




The Met. Office

Rainfall 1990



DATA UKMO Duplicate

National Meteorological Library
FitzRoy Road, Exeter, Devon. EX1 3PB

Met Office
National Meteorological Library and Archive
Alexandria FitzRoy Road Exeter EX1 3PB UK
Tel: +44 (0)1392 88 4838 Fax: 5681
Email: metlib@metoffice.gov.uk
<http://www.metoffice.gov.uk>

This publication must be returned or renewed by the last date shown below. Items cannot be renewed if reserved by other borrowers. Extended loans must be authorised by the Librarian. Publications must NOT be passed to other readers

--	--	--



3 8078 0011 1508 0



The Met. Office

Rainfall 1990

Table of Contents

List of abbreviations used in the General Table	(ii)
Introduction	1-3
<i>Hydrological data UK</i>	4
Index to areal grouping by hydrometric areas	5
Water Authority boundaries and hydrometric areas	6-7
Index to county numbers	8
Rainfall of 1990 — summary	9
Tables of heavy falls	10-11
Map of Annual Rainfall 1990 in millimetres	12
Map of Annual Rainfall 1990 as a percentage of the annual average 1941-70	13
Rainfall, monthly maps and summaries	14-19
Tables of estimated areal rainfall	20
Rainfall of 1990 — tables	From page 21

© Crown copyright 1991

Published by the Meteorological Office, Johnson House,
London Road, Bracknell, Berkshire RG12 2SY

UDC 551.506.1 (41-4)
ISBN 0 86180 291 8

Abbreviations used in the General Table

Abbreviation	Meaning
Ag. Coll.	Agricultural College
Bot. Gdn	Botanical Garden
Co. Sec. Sch.	County Secondary School
Comp. Sch.	Comprehensive School
Cont. Wks	Control Works
E.H.F.	Experimental Husbandry Farm
E.H.S.	Experimental Horticultural Station
Exp. Sta.	Experimental Station
Gdns	Gardens
Hosp.	Hospital
LH	Lighthouse
P.O.	Post Office
P. Sta.	Pumping Station
Rec. Grnd	Recreation Ground
Recl. Wks	Reclamation Works
Res.	Research
Res. Sta.	Research Station
Resr	Reservoir
S. Tr. Wks	Sewage Treatment Works
S. Wks	Sewage Works
Sch.	School
Sta.	Station
Tr. Wks	Treatment Works
TV Sta.	Television Station
W.A.	Water Authority
W. Recl. Wks	Water Reclamation Works
W. Tr. Wks	Water Treatment Works
W. Wks	Water Works
C.A.D.	Central Armaments Depot
E.P.R.U.	Ecological Physics Research Unit
I.C.I.	Imperial Chemical Industries
Inst. G. & A.P.	Institute for Grassland and Animal Production
Met. Office	Meteorological Office
N.I.A.B.	National Institute of Agricultural Botany
N.R.A.	National Rivers Authority
RNAS	Royal Naval Air Station

Corrections — *Rainfall 1989*

The entries on page 42 for station 277003 Flamstead, Friars Wash P. Sta, should be amended as follows: Nov. 38, Dec. 154, Year 635.

INTRODUCTION

This publication

1. Formerly entitled *Monthly and annual totals of Rainfall for the United Kingdom* the present publication is the 22nd in the paperback series providing information on rainfall over the United Kingdom that was formerly given in Part 1 of *British Rainfall*. Monthly and annual totals are given and, where available, the rainfall on the wettest day of the year by amount and date(s). Since 1985 some additional material has been added to give an account of the weather background to the rainfall events and includes: a brief descriptive summary of rainfall, monthly, seasonal and annual; a table of heavy falls in a rainfall day, ordered monthly and daily, with a brief comment on the weather pattern at the time of the event, and in descending order of return period, with a lower threshold of 50 years; and a set of maps of monthly rainfall as a percentage of monthly average 1941–70 in juxtaposition with a textual summary.

Station details

2. The publication includes for each station its 'Rainfall Station Number' (previously known as its 'Hydrometric Station Number'): this is the reference used by the Meteorological Office to identify the station's rainfall data.

3. The county in which the rain-gauge is located is given by the 'County Number'. The counties in this volume are those which came into existence after the 1974 reorganization of Local Government in England and Wales, and after the 1975 reorganization in Scotland. The county number, Ccc, comprises C the country and cc the county within the country. In Wales the county of Powys is divided into two parts, north and south, each with a separate county number: this is to maintain a link with the 'districts' adopted by the Meteorological Office in its *Monthly Weather Report*. In the London area, all stations within administrative authorities bearing the name 'London Borough of ...' are shown within the county of Greater London. In Scotland the reorganization introduced Regional Council areas but, as the former county names are still largely used, the county numbering system adopted by the Meteorological Office serves the dual purpose of identifying both Regional Council and old county areas, and the three-figure county number may be regarded as being CRc, where C is the country number, R is the Regional Council number and c is the county number within the Region. (Where c is 6 or greater, the old county has been divided between two Regional Councils and the two parts are separately identified.) A complete decode of the system is given on page 8.

4. The location of the rain-gauge sites is given by National Grid Reference to the nearest 100 metres, and the altitude of the rain-gauge site above mean sea level is given to the nearest metre.

5. The name of the rainfall station is that used by the Meteorological Office under rules which require that the primary name should normally appear on the 1:50 000 Ordnance Survey map or its 1-inch to the mile predecessor. Where stations exist on islands, the name of the island is given in capital letters as the first part of the name. Where it is desirable to identify the location beyond the name of the town, village, etc., a supplementary part of the name appears after a comma. In a decreasing number of cases it is desirable to retain the name under which data were published in *British Rainfall* (before 1969): thus there will remain some instances where longer-term station names do not follow these rules and the names may not in fact appear on current Ordnance Survey maps. Abbreviations or initials are used only in forms that are readily identifiable, although there are rules applicable to certain standard abbreviations. A full list of such abbreviations is given on page ii. Note that the abbreviation Met. Office is used to indicate sites manned by personnel of the Meteorological Office or at Royal Naval Air Stations by personnel of the Directorate of Naval Oceanography and Meteorology.

6. The average annual rainfall at stations for the latest reference period, 1941–70, is given in as many cases as possible. Estimated averages are not included. Representative figures for the monthly and annual rainfall of 1990 in England, Wales, Scotland, Northern Ireland and the Isle of Man are given in millimetres in Table B and as percentages of the longer-period averages (1941–70) in Tables C and D (page 20).

Rivers and streams

7. The publication follows earlier practice in that it endeavours to associate rain-gauges with particular catchments and accordingly names the associated rivers and streams.
8. It is not practicable to identify every stream in the country and some minor features have necessarily been ignored. However, in general, a stream is separately identified if it is more than four miles long and has, or has had, a number of rainfall stations within its catchment.
9. As with station names, a number of subjective decisions have had to be taken. The name of the river or stream not uncommonly changes throughout its course: a stream which enters and leaves a lake may thereby acquire a new name. In general, such rivers are identified by the name in use at the lowest reaches, that at the mouth or that at the confluence with a larger river to which it is a tributary.

Water authorities and hydrometric areas

10. The water industry was reorganized in England and Wales in April 1974 when the many 'River Authorities' were replaced by ten larger regional 'Water Authorities'; similarly, in 1975 there were changes in Scotland resulting in fewer 'River Purification Boards' each covering larger geographical areas. Following the further reorganization of the water industry in 1989 the 'Water Authority Areas' have become 'National Rivers Authority Regions'. The Scottish River Purification Board areas are unchanged for 1990.
11. As the administrative structure within National Rivers Authority (N.R.A.) Regions does not necessarily follow hydrological boundaries, and is in any case subject to revision from time to time, it is not practicable to publish the rainfall data under sub-headings related to (say) N.R.A. Regional sub-divisions. Accordingly, the data continue to be published within 'Hydrometric Area' groupings and a map showing the relationship between these Hydrometric Areas and the various water authorities across the United Kingdom are included on pages 6–7.

Data

12. Rainfall data are still published in strict numerical order of Rainfall Station Number. The 1974/75 reorganization of the water authorities cut across the hydrologically determined station numbering system adopted by the Meteorological Office in 1961 and to maintain the publication of data in numerical order it has been necessary in some instances to subdivide water authority headings into Part 1, Part 2 and so on.
13. The unit of rainfall amount that is used is the millimetre (mm). Monthly and annual totals are the summation of daily and monthly totals in that unit. If for any station or any period the unit of measurement was the inch, the daily data have been converted to millimetres prior to totalling.
14. The data from each station have been subjected to the routine quality-control procedure in operation by the Meteorological Office at the time of data receipt. Any corrections or adjustments have been incorporated in the figures now presented.
15. Certain practices operating during the period of publication of *British Rainfall* have been kept, namely the retention in archives of all data as originally submitted, and the omission from the published information of data from stations which appear too unrepresentative of the rainfall regime indicated by the bulk of rainfall stations in the area.
16. The present publication continues the practice commenced with the first new paperback edition, that for 1969, in that reports from stations from which data for the year are incomplete are included. Some stations opened or closed during the year and for others a local shift of site occurred which is thought to have been sufficient to raise doubts about the homogeneity of the old and new observations. New rainfall station numbers have been allocated in the latter instance.

17. When data are missing in a random manner from the Meteorological Office data set for 1990, then the station in question will not, in general, be included in the lists of published data. In a certain limited number of cases, missing monthly totals are estimated and such estimated values are shown in the table by brackets around the totals. Where totals have been subject to substantial amendment during the quality-control process, this too is indicated by the presence of brackets around the rainfall totals. Such amendments, in addition to the treatment accorded to suspect daily values, could arise for example from the reapportionment of rainfall reported when the observation on the first day of the month has been missed, or because of adjustments arising from snowfall.

18. The maximum amount of rainfall in a rainfall-day is given in the last column together with the date of its occurrence. Should the amount be equalled on other dates within the year, those other dates are included, subject to a maximum of three date entries, shown in date order. For stations which commenced or terminated within the year (i.e. with some months' entries shown as dashes) the maximum daily amount is shown related to the period of available data. The maximum daily fall is not shown for stations whose data were received only as monthly totals or for which, for one reason or another, daily data are incomplete for the relevant period of record within the year.

Availability

19. This series of booklets has been introduced to meet the needs within the Meteorological Office. Further, it provides the opportunity to acknowledge the contribution of many enthusiastic, private rainfall observers and co-operating rainfall station authorities who may receive a free copy for the period during which the data from their station(s) are published.

20. Whilst the booklets are not primarily produced for sale, some copies are available, on repayment, for libraries, universities and other educational establishments, and indeed to individuals particularly if they wish to maintain a series of publications of rainfall data as a continuation of the former *British Rainfall* series.

21. The publications are available only from the Meteorological Office: they are *not* available through HMSO. Applications for copies should be made to one of the addresses given below:

Commercial Services
Division (PSP)
The Met. Office
Johnson House
London Road
BRACKNELL
Berkshire RG12 2SY

The Superintendent
Meteorological Office
Saughton House
Broomhouse Drive
EDINBURGH EH11 3XQ

The Senior Meteorological Officer
Belfast Weather Centre
1 College Square East
BELFAST
Northern Ireland BT1 6BQ

but any Standing Orders for issues as they are published should be placed only with the BRACKNELL address.

22. Apart from the countrywide summaries on page 20 the rainfall data presented in this publication relate to individual rain-gauge totals. Monthly and annual rainfall totals for river catchment areas throughout the United Kingdom are made available through the *Hydrological data UK* series of year-books and reports. Brief details of the contents and availability of these publications are given (overleaf).

Hydrological data UK

The national archives of river flow data and groundwater level data are maintained respectively by the Institute of Hydrology (IH) and the British Geological Survey (BGS); both organizations are component bodies of the Natural Environment Research Council.

The *Hydrological data UK* series of *Yearbooks* and reports was launched by IH and BGS in 1985. Each *Yearbook* in the series brings together the principal data sets relating to river flow, groundwater levels, areal rainfall (using data supplied by the Meteorological Office) and — beginning with the 1986 edition — water quality throughout the United Kingdom. A comprehensive hydrological review of the featured year is presented in each *Yearbook*. Descriptions are also given of the national surface water and groundwater archives together with the data retrieval facilities which complement the *Yearbooks*.

In addition to the *Yearbooks*, the series includes — every five years — a catalogue of river-flow gauging stations and groundwater level recording sites together with statistical summaries; these compare hydrometric and hydrological data for each featured year with the corresponding long-term averages. The six volumes of the 5-year cycle are available as individually bound editions or in loose-leaf format for insertion in a ring binder. The series also includes occasional reports dealing with significant hydrological events and analyses.

Recent editions currently available:

Title	Published	Price (inclusive of second class postage within the UK)	
		Loose-leaf	Bound
<i>1986 Yearbook</i>	1988	£12	£15
<i>1987 Yearbook</i>	1989	£12	£15
<i>1988 Yearbook</i>	1989	£12	£15
<i>1989 Yearbook</i>	1990	£15	£18
<i>1990 Yearbook</i>	1991	£15	£18
<i>Hydrometric Register and Statistics 1981–85</i>	1988	£12	£15
<i>The 1984 Drought</i>	1985	—	£12

Discount rates apply for the purchase of the pre-1988 *Yearbooks* and the full six-volume set for the period 1981–85. Contact the address below for details of the availability of the pre-1986 *Yearbooks*.

All the *Hydrological data UK* publications and the ring binder may be obtained from:

Surface Water Archive Office
Institute of Hydrology
Maclean Building
Crowmarsh Gifford
WALLINGFORD
Oxfordshire OX10 8BB

Telephone: Wallingford (0491) 38800

Index to areal groupings of stations by Hydrometric area (HHHh)

Hydro- metric area	Page	Hydro- metric area	Page	Hydro- metric area	Page
0010	83	0402	44	0820	77
0020	83	0410	46	0830	77
0030	84	0420	48	0840	78
0040	84	0430	49	0850	79
0050	84	0441	50	0860	79
0060	85	0442	50	0870	80
0071	85	0450	50	0880	80
0072	85	0460	52	0890	80
0080	86	0470	53	0901	80
0090	86	0480	54	0902	80
0100	87	0490	54	0910	81
0110	87	0500	54	0920	81
0120	87	0511	56	0930	81
0131	88	0512	56	0940	81
0132	88	0520	56	0950	82
0141	88	0530	57	0960	83
0142	90	0541	58	0970	83
0150	88	0542	59	1010	49
0160	90	0550	62	1020	67
0171	90	0560	63	1030	75
0172	91	0570	64	1040	80
0180	91	0581	64	1051	82
0190	92	0582	64	1052	82
0200	92	0590	64	1060	82
0210	93	0601*	64	1070	83
0220	21	0602	64	1080	83
0230	21	0610	65	1170*	98
0240	22	0620	65	1180	98
0250	22	0630	65	1190	98
0260	23	0640	66	1200	98
0271	23	0651	66	2010	94
0272	24	0652	67	2020	95
0280	27	0661	67	2030	95
0290	31	0662	67	2040	96
0300	31	0670	67	2050	96
0310	32	0680	68	2060	97
0320	33	0690	69	2260*	97
0330	34	0700	70	2350	97
0340	36	0710	70	2360	97
0350	37	0720	71	2390*	94
0360	37	0730	72	2400*	94
0371	38	0740	73		
0372	39	0750	73		
0380	39	0760	74		
0391	39	0770	75		
0392	40	0780	75		
0393	42	0790	76		
0394	43	0800	76		
0401	44	0810	76		

* No stations in this area
for this year

HYDROMETRIC AREA BOUNDARIES showing

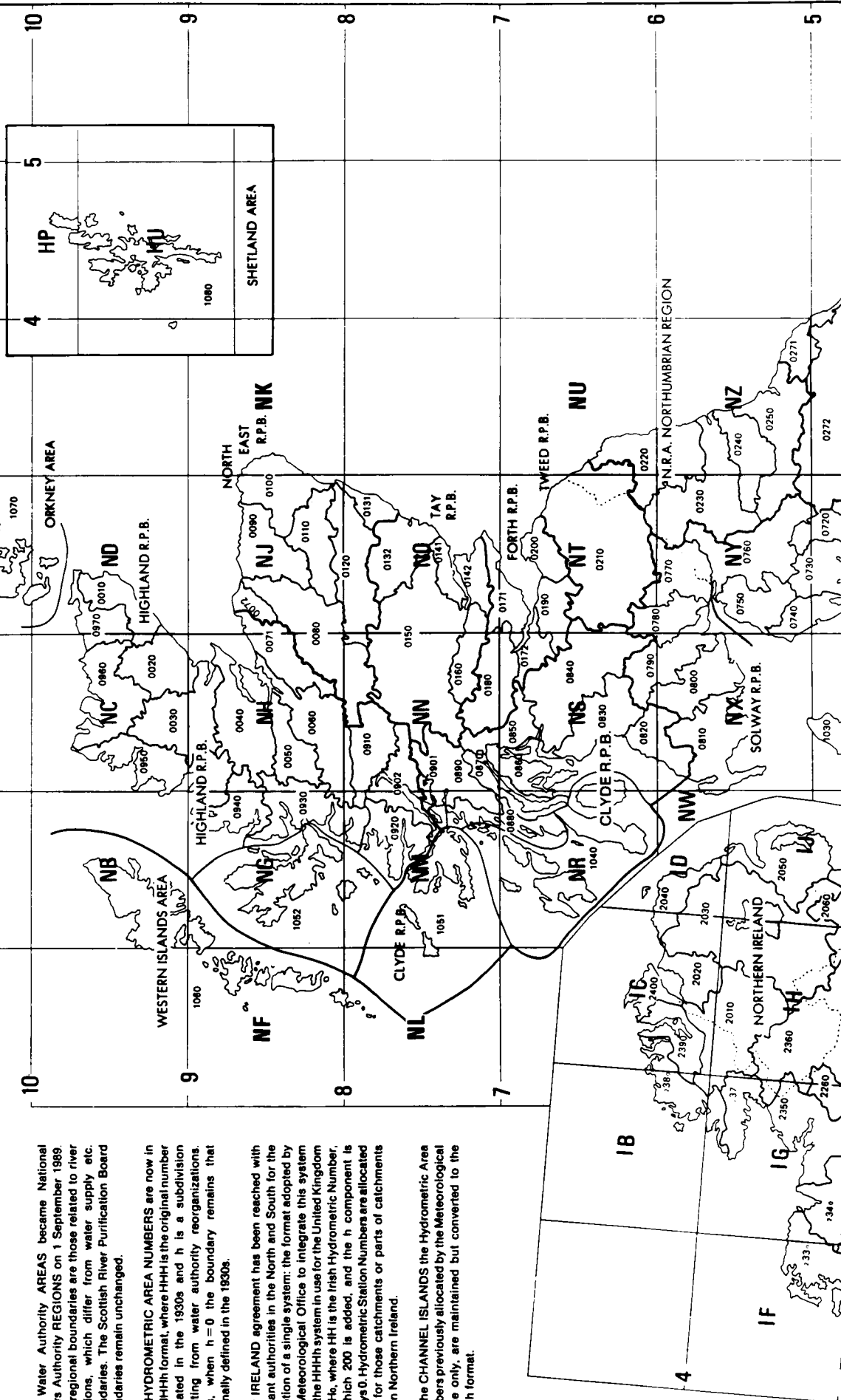
the main administrative divisions

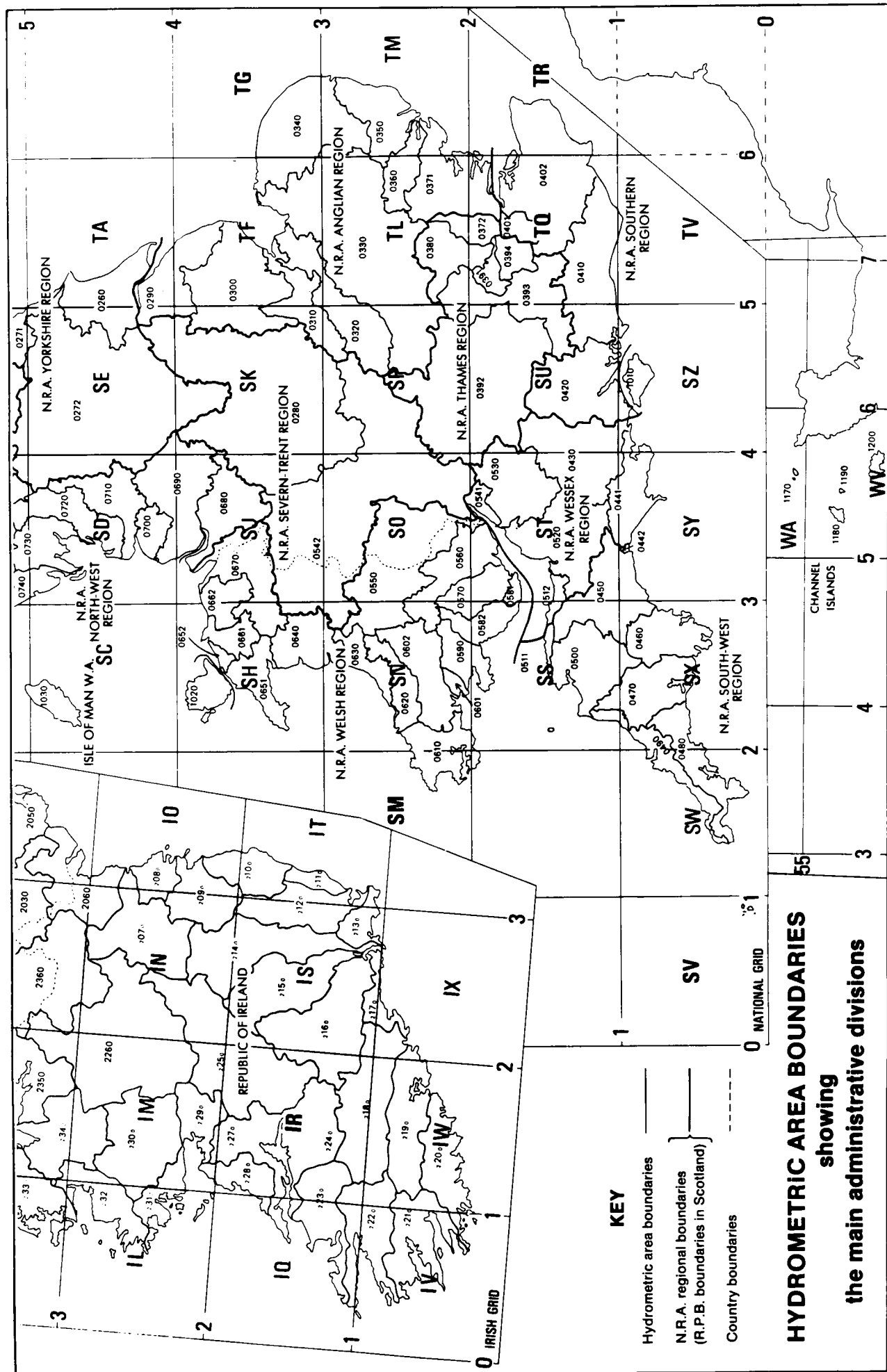
The Water Authority AREAS became National Rivers Authority REGIONS on 1 September 1989. The regional boundaries are those related to river divisions, which differ from water supply etc. boundaries. The Scottish River Purification Board boundaries remain unchanged.

The HYDROMETRIC AREA NUMBERS are now in the HHh format, where HH is the original number allocated in the 1930s and h is a subdivision resulting from water authority reorganizations. Thus, when h = 0 the boundary remains that originally defined in the 1930s.

Over IRELAND agreement has been reached with relevant authorities in the North and South for the adoption of a single system: the format adopted by the Meteorological Office to integrate this system with the HHh system in use for the United Kingdom, is HHh, where HH is the Irish Hydrometric Number, to which 200 is added, and the h component is always 0. Hydrometric Station Numbers are allocated only for those catchments or parts of catchments within Northern Ireland.

For the CHANNEL ISLANDS the Hydrometric Area numbers previously allocated by the Meteorological Office only, are maintained but converted to the HHh format.





Index to County Numbers

following Local Government reorganization 1974/75

(See Introduction, para. 3)

SCOTLAND

CRC

Islands

- 001 Shetland Islands
- 002 Orkney Islands
- 003 Western Isles

Highland Region

- 011 Caithness
- 012 Sutherland
- 013 Ross and Cromarty
- 014 Inverness-shire
- 015 Nairnshire
- 016 Moray (in Highland)*
- 017 Argyll (in Highland)*

Grampian Region

- 021 Banffshire
- 022 Aberdeenshire
- 023 Kincardineshire
- 026 Moray (in Grampian)*

Tayside Region

- 031 Angus
- 032 Kinross-shire
- 036 Perthshire (in Tayside)*

Fife Region

- 041 Fife

Lothian Region

- 051 East Lothian
- 056 Midlothian (in Lothian)*
- 057 West Lothian (in Lothian)*

Borders Region

- 061 Berwickshire
- 062 Peeblesshire
- 063 Selkirkshire
- 064 Roxburghshire
- 066 Midlothian (in Borders)*

Central Region

- 071 Clackmannanshire
- 076 Perthshire (in Central)*
- 077 Stirlingshire (in Central)*
- 078 West Lothian (in Central)*

Strathclyde Region

- 081 Dunbartonshire
- 082 Renfrewshire
- 083 Buteshire
- 084 Lanarkshire
- 085 Ayrshire
- 086 Stirlingshire (in Strathclyde)*
- 087 Argyll (in Strathclyde)*

Dumfries and Galloway Region

- 091 Wigtownshire
- 092 Kirkcudbrightshire
- 093 Dumfriesshire

ENGLAND

Ccc

- 101 Northumberland
- 102 Tyne and Wear
- 103 Durham
- 104 Cleveland
- 105 North Yorkshire
- 106 Humberside
- 107 Lincolnshire
- 108 West Yorkshire
- 109 South Yorkshire
- 110 Nottinghamshire
- 111 Leicestershire
- 112 Northamptonshire
- 113 Derbyshire
- 114 Warwickshire
- 115 Staffordshire
- 116 West Midlands
- 117 Shropshire†
- 118 Hereford and Worcester
- 119 Gloucestershire
- 120 Buckinghamshire
- 121 Oxfordshire
- 122 Norfolk
- 123 Suffolk
- 124 Essex
- 125 Cambridgeshire
- 126 Bedfordshire
- 127 Hertfordshire
- 128 Wiltshire
- 129 Berkshire
- 130 Surrey
- 131 Greater London
- 132 Kent
- 133 East Sussex
- 134 West Sussex
- 135 Hampshire
- 136 Isle of Wight
- 137 Dorset
- 138 Somerset
- 139 Avon
- 140 Devon
- 141 Cornwall
- 142 Scilly
- 143 Cheshire
- 144 Greater Manchester
- 145 Merseyside
- 146 Lancashire
- 147 Cumbria
- 148 Isle of Man

WALES

Ccc

- 201 Powys (South)*
- 202 Gwent
- 203 Mid Glamorgan
- 204 South Glamorgan
- 205 West Glamorgan
- 206 Dyfed
- 207 Powys (North)*
- 208 Gwynedd
- 209 Clwyd

NORTHERN IRELAND

Ccc

- 301 Londonderry
- 302 Antrim
- 303 Down
- 304 Armagh
- 305 Tyrone
- 306 Fermanagh

CHANNEL ISLANDS

Ccc

- 401 Alderney
- 402 Guernsey
- 403 Sark
- 404 Jersey

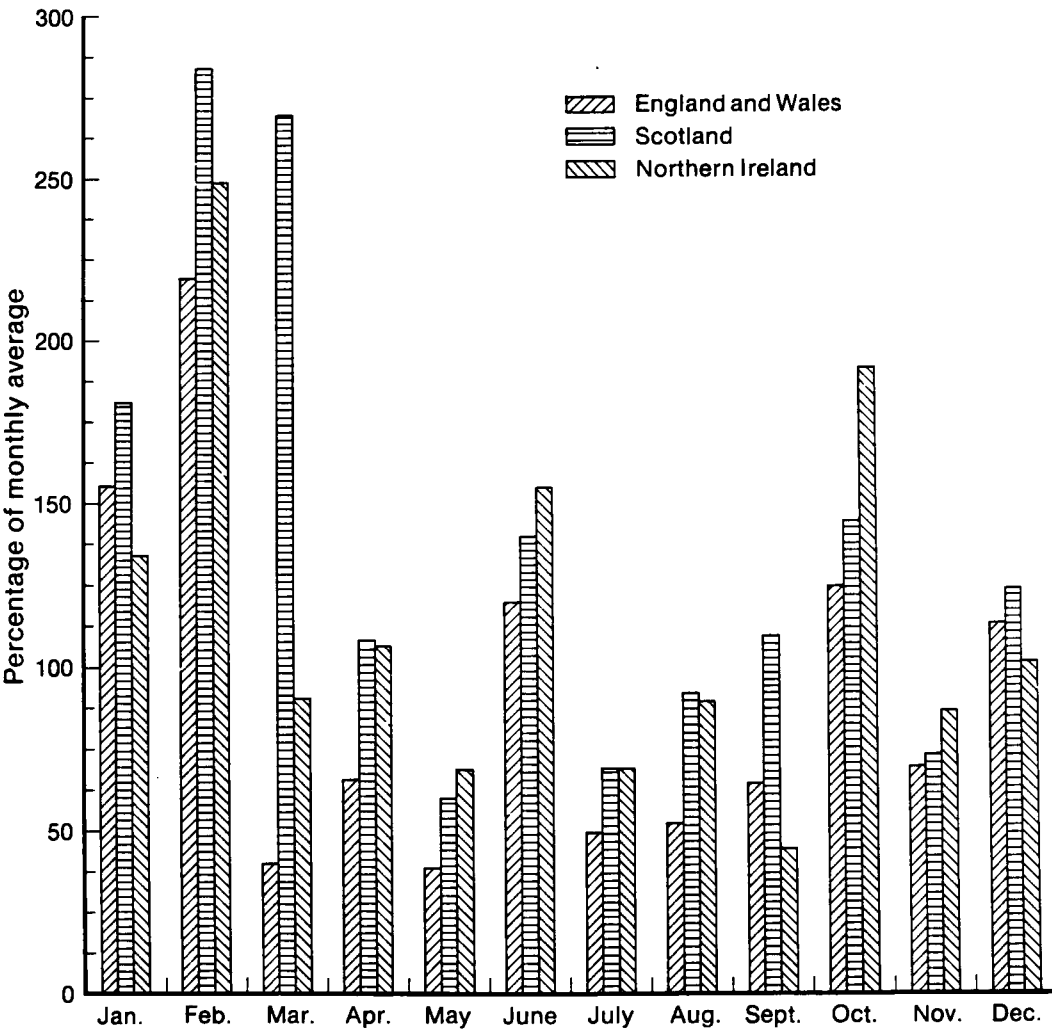
* See Introduction, para. 3, for explanation

† for a time known as Salop

Rainfall of 1990 — summary

A major feature of the year was the frequency of storms and severe gales in the last week of January, followed by a very stormy month in February. Spring was very dry in southern areas but wet in western Scotland. Although May was dry over Scotland, March was the wettest in the Scottish rainfall series beginning in 1869, giving a generally wet spring with more than one and a half times the normal rainfall in all but some eastern areas. Over England and Wales all three months were drier than normal resulting in the driest spring this century. However, there were thundery outbreaks during May with heavy thunderstorms moving across Wales, northern and western England and southern Scotland. Rainfall amounts over the three months of spring were above average over western and northern parts of Scotland and below average elsewhere, reaching 243% in the area of Fort Augustus, Highland Region, with a contrasting 24% in the south Midlands. Despite a somewhat cool, dull and wet period during June and the first half of July, the summer as a whole turned out to be warmer and drier than normal over England and Wales and eastern Scotland, although wetter than usual in the rest of Scotland. Summer rainfall amounts were below average nearly everywhere in England and Wales, parts of the Borders Region, eastern Scotland and the central Highlands, but above average elsewhere in Scotland and in Northern Ireland, ranging from 143% of average at Cape Wrath, Highland Region to less than half the average in some central and south-eastern areas of England. Autumn rainfall totals were generally below normal over England and Wales and above normal over Scotland and Northern Ireland, with amounts ranging from 169% at Dunbar, Lothian Region to 52% at Lyneham, Wiltshire.

NOTE: The exceptional range of annual percentages in 1990 (<70% to >170%) has necessitated a major adjustment of the shading on the annual percentage map (see page 13), such that all values above average are hatched etc. and very dry areas (i.e. those areas with below 80% of normal rainfall) are shown stippled. In addition the 100% (average) isopleth is drawn bold, as is usual in the monthly maps.



Rainfall 1990 — Heavy falls in a rainfall day

The heavy falls are listed in chronological order and in descending order of return period in each day, and a cut-off of 50 years return period has been used. The return period has been rounded to the nearest 10 years up to 300 years and to the nearest 100 years for return periods greater than 300 years.

Rainfall Station/County Number	Alt. (m)	Amount (mm)	Return period (years)
-----------------------------------	-------------	----------------	-----------------------------

By 4 February a complex low-pressure area formed in the Atlantic and frontal systems became very slow moving to the west of the United Kingdom, while disturbances moved north-eastwards along the fronts.

4 February

728370 LEWIS, Habost, Western Isles	35	73.0	90
-------------------------------------	----	------	----

Between the 10 and 13 February a series of intense depressions passed by or across Scotland, while the associated frontal systems crossed the United Kingdom.

11 February

716403 IONA: Cnocoran, Strathclyde Region	21	65.0	90
---	----	------	----

A very deep depression passed between Scotland and Iceland on the 19th, its associated frontal system moving quite quickly across Scotland but becoming slow moving across northern England and the Irish Sea. On the 19th very heavy rainfall over north-west England and North Wales caused flooding, while central and eastern England stayed mainly dry.

19 February

597684 Kirkby Stephen, South Rd, Cumbria	191	87.0	90
--	-----	------	----

A slow-moving waving frontal system lay across central and north-western Scotland during 14 and 15 March.

15 March

705926 Kinloch Hourn, The Garden, Strathclyde Region	5	187.0	600
--	---	-------	-----

On 6 June parts of Scotland had the first substantial amount of rainfall for some time. During the night of the 6th/7th rain was very heavy in the Inverness area.

6 June

798112 Lentrán, Highland Region	146	67.0	80
793602 Allangrange House No.2, Highland Region	40	63.4	60
805389 Inverness, Highland Region	4	62.0	60
838701 Braefoot Bay, Grampian Region	43	60.4	60
806646 Culloden, Leanach, Highland Region	150	71.3	50

A depression crossing the United Kingdom on 30 June brought a great deal of wet weather to the north and west.

30 June

901606 Prestonpans, Burnside, Lothian Region	17	67.6	150
899979 Edinburgh, Royal Botanic Garden, Lothian Region	26	61.0	60
902952 Samuelston, Lothian Region	64	60.8	50

Overnight on 14/15 August a deepening depression with its associated fronts approached the British Isles from the west, crossing Northern Ireland and Scotland during the 15th before moving away north-eastwards over the northern North Sea during the 16th, leaving a showery north-westerly airflow.

16 August

754768 Dalhalvaig, Halladale, Highland Region	46	69.8	80
755800 Loch Shurrery, Highland Region	100	67.9	60

On 24 August there were some noteworthy thunderstorms and localized heavy rain, particularly in north-east England.

24 August

028904 Brignall, Co. Durham	209	86.9	140
053530 Little Crakehall, North Yorkshire	60	82.5	140
001358 Newton Seahouses, Northumberland	8	79.5	120
018196 Smiddy Shaw Resr, Co. Durham	332	78.3	70

Thundery outbreaks occurred in parts of south-east England and East Anglia on 25 and 26 August.

25 August

232745 Pilgrims Hatch, Essex	101	72.0	80
------------------------------	-----	------	----

During the night of 18/19 September further fronts crossed all areas.

18 September

706405 Eilanreach, Highland Region	8	93.6	70
713545 Kinlochewe, The Lodge, Highland Region	25	110.6	80
693637 Gairloch, Highland Region	30	103.7	60

On the 6th a deepening depression moved across southern Scotland to the North Sea, the associated cold front moving rapidly across England and Wales.

6 October

900221 Liberton, Alnwick Hill No. 2, Lothian Region	120	74.3	110
901968 Gullane, Lothian Region	27	66.6	100
903797 Dunbar, Lothian Region	23	65.2	90
902868 East Peaston, Lothian Region	151	64.5	60
903329 Haddington S.Wks, Lothian Region	41	60.0	60
900453 Penicuik No. 2, Lothian Region	185	72.6	50

A transient ridge of high pressure affected most areas on the 16th, before a shallow depression edged northwards early on the 17th. During the 18th the depression became part of a complex low-pressure area covering southern parts of Great Britain and the near Continent. The associated front became slow moving across northern England and Wales on the 19th and northern areas came increasingly under the influence of an anticyclone centred between Iceland and Norway.

17 October

125581 Carlton-in-Lindrick, Nottinghamshire	30	74.1	90
123712 Warsop, Gleadthorp E.H.F., Nottinghamshire	46	72.5	80
256340 Byfield, Northamptonshire	158	68.5	70
451117 Southam, 76 Banbury Road, Warwickshire	82	65.0	70
123963 Clowne S.Wks, Derbyshire	115	70.2	60
125215 Manton W.Recl.Wks, Nottinghamshire	27	68.6	60

19 October

111847 Shearsby, Leicestershire	129	78.9	170
---------------------------------	-----	------	-----

A subsidiary centre deepened and became the main centre during the night of the 27th/28th as it crossed northern areas to the North Sea.

27 October

965367 Ballycastle, Glenowen, Co. Antrim	30	72.8	50
--	----	------	----

28 October

823897 Rothes, Grampian Region	61	88.2	130
812566 Elgin, Kirkhill, Grampian Region	11	69.4	80
811991 Glenlatterach Filters, Grampian Region	151	77.0	50

A transient ridge of high pressure gave way to the next frontal system advancing from the west on the 23rd.

23 November

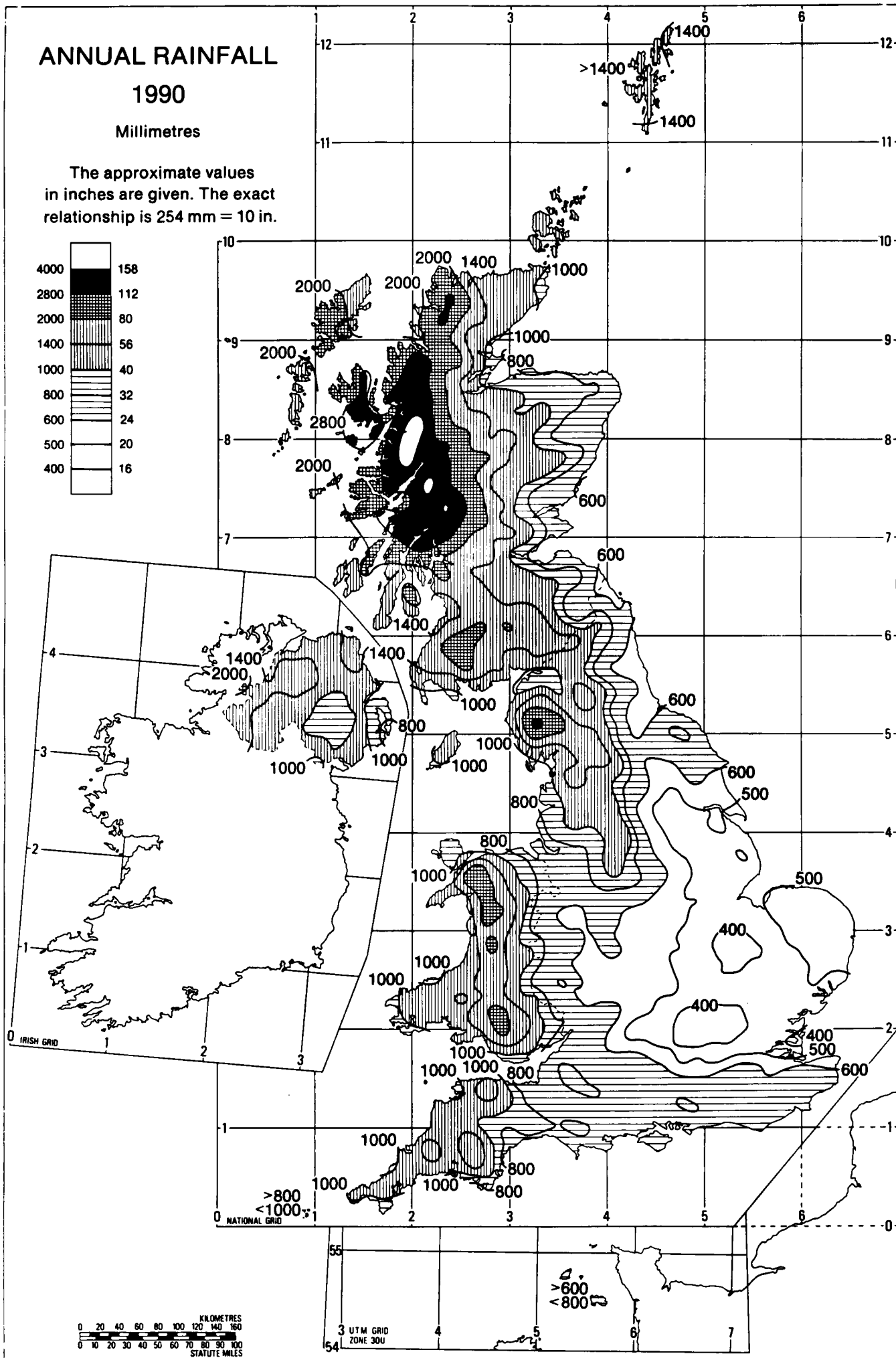
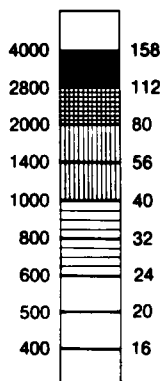
975130 Trassey Slievenaman, Co. Down	215	153.6	450
975204 Bryansford, Co. Down	85	125.3	300
975304 Newcastle, Slievenamaddy Avenue, Co. Down	23	100.6	70

ANNUAL RAINFALL

1990

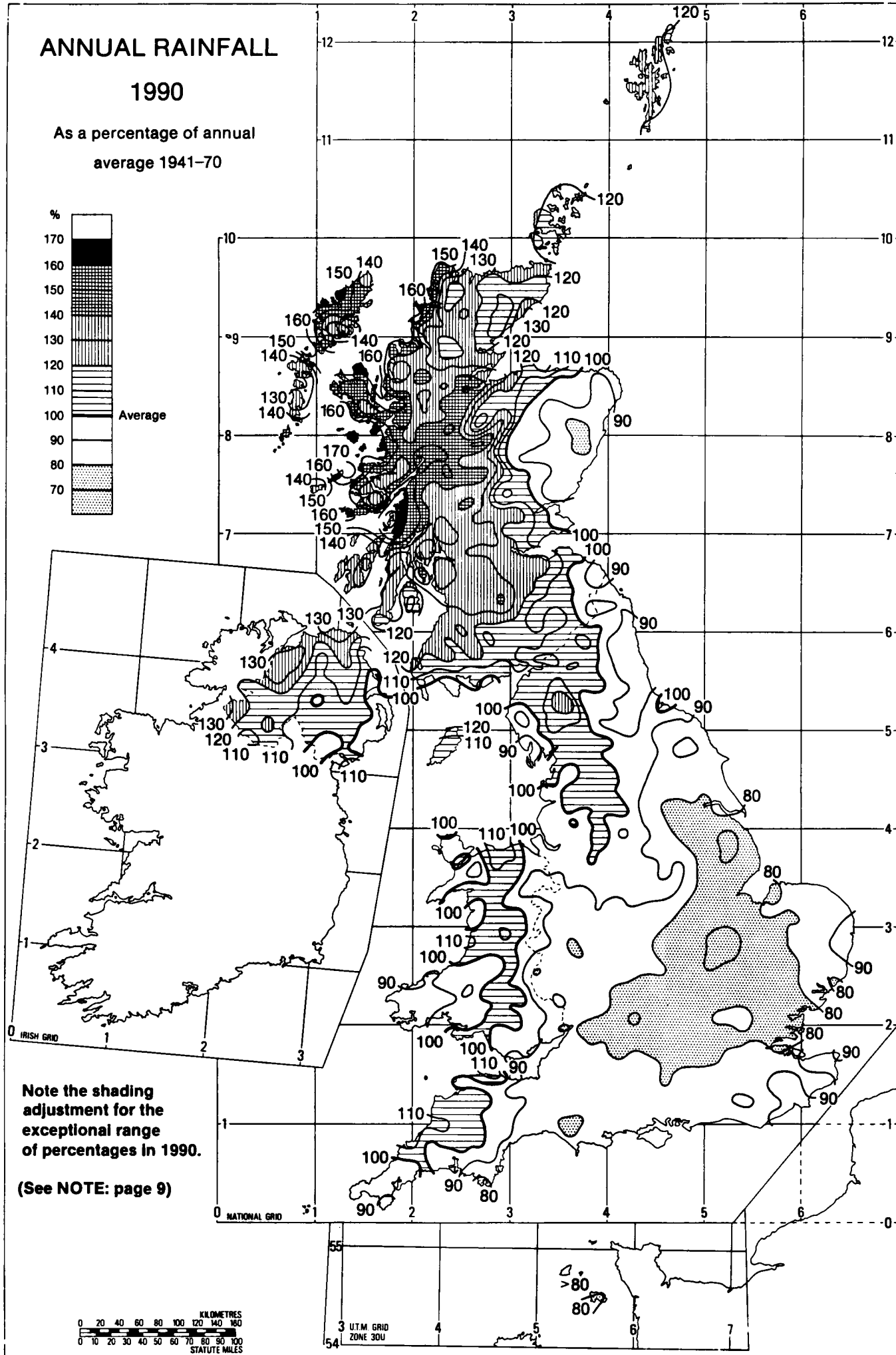
Millimetres

The approximate values in inches are given. The exact relationship is 254 mm = 10 in.

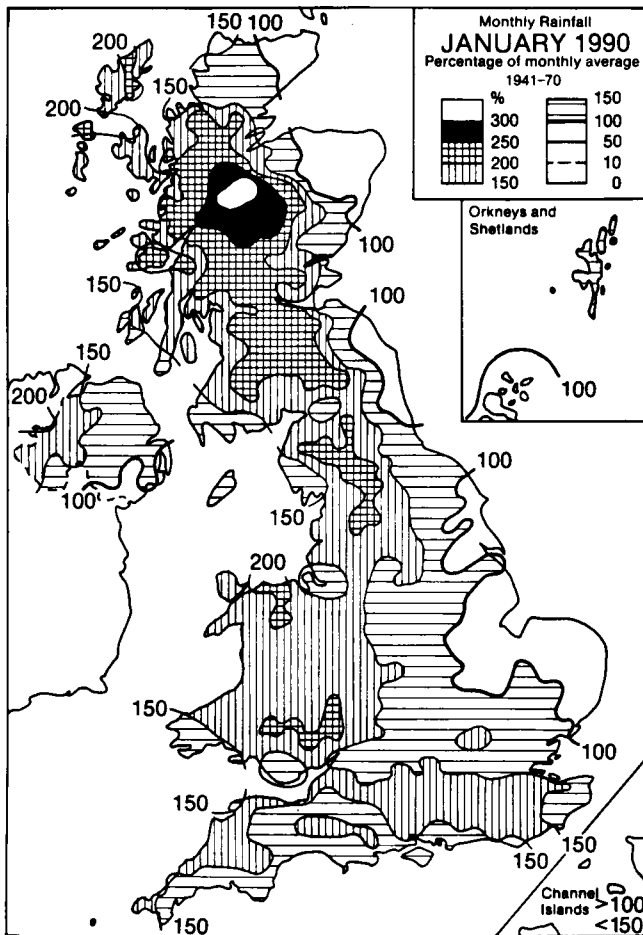


1990

A vertical bar chart showing the percentage distribution of 1000 respondents by age group. The y-axis is labeled '%' and ranges from 70 to 170. The bar is divided into segments with different patterns. The 'Average' label is placed next to the segment corresponding to the 100% mark.



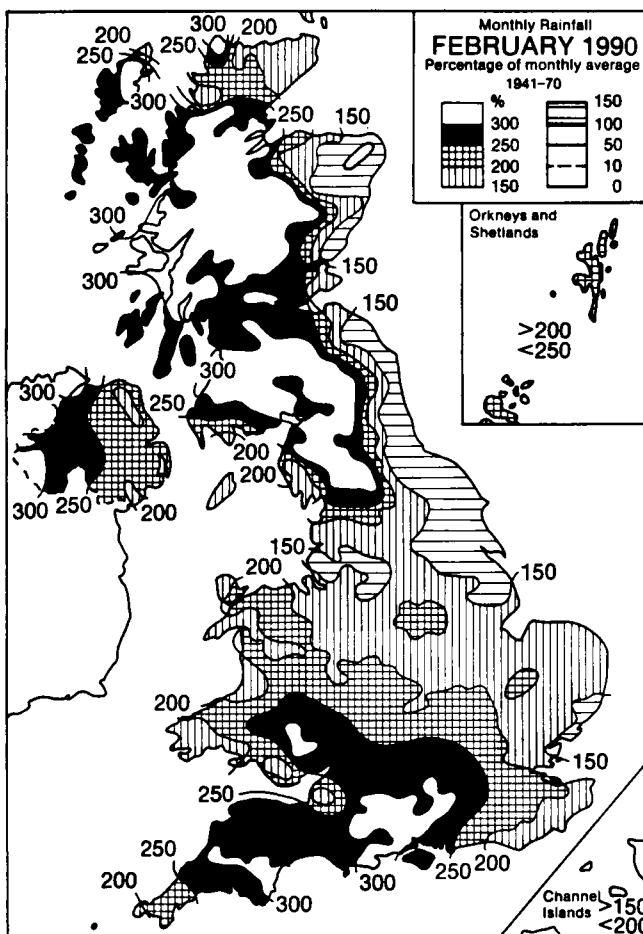
Rainfall, monthly maps and summaries



January

Monthly rainfall amounts were above normal everywhere except eastern coastal areas of England where they were slightly below normal. The east coast of Scotland was very dry with Wick, Highland Region having less than half the normal rainfall compared with over twice the normal over a large area of the western Highlands.

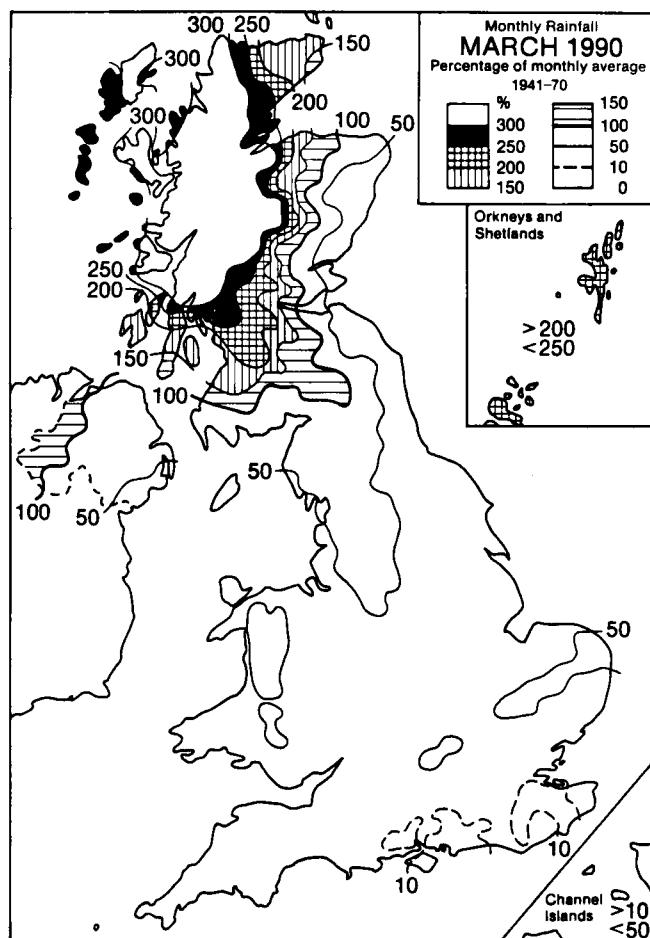
Much of England and Wales and north-west Scotland was dry on the 3rd and 4th, although there was heavy rain in the Glasgow area on the 3rd. Rain and strong winds affected all areas from time to time from the 9th. On the 27th, precipitation totals well exceeded 20 mm widely in a broad belt from Yorkshire and Lancashire, across the western Midlands and the whole of Wales to Devon and Cornwall; the 27th was the wettest 09-09 day in Wales since 17 October 1987, when the rainfall was, as in this case, preceded two days earlier by exceptional winds in southern parts of Great Britain. During the 29th and the next two days much of the United Kingdom had showers and longer spells of rain. Rainfall was heavy and thundery in the south and west, with extensive flooding in several areas, notably around the River Severn, its waters already swollen from the deluge on the 27th. Heavy daily falls included 67 mm at Moel Cynnedd, Powys on the 10th and 69 mm at Milford Haven, Dyfed on the 27th.



February

Monthly rainfall totals were above normal everywhere in the United Kingdom and ranged from 111% at Aberdeen, Grampian Region to 438% in the western Highlands.

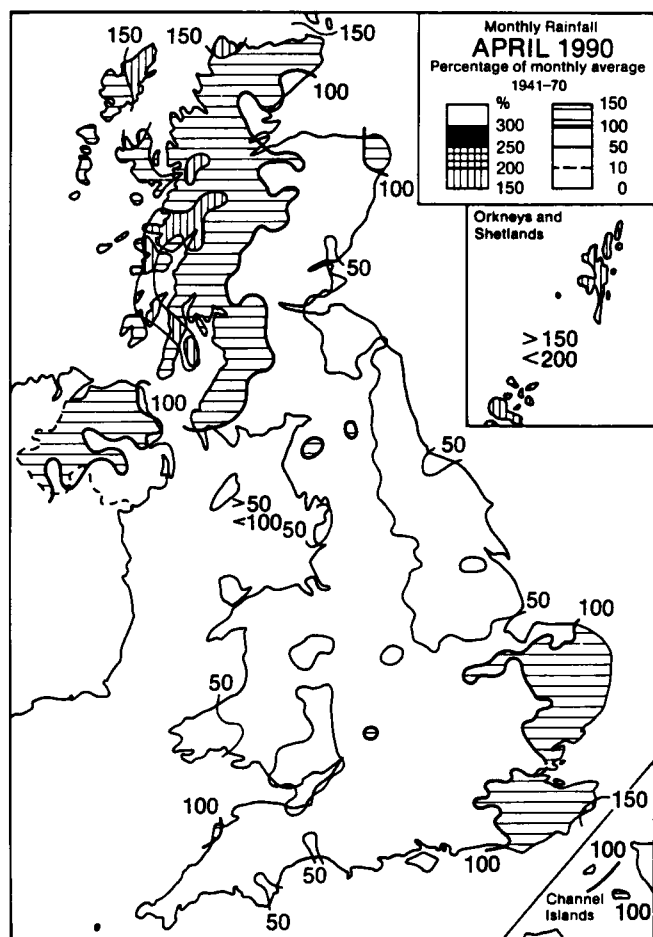
Heavy rain in Scotland gave a fall of 49 mm at Sloy Power Station, Strathclyde Region on the 1st. Much of England and Wales had heavy rain on the 6th and 7th with more than 25 mm in many places in south-west England, Torbay having about 50 mm, and hilly areas of southern and western Wales also had about 25 mm; Cilfynydd, Mid Glamorgan accumulated 108 mm of rain over the two days. There was further widespread flooding along the valleys of the Wye, Severn and Thames. Further heavy rain gave daily falls of 43 mm at Glenlee, Dumfries and Galloway on the 11th, and 45 mm at Bastreet, Cornwall on the 13th. The coincidence on the 26th and 27th of strong winds, low atmospheric pressure and spring tides led to severe flooding and wave damage along several British coasts: Towyn, Clwyd suffered a major disaster when sea defences were overwhelmed. At Fort Augustus, Highland Region it was the wettest February since records began in 1886, the previous wettest having been February 1989. At Paisley, Strathclyde Region it was the wettest February since 1894. Heavy falls included 84 mm at Black Mount, Strathclyde Region on the 4th, 63 mm at Yarner Wood, Devon on the 6th, 67 mm at Pencelli, Powys on the 7th, 57 mm at Clatteringshaws, Dumfries and Galloway on the 11th, and 83 mm at Betws-y-Coed, Gwynedd on the 19th.



March

Monthly rainfall totals were below normal everywhere except western and northern Scotland and ranged from more than four times the normal at Fort William, Highland Region to as little as 7% of normal at Worthing, West Sussex.

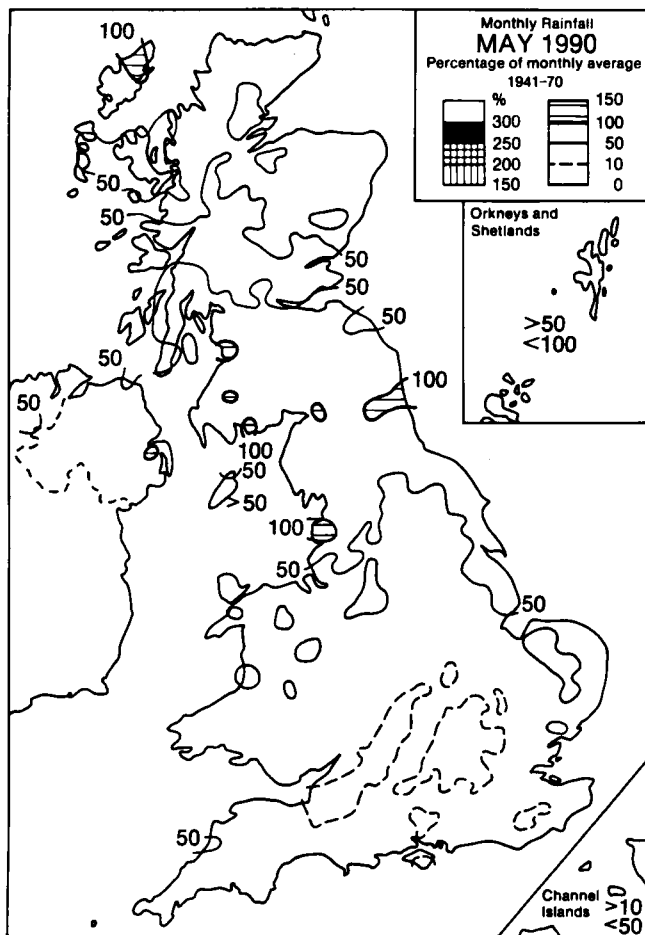
At Fort Augustus March 1990 was the wettest month in the 100-year record. Over England and Wales as a whole it was the driest March since 1961. Parts of Kent had as little as 2 mm of rain. Charing and Ulcombe, both in Kent, each recorded only 2.2 mm of rain over the whole month. Sheffield (Weston Park), South Yorkshire had the lowest March rainfall total since 1973. Among heavy daily falls were 80 mm at Kinlochewe, Highland Region on the 3rd and 15th, 79 mm at Black Mount, Strathclyde Region and 78 mm at Onich, Highland Region on the 15th.



April

Monthly rainfall totals were below normal everywhere except for northern and western Scotland, south-east England and East Anglia, and ranged from 206% at Fort Augustus, Highland Region to as little as 17% at Hartburn Grange, Cleveland and Leeming, North Yorkshire.

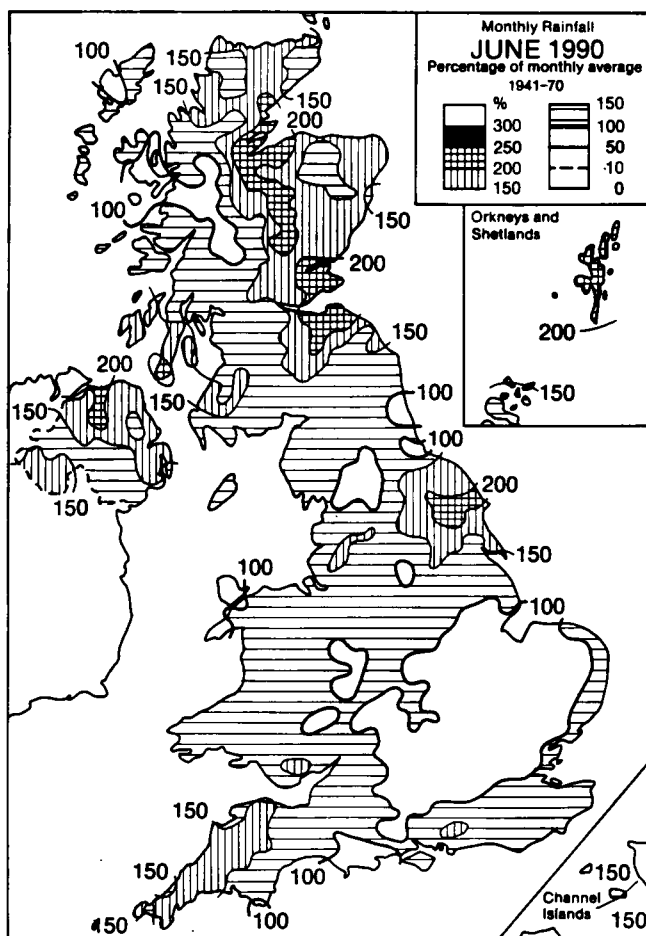
Most places had a dry month, although it was wet over western Scotland and east Kent. Parts of north-east England had less than 2 mm of rain between the 18th and 30th. The monthly total of 7 mm at Tynemouth, Tyne and Wear is the lowest for April at the station since 1912, when only 3 mm was measured. The only reports of daily rainfall of 25 mm or more are: 25.3 mm at Lerwick, Shetland on the 1st, and 25.0 mm at Holme Moss, West Yorkshire on the 14th.



May

Monthly rainfall totals were below normal everywhere except for a narrow band from about Prestwick to Newcastle, where totals were above normal. Much of England and Wales had less than half the normal rainfall and parts of the south Midlands and central and southern England had below 10%. Totals ranged from 146% at Newcastle upon Tyne to 6% at Benson, Oxfordshire and Easthampstead, Berkshire.

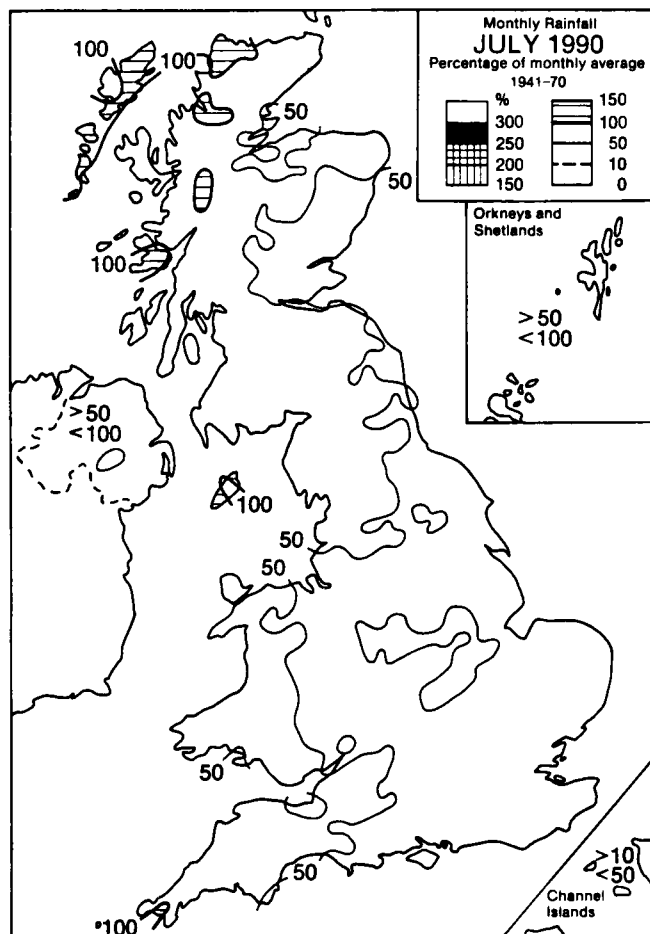
The wettest days were the 15th over England and Wales and the 6th over Scotland. The largest amounts of rainfall measured were 48 mm at Scalpay, Western Isles on the 17th, 36 mm at Knockanrock and 34 mm at Kinlochewe, both Highland Region, on the 5th, 34 mm at Newcastle upon Tyne, Tyne and Wear on the 15th, 30 mm at St Clears, Dyfed on the 15th, 28 mm at Kinloss, Grampian Region on the 6th, 28 mm at Glenlee, Dumfries and Galloway on the 7th and 26 mm at Carlisle, Cumbria on the 15th.



June

Monthly rainfall totals were above normal nearly everywhere, except in parts of western Scotland, East Anglia, north Devon and east Kent where amounts were below normal, and ranged from more than 280% at Edinburgh to 56% at Cambridge.

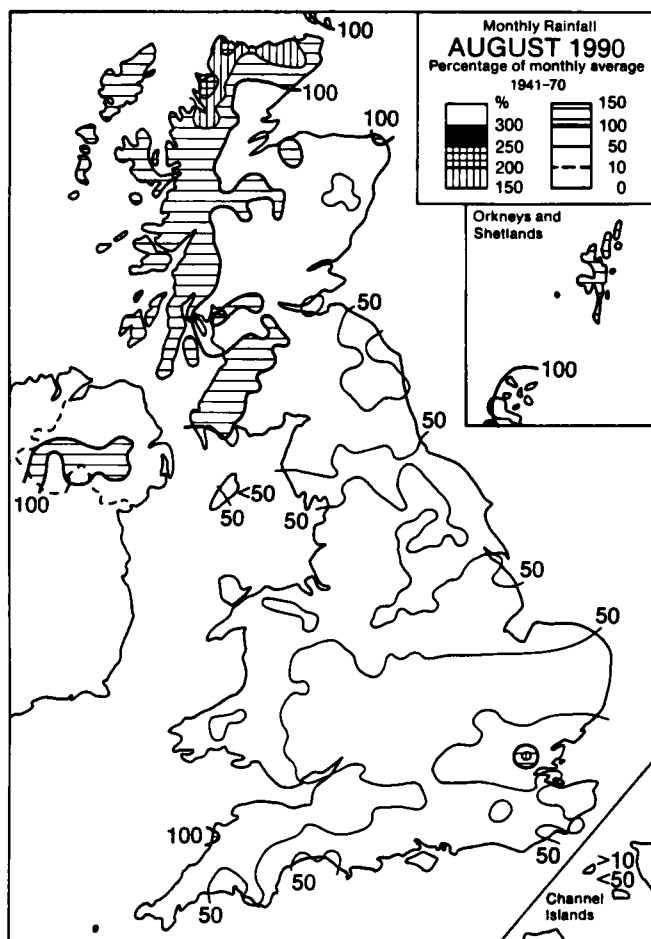
On the 6th parts of Scotland had the first substantial amount of rainfall for some time. During the night of the 6th/7th rain was very heavy in the Inverness area: at Carrbridge part of the railway embankment was washed away by a swollen burn and the Inverness to London morning express narrowly avoided derailment when it crossed the gaps. At the Royal Observatory, Edinburgh, where records go back to 1896, the monthly total of 127 mm was the highest for June since 1928 and the second highest on record. Among heavy falls were 72 mm at Tomatin, 66 mm at Aviemore, and 62 mm at Inverness, all in Highland Region, on the 6th, 67 mm at Lentrán, Highland Region on the 21st, and 61 mm at the Royal Botanic Garden, Edinburgh on the 30th.



July

Monthly rainfall amounts were below normal in all areas except the far north-west of Scotland and the Isle of Man, ranging from more than 150% of normal at Stornoway, Western Isles to as little as 8% of normal at Eastbourne, East Sussex.

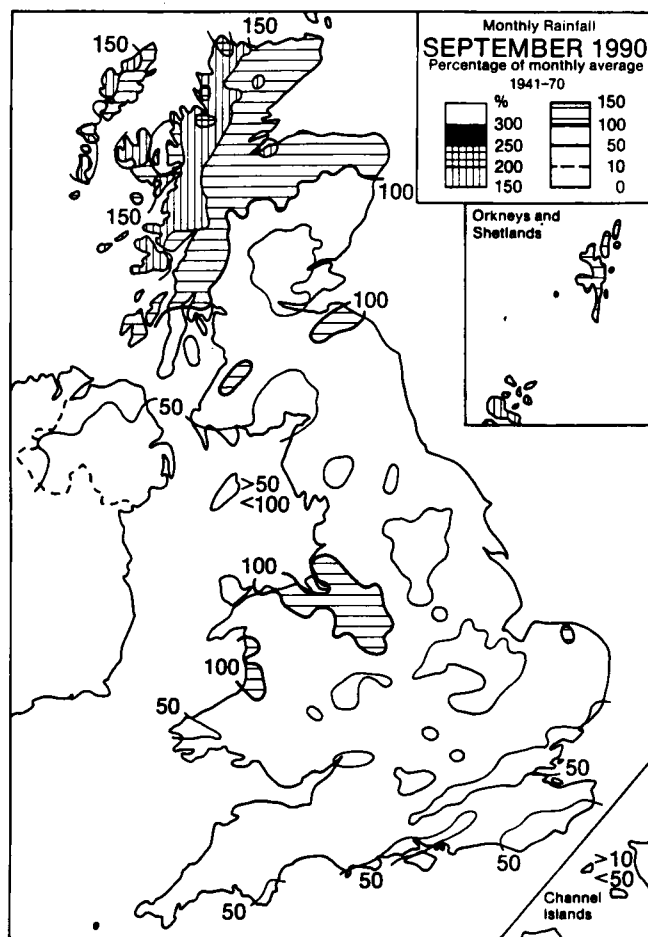
Many places in England and Wales had no significant rain from the 8th to 26th. Several places had no significant rain from the 7th for the rest of the month, including Odiham and Farnborough, Hampshire, Easthampstead, Berkshire and Charing, Kent. Heavy rain fell on the 3rd, 4th, 7th, 8th and 29th in western areas. A heavy fall of 61 mm in 24 hours was measured at Princetown, Devon on the 29th. Other large amounts included 49 mm at Grizedale, Cumbria, 40 mm at Widdybank Fell, Co. Durham and Slaidburn, Lancashire on the 4th and 46 mm at Dunstaffnage and 40 mm at Aros, both Strathclyde Region, on the 8th.



August

Monthly rainfall totals were below normal everywhere except parts of Northern Ireland and western and northern areas of Scotland, where they were above normal, and ranged from 153% at Lerwick, Shetland to as little as 20% at Guernsey, Channel Islands.

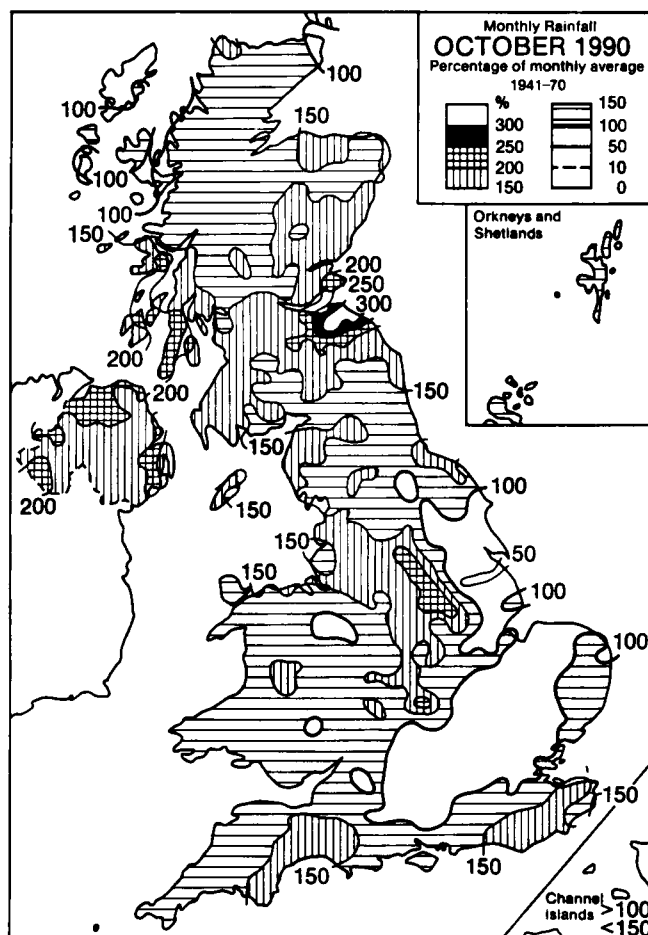
Small amounts of rain were recorded in places in northern Scotland between the 3rd and 5th. During the late afternoon of the 6th a moderate shower gave 16.5 mm of rain at Wilsden, West Yorkshire. On the 12th further rain fell over Scotland and northern England; amounts were again generally small. Most places had some rain on the 14th: for some places in southern England the rain ended a period of 38 days with no significant rainfall, the last having been recorded on 6 July. On the 15th a fall of 50 mm was measured at Falkirk, Central Region. During a thunderstorm at Leeming, North Yorkshire on the 24th, 30 mm of rain fell in one hour out of a day's total of 44 mm. Among other heavy falls were 79 mm at Newton Seahouses, Northumberland on the 24th and 72 mm at Pilgrims Hatch, Essex on the 25th.



September

Monthly rainfall totals were well above normal in northern Scotland, the Western Isles, and parts of North Wales, but below normal elsewhere, with a large part of the Midlands and south-east England having less than half the normal rainfall, and ranged from 181% at Cape Wrath, Highland Region to 36% at Folkestone, Kent and in central London.

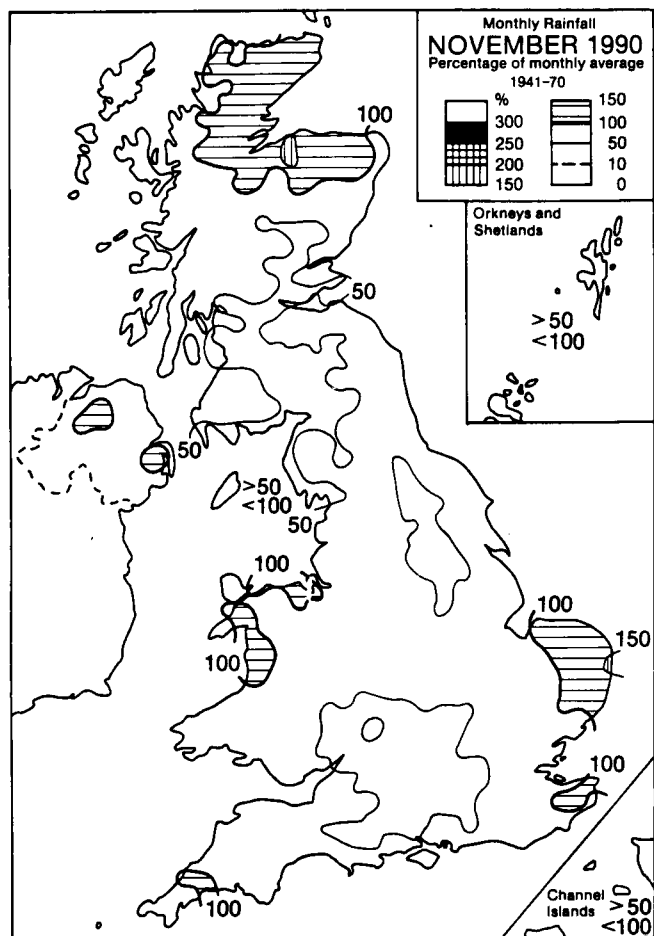
Rainfall amounts between 15 mm and 30 mm were measured in Scotland on the 5th and 6th, but amounts were generally small elsewhere. On the 17th rainfall amounts between 20 mm and 30 mm were measured in some northern areas. During the 18th and 19th some very heavy rain fell over western Scotland: 66.5 mm fell in a 7-hour period at Ardgour, Highland Region; heavy rain and strong winds caused a landslip on the West Highland line from Fort William to Mallaig at Glenfinnan. Among heavy falls were: 94 mm at Eilanreach, Highland Region on the 18th, 80 mm at Isle of Rhum, Highland Region on the 27th and 76 mm at Princetown, Devon on the 29th.



October

Monthly rainfall amounts were above normal in many areas although some central and southern areas ended the month with less rainfall than normal. Amounts ranged from 219% at Edinburgh, Lothian Region to only 61% at Stansted, Essex.

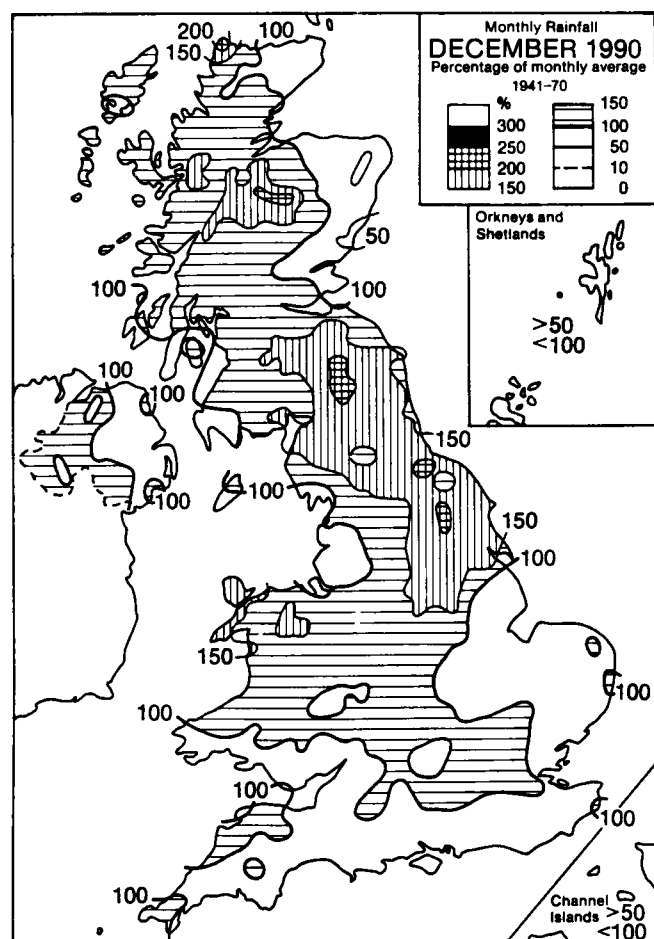
During the first six days rain came to all areas, heavy in places, particularly in the west. Heavy rain fell in many places on the 17th and 18th, mainly in northern areas, and there was a report of a fall of 78.5 mm near Chesterfield, Derbyshire on the 17th. Sheffield (Weston Park), South Yorkshire measured 45 mm on the 17th, the wettest day there since 1933. Among heavy falls were 88 mm at Rothes, Grampian Region on the 27th, 81 mm at Dinorwic, Gwynedd on the 2nd, 75 mm at Parkmore Forest, Co. Antrim on the 27th, 74 mm at Carlton-in-Lindrick and 73 mm at Warsop, both Nottinghamshire on the 17th, and 73 mm at Penicuik, Lothian Region on the 6th.



November

Apart from a few places in the east, mainly near the coasts, rainfall amounts were generally below normal and ranged from 30% of normal at Carlisle, Cumbria to more than 180% at Lowestoft, Suffolk.

The 23rd was a very wet day with heavy rain in the west, and falls of between 25 mm and 50 mm of rain during the day; the heaviest falls were recorded in Northern Ireland, with 154 mm at Trassey Slievenaman and 125 mm at Bryansford, both Co. Down. Late on the 26th further rain gave between 20 mm and 25 mm in parts of the south-east. Among other heavy falls were 61 mm at Ballykine Rockvale, 55 mm at Murlough, and 52 mm at Saintfield Rowallane, all in Co. Down on the 23rd, 58 mm at Gogerddan, Dyfed on the 20th and 50 mm at Whitechurch, Dyfed on the 23rd.



December

Monthly rainfall totals were generally above normal in the north and west and below normal in the south and east, with nearly twice the average in parts of southern Scotland and northern England but only just over half the average on the south coast.

During the period from the 20th to 23rd rain was persistent and heavy in western Scotland; a 24-hour value of 50.6 mm was recorded at Rhum, Strathclyde Region on the 23rd and a number of stations recorded totals of more than 40 mm in the following 24-hour period, including 54.2 mm at Clatteringshaws, Dumfries and Galloway. From the 23rd until the end of the month very strong winds and bands of rain, often prolonged and heavy at times, crossed many parts. Among heavy falls were 93 mm at Cwmystwyth, Dyfed and 75 mm at Moel Cynnedd, Powys on the 20th.

Estimated areal rainfall, monthly, annual and seasonal for parts of the United Kingdom

A Averages for 1941-70 in millimetres*

	Jan	Feb	Mar	Apr	May	June	July	Aug	Sept	Oct	Nov	Dec	Year	Winter half-year Oct-Mar	Summer half-year Apr-Sept	Area† km ²
England	77	59	54	53	63	57	69	85	76	75	89	80	837	434	403	130 297
Wales	142	101	91	88	94	84	97	122	130	134	149	153	1385	770	615	20 756
England and Wales	86	65	59	58	67	61	73	90	83	83	97	90	912	480	432	151 053
Scotland	137	104	92	90	91	92	112	129	137	149	142	156	1431	780	651	78 734
Great Britain	103	78	70	69	75	72	86	103	102	106	112	113	1089	582	507	229 787
Northern Ireland	104	75	70	68	73	79	93	103	107	107	102	114	1095	572	523	14 133
Isle of Man	123	82	82	73	79	72	82	108	119	124	127	131	1202	669	533	572

B Values for 1990 in millimetres

	Jan	Feb	Mar	Apr	May	June	July	Aug	Sept	Oct	Nov	Dec	Year	Winter half-year Oct 1989- Mar 1990	Summer half-year Apr-Sept 1990	Seasonal year Oct 1989- Sept 1990
England	114	129	20	36	23	67	31	43	47	93	58	90	751	523	247	770
Wales	250	224	39	50	36	102	56	69	89	160	119	172	1366	1014	402	1416
England and Wales	133	142	23	38	25	72	35	46	53	103	67	101	838	591	269	860
Scotland	250	294	247	96	54	128	75	119	149	213	102	191	1918	1134	621	1755
Great Britain	173	194	100	58	35	91	49	56	86	141	79	132	1194	777	375	1152
Northern Ireland	138	186	63	72	49	121	62	91	46	204	88	115	1235	652	441	1093
Isle of Man	163	150	32	47	57	100	85	54	74	211	91	145	1209	689	417	1106

C Values for 1990 percentage of monthly average, 1941-70*

	Jan	Feb	Mar	Apr	May	June	July	Aug	Sept	Oct	Nov	Dec	Year	Winter half-year Oct 1989- Mar 1990	Summer half-year Apr-Sept 1990	Seasonal year Oct 1989- Sept 1990
England	148	219	37	68	37	117	45	51	62	124	65	113	90	121	61	92
Wales	176	222	43	57	38	121	58	57	68	119	83	112	99	132	65	102
England and Wales	155	218	39	65	37	118	48	51	64	124	69	112	92	123	62	94
Scotland	182	283	268	107	59	139	67	92	109	143	72	122	134	145	95	123
Great Britain	168	249	143	84	47	126	57	54	84	133	71	117	110	133	74	106
Northern Ireland	133	248	90	106	67	153	67	88	43	191	86	101	113	114	84	100
Isle of Man	133	183	39	64	72	139	104	50	62	170	72	111	101	103	78	92

D Values for 1990 percentage of annual average, 1941-70*

	Jan	Feb	Mar	Apr	May	June	July	Aug	Sept	Oct	Nov	Dec	Year	Winter half-year Oct 1989- Mar 1990	Summer half-year Apr-Sept 1990	Seasonal year Oct 1989- Sept 1990
England	13.6	15.4	2.4	4.3	2.7	8.0	3.7	5.1	5.6	11.1	6.9	10.7	90	62	29	92
Wales	18.1	16.2	2.8	3.6	2.6	7.4	4.0	5.0	6.4	11.5	8.6	12.4	99	73	29	102
England and Wales	14.6	15.6	2.5	4.2	2.7	7.9	3.8	5.0	5.8	11.3	7.3	11.1	92	65	29	94
Scotland	17.5	19.8	18.7	6.7	3.8	8.9	5.2	8.3	10.4	14.9	7.1	13.3	134	79	43	123
Great Britain	15.9	17.8	9.2	5.3	3.2	8.3	4.5	5.1	7.9	12.9	7.3	12.1	110	71	34	106
Northern Ireland	12.6	17.0	5.7	6.6	4.5	11.1	5.7	8.3	4.2	18.6	8.0	10.5	113	59	40	100
Isle of Man	13.6	12.5	2.7	3.9	4.7	8.3	7.1	4.5	6.1	17.5	7.6	12.1	101	57	35	92

* See Introduction, para. 6, regarding introduction of averages over the period, 1941-70

† Values derived from: London, Central Office of Information. *Britain — an official handbook*, 1964. London, HMSO, 1964.

RAINFALL 1990

Number	Station	Co no	Grid reference	Av Alt- tude 1941- 1970 m mm	Rainfall in millimetres												Highest daily fall	
					Jan	Feb	Mar	Apr	May	Jun	Jul	Aug	Sep	Oct	Nov	Dec	Year	mm

ENGLAND AND WALES

N.R.A. NORTHUMBRIAN REGION

HYDROMETRIC AREA 0220

<i>North Low (Coastal)</i>																				
000250	Cheswick House	101	NU027464	32		41	48	13	21	26	77	38	47	49	107	58	70	595	30	6Oct
<i>Coastal</i>																				
000898	Newlands	101	NU116324	58	626	43	47	16	10	27	59	28	75	44	103	53	83	588	25	24Aug
000952	Bamburgh, Budle Hall	101	NU157350	38		43	45	13	10	28	55	26	81	42	106	57	77	583	31	24Aug, 6Oct
001045	Newham Hall	101	NU178293	37		46	(50)	11	15	33	67	29	86	(46)	107	63	91	644	34	24Aug
001145	Doxford Hall Farm	101	NU186242	46		55	57	13	16	39	52	30	67	33	(110)	76	87	635	(31)	6Oct
001358	Newton Seahouses	101	NU242243	8		(46)	51	15	10	42	55	28	129	40	104	61	80	661	80	24Aug
001584	Boulmer Met.Office	101	NU253142	23		51	60	18	12	45	57	23	51	32	103	72	72	596	32	6Oct
<i>Aln (Coastal)</i>																				
001858	Whittingham, Low Barton Farm	101	NU089127	62		53	77	20	13	46	54	28	59	40	103	80	93	666	24	6Oct
<i>Coquet</i>																				
003966	Rothbury Cemetery	101	NU055013	91	810	78	113	16	14	67	54	31	39	34	82	64	114	706	26	7Dec
004267	Longframlington	101	NU124008	158		58	85	17	16	55	48	37	39	34	95	72	97	653	25	7Feb
004802	Newton-on-the-Moor P.O.	101	NU171053	137		55	80	18	19	59	55	32	39	36	106	77	91	667	25	7Dec
004941	Warkworth W.Wks	101	NU236058	30		49	68	12	11	40	49	28	41	26	97	54	73	548	28	6Oct
<i>Lyne (Coastal)</i>																				
005349	Cockle Park	101	NZ200912	99	729	55	72	16	11	53	49	37	32	(44)	91	57	86	603	(28)	19Oct
005505	Ellington	101	NZ279919	23		49	70	15	12	61	46	33	36	32	82	52	81	569	22	7Feb
<i>Wansbeck</i>																				
005785	Wallington Hall	101	NZ035843	130		82	114	25	16	51	61	37	35	39	85	46	108	699	25	7Feb
<i>Font (Wansbeck)</i>																				
006404	Font Resr P.Sta.	101	NZ052938	171		87	136	(25)	22	51	65	42	41	44	97	66	116	792	24	7Feb
<i>Wansbeck</i>																				
006734	Morpeth, Carlisle Park	101	NZ201856	29		53	75	15	11	57	47	32	39	40	78	50	86	583	25	19Oct
<i>Blyth (Coastal)</i>																				
007036	Capheaton	101	NZ038805	180		75	98	24	24	61	61	(43)	51	52	89	48	98	724	23	7Feb
<i>Pont (Blyth)</i>																				
007335	Burnside	101	NZ044717	128	683	51	65	--	--	--	--	--	--	--	--	--	--	---		
007532	Darras Hall, Long Meadows	101	NZ147712	87		48	65	(20)	11	57	51	31	66	34	68	49	90	590	33	24Aug
<i>Blyth (Coastal)</i>																				
007863	Blagdon Hall	101	NZ212771	55		52	66	11	7	58	45	32	42	40	77	52	88	570	27	7Dec
008232	Blyth, Ridley Park	101	NZ321812	3		(47)	(60)	9	12	58	37	36	49	43	66	49	66	532		

HYDROMETRIC AREA 0230

<i>Coastal</i>																				
008646	Tynemouth Coastguard	102	NZ374695	30	638	(49)	54	13	7	52	42	32	35	41	71	49	(57)	502	21	7Feb
<i>North Tyne (Tyne)</i>																				
008887	Kielder Castle	101	NY632935	201	1288	(288)	(349)	99	67	76	102	66	67	74	156	67	239	1650	45	4Feb
009579	Kielder Dam	101	NY707869	196		202	(275)	68	(40)	89	(96)	55	55	57	123	50	168	1278	42	19Feb
010064	High Green Manor	101	NY809910	247		129	188	35	29	69	86	46	45	48	86	56	127	944	31	4Feb
010311	Chirdon	101	NY762832	160		182	244	57	44	93	93	54	54	61	134	49	(155)	1220	46	19Feb
010477	Bellingham S.Wks	101	NY838829	122		(147)	(208)	(42)	31	60	89	45	42	49	88	49	143	993	30	19Feb
<i>Rede (North Tyne)</i>																				
010514	Carter	101	NT705060	351		252	331	90	41	63	77	87	58	81	140	67	254	1541		
010568	Upper Coomsdon	101	NT705032	393		241	320	85	41	67	84	96	48	88	154	70	237	1531		
010574	Game Park	101	NT715044	268	1300	230	328	86	38	(64)	83	91	47	89	140	73	250	1519		
010630	Upper Chatlehope Burn	101	NT714022	381		252	399	109	53	75	78	103	58	106	175	74	265	1747		
010649	Chatlehope	101	NT735021	366		248	398	92	44	65	79	96	54	100	167	72	250	1665		
010659	Catcleugh Nursery	101	NT749031	229	1176	226	252	53	37	59	97	51	57	69	127	66	204	1298	45	8Dec
010741	Cottonshope	101	NT790046	297		173	214	41	33	50	99	52	58	70	116	75	157	1138	34	8Dec
011070	Redesdale	101	NY834955	235		151	199	44	43	61	90	48	57	49	94	51	130	1017	29	19Feb
011706	West Woodburn	101	NY897872	131		(115)	170	36	21	51	(91)	34	41	41	75	48	(121)	844	25	4Feb
<i>North Tyne (Tyne)</i>																				
012307	Little Park End	101	NY877751	95		116	(153)	38	27	55	79	54	39	46	74	46	114	841	29	4Jul
012547	Green Crag	101	NY913805	256		90	131	44	28	62	95	44	44	54	81	51	115	839		
012594	Colt Crag Resr	101	NY942781	200	784	81	106	29	23	52	86	41	38	43	66	43	96	704	25	7Feb
<i>Hallington (North Tyne)</i>																				
012714	Fawcett	101	NY967766	160	734	79	100	28	18	56	83	40	37	48	67	41	99	696		
012716	Hallington Resr	101	NY973762	152	697	80	97	26	19	56	82	40	34	41	65	38	82	660	21	7Feb, 4Jul
012718	Hallington	101	NY978761	142	702	73	110	23	18	52	77	37	32	44	66	43	96	671		
012804	Ryal Cottage	101	NY995740	141	694	67	68	16	15	(65)	71	36	30	36	51	32	69	556		
012836	Bingfield Combe	101	NY982728	146		59	80	24	17	70	72	44	36	(38)	58	40	78	616	25	7Feb
<i>South Tyne (North Tyne)</i>																				
012996	High Warden	101	NY910671	104		85	110	32	21	59	(62)	38	48	36	64	38	117	708		
<i>North Tyne (Tyne)</i>																				
013131	Garrigill	147	NY732402	555		(261)	(338)	189	100	59	(99)	81	84	134	235	110	280	1970		
013335	Hartside	147	NY688423	503		(248)	236	66	84	65	122	78	102	115	185	85	190	1576		
013554	Alston S.Wks	147	NY714474	259		214	291	73	79	50	73	(50)	78	(104)	190	97	193	1492	47	19Feb
013876	Aules Hill Farm	101	NY665528	297		(237)	(334)	78	84	49	106	(57)	107	(95)	224	84	240	1695	43	28Oct
014136	Tindale, Roachburngate	101	NY613596	213		(165)	(235)	51	50	50	69	47	74	74	153	36	162	1166	32	19Feb
014554	Haltwhistle	101	NY680640	122	945	147	(220)	55	57	46	(65)	53	(66)	72	133	40	(134)	1088		
<i>West Allen (South Tyne)</i>																				
015131	Ninebanks	101	NY777528	253		184	(242)	56	54	44	67	36	46	79	163	74	167	1212	(41)	19Feb

RAINFALL 1990

Number	Station	Co no	Grid reference	Alt- tude m	Av 1941- 1970 mm	Rainfall in millimetres												Highest daily fall		
						Jan	Feb	Mar	Apr	May	Jun	Jul	Aug	Sep	Oct	Nov	Dec	Year	mm	date
South Tyne (North Tyne)																				
015812	Haydon Bridge	101	NY839645	82		99	146	35	28	53	60	32	39	43	71	34	119	759	26	8Dec
Tyne																				
016166	Hexham Resr	101	NY932632	99	691	82	112	26	21	61	54	31	52	33	57	36	100	665	22	7Feb
Devils Water (Tyne)																				
016362	Ladle Wells	101	NY875525	381	978	129	138	36	30	58	67	32	44	55	108	61	186	944		
016450	Whitley Mill	101	NY924581	152		101	122	31	23	60	67	29	50	40	68	(46)	129	766	(28	7Dec)
Tyne																				
016958	Riding Mill	101	NZ012615	58		64	76	20	15	45	58	26	50	33	44	36	101	568	(24	7Dec)
016991	Bywell	101	NZ047616	18		68	77	18	14	45	(57)	30	(85)	31	53	49	(103)	630		
017041	Minsteracres	101	NZ025556	259		90	93	19	13	47	(68)	28	103	34	62	44	(107)	708	70	24Aug
017112	Broomley	101	NZ037601	99		65	76	14	15	51	54	(23)	70	(37)	57	44	105	611	35	24Aug
017213	Whittledean Resr	101	NZ064680	116	683	46	67	21	19	61	55	30	64	37	57	39	76	572	29	24Aug
017499	Throckley Filters	101	NZ152669	91	669	47	54	14	7	70	48	28	52	29	52	42	73	516	23	24Aug
Derwent (Tyne)																				
017701	Quickcleugh	101	NY889479	421	1190	202	290	42	47	48	62	58	40	76	154	91	184	1294		
017842	Presser Villa	103	NY960478	397	928	147	(146)	34	30	52	76	34	92	50	124	63	122	970		
017857	Birkside	101	NY949506	332	857	124	(133)	39	24	56	74	32	(53)	55	107	73	(149)	919	(25	7Dec)
017936	Acton Burn	101	NY979537	259	835	124	98	33	19	59	66	29	51	58	68	109	111	825		
018027	Derwent Bridge	103	NZ032513	189		109	114	21	19	52	73	32	88	38	79	49	131	805	56	24Aug
Burnhope (Derwent)																				
018085	Feldon Burn	103	NY999461	375	951	133	165	51	27	60	78	37	133	54	130	71	(126)	1065		
Derwent (Tyne)																				
018196	Smiddy Shaw Resr	103	NZ040463	332	884	123	132	25	21	59	73	36	109	51	109	61	106	905	78	24Aug
018402	Ebchester, Westwood S.Wks	103	NZ096548	78	738	81	84	17	9	52	54	30	62	30	68	47	118	652	(33	24Aug)
Team (Tyne)																				
Tyne																				
019754	South Shields, Wood Terrace	102	NZ369656	30		43	(52)	10	11	(33)	34		41	50	67	61	81	509	21	7Dec
019839	Tynemouth, North Pier	102	NZ371693	5	625	53	54	(17)	9	51	(44)	35	35	51	67	59	(69)	544	19	7Feb
Coastal																				
020177	South Shields, South Pier	102	NZ373678	5	624	51	53	(10)	8	44	33	28	36	38	66	56	69	492	21	7Dec
HYDROMETRIC AREA 0240																				
Wear																				
021163	Lodgegill Mine	103	NY802375	594	1763	303	(401)	112	55	50	100	81	65	120	220	140	256	1903		
021204	Grass Meres	103	NY825372	564	1576	292	(372)	110	56	50	90	79	59	110	225	131	253	1827		
021229	Burnhope Resr	103	NY850391	354	1290	(267)	330	(94)	(51)	45	80	(53)	52	85	181	101	235	1574		
021232	Plover Hill	103	NY831402	546	1607	299	(332)	109	56	51	80	69	64	105	212	124	247	1748		
021273	Ireshopeburn	103	NY861379	434		(305)	392	(92)	(55)	45	(72)	56	53	87	187	103	206	1653	57	19Feb
021389	Westgate Railway Sta.	103	NY910380	269	1067	219	257	60	38	44	66	(49)	53	61	129	77	157	1210	33	19Feb
Rookhope (Wear)																				
021601	Rookhope Nurseries	103	NY932430	332		(170)	214	48	38	48	68	(36)	(72)	57	136	95	(187)	1169	52	8Dec
Waskerley (Wear)																				
022065	Waskerley No.3, Park Head	103	NZ004433	436	967	158	170	82	29	57	80	34	104	60	123	83	(149)	1129		
022085	Waskerley Resr	103	NZ022444	359	952	125	(142)	41	28	60	75	36	106	54	126	80	120	993	76	24Aug
022094	Waskerley, No.1, Meeting Slack	103	NZ026451	401	907	124	155	62	25	69	71	36	113	53	121	67	125	1021		
022114	Waskerley No.6, Lumley Ling	103	NZ042430	375	905	130	164	39	22	64	76	38	72	49	111	76	139	980		
022164	Tunstall Resr	103	NZ064407	221	898	131	149	33	21	50	74	41	63	47	111	72	162	954	45	8Dec
Wear																				
022349	Low Harperley	103	NZ120348	123		103	107	21	11	36	60	38	43	42	87	56	129	733	25	8Dec
Bedburn (Wear)																				
022645	Dryderdale Farm	103	NZ089340	197		118	119	24	12	44	71	43	31	46	95	46	125	774	29	8Dec
Wear																				
022817	Low Etherley	103	NZ169289	155		84	90	16	10	37	63	43	40	38	88	39	118	666	42	7Dec
Gaulnless (Wear)																				
023151	West Auckland	103	NZ181263	109	741	(80)	86	13	13	37	66	33	48	(45)	(86)	45	128	680	(40	7Dec)
Browney (Wear)																				
023690	Satley	103	NZ117437	226	753	84	76	17	11	51	69	36	85	42	86	50	107	714	54	24Aug
023987	Esh Village	103	NZ198440	210		76	73	13	13	46	53	30	80	44	87	49	112	676	52	24Aug
Wear																				
024513	Houghall, Durham Ag.Coll.	103	NZ284412	37	682	(76)	(67)	(13)	11	37	46	33	(49)	50	84	53	108	627	28	7Dec
024724	Durham	103	NZ267415	102	650	73	60	14	10	42	46	31	53	43	79	53	93	597	27	7Dec
024734	Durham, Barkers Haugh S.Wks	103	NZ278433	30		(71)	(64)	11	8	47	43	35	49	41	80	52	103	604	29	7Dec
024954	East Rainton	102	NZ336481	85		63	(52)	11	12	43	53	25	51	46	81	56	78	571	23	19Oct
024955	Chester-le-street, Riverside Park	103	NZ280513	8		72	63	13	14	43	53	32	63	39	86	60	100	638	32	24Aug
025514	Sunderland Polytechnic	102	NZ392567	56		52	48	8	6	37	39	22	75	40	66	57	59	509	47	24Aug
Coastal																				
025767	Ryhope P.Sta.	102	NZ404524	69	629	53	(53)	7	(11)	48	51	22	43	39	69	(56)	(75)	527		
025861	Dalton P.Sta.	103	NZ411468	105	661	(60)	(47)	7	8	51	(61)	25	40	44	70	63	78	554	(22	27Jan)
HYDROMETRIC AREA 0250																				
Coastal																				
025979	Mill Hill Resr	103	NZ413425	154	684	67	64	15	14	58	60	28	35	49	85	74	94	643	(30	27Jan)
026018	New Winning P.Sta.	103	NZ407385	123	712	65	62	15	17	57	58	26	44	49	(88)	76	96	653	(30	7Dec)
026323	West Hartlepool W.Wks	104	NZ508334	11	609	65	55	12	16	(37)	44	28	30	40	59	61	90	537	(33	7Dec)
Tees																				
026638	Widdybank Fell	103	NY818298	513		299	335	114	(70)	(63)	101	83	74	110	185	100	263	1797	68	19Feb
Harwood (Tees)																				
026957	Greenhills Farm	103	NY838320	444	1380	294	(294)	106	(72)	56	94	70	70	96	173	104	258	1687	46	19Feb

RAINFALL 1990

Number	Station	Co no	Grid reference	Av Alt- tude 1970 m mm	Rainfall in millimetres													Highest daily fall		
					Jan	Feb	Mar	Apr	May	Jun	Jul	Aug	Sep	Oct	Nov	Dec	Year	mm	date	
Tees																				
Lune (Tees)																				
027430	Lunehead Farm	103	NY856207	389		264 (190)	128	(48)	72	95	(83)	67	89	219	114	207	1576			
027853	Selset	103	NY919217	329	1051	177	228	74	35	(40)	63	78	44	69	110	75	149	1142		
027684	Grassholme Resr	103	NY946224	285	1030	168	216	60	29	40	52	(50)	45	56	92	67	150	1025	(50	19Feb)
Tees																				
027882	Eggleston, Gate House Farm	103	NZ004236	253		121	129	31	18	34	55	30	28	48	86	67	146	793	43	7Dec
Balder (Tees)																				
028019	Balderhead Embankment	103	NY929187	343	1055	169 (185)		57	41	40	53	(44)	49	57	109	82	175	1061	(46	19Feb)
028106	Hury Resr	103	NY967193	261	927	140	181	33	24	36	49	35	39	41	86	69	173	906	(41	7Dec)
Tees																				
028184	Lartington Filters	103	NZ011183	220		(130) (147)		(44)	13	35	53	25	35	47	(82)	60	140	811		
028408	Barnard Castle, Bowes Museum	103	NZ056164	171	777	(112)	137	18	11	37	(52)	(21)	33	38	77	48	129	713	(38	7Dec)
Greta (Tees)																				
028501	Old Spital Farm	103	NY910122	423	1140	194	280	49	39	30	50	42	45	44	(129)	(63)	162	1127		
028636	Tan Hill	103	NY901066	539		276	314	54	41	41	70	62	54	66	(199)	(73)	184	1434		
028677	Bar Gap Farm	103	NY960107	374	1066	185	203	41	38	42	(54)	45	49	59	151	82	204	1153	37	19Feb
028710	Gilmonby, West Gates	103	NY988128	280		142	177	32	23	37	57	31	38	44	(105)	65	(154)	905	35	19Feb
028850	Arkengarthdale, Stang Forest	103	NZ024090	325		167	194	26	25	41	50	35	78	48	121	62	135	982		
028904	Brignall	103	NZ071122	209	805	146	146	22	14	39	55	31	116	35	84	46	129	863	87	24Aug
Tees																				
028984	Wycliffe Hall	105	NZ119142	120		106	84	13	9	33	62	25	68	30	67	46	120	663	38	24Aug
029156	Raby Castle	103	NZ128221	140	774	79	(75)	13	7	34	(66)	34	(45)	41	69	45	118	626	(35	7Dec)
029581	Darlington, Broken Scar P.Sta.	103	NZ256141	48	629	74	(55)	10	6	(34)	53	27	38	33	61	35	105	531	31	7Dec
Skerne (Tees)																				
029668	Hurworth Burn Resr	103	NZ409334	109	669	71	59	17	15	59	50	26	45	49	113	88	89	681	43	18Oct
029807	Thrislington Quarry	103	NZ309326	114		(68)	59	12	13	36	44	29	34	43	72	45	76	531	(24	27Jan)
030032	Redworth	103	NZ249237	123		70	67	13	10	31	54	29	41	40	74	30	106	565	31	7Dec
030313	Newton Ketton, Ketton Farm	103	NZ314206	73		68	45	11	6	34	51	31	65	39	81	48	96	575	31	24Aug, 7Dec
030581	Darlington, South Park	103	NZ286134	30	644	(82)	(58)	(11)	9	30	65	25	38	35	62	42	104	561	26	27Jan
Clow (Tees)																				
030701	Forcett Park	105	NZ174125	110		98	88	11	15	32	62	22	36	33	72	34	120	623	35	8Dec
030908	Monk End Farm	105	NZ281099	34		83	60	10	10	22	68	28	36	37	52	31	87	524	26	27Jan
Leven (Tees)																				
031505	Kildale, East Green Beck	105	NZ620097	168		(77)	(73)	19	27	53	112	28	25	53	92	112	128	799	42	21Jun
032186	Crathorne Beeches	105	NZ441075	50		80	62	12	20	32	76	30	30	38	65	47	114	606	39	27Jan
Tees																				
032602	Hartburn Grange	104	NZ407185	31	561	67	40	11	6	28	59	25	30	33	86	52	100	537	31	27Jan, 7Dec
033095	Middlesbrough,Stewart Park	104	NZ519164	37		77	60	15	29	44	52	26	23	59	87	59	109	640		
033443	Crookfoot Resr	104	NZ431309	89	630	(62)	(58)	12	11	52	49	26	34	45	91	72	86	598	40	18Oct
Coastal																				
034458	Lockwood Resr	104	NZ668141	193	818	73	65	14	25	48	98	22	33	49	127	96	110	760	53	18Oct

N.R.A. YORKSHIRE REGION

HYDROMETRIC AREA 0271

Coastal																			
035020	Scaling Resr No.2	104	NZ739123	187		88	74	17	25	47	110	19	34	54	153	82	134	837	
035022	Scaling Resr No.4	105	NZ748128	181		88	(69)	13	26	48	96	17	31	44	124	59	112	727	66 18Oct
035300	Mulgrave Castle	105	NZ845126	125	738	70	61	7	16	36	61	15	27	42	69	37	77	518	34 27Jan
Esk																			
035487	Westerdale	105	NZ664053	232	930	91	84	16	23	46	98	26	33	53	114	107	123	814	(36 7Dec)
035817	Danby Moor Centre	105	NZ716084	122	908	86	81	17	22	54	108	21	35	55	103	99	154	835	48 21Jun
036374	Fylingdales, Snod Hill	105	SE867975	262		110	102	28	20	58	112	37	53	66	118	(89)	163	956	73 8Dec
036486	Randy Mere Resr No.2	105	NZ810022	166		(111) (100)	25	18	57	89	(30)	41	60	125	87	134	877	54 18Oct	
036702	Ruswarp	105	NZ891088	30		79	75	11	12	33	70	14	33	40	72	43	101	583	(37 27Jan)
036813	Whitby School	105	NZ892104	41		74	70	10	13	32	59	16	29	37	73	40	101	554	36 27Jan
Coastal																			
036864	Whitby Coastguard	105	NZ904114	60		70	68	7	12	(23)	65	18	33	28	(67)	25	(88)	504	35 27Jan
037238	Scarborough	105	TA028874	110		56	69	8	15	36	96	18	33	41	58	53	92	575	35 7Dec
037282	Filey P.Sta.	105	TA114807	37	638	62	60	7	19	33	100	27	32	25	48	72	88	573	28 21Jun

HYDROMETRIC AREA 0260

<i>Coastal</i>																					
038130	Bridlington M.R.S.C.	106	TA194680	15		--	--	--	--	--	--	--	--	38	(43)	53	105	---			
<i>Gypsy Race (Coastal)</i>																					
038178	High Mowthorpe	105	SE888685	175	771	75	68	17	17	33	127	27	33	35	74	65	102	673	47	21Jun	
<i>Coastal</i>																					
<i>Gypsy Race (Coastal)</i>																					
038290	Sledmere House	106	SE933648	121	807	87	70	20	22	36	114	29	41	37	71	69	128	724	48	7Dec	
038642	Wold Newton	105	TA047728	46		70	(71)	17	11	42	111	32	32	35	51	(69)	126	667	51	7Dec	
039164	Bridlington, Mill Lane P.Sta.	106	TA173687	48	728	52	59	12	13	49	98	29	41	40	49	59	117	618	(43	7Dec)	
<i>Coastal</i>																					
039460	Ulrome	106	TA159565	12		(56)	(51)	(11)	13	30	64	25	40	(36)	42	52	93	513			
040236	Withernsea S.Wks	106	TA360255	8		54	54	8	14	33	81	16	41	42	33	45	73	494	(23	7Dec)	
040740	Keyingham S.Wks	106	TA230251	3		45	61	11	17	35	83	18	29	39	33	52	82	505	(25	7Dec)	

RAINFALL 1990

Number	Station	Co no	Grid reference	Av Altitude 1941-1970 m mm	Rainfall in millimetres													Highest daily fall		
					Jan	Feb	Mar	Apr	May	Jun	Jul	Aug	Sep	Oct	Nov	Dec	Year	mm	date	
Holderness Drain (Coastal)																				
041237	Tickton P.Sta.	106	TA073426	3		57	53	10	19	46	78	17	24	38	45	48	110	545	35	7Dec
041412	Brandesburton Hall	106	TA112478	8 674		(55)	52	13	16	48	86	23	28	41	45	62	109	578	38	7Dec
Hull																				
042503	Wetwang, Woodlands	106	SE937590	68		71	59	17	16	29	107	29	42	34	62	54	119	639	39	7Dec
Kelk (Hull)																				
043255	Lowthorpe, The Elms	106	TA074611	21		(57)	55	14	15	(39)	93	22	34	34	45	67	135	610	58	7Dec
Driffield Canal (Kelk)																				
043511	Great Kendale	106	TA018602	46		61	52	16	12	32	91	24	38	36	52	59	111	584	(40	7Dec)
043532	Driffield S.Wks	106	TA030569	14		57	53	14	13	30	87	24	35	34	42	52	127	568	(48	7Dec)
Hull																				
043681	Tophill Low P.Sta.	106	TA072483	2 621		59	56	14	18	49	86	21	35	43	47	62	117	607	39	7Dec
043941	Dalton Holme	106	SE965452	34 722		63	59	13	22	30	102	21	33	36	56	47	109	591	38	7Dec
044298	Leconfield 'B'	106	TA032429	6		(62)	(55)	12	21	37	95	18	32	33	(44)	47	104	560		
044703	Cottingham P.Sta.	106	TA048342	6		54	(53)	12	19	34	(67)	(21)	31	36	42	58	96	523		
Coastal																				
044841	Hull, Pearson Park	106	TA083301	2 645		(49)	57	11	19	36	62	19	29	38	45	57	93	515	34	7Dec
045105	Welton, The Crescent	106	SE959270	21		(55)	57	10	25	21	74	27	31	40	43	51	116	550	53	7Dec
Foulness (Coastal)																				
045388	Harswell	106	SE826408	10		(52)	59	9	16	15	94	27	41	(34)	46	48	98	539	31	7Dec
046220	North Cave	106	SE893323	15		61	57	8	21	22	75	29	41	35	41	48	100	538	(37	7Dec)
HYDROMETRIC AREA 0272																				
Ure (Ouse)																				
047060	Moorland Cottage	105	SD807923	343 1832		366	383		73	(82)	(49)	(76)	94	90	85	246	134	264	1942	
Widdale (Ure)																				
047196	Top Widdale	105	SD797842	434		345	404		86	78	66	90	98	98	97	236	135	219	1952	
047257	Top Snaizholme	105	SD830834	579		451	(416)		(89)	82	67	100	99	114	104	269	153	216	2160	
047282	Snaizholme, Tow Hill	105	SD830867	290		357	438		64	73	63	87	83	78	85	206	130	281	1945	
Ure (Ouse)																				
047474	Burtersett	105	SD891893	291		(320)	(411)		67	71	47	53	69	61	81	173	111	264	1728	(81 19Feb)
047609	Stalling Busk	105	SD916857	335		283	306		49	47	60	55	61	49	(75)	172	92	212	1461	
047747	Askrigg School	105	SD944909	212		(213)	302		31	39	(37)	(52)	39	37	(57)	(120)	82	202	1211	75 19Feb
048001	Bishopsdale, Long Ridge	105	SD961832	247		(324)	399		63	44	48	(60)	(54)	(52)	56	185	112	246	1643	71 19Feb
048505	Leyburn S.Wks	105	SE121893	116		130	149		15	15	22	(50)	26	21	(30)	69	(43)	166	736	39 8Dec
048742	Carlton No.2	105	SE067847	265		205	251		36	26	43	63	44	26	41	116	72	191	1114	(34 7Dec)
Burn (Ure)																				
049132	Low Houses	105	SE138814	211 984		195	235		30	22	26	75	35	33	38	91	57	227	1064	
Agill (Burn)																				
049268	Roundhill Resr	105	SE150776	241 975		165	219		37	24	26	70	36	39	44	113	55	130	958	38 25Feb
049308	Leighton Resr	105	SE162791	193 947		137	170		31	17	24	65	31	30	39	92	43	126	805	(33 7Dec)
Laver (Ure)																				
049753	Hambleton Hill	105	SE160731	337 1022		170	198		41	23	26	75	36	42	45	127	53	135	971	
049857	Drovers Inn	105	SE213723	176 966		157	180		31	20	21	75	31	31	47	98	41	134	866	36 25Feb
049901	Lumley Moor Resr	105	SE224706	172 911		157	152		27	21	24	70	29	35	46	91	35	(120)	807	34 27Jan
Ure (Ouse)																				
050209	Ripon S.Wks	105	SE324707	21 653		108	100		13	12	18	68	24	41	39	59	18	97	597	38 27Jan
050464	Burton Leonard Resr	105	SE320638	90		(105)	115		22	12	19	75	28	43	33	69	27	100	648	(29 27Jan)
Swale (Ure)																				
051065	Keld	105	NY892011	320 1411		283	346		46	57	35	69	66	47	72	158	92	216	1487	
051272	Gunnerside	105	SD949982	240		(221)	263		37	43	39	60	43	44	45	123	84	210	1212	
051684	Arkengarthdale	105	NY999030	294		223	252		42	41	42	56	42	34	57	142	84	194	1209	50 19Feb
051814	Grinton Lodge	105	SE049976	259 1019		165	181		26	32	35	53	29	29	39	100	61	166	916	
052286	Richmond, Green Howard Rd	105	NZ172016	189 819		101	101		14	16	30	66	(27)	32	35	70	42	134	668	(28 8Dec)
Bedale (Swale)																				
053530	Little Crakehall	105	SE238903	60		99	82		12	7	21	74	24	110	36	54	29	102	650	83 24Aug
053765	Snape Castle	105	SE262844	52		106	100		15	8	26	77	23	47	33	51	23	107	616	34 7Dec
053904	Leeming Met.Office	105	SE306890	32 611		84	69		11	7	30	80	25	75	32	40	22	101	576	44 24Aug
Wiske (Swale)																				
054261	East Cowton, Raby Cottages	105	NZ307041	52		77	59		11	12	27	73	35	46	38	47	31	100	556	(29 27Jan)
Cod (Swale)																				
055176	Whorlton Moor	105	SE480988	235 797		75	70		25	(18)	46	114	36	35	45	68	54	105	691	
055222	Osmotherly Filters	105	SE458968	147 764		89	58		16	17	44	109	32	42	40	76	51	126	700	44 27Jan
055659	Thirsk, South Villa	105	SE438818	35 640		(77)	69		12	8	25	96	26	74	39	(55)	27	107	615	42 24Aug
Willow (Cod)																				
055812	Mount St John	105	SE474848	165 709		83	77		11	17	28	107	27	56	43	67	46	129	691	
Swale (Ure)																				
056123	Coxwood Stores	105	SE534771	70		74	73		9	14	21	111	24	55	40	51	30	109	611	43 8Dec
056276	Rainton S.Wks	105	SE374751	30		82	81		8	11	18	80	23	108	37	50	17	92	607	
Ure (Ouse)																				
056507	Lower Dunsforth	105	SE435643	15		71	(80)		10	9	21	67	31	102	32	51	21	88	583	(71 24Aug)
Kyle (Ouse)																				
056826	Easingwold S.Wks	105	SE521684	25		73	73		8	12	25	86	24	39	26	43	21	95	525	(33 8Dec)
057293	Linton upon Ouse, Met.Office	105	SE492613	14 623		73	76		9	10	24	75	29	85	22	42	27	80	552	(54 24Aug)
Nidd (Ouse)																				
057427	Scar House Resr	105	SE066766	331 1314		(270)	(271)		55	31	37	75	54	54	56	166	92	(167)	1328	42 19Feb
How Stean (Nidd)																				
057535	Backstean Gill	105	SE058723	373 1590		275	290		80	58	42	85	63	75	80	215	115	205	1583	

RAINFALL 1990

Number	Station	Co no	Grid reference	Av Alt- tude 1941- 1970 m mm	Rainfall in millimetres														Highest daily fall	
					Jan	Feb	Mar	Apr	May	Jun	Jul	Aug	Sep	Oct	Nov	Dec	Year	mm	date	
Nidd (Ouse)																				
057788	Gouthwaite Resr	105	SE139681	140		207	210	43	34	27	72	43	51	60	138	70	(142)	1097	30	25Feb
058261	Birstwith Hall	105	SE241583	99 919		146	143	26	21	24	85	33	49	40	97	41	131	836	(35	7Dec)
Oak (Nidd)																				
058460	Scargill Resr	105	SE235533	206 890		126	115	30	25	25	84	26	54	35	104	47	113	784	(30	7Dec)
058527	Harlow Hill Resr	105	SE289543	167 798		114	124	27	17	20	84	27	44	36	94	32	110	729	29	7Dec
058569	Harrogate	105	SE304578	66 757		117	114	24	13	20	92	30	43	36	79	31	102	701	30	27Jan
Ouse																				
059559	Long Marston, South Park	105	SE508502	23		78	79	(10)	11	19	(72)	27	37	22	(46)	27	(101)	529		
059792	York, Acomb Landing Tr.Wks	105	SE582527	9 610		69	65	(9)	11	14	85	28	31	21	43	28	99	503	32	7Dec
Foss (Ouse)																				
060200	Walbutts S.Wks	105	SE646617	25		70	68	10	13	14	(103)	26	37	27	48	30	131	577	(47	7Dec)
Ouse																				
060548	York, The Retreat	105	SE615508	18		(78)	(64)	10	17	16	89	35	39	24	48	34	105	559	(32	7Dec)
Wharfe (Ouse)																				
060946	Beckermonds	105	SD873804	319		331	368	84	80	61	80	80	93	95	220	143	260	1895	75	19Feb
061246	Kettlewell	105	SD970724	212		290	286	73	53	67	84	64	89	79	186	123	177	1571	(48	19Feb)
Skirfare (Wharfe)																				
061518	Fountains Fell	105	SD869709	657 1839		349	(387)	99	76	72	112	145	136	103	(244)	132	198	2053		
061562	Arncliffe, Old Vicarage	105	SD934719	225		320	308	92	62	70	79	81	97	86	219	128	210	1752	55	16Nov
Wharfe (Ouse)																				
062044	Jack Hole	105	SE089657	402 1254		199	195	50	42	34	87	53	64	71	170	91	152	1208		
062060	Grimwith Resr	105	SE062640	290		224	213	64	41	35	74	56	62	68	154	93	141	1225	30	10Jan
062233	Upper Barden Resr	105	SE017577	317		200	206	74	55	42	92	50	113	73	171	87	174	1337		
062254	Lower Barden Resr	105	SE035563	227 1213		225	173	69	56	33	83	45	118	67	145	89	133	1236	37	10Jan
062350	Bolton Abbey	105	SE071539	112 952	(168)	143	44	38	26	77	38	59	45	108	76	113	935	28	7Feb	
062381	Chelker Resr	105	SE052517	223 880		168	169	45	42	34	90	36	114	54	120	70	113	1055	34	24Aug
062633	Ilkley, Council Nurseries	108	SE124479	83		152	135	(37)	32	28	78	34	68	(54)	107	51	(129)	905	33	8Dec
062663	March Ghyll Resr	105	SE126510	198 891		150	115	37	(39)	22	88	42	60	43	115	68	107	886	26	21Jun
062915	Otley New S.Wks	108	SE223462	52		106	101	25	22	23	71	23	34	33	80	34	97	649	(30	7Dec)
Washburn (Wharfe)																				
063027	Thruscross Resr	105	SE154574	235		202	174	56	38	27	85	42	69	56	147	71	136	1103	28	10Jah
063121	Fewston Res.	105	SE188544	160 911		142	(120)	33	29	28	93	29	46	39	95	55	101	810	(29	27Jan)
063187	Swinsty Res.	105	SE197527	140 880		146	(117)	38	31	28	85	28	46	36	90	51	125	821	(29	8Dec)
063256	Lindley Wood Resr	105	SE217486	95 826		133	121	39	24	25	83	27	43	34	(91)	44	111	775	(33	8Dec)
Wharfe (Ouse)																				
063517	Eccup Resr No.2	108	SE309422	115		130	(120)	26	23	25	92	(35)	44	(33)	109	51	121	809	33	21Jun
064281	Bramham	108	SE441412	54 663		81	78	13	14	17	81	28	35	23	53	29	95	547	29	8Dec
064282	Bramham No.2	108	SE441412	54		(87)	92	16	16	19	88	29	38	27	58	34	(104)	608	(29	8Dec)
064421	Church Fenton, Met.Office	105	SE528380	8 616		80	69	11	16	17	73	29	43	26	42	26	95	527	(26	8Dec)
064425	Cawood,																			
	Stockbridge House E.H.S.	105	SE561372	6 592		71	62	8	14	21	71	29	53	27	42	27	96	521	25	27Jan
064718	Askham Bryan	105	SE551477	32 623		74	64	10	13	15	72	28	47	23	51	25	(93)	515	25	8Dec
Ouse																				
064960	Riccall	105	SE609372	5 596		(65)	(60)	8	14	14	(60)	26	39	27	42	30	(91)	476	(26	27Jan)
Selby Dam (Ouse)																				
065112	Sherburn-in-Elmet S.Wks	105	SE528333	12		67	(59)	11	23	16	66	29	55	23	41	33	92	515	(26	24Aug)
Derwent (Ouse)																				
066194	Hunmanby	105	TA100777	50		68	69	14	14	38	142	29	38	35	51	67	115	680	41	7Dec
066312	Irton P.Sta., Cayton Bore	105	TA047828	30		65	62	8	22	38	99	28	26	31	59	75	102	615	(30	7Dec)
066446	Irton P.Sta.	105	TA005840	29 700		64	(68)	11	14	41	93	19	(26)	35	58	63	101	593	38	7Dec
066516	Ganton, Golf Club	105	SE982782	30 695		59	66	11	15	38	95	15	31	26	(55)	60	99	570	(36	7Dec)
066575	Wykeham Forest	105	SE935882	210		77	79	16	19	48	97	24	41	52	99	87	118	757	43	18Oct
066598	Wykeham Forest, North Moor	105	SE947863	152 764		70	74	(16)	19	(51)	107	21	42	47	95	81	128	751	(45	7Dec)
067183	Scampston Hall	105	SE864756	31 662		61	(62)	16	(16)	25	(105)	(29)	32	28	(68)	53	113	608		
Rye (Derwent)																				
067797	Cold Moor	105	NZ550020	323		83	77	25	27	54	113	39	32	50	98	71	124	793		
067959	Bilsdale, Spout House	105	SE574936	139		108	94	17	27	35	117	32	35	51	84	79	(135)	814	(40	8Dec)
068111	Hambleton, Greystones	105	SE528830	271		107	73	17	18	27	134	33	58	52	88	48	104	759	(35	21Jun)
Dove (Rye)																				
068723	Farndale No.10	105	SE643998	175 1030		111	84	21	28	35	85	34	49	64	96	102	81	790		
068761	Church Houses	105	SE668974	137	(118)	97	17	26	43	89	32	53	74	(98)	(103)	181	931			
068766	Farndale No.13	105	SE673995	322 1045		116	92	18	31	41	91	38	51	69	101	107	84	839		
068782	Farndale Vicarage	105	SE673975	151 910		105	78	20	(23)	38	88	35	48	61	90	99	76	761		
068894	Ravenswick	105	SE706873	82 736		88	75	24	14	27	(93)	22	36	51	(83)	68	97	678	(29	27Jan)
Hodge (Dove)																				
069094	Lund Court	105	SE669857	78 727		88	72	13	16	25	81	21	37	47	77	56	123	656	(43	8Dec)
Holbeck (Rye)																				
069462	Hovingham Hall	105	SE665757	36 656		81	70	16	15	18	105	26	35	25	75	40	111	617	35	7Dec
Costa (Rye)																				
070364	Keld Head	105	SE777839	24		72	68	15	(16)	34	88	21	18	33	(66)	73	(133)	637	(37	8Dec)
Pickering (Costa)																				
070479	Cropton Forest, Scarthill	105	SE816936	198		100	92	25	13	(53)	77	35	47	70	145	55	121	833		
Derwent (Ouse)																				
071099	Huttons Ambo	105	SE763678	30		82	76	17	17	20	108	27	35	31	66	48	93	620	28	7Dec
071166	Birdsall House	105	SE818651	94 763		82	70	14	21	35	107	26	35	31	66	53	99	639	33	7Dec
071295	Coneysthorpe	105	SE711712	51		77	(69)	15	(18)	20	115	23	42	30	66	36	(108)	619	(39	7Dec)
072065	Elvington W.Wks	105	SE705485	9		(62)	(61)	8	17	18	74	26	(36)	(24)	(43)	28	86	483		
Pocklington (Derwent)																				
072415	Warter	106	SE861502	88 744		66	57	14	19	21	128	31	39	40	59	58	106	638	(31	7Dec)
Ouse																				
073259	Selby W.Wks	105	SE634313	5		61	(57)	(8)	20	13	76	30	(35)	27	(44)	19	96	485		

RAINFALL 1990

Number	Station	Co no	Grid reference	Av 1941- tude 1970 m mm	Rainfall in millimetres													Highest daily fall		
					Jan	Feb	Mar	Apr	May	Jun	Jul	Aug	Sep	Oct	Nov	Dec	Year	mm	date	
Aire (Ouse)																				
073420	Malham Tarn No.2	105	SD894671	381		255	266	86	75	56	102	86	108	(85)	189	105	(177)	1590	44	19Feb
073421	Malham Tarn No.3	105	SD894671	381		(269)	(278)	(85)	77	56	105	87	109	87	200	108	(178)	1639	44	19Feb
073812	Brown Hill	105	SD935618	293	1124	254	(191)	(51)	35	48	68	(51)	81	61	137	81	(137)	1195		
073817	Winterburn Resr	105	SD945601	198		217	186	(49)	(42)	47	65	51	75	59	141	74	130	1136	(33)	19Feb
073960	Gargrave S.Wks	105	SD944536	107		214	(177)	43	39	(32)	84	(35)	(71)	57	131	62	149	1094		
074022	Salterforth	146	SD882442	129	1248	(246)	(179)	56	(57)	35	111	42	103	67	177	92	(143)	1308	39	10Jan
074091	Earby S.Wks	105	SD909473	218	1053	222	(167)	(42)	30	34	96	36	67	54	128	64	121	1061	39	10Jan
074118	Elslack Resr No.2	105	SD937485	198		213	175	39	31	39	101	41	69	52	134	60	123	1077	28	19Feb
074130	Bank Newton	105	SD913532	137		214	186	45	42	33	81	(43)	83	66	138	70	131	1132	(28)	16Nov
074328	Embsay Resr	105	SE001544	194		184	149	50	41	33	80	39	93	64	130	78	137	1078	38	8Dec
074381	Skipton Baths	105	SD978518	120		192	(164)	(46)	40	39	85	33	75	(49)	116	62	129	1030	28	8Dec
074739	Silsden Resr	108	SE044475	160	879	170	147	39	33	31	88	38	75	36	106	(63)	132	958	36	8Dec
Worth (Aire)																				
074852	Watersheddies Resr	146	SD968380	340	1378	(262)	184	81	68	60	127	54	140	68	188	97	158	1487	69	24Aug
074921	Lower Laithe Resr	108	SE015367	236	1239	229	175	61	52	42	99	45	68	52	154	75	(164)	1216	34	7Feb
074922	Lower Laithe Resr No.2	108	SE015367	236		258	199	69	59	43	105	49	74	58	170	80	182	1346	35	7Feb
Aire (Ouse)																				
075150	Marley S.Wks	108	SE087412	83	837	(152)	125	(30)	29	21	74	34	54	29	(85)	57	132	822	38	8Dec
075247	Doe Park Resr	108	SE077342	245	1122	206	(170)	51	40	31	86	(39)	(63)	(45)	135	74	(157)	1097		
Denholme Beck (Aire)																				
075265	Wilsden, Harrop Lane	108	SE088349	262		185	147	(47)	38	29	74	40	62	38	122	62	(135)	979	34	7Feb
Aire (Ouse)																				
075349	Bingley, Gilstead Filters	108	SE119394	168	897	(164)	136	34	29	24	69	36	41	33	86	49	119	820	29	7Feb
Clayton (Aire)																				
075454	Thornton	108	SE095329	287		185	159	49	45	30	84	43	65	46	134	71	139	1050	32	7Feb
075632	Bradford, Lister Park	108	SE149352	134	867	(154)	131	32	28	37	70	46	46	35	109	57	121	866	29	7Feb
Aire (Ouse)																				
075725	Reva Resr	108	SE153425	221	843	131	(118)	32	30	26	76	30	37	33	96	56	99	764	(28)	7Feb
076203	Farnley Hall	108	SE246324	123	723	108	110	25	28	21	(64)	32	38	24	95	39	93	677	(25)	27Jan
076414	Weetwood Filters	108	SE272372	100	738	104	100	24	21	21	70	28	31	25	92	46	95	657	28	8Dec
076455	Allerton, Grange Rise	108	SE305379	137	744	102	100	22	19	19	76	27	44	23	95	45	118	690	41	8Dec
076549	Leeds, Knostrop S.Wks	108	SE324315	23	652	94	(86)	17	31	14	47	22	36	16	84	33	111	591	(45)	8Dec
Walsden (Calder)																				
076982	Calf Lee	144	SD953203	288	1339	258	189	53	91	43	130	57	81	84	208	(89)	(161)	1444		
077009	Ramsden Clough Resr	108	SD915214	303	1450	(295)	(217)	66	98	41	147	77	102	100	237	(91)	(166)	1637		
077064	Gorpley Resr	108	SD910231	274	1518	(291)	(207)	67	97	45	132	70	103	94	207	96	190	1599	48	25Dec
Calder (Aire)																				
077137	Eastwood S.Wks	108	SD970260	112	1231	254	203	55	89	46	111	56	77	66	(170)	77	154	1358	37	7Feb
Hebden (Calder)																				
077255	Walshaw Dean Lodge	108	SD964336	317	1362	(239)	(190)	66	79	61	128	59	(97)	74	182	116	172	1463	(37)	7Feb
Graining (Hebden)																				
077335	Gorple Resr	108	SD945312	305	1416	(250)	207	(60)	(82)	56	125	61	(95)	84	204	102	180	1506	(35)	7Feb
Calder (Aire)																				
077468	Mytholmroyd, Redacre S.Wks	108	SE010264	96	1103	246	206	57	84	39	(106)	50	87	59	153	74	(157)	1318	43	27Jan
077534	Withens Clough Resr	108	SD981233	305		244	193	52	88	42	114	51	78	66	193	83	149	1353	36	25Dec
Ryburn (Calder)																				
077716	Rishworth Drain	108	SD981176	387	1303	(272)	201	60	78	41	(127)	55	82	101	243	(83)	(148)	1491		
077757	Ryburn Resr	108	SE024187	194		281	196	61	73	50	122	41	63	66	212	83	170	1418	(45)	27Jan
Booth Dean (Ryburn)																				
077797	Great Walden Edge No.1	108	SD996156	346	1373	253	176	56	72	43	(139)	47	69	80	214	84	(133)	1366	(36)	27Jan
077812	Lodge Hole	108	SE021146	442	1413	(241)	160	50	74	50	(138)	(52)	75	76	218	86	128	1348	(37)	28Oct
077835	Ringstone Resr	108	SE048178	293	1291	263	178	58	66	39	139	38	58	58	212	77	161	1347	(36)	27Jan
077843	Rishworth	108	SE033185	170		--	--	--	--	--	(137)	35	63	50	205	(84)	172	---	38	25Dec
Hebble (Calder)																				
077951	Hallfax, Ogden Resr No.2	108	SE065306	307		217	(170)	59	67	33	91	(48)	66	58	164	90	(149)	1212	(31)	7Feb
Colne (Calder)																				
078442	Redbrook Resr	108	SE026096	360	1378	237	(165)	57	78	(36)	157	56	90	83	237	96	147	1439	(50)	27Jan
078470	Marsden Resr	108	SE041120	213	1416	244	(181)	52	76	40	131	51	85	72	219	86	145	1382	(49)	27Jan
Wessenden (Colne)																				
078472	Wessenden Head No. 2	108	SE073077	415		--	--	--	--	--	--	--	--	--	240	104	224	---	(31)	28Dec
078475	Wessenden Head	108	SE069078	366	1411	231	162	62	86	32	123	49	75	(68)	240	104	--	---		
078525	Bobus No.2	108	SE033100	360		218	(171)	(52)	84	27	138	49	102	91	259	114	162	1467	(33)	27Jan
Colne (Calder)																				
078622	Blackmoorfoot Resr No.2	108	SE099131	243		208	154	(51)	57	29	87	39	67	49	185	(70)	144	1140	(44)	27Jan
Holme (Colne)																				
078701	Ramsden Resr	108	SE115051	262	1523	219	184	63	94	34	97	48	75	62	238	110	(180)	1404	35	7Feb
Netherley (Holme)																				
078705	Holme Moss T.V.Sta.	108	SE096040	520		(241)	(201)	81	(113)	(37)	145	73	119	(98)	328	139	206	1781	46	28Oct
Holme (Colne)																				
078768	Digley Resr No.3	108	SE109068	254		255	222	66	97	26	97	45	81	62	249	104	(162)	1466		
078810	Holmfirth, Holme Styles Resr No.3	108	SE141058	262		203	180	53	75	30	85	43	65	54	218	89	168	1263	32	17Oct, 28Oct
078850	Boshaw Whams Resr	108	SE153058	283	1170	197	184	57	68	24	80	40	58	45	182	75	223	1233		
Calder (Aire)																				
079620	Heckmondwike, The Bottoms S.Wks	108	SE220225	50	709	114	(96)	22	36	15	46	19	32	24	120	40	(90)	654	30	17Oct
079769	Dewsbury, Mitchell Laithe S.Wks	108	SE261200	46		102	(87)	19	27	14	47	19	36	26	126	40	93	636	35	17Oct
080138	Thornes Park	108	SE321196	32		86	81	18	22	13	50	(23)	39	21	102	36	90	581	28	27Jan

RAINFALL 1990

Number	Station	Co no	Grid reference	Av Alt- tude 1941- 1970 m mm	Rainfall in millimetres													Highest daily fall		
					Jan	Feb	Mar	Apr	May	Jun	Jul	Aug	Sep	Oct	Nov	Dec	Year	mm	date	
080193	Jaw Hill W.Wks	108	SE293233	98	104	(84)	(19)	29	(13)	51	26	38	22	93	34	90	603			
080281	Wakelield S.Wks	108	SE346204	24	85	74	17	20	11	52	25	36	19	106	31	81	557	30	17Oct	
080494	Normanton S.Wks	108	SE396239	16	84	63	11	21	16	51	23	41	20	80	29	94	533	32	8Dec	
Aire (Ouse)																				
080672	Castleford, Wheldale S.Wks	108	SE444265	18	79	60	9	22	13	60	24	36	20	52	25	77	477	27	27Jan	
080908	Sutton S.Wks	105	SE500256	6	78	62	9	16	15	67	24	35	25	53	35	76	495	(25	27Jan)	
081073	Kellington, Roall W.Wks	105	SE569244	13	71	54	7	11	11	69	25	48	20	48	33	62	459	25	27Jan	
Ouse																				
081396	Hook	106	SE761251	4	55	51	7	17	18	(85)	30	32	27	43	34	79	477			
Don (Ouse)																				
081553	Winscar Resr	109	SE156028	330	200	191	59	86	27	96	51	68	63	243	105	178	1367	(43	27Jan)	
081563	Woodland Clough No.11	109	SE153003	438	236	186	66	85	29	112	58	94	69	234	107	227	1503			
Scout Dike (Don)																				
081698	Ingbirchworth Resr	109	SE213056	260	168	(159)	43	53	23	53	37	44	38	165	59	159	1001	(44	27Jan)	
Little Don (Don)																				
081893	Langsett Resr, East	109	SE217004	213	182	154	46	64	28	61	38	52	36	171	76	(151)	1059	47	27Jan	
Ewden (Don)																				
082111	More Hall Resr	109	SK289957	124	(135)	131	22	29	12	46	25	42	25	140	50	145	802	39	17Oct	
Loxley (Don)																				
082295	Bradfield Filters	109	SK262917	168	171	153	40	44	18	60	31	52	39	160	69	155	992	40	17Oct	
Rivelin (Loxley)																				
082464	Black Clough	109	SK236876	358	179	180	50	51	28	97	33	68	59	174	82	153	1154			
082511	Redmires Filters	109	SK268857	305	174	126	38	42	18	69	29	58	54	159	68	170	1005	41	17Oct	
Don (Ouse)																				
082583	Sheffield, Weston Park	109	SK339873	131	129	115	22	26	19	46	22	41	30	130	48	136	764	45	17Oct	
Sheaf (Don)																				
082714	Sheffield, Whirlowdale Park	109	SK319829	178	128	111	28	29	20	54	23	38	26	134	52	134	777	41	17Oct	
082759	Norton Lees	109	SK348838	160	124	102	20	21	15	52	22	38	24	136	46	123	723	43	17Oct	
Rother (Don)																				
083279	Wingerworth	113	SK378665	115	118	116	15	22	22	82	24	28	27	131	49	(123)	757	57	17Oct	
083819	Chesterfield S.Wks No.2	113	SK391742	61	102	(110)	15	16	(19)	63	18	38	(29)	98	44	108	660	46	17Oct	
Doe Lea (Rother)																				
084050	Bolsover Castle	113	SK472706	170	92	(89)	13	11	20	50	30	27	12	126	46	(95)	611			
Rother (Don)																				
084533	Woodhouse Mill S.Wks	109	SK433858	35	85	(72)	10	15	(12)	54	(20)	27	22	121	36	98	572	62	17Oct	
Don (Ouse)																				
084927	Firsby Resr	109	SK495958	58	88	(78)	11	17	23	(58)	15	17	(24)	(98)	26	92	547			
Deerne (Don)																				
085159	Emley Moor	108	SE223130	259	123	(114)	23	27	19	57	29	32	26	139	44	(104)	737	45	17Oct	
085321	Cannon Hall	109	SE273084	113	754	106	107	17	39	12	45	27	25	21	127	38	105	669	45	17Oct
085528	Barnsley S.Wks	109	SE378071	40	626	(93)	79	11	22	18	42	(19)	25	(21)	123	25	96	574		
085831	Stocksbridge, Wortley Resr	109	SK308998	213	810	130	(100)	20	28	15	--	--	--	--	--	--	--			
085885	Worsbrough Dale S.Wks	109	SE362035	52	667	(108)	95	11	25	20	(46)	27	(28)	(22)	(133)	(29)	(101)	645		
085968	Darfield S.Wks	109	SE420038	25	84	82	8	22	14	44	21	25	21	92	26	90	529	34	17Oct	
Don (Ouse)																				
086406	Sandall S.Wks No.3	109	SE601062	12	(62)	(61)	(7)	(18)	17	70	19	26	(16)	62	(27)	78	463			
Mill (Don)																				
086574	South Elmsall S.Wks	109	SE484107	64	88	73	10	22	13	62	21	23	23	79	33	76	523	29	27Jan	
Don (Ouse)																				
087024	Kirk Bramwith	109	SE618114	7	67	56	6	16	14	69	23	27	20	55	24	69	446	(28	27Jan)	
Went (Don)																				
087705	Gale Common	105	SE534217	8	77	57	8	16	18	67	26	36	20	49	26	75	475	26	27Jan	
087789	Stapleton Park S.Wks	105	SE516192	11	(82)	60	(6)	16	12	63	24	30	25	(59)	27	81	485	(27	27Jan)	

N.R.A. SEVERN-TRENT REGION (Part 1)

TRENT AREA

HYDROMETRIC AREA 0280

<i>Trent</i>																			
089361	Burslem W.Recl.Wks	115	SJ863487	122	118	(104)	29	(49)	27	86	32	51	100	91	65	81	833	31	27Jan
089542	Keele University	115	SJ820446	179	111	88	21	41	26	74	32	45	96	92	59	76	761	32	27Jan
089714	Strongford W.Recl.Wks	115	SJ878394	95	(107)	(97)	(29)	48	21	80	32	38	87	79	(59)	86	763	(27	27Jan)
090273	Hixon W.Recl.Wks	115	SK002246	79	91	79	16	(32)	17	59	38	71	63	67	51	71	655	34	29Aug
<i>Sow (Trent)</i>																			
090358	Sugnal Hall	115	SJ799312	143	101	(79)	20	36	15	60	35	(45)	(77)	77	56	75	676		
090803	Stone, Cold Norton Farm	115	SJ878321	107	96	78	19	40	20	70	32	44	70	(72)	50	--	---	28	27Jan
091143	Stafford, Riverway	115	SJ930230	75	96	86	(17)	30	24	60	41	41	72	70	57	96	690	25	27Jan
<i>Penk (Sow)</i>																			
091196	Codsall	115	SJ870028	125	100	91	20	24	19	52	38	45	--	--	--	--	---	31	27Jan
091267	Barnhurst W.Recl.Wks	115	SJ901017	110	112	(104)	16	21	23	59	38	44	42	71	55	(80)	665	32	27Jan
091403	Slade Heath P.Sta.	115	SJ917071	104	91	87	14	(24)	18	50	28	41	58	73	48	67	599	(26	27Jan)
091773	Belvide Resr	115	SJ861103	112	(102)	84	22	30	23	52	40	44	64	76	53	(86)	676		
092233	Penkridge, Staffs.Coll.of Ag.	115	SJ920115	101	93	79	(15)	23	16	52	34	37	68	74	49	99	639	(27	7Dec)
<i>Trent</i>																			
092923	Slitting Mill	115	SK033173	91	(89)	81	17	(32)	18	64	33	47	69	75	54	70	649	(25	27Jan)

RAINFALL 1990

Number	Station	Co no	Grid reference	Av Alt- tude 1970 m mm	Rainfall in millimetres													Highest daily fall		
					Jan	Feb	Mar	Apr	May	Jun	Jul	Aug	Sep	Oct	Nov	Dec	Year	mm	date	
Blithe (Trent)																				
093141	Meir P.Sta.	115	SJ937421	188	846	111 (100)		28	(43)	29	80	31	42	97	89	62	68	780	29	27Jan
093358	Fradswell	115	SK007334	137	801	90	86	22	38	24	71	40	56	89	90	54	84	744		
093536	Blithfield Resr	115	SK071226	83	716	88	85	18	25	19	57	34	42	64	75	54	78	639	24	27Jan
093592	Bagot's Park	115	SK093270	128		82	79	18	(24)	18	75	38	48	59	80	51	57	629	26	27Jan
Trent																				
093765	Gentleshaw	115	SK049123	227	796	(104)	(92)	(19)	(32)	27	59	32	49	73	79	62	95	723	(27	27Jan)
093864	Hanch Resr	115	SK103136	79	706	70	82	15	19	15	62	37	41	54	74	48	75	592	22	7Feb
094127	Curborough W.Recl.Wks	115	SK125127	67		72	90	16	19	15	62	38	38	--	--	--	--	---	25	7Feb
Tame (Left)																				
094320	Willenhall S.Wks No.2	116	SO979983	119	683	91	112	16	25	19	53	26	41	37	67	45	64	596	22	27Jan
Tipton Branch (Tame)																				
Tame (Trent)																				
094720	Walsall, Aldridge	116	SK058010	163	740	80	97	17	23	16	57	33	37	49	68	53	84	614	23	7Dec
094894	West Bromwich, Central Nurseries	116	SP018934	134	741	90 (105)		16	33	10	62	26	38	32	(83)	52	65	612		
095170	Erdington Resr	116	SP102917	135	725	88	96	14	26	14	(58)	26	38	36	70	44	(74)	584		
Rea (Tame)																				
095326	Frankley W.Wks	116	SP004803	174	770	108	109	16	35	13	72	24	36	32	106	52	72	675	25	27Jan
095458	Winterbourne, Univ. of Birmingham	116	SP047835	140		108	111	14	30	14	66	(27)	46	31	95	42	80	664	27	7Feb
095489	Edgbaston, Cannon Hill Park	116	SP067834	155		(107)	112	(14)	26	--	--	--	--	--	--	--	--	---		
Tame (Trent)																				
095646	Kingstanding, Perry Bar Resr	116	SP084952	157	729	78	97	15	28	11	(57)	33	34	39	75	48	66	581	(22	27Jan)
095801	Minworth S.Wks	116	SP164922	79	660	(82)	99	14	(27)	--	--	--	--	--	--	--	--	---		
Blythe (Tame)																				
096006	Solihull, Tudor Grange Fm	116	SP147789	129		104	94	14	27	15	58	24	33	31	103	37	(81)	621		
096081	Dorridge, Windmill Farm	116	SP171733	130		95	96	13	33	14	53	21	29	25	81	40	76	576	21	7Feb
Cole (Blythe)																				
096672	Birmingham, Hall Green	116	SP109798	140		104	119	13	30	11	(58)	22	31	30	91	43	82	634	29	7Feb
096712	Highters Heath Resr	116	SP086792	158	745	112	120	(14)	28	10	61	22	31	27	102	40	61	628	31	7Feb
096893	Elmdon Met.Office	116	SP167841	98		99	109	14	23	15	62	22	32	39	67	37	63	582	25	7Feb
Tame (Trent)																				
097263	Whitacre New W.Wks	114	SP217911	73		(82)	(80)	(14)	25	21	(53)	21	25	25	(86)	44	(60)	536	(18	27Jan)
097503	Hunts Green	114	SP182975	82		76	101	13	23	20	54	24	32	37	62	46	61	549	25	7Feb
Black (Tame)																				
097900	Little Hay	115	SK123030	91	726	78	104	(15)	(22)	10	66	37	34	44	75	50	70	605	(32	7Feb)
Anker (Tame)																				
098200	Hinckley, Bowling Green Rd	111	SP434941	122	675	81	81	16	27	15	53	21	31	27	77	51	79	559	28	7Dec
098202	Hinckley, Southfield Rd	111	SP431934	113		80	79	16	27	13	52	21	31	26	76	50	93	564	32	7Dec
098210	Hinckley S.Wks	111	SP420927	99	655	74	(76)	14	(26)	(12)	(45)	20	30	21	84	54	61	517	19	17Oct
098408	Nuneaton P.Sta.	114	SP361923	82	668	87	89	14	28	12	43	(20)	30	30	100	49	(76)	578	33	17Oct
098544	Hartshill New S.Wks	114	SP333955	75		81	86	14	24	17	44	22	24	35	95	53	69	564	29	19Oct
098549	Hartshill	114	SP328952	93	712	(86)	96	14	18	17	50	22	26	(34)	90	(49)	(67)	569	(23	19Oct)
Sence (Anker)																				
098814	Nailstone, Crown Farm	114	SK427076	151		67	(80)	(16)	30	15	49	27	40	31	63	60	59	537	(20	7Feb)
099063	Stoke Golding, St Martins Convent	111	SP409973	100		86	96	14	26	14	47	23	26	32	82	56	71	573	27	7Feb
Anker (Tame)																				
099319	Atherstone S.Wks	114	SP318980	71	674	(82)	90	15	--	--	--	--	--	--	--	--	--	---		
Sence (Anker)																				
Tame (Trent)																				
099712	Tamworth, Coton Lane W.Recl.Wks	115	SK193057	61		62	(86)	(16)	(21)	7	(63)	36	40	40	79	51	54	555		
Mease (Trent)																				
100202	Norton-juxta-Twycross	111	SK318066	127		68	77	15	25	25	44	29	37	34	102	52	59	567	42	17Oct
100306	Ashby-de-la-Zouch, Ingleshill Nursery	111	SK347175	152		(72)	81	19	26	24	57	38	37	38	94	59	55	600		
100449	Overseal S.Wks	113	SK291149	88		70	77	(17)	19	17	57	44	33	37	90	51	54	566		
100498	Chilcote P.Sta.	111	SK284104	73	631	66	74	17	25	17	54	33	32	35	79	55	64	551	21	17Oct
Trent																				
100748	Barton Under Needwood	115	SK199183	50		(61)	96	15	(24)	13	53	40	40	44	82	48	63	579	20	7Feb
101049	Outwoods	115	SK229241	94	666	(73)	81	17	(21)	12	63	(35)	44	45	119	50	59	619	(30	17Oct)
101089	Winshill P.Sta.	115	SK264229	94	650	(66)	69	15	(18)	12	60	33	37	37	102	45	(61)	555	(28	17Oct)
101151	Claymills W.Recl.Wks	115	SK265259	43		(70)	82	23	23	9	(69)	35	37	39	93	45	(64)	589		
Dove (Trent)																				
101202	Hollinsclough	115	SK066666	291	1273	170 (165)	54	--	--	--	--	--	--	--	--	--	--	---		
Hamps (Manifold)																				
101838	Onecote, Loxley Park Farm	115	SK045554	290		156	137	40	67	30	116	43	47	111	147	82	(123)	1099	46	31Oct
Manifold (Dove)																				
102035	Upper Castern	113	SK123526	259		151	136	35	48	26	91	43	51	80	140	68	115	984	34	27Jan
Hanmore (Dove)																				
102520	Ashbourne	113	SK186458	175		113	121	25	33	16	86	39	46	71	136	58	107	851	27	31Oct
102521	Ashbourne W.Wks	113	SK187459	179	874	109	123	26	34	16	85	40	46	74	133	60	97	843	(25	27Jan)
Churnet (Dove)																				
102848	Tittesworth W.Wks	115	SJ994585	183	1015	128	123	35	51	45	94	36	44	102	118	77	104	957	45	31Oct
103043	Wall Grange P.Sta.	115	SJ966536	139	896	(125) (115)		30	48	47	90	34	47	94	127	75	(98)	930	45	31Oct
103047	Cellarhead, Rownall	115	SJ944492	228		(125) (115)		(24)	(49)	36	(88)	35	51	102	120	71	(96)	912		
Tean (Dove)																				
104024	Uttoxeter S.Wks	115	SK094345	78		90	106	18	30	19	(76)	40	46	73	90	50	79	717	(29	27Jan)

RAINFALL 1990

Number	Station	Co no	Grid reference	Av Altitude 1941-1970 m mm	Rainfall in millimetres													Highest daily fall		
					Jan	Feb	Mar	Apr	May	Jun	Jul	Aug	Sep	Oct	Nov	Dec	Year	mm	date	
Dove (Trent)																				
104335	Marchington	115	SK136307	76	85	96	19	29	16	86	33	38	57	97	46	79	681	28	21Jun	
105088	Stretton	113	SK252264	55	72	83	20	27	13	(63)	32	42	45	95	46	66	604	24	7Feb	
Trent																				
105428	Repton	113	SK302267	70	67	82	20	25	11	93	29	35	39	85	48	64	598	26	21Jun	
105608	Derby, Brayfield Rd	113	SK335338	69	71	100	17	24	12	80	30	42	38	82	56	78	630	25	21Jun	
105715	Stanton-by-Bridge W.Wks	113	SK374271	44	66	(92)	16	19	14	84	30	33	33	84	57	77	605	27	17Oct	
105837	Staunton Harold Resr	113	SK384239	85	58	99	22	23	19	70	34	39	36	78	52	64	594	27	7Feb	
106070	Shardlow Hall	113	SK438304	34	64	94	16	19	21	67	28	36	(31)	89	48	70	583	29	17Oct	
Derwent (Trent)																				
106138	Slippery Stones	113	SK168954	290	187	174	64	80	20	(104)	(35)	80	71	215	112	196	1338			
106295	Derwent Dam	113	SK175899	249	187	143	(59)	72	26	85	44	(90)	69	177	(94)	(173)	1219			
Ashop (Derwent)																				
106381	Featherbed Top	113	SK089928	507	220	200	79	81	63	(128)	53	113	89	193	121	227	1567			
106430	Wood Cottage	113	SK128896	310	188	(143)	70	81	29	111	49	107	89	197	112	174	1350	34	16Aug	
Derwent (Trent)																				
106584	Yorkshire Bridge	113	SK198853	168	165	130	44	54	34	82	38	62	58	137	85	157	1046	(35	27Jan)	
Noe (Derwent)																				
106616	Upper Booth, Grain Clough	113	SK096854	304	170	130	63	85	45	113	59	106	112	169	94	187	1333			
106686	Edale Mill	113	SK135854	221	(170)	(140)	57	74	29	99	46	84	88	156	88	167	1198	(33	27Jan)	
106852	Hope Cement Wks	113	SK169822	177	160	142	48	51	33	75	40	56	65	139	78	165	1052	(30	27Jan)	
Burbage (Derwent)																				
107028	Upper Burbage No.2	109	SK265829	411	164	118	37	41	32	(68)	33	60	54	173	68	141	989			
107047	Parsons House	109	SK273807	379	147	123	32	33	30	61	30	46	45	155	59	180	941			
Derwent (Trent)																				
107124	Middleton Moor	113	SK205753	306	154	151	(30)	36	22	75	40	42	51	147	67	(141)	956	36	27Jan	
107204	Baslow, Grendon	113	SK258726	152	(118)	126	20	25	17	64	24	37	39	112	64	(133)	779	35	17Oct	
107268	Barbrook Resr	113	SK281770	323	137	(128)	29	30	21	77	26	44	48	139	64	(140)	883			
107317	Eastmoor, The Paddock	113	SK308714	290	119	(105)	18	20	26	(73)	23	36	33	127	53	101	734			
107389	Chatsworth Gardens	113	SK262701	133	119	121	17	26	16	65	24	31	30	111	58	115	733	30	27Jan	
Wye (Derwent)																				
107494	Buxton, Terrace Slopes	113	SK058734	307	180	142	45	56	45	109	51	86	107	170	76	169	1236	31	17Oct	
107545	Stanley Moor	113	SK051715	351	166	(131)	47	55	56	128	54	99	(116)	(171)	94	171	1288			
107821	Peak Forest, Conles Farm	113	SK118800	329	148	125	43	58	38	101	47	65	87	154	94	135	1095	35	27Jan	
Monks Dale (Wye)																				
107875	Hargatewall	113	SK117752	347	182	162	44	59	47	108	(42)	68	77	(168)	74	144	1175	28	27Jan	
Wye (Derwent)																				
Derwent (Trent)																				
108956	Whatstandwell W.Wks	113	SK326554	75	124	(144)	19	29	23	84	28	34	49	110	61	134	839	29	27Jan	
Amber (Derwent)																				
109084	Ashover	113	SK349629	178	122	145	17	27	19	82	29	30	33	126	53	139	822	44	17Oct	
109141	Ogston Resr	113	SK380598	102	(117)	131	20	29	16	72	28	35	39	127	52	130	796	52	17Oct	
109225	Newton	113	SK445596	171	105	113	14	21	12	73	25	37	41	120	54	97	712			
Derwent (Trent)																				
109641	Belper Meadows P.Sta.	113	SK340477	69	(98)	(123)	18	33	15	86	27	41	(50)	(118)	65	112	786			
Ecclesbourne (Derwent)																				
109722	Middleton Top	113	SK276552	303	138	(143)	22	33	20	103	35	46	58	131	72	107	908	27	27Jan	
109737	Wirkworth	113	SK287533	140	128	145	25	35	22	(99)	31	47	63	122	69	132	917			
Derwent (Trent)																				
110105	Little Eaton, Lower P.Sta.	113	SK365406	52	(79)	118	16	22	10	(80)	28	48	37	108	48	88	682	31	7Feb	
110371	Markeaton Park	113	SK333377	58	92	124	21	23	19	89	32	52	46	103	--	--	---	28	7Feb	
110518	Derby, Spondon W.Recl.Wks	113	SK389350	41	(67)	(98)	(17)	23	14	73	22	54	36	80	49	92	625	34	19Aug	
Soar (Trent)																				
110779	Frolesworth, The Brambles	111	SP508903	113	66	72	16	26	14	50	23	22	27	85	47	61	509	25	19Oct	
111398	Narborough S.Wks	111	SP549966	74	65	(77)	17	24	14	33	(22)	28	23	88	50	54	495	23	17Oct	
Sence (Soar)																				
111523	Houghton-on-the-Hill	111	SK688035	165	61	79	18	25	8	46	22	33	29	81	59	49	510	18	17Oct	
111739	Wistow Hall	111	SP641957	94	62	73	15	29	12	47	23	24	27	103	54	57	526	38	19Oct	
111814	Kilby Bridge	111	SP609971	78	62	81	15	27	18	49	20	27	27	73	54	54	507	(17	19Oct)	
111847	Shearsby	111	SP626912	129	62	76	(16)	30	9	42	(27)	20	25	153	52	51	563	79	19Oct	
111947	Wigston S.Wks	111	SP593967	78	63	75	15	24	14	(39)	(22)	26	23	82	50	54	487	23	19Oct	
Soar (Trent)																				
112166	Leicester, Saffron Lane	111	SK584021	59	72	88	14	19	13	38	(24)	27	23	87	52	52	509			
112336	Stoughton	111	SK632021	100	--	--	--	--	--	(46)	21	26	24	93	(54)	59	---	(29	19Oct)	
112395	Leicester Water Centre	111	SK561070	100	69	(102)	17	23	13	(46)	17	36	23	95	56	63	560			
112545	Wanlip W.Recl.Wks	111	SK597114	52	63	(86)	16	23	11	30	24	40	18	94	54	64	523	22	17Oct	
Wreake (Soar)																				
112704	Leesthorpe	111	SK797136	125	52	(75)	(16)	(29)	20	44	30	40	23	66	51	51	497	21	19Aug	
113259	Waltham-on-the-Wolds	111	SK804251	174	59	86	15	27	10	41	(26)	41	35	50	54	62	506			
113774	Brooksby Hall Ag.Coll.	111	SK679154	70	55	95	15	28	17	46	26	41	21	72	54	51	521	24	17Oct	
114060	Lowesby, The Cedars	111	SK724076	130	63	82	(17)	28	15	51	26	33	23	89	(55)	58	540	21	18Oct	
114205	Barkby Hall	111	SK637098	69	61	93	18	21	16	47	31	(35)	22	(86)	55	57	542			
Rothley (Soar)																				
114337	Thornton Resr	111	SK473072	112	(77)	(91)	16	30	11	50	26	38	30	87	61	74	591	24	17Oct, 7Dec	
Soar (Trent)																				
114807	Ulverscroft	111	SK498117	195	81	93	16	28	14	54	31	51	30	93	67	99	657	38	7Dec	
114830	Newtown Linford	111	SK530095	119	71	94	16	25	14	49	26	43	25	98	57	75	593	24	17Oct	
114895	Swithland Resr	111	SK555148	52	75	99	17	26	13	59	27	38	25	90	55	81	605			
115083	Burton-on-the-Wolds	111	SK608215	79	53	70	16	19	17	53	28	34	26	99	54	70	539	53	17Oct	
115174	Nanpantan Resr	111	SK508171	82	87	98	20	23	15	59	31	41	30	74	57	87	622	(27	18Aug)	

RAINFALL 1990

Number	Station	Co no	Grid reference	Av Altitude 1941-1970 m mm	Rainfall in millimetres													Highest daily fall		
					Jan	Feb	Mar	Apr	May	Jun	Jul	Aug	Sep	Oct	Nov	Dec	Year	mm	date	
Woodbrook (Soar)																				
115231	Loughborough	111	SK514177	67	88	104	21	28	22	67	35	40	(30)	83	59	93	670			
115244	Loughborough S.Wks	111	SK529209	41 665	(84)	92	(15)	(20)	14	(47)	30	(35)	29	(90)	43	(74)	573			
Black Brook (Soar)																				
115306	Blackbrook Resr	111	SK458179	92 694	(76)	96	(20)	26	(15)	64	32	38	39	87	56	73	622	27	17Oct	
Kingston (Soar)																				
115831	East Leake Hills	110	SK567279	91 571	57	72	15	26	12	61	29	39	34	103	41	54	543			
115902	Sutton Bonington	110	SK507259	48 611	65	84	19	19	11	52	26	39	32	63	44	68	522	19	17Oct	
Erewash (Trent)																				
116094	Kirkby S.Wks	110	SK484549	108	72	104	(12)	24	18	(73)	23	37	34	113	(44)	91	645	33	17Oct	
116173	Pye-Bridge W.Recl.Wks	113	SK439527	84	(87)	107	21	21	22	78	23	(32)	36	130	48	90	695	(44)	17Oct	
116429	Newthorpe S.Wks	110	SK477449	58	(74)	(118)	16	(20)	8	76	(28)	51	25	(105)	47	93	661	42	17Oct	
116527	Ilkeston S.Wks	113	SK483393	41 631	62	105	12	19	13	80	25	52	32	100	46	(83)	629	34	17Oct	
Fairham (Trent)																				
117286	Willford Hill Resr	110	SK580351	90 608	(60)	102	14	15	17	57	25	47	30	81	47	(54)	549			
Leen (Trent)																				
117626	Watnall Met.Office	110	SK503456	117 716	71	111	14	21	15	79	30	45	24	96	47	88	641	36	17Oct	
Trent																				
117848	Sneinton P.Sta.	110	SK593393	25 615	56	(98)	12	15	19	(76)	22	50	26	(69)	36	83	562	28	8Dec	
117867	Holme Sluice No.2	110	SK613393	23 591	(59)	95	14	19	19	71	24	43	32	66	40	82	564	(26)	8Dec	
117925	Keyworth	110	SK621316	69	64	90	15	17	14	62	28	43	31	73	45	57	539	20	21Jun	
118217	Burton Joyce W.Wks	110	SK655443	20 637	(65)	112	13	18	25	70	(23)	42	25	78	45	75	591			
Dover (Trent)																				
118519	Ramsdale Hill Resr	110	SK596483	153 695	(69)	106	12	19	17	(75)	30	42	25	102	46	(71)	614			
Greet (Trent)																				
118731	Farnsfield	110	SK639561	58	65	99	12	(17)	22	(70)	26	30	24	(116)	26	77	584	51	17Oct	
118920	Southwell	110	SK696524	70	63	105	11	14	19	(61)	24	41	26	(105)	(41)	(74)	584			
Devon (Trent)																				
119386	Woolthorpe Grange	107	SK838351	57 574	56	(84)	14	18	10	37	30	49	25	80	45	47	495	34	19Aug	
119422	Cox's Walk Farm	107	SK837384	49	55	76	14	23	10	49	31	40	24	71	39	41	473	27	17Oct	
Smite (Devon)																				
119838	Hose	111	SK746287	61	54	81	15	20	13	42	33	40	26	68	51	64	507	22	18Oct	
119914	Barnstone	110	SK736349	32 545	(58)	(84)	10	17	13	(47)	(29)	44	28	--	--	--	---			
119943	Cropwell Bishop	110	SK681356	35	67	96	16	18	11	53	28	47	29	66	42	71	544	28	7Dec	
120067	Barkstone, Wilders Farm	111	SK781349	58	59	83	13	(18)	14	48	29	47	30	75	41	52	509	27	19Aug	
120262	Flawborough Hall	110	SK782429	30	47	75	9	16	10	53	27	36	27	58	39	35	432	27	17Oct	
Devon (Trent)																				
120439	Aslockton S.Wks	110	SK726405	20	(62)	101	(11)	23	9	(62)	(30)	39	26	72	39	58	532			
120611	Balderton	110	SK823516	17 549	55	79	8	16	19	62	30	39	24	88	32	55	507	45	17Oct	
120636	Cotham No.2	110	SK796476	21	52	(80)	(10)	20	13	52	33	46	30	99	(36)	(66)	537	42	17Oct	
120691	Newark, Riverside Rd	110	SK788523	17	64	87	9	23	14	(57)	30	35	28	104	33	69	553	51	17Oct	
Trent																				
121173	Collingham S.Wks	110	SK828629	9	60	70	16	10	21	(55)	24	34	28	86	36	74	514	(38)	17Oct	
121285	Broadwaters Farm	110	SK754635	42	61	86	(12)	15	19	(60)	30	39	31	110	27	81	571	50	17Oct	
122024	Rampton Hosp.	110	SK770773	26	53	66	9	18	21	61	23	41	28	84	32	60	496	60	17Oct	
122084	Torksey P.Sta.	107	SK836780	5 578	52	68	9	16	22	55	22	42	35	30	32	77	460	(28)	7Dec	
122165	Brampton, Manor Farm	107	SK847795	5	55	69	9	16	19	68	25	38	36	22	33	72	462	(28)	7Dec	
122500	Gainsborough S.Wks	107	SK817875	7	53	67	6	16	18	53	19	19	20	31	27	72	401	(28)	7Dec	
122646	Walkeringham S.Wks	110	SK778930	11	44	55	(5)	13	--	--	--	--	--	--	--	--	---			
Idle (Trent)																				
122707	Sutton-in-Ashtfield S.Wks	110	SK510595	139 715	82	118	15	23	20	78	28	37	34	112	48	91	686	43	17Oct	
122775	Mansfield S.Wks	110	SK548621	85	84	112	14	22	21	64	27	30	30	121	34	82	641	59	17Oct	
122891	Clipstone W.Wks	110	SK603644	69 657	(74)	94	(12)	24	(13)	58	(23)	33	27	99	36	(98)	591			
Rainworth (Idle)																				
123028	Rainworth, Spring Hill S.Wks	110	SK597592	90	76	108	13	20	15	71	25	31	34	111	36	(75)	615			
Idle (Trent)																				
123261	Boughton P.Sta.	110	SK668692	43 626	64	87	10	19	17	63	21	37	32	(109)	31	81	571	(65)	17Oct	
Meden (Idle)																				
123618	Shirebrook S.Wks	110	SK534674	78	79	88	13	13	14	56	25	34	31	123	38	100	614	(66)	17Oct	
123712	Warsop, Gleadthorp E.H.F.	110	SK591699	46 613	69	85	14	16	17	57	22	36	34	121	36	97	604	73	17Oct	
Poulter (Meden)																				
123963	Clowne S.Wks	113	SK503755	115	90	84	12	11	18	67	24	34	24	112	41	86	603	70	17Oct	
124227	Clumber Park	110	SK623750	47	(57)	(75)	(7)	9	16	(65)	21	37	31	104	25	79	526	66	17Oct	
Idle (Trent)																				
124559	Clarlborough	110	SK733832	21	53	62	7	22	13	63	22	34	38	68	25	77	484	40	17Oct	
124691	Wiseton P.Sta.	110	SK711893	6 575	49	67	7	11	13	59	22	32	34	56	25	83	458	(32)	7Dec	
Ryton (Idle)																				
124936	Hardwick Grange	109	SK486863	107	83	(71)	10	18	17	64	25	30	(30)	96	48	79	571	49	17Oct	
125215	Manton W.Recl.Wks	110	SK609792	27	67	71	10	13	16	68	20	31	(27)	102	31	87	543	69	17Oct	
Old Coates (Ryton)																				
125416	Abbey Lathe S.Wks	109	SK538903	66	79	74	13	18	16	66	32	32	24	105	35	96	590	62	17Oct	
125581	Carlton-in-Lindrick	110	SK589838	30 625	71	69	8	12	15	59	22	32	29	110	30	85	542	74	17Oct	
Idle (Trent)																				
125842	Finningley Met.Office	109	SK659989	10	54	58	11	16	11	67	24	24	27	49	25	78	444	24	7Dec	
Trent																				
126521	Owston Ferry	106	SE805019	11	39	51	6	22	12	61	23	23	29	27	26	80	399	29	7Dec	
Eau (Trent)																				
126701	Willoughton Manor	107	SK935932	46	(51)	63	(6)	18	29	70	23	40	37	30	29	71	467	23	7Dec	
126787	Laughton	107	SK864982	23	45	61	(7)	20	18	64	23	32	31	30	30	78	439			

RAINFALL 1990

Number	Station	Co no	Grid reference	Av Altitude 1941-1970 m mm	Rainfall in millimetres													Highest daily fall		
					Jan	Feb	Mar	Apr	May	Jun	Jul	Aug	Sep	Oct	Nov	Dec	Year	mm	date	
Trent																				
Torne (Trent)																				
127749	Warmsworth S.Wks	109	SK550998	21		75	(70)	10	17	25	69	(25)	29	25	(84)	(31)	(81)	541		
127979	Candy Farm P.Sta.	106	SE698031	1		51	(52)	7	18	13	68	23	29	21	(48)	23	(80)	433	(23 7Dec)	
128787	Crowle, Ditrness P.Sta.	106	SE749098	3 568		(48)	(54)	6	14	(12)	65	27	23	23	34	19	74	399	40 9Dec	
128856	Keadby P.Sta.	106	SE835112	6 611		47	46	5	15	21	62	25	25	27	28	27	65	393	17 7Dec	
N.R.A. ANGLIAN REGION																				
HYDROMETRIC AREA 0290																				
Coastal																				
130123	West Halton, Glebe Farm	106	SE904206	18		54	46	7	18	18	78	30	28	40	40	41	84	484	(32 7Dec)	
Ancholme																				
130426	North Willingham	107	TF148895	46		67	71	16	19	27	55	19	38	48	22	47	45	474	24 7Feb	
130736	Osgodby	107	TF077923	21 617		(64)	(68)	8	19	28	66	19	37	44	24	44	66	487	28 7Dec	
130884	Normanby-le-Wold	107	TF115968	151		59	(60)	8	(20)	31	60	17	37	46	20	46	(68)	472		
131009	Snitterby	107	SK988949	11		44	(51)	6	18	(28)	58	19	38	36	27	31	57	413	31 7Dec	
131231	South Kelsey	107	TF042985	15		49	62	9	23	26	56	19	35	47	32	43	83	484	(48 7Dec)	
131736	Scawby Hall	106	SE968057	24 640		50	65	9	26	27	64	23	40	41	37	38	80	500	32 7Dec	
132184	Appleby Lodge Farm	106	SE961110	14		(49)	58	(8)	(31)	17	59	26	29	(33)	35	35	94	474		
132210	High Risby	106	SE920147	66		52	50	7	21	18	87	(23)	26	41	38	34	89	486	(38 7Dec)	
132388	Ferriby Sluice	106	SE975209	5 590		46	45	(8)	15	(15)	63	25	29	36	37	40	(97)	456	46 7Dec	
Coastal																				
132560	Beaumontcote Farm	106	TA032177	46		52	58	10	19	(21)	66	23	29	(40)	(40)	46	89	493		
132727	Goxhill, Mill Lane	106	TA103221	6		(44)	52	10	19	28	72	21	26	41	34	51	86	484	34 7Dec	
Skitter (Coastal)																				
132917	Brocklesby Park	107	TA140113	34 629		55	70	8	22	35	67	17	37	46	37	52	79	525	29 7Dec	
132954	Somerby Top	107	TA074072	79		52	70	8	24	37	70	18	40	50	32	49	84	534	40 7Dec	
133220	Thornton Hall	106	TA095181	21		52	61	9	21	28	68	20	32	42	43	51	90	517	34 7Dec	
Coastal																				
133654	Riby	107	TA191082	21		56	65	(8)	21	35	61	15	42	49	33	55	105	545		
Freshney (Coastal)																				
134069	Little Coates P.Sta. No.2	106	TA252086	4 622		55	67	8	18	30	(50)	20	32	41	24	43	(64)	452	(16 19Aug)	
Coastal																				
134232	Cleethorpes, Haverstoe Park	106	TA306077	7		(58)	(64)	(10)	(16)	(37)	44	15	31	48	23	53	54	453		
Waithe																				
134618	Beelsby	106	TA207016	64 687		70	77	10	22	42	(56)	21	45	48	33	38	71	533	19 7Feb	
Coastal																				
135028	Marshchapel	107	TF354997	3		58	67	10	15	32	(72)	15	24	(42)	23	51	39	448	24 7Feb	
Lud (Coastal)																				
135116	Cadwell	107	TF283814	131		58	72	(19)	22	30	82	17	40	43	49	55	54	541	(21 19Aug)	
135420	Conisholme	107	TF401955	2		53	(66)	(13)	14	(37)	54	14	25	39	27	46	40	428		
135444	Ludborough	107	TF295951	38		72	(79)	16	17	53	72	13	26	42	25	47	47	509	(24 7Feb)	
135606	Covenham	107	TF351967	3		67	70	12	13	44	74	13	(19)	46	21	50	39	468	19 7Feb	
Great Eau																				
135886	Driby P.Sta.	107	TF387745	41 721		61	72	(18)	21	(34)	65	24	42	36	53	53	53	532	25 18Oct	
136099	Burwell	107	TF358795	75		53	73	16	18	38	58	(16)	39	37	62	55	48	513	29 18Oct	
136458	Louth, Stewton Pastures	107	TF339866	31		62	77	17	21	40	61	15	31	41	37	49	48	499	18 11May	
136584	Manby	107	TF396870	13		53	(68)	14	14	47	57	16	24	40	39	42	48	462	17 11May	
Coastal																				
136868	Well	107	TF448738	21		56	69	14	18	38	59	19	40	31	48	--	--	---	24 19Aug	
136870	Alford, Well	107	TF445739	25		--	--	--	--	--	--	--	--	--	--	(50)	48	---	11 16Nov	
137246	Anderby	107	TF515755	3		55	66	11	14	42	59	16	44	27	48	58	49	489	(23 19Aug)	
Willoughby High (Coastal)																				
137590	Chapel St Leonards P.Sta.	107	TF559729	3 627		52	69	12	18	42	56	12	(42)	31	56	(55)	49	494		
HYDROMETRIC AREA 0300																				
Coastal																				
137661	Skegness	107	TF569631	5 596		38	70	9	19	29	(48)	12	40	30	50	65	37	447	25 18Oct	
137675	Gibraltar Point	107	TF555579	3		35	73	14	22	25	44	17	43	35	63	60	38	469	28 19Aug	
Steeping																				
137710	Tetford	107	TF329748	59 741		57	70	17	22	33	60	23	54	38	58	49	51	532	(26 19Aug)	
138156	Great Steeping	107	TF439643	7		55	69	15	19	33	58	18	43	31	55	52	46	494	29 19Aug	
Witham																				
138834	Cottesmore Met.Office	111	SK909154	138 663		57	76	14	(33)	8	55	30	42	19	(50)	55	45	484	22 19Aug	
139067	Wyville	107	SK883293	122		(53)	(95)	(14)	17	(21)	42	24	38	(28)	76	53	(50)	511		
139316	Grantham, East Avenue	107	SK902352	46		53	84	12	22	13	36	31	47	23	79	48	55	504		
139491	Caythorpe	107	SK958462	93		52	70	10	16	18	44	31	40	27	83	46	42	479	45 17Oct	
140277	Aubourn Hall	107	SK927628	8		55	67	13	17	18	50	23	36	27	70	36	42	454	28 17Oct	
Brant (Witham)																				
140515	Brant Broughton	107	SK917546	11 596		53	75	13	20	16	58	29	35	23	80	42	42	486	38 17Oct	
140566	Welbourn	107	SK964537	40		61	76	8	22	17	45	24	--	--	--	--	--	---		
Till (Witham)																				
141096	Corringham	107	SK865902	18		45	61	6	18	18	(57)	21	34	31	22	30	(73)	416	(25 7Dec)	
141443	Coates Hall	107	SK909831	9		(57)	(65)	6	17	22	52	20	29	31	(20)	33	70	422	(29 7Dec)	
Witham																				
141933	Canwick S.Wks	107	SK999705	7		57	67	13	13	18	(62)	21	42	33	59	37	36	458	25 18Oct	
142001	Waddington Met.Office	107	SK988653	68 598		49	66	14	18	16	61	24	50	36	55	35	36	460	23 19Aug	
Barlings Eau (Witham)																				
142319	Hackthorn Hall	107	SK992825	32 648		61	78	8	19	20	61	21	33	37	29	35	63	465	20 7Dec	
142352	Welton P.Sta.	107	TF015814	14		61	84	10	17	26	54	20	39	38	25	35	53	462	25 7Feb	
142497	Reasby Hall	107	TF067796	16		(61)	73	9	15	24	(66)	18	42	30	23	29	42	432	(20 19Aug)	

RAINFALL 1990

Number	Station	Co no	Grid reference	Av Altitude 1941-1970 m mm	Rainfall in millimetres														Highest daily fall	
					Jan	Feb	Mar	Apr	May	Jun	Jul	Aug	Sep	Oct	Nov	Dec	Year	mm	date	
142501	Scampton Met.Office	107	SK966791	58 619	61	77	8	15	20	59	21	34	38	31	32	57	453	21	7Feb	
142694	Holton	107	TF116816	29 607	62	67	10	12	15	60	18	44	29	23	33	39	412	(18)	19Aug	
142766	Riseholme	107	SK985756	38 634	62	71	10	15	21	56	18	36	31	37	36	47	440	25	19Aug	
143058	Reepham, Station Rd	107	TF039738	15	61 (63)	12	17	18	(69)	19	44	31	44	38	44	460	25	19Aug		
143285	Stainfield	107	TF113736	6	50	66	15	16	21	61	18	36	35	40	35	38	431	20	19Aug	
143547	Bardney	107	TF113690	5 595	44	52	15	16	15	51	19	39	26	36	(31)	38	382	23	19Aug	
Witham																				
143760	Waneham Bridge	107	TF058622	15	51	59	13	15	22	45	23	37	26	(41)	33	36	401	(21)	18Oct	
143782	Potterhanworth, Station Road	107	TF052662	20	51	72	14	19	15	55	22	41	32	51	36	41	449	23	19Aug	
144141	Baumber	107	TF222740	64 653	43	64	16	18	24	54	18	37	37	47	40	40	438	22	19Aug	
144779	Ruskington	107	TF079512	11	44	72	13	17	16	46	25	32	23	60	43	37	428	20	28Feb	
144853	Navenby, Crop Factory	107	TF030578	38	51	71	15	20	18	46	25	36	27	(64)	37	40	450	19	7Feb, 19Aug	
Bain (Witham)																				
145499	Donington-on-Bain	107	TF235827	70	61	69	19	(20)	30	(74)	16	42	38	28	43	44	484	21	19Aug	
146127	Coningsby Met.Office	107	TF224568	6 574	44	64	12	21	22	41	23	39	26	39	40	34	405	20	19Aug	
Slea (Witham)																				
146217	Barkston Heath	107	SK965405	101	51	85	(14)	(19)	17	(43)	28	37	24	69	43	47	477	28	17Oct	
146451	Cranwell Met.Office	107	TF004493	62 590	(54)	74	11	14	16	48	26	40	22	70	44	40	459	31	17Oct	
Witham																				
146893	Boston, Robin Hoods Walk	107	TF323450	3	40	86	15	23	21	38	20	37	29	43	51	38	441	24	28Feb	
South Forty Foot (Witham)																				
147104	Pinchbeck, Black Hole Drove P.Sta.	107	TF168251	3	45	63	14	19	13	37	28	45	19	39	52	35	409	29	19Aug	
147493	Pointon Fen	107	TF125315	12	43	75	12	19	9	43	25	39	22	46	50	36	419	17	19Aug	
147674	Walcot, Lodge Farm	107	TF051351	53	50	78	14	19	13	(54)	27	37	28	55	47	40	462	(18)	7Feb	
147891	Donington	107	TF212357	4	(37)	72	15	20	12	(39)	23	35	25	47	48	41	414			
148248	Culverthorpe	107	TF023403	58 654	46	92	13	18	15	56	29	38	26	84	50	52	519	47	17Oct	
148676	Heckington	107	TF145443	8 600	48	83	13	16	20	45	27	33	32	40	48	43	448	27	28Feb	
148771	Amber Hill	107	TF207488	2	39	65	(14)	18	21	45	21	27	27	33	43	(36)	389	23	28Feb	
148934	Kirton E.H.S.	107	TF299395	4	39	66	14	22	17	42	20	38	26	38	53	39	414	17	28Feb	
149039	Wyberton, Tytton Lane West	107	TF313417	3	41	72	15	22	19	44	19	36	30	40	56	41	435	19	28Feb	
149043	Boston, Cooks Lock	107	TF313432	3 583	36	78	15	(21)	18	44	20	35	25	39	51	38	420	22	28Feb	
149052	Skirbeck, Black Sluice	107	TF326428	6 610	38	(74)	15	23	19	51	21	36	28	45	51	39	440	21	28Feb	
Witham																				
149408	Carrington Grange, Estate Office	107	TF311543	2	(45)	65	14	(15)	29	40	19	46	26	49	45	39	432	21	19Aug	
149439	Hakerley Bridge Farm	107	TF321529	3 550	46	(68)	(14)	(19)	29	40	23	35	31	(42)	46	37	430	(19)	28Feb	
149636	Tumby Woodside	107	TF283572	3	47	64	14	21	22	45	21	46	27	49	45	37	438	28	19Aug	
149730	Wildmore	107	TF252529	4	44	67	11	20	20	46	19	35	(34)	33	46	41	416	20	28Feb	
149809	Gipsey Bridge	107	TF289490	3	41	69	15	17	18	39	19	33	34	37	48	33	403	21	28Feb	
Hobhole (Witham)																				
150032	Eastville	107	TF404603	1 592	51	66	(14)	18	35	54	16	37	30	49	45	42	457	24	19Aug	
150163	Lade Bank Bridge	107	TF378545	4 586	44	65	13	22	37	56	21	42	37	47	45	40	469	(23)	19Aug	
150252	Leake, Fold Hill	107	TF406518	2	41	77	17	20	26	43	16	(35)	35	49	50	41	450	22	19Aug	
150411	Leverton, Highgate	107	TF411476	3	39	75	14	19	22	44	17	33	31	39	52	41	426	22	28Feb	
150601	Hobhole P.Sta.	107	TF365399	6 597	34	62	15	19	17	40	21	32	23	44	50	37	394	17	28Feb	
HYDROMETRIC AREA 0310																				
Welland																				
151238	Market Harborough, Burnmill Rd	111	SP732878	96 642	70	85	16	30	6	33	30	26	29	73	50	58	506	17	17Oct	
151420	Loughton House	111	SP661892	165	62	73	16	33	6	42	28	20	26	(75)	50	48	479	17	25Oct	
151482	Kibworth S.Wks	111	SP691935	95	61	(82)	(15)	31	8	44	27	19	27	73	55	50	492	19	18Oct	
151639	Tugby S.Wks	111	SK761006	155	53	91	15	(29)	6	(46)	28	27	29	75	61	45	505			
151919	Hallaton, Croft Garden	111	SP792967	107	54	81	16	32	5	33	28	20	28	62	58	48	465	15	17Oct, 19Nov	
152006	Dingley Resr	111	SP774867	154	(68)	82	(16)	32	5	35	35	26	34	67	56	51	507	27	18Oct	
Eye (Welland)																				
152264	Tugby	111	SK769006	172	62	98	15	29	5	46	29	29	30	72	54	49	518	22	28Feb	
Welland																				
152410	Great Easton S.Wks	112	SP854926	55	(53)	(78)	15	36	(6)	31	32	18	27	54	54	46	450			
Eye (Welland)																				
152419	Eye Brook Resr	111	SP855941	57 594	51	72	17	38	4	34	30	21	33	59	57	47	463	15	19Nov	
152426	Caldecott P.Sta.	111	SP865932	53 563	54	86	15	34	4	33	29	19	27	54	53	45	453	18	7Feb	
Welland																				
152542	Seaton Mill	111	SP908976	41 609	46	78	13	44	7	37	26	16	28	54	56	43	448	17	18Oct	
152567	Uppingham S.Wks	111	SP877994	107	55	96	16	35	5	39	30	22	30	(58)	61	45	492	(19)	18Oct	
Chater (Welland)																				
152824	Launde Abbey	111	SK797043	144	62	97	17	26	10	41	31	33	21	72	49	41	500	22	18Oct	
153002	Wing S.Wks	111	SK899026	110	53	92	15	32	6	39	33	25	21	(50)	51	43	460	19	28Feb	
Gwash (Welland)																				
153215	Braunston S.Tr.Wks	111	SK838065	110	63	94	18	34	8	42	39	36	(24)	65	54	45	522			
153244	Gunthorpe Hall	111	SK868056	119 650	60	88	17	25	7	36	39	28	(26)	65	54	45	490	28	18Oct	
Welland																				
153803	West Deeping Manor	107	TF113087	10	(39)	76	16	32	8	44	29	23	18	51	51	29	416	17	18Oct	
153908	Ufford	125	TF094044	25	40	(82)	14	29	8	39	33	20	18	52	53	38	426	26	18Oct	
153972	Etton	125	TF142051	10	41	76	16	30	9	42	32	18	22	54	54	(35)	429	(23)	18Oct	
154031	Marholm	125	TF145020	21 588	40	(76)	14	37	10	41	29	15	20	50	47	(39)	418	19	18Oct	
154201	Langtoft School	107	TF121125	6	39	65	13	27	9	45	27	41	19	(38)	57	36	416	26	19Aug	
154720	Pode Hole No.3	107	TF214219	3 568	37	58	15	25	11	42	26	47	28	36	58	37	420	32	19Aug	
154724	Pode Hole No.2	107	TF215223	3 560	39	58	15	(25)	11	44	28	--	--	--	--	--	--	12	4Jul	
154781	Spalding S.Wks	107	TF262251	5	40	60	16	27	11	42	29	52	(26)	42	60	34	439			

RAINFALL 1990

Number	Station	Co no	Grid reference	Av Alt- 1941- 1970 m mm	Rainfall in millimetres												Highest daily fall		
					Jan	Feb	Mar	Apr	May	Jun	Jul	Aug	Sep	Oct	Nov	Dec	Year	mm	date
Glen (Welland)																			
154818	Old Somerby	107	SK964339	110		(58)	91	(13)	(22)	(17)	49	30	38	31	75	55	51	530	(33 17Oct)
154982	Corby Glen S.Wks	107	SK988251	76		46	86	16	25	11	50	29	43	19	66	59	41	491	30 17Oct
155011	Birkholme	107	SK969235	90		(52)	82	15	25	13	47	31	46	21	58	60	45	495	24 19Aug
155271	Castle Bytham	111	SK986175	76		52	78	16	25	7	59	31	47	18	40	60	40	473	32 19Aug
Eden (Glen)																			
155492	Welby	107	SK976382	101		54	89	15	21	16	64	33	45	25	68	51	52	533	28 19Aug
155592	Ropsley S.Wks	107	TF001336	70		(51)	(90)	14	23	17	56	35	41	34	60	(48)	43	512	
155962	Manthorpe S.Wks	107	TF067164	17		43	75	15	24	6	42	25	48	20	40	52	35	425	32 19Aug
156000	Carlby	107	TF049142	31		(43)	(78)	18	(24)	6	45	27	44	20	47	51	37	440	29 19Aug
Glen (Welland)																			
156192	Bourne	107	TF140188	3		--	--	--	--	--	(44)	27	58	25	47	50	34	---	42 19Aug
156194	Tongue End	107	TF151184	3	567	42	66	14	24	(11)	41	26	55	26	43	56	36	440	40 19Aug
156280	Pinchbeck Marsh	107	TF262262	3	572	40	58	16	(24)	10	50	21	48	(26)	33	59	36	421	36 19Aug
Welland																			
156677	Holbeach	107	TF355242	3	570	(41)	63	14	26	13	46	21	59	22	61	(61)	35	462	(48 19Aug)
156709	Holbeach S.Wks	107	TF358258	3		46	64	16	35	15	48	22	50	23	(46)	48	(36)	449	
156836	Fosdyke, Majors Farm	107	TF345309	4	616	40	57	16	30	18	43	21	35	28	38	55	34	415	24 19Aug
157021	Holbeach Hurn	107	TF408287	5		42	61	14	29	21	52	25	42	23	49	60	45	463	(27 19Aug)
157045	Bingham Lodge Farm	107	TF392321	3	545	(36)	(56)	15	27	20	39	21	43	31	44	52	36	420	(23 19Aug)
Coastal																			
157290	Holbeach 'B'	107	TF440328	3		(37)	63	15	28	(21)	42	20	39	27	(44)	65	(35)	436	
HYDROMETRIC AREA 0320																			
Kislingbury (Nene)																			
158200	West Haddon, Grange Farm	112	SP622725	160		45	(67)	15	39	6	49	40	23	29	68	48	47	476	18 17Oct
158443	Norton Lock	112	SP605657	109	699	66	93	13	36	7	46	45	20	35	(67)	38	(51)	517	18 18Oct
158521	Daventry, Borough Hill Resr	112	SP584619	183		66	(93)	13	35	7	74	60	25	45	(115)	37	55	625	50 18Oct
Nene																			
158617	Fiore, Bliss Lane	112	SP648601	82		67	89	9	27	6	37	34	19	35	91	42	55	511	41 18Oct
158704	Litchborough S.Wks	112	SP624551	113		(71)	96	13	32	10	40	37	23	(39)	112	48	68	589	
158714	Litchborough,																		
	St Martins Church	112	SP633542	150		71	95	14	30	11	39	33	21	29	98	46	64	551	46 18Oct
158858	Northampton,																		
	St Crispin Hosp.	112	SP712611	121	614	60	93	12	26	8	34	(31)	(20)	26	63	43	51	467	
Brampton (Nene)																			
159358	Hannington	112	SP811709	122		53	79	(12)	36	5	38	31	27	37	71	49	56	494	(22 18Oct)
159426	Pitsford Resr	112	SP758687	101	609	55	(81)	(10)	31	(6)	(34)	30	18	40	58	46	46	455	20 18Oct
160019	Althorp Park	112	SP682652	122	660	62	84	11	37	6	(41)	47	21	44	54	45	48	500	(20 29Sep)
160109	Moulton Park	112	SP765644	122		56	(85)	11	30	6	38	28	21	26	46	49	49	445	12 27Oct
160110	Boughton Green Resr	112	SP760647	126		59	88	11	30	7	42	28	21	28	46	50	48	458	13 18Oct, 27Oct
Nene																			
160210	Northampton, Cliftonville Rd	112	SP767602	72	616	57	92	9	31	7	(34)	28	19	(19)	49	39	49	433	13 7Feb
160279	Little Houghton	112	SP805598	79		61	91	10	31	8	39	25	19	20	48	38	52	442	14 27Oct
160488	Great Doddington S.Wks	112	SP879642	47		(51)	86	12	32	9	37	24	19	26	46	42	51	435	16 3Feb
160560	Bozeat	112	SP911590	80		61	90	12	33	7	46	21	21	20	49	36	53	449	18 3Feb
160572	Bozeat S.Wks	112	SP902593	70		(57)	88	12	34	8	45	29	22	20	45	(35)	47	442	17 3Feb
160608	Castle Ashby No.2	112	SP863588	83		(59)	(86)	11	32	7	46	26	20	(20)	43	36	52	438	(15 3Feb)
Ise (Nene)																			
160995	Desborough	112	SP797827	122		62	(89)	14	39	4	45	43	19	31	56	49	56	507	(18 18Oct)
161104	Broughton Park, Home Farm	112	SP904811	91		57	(72)	15	38	6	30	(35)	18	27	66	46	48	458	
The Slade (Ise)																			
161198	Rothwell S.Wks	112	SP826807	91		57	80	16	41	4	40	39	21	37	(67)	48	57	507	(31 18Oct)
Ise (Nene)																			
161496	Orlbury	112	SP844715	118	624	(54)	88	12	32	5	37	31	(20)	34	43	42	52	450	
161723	Wellingborough, College St	112	SP885678	52		(49)	83	11	29	9	30	24	19	26	44	40	50	414	13 27Oct
Nene																			
161845	Rushden P.Sta.	112	SP946675	46		52	91	15	32	7	(31)	28	17	31	37	41	52	434	16 3Feb
162140	Raunds	112	SP991721	59	593	47	79	15	34	11	36	24	16	27	44	45	54	432	14 3Feb
162269	Cranford	112	SP927770	69		47	72	12	37	10	28	29	17	39	54	46	52	443	(16 18Oct)
162383	Islip S.Wks	112	SP991797	34		(43)	75	14	48	8	36	28	14	36	46	48	47	443	14 19Apr, 29Sep
Harpers (Nene)																			
162865	Pilton, Lodge Cottage	112	TL014849	66		--	--	--	--	--	--	--	--	--	--	51	43	---	16 19Nov
Nene																			
163095	Oundle S.Wks	112	TL038897	30		42	68	14	48	8	31	26	17	25	47	52	35	413	24 18Oct
Willow (Nene)																			
163465	Corby, Stanion Lane	112	SP901885	97	610	60	75	15	39	6	34	27	18	25	60	52	47	458	22 18Oct
163737	Apethorpe	112	TL023962	39	599	53	76	15	42	9	30	35	21	15	67	48	(40)	451	
Nene																			
163891	Collyweston	112	TF000024	91		42	95	14	31	8	43	(32)	19	19	57	60	41	461	(25 18Oct)
164015	Wittering Met.Office	125	TF043026	73		38	82	14	29	9	37	30	19	17	53	55	35	418	24 18Oct
164073	Sibson	125	TL090962	40		42	66	15	42	6	32	21	21	21	48	47	36	397	25 18Oct
164336	Orton Longueville	125	TL174971	15	576	31	60	15	36	7	--	--	--	--	--	--	--	---	(12 20Apr)
164746	Thorney, North House	125	TF307034	1	537	(35)	(69)	(13)	45	11	40	22	20	19	44	43	(31)	392	14 18Oct
164921	Guyhirn	125	TF401039	3		(34)	67	21	29	--	--	--	--	--	--	--	--	---	
165633	Gedney Hill, Long Lane	125	TF330119	2		(40)	65	(12)	39	--	--	--	--	--	--	--	--	---	(11 26Feb)
165711	Clough's Cross	125	TF368093	2	564	43	74	11	45	--	--	--	--	--	--	--	--	---	14 28Feb
165842	Gorefield	125	TF427119	3		43	72	12	41	17	44	25	25	25	40	47	39	430	15 3Feb
166115	Weston Hills, Beechtree Farm	107	TF274185	3		32	66	14	26	14	44	26	49	22	35	51	33	412	36 19Aug
166473	Sutton St Edmund	107	TF369137	2		--	--	--	--	--	26	33	25	41	50	38	---	20 19Aug	
166870	Sutton Bridge	107	TF476201	6		42	61	13	36	19	57	21	47	29	46	(58)	31	460	

RAINFALL 1990

Number	Station	Co no	Grid reference	Av Alt- tude 1941- 1970 m mm	Rainfall in millimetres												Highest daily fall		
					Jan	Feb	Mar	Apr	May	Jun	Jul	Aug	Sep	Oct	Nov	Dec	Year	mm	date
HYDROMETRIC AREA 0330																			
<i>Coastal</i>																			
168169	Terrington St Clement E.H.F.	122	TF547188	2		46	70	13	34	23	42	24	39	34	59	60	41	485	24 19Aug
<i>Ouse</i>																			
168400	Hazelborough Woods	112	SP654427	140	689	(78)	(91)	17	36	8	(57)	(23)	24	36	80	31	67	548	22 3Feb
168912	Buckingham, Gawcott Fields	120	SP690330	107		78	93	18	33	5	42	19	19	33	54	26	62	482	
<i>Claydon (Twyford)</i>																			
169477	Granborough, Lathwells Farm	120	SP771247	107		73	(96)	20	30	4	43	22	31	37	47	27	57	487	24 3Feb
<i>Ouse</i>																			
169852	Foxcote P.Sta.	120	SP713358	93	669	76	90	16	33	6	43	19	20	30	85	31	(63)	512	45 17Oct
<i>Tove (Ouse)</i>																			
170809	Shutlanger, Towcester S Wks	112	SP717488	88		62	(92)	11	31	6	(48)	24	20	32	(74)	28	63	491	(21 18Oct)
<i>Ouse</i>																			
171430	Lathbury	120	SP877453	56		58	86	16	31	5	52	24	21	28	47	28	43	439	
<i>Ouzel (Ouse)</i>																			
171992	Battlesden P.Sta.	126	SP960281	109	660	77	92	20	45	3	39	25	48	35	35	33	60	512	24 3Feb
172101	Leighton Linslade S. Wks	126	SP914262	91		81	95	19	37	3	38	23	32	34	44	34	58	498	(24 3Feb)
172601	Woburn	126	SP964360	89	623	71	96	18	29	3	37	29	24	31	37	28	57	460	19 3Feb
<i>Ouse</i>																			
173816	Stagsden	126	SP981488	63		(54)	79	12	28	3	37	25	23	21	55	26	43	406	(20 3Feb)
173963	Kempston	126	TL031479	38		52	84	13	28	4	34	29	24	22	58	--	--	---	
174062	Bedford Met.Office	126	TL049597	85	556	(47)	81	13	34	4	51	19	18	19	35	33	47	401	18 3Feb
<i>Eilstow (Ouse)</i>																			
174556	Wilstead	126	TL074439	37		52	80	14	28	6	39	22	38	(28)	46	33	48	434	(21 3Feb)
174566	Cardington Met.Office	126	TL081463	29	537	46	73	13	27	3	35	23	37	22	38	28	40	385	(20 3Feb)
<i>Ivel (Ouse)</i>																			
174784	Baldock, William Rd P.Sta.	127	TL241325	82	594	59	97	(14)	28	11	27	14	35	27	31	39	53	435	(22 3Feb)
<i>Hiz (Ivel)</i>																			
175171	Hitchin W.Wks	127	TL185289	64	620	(67)	87	20	32	4	34	17	27	30	34	37	61	450	(22 3Feb)
175218	Hitchin S.Wks	127	TL189304	55		79	93	16	31	3	37	16	27	27	(56)	41	60	486	25 3Feb
175383	Lower Stondon	126	TL164350	55		62	(84)	18	(28)	3	32	14	(41)	(27)	32	41	63	445	
<i>Ivel (Ouse)</i>																			
175556	Clifton S.Wks	126	TL177403	34	539	(55)	80	15	26	(5)	27	17	57	28	54	36	61	461	(23 25Aug)
<i>Old Canal (Ivel)</i>																			
175652	Chalton S.Wks	126	TL030270	101		(72)	104	18	41	4	40	19	27	30	29	40	59	483	(22 3Feb)
175842	Amphill, Flitwick Tr.Wks	126	TL038365	69		77	(96)	(17)	27	2	29	22	37	27	51	38	59	482	21 17Oct
175915	Silsoe	126	TL092358	59	539	(58)	(80)	15	26	3	35	20	72	29	28	38	57	461	39 25Aug
176279	Shefford Mill	126	TL149395	38		51	(87)	16	29	(7)	30	17	71	(26)	(42)	(40)	56	472	
<i>Ivel (Ouse)</i>																			
176385	Biggleswade S.Wks	126	TL189468	30		(53)	82	12	35	4	36	18	28	24	43	35	44	414	(22 3Feb)
176618	Sandy, Stratford Rd	126	TL184477	28		55	81	13	40	4	38	(21)	23	20	35	(33)	37	400	(22 3Feb)
176798	Sandy S.Wks	126	TL162501	22	521	48	(79)	13	34	(2)	32	22	19	20	45	39	41	394	(20 3Feb)
<i>Ouse</i>																			
177373	Gamlingay	125	TL236535	62		(53)	78	16	29	6	34	19	21	24	56	43	44	423	25 18Oct
177833	Swineshead	126	TL062658	44		51	82	(14)	67	5	39	19	16	24	39	39	49	444	40 19Apr
177968	Great Staughton	125	TL122645	30		46	88	13	34	7	42	20	16	21	45	39	44	415	(19 3Feb)
178274	Gratham W.Tr.Wks.	125	TL155667	52		45	86	15	34	8	41	26	15	25	36	40	41	412	19 3Feb
<i>Alconbury (Ouse)</i>																			
179035	Molesworth	125	TL074759	40		43	74	13	28	5	44	21	14	27	47	42	46	404	18 17Oct
179264	Great Stukeley, 18 Church Rd	125	TL220745	37		(40)	(67)	19	33	7	(44)	23	14	(25)	34	42	(33)	381	19 3Feb
<i>Ouse</i>																			
179432	Hilton	125	TL289660	15		(34)	53	13	30	4	43	20	16	23	34	41	34	345	16 3Feb
179624	Wyton Met.Office	125	TL284745	40	551	39	74	17	35	5	41	26	17	21	31	46	35	387	20 3Feb
179956	Boxworth, Manor House	125	TL352645	23	602	(46)	66	15	27	(4)	36	17	16	29	29	42	34	361	19 3Feb
179958	Boxworth, Samson Field	125	TL344633	53		49	68	17	35	5	42	19	19	28	30	42	37	391	20 3Feb
180024	Brownshill Staunch	125	TL371726	3	590	42	(68)	14	29	9	37	26	14	24	(39)	(45)	(39)	386	
<i>Cottenham (Ouse)</i>																			
180548	Cottenham No.2	125	TL453679	9		(53)	74	18	35	8	37	22	21	28	45	40	44	425	20 3Feb
<i>Ouse</i>																			
180704	Stretham	125	TL516729	4	514	44	72	15	32	16	44	15	18	30	39	38	32	395	22 3Feb
<i>Cam (Ouse)</i>																			
180956	Arkesden	124	TL478336	114		73	85	17	34	8	38	16	29	39	45	42	62	488	19 3Feb
180994	Newport S.Wks	124	TL523345	56		(56)	86	18	34	(8)	42	9	30	37	42	36	61	459	
181069	Wendens Ambo	124	TL491365	73	608	65	84	18	36	7	34	15	28	28	42	36	60	453	(20 3Feb)
181160	Chesterford Park	124	TL536422	110	595	61	74	18	42	10	37	12	29	28	32	33	51	427	17 3Feb
181199	Saffron Walden S.Wks	124	TL533386	52		(65)	84	18	39	11	33	16	29	29	37	38	(56)	455	(23 3Feb)
181415	Ickleton Grange	125	TL461422	76		56	(71)	19	33	8	35	17	31	32	35	37	56	430	18 3Feb
<i>Granta (Cam)</i>																			
181840	Linton, Chilford Hall	125	TL568488	78		(51)	66	21	34	(13)	40	13	35	32	44	46	54	449	20 3Feb
181867	Little Abington	125	TL535495	46		49	(67)	18	39	13	35	13	35	35	45	43	56	448	(19 8Dec)
<i>Rhee (Cam)</i>																			
182075	Odsey	125	TL292380	78	611	65	80	18	31	7	28	13	30	31	67	37	58	465	33 18Oct
182363	Abington, Pigotts Hall	125	TL304445	30	574	54	73	19	30	4	32	18	40	31	38	33	58	430	(19 3Feb)
182578	Royston, Aintree Rd	127	TL366407	78		60	73	16	30	4	29	13	31	32	38	37	57	420	21 3Feb
182668	Melbourn	125	TL381445	26		51	68	17	30	3	31	11	(29)	(31)	64	34	53	422	
183010	Fowlmere P.Sta.	125	TL427445	30	569	51	68	21	35	3	30	14	29	28	38	34	53	404	(19 3Feb)
<i>Cam (Ouse)</i>																			
183630	Cambridge Botanic Garden	125	TL456572	12	556	47	(72)	24	29	7	(27)	15	25	36	62	45	52	441	20 3Feb
183752	Cambridge, Queen Edith Way	125	TL479557	17		45	70	24	30	7	26	12	23	36	55	38	45	411	(23 18Oct)
183799	Cambridge, N.I.A.B.	126	TL434606	26	553	44	71	23	28	6	30	17	21	37	44	41	46	408	(23 3Feb)

RAINFALL 1990

Number	Station	Co no	Grid reference	Av Altitude 1941-1970 m mm	Rainfall in millimetres													Highest daily fall		
					Jan	Feb	Mar	Apr	May	Jun	Jul	Aug	Sep	Oct	Nov	Dec	Year	mm	date	
Bottisham Lode (Cam)																				
183928	Fulbourn,																			
	Fleam Dyke P.Sta.No.1	125	TL539549	30	539	52	65	25	34	9	30	12	38	36	50	41	48	440	25 18Oct	
183969	Balsham, Lower Farm	125	TL582508	99		56	69	23	41	12	42	17	36	36	34	49	57	472	(20 3Feb)	
184209	Quy Hall	125	TL515611	5	602	43	69	24	29	10	30	12	24	38	51	39	48	417	23 3Feb	
New River (Cam)																				
184863	Upware P.Sta.	125	TL538697	2		(43)	72	16	29	12	27	12	20	25	43	36	38	373	(21 3Feb)	
Soham (Ouse)																				
185087	Newmarket, New S.Wks	125	TL633671	24		(50)	70	24	32	21	(33)	(14)	24	26	47	43	43	427	(19 3Feb)	
185144	isleham P.Sta.	125	TL641729	7	597	(47)	72	20	31	16	35	21	23	31	46	42	36	420	(20 3Feb)	
Lark (Ouse)																				
185485	Hawstead	123	TL861583	68		60	72	17	42	15	38	18	35	34	43	57	45	476	(20 3Feb)	
185551	Rushbrooke P.Sta.	123	TL873624	37		48	(74)	16	35	15	36	17	38	(31)	(36)	55	43	444	(25 3Feb)	
185565	Rushbrooke Hall	123	TL892613	76		61	(75)	15	36	16	40	20	37	34	43	56	45	478	23 3Feb	
185759	Bury St Edmunds, Sugar Factory	123	TL863653	49	594	48	61	20	36	14	(34)	15	27	24	33	49	39	400	(17 3Feb)	
185822	Fornham All Saints, Pidgeon Lane Wks	123	TL843672	24		52	74	23	38	17	(38)	16	25	36	44	(62)	44	469	(20 3Feb)	
186331	Broom's Barn	123	TL753656	75	598	51	73	22	43	23	34	20	29	39	40	45	47	466	19 3Feb	
Kennet (Lark)																				
186863	Lidgate	123	TL728576	89	607	51	67	24	40	17	42	20	33	35	40	49	45	463	17 3Feb, 19Mar	
Lark (Ouse)																				
187225	Isleham Fen P.Sta.	125	TL628788	3		(41)	(69)	(16)	37	12	46	14	21	(22)	36	36	27	377	23 3Feb	
187231	Beck Row P.Sta.	123	TL681773	5		47	73	20	38	15	40	21	20	29	31	43	31	408	(22 3Feb)	
187534	Prickwillow	125	TL595825	3	597	54	72	17	33	16	47	20	21	33	35	42	29	419	(20 3Feb)	
Little Ouse (Ouse)																				
188013	Knottishall, Hall Farm	123	TL966806	21		(52)	73	27	36	26	31	19	25	41	54	69	39	492	(21 3Feb)	
Black Bourn (Little Ouse)																				
188370	Langham, Old School Cott.	123	TL978694	50		(59)	77	20	45	17	(41)	20	27	35	62	67	41	511	(22 3Feb)	
188531	Rougham Green	123	TL912618	73		55	67	14	42	17	38	19	33	32	48	55	40	460	(20 3Feb)	
188598	Thurston S.Wks	123	TL917668	38		53	70	(20)	(38)	(17)	40	(18)	26	29	43	59	(40)	453		
188832	Honington Met.Office	123	TL888750	51	589	48	69	24	34	15	42	22	25	40	57	52	38	466	20 3Feb	
188926	Euston Hall	123	TL898787	15		(43)	(82)	33	41	14	33	22	25	39	52	(62)	(38)	484		
Little Ouse (Ouse)																				
189014	Elveden Hall	123	TL822795	40	603	(49)	(74)	30	41	19	45	18	22	48	51	54	37	488	(21 19Mar)	
Thet (Little Ouse)																				
189569	Old Buckenham	122	TM085935	67		(50)	83	25	44	20	36	17	19	47	67	79	46	533	(21 3Feb)	
189682	Shropham House	122	TL984930	34		50	89	23	39	31	44	22	17	51	--	--	--	---	22 3Feb	
190118	East Harling, Harling Farm	122	TM002871	23		(47)	78	32	36	28	40	17	17	46	(59)	79	40	519	23 19Mar	
Little Ouse (Ouse)																				
190343	Thetford,																			
	King's House Gardens	122	TL870832	15		50	78	30	44	18	39	29	19	43	47	70	39	506	(21 3Feb)	
190352	Thetford W.Wks	122	TL865845	50	592	46	73	--	--	--	--	--	--	--	--	--	--	---	(17 3Feb)	
190540	Santon Downham No 2	123	TL816879	8		47	91	20	47	21	(50)	14	19	40	50	58	34	491	20 3Feb	
190567	Brandon W.Wks No.2	123	TL796862	14		(47)	(84)	20	48	20	49	20	20	42	42	55	32	479		
Ouse																				
191769	Feltwell, Muriels Farm	122	TL723925	12		49	76	14	42	19	(40)	(20)	17	34	39	54	29	433	20 3Feb	
191893	Catsholm P.Sta.	122	TL683970	2	619	47	76	15	41	25	51	35	23	35	36	64	37	485	22 3Feb	
Wissey (Ouse)																				
192498	Saham Toney	122	TF902014	40		53	93	18	48	34	56	21	19	47	49	78	42	558	20 11May	
192957	Lynford, Home Farm Cottages	122	TL823928	25		46	82	16	52	27	48	19	17	42	49	64	35	497	21 11May	
193213	Swaffham S.Wks	122	TF837066	40		(52)	(96)	15	46	36	48	20	21	40	41	78	42	535		
193359	Marham Met.Office	122	TF737091	21		50	90	13	47	32	49	27	27	34	43	62	36	510	21 11May	
193827	Methwold	122	TL730947	12		48	78	13	37	20	42	26	19	34	40	57	31	445	(20 3Feb)	
Ouse																				
194078	Denver Sluice, Right Bank	122	TF590009	3		47	(76)	12	40	16	45	34	25	26	43	48	33	445	18 3Feb	
Delph (Ouse)																				
194297	Mepal	125	TL429825	-2		(36)	(67)	14	28	16	41	24	15	24	36	47	30	378	18 3Feb	
194700	Chatteris	125	TL390843	9		42	63	16	37	14	45	25	13	23	36	48	33	395	17 3Feb	
195064	Manea, Lynford House	125	TL480923	2		43	64	14	34	11	40	31	14	18	34	53	31	387	18 3Feb	
195507	Ely, Hervey Close	125	TL531798	27		54	66	15	31	12	41	22	18	26	38	43	30	396	(19 3Feb)	
195727	Littleport	125	TL564864	20	542	47	70	16	34	13	42	32	17	22	32	49	27	401	20 3Feb	
Ouse																				
196390	Monk's Wood	125	TL202797	39	571	37	64	15	31	9	42	19	14	18	32	52	35	368	16 3Feb	
196599	Wood Walton Fen	125	TL233849	2	555	37	62	16	34	16	44	21	12	22	35	47	34	380	(16 19Nov)	
196776	Yaxley	125	TL196934	20		39	70	17	43	9	34	18	14	21	45	48	34	392	16 18Oct	
196879	Tebbitts Bridge	125	TL248915	1		36	64	15	37	9	43	22	12	23	35	46	30	372	(15 3Feb)	
197430	March	125	TL421967	2	578	45	72	(15)	(40)	12	(39)	(27)	17	17	30	55	30	399		
198215	Wisbech, Isle of Ely Coll.of Hort.	125	TF471086	5		44	73	(12)	39	18	56	20	30	22	32	56	37	439	18 19Aug	
198523	Wiggenhall, St Germans Sluice	122	TF588141	3	585	43	(73)	11	42	21	45	25	33	--	--	46	40	---	17 19Aug	
198558	King's Lynn, Tall Sluice	122	TF606172	4		44	65	10	42	27	43	27	36	(26)	51	56	(39)	466	20 11May	
Nar (Ouse)																				
198866	Castle Acre, Wicken Farm	122	TF814179	76		57	93	16	49	28	54	27	39	47	43	84	55	592	21 11May	
199425	Marham P.Sta.	122	TF717107	6	632	(43)	(78)	13	44	34	43	22	26	(38)	(41)	61	37	480	(26 11May)	
199654	Gayton	122	TF729193	20	647	53	88	15	42	33	47	32	47	42	44	71	53	567	27 11May	
199735	North Runcton Lodge	122	TF644163	18	615	47	75	12	46	30	52	29	38	29	44	59	43	504	21 11May	
Gaywood (Ouse)																				
199778	Gayton P.Sta.	122	TF733206	40	613	(50)	82	(15)	39	33	57	31	45	40	40	73	51	556	31 19Aug	
Babingley (Coastal)																				
200908	Hillington P.Sta.	122	TF743262	28		45	(77)	(14)	44	27	47	(30)	65	(45)	(33)	76	47	550		
201056	Sandringham House	122	TF697289	37	709	42	67	15	41	27	58	22	67	58	33	82	47	559	(48 19Aug)	

RAINFALL 1990

Number	Station	Co no	Grid reference	Av Altitude 1941-1970 m mm	Rainfall in millimetres												Highest daily fall	
					Jan	Feb	Mar	Apr	May	Jun	Jul	Aug	Sep	Oct	Nov	Dec	Year	mm
Coastal																		
201587	Docking, Bradmere Lane	122	TF771369	80	(45)	(72)	17	39	26	58	27	46	46	41	99	50	566	
HYDROMETRIC AREA 0340																		
Coastal																		
202011	Hunstanton	122	TF679423	15	(35)	65	11	29	19	34	(19)	48	36	47	68	43	454	30 19Aug
202037	Holme-next-the-Sea	122	TF702435	6	(39)	(70)	(14)	32	21	(44)	21	47	41	54	68	40	491	30 19Aug
202116	Brancaster	122	TF772451	3	(41)	--	(14)	40	23	44	20	46	(45)	37	78	38	---	
202235	Syderstone	122	TF849329	58	55	84	18	48	27	51	32	74	56	44	79	51	619	53 19Aug
202347	North Creake	122	TF854371	21 681	49	74	17	41	26	44	25	51	53	35	78	53	546	32 19Aug
202611	Burnham Market, Crabbe Hall Farm	122	TF836421	7	49	71	15	35	21	38	19	38	44	39	68	46	483	24 19Aug
Stiffkey																		
202804	Barney, Benayr House	122	TF993323	77	56	90	17	43	18	53	26	62	59	38	86	51	599	52 19Aug
203134	Langham, Hollow Lane	122	TG009412	38	46	74	16	37	14	48	21	40	54	41	68	44	503	32 19Aug
Glaven (Coastal)																		
203476	Melton Constable	122	TG050330	70	(55)	92	18	45	19	51	20	66	62	44	83	48	603	58 19Aug
Coastal																		
203769	Weybourne 'B'	122	TG100437	21	50	(74)	16	(39)	19	(57)	24	41	41	(47)	66	49	523	
203816	Sheringham	122	TG150424	46	49	70	16	39	14	(57)	16	46	33	35	61	49	485	42 19Aug
203876	Cromer	122	TG208422	54 631	(55)	76	19	43	10	50	25	60	35	53	59	48	533	51 19Aug
204052	Bacton	122	TG332347	18	53	77	16	43	(9)	(40)	32	(36)	(35)	(59)	63	48	511	
Yare																		
204304	Cranworth	122	TF986036	46	53	93	20	51	26	48	17	19	50	--	--	--	---	20 28Feb
204433	Runhall, Beech House Farm	122	TG051078	50	53	89	16	47	22	40	21	15	46	48	78	51	526	22 3Feb
204583	Browick Hall	122	TG130015	46 637	50	(83)	22	45	21	35	21	19	51	74	78	48	547	21 3Feb
204710	Morley St Botolph	122	TM061996	46	50	83	20	47	28	46	23	18	51	55	86	44	551	19 3Feb
Tas (Yare)																		
205443	Tacolneston Hall	122	TM138955	61	(50)	(88)	22	48	18	36	16	(18)	50	74	84	(47)	551	21 3Feb
205471	Tharston	122	TM183960	20	49	89	25	49	22	42	19	18	(41)	67	90	49	560	
Wensum (Yare)																		
206303	South Raynham	122	TF876228	68	(57)	80	15	38	29	46	25	53	47	36	79	55	560	
206497	Fakenham	122	TF924298	44 686	60	95	19	42	27	66	23	65	59	34	79	53	622	46 19Aug
206784	Foulsham	122	TG028238	33	57	85	16	41	17	42	25	45	55	45	94	54	576	33 19Aug
206859	North Elmham, Tower Hill	122	TF986219	38	(53)	(83)	(15)	45	22	(47)	(29)	33	36	49	94	(61)	567	25 19Aug
Fransham (Wensum)																		
206950	Wendling, Ashness	122	TF927128	53	52	94	17	47	24	48	22	22	43	43	75	55	542	23 28Feb
Wensum (Yare)																		
207568	Heydon	122	TG107266	46	(56)	(85)	(19)	41	15	48	28	36	56	62	(90)	54	590	(28 19Aug)
207909	Swannington	122	TG131193	18 641	51	95	20	(40)	22	(33)	21	23	49	54	(83)	(55)	546	
207954	Attlebridge, Old Hall Farm	122	TG139157	12	(50)	(92)	18	(51)	25	(33)	18	19	43	54	75	48	526	23 3Feb
208034	Old Costessey	122	TG176124	18	48	87	19	50	17	42	22	16	44	62	92	57	556	23 28Feb
Tud (Wensum)																		
208256	East Tuddenham	122	TG079113	48	53	90	16	56	22	40	20	17	46	53	78	51	542	22 28Feb
Wensum (Yare)																		
208389	Norwich W.Wks	122	TG211095	15	54	90	22	(45)	17	(42)	18	15	37	61	79	(60)	540	22 28Feb
Yare																		
208737	Framingham Earl	122	TG272030	55	43	84	28	45	23	30	17	19	32	64	98	51	534	(24 3Feb)
Chet (Yare)																		
209230	Loddon	122	TM375988	5	53	(84)	22	48	13	46	14	22	37	65	(95)	51	550	(24 3Feb)
Waveney (Yare)																		
209526	Bressingham Nurseries	122	TM082807	30	46	78	21	43	22	43	16	21	43	90	73	39	535	23 3Feb
209643	Thrandedon	122	TM125768	40	52	81	17	50	24	37	24	(23)	(43)	84	86	45	566	
Dove (Waveney)																		
210150	Gislingham	123	TM075713	62	47	73	15	46	24	40	18	29	(29)	63	74	40	498	21 3Feb
210254	Mendlesham	123	TM102660	49	49	(68)	(14)	44	24	43	17	23	28	74	83	42	509	
210270	Thwaite, The Grange	123	TM114681	47	49	79	15	49	24	51	16	25	29	76	79	44	536	25 26Nov
210481	Eye, Uplands Farm	123	TM160732	49	(43)	(68)	13	47	16	34	19	21	28	82	73	41	485	28 18Oct
Waveney (Yare)																		
211012	Wingfield	123	TM235781	49 638	45	83	13	47	23	46	19	30	32	104	94	48	584	30 26Nov
211233	St Margaret, South Elmham	123	TM313837	37 618	40	74	12	45	13	48	18	28	29	(87)	99	46	539	35 26Nov
211409	Pulham St Mary	122	TM209852	37	42	76	17	47	17	40	22	22	41	74	82	44	524	24 3Feb
211668	Ditchingham	122	TM340906	5 627	48	80	18	54	13	40	(18)	24	32	69	101	55	552	27 26Nov
211831	Woodton	122	TM293953	37 630	(48)	76	25	45	17	43	15	20	37	70	89	47	532	23 3Feb
212059	Barsham W.Wks	123	TM406896	11 641	49	74	14	49	12	54	18	27	36	71	113	60	577	31 26Nov
212523	Hopton	122	TM530997	15	(55)	(83)	23	48	15	52	20	32	30	71	120	52	601	26 3Feb
212598	Fritton Warren	122	TM463998	13 638	49	82	22	42	13	50	16	24	36	65	122	55	576	(26 3Feb)
Bure (Yare)																		
212884	Hope House	122	TG039296	64 733	59	87	18	44	20	56	24	49	59	(47)	93	53	609	40 19Aug
213519	Aylsham, Bankfield House	122	TG195273	15	55	87	25	47	18	49	34	33	42	65	81	65	601	25 19Aug
213598	Woodgate House	122	TG181260	30 660	51	85	26	48	18	50	35	33	45	62	83	62	598	24 19Aug
213939	Hevingham	122	TG172204	37 610	52	94	24	53	24	41	19	23	39	65	87	64	585	25 28Feb
214042	Coltishall Met.Office	122	TG262229	17 621	45	82	26	46	16	43	28	25	32	80	81	60	564	29 18Oct
214578	Horning P.Sta.	122	TG359165	9 624	48	79	29	--	--	--	--	--	--	--	--	--	---	(22 28Feb)
Ant (Bure)																		
214658	Southrepps	122	TG258357	34	(52)	86	(19)	(53)	14	49	28	59	27	55	78	(56)	576	
215050	Barton Hall	122	TG354223	8	46	87	(24)	49	11	47	28	25	42	66	91	52	568	25 28Feb
Bure (Yare)																		
215435	Hickling Broad, Nature Reserve	122	TG427222	3	49	79	26	46	15	52	32	18	34	79	94	48	572	25 28Feb
215803	Hemsby Met.Office	122	TG493162	14	47	74	35	50	17	57	19	18	34	56	87	48	542	24 28Feb
215823	Ormesby St Michael W. Works	122	TG468152	7 644	47	73	30	47	16	47	20	17	(28)	(55)	93	44	517	23 28Feb

RAINFALL 1990

Number	Station	Co no	Grid reference	Av Alt- tude 1941- 1970 m mm	Rainfall in millimetres													Highest daily fall	
					Jan	Feb	Mar	Apr	May	Jun	Jul	Aug	Sep	Oct	Nov	Dec	Year	mm	date
Coastal																			
216524	Lowestoft	123	TM543946	25 602	49	78	21	49	15	41	18	30	33	59	121	52	566	27	26Nov
HYDROMETRIC AREA 0350																			
Hundred (Coastal)																			
216786	Sotterley Hall	123	TM460851	15 634	51	85	14	47	12	51	15	26	38	74	112	66	591	26	26Nov
216887	Kessingland, London Rd	123	TM527870	20	48	79	16	52	15	44	19	28	34	73	110	57	575	25	26Oct
Coastal																			
216998	Wrentham	123	TM495826	11	54	90	16	53	12	51	18	29	36	80	98	58	595	26	26Oct
Blyth (Coastal)																			
217137	Cratfield	123	TM314750	46	(47)	(74)	(13)	44	16	51	20	19	28	99	87	58	556	35	17Oct
217277	Linstead Parva	123	TM332777	40	47	75	12	48	12	56	20	23	26	123	88	51	581	41	17Oct
217383	Halesworth	123	TM393774	21	47	78	11	44	13	57	20	22	27	119	81	58	577	35	17Oct
Minsmere (Coastal)																			
218011	Yoxford	123	TM397688	15	54	68	15	42	14	61	18	26	36	72	75	58	539	24	26Oct
218117	Theberton	123	TM437660	12	(51)	61	12	44	14	69	18	28	31	74	84	47	533	30	27Oct
218157	Westleton	123	TM472673	10	49	66	11	41	13	58	19	27	39	81	90	54	548	25	26Oct
Coastal																			
218185	Upper Abbey	123	TM453645	18 594	50	66	10	38	14	60	19	29	31	72	79	49	517	32	26Oct
218315	Aldeburgh	123	TM461584	6	52	62	11	38	13	56	23	30	26	70	95	50	526	28	26Oct
Alde																			
218377	Badingham, Factory House	123	TM304684	27	49	69	12	40	20	64	16	(22)	25	67	83	54	521	23	3Feb
Ore (Alde)																			
218699	Framlingham S.Wks	123	TM283621	21 611	(50)	66	15	42	15	65	14	(25)	40	68	81	53	534	20	26Nov
Alde																			
219170	Aldeburgh, Linden Rd	123	TM452575	12 590	47	60	11	38	11	53	20	28	22	64	91	46	491	26	26Oct
219292	Orford, Richmond Farm	123	TM413492	13	50	56	11	48	11	50	15	30	15	59	75	47	467	29	26Oct
219614	Hollesley	123	TM353451	17 598	50	(59)	10	51	14	(48)	12	31	21	53	77	41	467	23	26Oct
Deben (Coastal)																			
219902	Debenham	123	TM173639	46	40	(73)	13	(44)	20	44	(16)	(22)	29	(59)	82	(50)	492		
220022	Helmingham Hall	123	TM185575	61	(48)	59	13	39	15	43	17	22	36	79	67	44	482	(21	3Feb)
220346	Letheringham	123	TM273576	30	55	(64)	(11)	41	10	59	(17)	22	45	(68)	67	(49)	508		
220391	Charfield	123	TM244568	46 601	52	62	11	41	13	55	16	25	50	66	64	47	502	23	30Sep
220579	Melton, St Audry's Hosp.	123	TM283516	27 581	50	58	11	40	12	56	18	26	27	(62)	62	45	467	22	26Oct
Coastal																			
220808	Otley	123	TM202540	59	59	77	(14)	46	(14)	60	(20)	24	56	75	71	54	570	(27	3Feb)
221149	Bucklesham W.Tr.Wks	123	TM271419	15	52	58	7	--	--	--	--	--	--	--	--	--	---	16	3Feb
221295	Landguard Point	123	TM282316	3	42	(47)	8	42	16	49	9	43	24	63	62	37	442	25	19Aug
221370	Levington Res.Sta.	123	TM241399	22	45	52	7	41	12	50	15	30	17	64	63	41	437	20	26Oct
221431	Ipswich, Cobham Road	123	TM193427	37	--	--	--	--	15	(60)	13	39	26	71	63	43	---	20	19Aug
Gipping																			
221945	Stowmarket, I.C.I.	123	TM060579	30	43	67	16	41	(22)	39	16	18	38	75	78	45	498	28	26Nov
221992	Wattisham Met.Office	123	TM026514	89 590	53	69	14	42	23	35	12	25	41	70	74	51	509	26	26Nov
Belstead (Coastal)																			
222885	Belstead Hall	123	TM127412	38 580	51	66	12	35	18	56	19	39	33	69	57	50	505	20	3Feb
HYDROMETRIC AREA 0360																			
Stour																			
223524	Great Bradley Hall	123	TL673530	85	50	73	27	(40)	17	38	19	37	35	38	47	50	471	25	3Feb
223673	Little Wrattling	123	TL700476	63 578	51	68	20	37	15	29	14	26	35	36	43	48	422	(23	3Feb)
223805	Haverhill S.Wks	123	TL681449	67 594	(56)	71	20	37	14	30	14	28	36	34	41	47	428	(21	3Feb)
224050	Stoke-by-Clare, California Farm	123	TL741452	80	58	70	18	37	22	29	12	30	34	40	44	47	441	20	3Feb
224243	Cavendish	123	TL801468	55	49	63	17	47	13	28	11	24	32	40	43	42	409	19	3Feb
Glem (Stour)																			
224376	Clopton Hall	123	TL767547	112 652	45	59	19	(33)	16	36	18	44	31	(44)	54	--	---		
Chad (Stour)																			
224660	Hartest, Kewgardens	123	TL842538	91	47	63	15	38	15	32	14	21	33	43	51	38	410	18	3Feb
Stour																			
224837	Long Melford, The Orchards	123	TL862455	35	50	68	13	41	12	35	10	26	34	45	55	43	432	18	3Feb
Belchamp (Stour)																			
224971	Halstead, Wickham Hall	124	TL826371	76 569	(55)	72	10	42	12	37	12	35	32	45	51	40	443		
Stour																			
225135	Sudbury, Meadow View Rd	123	TL867404	30	59	79	13	46	10	42	12	38	38	54	67	46	504	22	3Feb
225374	Wormingford	124	TL922319	46	53	71	9	42	24	35	8	41	20	48	49	43	443	19	3Feb
225557	Cock St	123	TL964364	55 596	47	64	12	34	21	39	12	41	28	40	53	49	440	(18	3Feb)
225620	Langham W.Wks	124	TM017340	12	50	65	10	40	17	42	9	55	24	58	48	45	463	18	3Feb
Box (Stour)																			
225766	Kersey, Elm Farm	123	TL981422	68	--	--	--	--	--	--	--	--	--	--	63	50	---	21	26Nov
Brett (Stour)																			
226016	Felsham	123	TL934565	94	51	71	14	43	16	38	17	21	35	47	61	42	456	21	3Feb
226089	Cockfield, Rookery Farm	123	TL891544	94	51	70	14	38	15	38	14	21	32	43	61	41	438	21	3Feb
226130	Lavenham Lodge	123	TL899516	85	56	76	15	44	13	44	14	20	36	44	62	48	472	(21	3Feb)
226180	Washmere Green	123	TL915478	76	50	74	12	43	12	43	(15)	26	38	51	62	52	478	22	3Feb
226228	Chelsworth, The Red House	123	TL985481	43	50	69	(11)	42	16	36	--	--	--	--	--	--	---	22	3Feb
226417	Semer, Drakestone Farm	123	TL994453	59	--	--	--	--	--	--	--	--	--	--	71	50	---	25	26Nov
226592	Raydon	123	TM053389	53	51	65	10	39	30	46	20	47	31	51	57	49	496	18	3Feb
Stour																			
226756	East Bergholt	123	TM077333	5 561	51	62	8	(41)	24	41	14	80	22	52	56	(43)	494	30	25Aug

RAINFALL 1990

Number	Station	Co no	Grid reference	Av Alt- 1941- 1970 m mm	Rainfall in millimetres													Highest daily fall		
					Jan	Feb	Mar	Apr	May	Jun	Jul	Aug	Sep	Oct	Nov	Dec	Year	mm	date	
Coastal																				
226909	Cattawade Sluice	124	TM100327	5												52	44		17	26Nov
226918	Mistley	124	TM110318	6 554	(54)	67	8	41	16	46	14	(51)	23							
HYDROMETRIC AREA 0371																				
Holland (Coastal)																				
227382	Horsley Cross	124	TM123275	37 551	(52)	61	10	36	15	44	7	63	22	71	43	45	469		25	25Aug
227486	Tendring, Brett's Hall	124	TM137232	26	47	51	10	37	15	54	6	73	25	64	38	40	460		37	25Aug
227684	Little Holland	124	TM216172	4 559	45	(54)	9	41	20	44	8	28	23	71	54	41	438		29	26Oct
Coastal																				
227719	Clacton on Sea	124	TM172143	16 573	46	52	11	37	24	39	11	37	25	84	52	39	457		24	26Oct
227779	St Osyth, Lee Wick Farm	124	TM107142	7 509	44	(49)	8	32	22	38	(10)	39	22	60	38	34	396		17	27Oct
228029	Ardleigh, Vincas Farm	124	TM062282	37 585	49	61	7	34	16	43	8	44							20	19Aug
Colne																				
228166	Birdbrook, Moyn's Park	124	TL696405	91	59	70	(15)	38	14	30	14	(32)	25	40	38	46	421		(18)	3Feb
228344	Toppesfield, Berwick Hall	124	TL734372	83	60	73	14	39	16	34	15	33	35	49	41	37	446		19	3Feb
228562	Halstead, Ramsey Comp.Sch.	124	TL819309	70	61	82	12	47	23	50	10	36	34	43	51	45	494		22	3Feb
228771	Pebmarsh	124	TL858346	66	58	77	12	(47)	12	42	10	36	31	46	59	46	476		27	3Feb
228881	Wakes Colne	124	TL898292	53	57	78	10	40	39	36	7	49	17	48	54	47	482		21	26Nov
229115	Colchester, Shrub End	124	TL981235	37 559	(48)	71	(8)	(35)	24	42	11	33	24	55	45	45	441		19	19Aug
229121	Colchester, Castle Park	124	TL999255	27 565	52	72	(7)	(35)	25	37	8	36	22	63	47	51	455		21	19Aug
229149	Colchester, Severalls Lane	124	TM011284	46	49	72	8	35	17	41	6	35	24	60	47	43	437		18	26Nov
229247	Ardleigh, Hull Farm	124	TM043276	37 590	51	67	8	33	17	44	8	43	24	62	48	47	452		22	19Aug
Roman (Colne)																				
229343	Great Tey, Warren Farm	124	TL890258	52	60	85	7	43	24	34	8	36	19	48	46	48	458		(20)	3Feb
229686	Laver-de-la-Haye W. Wks.	124	TL965196	44 565	56	67	10	32	21	50	9	42	24	60	46	47	464		20	27Oct
Blackwater																				
230374	Will's Ayley Farm	124	TL578388	113	(64)	(81)	18	40	11	39	15	28	30	46	35	68	475		25	8Dec
230425	Radwinter	124	TL619372	99 609	60	(76)	16	34	10	37	13	26	27	39	35	50	423		(21)	3Feb
230535	Little Sampford	124	TL659335	67	(59)	75	13	40	(14)	39	12	38	45	47	32	41	455		22	30Sep
230742	Beazley End	124	TL745289	88	51	73	14	43	13	33	8	35	(26)	35	42	36	409		20	3Feb
230996	Coggeshall	124	TL841238	54	54	83	7	40	27	36	7	36	20	41	43	46	440		20	3Feb
231108	Harboro Hall	124	TL901187	55 570	(57)	73	10	40	10	44	9	37	15	(50)	33	46	424			
231229	Rivenhall Place	124	TL819191	40	53	78	10	41	18	39	10	32	28	47	44	51	451		(18)	3Feb
Brain (Blackwater)																				
231342	Great Lodge	124	TL693291	79 562	58	74	15	47	10	37	12	43	23	(55)	39	39	452		17	3Feb
231538	Faulkbourne Hall	124	TL803164	24 566	53	78	8	42	15	(40)	14	32	24	46	43	51	446		20	3Feb
231581	Witham S.Wks	124	TL827139	15	50	76	9	48	12	49	6	39	24	45	41	44	443		20	19Aug
Blackwater																				
231636	Langford	124	TL830090	6 546	50	61	9	43	(10)	48	9	66	30	46	36	(45)	453			
Chelmer (Blackwater)																				
231720	Thaxted P.Sta.	124	TL606307	76 586	54	78	14	42	13	34	15	20	37	(45)	42	47	441		(21)	3Feb
231780	Chickney Hall Farm	124	TL571280	99	67	78	14	38	13	44	(14)	39	51	42	37	50	487		31	30Sep
232078	Stebbing, Holt's Farm	124	TL662265	85	68	85	14	44	8	33	13	41	30	50	37	51	474		(18)	3Feb
Can (Chelmer)																				
232421	High Easter, Parsonage Farm	124	TL623150	70	68	87	10	37	10	48	(13)	49	22	43	40	61	488		24	3Feb
232671	Whittle, Essex Inst.of Ag.	124	TL677066	35 569	60	85	8	40	16	53	10	47	29	44	41	54	487		18	3Feb
Wid (Can)																				
232745	Pilgrims Hatch	124	TQ571968	101 597	(65)	(80)	7	37	8	(47)	12	121							72	25Aug
232842	Hutton S. Wks	124	TQ651960	47	(54)	73	7	34	9	38	10	64	(20)	(50)	39	49	447		(25)	25Aug
232846	Herongate W.Wks	124	TQ632915	75	57	(75)	6	37	9	45	13	58	18	48	38	50	454		20	21Jun
232945	Stock	124	TQ693986	91	58	68	6	34	14	42	10	46	15	52	40	50	435		18	27Oct
Chelmer (Blackwater)																				
233263	Longstomps Resr	124	TL703046	69 588	65	(74)	10	38	16	42	10	39	(23)	(50)	35	(61)	463			
233288	Galleywood	124	TL712042	58 616	59	74	(7)	38	13	(43)	8	39	24	(51)	40	(65)	461		18	3Feb, 15Dec
Sandon (Chelmer)																				
233415	Downham P.Sta.	124	TQ724971	56 604	56	66	5	34	12	37	9	43	(16)	60	(38)	(42)	418			
233452	South Hanningfield Resr	124	TQ746991	48 584	58	(71)	5	33	(11)	43	9	39	19	52	(36)	47	423		(19)	27Oct
Ter (Chelmer)																				
234012	Whitelands	124	TL784135	40 582	55	81	8	41	10	45	8	37	31	45	45	44	450		19	3Feb
Coastal																				
234469	Latchingdon	124	TL882005	7	(65)	(62)	8	40	11	49	11	48	21	54	36	44	449		17	27Oct
234625	Bradwell Hall	124	TL988054	24	50	(54)	8	35	9	56	9	42	26	54	(38)	(42)	423			
234682	Bradwell, Eastlands Farm	124	TM023076	7	50	49	8	33	10	49	8	49	22	59	34	39	410		20	26Oct
234996	Burnham Wick Farm	124	TQ962957	2	48	52	7	39	8	40	8	28	17	66	31	31	375		20	26Oct
Crouch																				
235214	Great Burstead	124	TQ682925	45	60	73	6	37	13	39	12	46	17	56	43				18	3Feb
235389	Basildon, Nevendon S.Wks	124	TQ737907	12 543	56	64	5	37	15	43	10	36	15	57	31	(45)	414		19	27Oct
235519	Wickford	124	TQ772921	14 555	55	63	5	32	17	50	(11)	28	16	51	34	40	402		18	27Oct
235710	Rettendon	124	TQ790965	19	59	61	5	38	19	45	11	35	19	55	38	45	429			
Coastal																				
236008	Prittlewell S.Wks	124	TQ880875	15 530	47	64	5	38	10	32	8	31	20	57	(33)	(36)	381			
236279	POTTON: Potton Island Farm	124	TQ956898	2 564	(49)	62	3	40	7	41	(8)	(32)	22	67	32	(33)	396			
236428	Shoeburyness Met.Office	124	TQ961878	2	44	61	4	39	7	37	8	31	25	66	38	34	394		17	27Oct
236514	Southend, Southchurch Park	124	TQ900850	2	39	64	7	36	7	(35)	7	25	28	59	34	33	374		17	26Oct
236974	Marsh Farm S.Wks	124	TQ656756	3 572	58	82	5	40	9	41	15	20	32	46	29	(53)	430			
Mar (Coastal)																				
237466	Stifford P.Sta.	124	TQ590803	5 596	(54)	(79)	6	(43)	25	45	12	26	28	(48)	34	49	449			

RAINFALL 1990

Number	Station	Co no	Grid reference	Alt- tude m	1941- 1970 mm	Rainfall in millimetres													Highest daily fall	
						Jan	Feb	Mar	Apr	May	Jun	Jul	Aug	Sep	Oct	Nov	Dec	Year	mm	date
N.R.A. THAMES REGION																				
HYDROMETRIC AREA 0372																				
Inglebourne (Coastal)																				
237740	Harold Wood, Nags Head Lane S.Wks	124	TQ565914	40		56	72	4	36	11	37	12	67	18	46	41	50	450	24	25Aug
237868	Hornchurch Marshes, Riverside S.Wks	131	TQ515822	4		55	78	6	38	20	36	13	30	18	44	32	46	416	17	3Feb
Beam (Coastal)																				
238031	Harold Hill	124	TQ543910	40		(51)	74	5	(38)	20	38	11	72	16	40	33	44	442	(27)	25Aug)
238123	Rainham, Brittons School	131	TQ517842	8		52	(81)	6	42	16	42	11	36	15	46	32	49	428	17	3Feb
Roding																				
238515	Fyfield	124	TL573078	51	635	75	93	8	39	11	52	18	72	28	38	44	54	532	27	25Aug
238604	Thornwood S.Wks	124	TL476048	76		78	92	7	(37)	11	56	22	56	27	40	33	(52)	511	17	3Feb
238943	Little End S.Wks	124	TQ546999	38	632	66	76	7	32	9	43	17	67	27	40	38	54	476	19	19Aug
239172	Theydon Bois, Thriffs Hall Farm	124	TQ457987	75	595	67	79	8	36	9	45	20	58	28	43	39	59	491	18	19Aug
239183	Chigwell Row	124	TQ458935	78		65	81	9	(41)	8	(47)	21	53	19	51	36	56	487		
239320	Woodford Bridge, Ray Park Nursery	131	TQ417923	20		(67)	85	10	43	5	46	19	52	23	52	35	53	490	16	3Feb
239397	Manor Park, City of London Cemetery	131	TQ418863	18	584	61	(87)	(7)	46	9	46	22	62	18	(54)	29	63	504	20	25Aug
239437	Valentines Park	131	TQ434872	13	585	56	77	(8)	39	9	(42)	24	47	18	47	33	55	455	(17)	3Feb)
239519	Seven Kings Park	131	TQ455881	17	649	(50)	(90)	7	27	13	35	(24)	34	19	40	33	84	456		
239534	Loxford Park	131	TQ442853	9	604	58	82	6	39	8	43	22	45	17	42	33	54	449	15	3Feb
239578	Barking, Gascoigne Rd P.Sta.	131	TQ447830	2	571	57	87	6	44	10	47	18	49	18	45	31	56	468	-16	3Feb
239626	Barking, Beckton S.Wks	131	TQ452822	7	550	53	83	7	45	(8)	38	16	50	18	43	30	53	444		
HYDROMETRIC AREA 0380																				
Lea																				
240202	Luton, Runley Wood P.Sta.	126	TL064217	137	642	85	109	20	35	3	38	18	24	30	44	46	67	519	(21)	3Feb)
240280	Luton S.Wks	126	TL121179	101	657	80	109	15	37	3	42	19	25	33	(70)	42	63	537		
Beane (Lea)																				
241458	Whitehall P.Sta.	127	TL284220	70	632	75	92	13	31	5	46	17	(49)	43	42	42	61	516	20	30Sep
Rib (Lea)																				
241960	Chipping P.Sta.	127	TL357323	104		69	83	(17)	39	8	(34)	13	(33)	31	49	41	58	475	19	3Feb
242313	Braughing, Friars	127	TL420245	116	659	69	84	15	34	7	41	13	40	37	47	35	61	483	15	30Sep
242335	Standon P.Sta.	127	TL382226	81	659	(69)	(89)	16	32	7	(50)	13	66	40	45	36	53	516	(31)	25Aug)
242409	Barwick	127	TL385194	58	624	72	86	11	41	5	44	14	59	46	35	36	57	506	25	30Sep
Lea																				
242501	Hertford S.Wks	127	TL338134	37	620	82	100	14	40	15	52	17	44	47	46	41	65	563	26	30Sep
Ash (Lea)																				
242589	Stocking Pelham Hall	127	TL447294	128		67	(83)	16	34	8	37	10	36	35	40	38	57	461	15	3Feb
242787	Moor Place	127	TL422188	82	647	71	85	12	38	15	45	14	53	55	38	35	52	513	36	30Sep
242809	Hadham P.Sta.	127	TL420166	52	598	(63)	(84)	14	38	13	47	13	46	33	35	34	50	470	(19)	3Feb)
242819	Widford S. Wks	127	TL417164	60		78	(84)	(15)	(38)	10	45	16	44	32	32	31	51	476		
Stort (Lea)																				
243130	Stansted Mountfitchet, S.Wks	124	TL502243	70		62	75	13	37	6	37	11	44	47	34	34	53	453	27	30Sep
243350	Stansted Met.Office	124	TL531226	101	621	70	82	13	42	6	40	15	43	48	34	41	56	490	27	30Sep
243389	Bishop's Stortford S.Wks	124	TL501199	76		64	89	12	35	10	40	13	36	(40)	(38)	37	52	466		
243542	Takeley S.Tr.Wks	124	TL548210	94		68	75	12	41	13	34	14	49	40	38	36	68	488	22	30Sep
243678	Hatfield Heath S.Wks	124	TL524141	67		(71)	85	9	41	8	42	15	60	27	36	31	57	482		
243759	Sawbridgeworth P.Sta.	127	TL464130	55	586	(63)	(80)	12	37	7	(45)	10	(55)	(33)	34	35	52	463	(17)	3Feb)
244015	Roydon P.Sta.	124	TL412102	37	590	69	(88)	9	35	7	49	13	52	(31)	42	31	(55)	481		
244027	Stanstead Abbots, Rye Meads S.Wks	127	TL394105	30	596	71	90	9	36	9	47	12	46	32	40	36	51	479	19	3Feb
Lea																				
244284	Cheshunt Cemetery	127	TL346021	38	640	78	102	9	35	3	41	14	60	25	43	38	58	506	31	19Aug
244309	Waltham Abbey P.Sta.	127	TL375003	19	598	73	90	9	38	4	43	14	56	24	39	37	61	488	24	19Aug
244467	Waltham Cross, Capel Manor	131	TQ345997	32		80	(99)	9	36	(3)	47	14	68	26	40	36	60	518	27	25Aug
244568	Darnicle Hill P.Sta.	127	TL309048	73	670	(85)	111	11	35	4	47	16	68	33	47	(41)	69	567		
244758	Chingford South P.Sta.	131	TQ374949	13	608	83	(90)	8	37	10	47	14	(53)	31	44	34	61	512	(18)	19Aug)
244790	Enfield, Middlesex Polytechnic	131	TQ352959	17		74	98	(9)	34	3	43	13	55	25	46	34	--	--	18	19Aug
244803	Chingford Mill	131	TQ364926	12	587	(83)	(90)	8	37	11	49	--	--	--	--	--	--	--	16	21Jun
Pymmes Brook (Lea)																				
245074	Hadley Rd P.Sta.	131	TQ303981	49	646	(86)	(107)	10	36	2	44	15	44	28	44	41	60	517		
245166	Crouch End, Priory Park	131	TQ300891	36	653	77	95	10	53	11	48	(18)	57	30	(51)	(35)	(60)	545		
245190	Wood Green, Wolves Lane	131	TQ313912	30		74	93	9	45	20	(53)	16	(52)	26	--	--	--	--		
Lea																				
245223	Woodford, Haggar Lane P.Sta.	131	TQ392902	54	632	77	(89)	12	42	8	49	16	55	19	46	34	58	505	22	19Aug
245270	Walthamstow, Coppermills Wks	131	TQ353883	6		63	82	8	36	9	52	14	48	22	50	29	51	464	20	19Aug
245291	Stoke Newington Filters	131	TQ320868	31	616	53	(75)	(7)	39	8	47	15	50	24	51	25	56	450	15	19Aug
245345	Leyton, Auckland Rd P.Sta.	131	TQ376862	8	617	63	85	5	34	10	41	14	44	16	54	30	59	455	18	3Feb
245430	West Ham, Abbey Mills P.Sta.	131	TQ387832	5	611	60	89	(5)	(37)	7	34	17	32	17	52	31	59	440	18	3Feb
HYDROMETRIC AREA 0391																				
Coastal																				
246020	Newham, Lyle Park	131	TQ406800	6		57	(84)	5	37	6	39	14	33	17	64	31	55	442	16	3Feb
246261	Buckingham Palace	131	TQ287793	11	624	72	94	5	40	7	37	10	37	19	(47)	(34)	(61)	463		
246263	St James's Park	131	TQ298800	8	612	68	90	5	45	7	35	10	30	18	51	34	62	455	19	3Feb
246356	Chelsea Physic Garden	131	TQ277778	6	599	(69)	90	5	38	12	37	(11)	35	(16)	(49)	35	57	454	(15)	3Feb)
246481	Acton P.Sta.	131	TQ212797	7	574	70	86	5	(37)	4	35	9	34	22	--	--	--	--		
Brent																				
246668	Finchley, Avenue House	131	TQ252902	87	701	(82)	98	11	47	7	55	16	53	(31)	(52)	(39)	(64)	555		
246690	Hampstead	131	TQ262863	137	675	75	94	7	54	14	44	15	61	33	49	41	63	550	19	3Feb
246692	Golders Hill Park	131	TQ256870	94	695	75	96	8	54	14	46	15	53	30	(50)	41	64	546		
246778	Edgwarebury Park	131	TQ190936	83		(81)	(81)	(9)	(35)	5	43	18	(60)	23	44	(35)	(60)	494		
246847	Brent Resr	131	TQ208870	42	647	77	96	9	40	7	47	15	52	35	50	37	68	533	22	19Aug

RAINFALL 1990

Number	Station	Co no	Grid reference	Av 1941- 1970 m mm	Rainfall in millimetres												Highest daily fall		
					Jan	Feb	Mar	Apr	May	Jun	Jul	Aug	Sep	Oct	Nov	Dec	Year	mm	date
246850	Kingsbury, Roe Green Park	131	TQ198891	50	76	98	9	33	6	43	15	56	32	(44)	34	(70)	516	23	19Aug
247101	South Harrow, Roxeth Rec.Grnd	131	TQ144860	65 672	68	96	--	--	--	--	--	--	--	--	--	--	--	17	3Feb
247119	Greenford Park Cemetery	131	TQ141815	23	74	94	7	38	1	42	10	43	29	49	32	58	477	18	19Aug
Crane																			
247281	Pinner Cemetery	131	TQ130893	57 675	78	99	9	35	6	42	16	51	31	43	--	--	---		
247302	Eastcote	131	TQ110881	53 684	73	98	10	33	1	40	14	64	35	72	32	57	529	26	17Oct
247337	Hillingdon, Court Park	131	TQ074839	40	70	89	9	33	3	43	9	48	36	55	31	57	483	18	30Sep
247344	Northolt Met.Office	131	TQ099846	34 635	65	88	8	29	2	39	10	48	37	53	28	54	461	20	30Sep
247536	Heathrow Met.Office	131	TQ077767	25 617	71	92	7	30	4	40	7	27	25	50	22	51	426	16	3Feb
247570	Longford, Perry Oaks	131	TQ060759	23 619	82	99	6	33	5	45	7	30	27	43	25	53	455	16	3Feb
247600	Bedfont, Hatton Nursery	131	TQ101748	22	76	95	5	(33)	4	42	(7)	40	24	45	26	56	453		
247669	Isleworth, Mogden S.Wks	131	TQ154753	10 597	76	95	5	36	2	44	7	39	22	46	28	59	459	19	3Feb
HYDROMETRIC AREA 0392																			
Thames																			
248113	Cirencester, Royal Ag.Coll.	119	SP004011	135 801	(99)	109	15	39	7	58	36	34	41	65	31	(79)	613	25	25Oct
248331	Shorncliffe S.Wks	119	SU034971	94 751	(88)	98	16	(39)	5	60	39	28	41	89	30	(67)	600	28	25Oct
Churn (Thames)																			
249022	Baunton W.Wks	119	SP019048	121 815	107	128	14	36	5	60	35	29	35	70	35	87	641	27	25Oct
249146	Cirencester, Chesterton Lane	119	SP026010	100	(101)	110	(17)	35	4	58	35	36	40	66	30	85	617	27	25Oct
249221	Latton W.Wks	128	SU080968	84 703	81	103	15	34	7	54	33	27	42	67	27	61	551	29	25Oct
Ray (Thames)																			
249642	Wroughton W.Wks	128	SU151802	137 725	109	128	17	38	5	49	21	34	37	56	33	72	599	(22	29Sep)
249649	Wroughton S.Wks	128	SU141815	122	94	117	18	37	6	(49)	18	25	26	55	(27)	(70)	542		
249685	Swindon, Town Gardens	128	SU151834	146 694	96	119	18	40	6	51	22	26	24	59	26	70	557	23	3Feb
249805	Lydiard Park	128	SU102849	107	(88)	(126)	18	46	5	(50)	42	26	(33)	57	30	(71)	592		
249855	Purton	128	SU080872	134 706	82	105	18	(44)	8	55	23	30	37	60	23	74	559	22	25Oct
Thames																			
250123	Kempston	119	SU148972	79 698	76	96	16	29	4	43	26	25	39	51	(27)	67	499	(18	25Oct)
Cole (Thames)																			
250469	Shipton Oliffe	119	SP040186	168	124	156	(14)	31	5	58	21	29	38	89	36	93	694	34	25Oct
250742	Bilbury W.Wks	119	SP113071	119 798	94	107	16	34	4	55	31	25	45	68	29	82	590	28	25Oct
Cole (Thames)																			
251281	Sevenhampton	128	SU207904	91	--	--	--	--	--	--	--	--	--	--	23	81	---	17	8Dec
Thames																			
251529	Lechlade, St Johns Lock	119	SU222990	72 686	63	(83)	16	27	5	41	17	30	31	(50)	26	60	449	16	25Oct
252448	Brize Norton, Met.Office	121	SP292067	81	75	92	15	21	7	40	19	29	35	52	24	69	478	15	25Oct
252473	Bampton	121	SP310029	70 614	67	92	16	22	9	45	(19)	35	44	52	27	58	486	21	29Sep
252556	Buckland	121	SU342981	92 642	73	104	19	23	10	(45)	16	(26)	39	50	23	(60)	488	22	29Sep
Dickler (Windrush)																			
253147	Upper Swell W.Wks	119	SP175270	146 782	101	122	(11)	(36)	5	49	19	24	44	(68)	28	77	584	23	6Feb
253339	Bourton-on-the-Water S.Wks	119	SP182201	128	99	135	14	30	4	52	23	19	(40)	(70)	(31)	(76)	593		
Windrush (Thames)																			
253698	Little Rissington 'B'	119	SP212180	210	85	121	15	26	4	57	(25)	(24)	34	(56)	28	(71)	546		
253860	Minster Lovell Source Wks	121	SP302106	99	77	97	15	21	6	53	24	28	36	51	21	66	495	16	25Oct
254027	Witney S.Wks	121	SP348084	80	65	85	16	21	9	52	35	28	37	45	20	60	473	18	29Jul
Thames																			
254258	Farmoor Resr	121	SP452064	63 611	60	(95)	17	22	9	46	16	23	34	48	21	(56)	447	(21	3Feb)
254334	Swinford P.Sta.	121	SP446085	62 639	65	95	(15)	22	9	50	17	32	43	50	24	59	481	25	29Sep
Evenlode (Thames)																			
254428	Moreton in Marsh P.Sta.	119	SP208323	126	83	123	10	26	2	41	21	13	(40)	(63)	(26)	(61)	509		
255069	Milton under Wychwood, Frogmore House	121	SP269181	122	89	112	12	25	8	58	28	20	31	59	28	73	543	(21	25Oct)
255218	Chadlington, Church Cott.	121	SP334221	128	86	117	13	31	10	45	27	15	34	57	28	75	538	23	25Oct
255298	Charlbury	121	SP362196	126	(91)	116	12	24	10	47	29	24	40	52	25	77	547	19	25Oct
Glyme (Evenlode)																			
255554	Heythrop College	121	SP363266	183 749	(96)	119	12	30	12	56	27	16	(35)	49	33	(64)	549		
255837	Barton Abbey	121	SP452251	114	79	100	13	26	10	58	28	20	28	49	31	67	509	19	25Oct
255979	Blenheim Palace	121	SP442161	92	--	--	--	--	--	--	--	--	--	--	--	74	---	(17	7Dec)
Thames																			
256225	Oxford, Radcliffe Lawns	121	SP509072	63 659	75	94	18	20	9	49	18	27	41	46	20	56	473	24	29Sep
256229	Osney Lock	121	SP503059	57 630	76	88	19	21	8	(48)	(16)	25	36	46	21	56	460	23	29Sep
Cherwell (Thames)																			
256340	Byfield	112	SP516533	158	70	89	12	33	10	50	39	19	46	154	43	64	629	69	17Oct
256571	Chipping Warden	112	SP494491	137 701	67	(78)	11	26	13	53	25	18	35	114	34	60	534	38	17Oct
257038	Grimsbury P.Sta.	121	SP458418	91 627	72	(93)	14	36	9	47	27	21	27	67	39	70	522	(16	8Dec)
257272	Kings Sutton	112	SP505361	99	68	98	12	29	11	48	27	15	31	72	27	70	508	23	25Oct
Sor (Cherwell)																			
257480	Shenlow Hill Resr	121	SP355426	213	59	68	10	35	6	(52)	(24)	19	44	66	37	65	485		
Cherwell (Thames)																			
257846	Wigginton Resr	121	SP385345	186	77	109	11	33	7	(56)	(29)	15	37	(55)	29	63	521		
258035	Aynho Grounds	112	SP509323	101	(74)	(99)	11	30	10	56	24	(17)	29	57	24	75	506	(21	25Oct)
Woodham (Ray)																			
258528	Doddershall, Lower South Farm	120	SP725194	82 644	(79)	(91)	22	32	3	43	20	38	38	49	25	59	499	25	3Feb
258621	Kingswood No.2	120	SP692193	75	88	101	20	(28)	3	43	19	35	33	55	(23)	63	511	17	7Feb
Shipton Lee (Woodham)																			
258745	Grendon Underwood	120	SP678216	67 629	73	88	18	29	3	40	18	29	32	63	23	54	470	19	17Oct
Ray (Cherwell)																			
258841	Launton	121	SP611223	65	76	83	16	29	9	37	19	(23)	28	57	23	58	458	16	3Feb
259489	Middleton Stoney, Park Farm	121	SP521243	105	79	93	15	27	10	41	22	21	26	53	26	74	487	19	25Oct

RAINFALL 1990

Number	Station	Co no	Grid reference	Av Altitude 1941-1970 m mm	Rainfall in millimetres												Highest daily fall	
					Jan	Feb	Mar	Apr	May	Jun	Jul	Aug	Sep	Oct	Nov	Dec	Year	mm
Thames																		
259912	Sandford S.Wks	121	SP542019	64	70	94	20	26	4	42	17	(18)	47	38	21	59	456	31 29Sep
Ock (Thames)																		
260074	Uffington, Sower Hill	121	SU303874	127	(75)	89	18	35	10	39	13	(20)	31	45	18	58	451	18 3Feb
260489	Southmoor	121	SU399979	79	65	89	20	25	11	37	14	21	39	52	(20)	(54)	447	
260878	Frilford Heath	121	SU447983	73	72	86	19	23	8	40	12	24	47	42	19	49	441	26 29Sep
261005	Abingdon, Albert Park	121	SU492973	58	(67)	91	20	24	8	36	16	25	(52)	38	21	56	454	34 29Sep
Thames																		
261020	Abingdon S.Wks	121	SU493952	50	66	(96)	(20)	24	(6)	31	10	27	35	(39)	(19)	54	427	(23 29Sep)
261041	Wantage, Kitford Gardens	121	SU428867	122	86	107	19	29	9	36	15	30	30	51	22	57	491	20 25Oct
261316	Didcot S.Wks	121	SU520912	51	84	(103)	21	(28)	3	36	13	(23)	26	37	(20)	(52)	446	
261436	Little Wittenham, Day's Lock	121	SU568935	52	--	--	--	--	--	--	--	--	--	--	18	52	---	9 25Dec
Thistle (Thame)																		
261666	Bulbourne	120	SP932138	122	(89)	(101)	23	29	3	(42)	16	25	28	48	38	71	513	
Thame (Thames)																		
262173	Aylesbury S.Wks	120	SP791145	76	77	--	(23)	--	--	--	--	--	--	--	--	--	---	
262289	Aylesbury, Berryfields Farm	120	SP782161	70	75	87	22	32	3	41	25	27	48	66	26	62	514	
263618	Little Milton	121	SP622006	65	70	99	(24)	27	2	37	17	27	43	45	20	55	466	30 29Sep
263709	Stoke Talmage	121	SU677995	92	65	92	25	31	2	38	13	34	35	58	25	(59)	476	
263791	Aston Rowant, Beacon Hill	121	SU727971	244	90	105	23	27	4	49	13	43	32	75	33	73	567	
263853	Shirburn, Model Farm	121	SU695971	108	76	108	25	28	4	35	13	50	32	59	28	65	523	20 1Feb
263938	Cuxham	121	SU664953	84	71	98	26	29	2	43	12	47	35	52	25	65	505	20 3Feb
Thames																		
264253	Benson Lock	121	SU613913	43	70	92	22	29	3	35	10	33	29	47	21	57	448	17 19Mar
264270	Benson Met.Office	121	SU633909	67	75	105	22	26	3	42	10	40	30	39	22	60	474	18 3Feb
264271	Benson Met.Office No.2	121	SU633909	67	76	108	22	27	3	43	11	(40)	31	40	22	64	487	(18 3Feb)
264282	Wallingford	121	SU618898	48	77	103	19	23	2	40	10	32	28	47	21	50	452	19 1Feb
264283	Wallingford No.2	121	SU618898	48	83	111	20	25	3	43	11	33	31	50	23	57	490	19 1Feb
264893	Goring Lock	121	SU597809	41	--	--	--	--	--	--	--	--	--	--	--	61	---	14 25Dec
264898	Goring	121	SU598806	48	99	132	15	29	6	35	13	33	23	47	26	64	522	20 1Feb, 7Feb
Pang (Thames)																		
265135	Compton P.Sta.	129	SU514801	105	98	124	(14)	25	4	36	14	29	26	(42)	26	62	500	23 6Feb
265414	Yattendon Court	129	SU558743	104	91	125	13	(32)	6	(42)	15	37	23	40	26	73	523	19 6Feb
265462	Bradfield P.Sta.	129	SU599731	67	100	135	15	32	5	38	13	32	28	45	26	76	545	19 1Feb
265605	Upper Basildon	129	SU593763	125	92	121	13	27	5	41	15	37	24	44	25	66	510	19 1Feb
265628	Pangbourne P.Sta.	129	SU635763	43	90	109	14	29	6	36	13	34	28	42	28	71	500	18 19Aug
Thames																		
265632	Pangbourne S.Wks	129	SU643767	41	91	122	13	27	6	36	13	34	30	50	28	68	518	20 2Feb
265637	Theale S.Wks	129	SU645718	45	(95)	142	(10)	28	--	--	--	--	--	--	--	--	---	(21 3Feb)
265922	Caversham Lock	129	SU720740	37	74	100	9	28	4	(30)	8	31	41	39	24	56	444	20 30Sep
Kennet (Thames)																		
265981	Broad Hinton	128	SU102768	192	88	(115)	17	(42)	5	62	23	37	38	62	27	78	594	24 25Oct
266350	Lockeridge, Stanley Wood	128	SU144678	143	105	123	20	38	9	46	29	40	42	61	31	72	616	23 29Sep
266475	Marlborough	128	SU185686	129	134	144	19	37	8	43	27	38	34	59	25	81	649	22 1Feb
266567	Ogbourne W.Wks	128	SU191762	151	114	135	17	36	9	48	22	37	34	51	35	69	607	21 1Feb
266745	Marlborough S.Wks	128	SU201692	128	132	150	16	36	9	43	28	41	36	58	29	83	661	26 1Feb
266949	Aldbourn	128	SU260756	146	121	151	19	41	12	49	27	41	30	53	25	80	649	25 1Feb
267088	Ramsbury, Witcha House	128	SU300736	140	119	145	19	36	8	41	25	(34)	28	55	28	90	628	22 25Oct
Dun (Kennet)																		
267662	Shalbourne	128	SU322634	135	125	150	15	43	4	54	24	41	24	67	36	83	666	34 25Oct
Kennet (Thames)																		
267941	Inkpen	129	SU381647	145	127	(203)	19	49	7	60	25	44	23	63	36	93	749	
Lambourn (Kennet)																		
268184	Fognam Down P.Sta. No.1	129	SU296802	145	130	144	(19)	35	(11)	46	21	39	32	59	29	73	638	27 1Feb
268398	Lambourn, Warren Farm	129	SU355817	192	106	121	21	40	12	43	20	38	27	60	31	(79)	598	30 25Oct
268468	Wantage, Bowers Farm	129	SU385828	206	--	--	--	35	12	46	20	37	29	54	25	78	---	24 25Oct
268637	East Shefford	129	SU385737	119	95	120	15	33	6	43	19	33	22	43	26	73	528	18 1Feb
268812	Peasmore House	129	SU461770	145	99	132	17	(32)	7	40	15	31	22	42	24	77	538	19 3Feb
268991	Priors Court	129	SU487738	116	(93)	(125)	11	31	(5)	46	15	41	20	41	25	62	515	
Enborne (Kennet)																		
269311	Woolton Hill	135	SU425622	116	(138)	(156)	11	34	5	47	28	39	(41)	47	41	94	681	25 25Feb
269568	Kingsclere, Strattons Farm	135	SU513608	102	--	--	--	36	9	42	20	29	46	47	39	82	---	26 30Sep
269626	Kingsclere S.Wks	135	SU531609	79	(137)	(152)	11	37	10	38	21	30	38	46	33	(78)	631	(28 1Feb)
269756	Wolverton Common	135	SU560596	94	143	161	12	42	12	(39)	18	29	47	51	39	85	678	28 1Feb
Kennet (Thames)																		
270157	Mortimer	129	SU657644	93	107	132	9	36	4	30	12	28	34	47	30	68	537	19 7Feb
270355	Tilehurst Resr	129	SU662729	91	(85)	(126)	10	31	9	(33)	10	24	37	48	26	63	502	19 25Feb
270381	Fobney P.Sta.	129	SU705712	40	92	117	11	23	6	31	11	32	42	(43)	25	65	498	23 30Sep
Thames																		
270398	Reading University, Whiteknights	129	SU739719	66	85	109	11	25	3	28	10	36	38	33	25	61	464	21 30Sep
270399	Reading University, Whiteknights No.2	129	SU739719	66	90	112	11	27	4	30	10	37	39	34	26	63	483	21 30Sep
270400	Reading University, Whiteknights No.3	129	SU739719	66	82	104	11	25	3	28	10	35	40	33	25	60	456	21 30Sep
Loddon (Thames)																		
270549	Basingstoke, West Ham P. Sta.	135	SU624524	98	128	147	8	34	12	(37)	13	28	(31)	54	41	80	613	22 1Feb
271093	Heckfield, Kennel Cottage	135	SU716622	78	105	122	8	34	5	28	10	28	27	41	35	65	508	19 6Feb
Blackwater (Loddon)																		
271144	Aldershot, Cargate Resr.	135	SU859502	120	124	164	8	39	18	51	11	28	34	87	43	72	679	28 3Feb
271148	Aldershot W.Wks	135	SU863493	77	120	158	8	40	14	50	10	27	30	82	42	69	650	28 3Feb
271300	Frimley P.Sta.	130	SU887562	65	122	159	8	31	9	40	11	29	23	82	41	71	626	28 3Feb
271432	South Farnborough, Met.Office	135	SU867544	69	105	(139)	7	30	6	44	10	23	23	62	31	65	545	(25 3Feb)

RAINFALL 1990

Number	Station	Co no	Grid reference	Av 1941- 1970 m mm	Rainfall in millimetres													Highest daily fall		
					Jan	Feb	Mar	Apr	May	Jun	Jul	Aug	Sep	Oct	Nov	Dec	Year	mm	date	
271490	Camberley S.Wks	130	SU862598	60	662	(98)	(132)	9	31	6	38	13	(27)	24	53	34	84	549		
271492	Camberley, Woodlands Rd	130	SU867600	66	704	103	129	6	30	--	--	--	--	--	--	--	--	--	18	1Feb
Whitewater (Blackwater)																				
271827	Swaineshill Resr	135	SU720441	183	837	(127)	(172)	(5)	29	12	(59)	13	33	36	70	40	84	680	26	7Feb
271868	Long Sutton, Lord Wandsworth College	135	SU749467	145	795	(144)	189	7	33	16	(48)	14	28	36	66	40	86	707	27	7Feb
271911	Greywell P.Sta.	135	SU722513	80	710	131	152	6	37	8	33	11	30	22	59	37	79	605	22	30Jan
271922	North Warnborough	135	SU733519	76		114	(141)	6	36	9	36	9	26	22	55	37	66	557	(21)	1Feb
271975	Odiham Met. Office	135	SU737494	118	722	121	149	5	37	9	36	11	25	27	62	40	77	599	22	30Jan
272112	Hartley Wespall	135	SU705588	75		107	122	9	34	3	38	9	25	27	44	33	70	521	17	30Jan
Hart (Whitewater)																				
272307	Crondall S.Wks	135	SU795495	92		108	133	6	32	8	(48)	(12)	22	29	63	39	66	566	(25)	3Feb
272464	Hartley Wintney S.Wks	135	SU768580	55	680	115	136	6	37	3	(41)	(9)	22	24	(57)	36	(59)	545	19	1Feb
Loddon (Thames)																				
272582	Arborfield, Bridge Farm	129	SU749674	47		--	--	--	--	--	--	8	24	28	38	30	58	---	14	25Dec
272593	Arborfield, Nat.Inst.Res.Dairying	129	SU757685	49		86	104	8	27	2	27	8	25	29	35	28	62	441	17	30Jan
Emm (Loddon)																				
272734	Easthampstead, Met. Office	129	SU846664	74		87	112	7	36	3	33	9	28	27	45	34	66	487	16	30Jan
272860	Wokingham, Ashridge S.Wks	129	SU813700	47		(86)	(101)	7	26	4	32	8	28	(28)	51	30	59	460	(16)	30Jan
Loddon (Thames)																				
272940	Beenham's Heath P.Sta.	129	SU850750	42	655	83	(105)	9	32	12	(38)	11	43	32	60	26	71	522	24	19Aug
Thames																				
273407	Henley-on-Thames, Greys Rd P.Sta.	121	SU757822	37	691	92	116	15	27	3	33	12	36	37	48	(26)	(73)	518	19	1Feb
273609	Greenlands	120	SU774855	37	690	94	(107)	15	28	2	32	12	40	44	(45)	(28)	69	516	18	1Feb
273622	Hambleden Lock	129	SU782851	32	708	85	108	14	25	0	31	(11)	35	(38)	41	29	66	483	16	1Feb
273992	Hurley, Inst.G.& A.P.	129	SU823829	43	697	83	100	11	23	2	37	10	34	36	42	29	61	468	16	25Dec
274134	Bourne End P.Sta.	120	SU892881	38	676	83	99	12	26	5	42	11	41	33	51	30	69	502	17	19Aug
Wye (Thames)																				
274267	Radnage	120	SU791963	191		101	123	23	31	4	59	16	53	32	57	46	78	623	16	19Mar
The Cut (Thames)																				
274724	Ascot, Whitmoor Bog S.Wks	129	SU892682	80		96	115	6	38	8	44	(8)	31	24	63	38	69	540		
274917	Bracknell S.Wks	129	SU858718	49	668	(77)	(88)	(8)	(29)	6	(31)	(10)	29	29	56	31	56	450		
275166	Maidenhead W.Wks	129	SU882813	38	659	81	103	9	28	2	38	13	38	(45)	49	(29)	65	500	25	19Aug
275169	Maidenhead S.Wks	129	SU893805	25	644	(75)	97	9	27	2	37	11	37	44	46	26	62	473	21	30Sep
Thames																				
275329	Dedworth	129	SU946767	23		82	101	10	33	2	41	9	39	37	--	--	--	---	21	19Aug
275443	Cippenham S.Wks	129	SU948794	22	614	79	(90)	9	30	2	39	12	39	(35)	56	(33)	(61)	485	(20)	19Aug
275515	Slough, Ragstone Rd	129	SU970793	20	648	77	93	10	29	4	41	10	42	38	71	30	61	506	22	17Oct
275574	Windsor Royal Gardens	129	SU979754	21	656	(77)	(91)	7	30	(2)	45	7	(30)	30	60	20	61	460		
275660	Ditton Park	129	TQ001778	21	652	(76)	(98)	11	32	6	43	9	41	36	69	29	71	521	(25)	17Oct
275689	Old Windsor	129	SU987741	18	639	82	100	7	31	2	49	8	28	25	50	24	63	469	(16)	25Dec
Colne Brook (Thames)																				
275774	Penn	120	SU905934	167	788	103	119	18	30	3	53	17	44	39	62	44	80	612	17	7Feb
HYDROMETRIC AREA 0393																				
Colne (Thames)																				
276315	North Myms P.Sta.	127	TL232036	77	651	(85)	(102)	(11)	33	2	(43)	12	50	31	46	43	64	522		
276394	Tyttenhanger P.Sta.	127	TL198057	77	631	(86)	(95)	(10)	33	2	(43)	11	38	33	49	43	64	507		
Sandridge (Colne)																				
276539	Rothamsted No.4	127	TL132134	128	697	97	109	16	27	2	52	15	52	37	91	39	62	599	36	18Oct
276540	Rothamsted No.2	127	TL132134	128	712	105	117	18	29	3	57	17	57	43	99	45	68	658	37	18Oct
276649	St Albans, Oaklands	127	TL182076	83	629	86	93	(11)	(29)	3	45	14	53	(42)	56	41	69	542	18	30Sep
276662	St Albans, Hill End Hosp.	127	TL176068	90	658	(88)	102	11	32	2	43	13	58	42	56	41	69	557	21	30Sep
Colne (Thames)																				
276761	Bushey Heath Resr	127	TQ152941	158	687	(97)	(114)	(8)	(36)	4	(47)	21	68	37	82	34	69	617	(29)	25Aug
276801	Boreham Wood, Furzehill Rd	127	TQ193964	92	720	90	(120)	9	37	18	50	17	(52)	(38)	50	41	65	587		
Ver (Colne)																				
277003	Fiamstead, Friars Wash P.Sta.	127	TL090149	114	669	(87)	106	18	43	(4)	(50)	17	31	36	52	40	65	549	(18)	3Feb
277021	Studham Hall	126	TL012153	194	702	91	107	18	38	3	47	16	31	45	40	44	82	562	(21)	3Feb
277326	Stonecross P.Sta.	127	TL151081	128	659	88	(116)	8	(39)	6	41	(13)	88	33	64	42	(74)	612	(52)	25Aug
277331	St Albans, Holywell Hill P.Sta.	127	TL146066	76	678	99	(104)	(10)	(39)	4	49	(16)	85	33	59	43	(74)	615		
Colne (Thames)																				
277406	Radlett, Blackbird S.Wks	127	TL148002	79		91	(104)	12	33	6	43	16	48	29	56	36	62	536	18	25Dec
277551	Hillfield Park Resr	127	TQ153960	85	662	(93)	(120)	(9)	(35)	3	44	20	62	37	78	34	(66)	601	26	17Oct
277568	Aldenham School	127	TQ157972	91	688	79	86	10	32	9	49	16	58	29	55	33	51	507	15	19Aug
277604	Watford, Aldenham Rd P.Sta.	127	TQ120958	62	662	86	(111)	(9)	(37)	3	49	20	55	35	78	39	(66)	588	25	17Oct
277672	Northwood	131	TQ094916	85		85	99	8	38	7	46	16	49	29	54	31	61	524		
Gade (Colne)																				
277754	Hudnall Park	127	TL011126	168		96	119	20	36	2	48	18	32	39	50	46	77	583	21	3Feb
277777	Water End	127	TL036106	104		92	111	16	39	2	44	(17)	36	39	46	45	65	552	17	1Feb
277928	Tring, Cowroast Lock	127	SP957104	119	722	102	120	23	38	5	43	18	35	38	53	49	72	596	24	3Feb
278237	The Grove P.Sta.	127	TQ087990	58	720	99	(119)	10	(36)	4	44	21	50	37	84	40	(69)	613	25	17Oct
Colne (Thames)																				
278796	Batchworth P.Sta.	127	TQ063939	48	705	(90)	101	9	33	0	(55)	14	35	31	57	34	62	521	(20)	19Aug
Misbourne (Colne)																				
279271	Little Chalfont	120	SU988968	130	756	99	106	16	31	0	47	18	42	37	48	39	77	560	19	19Aug
Fray (Colne)																				
279502	Ruislip, Manor Farm Bowling Green	131	TQ090877	45	686	76	93	8	37	1	50	10	65	32	54	26	50	502	18	19Aug

RAINFALL 1990

Number	Station	Co no	Grid reference	Av		Rainfall In millimetres																Highest daily fall	
				Altitude	1941-1970	Jan	Feb	Mar	Apr	May	Jun	Jul	Aug	Sep	Oct	Nov	Dec	Year	mm	date			
Bourne (Thames)																							
279906	Virginia Water	130	SU990672	43		90	118	6	28	7	39	7	30	21	53	30	67	496	(17	3Fe			
279940	Chertsey, Lyne Farm S.Wks	130	TQ016674	28	627	88	122	6	33	7	41	7	28	20	50	30	69	501	22	3Fe			
Thames																							
280037	Shepperton Lock	130	TQ074659	12	641	85	109	4	36	5	31	8	28	21	47	29	64	467	18	25De			
Wey (Thames)																							
280124	Lasham P.Sta.	135	SU682412	124	877	(131)(192)		(5)	37	16	74	12	39	40	80	45	89	760	(33	21Ju			
280214	Alton W.Wks	135	SU722389	134	853	(142)(207)		(5)	32	16	64	13	38	42	81	51	81	772	33	27O			
280218	Alton, Edward Rd	135	SU721402	114		148 191		4	(35)	21	63	12	38	43	79	(49)	88	771	29	27O			
280369	Rotherfield Park	135	SU693324	169	956	157 198		5	35	19	71	13	39	46	76	52	77	788	28	27O			
280576	Alton S.Wks	135	SU730395	102	866	(146)(194)		4	33	19	(71)	13	35	(41)	78	(46)	76	756					
280822	Badshot Lea	130	SU862483	81		126 160		7	35	14	49	11	24	33	83	40	75	657	25	3Fe			
280825	Farnham S.Wks	130	SU856481	75	752	(129)(149)		5	35	18	46	9	23	(34)	(78)	(41)	68	635					
Upper Bourne (Wey)																							
280838	Alice Holt Lodge	135	SU805427	115	802	130 173		4	27	24	52	11	28	38	78	42	71	678	27	3Fe			
280839	Alice Holt Lodge No.2	135	SU805427	115		137 182		5	28	25	54	12	29	40	80	43	75	710	27	3Fe			
280848	Boundstone	130	SU836441	113	756	130 169		6	32	18	60	13	29	34	77	42	77	687	30	3Fe			
South Wey (Wey)																							
280957	Shottermill S.Wks	130	SU879325	117	905	152 180		6	47	9	78	13	31	40	95	52	80	783	33	21Ju			
281185	Bordon Camp S.Wks	135	SU803361	74		146 169		4	31	12	67	13	30	(39)	75	46	76	708					
281278	Selborne, Lower Temple Farm	135	SU761331	140	901	169(213)		(7)	43	12	(75)	16	36	41	(79)	50	(89)	830	32	30Ja			
Wey (Thames)																							
281629	Hindhead W.Wks	130	SU889359	256	932	147 191		6	48	12	69	15	36	52	113	51	80	820	29	27O			
281871	Godalming, Frith Hill Resr	130	SU969449	94		(118)(133)		6	44	10	48	(10)	25	32	70	39	65	600					
282033	Unstead S.Wks	130	SU995453	37	712	111 152		6	42	9	52	10	27	(37)	85	41	68	640	27	21Ju			
Ewhurst (Wey)																							
282289	Cranleigh S.Wks	130	TQ041393	47	753	130 158		7	43	7	70	9	23	33	85	44	65	674	(31	27O			
Tilling (Wey)																							
282535	Holmbury St Mary	130	TQ113441	155	876	138(162)		8	56	8	84	11	43	34	83	53	77	757					
282594	Shere, The Old Rectory	130	TQ069478	78		106 139		4	60	9	53	10	29	40	78	47	(70)	645	23	21Ju			
Wey (Thames)																							
282739	Guildford, Wodeland Avenue	130	SU989492	68	731	107 141		8	41	10	45	10	26	41	74	39	66	608	25	29Se			
282760	Onslow Village, Bannisters Rd	130	SU979494	81		106 134		7	39	7	43	9	25	38	74	36	63	581	24	27O			
282770	Guildford, Ladymead P.Sta.	130	SU994509	30	667	(105)(126)		(7)	(38)	6	43	(7)	32	35	70	36	59	564					
282777	Guildford, Woking Rd S.Wks	130	TQ000515	30	668	101 133		8	37	7	45	8	33	32	70	36	68	578	(24	27O			
282787	Marrow	130	TQ017507	67	696	101 128		7	40	6	48	10	29	37	70	36	62	574	23	21Ju			
Stanford (Wey)																							
282942	Pirbright Institute	130	SU954542	37	638	102 122		4	33	5	35	7	31	30	67	33	48	517	21	3Fe			
282960	Merrist Wood Ag.Coll.	130	SU965537	45		114 132		8	(37)	5	(35)	18	44	37	(72)	(35)	68	605	25	3Fe			
283183	Old Woking S.Wks	130	TQ026574	23	634	104 130		5	35	4	37	6	27	26	63	32	60	529	18	30Ja			
Wey (Thames)																							
283424	Wisley, Royal Hort.Soc.Gdns	130	TQ063583	32	648	96 115		5	39	4	41	7	23	29	63	31	55	508	18	30Ja			
283429	Wisley S.Wks	130	TQ060597	16	642	96 116		6	35	4	29	7	23	26	54	28	56	480	25	3Fe			
Thames																							
283958	Staines P.Sta.	130	TQ042720	14	621	80 102		5	29	3	47	7	31	22	41	21	59	447	15	3Fe			
283965	Staines Resr	130	TQ046730	16	632	84 109		6	28	3	47	7	31	27	41	26	59	468	15	2Fe			
284058	Ashford Common P.Sta.	130	TQ087698	15		86 108		5	34	(5)	41	8	28	20	43	27	64	469					
284089	Walton W.Wks	130	TQ117684	11	596	79 101		4	34	4	36	7	29	20	(47)	28	56	445	21	3Fe			
284128	Kempton W.Wks	131	TQ111710	12	599	82 102		6	39	5	42	7	26	25	44	27	65	470	19	3Fe			
284152	Hampton	131	TQ131695	12	607	(77) 92		5	(35)	6	(37)	6	29	22	44	29	57	439	20	3Fe			
Mole (Thames)																							
284324	Watwick Met.Office	133	TQ265407	59	771	121 143		6	45	8	63	10	41	42	88	45	72	684	27	27O			
284374	Crawley, The Beeches	134	TQ271361	76	841	136 143		6	57	10	66	14	46	39	96	48	79	740	33	27O			
Stanford Brook (Mole)																							
284517	Tinsley S.Wks	133	TQ289402	64	779	132 154		7	54	11	61	10	46	37	104	42	77	735	34	27O			
Mole (Thames)																							
284702	Burstow S.Wks	130	TQ305437	58	747	123 151		7	44	10	64	8	37	47	95	43	71	700	29	27O			
Redhill (Mole)																							
284951	Redhill, London Rd	130	TQ281512	82	752	108 131		8	53	8	56	12	37	44	72	44	72	645	22	30Ja			
284974	Earlswood S.Wks	130	TQ275482	62	722	(125)(131)		10	47	11	60	11	36	(41)	71	(45)	80	668					
Mole (Thames)																							
285056	Newdigate	130	TQ217423	76		133 145		7	47	9	65	11	(37)	44	77	47	76	698	(27	30Ja			
285411	Dorking, Pixham Lane S.Wks	130	TQ177505	42	766	138 140		8	62	8	59	11	28	(44)	75	56	(77)	706					
285477	Dorking P.Sta.	130	TQ160495	58		136 163		(7)	56	6	68	11	29	45	79	49	72	721	30	1Fe			
285587	Mickleham, Juniper Hall	130	TQ173526	55	745	120 128		7	47	8	53	10	26	43	70	46	75	633	25	1Fe			
285629	Leatherhead, Elmer Wks	130	TQ160556	55	704	115 146		5	42	5	54	11	28	46	69	43	71	635	(25	25Dr			
285843	Stoke d'Abernon	130	TQ135600	37		92(113)		4	42	6	45	7	28	31	65	38	62	533	20	1Fe			
Thames																							
286113	Surbiton, Seething Wells W.Wks	130	TQ173672	10	610	71 100		4	39	5	39	5	29	22	58	32	50	454	20	3Fe			
Hogsmill (Thames)																							
286196	Epsom College	130	TQ223601	82	673	(97)(131)		4	43	7	50	12	26	42	66	38	66	582	23	1Fe			
286259	Banstead, Nork Resr	130	TQ246602	139		103 134		4	47	10	55	12	26	49	63	40	69	612					
286392	Hogsmill Valley S.Wks	131	TQ194682	12	599	73(101)		(4)	49	4	41	6	32	25	56	32	62	485	18	13A			
HYDROMETRIC AREA 0394																							
Coastal																							
287012	Richmond, Park Gate House	131	TQ188716	9	636	71 92		6	53	3	45	6	35	23	43	31	59	467	(18	3Fe			
287052	Kew Gardens	131	TQ185773	6	625	78 93		5	40	2	44	8	38	22	44	35	63	472	18	3Fe			
287059	Kew S.Wks	131	TQ197766	6		73 90		5	38	1	42	7	36	19	38	30	60	439	17	3Fe			

RAINFALL 1990

Number	Station	Co no	Grid reference	Av 1941- tude 1970 m mm	Rainfall In millimetres												Highest daily fall				
					Jan	Feb	Mar	Apr	May	Jun	Jul	Aug	Sep	Oct	Nov	Dec	Year	mm	date		
Beverley																					
287124	Sutton, Langley Park Resr	131	TQ267631	96		99	130		4	46	8	47	9	23	27	67	39	59	558	24	1Feb
287141	Cheam P.Sta.No.2	131	TQ247641	47		89	127		5	49	10	39	9	25	23	64	40	64	544	25	25Dec
287180	Morden, Glenthorpe Rd	131	TQ238676	15		69	(104)		5	51	8	46	9	34	26	57	37	56	502	(19	25Dec)
287196	Merton, Joseph Hood Rec.Grnd	131	TQ240688	15	614	(76)	(99)		6	47	5	51	7	32	(26)	55	37	59	500	(17	25Dec)
Wandle																					
287362	Margery Hall Resr	130	TQ252526	207		126	146		7	57	9	72	12	36	52	67	52	84	720		
287403	Burgh Heath Resr	130	TQ237581	177	776	112	146		5	51	10	61	12	28	49	63	49	70	656		
287451	Chipstead, How Green Resr.	130	TQ283581	161	775	117	145		6	57	12	75	12	32	46	70	48	74	694	27	21Jun
Woldingham (Wandle)																					
287648	Caterham, Whiteknobs Way	130	TQ345547	152	850	(122)	137		10	69	12	68	12	41	49	82	56	79	737	26	30Jan
287674	Kenley Airfield 'B'	132	TQ331578	170		107	127		7	67	9	64	10	(34)	52	(76)	46	76	675		
287687	Kenley P.Sta.	131	TQ328600	84	708	108	131		6	62	10	60	11	(35)	44	79	44	73	663	22	27Oct
Wandle																					
287722	Purley, Oaks Depot	131	TQ322624	58	702	(111)	136		(5)	57	8	54	11	29	42	76	43	73	645	23	21Jun
287864	Beddington, New S.Wks	131	TQ299661	35		84	122		4	47	5	48	8	34	25	64	38	59	538	24	1Feb
287909	Morden Hall	131	TQ261685	16	634	(72)	97		(5)	47	(6)	(49)	7	31	26	56	35	54	485	17	1Feb
288020	Streatham, Furzedown Rec.Grnd	131	TQ286712	40	618	70	99		4	41	3	53	9	30	25	51	30	58	473	(17	25Dec)
Effra (Coastal)																					
288201	Brockwell Park	131	TQ315740	44	609	75	106		3	43	8	41	9	43	22	71	39	68	528	23	25Dec
Biggin Hill (Ravensbourne)																					
288615	Addington P.Sta.	131	TQ370627	101	725	102	122		4	58	--	--	--	--	--	--	--	--	---	21	30Jan
Pool (Ravensbourne)																					
288800	Croydon, Northampton Rd	131	TQ342658	64	640	96	127		3	50	7	60	9	31	33	64	36	63	579	20	1Feb
288856	New Beckenham	131	TQ366705	28		73	(106)		4	37	10	54	8	32	23	(52)	38	61	498	(21	25Dec)
Ravensbourne																					
288963	Lewisham, Grove Park Cemetery	131	TQ415715	70		(66)	(108)		(5)	39	13	48	8	42	(24)	(54)	37	59	503		
288983	Bexley, Avery Hill	131	TQ442746	58		63	93		--	--	--	--	--	--	--	--	--	--	---	17	3Feb
289101	Deptford P.Sta.	131	TQ377771	5	577	53	86		4	36	5	42	9	32	20	57	(31)	61	436	20	27Oct
Coastal																					
289129	Greenwich, Maritime Museum	131	TQ387776	7	595	59	(89)		(4)	39	5	(39)	12	(33)	(19)	52	94	(63)	448	(17	25Dec)
289160	Charlton Cemetery	131	TQ424777	45		(61)	(94)		(5)	43	6	38	9	32	20	61	30	58	457		

N.R.A. SOUTHERN REGION

HYDROMETRIC AREA 0401

<i>Coastal</i>																			
290007	Cross Ness S.Wks	131	TQ486805	8	531	56	79	(5)	40	20	30	10	37	16	42	(32)	48	415	18 3Feb
<i>Darent</i>																			
290070	Westwood P.Sta.	130	TQ425541	127	797	120	133	8	72	15	57	10	42	46	78	57	71	709	25 27Oct
290115	Westerham Hill P.Sta.	132	TQ429558	174	831	(122)	126	6	70	13	65	10	41	41	78	57	76	705	
290184	Knockholt W.Wks	132	TQ466583	239	862	143	148	8	74	14	83	12	41	45	72	56	87	783	30 30Jan
290200	Sundridge P.Sta.	132	TQ489556	82	753	117	134	6	(59)	11	(60)	10	32	40	78	50	72	669	
290319	Sevenoaks, Cramptons Rd P.Sta.	132	TQ530570	68	738	111	123	6	54	11	52	7	31	35	88	55	70	643	30 30Jan
290349	Kemsing P.Sta.	132	TQ570576	89	754	106	122	6	53	10	(59)	6	35	39	82	58	66	642	(26 27Oct)
290578	Eynsford P.Sta.	132	TQ535655	40	673	110	118	3	(47)	15	61	11	27	29	66	39	67	593	
290681	Horton Kirby	132	TQ562686	24	602	97	115	4	54	13	(64)	11	47	29	60	34	61	589	23 30Jan
290866	Hartley P.Sta.	132	TQ617663	82	687	101	112	4	50	11	63	12	35	33	73	37	76	607	26 30Jan
291033	Wilmington W.Wks	132	TQ543728	8	597	66	99	5	(41)	14	(53)	9	48	(30)	54	36	57	512	
<i>Cray (Darent)</i>																			
291110	Colgates Farm	132	TQ495615	152		123	121	8	59	19	64	10	(35)	39	(59)	45	(71)	653	
291210	Holwood	131	TQ422636	172		119	135	6	56	13	63	11	33	48	70	45	69	668	26 30Jan
291241	Orpington P.Sta.	131	TQ459652	67	691	117	131	7	(50)	23	(58)	10	31	35	(61)	(42)	(66)	631	
291537	Dartford, Christchurch Rd	132	TQ532741	30	629	68	101	5	39	12	47	9	34	31	47	30	55	478	18 1Feb
<i>Coastal</i>																			
291665	Greenhithe	132	TQ583745	23		72	93	5	43	14	47	11	35	29	50	34	55	488	18 30Jan

HYDROMETRIC AREA 0402

<i>Coastal</i>																				
291802	Southfleet P.Sta.	132	TQ610724	25	574	82	98	5	46	14	57	9	39	(37)	53	32	60	532	23	30Jan
291919	Gravesend S.Wks	132	TQ666739	4	581	71	(95)	(4)	40	12	49	14	20	29	51	31	53	469	18	30Jan
<i>Medway</i>																				
292475	Turner's Hill Resr	134	TQ335363	137	864	135 (157)	(7)	60	10	61	(12)	(45)	49	97	59	87	779			
292553	Weir Wood Resr	134	TQ406354	69	822	152 145	6	53	11	(74)	9	18	39	124	56	73	760	37	27Oct	
293375	Falconhurst	132	TQ470426	110	805	133 146	5	56	7	62	9	34	41	112	46	61	712	43	27Oct	
293437	Saints Hill P.Sta.	132	TQ523414	38	729	133 145	5	50	11	54	8	24	42	105	49	58	684	(42	27Oct)	
293488	Great Bounds Resr	132	TQ574435	146	767	127 140	5	51	7	(55)	7	23	45	100	50	60	670	(40	27Oct)	
<i>Eden (Medway)</i>																				
293557	Godstone P.Sta.	130	TQ352522	108	759	114 131	8	63	12	60	12	40	44	84	55	75	698	26	30Jan	
<i>Eden Brook (Eden)</i>																				
293945	South Park Farm	130	TQ342488	104	755	107 (123)	(8)	(54)	10	54	9	38	40	(79)	49	72	643			
<i>Eden (Medway)</i>																				
294119	Edenbridge P.Sta.	132	TQ452468	40	743	(102)	113	6	49	8	44	8	30	37	79	61	54	591	30	27Oct
294322	Edenbridge	132	TQ492472	45		96	118	6	51	7	49	7	30	37	90	51	56	598	31	27Oct
<i>Medway</i>																				
294415	Penshurst Place	132	TQ528440	40	721	142 139	5	53	6	57	8	22	51	122	52	62	719	38	27Oct	
294470	Bayleys Hill Resr	132	TQ519521	212	783	106 115	5	59	14	49	8	36	40	77	50	54	613	(30	27Oct)	
294569	Tonbridge P.Sta.	132	TQ588464	21		109 122	4	46	8	49	6	21	45	89	46	54	599	(36	27Oct)	
<i>Bourne (Medway)</i>																				
294879	Borough Green P.Sta.	132	TQ611572	85	720	101 113	3	48	8	49	7	28	43	77	56	64	597	(27	27Oct)	
295005	Hadlow College	132	TQ628497	27		104 119	(3)	(43)	13	(47)	5	22	47	79	48	53	583	26	27Oct)	

RAINFALL 1990

Number	Station	Co no	Grid reference	Av Altitude 1981-1970 m mm	Rainfall in millimetres													Highest daily fall	
					Jan	Feb	Mar	Apr	May	Jun	Jul	Aug	Sep	Oct	Nov	Dec	Year	mm	date
<i>Medway</i>																			
295038	Pembury W.Wks	132	TQ627425	60 725	121	134	(2)	57	7	(61)	6	23	31	94	60	54	650	38	26Oct
<i>Teise (Medway)</i>																			
295563	Scotney Castle	132	TQ685354	64 757	141	(157)	5	56	4	69	10	27	26	145	73	67	780	63	27Oct
295604	Goudhurst, Bedgebury Pinetum	132	TQ722333	85 840	132	139	9	56	7	68	10	25	27	131	84	66	754	53	27Oct
295668	Goudhurst P.Sta.	132	TQ712368	37 753	123	140	(4)	55	4	62	9	24	29	147	77	65	739	63	27Oct
<i>Medway</i>																			
295945	Yalding	132	TQ691498	12 647	100	113	3	46	7	48	6	20	41	(82)	55	57	578		
<i>Beult (Medway)</i>																			
296491	Ulcombe, Jubilee Corner	132	TQ843475	47	91	100	2	(44)	5	(54)	8	(35)	32	128	85	(51)	635	49	27Oct
296843	Great Tong	132	TQ831465	34 658	96	110	5	51	7	47	7	32	35	138	(89)	51	668	54	27Oct
<i>Medway</i>																			
297340	East Farleigh Lock	132	TQ735535	9 660	89	101	5	46	6	53	8	37	35	(81)	(62)	57	580		
297347	Barming W.Wks	132	TQ735549	75 670	88	99	4	46	5	61	7	41	36	67	64	54	572	21	27Oct
297361	Sutton Valence, Herriard Farm	132	TQ826508	119	94	113	3	48	8	(65)	13	88	41	113	83	56	725	60	25Aug
<i>Len (Medway)</i>																			
297640	Thurnham P.Sta.	132	TQ816559	69 743	93	94	3	48	5	(59)	12	46	35	96	83	57	631	31	27Oct
297707	Hockers Lane P.Sta.	132	TQ789571	65 705	90	97	5	(46)	6	(62)	13	55	34	96	(67)	57	628		
<i>Medway</i>																			
297727	Maidstone, Brenchley Gdns	132	TQ758561	15 661	79	82	(4)	47	5	(57)	10	47	31	67	64	44	537		
297751	Boxley W.Wks	132	TQ774594	97 685	89	87	4	48	5	53	10	54	37	77	58	54	576	26	25Aug
297790	Forstal P.Sta.	132	TQ739587	6 648	83	80	5	41	5	54	10	29	32	69	56	53	517	26	27Oct
297880	East Malling Research Sta.	132	TQ708571	33 671	92	(94)	4	40	4	55	8	26	35	68	53	55	534	28	27Oct
297930	Trottscliffe P.Sta.	132	TQ640596	76 720	107	116	5	51	4	54	10	31	37	81	51	70	617	28	26Oct
298160	Halling P.Sta.	132	TQ697643	23 664	101	104	3	51	8	53	12	29	43	73	45	64	586	25	27Oct
<i>Coastal</i>																			
299194	SHEPPEY: Barnland	132	TR009720	49 541	49	60	2	38	6	38	14	28	38	80	46	29	428	25	26Oct
299367	ELMLEY: Bird Reserve	132	TQ938678	11	67	72	4	43	9	49	15	50	30	78	56	39	512	31	25Aug
299657	Sittingbourne, Church Marshes S.Wks	132	TQ912648	2 573	87	86	3	(37)	(7)	(49)	13	35	34	88	53	39	531		
<i>Oare Creek</i>																			
300129	Newnham P.Sta.	132	TQ975597	33 685	103	109	3	43	10	60	16	53	36	127	(74)	58	692	51	27Oct
300362	Faversham	132	TR007593	48 671	101	99	--	--	--	--	--	--	--	--	--	--	---	25	30Jan
300386	Faversham W.Wks	132	TR013595	40 622	110	114	3	44	8	66	15	43	36	127	70	55	691	45	27Oct
<i>Coastal</i>																			
300857	Herne Bay	132	TR182667	27	70	69	6	37	13	74	9	23	44	99	72	40	556	49	27Oct
301114	Manston Met.Office	132	TR335666	44 605	47	64	6	41	19	56	7	26	40	68	88	41	503	27	27Oct
301180	Margate, North Down	132	TR381702	40	50	65	(5)	44	24	64	6	30	37	91	84	44	544	39	26Oct
301199	Broadstairs, Stone Rd	132	TR397683	30	51	67	6	43	22	56	7	27	38	91	88	38	534	38	27Oct
<i>Stour</i>																			
301409	Charing P.Sta.No.2	132	TQ945485	90	(94)	(105)	3	50	7	57	16	31	37	133	102	60	695		
301411	Charing, Pluckley Rd	132	TQ945479	91	92	(107)	2	48	6	58	17	30	36	135	103	57	691	52	27Oct
301772	Mersham	132	TR055399	70 784	93	97	2	64	10	68	13	40	22	103	100	61	673	38	27Oct
301985	Ashford, Hythe Rd	132	TR018425	43 733	95	102	2	64	9	64	14	39	34	117	95	59	694	46	27Oct
301986	Ashford	132	TR014431	58 753	95	108	(2)	60	8	67	(14)	37	28	125	94	58	696	(49)	27Oct
302179	Wye	132	TR058469	56 739	90	102	3	59	9	55	14	49	34	111	97	61	684	50	27Oct
302293	Godmersham P.Sta.	132	TR073516	25 748	91	106	4	56	10	55	15	50	39	118	100	59	703	52	27Oct
302516	Anvil Green	132	TR107495	140	94	108	4	55	13	(63)	15	41	28	113	121	67	722		
302770	Canterbury S.Wks	132	TR169597	5 664	82	92	6	(45)	13	55	14	29	37	124	89	54	640	(60)	27Oct
<i>Little Stour (Stour)</i>																			
303116	Lyminge, Farthing Common	132	TR138405	182	93	97	4	68	13	75	16	35	25	104	120	73	723	34	27Oct
303401	Barham P.Sta.	132	TR199509	53 767	96	109	4	59	12	60	15	37	27	100	122	73	714	40	27Oct
303549	Garrington Watercress Beds	132	TR203566	12	(91)	112	6	48	16	47	14	34	34	102	90	69	663	45	27Oct
303808	Wingham W.Wks	132	TR244553	42	86	100	(7)	50	(15)	58	14	38	35	109	93	66	671		
303874	West Stourmouth P.Sta.	132	TR250629	2 668	61	85	8	43	17	51	10	31	38	84	86	50	564	29	27Oct
<i>Stour</i>																			
303908	Elmstone, Court Farm	132	TR263606	5	67	83	6	40	16	51	11	30	41	106	(87)	52	590	37	27Oct
304174	Martin Mill P.Sta.	132	TR337471	87 816	76	92	17	77	20	72	7	47	38	140	103	84	773		
304249	Northbourne Court	132	TR336524	27	88	95	(8)	48	12	53	(12)	26	(31)	130	84	70	657		
304358	Waldershare Park	132	TR291482	76 852	(102)	121	7	66	16	(63)	16	38	25	135	99	81	769		
304404	Eastray S.Wks	132	TR319555	6	(74)	89	4	49	(16)	(54)	(10)	29	(33)	90	97	60	605		
<i>Coastal</i>																			
304664	Walmer W.Wks	132	TR363509	34 699	78	(94)	(7)	63	19	55	(9)	(37)	(31)	110	96	80	679		
304819	Lower Standen	132	TR241405	76 811	108	109	(6)	80	15	56	(15)	48	26	125	100	82	770	43	27Oct
305050	Dover W.Wks	132	TR322421	61 733	74	84	9	71	13	43	17	34	27	118	101	65	656	(45)	27Oct
305106	Folkestone	132	TR214369	31	88	88	4	68	14	41	16	50	27	107	92	64	659	37	26Oct
305110	Folkestone, Upper Cherry Garden P.Sta.	132	TR210379	66	61	71	5	68	14	37	15	42	25	87	96	60	581	28	27Oct
305210	Sandling Park	132	TR142368	79 833	94	(101)	4	69	13	61	(17)	35	26	102	111	71	704		
305584	Ruckinge, Millbank Farm	132	TR035307	2	(84)	82	3	54	11	57	7	27	16	84	91	48	564	29	27Oct
305736	Dymchurch, Willop Depot	132	TR118310	2	(68)	82	(3)	49	14	40	6	27	21	(98)	83	60	551	37	27Oct
305835	Denge P.Sta.	132	TR068202	4 685	88	96	4	51	14	45	20	34	25	119	83	58	637	33	26Oct
<i>Rother</i>																			
306155	Burwash Common	133	TQ638238	117	152	149	5	55	4	78	19	38	27	128	81	78	814	64	27Oct
306947	Great Dixter	133	TQ820251	64 758	103	95	(6)	(59)	(6)	(56)	10	35	19	133	91	57	670		
307241	Warehorne, Parsonage Farm	132	TQ973347	42	(88)	(92)	(3)	(51)	10	54	9	43	19	114	75	53	611		
307815	Playden, Scots Float	132	TQ933225	4 728	101	102	(6)	52	10	57	8	30	18	121	75	60	640	36	27Oct
307819	Playden, Oakfield	132	TQ925232	44 716	99	91	6	49	10	(53)	8	31	17	119	80	53	616		
<i>Brede (Rother)</i>																			
308310	Sedlescombe P.Sta.	133	TQ779173	11	126	118	6	65	7	60	20	48	25	153	94	64	786	44	27Oct
308361	Brede P.Sta.	133	TQ814178	8 779	(104)	114	8	72	7	54	(20)	35	32	148	79	60	733	43	27Oct
308467	Fairlight Resr	133	TQ842121	157 782	138	129	(8)	88	15	(63)	28	36	38	143	83	75	844	39	27Oct
308684	Brede Sluice	133	TQ919199	5 764	(110)	109	6	50	9	55	18	41	20	132	82	66	698		
308708	Broad Oak, Maplestone Farm	133	TQ822211	33	121	(107)	10	63	8	66	(17)	38	19	136	(84)	58	727		
308815	Udimore	133	TQ886194	28 776	111	116	7	55	7	54	17	41	18	(136)	73	65	700		

RAINFALL 1990

Number	Station	Co no	Grid reference	Av Altitude 1941- 1970 m mm	Rainfall in millimetres														Highest daily fall	
					Jan	Feb	Mar	Apr	May	Jun	Jul	Aug	Sep	Oct	Nov	Dec	Year	mm	date	
HYDROMETRIC AREA 0410																				
Coastal																				
309032	Hastings, Wykeham Rd	133	TQ813098	40 715	100	104	4	53	13	53	6	26	29	129	77	63	657	35	27Oct	
309038	Hastings	133	TQ809094	45 731	102	102	4	57	12	53	7	27	32	135	80	65	676	36	27Oct	
Combe (Coastal)																				
309103	Buckholt Farm	133	TQ747110	34 769	(114)	106	7	69	13	49	10	32	26	119	75	55	675	36	27Oct	
309145	Battle W.Wks	133	TQ742144	34 808	121	120	8	59	8	60	21	40	24	144	78	60	743	44	27Oct	
309237	Baldslow Resr	133	TQ796132	129	128	121	(6)	86	14	62	18	41	32	139	79	76	802	40	27Oct	
309239	St Leonards, Sedlescombe Rd	133	TQ794125	91	116	106	4	63	18	57	12	35	28	130	75	63	707	37	27Oct	
309244	Hollington	133	TQ794115	58	116	114	4	68	15	61	9	33	31	132	77	69	729	39	27Oct	
Coastal																				
309278	Bexhill	133	TQ737072	4 734	104	107	7	57	10	(47)	6	27	28	121	72	62	648	40	27Oct	
Ash Bourne																				
309326	Ashburnham Forge	133	TQ684161	27 824	126	116	6	61	4	58	14	43	29	153	82	73	765			
309526	Hazards Green P.Sta.	133	TQ681123	23 738	105	97	4	58	9	52	12	29	25	141	71	59	662	54	27Oct	
309569	Hooe	133	TQ678090	35	109	101	4	51	7	49	6	25	22	128	84	55	641	43	27Oct	
309620	Barnhorn	133	TQ697078	29	(100)	102	3	50	7	43	6	24	23	109	70	55	592	36	27Oct	
Pevensey																				
309718	Hellingly Hosp.	133	TQ597124	43 814	120 (109)		4	50	15	(54)	15	36	30	(134)	(81)	62	710	53	27Oct	
309756	Flowers Green	133	TQ638115	31	114	105	(4)	54	10	48	13	30	26	139	69	60	672	51	27Oct	
309876	Horse Eye	133	TQ627083	6	121	111	4	50	4	54	11	27	27	139	69	64	681	57	27Oct	
309902	Herstmonceux, Met. Office	133	TQ645099	18	99	93	3	46	6	48	10	25	20	128	66	56	600	48	27Oct	
New Stream (Pevensey)																				
309951	Crane Down	133	TQ567032	98	130	140	2	50	4	54	6	26	23	142	76	73	726			
310007	Eastbourne	133	TV611980	7 794	112	112	7	61	7	43	5	(36)	37	127	84	70	701	36	27Oct	
310057	Eastbourne, Rodmill Drive	133	TQ598005	38	(118)	127	7	63	6	49	8	36	32	(110)	92	69	717	29	24Nov	
Coastal																				
310125	Pevensey Bay	133	TQ662043	5 724	124	147	4	53	7	54	8	29	34	130	109	(69)	768	51	24Nov	
310154	Ringwood Bottom	133	TV578989	110	118	116	6	57	3	45	3	33	34	116	75	66	672			
Cuckmere (Coastal)																				
310262	Birchford Farm	133	TQ622198	109 881	130	117	6	61	4	65	18	42	38	126	81	69	757	56	27Oct	
310287	Cowbeech P.Sta.	133	TQ610149	30 768	125	104	4	57	6	60	13	37	31	125	81	65	708	(57)	27Oct	
310372	Heathfield, Danswood	133	TQ564202	93	134	130	6	(69)	5	73	12	65	30	141	82	59	806	(55)	27Oct	
310432	Waldron	133	TQ537185	61	123	117	6	62	6	65	12	36	27	146	69	52	721			
310468	East Hoathly, Hesmonds	133	TQ526162	61 799	125	115	6	55	6	66	9	35	24	148	64	52	705			
310507	Swansbrook Nursery	133	TQ573150	44 775	130	113	5	56	4	59	13	37	28	137	74	60	716			
310677	Arlington Resr	133	TQ539068	18	120 (101)		6	(59)	(4)	55	11	(24)	29	123	70	(57)	659			
310790	Littleton, Church Farm	133	TQ523020	5	104	109	7	52	6	50	9	25	37	141	74	59	673	58	27Oct	
310796	Bopeep	133	TQ492052	186	124	105	7	47	2	50	7	28	31	133	71	64	669			
310823	Winchester's Pond	133	TQ545021	134	124	122	9	63	4	53	8	31	30	125	74	65	708			
310834	Charleston Bottom	133	TQ537002	53	114	123	9	48	3	49	4	32	27	123	72	64	668			
310875	Friston Water Tower	133	TV553984	119 853	117	115	6	(51)	5	48	7	33	34	105	74	56	651			
310881	Friston P.Sta.	133	TV545986	32 813	108	111	6	48	5	50	6	30	32	102	(74)	57	629			
Coastal																				
311001	Poverty Bottom W.Wks	133	TQ467023	18 768	107	104	(5)	48	5	43	6	26	33	123	60	57	617	44	27Oct	
Ouse																				
311123	Balcombe W.Wks	134	TQ290312	142 871	144	143	7	61	14	64	12	40	45	129	59	77	795	46	27Oct	
Shell Brook (Ouse)																				
311253	Wakehurst Place	134	TQ338314	125 868	160	162	8	74	12	67	10	34	49	110	65	86	837	39	27Oct	
311269	Shell Brook W.Wks	134	TQ334284	39 841	147	146	11	60	10	64	9	31	50	128	66	70	792	39	27Oct	
Cockhalse Brook (Ouse)																				
311390	Cinder Hill	134	TQ378298	88 827	(152)	146	8	73	9	74	8	31	46	120	61	74	802	38	27Oct	
311465	Holy Well P.Sta.	134	TQ369276	38 837	152	155	8	60	11	80	9	29	43	123	62	73	805	44	27Oct	
Ouse																				
311512	Scaynes Hill S. Wks.	134	TQ376245	27	(142)	146	5	58	10	66	9	32	38	168	55	64	793	(51)	27Oct	
311533	Furners Green	133	TQ406263	64 793	(133) (146)		(7)	(60)	8	69	9	32	32	151	51	61	759	37	27Oct	
311741	Oxbottom, Sheepgate Farm	133	TQ412202	46	142	134	7	59	6	71	13	(29)	39	176	53	57	786	46	26Oct	
311790	Horney Common	133	TQ449252	52 802	(126) (130)		(6)	66	6	72	11	25	38	137	56	59	732	47	27Oct	
Uck (Ouse)																				
311940	Burnt Oak	133	TQ510269	58 879	143	153	8	69	4	78	16	30	45	146	71	68	831			
312049	Hadlow Down	133	TQ526241	130 840	130	123	4	59	5	55	12	28	34	121	68	59	698			
312156	Uckfield S.Wks	133	TQ463205	18	129	132	4	53	4	69	11	24	39	147	56	(53)	721	(55)	27Oct	
312216	East Hoathly	133	TQ509144	38 773	(131)	112	5	53	7	60	10	39	32	150	63	52	714	54	27Oct	
312244	Halland, Little Bentley Farm	133	TQ490166	46	(144) (140)		(7)	61	8	62	12	37	28	136	57	54	746	48	27Oct	
Ditchling (Ouse)																				
312502	Plumpton	133	TQ357136	76 1016	178	145	10	52	13	85	17	67	44	137	68	66	882	43	27Oct	
312565	Barcombe Cross,																			
	Camoy's Court Farm	133	TQ425156	23	168	140	7	53	8	75	15	43	30	149	58	61	807	50	27Oct	
312574	Barcombe W.Wks	133	TQ440147	10	159 (139)		6	(51)	8	61	12	45	27	140	57	(57)	762	47	27Oct	
Ouse																				
312621	Cooksbridge, Shelley's Folly	133	TQ403150	53	(155)	133	3	(54)	(9)	(68)	13	44	32	(149)	63	56	779			
312680	Offham P.Sta.	133	TQ401121	27 861	152 (135)		8	48	6	63	14	45	37	152	69	66	795	(53)	27Oct	
312705	Housedean Farm	133	TQ369093	53	151	119	11	52	9	62	16	45	40	148	71	59	783	39	27Oct	
312780	Lewes, Southover P.Sta.	133	TQ408093	4 878	149	114	7	53	6	63	11	33	37	150	69	58	750	(49)	27Oct	
312809	Ringmer S.Wks	133	TQ464125	9	140	117	6	60	14	55	11	34	30	153	59	56	735	(51)	27Oct	
312865	Chalvington, Peatfield Cott.	133	TQ519096	20	132	110	4	59	4	57	13	28	30	144	69	63	713	57	27Oct	
313031	Beddingham	133	TQ445073	15	(124)	99	7	44	5	58	13	25	(35)	(146)	57	55	668	52	27Oct	
313138	Peacehaven	133	TQ418022	53	(114)	108	6	50	6	53	6	22	29	142	62	60	658	48	27Oct	
Coastal																				
313317	Balsdean P.Sta.	133	TQ378046	57 815	132	106	8	49	(7)	57	8	26	39	(159)	66	61	718	(48)	27Oct	
313324	Balsdean Resr	133	TQ374045	122 815	122	86	5	40	(7)	49	5	20	34	155	58	46	627			
313389	Brighton	133	TQ330045	116	112	89	7	48	9	44	9	29	36	132	62	49	626	34	27Oct	

RAINFALL 1990

Number	Station	Co no	Grid reference	Alt- m	Av 1941- 1970 mm	Rainfall in millimetres												Highest daily fall	
						Jan	Feb	Mar	Apr	May	Jun	Jul	Aug	Sep	Oct	Nov	Dec	Year	mm
Moulsecoomb (Coastal)																			
313454	Falmer	133	TQ341083	57	899	146	117	10	(52)	12	63	15	34	(39)	146	80	64	778	(37 27Oct)
313494	Brighton, Lewes Rd	133	TQ320061	42	806	123	106	8	51	7	44	7	32	33	127	69	61	668	
313497	Brighton, Ditchling Rd	133	TQ315077	129		120	101	8	46	12	54	13	34	38	112	72	(64)	674	
313560	Patcham W.Wks	133	TQ294092	62	818	(124)	113	7	47	(12)	(56)	(11)	35	44	109	61	57	676	
Coastal																			
314009	Hove, Shirley Rd	133	TQ294059	52		121	109	5	50	7	49	9	27	32	109	68	64	650	34 27Oct
314021	Hove, Goldstone Bottom	133	TQ285066	53	794	118	113	5	45	11	53	9	28	39	114	57	69	661	(41 27Oct)
314073	Mile Oak P.Sta.	133	TQ243079	51	836	131	111	5	45	18	65	9	34	40	136	51	67	712	(54 27Oct)
Adur West (Coastal)																			
314200	Barns Green	134	TQ124265	30		106	131	(4)	(41)	10	65	12	25	42	76	48	59	619	34 27Oct
314319	Shipley	134	TQ134193	17		(143)	(152)	6	49	11	74	17	32	54	109	56	(58)	761	
314590	Washington, Warren Hill Lodge	134	TQ118135	53	912	145	134	6	52	15	80	17	40	53	111	65	64	782	41 27Oct
Adur East (Adur West)																			
314703	Clayton P.Sta.	134	TQ304137	79	976	166	(145)	9	47	16	(86)	18	49	41	140	65	70	852	
314765	Hurstpierpoint College	134	TQ291175	32	823	148	132	4	42	11	71	17	32	36	(134)	51	56	734	47 27Oct
314885	Burgess Hill, Leyland Rd	134	TQ317199	38		136	136	6	41	13	62	15	27	38	138	53	63	728	42 27Oct
314887	Burgess Hill S.Wks	134	TQ311205	27	772	145	(147)	(7)	(41)	13	65	14	27	36	139	54	69	757	(38 27Oct)
314908	Bolney	134	TQ275240	85		(125)	137	(5)	48	(11)	61	9	29	55	131	56	62	729	48 27Oct
Adur West (Coastal)																			
315103	Lower Beeding	134	TQ219274	97		115	133	5	47	11	65	11	38	48	113	53	63	702	41 27Oct
Adur																			
315444	Small Dole	134	TQ214135	12		145	139	7	42	(11)	64	14	41	38	144	46	60	751	47 27Oct
315556	Bramber	134	TQ186105	8		132	124	--	--	--	--	--	--	--	--	--	--	---	27 30Jan
315621	Applesham Farm	134	TQ194072	35	845	147	(125)	7	46	12	66	8	42	(40)	145	53	61	752	58 26Oct
315626	Shoreham W.Wks	134	TQ211069	3	814	133	112	6	43	10	61	8	33	38	128	51	66	689	(44 26Oct)
315680	Tottington Barn	134	TQ220105	183		159	(119)	(8)	44	19	71	13	45	(37)	139	(58)	(58)	770	
Coastal																			
315840	Broadwater P.Sta.	134	TQ143054	21		120	(114)	5	47	12	65	7	32	33	111	54	62	662	(39 27Oct)
315925	Worthing	134	TQ160035	2		109	107	4	42	10	53	9	30	30	146	52	57	649	60 26Oct
315996	Worthing, Corporation Nurseries	134	TQ104045	15		(99)	(105)	4	(46)	10	56	9	32	36	90	54	50	591	37 27Oct
Arun East (Coastal)																			
316247	Horsham S.Tr.Wks	134	TQ149297	38		(113)	135	5	42	8	70	12	31	50	77	51	65	659	33 29Sep
316261	Rusper	134	TQ190363	79	834	120	133	8	44	9	71	12	36	41	81	47	66	668	29 21Jun
316343	Horsham, Wimbleshurst Park	134	TQ180321	61		117	130	7	46	8	77	12	36	48	82	52	66	681	30 27Oct
316355	Horsham, Cootes Avenue	134	TQ161314	37		--	--	--	--	8	75	12	34	49	78	52	67	---	35 29Sep
316524	Ockley No.2	130	TQ146398	79		(129)	148	7	40	8	68	(11)	37	38	74	52	72	684	27 27Oct
Dunsfold (Arun East)																			
316897	Chiddingfold	130	SU965356	67	796	149	173	5	42	6	67	11	32	34	116	43	69	747	33 27Oct
Arun East (Coastal)																			
317165	Wisborough Green	134	TQ067265	23		129	153	5	41	7	70	15	26	44	78	48	64	680	31 27Oct
Arun																			
317241	Roundhurst	134	SU926298	137		148	174	6	43	(7)	83	15	35	38	92	36	74	751	34 27Oct
317458	Kirdford, Pound Common	134	TQ015270	24	803	(140)	(158)	(5)	42	6	69	13	26	35	96	43	70	703	
317586	North Heath	134	TQ069227	21		130	--	--	--	--	--	--	--	--	--	--	--	---	25 30Jan
Rother (Arun)																			
317834	Petersfield, Sheet Resr.	135	SU750246	91	957	161	194	8	48	11	79	18	37	41	91	57	86	831	33 21Jun
317900	Ramsdean	135	SU705225	125		141	179	6	47	9	83	16	39	51	90	62	74	797	34 21Jun
317963	Durford S.Wks	135	SU769228	52		163	(189)	5	42	(7)	82	18	30	37	99	57	84	813	40 27Oct
318022	West Harting, Goose Green	134	SU773214	61		165	188	5	45	7	100	19	35	39	116	59	85	863	46 27Oct
318050	Rogate	134	SU809237	64		(161)	187	(5)	46	5	92	16	27	(41)	104	(50)	84	818	(43 21Jun)
318440	Cowdray Park	134	SU902215	30		(151)	(169)	(4)	45	8	110	19	28	29	103	(47)	72	785	
318675	North Chapel	134	SU854275	61		148	172	7	39	4	83	14	30	33	90	39	78	737	39 21Jun
318762	Graffham	134	SU913172	84		189	194	6	(53)	6	100	21	41	50	118	57	89	924	48 27Oct
318908	Petworth Park	134	SU974216	76	880	177	195	8	49	9	90	18	27	37	103	42	88	843	42 27Oct
318939	Petworth, Barlavington	134	SU971160	53	968	176	173	6	52	8	91	21	33	44	107	61	72	844	48 27Oct
319025	Hardham P.Sta.	134	TQ033178	9	885	161	162	5	46	11	77	17	29	44	104	47	67	770	48 27Oct
Arun																			
319157	Pulborough	134	TQ059185	19	841	141	154	7	50	10	71	16	26	49	101	54	78	757	43 27Oct
319385	Burpham P.Sta.	134	TQ048092	20		107	(119)	5	47	23	(73)	(11)	32	60	(108)	57	68	710	(46 27Oct)
319455	Arundel	134	TQ003074	40		115	122	5	47	16	70	11	31	56	102	48	58	681	38 27Oct
319642	Rustington, Glasshouse Res.Inst.	134	TQ045034	3	735	103	118	4	42	12	59	9	29	46	95	48	54	619	33 27Oct
Ryebank (Coastal)																			
320008	Lidsey S.Wks	134	SU946032	4	752	126	(127)	4	37	15	67	8	23	(50)	109	52	49	667	33 27Oct
320074	Upwaltham No.2	134	SU940120	155		147	146	5	45	6	79	17	42	59	112	54	62	774	47 27Oct
320188	Eartham	134	SU938092	73	885	127	132	6	47	7	66	25	32	58	107	58	63	728	
320221	Halnaker	134	SU901089	55		(108)	(129)	3	44	5	61	16	34	(51)	99	59	58	667	
Coastal																			
320345	Bognor Regis	134	SZ934989	7	738	94	114	3	46	15	71	7	21	50	110	56	47	634	34 27Oct
320401	South Mundham	134	SU879002	3		87	101	3	39	13	(64)	8	19	46	76	48	42	546	28 27Oct
320468	Pagham S.Wks	134	SZ884989	6		95	(114)	2	39	10	68	8	19	47	90	55	52	599	
320600	Selsey, West St	134	SZ850930	4		99	116	2	38	12	48	7	18	46	97	56	45	584	42 27Oct
Lavant (Coastal)																			
320766	Upwaltham, Littleton Farm	134	SU949146	120		(194)	200	(5)	54	17	79	21	46	53	119	61	75	924	(50 27Oct)
320836	East Dean	134	SU906130	83		(153)	168	5	(44)	11	(73)	15	35	41	93	46	63	747	
320922	West Dean Park	134	SU864127	58	965	166	181	6	48	11	88	19	41	54	120	59	77	870	42 27Oct
320994	Chilgrove House	134	SU836144	91	976	159	174	6	47	(6)	99	16	39	45	(126)	(55)	(80)	852	41 27Oct
321064	Lavant Resr	134	SU867095	72	822	(124)	(143)	5	(39)	7	75	15	(31)	51	108	62	60	720	
321092	Chichester Ambulance Sta.	134	SU863064	32		(119)	132	3	39	7	67	16	46	52	103	58	60	702	(40 27Oct)
Coastal																			
321220	Funtington P.Sta.	134	SU811082	34	824	116	147	4	42	7	72	14	28	44	105	50	62	691	38 27Oct
321311	Chidham	134	SU791036	4	745	106	135	4	39	12	(64)	14	23	50	(95)	50	49	641	37 27Oct
321314	Cobnor House	134	SU792024	4	768	100	124	4	37	12	61	11	20	48	89	48	(48)	602	35 27Oct

RAINFALL 1990

Number	Station	Co no	Grid reference	Av Alt- tude 1941- 1970 m mm	Rainfall in millimetres													Highest daily fall	
					Jan	Feb	Mar	Apr	May	Jun	Jul	Aug	Sep	Oct	Nov	Dec	Year	mm	date
321324	Hambrook	134	SU786070	12	(116)	146	3	39	10	68	16	26	43	108	49	55	679	39	27Oct
321362	Thornham S.Wks	134	SU758050	3	(117)	(156)	2	(44)	10	67	(14)	22	38	108	(47)	(54)	679	(41)	27Oct
321373	Thorney Island 'B'	134	SU760023	4	(110)	133	3	37	13	71	(11)	(20)	44	(92)	46	49	629		
Ems (Coastal)																			
321396	North Marden	134	SU809175	185	167	(193)	8	49	6	113	28	44	40	121	56	79	904	43	21Jun
321551	Walderton P.Sta.	134	SU786103	32	114	135	4	44	5	(74)	13	29	41	106	50	58	673	36	27Oct
321597	Stansted Park	134	SU760101	49	122	155	5	43	5	75	17	31	38	117	52	65	725	40	27Oct
HYDROMETRIC AREA 0420																			
Coastal																			
322105	Butser, Hilhampton	135	SU716187	122	154	(192)	6	47	8	109	19	48	37	--	--	--	---	45	21Jun
322179	Butser, Windmill Hill	135	SU716164	160	--	184	7	48	7	117	19	42	37	106	57	58	---	44	21Jun
322299	HAYLING: Beachlands Office	135	SZ716988	4	103	132	4	(37)	11	56	10	15	44	89	44	49	594	31	27Oct
322333	Havant, Budds Farm S.Wks	135	SU708055	4	(98)	(139)	3	42	16	59	13	21	(43)	113	(44)	52	643	37	27Oct
322335	Havant W.Wks	135	SU711063	8	97	141	4	41	8	61	12	23	35	114	45	54	635	39	27Oct
322421	Farlington Resr	135	SU679060	36	110	139	5	43	19	68	13	26	34	105	53	57	672	39	27Oct
322487	PORTSEA: Eastney P.Sta.	135	SZ673993	4	112	156	3	34	10	67	12	26	(51)	118	(46)	(58)	693	41	26Oct
322500	PORTSEA: Southsea Common	135	SZ637991	2	107	143	4	40	7	61	13	18	42	97	50	52	634	39	27Oct
Wallington (Coastal)																			
322786	Southwick	135	SU637076	46	120	162	3	36	11	67	12	25	29	91	54	43	653		
322795	Southwick, Offwell Farm	135	SU621079	38	128	160	5	46	12	66	13	33	35	97	55	65	715	39	27Oct
322846	H.M.S. Mercury	135	SU680190	206	146	185	7	(43)	8	93	16	47	47	90	59	72	813	37	21Jun
322883	Hambledon	135	SU652156	68	119	155	4	40	15	67	10	29	32	90	53	53	667		
322932	Worlds End P.Sta.	135	SU629118	35	127	158	5	(44)	12	76	12	29	32	106	52	(57)	710	40	27Oct
322939	Upper Beckford Farm	135	SU632111	34	127	150	3	37	14	70	11	28	31	92	65	46	674		
Coastal																			
323138	Fareham, Peel Common S.Wks	135	SU566035	9	(116)	(149)	(5)	40	10	53	12	24	35	90	(55)	(56)	645		
Meon																			
323346	Warnford	135	SU627235	75	(138)	207	9	(46)	17	65	(15)	42	51	86	58	85	819	36	2Feb
323507	Soberton P.Sta.	135	SU596142	41	125	161	5	40	11	72	13	31	42	81	49	61	691	29	27Oct
Coastal																			
323707	Warsash	135	SU495072	21	123	(174)	6	45	17	62	11	26	32	79	51	66	692	30	27Oct
Hamble																			
323840	Wintershill Hall	135	SU527184	76	134	176	6	36	26	75	14	34	47	77	45	67	737	29	29Sep
323902	Hoe P.Sta.	135	SU567167	34	120	162	5	39	17	70	11	32	45	78	46	64	689	28	29Sep
Itchen																			
324462	West Tisted, Manor Farm	135	SU650293	180	154	191	7	43	26	68	17	38	44	(75)	52	81	796	29	3Feb
324474	Bramdean Woodcote, Manor House	135	SU624279	101	154	191	7	34	24	66	18	43	44	86	59	80	806		
Alre (Itchen)																			
324658	Medstead, Solridge Rd	135	SU655357	192	155	191	7	37	17	73	17	40	45	73	50	87	792	28	29Sep
324702	Ropley, Harcombe House	135	SU638308	123	153	188	6	39	23	66	15	39	45	79	49	(78)	780	27	27Oct
324738	Bishops Sutton, Sutton Manor House	135	SU605320	78	141	(162)	(4)	(37)	16	61	15	37	40	78	44	76	711	31	27Oct
The Grange (Itchen)																			
325034	Preston Candover	135	SU607422	107	121	149	8	36	12	54	13	32	31	63	44	80	643	22	30Jan
325100	Brown Candover	135	SU577392	91	131	159	6	37	12	53	12	29	(36)	69	43	78	665	27	29Jan
Itchen																			
325267	Martyr Worthy	135	SU517338	84	128	151	6	37	29	46	12	28	36	76	43	74	666	26	27Oct
325445	Harestock	135	SU470318	67	135	156	6	35	28	58	14	27	42	83	42	74	700	29	29Sep
325738	Otterbourne W.Wks No.2	135	SU468233	34	138	175	5	33	15	46	11	34	42	77	40	70	686	29	27Oct
325867	Eastleigh S.Wks	135	SU466182	9	123	184	6	36	14	54	11	32	47	80	44	62	693	30	29Sep
325872	Bishopstoke	135	SU475186	14	130	195	6	40	18	59	13	38	49	79	43	73	743	32	29Sep
326114	Portsmouth S.Wks	135	SU436148	5	129	183	(6)	(36)	14	55	9	25	43	(80)	(42)	72	694		
Coastal																			
326216	Southampton, Mayflower Park	135	SU416112	3	121	168	4	36	19	54	9	20	39	92	43	58	663	26	29Sep
326250	Millbrook S.Wks	135	SU387125	5	138	191	5	33	12	57	10	22	(44)	81	43	71	707	30	29Sep
Test																			
326345	North Oakley	135	SU540542	164	147	164	10	41	16	51	17	45	41	55	42	87	716	26	7Feb
326384	Wootton House	135	SU593530	123	139	146	8	37	12	48	14	35	37	51	39	81	647	29	30Jan
326507	North Waltham, Church Farm	135	SU562466	129	126	141	10	36	8	51	11	38	30	53	42	79	625	22	30Jan
326523	Oakley, Bulls Bushes Farm	135	SU573486	146	129	150	8	37	10	55	14	36	33	57	48	90	667	22	6Feb
326674	Overton	135	SU520507	104	138	159	8	(35)	(10)	47	13	(36)	42	55	39	87	669	29	1Feb
Bourne (Test)																			
327017	Oxenwood	135	SU306591	177	134	156	14	39	4	50	29	50	32	67	38	89	702	27	25Oct
327264	Linkenholt P.O.	135	SU364580	197	138	179	15	37	5	50	32	45	55	70	43	94	763	28	1Feb
327305	Hurstbourne Tarrant	135	SU382532	98	135	155	14	38	8	46	27	44	60	67	45	95	734	29	30Sep
Bullington (Test)																			
327725	East Stratton	135	SU543396	98	121	142	6	37	11	50	11	29	30	62	39	73	611	21	30Jan
Anton (Test)																			
328519	Andover W.Wks	135	SU368467	63	132	159	10	35	8	47	18	40	44	77	36	79	685	25	1Feb
328910	Goodworth Clatford, Fullerton S.Wks	135	SU367414	46	124	159	9	32	11	42	(17)	35	(43)	(66)	43	(75)	656		
Test																			
328989	Leckford	135	SU393362	117	129	(157)	(8)	31	23	45	16	32	36	74	43	76	670	25	1Feb
329084	Houghton Lodge	135	SU344332	34	138	160	8	34	13	59	14	31	35	(86)	(42)	(76)	696	28	25Oct
329190	Sparsholt	135	SU427319	113	(139)	183	5	35	30	(65)	14	30	38	94	41	73	747	25	1Feb
Wallop (Test)																			
329399	Middle Wallop Primary Sch.	135	SU296376	70	125	177	9	23	11	38	15	28	38	69	39	90	662		
329462	Middle Wallop Met.Office	135	SU303390	90	124	171	9	24	19	(38)	18	30	41	67	38	77	656	29	1Feb
329487	Garlogs	135	SU305354	52	128	(152)	(9)	(27)	11	46	16	34	34	70	36	(73)	636	23	1Feb
329516	Broughton P.Sta.	135	SU307337	43	135	155	8	(26)	11	(46)	15	34	36	82	40	82	670	27	1Feb

RAINFALL 1990

Number	Station	Co no	Grid reference	Av Altitude 1941-1970 m mm	Rainfall in millimetres													Highest daily fall		
					Jan	Feb	Mar	Apr	May	Jun	Jul	Aug	Sep	Oct	Nov	Dec	Year	mm	date	
<i>Test</i>																				
329811	West Grimstead	128	SU208264	76	(134)	(177)	7	35	(13)	43	17	29	39	(86)	38	75	693			
329903	Winterslow	128	SU246327	125	132	177	9	39	14	50	19	40	46	78	42	83	729	28	1Feb	
330251	Romsey, Southern W.A.Stores	135	SU358216	20	(140)	(185)	5	(35)	15	52	11	(35)	37	96	42	76	729	30	25Oct	
330324	Crampmoor	135	SU382222	36	127	167	5	36	13	45	11	32	36	85	41	65	663	26	27Oct	
<i>Blackwater (Test)</i>																				
330612	Nomansland, School Rd	128	SU252179	61	161	(202)	(6)	36	13	47	14	35	45	94	49	82	784	35	30Jan	
330749	East Wellow, Homefield	135	SU304204	32	144	178	6	32	11	48	11	28	40	93	43	72	706	27	30Jan	
<i>Test</i>																				
330972	Testwood P.Sta.	135	SU355151	7	(138)	181	5	39	10	60	9	28	42	(91)	42	65	710	(31	21Jun)	
<i>Coastal</i>																				
331250	Woodlands, Riverside	135	SU314126	21	157	203	7	41	11	52	12	28	39	(86)	47	73	756	28	30Jan	
<i>Lymington</i>																				
332379	Brockenhurst S.Wks	135	SU311028	12	140	184	5	51	23	84	(11)	28	46	102	50	76	800			
<i>Avon Water (Coastal)</i>																				
332708	Everton	135	SZ302937	16	782	113	167	6	44	11	55	12	23	29	99	54	62	675	35	27Oct
<i>Coastal</i>																				
332822	Barton-on-Sea S.Wks	135	SZ246931	28	119	160	(7)	44	9	46	12	23	29	109	54	59	671	(37	27Oct)	
332824	New Milton, Barton Croft	135	SZ242934	37	118	157	7	42	10	47	11	22	(30)	111	56	57	668	37	27Oct)	
HYDROMETRIC AREA 1010																				
<i>Medina</i>																				
333055	WIGHT: Chillerton W.Wks	136	SZ490844	41	942	(120)	(141)	5	47	(5)	(60)	16	26	58	92	71	71	712	(37	27Oct)
<i>Lukely (Medina)</i>																				
333194	WIGHT: Carisbrooke W.Wks	136	SZ488882	17	876	139	160	6	42	6	61	14	27	57	105	60	65	742	(46	27Oct)
<i>Medina</i>																				
333286	WIGHT: Osborne House	136	SZ513947	55	127	179	6	47	8	58	14	26	41	107	54	62	729	48	27Oct	
<i>Coastal</i>																				
333471	WIGHT: Ryde Esplanade	136	SZ597928	4	781	131	173	5	(44)	7	69	13	18	49	105	71	61	746	39	27Oct
<i>Yar. East</i>																				
333746	WIGHT: Newchurch Knighton W.Wks	136	SZ566870	18	893	(142)	157	5	(42)	7	64	14	19	51	110	71	64	746	(41	27Oct)
333812	WIGHT: Sandown P.Sta.	136	SZ589850	6	825	138	157	4	41	5	62	15	20	50	(112)	66	68	738	(39	27Oct)
<i>Coastal</i>																				
333914	WIGHT: Sandown Sandham Gardens	136	SZ604846	4	771	158	148	4	44	4	65	14	19	47	113	52	66	734	44	27Oct
333919	WIGHT: Shanklin Big Meade	136	SZ581808	55	917	131	(159)	(4)	(51)	(5)	(67)	16	22	65	115	62	63	760		
333933	WIGHT: Ventnor Radar Stn	136	SZ570785	240		(108)	(166)	8	(40)	5	(66)	19	35	81	108	70	76	782		
333940	WIGHT: Ventnor Park	136	SZ557773	60		100	129	3	38	4	46	10	19	71	83	57	62	622	31	27Oct
333958	WIGHT: St Catherine's Point LH	136	SZ498753	16	765	109	128	3	38	4	53	10	18	49	92	61	60	625	31	27Oct
334101	WIGHT: Brook Leigh Cottage	136	SZ394832	16		111	142	5	44	5	57	14	19	46	92	53	57	645	38	27Oct
334164	WIGHT: Freshwater P.Sta.	136	SZ341871	3	784	116	147	6	39	7	57	13	21	(46)	(107)	63	50	672		
334266	WIGHT: Calbourne	136	SZ426860	70	882	(135)	(154)	7	43	(6)	(62)	14	28	(57)	91	59	59	715	(36	27Oct)
334338	WIGHT: Wellow	136	SZ391880	25		(116)	143	(5)	(43)	7	60	14	21	44	117	(63)	53	686	50	27Oct
334509	WIGHT: Cowes W.Wks	136	SZ490952	49	807	122	165	6	48	10	61	14	26	34	88	47	58	679	(37	27Oct)
N.R.A. WESSEX REGION (Part 1)																				
HYDROMETRIC AREA 0430																				
<i>Avon</i>																				
335117	Bishops Cannings, Easton Farm	128	SU048645	131	100	139	18	37	7	45	25	45	43	73	34	75	641	27	25Oct	
335250	Wedhampton, Old Manor Farm	128	SU059576	120	118	154	18	32	12	45	26	(48)	37	75	38	(76)	679	31	25Oct	
335662	Alton Barnes	128	SU107621	130	110	146	16	35	7	40	30	41	44	59	35	74	637	25	29Sep	
335953	Netheravon Met.Office	128	SU164495	129	(115)	142	15	23	6	37	26	35	43	58	38	(62)	600	24	1Feb	
336376	Boscombe Down Met.Office	128	SU172403	126	724	(106)	144	10	28	9	58	21	38	45	71	38	73	641	24	1Feb
336402	Larkhill Met.Office	128	SU137447	132	746	129	162	13	28	10	51	29	33	50	68	42	77	692	(32	29Sep)
<i>Nadder (Avon)</i>																				
337023	Fonthill Bishop, Glebe House	128	ST937330	116	139	207	11	34	13	56	33	43	59	86	51	81	813	(33	29Sep)	
337068	Swallowcliffe	128	ST972267	125	895	131	189	9	(31)	9	57	30	40	47	86	41	84	754	28	1Feb
337470	Wilton House	128	SU098311	53	138	206	9	30	10	51	21	27	41	75	41	91	740	30	1Feb	
<i>Wylfe (Nadder)</i>																				
337630	Lower Pertwood	128	ST884365	183	1003	(146)	(195)	(14)	38	(10)	76	46	44	(55)	(91)	56	85	856		
337670	Brixton Deverill	128	ST864386	130	(123)	167	18	(37)	(12)	(74)	36	40	47	103	52	95	804	36	25Oct	
337793	Warminster, Broxburn Rd	128	ST860446	122	153	191	20	44	9	81	33	40	47	94	56	102	870			
<i>Till (Wylfe)</i>																				
338750	Tilthead, Candown Rd	128	SU037481	101	112	(152)	15	(28)	(7)	75	(26)	29	34	82	38	(79)	677			
<i>Bourne (Avon)</i>																				
339374	Collingbourne Kingston, Waglands Farm	128	SU244566	145	115	150	13	35	6	45	24	46	32	64	40	76	646	20	1Feb	
339608	South Tidworth S.Wks	135	SU231468	104	773	122	155	12	28	8	50	24	38	43	70	38	73	661	25	1Feb
339911	Hurdcott	128	SU169339	53	112	151	8	30	17	47	19	27	43	71	35	73	633	27	1Feb	
339981	Salisbury, Peters Finger S.Wks	128	SU159288	43	745	133	177	6	26	11	47	15	(28)	(39)	(74)	(39)	(75)	670		
<i>Ebble (Avon)</i>																				
340394	Odstock Down, Yews Farm	128	SU142245	107	137	178	6	33	12	52	14	28	39	95	(46)	(89)	729			
<i>Avon</i>																				
340765	Martin Down	135	SU058189	89	136	200	9	31	13	48	16	32	50	96	49	89	769	29	1Feb	
341580	Bisterne	135	SU152007	13	872	131	167	4	48	14	57	10	23	51	105	54	62	726	27	29Sep
341732	Christchurch	137	SZ154939	4	784	116	184	7	48	11	37	10	(26)	29	(99)	(55)	69	691		
341737	Christchurch, Stony Lane S.Wks	135	SZ164935	2	112	184	(7)	(42)	13	39	10	27	31	102	(54)	(63)	684			

RAINFALL 1990

Number	Station	Co no	Grid reference	Av Altitude 1941- 1970 m mm	Rainfall in millimetres												Highest daily fall	
					Jan	Feb	Mar	Apr	May	Jun	Jul	Aug	Sep	Oct	Nov	Dec	Year	mm
Stour (Avon)																		
341876	Mere	128	ST816322	107	120	195	20	39	9	61	35	53	70	96	56	97	851	37 29Sep
341961	Gillingham S.Wks	137	ST804259	79	112	186	11	(34)	(11)	70	25	59	68	85	(48)	(78)	787	
342282	Filehead Magdalen	137	ST779214	91	109	161	10	30	12	59	24	45	69	75	45	69	708	35 29Sep
342534	Horsington	138	ST686233	140 860	122	(167)	21	34	--	--	--	--	--	--	--	--	---	
343447	Sturminster Newton, Rosecroft	137	ST786147	67	115	182	8	27	15	43	16	(22)	52	75	43	72	670	31 29Sep
343796	Fontmell Magna	137	ST869165	95	116	187	9	33	13	57	19	28	59	99	44	79	744	
343878	Shillingstone, Green Hills	137	ST829104	58 896	142	202	8	29	(18)	49	17	26	47	121	44	82	785	42 25Oct
344005	Stourpaine, Lazerton Farm	137	ST863103	46	147	203	10	(30)	20	53	16	26	47	108	42	84	786	36 25Oct
Tarrant (Stour)																		
344323	Tarrant Monkton	137	ST946085	55	148	201	9	39	21	59	16	23	55	96	40	81	788	34 29Sep
Stour (Avon)																		
344939	Corle Mullen W.Wks	137	SY974982	25 841	150	186	8	38	26	46	15	33	53	100	49	(80)	784	
Allen (Stour)																		
345091	Sixpenny Handley, High St	137	ST997171	90	108	176	7	29	17	59	19	29	58	87	54	88	731	32 29Sep
345379	Stanbridge Mill P.Sta.	137	SU011089	40 915	118	166	7	36	17	61	16	(30)	65	96	44	54	710	(43 29Sep)
345678	Wimborne P.Sta.	137	SU007010	21 856	138	182	7	39	25	(43)	13	21	56	92	52	(72)	740	(40 29Sep)
Moors (Stour)																		
346474	Hurn Met.Office	137	SZ117978	10 806	130	173	6	41	14	50	12	21	37	95	57	67	703	25 2Feb
Coastal																		
346806	Bournemouth, Kings Park Nursery	137	SZ124927	27	122	184	9	45	15	48	11	29	32	96	58	71	720	35 2Feb
HYDROMETRIC AREA 0441																		
Bourne (Coastal)																		
346847	Alderney Resr	137	SZ046950	69 838	136	182	7	48	17	37	12	25	40	(106)	(56)	71	737	
346876	Branksome, Bourne Valley Gas Wks	137	SZ060925	24 858	138	189	9	45	(16)	40	17	28	34	105	59	74	754	(34 2Feb)
Coastal																		
346992	Poole, Nutfield Rd	137	SZ016934	7	134	184	8	44	18	38	12	25	39	98	50	(77)	727	
347013	Poole S.Wks	137	SZ006937	5 778	143	191	8	46	15	39	15	27	45	96	53	84	762	31 29Sep
Piddle																		
347553	Lower Ansty, Ivy Cottage	137	ST769029	123	144	210	11	39	41	48	24	23	48	103	54	78	823	35 25Oct
Milborne (Piddle)																		
347819	Milborne St Andrew P.Sta.	137	SY804983	78	(149)	(194)	(9)	37	26	46	27	31	49	108	56	(83)	815	
Piddle																		
347973	Trigon	137	SY885886	18 857	120	(162)	(6)	40	26	32	23	23	46	110	46	79	713	35 25Oct
Frome																		
348319	Lower Kingcombe	137	SY554990	122	--	--	11	40	27	64	47	43	69	75	68	81	---	49 29Sep
348576	Sydling, Hulsh Fish Farm	137	SY633987	91	156	216	(12)	(43)	31	56	44	42	63	83	57	79	882	38 29Sep
348809	Charminster, Hill View	137	SY675927	77	141	192	11	35	22	51	37	32	43	104	66	79	813	27 29Sep
348847	Dorchester W.Wks	137	SY684905	95 1045	146	200	12	34	28	42	35	38	52	104	68	(84)	843	
348916	Kingston Maurward	137	SY719910	73 991	128	(196)	11	34	29	40	(39)	34	(52)	103	62	88	816	(36 29Sep)
349492	Winfrith	137	SY820870	26 876	(130)	186	(9)	40	25	43	25	32	48	109	63	86	796	33 29Sep
349598	East Burton	137	SY833871	15	(141)	195	(8)	40	24	39	25	32	51	122	67	92	836	38 29Sep
349695	East Stoke, Freshwater River Lab.	137	SY869867	9	146	185	8	(44)	26	42	25	(31)	46	125	(61)	(90)	829	
Coastal																		
350278	Swanage	137	SZ030794	11 809	121	194	6	42	11	35	15	23	26	125	70	71	739	52 27Oct
350570	Weymouth, Cranford Ave	137	SY681805	12	94	160	9	29	23	48	20	29	40	89	69	68	678	29 29Sep
350593	Friar Waddon P.Sta.	137	SY652857	65 906	(114)	(182)	12	(31)	21	44	29	35	57	97	76	(76)	774	
350749	Weymouth, Westham	137	SY661796	21	91	154	7	25	28	48	19	29	38	84	74	71	668	(27 29Sep)
350776	Portland Bill Coastguard	137	SY677692	53	97	134	5	25	24	30	13	21	29	109	66	56	609	56 27Oct
Asker (Brit)																		
351464	Loders	137	SY496941	25	111	167	9	31	24	49	29	43	64	61	67	59	714	(48 29Sep)
351523	Powerstock	137	SY531971	87	119	175	8	32	23	58	24	42	65	68	67	72	753	
N.R.A. SOUTH WEST REGION																		
HYDROMETRIC AREA 0442																		
Coastal																		
351986	Pinhay	140	SY315913	137 913	117	192	9	(27)	17	64	34	50	61	64	81	67	783	52 29Sep
HYDROMETRIC AREA 0450																		
Axe																		
352193	Drimpton, Burstock	137	ST415048	110	185	223	12	37	22	71	48	41	50	90	70	(83)	932	36 25Oct
352282	Cricknet St Thomas, Wildlife Park	138	ST371085	135	(162)	211	14	(38)	15	61	40	69	52	66	60	(76)	864	37 29Sep
352316	Forde Abbey	137	ST359051	70 972	149	209	12	(32)	18	57	36	37	56	66	65	74	811	41 29Sep
352343	Chard Junction	138	ST340047	53	157	(219)	13	(29)	12	(54)	32	36	57	74	69	(73)	825	(42 29Sep)
352519	Wambrook	138	ST291073	200	(175)	243	17	33	8	73	48	42	60	75	74	95	943	38 29Sep
352634	Twist	140	ST290037	183	165	227	14	(33)	12	60	40	42	59	70	78	(85)	885	(40 29Sep)
352686	Axminster, Lyme Rd Resr	140	SY307977	108 1030	151	(194)	(12)	(29)	17	65	40	38	53	71	83	73	826	(41 29Sep)
Yarty (Axe)																		
352746	Buckland St Mary	138	ST272133	218	(176)	196	16	(22)	8	77	55	40	49	(66)	84	83	872	(31 29Sep)
352803	Northay	138	ST281113	186	148	195	14	21	7	66	47	39	48	65	77	82	809	30 29Sep
352856	Yarcombe Welton	140	ST244082	154	141	206	17	36	9	74	59	42	56	69	92	(98)	899	36 29Sep
353000	Millhayes	140	ST237038	117	137	193	13	30	10	61	46	39	58	71	79	91	828	(38 29Sep)
Coly (Axe)																		
353195	Farway, Tedbridge	140	SY176959	94	164	215	18	34	18	98	44	43	60	76	89	86	945	41 29Sep
353471	Seaton Junction, Rayleen	140	SY248966	35	154	(206)	11	(27)	15	70	38	32	56	86	90	77	862	41 29Sep
Axe																		
353510	Holyford W.Tr.Wks	140	SY236922	46	125	196	(10)	(33)	16	73	36	43	66	80	81	(80)	839	

RAINFALL 1990

Number	Station	Co no	Grid reference	Alt- m	1941- tude 1970 mm	Rainfall In millimetres												Highest daily fall		
						Jan	Feb	Mar	Apr	May	Jun	Jul	Aug	Sep	Oct	Nov	Dec	Year	mm	date
Coastal																				
353608	Beer, Windyridge	140	SY231894	66	869	88	141	8	28	18	68	28	47	69	51	73	58	677	56	29Sep
Sid (Coastal)																				
353781	Sidford P.Sta.	140	SY137904	35		(132)	169	12	(39)	18	66	31	45	64	65	83	77	795	43	29Sep
Coastal																				
353863	Sidmouth	140	SY124873	10	789	106	151	9	32	15	55	27	37	59	55	75	61	682	42	29Sep
Otter																				
353907	Churchingford, Ostlers	138	ST213125	229		219	240	20	34	9	103	68	49	73	91	113	119	1138	48	29Sep
353965	Uppottery, Yew Tree	140	ST207089	225		181	218	18	35	7	89	59	49	60	(83)	(102)	109	1010	39	29Sep
354167	Honiton, Rosemount Close	140	ST158000	114		170	199	19	31	14	75	47	44	56	84	96	89	924	37	29Sep
354170	Honiton, Copper Castle	140	ST171004	162	1078	169	200	(20)	34	12	75	55	43	60	85	99	90	942	(40)	29Sep
354295	Feniton Court	140	SY109994	67	925	(158)	185	16	37	14	(70)	42	46	49	77	84	(83)	861	32	29Sep
354492	Ottery St Mary, Greatwell P.Sta.	140	SY110955	79	987	158	173	15	31	11	69	43	39	51	81	92	83	846	36	29Sep
354497	Ottery St Mary, Kings School	140	SY090953	52	934	137	167	17	36	15	69	45	41	57	(76)	(86)	(79)	825		
354658	Dotton P.Sta.	140	SY083882	27	874	120	165	12	(36)	18	67	35	37	50	66	87	69	762	37	29Sep
354697	Bicton House Ag.Coll.	140	SY071868	51		(115)	(159)	(11)	30	17	47	22	39	48	(57)	76	(58)	679		
354778	Kersbrook	140	SY064831	24		119	165	11	32	19	52	27	34	49	64	83	58	713	(35)	29Sep
Coastal																				
354863	Exmouth	140	SY027819	78	792	--	--	--	--	--	--	--	--	--	60	71	59	---	21	24Nov
354864	Exmouth, Capel Lane Tr.Wks	140	SY027819	66	792	121	158	7	31	20	47	29	33	44	61	74	52	677	29	29Sep
354880	Exmouth W.Wks	140	SY015813	59	783	125	171	7	31	20	54	32	31	44	60	71	--	---	30	29Sep
354895	Exmouth, The Marles	140	SY013827	53		126	162	9	32	17	49	31	33	40	65	73	56	693	29	29Sep
Clyst (Coastal)																				
355003	Plymtree	140	ST050031	64		102	166	15	35	11	66	45	31	77	71	78	84	781	56	29Sep
355052	Clyst St Lawrence	140	ST021005	81	911	104	178	15	(40)	11	76	42	41	75	72	81	81	816	(49)	29Sep
355363	Exeter Met.Office	140	SY001933	32	774	107	163	15	32	16	60	31	31	48	69	70	61	703	31	29Sep
Exe																				
355568	Blackpits Gate	138	SS764417	407		304	287	43	66	21	152	92	109	104	206	133	207	1724		
355612	Wellshead	138	SS822418	422		374	413	44	55	21	166	139	98	103	222	155	209	1999		
355639	Lower Thorne	138	SS843383	290	1627	312	335	46	62	21	153	81	92	105	200	139	221	1767	56	20Dec
355735	Winsford	138	SS906348	189	1357	253	290	41	61	18	113	59	76	97	166	114	197	1485	40	7Feb
355871	Brompton Regis, Gutterhole	138	SS941319	320		185	220	30	48	16	105	48	73	83	125	108	158	1199		
Haddeo (Exe)																				
356081	Exton, Leigh Farm	138	SS961338	335		206	244	(39)	50	21	104	54	72	90	118	108	167	1273	32	20Dec
Barle (Exe)																				
356172	Great Vintcombe, Lower	138	SS731396	392	1972	(302)	355	62	82	31	195	125	150	153	247	169	274	2145	87	20Dec
356229	Simonsbath, White Rock	138	SS783394	381		278	297	44	69	25	169	96	96	113	196	141	209	1733	63	20Dec
356262	Honeyhead	138	SS797392	381	1645	267	(286)	(41)	64	23	167	89	95	119	(194)	(134)	(210)	1689	66	20Dec
356283	Kinsford Gate	138	SS745366	457	2070	352	361	65	80	31	208	141	152	167	249	179	268	2253		
356466	Hawkrigde, Liscombe E.H.F.	138	SS877327	314	1526	214	261	43	58	27	122	60	93	100	173	126	200	1477	47	20Dec
356475	Hawkrigde, Withypool Cross	138	SS849314	319		231	256	42	57	22	131	67	100	107	189	136	206	1544		
356499	Sportsman's Inn	138	SS793333	390		273	280	49	73	26	166	91	126	144	215	155	244	1842		
356500	Sandyway, Border Farm	138	SS794332	389		276	284	50	74	27	166	90	124	145	211	167	(257)	1871	64	20Dec
356617	Dulverton, Exmoor House No.2	138	SS912280	137		(171)	(237)	(38)	(51)	22	114	53	77	91	159	112	179	1304	(40)	20Dec
Exe																				
356650	Exebridge	138	SS930243	113		150	216	27	41	18	(83)	46	63	63	123	103	144	1077	33	23Nov
Iron Mill (Exe)																				
356836	Oakford, Bellbrook	140	SS896202	149		169	228	32	45	11	90	61	66	66	137	111	166	1182	38	20Dec
Bathern (Exe)																				
356984	Clayhanger	140	ST022230	165	1118	149	212	(20)	37	14	82	45	48	59	101	93	125	985	29	23Nov
Exe																				
357205	Pylemore	140	SS928171	213		160	220	28	42	12	96	56	60	66	115	109	152	1116	36	20Dec
Loman (Exe)																				
357435	Huntsham	140	SS990180	241	1114	161	201	22	38	12	87	55	58	66	103	96	121	1020	31	23Nov
357522	Allers W.Wks	140	SS966152	104		(140)	(194)	(17)	35	(14)	(67)	53	53	59	93	89	126	940	30	23Nov
Exe																				
357652	Withleigh	140	SS908125	193		--	--	--	--	--	--	--	--	--	105	96	116	---	30	23Nov
357661	Withleigh Nurseries	140	SS914127	195		124	183	21	44	14	86	57	54	74	105	96	116	974	30	23Nov
357822	Bickleigh, Great Dorweeke	140	SS953069	76		(117)	(176)	17	40	13	71	49	39	51	(93)	88	93	847	27	23Nov
357959	Brampford Speke, Church Drive	140	SX928982	34		(108)	(165)	(14)	39	15	74	45	36	60	85	(94)	84	819	37	29Sep
357960	Stoke Canon, Oakhay Barton	140	SX936981	21		103	151	12	33	13	(65)	33	29	59	78	84	66	726	39	29Sep
Culm (Exe)																				
358234	Hemyock, Marl Pit	140	ST138129	165		180	210	18	28	10	89	63	43	63	81	103	89	977	42	29Sep
358263	Culm Davy, New Barn	140	ST122147	169		(141)	(179)	15	(40)	10	(83)	52	36	53	73	84	(92)	858	29	29Jul
358511	Kentisbeare	140	ST065075	115	939	120	172	17	37	11	82	53	38	71	77	81	86	845	45	29Sep
358550	Hockworthy House	140	ST041195	194		148	202	22	40	14	78	(50)	55	65	77	99	(115)	965	(34)	23Nov
358674	Willand, Losinga	140	ST035103	79		116	180	18	37	11	71	52	35	52	82	83	88	825	26	23Nov
358680	Sampford Peverell	140	ST034144	88		125	187	16	35	14	(72)	45	40	52	78	85	95	844	28	23Nov
358857	Bradninch, Fairfield House	140	ST002044	97		109	175	18	47	11	78	53	34	72	77	84	90	848	46	29Sep
Creedy (Exe)																				
359171	Kennerleigh	140	SS819074	117	1065	125	187	19	45	19	93	55	52	78	100	98	107	978	30	29Sep
Yeo (Creedy)																				
359424	Hittisleigh, Higher Hill	140	SX727944	213		(170)	(234)	22	34	23	(80)	32	48	(43)	(118)	(88)	(109)	1001		
359575	Bow, Thorne House	140	SS737003	137		135	220	22	45	24	75	39	47	59	117	74	109	966	29	11Feb
359725	Barnstaple Cross	140	SS805014	139	888	95	148	(15)	45	21	(66)	35	34	55	92	67	(78)	751		
359818	Tedburn St Mary	140	SX809932	131		163	211	17	(32)	21	72	32	35	43	94	82	83	885	31	27Jan
359867	Crediton	140	SS831007	130		108	169	15	36	19	79	34	32	47	78	70	79	766	23	23Nov
Creedy (Exe)																				
359973	Newton St Cyres, Home Farm	140	SX878983	30		(119)	178	16	34	16	62	31	30	54	100	(80)	75	795	34	1Feb

RAINFALL 1990

Number	Station	Co no	Grid reference	Av Altitude 1941- 1970 m mm	Rainfall in millimetres												Highest daily fall	
					Jan	Feb	Mar	Apr	May	Jun	Jul	Aug	Sep	Oct	Nov	Dec	Year	mm
<i>Exe</i>																		
360155	Exeter, County Hall	140	SX929918	30	(123)	182	11	35	17	(55)	38	27	45	71	75	68	747	(35 29Sep)
360247	Pocombe Bridge	140	SX894918	38	143	199	12	33	18	63	30	29	47	87	81	81	823	37 29Sep
360325	Shillingford Abbot	140	SX908888	30	147 (213)		12	(34)	(18)	(54)	29	42	51	69	81	80	830	(38 29Sep)
<i>Coastal</i>																		
360699	Kenton, High Barn	140	SX957836	23	156	195	12	33	19	54	36	42	35	80	68	65	795	(27 2Feb)
360763	Mamhead	140	SX944800	46 964	160	218	12	37	18	63	45	44	47	60	82	77	863	36 29Sep
360863	Luscombe Castle	140	SX943768	59 970	149 (217)		10	(35)	22	61	40	36	42	58	71	71	812	(33 29Sep)
HYDROMETRIC AREA 0460																		
<i>Coastal</i>																		
360892	Holcombe	140	SX953751	61 979	144 (209)		9	37	16	61	27	(34)	(47)	(63)	70	63	780	
360906	Teignmouth	140	SX941728	3 829	123 192		7	35	17	48	28	26	41	(56)	(68)	63	704	
<i>Teign</i>																		
360922	Varracombe	140	SX619849	549	467 554		60	100	36	209	118	107	123	232	189	336	2531	
361067	Throwleigh, Providence	140	SX674894	255	254 (318)		22	(51)	25	89	46	46	50	152	109 (144)	1306	(47 6Feb)	
<i>South Teign (Teign)</i>																		
361088	White Ridge	140	SX650824	488 2061	390 488		36	73	27	168	79	76	110	210	202	278	2137	
361105	Hurston Ridge	140	SX668828	411 1877	370 435		32	56	28	142	68	73	98	183	131	259	1875	
361118	Thornworthy Down	140	SX664846	354 1861	370 458		33	59	26	155	73	69	91	184	179	212	1909	
361123	Metherall	140	SX672843	352 1916	374 (466)		28	57	30	137	74	76 (95)	177	130	215	1859	57 6Feb	
361126	Fernworthy House	140	SX673842	352	378 471		29	57	31	138	74	80	86	177	130	215	1866	73 21Jan
361130	Thornworthy	140	SX671850	344 1783	351 452		30	59	18	131	72	61	76	178	129	211	1768	
<i>Teign</i>																		
361213	Furlong Mill	140	SX709895	146	249 325		20	42	24	73	38	74	37	134	82	143	1241	47 6Feb
361361	Woodbrooke Cottage	140	SX775908	107	(144) 195		15	(22)	20	(61)	31	38	39	93	77	78	813	33 23Nov
<i>Trenchford (Teign)</i>																		
361705	Kennick Resr	140	SX808839	250	242 293		20	(39)	25	78	48	33	60	107 (90)	113	1148	(42 29Sep)	
361711	Tottiford, Filter House	140	SX807823	215	231 297		17	37	24	72	42	26	63	106	87	116	1118	47 29Sep
<i>Teign</i>																		
361753	Haldon	140	SX884847	250	162 233	(14)	36	20	63	42	36	47	66	70 (75)	864	46 6Feb		
361850	Chudleigh	140	SX866793	70	172 256	14	41	21	61	42	25	40	67	76	91	906	34 6Feb	
<i>Bovey (Teign)</i>																		
361974	North Bovey	140	SX719836	267	(318)(393)	(23)	45	26	(97)	59	48	80	162	107	157	1515	49 6Feb, 29Sep	
362098	Moretonhampstead, Kinsman's Dale	140	SX754862	200	261 316		20	38	25	71	44	32	60	130	101	97	1195	40 6Feb
362187	Yarner Wood	140	SX786783	198 1286	260 372		17	41 (23)	92	52	27	54	111	96	131	1276	63 6Feb	
362210	Bovey Tracey, Little Wolveigh	140	SX805798	91	-- --	-- --	-- --	-- --	97	36	26	69	137	-- (131)	---	---	(47 29Sep)	
<i>Teign</i>																		
362295	Ilington	140	SX773763	265	272 401		18	42	23	91	57	36	59	113	101	143	1356	67 6Feb
362725	Newton Abbot	140	SX862716	15	147 216		10	35	16	61	37	34	46	69	69	67	807	33 29Sep
362836	Ashwell Corner	140	SX899744	143	139 (199)		10	33	20	56	38	30	43	56	93	71	788	29 29Sep
362840	Bishopsteignton, Littlefield	140	SX903738	70	-- --	-- --	-- --	-- --	-- --	-- --	-- --	-- --	-- --	-- --	78	71	---	22 23Nov
<i>Coastal</i>																		
363036	Torquay, Abbey Park	140	SX907639	15 898	155 237		8	32	21	46	31	31	40	56	68	75	800	36 6Feb
363113	Paignton, Clennon Valley S.Wks	140	SX888593	6	166 247		9	(27)	24	48	29	28	30	72	76	70	826	33 6Feb
<i>Dart</i>																		
363234	Cut Hill No.2	140	SX603831	541	492 540		62	95	40	216	135	108	124	236	179	302	2529	
363235	Cut Hill	140	SX599828	594	510 550		59	90	39	216	141	113	133	245	190	294	2580	
363243	Sandy Hole	140	SX612813	518	586 678		63	101	48	232	156	117	139	242	197	367	2926	
363271	Archerton	140	SX637792	393	424 468		43	83	33	159	101	89	121	190	158 (227)	2096		
363366	Poundsgate, Sherwell	140	SX679749	320	319 381	(26)	(46)	28	112	70	58	96	156	134	207	1633	69 6Feb	
<i>West Dart (Dart)</i>																		
363381	Flat Tor	140	SX601806	533	487 550		62	103	48	221	144	118	138	229	178	318	2596	
363407	Beardown Hill	140	SX606768	482 2109	475 551		69	93	41	204	135	116	164	218	167	312	2545	
363433	Cowsic Valley	140	SX594767	403 1997	448 505		63	85 (39)	186	132	108	141	221 (159)	250	2337			
363454	Mis Tor	140	SX569765	472	422 453		60	79	43	196	132	113	139	189	158	267	2251	
363474	Princetown Prison	140	SX584741	453 2136	(396)(415)		53	70	44	195	134	106	150	209	155 (221)	2148	76 29Sep	
363624	Swincombe	140	SX633719	317 1918	466 (488)		39	58	29 (154)	119	95	140	218	165	252	2223	(81 6Feb)	
<i>Dart</i>																		
363697	Venford Resr	140	SX684707	290 1773	435 552		36	54	26	137	99	69	93	190	157	234	2082	80 6Feb
363700	Venford Dam	140	SX687710	290 1664	317 449		26	48	22	114	81	55	81	159	134	195	1681	69 6Feb
363742	Headland Warren	140	SX693811	389	344 435		31	62	30	116	81	64	102	172 (129)	188	1754	62 29Sep	
363914	Buckland in the Moor	140	SX724738	305	322 442	(20)	49	25 (101)	59	38	61 (129)	118	166	1530			78 6Feb	
364067	Ryders Hill	140	SX659695	500	583 690		51	66	39	179	140	104	147	183	175	294	2651	
364083	Scorriton, Higher Combe	140	SX700681	122	393 504		20	59	22	114	87	55	94	163	133	201	1845	80 6Feb
364119	Deancombe, Keeper's Cottage	140	SX723643	91	304 400		22	44	19	110	91	60	85	132	118	158	1543	61 6Feb
364177	Buckfastleigh S.Wks	140	SX750659	23 1297	293 (362)	(17)	(38)	14	87	70	35	66 (100)	89	127	1298	(62 6Feb)		
364283	Rattery	140	SX744605	129	193 312		20	36	16	94	66	51	86 (120)	(97)	124	1215		
364404	Denbury	140	SX825689	91	203 284	(13)	35	17	59	49	37	51	88	79	87	1002	43 7Feb	
365046	Dartmouth Public Gardens	140	SX879515	3 1071	203 293	(9)	27	26	63	28	35	34	79	74	91	962	(39 2Feb)	
365060	Dartmouth, Dean's Lodge	140	SX880506	24 1046	167 242		10	25	25	59	27	36	29 (82)	71 (77)	850		38 2Feb	
<i>Coastal</i>																		
365364	Slapton Ley Field Centre	140	SX824449	32 1065	159 259		11	29	19	62	33	45 (33)	72	72	(85)	879	38 2Feb	
365556	Southpool, Gullet Farm	140	SX766395	15	149 225		10	31	19	50	36	41	35	62	79	91	828	(36 2Feb)
365772	Bolt Tail, Hope	140	SX678398	46	93 (170)		8	33	14	41	23	31	30	46	56	52	597	37 2Feb
365789	Kingsbridge, Easton	140	SX725428	38	133 198		10	35	19	56	36	42	39	57	68	(66)	759	33 2Feb
<i>Avon Water (Coastal)</i>																		
365915	Avon Head	140	SX649697	463	489 545		45	60	39	162	126	95	138	167	167	259	2292	
365962	Avon Dam	140	SX680650	320 2005	(383) 509		34 (65)	22	157	133	101	129	163	166	214	2076	(77 6Feb)	
365974	Yalland	140	SX692629	265 1837	(315) 409		25	56	22	124	107	70 (110)	169	145	156	1708	60 29Sep	
365999	Bala Brook	140	SX675627	232 2068	(369)(461)	(40)	(63)	21	150	132	90	120	172	159	213	1989	(67 29Jul)	
366105	Avonwick, Black Hall	140	SX712576	99 1485	236 328		22	48	26	110	85	62	103	120	105	131	1376	68 29Sep
366134	Holsome	140	SX732558	107 1366	196 (298)		18	44	26	91	66	55	77	124	98	118	1211	(50 29Sep)

RAINFALL 1990

Number	Station	Co no	Grid reference	Av Altitude 1941-1970 m mm	Rainfall in millimetres													Highest daily fall	
					Jan	Feb	Mar	Apr	May	Jun	Jul	Aug	Sep	Oct	Nov	Dec	Year	mm	date
Coastal																			
366512	Kingston, Scobbiscombe	140	SX631470	99	131	204	14	40	26	65	46	(45)	62	70	80	75	858	35	29Sep
Erme (Coastal)																			
366587	Erme Intake	140	SX637630	335	360	399	38	77	35	152	133	97	140	168	158	180	1937	54	29Sep
366619	Harford, Tor Cottage	140	SX639591	198	209	322	24	51	28	122	100	68	94	108	113	128	1367		
366705	Wrangaton, Moorhaven Hosp.	140	SX666574	183 1602	(223)	312	(19)	52	25	122	90	71	99	127	104	138	1382		
HYDROMETRIC AREA 0470																			
Yealm (Coastal)																			
368060	Watercombe W.Tr.Wks	140	SX629613	280 1764	272	376	33	70	28	143	122	83	129	166	146	168	1736	72	29Sep
368119	Lutton W.Wks	140	SX588590	168	193	292	27	53	26	107	84	54	94	126	105	106	1267	57	29Sep
Coastal																			
368487	Mount Batten, Met.Office	140	SX492529	27 990	126	198	14	34	25	80	54	41	66	112	80	82	912	37	29Sep
Meavy (Plym)																			
368633	Princetown, North Hessary	140	SX585735	427	(378)	406	47	69	44	(190)	142	105	142	194	152	(222)	2091	77	29Sep
368641	Double Waters	140	SX577723	355 1680	398	351	43	57	34	159	120	86	127	174	139	194	1882	67	29Sep
368668	Leather Tor Farm	140	SX566698	268 1678	316	323	43	52	26	144	101	80	122	164	148	160	1679		
368675	Siward's Cross	140	SX595699	360 1972	372	384	46	58	27	153	130	86	125	188	186	194	1949		
368699	Deancombe Farm	140	SX577688	246 1733	325	345	33	54	26	136	110	81	120	163	156	169	1718		
368715	Burrator Lawn	140	SX552685	221 1555	279	307	36	53	23	119	(90)	72	103	151	128	147	1508		
368718	Burrator Wood	140	SX553680	230 1557	282	302	36	53	26	126	95	77	100	158	131	141	1527		
Plym																			
368927	Lee Moor, Herreschoff Kilns	140	SX567610	122	190	252	27	58	22	108	85	55	95	109	111	125	1237	54	29Sep
369021	Little Woodford	140	SX531571	24 1186	154	225	(22)	45	(30)	98	70	46	80	128	86	(88)	1072		
Coastal																			
369296	Maristow Gardens	140	SX474640	30 1334	183	246	23	43	28	108	74	45	79	145	98	98	1170	49	29Sep
Tavy																			
369307	Tavy Head No.2	140	SX589812	527	486	509	62	95	42	202	132	109	122	210	173	290	2432	47	6Feb
369342	Amicombe Brook	140	SX578840	445	449	483	61	96	43	207	131	106	128	208	178	272	2362		
369365	Rattle, Brook Head	140	SX558871	534	391	390	57	73	42	224	134	123	109	207	164	253	2167		
369423	Willsworthy Intake	140	SX544838	404	352	378	50	70	40	183	113	89	97	191	154	199	1916		
369483	Blackdown, Wheal Jewell Resr	140	SX522813	320	305	328	46	62	39	171	98	76	85	159	137	156	1662		
369503	Marytavy	140	SX510785	154	265	316	31	53	31	141	88	72	87	160	117	143	1504		
369508	Langstone Moor	140	SX548782	411	353	368	48	68	38	180	113	97	112	176	144	185	1882		
Walkham (Tavy)																			
369839	Walkham Head No.2	140	SX573805	485	438	453	50	77	38	196	128	100	116	193	161	230	2180	38	18Aug
369919	North Hessary Tor, BBC Sta.	140	SX577742	510 1862	(417)	(416)	55	65	41	158	97	87	131	169	137	(189)	1962		
Tamar																			
370259	Lower Tamar Lake W.Wks	141	SS293107	136	197	213	32	59	37	125	94	111	88	161	126	155	1398	35	27Jan
370543	Pyworthy	140	SS313028	152	187	(211)	27	(53)	39	107	(74)	80	75	151	119	134	1257	39	23Nov
370579	Davies	141	SX314982	114 998	207	214	27	50	41	131	62	70	78	165	126	118	1289	35	20Dec
370612	Chilsworthy	140	SS327066	146	(190)	(224)	(38)	53	39	117	88	80	(91)	183	(125)	(140)	1368		
370670	Holsworthy, Blagdon	140	SS365058	146	191	(218)	29	47	37	124	86	90	92	171	109	135	1329	(26)	20Dec
Ottery (Tamar)																			
371160	Otterham	141	SX169916	203	207	(218)	26	(53)	37	102	74	71	66	(137)	122	(123)	1236		
371322	Canworthy Water	141	SX227916	104	218	227	25	45	35	88	72	60	67	161	129	(129)	1256		
371460	Winnacott	141	SX258901	117	(225)	241	(29)	(40)	26	93	53	62	51	(148)	(123)	129	1220	36	27Jan
371600	Werrington Park	141	SX333872	91 1132	218	254	27	39	28	125	50	53	55	158	103	101	1211	35	25Oct
Carey (Tamar)																			
371634	Halwill Forest	141	SS413013	192	(231)	265	29	55	36	139	76	78	80	158	111	144	1402	35	27Jan
371722	Ashwater, Bridge Park	140	SX396951	149	(218)	(222)	30	(54)	33	159	62	60	(64)	171	105	(131)	1309		
371799	Virginstow, Beaworthy	140	SX377927	145	(205)	251	(31)	(45)	35	149	54	71	(75)	165	112	123	1316		
371834	Broadwoodwidge	140	SX388890	146	182	196	28	42	34	111	45	50	59	152	93	96	1088		
Kensley (Tamar)																			
371899	Tresmeer	141	SX230870	152	270	319	33	59	31	(120)	71	75	69	162	138	160	1507	39	1Feb
Lyd (Tamar)																			
372159	Prewley W.Tr.Wks	140	SX548910	322 1570	298	343	38	59	38	150	90	66	87	167	132	169	1637	48	6Feb
372437	Lifton	140	SX398850	61	204	223	(23)	35	(27)	(98)	59	50	60	140	91	93	1103	33	23Nov
Thrushel (Lyd)																			
372622	Lewdown	140	SX459876	192	(187)	(196)	26	46	27	(99)	45	(48)	56	126	79	86	1021	28	29Jan
Wolf (Thrushel)																			
372697	Higher Brockscombe Farm	140	SX462950	186	210	244	31	(60)	28	(128)	(54)	68	84	140	107	(127)	1281		
372840	Roadford Dam	140	SX425897	139	(200)	210	28	44	31	111	58	58	68	148	(99)	99	1154		
Tamar																			
372920	Kelly	140	SX396819	128	219	248	(28)	(43)	33	105	62	55	56	140	98	96	1183	34	6Feb
373078	Landue	141	SX349797	76 1118	214	(240)	25	(44)	24	102	(54)	44	(49)	139	103	85	1123	36	23Nov
Penpont Water (Tamar)																			
373165	Altarnun	141	SX222813	177	297	348	38	60	26	156	94	81	80	199	158	170	1707	42	27Jan
373392	Lewannick	141	SX286803	149	239	314	(29)	49	27	(134)	(74)	57	57	160	131	111	1382	37	27Jan
Tamar																			
373814	Rumleigh Exp.Sta.	140	SX443690	23	191	264	26	43	25	107	68	44	59	130	88	111	1156	35	6Feb
373953	Pentillie Castle	141	SX406647	46 1262	192	280	25	38	32	115	66	42	65	125	105	(110)	1195	35	6Feb
Lynher (Coastal)																			
374322	North Hill, Bastreet W.Wks	141	SX244765	233 1706	323	418	48	64	29	168	100	84	74	203	(152)	166	1829	49	14Feb
374360	Coads Green	141	SX295770	186	263	(310)	33	47	24	134	76	56	66	170	127	116	1422	36	6Feb
374385	Bathpool	141	SX289744	107	258	333	33	52	23	140	80	50	64	167	144	138	1482	42	23Nov
374661	Bray Shop	141	SX323741	154	(243)	300	30	47	24	129	72	51	60	163	117	120	1356	42	6Feb
Coastal																			
375147	Torpoint S.Wks	141	SX415542	8	137	235	17	(30)	28	90	57	43	68	(117)	(86)	(83)	991		

RAINFALL 1990

Number Station		Co no	Grid reference	Av Alt- tude 1941- 1970 m mm	Rainfall in millimetres													Highest daily fall	
					Jan	Feb	Mar	Apr	May	Jun	Jul	Aug	Sep	Oct	Nov	Dec	Year	mm	date
HYDROMETRIC AREA 0480																			
Seaton (Coastal)																			
375292	St Cleer Down S.Wks	141	SX254674	183	1521	249	321	34	58	36	130	(89)	60	82	164	155	142	1520	
375396	Tregastick	141	SX282596	110		180	240	26	40	25	127	82	44	68	121	108	99	1160	32 29Jul
Looe (Coastal)																			
375568	Liskeard, Lodge Hill Tr.Wks	141	SX241630	46		216	270	30	(46)	28	131	(83)	51	78	151	152	(132)	1368	(45 23Nov)
375746	Liskeard, Middle Bodrane	141	SX209614	119		(234)	240	32	(53)	33	136	99	68	75	(158)	145	125	1398	45 23Nov
Fowey (Coastal)																			
376240	Trekeivesteps No.2	141	SX231703	198		272	332	39	63	40	(143)	93	(69)	85	157	182	157	1632	
376290	St Neot, Carpuan Farm	141	SX206691	206		205	251	(37)	53	43	137	74	70	(74)	170	150	(123)	1387	(30 23Nov)
Warleggan (Fowey)																			
376494	Warleggan	141	SX157690	198		232	278	39	61	40	145	84	70	88	186	170	145	1538	
376507	St Neot, Gols Hill Farm	141	SX168707	232		222	264	39	61	37	137	81	65	75	177	153	135	1446	32 20Dec
376554	Mount, Rivermead Farm	141	SX145655	37		--	--	--	--	37	151	72	58	70	168	148	137	---	33 23Nov
Fowey (Coastal)																			
376967	Lerryn, Tregoning	141	SX139572	18		195	213	26	40	28	116	77	46	52	132	133	106	1164	41 23Nov
377089	Fowey, Lawhyre	141	SX120521	75		(167)	198	22	40	26	89	69	38	58	124	124	89	1044	33 23Nov
Coastal																			
377162	Roche	141	SW990607	177		222	236	29	49	36	124	89	65	69	163	155	132	1369	44 23Nov
377222	Bugle	141	SX015585	162		(235)	284	29	(48)	35	149	93	60	65	158	164	(151)	1471	(44 23Nov)
377449	St Austell, Bethel	141	SX041532	55		188	245	25	(43)	31	106	70	49	62	(139)	138	137	1233	33 23Nov
377504	Carthew	141	SX002559	221		225	261	31	59	41	144	96	68	77	152	168	157	1479	42 23Nov
377570	St.Austell, Menagwin S.Wks	141	SX011509	25		168	219	(24)	(45)	26	100	62	49	(59)	129	120	(118)	1119	
377808	Tregony, Trevithick Farm	141	SW964452	90		(165)(196)	(19)	43	22	94	59	50	53	114	115	(110)	1040	35 23Nov	
378025	St Mawes, Trevannel Farm	141	SW850350	66		178	185	23	(42)	15	79	(48)	44	29	93	112	112	960	37 23Nov
Truro (Fal)																			
378768	Newham P.Sta.	141	SW832432	8		174	215	22	44	24	87	(55)	48	49	128	110	139	1095	
Devoran (Coastal)																			
379372	Trevince	141	SW737402	69	1219	200	218	29	64	21	103	70	52	56	119	133	151	1216	36 23Nov
Kennall (Devoran)																			
379547	Stithians	141	SW738371	120		220	241	27	58	18	113	86	56	60	122	146	139	1286	45 23Nov
Coastal																			
379706	Penryn Resr No.2	141	SW778337	61	1159	177	226	21	51	17	113	72	54	44	111	124	132	1142	43 23Nov
379758	Falmouth	141	SW802325	51	1098	182	209	23	(48)	(15)	87	59	54	28	98	114	127	1044	36 23Nov
Helford (Coastal)																			
379922	Wendron W.Tr.Wks	141	SW678307	137		186	206	29	56	(21)	117	81	58	56	110	128	144	1192	38 8Dec
Coastal																			
380483	Lizard	141	SW700119	73	880	149	145	6	32	14	68	49	22	24	(87)	79	96	771	27 8Dec
The Loe (Coastal)																			
380837	Culdrose RNAS Met.Office	141	SW672257	78	942	132	166	17	49	17	90	58	42	36	86	99	114	906	39 8Dec
Coastal																			
380967	St Michael's Mount	141	SW516300	5	925	181	(163)	(21)	36	17	64	(64)	39	44	103	105	123	960	
381210	Penzance, Penlee Gardens	141	SW469302	19	1098	185	181	25	49	15	99	73	42	56	127	114	149	1115	40 8Dec
381232	Trengwainton House	141	SW450313	116	1184	202	197	(25)	52	17	108	70	44	63	(130)	132	146	1186	36 23Nov
381316	Drift W.Wks	141	SW440287	69	1191	206	189	(26)	56	(18)	108	83	48	73	129	121	146	1203	35 29Sep
381518	Porthcurno	141	SW385226	46	907	155	147	24	42	12	78	60	40	57	99	104	99	917	(29 29Sep)
381548	Gwennap Head	141	SW365217	66		117	102	(21)	33	12	62	59	35	56	84	85	76	742	28 29Sep
HYDROMETRIC AREA 0490																			
Coastal																			
381584	ST MARY's:	142	SV913121	51	881	157	134	20	34	17	63	48	42	27	(112)	73	78	805	48 27Jan
381597	ST MARY's: 'B'	142	SV918105	31		126	135	(21)	(34)	19	53	49	32	30	(116)	71	74	760	
381613	TRESCO: Abbey Gardens	142	SV894140	-1		130	129	20	33	20	61	47	41	35	123	76	103	818	29 27Jan
382430	Camborne Met.Office	141	SW628407	88		196	185	22	46	19	95	69	53	58	100	105	113	1061	35 23Nov
382444	Boswyn Resr	141	SW657363	149	1230	197	214	23	48	20	111	82	53	43	99	131	131	1152	41 23Nov
382603	Mawla	141	SW703458	69		178	190	22	49	19	76	44	49	48	110	112	126	1023	30 8Dec
382793	St Agnes	141	SW721506	97	1006	169	203	21	45	22	83	59	44	55	103	116	106	1026	29 27Jan
382923	Goonhavern	141	SW786537	64		161	197	22	40	22	82	53	39	54	121	102	113	1006	32 23Nov
Gannel (Coastal)																			
383335	Crantock	141	SW801604	21		(142)(144)	(20)	30	21	68	44	39	50	114	102	(106)	880		
Coastal																			
383478	St Mawgan Met.Office	141	SW873642	103	1012	170	179	26	41	27	83	62	55	54	116	116	106	1035	30 27Jan
383886	Padstow, Lellizzick Farm	141	SW908774	53		165	(181)	23	45	25	79	61	54	60	106	93	(99)	991	29 27Jan
Camel																			
384073	Camelford, Roughtor View	141	SX104832	213	1493	246	240	37	68	37	135	102	97	83	162	171	159	1537	34 20Dec
384158	Stannon Wks	141	SX124805	232	1510	(238)	240	40	69	(33)	129	90	93	70	176	156	150	1484	37 23Nov
384342	De Lank Filters	141	SX133766	226	1529	(241)	284	35	64	38	124	104	91	84	185	171	(175)	1596	50 20Dec
384542	Bodmin, Love Lane	141	SX077671	125		185	230	30	50	32	102	58	56	64	148	144	106	1205	(35 23Nov)
Allen (Camel)																			
384966	Michaelstow	141	SX075786	114		189	210	27	49	36	104	78	73	68	161	136	131	1262	29 1Nov
Camel																			
385203	Wadebridge, Waltham Lodge	141	SW990720	30		192	213	26	44	33	91	64	50	60	134	101	119	1127	30 1Feb
Coastal																			
385423	St Minver, Rockhavern	141	SW952767	61		147	177	21	40	24	79	64	60	52	108	92	99	963	22 29Jul
385701	Lesnewth	141	SX131902	183		225	233	29	59	41	110	(74)	96	71	132	128	136	1334	29 1Feb
386255	Bude	141	SS208063	15	869	135	151	20	48	41	78	50	75	54	110	112	98	972	32 23Nov
HYDROMETRIC AREA 0500																			
Coastal																			
387210	Gawlish	140	SS254270	126		175	153	25	57	30	81	56	74	74	146	103	96	1070	35 23Nov
387252	Clovelly Court No.2	140	SS309251	111		199	200	27	(56)	31	(86)	62	84	98	153	(105)	(127)	1228	(30 27Jan)

RAINFALL 1990

Number	Station	Co no	Grid reference	Av Altitude 1941-1970 m mm	Rainfall in millimetres													Highest daily fall	
					Jan	Feb	Mar	Apr	May	Jun	Jul	Aug	Sep	Oct	Nov	Dec	Year	mm	date
Torridge																			
387585	Bradworthy, Jasmine Cottage	140	SS337163	198	230 (226)		30 (55)	36	114	82	97	91	180	116	156	1413	(40 20Dec)		
387698	Milton Damerel	140	SS394118	168	233 272		34	60	37	117	92	104	96	205	126	186 1562	49 20Dec		
387884	Bradworthy, Soldon Barton	140	SS326107	185	224 230		(34)	64	41	127	94	114	91	183	121	167 1490	48 20Dec		
388220	Black Torrington	140	SS461064	76	(210) (232)		(27)	(41)	(27)	97	57	62	72	153	88	137 1203			
388241	Highampton, North Trew Farm	140	SS474042	148	229 262		28	40	27	129	64	70	68	156	98	127 1298	29 29Jan		
Lew (Torridge)																			
388371	Ashbury Sta.	140	SX483963	253 1334	238 271		(27)	55	32 (150)	67	78	83	150	118	135	1404	31 30Jun		
388389	Venn Down	140	SX507940	247	(231) (295)		33	58 (38)	146	76	69	90 (135)	109	147	1427	33 1Feb			
388426	Northlew	140	SX505992	146	232 285		32	46	28	145	64	69	73	148	112	137 1371	34 29Jan		
388667	Inwardleigh, Waytown	140	SX547978	189	213 247		28	43	21	119	56	57	73	132	98	122 1209	31 1Feb		
Okement (Torridge)																			
388838	Brim Brook	140	SX587868	471	419 467		57	93	35	214	121	119	119	205	185	271 2305			
East Okement (Okement)																			
388947	Okement Valley	140	SX607897	404	346 389		40	72	36	170	84	85	93	193	151	207 1866			
388964	High Willhays	140	SX585890	571	446 478		53	78	39	213	121	113	117	203	163	260 2284			
389005	Belstone Resr	140	SX616934	338	334 425		(40)	59	28	150	76	66	88	166	120	186 1738	48 6Feb		
389018	Okeshampton Pleasure Gdns	140	SX591947	162 1358	235 (303)		30	51	22	123	55	55	72	146	99 (146)	1337			
Okement (Torridge)																			
389191	Exbourne	140	SS610015	130 943	145 201		21	32	25	85	30	40	53	105	74 (92)	903	25 1Feb		
Torridge																			
389394	Iddesleigh, Westpark	140	SS563080	97	166 221		25 (41)	30	89	44	53	56	106	69	110	1010	25 13Feb		
389529	Merton Clay Works	140	SS504126	69	(242) 233		31	45	30	122	51	62	86	145	80	137 1264	(29 29Sep)		
389716	Roborough	140	SS582171	168 1062	180 202		33	51	31	114	48	71	76	127	90	115 1138	29 29Sep		
389897	Torridge Vale S.Wks	140	SS482191	13 1022	(190) (215)		29	47	29	86	63	57	67	170	88	133 1174	(26 27Jan)		
389905	Langtree	140	SS448157	46	215 237		30	50	28	116 (65)	76	79	153	93	132 1274	29 6Feb			
390110	Weare Giffard	140	SS479215	15	199 224		30	50	28	87	47	66	72	147	87	133 1170	27 7Feb		
390167	Melbury Resr	140	SS388202	143 1353	219 263		32	57	28	106	69	84	89	193	112	175 1427	38 20Dec		
390388	Jennett's Resr	140	SS444247	19 962	172 188		28	47	32	67	37	61	69	131	80	125 1037	24 27Jan		
390480	Bideford, King George's Fields	140	SS454271	4 912	136 148		27	47	32	58	31	63	69	120	69	101 901	24 18Aug		
Taw																			
390743	Taw Head	140	SX609867	518	483 571		60	90	39	212	120	124	118	235	192	318 2562			
390782	Belstone, Irishman's Wall	140	SX619919	363	335 426		34	56 (31)	(153)	104	49	54	157	166	156 1721				
390858	South Tawton	140	SX654944	198 1226	233 324		27	44	22	105	46	42	54	137	93	132 1259	37 11Feb		
390881	North Wyke	140	SX658983	177	179 251		25	36	23	87	39	38	59	116	90	112 1055	29 1Feb		
Yeo (Taw)																			
391162	Spreyton, Barton Farm	140	SX697967	222	(177) (264)		15 (38)	(25)	87 (36)	37	47	122	70	112	1030		32 11Feb		
Delch (Yeo)																			
391497	Washford Pyne, Henceford	140	SS822116	183	119 185		23 (49)	18 (80)	45	56	78	117	90	121	981		30 20Dec		
Yeo (Taw)																			
391605	Lapford Cross	140	SS729076	82 1065	133 197		(24)	44	24	82	--	--	--	--	--	---	22 1Feb		
Taw																			
391668	Eggesford Gardens	140	SS685110	92	138 182		24 (44)	21	83 (42)	51	63	121	79 (110)	958					
Little Dart (Taw)																			
391867	North Backstone	140	SS835200	232	(164) 211		27 (54)	18	104	61	75	73 (138)	104	145	1174		40 20Dec		
392112	Chawleigh	140	SS727123	168	142 194		29	45	21	90	40	50	71	114	92	124 1012	31 20Dec		
Taw																			
392291	Hollicombe	140	SS636110	99	155 228		36	52	25	103	35	60	62	136	86	121 1099	27 7Feb		
392373	Burrington, Common Head	140	SS606168	199	197 224		33	55	28 (104)	52	78	70	136	94	131 1202	32 20Dec			
Mole (Taw)																			
392580	North Molton Hatchery	140	SS743299	145	217 236		37	61	23	116	71	100	109	200	113	210 1493	54 20Dec		
Yeo (Mole)																			
392723	East Anstey, Waddicombe	140	SS865269	196	193 251		37	52	20	102	58	105	83	127	122	198 1348	56 20Dec		
392810	Molland, The Bakery	140	SS755189	193	187 229		34 (59)	19	125	65	91	104	190	122	185 1410		(46 20Dec)		
392825	North Molton Ridge	140	SS779323	419	266 283		.51	71	26	157	90	128	137	218	162	250 1839			
Mole (Taw)																			
393059	Ash Mill	140	SS793230	146 1252	(172) 206		29	53	17	99	55	84	66	163	103	145 1192	42 20Dec		
393120	Meshaw, Hillside	140	SS755189	201	170 (203)		33	50	21 (101)	48	70	71	143	87	138 1135	37 20Dec			
393147	Rose Ash, Lower Ash Moor	140	SS796196	232	171 212		36	55	18	95	60	73	74	153	104	132 1183	(38 20Dec)		
Bray (Mole)																			
393386	Fullatord	140	SS682380	245 1558	227 (225)		(34)	66	24	145	95	116	139 (181)	103	184 1539		(50 20Dec)		
393577	Filleigh, Stags Head	140	SS676278	85	(189) 215		28	47	24	111	57	91	104	196	128	185 1375	(36 20Dec)		
Mole (Taw)																			
393824	Kings Nympton, Head Mill	140	SS667182	41	-- --		-- --	-- --	-- --	44	62	61	132 (75)	120	---		32 20Dec		
Taw																			
393921	Warkleigh	140	SS639239	143	(171) 194		(25)	43	24	91	43	65	83	146 (85)	116 1086	30 20Dec			
394082	High Bickington	140	SS598199	171	182 202		32	48	31	110	48	76	85	118	84	125 1141	35 20Dec		
394318	Gunn, Furze Farm	140	SS648332	186	192 201		31	53	29	113	78	97	123	174	108	180 1379	61 20Dec		
394351	Swimbridge, Yarmacott Corner	140	SS623305	73 1062	183 (191)		(26)	45	26	81 (51)	85	97	160	100	139 1184	42 20Dec			
394514	Willesleigh	140	SS600334	110	158 162		26	50	31	76	53	79	95	149	95	133 1107	38 20Dec		
Yeo (Coastal)																			
394855	Bratton Fleming W.Tr.Wks	140	SS642386	145	234 220		36 (68)	27	122	90	125	141	178	129 (170)	1540				
Coastal																			
395034	Bittadon	140	SS542422	210	177 156		28	49	27	102	60	107	86	160	86	121 1159	(39 18Aug)		
395162	Chivenor Met.Office	140	SS496344	6 868	133 142		20	46 (32)	60	35	60	78	135	74	110 925	26 18Aug)			

RAINFALL 1990

Number	Station	Co no	Grid reference	Av Alt- tude 1941- 1970 m mm	Rainfall in millimetres												Highest daily fall	
					Jan	Feb	Mar	Apr	May	Jun	Jul	Aug	Sep	Oct	Nov	Dec	Year	mm
HYDROMETRIC AREA 0511																		
Coastal																		
395479	Saunton Sands	140	SS446378	15	(104)	(119)	16	42	14	(58)	27	(49)	65	(105)	59	73	731	21 18Aug
395607	Lower Slade W.Tr.Wks.	140	SS510459	91	178	157	24	50	27	(86)	58	90	83	156	76	120	1105	29 20Dec
395728	Combe Martin	140	SS590468	107	188	158	22	37	26	86	49	72	65	147	75	118	1043	28 20Dec
395829	Parracombe	140	SS660448	227 1368	260	224	33	53	27	123	75	94	100	175	115	176	1455	
Lyn (Coastal)																		
396041	Withycombe Ridge	140	SS771451	408	353	393	41	48	19	122	76	94	97	205	128	238	1754	
396129	Oareford	138	SS812459	343	312	326	28	33	18	(126)	53	75	70	163	107	255	1566	
396192	Chains Barrow	138	SS734420	484 2028	387	354	59	66	21	185	128	142	131	236	169	257	2135	
396300	Longstone Barrow	140	SS708428	472 1909	328	295	55	65	22	170	114	143	138	228	155	236	1949	
Coastal																		
396371	Lynmouth, Glen Lyn	140	SS724493	23	244	232	27	41	24	78	41	64	65	144	112	141	1213	34 7Feb
396385	LUNDY: Marisco	140	SS137441	114	191	145	29	42	26	72	49	69	120	115	(79)	88	1025	49 29Sep
396386	LUNDY: South LH	140	SS144436	43	(135)	78	24	36	20	55	(46)	(54)	(105)	(76)	49	(67)	745	46 29Sep
N.R.A. WESSEX REGION (Part 2)																		
HYDROMETRIC AREA 0512																		
Coastal																		
397075	Porlock, Birchanger Fm	138	SS862468	244	316	347	(34)	34	16	99	54	61	71	189	117	(169)	1507	
397103	Porlock W.Wks	138	SS892461	104	241	273	19	(30)	8	76	32	34	45	142	(87)	144	1131	
397135	Nutscale Resr	138	SS862433	305 1474	301	372	29	44	14	128	63	37	77	163	111	170	1509	
397169	West Dunkery	138	SS874417	500	335	344	(41)	41	15	139	68	83	87	185	124	(211)	1673	
397220	Tivington	138	SS931458	83	191	215	24	28	10	70	30	31	42	112	71	100	924	37 7Feb
Avill																		
397519	Dunster	138	SS989437	49	174	(200)	24	26	10	(66)	(23)	34	41	115	69	93	875	31 7Feb
397544	Minehead	138	SS979453	10	156	176	17	22	9	63	22	29	40	101	65	76	776	28 7Feb
Washford (Coastal)																		
397680	Lype Hill	138	SS954366	402 1444	190	230	25	51	(16)	(107)	60	62	75	112	102	123	1153	
397758	Brendon Hill	138	ST022343	381	188	(223)	(34)	45	20	107	50	61	72	126	96	(126)	1148	
397781	Treborough	138	ST016362	340	147	178	25	30	12	78	38	44	64	106	83	103	908	
Doniford (Coastal)																		
397944	Crowcombe, Halsway Nurseries	138	ST124382	152	149	180	25	30	13	60	(28)	44	41	87	59	78	794	29 1Feb
398022	Sampford Brett	138	ST085404	55	136	162	24	23	11	59	25	35	34	89	55	65	718	24 1Feb
398062	Monksilver	138	ST076373	102	169	194	24	28	11	67	33	37	38	84	69	93	847	28 1Feb
398074	Nettlecombe, Bird's Hill	138	ST057363	280	184	212	(26)	31	13	83	39	56	50	95	93	109	991	36 23Nov
398081	Nettlecombe	138	ST057377	96	177	202	23	31	12	77	33	39	(42)	89	80	96	901	(36 23Nov)
398106	Williton	138	ST078414	24	127	157	23	20	11	65	23	38	34	97	59	70	724	24 1Feb
398128	Watchet, Five Bells Rd	138	ST069420	38	125	157	21	20	11	(64)	21	40	34	99	61	71	724	25 23Nov
Coastal																		
398212	Kilve	138	ST146419	99	(135)	(143)	(22)	22	10	63	22	47	36	101	64	64	729	23 23Nov
HYDROMETRIC AREA 0520																		
Coastal																		
398296	Stogursey	138	ST204427	29	138	148	24	21	7	66	20	43	39	108	62	70	746	25 27Jan
398383	Whitewick Farm	138	ST236453	3 771	(132)	123	21	25	6	54	24	56	37	89	71	65	703	31 27Jan
Parrett																		
398512	Henley	138	ST438076	145 915	(134)	(170)	(10)	34	17	45	(38)	33	47	76	(56)	(77)	737	(28 29Sep)
398519	Crewkerne	138	ST445092	69	168	200	13	(35)	16	--	--	--	--	--	--	--	---	38 6Feb
398528	Crewkerne, Wadham School	138	ST448103	101	162	204	11	31	11	50	32	33	52	68	49	72	775	34 6Feb
398631	Haselbury Plucknett	138	ST466109	52	156	181	12	33	12	54	31	32	52	66	49	65	743	30 29Sep
398702	Hardington Mandeville	138	ST511115	99	148	180	11	40	13	46	30	29	52	61	39	71	720	31 29Sep
398842	Chiselborough	138	ST468149	46	148	181	14	31	15	47	23	32	47	--	--	--	---	30 1Feb
398880	Seavington, Hurcott Fm	138	ST396161	84	(140)	147	19	31	9	48	30	32	50	67	43	52	668	27 25Oct
398896	New Cross	138	ST416191	49 736	131	(160)	20	31	8	47	28	33	46	61	38	61	664	29 29Sep
398973	Stoke-Sub-Hamdon, East Stoke	138	ST491173	61	133	155	16	27	17	42	22	40	54	51	40	61	658	25 1Feb
Isle (Parrett)																		
399182	Chard, Rackclose Cottage	138	ST314089	152	175	203	15	28	8	64	48	38	54	78	74	96	881	33 29Sep
399334	Kingstone	138	ST378135	90	135	147	16	28	9	46	30	41	38	50	42	57	639	26 29Sep
399369	Puckington, Manor Farm House	138	ST378183	53	(121)	148	18	28	7	45	31	(28)	40	61	38	--	---	24 25Oct
399569	Hatch Beauchamp	138	ST298199	55	153	173	14	34	6	51	34	30	44	70	49	72	730	30 29Sep
399612	Buckland St Mary, Hare Lane	138	ST289153	160	156	184	(17)	24	11	59	44	34	47	68	61	66	771	32 29Sep
399685	Fivehead	138	ST349233	67	112	138	12	25	5	50	29	38	55	50	43	62	619	36 29Sep
Parrett																		
399753	Muchelney, Thorney Farm	138	ST429235	9	(106)	137	17	(30)	5	(46)	27	39	54	52	46	54	613	36 29Sep
399757	Drayton,	138	ST423248	9	99	133	15	30	5	52	27	38	54	60	44	50	607	33 29Sep
399762	Curry Rivel	138	ST387250	55 734	(105)	132	17	(28)	5	50	(27)	--	56	63	43	--	---	33 29Sep
Yeo (Parrett)																		
399863	Milborne Port	138	ST668194	122	(115)	(160)	(15)	37	12	(52)	28	49	69	84	--	--	---	33 29Sep
400021	Sherborne S.Wks	137	ST632154	50 826	123	156	13	27	14	43	(24)	34	63	67	40	68	672	(29 29Sep)
Halstock (Yeo)																		
400408	Sutton Bingham Resr	138	ST556117	46 863	(170)	(187)	(11)	31	18	48	31	27	56	67	36	74	756	29 29Sep
400418	Melbury Sampford	137	ST575060	140	193	204	13	43	24	59	43	40	65	87	48	82	901	42 29Sep
Yeo (Parrett)																		
400616	Yeovil, Pen Mill S.Wks	138	ST573162	30 827	125	169	16	32	14	47	26	61	66	57	(39)	72	724	30 29Sep
400686	Mudford	138	ST575204	21	98	128	14	29	10	46	22	50	50	52	49	(58)	606	30 29Sep
400884	North Cadbury	138	ST637272	77	99	138	28	36	6	60	29	64	60	94	45	75	734	32 29Sep
401005	Yeovilton RNAS Met.Office	138	ST551237	18 763	104	133	26	31	6	49	22	47	49	43	42	63	615	26 29Sep
Parrett																		
401374	Langport, Whitley	138	ST420266	5	109	153	12	32	5	51	31	36	65	73	(49)	55	672	
401444	West Sedgemoor P.Sta.	138	ST376286	8 680	(75)	(109)	(12)	(31)	(6)	45	24	46	54	62	45	49	558	

RAINFALL 1990

Number	Station	Co no	Grid reference	Alt- tude m	Av 1941- 1970 mm	Rainfall in millimetres												Highest daily fall	
						Jan	Feb	Mar	Apr	May	Jun	Jul	Aug	Sep	Oct	Nov	Dec	Year	mm
Tone (Parrett)																			
401577	Sedgeborough Farm	138	ST054328	329	1199	152	182	27	38	16	84	40	46	59	95	91	106	936	
401622	Milftown	138	ST048310	195	1209	167	205	24	39	(16)	91	35	50	57	103	92	126	1005	
401727	Clayhanger, Helewood Farm	138	ST026222	152		154	208	(19)	(39)	14	88	50	49	64	102	99	121	1007	
401952	Langford Budville, Hilltop	138	ST108226	127		147	182	18	39	15	77	46	38	50	77	69	98	856	
401957	Wellington S.Wks	138	ST130218	48		140	(190)	(17)	32	(13)	58	35	(39)	36	68	(63)	99	790	
402073	Wiveliscombe, Maundown W.Tr.Wks	138	ST065291	198		180	238	28	46	16	93	45	53	64	112	85	136	1096	
402092	Wiveliscombe, Spring Gardens	138	ST081280	114		173	(218)	26	(46)	14	91	49	49	56	102	75	121	1020	
402254	Luxhay Resr, South	138	ST201175	137		189	197	18	22	10	78	50	45	44	106	87	86	932	
Halse Water (Tone)																			
402547	Bagborough, Shopnoller Farm	138	ST164325	107		129	154	17	34	11	63	28	41	49	73	58	79	736	
Tone (Parrett)																			
402745	Fulwood W.Wks	138	ST212197	93		143	154	14	26	14	65	35	36	40	73	68	74	742	
402794	Kingston St Mary	138	ST223295	70		116	136	13	38	9	62	27	38	51	59	52	69	670	
403115	West Newton Farm	138	ST286291	37	726	104	122	13	34	7	53	32	39	41	62	50	(63)	620	
403138	East Lyng	138	ST333289	13	732	87	114	12	31	5	50	26	34	49	51	54	(60)	573	
403143	Currymoor P.Sta.	138	ST344289	6	694	87	110	11	22	4	47	25	33	49	48	50	52	538	
Parrett																			
403146	Alleremoor P.Sta.	138	ST357306	7	690	74	92	10	28	5	54	27	44	48	63	45	52	542	
403155	Middlezoy, Abbey Meade Farm	138	ST372326	3		80	0	13	(28)	4	58	31	49	43	78	50	63	497	
403219	Northmoor P.Sta.	138	ST332330	7	695	81	95	13	28	4	48	29	59	43	70	48	50	568	
403311	Broomfield, Fyne Court	138	ST222320	201		113	132	19	(38)	10	74	34	(55)	54	75	61	(79)	744	
403341	North Petherton	138	ST287329	39		96	122	16	32	5	57	30	44	44	80	50	62	638	
403451	Spaxton	138	ST224367	72	869	125	134	18	30	8	62	26	44	38	86	57	(70)	698	
403490	Durleigh Resr	138	ST275363	14	764	107	133	18	33	6	57	26	43	38	80	53	62	656	
403491	Bridgwater, Durleigh Rd	138	ST278365	30		103	119	17	34	5	58	25	44	37	82	53	57	634	
403540	Bridgwater, Wembdon Hill, Bradneys	138	ST278379	30		105	121	17	30	6	64	27	39	37	86	57	55	644	
403558	Chedzoy	138	ST328379	6		92	111	21	27	5	45	25	48	41	89	55	51	610	
Cary (Parrett)																			
403674	Babcary, Cornerstones	138	ST563287	23		102	135	27	31	4	57	31	43	56	61	44	63	654	
403766	West Camel, Downhead	138	ST567257	27		(93)	(136)	26	31	8	59	26	65	48	59	37	(63)	651	
403907	Somerton, Parsonage Hill	138	ST493284	32		78	105	17	26	4	51	29	36	50	62	43	45	546	
404124	Ashcott, Bradley Cottage	138	ST439365	35	735	81	106	16	28	3	(55)	34	49	48	86	59	57	622	
404125	Ashcott, High St	138	ST434371	32		67	91	15	27	3	50	26	48	42	78	52	49	548	
404153	Langport, Combe	138	ST417282	8		91	127	15	30	7	57	31	52	60	71	49	(59)	649	
404269	Westonzoyland	138	ST355355	5		(91)	(99)	13	30	4	(53)	31	49	39	76	50	53	588	
404367	Stawell	138	ST361383	15		(92)	(106)	20	(32)	4	55	28	54	37	(98)	(62)	52	640	
Cannington (Parrett)																			
404523	Lower Merridge	138	ST202342	128		125	140	18	35	9	74	30	54	(50)	83	61	(80)	759	
404564	Ashtord W.Wks	138	ST236385	31	786	(117)	139	(19)	(28)	(7)	(57)	23	39	32	84	54	64	663	
404580	Brymore School	138	ST244394	23	757	(123)	130	19	26	7	56	22	42	35	84	58	62	664	
Huntsplill (Coastal)																			
404978	Overleigh	138	ST485353	37		88	111	17	30	5	73	42	46	54	90	57	64	677	
404994	Street, Hindhayes	138	ST485364	24	735	92	116	18	36	6	71	43	47	53	99	57	64	702	
405279	Gold Corner P.Sta.	138	ST367431	4	716	97	(103)	(20)	31	3	68	23	59	38	(83)	67	(61)	653	
405283	Cossington, Orchard Close	138	ST360403	43		94	109	21	28	6	60	25	52	46	100	64	53	658	
Brue																			
405433	North Brewham	138	ST722370	123		117	150	20	45	4	76	(44)	50	51	95	57	97	806	
405455	Upton Noble, Folly Farm	138	ST704385	186	984	(136)	162	18	(49)	5	86	(50)	56	70	106	62	109	909	
405551	Bruton, Shute Lane	138	ST678347	58		113	152	22	45	4	80	38	45	55	107	53	87	801	
405635	Castle Cary	138	ST649313	135		92	129	19	34	5	57	33	49	59	103	47	68	695	
405726	Batcombe	138	ST696400	145		130	(139)	18	55	5	85	(44)	54	62	113	65	(123)	893	
405817	Evercreech	138	ST647390	86		116	141	18	51	4	100	46	49	63	113	--	--	---	
405876	Wraxall	138	ST603364	60		106	127	14	(43)	6	74	39	49	49	101	57	80	745	
406041	Butleigh, Higher Hill Farm	138	ST518321	84		(95)	108	(19)	29	6	57	37	41	55	70	48	57	622	
406062	West Bradley	138	ST558368	30		99	115	16	45	5	73	42	46	56	91	56	69	713	
406121	Glastonbury S.Wks	138	ST486382	8		94	112	15	35	4	64	38	51	50	102	57	62	684	
406130	Glastonbury, St Dunstans Sch.	138	ST499396	15		--	--	--	37	4	60	(43)	(62)	45	104	(56)	58	---	
Sheppey (Brue)																			
406177	Shepton Mallet, Whitstone School	138	ST622435	140	1003	(143)	(141)	13	49	5	92	52	(58)	(65)	(115)	64	(99)	896	
406209	Darshill S.Wks	138	ST601440	99		126	145	17	41	5	107	47	82	62	109	64	92	897	
406353	Wells S.Wks	138	ST535452	23	811	103	106	15	38	5	83	45	67	42	103	51	(68)	726	
Brue																			
406890	Stone Allerton	138	ST401513	38		102	90	20	29	3	(66)	33	60	38	93	59	56	649	
Axe																			
407349	Rodney Stoke	138	ST488501	40	907	101	111	16	33	5	(94)	45	60	38	100	74	75	752	
407635	Cheddar P.Sta.	138	ST453532	15	879	109	111	(19)	(33)	2	82	42	66	43	101	62	(74)	744	
407889	East Brent	138	ST345519	6		104	(91)	17	(28)	4	81	35	61	43	88	59	58	669	
Yeo (Coastal)																			
408346	Blagdon P.Sta.	139	ST504602	46	953	137	133	18	35	4	95	54	56	72	124	62	(86)	876	
408689	Kingston Seymour S.Wks	139	ST390681	6		126	97	15	(22)	11	62	38	56	84	78	52	51	692	
Kenn (Coastal)																			
408723	Chelvey P.Sta.	139	ST473680	18	860	115	106	14	27	13	77	34	55	67	85	48	62	703	
408879	Yatton, Stowey Park	139	ST437656	9		121	107	16	26	8	75	41	56	90	85	55	64	744	
Coastal																			
409013	Wraxall Court	139	ST489722	79	868	(119)	120	16	32	11	82	38	56	63	(78)	54	67	736	
409085	Clevedon P.Sta.	139	ST430717	20	838	126	112	16	27	15	74	34	54	54	95	58	(65)	730	
HYDROMETRIC AREA 0530																			
Tetbury Avon																			
410161	Westonbirt Arboretum No.2	119	ST848898	135		103	119	18	45	9	72	48	50	44	81	36	(86)	711	
410162	Westonbirt Arboretum	119	ST848898	135		97	113	18	(44)	8	67	45	49	43	78	35	83	680	
410324	Shipton Moyné P.Sta.	119	ST899887	95	840	100	120	14	36	7	72	42	39	37	69	29	73	638	

RAINFALL 1990

Number	Station	Co no	Grid reference	Av Alt- tude 1941- 1970 m mm	Rainfall in millimetres												Highest daily fall	
					Jan	Feb	Mar	Apr	May	Jun	Jul	Aug	Sep	Oct	Nov	Dec	Year	mm
Sherston Avon (Tetbury Avon)																		
410444	Petty France Hotel	139	ST786855	158 888	101	113	17	33	11	93	42	57	47	77	44	(82)	717	19 29Jul
410524	Badminton House	139	ST804831	128 960	109	134	(16)	40	(9)	91	(39)	58	(42)	69	(36)	(74)	717	13 18Aug, 22Sep
410555	Badminton Sta.	139	ST817814	116	--	--	--	--	--	--	--	37	38	--	47	93	--	13 18Aug, 22Sep
410598	Pinkney Park	128	ST864865	101 813	106	126	(15)	37	7	75	34	38	36	69	31	78	652	22 7Feb
Avon																		
410797	Brinkworth	128	ST990851	90	88	(112)	18	33	5	58	30	30	35	78	25	68	580	36 25Oct
411067	Castle Combe	128	ST848778	114	119	126	18	34	6	93	39	33	36	74	37	78	693	21 29Jul
411686	Lyneham Met.Office	128	SU006782	145	90	(122)	17	34	5	78	30	30	32	77	26	68	609	34 25Oct
Marden (Avon)																		
411950	Bowood House	128	ST974700	93 784	102	120	21	37	5	55	30	37	44	72	34	78	635	27 25Oct
Avon																		
412205	Hardenhuish Resr	128	ST913751	105 761	96	130	16	38	7	59	36	(43)	41	66	31	70	633	21 25Oct
412297	Lacock	128	ST921702	49 718	78	108	16	39	7	44	28	38	33	56	25	65	537	17 25Oct
412386	Corsham, Dicketts Rd	128	ST874694	93	104	130	17	37	9	69	38	41	39	66	38	83	671	22 25Oct
412665	Melksham, Bowerhill	128	ST907621	40	88	115	16	31	6	56	27	41	49	60	38	72	599	(29 29Sep)
Semington (Avon)																		
413035	Edington	128	ST941547	66	(92)	113	14	(31)	8	45	25	36	30	75	38	67	574	27 25Oct
413060	Edington, Court Lane	128	ST933535	91	124	159	18	34	9	53	28	45	35	84	42	78	709	29 25Oct
413242	Devizes, Browfort	128	ST997618	122	(94)	134	21	32	12	49	22	43	43	73	33	74	630	30 25Oct
413337	Worton	128	ST980576	58	109	139	17	30	6	43	24	34	33	77	35	63	610	29 25Oct
Biss (Avon)																		
413479	Upton Scudamore P.Sta.	128	ST862483	93 821	(120)	160	15	39	7	(70)	32	42	37	(79)	45	(79)	725	20 25Oct
413747	Trowbridge Bowling Green	128	ST858577	40 701	96	118	16	29	8	53	31	(36)	37	68	39	67	598	20 25Oct
413787	Trowbridge, Upper Studley	128	ST843562	55 720	108	136	15	31	6	54	30	39	35	71	34	72	631	23 25Oct
Avon																		
Frome (Avon)																		
414176	Corsley Heath	128	ST821454	137	128	(165)	18	35	7	71	36	44	45	80	56	84	769	29 29Sep
414290	Frome S.Wks	138	ST774487	64 829	144	162	17	39	6	70	37	48	44	86	47	82	782	(23 29Sep)
Wadbury (Frome)																		
414587	Merehead, Torr Quarry	138	ST693437	176	(136)	141	16	53	5	(90)	53	75	59	(116)	71	111	926	33 29Sep
414593	Downhead, Green Farm	138	ST689454	206	(169)	183	22	(49)	7	(107)	66	94	57	130	83	141	1108	33 29Sep
Frome (Avon)																		
414947	Farleigh Hungerford	138	ST800572	69	104	126	15	36	7	63	39	47	41	74	43	73	668	21 18Aug
Wellow Brook (Avon)																		
415086	Chilcompton	138	ST647524	125 1140	175	171	17	46	4	98	67	67	49	118	76	115	1003	31 29Jul
415125	Downside Abbey	138	ST655508	183 1078	161	169	17	(45)	3	107	63	70	54	124	83	114	1010	28 18Aug
415161	Midsomer Norton, Charlton Rd	139	ST668535	128	167	169	18	41	4	83	57	55	44	112	67	104	921	25 27Jan
415176	Ammerdown House	138	ST712527	149 1083	(154)	159	15	35	6	72	53	47	45	103	53	92	834	(25 27Jan)
415588	Tucking Mill P.Sta.	139	ST763616	41 854	120	145	16	(37)	4	70	38	41	44	76	40	87	718	(23 27Jan)
Avon																		
415612	Claverton	139	ST774643	180	111	146	17	35	4	71	42	41	40	79	43	86	715	(20 7Feb)
By (Avon)																		
415725	Marshfield, Castle Farm	139	ST772744	175	122	132	21	41	5	84	52	40	42	73	46	83	741	27 29Jul
416056	Bathford	139	ST794669	63	104	129	16	(38)	4	66	40	50	46	75	42	88	698	20 25Oct
Avon																		
416081	Monkswood Resr	139	ST755711	111	111	122	18	(45)	6	82	49	51	42	74	44	87	731	27 29Jul
416128	Batheaston Resr	139	ST769685	76 812	114	(130)	19	40	4	98	39	55	44	83	45	87	758	19 27Jan
416213	Charlcombe	139	ST750669	88 815	110	126	18	42	5	(83)	40	(45)	44	75	(46)	86	720	25 27Jan
416263	Bath Coll.of Further Ed.	139	ST743662	123	112	119	17	(43)	7	(79)	37	35	40	(68)	40	77	674	19 27Jan, 6Feb
416428	Stanton Prior	139	ST678627	99	(118)	129	17	34	6	(67)	41	47	48	77	47	78	709	18 22Sep
416592	Doynton, Rectory Farm	139	ST722739	84	(95)	104	16	42	5	(82)	41	40	40	68	40	72	645	24 29Jul
416743	Keynsham S.Wks	139	ST664688	14	109	132	17	37	4	74	43	39	43	(81)	47	73	699	22 6Feb
Chew (Avon)																		
416771	Chewton Mendip, Chewton House	138	ST597528	161	169	175	22	49	5	118	77	79	60	131	99	135	1119	32 29Jul
416807	Sherborne Resr	138	ST589554	99 1035	160	153	19	41	4	100	67	59	47	106	73	106	935	28 29Jul
416812	Green Down, Holmewood Farm	138	ST572539	207	(161)	(164)	23	46	(4)	116	(72)	(71)	60	124	98	121	1060	(23 27Jan)
417005	Chew Stoke P.Sta.	139	ST570617	43 907	124	141	18	34	5	71	55	55	47	97	55	89	791	24 22Sep
417194	Publow	139	ST622652	53	108	131	(19)	33	4	81	50	53	56	99	48	86	768	24 22Sep
Avon																		
417634	Barrow Gurney Resr	139	ST537679	91 883	138	147	18	30	8	92	53	51	65	104	59	92	857	27 22Sep
417640	Long Ashton	139	ST535699	51 876	142	145	18	35	9	80	(51)	40	54	105	32	88	799	22 1Feb
Chew (Avon)																		
Frome (Avon)																		
417899	Tytherington	139	ST667886	73 866	103	127	12	29	13	61	36	45	40	82	39	68	655	23 7Feb
417998	Frampton Cotterell, Kendleshire	139	ST664805	62	99	129	(13)	28	9	(107)	37	49	43	(75)	39	72	700	(21 1Feb)
418367	Clifton, Oakfield Rd	139	ST577737	61 851	127	133	15	33	7	77	44	44	56	84	43	77	740	(21 1Feb)
HYDROMETRIC AREA 0541																		
Coastal																		
419025	Avonmouth S.Wks	139	ST534794	6	(115)	142	14	(26)	12	76	25	54	(49)	94	37	67	711	(108) (119)
419364	Thornbury, Castle School	139	ST638908	34	(108)	(119)	14	24	9	(69)	(33)	45	34	(80)	37	(69)	641	
Little Avon (Coastal)																		
419746	Alderley P.Sta.	119	ST773914	63 855	105	124	15	36	7	62	31	41	(37)	77	32	72	639	(21 1Feb)
419751	Hawkesbury Upton	139	ST780870	191	111	130	17	(37)	10	87	45	57	49	75	41	87	746	20 29Jul
419869	Kingswood S.Wks	119	ST743929	42 800	97	132	19	28	6	57	31	32	28	75	35	67	607	25 30Oct
420206	Berkeley, Cannon Park	119	ST686997	21	111	118	13	(33)	9	64	(24)	(23)	33	62	29	(74)	593	21 20Jun

RAINFALL 1990

Number	Station	Co no	Grid reference	Av Alt- tude 1941- 1970 m mm	Rainfall in millimetres												Highest daily fall	
					Jan	Feb	Mar	Apr	May	Jun	Jul	Aug	Sep	Oct	Nov	Dec	Year	mm
N.R.A. SEVERN-TRENT REGION (Part 2)																		
SEVERN AREA																		
HYDROMETRIC AREA 0542																		
<i>Coastal</i>																		
420418	Slimbridge	119	SO722047	5	109	121	15	32	7	63	19	21	31	70	27	62	577	23 20Jun
<i>Severn</i>																		
420649	Carreg Wen	207	SN829885	576	522	537	151	123	51	190	122	226	206	363	(243)	417	3151	75 20Dec
420655	Moel Cynnedd	207	SN843877	358	439	398	116	113	40	158	95	158	149	334	223	318	2541	
<i>Dulas (Severn)</i>																		
420868	Garth-Fawr	207	SN996791	366 1110	202	188	(30)	45	36	86	43	48	78	160	98	128	1142	34 27Jan
420983	Llanidloes	207	SN949837	171	229	211	39	55	20	90	41	47	73	191	113	(144)	1253	34 20Dec
<i>Clywedog (Severn)</i>																		
421048	Bryn-y-Fedwen	207	SN836952	509	347	312	76	61	37	108	74	118	116	245	154	260	1908	48 7Feb
421090	Dol Bachog	207	SN884936	314 1597	(329)(325)		70	93	42	102	71	103	101	(248)	167	217	1868	
421125	Waun-Llwyd, Barcud	207	SN841910	442	429	(422)	115	106	44	167	104	178	160	327	221	374	2647	62 7Feb
421140	Dolydd	207	SN874904	297	374	373	91	87	38	122	68	115	117	298	180	240	2103	
421234	Clywedog Dam	207	SN911870	290	354	351	83	75	32	111	68	90	100	270	181	223	1938	63 7Feb
<i>Severn</i>																		
421484	Llandinam	207	SO021894	131	174	169	22	39	30	67	26	34	58	141	90	110	960	32 27Jan
422328	Dolfor	207	SO102870	312	194	168	(20)	34	39	64	25	36	58	124	85	125	972	40 27Jan
422367	Newtown	207	SO091901	120	185	173	24	32	33	(64)	26	34	65	129	87	120	972	38 27Jan
422493	Gregynog Hall	207	SO085976	192	187	183	32	33	38	97	(27)	47	65	135	88	121	1053	(39 27Jan)
422693	Lower Cefnperfa	207	SO129892	229	202	170	22	30	37	65	21	31	68	136	81	114	977	49 27Jan
423008	Garthmyl Lodge	207	SO193990	85	136	132	(17)	25	33	71	18	32	59	104	71	95	793	35 27Jan
<i>Rhiw (Severn)</i>																		
423292	Manafon	207	SJ111024	134	173	(157)	22	30	32	74	29	31	53	135	78	116	930	27 7Feb
<i>Camlad (Severn)</i>																		
423499	Church Stoke, Broadway Hall	207	SO299929	145	--	--	--	--	--	--	--	--	--	--	--	90	---	15 8Dec
423879	Chirbury, Oaklee	207	SO260984	108	(118)	101	13	19	27	59	15	30	49	84	62	85	662	33 29Sep
<i>Syllaen (Severn)</i>																		
424199	Welshpool, Bryn Frochas	207	SJ195081	213	157	141	20	25	42	72	31	30	60	104	77	100	859	31 27Jan
424216	Welshpool S.Wks	207	SJ234072	70	133	(119)	17	(23)	(38)	73	(26)	30	54	85	79	(97)	774	
<i>Severn</i>																		
424242	Hope, Buttington View	207	SJ259074	198	(136)	115	(15)	22	40	88	27	25	67	(80)	81	(85)	781	35 27Jan
424573	Wern View	207	SJ252132	67	128	125	(13)	18	31	62	20	29	50	67	63	86	692	25 27Jan
<i>Vyrnwy (Severn)</i>																		
424744	Rhiwargor	207	SH963244	262 1828	408	394	62	77	43	108	(53)	93	94	(202)	(137)	(288)	1959	
424767	Pen Bryn-y-Fawnog, Yr Eithin	207	SH955269	488	466	376	85	90	45	128	(55)	98	100	(223)	(171)	(313)	2150	
424813	Gadfa	207	SH928232	464 2273	513	452	87	85	48	131	(76)	131	126	(295)	(200)	(342)	2486	
424927	Afon Cedig, Hen Eglwys	207	SH993253	433 1867	409	385	69	80	44	122	(57)	99	88	(202)	(141)	(301)	1997	
424961	Bryn Gwyn	207	SH999196	400 1739	418	405	57	67	42	120	(68)	100	92	(220)	(133)	(257)	1979	
425114	Lake Vyrnwy No.3	207	SJ009179	240	355	(330)	(78)	(60)	42	120	85	99	72	(241)	138	254	1874	68 7Feb
425345	Llanfihangel	207	SJ098167	274	(228)	(195)	39	(40)	(35)	95	(51)	66	59	147	(83)	(164)	1202	36 7Feb
<i>Banwy (Vyrnwy)</i>																		
425785	Abercannon Farm	207	SH963069	244 1771	292	(264)	79	68	40	134	62	107	95	243	170	232	1786	42 20Dec
426180	Llanfair Caereinion, Cwm Goleu	207	SJ133057	236	170	152	19	24	52	83	34	34	61	117	84	103	933	31 7Feb
<i>Vyrnwy (Severn)</i>																		
426593	Llanfyllin W.Recl.Wks	207	SJ154188	113	192	185	31	30	30	65	30	48	52	124	66	154	1007	34 7Feb
426762	Llansantffraid, Waen Meadows	207	SJ235197	78	140	133	15	24	31	59	23	45	46	78	53	112	759	27 7Feb
<i>Tanet (Vyrnwy)</i>																		
426853	Llangynog W.Recl.Wks	207	SJ053258	168	251	282	32	55	43	70	87	69	73	156	88	185	1391	
426967	Hirnant	207	SJ048225	233 1490	291	270	41	51	29	102	48	69	62	166	99	213	1441	
427166	Rhiwlas	207	SJ114260	228 1190	223	219	31	47	33	83	53	67	63	141	72	189	1221	35 7Feb
427387	Llangedwyn, Tan-y-Llwyn	207	SJ174243	116	(175)	176	19	32	42	(68)	36	48	44	104	58	(151)	953	33 7Feb
427444	Penygwely Resr Ty-Uchaf	207	SJ220319	335	199	190	27	38	30	(85)	49	48	57	97	79	150	1049	29 7Feb
<i>Vyrnwy (Severn)</i>																		
427745	Llanymynech	117	SJ267211	75	138	129	14	22	(32)	60	21	43	48	72	53	(114)	746	(28 27Jan)
<i>Morda (Vyrnwy)</i>																		
427863	Oswestry School	117	SJ285293	139	122	155	18	24	28	59	32	53	40	82	54	110	777	29 7Feb
428051	Crickheath, Meadows	117	SJ294230	69	125	116	13	18	33	60	20	42	49	63	52	96	687	27 27Jan
<i>Severn</i>																		
428553	Preston Montford, Field Centre	117	SJ432144	61	110	82	11	24	29	62	16	26	65	67	55	72	619	39 27Jan
428554	Preston Montford, Field Centre No.2	117	SJ432144	61	110	82	11	24	29	62	15	27	64	68	55	(72)	619	39 27Jan
<i>Perry (Severn)</i>																		
428890	Dudleston Heath	117	SJ366357	99	116	102	14	27	30	53	24	36	44	56	53	79	634	27 27Jan
<i>Severn</i>																		
429413	Shelton	117	SJ465134	87	107	(78)	(9)	19	29	48	16	26	65	59	49	75	580	(41 27Jan)
<i>Rea (Severn)</i>																		
429744	Pennerley	117	SO358996	357	126	(129)	19	32	35	95	23	39	(56)	(116)	(74)	66	810	28 29Sep
430000	Edge	117	SJ398089	126	120	102	13	22	28	66	17	27	63	72	57	79	666	43 27Jan
430038	Westbury	117	SJ355095	130	125	118	17	25	29	64	19	28	52	74	59	89	699	36 27Jan
<i>Severn</i>																		

RAINFALL 1990

Number	Station	Co no	Grid reference	Av 1941- tude 1970 m mm	Rainfall in millimetres													Highest daily fall	
					Jan	Feb	Mar	Apr	May	Jun	Jul	Aug	Sep	Oct	Nov	Dec	Year	mm	date
Tern (Severn)																			
431004	Sandford	117	SJ583340	84	121	(72)	(18)	31	26	49	34	49	68	48	64	(73)	653	41 27Jan 41 27Jan	
431151	Stoke-on-Tern, Mayfields	117	SJ642290	76	124	73	19	29	20	67	26	48	57	61	55	81	660		
431312	Peplow, Home Farm	117	SJ636247	69	104	68	13	26	19	48	26	46	58	54	54	75	591		
Messe (Tern)																			
431584	Moreton	117	SJ797170	88	93	77	11	30	20	58	(35)	35	61	64	52	69	605	29 27Jan	
Tern (Severn)																			
432251	Newport	117	SJ712204	64 660	(93)	65	9	21	9	57	31	34	59	51	53	69	551	30 27Jan (40 27Jan)	
432336	Crudgington, Sleaf Cot	117	SJ630176	53	104	68	9	(22)	19	39	20	(35)	(48)	56	60	72	552		
432811	Rushmoor W.Recl.Wks	117	SJ617135	50	99	67	14	25	10	37	17	38	48	64	61	66	546		
Roden (Tern)																			
433056	Cockshutt	117	SJ436286	99	112	87	15	22	25	66	23	37	60	88	59	94	688	32 27Jan (44 27Jan) 44 27Jan	
433237	Wem W.Recl.Wks	117	SJ518286	76	116	81	12	19	27	51	27	38	69	68	56	84	648		
433710	Shawbury Met.Office	117	SJ553220	72 670	107	77	13	24	22	48	27	35	54	59	54	84	604		
Cound (Severn)																			
434078	All Stretton	117	SO457958	256	148	139	19	32	25	70	39	41	50	116	67	103	849	50 27Jan (46 27Jan) 40 27Jan	
434223	Dorrington	117	SJ480028	99	130	116	12	25	24	45	31	26	37	79	52	(87)	664		
434595	Harnage Grange	117	SJ569021	117 695	108	83	(13)	23	16	47	15	25	38	69	44	71	552		
Severn																			
434942	Much Wenlock	117	SJ619000	168	115	101	19	25	19	47	14	33	40	87	49	93	642	(36 27Jan) (35 27Jan)	
435131	Coalport S.Wks	117	SJ707015	40	111	98	16	28	20	47	18	35	43	67	46	79	608		
Worfe (Severn)																			
435388	Weston Park	117	SJ806108	113 692	104	(82)	15	30	27	50	30	39	55	72	53	74	631	32 27Jan	
435509	Costford W.Wks	117	SJ780047	59 668	93	78	16	23	28	42	22	40	47	60	(46)	71	566		
435528	Halton Grange	117	SJ764043	80 713	97	78	15	23	25	44	21	42	46	76	42	72	581		
Nun Brook (Worfe)																			
435970	Pattingham	115	SO826992	122	99	(85)	18	24	(22)	44	29	41	36	76	43	(75)	592		
436070	Halfpenny Green	115	SO818914	76	(103)	85	15	(26)	25	48	19	(38)	31	70	44	84	588		
Severn																			
436549	Morville Hall, The Gate House	117	SO669940	91	126	101	21	31	18	52	16	35	36	90	43	82	651	37 27Jan	
436697	Hampton Loade P.Sta.	117	SO751870	70	115	97	17	20	23	48	19	40	(29)	(73)	(40)	(69)	580		
437138	Trimpley W.Wks	118	SO770789	41	107	102	13	29	20	45	18	30	29	(79)	41	(64)	577		
Dowles Brook (Severn)																			
437158	Bayton Common	118	SO710729	198	115	(97)	16	28	19	44	20	30	30	91	42	63	595	37 27Jan	
Stour (Severn)																			
437487	Hayley Green P.Sta.	118	SO940815	180 815	(97)	100	19	35	20	81	24	42	32	104	51	(75)	680	(24 7Feb) 23 27Jan (21 27Jan)	
437489	Halesowen	116	SO948822	155	91	92	18	30	16	73	20	38	28	87	45	73	611		
437694	Lye W.Recl.Wks	116	SO919850	75 705	(81)	(97)	15	30	(15)	(50)	17	37	28	91	49	86	596		
Smestow (Stour)																			
438251	Ashwood P.Sta.	115	SO866878	63 656	(88)	97	15	28	25	45	(23)	41	28	(90)	41	70	591	(28 27Jan) 36 27Jan	
438304	Enville	115	SO825866	99 727	108	99	15	(28)	23	59	27	38	28	82	42	(65)	614		
Stour (Severn)																			
438639	Hagley W.Recl.Wks	118	SO898799	81	78	(95)	14	33	16	57	18	27	32	102	44	59	575	(25 19Oct) 28 25Oct	
438716	Kidderminster, Aggborough	118	SO834758	61	92	99	14	27	16	47	16	27	33	115	41	63	590		
Severn																			
438937	Shenstone	118	SO863736	76	78	93	16	22	15	60	12	22	34	89	40	65	546	27 25Oct 23 7Feb 22 7Feb	
438993	Lincombe Lock	118	SO821693	19 673	(86)	(99)	(15)	(23)	16	49	14	19	(26)	82	35	(62)	526		
439253	Holt Lock	118	SO821634	17 644	(88)	(93)	(15)	(27)	13	53	15	14	35	73	29	57	512		
Salwarpe (Severn)																			
439375	Wildmoor	118	SO955752	137	(92)	93	(15)	27	13	64	13	28	(34)	75	(53)	66	573	20 27Jan	
439482	Bromsgrove W.Recl.Wks	118	SO959685	67 683	93	98	15	26	11	62	15	25	29	84	(47)	(68)	573		
439672	Droitwich, Petersfield Dr.	118	SO906626	55	92	(103)	14	27	13	(53)	14	20	33	76	(37)	(66)	548		
439790	Elmbridge	118	SO901678	56	87	100	14	19	(12)	59	12	19	29	69	38	68	526		
Severn																			
440112	Bevere Lock	118	SO837595	16 642	(89)	(97)	(15)	(27)	12	58	14	16	34	81	28	59	530	23 7Feb 23 25Oct 25 25Oct	
440131	Barbourne	118	SO846570	25	(96)	102	14	(28)	12	(46)	14	15	(36)	84	28	64	539		
440198	Worcester, Barbourne W.Wks	118	SO841566	17 651	89	101	14	27	(12)	45	15	14	28	89	25	61	520		
440229	Diglis Lock	118	SO847533	15 633	(103)	(111)	(13)	30	14	42	15	16	35	90	27	68	564		
Teme (Severn)																			
440707	Knighton, Victoria Rd	201	SO286725	183 1009	172	169	17	33	32	66	21	37	54	106	78	100	885	43 27Jan 42 27Jan	
440885	Brampton Bryan	118	SO371726	131 869	150	147	15	22	32	63	25	33	45	98	57	92	779		
Clun (Teme)																			
441059	Two Crosses	117	SO238866	434 1072	(178)	167	(21)	(37)	35	96	30	43	66	133	87	109	1002	(40 27Jan) 44 27Jan	
441305	Clun	117	SO309801	262	163	164	18	32	38	72	24	34	50	105	58	104	862		
441373	Clunbury	117	SO372805	158 825	(158)	(146)	18	32	(27)	62	28	25	47	89	55	102	789		
Teme (Severn)																			
442025	Leinthall Earls	117	SO445677	134	128	110	13	23	24	62	24	20	36	95	44	67	646	43 27Jan	
Onny (Teme)																			
442525	Ratlinghope, Coates	117	SO393954	328	123	(123)	(19)	31	32	80	19	34	47	95	67	87	757	(44 27Jan) (43 27Jan)	
442927	Church Stretton W.Recl.Wks N	117	SO439909	180	139	120	23	33	30	57	30	32	44	96	58	87	749		
443093	Craven Arms S.Wks	117	SO437811	111	130	(121)	15	26	29	(70)	23	(34)	(46)	86	43	81	704		
Teme (Severn)																			
443216	Oakly Park	117	SO491762	91 775	131	118	13	24	17	52	22	24	41	84	44	75	645	44 27Jan	
Corve (Teme)																			
443365	Longville, Wilderhope Farm	117	SO545928	210	122	93	14	28	17	56	15	34	40	86	51	85	641	40 27Jan	
443638	Westhope, Garden Cottage	117	SO475863	186 772	141	107	15	(32)	31	62	19	35	(50)	89	(60)	(80)	721		

RAINFALL 1990

Number	Station	Co no	Grid reference	Av Alt- tude 1941- 1970 m mm	Rainfall in millimetres												Highest daily fall			
					Jan	Feb	Mar	Apr	May	Jun	Jul	Aug	Sep	Oct	Nov	Dec	Year	mm	date	
Teme (Severn)																				
443873	Ludlow College No. 2	117	SO509746	107		--	--	--	--	--	--	(21)	32	(39)	(83)	(46)	72	---	18	29Sep
443876	Ludlow College	117	SO511742	84		137	125	15	24	--	--	--	--	--	--	--	--	--	39	27Jan
443891	Ludlow W.Recl.Wks	117	SO516731	72		153	(111)	14	23	19	58	21	40	33	66	44	74	656	(50)	27Jan
444353	Clee Stanton	117	SO580788	255		--	--	--	--	24	59	21	38	41	88	53	73	---	17	29Sep
444643	Kyre	118	SO638620	99	747	127	130	16	39	24	48	18	21	32	78	47	73	653	36	27Jan
Rea (Teme)																				
445032	Burwarton	117	SO618853	253		--	--	--	--	--	--	--	--	--	--	64	99	---	27	19Nov
445235	Nethercott	117	SO677787	150		--	--	17	27	27	49	17	39	28	85	(51)	(81)	---	25	25Oct
445388	Hopton Wafers, Midldridge	117	SO636764	169		133	115	11	37	19	53	15	(45)	37	69	44	93	671	(38)	27Jan
Teme (Severn)																				
445563	Eastham	118	SO669680	88		(112)	112	13	33	24	36	15	19	28	74	38	67	571	33	27Jan
445778	Kingswood	118	SO744598	53	690	105	104	16	29	14	50	17	17	29	85	35	56	557	29	27Jan
446072	Colwall, Evendine Lane	118	SO757412	148		105	102	15	40	17	50	16	21	43	78	--	--	---	21	27Jan
446330	Old Storrige	118	SO750514	84	751	101	119	15	31	15	64	18	18	33	98	29	73	614	23	27Jan
446551	MOnkwood Green	118	SO798602	50		88	95	16	26	13	50	15	16	30	79	29	60	516		
Severn																				
446802	Great Malvern	118	SO791470	44		120	139	16	38	15	53	17	19	34	77	26	81	635	25	7Feb
446823	Malvern	118	SO790461	62	747	120	132	17	39	16	52	17	21	34	75	27	83	633	23	27Jan
446888	Clevedale, Little Clevedale Farm	118	SO833460	30		107	109	12	36	18	44	17	19	30	73	29	78	572	21	27Jan
447413	Longdon, St Mary's School	118	SO838363	23		(106)	107	(10)	35	14	44	11	20	(34)	(72)	29	66	548		
447570	Tewkesbury P.Sta.	119	SO890337	14	612	89	91	10	34	12	31	10	19	51	87	(33)	64	531		
447576	Tewkesbury, Upper Lode Lock	119	SO881328	12	626	(93)	(97)	(10)	(37)	11	36	13	20	51	85	28	(61)	542	35	29Sep
Avon (Severn)																				
447652	Wellford	112	SP642800	153		--	--	16	34	6	45	27	25	35	65	47	50	---	16	25Oct
447687	Wellford Resr	112	SP649808	140		(73)	(84)	15	(34)	7	(46)	34	27	40	75	44	54	533	19	25Oct
447787	Stanford Resr	111	SP596804	112	686	62	75	17	32	5	45	27	25	35	63	44	58	488	17	7Feb
448545	Rugby	114	SP507749	117	652	70	83	14	31	6	55	25	27	40	70	48	63	532	24	7Feb
448620	Church Lawford "B"	114	SP456735	107		(63)	87	15	34	5	56	(30)	25	44	(101)	(45)	65	570		
Sowe (Avon)																				
449242	Coventry, Walsgrave	116	SP380798	75		71	88	14	26	11	48	22	30	25	94	39	87	555	27	8Dec
449609	Coventry School, Bablake	116	SP326797	93		77	89	15	27	16	50	23	32	28	88	37	95	577	30	7Dec
449958	Finham W.Recl.Wks	114	SP334739	61	644	(82)	(116)	(16)	24	11	47	33	28	35	91	36	(57)	576	21	19Oct
Leam (Avon)																				
450183	Staverton	112	SP538612	168	709	55	86	10	31	5	51	48	20	43	128	36	67	580	51	18Oct
450489	Draycote Resr	114	SP468692	98		64	95	16	29	5	55	(27)	24	48	88	42	66	559	27	17Oct
Itchen (Leam)																				
450732	Fenny Compton School	114	SP418523	116		(62)	76	10	27	6	60	28	19	(37)	126	34	52	537		
451117	Southam, 76 Banbury Rd	114	SP416613	82		61	92	12	36	4	52	24	22	35	149	32	84	603	65	17Oct
Leam (Avon)																				
Avon (Severn)																				
451683	Hatton	114	SP243669	98	678	(74)	94	(14)	32	9	51	19	33	38	77	36	80	557	29	18Oct
452036	Wellesbourne	114	SP271565	47	599	65	89	12	34	3	46	14	21	43	97	28	71	523	32	17Oct
452037	Wellesbourne No.2	114	SP271565	47		73	101	13	37	3	50	15	22	46	100	30	(74)	564	32	17Oct
Stour (Avon)																				
452840	Lower Brailles Primary Sch.	121	SP309393	128		71	(100)	11	(28)	2	46	(20)	14	(41)	60	29	68	490	18	25Oct
453096	Chipping Campden, W.Recl.Wks	119	SP164393	123		98	124	(12)	37	4	49	17	18	59	75	27	(78)	598		
453191	Blockley	119	SP165349	137	745	(94)	(132)	13	38	2	64	20	20	(52)	(80)	33	79	627		
453420	Shipston on Stour, W.Recl.Wks	114	SP268411	67		67	95	9	32	1	32	16	15	35	(61)	23	57	443	(18)	27Oct
453836	Ilmington	114	SP209436	119		89	114	13	28	4	48	16	20	58	81	27	76	574	30	29Sep
Avon (Severn)																				
454099	Stratford-upon-Avon, Drayton E.H.F.	114	SP164549	49	623	(74)	82	11	32	6	43	15	25	36	67	32	(80)	503	(19)	8Dec
Arrow (Avon)																				
454380	Lower Bittell Resr	118	SP020742	139	791	117	108	(16)	(32)	14	73	30	34	34	98	50	(95)	701		
454433	Lye Bridge W.Recl.Wks	118	SP032717	104		102	(104)	15	31	15	71	20	31	32	78	47	67	613		
454739	Studley W.Recl.Wks	114	SP083626	61		(86)	90	13	26	20	44	12	26	34	81	(37)	60	529	20	25Oct
Aine (Arrow)																				
Bretforton (Avon)																				
455992	Broadway W.Recl.Wks	118	SP082378	69		81	(104)	11	38	5	(33)	13	23	59	85	30	55	537	(27)	29Sep
Isbourne (Avon)																				
456197	Sudeley Lodge	119	SP041270	152		92	116	12	45	5	48	16	24	43	88	39	77	605	32	25Oct
456333	Didbrook Fields	119	SP048320	80		85	106	12	41	4	40	11	21	45	85	30	66	546	33	25Oct
Avon (Severn)																				
456523	Hampton Park W.Recl.Wks	118	SP030447	30	620	(81)	94	12	31	10	39	14	22	49	86	27	69	534	29	18Oct
Piddle (Avon)																				
456753	Astwood Bank	118	SP045611	139		91	91	13	27	20	50	15	28	34	88	38	79	574	26	25Oct
Avon (Severn)																				
457134	Pershore Coll.of Hort.	118	SO959447	40	641	96	99	13	37	15	40	14	23	47	65	24	71	544	20	7Dec
Bow (Avon)																				
Avon (Severn)																				
458331	Hewletts Resr	119	SO975222	128	707	(96)	(123)	(12)	(43)	7	44	14	26	43	72	28	66	574	22	1Feb
458427	Brockhampton, W.Recl.Wks	119	SO945260	40		101	(103)	11	(40)	(8)	37	12	24	42	59	(36)	(83)	556		
Chelt (Severn)																				
458845	Dowdeswell Resr No.2	119	SO983198	100		(104)	(141)	15	37	9	59	18	28	39	80	35	92	657	28	1Feb
Severn																				
459378	Witcombe Resr	119	SO904151	84	732	112	(118)	(15)	(43)	(5)	59	17	28	31	(79)	(39)	83	629	(20)	27Jan

RAINFALL 1990

Number	Station	Co no	Grid reference	Av alti- tude 1941- 1970	Rainfall in millimetres													Highest daily fall		
					Jan	Feb	Mar	Apr	May	Jun	Jul	Aug	Sep	Oct	Nov	Dec	Year	mm	date	
Leadon (Severn)																				
459695	Staplow	118	SO691416	70		113	116	14	33	14	55	17	21	37	82	31	83	616	22	27Jan
459794	Ledbury W.Recl.Wks	118	SO702371	46		98 (120)		16	(31)	14	52	13	21	31	71	29	75	571		
460030	Upton Bishop, Tedgewood	118	SO663272	108		128	131	16	30	13	56	14	21	48	74	29	71	631	29	29Sep
460147	Bromsbarrow Heath P.Sta.	119	SO739333	55	717	(107)	(117)	(13)	31	17	(44)	14	23	42	(72)	29	(74)	583		
460418	Staunton W.Recl.Wks	119	SO786283	21		116	120	11	30	9	(40)	13	18	52	77	30	(68)	584	(36)	29Sep
460748	Taynton	119	SO743216	24	755	(123)	130	13	(31)	9	39	19	16	52	74	23	74	603	31	29Sep
Severn																				
460921	Harescombe Grange	119	SO844105	170	770	94	105	15	35	8	69	18	29	45	91	37	66	612	22	20Jun
460970	Hempsted, Netheridge W.Recl.Wks	119	SO811157	12	665	115	113	14	33	(6)	(57)	15	18	43	76	31	63	584	26	29Sep
Frome (Severn)																				
461467	Miserden Park	119	SO939088	232	941	124	150	16	43	8	79	28	39	44	79	38	101	749	28	25Oct
461492	Duntisbourne	119	SO961064	215		(100)	135	16	41	8	59	30	31	35	72	35	(95)	657		
461777	Sheepscombe	119	SO897105	134		109	141	15	44	9	71	23	(38)	45	82	40	86	703	26	1Feb
461892	Ruscombe No.2	119	SO831071	200		107	123	13	37	9	71	23	31	37	79	38	86	654	29	20Jun
461940	Avening	119	ST886982	130		103	118	16	43	7	73	34	34	(39)	79	33	87	666	21	20Jun
462027	Kingscote, Windmill Cott.	119	ST811967	229		118 (125)	(19)	42	8	(72)	37	34	30	89	(38)	79	691	22	1Feb	
462125	Woodchester, Home Ground	119	SO838026	85		116	121	14	38	6	68	31	30	33	85	32	85	659	22	1Feb
462252	Whitminster Lock	119	SO757094	10	776	(117)	125	13	36	(7)	(65)	25	22	36	74	31	69	620	(22)	20Jun
Coastal																				
463377	Cinderford, Crumpleadow S.Wks	119	SO646139	152		168	170	14	40	8	58	(45)	24	58	110	27	86	808		
463587	Sling, Marsh Lane	119	SO585076	183		207	181	16	40	11	85	45	24	49	109	40	96	903	33	7Feb

N.R.A. WELSH REGION

HYDROMETRIC AREA 0550

Wye																					
464041	Llechweidd Hirgoed, Cefn-Brwyn	207	SN826838	358		382	348	106	121	42	165	105	173	168	280	220	(312)	2422			
464321	Dernol	207	SN915748	265	1422	255	271	59	70	35	115	49	52	102	242	140	(199)	1589			
464501	St Harmon	201	SN990726	279	1184	248	227	39	49	40	95	(52)	54	77	(188)	103	(123)	1295	42	27Jan	
464675	Rhayader S.Wks	201	SN979674	197		255	238	44	48	48	85	49	35	70	175	93	141	1281	(44)	27Jan	
Elan (Wye)																					
464761	Abergwngu	206	SN870734	351	1874	353	319	90	107	37	135	84	101	154	280	188	284	2132	68	20Dec	
464923	Tynant	201	SN899673	311	1761	362	338	68	78	30	123	82	84	110	251	156	260	1942	67	20Dec	
464939	Pen-y-garreg	201	SN925681	466	1527	277	233	59	69	47	127	37	73	145	135	107	237	1546			
Claerwen (Elan)																					
465044	Claerwen	201	SN820673	381	1725	316	284	68	79	(35)	130	36	61	71	228	164	290	1762			
465259	Cloerwynt	201	SN882629	319	1672	342	316	59	74	43	125	81	74	106	202	144	218	1784	65	20Dec	
Elan (Wye)																					
465396	Elan Village	201	SN934651	213	1412	314	300	52	59	42	109	66	51	88	210	109	199	1599	55	20Dec	
Wye																					
465635	Llysdyham	201	SO008585	206	1221	251	263	37	41	29	80	51	46	68	152	89	131	1238	40	7Feb	
Ithon (Wye)																					
465927	Llanbadarn-Fynydd	201	SO097777	297	1149	202	175	27	36	29	(80)	(29)	59	65	130	102	149	1083			
Irfon (Wye)																					
467281	Llanerch-Yrfa	201	SN836555	326	1946	400	365	59	84	45	(146)	74	94	113	216	172	309	2077			
467487	Abernant	201	SN888463	195	1448	315	319	56	73	42	98	71	63	(106)	175	124	(203)	1645			
467633	Llandulas	201	SN878419	256		(302)	290	60	86	50	120	(59)	73	113	169	125	201	1648	57	20Dec	
467853	Llwyn Madoc	201	SN903524	223	1534	382	386	54	67	44	124	83	72	88	195	127	207	1829	52	7Feb	
Chwefru (Irfon)																					
468280	Lietherddu	201	SN965545	232		(298)	319	(43)	47	(37)	(92)	59	53	73	165	(115)	152	1453	(47)	20Dec	
Wye																					
468344	Builth Wells, Cefndyrys	201	SO038530	229	1020	207	223	(33)	36	37	71	32	34	62	141	73	131	1080	35	27Jan	
468456	Builth Wells, Cilarddu	201	SO018476	253		259	257	40	49	38	90	45	37	68	163	91	146	1283	42	7Feb	
Edw (Wye)																					
468632	Glan-yr-Afon	201	SO113576	235		183	192	28	34	41	77	30	35	65	128	80	114	1007	35	27Jan	
Wye																					
469334	Llaneglwys School	201	SO064394	288		209	213	38	52	38	84	38	36	66	130	(98)	(159)	1161			
Afon Llynfi (Wye)																					
469618	Llanfihangel, Tal-y-Lyn	201	SO121282	174		(203)	243	21	34	(27)	64	23	26	69	92	70	123	995	(41)	6Feb	
469900	Talgarth, Bronllys Hosp.	201	SO136354	183	911	152	(159)	22	40	30	77	21	27	60	100	68	128	884	(35)	29Sep	
470042	Velindre	201	SO186371	152		163	149	17	31	20	77	21	21	51	93	66	109	818	43	27Jan	
470080	Tregoyd	201	SO196378	152		155	(145)	16	27	17	(70)	23	19	48	88	61	111	780	42	27Jan	
Wye																					
470226	Gwernalwye	201	SO184438	282		162	166	23	37	22	78	25	25	43	78	70	107	836	35	27Jan	
470356	Clifford	118	SO268445	146	883	134	155	14	15	20	(57)	16	12	34	(89)	60	87	693	(36)	27Jan	
470783	Wootton, Spring Cottage	118	SO348521	114		132	127	17	24	17	60	19	17	39	79	47	69	647	38	27Jan	
471220	Madley	118	SO424373	78		148	156	16	15	35	35	17	13	27	70	35	81	648	44	27Jan	
471316	Broomy Hill	118	SO496397	73	673	(135)	(129)	17	19	21	37	12	16	(32)	87	30	70	605	44	27Jan	
471686	Holme Lacy, Bower Farm	118	SO552356	67		141	126	(15)	24	12	48	15	14	40	65	33	71	604	(36)	27Jan	
Lugg (Wye)																					
471794	Llangunllo, Cefnsuran	201	SO227710	310		(219)	(207)	27	34	34	79	32	(54)	68	152	94	159	1159	43	27Jan	
472024	Presteigne	201	SO283656	175		161	178	16	25	33	64	24	30	45	118	67	91	852	43	27Jan	
472476	Lower Kinsham, Old Rectory	118	SO359644	133		119	136	12	22	18	63	21	19	42	107	60	74	693	30	27Jan	
472800	Ox House Farm	118	SO408617	113		(129)	(121)	17	21	15	61	20	16	44	97	46	54	641	(39)	27Jan	
472866	Bircher	118	SO476657	122		132	106	18	23	21	53	23	17	36	94	48	70	641	41	27Jan	
Arrow (Lugg)																					
473822	Lyonshall	118	SO339576	155	865	138	142	17	29	17	73	23	16	41	95	55	79	725	37	27Jan	

RAINFALL 1990

Number	Station	Co no	Grid reference	Av Alt- tude m	1941- 1970 mm	Rainfall in millimetres												Highest daily fall		
						Jan	Feb	Mar	Apr	May	Jun	Jul	Aug	Sep	Oct	Nov	Dec	Year	mm	date
Lugg (Wye)																				
474296	Hope Under Dinmore,	118	SO512538	76	703	(121)	(116)	(16)	23	25	54	15	16	30	88	36	57	597	37	27Jan
474940	Marlbroom Milk Lab. Preston Wynne	118	SO564475	84	670	126	106	(16)	30	19	42	14	21	29	78	35	57	573		
Frome (Lugg)																				
475148	Batchley Farm	118	SO600574	250		(132)	127	17	28	25	59	20	21	30	78	(39)	(71)	647	39	27Jan
475211	Bredenbury,	118	SO611565	229		131	135	(21)	28	30	58	28	31	32	82	48	70	694		
475361	Grendon Bishop School	118	SO671545	156	738	111	(120)	18	28	20	49	(16)	(25)	29	92	38	87	633		
475751	Down House Yarkhill	118	SO596430	94		116	119	15	33	16	48	13	18	42	77	35	69	601		
Rudhall Brook (Wye)																				
476390	Ross-on-Wye	118	SO598238	67	708	140	137	14	26	16	54	15	18	52	74	35	78	659	33	29Sep
Garren (Wye)																				
476799	Carwendy, Tomlinsfield Farm	118	SO474249	140		(175)	(165)	18	25	(17)	60	20	15	43	79	36	84	737	45	27Jan
Wye																				
477172	Coleford, Marions Lodge	119	SO570126	213	1000	192	173	16	32	17	(78)	29	25	61	117	40	92	872	39	29Sep
Monnow (Wye)																				
477348	Longtown Outdoor Ed.Centre	118	SO323291	172	1113	(201)	246	23	35	37	(75)	(30)	20	56	102	67	126	1018	(45)	27Jan
477481	Blackhill Farm	118	SO291319	305		205	213	--	--	--	--	--	--	--	--	--	--	---	(45)	27Jan
Honddu (Monnow)																				
477622	Blaen-Bwch	201	SO241322	411	1504	284	260	33	55	34	(105)	18	(33)	72	164	105	248	1411		
Dore (Monnow)																				
478091	Vowchurch, Old Vicarage	202	SO370366	138		--	--	--	--	--	--	16	16	31	81	43	(99)	---	44	27Jan
478535	Lower Maes-Coed	118	SO348308	198		189	204	18	21	30	60	23	18	46	95	50	110	864		
Monnow (Wye)																				
478818	Crossway	202	SO446188	140		185	161	16	26	20	59	20	18	45	75	45	(68)	738	45	27Jan
478925	Monmouth, Cornwall House	202	SO507126	16	796	171	157	14	27	16	74	19	18	55	92	42	73	758	36	29Sep
Troddi (Wye)																				
479029	Llantilio Crossenny, Brynderi School	202	SO390173	158	911	(201)	172	19	(23)	26	66	(23)	(24)	(44)	102	(47)	(89)	836	42	7Feb
479356	Tregare, West House	202	SO432109	89		189	182	17	19	16	74	25	16	60	87	37	83	805		
Wye																				
479806	Llanishen	202	SO486037	180		172	(144)	17	23	14	76	29	16	48	97	45	70	751	36	29Sep
479951	Chepstow, Moor St W.Wks	202	ST527936	94	1009	(163)	(151)	15	29	9	83	32	29	44	(109)	49	(79)	792		
Coastal																				
480638	Sudbrook	202	ST508874	16	859	119	113	12	24	14	60	23	28	35	103	45	57	633	23	30Oct
HYDROMETRIC AREA 0560																				
Coastal																				
481096	Llanvaches, Wentwood Resr.	202	ST429929	137	1019	180	183	21	17	10	100	38	30	58	98	58	83	876	33	29Sep
481380	Redwick	202	ST413842	6	904	137	124	13	21	(23)	78	30	35	44	91	52	64	712		
Usk																				
481666	Upper Usk 1	206	SN834290	282	1644	350	290	54	69	(42)	(117)	47	56	110	158	92	252	1637	(47)	20Dec
481776	Trecastle, Portis W.Wks	201	SN870277	245		(308)	(338)	47	67	45	107	(64)	55	108	191	90	268	1688		
481804	Bronydd-Mawr	201	SN883309	330		303	255	49	69	42	91	48	46	99	(151)	102	(215)	1470		
Cray Res (Usk)																				
481855	Cray Resr No.1	201	SN887220	305	2064	534	458	92	73	52	178	84	80	108	(239)	137	257	2292	74	7Feb
Usk																				
482519	Llanfihangel, Nant Bran School	201	SN944343	229	1291	255	(237)	(38)	(67)	35	99	45	46	82	(135)	106	188	1333	46	20Dec
482788	Pontfaen	201	SN995341	206		219	(209)	33	62	37	84	40	43	78	141	106	167	1219	35	20Dec
483486	Pencelli	201	SO090247	160		(349)	(370)	25	46	30	82	(36)	22	61	135	75	125	1356	67	7Feb
Caerfanell (Usk)																				
483540	Blaen-Caer-Fanell	201	SO058188	483	1929	347	460	70	75	56	(155)	(71)	72	101	189	119	(202)	1917	59	7Feb
483625	Talybont Filters	201	SO106207	169	1447	(330)	(371)	37	49	36	105	39	34	71	152	(100)	192	1516		
Grwyne Fawr (Usk)																				
484399	Tal-y-Maes	201	SO225259	381	1205	210	250	29	46	39	82	32	30	79	102	90	153	1142	43	7Feb
484512	Llangenny	202	SO241184	122		218	241	(18)	32	30	66	19	13	45	110	80	111	983		
Usk																				
484695	Llanwenarth, Upper House Farm	202	SO272163	280		(204)	(197)	17	28	19	69	20	17	47	110	68	75	871	40	27Jan
484832	Llwyn-du Resr	202	SO290159	152		238	(220)	23	29	26	(80)	(26)	19	53	(101)	52	(109)	976		
484933	Llanover	202	SO318092	47		253	249	17	23	19	80	34	22	55	100	60	(115)	1027	45	7Feb
485337	Usk	202	SO370018	21	1030	(226)	(257)	18	17	15	90	38	20	54	114	41	111	1001	62	7Feb
485984	Sluvad Tr.Wks	202	ST320992	142	1094	(260)	280	20	(22)	17	118	49	31	(61)	121	(53)	(92)	1124	70	7Feb
Lwyd (Usk)																				
486128	Cwmavon Resr	202	SO269071	256		340	353	31	33	24	114	41	37	68	169	95	(165)	1470		
Usk																				
486509	Llantarnam	202	ST303922	61		237	249	23	25	(21)	98	45	32	72	107	69	73	1051	63	7Feb
486600	Ynys-y-Fro Resr No.2	202	ST285892	43	1126	(187)	208	18	22	14	(112)	48	36	64	94	70	98	971	50	7Feb
486644	Newport, Frobisher Rd	202	ST336875	11	1001	(175)	158	13	20	(11)	(80)	36	28	61	87	(60)	82	811	(37)	29Sep
Ebbw																				
486853	Carno Resr South	202	SO162130	389		329	(375)	48	47	35	(128)	43	41	(91)	148	113	180	1578	59	6Feb
486947	Cwm	202	SO183057	213		350	396	42	36	38	117	55	49	93	167	105	191	1639	76	7Feb
487076	Cwmillery Resr	202	SO221069	344	1474	300	323	(35)	35	28	112	44	43	(84)	169	105	161	1439	64	7Feb
Sirhowy (Ebbw)																				
487352	Tredegarr, Bryn Bach Park	202	SO121104	380		333	(359)	46	50	35	137	(60)	53	93	168	115	178	1627	57	7Feb
487395	Georgetown W.Wks	202	SO149085	344	1467	322	345	43	41	25	125	48	43	81	163	112	165	1513	55	6Feb
487570	Cae'r-Llwyn Isaf Farm	202	ST186934	244	1414	273	(342)	28	23	27	156	65	48	77	163	103	118	1423	73	7Feb

RAINFALL 1990

Number	Station	Co no	Grid reference	Av Alt- tude 1941- 1970 m mm	Rainfall in millimetres													Highest daily fall	
					Jan	Feb	Mar	Apr	May	Jun	Jul	Aug	Sep	Oct	Nov	Dec	Year	mm	date
Coastal 487877 St Mellons		204	ST239815	15	162	158	(21)	45	24	162	24	74	58	(108)	92	142	1070		
HYDROMETRIC AREA 0570																			
Rhymney 488027 Rhymney Bridge Resr		203	SO104099	332 1542	355	377		51	50	40	131	55	56	91	191	128	186	1711	61 7Feb
Taff 488988 Cantref Resr		203	SN995154	341 1895	408 (406)		74	66	40	169	81	93	119	223	131	225	2035		
489091 Llwynon Resr		203	SO011113	241 1690	363	366	58	55	41	131	70	70	103	182	129	190	1758	52 6Feb	
Taf Fechan (Taff) 489170 Neuadd Resr No.11A		201	SO033184	463 2132	451	422	91	69	52	183	98	99	133	206	153	220	2177	66 7Feb	
489279 Pontsticill W.Wks No.12a		203	SO060115	302	336	356	53	52	43	136	63	61	103	165	127	209	1704	55 7Feb	
Taff 489341 Merthyr Tydfil, Bronygarth		203	SO048071	235 1441	291	318	43	42	54	111	50	47	85	146	87	168	1442	51 7Feb	
489526 Merthyr Tydfil, Cwmbargoed		203	SO081062	372	270	305	37	33	33	106	48	45	86	161	94	153	1371	50 6Feb, 29Sep	
Cynon (Taff) 489901 Aberdare Filter Sta.		203	SN999022	174	414	442	(54)	48	49	125	76	64	91	205	118	199	1885	75 6Feb	
Taff 490108 Nant-yr-Ystfa		203	ST033964	260	412	451	56	47	43	(180)	92	88	105	236	131	194	2035	86 6Feb	
490203 Cilfynydd		203	ST101939	194	308 (325)		43	28	35	159	68	59	77	(173)	(122)	150	1547	59 7Feb	
Rhondda (Taff) 490291 Treherbert, Tyn-y-Waun No.3		203	SS933992	253	(511)	496	93	(75)	54	220	128	124	139	278	164	262	2544	75 6Feb	
Rhondda Fach (Rhondda) 490519 Maerdy W.Wks		203	SS972989	293	(491)(519)		(73)	60	54	191	124	100	125	259	153	249	2398	79 7Feb	
Taff 490847 Rhiwbina Resr		204	ST150824	102 1288	201	218	34	36	19	155	67	72	100	170	119	140	1331	49 29Sep	
490887 Cardiff, Bute Park		204	ST176773	9	162	181	24	25	14	95	(58)	54	71	(129)	89	98	1000	33 29Sep	
Ely (Coastal) 491053 Llantrisant S.Wks		203	ST028849	85 1582	(228)(251)		49	(40)	34	(169)	97	101	(90)	202	138	163	1562		
491534 St Fagans Castle		204	ST119773	30 1233	152	149	26	25	12	(120)	(58)	55	68	129	93	95	982		
491614 Cogan P.Sta.		204	ST172729	37 1057	148	161	22	(22)	10	(105)	57	56	(68)	(118)	(84)	(94)	945		
HYDROMETRIC AREA 0581																			
Thaw (Coastal) 492325 Rhoose Met.Office		204	ST066678	65	121	120	23	30	15	74	47	62	78	109	72	93	844	28 20Dec	
HYDROMETRIC AREA 0582																			
Ogmore 492559 Ogmore Vale P.Sta.		203	SS933936	260 2361	338 (295)		44	73	58	212	124	147	145	282	179	205	2102	64 29Sep	
Ewenny (Ogmore) 493600 Merthyr Mawr, Schwyll P.Sta.		203	SS887770	14 1097	133 (135)		26	28	35	(86)	44	(59)	52	140	85	120	943	26 29Sep	
Coastal 493716 Porthcawl, Griffin Park		203	SS822771	6 1014	(138)	129	(35)	31	26	80	39	60	53	132	(85)	97	905	28 29Sep	
493791 Cefn Cribwr, Park Slip Extn OCCS		203	SS856838	77	186	177	46	48	46	119	73	114	81	170	114	112	1286	(43 29Sep)	
Avan (Coastal) 494362 Tynywaun Resr		205	SS776954	155	(216)	190	50	51	32	(138)	84	149	116	185	110	134	1455	(69 29Sep)	
Neath 494696 Maesgwyn Coal Site No.6		205	SN873088	300	407	424	(56)	55	--	--	--	--	--	--	--	--	---	62 19Feb	
494759 Ystradfellte Resr		201	SN945173	343 2066	(436)	394	81	77	(42)	190	99	95	128	241	123	235	2141	53 29Sep	
495039 Llyn Fawr Resr No.2		203	SN919035	341 2514	(525)(548)		(93)	78	62	236	(128)	134	150	273	180	289	2696	93 6Feb	
495690 Neath, B.P.Refinery		205	SS715958	62 1301	217	187	33	41	36	119	65	100	81	136	106	108	1229	45 29Sep	
HYDROMETRIC AREA 0590																			
Tawe 496138 Nantyrwydd		201	SN859182	284 2076	491	415	89	(94)	43	191	103	124	136	237	182	265	2370	64 29Sep	
496230 Penycae, Tawe		201	SN846138	183	378 (364)		60	85	43	165	85	89	113	198	142	215	1937	59 29Sep	
496828 Trebanos S.Wks		205	SN712024	23 1541	263	201	(35)	49	38	139	67	98	102	152	114	149	1407	45 27Jan	
Coastal 497134 Swansea, Victoria Park		205	SS642923	10 1158	184 (168)		28	36	27	103	48	79	82	157	131	108	1151	48 23Nov	
497412 Penmaen		205	SS531889	87 1219	188	160	28	42	42	94	42	86	99	137	114	110	1142	54 29Sep	
Lliw (Coastal) 497879 Upper Lliw Resr		205	SN662058	183 1694	301	201	48	49	57	165	75	126	105	186	154	166	1633	(53 29Sep)	
497893 Lower Lliw Resr		205	SN649034	127 1545	266	216	41	51	49	152	64	115	107	204	154	145	1564	(54 29Sep)	
497993 Gowerton S.Wks		205	SS594970	8	232	184	29	42	41	116	55	96	99	(166)	140	122	1322	(66 29Sep)	
Loughor 498721 Garnswilt S.Wks		206	SN622099	21 1558	288	215	37	52	43	129	67	94	86	152	134	160	1457	50 23Nov	
Coastal 499320 Cwmlliedi W.Wks		206	SN519031	73 1369	(192)	165	30	51	38	110	(45)	93	77	160	124	116	1201	41 23Nov	
HYDROMETRIC AREA 0601																			
No stations in this area this year																			
HYDROMETRIC AREA 0602																			
Tywi 500542 Nant-y-Maen		206	SN761584	418 1807	307	255	58	(80)	37	128	69	(105)	142	204	166	205	1756	57 20Dec	
500905 Rhandirmwyn		206	SN751461	168	345	313	54	78	34	132	83	78	107	178	125	223	1750	56 20Dec	

RAINFALL 1990

Number	Station	Co no	Grid reference	Av Alt- tude 1941- 1970 m mm	Rainfall in millimetres													Highest daily fall	
					Jan	Feb	Mar	Apr	May	Jun	Jul	Aug	Sep	Oct	Nov	Dec	Year	mm	date
Bran (Tywi)																			
501684	Llandoverly P.Sta.	206	SN765353	69	259 (233) 41 58 28 (90) 52 65 99 128 91 (157) 1301													49	29Sep
Sawdde (Tywi)																			
502187	Troed-y-Foel	206	SN798238	264 1832	(405)	365	55	61	54	(135)	(85)	88	108	183	130	245	1914	72	19Feb
Tywi																			
502525	Manordeillo	206	SN674269	55	214 (187) 29 53 28 85 41 62 91 129 94 136 1149													49	29Sep
503057	Golden Grove Farm Inst.	206	SN597198	90 1414	296 (219) 34 52 30 94 67 58 87 148 110 (158) 1353													49	27Jan
Cothi (Tywi)																			
504116	Abergorlech	206	SN585337	76 1600	308 (266) 41 53 29 117 82 77 86 161 121 166 1507													45	27Jan
Tywi																			
504615	Carmarthen Museum	206	SN441210	9	(241)	191	(30)	32	38	94	57	(70)	73	140	(93)	145	1204	37	27Jan
Gwilli (Tywi)																			
504704	Llawddog P.Sta.	206	SN447271	137	324 249 (45) (39) 42 141 78 (78) 89 166 114 180 1545													(43)	27Jan
Tywi																			
505434	Towy Castle	206	SN406142	88	223 169 30 31 47 98 65 86 98 135 92 116 1190													57	29Sep
Taf																			
506062	Efailwen	206	SN137246	187	193 150 38 36 37 94 63 72 67 144 144 164 1202													43	27Jan
Asen (Taf)																			
506925	St Clears No.2	206	SN283178	40	217 191 27 35 51 92 76 54 66 143 107 142 1201													36	27Jan
HYDROMETRIC AREA 0610																			
Coastal																			
508012	Tenby, Golf Course	206	SN129001	5	172 144 24 25 36 81 41 (68) 64 115 115 107 992													42	23Nov
508024	CALDEY: Abbey	206	SS141966	30	123 (112) 21 24 32 85 34 62 68 90 106 76 833													39	23Nov
508167	St Tynnnells	206	SR955969	30	141 103 26 21 28 77 46 60 52 122 99 100 875													40	27Jan
508283	Orielton Field Centre	206	SR953991	60 1102	168 (123) 26 25 30 (82) 53 72 59 126 106 106 976													38	27Jan
508614	Cosheston	206	SN004037	46	179 118 28 29 34 83 53 67 64 139 124 115 1033													44	27Jan
Cresswell (Coastal)																			
508729	Jeffreston, Millards Farm	206	SN076074	23	174 (135) 27 32 30 100 61 73 78 139 (120) (124) 1093													47	23Nov
Syfni (Eastern Cleddau)																			
509335	Maenclochog, Ddolwen Bridge	206	SN067298	226	(264)	161	42	42	43	121	69	(85)	64	153	135	164	1343	53	27Jan
509436	Clarbeston	206	SN034219	96 1338	201 141 30 33 36 101 52 63 55 128 119 124 1083													57	27Jan
509585	Gelli, Longridge	206	SN084200	37	199 146 28 35 30 86 (53) 55 57 131 103 139 1062													(53)	27Jan
Eastern Cleddau																			
Western Cleddau																			
510136	Hayscastle Cross	206	SM914254	119	187 143 29 29 39 93 54 69 53 149 138 125 1108													41	23Nov
510264	Little Newcastle.	206	SM978305	187 1350	222 162 37 33 35 100 57 72 52 148 126 146 1190													41	27Jan
510501	Scolton Country Park				203 147 27 26 36 88 (53) 56 48 139 130 135 1088													51	27Jan
510910	Bolton Hill W.Wks				191 138 35 26 29 92 52 67 59 141 112 119 1061													45	27Jan
Coastal																			
511464	Milford Haven,	206	SM892054	37 995	(182) 124 27 20 33 80 45 53 57 111 110 111 953													69	27Jan
511627	Dale Fort				122 95 24 19 30 74 33 46 42 101 90 82 758													36	27Jan
511668	SKOKHOLM: Nature Reserve *				(134) (109) (26) 11 20 65 28 36 35 85 91 (91) 731														
511956	Brawdy Met.Office	206	SM738052	34	163 137 27 22 33 83 50 55 53 122 128 108 981													44	27Jan
512208	Llandigige Fawr	206	SM851248	111 1166	130 112 22 20 28 (96) 39 51 42 120 112 88 860													38	23Nov
512607	Fishguard Sec.Sch.	206	SM795293	85	189 173 27 25 33 71 46 43 48 127 130 135 1047													49	23Nov
512607	Fishguard Sec.Sch.	206	SM950373	52 1069															
Gwaun (Coastal)																			
512688	Pontlaen, Delnant	206	SN032340	107	286 198 42 44 41 110 63 71 59 160 125 163 1362													57	27Jan
Nefern (Coastal)																			
512987	Whitechurch, Felin Tygwyn	206	SN162356	129	300 225 33 39 39 97 73 55 52 157 146 169 1385													56	27Jan
513071	Brynberian, Tafarn-y-Bwlch	206	SN088339	260	(255) (235) (54) (48) 52 129 (94) 98 89 220 139 252 1665														
513226	Nevern, Rhoswrddan	206	SN089424	137	176 133 (20) 31 33 (79) (37) 43 (67) 120 97 102 938													40	27Jan
HYDROMETRIC AREA 0620																			
Teifi																			
513530	Teifi Resr	206	SN784679	415 1840	339 (253) 73 101 35 145 79 109 172 211 (183) (264) 1964														
513603	Strata Florida S.Wks	206	SN755659	223 1505	(216) (156) 38 (61) (32) 90 (49) 67 106 130 (150) 204 1299														
513866	Swyddiflwynon	206	SN693654	168	184 155 36 58 (28) 88 49 70 136 157 143 161 1265													54	20Dec
514484	Cellan, Brooklands	206	SN608490	137	(264) 195 35 53 31 84 49 56 100 156 105 163 1291													50	27Jan
514872	Cribyn, Troedybryn	206	SN510517	168	215 171 28 41 35 71 49 58 81 (131) 117 166 1163													35	27Jan
515035	Llanybyther, Highmead Sch.	206	SN502433	130	(218) (188) 39 (49) 29 (67) 50 45 86 (148) 114 (156) 1189													33	27Jan
515334	Talgareg	206	SN426507	198	235 193 37 45 36 94 60 68 98 152 125 183 1326													47	27Jan
515702	Pencader, Blaengwen	206	SN458340	229	(312) (249) (40) (43) 45 (119) 84 64 87 (175) 129 172 1519													42	6Feb
516042	Saron	206	SN374376	152	249 219 30 (36) 39 90 63 52 76 164 98 158 1274													39	27Jan
516375	Rhydlewis	206	SN339471	94	203 159 21 45 37 70 47 51 71 142 95 152 1093													43	27Jan
517220	Llangoedmor	206	SN194455	21	178 139 21 24 25 63 34 43 64 115 95 129 930													45	27Jan
HYDROMETRIC AREA 0630																			
Coastal																			
517546	Aberporth Met.Office	206	SN242521	133 946	118 91 14 21 24 64 33 43 58 109 79 98 752													30	27Jan
Aeron																			
518184	Corgam	206	SN579604	251	(204) 162 31 (51) 39 80 48 76 117 139 108 161 1216													38	20Dec
Arth (Coastal)																			
Ystwyth																			
519357	Cwmystwyth,	206	SN773749	301 1743	293 246 75 91 (46) 142 (95) 131 182 228 158 265 1952													93	20Dec
519578	Pwllpairan E.H.F.				205 159 (36) 48 (37) (87) 54 70 112 (135) (125) 181 1249														
519580	Trawscoed 'B'				207 155 36 48 37 (97) 54 69 108 149 160 183 1303													48	20Nov

RAINFALL 1990

Number	Station	Co no	Grid reference	Av Altitude 1941-1970 m mm	Rainfall in millimetres													Highest daily fall		
					Jan	Feb	Mar	Apr	May	Jun	Jul	Aug	Sep	Oct	Nov	Dec	Year	mm	date	
Rheidol (Ystwyth)																				
520074	Nant-y-moch, Upper	206	SN764867	380	(312)	280	84	102	44	154	(103)	197	154	244	(201)	255	2130	(61)	20Dec	
520454	Cwmrheidol	206	SN709792	53 1313	198	145	(44)	57	38	114	68	108	128	151	138	182	1371	62	20Dec	
Coastal																				
520756	Gogerddan	206	SN627835	31 987	151	116	26	35	33	86	53	77	106	123	152	133	1091	58	20Nov	
520757	Gogerddan No.2	206	SN627835	31	166	128	31	42	36	97	59	85	117	136	168	148	1213	65	20Nov	
HYDROMETRIC AREA 0640																				
Leri (Coastal)																				
521032	Craigypistyll	206	SN719855	310	(261)	(208)	70	76	(40)	159	(101)	181	188	201	159	258	1902			
521052	Bontgoch W.Tr.Wks	206	SN683861	174	195	(139)	40	48	40	99	73	122	141	148	137	162	1344	44	20Dec	
Dovey																				
521437	Llanymawddwy, Troed-y-Foel	208	SH910195	171	444	412	(76)	103	45	155	96	138	120	316	(170)	318	2393	64	19Feb	
521469	LLanymawddwy	208	SH901187	145	432	411	85	105	43	164	103	140	120	300	175	333	2411	64	19Feb	
521489	Llanymawddwy, Plasau	208	SH890171	229	295	260	63	66	49	144	67	133	98	234	129	232	1770			
521909	Aberangell, Esgairangell	208	SH829105	130	464	(327)	97	97	43	159	102	118	131	292	215	283	2328	73	10Jan	
Twymyn (Dovey)																				
522297	Pentre Celyn	207	SH891057	180	290	224	76	63	43	131	64	113	114	234	191	216	1759	42	10Jan	
522339	Llanbrynmair, Rhyd-y-Meirch	207	SH919068	244	279	233	86	61	51	141	56	127	114	235	196	236	1815			
522461	Cemmaes Rd	207	SH825048	29	281	215	68	65	40	122	59	118	102	233	175	199	1677	50	4Oct	
Dovey																				
522550	Darowen	207	SH841014	201	(261)	(208)	54	49	44	98	49	107	97	194	146	182	1489	35	4Oct	
522791	Aberhosan	207	SN814974	168	309	289	61	63	36	85	67	113	112	223	148	217	1723	42	7Feb	
522986	Aberllefenni, Cymerau Farm	207	SH776107	191	414	438	107	77	66	210	118	183	139	302	209	(313)	2576			
523151	Machynlleth	207	SH756045	76	(401)	(273)	81	89	43	147	78	(152)	127	281	186	270	2128	63	4Oct	
523417	Glaspwll	207	SN733978	128	273	232	48	61	38	115	76	147	123	216	148	219	1696	46	20Dec	
Coastal																				
523653	Aberdovey	208	SN605960	3	(155)	118	24	23	30	(79)	34	49	(85)	77	115	115	904			
Dysynni																				
523766	Cader Idris, Llyn Cau	208	SH727124	328	416	345	133	111	75	194	111	226	244	274	(230)	310	2669			
Coastal																				
524431	Arthog, Fegla Fach Farm	208	SH640153	7	198	179	32	52	27	96	56	74	115	134	137	178	1278	42	2Oct	
Mawddach																				
524943	Graig Ddu Ganol	208	SH680300	247 2349	447	404	102	132	46	114	122	142	170	295	(221)	328	2523			
525123	Buarthre Newydd	208	SH745259	198	342	281	75	86	36	137	66	118	134	244	197	274	1990	53	19Feb	
Wnlon (Mawddach)																				
525370	Cae'r Defald	208	SH797238	366	305	237	89	96	56	153	(76)	138	158	285	203	258	2054			
525467	Llyn Cynnwch	208	SH738206	225	226	221	61	73	(47)	140	67	125	142	221	157	233	1713			
525651	Dolgellau	208	SH728187	84	320	(285)	65	93	46	130	76	113	132	206	152	268	1886	(58)	19Feb	
Coastal																				
525889	Barmouth, Pentre Mynach	208	SH608169	46	147	(122)	23	35	20	71	39	60	97	94	120	(171)	999	45	27Jan	
525957	Llyn Bodlyn	208	SH646240	384	287	208	56	97	52	153	117	151	138	226	180	262	1927			
526124	Llyn Eiddew Bach	208	SH645344	375	352	280	65	74	44	115	105	144	155	281	162	168	1945			
526212	Rhiwgoch Tr.Wks	208	SH592304	225	(198)	145	29	(52)	29	(91)	59	71	98	120	132	131	1155			
HYDROMETRIC AREA 0651																				
Coastal																				
526355	Harlech Golf Club. No.2	208	SH577312	3	212	151	28	43	37	80	53	61	111	118	124	115	1133			
Dwyrdd																				
526535	Ffestiniog, Minaton	208	SH716433	229 2171	(309)	(250)	76	(110)	54	(132)	70	123	130	(247)	211	(318)	2030	57	28Dec	
526558	Llyn Morynion	208	SH734422	300	385	348	113	117	40	145	114	107	168	217	236	302	2292			
Goedol (Dwyrdd)																				
526648	Llyn Stwlan	208	SH665442	505 2631	485	301	103	70	80	185	(105)	166	157	(251)	226	331	2460			
Dwyrdd																				
526796	Trawsfynydd Power Sta., Utica Lab.	208	SH695390	193 1697	315	293	65	96	27	118	68	109	119	213	166	254	1843	65	19Feb	
Glaslyn																				
527192	Crib Goch	208	SH623550	713 4282	828	752	190	189	103	301	240	239	316	(568)	361	621	4708			
527193	Delta	208	SH624544	437 4279	864	542	201	199	112	293	229	191	324	570	222	584	4331			
527199	Llydaw Mine	208	SH628547	518	685	425	260	191	146	244	222	197	260	648	267	648	4193			
527200	Llyn Llydaw	208	SH638550	488 3308	580	572	153	151	64	232	152	158	192	412	223	431	3320			
527223	Cwm Dylli	208	SH654542	94 3266	(608)	524	(126)	155	64	212	(167)	145	190	382	271	513	3357	93	19Feb	
527408	Beddgelert, Hafod Wydr	208	SH575498	130	453	366	(74)	126	62	168	120	109	137	289	227	374	2505	67	2Oct	
Coastal																				
527745	Porthmadog P.Sta.	208	SH569391	3	(211)	(183)	40	56	33	(91)	(52)	79	87	145	147	(181)	1305			
Dwyfor (Coastal)																				
527996	Cwmystadrillyn, Lower	208	SH557442	204	288	207	50	88	54	134	95	106	113	195	207	270	1807	58	8Dec	
528129	Pant Glas, Bwlchderwin	208	SH459472	145	(284)	(231)	(50)	(54)	55	101	90	87	97	193	178	237	1657	69	2Oct	
Coastal																				
528446	Llangybi	208	SH427409	100	200	148	39	42	52	(81)	69	83	80	149	159	182	1284	42	2Oct	
529038	Botwnnog School	208	SH263313	34 1099	162	111	22	39	27	54	49	54	72	124	141	168	1023	37	2Oct	
529570	Edern Primary Sch.	208	SH277393	34	(177)	120	(22)	29	(33)	58	(55)	59	69	(141)	111	(169)	1043			
529896	Cwm Dulyrn Tr. Wks	208	SH482503	225	329	276	42	52	35	(108)	103	75	101	212	198	232	1763	(68)	2Oct	
530007	Glynllifon Park	208	SH455554	30 1179	191	(166)	28	(35)	41	(53)	67	57	80	150	(129)	167	1164	54	2Oct	
Gwyrfa (Coastal)																				
530166	Clogwyn Gwin	208	SH572536	152	501	471	97	79	57	158	116	108	110	312	214	398	2621			
Seiont (Coastal)																				
530469	Dinorwic	208	SH588609	296	355	320	43	80	45	106	98	85	110	241	178	278	1939	81	2Oct	
530584	Marchlyn Bach	208	SH608627	472	416	450	62	53	50	110	94	89	106	304	193	302	2229			

RAINFALL 1990

Number	Station	Co no	Grid reference	Av 1941-1970 m mm	Rainfall in millimetres												Highest daily fall			
					Jan	Feb	Mar	Apr	May	Jun	Jul	Aug	Sep	Oct	Nov	Dec	Year	mm	date	
HYDROMETRIC AREA 1020																				
Coastal																				
530856	ANGLESEY: Llansadwrn Gadlys Lodge	208	SH553759	107		183	181	18	39	23	62	33	47	66	136	108	132	1028	34	20Oct
Cefni																				
531385	ANGLESEY: Cefni Resr	208	SH444772	27 1031		172	142	20	40	24	53	43	52	60	133	106	153	998	47	20Oct
Coastal																				
532207	ANGLESEY: Valley Met.Office	208	SH309757	10 871		120	105	13	26	27	40	44	47	48	94	89	127	780	34	20Oct
532394	ANGLESEY: Holyhead Ty Mawr	208	SH216819	55		123	97	10	24	27	40	42	53	45	96	89	109	755	30	16Nov
532550	ANGLESEY: Llyn Alaw	208	SH376853	44		183 (135)	19	34	26	(59)	51	60	(74)	126	116	167	1050	47	20Oct	
533094	ANGLESEY: Amlwch	208	SH433897	114		165 (128)	15	42	19	53	46	56	76	119	91	146	956	35	20Oct	
533211	ANGLESEY: Llwydiarth Esgob	208	SH436843	61 1016		152	139	15	45	23	47	52	53	75	110	114	146	971	33	20Oct
533657	ANGLESEY: Plas Cadnant	208	SH557731	37 1113		189	175	26	41	27	57	35	53	69	142	115	141	1070	35	20Oct
HYDROMETRIC AREA 0652																				
Coastal																				
533663	Pen-y-Ffridd Res.Sta.	208	SH563705	84 1109		196	168	17	43	34	49	38	47	75	134	115	159	1075	34	16Nov
534257	Aber, College Farm	208	SH656732	15		208	188	18	42	21	52	30	41	77	138	142	141	1098	44	16Nov
HYDROMETRIC AREA 0661																				
Coastal																				
534494	Conway Mussel Tanks	208	SH785773	8 799		169	141	21	36	19	61	28	37	93	107	93	129	934	35	16Nov
Conway																				
534546	Ysbyty-lfan Tr.Wks	208	SH811456	390 2158	(486)	385	(72)	124	48	133	71	120	119	(175)	(380)	2432		76	19Feb	
534901	Voelas Hall	209	SH851516	195 1419		270 (281)	47	82	44	(85)	41	46	74	168	103	251	1492	50	19Feb	
Lludr (Conway)																				
535334	Dolwyddelan W.Wks.	208	SH721525	161		503	378	128	109	43	108	78	108	113	272	143	346	2329		
Llugwy (Conway)																				
535572	Llwyn Cowlyd	208	SH715608	408 2473		535	355	125	127	40	180	102	96	135	310	175	453	2633		
Conway																				
535816	Betws-y-Coed Field Centre	209	SH803571	20		320	322	51	72	36	92	50	62	62 (204)	117	231	1619	83	19Feb	
536110	Cowlyd	208	SH738635	351 2303	(557)	359	(84)	129	52	137	100 (112)	115	328	(178)	389	2540	58	21Jan		
536179	Llyn Eigiau	208	SH724648	379 2074	(476)	(312)	79 (114)	(47)	159	98 (79)	105	282	173	271	2195					
536213	Coedty Resr	208	SH756668	274 1830	(419)	(325)	60 (100)	(33)	101 (76)	74	99	234	125	288	1934					
536248	Llyndulyn	208	SH706663	497 2670		462	370	76	98	40	102	76 (104)	101	263	192	326	2210			
536351	Hafott-y-Gwyn	208	SH737709	293		360	165	47	95	22	85	51	97	127	202	155	367	1773		
536506	Bodnant	208	SH800725	52 990	(207)	201	26	43	19	73	38	34	80	122	97	189	1129	(51	28Dec)	
Coastal																				
536793	Llandrillo-yn-Rhos	209	SH835804	38		139	121	23	34	21	69	27	44	81	105	95	120	879	38	16Nov
536842	Colwyn Bay, Eirias Park	209	SH858785	36		147	128	17	37	17	78	28	58	76	108	88	112	894	33	16Nov
536899	Pan-y-Fron, Troiarth	209	SH838717	299	(248)	(261)	32	42	21	82	43	54	72	115	100	151	1221	(34	7Feb)	
HYDROMETRIC AREA 0662																				
Clwyd																				
538481	Ruthin,	209	SJ133584	76 765	(139)	105	14	32	18	58	23	31	79	76	95 (110)	780	29	27Jan		
538502	Brynhyfiyd Co.Sec.Sch.	209	SJ127596	62		124	108	12	27	22	60	23	28	82	69	92	94	741	23	27Jan
539198	Ruthin, Caerfallen Farm	209	SJ051653	96 771		165	158	19	39	(29)	62	29	51	98	110	79	128	987	37	27Jan
Wheeler (Clwyd)																				
539350	Nannerch, Gwrychbedw	209	SJ147684	210	(108)	(102)	12	35	26	91	34	45	103	108	110	85	859	(33	27Jan)	
539517	Bodfari, Alberi	209	SJ107718	69	(116)	98	11	31	24	(80)	26	48	(95)	104	104	75	812	35	27Jan	
Aled (Elwy)																				
540360	Plas Pigot	209	SH951646	239	(218)	195	26	55	26	65	42	42	101	124	(100)	180	1174	33	8Dec	
Elwy (Clwyd)																				
540676	St Asaph S.Wks	209	SJ033752	14		130	122	13	30	21	69	26	41	81	107	100	86	826	27	7Feb
Clwyd																				
541007	Glascoed Filters	209	SH996736	110 736		156	135	17	37	23	72	32	35	(91)	125	78	93	894	30	27Jan
541028	Rhyl 'B'	209	SH994746	77		141	128	15	30	22	61	29	37	88 (104)	(76)	102	833			
541153	Rhyl S.Wks	209	SJ001807	9 642		115	95	(14)	25	23	64	(21)	48	69	115	90	86	765		
HYDROMETRIC AREA 0670																				
Coastal																				
541256	Prestatyn Lido	209	SJ061836	4		95	67	11	21	20	73	25	52	(71)	91	74	61	661	25	27Jan
541510	Bagillt	209	SJ219753	14	(104)	127	(14)	35	21	70	29	40	77	(102)	(88)	86	793			
Dee																				
541918	Llanuwchllyn	208	SH878299	173 1503		336	326	61	88	36	107	40	92	97	(197)	137	270	1787	68	19Feb
Tryweryn (Dee)																				
542393	Arenig	208	SH839391	411 2041		455	333	91	91	49	138	69	118	102	286	178	378	2288		
542519	Tryweryn Dam No.2	208	SH881399	253	(369)	364	64	80	54	102	55	84	88	219	156	276	1911	66	19Feb	
542719	Bala Sluices	208	SH935356	163 1262		264	264	36	60	42	85	31	61	84	139	105	197	1368	47	19Feb
542722	Bala Sluices No.2	208	SH935356	163		290	285	40	69	45	93	35	68	90	154	114	226	1509	51	19Feb
Dee																				
543125	Blaen-y-Cwm	209	SJ024330	229		300	244	57	46	37	89	37	58	113	124	119	287	1511		
Alwen (Dee)																				
543510	Alwen Resr	209	SH957529	335 1249		268	216	46	86	(45)	113	48	70	92	159	113	222	1478	45	28Dec
Brenig (Alwen)																				
543535	Llyn Bran	209	SH960593	435 1381		265	269	62	47	40	106	46	61	105	171	93	197	1462		
Alwen (Dee)																				
544156	Glan-yr-Afon Farm	208	SJ025425	183	(235)	(192)	(29)	57	38	(77)	29	(51)	74	127	99	176	1184	(34	27Jan)	

RAINFALL 1990

Number	Station	Co no	Grid reference	Av Altitude 1941-1970 m mm	Rainfall in millimetres													Highest daily fall	
					Jan	Feb	Mar	Apr	May	Jun	Jul	Aug	Sep	Oct	Nov	Dec	Year	mm	date
Dee																			
544636	Vivod	209	SJ191424	195	1013	(184)	152	(17)	(43)	34	76	33	39	73	(101)	85	172	1009	(35 27Jan)
544877	Cefn Mawr, Monsanto	209	SJ274422	79		141 (148)	16	45	22	(53)	28	35	62	75	61	107	793	30 27Jan	
544987	Penycae	209	SJ269453	207	996	139	147	19	(44)	31	58	31	38	82	79	81	122	871	
Celriog (Dee)																			
545177	Llanarmon D.C.	209	SJ156327	267		221	239	29	54	32	90	46	50	55	148	85	201	1250	33 25Oct
Dee																			
545612	Manley Hall	209	SJ350415	38		117	103	15	35	33	49	21	(38)	(50)	51	(62)	86	660	
Black (Clywedog)																			
546023	Cae Llwyd Resr	209	SJ270480	280	993	132	150	24	(45)	33	(75)	36	49	94	94	96	126	954	
Clywedog (Dee)																			
546173	Wrexham, Camberley Drive	209	SJ342512	82	746	112	104	15	37	24	46	21	33	51	70	(67)	80	660	
546191	Marchwiel, FIVE FORDS S.Wks	209	SJ361481	39		113	112	16	41	33	61	18	43	51	65	71	(74)	698	31 27Jan
Worthenbury (Dee)																			
546654	Grindley Brook	117	SJ523429	87		115	93	(12)	43	27	63	25	38	63	63	65	70	677	30 27Jan
546866	Threapwood, Topwood Farm	143	SJ447456	47		109	89	11	36	27	61	20	38	55	59	71	79	655	30 27Jan
Alyn (Dee)																			
547300	Cilcain Resr No.2	209	SJ163646	241	915	122 (119)		19	40	29	96	41	44	121	108	126	129	994	(28 27Jan)
547371	Moel-y-Crio	209	SJ194699	263		115	109	13	38	17	84	28	52	92	116	107	90	861	32 27Jan
547598	Leeswood Farm	209	SJ255605	168	816	125 (108)	(18)	39	23	58	28	40	87	93	83	91	793	40 27Jan	
547789	Bwlchigwyn, Pendinas Resr	209	SJ236520	386	1111	(146)	139	23	--	--	--	--	--	--	--	--	--	---	
547790	Pendinas House	209	SJ237523	335		--	--	--	--	--	--	--	--	--	104	105	129	---	21 24Dec
Dee																			
548023	Dodleston	143	SJ361609	20		103	92	11	28	22	57	21	47	59	70	74	73	657	29 27Jan
548545	Churton Hall	143	SJ419564	26		102	83	12	26	20	57	20	52	60	69	70	71	642	29 27Jan
548681	Chester W.Wks	143	SJ419666	26	667	90	80	9	24	20	65	20	45	74	75	68	64	634	30 27Jan
548798	Chester, Dicksons Drive	143	SJ409677	20		85	(80)	8	18	22	68	22	44	(71)	74	66	59	617	25 27Jan
548814	Chester S.Wks	143	SJ394667	5	673	(89)	90	7	(22)	22	(65)	20	43	70	82	78	71	659	30 27Jan
548933	Bretton W.Wks	209	SJ354632	11		(98)	95	(10)	25	23	(54)	18	40	65	72	78	(73)	651	28 27Jan
549024	Hawarden 'B'	209	SJ341647	10		100	(95)	(13)	27	21	46	22	39	66	(90)	84	81	684	
549218	Hawarden Bridge	209	SJ314694	5	706	89	94	13	26	27	49	19	37	75	87	84	73	673	25 27Jan
Coastal																			
549572	Puddington, Jessamine Cot.	143	SJ327735	31		89	83	12	22	23	55	20	39	70	80	77	56	626	27 27Jan
549620	Ness Gardens	143	SJ303754	30	718	91	83	10	24	17	55	19	43	69	79	83	60	633	30 27Jan

N.R.A. NORTH WEST REGION

HYDROMETRIC AREA 0680

<i>Coastal</i>																					
550167	Crosshill Resr	145	SJ280843	65	790	85	74	8	(26)	18	68	24	60	67	(131)	65	(70)	696			
550239	Bldston	145	SJ287899	60	726	86	73	12	20	24	70	24	53	69	125	62	66	684	36	31Oct	
550563	Birkenhead	145	SJ318861	45		89	80	15	24	22	75	24	61	75	149	62	69	745	42	31Oct	
550660	Sutton Hall P.Sta.	143	SJ371757	38	734	(89)	(84)	15	27	26	66	24	41	68	(97)	76	61	674	29	27Jan	
<i>Goway (Coastal)</i>																					
551010	Waverton, Greenfield Rd	143	SJ458646	34		99	86	13	33	25	66	22	50	75	84	68	70	691	28	27Jan	
551169	Eddisbury Fruit Farm	143	SJ534702	99	795	102	82	16	31	26	73	27	(63)	89	99	55	78	741	29	31Oct	
551182	Delamere Forest No 2	143	SJ529713	68		96	84	16	30	25	81	28	52	(87)	113	54	(74)	740	(40)	31Oct	
551208	Mouldsworth P.Sta.	143	SJ503704	40	739	(93)	77	(13)	(26)	(23)	79	26	50	82	89	57	74	689	31	27Jan	
551371	Ellesmere Port E.T.W.	143	SJ423743	8		90	(86)	13	(24)	(25)	68	20	39	(69)	(87)	(64)	78	663			
<i>Weaver</i>																					
551705	Cholmondeley, Weaver Farm	143	SJ552511	91		100	76	12	(38)	28	58	16	45	65	(77)	56	70	641			
551931	Bradeley Green	143	SJ540445	115		--	--	--	--	--	--	--	44	71	61	65	(74)	---	17	19Nov	
552375	Audlem, Mere Farm	143	SJ692410	126	700	121	84	18	41	31	63	32	44	80	64	61	72	711	43	27Jan	
552981	Nantwich, Reaseheath Hall	143	SJ648542	40	710	104	77	16	37	33	69	23	48	86	81	51	83	708	32	27Jan	
<i>Ash Brook (Weaver)</i>																					
553671	Delamere P.Sta.	143	SJ560677	91		(90)	(89)	13	37	26	75	25	71	86	98	51	78	740	29	31Oct	
553821	Tiresford	143	SJ566613	74	728	100	75	10	37	26	58	22	56	76	74	57	(79)	670	29	27Jan	
553849	Eaton P.Sta.	143	SJ566634	87	820	(110)	85	13	40	27	74	26	65	89	86	52	(77)	744	29	27Jan	
<i>Dane (Weaver)</i>																					
554503	Bosley Resr	143	SJ926653	180	896	108	81	27	45	54	89	31	54	120	109	66	109	893	(34)	27Jan	
554568	Bosley Lock	143	SJ905670	160	919	(118)	(79)	27	38	47	(88)	32	51	(109)	(119)	(63)	115	886	46	27Jan	
554941	Cranage, Hall Hosp.	143	SJ749683	55	750	(112)	82	18	(34)	22	69	26	48	(93)	112	47	85	748	37	31Oct	
555134	Elworth	143	SJ731629	47		97	(83)	16	33	22	66	25	52	(83)	98	42	75	692	46	31Oct	
<i>Wheelock (Dane)</i>																					
555208	Mow Cop P.Sta.	143	SJ844577	140	836	(111)	91	--	--	--	--	--	--	--	--	--	--	---	(35)	27Jan	
555211	Mow Cop, Lion Cottage	143	SJ853574	262		122	(90)	27	45	47	116	(29)	(51)	(87)	119	(62)	84	879			
555309	Kids Grove, Red Bull S.Wks	143	SJ829551	114	802	117	88	20	41	35	85	27	55	92	112	57	79	808	40	27Jan	
<i>Wincham (Weaver)</i>																					
556201	Arley Hall	143	SJ674809	65		105	91	22	35	25	77	25	89	84	(113)	71	(85)	822			
<i>Wade (Wincham)</i>																					
556432	Withington, Brode Hall Farm	143	SJ817696	79		106	78	38	39	32	82	20	51	110	118	50	88	812	47	24Sep	
556550	Lostock Gralam	143	SJ682743	23	752	(112)	84	19	30	20	66	23	57	87	115	52	86	751	(38)	27Jan	
<i>Weaver</i>																					
556720	Winnington	143	SJ645747	20	773	(103)	(91)	19	28	22	78	24	60	86	131	(52)	88	782	35	31Oct	
556933	Delamere Forest	143	SJ550704	84		105	88	18	35	24	78	28	56	92	(112)	55	79	770			
556725	Northwich S.Wks	143	SJ639742	14		98	(89)	(21)	27	24	73	24	63	79	121	57	81	757	31	31Oct	
556777	Acton Bridge	143	SJ600762	15		--	81	20	(35)	22	94	25	59	73	124	60	80	---	44	31Oct	
<i>Coastal</i>																					
557285	Weston Point	143	SJ495814	6	792	104	78	12	28	23	71	26	48	66	123	56	70	705	38	31Oct	
557333	Norton Priory	143	SJ548835	18		104	79	17	35	32	69	20	57	78	(104)	61	72	728	30	27Jan	

RAINFALL 1990

Number	Station	Co no	Grid reference	Av Alt- tude 1970 m mm	Rainfall in millimetres													Highest daily fall	
					Jan	Feb	Mar	Apr	May	Jun	Jul	Aug	Sep	Oct	Nov	Dec	Year	mm	date
HYDROMETRIC AREA 0690																			
Goyt (Mersey)																			
558030	Goytshead	113	SK012749	282	1340	166	148	46	67	38	121	58	94	118	170	94	159	1279	(37 27Jan)
558059	Longhill	113	SK031752	424	1330	185	138	57	64	35	95	46	78	94	165	74	174	1205	
558082	Oldfield	113	SK012777	250	1242	(140)	(121)	42	59	30	117	44	76	87	153	83	124	1076	(40 27Jan)
Sett (Goyt)																			
558446	Oaken Clough	113	SK064860	381	1141	151	111	65	61	21	82	35	96	73	130	91	152	1068	
558489	Kinder Filters	113	SK054880	244	1173	147	110	52	72	29	100	46	95	87	141	105	132	1116	36 27Jan
Goyt (Mersey)																			
558668	Marple	144	SJ961884	158		(113)	86	(31)	46	27	81	33	66	76	136	75	116	886	26 17Oct
Etherow (Goyt)																			
558712	Longside Moss	113	SE131009	451	1547	189	137	78	93	33	137	55	108	71	172	110	248	1431	
558843	Woodhead Resr	113	SK078993	203	1303	171	(127)	51	101	33	136	47	93	88	(180)	113	161	1301	
558927	Clough Edge	113	SK066970	443	1426	167	130	60	79	30	106	55	(100)	88	186	115	146	1262	
558944	Torside Resr	113	SK055984	204	1328	149	(118)	47	92	32	119	53	88	84	179	108	144	1213	26 7Feb
558952	Rhodes Wood Resr No.2	113	SK043981	213		158	(120)	47	91	33	116	45	87	81	163	100	144	1185	27 27Jan
Ogden (Etherow)																			
558988	Boar Flat	113	SE019002	343	1320	161	137	49	103	33	144	47	112	85	186	105	162	1324	
559024	Arnfield Resr	113	SK012972	156	1071	161	(96)	41	85	35	109	42	87	71	142	89	131	1089	27 27Jan
Etherow (Goyt)																			
559099	Swineshaw Resr.	113	SK043956	220		148	(107)	45	90	35	118	45	88	76	153	92	143	1140	30 27Jan
559107	Glossop, Snake Rd	113	SK080923	495		166	142	86	84	32	137	57	110	87	(191)	119	182	1393	
Tame (Goyt)																			
559483	Broadhead Noddle	144	SD996102	261	1392	230	(151)	53	85	41	156	49	97	76	217	(90)	(140)	1385	
559585	Greenfield S.Wks	144	SD992042	152	1190	185	122	(45)	77	39	(140)	47	105	77	194	83	137	1251	(26 27Jan)
Greenfield (Tame)																			
559622	Upperwood Moor	144	SE031063	463	1501	184	139	52	82	33	144	48	113	61	235	(105)	139	1335	
559638	Dove Stone Resr	144	SE022043	221		179	(129)	(43)	91	38	142	52	110	78	213	100	151	1326	29 27Jan
Tame (Goyt)																			
559760	Higher Swineshaw Resr	144	SK007996	294	1187	165	(127)	49	92	37	130	47	99	78	175	96	139	1234	27 27Jan
559769	Brushes Filters	144	SJ993990	188	1141	159	(114)	40	89	37	125	46	(95)	75	(173)	94	143	1190	
559891	Godley Resr	144	SJ967954	145	965	149	(94)	30	55	33	102	50	83	69	(139)	93	127	1024	(25 19Aug)
559968	Denton Resr	144	SJ913956	93	944	132	(88)	28	49	34	99	29	80	66	149	74	(97)	925	30 27Jan
Micker (Mersey)																			
560039	Lyme Park	143	SJ971837	205	942	129	99	34	49	36	(94)	35	79	86	152	77	130	1000	(31 27Jan)
Mersey																			
560377	Audenshaw Resr	144	SJ912972	91	985	143	(91)	29	50	(36)	109	31	81	62	155	74	(104)	965	30 27Jan
560423	Fallowfield, Platt Fields Park	144	SJ853943	36	853	124	89	26	46	33	102	27	64	63	132	71	90	867	30 27Jan
560556	Sale, Carrington Lane	144	SJ764927	22	823	120	88	26	50	21	70	25	56	55	104	66	74	755	29 27Jan
Irwell (Mersey)																			
560626	Weir, Irwell Springs	146	SD873252	314		250	187	52	79	46	126	65	86	87	199	84	153	1414	36 27Jan
560711	Cowpe Resr	146	SD842204	282	1546	261	167	46	89	46	118	69	108	78	212	70	(177)	1441	
560727	Clough Bottom Resr	146	SD845269	312	1298	225	172	57	79	(40)	127	60	100	82	195	81	(142)	1360	
Limy (Irwell)																			
560823	Clowbridge Resr No.1	146	SD824281	283	1314	(248)	(192)	67	83	40	130	67	86	89	198	76	(142)	1418	
Ogden (Irwell)																			
560942	Holden Wood Resr. No.2	146	SD767224	195	1427	264	176	56	86	43	131	80	99	91	226	73	(151)	1476	
Musbury (Ogden)																			
560985	Musbury Valley	146	SD770213	229	1412	236	127	36	(85)	45	119	77	(98)	89	230	(74)	(144)	1360	
Irwell (Mersey)																			
561272	Bury S.Wks	144	SD804078	67	1036	166	106	(32)	50	41	108	48	99	65	161	75	103	1054	33 27Jan
Roch (Irwell)																			
561286	Chelburn Resrs	144	SD952187	236		233	(171)	44	82	41	122	52	73	86	202	87	(164)	1357	36 27Jan
561301	Blackstone Edge Resr	144	SD966182	387	1316	271	180	60	77	46	141	56	79	97	238	(86)	(156)	1487	
561349	Longden End	144	SD957140	229	1333	242	161	52	72	44	125	50	(78)	77	185	(88)	(140)	1314	
561360	Hollingworth Lake	144	SD942150	182	1212	213	(157)	45	69	43	(112)	48	74	74	194	79	125	1233	32 27Jan
Beal (Roch)																			
561439	Brushes Clough	144	SD952098	287	1311	200	123	50	73	47	168	51	89	73	195	(92)	(131)	1292	
561467	Kitcliffe	144	SD960124	233	1294	221	132	46	69	46	134	47	75	67	186	(85)	(136)	1244	
Roch (Irwell)																			
561549	Watergrove Resr	144	SD910183	245	1327	241	183	55	88	38	125	59	87	86	209	81	160	1412	36 27Jan
561659	Spring Mill Resr	144	SD875168	212	1442	249	182	53	83	44	122	(68)	97	98	234	(87)	(158)	1475	
561698	Rochdale, Roch Mills S.Wks	144	SD883124	110	1134	178	129	38	56	37	107	53	87	69	194	77	(127)	1152	(30 27Jan)
561795	Naden Resr	144	SD858163	230		240	163	47	80	(47)	124	70	99	(90)	217	(86)	(150)	1413	
561819	Ashworth Moor Resr	144	SD832157	292		211	135	(41)	70	(43)	112	57	(89)	67	(196)	(75)	(129)	1225	
Bradshaw (Irwell)																			
562078	Cranberry Moss	146	SD709189	299	1414	228	137	45	93	45	142	72	(109)	104	224	83	(137)	1419	
562095	Entwistle Resr.	146	SD724173	213	1419	255	160	50	93	52	127	78	110	107	225	84	(147)	1488	
562098	Ugnow	146	SD749210	332	1417	257	170	47	86	48	123	79	(102)	102	245	78	(142)	1479	
562149	Wayoh Resr.	146	SD734163	185	1414	242	168	56	93	45	137	76	118	111	228	88	(147)	1509	
Eagley (Bradshaw)																			
562262	Bromiley Heys	146	SD665174	282	1450	224	128	43	92	47	160	70	113	134	236	92	(138)	1477	
562322	Delph Resr.	146	SD704157	216	1459	230	158	50	85	48	142	72	116	110	225	86	(144)	1486	
562340	Springs Resr.	146	SD690143	247	1536	235	175	54	(93)	52	159	76	117	124	(231)	98	(151)	1565	
562360	Bolton	144	SD724116	107		176	(106)	37	65	44	129	58	105	85	184	83	(136)	1208	33 27Jan
Bradshaw (Irwell)																			
562485	Harpers Farm	144	SD670114	266	1232	185	117	40	71	46	129	63	105	114	184	90	(115)	1259	
562505	Bolton, Heaton Resr	144	SD687096	152	1201	184	110	38	(69)	48	122	62	114	107	178	81	(116)	1229	

RAINFALL 1990

Number	Station	Co no	Grid reference	Av Alt- tude 1970 m mm	Rainfall in millimetres														Highest daily fall	
					Jan	Feb	Mar	Apr	May	Jun	Jul	Aug	Sep	Oct	Nov	Dec	Year	mm	date	
Irwell (Mersey)																				
562655	Ringley S.Wks	144	SD768048	46	1004	158	98	31	(48)	40	(100)	(38)	106	74	142	(78)	88	1001		
Irk (Irwell)																				
562810	Royton S.Wks	144	SD907071	131	1057	164	107	35	43	36	121	43	101	59	176	(69)	(106)	1060	(30	27Jan)
Medlock (Irwell)																				
563104	Strine Dale Resr No.4	144	SD955062	213		213	143	(48)	59	42	145	47	94	68	185	(84)	(128)	1256		
Irwell (Mersey)																				
563381	Weaste S.Wks	144	SJ794981	21	891	124	82	22	38	29	(86)	28	85	(58)	(126)	(74)	(83)	835		
563598	Davyhulme S.Wks	144	SJ756962	22	844	117	91	25	50	26	(86)	27	79	65	122	79	70	837	29	27Jan
Glaze (Mersey)																				
564153	Leigh, Bedford P.Sta.	144	SD668000	22	911	(130)	91	31	(44)	(40)	(93)	31	76	79	136	83	84	918	(28	27Jan)
Sinderland (Mersey)																				
564402	Wythenshawe College	144	SJ807897	31		116	88	26	47	26	77	(26)	70	54	133	75	(89)	827		
564419	Ringway Met.Office	144	SJ821849	75	819	116	82	27	37	25	84	25	72	68	111	65	89	801	30	19Aug
Bollin (Mersey)																				
564568	Langley, Twelve Ashes	143	SJ967712	275	1102	127	109	41	62	48	123	44	89	110	145	87	120	1105		
564594	Langley, Bottoms Resr	143	SJ949714	201	979	(129)	97	32	53	(45)	98	40	78	97	126	77	122	994	35	27Jan
564708	Macclesfield	143	SJ910742	143	915	120	(89)	31	46	54	102	43	74	99	116	(70)	107	951	37	27Jan
564768	Prestbury S.Wks	143	SJ897782	98	849	110	72	29	44	(35)	(84)	33	75	(79)	(120)	(63)	(100)	844		
Dean (Bollin)																				
564841	Lamaload Resr	143	SJ968755	267	1076	(147)	(102)	(46)	54	40	(110)	50	97	97	144	73	(137)	1097	39	27Jan
Bollin (Mersey)																				
565260	Knutsford, Lime Cottage	143	SJ757783	65	841	108	86	26	34	30	83	27	75	75	108	69	76	797	27	27Jan
565301	Mere, Tatton Dale Farm	143	SJ742823	50		--	--	--	--	--	75	22	83	81	--	--	83	---	27	19Aug
565420	Alderley Edge E.Tr.Wks	144	SJ824795	70		(106)	83	27	36	27	86	29	73	72	99	60	90	788	33	27Jan
565547	Dunham Massey S.Wks	144	SJ726875	17	816	109	86	(26)	25	22	81	25	75	85	122	69	74	799		
Sankey (Mersey)																				
566155	Prescot W.Tr.Wks	145	SJ471933	82		117	(72)	18	34	30	90	(23)	(73)	95	125	72	75	824	(27	27Jan)
Newton (Sankey)																				
566475	Newton-Le-Willows, Redbanks	145	SJ594946	23		109	76	25	42	40	(87)	(26)	(86)	92	142	80	65	870		
Sankey (Mersey)																				
566601	Gatewarth E.Tr.Wks	143	SJ582871	5		(101)	79	18	39	31	91	24	(70)	93	123	71	(78)	818		
Ditton (Coastal)																				
567044	Huyton S.Tr.Wks	145	SJ448888	15		108	77	19	33	24	88	23	53	95	127	(71)	(86)	804		
Coastal																				
567423	Aigburth	145	SJ384852	12		105	85	14	29	21	69	23	51	79	147	65	70	758	44	31Oct
567733	Crosby Coastguard	145	SD298005	6		(130)	74	17	32	(34)	(72)	24	48	85	126	61	71	774	30	22Sep
Alt (Coastal)																				
567921	Knowsley W.Tr.Wks.	145	SJ440972	42		111	77	22	38	27	(96)	28	74	99	118	78	78	846	31	19Aug
568146	Melling P.Sta.	145	SD393009	24	804	114	76	16	37	27	70	35	60	92	105	82	63	777	30	19Nov
Downholland (Alt)																				
568454	Aughton Met.Office	146	SD394063	54		118	79	19	35	29	71	31	45	91	131	74	75	798	23	10Oct
Alt (Coastal)																				
568594	Formby, Hightown	145	SD295045	8	818	121	69	15	26	33	75	29	42	67	99	62	66	704	26	27Jan
HYDROMETRIC AREA 0700																				
Fine Janes (Coastal)																				
569076	Southport, Greenbank	145	SD321144	15		(124)	81	19	27	36	73	41	49	78	133	60	72	793	25	10Oct
569322	Crossens P.Sta.	146	SD378206	5	824	(135)	89	18	30	34	79	41	62	85	125	56	73	827	(32	27Jan)
569435	Holmeswood, Wiggins Lane	146	SD425164	4		141	82	18	31	38	68	31	66	95	(129)	59	71	829	32	27Jan
Coastal																				
569644	Hesketh Bank	146	SD425221	9		136	85	16	31	29	78	37	61	77	130	(60)	(70)	810	28	27Jan
Douglas																				
569698	Scotchmans Post	146	SD661146	434	1378	196	135	36	71	42	162	56	108	115	161	102	119	1303	(36	27Jan)
569708	Lower Rivington Resr	146	SD631126	134	1122	182	118	37	75	38	135	47	98	100	(163)	85	111	1189		
569846	Worthington W.Wks	144	SD580102	69	1014	(159)	113	30	57	33	111	35	(85)	85	145	72	(88)	1013		
570124	Up Holland College	144	SD516066	114		149	97	27	46	35	116	33	(70)	(101)	(143)	(75)	(85)	977		
570230	Hoscar S.Wks	146	SD481113	30		158	91	23	(39)	28	(87)	35	35	104	136	57	86	879	(33	27Jan)
Tawd (Douglas)																				
570327	Lathom Park	146	SD460087	55		145	89	22	(37)	29	(86)	32	52	111	132	68	82	885	27	27Jan
Douglas																				
570438	Dark Lane P.Sta.	146	SD428088	41	929	140	91	22	38	33	83	33	52	106	143	74	84	899	26	27Jan
Yarrow (Douglas)																				
570580	Stones House	146	SD621163	195	1167	179	116	29	75	40	140	46	101	96	171	90	122	1205	35	27Jan
570626	Coppice Stile	146	SD627191	268	1185	203	112	29	74	47	153	50	89	103	177	89	103	1229	(44	27Jan)
570787	Common Bank S.Wks	146	SD568176	53	982	159	93	21	56	42	116	39	75	87	151	70	(85)	994	33	27Jan
Lostok (Yarrow)																				
571070	Leyland, Town Brow	146	SD564225	70		169	95	21	56	39	99	41	76	77	166	76	88	1003	36	27Jan
Coastal																				
571405	Longton	146	SD484258	17		155	96	14	47	30	85	33	61	87	137	66	80	891	34	27Jan
HYDROMETRIC AREA 0710																				
Ribble																				
571478	Far Gearstones	105	SD783801	314		308	268	82	87	66	96	85	(109)	110	245	(137)	225	1818		
571596	High Birkwith	105	SD801767	305		273	255	73	81	58	96	76	86	92	209	(113)	204	1616		
571895	Stainforth, Long Close	105	SD822675	221		(183)	(181)	40	32	55	(94)	72	72	(60)	111	82	141	1123	37	4Jul
571959	Low Paley Green	105	SD791643	165		207	201	(51)	35	43	77	79	63	56	146	(71)	117	1146	45	4Jul
572147	Long Preston	105	SD835583	155		247	215	60	(40)	(47)	72	44	79	65	161	72	130	1232	38	19Feb

RAINFALL 1990

Number	Station	Co no	Grid reference	Av tude 1970 m	1941- 1970 mm	Rainfall in millimetres												Highest daily fall		
						Jan	Feb	Mar	Apr	May	Jun	Jul	Aug	Sep	Oct	Nov	Dec	Year	mm	date
572437	Greenber Field	146	SD887482	145	1023	(220)	(175)	48	37	31	92	44	74	61	142	66	134	1124	30	19Feb
572468	Horton-in-Craven, Horton Hall	146	SD852504	134		227	178	51	40	34	89	(49)	91	(69)	(164)	72	(129)	1193		
572589	Tosside	146	SD767561	266		267	235	73	49	45	97	61	106	95	218	91	204	1541		
572643	Lower Flass	146	SD795530	174		276	237	64	48	46	81	48	96	75	(188)	(78)	(140)	1377		
572866	Rimington, Stubbs Wood Farm	146	SD804453	160		255	146	54	(48)	39	97	(48)	93	77	168	(74)	133	1232		
572926	Grindleton, Pinewood Cottage	146	SD747477	232		(293)	206	(80)	68	58	109	54	115	108	232	(85)	(159)	1567		
573106	Chatburn	146	SD762433	94	1152	219	145	48	50	41	95	50	91	83	171	75	118	1186	34	27Jan
	<i>Hodder (Ribble)</i>																			
573197	Red Syke No.36	146	SD685604	393	1871	300	318	101	74	50	116	88	141	114	300	101	229	1932		
573205	White Hill No.30	146	SD677585	521	2038	384	(342)	109	90	56	129	105	165	173	342	142	304	2341		
573224	Catlow No.4A	146	SD705591	251	1713	319	240	(92)	70	53	109	85	117	116	274	108	238	1821		
573249	Collyholme No.20	146	SD716579	202	1610	322	322	95	67	48	94	82	130	120	254	107	261	1902		
	<i>Dob Dale (Hodder)</i>																			
573302	Dobdale No.28	146	SD748593	250	1415	274	274	80	52	42	94	74	102	101	235	93	220	1641		
	<i>Hodder (Ribble)</i>																			
573339	Stocks Resr No.21h	146	SD717548	189		282	247	66	64	43	96	70	111	92	221	82	163	1537	55	19Feb
	<i>Croasdale (Hodder)</i>																			
573411	Baxton Fell	146	SD664563	430	2022	353	327	103	88	63	127	111	173	145	313	116	280	2199		
573426	Croasdale House No.14	146	SD704550	183	1508	311	277	80	75	48	107	(83)	139	111	252	96	191	1770	55	19Feb
	<i>Dunsop (Hodder)</i>																			
573673	Footholme No.2	146	SD653533	171	1771	321	260	79	87	52	111	105	(148)	138	259	109	201	1870	53	4Jul
573695	Brennand No.2	146	SD631551	251		286	263	70	74	48	112	86	116	150	268	104	234	1811		
	<i>Hodder (Ribble)</i>																			
573796	Langden Brook	146	SD628510	170	1906	336	247	71	91	52	122	101	132	145	283	118	201	1899	55	4Jul
573830	Hareden Valley	146	SD636503	172	1853	321	241	77	89	48	117	87	137	141	239	121	189	1807		
574005	Chipping	146	SD614441	166		226	158	50	64	54	110	84	102	115	225	102	125	1415	35	4Jul
574144	Cow Ark	146	SD672453	175		261	(170)	63	57	44	113	70	124	115	225	99	156	1497	31	10Oct
	<i>Calder (Ribble)</i>																			
574217	Causeway Side	146	SD890292	338	1367	(229)	(184)	58	78	(39)	127	65	101	(73)	206	87	152	1399		
	<i>Don (Calder)</i>																			
574339	Swinden Resrs., Lower	146	SD885335	227	1197	198	143	(51)	(65)	41	117	(56)	91	58	155	83	139	1197	37	24Aug
574384	Cant Clough Resr., South	146	SD894306	275	1326	239	184	61	71	50	128	63	112	68	191	86	166	1419	46	24Aug
	<i>Pendle (Calder)</i>																			
574478	Blackmoss Resr	146	SD827414	251	1387	(289)	185	(53)	69	41	(121)	52	91	98	224	96	158	1477	(49)	10Jan
574487	Buttock	146	SD807401	358	1509	(263)	174	63	75	44	141	71	96	111	239	106	142	1525	(49)	10Jan
	<i>Colne (Pendle)</i>																			
574611	Laneshaw Resr	105	SD944415	242	1113	224	159	59	53	33	(117)	(42)	81	59	142	74	(97)	1140		
574655	Trawden	146	SD932374	326		171	193	51	42	36	97	30	106	41	129	(88)	96	1080		
574719	Colne S.Wks	146	SD871394	129	1122	246	166	63	57	34	111	43	88	75	(146)	(74)	(112)	1215		
574762	Barrowford Resr	146	SD868403	144	1187	227	146	56	53	36	112	38	52	(68)	(185)	87	126	1186	39	10Jan
	<i>Pendle (Calder)</i>																			
574785	Coldwell Resr No.2	146	SD901362	293	1272	207	(146)	59	(55)	38	121	(44)	83	68	160	86	123	1190	31	10Jan
	<i>Calder (Ribble)</i>																			
574889	Burnley, Wood End S. Wks.	146	SD828353	92		207	139	(45)	48	30	108	54	57	71	180	87	127	1153	(31)	27Jan
575065	Accrington, Burnley Rd	146	SD769295	183		(211)	(150)	48	54	(35)	132	(47)	71	87	(197)	73	132	1237		
	<i>Hyndburn (Calder)</i>																			
575091	Mitchell's House Resr	146	SD787274	283	1219	243	(169)	(48)	72	33	(114)	61	68	60	(168)	73	(128)	1237	38	27Jan
	<i>Calder (Ribble)</i>																			
575383	Great Harwood, Kebb Farm	146	SD722327	204		(212)	(130)	43	54	35	121	50	75	(68)	(177)	74	118	1157		
	<i>Ribble</i>																			
575647	Jeffrey Hill	146	SD647402	283	1377	210	141	53	56	40	110	54	90	116	181	106	109	1266		
575662	Longridge, Spade Mill Resr	146	SD620372	110	1159	195	(133)	36	60	44	109	54	83	102	199	83	101	1199	(33)	27Jan
	<i>Darwen (Ribble)</i>																			
575934	Sunnyhurst Hey Resr	146	SD679221	279	1371	230	148	44	90	38	138	70	97	(103)	219	88	136	1401	33	25Dec
	<i>Roddlesworth (Darwen)</i>																			
576162	Pimms	146	SD652195	301	1409	198	130	41	86	41	146	69	107	124	213	92	134	1381	(32)	10Oct
576181	Roddlesworth	146	SD652217	221	1269	207	(127)	40	84	42	144	64	92	112	195	85	119	1311		
	<i>Darwen (Ribble)</i>																			
576285	Blackburn, Ramsgreave	146	SD671306	180		185	134	40	59	44	116	52	75	102	224	(71)	109	1211		
576397	Preston, Hoghton	146	SD591265	49		169	116	30	55	48	108	50	68	84	186	76	93	1083	35	27Jan
	<i>Ribble</i>																			
576577	Houghton Resr	146	SD573352	80	1072	178	(122)	30	54	(40)	100	48	71	88	182	68	(94)	1075	(31)	10Oct
576634	Preston, Moor Park	146	SD537311	33	1005	156	111	29	34	31	93	49	55	82	169	62	86	957	32	27Jan
HYDROMETRIC AREA 0720																				
	<i>Coastal</i>																			
577048	Warton	146	SD403292																	

RAINFALL 1990

Number	Station	Co no	Grid reference	Avtude 1941-1970 m mm	Rainfall in millimetres														Highest daily fall	
					Jan	Feb	Mar	Apr	May	Jun	Jul	Aug	Sep	Oct	Nov	Dec	Year	mm	date	
Wyre																				
578682	St Michaels-on-Wyre	146	SD465411	8	972	168	118	28	34	28	84	(48)	58	73	194	73	88	994	30	31Oct
578978	Hambleton	146	SD382415	10		156	113	20	26	27	93	(47)	54	63	184	74	(97)	954	32	27Jan
Coastal																				
579155	Pilling, Abram House	146	SD401483	5		158	124	23	24	34	96	52	54	66	182	69	96	978	27	10Oct
579215	Nateby	146	SD459462	10		153	108	20	29	30	72	48	50	69	(180)	73	82	914	27	10Oct
Conder (Coastal)																				
579622	Hazelrigg	146	SD493578	95		174	155	39	32	36	79	55	63	78	156	57	110	1034	30	19Feb
Lune																				
579863	Kelleth Rigg	147	NY664057	305		293	321	54	45	74	86	73	73	61	(174)	65	195	1514		
580037	Tebay, Weather Hill	147	NY624035	285		340	372	77	68	104	105	82	91	73	234	82	245	1873		
580057	Orton, Shallowford	147	NY626083	235		366	399	71	54	69	89	74	51	60	191	66	229	1719	85	19Feb
580352	Borrowdale, Crookdale Bridge	147	NY549056	347		410	463	87	90	75	126	122	102	94	291	116	280	2256		
580361	High Borrowdale	147	NY568029	244		(340)	349	88	80	91	126	98	95	89	251	120	263	1990		
580463	Lowgill, Whins Farm	147	SD633975	229		293	365	58	56	83	(98)	70	70	56	196	69	216	1630		
Rawthay (Lune)																				
580664	Ravenstonedale, Fell End	147	SD728969	283		344	395	93	86	70	78	105	77	94	256	114	281	1993	97	19Feb
580919	Shaking Moss	147	SD783895	532		314	365	64	74	56	85	91	91	97	184	109	278	1808		
581025	Sedbergh, Farfield	147	SD677918	130		272	382	63	80	69	80	90	60	82	(180)	94	226	1678		
581085	Dent, Dee Side House	147	SD773851	274		380	453	82	93	68	100	104	104	100	236	128	256	2104		
581268	Dent School	147	SD702869	140		(317)	(387)	88	100	64	(85)	102	72	(100)	248	96	300	1959	98	19Feb
Lune																				
581574	South Lords Land, Gawthrop	147	SD684867	305		283	340	72	86	86	90	102	102	101	256	103	204	1825		
581658	Casterton Fell	147	SD649810	414		195	236	52	58	75	91	78	78	87	207	65	130	1352		
581665	Casterton, Fell Yeat	147	SD632794	129		--	--	--	--	--	82	70	53	82	184	59	140	---	30	4Jul
Greta (Lune)																				
581966	Ingletton, Ellerbeck	105	SD729785	366		285	281	78	100	58	108	93	109	138	257	(114)	237	1858		
581974	Ingletton, Low Scales	105	SD735775	314		(274)	257	76	100	57	104	88	105	132	242	104	(217)	1756	64	19Feb
582190	Ingletton, High Leys	105	SD717721	296		178	172	50	50	44	80	62	73	77	165	(69)	237	1257		
582262	Burton-in-Lonsdale	105	SD653724	94		188	200	54	42	55	58	53	57	71	165	(59)	(130)	1132		
582291	Leck Hall	146	SD652769	157		211	238	61	58	67	76	60	74	86	192	(63)	150	1336		
Lune																				
582407	Arkholme, Rose Cottage	146	SD586718	37		173	217	46	42	45	63	(62)	51	(78)	160	47	120	1104		
Wenning (Lune)																				
582569	Clapham, Crummack	105	SD770719	360		273	225	69	76	54	123	80	118	(84)	193	103	174	1572		
582626	Austwick, Town Head	105	SD769687	149	1134	203	229	59	49	45	87	62	86	75	150	75	148	1268	40	19Feb
582836	Turnerford	105	SD722661	150		(265)	(263)	(63)	53	41	85	59	(84)	87	188	66	149	1403	57	19Feb
582903	High Bentham, Gale House	105	SD675676	160		210	235	58	51	44	77	65	73	83	178	58	123	1255	58	19Feb
582925	Bentham, Summerhill	105	SD666682	116	1168	182	199	53	42	42	67	64	67	74	165	49	123	1127	46	19Feb
582969	Wennington, Clintfield	146	SD625698	84		154	(212)	(51)	39	50	53	42	55	(76)	(160)	(49)	123	1064		
583230	High Salter	146	SD616620	302	1593	269	260	58	61	41	90	68	86	(117)	237	70	158	1515		
583327	Wray, Bellhurst	146	SD616659	169		253	253	55	45	47	63	65	61	94	212	52	150	1350		
Lune																				
583359	Snab	146	SD564683	38	1130	185	193	48	46	46	--	--	--	--	--	--	--	---	43	19Feb
583507	Brownley Hill	146	SD564591	433		266	263	152	76	55	114	93	124	151	(264)	109	205	1872		
HYDROMETRIC AREA 0730																				
Coastal																				
583949	Morecambe	146	SD431645	7	982	153	159	35	28	59	76	53	56	64	137	44	91	955	32	19Feb
584094	Carnforth, Pedder Potts Resr	146	SD533700	82	1151	196	(199)	53	45	55	74	73	57	(92)	(186)	53	130	1213	(40)	19Feb
584307	Silverdale	146	SD463755	17		159	178	42	35	83	86	60	42	65	143	45	110	1048	31	19Feb
584343	Burton, Hutton Close	147	SD531768	53		(144)	(213)	(50)	37	69	--	--	--	--	--	--	--	---		
Beela (Coastal)																				
584480	Killington Resr	147	SD592908	204	1377	(236)	294	(47)	(63)	(97)	99	83	65	(64)	160	69	150	1427	(70)	19Feb
584644	Lupton, Middle Row Farm	147	SD573829	152		215	(257)	56	57	90	123	(84)	62	81	194	61	149	1429	70	19Feb
584771	Fisher Tarn Resr	147	SD549927	226	1420	247	(308)	60	62	94	118	86	80	77	189	80	193	1594	59	19Feb
584916	Beetham Hall	147	SD498790	24		173	202	50	43	78	90	62	44	70	162	52	120	1146	40	19Feb
Kent																				
585122	Dubbs Resr No.2	147	NY421016	228		342	(364)	81	79	74	133	(84)	65	53	(264)	113	(240)	1892	(49)	2Oct
585177	Staveley, Seed Howe	147	SD463984	122		286	308	62	66	77	136	96	71	66	220	87	203	1678	43	19Feb
585185	Staveley, Ashes Farm	147	SD469968	122		288	316	64	67	72	134	103	74	73	218	87	201	1697		
Sprint (Kent)																				
585311	Longsleddale, Swinklebank	147	NY494041	177		417	476	93	104	77	134	125	109	95	304	124	344	2402	64	19Feb
Mint (Kent)																				
585461	Bannisdale, Muddy Brow	147	NY546015	271		326	410	83	78	82	135	102	90	80	245	108	282	2021		
585583	Grayrigg	147	SD580971	174		254	298	54	60	91	(109)	77	67	61	(196)	71	193	1531	50	19Feb
Kent																				
585938	Underbarrow, Old Vicarage	147	SD464927	35		254	283	84	56	(69)	121	88	64	65	184	76	167	1511	(46)	19Feb
586055	Levens, Bridge End	147	SD474857	7	1259	187	229	53	53	74	86	69	68	66	163	59	(151)	1258		
Coastal																				
586163	Meathop, Ulpha Farm	147	SD453814	12		162	(201)	43	45	61	84	58	53	69	149	48	123	1096	45	19Feb
586415	Merlewood	147	SD409796	91		151	177	43	44	46	88	68	64	78	168	53	108	1088	34	19Feb
586467	Flookburgh	147	SD365759	18		156	132	38	38	41	88	60	45	58	153	42	96	947	23	10Oct
Brathay (Leven)																				
586680	Wrynose Pass	147	NY278032	508		521	556	170	205	89	256	226	216	256	599	201	409	3704		
586764	Great Langdale, Mickleden	147	NY263070	171		501	493	203	209	109	247	175	242	267	554	215	495	3710		
586870	Elterwater, Carr Howes	147	NY329039	72		447	423	141	130	72	152	158	136	160	388	156	(371)	2734	93	2Oct
586897	Brathay Hall	147	NY366032	49		352	376	94	103	(71)	128	114	102	102	280	125	285	2132	(59)	25Dec
Rothay (Brathay)																				
586932	Grasmere, Tongue Gill	147	NY351114	536		487	516	133	105	107	190	140	133	132	335	166	327	2771		
586945	Grasmere, Lakeing	147	NY339087	99		486	474	128	109	89	174	146	125	136	--	--	--	---	64	4Jul
587061	Rydal Hall	147	NY366063	78		400	408	100	99	80	140	120	114	118	(313)	(136)	339	2367		
Trout (Leven)																				
587328	Holehird	147	NY411007	149	1743	316	331	72	69	70	(139)	108	71	81	239	108	246	1850	50	2Oct

RAINFALL 1990

Number	Station	Co no	Grid reference	Altitude m	1941-1970 mm	Rainfall in millimetres													Highest daily fall	
						Jan	Feb	Mar	Apr	May	Jun	Jul	Aug	Sep	Oct	Nov	Dec	Year	mm	date
Leven																				
587359	Windermere, Whasdyke	147	SD434979	175		301	309	73	67	76	129	111	67	62	222	97	200	1714	52	4Jul
587408	Ferry House	147	SD390956	44	1566	275	300	74	75	65	119	93	68	81	222	94	197	1663	43	4Jul
587478	Hawkshead	147	SD362973	84	1815	317	335	85	90	(70)	129	102	(91)	110	264	119	232	1944		
587551	Tower Wood S.Wks	147	SD385913	46	1580	247	263	(72)	68	57	(111)	91	(67)	90	(218)	(86)	(188)	1558		
587700	Grizedale	147	SD337942	91	1914	(295)	(309)	(85)	108	69	159	108	75	135	262	112	(216)	1933		
587838	Haverthwaite, Abbots Reading	147	SD344851	17		199	215	49	56	75	118	79	68	90	202	58	160	1369		
Coniston (Leven)																				
588005	Coniston, Holywath	147	SD299978	76	2480	396	(405)	126	152	82	184	149	138	180	384	156	315	2667	70	25Dec
Coastal																				
588619	Stainton, The Croft	147	SD246725	67		145	132	29	42	50	98	75	60	68	196	64	(102)	1061	30	2Oct
588704	Ulverston, Poaka Filtration Plant	147	SD241778	137		(122)	(107)	(26)	(36)	42	(89)	71	(56)	67	193	50	105	964	(33)	4Jul
HYDROMETRIC AREA 0740																				
Coastal																				
588813	WALNEY: South Walney	147	SD215620	7		128	109	19	28	27	91	60	30	64	181	48	100	885	26	10Oct
588847	Walney "B"	147	SD179706	15		131	(117)	22	(38)	39	90	61	36	59	(149)	(48)	(91)	881		
588885	Palace Nook	147	SD191718	12		(120)	107	19	(40)	(36)	84	54	33	61	176	56	(96)	882		
588999	Torver, Broughton Moor	147	SD260941	271		301	276	72	114	68	162	130	127	152	310	121	158	1991		
589130	Grizebeck, Barnholme	147	SD234850	6		171	(156)	53	64	57	99	88	53	108	213	(69)	148	1279	38	4Jul
Duddon																				
589293	Seathwaite Tarn	147	SD249984	378	2467	(385)	381	120	121	82	180	155	103	210	375	145	(311)	2568	(70)	2Oct
589358	Ulpha, Duddon W.Wks	147	SD209947	78	2020	303	279	72	91	62	174	123	106	160	317	(111)	194	1992	83	2Oct
589376	Ulpha, Woodend Farm	147	SD172963	257		263	251	65	(104)	74	181	165	101	146	295	93	223	1961		
589474	Ulpha, Bigertmire	147	SD172927	264		246	229	60	96	75	183	130	100	182	190	103	196	1790		
589499	Duddon Hall	147	SD195895	18		226	223	50	87	59	156	109	94	160	248	100	195	1707		
Coastal																				
589776	Lanthwaite	147	SD166851	44	1399	147	139	40	61	59	137	67	61	83	(208)	70	(110)	1182	(30)	27Oct
Esk																				
590309	Boot	147	NY195011	85		254	261	64	93	(61)	152	128	93	(151)	279	100	253	1889		
590602	Eskmeals Met.Office	147	SD085931	8	1094	125	143	25	35	27	94	74	47	80	174	62	104	990	32	2Oct
Irt (Esk)																				
590690	Wastwater Hotel	147	NY187087	79	2576	299	283	100	149	87	173	128	94	158	300	119	(316)	2206		
590860	Peagill	147	NY106044	41		148	183	49	60	57	110	94	61	106	216	73	155	1312	42	2Oct
591103	Low Place Farm	147	NY154017	91		179	(227)	55	76	60	125	123	79	113	247	85	183	1552		
Coastal																				
591223	Hallsenna Farm	147	NY063012	30		124	153	28	44	36	(91)	74	42	81	182	53	113	1021	40	2Oct
Calder (Coastal)																				
591371	Prior Scales Farm	147	NY063074	114		(126)	(138)	34	40	50	112	78	54	95	190	60	125	1102	32	2Oct
591412	Sellafield, Windscale Wks	147	NY023045	22		124	142	24	34	40	95	72	33	68	(156)	44	106	938	(26)	2Oct
Ehen (Coastal)																				
591565	Gillertthwaite	147	NY144141	137	2344	373	358	99	(113)	66	177	139	115	182	373	143	354	2492		
591620	Great Borne	147	NY120172	408		256	228	48	63	(70)	137	102	98	109	259	78	202	1650		
591641	Ennerdale,	147	NY085153	117	1795	(246)	(216)	55	82	56	(128)	120	91	113	288	77	221	1693	73	2Oct
591688	Ennerdale Bridge	147	NY067157	110		210	200	44	63	56	118	96	78	104	245	63	196	1473		
591781	Pica, Oatlands Farm	147	NY023218	163		170	154	30	51	64	107	83	66	74	199	43	146	1187		
591877	Whitehaven,	147	NY000160	86	1218	(160)	147	38	49	51	(111)	71	77	(75)	185	(47)	109	1120	36	2Oct
592066	Summergrove W.Tr.Wks Braystones	147	NY009058	11	1037	119	131	26	30	26	89	(69)	(33)	67	158	46	97	891		
Coastal																				
592206	St Bees Head 'B'	147	NX956148	126		144	151	28	(39)	64	98	69	62	85	(145)	44	127	1056		
HYDROMETRIC AREA 0750																				
Derwent																				
592428	Styhead No.1	147	NY231106	335	3947	710	(631)	122	250	120	320	(205)	(216)	(296)	(544)	217	(537)	4168		
592446	Seathwaite	147	NY235121	129	3120	519	498	118	190	120	270	(152)	(160)	(232)	(437)	(179)	(448)	3323		
592465	Honister Pass	147	NY225135	358		(651)	(650)	(181)	228	97	258	171	204	263	(446)	216	502	3867		
592489	Rosthwaite S.Wks	147	NY255150	85		534	587	132	152	76	162	125	128	173	(356)	161	420	3006		
592717	Keswick, Stable Hills	147	NY267218	76		(302)	366	70	85	49	(97)	87	96	123	262	99	(240)	1876	62	2Oct
Greta (Derwent)																				
592764	Thirlmere, The Nook	147	NY319129	189	2476	508	535	116	141	82	179	119	135	155	362	167	379	2878	77	2Oct
592775	Birkside	147	NY338133	655	2474	451	602	94	108	91	199	103	134	137	327	167	464	2877		
592787	Wythburn	147	NY318139	186	2580	492	581	110	126	80	176	90	125	133	331	155	464	2863		
592790	Ullscarf	147	NY295121	690	3130	778	760	134	191	105	229	130	(180)	226	491	208	668	4100		
592806	Brown Rigg	147	NY309148	427	2939	585	(685)	138	142	81	185	105	(152)	145	(430)	159	493	3300		
592849	Dale Head Hall	147	NY313175	189	2259	488	539	111	119	73	150	(117)	104	153	340	138	368	2700	75	4Feb
592864	Brown Cove	147	NY331162	640	2431	440	600	90	109	66	172	94	(117)	(131)	(327)	126	555	2827		
Glenderamackin (Greta)																				
592999	Redmire Farm	147	NY374298	223		332	368	98	96	45	89	69	(98)	100	(250)	122	243	1910		
593022	Mungrisdale, Southerfell	147	NY360278	218		338	370	(93)	(113)	54	(110)	89	(96)	131	276	125	(271)	2066		
593037	Groove Beck	147	NY375223	398		422	447	97	108	51	116	104	(104)	122	272	113	(359)	2315		
593179	Threlkeld, New S.Wks	147	NY324253	142		303	360	62	86	56	122	86	(101)	107	238	98	219	1838		
Derwent																				
593330	Keswick 'B'	147	NY254249	81		283	365	66	83	41	94	78	88	117	(224)	(103)	255	1797		
593351	Millbeck	147	NY252262	101		293	334	67	90	46	97	78	(83)	119	229	105	303	1844		
593414	High Snab Farm	147	NY222190	232		450	558	87	115	57	191	130	114	154	409	117	367	2749		
593521	How Farm	147	NY246243	76		296	352	64	82	47	104	74	91	121	242	100	224	1797		
593525	Braithwaite, Bisoi	147	NY232243	84		353	403	89	109	48	121	79	104	145	282	109	257	2099	52	4Feb
593711	Bassenthwaite, Fell Garth	147	NY222326	155		169	192	40	62	34	90	52	66	88	180	60	(157)	1190	25	2Oct
593894	Sunderland S.Wks	147	NY179351	114		132	171	37	58	47	87	58	58	84	176	57	140	1105		
Cocker (Derwent)																				
593965	Fleetwith Pike	147	NY208142	622		520	520	104	166	124	190	153	206	345	367	185	481	3361		
594022	Bleaberry Tarn	147	NY166152	556	2839	520	627	96	152	126	202	174	187	231	442	174	524	3455		
594051	Buttermere W.Wks	147	NY179172	183	2126	(430)	466	61	94	62	104	(104)	123	139	315	116	(258)	2272		
594185	Loweswater, Kirkstyle Inn	147	NY140210	130		(266)	(226)	58	92	55	119	87	87	129	278	81	228	1706		

RAINFALL 1990

Number	Station	Co no	Grid reference	Av Alt- tude 1970 m mm	Rainfall in millimetres													Highest daily fall		
					Jan	Feb	Mar	Apr	May	Jun	Jul	Aug	Sep	Oct	Nov	Dec	Year	mm	date	
594200	Cornhow Tr.Wks	147	NY150222	98	(290)	311	(61)	86	(62)	112	82	89	121	258	78	200	1750	(51	2Oct)	
594203	Gasgaie Gill	147	NY187209	674 2487	624	695	85	155	81	225	148	172	223	461	156	524	3549			
594442	Cockermouth Moor Resr	147	NY118301	79 1101	(183)	223	44	(63)	33	81	60	48	(72)	182	49	167	1205			
Derwent																				
594971	Stainburn Resr	147	NY024293	56 1044	(151)	174	41	(43)	42	(75)	(71)	48	58	162	(38)	150	1053	36	2Oct	
594972	Stainburn, Moorside	147	NY017290	34	159	166	32	52	47	86	60	(53)	64	161	39	149	1068			
Ellen (Coastal)																				
595248	Sandale, B.B.C. Transmitting Sta.	147	NY267400	363	228	259	63	75	46	95	40	(74)	109	225	66	228	1508			
595272	Quarry Hill Filter Wks	147	NY219412	143 1093	98 (159)		29	43	53	72	34	49	60	140	38	(169)	944			
Coastal																				
595739	Aspatria	147	NY154423	62	138	192	34	49	50	76	41	65	60	167	34	166	1072	23	10Oct	
Wampool (Coastal)																				
596790	Thursby S.Wks	147	NY317504	30	(117)(183)		20	36	58	75	30	44	37	107	23	119	849			
Coastal																				
Wampool (Coastal)																				
596864	Westward Park Farm	147	NY289449	93	131	177	30	48	46	67	28	53	60	152	31	162	985			
597029	Wiggonby, Meadow View	147	NY296531	57	126	162	(29)	41	90	69	--	--	--	--	--	--	---			
HYDROMETRIC AREA 0760																				
Eden																				
597518	Aisgill Moor	147	SD778963	360	345	356	80	88	56	81	95	95	97	242	119	306	1960			
597608	Castletwaite	147	NY785029	253	327	397	63	53	41	72	71	71	71	176	92	286	1720	87	19Feb	
597684	Kirkby Stephen, South Rd	147	NY772077	191	240	318	37	43	39	60	56	45	53	137	54	195	1277			
598146	Barras Sta.	147	NY845121	343	162	173	18	29	32	62	50	50	45	112	54	188	975			
598280	North Stainmore, Well Head	147	NY813163	310	165 (194)	30	30	(39)	68	55	39	56	131	73	160	1040		51	19Feb	
598285	Brough, Intake Side	147	NY805155	251	167	192	28	29	39	54	48	41	50	116	62	182	1008		51	19Feb
598343	Crosby Garrett	147	NY728097	198	256	278	48	42	44	64	68	41	52	148	50	172	1263	69	19Feb	
598384	Warcop	147	NY749156	152	198	223	31	30	48	67	40	35	45	116	44	158	1035	57	19Feb	
598677	Warcop Range 'B'	147	NY734197	244	181 (194)	27	29	67	74	45	(44)	47	(119)	59	120	1006				
598690	Brackenber	147	NY722195	176	162	178	24	29	63	70	43	89	47	97	55	129	986			
598806	Appleby Castle	147	NY685198	146 852	200	220	(26)	30	69	67	(42)	43	44	110	(42)	(145)	1038	35	19Feb	
598807	Appleby, Bongate	147	NY688202	151 872	197	223	27	33	71	72	42	42	46	107	44	131	1035	35	19Feb	
598927	Scalebeck Farm	147	NY673144	183	249	277	29	37	64	70	47	35	43	138	43	(178)	1210			
Lyvennet (Eden)																				
599566	Sleagill	147	NY594191	220	260	310	42	43	63	74	54	44	60	143	57	(244)	1394			
599673	Shap S.Wks	147	NY558158	244	349	419	55	42	61	79	61	44	57	165	60	225	1617			
Eden																				
599878	Great Dun Fell	147	NY711322	847	(341)(386)		109	(70)	89	164	(100)	101	137	254	110	211	2072			
Eamont (Eden)																				
600139	Brothers Water, Hartsop Hall	147	NY399121	200	573	587	156	137	94	162	157	117	122	354	157	432	3049	42	4Feb	
600670	Soulby	147	NY466257	183	299	347	66	63	46	68	55	70	(70)	(169)	77	218	1548	25	24Dec	
600836	Penrith, Tirrill	147	NY497259	191	212 (256)		36	44	40	67	42	46	48	126	53	157	1127			
600906	Skirsgill	147	NY513289	137	185	211	24	32	36	67	(39)	38	45	112	52	140	981			
Lowther (Eamont)																				
600961	Wasdale Pike	147	NY537085	564 2343	667	684	159	99	110	165	142	130	205	391	147	468	3367			
600989	Shap Fell 'B'	147	NY556121	255	446	475	89	76	72	93	83	59	64	(238)	74	274	2043			
600990	Shap Fell, Birbeck	147	NY565115	282 1519	339	449	77	73	77	113	81	61	66	214	72	406	2028			
Swindale (Lowther)																				
601077	Mosedale Cottage	147	NY496095	440 2560	644	726	184	156	(103)	162	152	157	124	424	186	536	3554			
Eamont (Eden)																				
601117	Bampton, Swindale Head Farm	147	NY505125	282	484	531	94	97	81	111	(104)	88	78	284	95	349	2396	75	19Feb	
Haweswater (Lowther)																				
601184	Blea Water	147	NY456108	427 2831	680	672	224	147	107	196	167	123	167	437	177	484	3581			
601258	Guerness	147	NY482135	275 2104	556	544	123	90	83	137	126	92	91	327	115	455	2739	80	4Feb	
601303	Burn Banks	147	NY507160	213 1710	453	534	88	67	64	90	84	63	75	245	87	304	2154			
Lowther (Eamont)																				
601404	Kidmoor	147	NY479193	335 1766	518	572	120	78	64	113	75	77	80	239	96	411	2443	29	22Jan	
601494	Askham Hall	147	NY515239	186 1070	242	284	(44)	47	54	73	53	45	(66)	(140)	54	174	1276			
Eamont (Eden)																				
601568	Whin's Pond	147	NY546307	125	(182)	203	(27)	(42)	47	95	(41)	44	57	114	50	137	1039	32	22Jun	
601580	Penrith S.Wks	147	NY546296	101	(174)	182	(21)	33	49	(58)	37	39	(50)	103	44	(130)	920	(29	22Jan)	
Eden																				
601785	Blencarn, Orchard House	147	NY638312	172	(144)(177)		20	36	65	88	41	35	54	99	47	136	942	30	22Jun	
602252	Haresceugh Castle	147	NY610428	244	128	166	22	42	60	86	54	60	75	111	51	142	997			
602595	Armathwaite S.Wks	147	NY510464	52	94	145	22	36	47	(70)	48	44	50	100	32	113	801			
602748	Cumwhinton W.Wks	147	NY462528	82	101	156	(30)	(38)	59	72	41	58	60	114	46	(125)	900			
Irthing (Eden)																				
603314	Wiley Sike	147	NY645704	230	159	258	68	49	67	82	56	77	88	157	40	172	1273			
603741	Walton, Hillfield Farm	147	NY530653	79	106	158	37	48	61	103	40	65	58	(126)	27	124	953	21	10Oct	
Gelt (Irthing)																				
604039	Geltsdale	147	NY575537	229 1065	160 (207)		33	58	55	96	67	95	87	145	59	(155)	1217			
604141	Castle Carrock	147	NY546551	146 844	123	181	39	44	49	74	52	74	68	112	45	(122)	983			
Eden																				
604470	Scaleby Hall Farm	147	NY454631	31	100	162	38	46	54	84	39	61	59	122	22	(135)	922	20	7Feb	
Petteril (Eden)																				
604672	Johnby, Hill Cottage	147	NY429334	259	245	298	63	60	47	75	45	65	68	(159)	67	162	1354	(30	19Feb)	
604740	Newton Rigg	147	NY493310	171 930	(193)	239	39	46	43	69	40	44	58	130	56	150	1107	26	19Feb	
605014	Calthwaite, Thiefside	147	NY489411	130	(147)	199	22	46	53	(85)	45	50	54	135	38	148	1022	28	22Jun	
605050	Broadfield House	147	NY440443	155 797	127	180	24	41	45	79	42	43	57	124	38	122	922	24	28Oct	

RAINFALL 1990

Number	Station	Co no	Grid reference	Av Altitude 1941-1970 m	Rainfall in millimetres													Highest daily fall	
					Jan	Feb	Mar	Apr	May	Jun	Jul	Aug	Sep	Oct	Nov	Dec	Year	mm	date
Caldew (Eden)																			
605336	Carrock Mine	147	NY321332	435	339	455	112	146	36	145	85	122	161	301	106	356	2364		
605473	Carrock Beck	147	NY347352	308	215	271	52	94	--	--	--	--	--	--	--	--	--		
606217	Blackhall Wood	147	NY392511	67	97	155	29	43	55	74	39	50	59	127	29	126	883	20	7Feb
Eden																			
606298	Carlisle, Willow Holme S.Wks	147	NY389565	12 825	(89)	165	32	(41)	54	81	40	41	53	113	22	135	866	21	7Feb
606336	Carlisle Met. Office	147	NY384603	26 871	97	175	33	39	73	73	45	48	54	121	24	141	923	26	15May

ISLE OF MAN

ISLE OF MAN WATER AUTHORITY

HYDROMETRIC AREA 1030

<i>Coastal</i>																			
607062	MAN: Sulby Resr	148	SC372893	120	212	201	(35)	66	49	(119)	109	49	93	240	136	(194)	1503	(59)	23Nov
607093	MAN: Block Eary Dam	148	SC388900	189 1619	195	213	47	(64)	41	140	--	--	104	264	123	243	--		
607125	MAN: Sulby Filters	148	SC380933	32	164	(158)	28	45	34	79	86	40	71	232	102	159	1198	63	23Nov
607334	MAN: Balfura Resr	148	SC455930	75 1385	(242)	(186)	39	52	41	(103)	(89)	60	(72)	258	94	(189)	1425	49	2Oct
607428	MAN: Cornaa	148	SC467894	41	203	(188)	38	(68)	46	112	70	54	86	247	106	180	1398	38	2Oct
607592	MAN: Baldrine	148	SC429810	107	164	154	29	60	62	107	71	59	90	208	87	145	1236	30	24Jun
607627	MAN: Clypse Resr, West	148	SC402807	137 1281	139	132	27	57	66	115	77	65	89	196	85	146	1194	32	24Jun
607708	MAN: West Baldwin Resr	148	SC358831	145 1536	202	176	37	67	77	129	111	57	108	225	99	183	1471	33	2Oct
607828	MAN: Douglas Cemetery	148	SC381776	85 1137	143	120	30	43	59	104	73	48	79	181	(75)	128	1083	34	24Jun
607953	MAN: Douglas, Saddle Mews	148	SC365760	15	95	94	22	(32)	58	87	70	41	65	--	--	--	---	30	24Jun
608160	MAN: Ronaldsway Airport	148	SC279687	16 866	101	100	20	37	43	67	65	47	48	147	62	83	820	18	17Oct
<i>Silver Burn (Coastal)</i>																			
608179	MAN: Cringle Resr	148	SC253743	152 1273	150	134	29	(47)	75	106	85	65	77	204	88	118	1178	(25)	2Oct
608233	MAN: South Barrule Plantation	148	SC275761	244	(171)	140	36	53	87	(131)	93	72	(95)	209	93	137	1317	30	24Jun
<i>Coastal</i>																			
608371	MAN: Ballagawne Resr	148	SC237715	111 1012	101	92	17	39	67	77	70	50	55	162	70	(83)	883	23	17Oct
608556	MAN: Glen Maye Filters	148	SC237798	81 1023	136	121	(25)	34	65	(103)	92	53	51	175	70	120	1045	29	3Jul
608780	MAN: Knockaloe Exp. Farm	148	SC237823	61	117	113	26	29	48	85	70	43	48	156	89	117	941	48	23Nov
608970	MAN: Ballaugh	148	SC346935	30	(127)	(127)	25	39	33	70	63	39	69	180	96	132	1000	60	23Nov
609234	MAN: Point of Ayre	148	NX463047	9 832	113	129	23	34	39	66	62	37	56	184	74	107	924	25	24Dec

SCOTLAND

SOLWAY RIVER PURIFICATION BOARD AREA

HYDROMETRIC AREA 0770

<i>Esk</i>																			
610122	Eskdalemuir Observatory	093	NT235026	242 1506	369	345	131	77	70	151	90	99	84	247	68	245	1976	52	2Oct
<i>Black Esk (Esk)</i>																			
610504	Mid Height	093	NT183012	335	342	316	122	72	112	123	99	100	108	256	67	258	1975		
610569	Black Esk Resr	093	NY203958	259	332	281	104	55	114	157	79	103	72	255	62	242	1856		
610585	Black Esk Tr.Wks	093	NY202937	235	274	262	87	57	92	162	71	84	73	238	55	(199)	1654	38	2Oct
610650	Castle Hill	093	NY235950	230	337	303	103	53	88	162	80	102	70	260	58	221	1837		
<i>Esk</i>																			
610755	Bentpath, Westerkirk Mains	093	NY293916	122	(305)	291	103	71	67	139	77	79	72	228	42	210	1684	51	2Oct
610851	Megdale	093	NY300954	166	284	300	96	68	61	138	67	87	69	232	51	224	1677	50	5Oct
611820	Irvine House	093	NY374806	61 1223	202	235	76	57	82	101	63	86	71	188	44	179	1384	44	2Oct
611912	Canonbie, Kinmont Lodge	093	NY396749	30	149	193	60	67	72	101	55	72	72	148	30	165	1184	29	2Oct
<i>Liddel (Esk)</i>																			
612721	Newcastleton S.Wks	064	NY482867	96	236	243	86	56	79	109	68	70	64	175	55	(220)	1461		
<i>Esk</i>																			
613466	Longtown C.A.D.	147	NY363682	15	86	(156)	43	34	88	87	46	59	51	111	22	141	924	(29)	8Dec
<i>Lyne (Esk)</i>																			
613884	Crew Fell Resr	147	NY570777	236	152	216	52	51	78	112	60	61	76	--	--	--	---		
614101	Shankbridge End Farm	147	NY469700	77	130	192	63	46	78	98	49	72	69	132	31	151	1111		
<i>Coastal</i>																			
614581	Solway Bank	093	NY308774	139 1206	189	205	60	47	76	138	69	94	70	164	41	173	1326	34	2Oct
<i>Kirtle (Coastal)</i>																			
614844	Winterhope	093	NY273823	174 1370	259	263	86	65	85	162	67	91	73	212	52	196	1611	37	2Oct

HYDROMETRIC AREA 0780

<i>Annan</i>																			
615448	Moffat, Hydro Gardens	093	NT079063	116	331	(313)	123	53	67	146	80	85	68	195	51	223	1735	46	2Oct
<i>Evan (Annan)</i>																			
615794	Moffat, Auchen Castle	093	NT061049	184	375	348	153	60	74	137	90	86	72	212	52	255	1914	50	2Oct
<i>Moffat (Annan)</i>																			
616098	Moffat, Crofthead Farm	093	NT120053	120	291	300	86	49	58	126	76	84	59	205	45	203	1582	54	2Oct
616122	Cornal Burn	093	NT130036	335	338	268	103	57	62	168	98	100	83	257	65	225	1824		
<i>Annan</i>																			
616623	Auchenroddan No.2	093	NY123880	122	208	232	78	33	72	95	67	62	54	162	46	149	1258		
<i>Ae (Kinnel)</i>																			
617261	Forest of Ae, Glenkiln Lochan	093	NY023941	315	331	304	94	27	(90)	142	107	114	68	217	62	262	1818		
<i>Annan</i>																			
617949	Lochmaben Hosp.	093	NY074827	65 1119	195	249	54	39	62	100	68	70	(45)	157	35	137	1211	30	11Feb

RAINFALL 1990

Number Station		Co no	Grid reference	Alt- tude m	1941- 1970 mm	Rainfall in millimetres												Highest daily fall	
						Jan	Feb	Mar	Apr	May	Jun	Jul	Aug	Sep	Oct	Nov	Dec	Year	mm
HYDROMETRIC AREA 0790																			
Coastal																			
619154	Kinmount House	093	NY136693	46		--	--	--	--	--	--	68	65	50	135	40	129 ---		
Afton (Nith)																			
620161	Green Burn	085	NS633035	431	2257	595 (550)	(250)	120	78	195	120	220	187	330	130	(275)	3050		
Nith																			
620785	Wanlockhead	093	NS864137	343		385	420	169	94	79	129	(80)	119	114	239	66	(250) 2144		
621150	Euchanhead	093	NS683058	418	2017	435	510	235	121	74	170	97	169	134	325	96	282 2648		
621169	Poltalian Burn	093	NS692075	472	1811	371	479	183	91	79	145	81	147	123	270	85	250 2304		
621206	Euchan Filters	093	NS729070	280	1574	(378)	(406)	162	79	64	147	88	117	107	246	74	(212) 2080	49 2Oct	
621335	Eloock	093	NS797074	162	1240	310	369	91	59	50	102	60	(100)	70	187	46	189 1633		
Scar (Nith)																			
622644	Capenoch	093	NX845940	52		231	297	75	55	78	84	47	72	47	176	51	163 1376		
Nith																			
622885	Blackwood	093	NX907870	30	1155	239	280	62	38	74	95	60	76	47	181	51	174 1377	59 2Oct	
Cluden (Nith)																			
623954	Glenkiln Resr	092	NX849776	137	1426	280	311	93	57	74	115	82	89	55	221	77	218 1672	67 2Oct	
624032	Newtonairs	093	NX889799	37		259 (294)		69	40	78	89	76	76	44	182	58	213 1478	50 2Oct	
Nith																			
624179	Dumfries, Crichton Royal	093	NX982747	49	1052	(201)	243	(59)	34	84	75	67	52	38	156	40	(167) 1216	36 22Jan	
624349	Lochrutton W.Wks	092	NX901743	83	1215	223 (249)		68	46	67	84	66	75	45	184	53	182 1342	47 2Oct	
624438	Dumfries, Drungans Factory	092	NX950745	16		214	258	(60)	37	88	66	58	50	(38)	157	44	174 1244	40 2Oct	
624573	Glencaple	093	NX995682	9	1020	158	203	58	42	(73)	92	69	47	36	141	37	153 1109	34 2Oct	
624621	West Glen Filters	092	NX957654	49		257	314	77	70	76	118	93	75	60	214	(55)	(219) 1628	55 2Oct	
HYDROMETRIC AREA 0800																			
Coastal																			
624858	Drum Mains	092	NX978611	28		188	250	65	59	72	105	79	79	56	183	62	205 1403	(39 2Oct)	
625216	Portling	092	NX881544	46		172	184	49	46	67	95	54	73	46	158	49	149 1142	37 2Oct	
Urr (Coastal)																			
625486	Corsock	092	NX758755	154	1405	257 (320)		81	65	87	99	85	84	56	207	80	211 1632	64 2Oct	
626420	Dalbeattie S.Wks	092	NX832603	8		227	216	62	58	69	73	64	69	49	177	70	187 1321	54 2Oct	
Coastal																			
626657	Auchencairn, Daltamie	092	NX802518	12		167	192	55	51	60	77	48	68	49	178	55	149 1149	40 2Oct	
626887	Dundrennan 'B'	092	NX710472	113		150 (155)		54	61	70	89	64	73	49	(170)	55	130 1120		
626888	Dundrennan SAWS	092	NX710472	113		184	201	65	57	71	85	57	72	55	170	56	(134) 1207		
Dee																			
627055	Upper Black Laggan	092	NX476769	408		409 (460)		213	149	136	197	107	(230)	(170)	(385)	202	319 2977		
627058	Black Laggan	092	NX469777	235		387	423	193	155	133	183	96	(215)	(160)	(360)	196	290 2791		
627258	Craigencallie	092	NX504779	226	2147	455 (412)		166	133	100	172	114	203	163	332	153	335 2738	(83 2Oct)	
627371	Clatteringshaws	092	NX554780	178	1953	436	412	197	135	95	175	91	183	144	315	144	306 2633	58 2Oct	
Pullaugh (Dee)																			
627410	Loch Grennoch No.1	092	NX542681	218	2164	328	390	140	122	96	173	107	214	146	348	166	284 2514		
627438	Loch Grennoch No.3	092	NX537698	213	2176	380	388	148	127	103	177	110	208	151	350	170	291 2603		
627450	Loch Grennoch No.4	092	NX531712	315	2221	411	392	151	128	99	182	108	208	159	348	170	288 2644		
627477	Loch Grennoch No.6	092	NX543376	216	2119	404	366	159	131	98	180	108	202	156	346	169	287 2606		
Dee																			
627518	Laggan of Dee	092	NX572745	168	1860	401 (395)		141	117	(87)	150	98	(153)	122	286	147	(281) 2378	81 2Oct	
Ken (Dee)																			
628177	Cornharrow	092	NX667928	247	1511	275 (347)		85	74	79	127	69	132	89	204	91	182 1754	49 2Oct	
628309	Fingland	092	NX670902	287		264	313	(88)	62	74	(120)	(53)	(104)	80	199	80	177 1614		
628345	Kendoon	092	NX615884	158	1338	301	353	105	77	73	108	62	97	80	206	94	199 1755	54 24Dec	
Daugh (Ken)																			
628433	Moor	092	NS570036	241	1715	326	370	162	114	82	147	87	186	143	266	96	238 2217		
628554	Waterhead Farm	092	NX545993	251		297	361	138	90	74	126	77	157	110	284	88	238 2040		
628718	Drumjohn	092	NX524976	224	1483	350	419	152	104	62	141	84	147	110	267	114	241 2191	51 24Dec	
628843	Carsphairn	092	NX563932	177		376	414	144	85	67	118	78	129	90	(223)	107	218 2049	53 2Oct	
628980	Blarree Burn	092	NX511897	384		460	586	223	140	102	188	120	198	(150)	(375)	169	(340) 3051		
Ken (Dee)																			
629134	Craigrine, Lane Mannoeh	092	NX525882	330		465	463	201	126	93	181	110	177	122	343	146	320 2747		
629160	Loch Dungeon	092	NX515850	343		507	593	235	176	(95)	203	123	231	188	409	182	357 3299		
629210	Forrest Lodge	092	NX555866	152	1795	424	456	175	131	94	141	(77)	137	102	283	135	264 2419	69 2Oct	
629433	Glenlee	092	NX606805	55	1507	338	377	136	79	104	102	69	108	82	(239)	100	215 1949		
629506	Lochinvar Filter Sta.	092	NX655826	183		285 (320)		94	79	85	104	68	101	67	208	90	(184) 1685		
Dee																			
630056	Barwhillanty House	092	NX721703	98		240	260	78	54	82	78	66	75	52	209	83	190 1467	63 2Oct	
630143	Glenlocharr Barrage	092	NX732646	47	1231	217	240	89	58	70	72	54	61	54	203	80	192 1390	57 2Oct	
630345	Threave	092	NX751607	73	1243	218	227	78	64	71	78	63	67	58	206	73	194 1397	53 2Oct	
630525	Glengap Filters	092	NX653594	159		212 (216)		97	87	91	115	73	89	73	(228)	84	184 1549	48 2Oct	
630769	Kirkcudbright	092	NX683509	12		145	173	57	55	80	89	55	72	--	--	--	-- ---	31 11Feb	
HYDROMETRIC AREA 0810																			
Coastal																			
630990	Roberton	092	NX600486	15	999	129	145	49	57	74	85	56	77	51	186	47	123 1079	43 2Oct	
Water Of Fleet (Coastal)																			
631268	Loch Fleet, Craigwhinnie	092	NX557698	340		(380)	(380)	152	106	97	188	96	174	(145)	(335)	130	(275) 2458		
Cree																			
632190	Corrafeckloch	092	NX328806	183		249	319	106	95	100	137	83	160	128	(250)	129	167 1923		
632320	Bargrennan	092	NX361789	110	1517	242	323	92	111	88	134	78	143	122	258	135	180 1906	53 2Oct	
Water Of Minnoch (Cree)																			
632460	Tarfessoch	085	NX362882	226		340	426	148	163	81	186	98	206	(170)	(300)	141	251 2510		
632664	Kirriedarroch Cottage	092	NX376798	125		227	319	116	113	92	147	71	174	116	(255)	132	170 1932		

RAINFALL 1990

Number	Station	Co no	Grid reference	Av Alt- tude 1941- 1970 m mm	Rainfall in millimetres													Highest daily fall	
					Jan	Feb	Mar	Apr	May	Jun	Jul	Aug	Sep	Oct	Nov	Dec	Year	mm	date
<i>Cree</i>																			
633235	Drigmorn	092	NX461722	148	250	309	123	118	130	165	84	175	140	290	142	225	2151	40	11Feb
633352	Newton Stewart S.Wks	091	NX414647	8	206	219	(62)	82	81	109	65	114	72	194	115	122	1441		
<i>Bladnoch (Coastal)</i>																			
634009	Derry	091	NX261735	152	254	288	94	104	74	136	76	136	122	(235)	138	173	1830	40	11Feb
634313	Kirkcowan	091	NX327611	65 1225	185	217	64	70	65	116	70	122	87	216	88	116	1416		
<i>Tarf (Bladnoch)</i>																			
634588	Balminnoch	091	NX268654	125	205	248	80	94	78	142	74	156	120	226	116	137	1676		
<i>Bladnoch (Coastal)</i>																			
635212	Torhouse Mill Fishery	091	NX397554	9	150	170	50	61	69	102	60	111	62	190	65	112	1202	39	20Oct
<i>Coastal</i>																			
635814	Whithorn	091	NX443369	40	106	130	42	41	56	79	51	79	52	174	39	109	958	32	20Oct
636083	Port William	091	NX339439	8	98	113	(38)	47	(55)	78	48	67	43	166	42	93	888	27	20Oct
<i>Luce</i>																			
636400	Lagafater Lodge	085	NX139759	244 1591	229	254	88	137	69	174	92	147	133	267	136	175	1901	41	23Nov
<i>Penwhirn (Luce)</i>																			
636561	Penwhirn Filters	091	NX127693	166 1441	228 (222)		65 (101)	64	170	(85)	162 (120)	277	106 (141)	1741					
<i>Luce</i>																			
637072	Grennan	091	NX241614	111	153	202	64	87	65	116	68	136	103	217	98	119	1428		
<i>Coastal</i>																			
637496	West Freugh SAWS	091	NX118555	11	105	146	44	59	38	91	55	86	60	195	57	82	1018		
637497	West Freugh 'B'	091	NX118555	11	114 (150)	(46)	58 (35)	99	54	98	47	(180)	60	80	1021				
637508	West Freugh Airfield	091	NX109546	15	109	153	51	55	33	90	(54)	96	53	(191)	54	74	1013	26	17Oct
637800	Logan Botanic Garden	091	NX096426	15	100	142	40	56	44	82	56	77	47	200	49	73	966	29	17Oct
638434	Stranraer Filters	091	NX037619	64 1167	119	180	53	79	(51)	126	69	97	70	(215)	81	112	1252	29	23Nov
638546	Castle Kennedy	091	NX112609	21 1132	137	168	53	74	43	108	66	107	77	182	81	101	1197	24	6Jun

CLYDE RIVER PURIFICATION BOARD AREA (Part 1)

HYDROMETRIC AREA 0820

<i>Stinchar (Coastal)</i>																				
640311	Court House	085	NX097803	128		170 (200)	63	82	43	(134)	65	116	81	220	117	130	1421			
<i>Girvan</i>																				
640591	Loch Bradan	085	NX437978	308		326 (450)	173	114	52	133	74	144	120	(303)	109	(241)	2239			
641270	Wallacetown	085	NS278031	75		170	266	106	92	51	95	49	104	94	192	77	157	1453	32	11Feb
641443	Penwhapple Resr	085	NX257969	202	1308	219	297	116	109	76	110	62	142	116	223	81	174	1725	39	24Dec
641540	Girvan	085	NX184979	8	958	146	208	71	78	41	79	41	101	66	171	68	123	1193	29	11Feb 15Oct
<i>Coastal</i>																				
641733	Culzean Castle	085	NS231098	42	1048	(148)	195	71	72	46	75	47	91	72	169	(66)	120	1172	31	20Oct
<i>Doon</i>																				
641982	Starr	085	NX481936	244	1583	396	464	173	116	62	127	72	156	127	308	129	268	2398		
642340	Garpel Burn	085	NX482985	216	1440	333	404	167	123	56	120	71	149	112	297	114	236	2182	56	20Oct
642719	Patna, Blaney Avenue	085	NS416105	155		218	255	141	105	(59)	104	56	136	114	232	54	165	1639	40	50Oct
642992	Knockjarder W.Wks	085	NS353150	84	1083	172	213	124	91	55	87	49	125	(93)	182	42	147	1380	35	24Dec
643087	Doonholm	085	NS338175	27	1055	176	214	107	94	67	85	50	115	92	176	36	(119)	1331		

HYDROMETRIC AREA 0830

Ayr																				
643795	Blackside Water Tank	085	NS575285	256	1191	197	222	175	85	80	93	65	170	139	210	66	158	1660		
Lugar (Ayr)																				
644410	Cumnock	085	NS563200	99		199	198	119	78	51	87	(46)	(117)	117	164	37	149	1362	33	20Oct
Ayr																				
644414	Cumnock, Holmhead No.2	085	NS560204	104		(176)	210	113	75	64	86	42	134	114	167	38	(140)	1359		
644812	Barskimming, Burnbrae Lodge	085	NS476245	67		162	199	111	68	59	79	46	134	111	176	35	134	1314	31	50Oct
644825	Hillhead Water Tank	085	NS494283	172	1093	(175)	(200)	110	74	(73)	66	(60)	134	98	198	(45)	133	1366		
645404	Auchincruive	085	NS379233	48	918	157	180	98	76	69	78	46	107	88	165	30	115	1209	28	20Oct
645455	Ayr Racecourse	085	NS347223	14		144	174	78	(72)	79	88	44	96	73	154	28	(109)	1139		
Coastal																				
645590	Prestwick Met.Office	085	NS369261	16	912	156	181	89	71	68	86	47	101	88	168	27	107	1189	29	17Sep
645804	Galles	085	NS323354	4	916	132	168	77	64	78	92	62	66	77	177	35	98	1126	27	15May
Irvine																				
645822	Drumclog	084	NS615393	227		232	240	245	88	65	104	70	146	103	232	51	163	1739	70	5Mar
645884	Saughall	085	NS598365	221		233	227	193	94	71	104	66	150	108	225	49	172	1692	39	5Mar
646062	Darvel	085	NS560374	101		231	240	197	101	63	112	67	135	100	230	50	168	1694	44	5Mar
646459	Carnell	085	NS467322	76	1107	177	196	134	94	87	78	59	122	100	202	42	(135)	1426		
Fenwick (Irvine)																				
646676	Moor Farm No.2	085	NS510479	256		308	240	285	119	82	144	79	134	125	264	68	194	2042		
646688	Raithill	085	NS482468	195	1364	262	240	239	(110)	(85)	128	77	124	115	255	62	163	1860		
646743	Fenwick	085	NS466434	212		226	191	207	99	78	129	67	115	114	217	53	160	1656	46	50Oct
646765	North Craig Resr	085	NS438412	97	1187	189	189	189	93	72	111	60	107	108	(212)	46	150	1526	46	50Oct
646792	Lochgoin Resr	085	NS534474	264	1513	315	234	305	116	64	129	76	133	123	278	68	182	2023		
646827	Amlaird Filters No.2	085	NS484443	178		257	216	229	109	79	125	69	121	125	238	58	(157)	1783	47	5Mar
646843	Croilburn	085	NS537440	221		237	(230)	(250)	(105)	61	122	73	145	101	245	56	151	1776		
Annick (Irvine)																				
647277	Corsehouse	085	NS474502	207		(300)	(250)	246	130	96	131	(82)	124	127	268	59	178	1991		
647479	Dunlop	085	NS412489	146	1317	258	215	215	105	82	145	75	104	106	237	54	145	1741	52	9Mar
Garnock (Irvine)																				
647887	Dalry	085	NS293505	32		296	240	208	93	73	144	69	98	119	245	60	168	1813	47	9Mar

RAINFALL 1990

Number	Station	Co no	Grid reference	Av 1941- 1970 m mm	Rainfall in millimetres												Highest daily fall			
					Jan	Feb	Mar	Apr	May	Jun	Jul	Aug	Sep	Oct	Nov	Dec	Year	mm	date	
Rye (Garnock)																				
647895	Rye Water	085	NS252585	315		338	320	324	112	84	163	114	194	155	(285)	77	200	2366		
647903	Blairpark	085	NS248574	220	1703	265	284	256	95	75	158	106	168	126	268	63	200	2064		
647917	Catburn	085	NS255559	309	1776	324	275	272	91	78	153	115	175	154	(275)	83	190	2185		
647920	Whitehill	085	NS263563	191	1751	318	(300)	296	115	104	159	112	166	161	(275)	75	210	2291		
647938	Routdane Burn	085	NS266573	318		278	267	235	91	77	164	110	175	136	291	79	188	2091		
647948	Camphill Resr	085	NS275549	186	1733	318	259	261	126	92	154	86	135	155	290	69	182	2127	52	2Oct
647962	Haining	085	NS264545	273	1772	362	279	307	103	74	160	104	173	154	309	73	200	2298		
Caaf (Garnock)																				
648039	South Knockendon	085	NS246519	216	1531	298	233	190	83	89	144	78	110	121	250	59	175	1830		
Lugton (Garnock)																				
648358	Uplawmoor S.Wks	082	NS432552	128		287	269	266	119	84	123	77	125	119	234	72	193	1968	54	9Mar
Coastal																				
648746	Ardrossan Filters	085	NS235444	51	1088	176	161	109	70	65	90	66	78	81	231	43	116	1286	33	5Oct
648876	Hunterston Power Sta.	085	NS183514	8		214	199	113	77	48	105	57	82	75	235	49	111	1365	34	5Oct
648926	Fairlie W.Wks	085	NS214555	82	1314	212	198	168	64	68	122	(75)	98	112	(250)	44	170	1581		
649106	Castlehill Filters	085	NS225641	137		260	242	196	97	72	150	85	145	165	262	102	158	1934	43	5Oct
HYDROMETRIC AREA 0840																				
Coastal																				
649530	Millburn Cottage	085	NS194657	6		223	207	179	82	63	115	75	115	125	247	79	(150)	1660		
649597	Kelly Dam	082	NS223693	190	1640	277	248	282	97	69	125	97	145	180	(275)	83	228	2106		
Kip (Coastal)																				
649646	Largs Rd	085	NS249685	277	1790	343	256	267	102	79	143	78	160	154	(300)	89	235	2206		
649753	Daff Burn Resr	082	NS227712	155	1726	318	251	325	94	71	131	94	146	157	(285)	93	251	2216		
Clyde																				
649919	Thick Cleuch	084	NS952021	457	2045	358	(410)	(160)	94	83	160	105	115	83	(300)	78	(310)	2256		
649926	Daerhead	084	NS964030	397	2140	416	(430)	(170)	93	74	150	96	120	127	(275)	58	(320)	2329		
649941	Lower Carsehope	084	NS963048	373	2013	373	(400)	(175)	84	70	138	80	110	107	268	54	(300)	2159		
649952	Upper Carsehope	084	NS939040	518	2083	372	(410)	(180)	80	68	165	94	115	138	285	72	(315)	2294		
649970	New Kirkhope	084	NS963055	357	2002	391	(418)	179	94	(78)	154	81	127	116	286	70	291	2285	63	2Oct
649994	Whiteholm	093	NS984036	427	2093	368	450	170	96	89	142	105	115	132	236	56	(315)	2274		
650002	Lamb Sike	084	NS977043	408	2063	334	(410)	160	80	86	145	105	110	95	257	63	(310)	2155		
650022	Kirkhope Cleuch	084	NS954069	427	2102	372	(410)	(190)	83	79	150	100	115	110	270	64	(315)	2258		
650048	White Burn	084	NS997060	381	1886	400	(400)	(175)	78	99	137	90	110	86	269	73	290	2207		
650085	Garls Craig	084	NS976092	300	1744	416	420	190	75	67	137	75	109	94	(233)	60	(275)	2151		
650123	Hitteril	084	NS963099	297	1659	360	(400)	(160)	77	84	133	85	100	103	249	66	270	2087		
650251	Potrenick Burn	084	NS934101	306	1624	353	374	150	90	50	150	95	130	111	290	70	305	2168		
650291	Peden Resr	084	NS942123	294	1616	423	436	188	108	(64)	139	75	117	105	274	63	(287)	2279	59	22Dec
Camps (Clyde)																				
650597	Risingclaw	084	NT036200	480	1569	354	376	140	58	53	150	77	108	102	243	57	266	1984		
650606	Peat Rig	084	NT013209	427	1472	345	422	145	54	54	135	69	108	97	238	50	270	1987		
650630	Whitcamp	084	NT029214	358	1331	273	358	100	49	48	128	63	97	83	209	55	236	1699		
650638	Kneesend	084	NT013225	366	1261	280	334	139	50	52	127	62	94	85	211	53	233	1720		
650642	Hillshaw	084	NT042252	549	1469	312	365	185	57	58	140	63	105	105	217	56	250	1913		
650656	Linnburn	084	NT022253	381	1323	312	409	147	57	56	135	62	96	64	210	54	(240)	1842		
650696	Camps Resr	084	NS997226	295	1184	257	361	104	59	57	107	58	81	80	204	49	(218)	1635	53	2Oct
Clyde																				
650781	Leadhills No.2	084	NS888151	388		351	407	144	93	87	131	77	124	121	251	64	241	2091	60	2Oct
651763	Coulter Resr	084	NT036276	347	1342	(284)	355	110	66	61	131	65	102	86	218	63	230	1771	45	2Oct
651815	Cowgill Resr	084	NT008295	302		225	295	95	58	63	120	57	93	78	200	53	189	1526	44	2Oct
652271	Easton	084	NT085493	255	859	171	176	81	54	46	93	47	83	77	187	53	129	1197	44	6Oct
652672	Carnwath	084	NS974464	208	826	188	167	72	58	38	92	54	85	64	158	48	122	1146	30	5Oct
652839	Loch Lyoch Resr	084	NS932357	273	1015	(214)	213	92	56	82	84	53	98	68	179	49	(152)	1340	(35	22Dec)
Douglas (Clyde)																				
652954	Monksfoot	084	NS787285	238	1258	(304)	301	184	103	71	107	53	147	(100)	196	81	219	1866		
653342	Bellfield, Coalburn	084	NS822349	238		282	255	150	73	(68)	92	60	(110)	82	184	63	(185)	1604		
Clyde																				
653557	Bonnington Power Sta.	084	NS884417	119	821	208	182	91	54	61	82	42	84	54	152	45	138	1193	34	6Oct
Mouse (Clyde)																				
654055	Lanark, Scarlet Muir	084	NS879445	195	800	188	178	82	42	(51)	78	45	89	53	149	42	125	1122	29	6Oct
Nethan (Clyde)																				
654310	Dunside Resr	084	NS748372	305	1321	288	236	211	92	84	99	61	142	93	217	64	199	1786	38	2Oct
654466	Burnfoot	084	NS809429	130		243	206	121	62	44	79	47	89	51	153	44	148	1287	31	2Oct
Clyde																				
654629	Mauldsie	084	NS808502	44	826	(207)	181	97	45	37	79	50	70	44	170	48	139	1167	34	5Oct
654646	Gair Resr	084	NS853535	200		(190)	(180)	(73)	51	49	(83)	49	96	51	159	46	113	1140		
654816	Clyde Park S.Wks	084	NS772539	30		199	214	96	(55)	45	(84)	(62)	72	47	(160)	(45)	113	1192		
Avon (Clyde)																				
654877	Distinkhorn	084	NS587329	386		299	309	258	(105)	87	113	80	187	168	256	69	218	2149		
655036	Glengavel Resr	084	NS663351	256	1405	(285)	(250)	222	111	71	(118)	61	161	144	236	(65)	(200)	1924		
655240	West Browncastle	084	NS622432	238	1410	311	258	281	100	57	114	83	141	113	251	70	201	1980	57	5Mar
655462	Kype Resr	084	NS735387	287	1320	(280)	(240)	209	93	(75)	108	60	(144)	94	208	61	(205)	1777		
655719	Bent School	084	NS786424	198		217	199	115	(68)	49	79	(45)	95	(54)	155	42	146	1264		
655724	Gillholm, Blackwood	084	NS784445	155		246	216	140	63	41	82	45	(95)	56	152	(50)	158	1344		
655838	Glasstford Filters	084	NS709478	236	1160	(275)	249	226	90	58	99	57	108	(73)	217	61	(168)	1681		
Clyde																				
655975	Motherwell, Strathclyde Park	084	NS732565	22		187	196	101	51	52	87	53	67	48	170	38	122	1172	36	5Oct
North Calder (Clyde)																				
656730	Salsburgh	084	NS829648	277		(176)	(154)	(117)	(62)	46	117	57	114	68	180	42	(123)	1256	41	15Aug
656740	Roughrigg Resr	084	NS804639	202	947	185	161	109	54	40	(97)	51	112	(64)	(169)	37	115	1194	38	15Aug
Rotten Calder (Clyde)																				
657086	Leaburn	084	NS643496	213		289	240	240	94	69	108	81	108	85	240	62	(177)	1793	43	4Jul
Kelvin (Clyde)																				
657926	Campsie, Glenmill	086	NS605794	99		264	261	222	(110)	(46)	144	58	111	92	(225)	54	(171)	1758	(38	6Jun)

RAINFALL 1990

Number	Station	Co no	Grid reference	Av Alt- tude 1941- 1970 m mm	Rainfall in millimetres													Highest daily fall		
					Jan	Feb	Mar	Apr	May	Jun	Jul	Aug	Sep	Oct	Nov	Dec	Year	mm	date	
Luggie (Kelvin)																				
658296	Gartloch Hosp. No.2	084	NS681670	80		(200)	191	(120)	68	42	98	(46)	99	60	165	37	126	1252		
Allander (Kelvin)																				
658669	Burncrooks Filters	077	NS501793	216	1593	329	294	306	128	56	140	(64)	136	(118)	271	69	207	2118	49	10Mar
658758	Mugdock Park	077	NS546780	165		272	263	269	108	43	143	(60)	114	109	(214)	68	(180)	1843		
658765	Mugdock Resr	081	NS558755	98	1278	233	237	247	97	44	117	52	102	105	209	51	159	1653	47	10Mar
Kelvin (Clyde)																				
658932	Glasgow Botanic Gardens	084	NS568675	40	989	190	209	133	79	(41)	105	47	87	62	182	45	125	1305	32	5Oct
Black Cart (Clyde)																				
659155	Queenside Loch	082	NS294643	384	2395	460	360	300	140	130	(250)	150	180	150	(350)	140	(280)	2890		
659169	Muirshiel Mill	082	NS310633	238	2113	(405)	311	414	125	(93)	(164)	95	163	196	333	94	232	2625		
659231	Kaim Dam	082	NS346622	188	1945	385	299	416	(117)	68	141	78	136	165	310	92	230	2437	61	6Mar
659336	Springside	082	NS404578	162	1447	269	260	254	101	74	129	76	133	104	285	75	175	1935	(53	2Oct)
659347	Muirhead	082	NS390576	147	1415	278	245	266	101	64	116	78	98	114	258	74	171	1863	47	9Mar
659409	Castle Semple Loch	082	NS364594	30		302	269	(300)	112	66	(130)	74	107	147	275	85	207	2074		
Gryfe (Black Cart)																				
659724	Gryfe Resr	082	NS287711	195	1769	295	275	296	121	(75)	137	78	157	116	(265)	100	224	2139		
659728	Darndaff Moor	082	NS276731	259	1716	345	282	288	117	75	140	108	154	124	297	91	258	2279		
659817	Creuch Hill	082	NS267688	411	2049	370	301	340	157	95	163	119	171	157	329	109	293	2604		
659828	Green Water	082	NS288700	240	1853	381	296	329	148	91	147	111	158	144	(300)	104	281	2490		
Black Cart (Clyde)																				
660285	Abbotsinch Met.Office	082	NS480667	5		206	218	151	78	49	100	49	64	54	191	50	139	1349	32	2Oct
White Cart (Black Cart)																				
660377	Dunwan Resr No.2	082	NS554496	250		341	279	311	147	54	142	90	140	121	270	66	194	2155		
660468	Picketlaw Resr No.1	082	NS567516	210	1428	344	259	249	116	59	133	73	123	89	276	61	189	1971	47	5Oct
660552	South Moorhouse W.Wks	082	NS524511	227		288	258	269	109	(84)	138	73	126	103	290	69	203	2010	52	2Oct
660628	East Kilbride	084	NS638535	178		308	275	207	90	54	106	65	110	72	247	48	181	1763	51	5Oct
Levern (White Cart)																				
660928	Neilston Filters	082	NS475564	171		(330)	280	275	126	77	115	72	121	111	252	74	192	2025	49	2Oct
661054	Waulk Glen	082	NS523580	91	1241	276	250	202	(101)	63	89	(62)	93	82	219	54	184	1675	41	2Oct
White Cart (Black Cart)																				
661178	Back Thornlymuir	082	NS463599	197		(290)	240	(207)	(90)	62	112	71	95	99	251	76	175	1768		
661187	Stanely Resr	082	NS469616	58	1260	244	236	(198)	80	62	102	66	94	83	232	68	(165)	1630	42	2Oct
661218	Paisley	082	NS478642	32	1103	252	246	181	74	62	104	53	78	65	207	59	152	1533	37	2Oct
Clyde																				
661258	Inchinnan, Erskine Tr.Wks	082	NS493692	7		204	220	158	78	55	100	43	74	62	183	47	131	1355		
Cochno (Clyde)																				
661294	Jaw Resr	081	NS496757	277	1474	(265)	247	227	106	55	(150)	67	148	133	(250)	61	(185)	1894		
661344	Cochno Filters	081	NS494737	126	1200	205	230	208	92	55	(125)	(55)	111	95	203	52	147	1578		
Clyde																				
661506	Garshake Filters	081	NS415762	70	1192	245	260	180	(73)	(49)	(128)	57	(83)	(88)	204	43	145	1555		
HYDROMETRIC AREA 0850																				
Falloch (Leven)																				
661883	Lairig, Arnan	076	NN295182	340	3114	623	596	875	254	57	199	173	255	367	(450)	151	440	4440		
662042	Sloy Power Sta. No.2	081	NN321098	12		563	587	678	191	53	168	128	151	226	387	151	(331)	3614	109	5Mar
Inveruglas (Falloch)																				
662077	Allt a'Chnoic	081	NN255140	411	3198	572	636	793	238	65	223	191	270	336	469	163	(450)	4406		
662119	Sloy Main Adit	081	NN293104	204		669	763	810	247	(62)	195	194	188	319	483	174	421	4525	105	5Mar
662130	Beinn Ime, South	087	NN270080	381	3696	725	777	893	296	79	220	233	293	349	490	170	520	5045		
662173	Inveruglas	081	NN320091	13		556	600	692	186	51	159	126	149	220	398	146	357	3640	109	5Mar
Falloch (Leven)																				
662214	Corriehichan	077	NN376085	198	2262	539	(550)	(475)	(140)	(50)	(155)	104	165	184	377	113	332	3184		
662549	Doune	081	NS313981	98	2400	500	556	473	(170)	61	168	115	142	170	376	104	300	3135	61	5Mar
662984	Arrochymore	077	NS415918	30		337	(271)	(275)	(100)	(46)	(138)	74	124	(109)	247	82	213	2016		
Fruin (Falloch)																				
663182	Blairnairn No.1	081	NS302882	175	1786	342	350	291	147	59	115	99	183	159	290	87	(225)	2347		
Endrick (Falloch)																				
663675	Balfon, Old Stables	077	NS541886	53		282	277	191	86	42	108	49	104	83	206	65	177	1670		
663787	Blanefield	077	NS555796	76	1399	289	263	236	107	36	130	58	109	92	219	63	(182)	1784	37	14Jan
663840	Quinloch Farm	077	NS518820	30		321	293	224	99	(46)	123	54	101	84	218	60	(179)	1802	36	2Oct
663867	Killearn S.Wks	077	NS518844	23		313	297	193	76	36	110	48	91	71	210	56	192	1693	36	2Oct
HYDROMETRIC AREA 0860																				
Coastal																				
664975	Helensburgh	081	NS303837	96		268	296	258	(106)	53	114	84	123	120	(240)	59	(194)	1915	36	14Jan
665206	Coullport	081	NS212889	114		341	351	380	(117)	44	150	94	124	155	300	82	(250)	2388		
665742	Lochgolihed	087	NN199017	9		514	568	584	(185)	47	175	147	180	225	324	144	(305)	3398		
665995	Ardentinnny	087	NS186875	5		443	472	479	178	67	178	123	148	218	392	105	309	3112	61	5Mar
Eachaig (Coastal)																				
666215	Glenbranter	087	NS113978	24		475	477	525	185	54	171	(132)	(181)	252	(350)	(120)	(275)	3197		
666484	Younger Botanic Garden	087	NS141857	12	2293	413	(420)	400	147	68	(184)	121	159	245	380	107	268	2912	51	2Oct
Coastal																				
667153	Glen Tarsan	087	NS070833	117	2138	382	373	370	150	81	172	146	176	255	377	128	265	2875	(51	24Dec)
667391	BUTE: Rothesay Academy	083	NS083649	43	1374	197	231	187	92	50	133	79	98	114	244	75	153	1853	42	6Jun
667417	BUTE: Dhu Loch W.Wks	083	NS071624	83		196	206	146	88	59	130	81	111	107	260	76	153	1613	39	6Jun
667581	GT.CUMBRAE: Milliport Resr	083	NS158558	61		168	(190)	157	82	60	103	77	(80)	113	(225)	56	(125)	1436		
667591	GT.CUMBRAE: Milliport	083	NS175544	5	1140	223	203	140	75	45	94	62	79	91	224	48	(120)	1404		
Ruel (Coastal)																				
668043	Garvie Farm	087	NS037904	43	2192	377	421	400	178	62	167	138	184	284	392	113	275	2991	55	24Dec
Coastal																				
668378	Kames	087	NR971712	56		263	279	187	80	58	146	130	116	106	304	88	174	1931		

RAINFALL 1990

Number	Station	Co no	Grid reference	Ave 1941- 1970 m mm	Rainfall in millimetres												Highest daily fall	
					Jan	Feb	Mar	Apr	May	Jun	Jul	Aug	Sep	Oct	Nov	Dec	Year	mm
HYDROMETRIC AREA 0870																		
Fyne (Coastal)																		
669370	Upper Glen Fyne	087	NN218217	335	(570)	612	770	151	55	159	141	(250)	344	444	152	388	4036	
669508	Allt na Lairige	087	NN252171	328	563	628	680	234	56	193	162	262	353	428	151	(420)	4130	
669547	Glenfyne Lodge	087	NN220155	38	2452	454	457	486	181	52	174	130	218	265	348	128	302 3195	
669631	Clachan Power Sta.	087	NN195133	8	2134	442	474	485	171	(41)	166	126	185	237	330	122	319 3098	
Shira (Coastal)																		
669732	Shira Main Dam	087	NN161203	351	2437	425	543	498	194	60	166	125	213	261	390	119	(306) 3300	
669813	Brannie Burn	087	NN173161	274	(488)	477	604	204	60	146	134	(220)	267	382	119	(325)	3426	
669869	Ellerigbeg	087	NN135145	9	2122	(394)	433	532	175	49	135	126	(190)	233	330	118	259 2974	
Coastal																		
670207	Inveraray Castle	087	NN093093	12		362	406	556	(155)	45	141	143	189	216	337	130	300 2980	
670265	Beinn Bhreac	087	NN021104	427	2471	484	432	(650)	187	(80)	225	165	(250)	435	415	152	369 3844	
670463	Brenachaille	087	NN009015	159		440	460	550	184	88	(200)	156	232	330	405	129	(300) 3474	
670599	Glashan Dam	087	NR921927	101	1762	308	318	352	160	68	158	140	191	301	401	114	233 2744	
670626	Loch Gair	087	NR924908	9	1760	298	319	355	164	65	159	137	189	298	399	114	235 2732	
670718	Lochgilphead	087	NR865876	5		(327)	(349)	310	151	71	139	112	151	(225)	370	(106)	(210) 2521	
671200	MacInness House	087	NR908576	24	1343	226	234	203	116	51	118	83	118	156	338	77	186 1906	
HYDROMETRIC AREA 1040																		
Coastal																		
671650	ARRAN: Maol Donn	083	NS011405	320	2266	426	(400)	322	185	110	192	167	197	243	472	134	283 3131	
671684	ARRAN: Brodick Castle	083	NS013377	15	1818	380	327	216	157	82	170	135	141	172	366	95	221 2462	
672069	ARRAN: Kildonan	083	NS035209	18	1259	148	184	95	104	71	93	74	114	77	221	50	120 1351	
672470	ARRAN: Lakin Forge	083	NR901303	23		178	196	114	86	31	117	71	94	96	(237)	71	116 1407	
672904	ARRAN: Dougarie Lodge	083	NR884373	15	1253	210	203	131	116	33	112	67	109	111	272	82	143 1589	
673070	ARRAN: Lochranza	083	NR925508	46		319	286	172	100	41	119	(87)	108	130	361	91	154 1968	
673800	Carradale Manse	087	NR798380	9	1637	290	260	185	143	(46)	161	(100)	141	143	349	101	170 2089	
674033	Colluska	087	NR718319	152		242	(260)	169	(130)	48	178	105	157	(140)	368	102	161 2060	
674177	Lussa Power Sta.	087	NR735261	26		214	208	104	(116)	34	161	92	136	98	338	93	133 1727	
674500	Glen Kerran	087	NR733143	143		187	225	123	91	44	187	86	159	124	308	128	130 1802	
674813	Carskley	087	NR655079	15		128	211	(102)	123	59	157	72	134	98	(300)	(150)	(120) 1654	
675177	MacRihranish, Met. Office	087	NR663226	10	1164	167	197	94	71	28	133	68	94	73	286	93	110 1414	
676202	GIGHA: Achamore House	087	NR642478	20	1088	189	182	116	77	41	132	59	84	89	295	69	107 1440	
677678	ISLAY: Eallabus	087	NR335634	21	1287	198	230	153	100	31	121	96	127	143	290	88	144 1721	
678357	ISLAY: Grainel	087	NR271668	33		--	--	--	--	--	--	67	91	(150)	(300)	(80)	(140) ---	
679014	JURA: Craighouse, Jura Hotel	087	NR527671	4		241	319	239	133	(45)	143	115	149	189	362	110	193 2238	
680125	COLONSAY: The Hotel	087	NR390942	15		165	224	149	90	29	100	101	129	141	271	78	134 1611	
HYDROMETRIC AREA 0880																		
Coastal																		
681072	Ormsary House	087	NR739718	15	1371	217	261	176	89	47	131	94	115	110	302	103	161 1806	
Add (Coastal)																		
682221	Dunardry, Woodglen	087	NR827910	34		272	340	248	139	57	134	107	175	240	366	117	215 2410	
Coastal																		
683628	Dunstaffnage	087	NM881340	3		277	(351)	335	124	39	116	76	123	182	330	64	250 2267	
683896	Midmuir Aqueduct	087	NM947232	259	2283	450	526	598	215	69	181	115	243	269	425	117	(335) 3543	
683977	Nant Intake	087	NN001234	211		455	555	624	203	63	183	122	204	250	419	107	(326) 3511	
HYDROMETRIC AREA 0890																		
Awe																		
685039	Inverinan Mor	087	NM994173	70		463	440	601	188	51	183	123	205	280	366	113	316 3329	
Orchy (Awe)																		
685968	Black Mount	087	NN282427	175		498	590	636	188	45	109	86	142	264	336	102	330 3326	
686357	Airidh Castulaich	087	NN256342	111	2347	450	(550)	657	198	52	138	110	188	252	310	138	406 3449	
686581	Glenlochry Crossing	087	NN254293	200	2509	560	614	667	190	49	145	142	221	299	398	147	397 3829	
686696	Corryrhoil No.2	087	NN192276	43		480	450	599	184	44	123	132	188	313	324	123	331 3291	
Awe																		
687160	Ben Cruachan	087	NN085295	427	3095	543	(650)	(850)	234	127	274	(175)	289	481	477	178	423 4701	
687182	Cruachan Power Sta.	087	NN079268	43		369	439	514	172	64	142	121	187	(253)	328	104	293 2986	
Etive (Coastal)																		
688220	Dalness Forest	087	NN164509	72		609	641	1181	283	57	187	173	261	378	381	148	(450) 4749	
688339	Glen Etive, Glenview	087	NN143480	29		587	597	(950)	252	51	180	136	247	366	372	139	(440) 4317	
Coastal																		
688618	Abhainn Dalach	087	NN056395	30		400	(500)	(510)	(195)	45	165	150	197	370	380	139	453 3504	
689000	Barcaldine	087	NM958415	15	1698	322	394	366	170	37	142	95	142	254	325	86	311 2644	
689128	LISMORE: Achnacroish	087	NM850411	30		255	(342)	333	141	(41)	140	90	111	197	307	85	231 2273	
689151	LISMORE: Frackersaig Farm	087	NM824402	35		283	348	323	135	37	140	86	118	187	302	81	233 2273	
HYDROMETRIC AREA 0901																		
Creran (Coastal)																		
689611	Glen Creran	087	NN040493	64		(530)	568	(700)	(175)	55	191	153	223	420	391	131	486 4023	
Coastal																		
689848	Strath of Appin, Dungrianach	087	NM961450	32		343	339	385	170	41	129	93	128	243	327	62	(283) 2543	
HIGHLAND RIVER PURIFICATION BOARD AREA (Part 1)																		
HYDROMETRIC AREA 0902																		
Coastal																		
690157	Duror, Acharn Farm	017	NM999550	45		445	502	502	186	44	136	118	149	269	307	92	323 3073	
690255	Glenachulish	017	NN045589	61		590	540	659	(165)	47	146	133	161	348	358	144	409 3700	
Coe (Coastal)																		
690535	Lower Glencoe	017	NN112574	27		630	636	958	233	42	158	149	206	309	373	149	398 4241	
690560	Glencoe	017	NN104591	12		538	608	730	189	37	146	117	166	274	331	132	391 3659	
(74 18Sep)																		

RAINFALL 1990

Number	Station	Co no	Grid reference	Av Altitude 1941-1970 m mm	Rainfall in millimetres												Highest daily fall			
					Jan	Feb	Mar	Apr	May	Jun	Jul	Aug	Sep	Oct	Nov	Dec	Year	mm	date	
Leven																				
690948	Glenleven, Invercam	014	NN322608	326	1980	480	699	706	150	41	114	114	121	199	295	123	(275)	3317	90	18Sep
691055	Loch Chiaran	014	NN291634	366	2189	460	704	708	174	43	125	126	126	243	306	130	320	3465		
691089	Blackwater House	017	NN282599	326		499	700	730	159	38	113	100	125	256	295	128	330	3473		
691280	Loch Eilde Beg	014	NN251653	343	2727	574	601	991	227	50	166	122	182	380	394	197	404	4288		
691327	Loch Eilde Mhor	014	NN217633	344	2666	533	489	860	217	57	159	135	194	381	390	191	(370)	3976		
Coastal																				
691569	Upper Glenrigh	014	NN076647	146	2231	476	435	651	213	46	120	120	170	370	345	128	(370)	3444	90	18Sep
691637	Onich	014	NN028633	15	2029	419	(479)	610	196	40	127	103	145	(328)	274	98	324	3143		
691872	Fort William, Glasdrum	014	NN101735	66	1930	508	591	623	198	48	114	99	149	265	(250)	106	330	3281		
Nevis (Coastal)																				
691900	Allt Coire a'Bhinnean	014	NN238689	405		837	633	918	248	56	167	108	203	361	409	160	(400)	4500		
HYDROMETRIC AREA 0910																				
Lochy																				
692560	Clunes Forest	014	NN202886	46		434	478	651	178	55	101	90	152	183	211	106	293	2932	104	18Sep
Arkaig (Lochy)																				
693558	Achnacarry, The Park	014	NN178878	39		(446)	543	604	199	59	85	87	136	182	247	107	(330)	3025		
Lochy																				
693637	Gairlochy	014	NN177842	30	1869	424	434	564	192	49	93	103	160	277	257	110	323	2986		
693643	Mucornir Generating Sta.	014	NN182839	24	1767	379	375	439	154	46	81	(90)	132	225	228	(104)	(302)	2555		
Spean (Lochy)																				
693827	Loch Pattack	014	NN542798	433	1519	323	490	394	140	46	125	52	112	127	234	103	251	2397	47	10Mar
694088	Ardverikie	014	NN507874	251	1402	405	417	424	131	37	114	62	111	146	191	90	271	2399		
Treig (Spean)																				
695368	Corrour	014	NN353668	411	2036	569	642	616	156	(50)	107	117	121	189	268	103	285	3223	111	18Sep
695547	Fersit	014	NN351782	259	1751	468	621	569	145	41	107	65	103	149	242	118	327	2955		
695549	Tulloch Bridge 'B'	014	NN350783	237		(442)	565	489	130	38	102	57	97	135	(250)	107	(309)	2721		
Roy (Spean)																				
696145	Braeroy Lodge No.2	014	NN338915	223	1750	487	406	636	164	40	126	77	128	190	249	113	358	2974	72	4Feb
Spean (Lochy)																				
696461	Lairig Rd	014	NN279753	503	2486	(650)	581	(750)	178	55	108	125	191	249	279	124	(420)	3710		
696486	Allt Leachdach	014	NN256789	198	1642	418	485	519	(130)	36	86	84	81	196	(200)	90	276	2601	95	18Sep
696553	The Cour	014	NN222758	320	2558	683	775	873	221	63	116	121	144	288	329	144	(425)	4182		
696749	Spean Bridge	014	NN218816	60	1594	334	409	428	129	36	80	73	--	--	--	--	--	---		
Lochy																				
697267	Allt a'Mhullinn	014	NN149746	305	2320	596	610	638	231	59	138	128	149	310	274	137	361	3631	71	28Sep
697289	Fort William, The Factory No.2	014	NN124751	20		433	482	524	182	43	90	82	106	(191)	221	(83)	(259)	2696		
Coastal																				
698513	Keil	017	NN008650	6		516	611	790	248	48	133	131	185	383	343	133	360	3881	95	18Sep
698533	Ardgour, Clovullin	017	NN003632	7		428	507	675	216	40	136	131	172	351	311	102	328	3397		
698993	Kingairloch House	017	NM836531	12	2618	521	726	540	206	53	(172)	149	(200)	326	411	116	(351)	3771		
HYDROMETRIC AREA 0920																				
Coastal																				
701119	Strontian	017	NM813619	15		427	505	501	199	43	146	136	172	303	320	156	(308)	3216	65	18Sep
701837	Kilmory	017	NM527703	45		(259)	(344)	314	161	49	(111)	113	(179)	(260)	247	94	(199)	2330		
Shiel (Coastal)																				
702910	Polloch House	017	NM792689	24	2216	405	519	435	228	56	149	133	215	346	358	163	315	3322	71	28Sep
Coastal																				
703280	Glenmoldart House	014	NM745728	61	2149	(370)	(475)	429	210	54	147	159	216	386	282	152	270	3150		
703556	Inverailort	014	NM764816	2		415	488	420	196	60	147	132	198	372	331	132	317	3208		
HYDROMETRIC AREA 0930																				
Morar (Coastal)																				
704746	Rhubana	014	NM688922	16	1718	288	329	364	157	45	(120)	103	200	311	292	123	242	2574	94	18Sep
Coastal																				
705926	Kinloch Hourn, The Garden	014	NG951070	5		575	702	929	230	(80)	(160)	190	(235)	416	359	167	391	4434		
706180	Sandalg	014	NG783128	170		308	353	447	141	38	116	103	174	361	267	97	256	2661		
706405	Eilanreach	014	NG808179	8		310	383	508	154	49	105	114	215	335	301	129	284	2887		
706729	Ratagan No.2	013	NG920196	4		398	551	698	185	78	132	99	208	333	330	147	--	---		
706788	Glenshiel Forest	013	NH017132	183		614	803	972	237	79	180	194	286	438	454	229	(525)	5011	38	5Feb
706884	Achnangart	013	NG961151	15		614	712	897	234	82	148	153	229	366	362	170	445	4412		
708438	Nostie	013	NG853272	7	1831	395	453	550	164	(55)	(125)	88	180	(287)	297	133	266	2993		
708615	Plockton	013	NG802332	12	1361	220	339	281	103	39	108	65	128	184	(201)	97	211	1976	75	10Mar
708709	Am Meallan	013	NG879341	229	1744	325	430	396	145	51	110	90	211	293	264	138	272	2725		
708826	Attadale	013	NG926391	15		335	425	478	173	56	101	76	149	285	248	133	309	2768		
Carron (Coastal)																				
709117	Coulin Pass	013	NH025501	290	2392	425	463	745	(190)	(80)	126	105	325	396	328	182	415	3780	94	18Sep
Coastal																				
709555	Lochcarron	013	NG902399	32		316	401	461	182	67	109	91	170	331	256	154	294	2832		
709804	Tornapress	013	NG846431	98	2188	342	432	586	185	65	106	122	189	461	325	179	332	3324		
709887	Bealach na Ba	013	NG787411	384		678	632	686	(270)	103	203	197	422	547	498	250	510	4996		
HYDROMETRIC AREA 0940																				
Coastal																				
710580	Fearnmore	013	NG724607	30		245	283	291	100	33	101	57	142	200	200	--	--	---		

RAINFALL 1990

Number	Station	Co no	Grid reference	Av 1941- 1970 m mm	Rainfall in millimetres													Highest daily fall		
					Jan	Feb	Mar	Apr	May	Jun	Jul	Aug	Sep	Oct	Nov	Dec	Year	mm	date	
Ewe																				
713041	Carn Anthony	013	NG977579	107	2690	441	557	733	(220)	106	194	184	290	489	388	264	393	4259		
713433	Loch Gleann na Mulce	013	NH063681	316	2380	461	651	(720)	175	70	177	107	283	329	293	196	(380)	3842		
713545	Kinlochewe, The Lodge	013	NH033619	25		--	--	--	(170)	(70)	128	101	177	339	280	172	(328)	---		
713571	Kinlochewe	013	NH025629	25	2008	413	447	(729)	170	69	128	105	198	268	279	174	328	3308	80	15Mar
713820	Grudie Bridge	013	NG977672	27		446	470	691	170	60	171	80	183	290	264	169	339	3333		
Coastal																				
714597	Poolewe	013	NG861818	6	1584	240	299	340	124	49	136	87	158	291	224	127	241	2316	71	27Sep

CLYDE RIVER PURIFICATION BOARD AREA (Part 2)

HYDROMETRIC AREA 1051

<i>Coastal</i>																			
715545	MULL: Torosay Gardens	087	NM729352	12	--	--	--	--	--	--	102	174	241	378	104	338	---	71	18Sep
715871	MULL: Kinlochspelve	087	NM674267	3	--	--	435	190	32	197	196	231	(352)	440	165	--	---		
716403	IONA: Cnocoran	087	NM276236	21	195	277	209	90	(22)	116	102	168	101	206	93	(140)	1719		
717570	MULL: Gruline	087	NM552393	17 1923	422	450	355	153	36	145	131	183	321	364	147	273	2980	59	18Sep
717685	ULVA: Ulva House	087	NM442389	15 1565	274	320	278	120	37	117	110	190	253	282	110	212	2303	48	18Sep
718584	MULL: White House of Aros	087	NM564455	3	332	375	(335)	160	33	122	107	183	302	295	127	282	2653		
719010	TIREE: Met.Office No.2	087	NL999446	9	168	246	156	116	34	102	71	110	135	171	78	134	1521	28	18Sep

HIGHLAND RIVER PURIFICATION BOARD AREA (Part 2)

HYDROMETRIC AREA 1052

<i>Coastal</i>																			
719256	EIGG: Galmisdale	014	NM479836	37 1540	246	289	275	136	46	107	97	164	246	204	108	224	2142	43	27Sep
719358	RHUM: Kinloch Glen	014	NG370001	107 2472	417	440	419	245	73	158	175	274	490	271	169	361	3492		
719395	RHUM: Kinloch	014	NM402996	5 2517	(365)	466	401	183	68	186	156	209	405	320	173	361	3293		
719416	RHUM: Coire Dubh	014	NM387977	320 3195	(480)	541	435	228	85	217	209	342	528	386	190	(460)	4101		
719428	RHUM: Sliguan Burn	014	NM393983	152 3165	522	530	491	239	89	215	208	311	581	394	217	466	4263		
719444	RHUM: Hallival	014	NM397967	457	508	623	639	291	106	238	266	470	620	426	212	447	4846		
719560	RHUM: Harris	014	NM337958	21 1435	219	294	315	(135)	48	123	101	164	222	200	106	190	2117		
719696	RHUM: Ard Nev	014	NM354987	274	339	346	353	229	70	149	181	293	433	305	136	330	3164		
719741	RHUM: Kilmory	014	NG362038	15 1939	362	389	325	132	47	113	136	150	299	221	138	261	2573		
719901	SKYE: Fiodigarry	014	NG464720	50	--	--	--	--	--	--	--	135	293	207	126	247	---	51	27Sep
720285	SKYE: Storr Lochs No.1	014	NG513523	140 2163	339	397	565	(150)	59	124	127	187	363	272	224	314	3121		
720983	SKYE: Braes	014	NG528342	8	389	460	445	137	(43)	90	91	162	270	221	185	(308)	2801	54	4Feb
721138	SKYE: Alltdearg House	014	NG477293	55 3023	460	410	718	212	54	162	206	(250)	469	429	242	515	4127		
721604	SKYE: Broadford, Rockbank	014	NG652230	5	423	392	(497)	158	40	90	109	193	272	276	151	314	2915	63	18Sep
721804	SKYE: Dunningell	014	NG744263	21 1591	366	(442)	435	135	32	111	78	(148)	194	238	97	(220)	2496		
722623	SKYE: Heaste	014	NG647178	109	317	404	461	179	46	99	149	183	405	273	175	297	2988	72	18Sep
723387	SKYE: Bealach Brittle	014	NG394231	232 2429	(370)	(425)	411	190	(52)	141	203	(250)	426	309	178	(350)	3305		
723615	SKYE: Portnalong	014	NG348354	40	332	308	349	157	49	114	100	154	304	230	152	287	2536	57	1Sep
725418	SKYE: Edinbane	014	NG347509	30	302	321	383	165	44	134	115	158	311	229	145	277	2584	44	18Sep
725923	SKYE: Prabost	014	NG418501	67	358	332	427	154	44	107	99	149	284	194	138	286	2572	43	27Sep

WESTERN ISLANDS AREA

HYDROMETRIC AREA 1060

<i>Coastal</i>																			
726731	LEWIS: Glen Tolsta	003	NB519458	60	220	273	246	77	51	147	88	90	177	110	108	175	1762		
726940	LEWIS: Back Filters	003	NB466425	69 1161	192	233	(260)	(100)	(55)	128	94	110	191	108	112	173	1756	40	4Feb
727288	LEWIS: Stornoway Met.Office	003	NB464332	15 1094	202	264	206	106	57	78	113	85	121	94	82	136	1544		
727819	LEWIS: Loch Olchean	003	NB389271	55 1156	188	322	195	103	72	88	109	76	139	119	87	197	1695		
728370	LEWIS: Habost	003	NB332193	35	324	407	(270)	127	56	78	107	87	143	135	(104)	175	2013		
728665	SCALPAY: Secondary Sch.	003	NG215966	18	(280)	(304)	298	(125)	66	106	135	120	208	158	125	180	2105		
730470	LEWIS: Borve Lodge	003	NG033948	15	285	314	271	114	51	114	111	137	210	156	133	(191)	2087	34	18Sep
730976	LEWIS: Lag Garbh Aqueduct	003	NB074095	178 2015	(350)	371	323	(155)	103	146	146	244	335	159	184	277	2793		
731009	LEWIS: Chliostair Power Sta.	003	NB058092	47 1839	(317)	362	270	(140)	103	125	105	166	284	170	179	209	2430		
732183	LEWIS: Gisia Power Sta.	003	NB129258	7 1756	333	337	376	180	88	108	128	156	276	165	174	255	2576		
732214	LEWIS: Loch Grunavat Weir	003	NB102262	111 1866	350	354	385	160	95	135	173	215	305	180	161	270	2783		
733716	LEWIS: Shawbost Filters	003	NB261436	73 1178	254	330	266	125	69	83	118	153	183	138	106	197	2022		
736633	BENBECULA: Met.Office	003	NF782556	5 1204	255	238	216	96	29	87	88	103	169	143	97	145	1666	32	30Jan
737050	SOUTH UIST:																		
	Loch Carnan Power Sta.	003	NF833427	7	246	249	197	90	34	93	108	100	169	146	89	152	1673	31	29Jul
738238	BARRA: Bruernish	003	NF722025	5	256	237	215	120	38	101	117	120	220	(144)	109	166	1843		

HIGHLAND RIVER PURIFICATION BOARD AREA (Part 3)

HYDROMETRIC AREA 0950

<i>Coastal</i>																				
738711	Sand No. 2	013	NG908916	20	--	--	--	--	--	65	69	135	234	209	99	211	---			
738713	Sand	013	NG912916	15	197	266	361	--	--	--	--	--	--	--	--	--	---			
<i>Dundonnell (Coastal)</i>																				
740241	Dundonnell	013	NH110863	24	339	364	592	156	(80)	157	119	197	275	240	160	293	2972			
<i>Broom (Coastal)</i>																				
740861	Loch Droma No.2	013	NH253753	267	323	395	427	117	40	117	90	163	193	200	143	217	2425			
741028	Strathlael	013	NH195809	30	280	381	447	137	59	161	91	144	(246)	203	(125)	(200)	2474			
<i>Coastal</i>																				
741221	Strone Nea	013	NH204843	366 1688	281	393	453	124	60	178	95	164	238	210	130	220	2546			
741368	Ullapool, Market St	013	NH128942	15	200	(200)	354	99	(57)	186	71	(138)	(226)	182	111	(155)	1979			
741899	Strath Kanaird Power Sta.	013	NC149013	14 1565	152	208	293	86	57	193	84	188	222	190	(110)	183	1966			
741928	Dubh Loch	013	NH150995	197	172	223	337	93	62	197	85	183	255	241	113	(200)	2161			
741962	Knockanrock	013	NC187087	244 2138	215	240	475	136	86	210	109	253	297	268	160	266	2715	(56	10Mar)	
742758	Lochan Gainmheich No.2	013	NC136116	84	213	261	384	123	68	170	75	(225)	300	243	147	236	2445			
742883	Inverpolly	013	NC074134	14 1345	172	228	278	91	52	128	67	161	230	207	117	206	1937	40	28Sep	
743538	Strathan	012	NC089211	61	152	215	291	88	55	135	76	177	(212)	209	123	184	1917	42	14Mar	
<i>Inver (Coastal)</i>																				
743775	Inchnadamph	012	NC254218	77	225	283	509	137	(81)	181	99	240	277	273	202	(250)	2757			

RAINFALL 1990

83

RAINFALL 1990

Number	Station	Co no	Grid reference	Av Altitude m	1941- 1970 mm	Rainfall in millimetres													Highest daily fall	
						Jan	Feb	Mar	Apr	May	Jun	Jul	Aug	Sep	Oct	Nov	Dec	Year	mm	date
Brora (Coastal)																				
775273	Dalnessie	012	NC631152	177	1109	113	155	180	66	46	116	44	104	142	111	136	106	1319		
Coastal																				
776847	Dunrobin Castle Gardens	012	NC851008	6		72	126	115	57	29	113	36	48	85	110	86	(60)	937		
Fleet (Coastal)																				
777770	Mound, Alderwoods Nature Reserve	012	NH765980	9		72	127	110	53	34	114	37	56	99	104	83	81	970		
HYDROMETRIC AREA 0030																				
Oykel																				
778467	Ben More Assynt	012	NC312186	350		440	456	463	200	129	319	172	(350)	425	470	250	(350)	4024		
778574	Benmore Lodge	012	NC324121	162		221	267	428	141	71	161	87	209	295	247	176	(220)	2523		
779231	Corriemulzie	013	NH329955	52		--	475	343	114	62	176	81	133	240	198	166	(260)	---		
779750	Oykel Bridge, Amat	013	NC390000	46		176	309	284	98	38	128	63	92	169	174	124	159	1814		
Cassley (Oykel)																				
780156	Maovally	012	NC382213	410		333	347	(620)	155	68	139	128	178	(275)	285	200	255	2983		
Shin (Oykel)																				
781161	Loch Merkland	012	NC401297	118	1899	(263)	333	427	165	72	146	102	193	241	245	(210)	(240)	2637		
781720	Flag Bridge	012	NC466207	104		245	248	371	88	45	111	56	105	158	180	185	(160)	1952		
Tirry (Shin)																				
782554	Rhian Bridge	012	NC565166	154		112	(170)	(175)	(70)	36	94	50	75	119	106	124	(110)	1241		
Shin (Oykel)																				
782882	Lairg Dam	012	NC576071	94	1099	118	152	212	95	39	140	51	68	128	138	117	114	1372	36	6Jun
782930	Lairg	012	NC579058	91		113	155	212	89	36	132	53	67	141	143	121	112	1374	38	6Jun
Carron (Oykel)																				
783481	Gleann Beag	013	NH337836	335	2254	333	443	443	153	61	198	134	188	296	262	248	298	3057		
Coastal																				
784613	Oldtown	013	NH596896	83		105	193	164	47	19	131	42	67	84	124	90	104	1170	46	6Jun
784827	Struie, Mid Fearn	013	NH627869	113		127	218	179	50	26	131	68	86	92	130	96	121	1324		
785146	Lochan Uaine	013	NH740817	244		83	173	119	46	32	124	63	67	74	99	65	100	1045		
785171	Morangie	013	NH760832	46	734	78	153	109	42	26	121	30	54	55	96	66	(76)	906	(38)	6Jun
HYDROMETRIC AREA 0040																				
Coastal																				
785355	Tain 'B'	013	NH833827	4		61	120	97	36	27	104	33	55	64	84	63	64	808		
785356	Tain Range SAWS	013	NH833827	4		61	120	97	36	31	104	33	55	64	84	63	64	812		
785489	Geanies House	013	NH895793	61	613	44	102	95	29	31	103	31	82	68	72	56	45	758	40	15Aug
Ainess (Coastal)																				
786533	Gleann Mhuire	013	NH493786	251	1531	342	(375)	405	120	35	101	93	112	135	172	210	220	2320		
786884	Loch Bad a'Bhathaich	013	NH542791	317	1309	272	(325)	314	87	34	107	80	100	123	160	172	(180)	1954		
Glass (Coastal)																				
787488	Loch Glass	013	NH534701	219	1267	253	326	388	98	52	125	49	55	132	163	148	(180)	1969		
787680	Assynt Filters	013	NH586669	152	866	154	226	215	58	30	115	29	57	80	122	94	120	1300	46	6Jun
Peffery (Coastal)																				
788068	Dingwall	013	NH538593	7		121	209	175	71	33	108	27	42	75	93	79	(134)	1166		
Conon																				
788507	Achnasheen	013	NH162586	154		254	420	403	137	73	127	72	173	237	205	179	255	2535		
788551	Druimdhu	013	NH189592	146	1551	186	400	439	132	66	119	80	148	224	206	180	224	2404		
788696	Achanalt, Rosebank	013	NH229611	120		264	334	488	130	56	111	61	137	219	196	157	224	2377	53	5Mar
Grudie (Conon)																				
789084	Loch Fannich South	013	NH178647	293	2039	413	(525)	524	157	73	141	85	200	315	263	205	300	3201		
789210	Fannich Lodge	013	NH219660	268	1872	312	342	490	146	60	110	81	170	266	234	178	261	2650	(62)	10Mar
789433	Grudie	013	NH310623	100		(225)	308	346	113	35	87	41	97	161	153	146	172	1884	(44)	10Mar
Meig (Conon)																				
789852	Gleann Fhiodhaig	013	NH175490	223	1836	470	(525)	545	177	65	113	73	169	240	240	175	271	3063		
789962	Scardroy Lodge	013	NH216519	152		294	404	407	122	50	114	64	129	150	189	141	235	2299	55	4Feb
790309	Bridgend	013	NH323551	107		(234)	335	337	112	47	120	46	83	120	155	(149)	185	1923	45	5Mar
Black (Conon)																				
791047	Luibachlaggan	013	NH350782	259		270	403	367	140	51	134	85	123	241	187	182	(200)	2383		
791136	Vaich Dam	013	NH347747	230		235	297	346	102	41	121	62	96	176	156	160	172	1964	45	5Mar
791188	Blackbridge	013	NH374710	210	1267	240	281	316	92	25	95	47	93	147	146	146	(178)	1806	42	5Mar
791392	Dubh Choille	013	NH397684	351	1312	248	315	334	(100)	36	99	62	100	147	152	135	(200)	1928		
791814	Contin	013	NH454568	29		135	219	216	74	29	109	33	44	75	103	88	132	1257		
Orrin (Conon)																				
792337	Orrin Dam	013	NH401504	221	1183	223	330	307	113	41	146	46	73	126	153	141	177	1876	44	21Jun
792393	Fairburn House	013	NH455528	152	955	184	307	247	83	30	147	38	51	88	123	99	162	1559	44	6Jun
Conon																				
792552	Brahan	013	NH515548	53	844	113	221	172	61	31	149	39	(45)	86	106	73	113	1209		
Coastal																				
793280	Fortrose	013	NH749557	5	649	73	135	134	42	35	147	23	59	96	77	71	70	962	56	6Jun
793602	Allangrange House No.2	013	NH631521	40		--	--	--	53	24	140	37	(68)	80	97	95	88	---	63	6Jun
793629	Allangrange House	013	NH625516	21	750	92	186	147	--	--	--	--	--	--	--	--	--	---	27	6Feb
793781	Muir of Ord No.2	013	NH527500	47		128	216	193	64	21	134	28	58	88	107	84	(112)	1232		
HYDROMETRIC AREA 0050																				
Beauly																				
794463	Affric Lodge	014	NH185230	233	1796	361	(558)	519	142	55	87	60	100	237	234	135	(281)	2769	(90)	4Feb
795076	Fasnakyle	014	NH314288	80	1115	236	415	333	98	32	79	39	59	111	140	98	198	1838	55	4Feb
Cannich (Beauly)																				
795625	Mullardoch Dam	014	NH223310	245	1807	461	557	(575)	166	45	101	80	105	(225)	229	151	(268)	2963		

RAINFALL 1990

Number	Station	Co no	Grid reference	Alt- m	Av tude 1970 mm	Rainfall in millimetres													Highest daily fall	
						Jan	Feb	Mar	Apr	May	Jun	Jul	Aug	Sep	Oct	Nov	Dec	Year	mm	date
Beaully																				
795917	Glassburn	014	NH370344	52	1118	253	393	315	99	35	99	37	63	121	124	140	210	1889	(40 15Mar)	
Farrar (Beaully)																				
796632	Misgeach Intake	014	NH184381	206		425	534	(525)	192	56	102	87	107	228	250	186	310	3002		
796921	Deanie Generating Sta.	014	NH294388	128	1342	272	416	(384)	123	(39)	107	57	82	173	167	182	242	2244	54 5Mar	
797139	Neaty Burn Intake	014	NH358402	183		(270)	401	419	115	42	115	46	76	160	166	146	209	2165		
797209	Struy	014	NH394406	53	1126	226	329	(294)	108	36	104	43	60	133	147	125	178	1783	44 5Mar	
Beaully																				
797415	Aigas Dam	014	NH475435	53	880	162	270	199	80	30	139	31	56	105	130	93	140	1435	35 21Jun	
797616	Kiltarlity	014	NH503403	75		165	271	219	78	36	145	23	51	94	116	98	151	1447	38 6Jun	
Coastal																				
798112	Lentran	014	NH578436	146		118	233	152	61	33	192	34	66	100	(113)	74	129	1305	67 21Jun	
HYDROMETRIC AREA 0060																				
Ness																				
798224	South Laggan	014	NN299978	40		526	548	682	184	53	96	93	124	200	(235)	110	356	3207	84 10Mar	
Garry (Ness)																				
798472	Loch a'Choire Bheilthe	014	NG988037	216	3056	771	660	994	270	102	(180)	176	254	426	(400)	189	440	4862		
798613	Alltbeithe	014	NH021072	232	2906	630	649	896	245	89	194	198	265	433	411	205	469	4684		
798948	Lochan na Sgud	014	NN061984	143	2518	651	650	866	298	(75)	(125)	157	218	345	300	132	350	4167		
799279	Inchlaggan No.3	014	NH177017	107		(420)	(475)	(550)	(160)	45	87	79	134	202	268	109	(250)	2779		
799626	Invergarry Dam	014	NH276022	90	1431	338	(400)	(475)	(138)	39	77	67	(95)	135	222	(85)	(234)	2305		
Ness																				
799983	Lon Mor	014	NH336068	160	1346	289	375	500	126	44	88	71	98	158	186	99	210	2244		
800068	Auchterawe	014	NH368092	41	1242	306	(362)	390	126	48	90	63	89	139	144	94	241	2092		
Tarff (Ness)																				
800399	Fort Augustus	014	NH381091	21		295	353	352	120	48	97	49	69	127	154	86	236	1986	45 18Sep	
Moriston (Ness)																				
800699	Strath Cluanie	013	NH042113	262		670	1061	1174	258	83	174	210	295	437	469	209	532	5572		
801025	Cluanie Dam	014	NH185096	218		465	557	(650)	189	55	85	82	144	195	246	100	343	3111		
Loyne (Moriston)																				
801339	Loyne Dam	014	NH204078	229	1975	461	482	(620)	207	(58)	83	91	168	210	245	102	(320)	3047		
Moriston (Ness)																				
801386	Ceannacroc	014	NH226110	152		436	(507)	(575)	(175)	54	82	68	140	183	213	(100)	296	2829		
801525	Dho Intake	014	NH210126	233		416	550	560	126	58	77	(85)	134	154	222	103	(305)	2790		
802045	Dundreggan Dam	014	NH358157	104		287	406	356	95	43	84	49	55	99	167	69	204	1914		
802141	Bhlaraidh Headpond	014	NH355184	375	1408	(340)	403	363	108	56	85	(55)	93	123	(185)	123	(225)	2159		
802164	Loch a'Chrathaich	014	NH367208	536	1547	(375)	455	425	(125)	47	106	60	98	(130)	204	99	(250)	2374		
802191	Bhlaraidh No.2	014	NH382164	75		281	325	375	97	49	98	46	56	101	171	73	209	1881		
Foyers (Ness)																				
802812	Sronlaigir Lodge	014	NH535070	358	1462	364	341	400	100	57	118	67	(110)	(150)	170	130	(240)	2247		
803321	Aberchaldar	014	NH552201	195	1053	215	249	235	73	44	114	(38)	79	95	117	104	168	1531	39 20Nov	
Enrick (Ness)																				
804373	Glenurquhart Forest	014	NH426284	305	1217	275	425	325	96	(50)	114	33	62	89	178	114	195	1956		
804431	Balnain	014	NH447302	122	1010	(220)	(320)	243	(84)	37	113	30	52	83	153	93	165	1593		
804797	Drumnadrochit	014	NH506293	48		--	--	--	--	49	106	30	61	85	122	(85)	138	---	30 15Oct	
Ness																				
805389	Inverness	014	NH668462	4	663	101	141	134	38	35	147	33	71	87	82	65	91	1025	62 6Jun	
Coastal																				
805708	Dalcross Met.Office	014	NH766520	11	646	67	122	119	37	33	129	24	56	94	71	56	73	881	49 6Jun	
805933	Nairn	015	NH869568	8		61	99	88	28	36	138	23	73	73	67	54	55	795	49 6Jun	
805943	Balblair	015	NH873553	29	690	69	123	111	34	43	157	27	84	88	77	59	(65)	937	59 6Jun	
HYDROMETRIC AREA 0071																				
Nairn (Coastal)																				
806285	Loch Duntelchaig	014	NH627328	223		(140)	(160)	(200)	58	47	148	30	83	97	111	92	(150)	1316		
806646	Culloden, Leanach	014	NH751452	150		86	160	132	48	38	165	42	87	109	89	79	106	1141	71 6Jun	
807076	Cawdor Castle	015	NH847498	69	762	77	145	136	39	28	168	37	96	102	85	78	88	1079	67 6Jun	
807219	Craggie	015	NH910537	61		68	118	115	32	34	136	28	98	81	76	80	64	930	52 15Aug	
Muckle (Coastal)																				
807612	Clunas	015	NH873464	193		101	151	164	56	25	(173)	52	99	98	110	90	79	1198	(70 6Jun)	
807696	Lethen House	015	NH937518	101	741	61	112	113	39	23	151	32	118	97	85	101	65	997	58 15Aug	
Findhorn																				
808492	Coignafearn	014	NH710178	380		(200)	(325)	(275)	(70)	(28)	156	(60)	123	119	155	130	200	1841		
809281	Tomatin	014	NH793294	311		110	170	226	50	31	162	43	122	128	102	128	(117)	1389	72 6Jun	
810150	Ferness, Smiddy House	015	NH962449	190		(64)	(103)	106	46	29	143	55	122	103	142	134	(82)	1129	65 28Oct	
Dorback (Divie)																				
Divie (Findhorn)																				
810606	Lochindorb	016	NH970354	305		--	--	--	--	--	--	--	--	--	95	120	95	---		
Findhorn																				
810891	Logie House	026	NJ006507	98		64	106	92	47	32	142	38	126	95	97	112	72	1023	64 15Aug	
Coastal																				
811228	Forres No.2	026	NJ039595	5		48	98	75	25	33	114	32	85	78	80	96	53	817	42 20Nov	
811394	Kinloss Met.Office	026	NJ067627	5	638	49	106	77	28	42	106	40	87	74	89	82	67	847	38 28Oct	
NORTH EAST RIVER PURIFICATION BOARD AREA																				
HYDROMETRIC AREA 0072																				
Coastal																				
811540	Lossiemouth Met.Office	026	NJ213699	6	655	39	103	63	23	27	91	32	44	75	106	68	52	723		

RAINFALL 1990

Number	Station	Co no	Grid reference	Av Alt- tude m	1941- 1970 mm	Rainfall in millimetres													Highest daily fall	
						Jan	Feb	Mar	Apr	May	Jun	Jul	Aug	Sep	Oct	Nov	Dec	Year	mm	date
Lossie																				
811617	Torwinny	026	NJ134488	213	910	70	113	83	44	33	121	(40)	(115)	89	135	(105)	70	1018	77	28Oct
811933	Allt Creach No.2	026	NJ186520	216		54	109	80	32	33	124	43	120	93	158	109	75	1030		
811991	Glenlatterach Filters	026	NJ200546	151	873	42	112	77	34	32	109	48	85	94	144	90	(62)	929		
Black (Lossie)																				
812051	Loch Romach	026	NJ073518	155		71	99	(79)	50	32	123	45	132	93	112	109	(66)	1011		
Lossie																				
812384	Aldroughty	026	NJ178625	30		43	112	58	28	36	105	37	58	72	119	87	57	812	54	28Oct
812566	Elgin, Kirkhill	026	NJ249628	11	726	45	104	63	31	41	97	38	50	79	132	90	58	828	69	28Oct
812785	Newton No. 2	026	NJ160636	25		41	110	61	26	34	109	38	56	66	114	88	52	795	48	28Oct
HYDROMETRIC AREA 0080																				
Spey																				
813075	Loch Spey	014	NN422938	355	1685	475	400	(600)	140	32	136	63	132	173	241	119	(320)	2831	62	5Mar
813224	Mealgarve	014	NN463959	346	1470	415	350	(520)	114	29	141	63	121	152	223	120	(280)	2528		
813597	Glenshero	014	NN562929	268	1159	328	383	403	109	29	75	53	84	98	162	79	(244)	2047		
814042	Cluny Castle	014	NN647942	253	994	243	291	237	66	36	76	41	77	78	141	60	(208)	1554		
Truim (Spey)																				
814281	Dalwhinnie Stores	014	NN634841	361		346	429	339	88	28	117	43	82	97	154	61	(244)	2028	63	5Mar
814336	Dalwhinnie	014	NN639855	351		(328)	415	326	85	26	106	40	73	(86)	138	60	(224)	1907	59	5Mar
Spey																				
815116	Kingussie	014	NH755007	244		197	212	207	50	34	83	31	71	80	107	50	(169)	1291	(30)	30Dec
Tromie (Spey)																				
815521	Tromie Dam	014	NN763883	436	1321	314	514	315	(75)	34	149	44	74	89	151	80	250	2089		
Spey																				
815893	Insh	014	NH814016	245		180	(201)	145	47	25	101	28	70	73	84	50	160	1164	31	6Jun
Feshie (Spey)																				
816474	Glenfeshie Lodge, Carnachuin	014	NN846940	357	1047	207	273	(200)	(55)	39	123	(39)	73	115	93	63	(210)	1490		
Druie (Spey)																				
817296	Glen Einich	014	NH926029	475	1340	(260)	(335)	(230)	66	51	142	50	121	127	(135)	70	(230)	1817		
Spey																				
817692	Aviemore Met.Office	014	NH896143	229		178	231	185	60	35	133	31	72	80	108	95	136	1344	66	6Jun
Dulnain (Spey)																				
819344	Carrbridge	014	NH906227	259		92	173	94	39	43	129	35	81	74	106	(75)	116	1057		
Spey																				
819952	Grantown-on-Spey, Grant House	016	NJ034283	220		71	124	80	46	48	95	41	97	81	93	120	104	1000	32	28Oct
820399	Tulchan Fish Farm	016	NJ133353	150		75	103	(76)	66	54	111	(43)	101	84	(115)	123	100	1051		
Avon (Spey)																				
821299	Tomintoul No.3	021	NJ164177	340		68	(114)	82	48	36	103	44	84	87	115	120	(110)	1011		
Livet (Avon)																				
822203	The Bochel	021	NJ228231	305		61	99	69	52	33	91	42	71	90	114	112	99	933	41	28Oct
822472	Glenlivet	021	NJ188303	215	950	59	98	91	59	40	105	48	83	90	130	120	92	1015		
Spey																				
822712	Ballindalloch	021	NJ186370	195	862	60	103	73	51	45	83	46	89	81	114	92	75	912	36	28Oct
Fiddich (Spey)																				
823636	Allt A'Bhainne Distillery	021	NJ274343	290		--	--	--	--	--	--	--	--	--	--	129	75	---	46	28Oct
823726	Dufftown S.Wks	021	NJ321408	152		63	99	64	39	44	91	48	73	85	125	127	51	909		
Spey																				
823897	Rothies	026	NJ285497	61		(70)	(92)	67	40	41	83	55	67	81	149	90	48	883	88	28Oct
HYDROMETRIC AREA 0090																				
Coastal																				
824978	Rochomie Resr	021	NJ441633	94	845	44	91	54	19	41	103	(32)	67	99	(121)	84	(43)	798	59	28Oct
825283	Culien House No.2	021	NJ507664	24		40	83	48	24	42	102	28	85	94	105	87	(39)	777	49	28Oct
Deveron																				
825941	Cabrach Lodge	021	NJ391265	341		48	79	74	49	63	107	51	82	92	138	129	68	980	38	28Oct
826190	Black Water	021	NJ326287	457	1319	61	123	123	43	62	138	68	95	125	(180)	137	(115)	1270		
826410	Beldorney Castle	022	NJ421370	229		51	90	(51)	52	(54)	116	52	70	119	137	117	63	972		
Bogie (Deveron)																				
826874	Newseat	022	NJ489281	229		44	72	32	39	64	110	(51)	84	95	128	118	66	903	45	28Oct
826980	Leith Hall	022	NJ540298	180		48	63	37	(28)	53	114	52	64	84	127	108	(60)	838		
827251	Clashindarroch Forest	022	NJ459357	309		72	88	69	31	77	105	59	71	129	138	112	70	1021		
827441	Huntly S.Wks	022	NJ535403	110		46	76	44	48	61	88	66	64	111	121	98	48	871		
Deveron																				
827515	Avochie House	022	NJ533465	91		45	74	47	54	47	83	56	62	118	136	93	50	865	60	28Oct
Isla (Deveron)																				
827555	Drummuir Castle	021	NJ372441	189	957	56	97	59	39	51	90	53	78	100	131	109	48	911	60	28Oct
827901	Keith S.Wks	021	NJ433518	106		54	(79)	51	35	51	91	62	82	103	133	87	42	870	67	28Oct
828010	Coralbrae	021	NJ431557	210		53	105	58	37	46	104	57	86	112	151	96	59	964		
828200	Grange	021	NJ489506	94		48	78	51	33	43	86	47	74	114	126	89	55	844		
Deveron																				
829182	Auchaber	022	NJ625398	180		42	78	28	37	62	120	50	73	78	124	121	53	866	40	28Oct
829244	Inverkeithny Fish Farm	021	NJ622461	75		--	--	--	--	--	--	53	84	71	120	112	49	---		
829495	Muiresc House	022	NJ704496	40	848	38	82	45	30	43	112	42	84	88	98	115	42	819		
829899	Woodside Resr	021	NJ741510	104		39	73	38	32	42	109	42	89	83	94	107	36	784		
830001	Black Law	021	NJ642547	183		40	92	51	27	(45)	118	59	90	86	118	116	56	898	36	28Oct
830566	Banff, Golf Course	021	NJ690635	15		40	76	38	23	34	107	34	94	70	98	87	42	743		

RAINFALL 1990

Number	Station	Co no	Grid reference	Av 1941- tude 1970 m mm	Rainfall in millimetres												Highest daily fall			
					Jan	Feb	Mar	Apr	May	Jun	Jul	Aug	Sep	Oct	Nov	Dec	Year	mm	date	
HYDROMETRIC AREA 0100																				
Strathbeg (Coastal)																				
831570	Crimonmogate	022	NK034584	19		44	74	26	48	33	71	35	82	81	128	76	49	747	29	28Oct
Ugie (Coastal)																				
832076	Strichen No.2	022	NJ948553	55		46	(77)		30	(37)	30	95	51	75	(123)	79	(45)	763		
South Ugie (Ugie)																				
832357	Fedderate, Brunthill Farm	022	NJ860526	139		48	72	31	41	38	116	48	103	97	116	116	41	867	33	28Oct
Ugie (Coastal)																				
833151	Forahill W.Wks No.3	022	NK094462	41		53	75	18	45	33	83	38	74	77	128	64	54	742	26	15Oct
Cruden (Coastal)																				
833431	Hatton	022	NK049372	46		39	63	19	41	37	88	39	74	87	135	67	50	739	33	28Oct
Ythan (Coastal)																				
834009	Fyvie Castle	022	NJ766392	55	871	43	(65)	21	(24)	52	(116)	39	82	82	102	117	(36)	779	(28	6Oct)
834958	Haddo House	022	NJ868347	57	838	42	68	14	37	47	103	38	78	69	109	111	43	759		
Coastal																				
835644	Ellon, Meiklemill	022	NJ943304	15		39	61	12	36	48	84	34	73	74	112	81	48	702	32	6Oct
Ythan (Coastal)																				
836098	Culterty No.2	022	NJ999261	3		32	50	13	31	46	81	36	49	76	108	57	46	625	25	6Oct
Coastal																				
836445	Potterton	022	NJ942151	58		42	60	18	27	41	88	41	34	66	111	61	53	641		
HYDROMETRIC AREA 0110																				
Don																				
836570	Culchavie	022	NJ192084	478		139	223	61	(60)	69	105	50	65	79	146	124	125	1246		
836717	Corgarff, Castle Lodge	022	NJ257089	400		101	124	51	51	57	100	55	70	84	112	119	105	1029		
836931	Ernan Shiel	022	NJ271128	486		97	137	62	57	56	125	62	97	91	178	140	115	1217		
836996	Edinglassie House	022	NJ328123	358	1057	68	108	34	52	56	107	41	89	82	139	118	93	967	46	28Oct
837376	Deskryshiel	022	NJ406104	353		80	78	24	33	44	100	33	52	67	121	91	90	813		
837483	Glenbuchat Lodge	022	NJ333188	381	1204	102	109	74	56	58	102	44	92	93	172	164	106	1172		
838080	Littlewood Park	022	NJ516185	229	1025	49	86	34	37	71	98	48	47	91	125	127	78	891		
838226	Cushnie, Westfield	022	NJ528072	280		52	72	24	29	50	91	(41)	44	67	124	88	(65)	747	31	6Oct
838306	Craiglevar	022	NJ565095	274		42	65	(17)	30	44	83	33	50	63	108	80	(55)	670		
838559	Tullynessle	022	NJ561184	160		47	71	18	31	61	86	41	43	70	109	101	46	724	29	28Oct
839032	Pittfichie	022	NJ682166	90		52	67	13	30	57	103	36	41	76	117	100	38	730	34	23Sep
839457	Bennachie	022	NJ693220	180		(55)	70	24	39	52	107	43	68	89	121	100	47	815		
839564	Inverurie S.Wks	022	NJ779204	54	805	45	64	16	(34)	(39)	(101)	40	45	60	111	93	38	686	35	30Jun
Urie (Don)																				
839586	Glens of Foudland, North Broomhill	022	NJ580356	278		36	72	27	39	68	114	54	76	82	135	118	63	884		
839964	Insch No.2	022	NJ630282	128		54	62	19	32	58	106	46	60	64	122	107	45	775	35	28Oct
Gudie (Urie)																				
840043	Knocksppock	022	NJ549244	238		49	73	33	38	52	112	44	56	78	120	94	50	799	30	6Oct
Urie (Don)																				
840573	Old Meldrum	022	NJ809275	110	866	44	72	19	34	50	112	47	54	81	120	123	39	795		
Don																				
841496	Dyce Met.Office No.3	022	NJ877127	65		48	64	19	31	49	96	37	48	62	121	73	58	706	34	6Oct
841537	Craibstone No.1	022	NJ871107	102	847	50	66	20	33	54	101	35	44	67	126	71	54	721	34	6Oct
841597	Persley S.Wks	022	NJ908097	18		53	65	16	29	50	84	32	38	58	112	61	47	645	31	6Oct
HYDROMETRIC AREA 0120																				
Clunie (Dee)																				
843623	Braemar	022	NO152914	339	879	143	209	79	29	48	91	32	43	43	124	53	(108)	1002	(31	30Jun)
843627	Braemar Irrigation Farm	022	NO148921	323	932	169	(222)	82	(34)	44	92	37	45	53	126	57	121	1082	(28	25Jun)
Dee																				
843860	Danzig Shiel	022	NO202904	320		152	236	92	25	41	102	27	37	45	125	52	126	1060		
844215	Balmoral	022	NO260946	283	834	99	153	56	21	41	88	26	35	61	111	60	93	844	28	30Jun
Gairn (Dee)																				
844672	Daldownie	022	NJ243008	410		107	144	82	32	45	98	(40)	56	68	144	84	(100)	1000		
844847	Gairnshiel Lodge	022	NJ294007	335	890	(70)	(125)	47	30	37	96	35	36	52	105	76	85	794		
Muick (Dee)																				
845255	Spittal of Glenmuick	022	NO309851	412		169	241	87	30	33	122	28	43	59	167	60	136	1175		
845457	Birkhall	022	NO346935	240		96	164	33	20	37	89	(23)	44	54	119	50	101	830	37	30Jun
Dee																				
845502	Ballater Field Centre	022	NO368956	200		80	126	28	24	(45)	(90)	(20)	35	58	117	50	(85)	758		
845513	Ballater Irrigation Farm	022	NO380965	193	866	81	127	29	31	47	80	28	37	62	125	55	93	795	30	30Jun
845790	Morven	022	NJ393055	522		61	74	31	32	56	121	33	56	70	133	74	92	833		
845987	Aboyne 'B'	022	NO493987	140		60	98	16	23	53	76	24	33	51	(100)	56	59	649		
Tanar (Dee)																				
846334	Glen Tanar House	022	NO474958	169	947	89	128	21	24	60	90	29	33	62	118	62	84	800	34	30Jun
Tarland (Dee)																				
846542	Tarland	022	NJ488040	142	810	46	70	15	26	47	79	25	39	60	131	83	(68)	689	(36	6Oct)
846697	Aboyne	022	NO542982	116	800	67	100	11	21	50	82	21	38	47	111	70	70	688	28	30Jun, 6Oct
Dee																				
846840	Lumphanan	022	NJ575036	145	887	54	80	15	(25)	(55)	75	(30)	33	48	111	72	65	663		
847422	Invercarnie W.Wks No.2	023	NO666964	64	858	63	89	14	27	54	73	25	37	45	128	69	55	679	33	6Oct
847427	Inchmarlo	023	NO672967	80		--	--	5	24	49	79	25	33	41	(130)	(72)	48	---		

RAINFALL 1990

Number	Station	Co no	Grid reference	Av Alt- tude 1941- 1970 m mm	Rainfall in millimetres													Highest daily fall		
					Jan	Feb	Mar	Apr	May	Jun	Jul	Aug	Sep	Oct	Nov	Dec	Year	mm	date	
Feugh (Dee)																				
847528	Wester Floors	023	NO527908	251		99	140	35	32	59	118	31	62	75	164	109	(90)	1014	(39 24Nov)	
847657	Bogmore	023	NO607903	177		104	(119)	27	(26)	56	100	28	49	58	136	78	(80)	841	(30 25Jan)	
847846	Strachan, Glendye Filter Sta.No.2	023	NO652937	220		73	95	(13)	21	58	91	32	37	54	(125)	58	50	707		
Dye (Feugh)																				
848007	Charr	023	NO616830	251		98	154	(40)	(35)	70	103	39	(47)	(70)	184	(95)	(70)	1005		
848194	Bridge of Dye	023	NO652862	169 1184		112	157	30	32	51	119	(45)	(50)	81	171	89	84	1021		
Feugh (Dee)																				
848382	Invery House No.2	023	NO699946	70		75	92	14	27	59	94	27	41	(50)	126	(65)	(55)	725		
Dee																				
848741	Durris	023	NO755931	107		98	136	20	21	51	91	36	34	51	141	72	67	818	32 25Jan	
Leuchar (Dee)																				
849056	Dunecht House	022	NJ754084	107		52	64	11	30	47	82	37	50	53	122	83	46	677	31 6Oct	
Dee																				
849814	Aberdeen, Mannofield Resr	022	NJ915042	52 806		51	70	12	21	59	73	38	42	58	113	63	50	650	37 6Oct	
HYDROMETRIC AREA 0131																				
Coastal																				
850201	Netherley	023	NO855928	152		69	92	16	25	45	90	47	59	69	138	68	51	769	(44 6Oct)	
850752	Stonehaven No.2	023	NO872839	85		58	74	21	27	45	81	32	56	49	142	50	33	668	41 6Oct	
Bervie (Coastal)																				
850940	Goyle Hill	023	NO687823	427		117	139	40	46	55	113	(35)	55	96	165	100	(75)	1036		
851219	Fordoun House	023	NO732770	77		66	75	16	29	43	103	24	54	49	127	56	34	676	31 6Oct	
851314	Arbuthnott	023	NO802747	55		75	71	19	(30)	(50)	87	21	49	56	--	--	--	---		
851404	Inverbervie "B"	023	NO839740	134		(59)	56	14	27	41	80	25	63	53	(130)	58	(30)	636		
TAY RIVER PURFICATION BOARD AREA																				
HYDROMETRIC AREA 0132																				
Lee (North Esk)																				
851867	Glen Lee	031	NO374815	471 1458		181	322	96	46	51	136	44	67	90	225	86	145	1489		
851892	Bridge of Lee	031	NO395803	280 1317		197	265	81	50	48	124	36	60	79	195	78	122	1335	38 30Jun	
852030	Inchgrundle	031	NO410793	270 1288		206	273	68	47	42	116	32	62	66	188	71	111	1282	35 25Feb	
852058	Invermark Lodge	031	NO431803	273 1217		170	234	53	42	36	120	31	55	69	184	62	119	1175	38 30Jun	
852068	Whitehilllocks	031	NO448800	258 1187		194	265	69	40	30	113	32	53	74	177	66	112	1225	34 16Jan	
North Esk																				
852792	The Burn	023	NO598718	78		103	108	34	42	(32)	113	17	49	67	137	(58)	50	810		
Luther (North Esk)																				
853887	Luther Water	023	NO715797	122		75	99	22	38	45	115	22	46	56	152	71	44	785		
North Esk																				
854576	Kinnaber W.Wks	031	NO713621	9 700		73	59	13	35	38	95	19	(50)	54	113	48	34	631		
Coastal																				
854648	Montrose, Wellington Park	031	NO722582	5 681		73	60	11	31	35	94	15	45	47	109	38	(29)	587	31 30Jun	
South Esk																				
855109	Rottal Lodge	031	NO372697	232		169	211	60	37	34	114	23	55	64	213	79	111	1170	41 6Oct	
855303	Cortachy	031	NO394598	125		123	143	42	34	37	121	22	59	52	142	50	69	894	31 30Jun	
Noran (South Esk)																				
856157	Forlar, Forest Muir	031	NO432550	91		96	(96)	23	25	39	117	13	54	38	112	42	41	696	29 30Jun	
856352	Glenogil W.Wks	031	NO445625	210 969		97	117	31	28	(38)	111	21	54	57	158	54	54	820	30 30Jun	
South Esk																				
856579	Brechin S.Wks	031	NO619591	15		71	70	15	25	30	106	15	49	(50)	114	52	34	631		
856975	Montrose	031	NO707617	55 726		62	46	10	33	30	73	15	51	49	89	36	28	522	26 25Jan	
Coastal																				
857708	Arbroath	031	NO649411	29 648		61	43	12	25	52	97	16	47	36	122	54	31	596	39 30Jun	
857788	Muirheads Resr	031	NO607443	77 737		(75)	63	14	24	44	98	15	39	39	114	(50)	(35)	610		
HYDROMETRIC AREA 0141																				
Coastal																				
858300	Fallaws	031	NO503405	177 865		88	74	18	21	34	106	14	70	52	118	48	46	689		
858310	Crombie Resr No.1	031	NO522404	161 860		93	78	22	26	38	112	21	59	48	137	48	49	731	26 15Aug	
Dighty (Coastal)																				
858786	Clatto Resr	031	NO368344	152 799		98	86	18	27	24	121	24	74	44	137	50	(45)	748	44 15Aug	
Coastal																				
859107	Dundee	031	NO422313	45 755		84	70	17	21	27	107	18	48	36	126	51	41	646	30 30Jun	
859312	Mylnefield	031	NO339301	31 707		100	83	18	24	28	109	20	69	32	114	41	45	683	44 15Aug	
859716	Errol Park, Walled Garden	036	NO246226	41		103	123	26	18	28	135	17	72	31	122	32	60	767		
HYDROMETRIC AREA 0150																				
Tay																				
859814	Cononish	076	NN301285	287		743	833	851	243	62	141	146	213	308	(500)	165	(460)	4665		
860007	Tyndrum, Kirkton Farm	076	NN359283	168		--	--	--	--	41	103	84	144	166	352	99	306	---	43 24Dec	
860141	Benmore	076	NN412253	229		753	508	578	170	47	142	105	103	186	355	110	390	3447		
860481	Auchlyne West	076	NN485306	427 2333		513	550	480	161	55	114	99	172	140	380	120	(350)	3134		
860623	Glenoglehead	076	NN558281	287 1874		478	672	400	123	(45)	(160)	61	(100)	98	289	(100)	(272)	2798		
Lochay (Tay)																				
860733	Ben Challum No.2	076	NN402334	383		(725)	800	558	268	55	164	153	242	250	576	188	500	4479		
860882	Lairig nan Lunn	076	NN447390	524 2501		577	725	519	163	45	134	90	172	145	356	140	(350)	3416		

RAINFALL 1990

Number	Station	Co no	Grid reference	Av Altitude 1941-1970 m mm	Rainfall In millimetres														Highest daily fall	
					Jan	Feb	Mar	Apr	May	Jun	Jul	Aug	Sep	Oct	Nov	Dec	Year	mm	date	
Tay																				
861244	Finlarig Power Sta.	036	NN584345	111		402	418	399	78	(40)	(105)	43	79	70	199	(85)	203	2121		
861305	Lochan Breachlaich	076	NN618316	427	1880	458	543	309	88	42	(135)	51	98	(84)	238	(105)	(231)	2382		
861538	Braentrian No. 3	076	NN664347	215		--	--	275	88	(50)	122	(37)	72	43	213	66	(235)	--		
861812	Ardtalnaig	036	NN702394	130	1277	(322)	410	209	74	40	102	34	68	47	187	70	230	1793	49 1Feb	
861824	Beinn Bhreac	036	NN716398	518	1540	(375)	(490)	(275)	82	45	108	40	80	54	187	86	(200)	2022		
862053	Kenmore	036	NN761452	116	1086	276	(340)	208	64	54	96	24	56	32	153	60	188	1551		
Lyon (Tay)																				
862169	Allt Tarabhan	036	NN371396	366	2906	578	740	(725)	217	66	126	137	166	235	471	163	450	4074		
862411	Lubreoch Dam	036	NN457417	312	2050	559	700	(550)	165	(80)	(100)	(70)	98	108	344	121	287	3182		
862523	Stronuich Dam	036	NN508422	287	1754	433	(550)	484	118	(70)	(80)	40	78	(85)	265	103	246	2552		
862675	Giorra Dam	036	NN510465	419	1849	476	(600)	487	137	(75)	(85)	68	(90)	92	285	94	271	2760		
862984	Gleann Da Eigg No.2	036	NN596420	605		(500)	(675)	707	91	66	127	76	120	95	247	(115)	(300)	3119		
863336	Glenlyon House	036	NN734472	130	1268	309	401	254	65	53	96	27	57	40	172	62	182	1718	(46 3Feb)	
Tay																				
863911	Aberfeldy Council Depot	036	NN859492	103		218	259	(110)	44	52	120	22	45	39	135	40	138	1222		
Rannoch (Tay)																				
865046	Gaur Power Sta. No.2	036	NN464568	244		342	430	372	94	38	81	47	60	110	195	68	(195)	2032		
Ericht (Rannoch)																				
865921	Ericht Dam No.2	036	NN507627	358		314	469	433	119	38	(90)	56	81	111	179	75	210	2175		
Rannoch (Tay)																				
866079	Loch Rannoch Power House	036	NN531582	206	1124	306	346	333	89	41	76	(45)	51	(75)	180	70	(177)	1789		
866475	Dall, Rannoch School	036	NN593562	232	1134	(314)	413	308	71	36	95	36	60	60	171	68	(197)	1829	66 5Mar	
866546	Allt a'Chreagain Odhair	036	NN619634	427		292	333	383	90	30	91	45	92	97	164	72	(235)	1924		
866625	Allt na Bogair	036	NN595538	390	1527	386	610	480	110	45	116	66	85	88	223	78	250	2537		
Tummel (Tay)																				
867133	Errochty Switching Sta.	036	NN770590	148	955	255	266	202	56	28	101	35	(55)	42	160	41	161	1402	51 5Mar	
867488	Fincastle House	036	NN871622	299	925	166	264	113	49	41	108	26	59	43	147	39	140	1195	31 4Feb	
Garry (Tummel)																				
867739	Garry Tunnel Intake	036	NN624701	421		325	588	493	101	44	140	56	105	121	216	79	275	2543		
867886	Allt Dubhaig	036	NN641727	416	1563	329	512	448	80	35	129	45	94	111	206	74	260	2323		
868055	Sronphadraig Lodge	036	NN714791	497	1686	348	(600)	(450)	84	49	130	45	100	90	210	62	(300)	2468		
868163	Dalnacardoch Lodge	036	NN721704	320		309	338	337	89	46	114	33	73	73	162	50	206	1830		
Errochty (Garry)																				
868847	Trinafour	036	NN725649	262	1197	279	292	319	(73)	35	105	43	68	62	150	47	(190)	1663		
Bruar (Garry)																				
869222	Bruar Intake	036	NN823726	381		258	(300)	(225)	72	47	100	38	72	63	168	48	(175)	1566		
Garry (Tummel)																				
869440	Blair Castle No.2	036	NN865662	149		(199)	218	110	48	39	101	26	62	53	134	35	138	1163		
Tilt (Garry)																				
870020	Forest Lodge	036	NN932742	305		(241)	234	156	60	45	153	33	81	69	175	66	164	1477	84 6Jun	
Garry (Tummel)																				
870596	Allt Girnaig	036	NN923627	259		173	224	95	(50)	42	100	22	49	42	147	35	143	1122		
Tummel (Tay)																				
870622	Faskally	036	NN918599	94	879	174	248	99	53	41	101	23	44	36	138	36	134	1127	25 6Jun	
870928	Ballinluig	036	NN979532	107		192	200	65	26	50	126	22	32	36	120	39	107	1015	49 6Jun	
Tay																				
871092	Lochan Oisinnach Mor	036	NO026543	427	1027	256	205	66	31	50	146	30	49	36	133	40	110	1152		
871106	Capel Hill West	036	NO029519	354	962	241	215	82	28	50	146	30	45	33	138	41	100	1149		
871122	Loch Ordie	036	NO029501	299	945	235	200	82	25	45	144	29	43	36	137	42	95	1113		
871211	Craigvinean Forest	036	NN992429	351		186	253	84	28	48	157	(33)	61	67	132	39	110	1198		
Braan (Tay)																				
871811	Meikle Tombane	036	NN948402	230		235	305	88	44	53	141	29	53	45	164	40	126	1323	47 6Jun	
Isla (Tay)																				
872568	The Linns	031	NO199704	396	1284	180	290	155	55	(50)	125	(35)	60	45	200	60	160	1415		
Melgam (Isla)																				
873096	Barney	031	NO251634	341	1128	173	216	73	36	48	135	29	68	52	167	50	120	1167		
873112	Glenhead	031	NO273648	366	1180	203	240	83	37	48	134	28	77	58	178	53	138	1277		
873151	Clintlaw	031	NO258616	317	1114	202	203	67	44	54	127	29	55	51	154	45	115	1146		
873180	Backwater Control House	031	NO252588	255		150	208	65	35	52	114	28	51	47	144	37	(85)	1016		
873186	Backwater	031	NO249584	265		138	190	54	35	51	116	30	54	53	163	46	93	1023	28 30Jun	
873195	Dykends	031	NO253569	229	991	184	186	60	35	50	131	28	52	63	143	44	91	1067		
Quharilly (Melgam)																				
873233	Glendye	031	NO296621	320	1192	174	214	72	43	56	129	28	57	52	170	46	109	1150		
873246	Longdrum	031	NO278619	319	1114	161	196	69	41	55	124	27	56	55	163	43	110	1100		
873264	Westerton	031	NO282598	274	1073	154	200	66	37	45	127	29	55	58	162	47	111	1091		
873295	Newton	031	NO286574	224	999	131	176	57	30	45	132	26	51	63	152	46	80	989		
Melgam (Isla)																				
873312	Balnakeilly	031	NO281554	209	922	129	163	53	29	41	125	25	48	51	145	42	67	918		
873322	Lintrathen	031	NO275540	210	888	(127)	162	49	(30)	36	120	26	58	(44)	(140)	(40)	62	894		
Isla (Tay)																				
873677	Alyth	036	NO250478	91		101	128	35	25	24	101	21	45	36	128	32	56	732	33 30Jun	
Dean (Isla)																				
873818	Fortar S.Wks No.2	031	NO443503	61		93	101	21	21	40	98	14	53	39	116	41	43	680	28 15Aug	
874358	Glamis Castle	031	NO382485	67		95	110	24	26	33	98	14	53	33	115	36	45	680		
Ericht (Isla)																				
875211	Dalhenzean Lodge	036	NO131674	335		212	239	129	44	50	122	30	47	58	141	44	146	1262	41 6Jun	
Ardle (Ericht)																				
875920	Kindrogan	036	NO054629	259		187	216	111	51	46	141	27	50	55	130	37	136	1187	45 6Jun	

RAINFALL 1990

Number	Station	Co no	Grid reference	Av		Rainfall in millimetres													Highest daily fall	
				Altitude 1970 m	1941-1970 mm	Jan	Feb	Mar	Apr	May	Jun	Jul	Aug	Sep	Oct	Nov	Dec	Year	mm	date
<i>Lornly (Ericht)</i>																				
876513	Loch Benachally	036	NO078497	308	987	150	196	52	32	40	162	30	52	(37)	151	38	(104)	1044	(40	6Jun)
876516	Loch Benachally South	036	NO078491	323	960	147	207	55	(30)	30	160	(30)	43	30	146	34	101	1013		
<i>Ericht (Isle)</i>																				
876627	Blaigowrie, Bramblebank	036	NO175466	78		119	141	35	26	25	117	26	50	36	129	38	60	802	33	30Jun
876633	Blaigowrie, Burnhead	036	NO174459	134	801	(110)	142	36	27	25	113	24	54	37	135	39	62	804	33	2Oct
<i>Lunan (Isle)</i>																				
876839	Cardney House	036	NO051452	107	961	172	219	56	24	38	139	23	(50)	(36)	130	35	(83)	1005		
876858	Capel Hill North	036	NO038532	411	1058	215	203	73	28	55	157	30	36	35	144	42	110	1128		
<i>Isle (Tay)</i>																				
877132	Fairygreen	036	NO216328	183		128	129	33	24	42	120	(25)	74	35	143	38	67	858		
877314	Coupar Angus	036	NO223405	55		98	122	31	28	19	112	22	55	34	121	41	49	732	31	30Jun
877337	Wolhill	036	NO157334	130		110	139	34	23	29	108	23	51	35	128	41	65	786	30	30Jun
877408	Burrelton	036	NO207378	52	741	(105)	138	26	23	27	106	(25)	44	(36)	115	40	49	734		
<i>Tay</i>																				
877464	Ballathie House	036	NO147369	34		116	142	37	28	35	102	(22)	57	32	100	43	(68)	782	29	30Jun
877590	Bankfoot	036	NO067356	91		145	186	60	30	33	125	30	57	37	134	37	77	951	33	30Jun
<i>Almond (Tay)</i>																				
878230	Almond Intake	036	NN758332	375	1732	317	409	274	72	43	(160)	44	64	53	255	79	225	1995		
878339	Auchnafree Lodge	036	NN819336	305		309	393	169	65	52	145	42	70	56	226	58	(186)	1771	54	25Feb
878561	Fendoch Burn	036	NN888288	396		(250)	359	176	70	55	162	42	93	70	213	66	160	1716		
878841	Methven W.Wks	036	NN992267	137	968	170	220	86	37	35	125	34	67	30	153	39	107	1103		
879009	Perth Crematorium	036	NO091255	30		137	151	42	25	33	113	25	45	(30)	120	29	70	820	42	30Jun
<i>Tay</i>																				
879086	Perth Airfield	036	NO155280	118		106	(137)	34	23	33	(114)	28	51	31	119	35	(65)	776		
879211	Perth, Craigie Haugh	036	NO113226	4		147	154	(38)	20	33	122	24	54	31	117	34	67	841		

HYDROMETRIC AREA 0160

[illegible]

HYDROMETRIC AREA 0142

<i>Coastal</i>																				
883463	Wester Flisk	041	NO313225	47		115	(116)	29	24	36	122	21	63	33	115	39	66	779	44	30Jun
883520	Newport, Tayfield	041	NO422274	30	734	93	84	18	22	25	114	22	49	36	128	43	(44)	678	44	30Jun
<i>Eden (Coastal)</i>																				
883802	Gateside No.2	041	NO183093	95		(184)	166	62	35	33	166	(24)	82	41	151	52	(95)	1091	58	15Aug
883875	Lochmill	041	NO225162	174		144	171	41	35	29	149	22	83	34	121	43	76	948	57	15Aug
884437	West Hall	041	NO332147	46		(110)	(107)	22	(30)	22	123	18	46	36	120	46	62	742		
884481	Letham	041	NO306144	64	767	120	114	26	33	28	141	21	55	38	119	49	63	807	48	30Jun
884630	Cupar	041	NO362145	42		96	106	22	26	31	116	18	50	41	126	51	65	748	41	30Jun
884790	Clatto Resr	041	NO366078	154	840	112	103	33	28	32	144	25	53	45	147	(46)	67	835	44	30Jun
885313	Leuchars Met.Office	041	NO468209	10	661	86	82	17	21	29	107	22	39	45	118	45	48	659	41	30Jun
<i>Coastal</i>																				
885467	St Andrews, Horseleys Park	041	NO501159	26		89	91	21	17	26	112	19	41	46	124	32	55	673	39	30Jun
885544	Cameron W.Wks	041	NO478114	146	829	94	88	26	20	31	116	22	48	55	157	(34)	52	743	44	30Jun
885751	Boghall	041	NO590133	23		(83)	(80)	21	17	27	108	21	45	52	127	30	54	665	39	6Oct

FORTH RIVER PURIFICATION BOARD AREA

HYDROMETRIC AREA 0171

<i>Coastal</i>																				
886152	Belliston	041	NO500055	82	762	78	81	25	25	27	123	26	48	55	160	35	56	739	47	30Jun
886589	Leven, Silverburn	041	NO393019	9	744	91	100	28	29	26	(92)	29	44	42	152	37	62	732	50	6Oct
<i>Leven</i>																				
886693	Carnbo	032	NO056032	175		253	212	128	56	35	159	46	112	62	181	60	138	1442	58	15Aug
886703	Balado House	032	NO083026	134		255	220	123	49	(34)	141	44	99	62	181	58	138	1404	55	15Aug
886981	Kinross	032	NO125033	116		219	188	97	41	34	155	35	84	49	171	62	121	1256	50	6Oct

RAINFALL 1990

Number	Station	Co no	Grid reference	Av 1941- tude 1970 m mm	Rainfall in millimetres																	Highest daily fall	
					Jan	Feb	Mar	Apr	May	Jun	Jul	Aug	Sep	Oct	Nov	Dec	Year	mm	date				
887238	Loch Leven Sluices	032	NT171994	110	935	(184)	151	78	38	23	136	29	65	43	140	41	94	1022	40	6Oct			
887360	Lothrie Resr	041	NO222038	206	991	159	149	61	37	30	168	31	66	49	166	55	101	1072	55	30Jun			
887445	Markinch, Rothas	041	NO283015	60	830	175	135	(53)	35	22	(145)	27	63	41	140	--	--	---					
887462	Glenrothes, Tall Path	041	NO289010	69		146	127	49	28	26	151	29	50	44	153	37	(89)	929					
Coastal																							
888360	Kirkcaldy, Carberry	041	NT284948	99	776	104 (110)	(45)	23	22	129	33	43	42	137	27	61	776						
888701	Braefoot Bay	041	NT178842	43		(99) (96)	(36)	21	25	132	36	52	41	129	31	(68)	766	60	30Jun				
889281	Culross Cemetery	041	NS994874	61		139	161	78	37	24	116	37	66	38	(129)	34	93	952					
889360	Tulliallan	041	NS936881	27	821	152	177	85	43	30	110	32	84	42	122	34	98	1009	44	15Aug			
HYDROMETRIC AREA 0180																							
Forth																							
889369	Achaids Burn	077	NN369043	366	2515	490	570	(500)	151	59	186	129	166	196	406	119	340	3312					
889384	Comer	077	NN384041	183	2360	515	613	507	155	56	185	113	153	169	408	116	320	3310					
889413	Beinn Uamha	077	NN388062	274		495	586	477	131	48	173	116	147	183	358	114	(330)	3158					
889447	Beinn a'Bhan	077	NN400017	457	2530	476	579	471	132	68	196	118	170	(175)	402	117	(345)	3249					
889702	Loch Dhu	076	NN429037	99	2022	453	508	405	129	44	159	111	134	126	368	76	270	2783					
889872	Aberfoyle No.2.	076	NN530004	28		345	364	273	97	42	(119)	57	(103)	88	220	66	196	1970	36	16Feb			
889984	High Corrie	077	NS481954	110		398	347	344	126	75	172	72	169	114	267	94	278	2456					
890036	Gartmore, Glenhead	077	NS519971	54		353	329	268	99	53	124	61	112	91	245	74	214	2023	35	16Jan			
890119	Auchentroig	077	NS544935	46		(290)	269	240	90	49	120	49	112	97	220	62	194	1792	34	18Sep			
890154	Flanders Moss	077	NS562959	15		331	287	257	89	44	124	(50)	90	95	224	76	182	1849					
Goodie (Forth)																							
890781	Thornhill, Main St	076	NS667999	38		245	243	181	73	37	95	34	103	53	167	52	155	1438	29	15Aug			
Forth																							
890967	Westwood Lane Farm	077	NS742955	11		243	272	130	61	54	117	32	77	42	163	41	(139)	1371	29	22Jan			
891007	Touch Resr No.3	077	NS732917	231	1478	360	348	215	89	57	143	47	132	68	246	48	186	1939	43	2Oct			
891008	Touch Resr No.2	077	NS735918	215	1442	337	349	182	82	54	142	46	129	65	246	45	189	1866	46	2Oct			
891026	Touch Resr No.1	077	NS746917	139	1348	354	374	220	81	46	132	42	109	58	237	43	188	1884	46	2Oct			
Teith (Forth)																							
891341	Monachyle Burn No. 2	076	NN473228	310		(700) (625)	(500)	159	52	151	90	125	185	366	140	(400)	3493						
891435	Balquhiddier No.2	076	NN520206	136		(450) (475)	404	114	46	128	70	102	119	304	106	312	2630						
891436	Balquhiddier	076	NN520206	136		445	530	415	110	42	126	68	99	111	302	103	288	2639	66	4Feb			
891459	Meall Reamhar No.3	076	NN521227	533		(572) (575)	(450)	120	50	169	56	121	130	(350)	(115)	(340)	3048						
891684	Strathyre	076	NN561167	130	1964	537	399	408	100	42	131	65	108	(120)	297	98	310	2615					
Vennachar (Teith)																							
891871	Upper Glengyle	077	NN360147	213	2473	583 (560)	(550)	161	71	165	110	206	185	376	134	366	3467						
891909	Glengyle	076	NN388133	119	2359	532	550	534	154	47	146	87	156	151	344	138	(350)	3189					
891950	Allt a'Choin	076	NN414143	381	2280	581	609	(510)	150	65	125	92	174	141	325	124	345	3241					
891986	Stronachlachar	077	NN401103	117	2149	489	514	480	150	50	147	93	130	177	328	115	(292)	2965	60	5Mar			
892008	Loch Katrine Royal Cottage	076	NN423091	115		457	528	(425)	108	38	136	78	93	131	338	98	300	2730					
892102	Strone Bridge	076	NN454106	128	1841	440 (515)	330	107	35	110	85	89	118	289	92	275	2485						
892184	Ben Venue	076	NN473077	274	1936	445	542	325	100	35	140	86	149	130	345	90	275	2662					
892310	Glen Finglas	076	NN491126	335	1998	447	465	365	129	48	139	89	130	136	330	110	283	2671					
892375	Glen Meann	076	NN522125	244	1962	467	511	369	127	46	141	84	138	116	335	103	275	2712					
892404	Achnahard	076	NN529094	198	1750	410	450	342	95	46	131	65	119	91	312	89	250	2400					
892450	Glen Finglas Dam	076	NN529080	148		358	391	314	101	43	138	66	103	91	282	75	205	2167	52	2Oct			
892523	Loch Drunkie	076	NN549041	122		338	426	356	96	44	145	73	133	94	275	71	214	2265					
892556	Ben Ledi	076	NN561085	396		377	465	341	92	57	(140)	84	162	98	305	72	235	2428					
892604	Loch Venachar	076	NN598063	84	1490	331	392	275	97	52	152	58	114	79	245	68	190	2053	49	2Oct			
Teith (Forth)																							
893230	Argaty	076	NN739032	76		(232)	223	182	76	47	132	42	110	53	166	62	155	1480	31	15Aug			
Allan Water (Forth)																							
893607	Findhu Glen Watershed	036	NN740134	299		403	452	374	116	57	198	75	164	79	306	80	250	2554					
893909	Braco	076	NN825087	122		280	254	208	63	51	135	39	107	50	187	71	172	1617	36	5Mar			
Forth																							
894218	Stirling S.Wks	077	NS808935	7		(237)	261	118	(50)	67	124	32	66	37	168	33	118	1311	35	30Jun			
894223	Parkhead, Stirling University	077	NS815969	35		202	212	98	45	36	107	34	59	37	162	45	110	1147	29	2Oct			
Bannockburn (Forth)																							
894285	North Third Resr No.2	077	NS741890	256		329	368	241	70	47	151	52	118	88	213	40	203	1920					
894299	North Third Filters	077	NS758900	132		328	376	126	77	48	158	56	125	(85)	229	59	192	1859					
Devon (Forth)																							
894510	Burnfoot Burn	071	NN908037	401	1807	366	380	254	78	52	193	62	140	78	236	78	(215)	2132					
894541	Frandy Burn	036	NN933032	319	1800	375	380	312	76	49	199	62	137	81	250	75	205	2201					
894554	Frandy	036	NN942043	290		421	375	266	87	44	188	56	117	68	221	69	(193)	2105	43	24Feb			
894608	Glensherup Resr No.1	036	NN964048	257	1622	340	390	255	(70)	42	181	51	108	59	207	68	173	1944					
894666	Glenquey Resr	036	NN982029	277	1588	319	300	205	72	45	192	55	127	77	205	65	173	1835	42	15Aug			
894704	Glendevon Tr.Wks	036	NN998025	250		301	275	188	71	46	173	55	102	83	202	67	171	1734	36	6Oct			
894838	Yetts of Muckhart	076	NO005012	171	1362	(247)	243	168	66	40	168	(56)	124	78	185	69	167	1611	46	15Aug			
894986	Tillicoultry Cemetery	071	NS926970	32	924	169	193	77	49	36	153	40	87	48	158	47	105	1162	39	6Oct			
895141	Menstrie	071	NS858964	15		188	203	82	52	30	141	37	70	(33)	156	45	108	1145	41	30Jun			
Forth																							
895287	Jellyholm Filter Sta.	071	NS909938	43		167	204	72	46	42	141	40	79	38	139	35	92	1095					
HYDROMETRIC AREA 0172																							
Coastal																							
895739	Glenbervie Golf Course	077	NS848840	30		245	230	155	58	40	122	45	86	64	170	50	(135)	1400	(43	6Oct)			
Carron																							
896032	Kirkburn	077	NS701839	226	1533	443	359	(250)	130	47	124	(70)	155	110	259	71	227	2245					
896149	Faughlin Resr No.2	086	NS738833	225		425	364	(250)	125	59	127	52	153	94	270	90	230	2239					
896255	Loch Coulter	077	NS757858	217		343	334	259	98	43	133	49	126	70	248	70	218	1991					
896365	Little Denny Resr No.2	077	NS799815	101		292	236	223	88	46	116	56	101	94	203	64	172	1691	40	6Oct			
896457	Cumbernauld, Dunns Wood S.Wks	081	NS782772	55		224	222	179	73	36	107	49	99	68	183	50	163	1453	(37	6Oct)			
896522	Tippetcraig	077	NS827773	125		220																	

RAINFALL 1990

Number	Station	Co no	Grid reference	Av Altitude 1941-1970 m mm	Rainfall in millimetres													Highest daily fall		
					Jan	Feb	Mar	Apr	May	Jun	Jul	Aug	Sep	Oct	Nov	Dec	Year	mm	date	
Coastal																				
896894	Grangemouth Refinery	077	NS943813	2		166	179	84	42	31	80	37	68	28	131	33	100	979	38	15Aug
Avon																				
896912	Longriggend Remand Unit	084	NS807711	183		(214)	206	146	70	45	(98)	55	122	65	173	50	148	1392		
897038	Balquhatstone House	077	NS858726	168		(203)	207	140	65	40	100	53	101	55	180	47	138	1329	(41)	6Oct
897287	Armadaale S.Wks No.2	057	NS937695	127		196	189	114	50	37	88	46	76	(45)	177	46	132	1196		
897398	Bathgate S.Wks	057	NS961704	122		186	189	119	45	(32)	80	40	76	47	164	49	127	1154	46	6Oct
897650	Polmonthill S.Wks	077	NS954796	7		173	179	85	48	26	84	40	69	32	(147)	37	107	1027	(40)	6Oct
Coastal																				
897844	Linlithgow, Barons Hill Avenue	057	NT009773	57		146	164	80	34	23	90	45	66	32	134	35	105	954	33	6Oct
HYDROMETRIC AREA 0190																				
Almond																				
898119	Whitburn S.Wks	057	NS950655	160	969	208	189	120	52	44	92	48	75	53	182	48	142	1253	56	6Oct
898219	Blackburn S.Wks	057	NT005653	131		189	171	98	42	42	78	46	56	50	159	57	133	1121	43	6Oct
Breich (Almond)																				
898326	Fauldhouse S.Wks	057	NS940603	201	1023	(209)	194	115	57	54	92	(55)	(95)	64	192	59	161	1347		
Almond																				
898471	Pateshill Resr	056	NS984595	280	1083	(204)	189	148	65	64	103	62	94	72	199	53	156	1409	63	6Oct
898567	Livingston	057	NT035659	125		181 (178)		(92)	(36)	37	73	46	(48)	48	159	59	128	1085	49	6Oct
Linhouse (Almond)																				
898652	Crosswood	056	NT056575	290		193	177	107	48	37	116	68	(70)	(60)	(185)	64	137	1262		
898753	Morton	056	NT076631	229	950	(189)	182	95	43	40	101	54	63	(50)	(170)	56	126	1169		
Almond																				
898872	Pumpherston	056	NT072695	131	746	157	141	70	31	38	86	53	50	41	163	49	107	986	(45)	6Oct
898965	Bangour General Hosp.	057	NT018712	195		(157)	157	74	42	38	88	51	63	48	182	47	118	1065	47	6Oct
898966	Uphall No.8	057	NT024708	176	853	160 (150)		86	27	32	80	43	53	37	(150)	43	115	976		
899283	Linburn	056	NT121683	107		154	153	57	25	33	96	39	44	47	170	49	110	977	57	6Oct
899407	Turnhouse Met. Office	056	NT159739	35	677	109	111	39	19	33	98	43	36	32	125	37	80	762	39	30Jun
899431	Edinburgh, East Craigs	056	NT185735	61		113	112	37	16	33	103	37	37	35	131	41	71	766	42	30Jun
Leith (Coastal)																				
899806	Colinton, Firhill Tank	056	NT226699	126	737	118 (141)		36	19	34	118	46	40	50	147	48	82	879	50	30Jun
899894	Edinburgh, Hillview Rd	056	NT194734	73	686	107	107	34	15	36	105	38	38	39	139	42	81	781	(47)	6Oct
899958	Edinburgh, Blinkbonny	056	NT227741	41		100	101	30	14	40	126	39	40	41	137	37	78	783	46	30Jun
899966	Edinburgh, Blackhall	056	NT210745	57		101	106	34	14	41	112	39	41	40	139	40	84	791	45	30Jun
899979	Edinburgh, Royal Botanic Garden	056	NT245755	26	661	98	98	30	14	44	129	38	37	40	144	34	(71)	777	61	30Jun
Figgate (Coastal)																				
900093	Edinburgh, Blackford Hill	056	NT258706	134	673	(92)	110	30	16	30	127	43	37	49	130	44	68	776	55	30Jun
900146	Portobello, Milton Rd West	056	NT296728	30	653	88	101	27	13	38	119	43	44	45	129	33	75	755	57	30Jun
Brunstane (Coastal)																				
900176	Fairmilehead W.Wks	056	NT248683	180	738	133	141	35	22	35	117	47	47	51	148	47	89	912	60	6Oct
900221	Liberton, Alnwick Hill No.2	056	NT272687	120		(118)	117	32	(21)	32	107	48	47	51	154	48	82	858		
North Esk (Esk)																				
900315	Newhall House	056	NT175566	268	1013	193	167	99	47	39	127	63	89	84	183	58	140	1289	52	6Oct
900453	Penicuik No.2	056	NT232596	185		169	146	64	29	37	110	60	82	78	199	53	(113)	1140	73	6Oct
Glencourse (North Esk)																				
900613	Loganlea	056	NT199626	247	958	186	173	70	35	43	122	56	(73)	75	163	60	110	1166	52	6Oct
900648	Glen Cottage	056	NT223635	225	921	183	171	67	34	42	132	55	65	71	181	57	111	1169	55	6Oct
900662	Bush House	056	NT245633	184	866	169	162	57	27	39	110	55	68	64	175	54	(113)	1093	56	6Oct
South Esk (North Esk)																				
900849	Bowbale No.2	056	NT296486	387		177	195	88	44	41	135	58	82	95	192	55	152	1314		
900930	Gladhouse Resr	056	NT299544	279	857	146	116	52	24	37	112	51	51	77	176	50	(109)	1001	57	6Oct
900959	Rosebery	056	NT308570	229	832	172	139	58	32	34	136	51	57	80	169	58	114	1100	64	30Jun
901314	Gourlaw Filters	056	NT283612	181	743	119	113	38	20	39	102	49	55	63	179	48	100	925	57	6Oct
901323	St Joseph's	056	NT295620	146	736	(125)	119	(39)	19	42	101	49	58	57	157	45	104	915		
HYDROMETRIC AREA 0200																				
Coastal																				
901606	Prestonpans, Burnside	051	NT390744	17	600	59	71	17	12	45	124	42	39	37	135	37	(71)	689	68	30Jun
901801	Craigielaw	051	NT454798	15		54	57	18	13	33	128	37	42	--	--	--	--	---	52	30Jun
901803	Kilspindie	051	NT456804	1		--	--	--	--	--	--	--	--	--	128	29	51	---	44	6Oct
Peffer (Coastal)																				
901968	Gullane	051	NT480827	27	646	57	58	22	13	36	120	34	49	40	148	29	57	663	67	6Oct
Tyne																				
902394	Fordel Dean	056	NT385665	122		97	98	25	18	31	98	38	48	60	171	39	92	815	47	6Oct
902427	Ormiston S.Wks	051	NT422691	79	666	77	82	16	11	(38)	107	41	48	61	176	38	86	781	(68)	6Oct
Humbie (Tyne)																				
902774	Stobshiell Resr	051	NT501622	274	818	106	102	19	21	34	114	49	50	84	207	50	114	950	(61)	6Oct
902783	Stobshiell Filters	051	NT498638	198	760	95	95	17	15	33	118	46	49	88	187	53	118	914	55	6Oct
902868	East Peaston	051	NT434658	151		--	--	--	--	--	--	--	--	62	182	(38)	84	---		
Tyne																				
902952	Samuelston	051	NT486711	64	608	68	70	20	18	29	116	33	49	58	164	36	76	737	61	30Jun
Colstoun (Tyne)																				
902980	West Hopes	051	NT551622	247	908	(92)	95	20	24	(41)	129	48	48	105	219	65	138	1024	65	6Oct
903132	Lammerloch Resr	051	NT517634	274	857	109	116	22	19	(37)	147	49	56	90	193	49	107	994	58	30Jun
903146	Skedsbush	051	NT512657	183		79	74	16	19	36	116	44	49	85	174	50	111	853	55	6Oct
Tyne																				
903329	Haddington S.Wks	051	NT532744	41		51	55	18	14	33	(92)	37	44	65	165	38	(63)	675	60	6Oct
903479	East Linton, Smeaton	051	NT594786	30	611	42	59	23	(13)	(30)	85	38	(40)	67	178	37	(60)	672		

RAINFALL 1990

Number	Station	Co no	Grid reference	Av 1941- 1970 m mm	Rainfall in millimetres												Highest daily fall			
					Jan	Feb	Mar	Apr	May	Jun	Jul	Aug	Sep	Oct	Nov	Dec	Year	mm	date	
Biel (Coastal)																				
903615	White Castle	051	NT619684	301	849	90	94	17	21	34	122	48	44	91	188	68	109	926	(53	28Oct)
903625	Thorters Resr	051	NT607695	221	795	78	83	17	21	33	121	42	42	85	175	60	113	870	(49	6Oct)
903637	Nunraw Abbey	051	NT594700	197		82	70	19	20	31	105	(40)	38	84	177	57	(95)	818	52	6Oct
Coastal																				
903797	Dunbar	051	NT672791	23	571	47	42	14	12	29	85	28	42	55	162	37	52	605	65	6Oct
903853	Halls	051	NT652728	158	741	74	69	20	16	32	107	33	33	70	188	51	83	776		
903893	Broxmouth, South Lodge	051	NT701770	19		(55)	52	20	8	33	90	31	32	63	168	(40)	(55)	647		

TWEED RIVER PURIFICATION BOARD AREA

HYDROMETRIC AREA 0210

<i>Coastal</i>																						
904055	Crowhill	051 NT737741	47		70	61	21	13	28	85	28	35	65	160	47	60	673	44	60Oct			
904085	Dunglass	051 NT763720	67	668	67	58	18	11	24	74	30	25	56	147	46	(52)	608	47	60Oct			
904278	Redheugh	061 NT822699	88	694	(61)	63	11	9	19	84	31	25	55	140	47	57	602	43	60Oct			
<i>Eye (Coastal)</i>																						
904675	Harelaw	061 NT875576	129		52	53	10	9	23	65	30	34	56	118	63	59	572	(31	60Oct)			
904751	Ayton Castle	061 NT929615	63		56	38	8	9	25	70	29	46	65	120	(65)	47	578	35	60Oct			
<i>Tweed</i>																						
905119	Hawshaw	062 NT083204	335		362	358	119	61	(55)	142	67	91	86	236	56	249	1882					
<i>Fruid (Tweed)</i>																						
905184	Fruid Farm	062 NT107183	314		318	325	87	62	50	157	77	96	76	216	51	225	1740					
905214	Brawn's Dod	062 NT103195	472	1521	452	454	133	58	63	169	86	117	92	251	60	276	2211					
<i>Tweed</i>																						
905238	Menzion Burn	062 NT116192	436		425	469	139	64	61	172	93	121	99	257	59	322	2281					
905250	Upper Menzion	062 NT102207	311	1348	312	386	117	68	57	141	65	91	81	210	49	230	1807					
905258	The Rig	062 NT090223	344		334	347	128	55	53	132	61	99	87	229	65	246	1836					
905267	Quarter Hill	062 NT097235	365	1297	329	327	103	51	51	128	62	89	77	211	61	233	1722					
<i>Talla (Tweed)</i>																						
905350	Talla Linns Foot	062 NT134204	294	1527	403	420	111	65	65	152	80	105	90	229	49	285	2054					
<i>Tweed</i>																						
905620	Stanhope Farm	062 NT123296	226	1096	267	300	--	--	--	--	--	--	--	--	--	--	---					
<i>Biggar (Tweed)</i>																						
905777	Biggar S.Wks	084 NT049369	197		172	193	60	49	54	85	45	73	67	163	45	146	1152	32	60Oct			
906211	Rachan	062 NT122347	192		246	273	73	46	52	91	46	63	60	162	43	(170)	1325					
<i>Lyne (Tweed)</i>																						
906424	Baddingsgill Resr	062 NT126554	335	1125	233	195	126	52	37	122	73	111	100	233	70	157	1509	68	60Oct			
906478	West Linton	062 NT150520	244	939	(173)	178	88	(43)	40	110	56	76	78	177	60	136	1215	46	50Oct			
906521	West Linton, Woodlea Cott.	062 NT159507	244	883	(168)	(145)	69	24	38	93	47	56	62	(168)	50	(118)	1038	41	30Jun			
906557	West Water Resr No.2	062 NT126517	280		204	185	108	58	37	119	68	95	91	201	61	140	1367	61	60Oct			
906889	Blyth Bridge	062 NT141463	253	896	158	169	74	38	44	100	53	82	77	150	46	(136)	1127	28	50Oct			
907062	Stobo March	062 NT209401	170		191	187	85	38	50	113	47	68	(70)	(130)	40	(155)	1174					
<i>Tweed</i>																						
907264	Hallmanor House	062 NT210351	238		228	255	84	41	54	99	51	72	63	149	41	178	1315	36	60Oct			
907756	Bonnycraig Filter Sta.	062 NT251389	195		162	178	74	35	49	(102)	41	57	68	119	36	158	1079	34	60Oct			
907793	Glentress Forest	062 NT283397	165	841	147	(152)	56	30	57	101	40	54	66	126	42	(142)	1013	31	30Jun			
908081	Traquair School	062 NT331344	168	848	165	180	37	24	47	113	44	44	49	(140)	40	143	1026	32	30Jun			
908612	Caddonhead	063 NT401411	320	1019	152	175	65	29	49	128	51	69	80	159	47	157	1161					
908628	Craig Head	063 NT417403	274	967	155	176	56	27	48	121	51	(60)	73	163	34	155	1119					
<i>Ettrick (Tweed)</i>																						
908969	Ettrick School	063 NT266145	232	1446	(360)	333	109	61	(60)	(130)	85	(85)	70	203	(57)	(240)	1793					
<i>Yarrow (Ettrick)</i>																						
909767	Megget Head	063 NT152200	451	1688	552	515	158	(70)	66	175	101	118	108	252	60	295	2470					
909975	Cappercleuch	063 NT239232	250		343	409	102	46	54	122	60	83	70	208	62	226	1785	72	4Feb			
910529	Bowhill	063 NT428278	168	878	165	187	36	27	47	102	45	49	50	135	40	(163)	1046	27	20Oct			
<i>Ettrick (Tweed)</i>																						
910640	Selkirk, Toft House	063 NT468284	143		146	167	29	24	34	81	46	51	47	114	40	148	927	27	8Dec			
<i>Gala (Tweed)</i>																						
911462	Knowsdean Resr	063 NT436393	272	920	114	177	48	23	47	116	49	55	65	152	38	(150)	1034					
911514	Torwoodlee,																					
	Galahaugh Fish Farm	063 NT478386	134		117	134	35	20	28	85	42	46	52	116	(30)	138	843	33	30Jun			
911541	Galashiels Filter Sta.	063 NT479367	198		127	132	38	17	31	83	45	39	49	128	28	(125)	842	29	20Oct			
<i>Tweed</i>																						
911772	Dingleton Hosp.	064 NT542332	146		105	(127)	32	18	27	81	44	48	50	119	40	134	825					
<i>Leader (Tweed)</i>																						
912318	Lauder S.Wks	061 NT540472	159		98	106	27	20	35	91	48	46	52	169	41	112	845					
912505	Scoured Rig	061 NT584520	360	875	97	109	20	14	41	110	46	53	(75)	173	48	(120)	906					
912526	Blythe	061 NT585495	262	859	108	94	21	21	33	104	47	52	74	171	47	110	882	47	60Oct			
<i>Tweed</i>																						
912964	Newtown St Boswells S.Wks	064 NT581317	88	700	94	115	26	15	33	71	41	40	49	104	41	120	749	32	8Dec			
913045	Greybrook	064 NT599305	76		73	97	22	17	33	68	43	44	46	100	34	113	690	30	8Dec			
913320	Floors Castle	064 NT707345	59	698	63	92	22	16	37	72	38	53	46	105	40	97	681	28	8Dec			
<i>Teviot (Tweed)</i>																						
913439	Braehead	064 NT406007	267	1406	293	278	98	57	55	111	81	73	70	208	63	244	1631					
<i>Borthwick (Teviot)</i>																						
914180	Roberton Filters	064 NT428151	259	1012	210	221	68	30	(48)	94	57	62	54	153	45	187	1229	37	20Oct			
<i>Teviot (Tweed)</i>																						
914568	Hawick S.Wks	064 NT512156	96	792	139	179	40	19	47	75	46	46	52	96	32	150	921	32	8Dec			

RAINFALL 1990

Number	Station	Co no	Grid reference	Av Alt- tude 1941- 1970 m mm	Rainfall in millimetres													Highest daily fall		
					Jan	Feb	Mar	Apr	May	Jun	Jul	Aug	Sep	Oct	Nov	Dec	Year	mm	date	
Ale (Teviot)																				
915383	Shiringscleuch	064	NT358151	317	297	251	(105)	41	47	136	67	79	74	187	53	(230)	1567			
915436	Ale Moor Loch	064	NT406156	274 1161	228	245	88	40	41	124	60	75	56	164	71	(205)	1397			
Jed (Teviot)																				
916165	Carterhouse	064	NT672073	308	(225)	(244)	(55)	32	65	(98)	(60)	55	62	123	50	(192)	1261	39	4Feb	
916383	Edgerston Tofts No.2	064	NT700109	241	92	(120)	17	18	55	77	38	46	54	77	44	119	757	27	24Sep	
916604	Jedburgh, Jedneuk	064	NT657234	82 655	67	101	18	15	43	78	32	48	47	79	36	(105)	669			
Kale (Teviot)																				
917355	Morebattle, East Neuk	064	NT773248	97	64	95	18	24	37	88	26	44	66	(93)	54	112	721	40	24Sep	
Tweed																				
917746	Kelso S.Wks	064	NT736346	34	55	77	16	17	34	66	38	44	47	97	45	85	621	23	6Oct	
Eden (Tweed)																				
917955	East Gordon Hosp.	061	NT658434	158 750	76	72	17	19	30	83	38	41	50	133	39	95	693	32	6Oct	
Tweed																				
918357	Lochton	061	NT776389	37 640	43	60	13	15	35	75	34	39	44	109	49	81	597	39	6Oct	
Leet Water (Tweed)																				
918812	Swinton House	061	NT819471	61 687	(53)	70	13	14	35	79	32	38	46	114	51	73	618	38	6Oct	
918847	Charterhall 'B'	061	NT759461	112	63	66	14	17	32	74	37	37	52	(125)	48	89	654			
Tweed																				
919101	Coldstream S.Wks	061	NT858412	37	44	66	15	18	38	70	(35)	39	47	102	41	75	590	(31	6Oct)	
Till (Tweed)																				
919172	Low Bleakhope	101	NT934153	305	116	164	39	39	51	(87)	53	63	71	192	77	171	1123	42	8Dec	
919808	Chillingham Barns	101	NU052262	70 685	39	50	16	10	33	50	24	48	44	98	60	81	553	28	6Oct	
920314	North Middleton	101	NU001242	122	63	87	25	18	36	(60)	28	42	42	106	59	108	674	30	6Oct	
Wooler (Till)																				
920358	Wooler S.Wks	101	NT998290	43	51	64	19	13	33	57	26	70	37	87	54	105	616	(49	8Dec)	
Glen (Till)																				
920561	Sourhope	064	NT845202	221	88	124	32	34	34	95	40	57	86	119	(73)	150	932	40	24Sep	
920784	Yetholm S.Wks	064	NT818284	99	--	--	--	--	--	--	--	--	(65)	--	--	--	---			
920886	Mindrum	101	NT842327	76 731	56	(70)	19	(20)	44	65	30	42	(60)	102	55	97	660	34	24Sep	
921082	Goldscleugh	101	NT914233	305 1175	51	(162)	29	31	38	66	34	57	75	152	86	146	927			
Till (Tweed)																				
921334	Fenton, East Fenton Farm	101	NT972338	38	45	55	14	19	33	77	33	77	43	92	60	90	638	39	24Aug	
Whiteadder (Tweed)																				
922302	Hungry Snout No.2	061	NT663633	218	94	77	17	21	31	116	44	42	107	213	71	100	933	78	6Oct	
Watchwater (Dye)																				
922709	Rawburn Filters	061	NT677563	244	93	85	25	29	31	119	48	49	70	181	59	93	882	47	6Oct	
Whiteadder (Tweed)																				
922931	Nether Monynut	051	NT728645	215	71	78	14	19	28	114	39	44	95	192	74	86	854	54	6Oct	
Blackadder (Whiteadder)																				
923842	Kimmerghame House	061	NT814513	76 760	53	63	16	13	25	73	36	38	52	129	57	73	628	40	6Oct	

NORTHERN IRELAND

HYDROMETRIC AREA 2390

No statlons in this area this year

HYDROMETRIC AREA 2400

No stations in this area this year

HYDROMETRIC AREA 2010

<i>Foyle</i>																			
926409	Killyclogher Filter House	305	IH473746	113 1110	129	182	65	75	41	116	53	93	39	198	66	112	1169	29	27Oct
<i>Drumragh (Foyle)</i>																			
927679	Edenfel	305	IH466719	88 1062	166	201	79	82	41	116	55	91	42	198	62	123	1256	25	27Oct
927736	Omagh S.Wks	305	IH441737	66	167	203	71	74	40	102	44	90	42	214	(70)	143	1260		
<i>Drumquin (Fairy Water)</i>																			
928030	Lough Bradan W.Wks.	305	IH258723	180	208	203	118	94	48	122	89	115	70	268	113	162	1610	32	5Oct
<i>Foyle</i>																			
928670	Carrigans	305	IH435810	113 1130	196	230	97	95	54	125	88	106	58	236	95	149	1529	27	29Jul
<i>Owenkillew (Foyle)</i>																			
928804	Davagh Forest	305	IH696864	183 1255	180	(160)	64	54	45	91	52	85	40	218	115	139	1243		
928929	Mucker Broughderg	305	IH664858	190	223	270	102	106	51	163	82	97	64	230	135	152	1675	34	25Feb
<i>Glenelly (Owenkillew)</i>																			
929878	Goles Forest	305	IH683938	250 1611	303	282	173	75	66	175	96	104	73	313	183	212	2055		
<i>Derg (Foyle)</i>																			
931158	Killeter	305	IH176796	119 1216	237	256	124	91	41	117	71	86	70	261	116	190	1660	44	26Dec
931562	Cross Hill	305	IH090845	305 1918	(384)	(425)	203	153	47	(194)	(124)	196	(172)	340	148	282	2668		
931840	Castlederg Forest Nursery	305	IH239839	56	227	232	99	73	39	109	67	83	55	239	89	166	1478	(37)	5Oct)
931911	Castlederg S.Wks	305	IH272846	49 983	202	238	100	69	38	101	72	73	50	236	82	140	1401	36	24Jan
931975	Spamount S.Wks	305	IH293852	46	190	231	107	67	43	103	65	67	48	224	72	146	1363	(33)	5Oct)
932222	Baron's Court	305	IH373833	132	196	213	103	82	49	107	75	81	55	231	81	143	1416	35	27Oct
<i>Foyle</i>																			
932324	Ligfordrum Forest	305	IH418935	161 1089	192	202	119	78	63	85	77	92	76	205	87	185	1461		
932610	Strabane, Glen Rd	305	IH353981	60	162	219	75	78	41	105	60	64	44	212	63	126	1249	(35)	5Oct)

RAINFALL 1990

Number	Station	Co no	Grid reference	Av Altitude 1941-1970 m mm	Rainfall in millimetres														Highest daily fall	
					Jan	Feb	Mar	Apr	May	Jun	Jul	Aug	Sep	Oct	Nov	Dec	Year	mm	date	
HYDROMETRIC AREA 2020																				
Faughan (Coastal)																				
937001	Cloghormagh	301	IH638977	329		195	290	114	106	69	160	101	117	88	327	144	176	1887		
937886	Slievekirk	301	IC455088	296	1210	182	215	93	101	68	165	81	99	73	264	77	166	1584		
938051	Altnagelvin Cemetery	301	IC453151	55	951	154	191	72	86	52	145	61	59	54	225	62	121	1282	46	5Oct
938112	Cloghole P.Sta.	301	IC489200	9	959	150	211	77	81	48	134	60	72	51	212	65	117	1278	38	5Oct
Coastal																				
938308	Carmoney W.Wks	301	IC503197	73		140	205	77	76	56	126	65	73	53	207	61	112	1251	40	5Oct
Altnaheglish (Owenrigh)																				
938963	Labbyheige	301	IC723021	347	1522	242	287	138	120	68	182	105	118	69	312	169	192	2002		
938982	Glack Burn	301	IC707040	292	1430	239	235	106	116	75	112	101	105	68	275	145	185	1762		
938986	Altabroggy Burn	301	IC701033	292	1483	247	276	118	127	76	172	97	117	72	273	148	196	1919		
Glenedra (Altnaheglish)																				
939010	Spelhoagh Mountain	301	IH706988	404	1669	316	370	164	162	80	211	117	129	95	346	137	210	2337		
939012	Glenedra Hill	301	IH696992	404	1680	317	370	174	141	80	208	117	116	84	(326)	180	194	2307		
939028	Altagarran Mountain	301	IC711012	372	1489	235	291	135	129	74	195	106	126	75	310	170	191	2037		
939052	Glenedra Intake	301	IC682024	223	1470	217	263	109	124	70	168	97	100	63	267	116	184	1778		
Owenrigh (Roe)																				
939063	Banagher, Caugh Hill	301	IC663047	216	1314	201	232	91	92	54	151	76	89	59	259	131	155	1590	41	23Nov
Owenbeg (Roe)																				
939208	Umrycam	301	IC612038	232		225	245	100	113	57	150	86	82	65	276	120	135	1654		
Roe																				
940130	Aghanloo	301	IC673256	18		116	186	59	79	43	(125)	77	67	53	222	76	(106)	1209		
HYDROMETRIC AREA 2030																				
Bann																				
940609	Deer's Meadow	303	IJ260257	378	1753	160 (249)		100	40	67	(155)	(92)	89	45	278	165	175	1615		
940648	Fotannybane W.Wks	303	IJ275304	263		146 (242)		50	57	60	(149)	(88)	74	30	205	142	129	1372		
941269	Katesbridge, Hillhead	303	IJ229404	91		82	155	28	53	47	78	44	67	28	152	62	102	898	36	15Oct
941554	Magherally	303	IJ173472	97		78	139	39	57	45	81	40	94	23	152	62	92	902	33	15Oct
941654	Huntly S.Wks	303	IJ118467	58	823	89	156	40	63	50	80	46	125	27	152	62	98	988	59	24Aug
Cusher (Bann)																				
942073	Glenanne 'B'	304	IH976329	161		132	183	70	58	36	86	65	95	46	(162)	76	123	1132		
942478	Tandragee S.Wks	304	IJ038457	18	852	69	153	40	47	44	94	41	94	20	142	59	97	900	35	24Aug
942568	Tandragee Ballylisk, N.I.Elect.Service	304	IJ023478	43		87	147	39	48	49	79	39	(102)	12	137	(49)	93	881		
Blackwater (Lough Neagh)																				
946947	Benburb Priory	305	IH816522	53	832	88	137	30	53	40	84	31	122	23	138	47	86	879	37	24Aug
Callan (Blackwater)																				
947599	Seagahan Filters	304	IH897382	122		108	161	45	49	40	80	47	95	37	159	76	117	1014	33	23Nov
947811	Armagh	304	IH878458	62	864	88	154	40	49	43	70	32	91	23	148	51	97	886	23	18Aug
Blackwater (Lough Neagh)																				
947990	Moygashel	305	IH808604	65		116	164	44	69	39	104	37	95	28	143	57	96	992	27	18Aug
Tall (Blackwater)																				
948521	Loughgall	304	IH907519	25	803	95	135	39	47	60	78	31	108	21	153	49	94	910	23	24Aug
948551	Annaghmore	304	IH907576	27		100	140	37	62	54	81	34	129	25	146	53	89	950	45	24Aug
Torrent (Blackwater)																				
948633	Cappagh Resr	305	IH684675	173	1302	166	199	(64)	93	50	151	67	114	48	196	97	121	1366	28	18Aug
Lough Neagh (Bann)																				
949674	Castor Bay W.Wks	304	IJ075629	17		96	116	33	55	37	105	36	96	22	138	51	77	862	27	23Nov
Crumlin (Lough Neagh)																				
950520	Crumlin, Belgrove	302	IJ134738	26		112 (117)	(34)	49	43	95	49	101	32	154	(65)	(72)	923			
950578	Stoneyford Resr No.1	302	IJ220703	135	1034	109	140	39	66	54	121	57	114	37	189	78	81	1085	37	24Jan, 23Nov
950631	Rushey Hill	302	IJ236721	229		118	138	47	66	58	136	62	131	42	201	84	86	1169	40	23Nov
Main (Lough Neagh)																				
951820	Cloughmills Primary School	302	ID068179	98		133	183	76	89	59	161	67	84	66	235	98	109	1360	(42)	27Oct)
Clogh (Main)																				
951947	Collin Top	302	ID207162	381	1668	(210)	240	155	102	65	193	117	110	94	316	127	190	1919		
951959	Dungonnell Filters	302	ID186173	271		157	225	101	129	51	185	88	109	95	310	116	148	1714	48	27Oct
952355	Glarryford	302	ID052113	83		120	192	68	103	52	195	90	86	60	225	95	107	1393	41	27Oct
Main (Lough Neagh)																				
Braid (Main)																				
952984	Quolie Resr	302	ID178128	252	1335	114	172	80	100	54	(151)	91	95	78	271	103	119	1428	37	15Oct
953020	Broughshane Filters	302	ID164089	113		117	183	70	89	47	142	77	78	64	242	98	115	1322	43	23Nov
Kells (Main)																				
953554	Carnlind Mountain	302	IJ313983	347	1397	134	164	80	66	49	129	90	117	67	226	86	109	1317		
953563	Brunt Hill No.1	302	ID318013	351	1404	136	158	74	87	45	165	77	93	63	242	89	110	1339		
953574	Brunt Hill No.2	302	ID309006	317		133	159	76	86	(48)	135	65	91	62	257	83	105	1300		
953598	Lowtown	302	IJ279999	213		(137)	197	86	94	50	140	84	84	66	288	91	107	1424	48	23Nov
953606	Braetown	302	ID288018	306	1418	134	152	83	94	46	145	76	95	76	262	85	125	1373		
953635	Killylane Resr	302	IJ286986	247		149	185	80	89	49	154	87	97	61	255	74	108	1388	38	24Jan
953649	Glen Head	302	ID253019	299	1343	141	204	85	99	45	157	78	86	83	256	103	115	1452		
Main (Lough Neagh)																				
954179	Drumanaway	302	IJ063934	95		111	157	51	76	51	141	51	71	49	182	80	80	1100	33	23Nov
954822	Ballyclare, Cogry	302	IJ259916	88		133	173	(51)	84	40	108	60	83	55	212	79	98	1177		
Sixmile (Lough Neagh)																				
955505	Greenmount	302	IJ156847	38	871	99	124	35	56	53	117	49	84	31	170	76	75	969	40	23Nov
955817	Aldergrove Met.Office	302	IJ147798	68	912	104	132	37	50	48	118	50	91	37	165	73	(74)	979	38	23Nov

RAINFALL 1990

Number	Station	Co no	Grid reference	Alt- tude m	Av 1941- 1970 mm	Rainfall in millimetres													Highest daily fall	
						Jan	Feb	Mar	Apr	May	Jun	Jul	Aug	Sep	Oct	Nov	Dec	Year	mm	date
Killymoon (Bellinderry)																				
957071	Cookstown No.2	305	IH816748	77		72	189	50	50	45	104	47	66	33	169	83	90	998	29	23Nov
Lissan (Ballinderry)																				
957323	Lough Fea W.Wks No.2	301	IH764865	225		189	231	75	81	59	166	94	88	44	207	(133)	122	1489		
Moyola (Lough Neagh)																				
958546	Moydamlaght P.Sta.	301	IH741990	178	1453	218	262	99	133	68	186	93	84	72	285	164	163	1827	56	27Oct
959004	Iniscarn Forest	301	IH828904	162	1326	184	257	82	94	61	156	91	82	31	245	118	147	1548	35	23Nov
959430	Moyola W.Wks	301	IH955894	17		111	188	50	79	54	130	(48)	74	31	167	79	77	1088		
Bann																				
959461	Toomebridge	302	IH988905	15	880	110	167	44	72	46	118	48	75	34	176	74	77	1041	35	23Nov
959616	Castledawson, Hillhead	301	IH942943	30		104	185	45	76	51	139	52	65	32	188	82	93	1112	38	23Nov
959996	Portglenone Monastery	302	IC977035	23	941	100	151	39	65	59	123	61	63	33	183	85	83	1045	39	23Nov
Claudy (Bann)																				
960137	Upperlands	301	IC874047	73	1069	134	194	54	91	52	135	80	62	38	226	105	99	1270	45	27Oct
Bann																				
961001	Movanagher Fish Farm	302	IC917163	10		113	198	48	79	46	134	67	63	39	206	84	107	1184	43	27Oct
962391	Ballymoney S.Wks	302	IC943251	34		101	165	44	72	40	139	73	63	61	208	76	89	1131	40	27Oct
962647	Coleraine, The Cutts	302	IC854302	4	1017	120	182	(59)	78	46	150	78	69	52	229	89	118	1270	42	27Oct
962813	Coleraine University	301	IC843349	23		125	179	57	84	49	141	74	70	58	235	90	115	1277	46	27Oct
HYDROMETRIC AREA 2040																				
Bush (Coastal)																				
963652	Skerry Hill, North	302	ID133216	329	1725	165	221	98	136	61	247	97	139	108	301	117	140	1830	47	27Oct
963676	Altnahinch Filters	302	ID115238	213	1537	164	205	81	122	51	207	83	135	96	272	107	131	1654	52	23Nov
963711	Orra More, Ballybraddin	302	ID125261	396	1639	180	200	110	106	58	244	71	139	107	247	110	130	1702		
963860	Breen Forest	302	ID122338	131	1305	140	239	61	108	39	153	95	126	(100)	287	112	(134)	1594		
964695	Bushmills, Priestland	302	IC912379	70		--	--	--	--	--	156	75	103	63	221	75	108	---	52	27Oct
964891	Bushmills Distillery	302	IC945404	28		106	163	50	62	45	152	69	96	62	293	71	(106)	1275		
Glenshesk (Coastal)																				
965354	Ballycastle, Magherintemple	302	ID144396	70		143	206	65	75	38	129	65	109	96	263	84	120	1393		
Coastal																				
965367	Ballycastle, Glenowen	302	ID125405	30		134	223	71	83	30	138	68	125	99	258	72	126	1427	73	27Oct
965442	Ballypatrick Forest 'B'	302	ID176386	156		159	217	66	87	52	140	87	137	106	(260)	109	132	1552		
Glendun (Coastal)																				
965788	Bush Head	302	ID159229	363	1804	197	260	108	127	70	262	74	146	106	322	133	166	1971		
965851	Orra Beg	302	ID143277	335	1729	190	258	120	130	55	262	79	147	109	303	124	185	1962		
Coastal																				
966218	Crockravar No.2	302	ID240199	347	1539	(170)	258	133	82	46	159	98	117	100	311	115	192	1781		
966239	Loughgarve	302	ID214184	305	1574	170	250	128	102	50	188	102	108	90	303	130	175	1796		
966367	Garron Tower, St.Macnissl's College	302	ID300235	62		150	199	75	60	45	134	28	76	52	234	75	122	1250	47	27Oct
966481	Carnlough	302	ID285170	12		173	222	88	98	61	160	66	75	51	250	82	140	1466	55	27Oct
966894	Glenarm Forest	302	ID311149	25	1207	150	195	69	72	49	114	47	67	44	192	79	127	1205		
967034	Sallagh Spring	302	ID350052	145		187	229	85	89	60	147	70	79	60	272	83	131	1492	55	27Oct
HYDROMETRIC AREA 2050																				
Coastal																				
967345	Larne, Greenland Cemetery	302	ID392036	98		135	173	(56)	68	64	118	56	68	47	214	80	88	1167	47	27Oct
967535	Ballycarry	302	IJ450949	61	1003	130	173	37	63	(46)	109	49	70	42	195	(71)	83	1068		
967770	Belmont	302	IJ432908	82	965	107	155	35	64	41	112	53	71	37	183	64	77	999	29	23Nov
Woodburn (Coastal)																				
967847	Woodburn, North	302	IJ367905	217	1210	137	179	44	73	59	141	60	85	49	217	76	94	1214		
Boydstown (Woodburn)																				
967860	Slievetrue	302	IJ352883	224		125	165	45	65	55	132	50	97	44	206	77	117	1178		
967885	Woodburn South No. 2	302	IJ374895	180		137	177	40	76	58	140	58	87	52	215	75	65	1180	33	24Jan
Coastal																				
967962	Jordanstown, Rosstulla	302	IJ364836	10		112	169	40	64	48	96	47	70	30	180	76	77	1009	40	23Nov
968044	Monkstown Factory Estate	302	IJ344834	41		121	176	47	64	53	103	42	68	38	189	69	101	1071	(35	23Nov)
968133	Belfast P.Sta.	302	IJ352769	5	938	93	137	31	63	45	100	43	73	23	186	75	71	940	37	15Oct
Lagan																				
969274	Hillsborough	303	IJ251577	116	904	86	144	40	50	53	103	41	89	25	187	73	87	978	38	23Nov
969329	Long Kesh Met. Office	303	IJ233613	37		89	132	33	50	51	86	38	75	20	175	75	81	905	42	23Nov
969739	Lisburn W.Wks	302	IJ254663	88		(99)(143)	34	51	57	91	84	76	20	163	(78)	(90)	986			
969771	Tullynacross S.Wks	303	IJ282655	23	907	96	148	39	41	45	102	41	91	25	184	72	72	956	48	23Nov
970018	Knockbreckan Resr	303	IJ364661	116	981	91	144	34	52	62	121	50	85	24	176	89	80	1008	(55	23Nov)
970088	Belfast, Newforge	303	IJ330700	40		100	144	40	55	56	98	42	96	25	187	98	76	1017	60	23Nov
970170	Belfast, Malone	302	IJ315691	35		103	159	43	61	52	105	43	106	28	182	101	--	---	56	23Nov
970190	Belfast, Upper Falls S.Wks	302	IJ310718	14		108	158	43	70	59	111	45	89	29	186	84	74	1056	44	25Nov
970235	Belfast, Ravenhill	303	IJ352726	10		99	148	42	55	59	99	40	78	23	173	87	71	974	49	23Nov
970250	Oldpark Filters	302	IJ326775	58	1107	117	150	45	76	49	118	50	80	31	197	76	82	1071	46	15Oct
Coastal																				
970420	Castlereagh	303	IJ378707	131		--	--	--	--	--	--	--	--	--	157	68	66	---	34	18Oct, 23Nov
970488	Stormont Castle	303	IJ402749	56	933	95	138	43	49	57	101	48	68	24	151	79	77	930	40	23Nov
970620	Ballysallagh Resr	303	IJ455785	72	981	104	146	39	51	47	90	48	72	25	150	77	67	916	37	15Oct
970634	Helen's Bay	303	IJ453825	43	859	93	147	35	46	41	90	52	78	24	162	79	69	916	43	23Nov
970858	Orlock Resr	303	IJ562828	4	803	82	131	39	45	33	100	53	(58)	24	151	64	60	840		
971049	Lough Cowey Resr	303	IJ597546	10	824	63	128	22	25	52	80	42	47	22	148	75	71	775	36	23Nov
971337	Ballywalter Park	303	IJ623681	11	849	74	135	30	37	46	100	46	63	25	144	72	56	828	31	23Nov
971420	Greyabbey, Spring Lane	303	IJ572691	30		73	134	31	37	42	92	46	64	21	146	80	61	827	36	15Oct
971682	Donaghadee Golf Club	303	IJ584810	13		83	137	26	49	38	102	56	58	26	145	69	66	855	(32	23Nov)
971699	Ballywatticoek	303	IJ516719	6	788	85	137	27	40	39	86	43	69	18	148	78	65	835	37	23Nov
Comber (Coastal)																				
971965	Crossnacreevy, Plant Testing Sta.	303	IJ392690	114		111	162	44	50	72	118	57	88	33	188	92	85	1100	(53	23Nov)
972064	Comber Resr	303	IJ448696	33		103	138	36	42	63	93	44	65	17	(163)	(83)	(73)	920		

RAINFALL 1990

Number	Station	Co no	Grid reference	Av Alt- tude 1941- 1970 m mm	Rainfall in millimetres													Highest daily fall		
					Jan	Feb	Mar	Apr	May	Jun	Jul	Aug	Sep	Oct	Nov	Dec	Year	mm	date	
Coastal																				
972556	Killyleagh, Castle View	303	IJ524546	15	70	116	19	27	44	86	40	54	23	133	80	71	763	(46	23Nov)	
972770	Hare Island	303	IJ504495	3 861	75	139	29	32	46	84	39	57	26	140	75	73	815	41	23Nov	
Quoile (Coastal)																				
972969	Ballykine, Rockvale	303	IJ345520	125	109	161	43	48	67	121	68	87	34	195	99	96	1128	61	23Nov	
973024	Ballynahinch, Ballymacarn South	303	IJ366491	130	91	137	38	48	68	114	59	82	44	185	100	84	1050	60	23Nov	
973157	Dunmore Lodge	303	IJ368464	119	99	148	43	57	61	113	56	81	37	195	102	98	1090	55	23Nov	
973378	Saintfield, Rowallane	303	IJ408576	95	94	152	47	44	61	114	60	86	26	178	99	80	1041	52	23Nov	
973421	Saintfield S.Wks	303	IJ411594	70	96	155	46	49	76	104	54	87	23	178	(86)	(76)	1030			
973713	Downpatrick, La Salle	303	IJ489443	26	79	152	26	34	42	79	47	69	--	--	--	--	---	28	5Feb	
Coastal																				
973762	Downpatrick, Killavees House	303	IJ503448	58	72	134	20	30	(43)	70	43	62	21	144	55	70	764			
974419	Tievendarragh	303	IJ405462	83	91	161	--	39	39	86	45	--	--	--	--	--	---			
974984	Murlough	303	IJ414352	12	125	210	27	41	37	85	50	67	21	180	96	125	1064	55	23Nov	
HYDROMETRIC AREA 2060																				
Shimna (Coastal)																				
975130	Trassey Slievenaman	303	IJ301304	215	177	259	49	65	61	155	95	70	28	244	223	145	1571	154	23Nov	
975142	Trassey	303	IJ311305	207	155 (256)		70	65	58	(148)	(88)	74	21	(240)	165	162	1502			
975204	Bryanston	303	IJ346330	85	169	248	45	55	68	125	69	63	25	209	178	165	1419	125	23Nov	
975304	Newcastle, Slievenamaddy Avenue	303	IJ368309	23 1335	184	275	45	60	53	138	80	71	22	231	154	153	1466	101	23Nov	
Coastal																				
975449	Slieve Lamagan	303	IJ322255	399 1787	159	245	94	72	67	170	103	107	53	305	135	159	1669			
975486	Annalong Valley	303	IJ355225	130 1240	96	153	30	55	54	99	66	78	30	198	96	106	1061	35	23Nov	
Kilkeel (Coastal)																				
975629	Slieve Bearnagh	303	IJ314279	593 1770	222	279	86	59	78	181	113	124	71	329	172	148	1862			
975654	Lough Shannagh	303	IJ298259	387 1808	150	239	78	68	73	155	103	103	62	277	185	161	1654			
975691	Silent Valley W.Wks	303	IJ305216	129 1420	111	179	40	64	59	126	82	87	39	227	116	120	1250	41	23Nov	
Coastal																				
Newry (Coastal)																				
976778	Rathfriland S.Wks	303	IJ190328	94	83	168	33	57	38	83	51	94	23	128	96	112	966	(49	23Nov)	
977314	Newry Carnbane	303	IJ076298	8	101	177	33	52	32	86	39	63	23	133	60	123	922	33	23Nov	
977434	Newry, Bridge St P.Sta.	303	IJ083258	5	108 (170)		40	51	38	93	43	64	27	(149)	73	127	983			
977543	Warrenpoint S.Wks	303	IJ129194	15	106	179	33	41	49	109	66	55	26	159	107	131	1061	(59	23Nov)	
HYDROMETRIC AREA 2260																				
No stations in this area this year																				
HYDROMETRIC AREA 2350																				
Drowes (Coastal)																				
980759	Knockarevan	306	IG944526	53	207	257	90	99	45	127	61	101	72	214	86	160	1519	32	5Oct	
980788	Corgary	306	IG965546	145	185	228	89	90	55	125	70	111	80	227	79	156	1495	32	5Oct	
HYDROMETRIC AREA 2360																				
Finn (Erne)																				
987860	Killyfole W.Wks	306	IH468315	87	123	177	59	68	52	136	51	102	43	204	75	116	1206	28	5Oct	
Erne																				
990798	Crom Castle	306	IH356240	58 1033	126	204	58	67	63	126	51	92	32	193	64	132	1208	(27	23Feb)	
990973	Gortgranagh	306	IH365293	52	117	186	(55)	49	44	100	53	79	39	192	66	116	1096			
Colebrooke (Erne)																				
991273	Mullaghtad Forest	305	IH498426	159 1266	177	229	86	85	48	152	59	(94)	(45)	210	105	136	1426			
991622	Altaveedan W.Wks	305	IH487451	175	170	256	81	77	37	156	60	115	48	216	81	132	1429	29	25Dec	
992556	Glasdrumman Resr	306	IH390340	107 1061	124	198	60	61	46	153	49	94	46	197	74	120	1222	26	30Jun	
Arney (Erne)																				
994251	Marble Arch P.Sta.	306	IH124356	87 1271	198	325	135	89	75	161	77	102	69	245	(150)	187	1813			
994338	Florencecourt Lisdivrick	306	IH153344	112	196	312	110	84	57	171	65	101	66	210	96	183	1651	33	25Dec	
Erne																				
994692	Killyhevin W.Wks	306	IH247423	55	148	239	61	65	36	136	55	101	53	199	75	(145)	1313	(32	25Dec)	
Sillees (Erne)																				
994761	Lough Navar Forest	306	IH063545	126 1494	224	280	112	111	70	153	89	125	96	250	114	184	1808	35	25Dec	
Erne																				
995505	Portora Sluice	306	IH222453	46 1140	143	206	73	72	45	134	51	115	55	205	67	134	1300	26	25Dec	
995508	Silverhill S.Wks	306	IH217457	58	141	225	60	74	48	135	52	107	56	206	64	127	1295	25	25Dec	
995613	St Angelo 'B'	306	IH230498	47	153	223	88	81	48	133	64	117	64	(193)	80	124	1368			
Ballinamallard (Erne)																				
996082	Ballinamallard S.Wks	306	IH261528	53 1074	156	209	74	81	48	126	56	108	54	196	79	134	1321	(29	25Dec)	
996134	Irvinestown S.Wks	306	IH241581	87	147	229	74	87	(44)	128	72	96	58	196	83	121	1335			
Erne																				
996613	Castle Archdale E.H.F.	306	IH189593	66 1149	168	221	76	82	44	137	80	100	55	200	82	131	1376	28	25Dec	
Kesh (Erne)																				
997029	Kesh Forest	306	IH181664	82	170	217	76	85	46	116	88	106	57	208	90	145	1404			
Erne																				
998315	Belleek W.Wks	306	IG944587	46	198	234	82	94	44	114	52	100	69	216	80	143	1426	30	5Oct	

RAINFALL 1990

Number	Station	Co no	Grid reference	Av Alti- tude 1941- 1970 m mm	Rainfall in millimetres														Highest daily fall	
					Jan	Feb	Mar	Apr	May	Jun	Jul	Aug	Sep	Oct	Nov	Dec	Year	mm	date	
CHANNEL ISLANDS																				
ALDERNEY																				
HYDROMETRIC AREA 1170																				
No stations in this area this year																				
GUERNSEY																				
HYDROMETRIC AREA 1180																				
<i>Coastal</i>																				
999059	Guernsey, L'ancresse	402	WV337829	5	782	122	142	4	47	8	46	16	9	23	83	89	84	673	28	27Oct
999192	Guernsey Airport	402	WV292759	104	868	124	144	7	47	8	51	17	14	30	98	104	77	721	24	27Oct
SARK																				
HYDROMETRIC AREA 1190																				
<i>Coastal</i>																				
999292	Sark: Point Robert	403	WV475763	85		122	129	6	46	14	55	19	20	36	117	58	89	711	40	27Oct
999296	Le Carrefour	403	WV468763	96		114	120	5	47	12	49	18	17	31	113	61	87	674	37	27Oct
JERSEY																				
HYDROMETRIC AREA 1200																				
<i>Coastal</i>																				
999327	St Ouen, La Brecquette	404	WV559542	17	827	102	140	8	54	7	62	12	10	36	82	80	87	680	(31	27Oct)
999365	St Brelade, La Sergente	404	WV566486	58	814	98	112	7	51	5	49	11	12	35	79	81	77	617	29	23Jan
999374	Val de la Mare Resr	404	WV577518	23	847	96	119	7	52	4	51	12	10	24	83	79	75	612	33	27Oct
999408	Jersey Airport	404	WV588513	84		114	146	8	58	7	60	18	16	36	96	94	87	740	30	27Oct
999427	St Peters Rectory	404	WV595515	86	884	96	121	8	57	(6)	53	12	11	30	82	88	78	642	29	23Jan
999464	St. Mary, The Elms	404	WV609535	84		99	127	10	59	10	65	15	16	39	93	87	79	699	28	23Jan
999531	Handois Resr	404	WV632536	76	949	120	148	11	55	10	65	19	17	44	125	97	(103)	814	37	27Oct
999541	Millbrook Resr	404	WV632507	16	882	113	154	11	65	8	60	18	15	49	107	114	99	813	35	23Jan
999600	Trinity, States Exp.Fm	404	WV660540	104	922	118	142	13	62	5	74	21	22	41	101	87	108	794	33	23Jan
999622	Augres Filtration Sta.	404	WV662515	84	908	116	150	13	59	8	64	20	18	39	107	87	108	789	34	23Jan
999627	St Helier,																			
	St Louis Observatory	404	WV662493	54	880	113	141	11	63	7	64	18	18	36	91	91	101	754	33	23Jan
999631	Grands Vaux Resr	404	WV664507	18	878	115	161	12	61	8	67	20	19	38	109	88	106	804	33	23Jan
999637	St Saviour, Petit Menage	404	WV663483	9	853	(114)	136	9	64	5	54	17	20	32	97	95	99	742	32	23Jan
999725	Grouville, Queen's Valley	404	WV693494	15		111	147	(13)	59	8	65	(18)	22	33	110	84	96	766	32	23Jan

