

THE DAILY WEATHER REPORT

(INTRODUCTION)



1st January to 31st March, 1965

Stations published in the Daily Weather Report



METEOROLOGICAL OFFICE
Bracknell, Berkshire

I. HISTORY

A brief history of changes in contents and format between 1st April, 1919, and December, 1949, will be found in the introduction to the British Section for 1st October to 31st December, 1949. On 1st January, 1950, the British and International Sections of the former Report, which had been issued in three sections since 1919, were combined in a single publication, the present Daily Weather Report. At the same time, the third section was published separately with the title of Daily Aerological Record. A number of changes in meteorological codes and specifications were introduced on 1st January, 1955, and incorporated in the Report. Changes in format introduced on 1st July, 1955, provided for the elements of station and ships' observations to be given in the order of the appropriate meteorological code and for some modification of the scales and projections of charts. On 1st January, 1961, the Celsius scale was adopted for reporting surface temperatures.

2. FORM OF PRESENTATION

(i) **Observations.**—Pages 1 and 4 of the Daily Weather Report contain reports for the four main hours of observation from a representative number of stations in Great Britain and Ireland which provide full reports together with a selection of reports from ocean weather stations for the same hours. In addition, Beaufort letters (Table 19), mainly describing precipitation, are given for each of the four six-hourly periods, together with reports of maximum and minimum temperature, sunshine, rainfall and state of ground (Table 13), in respect of the land stations listed. Explanations of the codes and specifications used are given below.

(ii) **Charts.**—Page 2 contains a chart of the weather in a large part of the northern hemisphere for mid-day of the previous day. Incorporated in this chart is a line joining the approximate locations of civil twilight (i.e., Sun 6° below horizon) at 1200 h. G.M.T. for the mid point of the month indicated. Page 3 contains charts of slightly larger scale, for the British Isles and Western Europe, for 1800 h. of the previous day and for 0000 h. and 0600 h. on the day of issue.

(iii) **General Synoptic Development, Forecast and Outlook.**—Below the weather charts on page 3 will be found a statement which describes the main features in the evolution of the synoptic situation over the United Kingdom during the preceding 24 hours together with an indication of the manner in which it is expected to develop during the succeeding 24 hours. On the right of this statement is a forecast of the weather expected during a period of 24 hours from noon on the day of issue, followed by an outlook for a further period, the duration of which is normally 24 hours but may be longer in certain weather situations.

4. EXPLANATION OF CODES AND SPECIFICATIONS

CODE FM IIA—Land Stations											
N dd ff		VV ww W		PPP TT		N _h CL h CM CH		T _d T _d a pp		8N _s C h _s h _s	
N = Total amount of cloud in eighths (Table 1). dd = Wind direction on scale 01–36 (see also Table 2). ff = Wind speed in knots.		VV = Visibility (Table 3). ww = Present weather (Table 5). W = Past weather (Table 4).		PPP = Last three figures of pressure (reduced to M.S.L.) in millibars and tenths. TT = Temperature in whole degrees Celsius.		N _h = Fraction of celestial dome covered by CL (or CM if no CL). CL = Form of low cloud (Table 6). h = Height above ground of base of lowest cloud (Table 9). CM = Form of Medium Cloud (Table 7). CH = Form of high cloud (Table 8).		T _d T _d = Dew point temperature in whole degrees Celsius. a = Characteristic of barometric tendency (Table 10). pp = Barometric tendency (change of pressure in last three hours in tenths of millibars).		8 = Indicator figure. N _s = Amount in eighths of individual cloud layer or mass (Table 1). C = Type of cloud (Table 11). h _s h _s = Height of base of cloud (Table 12).	
CODE FM 2IA—Ships											
YQL ₃ L ₃ L ₃		L ₀ L ₀ L ₀ GG		D _s v _s a pp		O T _s T _s T _d T _d		I d _w d _w P _w H _w		RRT _x T _x E RRT _n T _n E	
Y = Day of the week. Q = Octant of the Globe (0 = west, 3 = east). L ₃ L ₃ L ₃ = Latitude in degrees and tenths.		L ₀ L ₀ L ₀ = Longitude in degrees and tenths. GG = Actual time to the nearest whole hour G.M.T.		D _s = Direction of movement of ship (Table 14). v _s = Speed of ship in knots (Table 15). a = Characteristic of barometric tendency (Table 10). pp = Barometric tendency (change of pressure in last three hours in tenths of millibars).		O = Indicator figure. T _s T _s = Difference between air temperature and sea temperature in ½ degrees Celsius. (If the air temperature is less than the sea temperature, 50 is added to the difference.) T _d T _d = Dew point temperature in whole degrees Celsius.		I = Indicator figure. d _w d _w = Direction (in tens of degrees) from which waves come (Table 2). P _w = Period of waves (Table 16). H _w = Mean maximum height of waves (Table 17). When it is possible to make a clear distinction between sea and swell two I d _w d _w P _w H _w groups are reported. The first relates to wind waves, the second to waves of the predominant swell system. In the case of "no sea" with or without swell the first group is reported as 100/0.		RR = Rainfall (Table 18) (Code 3577) (09h–21h) (21h–09h). T _x T _x = Maximum temperature in whole degrees Celsius (09h–21h). T _n T _n = Minimum temperature in whole degrees Celsius (21h–09h). T _g T _g = Minimum temperature on grass in whole degrees Celsius. (21h–09h). sss = Duration of sunshine (in hours and tenths). E = State of ground (Table 13) (Code 0900) (09h–21h) (21h–09h).	

Table 1.—Code for Cloud Amount (N, N_h, N_s) (Code 2700)

0 = None.
1 = 1 eighth of sky covered or less, but not zero.
2 = 2 eighths of sky covered.
3 = 3 eighths of sky covered.
4 = 4 eighths of sky covered.
5 = 5 eighths of sky covered.
6 = 6 eighths of sky covered.
7 = 7 eighths of sky covered or more, but not 8 eighths.
8 = 8 eighths (sky completely covered).
9 = Sky obscured or cloud amount cannot be estimated.

Note.—"Trace" would be included under Figure 1, which should be used for amounts up to 1/8th (i.e., not up to 3/16ths). "Overcast but with openings" would be included under Figure 7, which should be used for amounts down to 7/8ths (i.e., not down to 13/16ths).

Table 2.—Degrees and Code Figures (dd and d_wd_w) corresponding to compass directions (Codes 0877 and 0885)

Direction (Compass Points)	Exact in degrees	Code figures dd	Direction (Compass Points)	Exact in degrees	Code figures dd
Calm	—	00	S.W.	191½	19
N.E.	11½	01	SSW.	202½	20
NNE.	22½	02	SW'S.	213½	21
NE'N.	33½	03	SW.	225	23
NE.	45	05	SW'W.	236½	24
NE'E.	56½	06	WSW.	247½	25
ENE.	67½	07	W'S.	258½	26
E'N.	78½	08	W.	270	27
E.	90	09	W'N.	281½	28
E'S.	101½	10	WNW.	292½	29
ESE.	112½	11	NW'W.	303½	30
SE'E.	123½	12	NW.	315	32
SE.	135	14	NW'N.	326½	33
SE'S.	146½	15	NNW.	337½	34
SSE.	157½	16	N'W.	348½	35
S'E.	168½	17	N.	360	36
S.	180	18			

Waves confused, direction indeterminate (waves equal to or less than 4½ metres) ... 49
Variable, direction indeterminate (waves greater than 4½ metres) ... 99

Note.—The direction to be observed is "true" not "magnetic".

3. NOTES

- Standard of Time.**—Greenwich Mean Time is exclusively used throughout the Report.
- Rainfall.**—Tr. : = There has been precipitation, but amount less than 0.05 mm.
- Temperature.**—On pages 1 and 4 temperature is specified in whole degrees Celsius, negative temperatures being coded by removing the minus sign and adding 50. Equivalent values in degrees Fahrenheit can be obtained by reference to the table printed between these pages.
- Dew Point.**—The values of Dew Point are derived from the original readings of dry-bulb and wet-bulb temperature and are correct to 1° C. Prior to 1st January, 1949, values below 0° C. gave the "Hoar Frost Point" that is to say, the temperature for which the actual vapour pressure is equal to the saturation pressure over ice. Since January, 1949, the true Dew Point and not the Hoar Frost Point has been included in synoptic reports in circumstances where the actual vapour pressure is lower than the saturated water vapour pressure of 0° C.
- Altitudes of stations.**—The altitudes of British stations are given below. These refer in each case to the datum level of the ground beneath or nearly beneath the thermometer screen.

	ft.		ft.		ft.		ft.
Kew ...	18	Bristol ...	192	Carlisle ...	86	Sule Skerry ...	43
Gatwick ...	196	Aberporth ...	376	Watnall ...	385	Lerwick ...	269
London Airport ...	82	Cardiff (Rhoose) ...	220	Spurn Head ...	29	Stornoway ...	10
Thorney Island ...	10	Plymouth ...	87	Finningley ...	34	Benbecula ...	22
Hurn ...	36	Chivenor ...	20	Dishforth ...	105	Tiree ...	32
Guernsey ...	340	St. Mawgan ...	337	Tynemouth ...	95	Aldergrove ...	217
Wattisham ...	292	Culdrose ...	268	Eskdalemuir ...	785	Malin Head ...	83
Gorleston ...	5	Scilly ...	158	Mull of Galloway ...	257	Belmullet ...	29
Mildenhall ...	15	Elmdon ...	319	Prestwick ...	33	Birr ...	231
Cardington ...	93	Shawbury ...	235	Renfrew ...	29	Collinstown ...	222
West Raynham ...	250	Manchester ...	251	Leuchars ...	35	Rineanna ...	15
Wittering ...	216	Squires Gate ...	36	Dyce ...	193	Roches Point ...	131
Boscombe Down ...	414	Valley ...	26	Wick ...	119	Valentia ...	29
Ross on Wye ...	223	Ronaldsway ...	58	Cape Wrath ...	346		

(vi) **Adjusted Readings.**—Where an instrumental reading is found to be in error and some adjustment is necessary, the adjusted reading is published in brackets thus (59).

Table 3.—Code for Visibility—(VV) (Code 4377)

First Code Figure	0	1	2	3	4	5	6	7	8	9
5	3½	*	*	*	*	*	3½	†	5	
6	6½		7½		8½		10		11½	
7	12½		13½		15		16½		17½	
8	18½		25		31½		37½		43½	Over 43½
9†	<55	55	220	550	1,100	2,200	2½	6½	12½	31 or over
F	<11	11	22	33	44	55	66	77	88	99

Table 4.—Code for Past Weather (W) (Code 4500)

0 = Cloud covering ½ or less of the sky throughout the appropriate period.	3 = Sandstorm, duststorm or blowing snow.
1 = Cloud covering more than ½ of the sky during part of the appropriate period and covering half or less during part of the period.	4 = Fog, ice fog or thick haze.
2 = Cloud covering more than ½ of the sky throughout the appropriate period.	5 = Drizzle.
	6 = Rain.
	7 = Snow, or rain and snow mixed.
	8 = Shower(s).
	9 = Thunderstorm(s) with or without precipitation.
The code for W covers the weather occurring during the last six hours.	

In the range 01–50 the figures give actual visibility in tenths of kilometres, or half furlongs. This table gives the meanings of higher code figures. The decade F.0–F.9 is used, in this publication only, to give visibilities of less than 110 yards. † Values not given may be obtained by interpolation. * Code figures not used. ‡ Decade 90–99 is used when visibility cannot be determined with sufficient accuracy to justify lower code figures.

Table 5.—Code for Present Weather (ww) (Code 4677)

00-19 No precipitation at the station at the time of observation.	00	Cloud development not observed.	Characteristic change of the state of the sky during the past hour.	30-39	30	Slight or moderate duststorm or sandstorm.	has decreased during preceding hour. no appreciable change during preceding hour. has increased during preceding hour.	70-79	70	Intermittent fall of snow flakes.	slight at time of observation.		
	01	Clouds generally dissolving or becoming less developed.		31	71			Continuous fall of snow flakes.					
	02	State of sky on the whole unchanged.		32	72			Intermittent fall of snow flakes.					
	03	Clouds generally forming or developing.		33	Severe duststorm or sandstorm.	has decreased during preceding hour. no appreciable change during preceding hour. has increased during preceding hour.		73	Continuous fall of snow flakes.	moderate at time of observation.			
	04	Visibility reduced by smoke, e.g., veldt or forest fire, industrial smoke or volcanic ashes.		34				74	Intermittent fall of snow flakes.				
	05	Haze		35				75	Continuous fall of snow flakes.				
	06	Widespread dust in suspension in the air, not raised by wind at or near the station at the time of observation		36	Slight or moderate drifting snow.	generally low.		76	Ice prisms (with or without fog).	heavy at time of observation.			
	07	Dust or sand raised by wind at or near the station at the time of observation, but no well-developed dust whirl(s) or sand whirl(s), and no duststorm or sandstorm seen.		37	Heavy drifting snow.			77	Snow grains (with or without fog).				
	08	Well developed dust whirl(s) or sand whirl(s) seen at or near the station within the last hour, but no duststorm or sandstorm.		38	Slight or moderate blowing snow.			78	Isolated starlike snow crystals (with or without fog).				
	09	Duststorm or sandstorm within sight of the station or at the station during the last hour.		39	Heavy blowing snow.	generally high.		79	Ice pellets type (a).				
	10	Mist.		40-49	40			Fog or ice fog at time of observation.	Fog or ice fog extending to a level above that of the observer.	80-90	80	Rain shower(s), slight.	
	11	Shallow fog or ice fog, in patches.		41	Fog or ice fog in patches.	Showery precipitation	81			Rain shower(s), moderate or heavy.			
	12	Shallow fog or ice fog, more or less continuous.		42	Fog or ice fog, sky discernible.		82			Rain shower(s), violent.			
	13	Lightning visible, no thunder heard.		43	Fog or ice fog, sky not discernible.	83	Shower(s) of rain and snow, slight.						
	14	Precipitation within sight, not reaching the ground or the surface of the sea.		44	Fog or ice fog, sky discernible.	84	Shower(s) of rain and snow, moderate or heavy.						
	15	Precipitation within sight, reaching the ground or the surface of the sea but distant (estimated to be more than 5 km.) from the station.		45	Fog or ice fog, sky not discernible.	85	Snow shower(s), slight.						
	16	Precipitation within sight reaching the ground or the surface of the sea near to but not at the station.		46	Fog or ice fog, sky discernible.	86	Snow shower(s), moderate or heavy.						
	17	Thunder heard but no precipitation at time of observation.		47	Fog or ice fog, sky not discernible.	87	Shower(s), or snow pellets or ice pellets type (b) with or without rain or rain and snow mixed.			slight moderate or heavy.			
	18	Squalls.		48	Fog, depositing rime, sky discernible.	89	Shower(s) of hail, with or without rain or rain and snow mixed, not associated with thunder.				slight moderate or heavy.		
19	Funnel cloud(s)†	49	Fog, depositing rime, sky not discernible.	90	Shower(s) of hail, with or without rain or rain and snow mixed, not associated with thunder.								
20-29 Precipitation, fog or thunderstorm at station in past hour but not at time of observation.	20	Drizzle (not freezing), or snow grains.	Not falling as shower(s).	50-59	50	Drizzle, not freezing, intermittent.	slight at time of observation.	91-99 Precipitation with current or recent thunderstorm	91	Slight rain at time of observation.	thunderstorm during the preceding hour, but not at time of observation.		
	21	Rain (not freezing).		51	Drizzle, not freezing, continuous.	92			Moderate or heavy rain at time of observation.				
	22	Snow.		52	Drizzle, not freezing, intermittent.	93			Slight snow, rain and snow mixed, or hail at time of observation.				
	23	Rain and snow or ice pellets type (a).		53	Drizzle, not freezing, continuous.	moderate at time of observation.			94	Moderate or heavy snow, rain and snow mixed or hail at time of observation.			
	24	Freezing drizzle or freezing rain.		54	Drizzle, not freezing, intermittent.				95	Thunderstorm, slight or moderate, without hail but with rain and/or snow at time of observation.			
	25	Shower(s) of rain.		55	Drizzle, not freezing, continuous.				96	Thunderstorm, slight or moderate, with hail at time of observation.			
	26	Shower(s) of snow, or of rain and snow.		56	Drizzle, freezing, slight.	heavy (dense) at time of observation.			97	Thunderstorm, heavy, without hail, but with rain and/or snow at time of observation.		thunderstorm at time of observation.	
	27	Shower(s) of hail, or of hail and rain.		57	Drizzle, freezing, moderate or heavy (dense).				98	Thunderstorm, heavy, without hail, but with rain and/or snow at time of observation.			
	28	Fog or ice fog.		58	Drizzle and rain, slight.				99	Thunderstorm combined with duststorm or sandstorm at time of observation.			
	29	Thunderstorm (with or without precipitation).		59	Drizzle and rain, moderate or heavy.				The expression "at the station" refers to a land station or a ship.				
				60-69 Rain at time of observation.	60	Rain, not freezing, intermittent.	slight at time of observation.		† Tornado cloud or water spout.				
					61	Rain, not freezing, continuous.			* Ice pellets type (a)—Frozen raindrops or largely melted and refrozen snowflakes.				
					62	Rain, not freezing, intermittent.	moderate at time of observation.		type (b)—Pellets of snow encased in a thin layer of ice.				
					63	Rain, not freezing, continuous.							
					64	Rain, not freezing, intermittent.	heavy at time of observation.						
					65	Rain, not freezing, continuous.							
					66	Rain, freezing, slight.							
					67	Rain, freezing, moderate or heavy.							
					68	Rain or drizzle, and snow, slight.							
		69	Rain or drizzle and snow, moderate or heavy.										

Table 6.—Code for form of Low Cloud (CL) (Code 0513)

- 0 = No stratocumulus, stratus, cumulus or cumulonimbus.
- 1 = Ragged cumulus other than of bad weather, or cumulus with little vertical extent and seemingly flattened, or both.
- 2 = Cumulus of moderate or strong vertical extent, generally with protuberances in the form of domes or towers, either accompanied or not by other cumulus or by stratocumulus: all having their bases at the same level.
- 3 = Cumulonimbus, the summits of which, at least partially, lack sharp outlines, but are neither clearly fibrous (cirriform) nor in the form of an anvil: cumulus, stratocumulus or stratus may also be present.
- 4 = Stratocumulus formed by the spreading out of cumulus: cumulus may also be present.
- 5 = Stratocumulus not resulting from the spreading out of cumulus.
- 6 = Stratus in a more or less continuous sheet or layer, or in ragged shreds, or both, but no stratus fractus of bad weather.
- 7 = Stratus fractus of bad weather or cumulus fractus of bad weather (pannus), or both: usually below altostratus or nimbostratus. By "bad weather" is meant the conditions which generally exist before, during or after precipitation.
- 8 = Cumulus and stratocumulus, other than those formed from the spreading out of cumulus: the base of cumulus is at a different level from that of stratocumulus.
- 9 = Cumulonimbus, the upper part of which is clearly fibrous (cirriform), often in the form of an anvil: either accompanied or not by cumulus, stratocumulus, stratus or pannus.
- / = Stratocumulus, stratus, cumulus and cumulonimbus are invisible owing to darkness, fog, blowing dust or sand, or other similar phenomena.

Table 7.—Code for form of Medium Cloud (CM) (Code 0515)

- 0 = No altostratus, altostratus or nimbostratus.
- 1 = Altostratus, the greater part of which is semi-transparent: through this part the sun or moon may be weakly visible as through ground glass.
- 2 = Altostratus, the greater part of which is sufficiently dense to hide the sun (or moon), or nimbostratus.
- 3 = Altostratus, the greater part of which is semi-transparent, and no part of which is crenelated or in cumuliform tufts: the various elements of the cloud change only slowly and are all at a single level.
- 4 = Patches (often in the form of almonds or fishes) of altostratus, the greater part of which is semi-transparent: the clouds are at one or more levels and the elements are continually changing in appearance.
- 5 = Semi-transparent altostratus in bands or altostratus in one more or less continuous layer progressively invading the sky: these altostratus clouds generally are growing denser as a whole. The layer may be opaque or may consist of two or more sheets.
- 6 = Altostratus resulting from the spreading out of cumulus.
- 7 = Any one of the following cases:—
(a) Altostratus in two or more layers, usually opaque in places and not progressively invading the sky.
(b) Opaque layer of altostratus not progressively invading the sky.
(c) Altostratus together with altostratus or nimbostratus or both.
- 8 = Altostratus with sprouts in the form of small towers or battlements, or altostratus having the appearance of cumuliform tufts.
- 9 = Altostratus, generally at several levels, in a chaotic sky: dense cirrus is usually also present.
- / = Altostratus, altostratus and nimbostratus are invisible owing to darkness, fog, blowing dust or sand, or other similar phenomena, or more often because of the presence of a continuous layer of lower clouds.

Code 8.—Code for form of High Cloud (CH) (Code 0509)

- 0 = No cirrus, cirrocumulus or cirrostratus.
- 1 = Cirrus in the form of filaments, strands or hooks, not progressively invading the sky (often called "mares' tails").
- 2 = Dense cirrus, in patches or entangled sheaves, which usually do not increase and sometimes seem to be the remains of the upper part of a cumulonimbus: or cirrus with sproutings in the form of towers or battlements, or having the appearance of cumuliform tufts.
- 3 = Dense cirrus, often in the form of an anvil: either the remains of the upper parts of a cumulonimbus or parts of distant cumulonimbus, the cumuliform portions of which cannot be seen.
- 4 = Cirrus in the form of hooks or of filaments, or both, progressively invading the sky: they generally become denser as a whole.
- 5 = Cirrus, often in bands converging towards one point or two points of the horizon, and cirrostratus, or cirrostratus alone: in either case, they are progressively invading the sky, and generally growing denser as a whole, but the continuous veil does not reach 45 degrees above the horizon.
- 6 = Cirrus, often in bands converging towards one point or two points of the horizon, and cirrostratus, or cirrostratus alone: in either case, they are progressively invading the sky, and generally growing denser as a whole: the continuous veil extends more than 45 degrees above the horizon, without the sky being totally covered.
- 7 = Veil of cirrostratus completely covering the celestial dome.
- 8 = Cirrostratus not progressively invading the sky and not completely covering the celestial dome.
- 9 = Cirrocumulus alone or cirrocumulus accompanied by cirrus or cirrostratus, or both, but cirrocumulus is the predominant cirriform cloud.
- / = Cirrus, cirrocumulus and cirrostratus are invisible owing to darkness, fog, blowing dust or sand, or other similar phenomena, or more often because of the presence of a continuous layer of lower clouds.

Table 9.—Code for Cloud Height (h) (Code 1600)

Code figure	Height of base of cloud	
	metres	feet
0	0-50	0-150
1	50-100	150-300
2	100-200	300-600
3	200-300	600-1,000
4	300-600	1,000-2,000
5	600-1,000	2,000-3,000
6	1,000-1,500	3,000-5,000
7	1,500-2,000	5,000-6,500
8	2,000-2,500	6,500-8,000
9	Above 2,500	Above 8,000

Note 1.—If there is no cloud at all code figure 9 is reported.

Note 2.—If there is fog, and the sky is discernible through the fog, the cloud form, height and amount are reported as if no fog were present. If the sky is not discernible through the fog the height of the base of the cloud is reckoned as 0.

Note 3.—Height above ground of the base of cloud. If there is cloud of Form CL reported, h refers to this cloud. If, however, there is no cloud of Form CL and there is cloud of Form CM h refers to this cloud.

Table 10.—Code for Characteristic of Barometric Tendency (a) (Code 0200)

0 = Increasing, then decreasing; atmospheric pressure the same as or higher than 3 hrs. ago.	
1 = Increasing, then steady; or increasing, then increasing more slowly.	atmospheric pressure now higher than 3 hrs. ago.
2 = Increasing (steadily or unsteadily).	
3 = Decreasing or steady, then increasing; or increasing, then increasing more rapidly.	
4 = Steady, atmospheric pressure the same as 3 hrs. ago.	
5 = Decreasing, then increasing; atmospheric pressure the same as or lower than 3 hrs. ago.	
6 = Decreasing, then steady; or decreasing, then decreasing more slowly.	atmospheric pressure now lower than 3 hrs. ago.
7 = Decreasing (steadily or unsteadily).	
8 = Steady or increasing, then decreasing; or decreasing, then decreasing more rapidly.	

Table 11.—Code for Type of Cloud (C) (Code 0500)

0 = Cirrus (Ci).
1 = Cirrocumulus (Cc).
2 = Cirrostratus (Cs).
3 = Altocumulus (Ac).
4 = Altostratus (As).
5 = Nimbostratus (Ns).
6 = Stratocumulus (Sc).
7 = Stratus (St).
8 = Cumulus (Cu).
9 = Cumulonimbus (Cb).
/ = Cloud not visible owing to darkness, fog, duststorm, sandstorm or other analogous phenomena.

Table 12.—Code for Height of Cloud ($h_s h_b$) (Code 1577)

Code figures 01–50 = cloud height in 100s of feet. Code figures 56–80, subtract 50 for cloud height in 1,000s of feet.

CODE FIGURES 81–89

81 = 35,000 feet
82 = 40,000 "
83 = 45,000 "
84 = 50,000 "
85 = 55,000 "
86 = 60,000 "
87 = 65,000 "
88 = 70,000 "
89 = above 70,000 feet

CODE FIGURES 90–99*

90 = less than 150 feet
91 = 150–300 "
92 = 300–600 "
93 = 600–1,000 "
94 = 1,000–2,000 "
95 = 2,000–3,000 "
96 = 3,000–5,000 "
97 = 5,000–6,500 "
98 = 6,500–8,000 "
99 = 8,000 feet or higher or no low clouds.

* Only used when cloud height cannot be determined with greater accuracy.

Table 13.—Code for State of Ground (E) (Code 0900)

0 ... Ground dry.	6 ... Snow or melting snow (with or without ice) covering more than one-half of ground (but not completely).
1 ... " moist.	7 ... Snow or melting snow (with or without ice) covering ground completely.
2 ... " wet.	8 ... Loose dry snow, dust or sand covering more than one half of ground (but not completely).
3 ... " frozen.	9 ... Loose dry snow, dust or sand covering ground completely.
4 ... Glaze or ice on ground but no snow or melting snow.	
5 ... Snow or melting snow (with or without ice) covering less than one half of ground.	

Table 14.—Code for Direction in which Ship has moved (D_s) (Code 0700)

0 = Stationary.
1 = North-east.
2 = East.
3 = South-east.
4 = South.
5 = South-west.
6 = West.
7 = North-west.
8 = North.
9 = No definite direction or unknown.

Table 15.—Code for Speed of Ship (v_s) (Code 4451)

kt.
0 = 0
1 = 1–3
2 = 4–6
3 = 7–9
4 = 10–12
5 = 13–15
6 = 16–18
7 = 19–21
8 = 22–24
9 = >24

Table 16.—Code for Period of Waves (P_w) (Code 3155)

sec.
2 = 5 or less
3 = 6 or 7
4 = 8 or 9
5 = 10 or 11
6 = 12 or 13
7 = 14 or 15
8 = 16 or 17
9 = 18 or 19
0 = 20 or 21
1 = >21
/ = Calm or period not determined.

Table 17.—Code for Mean Maximum Height of Waves (H_w) (Code 1555)

m.	ft.	50 added to $d_w d_w$
0 = $<\frac{1}{2}$	<1	0 = 5
1 = $\frac{1}{2}$	$1\frac{1}{2}$	1 = 5 $\frac{1}{2}$
2 = 1	3	2 = 6
3 = $1\frac{1}{2}$	5	3 = 6 $\frac{1}{2}$
4 = 2	$6\frac{1}{2}$	4 = 7
5 = 2 $\frac{1}{2}$	8	5 = 7 $\frac{1}{2}$
6 = 3	$9\frac{1}{2}$	6 = 8
7 = 3 $\frac{1}{2}$	11	7 = 8 $\frac{1}{2}$
8 = 4	13	8 = 9
9 = 4 $\frac{1}{2}$	14	9 = 9 $\frac{1}{2}$
/ = Height not determined.		

Notes:—

(i) The range of heights covered by a number is half a metre, e.g., number 3 applies to waves whose heights are between $1\frac{1}{2}$ m. and $1\frac{3}{4}$ m. (4 ft. and $5\frac{1}{4}$ ft.).

(ii) Waves whose heights are greater than $9\frac{1}{2}$ m. (31 ft.) are reported by coding H_w as 9 and adding after the code group the word WAVE and the actual height in metres or feet; e.g., Wave 40. (This additional information is not given in the Daily Weather Report due to shortage of space.)

(iii) If a wave height comes exactly midway between the heights corresponding to two code figures, the lower code figure is reported.

Table 18.—Code for Amount of Precipitation (RR) (Code 3577)

mm.
01–55 Amount to the nearest whole millimetre.
56 60
57–90 Add 10 mm. for each unit above 56 e.g., 73 = 230 mm.
91 0·1
92 0·2
93 0·3
94 0·4
95 0·5
96 0·6
97 Trace
98 >400
99 Measurement impossible or inaccurate.

Table 19.—Explanation of Beaufort Letters (pages 1 and 4)

d = drizzle.
f = fog, visibility 220 yards. or more but less than 1,100 yards.
F = thick fog, visibility less than 220 yards.
h = hail.
ks = storm of drifting snow.

l = lightning.
p = shower(s).
r = rain.
s = snow.
rs = rain and snow.
t = thunder.

Intensity is shown by capital letters ("heavy" or "thick") or suffix "o" ("slight"). Continuous precipitation is shown by repeating the letter and intermittent precipitation by the prefix "i". The prefix "j" indicates weather near but not at the station.

5. EXPLANATION OF CHARTS

BAROMETER. Isobars are drawn for intervals of four millibars.

WIND. Arrows fly with wind. A full length feather represents 10 Kt. and a short feather 5 Kt. A solid pennant represents 50 Kt. Calm is indicated by circle outside weather symbol.

TEMPERATURE is given in degrees C., and is shown on the charts by means of figures alongside the Station circle.

CLOUD SYMBOLS

○ Clear sky. ⊙ Sky $\frac{1}{8}$ covered. ⊕ Sky $\frac{2}{8}$ covered. ⊕ Sky $\frac{3}{8}$ covered. ⊕ Sky $\frac{4}{8}$ covered. ⊕ Sky $\frac{5}{8}$ covered. ⊕ Sky $\frac{6}{8}$ covered. ⊕ Sky $\frac{7}{8}$ covered. ⊕ Sky $\frac{8}{8}$ covered. ⊗ Sky obscured.

WEATHER SYMBOLS

● Rain. ☉ Drizzle. ✕ Snow. ✕ Rain and snow. △ Hail.
▽ Shower. ⚡ Thunderstorm. ≡ Fog. = Mist.

FRONTS or boundaries between masses of air of different origin are indicated, wherever their characteristics are well pronounced, in the following way—

	Warm Front on the surface.		Occluded Front.
	Cold Front on the surface.		Warm Occlusion.
	Stationary Front.		Cold Occlusion.
	Axis of trough.		Stationary Occlusion.
			Lines of Frontogenesis.

Short strokes across the frontal line indicate Frontolysis.

Note.—The symbols are placed on the side of the line towards which the front is moving. Identification letters are inserted in systems.

DAILY WEATHER REPORT OF THE BRITISH METEOROLOGICAL OFFICE

No. 111

MONTHLY SUMMARY

For MARCH 1965

RATHER WET IN THE SOUTH—WIDELY RANGING TEMPERATURES

The month opened with northeast to east winds over much of the British Isles and from 2nd to 5th a deep depression moved south-southeastwards from Iceland across Ireland to France. From 6th to 11th the weather over much of the country was dominated by an anticyclone which moved slowly from southwest of Ireland across northern France to southeast Europe. On 12th the weather became unsettled in western districts of the British Isles and from then until 18th a succession of troughs crossed the country from the Atlantic. On 19th a ridge of high pressure extending from an anticyclone to the northwest of Scotland covered much of the British Isles but from 20th to 26th a trough of low pressure moved erratically northwards over the country with cold easterly winds on its northern side. On 27th a large anticyclone developed over Biscay and moved northeastwards during the next few days to become centred over the North Sea by the end of the month.

March opened bleakly with strong to gale force northeasterly winds in northern districts, low temperatures and moderate to heavy snowfall in Cornwall and in northern England. After a very severe night frost, -16°C (5°F) in parts of Scotland, it was sunny on 2nd over England, Wales and Northern Ireland but cloudy with occasional snow in Scotland. Southwesterly gales over Scotland and Northern Ireland backed south-easterly over England during the night of 3rd/4th and heavy snowfalls occurred in southern counties. Day temperatures reached average levels over most northern districts during the next day or two but it remained cold in the south. After a generally sunny day on 6th Scotland and northern counties of England were affected by cloud and rain on 7th but over the remainder of the country it was sunny and less cold.

In England and Wales for the several days following it was sunny with day temperatures a degree or so above the early March average but although it remained dry, cloud persisted in Scotland. On 11th and 12th it was sunny and mild nearly everywhere but rain from the west moving east across all areas during 13th marked the beginning of a succession of cloudy wet days. The 16th was a day of bright intervals

and thundery showers but rain became general again on 17th everywhere except for parts of Scotland. Western coastal districts were sunny on 19th but rain and drizzle were widespread on 20th with sleet in Scotland where only the extreme north remained sunny. It was rather cold away from southwest England and on 21st Birmingham and Nottingham day maxima of 2°C (36°F) contrasted sharply.

During 22nd and 23rd it continued to be wet over all parts of the country with periods of sleet or snow in parts of Scotland and the border counties but it was less cold in the south and this milder weather gradually moved north. In Scotland it remained cold during 24th but temperatures rose to average levels on 25th. It was showery with long bright intervals over most parts of the country until 27th which was dry over England and Wales and rather warm in eastern counties. On 28th dry weather became general and relatively high temperatures were commonplace in all areas and only places as far north as Cape Wrath and Lerwick reported day maximum temperatures near or only a little above the late March average. Again on 29th temperatures rose sharply over most parts of the country and Mildenhall in Suffolk and Elmdon, Birmingham, recorded 24°C (75°F), fourteen centigrade degrees above the seasonal average.

The light southerly winds over England and Wales backed easterly as the anticyclone drifted northeast and on the last two days of the month when it was dry and sunny everywhere maximum temperatures away from eastern coasts were still well above average.

Day maxima in many counties remained near to freezing point during the first few days when a number of stations in different parts of the country recorded new lowest minima. Cardington in Bedfordshire, for example, recorded -14.1°C (7°F). On 29th however, the same station recorded a day maxima of 23°C (73°F). Rainfall was generally above average in central and southern England and Wales and Northern Ireland, whilst sunshine totals, assisted by a very sunny finish to the month, were well above average nearly everywhere.

PLACE	TEMPERATURE										SUNSHINE										RAINFALL										Days with thunder	Days with snow or sleet	Days with fog (Vis. $\sqrt{220}$ yards at 09 h.)
	Mean maximum	Difference from average	Mean minimum	Difference from average	Highest maximum	Date	Lowest minimum	Date	No. of days with grass minimum below 0° C.	No. of air frosts	Days of no sunshine	Maximum duration	Date	Total for month	% of average	Highest and lowest totals on record for month				Days of no rainfall (0.1 mm. or less)	Maximum fall in 24 hrs. (Beginning 09 h.)	Date	Total for month	% of average	Highest and lowest totals on record for month								
																First year of record	Highest	Year	Lowest						Year	First year of record	Highest	Year	Lowest	Year			
°C				°C		°C					Hrs.		Hrs.		Hrs.		Hrs.		Hrs.		mm.		mm.		mm.		mm.						
Kew	10.3	+0.2	03.2	-0.1	22.0*	29	-05.9	03	17	10	05	11.5	28	135	120	1880	183	1907	057	1888	15	11	16	046	124	1866	118	1947	.7	1929	02	05	01
Thorney Island	09.8	-0.5	02.5	-0.2	20.7*	30	-06.6*	03	12	09	06	11.5	31	147	110	1958	179	1961	073	1964	15	19	03	061	139	1941	162	1947	03	1961	00	05	00
Gorleston	07.5	-0.6	02.8	-0.2	20.4	28	-05.2	03	07	06	07	11.1	29	118	095	1908	186	1933	049	1964	17	11	20	039	115	1915	107	1947	03	1929	01	05	01
Cardington	10.3	-0.1	01.1	-0.3	23.3*	29	-14.1*	03	19	12	06	11.6	30	127	105	1954	159	1961	052	1964	17	19	20	048	150	1953	066	1964	02	1961	00	06	01
Boscombe Down	09.7	-0.2	01.6	-0.4	20.6	28	-09.6*	03	12	12	05	11.4	31	134	106	1933	185	1948	070	1964	14	21	03	082	182	1931	141	1947	02	1961	00	04	02
Ross-on-Wye	09.8	-0.3	01.6	-1.1	21.9	29	-09.4	03	18	11	05	11.6	28	137	117	1915	188	1929	061	1964	16	10	25	063	129	1859	177	1947	.5	1938	01	04	02
Rhoose (Cardiff)	09.1	-0.5	02.2	-0.9	19.4*	29	-07.6	03	13	10	06	12.0	29	151	126	1955	172	1955	080	1964	16	10	19	056	108	1955	096	1963	13	1961	00	04	00
Plymouth	09.2	-0.9	03.7	-0.9	18.3	30	-07.0*	03	10	09	05	11.8	29	130	097	1921	209	1929	081	1947	13	15	19	091	132	1949	178	1964	03	1961	00	02	01
Elmdon	09.5	+0.1	00.5	-1.2	23.7*	29	-11.6*	03	17	11	07	11.2	29	134	125	1928	161	1961	046	1942	16	21	20	065	151	1933	146	1947	05	(a)	00	06	00
Valley	09.8	+0.3	02.9	-1.2	18.4	30	-04.5	02	14	09	07	11.5	(a)	142	111	1913	219	1929	052	1936	15	12	03	052	098	1946	144	1947	14	1961	00	04	00
Manchester	09.5	-0.1	01.7	-0.5	21.7* (a)		-06.5	03	12	09	05	11.8	29	140	143	1946	169	1948	063	1964	20	08	23	038	084	1929	124	1947	03	1931	00	07	00
Watnall	09.1	-0.2	00.9	-0.9	22.8*	30	-10.6*	03	22	11	07	11.0	29	117	115	1934	155	1948	038	1942	17	22	20	064	045	1911	120	1919	04	1938	01	06	01
Dishforth	08.8	-0.4	00.6	-1.5	23.7*	29	-11.1	03	15	12	06	11.3	29	124	115	1945	144	1955	039	1964	19	09	23	037	097	1952	112	1947	03	1953	00	08	01
Tynemouth	07.0	-1.1	02.1	-1.2	21.4*	29	-08.0*	03	13	06	05	11.2	29	099	099	1937	137	1948	030	1964	13	17	25	045	105	1864	126	1909	.7	1953	00	06	00
Eskdalemuir	06.7	-0.7	-01.1	-1.3	16.3	29	-14.7*	02	22	19	09	11.3	29	101	106	1910	185	1929	044	1936	14	18	26	098	097	1910	226	1963	17	1944	00	12	00
Renfrew	08.3	-0.7	00.9	-1.4	17.2	29	-12.5	02	19	09	12	10.8	(b)	094	103	1921	124	1933	039	1936	15	17	26	055	086	1921	143	1921	20	1929	00	08	00
Leuchars	07.1	-1.4	00.8	-1.3	18.9	29	-09.0	02	17	13	05	09.9	29	091	079	1922	187	1929	049	1964	18	13	04	055	134	1922	103	1958	10	1944	00	10	02
Dyce	07.2	-0.5	-00.2	-1.4	20.4	29	-15.8	02	23	18	03	09.4	05	115	107	1925	173	1933	030	1964	23	08	26	029	054	1946	127	1958	07	1953	00	13	00
Stornoway	07.6	-0.6	02.4	-0.7	12.2	31	-04.0	06	15	07	05	11.8	30	110	102	1881	172	1911	055	1938	14	20	02	075	129	1943	115	1963	23	1964	00	07	00
Aldergrove	08.1	-1.1	01.5	-1.2	20.2*	28	-09.9	02	14	08	11	11.4	29	113	109	1927	181	1929	069	1964	14	17	03	082	161	1927	122	1940	09	1953	00	06	00

(a) 28, 29

* New Record

(a) 29, 31
(b) 29, 30

(a) 1944, 1961

Corrections to Monthly Summary No. 110 February 1965

GORLESTON:- days of snow 12, difference from average of mean maximum -0.9

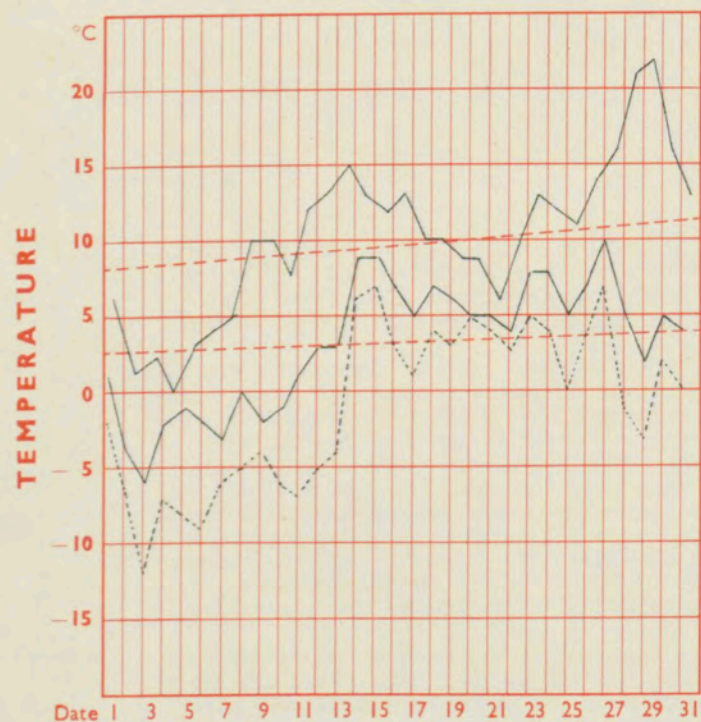
ELMDON:- total rainfall 09

RENFREW:- Mean maximum 07.2 difference from average +0.8

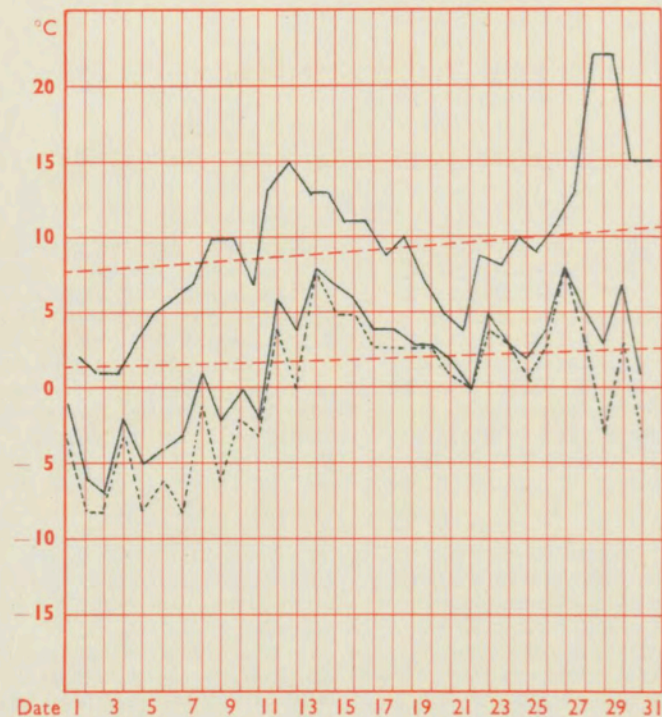
VALLEY:- total sunshine 058

ESKDALEMUIR:- Highest rainfall 237

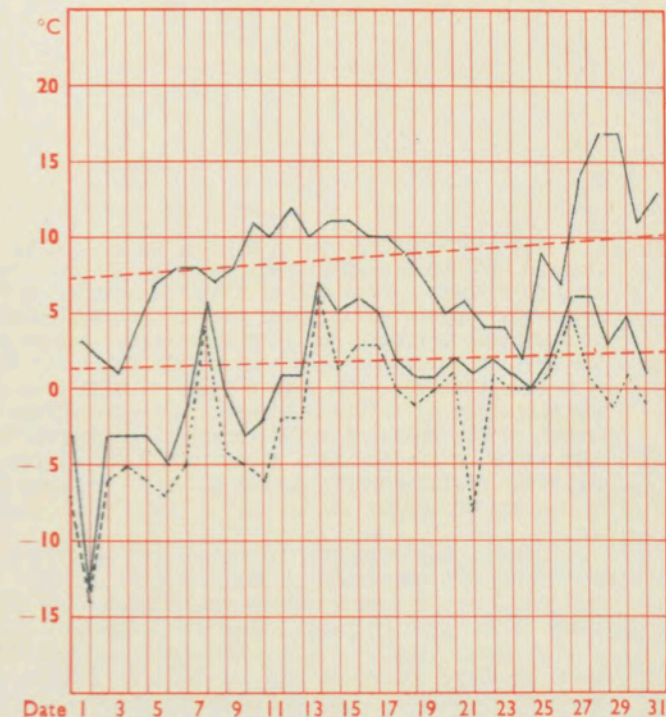
LONDON (Kew)



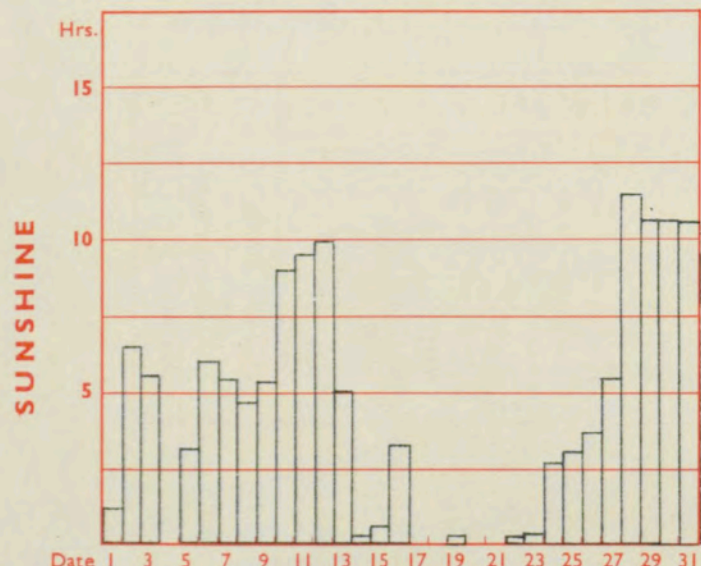
MANCHESTER (Airport)



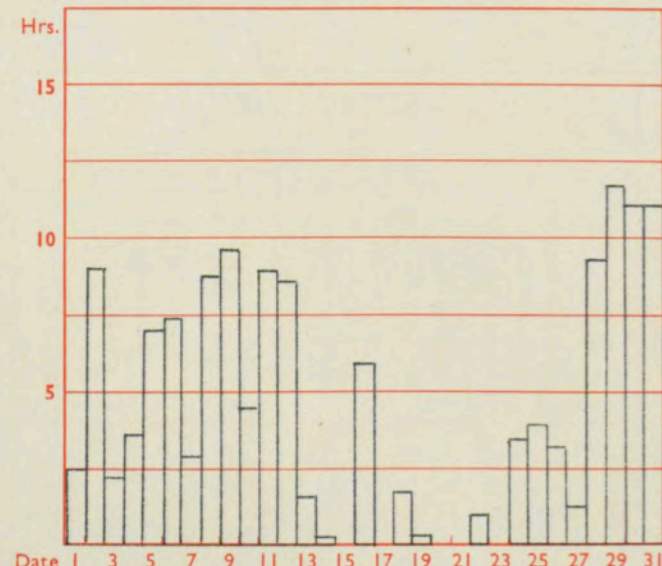
GLASGOW (Renfrew)



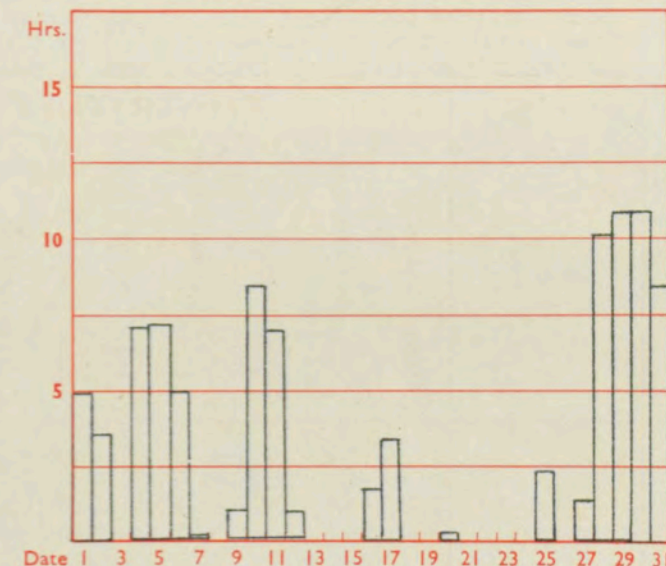
Maximum temperatures read at 21 h. G.M.T. daily, and minimum temperatures, read at 09 h. G.M.T. daily, are shown in full lines.
Grass minimum temperatures, read at 09 h. G.M.T. daily, are shown by a pecked line. Pecked lines in red show normal values. (1931-1960)



Total for month 135 30-year (1931-1960) average 113 hrs.

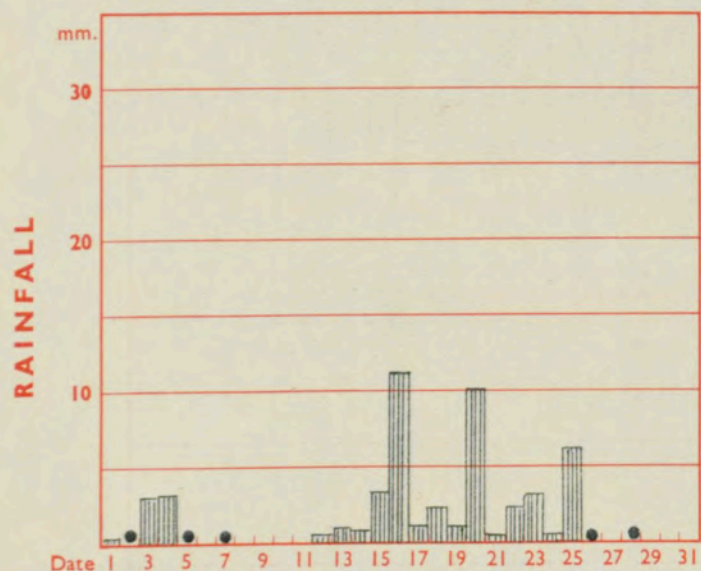


Total for month 140 30-year (1931-1960) average 99 hrs.

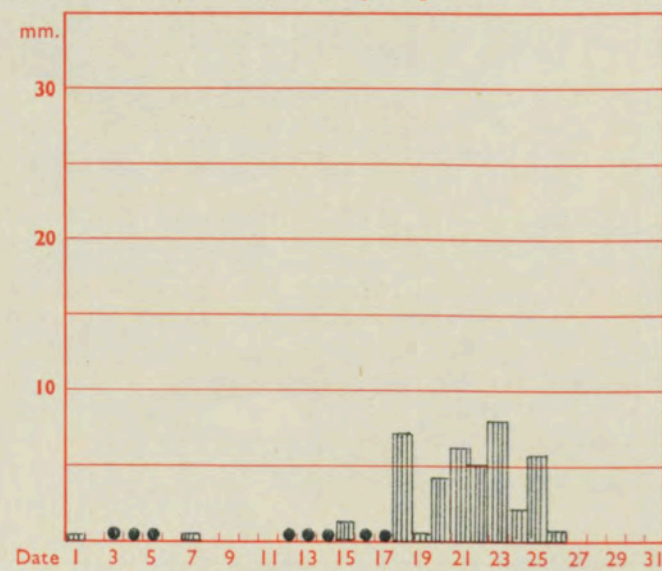


Total for month 94 30-year (1931-1960) average 91 hrs.

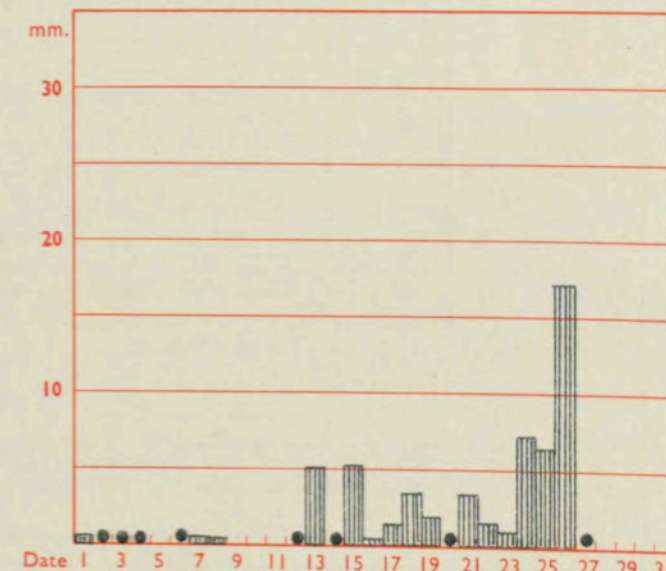
The rainfall entry made for each day represents the total fall for the 24-hour period beginning at 09 h. G.M.T. on that day. Trace (less than 0.05 mm) is indicated by "●"



Total for month 46 35-year (1916-1950) average 37 mm.



Total for month 38 35-year (1916-1950) average 45 mm.



Total for month 55 35-year (1916-1950) average 64 mm.

DAILY WEATHER REPORT OF THE BRITISH METEOROLOGICAL OFFICE

No. 37720

Date of Issue Monday 1 March 1965

SECTION
LE
°F

104
102
100
99
97
95
93
91
90
88

86
84
82
81
79
77
75
73
72
70

68
66
64
63
61
59
57
55
54
52

50
48
46
45
43
41
39
37
36
34

32
30
28
27
25
23
21
19
18
16

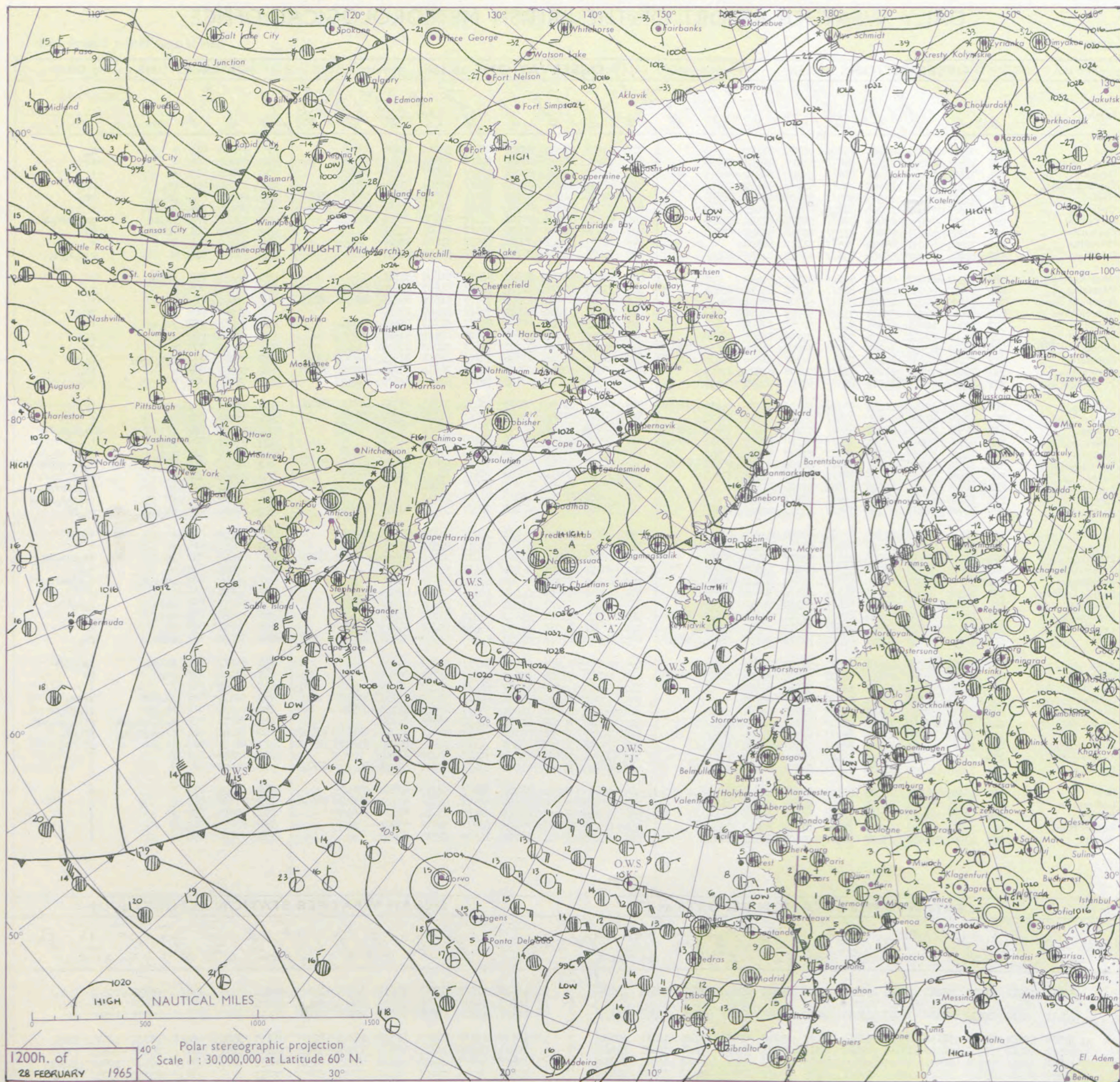
14
12
10
9
7
5
3
1
0
2

4
6
8
9
11
13
15
17
18
20

OBSERVATIONS at 12h. 28 February 1965										OBSERVATIONS at 18h. 28 February 1965										OBSERVATIONS during DAY				
Code FM 11.A										Code FM 11.A										Code FM 11.A				
Station										Station										Station				
iii										iii										iii				
Nddff										Nddff										Nddff				
VVwwwW										VVwwwW										VVwwwW				
PPPTT										PPPTT										PPPTT				
NChChCh										NChChCh										NChChCh				
Td app										Td app										Td app				
8NChCh										8NChCh										8NChCh				
8NChCh										8NChCh										8NChCh				
8NChCh										8NChCh										8NChCh				
WEATHER										WEATHER										WEATHER				
09h.—15h.										09h.—15h.										09h.—15h.				
15h.—21h.										15h.—21h.										15h.—21h.				
Kew										Kew										Kew				
London Airport										London Airport										London Airport				
Gatwick										Gatwick										Gatwick				
Thorney Island										Thorney Island										Thorney Island				
Hurn										Hurn										Hurn				
Guernsey										Guernsey										Guernsey				
Wattisham										Wattisham										Wattisham				
Gorleston										Gorleston										Gorleston				
Mildenhall										Mildenhall										Mildenhall				
Cardington										Cardington										Cardington				
West Raynham										West Raynham										West Raynham				
Wittering										Wittering										Wittering				
Boscombe Down										Boscombe Down										Boscombe Down				
Ross-on-Wye										Ross-on-Wye										Ross-on-Wye				
Bristol										Bristol										Bristol				
Aberporth										Aberporth										Aberporth				
Rhoose (Cardiff)										Rhoose (Cardiff)										Rhoose (Cardiff)				
Plymouth										Plymouth										Plymouth				
Chivenor										Chivenor										Chivenor				
St. Mawgan										St. Mawgan										St. Mawgan				
Culdrose										Culdrose										Culdrose				
Scilly										Scilly										Scilly				
Elmdon										Elmdon										Elmdon				
Shawbury										Shawbury										Shawbury				
Manchester										Manchester										Manchester				
Squires Gate										Squires Gate										Squires Gate				
Valley										Valley										Valley				
Ronaldsway										Ronaldsway										Ronaldsway				
Carlisle										Carlisle										Carlisle				
Watnall										Watnall										Watnall				
Spurn Head										Spurn Head										Spurn Head				
Finningley										Finningley										Finningley				
Dishforth										Dishforth										Dishforth				
Tynemouth										Tynemouth										Tynemouth				
Eskdalemuir										Eskdalemuir										Eskdalemuir				
Mull of Galloway										Mull of Galloway										Mull of Galloway				
Prestwick										Prestwick										Prestwick				
Renfrew										Renfrew										Renfrew				
Leuchars										Leuchars										Leuchars				
Dyce										Dyce										Dyce				
Wick										Wick										Wick				
Cape Wrath										Cape Wrath										Cape Wrath				
Sule Skerry										Sule Skerry										Sule Skerry				
Lerwick										Lerwick										Lerwick				
Stornoway										Stornoway										Stornoway				
Benbecula										Benbecula										Benbecula				
Tiree										Tiree										Tiree				
Aldergrove										Aldergrove										Aldergrove				
Malin Head										Malin Head										Malin Head				
Belmullet										Belmullet										Belmullet				
Birr										Birr										Birr				
Collinstown										Collinstown										Collinstown				
Rineanna										Rineanna										Rineanna				
Roches Point										Roches Point										Roches Point				
Valentia										Valentia										Valentia				

OCEAN WEATHER STATION REPORTS at 12h.										OCEAN WEATHER STATION REPORTS at 18h.									
Code FM 21.A										Code FM 21.A									
O.W.S.										O.W.S.									
YQLaLa										YQLaLa									
LoLoGG										LoLoGG									
Nddff										Nddff									
VVwwwW										VVwwwW									
PPPTT										PPPTT									
NChChCh										NChChCh									
DsV app										DsV app									
8NChCh										8NChCh									
8NChCh										8NChCh									
OTTTTd										OTTTTd									
IdwPwHw										IdwPwHw									
IdwPwHw										IdwPwHw									
A										A									
B										B									
C										C									
D										D									
I										I									
J										J									
K										K									
M										M									

CHART OF WEATHER IN PART OF NORTHERN HEMISPHERE



Expl
of sy

CL

Symbol

☉ ☁ ☂ ☃ ☄ ★ ☆ ☇ ☈ ☉ ☊ ☋ ☌ ☍ ☎ ☏ ☐ ☑ ☒ ☓

WEA

Symbol

☉ ☁ ☂ ☃ ☄ ★ ☆ ☇ ☈ ☉ ☊ ☋ ☌ ☍ ☎ ☏ ☐ ☑ ☒ ☓

Symbol

☉ ☁ ☂ ☃ ☄ ★ ☆ ☇ ☈ ☉ ☊ ☋ ☌ ☍ ☎ ☏ ☐ ☑ ☒ ☓

For each
half-feat
5 knots

CHARTS OF WEATHER IN WESTERN EUROPE

ation
ymbols

LOUD
Cloud
Amount
(oktas)

0
1 or less
2
3
4
5
6
7 or more
8

y obscured

ATHER
Weather

t

izzle

n and
rizzle

n

and snow

w

h shower

h and snow
shower

w shower

l shower

nderstorm

IND

Wind
speed
(knots)

Calm

1-2

3-7

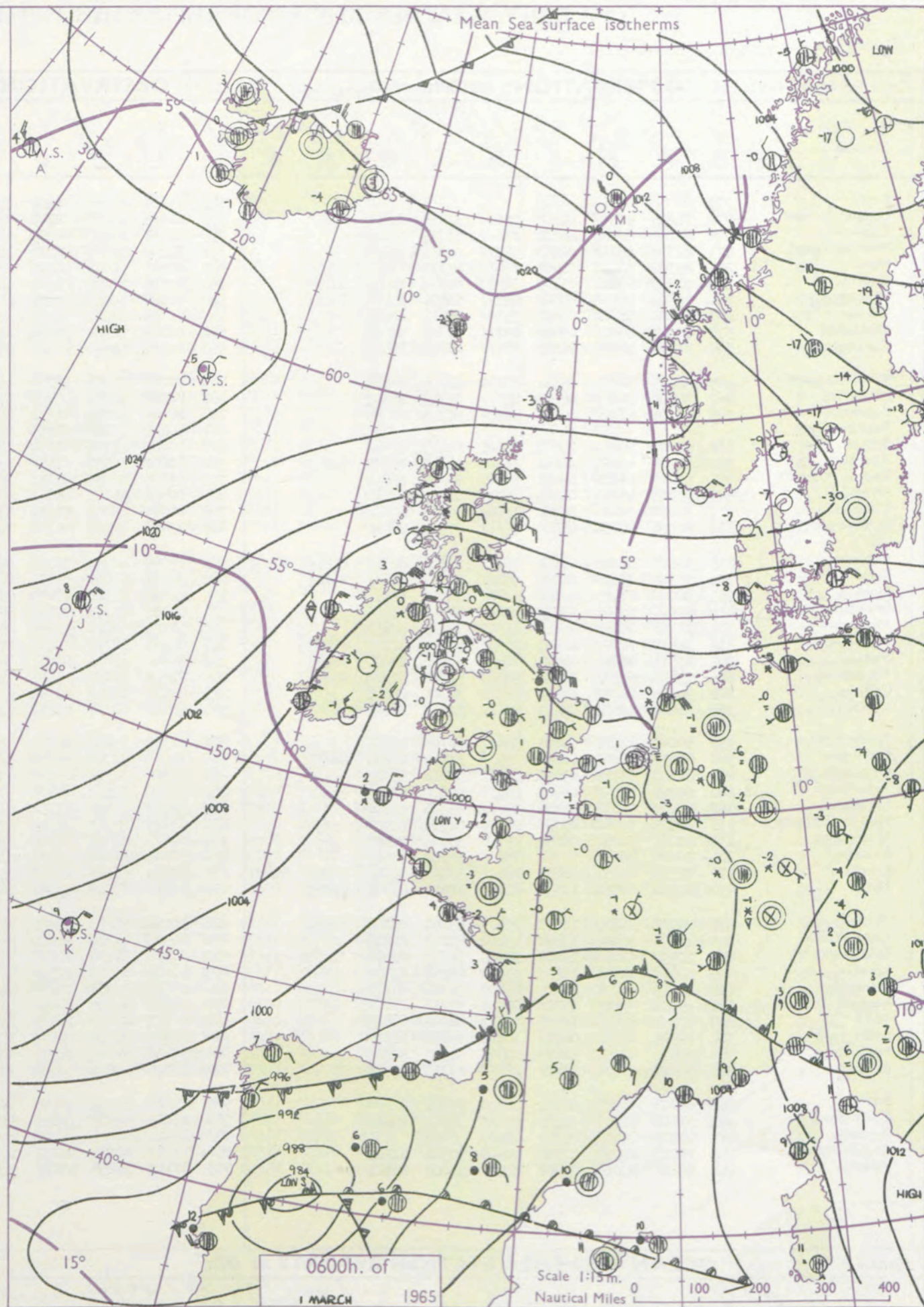
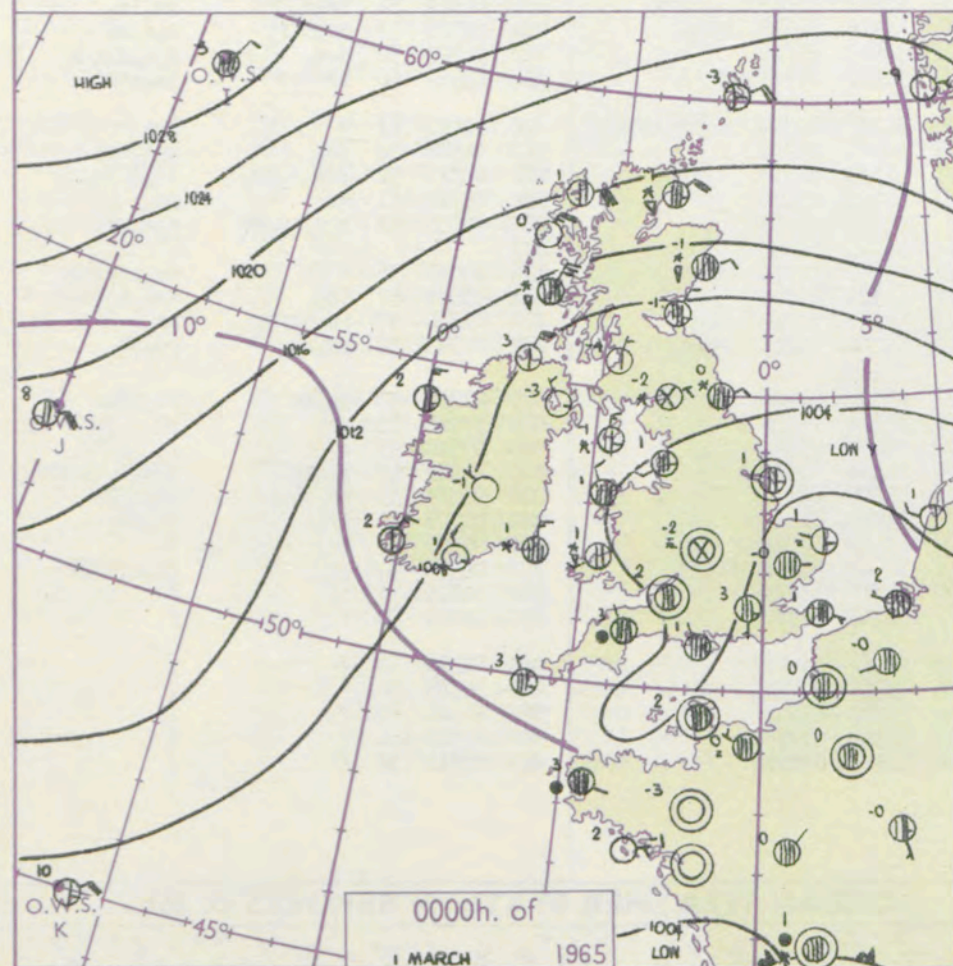
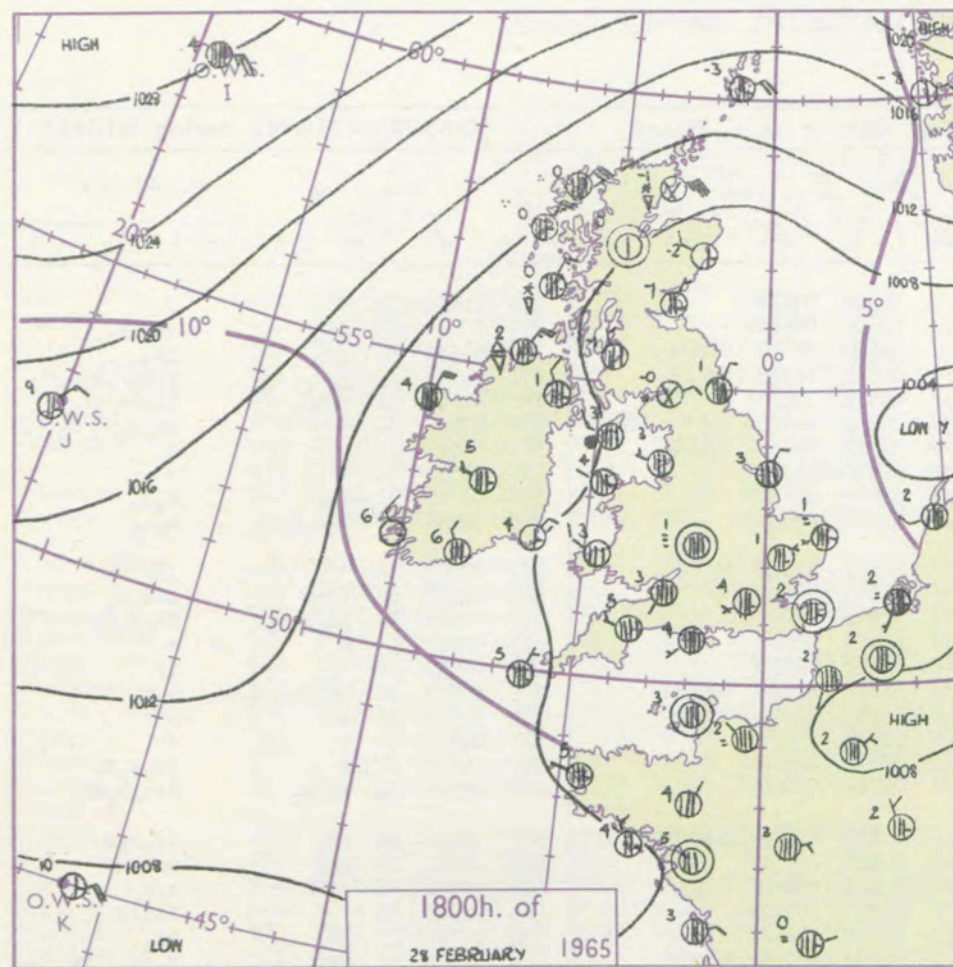
8-12

13-17

additional

her add

48-52



GENERAL SYNOPTIC DEVELOPMENT

Issued at midday Monday 1

March 1965

FORECAST for Great Britain and Northern Ireland until noon tomorrow

The anticyclone in the Greenland area is receding westward. The trough in the Irish Sea is likely to become absorbed in the easterly circulation as the low over Spain moves northeast into France. Further troughs will move from the Greenland area towards north Scotland in the next twenty-four hours.

Much of England and Wales will have snow at times with some moderate or heavy falls. Scotland and Northern Ireland will have snow showers and sunny intervals with clear periods at night. It will be very cold generally with moderate or severe frosts.

OUTLOOK for the following 24 hours.

Cold with widespread frost at night and further snow in many places.

DAILY WEATHER REPORT OF THE BRITISH METEOROLOGICAL OFFICE (contd.)

Code FM II.A										OBSERVATIONS at 00h.										1 March 1965										OBSERVATIONS at 06h.										1 March 1965										OBSERVATIONS during NIGHT										CONVE TAB °C to
Station	iii	Nddff	VVwww	PPPTT	N _h Ch _h M _h	T _d T _d app	8N _s Ch _s h _s	8N _s Ch _s h _s	8N _s Ch _s h _s	iii	Nddff	VVwww	PPPTT	N _h Ch _h M _h	T _d T _d app	8N _s Ch _s h _s	8N _s Ch _s h _s	8N _s Ch _s h _s	iii	Nddff	VVwww	PPPTT	N _h Ch _h M _h	T _d T _d app	8N _s Ch _s h _s	8N _s Ch _s h _s	8N _s Ch _s h _s	iii	RRT _n T _n E	T _g T _g	WEATHER																													
																															21h.—03h.	03h.—09h.																												
Kew	775				03					775	71101	61022	02402	75611	51608	87636				775	00010	52	+							+		40																												
London Airport	772	71805	57022	04103	75611	51715	81640	87658		772	81205	62027	02301	85611	51605	88640				772	97010	51	is _o							ir _o is _o		39																												
Gatwick	776	82003	62022	04802	85611	51717	88645			776	81101	50106	02950	45771	51605	84656	88460		776	97511	54	ir _o							is _o		38																													
Thorney Island	871	82103	58212	04903	85511	01816	88623			871	81102	48687	02401	85411	01611	84715	88619		871	04006	00	r _o r _o is						s _o s _o r _o s _o r _o s _o		37																														
Hurn	862	83302	30268	04601	88411	01715	82818	88630		862	80901	60018	01301	85411	01714	84612	88636		862	04015	51	pspr _o							ir _o ssr _o s _o		36																													
Guernsey	894	71607	63022	05403	38471	00715	83814	87358		894	82008	70258	01203	68471	00714	84813	85630	88358	894	97021	51	+							pr _o d _o r _o -s _o		35																													
Wattisham	590	80802	56058	05500	55771	51604	85650	88461		590	70407	60032	04151	25771	51503	82650	87461		590	00511	53	+							+		34																													
Gorleston	497	32902	58107	05601	35500	00712	83625			497	60314	62032	04703	60970	51702	86360			497	91511	51	+							+		33																													
Mildenhall	578	80902	48022	05450	85711	51705	88656			578	80803	48222	04151	85611	51603	88630			578	01515	52	is _o							s _o s _o		32																													
Cardington	559	81105	58207	04301	85611	01715	88630			559	80907	48707	03001	85611	51300	88630			559	92001	50	r _o s _o d _o d _o							s _o s _o		31																													
West Raynham	485	51205	56031	05551	45630	52705	84645			485	70706	61012	04351	15771	52501	81656	87359		485	97523	54	+							is _o		30																													
Wittering	462	80905	26042	04950	85611	51715	88645			462	80908	11717	03750	87111	51301	88702			462	06517	52	isss							ssss _o s _o		29																													
Boscombe Down	746	82806	61022	04701	80971	50714	88459			746	80000	32712	01951	85611	51711	88640			746	92516	53	is _o s _o s _o							is _o s _o s _o		28																													
Ross-on-Wye										627	60802	17101	01255	65511	56608	86625			627	00567	59	+							+		27																													
Bristol	628	60000	59012	04302	65600	52613	86642			628	10000	24101	01654	15700	55608	81650			628	00553	60	+							if		26																													
Aberporth	502	42208	66851	04101	48500	51812	83825	84640		502	80000	66227	01650	85411	51615	82715	88635		502	10537	56	ps _o ps _o s _o ss							s _o s _o		25																													
Rhoose (Cardiff)	715	53403	66016	04301	55600	50717	85638			715	33606	56051	01351	35200	51714	81704	83638		715	97510	55	ir _o							+		24																													
Plymouth	827	73303	48041	04603	75711	01719	87650			827	00806	66021	00651	00900	51717				827	00523	55	+							+		23																													
Chivenor	707	10000	80028	04701	15500	50718	81620			707	80000	28701	01251	87111	52613	88702			707	94536	57	+							is _o s _o s _o		22																													
St. Mawgan	817	80000	74038	05601	85611	00715	88644			817	73607	61228	01301	75511	01712	87624			817	04507	52	ph _o s _o							isss _o s _o ss		21																													
Culdrose	809	70403	82268	05301	78411	50718	82710	83818	86640	809	83609	40701	01200	88111	00817	82702	84810	88620	809	03526	56	ps _o							is _o s _o s _o		20																													
Scilly	804	73304	31278	06003	78411	00717	84819	87645		804	80113	56698	01502	86411	02617	88711			804	05012	11	phr							prsr _o s		19																													
Elmdon	534	90000	87494	04152	91111	53717	89111			534	80803	15704	02250	87111	50604	85702	88704		534	92536	56	ffff								prsr _o s		18																												
Shawbury	414	30000	29041	03552	35700	52720	83656			414	81002	17221	02050	85411	51603	88618			414	91545	58	+							is _o is		17																													
Manchester	334	21506	30041	04050	25700	52713	82656			334	81110	50027	03001	85711	52504	88650			334	97510	53	is _o							ps _o		16																													
Squires Gate	318	72610	70027	02601	16471	51717	81715	87359		318	81106	58717	02450	87111	51209	83702	88707		318	02517	51	ssr _o s _o							s _o s _o		15																													
Valley	302	83511	66028	04401	88511	51614	83820	88635		302	30000	62858	01651	38400	51611	82818			302	02525	54	rsis _o							ps _o is _o		14																													

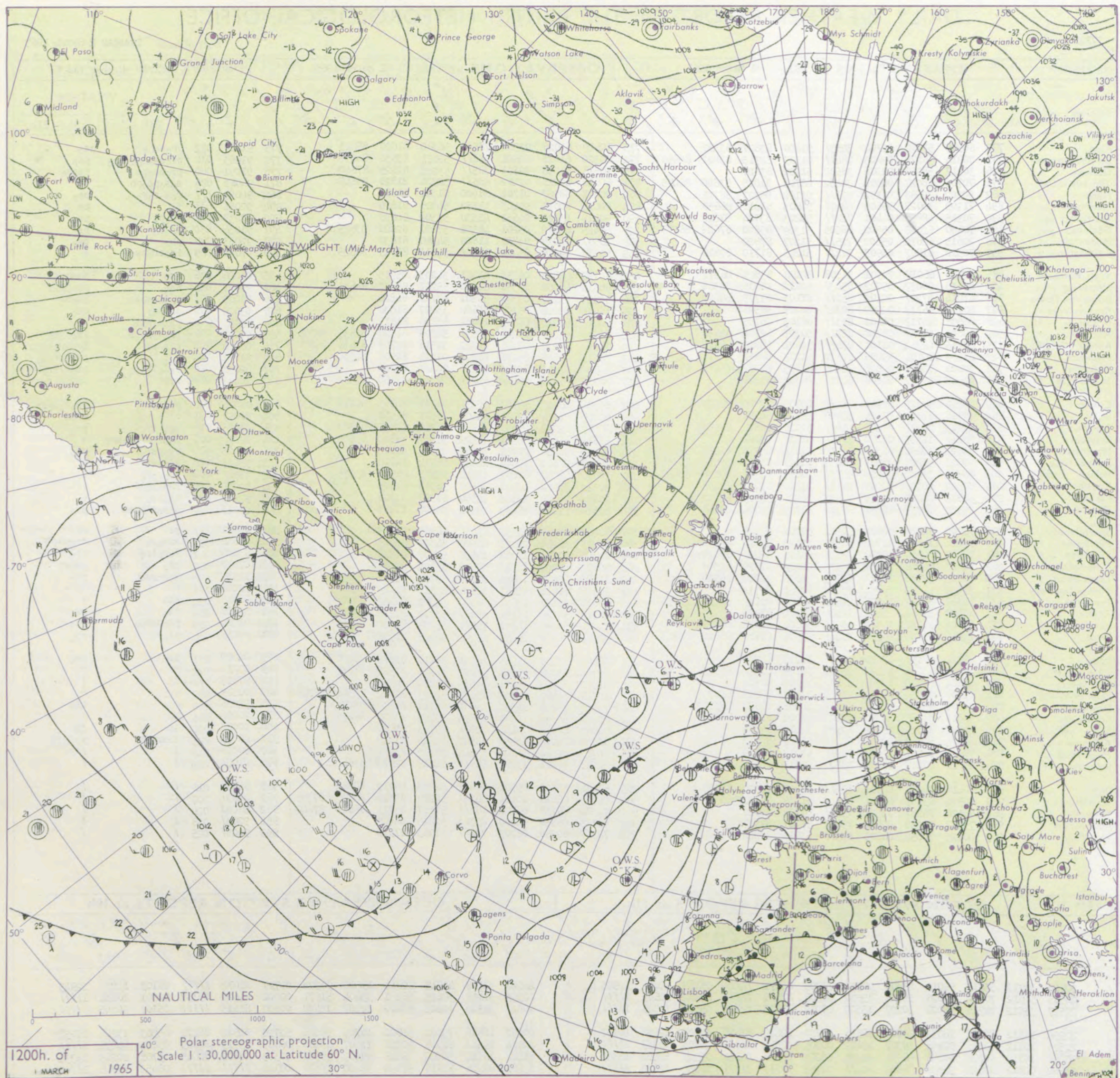
DAILY WEATHER REPORT OF THE BRITISH METEOROLOGICAL OFFICE

No. 37721

Date of Issue Tuesday 2 March 1965

Code FM II.A		OBSERVATIONS at 12h. 1 March 1965										OBSERVATIONS at 18h. 1 March 1965										OBSERVATIONS during DAY												
STATION °F	Station	iii	Nddff	VVwww	PPPTT	N _h L _h C _M H	T _d T _d app	8N _s Ch _s h _s	8N _s Ch _s h _s	8N _s Ch _s h _s	iii	Nddff	VVwww	PPPTT	N _h L _h C _M H	T _d T _d app	8N _s Ch _s h _s	8N _s Ch _s h _s	8N _s Ch _s h _s	iii	Nddff	VVwww	PPPTT	N _h L _h C _M H	T _d T _d app	8N _s Ch _s h _s	8N _s Ch _s h _s	8N _s Ch _s h _s	iii	RRT x E	SSS	WEATHER		
																																09h.—15h.	15h.—21h.	
104	Kew	775	60909	57262	02704	32531	51400	83827	83360		775	70419	61028	03501	78511	56310	81820	85623		775	91063	012	proso	ps										
102	London Airport	772	70814	56278	02803	78411	01303	82713	83822	86650	772	60320	61018	03501	65611	55211	83630	84656		772	91063	018	proso	ps										
100	Gatwick	776	30917	58057	02304	38500	51702	83820			776	70518	61038	02501	78511	53206	82825	87640		776	91051	040	proso	ps										
99	Thorney Island	871	70706	58027	02004	38432	02701	81815	83640	86075	871	60614	62028	02102	68511	52306	81820	86645		871	94041	024	so	ps										
97	Hurn	862	80502	30688	01102	67311	01102	86707	88715		862	20411	58267	01701	28400	51311	81815			862	94053	111	ro	ps										
95	Guernsey	894	71209	70027	99604	68471	51803	81816	86650		894	20615	60011	99403	11530	54306	81820			894	92061	037	+	ps										
93	Wattisham	590	70515	48858	04401	72211	50203	83704	87812		590	50419	63018	04651	41530	53302	84820			590	97033	111	ps	ps										
91	Gorleston	497	70630	62028	05502	68505	51309	85820	87625	86275	497	50425	62012	05201	48501	53601	82820	83625		497	91034	030	proso	ps										
90	Mildenhall	578	70615	62872	05302	72511	51207	87820			578	10507	74018	05851	11600	54310	81830			578	97033	048	pho	ps										
88	Cardington	559	70518	61807	03903	72411	51205	81710	87818		559	60317	62018	05401	64411	54311	81715	86625		559	97051	029	iso	ps										
86	West Raynham	485	70723	66017	05901	51508	52108	85825	86270		485	60718	48858	06351	53401	54203	85915			485	01026	036	iso	ps	ps									
84	Wittering	462	80618	66037	05702	65431	52212	86615	88360		462	60316	66262	07351	68500	55207	83820	84635		462	91027	025	ps	ps	ps									
82	Boscombe Down	716	81014	37227	02102	85211	01103	87705	88620		716	60815	61267	03301	58501	53211	84820			716	01045	002	so	ps										
81	Ross-on-Wye	627	80705	06737	02200	80321	00207	88506			627	10615	63028	05300	15600	55227	81630			627	03025	000	ss	ps										
79	Bristol	628	80608	14717	01601	87311	00103	88706			628	20415	66018	04101	15431	53320	81615			628	03035	000	ps	ps										
77	Aberporth	502	80809	58717	01850	85211	50307	82704	88630		502	70817	62027	05201	35571	54328	81620	83635	86358	502	03037	016	iso	ps										
75	Rhoose (Cardiff)	715	80716	22711	01101	85411	50601	85712	88625		715	70620	62237	03201	45302	52316	82708	83630	86070	715	02020	002	so	ps										
73	Plymouth	827	61109	82141	99006	62530	51717	86822			827	80611	29688	00201	27321	01314	82708	88510		827	01071	024	pr	ps										
72	Chivenor	707	70000	74027	00504	58421	01703	81712	85814	87459	707	80807	48608	02302	87311	00222	88708			707	02051	008	so	ps										
70	St. Mawgan	817	83509	05737	00500	80321	00602	88506			817	70910	58227	00001	55771	00303	85650	87462		817	10017	000	ss	ps										
68	Culdrose	809	80210	50717	99701	88411	00705	83710	88620		809	80306	56717	98901	65221	01301	84703	86615	88530	809	06026	002	ps	ps										
66	Scilly	804	50116	81037	00605	58400	52705	84815			804	60209	81038	99503	69400	53501	86918			804	02057	071	+	ps										
64	Elmdon	534	80915	58227	04301	85411	52216	84618	88650		534	60512	62267	06551	38552	53214	82820	83362		534	01016	013	so	ps										
63	Shawbury	414	90817	11737	04800	91111	51222	89102			414	50513	66017	08251	38502	55317	81823	83645		414	02016	005	so	ps										
61	Manchester	334	70821	38854	06301	58471	51225	82710	84818	87460	334	20514	62018	08951	12543	53214	81828			334	92023	025	ps	ps										
59	Squires Gate	318	70823	57227	07501	58432	51227	81812	85645	86361	318	20713	58041	10051	18532	56214	81820			318	93025	028	ps	ps										
57	Valley	302	80724	32707	04602	65371	50217	82708	86620	88460	302	30620	66017	08801	11542	52223	81820	83075		302	01023	002	iso	ps										
55	Ronaldsway	204	80840	60227	07001	31411	51128	83815	88464		204	30512	80032	10900	38500	56315	82825			204	02025	036	ss	ps										
54	Carlisle	222	40813	64017	12351	22538	54226	82825	84272		222	10409	74028	13153	12500	60307	81823			222	97509	058	iso	ps										
52	Watnall	354	80922	28717	06451	67311	51219	86706	88460		354	20509	59017	08053	28501	54208	81822			354	05017	026	so	ps										
50	Spurn Head	396	70928	66018	08601	52501	54226	85825			396	60428	61268	08651	63411	54303	86915			396	97021	111	ps	ps										
48	Finningley	360	70716	74017	08701	38511	52223	83820	87459		360	60413	58268	09451	68500	54307	85825																	

CHART OF WEATHER IN PART OF NORTHERN HEMISPHERE



CHARTS OF WEATHER IN WESTERN EUROPE

nation
mbols

LOUD
Cloud
Amount
(oktas)

0
1 or less
2
3
4
5
6
7 or more
8

by obscured

ATHER
Weather

t

zzle

n and
rizzle

n

n and snow

w

n shower

n and snow
shower

ow shower

l shower

understorm

WIND

Wind
speed
(knots)

Calm

1-2

3-7

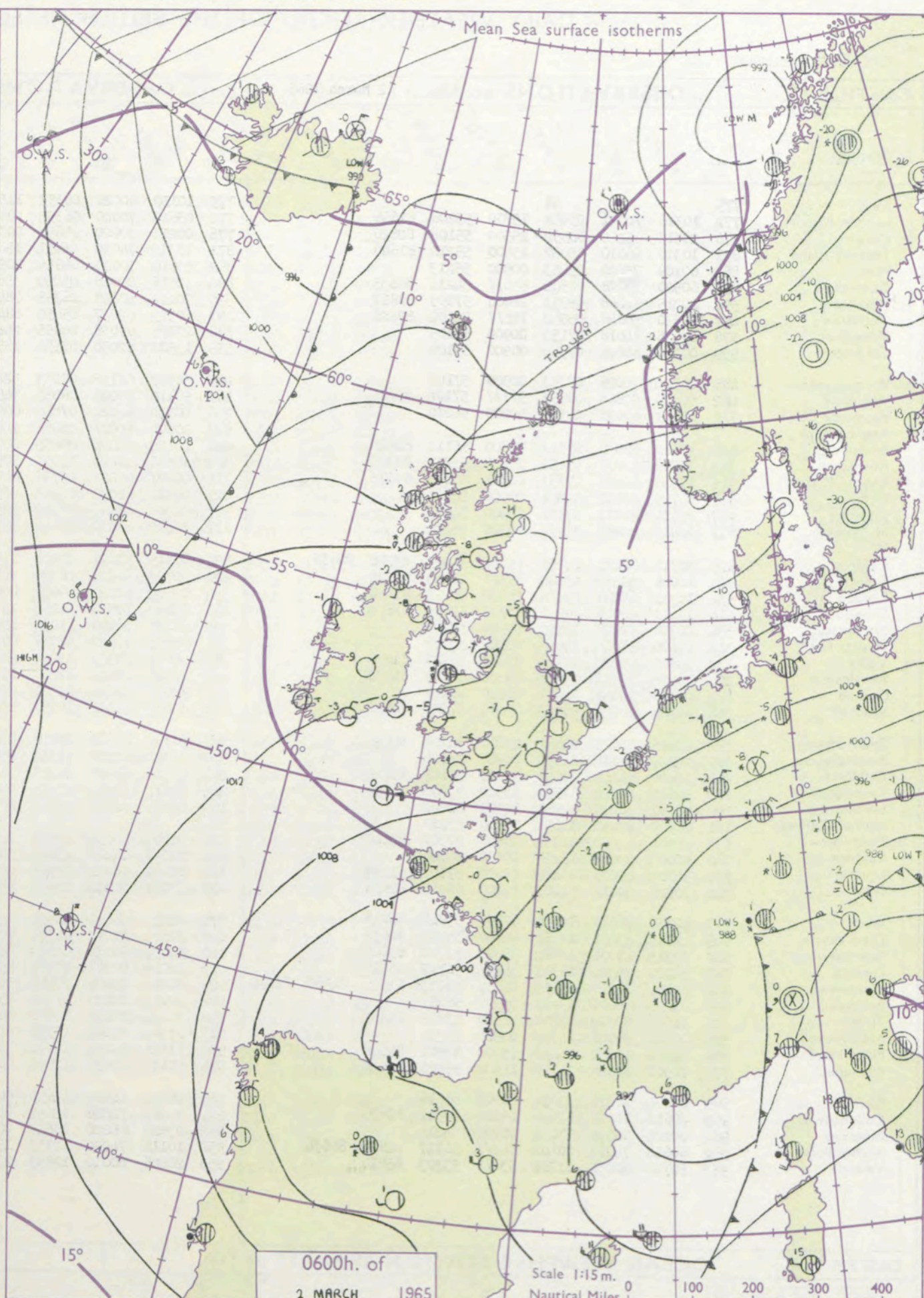
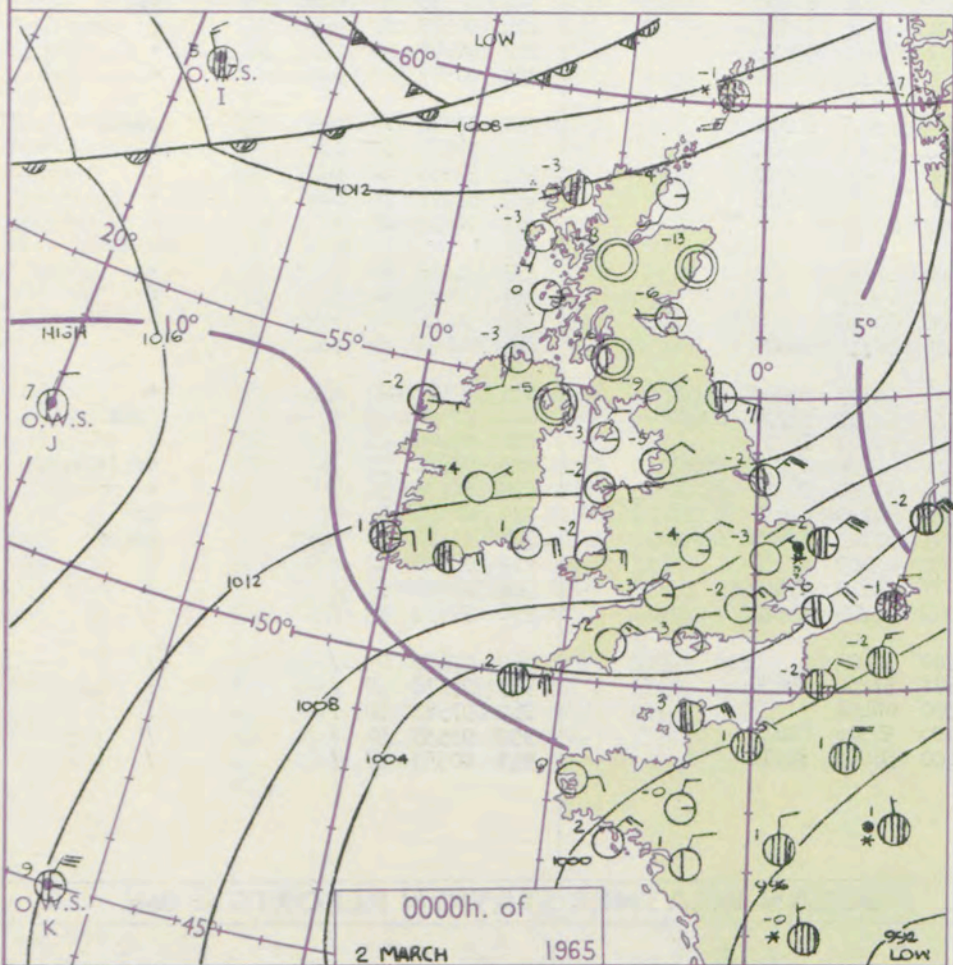
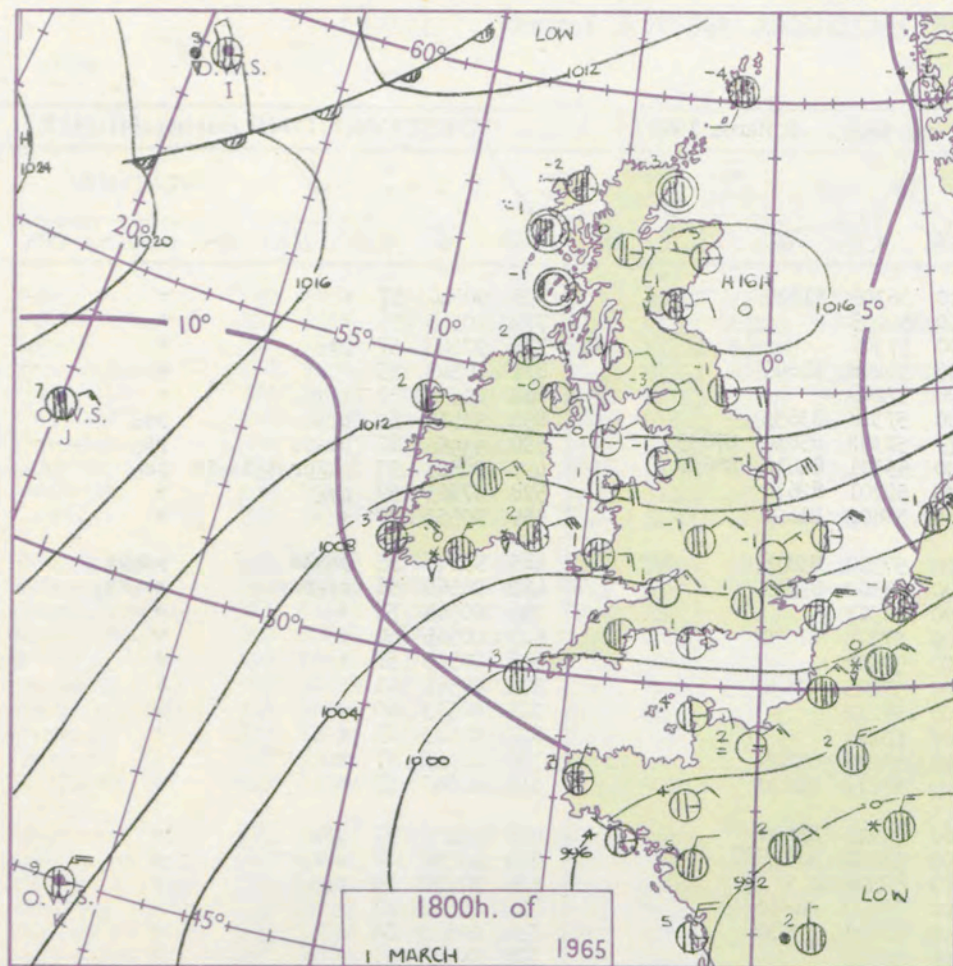
8-12

13-17

additional

ther add

48-52



GENERAL SYNOPTIC DEVELOPMENT

Issued at midday

Tuesday 2

March 1965

FORECAST for Great Britain and Northern Ireland until noon tomorrow

A complex region of low pressure has moved northeast across France and maintained a north-easterly airflow over southern districts of the British Isles. The low complex will continue eastwards and this will allow a weakening ridge of high pressure to cross southern districts. A trough will move southeast across much of the country today and tonight but will probably weaken as it is overtaken by a wave depression now near Iceland and moving southeast with its associated troughs into northwestern districts later tonight.

Cloudy weather with periods of snow now affecting northern Scotland will spread steadily south to all except southeastern England by noon tomorrow. Snowfall will be moderate or heavy in places especially over high ground. Ahead of the cloudy weather there will be sunny periods and scattered snow showers by day. It will continue cold with widespread frost tonight.

OUTLOOK for following 24 hours

Cloudy with periods of snow at first in southern England but otherwise sunny periods and snow showers. Cold with widespread frost at night.

DAILY WEATHER REPORT OF THE BRITISH METEOROLOGICAL OFFICE (contd.)

Code FM II.A		OBSERVATIONS at 00h. 2 March 1965									OBSERVATIONS at 06h. 2 March 1965									OBSERVATIONS during NIGHT					CONVECTIVE TAB °C to
Station	iii	Nddff	VVwww	PPPTT	N _h L _h C _M CH	T _d T _d app	8N _s Ch _s h _s	8N _s Ch _s h _s	8N _s Ch _s h _s	iii	Nddff	VVwww	PPPTT	N _h L _h C _M CH	T _d T _d app	8N _s Ch _s h _s	8N _s Ch _s h _s	8N _s Ch _s h _s	iii	RRRT _n TE	T _d T _d	WEATHER			
																						21h.—03h.	03h.—09h.		
Kew	775			51						775	10110	60020	06353	11500	56305	81825				775	00540	57	+	+	40
London Airport	772	10316	70021	05952	15700	55208	81656			772	03613	70020	06354	00900	56205					772	00543	56	+	+	39
Gatwick	776	20315	05268	04552	25500	55106	82620			776	00213	70020	05454	00900	57306					776	97543	57	ps ₀	+	38
Thorney Island	871	10310	66010	05052	15600	55210	81640			871	10312	74020	06254	15600	56208	81645				871	00543	55	+	+	37
Hurn	862	00109	75020	05453	00900	55213				862	03610	70020	06655	00900	57206					862	00553	57	+	+	36
Guernsey	894	60520	70028	02302	65611	54214	86635			894	30218	80018	05250	35600	57318	83635				894	93510	52	pr ₀	ps ₀	35
Wattisham	590	20315	64268	05953	28400	57005	82812			590	70414	40858	06355	78411	57302	85810	87635			590	93566	60	ps ₀ ps	ps ₀	34
Gorleston	497	70330	58848	05952	72511	53102	87822			497	60328	62037	05450	68400	55301	84818	86620			497	92525	53	ps ₀ pr ₀ ps ₀ is ₀ is ₀	ps ₀	33
Mildenhall	578	00405	74018	07153	00900	56105				578	20105	69038	06855	25600	59701	82630				578	97565	59	ps ₀	+	32
Cardington	559	00110	61021	07354	00900	55109				559	13512	62030	07554	15500	58802	81620				559	00553	57	+	+	31
West Raynham	485	00520	74028	07353	00900	57103				485	50317	61158	07153	52400	57500	85818				485	95546	55	ps ₀ ks	ps ₀ ps	30
Wittering	462	90209	02868	08653	91111	57106	89/01			462	50110	69038	08955	54500	59302	85625				462	94569	58	ps ₀ ps ₀	ps ₀ ks ₀	29
Boscombe Down	746	00309	61021	06553	00900	56210				746	00112	66020	07856	00900	58307					746	00565	58	+	+	28
Ross-on-Wye										627	10106	60021	09455	15600	57305	81630				627	00565	60	+	+	27
Bristol	628	10112	62030	07553	15500	55111	81625			628	00109	59020	09055	00900	57307					628	00563	58	+	+	26
Aberporth	502	10816	62021	09452	10930	55215	81360			502	10810	62020	11055	10930	57105	81630				502	00567	61	+	+	25
Rhoose (Cardiff)	715	70313	62021	07753	00901	55115	87075			715	00207	66021	09756	00900	59212					715	00573	60	+	+	24
Plymouth	827	00719	62017	04551	00900	56116				827	00311	66020	07953	00900	55216					827	00543	55	+	+	23
Chivenor	707	00614	66017	07151	00900	54217				707	20608	61010	09652	28500	55215	81825				707	00533	57	+	+	22
St. Mawgan	817	00815	66017	05652	00900	55226				817	10612	66020	08954	15500	57113	81620				817	00567	59	+	+	21
Culdrose	809	80715	60027	03701	85311	52225	83708	88618		809	10315	82021	07954	15500	58221	81620				809	01556	57	is ₀	+	20
Scilly	804	80826	59237	03602	86311	00229	88706			804	20723	82021	08300	22400	53022	82818				804	11557	11	ssrs	s	19
Elmdon	534	10312	65028	09054	15600	56212	81630			534	03608	60020	09657	00900	59301					534	97576	59	ps ₀	+	18
Shawbury	414	13411	58040	10936	15700	59209	81650			414	13410	58040	11258	15700	59303	81650				414	00596	61	+	+	17
Manchester	334	00308	57028	10954	00900	57107				334	10106	58020	11055	15600	57501	81640				334	00563	58	+	+	16
Squires Gate	318	00408	58040	12055	00900	57208				318	00405	72020	11757	00900	59703					318	00595	62	+	+	15
Valley	302	10609	69020	11752	15600	55110	81635			302	50802	69851	12054	58600	55400	84830				302	57553	58	+	ps ₀	14
Ronaldsway	204	10208	75010	13053	15600	58207	81630			204	10110	81020	12256	11601	60704	81822				204	00575	59	+	+	13
Carlisle	222	00406	74020	14659	00900	61202				222	30000	48030	13364	00901	67810	83075				222	00669	68	+	+	12
Watnall	354	20405	66028	09857	25600	57205	82630			354	13607	66030	10257	15600	60303	81635				354	00587	62	+	+	11
Spurn Head	396	40425	59028	09452	45600	54108	84640			396	40723	66168	08951	43500	53505	84920				396	97535	11	ps ₀	ps ₀	10
Finningley	360	03609	66268	10354	00900	56204				360	13310	62010	10357	15600	59301	81640				360	97576	59	ps ₀	+	9
Dishforth	261	33408	61150	12055	32500	58107	82825			261	13408	66038	11257	15630	60602	81630				261	97596	60	ps ₀	+	8
Tynemouth	262	51025	66268	12751	53500	53103	85920			262	42712	66021	11855	45600	56705	84630				262	93577	58	ps ₀	+	7
Eskdalemuir	162	03501	80020	14958	00900	61002				162	00000	70020	13862	00900	65610					162	00659	67	+	+	6
Mull of Galloway	131	00910	80010	14452	00900	53210				131										131					5
Prestwick	135	20000	64030	14756	25600	57302	82640			135	01107	66020	12860	00900	61710					135	00616	60	+	+	4
Renfrew	141	00000	20041	15258	00900	60104				141	00000	14040	13062	00900	63611					141	00639	64	+	+	3
Leuchars	171	12705	62021	14456	15600	57101	81630			171	02606	66020	11358	00900	60616					171	00596	62	+	+	2
Dyce	091	20000	50018	14463	22400	65710	82818			091	23001	70030	10564	00901	66719	82070				091	97669	69	ps ₀	+	1
Wick	075	12208	80011	12354	12400	57716	81815			075	82215	66031	06552	20977	54727	82359	88262			075	00569	60	+	+	0
Cape Wrath	049	42312	83021	10751	45600	55715	84630			049	72322	82028	04101	79511	53731	82920	87630			049	97525	54	+	phs	-1
Sule Skerry	010	32113	81021	10702	35500	53720	83625			010	82430	66038	03903	86411	51740	88715				010	94000	00	/	/	-2
Lerwick	005	52224	74381	08751	55511	54727	85628			005	82226	80361	02501	85511	52729	83623	88657			005	02527	55	ks	ks ₀ is ₀ so ₀ so ₀	-3
Stornoway	026	62406	75017	12453	25532	55713	81625	84360	86070	026	72016	75031	07000	70976	53730	86359	87270			026	00535	56	+	+	-4
Benbecula	022	01905	86021	13153	00900	56811				022	62212	82031	07902	25636	54729	82637	83362	86270		022	00536	55	+	jp	-5
Tiree	100	11809	87020	13700	11500	53809	81825			100	72205	32858	10100	68461	51725	83818	84640			100	01556	60	ps	ps ₀ ps	-6
Aldergrove	917	00000	82020	14755	00900	59306				917	01302	82020	13358	00900	62609					917	00605	63	+	+	-7
Malin Head	980	21711	80011	14453	25600	53801	82640			980	71811	80031	12152	75611	54713	87640				980	97535	55	/	/	-8
Belmullet	976	10904	80020	14752	11500	55206	81820			976	41411	80030	12851	00902	53709	84070				976	97533	54	/	/	-9
Birr	965	00404	66021	13654	00900	56216				965	00301	66020	13659	00900	60604					965	97606	63	/	/	-10
Collinstown	969	20612	74018	12600	25600	58311	82635			969	83105	74028	12652	85611	57800	88630				969	97576	58	/	/	-11
Rineanna	962	00208	66020	13153	00900	55216				962	03608	66020	13657	00900	60401					962	97583	60	/	/	-12
Roches Point	952	60614	74018	10401	68411	54127	82818	86634		952	10111	74020	12153	15600	56306	81634				952	93535	56	/	/	-13
Valentia	953	50708	80031	11701	53411	53323	85814			953	20606	80010	12853	23400	56202	82918				953	00553	57	/	/	-14

Code FM 21.A		OCEAN WEATHER STATION REPORTS at 00h.												OCEAN WEATHER STATION REPORTS at 06h.											
O.W.S.	YQ _a L _a L _a	L _o L _o L _o GG	Nddff	VVwwW	PPPTT	N _h Ch _s C _M H	D _s v _s app	8N _s Ch _s	8N _s Ch _s	OT _s T _s T _s	Id _w d _w P _H W	Id _w d _w P _H W	O.W.S.	YQ _a L _a L _a	L _o L _o L _o GG	Nddff	VVwwW	PPPTT	N _h Ch _s C _M H	D _s v _s app	8N _s Ch _s	8N _s Ch _s	OT _s T _s T _s	Id _w d _w P _H W	Id _w d _w P _H W
A	30620	32900	13120	99010	15306	15400	00829	81615	////	00001	13124	12945	A	30619	32606	03434	99020	11906	00900	00514	////	////	05101	13435	13246
B	30565	51000	00817	97021	36302	00900	00203	////	////	05301	10834	11111	B	30565	51006	70118	97021	35402	75400	00713	87615	////	05351	10323	11111
C	30527	35500	83406	95104	30706	86211	00400	88705	////	05405	10545	11111	C	30527	35506	83208	96514	28204	86411	00816	88705	////	05603	10245	11111
D													D												
I	30589	19100	73113	98208	11005	75611	00724	87635	////	05901	13122	10756	I	30590	18906	33118	98258	03606	32400	00739	83812	////	05803	13123	14915
J	30523	19900	23609	97018	17907	28400	81011	82015	////	05801	13621	13636	J	30526	19906	33018	97251	13608	39400	81818	82915	////	05604	13022	13623
K	30447	15200	50128	97258	12009	59400	00306	83820	////	05703	10145	13333	K	30449	16006	43532	97028	12608	49400	11501	82913	83820	05903	03646	14912
M	33660	02000	83118	97158	94502	69571	00705	////	////	05853	13145	11111	M	33660	02006	83116	97158	92201	69471	61611	////	////	05852	13144	11111

H.M.S.O. Press, M.O., Bracknell

DAILY WEATHER REPORT OF THE BRITISH METEOROLOGICAL OFFICE

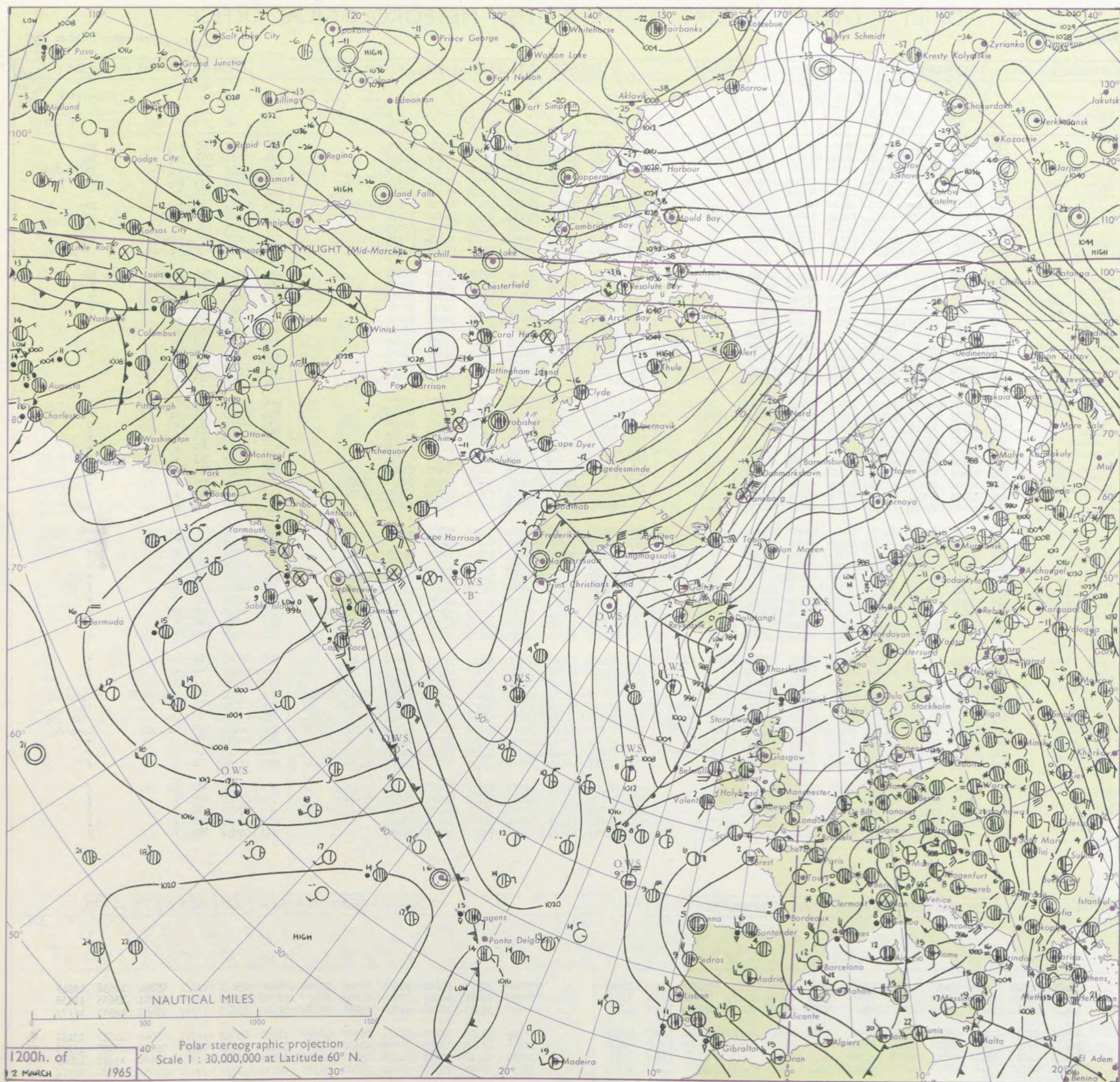
No. 37722

Date of Issue Wednesday 3 March 1965

VISION
LE
°F

104	Kew	775	70215	81021	07501	78511	59202	83825	84640	775	23611	61018	08251	22500	55309	81822	775	97013	065	ps ₀ ps ₀	ps ₀		
102	London Airport	772	43517	75030	07701	48500	56102	83825		772	13513	61268	08251	11500	55309	81825	772	97010	067	ps ₀	ps ₀		
100	Gatwick	776	40515	80030	07201	48603	60103	83848		776	10109	57267	07751	14600	54307	81630	776	94016	059	ps ₀ 1s ₀	1s1fps ₀ s ₀ s ₀		
99	Thorney Island	871	10215	82020	07501	11500	57000	81825		871	60114	66858	08550	68511	55310	85825	83635	871	97033	074	ps ₀	ps ₀	
97	Hurn	862	10315	82020	08601	11500	60205	81825		862	13408	58041	09051	18600	59208	81830		862	00020	111	+	+	
95	Guernsey	894	50317	81018	08001	52500	59219	85825		894	60111	80268	09000	68411	60208	81818	85823	894	97020	056	ps ₀	ps ₀	
93	Wattisham	590	70113	70038	06951	12421	55003	81818	87462	590	60808	66268	07753	69511	54312	82925	84640	590	93506	111	ps ₀ 1s	ps ₀ ps	
91	Gorleston	497	40321	62011	06201	42500	53205	84825		497	50315	62262	06601	52500	51314	85825		497	97021	071	+	ps ₀	
90	Mildenhall	578	93305	06861	08252	91111	53203	89102		578	53403	74028	08052	59400	54305	81918	84630	578	02006	053	ps ₀ sssf	ps ₀	
88	Cardington	559	43511	66268	08551	32510	54002	83820		559	73412	58858	08651	58530	52306	81820	84650	559	01017	046	ps ₀ ps ₀ s ₀ s ₀	s ₀ s ₀ ps ₀ ps ₀	
86	West Raynham	485	73618	11858	07052	73211	52808	83704	87910	485	50902	74268	07551	53500	54302	85920	485	03009	049	ps ₀ ps	ps ₀		
84	Wittering	462	23310	66021	09051	15601	58807	81640		462	93405	10738	09252	91111	52300	89105	462	94507	048	ps ₀ ps	ps ₀ ss		
82	Boscombe Down	746	30115	78030	09200	31500	58202	83822		746	13410	74020	09551	11501	57305	81825	746	00010	091	+	+		
81	Ross-on-Wye	627	23610	70030	10200	21600	59400	82830		627	13001	82020	10351	16501	60304	81720	627	00015	092	+	+		
79	Bristol	628	20115	62030	10100	21500	54801	82825		628	13204	59020	10251	11531	59003	81820	628	00013	088	+	+		
77	Aberporth	502	10602	66010	12352	11500	56801	81820		502	10000	86010	11253	00901	57503	81080	502	00517	092	+	+		
75	Rhose (Cardiff)	715	10211	81020	10650	11500	60102	81820		715	13405	80020	10752	18500	59301	81820	715	00010	102	+	+		
73	Plymouth	827	20111	69030	10300	22500	55204	82825		827	10107	62020	10600	14600	55303	81630	827	00013	095	+	+		
72	Chivenor	707	20209	82020	11501	22500	58205	82828		707	13403	82020	11351	11601	58302	81845	707	00021	094	+	+		
70	St. Mawgan	817	10211	70020	11752	11600	58106	81830		817	20305	80031	11753	15605	57101	81640	817	00507	087	+	+		
68	Culdrose	809	10208	80020	10551	18500	56109	81825		809	30403	80010	11052	34600	56002	81830	809	00005	093	+	+		
66	Scilly	804	40913	74037	11001	11501	51208	81820	83072	804	60404	82021	11601	62400	57101	86818	804	97023	061	1s	+		
64	Elmdon	534	13612	70030	10351	11600	59102	81830		534	13308	22040	09952	11601	56301	81830	534	00015	087	+	+		
63	Shawbury	414	03309	56040	11852	00900	57001			414	23006	74030	10754	00905	61502	82075	414	00506	090	+	+		
61	Manchester	334	10207	58020	11100	11600	60703	81830		334	23006	56030	09952	00901	54504	82075	334	00013	089	+	+		
59	Squires Gate	318	13306	50040	12050	11500	59702	81825		318	22904	56040	09752	14501	59710	81825	318	00015	093	+	+		
57	Valley	302	21805	82010	12501	21500	53400	82825		302	52107	87011	10151	35602	57813	83640	84075	302	00023	074	+	+	
55	Ronaldsway	204	10000	84020	12001	12505	58802	81825		204	52309	86011	09000	15502	59617	81628	85072	204	00025	079	+	+	
54	Carlisle	222	12203	37040	12855	00901	60801	81075		222	42008	58030	09454	25601	59720	82635	83075	222	00009	067	+	+	
52	Watnall	354	10109	48040	10051	11500	58803	81820		354	10103	59020	09953	15600	57303	81645	354	00507	075	+	+		
50	Spurn Head	396	70226	61268	08401	73411	52707	87915		396	70220	63268	08101	73511	50701	87920	396	97023	111	ps	ps ₀		
48	Finningley	360	13417	64020	10301	18500	55701	81825		360	03608	66010	09651	00900	58500		360	00025	092	+	+		
46	Dishforth	261	13409	66030	11352	15600	58000	81640		261	13302	80020	09753	15700	57505	81650	261	00506	097	+	+		
45	Tynemouth	262	12807	32041	11652	10940	56400	81360		262	12707	32040	09052	10940	54612	81359	262	00516	079	+	+		
43	Eskdalemuir	162	02308	87020	11451	00900	61810			162	60000	82031	09157	15832	59616	81657	86075	162	00508	080	+	+	
41	Mull of Galloway	131	42309	80030	12302	41500	01706	84825		131	62316	82022	08500	21508	54722	82825	86270	131	00046	111	/	/	
39	Prestwick	135	51809	66031	10350	22531	56714	82824	85080	135	71810	64022	06551	11531	54721	81828	87075	135	00016	067	+	+	
37	Renfrew	141	22405	32284	10750	25700	57714	82656		141	62114	50041	05950	15742	52723	81656	83362	85072	141	00029	036	ff	+
36	Leuchars	171	42414	66040	09051	15631	54715	81645	84070	171	62311	61021	04951	15732	54719	81650	86072	171					

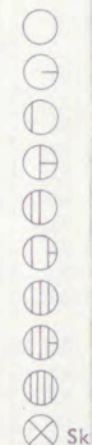
CHART OF WEATHER IN PART OF NORTHERN HEMISPHERE



Expla
of sy


CL

Symbol




WEA

Symbol



Symbol



For each
half-foot
5 knots

CHARTS OF WEATHER IN WESTERN EUROPE

nation
mbols

LOUD
Cloud
Amount
(oktas)

0
1 or less
2
3
4
5
6
7 or more
8

Obscured

ATHER.
Weather

izzle

h and
rizzle

h and snow

w
shower

h and snow
shower

w shower

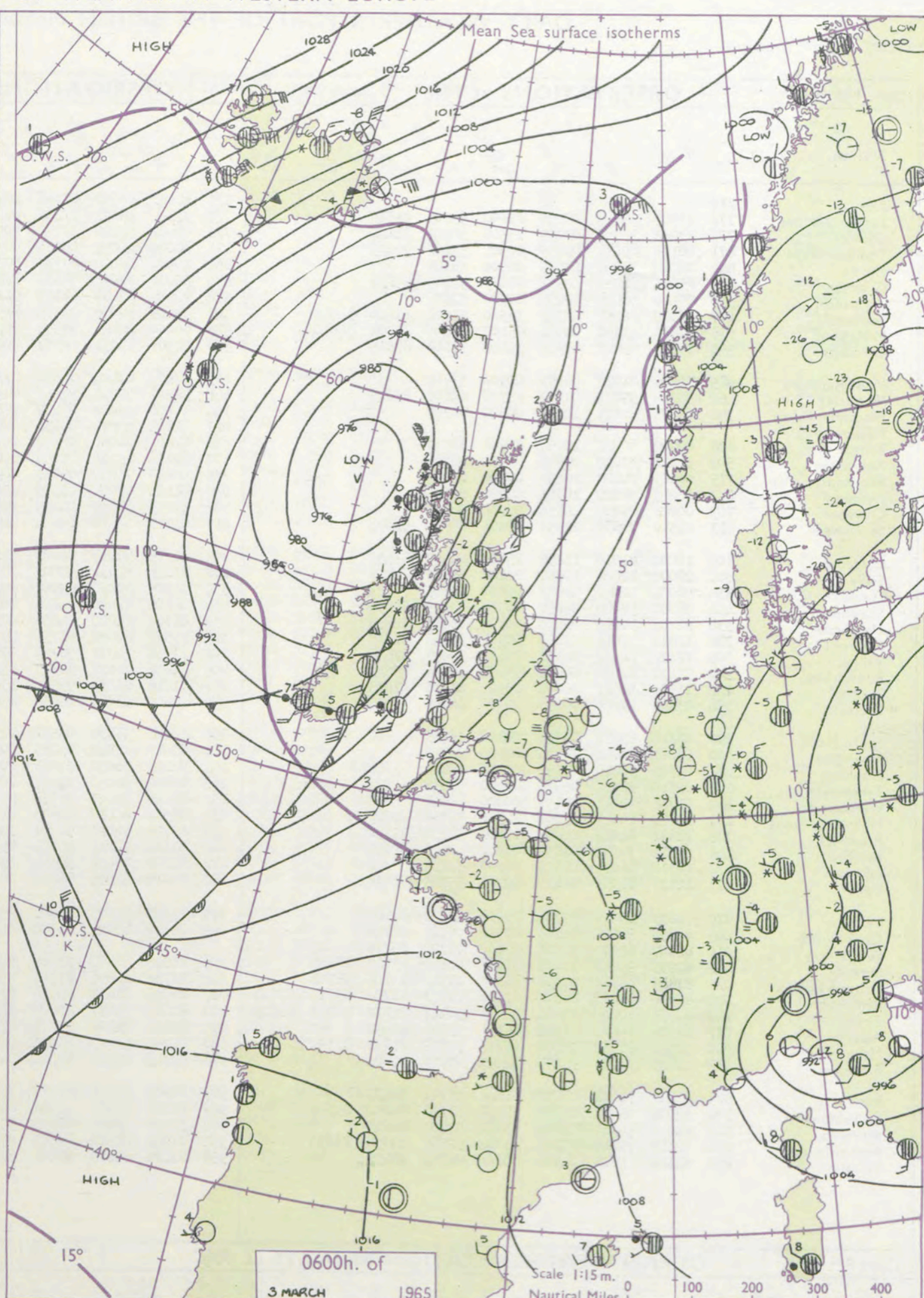
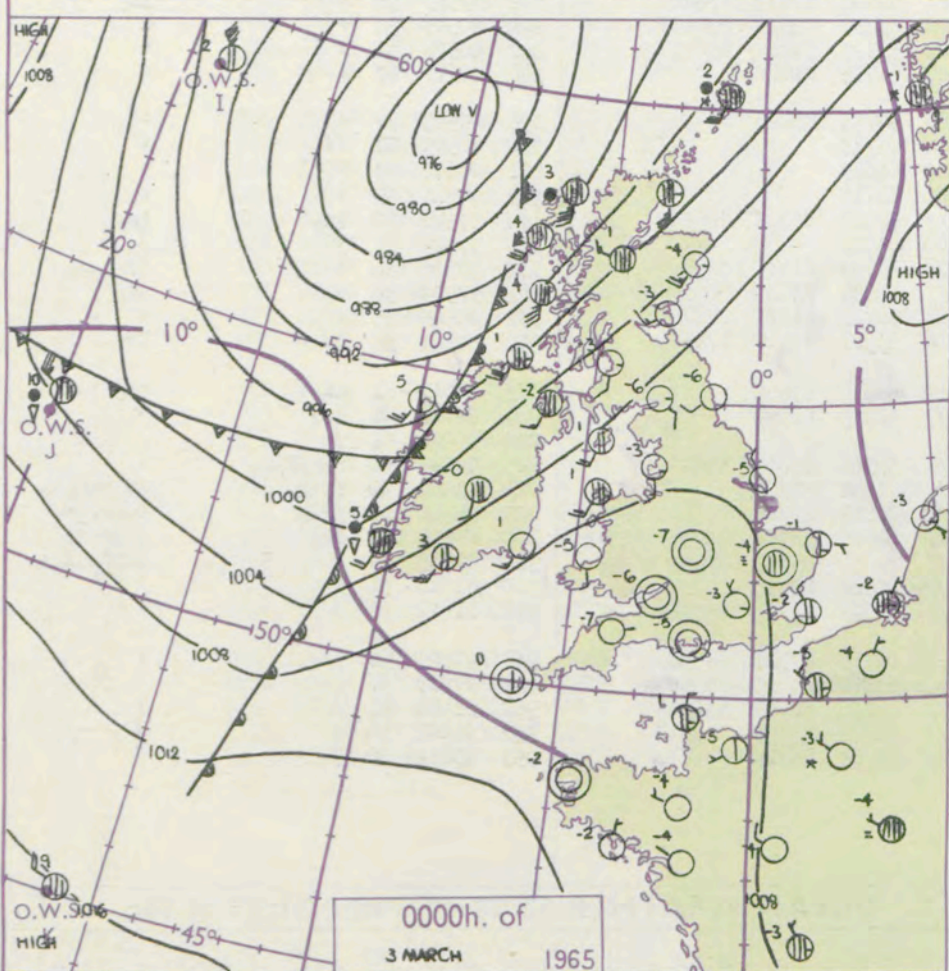
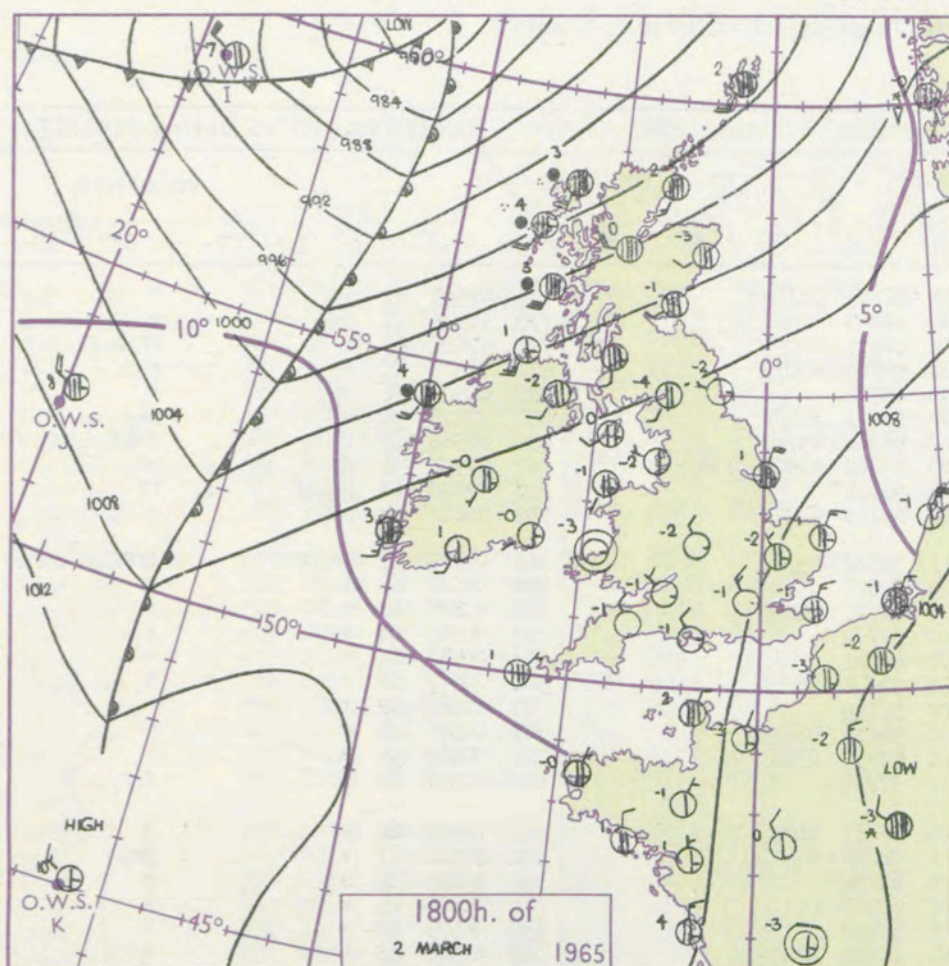
shower

nderstorm

IND
Wind
speed
(knots)

Calm
1-2
3-7
8-12
13-17

additional
her add



GENERAL SYNOPTIC DEVELOPMENT

Issued at midday

Wednesday 3

March 1965

FORECAST for Great Britain and Northern Ireland until noon tomorrow

The complex low over southern Germany yesterday has continued moving east. The depression formerly over east Iceland deepened as it came south southeast and is now centred west of Scotland. It is expected to maintain its present direction and by midday tomorrow will probably be centred southwest of the Brest peninsula. The ridge lying northeast-southwest across central districts of the British Isles yesterday moved southeast and continued to decline.

Cloudy weather with periods of sleet or snow, moderate at times, with some drifting, now affecting most western districts will move away southeast followed by brighter weather with scattered snow showers. Extreme eastern and northern districts will have sunny periods and scattered snow showers. It will be cold or very cold with widespread frost tonight.

OUTLOOK for the following 24 hours.

Cold. Sunny periods and scattered snow showers mainly near south and east coasts. Moderate to severe frost at night.

DAILY WEATHER REPORT OF THE BRITISH METEOROLOGICAL OFFICE (contd.)

Code FM 11.A OBSERVATIONS at 00h. 3 March 1965											OBSERVATIONS at 06h. 3 March 1965											OBSERVATIONS during NIGHT					CONVECTIVE TAB °C to
Station	iii	Nddff	VVwwwW	PPPTT	N _h Ch _h Ch _h	T _d T _d app	8N _s Ch _s h _s	8N _s Ch _s h _s	8N _s Ch _s h _s	iii	Nddff	VVwwwW	PPPTT	N _h Ch _h Ch _h	T _d T _d app	8N _s Ch _s h _s	8N _s Ch _s h _s	8N _s Ch _s h _s	iii	RRRT _n T _n E	T _g T _g	WEATHER					
																						21h.—03h.	03h.—09h.				
Kew	775			52						775	12301	57050	07356	10970	58708	81359				775	97563	62	ps ₀	+		40	
London Airport	772	13507	59018	68853	15600	55803	81635			772	02801	56051	07257	00900	58805					772	91575	63	ps ₀	+		39	
Gatwick	776	13202	59010	09055	15500	56801	81620			776	02402	32100	07759	00900	60702					776	97616	65	+	FFis ₀ ff		38	
Thorney Island	871	40103	69038	09453	00901	55802	84075			871	20000	26051	08256	00901	58703	82075				871	00573	60	+	+		37	
Hurn	862	00000	75021	10055	00900	58101				862	00000	68020	07759	00900	60708					862	00603	63	+	+		36	
Guernsey	894	63605	64022	10851	68611	57105	85830			894	30000	72021	08552	32600	57709	83830				894	97523	59	+	ps ₀		35	
Wattisham	590	03110	58028	08056	00900	57806				590	92805	02494	07157	91111	58801	89102				590	97586	63	ff	ffff		34	
Gorleston	497	30905	64268	07751	38500	51206	81820	83625		497	32605	62038	06554	38500	55602	82820	83625			497	97555	56	ps	ps ₀		33	
Mildenhall	578	60000	23408	08554	65100	55803	85702	86640		578	00000	02481	07358	00900	59801					578	97586	61	ps ₀ ff	ff		32	
Cardington	559	13202	59018	08956	15600	57806	81635			559	22503	19051	06963	00901	65710	82070				559	91647	67	ps ₀	+		31	
West Raynham	485	02606	01488	08557	00900	57702				485	91905	01494	06658	91111	59607	89101				485	01617	62	ps ₀ ffff	ffff		30	
Wittering	462	53305	59037	09557	55500	60603	85625			462	02507	20041	07161	00900	62607					462	00627	67	+	+		29	
Boscombe Down	746	03205	61021	10156	00900	60705				746	10000	59020	07458	15600	62716	81645				746	00603	62	+	+		28	
Ross-on-Wye										627	02104	63020	05458	00900	59722					627	00595	64	+	+		27	
Bristol	628	00000	60020	10256	00900	61807				628	01607	28050	06556	00900	60720					628	00583	64	+	+		26	
Aberporth	502	01812	83020	08955	00900	58816				502	61616	83031	01453	65600	54846	86640				502	00577	60	+	+		25	
Rhoose (Cardiff)	715	00103	70020	10456	00900	63805				715	02008	75020	05953	00900	57725					715	00583	62	+	+		24	
Plymouth	827	00205	58020	10855	00900	58706				827	61105	59041	05956	65600	58829	86630				827	00570	58	+	+		23	
Chivenor	707	00908	59020	10655	00900	58809				707	31006	61030	05455	35600	59730	83643				707	00563	59	+	+		22	
St. Mawgan	817	21510	74030	11357	00901	60810	82072			817	01613	69020	05153	00900	57736					817	00597	62	+	+		21	
Culdrose	809	10000	81010	11156	15600	62807	81635			809	42215	80030	01801	45600	55737	84630				809	00565	62	+	+		20	
Scilly	804	20000	82021	10900	22400	58811	82818			804	72121	82031	03603	75611	01853	87630				804	92511	11	+	ir ₀		19	
Elmdon	534	00000	14040	09857	00900	59805				534	01805	60020	05958	00900	62719					534	00625	64	+	+		18	
Shawbury	414	20000	58040	09459	00902	62715	82080			414	01606	61020	04658	00900	62723					414	00626	64	+	+		17	
Manchester	334	21707	30040	08856	00901	60813	82075			334	01709	62020	04656	00900	59719					334	00573	58	+	+		16	
Squires Gate	318	11813	57041	07253	00901	56819	81075			318	21516	62010	01756	15701	60727	81650				318	00565	58	+	+		15	
Valley	302	72122	74022	06501	75611	53827	87638			302	71736	74031	98701	35671	52742	83635	87462			302	97513	54	+	is ₀		14	
Ronaldsway	204	52120	82031	01801	55600	58826	85635			204	81837	78022	96503	85511	53736	84628	88635			204	00505	54	+	+		13	
Carlisle	222	11509	56011	06056	00901	61826	81075			222	41616	62030	99554	15601	58729	81645	83075			222	00578	60	+	+		12	
Watnall	354	03202	28040	09158	00900	61709				354	12405	23040	05859	15600	61715	81640				354	00617	67	+	+		11	
Spurn Head	396	03310	63021	08355	00900	55703				396	32406	58030	05552	32500	55713	83820				396	00563	11	+	+		10	
Finningley	360	02802	09044	08856	00900	59708				360	01607	22040	05259	00900	61715					360	00595	61	ff	+		9	
Dishforth	261	01703	56040	07958	00900	60814				261	01106	16050	03961	00900	62619					261	00616	63	+	+		8	
Tynemouth	262	02310	58020	06956	00900	59816				262	02014	58020	02957	00900	61719					262	00586	59	+	+		7	
Eskdalemuir	1																										

DAILY WEATHER REPORT OF THE BRITISH METEOROLOGICAL OFFICE

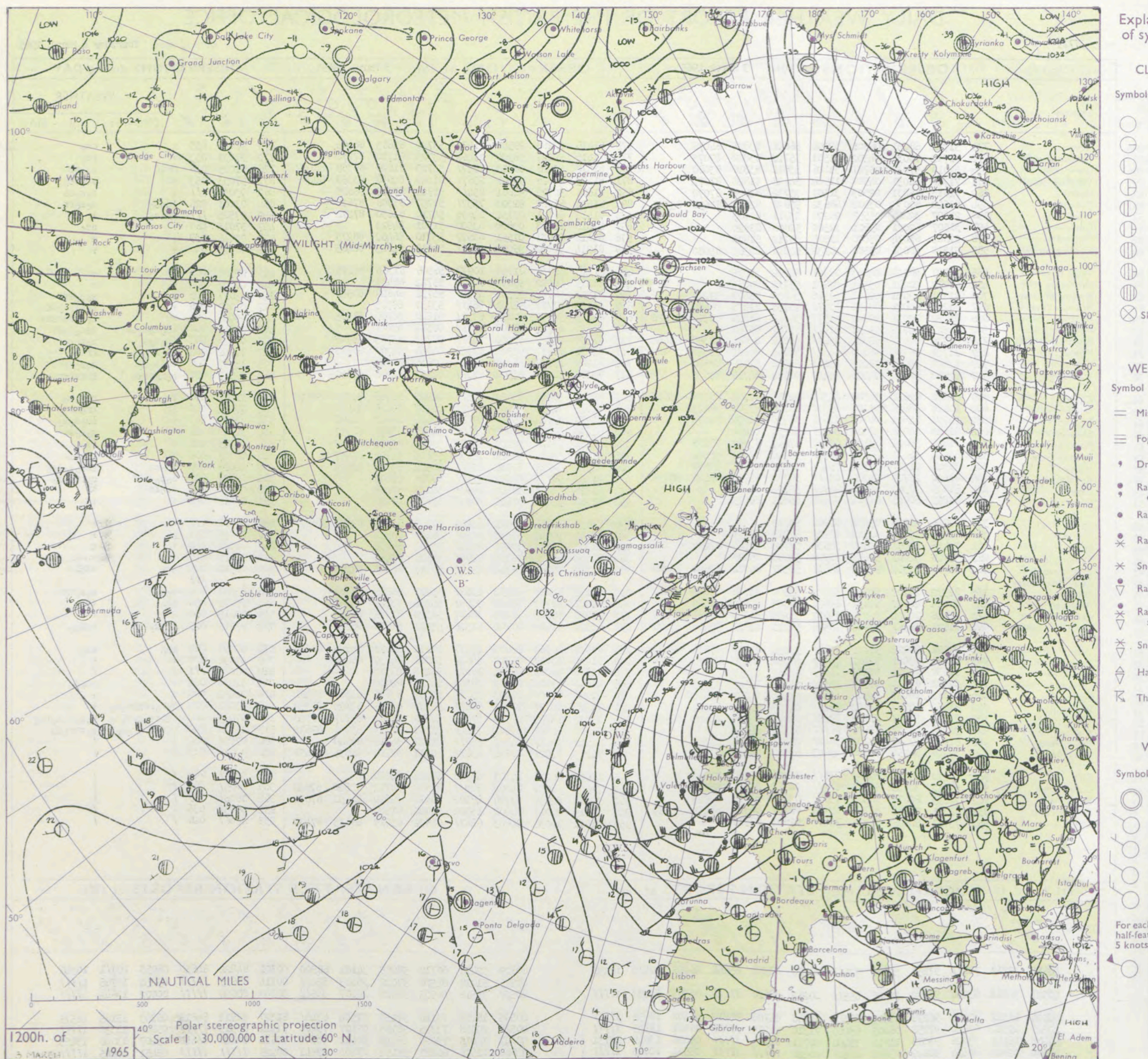
No. 37723

Date of Issue Thursday 4 March 1965

RSION
LE
°F

104	Kew	775	51711	68031	04301	32504	56821	83828	84076		775	81416	62268	99501	11471	55720	81815	88465		775	97023	055	+	ps ₀	
102	London Airport	772	71712	70031	04302	31501	55722	83822	87075		772	71416	59227	98900	11468	53725	81710	87270		772	97031	053	+	is ₀	
100	Gatwick	776	52010	57037	05701	31406	53811	83816	83080		776	81612	59028	00300	18571	53723	81820	85359	88462	776	91025	038	FFif	ps ₀ ps	
99	Thorney Island	871	71710	66031	04502	11504	54823	81826	87072		871	81623	62028	98402	25671	01629	82630	83359	88462	871	97033	053	+	pr ₀ is ₀	
97	Hurn	862	71813	65031	02503	31501	55732	83828	87070		862	81608	32702	94801	85411	51741	87712	88625		862	03037	111	+	so ₀ so ₀ ss	
95	Guernsey	894	61622	80038	03902	48632	55828	82830	84650	85358	894	81534	66027	92303	75371	51757	83708	87620		894	03041	028	id ₀ so ₀	so ₀ so ₀ rr	
93	Wattisham	590	21807	32224	05552	26200	53711	82703			590	71413	66011	02151	14606	54710	81630	87272		590	97505	111	FFis ₀	+	
91	Gorleston	497	31507	62021	05601	32500	52806	83820			497	41618	62268	03800	43500	51501	84923			497	97015	060	+	ps ₀	
90	Mildenhall	578	21605	61034	05000	11504	55712	81820			578	81412	66031	01551	60977	53710	86462	88275		578	00016	039	+	+	
88	Cardington	559	51512	48051	03500	20932	54822	82365	85080		559	81214	58032	99000	45511	56619	84625	88465		559	00025	046	+	+	
86	West Raynham	485	11707	48024	04853	00901	54802	81075			485	81314	61031	01953	10977	56506	81365	88275		485	00506	065	ff	+	
84	Wittering	462	61312	20041	03552	00901	55715	86075			462	81215	58022	99451	80911	55712	88465			462	00007	054	+	+	
82	Boscombe Down	746	71721	69031	02601	51508	58830	85828	87276		746	81527	56702	95501	45521	55732	84620	88556		746	93027	035	is ₀	so ₀ so ₀ ssff	
81	Ross-on-Wye	627	81714	60021	98601	11571	55735	81825	88460		627	81215	57707	91401	86411	53731	88715			627	01027	028	+	so ₀ so ₀ is ₀ ss	
79	Bristol	628	81520	70031	99802	11577	56841	81820	86360	88270	628	81423	32697	92050	67321	51640	86708	88515		628	05036	026	+	so ₀ so ₀ rs ₀ ss	
77	Aberporth	502	91527	05712	91651	91111	51747	89100			502	91420	02737	85200	91111	00512	89111			502	07017	000	is ₀ so ₀ so ₀ ssff	ss ₀ so ₀ ff	
75	Rhoose (Cardiff)	715	81720	80031	98302	35671	55846	83640	87359	88464	715	81330	24737	89300	86211	00743	85703	88705		715	03037	001	is ₀ so ₀ so ₀	so ₀ so ₀ ss	
73	Plymouth	827	81729	56702	98103	65521	50845	86620	88550		827	81734	10657	85304	47321	04756	84707	88512		827	12052	002	is ₀ tr ₀ so ₀	rr ₀ rr	
72	Chivenor	707	81428	69021	96003	85411	54750	82718	88630		707	81220	23697	86301	87411	00634	88710			707	13037	000	is ₀ so ₀ so ₀	so ₀ so ₀ rs ₀ ss	
70	St. Mawgan	817	81520	58616	94103	85411	01762	84710	88630		817	83108	58617	85902	88311	02507	84706	88620		817	17045	000	ro ₀ ro ₀ rr ₀ rr	RR ₀ rs ₀ rs ₀ ro ₀	
68	Culdrose	809	81828	62616	94304	85311	02753	82709	85710	88615	809	82908	56616	85603	85311	02609	84706	86710	88620	809	11051	000	ir ₀ ro ₀ ro ₀	rr ₀ ro ₀ ro ₀	
66	Scilly	804	82128	58626	91106	85311	06765	85708	88623		804	73016	74026	86605	52421	02507	85618	87556		804	09072	000	ir	ir ₀ ph ₀	
64	Elmdon	534	71721	65021	00701	11656	55730	81830	88275		534	81419	45702	95500	27521	54620	82727	88460		534	97025	043	+	is ₀ so ₀ so ₀	
63	Shawbury	414	81613	66031	97400	80921	56734	88460			414	81418	48712	92900	15621	54617	81630	88557		414	92028	016	+	so ₀ so ₀ ss	
61	Manchester	334	81620	58031	99100	30957	57617	83359	87275		334	81221	59022	95200	80971	52612	83360	88465		334	97013	022	+	is ₀	
59	Squires Gate	318	81524	56041	96451	80971	55724	83360	88462		318	81327	58042	92801	25721	55605	82650	88457		318	01027	000	+	so ₀ so ₀ ss	
57	Valley	302	81544	61227	89702	25421	53645	82635	88550		302	81322	50717	87100	85311	00502	83708	88625		302	12029	000	is ₀ ss	ss ₀ so ₀ is ₀	
55	Ronaldsway	204	81440	22717	89700	85411	50732	82712	88635		204	91343	08737	89000	91111	00108	89101			204	02027	000	so ₀ so ₀ ssff	ssff ₀ so ₀ so	
54	Carlisle	222	81835	37383	95551	80911	59722	88462			222	81218	34053	96400	80921	54125	88458			222	00008	000	ks ₀ ks	ks	
52	Watnall	354	61815	40021	01501	00904	55621	86075			354	81216	32022	97451	80921	53611	88459			354	00017	042	+	+	
50	Spurn Head	396	02015	58020	03851	00900	53712				396	81630	58031	00901	43407	54708	82710	83920	88270	396	00010	111	+	+	
48	Finningley	360	71723	59041	01902	00901	56718	87075			360	81225	56042	99351	80921	54606	88462			360	00035	051	+	+	
46	Dishforth	261	71416	48041	00200	10938	57715	81362	87280		261	81218	61042	98651	80921	55304	88458			261	00016	040	+	+	
45	Tynemouth	262	51728	32041	99651	00908	53609	85275			262	81635	66022	98701	80921	54501	88458			262	00016	052	+	+	
43	Eskdalemuir	162	81419	62362	96153	75411	59507	86714	87640	88460	162	81318	59382	96352	45611	58313	84640	88460		162	00518	000	ks ₀	ks ₀ ks	
41	Mull of Galloway																				111				
39	Prestwick	135	81332	28707	90052	85411	53500	81716	83625	88640	135	81133	20227	91752	65621	53221	86645	88462		135	95507	000	so ₀ so ₀ f	so ₀ so ₀ fks	
37	Renfrew	141	81015	40047	92151	45621	56305	84640	88458		141	81021	48707	94201	35521	55216	83625	88457		141	97019	000	is ₀	is ₀	
36	Leuchars	171	81518	70022	95950	15677	56205	81640	87462	88270	171	81428	66022	98401	18477	58320	81818	88270		171	00015	000	+	+	
34	Dyce	091	71623	60367	97650	18576	54312	81820	85465	87270	091	61522	57013	00801	51508	53221	85820	86270		091	970197				

CHART OF WEATHER IN PART OF NORTHERN HEMISPHERE



CHARTS OF WEATHER IN WESTERN EUROPE

ation
mbols

LOUD
Cloud
Amount
(oktas)

0
1 or less
2
3
4
5
6
7 or more
8

y obscured

ATHER
Weather

izzle

h and
rizzle

h and snow

w

h shower

h and snow
shower

w shower

l shower

nderstorm

IND

Wind
speed
(knots)

Calm

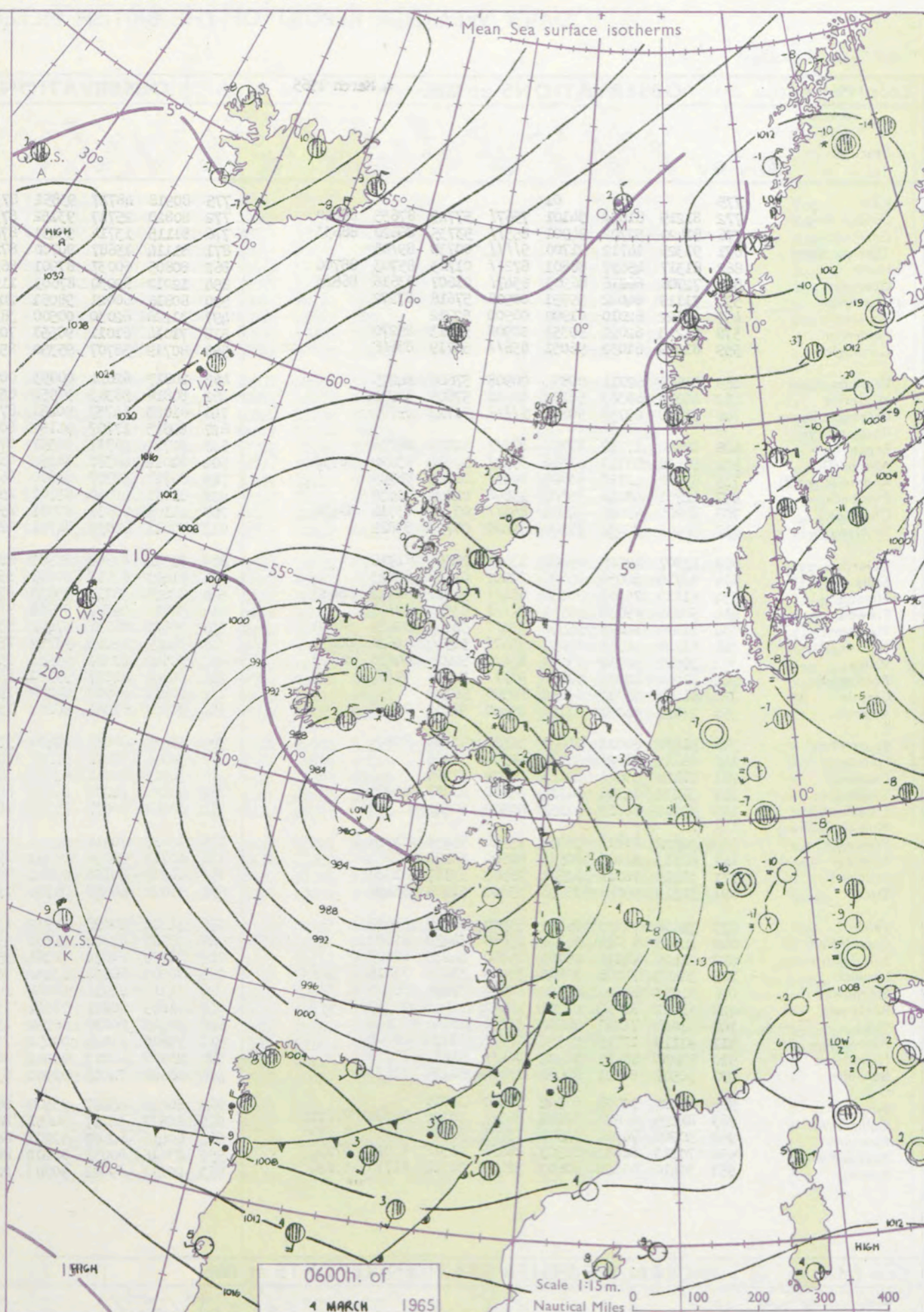
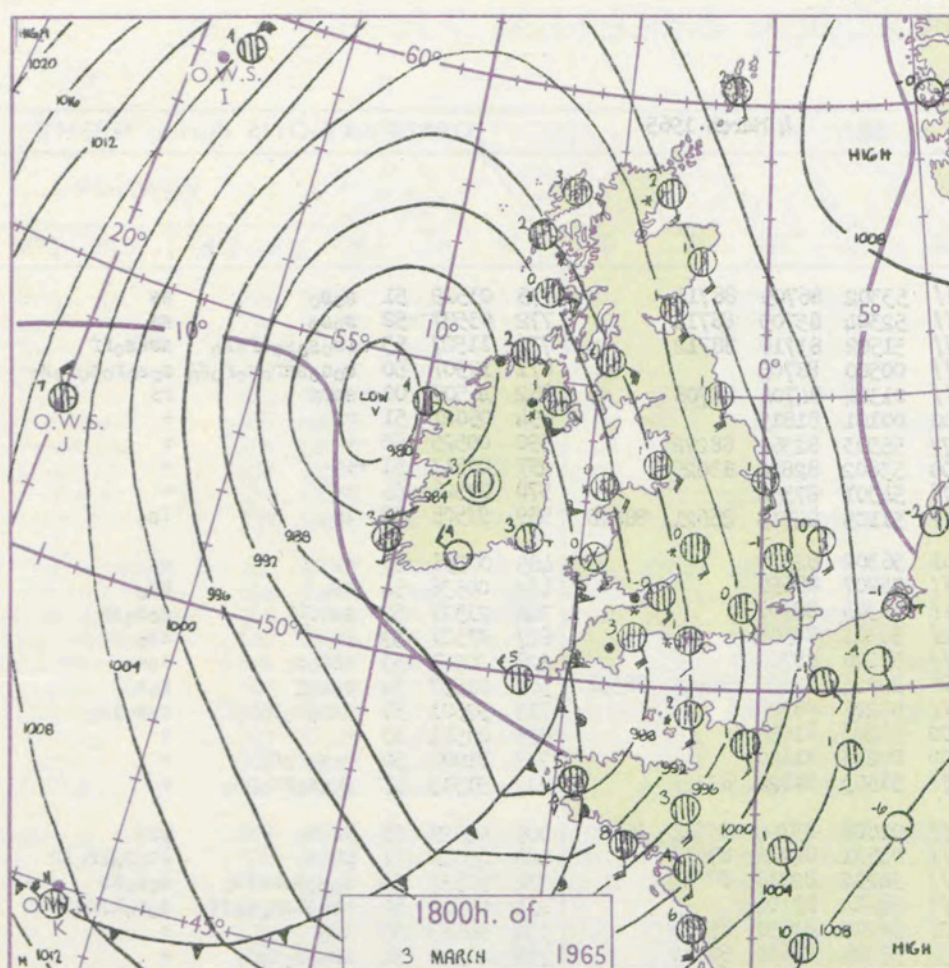
1-2

3-7

8-12

13-17

additional
her add



GENERAL SYNOPTIC DEVELOPMENT

Issued at midday Thursday 4

March 1965

FORECAST for Great Britain and Northern Ireland until noon tomorrow

The depression which was off northwest Ireland at noon yesterday continued on a southerly track during the afternoon and has now turned southeast towards Brittany. A very strong southerly gradient which covered most of the British Isles yesterday has backed to easterly during the night. The whole of Britain remains in the circulation of the depression, but a developing anticyclone south of Iceland is expected to extend a ridge eastwards towards northern Scotland tomorrow morning.

Southern counties of England will have snow at first, clearing slowly from the north and west this evening, followed by mainly cloudy weather with scattered showers. The remainder of England will be mostly cloudy at first, but with sunny intervals especially tomorrow. Scotland and Northern Ireland will have sunny periods and scattered showers. It will be very cold everywhere.

OUTLOOK for following 24 hours

Continuing very cold with scattered snow showers, chiefly in the east, but also some sunny periods especially in the west.

DAILY WEATHER REPORT OF THE BRITISH METEOROLOGICAL OFFICE (contd.)

Code FM II.A		OBSERVATIONS at 00h. 4 March 1965									OBSERVATIONS at 06h. 4 March 1965									OBSERVATIONS during NIGHT				CONVE TAR °C to	
Station	iii	Nddff	VVwwwV	PPPTT	N _h L _h C _M H	T _d T _d app	8N _s Ch _s h _s	8N _s Ch _s h _s	8N _s Ch _s h _s	iii	Nddff	VVwwwV	PPPTT	N _h L _h C _M H	T _d T _d app	8N _s Ch _s h _s	8N _s Ch _s h _s	8N _s Ch _s h _s	iii	RRT _n T _n E	T _g T _g	WEATHER			
																						21h.—03h.	03h.—09h.		
Kew	775			01						775	80918	48717	93851	87311	53302	86709	88715		775	03529	51	8080	ss		40
London Airport	772	81219	81032	94101	75671	57729	87635	88460		772	80820	25717	93152	87311	52304	85709	88712		772	03527	52	8080	ss		39
Gatwick	776	81420	50702	94901	85511	53735	86620	88633		776	81115	13714	93451	87411	51502	83710	88712		776	11527	53	18080801fks0	ssks0ff		38
Thorney Island	871	91325	14712	91700	91111	00739	89105		871	81114	15687	90700	87211	00500	88705			871	19507	50	80808870808080	808080808080		37	
Hurn	862	81317	45697	88801	87211	01723	85703	88706	862	80805	60037	87901	86211	01304	84704	88708		862	16507	00	8888	rs		36	
Guernsey	894	72708	66216	86903	65471	01607	83616	86623	894	12012	82030	87603	11500	00101	81815			894	05021	51	rr	+		35	
Wattisham	590	71119	64022	99751	00908	57618	87272		590	80816	60021	98051	20977	55503	88272			590	00525	53	+	+		34	
Gorleston	497	01322	62010	01900	00900	52712			497	31226	62030	00500	38500	53802	82820	83625		497	00513	51	++	+		33	
Mildenhall	578	51213	62021	99351	00908	56713	85270		578	71014	61011	98551	70971	54301	87358			578	00526	55	+	+		32	
Cardington	559	81019	61032	96051	85611	54719	88648		559	80719	58707	95350	85411	51105	84713	86621	88628	559	97505	52	180	180		31	
West Raynham	485	41018	62011	00854	00908	57608	84275		485	20817	62011	00053	00901	56302	82070			485	00556	56	+	+		30	
Wittering	462	41019	69363	98153	00908	57609	84272		462	80818	58363	97952	85711	55207	88650			462	00536	54	ks0	ks0		29	
Boscombe Down	746	91329	03757	90651	91111	51723	89102		746	81023	14737	90251	87211	51304	88704			746	21517	52	ss88ff	8080ss		28	
Ross-on-Wye									627	80815	17707	91152	80321	52312	88508			627	07527	52	ss	180		27	
Bristol	628	80920	17717	87750	87311	51721	88706		628	80717	26717	89551	87211	51218	88705			628	20527	53	ss8080	8080		26	
Aberporth	502	81418	09717	85550	35321	51304	83620	88550	502	81012	48387	88252	45521	52224	82620	84625	88558	502	01537	54	8080ff	8080		25	
Rhoose (Cardiff)	715	81022	12717	86600	86211	00615	88705		715	80718	50707	88800	86311	00227	88708			715	92501	51	ss80808080ff	8080180		24	
Plymouth	827	12701	48016	85302	15600	02000	81630		827	11011	40040	85701	15600	51203	81630			827	00511	53	+	+		23	
Chivenor	707	80000	69027	84901	85411	01706	83716	88630	707	11106	80031	87001	15600	00215	81640			707	01006	52	80808080	+		22	
St. Mawgan	817	30605	72038	85300	32400	00703	83819		817	70811	80038	84701	12571	51503	81822	87359		817	91515	53	808080808080	+		21	
Culdrose	809	13307	82028	85402	13400	00803	81915		809	81314	62808	83903	88211	01606	83704	85815	88620	809	03522	55	8080	8080		20	
Scilly	804	22716	84038	85605	22500	01708	82823		804	81407	63217	80803	85411	02511	84711	87618		804	03022	11	8080	1808			

Code FM 21.A		OCEAN WEATHER STATION REPORTS at 00h.												OCEAN WEATHER STATION REPORTS at 06h.											
O.W.S.	YQ L L L a a a	L L L L o o G G	N d d f	V V w w W	P P T T	N C h C h L C M H	D S s a p p	8 N C h s s s h s	8 N C h s s s h s	O T T T s s d d	I d d P H w w W W	I d d P H w w W W	O.W.S.	YQ L L L a a a	L L L L o o G G	N d d f	V V w w W	P P T T	N C h C h L C M H	D S s a p p	8 N C h s s s h s	8 N C h s s s h s	O T T T s s d d	I d d P H w w W W	I d d P H w w W W
A	50619	32400	50000	98038	35101	55700	00400	85650	////	06053	100/0	10346	A	50619	32506	72112	98022	31302	75711	00725	87650	////	05855	121/1	10346
B	50565	51000	80708	97032	26102	85411	00602	87617	////	05401	100/2	10354	B												
C	50527	35500	81120	98020	29206	85511	00600	88620	////	05202	139/3	11111	C	50527	35506	81002	97028	27907	65511	00720	88625	////	05100	11732	149/3
D													D												
I	50597	18500	80146	98018	16304	85411	81242	88618	////	06103	15155	11111	I	50594	18806	80228	97618	20304	87311	51313	88709	////	06103	15262	199/3
J	50528	20000	73438	97258	09008	75400	71203	85915	////	05602	18437	11111	J	50528	20006	73437	97028	09008	79400	71507	85915	////	05504	18438	11111
K	50449	16000	43321	98018	10810	48500	71803	82820	83650	05503	13546	13054	K	50451	16206	43235	97018	08709	48400	71717	83816	////	05705	13348	12953
M	53660	02000	30320	98021	13403	32500	00222	11111	11111	05653	10334	14956	M	53660	02106	43516	98151	15702	49500	00210	11111	11111	05953	13553	14956

DAILY WEATHER REPORT OF THE BRITISH METEOROLOGICAL OFFICE

No. 37724

Date of Issue Friday 5 March 1965

VISION
LE
°F

104
102
100
99
97
95
93
91
90
88

86
84
82
81
79
77
75
73
72
70

68
66
64
63
61
59
57
55
54
52

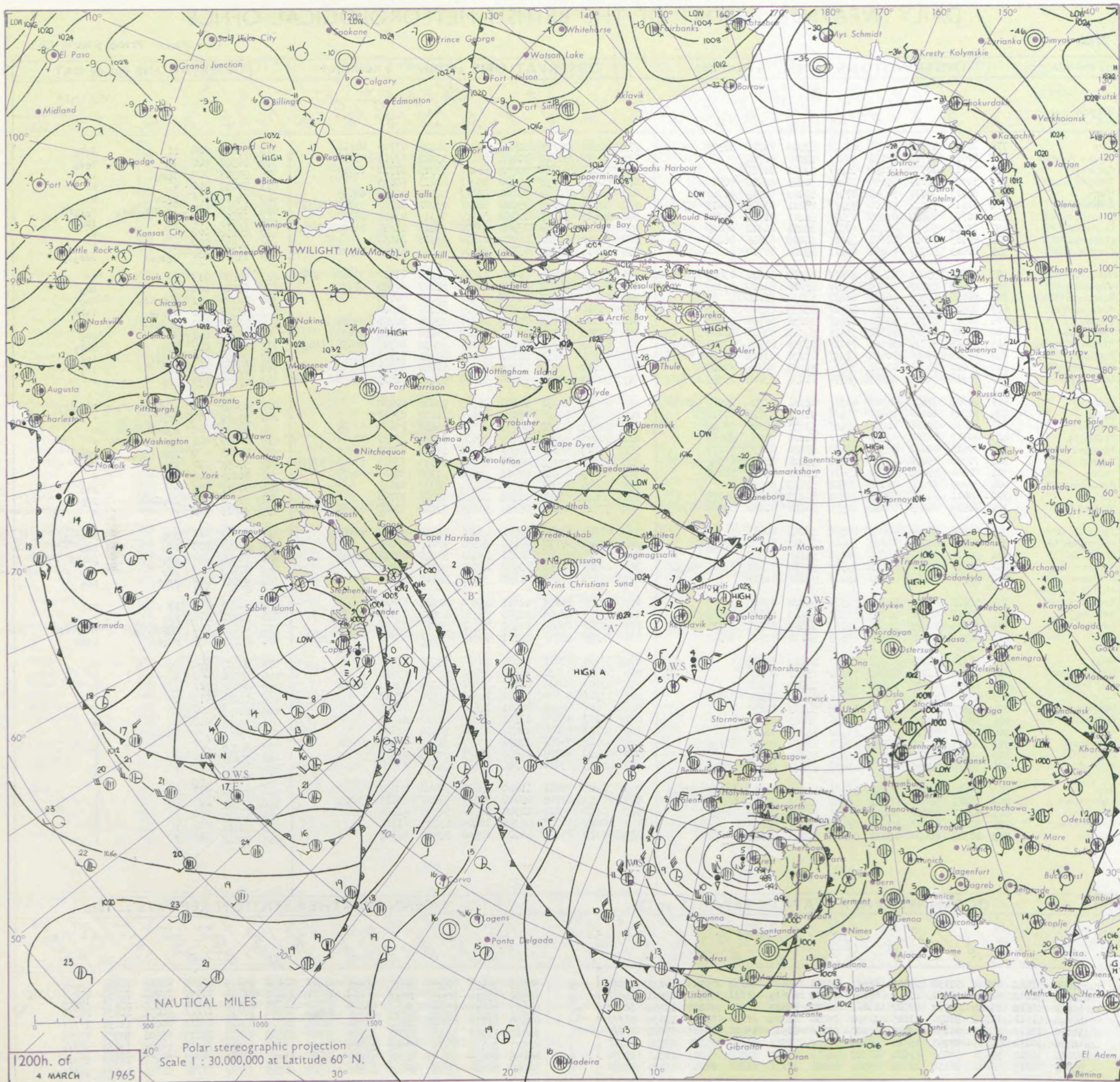
50
48
46
45
43
41
39
37
36
34

32
30
28
27
25
23
21
19
18
16

14
12
10
9
7
5
3
1
0
2

Code FM 11.A		OBSERVATIONS at 12h. 4 March 1965										OBSERVATIONS at 18h. 4 March 1965										OBSERVATIONS during DAY				
Station	iii	Nddff	VVwww	PPPTT	NChChCh	Td app	8NChhS	8NChhS	8NChhS	iii	Nddff	VVwww	PPPTT	NChChCh	Td app	8NChhS	8NChhS	8NChhS	iii	RRT	T x F	SSS	WEATHER			
																							09h.—15h.	15h.—21h.		
Kew	775	80919	17717	98151	4732/	53220	84705	88520		775	80520	26717	01551	7732/	54221	87709	88518		775	03009	000	ff	scSo			
London Airport	772	80819	11717	98051	872/1	52226	88704			772	80519	28717	01451	854/1	53220	87713	88630		772	06507	000	ss	soSo			
Gatwick	776	80817	18714	97152	863/1	53222	88707			776	80612	50057	00651	854/1	53315	87710	88615		776	91507	000	soSo	+			
Thorney Island	871	80713	58027	95600	5742/	00225	85710	88515		871	80610	40032	99750	854/1	52223	88615			871	00017	000	+	+			
Hurn	862	80713	30777	94301	872/1	50229	86705	88707		862	80613	50047	99400	854/1	52229	84615	88625		862	94016	///	roSo	+			
Guernsey	894	81218	70606	90004	853/1	02211	83706	85612	87625	894	80716	60626	93204	863/1	03222	82706	85708	87710	894	10052	000	irororodo	rororr			
Wattisham	590	80720	66022	00250	1567/	54211	81630	88358		590	80615	58227	02950	3552/	55213	83625	88556		590	97015	///	+	1so			
Gorleston	497	73524	58051	02401	6857/	50211	84822	85629	87360	497	70624	60022	03901	4857/	01212	81820	84626	87360	497	00010	002	+	+			
Mildenhall	578	80919	61022	00801	4857/	54209	83825	88460		578	80710	61022	04000	8097/	55318	88459			578	00015	000	+	+			
Cardington	559	80619	56717	00451	864/1	53128	88710			559	80413	58227	03751	1742/	54222	81710	88520		559	01007	000	soSoSS	SSSoSo			
West Raynham	485	80722	59031	02451	4867/	55212	81830	83645	88460	485	70614	62032	05251	11556	56220	81820	86362	87270	485	00506	017	+	+			
Wittering	462	70620	59023	02000	1557/	55218	81620	87359		462	70513	66022	05351	6097	55320	86359	87270		462	97016	000	+	pho			
Boscombe Down	746	80826	40367	96552	864/1	53230	88710			746	80618	48363	01352	864/1	55226	88710			746	01519	001	soSoKso	Kso			
Ross-on-Wye	627	80618	17717	98352	8032/	53233	88508			627	80510	48707	03952	8032/	54226	88508			627	03517	000	1soSS	1s1so			
Bristol	628	80515	56717	97051	6722/	52236	86706	88512		628	80116	37707	02451	853/1	53226	86707	88620		628	94517	000	soSoSS	1so			
Aberporth	502	80620	62363	98551	3547/	54346	83618	88460		502	70513	66018	04850	2847/	56230	81818	87459		502	97007	000	ks	ps			
Rhoose (Cardiff)	715	80625	30717	96251	7722/	51238	81704	87706	88518	715	80423	50717	02252	884/1	53232	84710	86635	88650	715	97007	000	soSo	soSo			
Plymouth	827	80719	58608	90404	6722/	03230	83704	86710	88556	827	60524	48056	97901	654/1	52242	81712	83620		827	95043	004	proiro	iro			
Chivenor	707	70621	56021	93601	753/1	51236	86706	87629		707	80630	62037	01200	854/1	52240	85715	88630		707	97026	020	+	1s			
St. Mawgan	817	70518	66022	90503	3637/	01235	83706	85359	87462	817	50322	58058	99100	55400	53241	82615	85650		817	97035	039	pro	+			
Culdrose	809	80603	57808	88203	833/1	02231	83706	84912	86816	809	40417	58058	96801	25543	52246	82620			809	03043	001	proprsriroro	roroiro			
Scilly	804	70723	66028	89405	784/1	02251	84814	87622		804	70427	56028	98003	754/1	01249	87618			804	95061	005	irpr	+			
Elmdon	534	80918	60367	01051	854/1	53233	84718	88640		534	70615	60023	04751	2561/	55226	82630	87459		534	97526	000	soSoKs	+			
Shawbury	414	80717	58367	02450	856/1	54220	85635	88650		414	70209	64023	06250	3573/	55222	83650	85362		414	00019	001	Ksksksokso	+			
Manchester	334	70819	62022	03501	11632	57232	81830	87075		334	40514	58018	06901	31561	52323	83825	83360		334	97033	036	ps	ps			
Squires Gate	318	70816	65032	04600	38572	55226	83822	83362	85070	318	70517	57858	08401	58501	52324	83820	83645	87075	318	97035	021	ps	ps			
Valley	302	80626	59023	03150	2567/	55235	82630	88460		302	40315	69021	08301	28531	51230	82825	83072		302	00028	022	+	+			
Ronaldsway	204	30829	82030	06150	38501	52233	83825			204	10316	80011	09801	12501	54328	81825			204	97017	069	+	ps			
Carlisle	222	40812	66261	09001	33401	54223	83918	84075		222	30408	66268	11701	28430	53314	81718			222	97038	085	pscps	ps			
Watnall	354	70823	66033	02650	11572	56116	81822	83365	87073	354	70710	63012	05851	54678	53219	85640	83360	87675	354	00017	005	+	+			
Spurn Head	396	60928	66031	04801	64500	53215	86625			396	60917	66268	06401	43501	51013	84920	85075		396	93023	///	ps	ps			
Finningley	360	70823	80021	04902	32602	55215	83835	87075		360	40408	59018	07100	32531	55217	83825			360	97043	035	ps	ps			
Dishforth	261	30616	69261	05702	28531	54214	82825			261	60310	74268	08251	58401	51220	85812	85625		261	91036	064	ps	psps			
Tynemouth	262	60920	66858	08001	2957/	52214	82920	83825	84360	262	40519	74268	09602	49500	54312	84920			262	97035	045	ps	ps			
Eskdalemuir	162	20713	80268	09000	19403	55117	81919			162	40303	85268	11151	38502	54317	83820			162	93028	076	pscps	ps			
Mull of Galloway																					///					
Prestwick	135	50620	80031	09402	42531	54227	84825			135	40609	56858	12401	48500	51222	82820	84645		135	91045	072	ps	ps			
Renfrew	141	50612	48268	10202	58500	54113	83820	83630		141	50209	48048	12703	58500	53214	83820	83635		141	97045	071	ps	+			
Leuchars	171	70913	70278	10801	792/1	51216	81705	84815	81910	171	80308	08858	12400	892/1	50211	84705	88910		171	09037	022	phpsfpho	phpsfps			
Dyce	091	60712	58858	12450	69303	51110	82706	86912		091	73509	35858	13201	793/3	50107	83706	83912	86825	091	04039	032	phps	psph			
Wick	075	50312	80158	14902	53400	55212	84915			07																

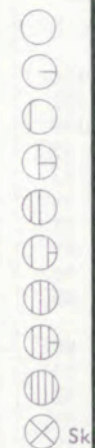
CHART OF WEATHER IN PART OF NORTHERN HEMISPHERE



Expla
of sy


CL

Symbol




WEA

Symbol



Symbol



For each
half-foot
5 knots

CHARTS OF WEATHER IN WESTERN EUROPE

nation
mbols

LOUD
Cloud
Amount
(oktas)

0
1 or less
2
3
4
5
6
7 or more
8

y obscured

ATHER
Weather

izzle

h and
rizzle

h and snow

w

h shower

h and snow
shower

w shower

l shower

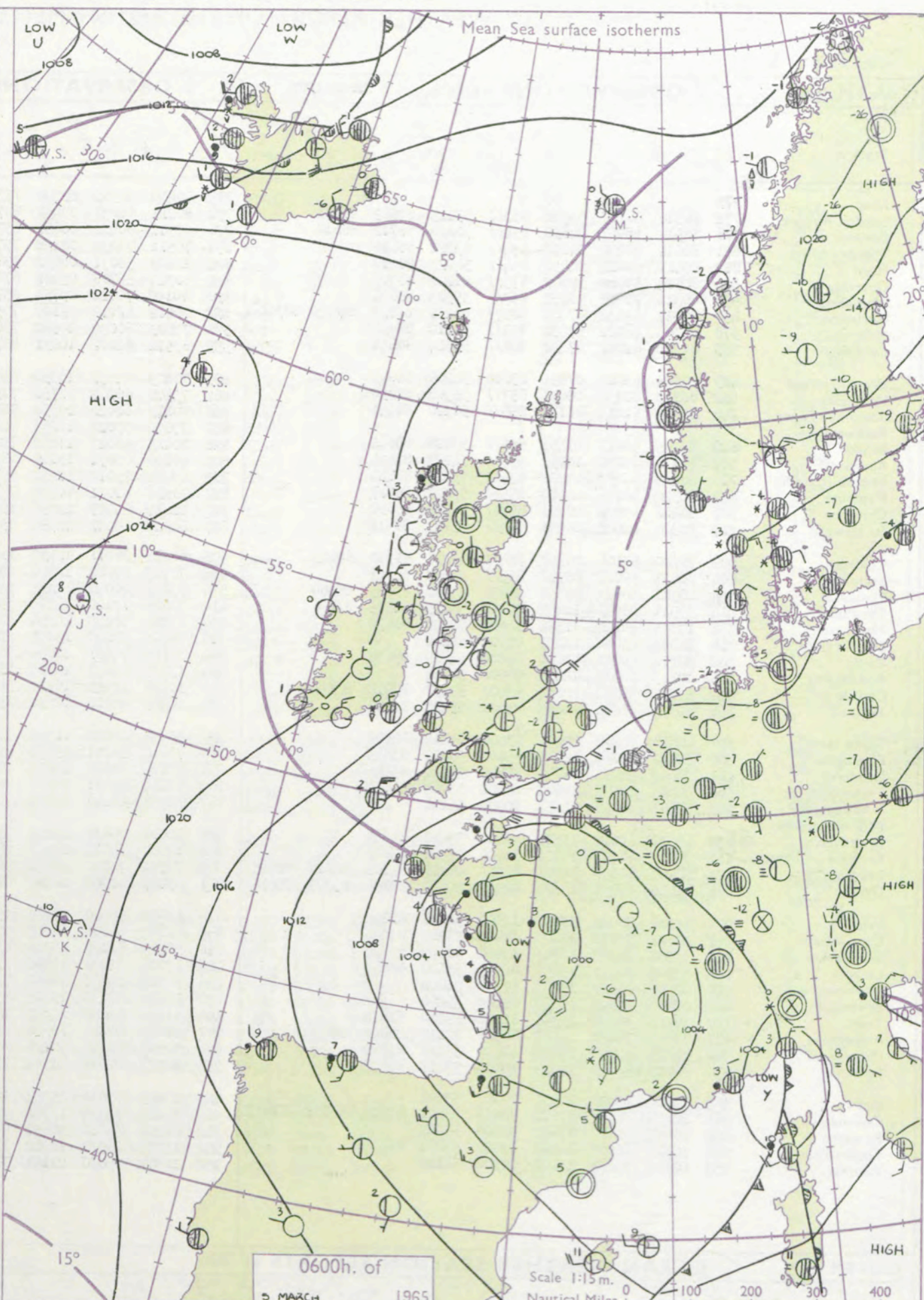
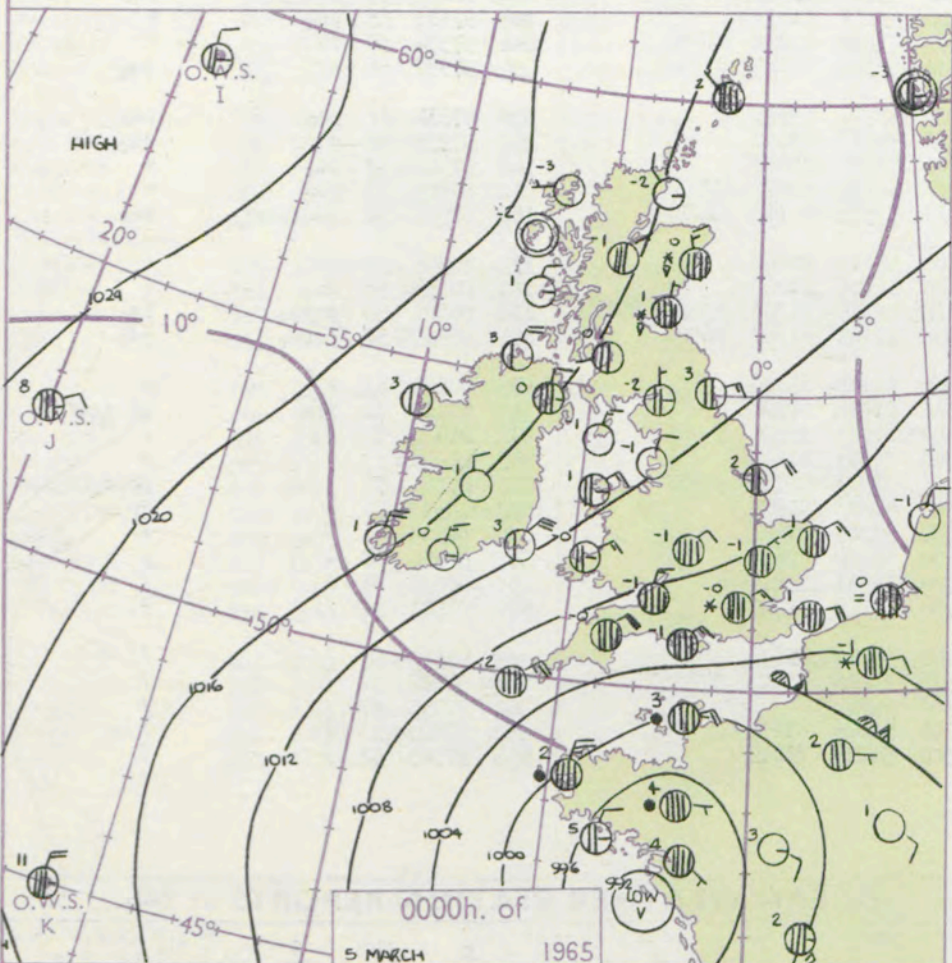
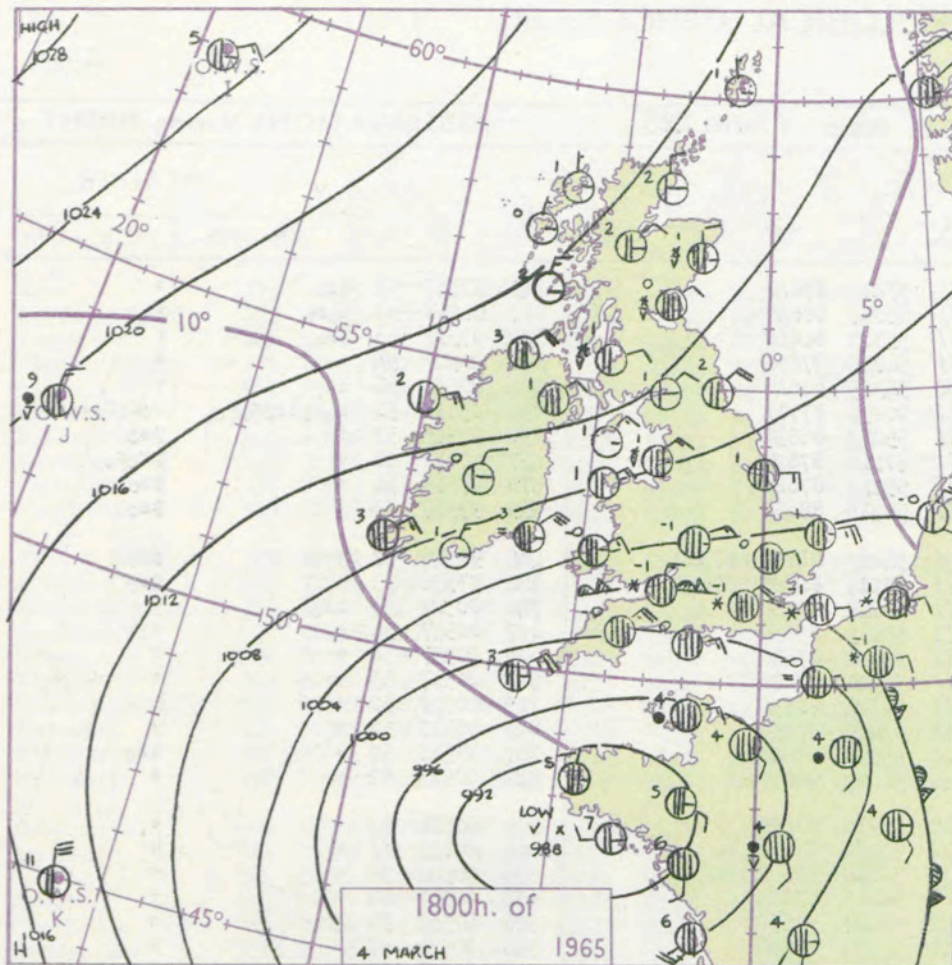
nderstorm

IND
Wind
speed
(knots)

Calm
1-2
3-7
8-12
13-17

additional
her add

48-52



GENERAL SYNOPTIC DEVELOPMENT

The depression which was near the Brittany peninsula yesterday has continued its rather slow southeastward movement towards central France, and has also filled fairly quickly. The strong easterly gradient over the British Isles has backed to between northeast and north, with considerable slackening. The anticyclone in the eastern North Atlantic has weakened a little with some recession southwards as a new complex area of low pressure develops between Iceland and Greenland.

Issued at midday Friday 5

March 1965

FORECAST for Great Britain and Northern Ireland until noon tomorrow

Most parts of Britain will have sunny periods by day and clear skies at night. Snow showers are likely to persist in many coastal districts and over much of eastern England this afternoon, dying out tonight. It will be cold everywhere at first, but milder cloudy weather with some rain is likely in north and west Scotland tomorrow.

OUTLOOK for following 24 hours

Mainly dry in the south with sunny intervals. Changeable in the north with rain at times. Becoming generally much less cold.

DAILY WEATHER REPORT OF THE BRITISH METEOROLOGICAL OFFICE (contd.)

Code FM II.A		OBSERVATIONS at 00h. 5 March 1965										OBSERVATIONS at 06h. 5 March 1965										OBSERVATIONS during NIGHT				CONVECTIVE TABLE								
Station	iii	Nddff	VVwww	PPPTT	N _h L _h C _M H	T _d T _d app	8N _s Ch _s h _s	8N _s Ch _s h _s	8N _s Ch _s h _s	iii	Nddff	VVwww	PPPTT	N _h L _h C _M H	T _d T _d app	8N _s Ch _s h _s	8N _s Ch _s h _s	8N _s Ch _s h _s	iii	Nddff	VVwww	PPPTT	N _h L _h C _M H	T _d T _d app	8N _s Ch _s h _s	8N _s Ch _s h _s	8N _s Ch _s h _s	iii	RRT _n T _n E	T _g T _g	WEATHER		°C to	
																															21h.—03h.	03h.—09h.		
Kew	775			00						775	70410	58362	09300	75511	57220	87620				775	92517	53	1s0	+									40	
London Airport	772	80316	58717	05850	85311	55115	82709	88631		772	80211	64037	09451	85711	55217	88650				772	01517	53	s0s0	+									39	
Gatwick	776	80510	45057	04850	85411	52220	86712	88618		776	60311	60022	08651	65711	55323	86650				776	97517	53	1s0	+									38	
Thorney Island	871	80614	48052	04000	85411	53221	88616			871	70511	74032	08350	75711	54225	87656				871	00527	54	+	+									37	
Hurn	862	80417	58012	04451	85411	54227	88618			862	10209	58031	08852	15600	56325	81640				862	00536	56	+	+									36	
Guernsey	894	80524	50616	99502	87311	01222	88707			894	80324	58706	05401	87411	00230	87711				894	03011	50	r0r0ir0d0r0	r0r0r0s01s0									35	
Wattisham	590	80312	70022	06951	85711	55313	88656			590	80108	70022	09751	85711	55213	88650				590	97525	53	+	+									34	
Gorleston	497	80517	62032	07001	48571	00206	83820	84625 88360		497	70419	62012	09102	75511	51210	87627				497	97010	01	+	+									33	
Mildenhall	578	80305	66022	07851	85711	54210	88650			578	73603	66032	10552	75611	55213	87640				578	97525	54	+	+									32	
Cardington	559	80311	62022	07051	85611	53314	88644			559	83512	62022	10651	85711	55316	88650				559	97517	53	+	+									31	
West Raynham	485	40409	62011	07851	45600	54209	84645			485	70209	62031	10350	45631	54213	84635 87360				485	91546	57	+	+									30	
Wittering	462	80213	80038	08651	85711	56308	88650			462	73508	66262	11752	78511	55217	82825 87650				462	97536	53	+	+									29	
Boscombe Down	746	80316	61013	06152	85611	56220	88641			746	70113	62022	10352	75711	55220	87650				746	00527	53	ks0	+									28	
Ross-on-Wye										627	73606	57022	12253	55611	55215	85630				627	00547	56	+	+									27	
Bristol	628	80215	56017	07551	85611	53222	88642			628	70115	58023	11852	75711	53322	87656				628	00537	54	+	+									26	
Aberporth	502	50416	66031	10950	55500	54227	85624			502	60120	69031	15100	68511	54321	85821				502	00517	53	+	+									25	
Rhoose (Cardiff)	715	80619	66027	07951	85611	53229	88644			715	63612	75012	12452	65711	52324	86650				715	00537	52	+	+									24	
Plymouth	827	80320	56021	01900	85511	53227	88627			827	70216	61021	10400	75711	53225	87650				827	00513	52	+	+									23	
Chivenor	707	80416	69022	08201	85711	51229	88650			707	10412	62027	12850	15600	55324	81640				707	97515	52	+	+									22	
St. Mawgan	817	80320	62022	06551	85411	55229	88619			817	40320	66011	12350	45500	54227	84625				817	00513	52	+	+									21	
Culdrose	809	70220	57101	05350	75411	51231	81710 87615			809	10216	76011	11150	15500	53234	81625				809	00521	53	+	+									20	
Scilly	804	80427	59022	06702	85511	51232	88623			804	70223	69022	12302	75511	55224	87628				804	00021	11	+	+									19	
Elmdon	534	80311	58022	09351	25671	55222	82645 88360			534	53608	62022	12554	15671	56214	81642 84360				534	00546	58	+	+									18	
Shawbury	414	33511	28051	11454	35630	56223	81635 83656			414	33410	17100	14355	35600	56215	83645				414	00567	60	+	+									17	
Manchester	334	10305	40261	11351	14600	54220	81630			334	43205	58030	14354	45600	56315	84630				334	97553	58	ps0	+									16	
Squires Gate	318	00209	45048	12251	00900	54212				318	20205	58040	15053	25600	55315	82640				318	00535	57	+	+									15	
Valley	302	50314	69031	13001	55600	54219	85638			302	30110	74021	16050	38500	53215	82825				302	92537	55	+	+									14	
Ronaldsway	204	00113	80018	14151	00900	54314				204	13616	82030	16401	15400	53111	81713				204	97517	55	ps0	+									13	
Carlisle	222	53505	58261	14852	53400	53217	83918 83650			222	50000	62021	16352	58500	53208	82822 85650				222	97536	57	ps	+									12	
Watnall	354	20309	66011	10053	25600	55214	82648			354	50207	48011	12452	15631	53314	81640 85362				354	97537	56	+	+									11	
Spurn Head	396	40418	74268	09602	43500	53212	84920			396	30422	66028	11802	33500	53216	83925				396	97511	11	ps0	+										10
Finningley	360	33410	59030	10653	35600	55209	83645			360	73612	58701	13052	75711	54213	87650				360	97535	55	+	+									9	
Dishforth	261	53412	58058	11752	55600	53312	85645			261	13111	56048	14054	18600	57312	81830				261	97546	57	ps0	+						</				

DAILY WEATHER REPORT OF THE BRITISH METEOROLOGICAL OFFICE

No. 37725

Date of Issue Saturday 6 March 1965

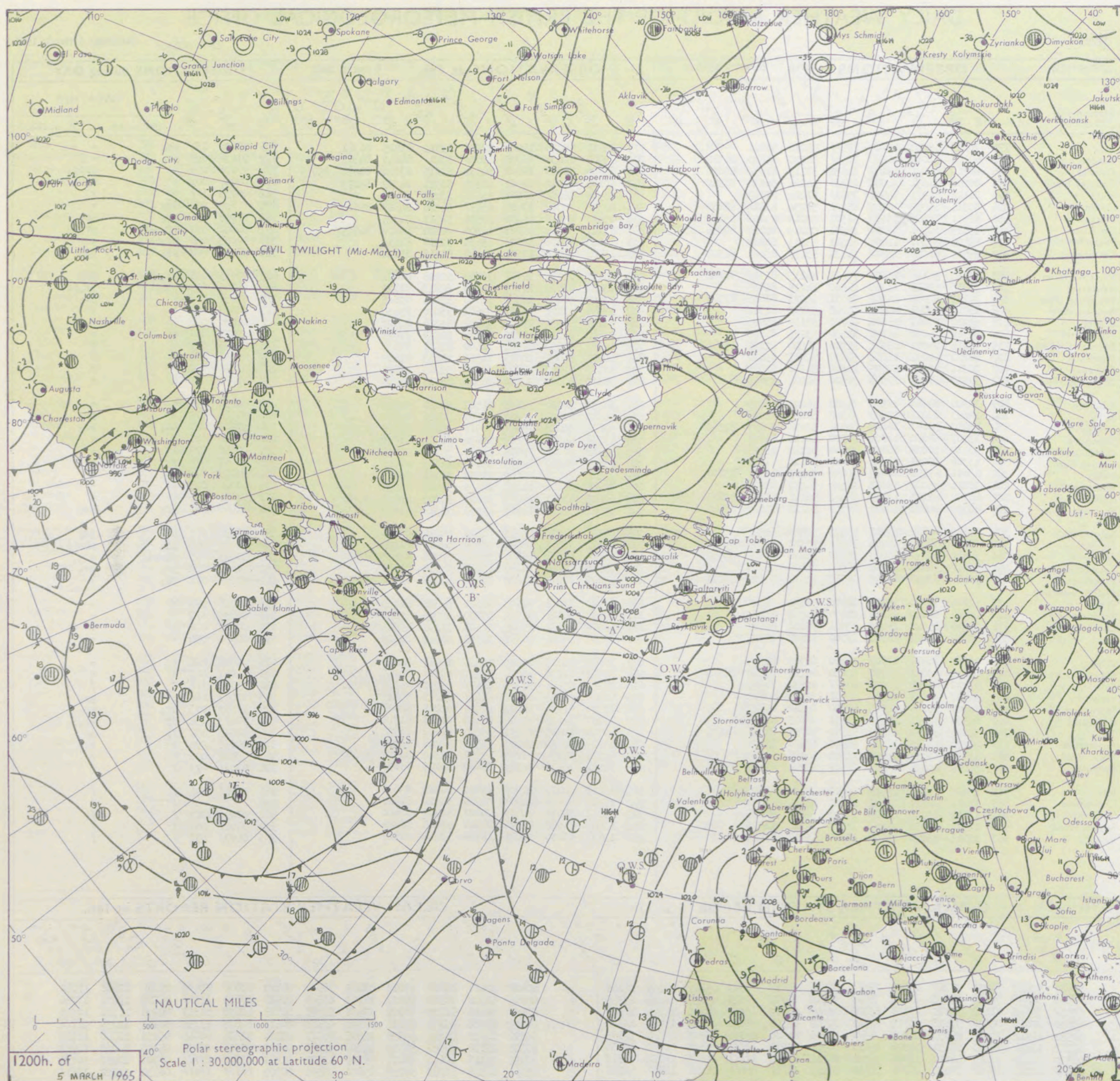
Code FM II.A		OBSERVATIONS at 12h. 5 March 1965										OBSERVATIONS at 18h. 5 March 1965										OBSERVATIONS during DAY				
STATION	iii	Nddff	VVwww	PPPTT	N _h L _h C _M H	T _d T _d app	8N _s Ch _s h _s	8N _s Ch _s h _s	8N _s Ch _s h _s	iii	Nddff	VVwww	PPPTT	N _h L _h C _M H	T _d T _d app	8N _s Ch _s h _s	8N _s Ch _s h _s	8N _s Ch _s h _s	iii	RR	T _x	SSS	WEATHER			
																							09h.—15h.	15h.—21h.		
104 Kew	775	70215	68022	13902	78511	55218	86820	84640		775	63611	58028	16902	28531	53212	81825	86361		775	97036	031	ps ₀	+			
102 London Airport	772	60114	61012	14102	12531	54120	81820	86362		772	73507	62031	16902	45631	5321	84645	84362		772	91036	027	ps ₀	+			
100 Gatwick	776	60312	65031	13103	11631	55115	81830	86075		776	73606	58268	16602	54532	52215	83820	84650	85075	776	97036	019	+	jp _{ps} ₀			
99 Thorney Island	871	80208	61031	14001	65731	54224	86656	88362		871	50109	61022	17501	40932	53321	84359			871	00037	001	+	+			
97 Hurn	862	70113	62021	14501	75611	51224	87615		862	13506	56051	17901	15630	53222	81645			862	00035	111	+	+				
95 Guernsey	894	80321	66027	12701	88411	52234	84814	88630		894	80315	70027	17402	65477	54328	84818	86640		894	97031	000	1s ₀	+			
93 Wattisham	590	63611	74028	13403	58501	52213	83826	85635		590	23610	63018	16451	28501	52317	81825			590	97043	111	ps ₀	ps ₀			
91 Gorleston	497	53619	60208	13001	48501	00219	82820	84625	85075	497	60115	60268	15101	68500	00214	84820	86625		497	96041	032	pr ₀ so _{ps}	pr ₀ so			
90 Mildenhall	578	60206	66168	14004	62401	53113	86818		578	13605	69018	16901	15631	52318	81630			578	97043	056	ps ₀ ps	+				
88 Cardington	559	63611	62018	15202	38531	53216	83823	84360		559	13206	48268	17501	14540	51315	81820			559	97035	027	ps ₀	ps ₀			
86 West Raynham	485	70112	56158	13803	73401	56113	82918	85822		485	30110	66018	16901	38500	52218	81822			485	97035	054	ps ₀ ph ₀	ps ₀			
84 Wittering	462	33415	69018	15302	24540	54215	81825		462	13401	61018	17501	18900	52213	81820			462	94035	053	ps ₀ ps	ps ₀ ps				
82 Boscombe Down	746	70113	62022	15401	15671	54223	81645	87360		746	23409	50051	18300	25600	53216	82645			746	97036	018	+	ps ₀			
81 Ross-on-Wye	627	10210	63011	16602	10940	53219	81362		627	43605	81021	19401	35601	53220	83630			627	00037	059	+	+				
79 Bristol	628	43210	58011	16601	45700	53119	84626		628	43105	58030	19102	45500	53318	84628			628	00036	049	+	+				
77 Aberporth	502	10312	74030	18701	12530	53215	81825		502	13614	82011	21002	12500	52315	81825			502	00037	090	+	+				
75 Rhoose (Cardiff)	715	30115	75021	16901	11540	51220	81825	83361		715	13407	80030	19801	11500	55217	81825			715	00035	072	+	+			
73 Plymouth	827	40220	69031	16002	32530	52219	83820		827	10208	56041	20003	14500	54223	81625			827	00043	064	+	+				
72 Chivenor	707	20311	80020	17803	28500	54220	82820		707	10107	82020	20703	11500	53219	81825			707	00055	090	+	+				
70 St. Mawgan	817	30220	69021	17503	32500	54222	83825		817	30111	80020	20802	38500	54218	82825			817	00031	095	+	+				
68 Culdrose	809	30320	80010	16503	31500	56223	83825		809	10112	81010	20102	11500	54220	81824			809	00053	095	+	+				
66 Scilly	804	20423	82011	17805	21500	52226	82825		804	50316	82021	21204	51500	52216	85821			804	97051	077	+	pr ₀				
64 Elmdon	534	73610	58041	16402	68531	53218	85825	83363		534	53511	34048	18501	53215	84820	83635		534	97035	027	ps ₀	ps ₀				
63 Shawbury	414	13307	58050	17802	21500	54110	81828		414	13311	66021	19802	12630	51314	81832			414	00036	080	+	+				
61 Manchester	334	33610	58020	16803	31500	57110	83825		334	43610	56031	19004	44600	59315	84635			334	00050	070	+	+				
59 Squires Gate	318	13308	45041	18304	18500	52114	81825		318	13607	24040	19903	15600	51313	81640			318	00065	078	+	+				
57 Valley	302	63611	69158	20003	58469	00223	83815	83650		302	13511	74021	21403	11500	51212	81825			302	92055	073	ps ₀	+			
55 Ronaldsway	204	10211	85020	19803	18530	54218	81828		204	13206	86020	21403	18501	53307	81825			204	00046	093	+	+				
54 Carlisle	222	60302	62158	19703	58412	52216	81718	83625	85640	222	50203	63031	20403	58501	53203	82828	85632		222	97055	033	+	+			
52 Watnall	354	60309	62038	16202	68511	54115	85825	83640		354	63601	32048	18700	68511	51318	83820	85635		354	91045	042	ps ₀	ps ₀			
50 Spurn Head	396	63615	66168	14903	53501	50211	85925		396	50211	74028	17403	51500	00214	85820			396	97031	111	ps ₀	ps ₀				
48 Finningley	360	73614	57047	16204	78511	55111	82828	86645		360	33507	56268	18601	38500	50214	81828			360	92065	060	ps ₀	ph ₀ ps			
46 Dishforth	261	53414	62152	16803	38500	54214	82825	85640		261	53310	56058	19101	55500	50316	83625	85656		261	91045	065	pr ₀ ps ₀	+			
45 Tynemouth	262	53617	74021	16904	42504	01108	84820		262	43212	32048	19102	45600	01214	84630			262	91041	059	pr ₀	pr ₀				
43 Eskdalemuir	162	30106	83018	18902	28542	55214	81825	83074		162	73402	80031	20402	78511	53208	81822	86631		162	97035	071	ps ₀	+			
41 Mull of Galloway																										
39 Prestwick	135	12806	70020	19705	18500	53101	81825		135	23305	75021	20603	28600	51308	81830			135	00065	085	+	+				
37 Renfrew	141	23208	58040	19706	28500	52302	81822		141	52904	56041	20505	55700	50305	85650			141	00075	072	+	+				
36 Leuchars	171	13008	85021	18403	13541	52110	81925		171	50000	80021	19903	58500	51212	85825			171	00047	076	+	+				
34 Dyce	091	13112	75021	18501	19500	52208	81925		091	10103	56040	20251	18500	52212	81825			091	00031	094	+	+				
32 Wick	075	12305	74010	17903	19460	01303	81915		075	10000	80020	20203	12540	00215	81820			075	00066	066	+	+				
30 Cape Wrath	049	63612	83021	19104	43430	00210	84918	86360		049	70511	83152	20804	43470	00213	84920	83360		049	00051	049	+	+			
28 Sule Skerry	010	63619	81028	18405	63511	02210	86920		010	70213	66608	20303	56471	01211	85715	87360		010	03052	111	/	/				
27 Lerwick	005	30207	80030	18205	38501	52213	83820		005	60000	80028	20102	68411	01213	85816			005	91065	056	+	pr ₀				
25 Stornoway	026	60107	84258	20705	62400	02210	86819		026	23603	81251	22403	22500	01211	82825			026	97063	063	pr ₀	pr ₀				
23 Benbecula	022	20509	84021	20205	13431	02105	81918		022	21206	82018	22302	28400	01213	81816			022	97073	052	jp	pr ₀ so				
21 Tiree	100	52607	89151	20208	53500	51705	81920	84645		100	10000	89011	21203	13400	01309	81922		100	00083	081	jp	jp				
19 Aldergrove	917	20210	86020	21503	28500	53108	82825		917	23205	82030	22203	28500	51204	81825			917	00055	094	+	+				
18 Malin Head	980	13306	89028	21906	11500	53106	81823		980	52913	85031	21705	59500	02302	84922	85650		980	97081	080	/	/				
16 Belmullet	976	53206	85031	23607	78511	53206	81824	85632		976	32804	86031	24305	35600	50203	83632		976	97081	073	/	/				
14 Birr	965	13606	74030	22904	12500	51199	81820		965	13403	80010	24303	15600	54210	81630			965	97061	094	/	/				
12 Collinstown	969	13212	74010	21305	18500	53215	81824		969	13108	69010	22903	18500	53211	81828			969		088	/	/				
10 Rineanna	962	13409	83030	23605	11500	52108	81825		962	23007	88011	24605	24600	52209	82640			962	97071	087	/	/				
9 Roches Point	952	13512	83030	22205	11500	52110	81822		952	13408	83020	24005	18500	53215	81822			952	97061	095	/	/				
7 Valentia	953	10311	83020	23606	11500	53007	81827		953	13607	83010	25405	11500	53212	81827			953	00071	092	/	/				

Code FM 21.A		OCEAN WEATHER STATION REPORTS at 12h.												OCEAN WEATHER STATION REPORTS at 18h.											
O.W.S.	YQ _a L _a L _a	L _o L _o L _o GG	Nddff	VV _{ww} W	PPPTT	N _h Ch _s C _M H	D _s V _s app	8N _s Ch _s h _s	8N _s Ch _s h _s	OT _s T _s T _s d _d	Id _w d _w P _H W	Id _w d _w P _H W	O.W.S.	YQ _a L _a L _a	L _o L _o L _o GG	Nddff	VV _{ww} W	PPPTT	N _h Ch _s C _M H	D _s V _s app	8N _s Ch _s h _s	8N _s Ch _s h _s	OT _s T _s T _s d _d	Id _w d _w P _H W	Id _w d _w P _H W
A	60620	32612	72231	97268	05204	78411	00736	84817	87640	05401	12236	12248	A	60621	32418	72628	97012	01405	78511	00503	83820	87630	05350	12648	17242
B	60565	51012	70218	97025	18702	78411	00602	81817	87621	05251	10224	11336	B	60565	51018	70322	98022	16702	65500	00610	87623	11111	05201	10424	11746
C	60527	35512	71422	98022	21108	65503	00605	86620	11111	00206	11324	11111	C	60527	35518	61421	98022	17408	25570	00719	82630	86357	00206	11334	10345
D	60440	41012	81326	97618	00515	57321	00719	85808	88540	00113	11435	11111	D	60440	41018	62732	98026	96515	22550	00317	82825	85358	00111	12735	11111
I	60592	18912	72907	98031	24305	78511	41801	81820	87650	05901	10010	10355	I	60592	18818	82210	99158	21805	88411	00712	81818	88645	05851	12520	10165
J	60527	19812	62003	98151	24908	49461	00301	82915	11111	05501	10010	13636	J	60528	19718	29502	98018	24208	19441	00609	81915	11111	05403	10010	14913
K	60452	16112	30115	98010	24711	38500	81212	83826	11111	05305	10154	14913	K	60452	16118	20604	98018	25909	41311	81823	11111	05706	10010	10154	1002
M	63660	02112	62806	98022	19101	58560	00203	11111	11111	06256	12821	14943	M	63660	02318	52709	98158	19601	49560	00305	11111	11111	06154	12722	11111

All times of observation printed in this publication are GREENWICH MEAN TIME.

SIR GRAHAM SUTTON, C.B.E., D.Sc., F.R.S., Director-General, Meteorological Office, London Road, Bracknell, Berkshire


CHART OF WEATHER IN PART OF NORTHERN HEMISPHERE



Expla
of sy


CL

Symbol

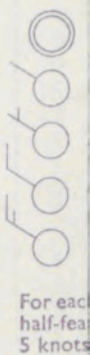


WEA

Symbol



Symbol



For each
half-feet
5 knots

CHARTS OF WEATHER IN WESTERN EUROPE

ation
mbols

LOUD
Cloud
Amount
(oktas)

0
1 or less
2
3
4
5
6
7 or more
8

y obscured

ATHER
Weather

t

zzle

n and
drizzle

n

n and snow

ow

n shower

n and snow
hower

ow shower

il shower

understorm

WIND

Wind
speed
(knots)

Calm

1-2

3-7

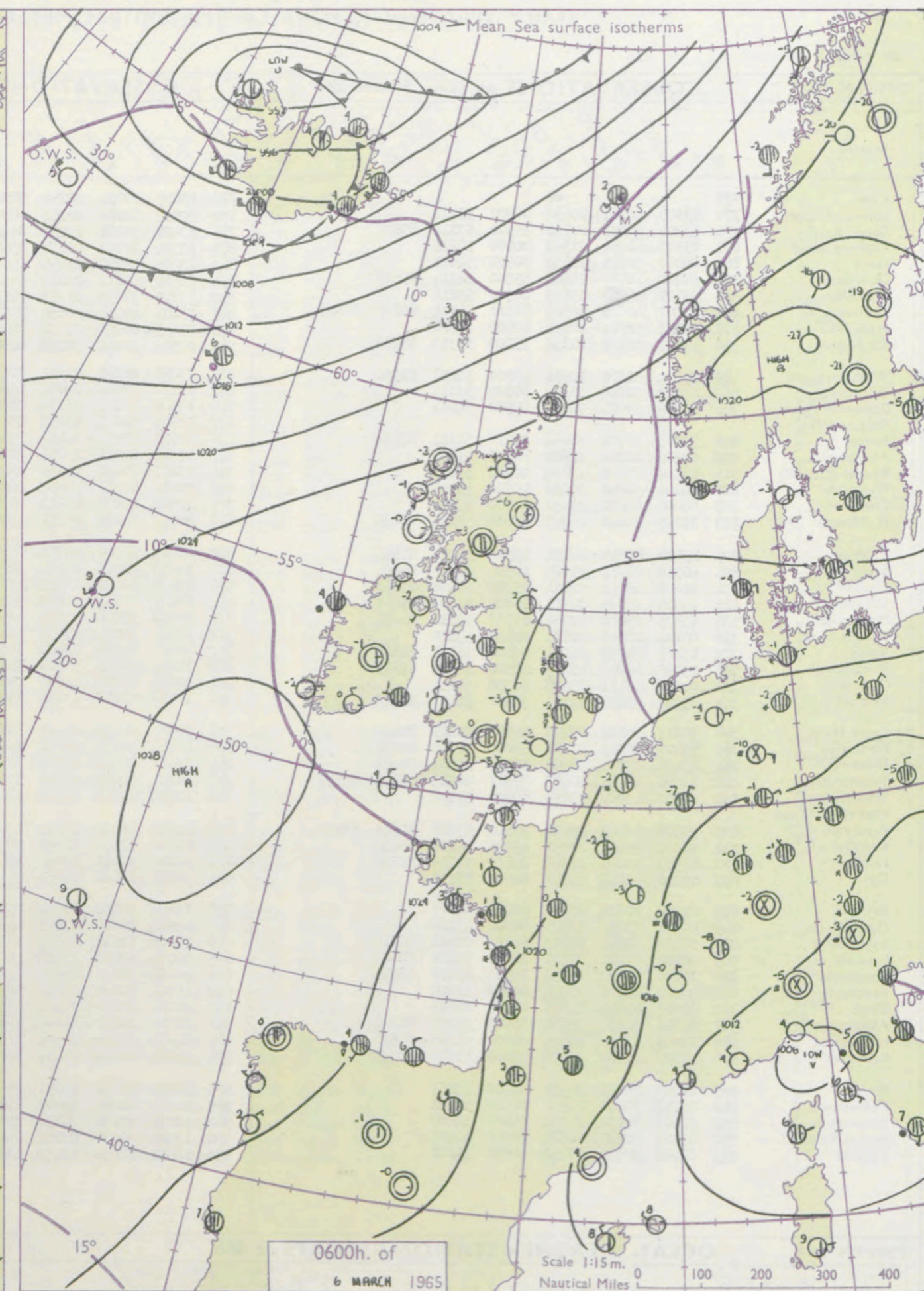
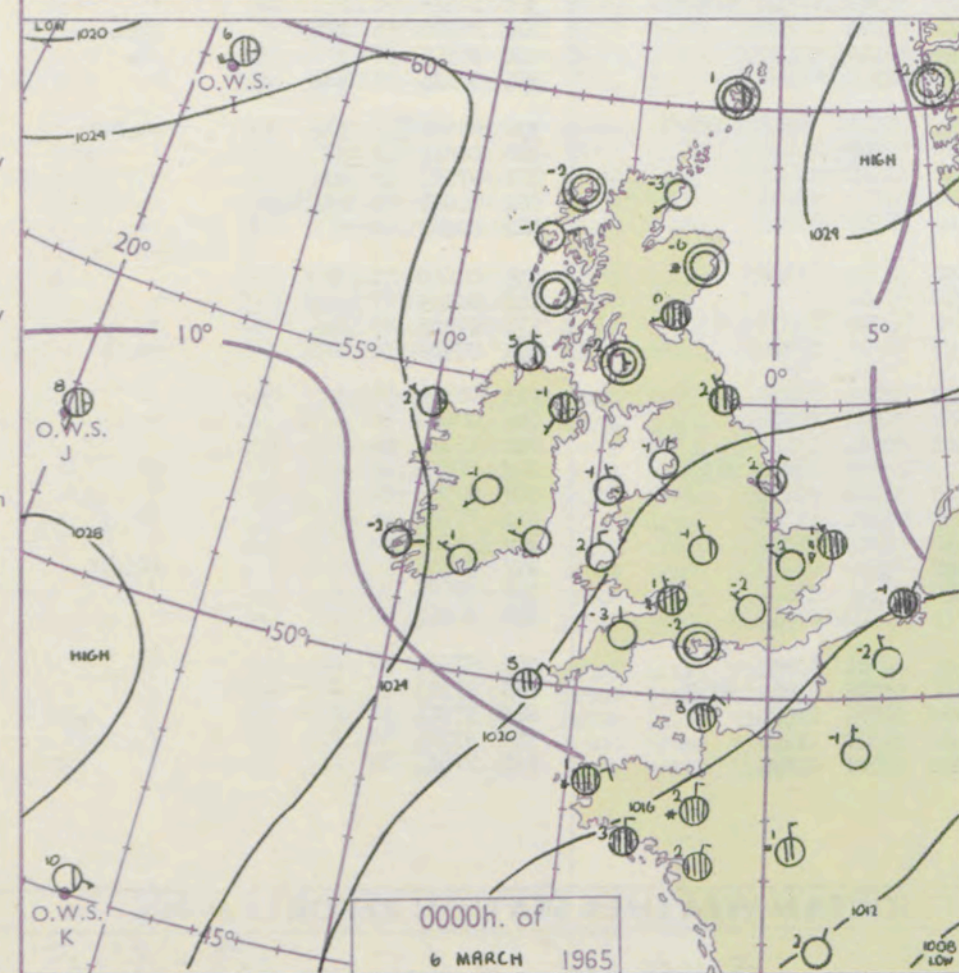
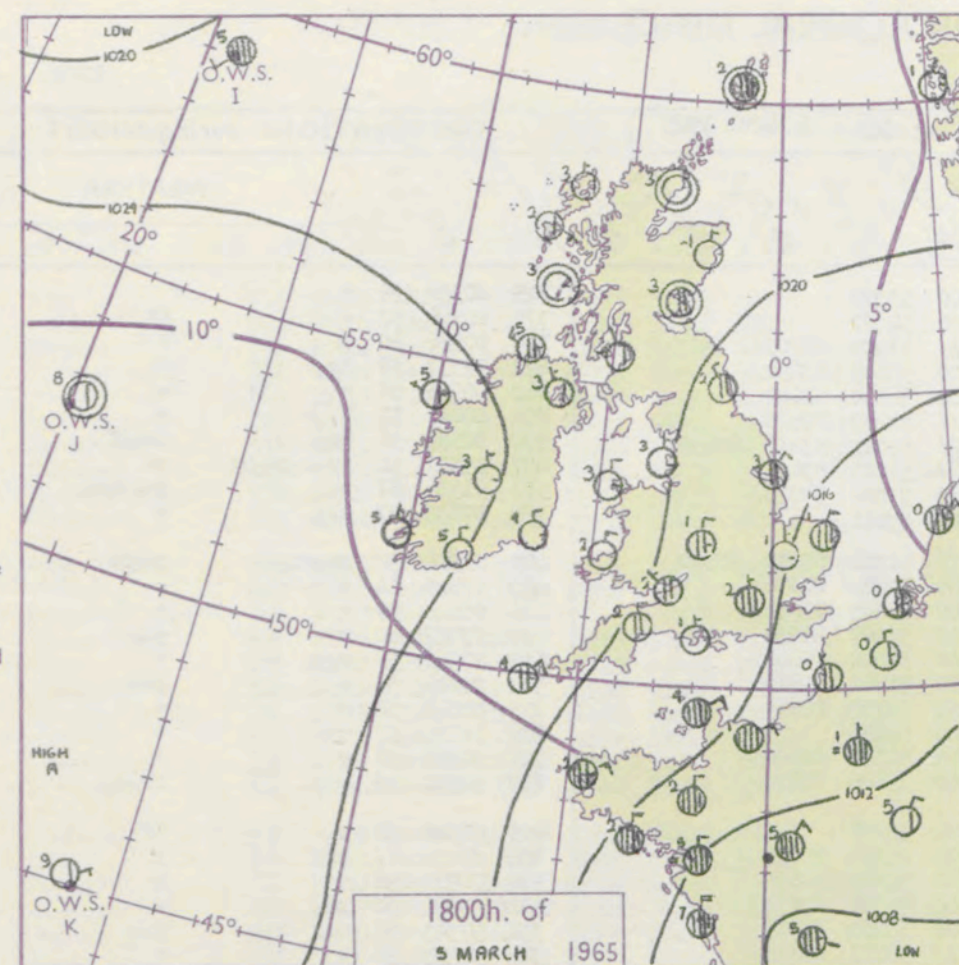
8-12

13-17

n additional

ther add

48-52



GENERAL SYNOPTIC DEVELOPMENT

The anticyclone over Scandinavia has been intensifying and is expected to continue moving slowly southeast. The depression, formerly near southern Greenland, and now near Iceland, will continue northeastwards. The anticyclone, which has moved southwards over the eastern north Atlantic, is expected to drift towards the Bay of Biscay.

Issued at midday Saturday 6

March 1965

FORECAST for Great Britain and Northern Ireland until noon tomorrow

Snow showers in southeast England and rain or drizzle spreading to north and west Scotland and Northern Ireland. The rest of Britain will be dry with small amounts of cloud. Widespread frost tonight, except in the north and northwest, severe in much of England and Wales, where patches of freezing fog are expected. Still rather cold in the south.

OUTLOOK for following 24 hours

Near normal temperatures. Cloudy with rain at times in the north. Dry with sunny periods in the south.

DAILY WEATHER REPORT OF THE BRITISH METEOROLOGICAL OFFICE (contd.)

OBSERVATIONS at 00h. 6 March 1965										OBSERVATIONS at 06h. 6 March 1965										OBSERVATIONS during NIGHT					CONVE TAL °C to
Station	iii	Nddff	VVwww	PPPTT	N _h L _h C _M H	T _d T _d app	8N _s Ch _s h _s	8N _s Ch _s h _s	8N _s Ch _s h _s	iii	Nddff	VVwww	PPPTT	N _h L _h C _M H	T _d T _d app	8N _s Ch _s h _s	8N _s Ch _s h _s	8N _s Ch _s h _s	iii	RRT _n T _n E	T _g T _g	WEATHER			
																						21h.—03h.	03h.—09h.		
Kew	775			00						775	03207	17020	22252	00900	53309					775	00526	59	+	+	40
London Airport	772	03105	50101	20652	00900	53212				772	02903	22284	22253	00900	54207					772	00546	57	+	if	39
Gatwick	776	53304	40051	20752	55500	53114	85627			776	83408	20101	22052	86211	53209	88705				776	00556	60	if	+	38
Thorney Island	871	03503	48051	21552	00900	54215				871	43304	32107	22752	35600	54105	83630				871	97537	57	1s ₀	+	37
Hurn	862	00000	58021	21652	00900	54011				862	13205	58020	23255	15600	56310	81640				862	00555	58	+	+	36
Guernsey	894	50212	60012	21603	55500	54114	85625			894	63512	60031	23403	65511	52209	85620				894	00011	51	+	+	35
Wattisham	590	03109	59020	19853	00900	53211				590	73310	37858	21353	78511	53212	83825	87635			590	92537	36	ps ₀	ps ₀ if	34
Gorleston	497	83207	40868	18301	88511	54114	86820	88625		497	73206	60028	20050	75511	51208	87625				497	03517	51	pr ₀ so ₀ ps ₀ ps	ss	33
Mildenhall	578	03102	58011	20152	00900	54208				578	73405	40851	21752	72411	53208	87818				578	91536	57	ps ₀	ps ₀ so ₀ so	32
Cardington	550	53107	40108	21150	55700	51313	85650			559	02906	20101	22553	00900	53211					559	97535	57	ps ₀	+	31
West Raynham	485	23404	61278	19651	23500	52207	81920			485	73206	48268	21351	78411	51210	85818	87640			485	01526	56	ps ₀ ph ₀	ps ₀ ps	30
Wittering	462	03209	32048	21250	00900	51111				462	13210	23041	22651	15600	52210	81630				462	97525	54	+	+	29
Boscombe Down	746	03406	59028	22053	00900	54211				746	33509	35101	23754	35600	55208	83630				746	00546	59	+	+	28
Ross-on-Wye										627	50802	70031	23853	55600	53207	85630				627	97557	60	+	ps ₀	27
Bristol	628	73305	58701	22801	75611	51111	87636			628	50000	59037	24152	55600	53208	85640				628	97546	58	so ₀ so	+	26
Aberporth	502	03510	82020	23802	00900	52610				502	23310	82018	25001	22400	51201	82818				502	02016	53	+	prs	25
Rhoose (Cardiff)	715	03510	75020	23653	00900	56215				715	43107	70030	24651	45700	55107	84650				715	00545	58	+	+	24
Plymouth	827	00406	56040	23050	00900	52008				827	00102	62020	24852	00900	53208					827	00533	57	+	+	23
Chivenor	707	00000	66020	24151	00900	53214				707	20000	66030	25053	25500	54105	82620				707	00555	58	+	+	22
St. Mawgan	817	10109	74020	24302	15600	52111	81630			817	10000	70030	25551	15500	53105	81625				817	92521	55	+	pr ₀ so	21
Culdrose	809	13608	82010	24151	15500	53214	81622			809	00203	82020	25351	00900	53206					809	01526	58	+	psc	20
Scilly	804	40312	81031	25105	42500	00213	84824			804	33613	82028	25904	32500	02205	83823				804	92031	11	prh	+	19
Elmdon	534	23403	40041	22051	25700	52108	82650			534	43303	50041	23453	45700	53208	84650				534	00535	58	+	+	18
Shawbury	414	23308	40058	22901	25800	51209	82657			414	53105	57101	24453	55800	53309	85657				414	97556	60	ps ₀	+	17
Manchester	334	63105	25041	22200	65711	53210	86650			334	40000	35048	23552	45600	53209	84643				334	97543	56	+	ps ₀	16
Squires Gate	318	00104	22040	22651	00900	53209				318	60902	35041	23854	65611	55211	86646				318	00555	58	+	+	15
Valley	302	13307	74030	24051	12500	52106	81828			302	70000	74021	24401	78511	51302	81820	87635			302	00525	58	+	+	14
Ronaldsway	204	13205	86260	23203	18500	50005	81825			204	73402	70041	23802	75711	01103	87650				204	95516	55	prs	pr ₀	13
Carlisle	222	00000	63011	23453	00900	55214				222	30000	61030	24956	25601	58106	82640				222	00545	58	+	+	12
Watnall	354	33408	23858	21550	38400	51107	82813			354	13406	48018	23252	15600	52310	81648				354	97535	56	ps ₀	+	11
Spurn Head	396	20215	74011	20002	25500	00119	82620			396	73507	66858	22101	78511	00211	85820	87625			396	91005	11	ps ₀	ps ₀ so ₀ so	10
Finningley	360	53410	40101	21301	55600	50110	85648			360	13310	32101	22851	15700	52209	81650				360	00515	55	+	+	9
Dishforth	261	43405	37041	21600	45500	51109	84621			261	33407	58041	23551	33600	51210	83645				261	97525	55	ps ₀	+	8
Tynemouth	262	73208	48268	22202	79511	00213	82925	87630		262	30211	74028	23502	33500	51203	83925				262	92001	53	ps ₀ pr ₀ so	+	7
Eskdalemuir	162	00000	62051	23855	00900	57108				162	10000	62051	25055	15600	56307	81645				162	00565	58	+	+	6
Mull of Galloway																									5
Prestwick	135	30000	62040	22852	35600	53208	81630	83650		135	11202	66030	24153	15600	54309	81630				135	00545	57	+	+	4
Renfrew	141	40000	25041	23051	45700	52208	84650			141	00000	37100	24655	00900	55210					141	00555	57	+	+	3
Leuchars	171	82503	50048	22300	85611	51210	88630			171	40000	60041	23953	45600	55210	84630				171	97547	58	pr ₀	+	

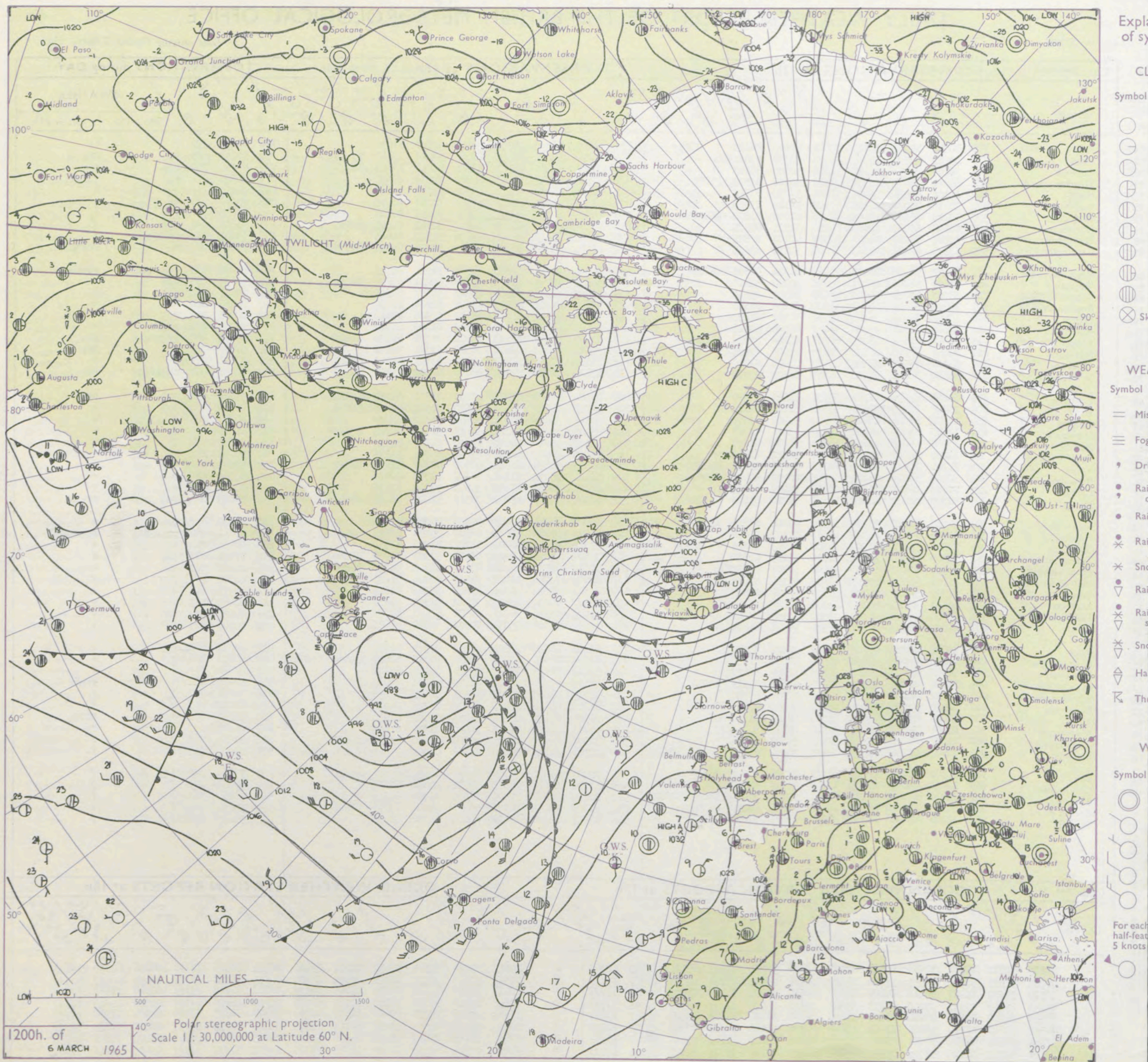
DAILY WEATHER REPORT OF THE BRITISH METEOROLOGICAL OFFICE

No. 37126

Date of Issue Sunday 7 March 1965

Code FM II.A		OBSERVATIONS at 12h. 6 March 1965										OBSERVATIONS at 18h. 6 March 1965										OBSERVATIONS during DAY											
STATION	Station	iii	Nddff	VVwww	PPPTT	N _h Ch _M CH	T _d T _d app	8N _s Ch _s h _s	8N _s Ch _s h _s	8N _s Ch _s h _s	iii	Nddff	VVwww	PPPTT	N _h Ch _M CH	T _d T _d app	8N _s Ch _s h _s	8N _s Ch _s h _s	8N _s Ch _s h _s	iii	Nddff	VVwww	PPPTT	N _h Ch _M CH	T _d T _d app	8N _s Ch _s h _s	8N _s Ch _s h _s	8N _s Ch _s h _s	iii	RRT x E	SSS	WEATHER	
																																09h.—15h.	15h.—21h.
104	Kew	775	70210	60031	24803	72501	54205	86825			775	70209	56052	26602	75611	52317	87630				775	00045	059	+								+	
102	London Airport	772	33615	59031	24703	72502	53008	83825			772	70206	58252	26302	78411	52213	82818	85645				772	97045	028	pr ₀							pr ₀	
100	Gatwick	776	50108	34051	24203	51500	52106	85828			776	50506	40268	26301	58511	51211	83825	84645				776	97046	050	ps ₀							ps ₀	
99	Thorney Island	871	40210	58011	25303	21501	54206	82825	84075		871	70106	61031	26603	75811	52211	87657				871	00046	071	+							+		
97	Hurn	862	13406	58031	25604	15600	51009	81640			862	10104	56048	26603	15600	52215	81645				862	00055	111	+							+		
95	Guernsey	894	50115	70031	26105	52500	52109	85820			894	13509	78021	27004	11400	54207	81819				894	00050	088	+							+		
93	Wattisham	590	70210	58268	23802	78411	01008	84817	86627		590	80205	48038	26501	85611	52215	88640				590	97033	111	ps ₀							+		
91	Gorleston	497	60808	60017	23803	65500	51221	86625			497	70508	60031	26202	78511	52211	84825	86635				497	91041	051	so ₀ so							+	
90	Mildenhall	578	43505	56267	24303	42500	00107	84825			578	40303	58018	26501	45600	51312	84645				578	93043	033	pr ₀ so ₀ ps ₀							+		
88	Cardington	559	53510	63011	24903	48401	51110	84815			559	40209	59018	26701	48600	52215	82830	83640				559	97053	067	+							pr ₀ so ₀ ps ₀	
86	West Raynham	485	70512	58268	24402	72411	51214	81818	86820		485	00000	58118	27000	14500	51316	81625				485	94023	035	ps ₀								ps ₀ ph ₀	
84	Wittering	462	23507	58261	25102	28400	50110	81818			462	40604	16041	26801	48500	50211	83820	82640				462	91035	055	ps ₀							+	
82	Boscombe Down	746	53307	48051	25903	45630	56107	84645			746	13505	50051	27001	15600	52207	81645				746	00056	061	+								+	
81	Ross-on-Wye	627	12602	66021	25805	11600	51204	81830			627	13103	81011	26903	15600	52208	81630				627	00066	064	+								+	
79	Bristol	628	13601	62011	26204	15700	51110	81650			628	53202	61021	27004	55600	52306	85640				628	00065	064	+								+	
77	Aberporth	502	70506	80261	26504	73411	02208	87918			502	30000	86018	27302	33500	01306	81920				502	01056	032	ph ₀ pr ₀							+		
75	Rhoose (Cardiff)	715	73502	66031	26405	48511	51106	81828	84640		715	43006	80018	27103	48600	01306	81830	84645				715	97075	026	pr ₀ pr ₀ so							pr ₀	
73	Plymouth	827	43407	74021	26705	38530	01003	82825			827	33006	40058	27404	38500	02308	82822				827	97071	047	jp								pr ₀	
72	Chivenor	707	33508	82021	27106	38500	01205	82820			707	43602	82020	27705	43500	03307	81918	83645				707	00075	074	+							+	
70	St. Mawgan	817	43412	83028	27405	48500	52103	83825			817	43410	82018	27904	49400	02302	81918	84825				817	92001	057	pr ₀ pr ₀ ph ₀							pr ₀	
68	Culdrose	809	63410	83038	27707	58531	51210	85820			809	43204	63158	27804	43400	01301	82915	83820				809	01074	054	+							pr ₀	
66	Scilly	804	23509	82030	28508	28500	51205	82825			804	53211	84022	28506	48530	01302	82828	84656				804	00081	073	+							+	
64	Elmdon	534	20207	50041	25804	28500	52109	82820			534	30602	32041	27001	38500	54310	82823				534	00055	066	+								+	
63	Shawbury	414	13403	64021	26104	12530	53111	81827			414	63307	58041	27102	68511	51211	82824	85640				414	00065	070	+							+	
61	Manchester	334	13605	40040	25605	11500	55106	81820			334	10905	30040	26602	14600	54307	81635				334	00060	074	+								+	
59	Squires Gate	318	12805	32041	26005	15600	50210	81640			318	13406	23040	26903	15600	50204	81635				318	00055	092	+								+	
57	Valley	302	71706	74012	26205	78511	02106	81820	87645		302	40804	74038	27505	48500	02309	82828	84645				302	97075	054	pr ₀							+	
55	Ronaldsway	204	50909	62018	26104	58500	00210	81825	84650		204	32104	70031	27105	28501	01305	82825				204	00065	060	+								+	
54	Carlisle	222	20000	48031	26805	28500	52209	81825			222	30000	66030	27403	34601	53304	83635				222	00075	078	+</									

CHART OF WEATHER IN PART OF NORTHERN HEMISPHERE



CHARTS OF WEATHER IN WESTERN EUROPE

ation
mbols

LOUD
Cloud
Amount
(oktas)

0
1 or less
2
3
4
5
6
7 or more
8

y obscured

ATHER
Weather

zzle

h and
rizzle

h and snow

w

h shower

h and snow
shower

w shower

l shower

nderstorm

WIND

Wind
speed
(knots)

Calm

1-2

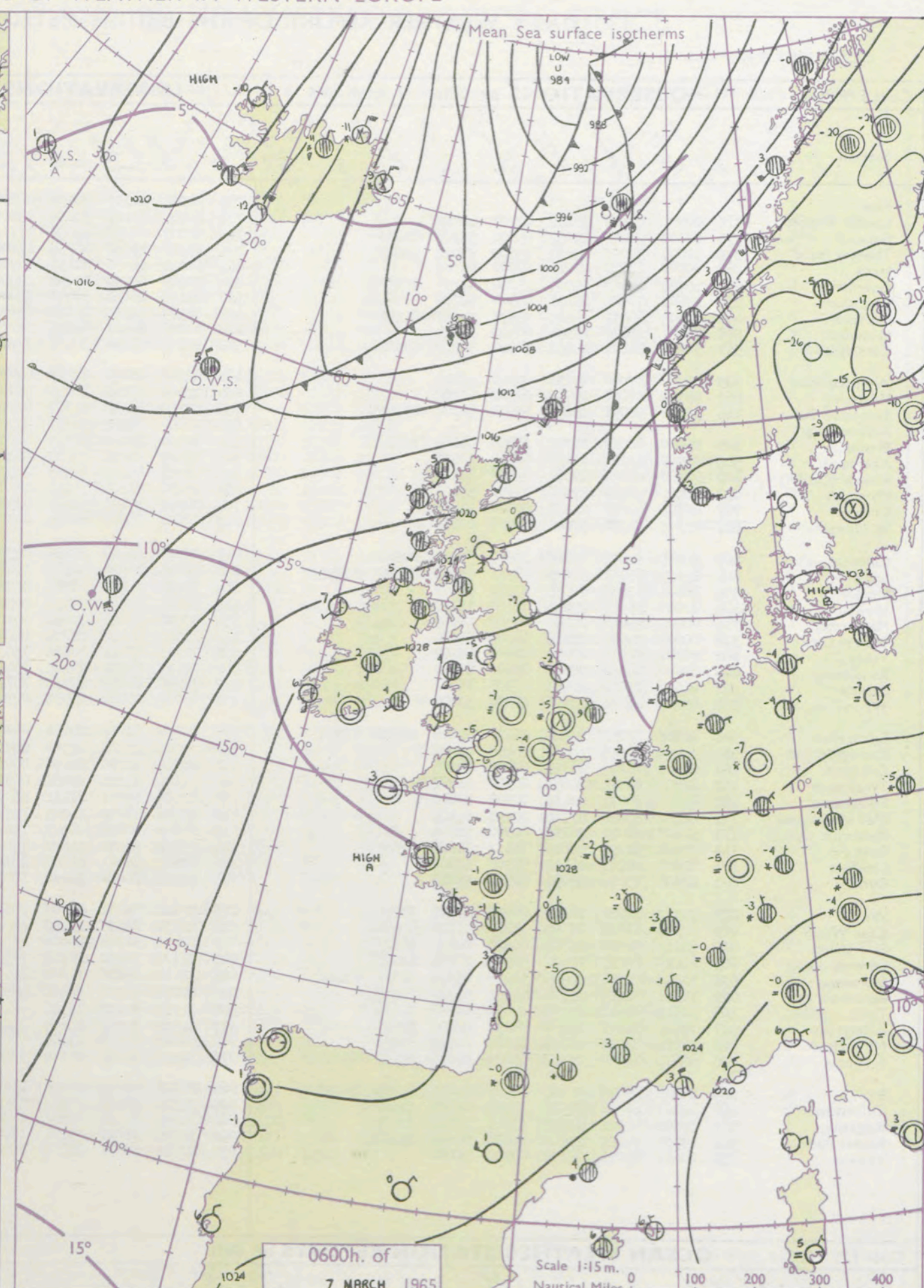
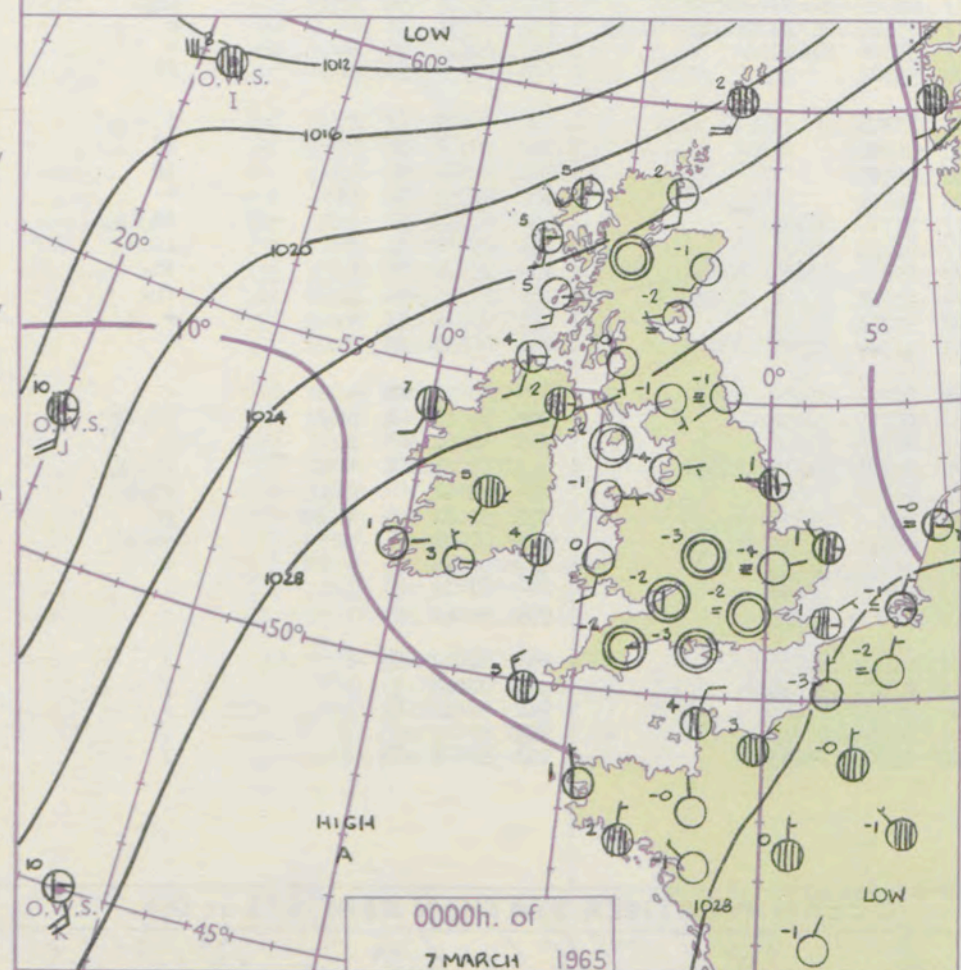
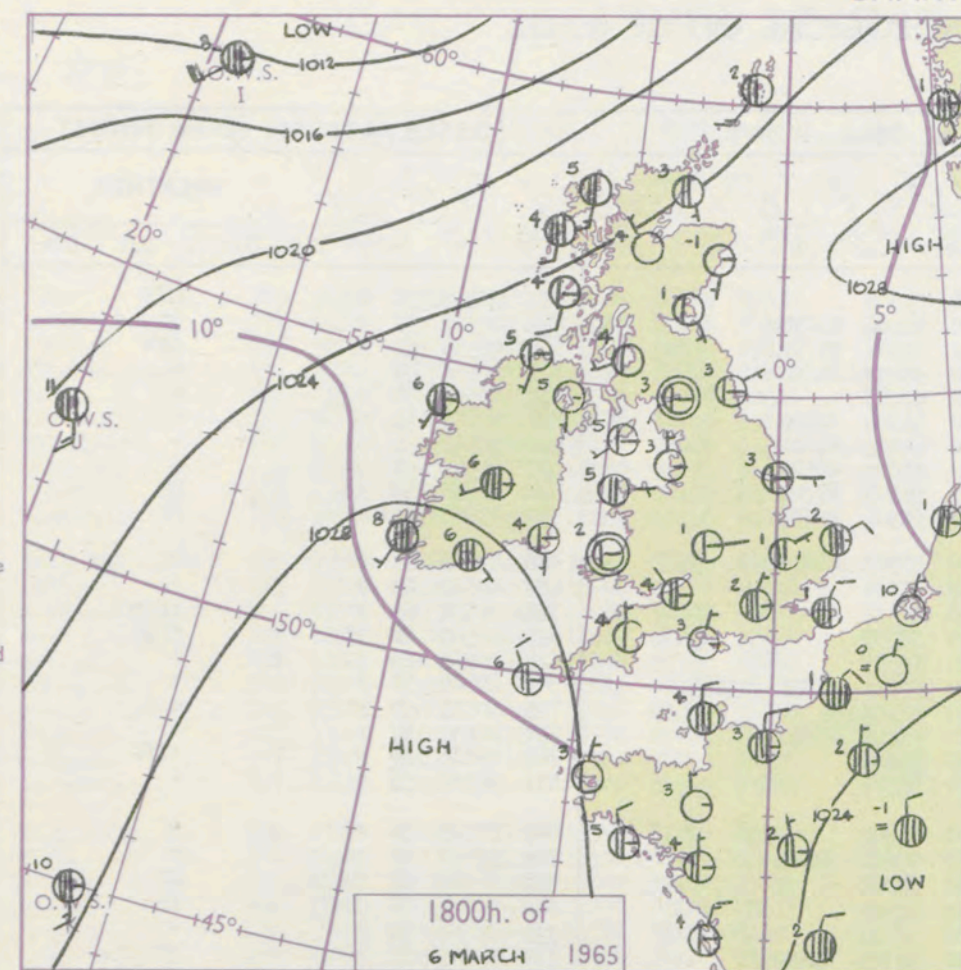
3-7

8-12

13-17

Additional
her add

48-52



GENERAL SYNOPTIC DEVELOPMENT

The anticyclone over Scandinavia has continued to intensify and to move South East; it is expected to move over Russia. A cold front has moved from Iceland to the Faeroes and is expected to continue South Eastwards across Scotland. The anticyclone, covering England and Wales and the Bay of Biscay, will continue to move South East.

Issued at midday Sunday 7

March 1965

FORECAST for Great Britain and Northern Ireland until noon tomorrow

Cloudy with some rain over Scotland, Northern Ireland West Wales and North West England but brighter weather will reach most of Scotland later. East Wales and most of England have sunshine by day and some night frost. Rather cold in the South and East but temperatures will be mostly near normal in the North and North West.

OUTLOOK for the following 24 hours.

Some rain in the North and North West. Mainly dry in the South. Temperatures not far from normal.

DAILY WEATHER REPORT OF THE BRITISH METEOROLOGICAL OFFICE (contd.)

Code FM 11.A										OBSERVATIONS at 00h. 7 March 1965										OBSERVATIONS at 06h. 7 March 1965										OBSERVATIONS during NIGHT										CONVERSION TABLE °C to °F
Station	iii	Nddff	VVwww	PPPTT	N _h Ch _h C _h M _h H _h	T _d T _d app	8N _s Ch _s h _s	8N _s Ch _s h _s	8N _s Ch _s h _s	iii	Nddff	VVwww	PPPTT	N _h Ch _h C _h M _h H _h	T _d T _d app	8N _s Ch _s h _s	8N _s Ch _s h _s	8N _s Ch _s h _s	iii	RRT _n T _n E	T _g T _g	WEATHER																		
																						21h.—03h.	03h.—09h.																	
Kew										775	01904	14100	30152	00900	53305				775	00535	56	+		ifff	40															
London Airport	772	00000	12100	29452	00900	52210				772	10000	11101	30454	15600	54204	81630			772	00555	58	+		if	39															
Gatwick	776	60000	20101	29052	65600	53106	86630			776	90000	F74944	30458	91111	58305	89111			776	00596	60	ifff	ffff		38															
Thorney Island	871	10000	56051	29452	15600	53202	81645			871	13501	19050	30754	15600	56102	81630			871	00556	57	+		+	37															
Hurn	862	00000	47020	29253	00900	54306				862	00000	26050	30156	00900	57205			862	00565	60	+		+		36															
Guernsey	894	10504	64020	29203	15700	53103	81650			894	20405	60030	30002	22500	53204	82825			894	00013	53	+		+	35															
Wattisham	590	03603	28021	29453	00900	54209				590	53105	26051	30053	55600	54205	85642			590	00543	60	+		+	34															
Gorleston	497	73205	48051	28601	75511	51207	87628			497	83205	48052	29001	85511	51002	88625			497	00501	51	+		+	33															
Mildenhall	578	00601	03480	29554	00900	54209				578	90000	F9491	30555	91111	56303	89102			578	00553	58	ff		FF	32															
Cardington	559	30000	28101	29854	30940	54211	83362			559	90000	F4494	30553	91111	53304	89100			559	00563	61	+		FF	31															
West Raynham	485	00000	37020	29251	00900	52210				485	42605	23100	29953	45600	53303	84635			485	97533	57	+		if	30															
Wittering	462	03302	17040	29752	00900	53109				462	02709	20040	30255	00900	56301			462	00565	60	+		+		29															
Boscombe Down	746	30000	56051	29853	35600	54106	83645			746	00000	05440	31357	00900	58308			746	00596	63	+		ifff	FF	28															
Ross-on-Wye										627	00000	02444	30757	00900	58303			627	00586	58	if		ffif		27															
Bristol	628	20000	56021	29252	25600	54104	82640			628	00000	40020	30755	00900	56307			628	00565	59	+		+		26															
Aberporth	502	01909	66020	29800	00900	50211				502	51909	74031	29800	58500	52801	81820	85645	502	00526	57	+		+		25															
Rhoose (Cardiff)	715	00305	63020	29551	00900	52306				715	00602	50050	30553	00900	54105			715	00553	59	+		+		24															
Plymouth	827	00000	59028	29500	00900	51206				827	10000	56100	30153	15600	53203	81630			827	00533	57	+		+	23															
Chivenor	707	00903	62020	29551	00900	51105				707	00906	07460	30653	00900	53203			707	00535	56	+		ifff		22															
St. Mawgan	817	03503	74020	30001	00900	00204				817	00000	66020	30452	00900	52301			817	00533	55	+		+		21															
Culdrose	809	20205	82030	29801	25600	50206	82640			809	00303	81020	30150	00900	51301			809	00523	58	+		+		20															
Scilly	804	63313	81251	30005	68511	03000	84820	86646		804	10000	83021	30303	11500	02602	81823			804	92021	11	pr _o		+	19															
Elmdon	534	00000	12040	29953	00900	54103				534	00000	06480	30557	00900	58301			534	00595	61	ff		ff		18															
Shawbury	414	00000	28041	29854	00900	55109				414	00000	F6484	30359	00900	60302			414	00605	62	ifff		FF		17															
Manchester	334	00000	25040	29452	00900	55209				334	00000	25040	29555	00900	56502			334	00553	58	+		+		16															
Squires Gate	318	00605	24041	29254	00900	55204				318	11407	08410	28755	15600	56705	81630			318	00575	59	+		if	15															
Valley	302	00906	61020	29051	00900	52102				302	71715	66021	28604	75611	02604	84630	87650	302	97525	54	ir _o		pr _o		14															
Ronaldsway	204	00000	64020	28352	00900	53001				204	72111	68031	27205	75411	03610	81712	84715	204	00535	56	+		+		13															
Carlisle	222	01507	59021	28851	00900	55501				222	71506	66030	27851	75711	53606	87647			222	00535	56	+		+	12															
Watnall	354	00000	14101	29952	00900	53208				354	00000	03484	29955	00900	55301			354	00555	60	ff		ff		11															
Spurn Head	396	72705	57031	29301	46471	50206	84715	87360		396	02904	48021	29652	00900	53103			396	00020	11	+		+		10															
Finningley	360	00000	07444	29051	00900	52003				360	00305	05484	29356	00900	56701			360	00563	59	ff		ff		9															
Dishforth	261	00000	18100	29353	00900	54105				261	00000	11280	29156	00900	56501			261	00565	59	+		if		8															
Tynemouth	262	02302	08424	28651	00900	51201				262	02304	61024	27852	00900	54704			262	00533	56	ff		+		7															
Eskdalemuir	162	00000	70021	29456	00900	57400				162	82204																													

DAILY WEATHER REPORT OF THE BRITISH METEOROLOGICAL OFFICE

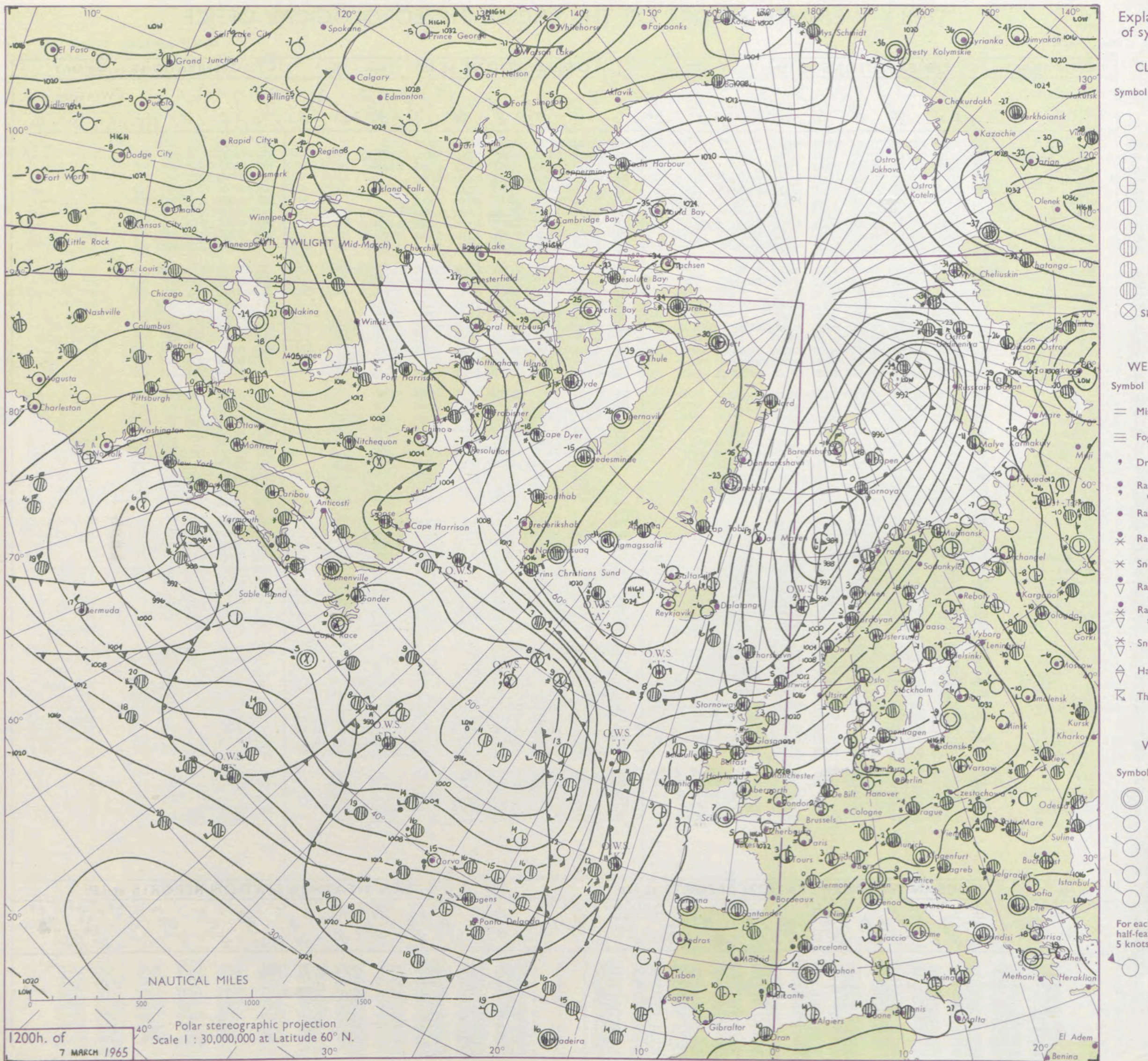
No. 3712

Date of Issue Monday 8 March 1965

SECTION
LE
°F

104	Kew	775	02305	09444	31201	00900	50701				775	32704	32034	29604	00906	53500	81270				775	00055	053	FFff	+	
102	London Airport	772	31702	04424	31550	37100	51001	83702			772	32501	58054	29503	00901	53502	83075				772	00055	049	FF	+	
100	Gatwick	776	00000	10284	31500	00900	50801				776	12402	50050	30100	00901	54501	81075				776	00065	063	FF	+	
99	Thorney Island	871	10000	58050	31705	11500	53001	81825			871	02201	48050	30502	00900	51302					871	00066	005	+	+	
97	Hurn	862	11201	56040	31305	11500	51400	81822			862	11904	26040	29903	00901	51602	81075				862	00061	111	+	+	
95	Guernsey	894	30706	68010	31305	32500	52104	83820			894	03502	58010	30603	00900	53501					894	00061	074	+	+	
93	Wattisham	590	70000	59031	30803	72511	53803	87825			590	42604	56011	29001	00901	52502	84072				590	00053	111	+	+	
91	Gorleston	497	60902	58052	30404	68500	01802	84820	86625		497	21907	48051	29002	00901	01604	82075				497	00040	023	+	+	
90	Mildenhall	578	92101	F9494	31151	91111	52000	89102			578	11903	48054	28503	10930	52608	81360				578	00041	031	FF	FFff	
88	Cardington	559	90000	F7434	31251	91111	51400	89102			559	22105	57054	29002	10931	51503	81362				559	00061	035	FFff	+	
86	West Raynham	485	52406	14284	30301	56000	00802	85701			485	32107	28011	28300	15731	52608	81656	83075			485	00031	074	ifif	+	
84	Wittering	462	21807	17040	30403	22500	01806	82825			462	32106	40041	27902	25601	51609	82640				462	00065	064	+	+	
82	Boscombe Down	746	00000	05424	31700	00900	52801				746	32107	59034	30001	00901	53605	83078				746	00046	060	ff	+	
81	Ross-on-Wye	627	00000	24284	30602	00900	54806				627	52304	48051	28804	00901	00400	85077				627	00006	064	ifif	+	
79	Bristol	628	02406	14050	30805	00900	51805				628	22305	40050	29103	00901	52607	82075				628	00075	065	+	+	
77	Aberporth	502	41810	69012	30104	18530	50601	81825	83358		502	61909	66031	29203	12506	02301	81828	86275			502	00065	071	+	+	
75	Rhose (Cardiff)	715	01103	32054	31104	00900	00000				715	52707	63051	29803	00901	51503	85075				715	00061	097	if	+	
73	Plymouth	827	42207	63030	31106	42500	02104	84825			827	22306	62020	29905	18501	01500	81825				827	00071	097	+	+	
72	Chivenor	707	50000	40054	31903	51400	52105	85812			707	33002	83031	30304	11501	02301	81825	83075			707	00091	063	ff	+	
70	St. Mawgan	817	20000	81030	31006	28500	01400	82825			817	23003	85020	30405	18531	01501	81825				817	00091	100	+	+	
68	Culdrose	809	20000	81020	31007	28400	01006	81818			809	22303	78010	30305	28601	00301	81830				809	00001	094	+	+	
66	Scilly	804	20000	82020	31207	22500	04102	82822			804	10000	82010	30207	11501	03502	81827				804	00091	064	+	+	
64	Elmdon	534	02109	24044	30005	00900	51705				534	72411	30041	20504	25636	52604	82630	86270			534	00075	065	+	+	
63	Shawbury	414	32208	50044	29205	35730	51808	83656			414	72305	74032	27904	55632	02504	85645	85360	87070			414	00005	052	+	+
61	Manchester	334	52210	45041	28905	58500	52703	81825	85656		334	72305	59602	27106	75611	01502	82630	87656			334	91071	020	iso	ir _o ro _o	
59	Squires Gate	318	81708	12218	28303	85511	01805	82623	88640		318	82415	57606	26005	05611	03606	82635	88645			318	92075	002	pho _o do _o	ir _o ro _o ro _o	
57	Valley	302	31820	69018	28807	35401	03000	81610	83657		302	72012	74021	27707	75411	05604	81610	87650			302	97081	021	pr _o	ir _o	
55	Ronaldsway	204	72314	70022	26807	78411	04704	81818	87645		204	82409	70026	25707	75411	05302	81713	84628	87640			204	97001	007	ir _o	ir _o
54	Carlisle	222	82108	32606	26504	75411	02805	83712	85635	87650	222	82516	40216	24605	05411	04503	83712	88630			222	97065	000	ir _o	ir _o ro _o ro _o	
52	Watnall	354	32312	13044	29504	30930	53804	83358			354	62507	23046	27004	25731	00502	82656	85072			354	97065	037	ff	ir _o	
50	Spurn Head	396	02305	58020	30403	00900	00102				396	72008	48031	26604	70921	02708	87460				396	00070	111	+	+	
48	Finnigley	360	62410	50041	28807	65611	53708	81635	86657		360	72007	40046	26405	75711	00506	87650				360	97081	023	ff	ir _o	
46	Dishforth	261	71709	14044	27903	75711	53709	87650			261	72515	61026	25405	45431	02506	81615	04650	87358			261	92061	000	ffir _o	+
45	Tynemouth	262	72308	32042	26203	75611	52814	87630			262	72515	32042	23005	35671	02509	83630	07360			262	00071	015	+	+	
43	Eskdalemuir	162	82110	03687	25501	87011	52812	88700			162	82507	48607	23503	87311	03504	88706				162	04055	000	so _o so _o do _o	ir _o ro _o so _o	
41	Mull of Galloway	131	82518	74022	25806	87511	04702	88720			131	72512	74802	25006	75511	05401	87625				131	97071	111	/	/	
39	Prestwick	135	72315	61028	23407	78571	04807	81820	84630	87645	135	82514	58258	22407	68471	05501	81710	86020	88460			135	97005	009	pr _o	pr _o
37	Renfrew	141	82215	56216	22706	85411	05713	82713	87627		141	82518	58216	21008	58477	05605	82713	03622	85358			141	94081	001	ro _o	ir _o ro _o ro _o
36	Leuchars	171	72412	57041	21504	75411	02718	83712	87620		171	72417	58042	18206	35478	05510	81715	83640	85462			171	91065	014	+	ir _o
34	Dyce	091	72120	81021	19303	15736	01717	81650	87275		091	72509	70022	15604	45676	02715	84635	86360			091	97056	027	+	ro _o ro _o ir _o	
32	Wick	075	71922	74026	15205	45621	03719	84635	87460		075	73122	74216	15204	75311	03323	81707	86612	87625			075	02075	003	ir _o	rr
30	Cape Wrath	049	72328	82022	12207	78511	05711	83825	87630		049	62326	83026	15705	6551											

CHART OF WEATHER IN PART OF NORTHERN HEMISPHERE



CHARTS OF WEATHER IN WESTERN EUROPE

ation
ymbols

LOUD
Cloud
Amount
(oktas)

0
1 or less
2
3
4
5
6
7 or more
8
Obscured

ATHER
Weather

izzle
h and
rizzle

h and snow

w

h shower

h and snow
shower

w shower

l shower

nderstorm

IND

Wind
speed
(knots)

Calm

1-2

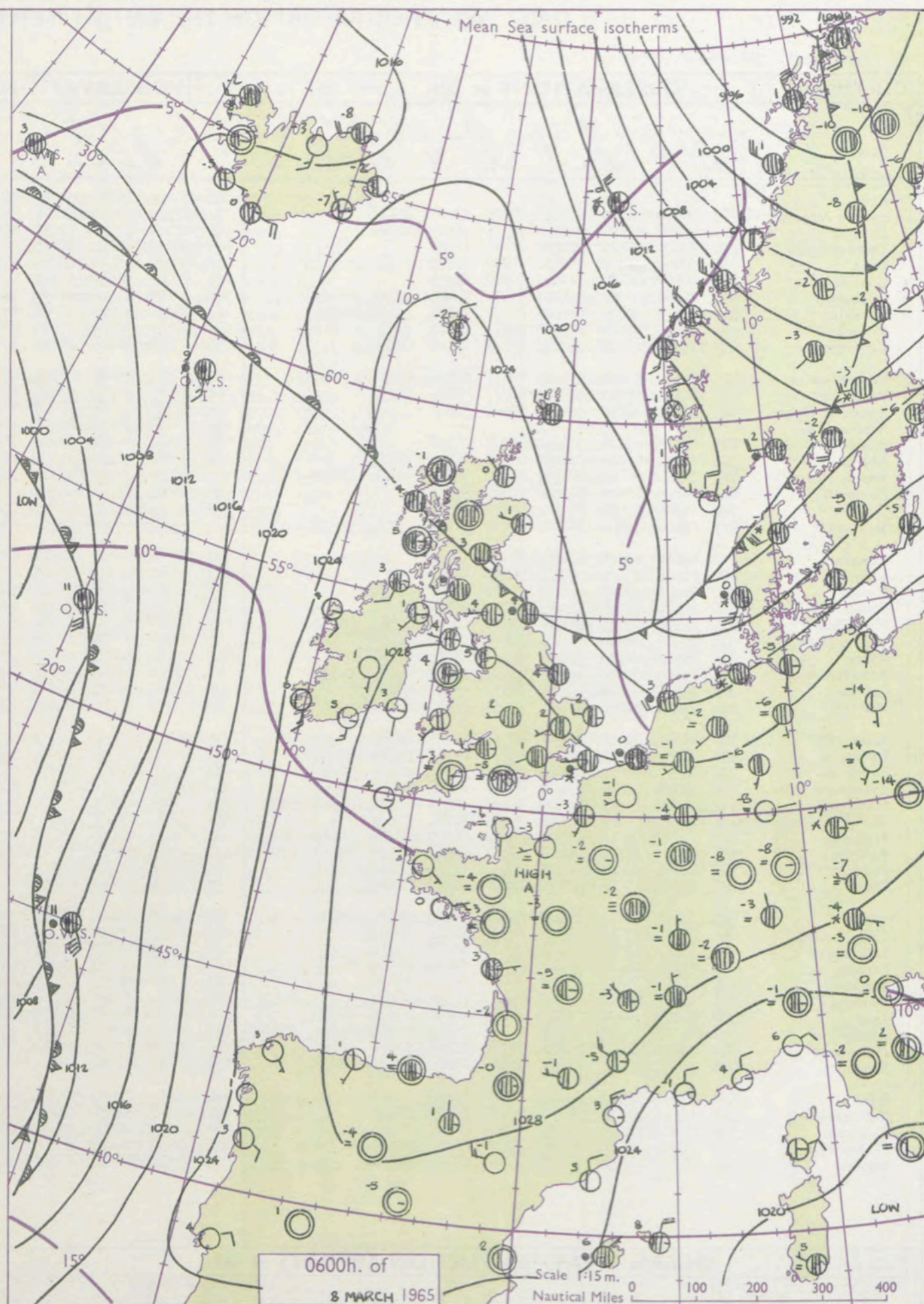
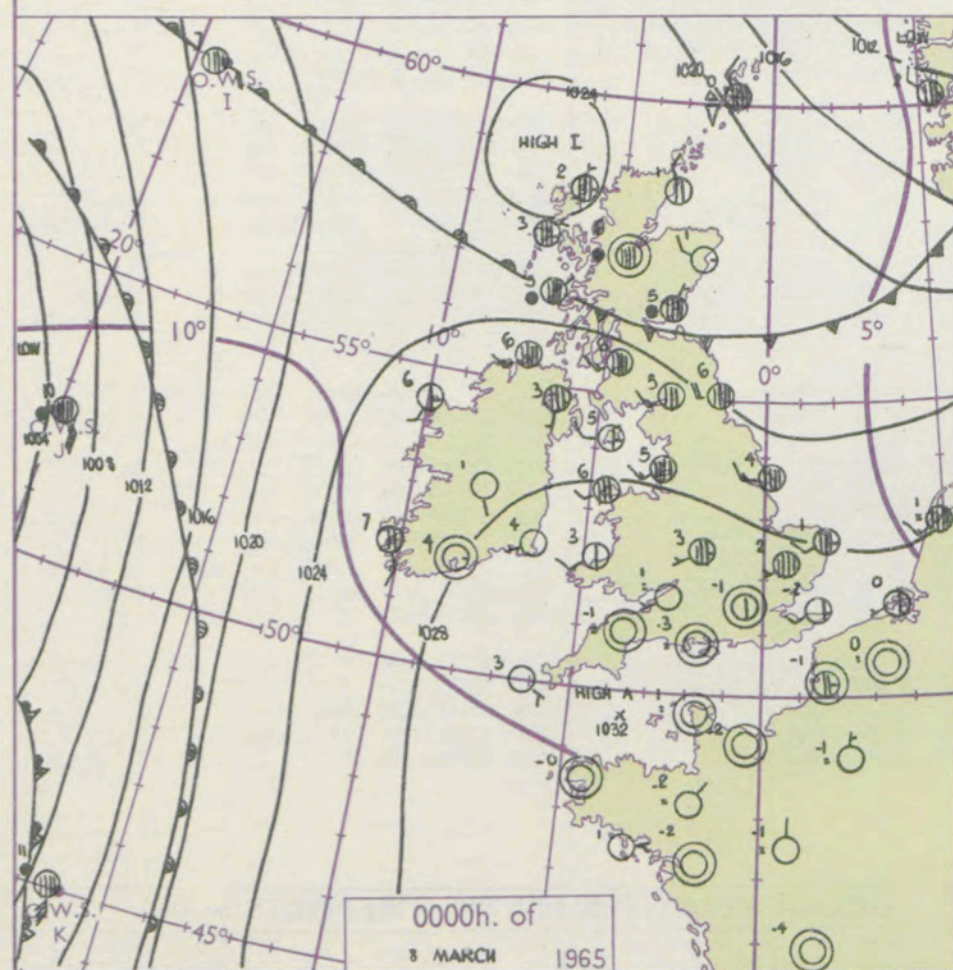
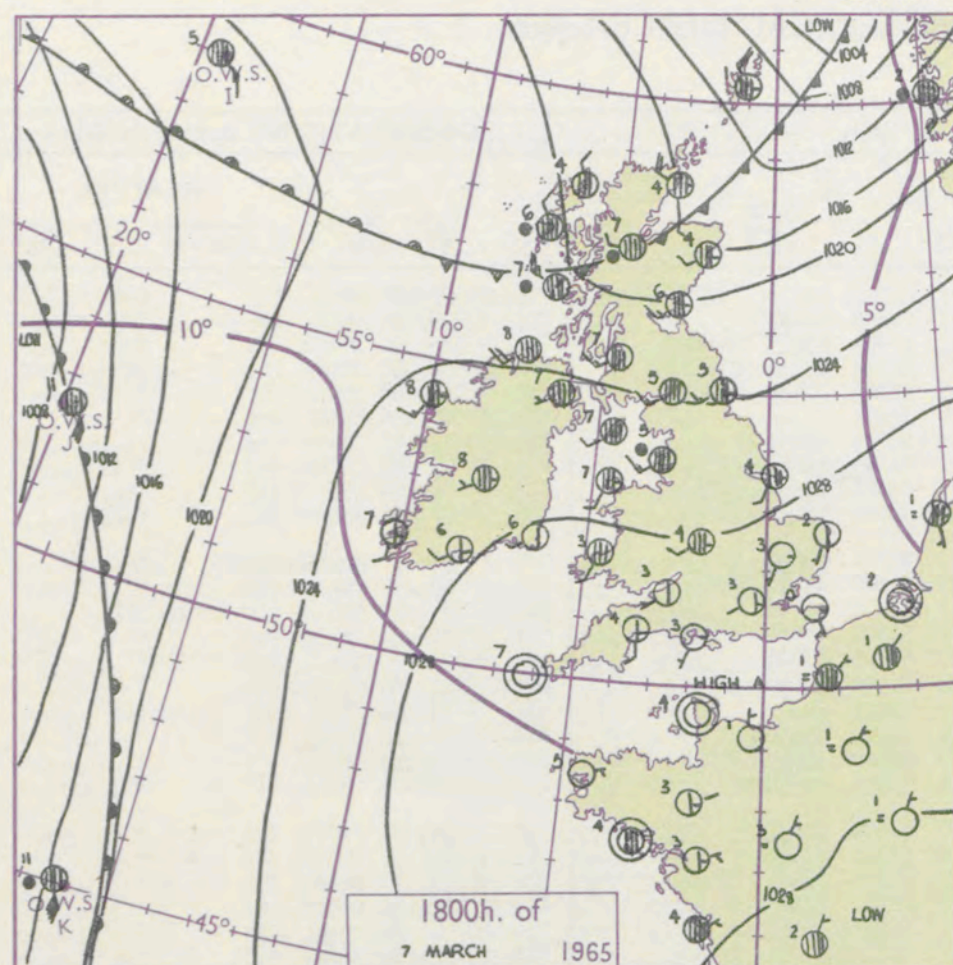
3-7

8-12

13-17

additional
her add

48-52



GENERAL SYNOPTIC DEVELOPMENT

A belt of high pressure has persisted from the Channel to Poland. A cold front moved south across most of Scotland and into North East England followed by an anticyclone advancing quickly southeast from Iceland. As this new high moves into the North Sea and is absorbed by the centre over the channel, the front already returning north will spread warmer air back across the whole of Scotland by midday tomorrow.

Issued at midday

Monday 8

March 1965

FORECAST for Great Britain and Northern Ireland until noon tomorrow

Northern and Eastern Scotland, the Highlands, and North East Scotland, Northern Ireland and the rest of England and Wales it will be dry with some sunshine, though mainly cloudy in Eastern districts this afternoon. Temperatures will approach normal by day but there will be frost at night.

OUTLOOK for the following 24 hours

Dry, with sunny periods over most of the country, rather more cloudy in the West. Temperatures near normal everywhere.

DAILY WEATHER REPORT OF THE BRITISH METEOROLOGICAL OFFICE (contd.)

Code FM II.A										OBSERVATIONS at 00h. 8 March 1965										OBSERVATIONS at 06h. 8 March 1965										OBSERVATIONS during NIGHT					CONVE TAB °C to
Station	iii	Nddff	VVwww	PPPTT	N _h Ch _h C _h	T _d T _d app	8N _s Ch _s h _s	8N _s Ch _s h _s	8N _s Ch _s h _s	iii	Nddff	VVwww	PPPTT	N _h Ch _h C _h	T _d T _d app	8N _s Ch _s h _s	8N _s Ch _s h _s	8N _s Ch _s h _s	iii	RRT _n E	T _g T _g	WEATHER													
																						21h.—03h.	03h.—09h.												
Kew	772	20000	50050	29751	00901	53803	82075			775	82305	29211	28701	65471	51705	82715	85635	87359	775	97505	55	+		r _o r _o	40										
London Airport	772	22802	40050	30253	00901	54603	82075			772	82402	57036	28601	85611	51806	88635			772	97525	55	+		ir _o r _o r _o	39										
Gatwick	776	00000	17100	31253	00900	54001				776	82102	27241	29251	85511	51704	83625	88641		776	97545	59	+		ir _o	38										
Thorney Island	871	00000	20100	30853	00900	53101				871	60000	13101	30251	65411	51505	85710	86640		871	00546	56	+		if	37										
Hurn	862	00000	20100	30853	00900	53101				862	60000	14111	29855	20932	55706	82364	85075		862	00555	58	+		+	36										
Guernsey	894	00000	50050	32001	00900	51103				894	00000	50050	31301	00900	51604				894	00003	56	+		+	35										
Wattisham	590	82308	40021	28500	35771	51809	83656	88463		590	72609	37026	27101	75711	01605	87656			590	95511	53	+		ir _o ir _o	34										
Gorleston	497	72311	40022	28201	55571	00807	85625	87360		497	72712	56056	26002	45571	01603	84625	87358		497	96002	00	irir _o	irir _o	33											
Mildenhall	578	82306	37051	27902	85611	51708	88649			578	62405	32056	27002	65611	00603	83630	86657		578	02011	50	rr	ir _o	32											
Cardington	559	82308	48051	28702	85611	51709	88640			559	82407	48218	28202	85611	01502	86630	88640		559	94001	53	pr _o rr	r _o r _o	31											
West Raynham	485	82410	32681	27401	85611	50706	88630			485	72610	20107	26501	45631	01601	84648	87360		485	92011	50	r _o r _o r _o r _o r _o	+	30											
Wittering	462	82511	56601	27703	80971	00803	88359			462	72711	56016	27303	75511	01500	84725	87656		462	97025	01	ir _o	+	29											
Boscombe Down	746	02305	48050	30852	00900	54801				746	82905	35051	30000	86111	51502	88702			746	00536	58	+		ifff	28										
Ross-on-Wye	627	70000	48021	28951	35601	51602	83630	84075		627	70000	48021	28951	35601	51602	83630	84075		627	00516	55	+		+	27										
Bristol	628	02505	40101	30101	00900	00000				628	72508	30111	29601	76211	01705	87705			628	00505	55	+		if	26										
Aberporth	502	22211	66021	29603	00908	01802	82275			502	42007	66030	29301	15606	01500	81630	84275		502	00015	54	+		+	25										
Rhoose (Cardiff)	715	73004	50051	30201	75211	01806	84704	87616		715	92803	03474	29903	91111	03501	89100			715	00011	52	+		ifff	24										
Plymouth	827	00805	23040	31150	00900	51003				827	10604	28040	30453	15501	53502	81620			827	00533	55	+		+	23										
Chivenor	707	01005	62020	31100	00900	51101				707	71004	66031	30501	75411	50500	84616	87625		707	00501	52	+		+	22										
St. Mawgan	817	00000	74020	31300	00900	51801				817	11503	66030	30551	00901	52605	81075			817	00523	54	+		+	21										
Culdrose	809	00000	82020	31000	00900	51001				809	11103	80030	30552	18500	53802	81822			809	00533	57	+		+	20										
Scilly	804	01506	83020	30703	00900	51803				804	11509	81020	29504	15500	51705	81624			804	00031	11	+		+	19										
Elmdon	534	72507	58022	28703	75711	01502	87650			534	82605	58022	28202	65771	01601	86656	88358		534	00021	50	+		+	18										
Shawbury	414	82409	66022	28404	85811	02501	88657			414	72408	66022	28203	70931	02802	87359			414	00015	51	+		+	17										
Manchester	334	81806	59026	27403	85511	02101	84626	88640		334	51904	56042	27702	50931	01203	85360			334	97011	51	r _o r _o	+	16											
Squires Gate	318	82614	60026	26805	85611	04202	81630	88650		318	53010	70031	27005	25702	03400	82656	84072		318	97015	52	r _o r _o	+	15											
Valley	302	62511	66036	28406	65611	04203	86640			302	70000	66031	28404	15772	03301	81656	84362	87075	302	00031	52	+		+	14										
Ronaldsway	204	32709	82026	26905	15701	02205	81650	83070		204	72906	84022	27404	15778	02305	81650	85463	87270	204	00031	01	+		+	13										
Carlisle	222	62517	61016	25405	60931	03202	86358			222	72507	59022	26304	55671	02202	84635	84650	87359	222	00045	02	+		+	12										
Watnall	354	72406	48022	27203	75611	01601	87648			354	72708	56026	27203	57511	01500	87650			354	91025	50	ir _o	+	11											
Spurn Head	396	82716	32052	25604	80951	02707	88360			396	83210	48052	25404	80931	02702	88360			396	00030	11	+		+	10										
Finningley	360	82712	56041	26305	85511	02702	84628	88656		360	73007	58022	26604	35731	01205	83656	86359		360	00031	50	+		+	9										
Dishforth	261	82507	59042	25																															

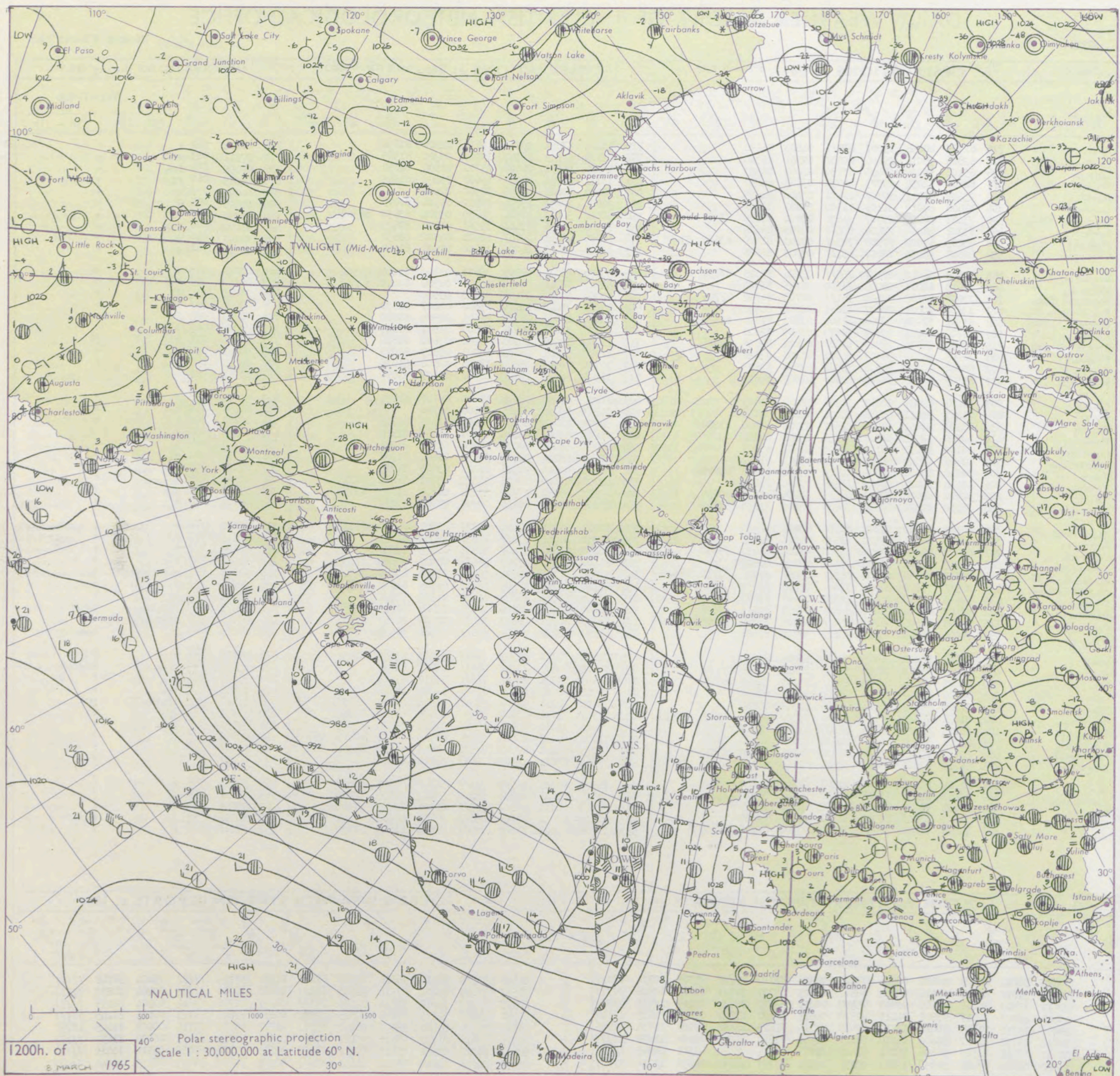
DAILY WEATHER REPORT OF THE BRITISH METEOROLOGICAL OFFICE

No. 37728

Date of Issue Tuesday 9 March 1965

Code FM II.A		OBSERVATIONS at 12h. 8 March 1965										OBSERVATIONS at 18h. 8 March 1965										OBSERVATIONS during DAY			
STATION	i	Nddff	VVwww	PPPTT	N _h Ch _h C _h	T _d T _d app	8N _s Ch _s h _s	8N _s Ch _s h _s	8N _s Ch _s h _s	i	Nddff	VVwww	PPPTT	N _h Ch _h C _h	T _d T _d app	8N _s Ch _s h _s	8N _s Ch _s h _s	8N _s Ch _s h _s	i	RRT x E	SSS	WEATHER			
																						09h.—15h.	15h.—21h.		
Kew	775	62705	40056	29007	65711	01803	86650			775	13104	57021	28208	15630	01500	81630			775	00101	047	+	+		
London Airport	772	62806	56016	29406	60931	02801	86360			772	13105	62011	28307	10940	03301	81365			772	97111	043	+	+		
Gatwick	776	63103	56056	29405	60930	02002	86359			776	23205	56051	28406	25700	02500	82650			776	97095	031	ir _o	+		
Thorney Island	871	62805	32054	29905	45731	03805	84650			871	13101	40051	28906	15600	03602	81645			871	00085	060	ff	+		
Hurn	862	23505	60011	30307	11531	03400	81825			862	00000	50040	28906	00900	02502				862	00091	111	+	+		
Guernsey	894	11806	63010	31106	11500	51801	81822			894	20000	50051	29704	00902	01604	82075			894	00071	095	+	+		
Wattisham	590	73411	58022	27707	31631	03004	83830	87360		590	60104	56052	27806	34630	03304	83630	86360		590	00091	111	+	+		
Gorleston	497	83308	48056	27406	85511	04209	88624			497	70306	40106	27404	75511	04400	87625			497	91072	000	ir _o	+		
Mildenhall	578	73205	61022	27908	78511	04103	81820	83630	87656	578	10000	48041	27707	11600	04302	81830			578	00101	040	+	+		
Cardington	559	62608	58056	28807	65711	03003	86656			559	12706	58051	28206	15600	01500	81640			559	00101	041	+	+		
West Raynham	485	73308	56012	27507	75511	03206	83625	87656		485	50000	48012	27605	35631	03303	83640	84362		485	00081	015	+	+		
Wittering	462	22914	64011	28009	28500	01105	81820			462	52807	58040	28006	54600	02302	82640	84656		462	00100	069	+	+		
Boscombe Down	746	73008	28282	30504	76111	02703	84702	87704		746	00000	59051	29405	00900	03502				746	00086	054	ff	+		
Ross-on-Wye	627	13603	70021	29607	11641	02802	81830			627	10102	77020	28206	15600	02607	81630			627	00095	086	+	+		
Bristol	628	53302	57054	30007	11501	03803	81820	85075		628	12604	48051	28906	11501	02504	81820			628	00095	065	ff	+		
Aberporth	502	41706	80011	29807	38530	03500	82820			502	11807	74011	28605	18500	01501	81825			502	00095	069	+	+		
Rhoose (Cardiff)	715	62609	66034	29807	41401	04804	84818	83075		715	12905	63401	28904	18500	03604	81822			715	00081	078	+	ff		
Plymouth	827	32205	64030	30107	32501	01808	83828			827	11907	58041	28605	00901	02607	81075			827	00081	094	+	+		
Chivenor	707	50000	82031	30608	38501	03704	83823			707	10505	78011	28806	18500	02608	81828			707	00091	056	+	+		
St. Mawgan	817	61507	66031	30406	62500	01803	86825			817	11309	58021	28705	00901	00607	81075			817	00081	091	+	+		
Culdrose	809	31408	62051	30407	28501	51002	82825			809	11207	62050	28305	11600	00710	81830			809	00070	088	+	+		
Scilly	804	21411	59011	29306	28400	01601	81818			804	01513	59050	27405	00900	52708				804	00080	088	+	+		
Elmdon	534	73108	40051	29208	32502	01002	83820	87080		534	30000	21041	28306	34500	01501	83625			534	00101	066	+	+		
Shawbury	414	62510	74031	28908	62531	03802	86822			414	22903	83021	28205	24601	02603	82635			414	00105	086	+	+		
Manchester	334	33109	58031	28108	32500	01001	83825			334	13204	56040	28206	10930	51302	81365			334	00100	087	+	+		
Squires Gate	318	12609	63021	28707	18541	05205	81822			318	12544	58040	28104	10932	02604	81360			318	00095	092	+	+		
Valley	302	32210	80021	29708	12402	03104	81818	83075		302	31907	82010	28506	28501	03603	91820			302	00091	085	+	+		
Ronaldsway	204	12414	84021	28007	11539	03400	81825			204	42108	82020	27406	11532	03703	81825	84075		204	00081	096	+	+		
Carlisle	222	62410	62016	27807	68511	03206	81823	86650		222	42508	66031	27705	28531	01305	81823	83362		222	97095	039	ir _o	+		
Watnall	354	33310	62021	27909	38600	02802	81830	83657		354	23307	17040	28106	00901	00304	82075			354	00101	060	+	+		
Spurn Head	396	80105	48042	27705	80921	03208	88459			396	70000	58022	27504	45671	03601	84630	87360		396	00060	111	+	+		
Finningley	360	33013	59041	27510	11630	02005	81835			360	12909	28041	27607	11630	01305	81835			360	00111	079	+	+		
Dishforth	261	63503	66032	27109	68600	06103	83830	85650		261	52607	61012	27107	38631	02303	82830			261	00101	027	+	+		
Tynemouth	262	81203	66606	27604	85511	02105	88620			262	81605	58026	27103	55671	02302	85635	87360		262	01041	000	ro _o ro	+		
Eskdalemuir	162	82202	66036	27004	85311	03207	83706	87712	88623	162	52602	70018	26904	28530	01500	82820	84364		162	91075	003	ro _o roir _o pro	pro		
Mull of Galloway	131	22912	74010	28007	15605	03204	81630			131	62316	82031	27505	35635	04705	83630	84360		131	00081	111	/	/		
Prestwick	135	52410	70012	26408	28530	04106	81825	85360		135	12108	66011	26305	11531	01302	81822			135	00091	050	+	+		
Renfrew	141	80507	16046	26605	85411	03209	85713	87628		141	60000	12046	26605	28531	03500	81825	85362		141	92071	000	ro _o roir _o	id _o if		
Leuchars	171	81208	70506	26804	85411	50106	81715	84620	88630	171	70000	66016	26303	75411	02704	81717	87635		171	97041	000	id _o roir _o	+		
Dyce	091	70000	75022	26603	75611	52003	87635			091	81703	48237													


CHART OF WEATHER IN PART OF NORTHERN HEMISPHERE



Expla
of sy


CL

Symbol



WEA

Symbol



Symbol

For each
half-foot
5 knots

CHARTS OF WEATHER IN WESTERN EUROPE

ation
mbols

LOUD
Cloud
Amount
(oktas)

0
1 or less
2
3
4
5
6
7 or more
8
y obscured

ATHER.
Weather

izzle

n and
rizzle

n and snow

ow

n shower

n and snow
shower

ow shower

l shower

understorm

WIND

Wind
speed
(knots)

Calm

1-2

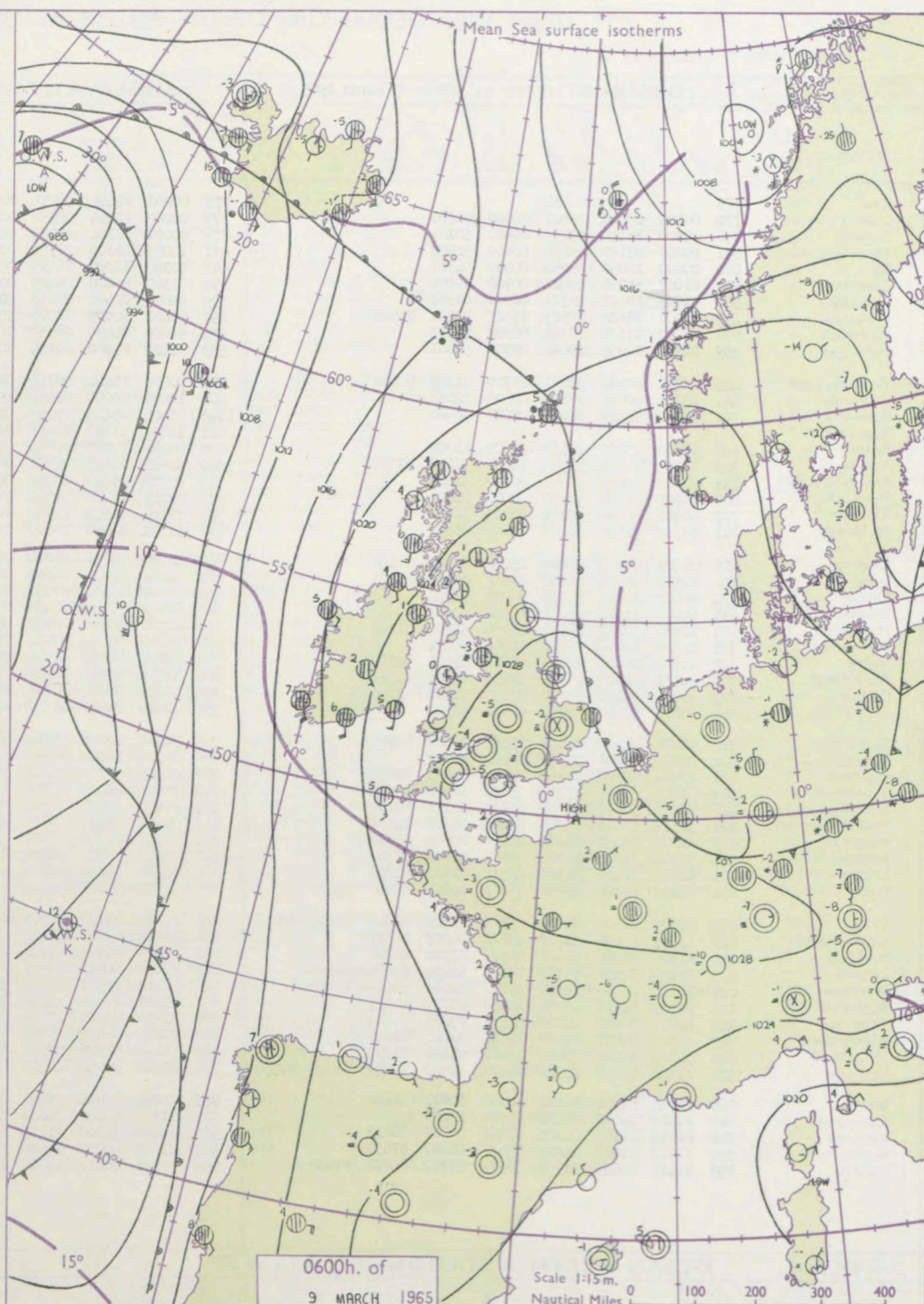
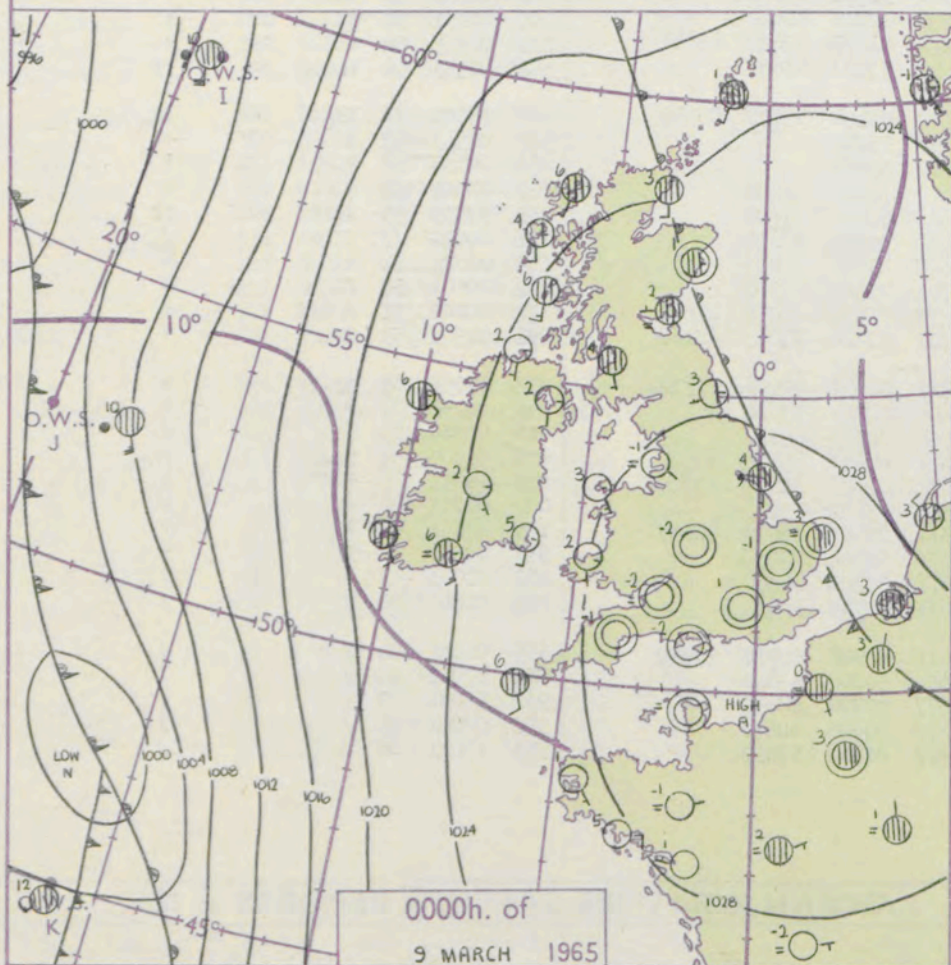
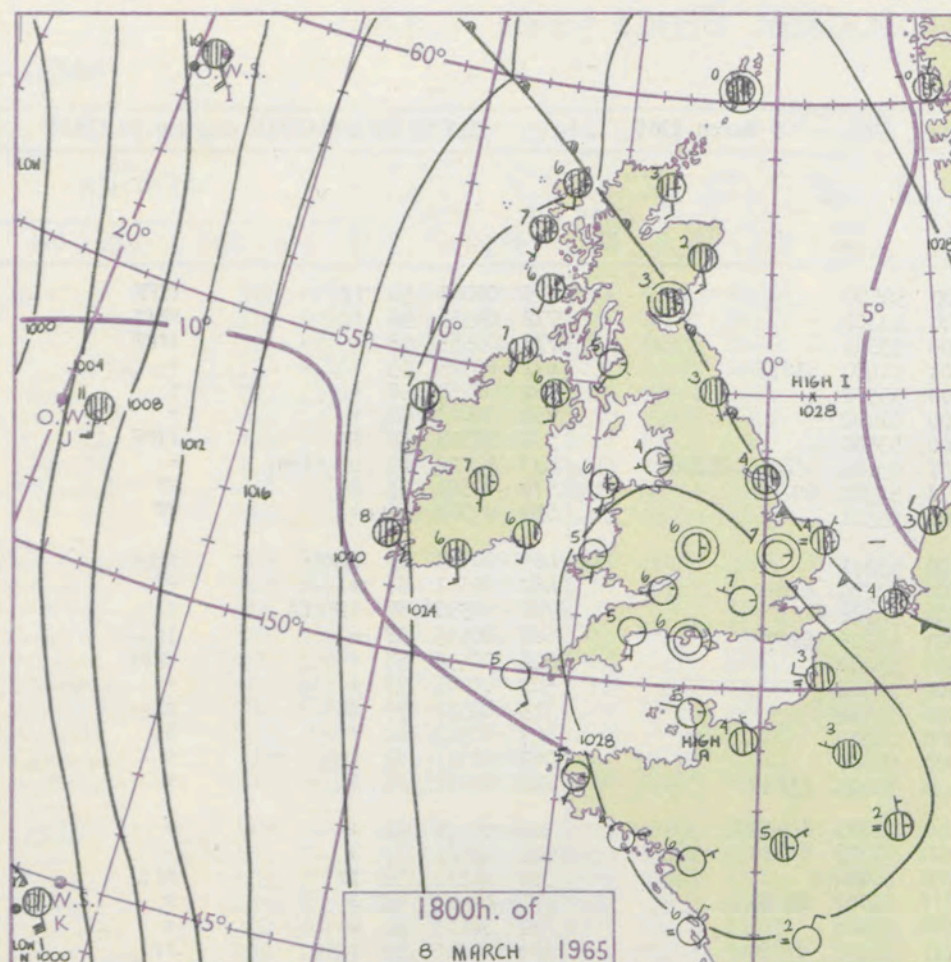
3-7

8-12

13-17

additional
her add

48-52



GENERAL SYNOPTIC DEVELOPMENT

Issued at midday Tuesday 9

March 1965

FORECAST for Great Britain and Northern Ireland until noon tomorrow

The anticyclone which is affecting most of the British Isles has moved slowly east with its centre moving from Brittany to the Pas de Calais. A weak warm front moved northeast across Scotland. During the next 24 hours the anticyclone will move away east to Germany, and the first of the fronts from the complex low pressure area on the Atlantic will advance slowly into western Ireland.

Scotland and Northern Ireland will be rather cloudy with some sunny intervals today and a little rain in the west tomorrow, and temperatures about normal. England and Wales will be sunny and rather warm this afternoon, but frost and some fog patches will return to-night in midland and eastern districts, and western areas will have rather more cloud to-morrow.

OUTLOOK for following 24 hours

Cloudy with rain at times in west, dry with sunny periods in east. Normal temperatures.

DAILY WEATHER REPORT OF THE BRITISH METEOROLOGICAL OFFICE (contd.)

Code FM 11.A OBSERVATIONS at 00h. 9 March 1965										OBSERVATIONS at 06h. 9 March 1965										OBSERVATIONS during NIGHT										CONVE TAB °C to
Station	iii	Nddff	VVwww	PPPTT	N _h Ch _s C _M H	T _d T _d app	8N _s Ch _s h _s	8N _s Ch _s h _s	8N _s Ch _s h _s	iii	Nddff	VVwww	PPPTT	N _h Ch _s C _M H	T _d T _d app	8N _s Ch _s h _s	8N _s Ch _s h _s	8N _s Ch _s h _s	iii	RRT _n T _n E	T _g T _g	WEATHER								
																						21h.—03h.	03h.—09h.							
Kew	775			51						775	00000	F2444	28951	00900	52500				775	00523	54	ff	ffff		40					
London Airport	772	00000	13040	29101	00900	00201				772	00000	F7464	28952	00900	53301				772	00533	56	ff	FFff		39					
Gatwick	776	00000	18110	29053	00900	52101				776	00000	18104	29055	00900	55601				776	00555	58	+	ifff		38					
Thorney Island	871	00000	28100	29451	00900	51802				871	10000	48100	28751	00901	51400	81075			871	00525	55	+	+		37					
Hurn	862	00000	10050	29252	00900	54801				862	00000	12280	28555	00900	55502				862	00553	58	+	f		36					
Guernsey	894	01007	56050	29402	00900	00702				894	01310	66020	28403	00900	01602				894	00023	52	+	+		35					
Wattisham	590	01703	18401	28501	00900	01501				590	02603	02484	28853	00900	53500				590	97553	58	if	ffff		34					
Gorleston	497	80000	08426	28503	855//	03102	88625			497	81404	62025	28903	5557//	03104	85625	88358		497	91022	02	ir _o ffid _o	+		33					
Mildenhall	578	00000	11120	28351	00900	51103				578	90000	F4494	28952	91111	52303	89/01			578	00521	55	FF	FF		32					
Cardington	559	02603	28050	29000	00900	51001				559	02602	F9460	29154	00900	55301				559	00563	59	+	FF		31					
West Raynham	485	21802	08444	28601	25700	01202	82650			485	00000	F9444	28753	00900	53201				485	00533	55	ffff	ffff		30					
Wittering	462	03105	40041	28801	00900	52001				462	12805	20040	29051	15700	53303	81650			462	00531	57	+	+		29					
Boscombe Down	746	00000	04410	30000	00900	50400				746	00000	05414	29253	00900	54702				746	00556	57	ifffiff	ff		28					
Ross-on-Wye										627	10000	17100	28454	00901	55705	81077			627	00555	58	+	if		27					
Bristol	628	00000	19100	29452	00900	53300				628	00000	F9460	28554	00900	55400				628	00555	58	+	ifff		26					
Aberporth	502	11703	74020	28502	10930	51803	81359			502	01611	66011	26901	00900	51708				502	00005	53	+	+		25					
Rhoose (Cardiff)	715	00902	63020	29451	00900	51202				715	00705	09424	28352	00900	52604				715	00531	55	if	ff		24					
Plymouth	827	01005	40040	28600	00900	51803				827	01109	28100	27301	00900	00502				827	00513	52	+	+		23					
Chivenor	707	00902	66010	29101	00900	51801				707	01106	04440	27900	00900	00000				707	00511	54	+	+		22					
St. Mawgan	817	01310	61020	28402	00900	00803				817	11311	59030	26603	15430	50605	81618			817	00011	51	+	+		21					
Culdrose	809	21309	60050	27803	25600	00805	82640			809	41511	58050	26004	45600	01603	84630			809	00021	51	+	+		20					
Scilly	804	81511	59052	26806	855//	00805	88623			804	41516	59031	24505	45500	01609	84621			804	00041	//	+	+		19					
Elmdon	534	00000	10100	29352	00900	53302				534	00000	03484	29055	00900	56602				534	00563	59	ff	FFF		18					
Shawbury	414	00000	35110	29051	00900	52000				414	90000	F7494	28455	91111	55502	89/01			414	00555	58	f	F		17					
Manchester	334	10000	17040	28701	10930	51802	81360			334	00000	25040	28052	00900	53604				334	00523	56	+	+		16					
Squires Gate	318	01302	11104	28751	00900	52701				318	71006	08444	27653	757//	54201	87650			318	00545	55	ffff	ff		15					
Valley	302	11407	80011	28603	15601	02802	81645			302	31208	62030	27200	00901	51604	83075			302	00501	53	+	+		14					
Ronaldsway	204	12110	80020	27705	10930	02400	81362			204	12012	80011	26204	15632	02606	81646			204	00031	51	+	+		13					
Carlisle	222	30000	48050	28750	37330	51104	83708			222	61603	58041	27900	655//	51601	83620	85647		222	00515	54	+	+		12					
Watnall	354	00000	23040	29050	00900	52501				354	10000	28040	28552	15600	53500	81635			354	00533	59	+	ff		11					
Spurn Head	396	81806	66502	28404	855//	03400	88625			396	50000	10045	28501	36320	01101	83708	85459		396	93001	//	id _o	id _o		10					
Finningley	360	00000	10040	28500	00900	52102				360	02903	14040	28353	00900	55201				360	00543	57	+	+		9					
Dishforth	261	12604	59030	28351	15700	52003	81650			261	02105	57020	28152	00900	53500				261	00533	57	+	+		8					
Tynemouth	262	32506	61020	27703	35600	00400	83635			262	20000	58020	27801	25600	51103	82630			262	00001	54	+	+		7					
Eskdalemuir	162	90000	02471	28751	91111	52101	89/00			162	90000	02474	27500	91111	50603	89/00			162	97535	55	ifff	ff		6					
Mull of Galloway	131	22318	80011	27305	25600	04702	82630			131	32318	74021	26305	35600	02704	83630			131	00041	//	/	/		5					
Prestwick	135	81607	74031	26404	857//	02803	88650			135	31507	74011	25702	35600	01701	83637			135	00001	51	+	+		4					
Renfrew	141	71702	37284	26702	7097//	01802	87362			141	20000	62021	25902	15701	01601	81656			141	00001	54	f	+		3					
Leuchars	171	82607	37102	26302	863//	01802	88708			171	42407	48041	25601	20931	00502	82362	83075		171	00001	51	+	+		2					
Dyce	091	70000	66026	25501	756//	00801	83630	87657		091	72501	75021	24800	1561/	51400	81643	87466		091	97505	53	ir _o	+							

DAILY WEATHER REPORT OF THE BRITISH METEOROLOGICAL OFFICE

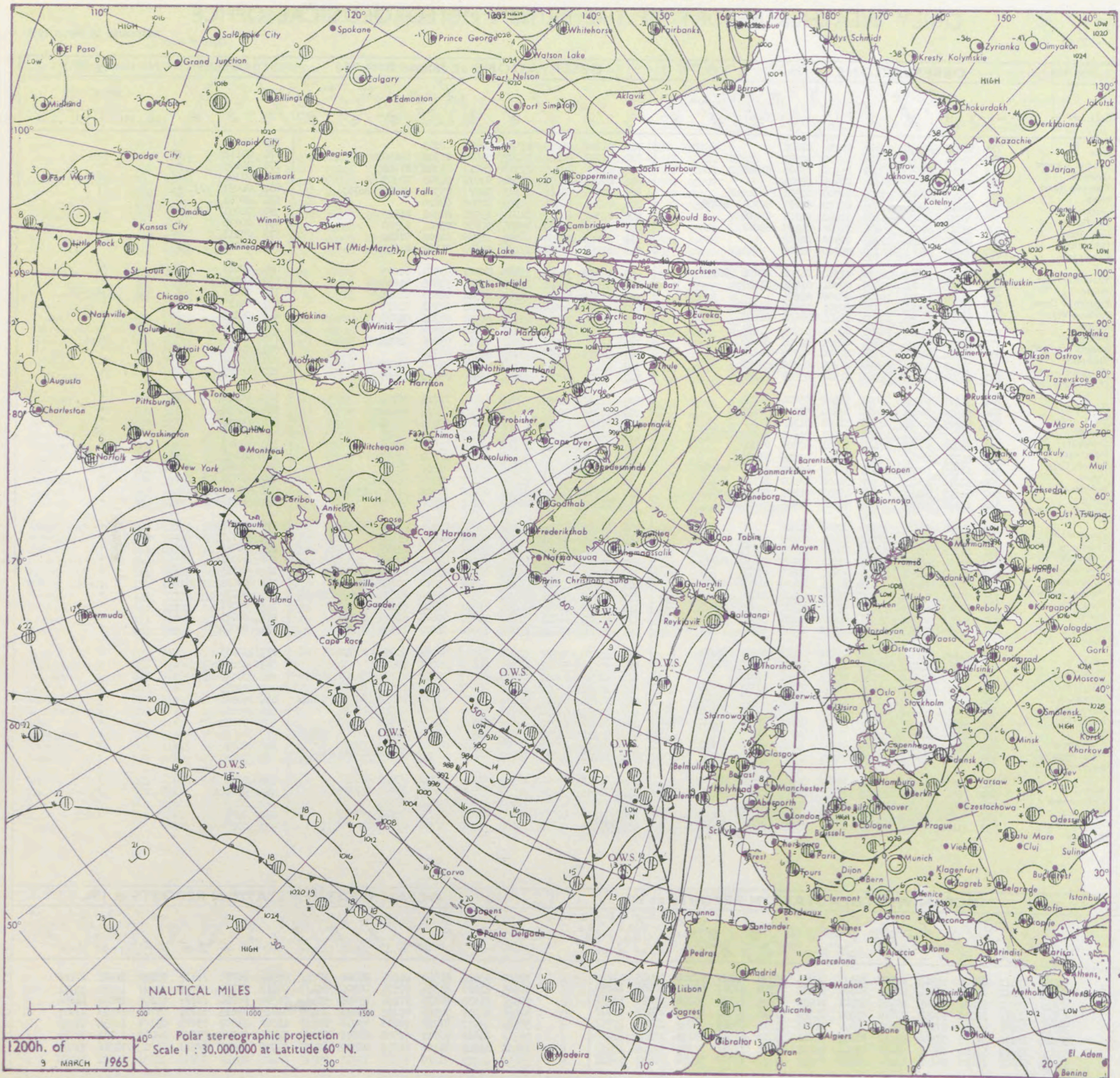
No. 37729

Date of Issue Wednesday 10 March 1965

RSION
LE
°F

04	Kew	775	00803	40054	28608	00900	01806				775	01208	24050	27307	00900	02303				775	00101	ff		+
102	London Airport	772	02501	12044	28609	00900	02803				772	21307	20041	26707	25600	03502	82640			772	00111	ff		+
100	Gatwick	776	10702	56054	28609	11500	03805	81828			776	71505	10100	27503	76211	03302	87704			776	00105	+		+
99	Thorney Island	871	00901	40050	28608	00900	05804				871	91007	02471	27704	91011	04303	89101			871	00101	+		1Fff
97	Hurn	862	01707	50020	28608	00900	02503				862	81509	02461	26703	86011	03500	84700	88701		862	00091	///	+	ff
95	Guernsey	894	61416	56051	27506	66102	03807	82702	84705		894	01214	50054	24906	00900	02610				894	00061	f		+
93	Wattisham	590	30504	44054	29307	32400	04801	83818			590	11308	40051	28404	15501	02501	81620			590	00091	///	1F	ff
91	Gorleston	497	21205	62011	29806	22500	04105	82820			497	31410	60030	29204	30970	03301	83360			497	00070	+		+
90	Mildenhall	578	00000	32284	29205	00900	04802				578	21505	37050	27806	28500	04302	81820			578	00111	FF		+
88	Cardington	559	00000	56054	28709	00900	01707				559	31209	40050	27105	35600	01602	83640			559	00111	+		+
86	West Raynham	485	61308	37034	29306	61300	04002	82706	86810		485	11310	50051	28105	00901	03301	81075			485	00081	FFff		+
84	Wittering	462	11405	56040	29009	00901	01801	81080			462	11006	48040	26907	15601	51605	81635			462	00100	+		+
82	Boscombe Down	746	01407	40054	28907	00900	02804				746	11511	35050	26704	00901	02607	81075			746	00086	+		1FFff
81	Ross-on-Wye	627	12402	48054	27905	00901	01809	81077			627	11404	48050	25708	00901	01701	81077			627	00115	1F		+
79	Bristol	628	11309	58054	27909	11501	02806	81825			628	41506	23040	25807	00901	03706	84075			628	00115	ff		+
77	Aberporth	502	11712	62020	26205	00901	01706	81075			502	11413	61020	23606	00901	01508	81075			502	00085	+		+
75	Rhoose (Cardiff)	715	11111	58054	27806	00901	02706	81080			715	11507	57050	24907	00901	03606	81078			715	00091	+		+
73	Plymouth	827	21314	64041	26508	21500	04709	82820			827	01014	58040	23705	00900	03710				827	00081	+		+
72	Chivenor	707	21410	64014	26909	21500	04710	82820			707	11213	62020	24107	00901	02709	81075			707	00111	+		+
70	St. Mawgan	817	41322	61010	25207	41500	03808	84820			817	11220	58050	22305	15400	03712	81615			817	00081	+		+
68	Culdrose	809	11418	60050	25408	11500	03804	81825			809	61117	40051	22306	66400	04712	86715			809	00080	+		+
66	Scilly	804	21521	56011	23508	25500	02710	82621			804	11316	56050	20407	15500	03712	81624			804	00091	+		+
64	Elmdon	534	21709	60024	28309	11501	01702	81820			534	11505	40041	26107	11601	00604	81830			534	00111	+		+
63	Shawbury	414	41611	62034	27908	11601	01604	81830	84075		414	21605	59040	25807	00901	02608	82075			414	00103	FF		+
61	Manchester	334	31910	50040	27408	00901	50805	83080			334	31704	58020	25508	00901	51604	83078			334	00100	+		+
59	Squires Gate	318	61711	28044	27209	00901	02806	86080			318	71609	34042	24807	00901	02609	87077			318	00103	+		+
57	Valley	302	61715	62011	26807	11501	02804	81820	86075		302	41309	61011	24306	00902	03506	84075			302	00090	+		+
55	Ronaldsway	204	61816	65011	26307	28408	03000	82816	86275		204	51310	65031	24005	00901	02610	85075			204	00071	+		+
54	Carlisle	222	61805	58052	27208	48531	01806	82823	85072		222	70000	56042	25305	00908	01604	86072	83275		222	00105	+		+
52	Watnall	354	12106	32044	28209	00901	01803	81078			354	21603	17041	26507	28601	01502	81835			354	00111	ff		+
50	Spurn Head	396	01606	16041	29005	00900	01400				396	81616	58031	27104	40956	03705	84360	88275		396	00070	+		+
48	Finningley	360	51809	57041	28010	00901	00805	85078			360	31606	40041	26306	00901	01503	83078			360	00111	+		+
46	Dishforth	261	61307	58041	27909	00901	02004	86075			261	31801	28041	25907	00901	02502	83075			261	00091	+		+
45	Tynemouth	262	42110	48040	27707	23631	01805	82930	84075		262	81712	32041	25805	00907	03607	88275			262	00081	+		+
43	Eskdalemuir	162	72012	66034	26805	78511	01605	87820			162	72203	69032	25302	00902	52703	83070	87075		162	00065	+		+
41	Mull of Galloway	131	62010	74032	25806	22501	04808	82825	85070		131	62314	63012	23205	22548	03710	82825	86270		131	00071	///	/	/
39	Prestwick	135	72011	64031	25506	78406	01602	82818	86635	87275	135	71707	59052	23305	35501	01504	81625	83645	87078	135	00070	+		+
37	Renfrew	141	71813	59041	25706	52406	01806	81715	85822	87275	141	82210	48042	24005	75511	51502	81622	87630		141	00081	+		+
36	Leuchars	171	72311	60041	25705	48432	01801	81715	83820	87070	171	82105	61052	23704	15637	01608	81640	88270		171	00071	+		+
34	Dyce	091	72210	65022	24405	28538	01805	81825	83362	87270	091	71804	40042	23703	15608	01602	81645	87270		091	00065	+		+
32	Wick	075	71910	82012	23007	15738	00003	81656	86275		075	72008	74022	22005	75511	50501	82625	87640		075	00075	+		+
30	Cape Wrath	049	82311	83022	21506	15611	02205	81630	88460		049	82314	66022	20705	85611	00203	88630			049	00061	///	+	+
28	Sule Skerry	010	42313	74011	22007	26505	03204	82720			010	82319	74021	21006	36537	03702	83720	84360	88270	010	00070	///	/	/
27	Lerwick	005	82515	66016	21806	36377	05206	83708	88270		005	82408	69022	21304	24437	03301	81618	88270		005	00071	+		+
25	Stornoway	0																						

CHART OF WEATHER IN PART OF NORTHERN HEMISPHERE



CHARTS OF WEATHER IN WESTERN EUROPE

ation
mbols

LOUD
Cloud
Amount
(oktas)

0
1 or less
2
3
4
5
6
7 or more
8

y obscured

ATHER
Weather

izzle

n and
rizzle

n and snow

w

n shower

n and snow
shower

w shower

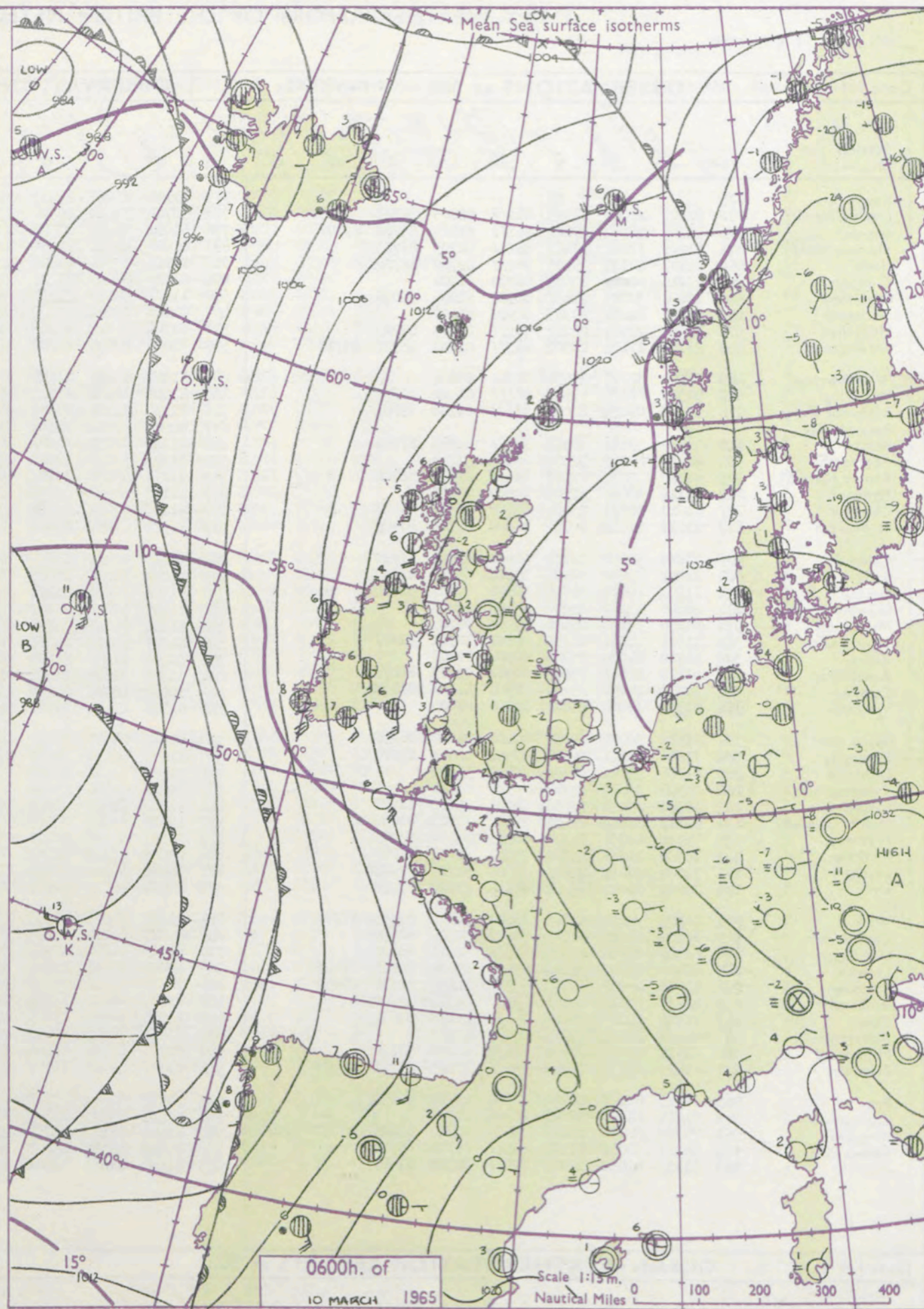
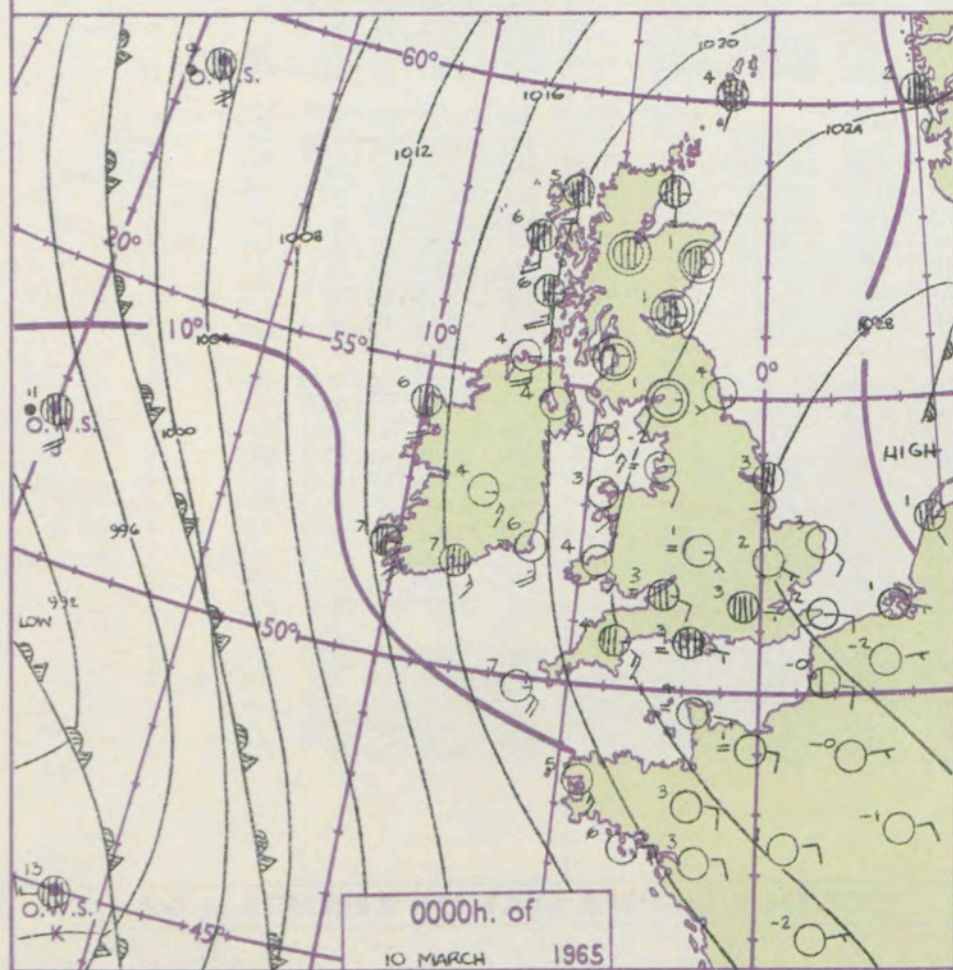
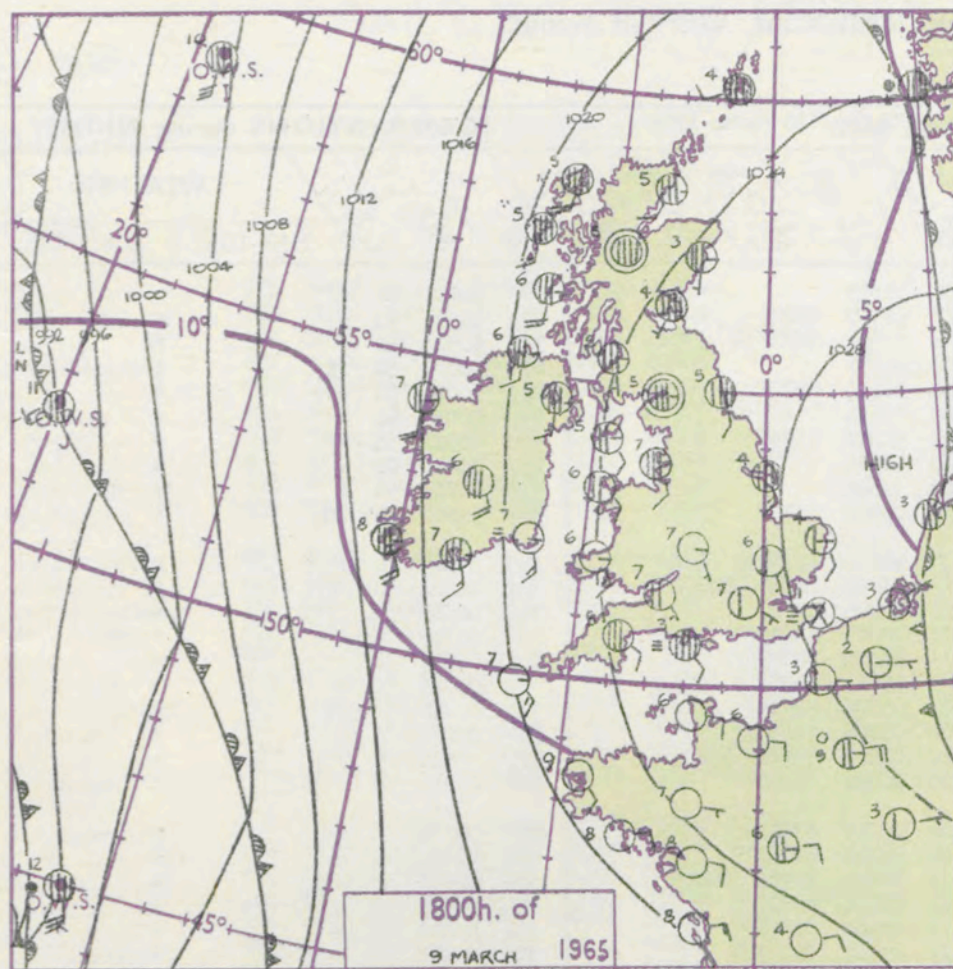
l shower

understorm

WIND
Wind
speed
(knots)

Calm
1-2
3-7
8-12
13-17

additional
her add



GENERAL SYNOPTIC DEVELOPMENT

Issued at midday Wednesday 10

March 1965

FORECAST for Great Britain and Northern Ireland until noon tomorrow

The anticyclone that was centred near southeast England has moved to east Germany and will continue to drift slowly east, with little change of central pressure. A southerly airstream will be maintained over the British Isles. Troughs of low pressure will advance slowly towards southwestern districts, but these will probably weaken.

It will be dull in parts of northern England at first. Otherwise all districts of England, Wales and Scotland will be dry with long sunny periods. Northern Ireland will be rather cloudy but dry and the cloud may spread later to parts of southwest England and Wales. Temperatures will be mostly about normal.

OUTLOOK for the following 24 hours: Probably remaining dry with sunshine in most places.

DAILY WEATHER REPORT OF THE BRITISH METEOROLOGICAL OFFICE (contd.)

Code FM 11.A		OBSERVATIONS at 00h. 10 March 1965										OBSERVATIONS at 06h. 10 March 1965										OBSERVATIONS during NIGHT				CONVE TAR °C to
Station	iii	Nddff	VVwwwW	PPPTT	N _h L _h C _M C _H	T _d T _d app	8N _s Ch _s h _s	8N _s Ch _s h _s	8N _s Ch _s h _s	iii	Nddff	VVwwwW	PPPTT	N _h L _h C _M C _H	T _d T _d app	8N _s Ch _s h _s	8N _s Ch _s h _s	8N _s Ch _s h _s	iii	RR _T T _n E	T _g T _g	WEATHER				
																						21h.—03h.	03h.—09h.			
Kew	775			03						775	00903	13120	26400	00900	51703					775	00511	56	+	+		40
London Airport	772	81107	25041	27603	862//	02805	88705			772	50704	33012	26300	562//	51707	85705				772	00501	53	+	+		39
Gatwick	776	81305	28102	27801	861//	01805	85702	87704		776	81008	16102	26550	862//	50607	88703				776	00515	52	+	ff		38
Thorney Island	871	81009	17104	27403	862//	02705	88703			871	01007	48011	25501	00900	00707				871	00001	52	ff	+		37	
Hurn	862	81107	40102	25903	862//	02709	88704			862	20906	37021	24002	26300	01610	82706				862	00011	51	+	+		36
Guernsey	894	01216	60020	23605	00900	01708				894	01120	60020	21202	00900	53814				894	00010	51	+	+		35	
Wattisham	590	21206	30284	28851	00902	51805	82075			590	11207	32110	27651	00901	52604	81075				590	00521	54	FF	+		34
Gorleston	497	01411	61020	29303	00900	01400				497	01618	62020	28203	00900	50601				497	00030	02	+	+		33	
Mildenhall	578	71503	23101	28201	762//	00803	87703			578	01304	56014	27352	00900	52604				578	00523	56	f	+		32	
Cardington	559	81106	17101	27802	863//	02000	86707	88716		559	81006	20055	26702	863//	00602	88706				559	97001	52	ldo	+		31
West Raynham	485	01209	37020	28550	00900	51804				485	11307	62030	27651	10930	52704	81360				485	00523	54	+	+		30
Wittering	462	91509	F8470	27901	91111	01400	89100			462	81207	14284	26901	860//	01703	86701	88702			462	00001	51	fff	ff		29
Boscombe Down	746	91308	06434	27001	91111	01704	89101			746	71112	32104	25300	763//	50705	87707				746	00515	52	FFff	+		28
Ross-on-Wye										627	80905	57022	24502	855//	00707	88625				627	00015	53	+	+		27
Bristol	628	71309	23101	26103	763//	02802	87706			628	81110	57052	24901	863//	51604	88709				628	00015	51	+	+		26
Aberporth	502	01312	59010	22204	00900	51710				502	11323	59030	19903	00901	51614	81070				502	00015	50	+	+		25
Rhose (Cardiff)	715	81113	12104	24902	861//	02703	88702			715	81015	58022	23402	854//	01706	88615				715	00011	01	ff	+		24
Plymouth	827	01114	48040	22305	00900	04712				827	11113	40040	20604	15500	01706	81625				827	00031	01	+	+		23
Chivenor	707	61013	58011	23404	66400	02605	86711			707	51213	58031	21305	55400	01505	83712	85622			707	00031	01	+	+		22
St. Mawgan	817	11220	58050	20705	16300	04713	81709			817	11325	62050	18404	16300	00812	81709				817	00031	02	+	+		21
Culdrose	809	21220	56051	20706	26400	05713	82710			809	31118	60050	18604	36400	03710	83712				809	00030	02	+	+		20
Scilly	804	11221	57030	17907	15500	05712	81620			804	11223	56030	16006	15500	04711	81620				804	00051	//	+	+		19
Elmdon	534	11505	11100	26601	00901	01803	81080			534	81508	56034	25601	862//	51604	83704	88705			534	00001	53	ff	+		18
Shawbury	414	00000	25100	25400	00900	50806				414	81406	12281	24801	862//	01604	88704				414	00521	57	+	ff		17
Manchester	334	01206	35040	25504	00900	00703				334	81406	20040	24701	863//	00602	88706				334	00000	52	+	+		16
Squires Gate	318	11311	14101	24752	00901	52702	81077			318	81417	18101	24201	862//	01501	88703				318	00523	55	+	+		15
Valley	302	01412	61020	23103	00900	01707				302	01411	61020	21600	00900	52706				302	00511	55	+	+		14	
Ronaldsway	204	21414	59041	23005	00901	03807	82075			204	01318	30040	21605	00900	03604				204	97031	51	+	+		13	
Carlisle	222	10000	48041	25101	00901	51604	81073			222	10000	48040	24102	15601	50603	81640				222	00015	53	+	+		12
Watnall	354	01306	19100	26801	00900	01804				354	81406	07424	26101	861//	01802	86702	88704			354	00001	57	ff	ff		11
Spurn Head	396	61912	32031	27703	00908	01400	86280			396	01912	04461	27450	00900	51601				396	00510	//	+	ff			10
Finningley	360	71508	26101	26901	00902	00601	87078			360	91610	02454	26401	91111	00500	89100				360	97511	53	ffff	ffff		9
Dishforth	261	01106	19041	26500	00900	51802				261	91409	01471	26100	91111	00501	89111				261	97001	53	ff	ffffdodo		8
Tynemouth	262	02306	32040	25704	00900	01601				262	92011	04454	25201	91111	00400	89102				262	00011	53	+	ff		7
Eskdalemuir	162	10000	69021	25653	00901	55803	81075			162	10000	66010	25355	00901												

DAILY WEATHER REPORT OF THE BRITISH METEOROLOGICAL OFFICE

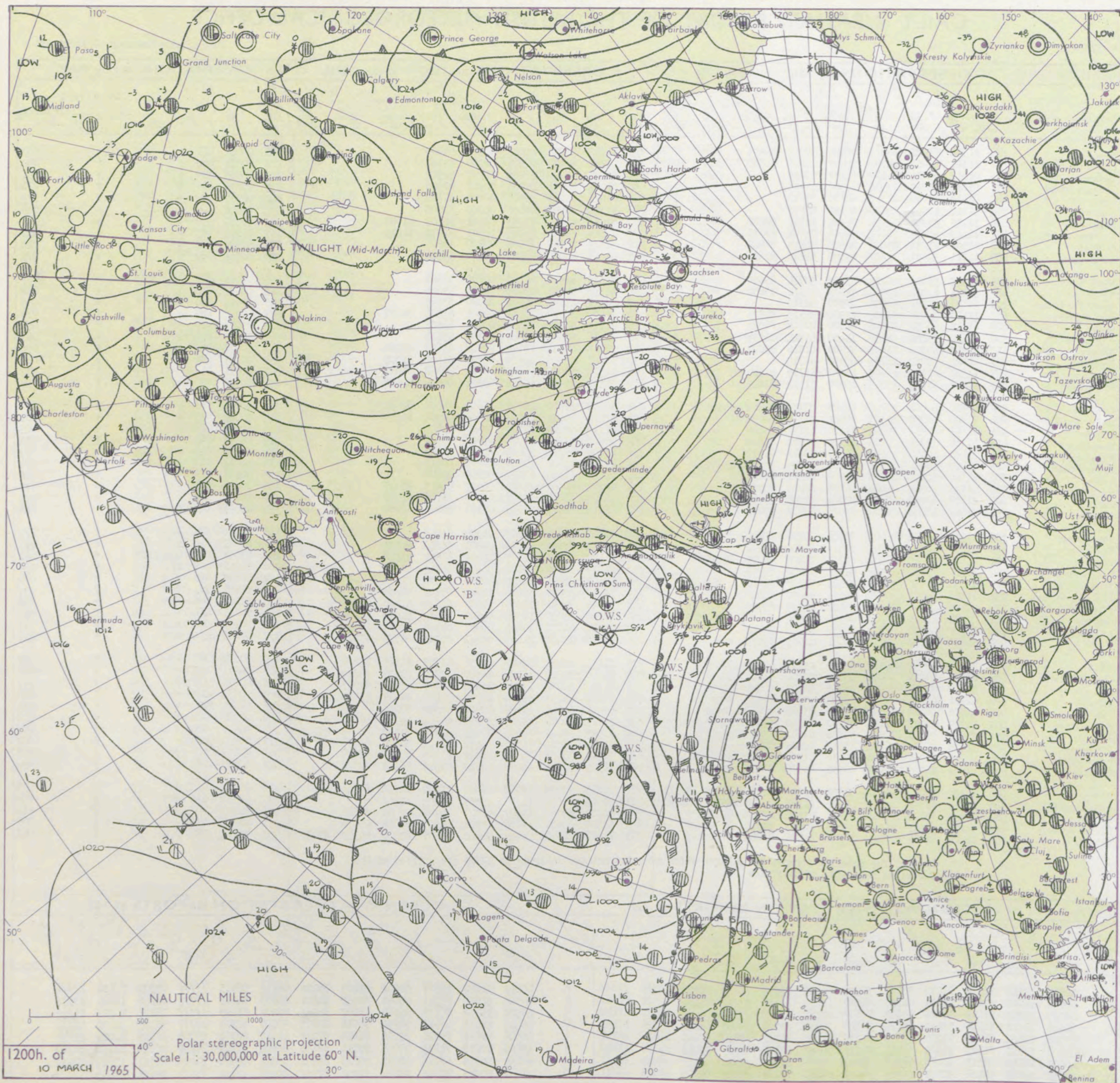
No. 37730

Date of Issue Thursday 11 March 1965

SECTION
LE
°F

04	Kew	775	21514	63020	24407	21500	53715	82825			775	01212	39020	22005	00900	53503			775	00081	089	+	+																																																																																																																																																																																																																																																																																																																																																																																																																																																																																																																																																																																																																																																																																																																																																																																																																																																																																																																																																																																																																																																																																																																																																																																																																																																																																																																																																																																																								</
----	-----	-----	-------	-------	-------	-------	-------	-------	--	--	-----	-------	-------	-------	-------	-------	--	--	-----	-------	-----	---	---	--	--	--	--	--	--	--	--	--	--	--	--	--	--	--	--	--	--	--	--	--	--	--	--	--	--	--	--	--	--	--	--	--	--	--	--	--	--	--	--	--	--	--	--	--	--	--	--	--	--	--	--	--	--	--	--	--	--	--	--	--	--	--	--	--	--	--	--	--	--	--	--	--	--	--	--	--	--	--	--	--	--	--	--	--	--	--	--	--	--	--	--	--	--	--	--	--	--	--	--	--	--	--	--	--	--	--	--	--	--	--	--	--	--	--	--	--	--	--	--	--	--	--	--	--	--	--	--	--	--	--	--	--	--	--	--	--	--	--	--	--	--	--	--	--	--	--	--	--	--	--	--	--	--	--	--	--	--	--	--	--	--	--	--	--	--	--	--	--	--	--	--	--	--	--	--	--	--	--	--	--	--	--	--	--	--	--	--	--	--	--	--	--	--	--	--	--	--	--	--	--	--	--	--	--	--	--	--	--	--	--	--	--	--	--	--	--	--	--	--	--	--	--	--	--	--	--	--	--	--	--	--	--	--	--	--	--	--	--	--	--	--	--	--	--	--	--	--	--	--	--	--	--	--	--	--	--	--	--	--	--	--	--	--	--	--	--	--	--	--	--	--	--	--	--	--	--	--	--	--	--	--	--	--	--	--	--	--	--	--	--	--	--	--	--	--	--	--	--	--	--	--	--	--	--	--	--	--	--	--	--	--	--	--	--	--	--	--	--	--	--	--	--	--	--	--	--	--	--	--	--	--	--	--	--	--	--	--	--	--	--	--	--	--	--	--	--	--	--	--	--	--	--	--	--	--	--	--	--	--	--	--	--	--	--	--	--	--	--	--	--	--	--	--	--	--	--	--	--	--	--	--	--	--	--	--	--	--	--	--	--	--	--	--	--	--	--	--	--	--	--	--	--	--	--	--	--	--	--	--	--	--	--	--	--	--	--	--	--	--	--	--	--	--	--	--	--	--	--	--	--	--	--	--	--	--	--	--	--	--	--	--	--	--	--	--	--	--	--	--	--	--	--	--	--	--	--	--	--	--	--	--	--	--	--	--	--	--	--	--	--	--	--	--	--	--	--	--	--	--	--	--	--	--	--	--	--	--	--	--	--	--	--	--	--	--	--	--	--	--	--	--	--	--	--	--	--	--	--	--	--	--	--	--	--	--	--	--	--	--	--	--	--	--	--	--	--	--	--	--	--	--	--	--	--	--	--	--	--	--	--	--	--	--	--	--	--	--	--	--	--	--	--	--	--	--	--	--	--	--	--	--	--	--	--	--	--	--	--	--	--	--	--	--	--	--	--	--	--	--	--	--	--	--	--	--	--	--	--	--	--	--	--	--	--	--	--	--	--	--	--	--	--	--	--	--	--	--	--	--	--	--	--	--	--	--	--	--	--	--	--	--	--	--	--	--	--	--	--	--	--	--	--	--	--	--	--	--	--	--	--	--	--	--	--	--	--	--	--	--	--	--	--	--	--	--	--	--	--	--	--	--	--	--	--	--	--	--	--	--	--	--	--	--	--	--	--	--	--	--	--	--	--	--	--	--	--	--	--	--	--	--	--	--	--	--	--	--	--	--	--	--	--	--	--	--	--	--	--	--	--	--	--	--	--	--	--	--	--	--	--	--	--	--	--	--	--	--	--	--	--	--	--	--	--	--	--	--	--	--	--	--	--	--	--	--	--	--	--	--	--	--	--	--	--	--	--	--	--	--	--	--	--	--	--	--	--	--	--	--	--	--	--	--	--	--	--	--	--	--	--	--	--	--	--	--	--	--	--	--	--	--	--	--	--	--	--	--	--	--	--	--	--	--	--	--	--	--	--	--	--	--	--	--	--	--	--	--	--	--	--	--	--	--	--	--	--	--	--	--	--	--	--	--	--	--	--	--	--	--	--	--	--	--	--	--	--	--	--	--	--	--	--	--	--	--	--	--	--	--	--	--	--	--	--	--	--	--	--	--	--	--	--	--	--	--	--	--	--	--	--	--	--	--	--	--	--	--	--	--	--	--	--	--	--	--	--	--	--	--	--	--	--	--	--	--	--	--	--	--	--	--	--	--	--	--	--	--	--	--	--	--	--	--	--	--	--	--	--	--	--	--	--	--	--	--	--	--	--	--	--	--	--	--	--	--	--	--	--	--	--	--	--	--	--	--	--	--	--	--	--	--	--	--	--	--	--	--	--	--	--	--	--	--	--	--	--	--	--	--	--	--	--	--	--	--	--	--	--	--	--	--	--	--	--	--	--	--	--	--	--	--	--	--	--	--	--	--	--	--	--	--	--	--	--	--	--	--	--	--	--	--	--	--	--	--	--	--	--	--	--	--	--	--	--	--	--	--	--	--	--	--	--	--	--	--	--	--	--	--	--	--	--	--	--	--	--	--	--	--	--	--	--	--	--	--	--	--	--	--	--	--	--	--	--	--	--	--	--	--	--	--	--	--	--	--	--	--	--	--	--	--	--	--	--	--	--	--	--	--	--	--	--	--	--	--	--	--	--	--	--	--	--	--	--	--	--	--	--	--	--	--	--	--	--	--	--	--	--	--	--	--	--	--	--	--	--	--	--	--	--	--	--	--	--	--	--	--	--	--	--	--	--	--	--	--	--	--	--	--	--	--	--	--	--	--	--	--	--	--	--	--	--	--	--	--	--	--	--	--	--	--	--	--	--	--	--	--	--	--	--	--	--	--	--	--	--	--	--	--	--	--	--	--	--	--	--	--	--	--	--	--	--	--	--	--	--	--	--	--	--	--	--	--	--	--	--	--	--	--	--	--	--	--	--	--	--	--	--	--	--	--	--	--	--	--	--	--	--	--	--	--	--	--	--	--	--	--	--	--	--	--	--	--	--	--	--	--	--	--	--	--	--	--	--	--	--	--	--	--	--	--	--	--	--	--	--	--	--	--	--	--	--	--	--	--	--	--	--	--	--	--	--	--	--	--	--	--	--	--	--	--	--	--	--	--	--	--	--	--	--	--	--	--	--	--	--	--	--	--	--	--	--	--	--	--	--	--	--	--	--	--	--	--	--	--	--	--	--	--	--	----

CHART OF WEATHER IN PART OF NORTHERN HEMISPHERE



Expla
of sy

CL

Symbol

-
- ⊖
- ⊕
- ⊗
- ⊘
- ⊙
- ⊚
- ⊛
- ⊜
- ⊝
- ⊞
- ⊟
- ⊠
- ⊡
- ⊢
- ⊣
- ⊤
- ⊥
- ⊦
- ⊧
- ⊨
- ⊩
- ⊪
- ⊫
- ⊬
- ⊭
- ⊮
- ⊯
- ⊰
- ⊱
- ⊲
- ⊳
- ⊴
- ⊵
- ⊶
- ⊷
- ⊸
- ⊹
- ⊺
- ⊻
- ⊼
- ⊽
- ⊾
- ⊿
- ⋈
- ⋉
- ⋊
- ⋋
- ⋌
- ⋍
- ⋎
- ⋏
- ⋐
- ⋑
- ⋒
- ⋓
- ⋔
- ⋕
- ⋖
- ⋗
- ⋘
- ⋙
- ⋚
- ⋛
- ⋜
- ⋝
- ⋞
- ⋟
- ⋠
- ⋡
- ⋢
- ⋣
- ⋤
- ⋥
- ⋦
- ⋧
- ⋨
- ⋩
- ⋪
- ⋫
- ⋬
- ⋭
- ⋮
- ⋯
- ⋰
- ⋱
- ⋲
- ⋳
- ⋴
- ⋵
- ⋶
- ⋷
- ⋸
- ⋹
- ⋺
- ⋻
- ⋼
- ⋽
- ⋾
- ⋿
- ⏊
- ⏋
- ⏌
- ⏍
- ⏎
- ⏏
- ⏐
- ⏑
- ⏒
- ⏓
- ⏔
- ⏕
- ⏖
- ⏗
- ⏘
- ⏙
- ⏚
- ⏛
- ⏜
- ⏝
- ⏞
- ⏟
- ⏠
- ⏡
- ⏢
- ⏣
- ⏤
- ⏥
- ⏦
- ⏧
- ⏨
- ⏩
- ⏪
- ⏫
- ⏬
- ⏭
- ⏮
- ⏯
- ⏰
- ⏱
- ⏲
- ⏳
- ⏴
- ⏵
- ⏶
- ⏷
- ⏸
- ⏹
- ⏺
- ⏻
- ⏼
- ⏽
- ⏾
- ⏿
- ␣
- ␤
- ␥
- ␦
- ␧
- ␨
- ␩
- ␪
- ␫
- ␬
- ␭
- ␮
- ␯
- ␰
- ␱
- ␲
- ␳
- ␴
- ␵
- ␶
- ␷
- ␸
- ␹
- ␺
- ␻
- ␼
- ␽
- ␿
- Ⓚ
- Ⓛ
- Ⓜ
- Ⓝ
- Ⓟ
- Ⓡ
- Ⓢ
- Ⓣ
- Ⓤ
- Ⓥ
- Ⓦ
- Ⓧ
- Ⓨ
- Ⓩ
- ⓐ
- ⓑ
- ⓒ
- ⓓ
- ⓔ
- ⓕ
- ⓖ
- ⓗ
- ⓘ
- ⓙ
- ⓚ
- ⓛ
- ⓜ
- ⓝ
- ⓞ
- ⓟ
- ⓠ
- ⓡ
- ⓢ
- ⓣ
- ⓤ
- ⓥ
- ⓦ
- ⓧ
- ⓨ
- ⓩ
- ⓪
- ⓫
- ⓬
- ⓭
- ⓮
- ⓯
- ⓰
- ⓱
- ⓲
- ⓳
- ⓴
- ⓵
- ⓶
- ⓷
- ⓸
- ⓹
- ⓺
- ⓻
- ⓼
- ⓽
- ⓾
- ⓿
- Ⓚ
- Ⓛ
- Ⓜ
- Ⓝ
- Ⓟ
- Ⓡ
- Ⓢ
- Ⓣ
- Ⓤ
- Ⓥ
- Ⓦ
- Ⓧ
- Ⓨ
- Ⓩ
- ⓐ
- ⓑ
- ⓒ
- ⓓ
- ⓔ
- ⓕ
- ⓖ
- ⓗ
- ⓘ
- ⓙ
- ⓚ
- ⓛ
- ⓜ
- ⓝ
- ⓞ
- ⓟ
- ⓠ
- ⓡ
- ⓢ
- ⓣ
- ⓤ
- ⓥ
- ⓦ
- ⓧ
- ⓨ
- ⓩ
- ⓪
- ⓫
- ⓬
- ⓭
- ⓮
- ⓯
- ⓰
- ⓱
- ⓲
- ⓳
- ⓴
- ⓵
- ⓶
- ⓷
- ⓸
- ⓹
- ⓺
- ⓻
- ⓼
- ⓽
- ⓾
- ⓿

WEA

Symbol

- ⊖
- ⊕
- ⊗
- ⊘
- ⊙
- ⊚
- ⊛
- ⊜
- ⊝
- ⊞
- ⊟
- ⊠
- ⊡
- ⊢
- ⊣
- ⊤
- ⊥
- ⊦
- ⊧
- ⊨
- ⊩
- ⊪
- ⊫
- ⊬
- ⊭
- ⊮
- ⊯
- ⊰
- ⊱
- ⊲
- ⊳
- ⊴
- ⊵
- ⊶
- ⊷
- ⊸
- ⊹
- ⊺
- ⊻
- ⊼
- ⊽
- ⊾
- ⊿
- ⋈
- ⋉
- ⋊
- ⋋
- ⋌
- ⋍
- ⋎
- ⋏
- ⋐
- ⋑
- ⋒
- ⋓
- ⋔
- ⋕
- ⋖
- ⋗
- ⋘
- ⋙
- ⋚
- ⋛
- ⋜
- ⋝
- ⋞
- ⋟
- ⋠
- ⋡
- ⋢
- ⋣
- ⋤
- ⋥
- ⋦
- ⋧
- ⋨
- ⋩
- ⋪
- ⋫
- ⋬
- ⋭
- ⋮
- ⋯
- ⋰
- ⋱
- ⋲
- ⋳
- ⋴
- ⋵
- ⋶
- ⋷
- ⋸
- ⋹
- ⋺
- ⋻
- ⋼
- ⋽
- ⋾
- ⋿
- ⏊
- ⏋
- ⏌
- ⏍
- ⏎
- ⏏
- ⏐
- ⏑
- ⏒
- ⏓
- ⏔
- ⏕
- ⏖
- ⏗
- ⏘
- ⏙
- ⏚
- ⏛
- ⏜
- ⏝
- ⏞
- ⏟
- ⏠
- ⏡
- ⏢
- ⏣
- ⏤
- ⏥
- ⏦
- ⏧
- ⏨
- ⏩
- ⏪
- ⏫
- ⏬
- ⏭
- ⏮
- ⏯
- ⏰
- ⏱
- ⏲
- ⏳
- ⏴
- ⏵
- ⏶
- ⏷
- ⏸
- ⏹
- ⏺
- ⏻
- ⏼
- ⏽
- ⏾
- ⏿
- ␣
- ␤
- ␥
- ␦
- ␧
- ␨
- ␩
- ␪
- ␫
- ␬
- ␭
- ␮
- ␯
- ␰
- ␱
- ␲
- ␳
- ␴
- ␵
- ␶
- ␷
- ␸
- ␹
- ␺
- ␻
- ␼
- ␽
- ␿
- Ⓚ
- Ⓛ
- Ⓜ
- Ⓝ
- Ⓟ
- Ⓡ
- Ⓢ
- Ⓣ
- Ⓤ
- Ⓥ
- Ⓦ
- Ⓧ
- Ⓨ
- Ⓩ
- ⓐ
- ⓑ
- ⓒ
- ⓓ
- ⓔ
- ⓕ
- ⓖ
- ⓗ
- ⓘ
- ⓙ
- ⓚ
- ⓛ
- ⓜ
- ⓝ
- ⓞ
- ⓟ
- ⓠ
- ⓡ
- ⓢ
- ⓣ
- ⓤ
- ⓥ
- ⓦ
- ⓧ
- ⓨ
- ⓩ
- ⓪
- ⓫
- ⓬
- ⓭
- ⓮
- ⓯
- ⓰
- ⓱
- ⓲
- ⓳
- ⓴
- ⓵
- ⓶
- ⓷
- ⓸
- ⓹
- ⓺
- ⓻
- ⓼
- ⓽
- ⓾
- ⓿
- Ⓚ
- Ⓛ
- Ⓜ
- Ⓝ
- Ⓟ
- Ⓡ
- Ⓢ
- Ⓣ
- Ⓤ
- Ⓥ
- Ⓦ
- Ⓧ
- Ⓨ
- Ⓩ
- ⓐ
- ⓑ
- ⓒ
- ⓓ
- ⓔ
- ⓕ
- ⓖ
- ⓗ
- ⓘ
- ⓙ
- ⓚ
- ⓛ
- ⓜ
- ⓝ
- ⓞ
- ⓟ
- ⓠ
- ⓡ
- ⓢ
- ⓣ
- ⓤ
- ⓥ
- ⓦ
- ⓧ
- ⓨ
- ⓩ
- ⓪
- ⓫
- ⓬
- ⓭
- ⓮
- ⓯
- ⓰
- ⓱
- ⓲
- ⓳
- ⓴
- ⓵
- ⓶
- ⓷
- ⓸
- ⓹
- ⓺
- ⓻
- ⓼
- ⓽
- ⓾
- ⓿

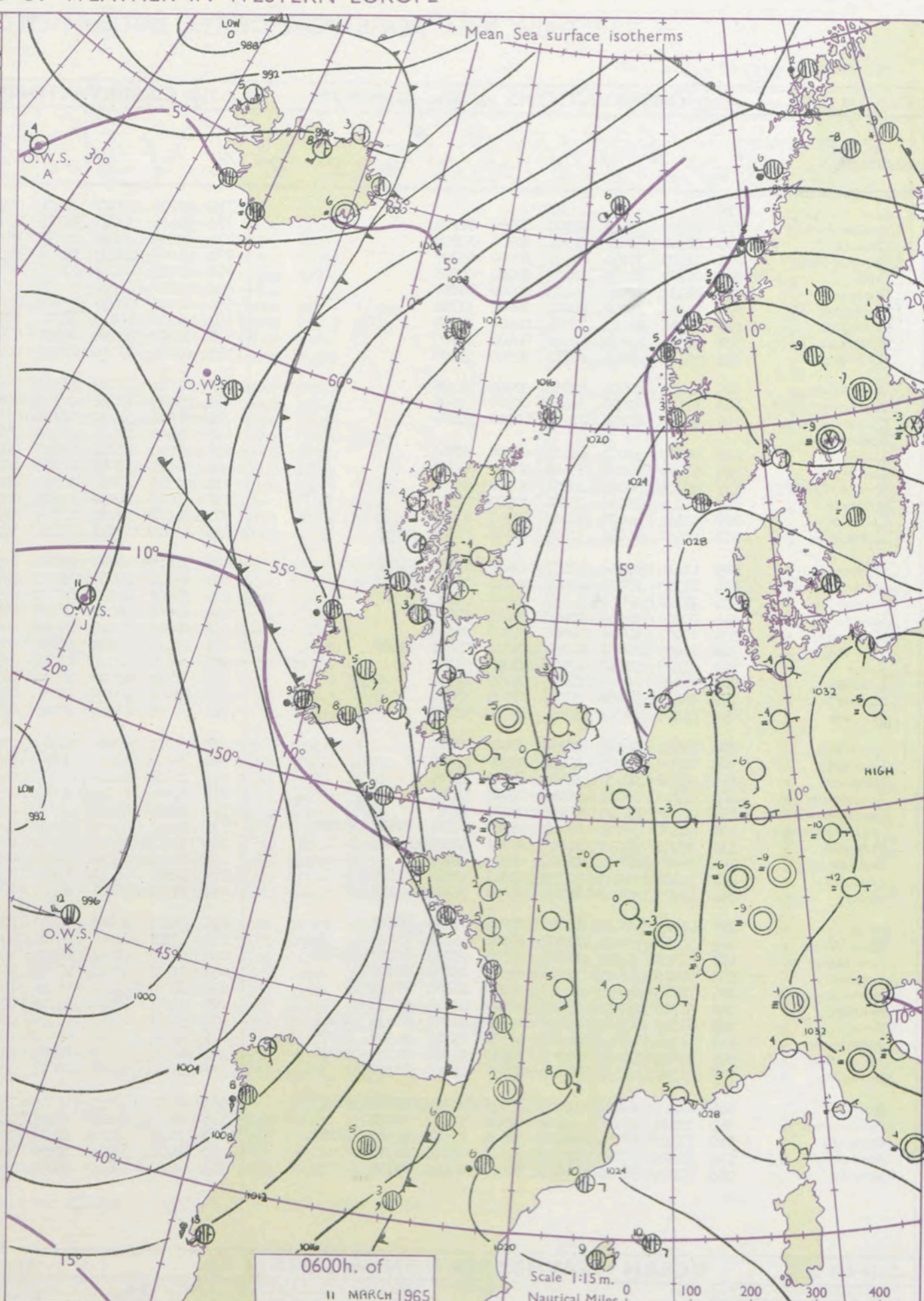
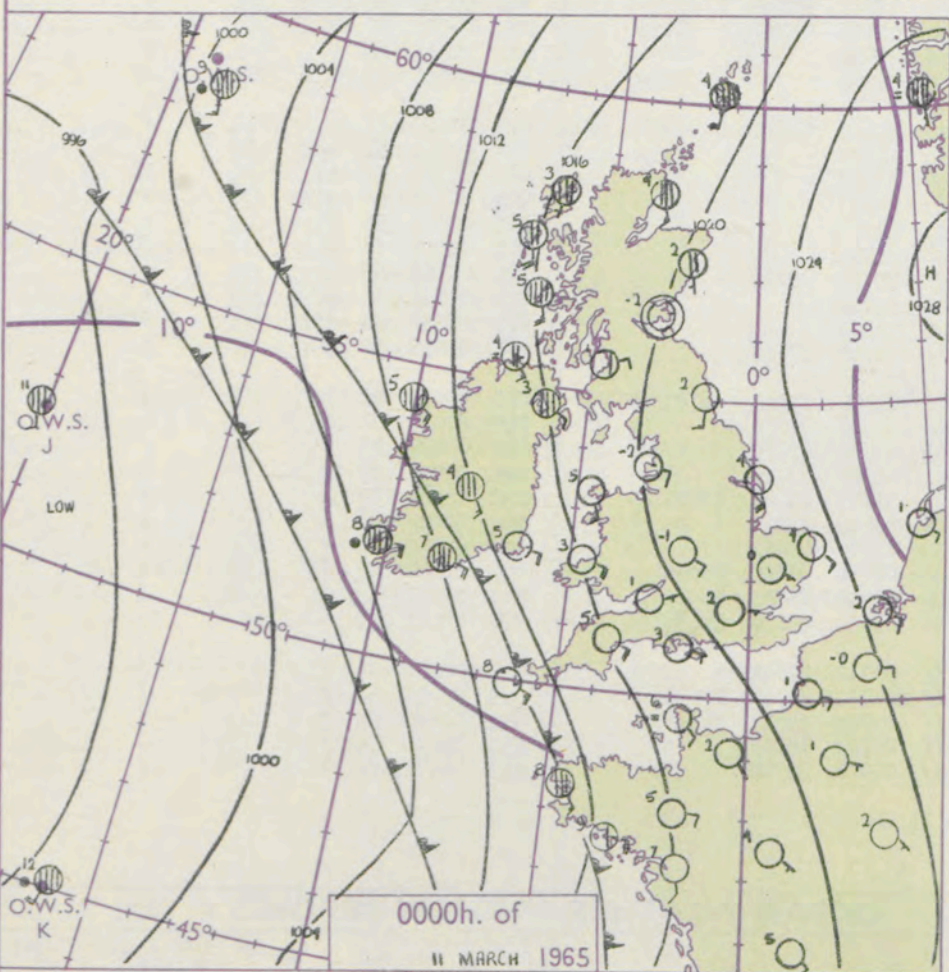
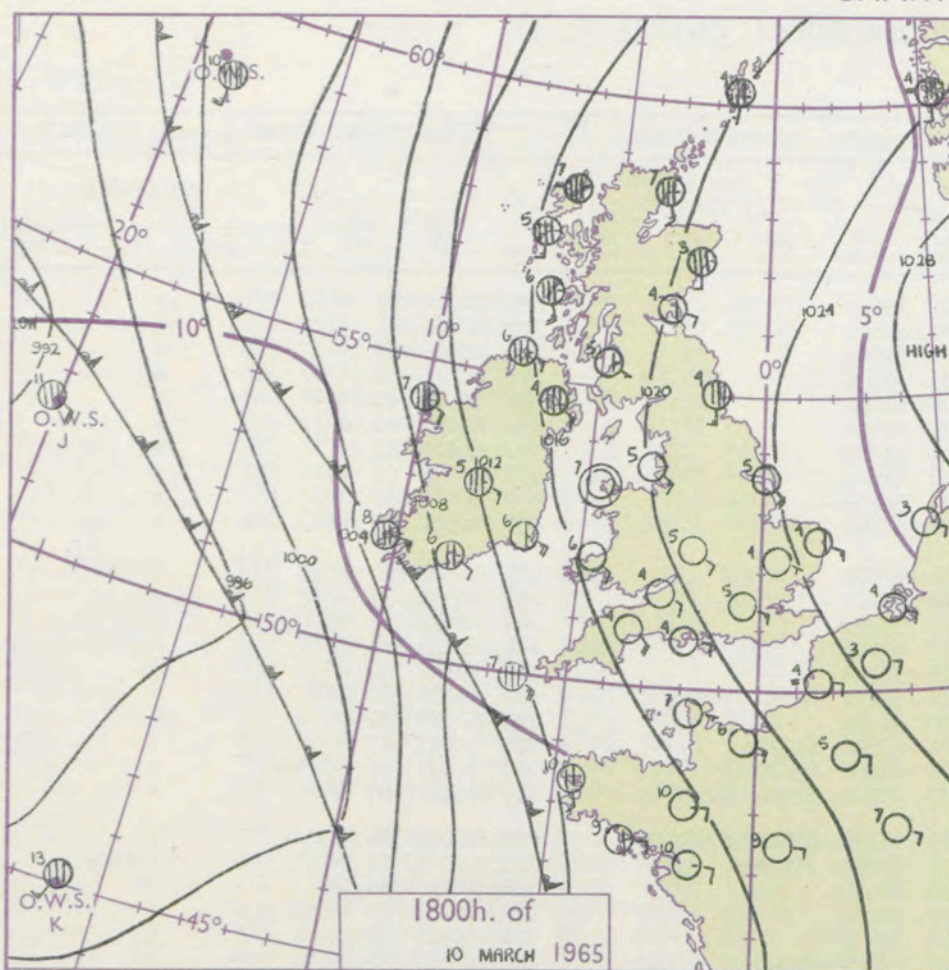
Symbol

- ⊖
- ⊕
- ⊗
- ⊘
- ⊙
- ⊚
- ⊛
- ⊜
- ⊝
- ⊞
- ⊟
- ⊠
- ⊡
- ⊢
- ⊣
- ⊤
- ⊥
- ⊦
- ⊧
- ⊨
- ⊩
- ⊪
- ⊫
- ⊬
- ⊭
- ⊮
- ⊯
- ⊰
- ⊱
- ⊲
- ⊳
- ⊴
- ⊵
- ⊶
- ⊷
- ⊸
- ⊹
- ⊺
- ⊻
- ⊼
- ⊽
- ⊾
- ⊿
- ⋈
- ⋉
- ⋊
- ⋋
- ⋌
- ⋍
- ⋎
- ⋏
- ⋐
- ⋑
- ⋒
- ⋓
- ⋔
- ⋕
- ⋖
- ⋗
- ⋘
- ⋙
- ⋚
- ⋛
- ⋜
- ⋝
- ⋞
- ⋟
- ⋠
- ⋡
- ⋢
- ⋣
- ⋤
- ⋥
- ⋦
- ⋧
- ⋨
- ⋩
- ⋪
- ⋫
- ⋬
- ⋭
- ⋮
- ⋯
- ⋰
- ⋱
- ⋲
- ⋳
- ⋴
- ⋵
- ⋶
- ⋷
- ⋸
- ⋹
- ⋺
- ⋻
- ⋼
- ⋽
- ⋾
- ⋿
- ⏊
- ⏋
- ⏌
- ⏍
- ⏎
- ⏏
- ⏐
- ⏑
- ⏒
- ⏓
- ⏔
- ⏕
- ⏖
- ⏗
- ⏘
- ⏙
- ⏚
- ⏛
- ⏜
- ⏝
- ⏞
- ⏟
- ⏠
- ⏡
- ⏢
- ⏣
- ⏤
- ⏥
- ⏦
- ⏧
- ⏨
- ⏩
- ⏪
- ⏫
- ⏬
- ⏭
- ⏮
- ⏯
- ⏰
- ⏱
- ⏲
- ⏳
- ⏴
- ⏵
- ⏶
- ⏷
- ⏸
- ⏹
- ⏺
- ⏻
- ⏼
- ⏽
- ⏾
- ⏿
- ␣
- ␤
- ␥
- ␦
- ␧
- ␨
- ␩
- ␪
- ␫
- ␬
- ␭
- ␮
- ␯
- ␰
- ␱
- ␲
- ␳
- ␴
- ␵
- ␶
- ␷
- ␸
- ␹
- ␺
- ␻
- ␼
- ␽
- ␿
- Ⓚ
- Ⓛ
- Ⓜ
- Ⓝ
- Ⓟ
- Ⓡ
- Ⓢ
- Ⓣ
- Ⓤ
- Ⓥ
- Ⓦ
- Ⓧ
- Ⓨ
- Ⓩ
- ⓐ
- ⓑ
- ⓒ
- ⓓ
- ⓔ
- ⓕ
- ⓖ
- ⓗ
- ⓘ
- ⓙ
- ⓚ
- ⓛ
- ⓜ
- ⓝ
- ⓞ
- ⓟ
- ⓠ
- ⓡ
- ⓢ
- ⓣ
- ⓤ
- ⓥ
- ⓦ
- ⓧ
- ⓨ
- ⓩ
- ⓪
- ⓫
- ⓬
- ⓭
- ⓮
- ⓯
- ⓰
- ⓱
- ⓲
- ⓳
- ⓴
- ⓵
- ⓶
- ⓷
- ⓸
- ⓹
- ⓺
- ⓻
- ⓼
- ⓽
- ⓾
- ⓿
- Ⓚ
- Ⓛ
- Ⓜ
- Ⓝ
- Ⓟ
- Ⓡ
- Ⓢ
- Ⓣ
- Ⓤ
- Ⓥ
- Ⓦ
- Ⓧ
- Ⓨ
- Ⓩ
- ⓐ
- ⓑ
- ⓒ
- ⓓ
- ⓔ
- ⓕ
- ⓖ
- ⓗ
- ⓘ
- ⓙ
- ⓚ
- ⓛ
- ⓜ
- ⓝ
- ⓞ
- ⓟ
- ⓠ
- ⓡ
- ⓢ
- ⓣ
- ⓤ
- ⓥ
- ⓦ
- ⓧ
- ⓨ
- ⓩ
- ⓪
- ⓫
- ⓬
- ⓭
- ⓮
- ⓯
- ⓰
- ⓱
- ⓲
- ⓳
- ⓴
- ⓵
- ⓶
- ⓷
- ⓸
- ⓹
- ⓺
- ⓻
- ⓼
- ⓽
- ⓾
- ⓿

For each
half-feet
5 knots

CHARTS OF WEATHER IN WESTERN EUROPE

nation
 mbols
 OUD
 Cloud
 Amount
 (oktas)
 0
 1 or
 less
 2
 3
 4
 5
 6
 7 or
 more
 8
 y obscured
 ATHER
 Weather
 t
 zzzle
 n and
 rizzle
 n
 n and snow
 w
 n shower
 n and snow
 shower
 w shower
 l shower
 nderstorm
 IND
 Wind
 speed
 (knots)
 Calm
 1-2
 3-7
 8-12
 13-17
 additional
 her add



GENERAL SYNOPTIC DEVELOPMENT

Pressure remains high to the east and low to the south of the British Isles and the southerly airstream will be maintained. A frontal trough over south west Ireland and the Scillies will be slow moving and is expected to weaken further.

Issued at midday Thursday 11

March 1965

FORECAST for Great Britain and Northern Ireland until noon tomorrow

It will be cloudy over north west Scotland, Northern Ireland and extreme south west England with perhaps a few spots of rain today, but these will die out by tomorrow. The rest of the country will be sunny by day and frost and fog patches will occur tonight in eastern districts. Temperatures above normal in England and Wales, and near normal elsewhere.

OUTLOOK for the following 24 hours

Mostly dry with some sunshine. Temperatures near normal but frost at night in eastern districts.

DAILY WEATHER REPORT OF THE BRITISH METEOROLOGICAL OFFICE (contd.)

OBSERVATIONS at 00h. 11 March 1965										OBSERVATIONS at 06h. 11 March 1965										OBSERVATIONS during NIGHT										CONVE TAB °C to
Station	iii	Nddff	VVwwwW	PPPTT	N _h L _h C _M H	T _d T _d app	8N _s Ch _s h _s	8N _s Ch _s h _s	8N _s Ch _s h _s	iii	Nddff	VVwwwW	PPPTT	N _h L _h C _M H	T _d T _d app	8N _s Ch _s h _s	8N _s Ch _s h _s	8N _s Ch _s h _s	iii	RTT _n E	TgTg	WEATHER								
																						21h.—03h.	03h.—09h.							
Kew	775			02						775	00706	29020	20001	00900	52602					775	00011	57	+	+	40					
London Airport	772	00906	35040	20902	00900	52704				772	00604	34040	19700	00900	52604					772	00001	54	+	+	39					
Gatwick	776	00906	38050	21351	00900	53806				776	00805	25100	20352	00900	52602					776	00525	57	+	+	38					
Thorney Island	871	01109	32050	20502	00900	01707				871	01007	26050	19401	00900	01601					871	00011	52	+	+	37					
Hurn	862	01107	50020	18903	00900	00806				862	00903	20110	17801	00900	01400					862	00010	01	+	+	36					
Guernsey	894	01112	62020	16405	00900	00807				894	01212	60020	16305	00900	02400					894	00050	02	+	+	35					
Wattisham	590	01211	35050	22601	00900	51710				590	01009	26050	21900	00900	51502					590	00503	53	+	+	34					
Gorleston	497	01416	56050	23504	00900	03707				497	01515	56050	22204	00900	02706					497	00030	03	+	+	33					
Mildenhall	578	01304	40050	22400	00900	51709				578	01307	28050	20951	00900	52605					578	00511	57	+	+	32					
Cardington	559	01106	48040	21752	00900	53609				559	00603	19050	20552	00900	53502					559	00531	59	+	+	31					
West Raynham	485	01211	25050	22950	00900	51708				485	01211	23050	21552	00900	53605					485	00521	54	+	+	30					
Wittering	462	01107	32040	22650	00900	52606				462	01005	19040	20952	00900	53704					462	00533	58	+	+	29					
Boscombe Down	746	01213	48050	20001	00900	52804				746	00914	32050	19151	00900	53703					746	00525	54	+	+	28					
Ross-on-Wye										627	03602	17100	18153	00900	54605					627	00535	58	+	+	27					
Bristol	628	00707	59050	19601	00900	52805				628	00910	48050	17901	00900	51502					628	00501	54	+	+	26					
Aberporth	502	01220	58050	15403	00900	54708				502	51411	58040	13804	10931	52708	81360	84075			502	00020	51	+	+	25					
Rhose (Cardiff)	715	00609	56050	18201	00900	52606				715	00914	28050	16701	00900	51301					715	00500	52	+	+	24					
Plymouth	827	01015	48050	15005	00900	02811				827	41013	56050	13905	00901	02501	84075				827	00041	03	+	+	23					
Chivenor	707	11115	56020	16003	00901	01610	81075			707	31112	58020	14404	00901	01502	83075				707	00031	01	+	+	22					
St. Mawgan	817	21022	50051	13406	00902	02808	82075			817	81015	56051	12506	30937	03500	83364	88272			817	00040	03	+	+	21					
Culdrose	809	11015	60050	12907	15600	05711	81640			809	71417	59051	11608	75511	04301	82628	87632			809	00050	04	+	+	20					
Scilly	804	11323	59020	10408	10941	06709	81365			804	81615	56636	09509	85611	08501	88630				804	02071	11	+	rrrrrRo	19					
Elmdon	534	01308	32040	20951	00900	52804				534	00000	02410	19755	00900	56604					534	00563	60	+	if	18					
Shawbury	414	00000	25040	20200	00900	51805				414	01005	19040	18752	00900	53708					414	00533	55	+	+	17					
Manchester	334	01009	50040	20501	00900	53604				334	00806	30040	18551	00900	53713					334	00523	53	+	+	16					
Squires Gate	318	11209	40040	20152	00901	53002	81080			318	11113	30040	17952	00901	54608	81080				318	00533	55	+	+	15					
Valley	302	01513	59020	17005	00900	55400				302	30610	59020	15202	00901	53707	83070				302	90000	54	+	+	14					
Ronaldsway	204	01329	40040	18004	00900	01502				204	31020	22040	16303	36100	01605	83710				204	00020	00	+	+	13					
Carlisle	222	01415	48040	20802	00900	53605				222	01009	40040	18851	00900	55612					222	00535	54	+	+	12					
Watnall	354	01009	28040	21852	00900	53708				354	00602	07040	20555	00900	56500					354	00553	59	+	ff	11					
Spurn Head	396	01620	58020	22904	00900	01710				396	21711	58010	21403	25500	00609	82620				396	00020	11	+	+	10					
Finningley	360	01202	25040	22452	00900	53608				360	00000	17040	20554	00900	54705					360	00543	57	+	+	9					
Dishforth	261	01208	28050	22451	00900	53806				261	01804	11100	20553	00900	53607					261	97533	57	+	ff	8					
Tynemouth	262	01816	58021	22102	00900	51707				262	02309	58020	20651	00900	55607					262	00513	54	+	+	7					
Eskdalemuir	162	03501	62020	21854	00900	55803				162	00000	62020	19755	00900	58613					162	00565	59	+	+	6					
Mull of Galloway	131	61625	56031	16604	25608	02714	82630	85270		131	01625	48011	16003	00900	02704					131	00021	11	/	/	5					
Prestwick	135	20711	58050	18601	20931	52803	81365			135	30805	56050	16751	00901	53712	83075				135	00523	55	+	+	4					
Renfrew	141	00906	48044	19602	00900	52001				141	00407	32040	18151	00900	52709					141	00523	56	+	+	3					
Leuchars	171	10000	44050	20352	00901	53804	81075			171	02802	11114	18554	00900	54607					171	00553	58	1fff	ff1fFF	2					
Dyce	091	41807	57052	20902	46400	51708	84717			091	71711	36051	18601	76411	50710	87711				091	00015	52	+	+	1					
Wick	075	61613	48032	18404	00901	02502	86070			075	51613	40051	16403	20931	01709	82360	84070			075	00035	01	+	+	0					
Cape Wrath	049	51402	66022	16008	00906	55711	85275			049	32308	81021	14404	00908	01707	83275				049	00031	51	+	+	-1					
Sule Skerry	010	51805	74012	16907	36506	03705	83720	85070		010	31605	58051	14805	26405	03716	82710				010	00400	03	/	/	-2					
Lerwick	005	82019	59022	18904	86311	03605	88708			005	71916	56012	17504	76411	03705	87710				005	00031	02	+	+	-3					
Stornoway	026	72003	63022	16503	00908	01805	87272			026	72003	45042	15002	15601	51705	81645	87075			026	00001	55	+	+	-4					
Benbecula	022	51718	48052	15405	00902	03706	85075			022	31622	48051	13704	00901	01610	83075				022	00030	02	+	+	-5					
Tiree	100	81524	45042	15705	15611	01707	81635	88462		100	31422	40041	14304	00902	01710	83075				100	00041	02	+	+	-6					
Aldegrove	917	61312	48041	16003	10932	01707	81360	86075		917	41214	40041	14003	15502	00716	81625	84075			917	00020	00	+	+	-7					
Malin Head	980	51414	56102	14804	10932	01808	81359	85070		980	61317	50101	12803	10942	50610	81359	86070			980	00031	52	/	/	-8					
Belmullet	976	81320	61031	09205	80931	00808	88360			976	81522	59616	07805	35621	03604	83630	88458			976	95041	03	/	/	-9					
Birr	965	61413	62012	12004	35671	00507	83640	86465		965	71313	62032	10205	75611	01712	87640				965	00041	01	/	/	-10					
Collinstown	969	11421	59100	14604	00901	52712	81070			969	40812	56100	13203	45411	01714	81718	81630			969	97020	50	/	/	-11					
Rineanna	962	71327	58052	09407	30938	02508	83362	87268		962	71216	61052	08407	75511	03703	82625	87635			952	00050	05	/	/	-12					
Roches Point	952	81218	58216	10307	86411	05706	88717			952	81217	58216	08208	86411	06709	88716				952	91071	05	/	/	-13					
Valentia	953	81024	59616	06008	86411	06605	88716			953	81017	59616	05209	86411	07601	88714				953	04071	06	/	/	-14					
																									-15					
																									-16					
																									-17					
																									-18					
																									-19					

H.M.S.O. Press, M.O. Bracknell

DAILY WEATHER REPORT OF THE BRITISH METEOROLOGICAL OFFICE

No. 37731

Date of Issue Friday 12 March 1965

SECTION
LE
°F

104

102

100

99

97

95

93

91

90

88

86

84

82

81

79

77

75

73

72

70

68

66

64

63

61

59

57

55

54

52

50

48

46

45

43

41

39

37

36

34

32

30

28

27

25

23

21

19

18

16

14

12

10

9

7

5

3

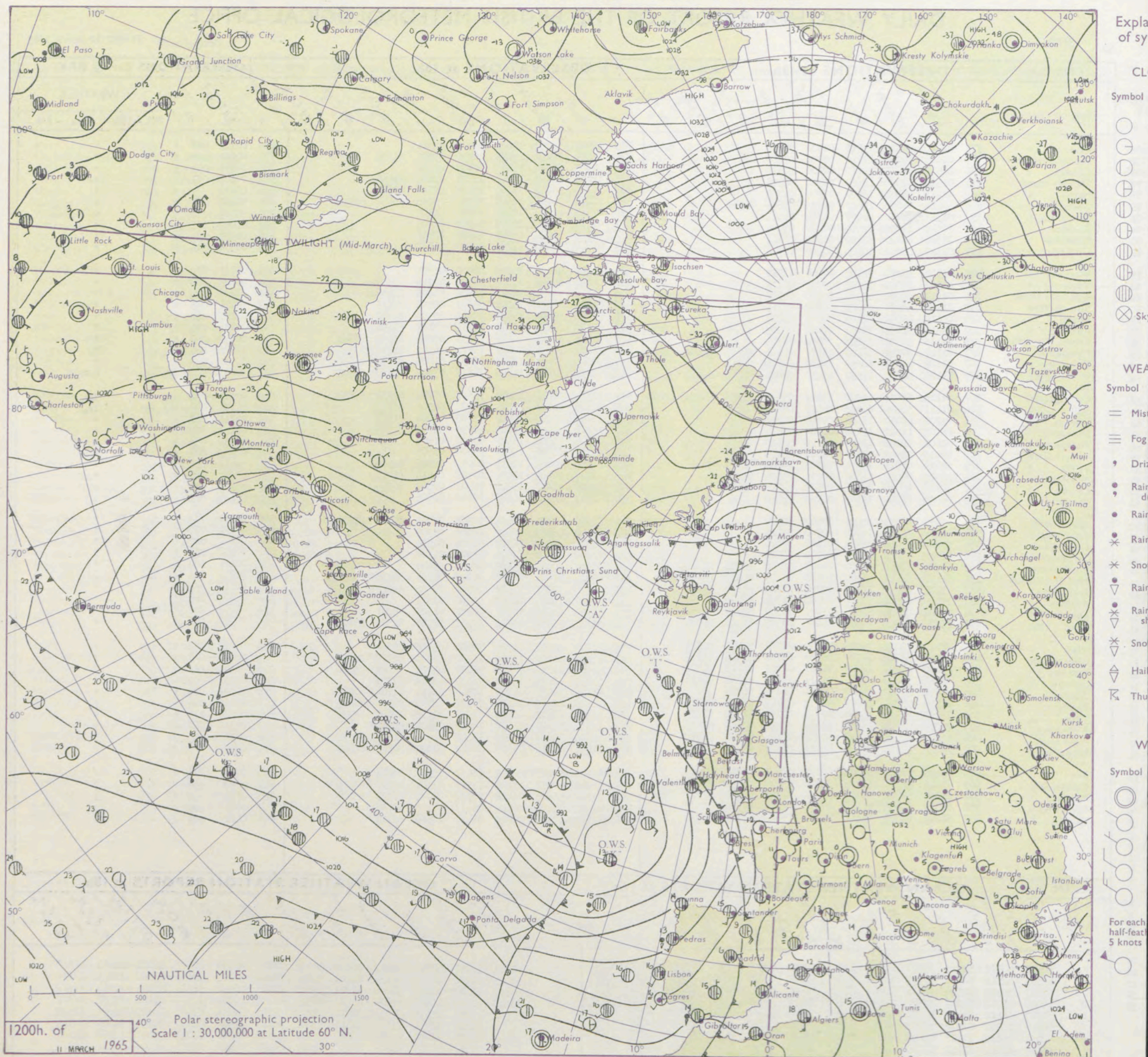
1

0

2

Code FM II.A		OBSERVATIONS at 12h. 11 March 1965										OBSERVATIONS at 18h. 11 March 1965										OBSERVATIONS during DAY				
Station	iii	Nddff	VVwwwW	PPPTT	N _h Ch _s Ch _h	T _d T _d app	8N _s Ch _s h _s	8N _s Ch _s h _s	8N _s Ch _s h _s	iii	Nddff	VVwwwW	PPPTT	N _h Ch _s Ch _h	T _d T _d app	8N _s Ch _s h _s	8N _s Ch _s h _s	8N _s Ch _s h _s	iii	RRT x E	SSS	WEATHER				
																						09h.—15h.	15h.—21h.			
Kew	775	01411	58020	19310	00900	01810				775	01509	59020	18109	00900	50301				775	00121	096	+	+			
London Airport	772	01613	56040	19110	00900	02810				772	01410	58030	18009	10930	00302	81362			772	00121	099	+	+			
Gatwick	776	01613	63020	19610	00900	02810				776	01307	62020	18507	00900	01502				776	00111	097	+	+			
Thorney Island	871	01511	66020	19009	00900	04708				871	31208	62030	17407	35700	03605	83650			871	00101	093	+	+			
Hurn	862	01413	58050	17808	00900	02705				862	71110	56051	16109	75611	01506	87645			862	00090	111	+	+			
Guernsey	894	61417	66031	15907	60952	02806	86360			894	71415	70032	14408	35772	03504	83650	86360		894	00090	043	+	+			
Wattisham	590	01310	44050	21007	00900	01805				590	01311	40050	19706	00900	01500				590	00101	111	+	+			
Gorleston	497	01515	40050	22004	00900	03702				497	01510	37100	20604	00900	03603				497	00050	091	+	+			
Mildenhall	578	01506	40050	20110	00900	03811				578	01305	56020	18908	00900	02501				578	00121	094	+	+			
Cardington	559	01310	40050	19509	00900	02710				559	01410	59050	17809	00900	01502				559	00130	094	+	+			
West Raynham	485	01514	37050	20408	00900	03710				485	01514	48050	19106	00900	01301				485	00111	094	+	+			
Wittering	462	01109	26040	19907	00900	02712				462	01410	48040	17508	00900	02704				462	00120	080	+	+			
Boscombe Down	746	01417	59050	17909	00900	03706				746	41316	58050	16707	45600	01604	84635			746	00105	084	+	+			
Ross-on-Wye	627	01207	48050	17008	00900	02715				627	61208	60031	15109	65611	03400	86635			627	00121	093	+	+			
Bristol	628	01115	48050	17109	00900	04807				628	21209	59050	15508	20940	03500	82360			628	00121	086	+	+			
Aberporth	502	01416	61051	13211	00900	00705				502	61318	66011	11909	55731	03101	85650			502	00125	074	+	+			
Rhoose (Cardiff)	715	01116	50050	15808	00900	04708				715	61218	60051	14107	15732	03506	81650	85362		715	00110	069	+	+			
Plymouth	827	81317	50051	14007	15571	06802	81628	83360	88364	827	71119	58056	12409	15671	04502	81635	87359		827	97101	026	ir _o	ir _o			
Chivenor	707	11122	61030	14210	10930	04805	81362			707	70914	58031	12908	35631	04005	83640	85360	86075	707	00111	058	+	+			
St. Mawgan	817	71121	56051	12607	45431	05802	84615	86360		817	71117	57056	11008	75611	05601	83630	86658		817	97081	002	ir _o ir _o ir _o	ir _o ir _o			
Culdrose	809	81418	58052	12008	55471	05501	81715	85635	85460	809	71314	58056	10209	75611	07704	81630	87657		809	97091	002	ir _o	ir _o			
Scilly	804	81417	32626	09908	86411	08810	88710			804	81318	40606	07809	86411	08506	88710			804	01101	000	ir _o ir _o ir	ir _o			
Elmdon	534	01209	40054	18308	00900	02709				534	11707	60040	16209	15700	01504	81650			534	00111	087	+	+			
Shawbury	414	01107	15040	17706	00900	00815				414	11208	57040	15009	10930	03607	81365			414	00111	089	+	+			
Manchester	334	01608	50040	17311	00900	52810				334	01408	33040	15509	00900	01504				334	00130	089	+	+			
Squires Gate	318	01415	29040	17110	00900	01813				318	01510	33040	15009	00900	03503				318	00131	083	+	+			
Valley	302	21420	62011	14614	00902	00603	82075			302	61008	59041	12811	60951	02506	86362			302	00150	097	+	+			
Ronaldsway	204	20922	20041	15506	10931	03605	81360			204	11317	20040	13007	00901	04610	81075			204	00080	068	+	+			
Carlisle	222	11710	48040	17910	00900	52712	81072			222	11608	48040	15710	00901	00507	81075			222	00135	091	+	+			
Watnall	354	01007	17044	19107	00900	01810				354	02004	48020	16409	00900	02606				354	00121	062	+	+			
Spurn Head	396	01610	48020	21005	00900	02706				396	71515	48031	18404	50926	03705	85460	87270		396	00050	111	+	+			
Finningley	360	01408	28040	19708	00900	01711				360	01208	44040	16907	00900	03708				360	00121	077	+	+			
Dishforth	261	01802	15044	19904	00900	00810				261	01108	32040	16707	00900	04609				261	00101	060	f	+			
Tynemouth	262	01913	16050	19705	00900	00808				262	01609	16050	17505	00900	04606				262	00051	083	+	+			
Eskdalemuir	162	61605	59051	17607	00902	52808	86073			162	00000	62051	15605	00900	51607				162	00101	089	+	+			
Mull of Galloway	131	51630	58021	14405	15508	03717	81625	84270		131	61415	56031	12907	00908	06701	86270			131	00071	111	/	/			
Prestwick	135	71207	56051	15708	00901	51707	83070	87080		135	10504	59051	13608	00901	02504	81080			135	00110	082	+	+			
Renfrew	141	70510	25041	17104	00908	51709	87275			141	00410	14041	14707	00900	01611				141	00101	069	+	+			
Leuchars	171	93304	05434	17600	91111	00809	89103			171	50903	30044	15803	00901	01606	85081			171	00051	048	FFff	+			
Dyce	091	71720	38052	17305	16431	01705	81718	86070		091	31813	38051	15704	10931	51503	81360	83075		091	00071	061	+	+			
Wick	075	71512	40052	15505	00906	01706	82072	87275		075	51606	40051	13705	00902	03706	85070			075	00071	068	+	+			
Cape Wrath	049	80902	58021	14107	36507	03706	83725	88275		049	71102	64022	11409	26502	51712	82725	87075		049	00091	085	+	+			
Sule Skerry	010	62402	61051	14908	36406	04702	83710	86070		010	51603	61052	12307	36406	04713	83710	85070		010	00090	111	/	/			
Lerwick	005	71818	59022	17505	75411	03808	84710	86620		005	71820	48052	15004	76311	03710	87708			005	00051	001	+	+			
Stornoway	026	61611	61052	14407	00901	01705	86075			026	71505	70031	11708	10942	01711	81360	87075		026	00091	075	+	+			
Benbecula	022	61517	58051	12707	30932	02707	83362	85072		022	71619	61021	10408	70971	02705	84360	87464		022	00090	049	+	+			
Tiree	100	71322	57041</																							

CHART OF WEATHER IN PART OF NORTHERN HEMISPHERE



CHARTS OF WEATHER IN WESTERN EUROPE

ation
mbols

DUD
Cloud
Amount
(oktas)

0
1 or less
2
3
4
5
6
7 or more
8
obscured

WHER
Weather

zle
and
rizzle

and snow

shower

and snow
lower

W shower

shower

nderstorm

ND

Wind
speed
(knots)

Calm

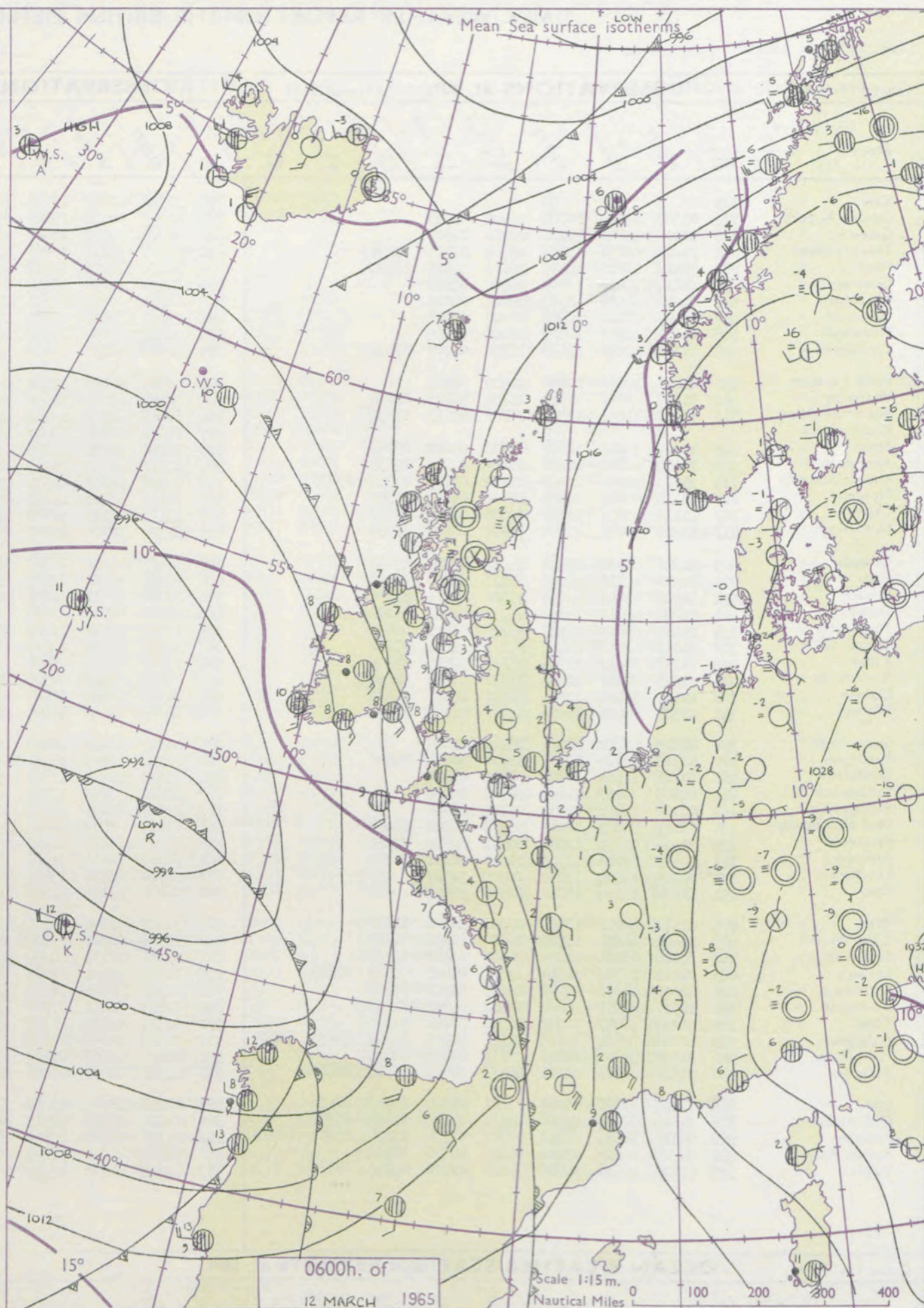
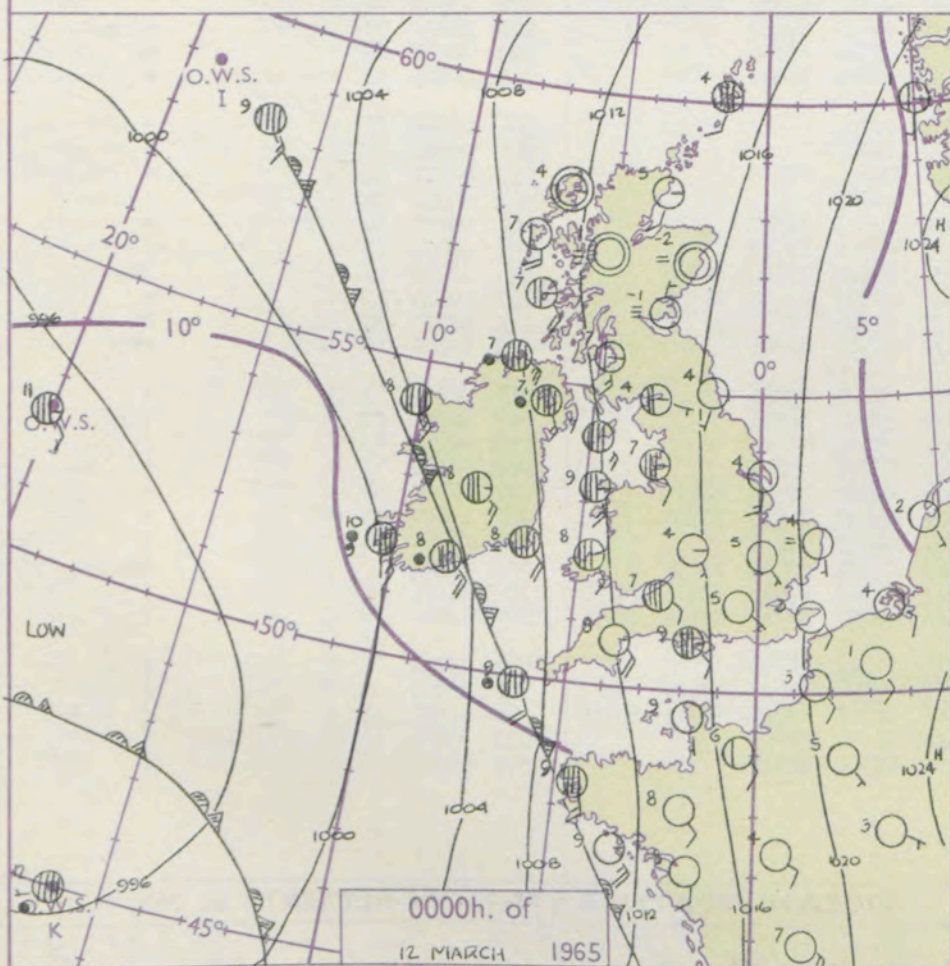
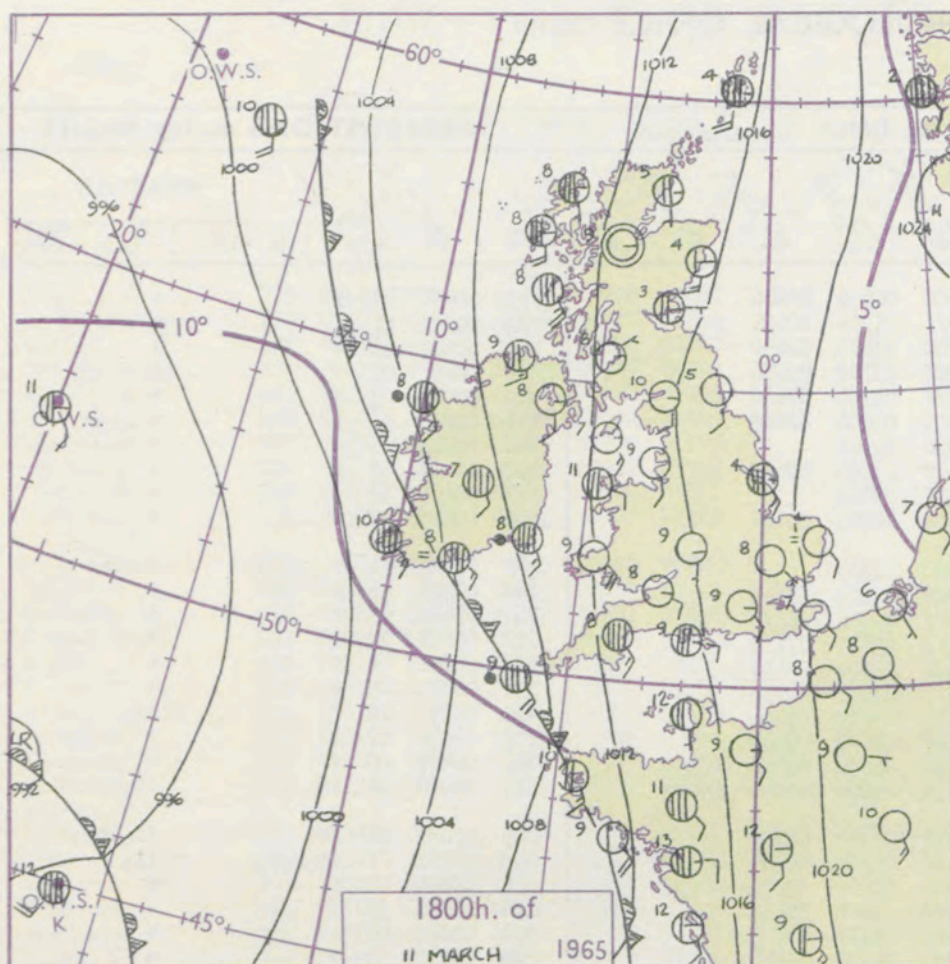
1-2

3-7

8-12

13-17

additional
er add



GENERAL SYNOPTIC DEVELOPMENT

Issued at midday

Friday 12

March 1965

FORECAST for Great Britain and Northern Ireland until noon tomorrow

The high over eastern Europe has continued to move slowly southeast while the ridge northwestwards to the North Sea has moved slowly east. The low complex off west and southwest Ireland has made slow progress eastwards but a trough has advanced more quickly eastward towards Spain. Weak fronts have encroached slowly over western and southwestern districts. During the next 24 hours further slow eastward progression is expected, with the moist rather unstable air now over Ireland and extreme southwest England extending slowly eastwards, but eastern districts will remain in the continental airstream.

Eastern districts of England and Scotland will be dry and mainly sunny with variable well broken cloud, but coastal districts north of the Humber will be dull with some fog night and morning. All other districts will have rather cloudy weather with some outbreaks of rain, but there will be bright periods also. Temperatures will be mostly above normal.

OUTLOOK for the following 24 hours. Dry in many places but there may be some rain at times chiefly in the west. Temperatures mostly above normal.

DAILY WEATHER REPORT OF THE BRITISH METEOROLOGICAL OFFICE (contd.)

Code FM II.A		OBSERVATIONS at 00h. 12 March 1965										OBSERVATIONS at 06h. 12 March 1965										OBSERVATIONS during NIGHT				CONVE TA °C to
Station	iii	Nddff	VVwww	PPPTT	N _h Ch _h C _h	T _d T _d app	8N _s Ch _s h _s	8N _s Ch _s h _s	8N _s Ch _s h _s	iii	Nddff	VVwww	PPPTT	N _h Ch _h C _h	T _d T _d app	8N _s Ch _s h _s	8N _s Ch _s h _s	8N _s Ch _s h _s	iii	RRT _n T _n E	T _g T _g	WEATHER				
																						21h.—03h.	03h.—09h.			
Kew	775			05						775	30304	60020	15705	35600	00604	83640				775	00031	55	+	+	40	
London Airport	772	01307	61020	16905	00900	00709				772	61205	64031	15205	65711	01705	86656				772	00031	51	+	+	39	
Gatwick	776	00906	65020	17704	00900	00807				776	10706	59100	16400	15700	51603	81650				776	00501	55	+	+	38	
Thorney Island	871	21007	69031	15705	25700	03711	82650			871	51009	59011	15005	55700	03702	85656				871	00041	02	+	+	37	
Hurn	862	71412	74022	14409	75611	02815	87640			862	71208	74031	12807	75611	03706	87640				862	00060	05	+	+	36	
Guernsey	894	01418	70011	13008	00900	03813				894	21420	70030	11506	00902	03604	82075				894	00050	04	+	+	35	
Wattisham	590	01210	44050	18903	00900	00810				590	01211	28050	17301	00900	00705				590	00011	53	+	+	34		
Gorleston	497	01607	58100	20504	00900	03808				497	21609	58050	18204	25500	03603	82625				497	00021	55	+	+	33	
Mildenhall	578	01405	48020	18105	00900	01709				578	01407	37050	16402	00900	00804				578	00011	53	+	+	32		
Cardington	559	11104	48050	17403	15730	00707	81650			559	40000	48050	15803	45700	50705	84656				559	00010	55	+	+	31	
West Raynham	485	01411	28050	19101	00900	51707				485	01211	28050	17201	00900	51707				485	00001	54	+	+	30		
Wittering	462	11207	40040	17801	15700	50705	81656			462	21106	23041	16000	25700	01604	82656				462	00501	56	+	+	29	
Boscombe Down	746	71216	58051	15306	75711	02713	87650			746	61011	61031	13905	65711	02805	86650				746	00045	03	+	+	28	
Ross-on-Wye										627	71408	60022	11907	75611	02610	87635				627	00061	04	+	+	27	
Bristol	628	61309	59051	14207	60930	02812	86359			628	71106	58051	12506	75611	03604	87640				628	00051	01	+	+	26	
Aberporth	502	71412	62022	10608	75611	02713	87635			502	61517	62021	08208	65611	01602	86635				502	00075	05	+	+	25	
Rhoose (Cardiff)	715	31013	60051	12706	10932	03713	81362	83075		715	71116	66031	10606	75611	03810	87634				715	00050	04	+	+	24	
Plymouth	827	11218	62026	10409	10830	05815	81357			827	71418	61021	08508	75611	05607	87640				827	00070	07	+	+	23	
Chivenor	707	21113	59011	11209	20930	04715	82362			707	61117	59011	08908	25631	04607	82635	85359		707	00071	05	+	+	22		
St. Mawgan	817	51220	58051	05108	50930	04715	85359			817	51323	58026	06807	25634	05606	82640	85075		817	97061	05	ir ₀	ir ₀	21		
Culdrose	809	71318	62052	08508	75611	06710	87635			809	51415	66052	06308	55600	07707	85640				809	97071	06	ir ₀	ir ₀	20	
Scilly	804	81519	40616	06209	86411	08708	88715			804	81521	57026	02509	85411	08628	88616				804	93081	11	ir ₀ ir ₀ ir ₀	ir ₀	19	
Elmdon	534	11604	45041	16104	15700	00711	81650			534	31606	57011	14104	30930	50606	83360				534	00001	00	+	+	18	
Shawbury	414	61006	48041	14706	65711	02710	86650			414	10502	40041	13100	15741	51501	81650				414	00501	55	+	+	17	
Manchester	334	21410	60020	11507	25740	51809	82650			334	11310	56010	12207	00901	51711	81075				334	00060	04	+	+	16	
Squires Gate	318	71411	42041	14407	75811	02802	87657			318	41110	45041	12203	20932	01704	82358				318	00021	51	+	+	15	
Valley	302	71417	59041	11309	75711	03711	87656			302	71215	62011	08609	35831	03711	83657	86360		302	00071	04	+	+	14		
Ronaldsway	204	81215	20041	12307	85611	04808	88637			204	70617	24046	09906	70831	04612	87357				204	97050	03	ir ₀	+	13	
Carlisle	222	41106	37040	15604	40950	01607	84360			222	11305	56041	13407	10931	00712	81360				222	00031	00	+	+	12	
Watnall	354	61309	37021	16304	65711	00816	86650			354	50709	17041	14801	55600	51604	85640				354	00501	53	+	+	11	
Spurn Head	396	01813	48021	18204	00900	02605				396	01810	48021	16404	00900	02707				396	00030	11	+	+	10		
Finningley	360	41310	40040	17001	45700	50804	84656			360	01204	28040	15251	00900	52607				360	00513	55	+	+	9		
Dishforth	261	01106	14100	16701	00900	01802				261	11405	20100	15600	00901	50604	81075				261	00511	54	+	+	8	
Tynemouth	262	02007	16050	16404	00900	03806				262	01709	32050	15703	00900	00707				262	00021	52	+	+	7		
Eskdalemuir	162	00000	11050	15951	00900	53806				162	13301	28054	13801	10930	52607	81360				162	00521	54	ffff	+	6	
Mull of Galloway	131	61612	58022	12206	65511	06708	86625			131	71620	58022	09005	75511	04712	87625				131	00051	11	/	/	5	
Prestwick	135	31414	48050	12607	20931	02510	82360			135	70000	61211	10707	35631	02610	83640	87360		135	97050	01	+	ir ₀	4		
Renfrew	141	10407	20040	13703	10930	50811	81360			141	70607	22041	11903	35631	01709	83635	87360		141	00011	52	+	+	3		
Leuchars	171	00105	03424	14851	00900	51807				171	90000	01434	13551	91111	51606	89101										

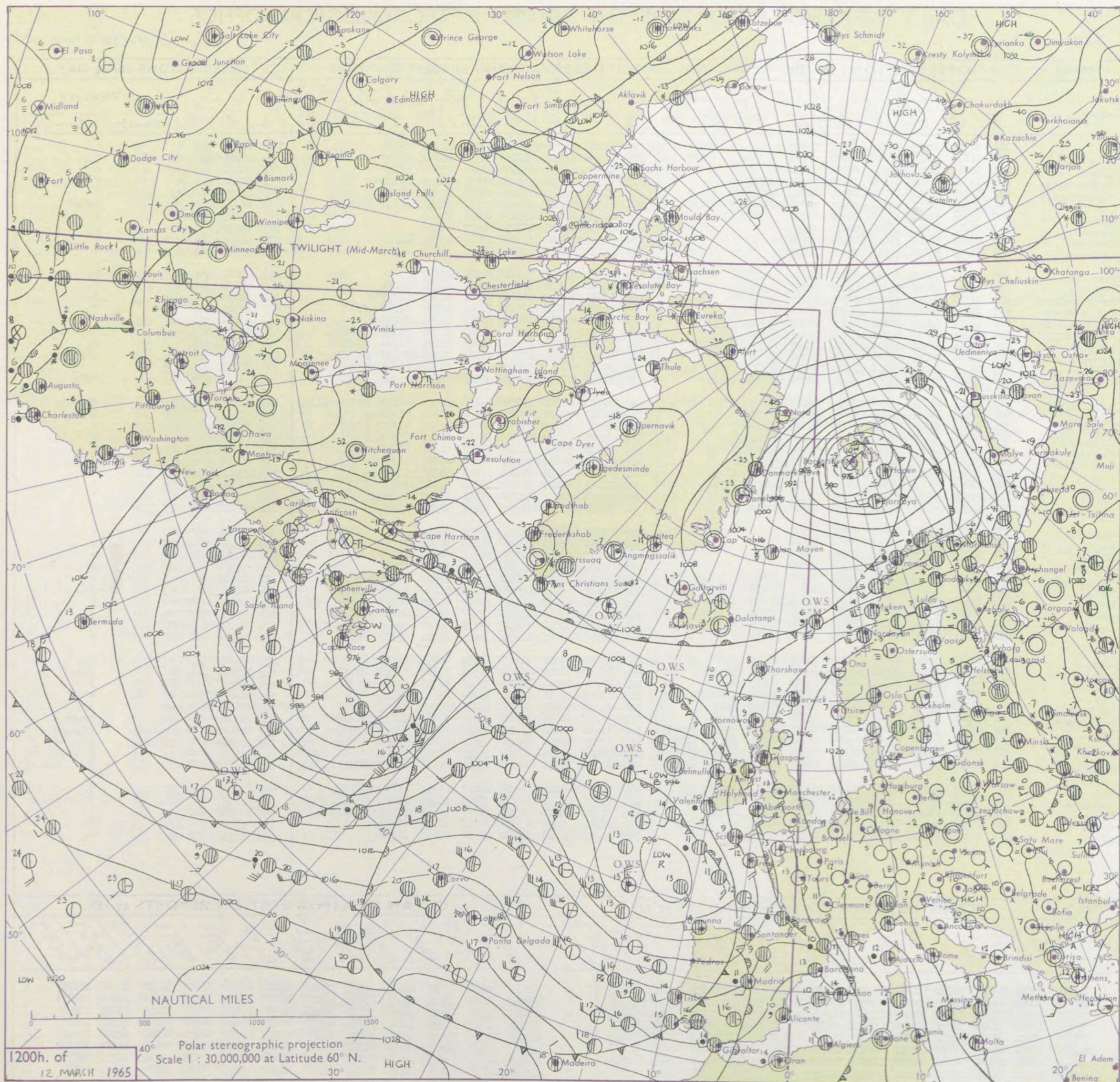
DAILY WEATHER REPORT OF THE BRITISH METEOROLOGICAL OFFICE

No. 37732

Date of Issue Saturday 13 March 1965

Code FM II.A		OBSERVATIONS at 12h. 12 March 1965										OBSERVATIONS at 18h. 12 March 1965										OBSERVATIONS during DAY				
Station		iii	Nddff	VVwww	PPPTT	N _h L _h C _M H	T _d app	8N _s Ch _s h _s	8N _s Ch _s h _s	8N _s Ch _s h _s	iii	Nddff	VVwww	PPPTT	N _h L _h C _M H	T _d app	8N _s Ch _s h _s	8N _s Ch _s h _s	8N _s Ch _s h _s	iii	RR T x E	SSS	WEATHER			
																								09h.—15h.	15h.—21h.	
104	Kew	775	01516	75020	14212	00900	01809				775	11208	61020	13110	00901	02302	81075			775	00131	099	+	+		
102	London Airport	772	01616	75020	14012	00900	02711				772	11311	59010	12710	10931	02302	81365			772	00140	100	+	+		
100	Gatwick	776	01611	64010	14611	00900	01810				776	11209	60030	13209	00901	02501	81080			776	00121	101	+	+		
99	Thorney Island	871	11312	62031	14109	10930	04708	81359			871	11110	56030	12108	10931	04506	81360			871	00111	086	+	+		
97	Hurn	862	11316	62011	12709	00901	02804	81075			862	11009	56040	10809	10931	03303	81360			862	00120	///	+	+		
95	Guernsey	894	51420	70031	10208	00905	03708	85075			894	81317	64606	08509	60977	05502	86460	88270		894	00121	055	+	ro ro rr		
93	Wattisham	590	01314	58020	16310	00900	01704				590	01210	40050	14707	00900	01603			590	00111	///	+	+			
91	Gorleston	497	01613	56050	17905	00900	03601				497	01002	48050	15705	00900	04708			497	00070	091	+	+			
90	Mildenhall	578	01609	62020	15413	00900	03806				578	11305	48040	14208	15600	03301	81630			578	00140	094	+	+		
88	Cardington	559	01313	58050	14513	00900	02808				559	11111	62030	13009	00901	01302	81080			559	00140	096	+	+		
86	West Raynham	485	01416	56020	15811	00900	04708				485	01314	48020	14707	00900	02500			485	00131	096	+	+			
84	Wittering	462	11412	58030	14712	15500	03704	81625			462	11312	62030	13509	00901	01500	81075			462	00130	098	+	+		
82	Boscombe Down	746	11317	64021	13210	00901	03805	81075			746	11213	61020	11908	00901	02303	81075			746	00125	071	+	+		
81	Ross-on-Wye	627	21515	63021	11112	00905	03708	82075			627	41203	66011	10711	10941	02308	81360	84077		627	00141	006	+	+		
79	Bristol	628	41218	62031	11611	10932	05704	81360	84075		628	21212	63011	10609	00902	03304	82075			628	00131	064	+	+		
77	Aberporth	502	61418	78012	07911	25771	03001	82656	86362		502	41512	74021	07710	10942	01304	81360	83075		502	00121	015	+	+		
75	Rhose (Cardiff)	715	51216	66012	10509	15641	05604	81645	85080		715	51212	63022	09808	10942	03304	81360	85075		715	00110	051	+	+		
73	Plymouth	827	71220	66022	08410	30932	04802	83362	86073		827	80913	59052	07208	25771	05500	82650	88459		827	96111	029	+	ir o r o r o		
72	Chivenor	707	71220	66022	08810	25631	05600	82643	85362	87075	707	31212	74011	08810	15630	04308	81640	83360		707	00111	082	+	+		
70	St. Mawgan	817	61225	61018	06309	15432	05708	81715	86072		817	71025	62032	05709	50936	04301	85362	87270		817	91111	055	+	ro ro		
68	Culdrose	809	61115	61056	06410	28532	06601	81825	83362	83075	809	71020	62052	04809	45731	08604	84650	85358	87350	809	97111	061	ir o	ir o r o r o		
66	Scilly	804	81413	57022	04709	85611	08801	88630			804	71115	57022	03109	75511	07803	87628			804	97111	006	+	id o		
64	Elmdon	534	21511	59011	12712	20930	03808	82358			534	41408	58040	11410	10942	02502	81360	83075		534	00141	052	+	+		
63	Shawbury	414	21308	61041	11912	10931	03804	81363			414	71505	61041	10711	10942	03302	81362	87075		414	00140	064	+	+		
61	Manchester	334	11518	58020	11913	00902	00902	00503	81075		334	41106	56040	11111	10942	01301	81365	84075		334	00150	086	+	+		
59	Squires Gate	318	51518	50041	11515	50950	05701	85358			318	71210	50042	10609	10942	05500	81365	87070		318	00151	044	+	+		
57	Valley	302	71517	74012	09014	15742	04105	81656	87072		302	71206	69022	09012	30942	04305	83362	86075		302	00140	051	+	+		
55	Ronaldsway	204	71118	33046	09507	15632	05201	81635	84359	87068	204	71005	62042	09209	35631	05301	83640	83359	87075	204	97100	025	ir o	+		
54	Carlisle	222	31509	56041	12314	15731	02708	81650	83360		222	60808	37051	12010	45731	04302	84656	83360	85075	222	00151	069	+	+		
52	Watnall	354	11513	56011	13314	10930	05808	81368			354	11518	48040	12310	00901	02302	81075			354	00151	086	+	+		
50	Spurn Head	396	01515	48050	15805	00900	03601				396	01418	48050	14105	00900	03607				396	00060	///	+	+		
48	Finningley	360	01415	57040	14113	00900	03810				360	01212	61020	12909	00900	02502				360	00151	097	+	+		
46	Dishforth	261	01210	40040	14110	00900	04710				261	11109	56040	12909	00901	04303	81070			261	00151	091	+	+		
45	Tynemouth	262	01610	16050	14606	00900	02709				262	31612	32050	13206	00901	04501	83075			262	00071	077	+	+		
43	Eskdalemuir	162	71414	62051	11911																					

CHART OF WEATHER IN PART OF NORTHERN HEMISPHERE



CHARTS OF WEATHER IN WESTERN EUROPE

ation
mbols

LOUD
Cloud
Amount
(oktas)

0
1 or less
2
3
4
5
6
7 or more
8

y obscured

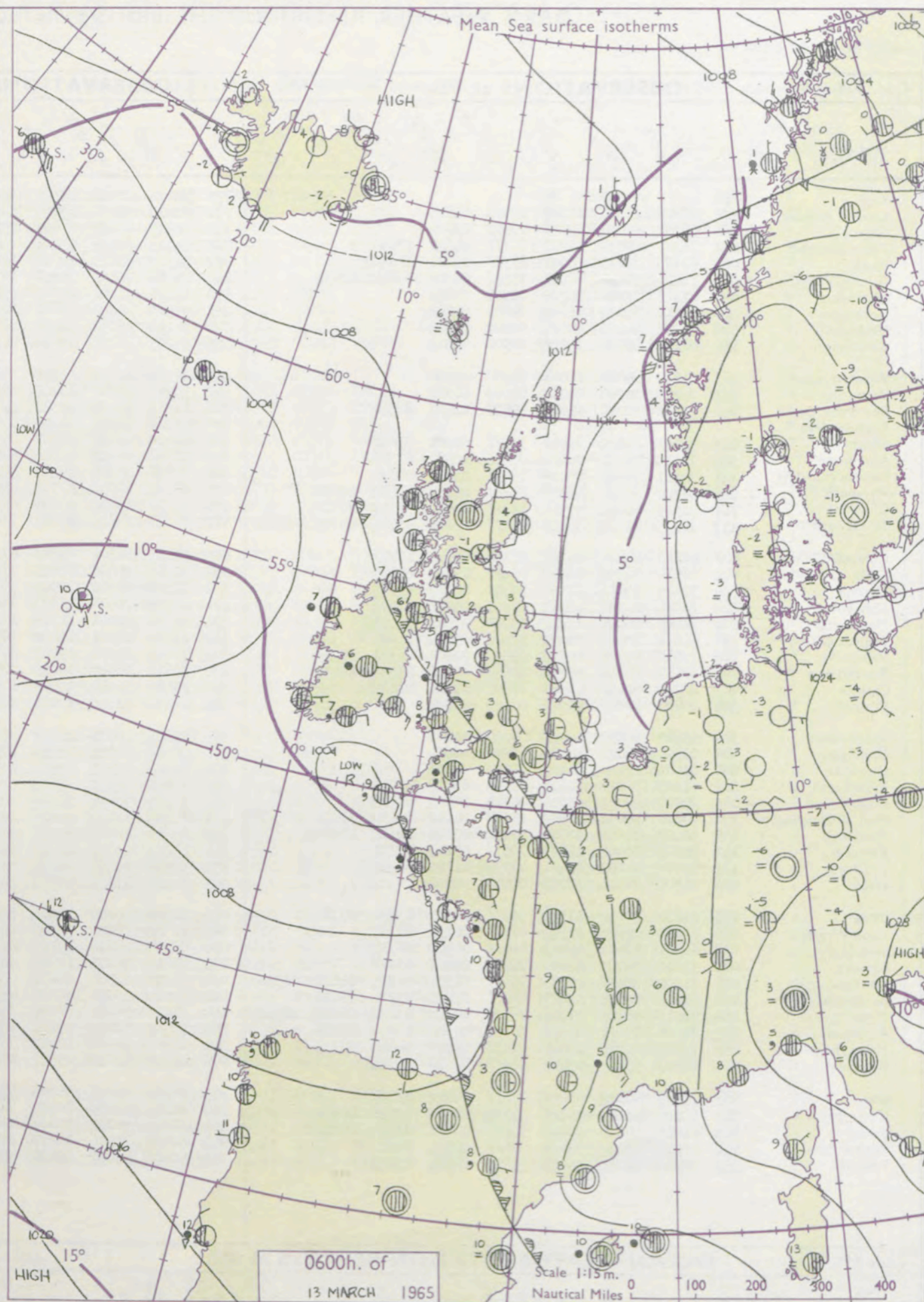
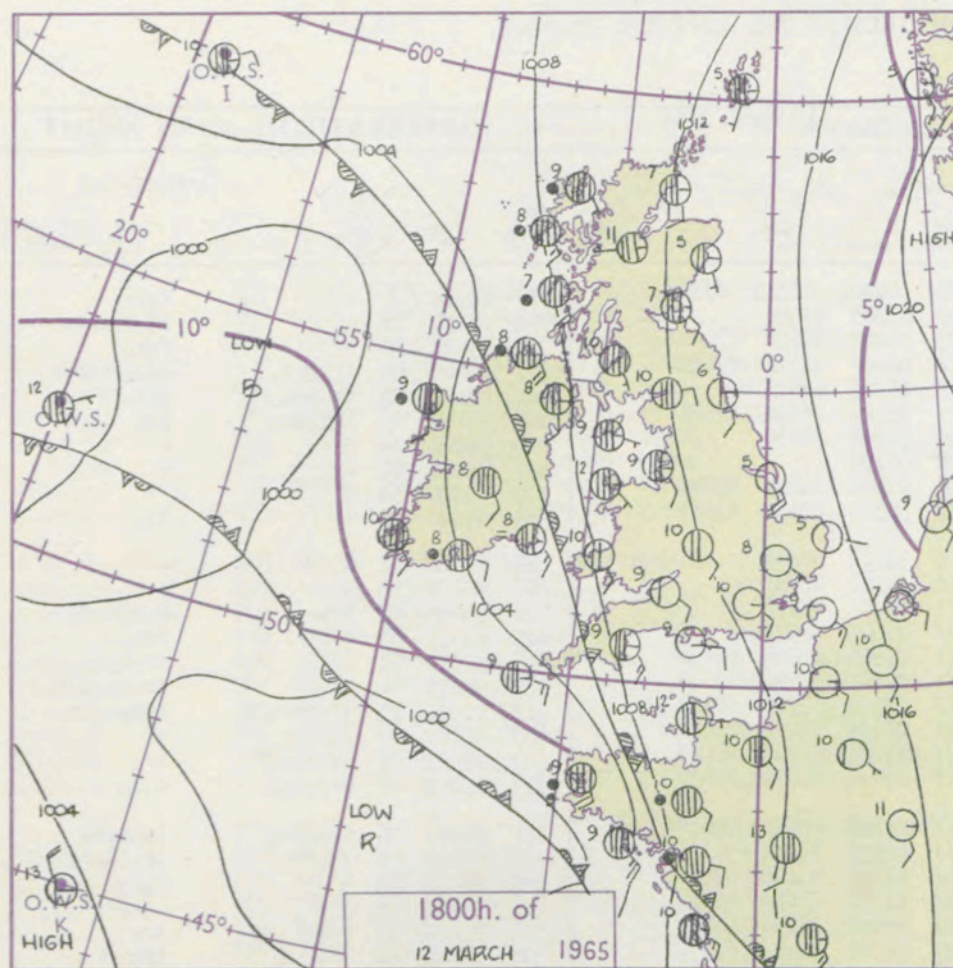
ATHER
Weather

izzle
n and
rizzle
n and snow
w
n shower
n and snow
hower
w shower
l shower
nderstorm

WIND
Wind
speed
(knots)

Calm
1-2
3-7
8-12
13-17

additional
her add



GENERAL SYNOPTIC DEVELOPMENT

Issued at midday Saturday 13

March 1965

FORECAST for Great Britain and Northern Ireland until noon tomorrow

While there has been no marked change in the general pressure pattern over the past 24 hours, the slow eastward progression of the main features has continued, and the Atlantic low complex has moved closer towards our western and southwestern districts with a small low now centred near the Isles of Scilly. During the next 24 hours the trough to the west and southwest is expected to make further progress eastwards over the British Isles. A depression developing over mid-Atlantic will be steered eastnortheast and its frontal system will approach western and southwestern districts later.

Most districts will have a good deal of cloud but there will be sunny intervals particularly in eastern and northeastern England. Further outbreaks of mainly light rain are expected but some eastern districts of England, east and north Scotland will remain mostly dry. Temperatures will be mostly about normal.

OUTLOOK for following 24 hours

Rather cloudy with some rain at times but bright intervals also. Temperatures normal or a little above.

DAILY WEATHER REPORT OF THE BRITISH METEOROLOGICAL OFFICE (contd.)

Code FM 11.A		OBSERVATIONS at 00h. 13 March 1965										OBSERVATIONS at 06h. 13 March 1965										OBSERVATIONS during NIGHT					CONVERSION TABLE
Station	iii	Nddff	VVwwwW	PPPTT	N _h Ch _h C _h H	T _d T _d app	8N _s Ch _s h _s	8N _s Ch _s h _s	8N _s Ch _s h _s	iii	Nddff	VVwwwW	PPPTT	N _h Ch _h C _h H	T _d T _d app	8N _s Ch _s h _s	8N _s Ch _s h _s	8N _s Ch _s h _s	iii	RRT _n T _n E	T _g T _g	WEATHER		°C to °F			
																						21h.—03h.	03h.—09h.				
Kew	775			07						775	71202	60611	13705	009711	02304	83359	87463		775	93031	54	+		r _o r _o	40		
London Airport	772	00706	60020	12707	00900	02806				772	70000	58615	13406	70921	03305	87458		772	01051	02	+		ld _o r _o r _o rr	39			
Gatwick	776	00705	59020	12903	00900	01806				776	70805	62601	13803	65773	02208	86650	87460		776	97011	55	+		r _o r _o	38		
Thorney Island	871	71207	65031	12207	75711	04301	87650			871	81003	37596	13106	85411	06307	84712	88625		871	01061	04	ir _o r _o r _o	r _o r _o rrdrdr	37			
Hurn	862	81105	70011	10808	85711	05001	88650			862	71312	62016	11608	75511	06209	87623		862	03051	04	ir _o r _o r _o rr	r _o r _o rrir _o	36				
Guernsey	894	71416	70026	08907	75511	06302	85622	87632		894	71416	70606	10207	75411	05106	85614	87625		894	93071	05	r _o r _o ir _o	ir _o	35			
Wattisham	590	01110	32050	14705	00900	01802				590	11210	32050	14503	15600	50302	81630		590	00021	00	+		+	34			
Gorleston	497	01613	58050	15605	00900	04102				497	01510	48050	16004	00900	03102			497	00040	03	+		+	33			
Mildenhall	578	01207	48050	14004	00900	02803				578	31206	40050	14003	15730	01400	81650	83262		578	00020	51	+		+	32		
Cardington	559	00905	59010	13404	00900	01804				559	41007	36050	13603	25731	50303	82650	83362		559	97020	54	+		ir _o	31		
West Raynham	485	01209	26040	15001	00900	00400				485	11311	40030	14601	15600	51504	81635		485	00011	53	+		+	30			
Wittering	462	01005	28040	14003	00900	01805				462	20903	23040	13801	25600	51301	82645		462	00000	54	+		+	29			
Boscombe Down	746	61312	58011	11906	60931	02501	86358			746	81312	28582	12306	87311	06308	88707		746	94045	02	ir _o		r _o r _o dd _o r _o	28			
Ross-on-Wye										627	81209	48505	10807	86411	06603	88710		627	91041	51	+		ld _o	27			
Bristol	628	71007	58031	11007	75611	04001	87640			628	81210	40216	10707	85311	07500	84708	88618		628	96051	51	+		ir _o dd _o r _o	26		
Aberporth	502	71412	74031	08408	70951	02802	87360			502	81310	66516	07808	85411	07301	82716	88631		502	92071	04	ir _o		ir _o ld _o dd _o	25		
Rhose (Cardiff)	715	80911	56601	09007	85611	03000	88635			715	80911	26106	09707	86211	07102	83704	88711		715	01061	05	ir _o r _o r _o rr	rrd _o r _o ir _o	24			
Plymouth	827	81320	37616	06608	85411	08706	87714	88620		827	81212	40056	07709	85411	07105	83712	88616		827	05081	07	r _o r _o rr	+	+	23		
Chivenor	707	81215	66611	07509	85411	07808	85712	88620		707	81110	59216	08408	85411	07204	84709	88613		707	93081	07	ir _o r _o r _o	ir _o	+	22		
St. Mawgan	817	81123	48616	05408	87211	07605	82704	85705	88711	817	71217	58016	06508	75411	07201	86712	87627		817	03071	07	rrr _o r _o	dd _o	+	21		
Culdrose	809	81415	40606	04408	87111	08502	88702			809	81115	56506	05509	87311	09102	85709	88618		809	02072	08	r _o r _o ir _o	ld _o dd _o	+	20		
Scilly	804	81414	32205	02609	86211	09603	88705			804	81211	24506	03809	87211	09501	88705		804	02081	11	ld _o ir _o	ir _o ld _o dd _o if	+	19			
Elmdon	534	31405	45041	12504	00901	01803	83075			534	71505	24601	12903	35551	01202	83620	87358		534	94011	54	+		r _o r _o dd _o r _o	18		
Shawbury	414	21004	20041	12103	00901	01001	82075			414	80906	20601	11803	35621	01501	83640	88458		414	96011	54	+		ir _o r _o	17		
Manchester	334	31006	56040	12307	00901	01801	83075			334	41306	50041	11505	15701	00400	81656	84075		334	97041	50	+		ir _o	16		
Squires Gate	318	61414	35042	11807	00902	02004	86072			318	41008	26041	11400	10931	51701	81359	83072		318	97511	54	+		ir _o	15		
Valley	302	71112	62021	10209	60938	02000	86362	87275		302	71007	61602	09207	65671	05606	86630	87460		302	01061	01	+		r _o r _o	14		
Ronaldsway	204	80209	26042	10706	10947	01406	81360	88272		204	70612	28042	10005	30932	03704	83359	86072		204	97030	50	+		ir _o	13		
Carlisle	222	20000	56051	13307	25601	01207	82645			222	20903	56050	12902	10941	00601	81360		222	00011	51	+		+	+	12		
Watnall	354	00709	17040	13502	00900	01804				354	20607	11040	13051	20930	51400	82362		354	97511	55	+		ir _o dd _o	+	11		
Spurn Head	396	01410	48050	14904	00900	03400				396	01608	48050	12403	00900	02602			396	00030	11	+		+	+	10		
Finningley	360	01304	40040	14002	00900	50802				360	00000	17100	13551	00900	52601			360	00511	55	+						

DAILY WEATHER REPORT OF THE BRITISH METEOROLOGICAL OFFICE

No. 37733

Date of Issue Sunday 14 March 1965

STATION
LE
°F

104
102
100
99
97
95
93
91
90
88

86
84
82
81
79
77
75
73
72
70

68
66
64
63
61
59
57
55
54
52

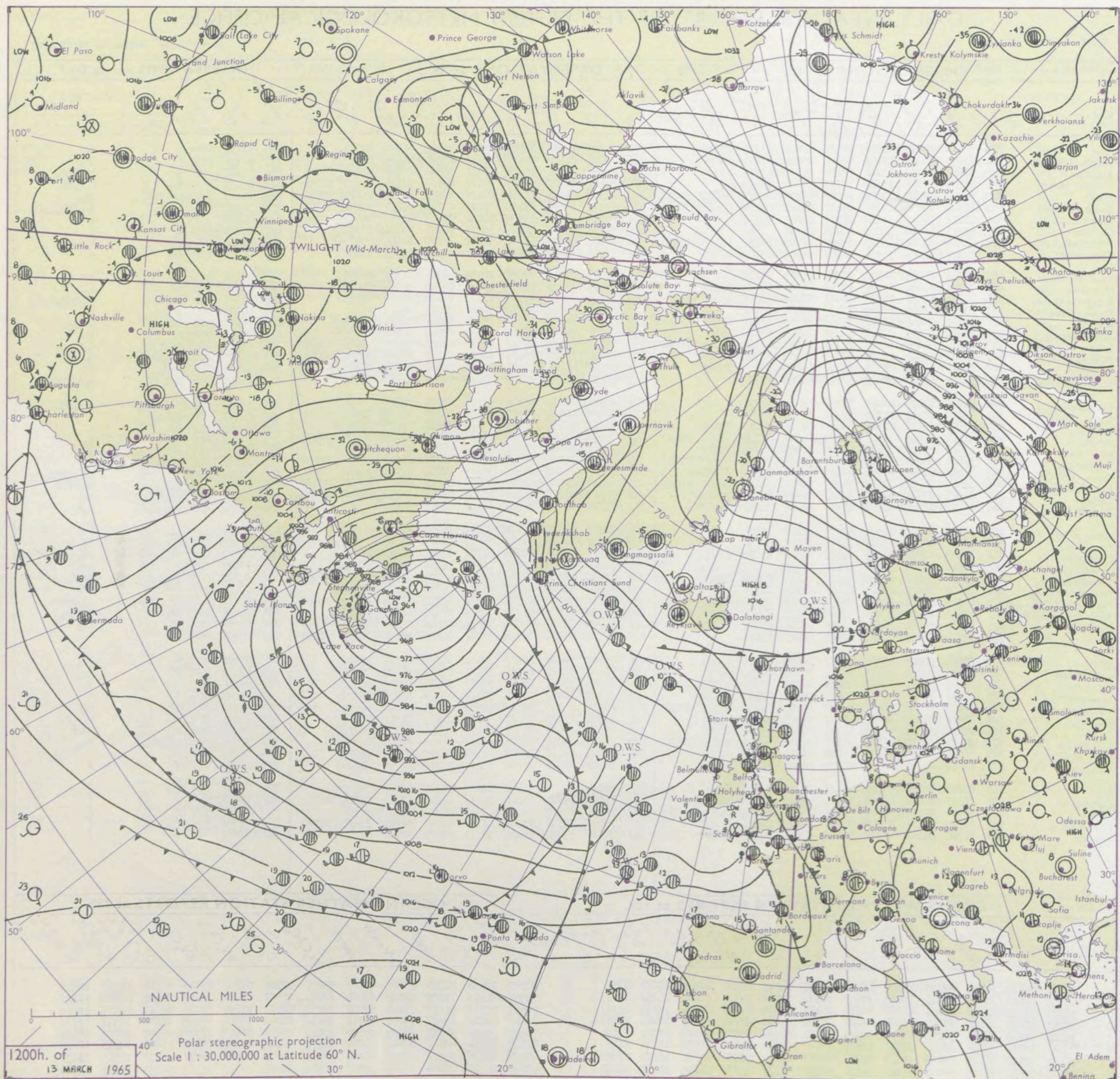
50
48
46
45
43
41
39
37
36
34

32
30
28
27
25
23
21
19
18
16

14
12
10
9
7
5
3
1
0
2

Code FM II.A		OBSERVATIONS at 12h.										OBSERVATIONS at 18h.										OBSERVATIONS during DAY									
Station		iii	Nddff	VVwwW	PPPTT	N _h Ch _M CH	T _d app	8N _s Ch _s h _s	8N _s Ch _s h _s	8N _s Ch _s h _s	iii	Nddff	VVwwW	PPPTT	N _h Ch _M CH	T _d app	8N _s Ch _s h _s	8N _s Ch _s h _s	8N _s Ch _s h _s	iii	RRT x E	SSS	WEATHER								
																								09h.—15h.	15h.—21h.						
Kew	775	51612	80016	13613	58571	06803	83825	83640			775	71911	64031	12912	65771	06203	86650	87360		775	97150	050	+		ir _o						
London Airport	772	61613	64036	13412	68401	06704	81816	83657			772	72015	60602	12811	75611	05206	83645	87657		772	97151	045	+		ir _o						
Gatwick	776	61611	65026	13712	18630	05802	81830	85360			776	72006	57601	13410	65471	06303	83616	85635	87358	776	91141	056	+		ir _o ir _o ir _o						
Thorney Island	871	71509	62026	13710	75711	07001	87650				871	81104	23612	13207	55671	07400	83712	85640	88358	871	01111	011	ir _o		ir _o ir _o rr						
Hurn	862	81309	56612	12508	65671	06202	84630	86656	88358		862	81307	50216	11608	85411	07606	82710	85615	88640	862	03081	111	ir _o rr		ir _o						
Guernsey	894	81512	66036	12208	65471	06208	84710	84656	87460		894	71514	60026	11208	55471	07704	84710	85650	87366	894	01091	001	+		ir _o ir _o rr _o ff						
Wattisham	590	71211	58031	14510	75711	04805	87656				590	61310	48012	13909	10932	04603	81365	86075		590	00130	111	+		+						
Gorleston	497	01613	48050	16005	00900	04801					497	71708	48051	15305	35771	04703	83656	87360		497	00070	063	+		+						
Mildenhall	578	61506	56051	13913	15632	06707	81630	83362	85075		578	61707	64021	13011	15632	05500	81640	85075		578	00150	025	+		+						
Cardington	559	71507	56056	13512	70971	06705	83360	87362			559	71710	59041	12414	75611	03302	83635	87640		559	97160	030	ir _o		+						
West Raynham	485	11311	61011	14512	00904	05804	81075				485	61513	59011	13009	20932	04701	82362	86075		485	00151	065	+		+						
Wittering	462	71308	37041	14009	15731	04604	81650	87360			462	71308	58042	12012	65612	06704	86640	85070		462	00140	023	+		+						
Boscombe Down	746	71714	62026	12810	65431	07002	82712	85630	86460		746	81412	32056	12308	87411	07603	85710	88715		746	01101	002	ir _o ir _o ir _o		ir _o ir _o ir _o ir _o						
Ross-on-Wye	627	81208	48602	11209	87411	08400	88710				627	71405	57022	09910	76401	08301	87715			627	97121	005	ir _o		id _o						
Bristol	628	71410	58216	11609	75411	08502	81715	83622	85630		628	81313	58026	10409	85411	08704	84710	88620		628	96111	009	ir _o		ir _o id _o						
Aberporth	502	71412	62015	07710	68432	07809	84815	84625			502	81514	58502	06409	86411	08704	88710			502	01111	003	+		id _o						
Rhoose (Cardiff)	715	81110	58036	10608	85211	07503	81705	85708	88618		715	71211	40106	09307	67271	06702	82703	86706	87359	715	91081	002	ir _o ir _o ir _o		ir _o ir _o id _o						
Plymouth	827	81519	56026	09709	85311	08204	84706	88618			827	81814	10285	09409	87011	09307	83700	85701	88703	827	94101	000	ir _o id _o		id _o id _o ff						
Chivenor	707	81218	58586	08710	85311	09803	86709	88615			707	81618	74026	08611	85411	09302	86712	88625		707	97111	001	id _o ir _o		id _o						
St. Mawgan	817	91522	03515	06409	91111	09704	89101				817	81912	14515	08109	87011	09307	83700	88701		817	01091	000	id _o id _o ff		id _o id _o ffid _o id _o						
Culdrose	809	91715	01475	06109	91111	09206	89100				809	92311	02535	08108	91111	08308	89100			809	97091	000	id _o id _o id _o FFdd		id _o id _o dd						
Scilly	804	92110	03475	05809	91111	09321	89100				804	62408	48105	08709	38331	08216	82708	83623	86360	804	92101	000	ffid _o		+						
Elmdon	534	81607	50036	12310	85411	07503	81715	88650			534	71712	56026	10711	75511	06604	85625	87635		534	97131	010	ir _o		+						
Shawbury	414	81411	50046	11509	85311	07804	81708	85713	88630		414	71508	61042	09511	75411	07610	83714	86618	87630	414	97121	001	+		id _o						
Manchester	334	61610	50046	11411	25442	06807	82615	85070			334	71408	56042	09512	75611	06607	83630	87645		334	97130	015	ir _o ir _o		ir _o						
Squires Gate	318	71614	24046	10709	75311	07807	83706	84630	87656		318	81514	35046	08611	55571	08709	81620	85630	88358	318	01131	002	ir _o ir _o		+						
Valley	302	71416	61026	08612	75611	09707	82630	87650			302	81517	61602	06509	85411	08707	82712	85620	88630	302	95131	008	+		ir _o ir _o ir _o id _o ir _o						
Ronaldsway	204	81012	20216	09107	55471	06604	81710	85645	88359		204	81513	28586	07207	75421	07711	82712	87645	88460	204	03081	000	id _o ir _o id _o ir _o		drdrDDR						
Carlisle	222	81605	37601	11710	85411	06612	81714	88640			222	71612	32216	09211	55671	07608	81630	84656	87358	222	94121	021	ir _o ir _o ir _o		ir _o						
Watnall	354	71108	12286	13307	45731	05705	84650	86362			354	81704	32042	10912	85611	07502	88630			354	92131	001	id _o id _o ir _o ir _o		ir _o ir _o						
Spurn Head	396	51610	48051	14605	50930	02400	85360				396	81612	48052	12105	80971	04713	88360			396	00060	111	+		+						
Finningley	360	81507	40501	13708	85711	03803	88650				360	71509	48046	11112	70931	07609	87359			360	97131	012	id _o ir _o ir _o		ir _o						
Dishforth	261	71407	19601	13307	25671	04807	80640	87362			261	71207	32602	10810	65771	07704	86650	87459		261	97121	027	ir _o ir _o ir _o		ir _o						
Tynemouth	262	01510	12050	13006	00900	03810					262	71412	32051	11006	70971	04608	87360			262	97071	047	+		pr _o						
Eskdalemuir	162	81508	59601	11110	55671	03611	85642	88461			162	81605	48602	08908	65421	07709	83714	86635	88458	162	01122	023	ir _o ir _o ir _o		ir _o ir _o						
Mull of Galloway	131	81622	58022	09105	87411																										


CHART OF WEATHER IN PART OF NORTHERN HEMISPHERE



Expla
of sy


CL

Symbol




WEA

Symbol



W

Symbol



For each
half-feet
5 knots

CHARTS OF WEATHER IN WESTERN EUROPE

ation
mbols

LOUD
Cloud
Amount
(oktas)

0
1 or less
2
3
4
5
6
7 or more
8

y obscured

ATHER
Weather

izzle

n and
rizzle

n and snow

w

n shower

n and snow
shower

w shower

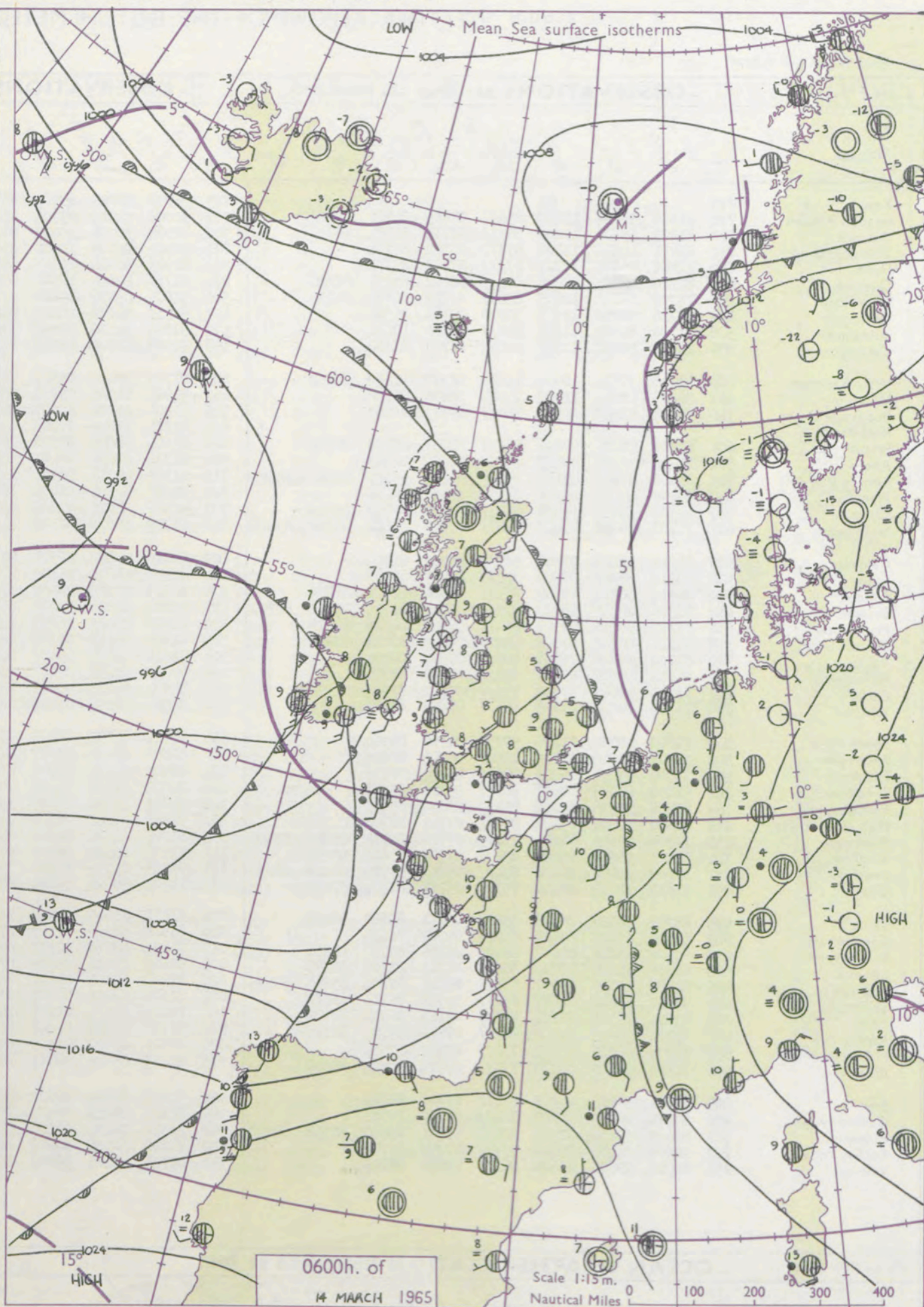
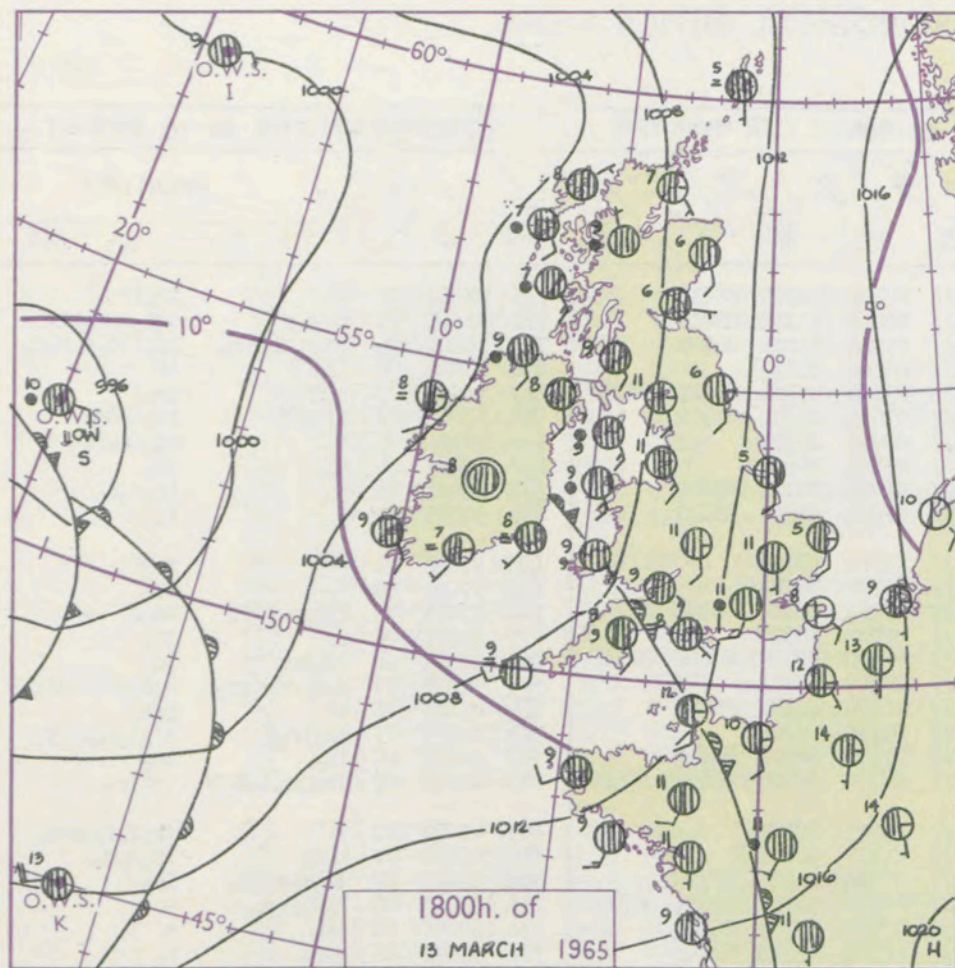
l shower

understorm

WIND
Wind
speed
(knots)

Calm
1-2
3-7
8-12
13-17

additional
her add



GENERAL SYNOPTIC DEVELOPMENT

Little overall change has occurred in the pressure pattern since yesterday, the slow eastward progression of the weak frontal systems has continued. This has resulted in an occluding system approaching western districts this morning with waves on the cold front further west. Over the next 24 hours there will be no radical change to this type of development, minor waves or weak fronts will cross the British Isles from the southwest with a slow fall of pressure.

Issued at midday

Sunday 14

March 1965

FORECAST for Great Britain and Northern Ireland until noon tomorrow

All parts of the British Isles will be cloudy with rain at times. Extensive hill and coast fog will occur in western and southwestern districts. There will be a few bright or sunny intervals chiefly in eastern districts. Temperatures will be near or a little above normal.

OUTLOOK for the following 24 hours.

Changeable, mostly cloudy with rain at times, chiefly in the west. Some sunny intervals. Near normal temperatures.

DAILY WEATHER REPORT OF THE BRITISH METEOROLOGICAL OFFICE (contd.)

Code FM II.A										OBSERVATIONS at 00h. 14 March 1965										OBSERVATIONS at 06h. 14 March 1965										OBSERVATIONS during NIGHT										CONVE TAB °C to
Station	iii	Nddff	VVwww	PPPTT	N _h Ch _M Ch _H	T _d T _d app	8N _s Ch _s h _s	8N _s Ch _s h _s	8N _s Ch _s h _s	iii	Nddff	VVwww	PPPTT	N _h Ch _M Ch _H	T _d T _d app	8N _s Ch _s h _s	8N _s Ch _s h _s	8N _s Ch _s h _s	iii	RRT _n E	T _g T _g	WEATHER																		
																						21h.—03h.	03h.—09h.																	
Kew	775			09						775	81908	57026	09909	85311	07704	86707	88612		775	01091	06	ir _o	ir _o ir		40															
London Airport	772	81509	58036	11209	85411	07813	84711	88628		772	82008	57215	09708	85311	08606	83707	88618		772	91081	07	ir _o d _o r _o	d _o r _o r _o d _o		39															
Gatwick	776	81907	59606	12209	86311	08711	84707	88709		776	82308	30206	10607	86011	07604	83701	88703		776	96071	04	id _o r _o r _o d _o d _o	ir _o f _o id _o ir _o r _o		38															
Thorney Island	871	81911	48216	11408	87211	08712	88703			871	82101	26106	10906	85511	06400	88620			871	01061	06	ir _o ff	if		37															
Hurn	862	91804	05476	10707	91111	07805	89101			862	81905	56604	10007	65371	07804	82706	86647	88360	862	04071	07	rrir _o ff	ir _o f		36															
Guernsey	894	82110	40616	12408	86111	08202	83702	88706		894	81712	20106	10807	86011	07612	85701	87702		894	03071	07	r _o r _o ff	id _o ir _o ff		35															
Wattisham	590	71709	56031	12805	45631	03712	84630	86359		590	91809	05476	09807	91111	07708	89102			590	01051	03	+	rd _o ir _o id _o		34															
Gorleston	497	51714	58052	13506	50970	05715	85360			497	81712	58102	10405	88511	05709	88628			497	97051	04	+	ir _o		33															
Mildenhall	578	71706	62022	11608	75611	05812	87640			578	81805	32106	09109	85211	08709	86705	88640		578	92081	06	+	ir _o d _o d _o		32															
Cardington	559	21307	56051	11207	10932	05709	81360			559	81908	56505	09209	85311	07602	83706	88620		559	97071	02	+	id _o ir _o		31															
West Raynham	485	41710	37011	12007	15630	03710	81630	84362		485	81709	09466	09307	86111	07712	88702			485	97051	03	+	ir _o ff		30															
Wittering	462	21606	48041	11307	25300	05608	81708			462	81907	14501	09008	86111	07709	88702			462	97051	50	+	id _o		29															
Boscombe Down	746	81809	11212	10808	86011	07712	88701			746	81907	19104	10007	86111	07704	86702	88706		746	03071	06	r _o r _o rrrrff	id _o f		28															
Ross-on-Wye										627	81804	48022	07708	85511	07705	88625			627	02071	06	ir _o	ir _o		27															
Bristol	628	81908	58216	09609	86211	08607	86704	88707		628	81506	58506	06708	85411	07805	82710	87622	88645	628	97071	06	id _o ir _o	id _o		26															
Aberporth	502	81912	32206	07207	86211	07602	88703			502	81710	23536	06407	86111	07707	88702			502	02071	07	d _o d _o drdrir _o	d _o d _o drdrdrff		25															
Rhoose (Cardiff)	715	81806	57605	09107	85311	07602	83707	86711	88613	715	81306	59216	08307	85411	06604	83711	88628		715	01061	06	ir _o	r _o r _o		24															
Plymouth	827	82209	40105	09907	85411	07003	88616			827	81917	32594	08009	87111	07910	88702			827	02071	07	id _o ir _o f	ifid _o r _o r _o rr		23															
Chivenor	707	82107	56025	09309	85411	07103	86712	88615		707	81306	58025	07809	86311	07709	86709	88712		707	92081	08	id _o	id _o		22															
St. Mawgan	817	71709	56015	09407	35471	07702	83618	85360	85466	817	81709	56606	07508	65271	08710	82705	86656	88460	817	02071	07	ir _o d _o r _o d _o if	id _o ir _o		21															
Culdrose	809	81912	40205	09308	86111	08702	88702			809	82013	05426	07509	87111	09711	88702			809	01071	07	+	ir _o r _o r _o irid _o		20															
Scilly	804	82112	48026	08709	86211	09707	88704			804	81911	48606	06209	87311	09717	88706			804	05091	11	r _o r _o	ir _o d _o d _o		19															
Elmdon	534	81610	58212	09609	86311	08710	83707	88709		534	82105	58205	08208	87211	07705	85705	88708		534	97081	07	ir _o d _o r _o id _o	id _o		18															
Shawbury	414	81506	20615	08309	87211	08710	82705	87708	88709	414	61804	61016	07007	65431	06807	81714	83625	85364	414	92061	04	d _o d _o r _o r _o	+		17															
Manchester	334	81709	58036	08309	85411	07709	84710	88615		334	81907	58025	06809	85311	07703	85709	88614		334	97080	08	id _o	+		16															
Squires Gate	318	41616	56046	07409	45400	08609	82712	83645		318	81811	59211	06308	85411	05702	85615	88640		318	91071	06	d _o r _o	r _o		15															
Valley	302	81720	20506	06307	86011	07503	88701			302	81615	17105	05407	86111	07705	88701			302	01071	06	d _o r _o ir _o id _o	ffffir _o		14															
Ronaldsway	204	81814	20596	05207	87011	07613	88701			204	92009	02436	04207	91111	07705	89100			204	02061	06	d _o r _o id _o rrff	d _o r _o d _o r _o ff		13															
Carlisle	222	71611	40042	07510	75511	07611	87624			222	71603	56216	05609	75511	07609	84621	87650		222	97091	07	+	ir _o		12															
Watnall	354	71708	56026	09908	75511	07809	87621			354	82207	32206	07408	86211	08																									

DAILY WEATHER REPORT OF THE BRITISH METEOROLOGICAL OFFICE

No. 37734

Date of Issue Monday 15 March 1965

SECTION
LE
°F

104
102
100
99
97
95
93
91
90
88

86
84
82
81
79
77
75
73
72
70

68
66
64
63
61
59
57
55
54
52

50
48
46
45
43
41
39
37
36
34

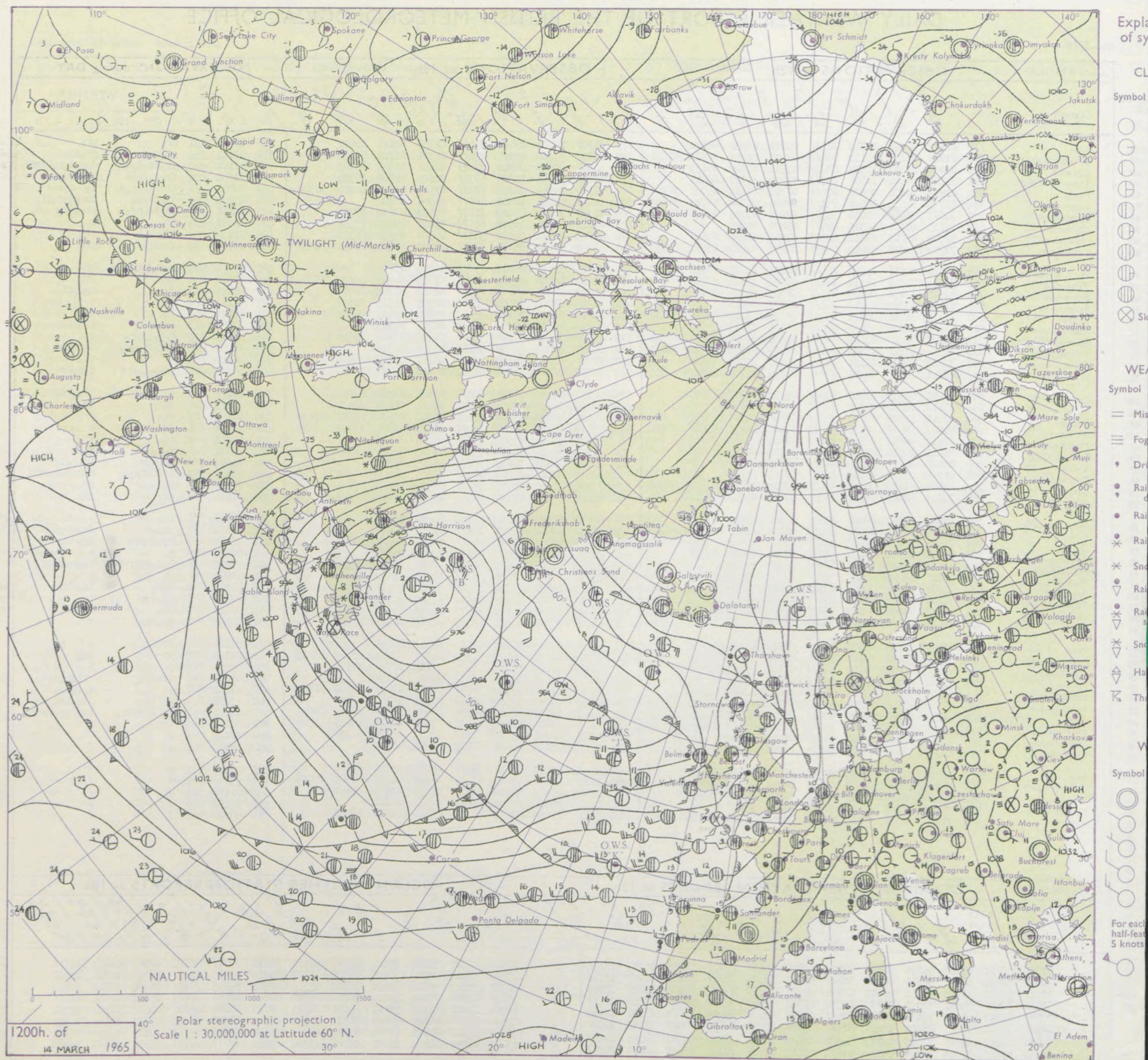
32
30
28
27
25
23
21
19
18
16

14
12
10
9
7
5
3
1
0
2

4
6
8
9
11
13
15
17
18
20

Code FM 11.A		OBSERVATIONS at 12h. 14 March 1965										OBSERVATIONS at 18h. 14 March 1965										OBSERVATIONS during DAY				
Station	iii	Nddff	VVwwW	PPPTT	N _h Ch _h C _h	T _d app	8N _s Ch _s h _s	8N _s Ch _s h _s	8N _s Ch _s h _s	iii	Nddff	VVwwW	PPPTT	N _h Ch _h C _h	T _d app	8N _s Ch _s h _s	8N _s Ch _s h _s	8N _s Ch _s h _s	iii	RRT x +	SSS	WEATHER				
																						09h.—15h.	15h.—21h.			
Kew	775	72112	66026	10313	78531	09803	85820	86630		775	81907	60808	09410	88411	08303	84810	88620		775	93131	001	pro	pro			
London Airport	772	71916	62156	10112	78411	08705	82715	85821	87650	772	81709	57508	09109	85411	08301	81715	88656		772	93121	002	iropro	proido			
Gatwick	776	82008	45212	11010	85311	09801	87706	88650		776	81907	30526	09909	87211	08501	85705	88707		776	01101	000	iroridododo	dorodorodd			
Thorney Island	871	82107	40604	10808	85311	07704	87707	88615		871	81706	35516	09308	87371	08605	86709	88359		871	01081	000	irororodd	irorododd			
Hurn	862	81912	23606	09808	87011	08705	82701	85703	88706	862	81506	26586	08408	87011	07503	81701	84702	88704	862	02091	000	iririrororo	dorododof			
Guernsey	894	81715	56606	10508	75111	08806	83702	84703	88640	894	82118	03596	08508	86011	08306	88700		894	03091	000	iroroffiro	idofdoroff				
Wattisham	590	72213	56026	10210	35371	07001	81709	83630	87359	590	71710	58028	09409	11671	08503	81830	87361		590	92131	000	idoirpro	irorodo			
Gorleston	497	82115	40106	10306	85511	05400	88620			497	71614	48106	09905	45571	05400	81625	87360		497	91091	008	iro	iro			
Mildenhall	578	52309	64015	09612	48541	07803	81820	84656		578	71804	66012	08812	35771	08301	83650	86359		578	97110	012	ido	iro			
Cardington	559	71913	62036	09412	68571	07803	84820	85656	87359	559	81808	59258	08611	68571	08303	83825	86635	88358	559	97130	002	iropro	pro			
West Raynham	485	72114	62016	09310	78411	08400	83818	87656		485	71811	62028	08611	75711	07302	87656		485	92131	009	rororodororo	pro				
Wittering	462	71914	74026	09112	78411	08703	83815	87635		462	71812	66026	08311	58571	07305	82825	85635	86359	462	97130	006	iro	iro			
Boscombe Down	746	81912	12106	09908	87111	08703	85702	88704		746	81910	30515	08908	87111	08503	87702	88703		746	01091	000	dodo	dododif			
Ross-on-Wye	627	82010	57022	07510	86411	08705	88710			627	81805	66022	07009	85511	07305	81715	88625		627	00121	002	+	+			
Bristol	628	71811	56016	08211	75311	09603	82707	83710	87630	628	81911	61026	07410	85411	07500	86618	88635		628	97121	002	iro	iro			
Aberporth	502	81616	48506	05609	86211	08705	88703			502	81811	40515	05308	87211	08307	88703		502	92091	003	idododo	dododif				
Rhoose (Cardiff)	715	71407	64216	07809	78311	08804	81708	85635	87648	715	71608	75012	07208	75411	07303	83615	87620		715	92101	000	rororofiro	+			
Plymouth	827	81614	58216	07809	85211	08802	82702	87712	88625	827	82207	19206	06808	86011	08304	88701		827	01091	000	rrrororododo	dododifdo				
Chivenor	707	71714	80025	07411	78411	08805	85814	87635		707	81710	56502	06510	85311	08301	85709	88625		707	97121	000	+	ido			
St. Mawgan	817	81616	23515	06209	87011	09810	82700	88701		817	72207	58025	06209	46332	09204	84706	86070		817	01091	000	irorododof	dododr			
Culdrose	809	81610	08445	06109	85011	09810	87701	88625		809	82107	14105	06109	86011	09304	85701	88705		809	01102	000	ddifdodo	idodifid			
Scilly	804	91812	06506	05309	91111	09706	89100			804	62209	44505	05109	55502	09804	85628	85070		804	95111	008	idof	ido			
Elmdon	534	72111	05052	08010	75311	09806	84708	86618		534	82108	56046	07210	88511	07302	82820	86625	88650	534	97121	005	ido	iro			
Shawbury	414	71608	59202	07110	75411	07806	82710	85618	87650	414	71710	66012	06211	75411	07305	81714	83620	87640	414	97121	006	ido	+			
Manchester	334	81911	60602	06711	85611	06605	83630	88656		334	81806	62026	05911	85711	06304	88650		334	97131	002	iro	+				
Squires Gate	318	81711	40612	05910	85611	08704	86640	88656		318	81611	30216	05010	85511	08203	82625	88630		318	93141	006	roro	roro			
Valley	302	81520	66016	04909	86311	08805	88706			302	81719	19515	04608	86111	08204	88702		302	01101	000	irororo	idododo				
Ronaldsway	204	91715	03476	04108	91111	07704	89100			204	82014	37586	03707	86111	07305	88702		204	97091	000	iroroffidoro	dorodoroidif				
Carlisle	222	82109	61036	05511	55471	07803	82714	83623	86360	222	71905	48026	05011	75511	06303	84620	87635		222	97111	000	roro	iro			
Watnall	354	72110	40045	07511	56431	07803	85715	83360		354	82207	28808	07110	88511	09305	84820	88645		354	01121	001	pro	pro			
Spurn Head	396	72310	58016	08008	75511	07602	87625			396	62310	63022	07109	65600	08400	86630		396	97120	000	iro	+				
Finningley	360	72220	59026	07313	48532	06704	82822	84359	86072	360	71806	58012	06911	75611	07304	87640		360	97141	007	doro	iro				
Dishforth	261	71809	58056	06013	31671	08805	83835	83458	87362	261	81809	48048	05611	88611	08304	84830	88645		261	97131	007	irorifpro	iro			
Tynemouth	262	72012	32052	06210	31671	07604	83830	87359		262	72016	32052	05211	75611	06302	87630		262	00131	010	+	+				
Eskdalemuir	162	82111	01516	05106	87011	06702	88700			162	82015	67206	03907	85311	07500	86709	88624		162	97082	000	dodoffrrFFdd	iroridddd			
Mull of Galloway	131	91625	77454	03407	91111	07706	89100			131	92028	02474	01807	91111	07701	89100		131	91081	000	/	/				
Prestwick	135	71816	62016	02309	45378	08809	82708	83614	85362	135	81815	64502	01309	86311	08701	83706	88708		135	97111	004	dodo	ido			
Renfrew	141	81706	58026	03009	85411	07604	82712	84520	85630	141	71812	58026	01809	75411	07502	82714	87623		141	97111	000	idairo	iro			
Leuchars	171	72007	70022	03210	75431	07802	81712	83620	88635	171	72109	62026	02709	65571	07303	81620	86640	86359	171	97121	005	iro	iro			
Dyce	091	72014	45056	02909	55371	07708	82709	84625	85360	091	61908	57052	02808	45542	06601	82618	83645		091	91101	009	irorir	+			
Wick	075	81406	19056	01708	15611	07707	81640	88460																		

CHART OF WEATHER IN PART OF NORTHERN HEMISPHERE



CHARTS OF WEATHER IN WESTERN EUROPE

ation
mbols

LOUD
Cloud
Amount
(oktas)

0
1 or less
2
3
4
5
6
7 or more
8
y obscured

ATHER
Weather

izzle
n and
rizzle

n and snow

w

n shower

n and snow
shower

w shower

l shower

nderstorm

WIND

Wind
speed
(knots)

Calm

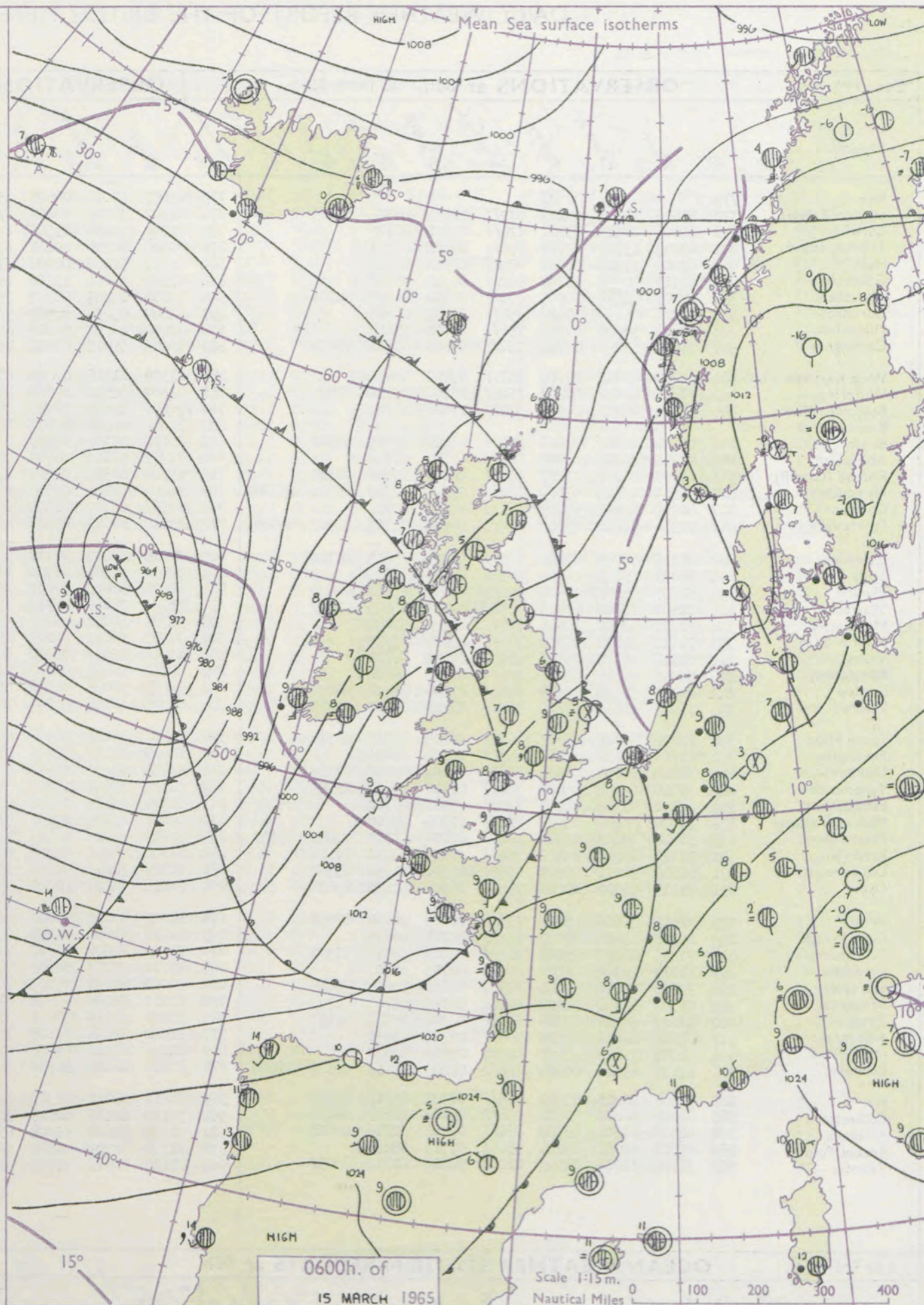
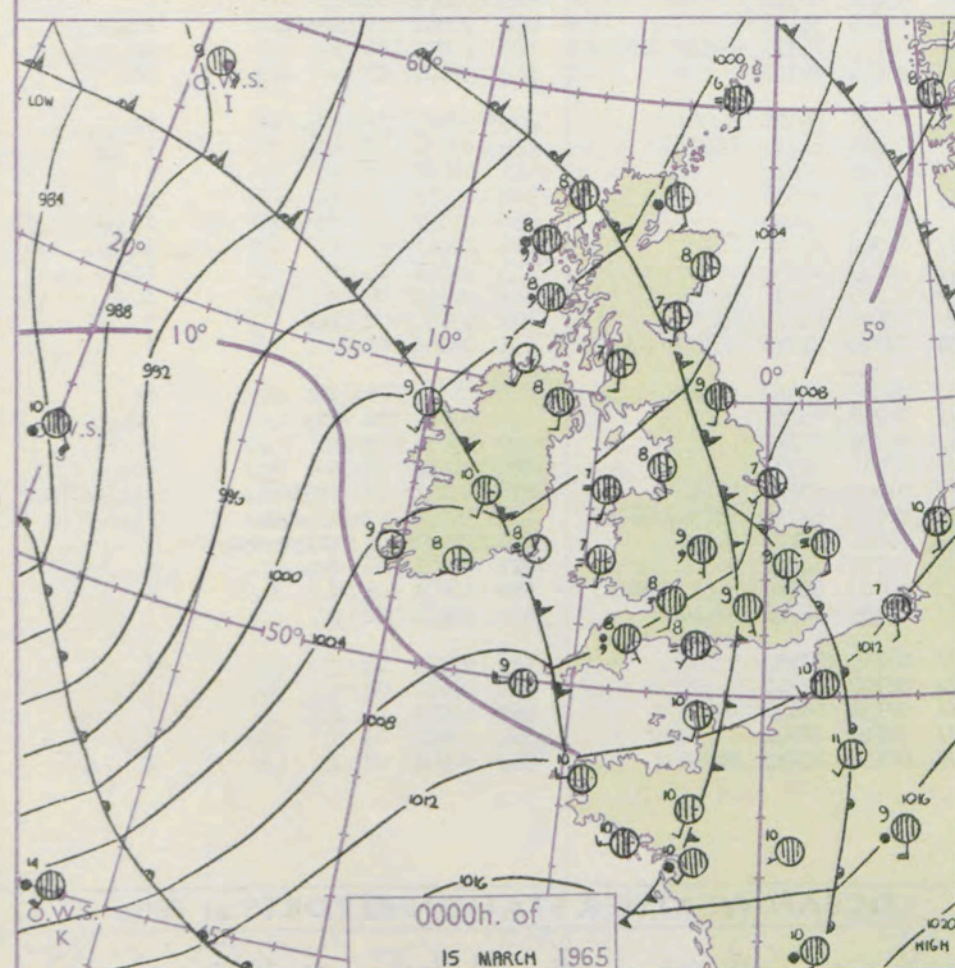
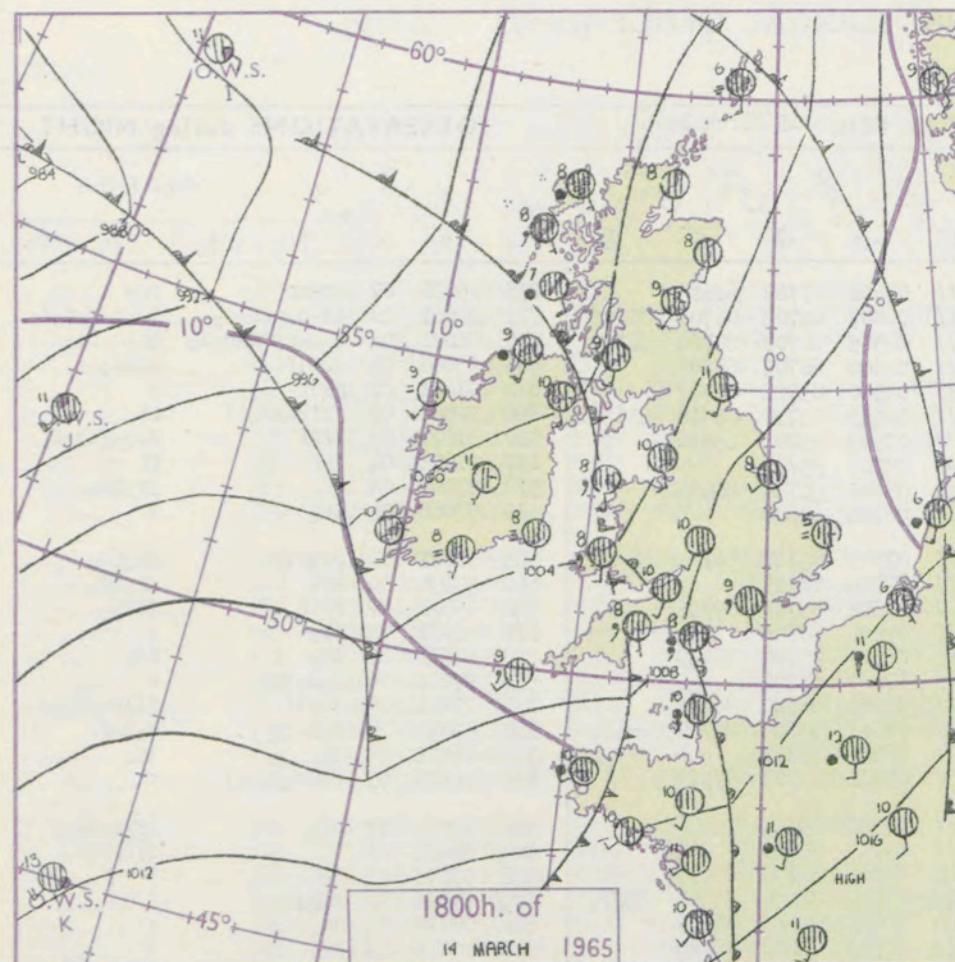
1-2

3-7

8-12

13-17

additional
her add



GENERAL SYNOPTIC DEVELOPMENT

Issued at midday Monday 15

March 1965

FORECAST for Great Britain and Northern Ireland until noon tomorrow

Little change has occurred over the British Isles in the past 24 hours, but, on the Atlantic near Ocean Weather Ship 'J', a wave on the cold front has developed into an intense depression. This low is expected to continue northeastwards with further deepening. Its associated occluding frontal system is already affecting western districts and will cross all areas of the British Isles in the next 24 hours.

A belt of rain, which will be moderate in most places and heavy in some, will move quickly across the country this afternoon having cleared Northern Ireland by noon today. Brighter weather, with sunny or clear periods but with moderate or heavy showers accompanied by thunder in the north, will follow the rain belt. Temperatures near or a little below normal.

OUTLOOK for following 24 hours.

Stormy and changeable with rain at times but also some calmer brighter periods.

DAILY WEATHER REPORT OF THE BRITISH METEOROLOGICAL OFFICE (contd.)

Code FM II.A										OBSERVATIONS at 00h. 15 March 1965										OBSERVATIONS at 06h. 15 March 1965										OBSERVATIONS during NIGHT					CONVECTIVE TAB °C to
Station	iii	Nddff	VVwwwW	PPPTT	N _h Ch _h Ch _h	T _d T _d app	8N _s Ch _s h _s	8N _s Ch _s h _s	8N _s Ch _s h _s	iii	Nddff	VVwwwW	PPPTT	N _h Ch _h Ch _h	T _d T _d app	8N _s Ch _s h _s	8N _s Ch _s h _s	8N _s Ch _s h _s	iii	RRT _n T _n E	T _g T _g	WEATHER													
																						21h.—03h.	03h.—09h.												
Kew	775			09						775	82007	57028	08609	85311	00608	87707	88615		775	95091	07	propr	pro	40											
London Airport	772	81606	45205	09109	87211	08801	86704	88705		772	81907	36516	08408	87211	08607	82703	86704	88705	772	91081	08	id _o d _o r _o d _o d _o	id _o d _o r _o d _o d _o	39											
Gatwick	776	82006	08515	09703	87011	08501	88701			776	82210	40206	09508	87111	08505	86702	86704	88707	776	91071	06	d _o d _o f _o r _o d _o d _o	ddir _o id _o	38											
Thorney Island	871	82703	15505	09707	87011	07308	88701			871	82603	30205	09408	87211	08300	86703	88705		871	93061	06	id _o if	idid _o	37											
Hurn	862	82206	12106	08908	87211	08210	88703			862	82307	50016	08908	87211	07500	85705	88707		862	91071	07	FFir _o	+	36											
Guernsey	894	82313	50026	11306	86211	08308	87703			894	82317	48024	13108	85411	08212	83710	86616	88630	894	92081	07	ffir _o id _o ff	ff	35											
Wattisham	590	81809	28284	10007	87111	07500	88702	88705		590	72208	14205	08707	75211	07503	85703	85630		590	91071	05	iff	d _o d _o Fid _o f	34											
Gorleston	497	81714	09466	10406	85411	06502	88615			497	81807	03474	08905	91111	05707	89102			497	92051	04	irf	ff	33											
Mildenhall	578	71604	56026	09309	75611	08001	87640			578	82004	48212	08009	65411	08605	81710	86615		578	97081	04	+	ir _o id _o	32											
Cardington	559	71606	57056	08709	75411	07000	87712	87630		559	72005	59015	07607	75411	06704	87618			559	97060	04	id _o	+	31											
West Raynham	485	81609	48018	08908	85711	07500	88650			485	81909	11506	07608	87111	07505	83702	84704	88706	485	91071	06	proir _o	ir _o id _o	30											
Wittering	462	71805	48046	08907	75211	07104	83704	87635		462	81907	32506	07808	87211	07504	88705			462	97070	04	ir _o	ir _o id _o	29											
Boscombe Down	746	81908	06425	08907	87011	07006	88701			746	72407	23285	08707	71211	07301	85703	87705		746	95071	07	FFff	ffid _o	28											
Ross-on-Wye										627	82408	24056	08707	86311	07400	88708			627	92071	03	ir _o	+	27											
Bristol	628	81810	46105	07903	86211	08004	85705	88708		628	80000	48102	08407	86311	07303	85706	88615		628	97071	04	id _o	id _o	26											
Aberporth	502	71812	28105	08007	76111	07003	87702			502	71712	56102	06408	76211	07500	88704			502	97071	06	d _o d _o id _o	+	25											
Rhoose (Cardiff)	715	81607	56102	07407	85311	06801	83706	88641		715	82302	18504	08207	87011	07305	86700	88701		715	97061	06	id _o if	ffid _o ffid _o d _o	24											
Plymouth	827	82517	23514	07509	87111	09505	82702	85704	88710	827	82409	48506	09908	85211	08113	82705	86709	88614	827	93071	06	d _o d _o ir	d _o d _o ff	23											
Chivenor	707	80904	62025	07209	85411	08005	80613			707	82308	56206	08808	86311	08211	88706			707	91071	08	ir	id _o	22											
St. Mawgan	817	82316	32516	07008	87111	08603	84701	86703	88708	817	71910	58015	09308	46231	08001	84703	87362		817	91071	07	drid _o d _o d _o f	f	21											
Culdrose	809	82318	58205	07409	86211	08205	85705	88710		809	92010	02472	09108	91111	08000	89100			809	97071	07	id _o	IFFFid _o	20											
Scilly	804	72623	59025	08209	08007	08219	87270			804	92010	04471	08209	91111	09713	89100			804	91091	11	+	ffffr _o r _o	19											
Elmdon	534	81807	58502	07609	85411	07006	85613	88620		534	82005	57015	07407	16446	06301	81710	86275		534	97071	03	id _o	+	18											
Shawbury	414	71507	62022	06908	75511	07005	84624	87649		414	51701	06466	06704	15731	04701	81656	85362	85075	414	97021	52	id _o r _o	ff	17											
Manchester	334	71710	59022	06609	75611	05104	87630			334	51706	56042	06207	55400	06601	82718	84556		334	90070	05	+	+	16											
Squires Gate	318	71612	38042	05803	75611	07004	87635			318	71709	58042	05207	65512	07703	82620	86645		318	90071	05	+	+	15											
Valley	302	81917	20105	05307	86011	07002	88701			302	81818	09462	05007	86011	07707	88701			302	97071	06	+	ff	14											
Ronaldsway	204	92015	07476	04607	91111	07201	89100			204	92112	02455	03607	91111	07608	89100			204	97061	06	idiff	idoff	13											
Carlisle	222	80000	59036	05509	85511	07000	84621	88627		222	81802	58035	04508	85411	07708	81717	86630	88640	222	97071	06	d _o	d _o	12											
Watnall	354	71906	56048	07708	76311	07106	84707	87617		354	82305	40046	06708	86211	06601	88705			354	97071	02	+	ir _o	11											
Spurn Head	396	72309	59022	08407	46471	06103	84715	87360		396	71910	48012	06906	45571	06709	84625	87360		396	97060	11	ir _o	ff	10											
Finningley	360</																																		

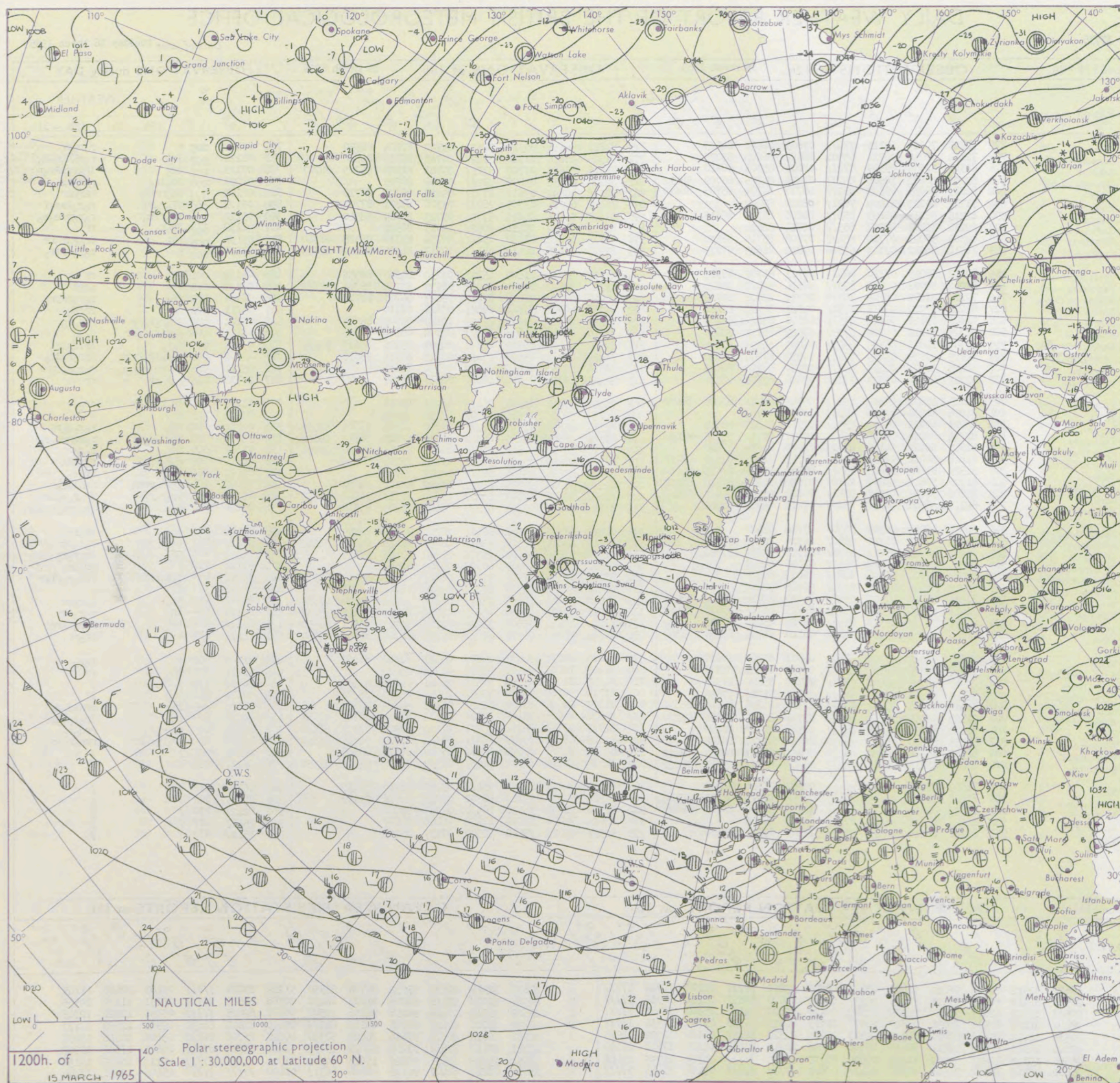
DAILY WEATHER REPORT OF THE BRITISH METEOROLOGICAL OFFICE

No. 37735

Date of Issue Tuesday 16 March 1965

Code FM 11.A		OBSERVATIONS at 12h.										OBSERVATIONS at 18h.										OBSERVATIONS during DAY													
Station		iii	Nddff	VVwwWW	PPPTT	N _h Ch _h C _M H	T _d T _d app	8N _s Ch _s h _s	8N _s Ch _s h _s	8N _s Ch _s h _s	iii	Nddff	VVwwWW	PPPTT	N _h Ch _h C _M H	T _d T _d app	8N _s Ch _s h _s	8N _s Ch _s h _s	8N _s Ch _s h _s	iii	Nddff	VVwwWW	PPPTT	N _h Ch _h C _M H	T _d T _d app	8N _s Ch _s h _s	8N _s Ch _s h _s	8N _s Ch _s h _s	iii	RRT x E	SSS	WEATHER			
																					09h.—15h.	15h.—21h.													
104	Kew	775	72220	70022	09111	784/1	07805	86818	84625		775	81816	56636	02310	7732/	09740	87706	88550		775	03121	005	+										r_o_r_o_r_r		
102	London Airport	772	72114	68016	08711	65501	08807	86622	85075		772	81923	48636	01910	6742/	10713	86710	88540		772	04121	007	ir_o											r_o_r_o_r_r_d_o_d_o	
100	Gatwick	776	82315	57506	09909	872/1	08001	85705	88710		776	81918	38652	03709	872/1	09743	81703	86705	88707	776	07121	001	id_o											ir_o_r_r_r_r_r_o_r_o	
99	Thorney Island	871	82207	40202	10608	852/1	07804	84705	86709	88612	871	82220	28632	03808	872/1	08636	88703		871	07091	000	id_o ir_o												r_o_r_o_r_r	
97	Hurn	862	82213	38055	09509	852/1	08710	81704	85705	88610	862	82218	40592	02610	873/1	09528	86706	88710		862	08101	///	id_o r_r_r_r_r											R_R_r_r_d_r	
95	Guernsey	894	71717	60022	11409	7091/	08820	87460			894	72422	40216	07309	760/1	09308	83701	87702		894	08101	000	ir_o r_o r_o											r_o_r_o_r_r_d_r_f	
93	Wattisham	590	82215	56215	08409	853/1	08806	86707	88615		590	81819	56616	04010	5732/	09723	85709	88540		590	03122	///	id_o f ir_o											r_o_r_o_r_r_d_o_r_o	
91	Gorleston	497	82116	32104	08207	855/1	06711	88620			497	82019	58612	05410	8052/	09713	88527		497	02132	///	ir_o r_o												r_r	
90	Mildenhall	578	82309	58025	07710	854/1	07808	85710	88630		578	81813	48612	01910	6542/	08732	83710	85625	88540	578	03131	003	id_o											ir_o_r_o_r_o_r_r	
88	Cardington	559	71914	64012	07313	65508	07812	86625	87275		559	81917	50636	00410	853/1	09747	84706	85612	88625	559	03131	002	+											r_o_r_o_r_r ir_o	
86	West Raynham	485	82112	58015	07310	863/1	07707	83709	88712		485	81717	48632	01809	4572/	07830	84650	88558		485	05132	001	+											rr	
84	Wittering	462	82014	58022	06709	853/1	07814	86708	88612		462	81720	37652	00109	7722/	08739	83705	86706	88550	462	03131	001	+											rr_r_r_r	
82	Boscombe Down	746	72121	61202	08709	763/8	08812	83706	86708	87276	746	82225	28632	01809	872/1	09627	86703	88708		746	06101	000	ir_o											r_o_r_o_r_r_r_r_o	
81	Ross-on-Wye	627	81611	63022	05111	575/1	07821	85720	88460		627	82315	60506	97711	874/1	09624	88710		627	05111	001	rr												rr_id_o	
79	Bristol	628	81821	63022	06911	415/1	08816	84822	88459		628	82218	48616	99810	6732/	10520	86709	88525		628	07111	000	ir_o r_o r_o r_r											rr_r_r_o	
77	Aberporth	502	81725	61616	00609	672/1	07849	86703	88459		502	72326	58016	96609	753/1	08304	85706	87625		502	06101	000	d_o r_o r_o r_o r_r												d_o_d_o
75	Rhoose (Cardiff)	715	81707	74015	06109	454/1	06820	84615	88458		715	82524	45216	00609	853/1	08503	85706	85615	88625	715	03101	000	r_o r_o												rr_id_o ir_o
73	Plymouth	827	81825	28635	05809	7722/	09838	87704	88540		827	72419	48216	03309	784/1	08323	84710	83818		827	13101	000	d_o_d_o ir_o r_r_r_r_r												R_R_r_r_o ir_o
72	Chivenor	707	81625	58605	04411	853/1	09739	86709	88625		707	72324	59036	01810	754/1	08320	87616		707	05111	006	id_o ir_o r_r_r_r_r_o_r_o													r_o_r_o_d_o_d_o
70	St. Mawgan	817	81722	48636	03209	7722/	09848	87703	88520		817	42423	57036	03510	45300	08231	83707		817	10111	015	r_o r_o r_r												rr	
68	Culdrose	809	81825	48616	03410	852/1	09747	84703	85705	88610	809	72522	59056	03509	754/1	08231	87616		809	11111	016	ir_o r_o r_o r_r												id_o	
66	Scilly	804	81824	24636	00610	872/1	10756	88704			804	22732	59056	03510	00901	07331	82072		804	09111	025	rr												+	
64	Elmdon	534	82219	61022	05710	855/1	07716	88620	88635		534	81916	45612	97909	6722/	09740	84704	86705	88515	534	04121	000	ir_o												r_o_r_o_d_o_r_o
63	Shawbury	414	81714	62024	04110	4542/	07817	82712	83635	88458	414	81915	58586	95610	6532/	09735	82708	86712	86622	414	05111	001	ir_o r_o r_o												r_o_r_o_r_r_d_o_r_o
61	Manchester	334	81915	58022	04111	4541/	06616	84618	88460		334	81719	56212	95510	854/1	08647	83715	84620	88656	334	01111	000	ir_o												r_o_r_o
59	Squires Gate	318	81814	50042	02611	4542/	08715	81715	84630	88460	318	81722	45636	93209	853/1	09639	83708	88615		318	04111	005	r_o r_o r_r												r_o_r_o_r_r
57	Valley	302	81529	63604	99809	7537/	08844	83706	8761																										

CHART OF WEATHER IN PART OF NORTHERN HEMISPHERE



CHARTS OF WEATHER IN WESTERN EUROPE

ation
mbols

LOUD
Cloud
Amount
(oktas)

0
1 or less
2
3
4
5
6
7 or more
8

y obscured

ATHER
Weather

izzle

n and
rizzle

n and snow

w

n shower

n and snow
shower

ow shower

l shower

understorm

WIND

Wind
speed
(knots)

Calm

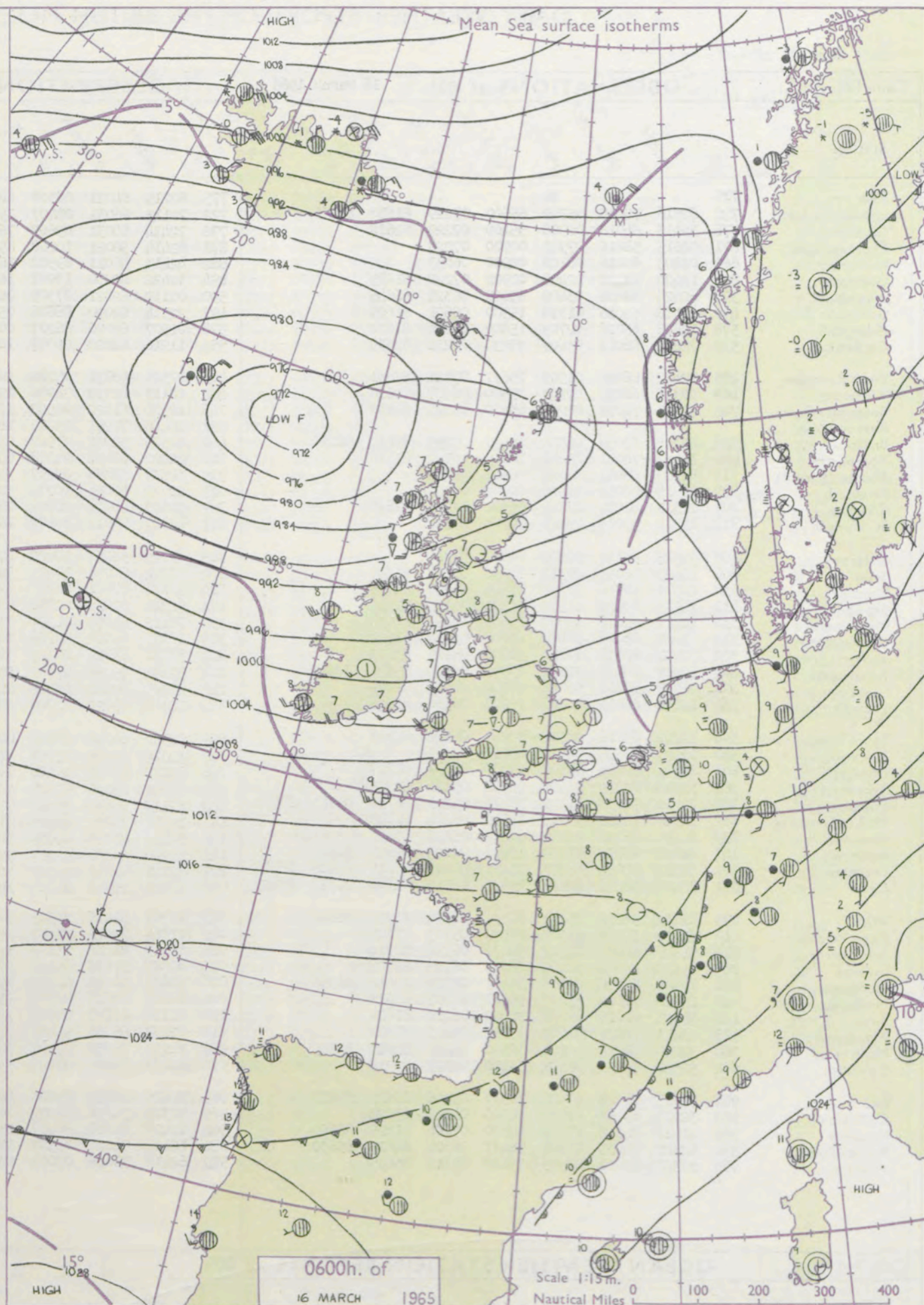
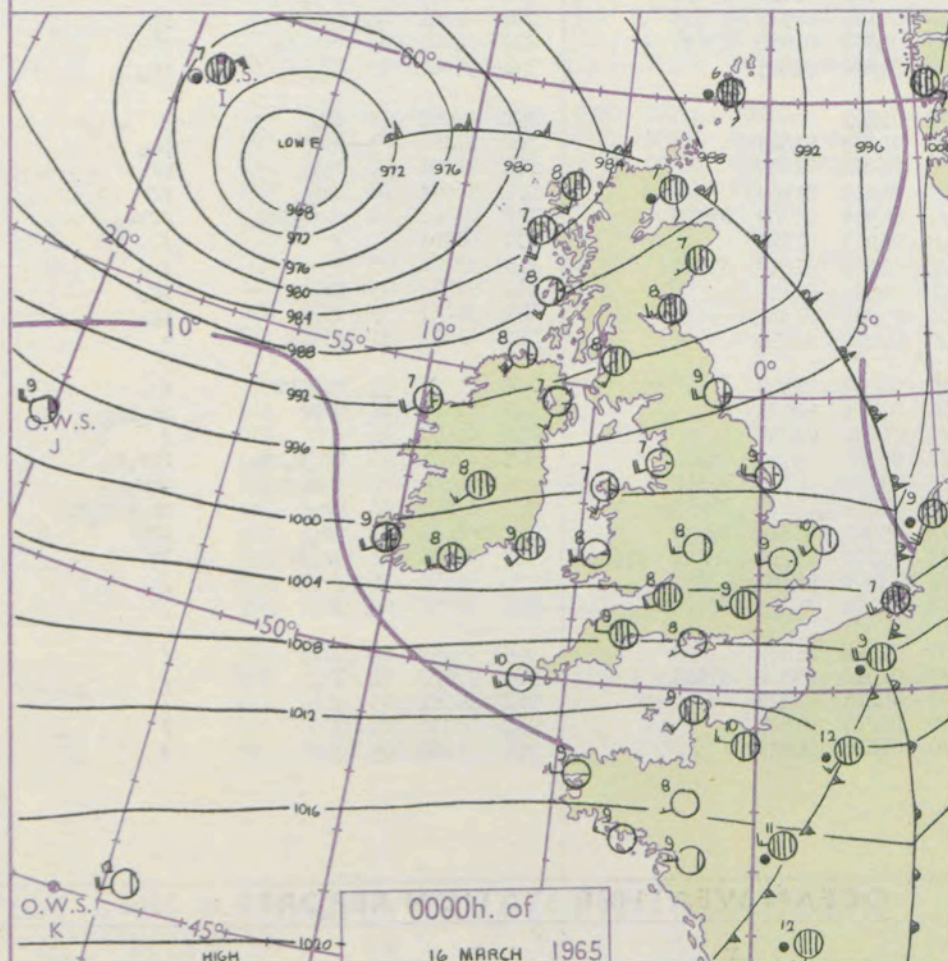
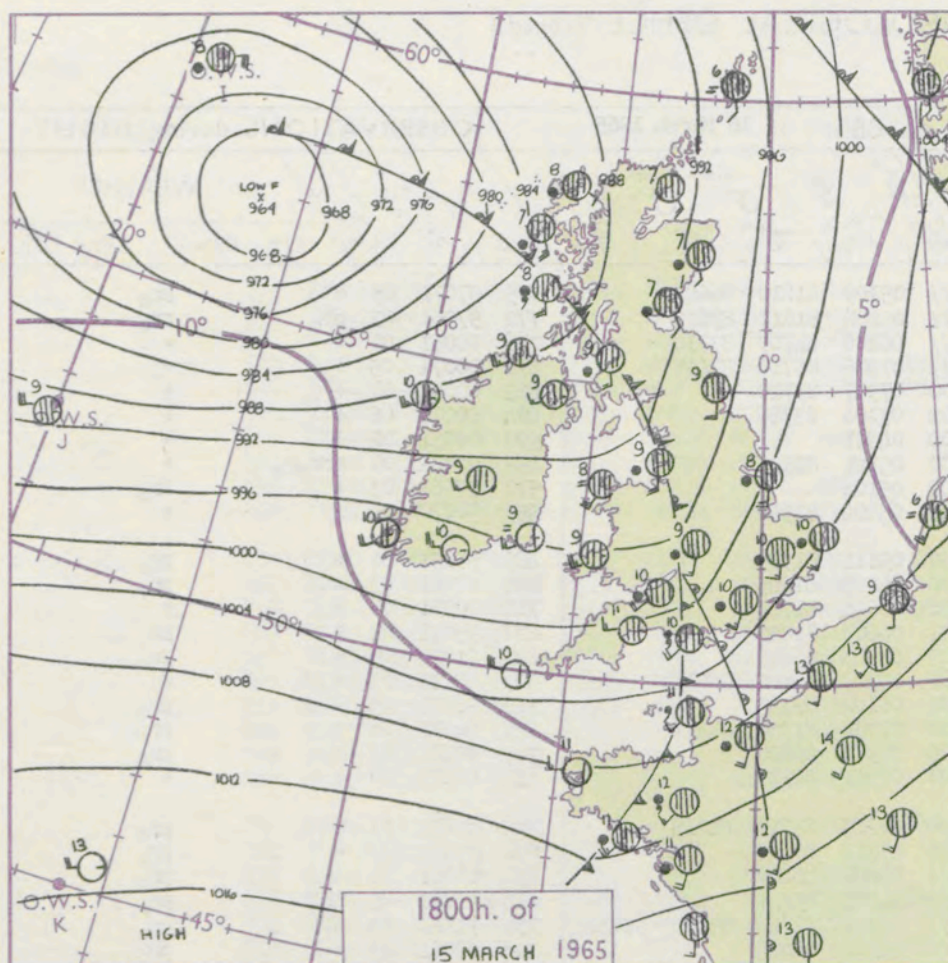
1-2

3-7

8-12

13-17

Additional
ther add



GENERAL SYNOPTIC DEVELOPMENT

Issued at midday

Tuesday 16

March 1965

FORECAST for Great Britain and Northern Ireland until noon tomorrow

The intense depression west of Scotland will continue to move northeastwards towards Fair Isle and Faeroes, maintaining the southwesterly airstream over the British Isles. A new wave development on the cold front near the Azores is expected to move quickly northeastwards and will be approaching southwestern districts of Britain by tomorrow morning.

Scotland, Northern Ireland, Wales and northern England will have rather frequent showers, some of which may be heavy with thunder, but also there will be sunny intervals. Central and southern England will have scattered showers and sunny periods. The showers will die out in southern districts of Britain tonight and rain will probably reach the southwest by tomorrow morning.

OUTLOOK for the following 24 hours.

Changeable. Rain spreading northeast over many districts followed by showers and bright intervals.

DAILY WEATHER REPORT OF THE BRITISH METEOROLOGICAL OFFICE (contd.)

Code FM 11.A										OBSERVATIONS at 00h.										16 March 1965										OBSERVATIONS at 06h.										16 March 1965										OBSERVATIONS during NIGHT										CONVE TAB °C to
Station	iii	Nddff	VVwwwW	PPPTT	N _h L _h C _M C _H	T _d T _d app	8N _s Ch _s h _s	8N _s Ch _s h _s	8N _s Ch _s h _s	iii	Nddff	VVwwwW	PPPTT	N _h L _h C _M C _H	T _d T _d app	8N _s Ch _s h _s	8N _s Ch _s h _s	8N _s Ch _s h _s	iii	RRT _n T _n E	T _g T _g	WEATHER																																						
																						21h.—03h.	03h.—09h.																																					
Kew	775			10						775	62215	61031	08308	68411	05109	81819	86623		775	97071	03	+	pr _o	40																																				
London Airport	772	62516	75018	05709	65600	07229	81630	85635		772	72113	66031	08407	75411	05206	81617	87622		772	97061	03	pr _o	pr _o	39																																				
Gatwick	776	32413	64016	06908	35400	07227	82618			776	72414	58031	09607	76311	06108	84707	87710		776	00051	03	+	+	38																																				
Thorney Island	871	02615	58016	07908	00900	07224				871	82414	58021	10208	85411	07206	86710	88615		871	00071	05	+	+	37																																				
Hurn	862	02403	62016	08108	00900	06233				862	42413	56011	09508	36400	07307	83710			862	00061	04	+	+	36																																				
Guernsey	894	12420	62030	12408	00902	07220	81075			894	32422	62030	13907	36402	07104	83710			894	00071	06	+	+	35																																				
Wattisham	590	62425	58036	03409	65600	06321	86645			590	02112	62021	07305	00900	04211				590	00051	02	+	+	34																																				
Gorleston	497	22318	62016	01210	15500	08601	81625			497	22314	62030	06606	25500	05121	82625			497	02062	06	rrr _o r _o	+	33																																				
Mildenhall	578	12618	66016	02709	15600	07224	81630			578	02307	69020	06207	00900	05106				578	97061	03	+	ir _o	32																																				
Cardington	559	22218	66011	03609	20930	07231	82359			559	11916	62020	06007	10930	05004	81360			559	00070	04	+	+	31																																				
West Raynham	485	72422	66036	01509	75611	07221	87631			485	12320	66031	05206	10930	05111	81359			485	97051	04	+	pr _o	30																																				
Wittering	462	22315	66016	02209	25500	06227	82620			462	12113	62030	04906	15500	04003	81625			462	97051	03	+	pr _o	29																																				
Boscombe Down	746	42615	74038	07207	45600	05225	84630			746	12320	61020	08507	16400	06804	81710			746	00051	03	+	+	28																																				
Ross-on-Wye										627	12414	77251	05207	18501	04603	81825			627	95071	05	+	pr	27																																				
Bristol	628	82415	62036	06508	85411	07233	85613	88620		628	62525	58212	07507	65403	06303	86615			628	01071	05	+	ir _o	26																																				
Aberporth	502	12424	74011	03408	16400	06122	81710			502	62420	66031	04208	65400	05307	84610	86616		502	00071	05	+	+	25																																				
Rhoose (Cardiff)	715	02523	58041	06408	00900	06229				715	32517	58258	07307	32401	06102	82715			715	96071	05	+	pr _o	24																																				
Plymouth	827	02515	58051	09008	00900	07222				827	52419	56051	10209	52300	07306	81708	84825		827	94071	06	+	prpr _o	23																																				
Chivenor	707	22319	61031	07708	25500	07224	82620			707	22423	58018	08709	25500	07308	82620			707	97081	07	+	pr _o	22																																				
St. Mawgan	817	02314	57010	09008	00900	07116				817	12420	59011	10108	16300	07311	81709			817	00071	07	+	+	21																																				
Culdrose	809	02515	58101	09908	00900	07227				809	62323	58051	10208	67400	07203	83712	84818		809	97071	11	+	pr _o	20																																				
Scilly	804	12423	56050	09310	10970	08216	81360			804	32424	56050	10409	32400	09210	83815			804	97081	11	+	pr _o	19																																				
Elmdon	534	22513	58016	02708	25500	05239	82625			534	62111	65801	04207	62511	05400	86820			534	01061	04	ir _o	pr _o	18																																				
Shawbury	414	12315	80028	01907	11500	05131	81825			414	62215	80018	02908	68511	04301	85827			414	91071	05	pr _o	pr _o	17																																				
Manchester	334	12411	62018	00308	15600	04232	81630			334	72113	65251	01307	73411	06502	82918	85822	87630	334	91061	05	pr _o	pr _o	16																																				
Squires Gate	318	12422	65026	98807	15600	05133	81640			318	12319	61011	99706	18500	06502	81820			318	97061	03	+	pr _o	15																																				
Valley	302	32022	69036	00207	38600	05125	83832			302	32128	61021	00307	38500	06502	81820	83656		302	00071	05	+	+	14																																				
Ronaldsway	204	52319	68026	97308	55501	06230	83620	83645		204	52426	75258	97507	59400	04102	82918	84645		204	01061	04	pr _o	pr	13																																				
Carlisle	222	22518	56016	96008	28500	04233	81822			222	42220	59038	96508	49430	04809	81918	83635		222	94061	05	rrr _o r _o	pr _o	12																																				
Watnall	354	12610	66018	01008	15600	06336	81645			354	22308	69020	02706	25600	04000	82645			354	91061	03	pr _o	pr _o	11																																				
Spurn Head	396	32722	63016	98509	30940	07222	83360			396	02322	66020	02206	00900	05209				396	97060	11	ir _o	+	10																																				
Finningley	360	02720	61016	99710	00900	05235				360	32015	66030	01907	38500	04007	81825			360	91061	03	+	pr _o	9																																				
Dishforth	261	12615	82026	97509	15400	05237	81717			261	11910	62050	99406	18500	05004	81820			261	91061	03	r _o r _o	pr _o	8																																				
Tynemouth	262	32518	66016	94609	00908	05312</																																																						

DAILY WEATHER REPORT OF THE BRITISH METEOROLOGICAL OFFICE

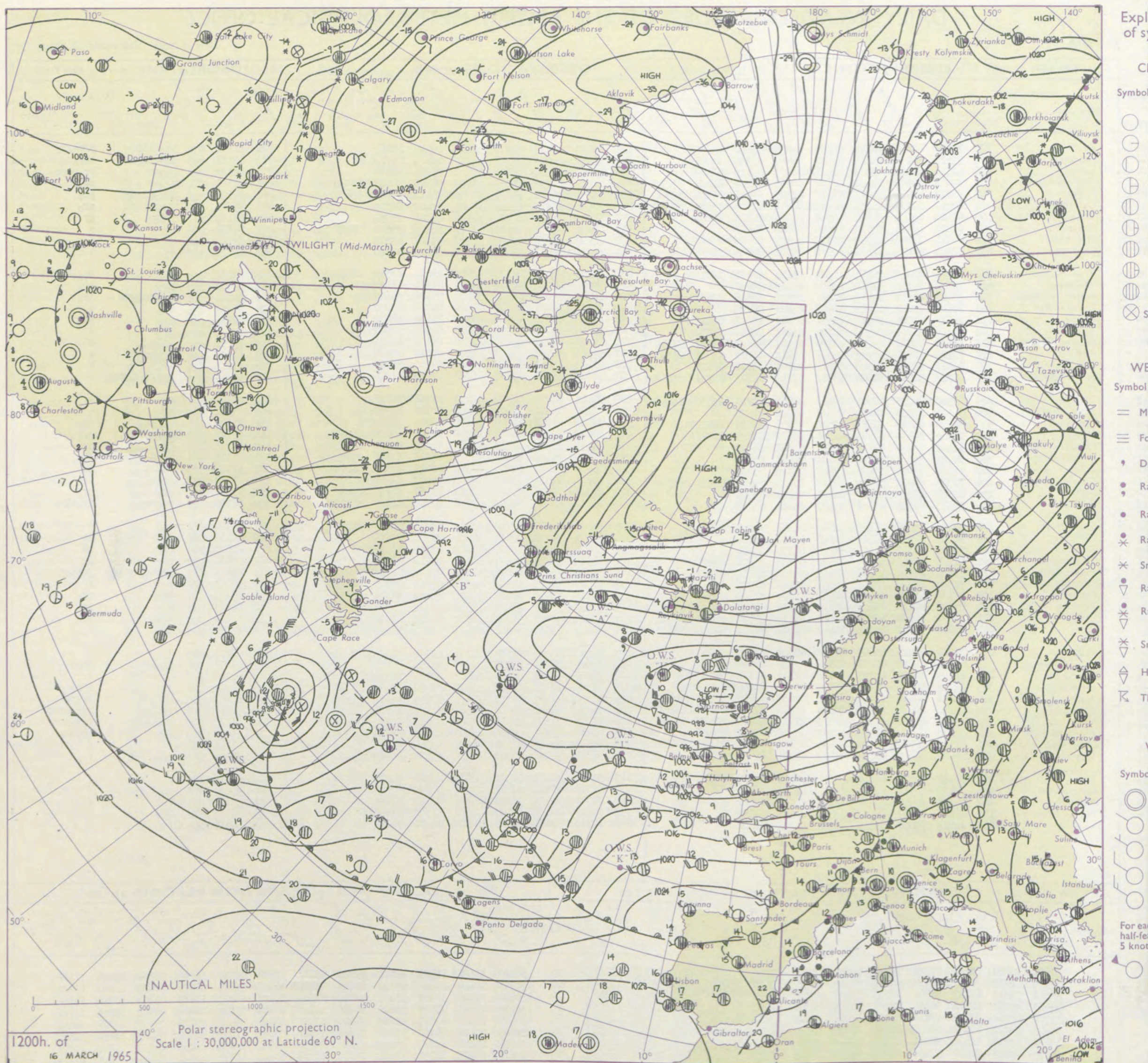
No. 37736

Date of Issue Wednesday 17 March 1965

SION
E
°F

04	Kew	775	72421	81038	09713	52593	04000	85826	83360		775	12309	58029	09508	18400	05502	81815			775	11131	032	pr ₀ tlRH	pr ₀ Rpr ₀
02	London Airport	772	72518	81038	09313	42636	05804	84835	84275		772	12212	70019	09307	14402	05504	81710			772	13131	037	pr ₀ tlh ₀ R	RRr ₀ r ₀
00	Gatwick	776	42318	65021	10813	21404	07003	82815	83070		776	22307	65258	10006	18401	05802	81818			776	04132	048	pr ₀ pr	pr ₀ prpr ₀
99	Thorney Island	871	72412	66021	11110	48306	08805	81707	84622	87272	871	52709	74038	11308	45532	06305	84625	83075		871	01111	046	ir ₀ pr	pr ₀
97	Hurn	862	72313	60031	11411	48571	07205	81825	83640	87460	862	52309	70016	11008	58500	05213	82820	84630		862	02122	///	ir ₀ ir ₀ ir ₀ R	pr ₀
95	Guernsey	894	82017	59051	15209	86211	08001	81704	83707	87713	894	12516	64018	14108	16400	07400	81710			894	08101	019	pr ₀ prprRh1	pr ₀
93	Wattisham	590	62425	64031	08612	52506	04004	85825	85078		590	62213	66018	07906	50932	05001	85362			590	01132	///	prir ₀	ir
91	Gorleston	497	62320	62031	07711	62500	06102	86825			497	72020	62032	06710	55571	06605	85625	87358		497	00131	068	+	+
90	Mildenhall	578	62418	74021	07912	68502	04105	82825	85645		578	32408	69011	07109	30970	05302	83362			578	00140	040	+	+
88	Cardington	559	72222	66021	07812	62512	05003	86825	87068		559	12116	64011	07408	15600	04204	81640			559	00130	046	+	+
86	West Raynham	485	72422	74038	06711	62504	05108	86828	84075		485	62320	74012	05709	60971	05606	83359	86461		485	97131	057	+	ir ₀
84	Wittering	462	52320	74251	06612	42602	03003	84830			462	22212	78012	06109	29510	04701	81925			462	97131	067	pr ₀	pr ₀
82	Boscombe Down	746	72413	69801	10410	78431	05001	85818	87630		746	52509	82038	10507	55500	05104	85620			746	12111	043	pr ₀ phRprRR	ir ₀
81	Ross-on-Wye	627	72611	60801	07710	78502	03206	86825			627	22411	77021	08109	22600	04309	82830			627	97111	034	pr ₀	+
79	Bristol	628	72115	61021	09110	52521	06000	85822	87459		628	42417	62018	09208	48500	05207	84820			628	91111	026	pr ₀	pr ₀
77	Aberporth	502	72520	78021	06109	21404	05207	82818	87070		502	12520	80018	07008	13500	04309	81925			502	97101	035	pr ₀	+
75	Rhoose (Cardiff)	715	72417	75021	09209	38571	05301	81822	83650	87464	715	12520	66016	09407	18530	05106	81820			715	97091	053	ir ₀ r ₀ r ₀	+
73	Plymouth	827	72224	48806	10209	68331	09812	83706	83818	87360	827	52514	61058	11909	52500	07211	85820			827	94101	016	ir ₀ pr ₀ pr	+
72	Chivenor	707	82217	59631	09908	85411	07702	85710	88620		707	22419	61016	10909	21400	07211	82818			707	03111	031	irir ₀ RRrr	+
70	St. Mawgan	817	72728	56618	10008	55271	07812	81703	85708	87462	817	12518	68016	12109	16330	07209	81706			817	04111	033	r ₀ r ₀ irir ₀ RpRh ₀	+
68	Culdrose	809	72522	69258	10908	78411	06501	83710	83630	85640	809	32616	66011	12309	12430	07208	81818			809	01100	046	pr	+
66	Scilly	804	72621	61038	11209	75511	07204	87625			804	12416	59018	12609	10930	08305	81362			804	01111	060	pr	+
64	Elmdon	534	42420	65018	05911	32602	03003	83830	83075		534	32513	57251	06209	38570	03304	83820			534	01121	054	pr ₀ ph ₀	pr ₀
63	Shawbury	414	72428	80038	04911	32536	02000	83825	87275		414	52417	80028	05808	22502	04206	82825	84075		414	95121	072	pr ₀ pr	pr ₀
61	Manchester	334	52422	80251	03611	52501	51107	85825			334	72411	65251	04508	63502	03103	81920	84830		334	97110	058	pr ₀	pr ₀
59	Squires Gate	318	22421	65038	02510	18532	05216	81822			318	62420	75148	03406	49563	05308	81920	83826		318	96101	077	+	pr
57	Valley	302	12124	74020	03409	15601	05112	81640			302	52116	74018	04508	28562	06209	81820	84075		302	97101	073	jp ₀ pr ₀	jp
55	Ronaldsway	204	72325	62801	00509	79411	05110	82818	86635	81920	204	12421	82038	01607	19533	04203	81920			204	01101	075	pr ₀ ph ₀	pr ₀
54	Carlisle	222	62326	66031	99209	62531	04212	86822			222	62313	79258	00307	58462	01207	81718	85635		222	97101	063	pr ₀	pr ₀
52	Watnall	354	52513	69258	04611	52401	05108	85818			354	62709	66801	05209	69531	03303	82920	84825		354	97121	026	pr ₀ pr	pr ₀ tlr ₀
50	Spurn Head	396	52730	63031	03511	53500	04207	83925	84830		396	52620	63012	03710	32502	02002	83825	84070		396	00120	///	+	+
48	Finnigley	360	52426	67028	03713	52500	02210	85820			360	52416	58151	04010	49501	01304	83920			360	00130	088	+	jp
46	Dishforth	261	52420	69028	01111	58400	04209	85818			261	12414	82018	02509	19401	03112	81918			261	92121	086	pr ₀	pr
45	Tynemouth	262	52320	66028	98809	13570	03103	81920	84825		262	32312	58028	00507	33500	02211	83920			262	95111	057	pr	pr
43	Eskdalemuir	162	72221	67802	97406	79411	04306	83714	87917		162	72212	74258	98804	48462	03312	81711	83642	85359	162	02081	019	pr ₀ ph ₀ prprh	prpr ₀
41	Mull of Galloway	131	72330	70022	98107	78511	05212	83825	85630		131	62325	74012	00506	58501	04211	82825	84630		131	97091	///	/	/
39	Prestwick	135	72124	64022	95408	48578	04009	81820	83630	87270	135	72115	70252	96808	58472	04207	81818	83635	85460	135	97101	034	pr ₀	pr ₀
37	Renfrew	141	82226	62038	94408	58427	06213	81718	83825	85460	141	72220	56048	95508	68428	05304	82715	84820	87270	141	92101	017	pr ₀	pr ₀
36	Leuchars	171	72320	80038	92509	62512	03104	82820	85825	87070	171	72324	70028	93108	32432	03202	81718	87070		171	97111	038	pr ₀	pr ₀
34	Dyce	091	72016	81211	90908	35471	03307	81710	83656	87460	091	72115	65022	90808	65471	01804	82710	86640	87460	091	97091	014	ir ₀	+
32	Wick	075	71922	88021	86807																			

CHART OF WEATHER IN PART OF NORTHERN HEMISPHERE



CHARTS OF WEATHER IN WESTERN EUROPE

anation
ymbols

LOUD
Cloud
Amount
(oktas)

0
1 or less
2
3
4
5
6
7 or more
8

ky obscured

ATHER
Weather

st
g
izzle

in and
drizzle
in

in and snow
ow

in shower
in and snow
shower

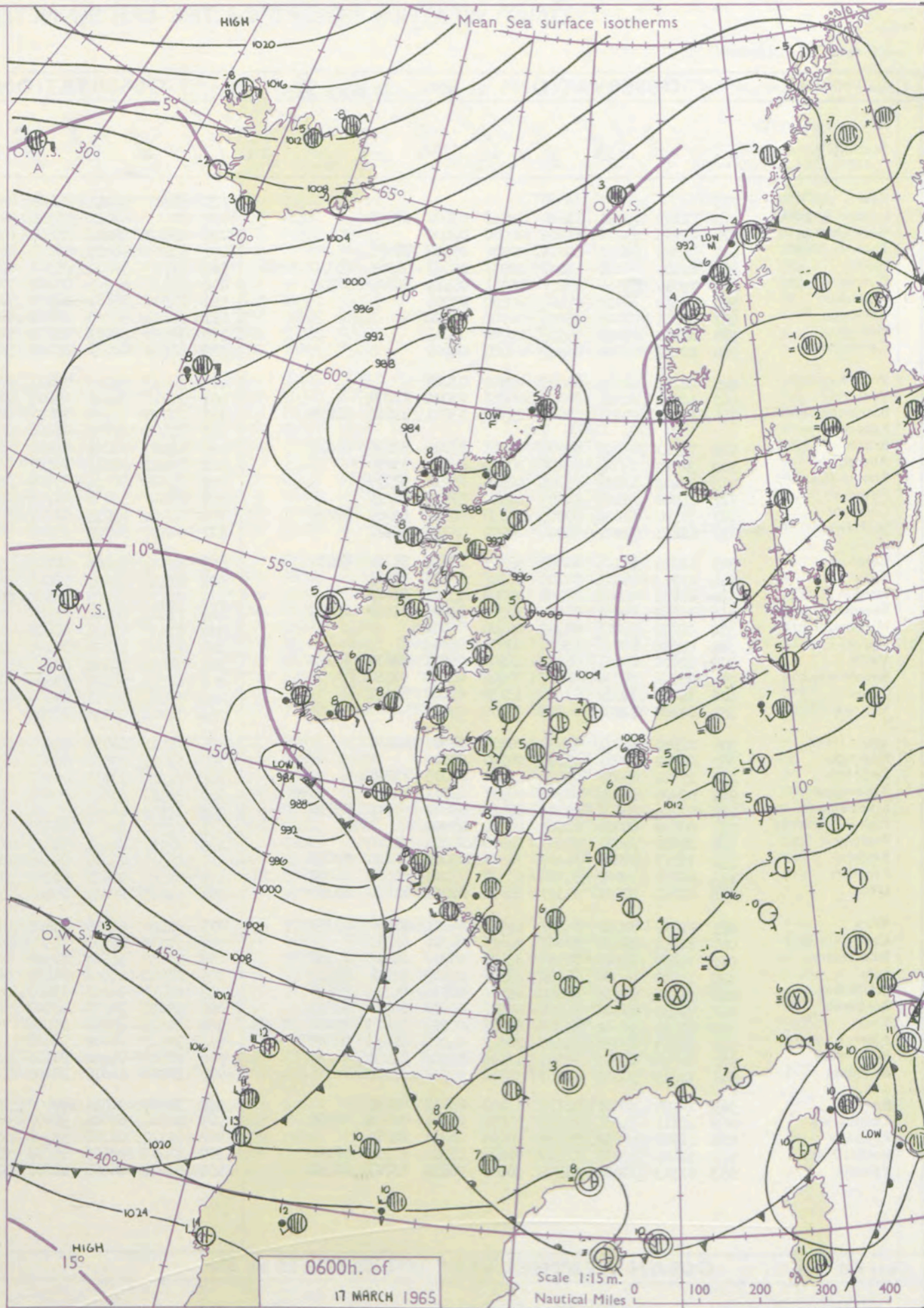
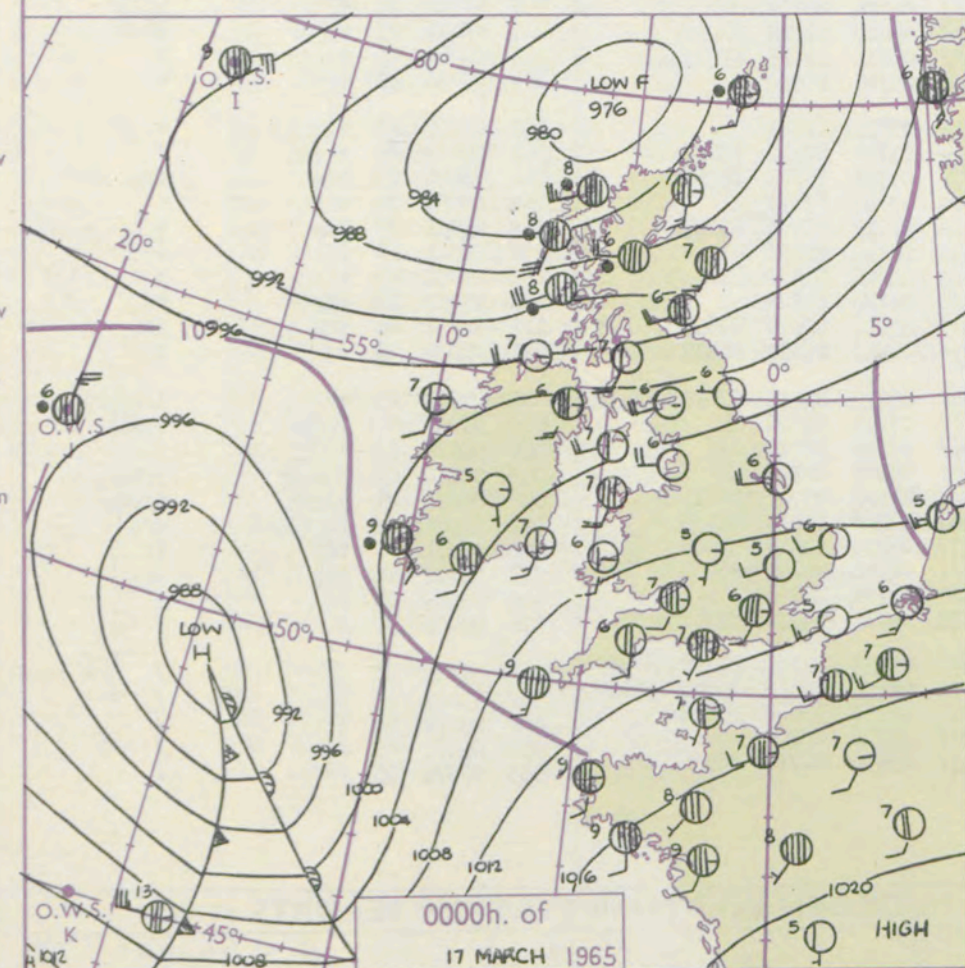
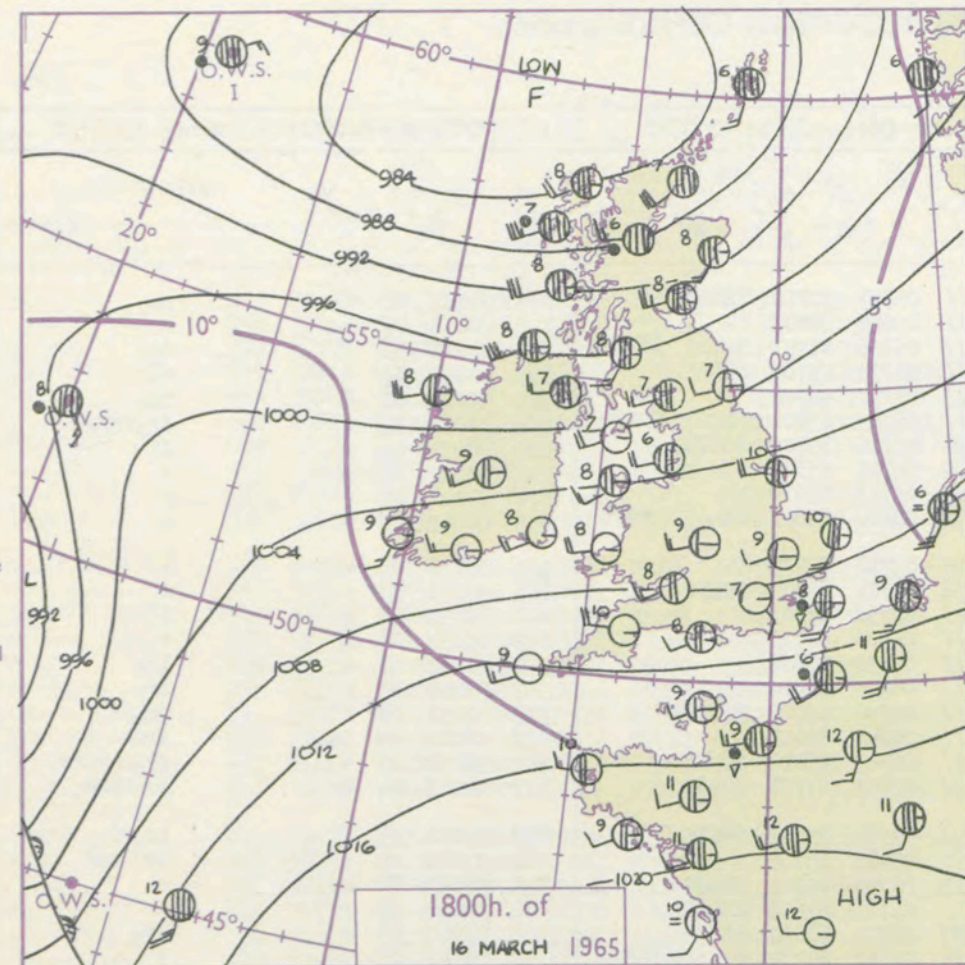
ow shower
ail shower

understorm

VIND
Wind
speed
(knots)

Calm
1-2
3-7
8-12
13-17

h additional
ther add



GENERAL SYNOPTIC DEVELOPMENT

Issued at midday Wednesday 17

March 1965

FORECAST for Great Britain and Northern Ireland until noon tomorrow

The intense depression which was west of Scotland yesterday has moved northeastwards to Fair Isle and is now filling slowly. A deepening low off southwest England is moving east towards the English Channel, and is expected to reach the Dover area by this evening and then turn northeastwards towards German Bight.

Over Scotland, frequent showers at first will become more scattered during the day. Northern Ireland and northwest England will be mainly dry with some bright periods. Rain over Wales and southwest England will extend to central and eastern England during the day. Brighter weather but with showers will reach Wales and southwest England this afternoon and spread eastwards, reaching eastern England tomorrow morning.

OUTLOOK for following 24 hours
Continuing changeable.

DAILY WEATHER REPORT OF THE BRITISH METEOROLOGICAL OFFICE (contd.)

Code FM II.A										OBSERVATIONS at 00h. 17 March 1965										OBSERVATIONS at 06h. 17 March 1965										OBSERVATIONS during NIGHT										CONVERSION TABLE °C to
Station	iii	Nddff	VVwwwW	PPPTT	N _h L _h C _M H	T _d T _d app	8N _s Ch _s h _s	8N _s Ch _s h _s	8N _s Ch _s h _s	iii	Nddff	VVwwwW	PPPTT	N _h L _h C _M H	T _d T _d app	8N _s Ch _s h _s	8N _s Ch _s h _s	8N _s Ch _s h _s	iii	RRRT _n E	T _g T _g	WEATHER																		
																						21h.—03h.	03h.—09h.																	
Kew	775			06						775	81807	58212	06406	85411	05727	82712	88625		775	97051	01	+		ir _o		40														
London Airport	772	72109	70031	10406	75511	05802	87625			772	81403	66031	06805	86311	05625	88707			772	00051	02	+		+		39														
Gatwick	776	02205	59020	11502	00900	02000				776	81908	26202	07506	87011	06726	81701	86702	88703	776	97021	51	+		id _o		38														
Thorney Island	871	72305	62031	12005	00906	05000	87075			871	81803	56022	06806	85311	06730	85707	88616		871	00051	02	+		+		37														
Hurn	862	82206	70031	11407	10937	05807	81365	85070	88275	862	81707	30105	05307	86211	06737	88704			862	91041	01	+		id _o		36														
Guernsey	894	72015	64031	14007	76311	06814	84706	86709		894	71519	64011	05007	76211	06749	83704	84707	87710	894	03062	04	+		ir _o rrr _o		35														
Wattisham	590	02310	58020	09404	00900	03004				590	61910	19101	06803	36206	03716	83705	85078		590	00031	01	+		ff		34														
Gorleston	497	02311	62011	08106	00900	04204				497	52111	56100	06804	50970	04711	85360			497	00040	03	+		+		33														
Mildenhall	578	02310	62020	08505	00900	03003				578	52005	59011	05705	00902	03713	85070			578	00040	01	+		+		32														
Cardington	559	02112	61020	08905	00900	04001				559	81811	61031	05705	50972	04620	83359	85460	88070	559	00040	01	+		+		31														
West Raynham	485	02317	66026	07405	00900	03003				485	72113	48011	05403	00908	03718	87275			485	00031	01	+		+		30														
Wittering	462	12210	74028	08005	00901	03002	81070			462	72111	59021	05203	16236	03721	81705	87270		462	00021	50	+		+		29														
Boscombe Down	746	72210	69031	11204	15506	03801	81625	87275		746	71706	40102	05606	76211	05730	87703			746	00031	01	+		if		28														
Ross-on-Wye										627	81402	57022	03406	86411	04725	88715			627	00051	04	+		+		27														
Bristol	628	72211	63022	09707	55401	05708	85618	86075		628	61205	59032	03906	65511	05838	86620			628	97051	01	+		ir _o		26														
Aberporth	502	31912	74020	07406	00902	05806	83070			502	81512	58011	00807	86411	06735	88710			502	97061	03	+		ir _o		25														
Rhose (Cardiff)	715	72412	63031	09305	00906	05713	87275			715	81009	60032	03506	86111	05730	83702	88708		715	97051	03	+		ir _o ff		24														
Plymouth	827	82008	48101	10507	00907	07819	88275			827	81310	58055	01708	85411	07748	88615			827	08062	04	id _o		irRR		23														
Chivenor	707	71909	62031	09706	20938	05817	82360	87275		707	81006	69022	01807	85411	06743	86612	88618		707	94051	02	+		ir _o r _o r _o rr		22														
St. Mawgan	817	81611	61021	10006	00907	06722	88272			817	81520	58504	99607	76321	07751	87707	88460		817	04062	04	f		id _o RRDR		21														
Culdrose	809	81914	40101	10208	55107	08720	85702	88270		809	81518	56602	98708	55321	07764	85707	88618		809	10052	05	ff		ir _o rr		20														
Scilly	804	81913	56021	08709	80911	09833	88465			804	81422	56626	95408	86211	08768	88705			804	07082	11	+		ir _o rrdd		19														
Elmdon	534	11905	65028	07705	00901	03601	81075			534	81907	57021	04105	66307	04721	86707	88275		534	97041	00	+		+		18														
Shawbury	414	32009	74031	06505	18501	03805	81825	83075		414	71607	80011	02706	25671	04721	81630	87460		414	00041	02	+		+		17														
Manchester	334	02010	66021	05205	00900	03801				334	81909	65021	02605	15577	02718	81629	88275		334	97040	03	+		ir _o		16														
Squires Gate	318	02518	80021	03806	00900	04803				318	72207	75021	01105	75416	05617	81712	83625	86640	318	97041	01	+		+		15														
Valley	302	62020	69031	05107	15609	06803	81630	86172		302	81614	16502	00707	86111	06724	88702			302	97061	04	+		id _o if		14														
Ronaldsway	204	22321	80030	02307	10948	04703	81358			204	62314	65018	99406	11438	05612	81712	86270		204	97051	03	+		pr _o if		13														
Carlisle	222	12418	71011	01206	15630	03000	81637			222	62411	59151	99406	53431	03711	83715	83918		222	00061	03	+		+		12														
Watnall	354	02405	62029	06305	00900	03805				354	71904	32101	03604	55556	03716	85622			354	00041	51	+		+		11														
Spurn Head	396	22520	66021	05406	22500	04000	82825			396	72311	66031	03205	00906	03715	87070			396	00050	11	+		+		10														
Finningley	360	02112	61011	05706	00900	03102				360	51815	59011	02805	15632	03718	81640	84070		360	00030	02	+		+		9														
Dishforth	261	12310	66018	03506	11500	03003	81827			261	71510	59031	00905	55571	03715	85623	87360		261	91041	03	pr _o		ir _o		8														
Tynemouth	262	62706	66021	00706	60971	02801	86360			262</																														

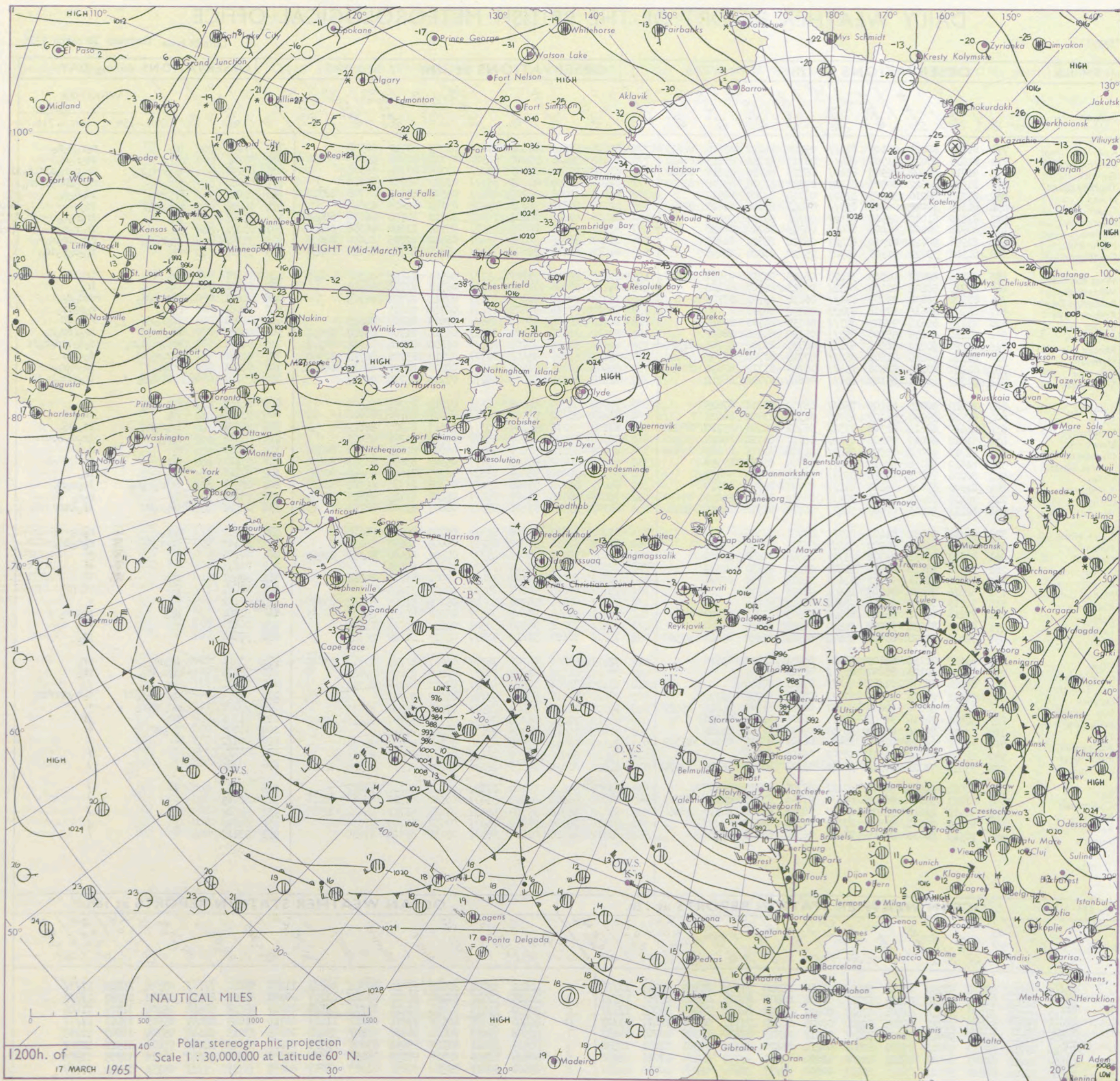
Date of Issue Thursday 18 March 1965

RSION
LE
°F

4
6
8
9
11
13
15
17
18
20

SIR GRAHAM SUTTON, C.B.E., D.Sc., F.R.S., Director-General, Meteorological Office, London Road, Bracknell, Berkshire

CHART OF WEATHER IN PART OF NORTHERN HEMISPHERE



CHARTS OF WEATHER IN WESTERN EUROPE

ation
mbols

LOUD
Cloud
Amount
(oktas)

0
1 or less
2
3
4
5
6
7 or more
8

y obscured

ATHER
Weather

izzle

h and
rizzle

and snow

w

h shower

h and snow
shower

w shower

l shower

nderstorm

IND

Wind
speed
(knots)

Calm

1-2

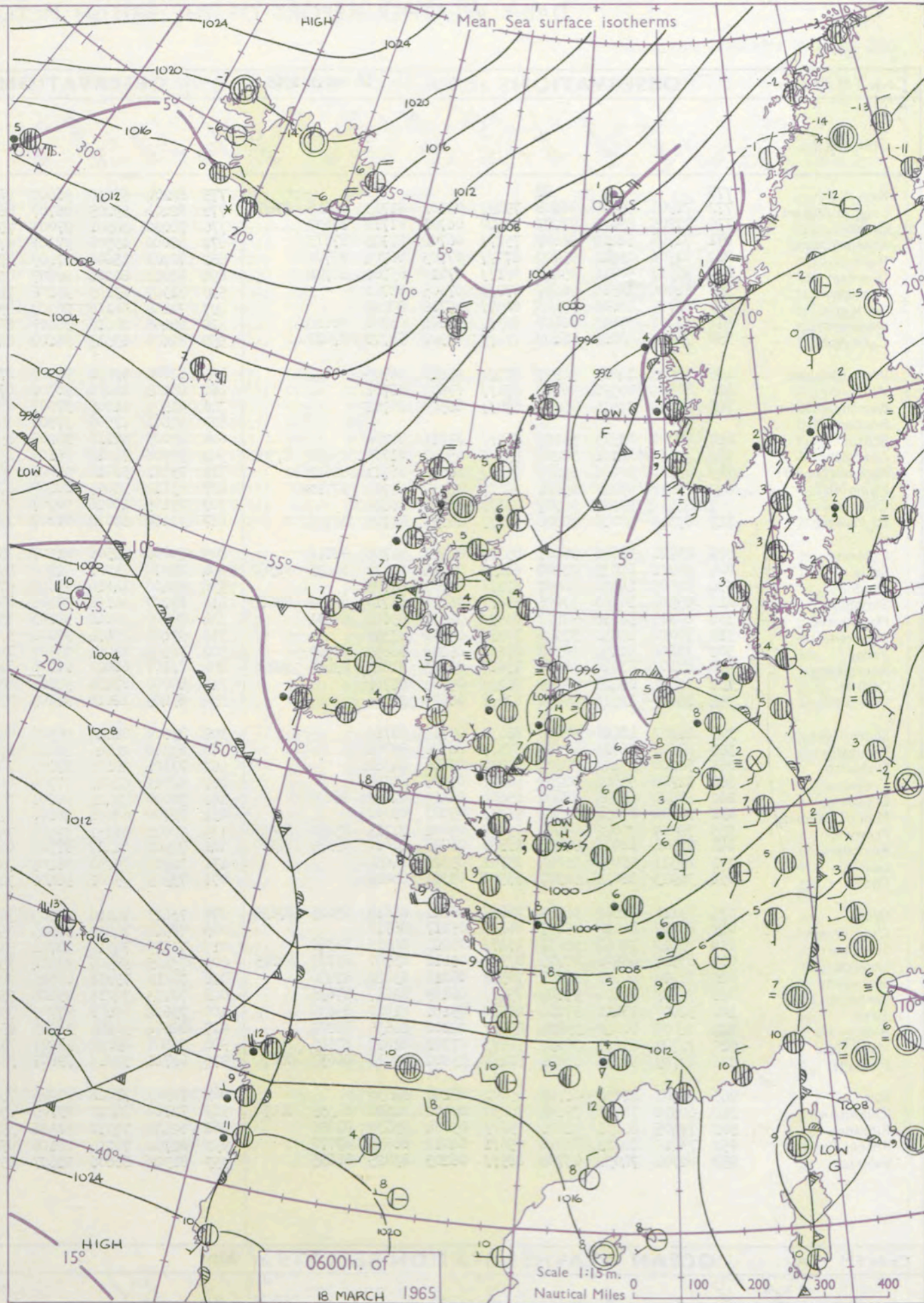
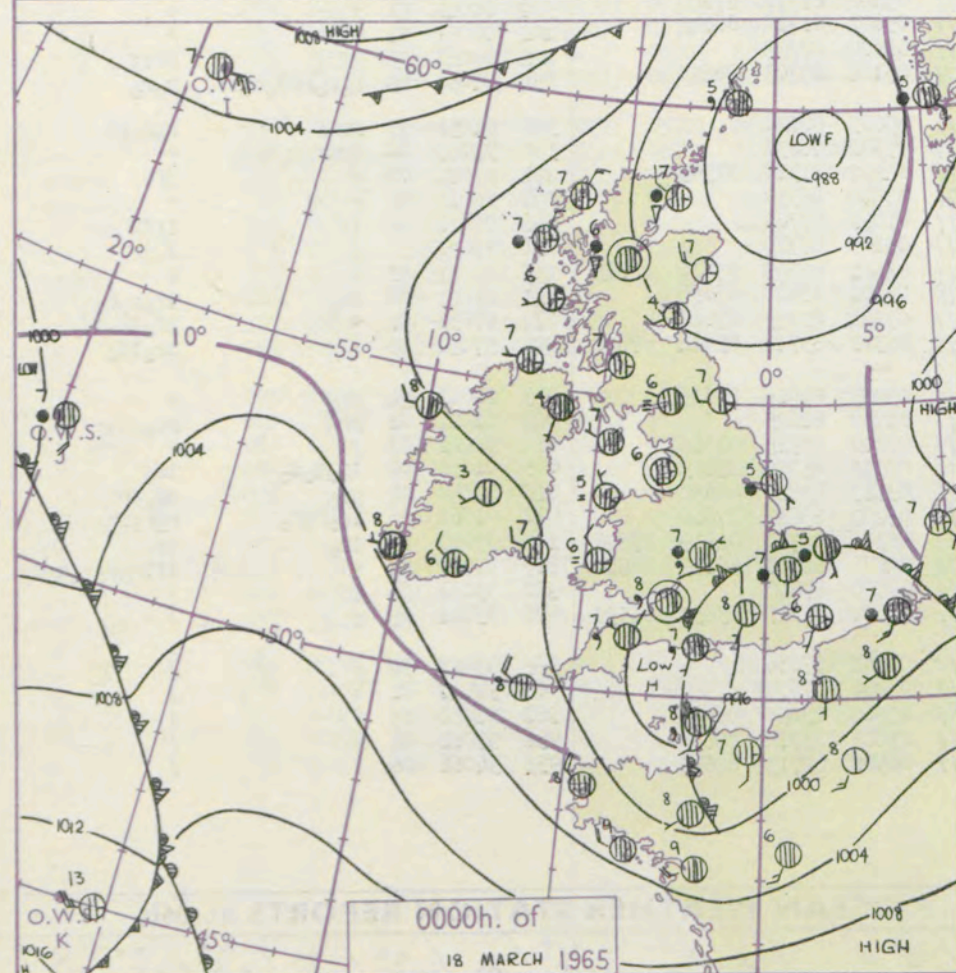
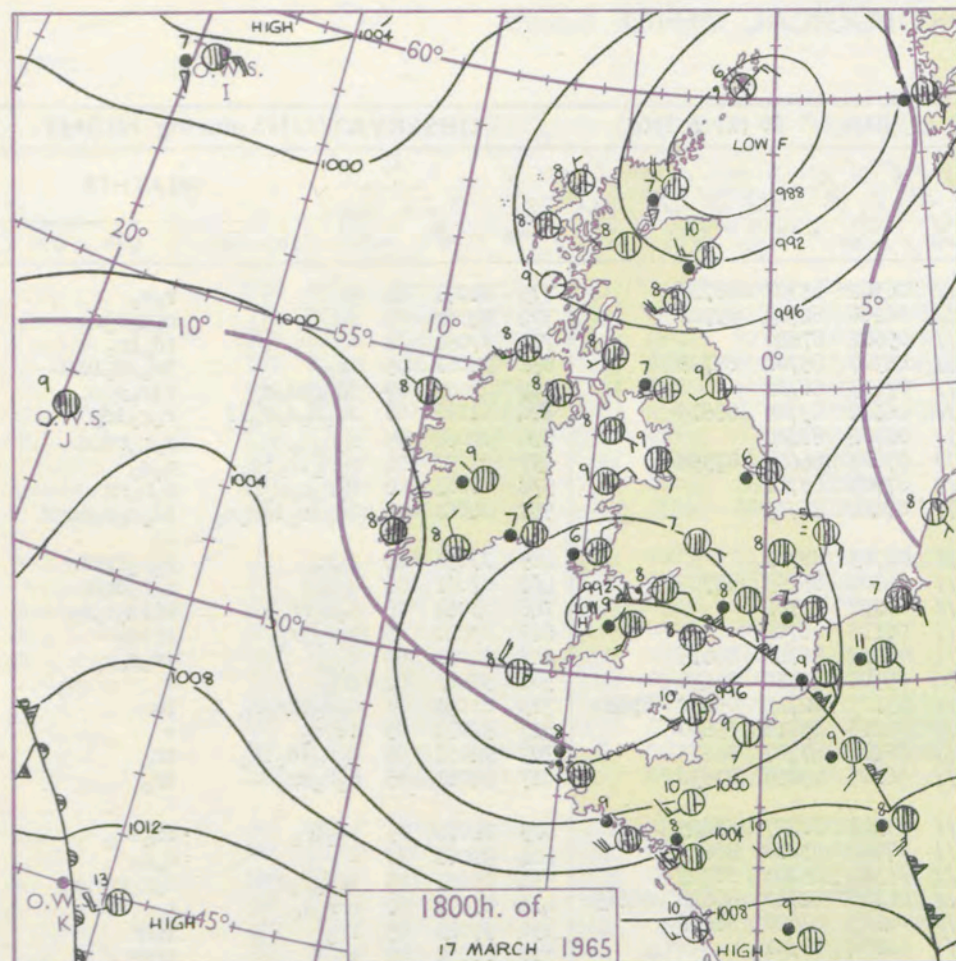
3-7

8-12

13-17

additional
her add

48-52



GENERAL SYNOPTIC DEVELOPMENT

Issued at midday Thursday 18

March 1965

FORECAST for Great Britain and Northern Ireland until noon tomorrow

The depression which crossed extreme north Scotland during yesterday is expected to continue slowly east into southern Scandinavia, amalgamating with the complex low moving northeast from near southeast England. A wave depression now north of the Azores will continue northeast, approaching southwestern districts of the British Isles tomorrow morning. Several troughs of low pressure will affect all parts of the British Isles except north Scotland during the next 24 hours.

Northern Scotland will have sunny periods and occasional showers falling as snow over higher ground. All other parts of the British Isles will be rather cloudy, with periods of rain or drizzle which will be rather prolonged at first in southeastern districts of England. It will be rather cold nearly everywhere.

OUTLOOK for the following 24 hours.

Rain at times in southern districts with temperatures near or a little below normal. Rather cold in the north with rain or sleet showers and snow over higher ground.

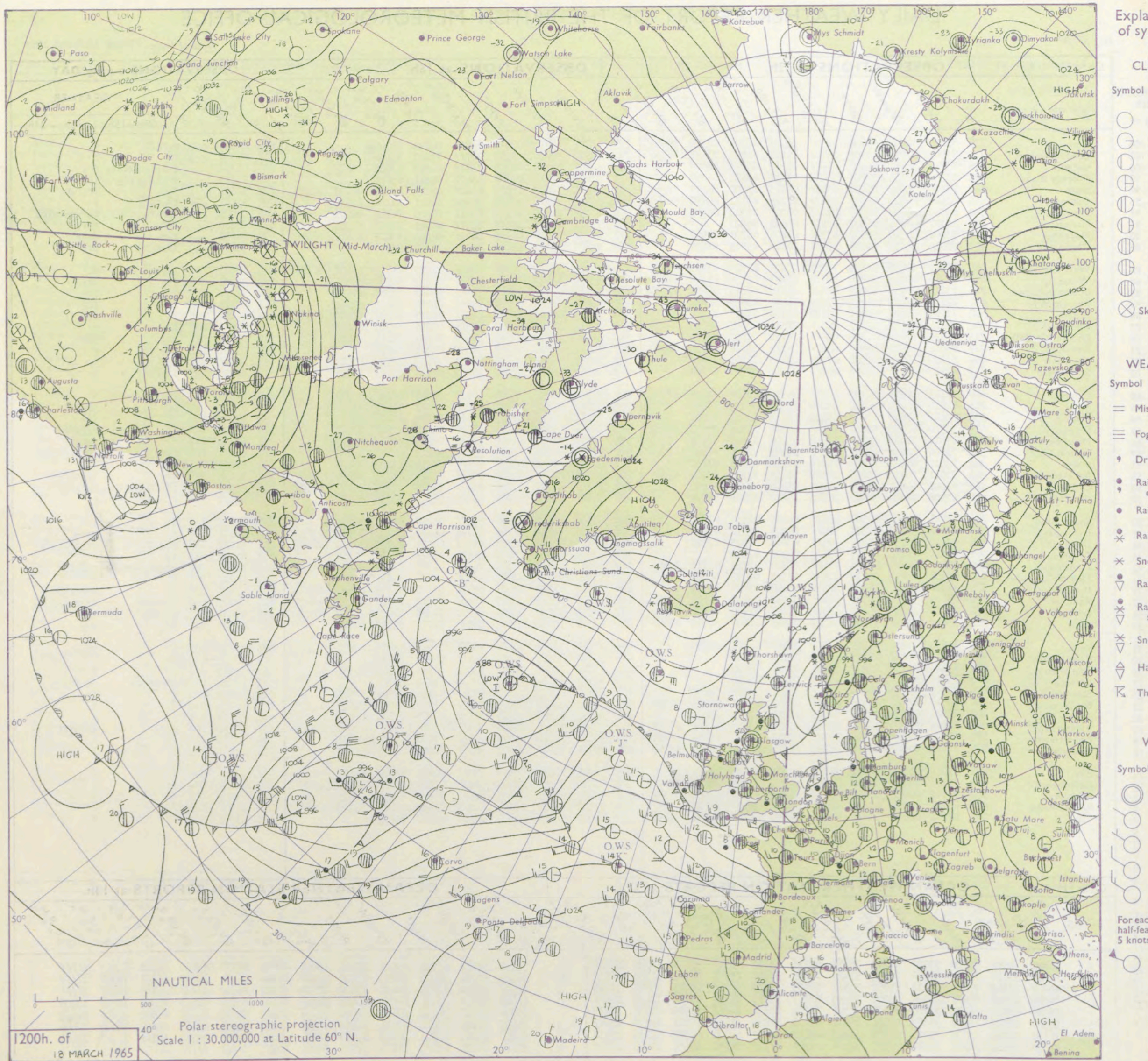
DAILY WEATHER REPORT OF THE BRITISH METEOROLOGICAL OFFICE (contd.)

Code FM II.A		OBSERVATIONS at 00h.								18 March 1965								OBSERVATIONS at 06h.								18 March 1965								OBSERVATIONS during NIGHT				CONVE TAB
Station		iii	Nddff	VVwwWW	PPPTT	N _h L _h C _M H	T _d T _d app	8N _s Ch _s h _s	8N _s Ch _s h _s	8N _s Ch _s h _s	iii	Nddff	VVwwWW	PPPTT	N _h L _h C _M H	T _d T _d app	8N _s Ch _s h _s	8N _s Ch _s h _s	8N _s Ch _s h _s	iii	RRT _n E	T _g T _g	WEATHER		°C to													
																								21h.—03h.	03h.—09h.													
Kew		775			08						775	82204	58216	96807	86311	06302	83707	88710		775	01071	04	+		r _o r _o		40											
London Airport		772	71905	59016	96208	75411	06101	81713	84618	87656	772	82204	59205	96707	86211	06204	82703	88706		772	91061	05	id _o		d _o d _o r _o r _o		39											
Gatwick		776	71905	59026	97207	75400	06701	81712	87637		776	70000	56501	97005	75611	05602	87640			776	97051	02	+		id _o ir _o		38											
Thorney Island		871	71708	58212	96607	75211	06702	82705	87613		871	80000	19506	97107	87211	06307	85704	88708		871	92061	05	ir _o		ir _o id _o idif		37											
Hurn		862	81906	25512	95007	87211	07703	86704	88708		862	82903	15604	97107	87111	07213	88702			862	02061	07	id _o ddd _o d _o		fir _o r _o r _o		36											
Guernsey		894	82317	50516	95407	86111	07810	85702	88704		894	83021	60206	99807	85311	06122	83709	86615		894	01061	06	id _o d _o d _o r _o ff		r _o r _o id _o		35											
Wattisham		590	82008	14516	96607	87011	07605	88701			590	71907	23105	96106	75611	06704	87640			590	02062	05	r _o r _o d _o d _o		r _o r _o rr		34											
Gorleston		497	81707	48606	97405	80521	05716	88525			497	72109	56106	96307	65571	07603	86625	87358		497	02052	04	r _o r _o ir _o id _o		r _o r _o		33											
Mildenhall		578	81301	37615	96807	85311	07604	85706	88615		578	82405	20616	96407	86211	07703	88704			578	08061	06	d _o r _o r _o r _o rr		r _o r _o rr		32											
Cardington		559	71704	48215	96107	75411	07301	84711	87617		559	82606	13515	96207	86211	07400	88703			559	02061	05	id _o ir _o irr _o r _o		id _o d _o d _o ddrr		31											
West Raynham		485	81405	14615	96907	87211	06610	88703			485	82806	19634	95907	87111	06703	88702			485	07051	05	r _o r _o		r _o r _o ffrr		30											
Wittering		462	80502	09596	96207	87011	07803	88701			462	83209	16636	96306	87211	06303	85703	88705		462	07061	06	d _o d _o f		r _o r _o drdr		29											
Boscombe Down		746	81609	19516	95907	87011	06303	88701			746	82906	11605	97007	87011	06208	88701			746	03061	06	d _o d _o ff		ffid _o r _o r _o		28											
Ross-on-Wye											627	82801	17506	97906	86311	06115	88706			627	03061	05	r _o r _o ir _o		irid _o		27											
Bristol		628	80000	28515	95108	86211	07211	88704			628	83005	32216	98207	85311	06217	88708	88615		628	02061	05	d _o d _o		ir _o r _o r _o		26											
Aberporth		502	73310	48106	98206	55231	05215	81703	85630	87359	502	72908	74012	00105	45432	05305	81710	84630		502	97041	02	ir _o		+		25											
Rhoose (Cardiff)		715	83510	58206	95607	85411	06218	86711	88618		715	73411	58016	99006	55471	05103	82715	85630	85460	715	03051	03	d _o d _o ifr _o r _o		ir		24											
Plymouth		827	73418	59026	95907	76211	06337	82705	87712		827	63111	58055	00407	68400	06215	83818	85630		827	92071	05	idid _o		+		23											
Chivenor		707	83410	59206	96907	85411	06130	88619			707	73105	48026	00707	76311	06213	87707	86635		707	92051	05	d _o r _o id _o ir _o		ir _o		22											
St. Mawgan		817	83318	48026	98606	86211	06236	83703	88706		817	73110	59012	01807	78511	06107	83820	87630		817	94061	05	r _o r _o pr _o		ir _o		21											
Culdrose		809	83221	58606	98807	85211	06237	84705	88610		809	73008	56506	01907	75311	07307	82707	87625		809	01072	05	id _o ir _o		id _o ir _o		20											
Scilly		804	63221	69035	02008	68430	07234	82812	84615	84360	804	82810	74021	02808	88411	07602	83810	88635		804	92081	//	+		r _o r _o		19											
Elmdon		534	80505	14582	96007	87211	07202	88703			534	83408	14614	97606	87211	05312	85703	88705		534	05061	05	iddd _o r _o if		d _o r _o rrr _o r _o		18											
Shawbury		414	83509	16586	97206	85411	06204	83712	86617	88628	414	83207	26106	98306	85411	04106	82712	86618	88645	414	01051	02	rrrr _o r _o		+		17											
Manchester		334	80305	56026	97507	85511	04601	83620	88631		334	80000	20042	98205	85511	04105	83620	88656		334	97041	03	ir _o		ifff		16											
Squires Gate		318	70000	19042	97906	70931	05201	87359			318	93403	03474	98004	91111	04204	89101			318	00031	00	+		ifff		15											
Valley		302	73404	10102	98905	65631	05209	86635	87360		302	72505	74021	99305	75411	05400	81710	87640		302	00041	51	+		+		14											
Ronaldsway		204	83107	63022	98507	15627	05103	81640	83465	88270	204	73107	66022	98206	75411	05801	81710	86643		204	00051	01	+		+		13											
Carlisle		222	82801	06426	99006	86211	05303	88704			222	80000	07464	98804	86211	04000	88705			222	00041	03	FFff		FFff		12											
Watnall		354	80000	12516	96706	87211	06603	88704			354	83405	12616	97105	85211	05104	85703	88620		354	01051	05	r _o r _o rrd _o d _o if		r _o r _o		11											
Spurn Head		396	81407	48616	97405	86411	05713	88710			396	83608	08444	96305	85511	05605	88620			396	01052	//	rrff		r _o r _o ff		10											
Finningley		360	83606	56616	97506	87311	06706	88706			360	83308	24046	97406	85611	05302	88638			360	93061	05	ir _o r _o r _o d _o d _o		+		9											
Dishforth		261	50000	29102	97605	40932	05806	84362			261	73106	28102	97203	70971	02102	81360	87365		261	97021	00	+		jf		8											
Tynemouth		262	52708	58022	98207	50971	05605	85359			262	62712	61022	97704	60971	03500	86359			262	00041	02	+		+		7											
Erdalemuir		162	60000	69034	98402	25604	02400	82635	86070		162	70000	07424	98201	76311	01001	87706			162	00011	50	if		ifff		6											
Mull of Galloway		131	92702	F7454	99905	91111	05203	89100			131	72702	63804	98606	77411	05400	87710			131	95031	//	/		/		5											
Prestwick		135	72309	70022	97407	75411	05801	81715	83632	87640	135	70902	66031	97405	75311	04501	82706	86645		135	00031	01	+		+		4											
Renfrew		141	62506	66016	97507	15539	05005	81620	83359	85170	141	72502	62112	97303	65618	03201	83640	85656		141	01021	00	ir _o		ir _o r _o r _o		3											
Leuchars		171	42511	66031	95604	45701	03306	84656			171	72706	70258	96205	78511	03304	82825	87640		171	97031	01	+		pr _o ir _o id _o		2											
Dyce		091	32913	86031	94307	35500	03301	83625			091	73309	75801	96406	78411	05311	83712	85824	87632	091	97051	03	+		pr _o id _o		1											
Wick		075	73111	66808	94407	78411	06222	81818	83625	87635	075	73411	74028	97505	78411	03223	82818	87635		075	92041	04	pr _o		+		0											
Cape Wrath		049	83207	64028	95807	86411	05217	88718			049	80920	74028	98605	85511	01217	88625			049	01022	01	pr _o		pr _o		-1											
Sule Skerry		010	73419	74038	95007	43471	06222	84915	86360		010	73619	74812	98704	53471	03220	85915	87360		010	92042	03	/		/		-2											
Lerwick		005	83517	66506	89705	87311	05116	83707	85719	88625	005	73425	59505	93004	75311	03113	85708	85625		005	01031	02	id _o d _o d _o		id _o		-3											
Stornoway		026	70216	66252	97807	78511	06218	83820	87630		026	70219	75258	00505	78511	03213	83820	86630		026	01050	04	pr _o		pr _o pr		-4											
Benbecula		022	70109	70606	97207	75411	06109	82617	87635		022	70213	74216	99406	75411	05209	83617	87622		022	01051	04	ir _o r _o r _o		r _o r _o ir _o		-5											
Tiree		100	52607	75111	97206	48530	05101	81820	83630		100	73612	70606	97707	75411	06303	82710	84619	87628	100	97041	00	ir _o		ir _o		-6											
Aldergrove		917	82005	80022	99004	65617	02000	86635	88270		917	82104	56604	98205	85011	04606	82701	86615	88630	917	97032	01																

Date of Issue Friday 19 March 1965

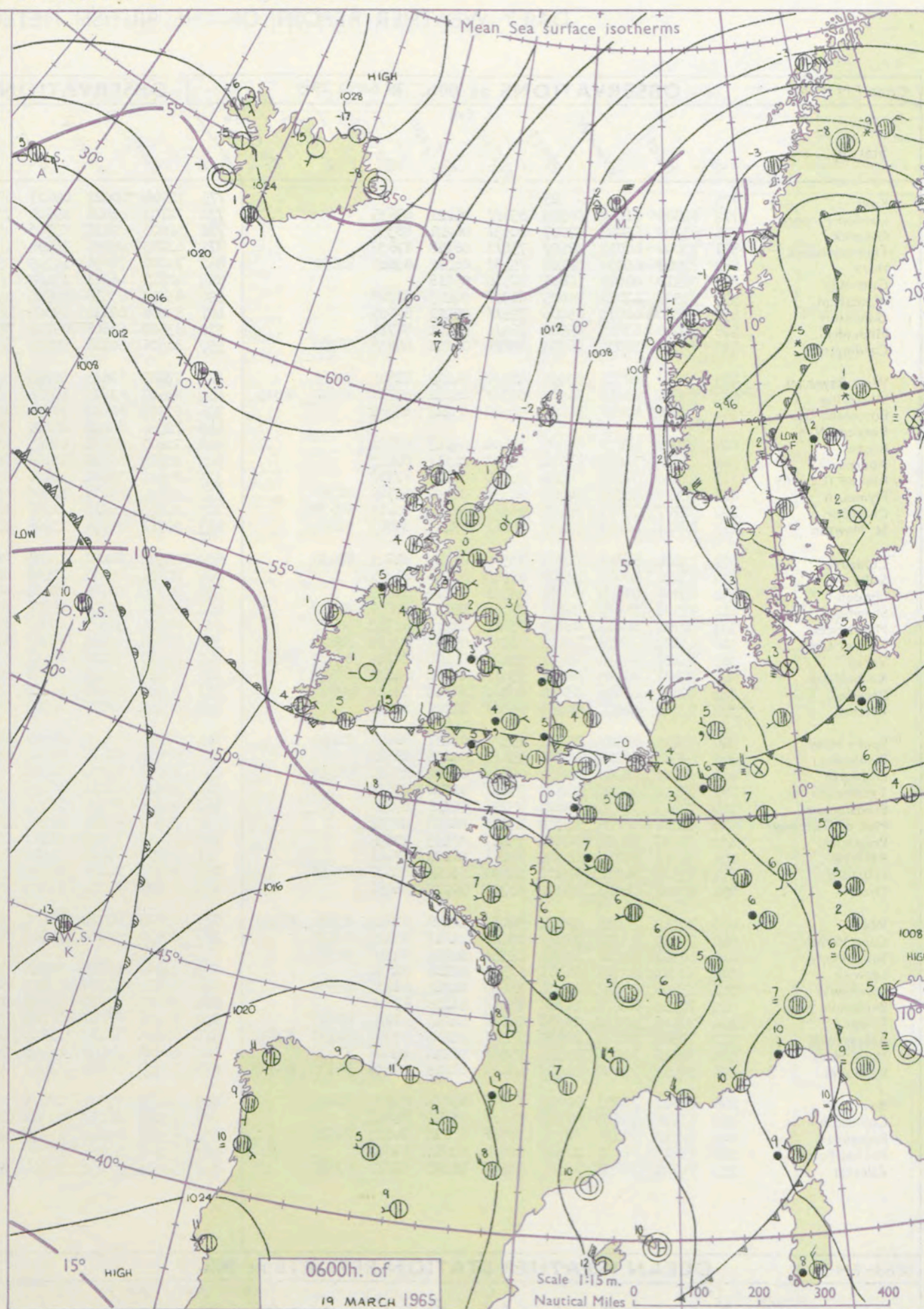
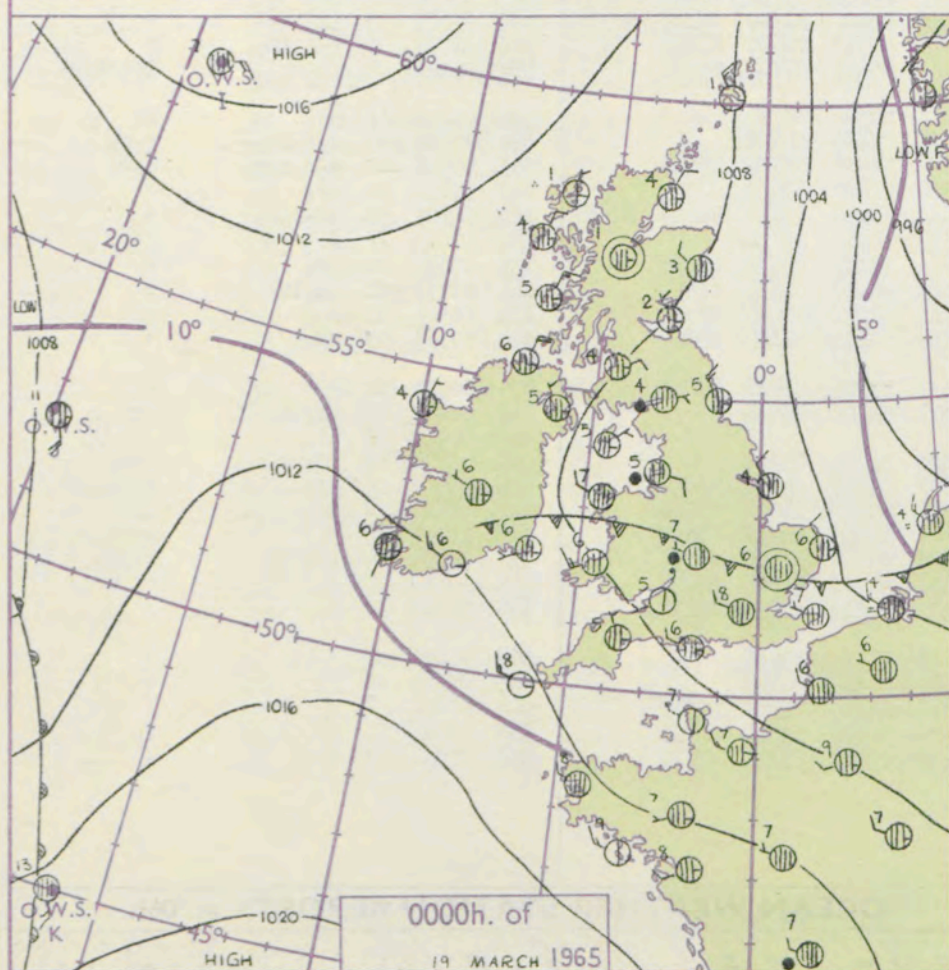
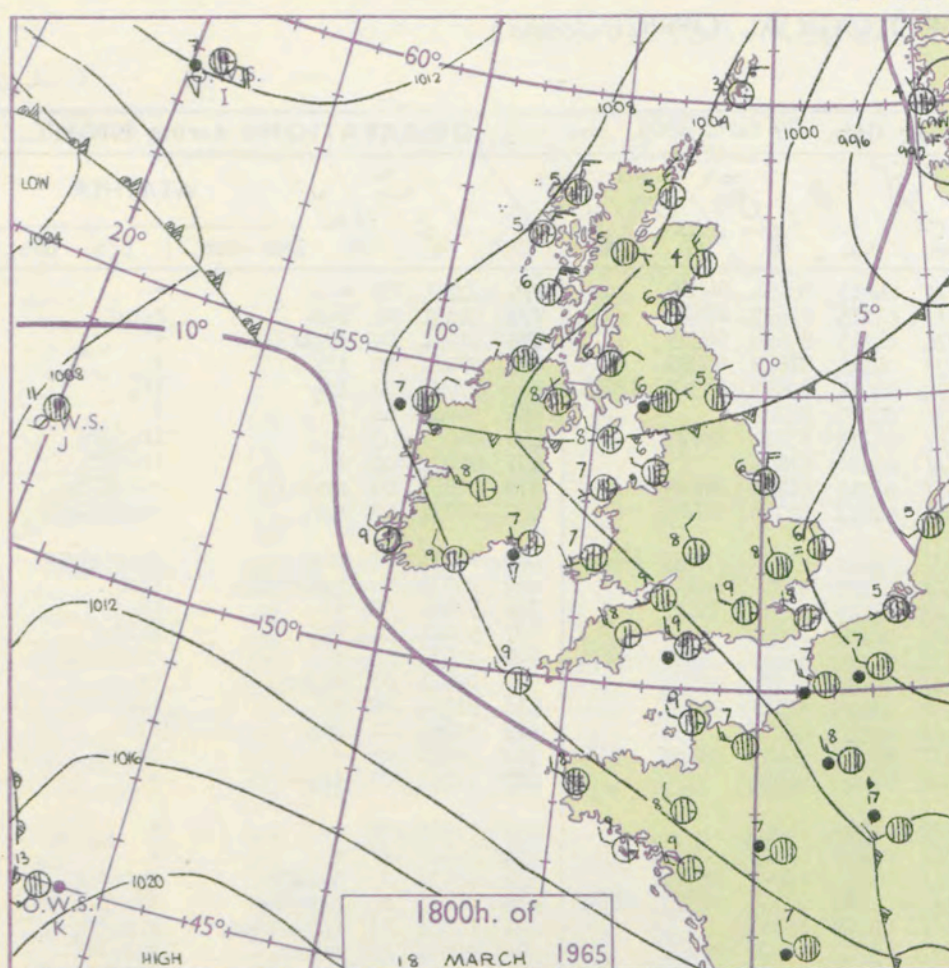
SIR GRAHAM SUTTON, C.B.E., D.Sc., F.R.S., Director-General, Meteorological Office, London Road, Bracknell, Berkshire

CHART OF WEATHER IN PART OF NORTHERN HEMISPHERE



CHARTS OF WEATHER IN WESTERN EUROPE

nation
 mbols
 DUD
 Cloud
 Amount
 (oktas)
 0
 1 or
 less
 2
 3
 4
 5
 6
 7 or
 more
 8
 obscured
 THER
 Weather
 and
 rizzle
 and snow
 shower
 and snow
 shower
 shower
 shower
 understorm
 WIND
 Wind
 speed
 (knots)
 Calm
 1-2
 3-7
 8-12
 13-17
 additional
 her add
 48-52



GENERAL SYNOPTIC DEVELOPMENT

Issued at midday Friday 19

March 1965

FORECAST for Great Britain and Northern Ireland until noon tomorrow

The complex low pressure system east of the British Isles yesterday has continued away east into Scandinavia and a cold front has moved south to lie across southern England. This front will maintain its slow progress in the east to clear southeastern England tonight. Troughs of low pressure associated with a large depression in mid-Atlantic are swinging northeast and will approach southwestern districts of the British Isles tomorrow.

Northern districts will have sunny periods by day, and showers, more frequent in the east and north where they will fall as sleet or snow at times. Frost will be widespread tonight. Southern districts will be mostly cloudy with periods of rain, chiefly in the east, but this rain should gradually die out. It will be generally rather cold.

OUTLOOK for following 24 hours

Mostly dry and rather cold in the north with night frost. Rather cloudy in the south with rain at times but temperatures slowly returning to near normal.

DAILY WEATHER REPORT OF THE BRITISH METEOROLOGICAL OFFICE (contd.)

Code FM 11.A OBSERVATIONS at 00h. 19 March 1965										OBSERVATIONS at 06h. 19 March 1965										OBSERVATIONS during NIGHT										CONV TA °C t
Station	iii	Nddff	VVwwwW	PPPTT	N _h L _h C _M H	T _d T _d app	8N _s Ch _s h _s	8N _s Ch _s h _s	8N _s Ch _s h _s	iii	Nddff	VVwwwW	PPPTT	N _h L _h C _M H	T _d T _d app	8N _s Ch _s h _s	8N _s Ch _s h _s	8N _s Ch _s h _s	iii	RRT _n T _n E	T _g T _g	WEATHER								
																						21h.—03h.	03h.—09h.							
Kew	775			08						775	72904	60022	09607	65771	04215	86656	84360		775	00061	03	+		+		40				
London Airport	772	82809	61032	06908	85611	05221	88635			772	72703	61026	09606	75611	04215	81635	87645		772	91051	04	ro _{ro}		ro _{ro}		39				
Gatwick	776	83108	65022	07007	80931	04221	88358			776	52803	62016	09705	45730	04215	84656	84365		776	91031	00	idoir _o ir		+		38				
Thorney Island	871	73006	66016	07907	75611	06218	87632			871	63203	48101	10804	15631	04115	81640	86359		871	97041	02	ir _o		+		37				
Hurn	862	72909	65036	08106	75431	04219	83611	84650		862	70000	70031	10705	25772	04211	82650	84360	87075	862	97031	00	ir _o		ir _o		36				
Guernsey	894	02910	80020	10806	00900	05218				894	42812	66011	13407	46130	06207	84702			894	00061	04	+		+		35				
Wattisham	590	83509	61026	05405	86311	04223	88707			590	83203	63616	09704	85411	04217	83712	88625		590	01042	03	+		ir _o ro _{ro}		34				
Gorleston	497	73310	62012	05006	75511	05211	87625			497	83208	62212	09004	85511	03220	88625			497	91032	03	+		ir _o ro _{ro}		33				
Mildenhall	578	80000	63022	05906	86411	05221	88711			578	83502	63608	09705	85411	04318	86712	88625		578	02051	04	pr _o ro _{ro}		ro _{ro} do _{ro}		32				
Cardington	559	82706	50032	06305	45671	04121	84635	88360		559	80406	50216	09705	85411	04217	84710	88615		559	02051	02	ro _{ro}		ro _{ro} ir _{ro} do _{ro}		31				
West Raynham	485	33408	62011	05704	15630	04219	81645	83362		485	83607	62615	09604	85311	03220	81708	85618	88640	485	02031	02	ir _o		do _{ro} do _{ro} rr		30				
Wittering	462	83607	48616	06506	85311	05221	83706	84710	88615	462	83607	61616	10304	85411	03217	86711	88619		462	04031	04	ro _{ro} rrir _o		ro _{ro}		29				
Boscombe Down	746	32906	62018	08204	30940	03217	83362			746	62907	62011	10704	10942	04108	81362	86070		746	97021	00	+		ir _o		28				
Ross-on-Wye										627	72306	60028	09405	75511	04105	87625			627	95041	51	+		prir _o		27				
Bristol	628	22407	60028	07605	25600	04213	82640			628	72407	58601	09905	45631	05210	84640	85360	87075	628	01031	51	+		ir _o rrro _{ro}		26				
Aberporth	502	62614	74031	07906	65611	04211	86645			502	82909	62016	11106	85411	05319	84710	88630		502	02051	03	ir _o rr		rr		25				
Rhoose (Cardiff)	715	22806	57101	08504	26400	04211	82710			715	82912	58601	10506	85411	05208	84714	88625		715	91051	02	+		ir _o		24				
Plymouth	827	82510	58031	10407	66351	06216	86709	88360		827	62610	61218	12506	65611	05210	86630			827	92051	01	pr _o		ir _o		23				
Chivenor	707	82707	74021	09607	85411	07214	86613	88634		707	82810	66026	11907	85411	06211	86613	88629		707	97071	05	+		ir _o pr _o		22				
St. Mawgan	817	82811	60601	11107	85211	07216	85703	88627		817	22711	80026	13106	15641	06210	81630			817	97061	05	ir _o		+		21				
Culdrose	809	72908	60052	11007	75511	06218	84625	87630		809	22504	60051	13305	28500	04107	81820			809	00050	02	+		+		20				
Scilly	804	13016	82010	12208	10940	07216	81365			804	42811	79011	13908	22541	06209	82825			804	00071	11	+		+		19				
Elmdon	534	82807	40582	06507	85511	06219	88625			534	80706	50586	09604	87311	03218	85707	88710		534	03031	03	do _{ro} rr		ro _{ro} do _{ro}		18				
Shawbury	414	72506	74606	06506	75611	05213	82635	87650		414	80808	48596	09804	85311	03324	83708	84710	88620	414	04031	03	ro _{ro} ir _o		ir _o rrDRDR		17				
Manchester	334	80704	40212	06005	85411	04215	84710	88616		334	80606	56635	10003	87411	02223	88713			334	07031	03	ro _{ro} rrdo _{ro}		ro _{ro} rrro _{ro}		16				
Squires Gate	318	81008	45616	06105	85411	05217	82618	88624		318	80905	65616	10403	85511	03222	83620	88625		318	04031	03	rrro _{ro}		ro _{ro} ir _o		15				
Valley	302	83110	74036	05807	85411	06208	82712	84620	88645	302	60510	37016	10205	65411	04225	83712	86625		302	91051	03	ir _o		+		14				
Ronaldsway	204	70407	81016	06105	75611	04321	81635	87646		204	81210	82016	11205	85411	03226	81710	84713	88637	204	97041	03	ir _o		+		13				
Carlisle	222	80806	65606	08004	85611	51119	83643	88650		222	70000	69026	12002	75611	00318	82630	87657		222	91021	01	ro _{ro} ir _o		+		12				
Watnall	354	80302	62602	06405	85511	04220	88620			354	80401	48616	10603	85311	03220	87708	88620		354	02021	02	ir _o rr		irrrro _{ro}		11				
Spurn Head	396	83410	63022	05704	85511	03237	86625	84460		396	80512	63638	09605	87411	03220	88715			396	01042	11	pr		rr		10				
Finning																														

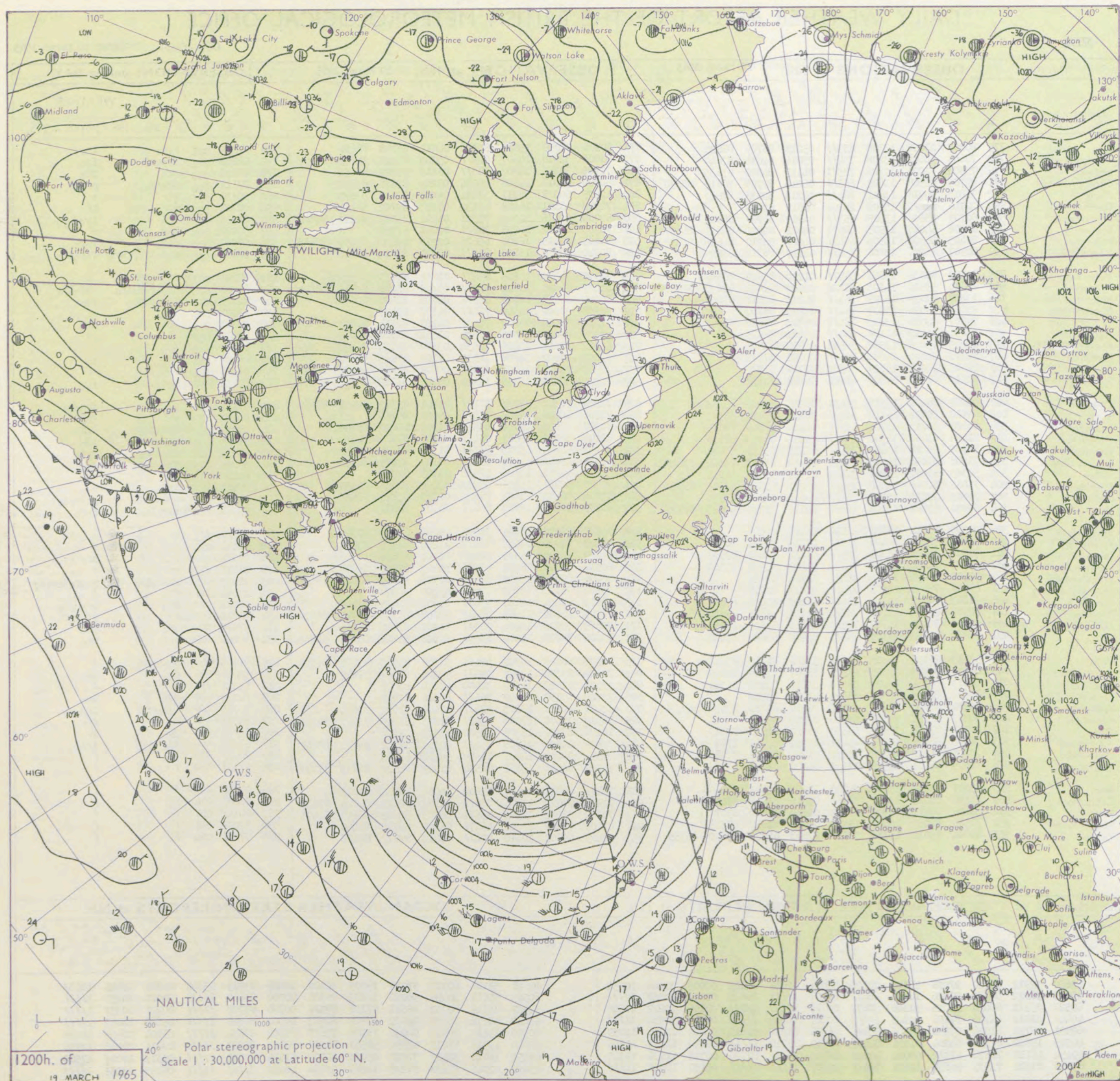
DAILY WEATHER REPORT OF THE BRITISH METEOROLOGICAL OFFICE

No. 37739

Date of Issue Saturday 20 March 1965

Code FM II.A		OBSERVATIONS at 12h.										OBSERVATIONS at 18h.										OBSERVATIONS during DAY				
		19 March 1965										19 March 1965														
Station	iii	Nddff	VVwww	PPPTT	N _h Ch _h C _h M _h	T _d T _d app	8N _s Ch _s h _s	8N _s Ch _s h _s	8N _s Ch _s h _s	iii	Nddff	VVwww	PPPTT	N _h Ch _h C _h M _h	T _d T _d app	8N _s Ch _s h _s	8N _s Ch _s h _s	8N _s Ch _s h _s	iii	RR	T _s × E	SSS	WEATHER			
																							09h.—15h.	15h.—21h.		
Kew	775	80807	23052	13308	853/1	05215	86709	88625		775	80908	30056	15007	853/1	04211	87708	88630		775	97091	001	r _o r _o		ir _o		
London Airport	772	70608	50602	13208	754/1	05014	82616	87640		772	81008	32218	14607	845/1	05209	84620	88640		772	91091	001	ir _o pr _o		ir _o		
Gatwick	776	73304	72021	12809	785/1	04115	84820	83635		776	71105	50252	14507	785/1	06213	83822	86650		776	01091	019	pr _o		pr _o		
Thorney Island	871	82705	62508	13808	883/1	06216	82709	86814	88630	871	50000	58018	14608	48534	07209	83828	83650		871	97111	014	pr _o id _o		pr _o if		
Hurn	862	72813	74016	13611	784/1	04215	82818	87630		862	62605	60031	14211	38431	05207	82818	83075		862	00131	///	+		+		
Guernsey	894	22716	81020	15909	28302	06012	82809			894	72309	56101	16408	66132	07103	82702	86704		894	00101	092	+		ff		
Wattisham	590	80709	48606	13905	853/1	04219	86707	88612		590	81009	60616	16104	75321	01212	85707	87620	88540	590	01052	///	ir _o		ir _o r _o r _o		
Gorleston	497	60206	64016	13905	48570	04221	82820	84625	86360	497	70705	64012	16205	70971	02211	87358			497	97071	003	r _o r _o		+		
Mildenhall	578	80403	66506	13905	65471	04220	84710	84635	88458	578	81103	62615	16104	65621	02210	82630	85650	88458	578	01061	000	d _o r _o		r _o r _o		
Cardington	559	80507	66206	13806	854/1	04117	86710	88625		559	80710	59616	15803	854/1	03311	83712	88620		559	02062	000	d _o d _o ir _o r _o r _o		r _o r _o ir _o		
West Raynham	485	80510	80036	13806	58571	01220	85825	88359		485	80908	74032	16205	25471	01212	81615	88359		485	00071	001	+		+		
Wittering	462	80610	59606	14505	68421	02107	82812	86630	88460	462	81407	62026	16004	58571	03308	81820	84625	88462	462	93061	000	d _o d _o r _o r _o ir _o		id _o ir _o		
Boscombe Down	746	73307	61016	13309	784/1	05213	82818	87640		746	70000	66258	14708	685/1	05209	83820	84630		746	92111	010	ir _o pr _o ph _o		pr _o		
Ross-on-Wye	627	83605	48056	13607	864/1	04223	88710			627	70705	57022	14406	764/1	04307	87415			627	92091	007	ir _o		+		
Bristol	628	72607	58016	13005	785/1	05314	83822	87640		628	71204	58258	14707	724/1	04307	82715	86820		628	97111	012	+		pr _o		
Aberporth	502	63010	74012	14106	654/1	03212	86615			502	52308	80021	14305	18534	01304	81820	84075		502	00071	057	+		+		
Rhoose (Cardiff)	715	43009	75036	13510	38501	04012	83825			715	62912	80011	14606	18534	03307	81825	86075		715	00101	095	+		+		
Plymouth	827	72812	80021	14609	725/1	05208	87822			827	72007	61022	14608	14535	07102	81625	85362		827	00111	056	+		+		
Chivenor	707	42808	74028	14710	38501	07010	83820			707	72907	74021	15008	12552	06804	81820	84362	86075	707	00111	072	+		+		
St. Mawgan	817	52810	80021	15409	41401	06208	84818			817	72202	62022	14809	12126	05705	81702	85465	87270	817	00111	078	+		+		
Culdrose	809	62809	78021	15510	51431	06208	81710	85815		809	72206	50402	14708	57171	07101	85702	84458	87360	809	97111	050	+		ifd _o r _o		
Scilly	804	62810	58032	16110	32431	08212	83818	86365		804	81706	40606	14409	864/1	09606	88710			804	94121	035	+		ir _o if		
Elmdon	534	80606	56615	13704	853/1	04216	86708	88615		534	81307	57025	15304	855/1	01309	85620	88650		534	01051	000	d _o d _o id _o		id _o		
Shawbury	414	81406	61606	14505	884/1	02315	86811	88635		414	81106	44560	15005	854/1	03107	87710	88620		414	92061	000	r _o r _o ir _o		id _o		
Manchester	334	70908	58212	13807	755/1	01115	85620	87640		334	81405	58605	15005	855/1	01306	82625	88640		334	92071	001	id _o r _o r _o		r _o r _o		
Squires Gate	318	71208	58046	14007	784/1	04112	83817	84625	87645	318	61611	45042	14705	685/1	03305	81825	86650		318	97091	015	ir _o		+		
Valley	302	50303	61012	13509	32401	04111	83816	84075		302	21808	61021	13606	12531	04305	81820			302	00110	071	+		+		
Ronaldsway	204	71010	82016	14506	754/1	03211	82618	83625	86650	204	70709	62041	14205	45731	03104	84656	85359		204	97071	026	ir _o		+		
Carlisle	222	72105	79031	15406	785/1	00214	84824	87650		222	80808	59802	15605	885/1	01105	83825	88645		222	97081	012	+		pr _o r _o r _o		
Watnall	354	80808	59606	14305	884/1	04115	81710	84813	88625	354	81205	58026	15505	856/1	01307	88630			354	92061	000	r _o r _o ir _o		r _o r _o		
Spurn Head	396	20905	66011	14606	22500	04225	82825			396	70908	66022	16505	35731	00206	83650	87360		396	00070	///	+		+		
Finningley	360	71008	74016	14408	31531	00115	83825	86360		360	71009	67032	15607	786/1	01206	81830	87656		360	00101	011	+		+		
Dishforth	261	70504	82022	14309	785/1	01212	82827	87657		261	81307	66802	15605	885/1	01311	87820			261	97101	020	+		pr _o		
Tynemouth	262	50507	74021	15307	33630	01218	83930	85360		262	80907	66022	16005	68531	50303	81820	86630		262	00071	053	+		+		
Eskdalemuir	162	71502	80032	14605	785/1	01110	87822			162	80000	64808	15403	884+/	01304	83713	83818	88632	162	01075	025	ph _o r _o pr _o		pr _o r _o s _o s _o s _o		
Mull of Galloway	131	81108	78022	14505	874/1	01211	88718			131	70702	78022	15005	774/1	02400	87710			131	97051	///	/		/		
Prestwick	135	71103	76022	14107	786/1	01109	85830	87650		135	72603</															

CHART OF WEATHER IN PART OF NORTHERN HEMISPHERE



Expl
of sy

CL

Symbol

○
⊖
⊕
⊗
⊙
⊚
⊛
⊜
⊝
⊞
⊟
⊠
⊡
⊢
⊣
⊤
⊥
⊦
⊧
⊨
⊩
⊪
⊫
⊬
⊭
⊮
⊯
⊰
⊱
⊲
⊳
⊴
⊵
⊶
⊷
⊸
⊹
⊺
⊻
⊼
⊽
⊾
⊿
⋄
⋅
⋆
⋇
⋈
⋉
⋊
⋋
⋌
⋍
⋎
⋏
⋐
⋑
⋒
⋓
⋔
⋕
⋖
⋗
⋘
⋙
⋚
⋛
⋜
⋝
⋞
⋟
⋠
⋡
⋢
⋣
⋤
⋥
⋦
⋧
⋨
⋩
⋪
⋫
⋬
⋭
⋮
⋯
⋰
⋱
⋲
⋳
⋴
⋵
⋶
⋷
⋸
⋹
⋺
⋻
⋼
⋽
⋾
⋿

WEA

Symbol

⊖ = Mis
⊕ = Fog
⊗ = Dr
⊙ = Rai
⊚ = Rai
⊛ = Rai
⊜ = Rai
⊝ = Rai
⊞ = Rai
⊟ = Rai
⊠ = Rai
⊡ = Rai
⊢ = Rai
⊣ = Rai
⊤ = Rai
⊥ = Rai
⊦ = Rai
⊧ = Rai
⊨ = Rai
⊩ = Rai
⊪ = Rai
⊫ = Rai
⊬ = Rai
⊭ = Rai
⊮ = Rai
⊯ = Rai
⊰ = Rai
⊱ = Rai
⊲ = Rai
⊳ = Rai
⊴ = Rai
⊵ = Rai
⊶ = Rai
⊷ = Rai
⊸ = Rai
⊹ = Rai
⊺ = Rai
⊻ = Rai
⊼ = Rai
⊽ = Rai
⊾ = Rai
⊿ = Rai
⋄ = Rai
⋅ = Rai
⋆ = Rai
⋇ = Rai
⋈ = Rai
⋉ = Rai
⋊ = Rai
⋋ = Rai
⋌ = Rai
⋍ = Rai
⋎ = Rai
⋏ = Rai
⋐ = Rai
⋑ = Rai
⋒ = Rai
⋓ = Rai
⋔ = Rai
⋕ = Rai
⋖ = Rai
⋗ = Rai
⋘ = Rai
⋙ = Rai
⋚ = Rai
⋛ = Rai
⋜ = Rai
⋝ = Rai
⋞ = Rai
⋟ = Rai
⋠ = Rai
⋡ = Rai
⋢ = Rai
⋣ = Rai
⋤ = Rai
⋥ = Rai
⋦ = Rai
⋧ = Rai
⋨ = Rai
⋩ = Rai
⋪ = Rai
⋫ = Rai
⋬ = Rai
⋭ = Rai
⋮ = Rai
⋯ = Rai
⋰ = Rai
⋱ = Rai
⋲ = Rai
⋳ = Rai
⋴ = Rai
⋵ = Rai
⋶ = Rai
⋷ = Rai
⋸ = Rai
⋹ = Rai
⋺ = Rai
⋻ = Rai
⋼ = Rai
⋽ = Rai
⋾ = Rai
⋿ = Rai

Symbol

○
⊖
⊕
⊗
⊙
⊚
⊛
⊜
⊝
⊞
⊟
⊠
⊡
⊢
⊣
⊤
⊥
⊦
⊧
⊨
⊩
⊪
⊫
⊬
⊭
⊮
⊯
⊰
⊱
⊲
⊳
⊴
⊵
⊶
⊷
⊸
⊹
⊺
⊻
⊼
⊽
⊾
⊿
⋄
⋅
⋆
⋇
⋈
⋉
⋊
⋋
⋌
⋍
⋎
⋏
⋐
⋑
⋒
⋓
⋔
⋕
⋖
⋗
⋘
⋙
⋚
⋛
⋜
⋝
⋞
⋟
⋠
⋡
⋢
⋣
⋤
⋥
⋦
⋧
⋨
⋩
⋪
⋫
⋬
⋭
⋮
⋯
⋰
⋱
⋲
⋳
⋴
⋵
⋶
⋷
⋸
⋹
⋺
⋻
⋼
⋽
⋾
⋿

For each
half-feet
5 knots

CHARTS OF WEATHER IN WESTERN EUROPE

nation
mbols

LOUD
Cloud
Amount
(oktas)

0
1 or less
2
3
4
5
6
7 or more
8
y obscured

ATHER
Weather

izzle
n and
rizzle

n and snow
w
n shower
n and snow
hower

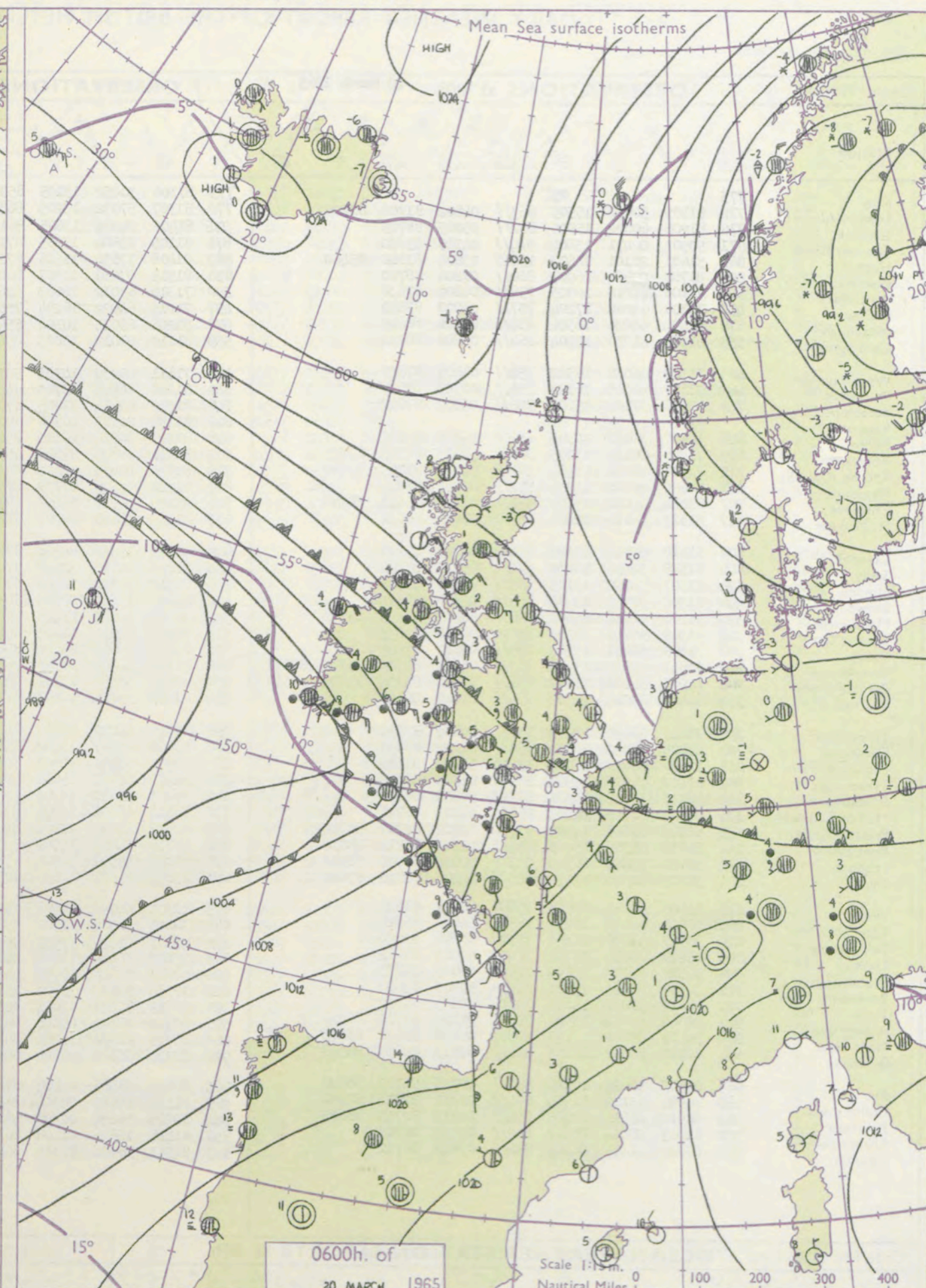
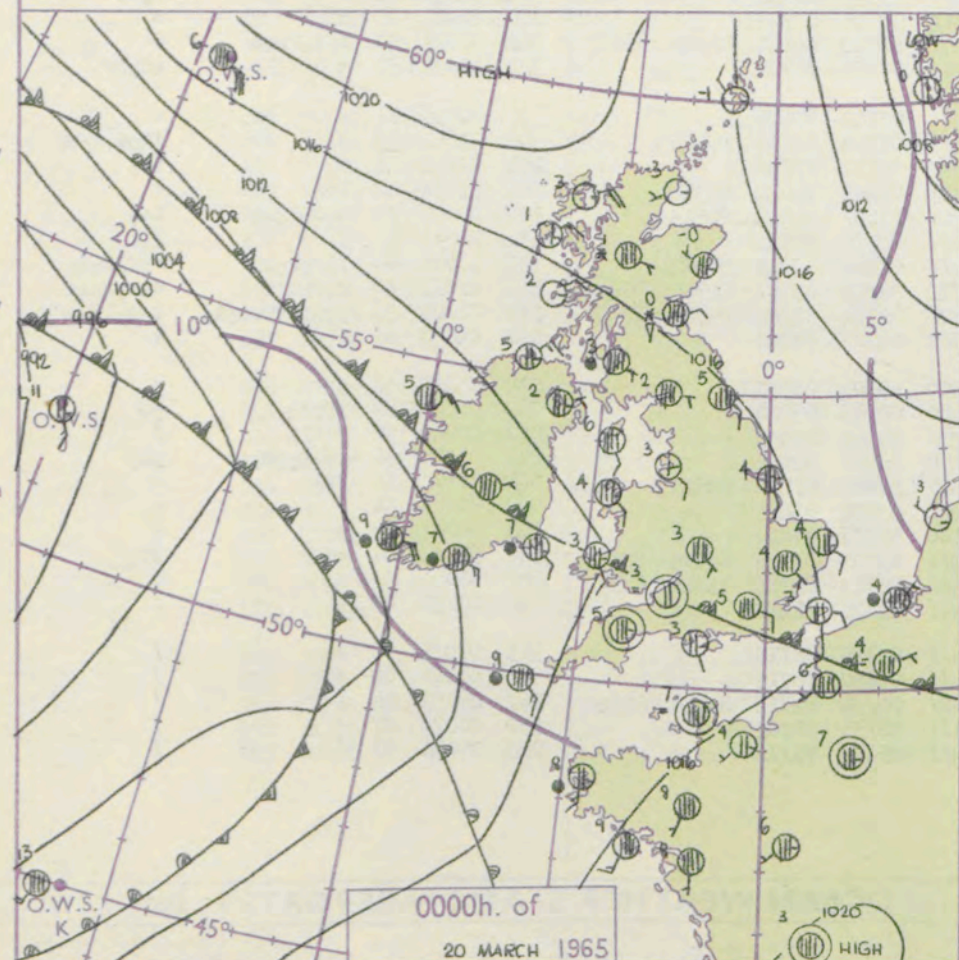
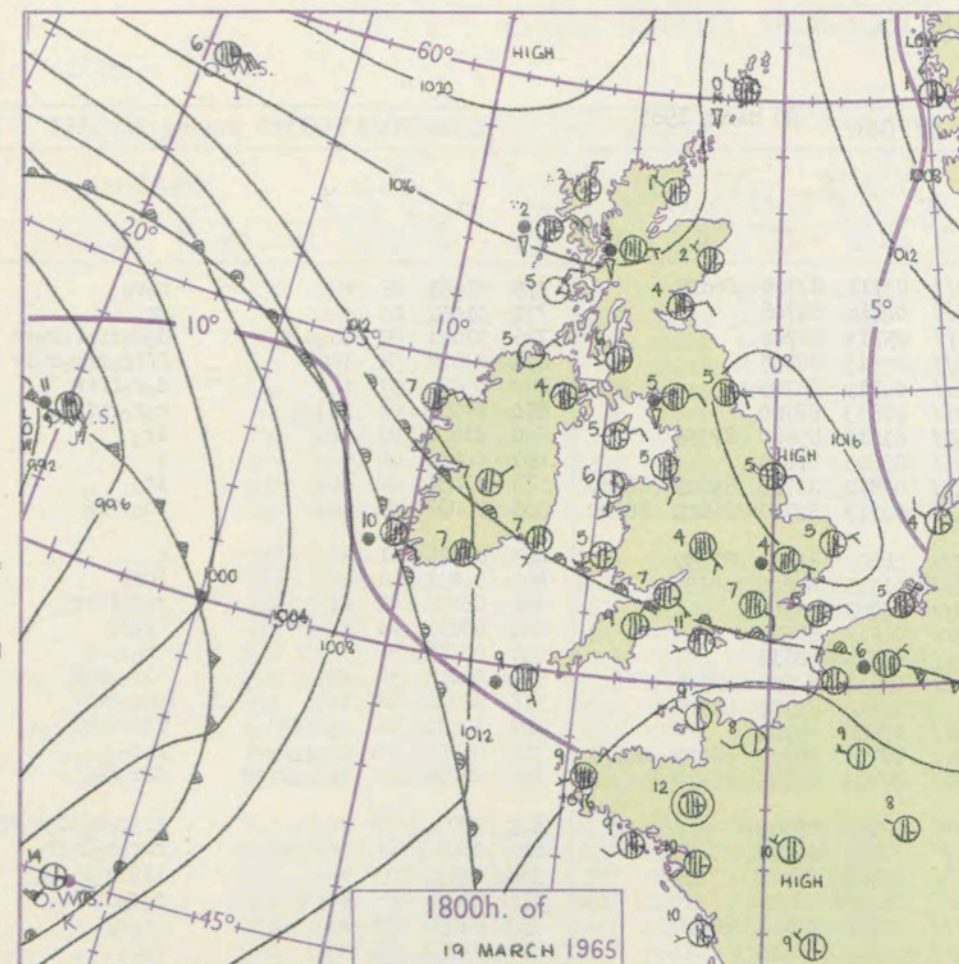
w shower
l shower
understorm

WIND

Wind speed
(knots)
Calm
1-2
3-7
8-12
13-17

additional
her add

48-52



GENERAL SYNOPTIC DEVELOPMENT

Issued at midday Saturday 20

March 1965

FORECAST for Great Britain and Northern Ireland until noon tomorrow

The low over Scandinavia has made only slow progress eastward, and rather cold air has been carried well south over the British Isles and North Sea. The intense Atlantic depression has drifted only slowly northeast during the last 24 hours but its associated frontal system has moved steadily northeast into all southwestern districts. The Atlantic low is expected to remain almost stationary, and with trough development eastwards over southern England, the northward movement of the fronts will be retarded. A secondary low will probably develop at the top of the warm sector and move away eastwards.

Rain over England, Wales and Northern Ireland will spread to most of Scotland, preceded by snow over hills. Rain will give way to drizzle over southern England and Wales later today, and it will become brighter but showery tonight and tomorrow. Northern Scotland will have snow showers. Temperatures, below normal generally at first, will approach normal later in the south.

OUTLOOK for following 24 hours

Showers in the south with near normal temperatures. Rather cold in the north with rain or showers and snow over Scottish mountains.

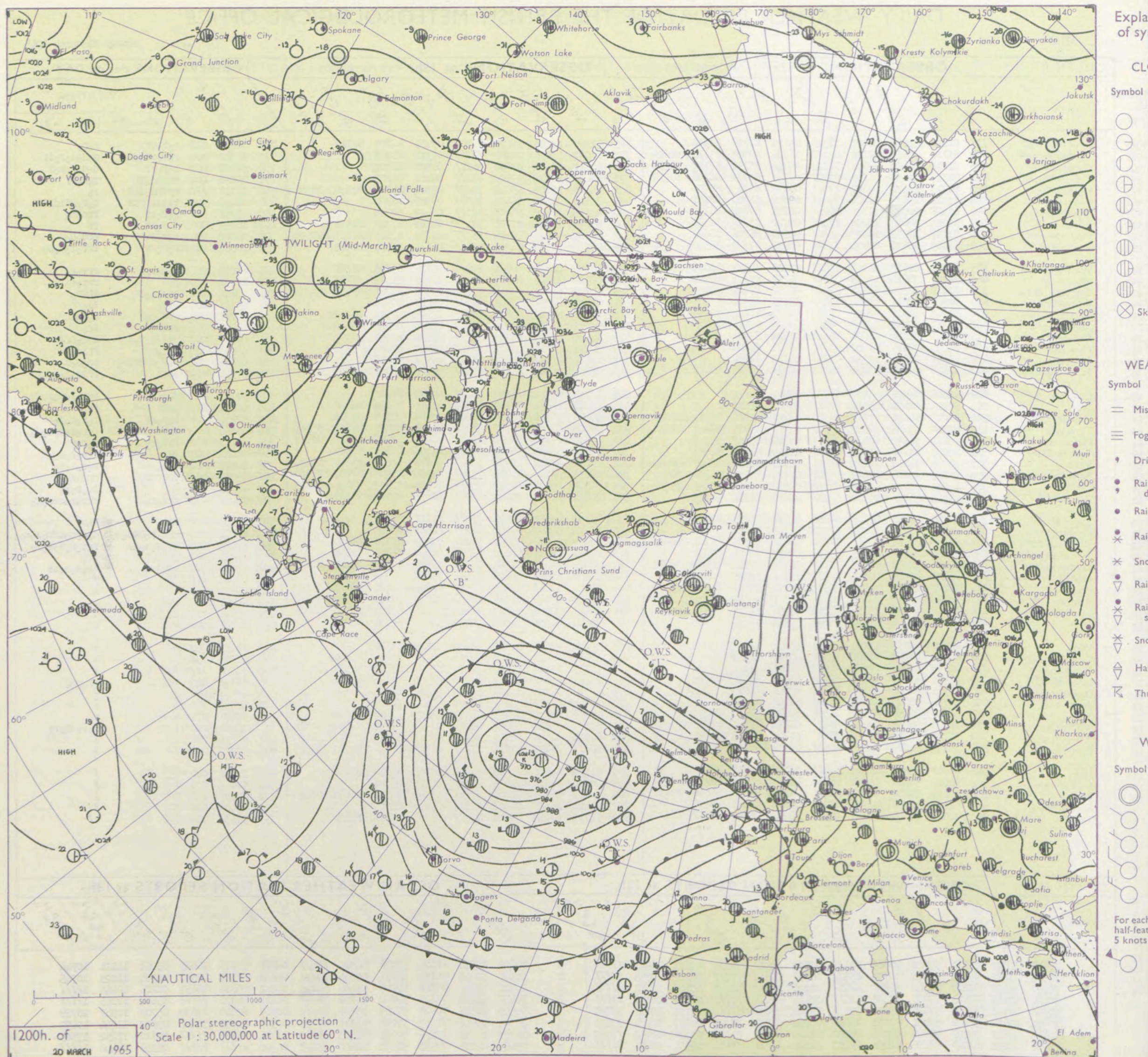
DAILY WEATHER REPORT OF THE BRITISH METEOROLOGICAL OFFICE (contd.)

Code FM 11.A OBSERVATIONS at 00h. 20 March 1965										OBSERVATIONS at 06h. 20 March 1965										OBSERVATIONS during NIGHT										CONVE TAB °C to
Station	iii	Nddff	VVwww	PPPTT	N _h Ch _h C _h H	T _d T _d app	8N _s Ch _s h _s	8N _s Ch _s h _s	8N _s Ch _s h _s	iii	Nddff	VVwww	PPPTT	N _h Ch _h C _h H	T _d T _d app	8N _s Ch _s h _s	8N _s Ch _s h _s	8N _s Ch _s h _s	iii	RRT _n E	T _g T _g	WEATHER		CONVE TAB °C to						
																						21h.—03h.	03h.—09h.							
Kew	775			05						775	81306	30052	13105	85311	03717	87708	88625		775	01051	05	+		r _o r _o	40					
London Airport	772	81109	50042	15505	86311	04802	81708	88709		772	81307	57032	13205	86311	04716	88706			772	01051	05	+		rr	39					
Gatwick	776	81206	60022	15905	86211	05205	88705			776	81406	24205	13605	86111	05713	88702			776	01041	03	id _o d _o d _o		d _o d _o ir _o r _o r _o rr	38					
Thorney Island	871	90901	02471	15804	91011	04103	89100			871	81105	03604	13005	87211	05813	88703			871	03022	51	ifff		ffir _o rrr _o r _o r _o ir	37					
Hurn	862	51601	20101	14503	15610	03804	81640	85460		862	81408	17634	11506	87211	06719	88703			862	05031	51	f		d _o r _o offRR	36					
Guernsey	894	81708	03464	16007	86011	07806	88700			894	81515	03636	10307	86011	07833	88700			894	09062	04	ffir _o		r _o r _o rrff	35					
Wattisham	590	71108	60016	16803	75611	02804	87638			590	71310	63012	14603	55671	01813	85640	87359		590	91022	01	ir _o		ir _o	34					
Gorleston	497	71308	64022	17204	75711	03003	87650			497	71215	64022	16204	75611	03604	87630			497	00030	00	+		+	33					
Mildenhall	578	81404	66036	16504	85611	01604	88640			578	81206	69015	14104	65471	01812	81710	85625	88460	578	91031	02	id _o		ir _o	32					
Cardington	559	81010	61036	15904	86411	02808	88714			559	81110	61012	13003	85411	02717	82710	86620	88640	559	95032	01	id _o		id _o r _o r _o	31					
West Raynham	485	71308	66032	16502	75811	01805	87657			485	71111	69032	14701	55771	50809	85650	87359		485	00011	51	+		+	30					
Wittering	462	71107	66025	16103	75611	01708	87636			462	81408	66026	13703	85511	01715	86620	88635		462	90031	01	+		irrr	29					
Boscombe Down	746	70908	37101	15104	75611	03802	87640			746	81312	02614	11805	87011	05720	88700			746	03022	01	ff		r _o r _o offrr	28					
Ross-on-Wye										627	81104	24616	10505	80221	04718	88505			627	08051	01	+		r _o r _o	27					
Bristol	628	40000	20101	14303	45600	03805	84640			628	81107	20616	10305	85411	04719	88618			628	05021	52	+		r _o r _o rr	26					
Aberporth	502	71708	80032	13003	60936	50813	86365	87075		502	81411	66636	07505	45721	03731	84650	88558		502	06021	51	+		ir _o rrRR	25					
Rhoose (Cardiff)	715	71307	66031	13901	10948	01610	81365	87280		715	80910	40636	09405	86111	05826	82702	88706		715	10012	52	ir _o		r _o r _o rr	24					
Plymouth	827	81609	28602	13308	87211	08713	88704			827	81220	19596	06707	87211	07840	88704			827	15072	06	r _o r _o RR		RRrrdrdr	23					
Chivenor	707	81104	62032	13605	85511	04713	86628	88645		707	81115	58616	07107	85311	07729	82707	86620	88638	707	05051	00	ir _o r _o r _o		r _o r _o	22					
St. Mawgan	817	81513	56616	12408	85511	07821	88621			817	81325	37636	04807	77221	07741	87705	88510		817	08072	07	ir _o r _o r _o rr		d _o r _o rrf	21					
Culdrose	809	91410	05586	12408	91011	08719	89100			809	81714	19616	04308	87211	08755	88705			809	08071	07	id _o r _o		ir _o r _o r _o id _o r _o FF	20					
Scilly	804	81515	32656	10609	87211	09725	88704			804	82015	16616	02910	87011	10738	88701			804	09082	11	ifffrr		rrr _o r _o ffff	19					
Elmdon	534	81307	58022	15103	86311	03706	88708			534	81310	10504	11603	87011	03721	88701			534	02031	03	+		if _o id _o r _o r _o	18					
Shawbury	414	81308	37045	14404	85411	03607	88614			414	80805	17602	10804	86311	04720	88706			414	03031	03	+		r _o r _o rrif	17					
Manchester	334	51206	62016	14504	35671	00806	83635	83362		334	81303	58022	11403	65671	02717	86640	88460		334	91031	03	+		r _o r _o	16					
Squires Gate	318	31309	56041	14203	35600	02808	83635			318	81209	62021	11203	85411	02720	88615			318	91031	01	+		r _o r _o	15					
Valley	302	71309	66031	13104	75511	03810	87624			302	81106	66602	09604	85611	03720	88630			302	02031	01	+		r _o r _o	14					
Ronaldsway	204	81611	62042	13306	85311	04610	84709	86712	88618	204	71119	56042	10305	76311	03718	87708			204	00041	03	+		+	13					
Carlisle	222	80907	56238	15702	85411	01704	81716	84630	88650	222	80914	58031	13702	45671	51713	84640	84360	88463	222	01011	51	r _o r _o rsrs		+	12					
Watnall	354	61406	62012	15503	65511	01808	86627			354	81209	59026	12403	87311	02721	88709			354	95031	51	+		ir _o rr	11					
Spurn Head	396	71612	66032	16904	75611	00802	87630			396	81415	66022	15104	85511	03712	88625			396	00030	11	+		+	10					
Finningley	360	81408	58022	16203	75811	01702	87657																							

Date of Issue Sunday 21 March 1965

SIR GRAHAM SUTTON, C.B.E., D.Sc., F.R.S., Director-General, Meteorological Office, London Road, Bracknell, Berkshire

CHART OF WEATHER IN PART OF NORTHERN HEMISPHERE



CHARTS OF WEATHER IN WESTERN EUROPE

ation
mbols

UD
Cloud
Amount
(oktas)

0
1 or less
2
3
4
5
6
7 or more
8
Obscured

ATHER
Weather

izzle
and
rizzle

and snow

W

shower

and snow
shower

W shower

shower

nderstorm

IND

Wind
speed
(knots)

Calm

1-2

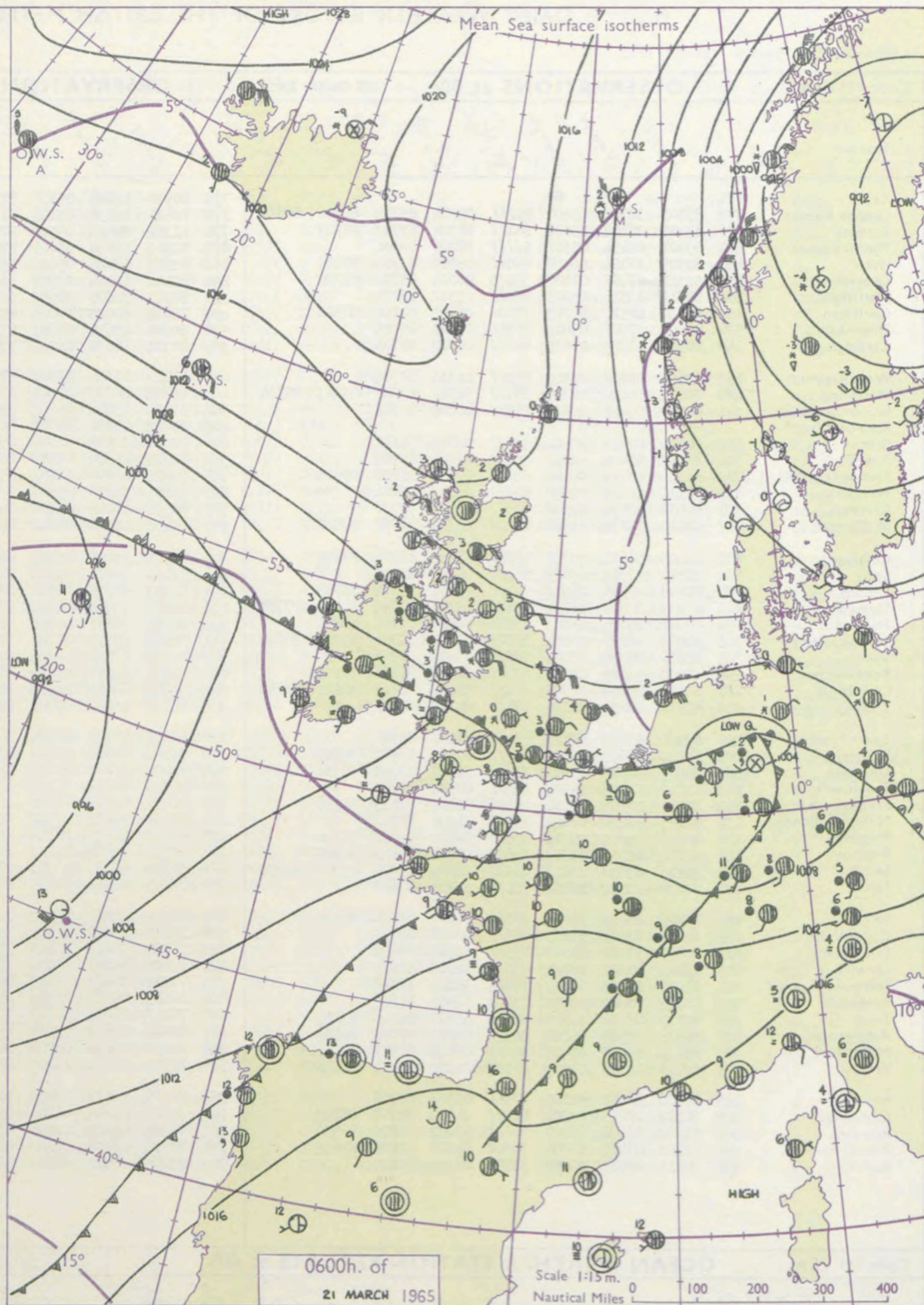
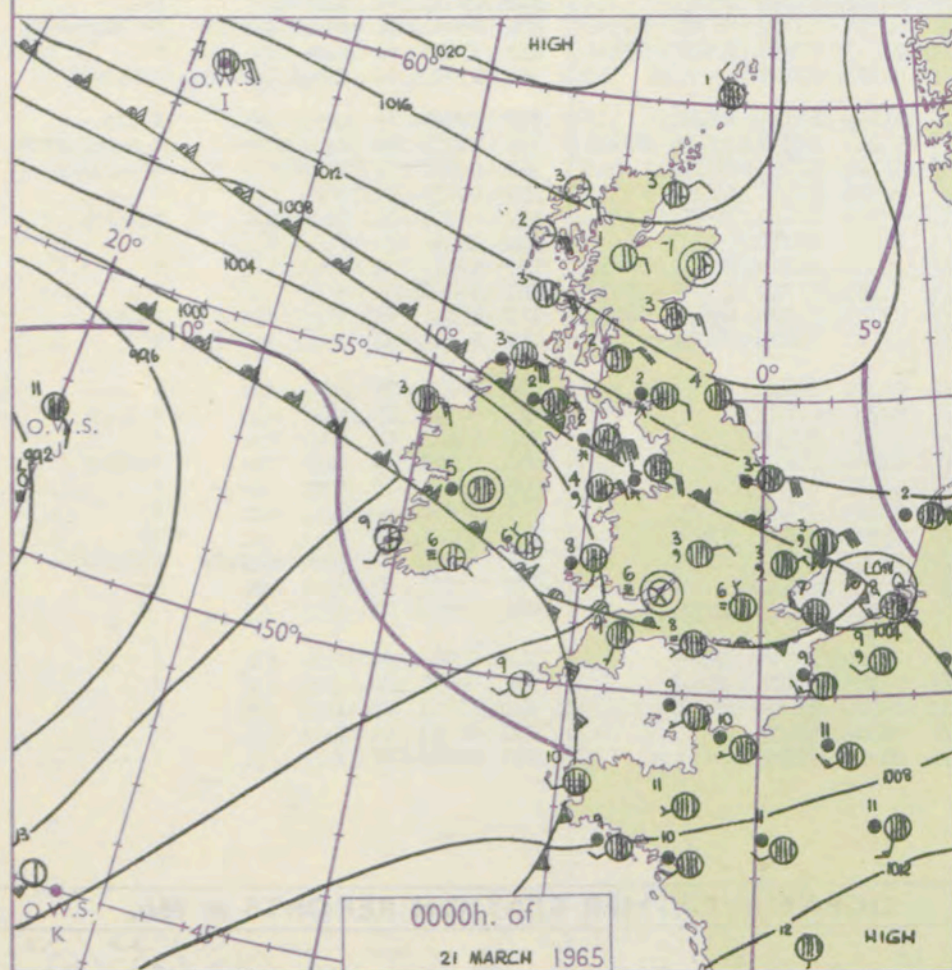
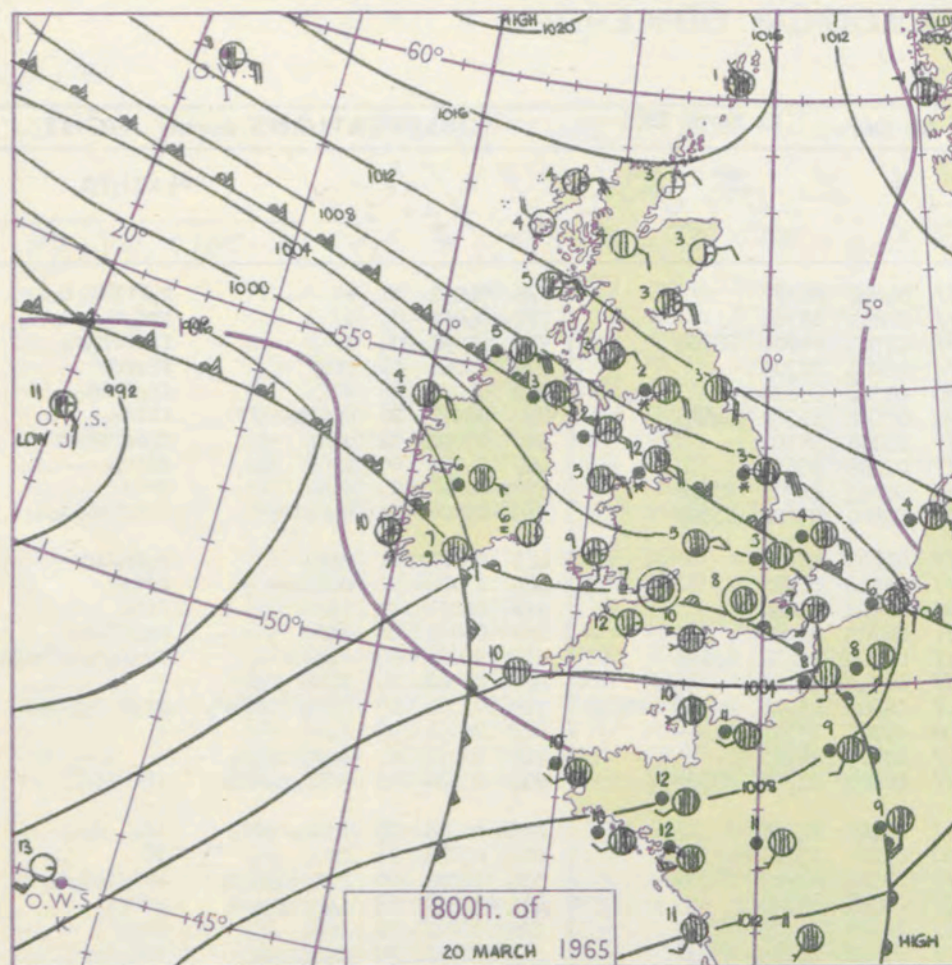
3-7

8-12

13-17

additional
her add

48-52



GENERAL SYNOPTIC DEVELOPMENT

Issued at midday Sunday 21

March 1965

FORECAST for Great Britain and Northern Ireland until noon tomorrow

The deep low over mid-Atlantic has remained almost stationary but is now beginning to move east, filling slowly. The marked trough which developed eastwards along the occlusion over southern Britain persists, with a small secondary low over the Low Countries. This centre will continue to move quickly eastwards while the trough will remain over England and Wales. Pressure has remained high to the north and northwest of Scotland, and a strong ridge which now extends from Iceland to the North Sea will persist.

South Wales and southern counties of England will be rather cloudy with occasional showers and near normal temperatures. All other districts will be cold. Scotland will be dry apart from a few snow showers, but Northern Ireland, north Wales and England except the southern counties will be dull with extensive rain, sleet or snow which will slowly become intermittent.

OUTLOOK for following 24 hours.

Rain or showers at times in most districts. Temperatures near normal in the south, but remaining cold in the north.

DAILY WEATHER REPORT OF THE BRITISH METEOROLOGICAL OFFICE (contd.)

Code FM 11.A										OBSERVATIONS at 00h.										21 March 1965										OBSERVATIONS at 06h.										21 March 1965										OBSERVATIONS during NIGHT										CONVE TAB
Station		iii	Nddff	VVwwwW	PPPTT	N _h L _h C _h M _h C _h H	T _d T _d app	8N _s Ch _s h _s	8N _s Ch _s h _s	8N _s Ch _s h _s	iii	Nddff	VVwwwW	PPPTT	N _h L _h C _h M _h C _h H	T _d T _d app	8N _s Ch _s h _s	8N _s Ch _s h _s	8N _s Ch _s h _s	iii	Nddff	VVwwwW	PPPTT	N _h L _h C _h M _h C _h H	T _d T _d app	8N _s Ch _s h _s	8N _s Ch _s h _s	8N _s Ch _s h _s	iii	RRT _n T _n E	T _g T _g	WEATHER		°C to																										
																																21h.—03h.	03h.—09h.																											
Kew	775	83503	32104	05406	85211	05214	85703	84706	88615	775	80910	12622	05806	87311	04400	88707	775	04052	04	+	RORTIRRoRo	40																																						
London Airport	772	83403	30104	05008	86111	08308	85702	88703		772	80811	16636	05105	87211	05802	88704	772	06052	05	+	RRTIRRoRo	39																																						
Gatwick	776	83403	30104	05008	86111	08308	85702	88703		776	81204	09624	05507	87111	07501	86702	776	07052	04	+	RRTIRRoRo	38																																						
Thorney Island	871	93101	02454	05307	91111	07206	89100			871	82104	14634	05406	87211	06801	88703	871	02061	06	ffff	RRTIRRoRo	37																																						
Hurn	862	82305	18106	04708	86011	08102	83701	88702		862	82603	65016	05008	85530	07302	85630	862	01071	06	+	RRTIRRoRo	36																																						
Guernsey	894	52311	07466	07408	36030	08006	83700	83359		894	42111	17284	07707	45030	07105	81700	894	08071	06	drffdrRoFF	RRTIRRoRo	35																																						
Wattisham	590	80314	13516	05203	86011	03312	88701			590	80912	32605	07203	86111	03008	88702	590	03022	02	dodo	RRTIRRoRo	34																																						
Gorleston	497	80630	48516	04703	77421	03603	87710	88520		497	80724	60025	07004	85511	03208	88620	497	94032	00	rr	RRTIRRoRo	33																																						
Mildenhall	578	80607	37506	05803	87211	02209	88705			578	80808	48615	06803	87211	02004	86705	578	04021	02	dodo	RRTIRRoRo	32																																						
Cardington	559	80307	23506	05604	86211	04310	88703			559	80711	48635	06203	77221	02500	87704	559	09506	50	doroRo	RRTIRRoRo	31																																						
West Raynham	485	80920	48616	06502	87211	01304	88704			485	80920	61216	07802	87311	01103	88706	485	03021	01	RoRo	RRTIRRoRo	30																																						
Wittering	462	80612	30686	06602	87111	02106	83702	86703	88704	462	80812	16737	07301	87111	00004	88702	462	13006	50	ddRoSo	RRTIRRoRo	29																																						
Boscombe Down	746	80000	06465	05208	87111	08004	88702			746	50000	83214	05206	55600	05400	85640	746	04051	03	idoff	RRTIRRoRo	28																																						
Ross-on-Wye										627	80802	24216	05104	86211	04303	88703	627	06041	04	irr	RRTIRRoRo	27																																						
Bristol	628	90000	02475	04506	91111	06802	89111			628	80000	32106	04807	85411	07304	84615	628	03061	04	dodoif	RRTIRRoRo	26																																						
Aberporth	502	81812	28622	02708	86111	07004	88702			502	82612	26106	04107	86111	06310	88702	502	07062	06	irRRRoRoRR	RRTIRRoRo	25																																						
Rhoose (Cardiff)	715	81406	03514	04706	85011	06502	86701	88613		715	82612	56606	04807	85211	06304	85705	715	03061	05	dodoifRRRoRo	RRTIRRoRo	24																																						
Plymouth	827	82110	16105	05008	86011	08802	88701			827	52804	59016	05907	75400	07206	85712	827	96061	03	ir	RRTIRRoRo	23																																						
Chivenor	707	82618	48625	04909	87311	08303	88708			707	82506	62026	05408	86411	07207	88712	707	06071	07	dodoirrRoRo	RRTIRRoRo	22																																						
St. Mawgan	817	82410	62636	05308	47321	07303	84707	88540		817	82408	48026	06008	86111	08105	84702	817	03071	05	idoroRoRRRr	RRTIRRoRo	21																																						
Culdrose	809	82403	58616	05307	85211	07204	86704	88610		809	82605	19106	05508	86311	08202	88708	809	02061	05	idoroRoRo	RRTIRRoRo	20																																						
Scilly	804	22312	82016	05009	25500	08303	82625			804	52410	32101	05809	56000	09204	85700	804	03081	11	rr	RRTIRRoRo	19																																						
Elmdon	534	80808	25516	05903	86111	03208	85702	88704		534	80603	08735	06300	87211	00305	83703	534	13007	00	RoRoIdoSo	RRTIRRoRo	18																																						
Shawbury	414	80913	32586	06102	77221	01104	84704	86706	87708	414	80806	19717	06801	87211	00308	88705	414	12507	55	doroRoRoSS	RRTIRRoRo	17																																						
Manchester	334	80917	65686	06103	85411	50000	81710	88623		334	80915	58687	06902	37321	50308	83709	334	02021	01	RoSo	RRTIRRoRo	16																																						
Squires Gate	318	81022	60687	06801	57321	01203	81708	85710	88540	318	81018	57717	07701	37421	01310	83712	318	04011	00	RoSoSoSo	RRTIRRoRo	15																																						
Valley	302	80616	58506	03004	86411	03002	88713			302	80716	62636	04303	85411	02311	81713	302	05031	02	dodoRR	RRTIRRoRo	14																																						
Ronaldsway	204	80939	56686	06002	87311	01105	84708	88711		204	80938	59687	06602	77321	02305	83707	204	05021	01	RoSoRoSoRars	RRTIRRoRo	13																																						
Carlisle	222	81011	59686	10902	85411	51801	81712	84632	88640	222	70809	69017	11002	75411	51305	82618	222	97021	01	RoSo	RRTIRRoRo	12																																						
Watnall	354	80712	10737	07300	87111	00304	88701			354	80812	16737	07301	87211	01203	88703	354	13007	00	dodoRoRoSSRoSo	RRTIRRoRo	11																																						
Spurn Head	396	80930	63636	08003	86411	01502	88710			396	80928	66026	08904	36421	01211	83710	396	04021	11	rr	RRTIRRoRo	10																																						
Finningley	360	80710	56687	08502	87311	01102	83706	88710		360	80907	59617	08802	85311	01203	83706	360	11011	01	RoSoRsrR	RRTIRRoRo	9																																						
Dishforth	261	80607	28717	10201	77221	50305	87705	88510		261	80507	59687	09901	85411	00101	82710	261	03002	00	SoSoSS	RRTIRRoRo	8																																						
Tynemouth	862	81019	74022	11904	85511	00702	88625			862	70922	81022	11303	35571																																														

DAILY WEATHER REPORT OF THE BRITISH METEOROLOGICAL OFFICE

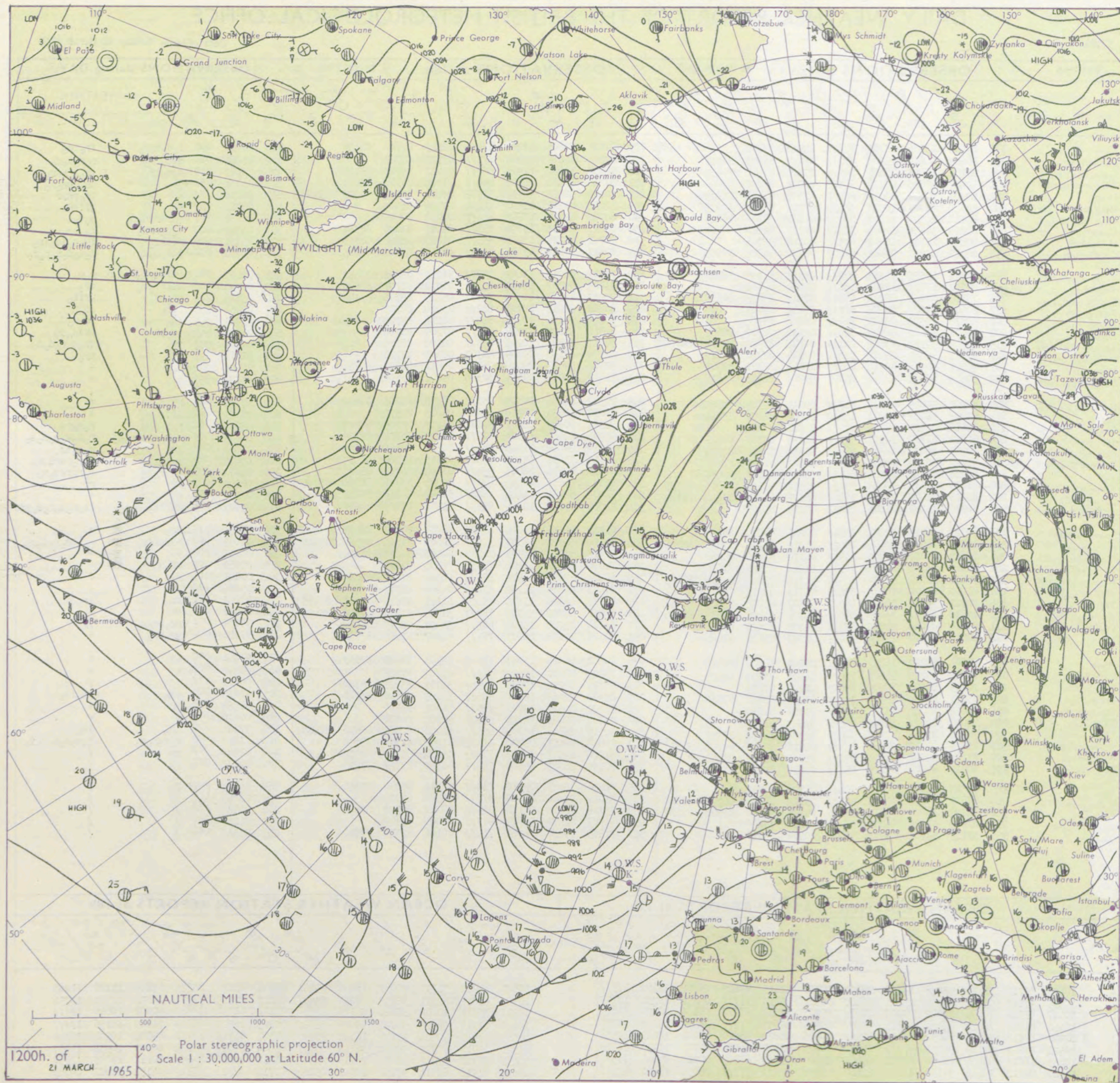
No. 3774

Date of Issue Monday 22 March 1965

SECTION
LE
°F

Code FM II.A		OBSERVATIONS at 12h. 21 March 1965									OBSERVATIONS at 18h. 21 March 1965									OBSERVATIONS during DAY							
Station	iii	Nddff	VVwwWW	PPPTT	N _h L _h C _M H			T _d T _d app	8N _s Ch _s h _s	8N _s Ch _s h _s	8N _s Ch _s h _s	iii	Nddff	VVwwWW	PPPTT	N _h L _h C _M H			T _d T _d app	8N _s Ch _s h _s	8N _s Ch _s h _s	8N _s Ch _s h _s	iii	RRT x E	SSS	WEATHER	
					09h.—15h.	15h.—21h.																					
Kew	775	80408	13606	08706	87311	04218		88709				775	80814	30606	12204	85411	02219	87710		88628			775	91061	000	d _o d _o r _o r _o	ir _o id _o
London Airport	772	80409	14606	08606	87211	05219		88705	88711			772	80914	34616	12004	87311	03119	88709				772	91062	000	d _o d _o ir _o	r _o r _o d _o d _o	
Gatwick	776	70106	56056	08109	78511	07214		83820	87635			776	80807	36622	11904	86311	03221	85707		88710			776	03112	019	d _o d _o ir _o	ir _o irRRr _o r _o
Thorney Island	871	52407	66016	08112	48502	08109		83825	83640			871	80710	19638	11108	82411	07322	86710		88812			871	04131	034	jp	pr _o rrr _o r _o
Hurn	862	62309	80015	08011	68401	07307		81818	85825			862	70000	58251	10109	58578	08221	81820		83625	85360		862	96131	111	+	pr _o PRpr
Guernsey	894	52710	68011	10011	58430	08305		83812	83625			894	12406	60011	11009	11430	07308	81815				894	00111	057	+	jffff	
Wattisham	590	80610	28697	10401	85311	01127		86706	88615			590	80708	62027	13602	85611	00218	88640				590	06032	111	ssrrsrd _o d _o	d _o d _o	
Gorleston	497	80623	58616	10003	85511	02217		88620				497	80817	64026	13004	35571	02215	83620		88358		497	03042	000	r _o r _o rrr _o	r _o	
Mildenhall	578	80403	11716	10701	87311	00219		88706				578	80903	61217	13203	85511	01213	81620		88635		578	05031	000	rssss _o s _o	id _o r _o id _o ir _o	
Cardington	559	80312	19587	09802	67221	02220		86704	88505			559	80811	50515	13103	85311	02316	85706		88615		559	01032	000	r _o s _o s _o s _o	d _o d _o d _o r _o r _o r _o	
West Raynham	485	80712	48687	11301	87211	01225		87703	88706			485	70812	80017	13602	55771	51213	85656		87359		485	06031	000	rrrrsssd _o r _o d _o r _o	r _o r _o	
Wittering	462	80512	17717	11201	87111	01222		88702				462	81009	59027	13402	85311	01210	81707		88650		462	03035	000	ssffr _o s _o	ir _o	
Boscombe Down	746	73108	82252	08011	78511	07211		85822	86630			746	70913	14108	10506	75311	05215	85706		87640		746	05121	020	pr _o pr	prir _o	
Ross-on-Wye	627	80607	24602	08804	86211	03219		88703				627	80807	24216	10703	86211	03210	88703				627	02051	000	r _o r _o	ir _o	
Bristol	628	80210	20505	08207	86211	06218		88704				628	80910	20106	10705	86211	04214	88705				628	91081	000	id _o	id _o d _o d _o	
Aberporth	502	80606	32602	06707	86011	06212		82700	88702			502	81810	58028	07908	86411	07209	88710				502	05092	003	ir _o pr	prid _o dd	
Rhoose (Cardiff)	715	82808	32258	07808	86111	08213		83702	87703	88706		715	80711	26586	10205	86311	04308	88706				715	01101	001	pr _o	ir _o d _o r _o d _o d _o	
Plymouth	827	52011	56052	08210	52402	09211		82710	84813			827	42108	48108	09209	48302	08103	82706				827	91111	031	if	pr _o	
Chivenor	707	82511	50212	08010	86011	09211		82701	88708			707	72305	59012	09610	76311	08212	84708		87710		707	97121	008	ir _o	+	
St. Mawgan	817	72615	59025	08210	52201	09208		82703	84818			817	32412	62011	09311	32308	09206	83809				817	00121	051	+	+	
Culdrose	809	82207	50505	08109	86211	09210		85703	88705			809	72307	66055	09309	75311	08206	84706		87612		809	97091	002	FFid _o ff	+	
Scilly	804	52107	56056	08011	48330	10206		82708	83812			804	22008	56051	08910	25500	09203	82622				804	93121	042	ifir	+	
Elmdon	534	80808	25687	10101	87211	01321		88705				534	81110	30685	12201	87211	01213	86705		88707		534	05025	000	r _o s _o d _o d _o	r _o s _o rs	
Shawbury	414	80812	31717	10101	87311	01215		85708	88712			414	81206	50687	11902	87211	01310	83704		88706		414	04027	000	s _o s _o r _o s _o r _o s _o	r _o s _o r _o s _o s _o s _o	
Manchester	334	80919	66027	10303	88411	51115		84815	88635			334	81210	66682	11903	85411	00310	85616		88630		334	02041	000	ir _o	r _o s _o ss	
Squires Gate	318	71122	56047	10104	75311	00108		81708	87615			318	81115	33696	12302	77321	01313	87708		88515		318	05051	000	r _o r _o	r _o r _o rsrsir _o	
Valley	302	80914	82026	07106	85511	03215		82620	88635			302	80810	61616	08005	85411	03204	84710		88625		302	04071	000	ir _o r _o r _o	r _o r _o rrd _o r _o	
Ronaldsway	204	81036	72617	09203	85411	02110		81714	86716	88625		204	81032	60636	10403	87311	02205	83708		86710	88715	204	07041	000	rr	rr	
Carlisle	222	81115	71022	13205	38421	52107		81715	83640	88459		222	81008	69162	14404	15471	51308	81718		88459		222	00051	000	+	+	
Watnall	354	80916	15227	11501	87211	00219		88703				354	81011	59687	12802	85311	01207	87706		88630		354	03027	000	ssffs _o ir _o s _o	is _o r _o s _o r _o s _o ss	
Spurn Head	396	80923	66026	12204	35511	00223		83625	88460			396	81115	66022	14004	46421	00209	84710		88460		396	97051	111	ir _o	+	
Finningley	360	80818	74217	12404	72421	01112		81712	87816	88458		360	81110	69026	13803	11571	50208	81822		85360	88465	360	01051	000	rrrrsr _o r _o	r _o s _o d _o r _o d _o r _o	
Dishforth	261	80913	89027	12805	51511	00110		85820	88460			261	81010														

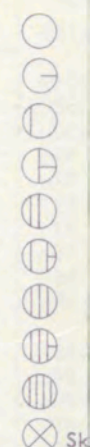
CHART OF WEATHER IN PART OF NORTHERN HEMISPHERE



Expla
of sy


CL

Symbol




WEA

Symbol



W

Symbol



For each
half-foot
5 knots

CHARTS OF WEATHER IN WESTERN EUROPE

ation
mbols

LOUD
Cloud
Amount
(oktas)

0
1 or less
2
3
4
5
6
7 or more
8

y obscured

ATHER
Weather

izzle

h and
rizzle

h and snow
w

h shower
h and snow
shower

w shower
l shower

nderstorm

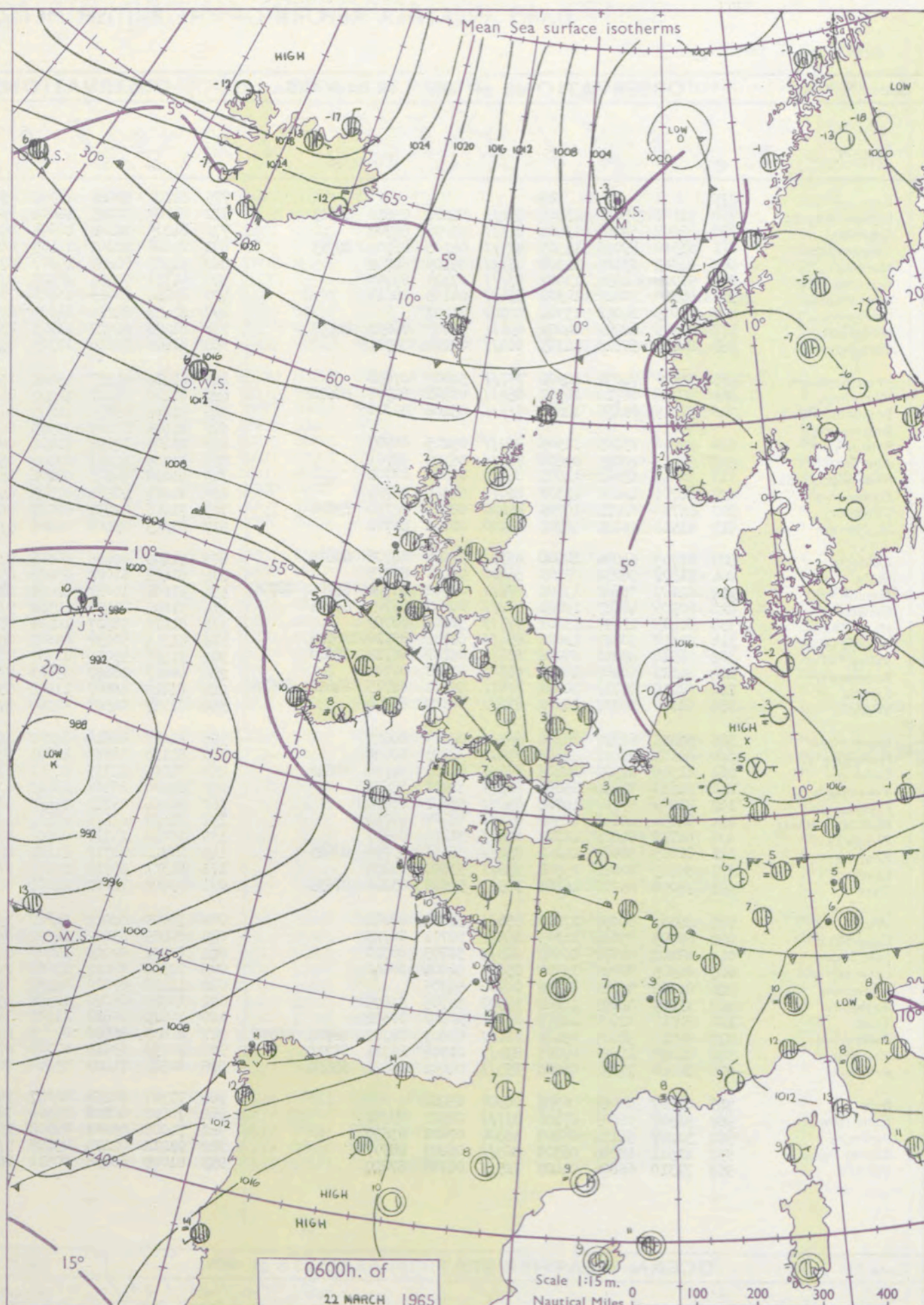
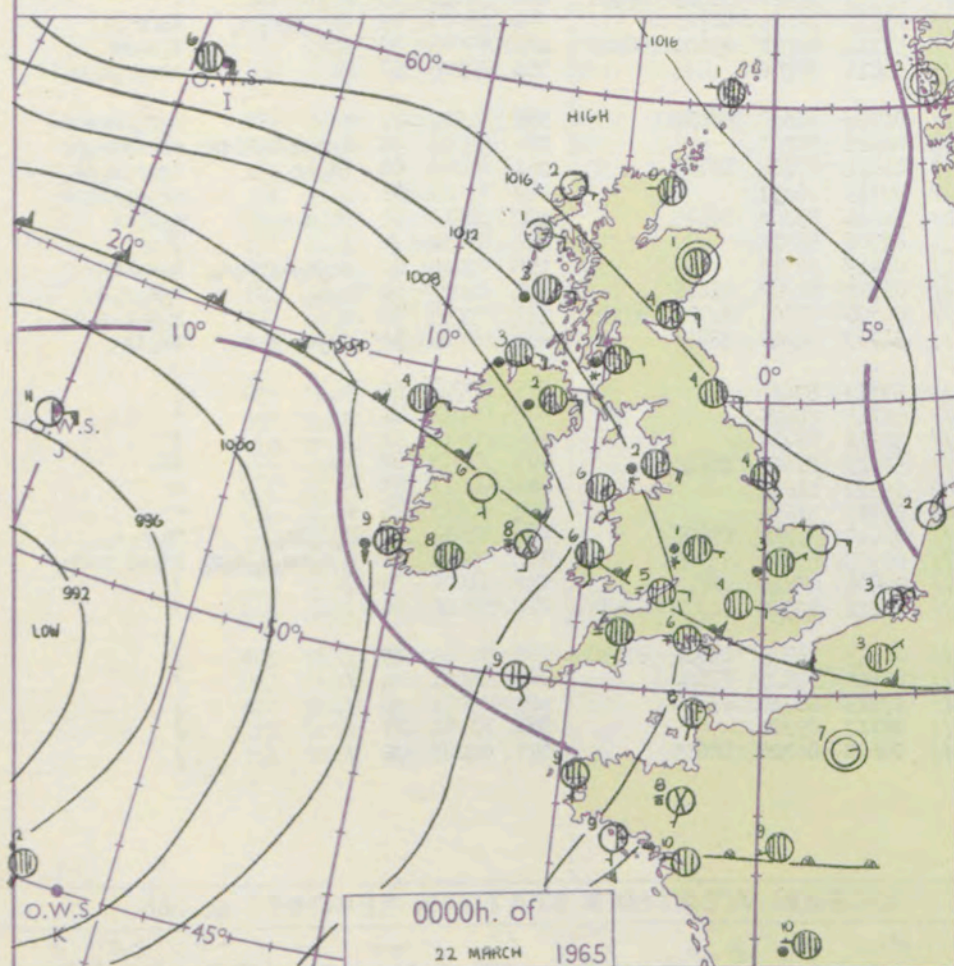
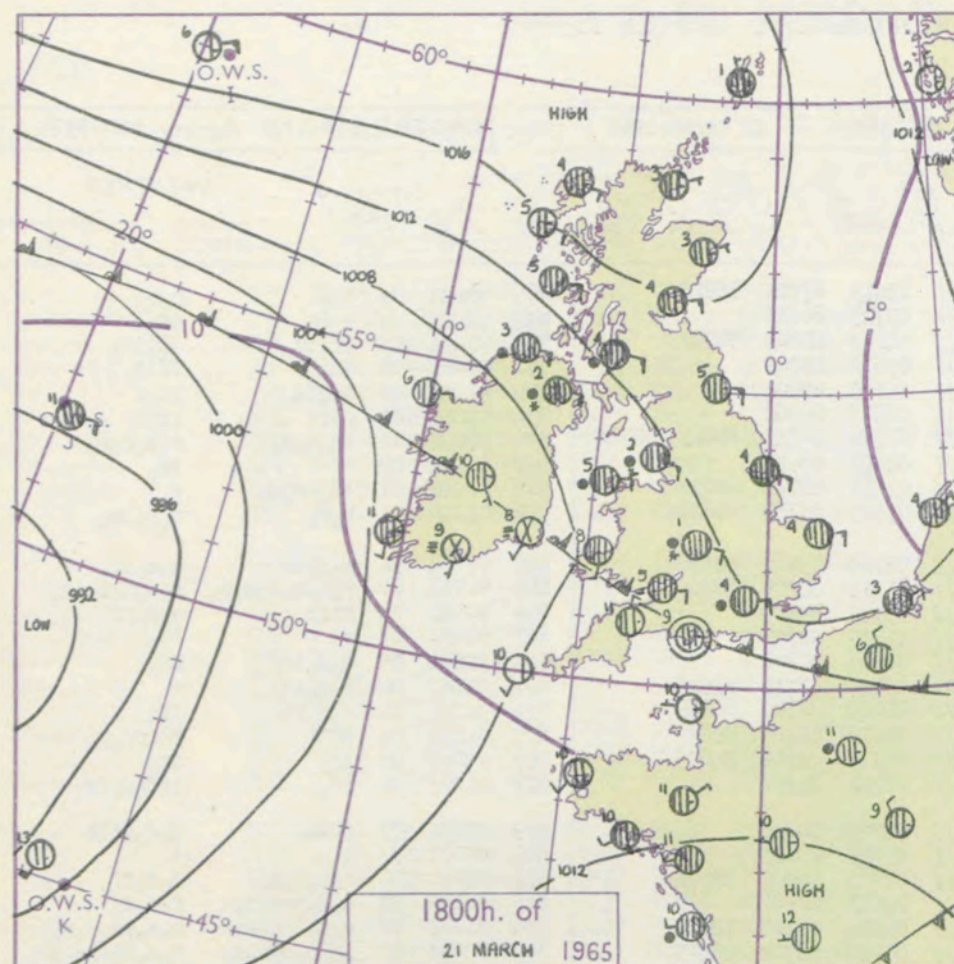
IND

Wind
speed
(knots)

Calm
1-2
3-7
8-12
13-17

additional
er add

48-52



GENERAL SYNOPSIS DEVELOPMENT

Issued at midday Monday 22

March 1965

FORECAST for Great Britain and Northern Ireland until noon tomorrow

The Atlantic low has moved a little east since yesterday and will continue to move towards North France and is expected to fill further. The occluded front from Northern Ireland to south-east England which has given considerable snowfall over northern England and southern Scotland will move only a little in the next 24 hours. A cold front will affect northern Scotland from the north.

The weather will be cloudy over Wales, Northern Ireland and much of England with rain at times. It will be rather cold except in the southwest where temperatures will be about normal. Scotland and the north of England will be cold with periods of snow giving considerable accumulations in many places.

OUTLOOK for the following 24 hours.

Cold with further snow in the north, rather cold with some rain in the south.

DAILY WEATHER REPORT OF THE BRITISH METEOROLOGICAL OFFICE (contd.)

Code FM 11A		OBSERVATIONS at 00h.										OBSERVATIONS at 06h.										OBSERVATIONS during NIGHT										CONVECTION TAB °C to °F
Station	iii	Nddff	VVwwWW	PPPTT	N _h L _h C _M C _H	T _d T _d app	8N _s Ch _s h _s	8N _s Ch _s h _s	8N _s Ch _s h _s	iii	Nddff	VVwwWW	PPPTT	N _h L _h C _M C _H	T _d T _d app	8N _s Ch _s h _s	8N _s Ch _s h _s	8N _s Ch _s h _s	iii	RRT _n T _e	T _g T _g	WEATHER										
																						21h.—03h.	03h.—09h.									
Kew	775				04					775	81207	58026	12304	854//	03613	87711	88628		775	91041	03	1d _o	r _o r _o	40								
London Airport	772	81109	35036	13804	854//	02206	83610	88613		772	81107	50025	12004	854//	03715	88610			772	91041	03	+	1d _o	39								
Gatwick	776	81207	59056	13404	863//	03008	88707			776	81205	36106	12604	862//	04609	85705	88707		776	91031	03	ir _o id _o	ir _o id _o	38								
Thorney Island	871	81310	59026	13505	873//	04108	86706	88713		871	81108	48102	12105	862//	05609	88705			871	93051	05	ir _o	ir _o	37								
Hurn	862	81309	23106	12306	871//	05109	88702			862	81305	08465	10907	872//	06509	88704			862	91051	06	ir _o id _o f	id _o f	36								
Guernsey	894	91909	01454	13007	911//	07103	89100			894	91512	02434	10407	911//	07613	89100			894	00051	01	FFFF	ffff	35								
Wattisham	590	80908	70022	14902	854//	00105	88618			590	81214	50027	13803	76471	02709	86713	85625	87359	590	97022	02	ir _o r _o s _o	ir _o r _o s _o	34								
Gorleston	497	01015	64011	15304	00900	01207				497	81420	62216	14703	855//	01807	88625			497	94032	02	+	ir _o	33								
Mildenhall	578	80905	62202	14603	856//	00103	86632	88650		578	81206	62027	13203	854//	01611	84710	88622		578	92021	01	id _o -r _o s _o	+	32								
Cardington	559	80605	50616	14103	864//	02204	88711			559	81208	32616	12303	853//	03613	86707	88613		559	01022	01	r _o r _o	r _o r _o ir _o	31								
West Raynham	485	71109	74031	14901	757//	51000	87656			485	81210	61227	13801	853//	01710	85708	88630		485	01001	51	s _o s _o ss	s _o s _o id _o	30								
Wittering	462	80908	26712	14501	853//	00301	82707	88618		462	81210	28027	12502	862//	01712	84703	88706		462	02011	00	r _o r _o r _o s _o s _o s _o	r _o s _o r _o s _o id _o	29								
Boscombe Down	746	91415	01476	12805	911//	05208	89100			746	91412	F9475	11205	911//	05711	89100			746	97041	04	FFid	d _o d _o FF	28								
Ross-on-Wye										627	81405	17105	09505	862//	05712	88703			627	91031	03	+	id _o	27								
Bristol	628	81008	23105	11905	862//	05205	88703			628	81406	17106	10406	861//	06507	88702			628	92051	05	d _o d _o ir _o	id _o	26								
Aberporth	502	81710	48025	09606	862//	06108	88703			502	41307	58011	07106	45400	05713	81710	84615		502	01061	04	d _o d _o id _o	+	25								
Rhoose (Cardiff)	715	80815	15515	11605	860//	05306	88701			715	41210	24105	09206	453//	06612	82709	84625		715	92041	04	d _o d _o ff	ff	24								
Plymouth	827	81709	19402	11308	860//	08106	88701			827	81014	28634	07807	852//	07617	84705	88620		827	02071	04	ff	FFrrrr _o r _o	23								
Chivenor	707	41710	62211	10709	45400	08003	82710	83640		707	71008	62031	08007	66331	05717	86708	84075		707	97051	03	ir _o	ir _o	22								
St. Mawgan	817	61511	28101	10508	66100	08103	86701			817	91315	03605	06807	911//	07721	89100			817	01071	06	id _o	ir _o d _o ff	21								
Culdrose	809	81705	64054	10008	853//	07301	84708	88615		809	91409	02435	06508	911//	08719	89100			809	97081	07	ffid _o	d _o d _o ffif	20								
Scilly	804	51508	56051	09109	56400	09000	85715			804	81412	61022	05209	855//	09719	88625			804	00081	//	+	+	19								
Elmdon	534	81107	35687	13301	872//	01002	85704	85705	88706	534	81608	16047	11003	870//	02715	84701	88704		534	03011	00	r _o s _o d _o d _o	d _o d _o ff	18								
Shawbury	414	80906	48687	12801	872//	00102	85703	88705		414	91005	06477	10301	911//	01613	89101			414	02006	00	s _o s _o ssd _o d _o	ffid _o d _o	17								
Manchester	334	81113	21697	13101	873//	50103	88709			334	81410	58507	10202	853//	01814	85708	88612		334	04001	00	r _o s _o ir _o r _o ss	r _o s _o id _o d _o r _o	16								
Squires Gate	318	81318	50687	12002	854//	01706	83710	88626		318	81314	50237	09302	853//	01716	86708	88615		318	02011	00	ir _o r _o s _o r _o s _o	r _o s _o RSr _o r _o ir _o	15								
Valley	302	81514	59216	09006	854//	05102	86712	88618		302	71517	59012	07307	75471	05715	83712	86625	87458	302	91051	03	ir _o	+	14								
Ronaldsway	204	81127	50687	10503	863//	03802	88709			204	80817	18657	07903	872//	03610	86703	88705		204	26021	02	rrrr _o s _o r _o s _o	RRrr	13								
Carlisle	222	81110	58712	14602	854//	52101	82715	84622	88632	222	81110	48687	11602	55421	51712	82711	85620	88525	222	07009	50	s _o s _o	s _o s _o ss	12								
Watnall	354	81111	56737	14300	872//	00000	88704			354	81107	04587	11900	870//	00614	88700			354	04006	50	ss	ssrr _o r _o d _o d _o ff	11								
Spurn Head	396	81415	66012	15704	855//	00209	88625			396	81419	66616	14202	855//	01707	84620	88630		396	02022	//	+	r _o r _o rrrr _o ss	10								
Finningley	360	81103	74017	14802	856//	00703	88648			360	81113	56587	12801	872//	00616	88703			360	04006	00	d _o r _o d _o r _o ssss	rrrrssrr _o r _o	9								
Dishforth	261	81505	82502	14802	854//	01801	82714	88642		261	81212	12735	12501	872//	01614	87704	88705		261	02002	00	id _o is _o	is _o r _o s _o ss	8								
Tynemouth	262	81217	74022	15804	855//	52001	88625			262	61420	66268	13003	635//	50715	86920			262	01022	01	+	pr _o s _o -rrrr _o	7								
Eskdalemuir	162	81009	59717	14801	856//	53801	88630			162	80908	23717	12450	57321	52614	85708	88515		162	05519	51	is _o s _o s _o	s _o s _o ss	6								
Mull of Galloway	131	81630	60606	10302	874//	01707	88710			131	81628	63616	08002	874//	02706	88710			131	06012	//	/	/	5								
Prestwick	135	80712	60686	12802	80621	51704	88537			135	80810	23717	09801	874//	00617	88710			135	02005	00	ir _o r _o s _o -s _o s _o	s _o s _o is _o	4								
Renfrew	141	81015	58687	14402	854//	50101	83715	87623		141	80714	28717	11601	853//	01717	84709	88615		141	03015	53	r _o s _o	s _o s _o r _o s _o	3								
Leuchars	171	80913	80022	15504	856//	53803	88635			171	81311	56716	13501	57321	00709	83707	84710	88515	171	04005	50	+	r _o s _o r _o s _o ss	2								
Dyce	091	70000	65028	16401	785//	52605	83820	87635		091	83602	75022	14601	885//	54709	84822	88640		091	97001	51	pr _o s _o	ps _o is _o	1								
Wick	075	82802	80032	17100	856//	51804	88645			075	70000	86012	14802	756//	57713	87630			075	00001	52	+	+	0								
Cape Wrath	049	80703	83022	16303	865//	52701	88725			049	81405	83022	14302	855//	53713	88625			049	00011	01	+	+	-1								
Sule Skerry	010	83202	82872	16603	895//	51703	88920			010	80902	82028	14603	865//	51716	88720			010	92015	51	/	/	-2								
Lerwick	005	82905	80028	15701	856//	54804	88640			005	72506	82022	13201	755//	51717	81625	87640		005	97515	52	is _o	is _o	-3								
Stornoway	026	01106	86021	16502	00900	54705				026	11210	87020	14402	15600	55712	81640			026	00011	53	+	+	-4								
Benbecula	022	11009	88021	14801	15500	51705	81628			022	10609	86020	12952	15600	53712	81633			022	00533	55	+	+	-5								
Tiree	100	80919	82606	14203	856//	50400	88632			100	70615	82687	11602	754//	01612	83712	87628		100	92011	00	r _o r _o ir _o	ir _o r _o s _o	-6								
Aldergrove	917	80913	58607	09102	861//	00607	81702	86706	88708	917	80813	40586	07003	862//	02705	83703	88704		917	05012	50	r _o s _o -s _o s _o d _o r _o	id _o -d _o r _o ir _o	-7								
Malin Head	980	81027	61636	09703	874//	01708	88718			980	80932	59616	07703	874//	02608	85710	88718		980	11022	02	/	/	-8								
Belmullet	976	80808	74031	06004	855//	04002	83625	88650		976	80511	74022	03905	854//	04711	82710	84718	88635	976	97041	02	/	/	-9								
Birr	965	01507	66028	06306	00900	05202				965	71307	66258	04207	784//	06613	84715	85820	87														

DAILY WEATHER REPORT OF THE BRITISH METEOROLOGICAL OFFICE

No. 37742

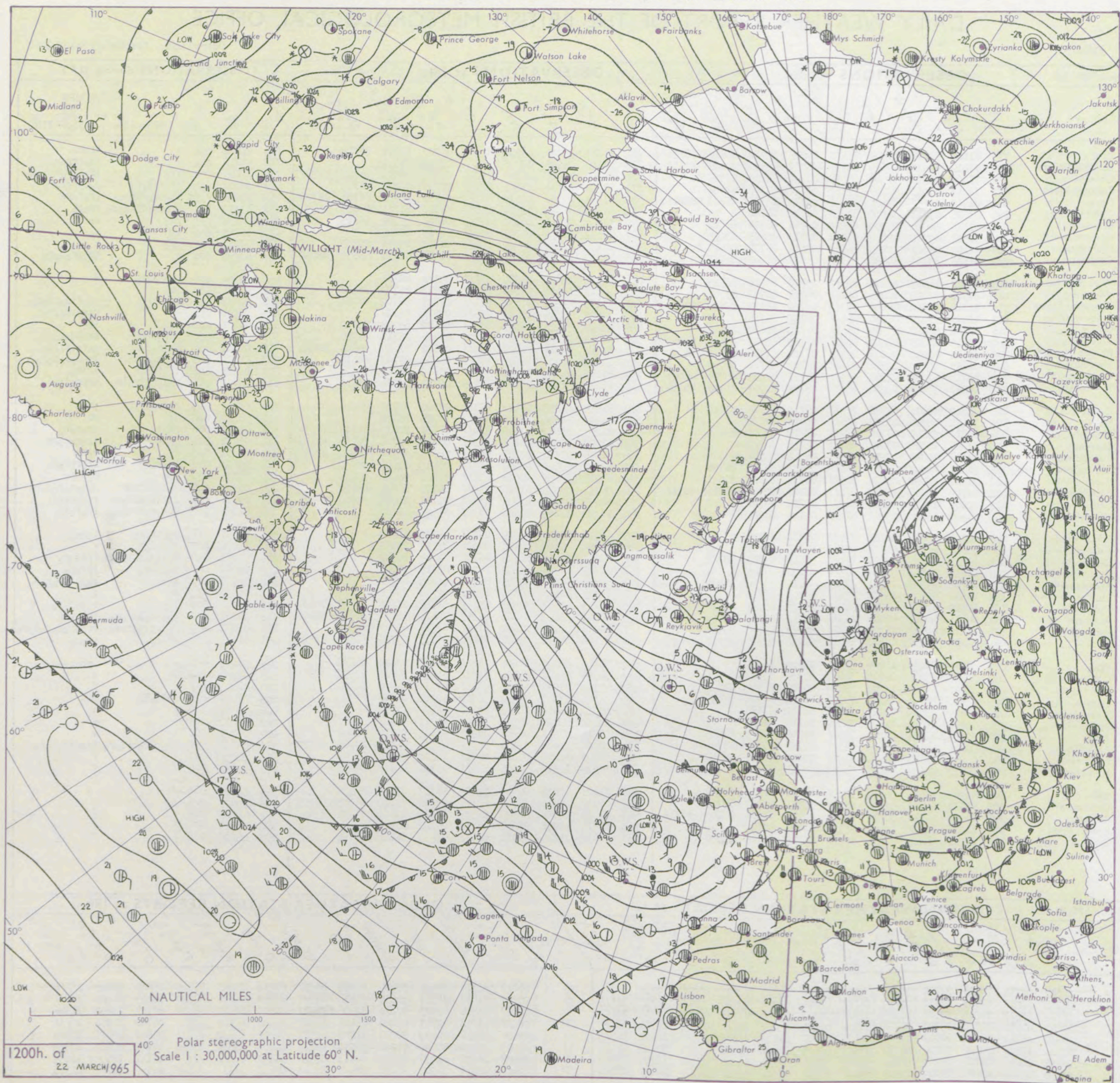
Date of Issue Tuesday 23 March 1965

Code FM 11.A		OBSERVATIONS at 12h. 22 March 1965										OBSERVATIONS at 18h. 22 March 1965										OBSERVATIONS during DAY				
STATION	°F	iii	Nddff	VVwww	PPPTT	N _h Ch _s Ch _s Ch _s	T _d T _d app	8N _s Ch _s Ch _s	8N _s Ch _s Ch _s	8N _s Ch _s Ch _s	iii	Nddff	VVwww	PPPTT	N _h Ch _s Ch _s Ch _s	T _d T _d app	8N _s Ch _s Ch _s	8N _s Ch _s Ch _s	8N _s Ch _s Ch _s	iii	RRRTTE	SSS	WEATHER			
																							09h.—15h.	15h.—21h.		
Kew	775	81202	58022	09409	854/1	05818	83715	86618	88628	775	81310	40216	03908	873/1	06727	87709	88712	775	01101	001	+		irorr			
London Airport	772	71412	65012	09509	6853/	06717	84820	84640	87359	772	81209	45505	03808	854/1	07728	88611		772	01112	004	+		idorrro			
Gatwick	776	71309	56052	09609	6465/	07720	84713	87365		776	71308	35602	04208	752/1	07731	83703	86705	87650	776	02091	002	ir		idorrro		
Thorney Island	871	71213	61015	09009	753/1	07720	85707	87630		871	81309	20614	03108	872/1	07630	87703	88705		871	02101	004	ifirddo		idorrro		
Hurn	862	81413	12285	07807	861/1	06719	83702	85703	88706	862	81411	22586	02107	871/1	07727	84702	86703	88706	862	01081	///	idddo		idorrro		
Guernsey	894	81416	03626	06708	870/1	08722	88700			894	61709	78806	02109	6803/	08714	81701	83818	85630	894	13102	017	FFirrrr		idorrro		
Wattisham	590	81413	40026	11704	852/1	03716	86705	88620		590	81213	21052	06405	852/1	04726	87704	88613		590	92052	///	ir		idorrro		
Gorleston	497	71521	62012	12404	55502	02713	85625	83075		497	81517	48052	07305	855/1	04725	88625			497	00051	009	+		+		
Mildenhall	578	81407	48026	11105	853/1	03812	86707	88625		578	81207	28052	05806	854/1	04723	85710	88625		578	97071	000	ir		+		
Cardington	559	81208	23106	10106	853/1	05812	86708	88617		559	81110	40052	04607	854/1	04720	81710	86630	88650	559	97092	000	+		idorrro		
West Raynham	485	81516	44017	11204	853/1	03712	87708	88625		485	81411	25052	06404	862/1	03722	88705			485	94061	000	ddo		+		
Wittering	462	81510	35105	10405	862/1	04716	86703	88704		462	81311	23102	05006	853/1	05713	86707	88618		462	91071	000	id		+		
Boscombe Down	746	71318	59054	08208	753/1	06720	85707	85625	87650	746	81415	28506	02607	871/1	07727	86702	88704		746	94091	000	ffir		idddo		
Ross-on-Wye	627	81406	57022	06408	864/1	06723	88715			627	81505	57206	02608	855/1	07709	88620			627	01101	001	+		idorrro		
Bristol	628	81312	56052	07209	854/1	07718	86610	88615		628	81209	32205	01807	853/1	07622	85708	88620		628	97101	000	id		id		
Aberporth	502	71315	48605	04209	6547/	07717	82712	86640	87462	502	81212	40588	99208	6742/	07624	86712	88550		502	95101	010	idorrro		idorrro		
Rhose (Cardiff)	715	81112	60216	06207	853/1	07719	81706	86710	88622	715	81210	66216	01007	853/1	06622	81709	85615	88622	715	01081	000	irorrro		idorrro		
Plymouth	827	81115	48616	03808	872/1	08723	85704	88709		827	81818	40036	99509	852/1	09616	87703	88618		827	04101	001	irorrro		idddo		
Chivenor	707	81115	61036	04709	852/1	07721	82705	86708	88620	707	71213	66026	99709	753/1	08619	86708	87625		707	01101	001	irddo		idorrro		
St. Mawgan	817	81217	57646	03208	5722/	08721	82703	84706	88518	817	81713	57256	98210	782/9	09721	85704	83815		817	03101	006	ddoffir		idorrro		
Culdrose	809	71312	28406	02510	773/1	09724	84706	87710		809	81915	40058	98110	853/1	09720	85707	88618		809	03111	000	ffirrrr		pro		
Scilly	804	71412	56026	01309	756/1	09719	87630			804	81916	24636	96310	862/1	10725	88704			804	08122	024	ir		rr		
Elmdon	534	81510	35105	08706	852/1	05712	86705	88625		534	81208	35602	03008	854/1	06728	82617	86625	88650	534	01081	000	ddo		idorrro		
Shawbury	414	81009	09425	07406	862/1	05818	88704			414	81008	17606	02207	853/1	06628	82706	86710	88635	414	01081	001	ddoffff		idorrro		
Manchester	334	81608	30046	07905	863/1	04712	84707	88710		334	71209	37046	03207	6547/	04724	81712	86640	87359	334	97091	008	+		ro		
Squires Gate	318	71516	24046	07007	762/2	05813	85704	86710		318	81311	25602	03007	853/1	06615	87707	88620		318	93101	010	ir		idorrro		
Valley	302	71612	69022	05010	755/1	06714	81625	87642		302	80910	59616	00908	855/1	07721	84620	88635		302	03111	000	ir		idorrro		
Ronaldsway	204	80709	50206	05805	872/1	05707	82703	84705	88715	204	80714	22585	01906	852/1	05719	86704	88620		204	06061	000	rorRRdrdr		ddddo		
Carlisle	222	80807	14716	09301	863/1	00714	88707			222	80709	35237	05001	853/1	01718	82708	83712	88617	222	09026	000	ssssSSrro		idorrro		
Watnall	354	81505	03506	09204	871/1	04714	88702			354	81110	17105	03906	873/1	05725	88707			354	01065	000	ffrorrrddo		idorrro		
Spurn Head	396	81721	63617	10803	874/1	02718	88710			396	81610	48026	06305	873/1	03727	88708			396	94051	///	rsrsrro		ro		
Finningley	360	81614	20216	09704	872/1	03717	88705			360	81410	20105	04906	863/1	05722	88706			360	91071	000	rorddo		+		
Dishforth	261	81412	11607	09102	871/1	02719	83702	88705		261	81205	07446	04705	861/1	05619	88702			261	02051	000	rossddo		ffidro		
Tynemouth	262	81619	32688	09803	873/1	02720	88708			262	81706	16216	05904	861/1	03719	88702			262	08052	000	rorrs		rrro		
Eskdalemuir	162	80705	29717	09301	5742/	52614	85710	88534		162	80303	59227	05501	874/1	51714	88712			162	02026	000	so		so		
Mull of Galloway	131	81417	60626	06602	874/1	02709	88712			131	81018	56616	03502	873/1	02718	88708			131	02031	///	/		/		
Prestwick	135	80910	66027	07703	854/1	01710	82715	86618	88640	135	80711	61687	04503	853/1	01716	81706	83709	88630	135	01041	000	ir		ro		
Renfrew	141	80615	40207	09203	853/1	01712	83709	88620		141	80513	35605	05803	853/1	02615	82707	86710	88620	141	01041	000	so		so		
Leuchars	171	81116	40687	11102	6722/	02714	86703	88506		171	80918	58617	07202	872/1	01719	87705	88708		171	05031	000	rossro		rrro		
Dyce	091	81211	45837	12703	52407	01711	82710	85817	88270	091	71106	48268	09601	792/1	01716	81705	87635	81915	091	01045	090	pro		pro		
Wick	075	31206	89031	13005	34500	55612	82625			075	70310	80268	10402	784/1	51708	83818	86630		075	97051	038	+		pro		
Cape Wrath	049	30902	83011	12904	34600	55709	82630			049	70510	86031	09602	785/1	51713	83825	87630		049	00051	064	+		+		
Sule Skerry	010	41902	84028	13104	39530	00709	83920	84360		010	60102	81028	11102	3953/	52712	83920	86360		010	02051	///	/		/		
Lerwick	005	73510	48704	11900	753/1	00704	84709	87635		005	33106	83027	09550	38400	52712	82818			005	02037	029	phso		ps		
Stornoway	026	10809	89020	13005	15700	54712	81650			026	20417	89020	10503	28630	50710	81830			026	00061	106	+		+		
Benbecula	022	10719	89020	11006	11500	50712	81825			022	10621	89020	08305	18500	51711	81827			022	00070	109	+		+		
Tiree	100	70713	88027	09105	785/1	50716	81820	87635		100	40516	87011	05805	48500	51614	81825	84640		100	00061	006	+		+		
Aldergrove	917	80815	48636	05603	862/1	02706	85703	88704		917	80816	40586	02103	862/1	03717	83703	87705	88710	917	05042	000	irorrro		idddo		
Malin Head	980	80826	62026	06404	6642/	02710	86715	88530		980	80826	59216	03604	864/1	02712	88710			980	0304/	000	/		/		
Belmullet	976	80517	58605	02407	863/1	06713	83706	88714		976	80519	58616	99506	873/1	05711	86708	88635		976	0207/	004	/		/		
Birr	965	81208	61616	02008	6742/	07711	86712	88458		965	81005	62026	97909	7742/	08717	87714	88459		965	0410/	000	/		/		
Collinstown	969	81412	40108	03508	862/1	07712	85703	88705		969	81210	20615	99707	861/1	07719	83702	86703	88705	969	9409/	011	/		/		
Rineanna	962	81011	61616	00310	873/1	09715	81706	83709	86712	962	71015	74258	96309	5857/	07615	83820	85635	87458	962	0112/	005	/		/		
Roches Point	952	81311	40106	00209	861/1	08716	88702			952	80914	48216	95308	862/1	08722	88705			952	0409/	000	/		/		
Valentia	953	80911	74606	97611	6742/	0871																				

All times of observation printed in this publication are GREENWICH MEAN TIME.

SIR GRAHAM SUTTON, C.B.E., D.Sc., F.R.S., Director-General. Meteorological Office, London Road, Bracknell, Berkshire


CHART OF WEATHER IN PART OF NORTHERN HEMISPHERE



Expla
of sy


CL

Symbol




WEA

Symbol



W

Symbol



For each
half-foot
5 knots

CHARTS OF WEATHER IN WESTERN EUROPE

nation
mbols

LOUD
Cloud
Amount
(oktas)

0
1 or less
2
3
4
5
6
7 or more
8

y obscured

ATHER
Weather

zle

h and
drizzle

and snow

w

h shower

h and snow
shower

w shower

shower

nderstorm

IND

Wind
speed
(knots)

Calm

1-2

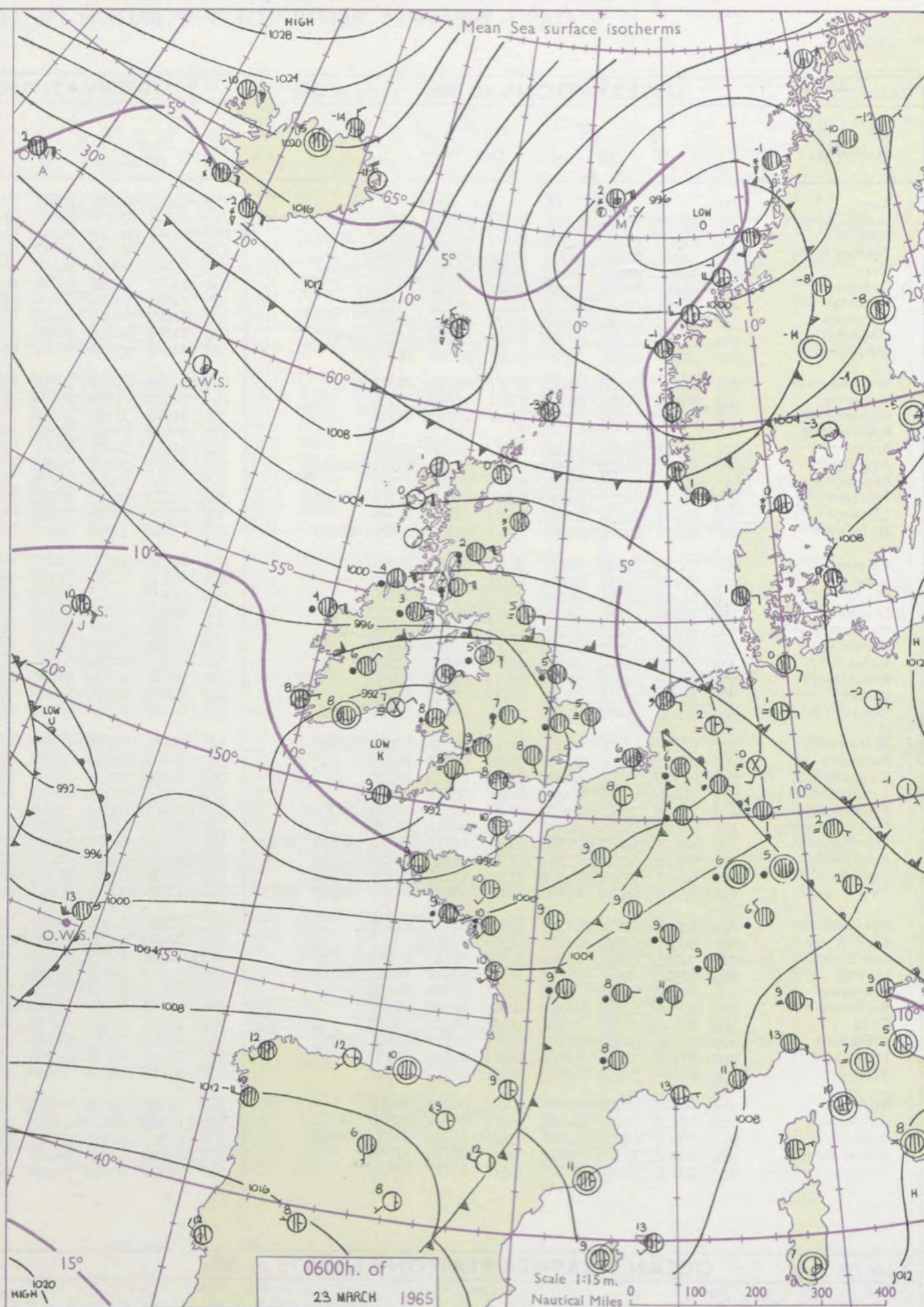
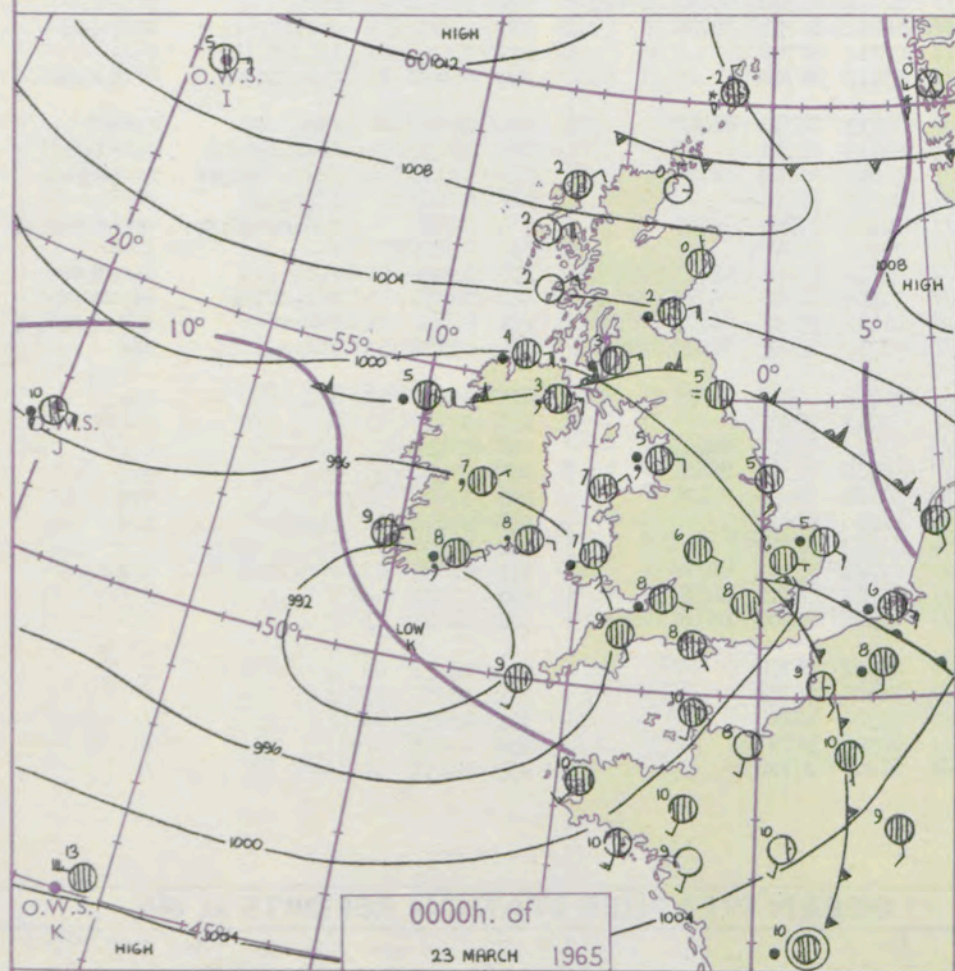
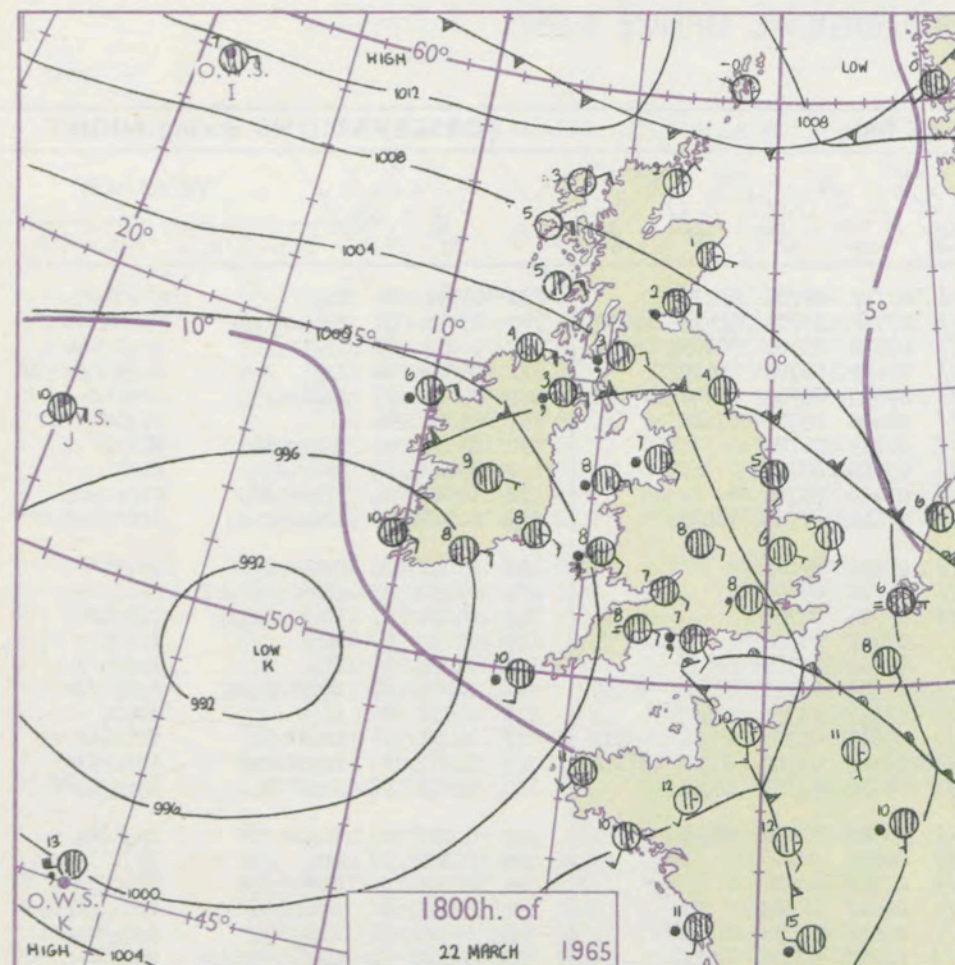
3-7

8-12

13-17

additional
er add

48-52



GENERAL SYNOPTIC DEVELOPMENT

Issued at midday Tuesday 23

March 1965

FORECAST for Great Britain and Northern Ireland until noon tomorrow

A small depression has moved eastnortheast from the Atlantic towards south Wales and is expected to continue on this track with a further centre following it, and maintaining a belt of low pressure across the south of the British Isles. An occluded front over northern England and Northern Ireland is almost stationary.

There will be sunny periods and some snow showers in the north of Scotland but elsewhere it will be mainly cloudy with rain or drizzle in the south and rain or sleet in the north with snow over the Grampians. Temperatures will be about normal in the south but it will be very cold in the north.

OUTLOOK for following 24 hours
Similar.

DAILY WEATHER REPORT OF THE BRITISH METEOROLOGICAL OFFICE (contd.)

Code FM 11.A										OBSERVATIONS at 00h. 23 March 1965										OBSERVATIONS at 06h. 23 March 1965										OBSERVATIONS during NIGHT					CONVE TAB °C to
Station	iii	Nddff	VVwwwW	PPPTT	N _h Ch _h C _h H	T _d T _d app	8N _s Ch _s h _s	8N _s Ch _s h _s	8N _s Ch _s h _s	iii	Nddff	VVwwwW	PPPTT	N _h Ch _h C _h H	T _d T _d app	8N _s Ch _s h _s	8N _s Ch _s h _s	8N _s Ch _s h _s	iii	RRT _n T _n E	T _g T _g	WEATHER													
																						21h.—03h.	03h.—09h.												
Kew	775			08						775	81605	48216	95808	87311	07717	86706	88710		775	01081	05	id _o ir	r _o r _o Rd _o r _o		40										
London Airport	772	81405	45036	99508	87211	07723	84705	88706		772	81506	56216	95508	85211	07718	83704	84616	88640	772	03072	07	r _o r _o d _o d _o ir	id _o ir _o rrr _o r _o		39										
Gatwick	776	81702	57106	00108	86211	08721	85703	88704		776	81906	40216	96208	86211	07618	85704	86705	88707	776	95071	05	ir _o id _o	ir _o id _o		38										
Thorney Island	871	52002	50212	99707	57100	07717	85702			871	81908	32586	95607	85211	07619	86705	88610		871	01062	04	ir _o	ir _o d _o r _o pr _o pr		37										
Hurn	862	81805	50256	98408	86211	07723	85703	88715		862	81809	50028	94408	86211	07615	86703	88706		862	09071	07	ir _o RRR	rrRRir _o		36										
Guernsey	894	01813	78028	99208	00900	07720				894	81812	74035	95208	85111	08620	83702	87625		894	01071	06	+	id _o pr		35										
Wattisham	590	81215	08586	00605	87011	05732	88701			590	81605	01426	96206	86111	06719	88702			590	01052	05	r _o r _o drFF	FFir _o		34										
Gorleston	497	81315	40612	02805	85511	05726	88620			497	81602	08466	97105	86411	05714	88710			497	95042	04	ir _o r _o r _o	ffff		33										
Mildenhall	578	81104	23206	00306	85211	06830	86705	88624		578	81301	14615	96407	87211	07615	88704			578	02061	04	ir _o d _o r _o id _o	fir _o r _o r _o		32										
Cardington	559	81207	23206	99507	86311	07626	88707			559	81406	23516	95307	85211	07618	87704	88615		559	02062	05	ir _o d _o r _o d _o d _o	irrr _o r _o r _o rr		31										
West Raynham	485	81210	17616	01005	87211	05730	88703			485	91405	01476	96605	91111	05716	89101			485	95041	04	d _o d _o r _o r _o ff	id _o ffff		30										
Wittering	462	80906	06532	00205	87011	05728	88701			462	91005	F4455	95906	91111	06720	89100			462	03051	05	rrrr _o r _o ffddFF	FFid _o rr		29										
Boscombe Down	746	81606	11605	99008	87011	07721	88701			746	81911	37286	94908	86011	07716	88701			746	04071	07	id _o r _o ffr _o r _o	r _o r _o rrff		28										
Ross-on-Wye										627	80000	57026	92709	86411	07717	88710			627	02071	07	ir _o	rrir _o		27										
Bristol	628	81207	48606	98608	86311	08724	88707			628	81506	56606	93009	85311	08624	87708	86612		628	01071	06	ir _o	ir _o r _o r _o		26										
Aberporth	502	81508	56635	94907	37321	07724	83709	88550		502	81307	56636	91208	65471	07612	82710	86640	88459	502	11072	07	irrrRRr _o r _o	r _o r _o rrir		25										
Rhoose (Cardiff)	715	91210	04475	97507	91111	07720	89101			715	71208	50216	93207	75211	07617	85705	87627		715	01071	06	if	ir _o ir		24										
Plymouth	827	81719	40212	95609	85211	09722	85704	88620		827	81818	40606	92009	87111	09611	81702	85704	88712	827	04081	08	id _o ir _o ir	rrir _o id		23										
Chivenor	707	81107	66636	95809	87311	08720	88709			707	71305	66026	92109	75211	09509	81705	85708	87614	707	14082	08	id _o irrrr	irrr _o r _o ir		22										
St. Mawgan	817	81816	40206	94209	87011	09724	82701	88703		817	81810	37506	91209	87011	09610	83701	88704		817	07081	08	ir _o rrir	id _o d _o d _o FF		21										
Culdrose	809	81818	32606	94109	86311	09722	88707			809	82211	32515	91108	86211	08512	83704	88706		809	03082	08	ir _o ir	id _o d _o d _o		20										
Scilly	804	81914	48216	92809	86311	09722	88707			804	82412	61026	90709	86311	09605	88706			804	05082	11	ir	ir		19										
Elmdon	534	81309	22516	98606	87211	06728	88704			534	81207	05582	94407	87011	07720	88701			534	01061	06	d _o r _o d _o d _o ff	fd _o d _o d _o r _o		18										
Shawbury	414	81006	17216	97906	87211	06725	83703	88706		414	80907	08586	93906	87211	06617	88703			414	02061	06	rrdrdrff	ff _o d _o r _o d _o r _o		17										
Manchester	334	81011	30612	99205	85311	04826	82708	88623		334	70710	40206	95505	75411	04616	84715	86620		334	05051	04	r _o r _o rrdr	d _o r _o rrr _o r _o		16										
Squires Gate	318	80912	12586	98905	87211	05720	83704	88708		318	80914	30636	94705	87311	04715	83706	88708		318	06042	04	r _o r _o d _o r _o d _o r _o	r _o r _o rr		15										
Valley	302	80410	61026	96207	85511	06728	88620			302	70610	58206	92807	75411	06714	82710	85630	87645	302	05061	05	r _o r _o	rrd _o d _o		14										
Ronaldsway	204	80719	18586	97905	87211	05722	88704			204	80618	22586	94605	87211	04611	86704	88706		204	05041	04	drdrrrrr _o r _o	drdrd _o d _o		13										
Carlisle	222	80710	28612	01902	86211	01718	88703			222	80808	48614	98603	87311	02712	88708																			

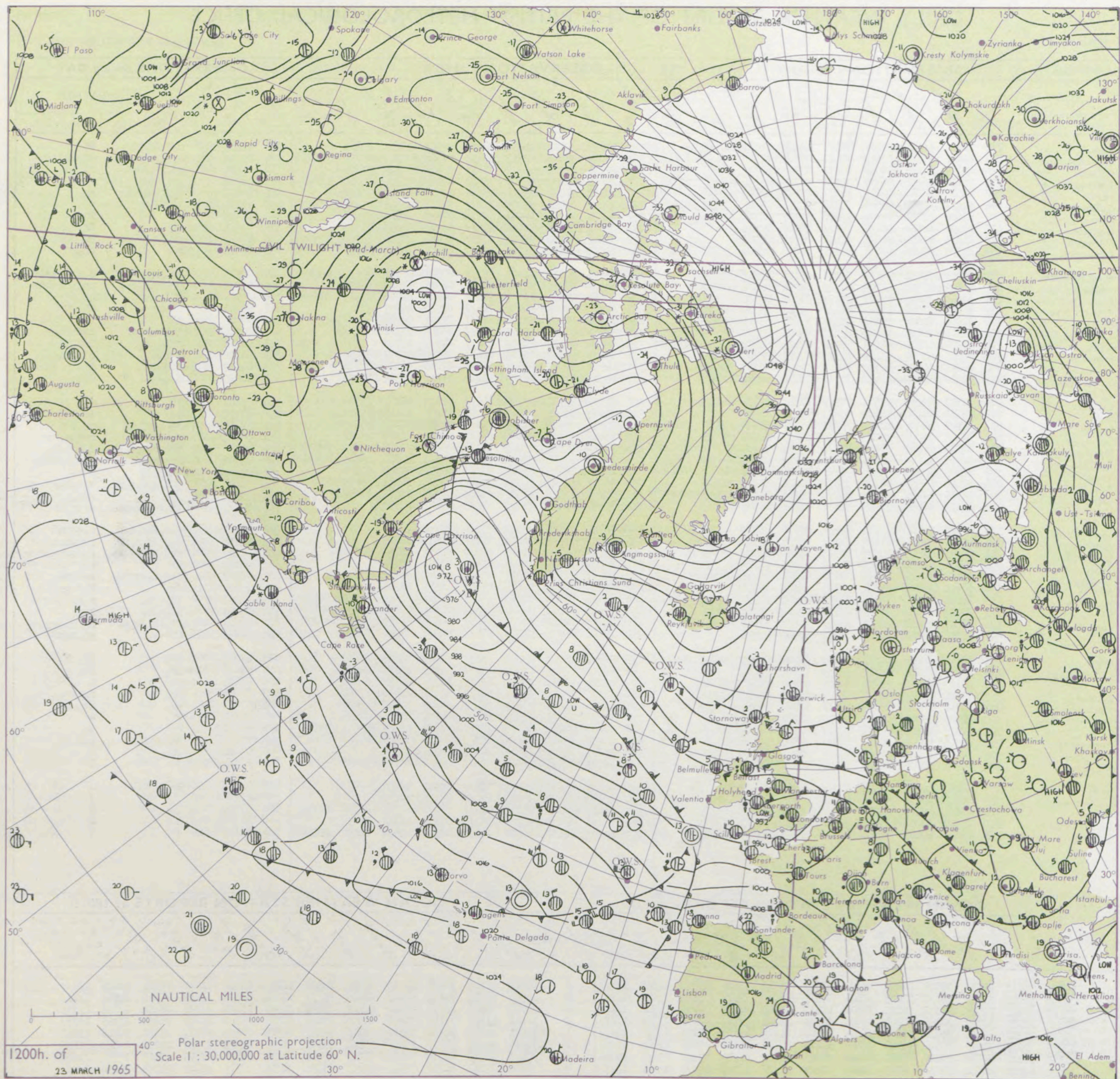
DAILY WEATHER REPORT OF THE BRITISH METEOROLOGICAL OFFICE

No. 37742

Date of Issue Wednesday 24 March 1965

Code FM 11.A		OBSERVATIONS at 12h.										OBSERVATIONS at 18h.										OBSERVATIONS during DAY									
Station		iii	Nddff	VVwwW	PPPTT	N _h Ch _s Ch _s	T _d app	8N _s Ch _s Ch _s	8N _s Ch _s Ch _s	8N _s Ch _s Ch _s	iii	Nddff	VVwwW	PPPTT	N _h Ch _s Ch _s	T _d app	8N _s Ch _s Ch _s	8N _s Ch _s Ch _s	8N _s Ch _s Ch _s	iii	RRT	T x E	SSS	WEATHER							
																								09h.—15h.		15h.—21h.					
104	Kew	775	71805	64606	93912	784//	10708	86812	87620		775	72010	60028	92811	784//	08502	82810	87620		775	03131	005	d _o r _o irRpr			pr					
102	London Airport	772	81610	57616	93611	852//	09708	82705	85618	87645	772	72009	58018	92411	5543/	08501	81715	85650	87359	772	03132	004	r _o r _o pr _o			pr _o ir _o					
100	Gatwick	776	82107	57506	94610	852//	09707	84704	87707	88612	776	72211	61018	93809	754//	08808	84710	87625		776	04121	005	id _o ir _o irpr _o			id _o r _o r _o					
99	Thorney Island	871	72212	56218	94109	752//	08705	85704	84710	87626	871	72613	62035	94109	752//	07100	81705	83710	87618	871	03111	008	ir _o idid _o			+					
97	Hurn	862	72310	50216	93310	752//	09802	83704	85706	87610	862	72610	50252	93810	7843/	07205	82715	87628		862	02111	///	d _o r _o id _o d _o r _o			pr _o					
95	Guernsey	894	62417	62018	95609	6527/	08106	83703	83612	85625	894	72519	66022	97908	752//	07211	81703	85705	87630	894	03101	015	id _o ir _o			+					
93	Wattisham	590	81606	48026	94708	852//	08707	86704	88615		590	71408	40216	92609	5547/	09607	85618	87358		590	02112	///	+			ir _o					
91	Gorleston	497	81401	40284	96106	855//	05400	88623			497	71611	48102	93805	5557/	05712	85623	87360		497	07071	004	FF			ir _o					
90	Mildenhall	578	81805	40602	94811	863//	08708	88709			578	71502	50028	93011	4853/	09604	81820	84645	87358	578	03121	000	ir _o pr			pr _o pr _o pr					
88	Cardington	559	81505	64016	93611	853//	09808	83707	85710	88620	559	70000	58258	91909	6267/	09603	86830	87459		559	04132	001	r			pr _o pr					
86	West Raynham	485	81008	09614	94608	870//	08710	85701	88702		485	80806	20615	92909	853//	08606	83709	86615	88635	485	02091	000	d _o d _o r _o r _o FF			d _o d _o r _o r _o rr					
84	Wittering	462	81409	48504	93709	6732/	08608	86806	88530		462	71403	28255	92310	6843/	09605	83815	86650		462	04112	000	rrrff _o d _o pr _o			pr _o pr _o rrrrrr					
82	Boscombe Down	746	81910	14625	93109	871//	09706	86702			746	72811	74256	93609	784//	08207	81710	83815	87640	746	03111	000	d _o d _o irpr _o			pr _o pr					
81	Ross-on-Wye	627	81905	57026	91711	854//	09602	86710	88630		627	72308	60028	92009	785//	08310	85825			627	03131	003	ir _o pr			pr					
79	Bristol	628	71808	61026	91912	784//	09606	83818	87625		628	82512	56028	93108	863//	07211	88709			628	02131	004	pr _o			if					
77	Aberporth	502	82714	56816	91409	6322/	09306	83705	85910	88550	502	92813	02458	93807	911//	06212	89101			502	02111	007	irrrrr _o r _o if			iffffff					
75	Rhose (Cardiff)	715	70000	50212	92409	781//	09601	82702	85815	85625	715	82620	04518	93907	860//	07307	88700			715	04111	004	rrid _o pr _o			d _o d _o FF					
73	Plymouth	827	82615	61036	93109	853//	07211	81706	88617		827	82612	56025	95509	854//	08210	84712	88630		827	01101	000	irid _o			id _o d _o d _o					
72	Chivenor	707	82315	40206	92510	860//	09208	82700	88704		707	82512	59025	94909	862//	07210	86704	88708		707	04111	002	r _o r _o d _o d _o			if					
70	St. Mawgan	817	72512	74205	93409	753//	08214	84706	87615		817	82515	57035	96109	861//	07210	85702	88704		817	01091	000	d _o d _o FF			id _o					
68	Culdrose	809	72717	64202	93509	783//	07314	83708	86625		809	72511	30105	95909	761//	08212	86701	83709		809	07101	006	id _o			+					
66	Scilly	804	72718	81016	94610	754//	09218	87614			804	62613	61202	96309	5544/	08206	82614	85623		804	01111	006	+			id _o					
64	Elmdon	534	81507	50605	92710	852//	09706	81704	86707	88640	534	83611	08608	91909	851//	07301	87702	88615		534	03121	002	id _o ir _o			pr _o irf					
63	Shawbury	414	80711	15586	92507	871//	07805	84702	88705		414	83604	10606	92607	873//	07205	82706	88708		414	08081	000	rrrffrrrr _o r _o			rrrr _o r _o					
61	Manchester	334	80910	38602	93808	853//	05704	82707	87710	88620	334	80510	30516	93705	6532/	03101	83708	86615	88550	334	06081	000	r _o r _o rrd _o r _o			r _o r _o d _o d _o					
59	Squires Gate	318	80915	40616	93506	6732/	05704	81706	86708	88520	318	80714	57606	93805	854//	03305	81710	83625	88635	318	04061	000	rrrr _o r _o rr			r _o r _o RRrrir _o					
57	Valley	302	80509	23506	92508	852//	07302	83704	86635	88650	302	80306	13045	93207	853//	06208	83706	88625		302	02101	001	r _o r _o id _o			+					
55	Ronaldsway	204	80522	50516	94105	853//	04400	85709	88625		204	80417	62206	94604	6542/	03304	84713	86630	88457	204	01061	000	d _o d _o d _o r _o d _o r _o			d _o d _o d _o r _o d _o r _o					
54	Carlisle	222	8																												

CHART OF WEATHER IN PART OF NORTHERN HEMISPHERE



CHARTS OF WEATHER IN WESTERN EUROPE

nation
mbols

LOUD
Cloud
Amount
(oktas)

0
1 or less
2
3
4
5
6
7 or more
8

y obscured

ATHER
Weather

izzle

n and
izzle

n and snow

w

n shower

n and snow
shower

w shower

l shower

nderstorm

WIND

Wind
speed
(knots)

Calm

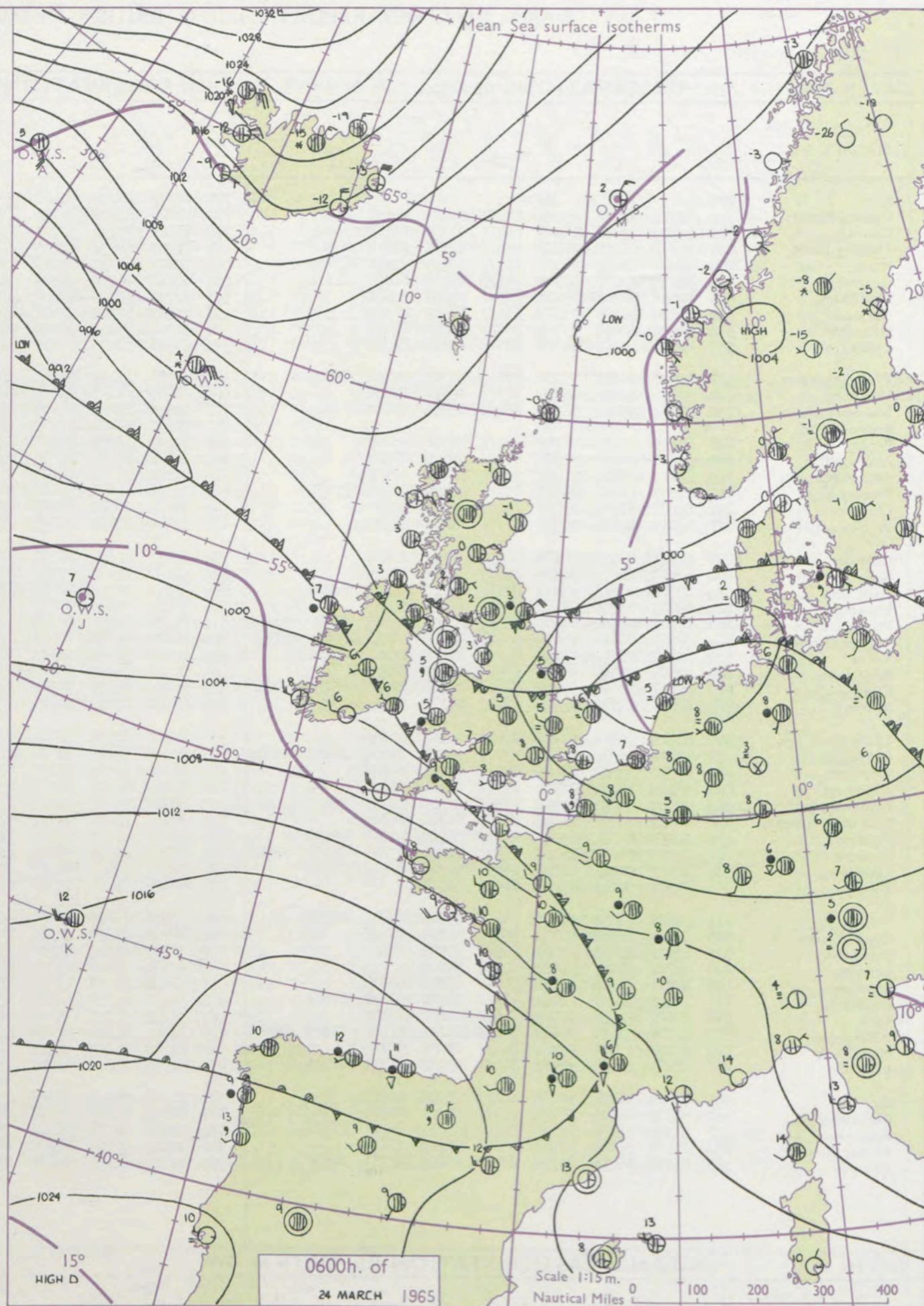
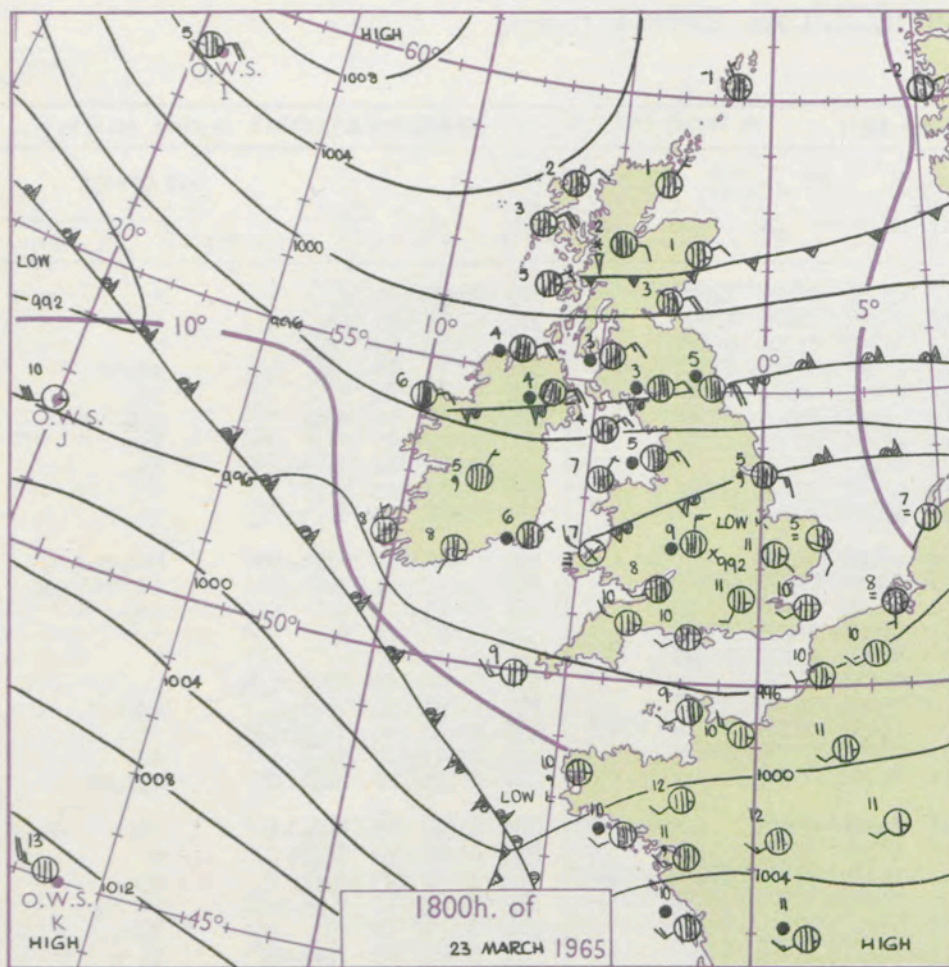
1-2

3-7

8-12

13-17

additional
ther add



GENERAL SYNOPTIC DEVELOPMENT

Issued at midday Wednesday 24

March 1965

FORECAST for Great Britain and Northern Ireland until noon tomorrow

A filling depression has moved from south of Ireland across south Wales and the Midlands to the North Sea and will continue to move away northeastwards. Frontal troughs which moved north-east across northern England and south Scotland in advance of this depression have returned southwards temporarily; but a new trough crossing Ireland and southwest England is expected to continue its northeastward movement and bring southwesterly winds to most districts during the next 24 hours. A marked rise of pressure is expected over southern England with anticyclonic development over France.

Wales, central and southern England will have scattered showers and some bright intervals. Northern England and Northern Ireland will have rain at first followed by brighter showery weather. Scotland will also have rain in most places preceded by a period of snow spreading from the southwest. It will be cold in north Scotland but elsewhere temperatures will be near normal.

OUTLOOK for the following 24 hours.

Mild southwesterly type of weather with occasional rain or showers in all areas but also some sunny intervals.

48-52

DAILY WEATHER REPORT OF THE BRITISH METEOROLOGICAL OFFICE (contd.)

Code FM 11.A										OBSERVATIONS at 00h.										24 March 1965										OBSERVATIONS at 06h.										24 March 1965										OBSERVATIONS during NIGHT										CONVE																																																																																																																																																																																																																																																																																																																																																																																																																																																																																																																																																																																																																																																																																																																																																																																																																																																																																																																																																																																																																																																																																																																																																																																																																																																																																																																																																																																																																																																																																																																																																																																																																																																																																																																																																																																																																																																																																																																																																																																																																																																																																																																																																																																																																																																																																																																																																																																																																																																																																																																																																																																																																																																																																																																																																																																																																																																																																																																																																																																																																																																																																																																																																																																																																																																																																																																																																																																																																																																																																																																																																																																																																																																																																																																																																																																																																																																																																																																																																																																																																																																																																																																																																																																																																																																																																																																																																																																																																																																																																																																																																																																																																																																																																																																																																																																																																																																																																																																																																																																																																																																																																																																																																																																																																																																																																																																																																																																																																																																																																																																																																																																																																																																																																																																																															
Station										iii										Nddff										VVwww										PPPTT										N _h Ch _s Ch _s										T _d app										8N _s Ch _s h _s										8N _s Ch _s h _s										8N _s Ch _s h _s										iii										Nddff										VVwww										PPPTT										N _h Ch _s Ch _s										T _d app										8N _s Ch _s h _s										8N _s Ch _s h _s										8N _s Ch _s h _s										iii										RRT T _n E										T _g T _g										WEATHER										TAB																																																																																																																																																																																																																																																																																																																																																																																																																																																																																																																																																																																																																																																																																																																																																																																																																																																																																																																																																																																																																																																																																																																																																																																																																																																																																																																																																																																																																																																																																																																																																																																																																																																																																																																																																																																																																																																																																																																																																																																																																																																																																																																																																																																																																																																																																																																																																																																																																																																																																																																																																																																																																																																																																																																																																																																																																																																																																																																																																																																																																																																																																																																																																																																																																																																																																																																																																																																																																																																																																																																																																																																																																																																																																																																																																																																																																																																																																																																																																																																																																																																																																																																																																																																																																																																																																																																																																																																																																																																																																																																																																																																																																																																																																																																																																																																																																																																																																																																																																																																																																																																																																																																																																																																																																																																																																																																																																																																																																																																																																																																																																																					

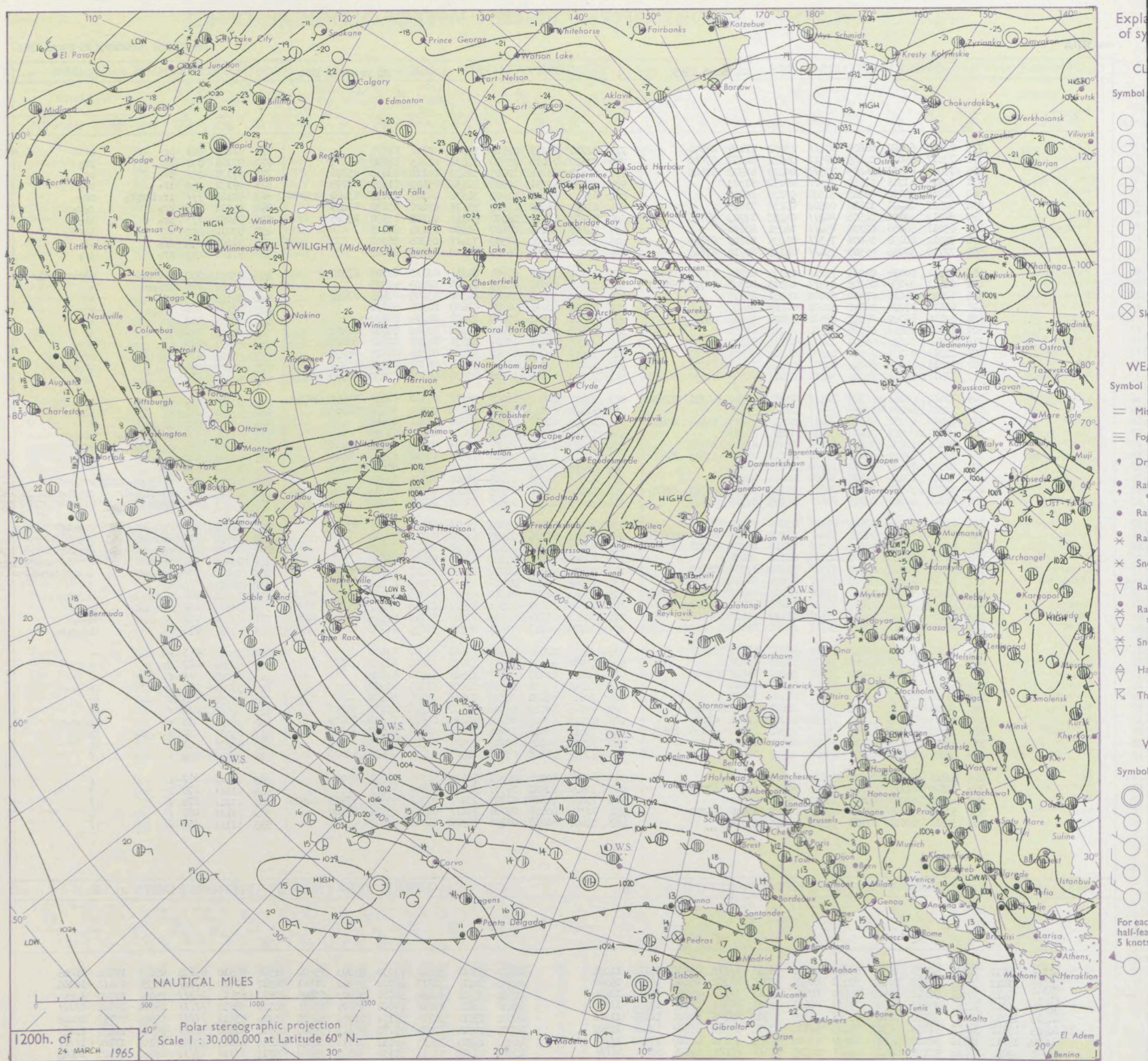
DAILY WEATHER REPORT OF THE BRITISH METEOROLOGICAL OFFICE

No. 37744

Date of Issue Thursday 25 March 1965

Code FM II.A		OBSERVATIONS at 12h. 24 March 1965										OBSERVATIONS at 18h. 24 November 1964										OBSERVATIONS during DAY				
STATION	Station	iii	Nddff	VVwwwW	PPPTT	NChChCh	Td app	8NChh	8NChh	8NChh	iii	Nddff	VVwwwW	PPPTT	NChChCh	Td app	8NChh	8NChh	8NChh	iii	RRT x E	SSS	WEATHER			
																							09h.—15h.	15h.—21h.		
104	Kew	775	83013	60022	06609	88411	03232	87816	88640		775	32714	82019	09510	18532	50312	81827			775	92121	027	pro	prtl		
102	London Airport	772	72817	59022	06409	78511	04232	84827	87640		772	32620	75018	09510	12632	01215	81830	83075		772	97121	030	pro	pro		
100	Gatwick	776	73014	60801	06409	73511	04229	84922	87645		776	62412	68258	10009	12633	04114	81830	85078		776	97131	058	pro	pro		
99	Thorney Island	871	72915	61218	07610	72511	07132	87823			871	72408	62251	10908	12536	05109	81825	87273		871	97131	050	iro	pro		
97	Hurn	862	52918	74016	08512	51531	05236	85822			862	62512	62018	10409	38531	06105	81825	83640	85360	862	02141	111	iro1Rr0ro	pro		
95	Guernsey	894	12622	66031	12810	00902	05230	81075			894	82514	68608	14108	55671	07400	85630	87459		894	95111	067	pro	roRo		
93	Wattisham	590	82912	32102	04506	86211	04233	88705			590	62208	64178	08007	59661	04212	85930	83365		590	91091	111	pro	tloro		
91	Gorleston	497	83017	56056	02706	85411	04231	88616			497	62507	56102	07407	65500	05114	86626			497	93072	000	+	tlro		
90	Mildenhall	578	72912	40056	05006	75311	04235	86709	87620		578	72515	64806	07509	73411	05306	86918			578	91101	015	iro	pro		
88	Cardington	559	72713	37055	05508	75411	04129	82710	87645		559	12211	59258	08107	14500	03116	81825			559	97121	019	pro	pro		
86	West Raynham	485	72912	50016	04205	75211	03335	82705	87707	87630	485	72708	37956	07605	79211	03312	82705	87910		485	03071	010	iroRoro	tlrsrlhrtlr		
84	Wittering	462	82811	37036	05306	85311	04125	81708	86710	88630	462	12812	80018	07107	19500	02209	81925			462	91101	020	iroPR	+		
82	Boscombe Down	746	62923	66016	07810	68400	05231	86818			746	72712	74021	10308	14508	03209	81625	87276		746	97121	051	iro	+		
81	Ross-on-Wye	627	62810	77026	06710	62600	02225	86830			627	12510	70011	08309	12603	02208	81830			627	01121	045	iroPR	+		
79	Bristol	628	62710	66022	07511	68500	03128	82820	86645		628	32418	66011	09608	22601	04207	82830			628	00131	063	+	+		
77	Aberporth	502	12524	69026	07009	12500	04216	81820			502	62421	74031	07908	11572	03302	81820	86462		502	01101	068	+	ir		
75	Rhoose (Cardiff)	715	12720	74016	08509	12471	06132	81818			715	32617	80011	10407	12531	04207	81822	83075		715	00101	079	+	+		
73	Plymouth	827	72719	80031	10511	42531	04224	84820	87360		827	72411	66028	11909	68531	07306	81825	86650		827	01111	036	+	proph		
72	Chivenor	707	32518	69036	10012	12501	07224	81825	83075		707	62417	66021	11409	12532	06307	81825	85360	85075	707	01121	073	+	prophoro		
70	St. Mawgan	817	72517	78031	11009	58516	05218	81825	85650	86270	817	72414	69142	12009	23536	06304	82920	86360	87270	817	00111	052	+	jp		
68	Culdrose	809	72414	68258	11309	78411	08218	82710	84815	87656	809	72412	82012	12008	58571	05300	81820	85650	86360	809	93110	034	pro	+		
66	Scilly	804	72716	64021	11809	75511	08218	87625			804	62618	81012	12409	45670	07304	84630	84365		804	97110	026	+	ido		
64	Elmdon	534	72710	40252	05706	78411	04230	85815	84628	87650	534	12917	61018	07109	18500	51211	81828			534	93111	052	prophoro	+		
63	Shawbury	414	42717	74016	05208	48530	03218	84825			414	12411	80258	06908	19400	02206	81918			414	92111	018	roRorpropho	pro-l		
61	Manchester	334	82406	18632	04804	85411	04219	83710	88630		334	72507	58038	05907	78531	02309	84825	83640		334	02101	034	doRorrrph	pro		
59	Squires Gate	318	82007	57616	04105	85311	05112	81707	83711	87616	318	72414	65036	04806	79411	03206	81918	86640		318	01091	042	roRorr	jp		
57	Valley	302	22121	74036	05109	29400	06215	82915			302	42211	79018	06308	48400	05302	81818	84650		302	01101	064	pho	+		
55	Ronaldsway	204	32220	70016	02208	38400	06004	82817			204	52614	75258	03707	59500	02304	85922			204	01101	052	rrdoRoroRoroRoro	pro		
54	Carlisle	222	81505	56587	04003	85311	02303	83709	85712	88625	222	62310	74806	03205	68411	03501	81715	83627	86640	222	08052	003	roRorodoRorr	prophoro		
52	Watnall	354	82710	40602	04905	85411	04221	87710	88625		354	32705	62258	06805	39500	02016	82920			354	96091	023	iropho	propr		
50	Spurn Head	396	83611	58026	03505	80921	03226	88459			396	72712	48626	05605	55571	05102	85625	87360		396	01061	111	roRo	roRoir		
48	Finningley	360	82908	50045	04705	88411	03222	84710	83816	88625	360	52518	62038	06007	52500	03310	85820			360	91091	018	iroRoro	pro		
46	Dishforth	261	82707	48022	03705	56321	03315	83706	83708	88558	261	32611	80038	04407	39400	03304	81915			261	01081	021	roRo	iropro		
45	Tynemouth	262	81011	74026	03304	85511	02211	88620			262	62007	24056	03104	65611	03605										

CHART OF WEATHER IN PART OF NORTHERN HEMISPHERE



CHARTS OF WEATHER IN WESTERN EUROPE

nation
mbols

LOUD
Cloud
Amount
(oktas)

0
1 or less
2
3
4
5
6
7 or more
8

y obscured

ATHER
Weather

t

izzle

n and
rizzle

n and snow

ow

n shower

n and snow
shower

ow shower

il shower

understorm

WIND

Wind
speed
(knots)

Calm

1-2

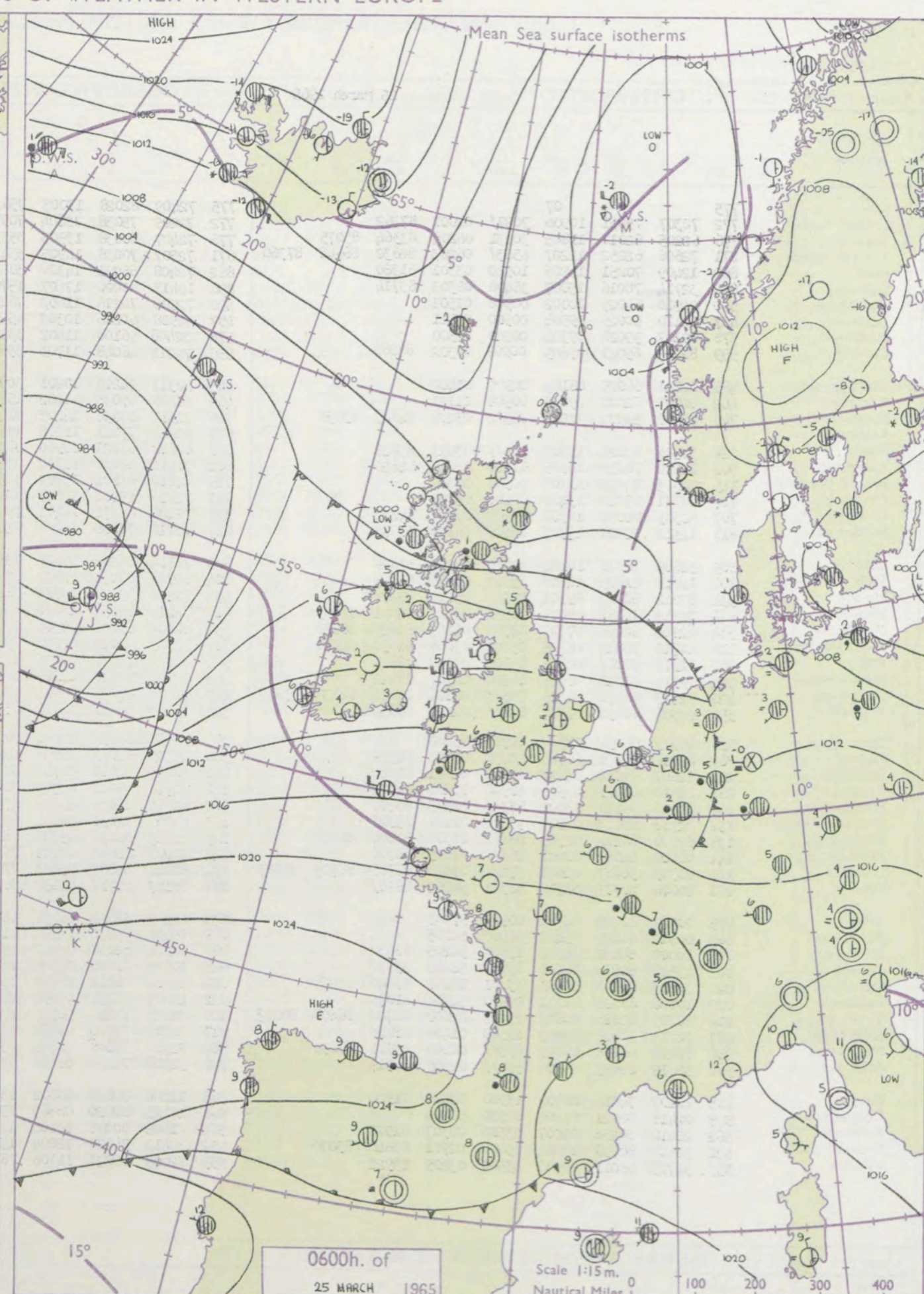
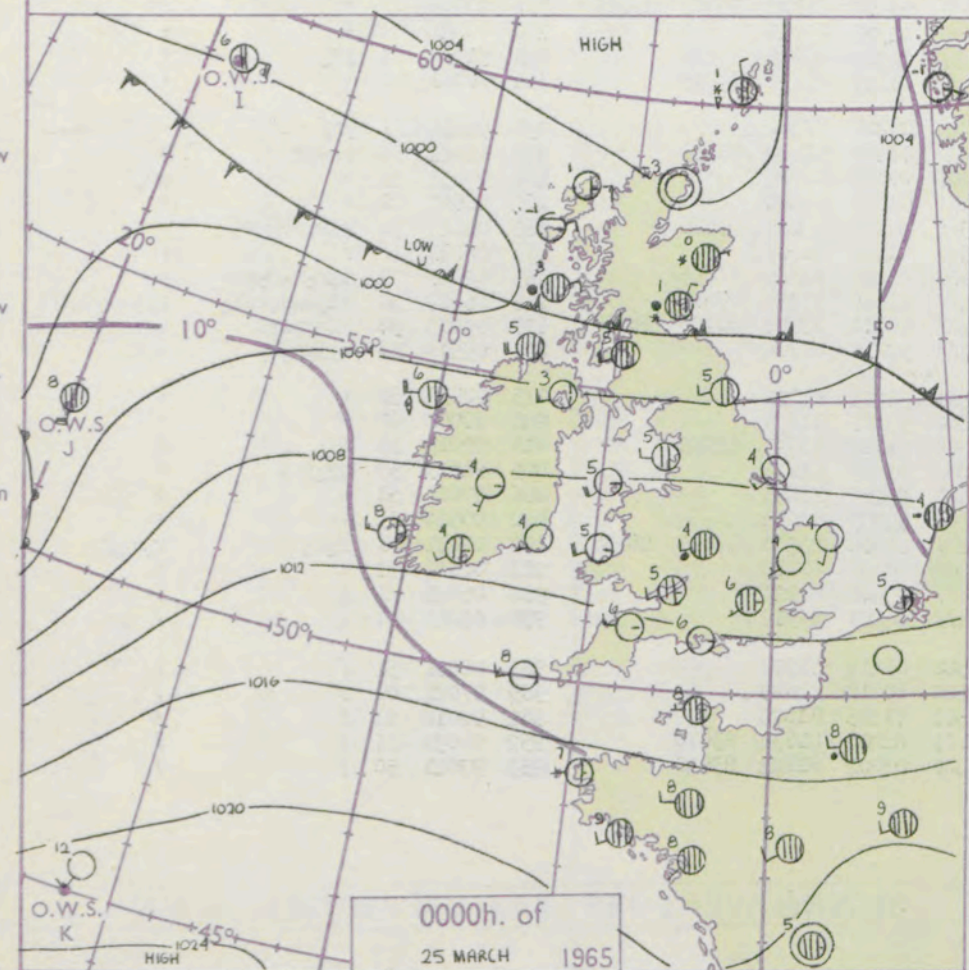
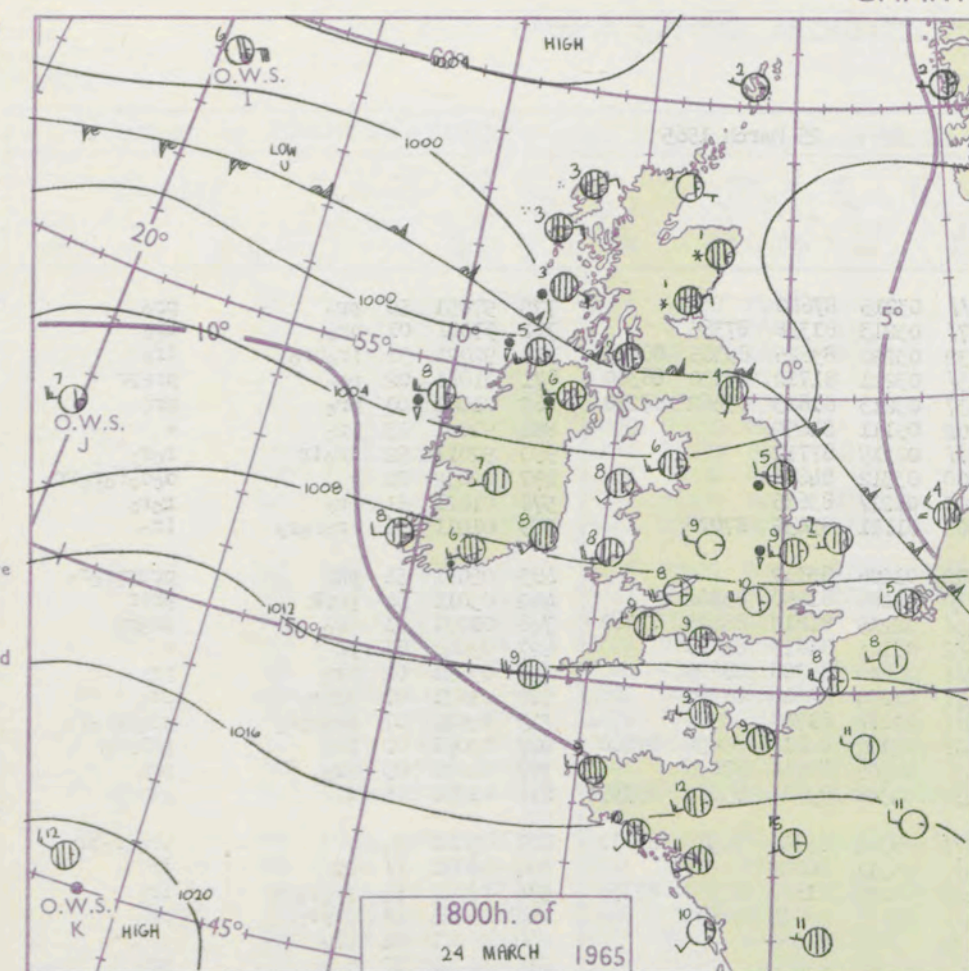
3-7

8-12

13-17

additional
her add

48-52



GENERAL SYNOPTIC DEVELOPMENT

Issued at midday Thursday 25

March 1965

FORECAST for Great Britain and Northern Ireland until noon tomorrow

With the slow northward movement of a trough of low pressure from Northern Ireland and northern England to central Scotland and rising pressure from the Azores to southern France a westerly flow has become established over England, Wales, Northern Ireland and south Scotland. A slack easterly gradient persists over northern Scotland. A vigorous depression west of Ireland is moving northeast and its frontal system is expected to cross much of Britain during tonight, although its subsequent northward movement over Scotland will probably be slow.

Showers over England and Wales will die out this afternoon. Rain spreading from the west will cross Northern Ireland, Wales and most of England, but amounts in southeast England will be small. Scotland will have periods of rain in the south and of snow or sleet in the north. Temperatures will be normal except in the north where it will remain cold.

OUTLOOK for following 24 hours

Continuing very unsettled with near normal temperatures. Becoming gradually less cold in the north.

DAILY WEATHER REPORT OF THE BRITISH METEOROLOGICAL OFFICE (contd.)

OBSERVATIONS at 00h. 25 March 1965										OBSERVATIONS at 06h. 25 March 1965										OBSERVATIONS during NIGHT					CONVE TAB °C to
Station	iii	Nddff	VVwww	PPPTT	N _h Ch _M Ch	T _d T _d app	8N _s Ch _s h _s	8N _s Ch _s h _s	8N _s Ch _s h _s	iii	Nddff	VVwww	PPPTT	N _h Ch _M Ch	T _d T _d app	8N _s Ch _s h _s	8N _s Ch _s h _s	8N _s Ch _s h _s	iii	RRT _n E	T _g T _g	WEATHER			
																						21h.—03h.	03h.—09h.		
Kew	775			07						775	72409	82028	13005	75611	03215	87640				775	97051	50	pro	pro	40
London Airport	772	72307	75031	10906	70971	02001	87362			772	72209	75038	12604	70971	03213	81358	87365			772	97041	01	pro	ir _o	39
Gatwick	776	62205	62012	11805	30931	04204	83364	85075		776	72407	80038	13905	35532	03220	83625	85365	86075		776	92021	51	ir _o pro	ir _o	38
Thorney Island	871	72606	62252	12207	65631	06203	82630	86648	87360	871	72507	70038	14905	35431	03221	81712	83630	86360		871	01041	02	pro	propr	37
Hurn	862	12409	70251	11906	10930	03301	81360			862	72408	66031	14306	38457	03213	81815	85362	87270		862	01042	00	pro	pro	36
Guernsey	894	32714	78016	15007	36400	06303	83714			894	12413	81020	17607	15702	05111	81650				894	92061	03	ir _o	+	35
Wattisham	590	02310	64029	10002	00900	01501				590	72909	74216	11803	76411	02319	87712				590	92011	52	ir _o ir	ro _o	34
Gorleston	497	02110	60029	09504	00500	03111				497	42908	60216	10303	45500	03312	84626				497	02032	02	+	do _o ro _o ro _o rr	33
Mildenhall	578	02307	59028	09304	00500	03500				578	32406	56108	11402	35600	01217	83635				578	01021	51	pro	ro _o	32
Cardington	559	82213	69041	05605	00907	03302	88268			559	72211	48048	11703	35602	01111	83635	87070			559	01011	51	pro _o ro _o	ir _o	31
West Raynham	485	02211	66029	08103	00900	01400				485	32313	74218	10201	30970	01206	83362				485	05011	51	PRS	prsrro _o	30
Wittering	462	02205	62020	09003	00500	01101				462	32208	69038	11002	15730	01108	81650	83362			462	03011	54	prpr	prir	29
Boscombe Down	746	72308	59802	12005	68512	03206	84825	83630		746	72311	80038	14203	68431	02215	81812	86625	87360		746	01031	01	pro	propr	28
Ross-on-Wye										627	72026	77021	11505	18512	02105	81825	87458			627	03041	51	pr	+	27
Bristol	628	52511	63028	11305	52511	03011	85821			628	82612	61021	12906	88311	03210	83708	88625			628	03031	02	pro	pro	26
Aberporth	502	12520	74256	10205	11500	03205	81820			502	71912	66018	11304	23471	02204	82912	86360			502	01031	01	irpro	pro	25
Rhoose (Cardiff)	715	02613	74018	11705	00900	04009				715	82810	61801	13802	83311	01014	81709	68925			715	05021	01	prprpro	proPRro _o	24
Plymouth	827	02711	69018	13406	00500	05208				827	72416	59802	15207	68421	05106	84816	85630	87460		827	03051	02	pro	PRHpro	23
Chivenor	707	42515	80038	12706	42500	05208	84823			707	72408	69271	14405	79111	04309	85914	87635			707	04031	03	pro	prh	22
St. Mawgan	817	12512	72021	13807	12400	04106	81818			817	72718	70808	15207	62471	04308	83715	85821	85359		817	01051	05	+	prpro	21
Culdrose	809	32809	78021	14106	30910	04107	83458			809	72714	66216	15207	73311	05304	83706	84916	84630		809	03062	04	+	proirpro _o	20
Scilly	804	12617	81025	14808	15500	06306	81625			804	62721	81031	15807	65511	05311	86620				804	95071	11	id	ir	19
Elmdon	534	82512	60608	09304	85511	03206	88620			534	72510	59036	10803	38451	02206	81812	83630	87359		534	03021	54	pro _o ro _o	ir _o	18
Shawbury	414	72313	74258	08804	78511	03209	82821	87635		414	72211	66258	10004	73411	03204	82916	86635			414	03021	51	prpro	pro	17
Manchester	334	62106	66028	07305	68500	01103	81825	86650		334	31806	65031	08502	15632	01208	81630				334	97021	01	pro	+	16
Squires Gate	318	42712	70011	06705	15702	03208	81650	84070		318	32519	75020	07605	28502	03202	82820				318	92041	00	+	pro	15
Valley	302	12318	80011	08205	15700	03106	81656			302	62424	71031	09605	28531	03307	81820	84362	86075		302	00051	03	+	+	14
Ronaldsway	204	12515	82018	06005	18500	02107	81822			204	32520	81011	07005	36400	02307	83714				204	00041	03	+	+	13
Carlisle	222	72517	62251	04505	78511	02104	83822	84630	87645	222	72408	62038	06004	78411	02310	85818	83625			222	91031	01	pro	+	12
Watnall	354	82506	66031	07904	85611	02205	88635			354	42409	58031	10102	25604	01109	81630	83075			354	00021	52	+	+	11
Spurn Head	396	02315	66256	06704	00900	03400				396	72516	59036	08804	70971	03216	87360				396	94031	11	pro	+	10
Finningley	360	42010	55038	06903	40930	02603	84359			360	42115	62011	08803	15630	01208	81640	83360			360	92021	52	propr	+	9
Dishforth	261	12207	82020	05204	15600	02601	81640			261	22413	74010	06704	28501	02111	81825				261	97031	51	+	pro	8
Tynemouth	262	42610	66021	03505	00908	02204	84275			262	72711	66022	04905	70971	01210	87359				262	00041	01	+	+	7
Eskdalemuir	162	82413	59618	03302	87311	01305	88708			162	62310	64036	05001	65511	50307	85627	83656			162	02010	50	ro _o prro _o	+	6
Mull of Galloway	131	32718	80011	04505	33500	02204	83925			131	62722	74031	06404	65511	01209	86625				131	00031	11	/	/	5
Prestwick	135	82520	66216	02305	88511	03306	82824	88635		135	42213	80018	03704	48400	03111	82816	81645			135	02021	02	do _o ro _o ro _o pro	+	4
Renfrew	141	80000	14687	02001	86311	01605	88706			141	70000	48687	03801	75411	01109	83716	87620			141	06007	50	id _o so _o ro _o so	ro _o so _o do _o ir _o	3
Leuchars	171	80309	56687	02001	67221	01400	82703	86705	88507	171	80410	44687	03401	77221	00311	83703	86706	88510		171	05005	50	so _o rsrs	ssro _o so _o ro _o so	2
Dyce	091	80606	20717	03700	86311	50702	88709			091	80103	20717	05050	86211	50211	88704				091	05516	51	so _o ro _o so	so _o	1
Wick	075	00000	82020	04753	00900	57203				075	12503	82020	06254	18501	56211	81822				075	00553	59	+	+	0
Cape Wrath	049	00912	86020	03401	00500	52205				049	10912	86030	04301	11600	53702	81830				049	00001	00	+	+	-1
Sule Skerry	010	10000	84020	04202	15600	56205	81630			010	30505	82030	04803	39500	52202	83625	81925			010	95015	55	/	/	-2
Lerwick	005	43509	80878	04201	49411	51209	83912			005	10213	82020	06500	18400	51115	81815				005	91513	53	ps _o pho	+	-3
Stornoway	026	30813	86031	03601	15601	54204	81640	83075		026	20912	86011	04602	15601	53207	81635				026	00010	51	+	+	-4
Benbecula	022	10608	86021	01651	00902	52004	81075			022	10609	86031	02350	00908	52203	81275				022	00520	53	+	+	-5
Tiree	100	80709	60616	00603	85311	02202	84706	86608	88617	100	80304	75616	98905	75421	04708	82710	86618	88458		100	01021	01	ro _o	ro _o pro	-6
Aldergrove	917	22415	74028	04603	28500	01400	81820			917	22313	74020	05802	28100	00209	81816				917	00011	51	+	+	-7
Malin Head	980	82419	66278	01805	89511	02104	83920	88650		980	72324	74808	02205	73511	03306	87920				980	05021	01	/	/	-8
Belmullet	976	52619	69899	05106	59411	02209	85919			976	52506	74258	06106	53411	04107	85919				976	02041	01	/	/	-9
Birr	965	12107	74011	08104	13500	02400	81920			965	11906	74020	10002	13500	01212	81920				965	00021	51	/	/	-10
Collinstown	969	02418	80021	07104	00500	50204				969	12415	80020	08603	15500	00310	81625				969	97021	00	/	/	-11
Rineanna	962	22414	80258	09007	23500	02303	81925			962	21809	80021	10204	12501	01205	81825				962	92010	01	/	/	-12
Roches Point	952	52410	80038	10904	35602	02701	83640	85070		952	32412	74028	12204	15601	02204	81634	83070			952					

DAILY WEATHER REPORT OF THE BRITISH METEOROLOGICAL OFFICE

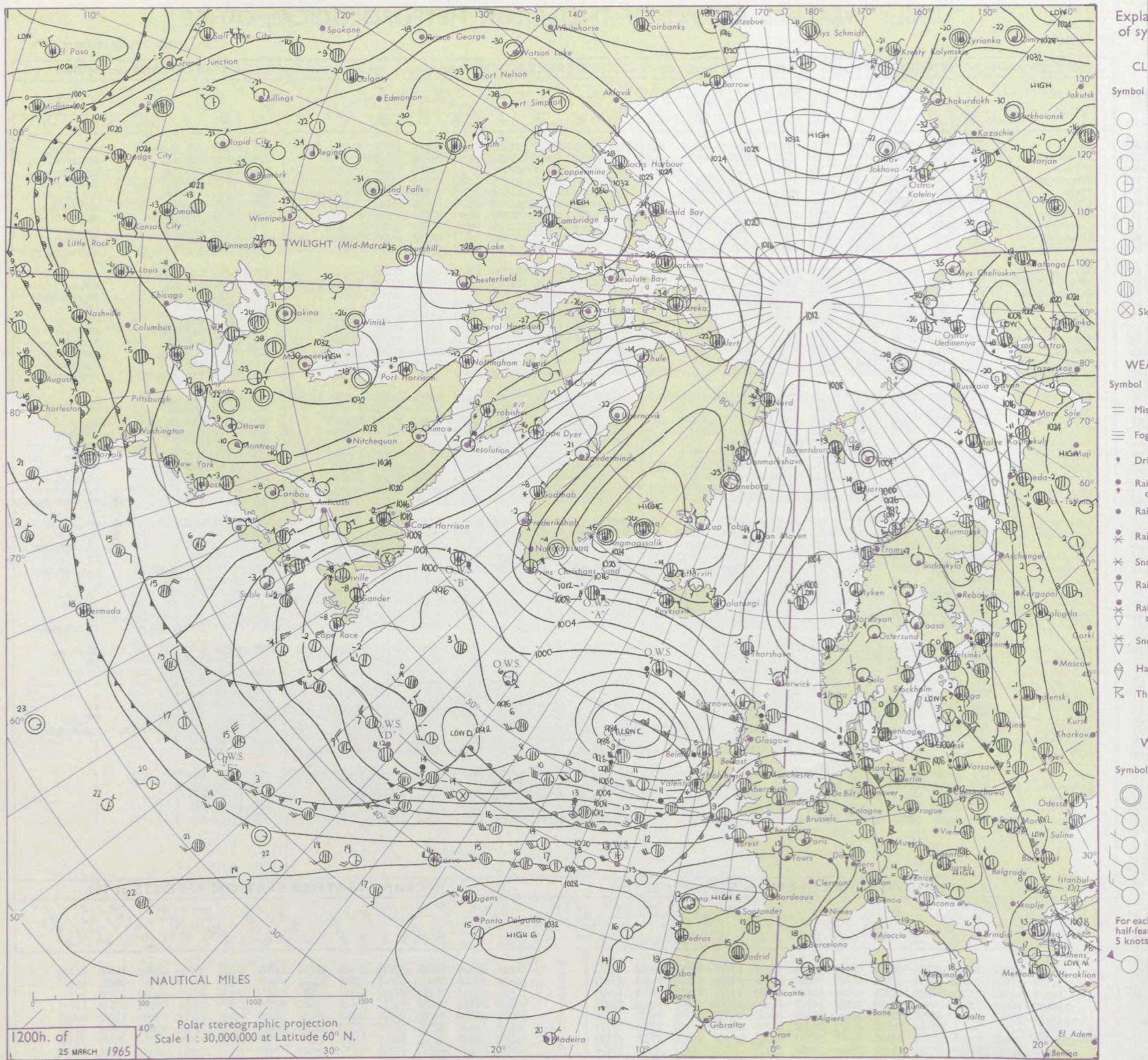
No. 37745

Date of Issue Friday 26 March 1965

SECTION
LE
°F

Code FM 11.A		OBSERVATIONS at 12h.										OBSERVATIONS at 18h.										OBSERVATIONS during DAY				
Station		iii	Nddff	VVwwW	PPPTT	N _h Ch _h C _M H	T _d T _d app	8N _s Ch _s h _s	8N _s Ch _s h _s	8N _s Ch _s h _s	iii	Nddff	VVwwW	PPPTT	N _h Ch _h C _M H	T _d T _d app	8N _s Ch _s h _s	8N _s Ch _s h _s	8N _s Ch _s h _s	iii	RRT x T E	SSS	WEATHER			
																						09h.—15h.		15h.—21h.		
Kew	775	72414	80028	16508	72511	02220	87825				775	82013	66622	11408	57421	05737	85715	84617	88460	775	04112	029	prpr _o		prrrririr _o	
London Airport	772	62612	82016	16208	62431	03316	81818	85822			772	82017	63626	11608	45521	05835	84623	88556		772	04112	022	ir _o r _o r _o		ir _o irrrrRR	
Gatwick	776	72714	82016	16708	75511	03317	87620				776	82118	62628	12407	55421	06736	82710	85612	88457	776	03111	027	ir _o		pr _o irrrr	
Thorney Island	871	52908	85038	17210	21504	04215	82824	84072			871	82217	62611	13108	55571	05836	84620	83650	88359	871	02121	047	+		ir _o rrrr _o r _o rr	
Hurn	862	62711	83018	16811	48501	03114	84825	84070			862	82218	40656	11508	65321	06838	82708	86612	88530	862	04121	///	+		r _o r _o RR	
Guernsey	894	72416	75036	20110	11406	06114	81815	87075			894	82125	62606	16009	65421	04734	83618	85630		894	95101	033	ir _o		r _o r _o irrid _o	
Wattisham	590	72615	80278	14208	42561	03210	81820	84830			590	81610	62022	11907	65521	01723	86626	88556		590	05102	///	pr _o ph _o		ir _o rr	
Gorleston	497	52716	62011	13008	32508	05211	83825	83275			497	82012	62038	12208	88511	04813	83825	88630		497	02102	064	pr _o		ir _o r _o RR	
Mildenhall	578	72616	80021	13809	72511	03306	87825				578	82012	66602	10309	85511	02827	84625	88630		578	04101	027	+		ir _o rrrRR	
Cardington	559	72314	62808	14409	62512	03115	81720	86830			559	81813	62628	09907	85411	05634	84715	88630		559	06112	034	ir _o pr _o pr		ir _o irrr _o r _o rr	
West Raynham	485	52716	62011	13008	32508	05211	83825	83275			485	82012	69038	10507	55621	03822	85645	88462		485	06092	050	pr _o pr		r _o r _o RRrr	
Wittering	462	32418	74026	13108	32502	02306	83825				462	81818	59621	08507	65421	02839	83715	86620	88550	462	05101	036	ir _o		rrrr _o r _o	
Boscombe Down	746	62813	82018	16609	42504	03215	84828	83075			746	82128	58612	09807	85311	05846	86707	88615		746	04112	013	+		ir _o rrrr _o r _o RR	
Ross-on-Wye	627	72314	81031	14209	21606	00109	81830	87277			627	81920	57636	04307	87411	05762	88710			627	10101	040	+		rrrr	
Bristol	628	62309	74018	15309	42505	04009	84820	83075			628	81922	48636	05807	77321	07867	82706	86708	88530	628	07111	023	+		rrRR	
Aberporth	502	81816	80031	12307	48407	02808	82819	88270			502	72420	48636	02408	67321	06537	86707	87540		502	07081	017	Rirrr		RRrr _o r _o rr	
Rhoose (Cardiff)	715	72617	80038	15409	31506	06108	83820	87275			715	82226	40606	05708	86211	06766	83705	88709		715	02101	048	ir _o		irir _o pr	
Plymouth	827	82213	74028	17209	55557	07108	85620	83362	88275		827	82240	30616	08809	67321	08751	86706	88518		827	09102	022	r _o r _o		RRphrr	
Chivenor	707	72215	80022	15410	22536	05805	82822	87275			707	82535	56636	06609	87311	07551	86707	88710		707	03121	047	ir _o		r _o r _o irrr	
St. Mawgan	817	82315	69028	16109	38577	05805	82820	86364	88270		817	82230	50598	08009	67221	08640	84704	88530		817	04101	013	pr _o ir		rrir _o idr	
Culdrose	809	82213	74058	16909	58471	07001	83712	83625	88460		809	82334	26616	09209	77221	09733	84705	87710	88520	809	05102	000	ir _o		r _o r _o	
Scilly	804	82118	61022	15909	85411	07712	88612				804	82435	32216	09110	86311	10621	88706			804	02102	000	ir		rr	
Elmdon	534	62415	65256	12909	69503	02007	81920	86822			534	81813	56631	05906	47421	04760	84710	88522		534	07102	035	ir _o pr _o		ir _o rr	
Shawbury	414	72418	83038	11909	32546	01008	83828	86277			414	81713	58636	03405	85411	04762	85711	88615		414	07102	037	pr _o		rrRRrr _o r _o	
Manchester	334	72609	80031	11008	62611	05016	86830				334	81613	56612	03605	67321	03857	82708	86715	88550	334	05091	039	+		r _o r _o RR	
Squires Gate	318	52416	81028	10709	18548	05112	81823	85070			318	81522	56632	00505	67321	04774	86708	88520		318	07101	049	+		r _o r _o rr	
Valley	302	71919	82031	10707	28576	04802	81825	86462	87270		302	52128	66216	97407	15602	07676	81630	85070		302	07081	035	ir _o rr		rrRRrr _o r _o	
Ronaldsway	204	72219	80031	08508	12516	03004	81820	87275			204	71532	65618	96305	75211	04780	82705	86708	87640	204	06081	041	ir		RRphrr _o r _o	
Carlisle	222	62515	80012	08408	62461	03005	81718	83820	85825		222	81513	63612	02005	35521	01746	83620	88550		222	04091	033	+		r _o r _o rrrr	
Watnall	354	62414	69801	11808	62501	03108	86826				354	81812	48658	06505	75421	03842	87615	88540		354	07101	035	pr _o		ir _o rrRRrr _o r _o	
Spurn Head	396	62714																								

CHART OF WEATHER IN PART OF NORTHERN HEMISPHERE



CHARTS OF WEATHER IN WESTERN EUROPE

ation
mbols

LOUD
Cloud
Amount
(oktas)

0
1 or less
2
3
4
5
6
7 or more
8

y obscured

ATHER
Weather

izzle

h and
rizzle

h and snow

w

h shower

h and snow
shower

w shower

l shower

nderstorm

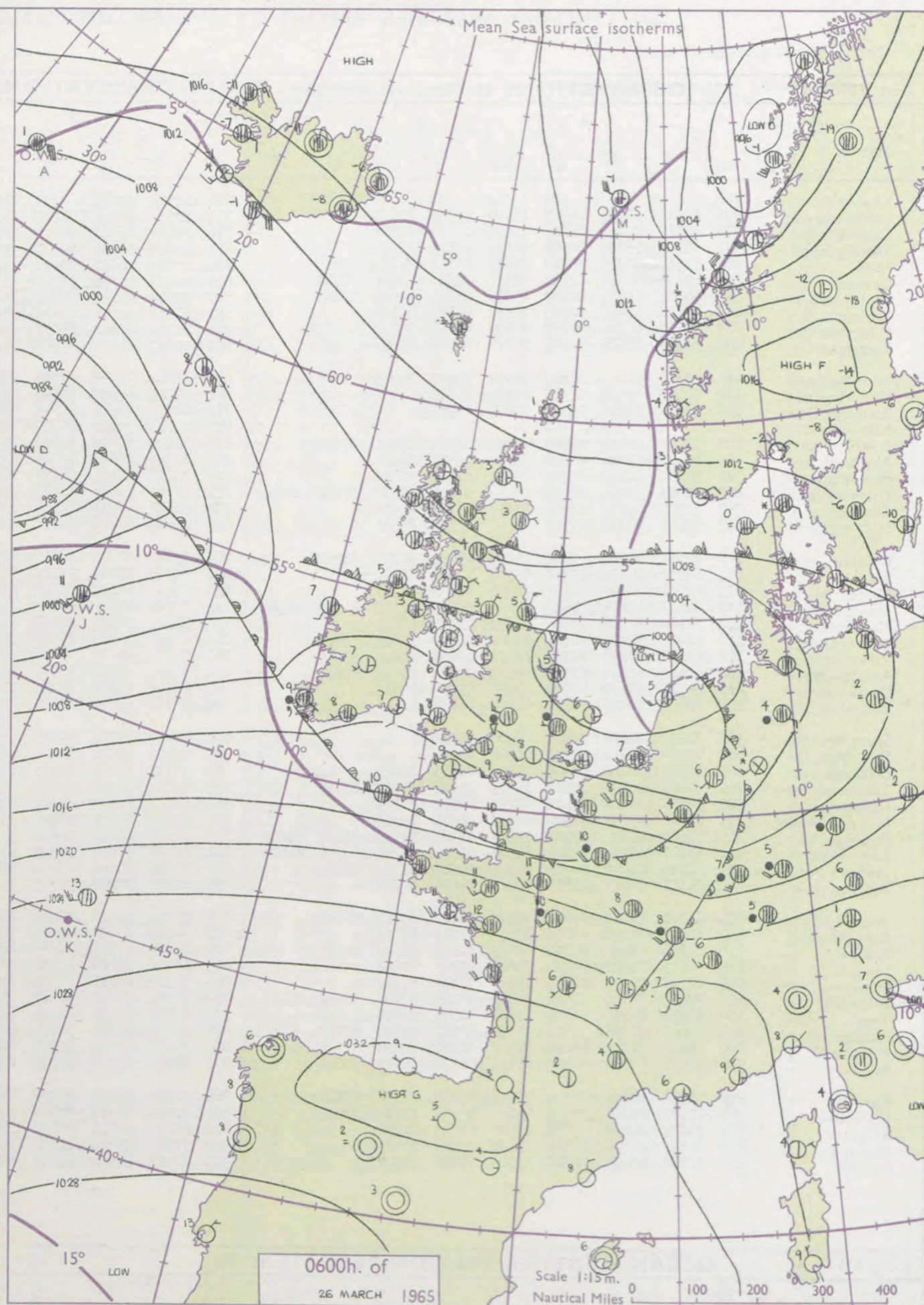
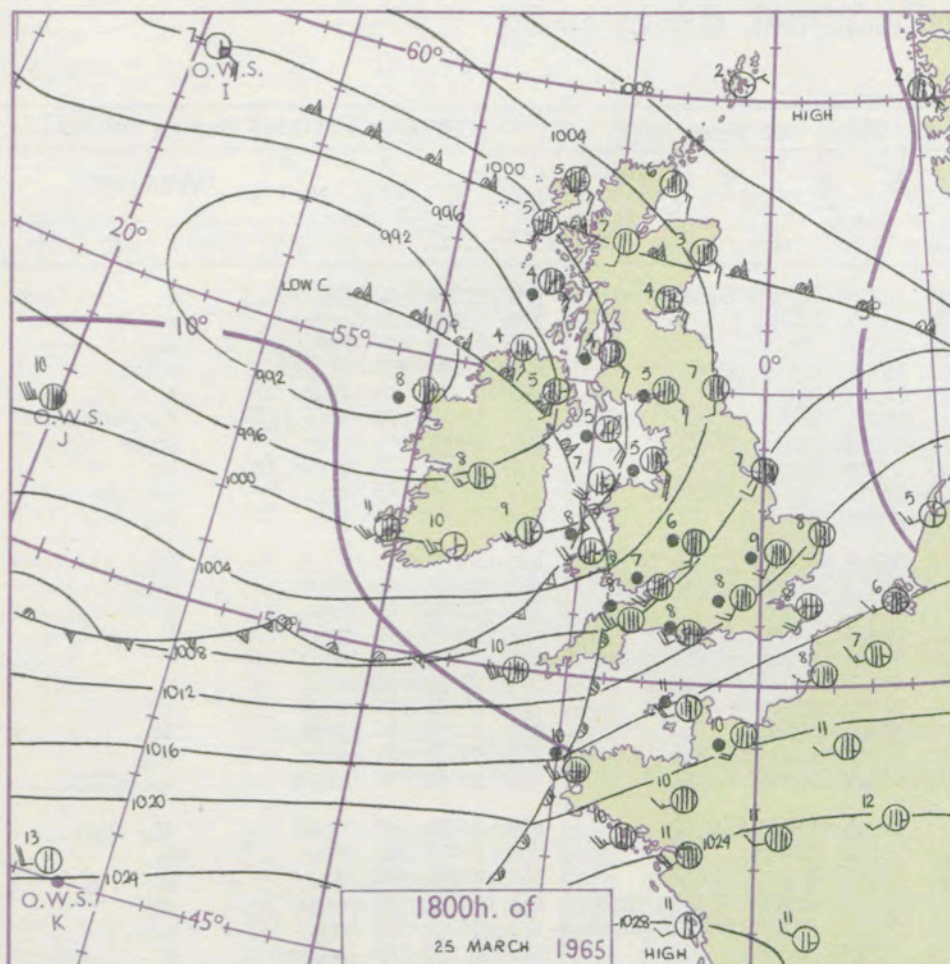
IND

Wind
speed
(knots)

Calm
1-2
3-7
8-12
13-17

additional
her add

48-52



GENERAL SYNOPSIS DEVELOPMENT

Issued at midday Friday 26

March 1965

FORECAST for Great Britain and Northern Ireland until noon tomorrow

The depression off western Ireland yesterday crossed northern England during the night and has now turned southeast. It is expected to continue filling as it moves towards Germany and its associated weak trough of low pressure now from the Wash to southwest Scotland will move away northeast and lose its identity. Another depression in mid-Atlantic will fill as it comes northeast, with its centre crossing Scotland later tonight and an associated warm front crossing most districts from the southwest during the next 24 hours.

Cloudy weather with rain will spread east across England, Wales and Northern Ireland today and tonight but tomorrow will be dry in the west with some sunshine. Southern Scotland will be rather cloudy with some rain and this will spread north preceded by sleet or snow locally. Temperatures will be generally near normal but rather cold over much of Scotland.

OUTLOOK for the following 24 hours.

Mostly dry with temperatures near or above normal. Some sunshine, particularly in eastern and southern districts.

DAILY WEATHER REPORT OF THE BRITISH METEOROLOGICAL OFFICE (contd.)

OBSERVATIONS at 00h. 26 March 1965										OBSERVATIONS at 06h. 26 March 1965										OBSERVATIONS during NIGHT									
Station	iii	Nddff	VVwwwW	PPPTT	N _h L _h C _M C _H	T _d T _d app	8N _s Ch _s h _s	8N _s Ch _s h _s	8N _s Ch _s h _s	iii	Nddff	VVwwwW	PPPTT	N _h L _h C _M C _H	T _d T _d app	8N _s Ch _s h _s	8N _s Ch _s h _s	8N _s Ch _s h _s	iii	RRT _n T _n E	T _g T _g	WEATHER		CONVE TAB °C to					
																						21h.—03h.	03h.—09h.						
Kew	775			07						775	52713	69026	07709	45440	04328	81715	84625		775	02071	04	ir _o ir _o IR	+	40					
London Airport	772	12516	65256	04807	15400	05711	81618			772	22619	70018	07208	25701	05225	82650			772	03061	04	rr _o rr _o IR	+	39					
Gatwick	776	42312	70036	06008	45600	07617	84632			776	22617	75026	08408	25501	04323	82622			776	02061	03	rrr _o rr _o R	ir _o	38					
Thorney Island	871	82716	56606	06909	85411	08614	88613			871	62813	62036	09909	55632	05328	85640	83362		871	96081	07	ir _o ir _o	+	37					
Hurn	862	52517	60016	06810	55411	06710	81714	85635		862	12713	70011	10609	15601	05226	81630			862	91081	06	ir _o	+	36					
Guernsey	894	82435	50616	12309	86311	08818	85706	88710		894	82627	32586	15310	85211	09321	81703	87705		894	03081	07	id _o rr _o rr _o	rr _o rr _o dr _o id _o	35					
Wattisham	590	62421	64036	02607	25671	05611	82640	85465		590	82514	59258	05007	85411	04325	82714	88630		590	03052	03	rrr _o rr _o	rr _o rr _o	34					
Gorleston	497	72118	62016	02006	75511	06759	87625			497	32512	62216	03506	35500	05315	83625			497	03052	04	rrr _o rr _o ir _o	ir _o	33					
Mildenhall	578	22513	66016	02107	20930	04518	82359			578	82707	69618	05007	85411	05322	85715	88630		578	01061	03	rr _o	rr _o rr _o	32					
Cardington	559	52318	58026	02607	50870	04607	85457			559	72518	64028	05908	75611	04233	87630			559	01062	03	rr	rr _o	31					
West Raynham	485	22416	74016	01206	20970	05630	82360			485	72614	74038	03806	78511	05322	81825	87635		485	02051	03	rr	rr _o	30					
Wittering	462	02410	80016	01306	00900	03608				462	72716	66258	05307	78311	05234	81708	84817	86630	462	01061	04	rrr _o rr _o	rr _o rr _o	29					
Boscombe Down	746	02614	74216	05308	00900	05502				746	62822	66011	09908	65511	05327	86625			746	01071	06	RRir _o	+	28					
Ross-on-Wye										627	72718	70022	08009	78511	04225	81820	87625		627	91071	06	rr	+	27					
Bristol	628	72421	66028	04908	78511	07000	85821	87656		628	72421	59022	09508	75411	05236	82710	87635		628	03061	05	rr	+	26					
Aberporrh	502	12427	69016	02208	15700	05503	81650			502	62722	66021	10008	62511	05248	86820			502	00071	05	+	+	25					
Rhoose (Cardiff)	715	82530	62036	05209	85511	07301	88620			715	32730	62031	09807	28401	06232	82815			715	00071	06	+	+	24					
Plymouth	827	82523	56216	08909	65477	07400	83616	86647	88460	827	72715	59021	14009	75611	07225	87630			827	01091	06	ir _o rr _o rr _o	ir _o	23					
Chivenor	707	82525	62036	06909	85611	07102	88630			707	52620	58031	12809	15630	07234	81635	95359		707	97081	07	+	ir _o	22					
St. Mawgan	817	32525	58016	09509	35600	07307	83635			817	72518	40011	14609	46371	08228	84706	87360		817	05082	07	ir _o ir	d _o rr _o rr _o rr _o rr _o	21					
Culdrose	809	82622	58216	09609	46321	09703	84708	88520		809	82715	23636	14510	87211	10225	85705	88710		809	06092	08	rrr _o rr _o	ir _o rr _o rr _o rr _o	20					
Scilly	804	62530	48205	10310	65500	10209	86620			804	82728	56216	14710	86311	10217	88708			804	02092	11	id	ir	19					
Elmdon	534	12511	65026	01907	10940	04801	81362			534	62816	61801	05607	69463	04238	83915	84818		534	02061	04	rr _o	rr _o	18					
Shawbury	414	82517	48816	01007	53421	04502	82910	84630	88556	414	72715	74808	07007	79411	05354	81918	85825	85640	414	04041	02	rr _o rr _o	rr _o	17					
Manchester	334	72110	70026	99806	75611	03803	87635			334	82911	56608	04707	85311	06243	83707	86712	88618	334	96041	03	rr _o	rr _o	16					
Squires Gate	318	62621	70026	98306	28502	05004	82823	95070		318	23111	70018	05505	28500	03357	81820			318	01051	03	rr _o rr _o	+	15					
Valley	302	62219	66808	99107	68411	06804	84818	85635		302	32917	74018	08106	35600	05258	83630			302	01061	03	rrr _o rr _o	+	14					
Ronaldsway	204	82512	66606	97306	85411	05302	82715	88629		204	50000	70016	06706	56301	04264	81708	84713		204	94041	03	rr _o rr _o	+	13					
Carlisle	222	20705	58217	98602	27400	01503	82711			222	60205	63011	07203	65411	01251	81715	86620		222	01011	51	rr _o rr _o ir _o	ir _o	12					
Watnall	354	02407	56026	99905	00900	04608				354	82908	56618	05106	85411	05340	86715	88624		354	01051	01	rr	rr _o rr _o rr _o	11					
Spurn Head	396	02420	66016	98905	00900	05743				396	82810	58216	02405	45677	04227	84630	86360		396	02041	11	rr _o rr _o	ir _o	10					
Finningley	360	02009	58026	99305	00900	03620				360	73008	48048	04206	78511	05238	82822	87635		360	92051	01	+	rr _o rr _o	9					
Dishforth	261	12512	80016	97705	15500	04613	81620			261	73112	62021	04903	75411	02356	81712	87620		261	01031	01	rrr _o rr _o	id _o	8					
Tynemouth	262	81417	66258	98604	43571	03628	83925	88358		262	80217	66022	04705	85511	03247	88625			262	05031	03	rrr _o rr _o	+	7					
Eskdalemuir	162	80000	58617	99101	87211	00502	88705			162	80402	66212	07001	87211	01248	88705			162	02015	00	rr _o rr _o rr _o rr _o	ir _o	6					
Mull of Galloway	131	91405	87456	97304	91111	04204	89100			131	73202	74626	06904	75511	03258	87625			131	01031	11	1	1	5					
Prestwick	135	70809	72016	97703	75411	02307	81614	84636	85650	135	70807	64021	06902	75411	01351	83712	85620	85650	135	97011	51	ir _o	+	4					
Renfrew	141	80811	62216	99102	85311	01301	83707	86709	88620	141	80707	56041	07204	85311	03246	83708	85715	88627	141	93021	01	rrr _o rr _o	ir _o	3					
Leuchars	171	81220	62022	00204	85311	02609	81707	88645		171	80715	66206	07004	85411	02238	83710	86715	88620	171	91041	03	ir _o	rr _o rr _o d _o d _o ir _o	2					
Dyce	091	81117	58687	03303	86411	01606	88713			091	80606	70217	08803	85411	50232	81712	86618	88635	091	02021	00	rr _o rr _o d _o rr _o d _o rr _o	rr _o rr _o d _o rr _o	1					
Wick	075	81320	74027	05604	85411	55302	83712	88616		075	71014	74012	09903	75411	52220	81710	83622	87635	075	92021	01	ir _o rr _o	ir _o	0					
Cape Wrath	049	80926	74028	03002	87411	01215	88718			049	80915	83028	08402	85511	57250	88625			049	92501	00	ps	ps	-1					
Sule Skerry	010	81124	81022	05104	85511	52208	88620			010	61019	81012	09204	35536	52227	83620	85360	86270	010	00030	01	1	1	-2					
Lerwick	005	20615	83020	10201	25600	53303	82640			005	10706	89020	13101	18400	54219	81815			005	00503	53	+	+	-3					
Stornoway	026	71118	70031	02804	75611	01316	87630			026	31114	80021	08303	25440	02226	81618			026	00030	01	+	+	-4					
Benbecula	022	70608	85022	01004	25672	03220	82640	85462	87075	022	60909	86012	06204	45431	02222	81618	84635	85360	022	00020	51	+	+	-5					
Tiree	100	80918	80216	99205	85411	02320	88618			100	60806	82031	06204	65511	02235	82625	86650		100	97011	53	rr _o rr _o ir _o	+	-6					
Aldergrove	917	82203	70026	96805	85511	03311	85622	87635		917	50705	66011	06903	58400	02248	81818	85635		917	97011	51	ir _o	+	-7					
Malin Head	980	62006	80031	97604	62511	03336	86820			980	81808	66022	05805	85611	04239	88635			980	97031	01	1	1	-8					
Belmullet	976	62910	69256	00107	63411	06278	84919	86630		976	62109	66038	05707	68511	06217	81820	86640		976	05051	03	1	1	-9					
Birr	965	72620	66038	00808	73511	05335	83920	87630		965	32306	70021	09207	33500	06229	81920	83630		965	03061	03	1	1	-10					
Collinstown	969	72520	69808	97307	73411	05502	83714	87922		969	32409	80018	08606	28502	04250	81820	83070</												

H.M.S.O. Press, M.O. Bracknell

DAILY WEATHER REPORT OF THE BRITISH METEOROLOGICAL OFFICE

No. 37746

Date of Issue Saturday 27 March 1965

SECTION
LE
°F

104
102
100
99
97
95
93
91
90
88

86
84
82
81
79
77
75
73
72
70

68
66
64
63
61
59
57
55
54
52

50
48
46
45
43
41
39
37
36
34

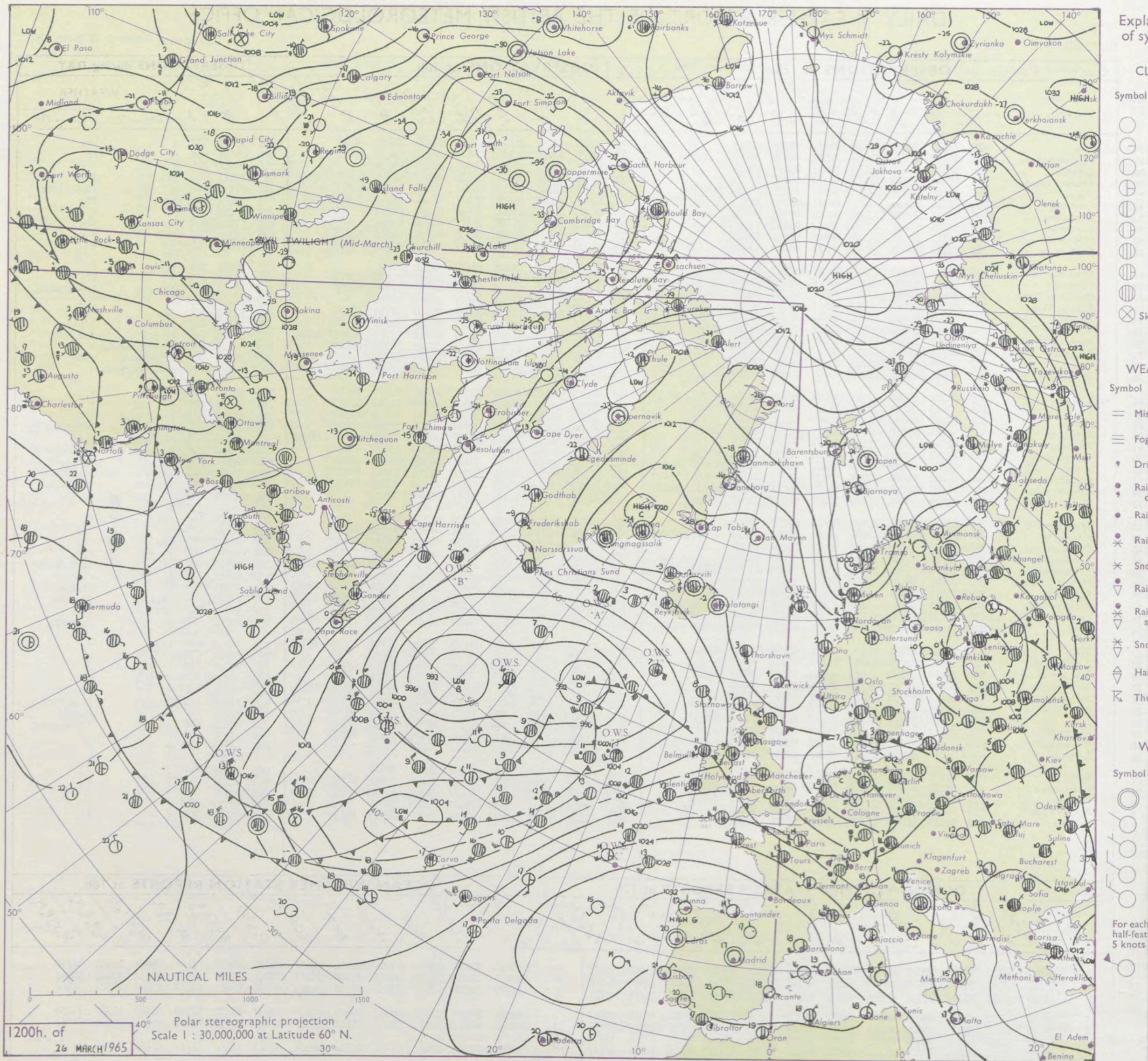
32
30
28
27
25
23
21
19
18
16

14
12
10
9
7
5
3
1
0
2

4
6
8
9
11
13
15
17
18
20

Code FM II.A		OBSERVATIONS at 12h.										OBSERVATIONS at 18h.										OBSERVATIONS during DAY				
Station		iii	Nddff	VVwwW	PPPTT	N _h L _h C _M C _H	T _d T _d app	8N _s Ch _s h _s	8N _s Ch _s h _s	8N _s Ch _s h _s	iii	Nddff	VVwwW	PPPTT	N _h L _h C _M C _H	T _d T _d app	8N _s Ch _s h _s	8N _s Ch _s h _s	8N _s Ch _s h _s	iii	RRT x E	SSS	WEATHER			
																								09h.—15h.	15h.—21h.	
Kew		775	73014	82022	15812	75511	03239	87625			775	72606	63042	21113	65638	06226	86825	86267		775	97141	037	+		ir _o	
London Airport		772	62917	82011	15612	62500	04139	86828			772	72409	63022	20612	75611	07224	82630	87656		772	97141	031	+		ro	
Gatwick		776	72912	70021	15512	72611	05231	87835			776	52708	79012	21212	55700	06128	85656			776	00141	042	+		+	
Thorney Island		871	43018	82011	17113	31530	06135	83826			871	82605	48608	22511	35471	09227	81715	83630	88360	871	97141	044	pro		ir _o	
Hurn		862	73011	75031	17412	78511	05232	83820	86630		862	72507	56216	22311	75311	10229	82709	84711	87625	862	97131	111	+		id _o do _o ro _o id _o	
Guernsey		894	82520	40105	21609	86211	09232	82703	84705	88708	894	82616	50205	25709	86211	08224	81703	85704	87707	894	91101	000	id _o		id _o	
Wattisham		590	63122	61028	13409	62502	07345	86825			590	50307	67031	21506	50930	03237	85362			590	00112	111	+		+	
Gorleston		497	73225	60031	12307	75511	04253	87625			497	73309	60016	21506	75511	04244	87625			497	97110	038	+		ir _o	
Mildenhall		578	63113	66016	14210	62500	06246	86825			578	30802	69011	21207	10935	04130	81362	83075		578	97120	077	pro		+	
Cardington		559	72717	70022	15011	72511	04242	87820			559	50707	61012	20309	35631	06122	83635	84365		559	00121	025	+		+	
West Raynham		485	73315	66258	13307	78511	02247	84825	86635		485	30806	62011	21105	15632	02128	81640			485	97081	038	pro		+	
Wittering		462	73114	59038	14709	72511	05244	82820	87830		462	71207	62032	20408	25631	04121	82635	85075		462	91101	031	+		ir _o	
Boscombe Down		746	72916	69031	17212	78511	05237	83828	86656		746	82611	61612	21710	85311	09222	85708	88615		746	01131	033	ir _o		ir _o ro _o ro _o do _o	
Ross-on-Wye		627	62806	77021	16012	61611	04231	86630			627	82105	70028	19911	86411	08219	88710			627	97141	017	+		pro	
Bristol		628	62510	66031	16312	48541	07229	81825	83635	84075	628	82208	56026	20909	85411	09120	87710	88630		628	97121	031	ir _o		ir _o	
Aberporth		502	82415	48601	16510	85511	07229	83725	88640		502	82420	48215	19010	86211	09210	88705			502	92101	009	ir _o		ir _o id _o	
Rhoose (Cardiff)		715	82618	50216	17609	75221	08130	83705	83706	87712	715	82612	15615	21408	86011	08219	82700	86701	88704	715	02111	016	ir _o id _o		do _o do _o ro _o	
Plymouth		827	82719	22536	18911	87311	10326	85704	88708		827	82613	48025	23611	85411	09225	86710	88620		827	03121	002	ir _o dd _o ro _o ro _o do _o		+	
Chivenor		707	82608	40506	18009	86111	09227	88702			707	82618	48025	22510	86311	09223	88707			707	97101	002	ir _o do _o id _o		do _o do	
St. Mawgan		817	82523	23216	19409	86000	09322	82700	86702	88704	817	82517	37105	24010	86011	09222	81701	84703	88705	817	01101	000	rr _o ro _o do _o ro _o id _o		+	
Culdrose		809	82716	50106	19511	87211	10220	82704	85708	88715	809	82613	56102	24210	85311	10225	85708	88620		809	97101	000	ir _o id _o		+	
Scilly		804	72623	48022	20411	75311	10222	83706	87622		804	32515	48011	24410	15501	10219	81622	83075		804	00121	010	+		+	
Elmdon		534	73210	56038	15511	78511	05242	86823	87627		534	72307	50042	19412	15571	05217	81620	87360		534	01132	033	+		ir _o do	
Shawbury		414	72611	83018	16010	78511	05242	84825	86637		414	82208	61616	19210	70727	07218	87550	88270		414	94131	036	+		ro _o ro _o ir _o ir _o	
Manchester		334	72811	59036	15109	72511	03242	87825			334	81704	58022	18211	55671	04224	81630	85650	88360	334	94111	031	+		ro _o ro	
Squires Gate		318	72705	58041	15408	78511	05239	81822	87656		318	81906	56046	17809	85611	06309	83635	88645		318	03112	040	ro		ir _o rr _o rr _o dr _o	
Valley		302	71812	69211	15410	75511	08228	81620	83630	87650	302	81720	40586	17408	86111	08205	86702	88704		302	01111	030	ir _o		ro _o ro _o ro	
Ronaldsway		204	81108	64026	14707	38437	05133	81713	83645	88275	204	81907	57586	16507	86211	07304	83703	88710		204	01091	017	id _o ro		id _o do _o ro _o do _o	
Carlisle		222	60907	61016	14807	68411	04227	81717	84819	86630	222	80000	58042	17508	75571	04210	81625	84630	87640	222	91091	013	ir _o		ir _o ro _o ro _o ir _o	
Watnall		354	73408	48026	15009	78411	04248	81815	87622		354	71307	23028	19609	75611	05118	87635			354	97101	020	+		pr _o ir _o	
Spurn Head		396	83616	63216	12806	85511	05257	88625			396	41705	66021	20406	45600	05231	84630			396	97080	111	ir _o		+	
Finningley		360	73510	66032	15008	68502	03247	84825	84640	85070	360	71408	62032	19309	55701	05217	85656	86072		360	97101	032	+		ir _o	
Dishforth		261	53908	58055	14807	58500	04240	85825			261	71407	61052	18209	15771	05112	81650	87362		261	97091	000	id _o		ir _o	
Tynemouth		262	80509	58022	14805	85511	03243	88625			262	71412	58022	18605	75611	04210	87630			262	91061	000	+		ro _o ro	
Eskdalemuir		162	81007	62056	15204	88411	03330	84710	83817	88630	162	81905	63602	17005	45421	03207	82715	83648	88460	162						

CHART OF WEATHER IN PART OF NORTHERN HEMISPHERE



CHARTS OF WEATHER IN WESTERN EUROPE

nation
mbols

LOUD
Cloud
Amount
(oktas)

0
1 or less
2
3
4
5
6
7 or more
8

y obscured

ATHER
Weather

izzle

h and
rizzle

h and snow

w

h shower

h and snow
shower

w shower

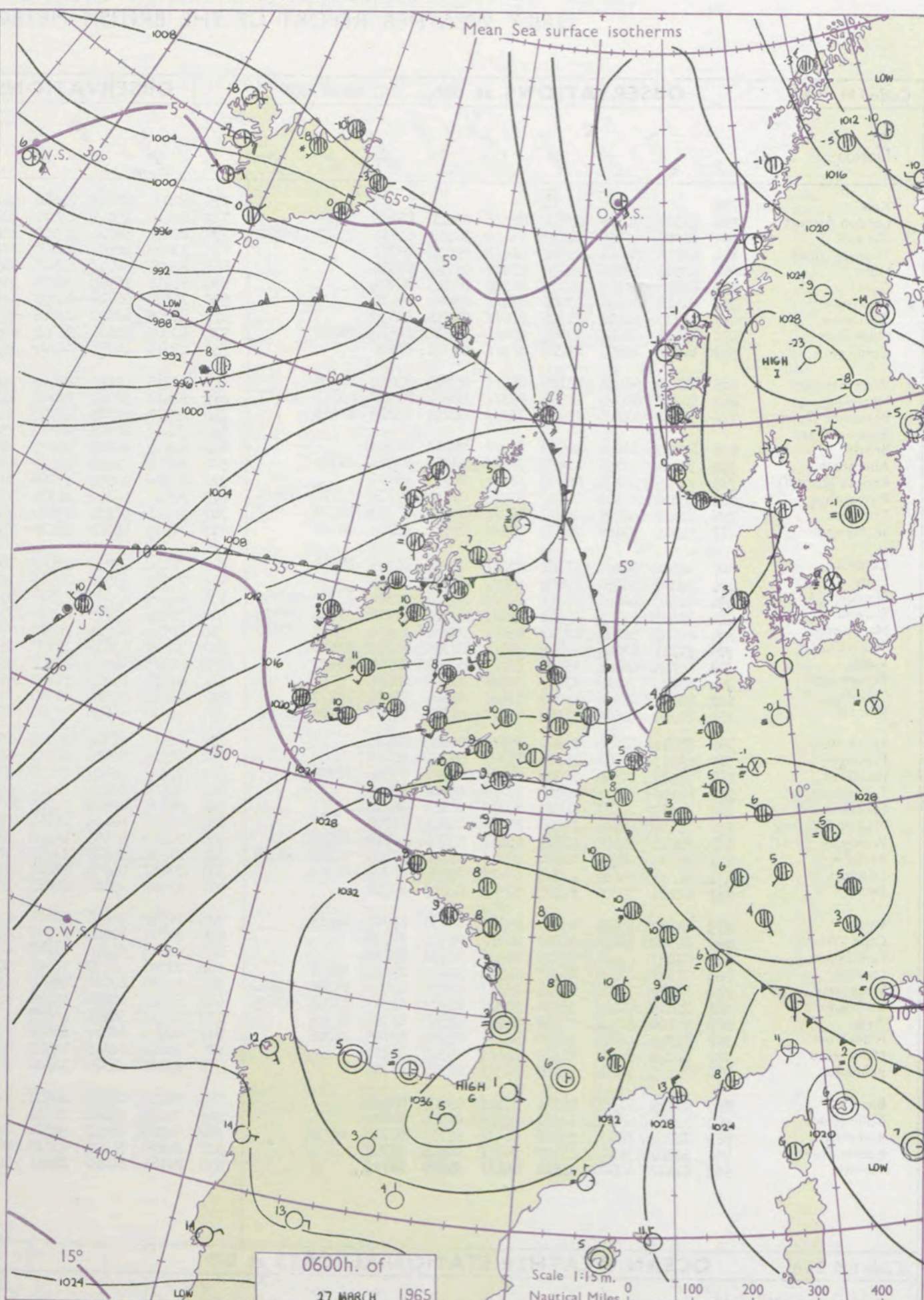
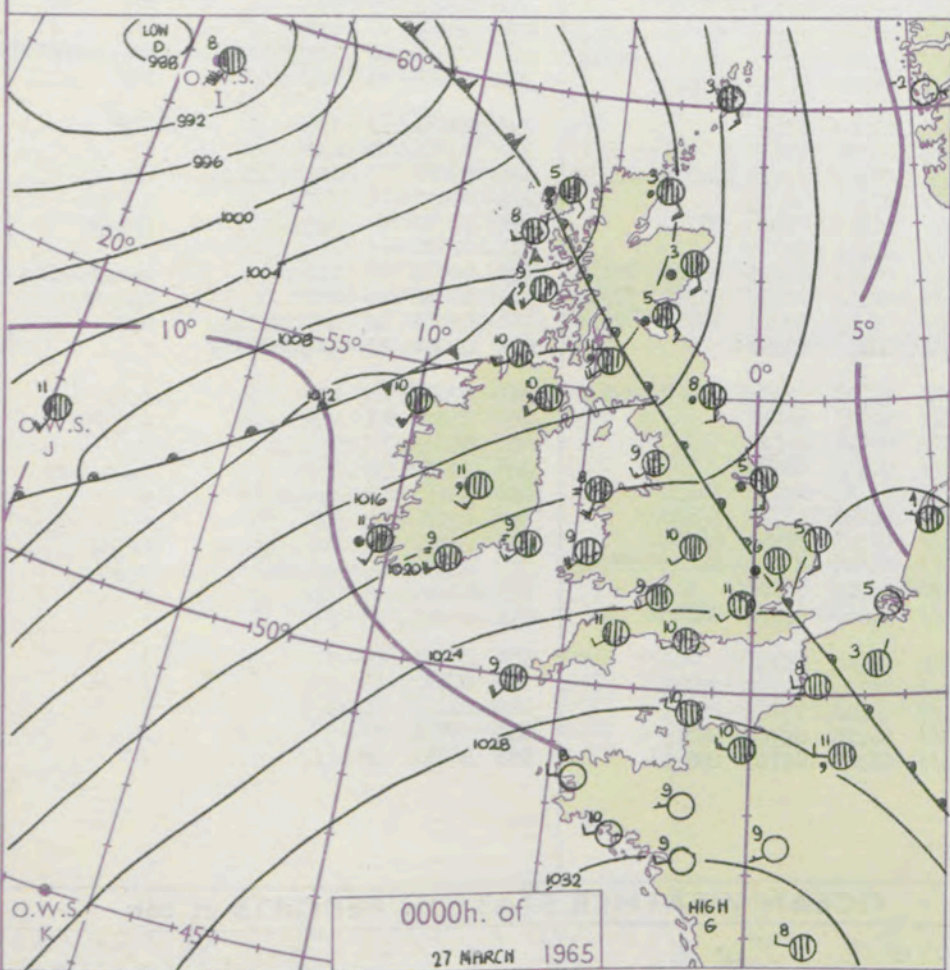
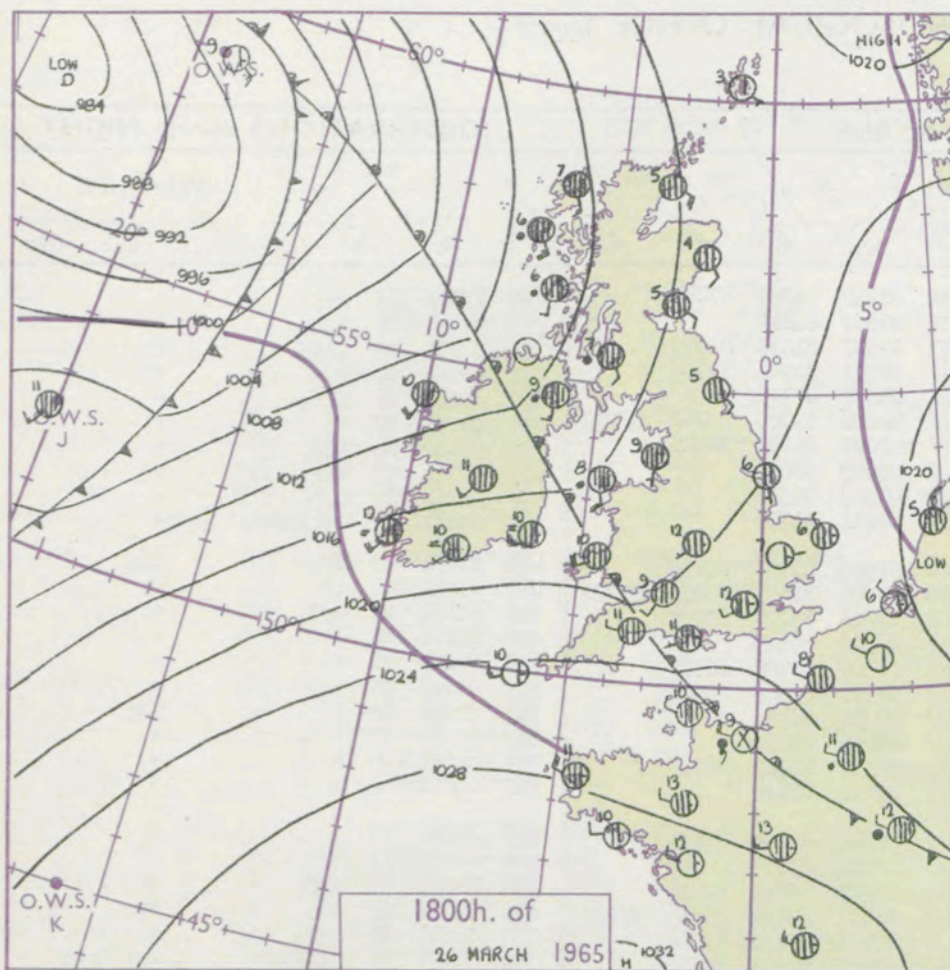
l shower

nderstorm

IND
Wind
speed
(knots)

Calm
1-2
3-7
8-12
13-17

additional
er add



GENERAL SYNOPSIS DEVELOPMENT

The depression west of Ireland yesterday has continued on a more northerly track than expected and is now centred about 200 miles south of Iceland. It should maintain its slow northeastward progress with some filling. Its associated warm front has crossed all parts of the British Isles and the cold front has followed south across Scotland but is now returning north. With the main Atlantic trough making only slow progress east, pressure will remain relatively high over the country with the warm southwesterly airstream over southern districts spreading slowly north across Scotland.

Issued at midday Saturday 27

March 1965

FORECAST for Great Britain and Northern Ireland until noon tomorrow

The belt of rain across southern Scotland will move slowly north and will be affecting only extreme north Scotland by tomorrow morning. The rest of the country will be generally rather cloudy but mostly dry, and there will be some sunshine, especially in eastern districts of England. It will be generally rather warm, but warm or very warm in eastern England.

OUTLOOK for following 24 hours

Warm and dry in the south and east with some sunshine. Rather warm in the west and north but with some rain in the extreme northwest later.

DAILY WEATHER REPORT OF THE BRITISH METEOROLOGICAL OFFICE (contd.)

Code FM II.A OBSERVATIONS at 00h. 27 March 1965										OBSERVATIONS at 06h. 27 March 1965										OBSERVATIONS during NIGHT					CONVE TAB °C to
Station	iii	Nddff	VVwwwW	PPPTT	N _h L _h C _M CH	T _d T _d app	8N _s Ch _s h _s	8N _s Ch _s h _s	8N _s Ch _s h _s	iii	Nddff	VVwwwW	PPPTT	N _h L _h C _M CH	T _d T _d app	8N _s Ch _s h _s	8N _s Ch _s h _s	8N _s Ch _s h _s	iii	RRT _n T _g	T _g T _g	WEATHER			
																						21h.—03h.	03h.—09h.		
Kew	775			11						775	72208	66022	25910	46332	08210	84709	87075		775	97101	06	wo	+	40	
London Airport	772	82308	70016	23811	86311	09211	86708	88709		772	42410	75011	25510	35431	08307	82618			772	97091	07	rofo	+	39	
Gatwick	776	82508	65026	24410	85411	10108	83714	85617	88622	776	42209	58021	26508	15401	07207	81618	84075		776	97071	03	ir	+	38	
Thorney Island	871	62704	56016	25510	66411	09112	86712			871	72613	40101	27609	77211	08211	82704	87705		871	00081	07	+	+	37	
Hurn	862	62508	58016	25510	65400	08216	86618			862	72409	30052	27509	76211	08206	87705			862	00081	07	+	+	36	
Guernsey	894	62616	50102	29109	66100	08213	86702			894	82416	18104	30908	85011	08206	82700	83701	85702	894	00071	07	+	ff	35	
Wattisham	590	81410	60601	23605	85411	03004	88619			590	72508	56016	24208	75311	08007	86709	86618		590	91042	04	ir	+	34	
Gorleston	497	81713	60211	24305	85611	04213	88630			497	81908	48102	23706	85511	06603	88620			497	97031	03	ir	+	33	
Mildenhall	578	81609	58611	23506	85411	04501	84618	88622		578	62409	48036	24009	60930	07303	86358			578	92061	05	rofo	+	32	
Cardington	559	82110	48506	23210	86311	09309	88706			559	22318	40055	24409	16330	07211	81708			559	05081	07	rofo	roffid	+	31
West Raynham	485	81614	66211	23105	85511	03304	83620	88630		485	52315	40206	22608	55300	07503	82707	84635		485	97031	03	ir	id	30	
Wittering	462	81708	56046	22307	85311	06104	85707	85713	88617	462	52410	58011	23209	11478	08307	81815	83465	85270	462	01061	04	ir	+	29	
Boscombe Down	746	72708	61206	25210	75311	09219	83708	87618		746	42511	61015	26709	36301	07306	83709	83078		746	91091	01	do	+	28	
Ross-on-Wye										627	72411	66022	24710	75511	08310	87625			627	00091	07	+	+	27	
Bristol	628	82512	18026	24509	86211	09213	88704			628	82522	56022	25209	86311	08507	85708	88710		628	00091	08	+	+	26	
Aberporth	502	72322	56036	22409	76211	08214	83705	86716		502	82118	59012	24409	85211	08210	83705	88625		502	00091	05	+	+	25	
Rhoose (Cardiff)	715	82516	40106	25209	86211	08213	88705			715	82516	40502	27209	86311	08308	83708	88710		715	97081	08	+	id	24	
Plymouth	827	82310	40102	26909	85311	08114	81709	85714	88625	827	82512	56102	28709	85611	08308	88630			827	00081	08	+	+	23	
Chivenor	707	82418	40022	25610	86211	09211	85703	88708		707	82412	58022	27409	86311	09307	83707	88712		707	00091	09	+	+	22	
St. Mawgan	817	82315	37102	26709	86211	08209	82703	88706		817	72415	59022	28609	75511	07211	87620			817	00091	08	+	+	21	
Culdrose	809	82510	32102	27108	85211	08211	86705	88610		809	72414	59052	28409	75511	07304	84620	87625		809	00080	07	+	+	20	
Scilly	804	82318	61031	27009	85411	09209	88618			804	72315	59021	28509	75511	07207	87623			804	00091	11	+	+	19	
Elmdon	534	82310	40046	22310	87211	09311	82704	83707	88709	534	82308	63022	23510	85411	07309	85614	88620		534	91091	08	rofo	+	18	
Shawbury	414	82412	61026	21311	85411	09211	84710	87712	88615	414	72426	58505	22210	75411	08111	83712	86615	86625	414	97091	07	id	id	17	
Manchester	334	82009	58212	19509	85511	08202	82620	84627	88643	334	72315	60022	20510	75411	08103	83712	87616		334	92081	08	rofo	+	16	
Squires Gate	318	72315	62206	18709	75411	08306	81712	87625		318	72522	63606	19808	55521	07001	85625	87458		318	02071	06	do	rofo	15	
Valley	302	82121	48106	19508	85211	08210	83705	88657		302	82125	11505	21508	86011	08313	88701			302	97081	07	id	id	14	
Ronaldsway	204	82213	70216	17209	80921	07110	88458			204	82414	65216	19209	85411	07317	82712	86632	88650	204	95081	07	ir	ir	13	
Carlisle	222	82214	48616	16010	87411	09610	85711	88714		222	82424	58586	16710	87411	08212	82711	85714	88718	222	08071	07	ir	rofo	12	
Watnall	354	82308	09616	21108	87111	08501	81702	85706	88712	354	82510	61026	22510	85411	08210	86715	88625		354	01071	06	ir	rofo	11	
Spurn Head	396	81815	61606	21705	85511	05600	88625			396	82416	58026	20008	85511	07603	88625			396	93041	11	ir	ir	10	
Finningley	360	81813	28616	19907	87311	06711	88709			360	52212	62016	20711	55500	08306	85625			360	94061	05	rofo	+	9	
Dishforth	261	81510	20586	18706	87211	06807	83704	88705		261	72416	58506	18910	55431	08307	82614	84630	86359	261	95061	05	id	rofo	8	

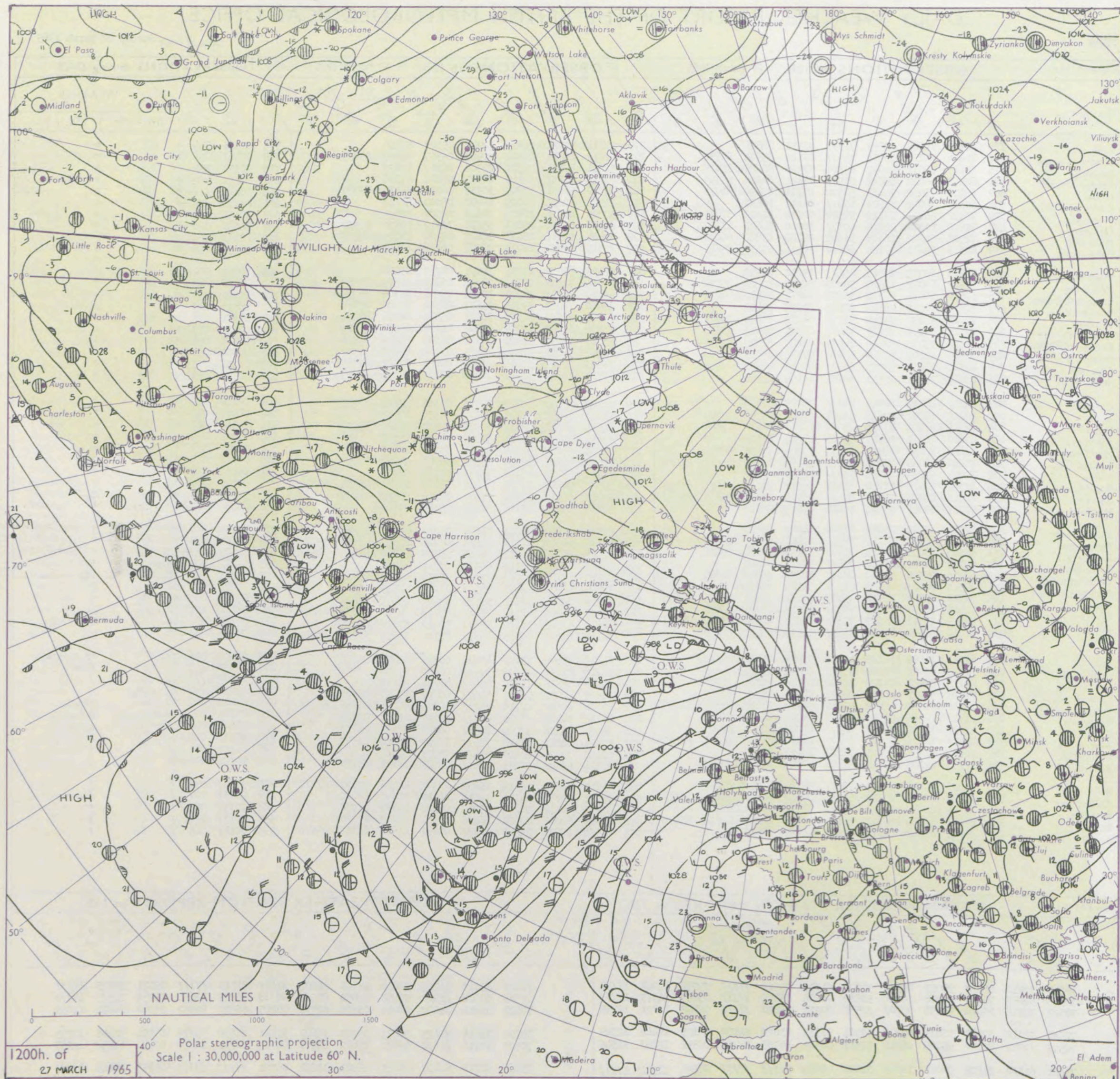
DAILY WEATHER REPORT OF THE BRITISH METEOROLOGICAL OFFICE

No. 37747

Date of Issue Sunday 28 March 1965

Code FM II.A		OBSERVATIONS at 12h. 27 March 1965										OBSERVATIONS at 18h. 27 March 1965										OBSERVATIONS during DAY				
STATION °F	Station	iii	Nddff	VVwwwW	PPPTT	N _h Ch _M CH	T _d T _d app	8N _s Ch _s h _s	8N _s Ch _s h _s	8N _s Ch _s h _s	iii	Nddff	VVwwwW	PPPTT	N _h Ch _M CH	T _d T _d app	8N _s Ch _s h _s	8N _s Ch _s h _s	8N _s Ch _s h _s	iii	RR	T+E	SS	WEATHER		
																								09h.—15h.	15h.—21h.	
104	Kew	775	72710	74022	29013	75511	07111	87625			775	22714	82021	29815	10942	05308	81360				775	00161	054	+	+	
102	London Airport	772	72614	70011	29113	75511	07112	83625	87630		772	42612	80011	29814	20982	06307	82360	83075			772	00261	051	+	+	
100	Gatwick	776	72613	65011	29512	65501	07209	86625	84075		776	32211	65011	30311	00902	08307	83075				776	00171	054	+	+	
99	Thorney Island	871	62512	66012	30812	25531	08111	82620	85359		871	72716	61031	32109	00902	06210	87075				871	00131	062	+	+	
97	Hurn	862	62410	70012	30613	51502	07110	85820	83070		862	72310	58031	31809	30932	06209	83365	85070			862	00241	111	+	+	
95	Guernsey	894	62316	74012	33509	65611	06212	86630			894	21906	62031	34009	16102	08000	81710				894	00111	054	+	+	
93	Wattisham	590	72422	64022	27312	25502	09112	82620	87075		590	32406	66021	28812	24642	08309	82635				590	00151	111	+	+	
91	Gorleston	497	72620	62022	25814	45571	10210	84623	87360		497	62408	62022	28013	55670	10212	85630	83360			497	00150	020	+	+	
90	Mildenhall	578	72521	74022	26315	31502	09108	83820	86075		578	42409	69031	28213	14641	08309	81635	84075			578	00161	060	+	+	
88	Cardington	559	62319	64011	27714	65611	10114	83630	85645		559	72317	66012	28713	00902	06112	87070				559	00161	048	+	+	
86	West Raynham	485	82518	69032	25313	85611	09212	88630			485	52305	69012	27711	35531	08210	83628				485	00141	002	+	+	
84	Wittering	462	62522	69012	25915	38509	08211	82820	86170		462	62616	74022	27713	25734	06309	82650	83360			462	00151	067	+	+	
82	Boscombe Down	746	62610	80011	30312	55602	08215	85630	84072		746	62209	66031	31511	10942	09208	81364	86072			746	00161	047	+	+	
81	Ross-on-Wye	627	52512	70021	28413	28541	07218	81825			627	72410	70021	29312	15671	06314	81640	86360			627	00151	047	+	+	
79	Bristol	628	72422	74022	29412	31531	06227	83828	86075		628	72712	66031	30710	70971	05310	82362	87464			628	00131	077	+	+	
77	Aberporth	502	72221	66032	28211	75411	06321	84618	87630		502	71817	69021	29409	00902	06109	85070	86075			502	00121	017	+	+	
75	Rhoose (Cardiff)	715	72620	75035	30510	78511	06227	81820	87625		715	73011	75032	32109	45702	06302	84650	87070			715	00111	052	+	+	
73	Plymouth	827	52215	69012	31510	55500	07112	85625			827	72209	56031	32508	76311	07302	87707				827	00101	053	+	+	
72	Chivenor	707	62514	74012	31013	65611	08215	86630			707	73003	59021	31411	20932	08001	82362	87075			707	00131	077	+	+	
70	St. Mawgan	817	22412	74011	30712	10981	08104	81360			817	71711	68031	31711	10932	07203	81365	87075			817	00151	081	+	+	
68	Culdrose	809	72316	62052	30910	75511	08209	87620			809	72109	59052	32008	75311	07301	84709	87623			809	00100	059	+	+	
66	Scilly	804	42115	58012	30611	36201	09213	83705	83075		804	71913	48032	30709	76311	08605	87707				804	00121	081	+	+	
64	Elmdon	534	72514	61022	27413	75411	06317	84618	87625		534	52614	60012	28412	30942	05107	83362	83070			534	00141	047	+	+	
63	Shawbury	414	62630	74032	26013	65508	07316	86622			414	62614	80032	28211	50971	05108	84362				414	00151	062	+	+	
61	Manchester	334	82416	75032	24813	85511	07221	85625	88650		334	22506	66011	27212	25641	05210	82645				334	00131	012	+	+	
59	Squires Gate	318	72419	58046	23810	75311	08220	81708	85615	87625	318	72520	57042	26508	55531	06209	81622	85627			318	00111	003	+	+	
57	Valley	302	72024	59035	25210	75711	08322	87650			302	71826	58022	27108	76311	07106	87707				302	00111	027	+	+	
55	Ronaldsway	204	62322	61016	21710	35432	08018	81716	83630	85359	204	72321	60022	24709	26432	07012	81712	85362	87070		204	97121	038	ir _o	+	
54	Carlisle	222	82516	64016	21012	85411	09224	82710	86615	88640	222	72217	66212	23510	75411	07110	85618	87630			222	97121	000	+	r _o	
52	Watnall	354	52717	69015	25314	35644	07213	83630			354	52810	69031	27113	50941	05110	85360				354	00150	081	+	+	
50	Spurn Head	396	82715	63022	23411	85566	04219	88625			396	52912	61012	26412	35670	09215	83630	85360			396	00161	035	+	+	
48	Finningley	360	62628	62012	23715	38532	10109	82821	86070		360	72612	64011	27013	24631	07213	81830	83362	85075		360	00161	035	+	+	
46	Dishforth	261	82315	58055	22812	75311	10117	84608	87630		261	72708	66022	25912	58441	08320	82818	85630	85362		261	97131	023	id _o	+	
45	Tynemouth	262	82309	32202	20711	85511	09221	88625			262	62518	40048	23311	60971	07211	86358				262	93121	002	id _o pr _o	+	
43	Eskdalemuir	162	82414	48506	19010	87211	10120	86703	88705		162	81713	59105	22507	87211	07210	86703	88708			162	97111	001	id _o	id _o	
41	Mull of Galloway	131	72318	74012	20709	75511	08224	87625			131	72322	74022	22909	75511	07205	87625				131	00101	111	1	1	
39	Prestwick	135	72318	62036	17911	75371																				

CHART OF WEATHER IN PART OF NORTHERN HEMISPHERE



Explanation of symbols

CL
Symbol

WEA
Symbol

For each half-foot 5 knots

CHARTS OF WEATHER IN WESTERN EUROPE

ation
mbols

LOUD
Cloud
Amount
(oktas)

0
1 or less
2
3
4
5
6
7 or more
8

y obscured

ATHER
Weather

t

izzle

n and
rizzle

n

n and snow

ow

n shower

n and snow
shower

ow shower

l shower

understorm

WIND

Wind
speed
(knots)

Calm

1-2

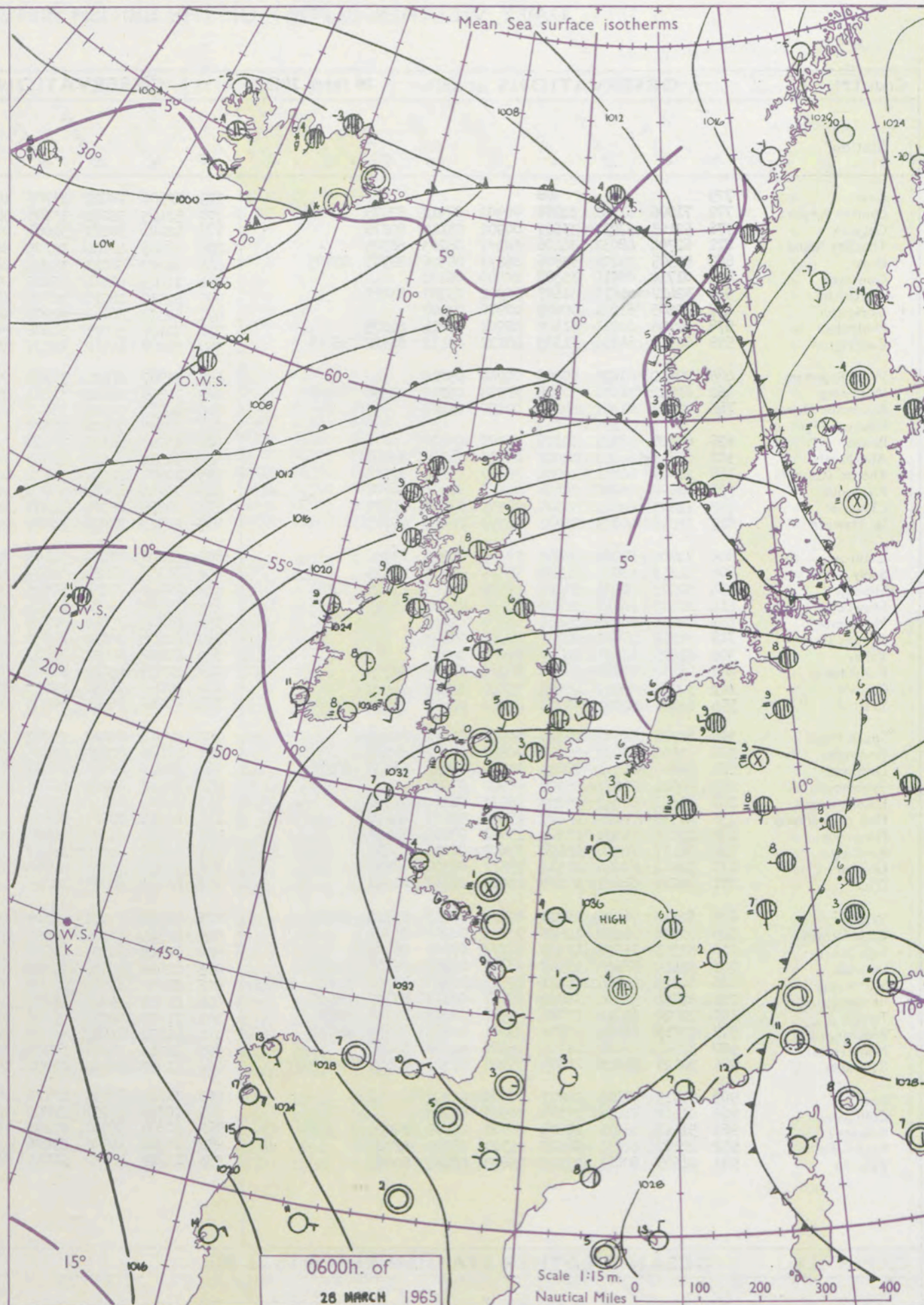
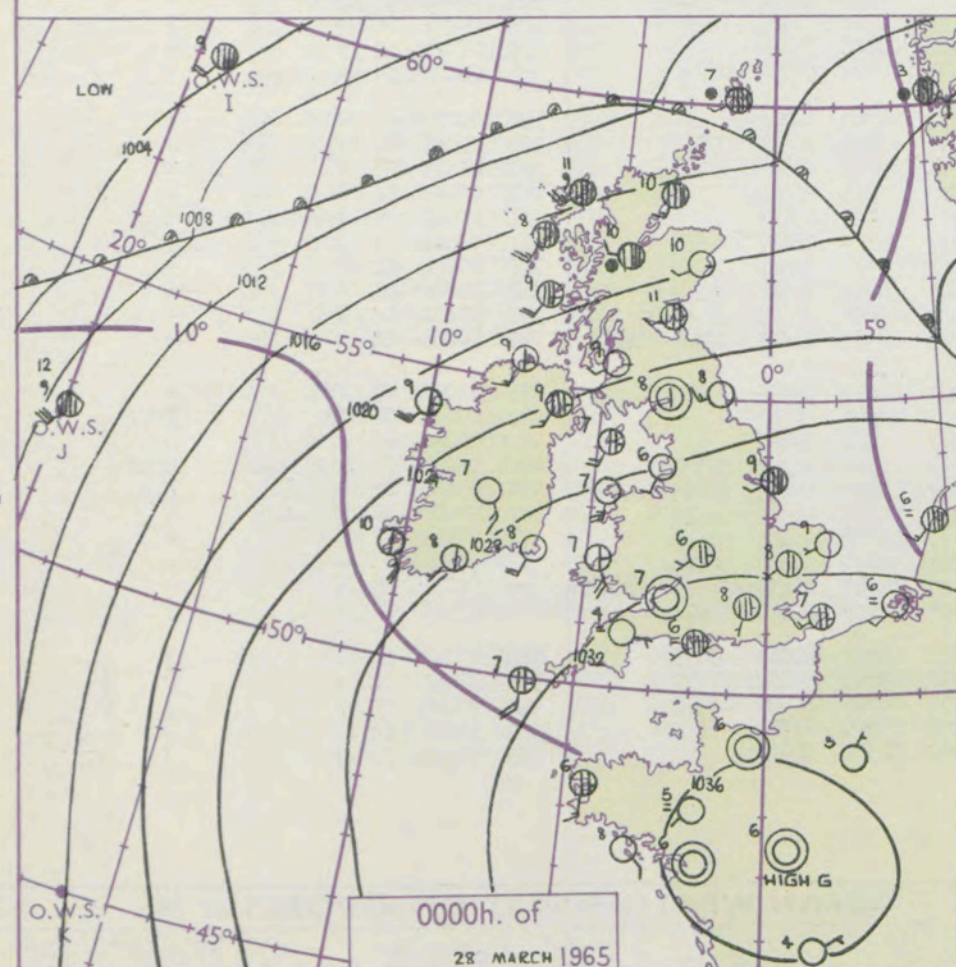
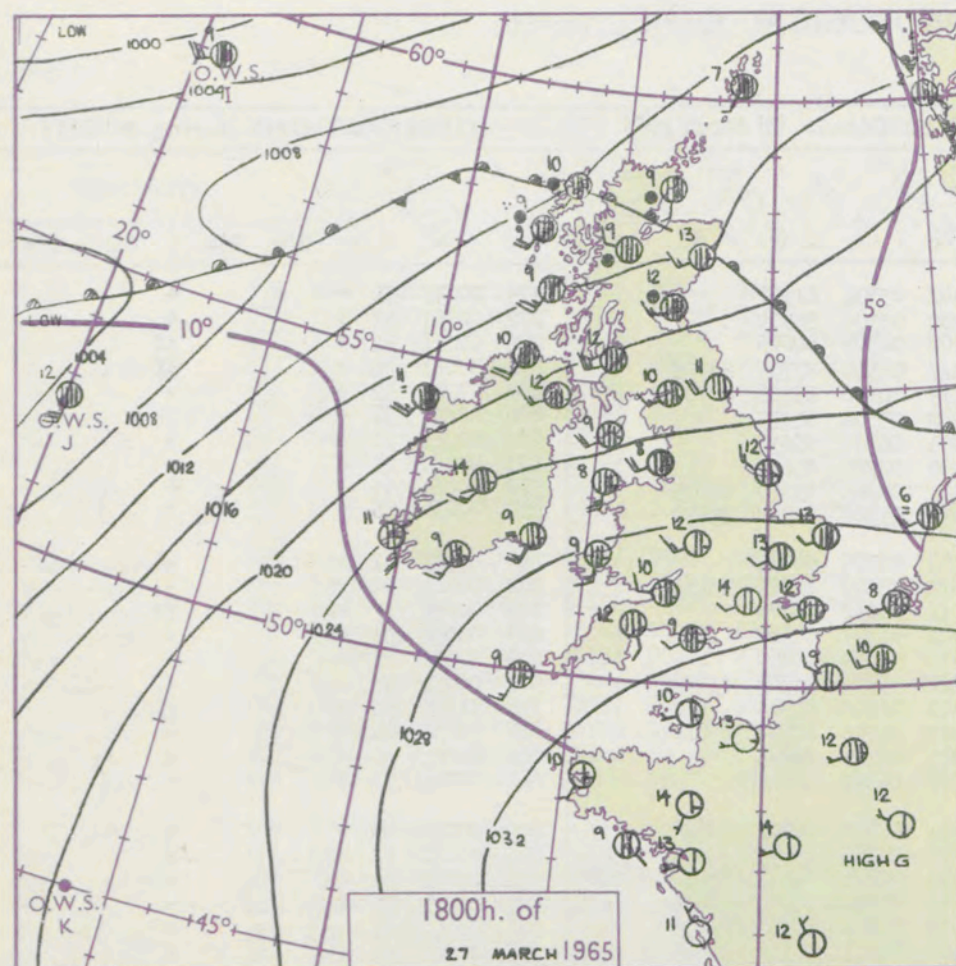
3-7

8-12

13-17

additional
her add

48-52



GENERAL SYNOPTIC DEVELOPMENT

Issued at midday Sunday 28

March 1965

FORECAST for Great Britain and Northern Ireland until noon tomorrow

The frontal trough that was lying over Scotland yesterday has moved north as a warm front and cleared the country. The whole of the British Isles will remain under the influence of the anticyclone over central France, which is expected to drift only slowly east with little change of intensity.

It will be dry everywhere apart from a little drizzle over north Scotland. Most places will have a good deal of sunshine by day, but there will be some fog patches in parts of England and Wales tonight. It will be warm or very warm almost everywhere but ground frost is likely in parts of the Midlands, southern and eastern England tonight.

OUTLOOK for the following 24 hours.

Generally dry and warm but somewhat colder near the North Sea coast.

DAILY WEATHER REPORT OF THE BRITISH METEOROLOGICAL OFFICE (contd.)

Code FM 11.A		OBSERVATIONS at 00h. 28 March 1965										OBSERVATIONS at 06h. 28 March 1965										OBSERVATIONS during NIGHT				CONV TAR °C t
Station	iii	Nddff	VVwww	PPPTT	N _h Ch _s Ch _s	T _d app	8N _s Ch _s h _s	8N _s Ch _s h _s	8N _s Ch _s h _s	iii	Nddff	VVwww	PPPTT	N _h Ch _s Ch _s	T _d app	8N _s Ch _s h _s	8N _s Ch _s h _s	8N _s Ch _s h _s	iii	RRT _n E	T _g T _g	WEATHER				
																						21h.—03h.	03h.—09h.			
Kew	775			08						775	12505	78021	33705	10942	03304	81360				775	00051	51	+		+	40
London Airport	772	71906	61031	32808	00902	07012	87075			772	52103	56022	33703	00902	03305	85075				772	00031	51	+		+	39
Gatwick	776	52103	57031	33603	00902	03112	85070			776	42101	30281	34601	00902	01309	84075				776	97011	52	+		ff	38
Thorney Island	871	62704	48031	34206	66211	06203	86704			871	82803	40104	35705	86211	04310	87703	88705			871	00051	04	+		ff	37
Hurn	862	82505	35101	33806	86211	06306	86703	88705		862	82107	58011	35206	86311	04310	85706	88707			862	97031	52	+		+	36
Guernsey	894	01710	66010	35307	00900	06101				894	11105	01464	35105	00902	05304	81075				894	00031	51	+		FF	35
Wattisham	590	32412	61010	31607	00902	05307	83075			590	62212	28011	32705	65601	04307	86635				590	00041	01	+		+	34
Gorleston	497	02505	62021	30609	00900	07207				497	52310	60011	31906	55500	02209	85629				497	00050	05	+		+	33
Mildenhall	578	42205	62011	31308	00901	05214	84075			578	72307	59021	31806	30932	03203	83360	86075			578	00061	02	+		+	32
Cardington	559	62314	64032	31508	40932	03112	84362	86070		559	52007	61012	32403	10932	01305	81360	85070			559	00031	53	+		+	31
West Raynham	485	02410	61021	30806	00900	05210				485	61907	66021	31704	00902	03205	86072				485	00041	51	+		+	30
Wittering	462	62512	74022	30708	10938	05210	81360	86270		462	72309	62022	31305	25622	03303	82630	83462			462	00041	02	+		+	29
Boscombe Down	746	01709	01461	34105	00900	05207				746	92011	04474	35403	91111	03212	89101				746	00031	01	FF		ff	28
Ross-on-Wye										627	22307	70021	32407	10941	01307	81362				627	00051	51	+		+	27
Bristol	628	00000	58021	32607	00900	05400				628	10000	66110	33700	10930	51309	81360				628	00511	57	+		+	26
Aberporth	502	31718	66011	30507	00902	04602	83072			502	31818	66030	31505	16302	04302	81708	83072			502	00051	03	+		+	25
Rhoose (Cardiff)	715	21003	60031	33003	26300	03104	82707			715	10905	20284	34101	00902	01308	81075				715	91501	52	+		FF	24
Plymouth	827	82207	48022	34107	86311	07801	88708			827	72204	48032	34705	76311	05203	82707	87710			827	00051	04	+		+	23
Chivenor	707	11207	62021	32805	00901	03000	81075			707	10908	80020	34203	00901	02308	81075				707	00021	50	+		+	22
St. Mawgan	817	71518	40021	33006	76211	06003	87703			817	21518	73031	33605	25200	04302	81703				817	00041	03	+		+	21
Culdrose	809	72009	57052	33607	77311	06205	87706			809	81606	50102	34105	85311	05304	86709	88620			809	00050	05	+		+	20
Scilly	804	51818	48012	31907	55500	07302	85623			804	31713	48051	32407	36300	07305	83706				804	00071	11	+		+	19
Elmdon	534	52205	58031	31606	15552	04213	81625	84362		534	72009	70031	31905	20932	02304	82362	83070	87080		534	00031	50	+		+	18
Shawbury	414	31603	74011	30605	00902	02206	83075			414	72107	78031	31406	45602	01210	84640	86075			414	00021	01	+		+	17
Manchester	334	02008	70020	29606	00900	03105				334	61807	75031	30105	20932	50306	82362	86075			334	00050	03	+		+	16
Squires Gate	318	01911	57041	28506	00900	05103				318	40804	30110	29900	15602	00211	81640	84073			318	00501	52	+		+	15
Valley	302	01823	61021	28707	00900	06001				302	81824	58031	30507	86211	07313	83704	88706			302	00071	05	+		+	14
Ronaldsway	204	52118	57012	26907	56211	07108	85703			204	82213	45022	28907	86111	07316	82702	88703			204	00071	06	+		+	13
Carlisle	222	20000	66011	26508	25600	07109	82635			222	40000	74030	28203	18531	02208	81820				222	97021	51	+		+	12
Watnall	354	62808	62012	30208	60941	04212	85360			354	72410	56012	30805	00909	02204	84172	85080			354	00040	50	+		+	11
Spurn Head	396	82508	66032	29109	80911	07212	88460			396	62312	66022	29007	60971	04703	86360				396	00050	11	+		+	10
Finningley	360	71504	59022	29110	70931	05211	87369			360	71805	72032	29505	70971	02303	84362	87366			360	00051	01	+		+	9
Dishforth	261	62606	74031	28009	35808	06216	83658	86275		261	71412	66012	28807	60972	03310	86360	87075			261	00061	03	+		+	8
Tynemouth	262	02514	61021	25908	00900	07216				262	62508	66021	26706	60971	03501	86360				262	00061	04	+		+	7
Eskdalemuir	162	81503	02442	25806	86011	06112	88700			162	82008	48105	27704	86211	04107	88703				162	97041	04	ffffid _o		id _o	6
Mull of Galloway	131	42318	74012	25407	45600	07203	84630			131	62318	70031	27307	65611	05319	86630				131	00061	11	1		1	5
Prestwick	135	12210	74021	23509	15600	07211	81640			135	72112	81031	25007	20942	02310	82362	83070	86078		135	00070	04	+		+	4
Renfrew	141	32117	74016	23108	35600	06211	83630			141	42406	62030	24907	35601	04211	81640										

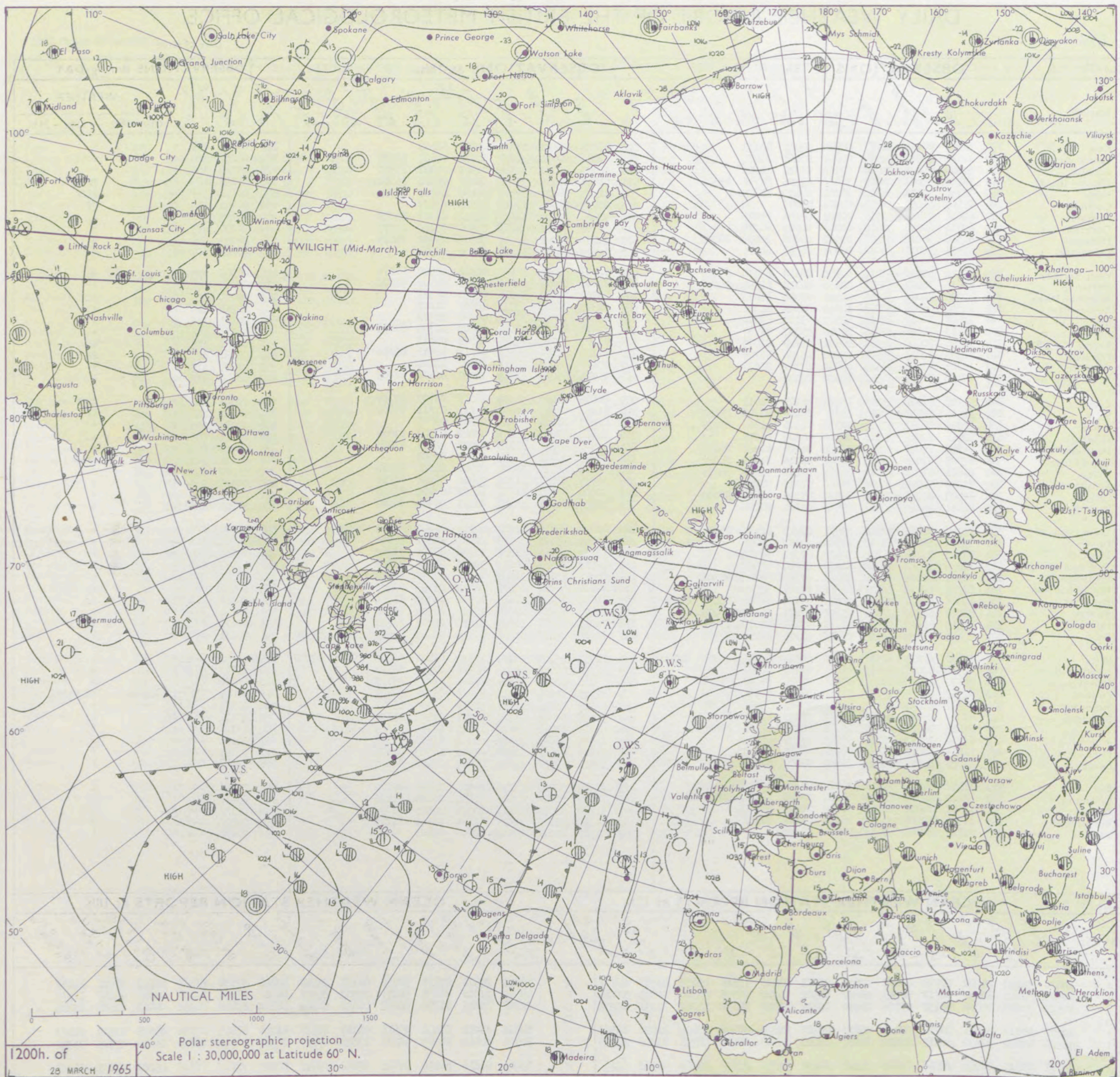
DAILY WEATHER REPORT OF THE BRITISH METEOROLOGICAL OFFICE

No. 37748

Date of Issue Monday 29 March 1965

Code FM II.A		OBSERVATIONS at 12h. 28 March 1965										OBSERVATIONS at 18h. 28 March 1965										OBSERVATIONS during DAY				
STATION	°F	iii	Nddff	VVwww	PPPTT	N _h Ch _h C _h	T _d T _d app	8N _s Ch _s h _s	8N _s Ch _s h _s	8N _s Ch _s h _s	iii	Nddff	VVwww	PPPTT	N _h Ch _h C _h	T _d T _d app	8N _s Ch _s h _s	8N _s Ch _s h _s	8N _s Ch _s h _s	iii	RRT x E	SSS	WEATHER			
																							09h.—15h.	15h.—21h.		
104 Kew	775	32607	78021	34717	00902	00000	83075				775	02706	78020	34020	00900	51602				775	00211	115	+	+		
102 London Airport	772	22610	75011	34916	00901	03101	82075				772	12404	80020	34019	00901	06602	81075				772	00211	108	+	+	
100 Gatwick	776	42409	80034	34919	00901	04701	84078				776	12107	60020	34314	00901	09801	81080				776	00221	105	+	+	
99 Thorney Island	871	71908	03461	36909	76011	07305	85700	87701			871	61801	02464	35907	66000	06504	86701				871	00131	065	ff	ffff	
97 Hurn	862	11708	50011	36310	16201	07103	81705				862	51505	08411	35506	56100	05502	85702				862	00111	111	+	ffff	
95 Guernsey	894	01509	66404	36511	00900	06005					894	00905	62400	35015	00900	03607				894	00161	114	f	ff		
93 Wattisham	590	62614	74032	33518	00902	04106	86075				590	12406	78021	33417	00902	08201	81075				590	00211	111	+	+	
91 Gorleston	497	62814	62022	32615	00906	02005	86275				497	30705	60021	33009	00906	05102	83275				497	00200	089	+	+	
90 Mildenhall	578	62506	74022	33517	00902	06008	82070	85075			578	12404	69021	33019	00902	09602	81075				578	00230	089	+	+	
88 Cardington	559	42511	70011	34018	00902	04007	84070				559	02210	64010	33818	00900	07301				559	00221	107	+	+		
86 West Raynham	485	62412	69012	33015	00902	06110	83070	85075			485	12307	69021	32717	00901	09500	81070				485	00201	093	+	+	
84 Wittering	462	52615	74022	33517	00932	04112	81364	84072			462	12306	78021	32918	00901	07502	81072				462	00210	101	+	+	
82 Boscombe Down	746	12206	74014	35715	00901	07004	81075				746	01908	64020	34815	00900	07301				746	00210	100	+	+		
81 Ross-on-Wye	627	12306	66020	33818	10942	05205	81365				627	02309	70020	33318	00900	01602				627	00211	116	+	+		
79 Bristol	628	12608	64010	35015	00902	03104	81072				628	00000	74020	34417	00900	03502				628	00201	112	+	+		
77 Aberporth	502	21713	74010	33215	16302	05107	81708				502	11711	83020	33514	00902	01305	81075				502	00181	108	+	+	
75 Rhoose (Cardiff)	715	11306	70020	35311	00901	05106	81075				715	01202	70040	34315	00900	03603				715	00181	116	+	+		
73 Plymouth	827	12209	62051	35907	15200	05106	81705				827	92104	87470	34606	91111	06611	89100				827	00081	065	ff	FF	
72 Chivenor	707	11006	83020	35117	00901	07102	81075				707	00000	66020	34117	00900	12601				707	00221	115	+	+		
70 St. Mawgan	817	01416	72010	34511	00900	06104					817	11211	69020	33511	16200	06703	81705				817	00121	118	+	+	
68 Culdrose	809	11107	62051	35909	11400	06215	81815				809	70815	03460	34305	76011	05709	87700				809	00101	084	+	ffff	
66 Scilly	804	51516	48051	34011	55311	09106	82706	85622			804	91214	08451	32408	91111	07711	89100				804	00111	086	+	ff	
64 Elmdon	534	32310	58011	33418	10932	04106	81368	83075			534	02007	61020	33318	00900	05601				534	00211	109	+	+		
63 Shawbury	414	42011	83011	32618	00902	06108	84072				414	12210	85020	32817	00902	03303	81072				414	00210	109	+	+	
61 Manchester	334	72208	65022	31915	10932	04206	81362	86075			334	12009	75021	31918	00901	02305	81075				334	00220	093	+	+	
59 Squires Gate	318	62705	57041	32013	10948	06216	81362	86072			318	00702	40041	32112	00900	07502				318	00151	102	+	+		
57 Valley	302	41821	61031	32711	16302	07211	81707	84075			302	11914	85020	32809	00901	06602	81078				302	00120	091	+	+	
55 Ronaldsway	204	82310	50022	32008	86211	07218	88703				204	22506	61031	31908	26400	06500	82710				204	00101	031	+	+	
54 Carlisle	222	72609	69031	30412	18542	07316	81820	87070			222	20000	63021	31411	11502	07104	81823				222	00151	074	+	+	
52 Watnall	354	62811	48042	32517	00902	04104	86080				354	12604	74021	32119	00901	05302	81080				354	00220	087	+	+	
50 Spurn Head	396	52710	66012	32112	25672	05213	82630	85075			396	40000	58011	32210	40912	06400	83460	84070				396	00170	111	+	+
48 Finningley	360	72510	58042	32015	00902	07107	87068				360	12703	59041	31919	00902	07301	81068				360	00221	045	+	+	
46 Dishforth	261	72509	74142	31513	70971	07312	87362				261	13102	80011	31617	10930	09301	81362				261	00191	044	+	+	
45 Tynemouth	262	82604	24042	29810	80971	06214	88358				262	42503	32051	30015	30979	09400	83358				262	00171	016	+	+	
43 Eskdalemuir	162	81909	40102	30008	86111	07315	84702	88708			162	72004	63052	31408	78411	07209	86710				162	00141	038	+	+	
41 Mull of Galloway	131	92318	02454	30107	91111	07219	89100				131	42314	58051	30307	36202	05703	83705	83070				131	00091	111	/	/
39 Prestwick	135	62316	80032	27515	20932	06108	82364	83075	85078		135	11812	74011	27615	10942	08302	81362				135	00190	102	+	+	
37 Renfrew	141	52210	66022	27414	15602	07220	81640	85075			141	22208	66051	27815	10942	08500	81360				141	00171	101	+	+	
36 Leuchars	171	72519	80022	25814	11638	07119	81835	87275			171	72415	70022	26216	11682	0930										

CHART OF WEATHER IN PART OF NORTHERN HEMISPHERE



Expla
of sy

CL

Symbol

D

E



 Skid

WE

Symbol

= Mis

= For

Dr

- Rail

● **Rad**

● **Point**

Y. C.

 Bai

Raj

✓

▽

11

In

W

Symbol

For each

5 knots



CHARTS OF WEATHER IN WESTERN EUROPE

nation
symbols

LOUD
Cloud
Amount
(oktas)

0
1 or less
2
3
4
5
6
7 or more
8

y obscured

ATHER
Weather

t

izzle

n and
izzle

n

n and snow

ow

n shower

n and snow
hower

ow shower

l shower

understorm

WIND

Wind
speed
(knots)

Calm

1-2

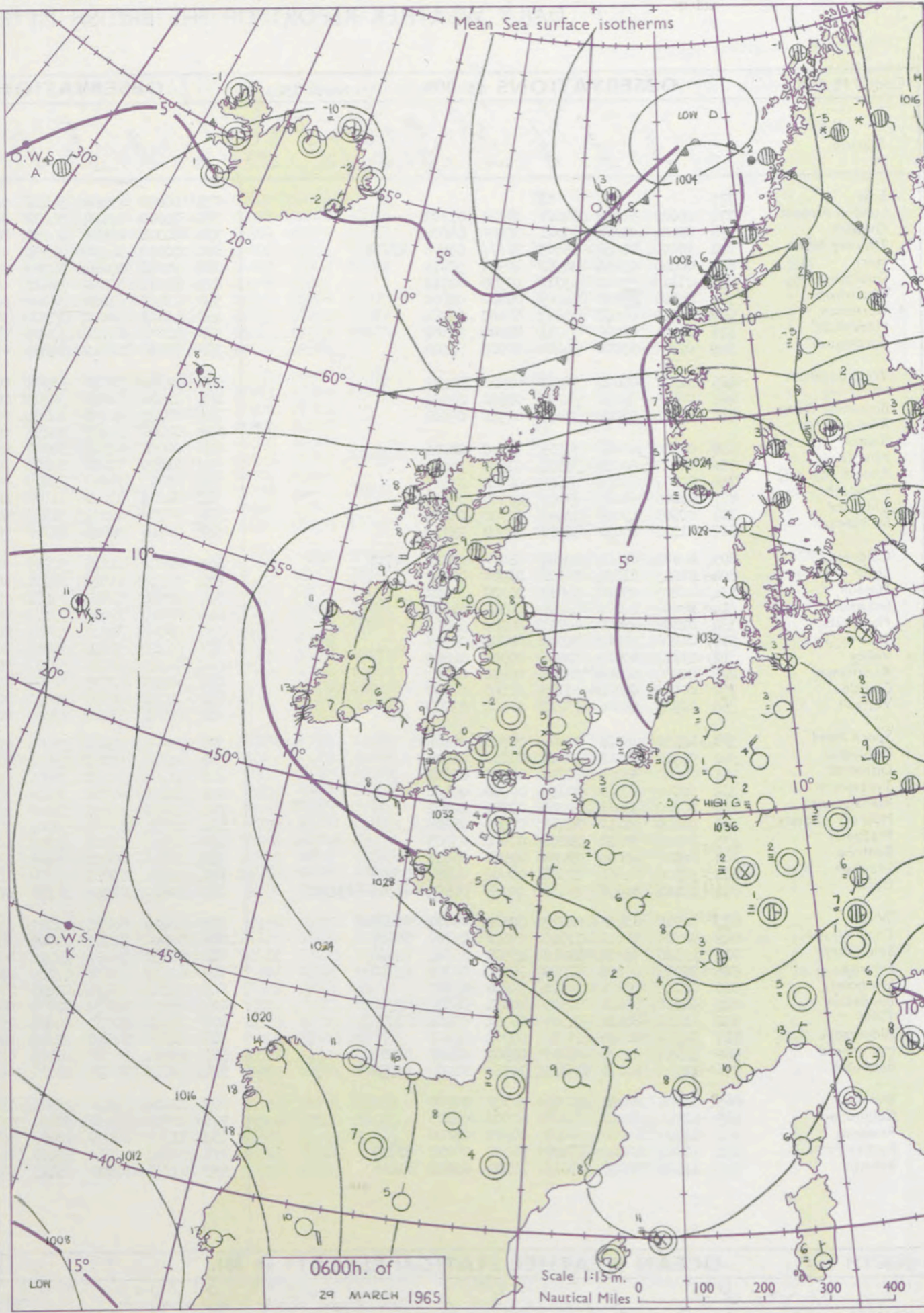
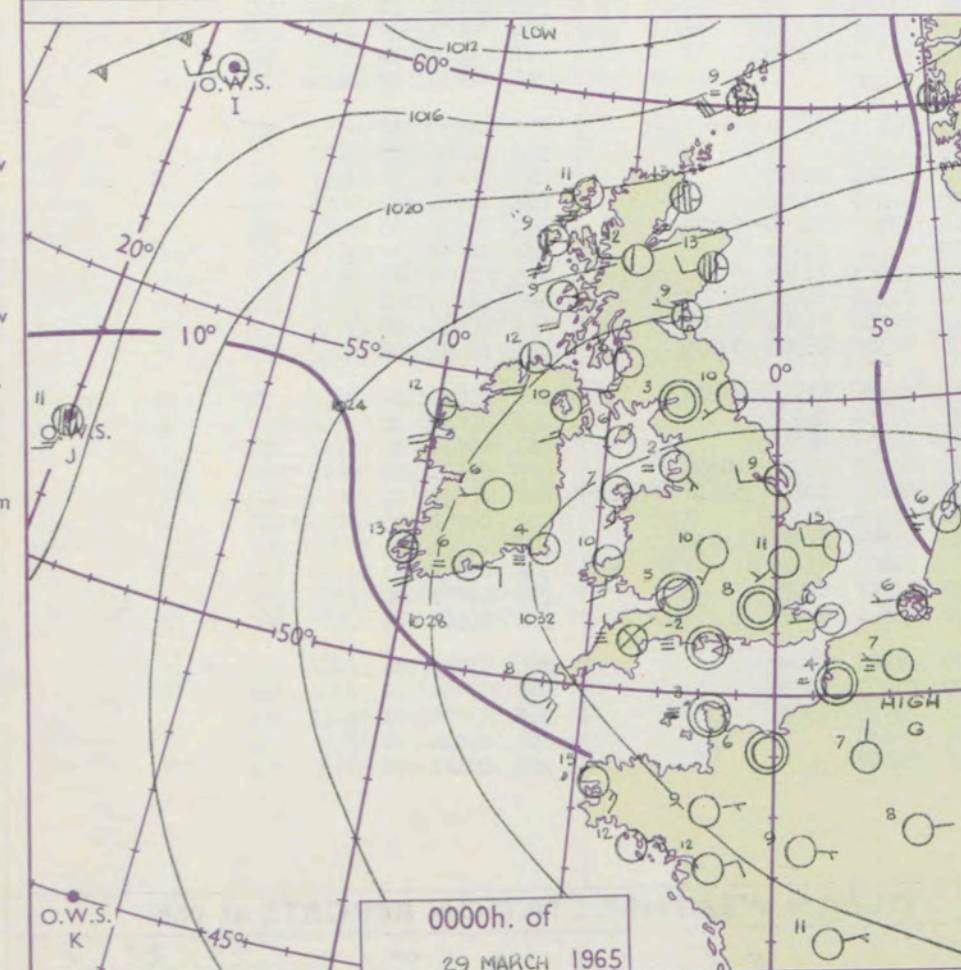
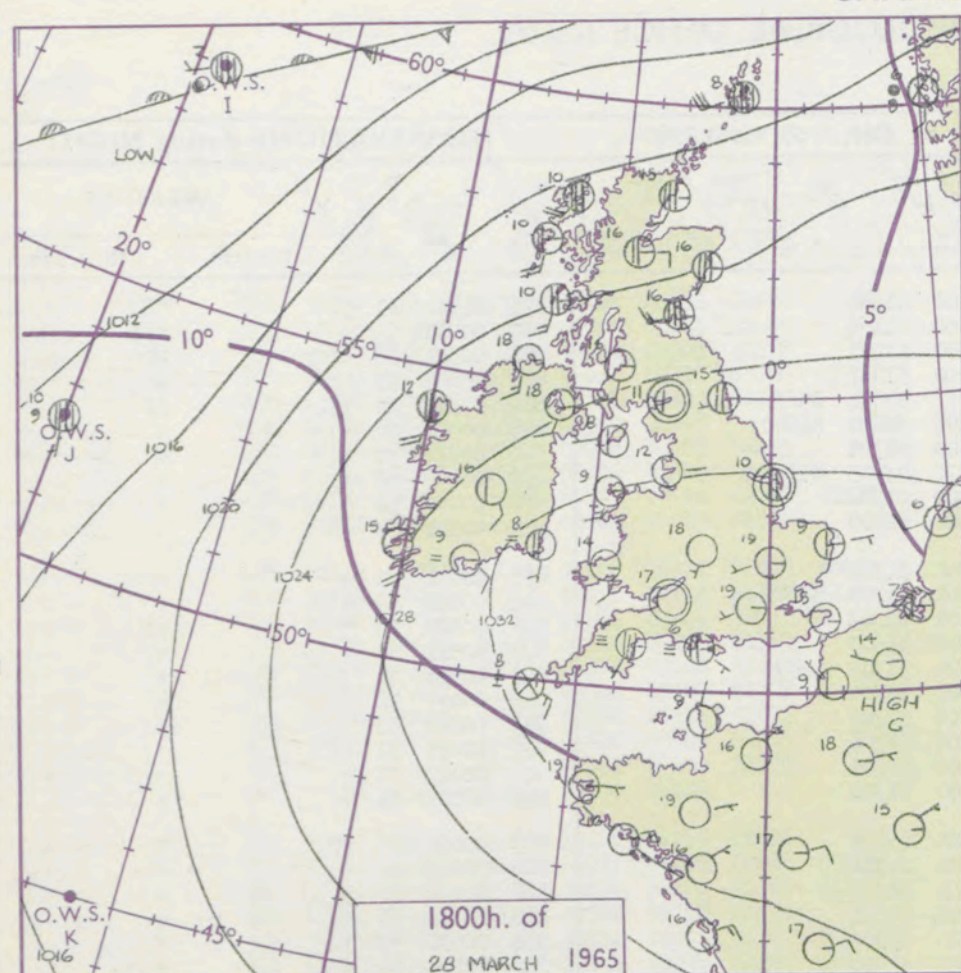
3-7

8-12

13-17

n additional

her add



GENERAL SYNOPTIC DEVELOPMENT

Issued at midday Monday 29

March 1965

FORECAST for Great Britain and Northern Ireland until noon tomorrow

The anticyclone that was centred over central France yesterday has drifted slowly northeast to Luxembourg. It is expected to move only slowly north across the Low Countries and it will continue to dominate the weather over the whole of the British Isles.

This afternoon will be fine and very warm nearly everywhere, with prolonged sunshine. However, fog patches are likely to affect the Channel coasts of southeast England. Temperatures will fall quickly this evening and fog patches will form during the night in central and southern districts, with slight frost in places. Tomorrow will be another fine day.

OUTLOOK for following 24 hours

Dry and warm almost everywhere with prolonged sunshine.

DAILY WEATHER REPORT OF THE BRITISH METEOROLOGICAL OFFICE (contd.)

Code FM II.A		OBSERVATIONS at 00h. 29 March 1965										OBSERVATIONS at 06h. 29 March 1965										OBSERVATIONS during NIGHT					CONVECTIVE TAB °C to
Station	iii	Nddff	VVwww	PPPTT	N _h Ch _h C _h H	T _d T _d app	8N _s Ch _s h _s	8N _s Ch _s h _s	8N _s Ch _s h _s	iii	Nddff	VVwww	PPPTT	N _h Ch _h C _h H	T _d T _d app	8N _s Ch _s h _s	8N _s Ch _s h _s	8N _s Ch _s h _s	iii	RRT _n T _n E	T _g T _g	WEATHER					
																						21h.—03h.	03h.—09h.				
Kew	775			09						775	00000	F7424	34402	00900	01204				775	97021	53	ff	FRff	40			
London Airport	772	00000	50020	34608	00900	07703				772	00000	12104	34602	00900	01104				772	00001	53	+	frf	39			
Gatwick	776	02002	01464	35001	00900	01804				776	00000	01484	34851	00900	51201				776	00521	55	ifFF	FFff	38			
Thorney Island	871	90000	01434	35403	91111	03606	89/00			871	00000	04484	34551	00900	51801				871	97511	53	FF	FF	37			
Hurn	862	00000	03484	34952	00900	52810				862	90000	03494	34353	91111	53304	89/11			862	97541	54	ff	ff	36			
Guernsey	894	01113	80020	33712	00900	02711				894	11211	70020	32610	00905	52602	81080			894	00090	00	+	+	35			
Wattisham	590	02608	69020	34209	00900	02601				590	03105	61020	34209	00900	01301				590	00071	52	+	+	34			
Gorleston	497	02710	60020	33613	00900	05204				497	12808	58050	33309	10970	03803	81360			497	00090	08	+	+	33			
Mildenhall	578	02104	62020	33711	00900	01601				578	02203	61020	33905	00900	01302				578	00030	52	+	+	32			
Cardington	559	02308	59020	34406	00900	51500				559	00000	58020	34551	00900	52500				559	00521	58	+	+	31			
West Raynham	485	02307	62020	33708	00900	05201				485	02304	58020	33904	00900	01302				485	00031	52	+	+	30			
Wittering	462	02405	59020	34207	00900	02304				462	12810	58020	34403	00901	51102	81072			462	00020	53	+	+	29			
Boscombe Down	746	00000	58020	35107	00900	05807				746	00602	04420	34801	00900	01303				746	00520	55	+	ff	28			
Ross-on-Wye										627	00000	24050	34251	00900	51603				627	00511	58	+	+	27			
Bristol	628	00000	40040	34505	00900	00706				628	20000	64020	34000	00901	51702	82075			628	00521	59	+	+	26			
Aberporth	502	01813	80020	32910	00900	54605				502	01810	74020	32109	00900	52704				502	00070	01	+	+	25			
Rhoose (Cardiff)	715	00807	62040	33806	00900	03805				715	00608	75040	33203	00900	52703				715	00020	53	+	+	24			
Plymouth	827	01006	58024	33203	00900	03711				827	01014	83020	31708	00900	51706				827	00021	51	FF	+	23			
Chivenor	707	00908	59020	33305	00900	03809				707	00906	82020	32503	00900	52605				707	00021	51	+	+	22			
St. Mawgan	817	01217	80020	32208	00900	53712				817	01218	69020	31009	00900	01704				817	00061	04	+	+	21			
Culdrose	809	80812	07424	32704	86011	04812	88700			809	00808	74024	31205	00900	05608				809	00031	02	FF	+	20			
Scilly	804	01213	81034	30908	00900	06709				804	01114	81020	28908	00900	06711				804	00061	11	+	+	19			
Elmdon	534	02205	59020	34010	00900	51400				534	00000	56020	34552	00900	54301				534	00531	58	+	+	18			
Shawbury	414	00000	72020	33502	00900	51804				414	00000	72020	35153	00900	54301				414	00530	60	+	+	17			
Manchester	334	01809	65020	32711	00900	54400				334	01005	70020	33204	00900	55102				334	00030	53	+	+	16			
Squires Gate	318	01206	19110	32902	00900	02305				318	01208	22040	32651	00900	53703				318	00521	56	+	+	15			
Valley	302	01712	82020	32607	00900	04802				302	01303	85020	32207	00900	01504				302	00050	51	+	+	14			
Ronaldsway	204	02904	66020	32506	00900	04103				204	10305	82030	32301	15700	50701	81656			204	00001	53	+	+	13			
Carlisle	222	00000	62020	32703	00900	03107				222	20000	80110	32450	00902	51703	82070			222	00501	54	+	+	12			
Watnall	354	02705	28040	33210	00900	03703				354	02501	23040	33804	00900	50400				354	00030	57	+	+	11			
Spurn Head	396	02510	58021	32809	00900	06101				396	22308	61030	33006	25600	04102	82630			396	00050	11	+	+	10			
Finningley	360	02303	48040	32611	00900	03002				360	01803	37040	33402	00900	52205				360	00011	55	+	+	9			
Dishforth	261	00000	58050	32208	00900	04801				261	11102	34100	32601	00902	50304	81075			261	00011	54	+	ff	8			
Tynemouth	262	02504	58020	30810	00900	06400				262	32606	61020	30608	30970	52400	83358			262	00061	52	+	+	7			
Eskdalemuir	162	00000	58051	32303	00900	02302				162	30000	67030	32952	15704	53805	81650	83075		162	00531	56	+	+	6			
Mull of Galloway	131	01820	60011	31406	00900	06206				131	12324	80020	30006	15600	04712	81630			131	00051	11	/	/	5			
Prestwick	135	02015	70020	28808	00900	03305				135	21910	84020	28708	10941	52503	81365			135	00060	52	+	+	4			
Renfrew	141	00000	62020	29207	00900	05207				141	12706	80020	29005	15631	01204	81640			141	00030	51	+	+	3			
Leuchars	171	32906	82041	27509	00902	07104	83075			171	62302	82011	27209	10932	00502	81362	86075		171	00061	00	+	+	2			
Dyce	091	72411	80032	28413	10936	06502	81362	87270		091	72510	82022	24510	60976	52303	86365	87275		091	00081	02	+	+	1			
Wick	075	72014	83022	21013	00902	05001	87070			075	52410	80031	21009	15602	04306	81640	85070		075	00071	04	+	+	0			
Cape Wrath	049	82328	81022	17810	85511	05702	88625			049	62326	81022	19909	65511	06236	86625			049	00051	02	+	+	-1			
Sule Skerry	010	22330	74021	18610	25500	06705	82620			010	82330	58051	18708	86411	06206	88710			010	00070	06	/	/	-2			
Lerwick	005	32329	48101	17409	30930	08709	83360			005	82430	63031	17009	65671	07303	86635	88358		005	97071	06	+	ir ₀	-3			
Stornoway	026	02123	70021	20111	00900	08703				026	72313	65031	21409	75311	08211	82708	84616	86622	026	00091	07	+	+	-4			
Benbecula	022	31918	66021	21509	10931	06102	81364			022	42018	66030	22708	00901	06308	84075			022	00071	06	+	+	-5			
Tiree	100	11820	80011	24209	00102	07201	81075			100	31821	80030	24408	10942	05303	81360	83075		100	00071	04	+	+	-6			
Aldergrove	917	01917	80010	29210	00900	02103				917	11807	82030	29505	00901	51400	81075			917	00020	51	+	+	-7			
Malin Head	980	21919	82020	25812	00902	00208	82070			980	21814	86020	26209	00902	51307	82070			980	00081	06	/	/	-8			
Belmullet	976	11922	80011	25312	10940	01202	81358			976	41815	86030	25011	00902	02801	84070			976	00101	08	/	/	-9			
Birr	965	02504	80020	30006	00900	02000				965	11608	81020	28906	15600	01708	81638			965	97060	00	/	/	-10			
Collinstown	969	01304	74020	31106	00900	04105				969	10703	83030	30406	15600	01607	81630			969	97051	54	/	/	-11			
Rineanna	962	01405	66020	29407	00900	05000				962	11310	82030	28007	00901	03710	81075			962	97050	01	/	/	-12			
Roches Point	952	10909	48100	31206	16400	06000	81710			952	01009	62010	29407	00900	05608				952	97051	04	/	/	-13			
Valentia	953	11620	80020	27013	15500	02804	81628			953	01723	82020	25413	00900	04607				953	00111	08	/	/	-14			
																								-15			
																								-16			
																								-17			
																								-18			

OCEAN WEATHER STATION REPORTS at 00h.														OCEAN WEATHER STATION REPORTS at 06h.													
Code FM 21.A																											
O.W.S.	YQL _a LL _a	LLL _o GG	Nddff	VVwwWW	PPPTT	NC _h LC _M CH	D _s V app	8N _s Ch _s	8N _s Ch _s	OTTT _s dT _d	Id _w dP _w HW	Id _w dP _w HW	O.W.S.	YQL _a LL _a	LLL _o GG	Nddff	VVwwWW	PPPTT	NC _h LC _M CH	D _s V app	8N _s Ch _s	8N _s Ch _s	OTTT _s dT _d	Id _w dP _w HW	Id _w dP _w HW		
A	20620	29300	73306	98808	10906	79400	00122	85915	////	05104	13321	11432	A	20620	30506	63606	98031	14804	65400	62321	86615	////	05752	13622	1////		
B	20565	51000	80548	98022	95302	82511	00815	88820	////	05250	10659	1////	B	20565	51006	80453	94616	////	87311	00747	88807	////	05301	15566	1////		
C	20527	35500	81140	97039	99708	27421	00624	83812	88437	00104	11147	1////	C	20527	35506	81141	96616	95408	57421	00717	85712	88550	00105	16140	1////		
D													D														
I	20590	18900	12410	99016	14008	15600	00225	81630	////	05405	12421	14913	I	20590	18806	13001	99020	19108	11500	00331	81825	////	05303	13020	14913		
J	20527	19900	81917	96035	15711	56231	41216	85705	88360	00210	11933	11647	J	20524	20006	41407	97012	16811	16372	00305	81708	84075	00010	11422	12246		
K													K														
M	23660	01900	82118	97806	06305	89511	00708	////	////	05105	12123	1////	M	23660	02006	62916	98158	05603	59560	00400	////	////	05602	12934	1////		

DAILY WEATHER REPORT OF THE BRITISH METEOROLOGICAL OFFICE

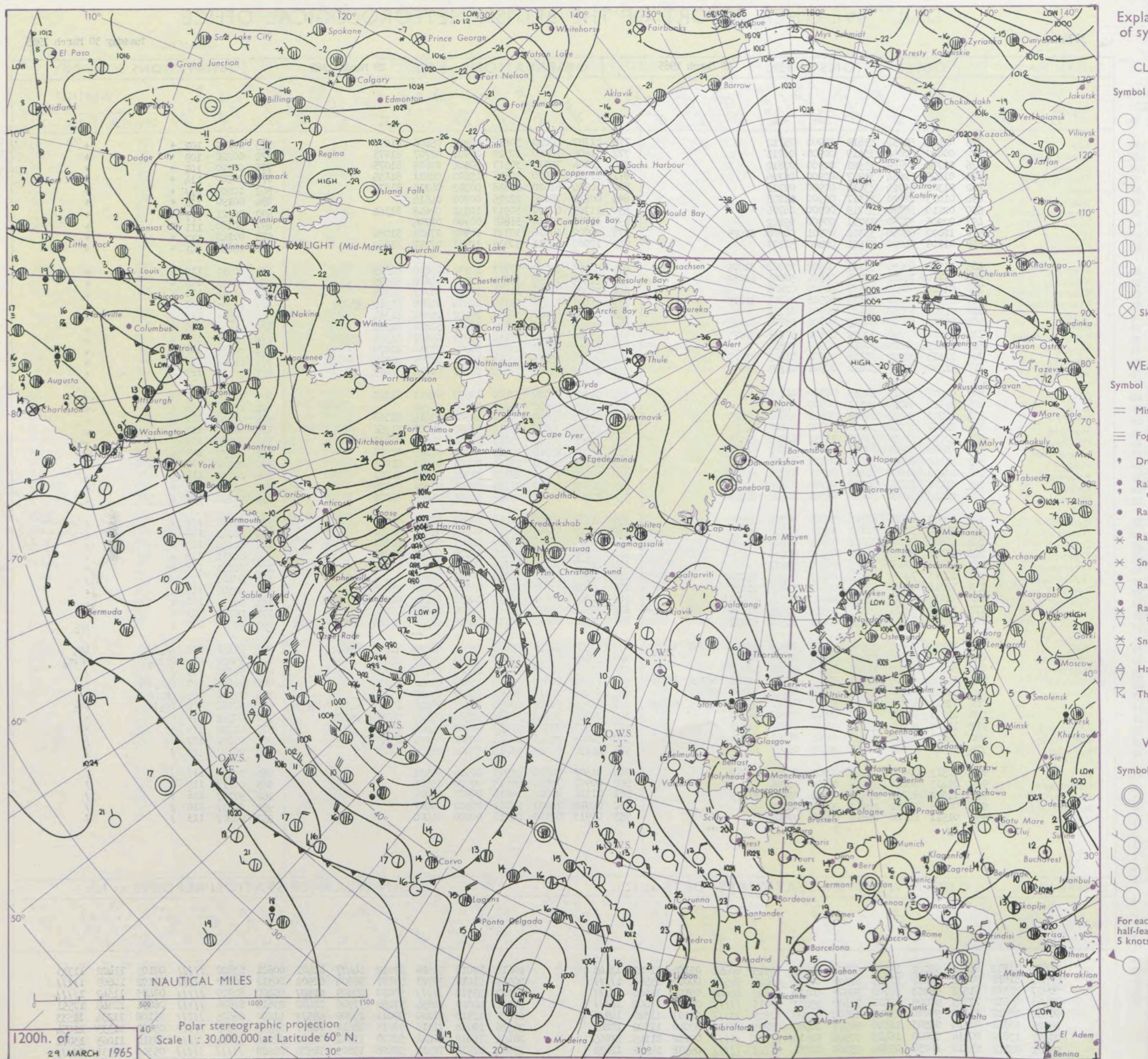
No. 37149

Date of Issue Tuesday 30 March 1965

RSION
LE
° F

Code FM 11.A		OBSERVATIONS at 12h. 29 March 1965										OBSERVATIONS at 18h. 29 March 1965										OBSERVATIONS during DAY				
Station	iii	Nddff	VVwwW	PPPTT	N _h LhC _M CH	T _d app	8N _s Ch _s h _s	8N _s Ch _s h _s	8N _s Ch _s h _s	iii	Nddff	VVwwW	PPPTT	N _h LhC _M CH	T _d app	8N _s Ch _s h _s	8N _s Ch _s h _s	8N _s Ch _s h _s	iii	RRT	T x E	SSS	WEATHER			
																							09h.—15h.	15h.—21h.		
Kew	775	02106	50054	33419	00900	05712				775	11707	80020	30419	00901	05606	81075				775	00220	107	+		+	
London Airport	772	00000	50054	33419	00900	06713				772	11805	70020	30320	00901	02707	81075				772	00220	109	+		+	
Gatwick	776	01708	62024	33521	00900	07812				776	11804	75020	30517	00901	07609	81075				776	00220	101	+		+	
Thorney Island	871	01205	62054	33917	00900	06706				871	11002	69020	30516	15600	08611	81635				871	00200	114	+		+	
Hurn	862	01308	60024	33018	00900	02711				862	10904	61020	29818	00902	04713	81070				862	00200	111	+		+	
Guernsey	894	01013	82020	31317	00900	51806				894	00812	78020	28216	00900	04614				894	00190	120	+		+		
Wattisham	590	02210	60020	33719	00900	04706				590	11705	62030	30917	10931	02608	81362				590	00221	111	+		+	
Gorleston	497	02906	57050	33711	00900	05802				497	01706	57050	31809	00900	03704				497	00180	111	+		+		
Mildenhall	578	12002	62030	33322	00901	04808	81075			578	10000	69020	30321	00902	07609	81080				578	00240	117	+		+	
Cardington	559	01708	64020	33521	00900	51709				559	10000	64011	30319	10931	07707	81362				559	00231	101	+		+	
West Raynham	485	11908	69030	33119	00902	03702	81075			485	22205	66030	30717	10932	05610	81365				485	00211	112	+		+	
Wittering	462	11710	74020	33220	00901	52805	81080			462	12505	74010	30419	00902	06608	81075				462	00220	115	+		+	
Boscombe Down	746	01511	61024	33318	00900	02808				746	11206	74020	30517	10931	05709	81365				746	00200	111	+		+	
Ross-on-Wye	627	13602	60020	32118	00901	06701	81075			627	31407	81030	29719	10984	04608	81362	83075				627	00221	110	+		+
Bristol	628	01406	63050	32719	00900	01712				628	11806	80020	30019	10982	02607	81364				628	00221	112	+		+	
Aberporth	502	21613	89020	30919	00902	58708	82075			502	11412	69030	28517	10989	51610	81365				502	00210	115	+		+	
Rhoose (Cardiff)	715	11111	63020	32015	00901	52715	81075			715	41106	81030	29716	10932	05607	81365	83070				715	00190	120	+		+
Plymouth	827	01015	80020	30717	00900	04811				827	10913	83020	28015	00902	03710	81070				827	00180	118	+		+	
Chivenor	707	11115	82020	31118	00901	01813	81075			707	21110	82020	28917	10932	01709	81362				707	00201	117	+		+	
St. Mawgan	817	11220	82020	30216	00901	01703	81078			817	10912	83020	27315	00901	00714	81075				817	00180	119	+		+	
Culdrose	809	01017	78010	30313	00900	04706				809	10814	78020	27410	10930	04611	81360				809	00100	117	+		+	
Scilly	804	01118	59020	28311	00900	05706				804	01013	59020	25611	00900	06709				804	00131	115	+		+		
Elmdon	534	11808	70020	32919	00901	53806	81075			534	21805	69020	30219	10981	03610	81368				534	00241	112	+		+	
Shawbury	414	21407	61040	32318	00902	01808	82070			414	11804	78010	29719	10982	01707	81366				414	00210	113	+		+	
Manchester	334	22010	57030	31620	10932	61808	81365			334	11905	70020	29219	00901	54606	81075				334	00220	118	+		+	
Squires Gate	318	11609	32040	31320	00901	06807	81075			318	13606	25040	29417	00901	02605	81075				318	00231	102	+		+	
Valley	302	31910	82020	31417	00902	02806	83075			302	12103	82020	29014	00901	03607	81075				302	00180	115	+		+	
Ronaldsway	204	10906	61040	31313	00901	03704	81068			204	10000	75020	29313	11501	51705	81822				204	00151	115	+		+	
Carlisle	222	03106	74020	30814	00900	03710				222	22703	62020	29913	00901	01602	82075				222	00191	117	+		+	
Watnall	354	12510	32040	32420	00901	02707	81078			354	12203	56040	29819	00901	06609	81078				354	00230	109	+		+	
Spurn Head	396	22007	61020	32915	00901	09704	82075			396	41910	59020	30215	00908	06713	84275				396	00190	111	+		+	
Finningley	360	31102	57040	32122	00901	01710	83070			360	22109	58040	29619	00901	01605	82080				360	00241	114	+		+	
Dishforth	261	21606	50040	31521	00901	07809	82080			261	22505	66011	29219	00901	07503	82080				261	00240	113	+		+	
Tynemouth	262	02111	58020	30019	00900	51610				262	22709	58020	29218	00908	02107	82275				262	00211	112	+		+	
Eskdalemuir	162	02217	70020	30115	00900	03607				162	42507	70030	29712	00909	53301	83170				162	00161	113	+		+	
Mull of Galloway	131	12311	74020	31311	00901	03304	81070			131	02305	66020	30310	00900	00400				131	00121	111	/	/	/	/	
Prestwick	135	12911	82020	28716	00901	03805	81075			135	2606	57030	28612	00903	06307	85075				135	00170	116	+		+	
Renfrew	141	12415	62020	28815	00902	01703	81070			141	62406	56021	28415	10932	04103	81360	86070				141	00170	108	+		+
Leuchars	171	12623	82011	26517	00902	02505	81075			171	72510	78021	27615	00902	05312	83070	85080									

CHART OF WEATHER IN PART OF NORTHERN HEMISPHERE



CHARTS OF WEATHER IN WESTERN EUROPE

ation
mbols

LOUD
Cloud
Amount
(oktas)

0
1 or less
2
3
4
5
6
7 or more
8

y obscured

ATHER
Weather

zzle

n and
rizzle

n and snow

w

n shower

n and snow
shower

w shower

l shower

understorm

WIND

Wind
speed
(knots)

Calm

1-2

3-7

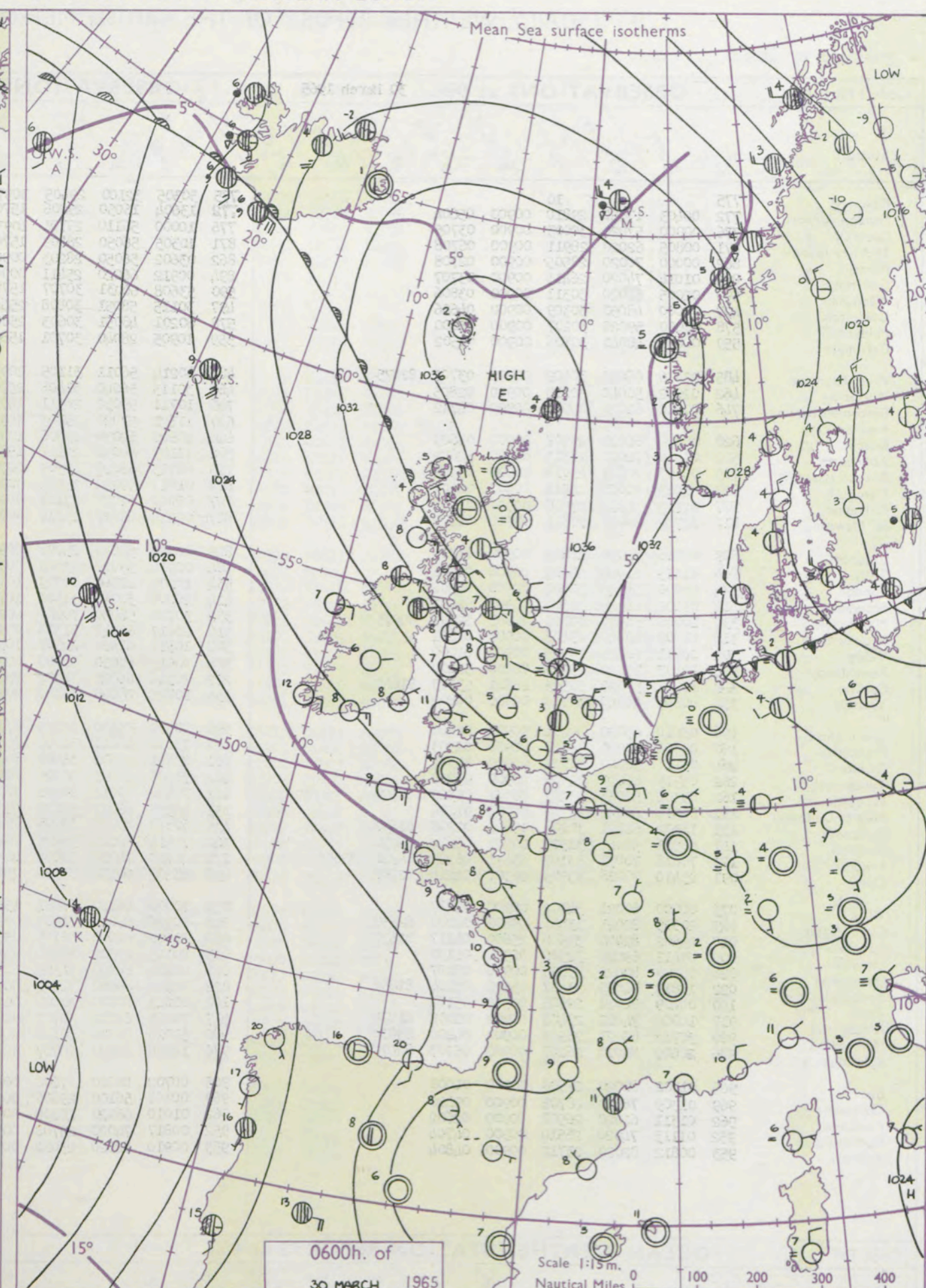
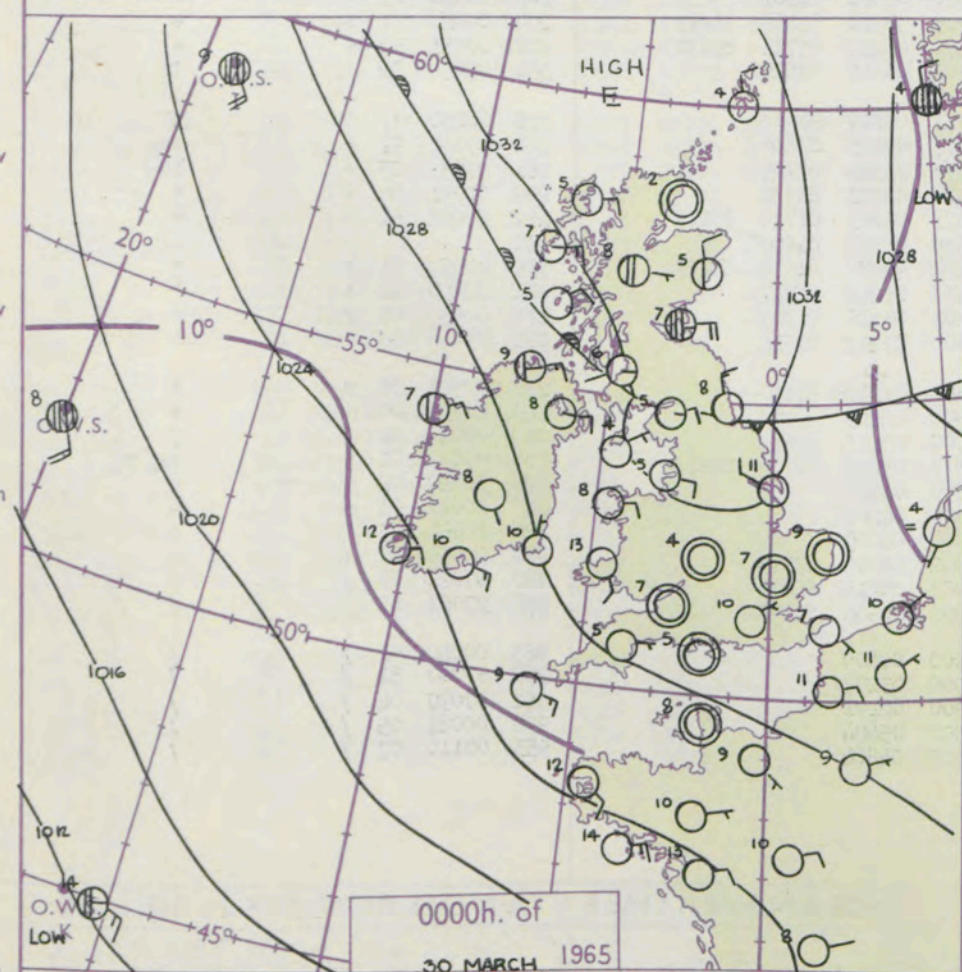
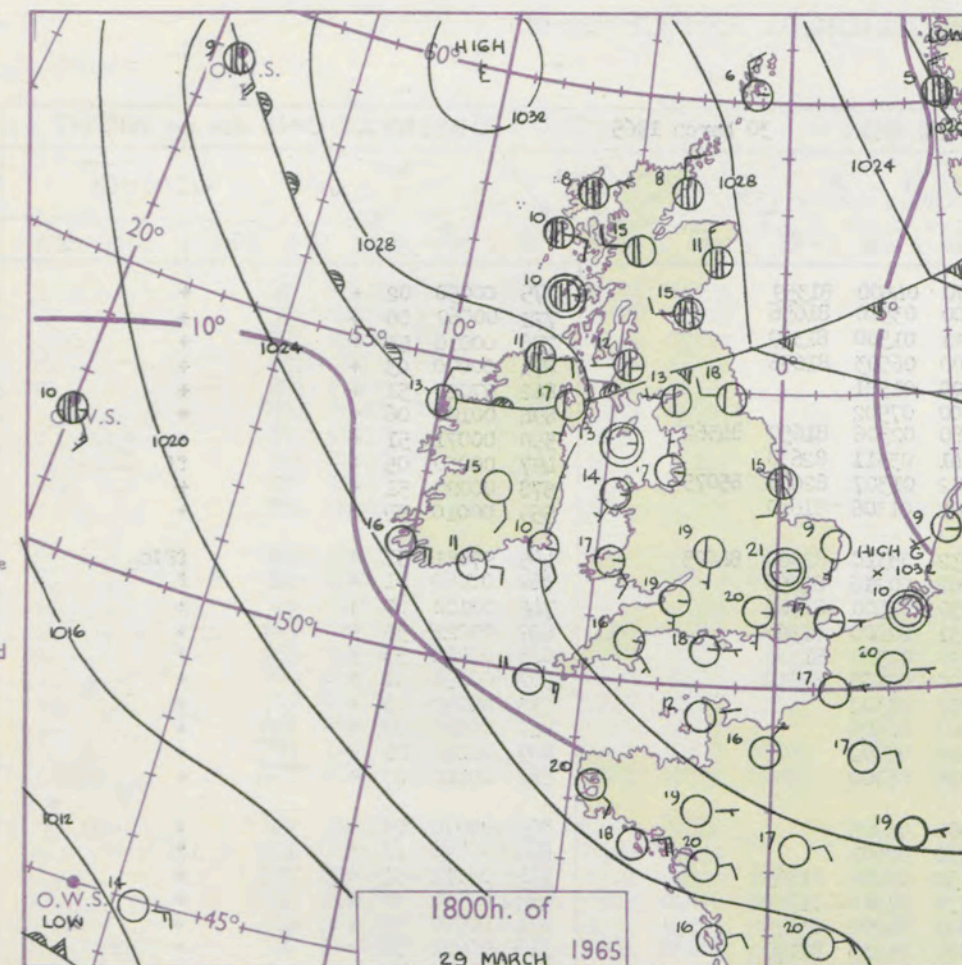
8-12

13-17

additional

her add

48-52



GENERAL SYNOPTIC DEVELOPMENT

Issued at midday Tuesday 30

March 1965

FORECAST for Great Britain and Northern Ireland until noon tomorrow

During the past 24 hours, the anticyclone, which was over the Low Countries, collapsed and a new high developed northwest of Scotland. A weak cold front moved south over Scotland and northern England followed by a cooler northerly airstream. The anticyclone is expected to intensify and move slowly southeast into the North Sea and the weak cold front to move southwest across most of England and Wales.

It will be mostly dry with sunny periods by day inland and clear periods at night, but with rather more cloud than of late. Near the east coast it will be mostly cloudy but with a few sunny intervals. It will be generally rather warm but near the east coast it will be rather cold.

OUTLOOK for the following 24 hours.
Similar.

DAILY WEATHER REPORT OF THE BRITISH METEOROLOGICAL OFFICE (contd.)

Code FM 11.A		OBSERVATIONS at 00h. 30 March 1965										OBSERVATIONS at 06h. 30 March 1965										OBSERVATIONS during NIGHT										CONV TA °C
Station	iii	Nddff	VVwww	PPPTT	N _h L _h C _M H	T _d T _d app	8N _s Ch _s h _s	8N _s Ch _s h _s	8N _s Ch _s h _s	iii	Nddff	VVwww	PPPTT	N _h L _h C _M H	T _d T _d app	8N _s Ch _s h _s	8N _s Ch _s h _s	8N _s Ch _s h _s	iii	RR	T _n T _n E	T _g T _g	WEATHER									
																							21h.—03h.	03h.—09h.								
Kew	775			10						775	30305	32100	29405	30970	04500	81359				775	00050	02	+		+		40					
London Airport	772	00103	17050	29810	00900	05604				772	13604	16050	29206	15700	03500	81656				772	00060	00	+		+		39					
Gatwick	776	00000	57020	30003	00900	03705				776	10000	56110	29701	10930	01500	81360				776	00010	53	+		+		38					
Thorney Island	871	00805	62020	28911	00900	06708				871	10305	56050	28409	15700	06503	81656				871	00070	03	+		+		37					
Hurn	862	00000	70020	28505	00900	02708				862	03602	56050	28203	00900	01501				862	97020	51	+		+		36						
Guernsey	894	01014	74020	26413	00900	03707				894	00912	66020	25411	00900	07502				894	00100	06	+		+		35						
Wattisham	590	02005	62020	30311	00900	03806				590	53608	60031	30707	15780	02306	81650	84362		590	00071	51	+		+		34						
Gorleston	497	00000	48050	30309	00900	04606				497	30115	58051	30808	25641	03311	82630			497	00050	05	+		ff		33						
Mildenhall	578	00000	59020	30207	00900	05400				578	60201	48051	30603	25602	01307	82640	85075		578	00020	51	+		+		32						
Cardington	559	00000	48040	30306	00900	03502				559	10905	28040	30701	15602	01306	81640			559	00010	53	+		+		31						
West Raynham	485	22306	66030	30409	00902	03702	82075			485	40214	56011	31105	20932	03310	82360	84075		485	97051	51	+		ffid _o		30						
Wittering	462	02002	50040	30210	00900	02805				462	30113	56040	31408	25702	50216	82656			462	00060	01	+		f		29						
Boscombe Down	746	00910	61020	29012	00900	04712				746	10711	59030	28911	10930	04500	81362			746	00100	07	+		+		28						
Ross-on-Wye										627	11101	57020	29703	10931	02400	81360			627	00021	53	+		+		27						
Bristol	628	00000	66020	29507	00900	03603				628	10606	62030	29306	10930	02500	81360			628	00061	53	+		+		26						
Aberporth	502	01510	74020	28313	00900	52802				502	11107	80030	28111	15600	03103	81640			502	00090	51	+		+		25						
Rhoose (Cardiff)	715	00907	70021	29010	00900	03505				715	00713	66020	28509	00900	03302			715	00090	03	+		+			24						
Plymouth	827	01013	80020	26912	00900	04607				827	01013	59020	25811	00900	06505			827	00090	07	+		+			23						
Chivenor	707	01110	74020	27510	00900	03714				707	00000	62020	27107	00900	03702			707	00041	01	+		+			22						
St. Mawgan	817	00710	69020	26511	00900	04505				817	00914	69020	25110	00900	06702			817	00100	07	+		+			21						
Culdrose	809	00816	72020	26809	00900	03703				809	00813	50050	25008	00900	06705			809	00070	05	+		+			20						
Scilly	804	01113	61020	25609	00900	06204				804	00914	59020	23509	00900	07604			804	00081	//	+		+			19						
Elmdon	534	00000	34040	30804	00900	03502				534	10205	22040	31205	10932	00210	81365			534	00011	59	+		+		18						
Shawbury	414	01102	66020	30305	00900	02102				414	10000	32040	31301	10932	51210	81362			414	00500	55	+		+		17						
Manchester	334	20906	58030	30109	00901	52303	82075			334	30720	58030	30809	00901	04208	83075			334	00070	03	+		+		16						
Squires Gate	318	01008	40040	29805	00900	01201				318	20817	60040	31308	00902	06312	82072			318	00021	52	+		+		15						
Valley	302	00711	66020	29608	00900	01000				302	10512	61020	29507	10930	03201	81367			302	00050	03	+		+		14						
Ronaldsday	204	00407	70020	29704	00900	52400				204	30613	80030	30908	00905	50310	81068	83275		204	00020	51	+		+		13						
Carlisle	222	10708	58020	32505	15601	53319	81640			222	70916	66021	34507	75412	05212	85711	85630		222	00031	52	+		+		12						
Watnall	354	00301	48040	30110	00900	00802				354	20705	28040	32706	00901	03316	82075			354	00050	52	+		if		11						
Spurn Head	396	03010	63020	30211	00900	02400				396	90522	F9470	33105	91111	05227	89111			396	00030	//	+		FF		10						
Finningley	360	00000	20040	30508	00900	02303				360	73610	56041	34005	75611	04223	87630			360	97041	51	+		1d _o		9						
Dishforth	261	03111	58040	31107	00900	01311				261	83511	23501	34806	86211	06323	88705			261	97051	03	+		1d _o		8						
Tynemouth	262	03515	66020	32708	00900	05225				262	33608	61021	36206	30970	05221	83358			262	00051	04	+		+		7						
Eskdalemuir	162	83306	56051	33207	86311	05320	88706			162	70506	70012	36005	78471	03215	81710	86817		162	00021	51	+		+		6						
Mull of Galloway	131	00510	66020	30707	00900	01204				131	40925	66021	32006	45600	01204	84630			131					+		5						
Prestwick	135	12302	66021	30206	15600	02206	81630			135	30517	80020	33006	15401	04220	81618	83075		135	00050	01	+		+		4						
Renfrew	141	50811	58041	31509	00901	06212	85070			141	70614	62011	35406	76411	04214	86711			141	00050	01	+		+		3						
Leuchars	171	70818	70031	33107	65411	06225	84716	85656		171	40710	74031	36504	46301	03216	84707			171	00030	01	+		+		2						

DAILY WEATHER REPORT OF THE BRITISH METEOROLOGICAL OFFICE

No. 37750

Date of Issue Wednesday 31 March 1965

STATION
LE
°F

104
102
100
99
97
95
93
91
90
88

86
84
82
81
79
77
75
73
72
70

68
66
64
63
61
59
57
55
54
52

50
48
46
45
43
41
39
37
36
34

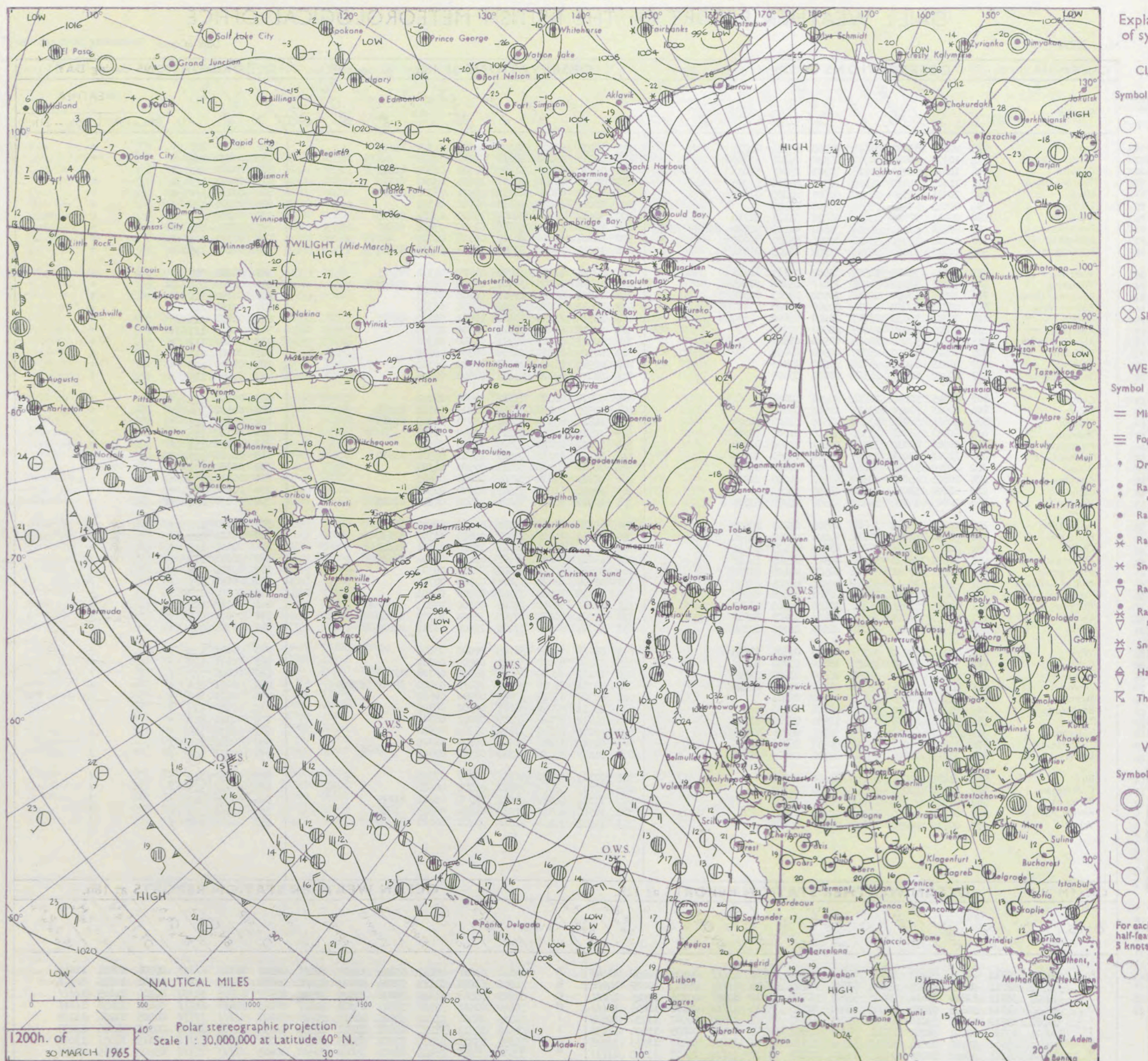
32
30
28
27
25
23
21
19
18
16

14
12
10
9
7
5
3
1
0
2

4
6
8
9
11
13
15
17
18
20

Code FM II.A		OBSERVATIONS at 12h. 30 March 1965										OBSERVATIONS at 18h. 30 March 1965										OBSERVATIONS during DAY				
Station	iii	Nddff	VVwwWW	PPPTT	N _h Ch _s Ch _s Ch _s	T _d app	8N _s Ch _s h _s	8N _s Ch _s h _s	8N _s Ch _s h _s	iii	Nddff	VVwwWW	PPPTT	N _h Ch _s Ch _s Ch _s	T _d app	8N _s Ch _s h _s	8N _s Ch _s h _s	8N _s Ch _s h _s	iii	RRT x E	SSS	WEATHER				
																						09h.—15h.	15h.—21h.			
Kew	775	20817	63020	31114	00902	03304	82075			775	10916	66020	32309	00901	01309	81075			775	00160	107	+	+			
London Airport	772	10718	59020	30717	10930	04301	81359			772	00718	59010	31811	00900	02309				772	00170	104	+	+			
Gatwick	776	10816	59020	30116	00901	03801	81075			776	10616	65020	31707	00901	01304	81075			776	00180	110	+	+			
Thorney Island	871	11013	74030	29120	10930	06501	81365			871	10713	78020	29811	16400	03209	81712			871	00210	113	+	+			
Hurn	862	10915	62030	28420	00901	04803	81070			862	10712	62030	28214	00901	05306	81080			862	00210	111	+	+			
Guernsey	894	00815	62020	25516	00900	08805				894	00620	56050	25210	00900	04301				894	00180	118	+	+			
Wattisham	590	20514	80011	33410	16432	06111	81710			590	10612	74020	34006	15400	03104	81615			590	00111	111	+	+			
Gorleston	497	60518	62034	34406	38502	04113	82820	83625	85075	497	60323	62031	34705	61500	03401	86820			497	00110	084	f	+			
Mildenhall	578	10510	74021	33412	00901	05107	81075			578	00607	80010	34307	00900	02005				578	00130	101	+	+			
Cardington	559	10216	61050	32713	11502	07203	81820			559	10515	74020	33509	00901	50310	81080			559	00160	116	+	+			
West Raynham	485	20619	78015	34509	15402	05109	81618			485	40616	70030	35005	46400	02301	84715			485	00091	088	f	+			
Wittering	462	70418	74014	34408	75411	05106	87615			462	10418	74010	34906	11500	02104	81820			462	00100	064	ff	+			
Boscombe Down	746	10818	59050	29618	10930	04003	81360			746	00924	69020	29912	00900	01203				746	00190	112	+	+			
Ross-on-Wye	627	00713	57020	30814	00900	06805				627	00613	70020	30412	00900	06301				627	00151	110	+	+			
Bristol	628	00713	59050	29717	00900	05802				628	10514	74030	29414	00901	07302	81075			628	00181	111	+	+			
Aberporth	502	00820	24050	28417	00900	52208				502	00918	66020	27815	00900	05301				502	00190	111	+	+			
Rhoose (Cardiff)	715	00724	57050	28616	00900	05802				715	00623	66020	27914	00900	08302				715	00180	113	+	+			
Plymouth	827	00922	61020	25917	00900	09802				827	00924	61050	24616	00900	05604				827	00180	111	+	+			
Chivenor	707	01019	61020	26720	00900	07805				707	00913	56020	26017	00900	06302				707	00220	105	+	+			
St. Mawgan	817	00920	66050	24319	00900	09807				817	01022	74020	23416	00900	05306				817	00200	115	+	+			
Culdrose	809	00925	50050	24814	00900	10001				809	00825	60050	23812	00900	04807				809	00150	111	+	+			
Scilly	804	00919	40020	23612	00900	07006				804	20923	40050	21712	00905	06803	82275			804	00130	108	+	+			
Elmdon	534	40614	58051	33410	41500	07101	84820			534	10815	65020	33808	10930	51309	81365			534	00130	108	+	+			
Shawbury	414	50817	58041	33309	52400	07004	85816			414	00812	64021	33210	00900	04307				414	00140	103	+	+			
Manchester	334	20919	62010	32713	00901	02004	82075			334	00821	62020	33609	00900	51303				334	00150	111	+	+			
Squires Gate	318	11022	78011	33114	00901	05400	81075			318	11117	62030	33510	15600	03500	81630			318	00161	107	+	+			
Valley	302	10720	56040	30616	00902	07400	81075			302	00718	61040	30415	00900	04301				302	00180	111	+	+			
Ronaldsway	204	20823	65011	33310	00901	04008	82075			204	00821	82010	32509	00900	04603				204	00110	102	+	+			
Carlisle	222	00820	58051	35811	00900	04202				222	00815	61020	35507	00900	02303				222	00111	117	+	+			
Watnall	354	20815	74024	34411	11502	05000	81820			354	10917	80030	35106	15500	02207	81620			354	00130	076	1f	+			
Spurn Head	396	60816	59024	36606	65500	03113	86625			396	80818	66031	37105	85511	03602	88625			396	00060	111	+	+			
Finningley	360	50812	64015	36111	24601	05003	82630	83073		360	30813	72031	36607	34600	02303	83630			360	00111	092	+	+			
Dishforth	261	40610	82035	36811	45600	06105	84632			261	10910	80030	36807	15500	03301	81620			261	00110	112	+	+			
Tynemouth	262	80910	66021	38606	85511	01308	88625			262	61011	74022	38405	65611	00604	86635			262	00071	013	+	+			
Eskdalemuir	162	10612	79011	36111	11500	03400	81824			162	03604	66020	36307	00900	00303				162	00121	108	+	+			
Mull of Galloway	131	31422	70011	34009	00904	04208	83070			131	01218	66020	33108	00900	04705				131	00091	111	/	/			
Prestwick	135	10818	82010	33915	00901	03806	81075			135	00513	74020	33311	00900	04504				135	00160	113	+	+			
Renfrew	141	10615	62051	36510	11400	04203	81818			141	00611	50040	35608	00900	03803				141	00110	108	+	+			
Leuchars	171	81211	82021	38607	85411	03107	82618	88625		171	31111	80031	37705	35500	01709	83625			171	00080	055	+	+			
Dyce	091	21210	80021	38809	21500	02206	82828			091	11711	80020	37105	15500	01712	81628			091	00101	081	+	+			
Wick	075	11310	83020	38707	15600	03301	81630			075	01116	74010	36705	00900	03608				075	00081	104	+	+			
Cape Wrath	049	10905	86020	35409	15600	03708	81630			049	00000	83020	34111	00900	05707				049	00121	118	+	+			
Sule Skerry	010	21109	81030	37407	25500	03400	82625			010	11119	74020	35307	16500	05708	81720			010	00080	111	/	/			
Lerwick	005	80000	8																							

CHART OF WEATHER IN PART OF NORTHERN HEMISPHERE



CHARTS OF WEATHER IN WESTERN EUROPE

ation
mbols

LOUD
Cloud
Amount
(oktas)

0
1 or less
2
3
4
5
6
7 or more
8

y obscured

ATHER
Weather

izzle

n and
rizzle

n and snow

w

n shower

n and snow
hower

w shower

l shower

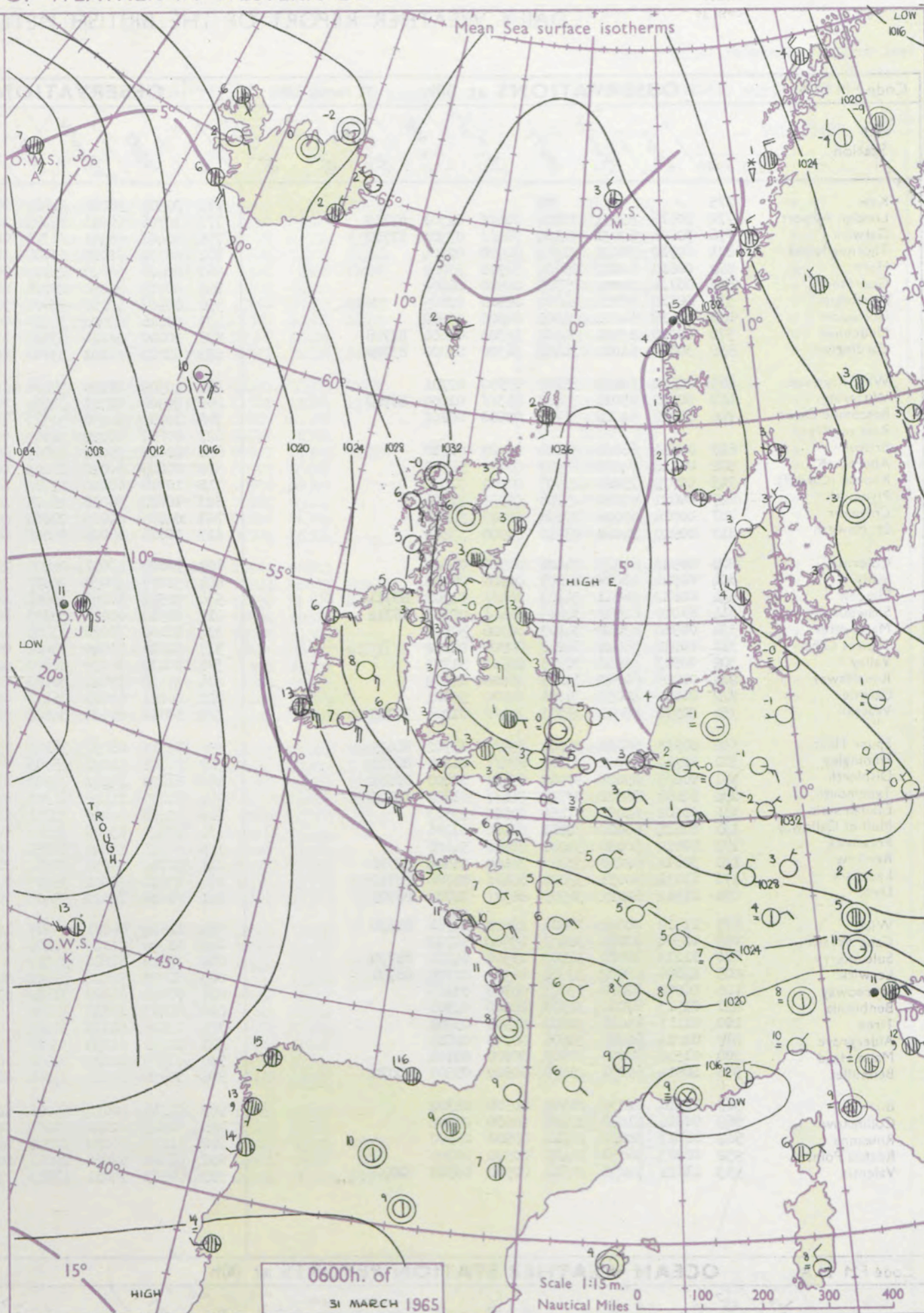
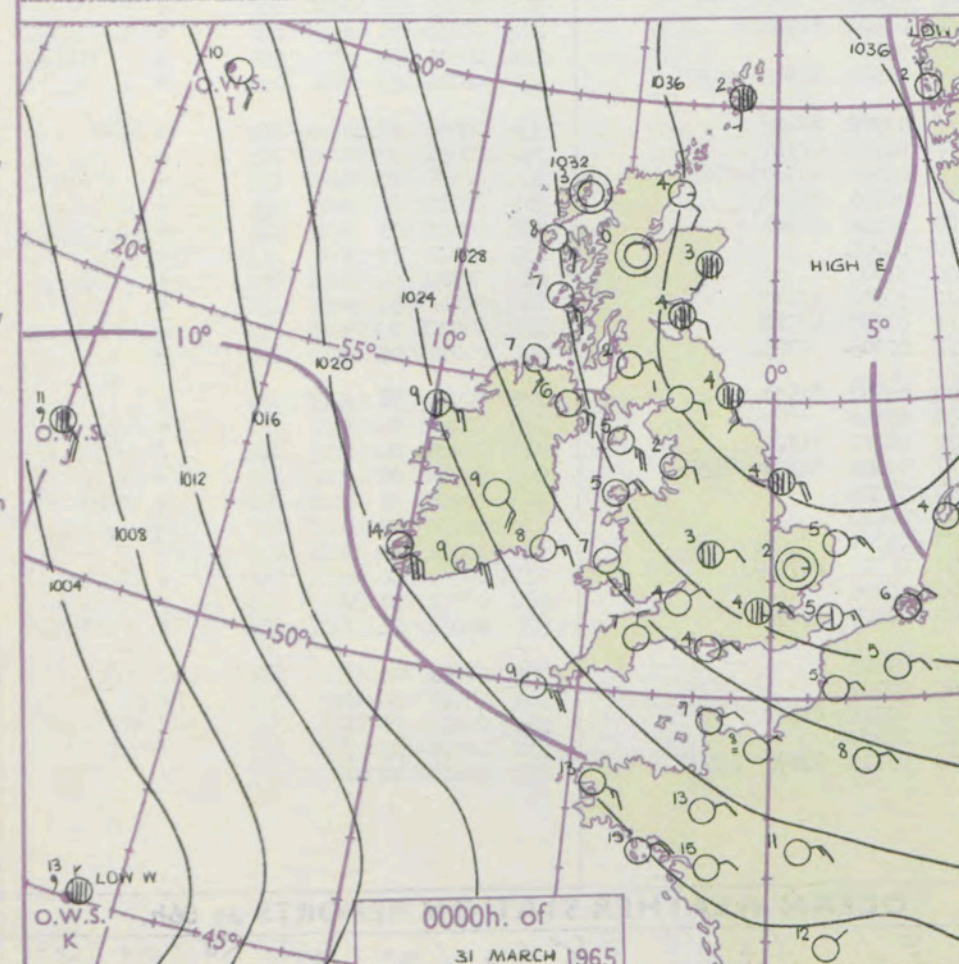
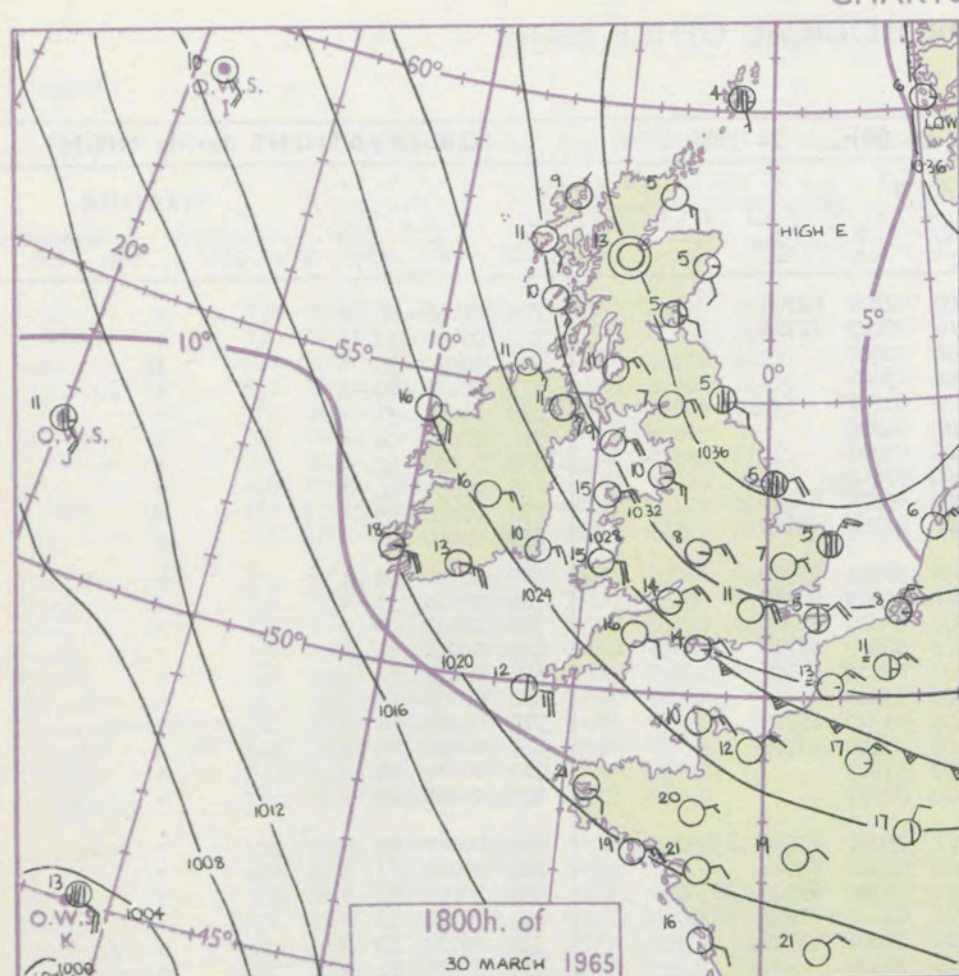
nderstorm

IND

Wind
speed
(knots)

Calm
1-2
3-7
8-12
13-17

additional
her add



GENERAL SYNOPTIC DEVELOPMENT

Issued at midday

Wednesday 31

March 1965

FORECAST for Great Britain and Northern Ireland until noon tomorrow

The large anticyclone which has been centred to the east of Scotland, dominating the weather over the whole of the British Isles, is expected to persist without much change during the next 24 hours, maintaining a southeast to south airflow over all districts. The depression which was moving northwards west of Portugal has moved with much increase in speed on a track rather west of north, and an associated trough will be carried northeast towards the west of the British Isles.

Weather will continue dry and mainly sunny. Near the east coast of Scotland and England there will be variable cloud, and it will become cloudy for a time overnight in some eastern districts of England. Many districts will be warm, but east coast districts will have temperatures near or a little below normal.

OUTLOOK

for following 24 hours

Little change in most districts but probably becoming cloudy with some rain or drizzle in parts of Scotland.

DAILY WEATHER REPORT OF THE BRITISH METEOROLOGICAL OFFICE (contd.)

Code FM II.A		OBSERVATIONS at 00h.										31 March 1965										OBSERVATIONS at 06h.										31 March 1965										OBSERVATIONS during NIGHT										CONVE TAB °C to
Station	iii	Nddff	VVwwwW	PPPTT	N _h Ch _s Ch _s	T _d T _d app	8N _s Ch _s h _s	8N _s Ch _s h _s	8N _s Ch _s h _s	iii	Nddff	VVwwwW	PPPTT	N _h Ch _s Ch _s	T _d T _d app	8N _s Ch _s h _s	8N _s Ch _s h _s	8N _s Ch _s h _s	iii	Nddff	VVwwwW	PPPTT	N _h Ch _s Ch _s	T _d T _d app	8N _s Ch _s h _s	8N _s Ch _s h _s	8N _s Ch _s h _s	iii	RRRT _n T _n E	T _g T _g	WEATHER																					
																															21h.—03h.	03h.—09h.																				
Kew	775			05						775	20507	58021	31604	26300	02400	82708				775	00040	00	+										40																			
London Airport	772	70616	59031	33104	764//	02301	87712			772	10306	56011	32103	16401	02202	81711				772	00030	50	+										39																			
Gatwick	776	70608	62031	32104	764//	03301	87712			776	00401	08161	31301	00900	01400				776	00510	55	+											38																			
Thorney Island	871	00710	78020	31304	00900	02104				871	00710	62020	29704	00900	03602				871	00030	00	+											37																			
Hurn	862	00610	60020	29804	00900	50002				862	00606	58020	29103	00900	01501				862	00020	51	+											36																			
Guernsey	894	00721	56050	25707	00900	06602				894	00715	56050	25106	00900	04302				894	00060	04	+											35																			
Wattisham	590	00512	59021	34002	00900	02805				590	00507	58020	33601	00900	01301				590	00001	52	+											34																			
Gorleston	497	00616	64021	34905	00900	03302				497	00616	62020	34205	00900	03602				497	00051	04	+											33																			
Mildenhall	578	10000	63021	34402	16300	01604	81708			578	10000	58114	33800	16200	00500	81705			578	00510	55	+											32																			
Cardington	559	30510	61011	34402	36300	01000	83709			559	80410	28101	33702	861//	02302	88701			559	00010	53	+											31																			
West Raynham	485	00512	62011	35102	00900	02701				485	10509	28110	34400	16200	00201	81704			485	00001	52	+											30																			
Wittering	462	60610	69011	35403	663//	01000	86709			462	80308	07461	34402	860//	02503	88700			462	00020	51	+											29																			
Boscombe Down	746	00916	62020	31703	00900	00101				746	10913	40050	30503	16300	02605	81708			746	00010	00	+											28																			
Ross-on-Wye										627	80607	57022	31903	864//	02602	88710			627	00021	51	+											27																			
Bristol	628	00511	66020	32104	00900	00210				628	60612	59031	30803	66300	02801	86706			628	00021	51	+											26																			
Aberporth	502	01118	74020	28307	00900	54805				502	01009	80020	28203	00900	53308			502	00030	53	+												25																			
Rhoose (Cardiff)	715	00725	75020	29905	00900	01802				715	10718	60020	29702	16300	01302	81709			715	00020	01	+											24																			
Plymouth	827	00821	62020	25708	00900	51304				827	10822	58030	25305	16400	03106	81710			827	00050	04	+											23																			
Chivenor	707	00918	69020	27208	00900	52801				707	01016	62020	27004	00900	01802			707	00030	01	+												22																			
St. Mawgan	817	00920	74020	23910	00900	53803				817	00816	66020	24405	00900	02307			817	00040	03	+												21																			
Culdrose	809	00927	64050	24408	00900	04603				809	70824	40051	24406	763//	05000	87706	83620		809	00060	05	+											20																			
Scilly	804	00924	48010	22109	00900	06501				804	31027	48030	20807	35401	05510	83615			804	00060	//	+											19																			
Elmdon	534	60812	66011	34403	664//	01302	86711			534	80907	58041	33601	862//	00400	83705	88706		534	00000	52	+											18																			
Shawbury	414	81010	62031	34603	864//	02105	88712			414	80910	60041	33303	863//	01601	81708	88709		414	00010	53	+											17																			
Manchester	334	00914	63020	34103	00900	50502				334	11008	70020	33103	16400	51201	81712			334	00010	53	+											16																			
Squires Gate	318	00912	56040	34202	00900	01202				318	01014	50040	33201	00900	50400			318	00501	51	+												15																			
Valley	302	00513	61040	30305	00900	51703				302	00412	82020	28803	00900	50603			302	00020	51	+												14																			
Ronaldsway	204	01026	60040	33105	00900	01502				204	21026	59041	31903	26400	01503	82713			204	00030	01	+											13																			
Carlisle	222	00810	48050	36201	00900	50001				222	00801	66020	35150	00900	52505			222	00511	54	+												12																			
Watnall	354	70914	69011	35703	764//	01204	87711			354	80811	66031	34602	861//	01500	82702	88705		354	00010	52	+											11																			
Spurn Head	396	80918	66022	36704	855//	03702	88625			396	70912	66032	36103	755//	02302	87625			396	00030	//	+											10																			
Finningley	360	80911	69021	36804	874//	01400	88712			360	70705	61021	35503	764//	01503	87716			360	00021	50	+											9																			
Dishforth	261	80607	69022	37003	854//	02400	88612			261	81108	74022	35903	854//	01602	82710	88613		261	00030	03	+											8																			
Tynemouth	262	81608	74022	37704	856//	01602	88640			262	81409	74022	36703	856//	02704	88635			262	00031	03	+											7																			
Eskdalemuir	162	00201	62050	37151	00900	53503				162	10408	56050	35651	16300	52510	81706			162	00521	55	+											6																			
Mull of Galloway	131	01424	66020	32804	00900	017																																														