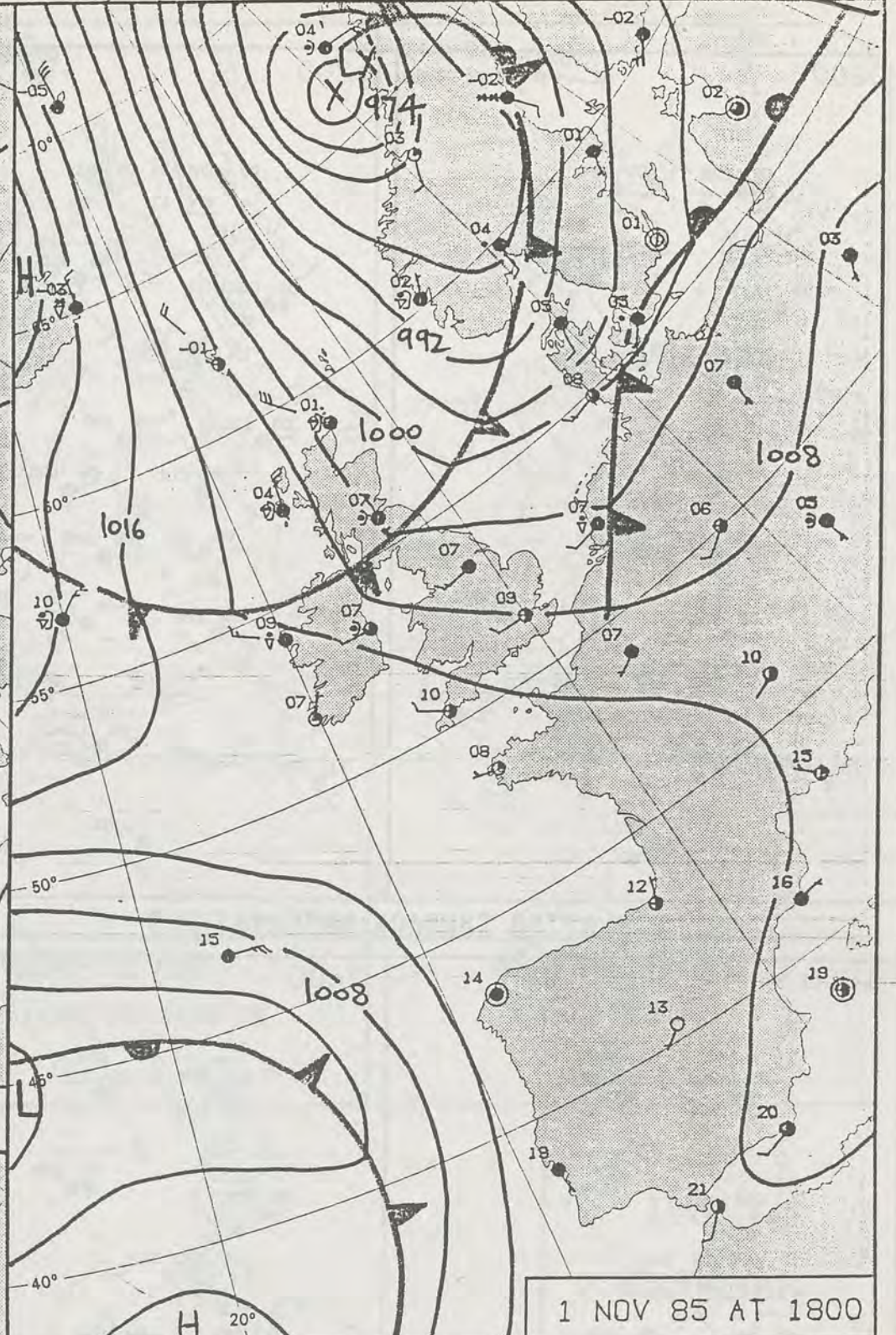
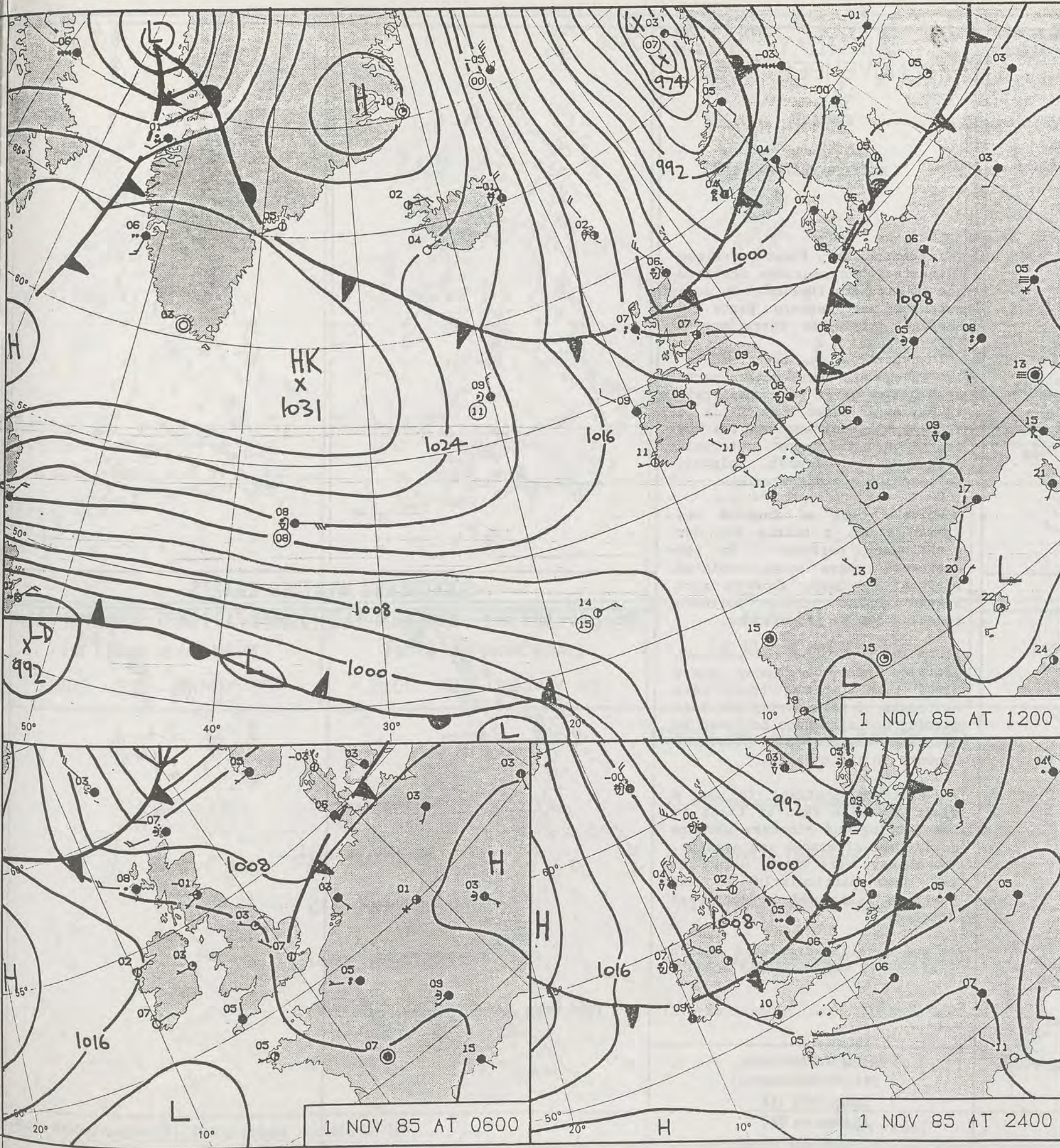


1200 31/10/85
 [SS2] - 564
 20° 10°
 30° 20°
 40° 30°
 50° 40°
 60° 50°
 London Weather Centre 284-286 High Holborn London WC1V 7HX
 All times are GMT 500mb full lines 1000-500 mb pecked
 Crown Copyright 1985 All rights reserved



DAILY WEATHER SUMMARY

FOR

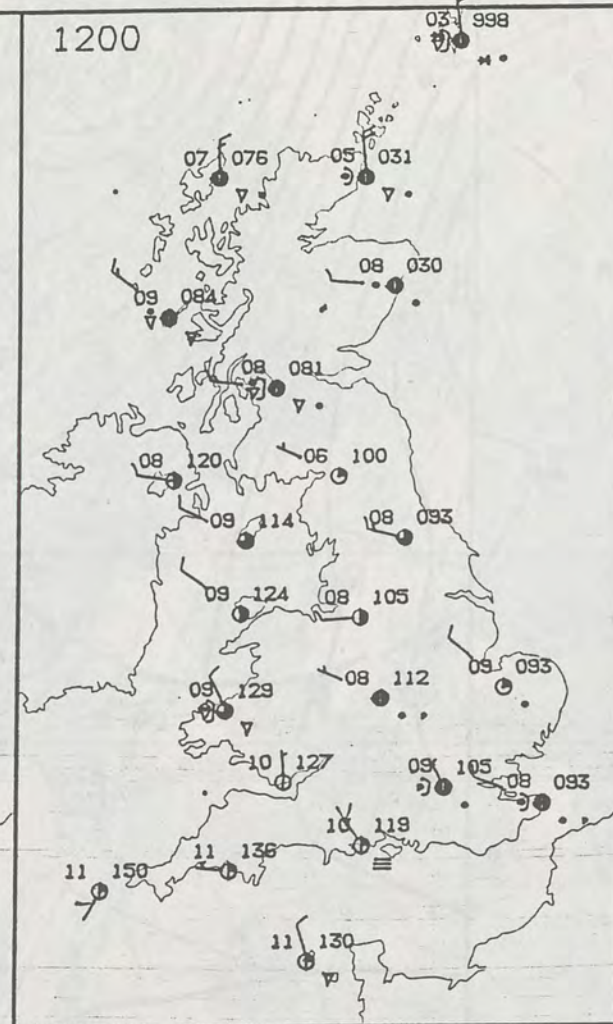
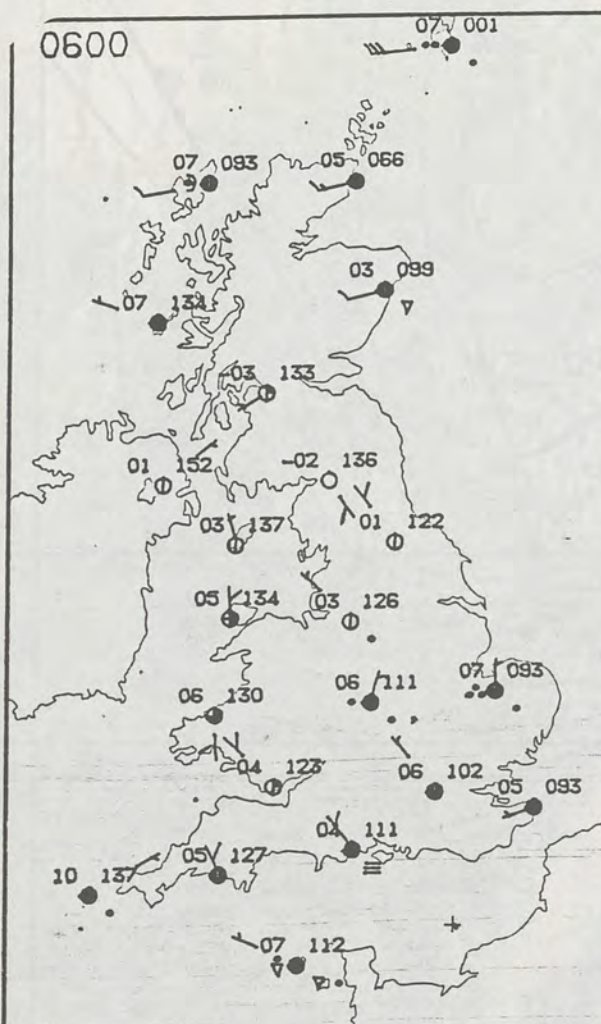
FRIDAY 1 NOVEMBER 1985

Warm front Cold front Occlusion

London Weather Centre 284-286 High Holborn London WC1V 7HX

© Crown Copyright 1985 All rights reserved





FRIDAY
1 NOVEMBER 1985

SUMMARY
OF
BRITISH WEATHER

There was a sharp frost overnight in central and southern Scotland and in Northern Ireland. In some northern and western parts of England and Wales there was a slight frost.

In central and southeastern parts of England there was light rain in places at first, especially in East Anglia, but much of the day was dry and sunny intervals developed in most places, followed by a clear evening.

Over the rest of England and Wales it was a mainly dry day with sunny periods. In the northwest there were isolated showers and more showery rain spread south across northern counties during the evening.

In Northern Ireland and southern Scotland after a sunny start cloud increased and there were outbreaks of rain during the late morning and afternoon followed by clearer weather and isolated showers in the evening.

In northern Scotland it was a windy day with rain at times in the morning and blustery showers during the afternoon and evening. The showers were wintry with hail and snow particularly in the Northern Isles and in northeast Scotland.

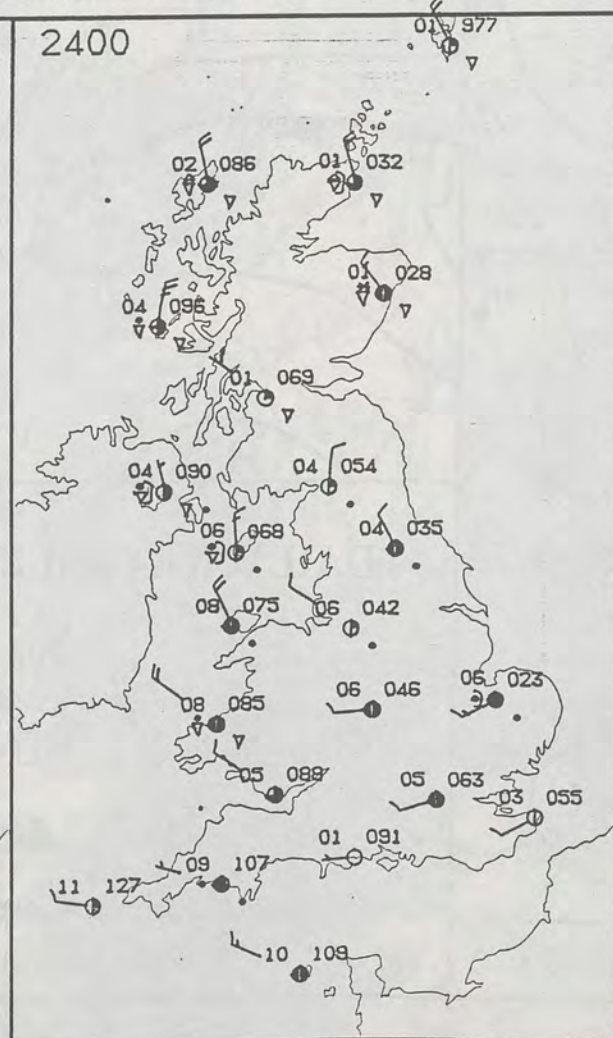
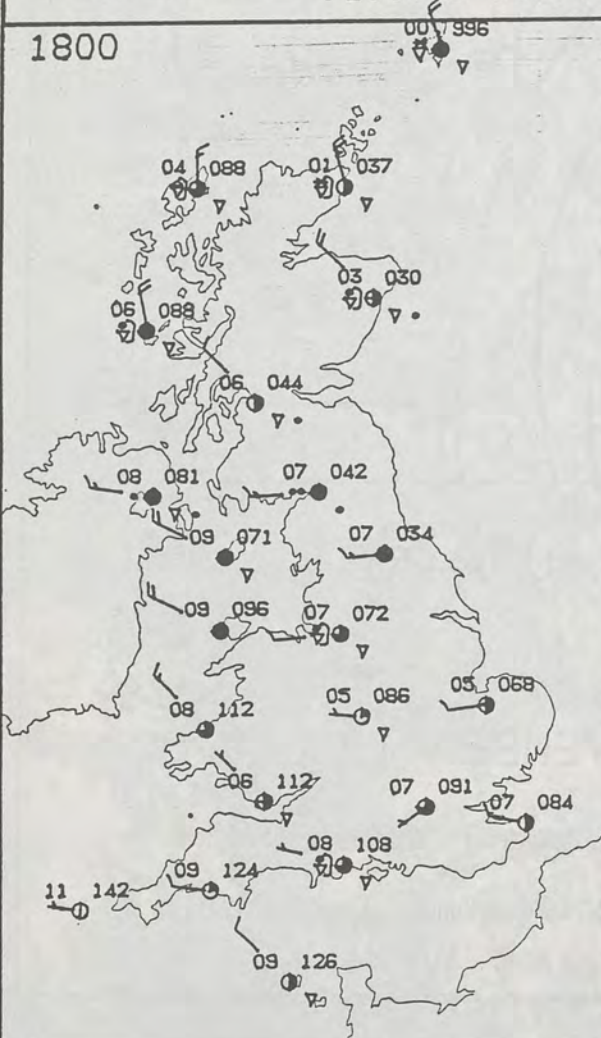
It was mostly rather cold and in Shetland it was decidedly cold.

London Weather Centre
284-286 High Holborn
London WC1V 7HX
All times are GMT

© Crown Copyright 1985 All rights reserved

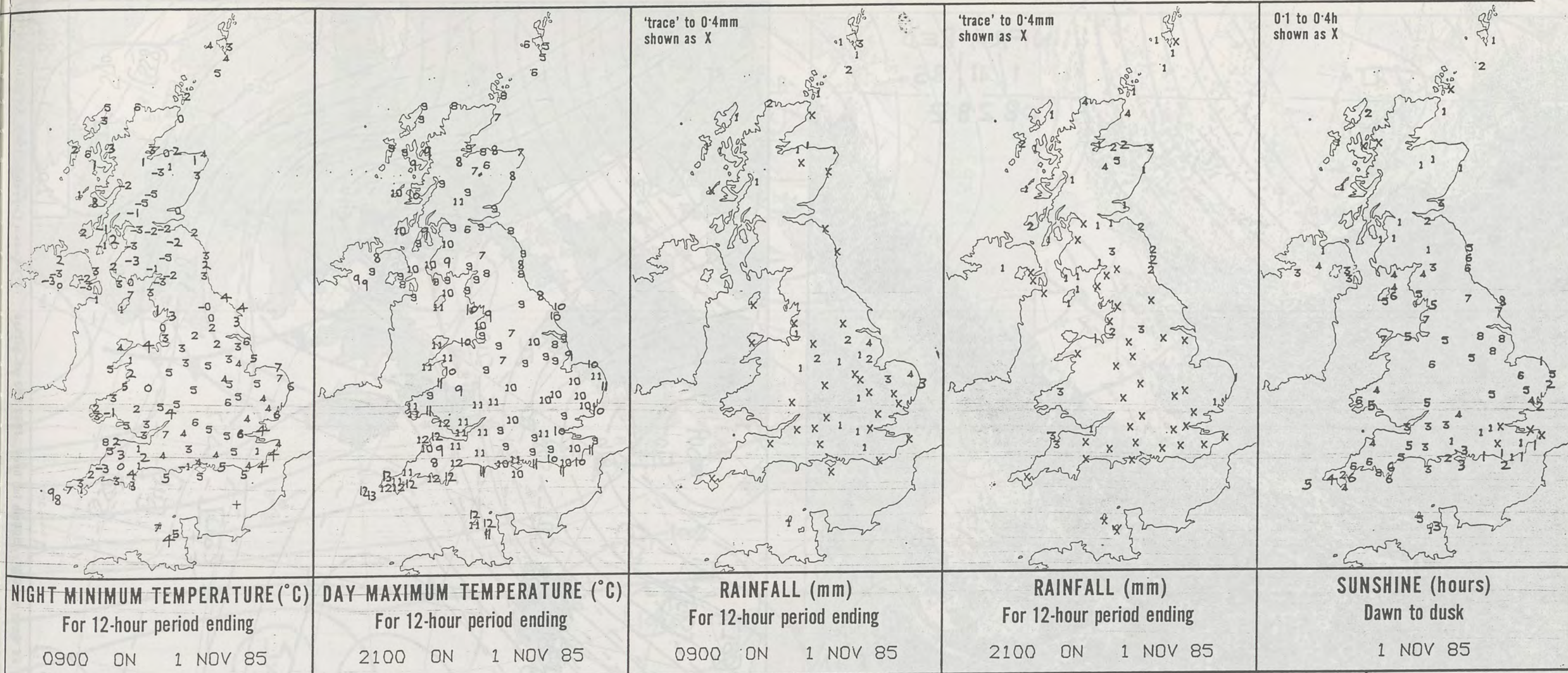


PLOTTED SURFACE OBSERVATIONS



SIGNIFICANT WEATHER CHARTS






EXTREMES FOR FRIDAY 1ST NOVEMBER 1985

Highest maximum	: 13.4°C Newquay (Cornwall)
Lowest maximum	: 4.5°C Lerwick (Shetland)
Lowest minimum	: -5.4°C Tummel Bridge (Tayside)
Lowest grass minimum	: -9.6°C Glenlee (Dumfries & Galloway)
Most rain (24 hours from 0900 GMT)	: 12.1 mm Diabaig (Loch Torridon/West Scotland)
Most sun	: 7.8 hrs Scarborough (North Yorkshire), Waddington and Binbrook (Lincolnshire)

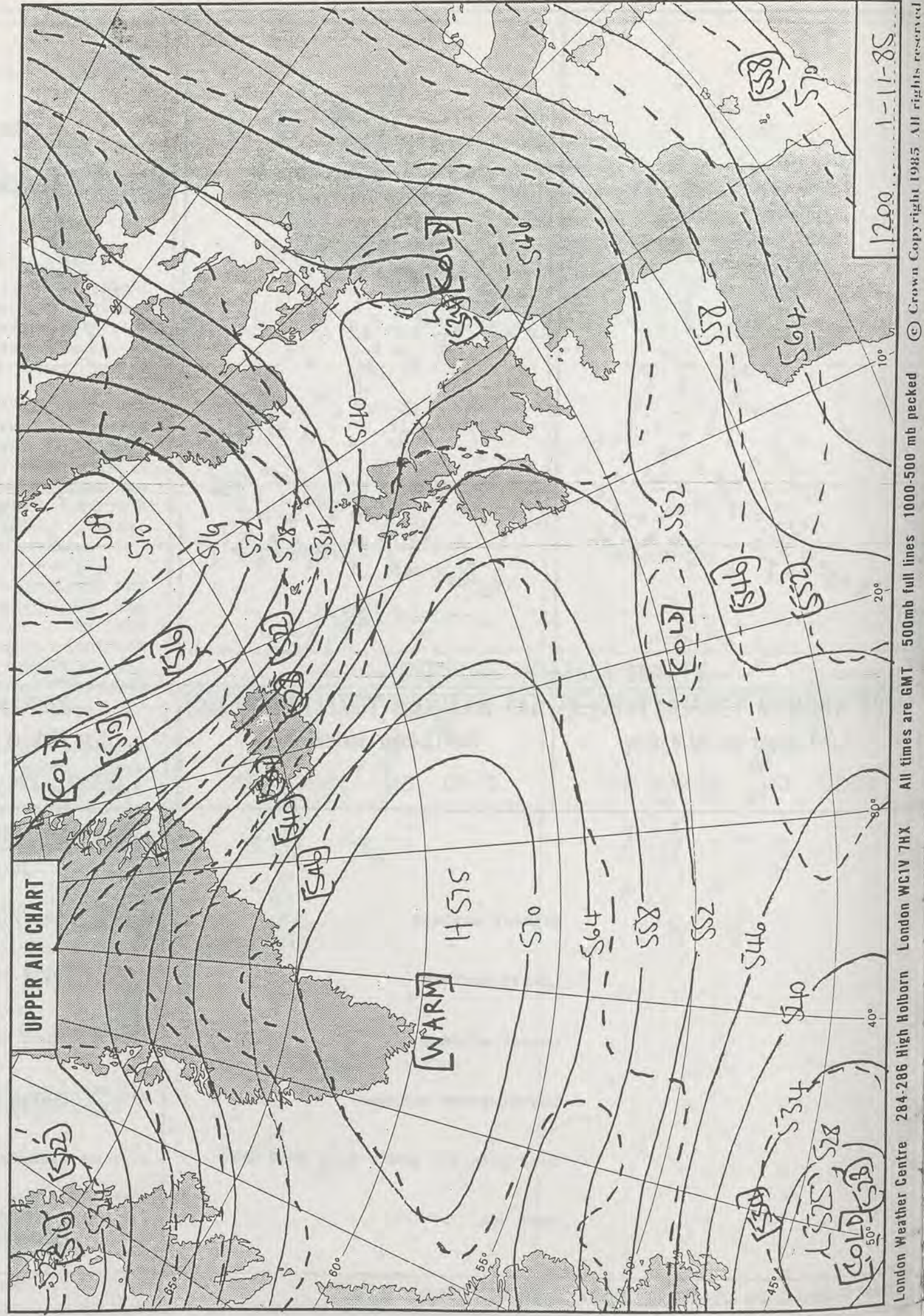
**DAILY
WEATHER
SUMMARY**

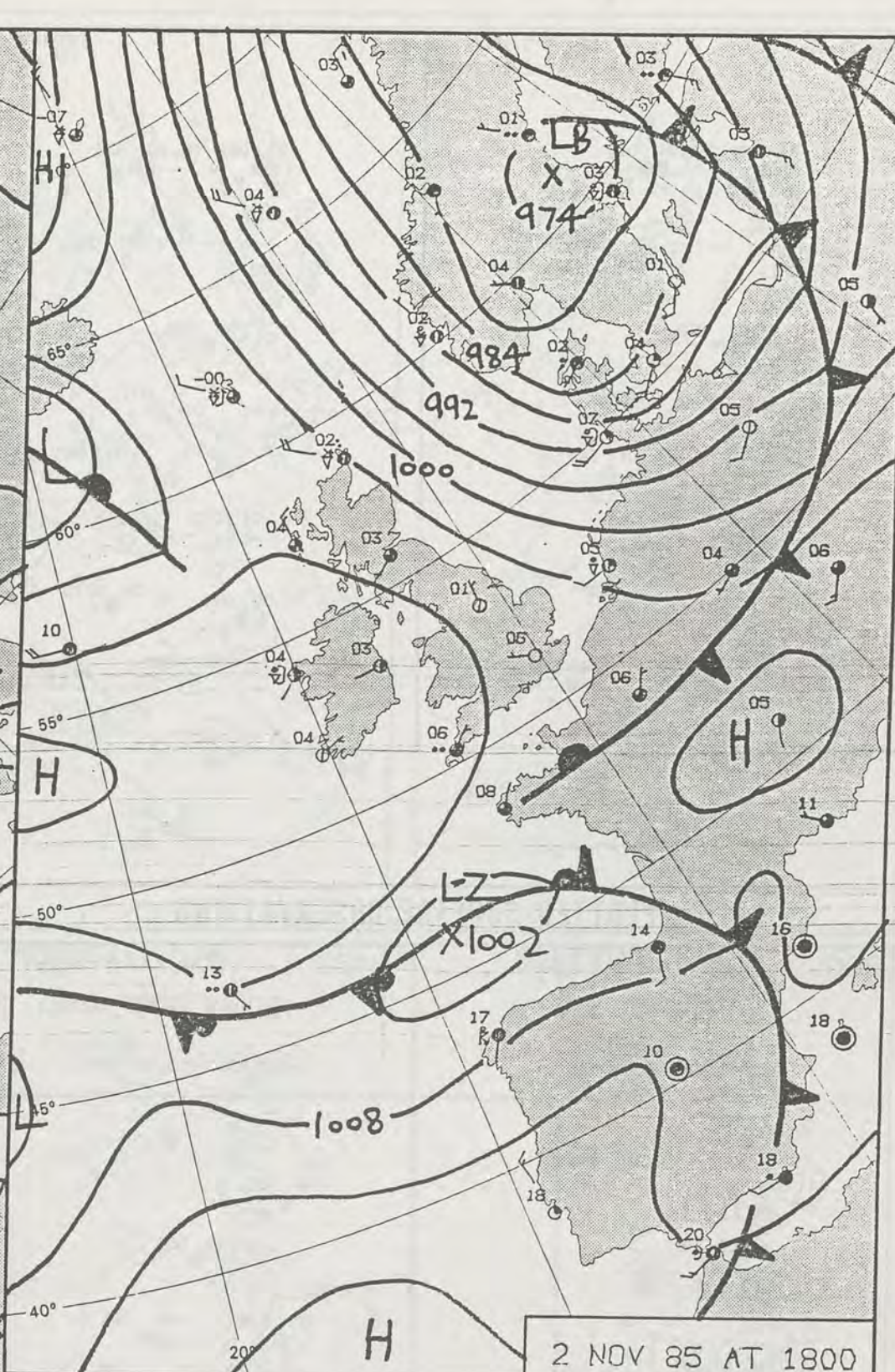



© Crown Copyright 1985
All rights reserved



INFRA RED
1/11/85
0828Z





DAILY WEATHER SUMMARY

FOR

SATURDAY 2 NOVEMBER 1985

London Weather Centre 284-286 High Holborn London WC1V 7HX

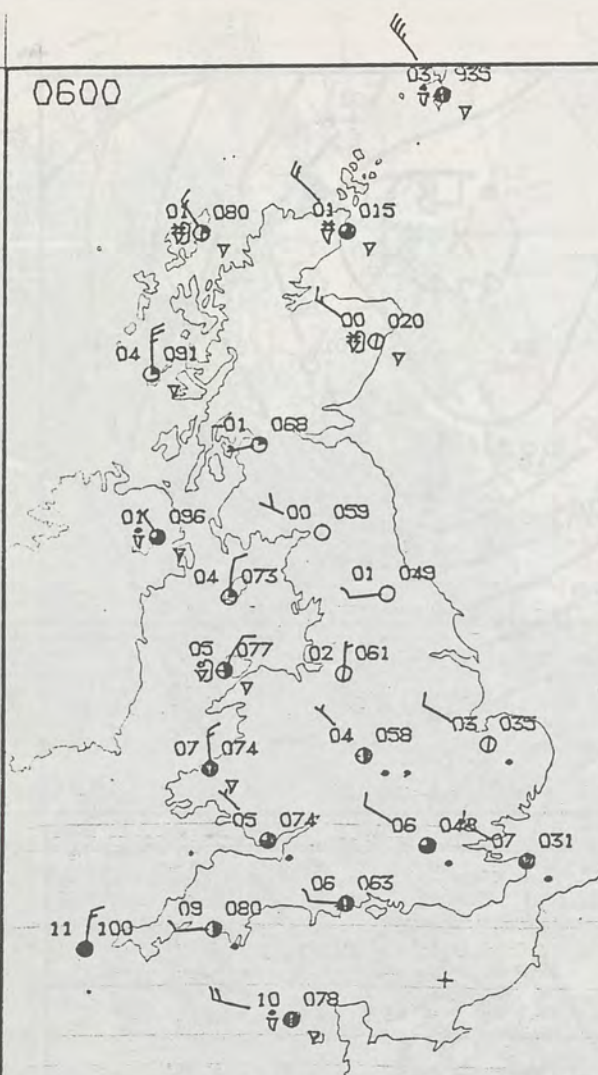
© Crown Copyright 1985 All rights reserved

Legend:

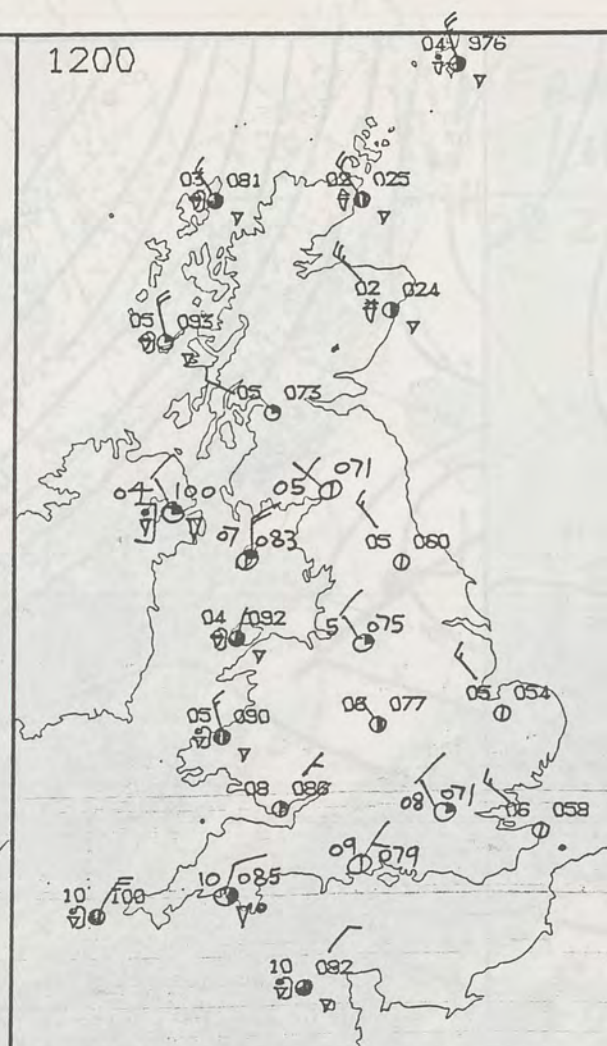
- Warm front
- Cold front
- Occlusion

Meteorological Office

0600



1200



SATURDAY
2 NOVEMBER 1985

SUMMARY
OF
BRITISH WEATHER

Over Scotland and Northern Ireland many places had showers overnight with hail and snow in Scotland. England and Wales had some rain, but this cleared from most places by daybreak.

Over northern Britain it was a cold night and many places were frosty.

Much of England, Wales and southern Scotland had a dry sunny day, but there were a few showers in southwest England and on the west coast of Wales.

Northern Ireland had rain and hail showers but some sunshine too.

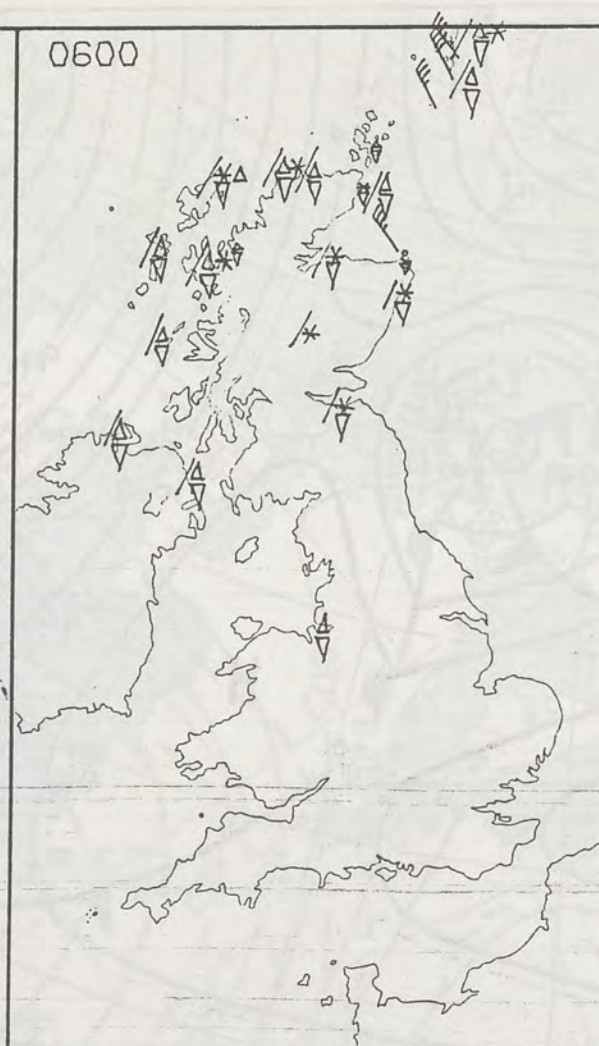
In northern Scotland there were quite a lot of showers, many of hail and snow.

It was a cold day nearly everywhere. Scottish coasts and the east coast of England were very windy overnight with a gust of 60 knots being reported from Fair Isle (between Orkney and Shetland) at about 0600 GMT.

London Weather Centre
284-286 High Holborn
London WC1V 7HX
All times are GMT

© Crown Copyright 1985 All rights reserved

0600

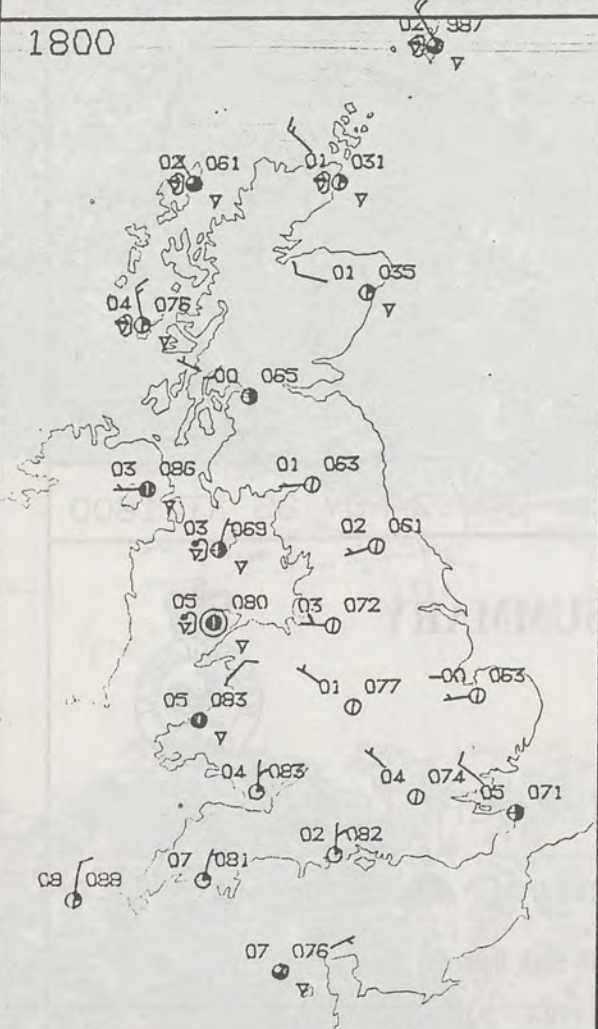


1200

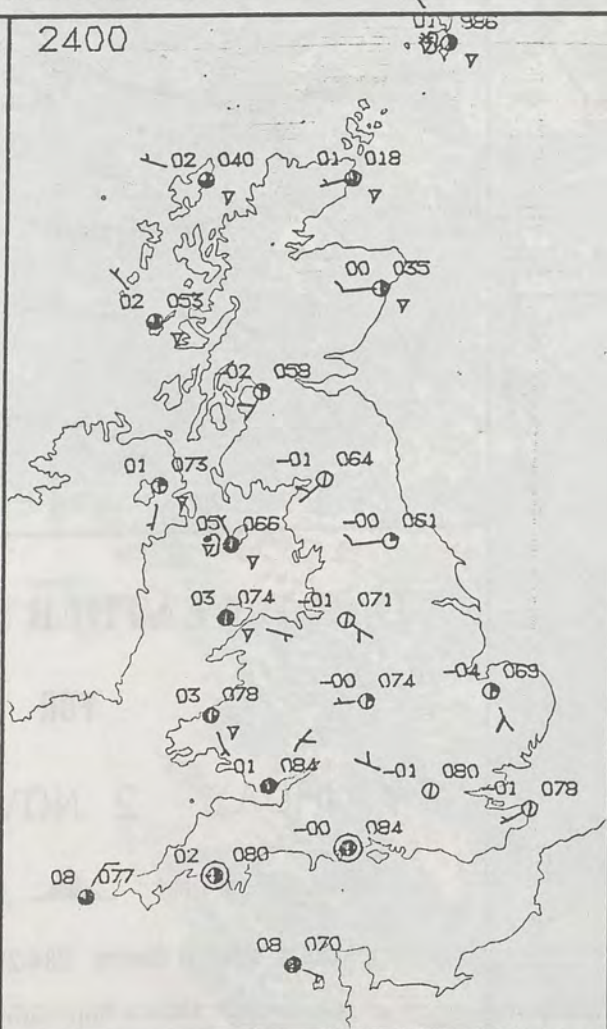


PLOTTED SURFACE OBSERVATIONS

1800



2400



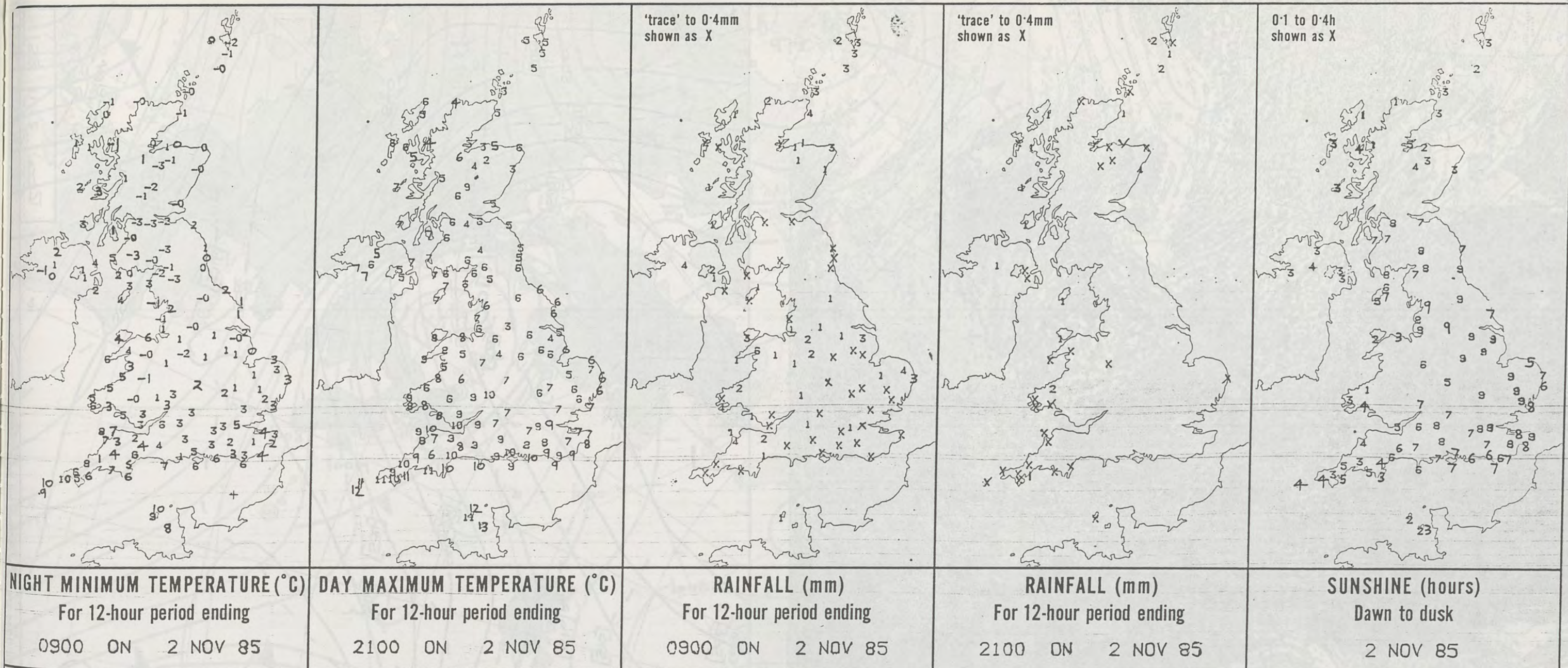
SIGNIFICANT WEATHER CHARTS

1800



2400





EXTREMES FOR SATURDAY 2ND NOVEMBER 1985

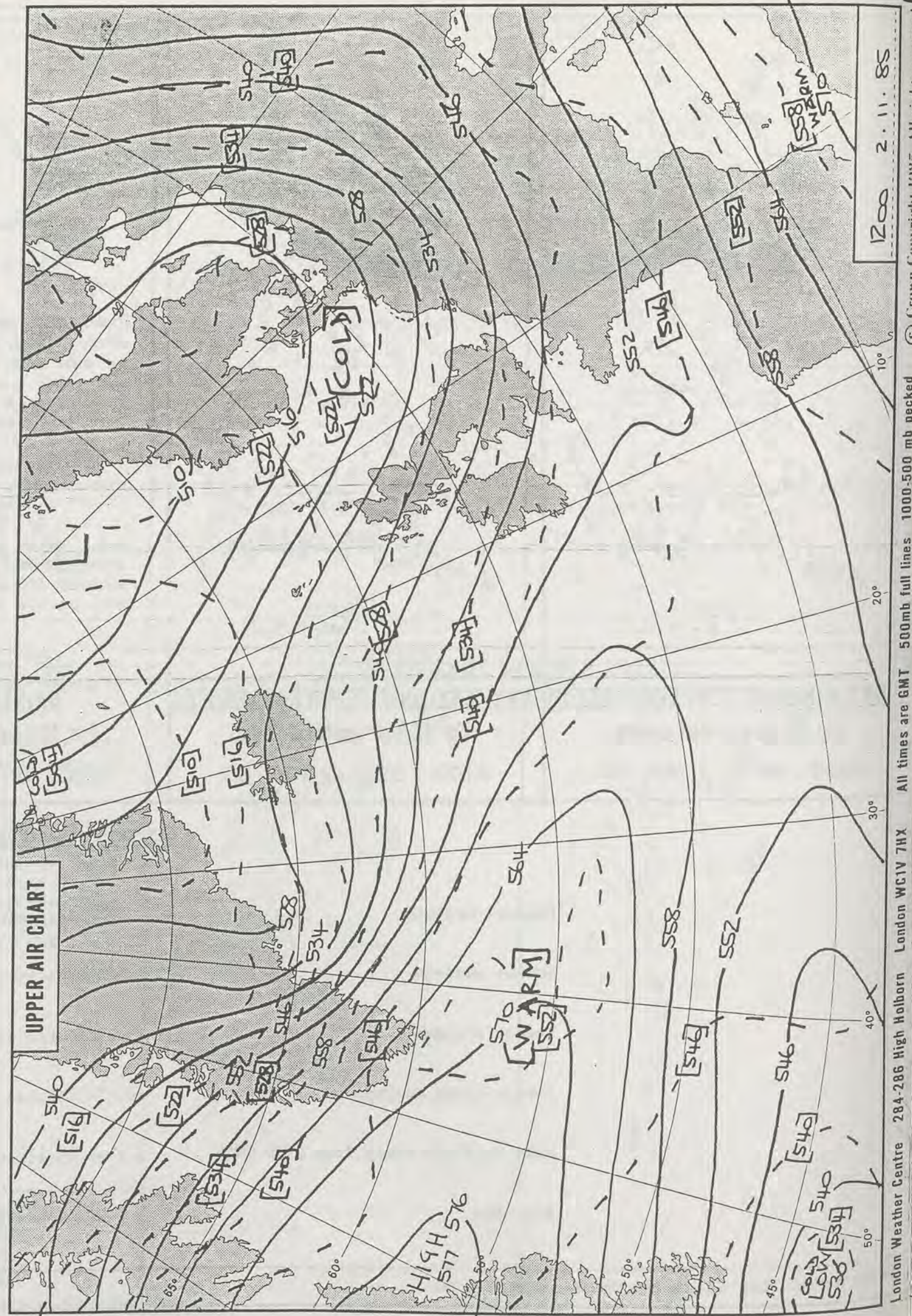
Highest maximum	: 12.7°C Jersey/St. Helier
Lowest maximum	: 2.0°C Glenlivet (Grampian)
Lowest minimum	: -3.2°C Eskdalemuir (Dumfries & Galloway)
Lowest grass minimum	: -9.4°C Glenlee (Dumfries & Galloway)
Most rain (24 hours from 0900 GMT)	: 3.8 mm Aberdeen/Dyce
Most sun	: 8.8 hrs Leeds Weather Centre also Binbrook & Waddington (Lincolnshire)

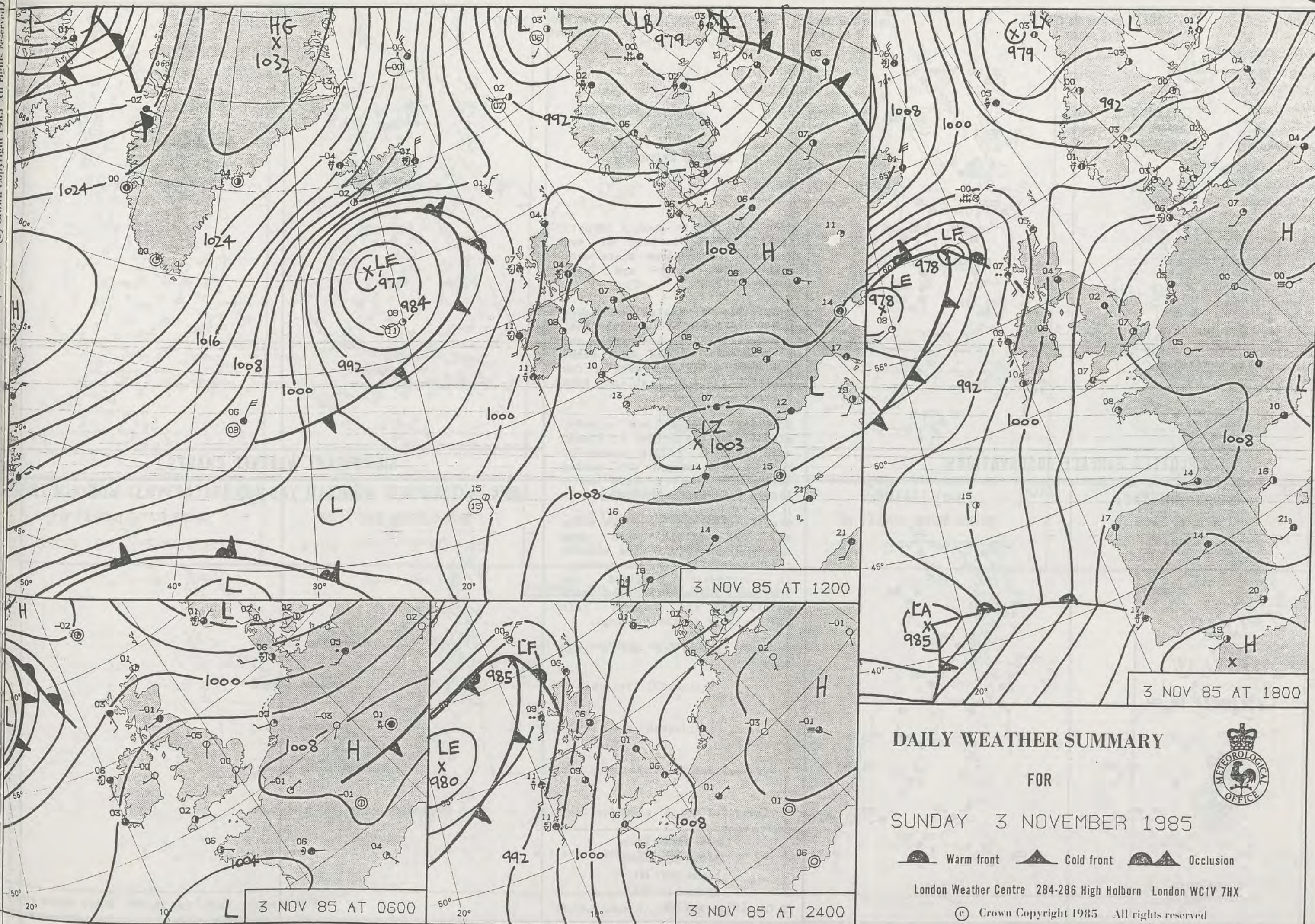
**DAILY
WEATHER
SUMMARY**



© Crown Copyright 1985
All rights reserved

INFRA RED
2/11/85
0804Z





DAILY WEATHER SUMMARY

FOR

SUNDAY 3 NOVEMBER 1985

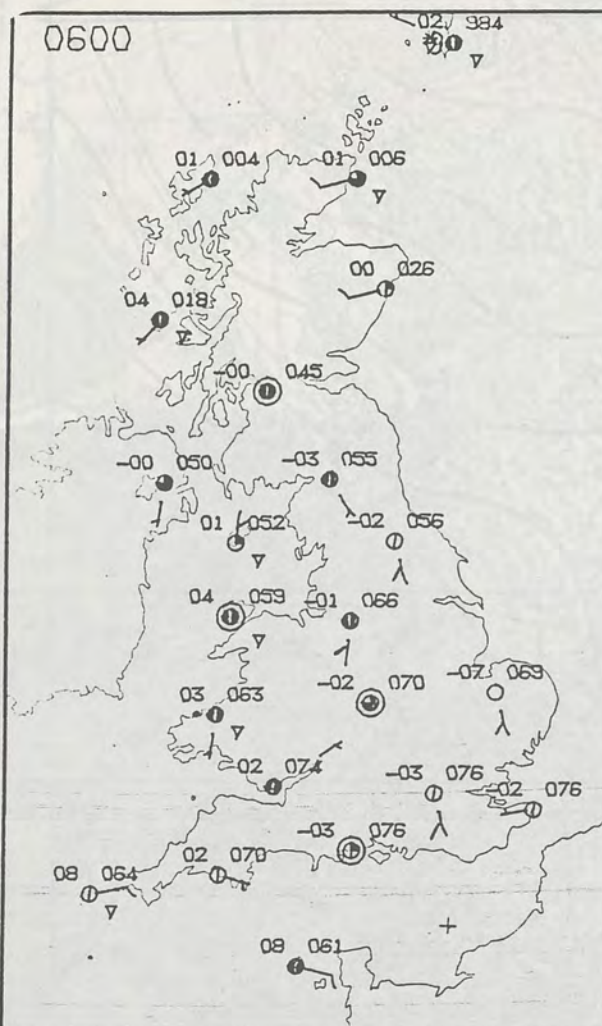


London Weather Centre 284-286 High Holborn London WC1V 7HX

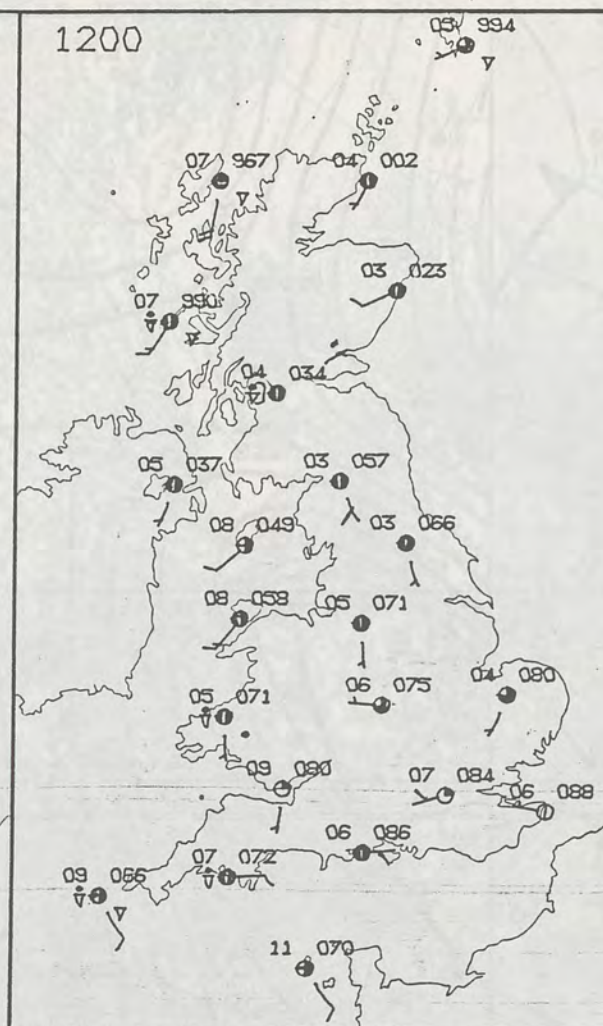
© Crown Copyright 1985 All rights reserved



0600



1200

SUNDAY
3 NOVEMBER 1985SUMMARY
OF
BRITISH WEATHER

Much of Britain had a frosty night, severe in one or two places. In Scotland there were some rain, snow and hail showers.

Most places in England and Wales had a dry day with some sunshine, and parts of eastern and southeastern England were sunny all day, but there were a few showers in the west of both England and Wales.

Northern Ireland was cloudy, although fairly bright at times, with even a little sunshine. Most places stayed dry during daylight hours but there was a little rain in the evening.

Over Scotland too there was a lot of dry weather with some sunshine, but there were showers too, some of snow in the morning. In northwest Scotland and Shetland there was some more persistent and heavier rain particularly in the evening.

In most places it was a cold day.

London Weather Centre
284-286 High Holborn
London WC1V 7HX
All times are GMT

© Crown Copyright 1985 All rights reserved

0600

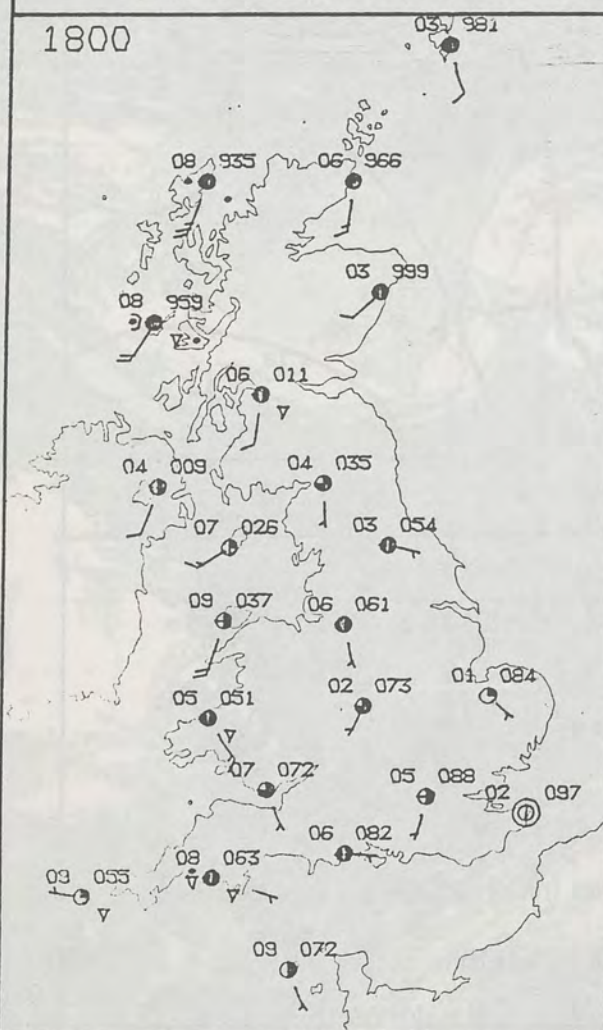


1200

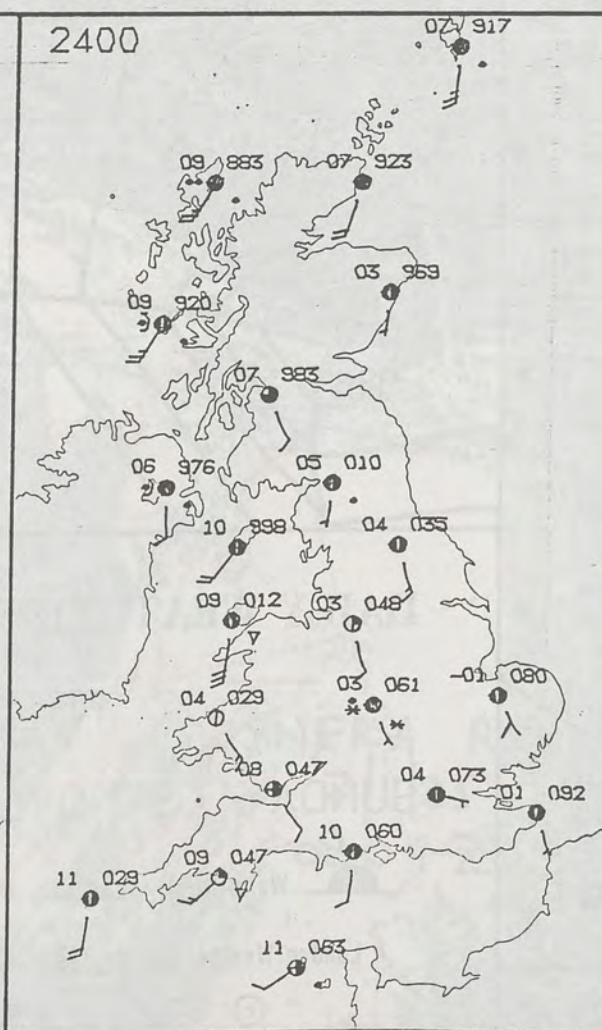


PLOTTED SURFACE OBSERVATIONS

1800



2400

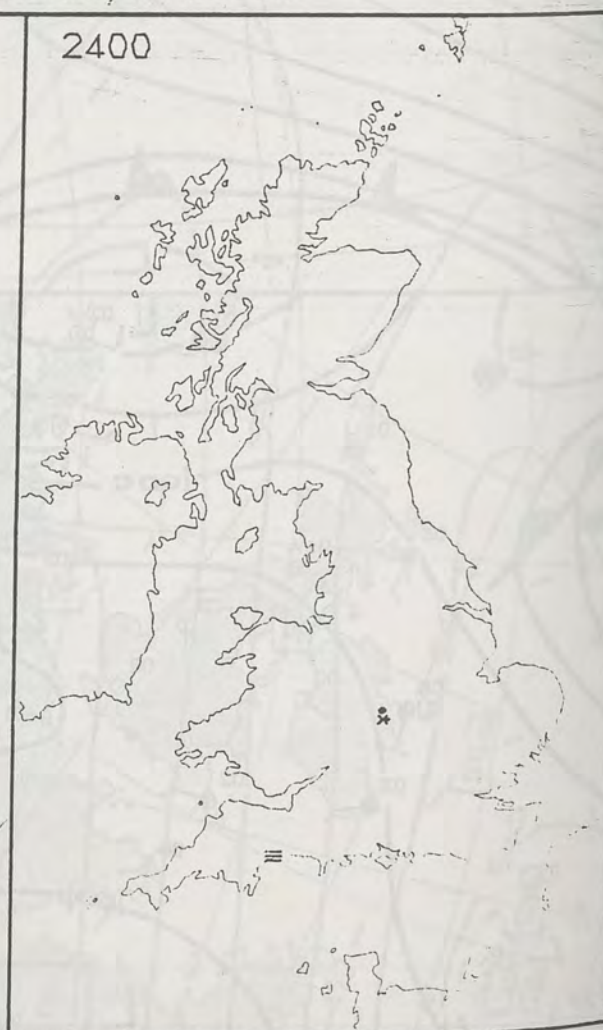


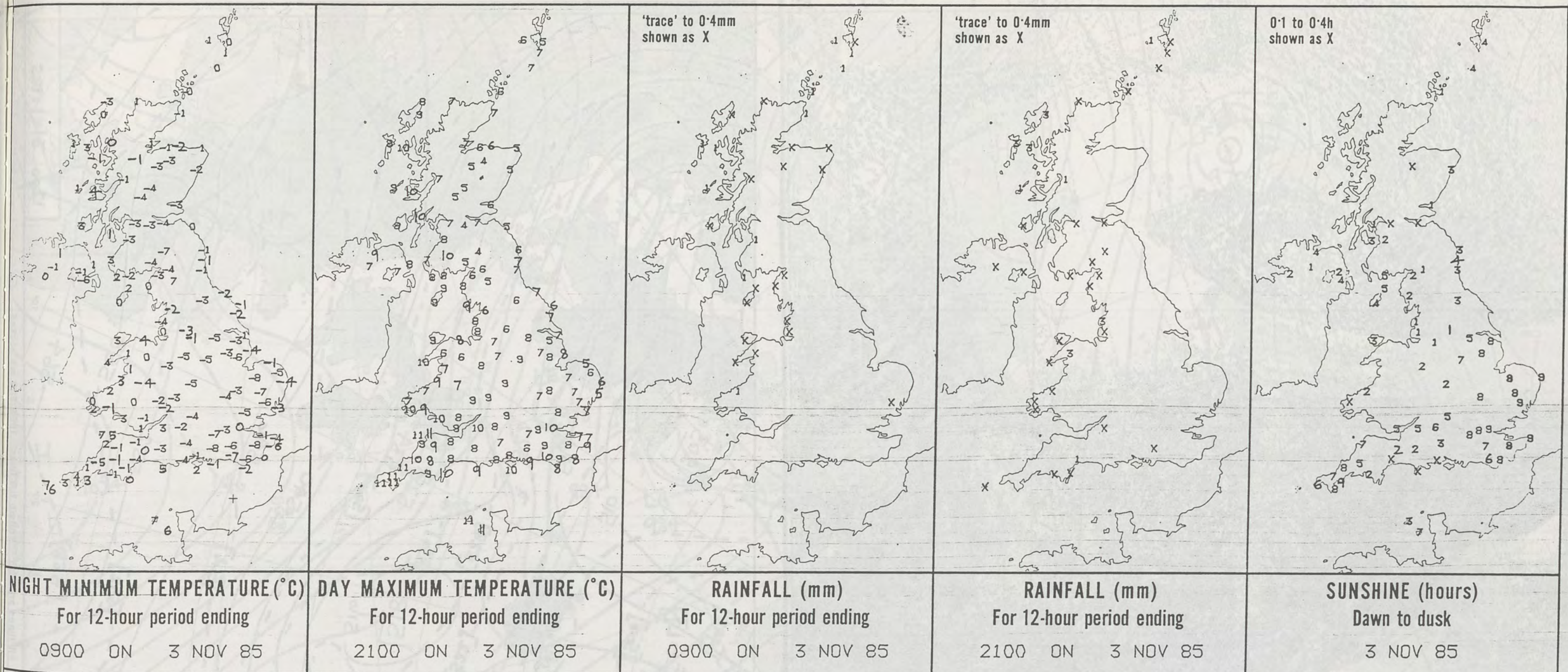
SIGNIFICANT WEATHER CHARTS

1800



2400





EXTREMES FOR SUNDAY 3RD NOVEMBER 1985

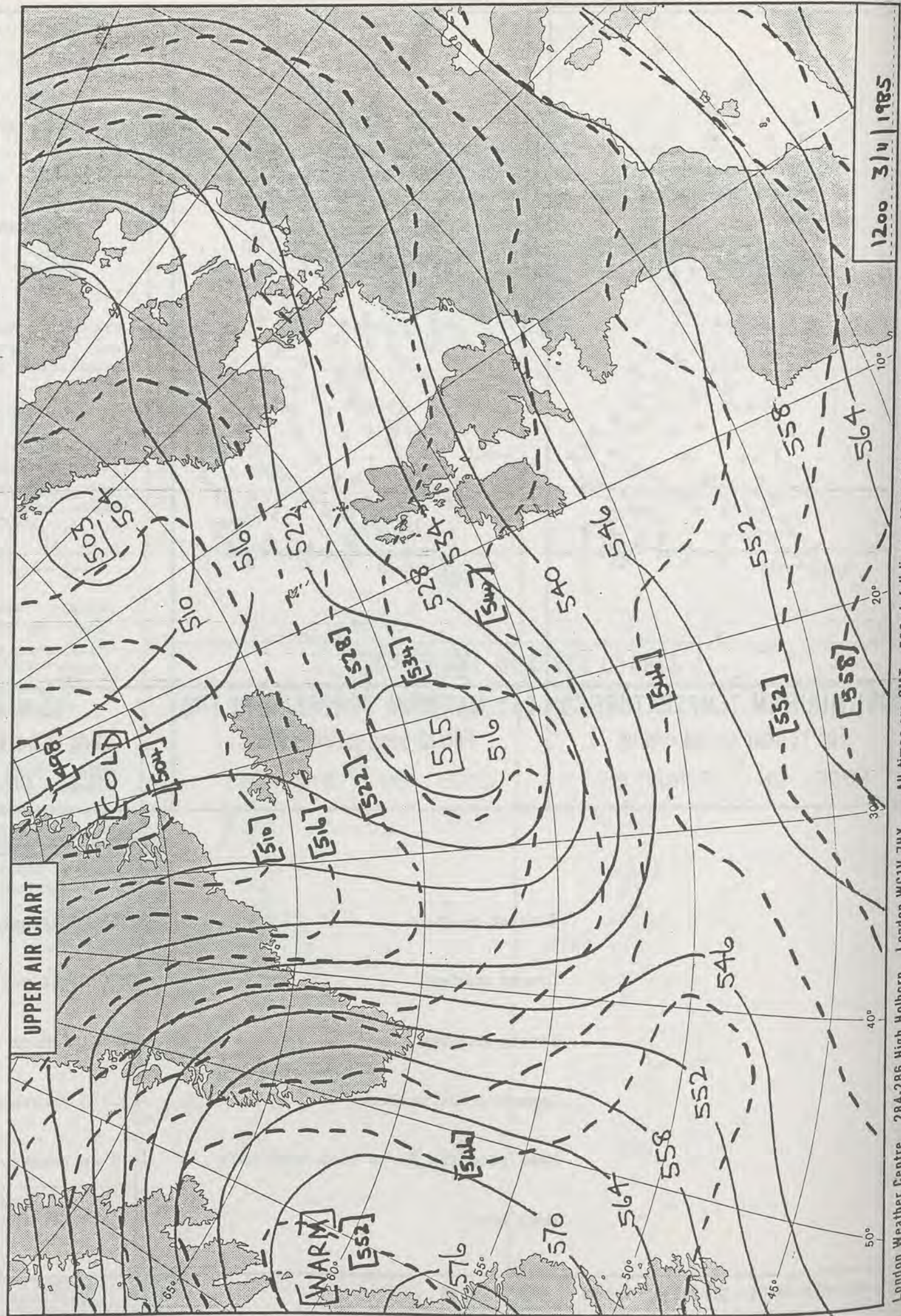
Highest maximum	: 11.5°C Guernsey Airport
Lowest maximum	: 4.0°C Glenlivet (Grampian)
Lowest minimum	: -8.2°C Liphook (Hampshire)
Lowest grass minimum	: -13.7°C Herstmonceux (East Sussex)
Most rain (24 hours from 0900 GMT)	: 18.0 mm Benbecula (Outer Hebrides)
Most sun	: 8.7 hrs Falmouth (Cornwall) and Manston (Kent)

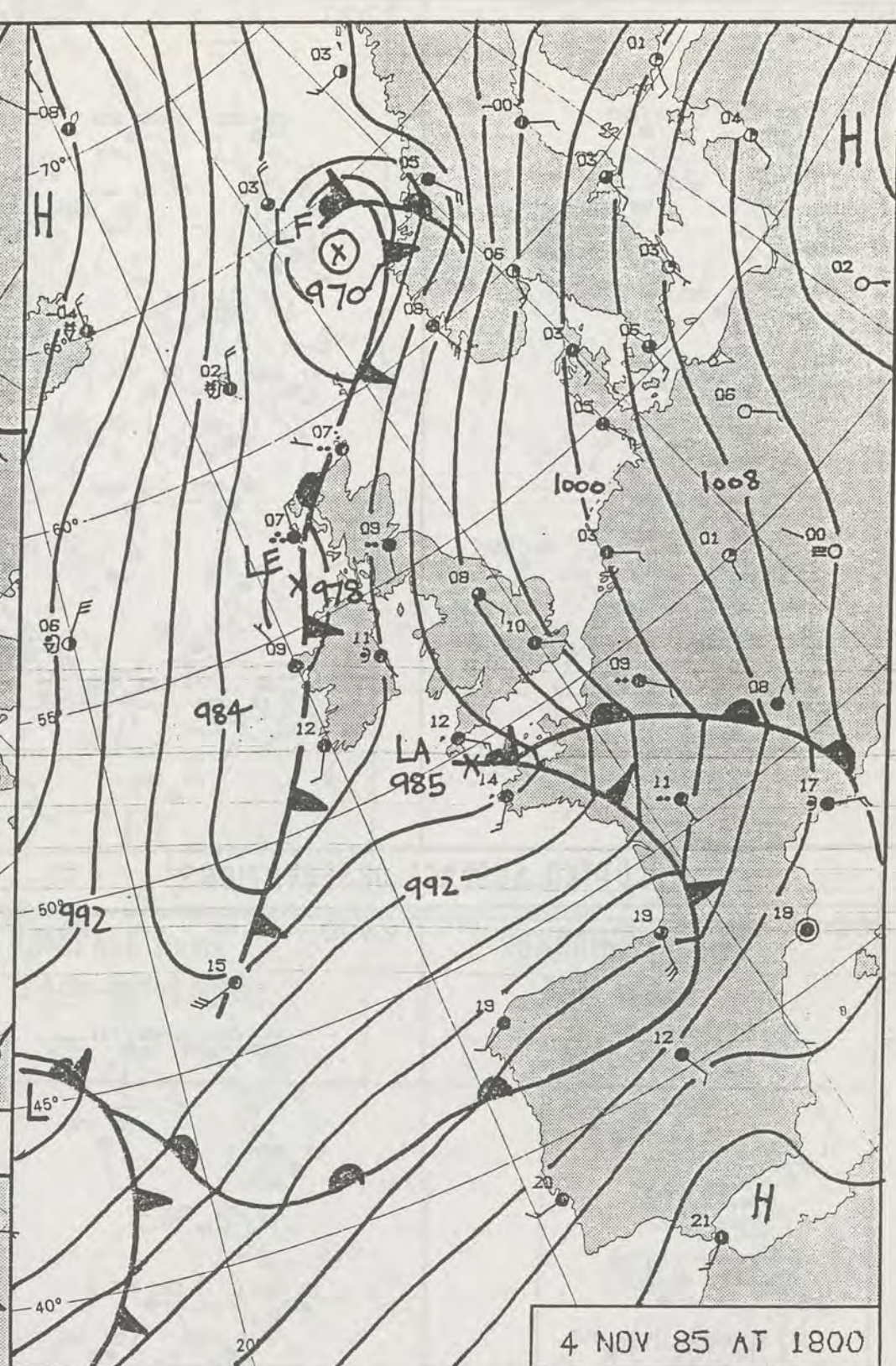
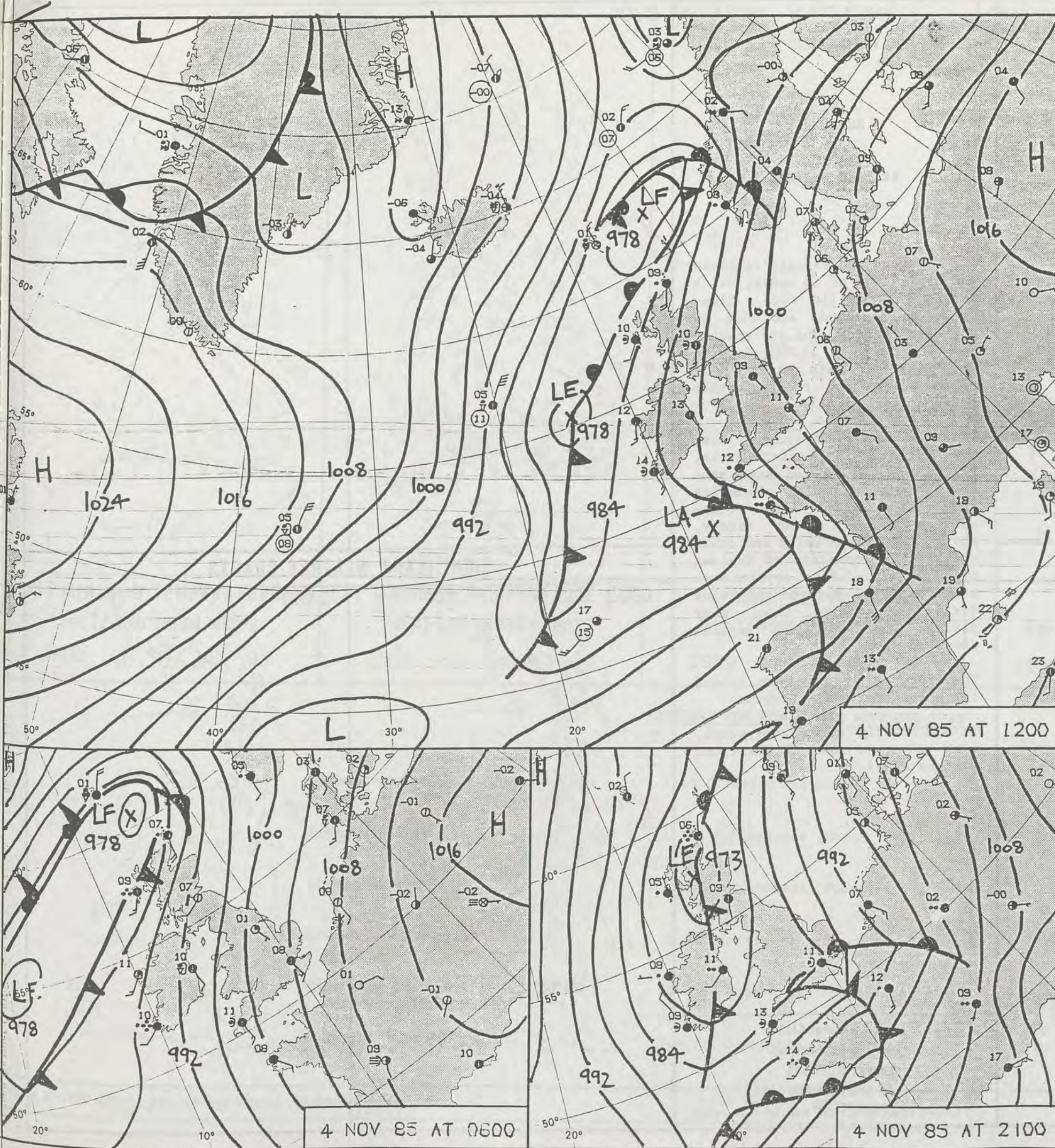
**DAILY
WEATHER
SUMMARY**



© Crown Copyright 1985
All rights reserved

INFRA RED
3/11/85 1420Z





DAILY WEATHER SUMMARY

FOR

MONDAY 4 NOVEMBER 1985

Warm front Cold front Occlusion

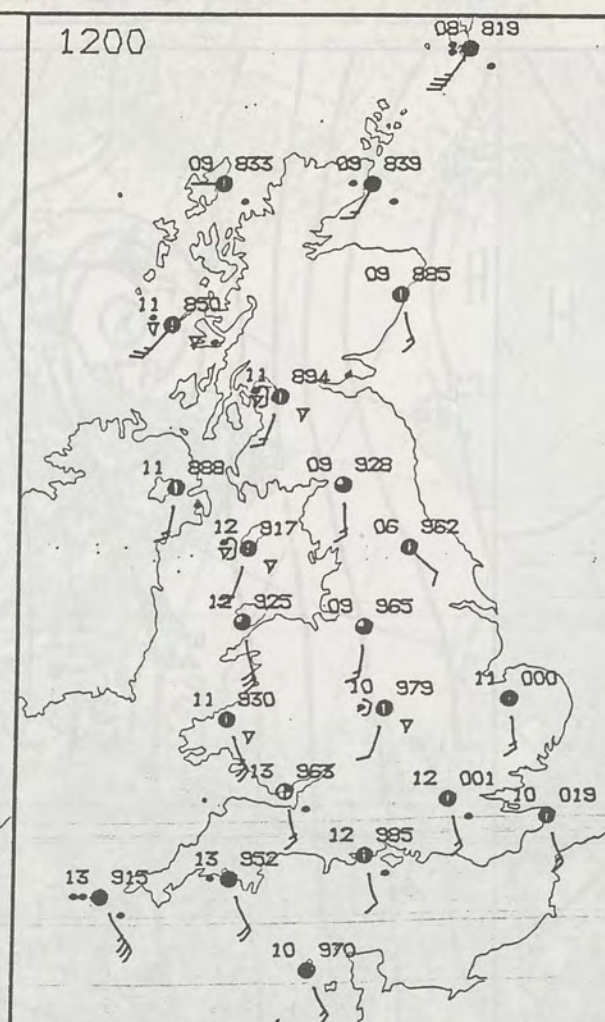
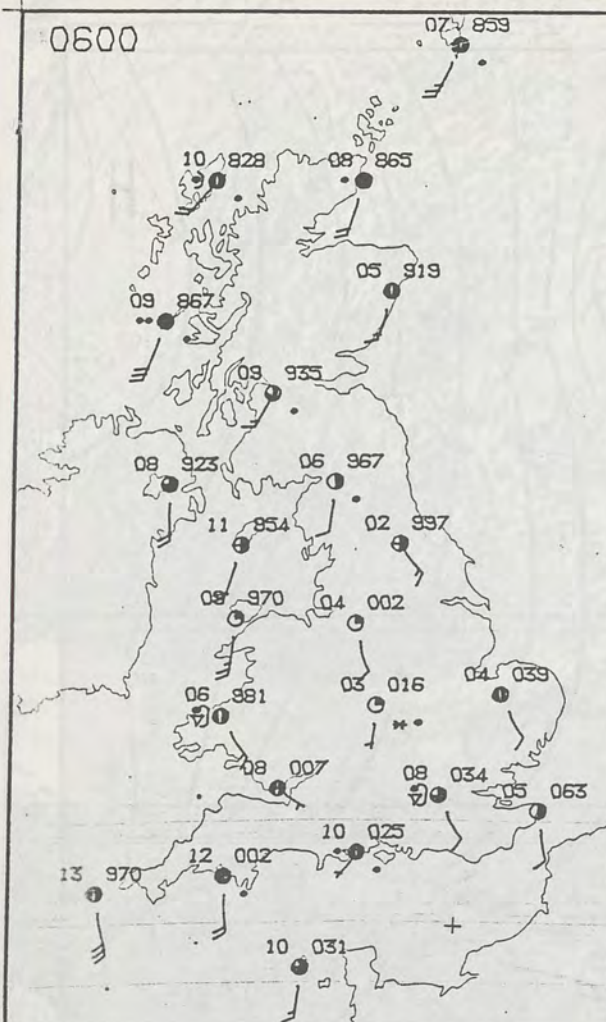
London Weather Centre 284-286 High Holborn London WC1V 7HX

© Crown Copyright 1985 All rights reserved



0600

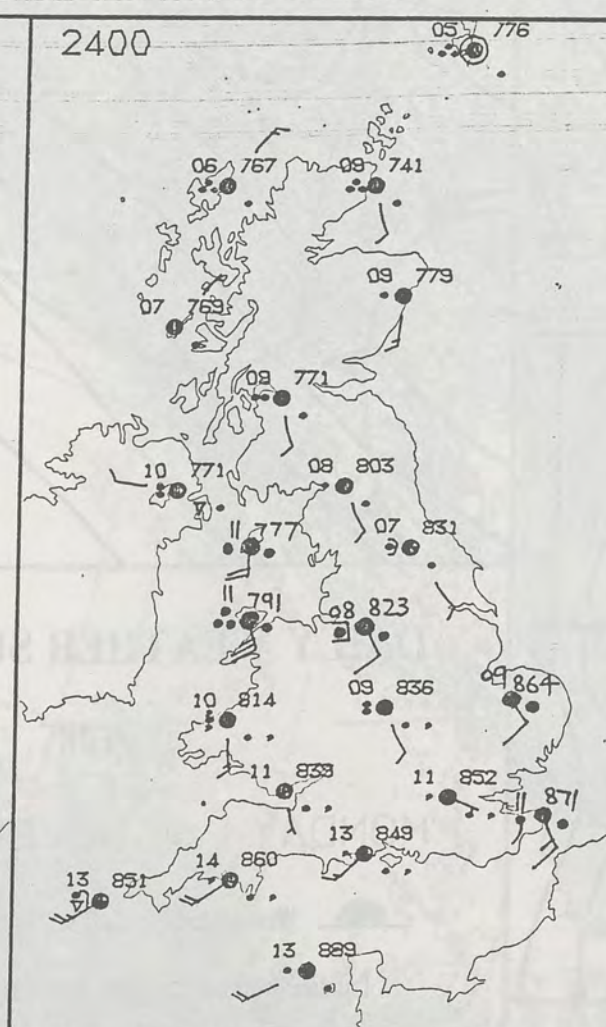
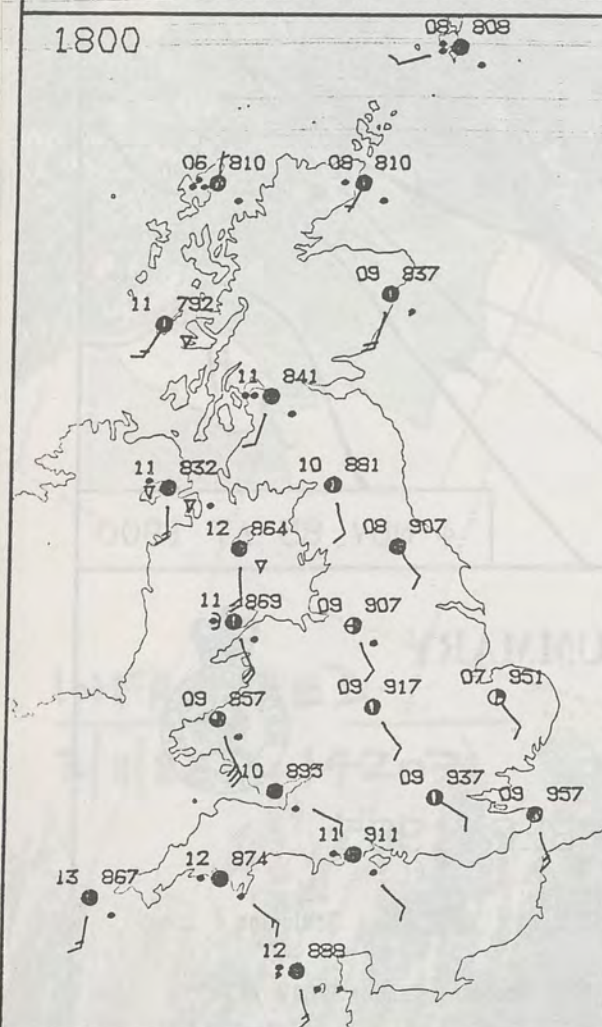
1200



PLOTTED SURFACE OBSERVATIONS

1800

2400

MONDAY
4 NOVEMBER 1985SUMMARY
OF
BRITISH WEATHER

Far northern and western Scotland had rain, some of it heavy, which lasted through the day. Elsewhere in Scotland, and also in Northern Ireland, the day started out dry, with a little morning sunshine, but rain occurred in these areas too, though rather patchy in nature.

After a mostly dry night, with some air frost in eastern areas, England and Wales had some sunshine, but thickening cloud and some rain spread into southwestern areas around midday, moving into South Wales and other southwestern counties of England by nightfall. Rain appeared in other areas of England and Wales during the evening, though many places in eastern England remained dry.

Temperatures by day were around the normal for early November.

It was fairly windy everywhere, with gales in some northern and western areas.

London Weather Centre
284-286 High Holborn
London WC1V 7HX
All times are GMT

© Crown Copyright 1985 All rights reserved

0600

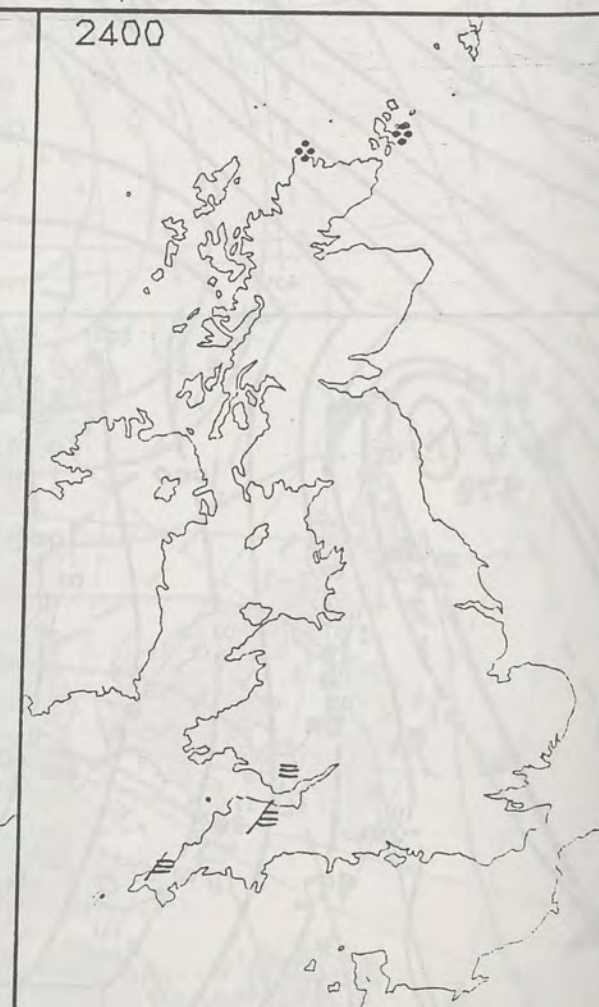
1200



SIGNIFICANT WEATHER CHARTS

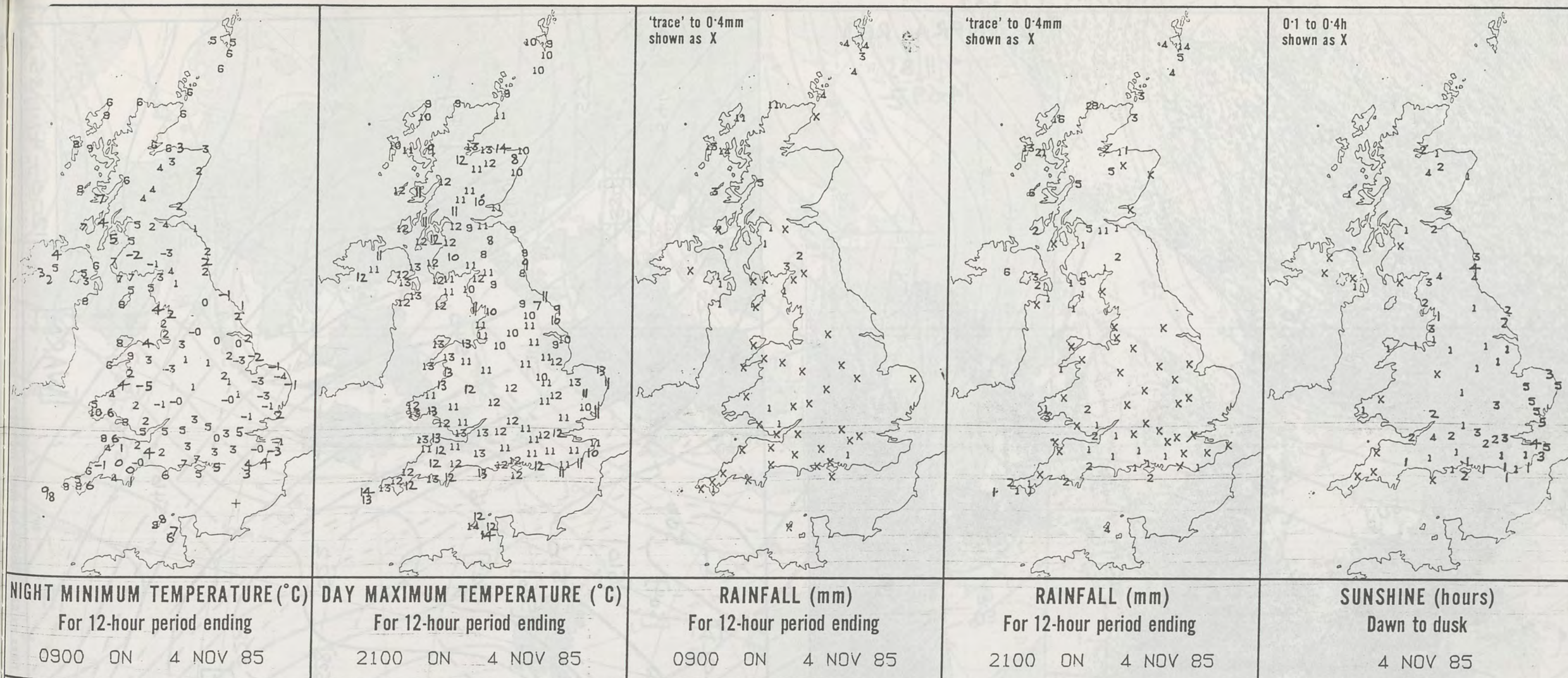
1800

2400



NIG

Londo



EXTREMES FOR MONDAY 4TH NOVEMBER 1985

Highest maximum	: 14.3°C Jersey Airport
Lowest maximum	: 7.2°C Fylingdales (North Yorkshire)
Lowest minimum	: -4.5°C St. Harmon (Powys)
Lowest grass minimum	: -9.4°C Coltishall (Nr. Norwich/Norfolk)
Most rain (24 hours from 0900 GMT)	: 58.7 mm Cape Wrath (North Scotland)
Most sun	: 5.5 hrs Honington (Suffolk)

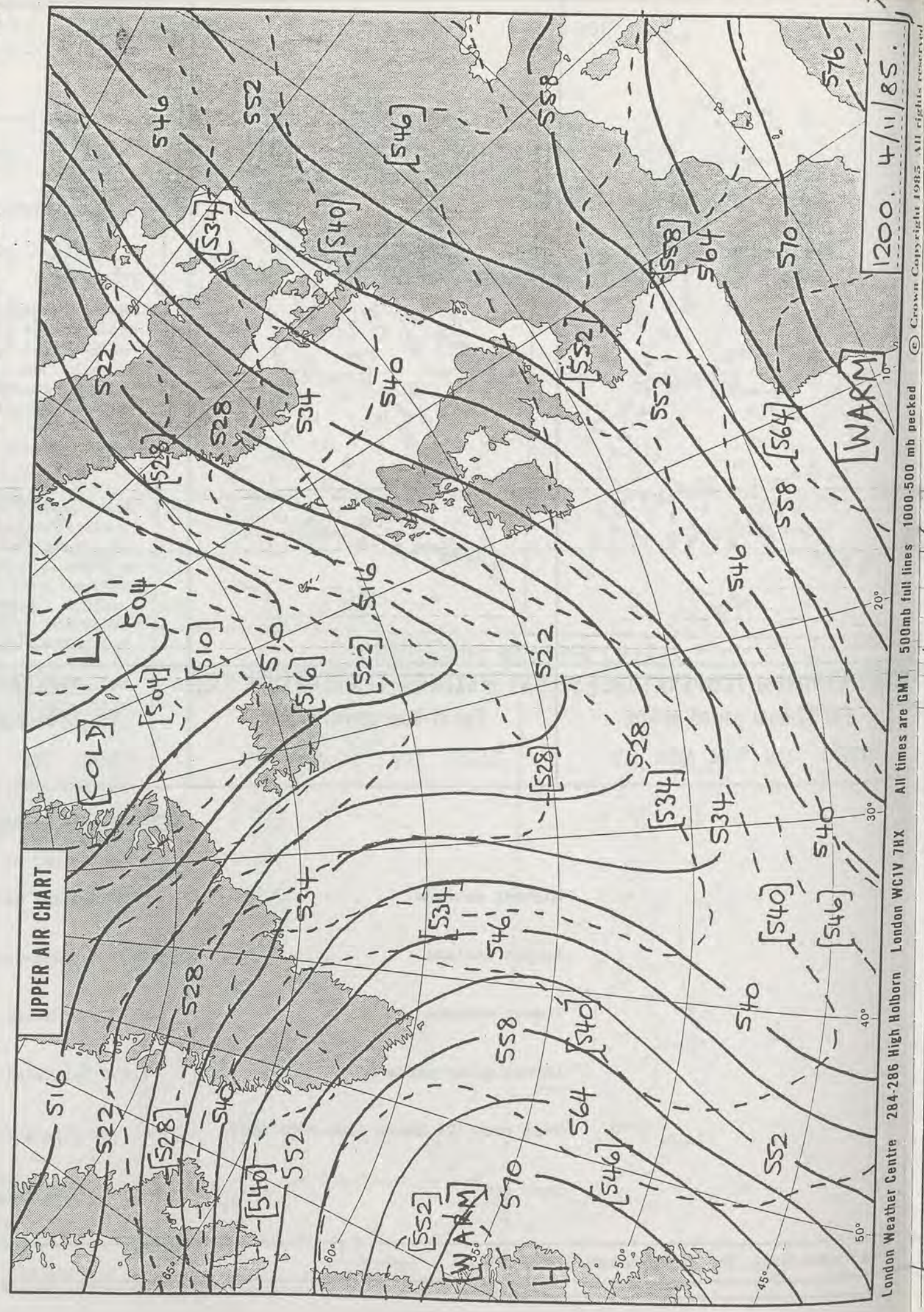
**DAILY
WEATHER
SUMMARY**



© Crown Copyright 1985
All rights reserved

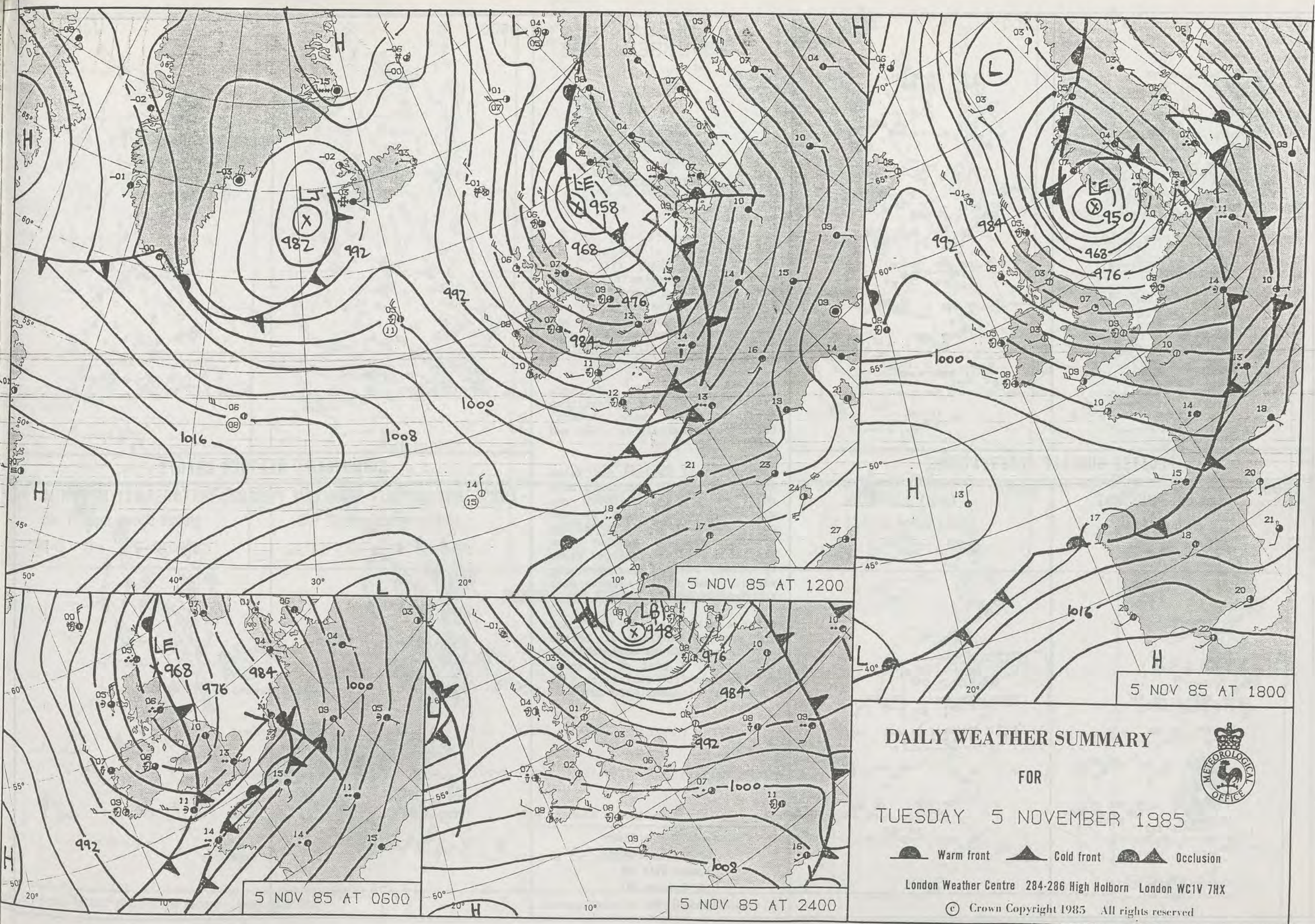


INFRA RED
4/11/85
1409Z



1200. 4/11/85.

London Weather Centre 284-286 High Holborn London WC1V 7HX All times are GMT 500mb full lines 1000-500 mb pecked © Crown Copyright 1985 All rights reserved



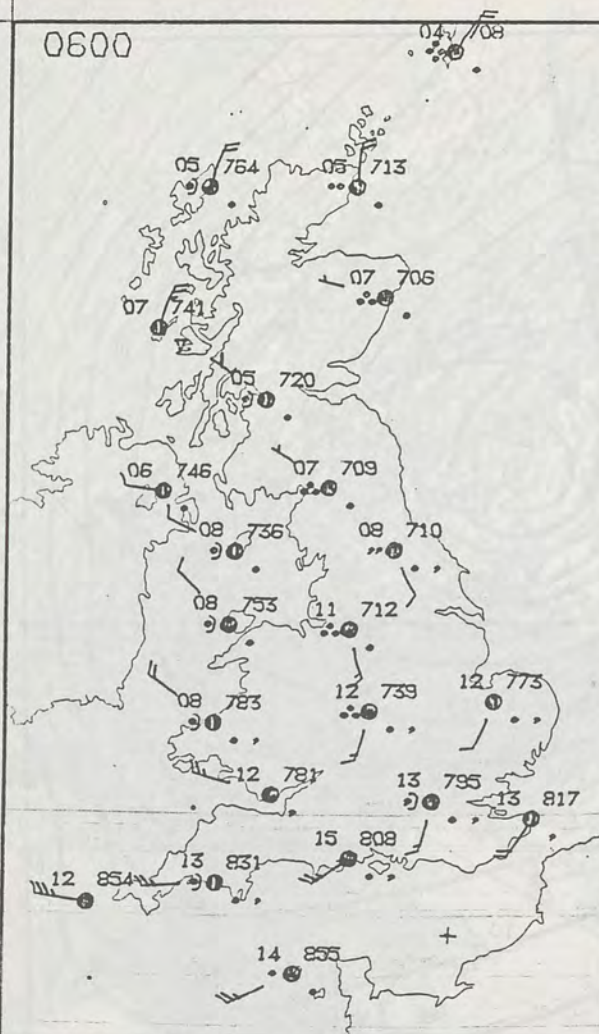
DAILY WEATHER SUMMARY
FOR
TUESDAY 5 NOVEMBER 1985

London Weather Centre 284-286 High Holborn London WC1V 7HX
© Crown Copyright 1985 All rights reserved

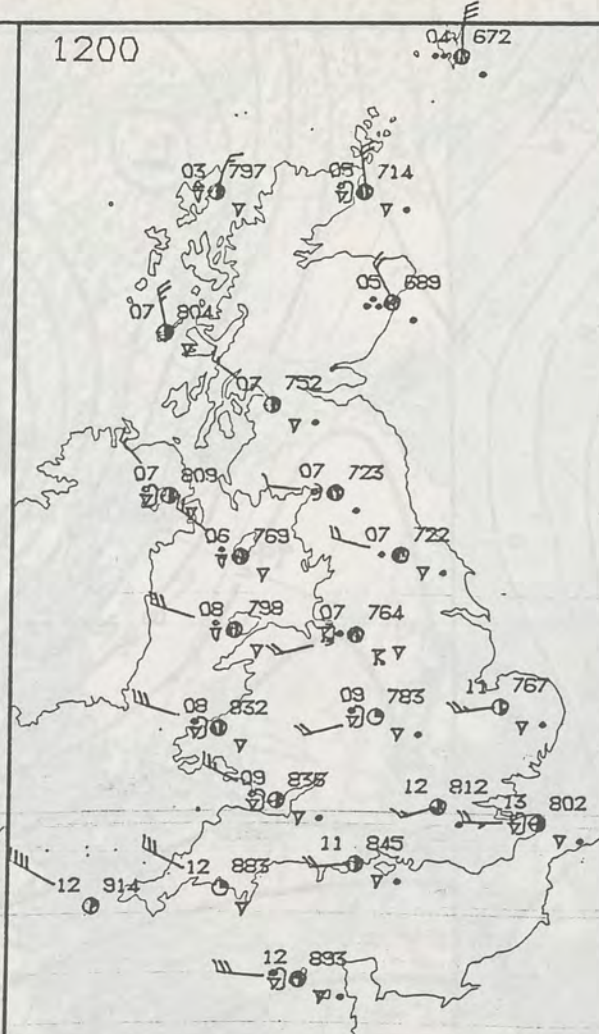
Legend:
Warm front Cold front Occlusion

Met Office logo

0600



1200



TUESDAY
5 NOVEMBER 1985

SUMMARY
OF
BRITISH WEATHER

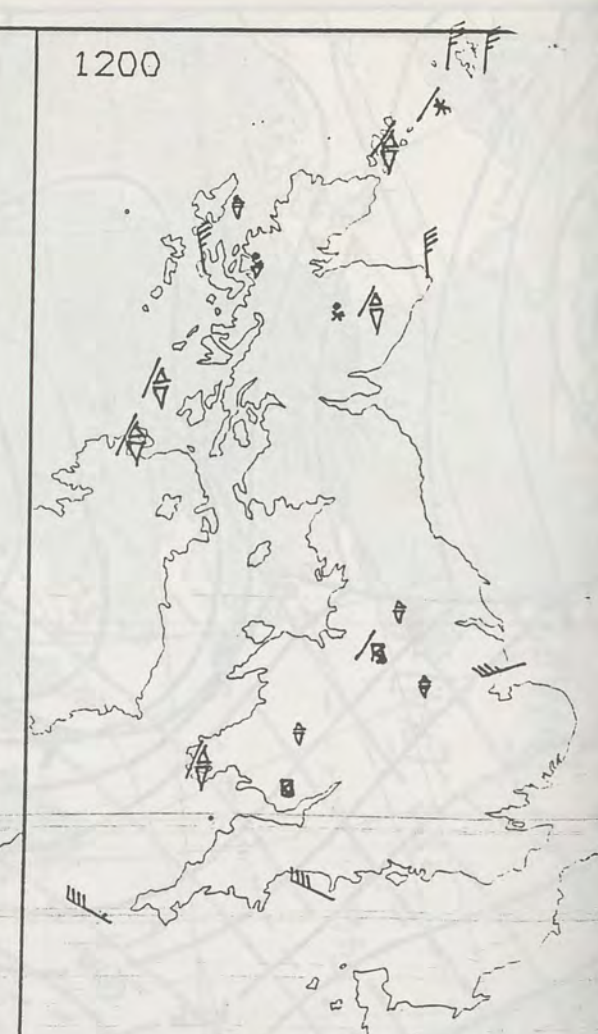
Scotland had a cloudy start to the day with heavy rain. By dawn, the rain was mainly in the east as colder, showery weather spread in from the west. By the afternoon, all of Scotland had hail, sleet or snow showers, with some very strong winds developing.

Overnight rain in Northern Ireland cleared away by dawn then here too there were showers, turning increasingly to sleet and snow.

0600

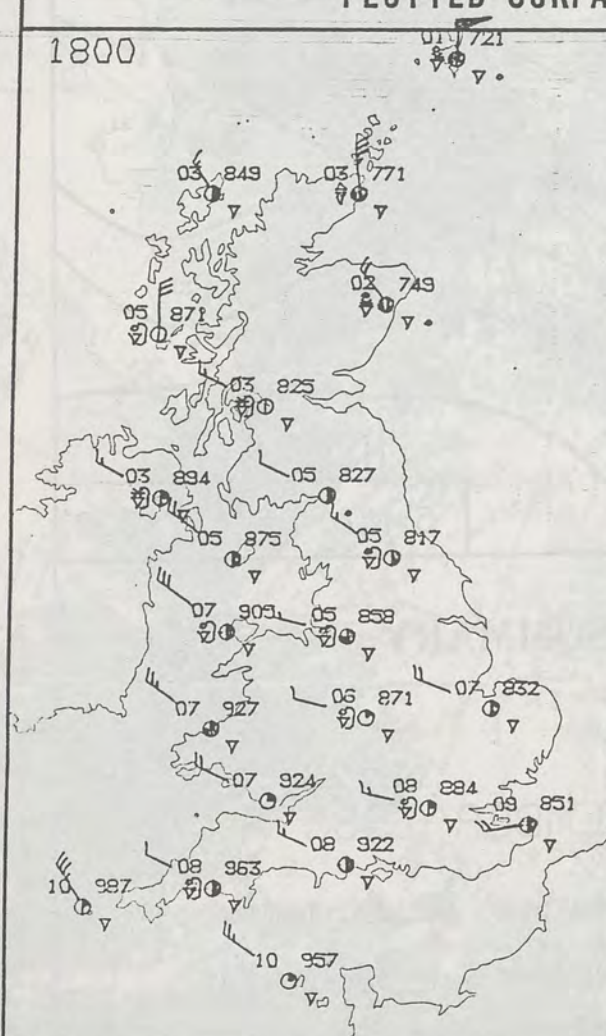


1200

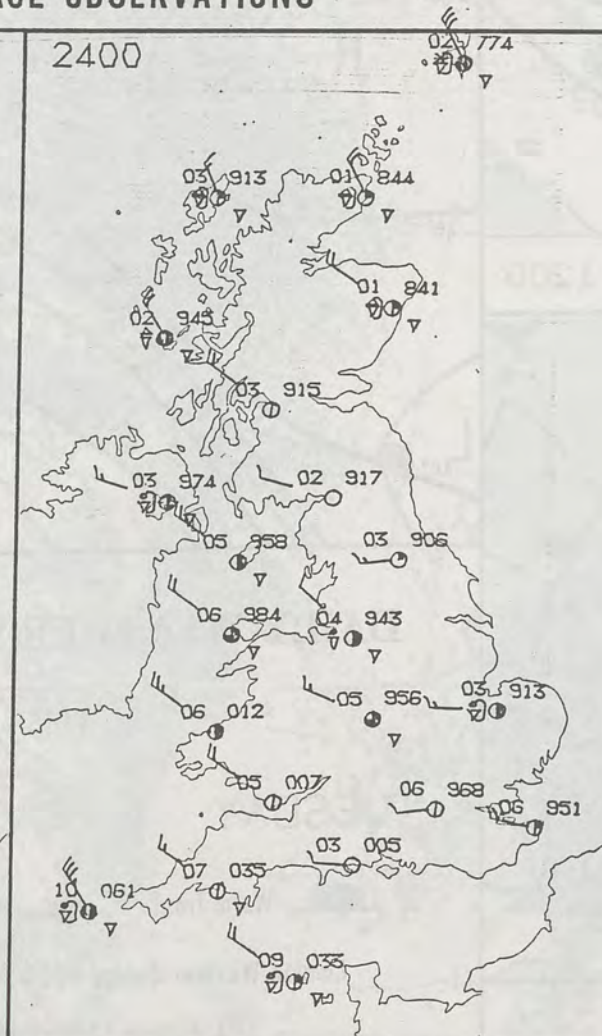


PLOTTED SURFACE OBSERVATIONS

1800



2400



Many parts of England and Wales had a damp and in the south mild start to the day. There was widespread rain, heavy in the north and northwest. By midday colder, showery weather had displaced this rain, helped along by strong west or northwesterly winds. Some of the showers were thundery with hail.

After a mild start in the south and east of England it became cold in most places especially in the north. A gust of 80 knots was reported from Collafirth Hill (Shetland) at about 1800 GMT.

London Weather Centre
284-286 High Holborn
London WC1V 7HX
All times are GMT

© Crown Copyright 1985 All rights reserved

SIGNIFICANT WEATHER CHARTS

1800

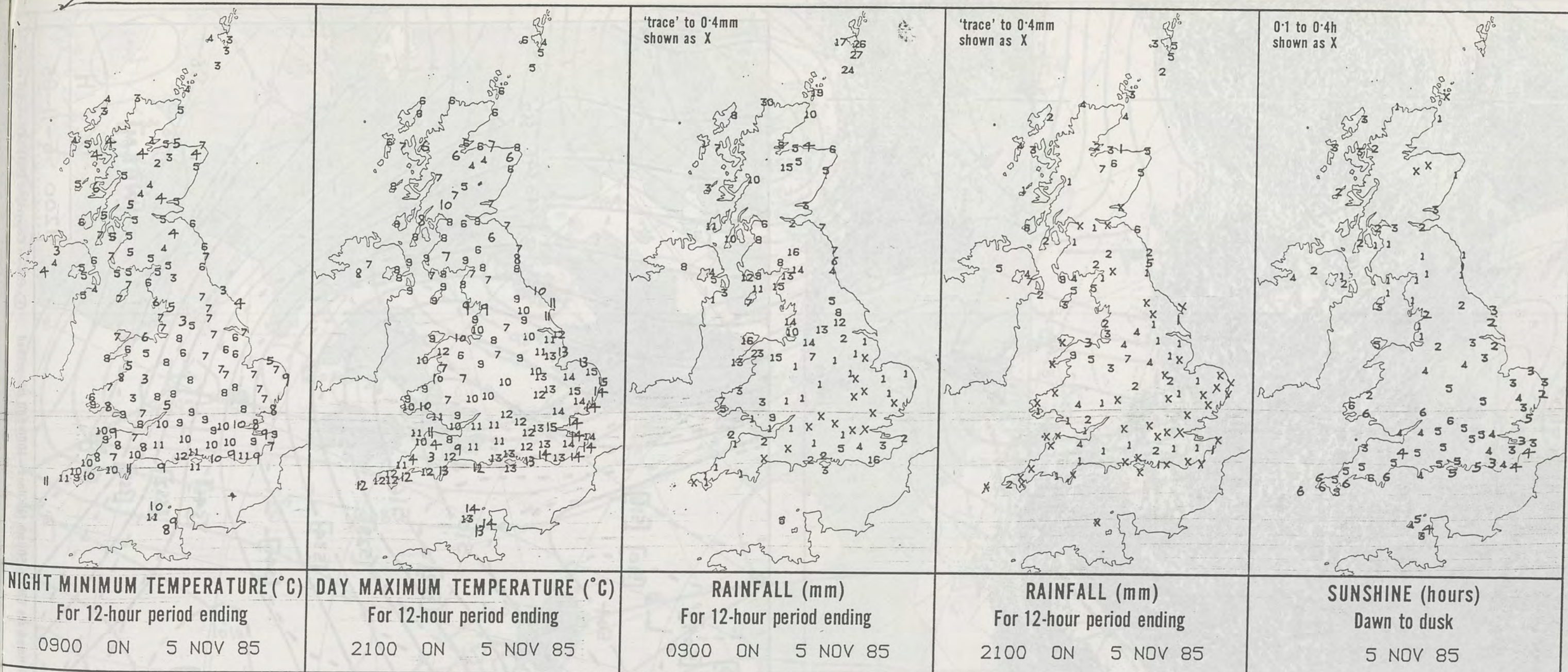


2400



NIG

London



EXTREMES FOR TUESDAY 5TH NOVEMBER 1985

Highest maximum	: 15.1°C London Weather Centre
Lowest maximum	: 3.9°C Glenlivet (Grampian)
Lowest minimum	: 2.0°C Aviemore (Highland)
Lowest grass minimum	: -0.5°C Coltishall (Nr. Norwich/Norfolk)
Most rain (24 hours from 0900 GMT)	: 17.9 mm Mull of Galloway (Nr. Stranraer/Dumfries & Galloway)
Most sun	: 6.4 hrs Teignmouth (Devon)

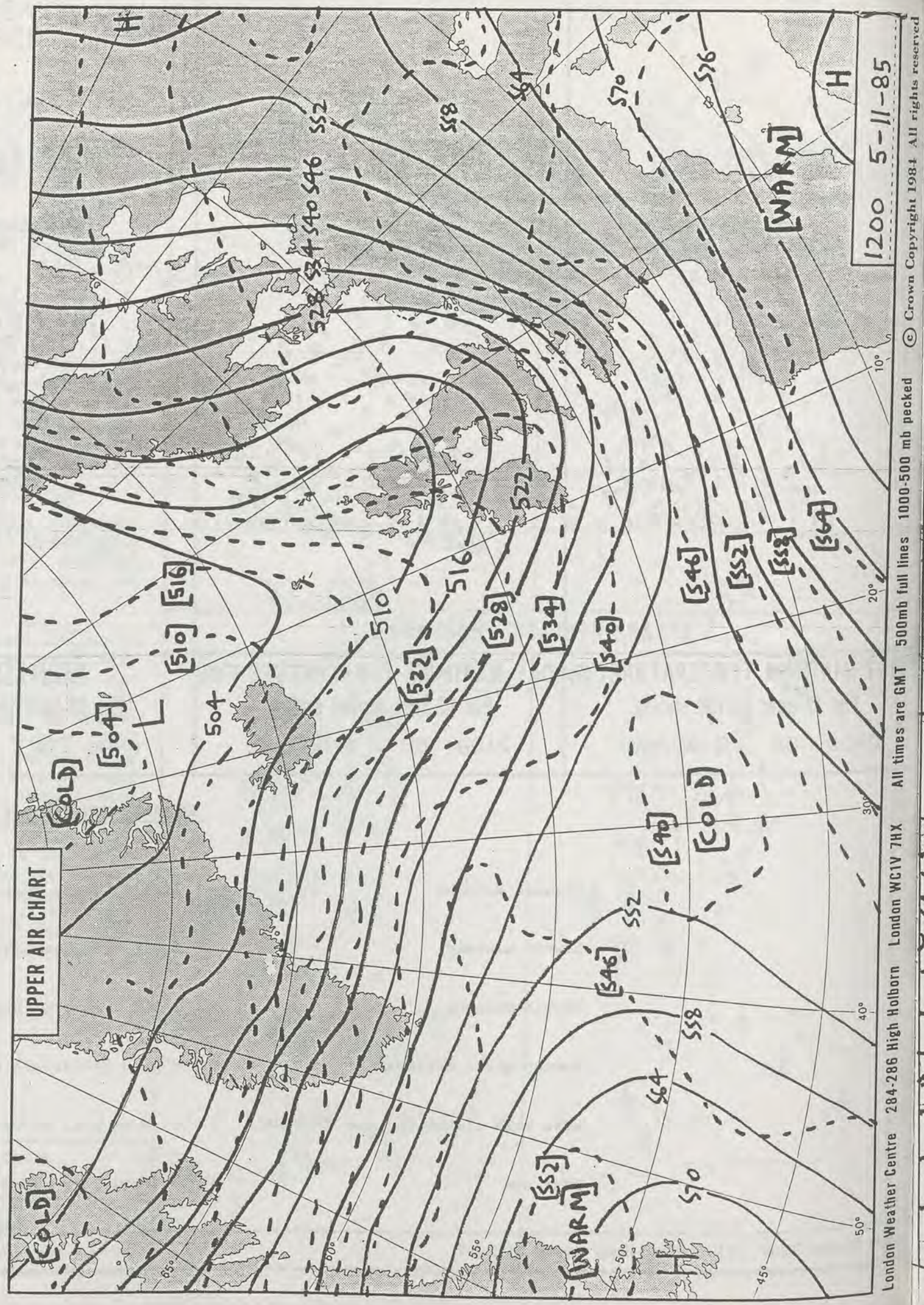


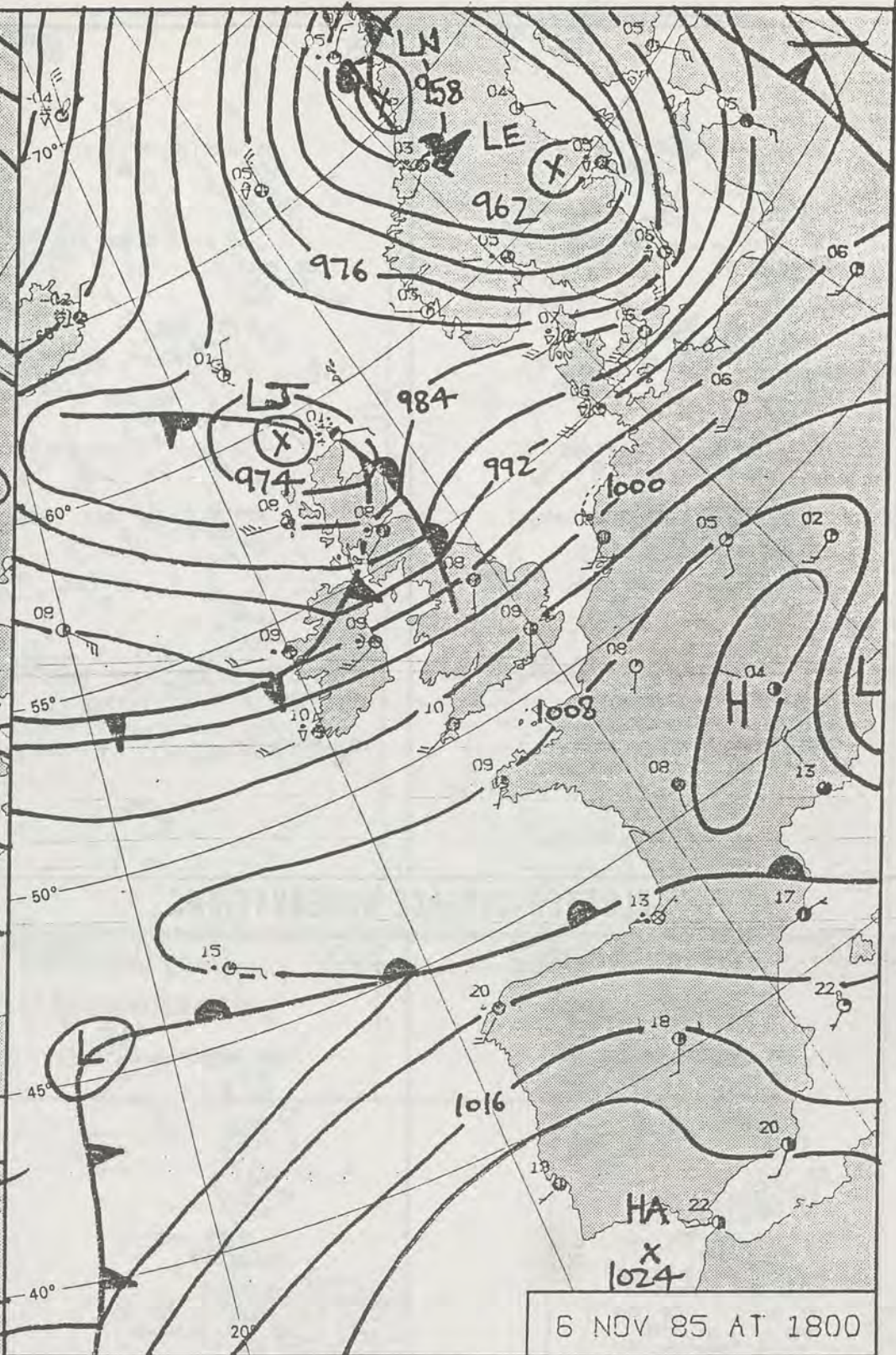

**DAILY
WEATHER
SUMMARY**



© Crown Copyright 1985
All rights reserved

INFRA RED
5/11/85 0832Z





DAILY WEATHER SUMMARY

FOR

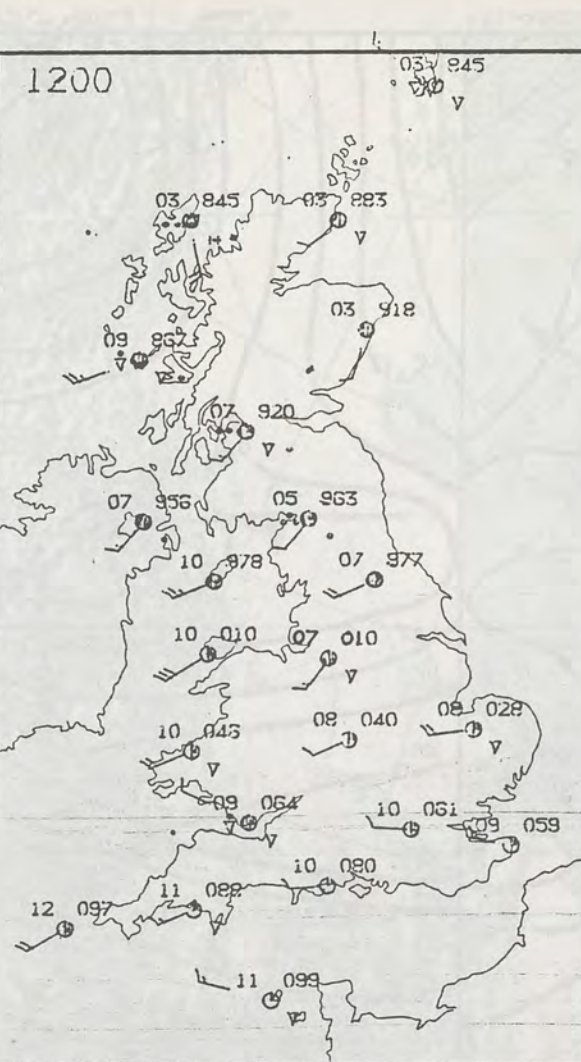
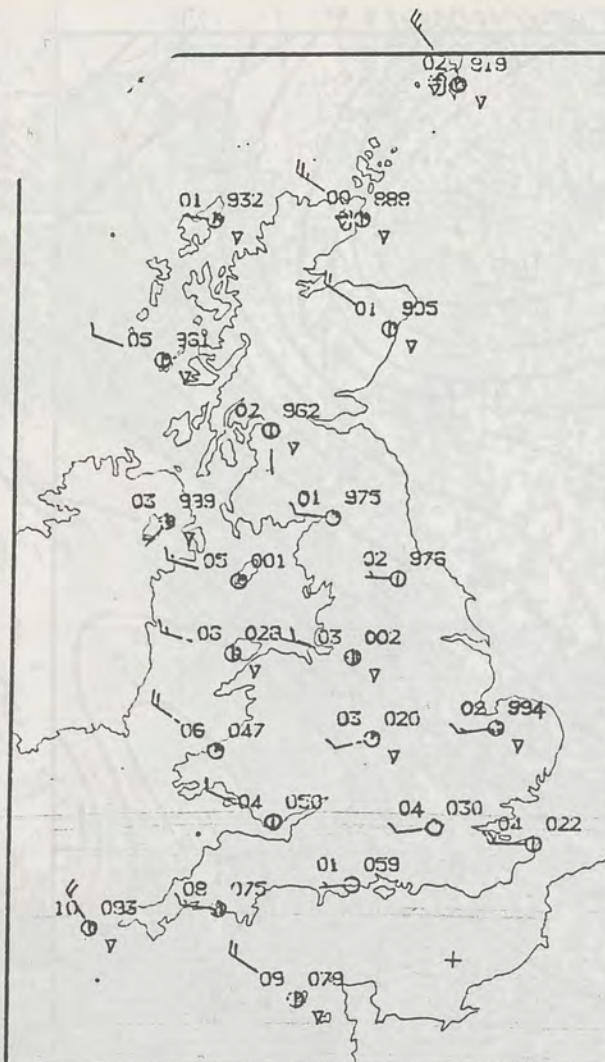
WEDNESDAY 6 NOVEMBER 1985

Warm front Cold front Occlusion

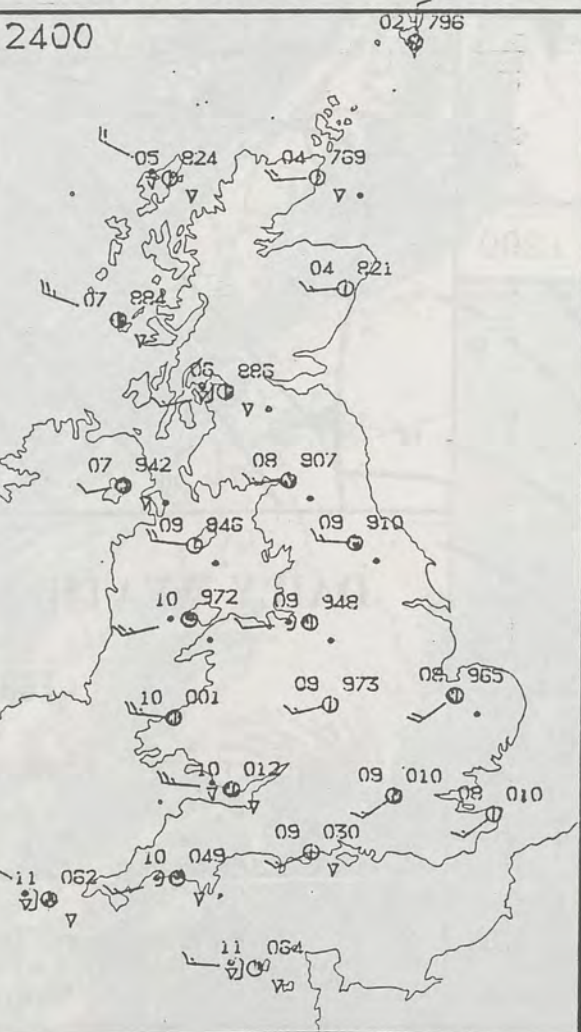
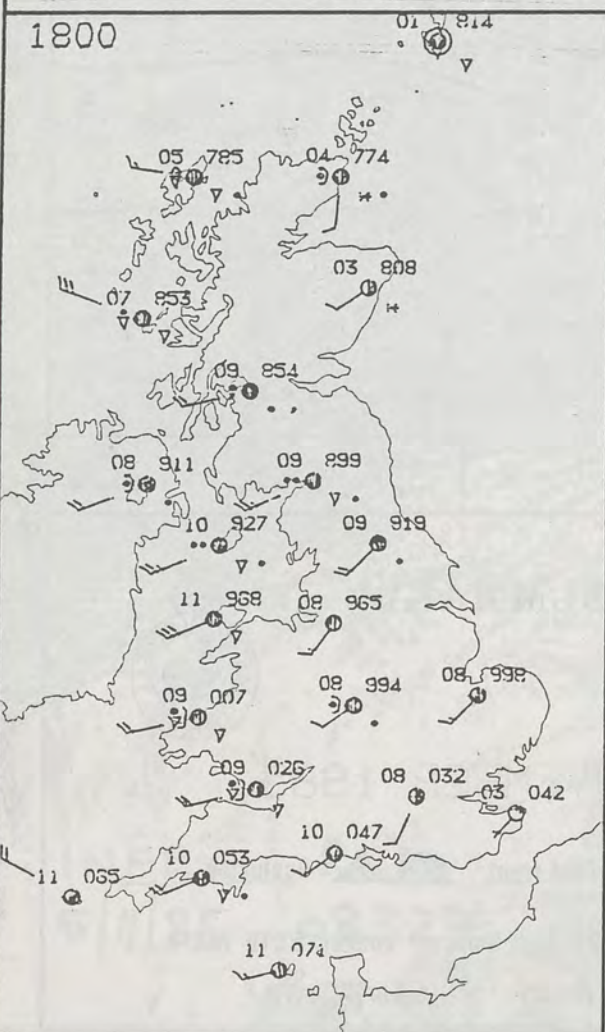
London Weather Centre 284-286 High Holborn London WC1V 7HX

© Crown Copyright 1985 All rights reserved





PLOTTED SURFACE OBSERVATIONS



WEDNESDAY
6 NOVEMBER 1985

SUMMARY OF BRITISH WEATHER

The night was cold and windy. Many places had clear skies, but showers continued towards, and some way inland from, northwest facing coasts. Hail, thunder and snow was reported from some central and northern regions and there was also frost in places.

During the day, the southeastern half of England was mostly sunny with temperatures approaching normal. Many other districts started bright or sunny, but it soon clouded up over western and northern Scotland and Northern Ireland with the showers turning to more persistent rain, preceded by snow in places for a time. The cloudy weather spread steadily southeast during the day with showery outbreaks of rain following. Northern regions of the British Isles turned clearer during the evening, though still with some showers.

Temperatures were mostly rather cold with parts of northeast Scotland being cold and it became rather windy again; a gust of 65 knots being reported from St. Abb's Head (Borders) during the early morning.

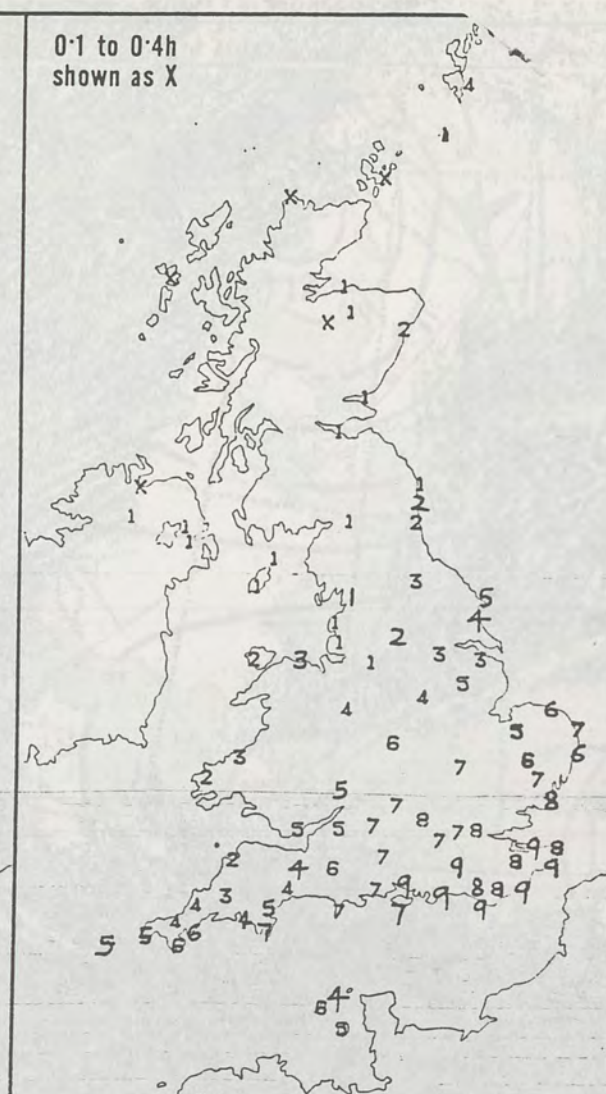
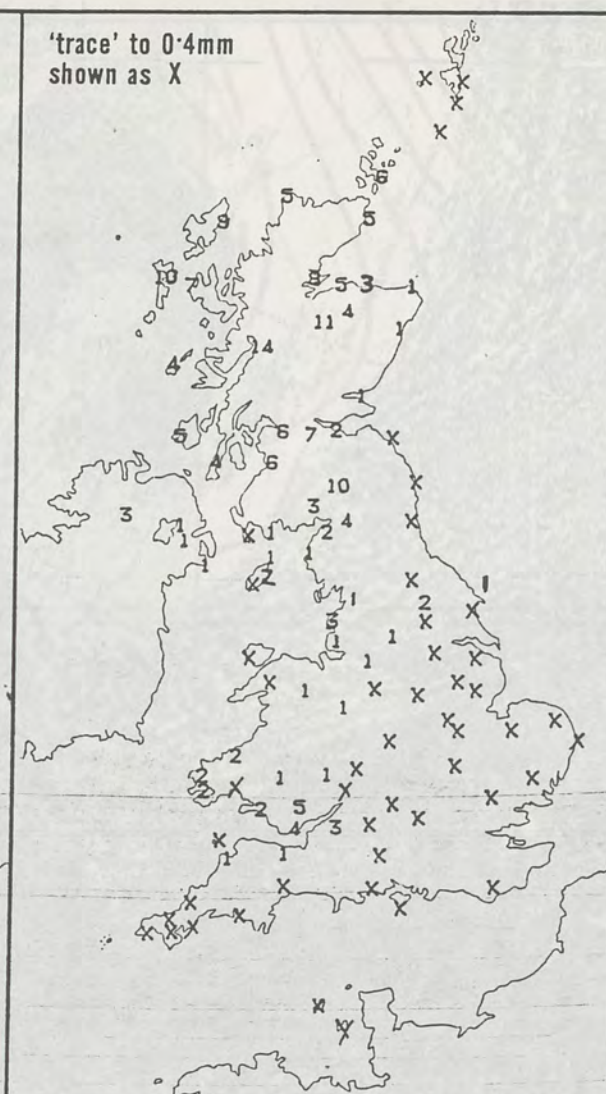
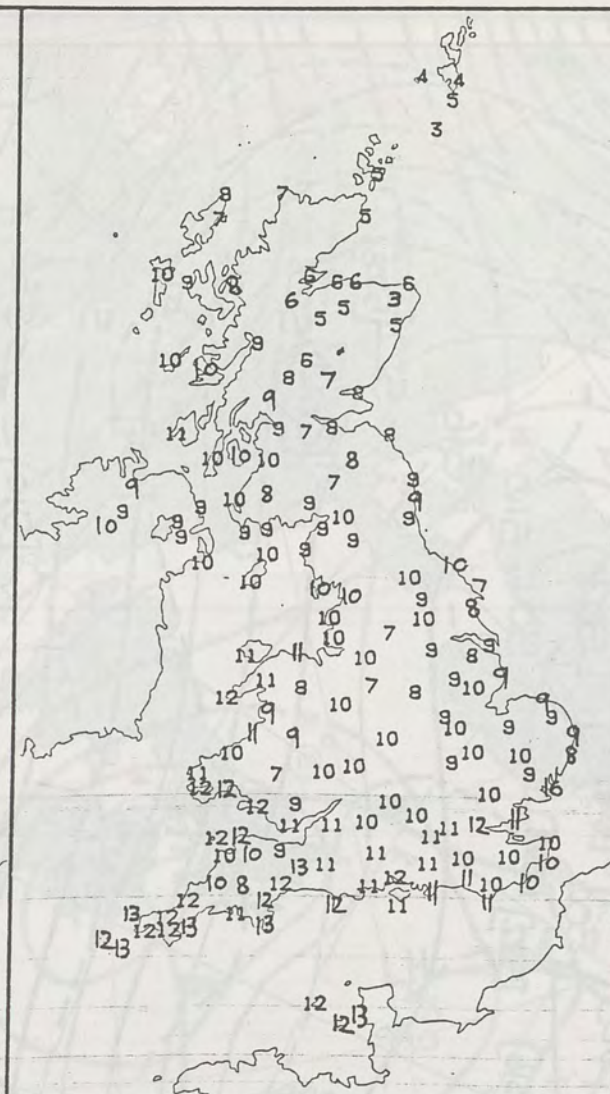
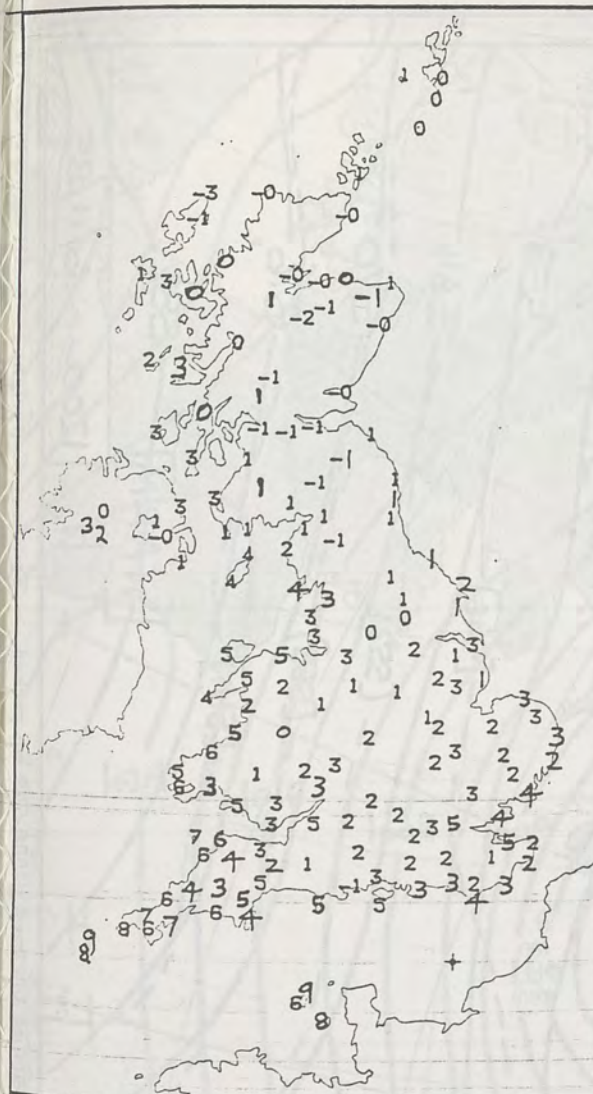
London Weather Centre
284-286 High Holborn
London WC1V 7HX
All times are GMT

© Crown Copyright 1985 All rights reserved



SIGNIFICANT WEATHER CHARTS





NIGHT MINIMUM TEMPERATURE (°C)
For 12-hour period ending
0900 ON 6 NOV 85

DAY MAXIMUM TEMPERATURE (°C)
For 12-hour period ending
2100 ON 6 NOV 85

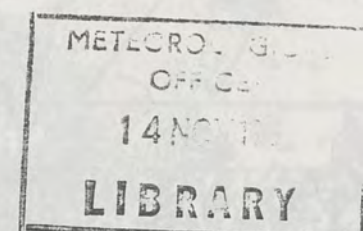
RAINFALL (mm)
For 12-hour period ending
0900 ON 6 NOV 85

RAINFALL (mm)
For 12-hour period ending
2100 ON 6 NOV 85

SUNSHINE (hours)
Dawn to dusk
6 NOV 85

EXTREMES FOR WEDNESDAY 6TH NOVEMBER 1985

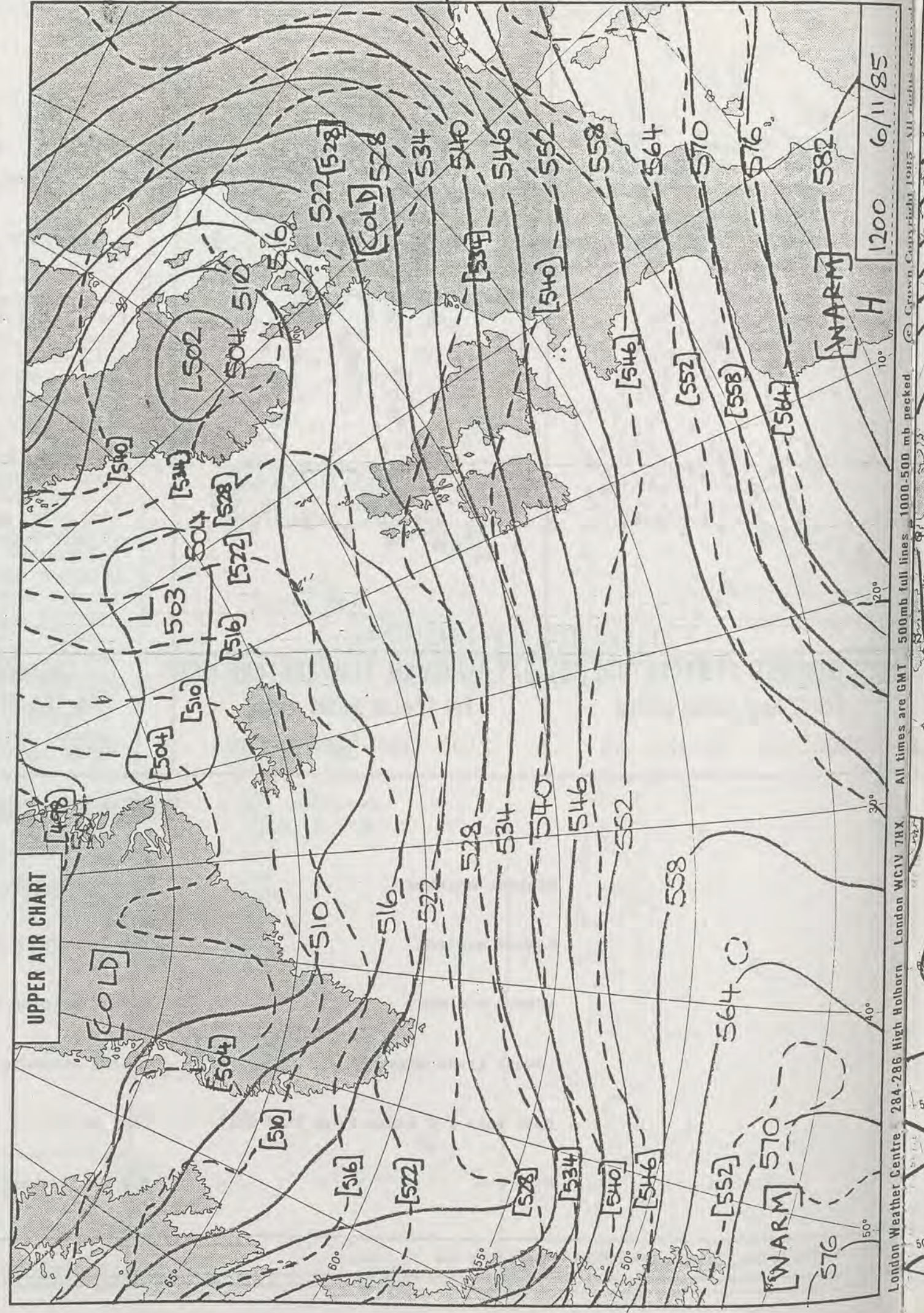
Highest maximum : 13.4°C Penzance (Cornwall)
Lowest maximum : 3.4°C Windy Head (NE Grampian)
Lowest minimum : -3.2°C Butt of Lewis (Outer Hebrides)
Lowest grass minimum : -7.1°C Aviemore (Highland)
Most rain (24 hours from 0900 GMT) : 26.7 mm Killin (Loch Tay/Central)
Most sun : 8.8 hrs Folkestone (Kent)



**DAILY
WEATHER
SUMMARY**



© Crown Copyright 1985
All rights reserved



1200 6/11/85

H

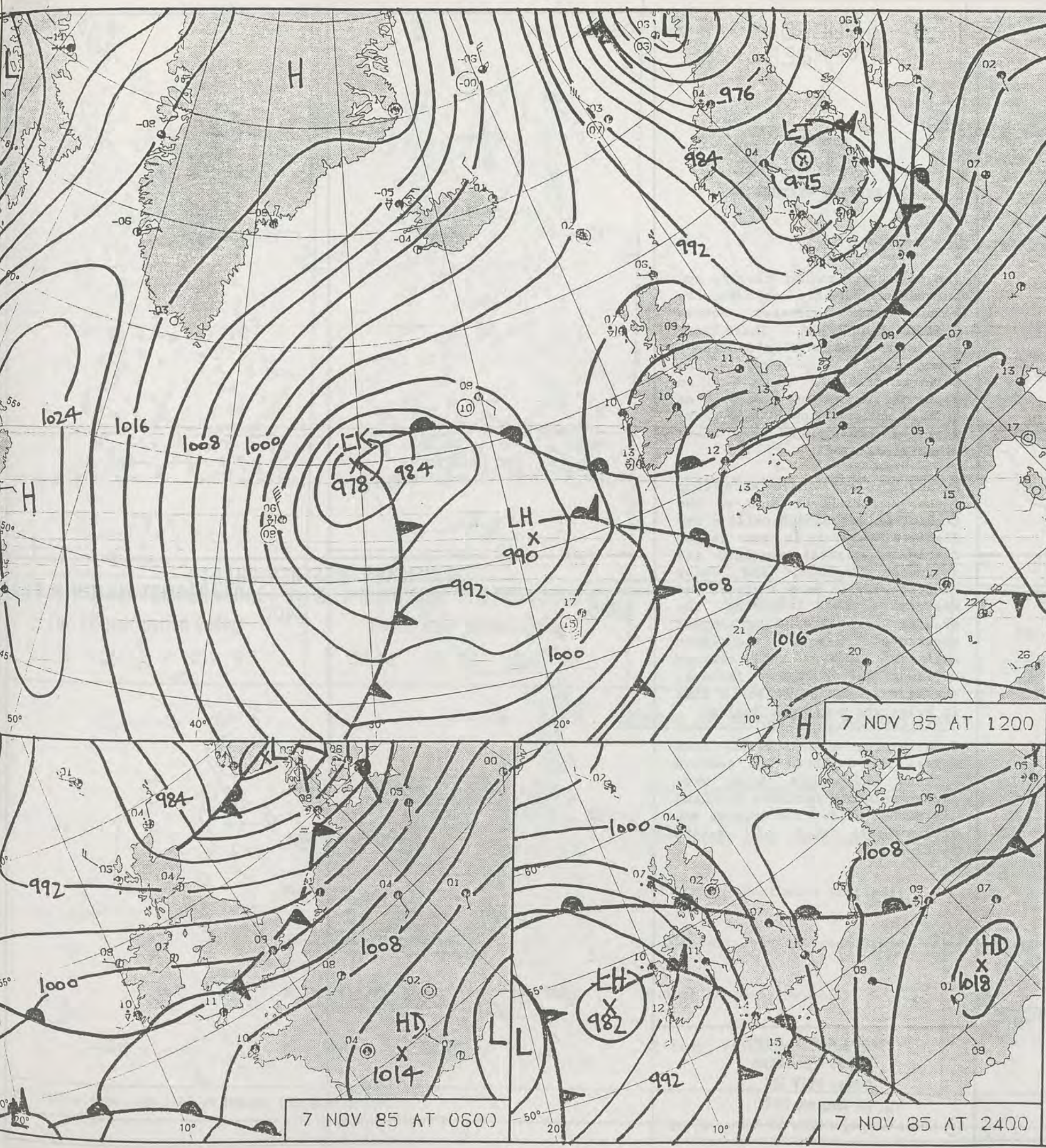
120°

30°

40°

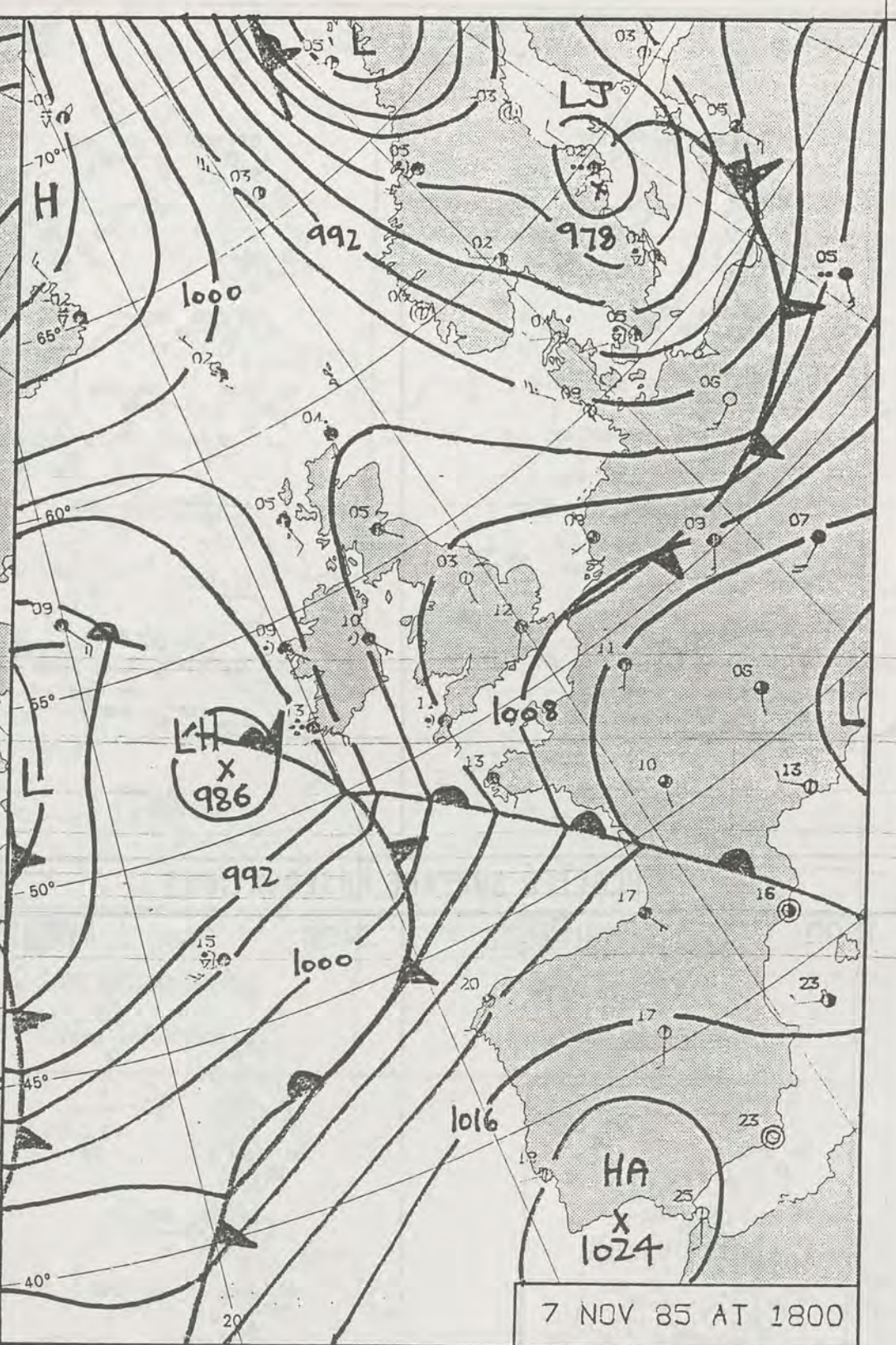
50°

London Weather Centre 284-286 High Holborn London WC1V 7HX All times are GMT 500mb full lines 1000-500 mb pecked © Crown Copyright 1985 All rights reserved



7 NOV 85 AT 0600

7 NOV 85 AT 1200



7 NOV 85 AT 1800

DAILY WEATHER SUMMARY

FOR

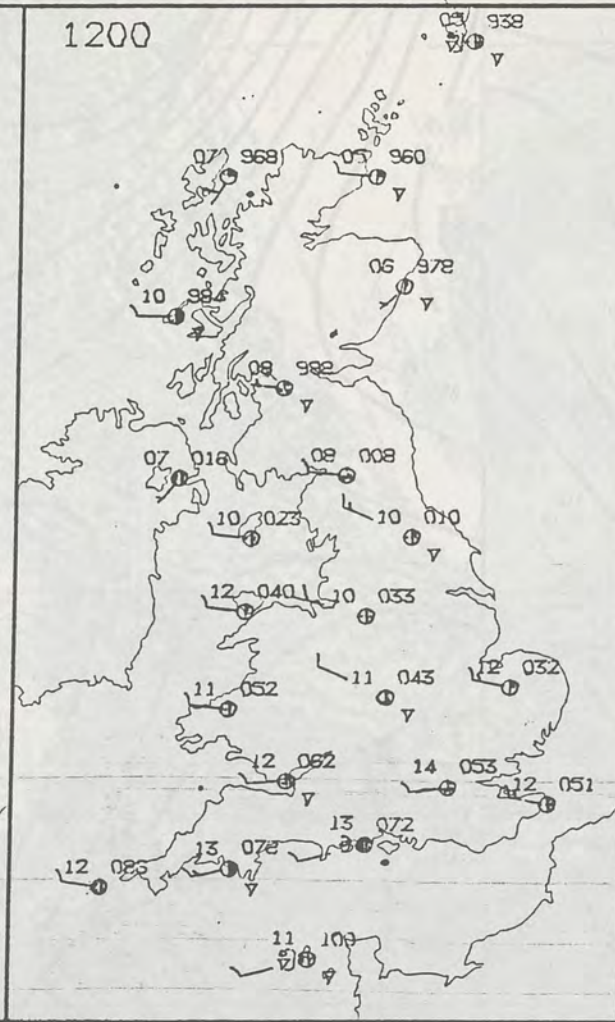
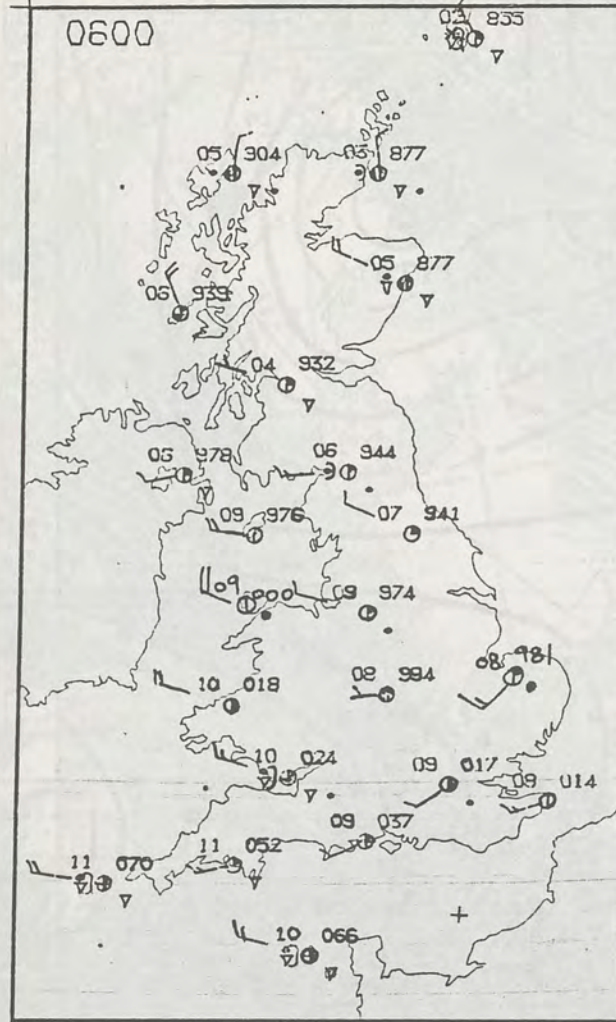
THURSDAY 7 NOVEMBER 1985

Warm front Cold front Occlusion

London Weather Centre 284-286 High Holborn London WC1V 7HX

© Crown Copyright 1985 All rights reserved



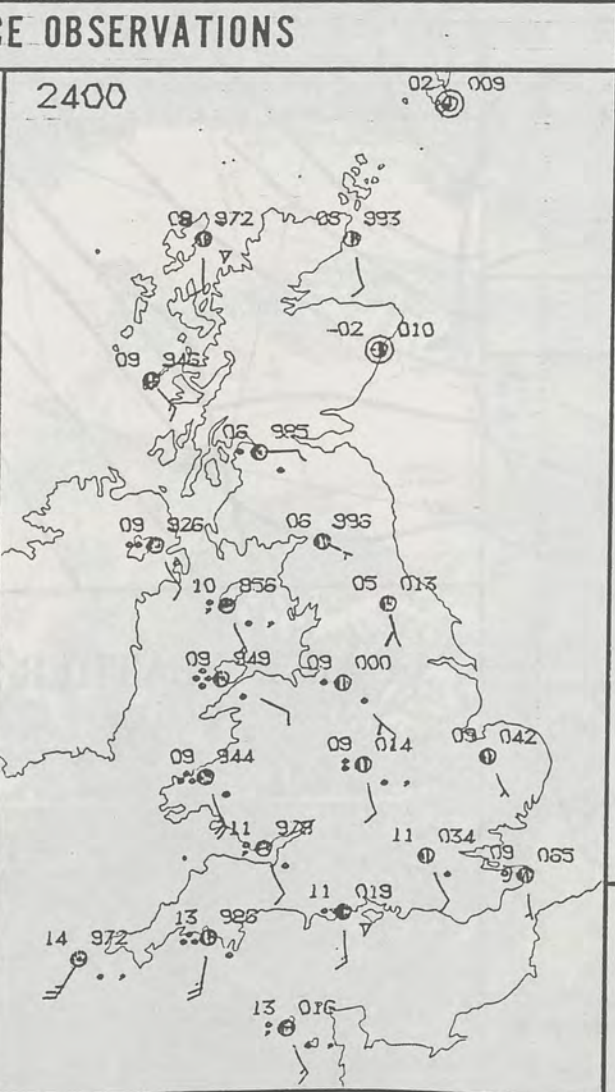
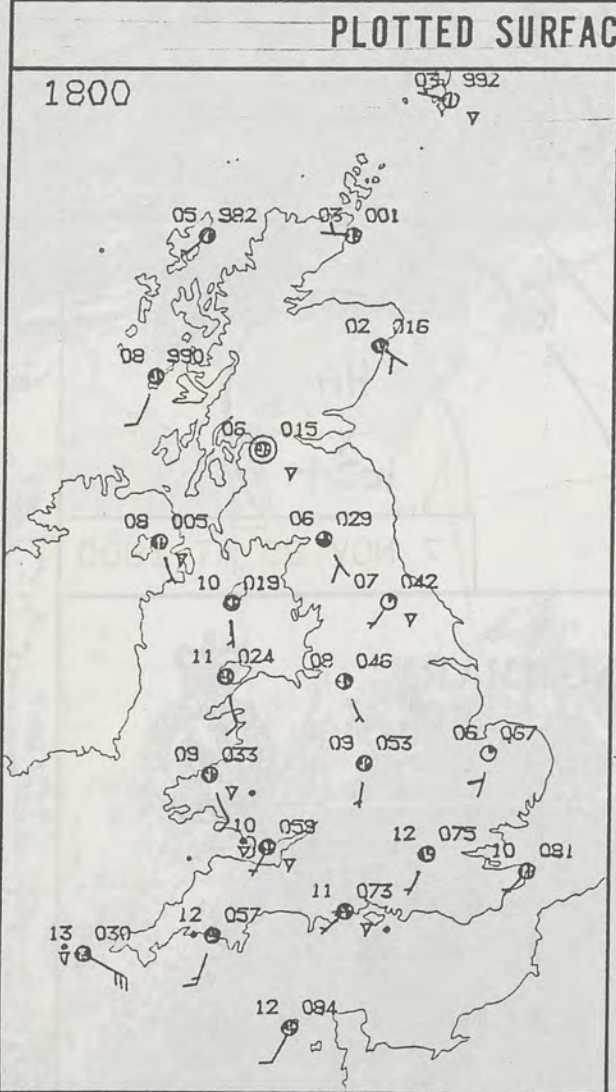


THURSDAY
7 NOVEMBER 1985

SUMMARY
OF
BRITISH WEATHER

The night was rather cloudy, and outbreaks of mostly light showery rain moved southeast across England and Wales. There were also some showers over Scotland, especially the north, and Northern Ireland. Sleet fell in parts of northern Scotland as cold air pushed south, and there was a frost locally here where skies cleared.

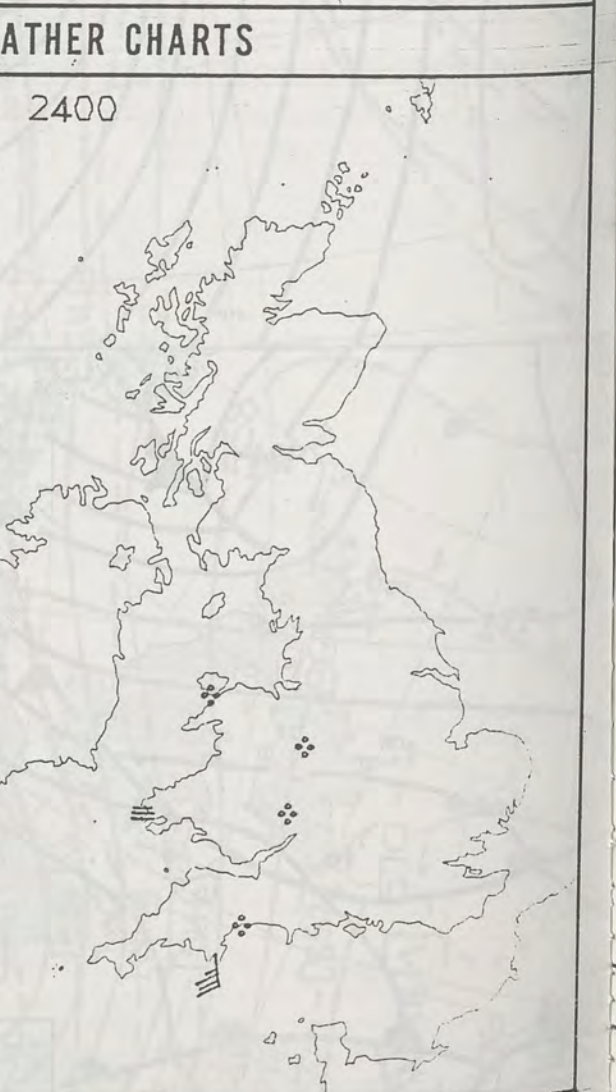
During the day there were long sunny periods over much of the British Isles, though still a few light showers. It was rather cloudy in central southern and southwest England, and later clouded over in many southern and western areas. During the evening, outbreaks of rain moved northeast across southwest England, Wales, the western Midlands and Northern Ireland, the rain became heavy for a time in Wales and southwest England.

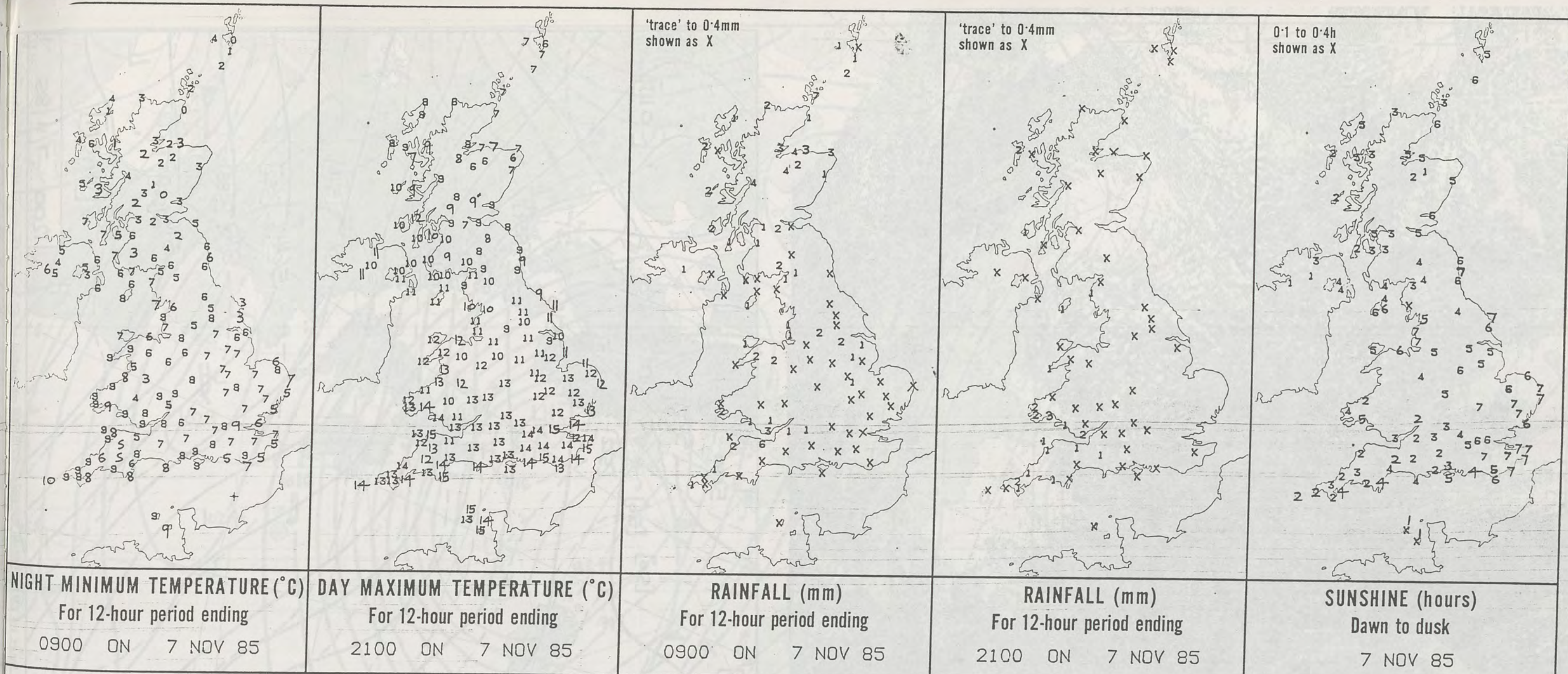


Temperatures were generally near normal but southern and eastern England and South Wales were rather warm and northern Scotland was rather cold. The evening was frosty over much of eastern Scotland.

London Weather Centre
284-286 High Holborn
London WC1V 7HX
All times are GMT


© Crown Copyright 1985 All rights reserved





EXTREMES FOR THURSDAY 7TH NOVEMBER 1985

- Highest maximum : 15.0°C London Weather Centre
- Lowest maximum : 5.6°C Windy Head (Northeast Grampian)
- Lowest minimum : 0.0°C Wick (Northeast Scotland)
- Lowest grass minimum : -3.0°C Fair Isle (Between Orkney and Shetland)
- Most rain (24 hours from 0900 GMT) : 29.6 mm Nantmor (Gwynedd)
- Most sun : 7.5 hours Folkestone (Kent)

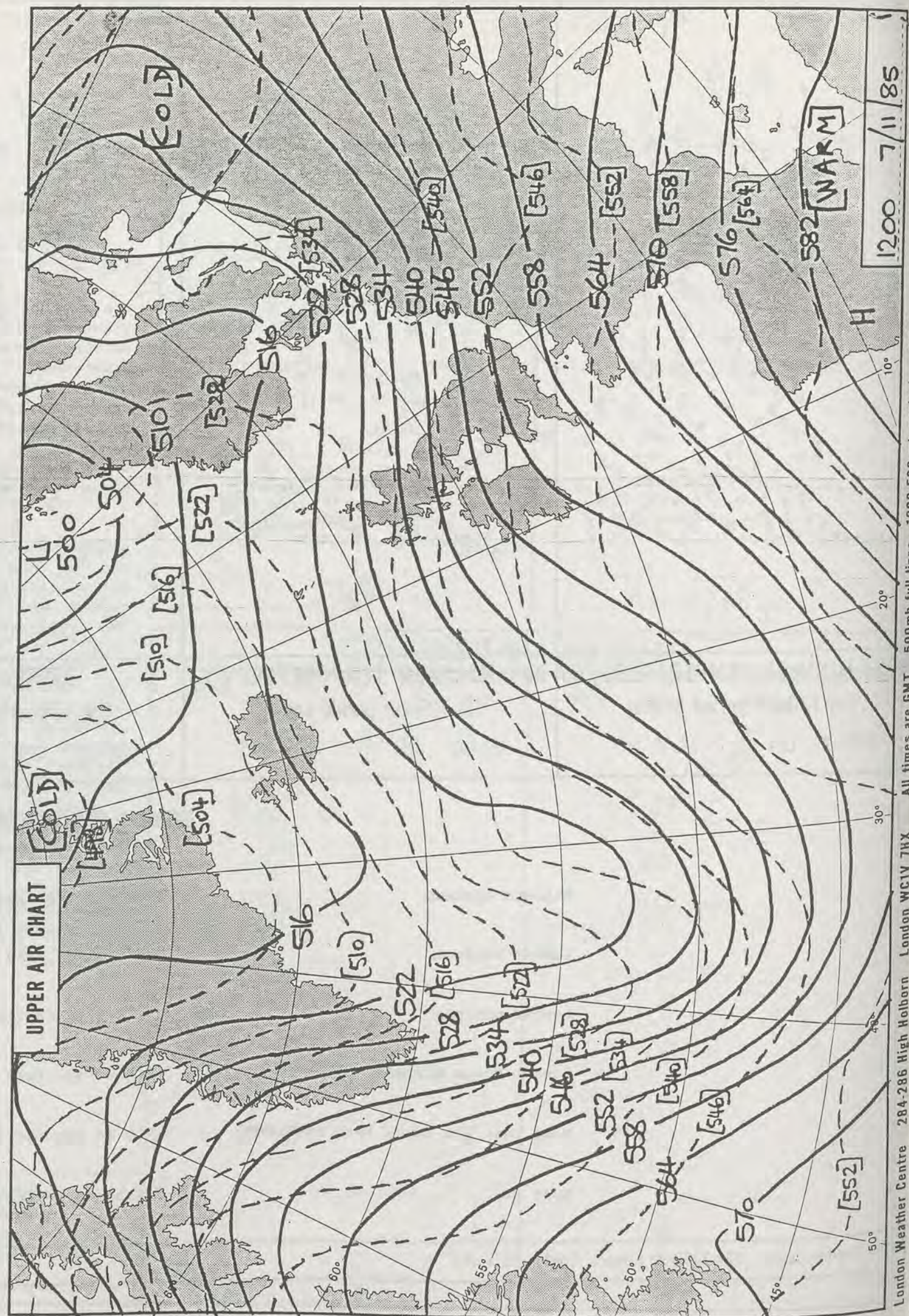


**DAILY
WEATHER
SUMMARY**

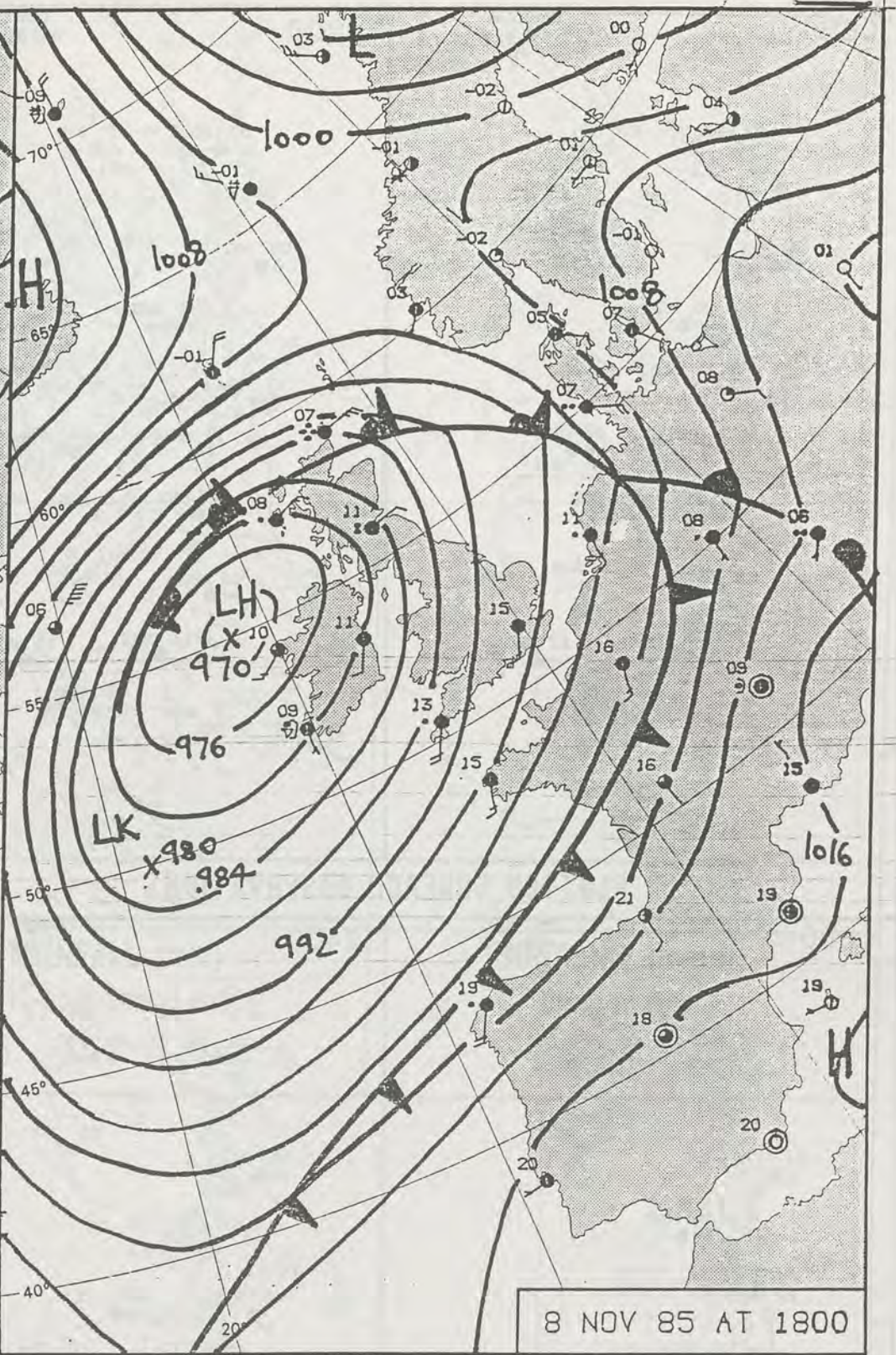
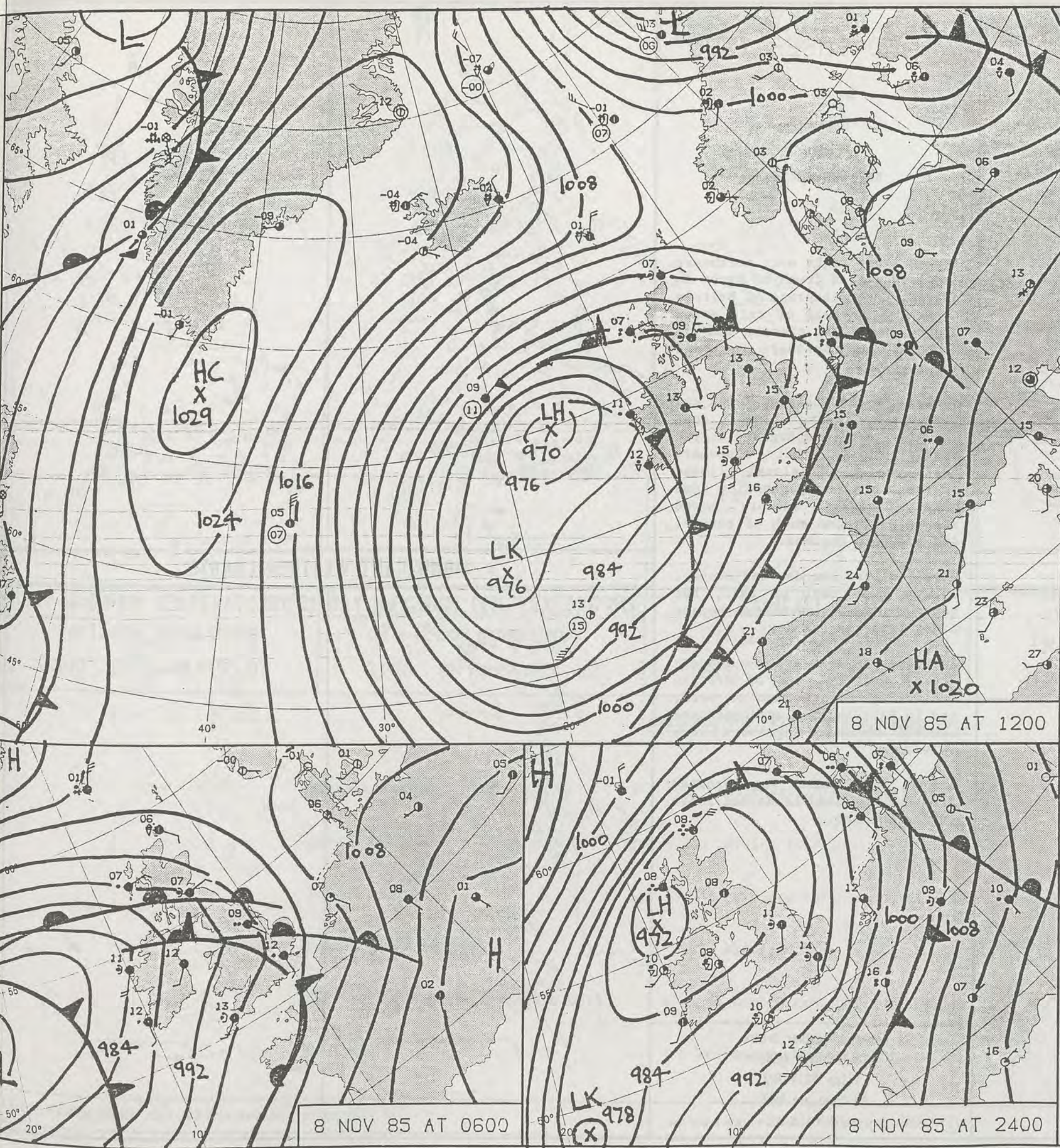


© Crown Copyright 1985
All rights reserved

INFRA RED
7/11/85 0743Z



1200 7/11/85
London Weather Centre 284-286 High Holborn London WC1V 7HX
All times are GMT 500mb full lines 1000-500 mb packed
© Crown Copyright 1985 All rights reserved



DAILY WEATHER SUMMARY
FOR
FRIDAY 8 NOVEMBER 1985



London Weather Centre 284-286 High Holborn London WC1V 7HX
© Crown Copyright 1985 All rights reserved

FRIDAY
8 NOVEMBER 1985

SUMMARY
OF
BRITISH WEATHER

It was a dry night over northeast Scotland with a touch of frost in places. Over the rest of Britain there was a spell of rain overnight, heavy in places, and in southern England there was hail and thunder.

During the day England, Wales and Northern Ireland had some showers. Northern England stayed mostly cloudy, but elsewhere there was an occasional glimpse of the sun. In the evening some heavy, squally showers moved across Wales and much of central and southern England.

Over Scotland the day was cloudy, with a good deal of rain, but most southern counties became drier later in the day.

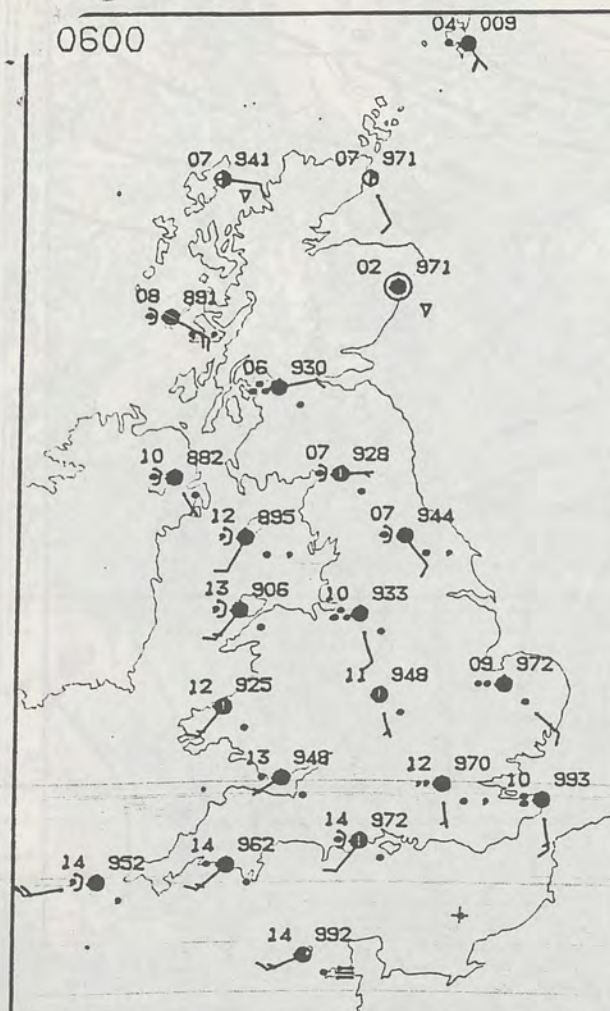
Scotland had near average temperatures but the rest of Britain was mostly rather warm or warm, and in East Anglia, southeast and central southern England it was very warm.

A gust of 62 Knots was reported from Gwennap Head/Lands End later in the evening.

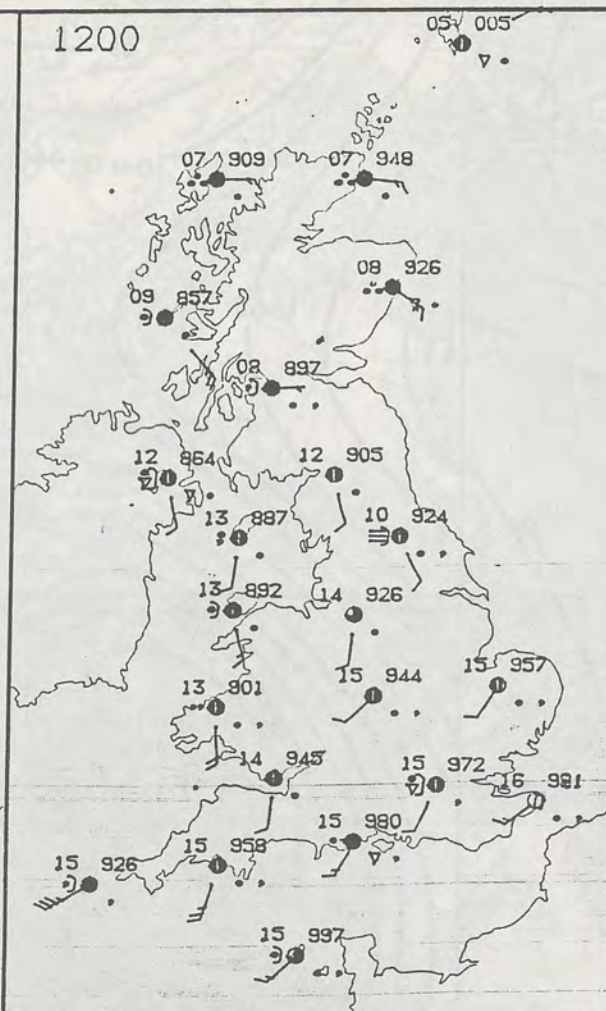
London Weather Centre
284-286 High Holborn
London WC1V 7HX
All times are GMT

© Crown Copyright 1985 All rights reserved

0600



1200



0600

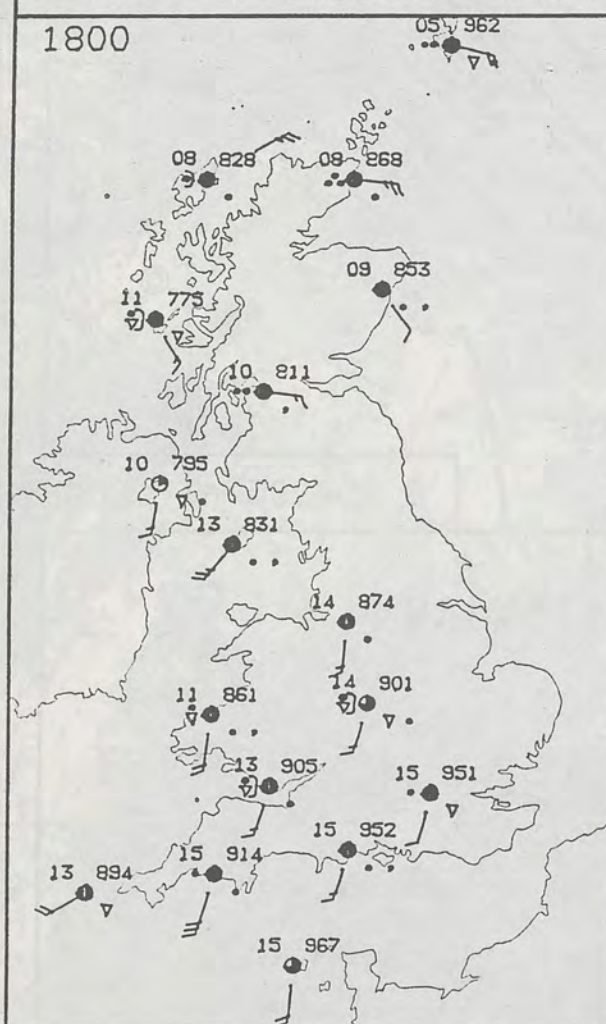


1200

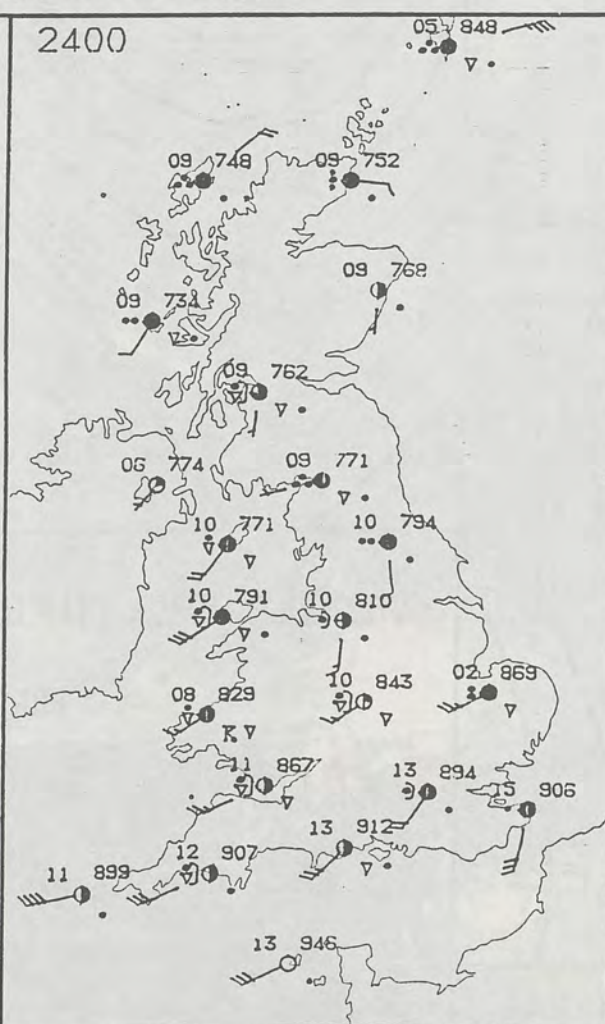


PLOTTED SURFACE OBSERVATIONS

1800



2400

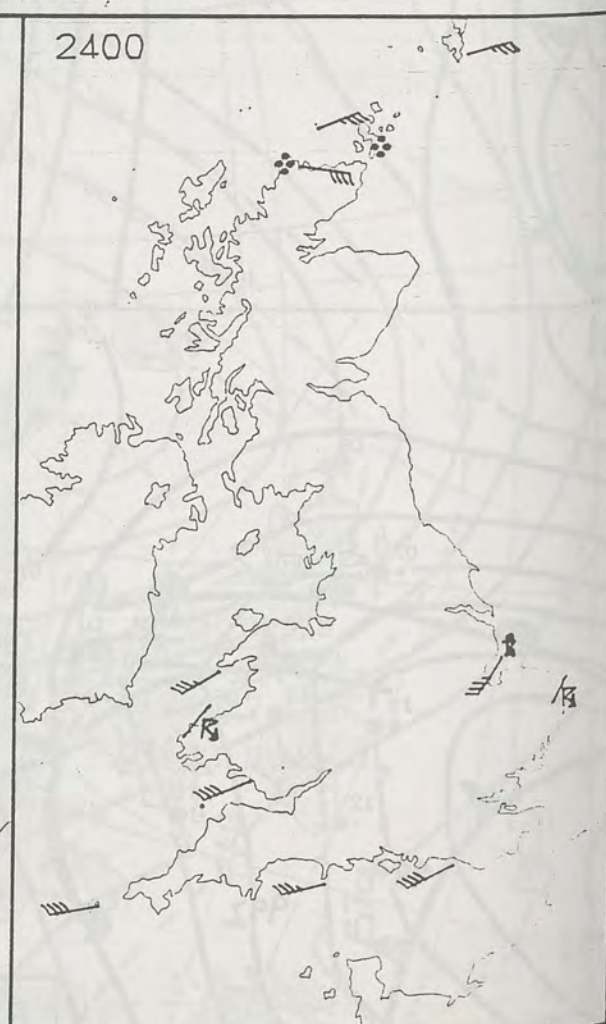


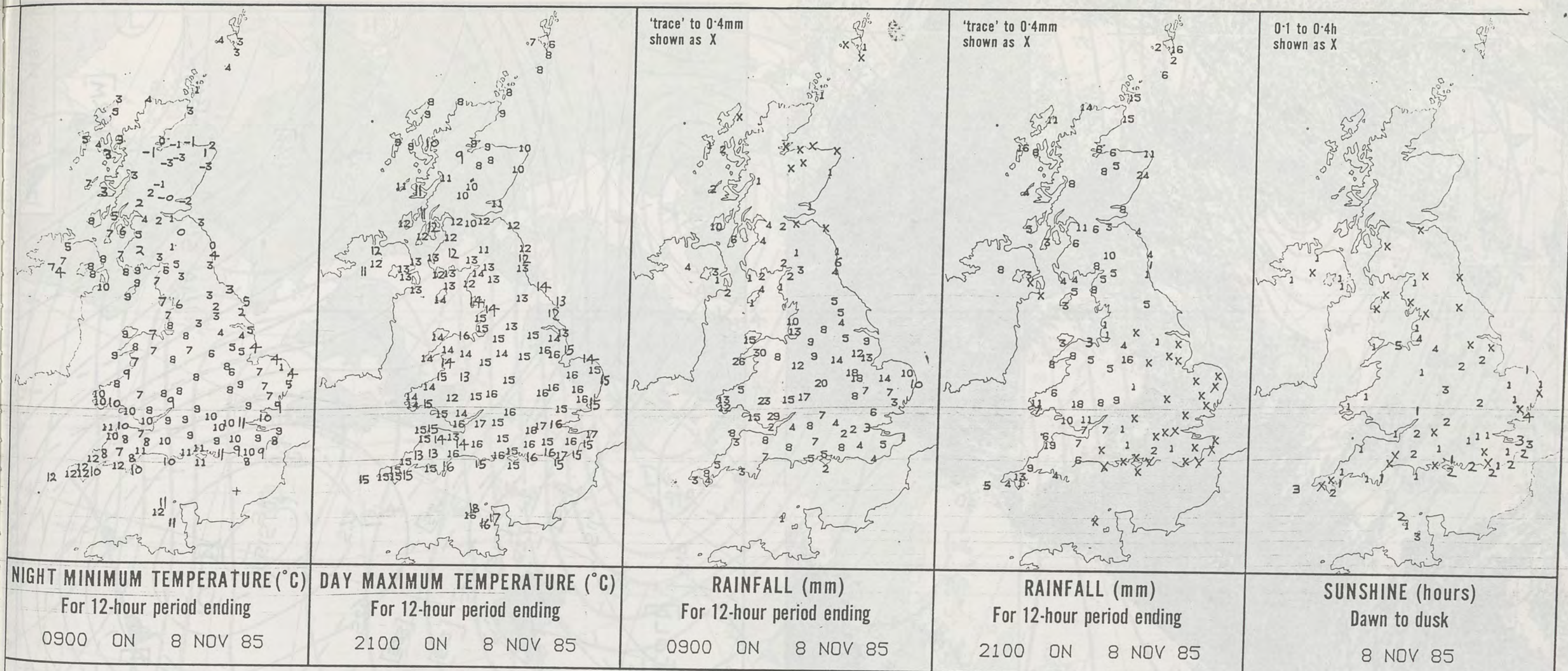
SIGNIFICANT WEATHER CHARTS

1800



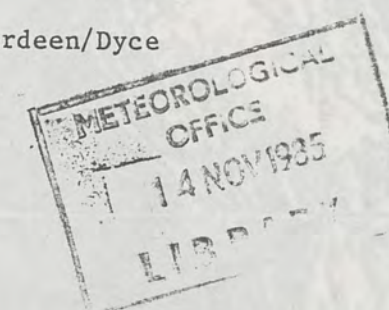
2400





EXTREMES FOR FRIDAY 8TH NOVEMBER 1985

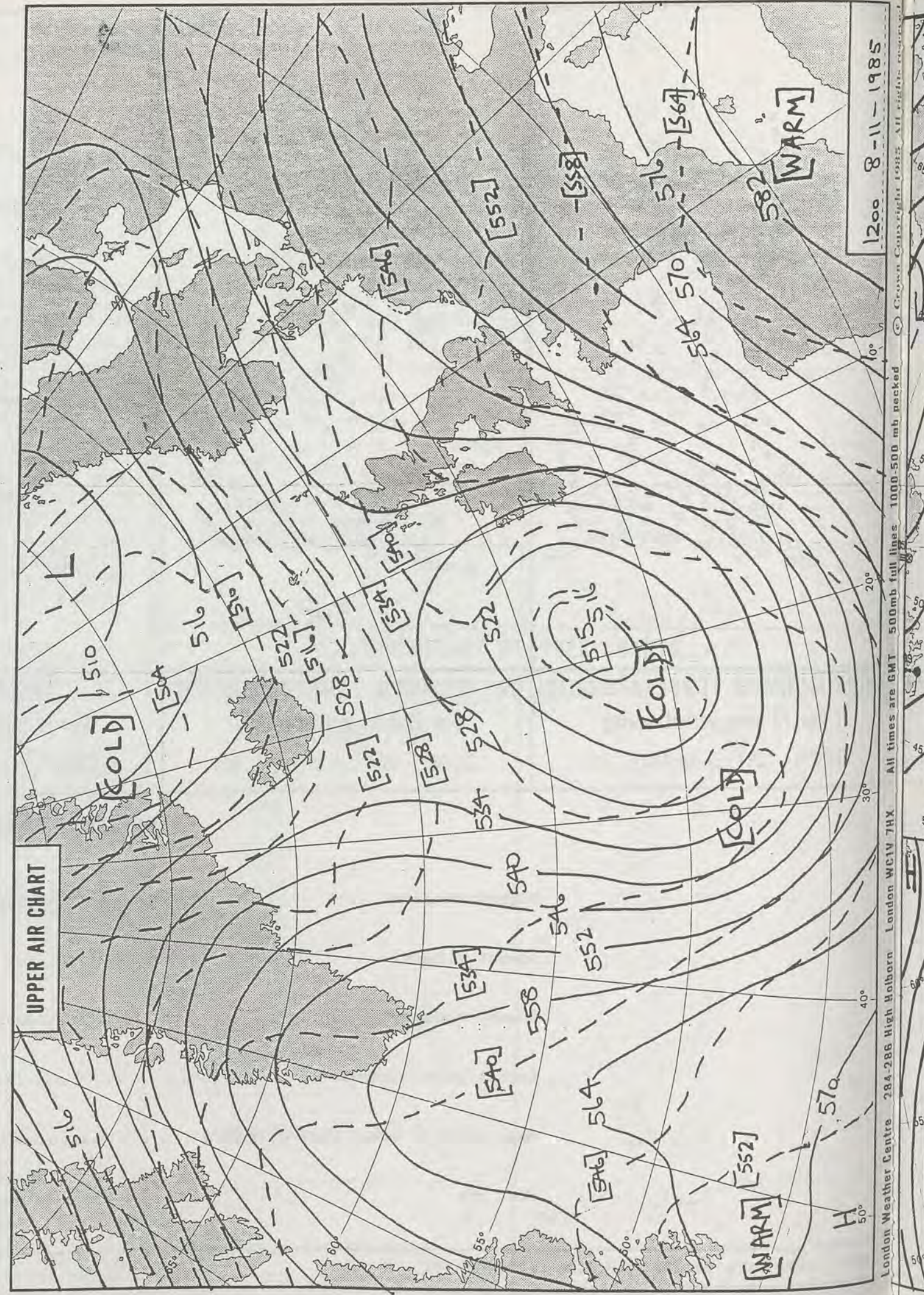

Highest maximum	: 17.7°C Guernsey (L'Ancrese)
Lowest maximum	: 6.2°C Lerwick (Shetland)
Lowest minimum	: -3.0°C Aviemore (Highland), Glenlivet (Grampian) & Aberdeen/Dyce
Lowest grass minimum	: -7.0°C Aberdeen/Dyce
Most rain (24 hours from 0900 GMT)	: 47.3 mm Cape Wrath (North Scotland)
Most sun	: 4.6 hrs Colwyn Bay (Clwyd/North Wales)



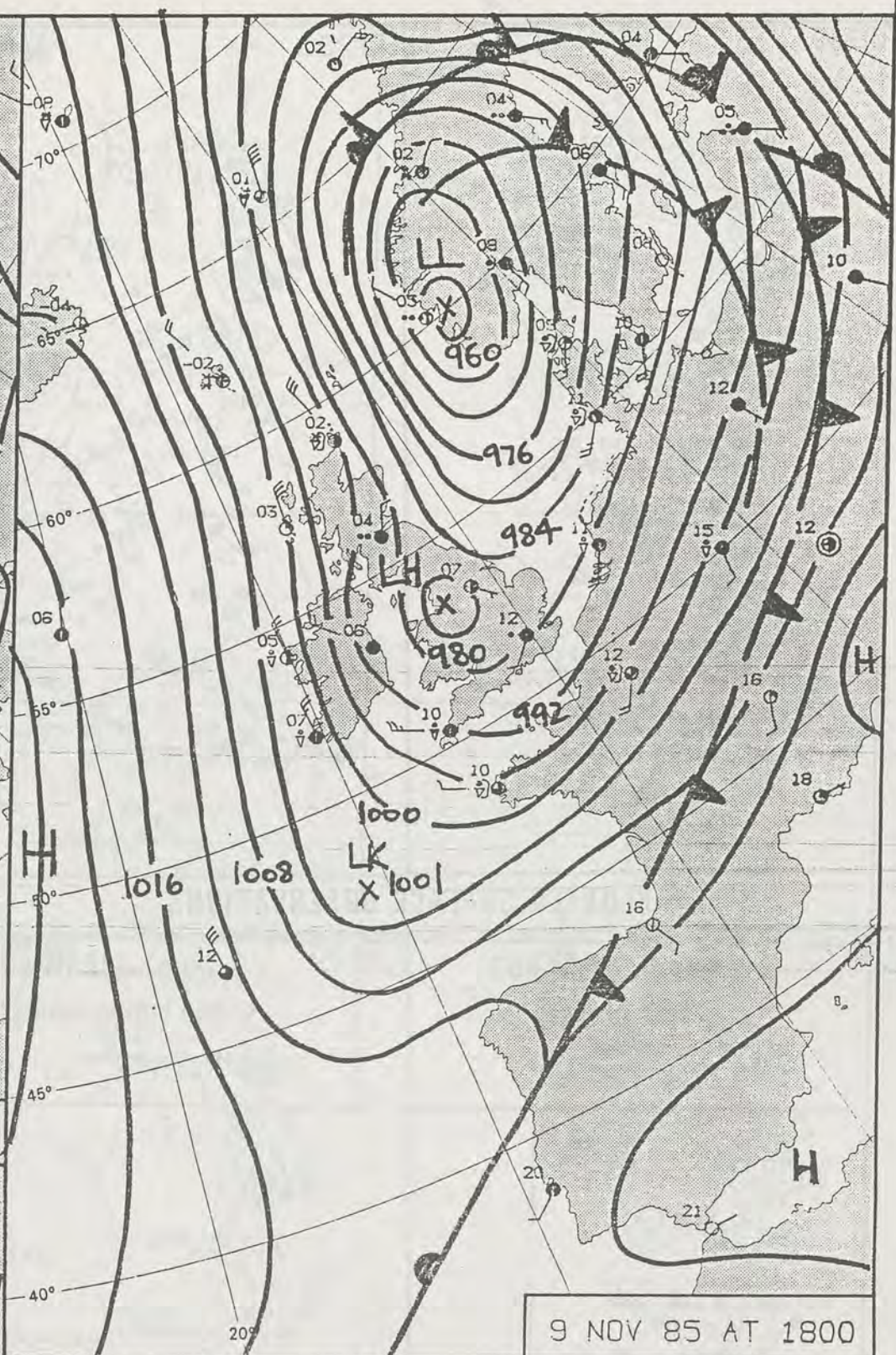
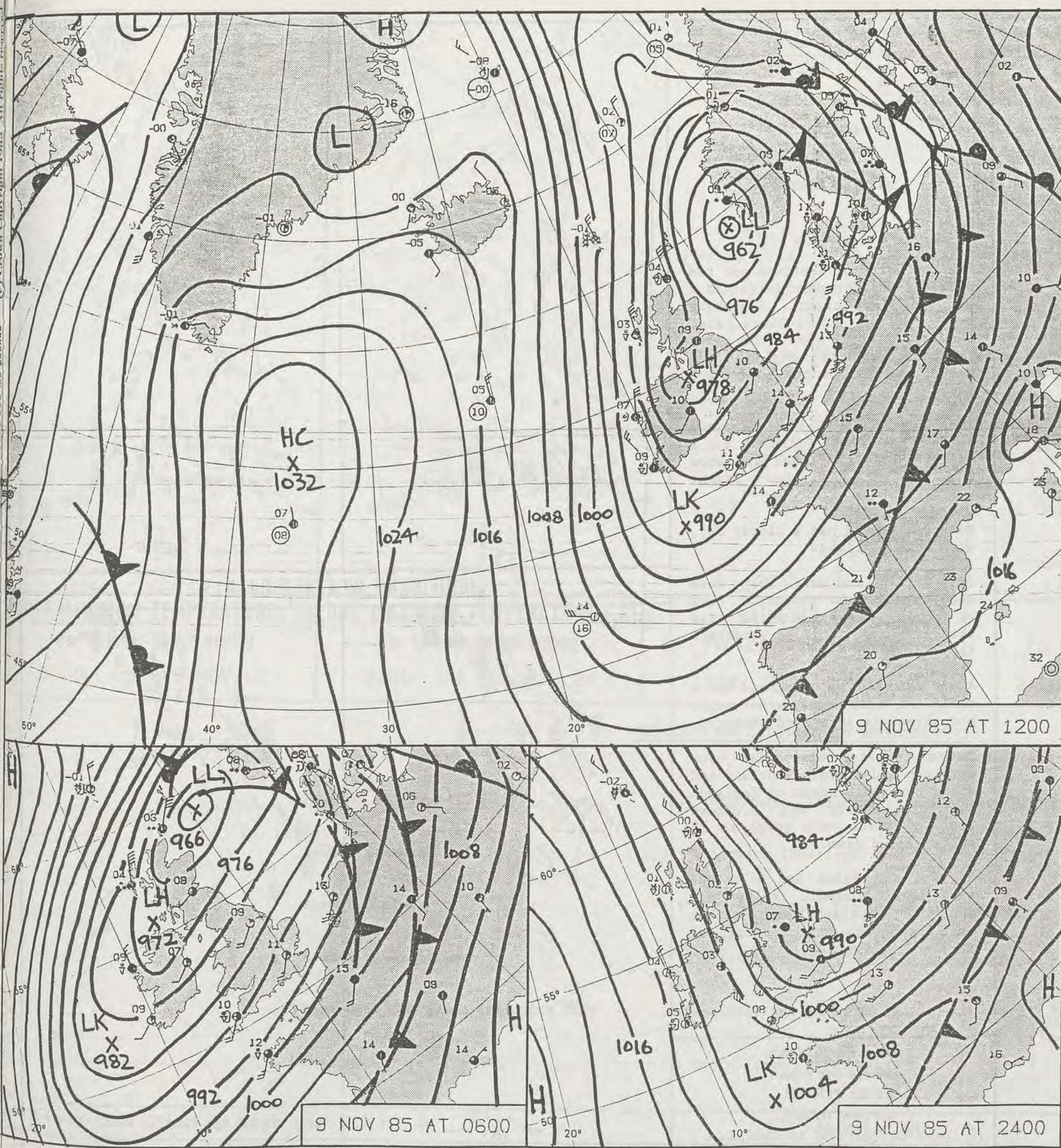
**DAILY
WEATHER
SUMMARY**



© Crown Copyright 1985
All rights reserved



1200 8-11-1985
London Weather Centre 284-286 High Holborn London WC1V 7HX
All times are GMT 500mb full lines 1000-500 mb packed
© Crown Copyright 1985 All rights reserved



DAILY WEATHER SUMMARY
FOR
SATURDAY 9 NOVEMBER 1985



Warm front Cold front Occlusion

London Weather Centre 284-286 High Holborn London WC1V 7HX

© Crown Copyright 1985 All rights reserved

SATURDAY
9 NOVEMBER 1985

SUMMARY
OF
BRITISH WEATHER

The far north of Scotland and the Hebrides and Northern Isles had a wet and windy night. Elsewhere over Britain there were some showers, with one or two thunderstorms in England and Wales, mainly in the south and west.

Rain spread south over Scotland during the day, followed by a mixture of hail, sleet and snow showers with a few bright spells.

Northern Ireland had a cloudy day, with rain at times.

Over England and Wales there were sunny spells and showers. Some of them heavy with a few thunderstorms in southern England.

After dark northern England had a spell of more continuous rain, but elsewhere it stayed showery.

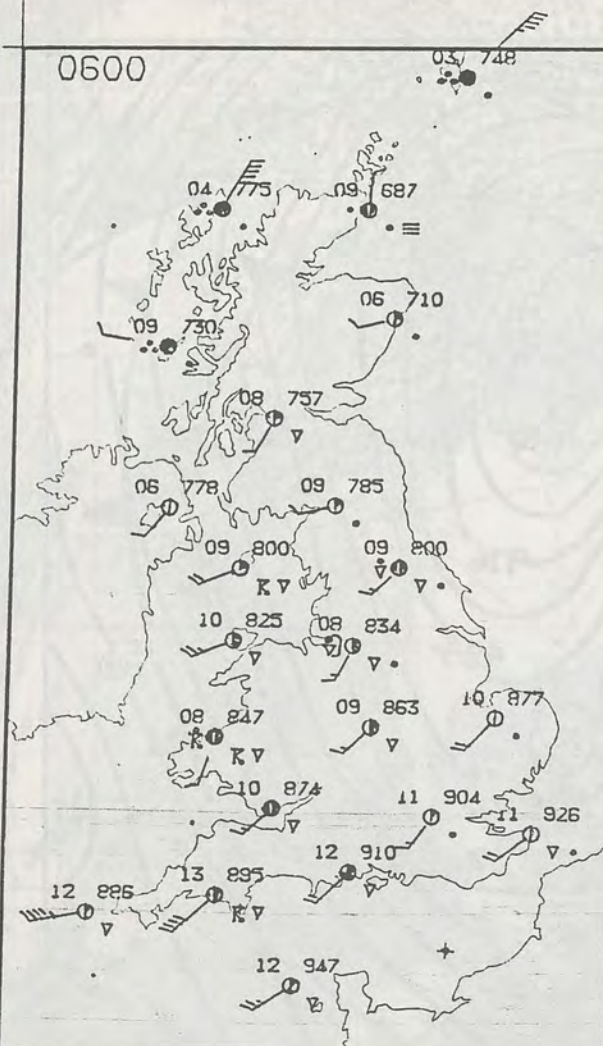
It was a very windy day over northern and western Scotland and along the south coast of England. At Sule Skerry off northern Scotland there were gusts to 73 knots around dawn.

England and Wales had a rather warm day. Northern Ireland and much of Scotland were rather cold, with the extreme north of Scotland having a cold day.

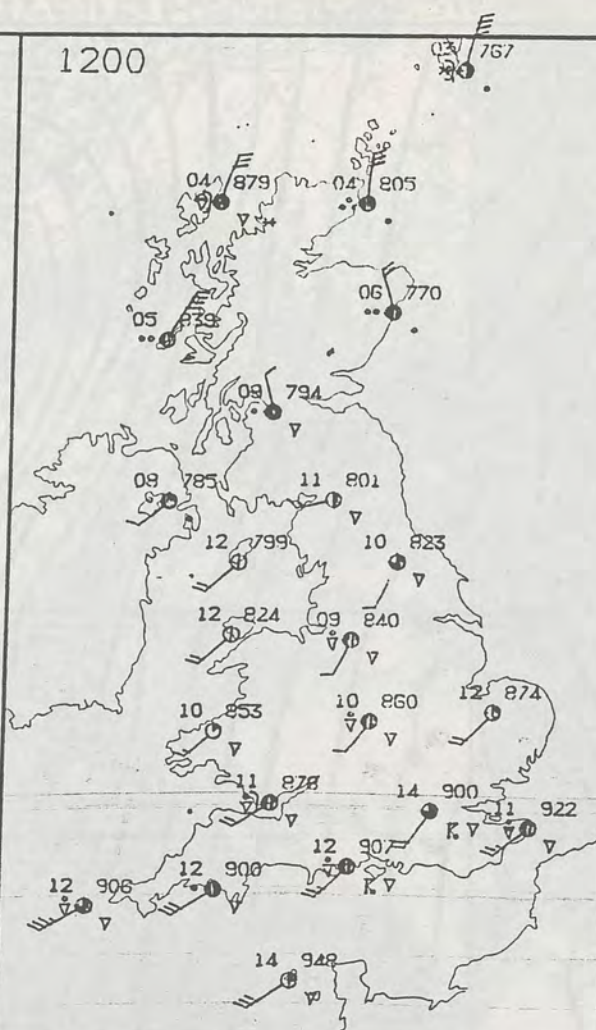
London Weather Centre
284-286 High Holborn
London WC1V 7HX
All times are GMT

© Crown Copyright 1985 All rights reserved

0600

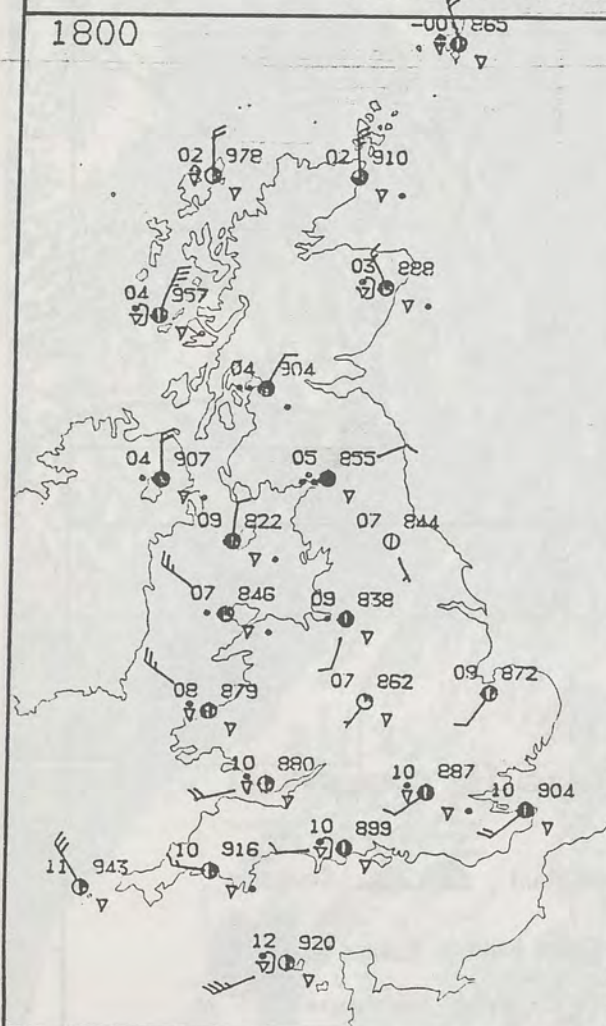


1200

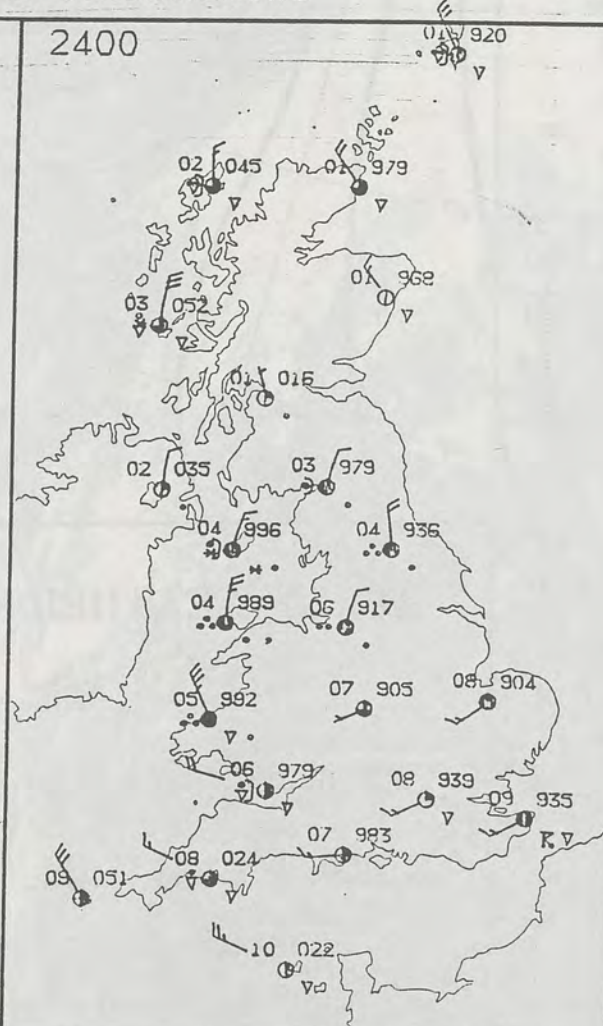


PLOTTED SURFACE OBSERVATIONS

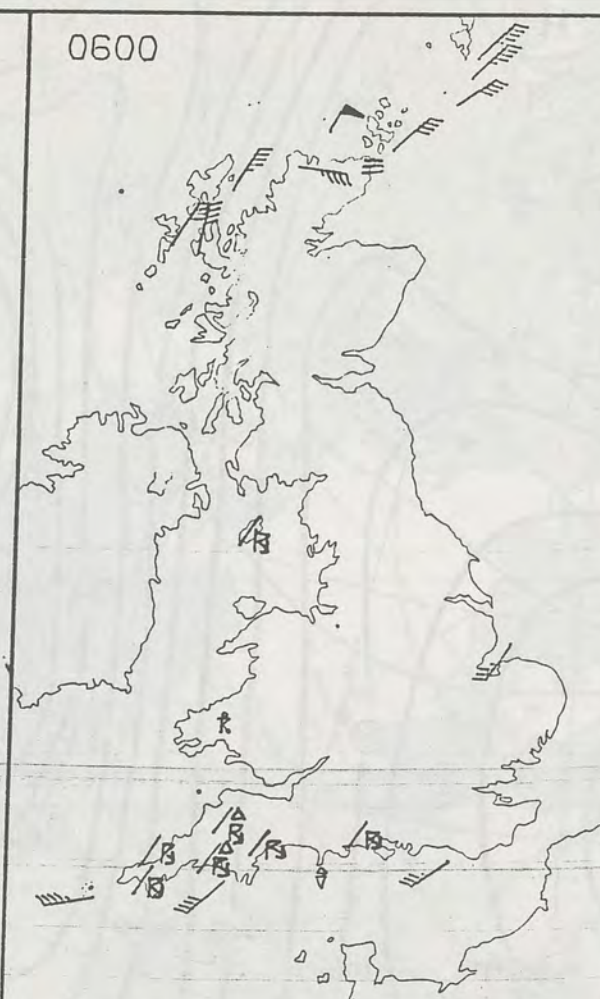
1800



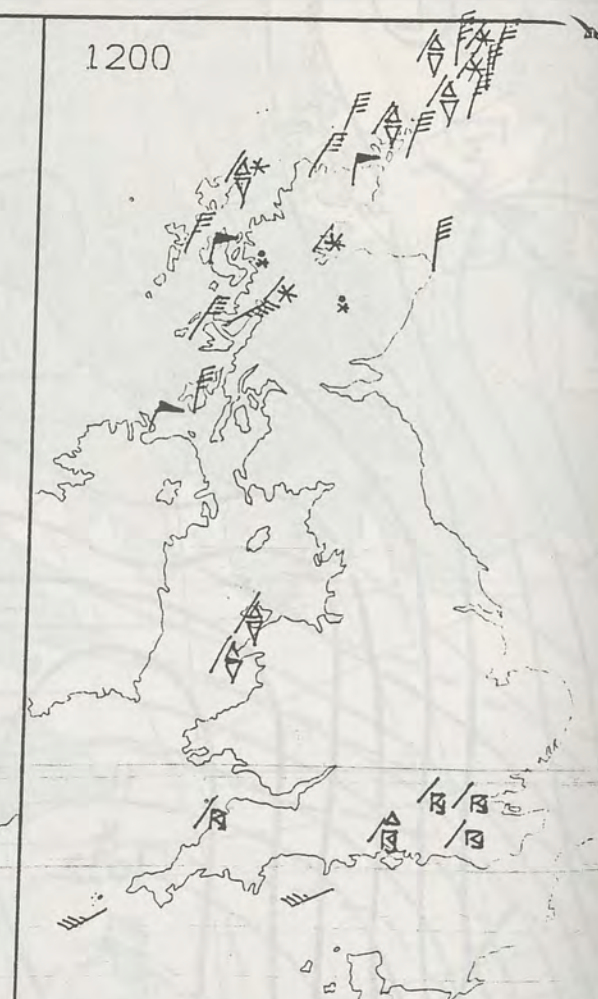
2400



0600



1200

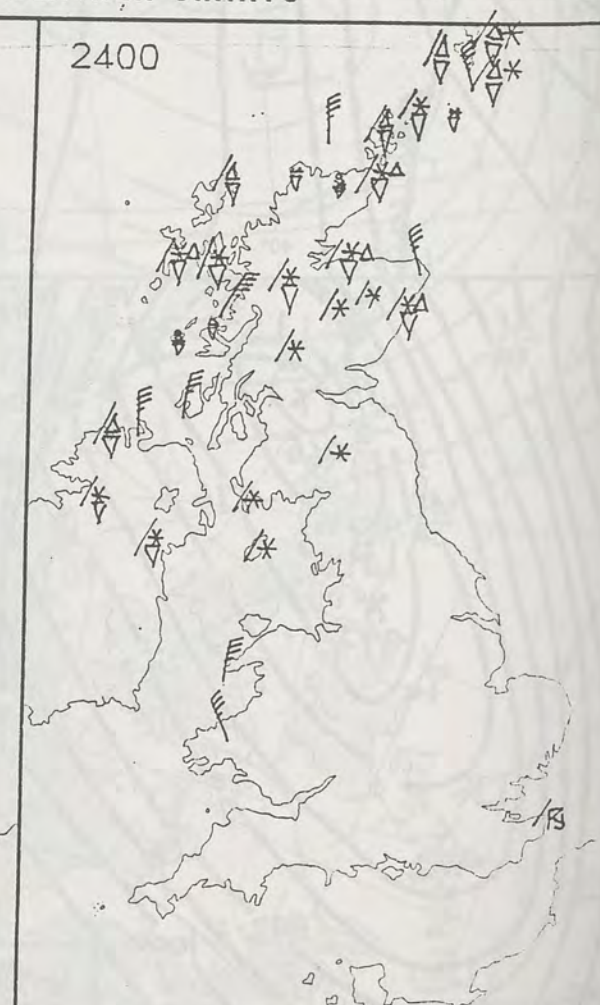


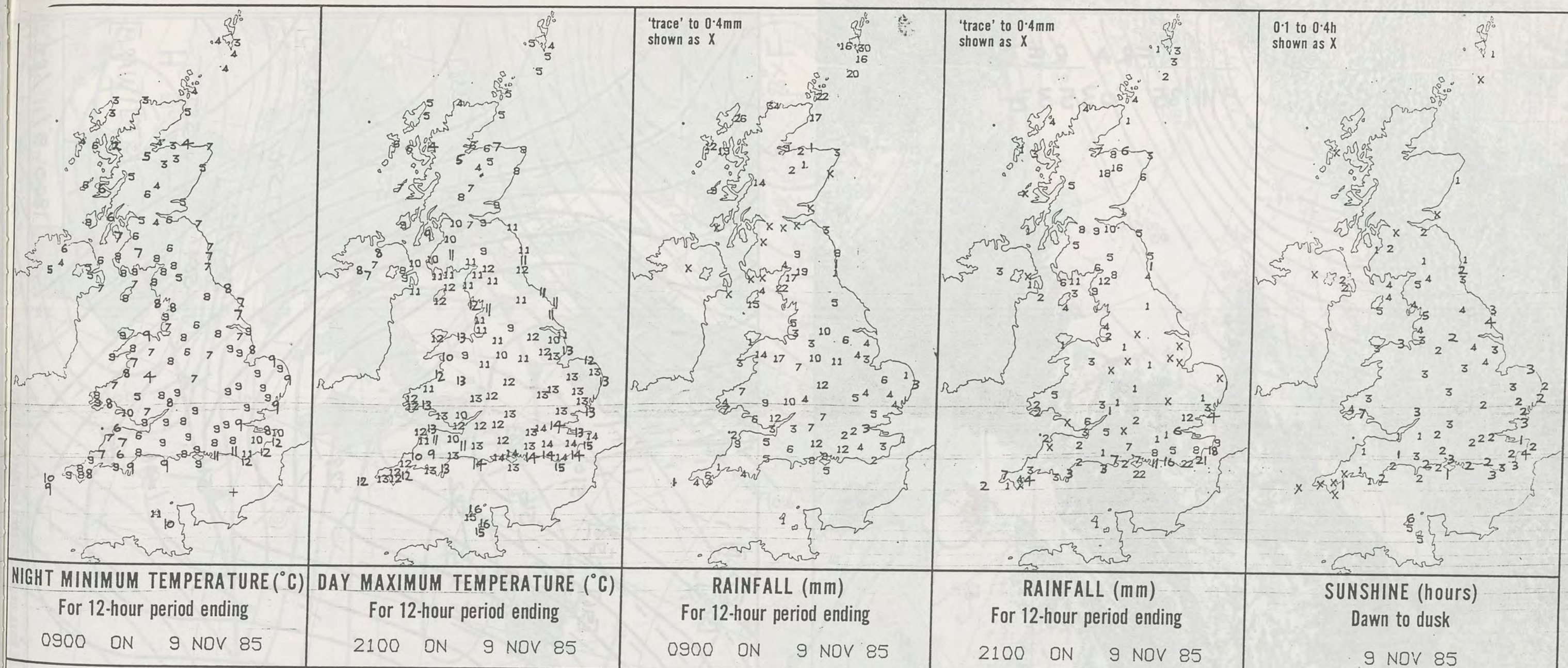
SIGNIFICANT WEATHER CHARTS

1800



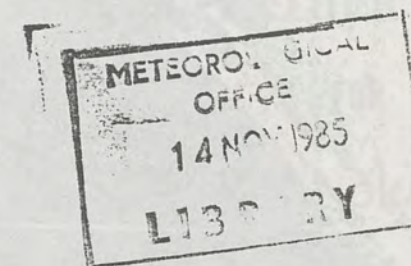
2400





EXTREMES FOR SATURDAY 9TH NOVEMBER 1985

Highest maximum	: 15.6°C Guernsey (L'Ancrese) and Jersey (St Helier)
Lowest maximum	: 3.9°C Lerwick (Shetland) and Cape Wrath (North Scotland)
Lowest minimum	: 2.1°C Diabaig (Loch Torridon/West Scotland)
Lowest grass minimum	: -1.0°C Aviemore (Highland) and Aberdeen/Dyce
Most rain (24 hours from 0900 GMT)	: 27.5 mm Hastings (East Sussex)
Most sun	: 6.5 hours Tenby (Dyfed)

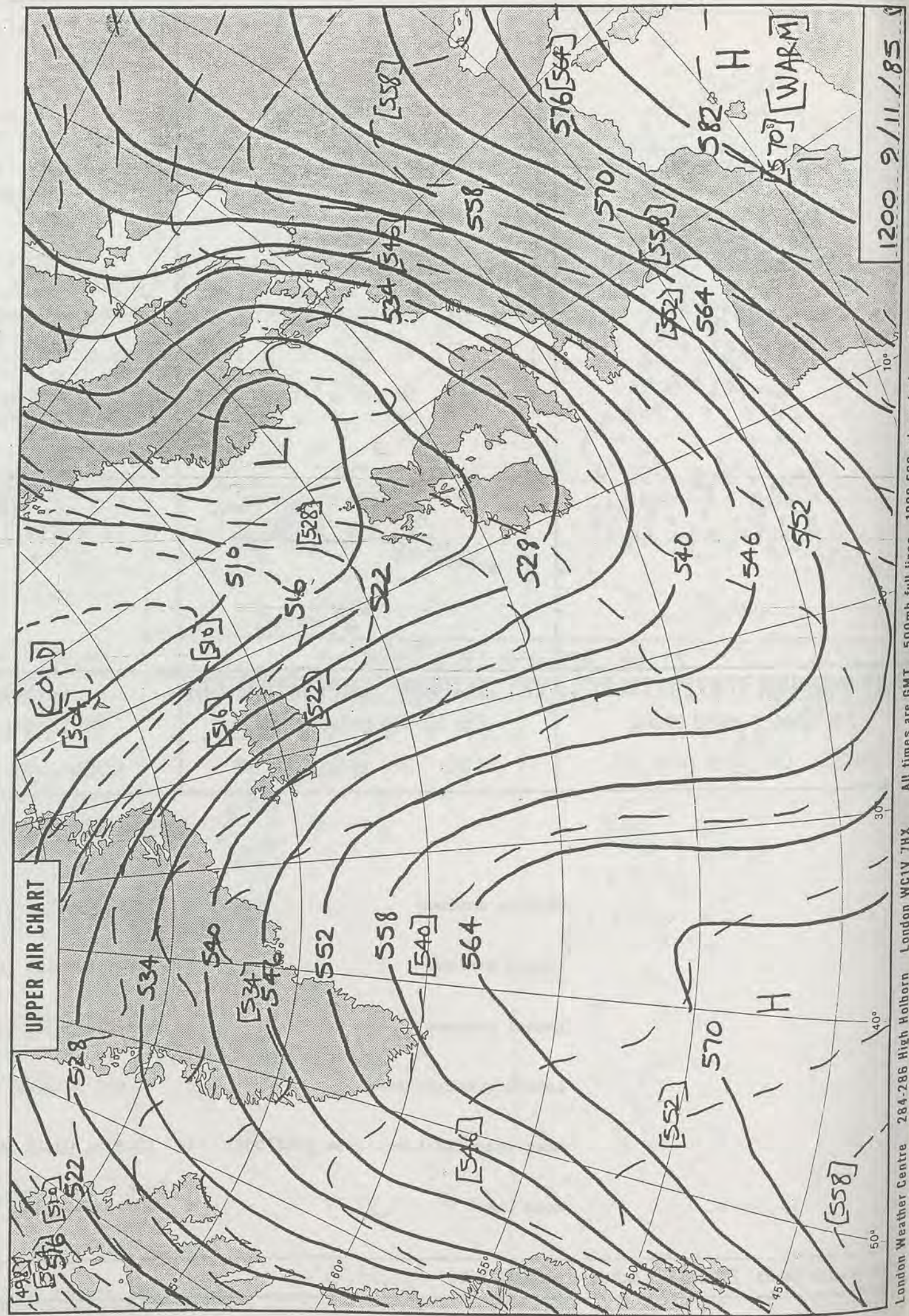


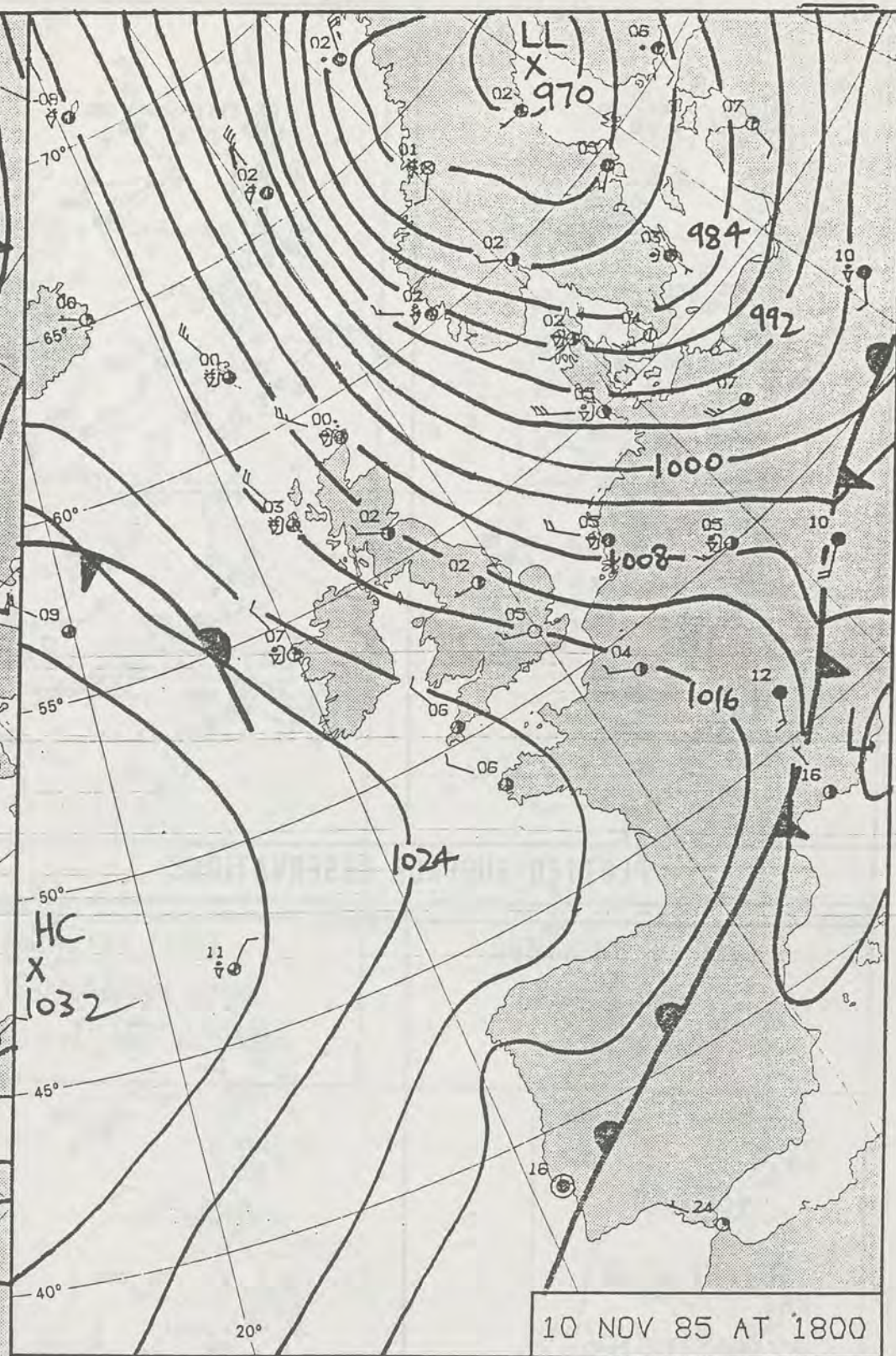
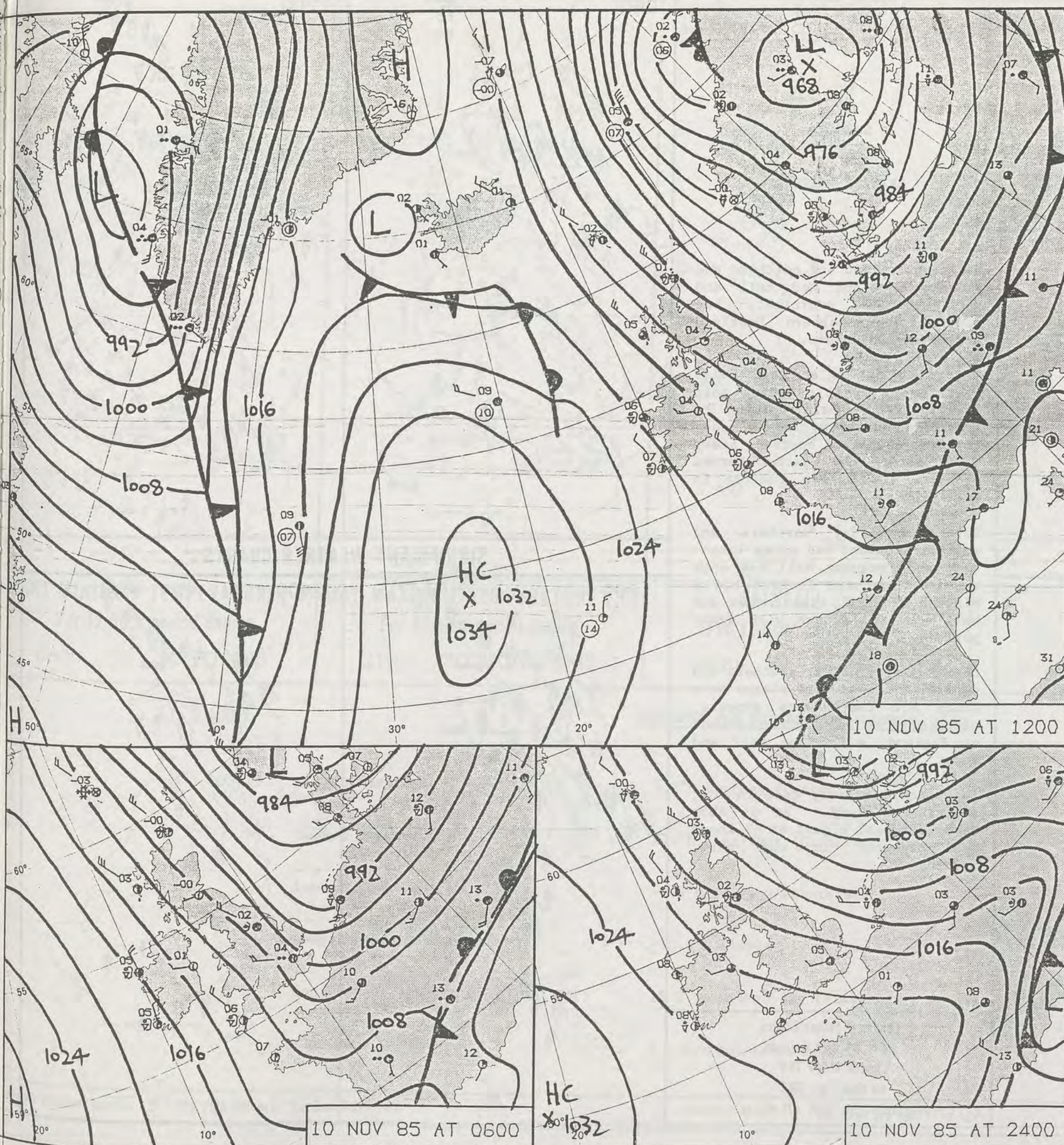
**DAILY
WEATHER
SUMMARY**



© Crown Copyright 1985
All rights reserved

INFRA RED
9/11/85 0353Z





DAILY WEATHER SUMMARY

FOR

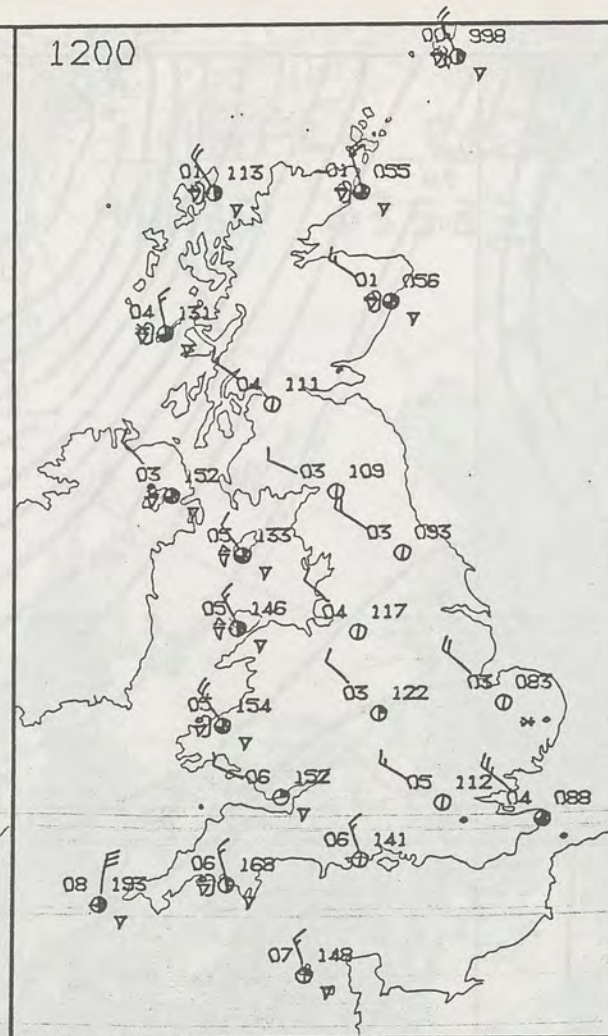
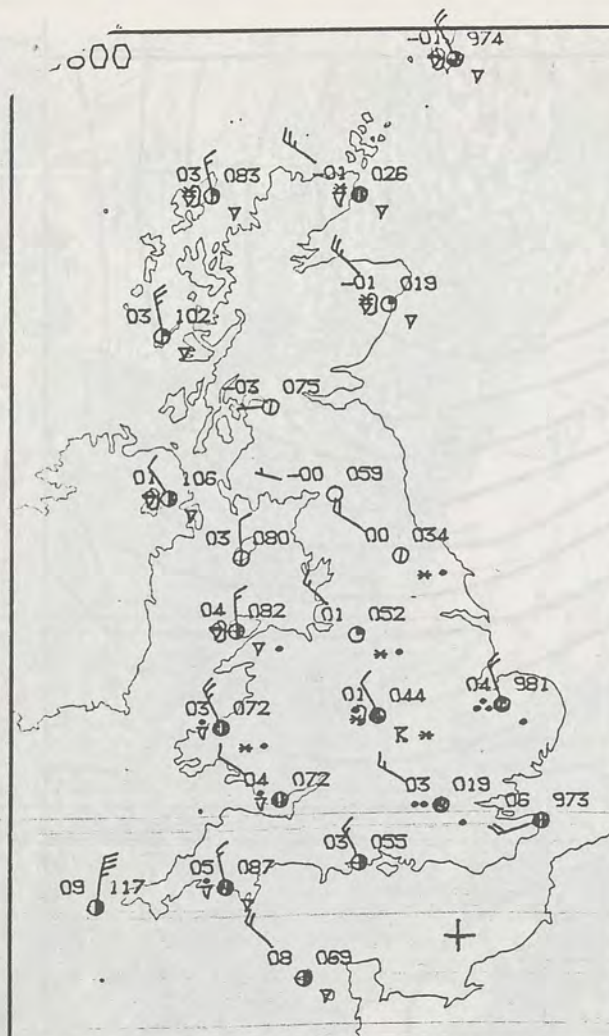
SUNDAY 10 NOVEMBER 1985

Warm front Cold front Occlusion

London Weather Centre 284-286 High Holborn London WC1V 7HX

© Crown Copyright 1985 All rights reserved





SUNDAY
10 NOVEMBER 1985

SUMMARY
OF
BRITISH WEATHER

Northern Ireland and northern and western Scotland had hail and snow showers overnight, but central and southern Scotland stayed dry and clear.

Over much of England and Wales there was a spell of heavy rain overnight, the rain turning to snow in quite a few places, giving a couple of hours of heavy snow, before the weather turned clearer. There was a frost in many places.

During the day northern and western Scotland had sunny intervals and frequent hail and snow showers. Northern Ireland had a mixture of rain, sleet, snow and hail showers, though with sunny periods.

Over England, Wales, southern and central Scotland most places were sunny but there were showers, especially in Wales and the west of England, with some hail and snow.

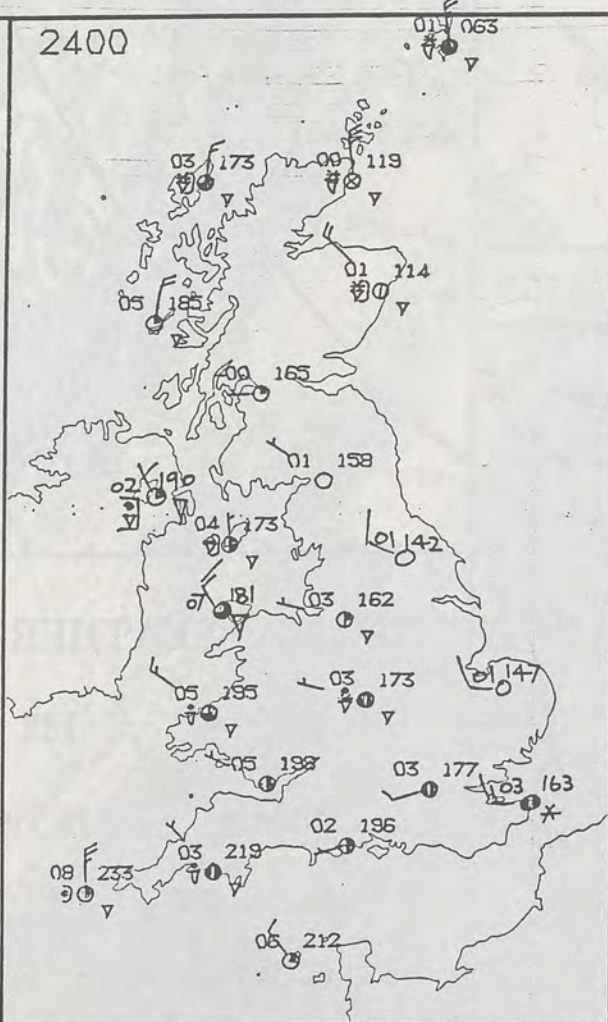
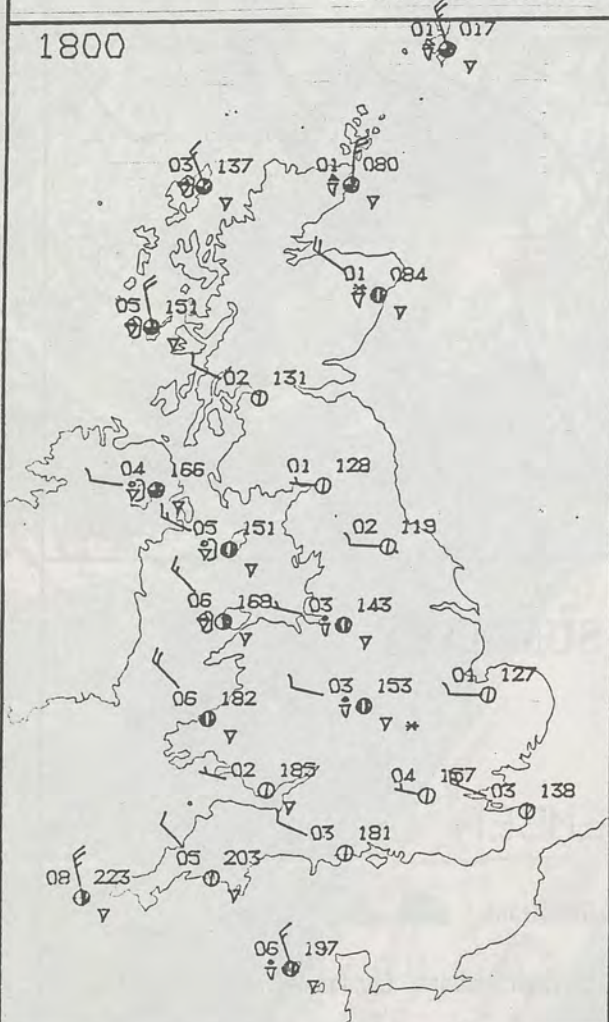
It was cold or very cold in most places and windy. At St Abbs Head (Borders) a gust of 67 knots was reported in the early morning.

London Weather Centre
284-286 High Holborn
London WC1V 7HX
All times are GMT

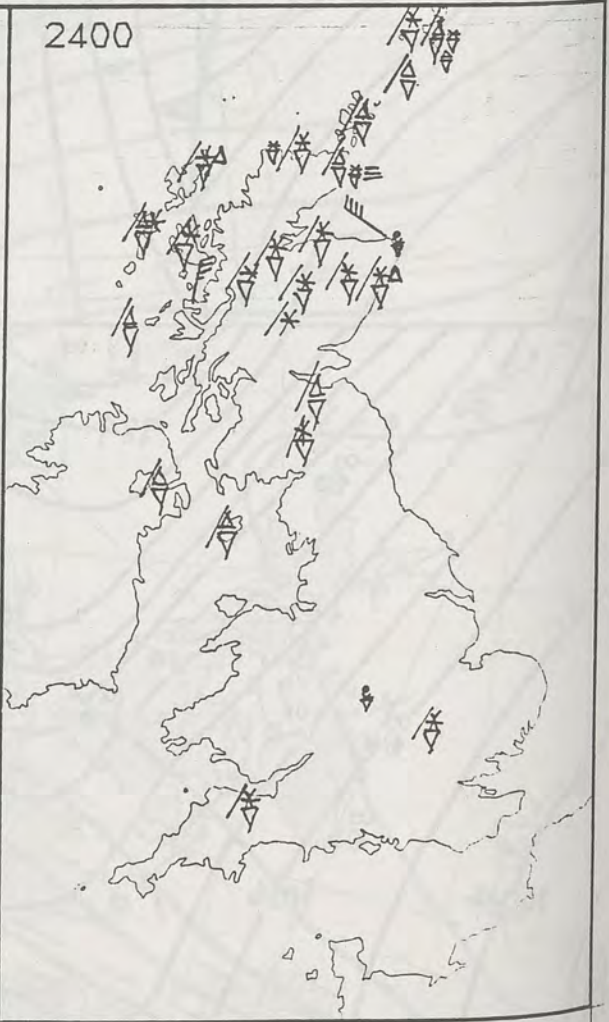
© Crown Copyright 1985 All rights reserved

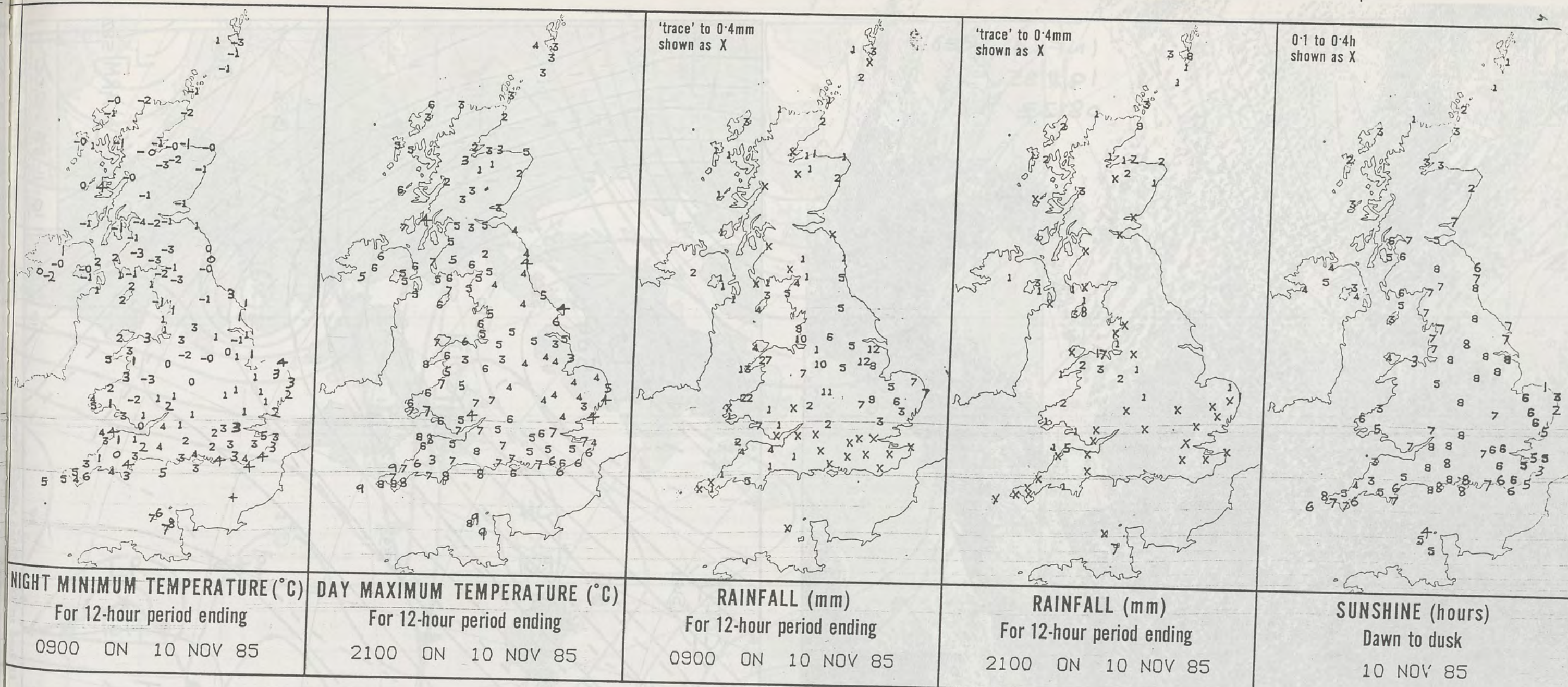


PLOTTED SURFACE OBSERVATIONS




SIGNIFICANT WEATHER CHARTS





EXTREMES FOR SUNDAY 10TH NOVEMBER 1985

Highest maximum	:	9.2°C Newquay (Cornwall)
Lowest maximum	:	0.5°C Glenlivet (Grampian)
Lowest minimum	:	-3.9°C Glasgow/Abbotsinch
Lowest grass minimum	:	-10.0°C Glenlee (Dumfries & Galloway)
Most rain (24 hours from 0900 GMT)	:	19.3 mm Colwyn Bay (Clwyd/North Wales)
Most sun	:	8.4 hrs Bournemouth/Hurn

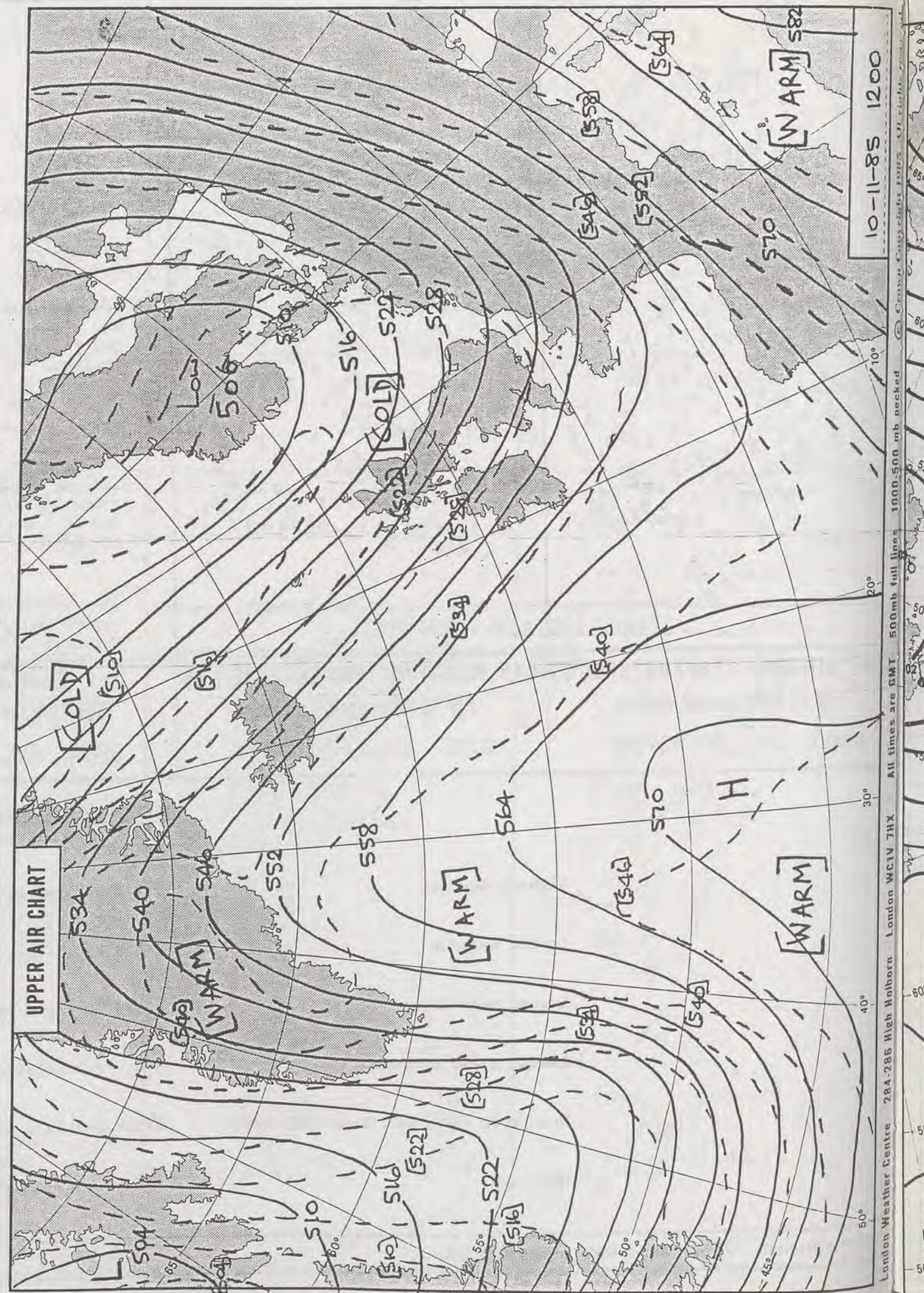


**DAILY
WEATHER
SUMMARY**



© Crown Copyright 1985
All rights reserved

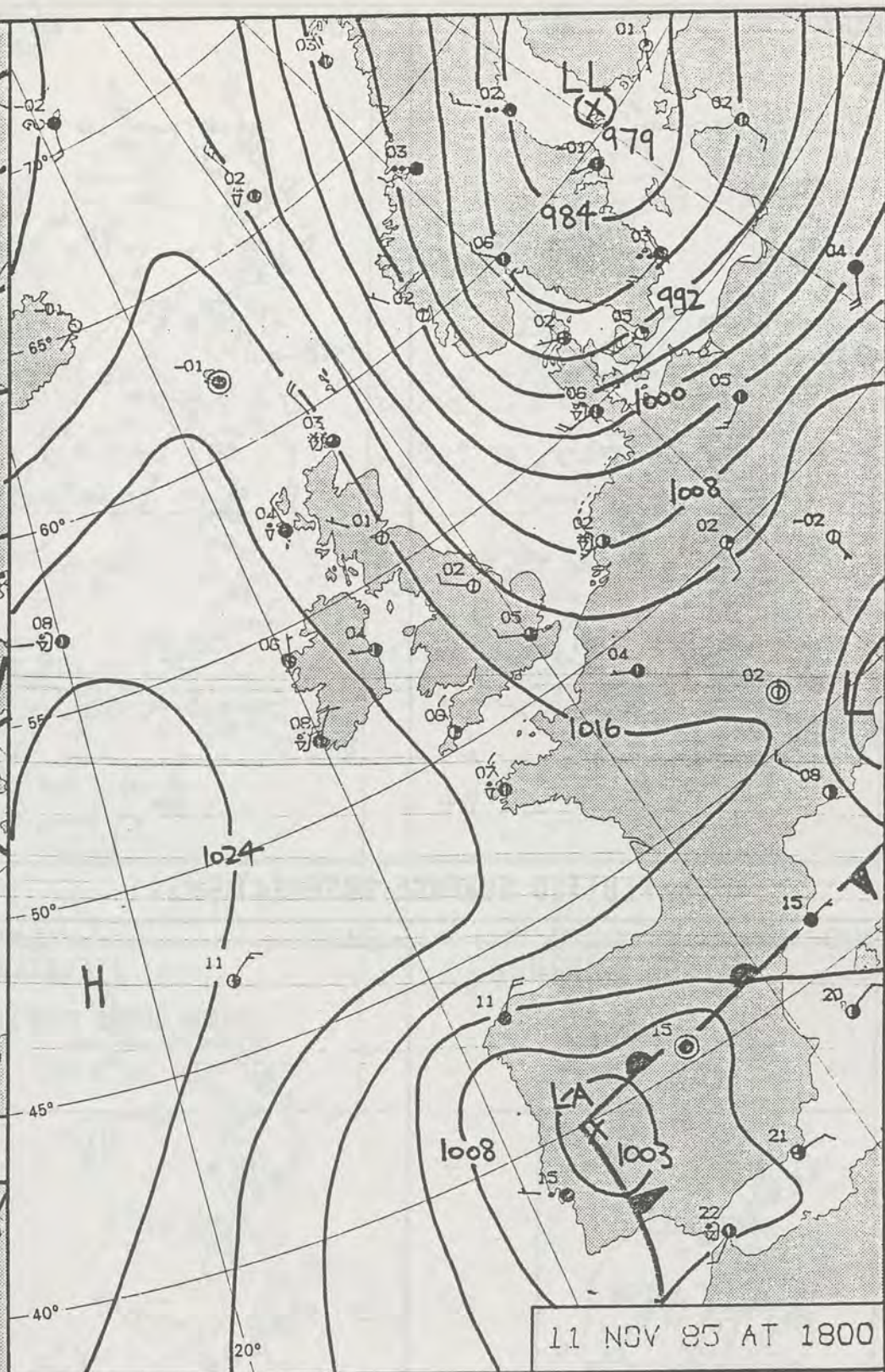
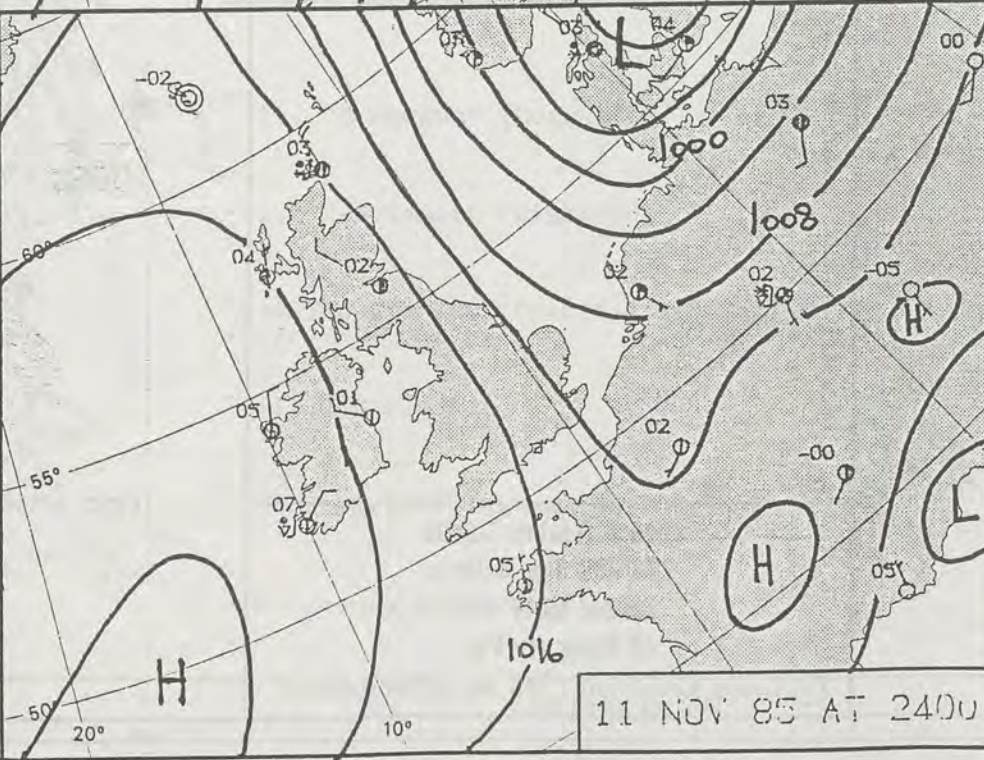
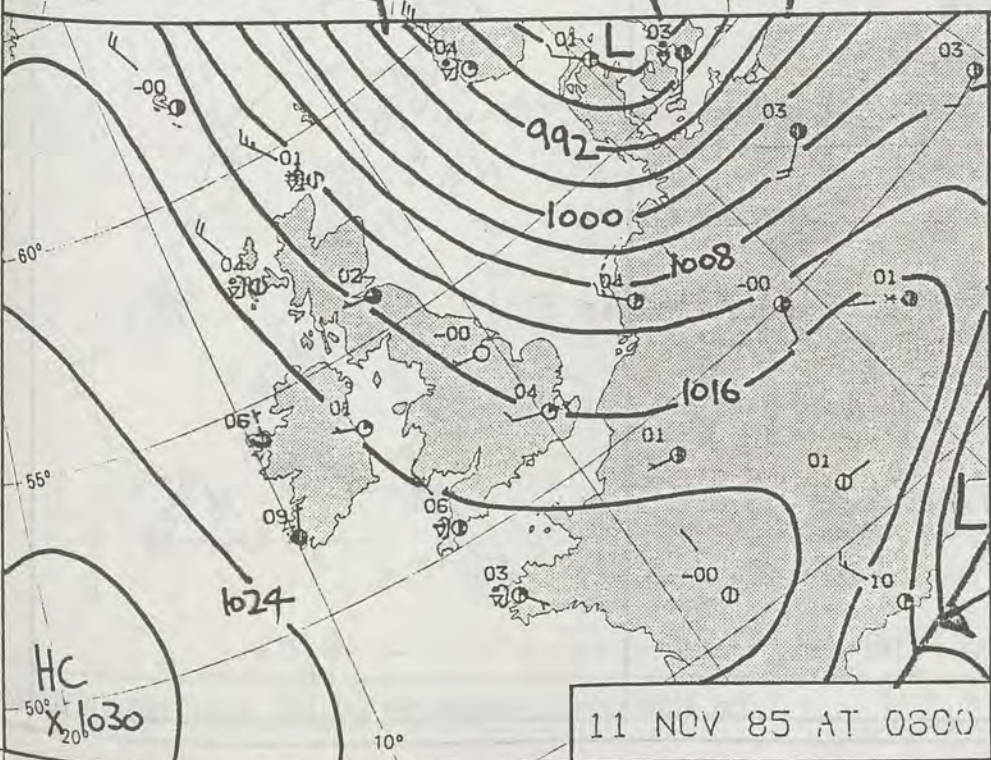
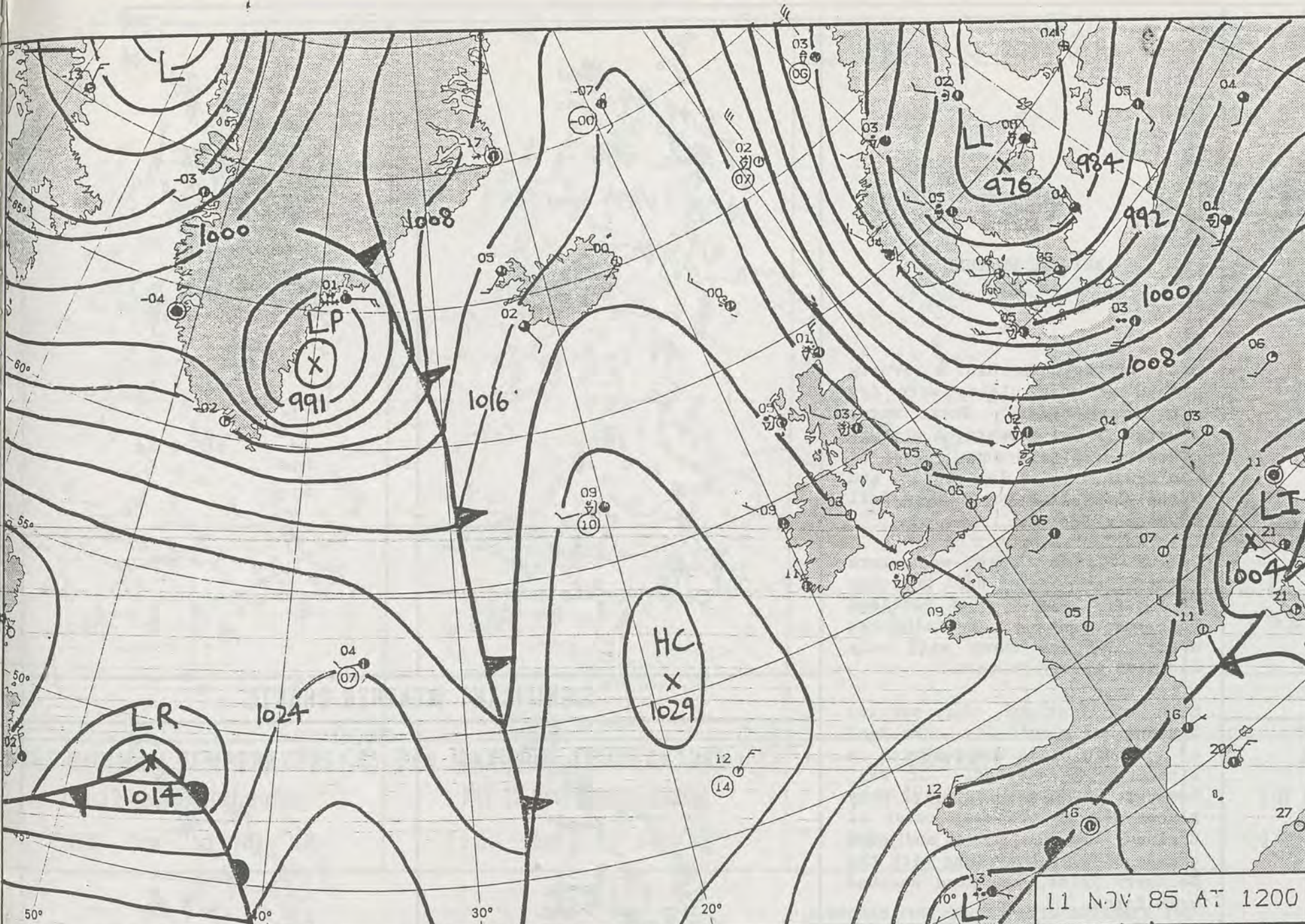
INFRARED
10/11/85
0812Z



10-11-85 1200

London Weather Centre 284-286 High Holborn London WC1V 7HX All times are GMT 500mb full lines 1000-500 mb peaked




10-11-85 1200



DAILY WEATHER SUMMARY

FOR

MONDAY 11 NOVEMBER 1985

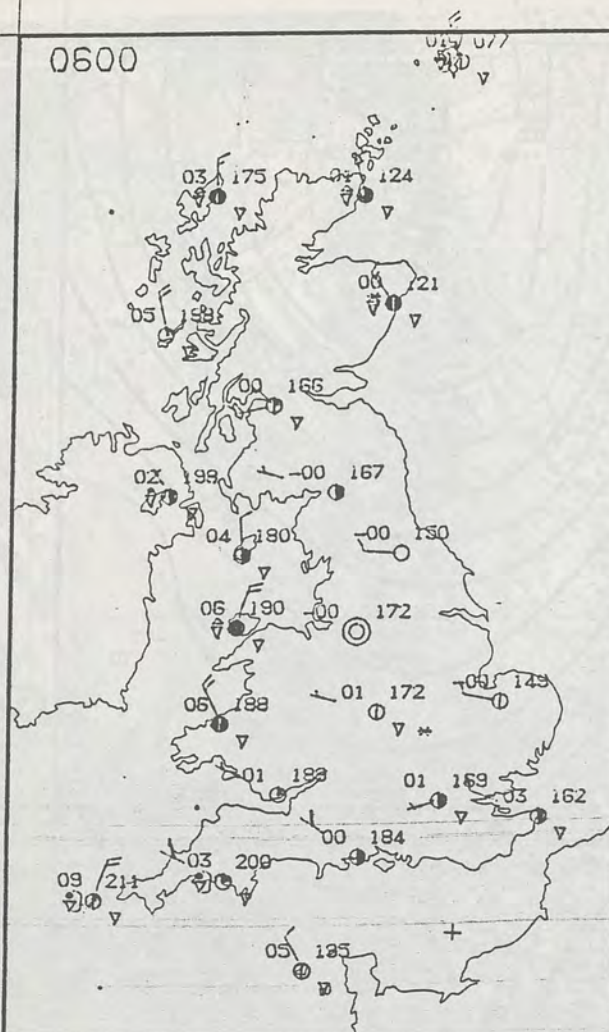
 Warm front
  Cold front
  Occlusion

London Weather Centre 284-286 High Holborn London WC1V 7HX

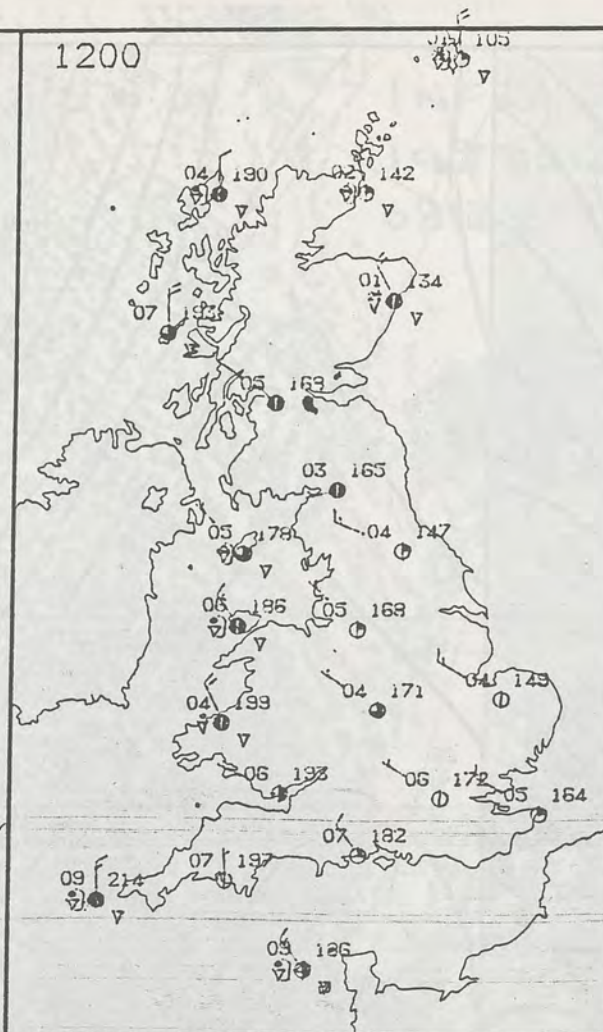
© Crown Copyright 1985 All rights reserved



0600



1200



MONDAY
11 NOVEMBER 1985

SUMMARY
OF
BRITISH WEATHER

Much of Britain had a frosty night and most places were dry with clear skies. There were, however, a few showers, a mixture of rain, hail and snow; most of the showers being in northern and western Scotland where they fell as hail or snow.

During the day there were more frequent showers of hail and snow in northern and western Scotland but the rest of Britain was mostly dry and sunny with only isolated wintry showers.

0600

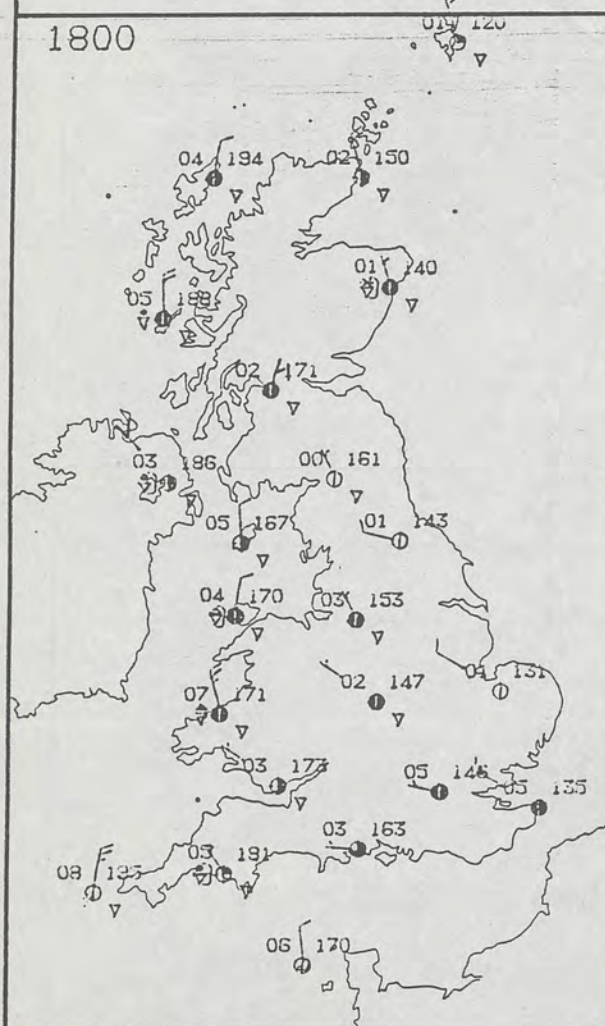


1200

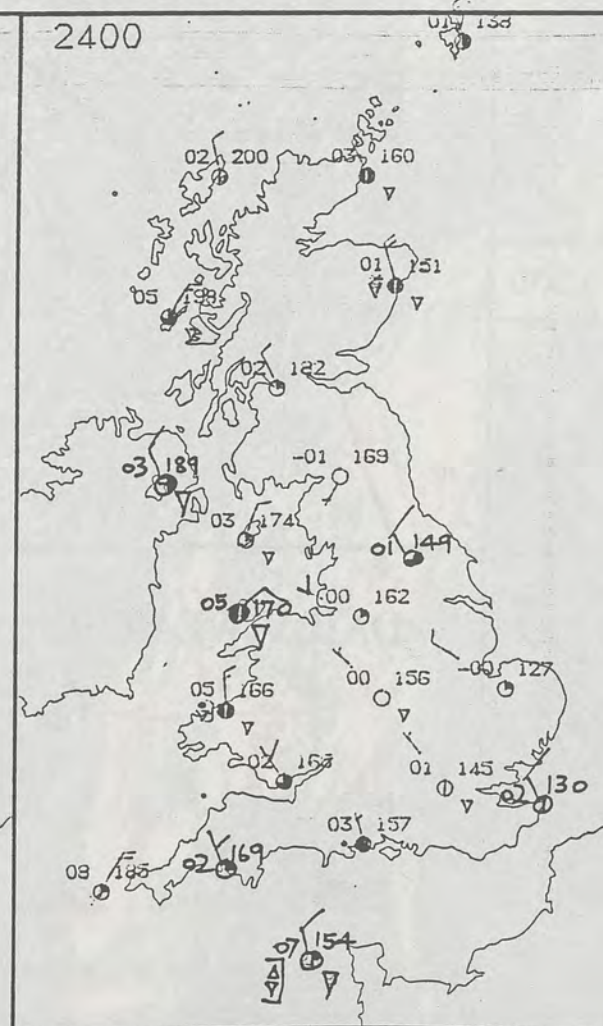


PLOTTED SURFACE OBSERVATIONS

1800



2400



Much of Scotland and eastern England had a cold day. The rest of Britain had temperatures a little below average. It was, however, a windy day in many places and on the east coast of England, and the north and east coasts of Scotland along with the Northern Isles, the wind reached gale force.

London Weather Centre
284-286 High Holborn
London WC1V 7HX
All times are GMT

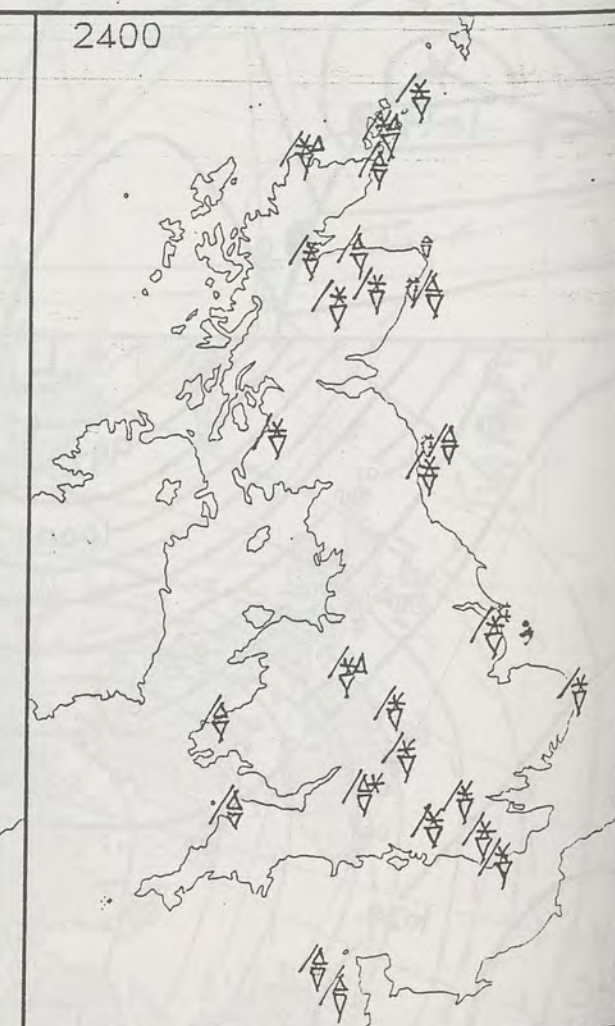
© Crown Copyright 1985 All rights reserved

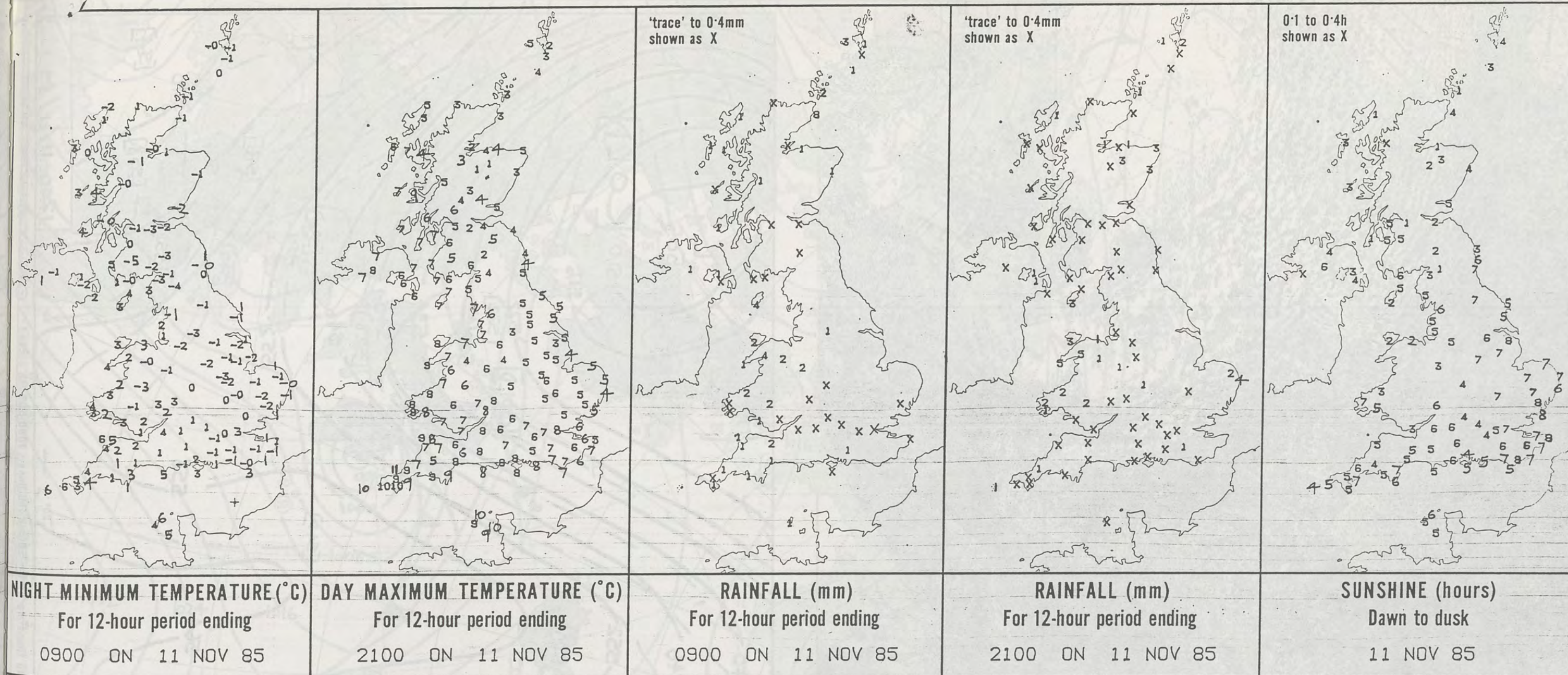
SIGNIFICANT WEATHER CHARTS

1800



2400

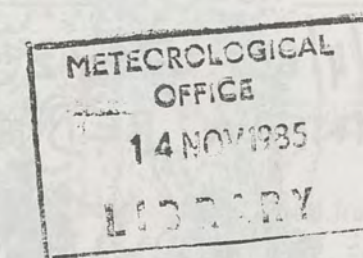




EXTREMES FOR MONDAY 11TH NOVEMBER 1985

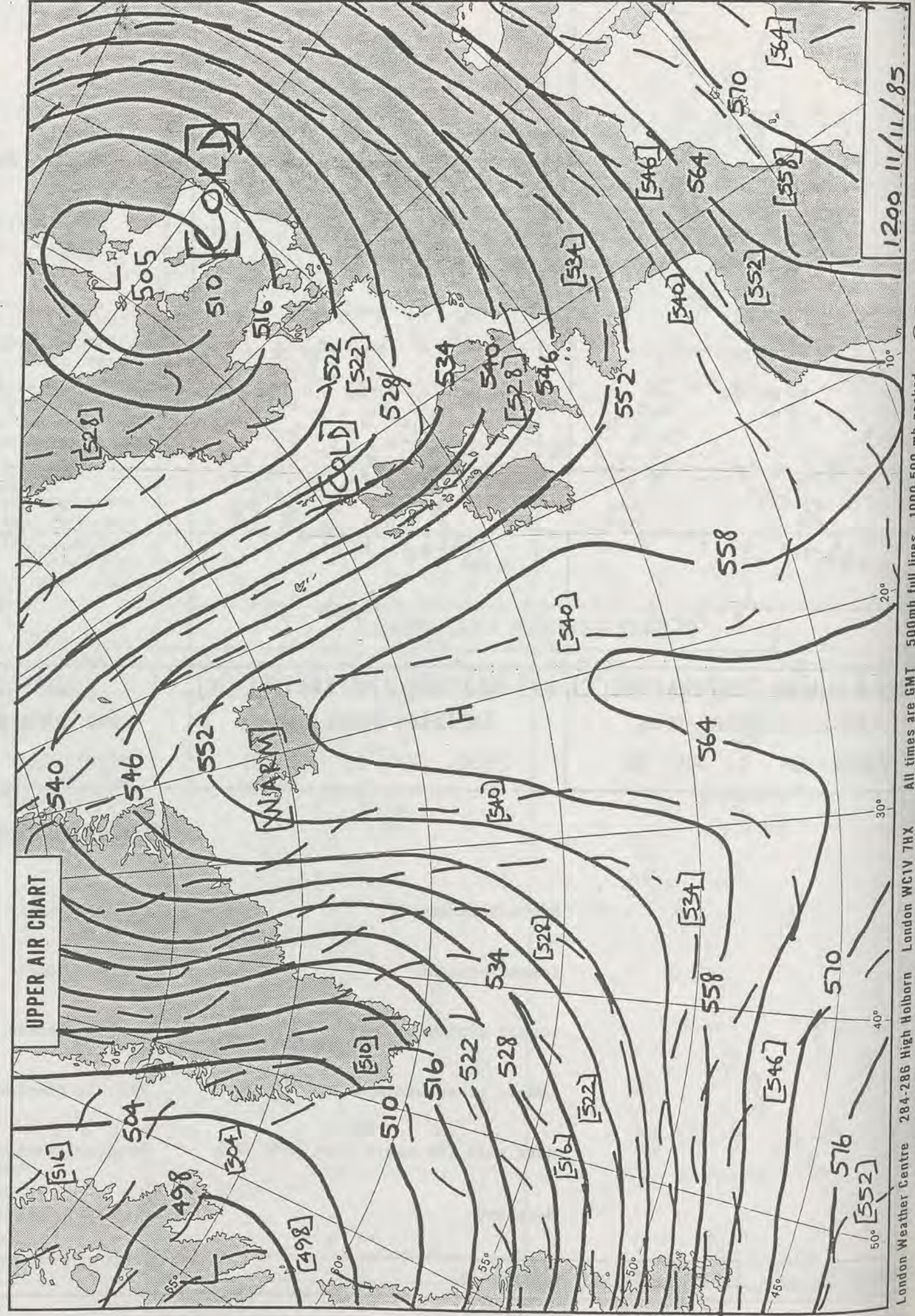
Highest maximum	: 11.0°C Newquay (Cornwall)
Lowest maximum	: 1.2°C Aviemore (Highland)
Lowest minimum	: -4.7°C Glenlee (Dumfries and Galloway)
Lowest grass minimum	: -11.0°C Glenlee
Most rain (24 hours from 0900 GMT)	: 14.3 mm Bridlington (Humberside)
Most sun	: 8.4 hours Clacton (Essex)

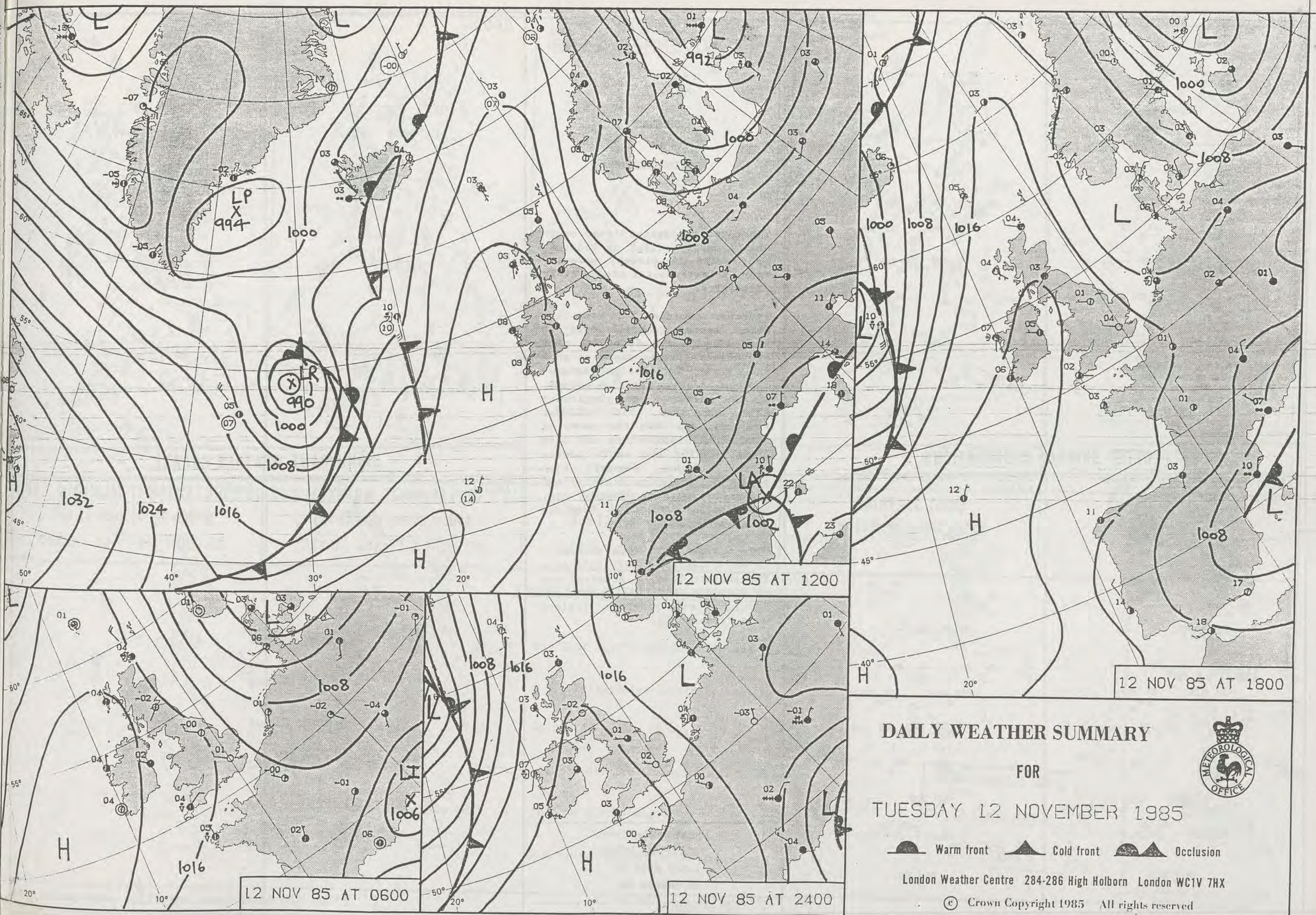
**DAILY
WEATHER
SUMMARY**



© Crown Copyright 1985
All rights reserved

11/4/85 0747Z
INERA RED





DAILY WEATHER SUMMARY
FOR
TUESDAY 12 NOVEMBER 1985



London Weather Centre 284-286 High Holborn London WC1V 7HX
© Crown Copyright 1985 All rights reserved

TUESDAY
12 NOVEMBER 1985

SUMMARY
OF
BRITISH WEATHER

There was widespread frost over-
night, mostly slight or moderate
but severe in places, however,
many western coastal areas stayed
frost free.

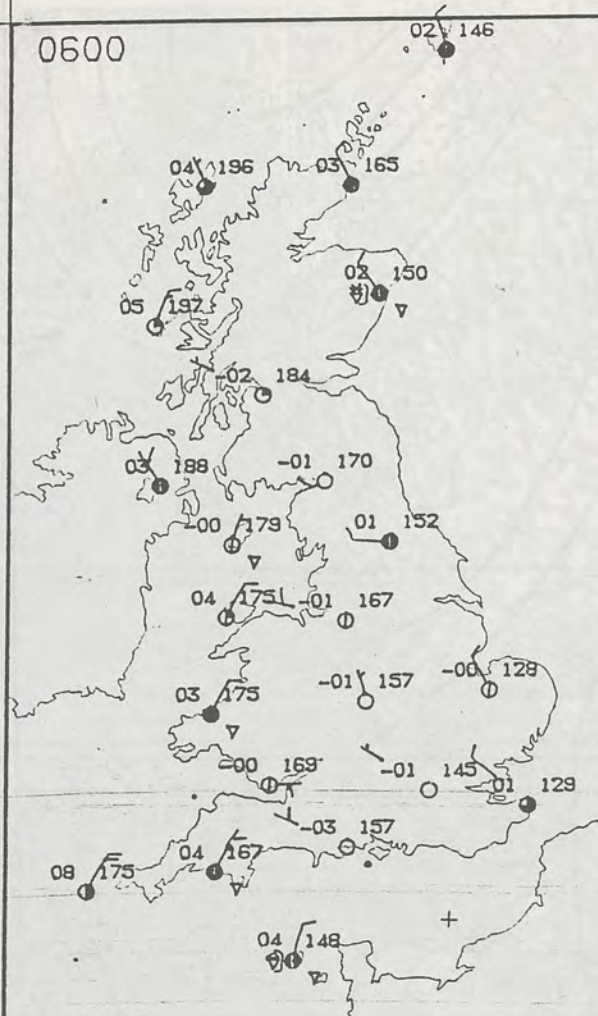
Showers continued to run into
some eastern coastal areas of
both England and Scotland, many
of them falling as sleet or snow
and giving further light accum-
ulations of snow over high ground.
A short period of more continuous
rain and snow, with thunder
reported, ran down the coast of
Yorkshire, Lincolnshire and East
Anglia during the early hours.
Some isolated showers also
occurred in western Britain, and
parts of Northern Ireland too,
and in these areas it remained
generally cloudy.

Over England and Wales generally
it was a sunny but very cold day.
The eastern half of Scotland was
cold, while the western half of
Scotland and Northern Ireland
were rather cold.

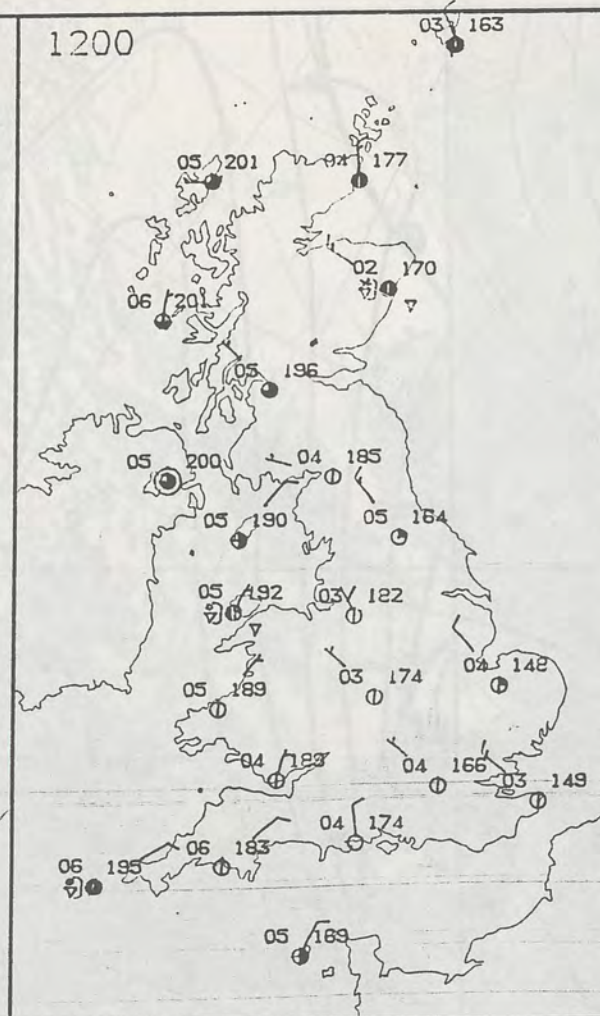
London Weather Centre
284-286 High Holborn
London WC1V 7HX
All times are GMT

© Crown Copyright 1985 All rights reserved

0600

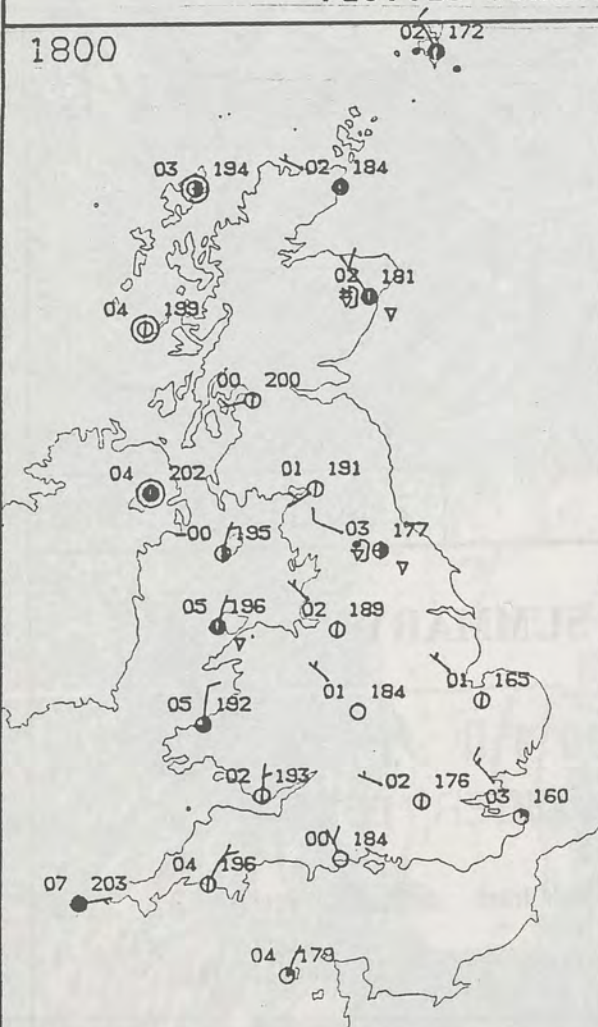


1200

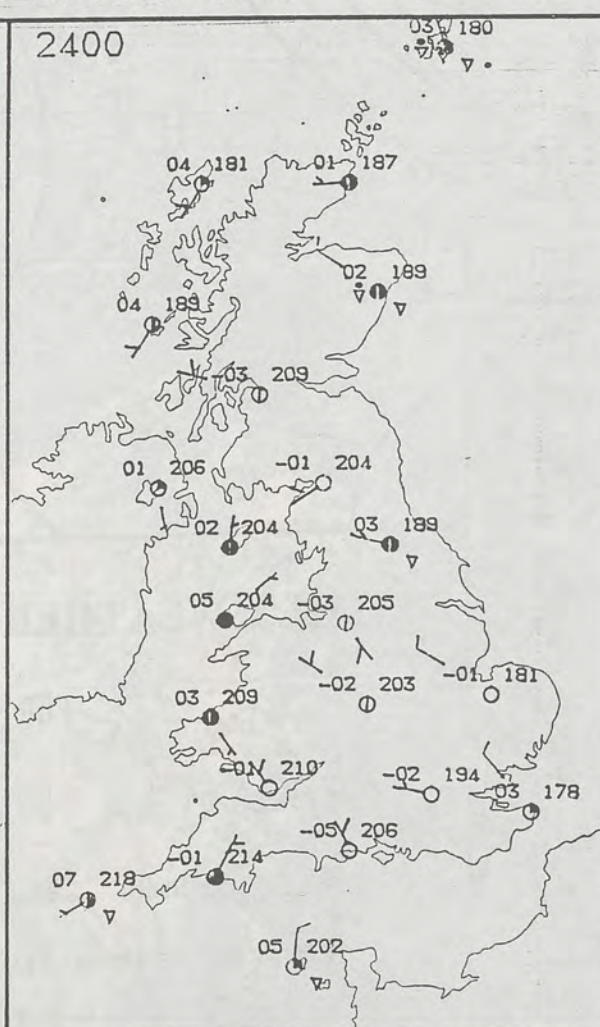


PLOTTED SURFACE OBSERVATIONS

1800



2400



0600



1200

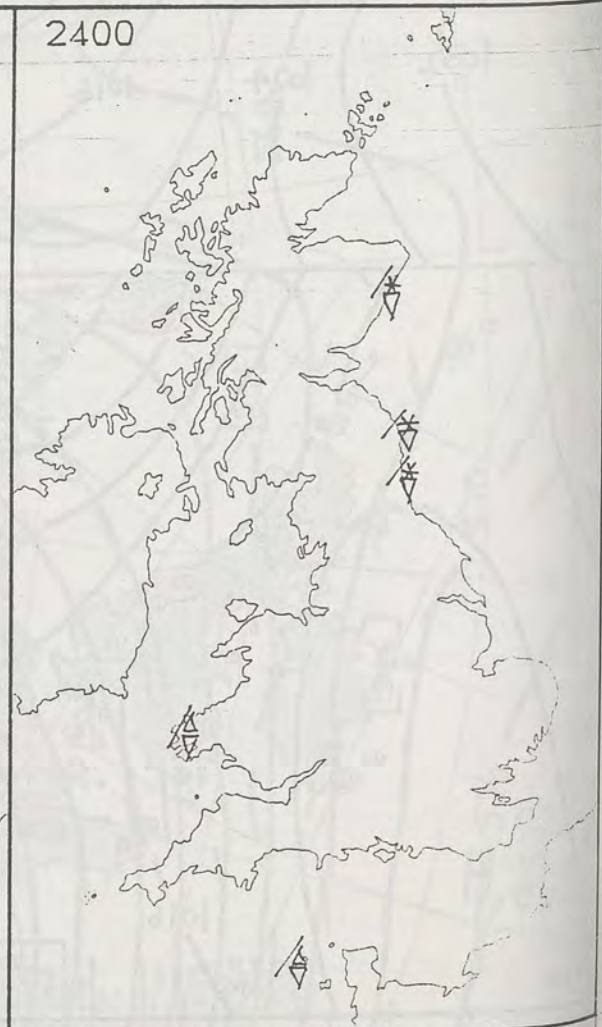


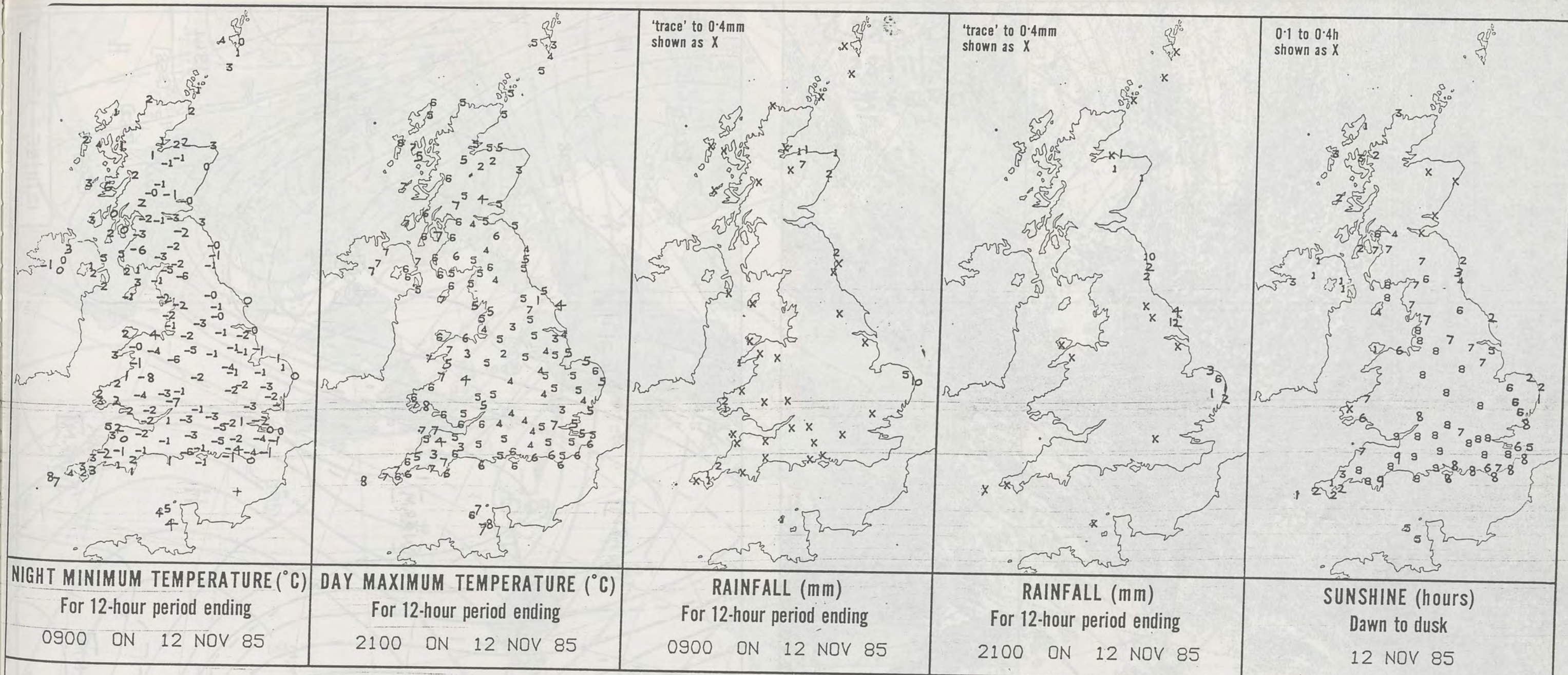
SIGNIFICANT WEATHER CHARTS

1800



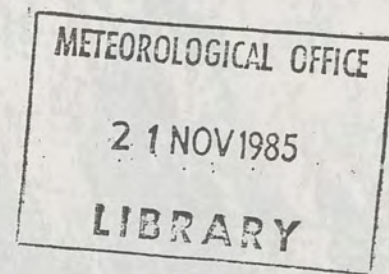
2400





EXTREMES FOR TUESDAY 12TH NOVEMBER 1985

Highest maximum	: 8.4°C St Mary's and Round Island (Isles of Scilly)
Lowest maximum	: 0.5°C Fylingdales (North Yorkshire)
Lowest minimum	: -8.0°C St Harmon (Powys)
Lowest grass minimum	: -12.3°C Glenlee (Dumfries and Galloway)
Most rain (24 hours from 0900 GMT)	: 26.5 mm Scarborough (North Yorkshire)
Most sun	: 8.8 hours Teignmouth (Devon)



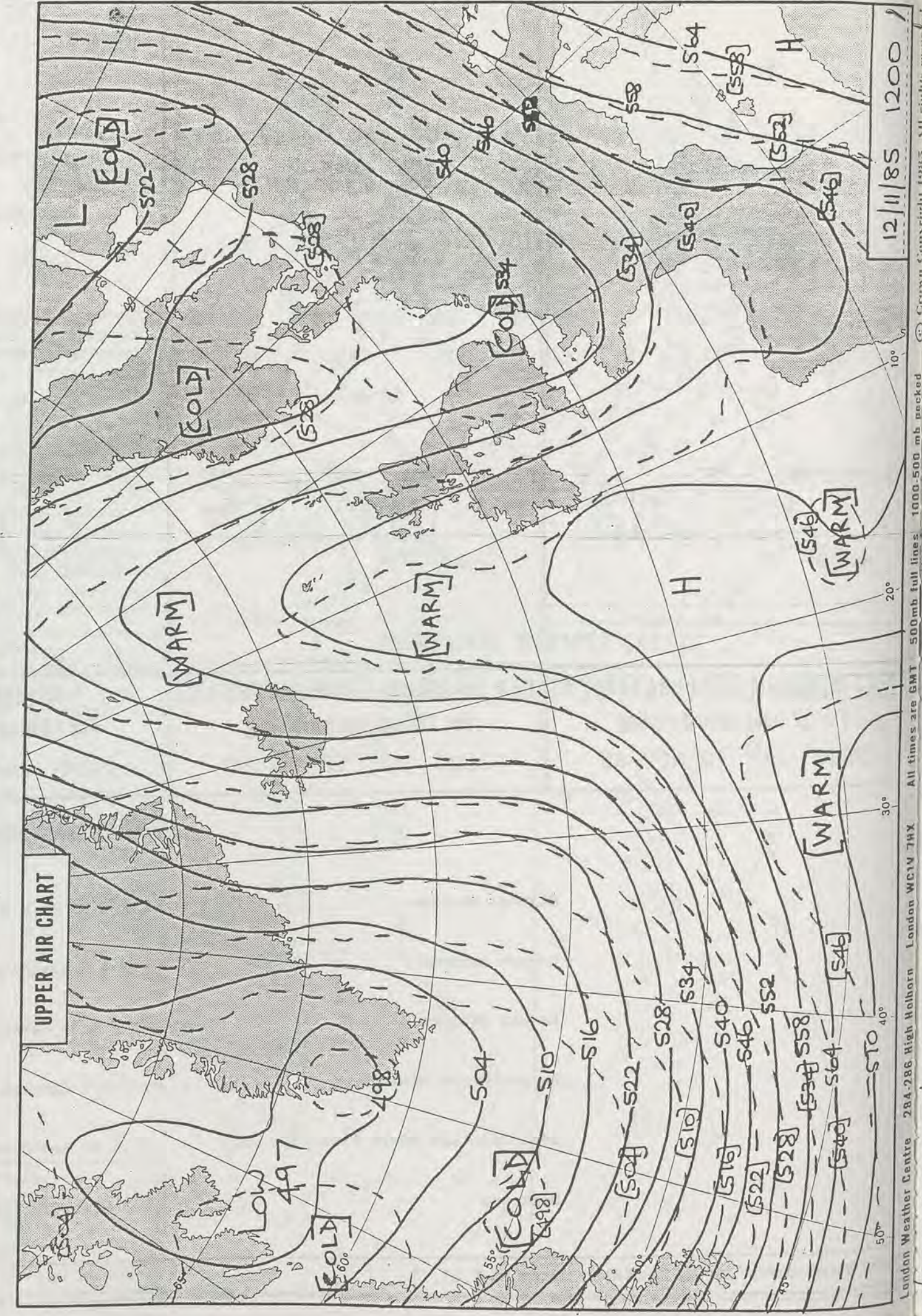
**DAILY
WEATHER
SUMMARY**



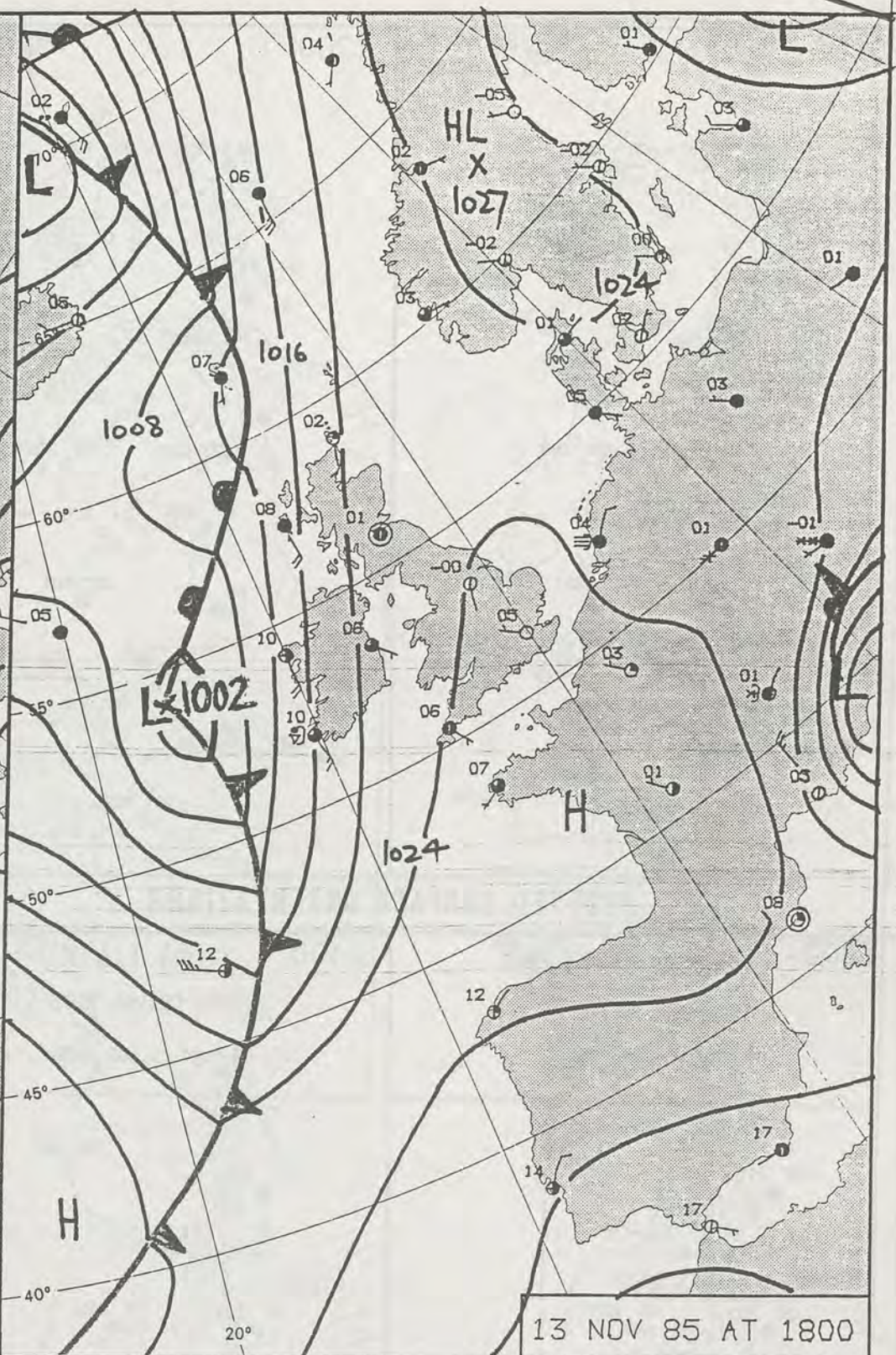
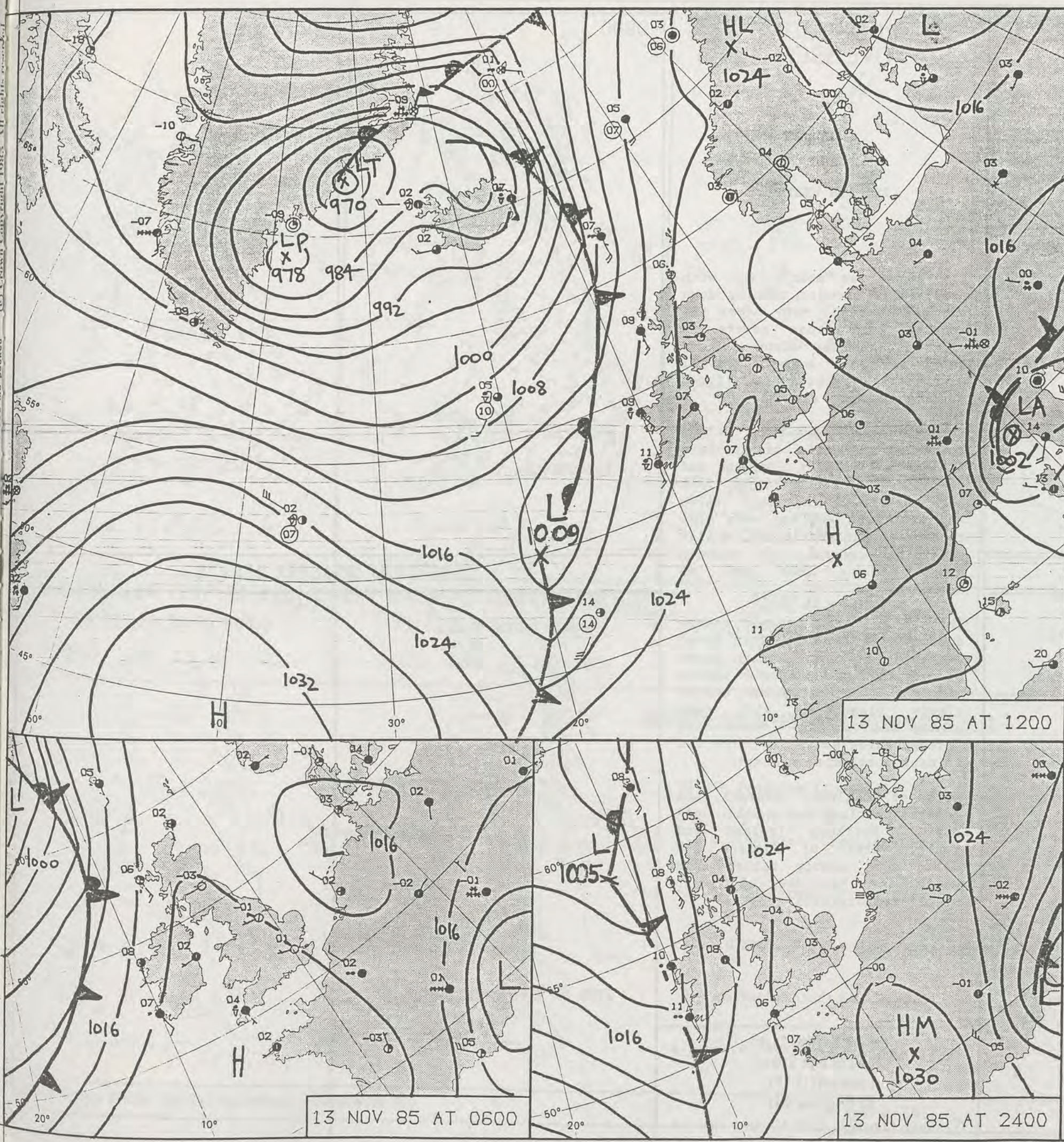
© Crown Copyright 1985
All rights reserved



INFRARED
12/11/85
0723Z



12/11/85 1200 /
London Weather Centre 284-286 High Holborn London WC1V 7HX All times are GMT 500mb full lines 1000-500 mb pecked
© Crown Copyright 1985 All rights reserved



DAILY WEATHER SUMMARY

FOR

WEDNESDAY 13 NOVEMBER 1985

London Weather Centre 284-286 High Holborn London WC1V 7HX

© Crown Copyright 1985 All rights reserved

Legend: Warm front (dashed line with semicircles), Cold front (solid line with triangles), Occlusion (solid line with triangles and semicircles).

Meteorological Office logo.

WEDNESDAY
13 NOVEMBER 1985

SUMMARY
OF
BRITISH WEATHER

The night was mostly dry with just a few showers running down the east coast. Many areas had another hard frost severe in places. However cloud in the west, and some eastern coastal counties prevented a frost forming in these areas.

Through the morning, cloud thickened in parts of Northern Ireland and western Scotland and there was a little light rain here through the morning. Wales and southwest England were also cloudy, though mostly dry, whilst remaining central and eastern areas had a good deal of sunshine.

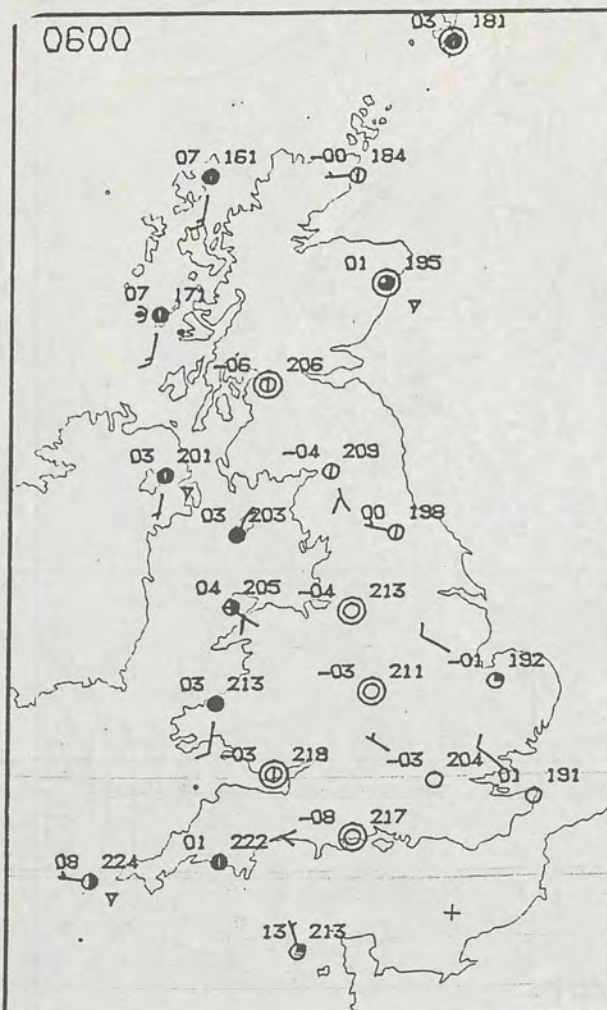
There was little overall change during the evening, with frost returning to many eastern parts of England and Scotland before midnight. It remained mostly cloudy elsewhere, with some patchy rain around. There were strengthening southerly winds too in many northwestern areas.

Much of England, eastern and central Scotland had another cold day. Northern Ireland and western areas of England and Wales were mostly rather cold while the Hebrides had near normal temperatures.

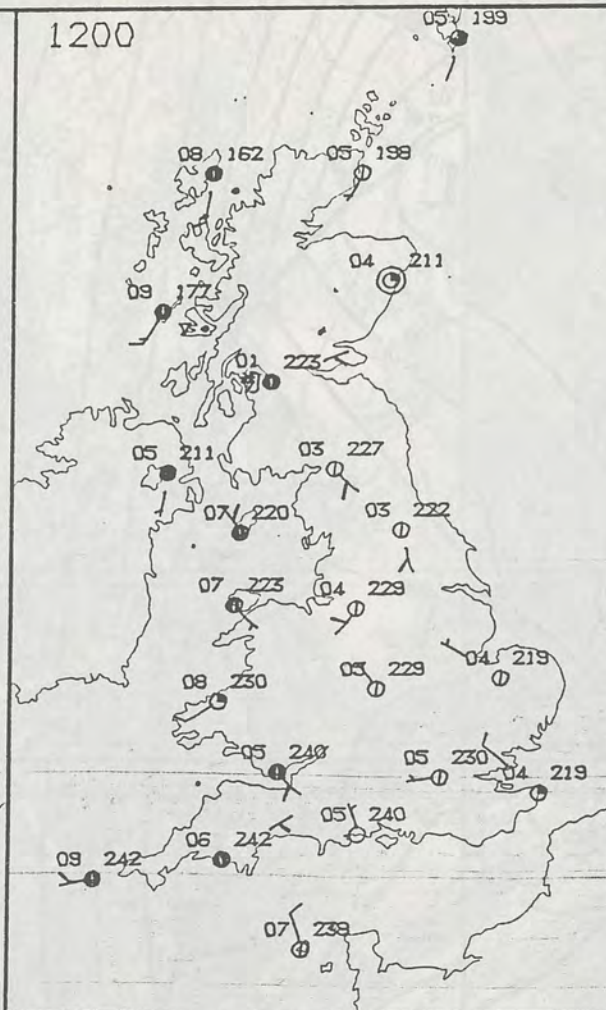
London Weather Centre
284-286 High Holborn
London WC1V 7HX
All times are GMT

© Crown Copyright 1985 All rights reserved

0600

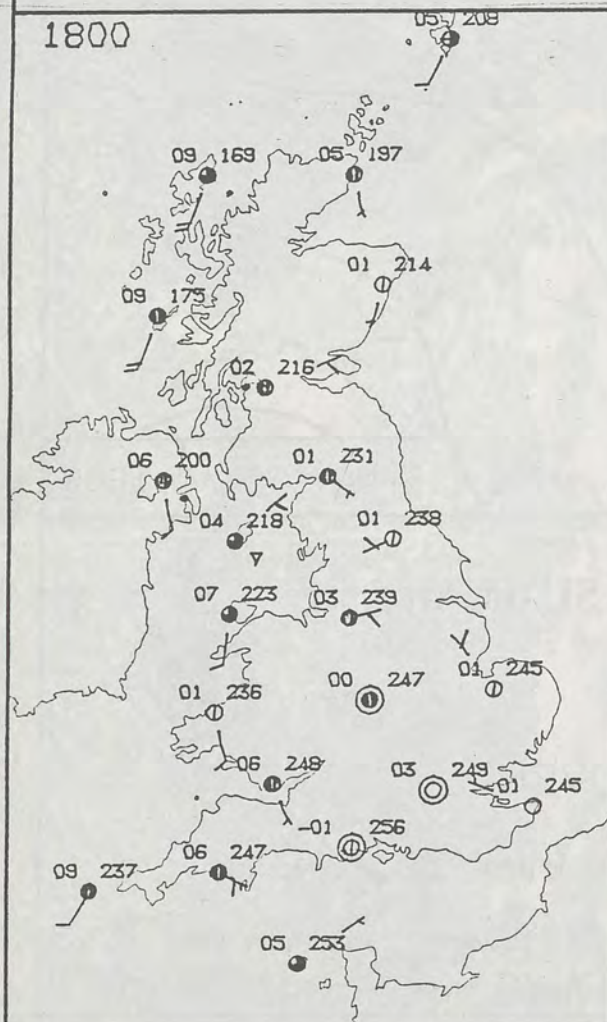


1200

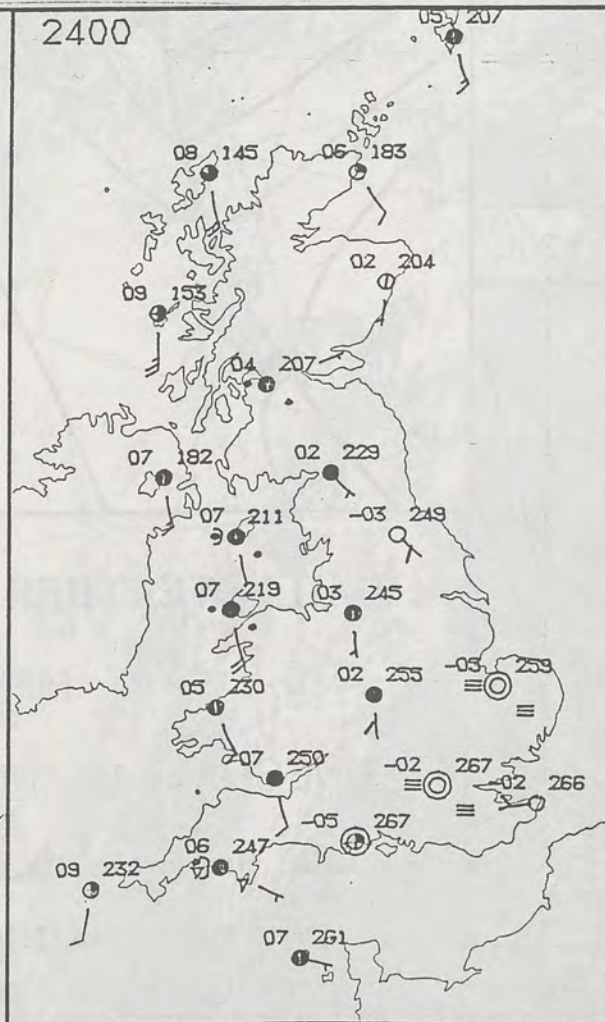


PLOTTED SURFACE OBSERVATIONS

1800



2400



0600



1200

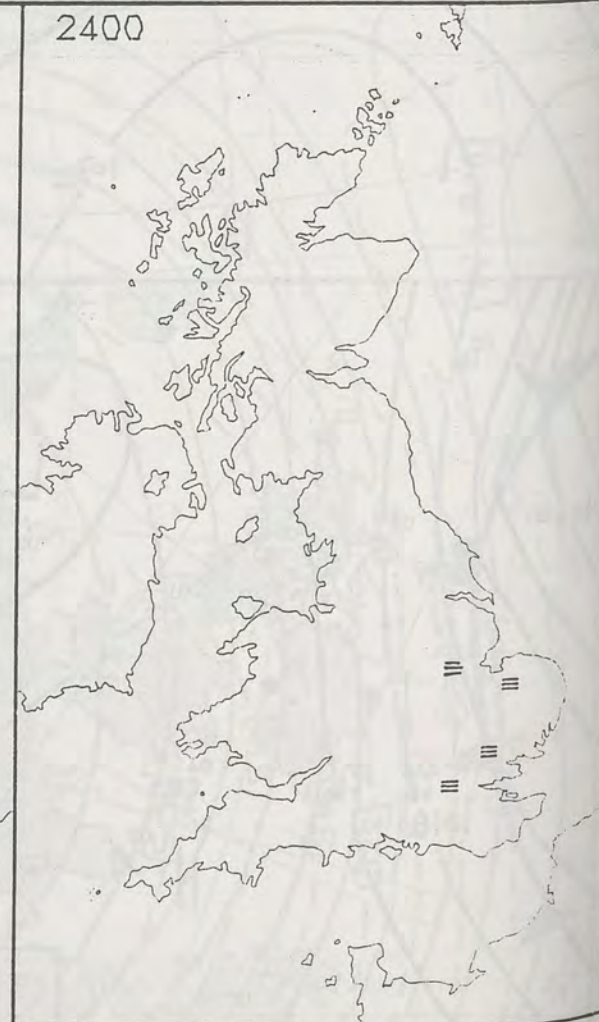


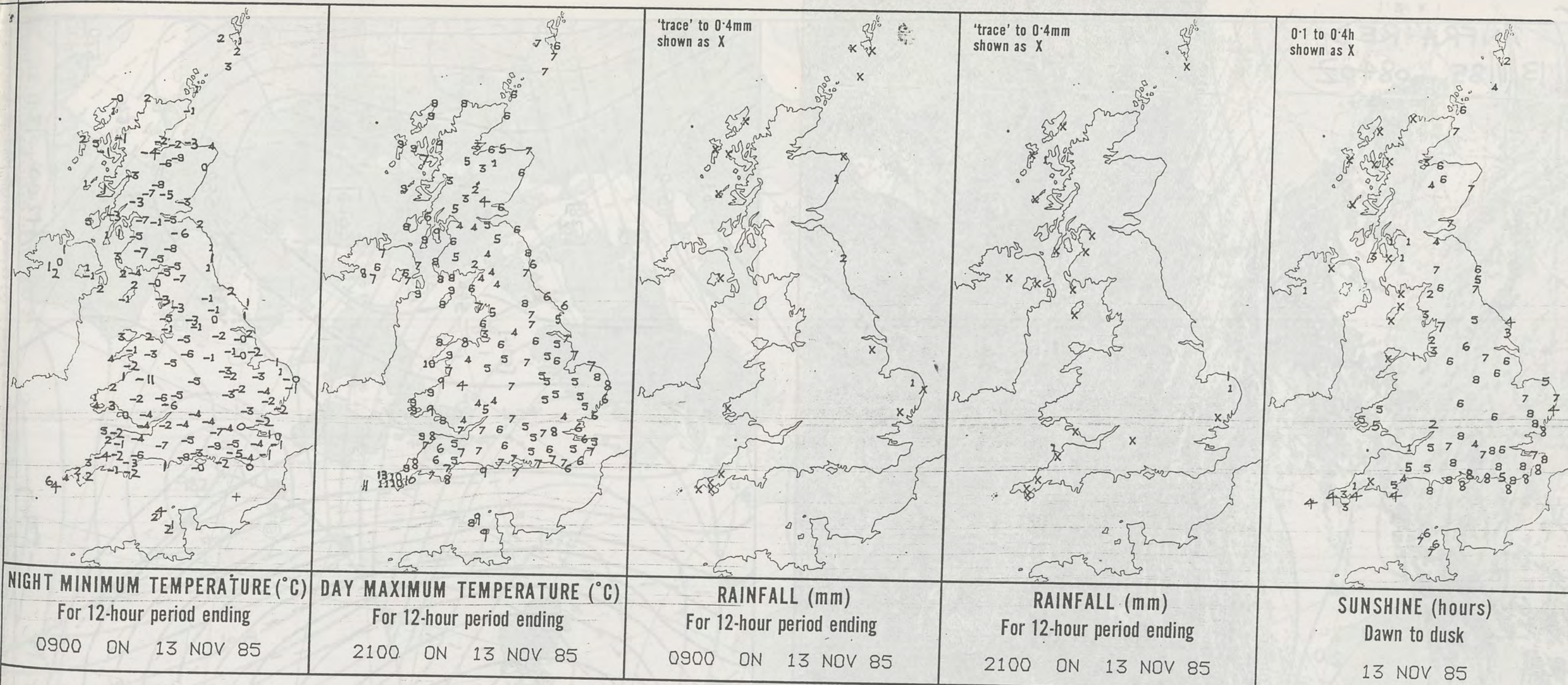
SIGNIFICANT WEATHER CHARTS

1800



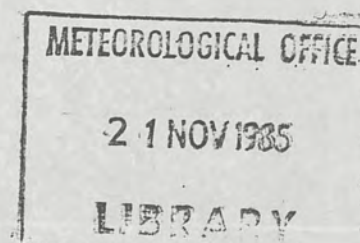
2400





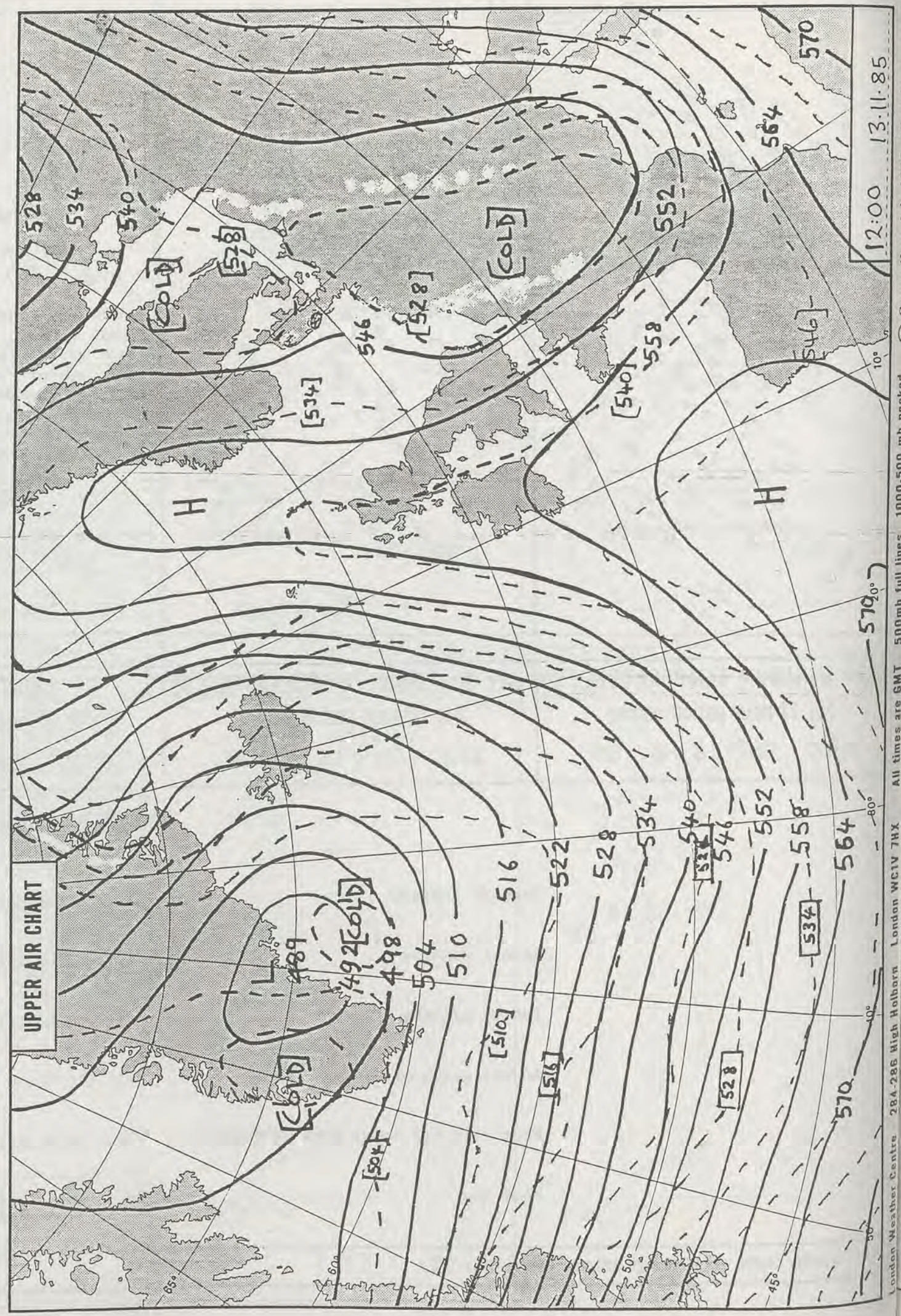
EXTREMES FOR WEDNESDAY 13TH NOVEMBER 1985

Highest maximum	: 12.8°C Penzance (Cornwall)
Lowest maximum	: 1.5°C Glenlivet (Grampian)
Lowest minimum	: -10.8°C St Harmon (Powys)
Lowest grass minimum	: -12.5°C South Farnborough (Hampshire)
Most rain (24 hours from 0900 GMT)	: 10.4 mm Machrihanish (Kintyre)
Most sun	: 8.3 hours Southsea (Hampshire)



**DAILY
WEATHER
SUMMARY**





12:00 13.11.85

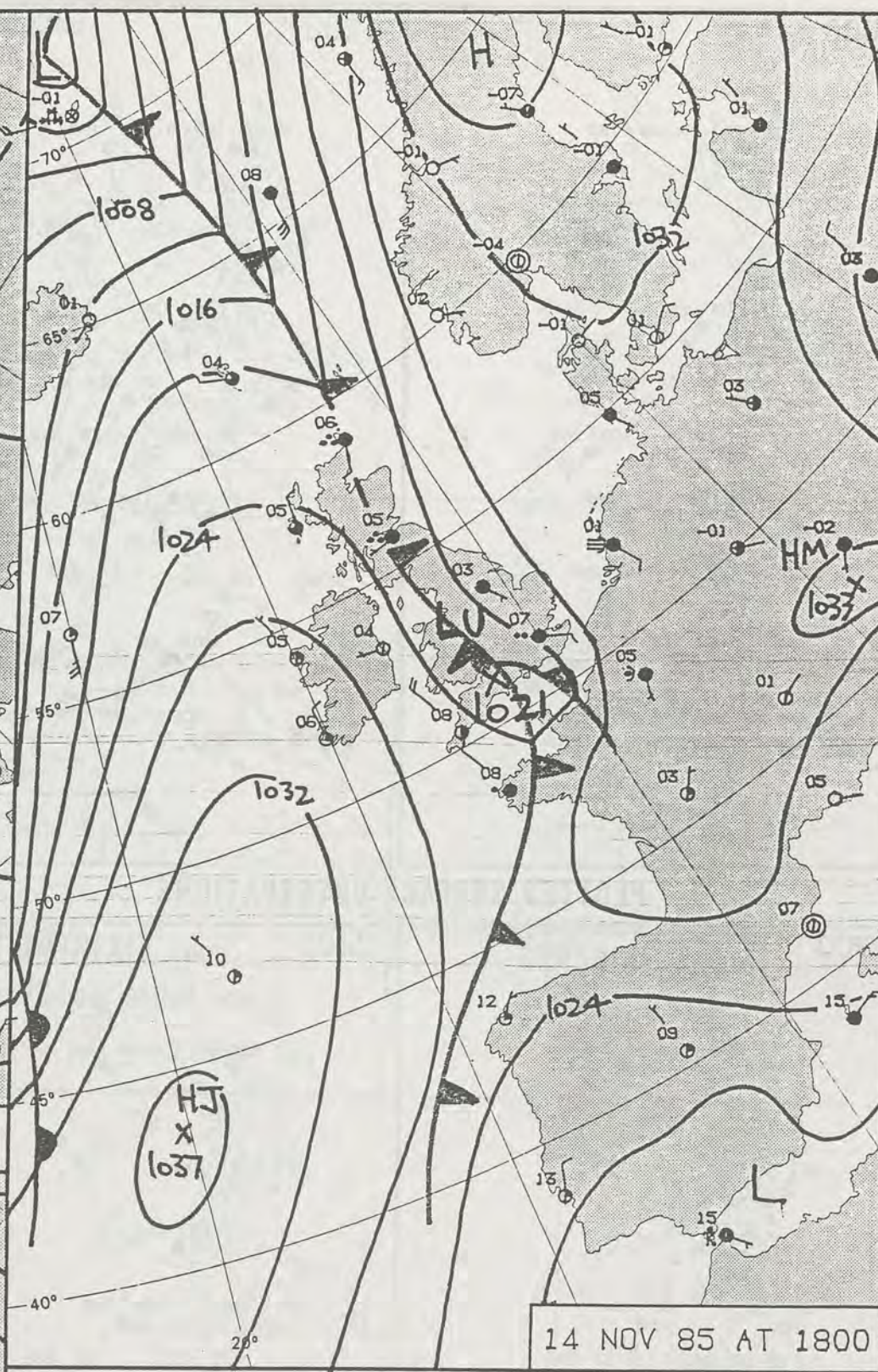
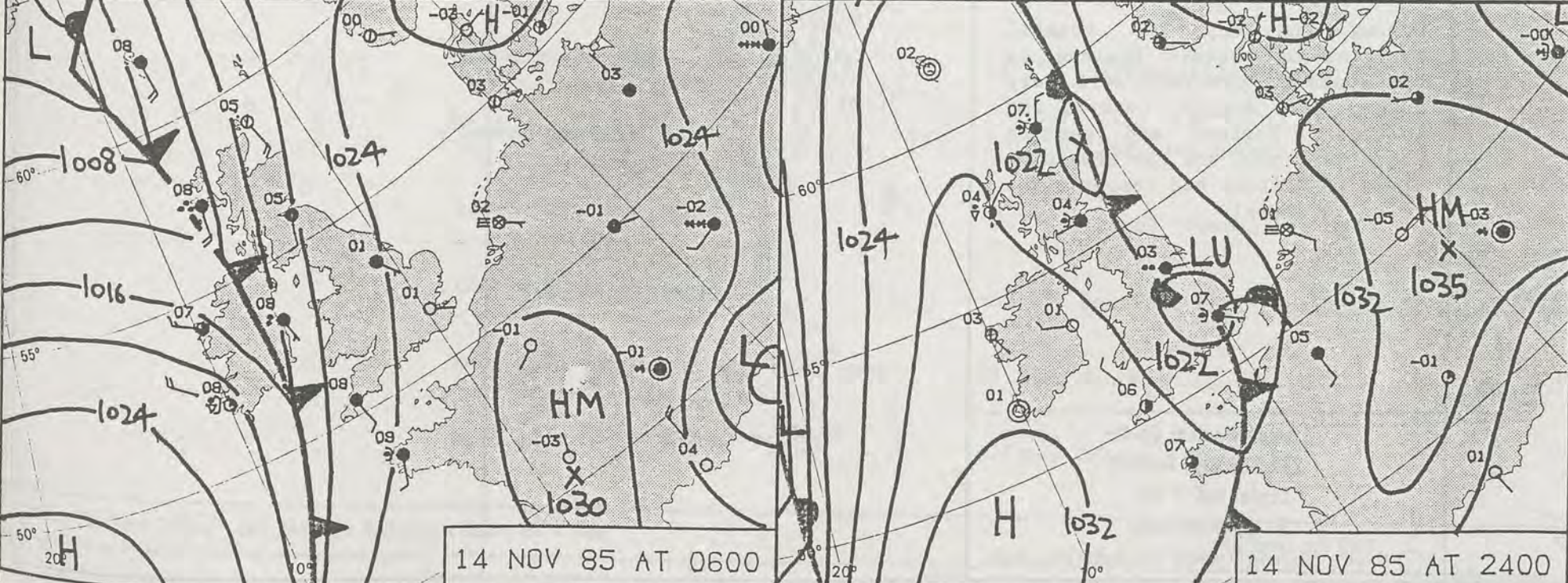
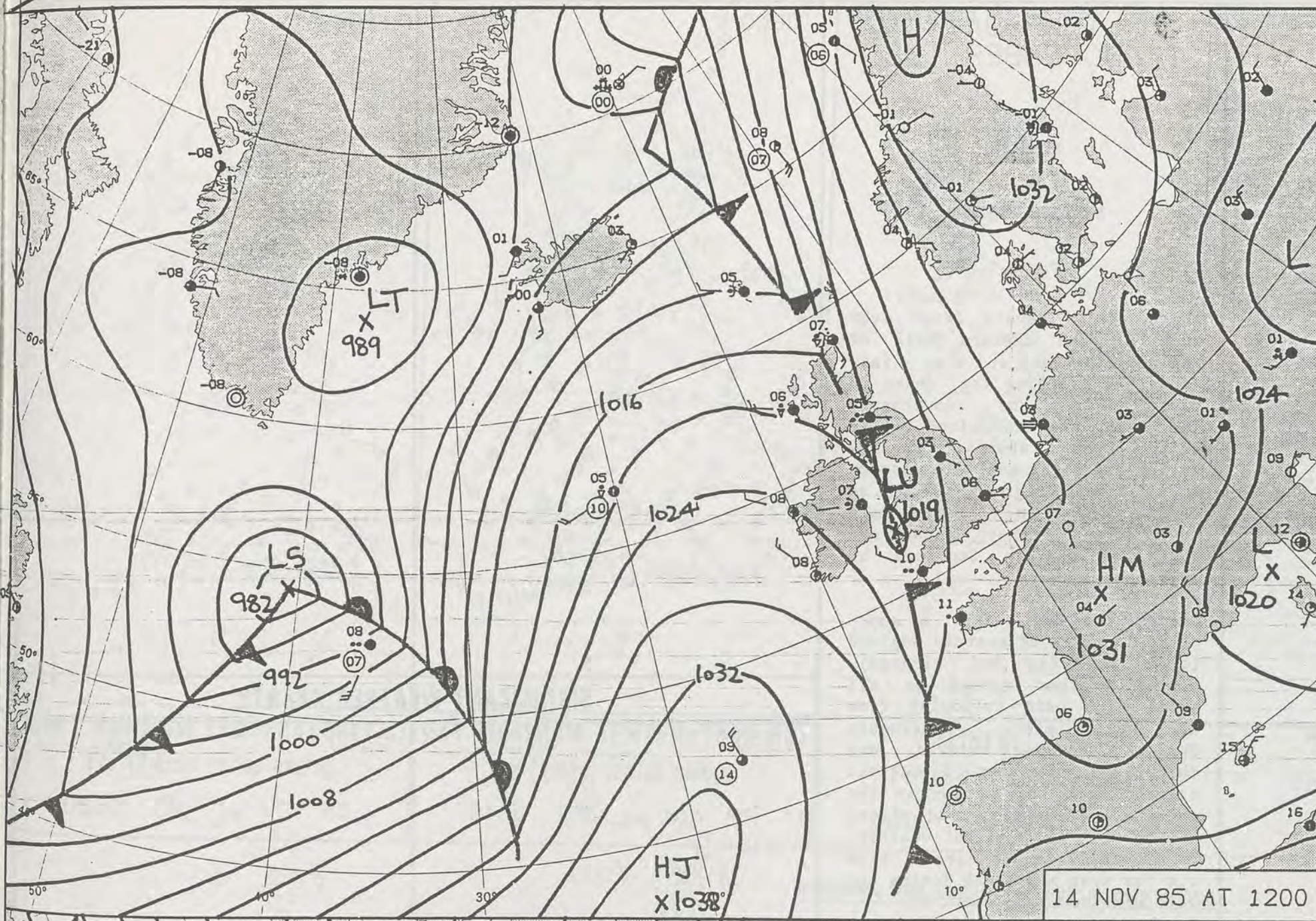
570.0

0°

0°

0°

London Weather Centre 284-286 High Holborn London WC1V 7HX All times are GMT 500mb full lines: 1000-500 mb packed © Crown Copyright 1985 All rights reserved



DAILY WEATHER SUMMARY

FOR

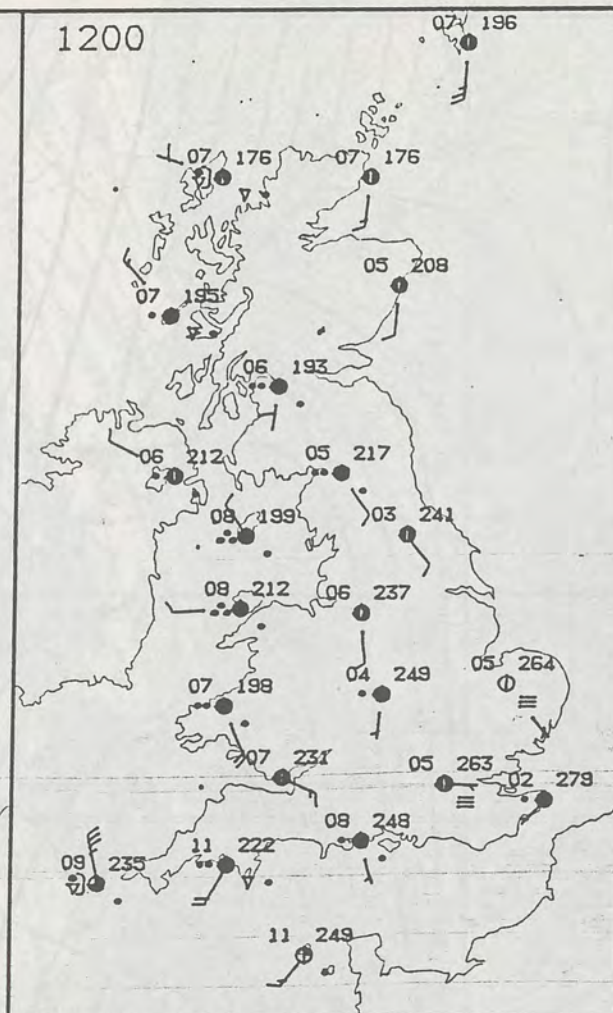
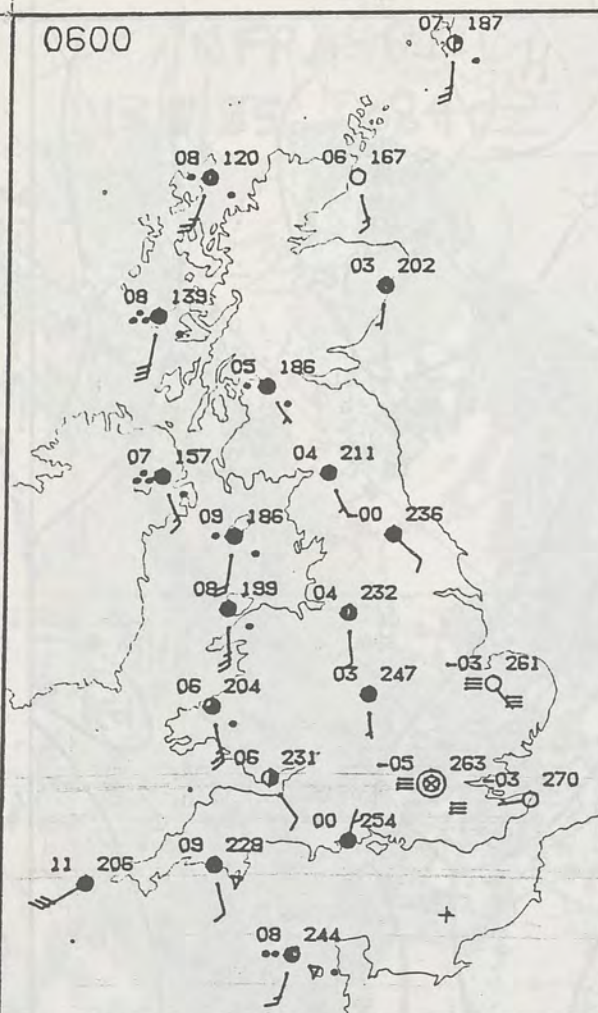
THURSDAY 14 NOVEMBER 1985

 Warm front
  Cold front
  Occlusion

London Weather Centre 284-286 High Holborn London WC1V 7HX

© Crown Copyright 1985 All rights reserved





THURSDAY
14 NOVEMBER 1985

SUMMARY
OF
BRITISH WEATHER

There was a severe frost over much of the eastern half of England overnight and also a fair amount of freezing fog, dense in places in the southeast. Increasing wind and cloud raised temperatures above freezing during the night over all western and northern regions, after an earlier frost in places. Rain moved across Northern Ireland and parts of western Scotland by daybreak.

During the day, after a sunny start in parts of eastern England (once the fog had cleared), cloudy weather spread to all areas with rain following from the west later. Northeast Norfolk however stayed dry throughout, and had a further slight frost for a time in the evening. Elsewhere, most places had several hours of wet weather. It gradually became clearer from the far west and south during the late afternoon and evening.

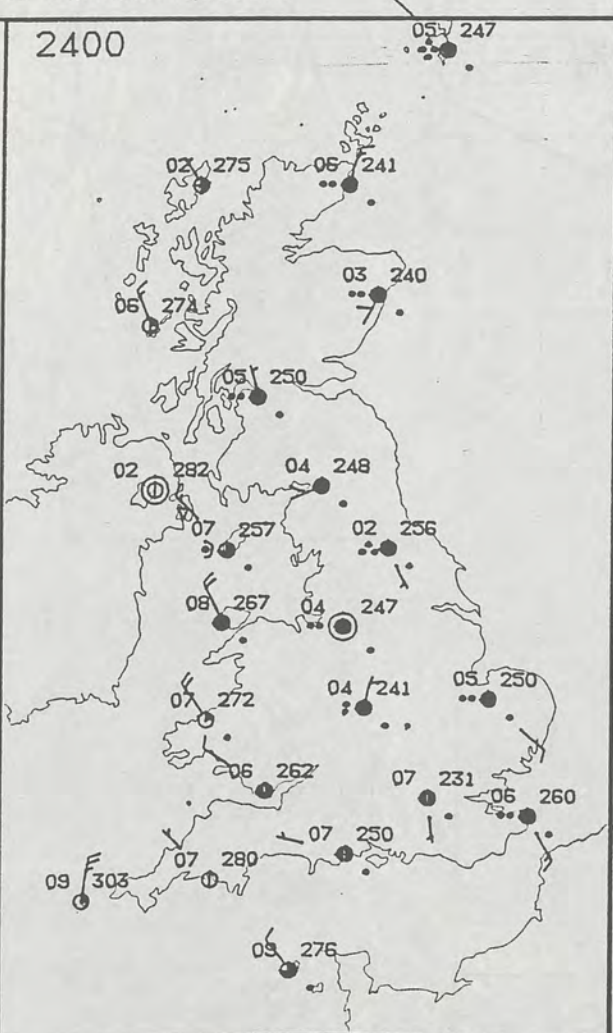
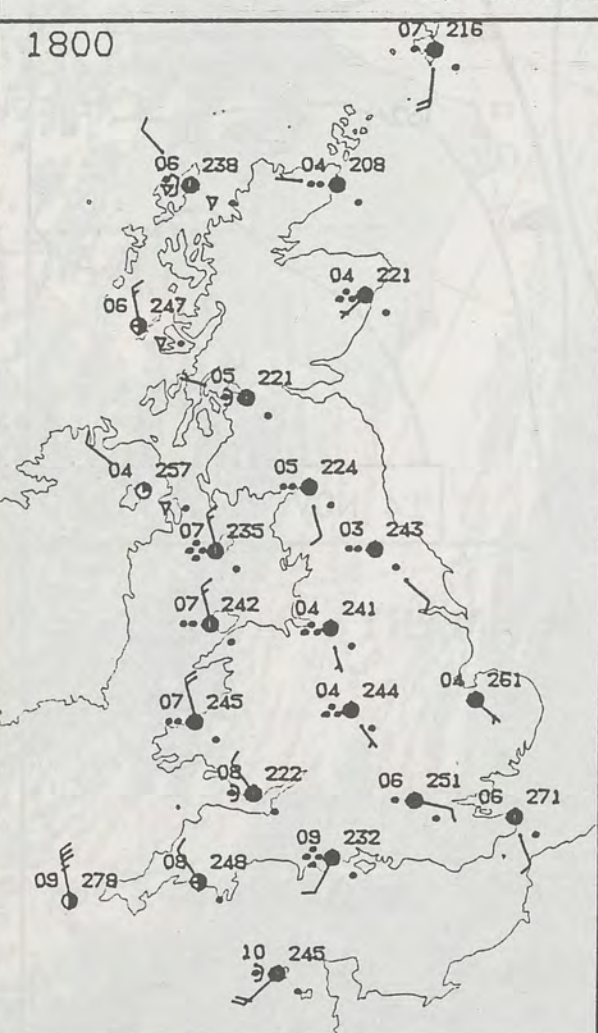
During the day the coastal counties of eastern England as far south as the Wash were very cold. East Anglia, central and southeast England and eastern Wales were cold and the remaining areas of Britain had temperatures close to normal.

London Weather Centre
284-286 High Holborn
London WC1V 7HX
All times are GMT

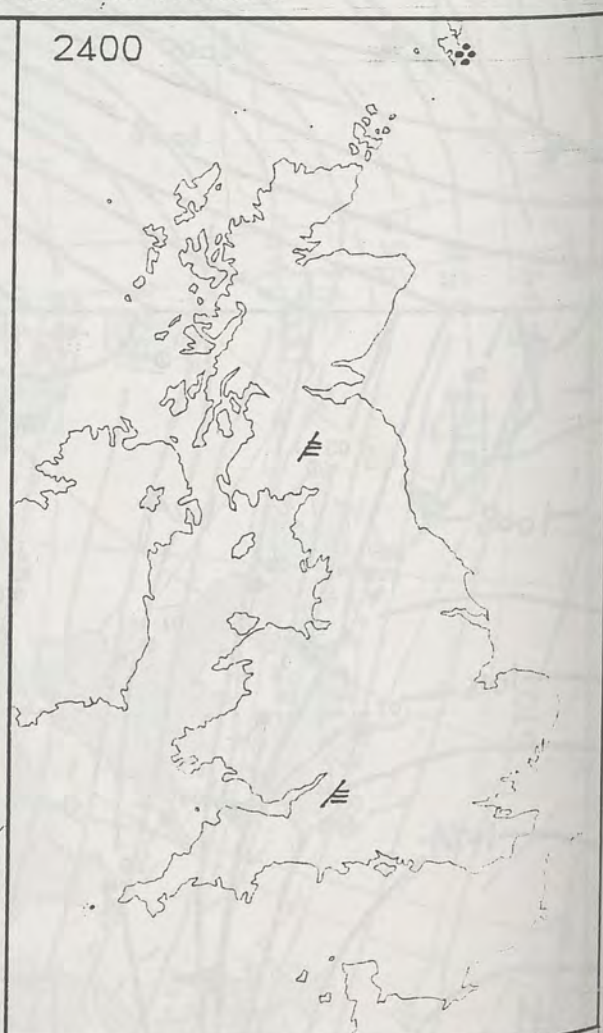
© Crown Copyright 1985 All rights reserved

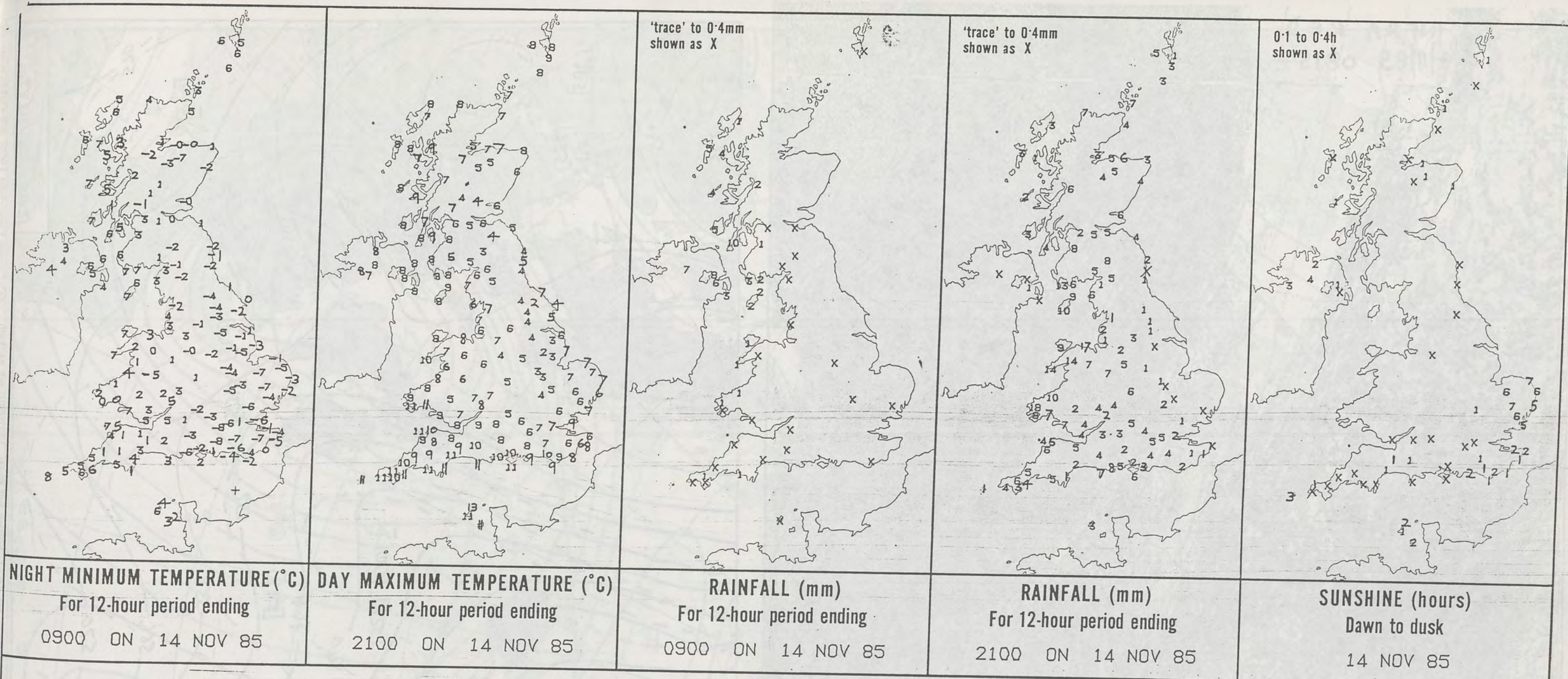


PLOTTED SURFACE OBSERVATIONS



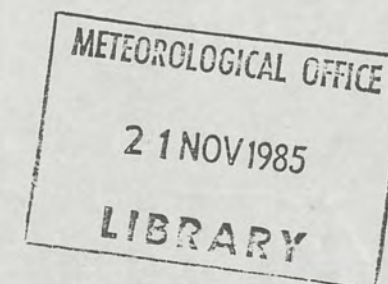
SIGNIFICANT WEATHER CHARTS





EXTREMES FOR THURSDAY 14TH NOVEMBER 1985

Highest maximum	: 13.1°C Guernsey (L'Ancrese)
Lowest maximum	: 2.0°C Fylingdales (North Yorkshire)
Lowest minimum	: -8.1°C Liphook (Hampshire)
Lowest grass minimum	: -13.1°C Beaufort Park (Bracknell/Berkshire)
Most rain (24 hours from 0900 GMT)	: 18.2 mm Nantmor (Gwynedd)
Most sun	: 6.7 hrs Cromer (Norfolk)

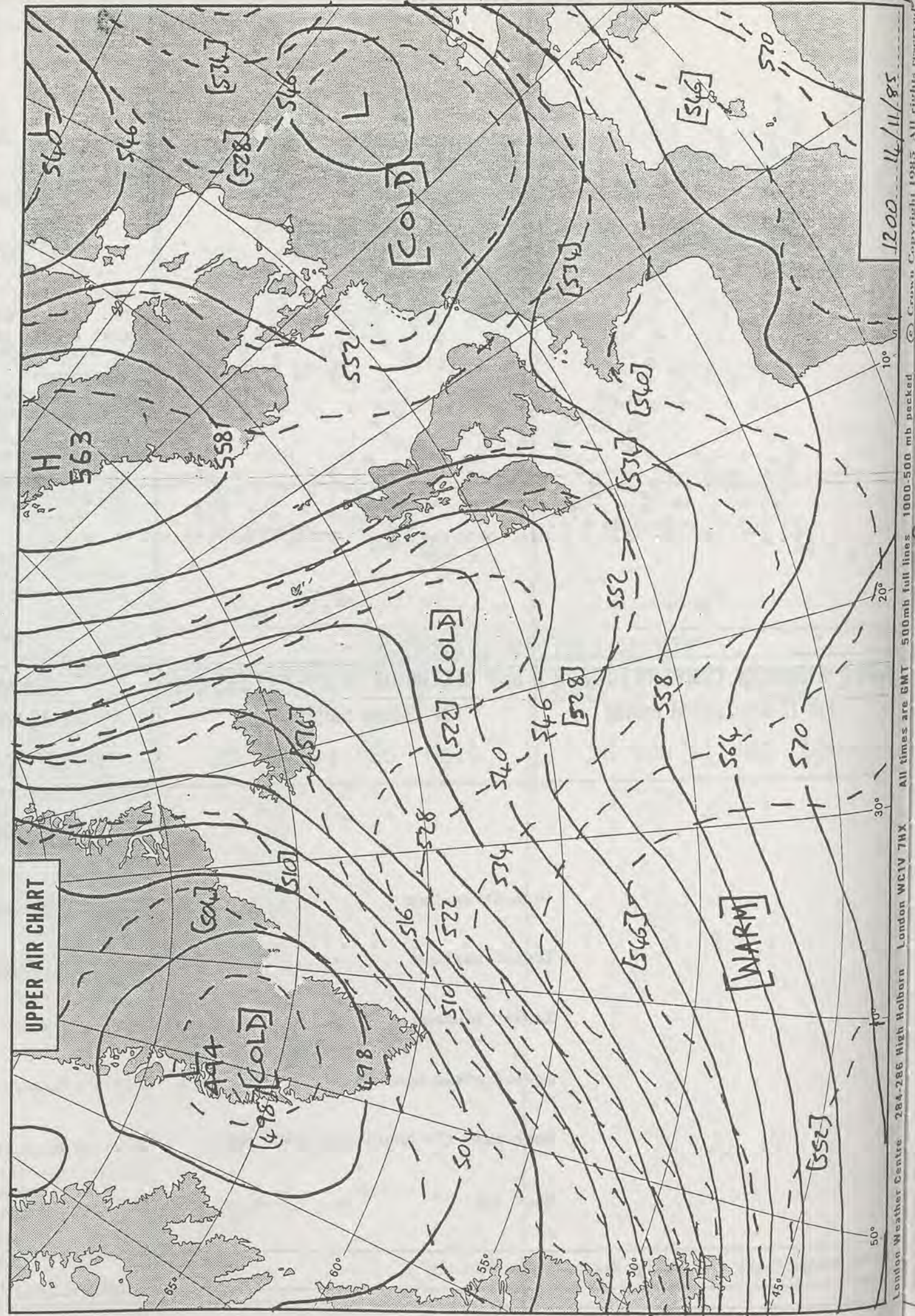


**DAILY
WEATHER
SUMMARY**



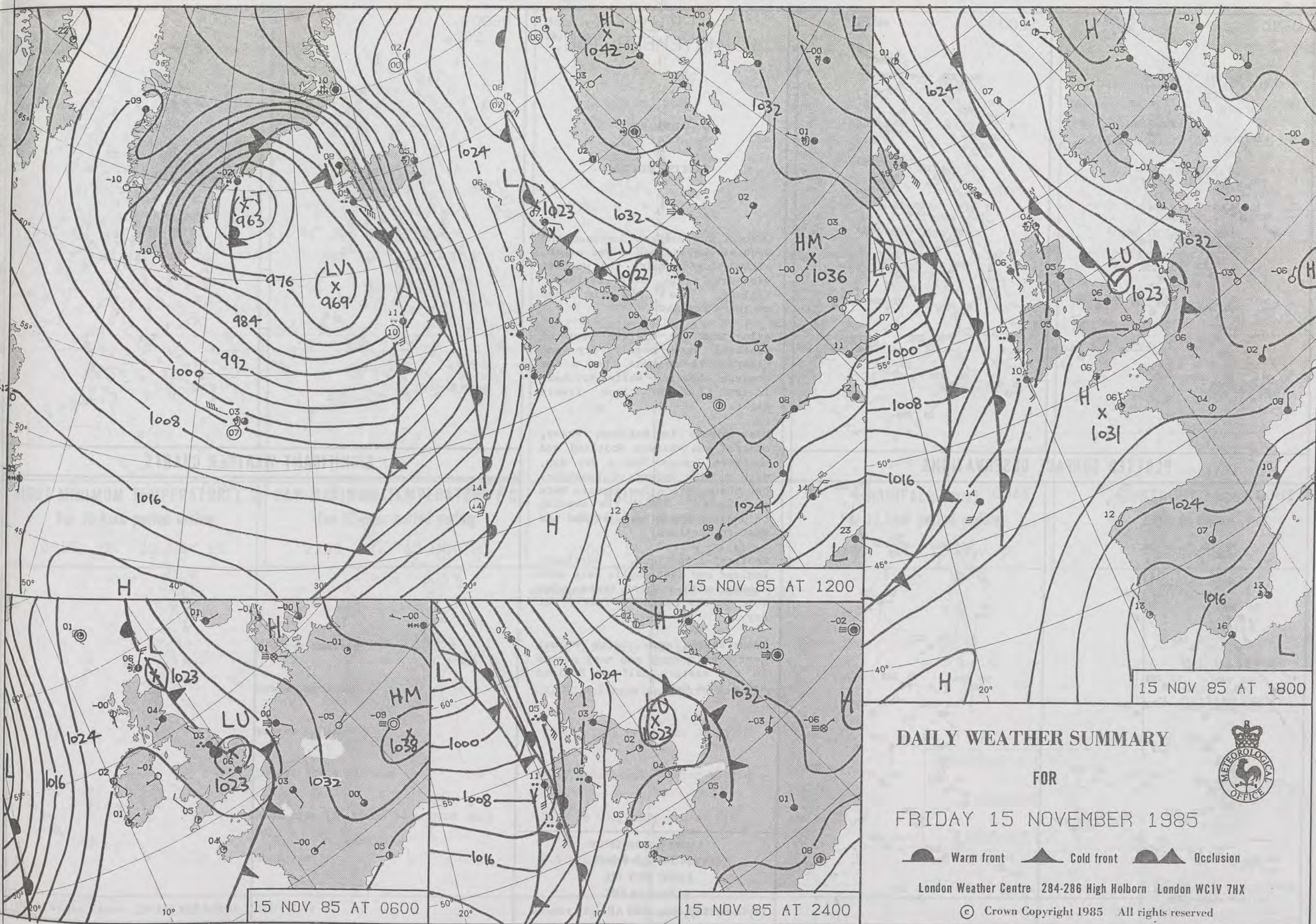
© Crown Copyright 1985
All rights reserved

INFRA RED
4/11/85 0815Z



1200 14/11/85

London Weather Centre 284-286 High Holborn London WC1V 7HX All times are GMT 500mb full lines 1000-500 mb packed



DAILY WEATHER SUMMARY

FOR

FRIDAY 15 NOVEMBER 1985

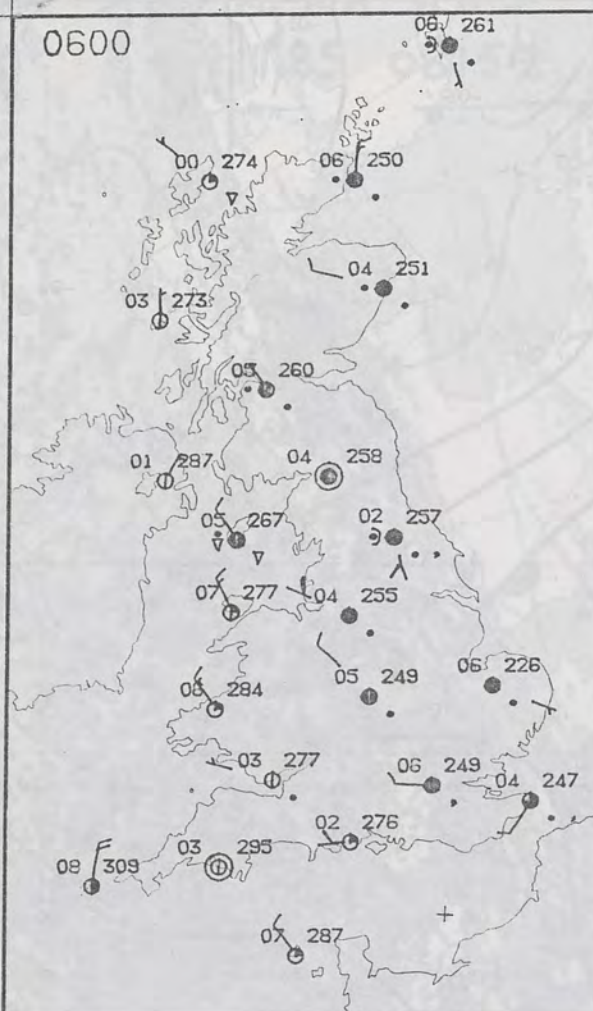
Warm front Cold front Occlusion

London Weather Centre 284-286 High Holborn London WC1V 7HX

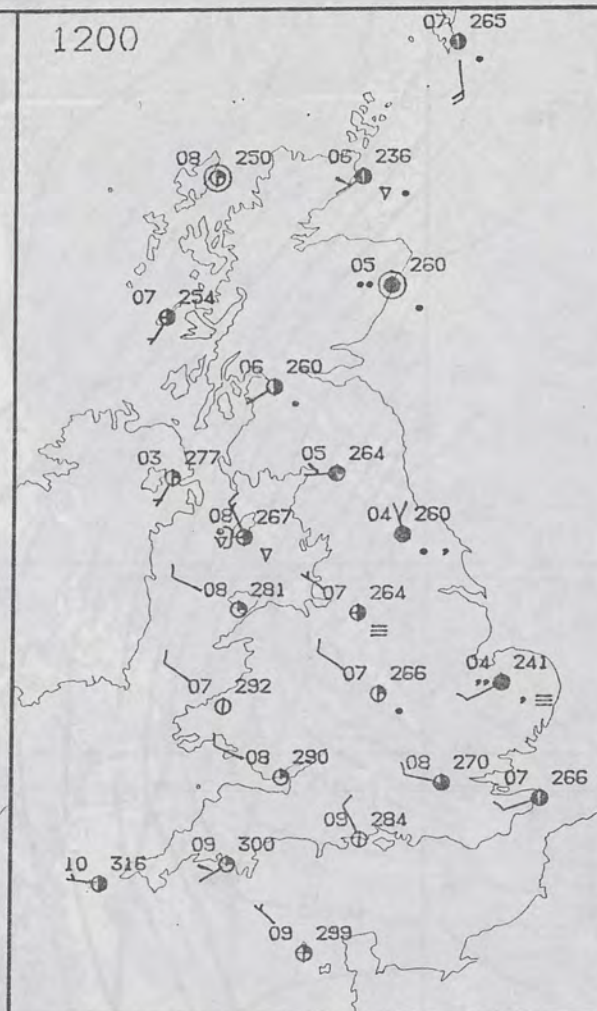
© Crown Copyright 1985 All rights reserved



0600



1200

FRIDAY
15 NOVEMBER 1985SUMMARY
OF
BRITISH WEATHER

Central and eastern Scotland and much of England had a wet night, although by morning the weather was dry again over northwest England, the Midlands and southern England.

Wales and the extreme west of Scotland were mostly dry and clear, with no more than a few coastal showers, while Northern Ireland had a clear frosty night.

Most places in England, Wales, central and western Scotland and Northern Ireland had a dry day, with a fair amount of sunshine, but there were a few showers here and there. During the evening rain reached Northern Ireland and western Scotland.

Eastern Scotland, northeast England and East Anglia were more cloudy, with rain at times, with some places having a fairly wet day.

Temperatures were below normal nearly everywhere and many places in the eastern half of England had a cold day.

London Weather Centre
284-286 High Holborn
London WC1V 7HX
All times are GMT

© Crown Copyright 1985 All rights reserved

0600

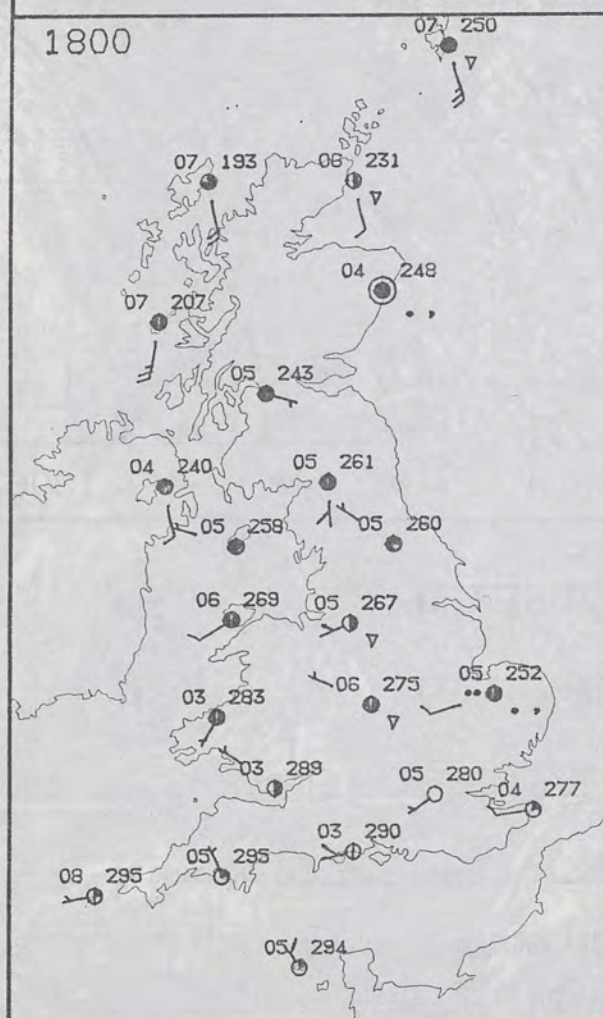


1200

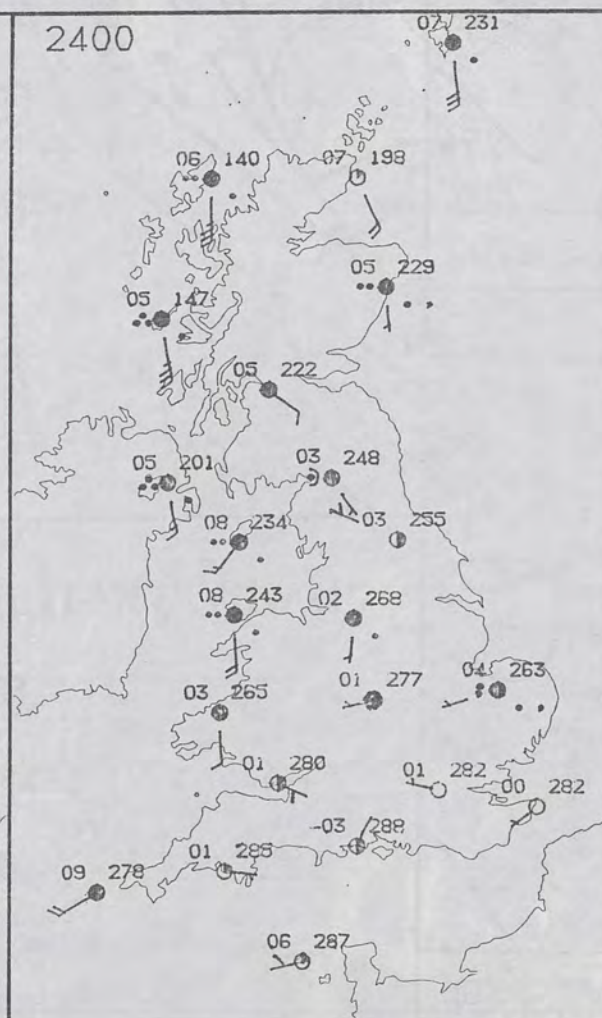


PLOTTED SURFACE OBSERVATIONS

1800



2400

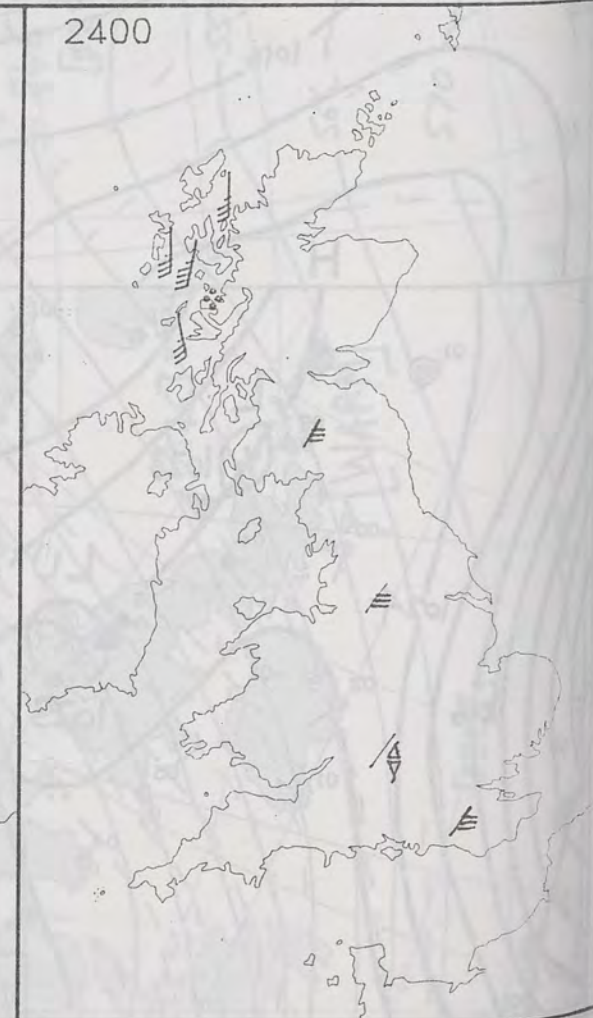


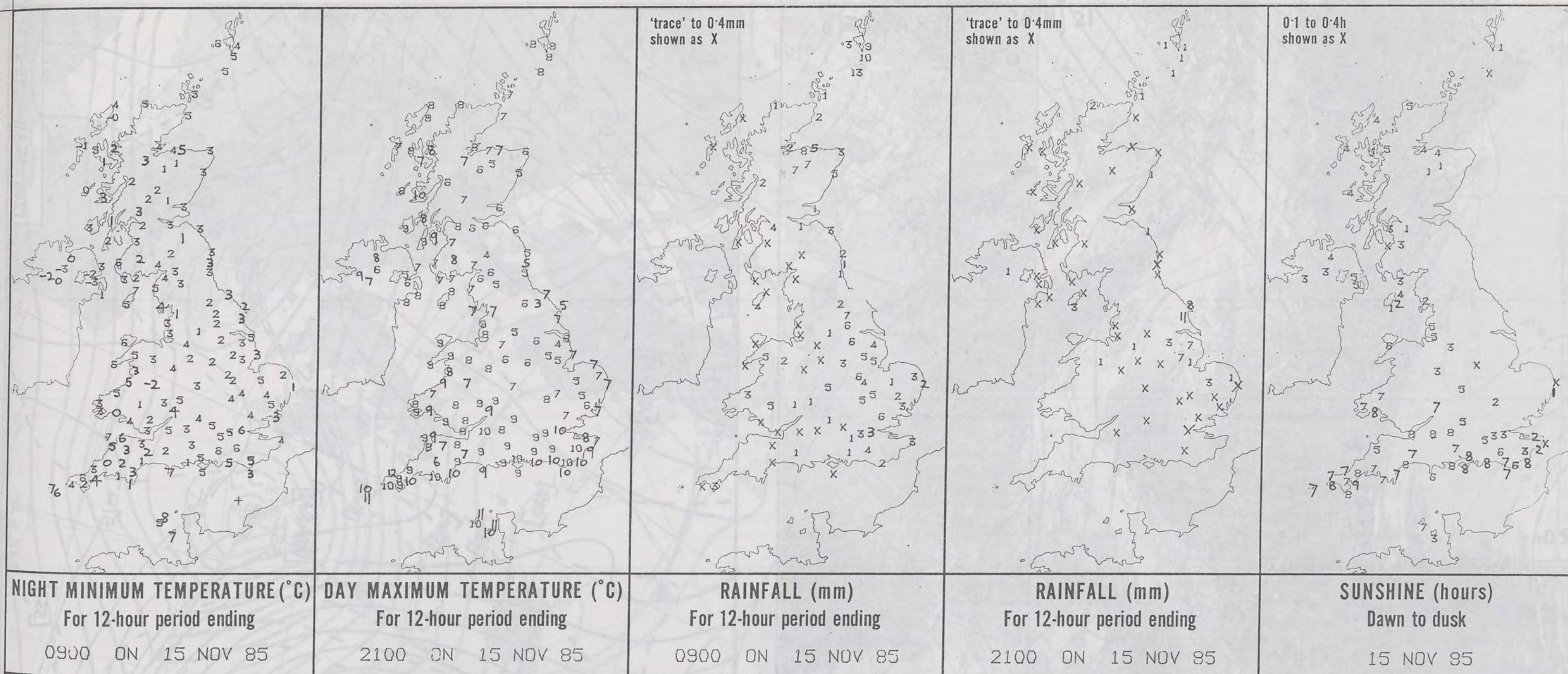
SIGNIFICANT WEATHER CHARTS

1800



2400





EXTREMES FOR FRIDAY 15TH NOVEMBER 1985

Highest maximum	: 11.9°C Newquay (Cornwall)
Lowest maximum	: 2.6°C Fylingdales (North Yorkshire)
Lowest minimum	: -2.8°C Long Kesh (Co. Down)
Lowest grass minimum	: -7.5°C Benbecula (Outer Hebrides)
Most rain (24 hours from 0900 GMT)	: 26.9 mm Douglas (Isle of Man)
Most sun	: 8.5 hrs Falmouth (Cornwall)

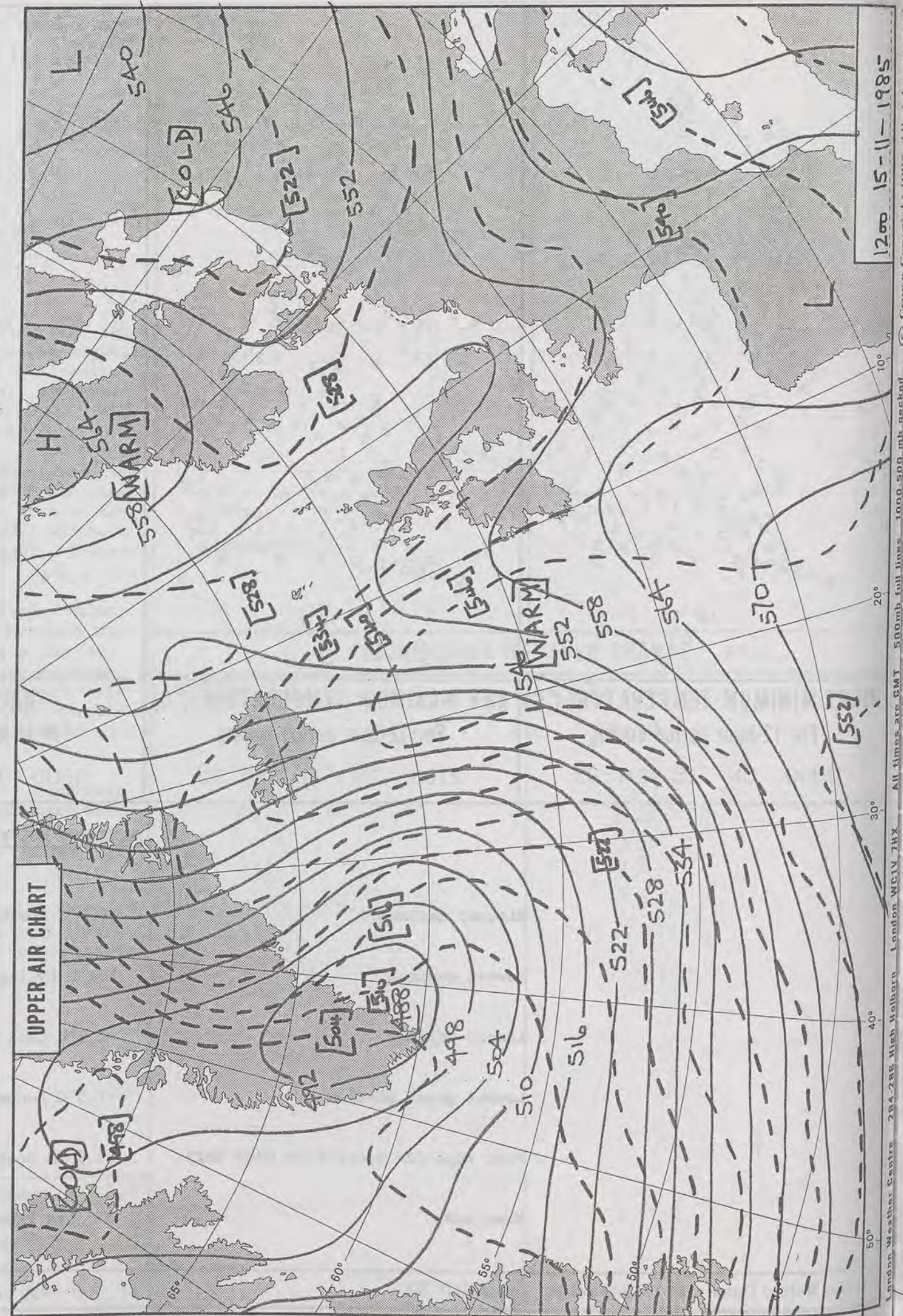
METEOROLOGICAL OFFICE
21 NOV 1985
LIBRARY

DAILY
WEATHER
SUMMARY



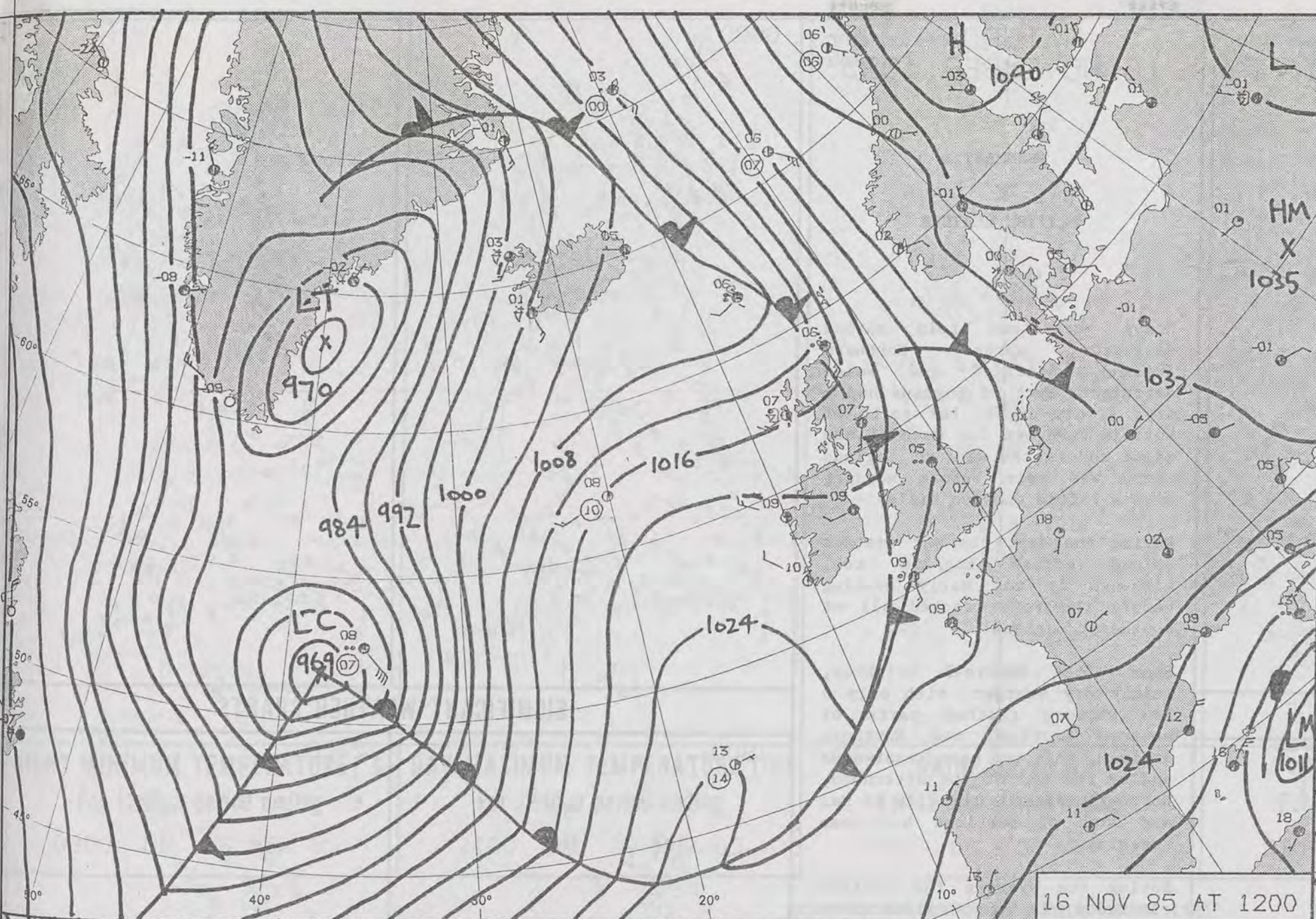
© Crown Copyright 1985
 All rights reserved

15/11/85 INFRARED
0751Z

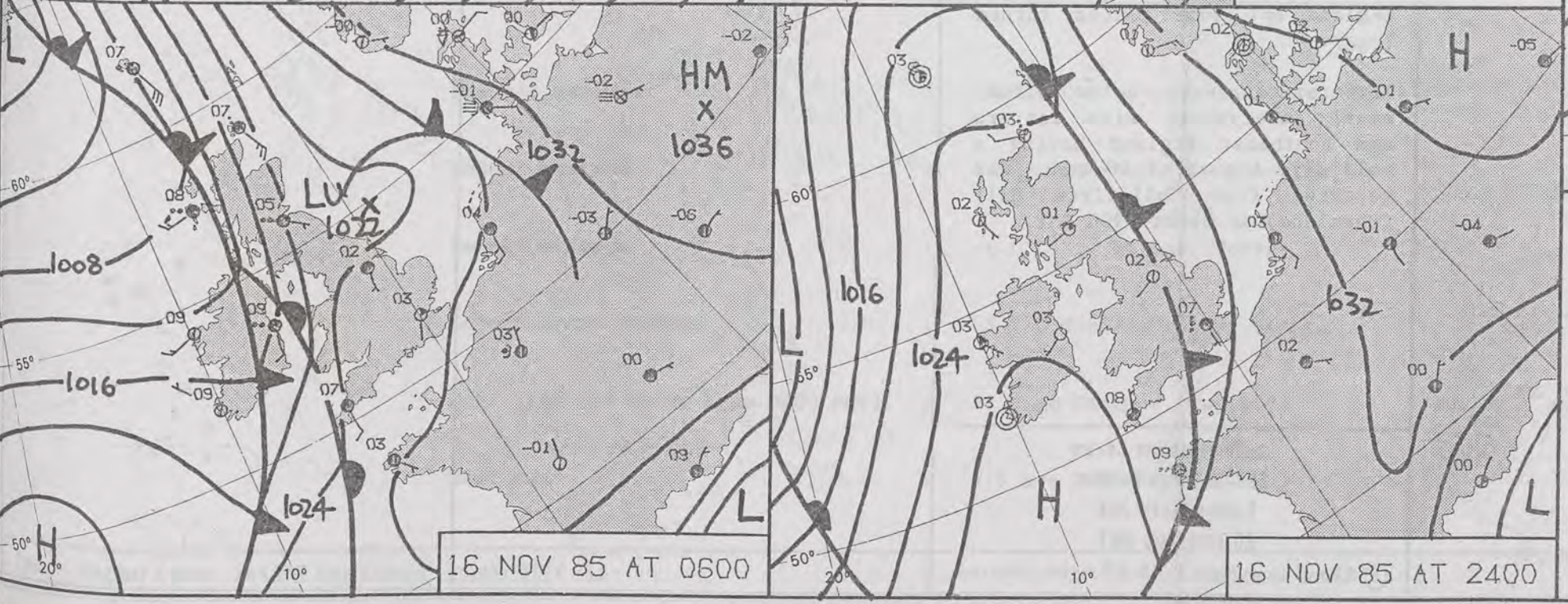


1200 15-11-1985

London Weather Centre 284-286 High Holborn London WC1V 7HX All times are GMT 500mb full line 1000 500 mb isobars

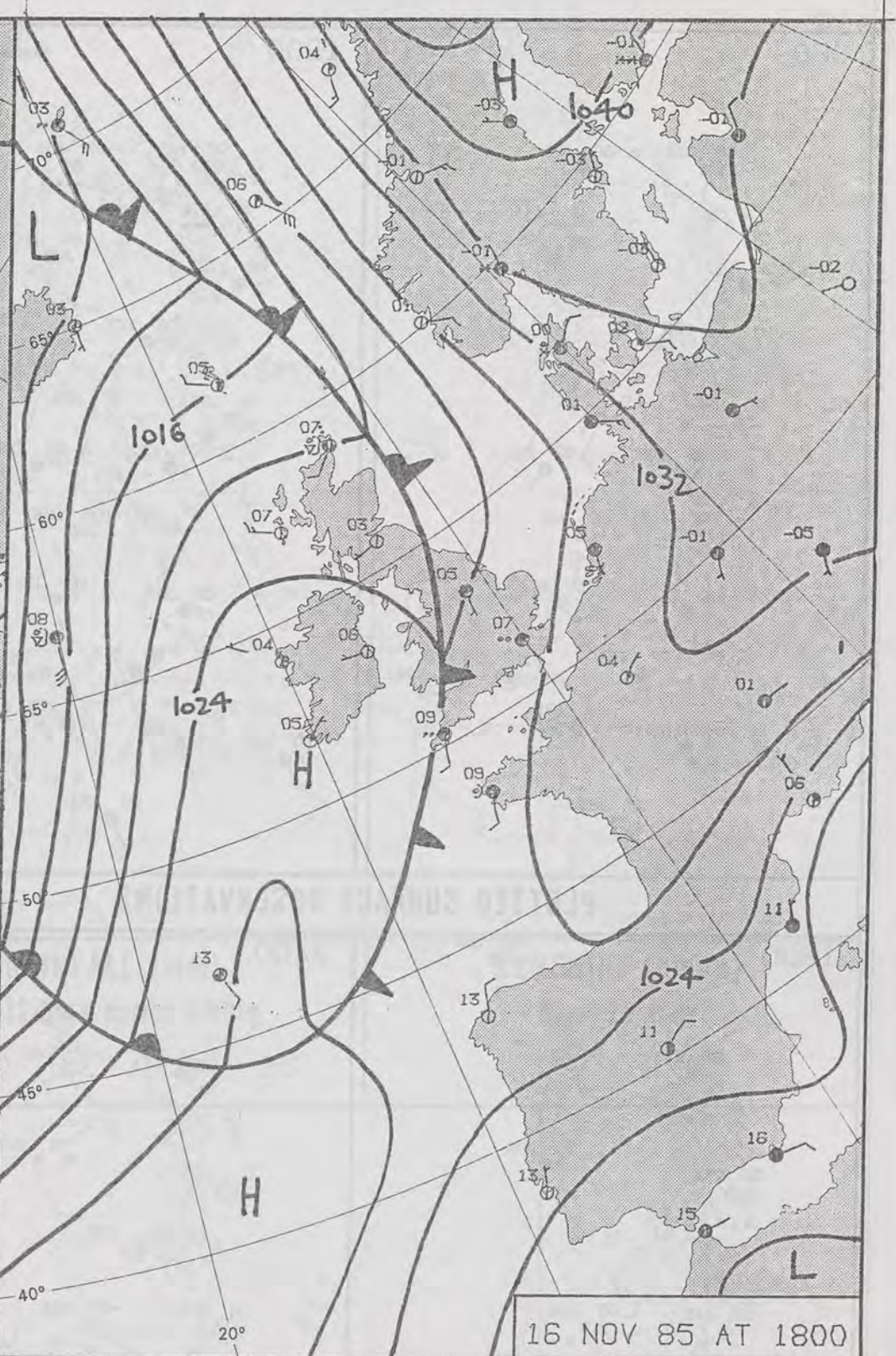


16 NOV 85 AT 1200



16 NOV 85 AT 0600

16 NOV 85 AT 2400



16 NOV 85 AT 1800

DAILY WEATHER SUMMARY

FOR

SATURDAY 16 NOVEMBER 1985

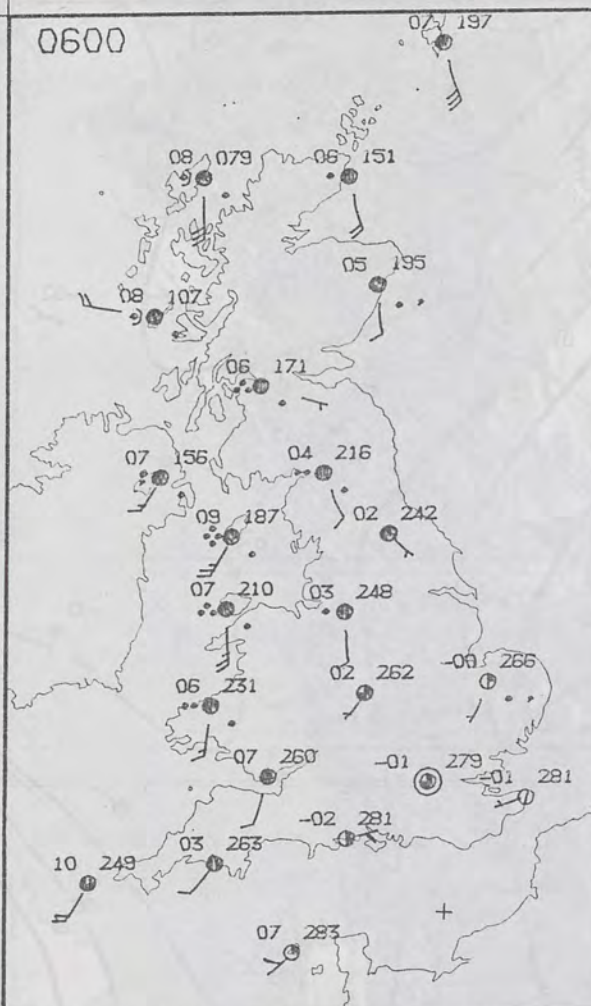
London Weather Centre 284-286 High Holborn London WC1V 7HX

© Crown Copyright 1985 All rights reserved

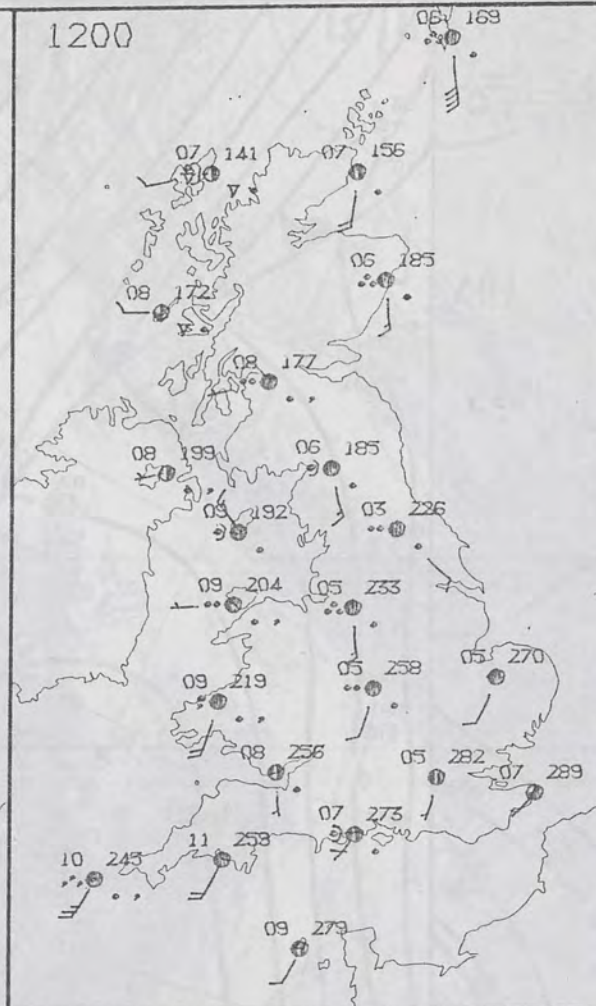
Warm front Cold front Occlusion

METEOLOGICAL OFFICE

0600



1200



SATURDAY
16 NOVEMBER 1985

SUMMARY OF BRITISH WEATHER

Heavy persistent rain spread eastwards across Northern Ireland, Scotland and Wales overnight. Much of England had a dry, frosty night, but parts of Norfolk were wet for much of the night and in the west of England there was rain before morning with a little snow on hills.

During the day, the wet weather spread across England too, although it was early evening before the rain reached all of southeast England.

Soon after daybreak brighter, mainly dry weather, with only a few showers reached parts of western Scotland and Northern Ireland, this too moved eastwards and by the end of the afternoon, Northern Ireland, the Isle of Man and much of Scotland had some sunshine.

During the evening the weather cleared up in Wales and northern England but some places turned foggy.

Temperatures were below normal nearly everywhere with eastern and southeast England having a cold day. A gust of 69 knots was reported from Collafirth Hill (Shetland) at about 0900 GMT.

London Weather Centre
284-286 High Holborn
London WC1V 7HX
All times are GMT

© Crown Copyright 1985 All rights reserved

0600

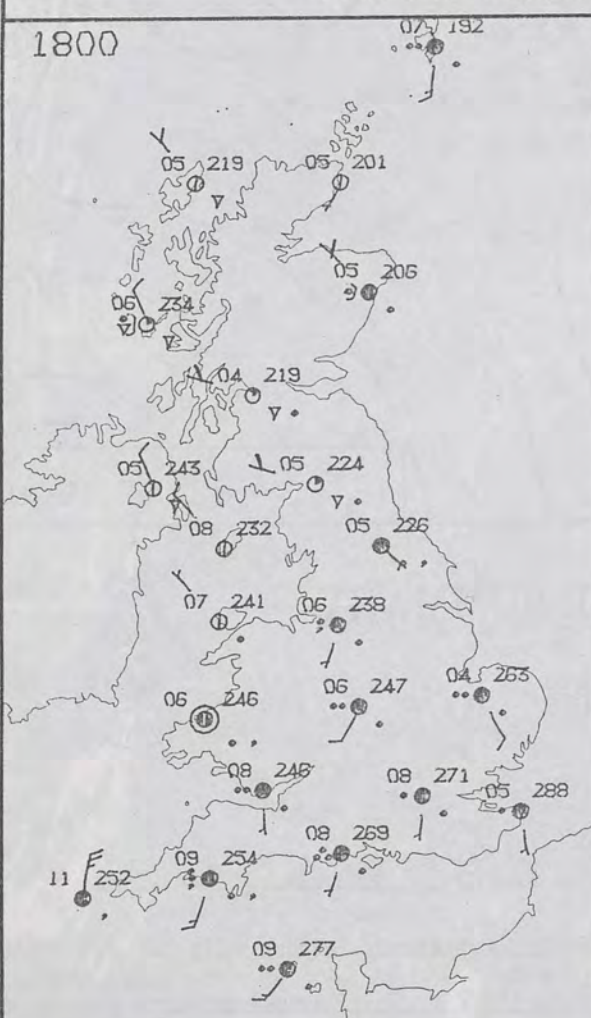


1200

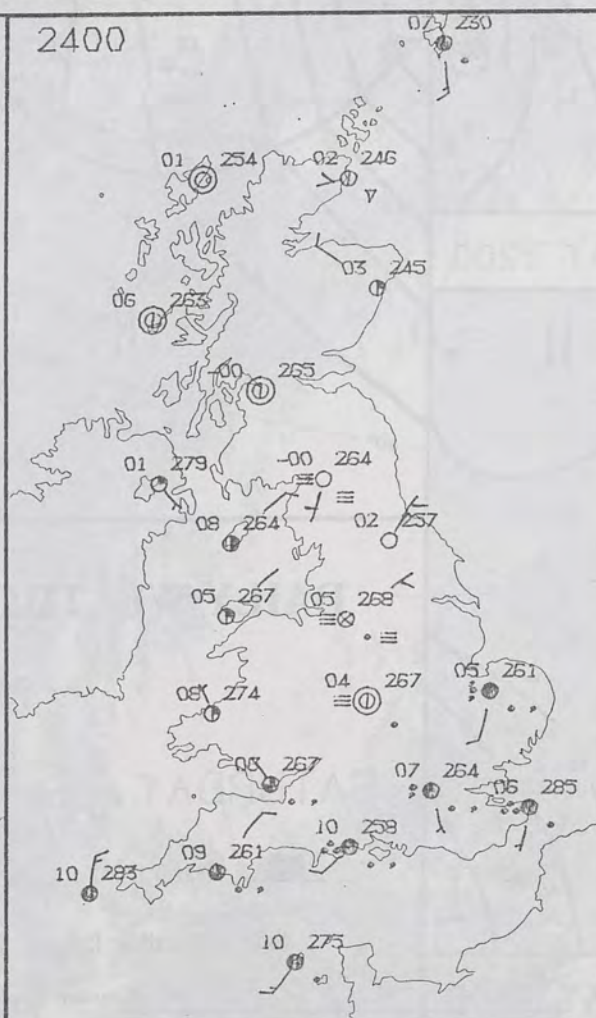


PLOTTED SURFACE OBSERVATIONS

1800



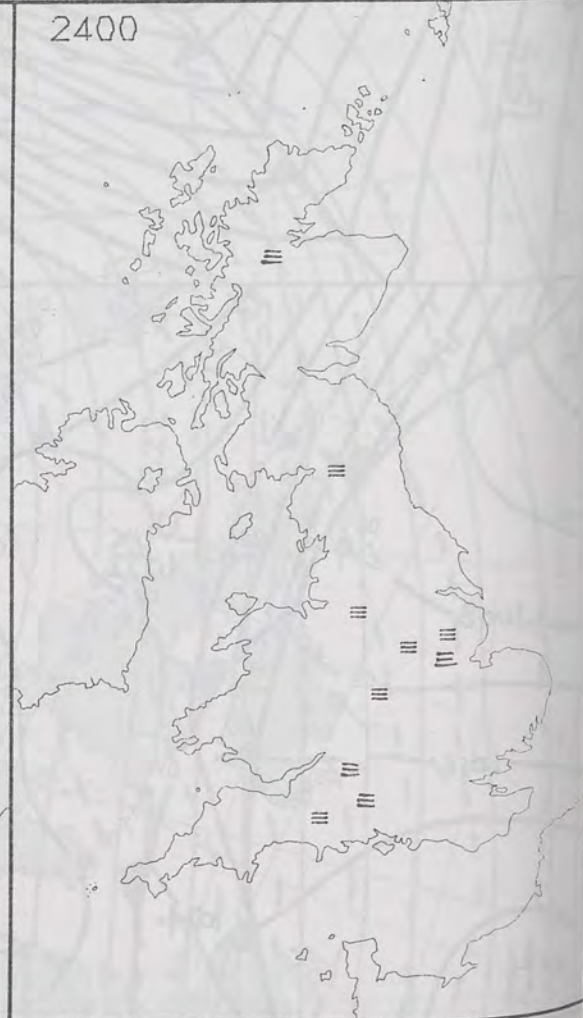
2400

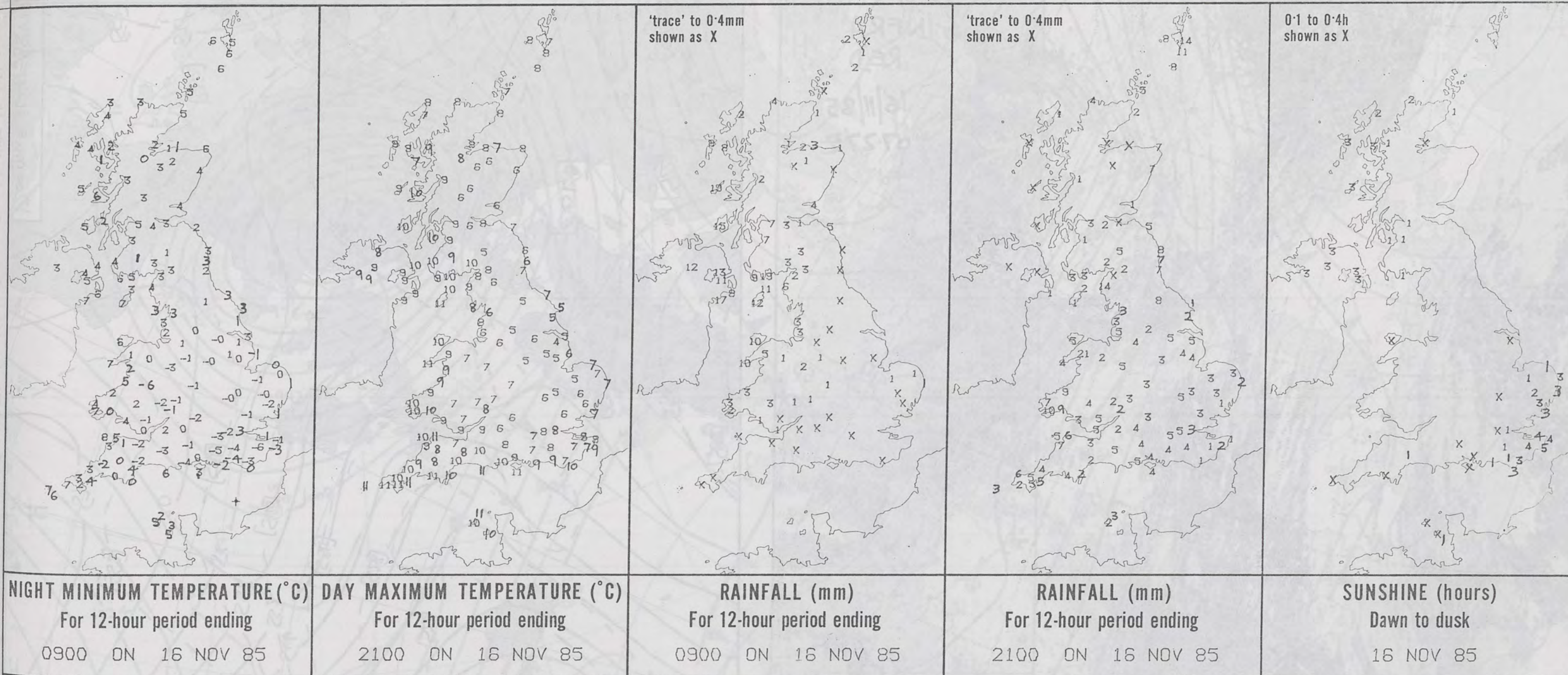


1800



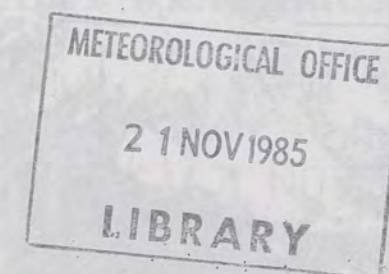
2400





EXTREMES FOR SATURDAY 16TH NOVEMBER 1985

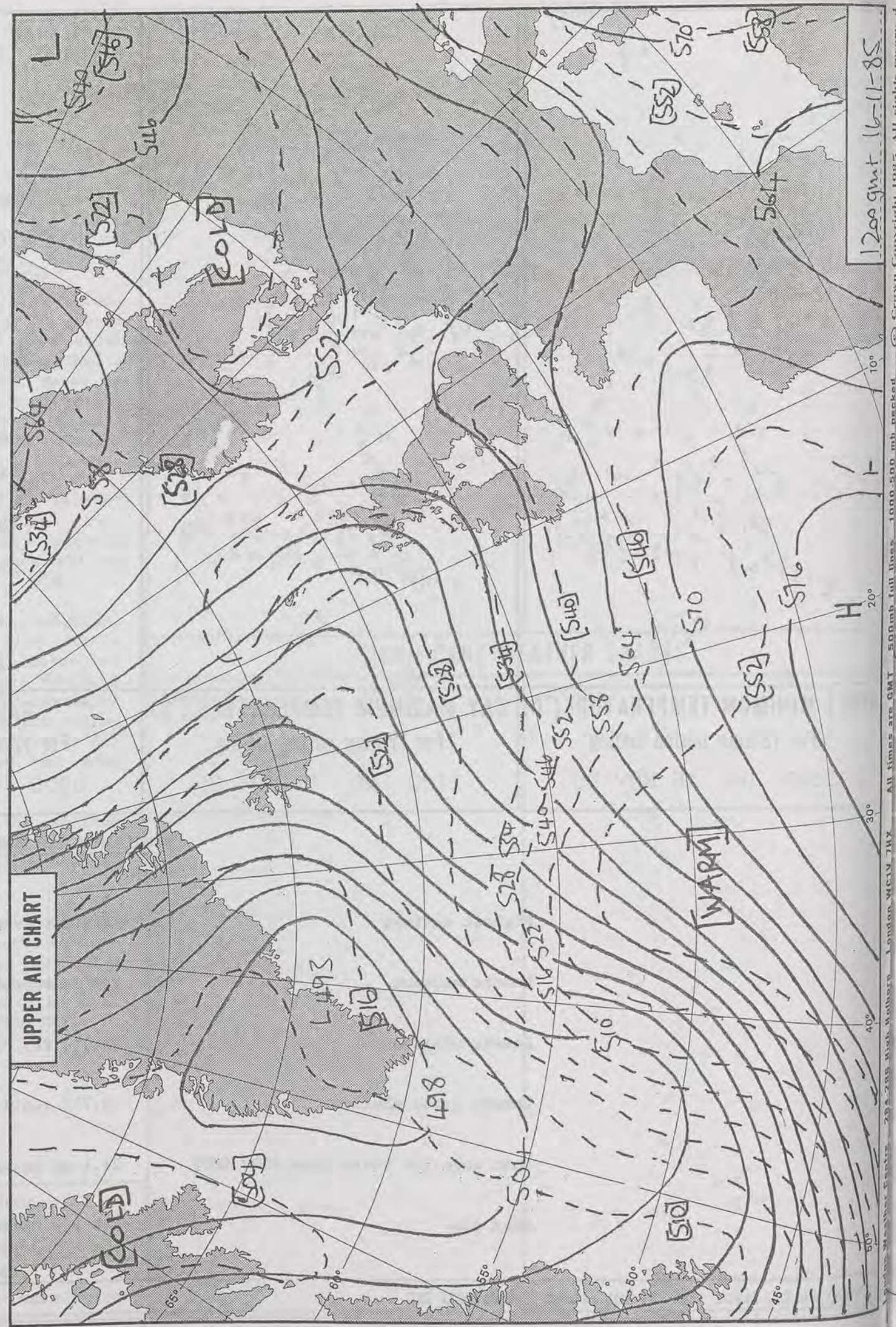

Highest maximum	: 11.5°C Guernsey (L'Ancrese)
Lowest maximum	: 4.2°C Binbrook (Lincolnshire)
Lowest minimum	: -6.0°C St. Harmon (Powys)
Lowest grass minimum	: -8.7°C Jubilee Corner (Kent)
Most rain (24 hours from 0900 GMT)	: 21.1 mm Nantmor (Gwynedd)
Most sun	: 4.9 hrs Folkestone (Kent)

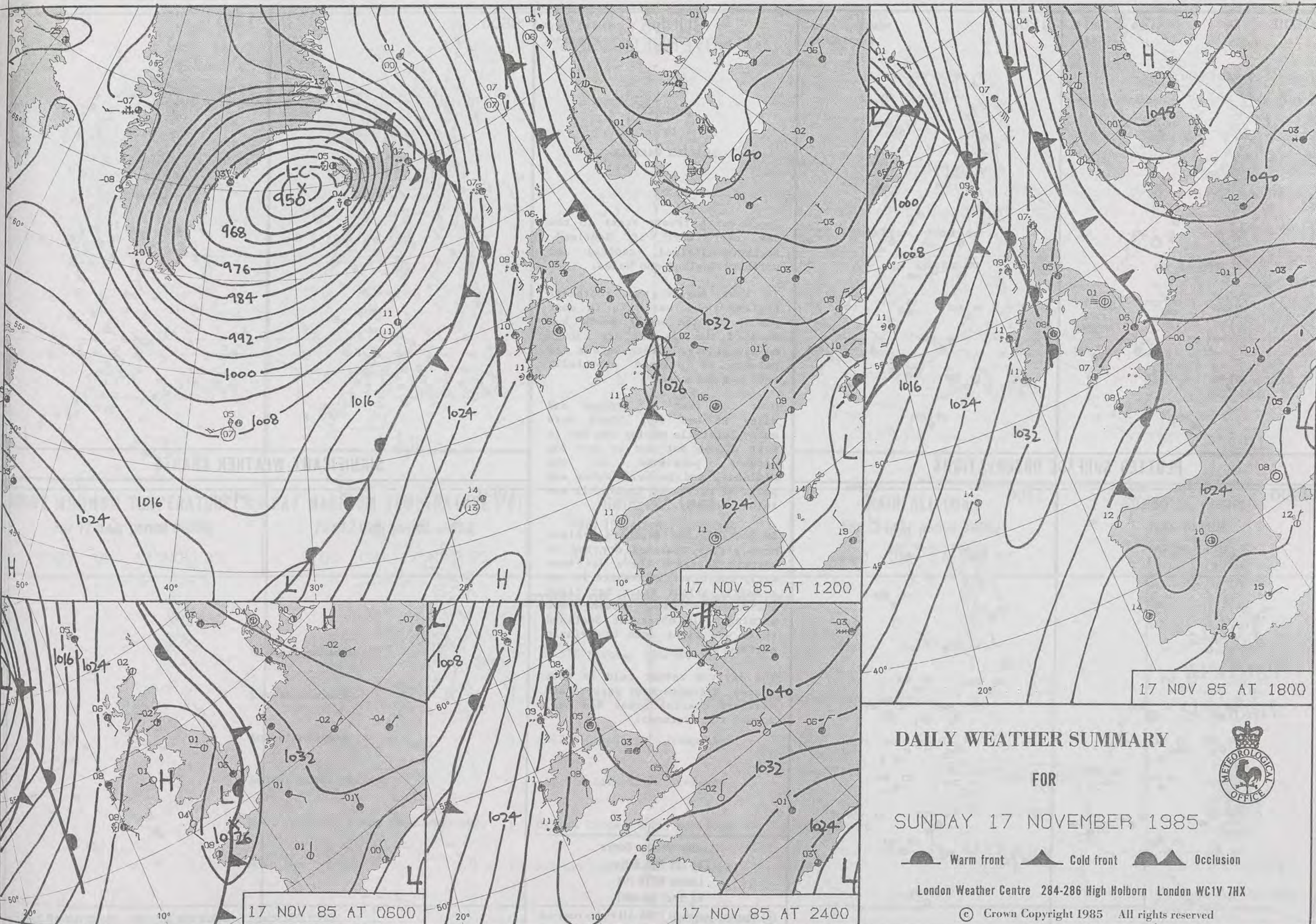


**DAILY
WEATHER
SUMMARY**



© Crown Copyright 1985
All rights reserved








DAILY WEATHER SUMMARY

FOR

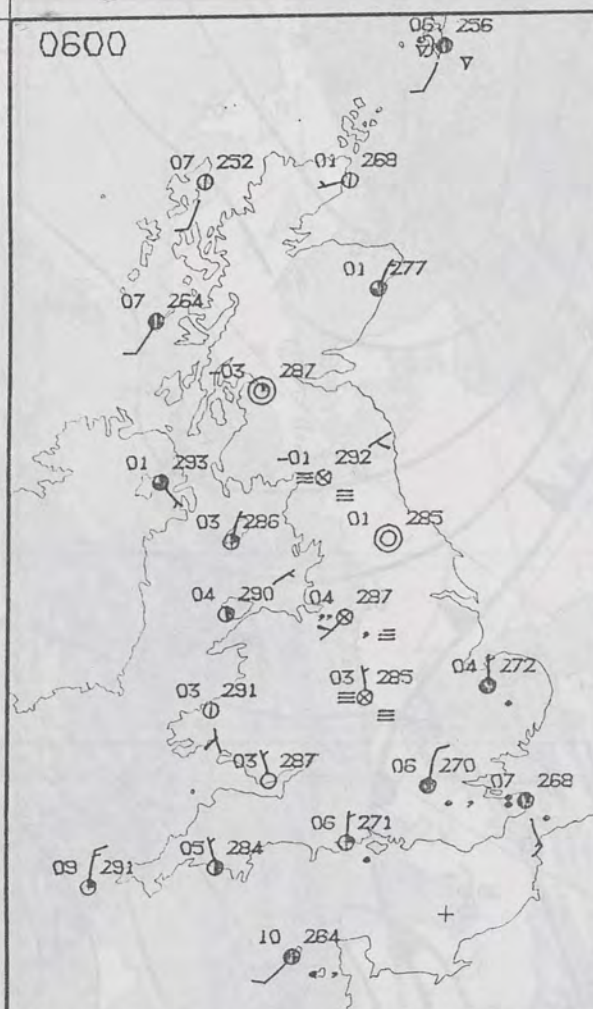
SUNDAY 17 NOVEMBER 1985

 Warm front  Cold front  Occlusion

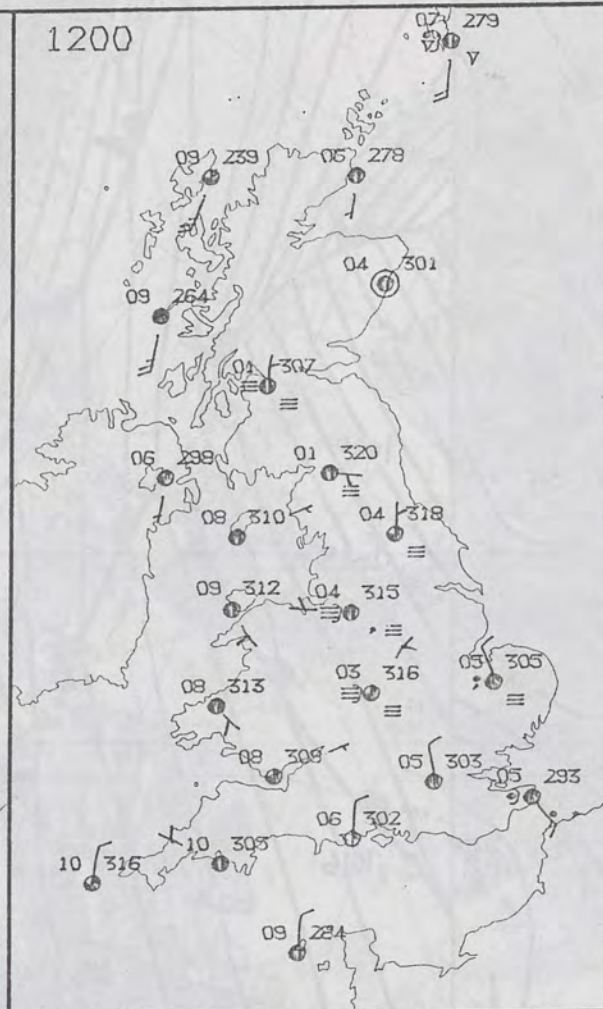
London Weather Centre 284-286 High Holborn London WC1V 7HX

© Crown Copyright 1985 All rights reserved

0600

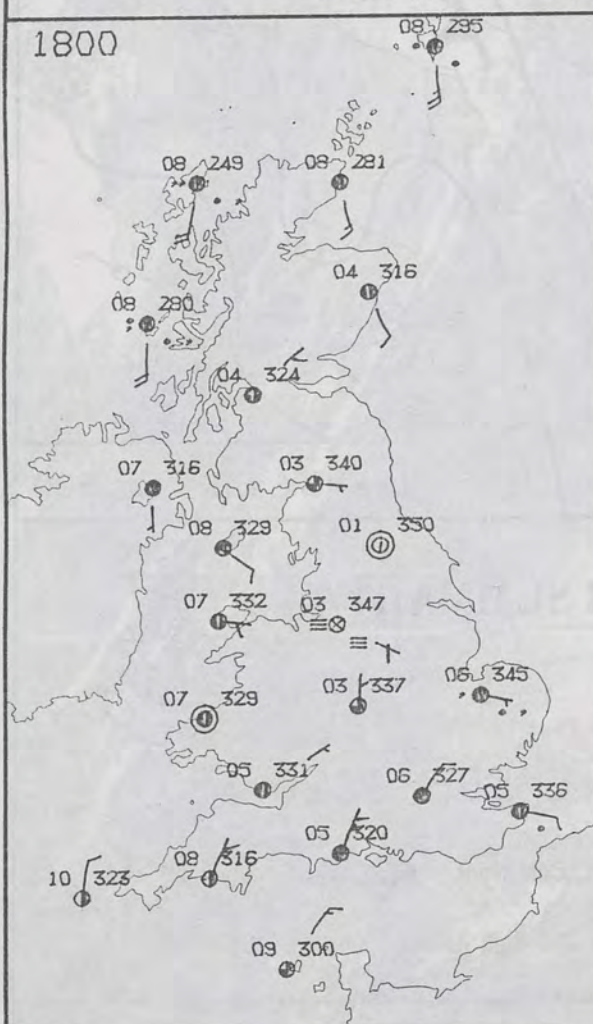


1200

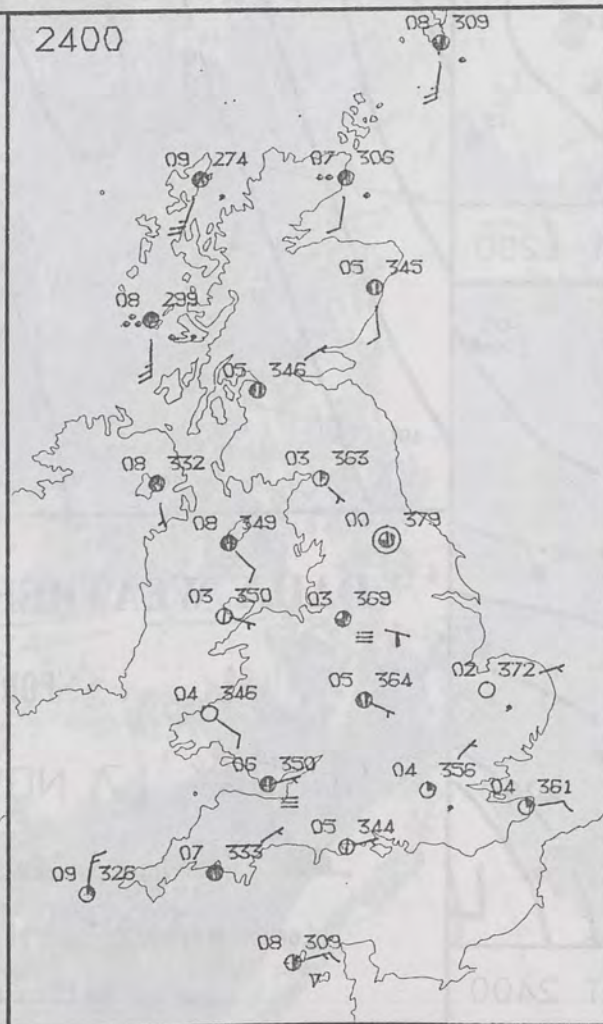


PLOTTED SURFACE OBSERVATIONS

1800



2400

SUNDAY
17 NOVEMBER 1985SUMMARY
OF
BRITISH WEATHER

There was a frosty start to the day over much of Scotland, Northern Ireland, central and northern England and Wales.

In East Anglia and southeast England there was rain in most places in the early hours but much of the day was dry though mainly cloudy. There were a few patches of drizzle especially near eastern coasts.

Over the rest of England and Wales it was dry. There were sunny intervals during the day in most places but one or two fog patches persisted in the Midlands, and in West Wales and parts of northwest England it was rather cloudy.

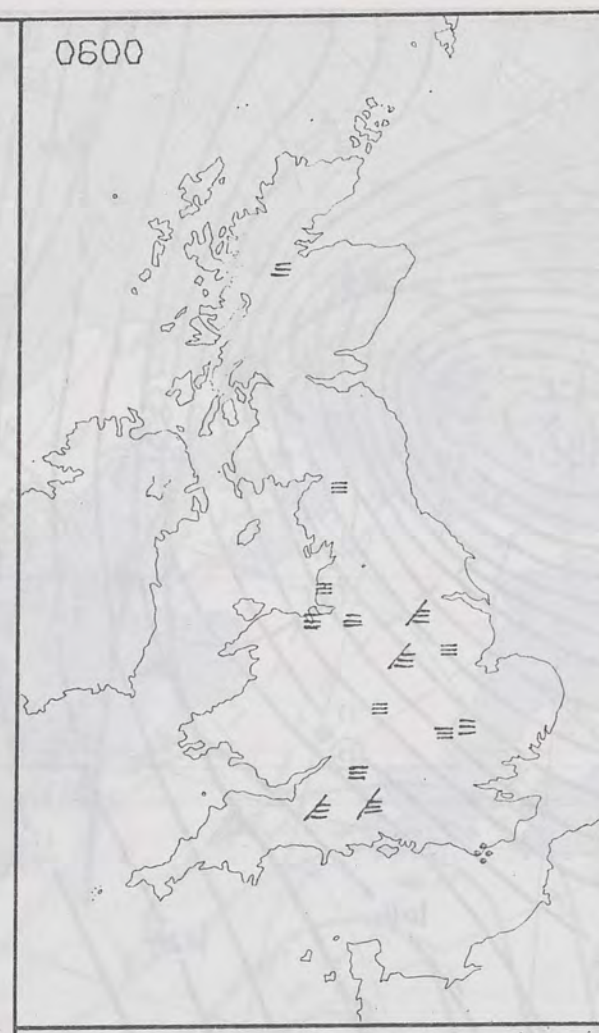
In Scotland and Northern Ireland most places remained dry and in eastern Scotland there was some early sunshine. Elsewhere it was a fairly bright start but cloud increased steadily during the morning. In northwest Scotland there was light rain or drizzle at times.

The day was rather cold in most places, although many western and northern coastal areas had near normal temperatures.

London Weather Centre
284-286 High Holborn
London WC1V 7HX
All times are GMT

© Crown Copyright 1985 All rights reserved

0600



1200

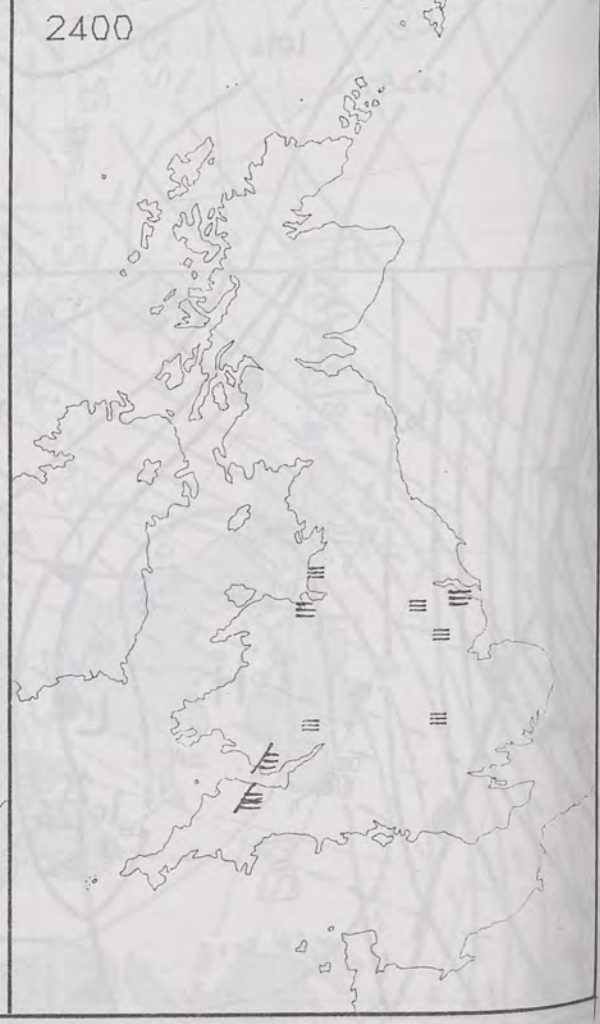


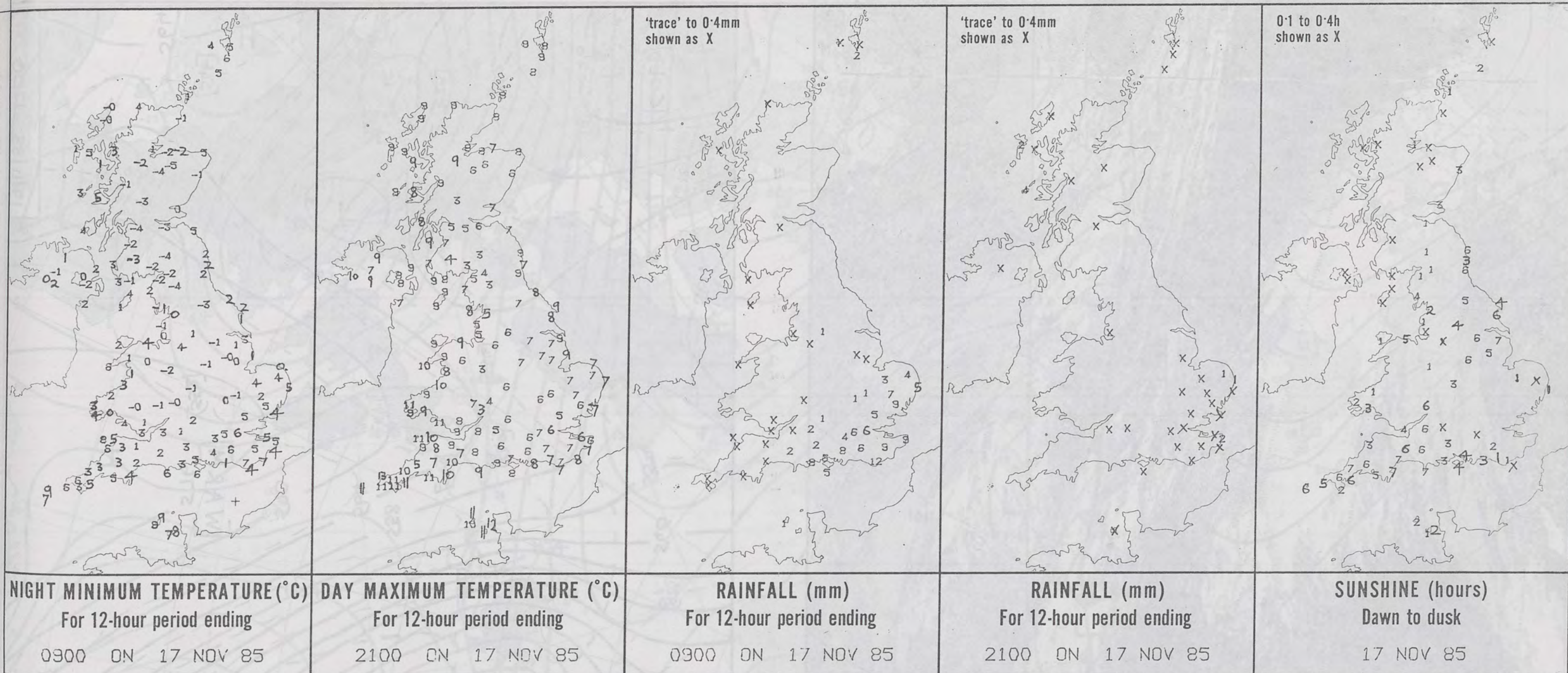
SIGNIFICANT WEATHER CHARTS

1800



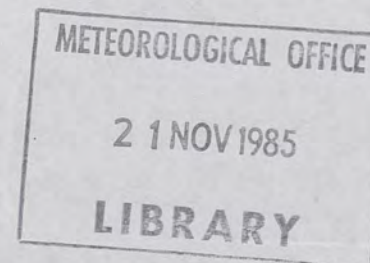
2400





EXTREMES FOR SUNDAY 17TH NOVEMBER 1985

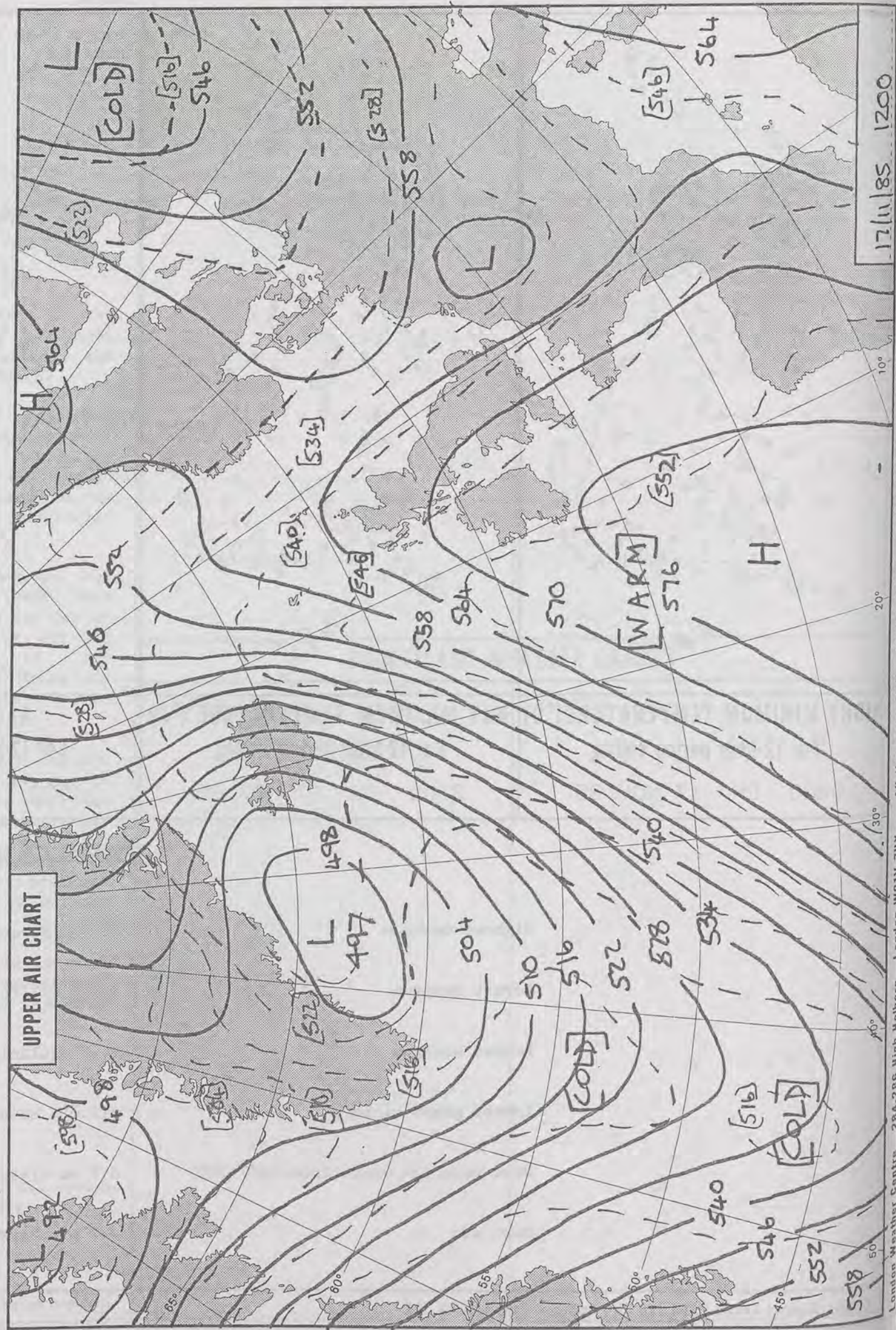

Highest maximum	: 12.5°C Newquay (Cornwall)
Lowest maximum	: 3.0°C Killin (Loch Tay/Central) and Whins Pond (Cumbria)
Lowest minimum	: -4.7°C Glenlivet (Grampian)
Lowest grass minimum	: -10.0°C Edinburgh/Turnhouse
Most rain (24 hours from 0900 GMT)	: 8.7 mm Tiree (Inner Hebrides)
Most sun	: 7.2 hrs Portland Bill (Dorset)



**DAILY
WEATHER
SUMMARY**

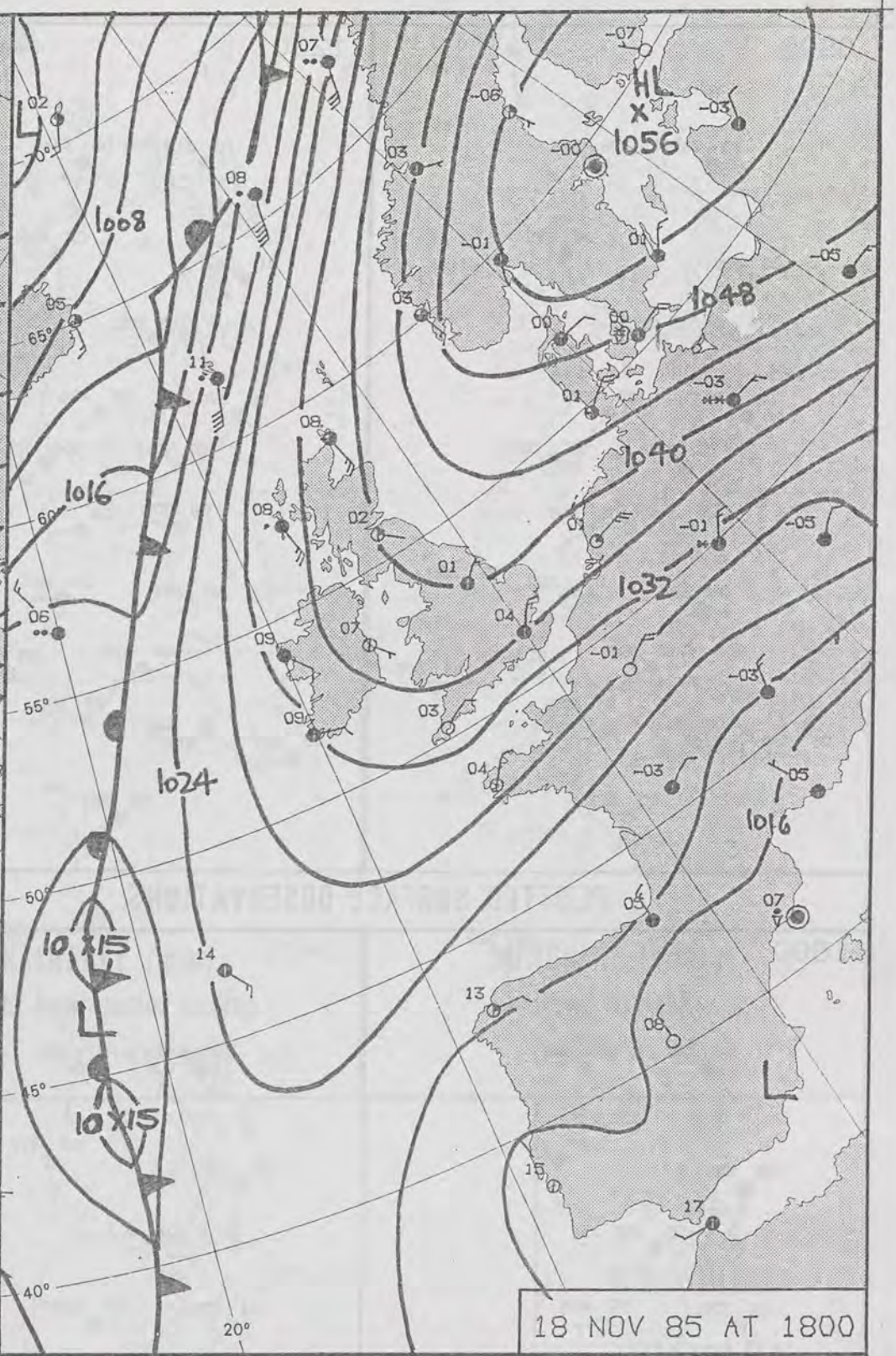



© Crown Copyright 1985
All rights reserved



17/11/85 1200

London Weather Centre 284-286 High Holborn London WC1V 7HX All times are GMT 500mb full lines 1000-500 mb tracked



DAILY WEATHER SUMMARY

FOR

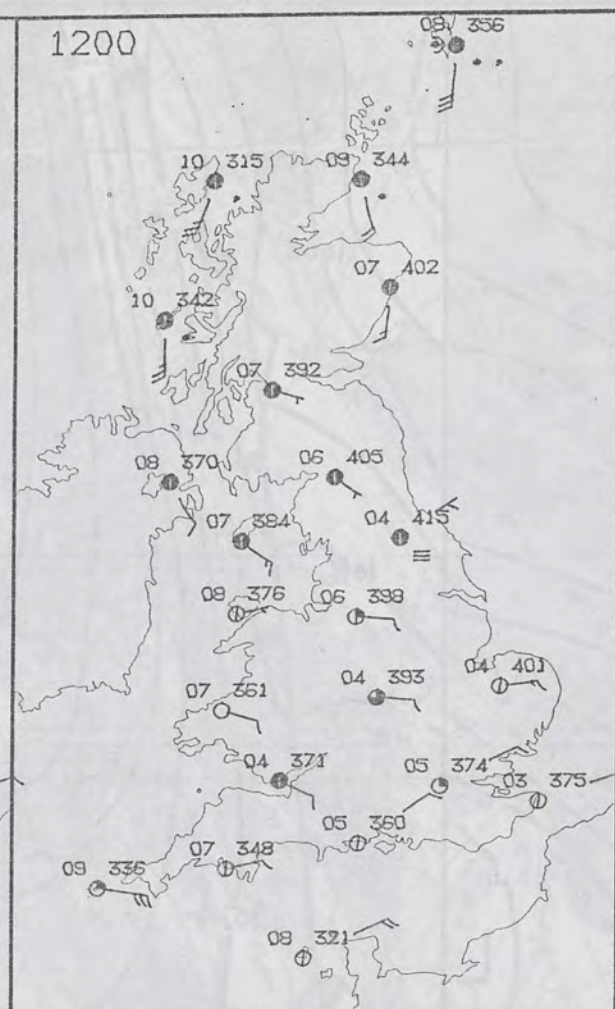
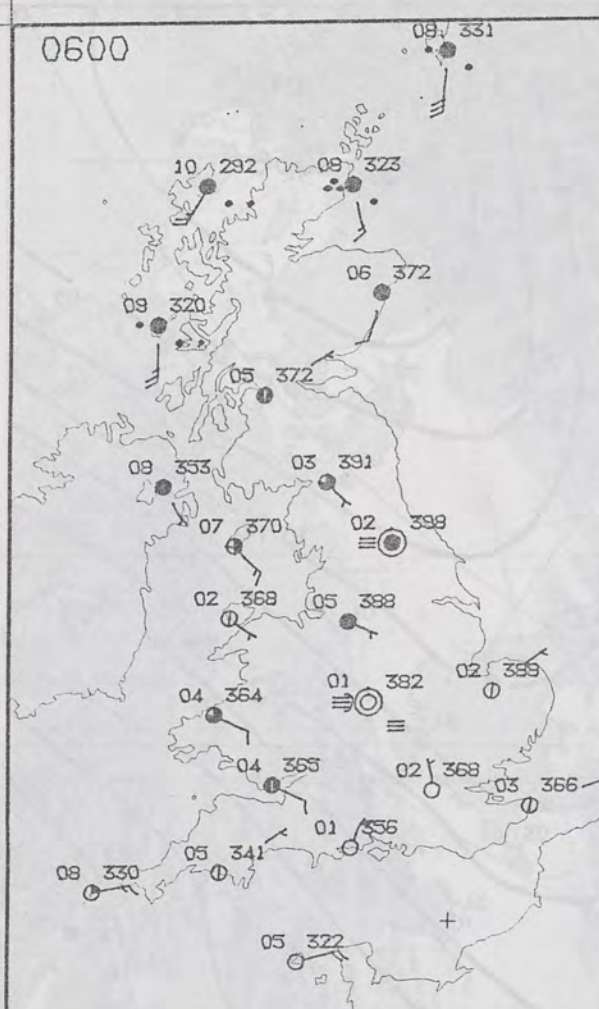
MONDAY 18 NOVEMBER 1985

Warm front Cold front Occlusion

London Weather Centre 284-286 High Holborn London WC1V 7HX

© Crown Copyright 1985 All rights reserved





MONDAY
18 NOVEMBER 1985

SUMMARY
OF
BRITISH WEATHER

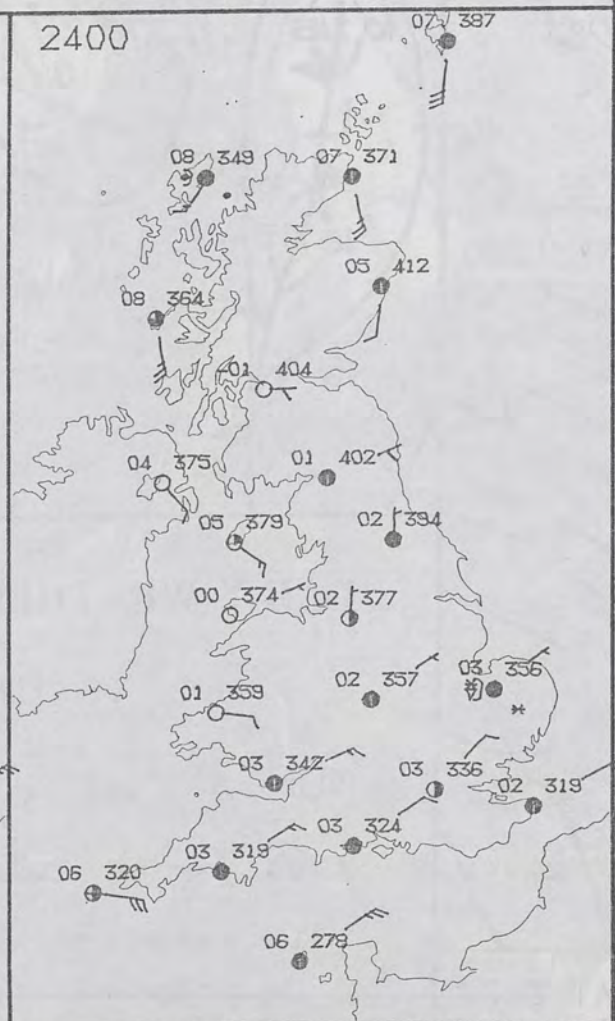
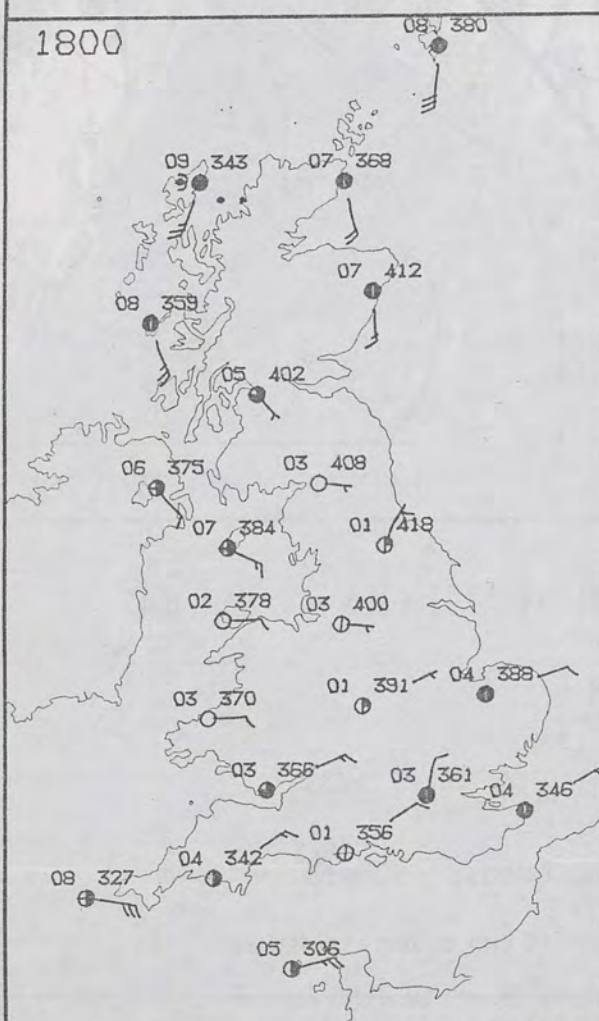
After a slight frost and a few early fog patches most of England, Wales and southeast Scotland had a dry cold day with sunny intervals. Over much of southern England it was a mainly sunny day.

Over Northern Ireland, western and northern Scotland it was a rather cloudy day. Most places remained dry but there was a little rain especially in northwest Scotland and in the Northern Isles. Temperatures were mostly near normal.

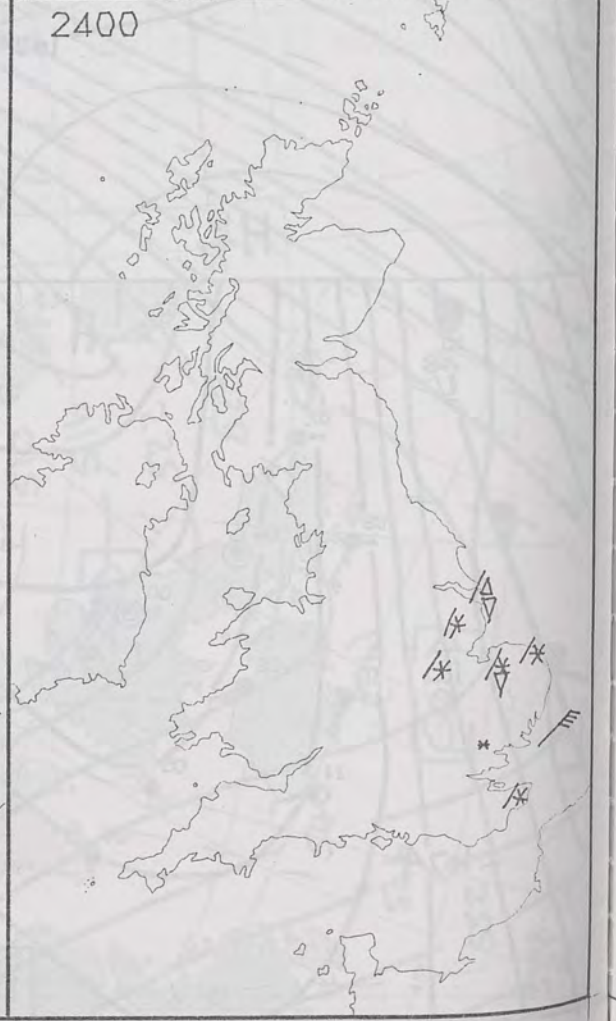
Later in the evening some snow flurries affected eastern counties of England mainly from Lincolnshire to Kent.



PLOTTED SURFACE OBSERVATIONS

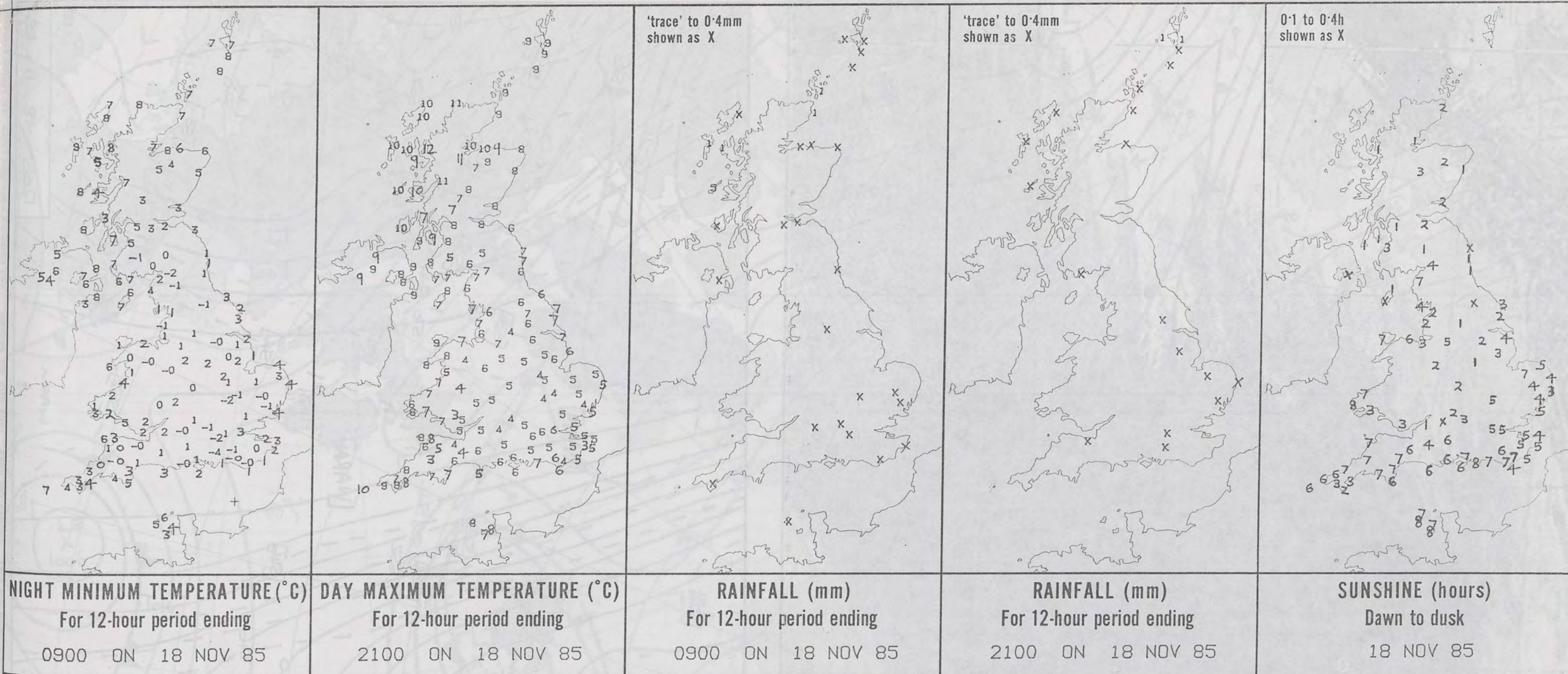


SIGNIFICANT WEATHER CHARTS



London Weather Centre
284-286 High Holborn
London WC1V 7HX
All times are GMT

© Crown Copyright 1985 All rights reserved



EXTREMES FOR MONDAY 18TH NOVEMBER 1985

Highest maximum	: 12.0°C Diabaig (Loch Torridon/West Scotland)
Lowest maximum	: 3.0°C Okehampton (Devon)
Lowest minimum	: -4.0°C South Farnborough (Hampshire)
Lowest grass minimum	: -8.5°C Beaufort Park (Bracknell/Berkshire)
Most rain (24 hours from 0900 GMT)	: 1.8 mm Finningley (Nr. Doncaster)
Most sun	: 7.8 hrs Jersey Airport

METEOROLOGICAL OFFICE

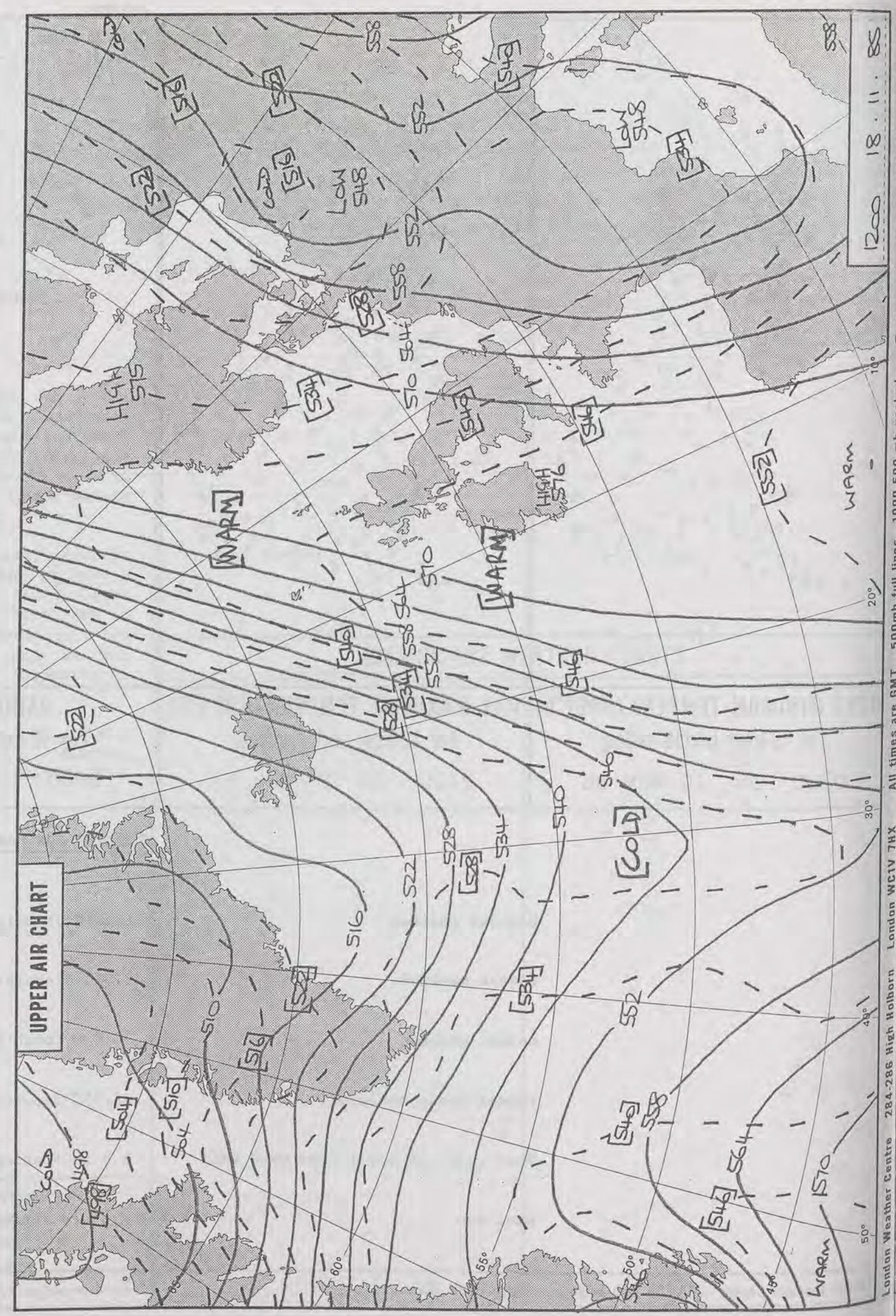
21 NOV 1985

LIBRARY

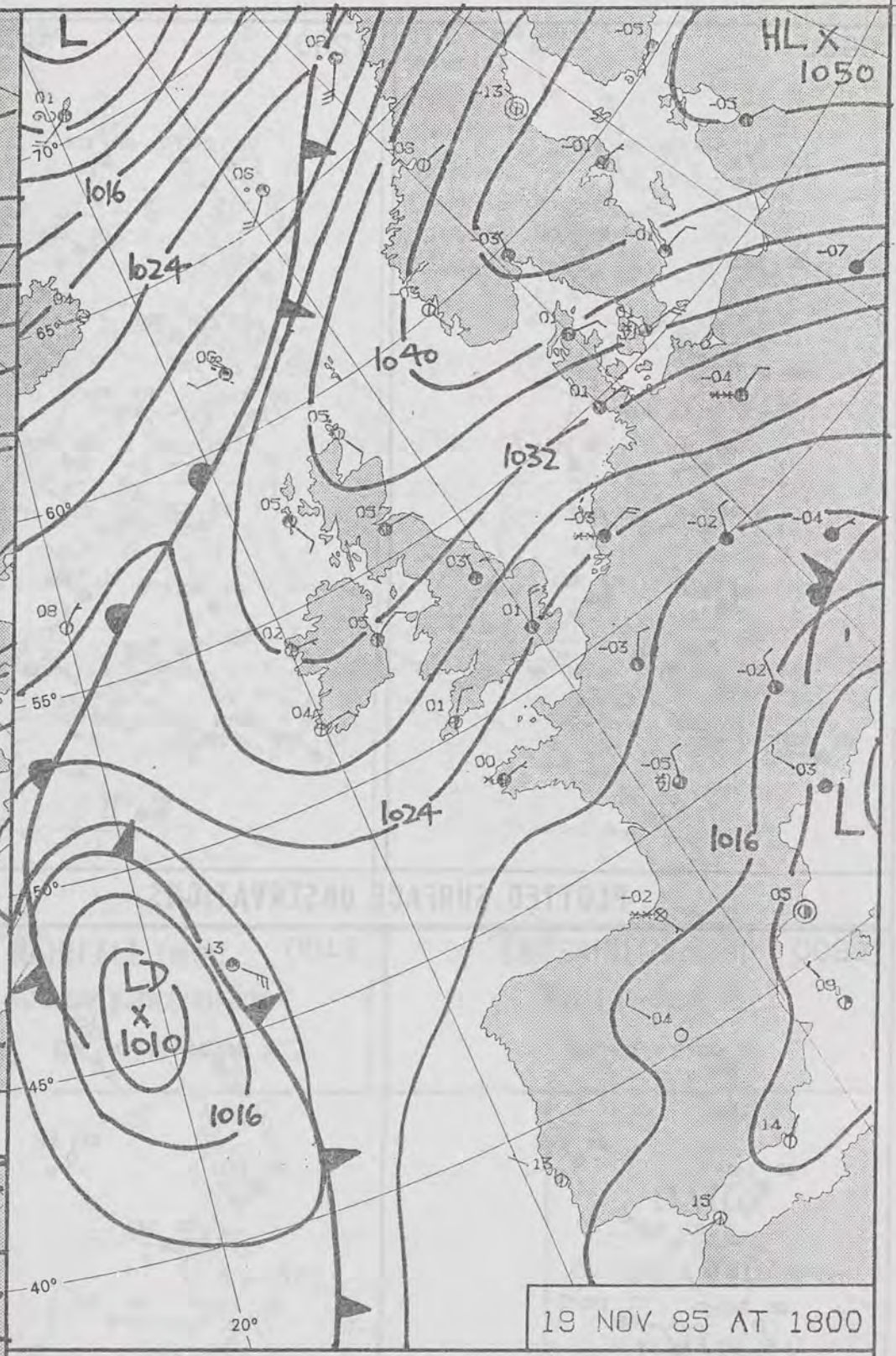
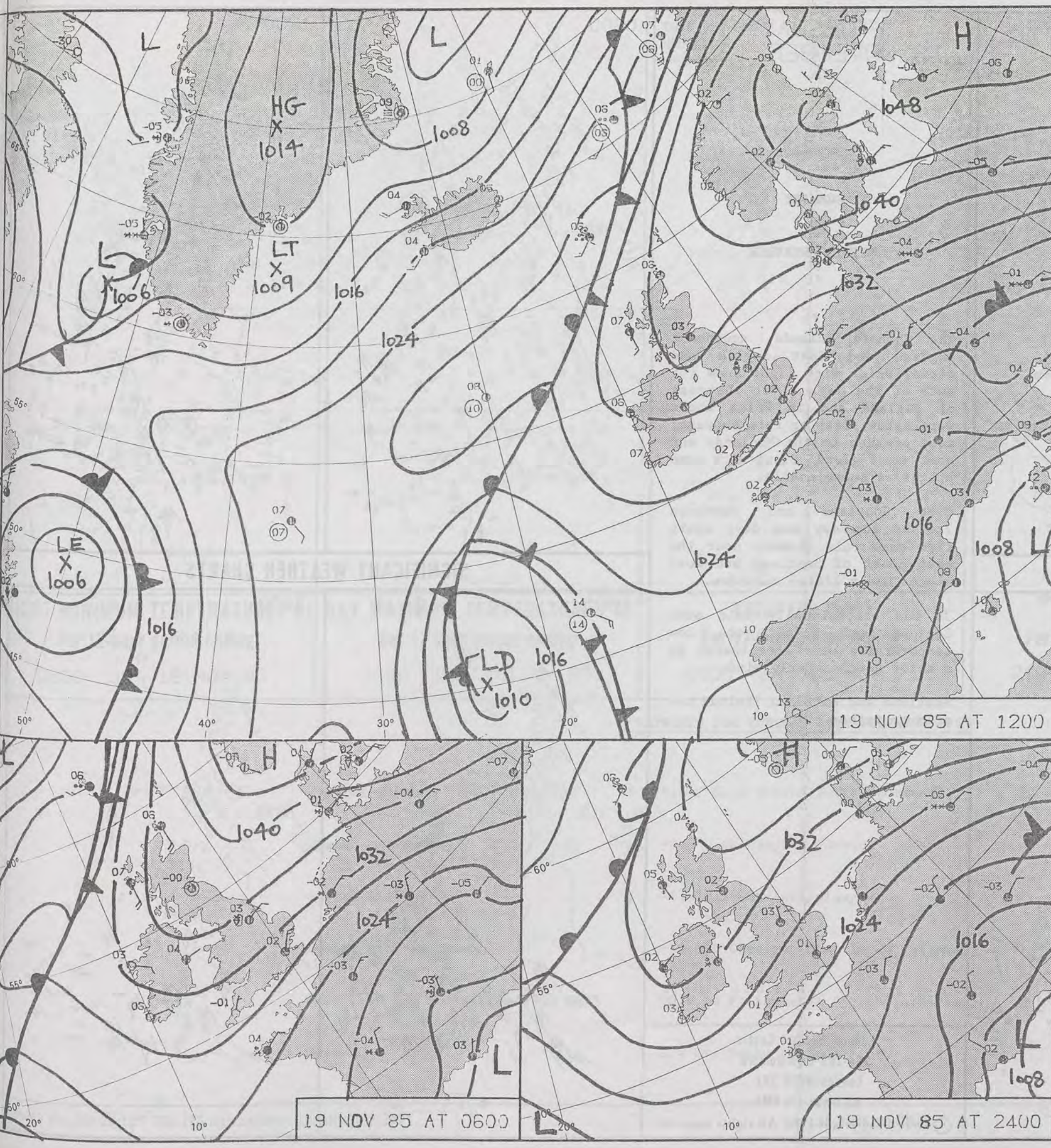


**DAILY
WEATHER
SUMMARY**

© Crown Copyright 1985
All rights reserved



1200 18.11.85
WARM
10° 20° 30° 40° 50°
London Weather Centre 284-286 High Holborn London WC1V 7HX
All times are GMT 500mb full lines 1000-500 mb pecked
© Crown Copyright 1985 All rights reserved



DAILY WEATHER SUMMARY

FOR

TUESDAY 19 NOVEMBER 1985

Warm front Cold front Occlusion

London Weather Centre 284-286 High Holborn London WC1V 7HX

© Crown Copyright 1985 All rights reserved



TUESDAY
19 NOVEMBER 1985

SUMMARY
OF
BRITISH WEATHER

The Channel Islands, southeast England and East Anglia had cloudy skies with light snow for much of the day. Over the rest of England and in Wales there were a few sleet or rain showers, most of them in the Midlands and northern England; along with some bright or sunny spells.

Over Scotland and Northern Ireland the day was dry; apart from some rain showers near the east coast of Scotland and most places had a little sunshine.

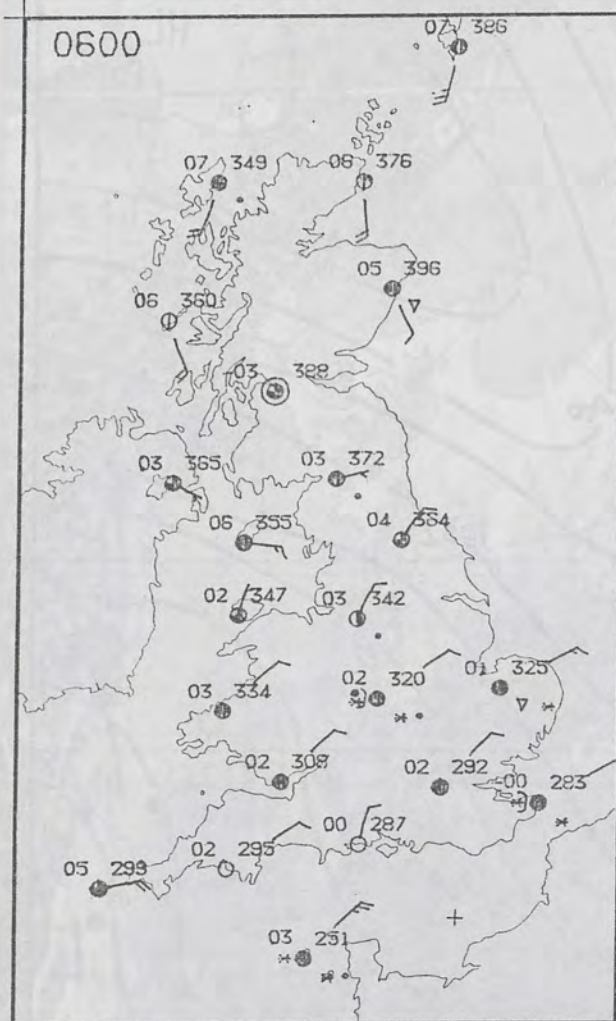
It was exceptionally cold over England and Wales, the low temperatures were accentuated by a stiff northeasterly wind.

Scotland and Northern Ireland was cold or rather cold.

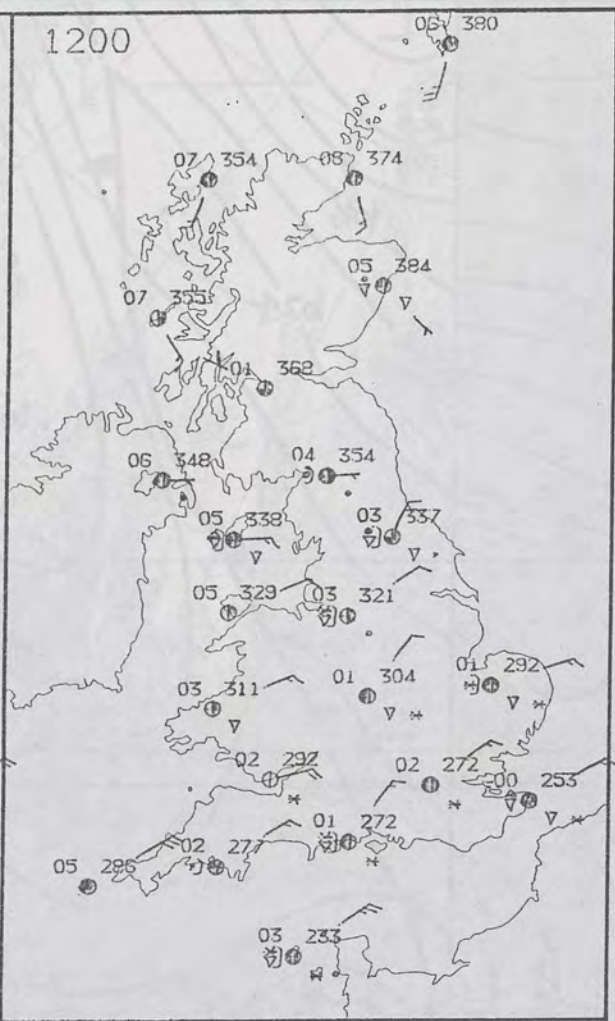
London Weather Centre
284-286 High Holborn
London WC1V 7HX
All times are GMT

© Crown Copyright 1985 All rights reserved

0600

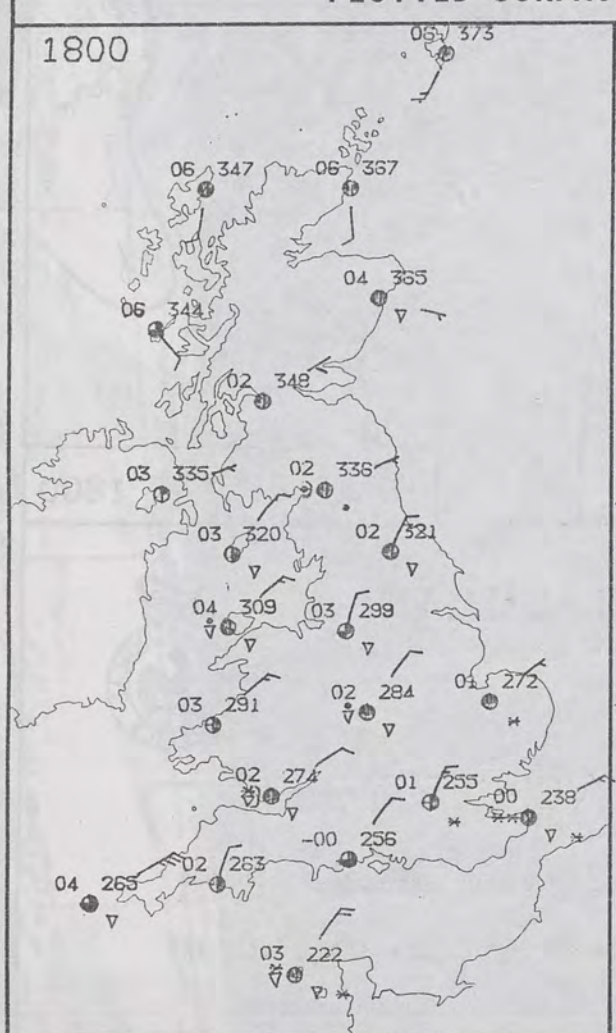


1200

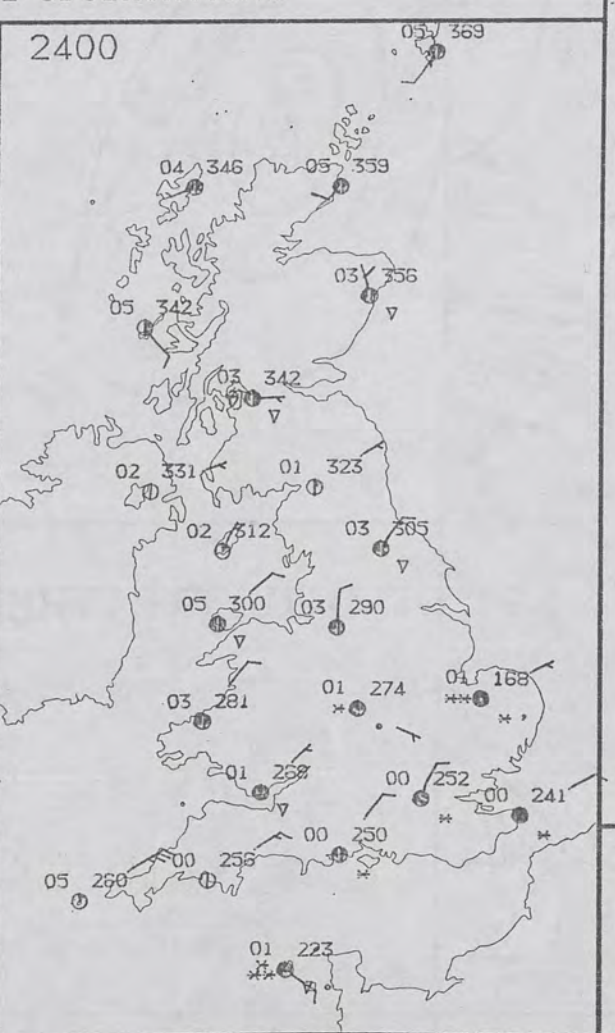


PLOTTED SURFACE OBSERVATIONS

1800



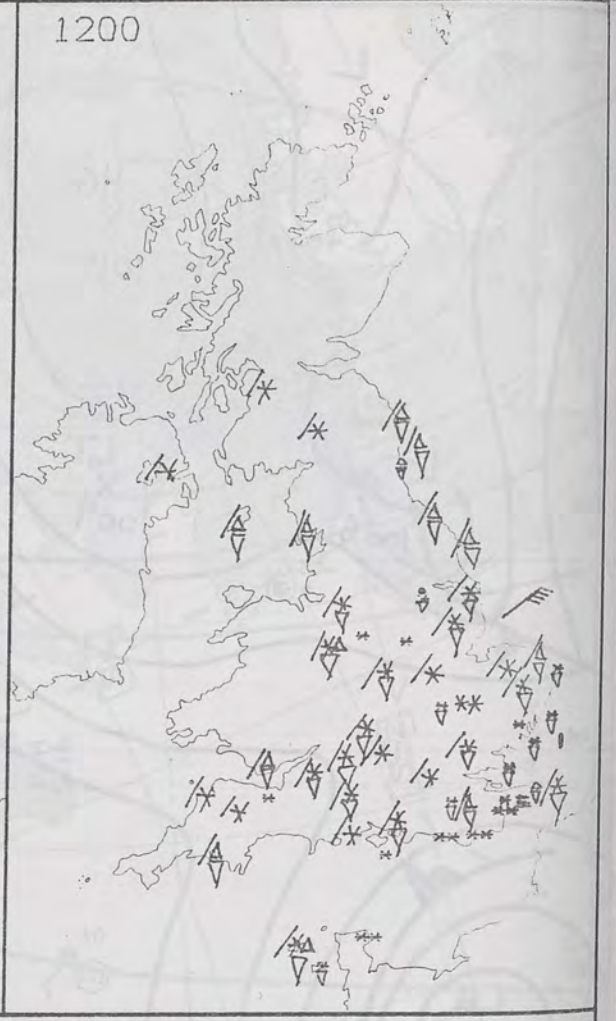
2400



0600



1200

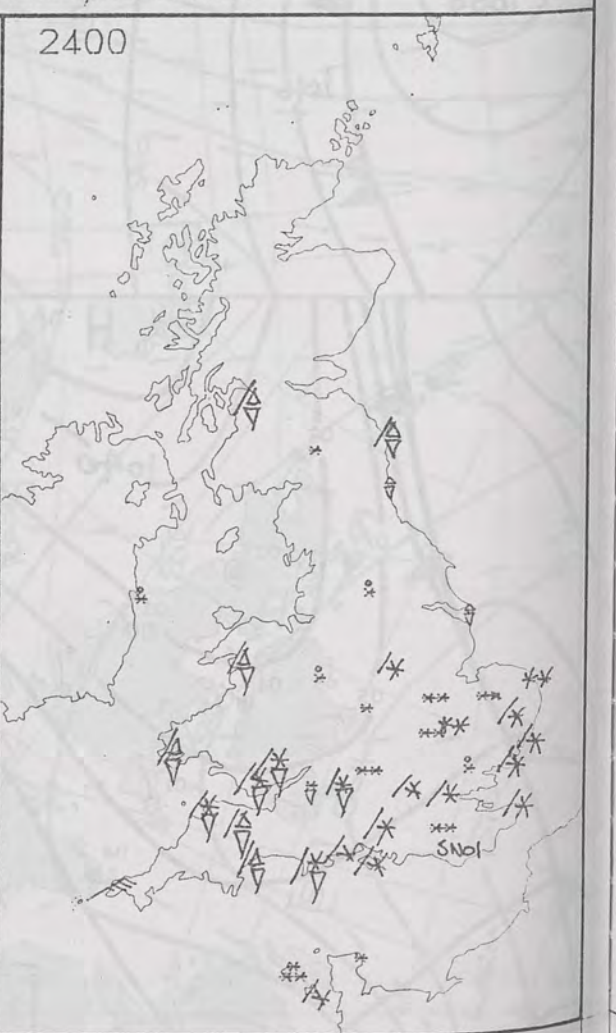


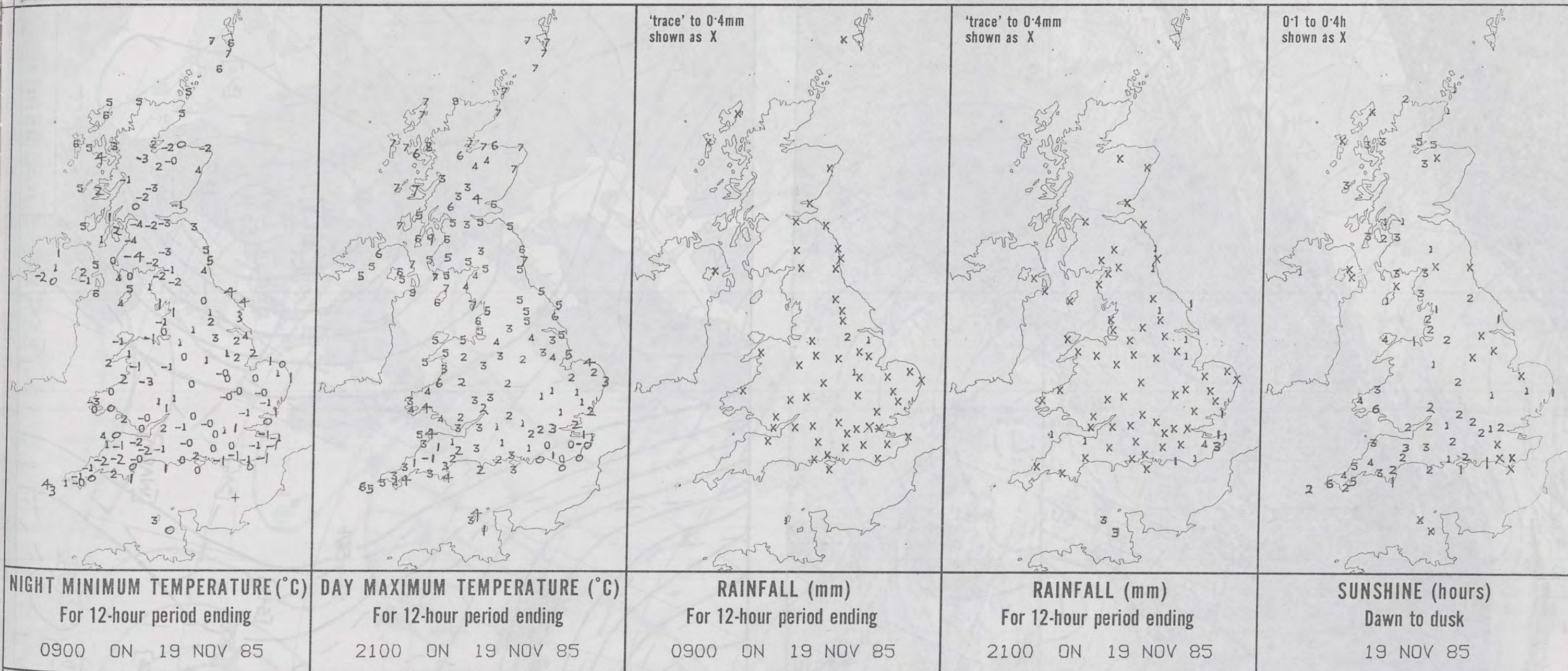
SIGNIFICANT WEATHER CHARTS

1800



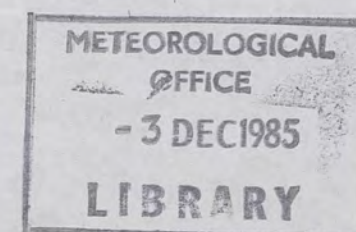
2400





EXTREMES FOR TUESDAY 19TH NOVEMBER 1985

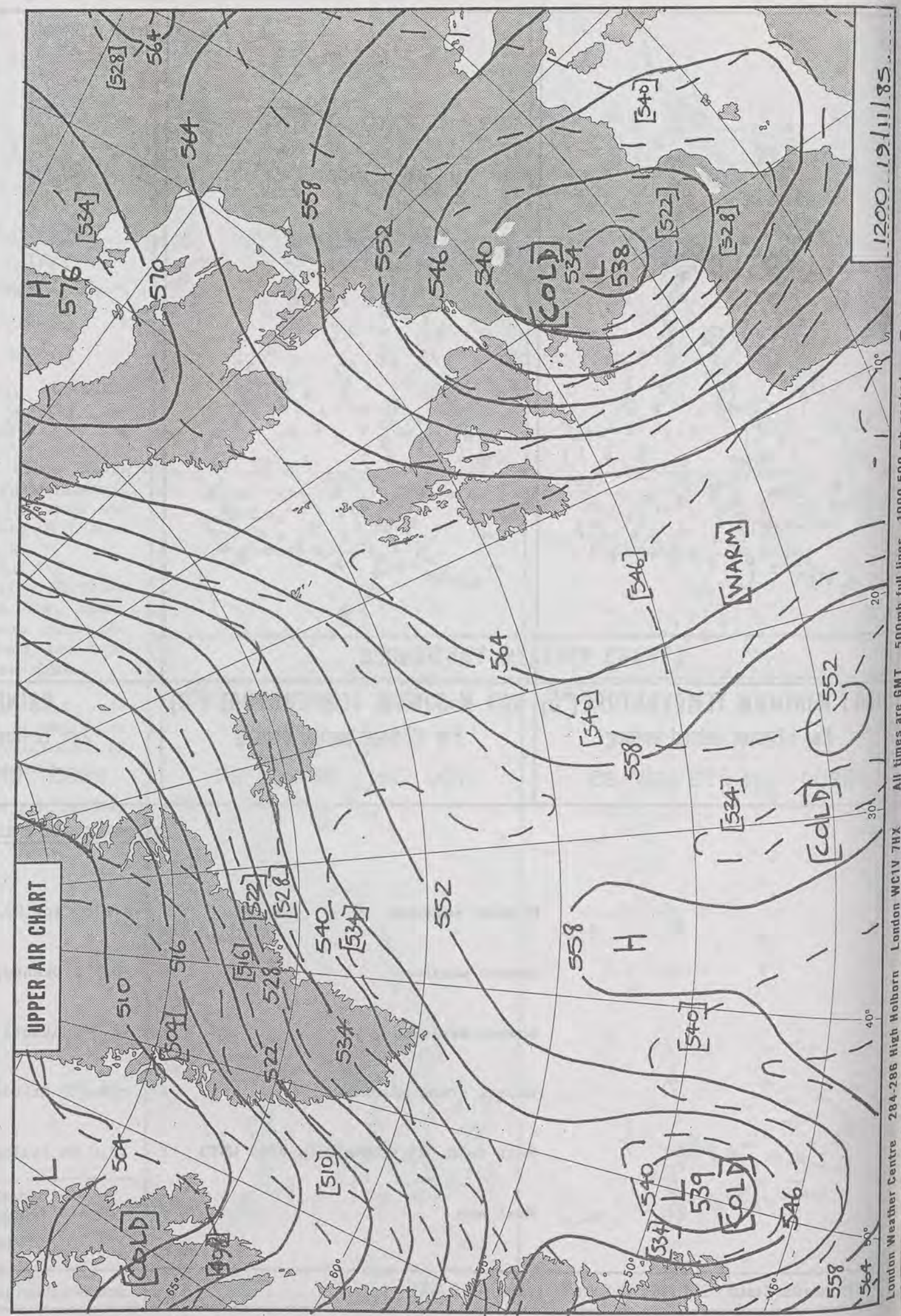
Highest maximum	: 9.1°C Cape Wrath (North Scotland)
Lowest maximum	: -0.5°C Okehampton (Devon)
Lowest minimum	: -4.3°C Abbotsinch/Glasgow
Lowest grass minimum	: -10.6°C Glenlee (Dumfries & Galloway)
Most rain (24 hours from 0900 GMT)	: 10.0 mm Fylingdales (North Yorkshire)
Most sun	: 6.4 hrs Tenby (Dyfed)



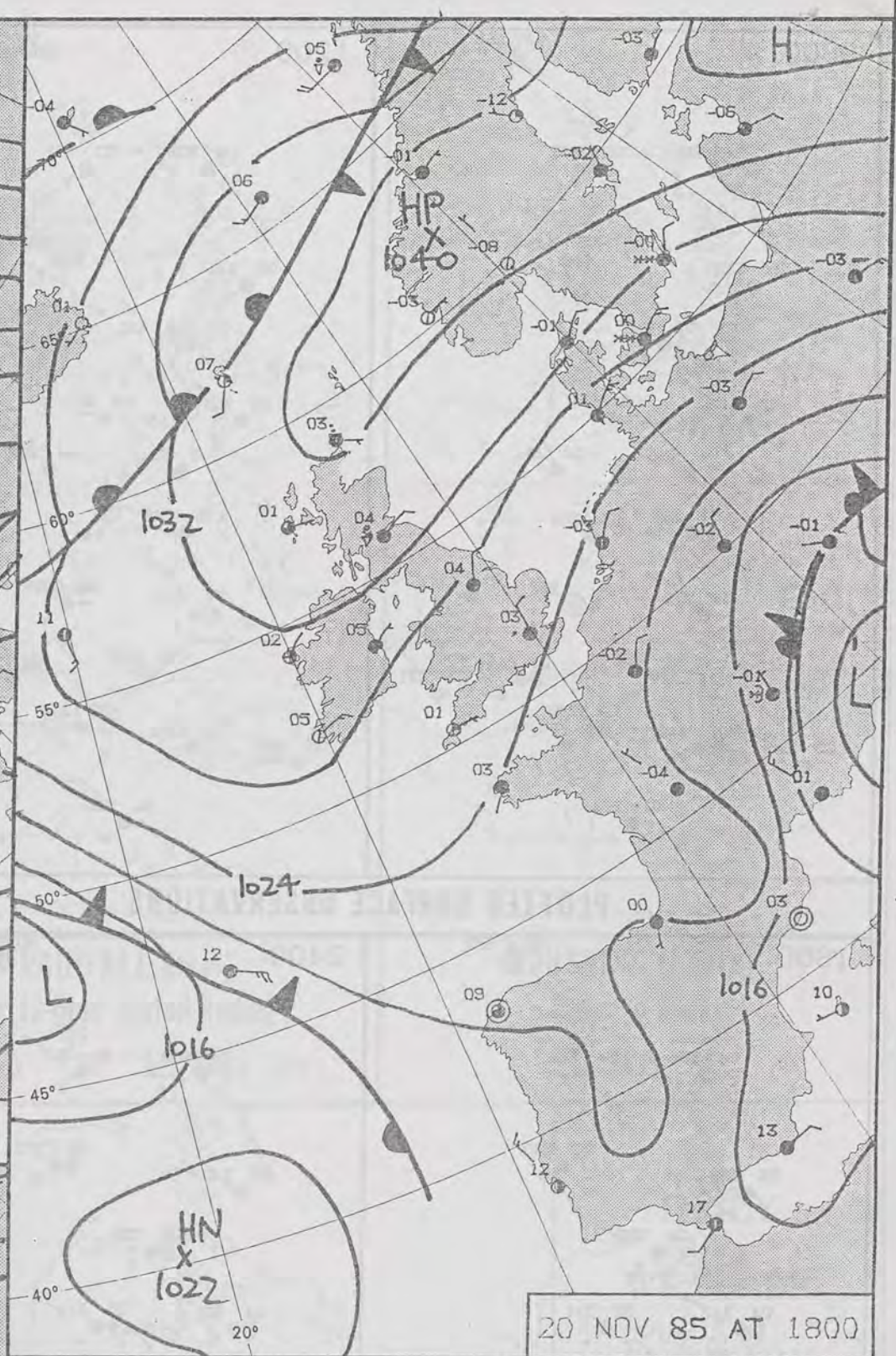

**DAILY
WEATHER
SUMMARY**



© Crown Copyright 1985
All rights reserved



1200 19/11/85
London Weather Centre 284-286 High Holborn London WC1V 7HX All times are GMT 500mb full lines 1000-500 mb pecked © Crown Copyright 1985 All rights reserved



DAILY WEATHER SUMMARY

FOR

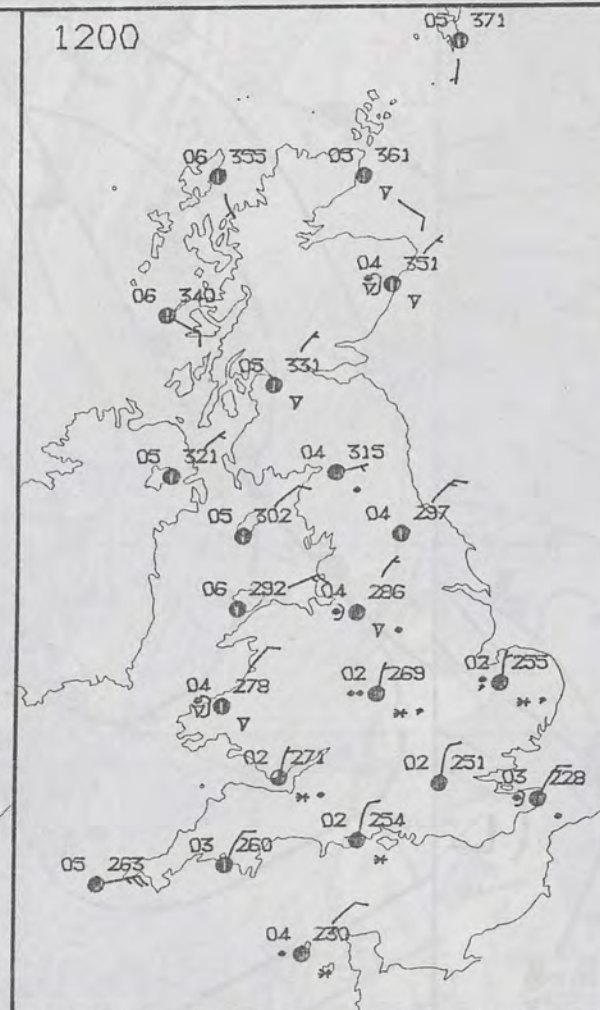
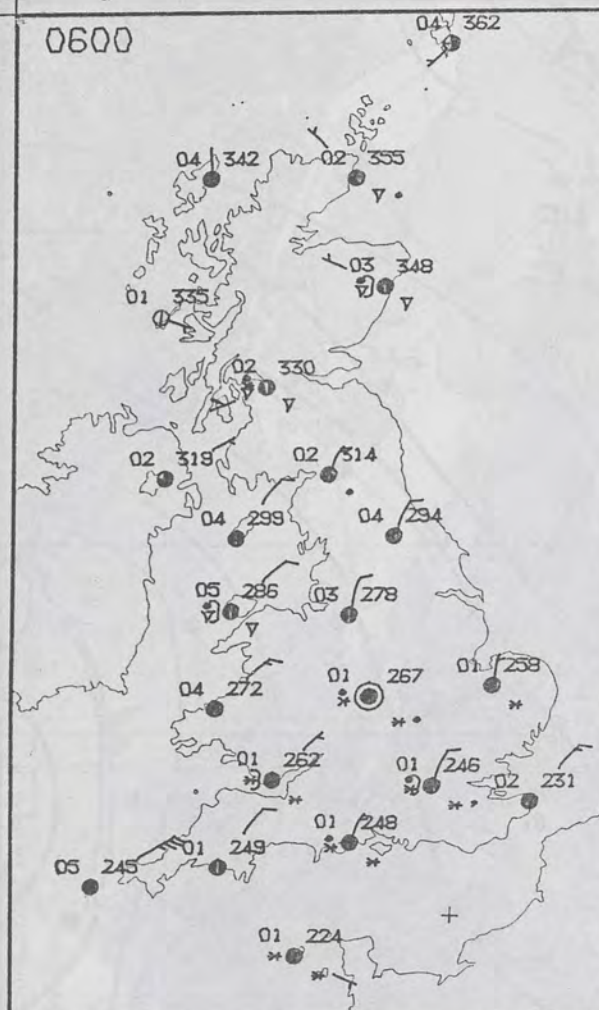
WEDNESDAY 20 NOVEMBER 1985

Warm front Cold front Occlusion

London Weather Centre 284-286 High Holborn London WC1V 7HX

© Crown Copyright 1985 All rights reserved





WEDNESDAY
20 NOVEMBER 1985

SUMMARY
OF
BRITISH WEATHER

Much of Britain had a cloudy night with temperatures near or just below freezing and in the Channel Islands, central southern and southeast England, East Anglia, the Midlands and Lincolnshire there was a little sleet or snow at times.

During the day most of England and Wales had some light rain or drizzle, falling as sleet in places especially over the higher ground. Most places stayed cloudy, though there were a few bright spells in the west and northwest.

Scotland and Northern Ireland had some rain showers; and here too there was a good deal of cloud, with just the odd glimpse of the sun.

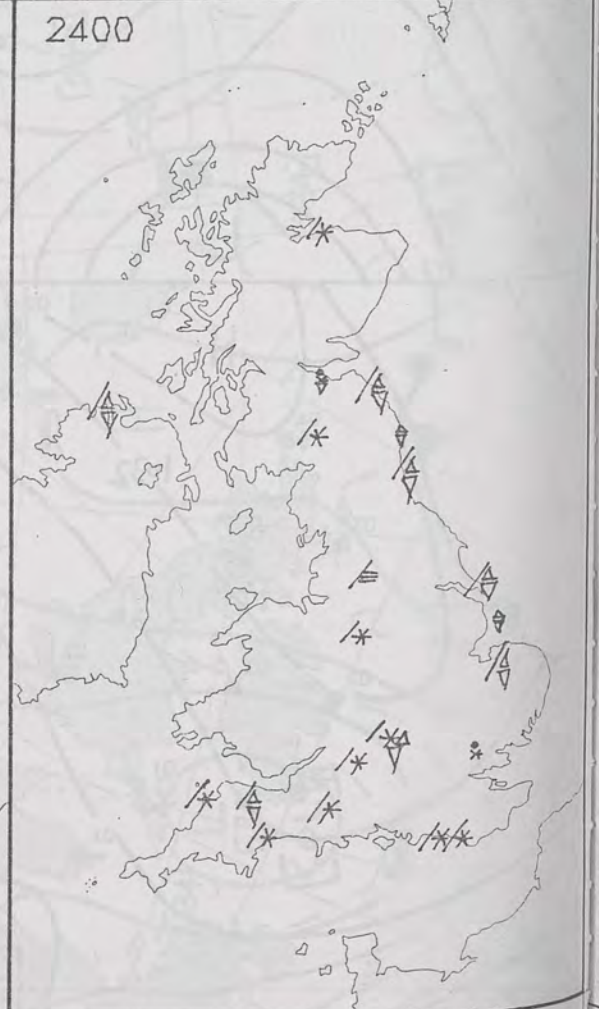
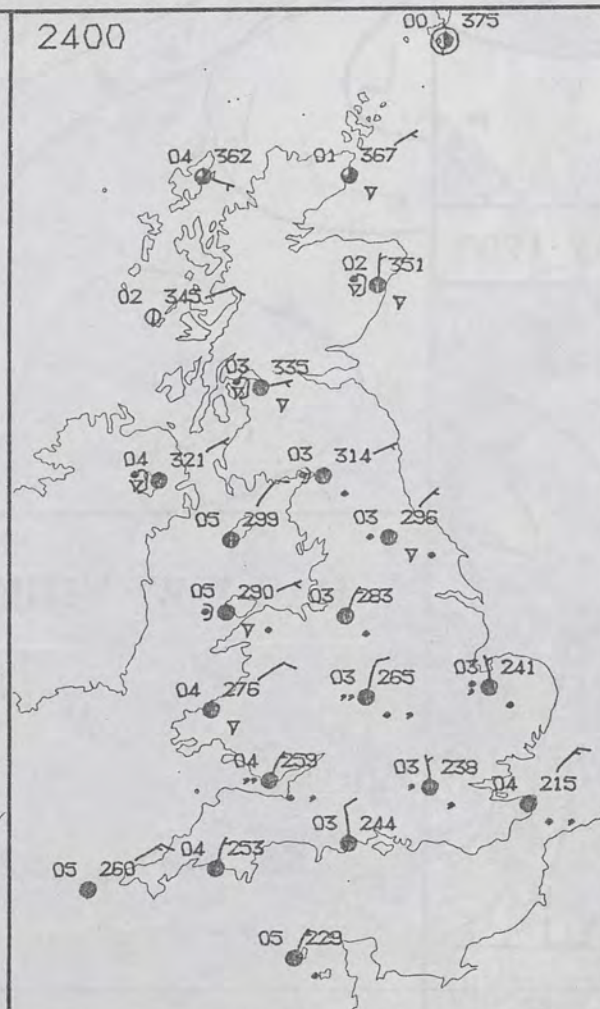
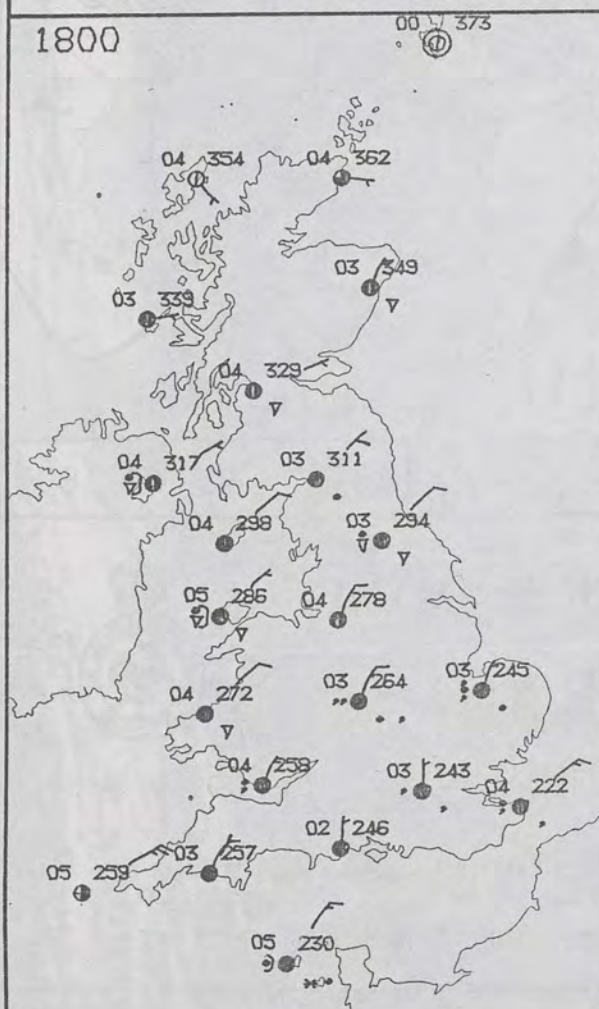
Temperatures were a little below normal in Scotland and Northern Ireland, whilst England and Wales had a very cold day.

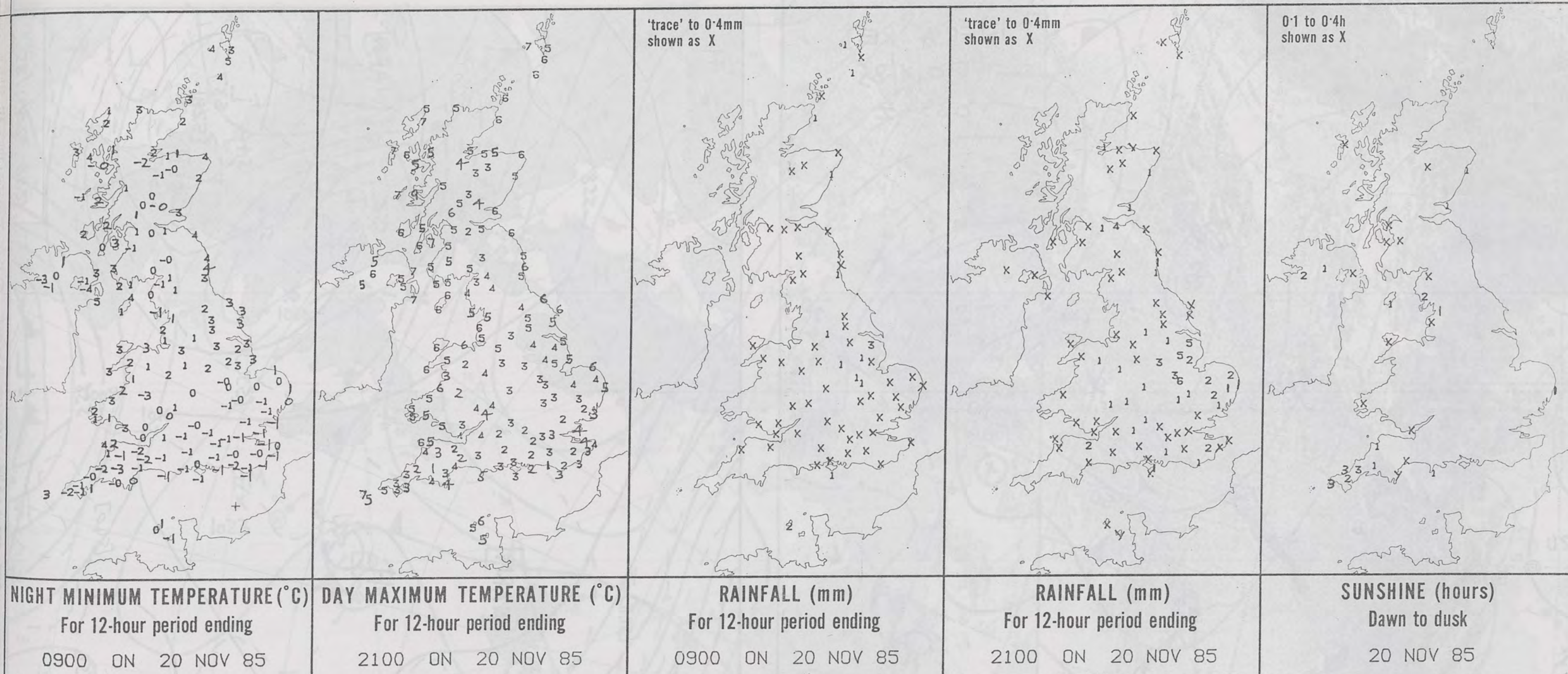
London Weather Centre
284-286 High Holborn
London WC1V 7HX
All times are GMT

© Crown Copyright 1985 All rights reserved



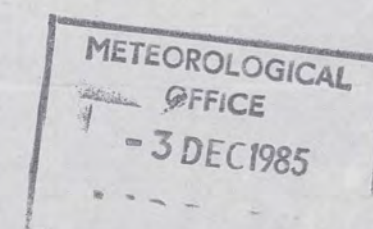
SIGNIFICANT WEATHER CHARTS





EXTREMES FOR WEDNESDAY 20TH NOVEMBER 1985

Highest maximum	: 8.5°C Ardnamurchan (SW Highland)
Lowest maximum	: 1.3°C Brighton (East Sussex)
Lowest minimum	: -4.1°C Long Kesh (Co. Down)
Lowest grass minimum	: -7.8°C Long Kesh (Co. Down)
Most rain (24 hours from 0900 GMT)	: 9.5 mm Wittering (Nr. Peterborough)
Most sun	: 3.4 hrs Penzance (Cornwall)



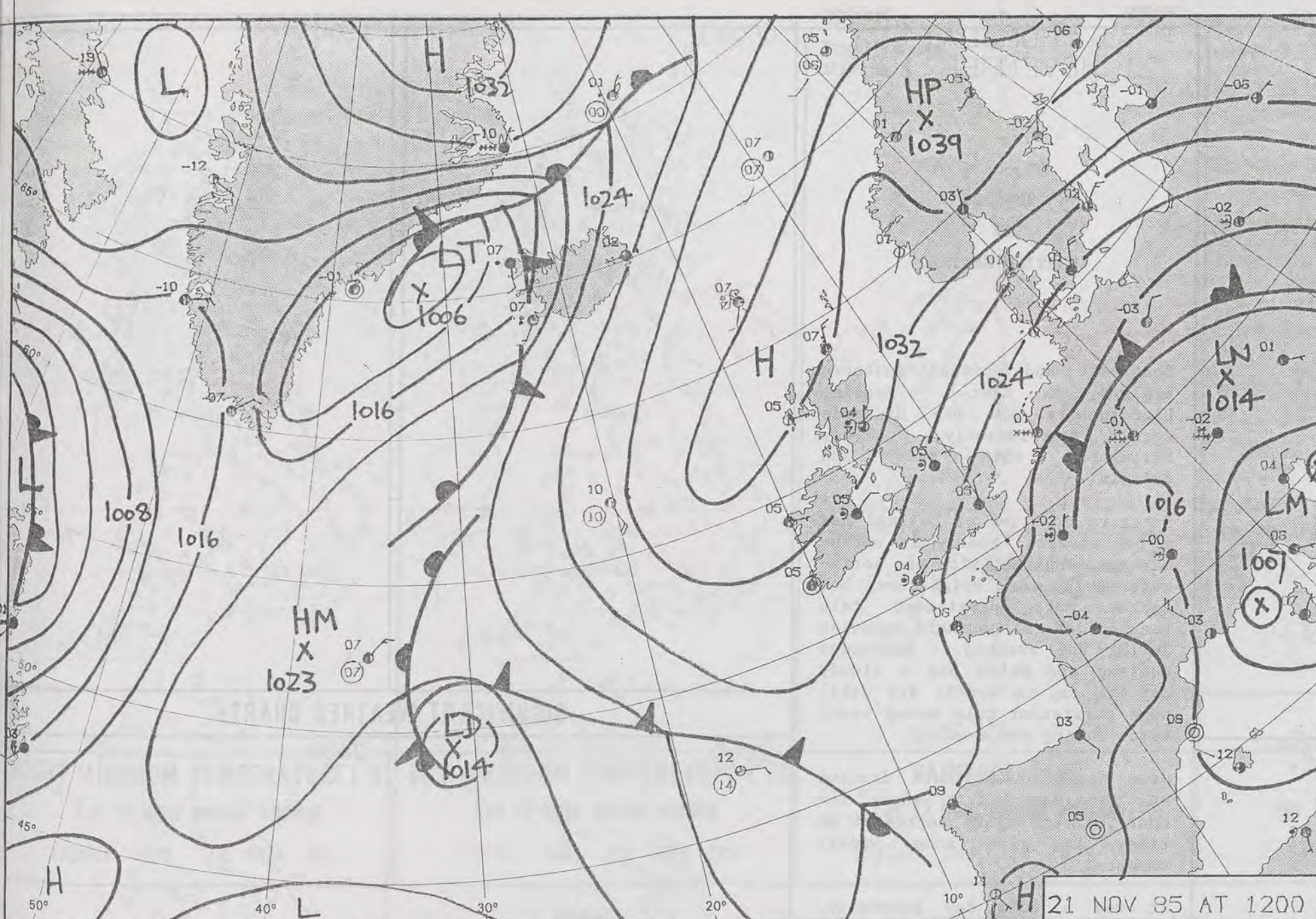
**DAILY
WEATHER
SUMMARY**



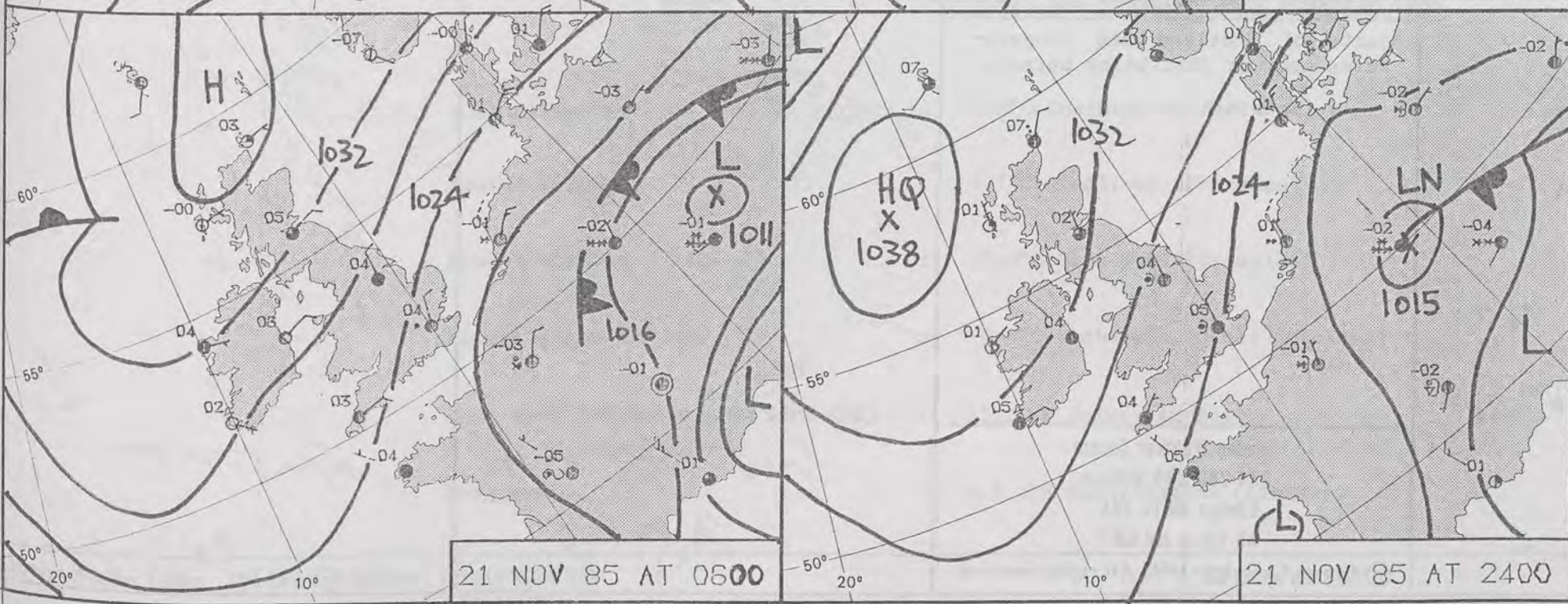
© Crown Copyright 1985
All rights reserved

1200 20/11/85

London Weather Centre 284-286 High Holborn London WC1V 7HX

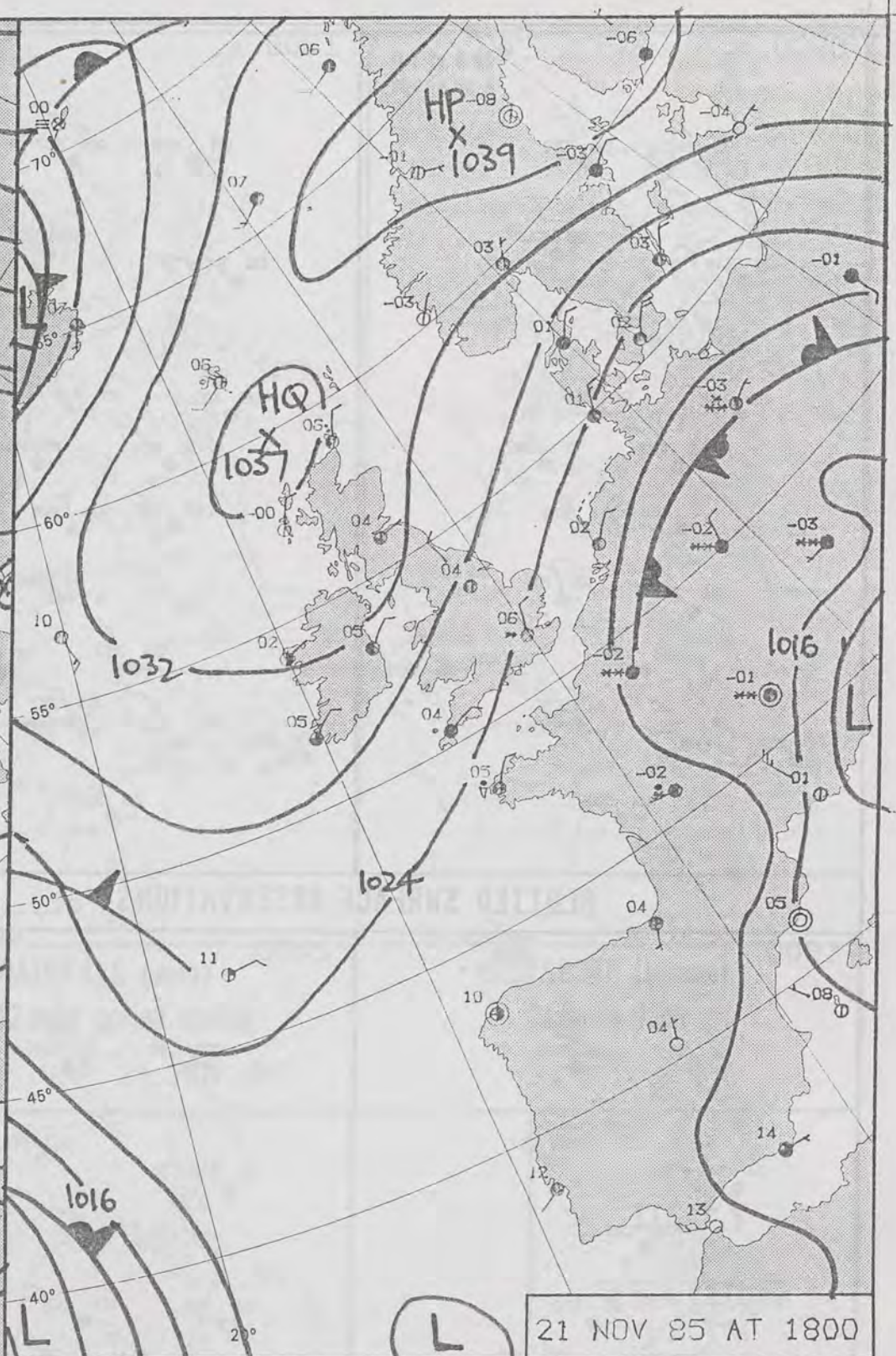


21 NOV 85 AT 1200



21 NOV 85 AT 0600

21 NOV 85 AT 2400



21 NOV 85 AT 1800

DAILY WEATHER SUMMARY

FOR

THURSDAY 21 NOVEMBER 1985



London Weather Centre 284-286 High Holborn London WC1V 7HX
© Crown Copyright 1985 All rights reserved

THURSDAY
21 NOVEMBER 1985

SUMMARY
OF
BRITISH WEATHER

Southeast and central southern England, East Anglia, Lincolnshire and the Midlands were persistently cloudy throughout with rain and drizzle.

Northern counties of England had a few showers, mostly in north-eastern counties, with the north-west having some brightness, but rather more persistent rain reached central northern counties during the evening. Southwest England and Wales had a cloudy day and is was mostly dry until some persistent rain moved westwards during the evening.

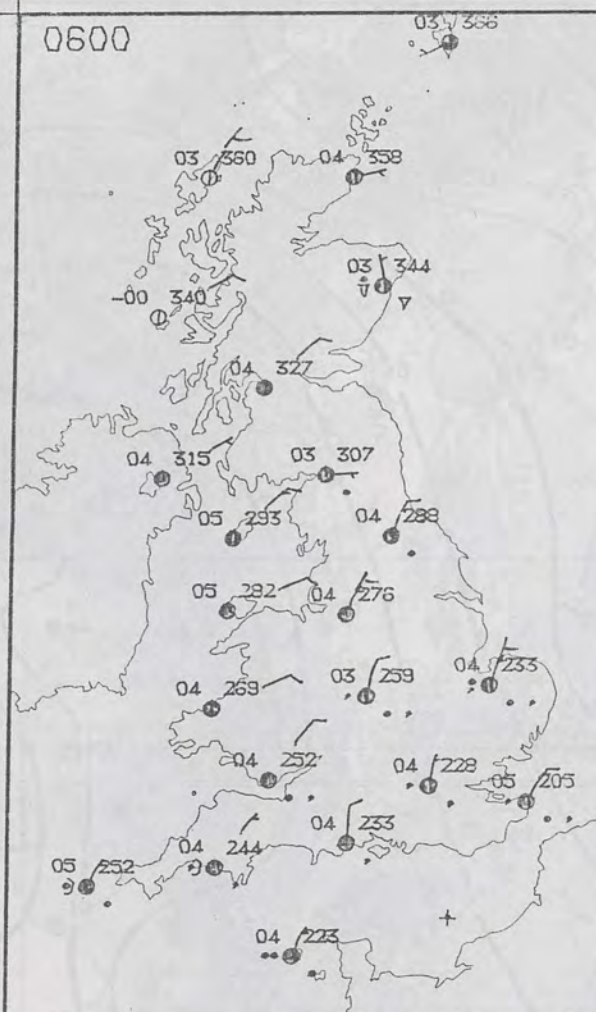
Some parts of Northern Ireland and Scotland had a sunny few hours, though cloud increased at times to give some wintry showers.

It was a cold day generally, however northern and western parts of Scotland had temperatures near or just below normal.

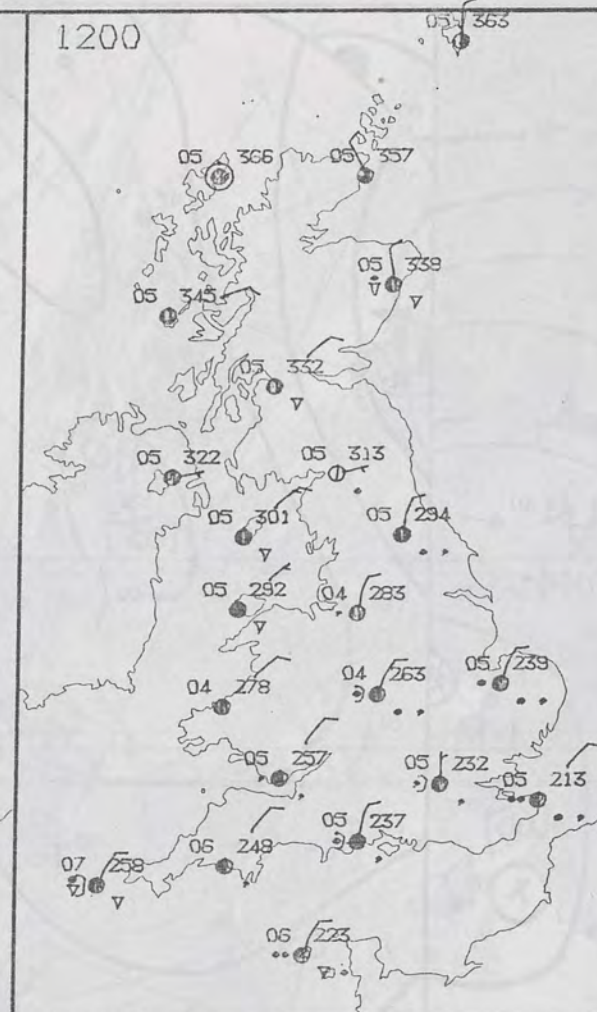
London Weather Centre
284-286 High Holborn
London WC1V 7HX
All times are GMT

© Crown Copyright 1985 All rights reserved

0600



1200

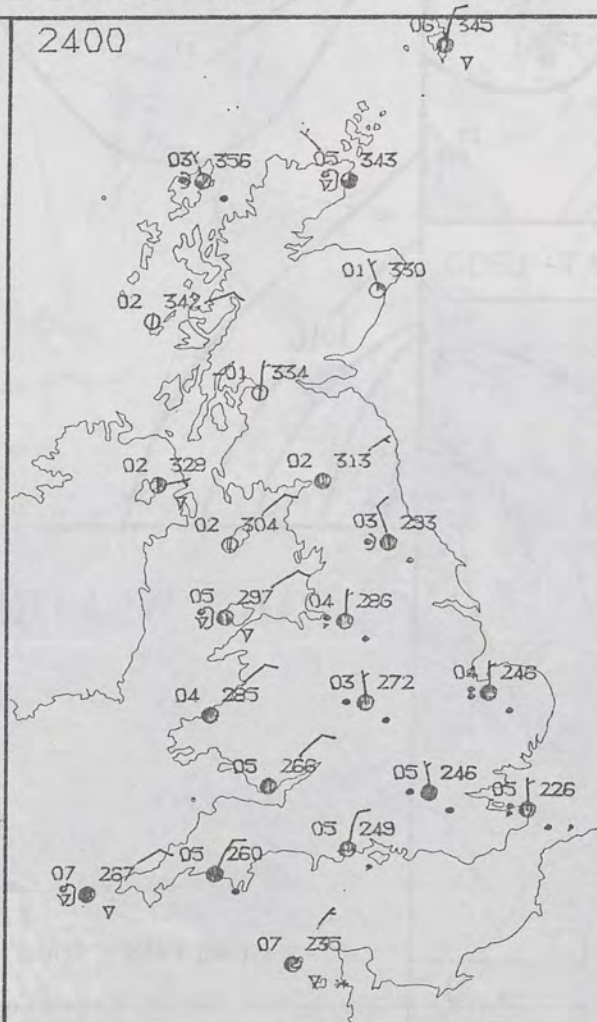


PLOTTED SURFACE OBSERVATIONS

1800



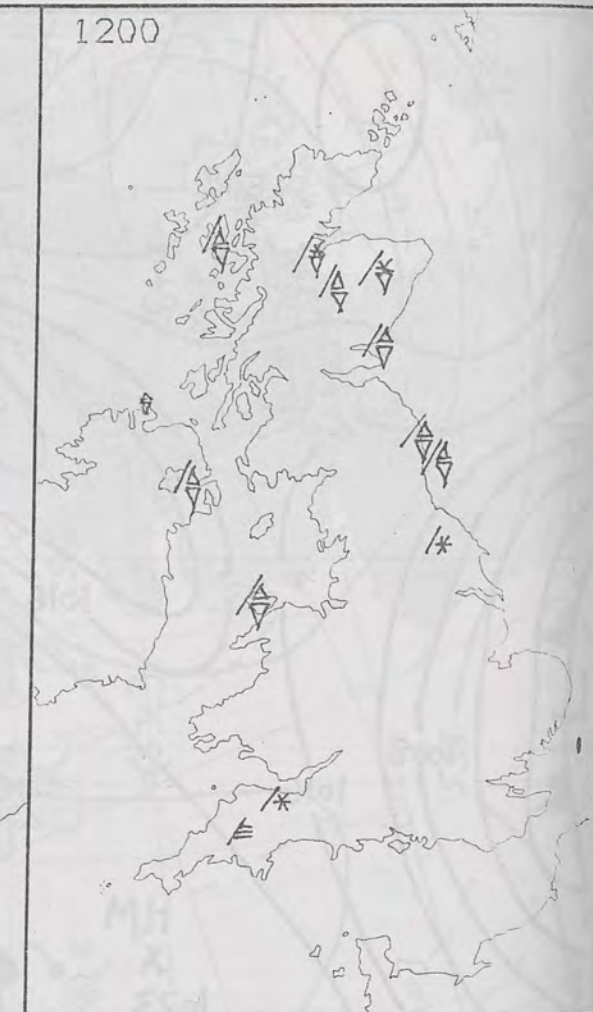
2400



0600

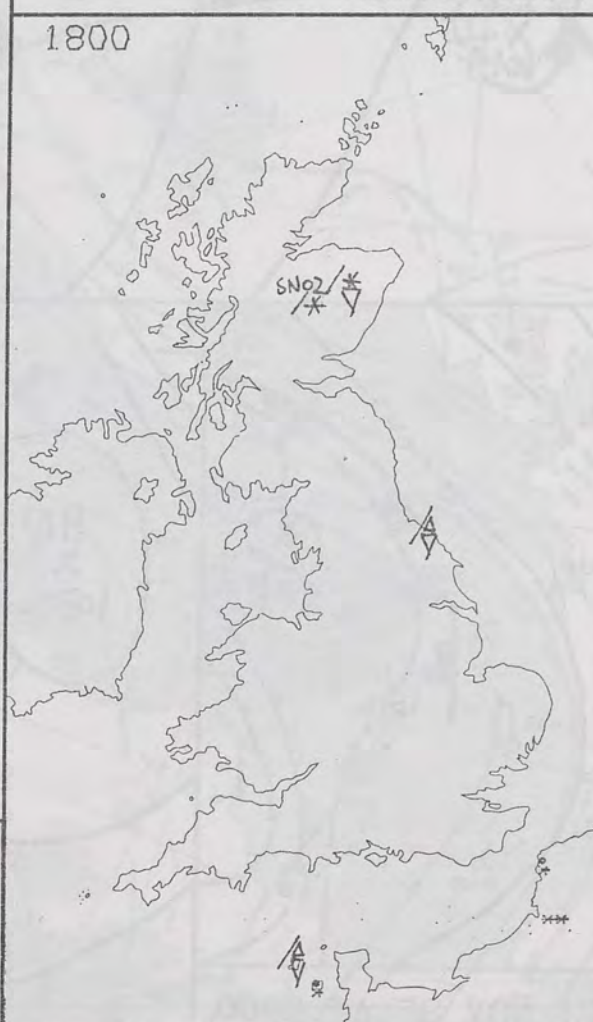


1200

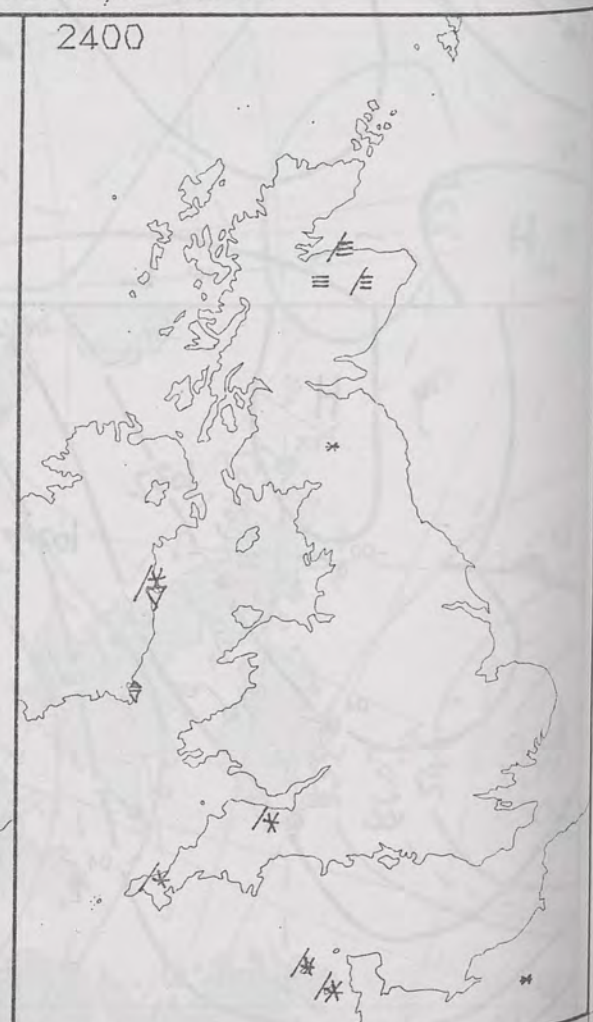


SIGNIFICANT WEATHER CHARTS

1800

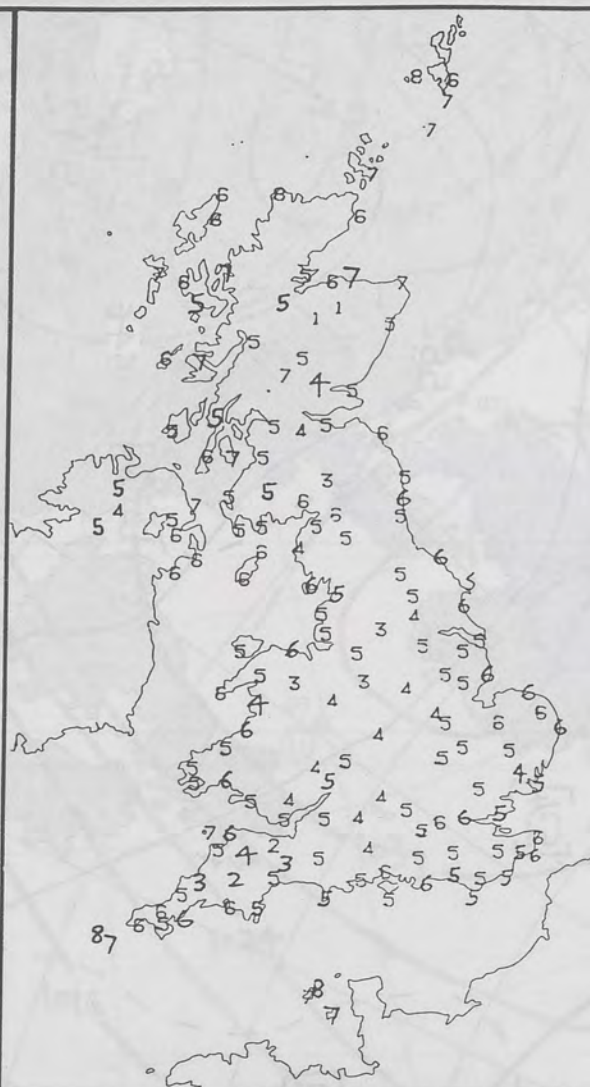


2400

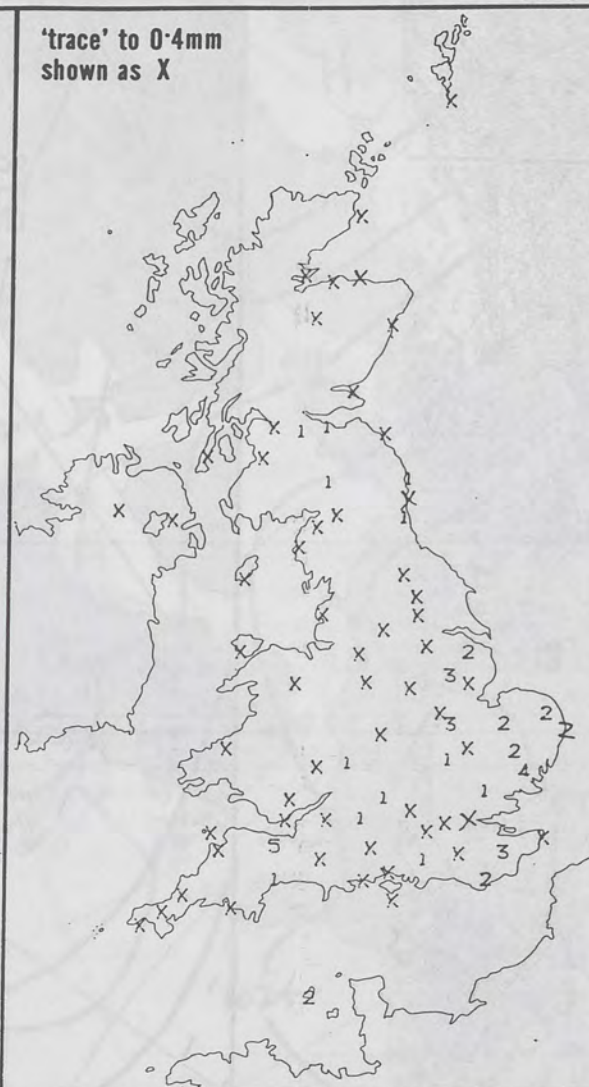




NIGHT MINIMUM TEMPERATURE (°C)
For 12-hour period ending
0900 ON 21 NOV 85



DAY MAXIMUM TEMPERATURE (°C)
For 12-hour period ending
2100 ON 21 NOV 85



RAINFALL (mm)
For 12-hour period ending
0900 ON 21 NOV 85



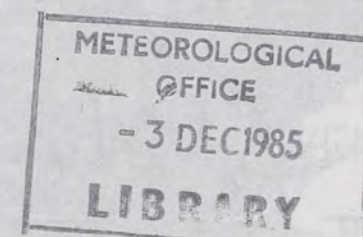
RAINFALL (mm)
For 12-hour period ending
2100 ON 21 NOV 85



SUNSHINE (hours)
Dawn to dusk
21 NOV 85

EXTREMES FOR THURSDAY 21ST NOVEMBER 1985

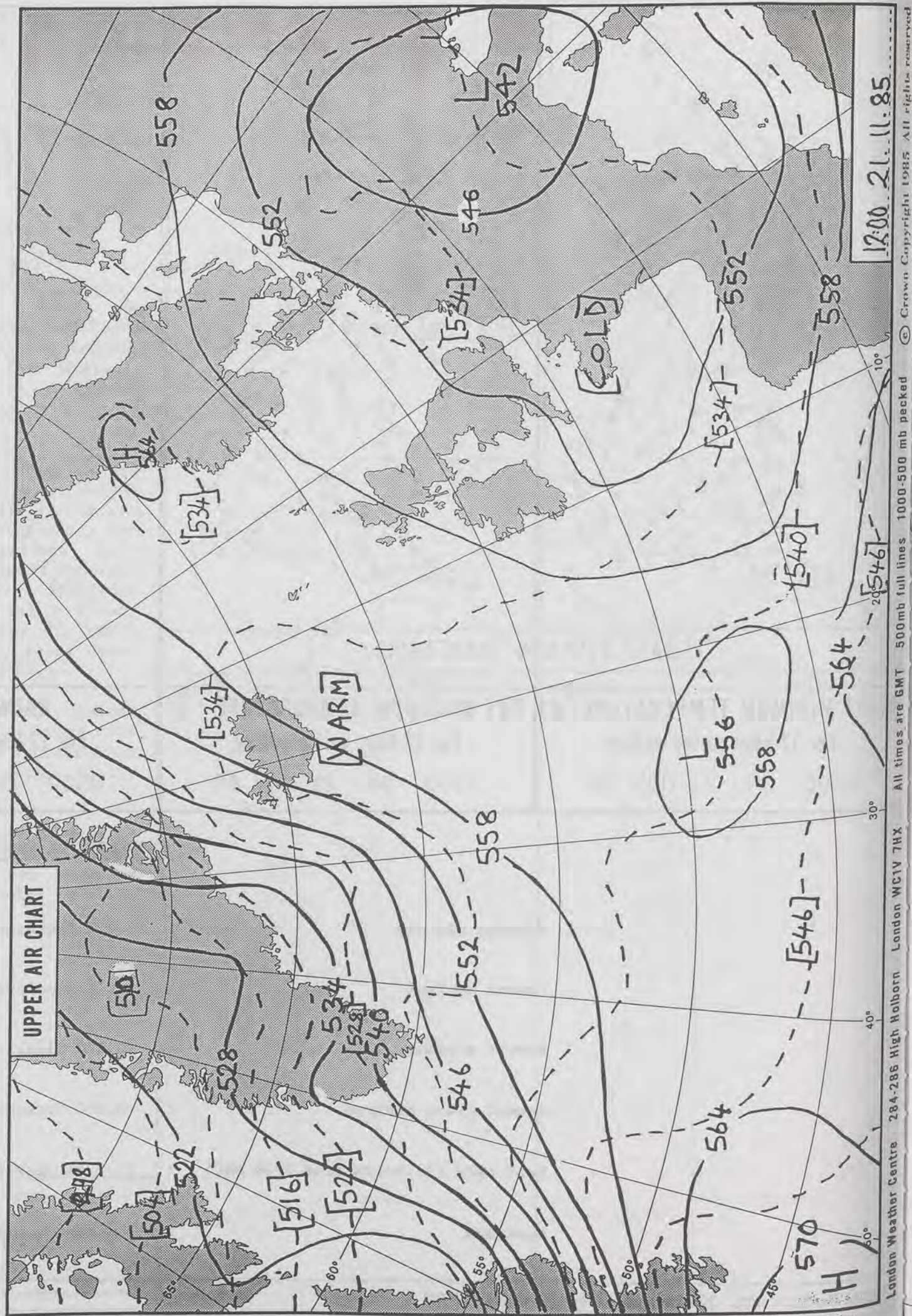
Highest maximum	: 8.0°C Guernsey (L'Ancresse)
Lowest maximum	: 1.1°C Glenlivet (Grampian)
Lowest minimum	: -3.0°C Glenlivet (Grampian)
Lowest grass minimum	: -8.5°C Benbecula (Outer Hebrides)
Most rain (24 hours from 0900 GMT)	: 15.2 mm Jersey Airport
Most sun	: 5.1 hrs Machrihanish (Kintyre)



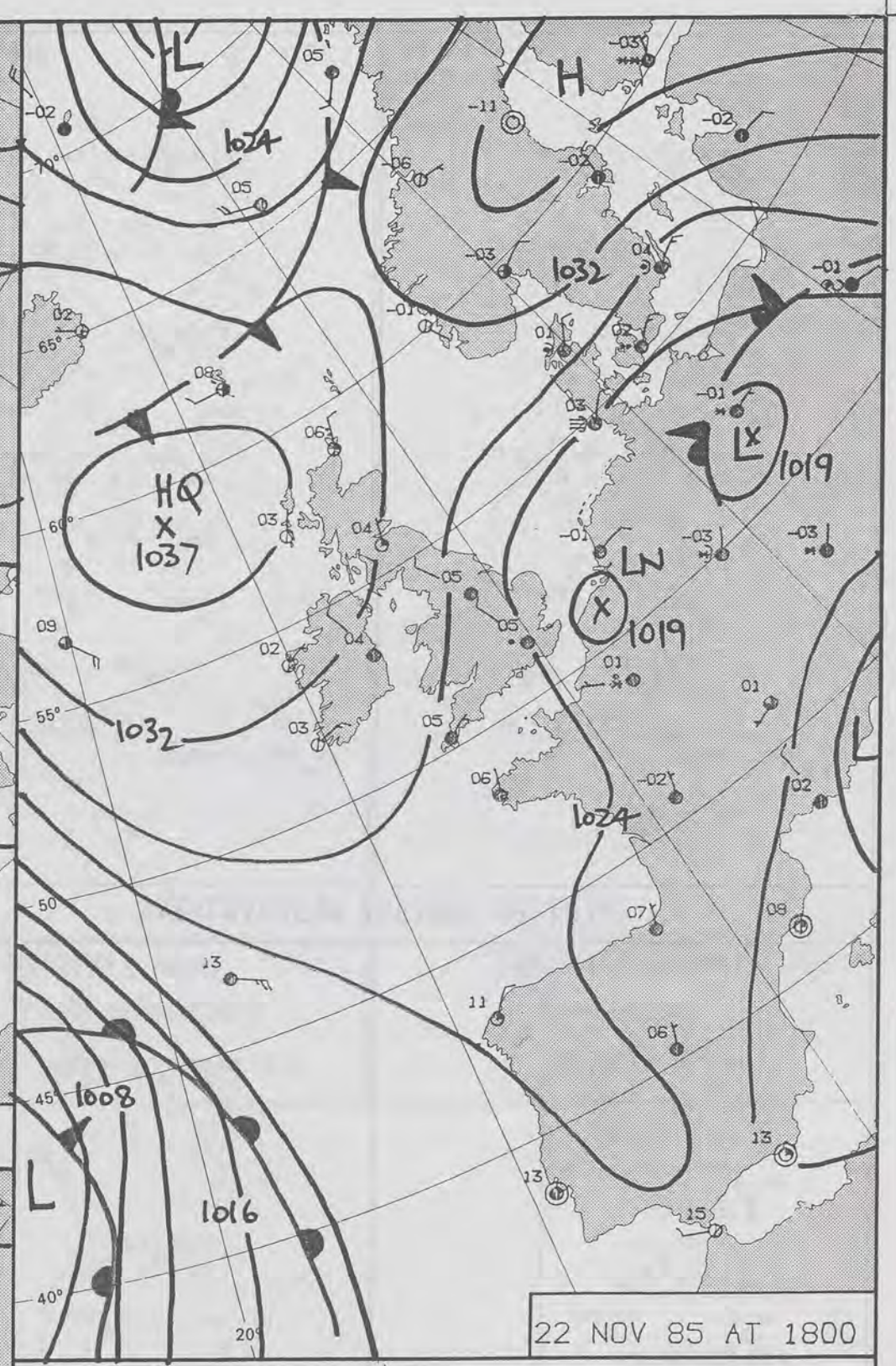
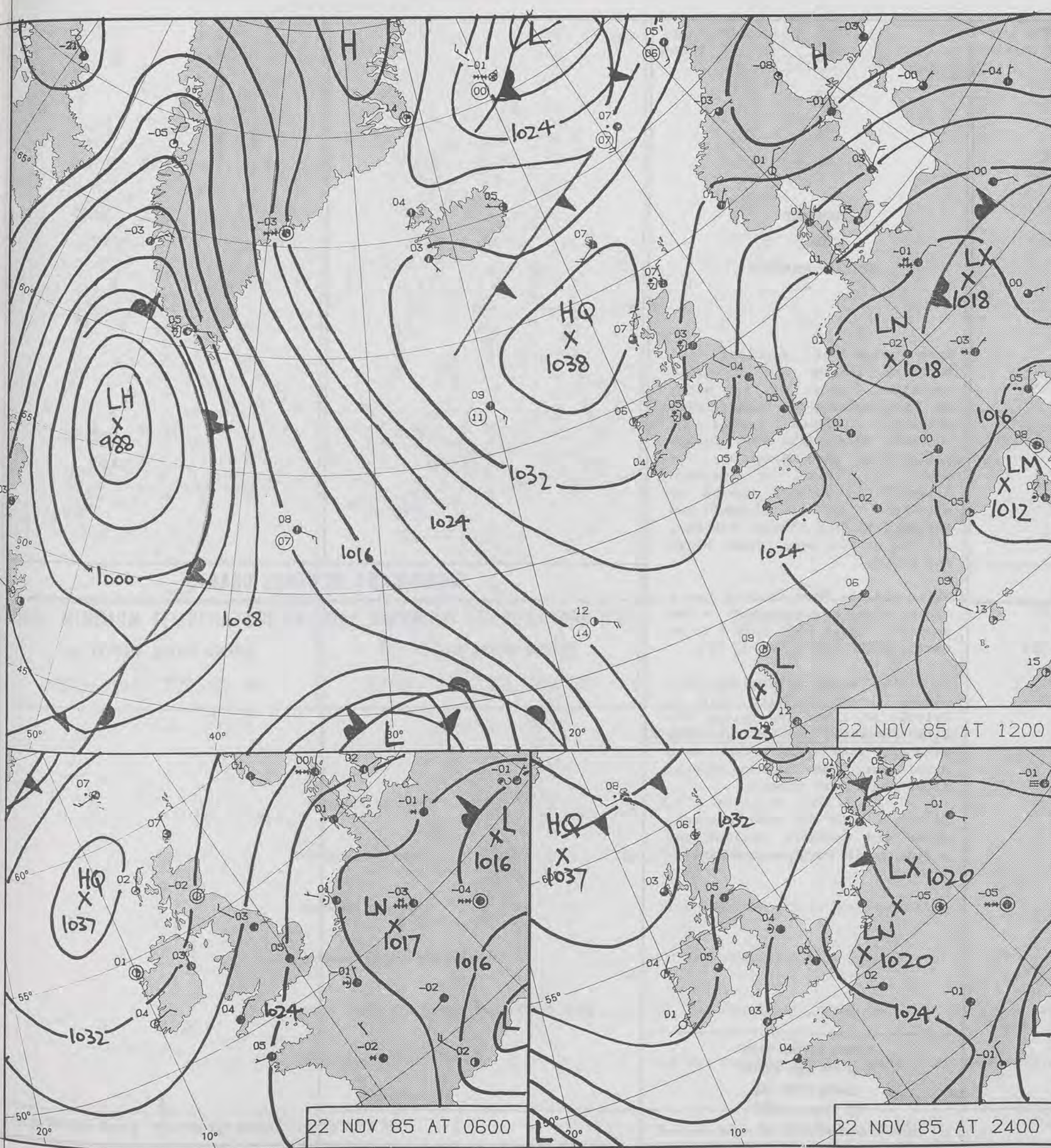
**DAILY
WEATHER
SUMMARY**



© Crown Copyright 1985
All rights reserved



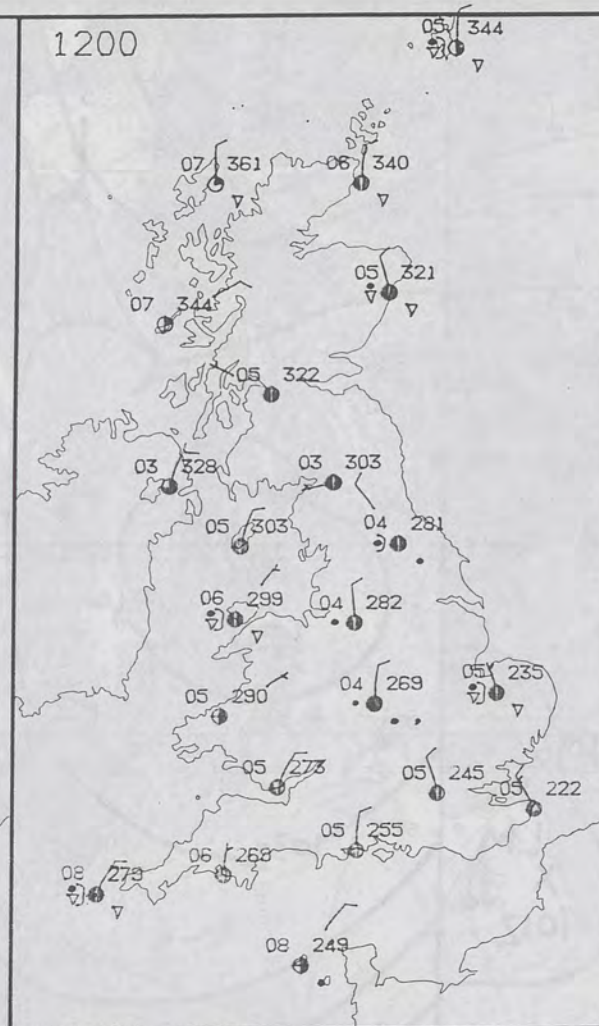
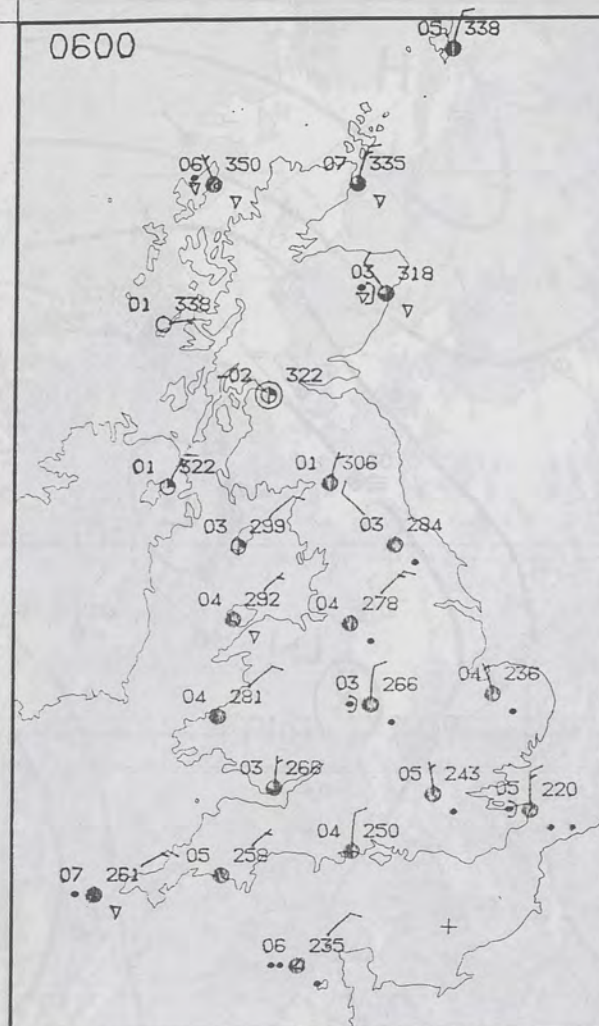
12:00 21.11.85
25467
London Weather Centre 284-286 High Holborn London WC1V 7HX
All times are GMT 500mb full lines 1000-500 mb pecked
Crown Copyright 1985 All rights reserved



DAILY WEATHER SUMMARY
FOR
FRIDAY 22 NOVEMBER 1985

London Weather Centre 284-286 High Holborn London WC1V 7HX
© Crown Copyright 1985 All rights reserved





FRIDAY
22 NOVEMBER 1985

SUMMARY OF BRITISH WEATHER

Many parts of Scotland and Northern Ireland had a frost overnight, though the far north of Scotland stayed cloudy with showers. Cloud tended to increase during the day, though still with some sunshine, the best of this in western districts. Showers showed up elsewhere in Scotland and Northern Ireland through the day, and one or two were rather heavy and wintry.

Wales and the West Country had a cloudy night and day, with a few showers, though they tended to be mostly light.

Remaining areas of England were cloudy throughout with rain or drizzle at times and during the late afternoon and through the evening, this rain became more persistent. Some eastern coastal areas had wintry showers.

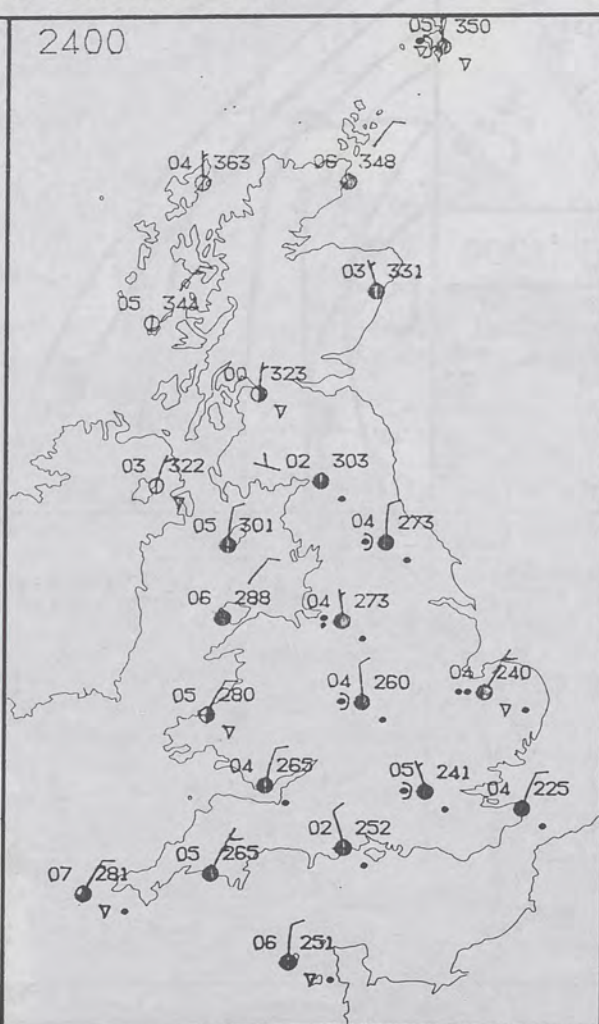
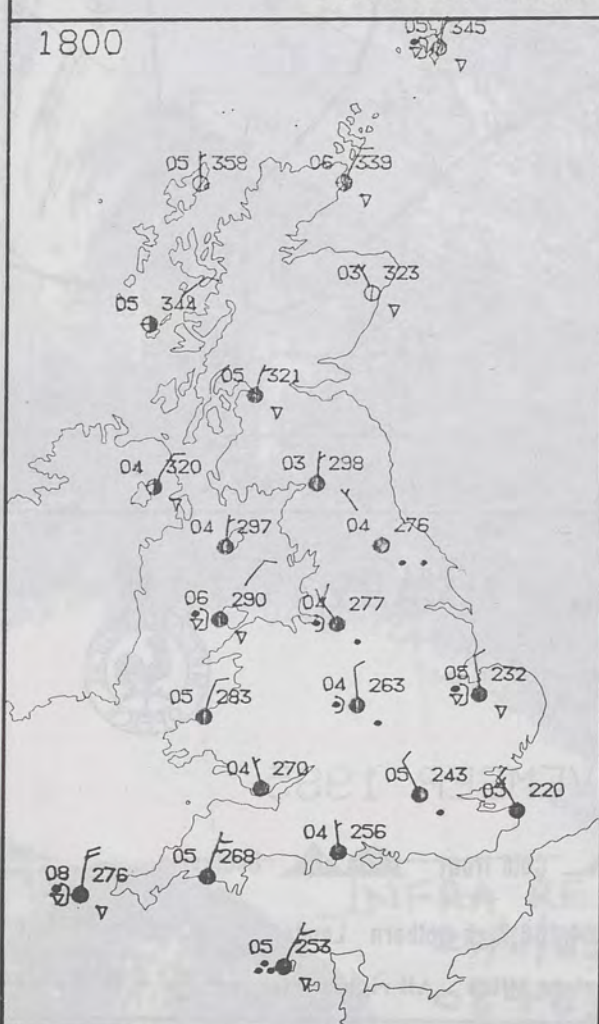
It was a cold day over England, Wales and Northern Ireland and mostly rather cold in Scotland.

London Weather Centre
284-286 High Holborn
London WC1V 7HX
All times are GMT

© Crown Copyright 1985 All rights reserved

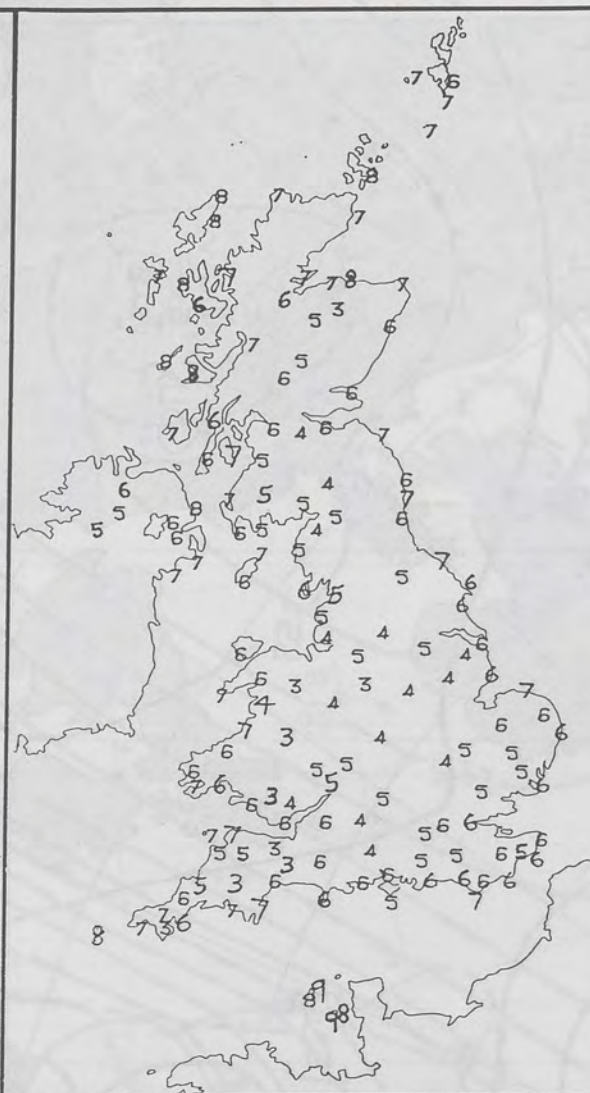


SIGNIFICANT WEATHER CHARTS





NIGHT MINIMUM TEMPERATURE (°C)
For 12-hour period ending
0900 ON 22 NOV 85



DAY MAXIMUM TEMPERATURE (°C)
For 12-hour period ending
2100 ON 22 NOV 85



RAINFALL (mm)
For 12-hour period ending
0900 ON 22 NOV 85



RAINFALL (mm)
For 12-hour period ending
2100 ON 22 NOV 85



SUNSHINE (hours)
Dawn to dusk
22 NOV 85

EXTREMES FOR FRIDAY 22ND NOVEMBER 1985

Highest maximum : 8.8°C Jersey/St. Helier

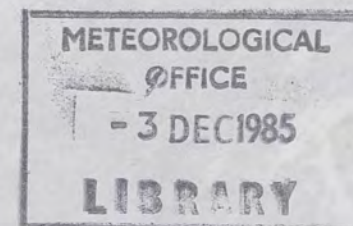
Lowest maximum : 2.6°C Cwmbargoed (Mid Glamorgan)

Lowest minimum : -6.4°C Killin (Loch Tay/Central)

Lowest grass minimum : -10.0°C Prestwick (Nr. Ayr)

Most rain (24 hours from 0900 GMT) : 12.7 mm Glenlivet (Grampian)

Most sun : 5.8 hrs Corgary and Carrigans (both in Northern Ireland)



**DAILY
WEATHER
SUMMARY**

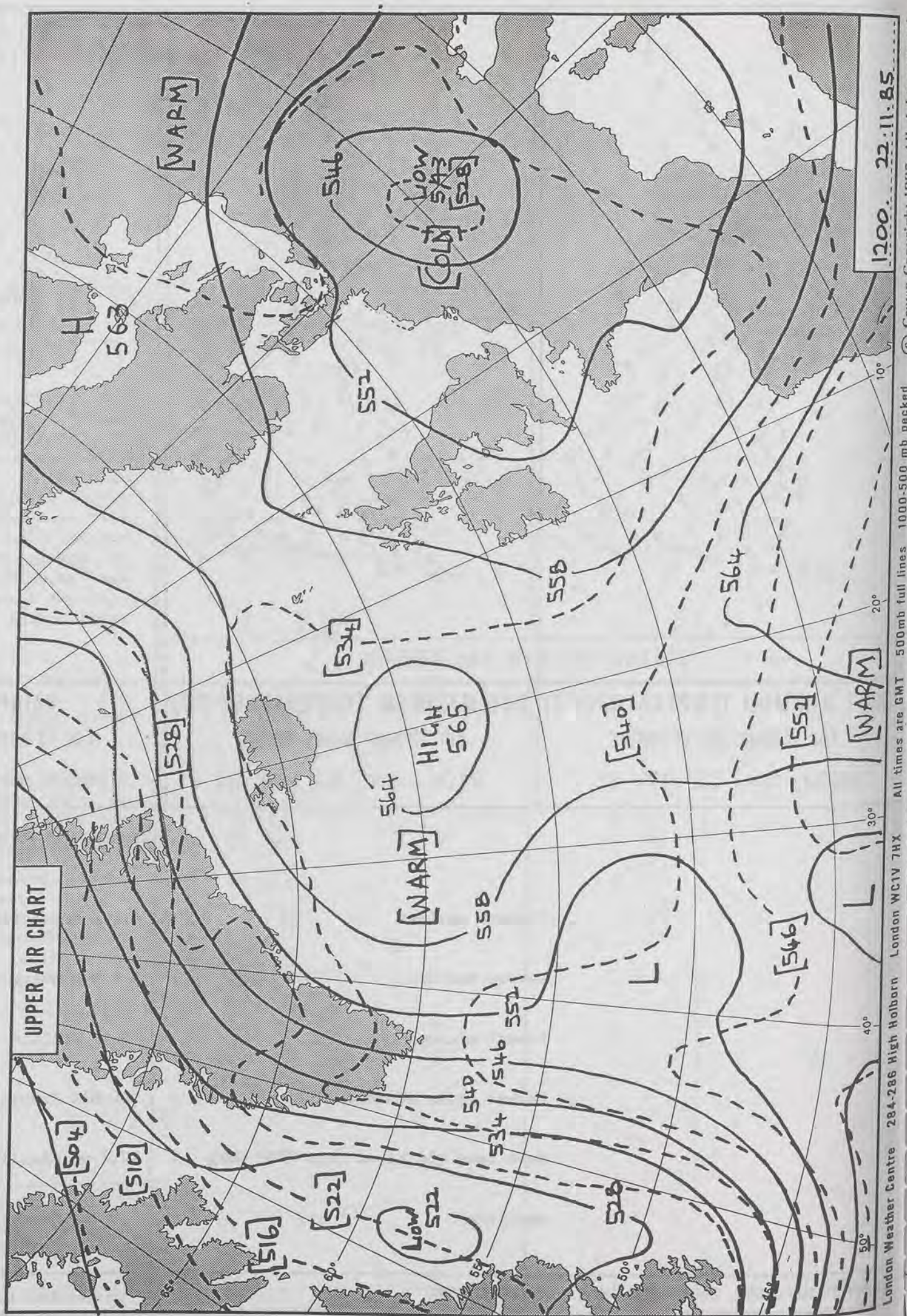


© Crown Copyright 1985
All rights reserved



INFRARED

22/11/85
0823Z



1200 22.11.85



SATURDAY
23 NOVEMBER 1985

SUMMARY
OF
BRITISH WEATHER

England and Wales had a cloudy night, with rain and drizzle in quite a few places although much of Wales was dry.

Many places in Scotland and Northern Ireland were clear and frosty but there were showers, most of them in northern and eastern Scotland.

Northern Ireland was dry and fairly sunny and much of Scotland had at least a little sunshine, with a few places in the west of Scotland dry and quite sunny, but there were showers in many places.

Wales was cloudy and while many places were dry, there was a little rain here and there.

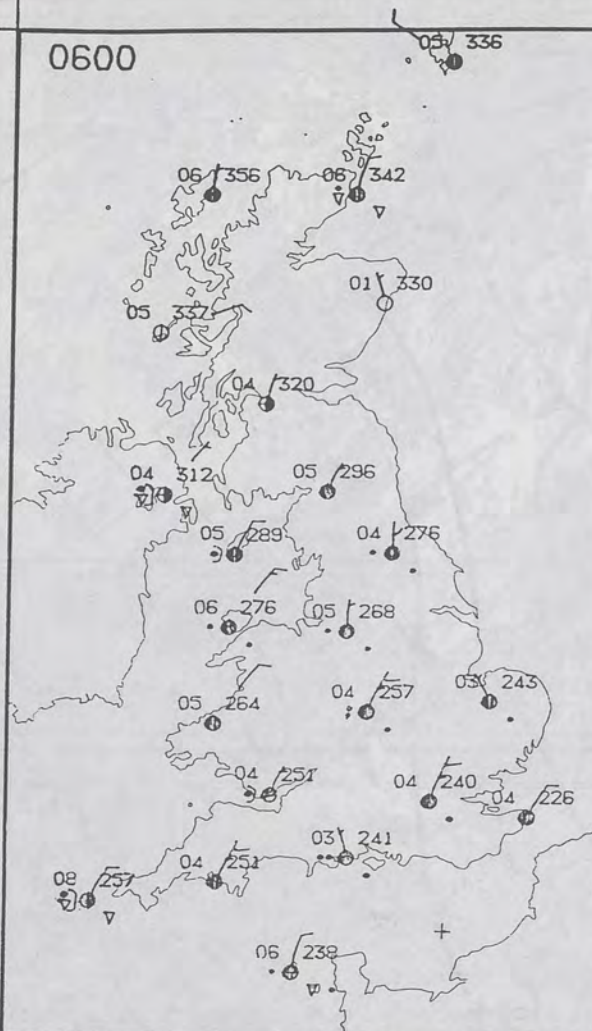
It was cloudy over England too with rain and drizzle and a little sleet here and there.

England and Wales were mostly rather cold or cold while Scotland and Northern Ireland had temperatures near or rather below normal.

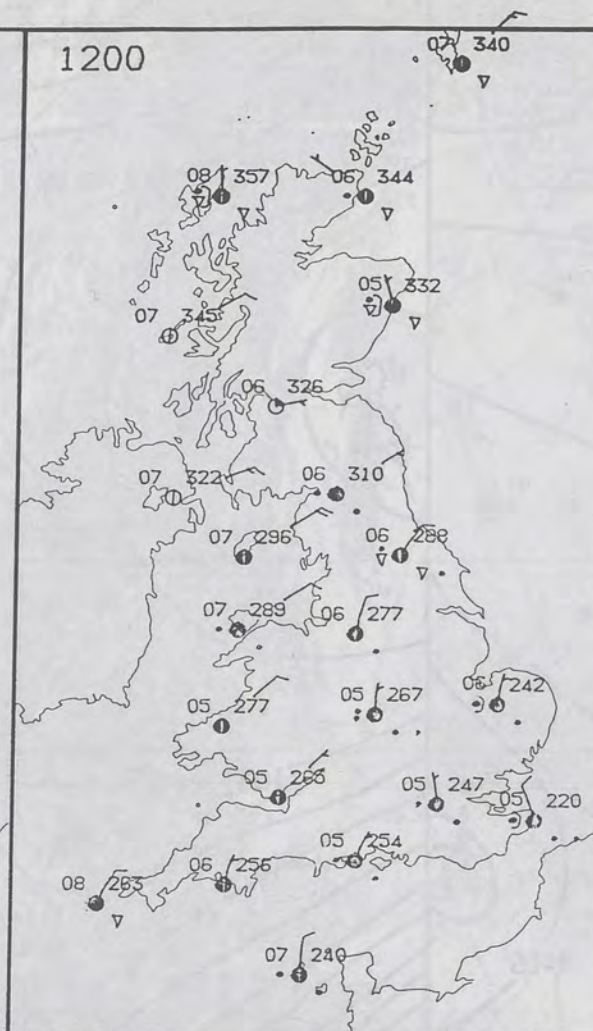
London Weather Centre
284-286 High Holborn
London WC1V 7HX
All times are GMT

© Crown Copyright 1985 All rights reserved

0600

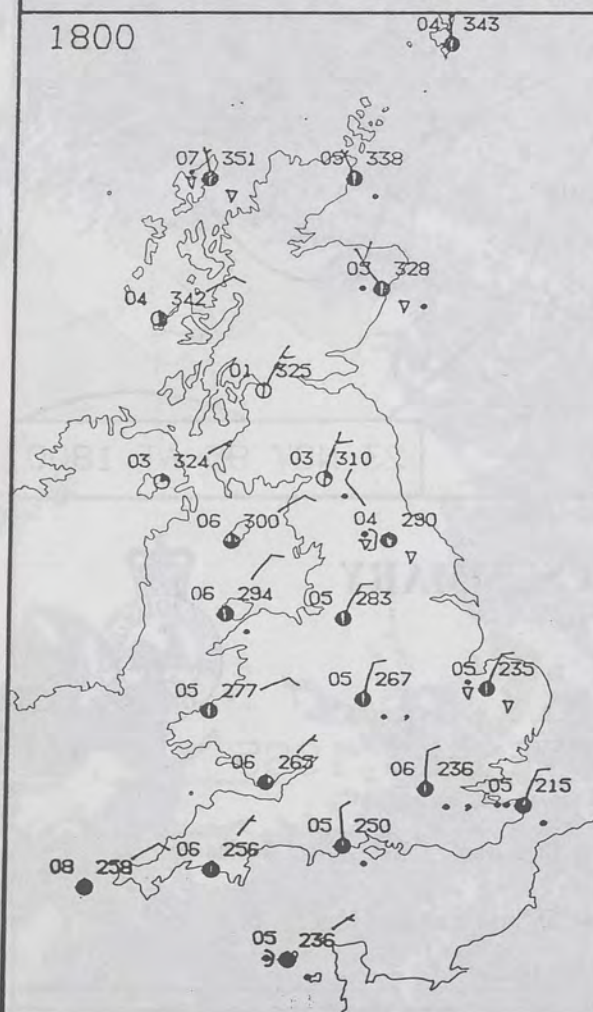


1200

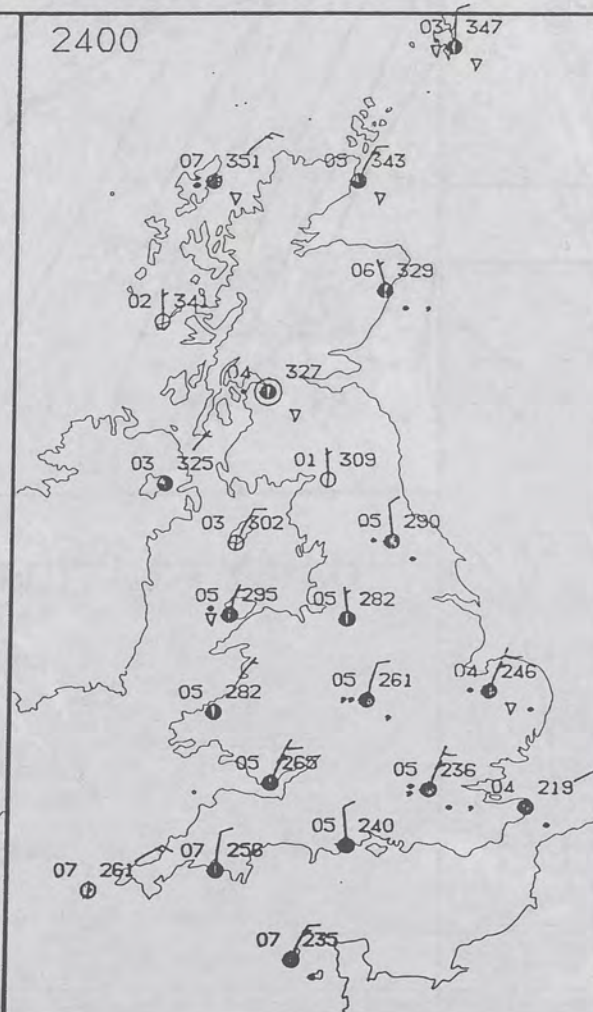


PLOTTED SURFACE OBSERVATIONS

1800



2400



0600



1200

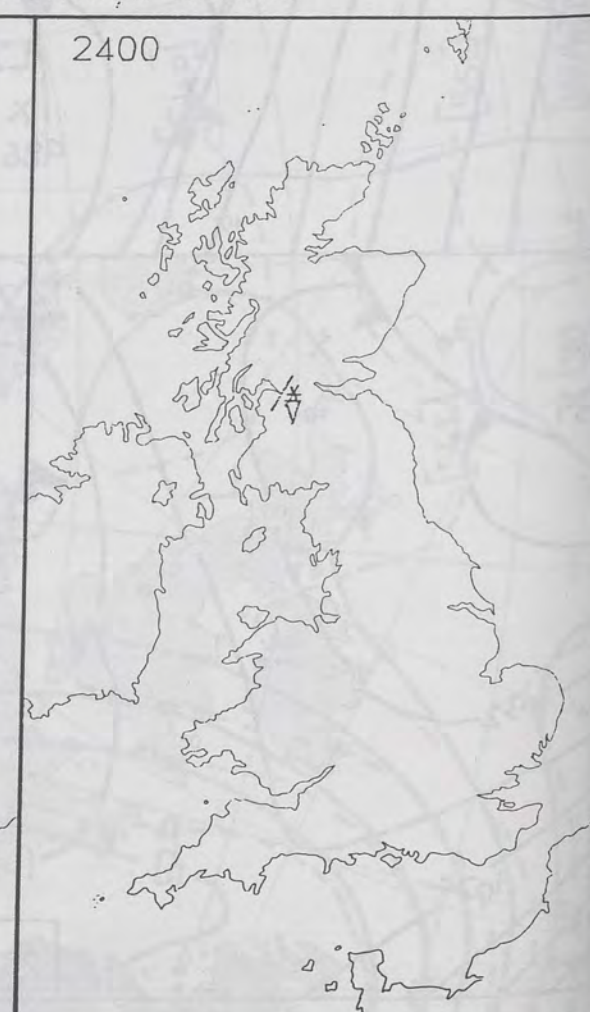


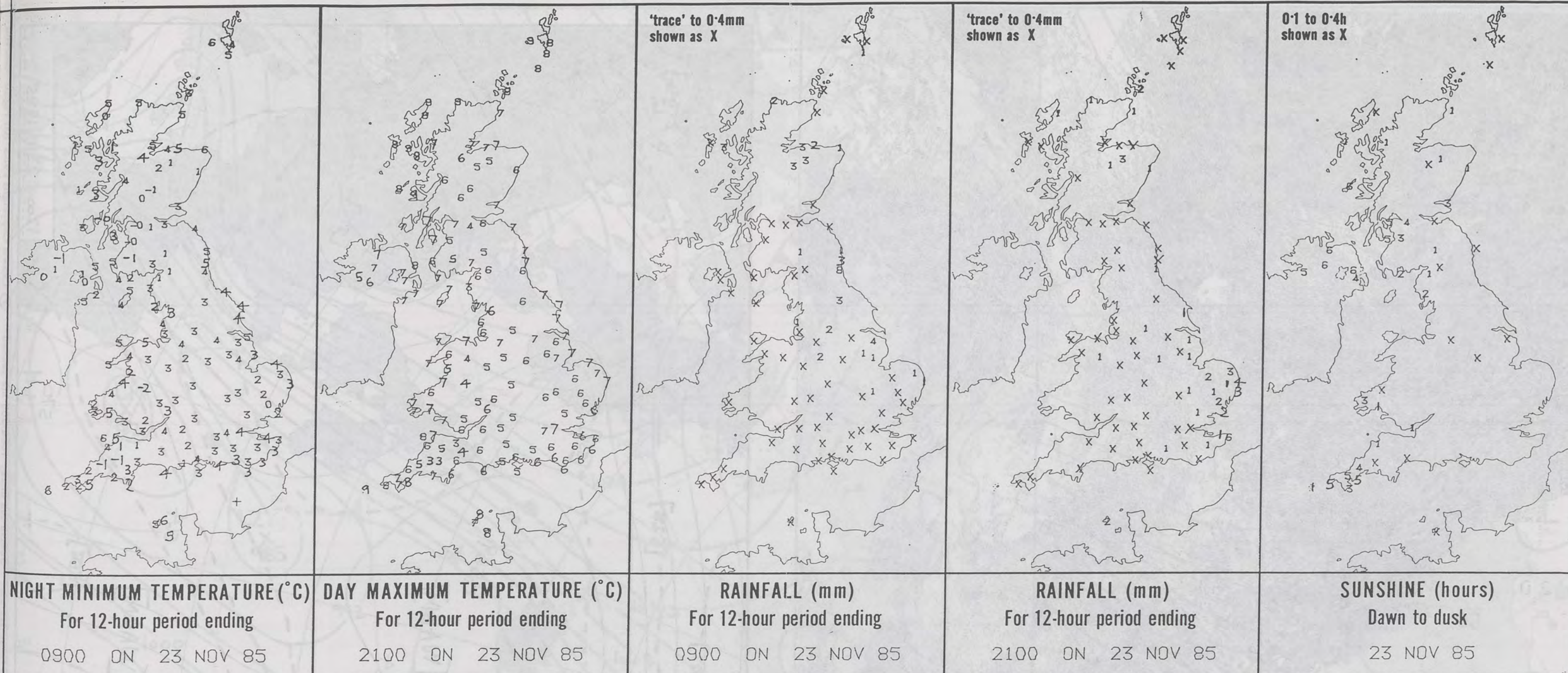
SIGNIFICANT WEATHER CHARTS

1800



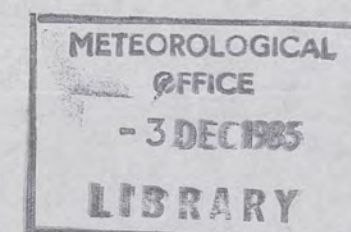
2400





EXTREMES FOR SATURDAY 23RD NOVEMBER 1985

Highest maximum	: 9.3°C Butt of Lewis (Outer Hebrides)
Lowest maximum	: 3.0°C Okehampton (Devon)
Lowest minimum	: -2.0°C St. Harmon (Powys)
Lowest grass minimum	: -7.2°C Dhu Loch (Isle of Bute)
Most rain (24 hours from 0900 GMT)	: 7.3 mm Glenlivet (Grampian)
Most sun	: 6.4 hrs Carmoney (Co. Londonderry)



**DAILY
WEATHER
SUMMARY**



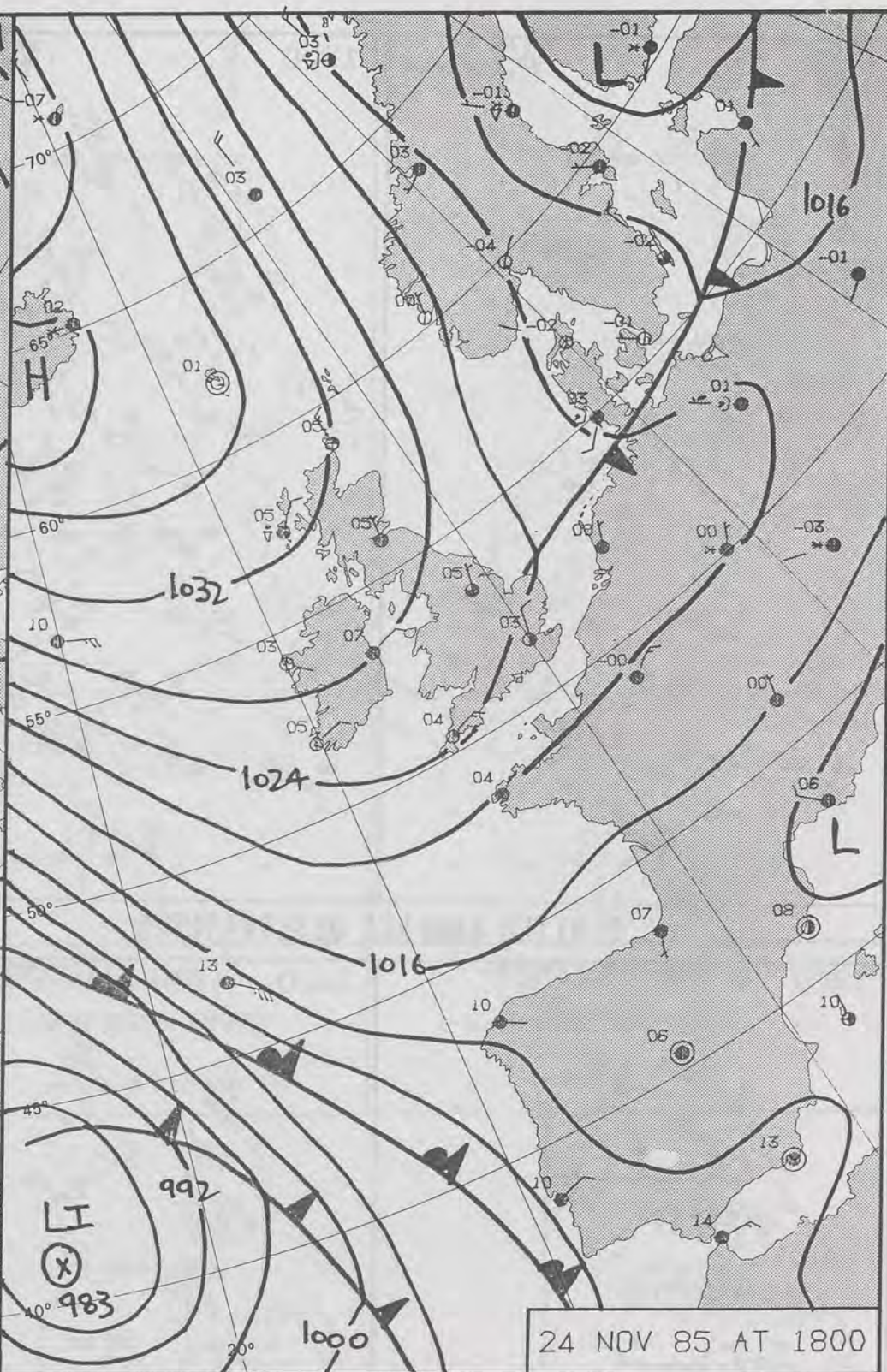
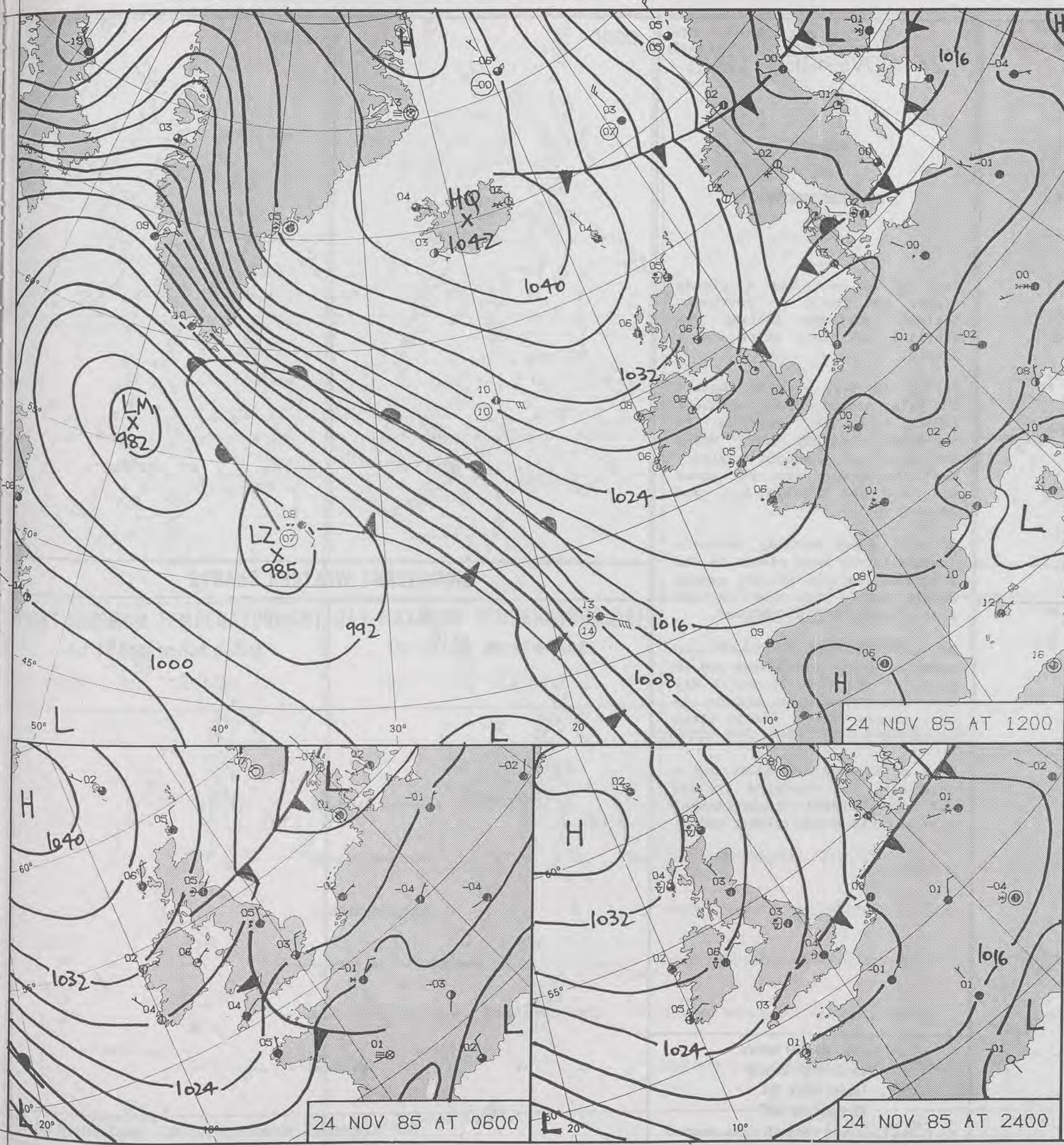
© Crown Copyright 1985
All rights reserved



INFRA RED
23/4/85
0759Z



London Weather Centre 284-286 High Holborn London WC1V 7HX
All times are GMT 500mb full lines 1000-500 mb packed
© Crown Copyright 1985 All rights reserved
1200 23/11/1985



DAILY WEATHER SUMMARY

FOR

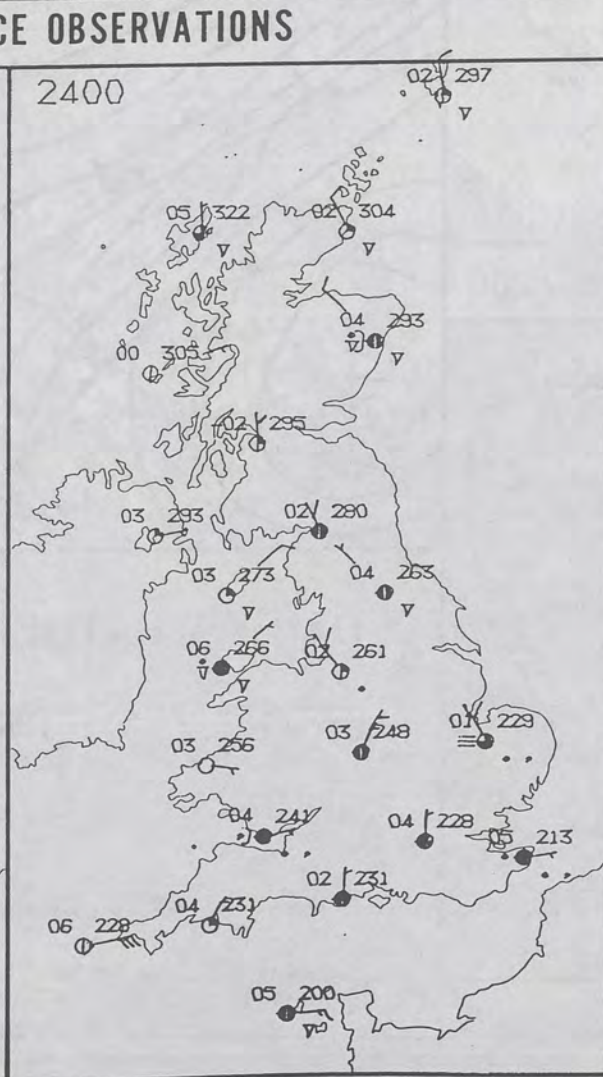
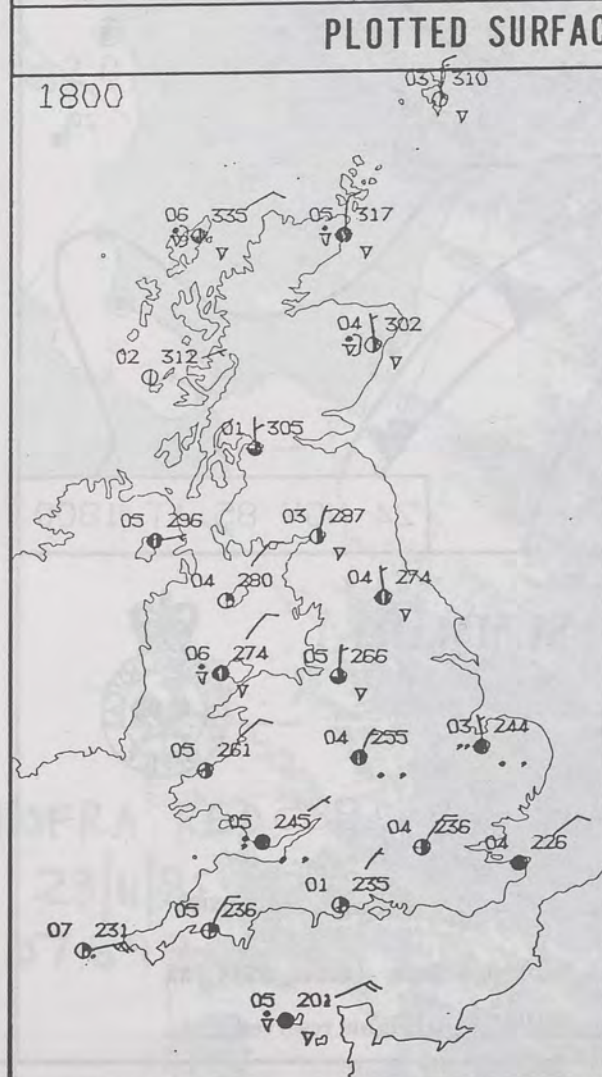
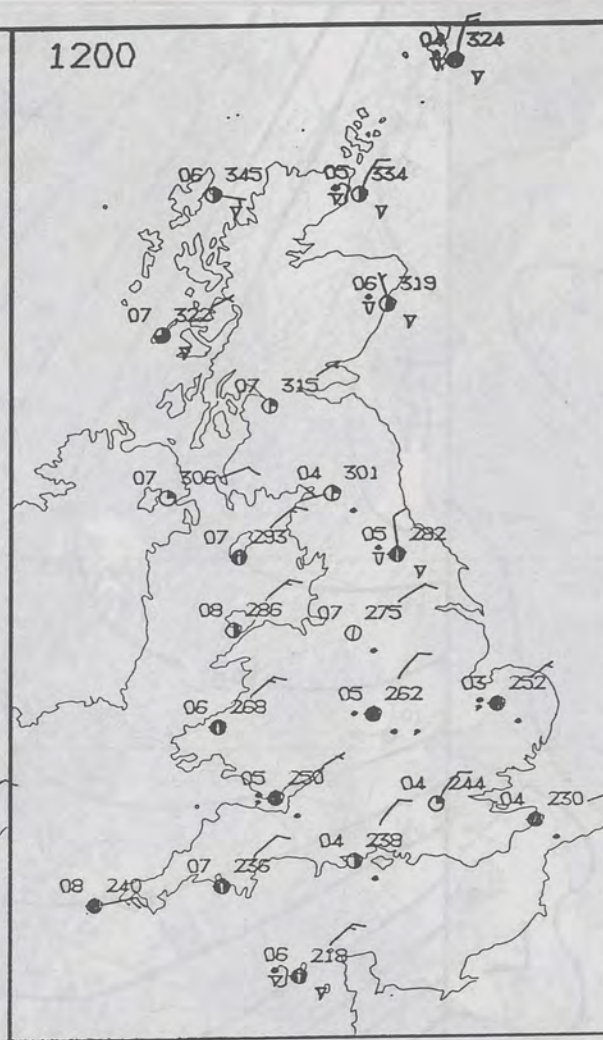
SUNDAY 24 NOVEMBER 1985

Warm front Cold front Occlusion

London Weather Centre 284-286 High Holborn London WC1V 7HX

© Crown Copyright 1985 All rights reserved





SUNDAY
24 NOVEMBER 1985

SUMMARY
OF
BRITISH WEATHER

Much of Britain had a cloudy night, but parts of northwest England, Northern Ireland and Scotland had clear skies and a frost.

During the day, much of England and Wales stayed cloudy, although there was some sunshine in northwest England, North Wales and parts of southern England. Many places were dry, but there was rain and drizzle here and there.

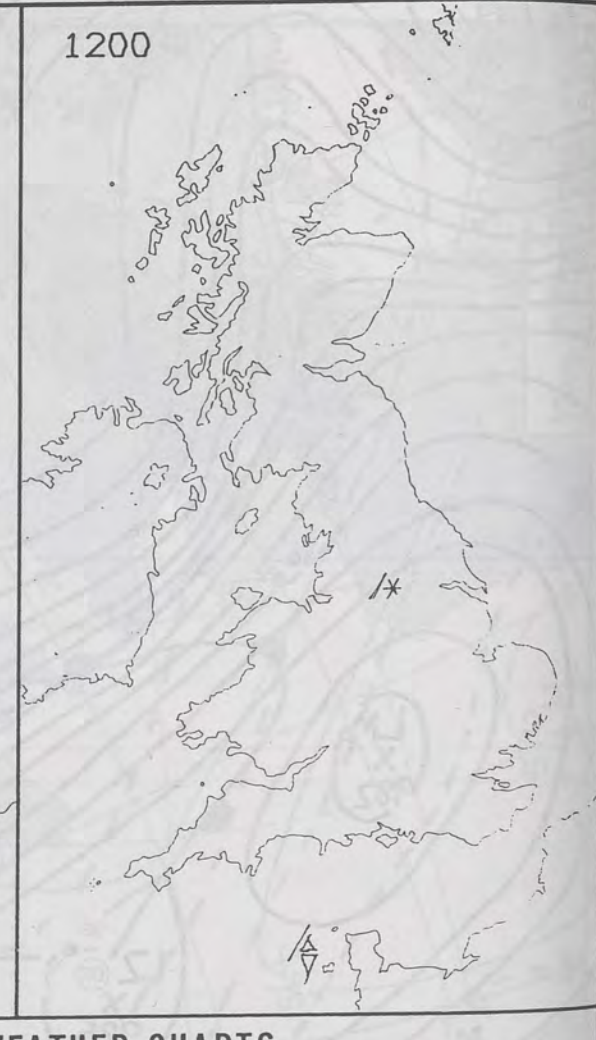
After a sunny morning Northern Ireland turned more cloudy in the afternoon but the weather stayed mainly dry, just one or two places having a light shower.

In Scotland there was some sunshine nearly everywhere and in parts of the west it was a dry day, but there were showers in most places with a little sleet on hills.

Most of England and Wales had a cold day, but Northern Ireland had near normal temperatures. Scotland was mostly rather cold.

London Weather Centre
284-286 High Holborn
London WC1V 7HX
All times are GMT

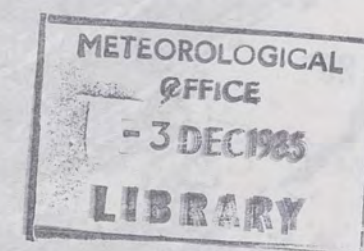
© Crown Copyright 1985 All rights reserved



NIGHT MINIMUM TEMPERATURE (°C) For 12-hour period ending 0900 ON 24 NOV 85	DAY MAXIMUM TEMPERATURE (°C) For 12-hour period ending 2100 ON 24 NOV 85	RAINFALL (mm) For 12-hour period ending 0900 ON 24 NOV 85	RAINFALL (mm) For 12-hour period ending 2100 ON 24 NOV 85	SUNSHINE (hours) Dawn to dusk 24 NOV 85

EXTREMES FOR SUNDAY 24TH NOVEMBER 1985

Highest maximum	: 8.9°C Larne (Northern Ireland)
Lowest maximum	: 2.8°C Okehampton (Devon)
Lowest minimum	: -4.0°C Aspatria (Cumbria)
Lowest grass minimum	: -7.5°C Glenlee (Dumfries & Galloway)
Most rain (24 hours from 0900 GMT)	: 5.0 mm Newcastle Weather Centre
Most sun	: 6.0 hrs Corgary (Co. Fermanagh)



**DAILY
WEATHER
SUMMARY**



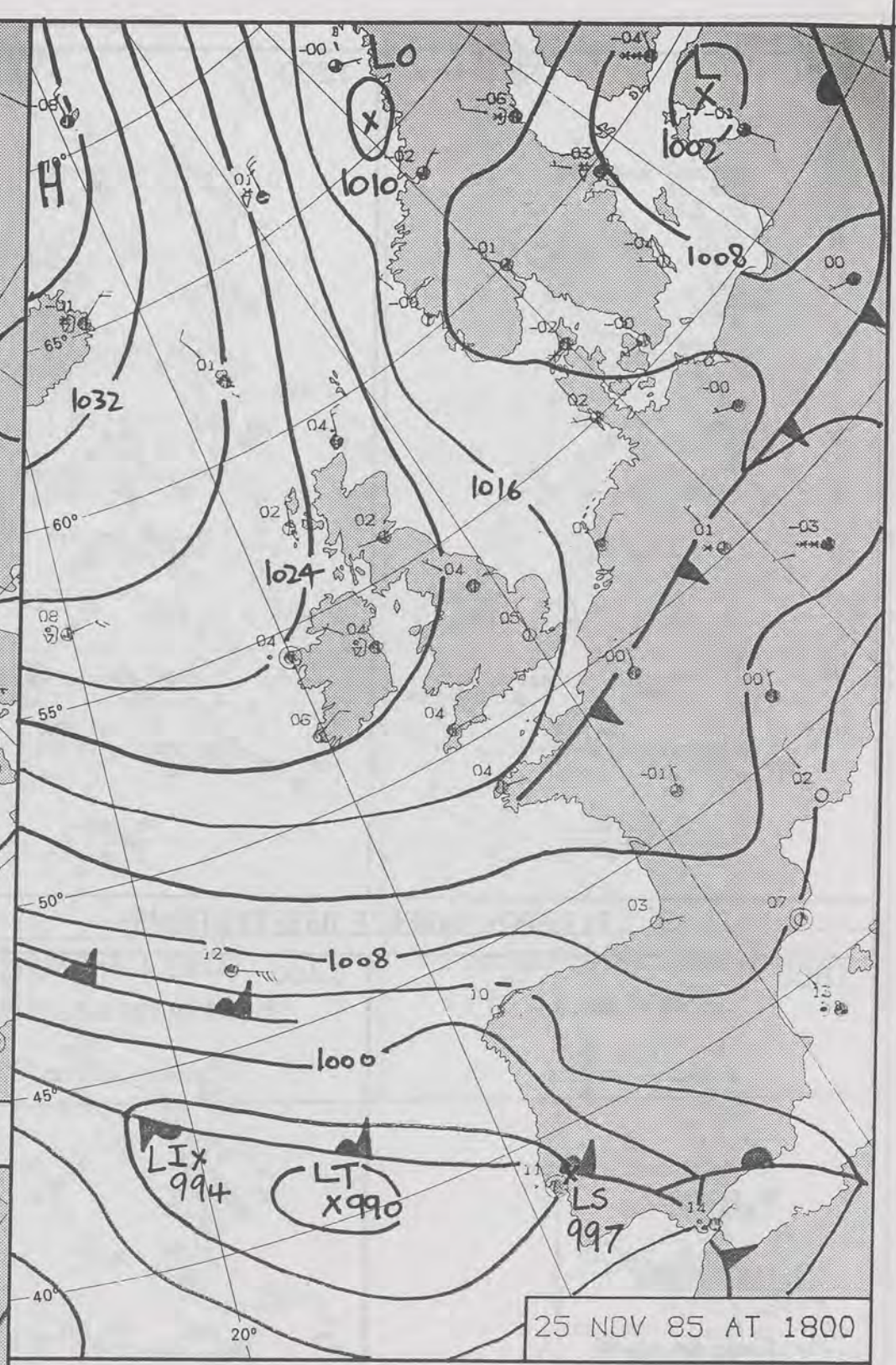

© Crown Copyright 1985
All rights reserved

INFRA RED
24/11/85 0645Z



1200-24/11/85

London Weather Centre 284-286 High Holborn London WC1V 7HX All times are GMT 500mb full lines 1000-500 mb packed © Crown Copyright 1985 All rights reserved



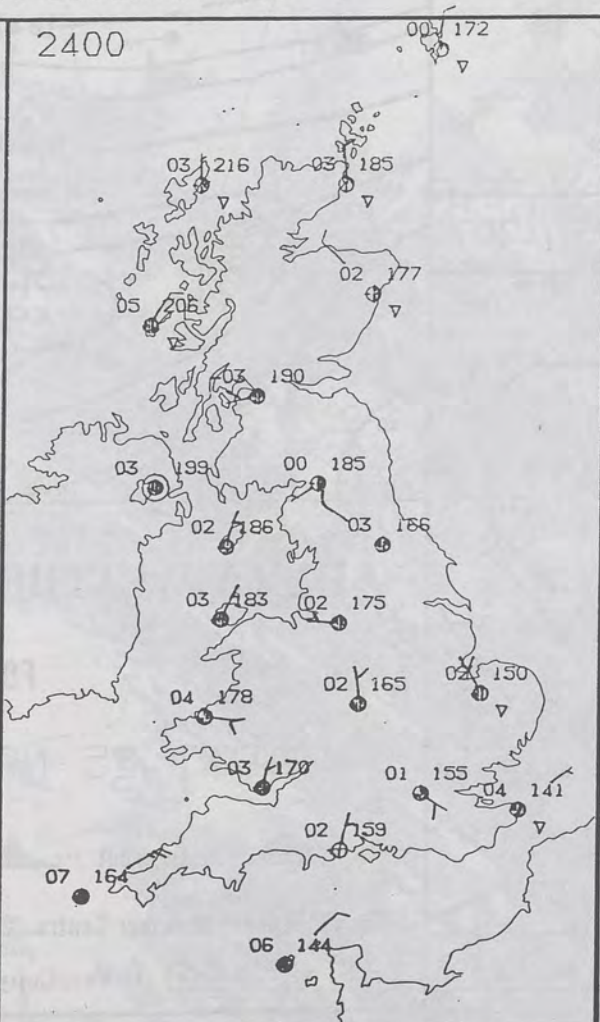
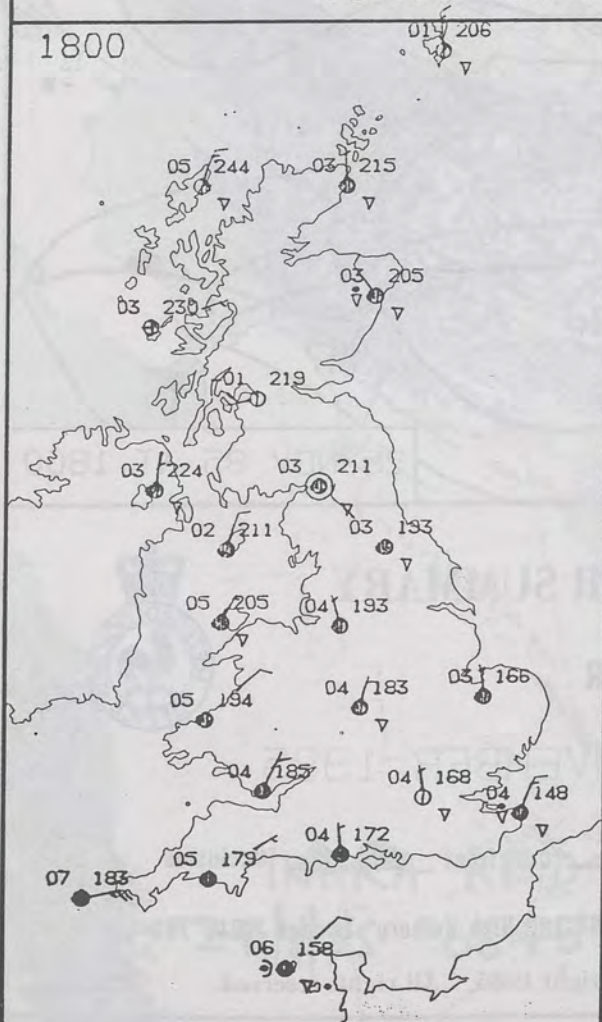
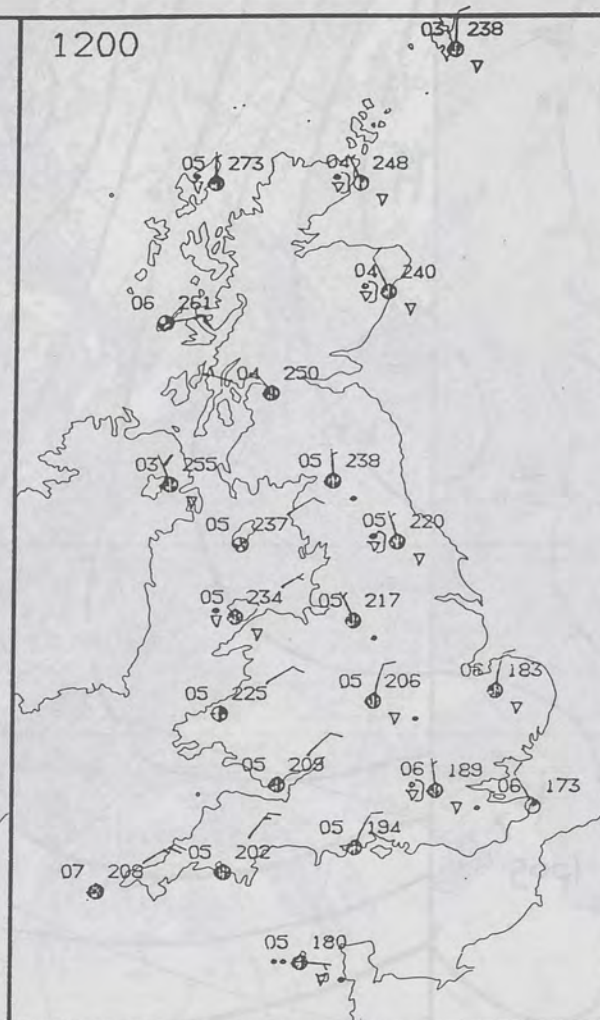
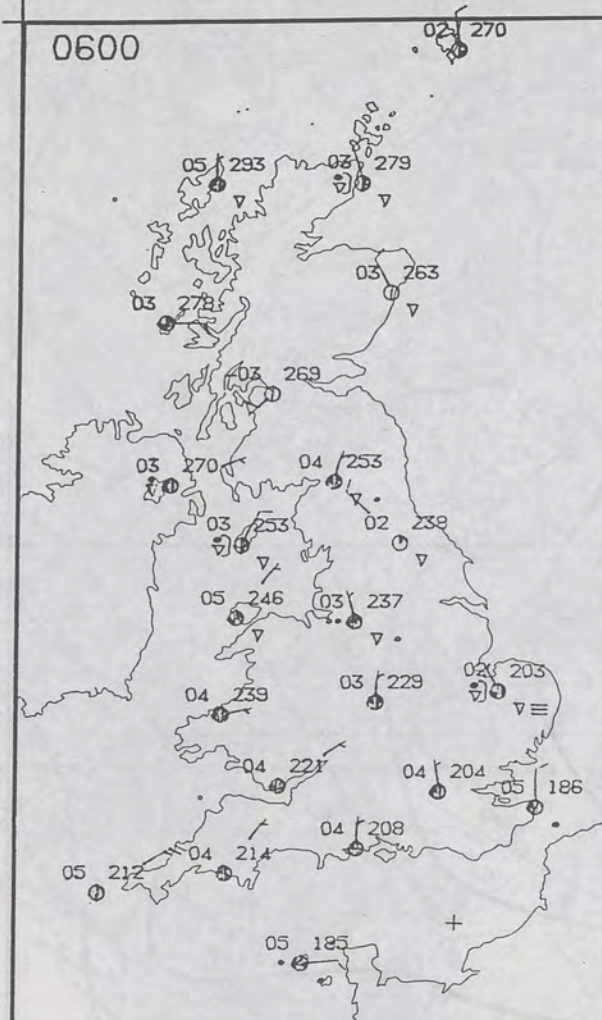
DAILY WEATHER SUMMARY

FOR

MONDAY 25 NOVEMBER 1985



London Weather Centre 284-286 High Holborn London WC1V 7HX
© Crown Copyright 1985 All rights reserved



MONDAY
25 NOVEMBER 1985

SUMMARY
OF
BRITISH WEATHER

In most regions it was a cloudy night and in counties bordering the North Sea there were frequent showers. Elsewhere showers were isolated and in parts of central and southwest Scotland, Northern Ireland and southwest England there was a slight frost.

During the day there were isolated rain showers in Northern Ireland and western Britain. In central and eastern England along with eastern and northern Scotland showers were more numerous with hail and sleet in places, especially in northeast Scotland. In the Northern Isles there were snow showers later. There were sunny intervals in many places and near southeastern coasts of England it was a mainly sunny day.

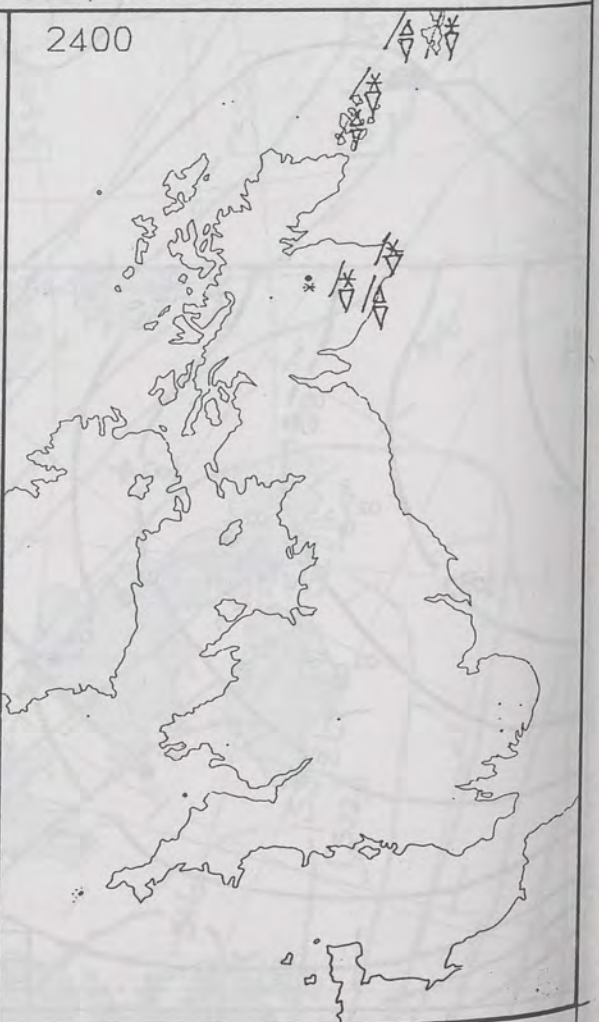
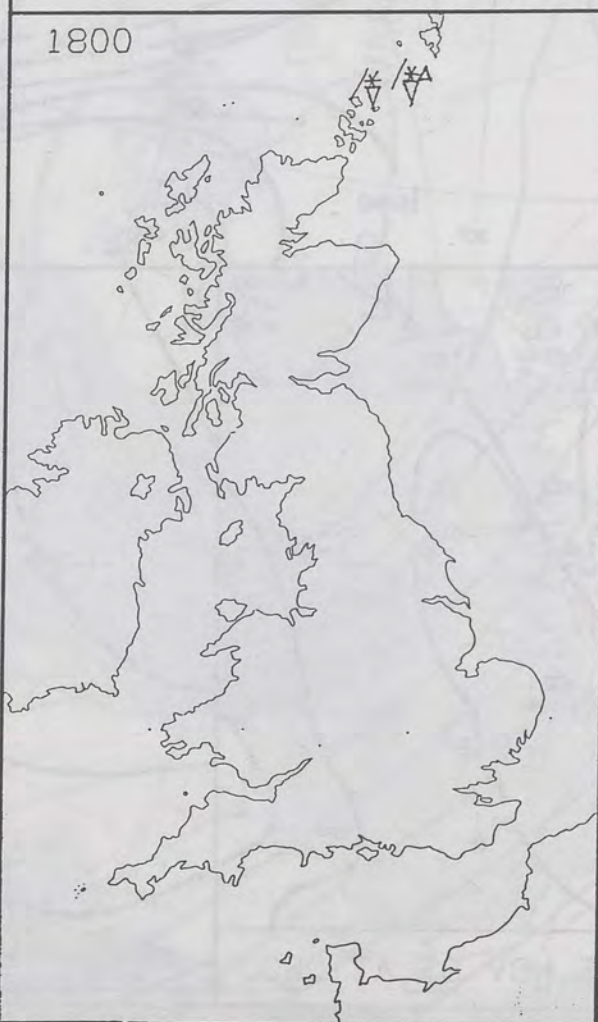
It was rather cold or cold everywhere.

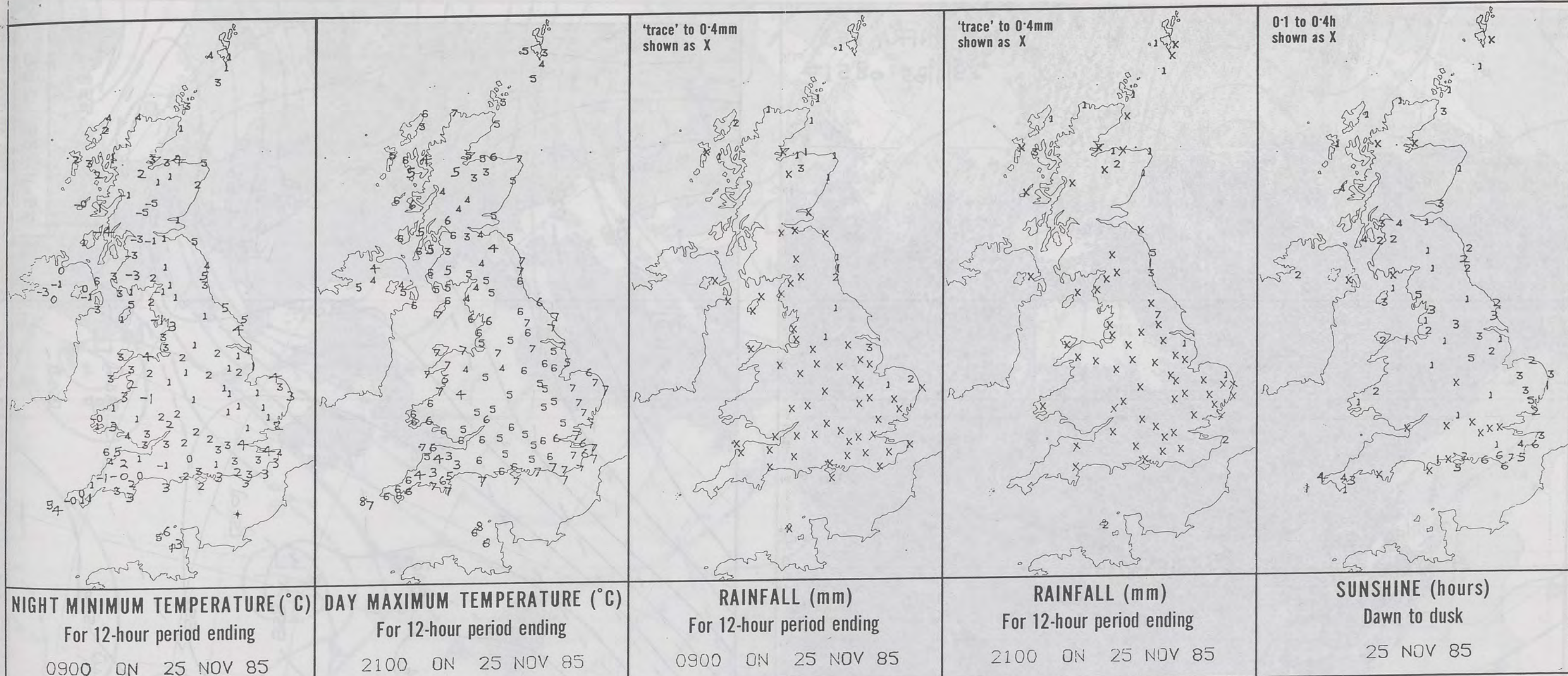
London Weather Centre
284-286 High Holborn
London WC1V 7HX
All times are GMT

© Crown Copyright 1985 All rights reserved



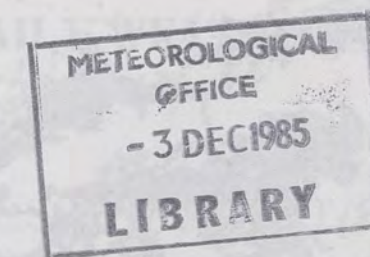
SIGNIFICANT WEATHER CHARTS





EXTREMES FOR MONDAY 25TH NOVEMBER 1985

Highest maximum	: 7.8°C Guernsey (L'Ancrese)
Lowest maximum	: 2.8°C Aviemore (Highland), Exton & Okehampton (Devon)
Lowest minimum	: -4.9°C Tummel Bridge (Tayside)
Lowest grass minimum	: -10.9°C Dhu Loch (Isle of Bute)
Most rain (24 hours from 0900 GMT)	: 10.8 mm Bridlington (Humberside)
Most sun	: 6.7 hrs Herstmonceux (East Sussex)

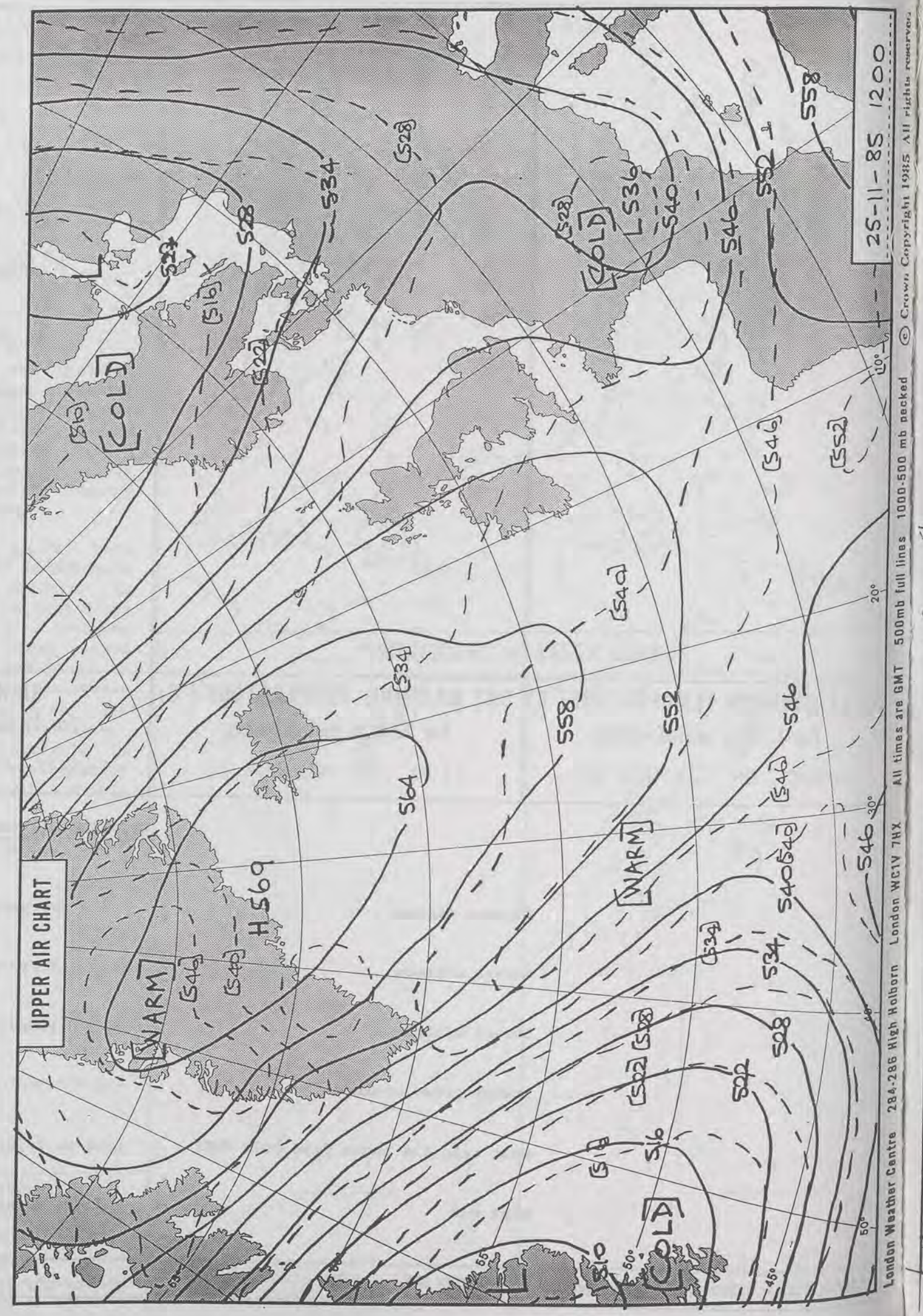


**DAILY
WEATHER
SUMMARY**

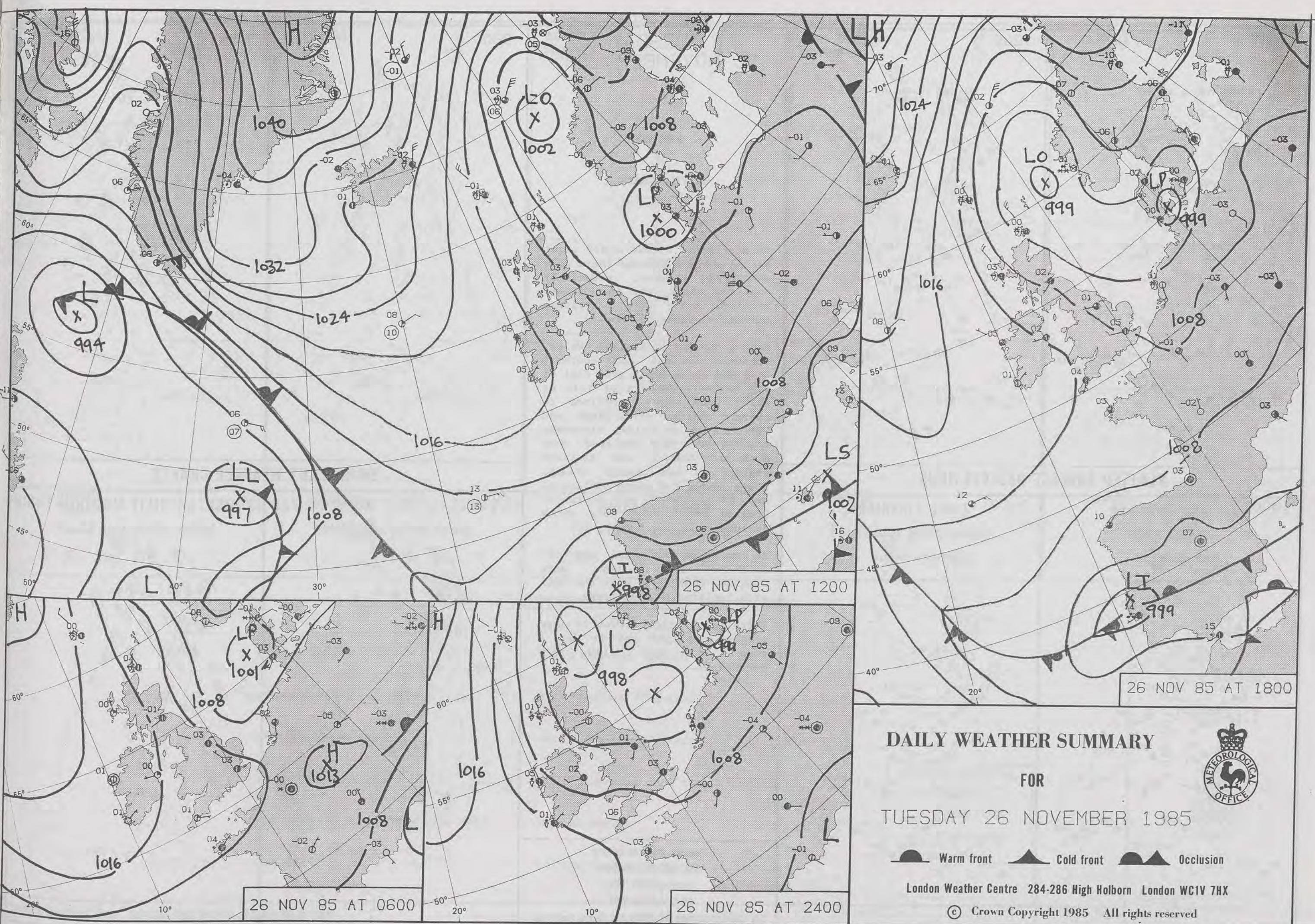


© Crown Copyright 1985
All rights reserved

INFRARED
25/11/85 0851Z



25-11-85 1200
London Weather Centre 284-286 High Holborn London WC1V 7HX
All times are GMT 500mb full lines 1000-500 mb pecked
© Crown Copyright 1985 All rights reserved



DAILY WEATHER SUMMARY

FOR

TUESDAY 26 NOVEMBER 1985

Warm front Cold front Occlusion

London Weather Centre 284-286 High Holborn London WC1V 7HX

© Crown Copyright 1985 All rights reserved



TUESDAY
26 NOVEMBER 1985

SUMMARY
OF
BRITISH WEATHER

In most parts it was a dry night but in eastern England there were scattered showers, especially near the coast, and in northern Scotland there were occasional showers of sleet or snow.

During the day in England, Wales, Northern Ireland and southern Scotland there was a good deal of dry weather. Showers of rain or sleet were mainly confined to eastern coasts of England and west coasts of Wales, elsewhere showers were very isolated. Over much of central and southern England it was mostly cloudy, other parts had sunny intervals and in northwest and southwest England there were long sunny periods.

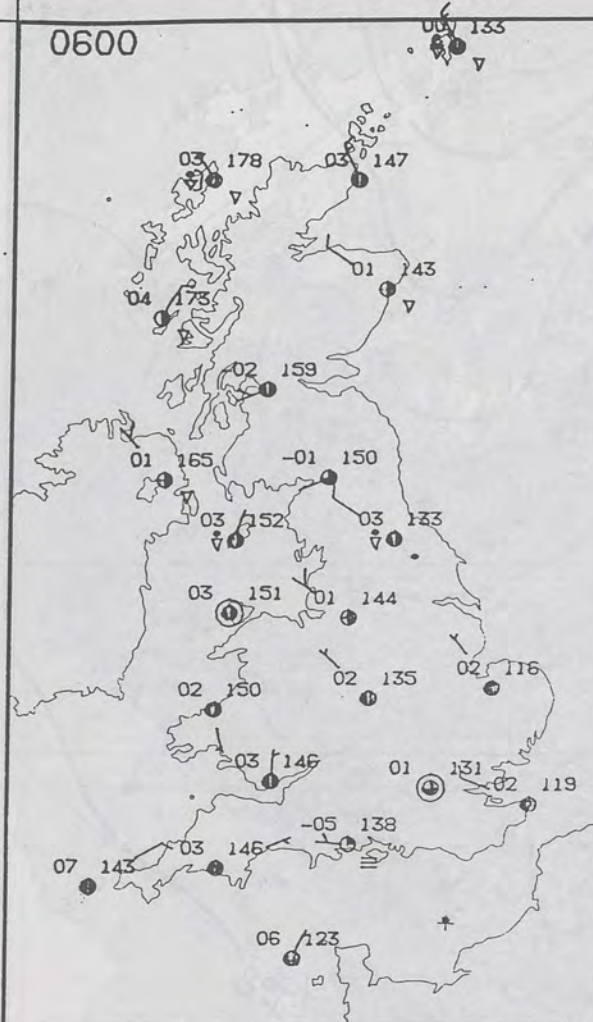
In northern Scotland and the Northern Isles there were frequent showers of snow and hail with isolated thunderstorms.

There was a slight frost in many places overnight and it was a cold or very cold day everywhere.

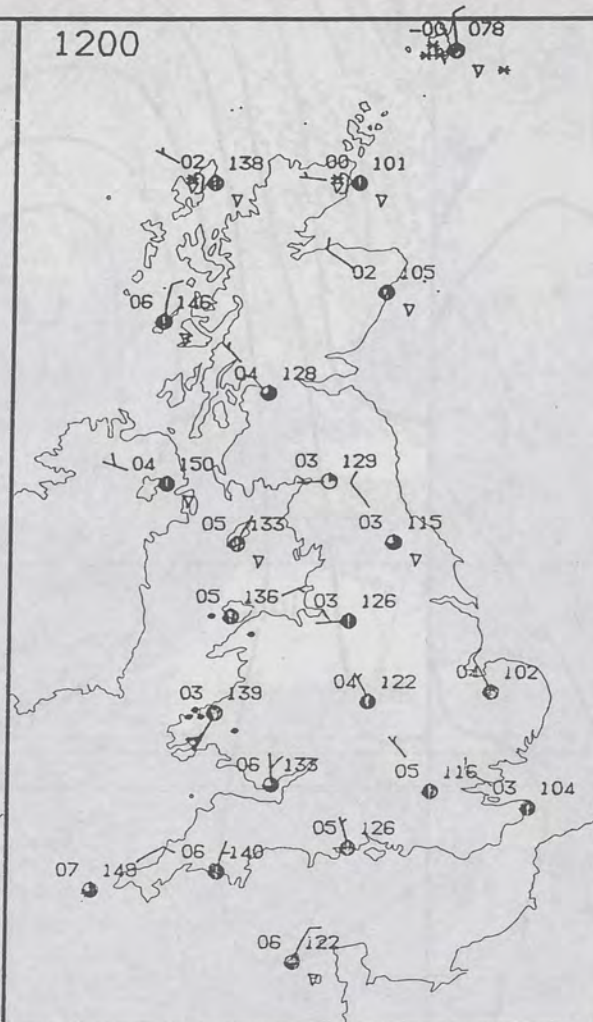
London Weather Centre
284-286 High Holborn
London WC1V 7HX
All times are GMT

© Crown Copyright 1985 All rights reserved

0600

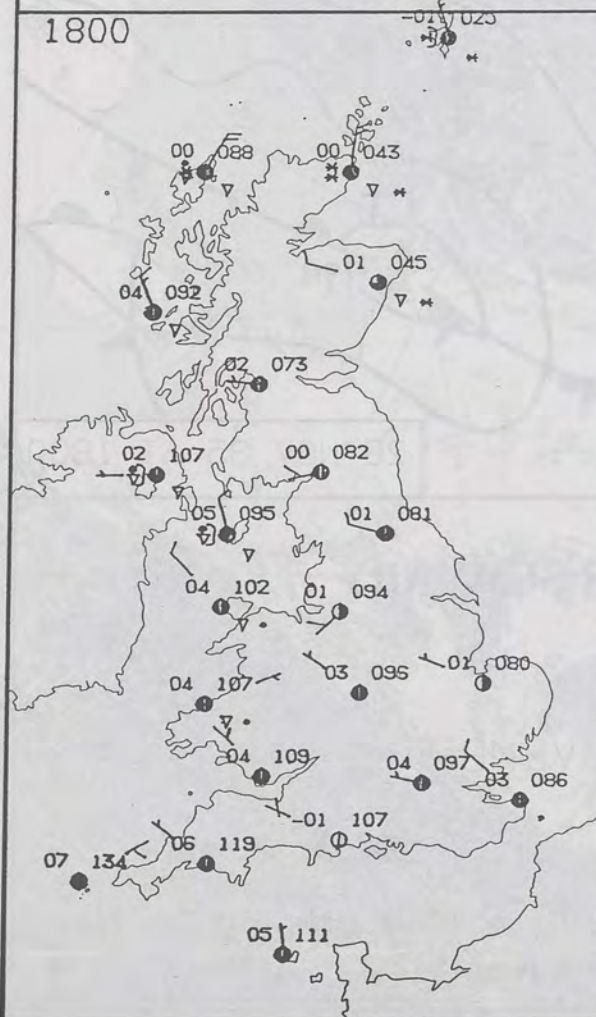


1200

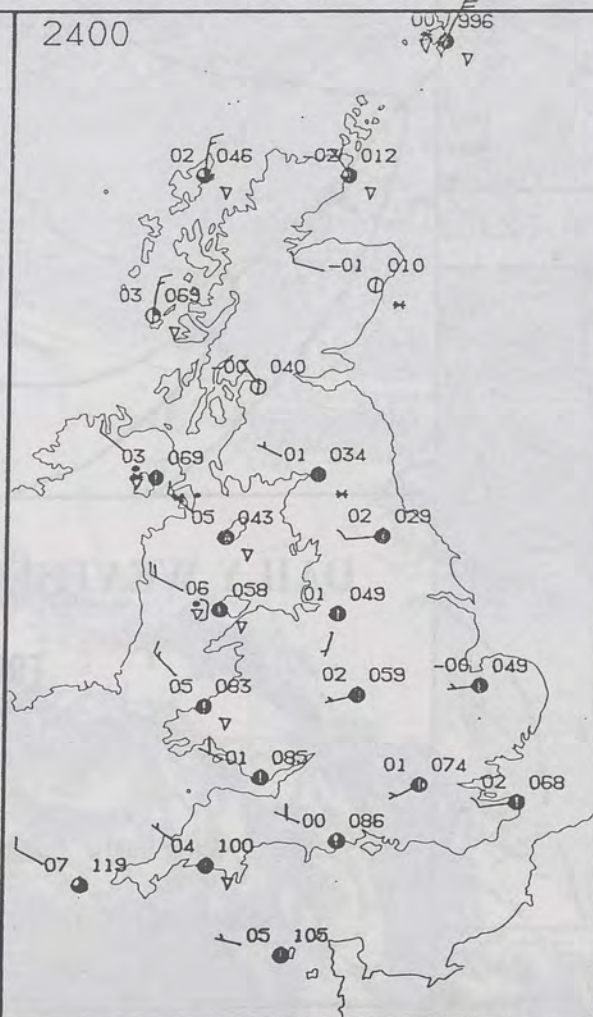


PLOTTED SURFACE OBSERVATIONS

1800



2400



0600



1200

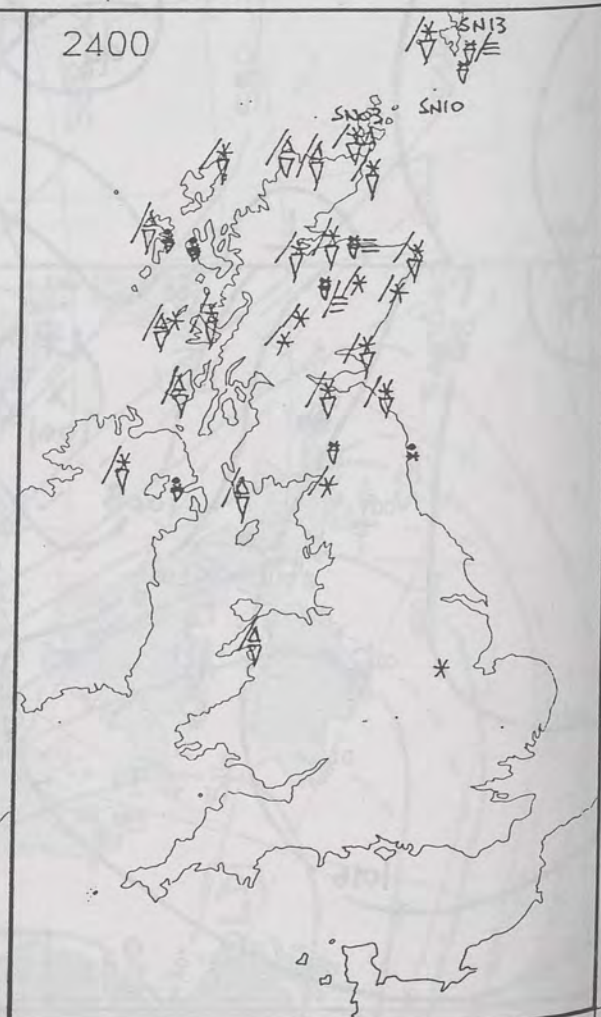


SIGNIFICANT WEATHER CHARTS

1800



2400





NIGHT MINIMUM TEMPERATURE (°C)
For 12-hour period ending
0900 ON 26 NOV 85



DAY MAXIMUM TEMPERATURE (°C)
For 12-hour period ending
2100 ON 26 NOV 85



RAINFALL (mm)
For 12-hour period ending
0900 ON 26 NOV 85



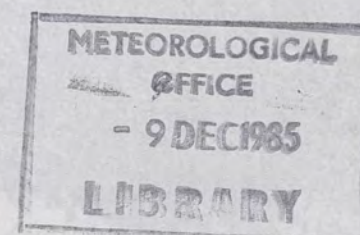
RAINFALL (mm)
For 12-hour period ending
2100 ON 26 NOV 85



SUNSHINE (hours)
Dawn to dusk
26 NOV 85

EXTREMES FOR TUESDAY 26TH NOVEMBER 1985

Highest maximum	: 8.4°C Chivenor (Devon)
Lowest maximum	: 0.2°C Lerwick (Shetland)
Lowest minimum	: -5.1°C Bournemouth/Hurn
Lowest grass minimum	: -10.2°C Glenlee (Dumfries & Galloway)
Most rain (24 hours from 0900 GMT)	: 36.8 mm Lerwick
Most sun	: 6.5 hrs St. Mary's (Isles of Scilly)

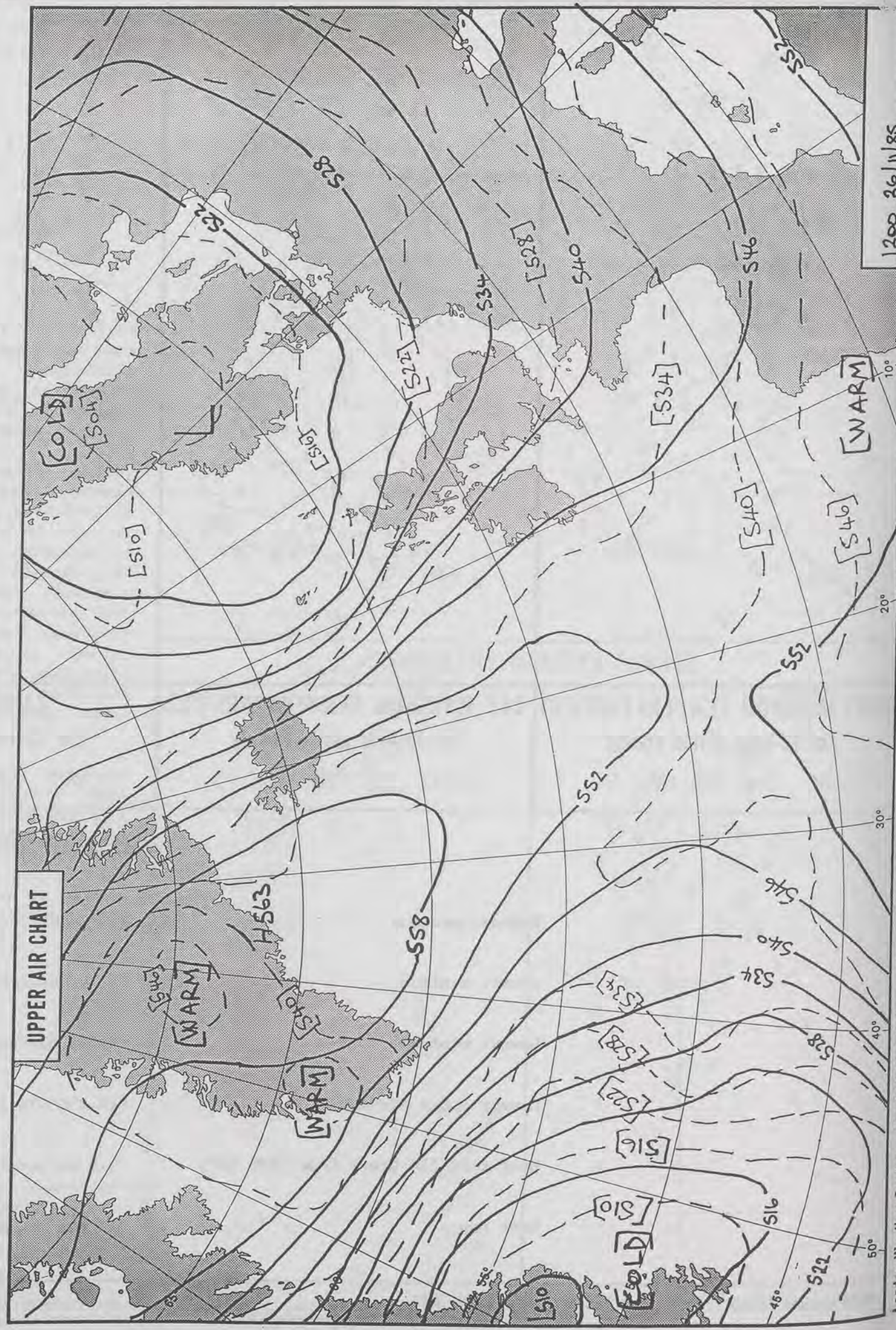
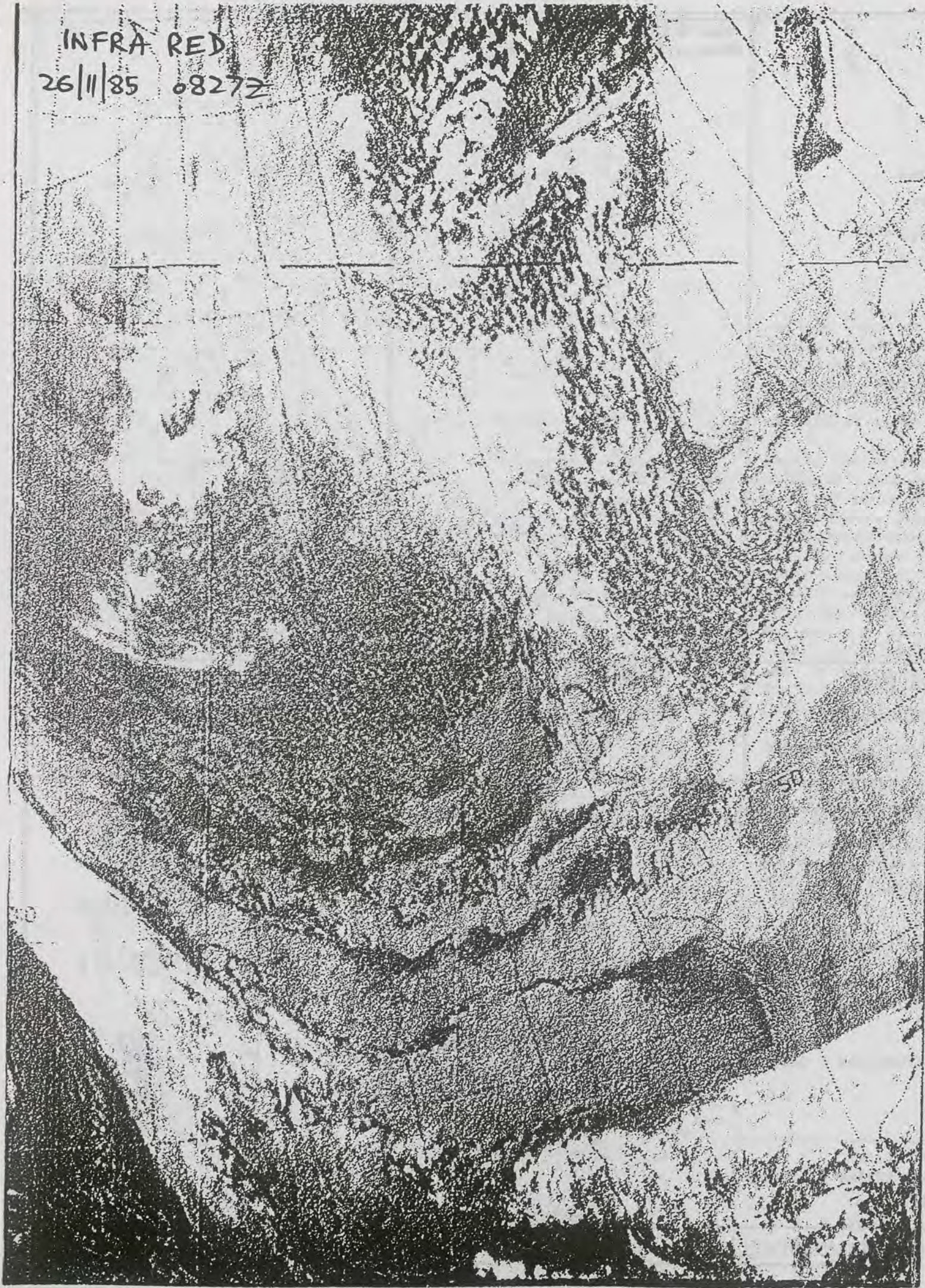


**DAILY
WEATHER
SUMMARY**

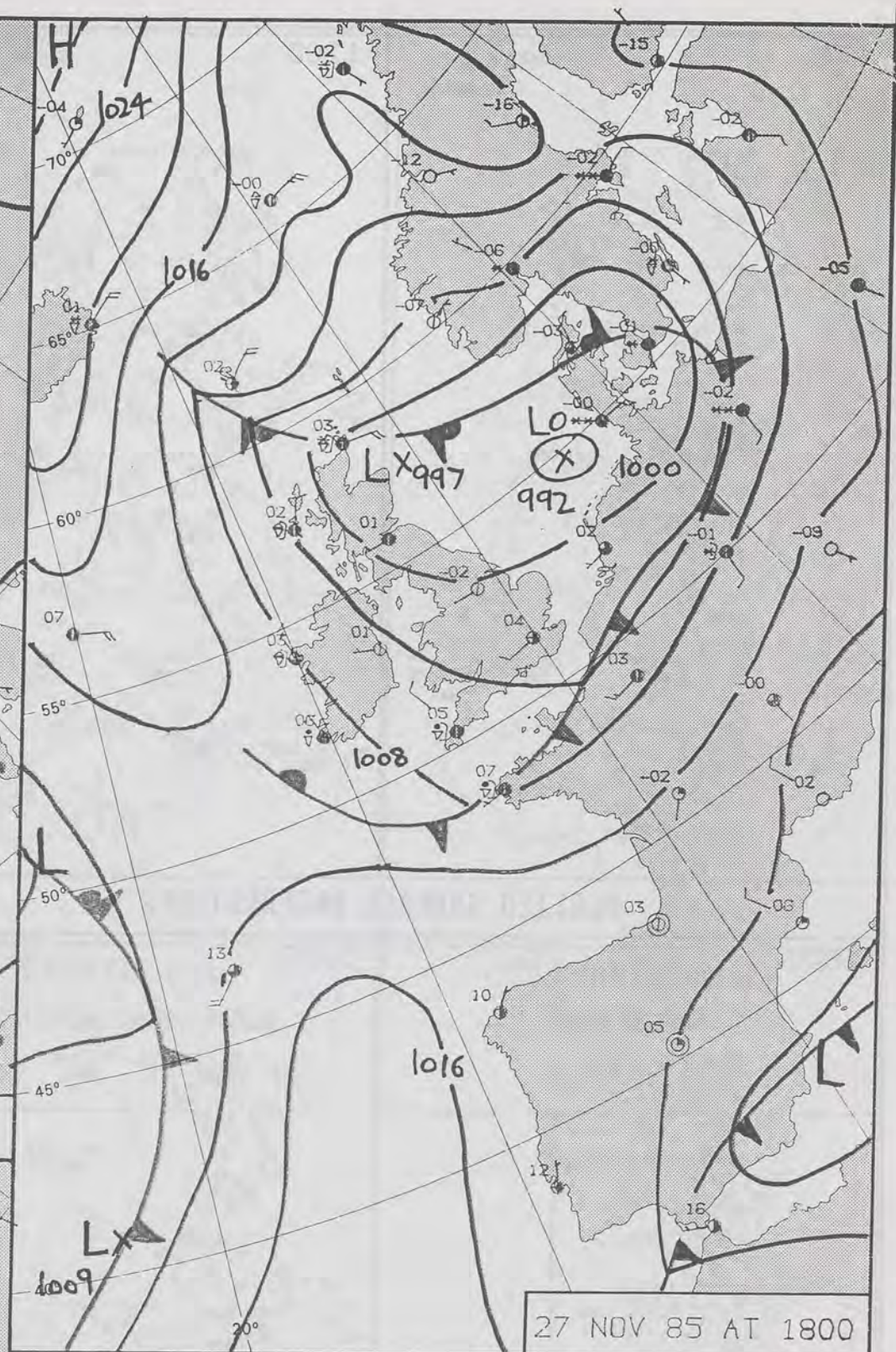
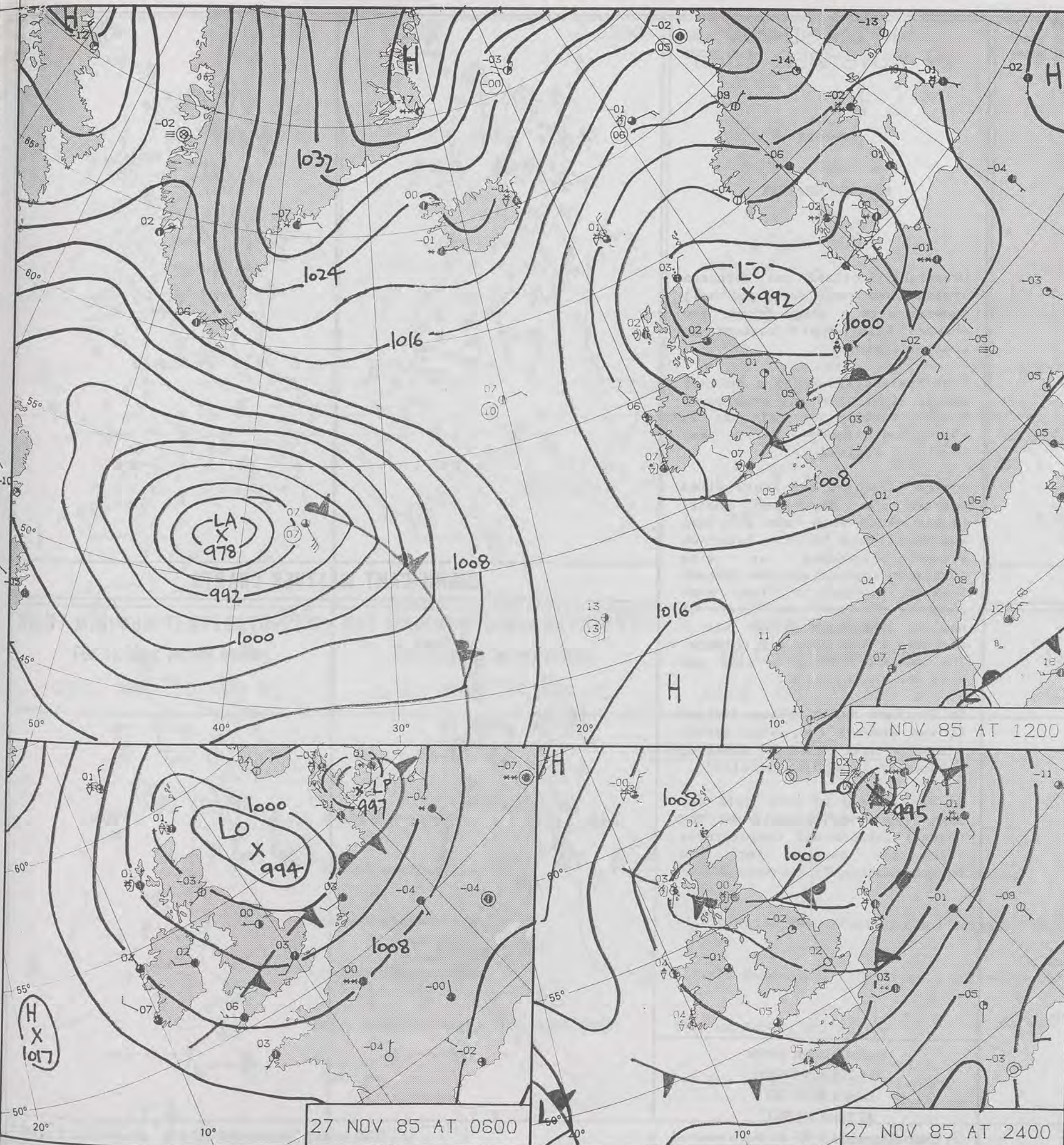


© Crown Copyright 1985
All rights reserved

INFRA RED
26/11/85 0827Z



London Weather Centre 284-286 High Holborn London WC1V 7HX All times are GMT 500mb full lines 1000-500 mb packed © Crown Copyright 1985 All rights reserved



DAILY WEATHER SUMMARY FOR WEDNESDAY 27 NOVEMBER 1985

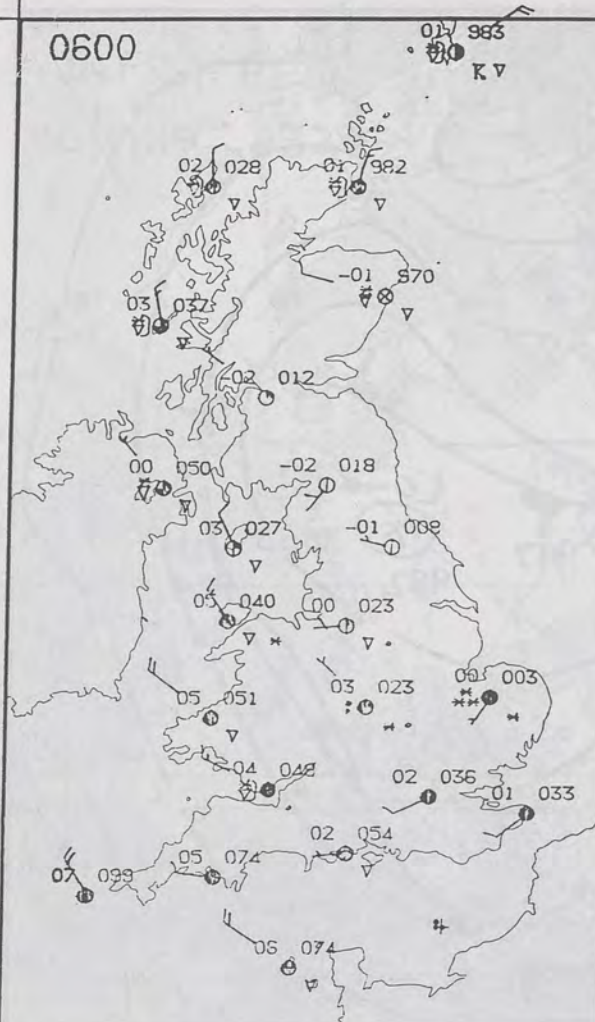


 Warm front
  Cold front
  Occlusion

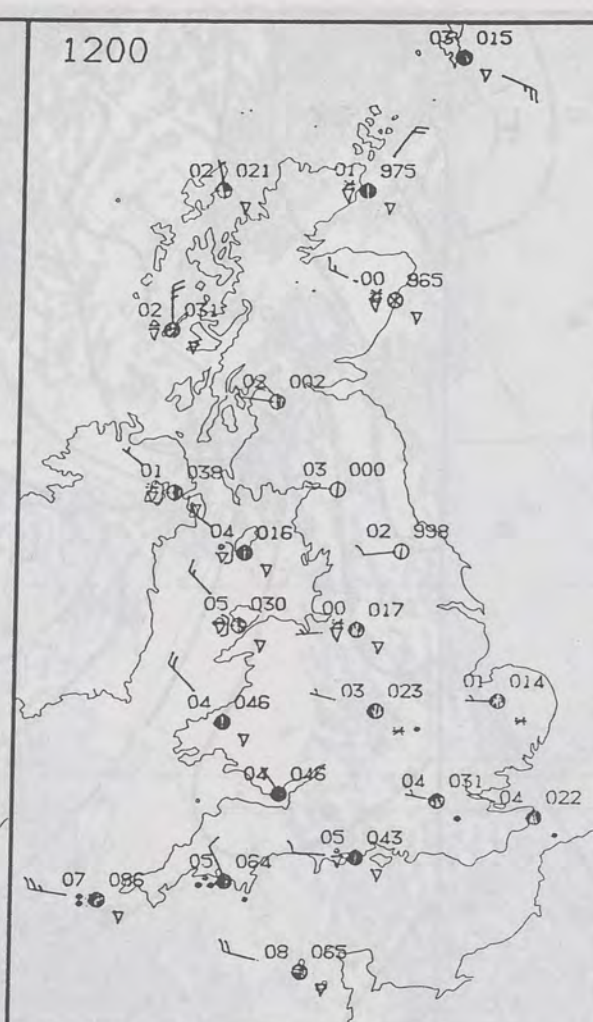
London Weather Centre 284-286 High Holborn London WC1V 7HX

© Crown Copyright 1985 All rights reserved

0600

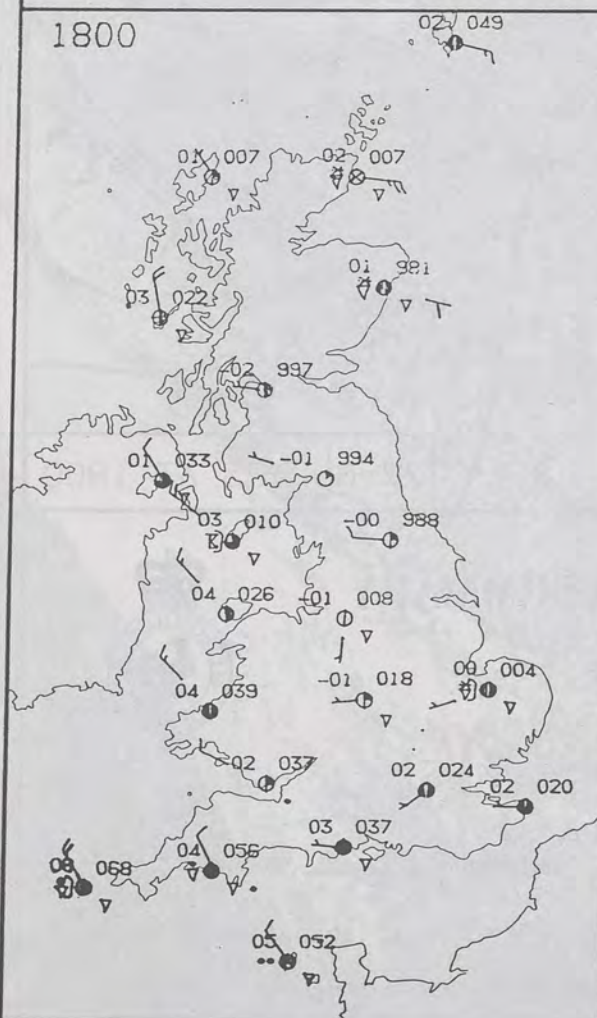


1200

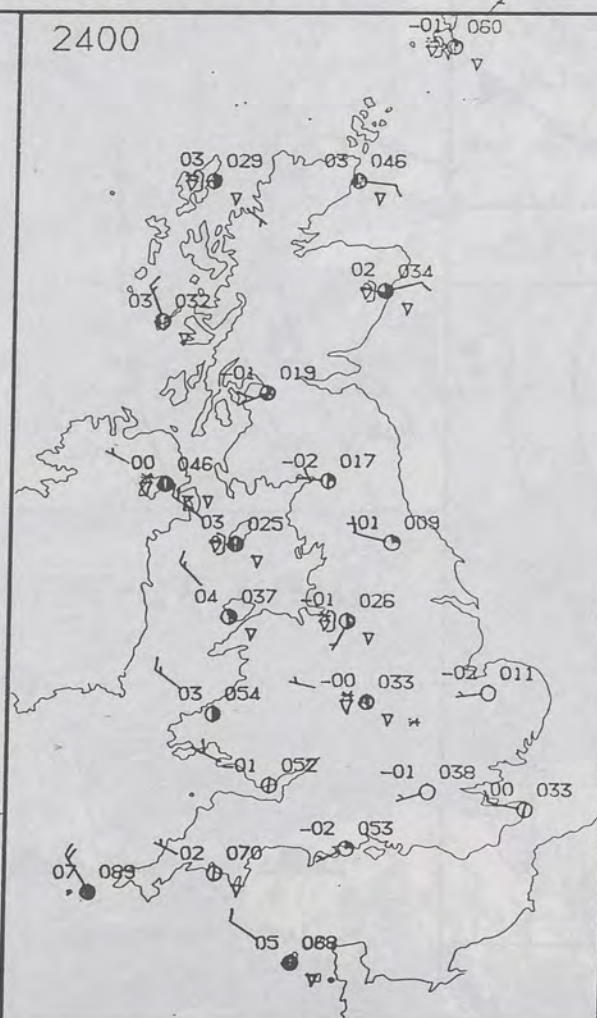


PLOTTED SURFACE OBSERVATIONS

1800



2400

WEDNESDAY
27 NOVEMBER 1985SUMMARY
OF
BRITISH WEATHER

Overnight Scotland and Northern Ireland had some snow and hail showers with a sharp frost, the showers being most frequent in coastal regions.

Over England and Wales a belt of mainly light sleet and snow moved south, turning to rain as it approached South Wales and southwest England.

Southern England and South Wales started the day with mostly cloudy skies with rain at times and sleet over hills. Later on skies brightened up with southwest England and the Channel Islands having a few more showers. Over the rest of England and Wales there was a mixture of sunshine and showers. The showers falling as snow and hail for the most part.

In Scotland and Northern Ireland it was showery too, with fairly frequent snow and hail showers, especially in eastern Scotland.

It was a cold or very cold day almost everywhere, only in the Channel Islands did temperatures reach the average for late November.

London Weather Centre
284-286 High Holborn
London WC1V 7HX
All times are GMT

© Crown Copyright 1985 All rights reserved

0600



1200

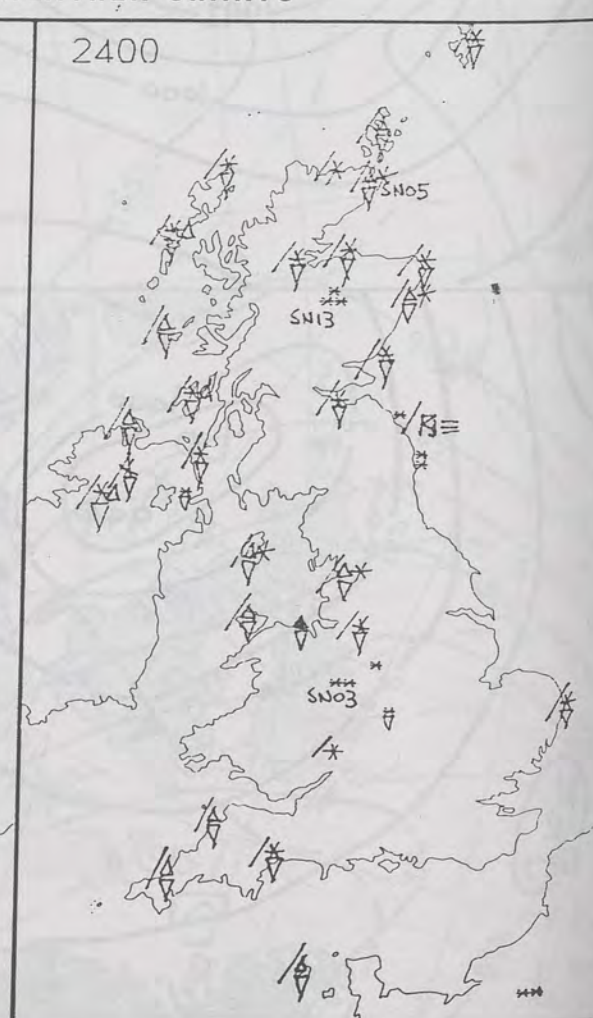


SIGNIFICANT WEATHER CHARTS

1800

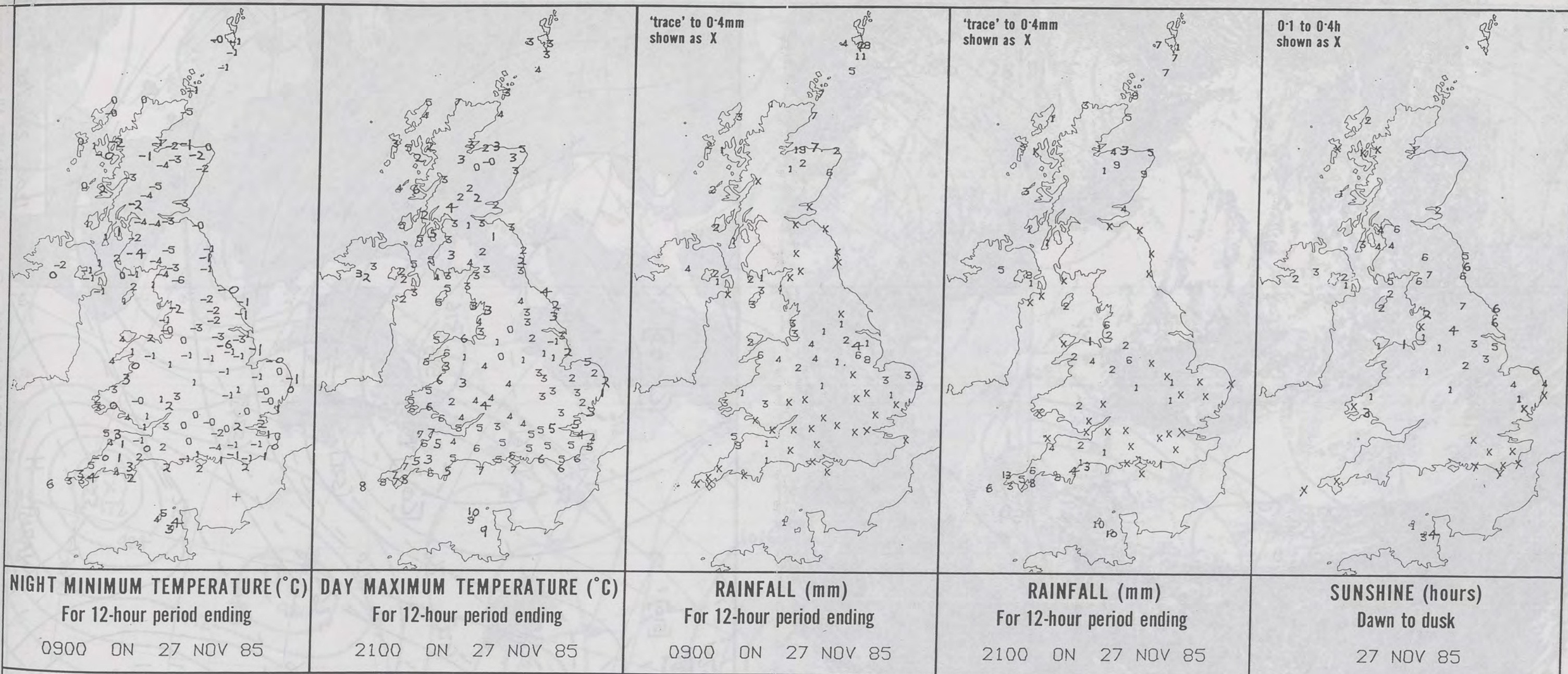


2400



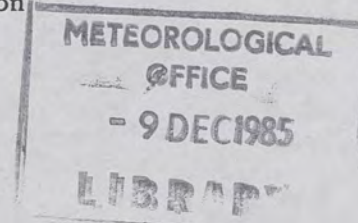
NIG

Londo



EXTREMES FOR WEDNESDAY 27TH NOVEMBER 1985

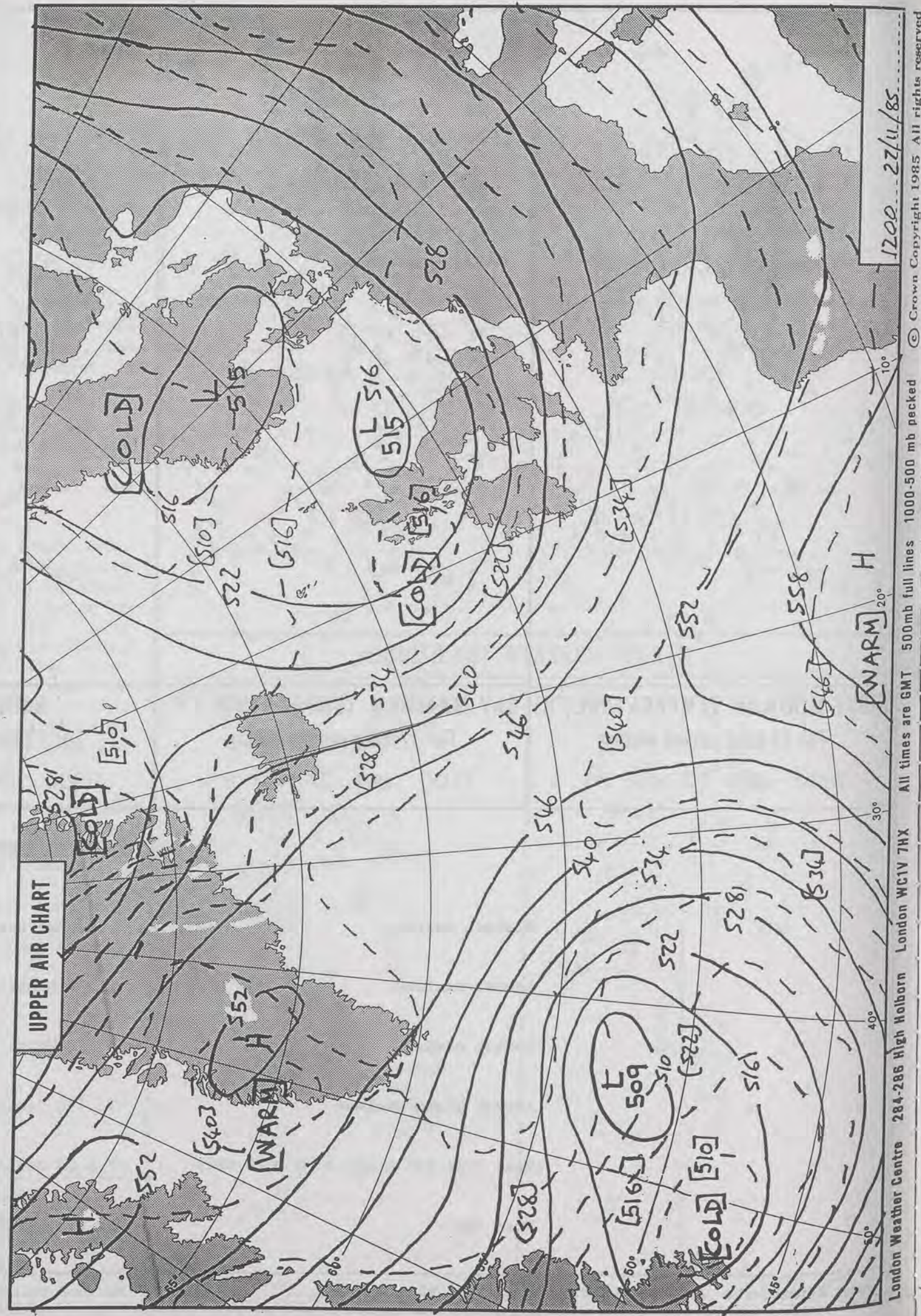

Highest maximum	: 9.9°C Guernsey (L'Ancrese)
Lowest maximum	: -0.5°C Binbrook (Lincolnshire)
Lowest minimum	: -5.8°C Whins Pond (Cumbria) and Scampton (Nr. Lincoln)
Lowest grass minimum	: -11.6°C Eskdalemuir (Dumfries & Galloway) and Scampton
Most rain (24 hours from 0900 GMT)	: 17.6 mm Jersey/St. Helier
Most sun	: 7.1 hrs Leeming (North Yorkshire)




**DAILY
WEATHER
SUMMARY**



© Crown Copyright 1985
All rights reserved





DAILY WEATHER SUMMARY

FOR

THURSDAY 28 NOVEMBER 1985

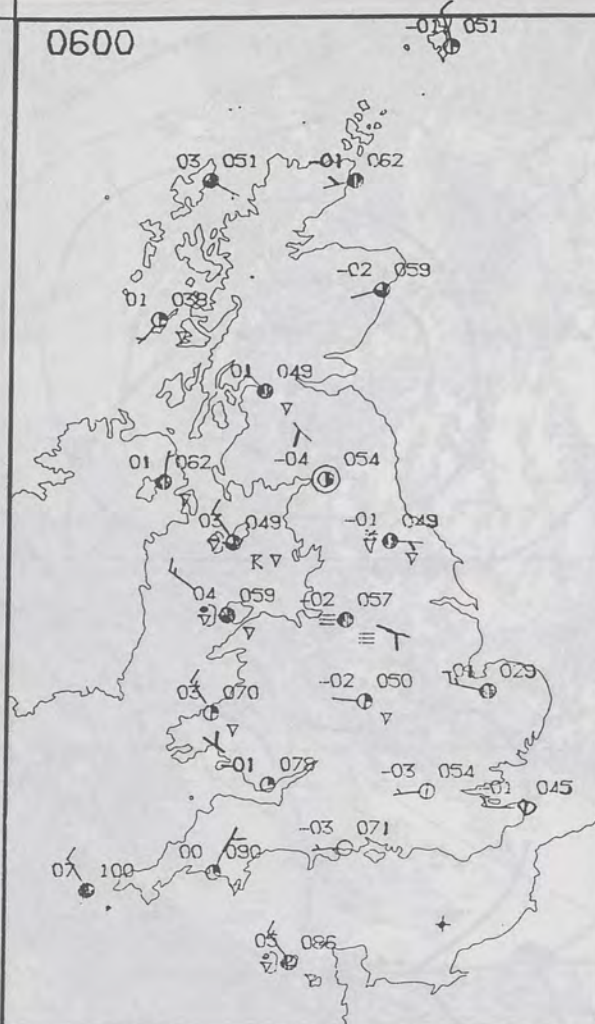
Warm front Cold front Occlusion

London Weather Centre 284-286 High Holborn London WC1V 7HX

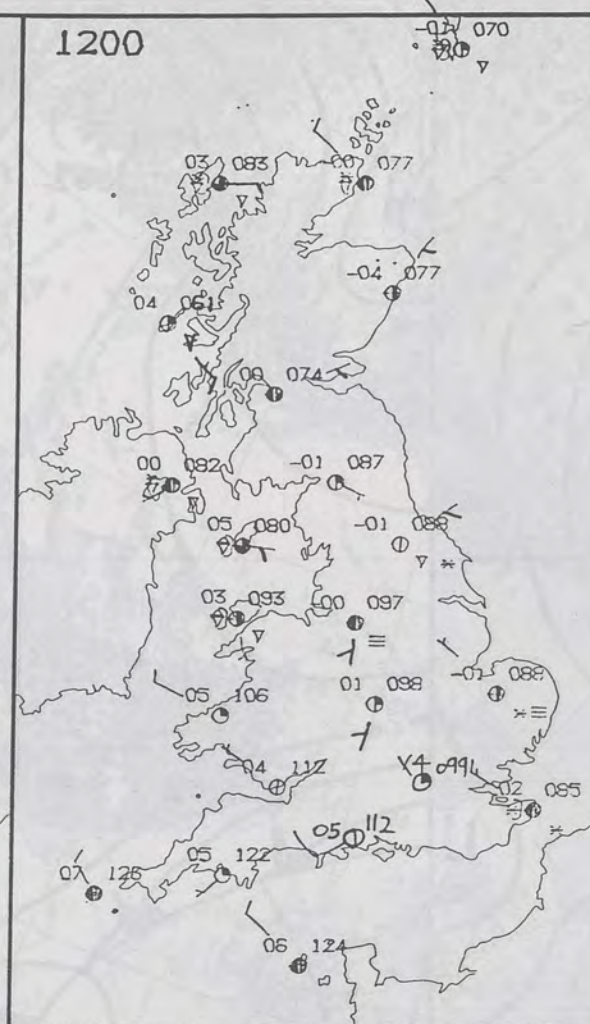
© Crown Copyright 1985 All rights reserved



0600



1200



THURSDAY
28 NOVEMBER 1985

SUMMARY
OF
BRITISH WEATHER

During the night, although many places were dry and clear, there were some snow showers. In northern and northeastern parts of Britain they were often heavy with an occasional report of thunder. Patchy fog also formed towards the end of the night.

Most places had some sunshine during the day with the southern half of England and Wales having a mainly sunny day. There were further showers mostly of snow, especially in the north and east of Britain. Some patchy fog persisted in parts of northwest England.

It was cold or very cold everywhere, with temperatures around freezing in many places, although near the west coast it was somewhat less cold. By the end of the evening the temperature had dropped to -12°C at Shawbury, their lowest November temperature since records began in 1945. At the same time rain spread into Cornwall and the Channel Islands.

London Weather Centre
284-286 High Holborn
London WC1V 7HX
All times are GMT

© Crown Copyright 1985 All rights reserved

0600

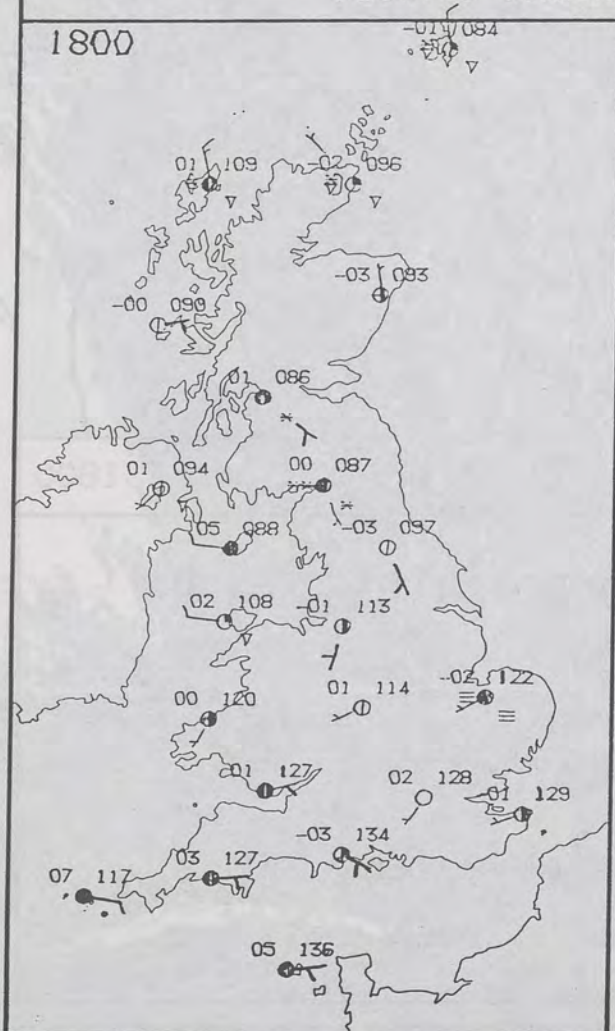


1200

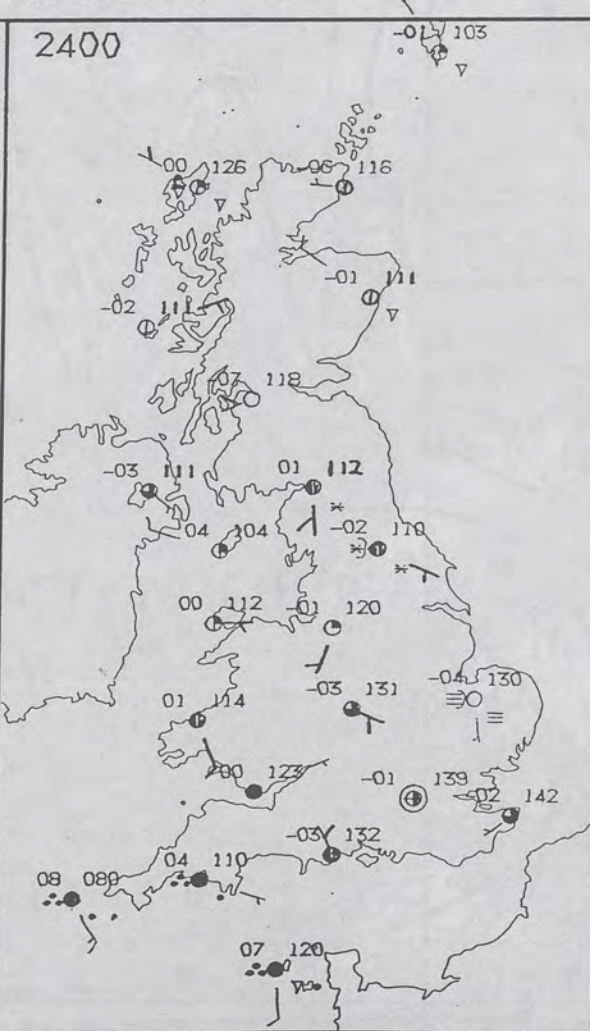


PLOTTED SURFACE OBSERVATIONS

1800

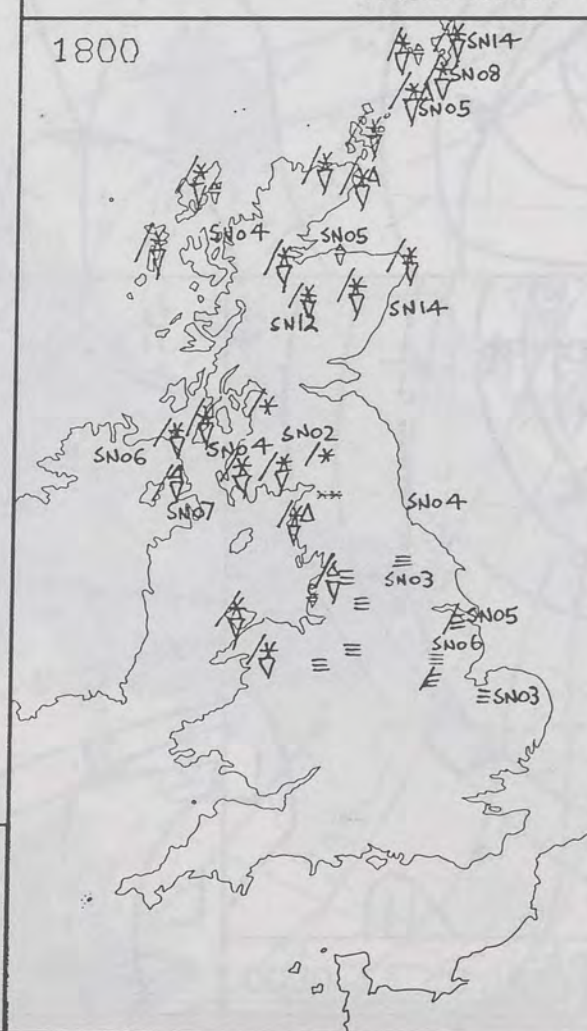


2400

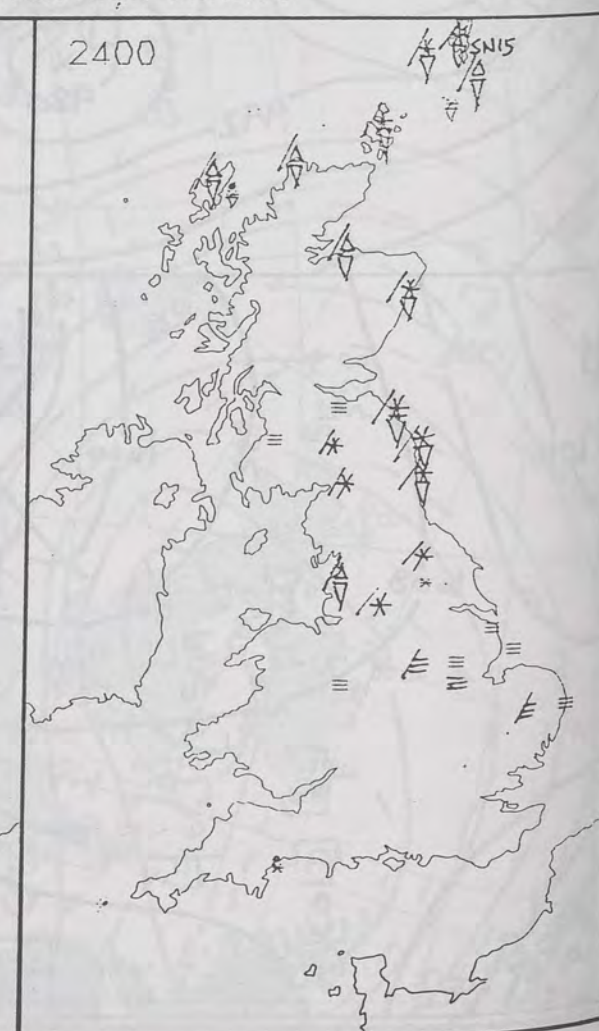


SIGNIFICANT WEATHER CHARTS

1800



2400

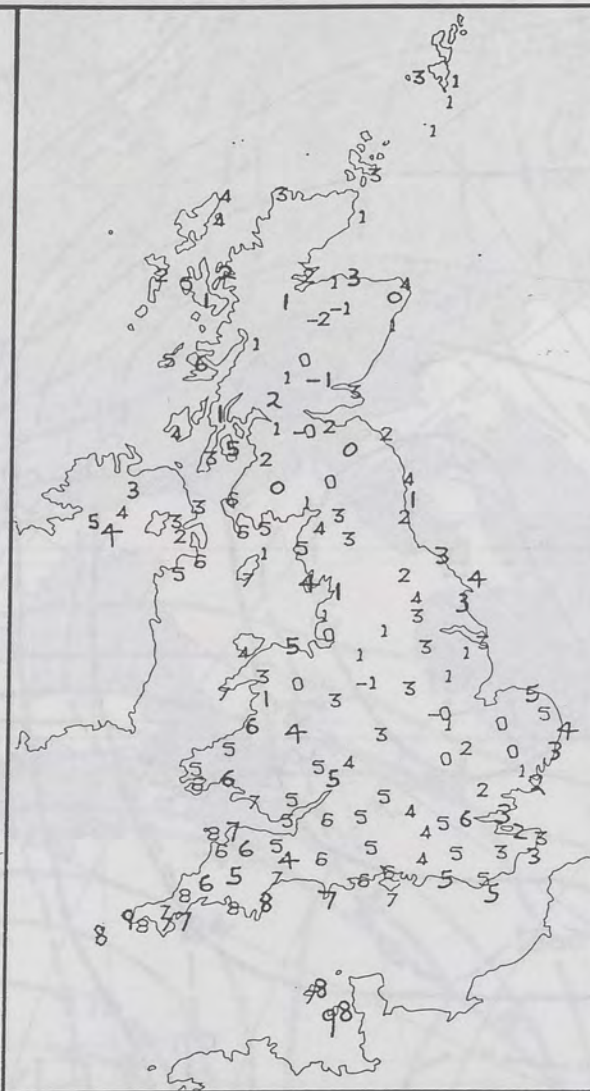


NIGH

London



NIGHT MINIMUM TEMPERATURE (°C)
For 12-hour period ending
0900 ON 28 NOV 85



DAY MAXIMUM TEMPERATURE (°C)
For 12-hour period ending
2100 ON 28 NOV 85



RAINFALL (mm)
For 12-hour period ending
0900 ON 28 NOV 85



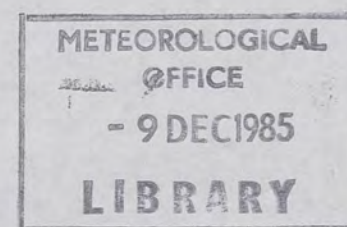
RAINFALL (mm)
For 12-hour period ending
2100 ON 28 NOV 85



SUNSHINE (hours)
Dawn to dusk
28 NOV 85

EXTREMES FOR THURSDAY 28TH NOVEMBER 1985

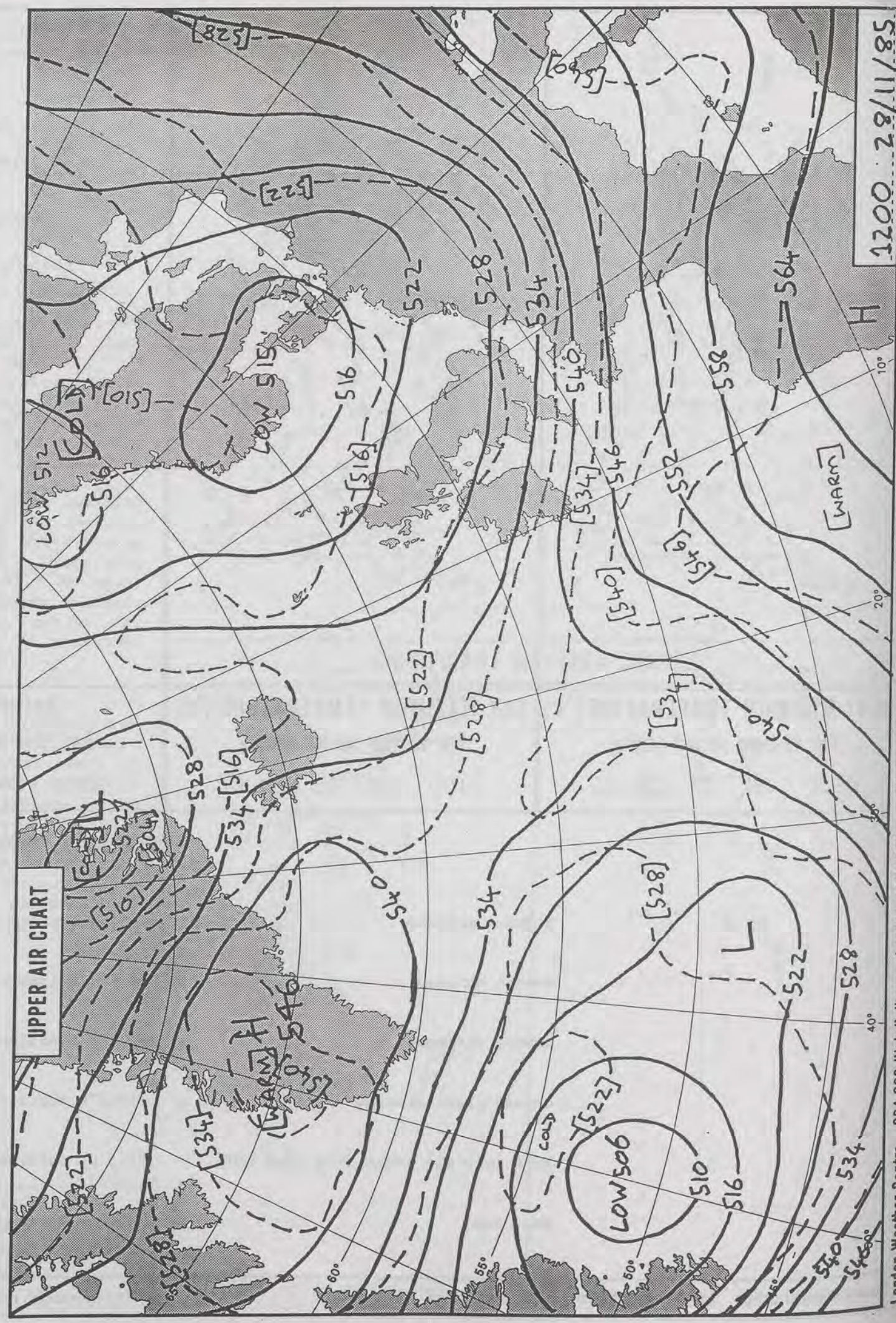

Highest maximum	: 8.6°C Penzance (Cornwall)
Lowest maximum	: -1.6°C Aviemore (Highland)
Lowest minimum	: -9.2°C Glenlivet (Grampian)
Lowest grass minimum	: -14.1°C Glenlee (Dumfries & Galloway)
Most rain (24 hours from 0900 GMT)	: 38.5 mm Culdrose (Cornwall)
Most sun	: 7.8 hrs Ventnor (Isle of Wight)



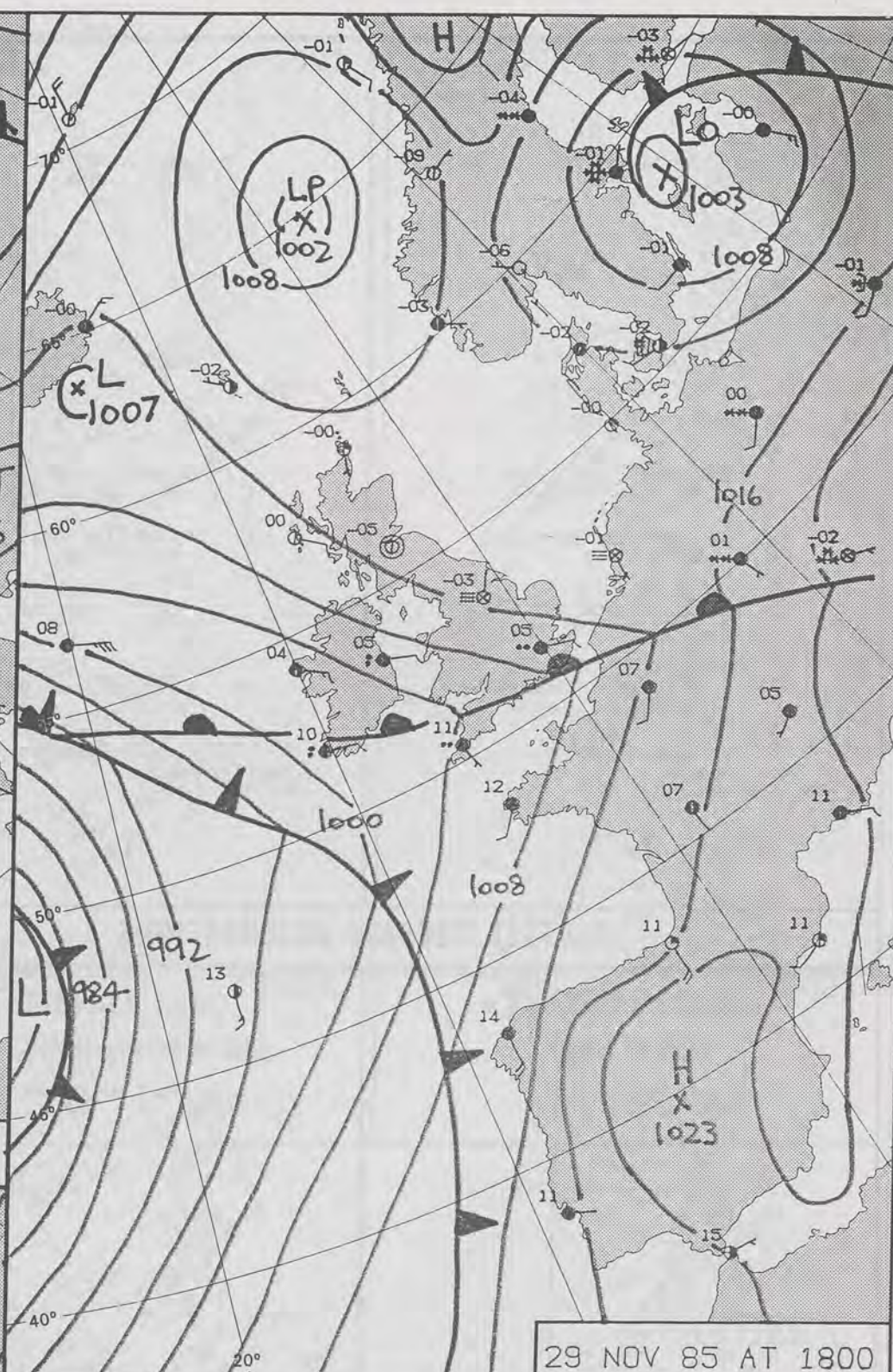
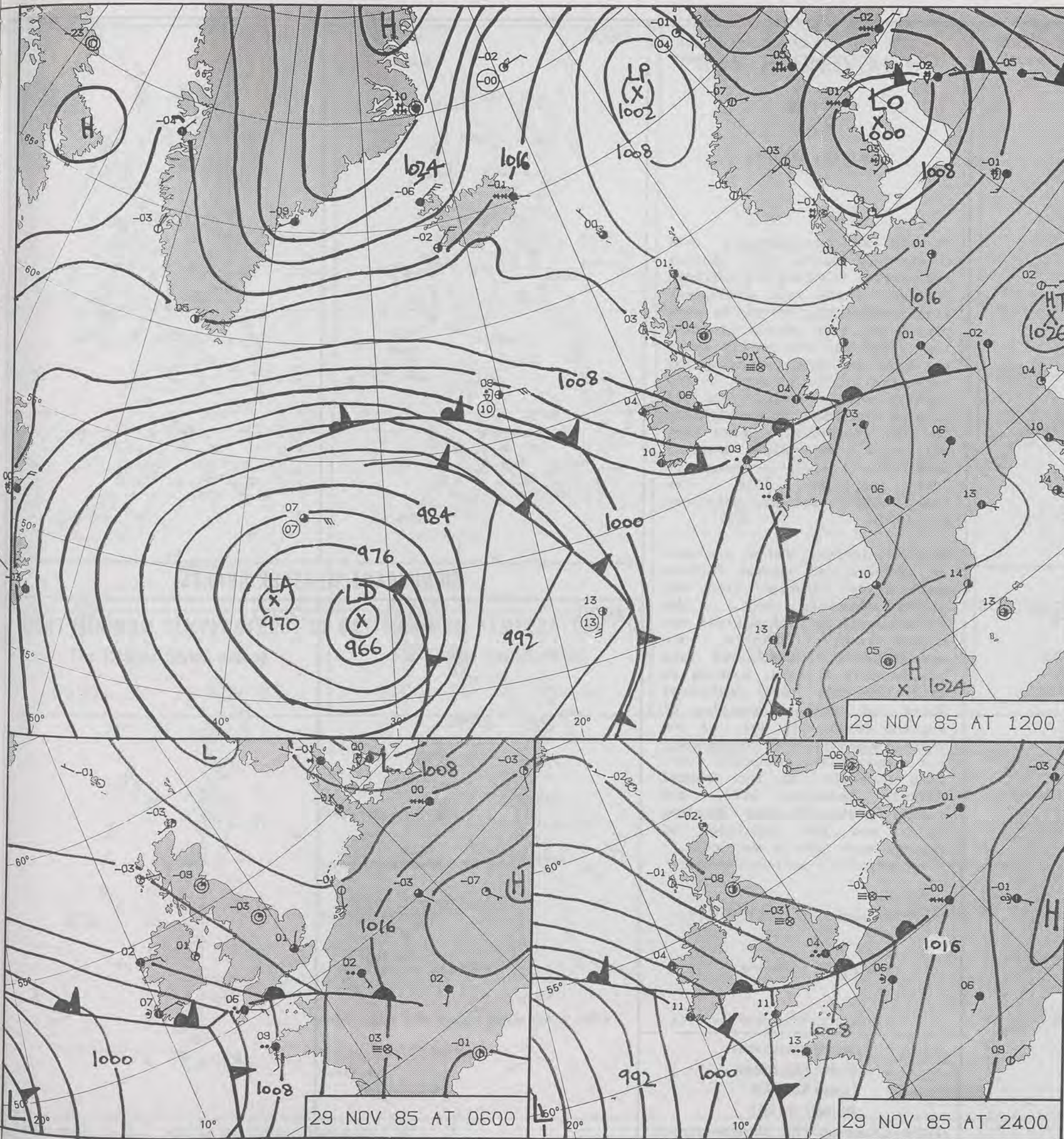
**DAILY
WEATHER
SUMMARY**



© Crown Copyright 1985
All rights reserved



London Weather Centre 284-286 High Holborn London WC1V 7HX All times are GMT 500mb full lines 1000-500 mb pecked © Crown Copyright 1985 All rights reserved



DAILY WEATHER SUMMARY

FOR

FRIDAY 29 NOVEMBER 1985

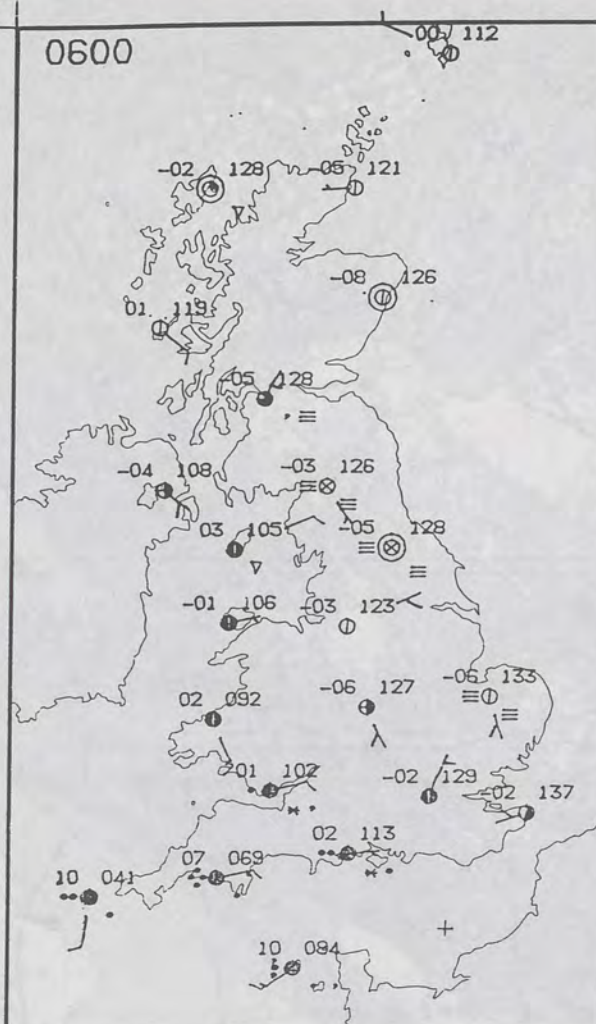
Warm front Cold front Occlusion

London Weather Centre 284-286 High Holborn London WC1V 7HX

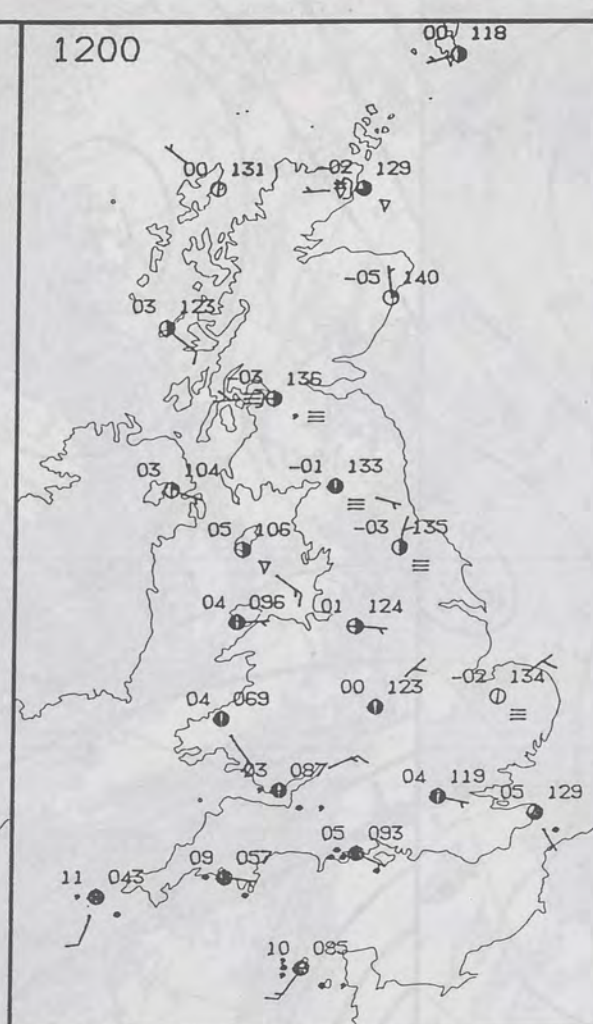
© Crown Copyright 1985 All rights reserved



0600

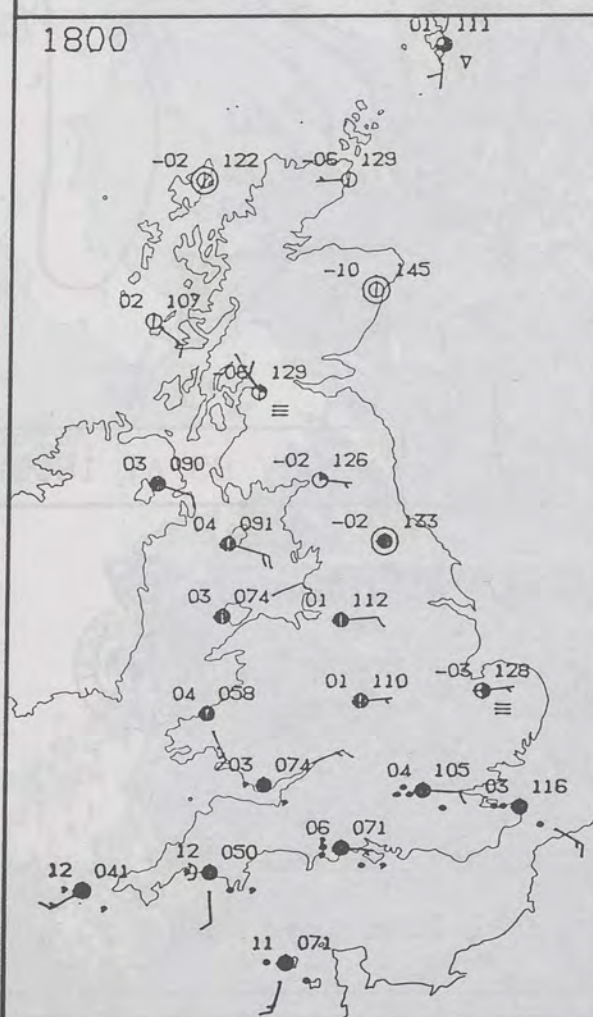


1200

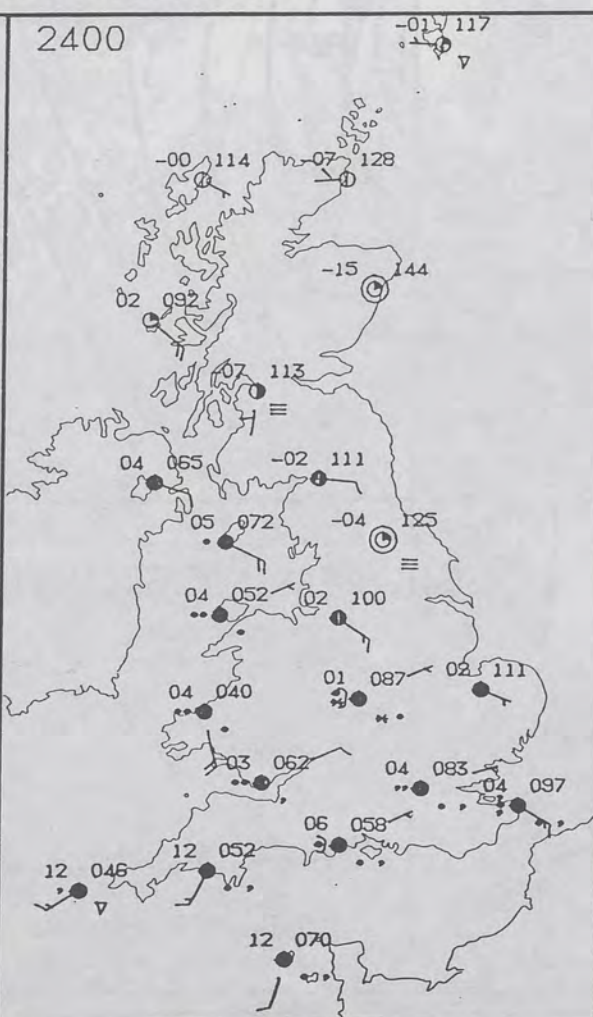


PLOTTED SURFACE OBSERVATIONS

1800



2400

FRIDAY
29 NOVEMBER 1985SUMMARY
OF
BRITISH WEATHER

It was an exceptionally cold twenty-four hours over central and eastern Scotland and northern England, there was widespread frost overnight, severe in many places and some patchy freezing fog. The day was mostly sunny but here and there freezing fog persisted. There were a few coastal snow showers. In the evening the frost hardened again in many districts. There have only been a few colder November days this century - though on 15th November 1919, the temperature at Balmoral only rose to -12°C .

Northern Ireland, Wales, and most of southern and central England had a severe overnight frost and patchy freezing fog. The northeastern half of England was mostly sunny. However, rain spread slowly northeast into southwestern Britain, pushing on gradually into south and west Wales and southern counties of England during the day. A few places saw the odd snow-flake, but temperatures gradually rose, with Cornwall and the Channel Islands becoming mild, and turning drier in the evening. Wales and the remainder of England were cold or very cold.

London Weather Centre
284-286 High Holborn
London WC1V 7HX
All times are GMT

© Crown Copyright 1985 All rights reserved

0600



1200



SIGNIFICANT WEATHER CHARTS

1800

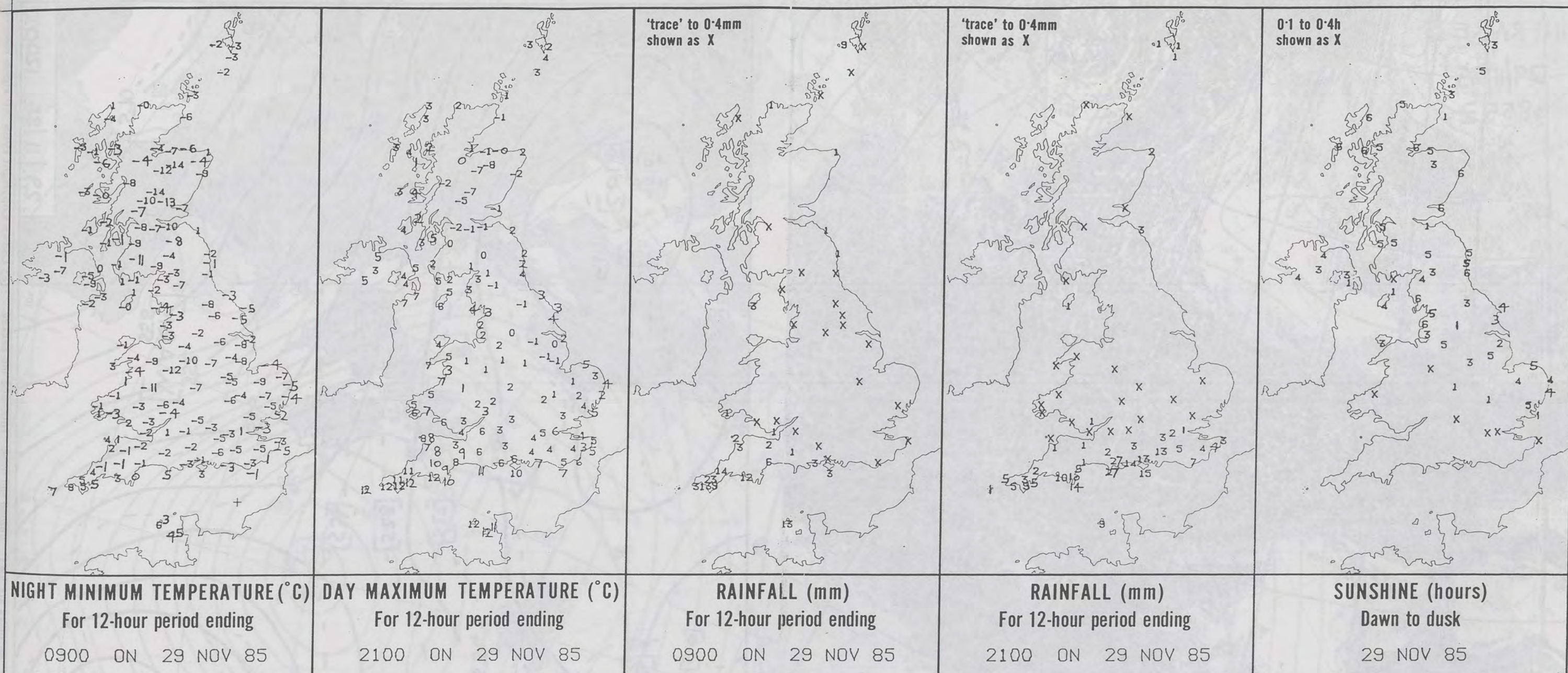


2400



NIGH

London



EXTREMES FOR FRIDAY 29TH NOVEMBER 1985

Highest maximum	:	12.1°C Lizard (Cornwall)
Lowest maximum	:	-8.1°C Glenlivet (Grampian)
Lowest minimum	:	-14.3°C Glenlivet (Grampian)
Lowest grass minimum	:	-18.7°C Aviemore (Highland)
Most rain (24 hours from 0900 GMT)	:	33.9 mm Weymouth (Dorset)
Most sun	:	6.2 hrs Stornoway (Outer Hebrides)



**DAILY
WEATHER
SUMMARY**

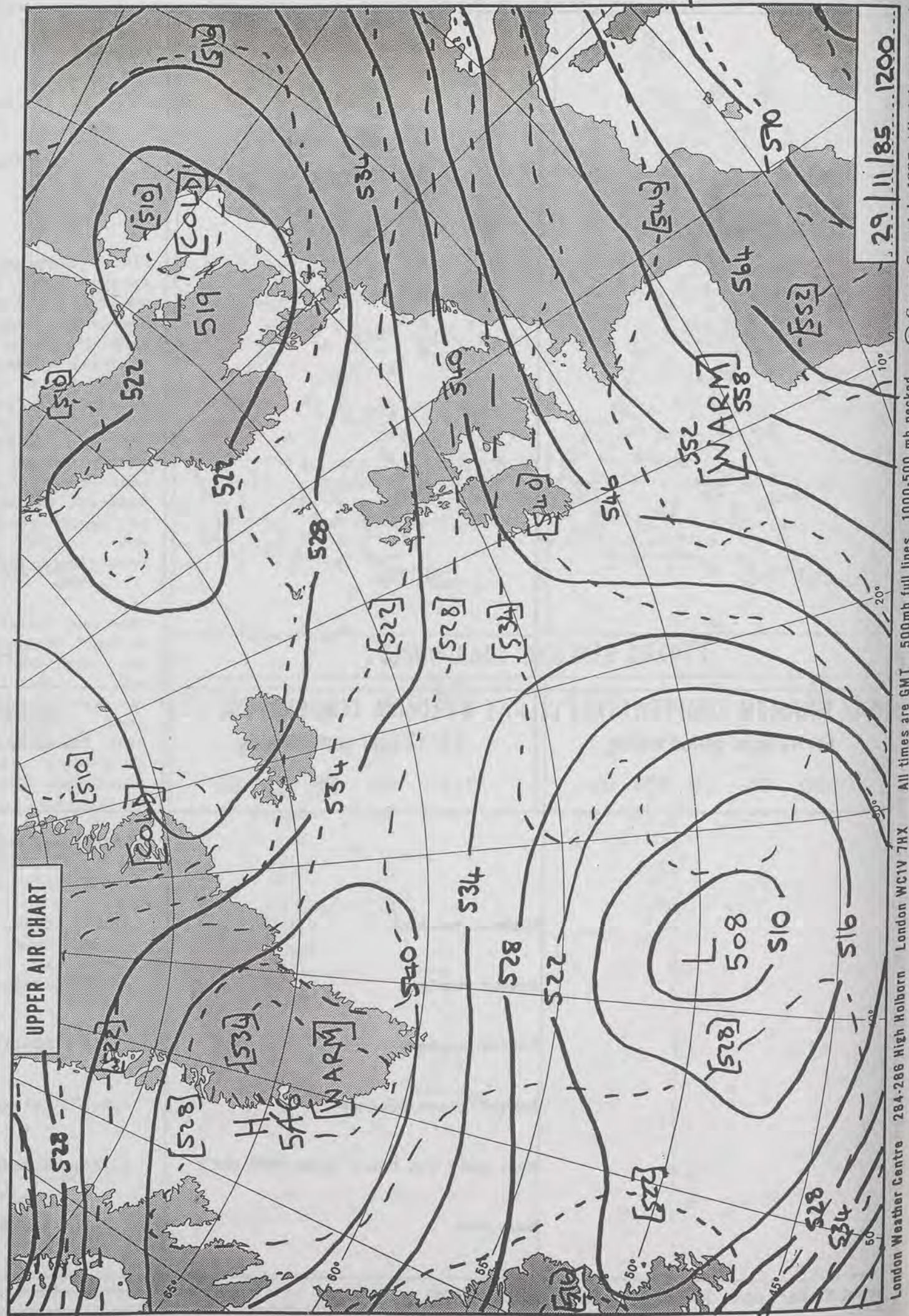



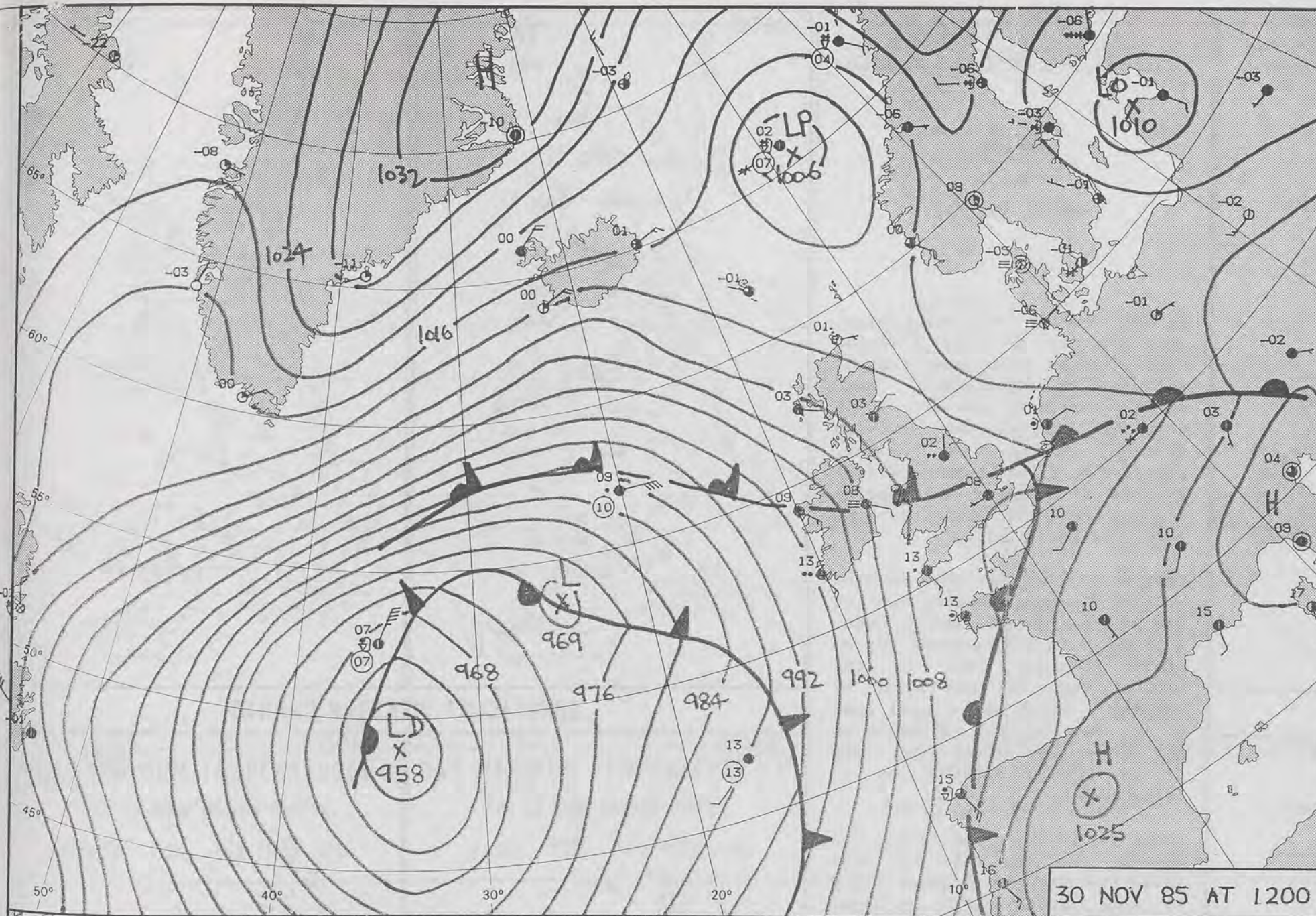
© Crown Copyright 1985
All rights reserved

INFRARED

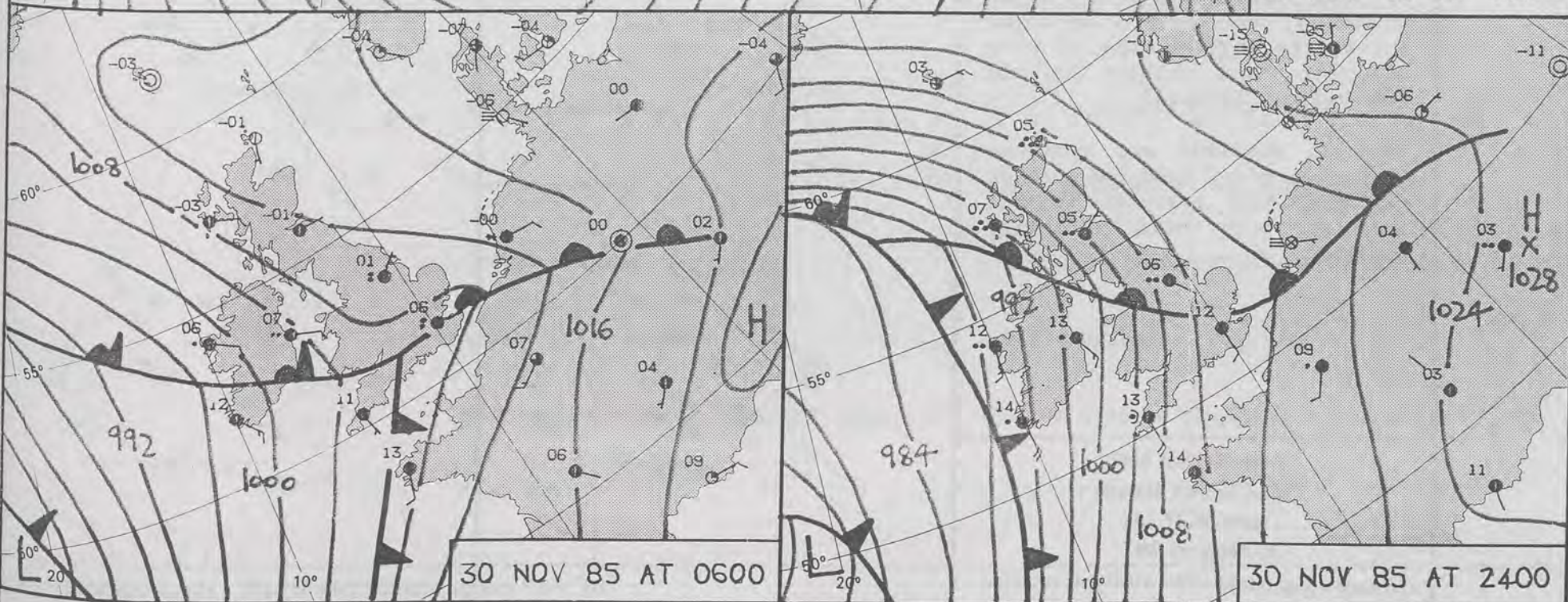
29/11/85

0855Z

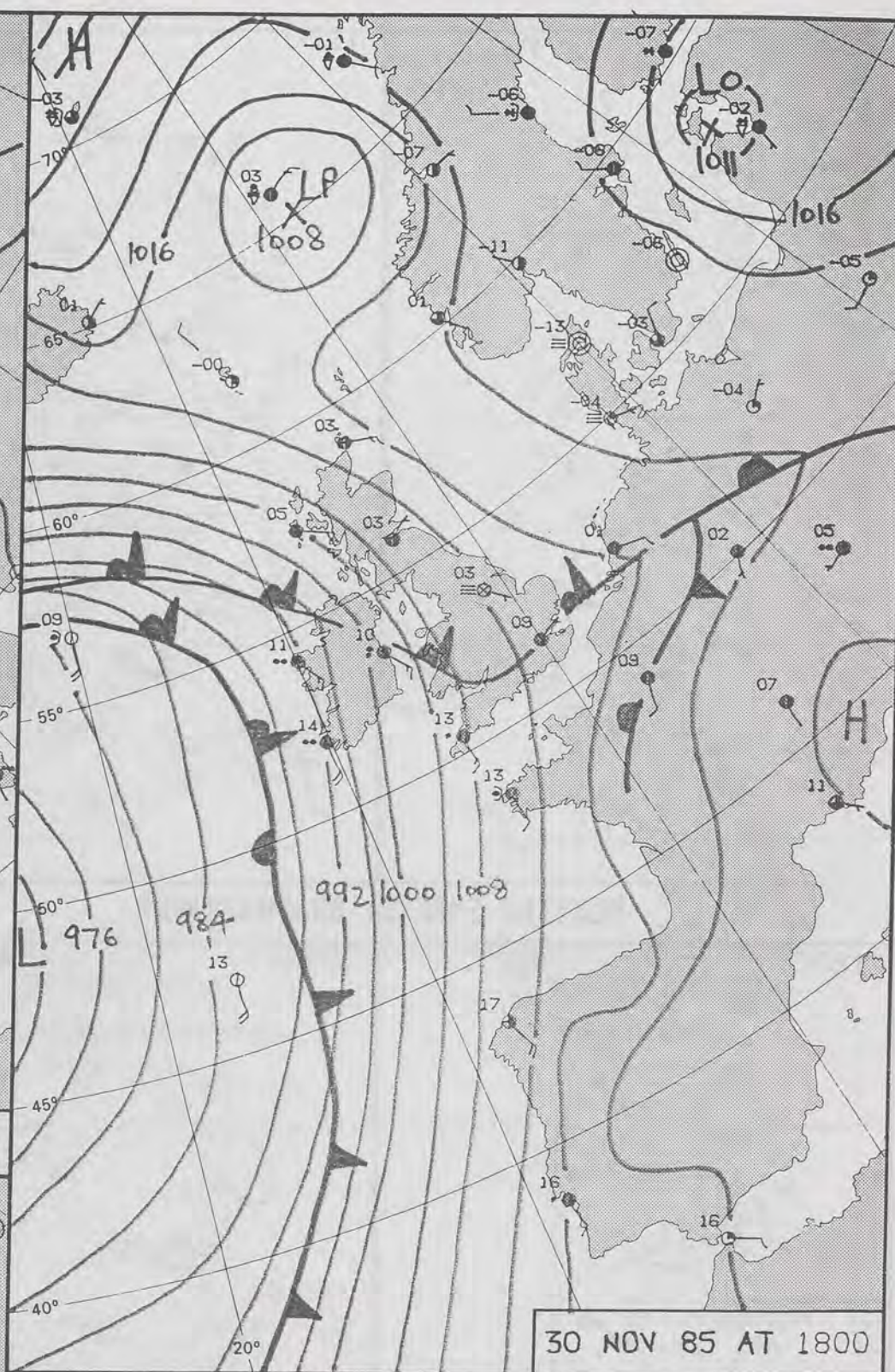




30 NOV 85 AT 1200



30 NOV 85 AT 0600






30 NOV 85 AT 1800

DAILY WEATHER SUMMARY

FOR

SATURDAY 30 NOVEMBER 1985

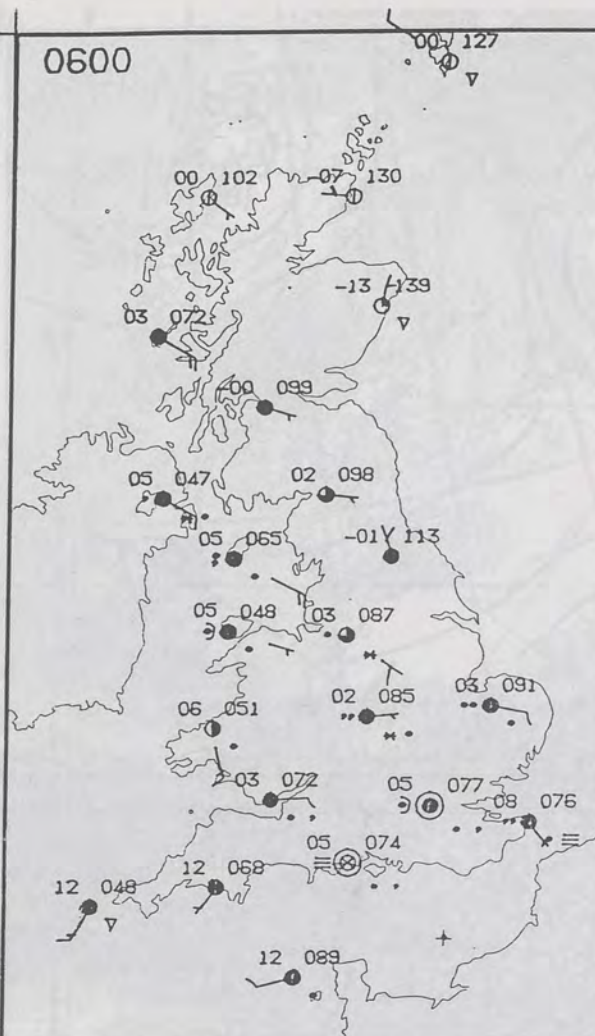


 Warm front
  Cold front
  Occlusion

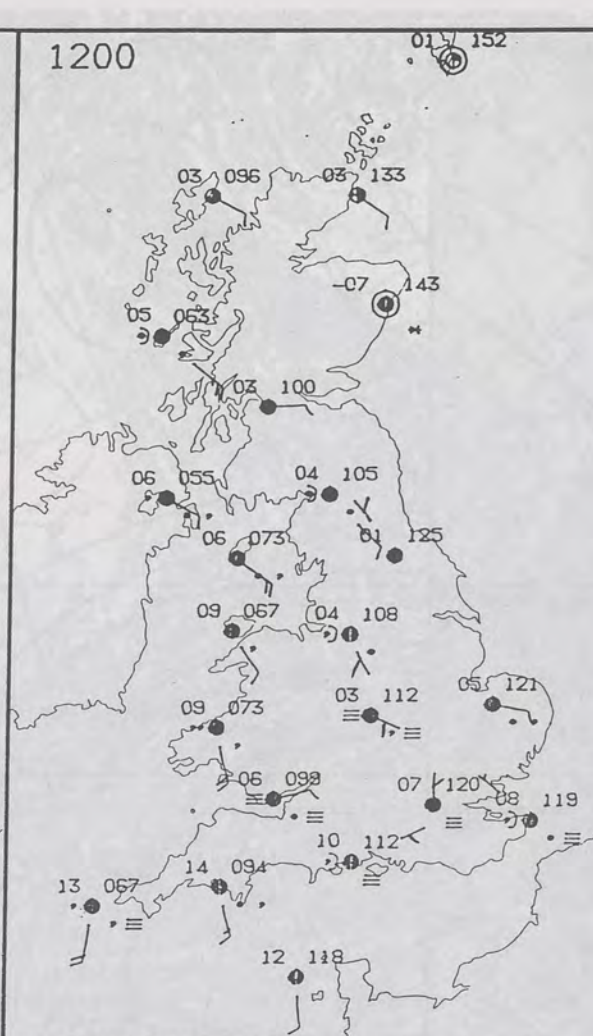
London Weather Centre 284-286 High Holborn London WC1V 7HX

© Crown Copyright 1985 All rights reserved

0600



1200



SATURDAY
30 NOVEMBER 1985

SUMMARY
OF
BRITISH WEATHER

It was another very cold night over much of northern Britain, with a severe frost over central and eastern Scotland. Much milder weather moved slowly northeast into extreme southern Britain during the night, preceded by a fair amount of rain in most of southern and central England and Wales. There was some snow over the Pennines.

Most of the heavier rain cleared away by morning, leaving most of the British Isles with a dull, damp day with temperatures rising above freezing even in the coldest spots in the north by evening. There was a good deal of fog over England and Wales as the warmer air moved over cold ground, and a steady thaw of lying snow.

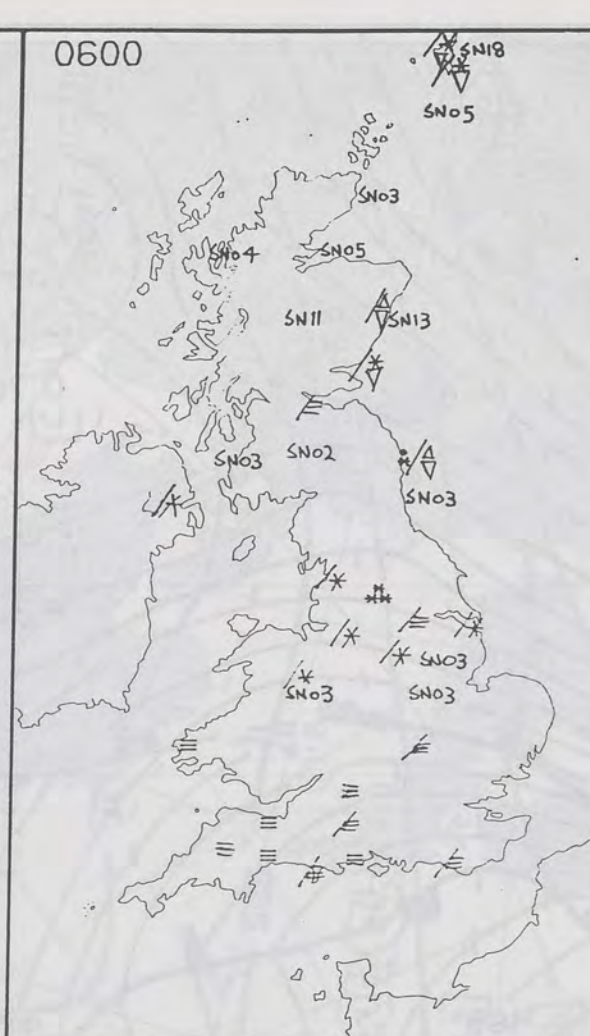
Later in the day, and during the evening the very mild air over Wales and southern England began to move further north as winds freshened, and heavy rain broke out at the leading edge of this warm air over northern England and southern Scotland.

Much of Scotland and northern England remained cold for most of the day, with Northern Ireland becoming very mild by late evening.

London Weather Centre
284-286 High Holborn
London WC1V 7HX
All times are GMT

© Crown Copyright 1985 All rights reserved

0600

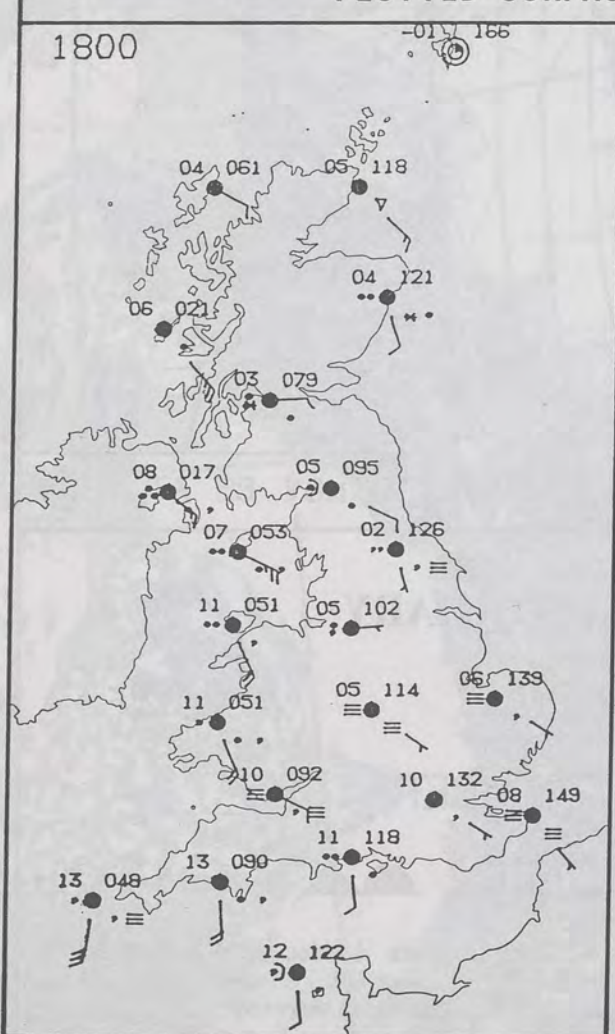


1200

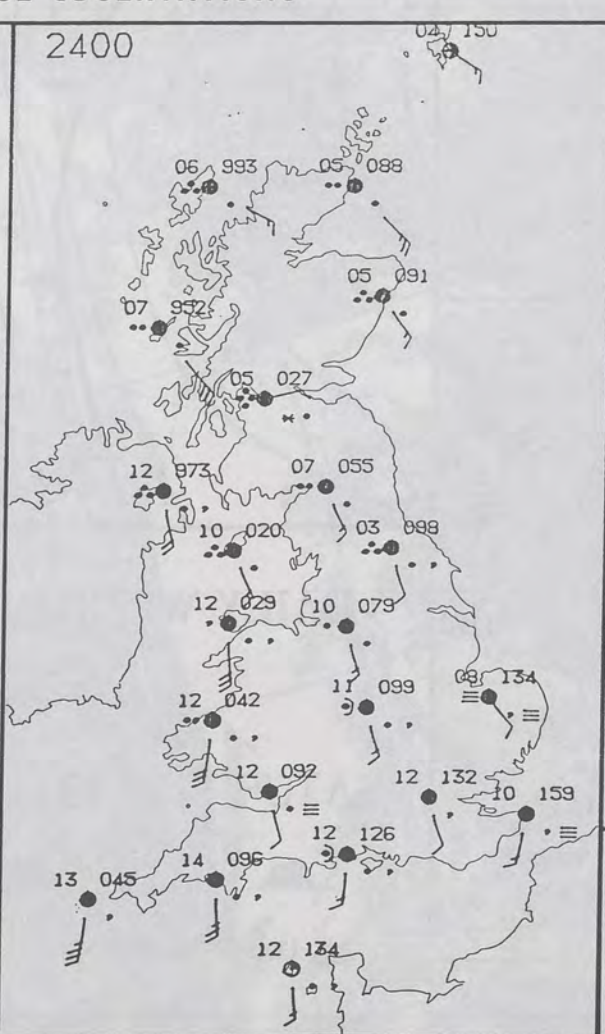


PLOTTED SURFACE OBSERVATIONS

1800

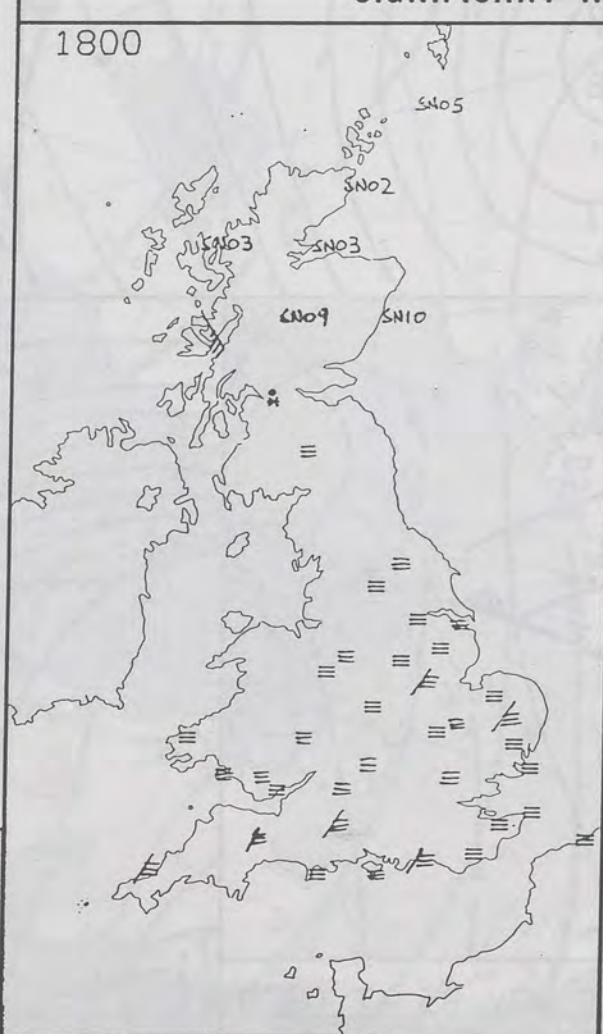


2400



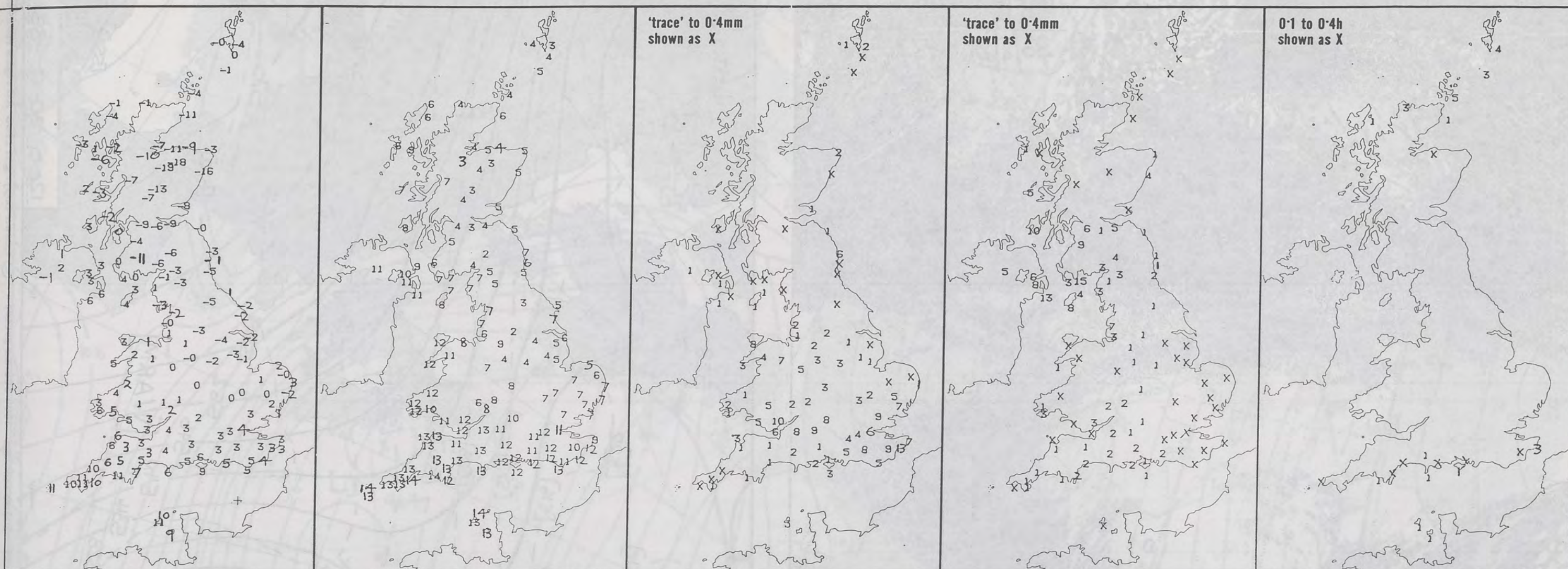
SIGNIFICANT WEATHER CHARTS

1800



2400

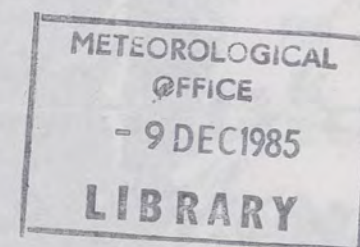




NIGHT MINIMUM TEMPERATURE (°C) For 12-hour period ending 0900 ON 30 NOV 85	DAY MAXIMUM TEMPERATURE (°C) For 12-hour period ending 2100 ON 30 NOV 85	RAINFALL (mm) For 12-hour period ending 0900 ON 30 NOV 85	RAINFALL (mm) For 12-hour period ending 2100 ON 30 NOV 85	SUNSHINE (hours) Dawn to dusk 30 NOV 85
--	--	---	---	---

EXTREMES FOR SATURDAY 30TH NOVEMBER 1985

Highest maximum	: 14.1°C Guernsey (L'Ancrese)
Lowest maximum	: 1.8°C Emley Moor (Nr. Huddersfield)
Lowest minimum	: -18.5°C Aviemore (Highland)
Lowest grass minimum	: -20.6°C Aviemore (Highland)
Most rain (24 hours from 0900 GMT)	: 56.1 mm Glenlee (Dumfries & Galloway)
Most sun	: 4.5 hrs Kirkwall (Orkneys)



DAILY WEATHER SUMMARY



© Crown Copyright 1985
All rights reserved

