


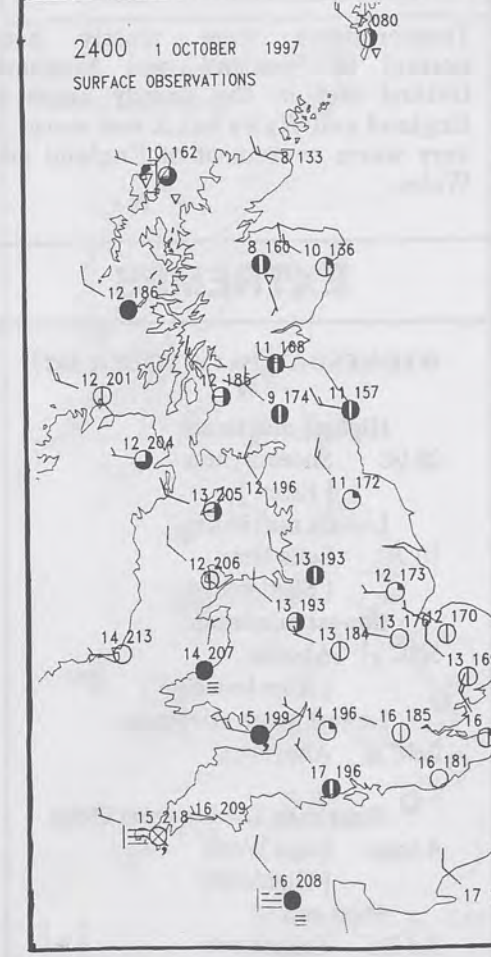
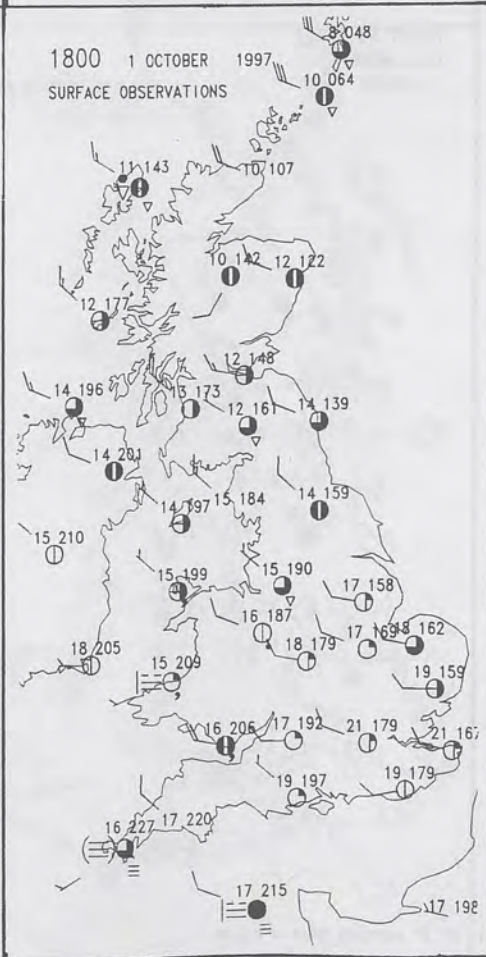
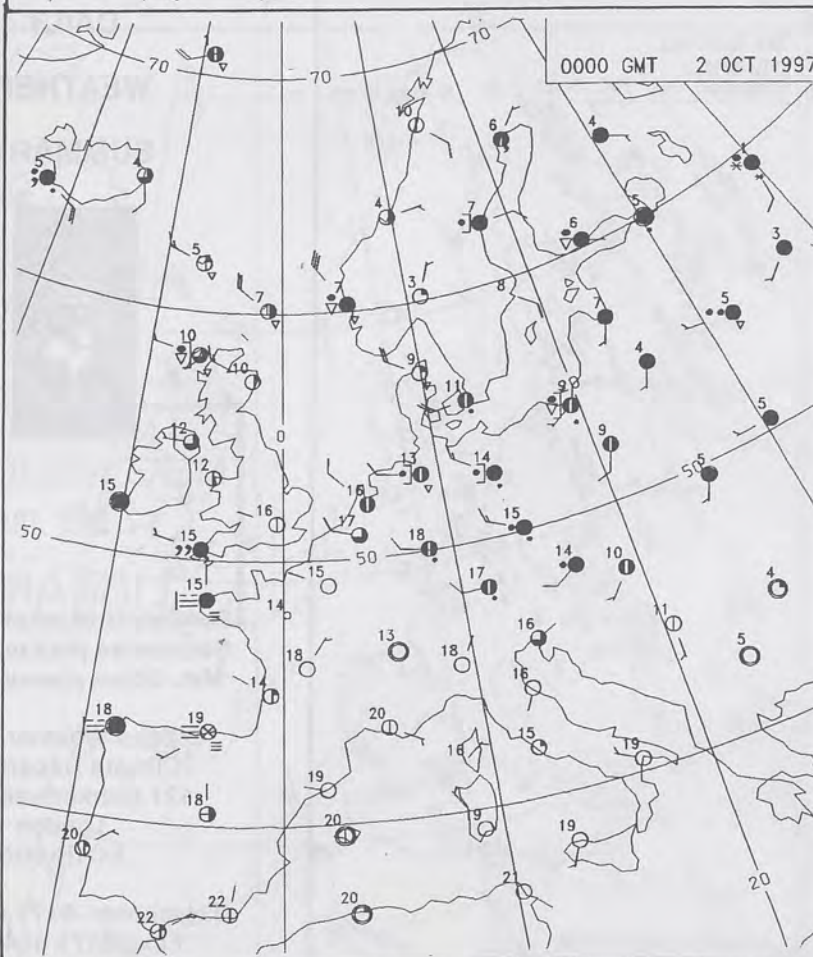
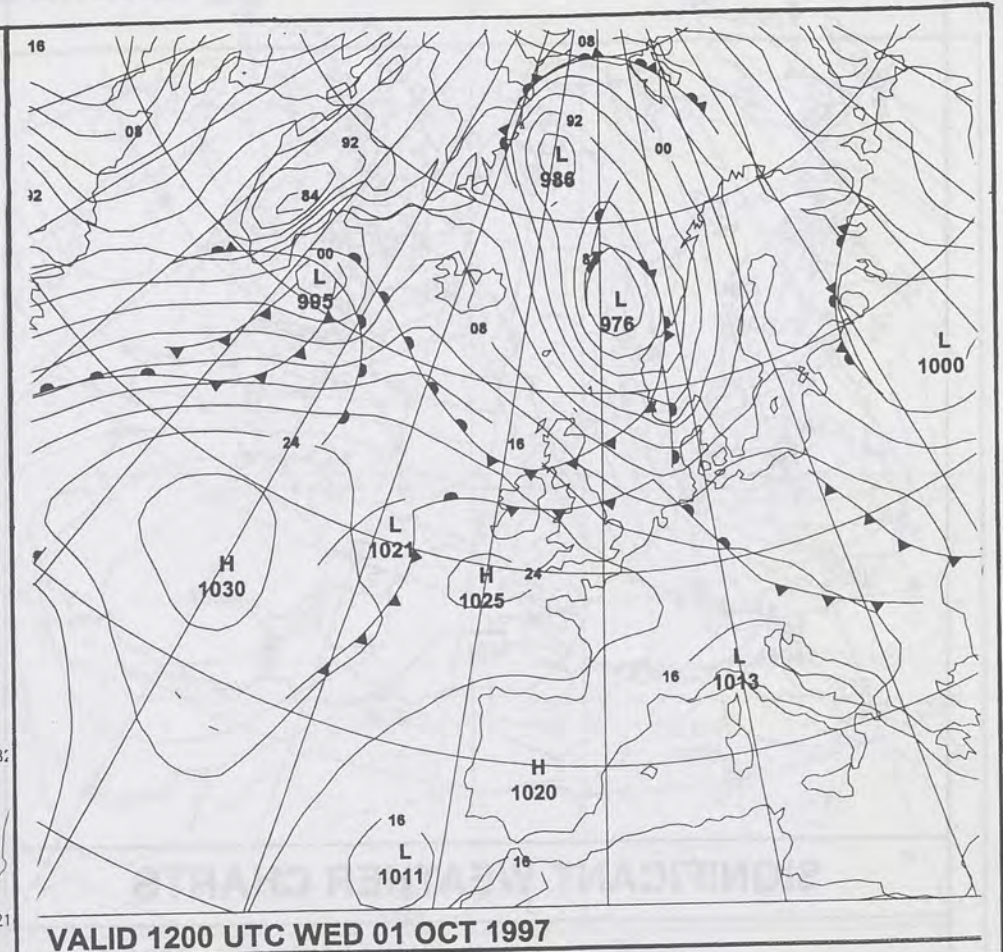
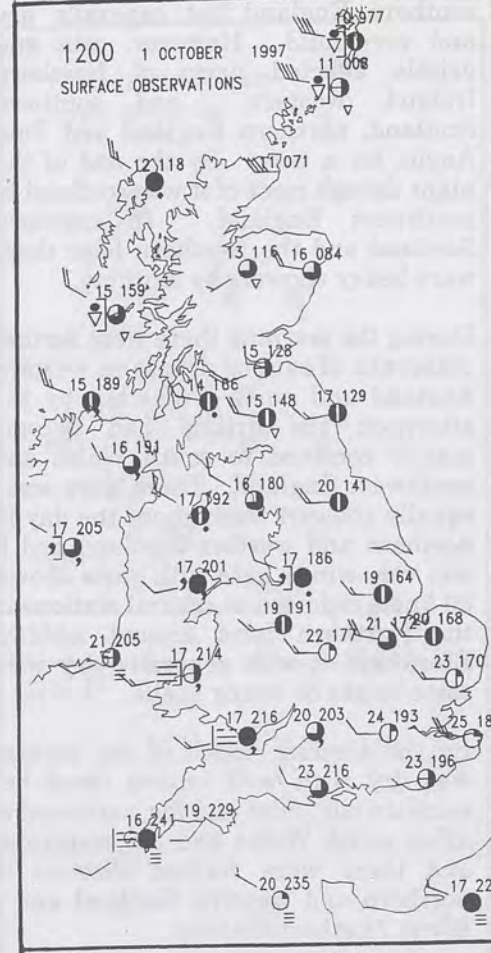
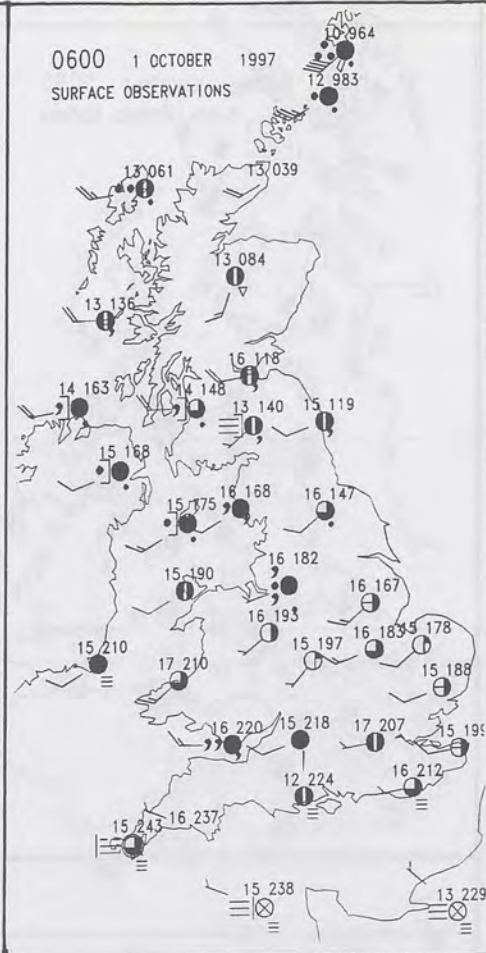
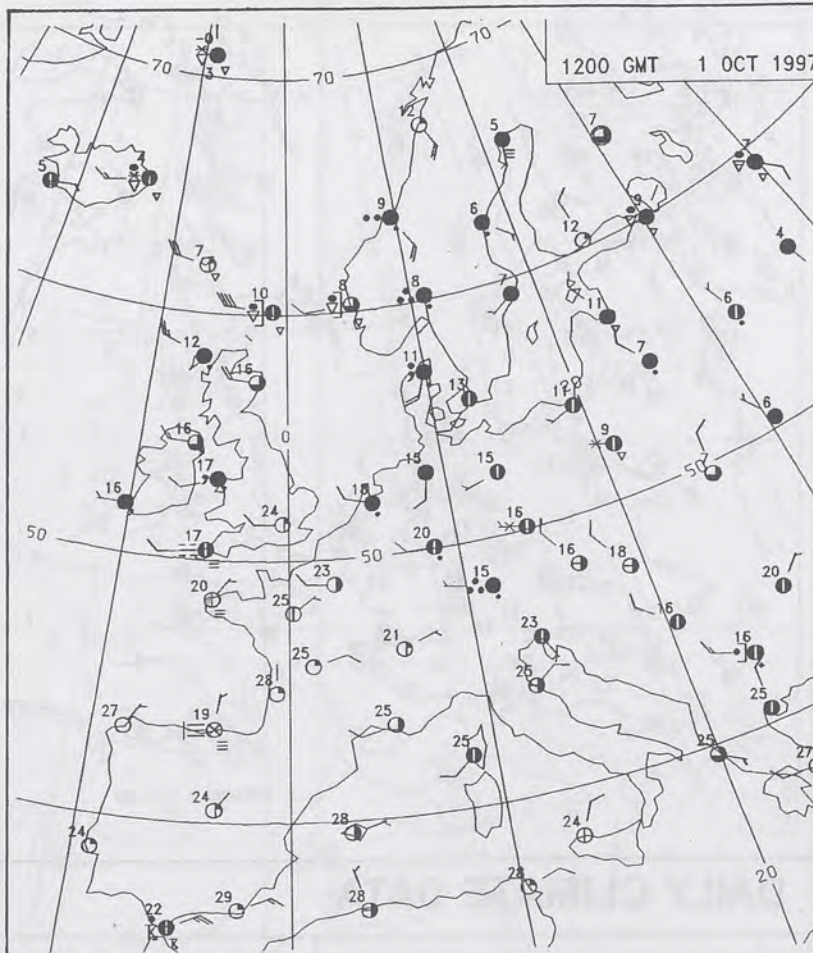


The Met.Office

NOT FOR LOAN

DUPLICATE ALSO

Daily Weather Summary Wednesday 1 October 1997



0600 1 OCTOBER 1997
SIGWX



1200 1 OCTOBER 1997
SIGWX



SIGNIFICANT WEATHER CHARTS

1800 1 OCTOBER 1997
SIGWX



2400 1 OCTOBER 1997
SIGWX



Summary of UK weather for Wednesday 1st October 1997

It was a misty night in parts of southern England but generally dry and very mild. However, rain and drizzle affected parts of Northern Ireland, western and southern Scotland, northern England and East Anglia for a time. By the end of the night though most of it was confined to northwest England. In northern Scotland and the Northern Isles there were heavy showers by morning.

During the morning there were further outbreaks of rain or drizzle in western England and north Wales but by the afternoon the drizzle had become mainly confined to south Wales and southwest England. There were some squally showers throughout the day in northern and western Scotland and it was very windy here with gusts of over 60 knots reported at several stations in the Northern Isles around midday. Elsewhere it was generally dry with some bright or sunny spells.

By the evening, much of the country was dry with well broken cloud but some drizzle, mist and fog continued to affect south Wales and the southwest and there were further showers in northern and western Scotland and a few in Northern Ireland.

Temperatures were mostly near normal in Scotland and Northern Ireland and in the drizzly areas of England and Wales but it was warm or very warm over most of England and Wales.

EXTREMES

WEDNESDAY 1st OCTOBER 1997

Highest maximum

26.0C Shoeburyness
[Essex]

Lowest maximum

10.7C Sella Ness
[Shetland]

Lowest minimum

5.9C Aboyne
[Aberdeenshire]

Lowest grass minimum

0.9C Aboyne

Most rain (24 hrs from 0900)

4.1mm Cape Wrath
[Highland]

Most sun

9.6 hrs Teignmouth
[Devon]

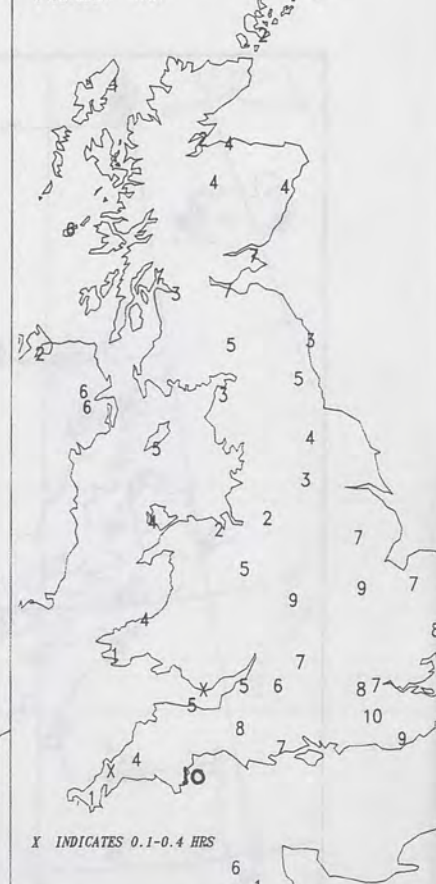
NIGHT MINIMUM TEMPERATURE
(DEGREES C)
1 OCTOBER 1997



DAY MAXIMUM TEMPERATURE
(DEGREES C)
1 OCTOBER 1997



SUNSHINE (DAWN TO DUSK)
(HOURS)
1 OCTOBER 1997



X INDICATES 0.1-0.4 HRS

DAILY CLIMATE DATA

NIGHT RAINFALL
(MILLIMETRES)
1 OCTOBER 1997



DAY RAINFALL
(MILLIMETRES)
1 OCTOBER 1997



DAILY WEATHER SUMMARY



NATIONAL METEOROLOGICAL
LIBRARY
17 OCT 1997

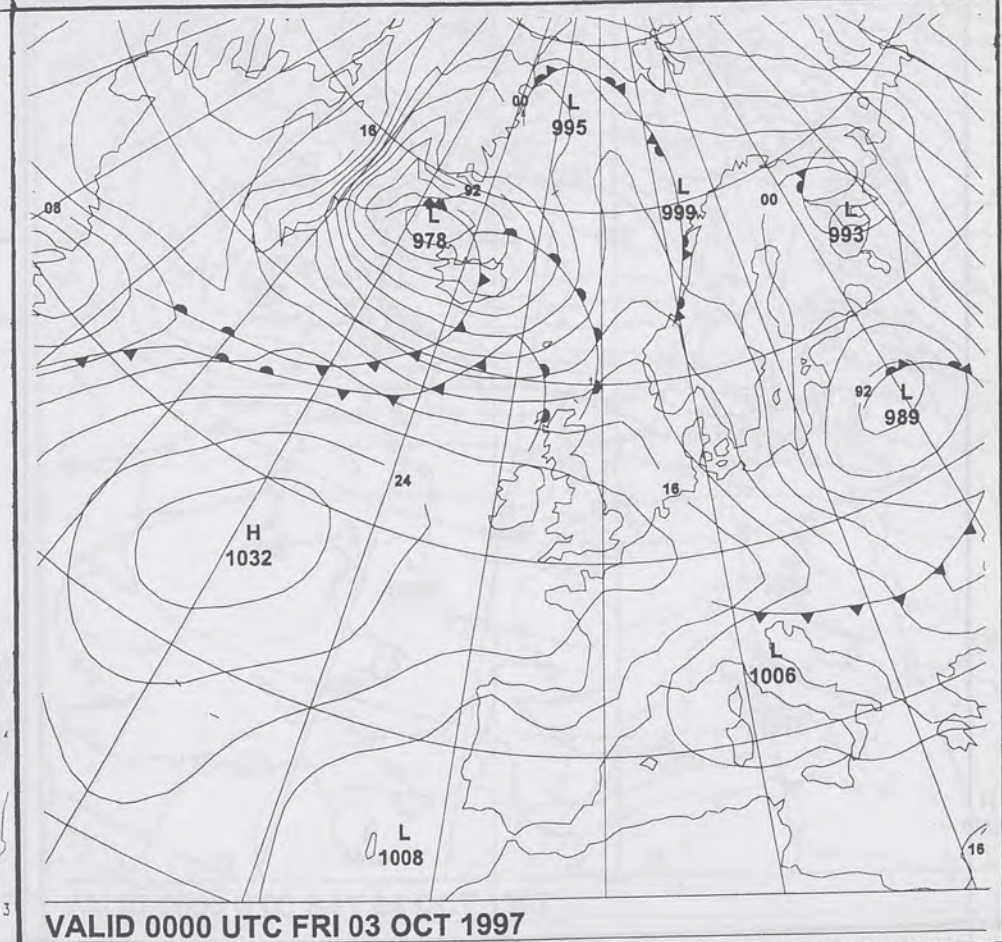
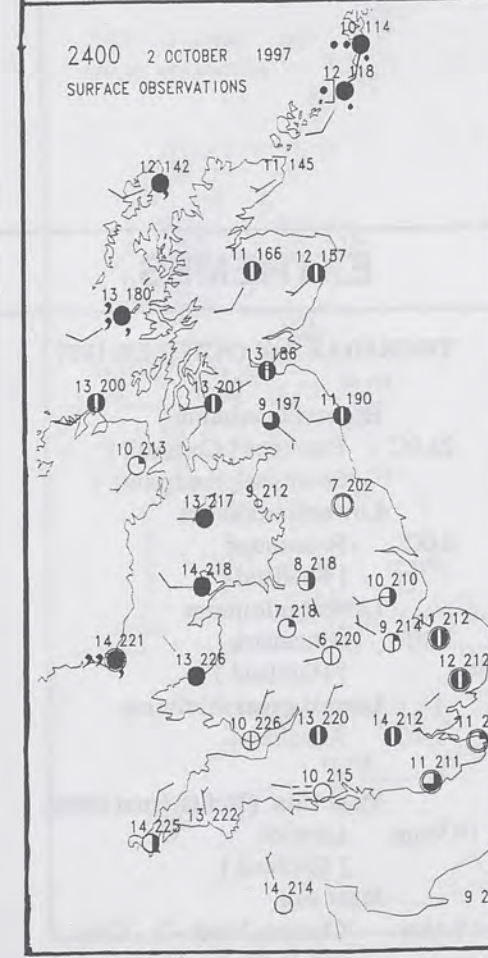
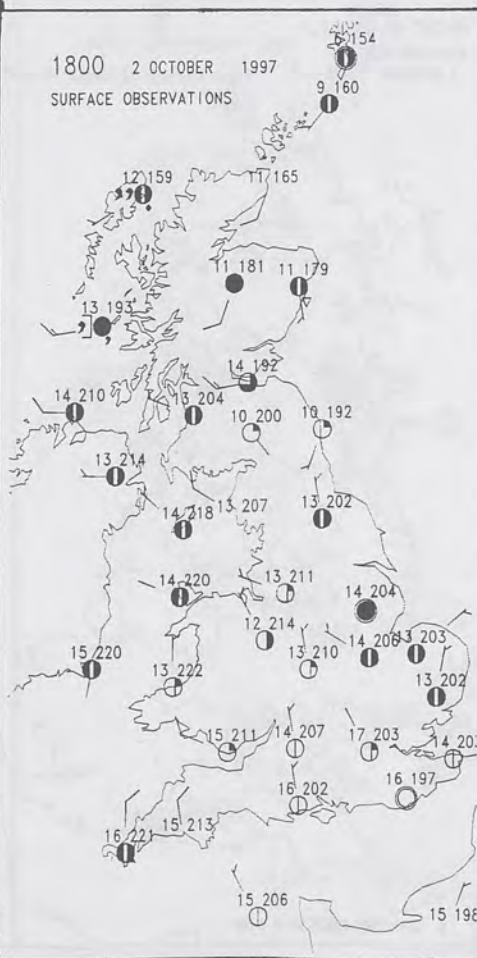
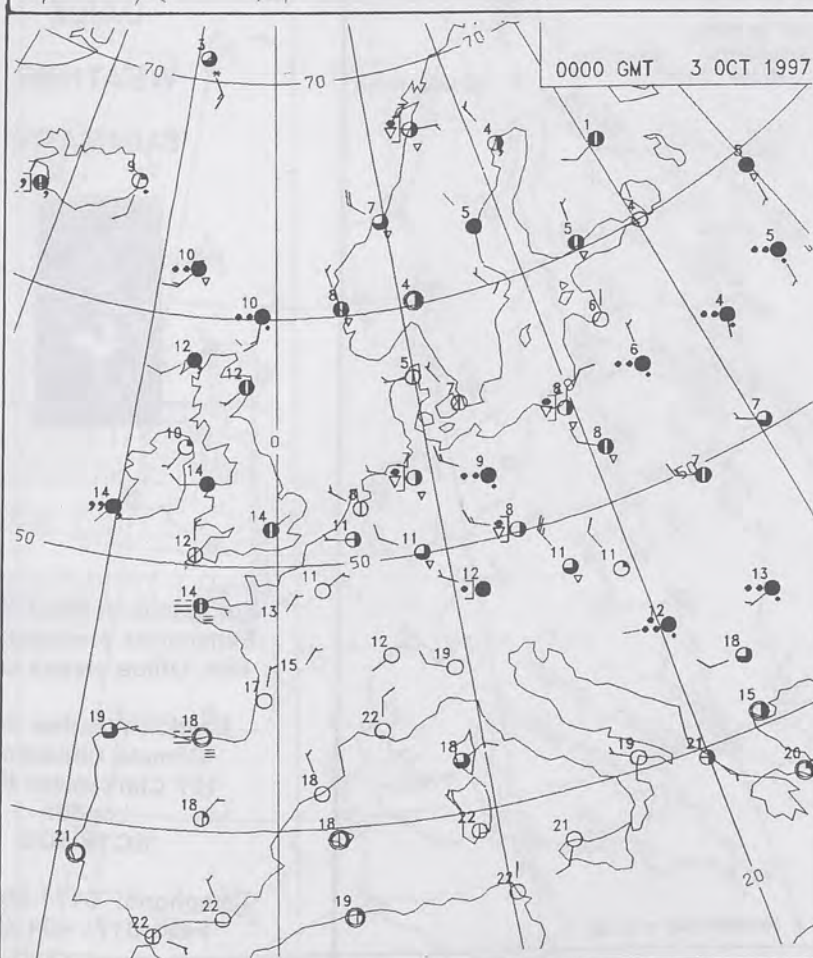
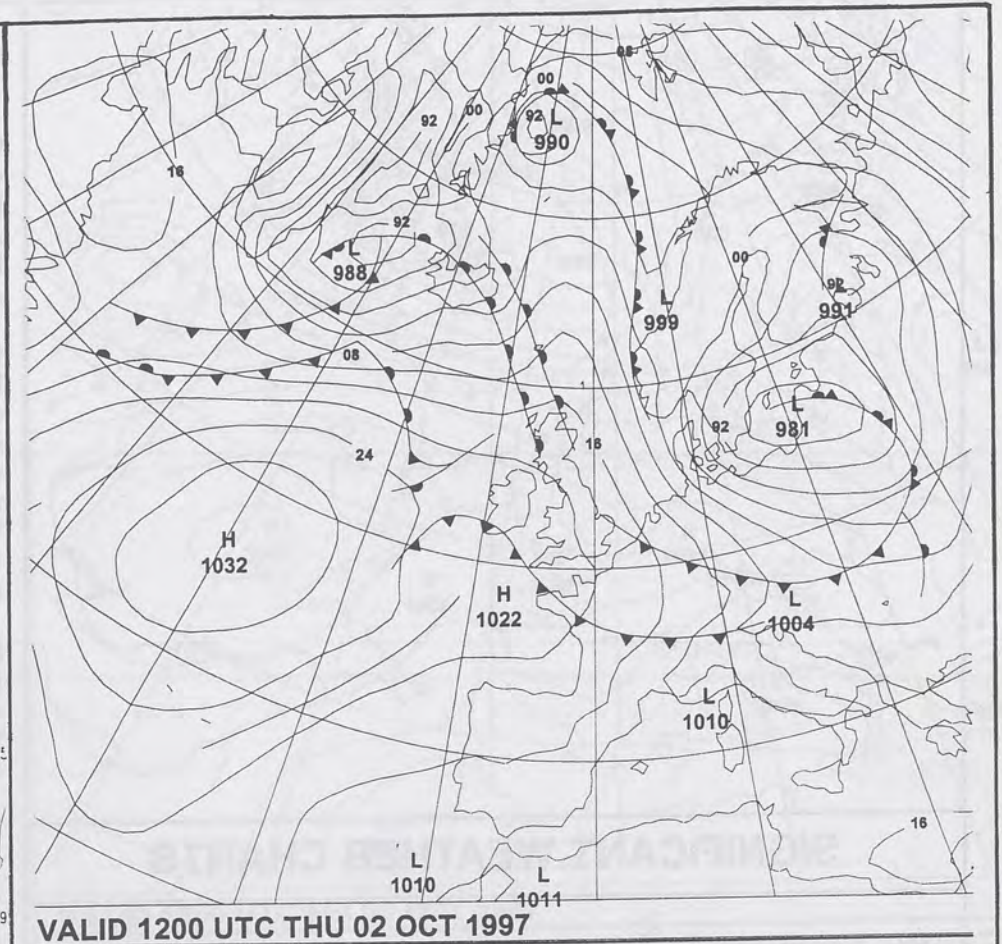
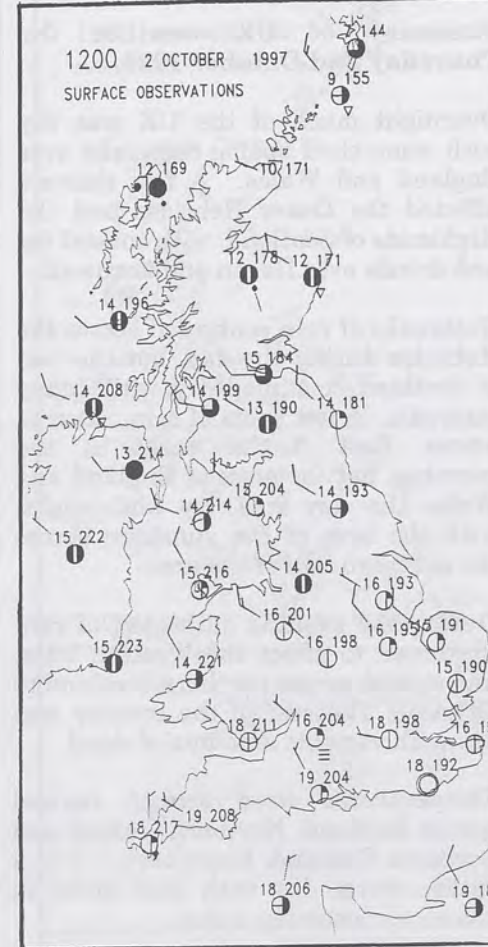
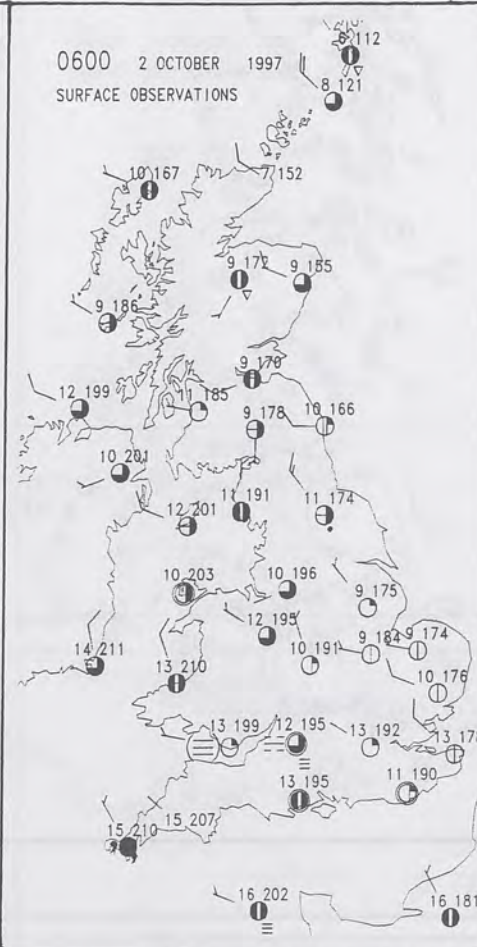
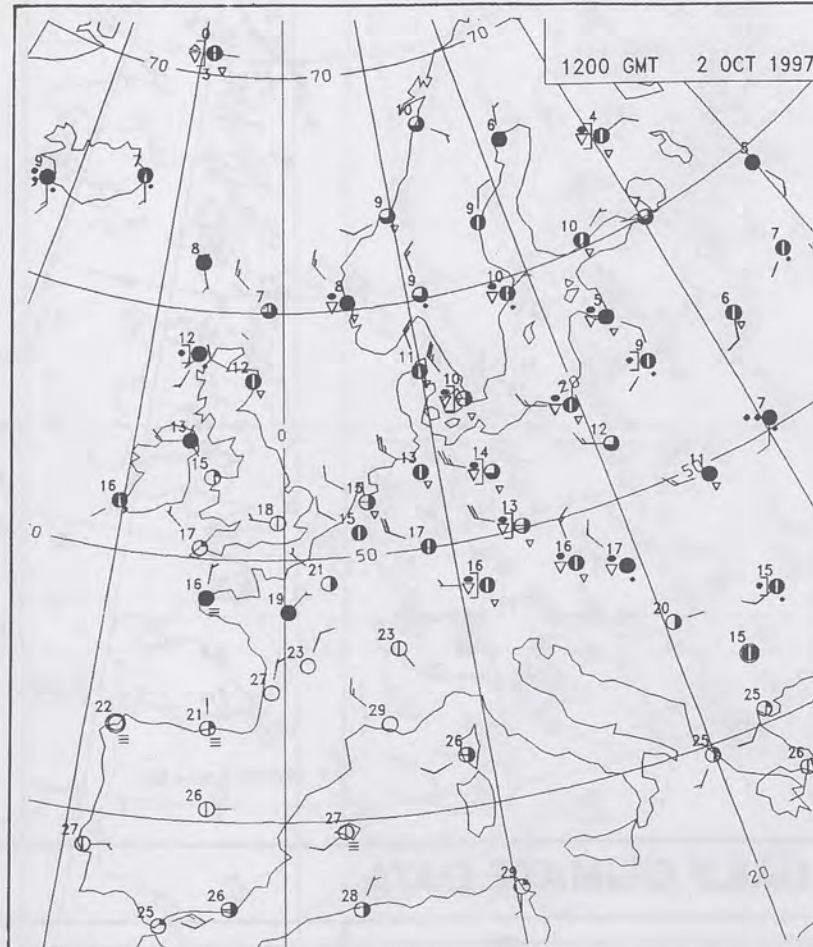
For details of other Weather Summaries produced by the Met. Office please contact:

London Weather Centre
Climate Department
127 Clerkenwell Road
London
EC1R 5DB

Telephone: 0171 405 4358
Fax: 0171 404 4314



The Met. Office **NOT FOR LOAN** **DUPLICATE ALSO**
Daily Weather Summary **Thursday 2 October 1997**



0600 2 OCTOBER 1997
SIGWX



1200 2 OCTOBER 1997
SIGWX



SIGNIFICANT WEATHER CHARTS

1800 2 OCTOBER 1997
SIGWX



2400 2 OCTOBER 1997
SIGWX



Published by London Weather Centre. All times are GMT.

Summary of UK weather for Thursday 2nd October 1997

Overnight much of the UK was dry with some clear spells, especially over England and Wales. A few showers affected the Outer Hebrides and the Highlands of Scotland, with coastal fog and drizzle over Devon and Cornwall.

Outbreaks of rain continued across the Hebrides during the day, but the rest of Scotland remained dry with sunny intervals. A few spots of rain occurred across East Anglia early in the morning, but for most of England and Wales the day was dry and bright, with the best of the sunshine across the southern half of the area.

During the evening outbreaks of rain continued to affect the Western Isles, and spread across northern Scotland to Orkney. The rest of the country was dry with variable amounts of cloud.

Temperatures were around normal across Scotland, Northern Ireland and northern England. Elsewhere it was a rather warm day with local spots in the south becoming warm.

EXTREMES

THURSDAY 2nd OCTOBER 1997

Highest maximum
22.0C Penzance [Cornwall]
Southsea [Hampshire]

Lowest maximum
8.0C Baltasound
[Shetland]

Lowest minimum
3.6C Altnaharra
[Highland]

Lowest grass minimum
-0.4C Altnaharra

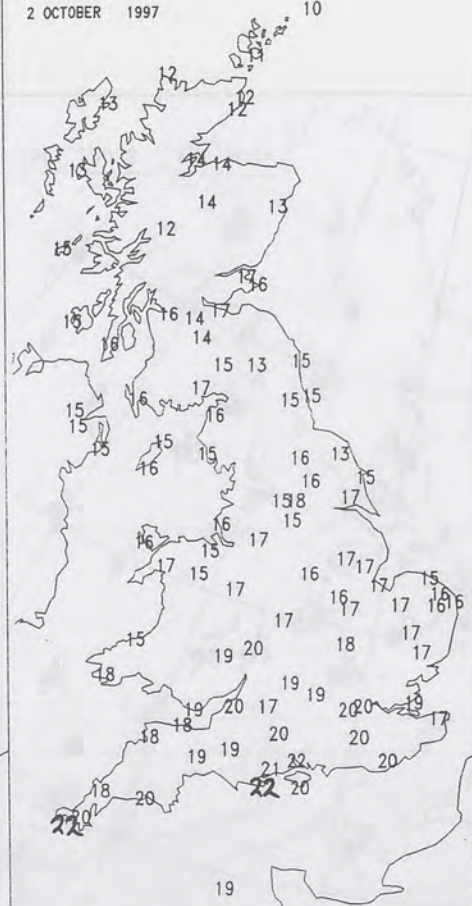
Most rain (24 hrs from 0900)
10.9mm Lerwick
[Shetland]

Most sun
10.4hrs Clacton, Moel - Y - Cribs
and Oxford.

NIGHT MINIMUM TEMPERATURE
(DEGREES C)
2 OCTOBER 1997



DAY MAXIMUM TEMPERATURE
(DEGREES C)
2 OCTOBER 1997



SUNSHINE (DAWN TO DUSK)
(HOURS)
2 OCTOBER 1997



DAILY CLIMATE DATA

NIGHT RAINFALL
(MILLIMETRES)
2 OCTOBER 1997



DAY RAINFALL
(MILLIMETRES)
2 OCTOBER 1997



DAILY WEATHER SUMMARY



NATIONAL METEOROLOGICAL
17 OCT 1997

For details of other Weather
Summaries produced by the
Met. Office please contact:

London Weather Centre
Climate Department
127 Clerkenwell Road
London
EC1R 5DB

Telephone: 0171 405 4358
Fax: 0171 404 4314

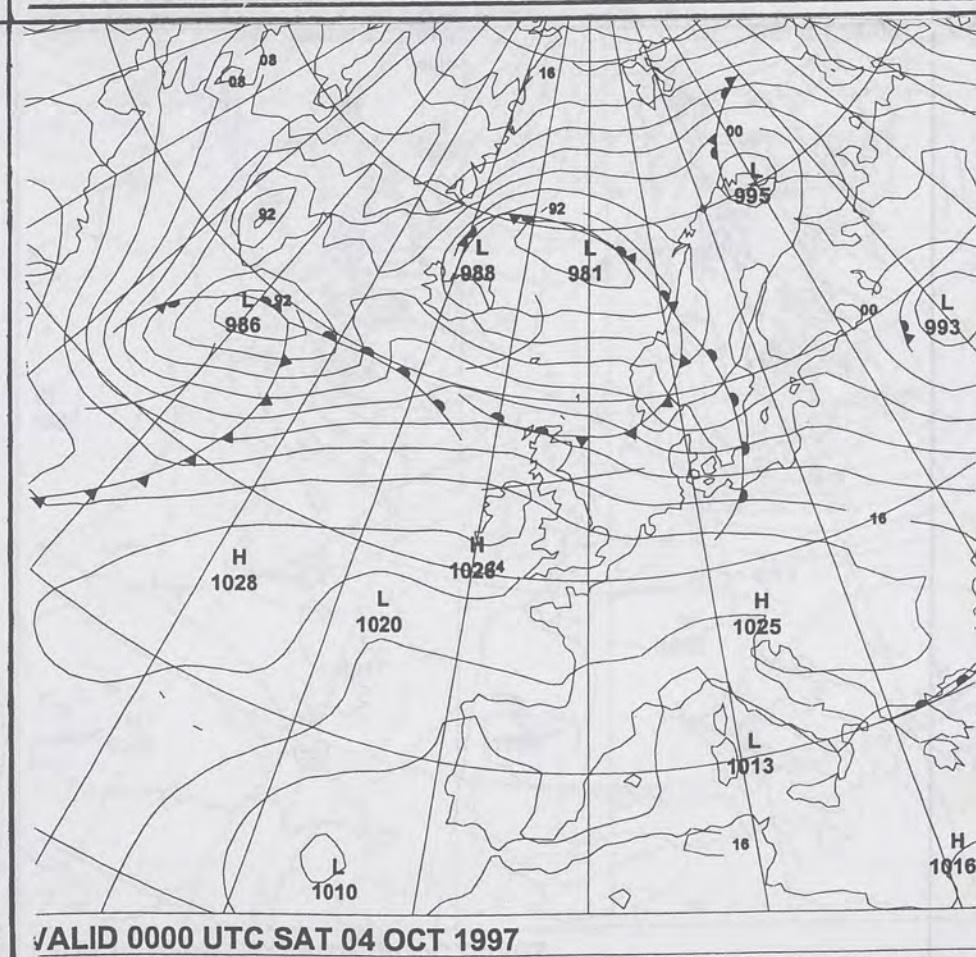
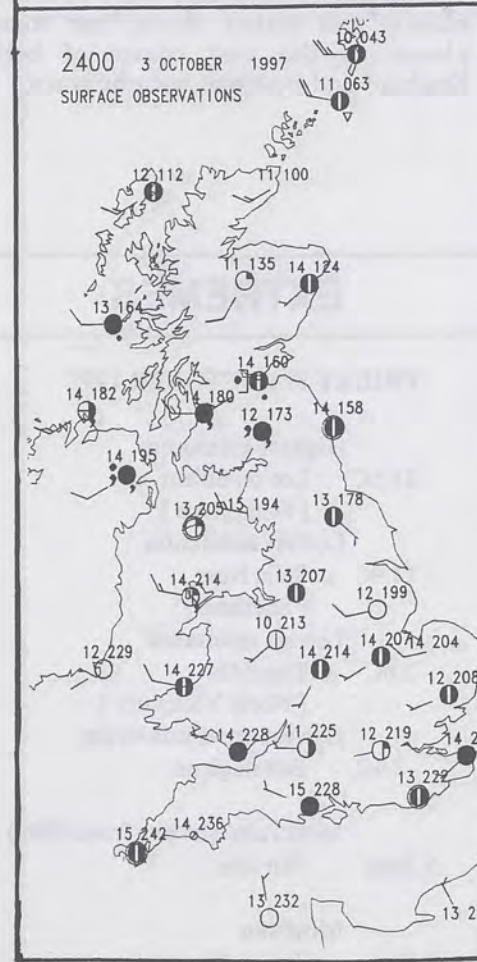
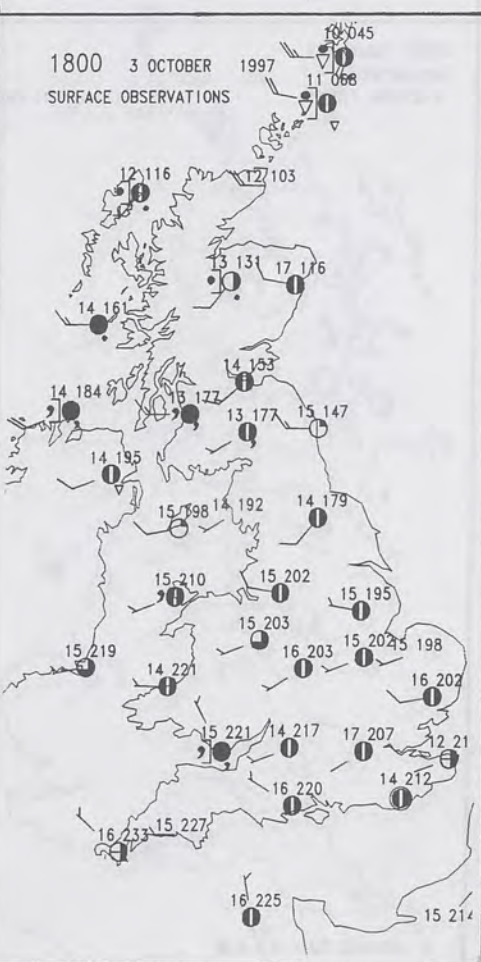
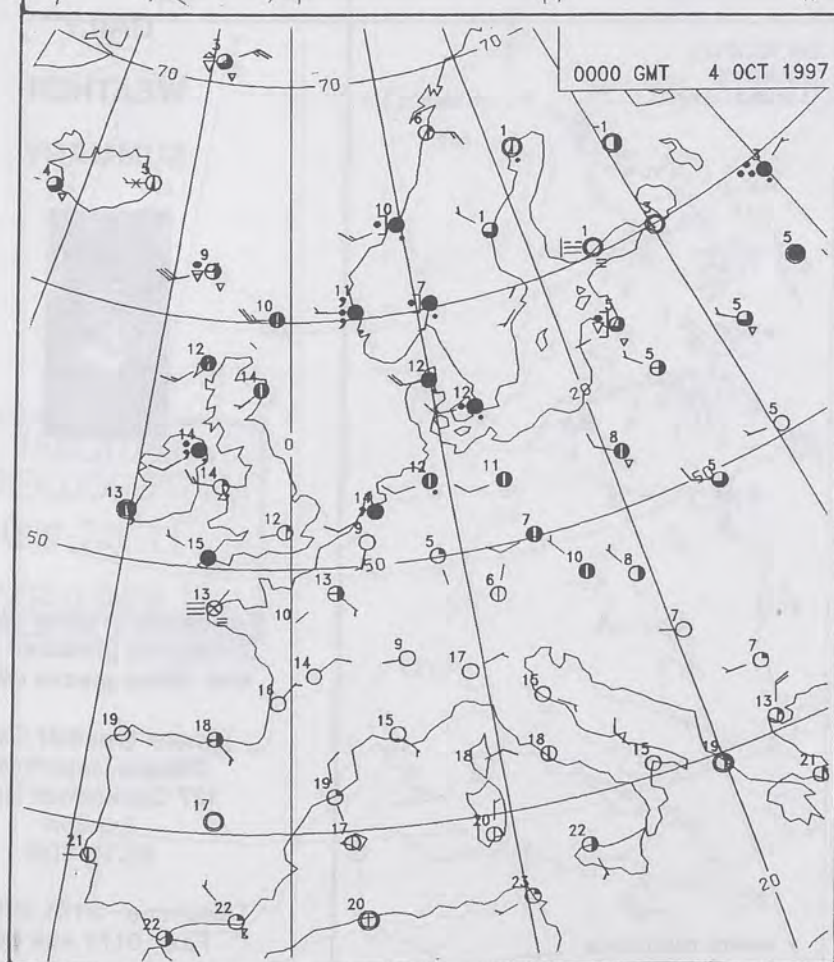
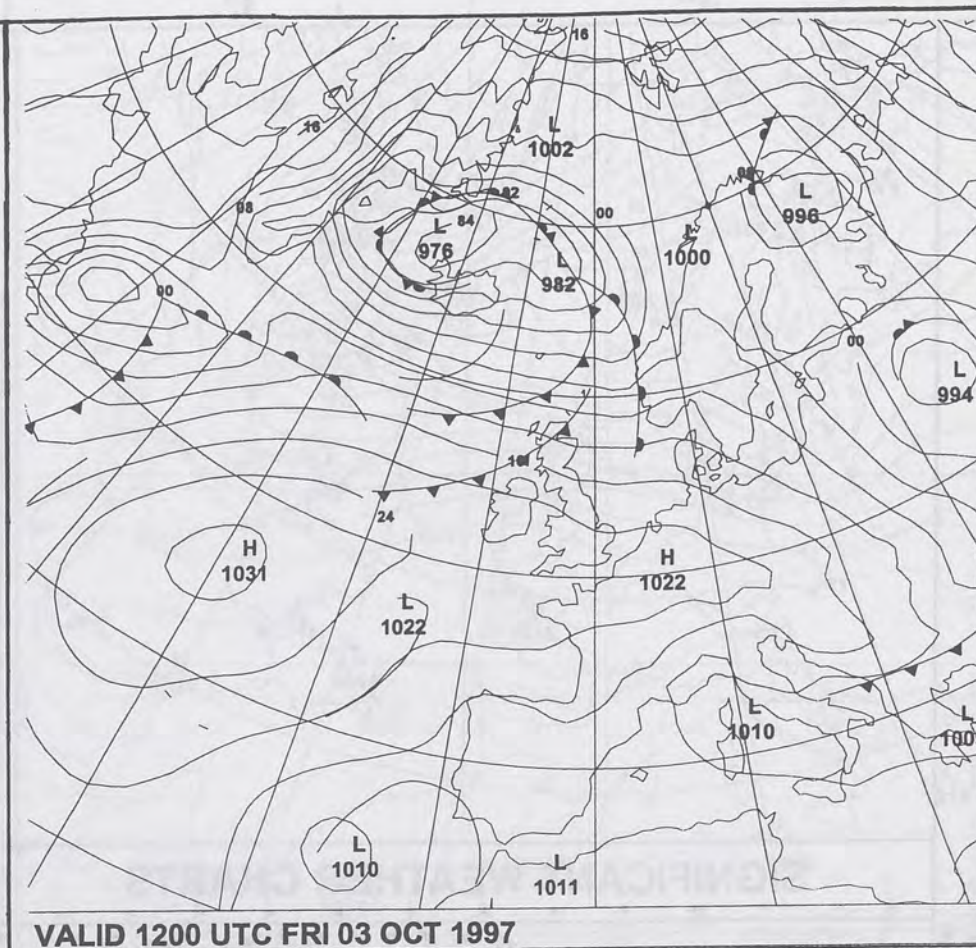
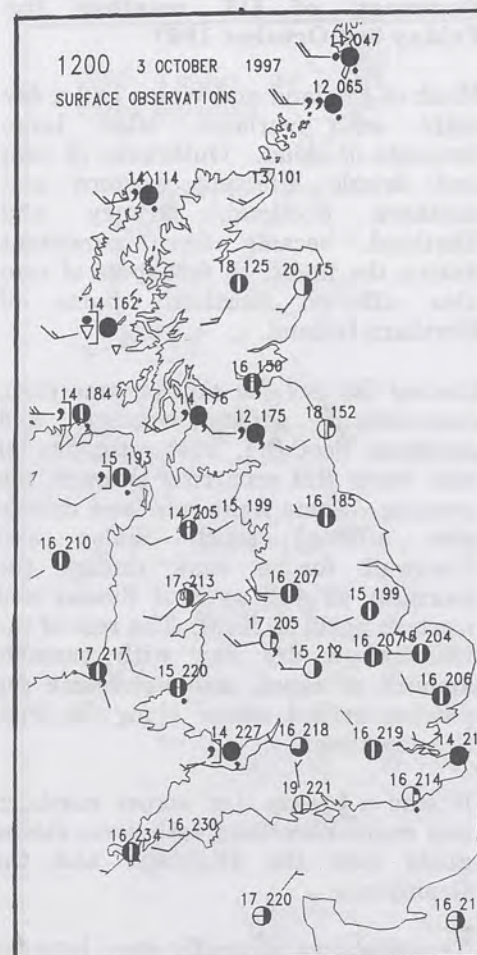
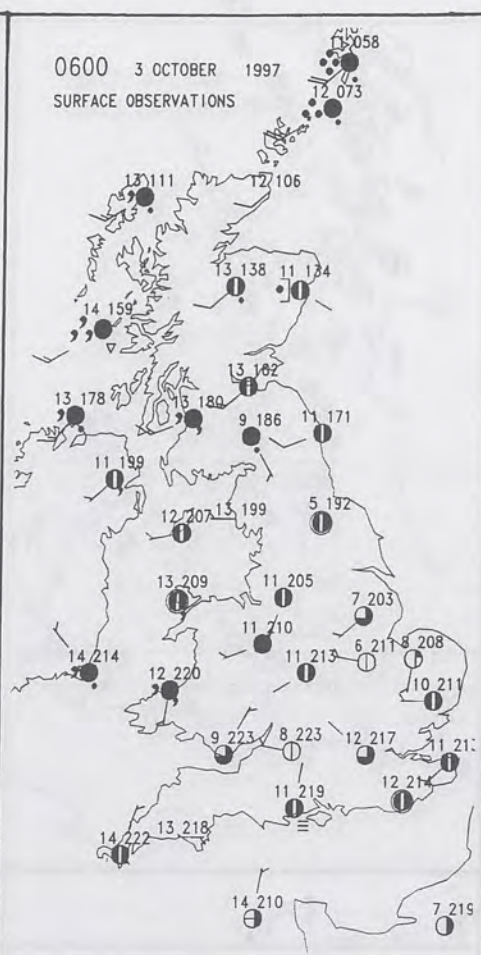
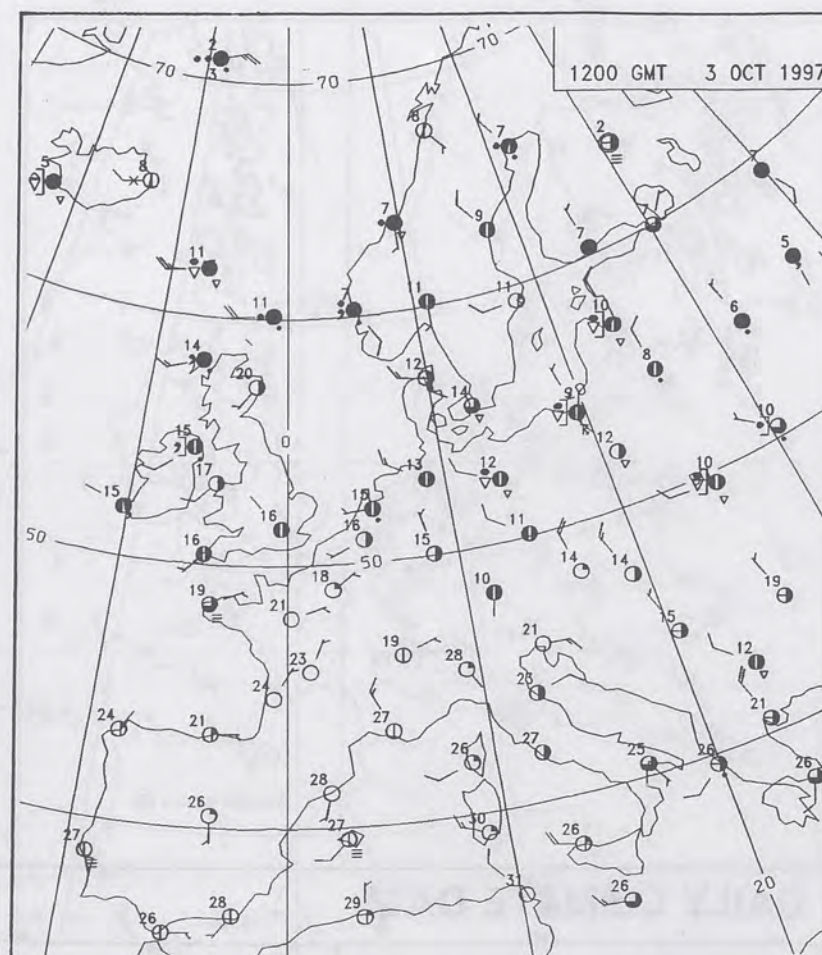


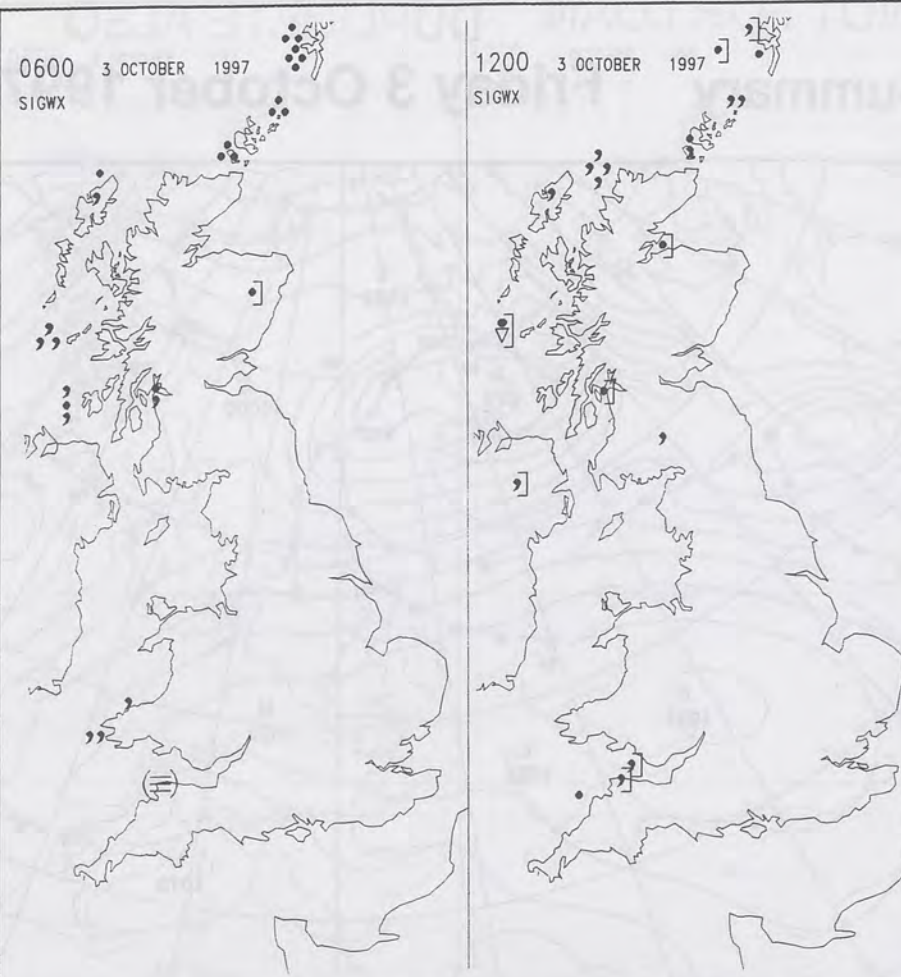
The Met.Office

Daily Weather Summary

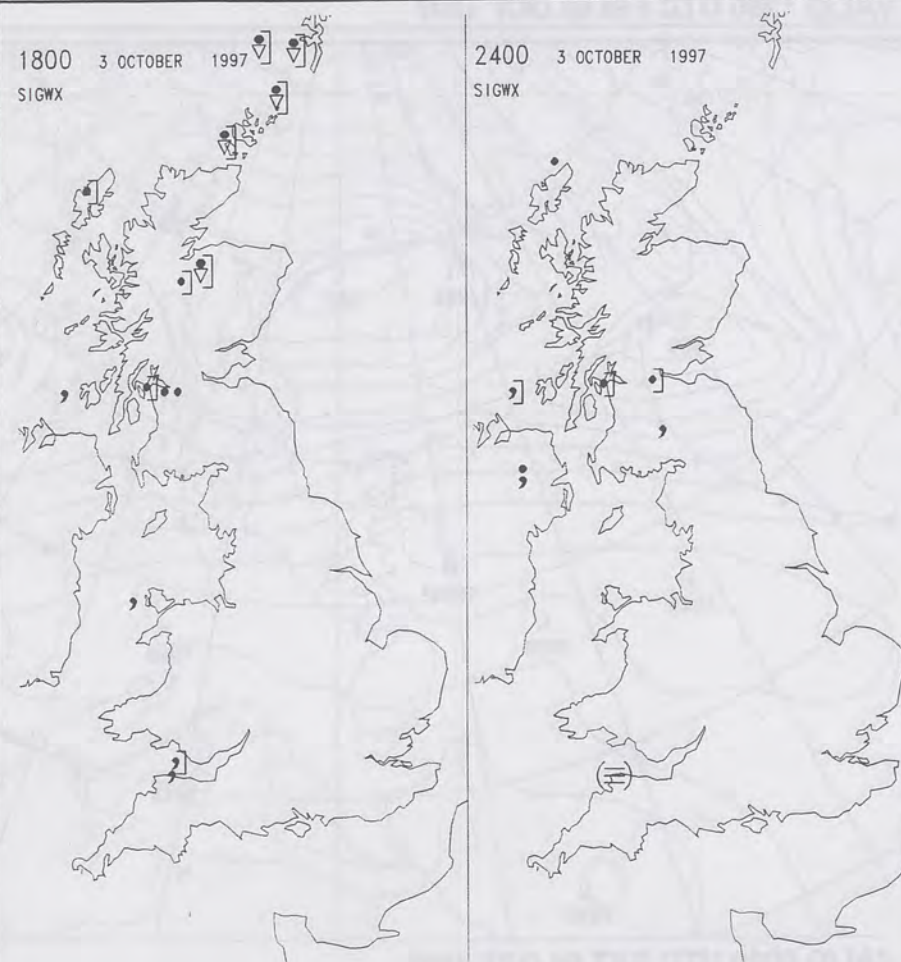
NOT FOR LOAN DUPLICATE ALSO

Friday 3 October 1997





SIGNIFICANT WEATHER CHARTS



Published by London Weather Centre. All times are GMT.

Summary of UK weather for Friday 3rd October 1997

Much of England and Wales had a dry night with variable, often large amounts of cloud. Outbreaks of rain and drizzle affecting western and northern Scotland, Orkney and Shetland, became more persistent during the night. A few spots of rain also affected northern parts of Northern Ireland.

During the day the rain became more intermittent across western and northern Scotland, but outbreaks of rain were still occurring through the evening. Some light rain and drizzle also affected south Wales and Cornwall for a time during the morning, as well as East Sussex and western parts of Kent. The rest of the UK had a dry day with variable amount of cloud, although some fog patches drifted ashore along the Irish Sea coastline.

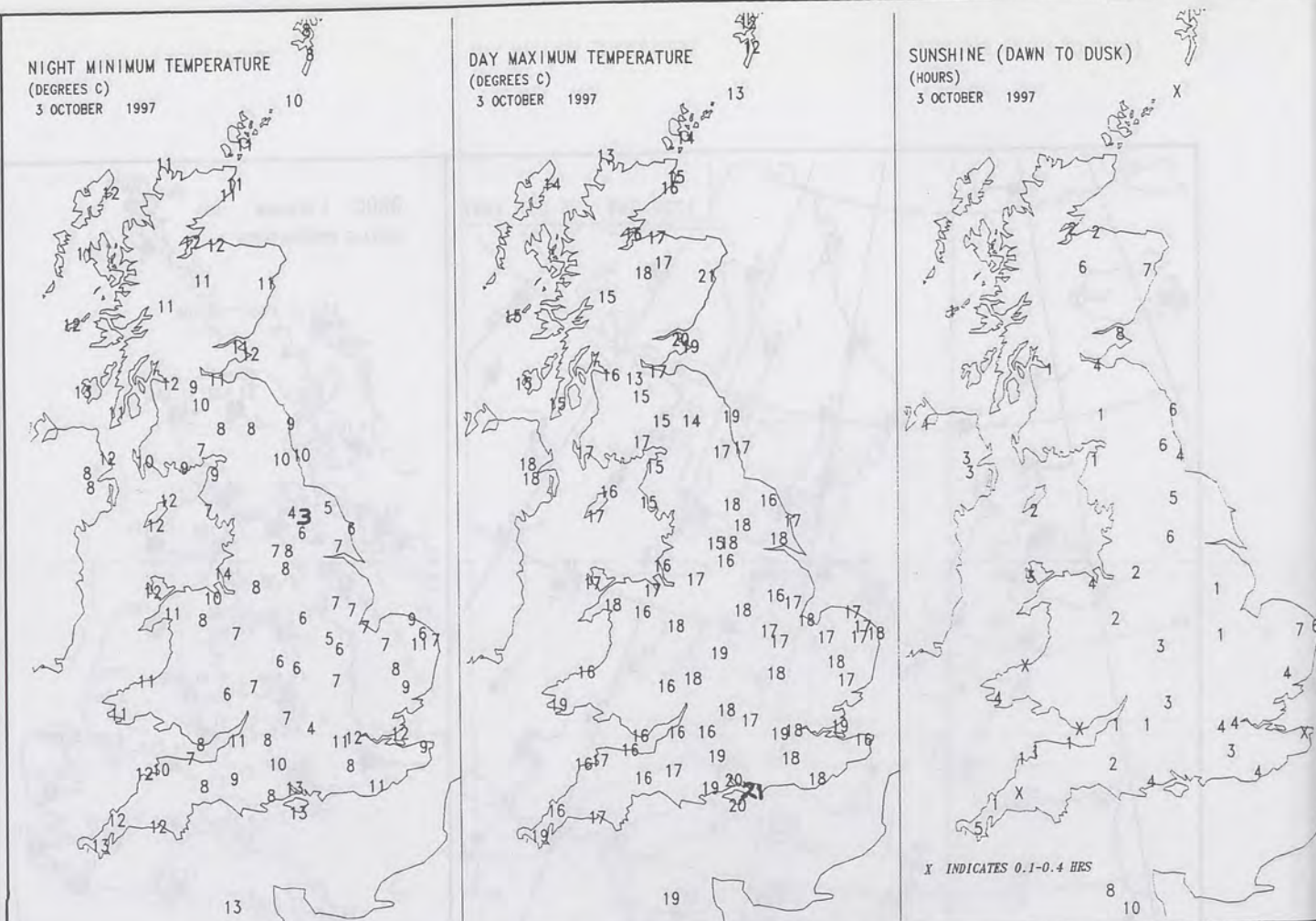
It was a breezy day across northern and central Scotland with some strong gusts over the Highland and the Grampians.

Temperatures generally were between normal and rather warm, but some places on the east coasts of both England and Scotland became warm.

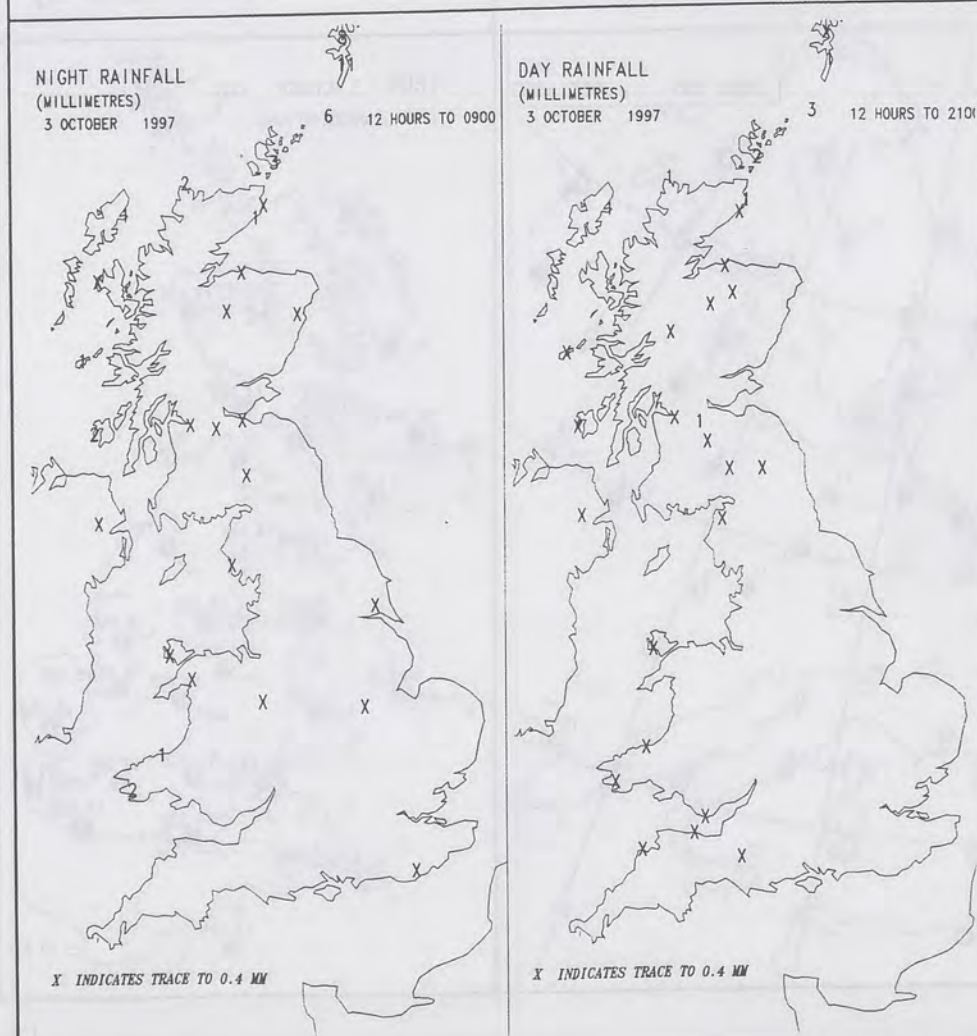
EXTREMES

FRIDAY 3rd OCTOBER 1997

Highest maximum	
21.5C	Lee on Solent [Hampshire]
Lowest maximum	
11.9C	Sella Ness [Shetland]
Lowest minimum	
2.6C	Topcliffe [North Yorkshire]
Lowest grass minimum	
-1.4C	Birmingham
Most rain (24 hrs from 0900)	
5.2mm	Fair Isle
Most sun	
9.8hrs	Jersey Airport



DAILY CLIMATE DATA



DAILY WEATHER SUMMARY



NATIONAL
METEOROLOGICAL
LIBRARY
17 OCT 1997

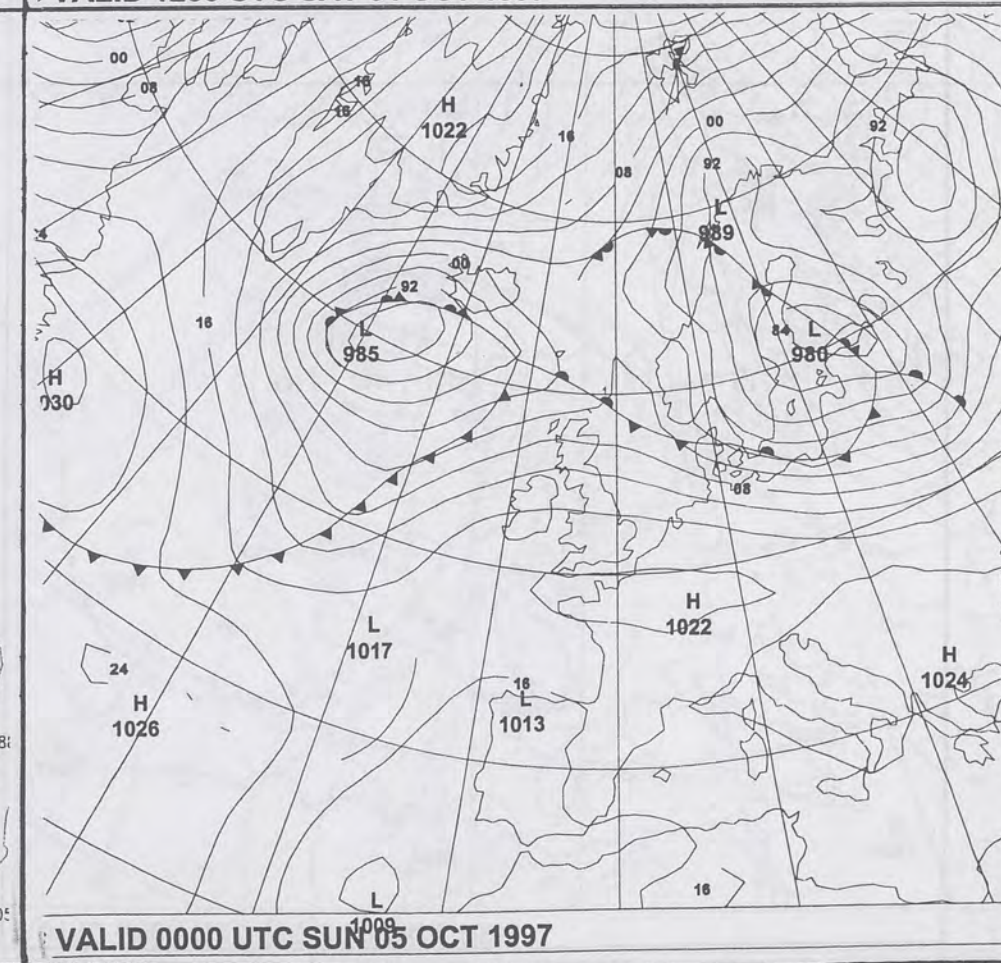
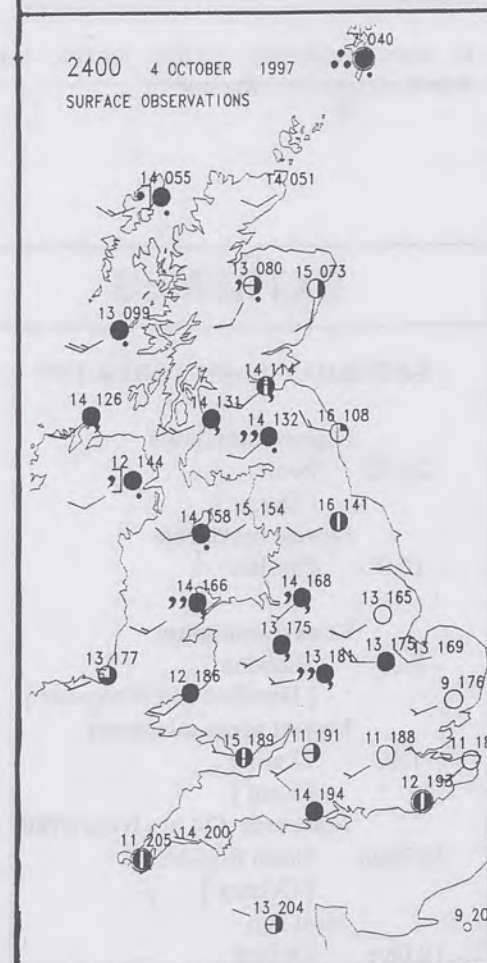
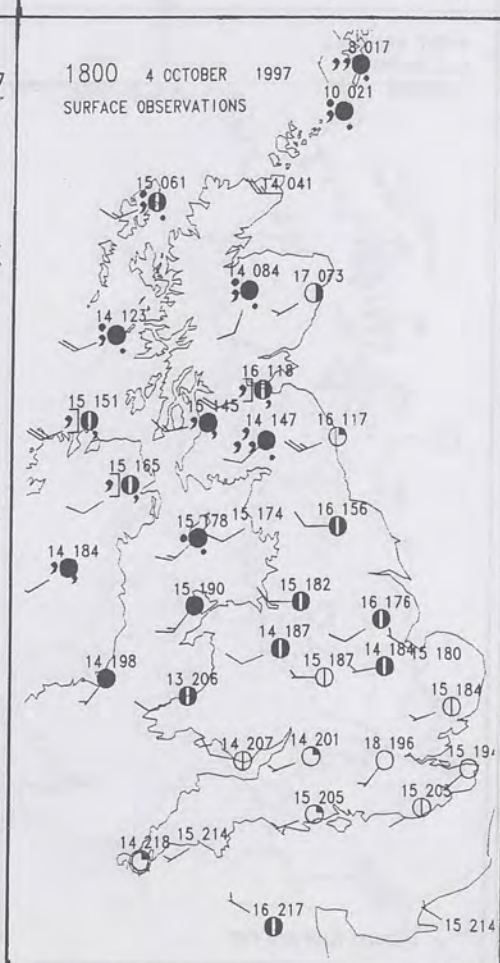
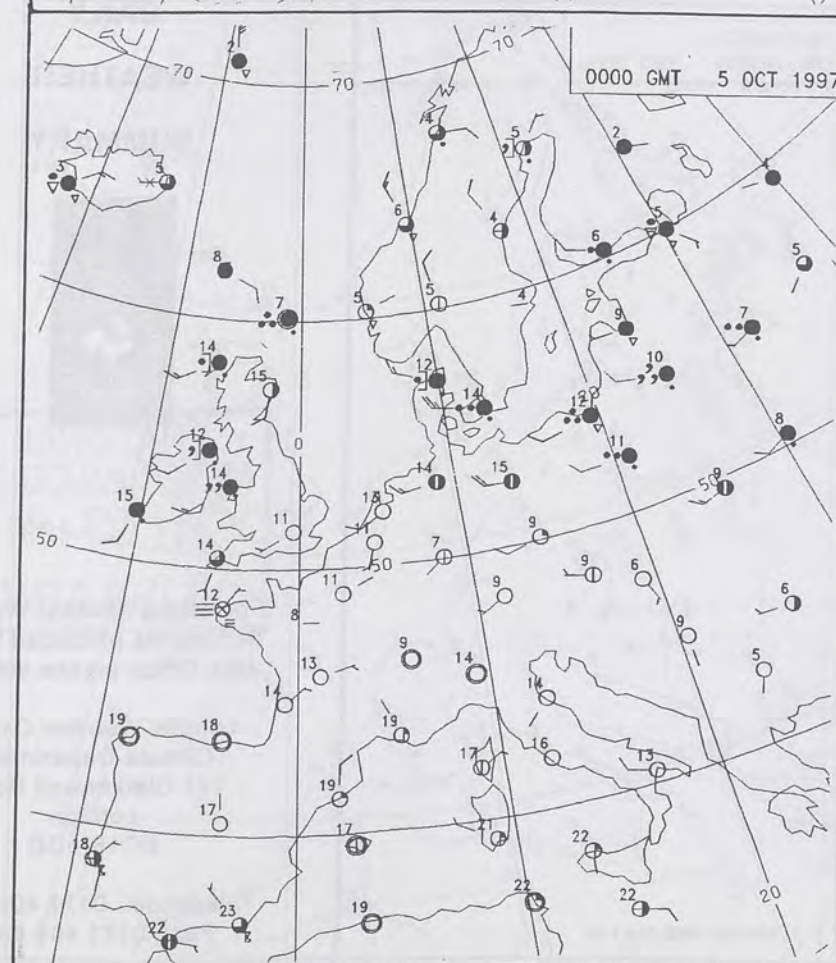
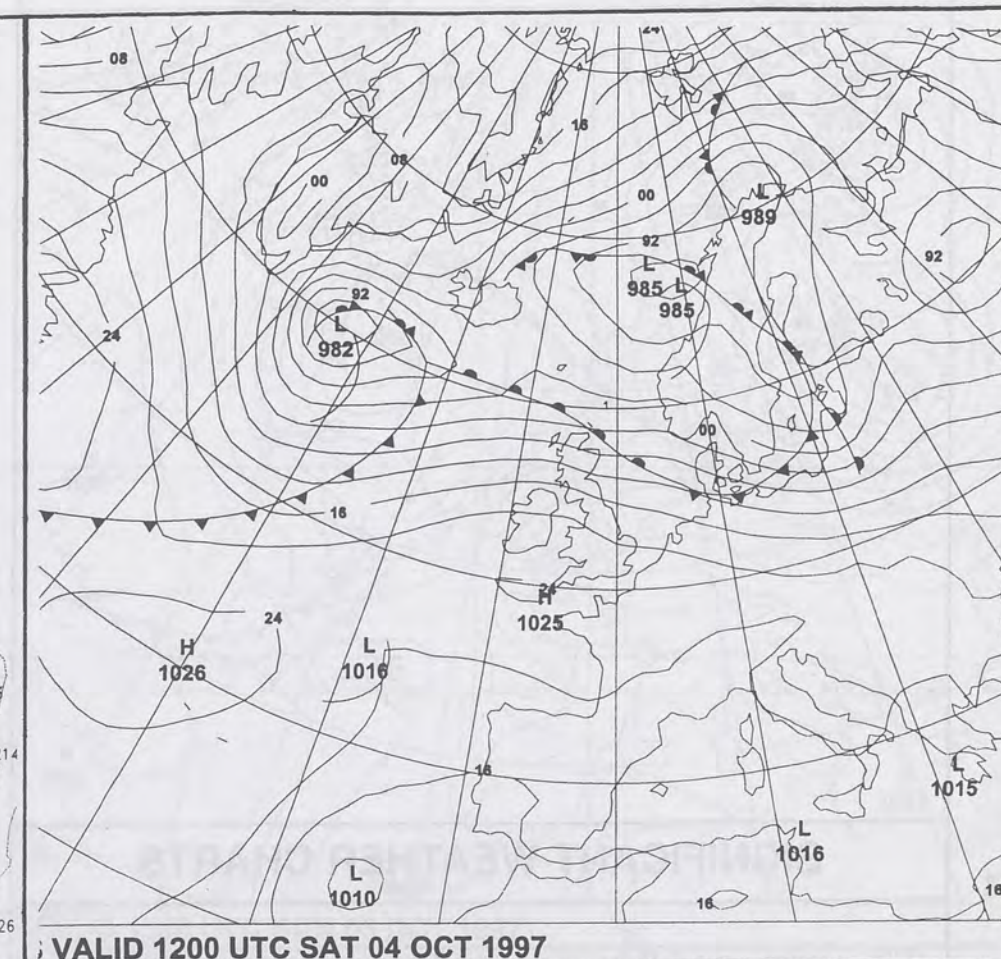
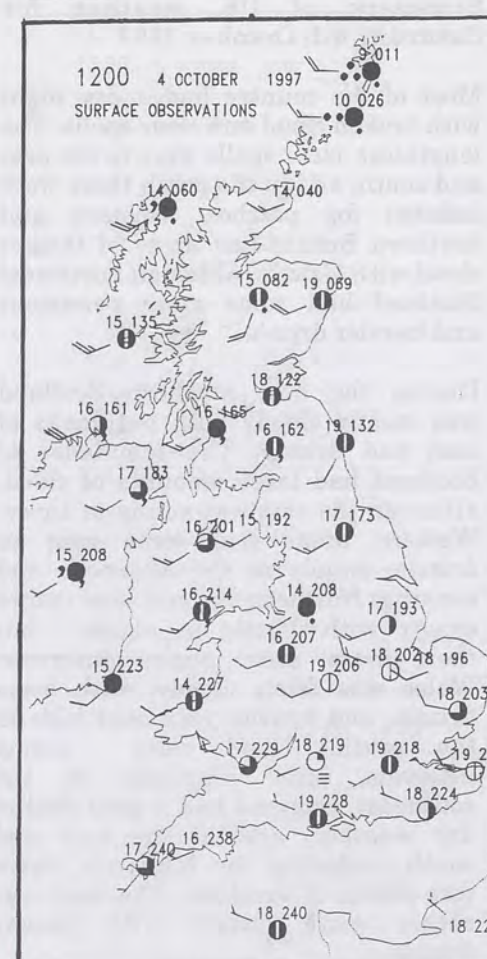
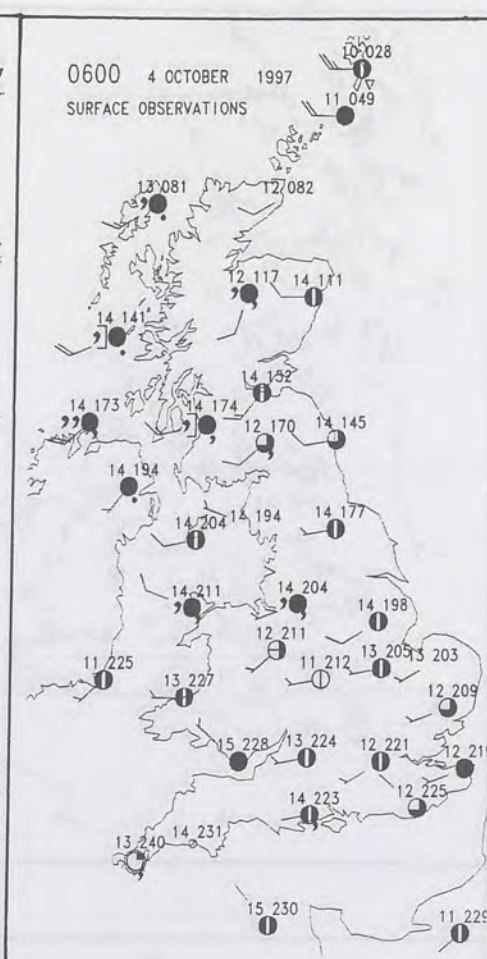
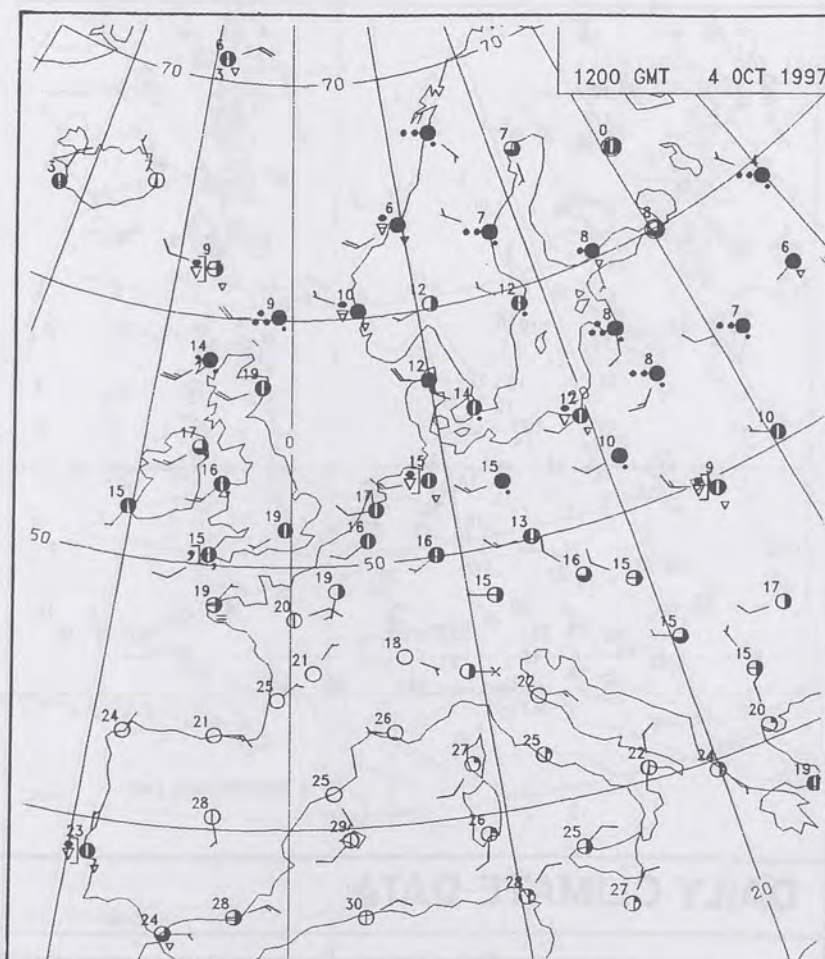
For details of other Weather
Summaries produced by the
Met. Office please contact:

London Weather Centre
Climate Department
127 Clerkenwell Road
London
EC1R 5DB

Telephone: 0171 405 4358
Fax: 0171 404 4314



The Met. Office NOT FOR LOAN DUPLICATE ALSO
Daily Weather Summary **Saturday 4 October 1997**



ER
RY
AL
OGICAL
1997
RV
er Weather
uced by the
se contact:
er Centre
artment
ell Road
n
DB
1 405 4358
04 4314

0600 4 OCTOBER 1997
SIGWX



1200 4 OCTOBER 1997
SIGWX



SIGNIFICANT WEATHER CHARTS

1800 4 OCTOBER 1997
SIGWX



2400 4 OCTOBER 1997
SIGWX



Published by London Weather Centre. All times are GMT.

Summary of UK weather for Saturday 4th October 1997

Most of the country had a dry night with broken cloud and clear spells. The lengthiest clear spells were in the east and south; and in the south there were isolated fog patches. Western and northern Britain had areas of thicker cloud with drizzle, although northwest Scotland had some more persistent and heavier drizzle.

During the day, northern Scotland was mostly cloudy with outbreaks of rain and drizzle. The remainder of Scotland had large amounts of cloud, although the east was sunny at times. Western areas had some rain or drizzle, mainly in the afternoon and evening. Northern Ireland was rather cloudy with drizzle in places, but there were some sunny intervals. Wales was fairly cloudy, with some drizzle, and heavier rain over hills in the south. There were sunny intervals, more especially in the southeast. England had a good deal of dry weather, and in the east and south, including the Midlands, there was plenty of sunshine. The west was rather more cloudy with patchy drizzle.

It was generally rather warm, but warm in parts of the east.

EXTREMES

SATURDAY 4th OCTOBER 1997

Highest maximum	
21.5C	Poole [Dorset]
Lowest maximum	
10.0C	Fair Isle
Lowest minimum	
7.0C	Shobdon [Hereford and Worcester]
Lowest grass minimum	
1.4C	Charing [Kent]
Most rain (24 hrs from 0900)	
30.7mm	North Ronaldsay [Orkney]
Most sun	
10.0hrs	Oxford

NIGHT MINIMUM TEMPERATURE
(DEGREES C)
4 OCTOBER 1997



DAY MAXIMUM TEMPERATURE
(DEGREES C)
4 OCTOBER 1997



SUNSHINE (DAWN TO DUSK)
(HOURS)
4 OCTOBER 1997



X INDICATES 0.1-0.4 HRS

DAILY CLIMATE DATA

NIGHT RAINFALL
(MILLIMETRES)
4 OCTOBER 1997



X INDICATES TRACE TO 0.4 MM

DAY RAINFALL
(MILLIMETRES)
4 OCTOBER 1997



X INDICATES TRACE TO 0.4 MM

DAILY WEATHER SUMMARY



NATIONAL METEOROLOGICAL
LIBRARY
17 OCT 1997

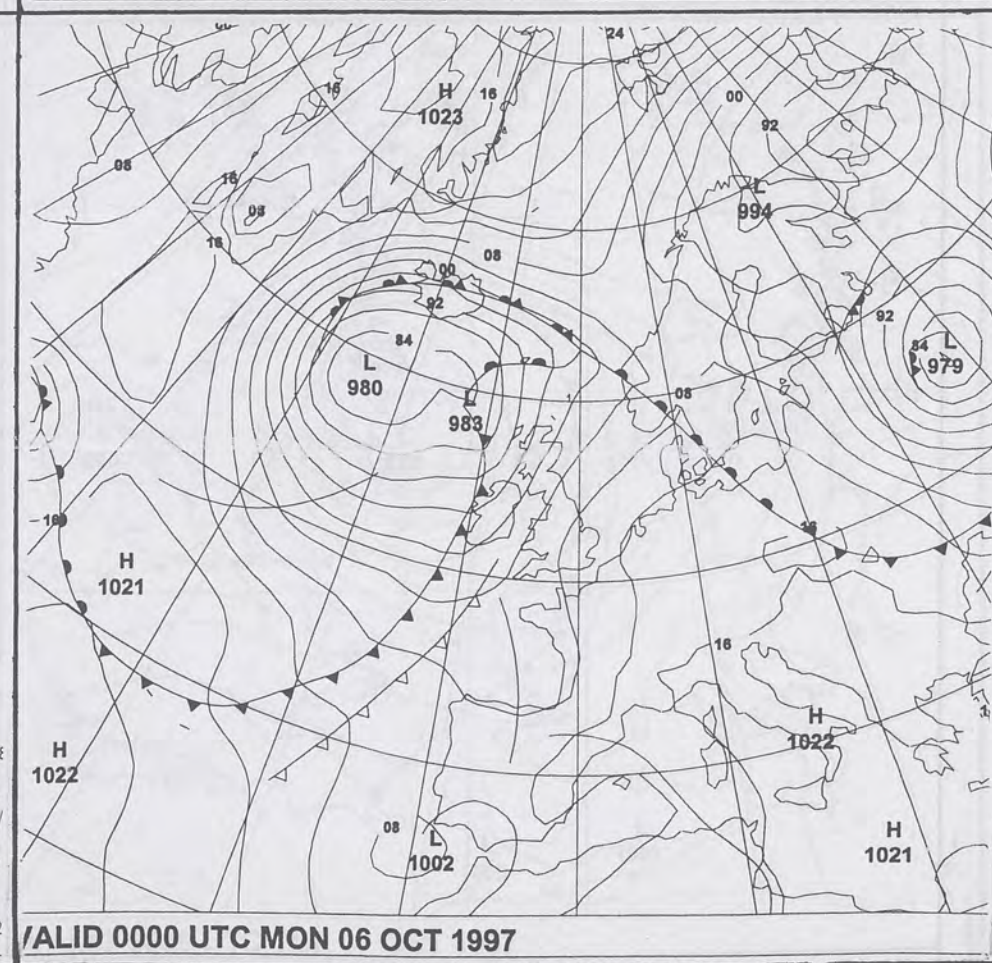
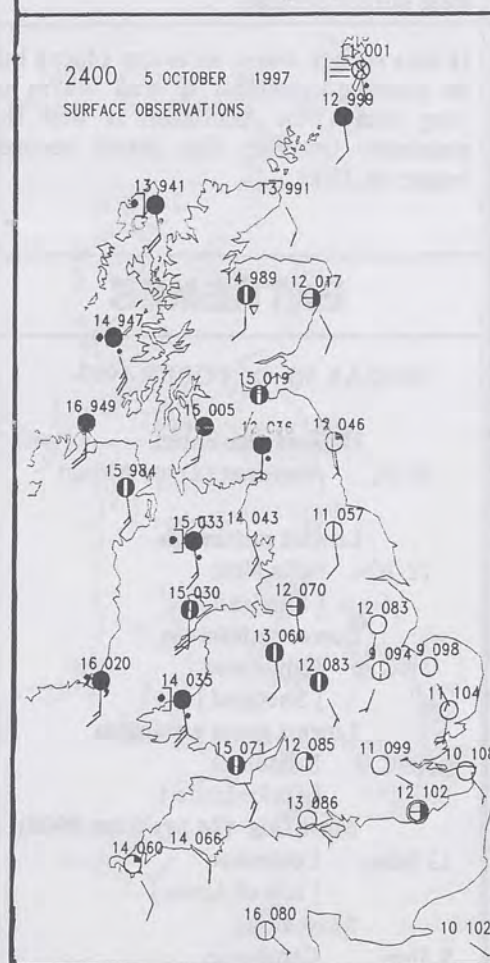
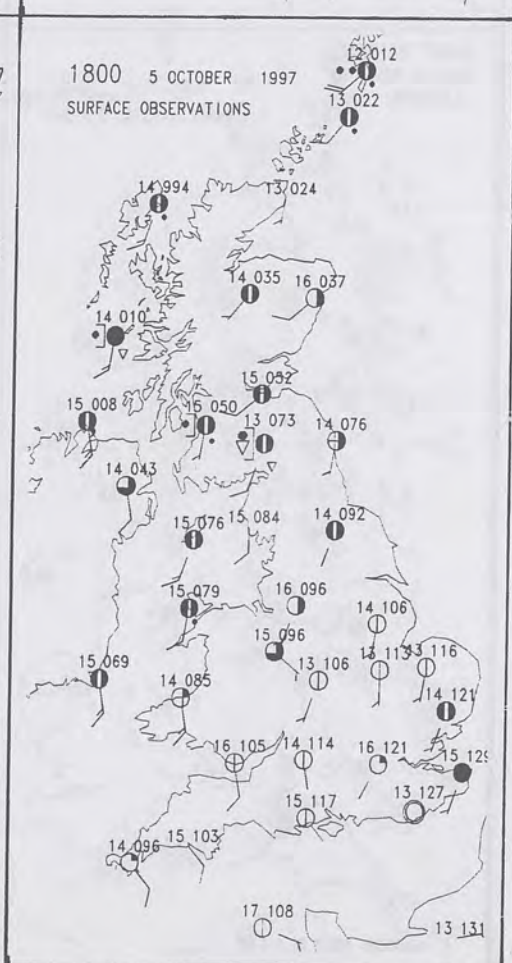
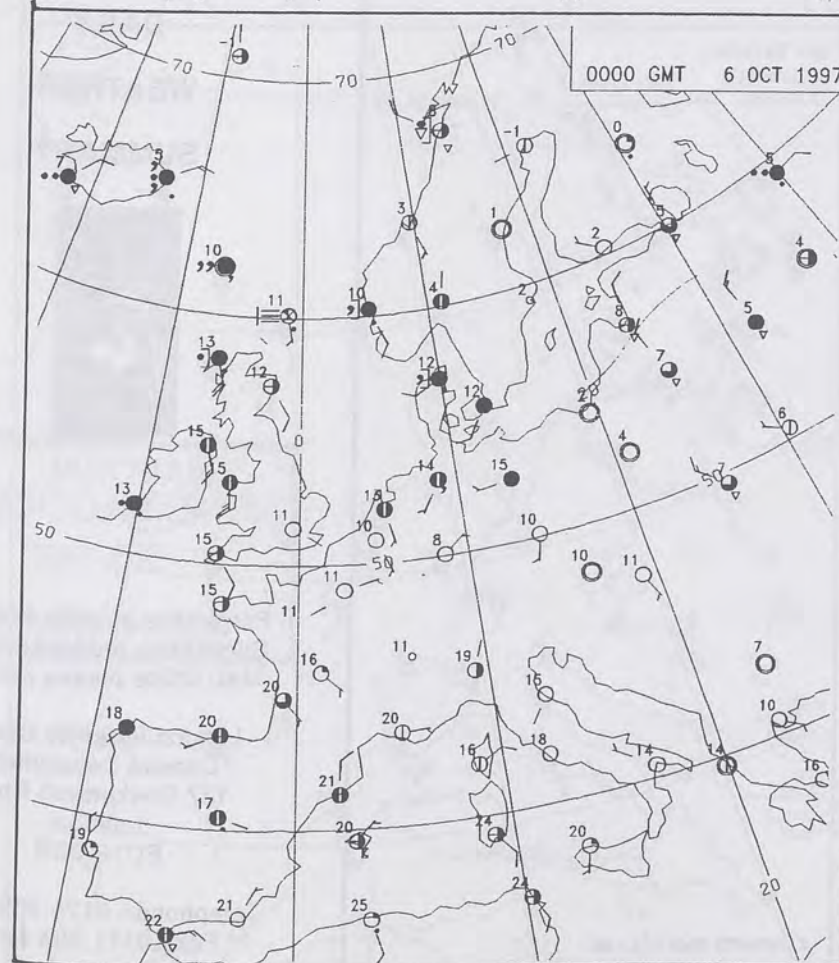
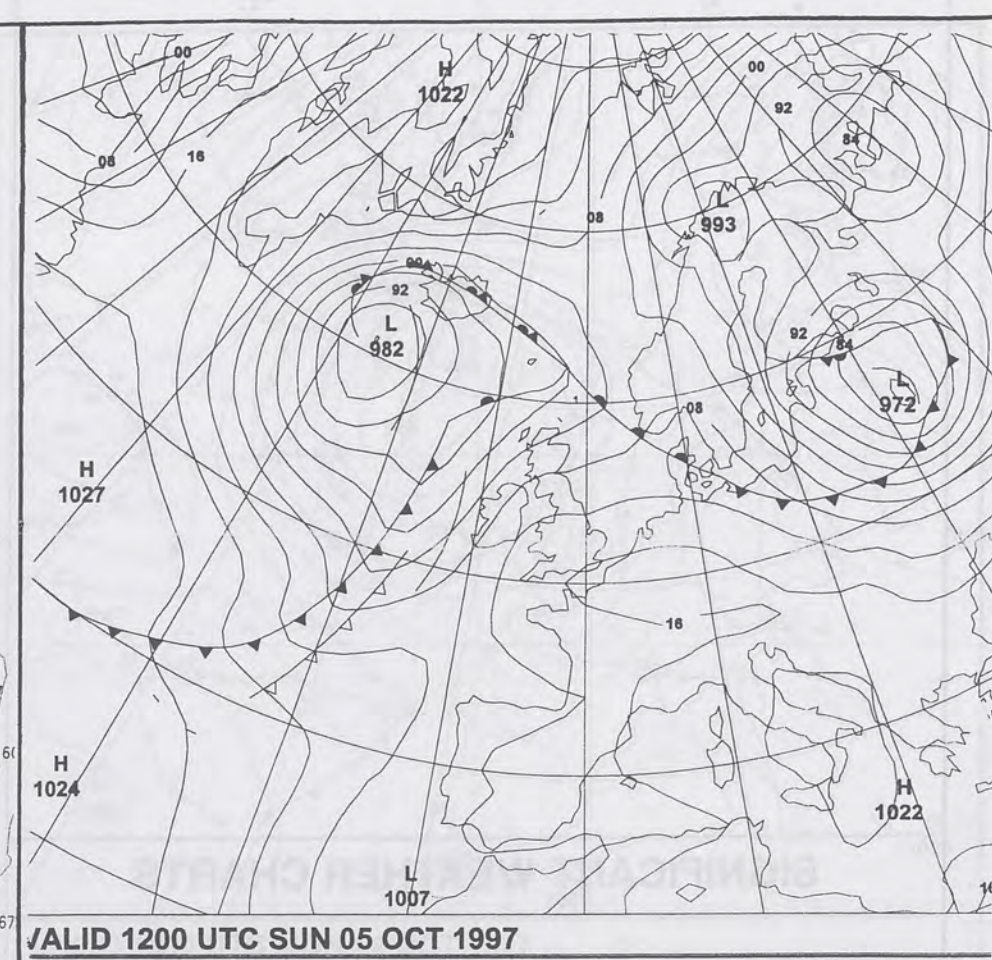
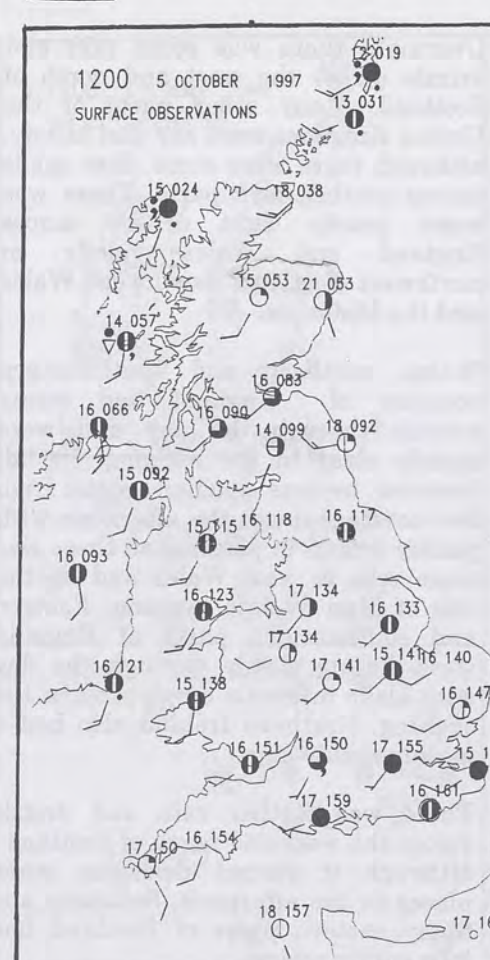
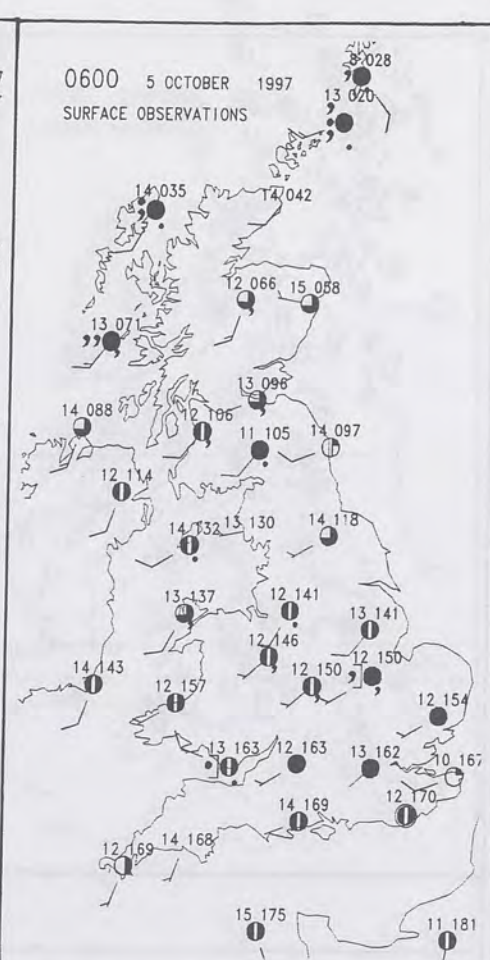
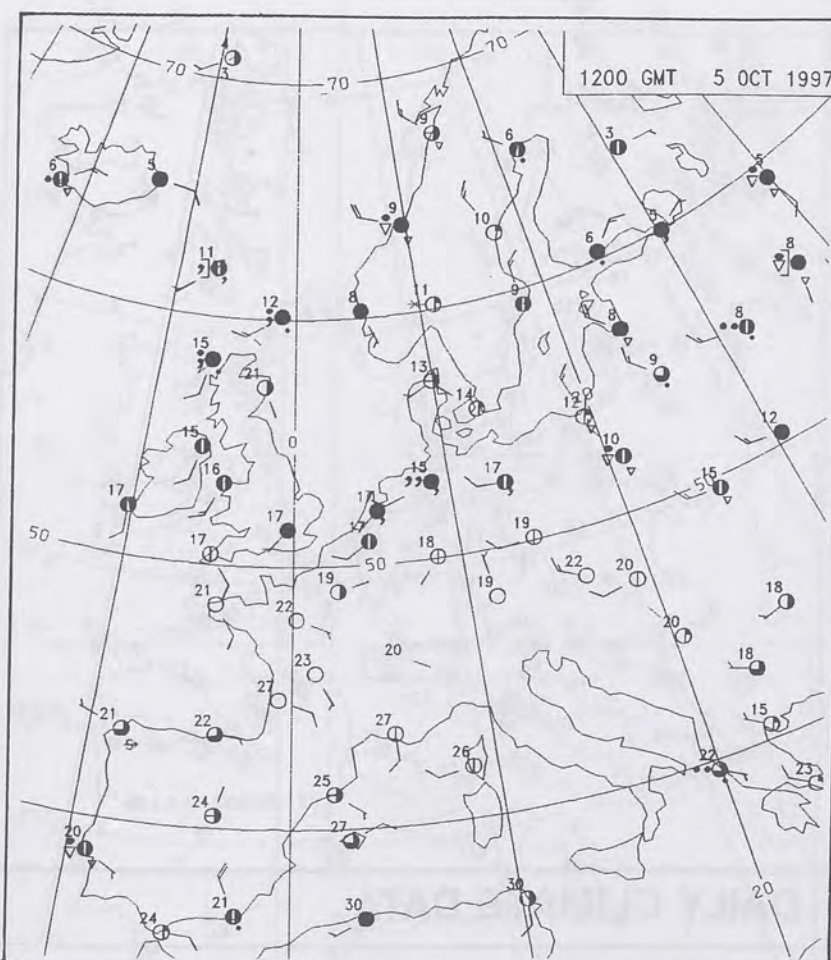
For details of other Weather Summaries produced by the Met. Office please contact:

London Weather Centre
Climate Department
127 Clerkenwell Road
London
EC1R 5DB

Telephone: 0171 405 4358
Fax: 0171 404 4314



The Met. Office NOT FOR LOAN DUPLICATE ALSO
Daily Weather Summary Sunday 5 October 1997



0600 5 OCTOBER 1997
SIGWX



1200 5 OCTOBER 1997
SIGWX



SIGNIFICANT WEATHER CHARTS

1800 5 OCTOBER 1997
SIGWX



2400 5 OCTOBER 1997
SIGWX



Published by London Weather Centre. All times are GMT.

Summary of UK weather for Sunday 5th October 1997

Overnight there was some rain and drizzle across the west and north of Scotland. Many other parts of the United Kingdom were dry and cloudy, although there were some clear spells across southeastern parts. There was some patchy light drizzle across England and Wales chiefly in northwest England, northwest Wales and the Midlands.

Wales, northern and southwestern counties of England had sunny periods through the day and were mainly clear in the evening. It did, however, become cloudier around Irish Sea coasts through the afternoon with patchy drizzle in places, and there was some rain in west Wales and on the Isle of Man by late evening. Eastern and southeastern parts of England were mainly cloudy through the day with clear intervals developing in the evening. Northern Ireland also had a mainly cloudy day.

There was further rain and drizzle across the west and north of Scotland, although it turned drier in many places in the afternoon. Southern and many eastern parts of Scotland had long sunny periods.

It was rather warm in many places but in eastern Scotland it was warm or very warm. In Aberdeen it was the warmest October day since records began in 1941.

EXTREMES

SUNDAY 5th OCTOBER 1997

Highest maximum
22.0C Aberdeen / Dyce Airport

Lowest maximum
12.7C Sella Ness
[Shetland]

Lowest minimum
5.9C Baltasound
[Shetland]

Lowest grass minimum
0.9C Benson
[Oxfordshire]

Most rain (24 hrs from 0900)
13.0mm Lochranza
[Isle of Arran]

Most sun
9.3hrs Camborne
[Cornwall]

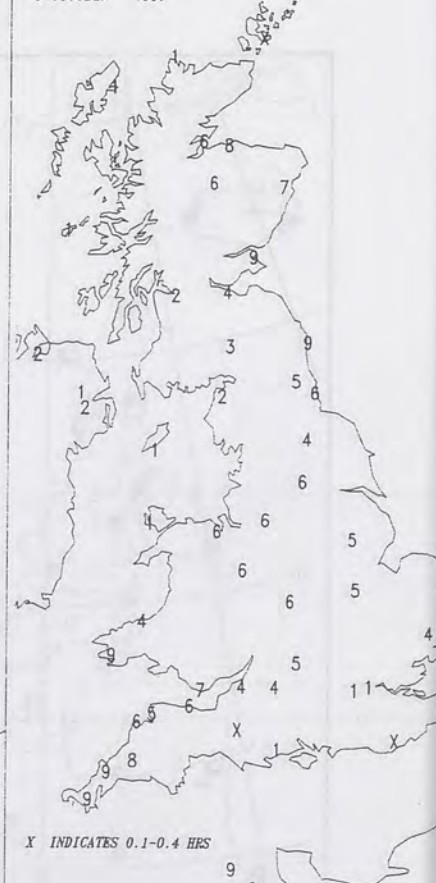
NIGHT MINIMUM TEMPERATURE
(DEGREES C)
5 OCTOBER 1997



DAY MAXIMUM TEMPERATURE
(DEGREES C)
5 OCTOBER 1997



SUNSHINE (DAWN TO DUSK)
(HOURS)
5 OCTOBER 1997



X INDICATES 0.1-0.4 HRS

DAILY CLIMATE DATA

NIGHT RAINFALL
(MILLIMETRES)
5 OCTOBER 1997



DAY RAINFALL
(MILLIMETRES)
5 OCTOBER 1997



X INDICATES TRACE TO 0.4 MM

X INDICATES TRACE TO 0.4 MM

DAILY WEATHER SUMMARY



NATIONAL METEOROLOGICAL
17 OCT 1997

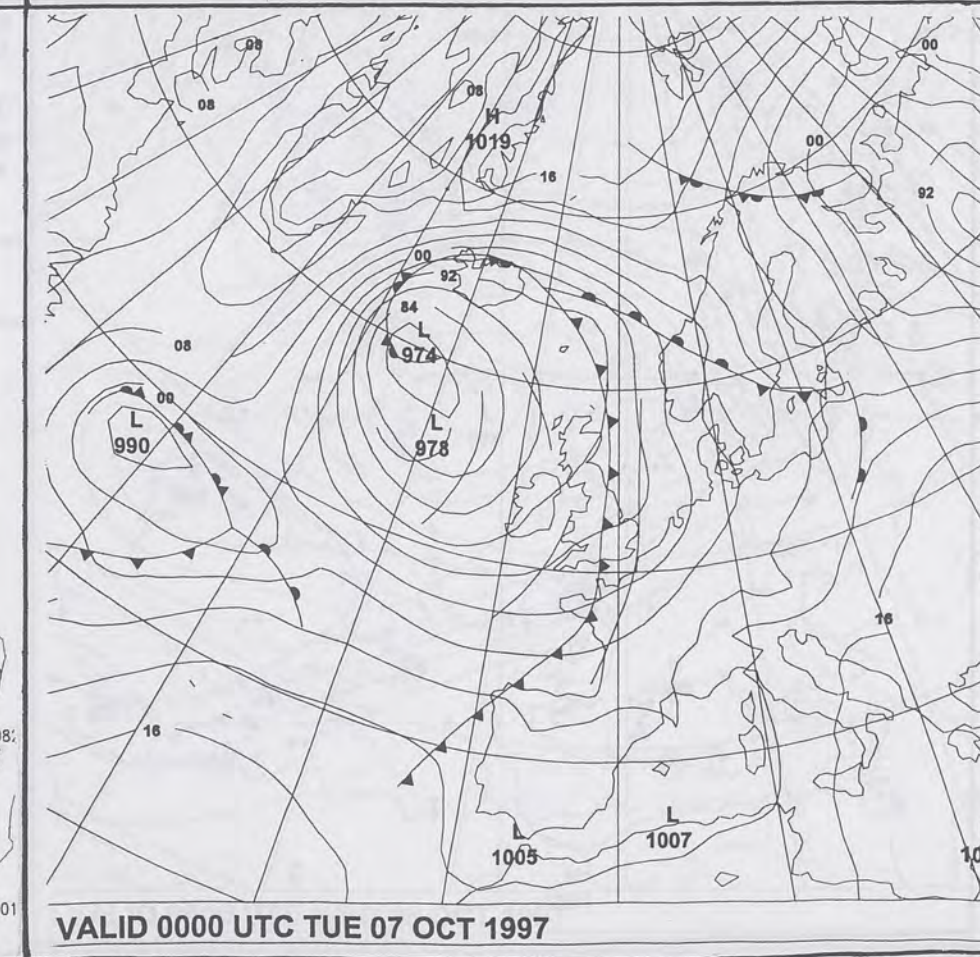
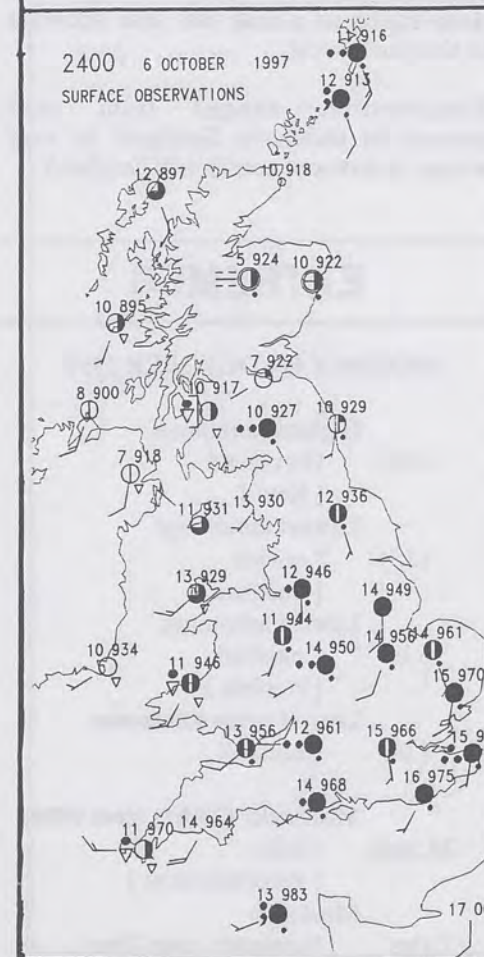
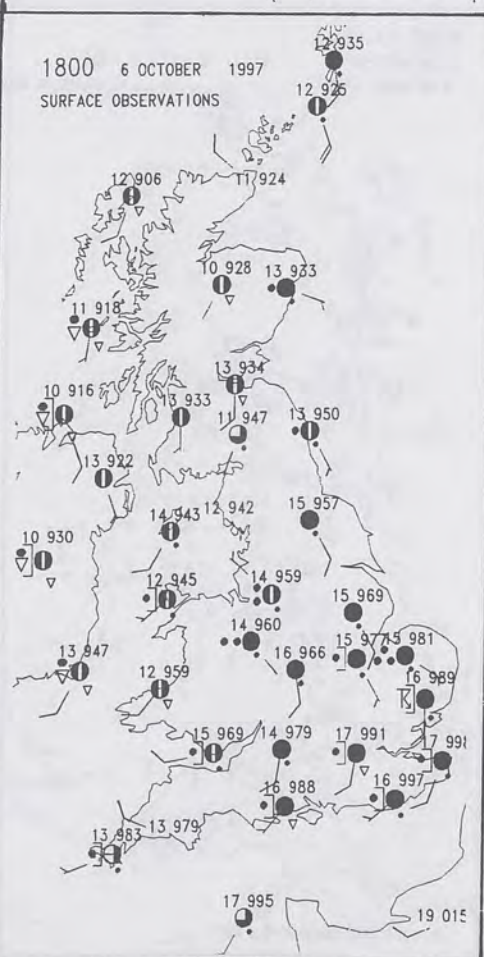
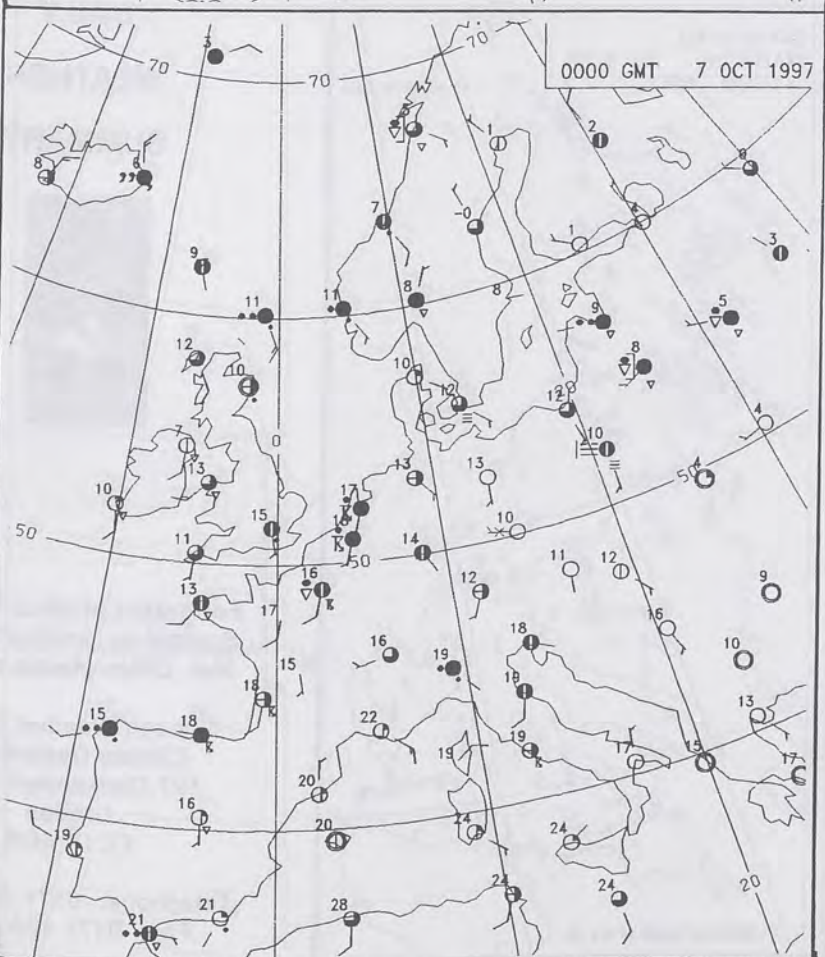
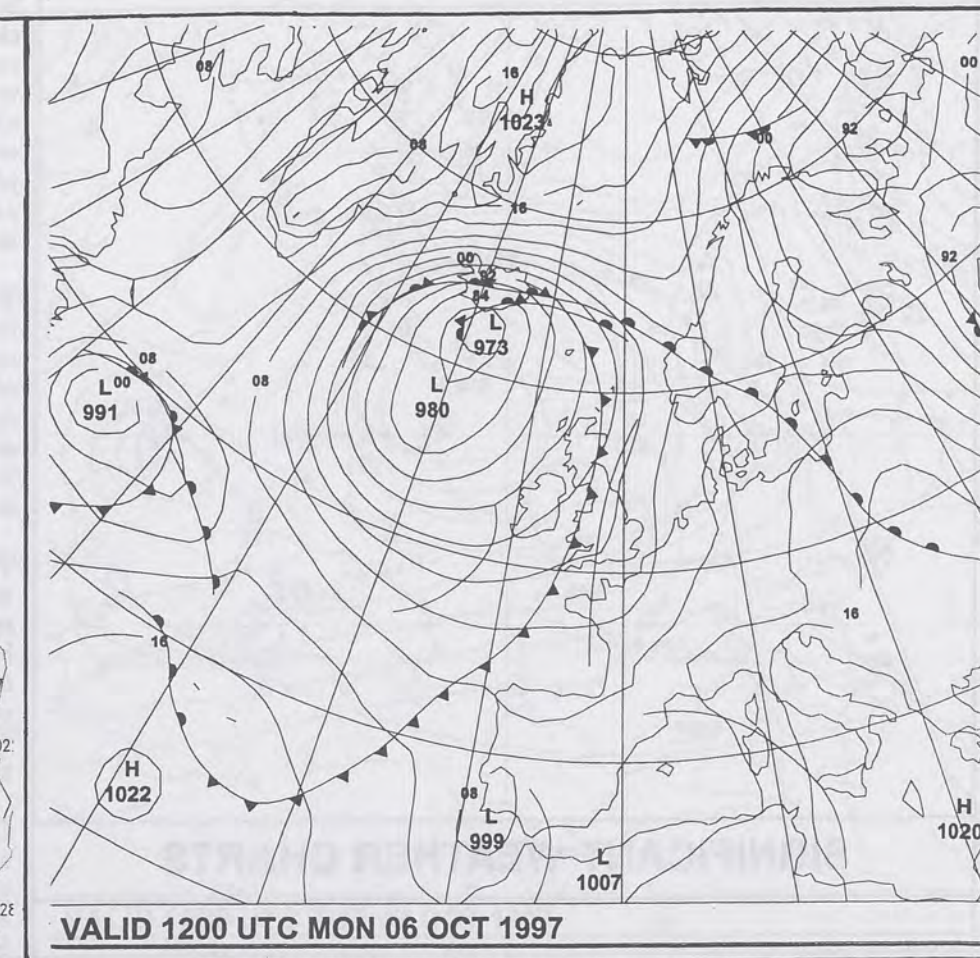
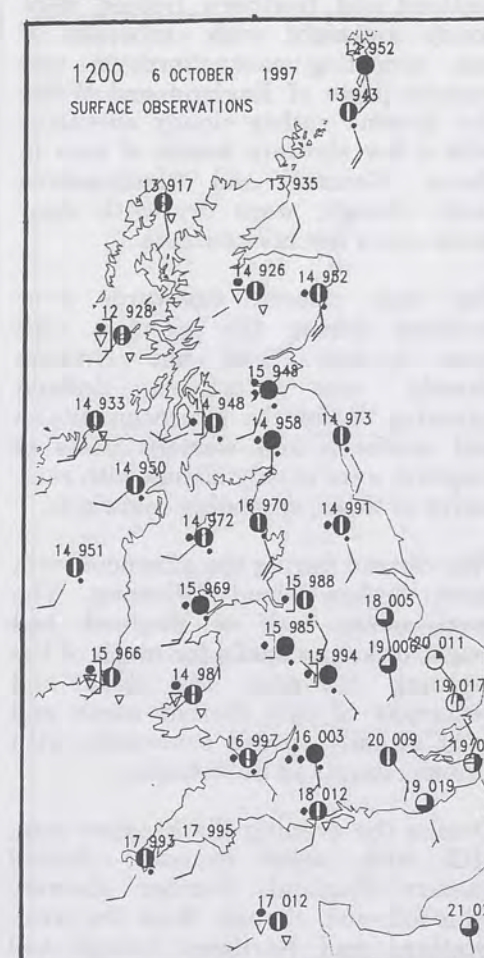
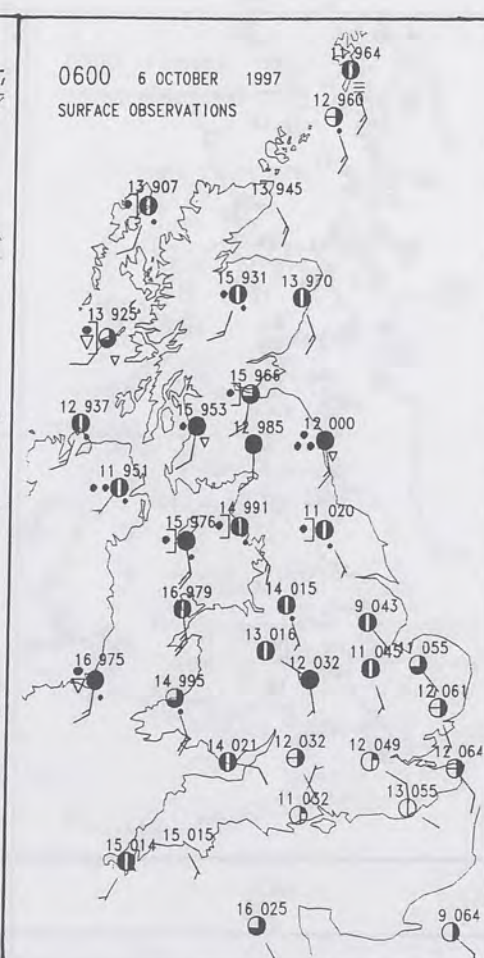
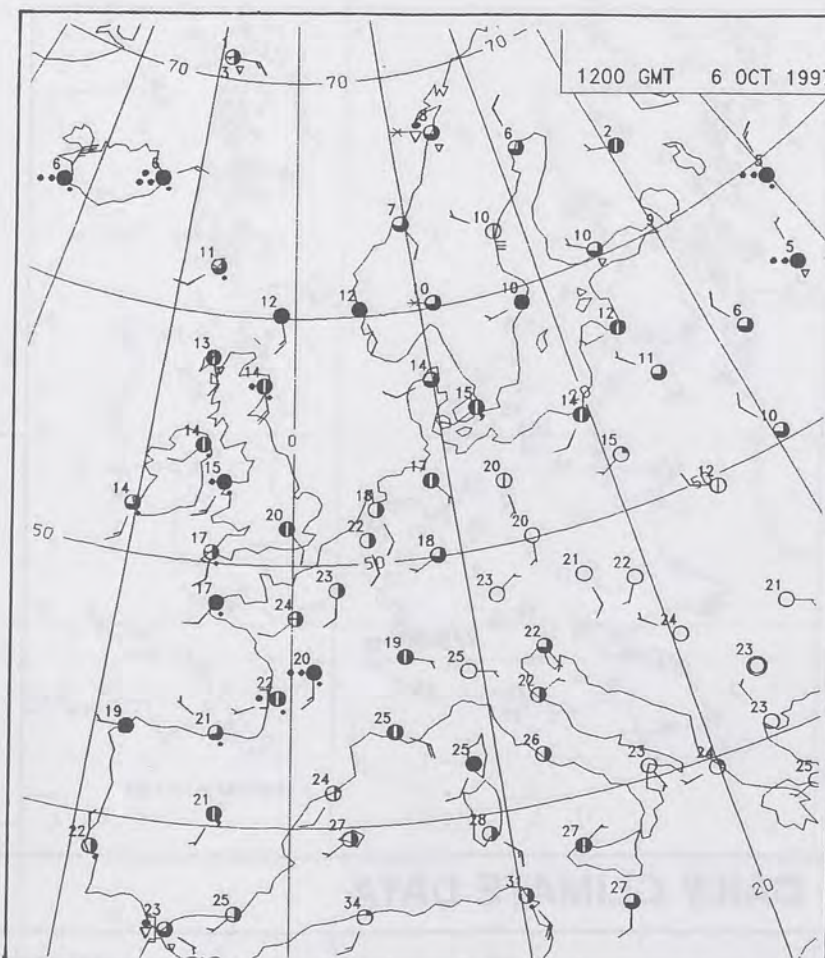
For details of other Weather Summaries produced by the Met. Office please contact:

London Weather Centre
Climate Department
127 Clerkenwell Road
London
EC1R 5DB

Telephone: 0171 405 4358
Fax: 0171 404 4314



The Met. Office NOT FOR LOAN DUPLICATE ALSO
Daily Weather Summary Monday 6 October 1997



0600 6 OCTOBER 1997
SIGWX



1200 6 OCTOBER 1997
SIGWX



SIGNIFICANT WEATHER CHARTS

1800 6 OCTOBER 1997
SIGWX



2400 6 OCTOBER 1997
SIGWX



Published by London Weather Centre. All times are GMT.

Summary of UK weather for Monday 6th October 1997

Scotland and Northern Ireland were cloudy overnight with outbreaks of rain spreading east. Northern and western parts of England and Wales also became rather cloudy overnight with a few showery bursts of rain in places. Central and southeastern parts, though, were dry with clear spells and a few mist patches.

The rain cleared eastwards over Scotland during the morning with more broken cloud and showers already into Northern Ireland following on for the afternoon. Wales and northern and western parts of England were mostly cloudy with rain, heavy at times, spreading eastwards.

This cleared during the afternoon with more broken cloud following. The southeastern half of England had bright or sunny spells for much of the morning. However, the cloud and outbreaks of rain further north and west steadily spread eastwards, with thunderstorms in East Anglia..

During the evening the heaviest rain, still with some thunder, cleared eastern England. Further showery rain followed, though, from the west. Scotland and Northern Ireland had clear spells in places but also showers in the northwest.

Temperatures ranged from near normal in northern Scotland to very warm in parts of southeast England.

EXTREMES

MONDAY 6th OCTOBER 1997

Highest maximum	
23.6C	Gravesend [Kent]
Lowest maximum	
12.7C	Lerwick [Shetland]
Lowest minimum	
6.3C	Coltishall [Norfolk]
Lowest grass minimum	
1.0C	Coltishall
Most rain (24 hrs from 0900)	
24.3mm	Tenby [Pembrokeshire]
Most sun	
7.4hrs	Newcastle upon Tyne

NIGHT MINIMUM TEMPERATURE
(DEGREES C)
6 OCTOBER 1997



DAY MAXIMUM TEMPERATURE
(DEGREES C)
6 OCTOBER 1997



SUNSHINE (DAWN TO DUSK)
(HOURS)
6 OCTOBER 1997



X INDICATES 0.1-0.4 HRS

DAILY CLIMATE DATA

NIGHT RAINFALL
(MILLIMETRES)
6 OCTOBER 1997



DAY RAINFALL
(MILLIMETRES)
6 OCTOBER 1997



X INDICATES TRACE TO 0.4 MM

X INDICATES TRACE TO 0.4 MM

DAILY WEATHER SUMMARY



NATIONAL METEOROLOGICAL
17 OCT 1997

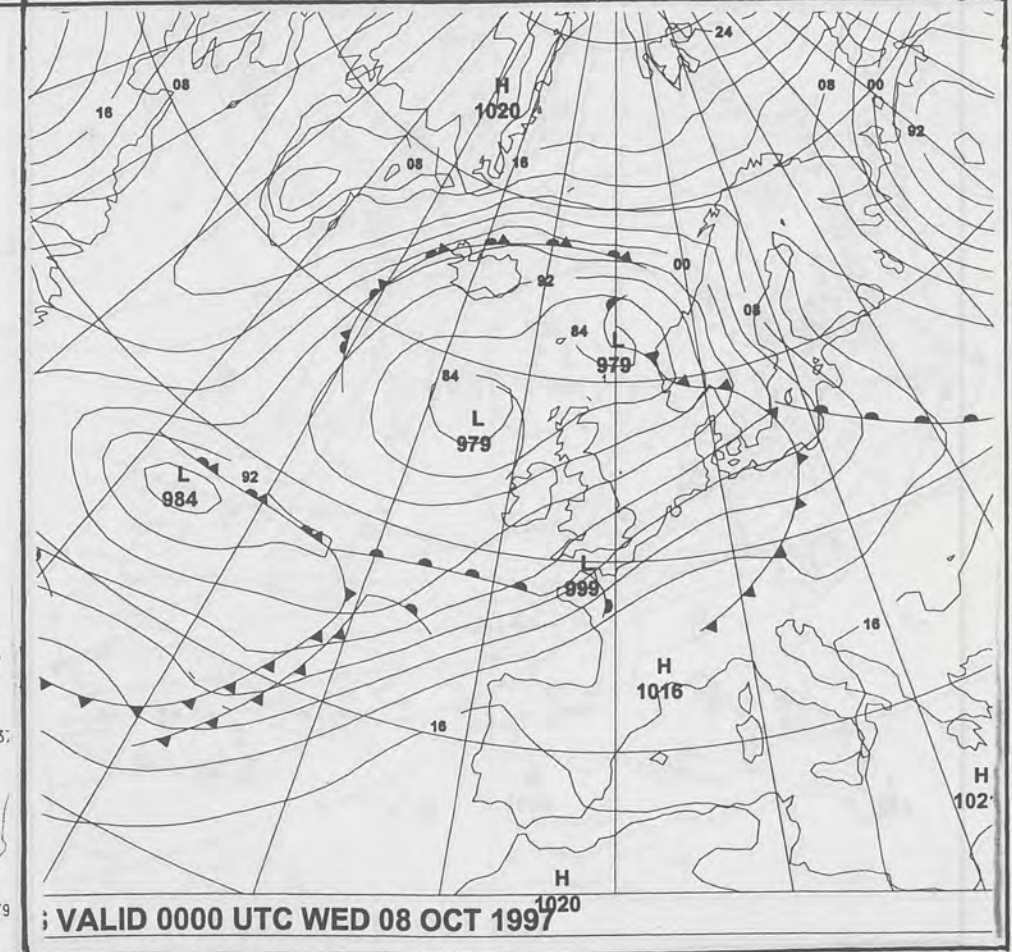
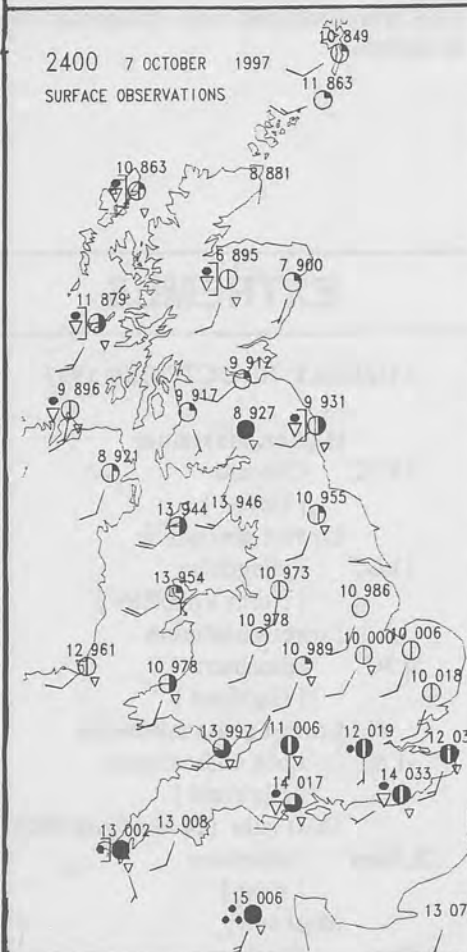
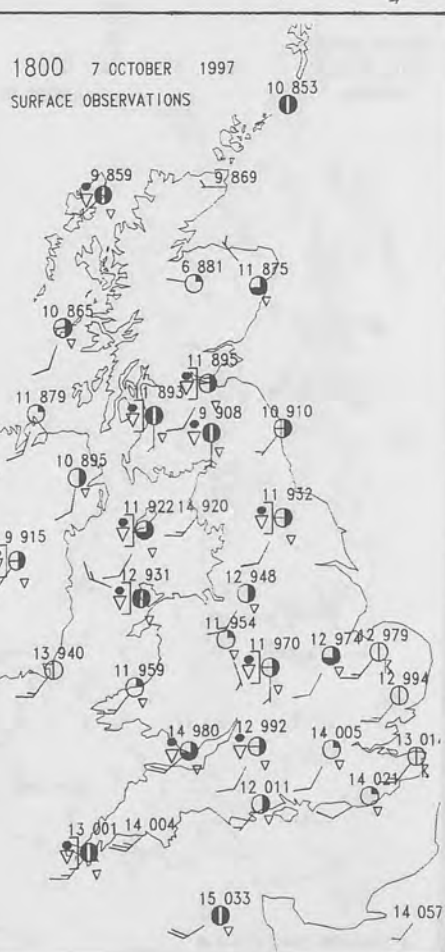
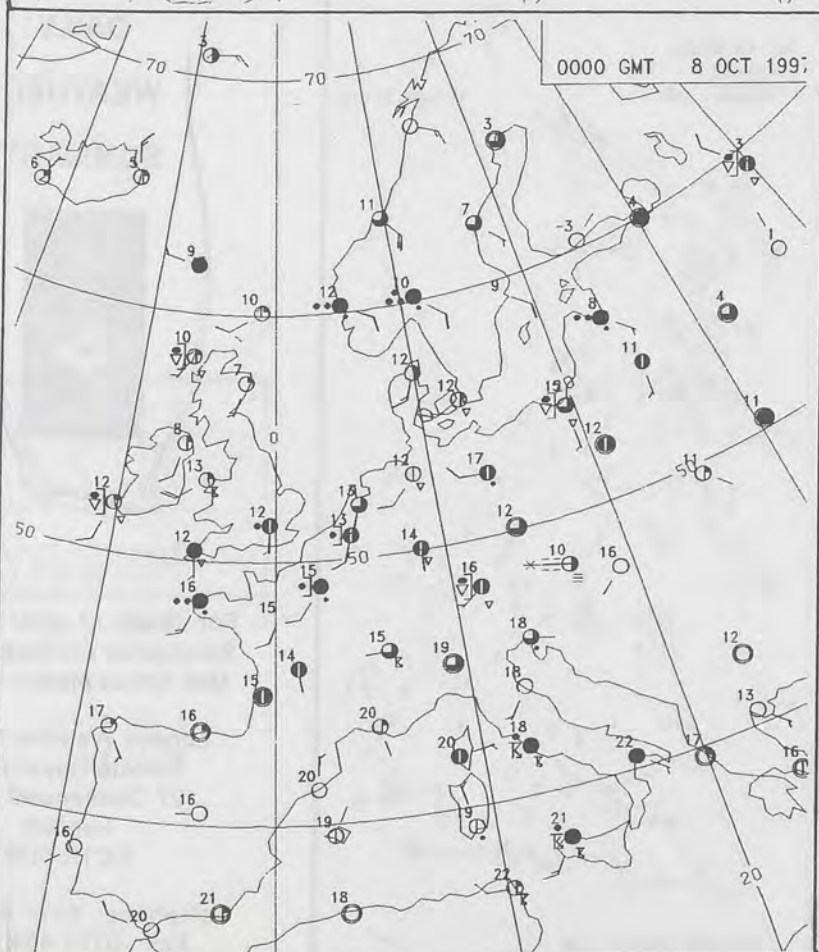
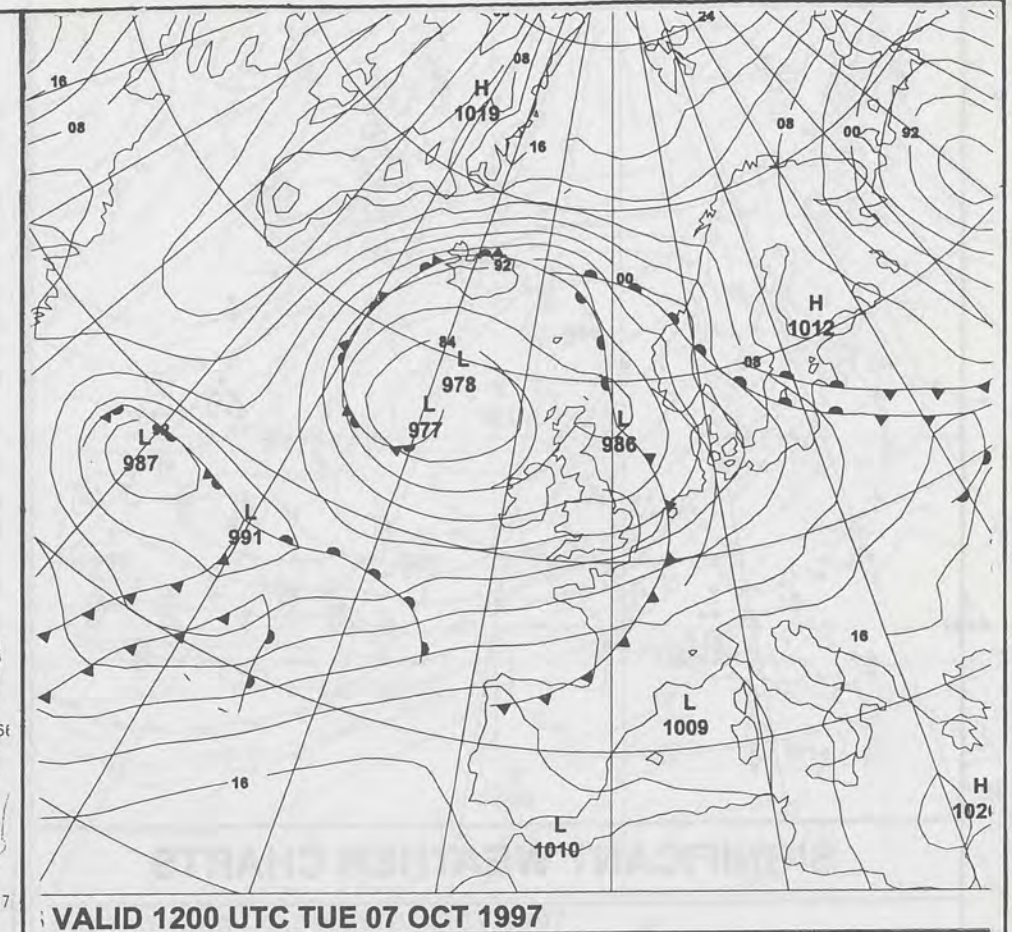
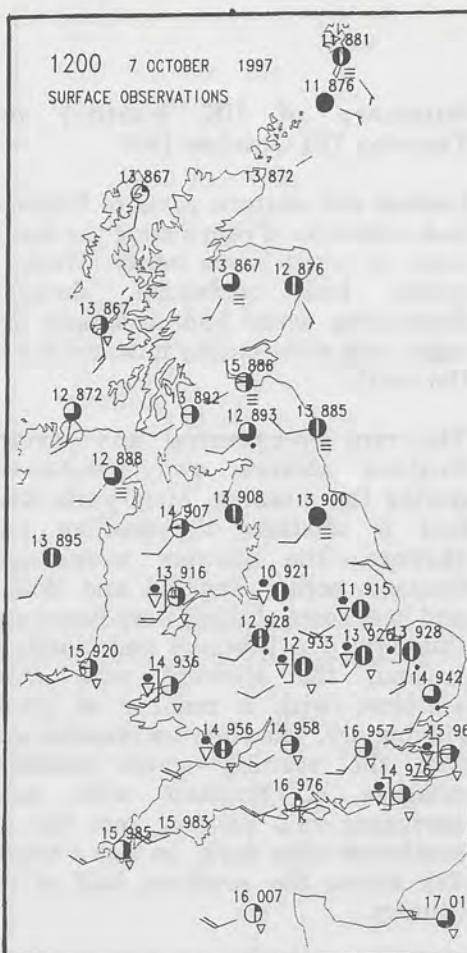
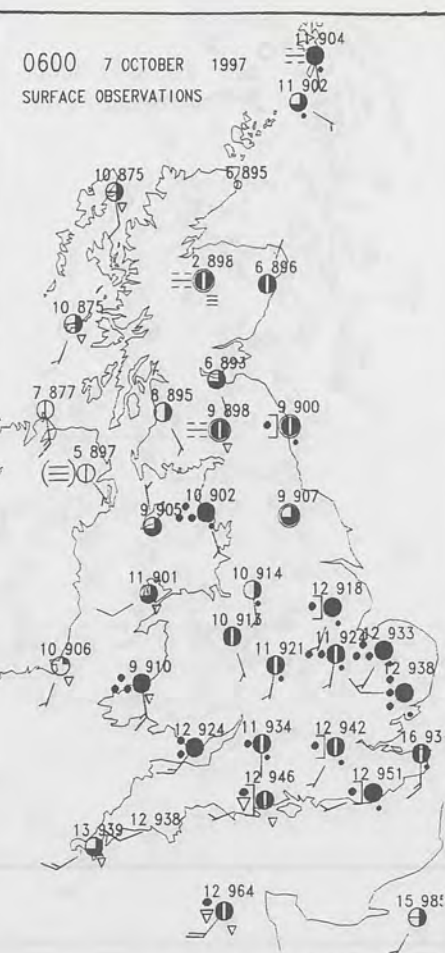
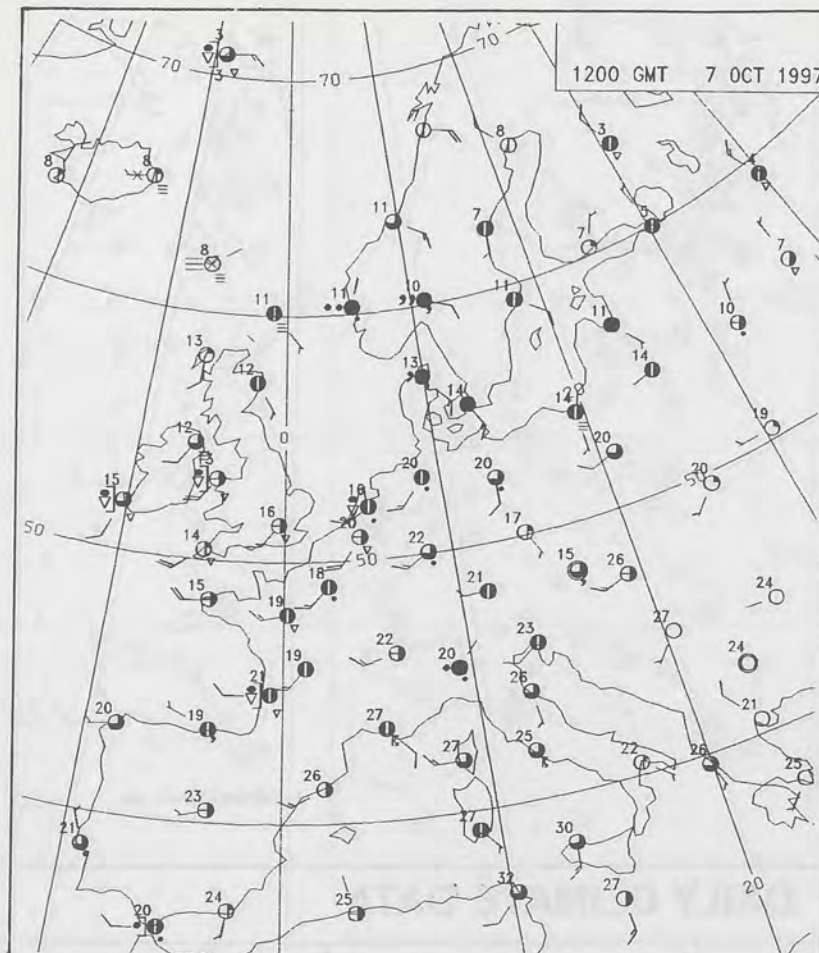
For details of other Weather Summaries produced by the Met. Office please contact:

London Weather Centre
Climate Department
127 Clerkenwell Road
London
EC1R 5DB

Telephone: 0171 405 4358
Fax: 0171 404 4314



The Met. Office **NOT FOR LOAN** **DUPLICATE ALSO**
Daily Weather Summary **Tuesday 7 October 1997**



0600 7 OCTOBER 1997
SIGWX



1200 7 OCTOBER 1997
SIGWX



SIGNIFICANT WEATHER CHARTS

1800 7 OCTOBER 1997
SIGWX



2400 7 OCTOBER 1997
SIGWX



Published by London Weather Centre. All times are GMT.

Summary of UK weather for Tuesday 7th October 1997

Central and eastern parts of England had outbreaks of rain during the night, some of which were heavy. Western coasts had occasional showers. Remaining areas had a mainly dry night with some patchy mist and fog in the north.

The rain over central and eastern England cleared away eastwards during the morning. Most parts then had a mixture of sunshine and showers. The showers were more frequent across England and Wales, and here some of them were heavy and thundery. For Scotland and Northern Ireland, the showers were more scattered with a number of places staying dry. The showers lingered well into the evening across southern counties of England with more persistent rain pushing into the far southwest after dark. It was a breezy day across the southern half of the country.

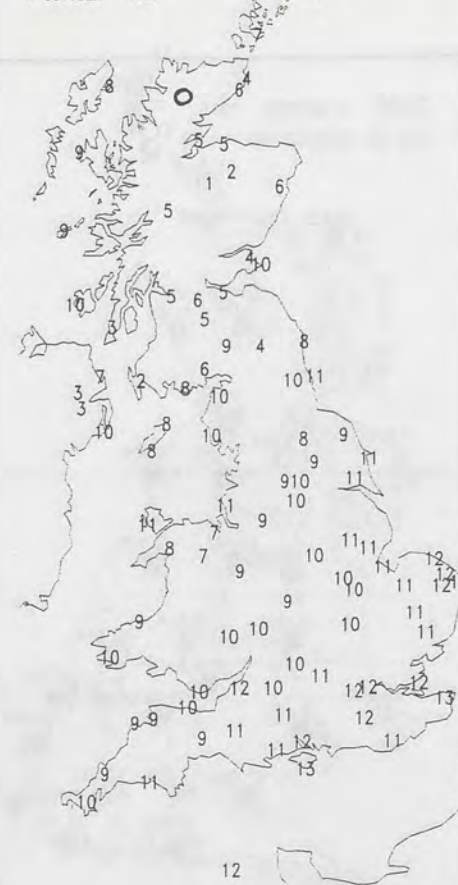
The temperatures were generally close to normal.

EXTREMES

TUESDAY 7th OCTOBER 1997

Highest maximum	
18.7C	Chivenor [Devon]
Lowest maximum	
11.0C	Fylingdales [North Yorkshire]
Lowest minimum	
0.3C	Altnaharra [Highland]
Lowest grass minimum	
-1.6C	Loch Glascarnoch [Highland]
Most rain (24 hrs from 0900)	
28.5mm	Folkestone [Kent]
Most sun	
8.0hrs	Glasgow

NIGHT MINIMUM TEMPERATURE
(DEGREES C)
7 OCTOBER 1997



DAY MAXIMUM TEMPERATURE
(DEGREES C)
7 OCTOBER 1997



SUNSHINE (DAWN TO DUSK)
(HOURS)
7 OCTOBER 1997



DAILY CLIMATE DATA

NIGHT RAINFALL
(MILLIMETRES)
7 OCTOBER 1997



DAY RAINFALL
(MILLIMETRES)
7 OCTOBER 1997



DAILY WEATHER SUMMARY



METEOROLOGICAL
21 OCT 1997
LIBRARY

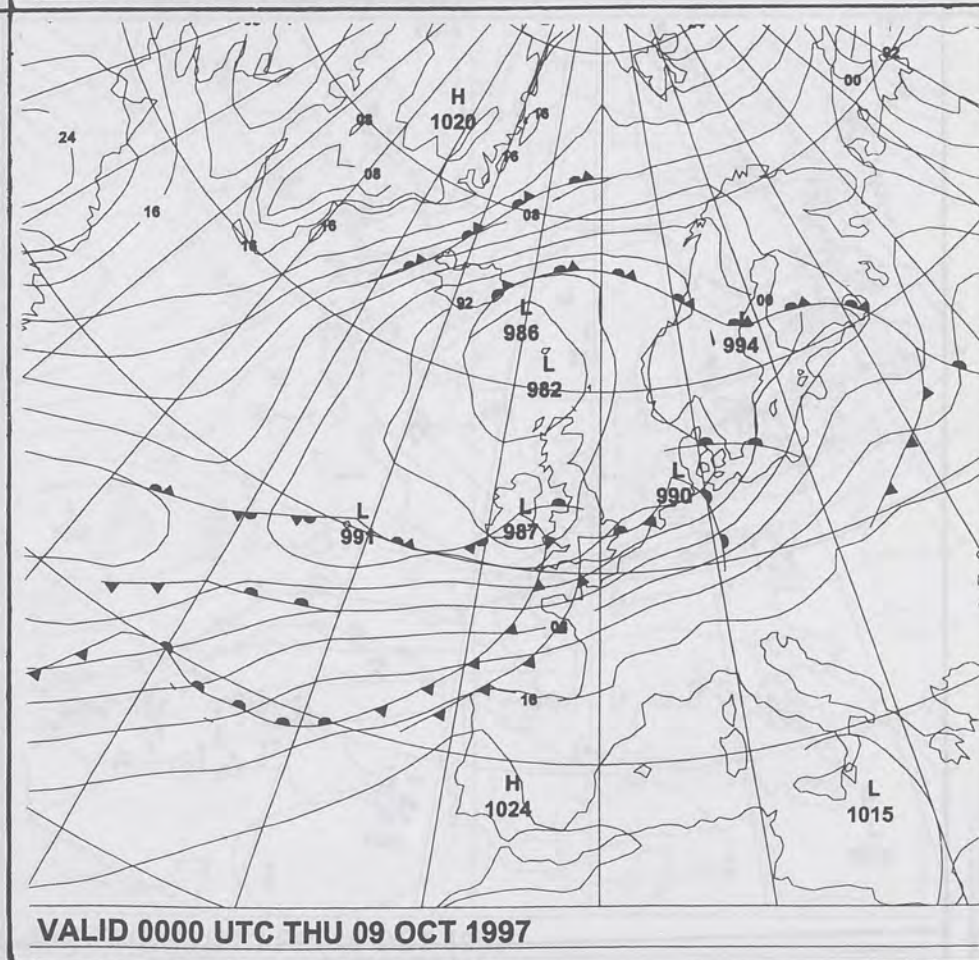
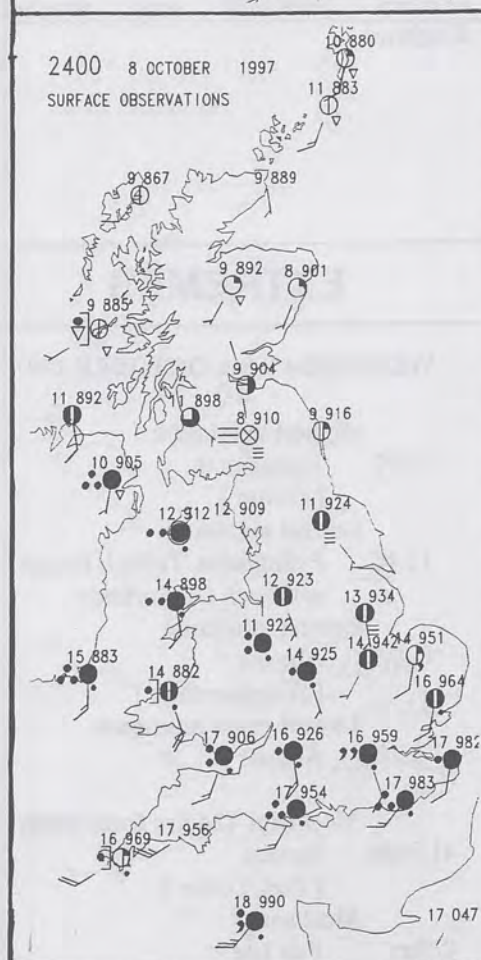
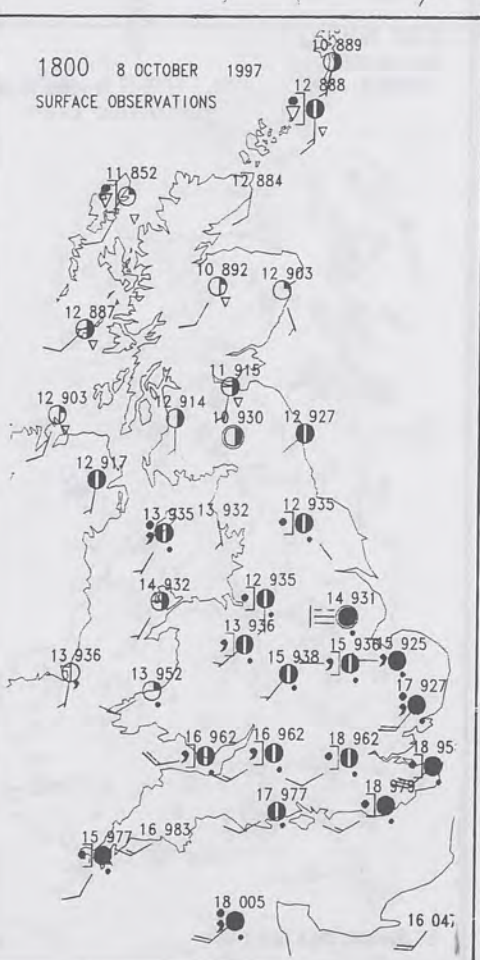
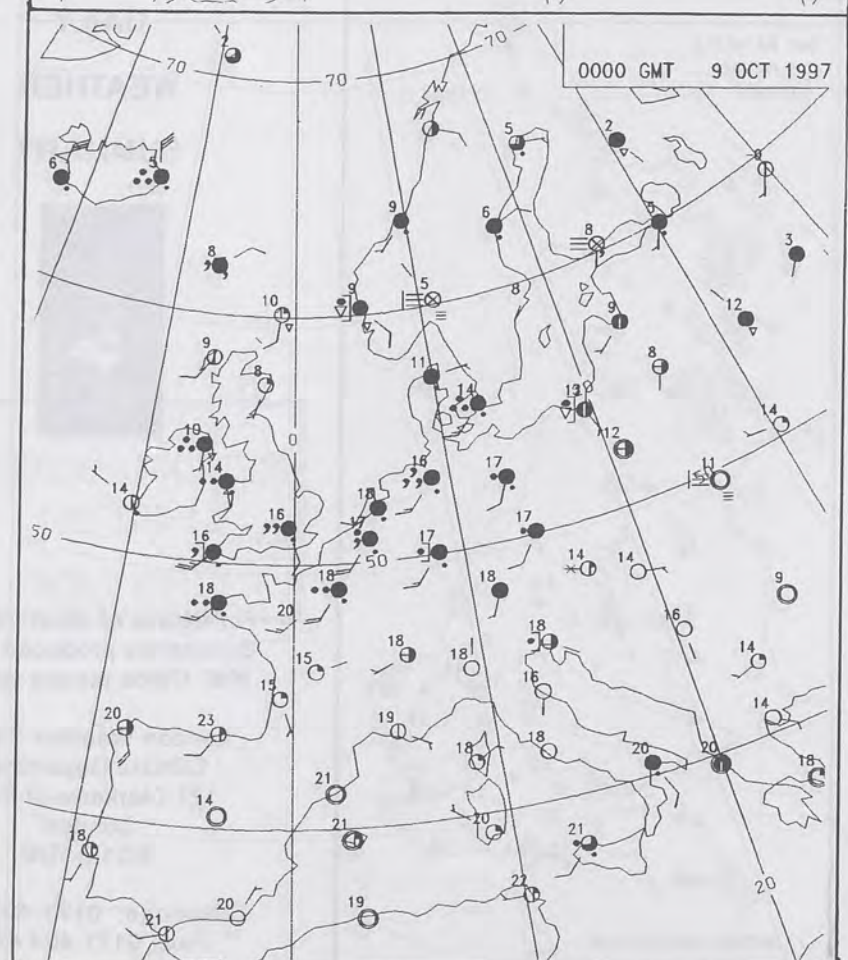
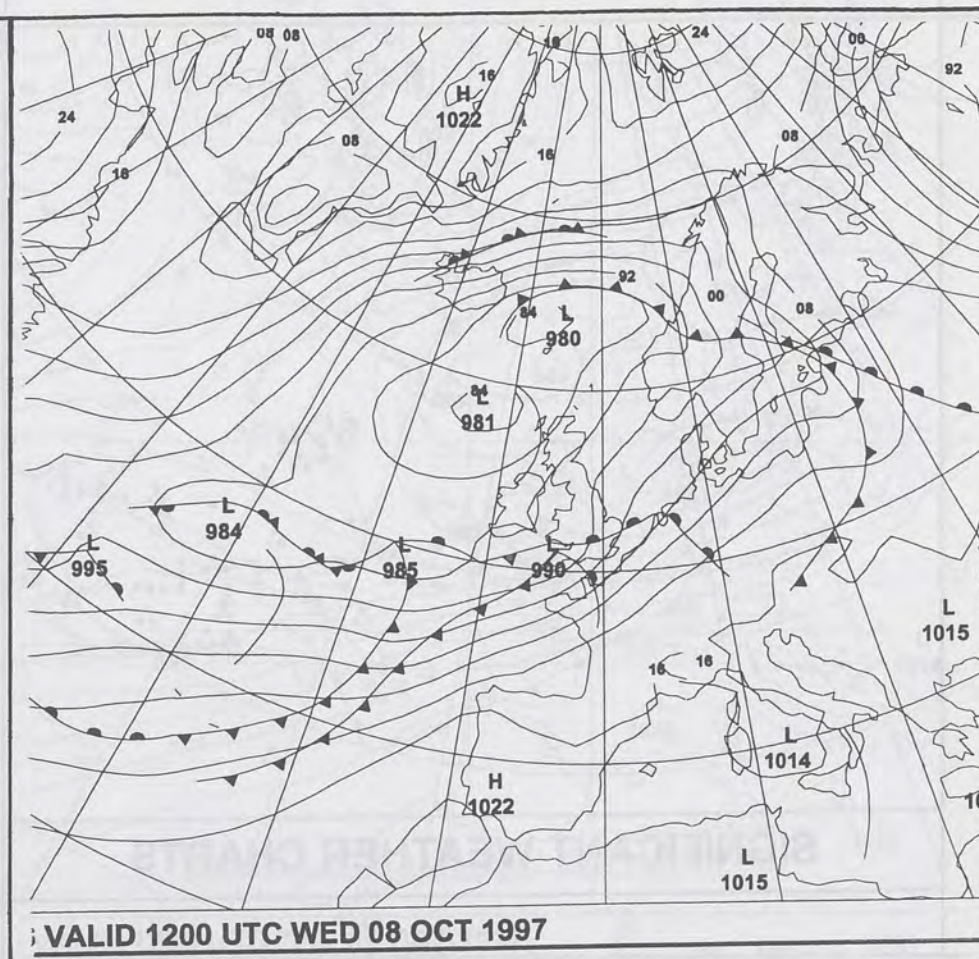
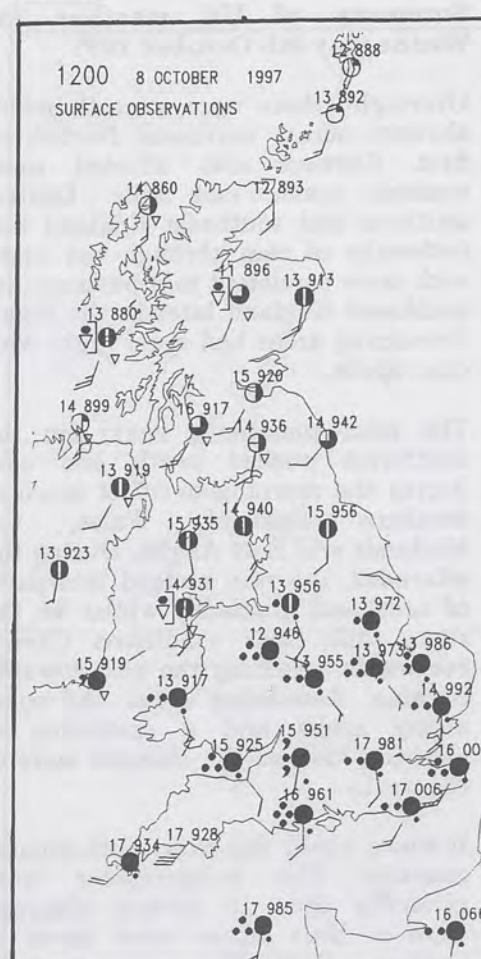
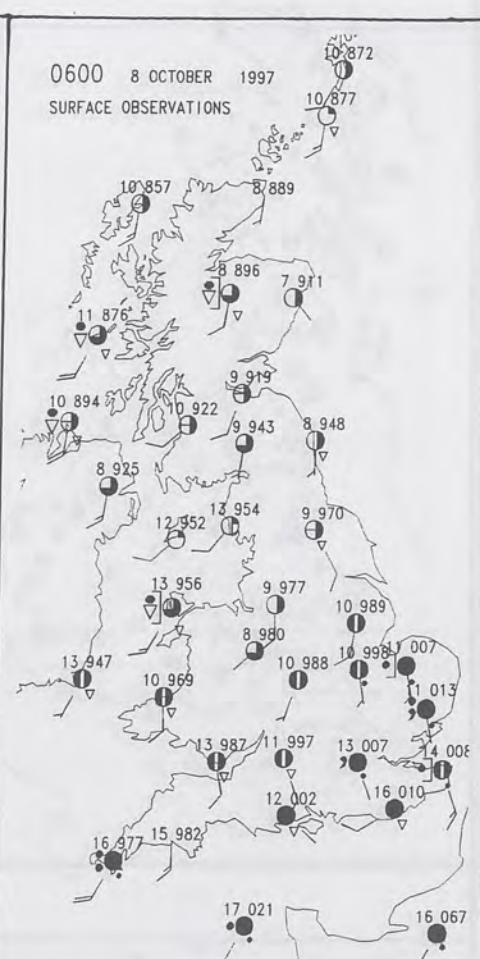
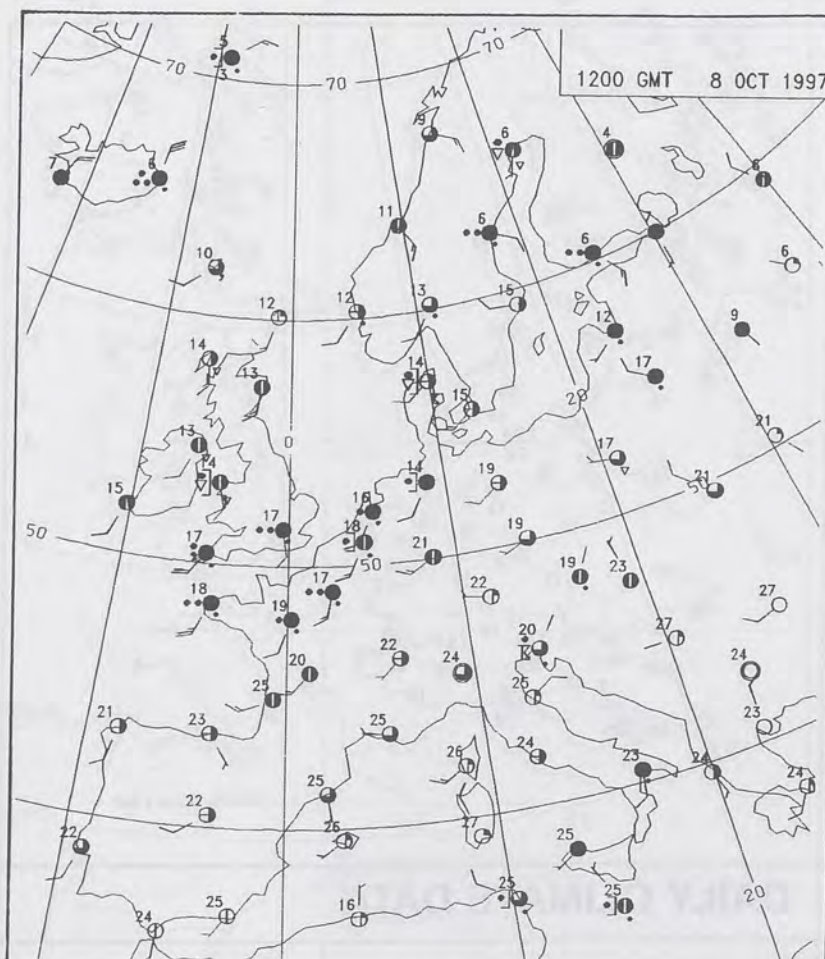
For details of other Weather Summaries produced by the Met. Office please contact:

London Weather Centre
Climate Department
127 Clerkenwell Road
London
EC1R 5DB

Telephone: 0171 405 4358
Fax: 0171 404 4314



The Met. Office **NOT FOR LOAN DUPLICATE ALSO**
Daily Weather Summary Wednesday 8 October 1997



0600 8 OCTOBER 1997

SIGWX



1200 8 OCTOBER 1997

SIGWX



SIGNIFICANT WEATHER CHARTS

1800 8 OCTOBER 1997

SIGWX



2400 8 OCTOBER 1997

SIGWX



Published by London Weather Centre. All times are GMT.

Summary of UK weather for Wednesday 8th October 1997

Overnight, there were some thundery showers across northeast Norfolk at first. Showers also affected some western coasts and hills. Central southern and southeast England had outbreaks of rain through the night with more persistent rain pushing into southwest England later in the night. Remaining areas had a dry night with clear spells.

The rain, sometimes heavy, in the southwest pushed north and east during the morning to affect much of southern England, Wales, the Midlands and East Anglia. During the afternoon, the rain nudged into parts of northeast England, whilst at the same time drier conditions filtered eastwards, reaching the east towards evening. Remaining areas had some sunny spells and a scattering of showers. Most of the showers were in the west.

It was a windy day over southernmost counties. The temperatures were generally close to normal although were a little above over parts of eastern Scotland and southern England.

EXTREMES

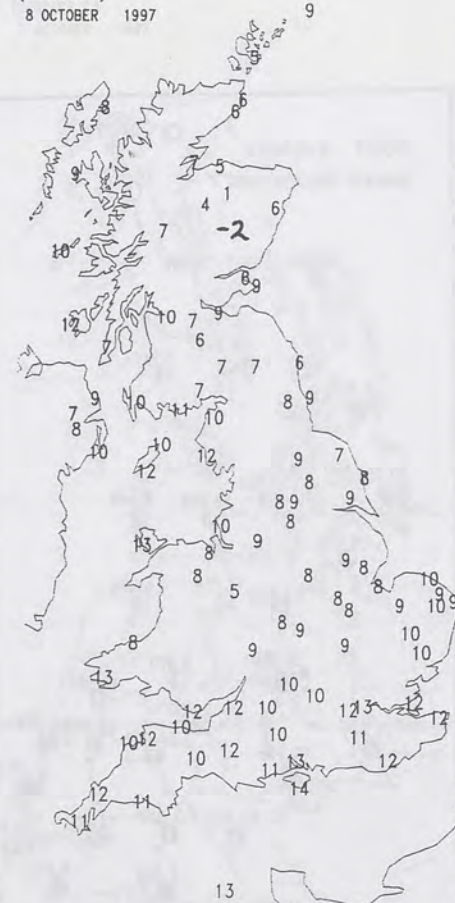
WEDNESDAY 8th OCTOBER 1997

Highest maximum	
19.9C	Teignmouth [Devon]
Lowest maximum	
11.4C	Fylingdales, Tulloch Bridge and Loch Glascarnoch
Lowest minimum	
-1.9C	Aboyne [Aberdeenshire]
Lowest grass minimum	
-5.2C	Aboyne
Most rain (24 hrs from 0900)	
41.3mm	Buxton [Peak Distict]
Most sun	
8.7hrs	Fair Isle

NIGHT MINIMUM TEMPERATURE

(DEGREES C)

8 OCTOBER 1997



DAY MAXIMUM TEMPERATURE

(DEGREES C)

8 OCTOBER 1997



SUNSHINE (DAWN TO DUSK)

(HOURS)

8 OCTOBER 1997



DAILY CLIMATE DATA

NIGHT RAINFALL

(MILLIMETRES)

8 OCTOBER 1997



DAY RAINFALL

(MILLIMETRES)

8 OCTOBER 1997

DAILY
WEATHER
SUMMARY

NATIONAL
METEOROLOGICAL
21 OCT 1997
LIBRARY

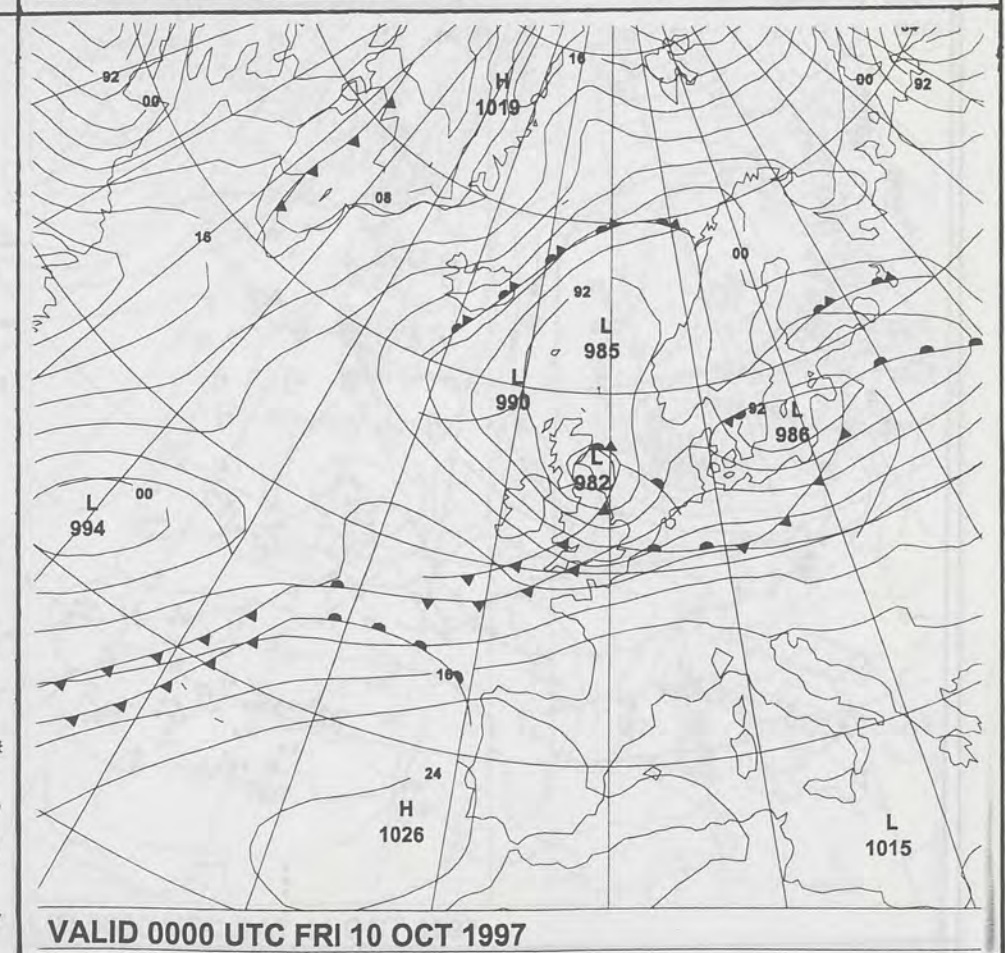
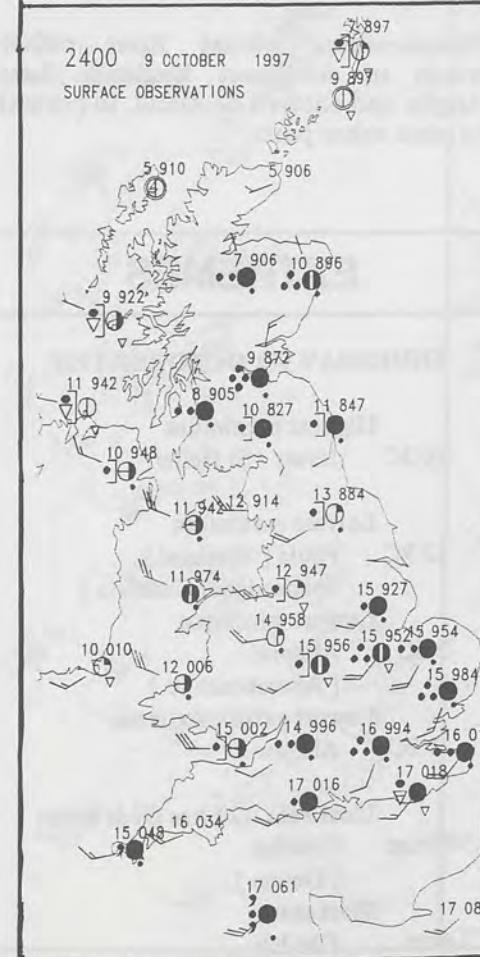
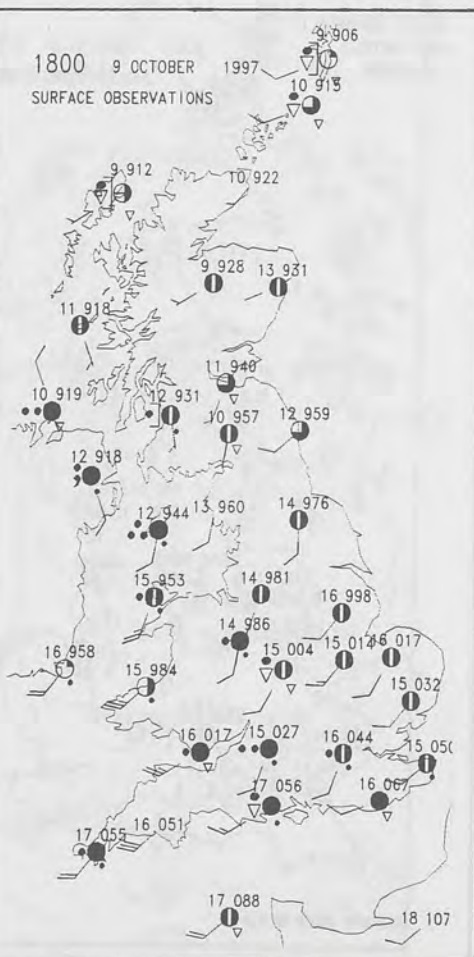
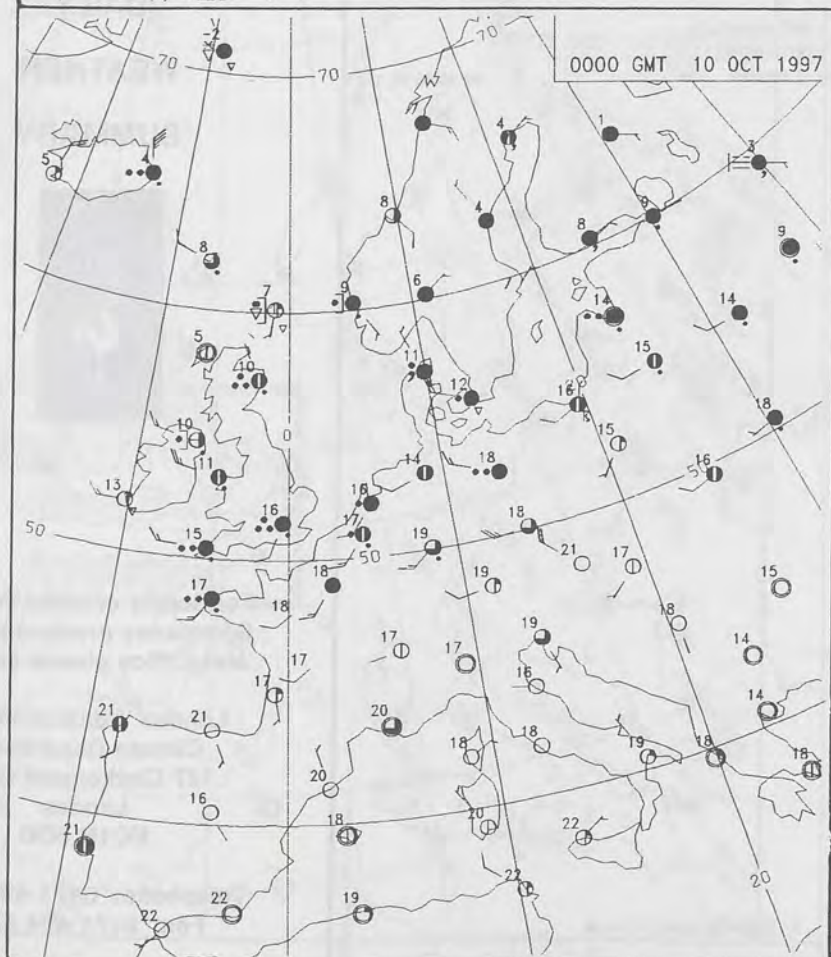
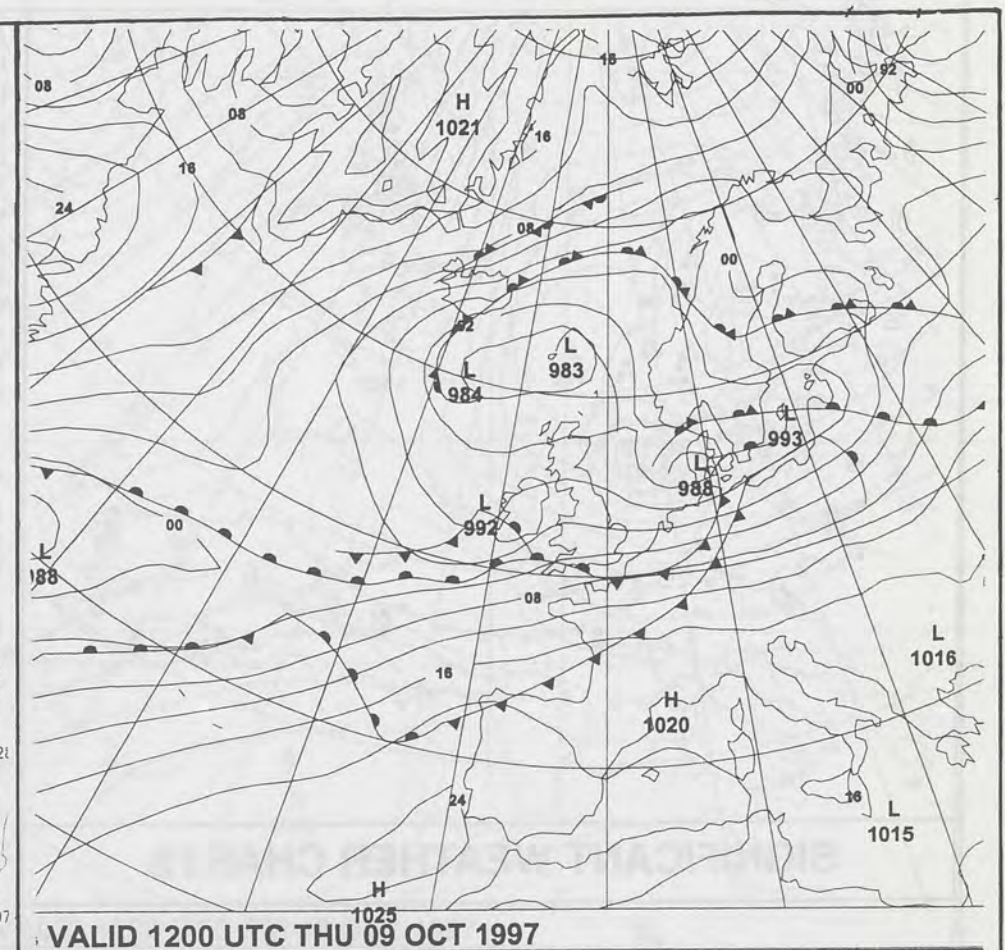
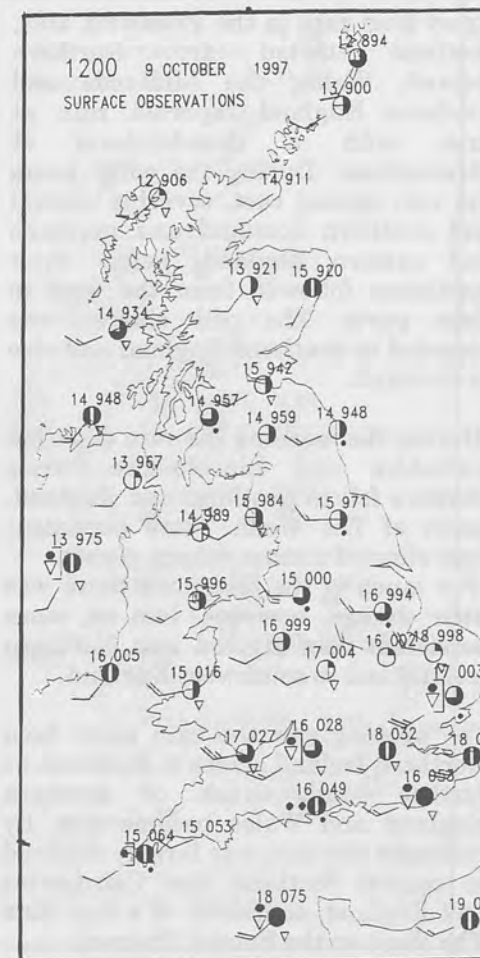
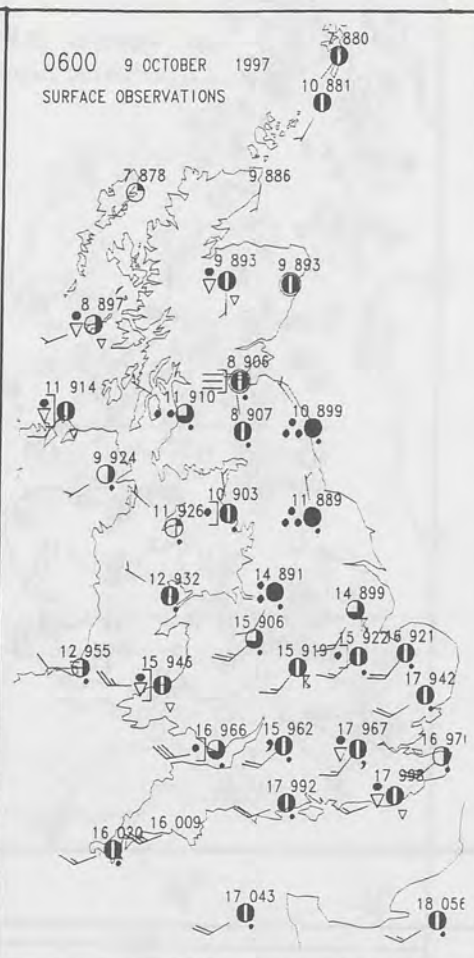
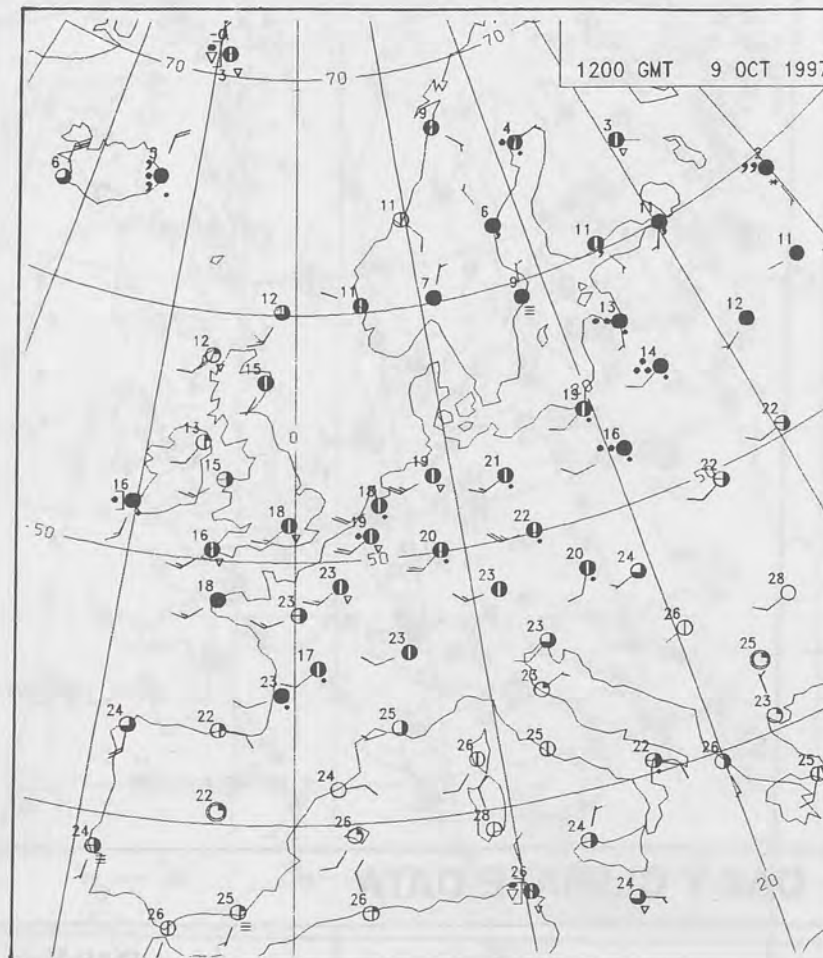
For details of other Weather
Summaries produced by the
Met. Office please contact:

London Weather Centre
Climate Department
127 Clerkenwell Road
London
EC1R 5DB

Telephone: 0171 405 4358
Fax: 0171 404 4314



The Met. Office **NOT FOR LOAN** **DUPLICATE ALSO**
Daily Weather Summary Thursday 9 October 1997



0600 9 OCTOBER 1997
SIGWX



1200 9 OCTOBER 1997
SIGWX



SIGNIFICANT WEATHER CHARTS

1800 9 OCTOBER 1997
SIGWX



2400 9 OCTOBER 1997
SIGWX



Summary of UK weather for Thursday 9th October 1997

Apart from rain in the Prestwick area, Scotland started dry. Northern Ireland, Wales, the Midlands and southern England reported rain at first, with a thunderstorm at Birmingham. During the early hours the rain spread east, covering central and southern Scotland and northern and eastern England, before drier conditions followed from the west to most parts. The odd shower was recorded in southern England and also in Scotland.

During the morning the rain departed Yorkshire and Lincolnshire, while showers fell in Scotland and England, south of The Wash. More persistent rain affected some southern coasts.

For much of the afternoon there was little change, however, late on, more persistent rain arrived into Northern Ireland and to southwest England.

The evening saw the rain move from Northern Ireland across to Scotland, as further south much of southern England and Wales became wet. By midnight the rain was largely confined to central Scotland, the Cairngorms and England, southeast of a line from The Wash to the Bristol Channel.

Temperatures varied from rather warm in southeast England, East Anglia and eastern Scotland, to normal in most other parts.

EXTREMES

THURSDAY 9th OCTOBER 1997

Highest maximum
20.3C Jersey / St Helier

Lowest maximum
12.9C Foula [Shetland]
Spadeadam [Cumbria]

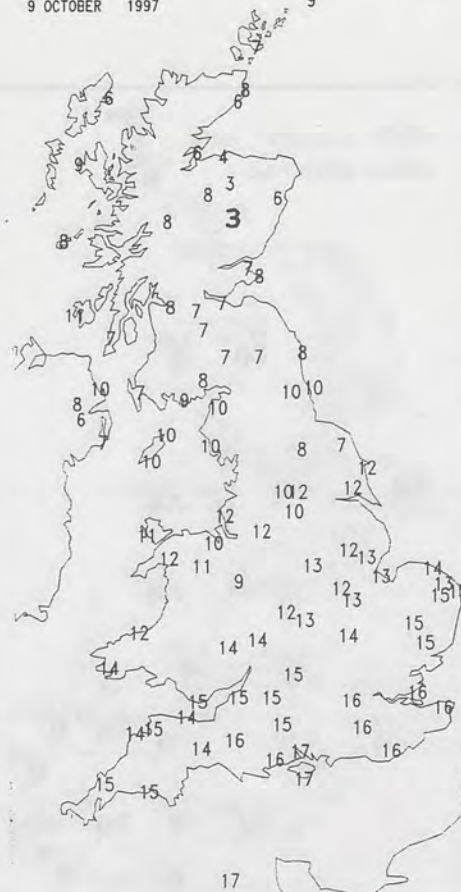
Lowest minimum
2.8C Aboyne
[Aberdeenshire]

Lowest grass minimum
-1.2C Aboyne

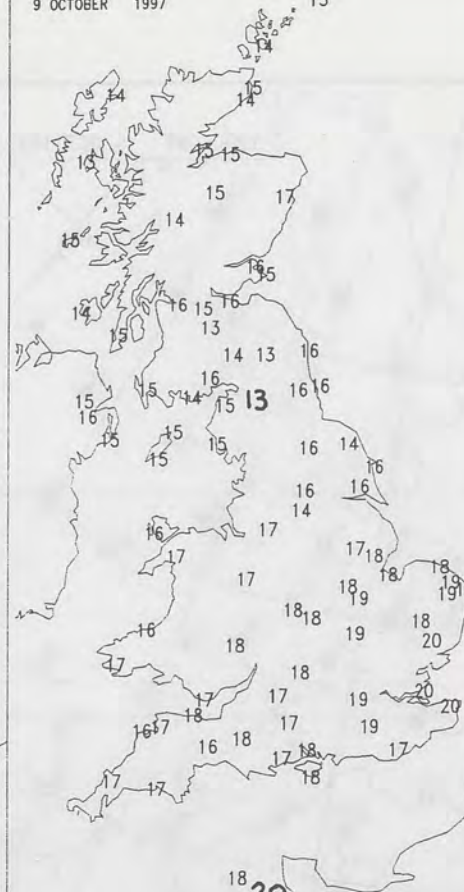
Most rain (24 hrs from 0900)
38.0mm Gawlish
[Devon]

Most sun
7.6hrs Fair Isle

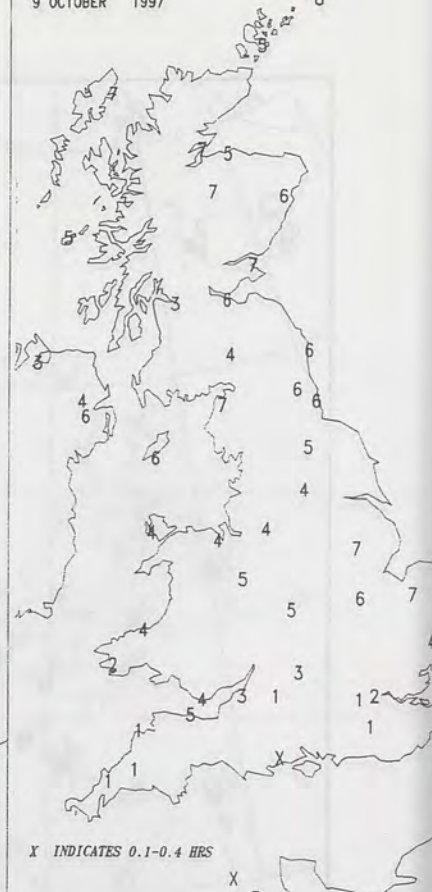
NIGHT MINIMUM TEMPERATURE
(DEGREES C)
9 OCTOBER 1997



DAY MAXIMUM TEMPERATURE
(DEGREES C)
9 OCTOBER 1997



SUNSHINE (DAWN TO DUSK)
(HOURS)
9 OCTOBER 1997



DAILY CLIMATE DATA

NIGHT RAINFALL
(MILLIMETRES)
9 OCTOBER 1997



DAY RAINFALL
(MILLIMETRES)
9 OCTOBER 1997



DAILY WEATHER SUMMARY



NATIONAL METEOROLOGICAL
LIBRARY
21 OCT 1997

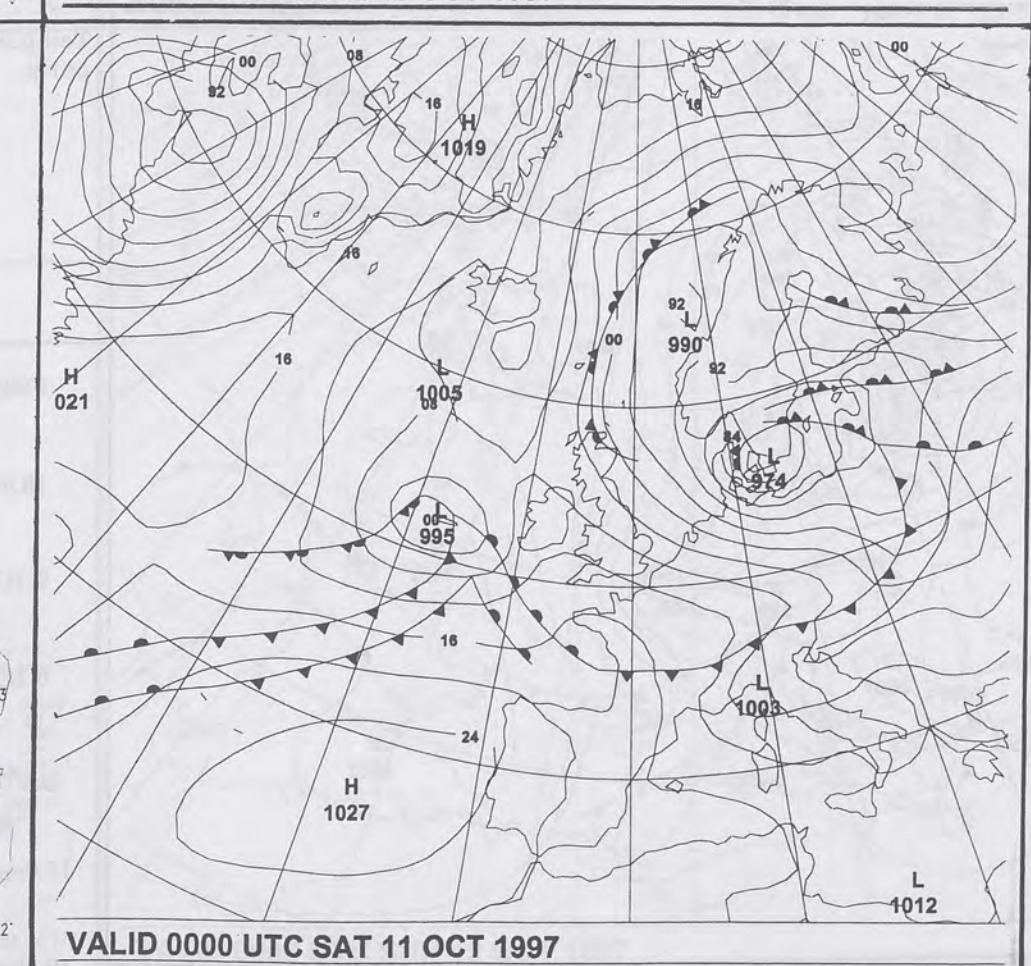
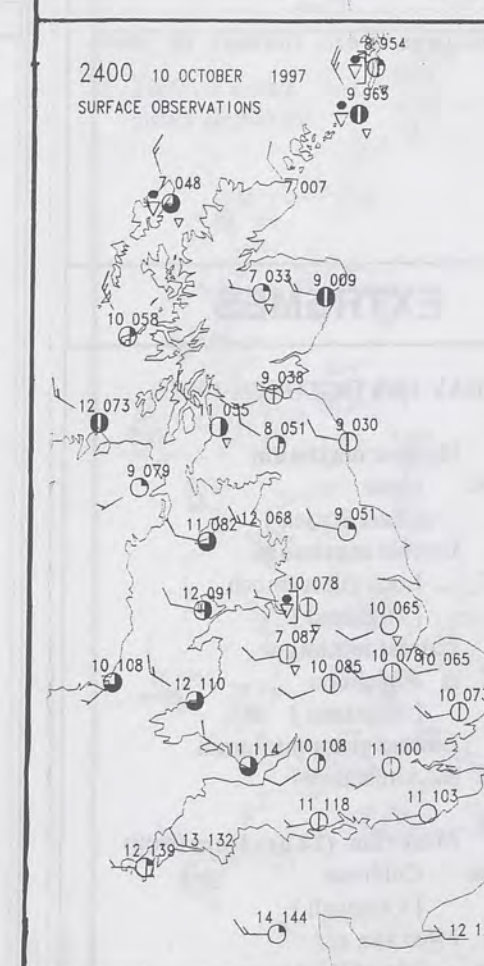
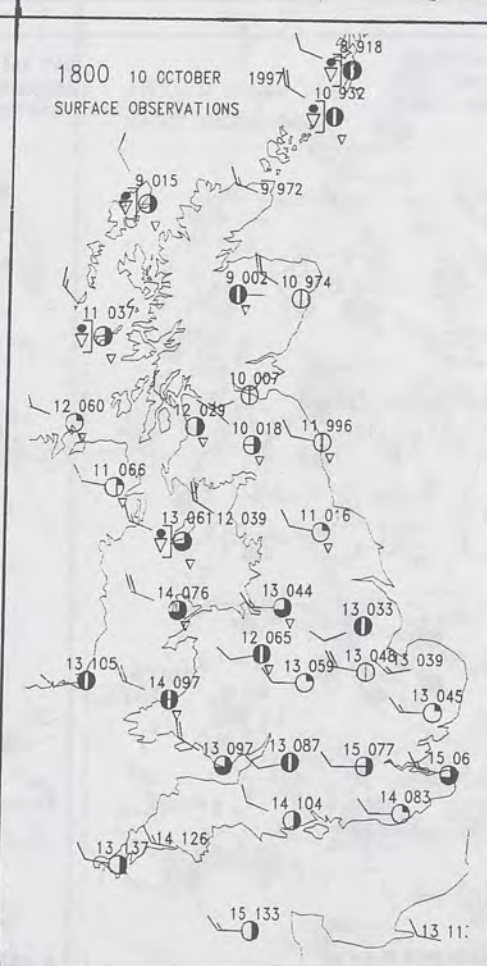
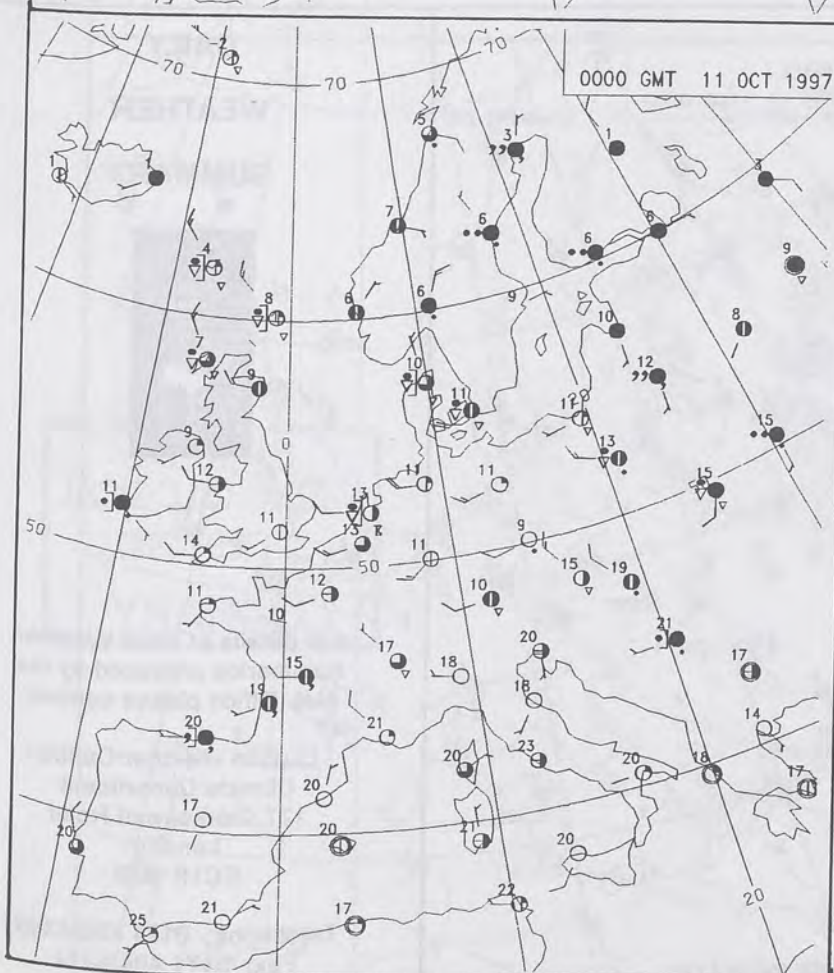
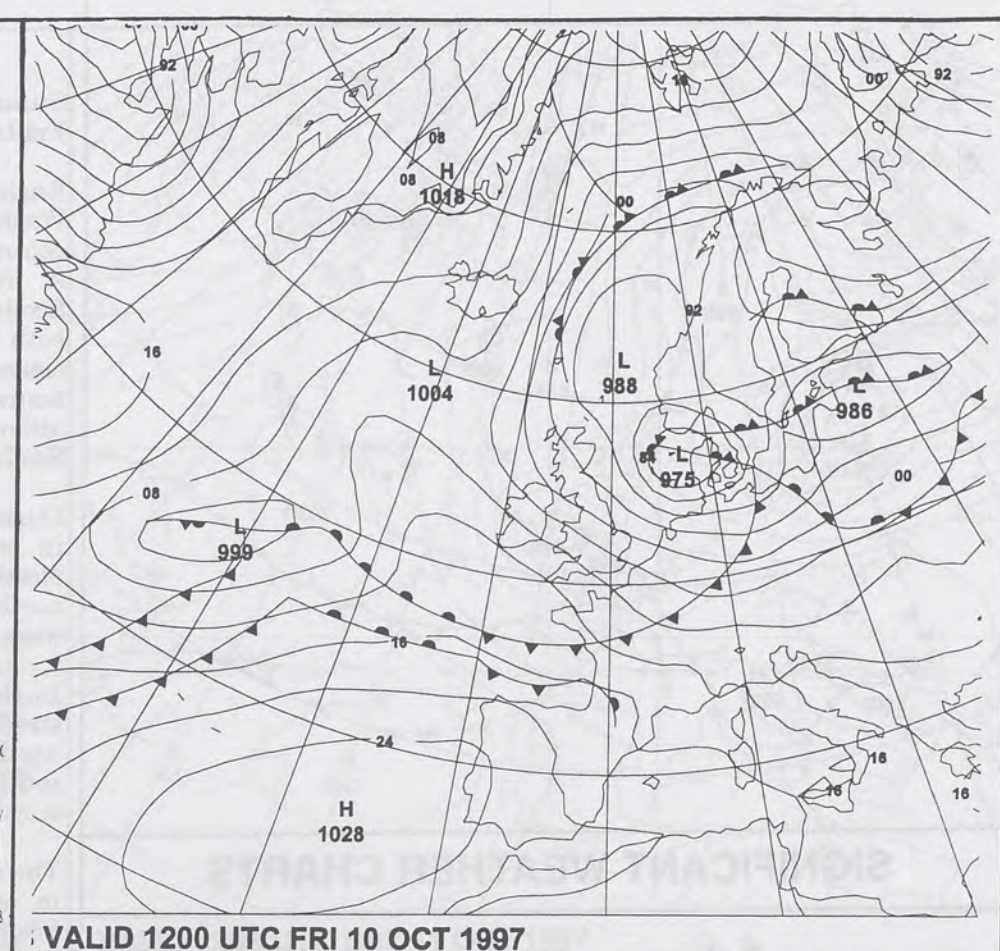
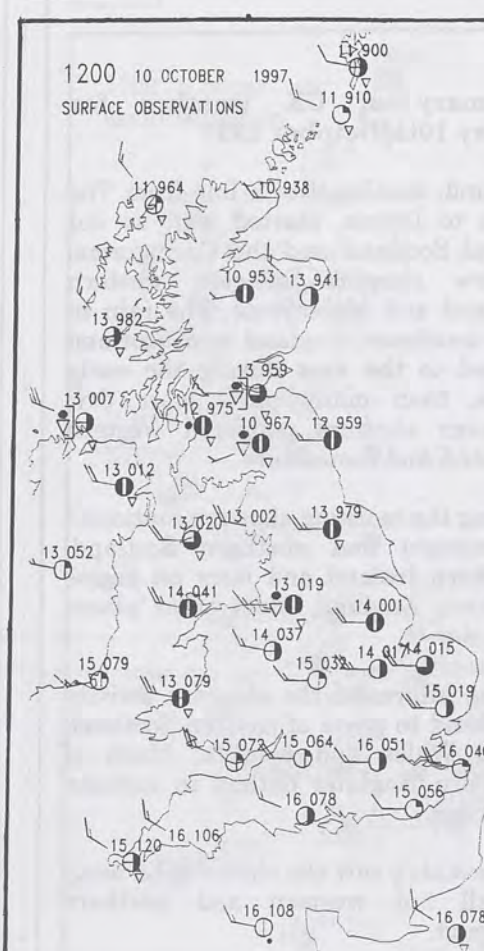
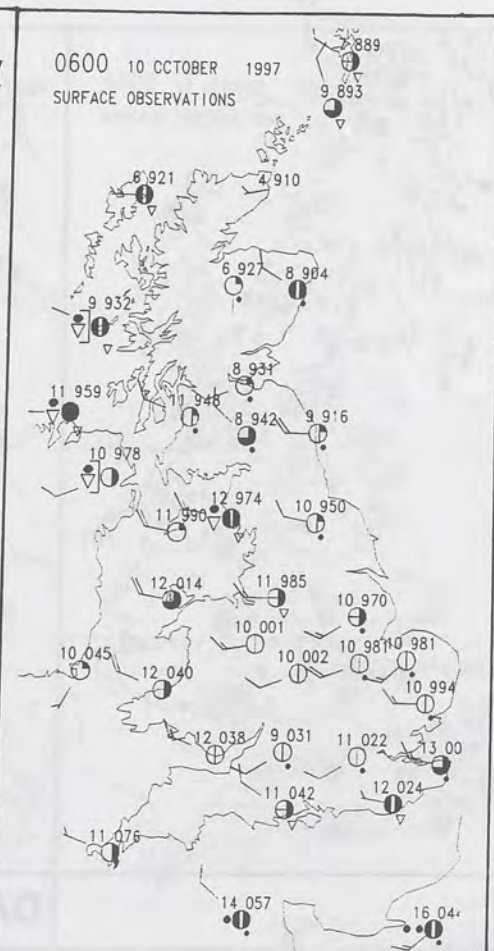
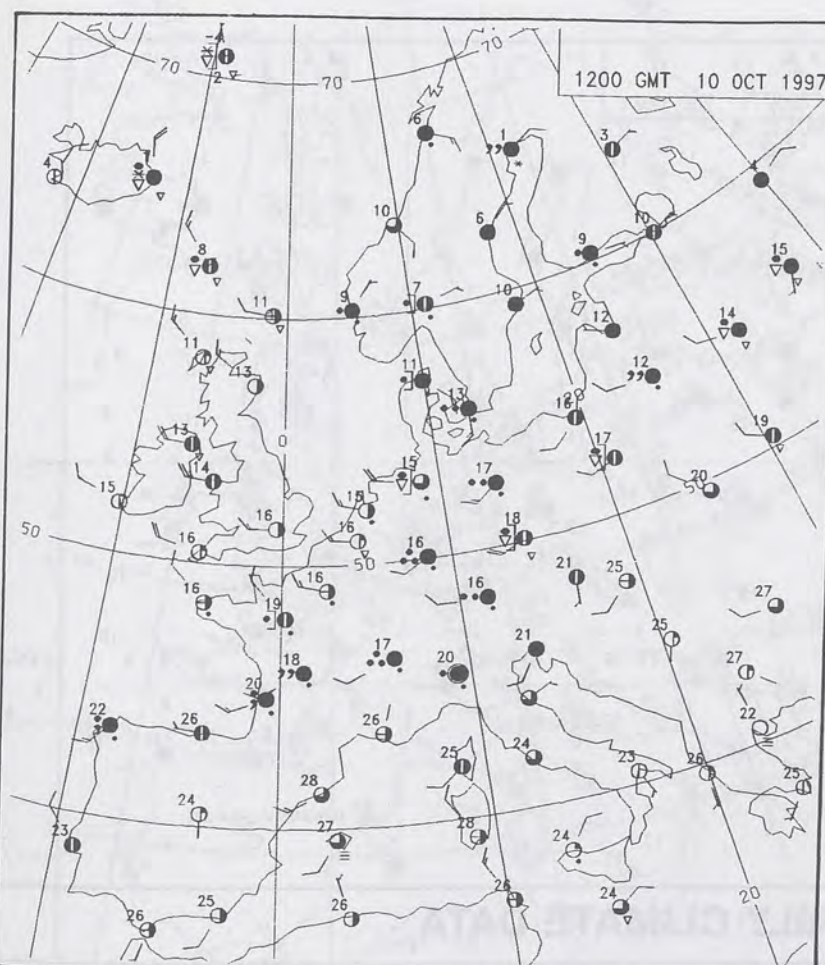
For details of other Weather Summaries produced by the Met. Office please contact:

London Weather Centre
Climate Department
127 Clerkenwell Road
London
EC1R 5DB

Telephone: 0171 405 4358
Fax: 0171 404 4314



The Met. Office NOT FOR LOAN DUPLICATE ALSO
Daily Weather Summary Friday 10 October 1997



0600 10 OCTOBER 1997

SIGWX



1200 10 OCTOBER 1997

SIGWX



SIGNIFICANT WEATHER CHARTS

1800 10 OCTOBER 1997

SIGWX



2400 10 OCTOBER 1997

SIGWX



Published by London Weather Centre. All times are GMT.

Summary of UK weather for Friday 10th October 1997

England, southeast of a line from The Wash to Devon, started wet, as did central Scotland and the Cairngorms. A few showers affected western Scotland and Merseyside. The rain in both southeast England and Scotland cleared to the east during the early hours, then many parts were dry, although showers peppered western Scotland and Lancashire.

During the morning showers continued in western and northern Scotland, Northern Ireland and later on across northern England. Most other places were dry.

In the afternoon the showery activity stretched to parts of eastern Scotland, north Wales and Norfolk. Much of southern England bathed in autumn sunshine.

The evening saw the showers die away in all but western and northern Scotland.

Temperatures were normal in most parts.

EXTREMES

FRIDAY 10th OCTOBER 1997

Highest maximum

18.6C Hove
[East Sussex]

Lowest maximum

9.5C Loch Glascarnoch
[Highland]

Lowest minimum

0.2C Altnaharra
[Highland]

Lowest grass minimum

-1.4C Altnaharra

Most rain (24 hrs from 0900)

15.0mm Culdrose
[Cornwall]

Most sun

10.9hrs Isle of Wight

NIGHT MINIMUM TEMPERATURE

(DEGREES C)

10 OCTOBER 1997



DAY MAXIMUM TEMPERATURE

(DEGREES C)

10 OCTOBER 1997



SUNSHINE (DAWN TO DUSK)

(HOURS)

10 OCTOBER 1997

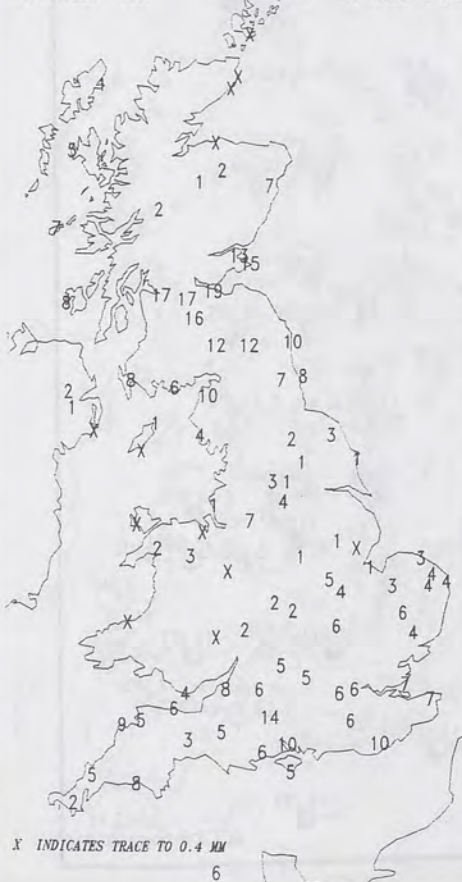


DAILY CLIMATE DATA

NIGHT RAINFALL

(MILLIMETRES)

10 OCTOBER 1997



DAY RAINFALL

(MILLIMETRES)

10 OCTOBER 1997



DAILY

WEATHER

SUMMARY



NATIONAL
METEOROLOGICAL
21 OCT 1997
LIBRARY

For details of other Weather
Summaries produced by the
Met. Office please contact:

London Weather Centre
Climate Department
127 Clerkenwell Road
London
EC1R 5DB

Telephone: 0171 405 4358
Fax: 0171 404 4314

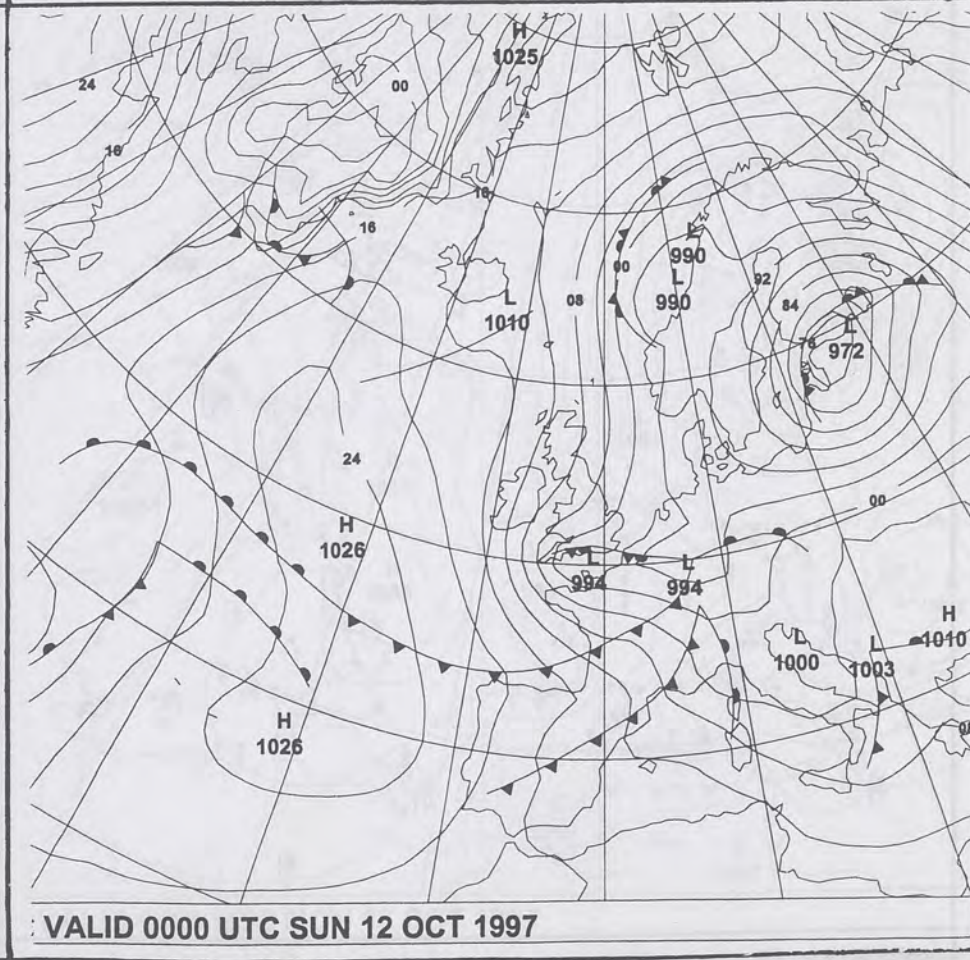
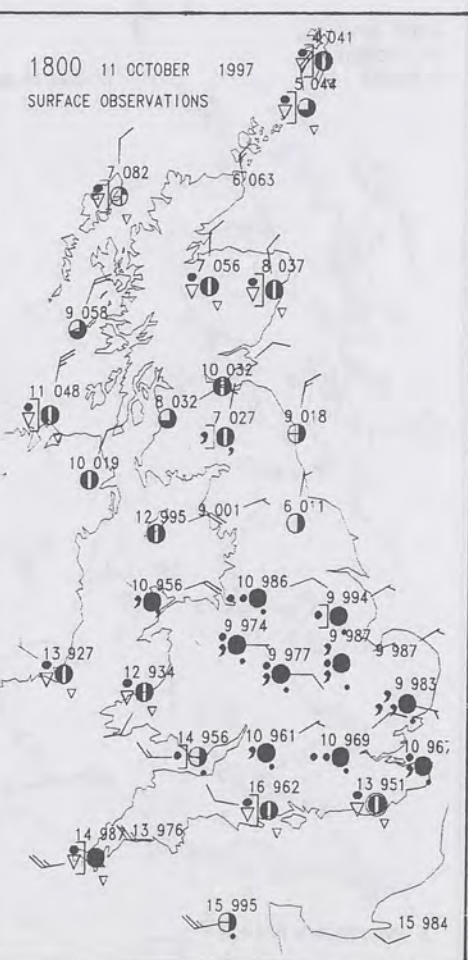
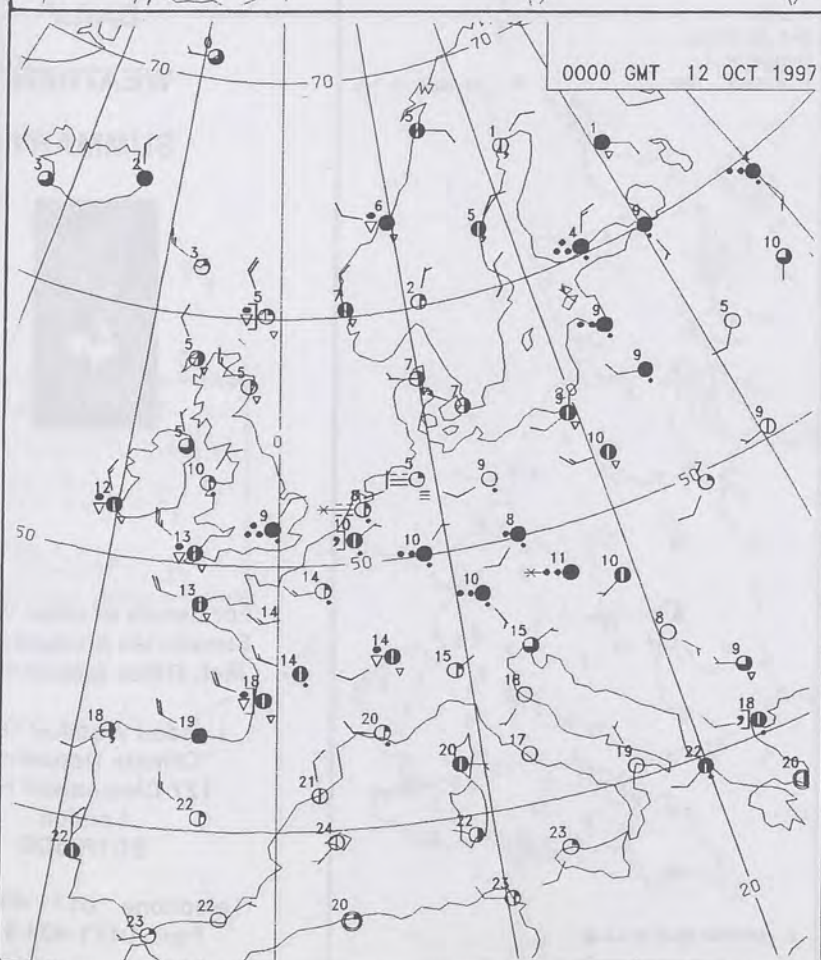
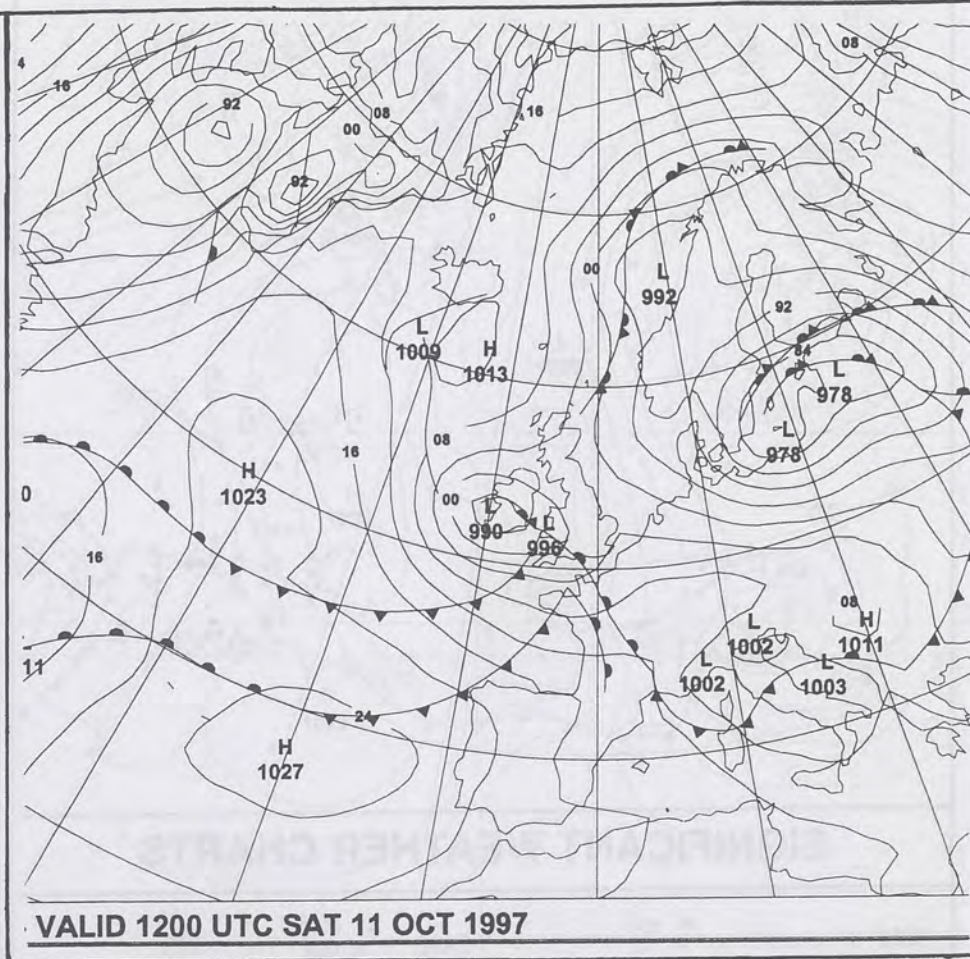
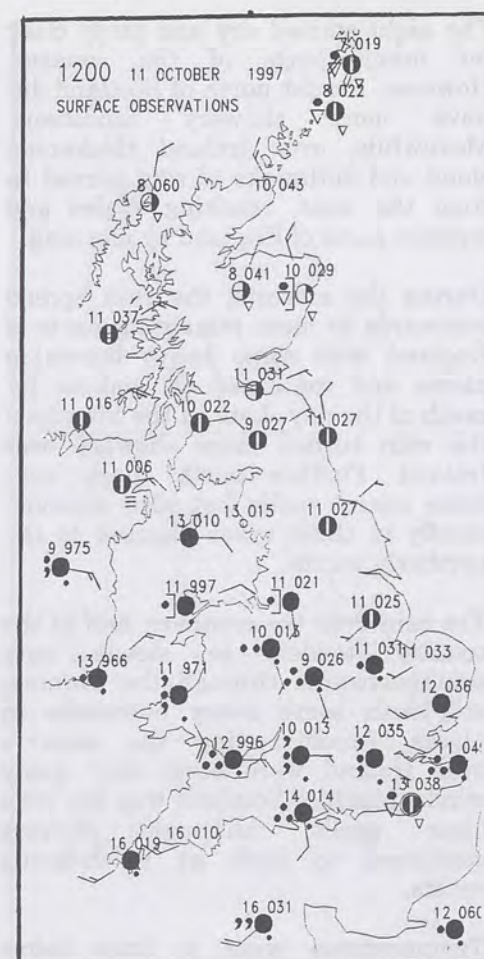
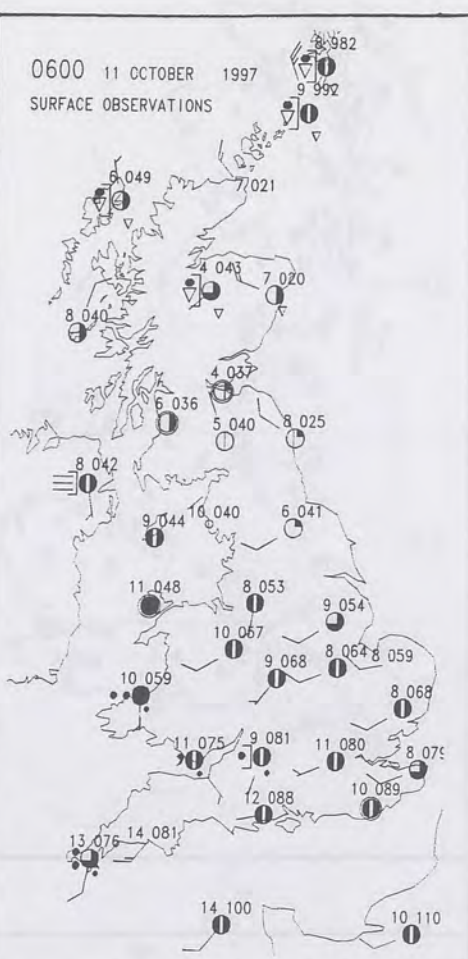
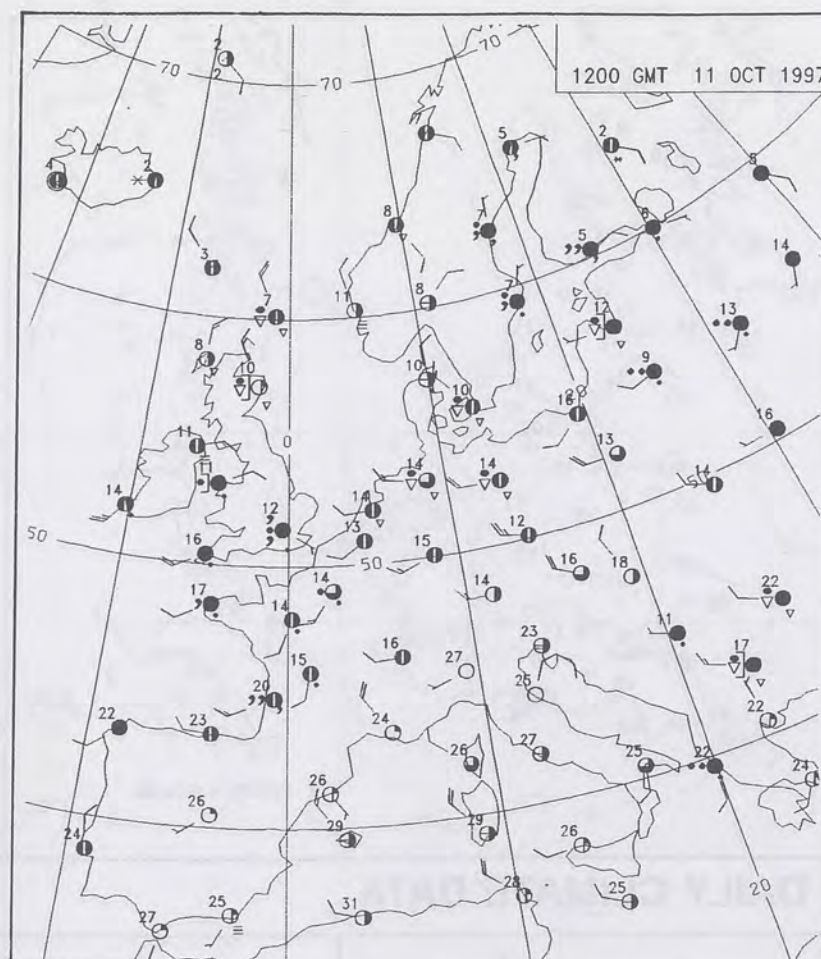


The Met.Office

NOT FOR LOAN

DUPLICATE ALSO

Daily Weather Summary Saturday 11 October 1997



0600 11 OCTOBER 1997
SIGWX



1200 11 OCTOBER 1997
SIGWX



SIGNIFICANT WEATHER CHARTS

1800 11 OCTOBER 1997
SIGWX



2400 11 OCTOBER 1997
SIGWX



Published by London Weather Centre. All times are GMT.

Summary of UK weather for Saturday 11th October 1997

The night started dry and fairly clear for many parts of the country. However, the far north of Scotland did have more showery conditions. Meanwhile, over Ireland thickening cloud and outbreaks of rain spread in from the west, reaching Wales and western parts of England by morning.

During the morning the rain spread eastwards to most remaining parts of England with some heavy bursts in places and continued off and on for much of the day. Late in the afternoon the rain turned more showery over Ireland. Further north there were some sunny spells but also showers, chiefly in those areas exposed to the northerly winds.

The rain over the southern half of the country tended to slowly sink southeastwards through the evening, still with some heavy outbreaks in places. Accompanying the showers over Ireland were some very gusty winds. Much of Scotland was dry with clear spells, although showers continued to peck at north-facing coasts.

Temperatures were a little below normal in the north and generally rather cold in the south, although conversely parts of the southwest were rather warm.

EXTREMES

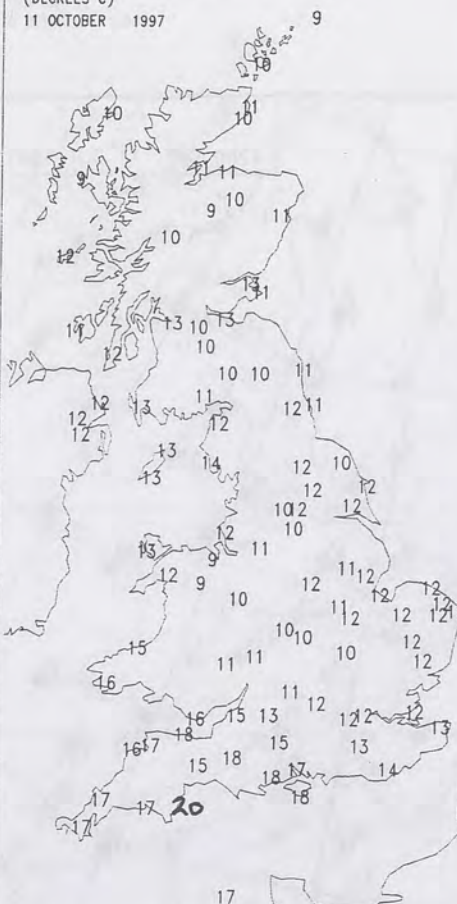
SATURDAY 11th OCTOBER 1997

Highest maximum	
19.9C	Torquay [Devon]
Lowest maximum	
8.0C	Lerwick [Shetland]
Lowest minimum	
1.2C	Saughall [Strathclyde]
Lowest grass minimum	
-2.0C	Edinburgh
Most rain (24 hrs from 0900)	
26.6mm	Hastings [East Sussex]
Most sun	
9.2hrs	Leuchars [Fife]

NIGHT MINIMUM TEMPERATURE
(DEGREES C)
11 OCTOBER 1997



DAY MAXIMUM TEMPERATURE
(DEGREES C)
11 OCTOBER 1997



SUNSHINE (DAWN TO DUSK)
(HOURS)
11 OCTOBER 1997



DAILY CLIMATE DATA

NIGHT RAINFALL
(MILLIMETRES)
11 OCTOBER 1997



DAY RAINFALL
(MILLIMETRES)
11 OCTOBER 1997



DAILY WEATHER SUMMARY



METEOROLOGICAL
21 OCT 1997
LIBRARY

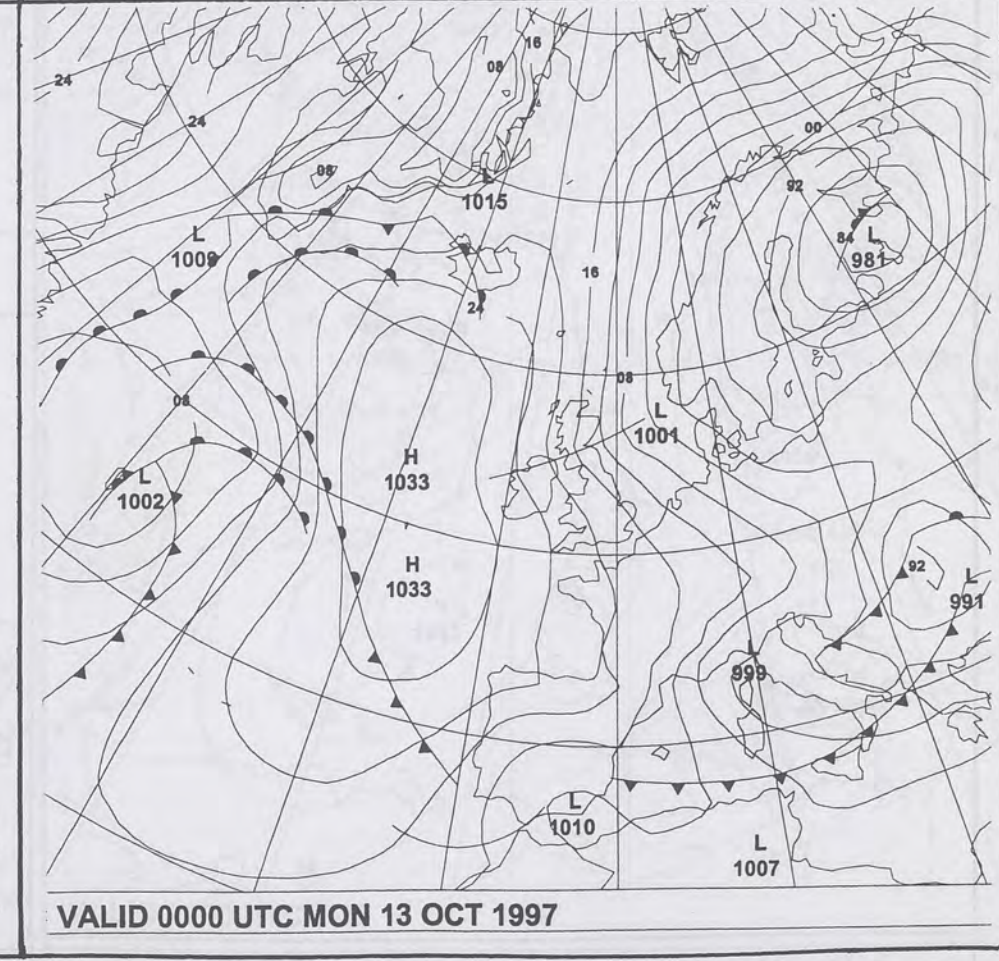
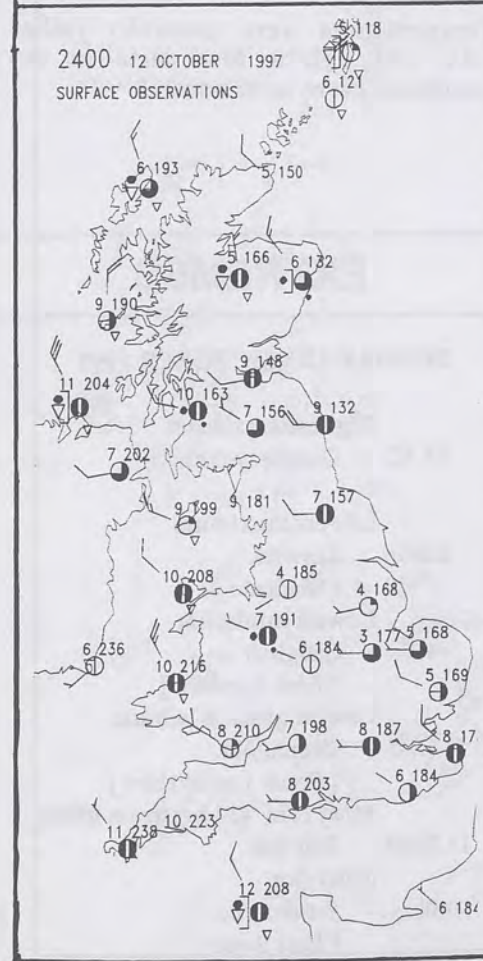
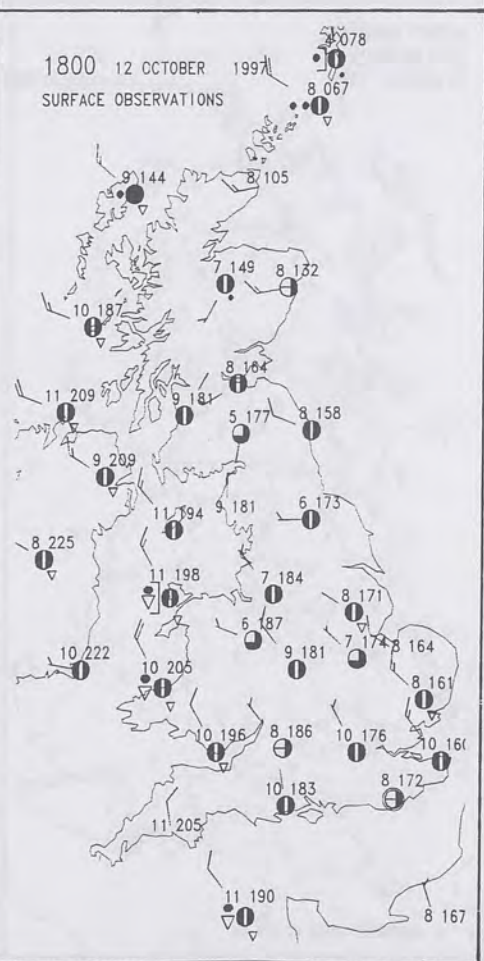
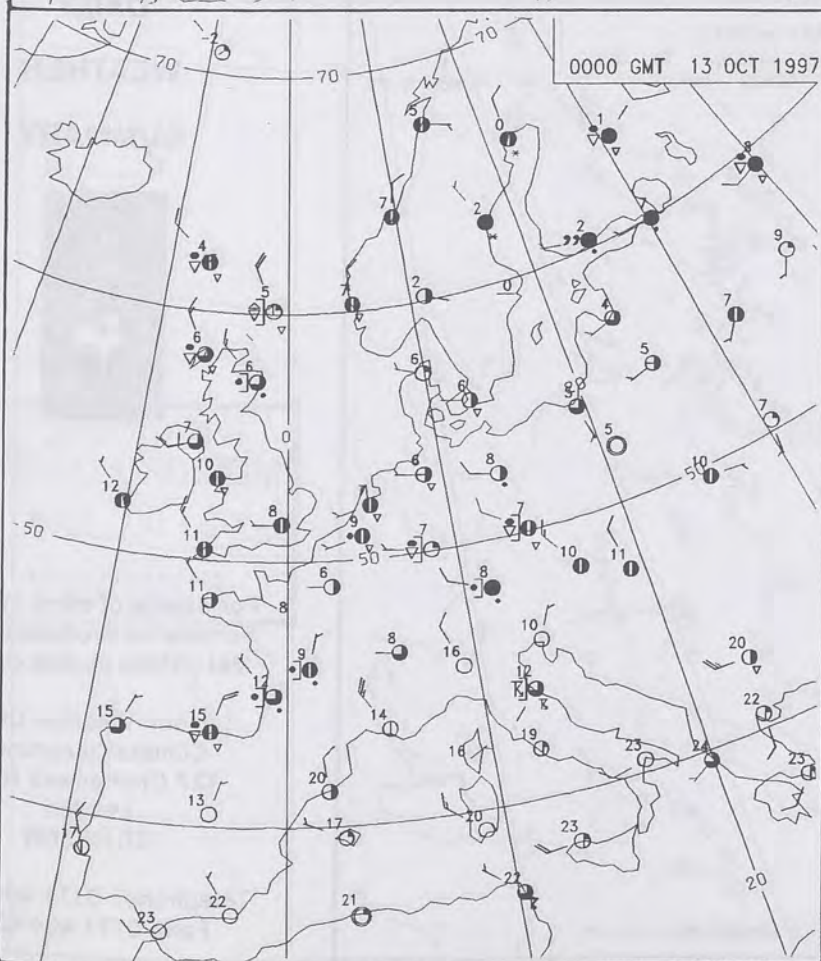
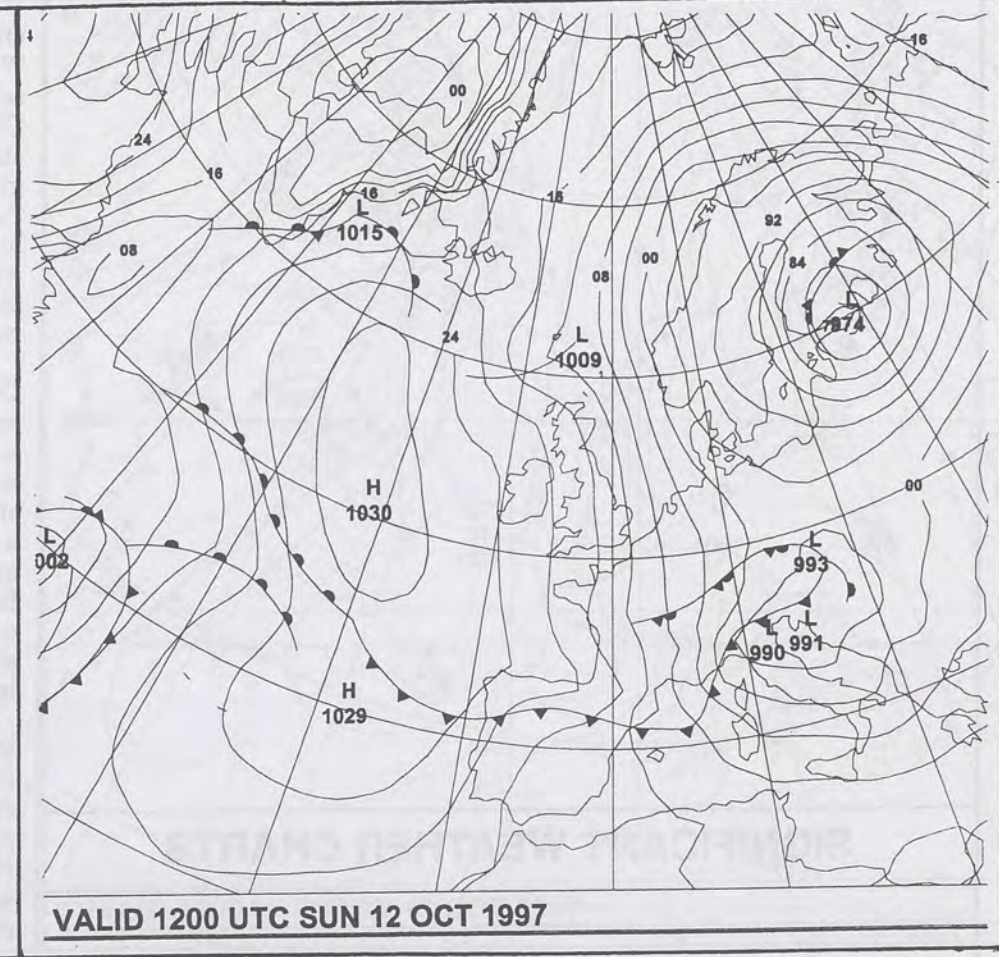
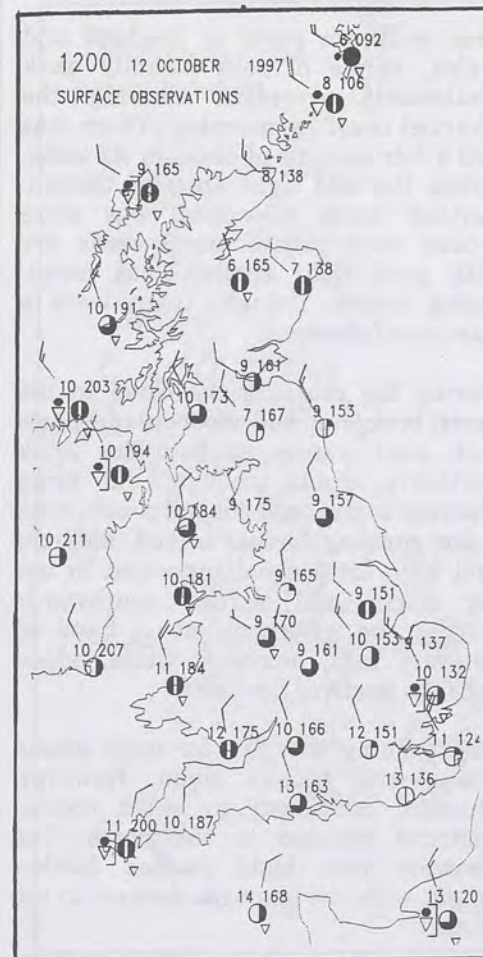
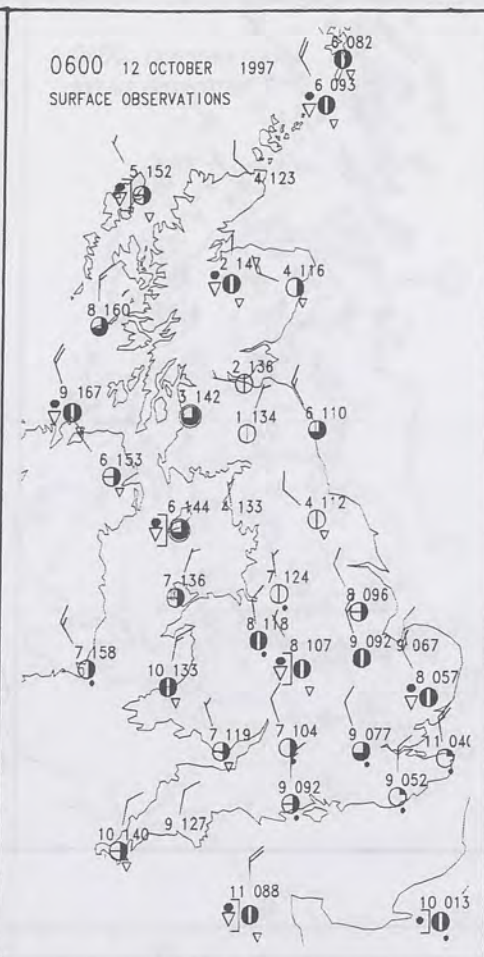
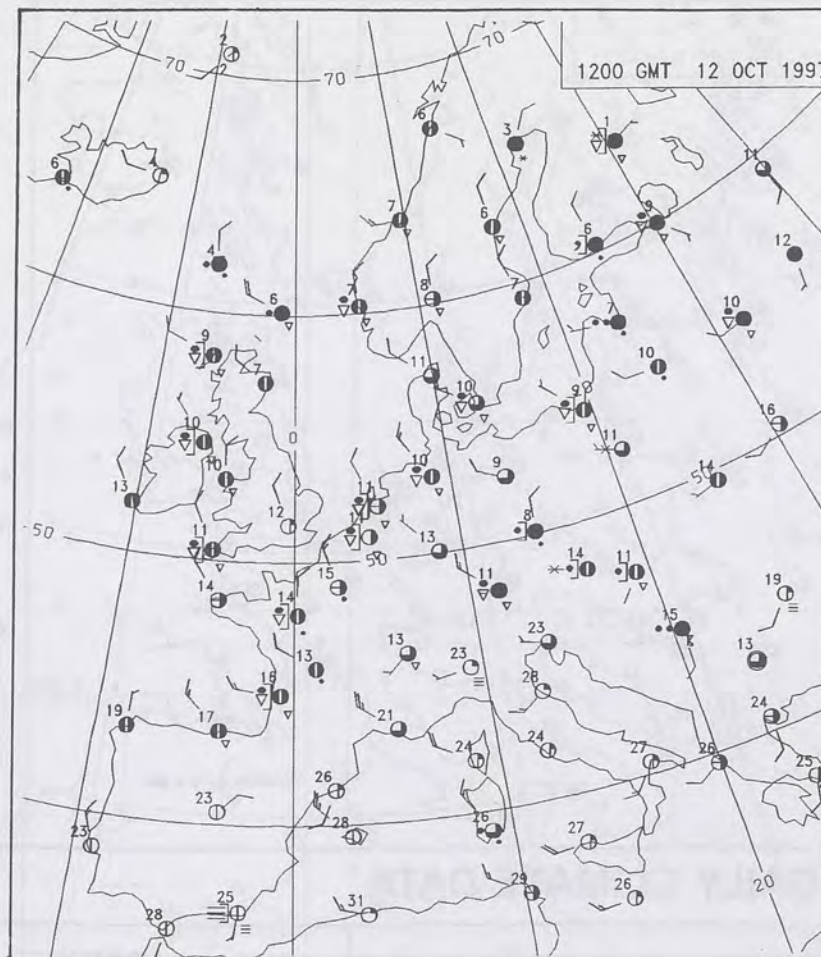
For details of other Weather Summaries produced by the Met. Office please contact:

London Weather Centre
Climate Department
127 Clerkenwell Road
London
EC1R 5DB

Telephone: 0171 405 4358
Fax: 0171 404 4314



The Met. Office **NOT FOR LOAN** **DUPLICATE ALSO**
Daily Weather Summary Sunday 12 October 1997



0600 12 OCTOBER 1997

SIGWX



1200 12 OCTOBER 1997

SIGWX



SIGNIFICANT WEATHER CHARTS

1800 12 OCTOBER 1997

SIGWX



2400 12 OCTOBER 1997

SIGWX



Summary of UK weather for Sunday 12th October 1997

Over southern parts of England and Wales, bands of rain steadily sank southwards overnight clearing the Channel coast by morning. There was still a fair amount of cloud in its wake, giving the odd light shower, though. Further north the cloud was more broken with many inland areas dry with good clear spells. Near north-facing coasts, though, there were a number of showers.

During the morning the cloud in the south broke up and most inland parts had good sunny spells. The brisk northerly winds, though, did bring showers to exposed coastal areas, with a few running further inland. Medium and high level cloud increased in the far north and spread southwards during the afternoon as a band of showery rain, heavy at times, edged into the north of Scotland.

The evening was dry for most inland areas with broken cloud. However, showers continued to effect coastal districts exposed to the north. The showery rain band pushed further south, with the heaviest showers in the east.

Temperatures were generally rather cold, although a few parts in the southwest were near normal.

EXTREMES

SUNDAY 12th OCTOBER 1997

Highest maximum
15.4C Guernsey Airport

Lowest maximum
6.6C Lerwick
[Shetland]

Lowest minimum
-4.2C Saughall
[East Ayrshire]

Lowest grass minimum
-6.1C Drumalbin
[South Lanarkshire]

Most rain (24 hrs from 0900)
11.0mm Fair Isle

Most sun
10.0hrs Eastbourne
[East Sussex]

NIGHT MINIMUM TEMPERATURE

(DEGREES C)

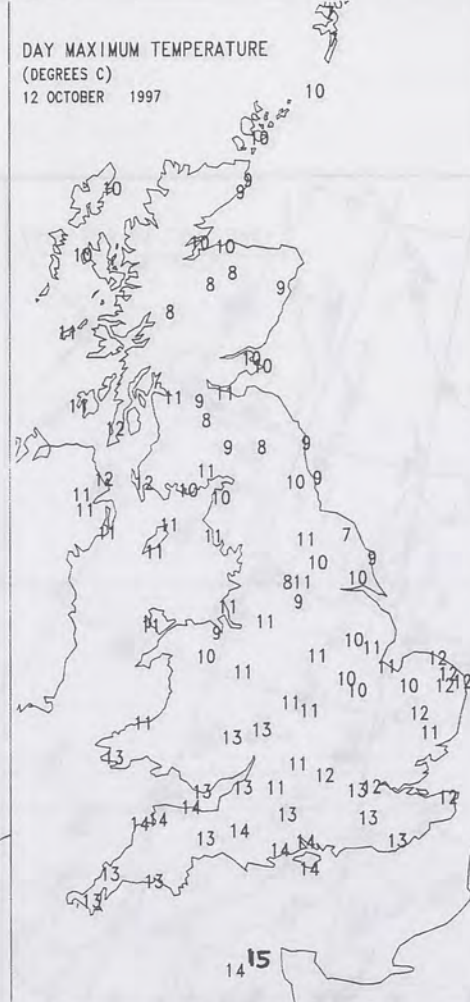
12 OCTOBER 1997



DAY MAXIMUM TEMPERATURE

(DEGREES C)

12 OCTOBER 1997



SUNSHINE (DAWN TO DUSK)

(HOURS)

12 OCTOBER 1997



DAILY CLIMATE DATA

NIGHT RAINFALL
(MILLIMETRES)

12 OCTOBER 1997

DAY RAINFALL
(MILLIMETRES)

12 OCTOBER 1997

DAILY
WEATHER
SUMMARY

NATIONAL
METEOROLOGICAL
21 OCT 1997

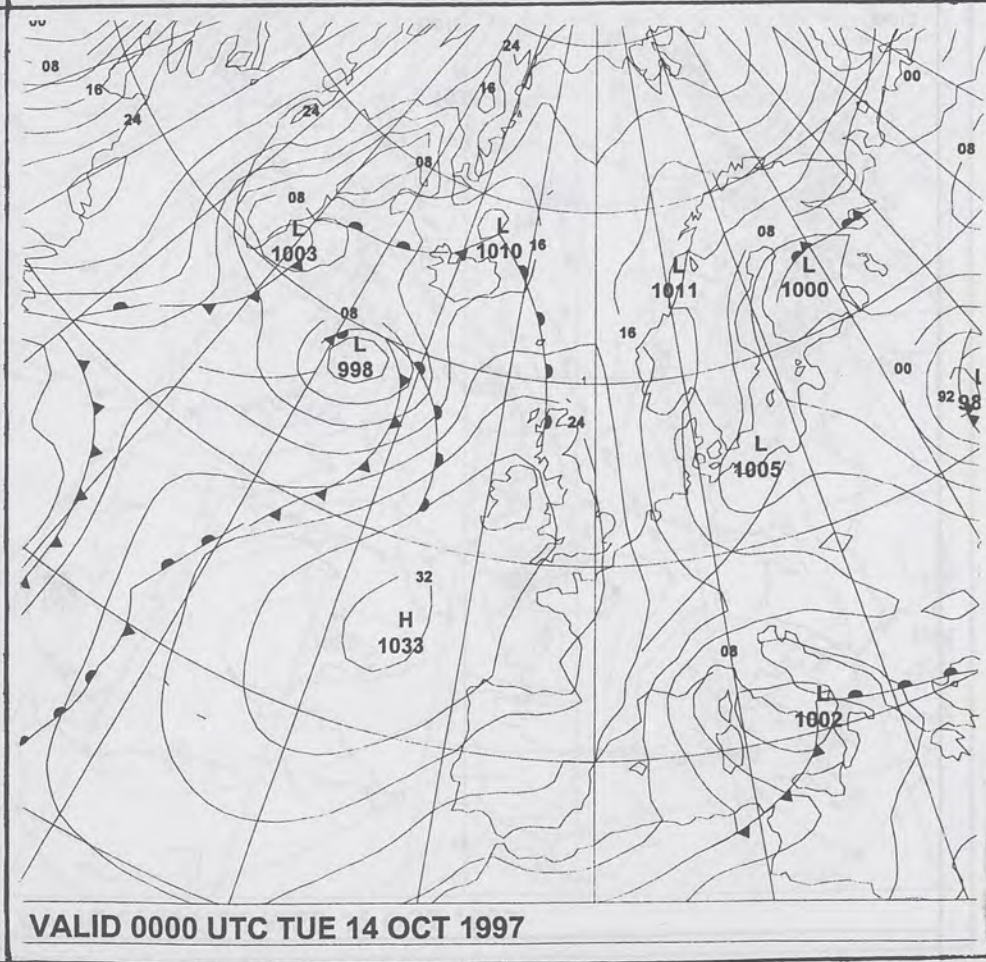
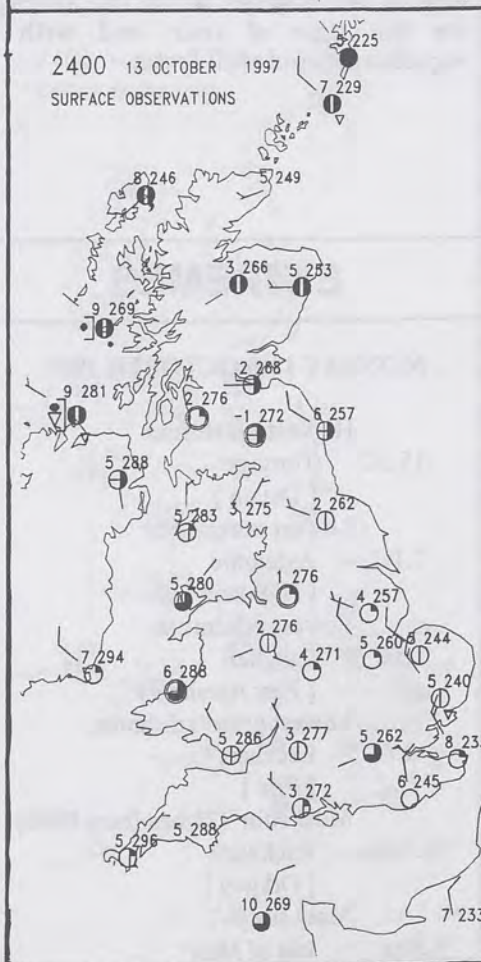
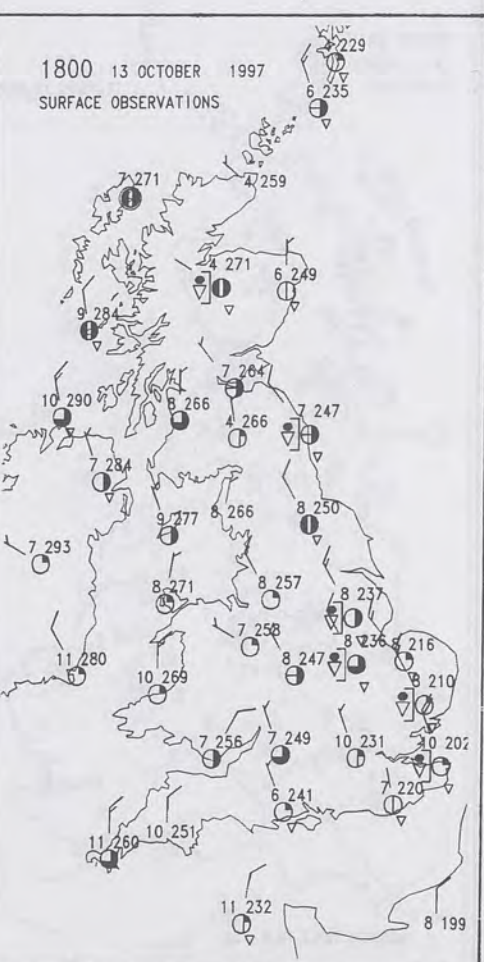
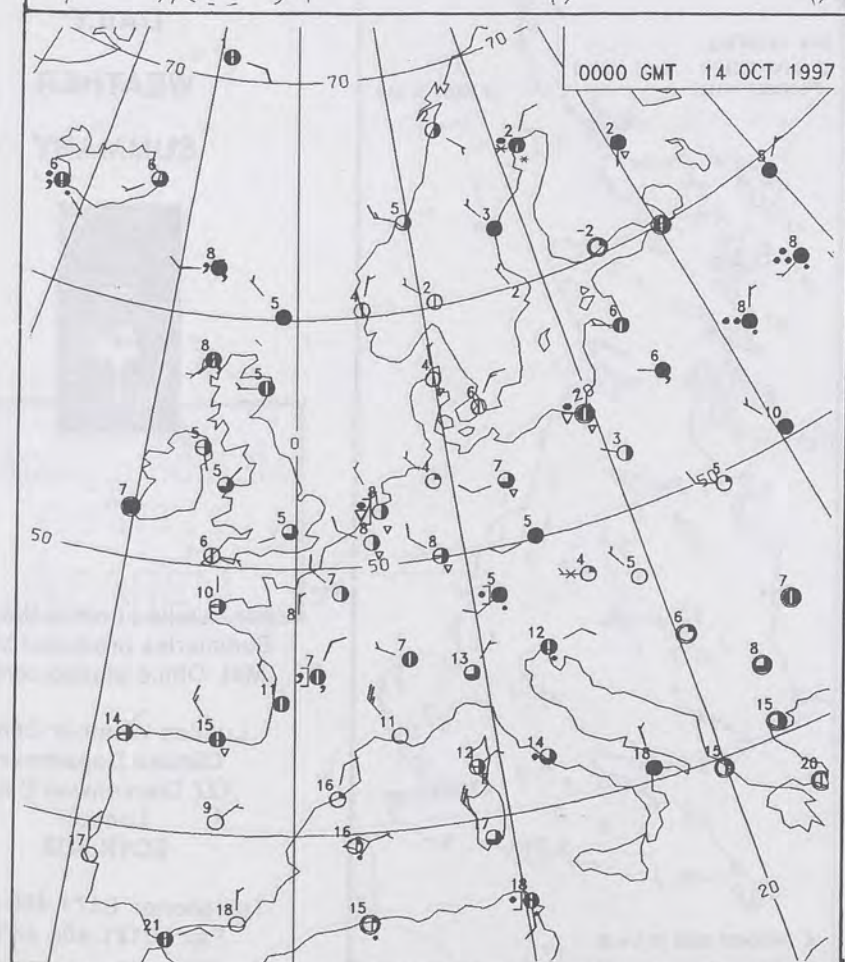
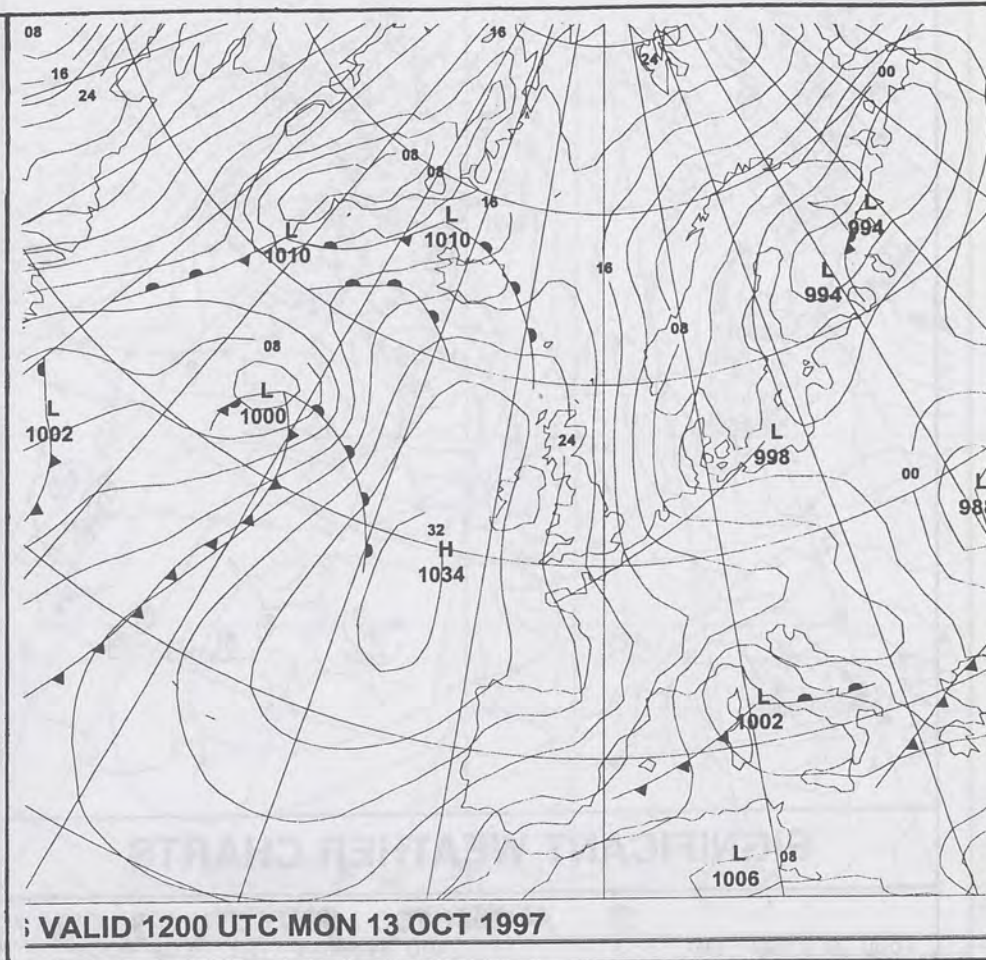
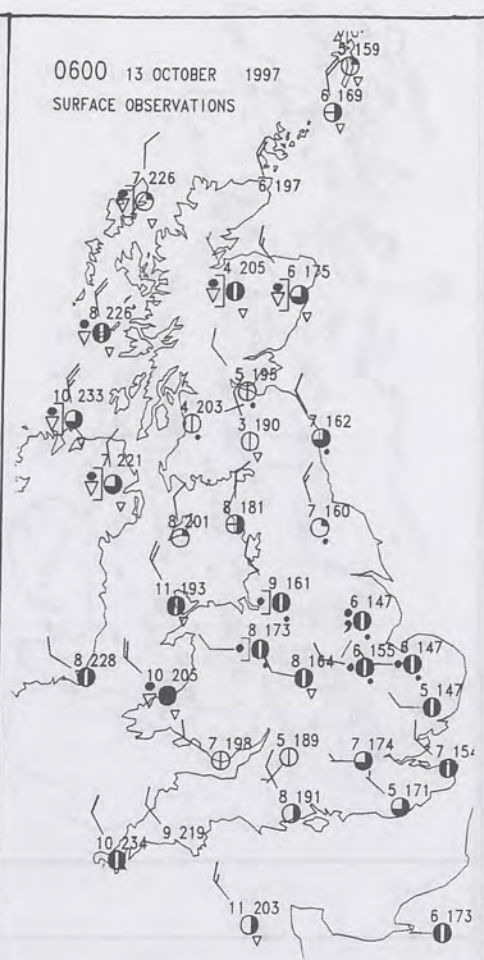
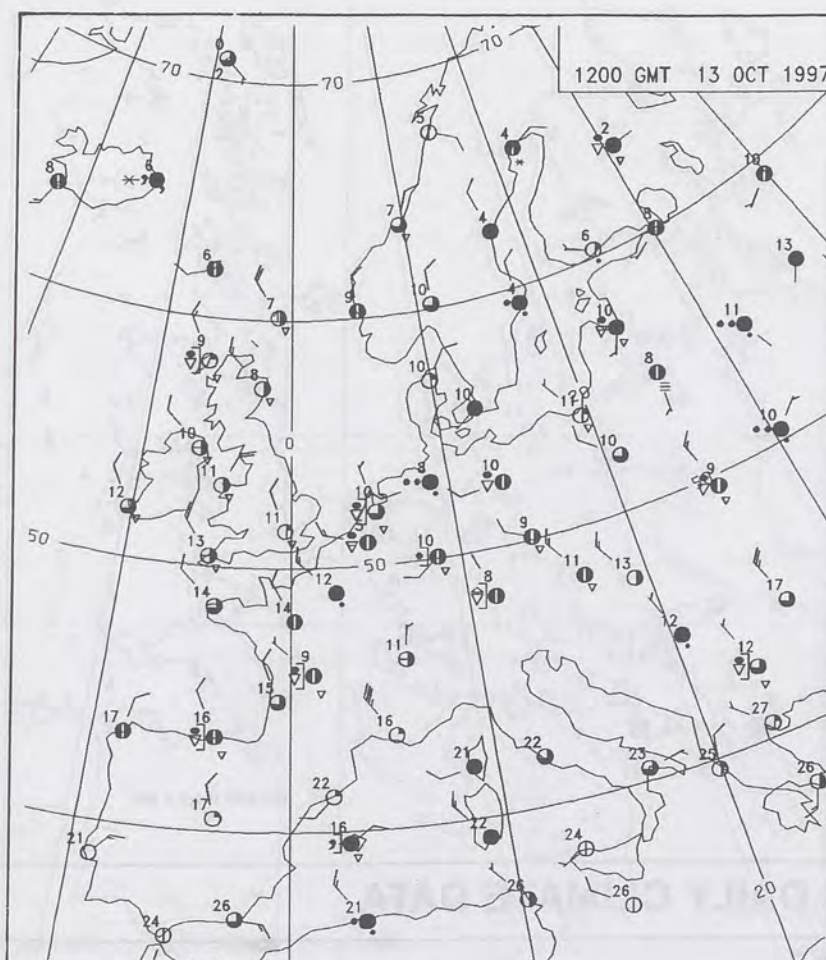
For details of other Weather
Summaries produced by the
Met. Office please contact:

London Weather Centre
Climate Department
127 Clerkenwell Road
London
EC1R 5DB

Telephone: 0171 405 4358
Fax: 0171 404 4314



The Met. Office **NOT FOR LOAN** **DUPLICATE ALSO**
Daily Weather Summary Monday 13 October 1997



0600 13 OCTOBER 1997

SIGWX



1200 13 OCTOBER 1997

SIGWX



Summary of UK weather for Monday 13th October 1997

A band of showery rain over southern Scotland in the early hours of the morning, pushed south through England and Wales to clear the south coast by midday. Most of this rain was quite light and patchy, but there were some heavier bursts near coasts and over hills. South of the rain band it was dry with clear then sunny spells. To the north of the rain there was a mixture of clear spells and showers, and this weather pushed south to the whole country through the morning.

Many places were then dry with quite a lot of sunshine, with the showers mainly confined to northern and eastern coasts, although one or two penetrated further inland.

After dark most of the showers died out with clear skies in many places and a ground frost in many sheltered inland spots by midnight, but one or two showers continued to plague eastern coasts. By midnight clouds had increased over northern Scotland with a little rain there.

It was a chilly day with temperatures a good few degrees below the average for the time of year, and with a significant wind chill factor.

SIGNIFICANT WEATHER CHARTS

1800 13 OCTOBER 1997

SIGWX



2400 13 OCTOBER 1997

SIGWX



Published by London Weather Centre. All times are GMT.

EXTREMES

MONDAY 13th OCTOBER 1997

Highest maximum

15.1C Torquay
[Devon]

Lowest maximum

7.1C Aviemore
[Highland]

Lowest minimum

1.3C Saughall
[East Ayrshire]

Lowest grass minimum

-3.6C Leuchars
[Fife]

Most rain (24 hrs from 0900)

16.1mm Rackwick
[Orkney]

Most sun

9.3hrs Isle of Man

NIGHT MINIMUM TEMPERATURE

(DEGREES C)

13 OCTOBER 1997



DAY MAXIMUM TEMPERATURE

(DEGREES C)

13 OCTOBER 1997



SUNSHINE (DAWN TO DUSK)

(HOURS)

13 OCTOBER 1997



X INDICATES 0.1-0.4 HRS

DAILY CLIMATE DATA

NIGHT RAINFALL
(MILLIMETRES)

13 OCTOBER 1997



X INDICATES TRACE TO 0.4 MM

DAY RAINFALL
(MILLIMETRES)

13 OCTOBER 1997



X INDICATES TRACE TO 0.4 MM

DAILY WEATHER SUMMARY



NATIONAL
METEOROLOGICAL
21 OCT 1997
LIBRARY

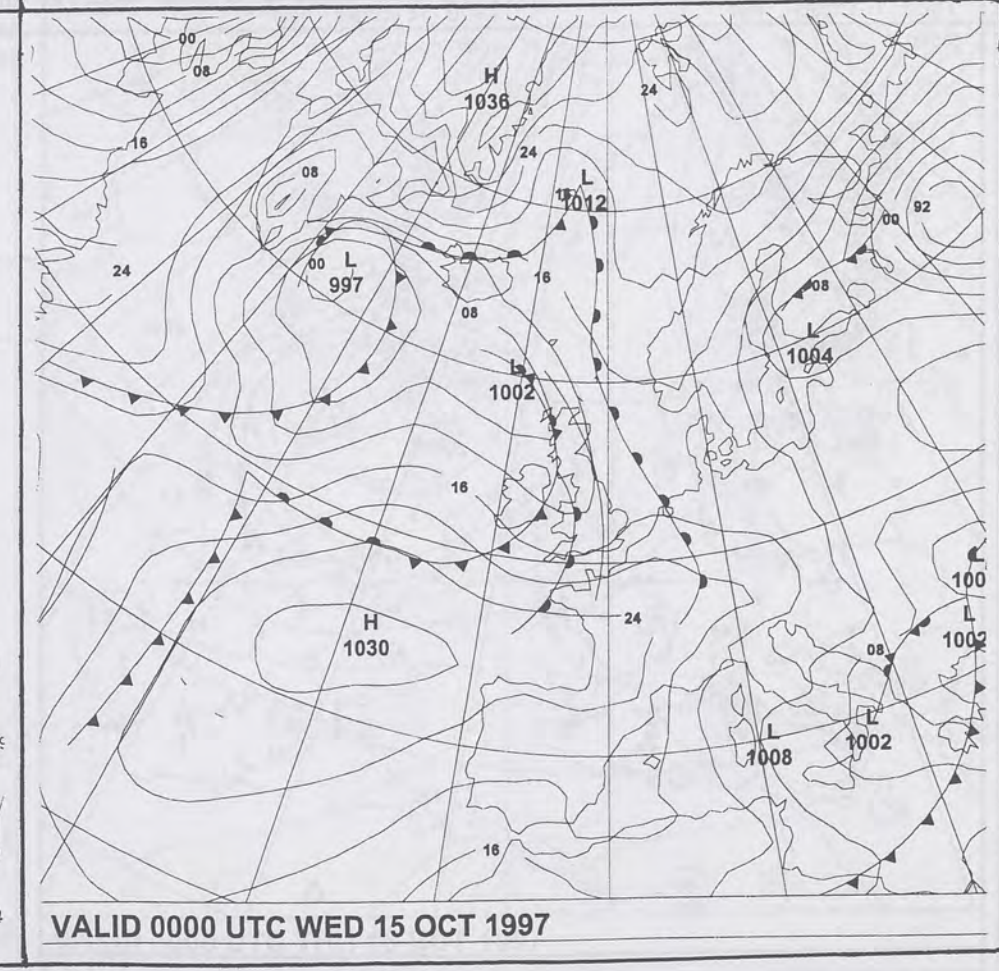
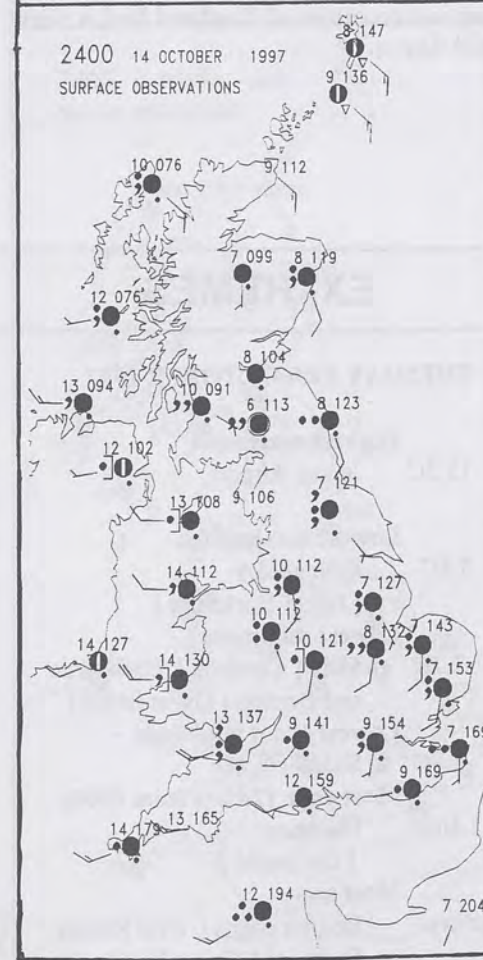
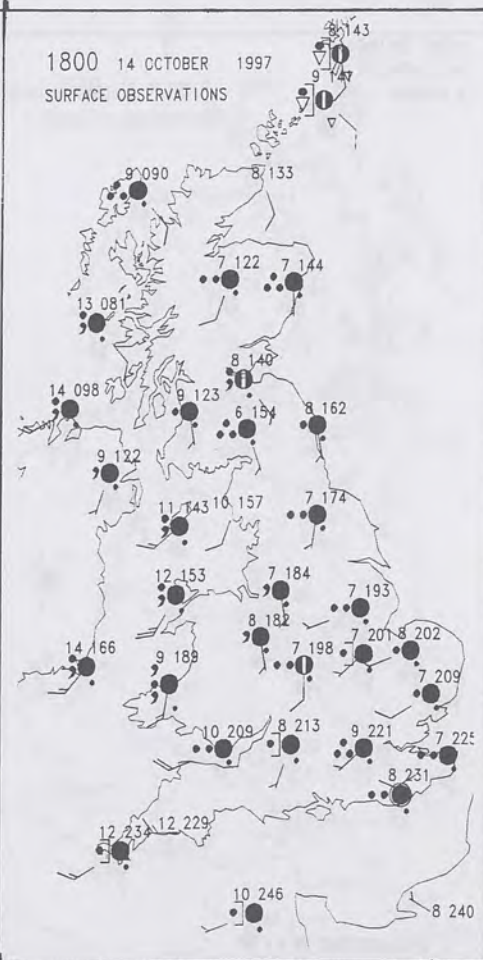
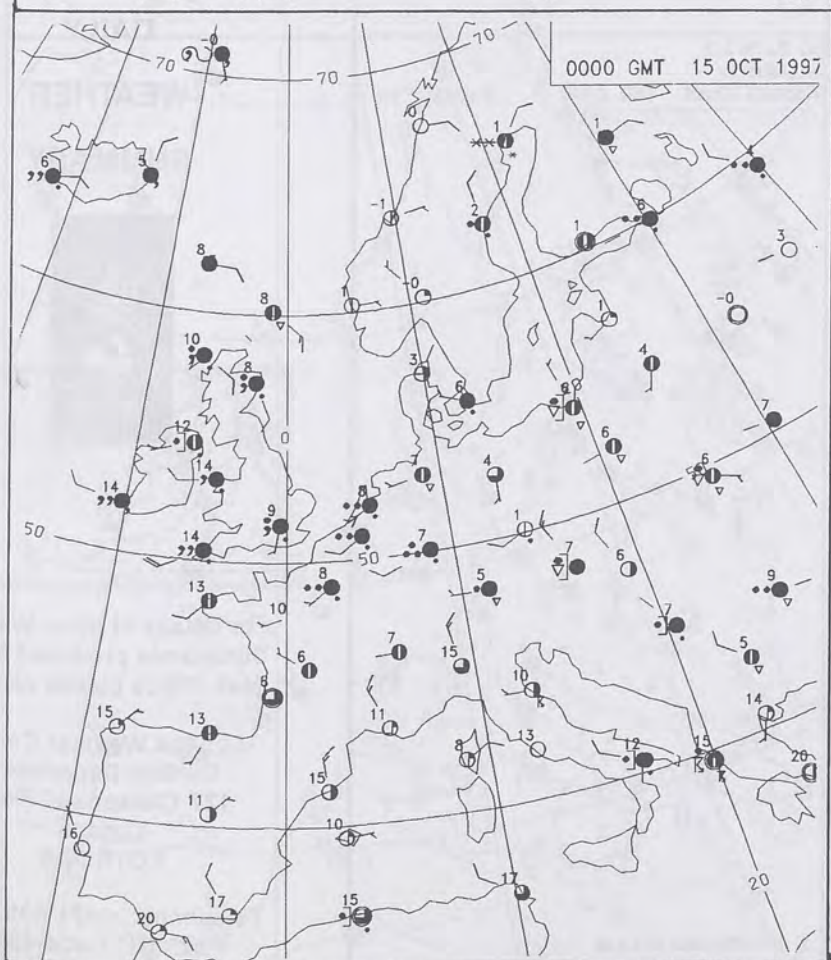
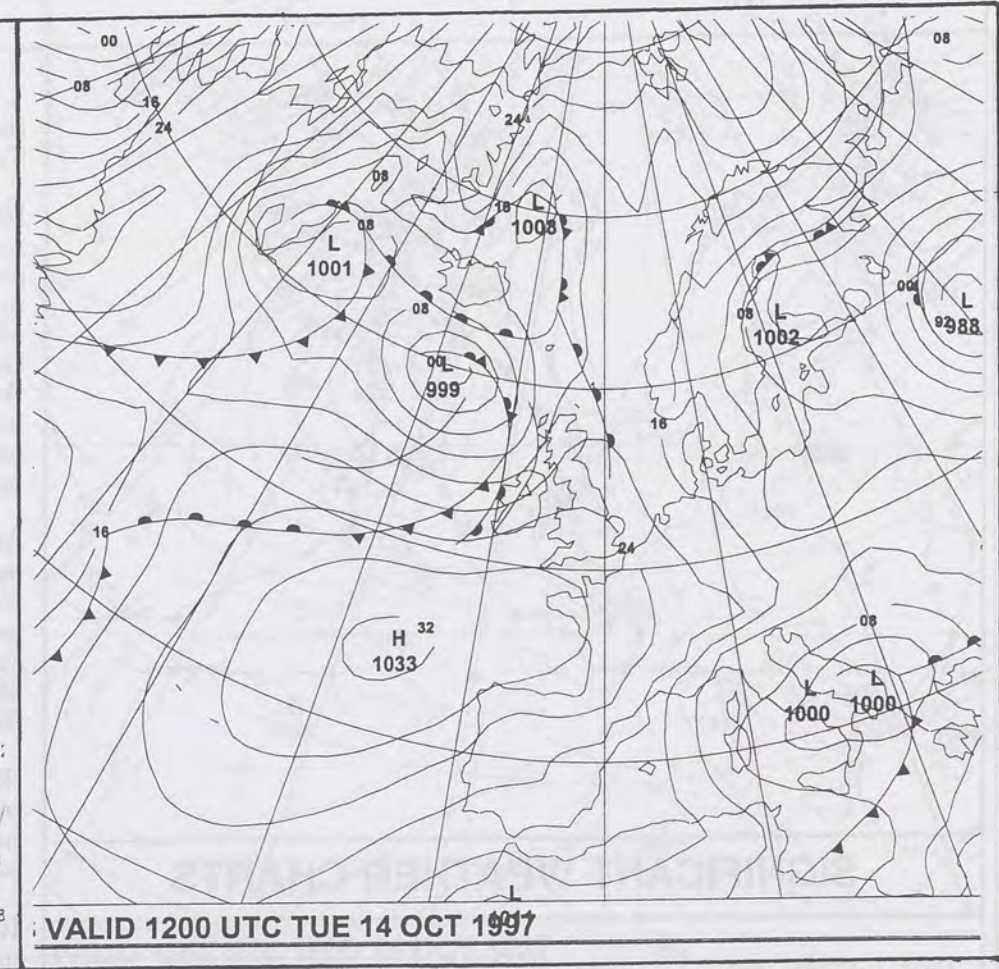
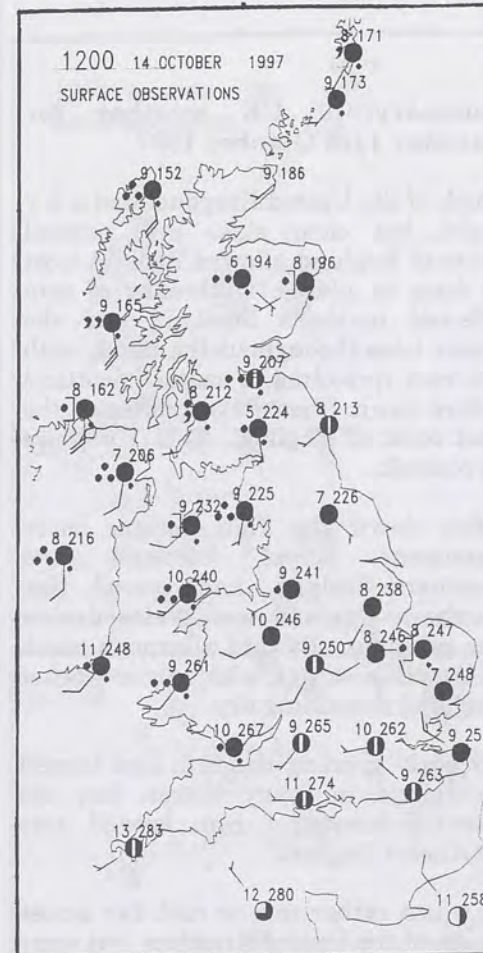
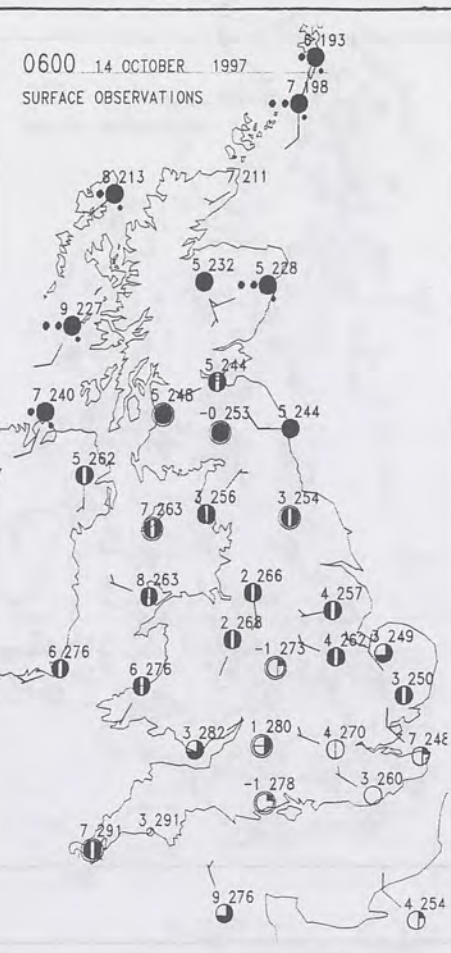
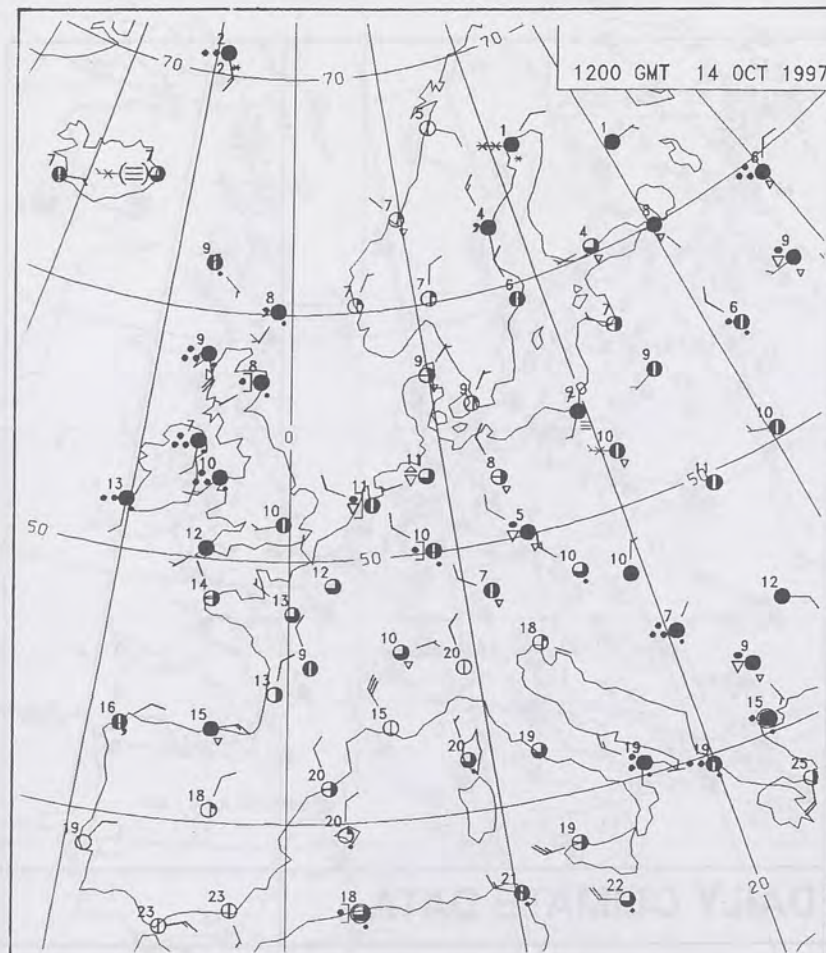
For details of other Weather
Summaries produced by the
Met. Office please contact:

London Weather Centre
Climate Department
127 Clerkenwell Road
London
EC1R 5DB

Telephone: 0171 405 4358
Fax: 0171 404 4314



The Met. Office NOT FOR LOAN DUPLICATE ALSO
Daily Weather Summary Tuesday 14 October 1997



0600 14 OCTOBER 1997

SIGWX



1200 14 OCTOBER 1997

SIGWX



SIGNIFICANT WEATHER CHARTS

1800 14 OCTOBER 1997

SIGWX



2400 14 OCTOBER 1997

SIGWX



Published by London Weather Centre. All times are GMT.

Summary of UK weather for Tuesday 14th October 1997

Much of the United Kingdom had a dry night, but clear skies over central parts of England allowed a slight frost to form in places. Outbreaks of rain affected northern Scotland and the Outer Isles throughout the night, with the rain spreading to eastern Scotland before dawn. Showers also affected the east coast of England, from Yorkshire to Norfolk.

After dawn the rain became more persistent across Scotland and Northern Ireland, and spread into northern England and Wales during the morning. By mid afternoon much of the UK was wet, with only southeast England remaining dry.

By early evening the rain had turned to drizzle in many places, but the heavier bursts of rain spread into southeast England.

It was a rather cold or cold day across much of the United Kingdom, but some eastern counties of England had a very cold day.

EXTREMES

TUESDAY 14th OCTOBER 1997

Highest maximum
15.3C Jersey Airport

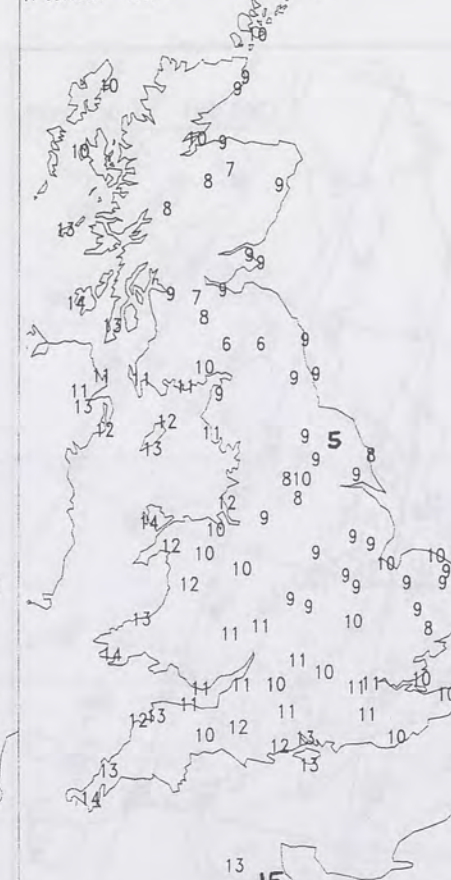
Lowest maximum
5.5C Fylingdales
[North Yorkshire]

Lowest minimum
-2.2C Shap [Cumbria], Barbourne
and Benson [Oxfordshire]

Lowest grass minimum
-6.9C Shap

Most rain (24 hrs from 0900)
31.3mm Nantmor
[Gwynedd]

Most sun
4.5hrs Bognor Regis [West Sussex]
Southsea [Hampshire]

NIGHT MINIMUM TEMPERATURE
DEGREES C
14 OCTOBER 1997DAY MAXIMUM TEMPERATURE
DEGREES C
14 OCTOBER 1997SUNSHINE (DAWN TO DUSK)
(HOURS)
14 OCTOBER 1997

DAILY CLIMATE DATA

NIGHT RAINFALL
(MILLIMETRES)
14 OCTOBER 1997DAY RAINFALL
(MILLIMETRES)
14 OCTOBER 1997DAILY
WEATHER
SUMMARY

METEOROLOGICAL
28 OCT 1997
LIBRARY

For details of other Weather
Summaries produced by the
Met. Office please contact:

London Weather Centre
Climate Department
127 Clerkenwell Road
London
EC1R 5DB

Telephone: 0171 405 4358
Fax: 0171 404 4314

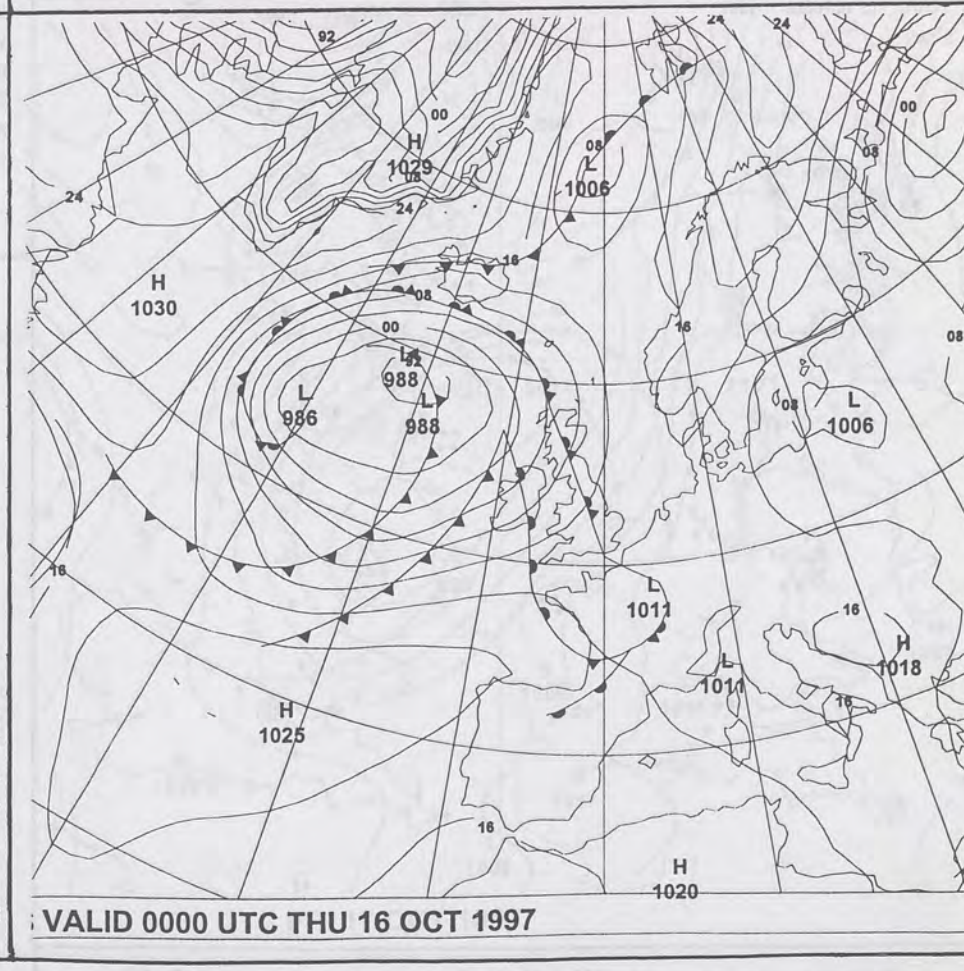
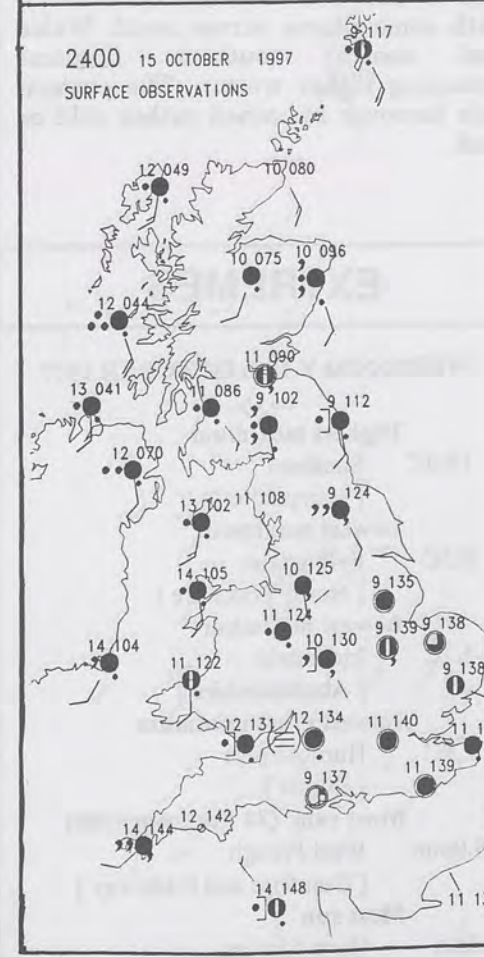
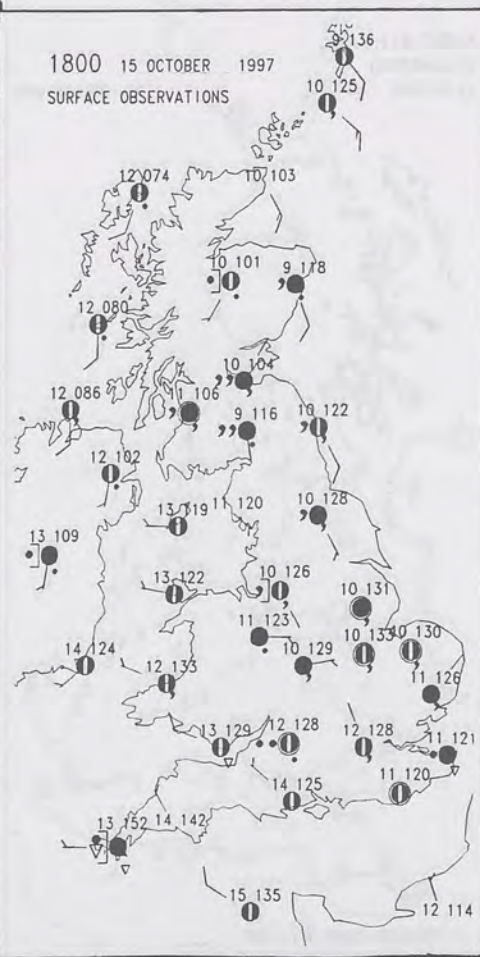
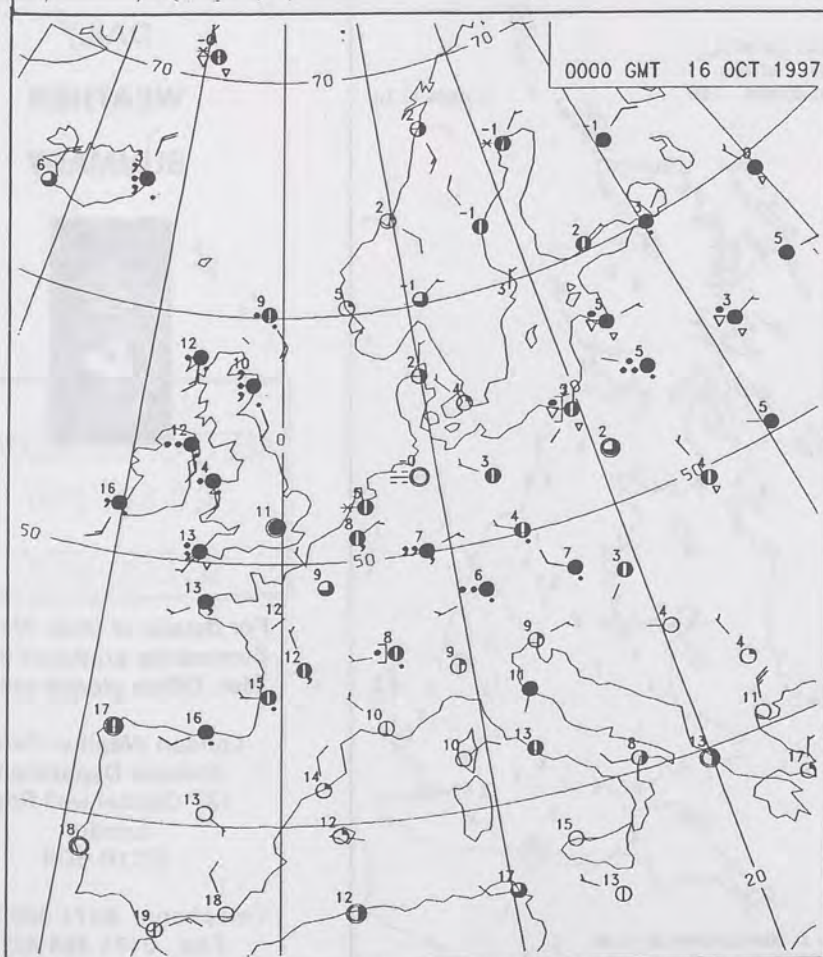
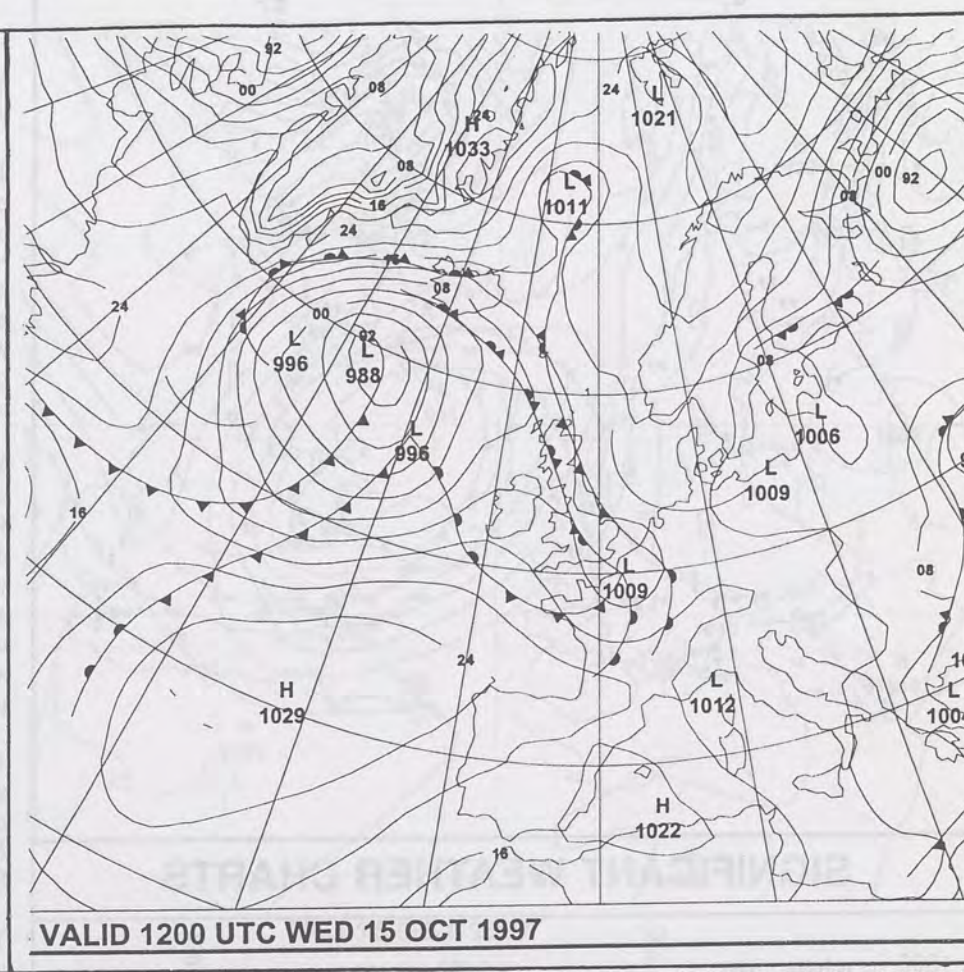
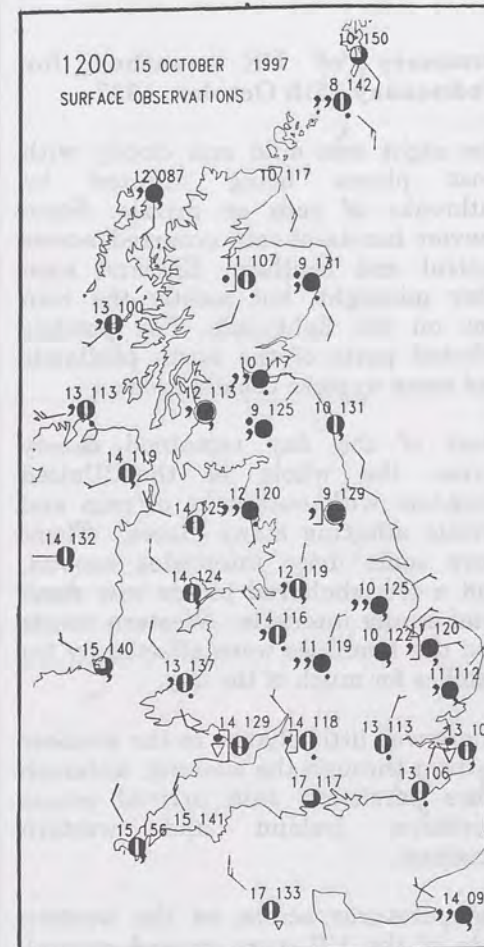
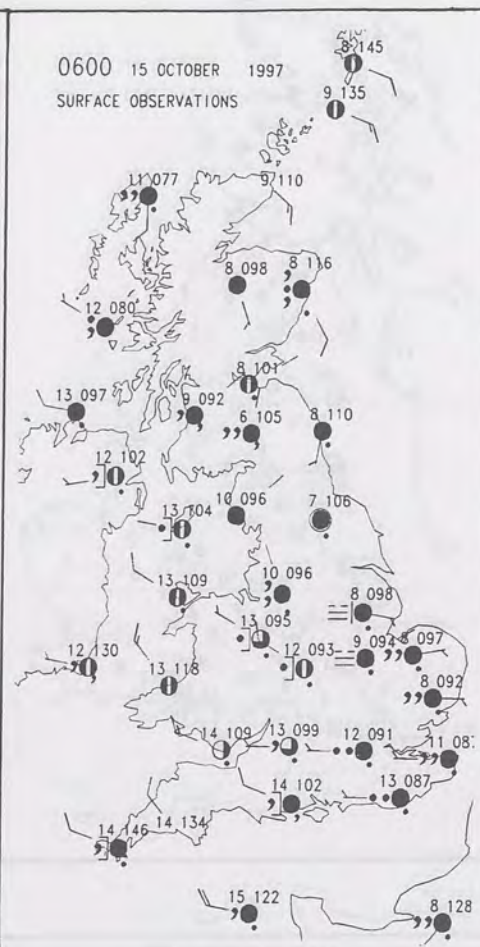
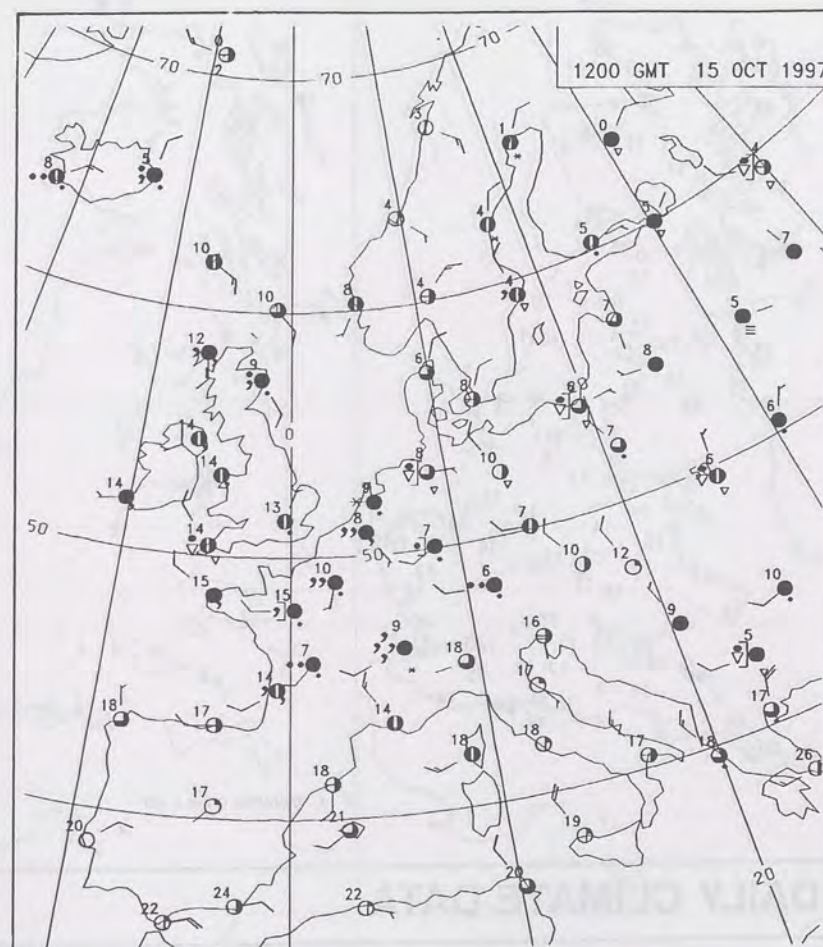


The Met. Office

NOT FOR LOAN

DUPLICATE ALSO

Daily Weather Summary Wednesday 15 October 1997



0600 15 OCTOBER 1997
SIGWX



1200 15 OCTOBER 1997
SIGWX



SIGNIFICANT WEATHER CHARTS

1800 15 OCTOBER 1997
SIGWX



2400 15 OCTOBER 1997
SIGWX



Published by London Weather Centre. All times are GMT.

Summary of UK weather for Wednesday 15th October 1997

The night was mild and cloudy with most places being affected by outbreaks of rain or drizzle. Some heavier bursts of rain occurred across central and southern England soon after midnight, but mostly the rain was on the light side. Fog patches affected parts of the north Midlands and some western coastal areas.

Most of the day remained cloudy across the whole of the United Kingdom with outbreaks of rain and drizzle affecting many places. There were some drier interludes around, and a few sheltered places saw some brief sunny intervals. Western coasts and the Pennines were affected by fog patches for much of the day.

There was little chance in the weather pattern through the evening, although more persistent rain arrived across Northern Ireland and western Scotland.

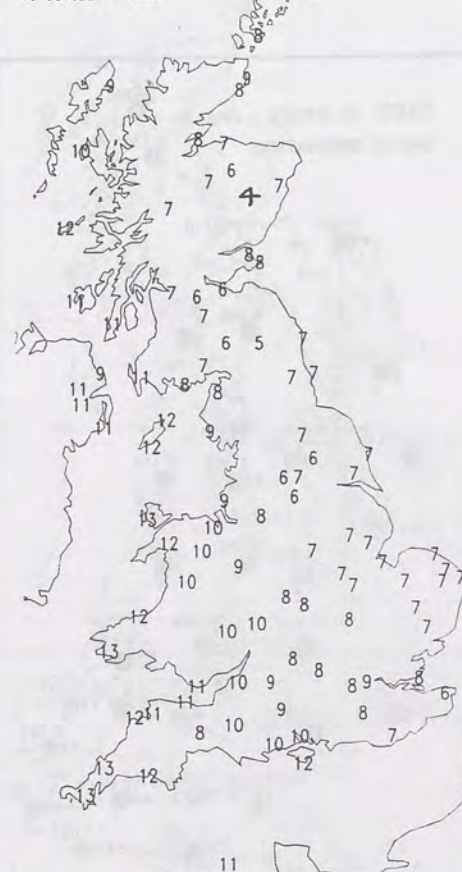
Temperatures across on the western side of the UK were around normal, with some places across south Wales and central southern England becoming rather warm. The eastern side however remained rather cold or cold.

EXTREMES

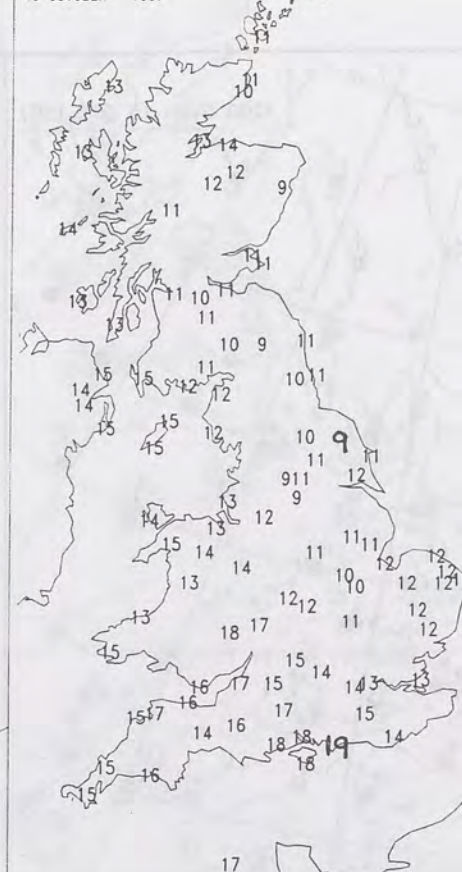
WEDNESDAY 15th OCTOBER 1997

- Highest maximum
19.0C Southsea
[Hampshire]
- Lowest maximum
8.5C Fylingdales
[North Yorkshire]
- Lowest minimum
3.7C Inchmarlo
[Aberdeenshire]
- Lowest grass minimum
2.9C Hurn Airport
[Dorset]
- Most rain (24 hrs from 0900)
19.0mm West Freugh
[Dumfries and Galloway]
- Most sun
6.3hrs Hurn Airport

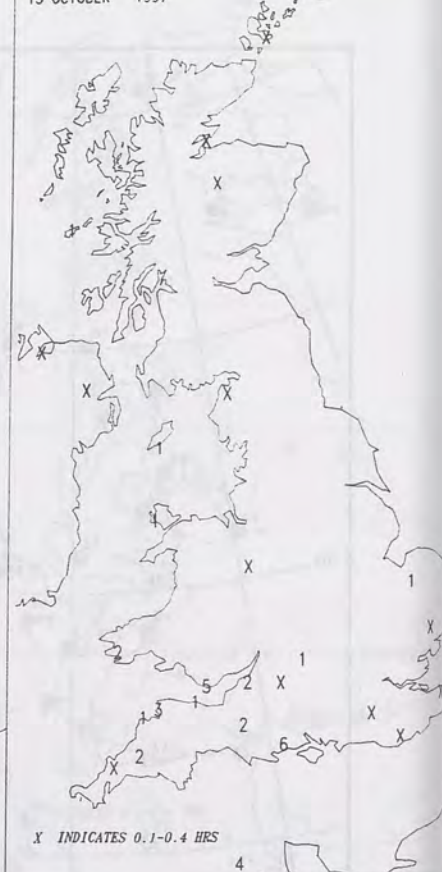
NIGHT MINIMUM TEMPERATURE
(DEGREES C)
15 OCTOBER 1997



DAY MAXIMUM TEMPERATURE
(DEGREES C)
15 OCTOBER 1997



SUNSHINE (DAWN TO DUSK)
(HOURS)
15 OCTOBER 1997



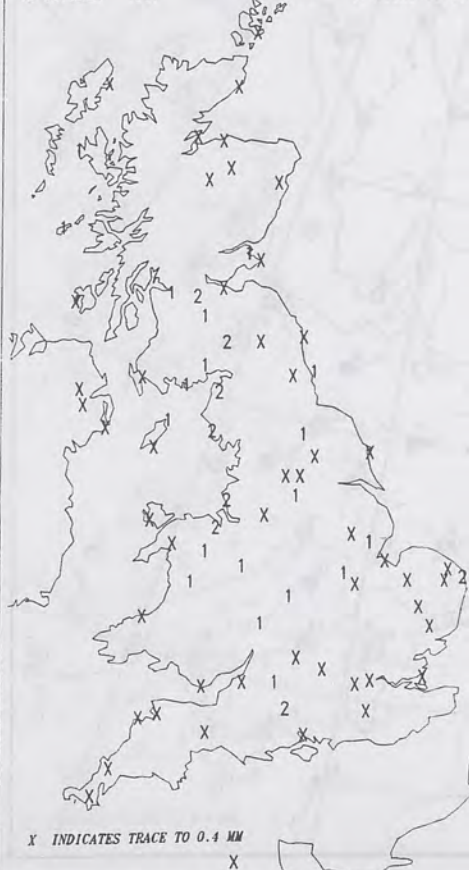
X INDICATES 0.1-0.4 HRS

DAILY CLIMATE DATA

NIGHT RAINFALL
(MILLIMETRES)
15 OCTOBER 1997



DAY RAINFALL
(MILLIMETRES)
15 OCTOBER 1997



X INDICATES TRACE TO 0.4 MM

X INDICATES TRACE TO 0.4 MM

DAILY WEATHER SUMMARY



METEOROLOGICAL
26 OCT 1997
LIBRARY

For details of other Weather Summaries produced by the Met. Office please contact:

London Weather Centre
Climate Department
127 Clerkenwell Road
London
EC1R 5DB

Telephone: 0171 405 4358
Fax: 0171 404 4314

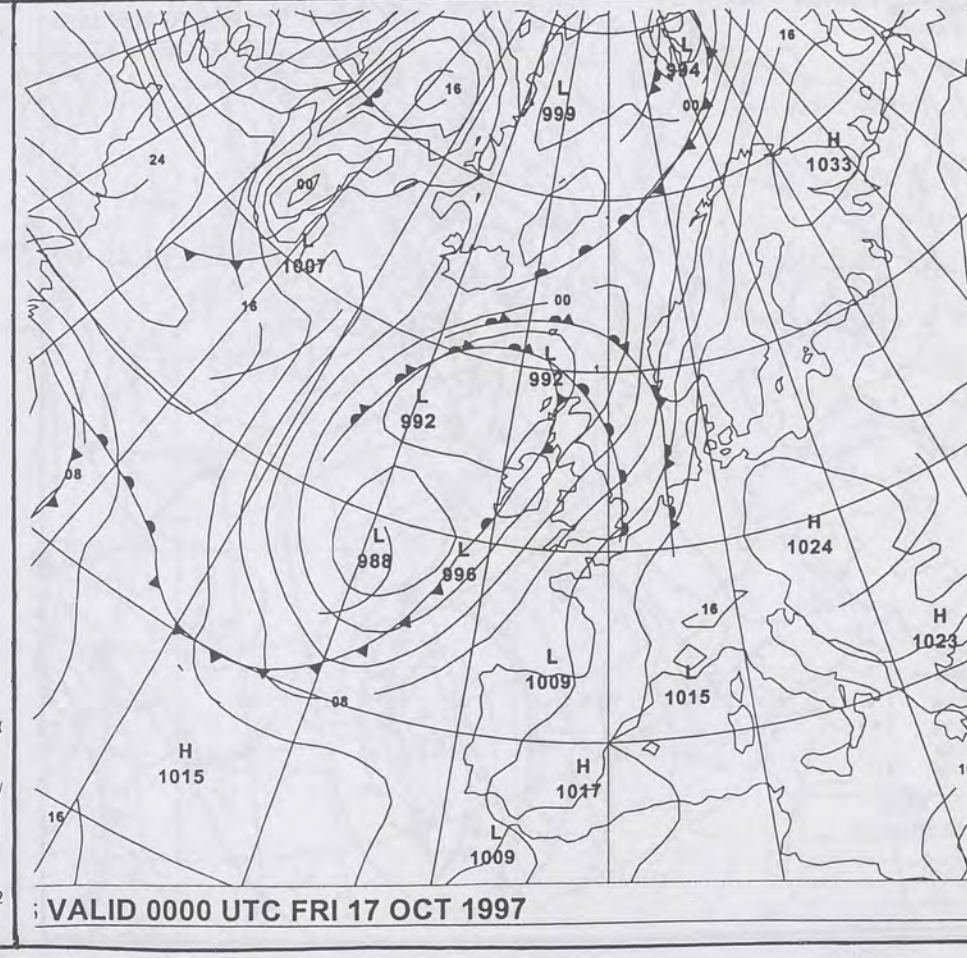
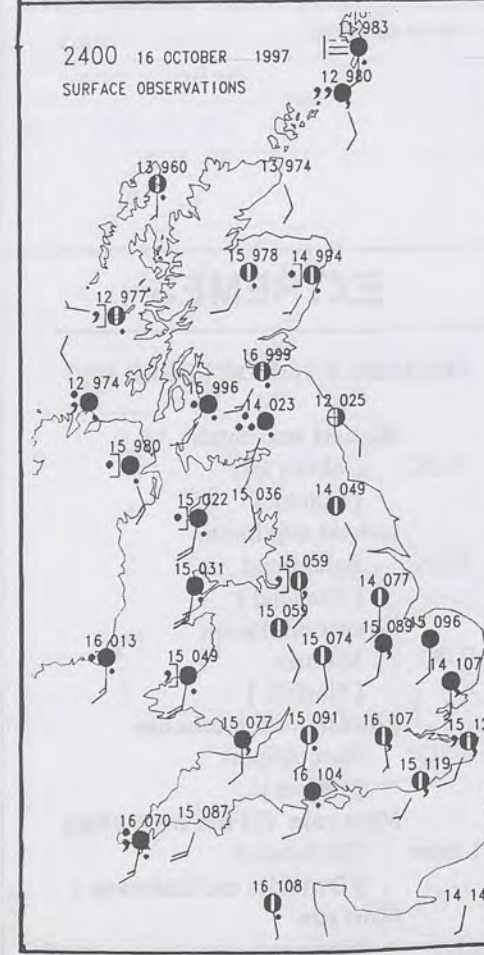
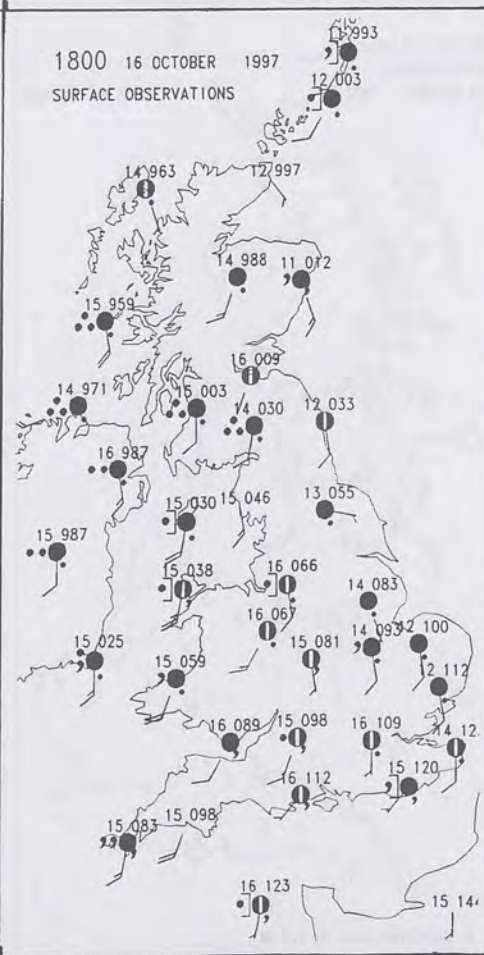
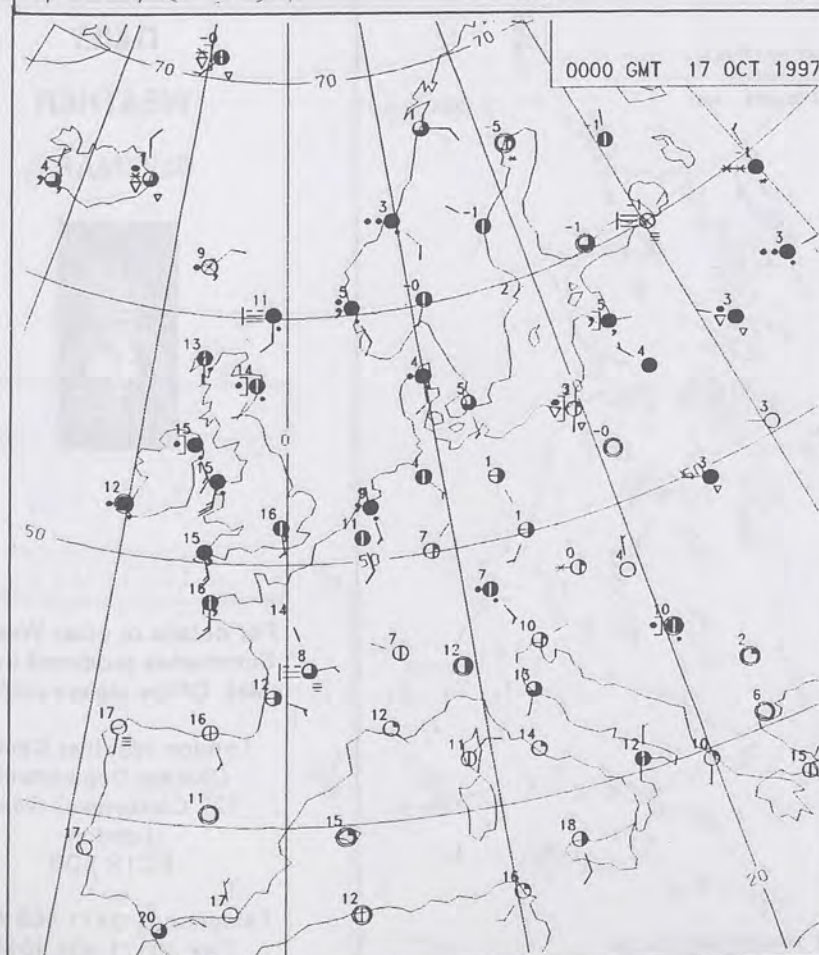
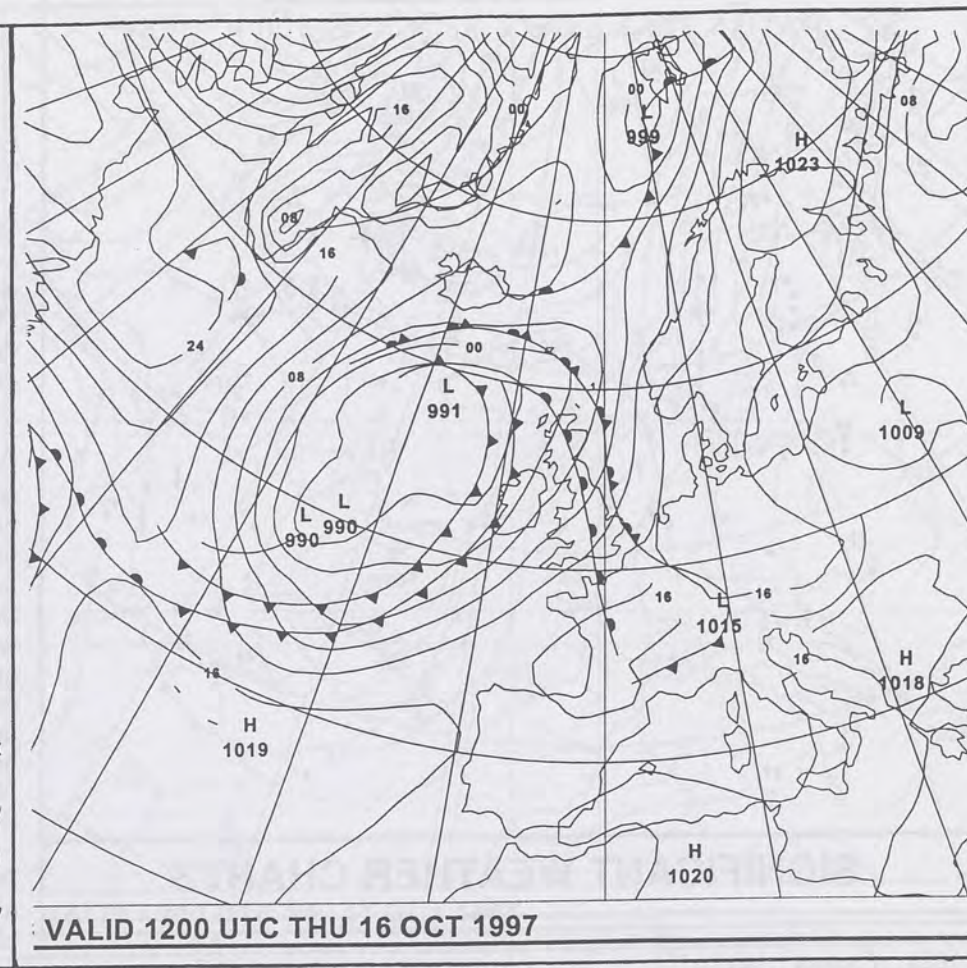
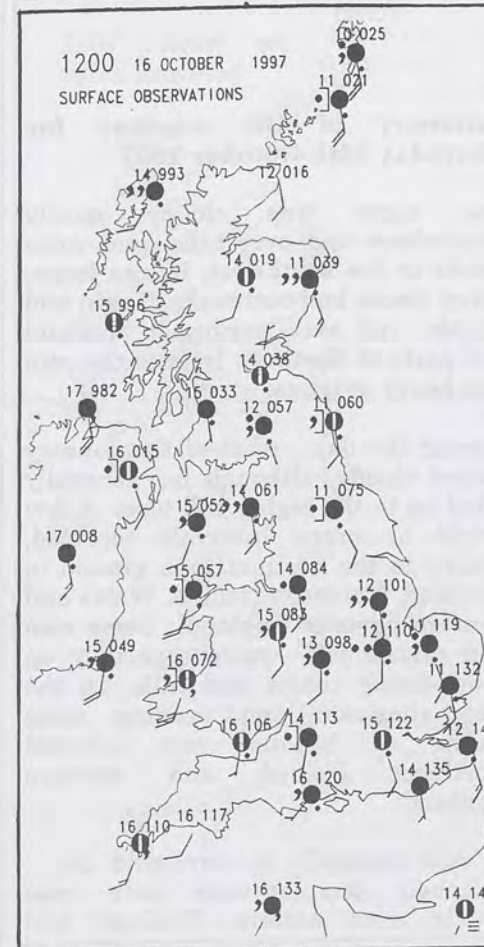
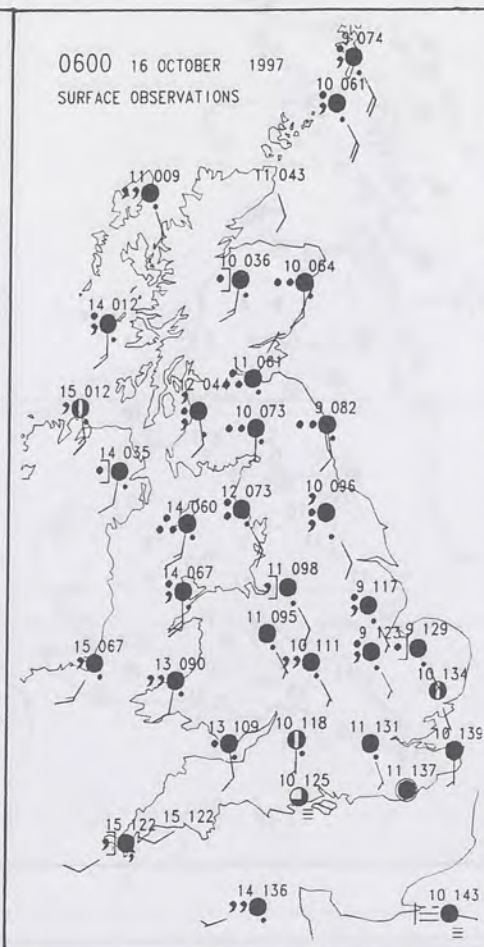
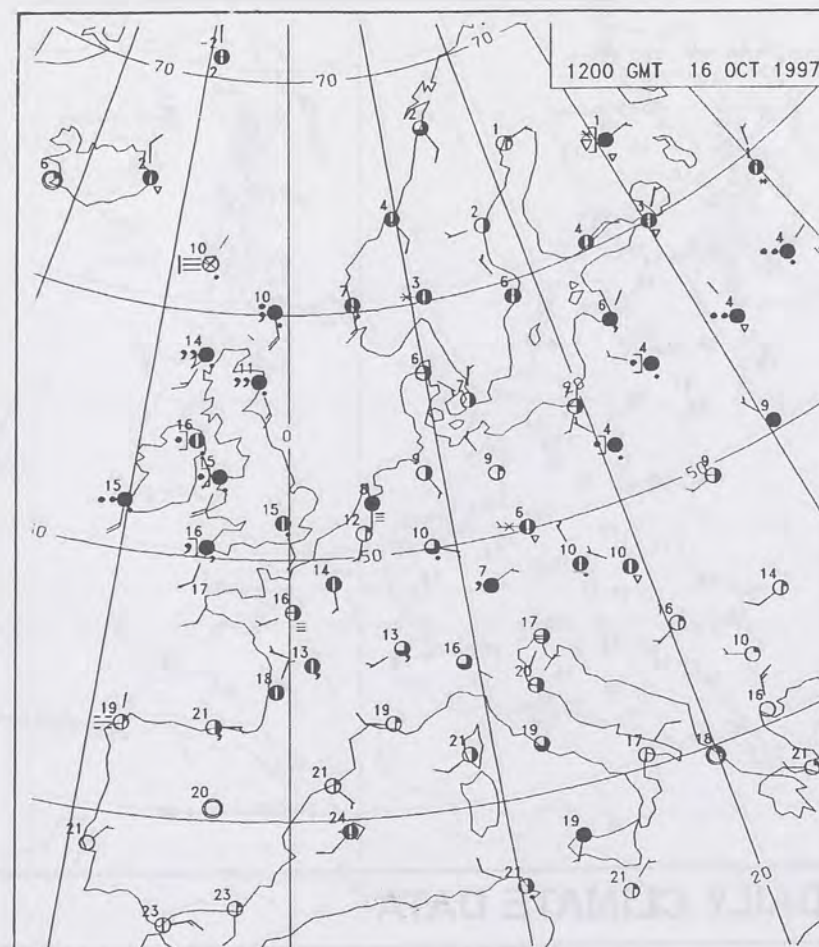


The Met. Office

NOT FOR LOAN

DUPLICATE ALSO

Daily Weather Summary Thursday 16 October 1997



0600 16 OCTOBER 1997
SIGWX



1200 16 OCTOBER 1997
SIGWX



SIGNIFICANT WEATHER CHARTS

1800 16 OCTOBER 1997
SIGWX



2400 16 OCTOBER 1997
SIGWX



Published by London Weather Centre. All times are GMT.

Summary of UK weather for Thursday 16th October 1997

The night was cloudy nearly everywhere and over hills, and some coasts in the southwest, it was foggy. Many places had outbreaks of rain and drizzle, and over southwest Scotland and parts of Northern Ireland the rain was heavy at times.

During the day, most of the country stayed cloudy, although fog generally lifted on to the higher hill tops. A few bright or sunny intervals occurred, mainly to the north of high ground in Scotland, Northern Ireland, Wales and western parts of England. Some rain and drizzle fell, more especially on south-facing coasts and hills. In the late afternoon and evening some bursts of heavier rain affected Northern Ireland and western Scotland.

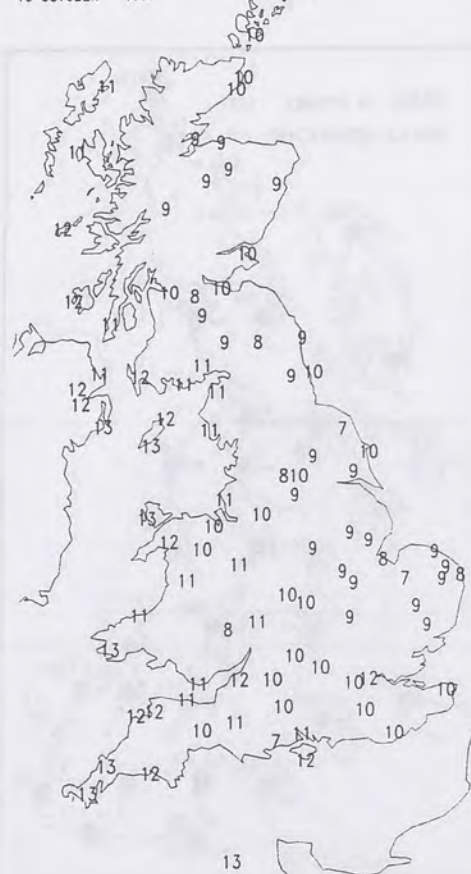
It was generally a very mild day, although temperatures only rose slowly over eastern England and eastern Scotland where maxima were closer to normal.

EXTREMES

THURSDAY 16th OCTOBER 1997

Highest maximum	
19.3C	Colwyn Bay [Conwy]
Lowest maximum	
11.1C	Baltasound [Shetland]
Lowest minimum	
7.0C	Marham [Norfolk]
Lowest grass minimum	
3.5C	Hurn Airport [Dorset]
Most rain (24 hrs from 0900)	
31.3mm	Eskdalemuir [Dumfries and Galloway]
Most sun	
2.6hrs	Invergordon Harbour [Highland]

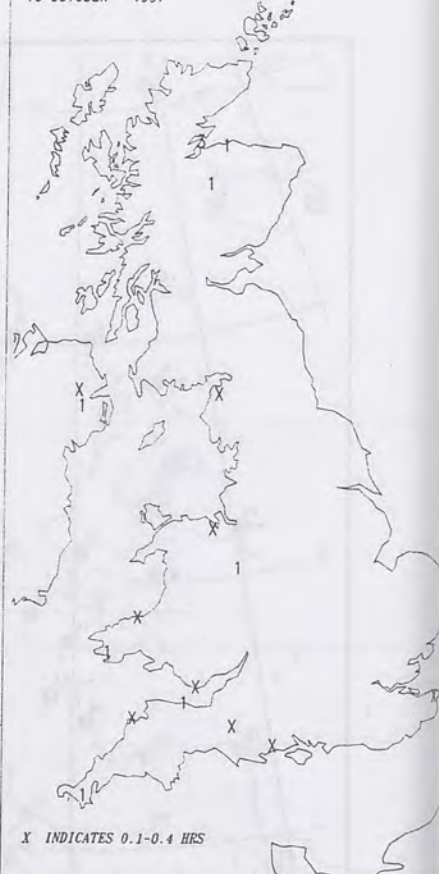
NIGHT MINIMUM TEMPERATURE
(DEGREES C)
16 OCTOBER 1997



DAY MAXIMUM TEMPERATURE
(DEGREES C)
16 OCTOBER 1997



SUNSHINE (DAWN TO DUSK)
(HOURS)
16 OCTOBER 1997



DAILY CLIMATE DATA

NIGHT RAINFALL
(MILLIMETRES)
16 OCTOBER 1997



DAY RAINFALL
(MILLIMETRES)
16 OCTOBER 1997



DAILY WEATHER SUMMARY



NATIONAL METEOROLOGICAL
28 OCT 1997
LIBRARY

For details of other Weather Summaries produced by the Met. Office please contact:

London Weather Centre
Climate Department
127 Clerkenwell Road
London
EC1R 5DB

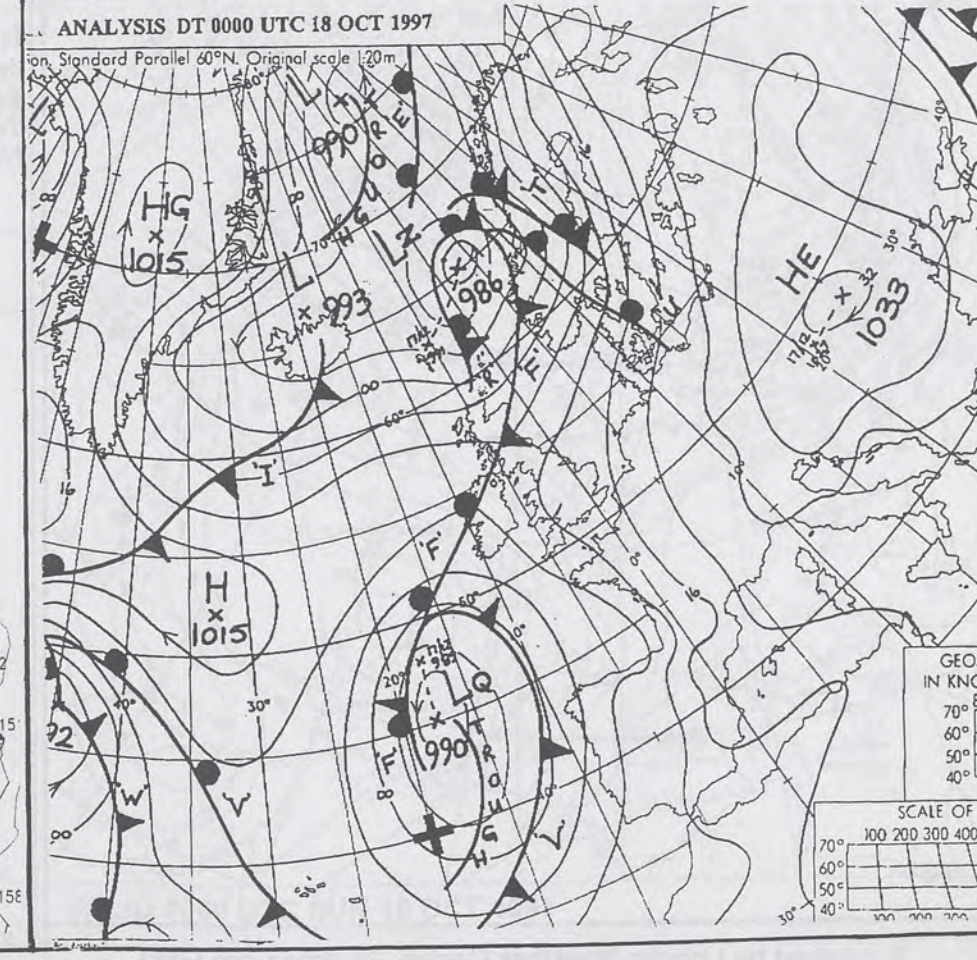
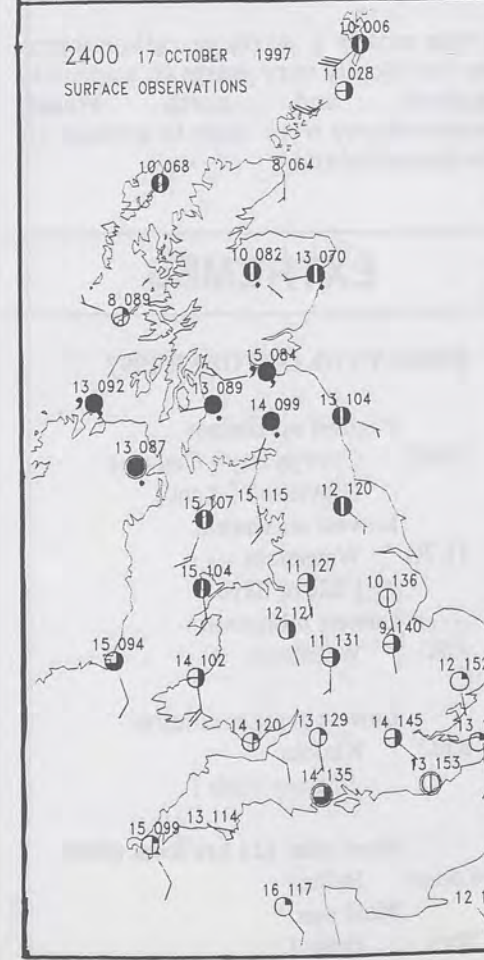
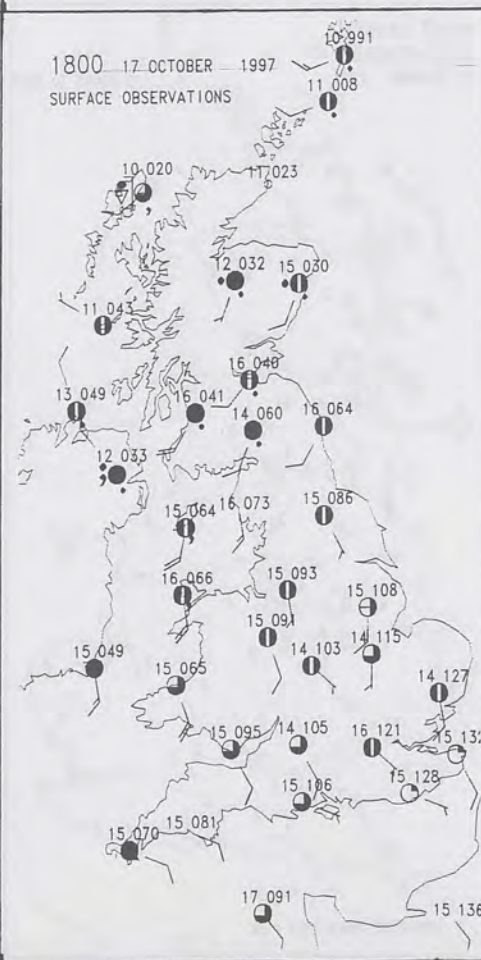
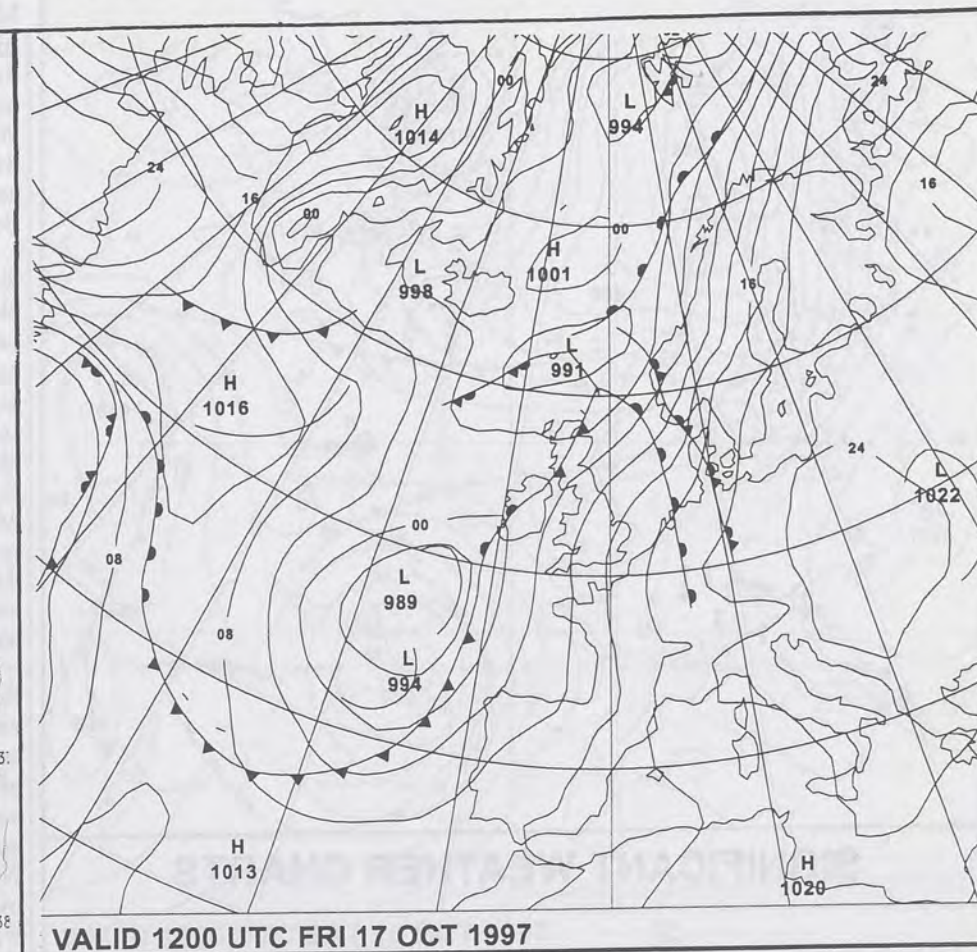
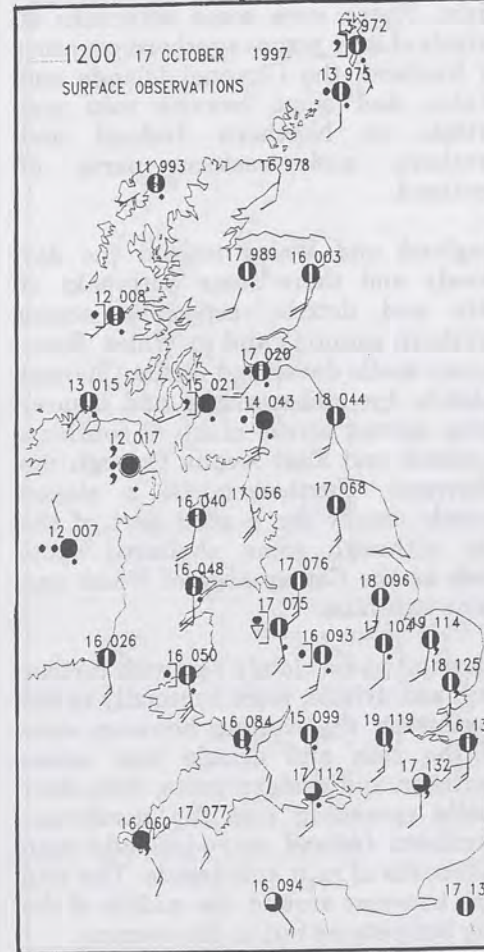
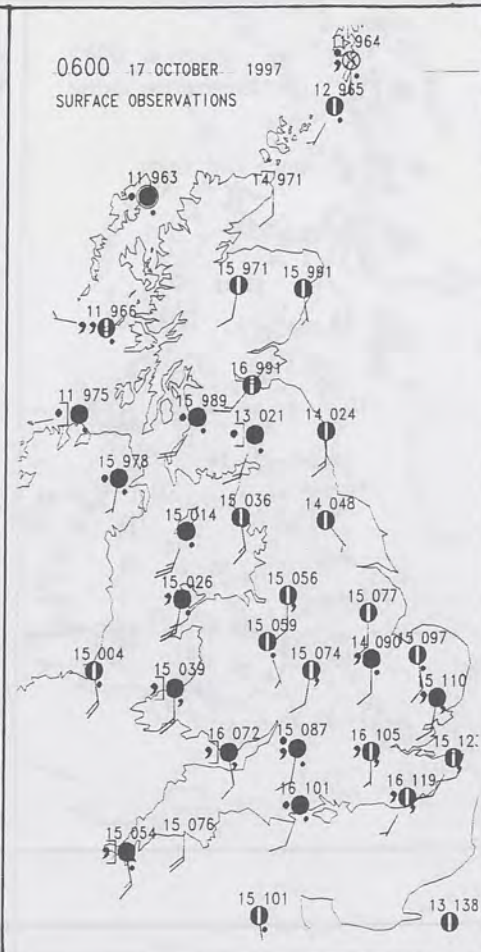
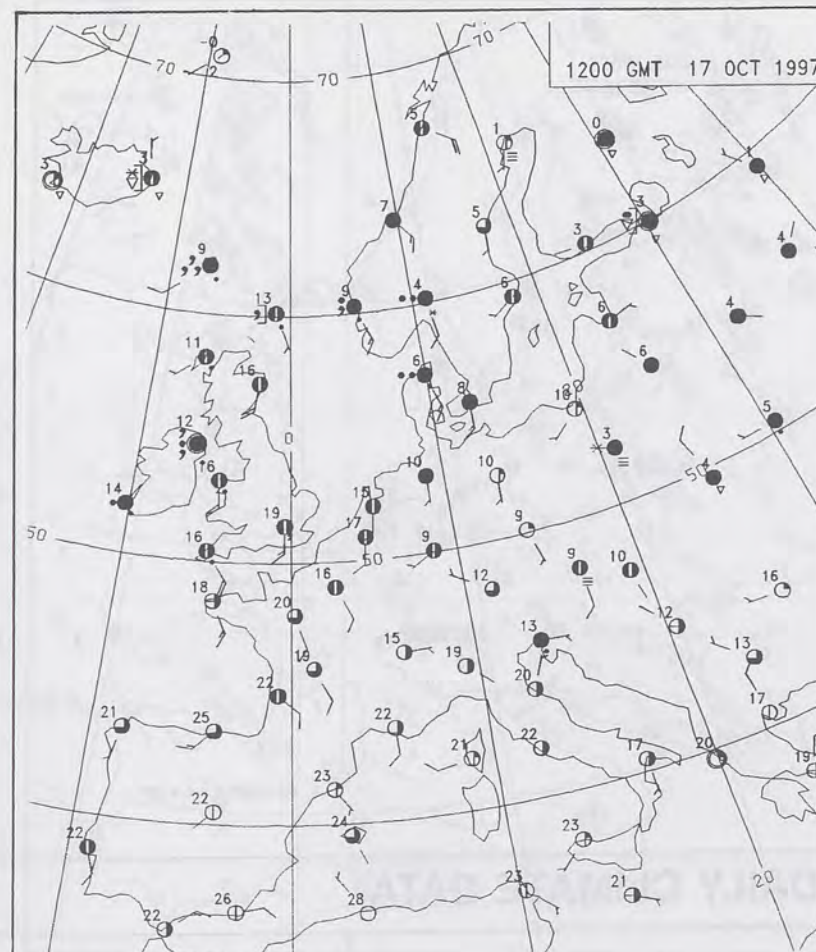
Telephone: 0171 405 4358
Fax: 0171 404 4314



The Met. Office **NOT FOR LOAN**
Daily Weather Summary

DUPLICATE ALSO

Friday 17 October 1997



0600 17 OCTOBER 1997
SIGWX



1200 17 OCTOBER 1997
SIGWX



Summary of UK weather for Friday 17th October 1997

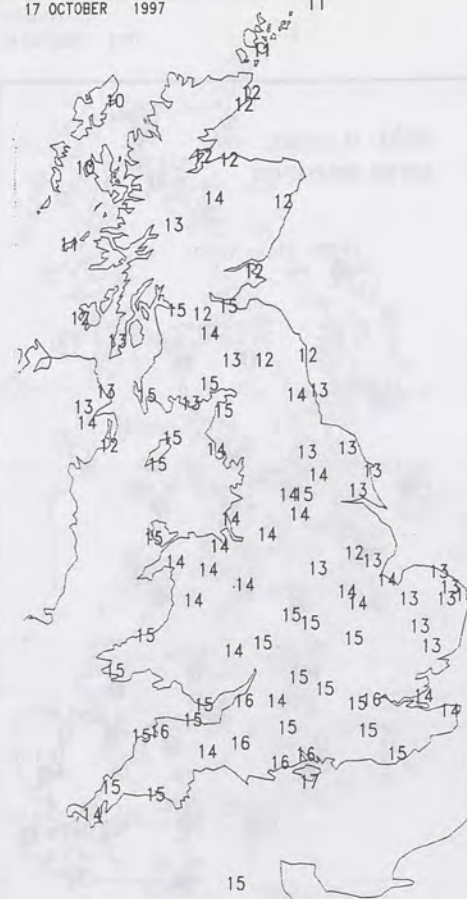
Much of the country had a cloudy night. There were some outbreaks of drizzle chiefly across southern counties of England, the Channel Islands and Wales, and some heavier rain and drizzle in Northern Ireland and southern and eastern parts of Scotland.

England and Wales started the day cloudy and there some outbreaks of rain and drizzle, especially across southern counties and in Wales. Some sunny spells developed in the Channel Islands by mid-morning and clearer skies spread across much of southern England and East Anglia through the afternoon. Further north it stayed mainly cloudy for a good part of the day although some sheltered spots such as the Conwy area of Wales had some sunshine.

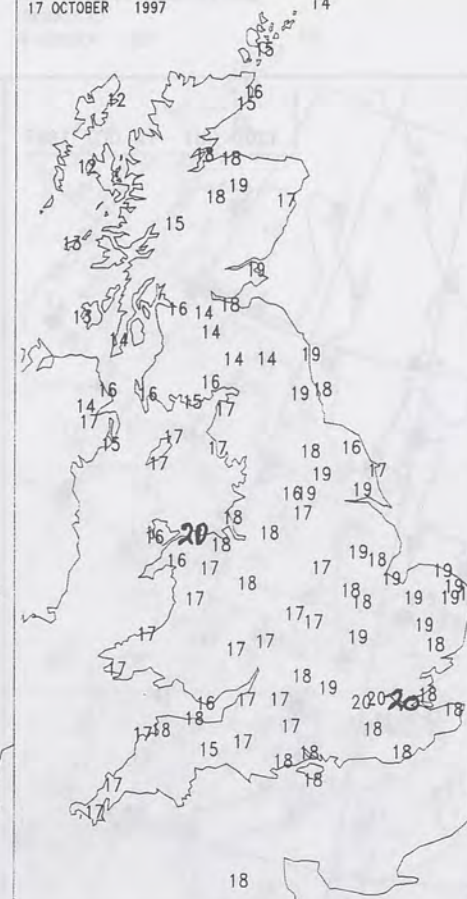
Scotland had a cloudy day with further rain and drizzle, more especially in the southwest. By evening however most of the rain and drizzle was across southern and eastern parts, with clear spells spreading into the northwest. Northern Ireland stayed cloudy with outbreaks of rain and drizzle. The rain was heaviest around the middle of the day but petered out in the evening.

It was mostly a warm or rather warm day but locally very warm in southeast England and north Wales. Temperatures were close to average in Northern Ireland.

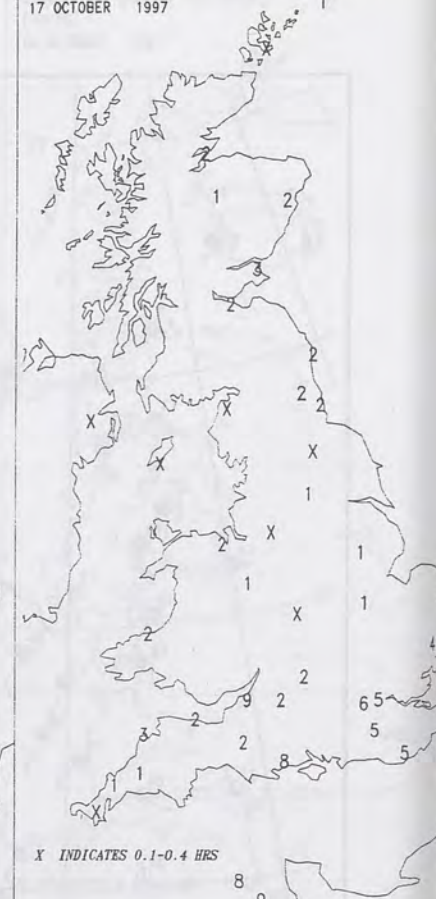
NIGHT MINIMUM TEMPERATURE
(DEGREES C)
17 OCTOBER 1997



DAY MAXIMUM TEMPERATURE
(DEGREES C)
17 OCTOBER 1997



SUNSHINE (DAWN TO DUSK)
(HOURS)
17 OCTOBER 1997



SIGNIFICANT WEATHER CHARTS

1800 17 OCTOBER 1997
SIGWX

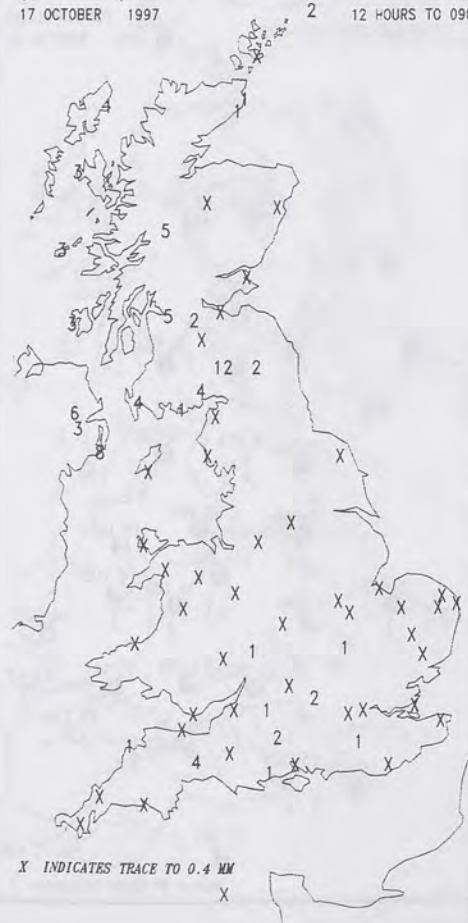


2400 17 OCTOBER 1997
SIGWX



DAILY CLIMATE DATA

NIGHT RAINFALL
(MILLIMETRES)
17 OCTOBER 1997



DAY RAINFALL
(MILLIMETRES)
17 OCTOBER 1997



DAILY WEATHER SUMMARY



METEOROLOGICAL
28 OCT 1997
LIBRARY

For details of other Weather Summaries produced by the Met. Office please contact:

London Weather Centre
Climate Department
127 Clerkenwell Road
London
EC1R 5DB

Telephone: 0171 405 4358
Fax: 0171 404 4314

EXTREMES

FRIDAY 17th OCTOBER 1997

Highest maximum
20.0C Colwyn Bay [Conwy]
Gravesend [Kent]

Lowest maximum
11.7C Waterstein
[Isle of Skye]

Lowest minimum
9.9C Waterstein

Lowest grass minimum
8.6C Kinloss
[Moray Firth]

Most rain (24 hrs from 0900)
10.6mm Belfast

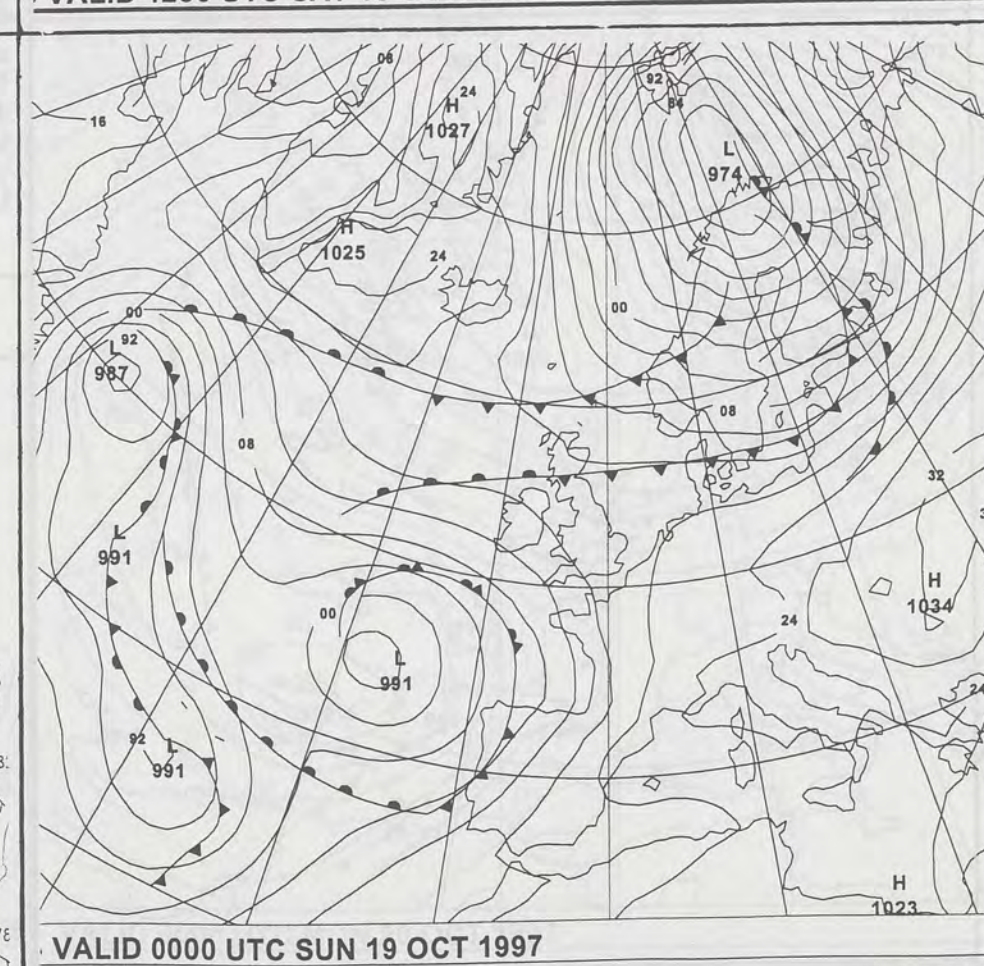
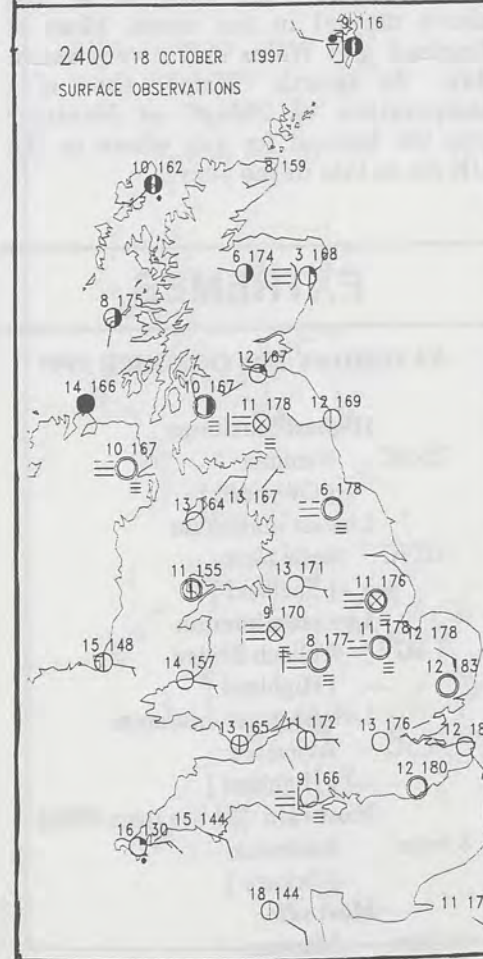
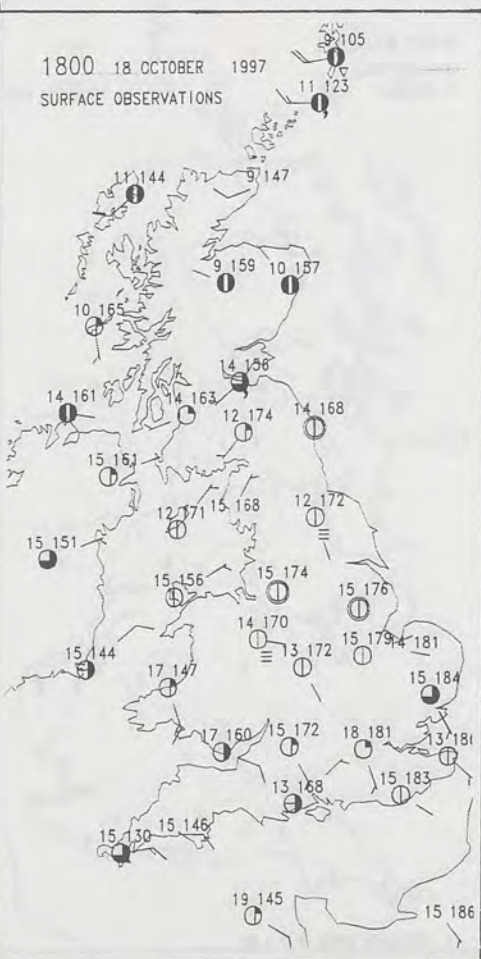
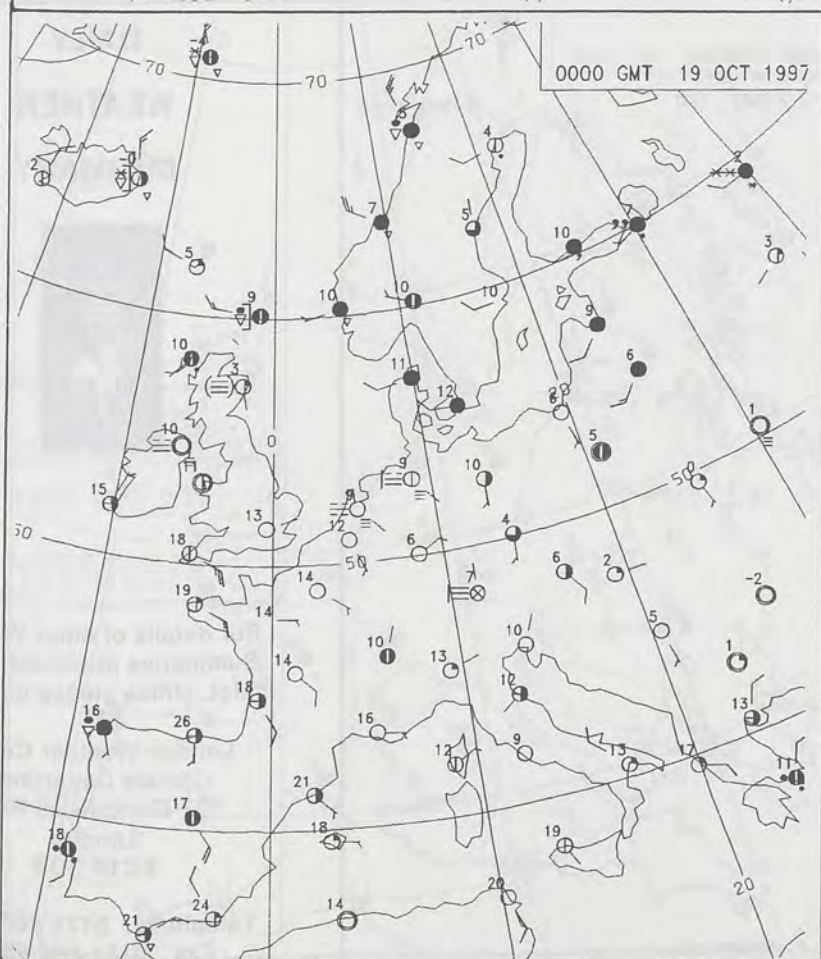
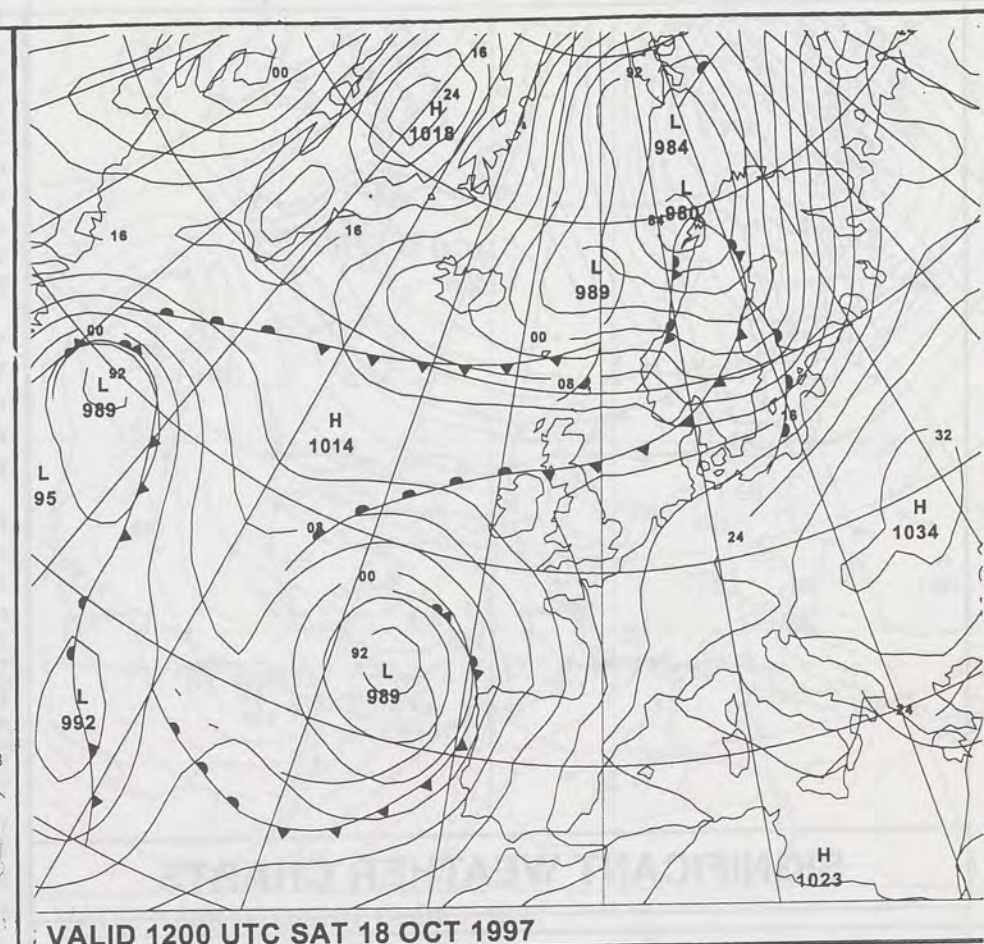
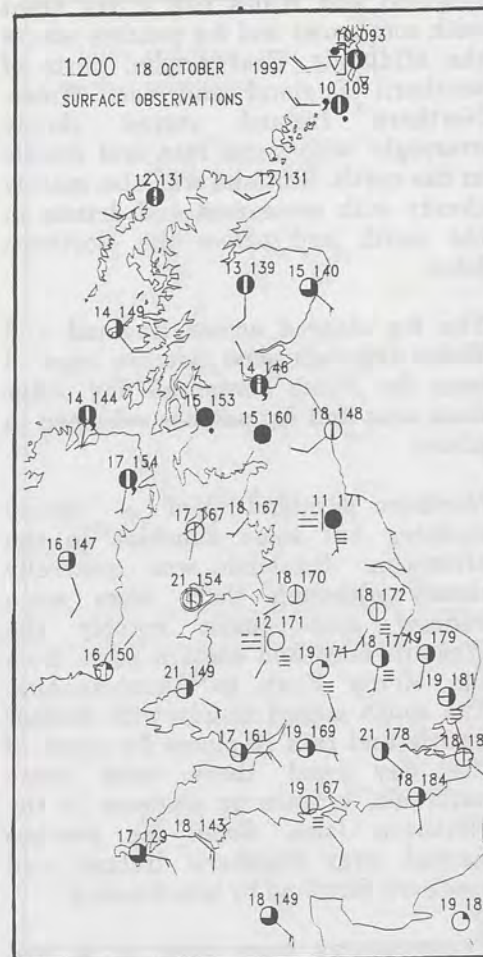
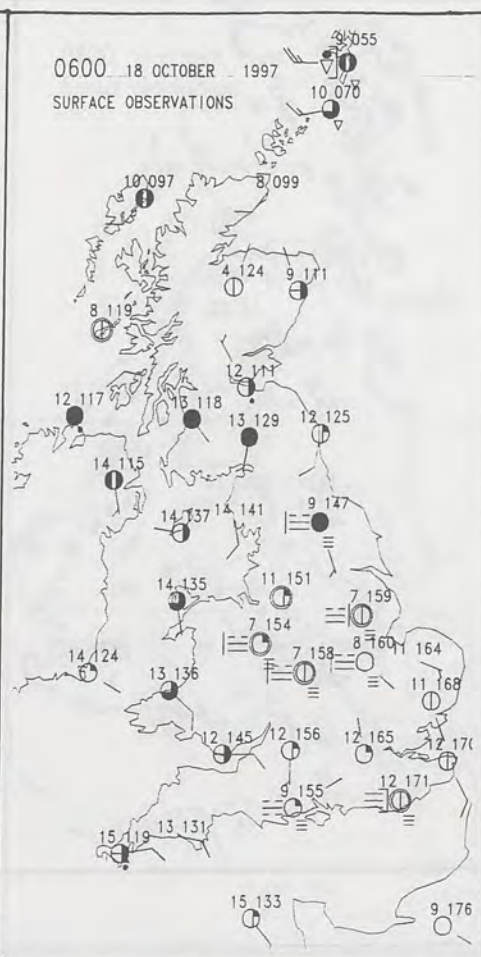
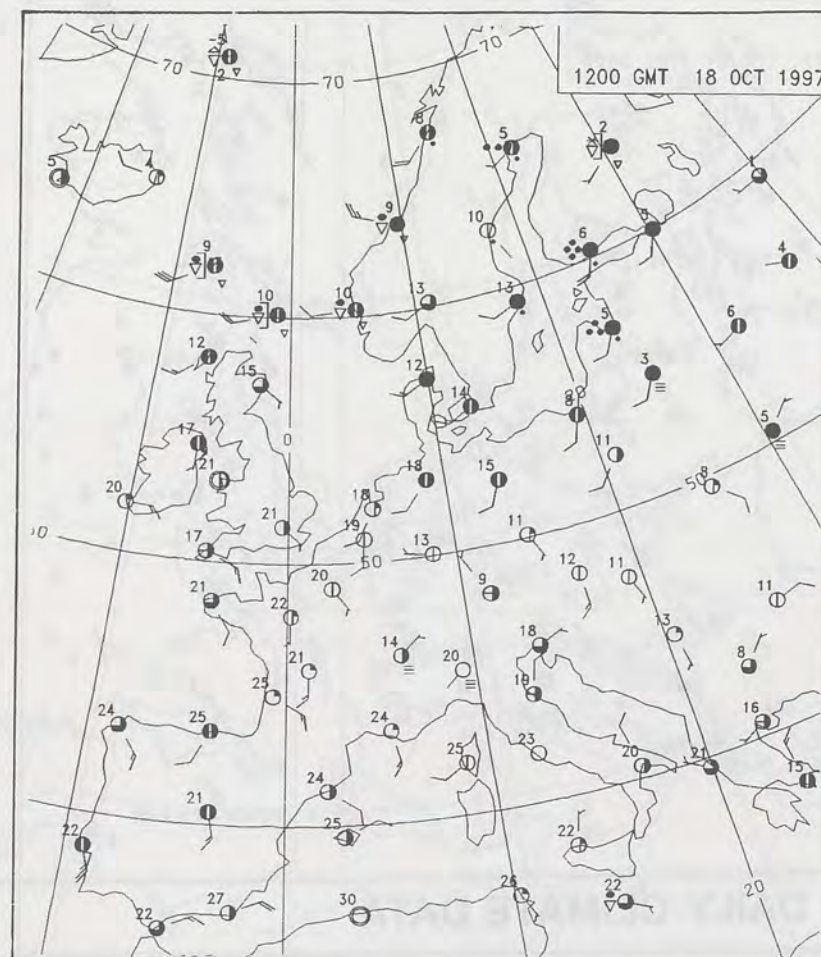
Most sun
8.8hrs Bristol

Published by London Weather Centre. All times are GMT.



The Met. Office
Daily Weather Summary **Saturday 18 October 1997**

DUPLICATE ALSO
NOT FOR LOAN



0600 18 OCTOBER 1997

SIGWX



1200 18 OCTOBER 1997

SIGWX



SIGNIFICANT WEATHER CHARTS

1800 18 OCTOBER 1997

SIGWX



2400 18 OCTOBER 1997

SIGWX



Published by London Weather Centre. All times are GMT.

Summary of UK weather for Saturday 18th October 1997

England and Wales had a dry night with some mist and fog patches across the Midlands, East Anglia, parts of southern England and east Wales. Northern Ireland stayed cloudy overnight with some rain and drizzle in the north. Scotland was also mainly cloudy with some rain and drizzle in the south and across the Northern Isles.

The fog cleared across England and Wales although some patches lingered near the Welsh border all day. After dusk mist and fog patches reformed in places.

Northern Ireland had a cloudy morning but some sunshine in the afternoon. Scotland was generally cloudy although there were some sunnier spots, most notably the Western Isles and eastern parts from the Moray Firth to Aberdeenshire. The south stayed cloudy with further drizzle and rain in places for much of the day, and there were some outbreaks of rain or showers in the Northern Isles. Some fog patches formed over Northern Ireland and southern Scotland by late evening.

Temperatures were close to or just above normal in the north. Most of England and Wales had a very warm day. In north Wales the max temperature of 26degC at Nantmor was the highest for any where in the UK for so late in the year!

EXTREMES

SATURDAY 18th OCTOBER 1997

Highest maximum	
25.9C	Nantmor [Gwynedd]
Lowest maximum	
10.7C	Sella Ness [Shetland]
Lowest minimum	
1.8C	Tulloch Bridge [Highland]
Lowest grass minimum	
-1.5C	Aviemore [Highland]
Most rain (24 hrs from 0900)	
8.5mm	Rackwick [Orkney]
Most sun	
10.3hrs	Margate [Kent]

NIGHT MINIMUM TEMPERATURE

(DEGREES C)

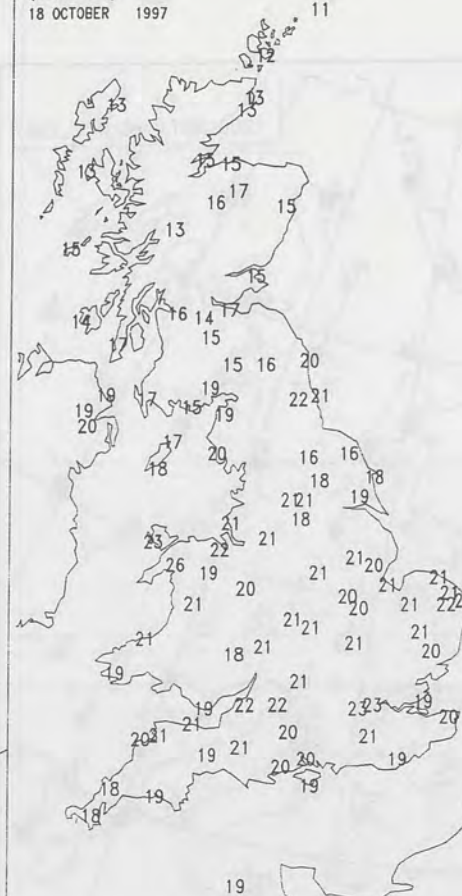
18 OCTOBER 1997



DAY MAXIMUM TEMPERATURE

(DEGREES C)

18 OCTOBER 1997



SUNSHINE (DAWN TO DUSK)

(HOURS)

18 OCTOBER 1997



DAILY CLIMATE DATA

NIGHT RAINFALL

(MILLIMETRES)

18 OCTOBER 1997



X INDICATES TRACE TO 0.4 MM

DAY RAINFALL

(MILLIMETRES)

18 OCTOBER 1997



X INDICATES TRACE TO 0.4 MM

DAILY WEATHER SUMMARY

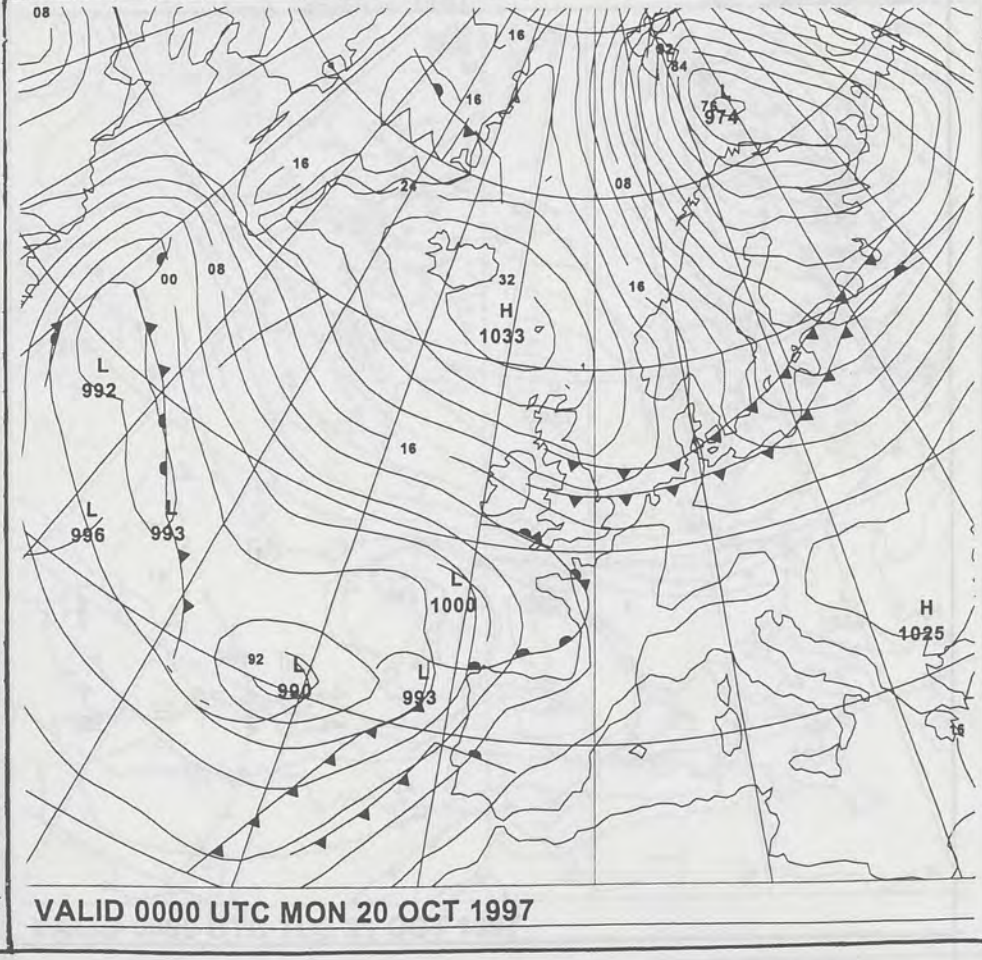
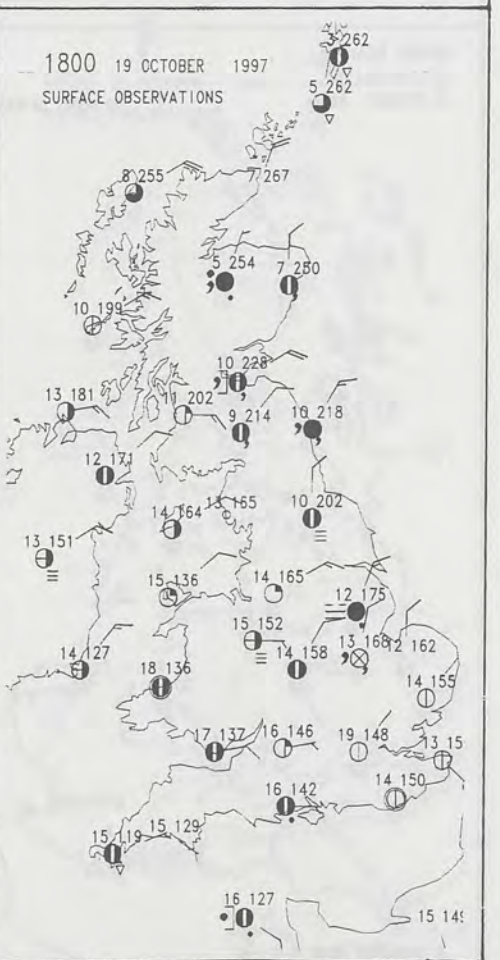
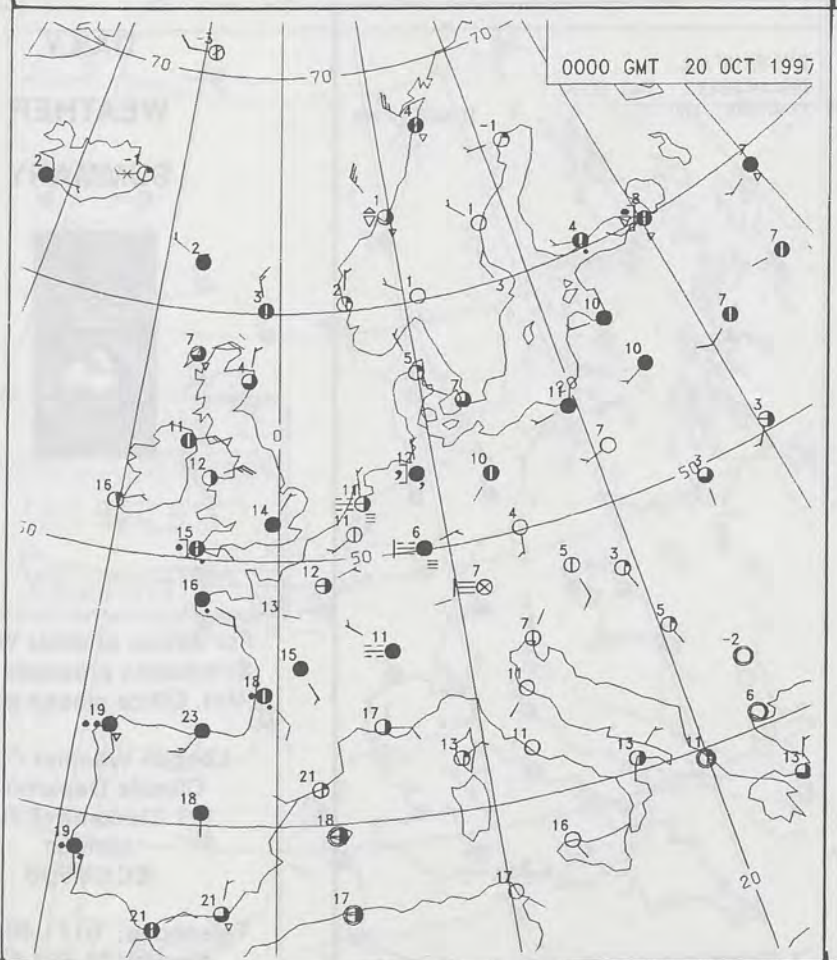
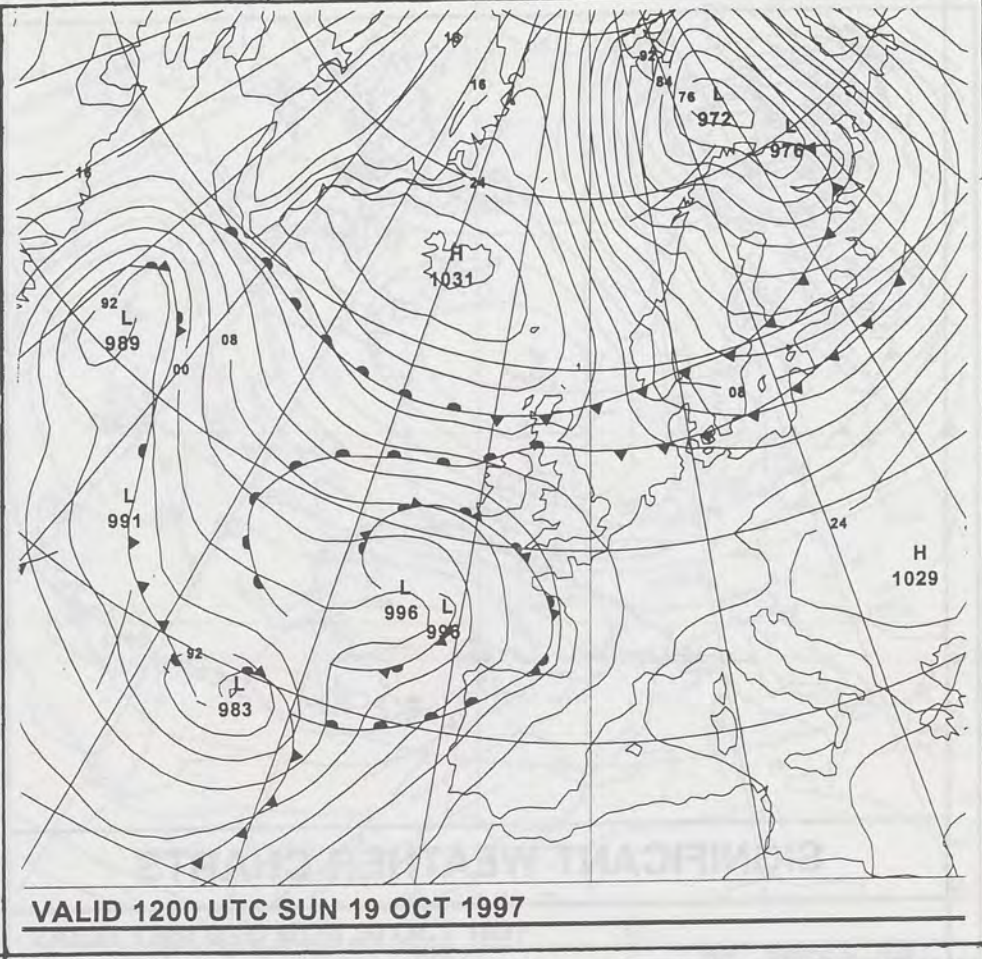
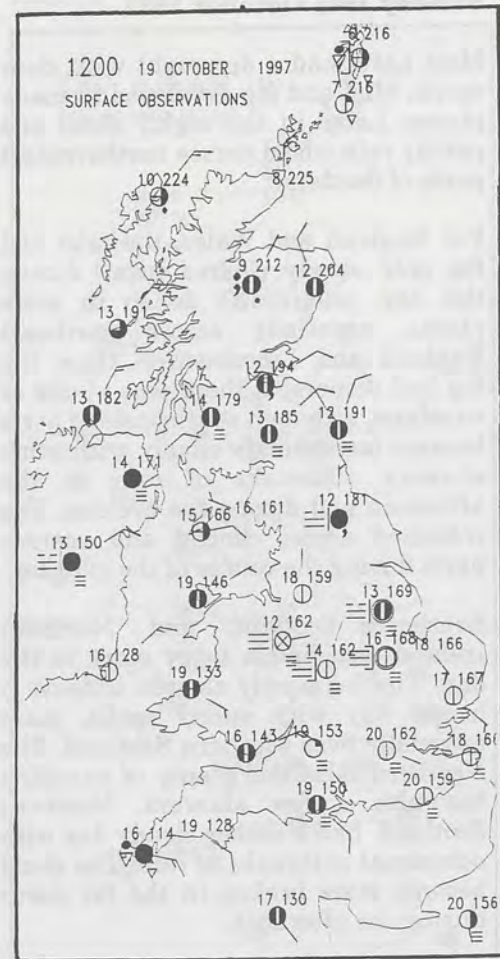
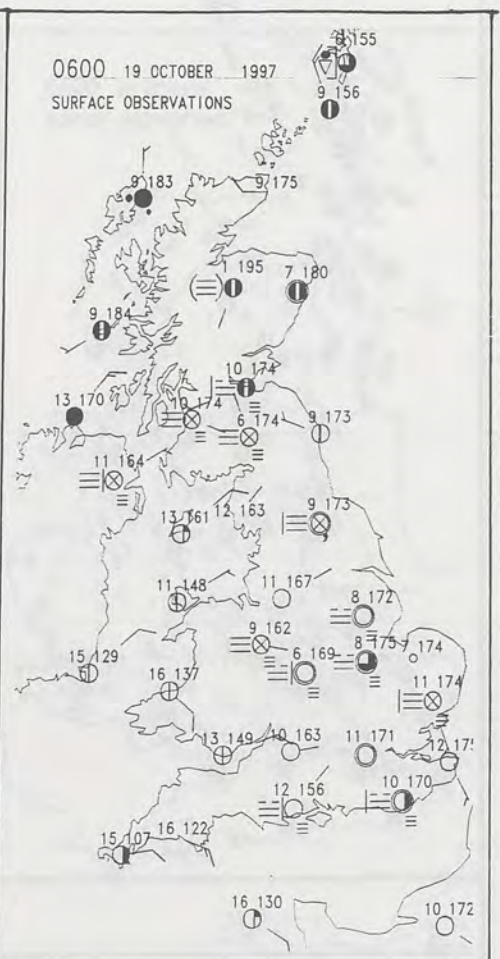
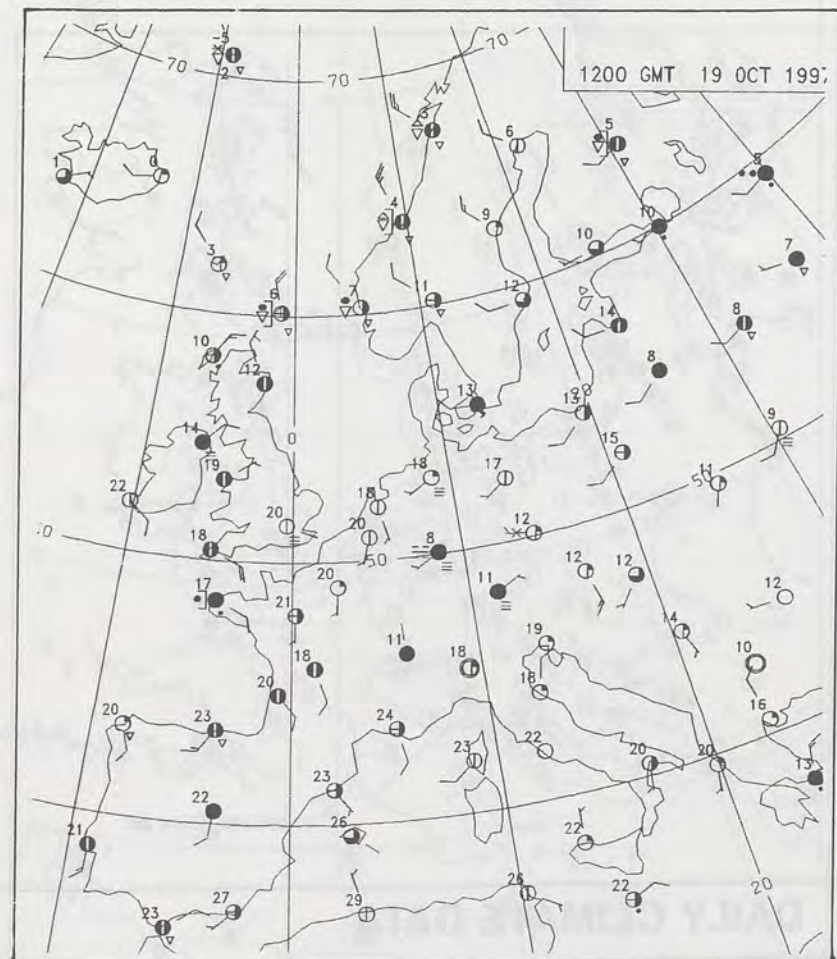


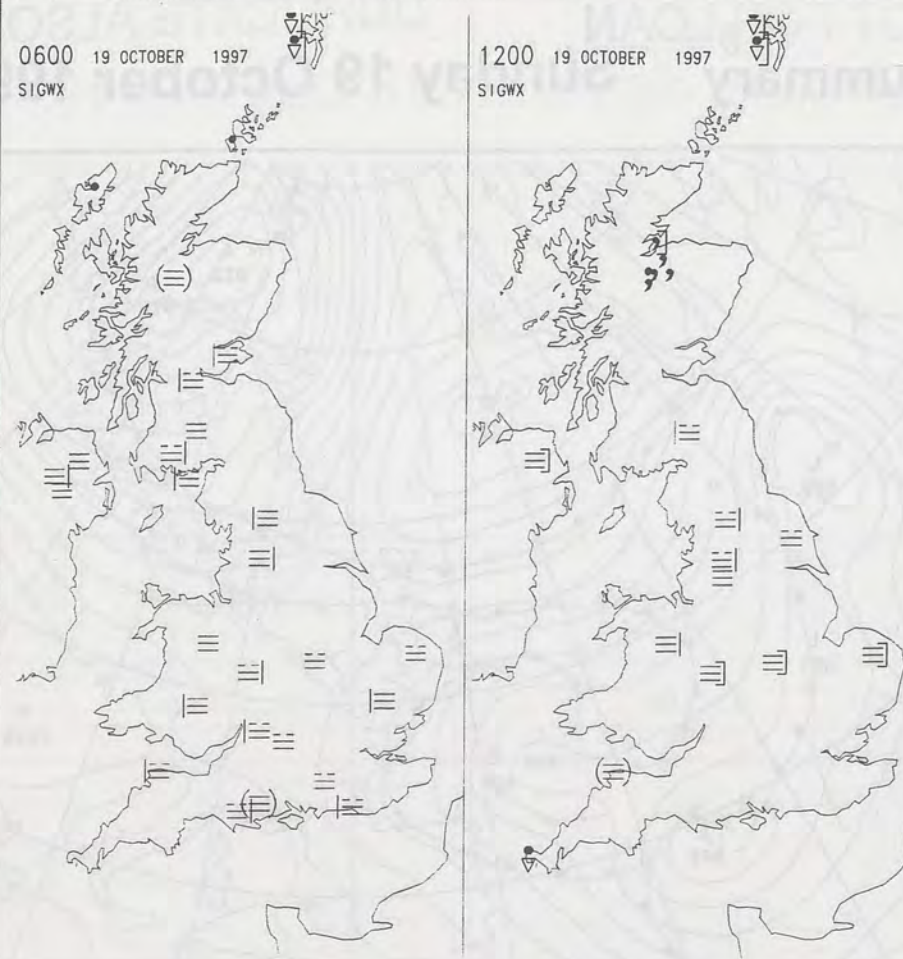
METEOROLOGICAL
28 OCT 1997
LIBRARY

For details of other Weather Summaries produced by the Met. Office please contact:

London Weather Centre
Climate Department
127 Clerkenwell Road
London
EC1R 5DB

Telephone: 0171 405 4358
Fax: 0171 404 4314





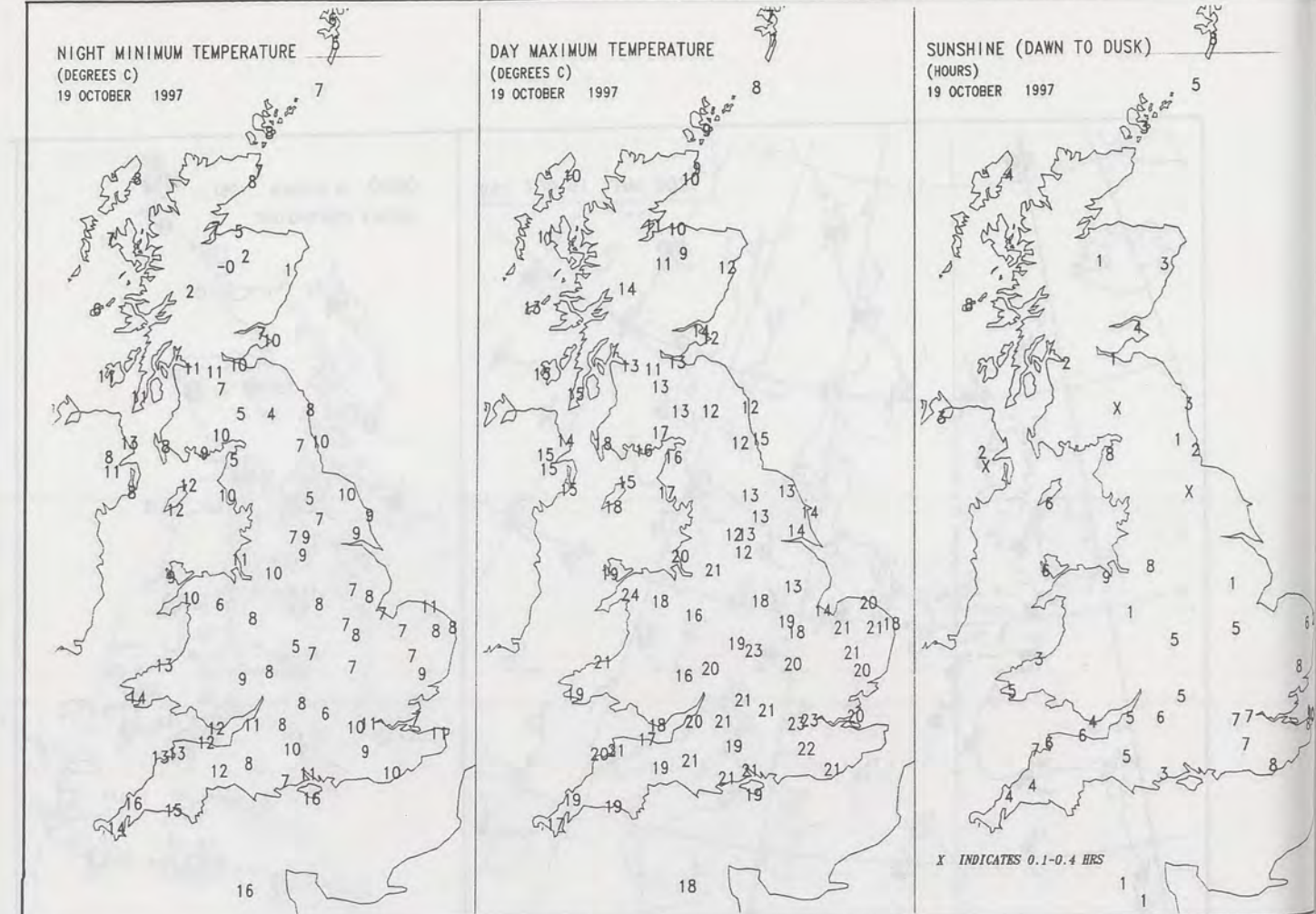
Summary of UK weather for Sunday 19th October 1997

Most parts had a dry night with clear spells. Mist and fog developed in many places. Later in the night, cloud and patchy rain edged across northernmost parts of Scotland.

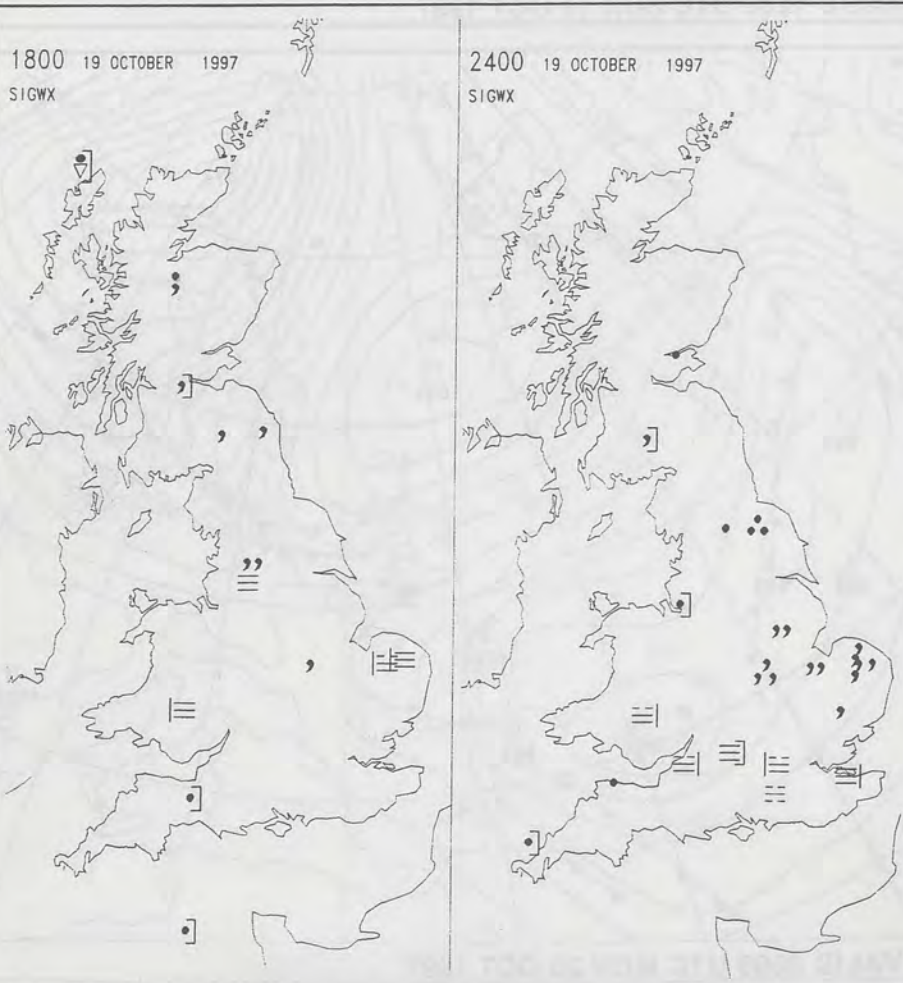
For England and Wales, the mist and fog only slowly cleared away during the day, and didn't do so in some places, especially across northeast England and Lincolnshire. Once the fog had dispersed, there was plenty of sunshine, although southwestern parts became increasingly cloudy with some showery outbreaks of rain in the afternoon and during the evening. Fog reformed across central and eastern parts during the course of the evening.

Southern Scotland and Northern Ireland also had a foggy start to the day. The fog slowly cleared to leave a bright day with sunny spells, more especially over southern Scotland. The Northern Isles had plenty of sunshine but also a few showers. Northern Scotland had a rather cloudy day with occasional outbreaks of rain. The cloud became more broken in the far north during the afternoon.

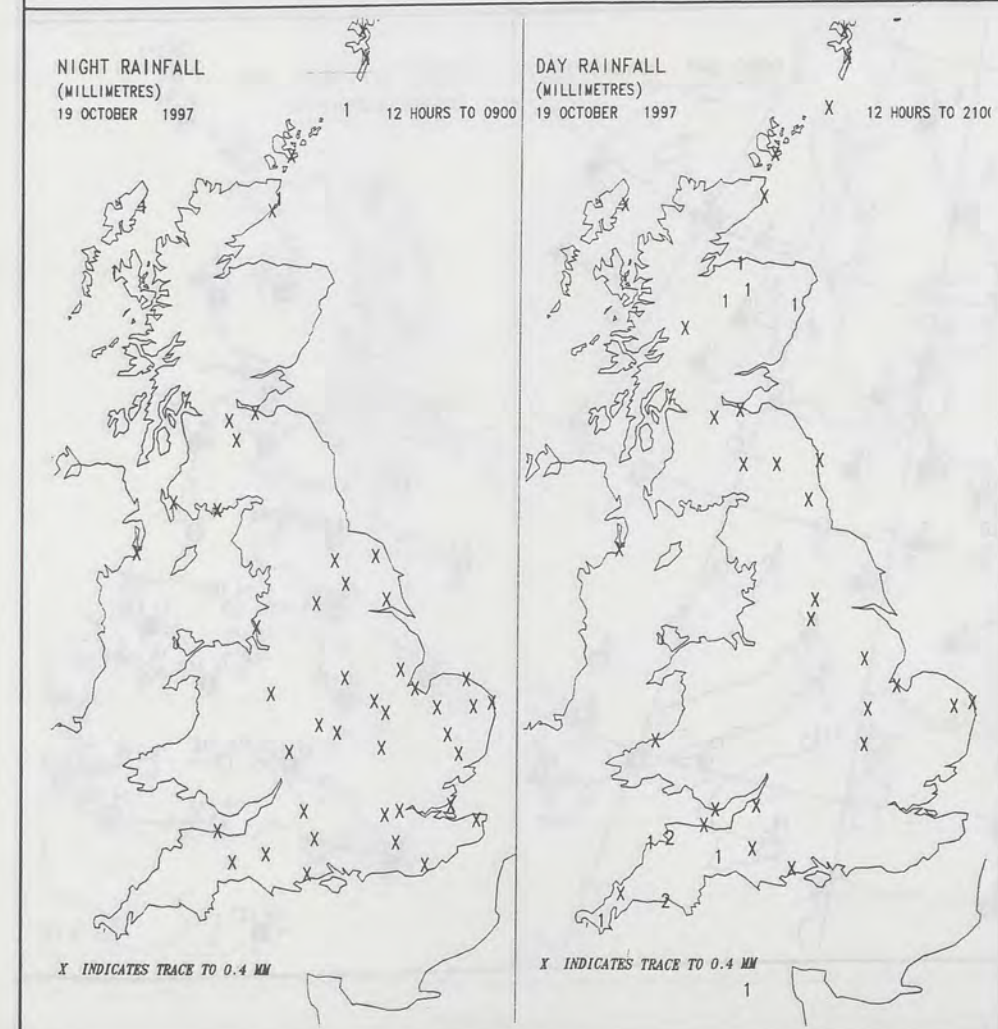
It was rather cold across northernmost parts of Scotland. The temperatures were close to normal where the fog didn't clear. Most other parts were very warm.



SIGNIFICANT WEATHER CHARTS



DAILY CLIMATE DATA



EXTREMES

SUNDAY 19th OCTOBER 1997

Highest maximum	23.8C	Nantmor [Gwynedd]
Lowest maximum	6.5C	Lerwick [Shetland]
Lowest minimum	-0.3C	Aviemore [Highland]
Lowest grass minimum	-4.0C	Aviemore [Highland]
Most rain (24 hrs from 0900)	19.9mm	Jersey / St Helier
Most sun	9.8hrs	Folkestone [Kent]

DAILY WEATHER SUMMARY



NA
METEOROLOGICAL
28 OCT 1997
LIBRARY

For details of other Weather Summaries produced by the Met. Office please contact:

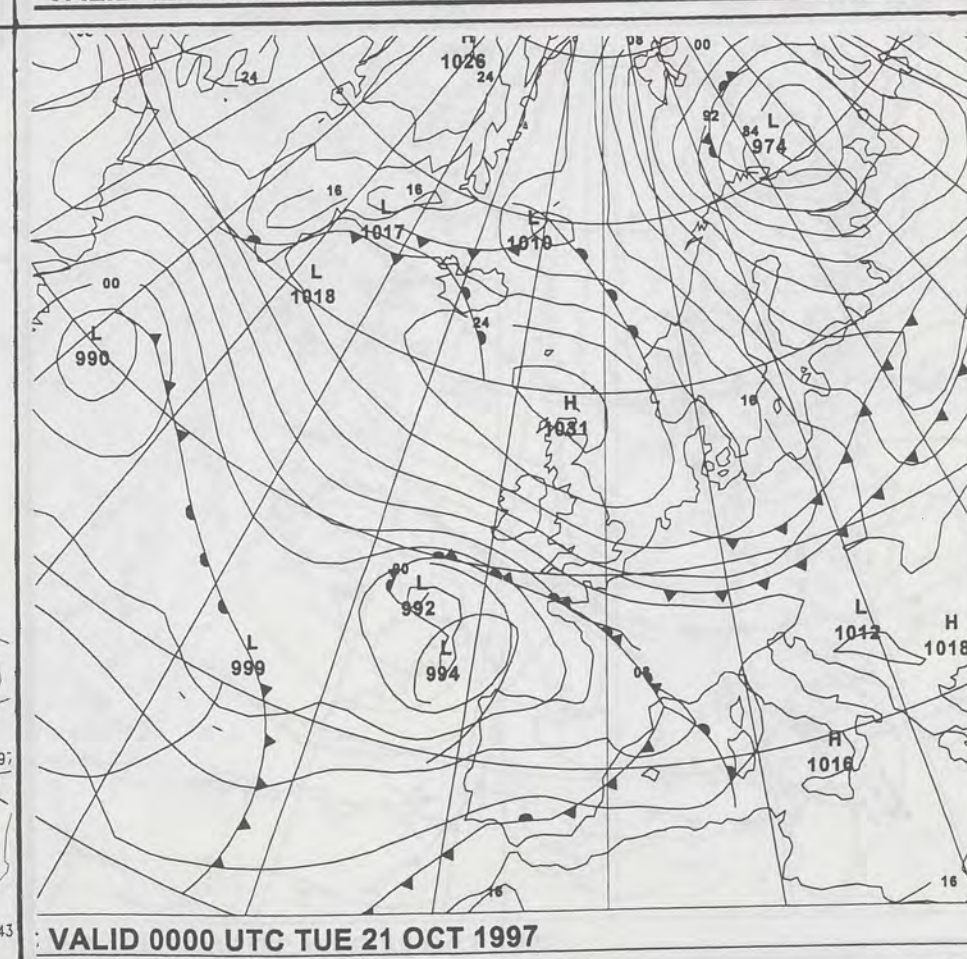
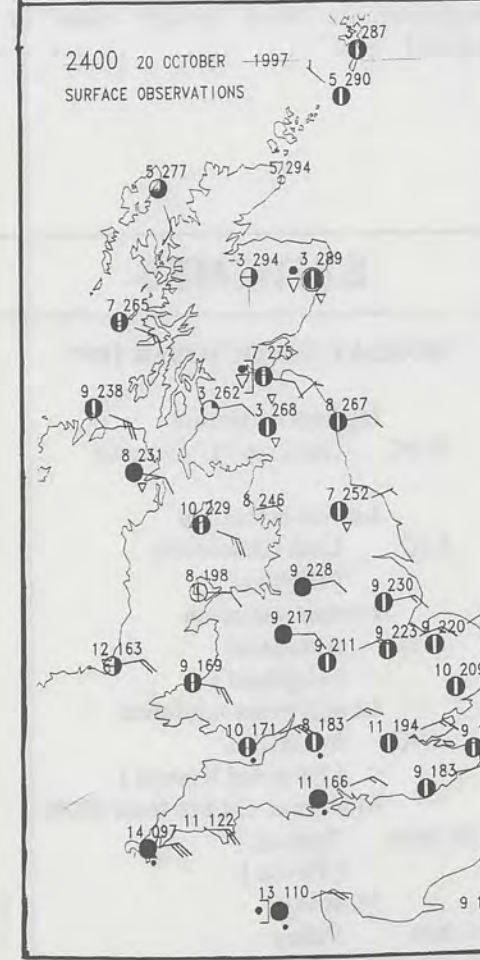
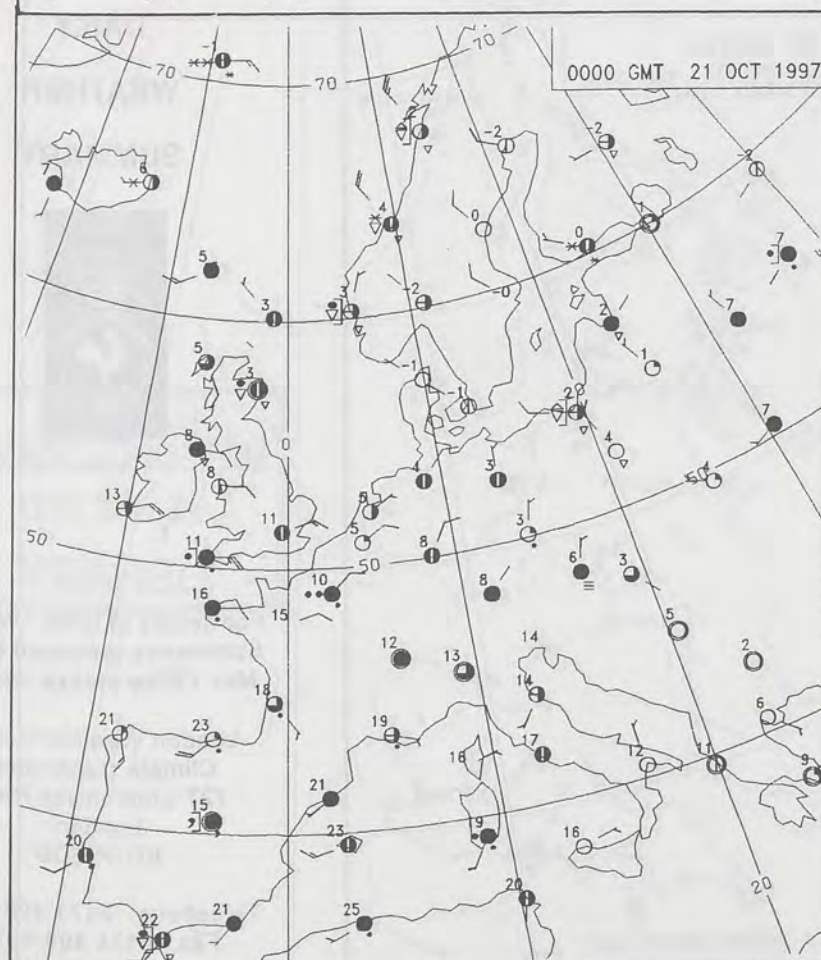
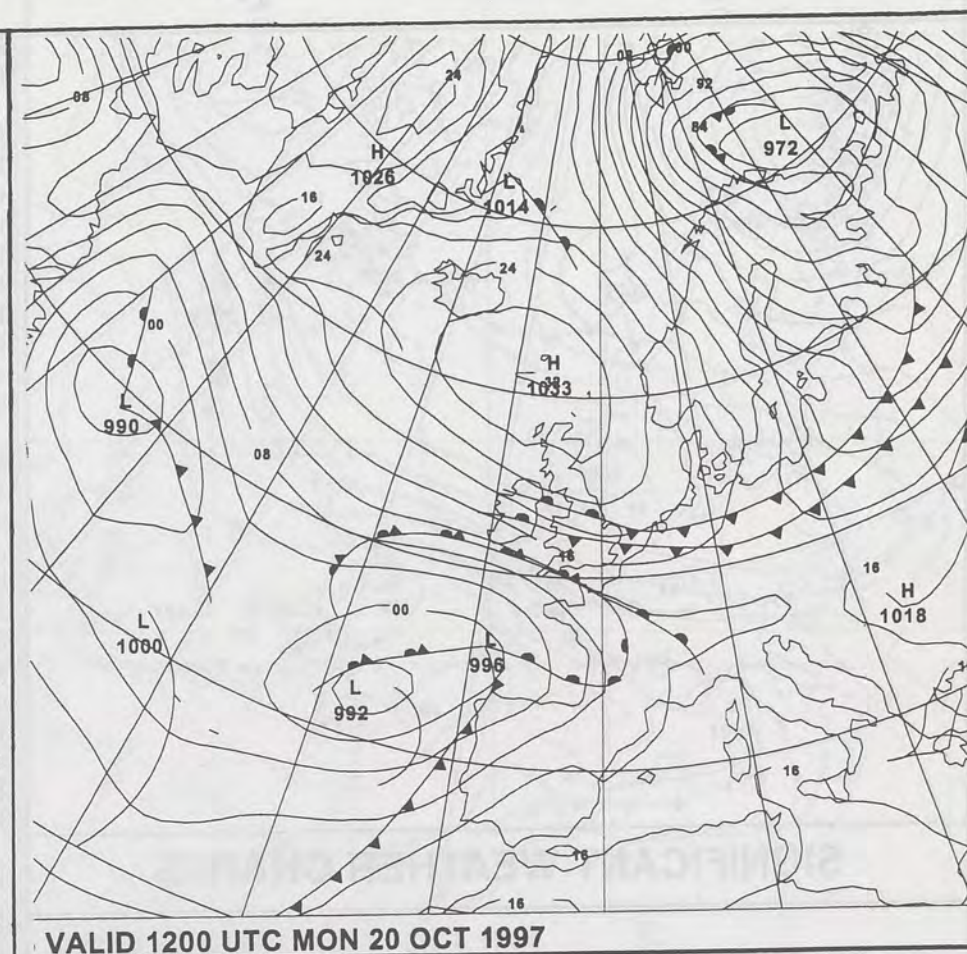
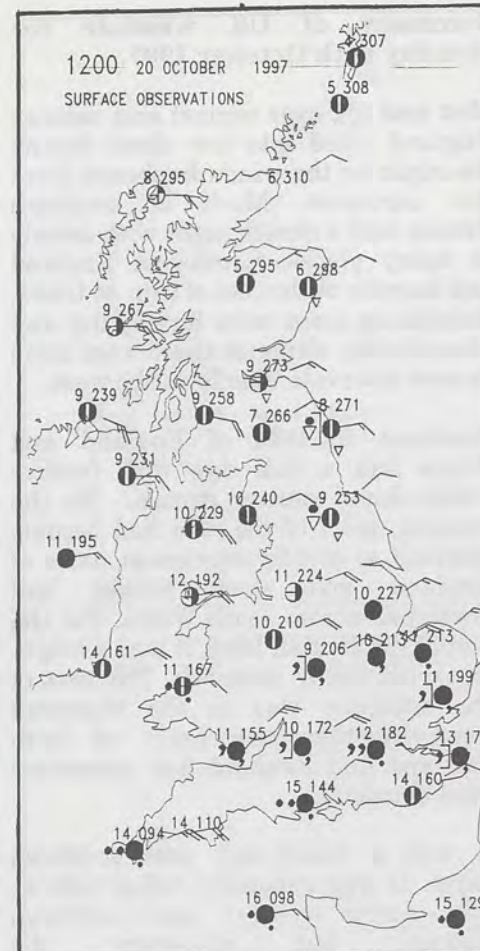
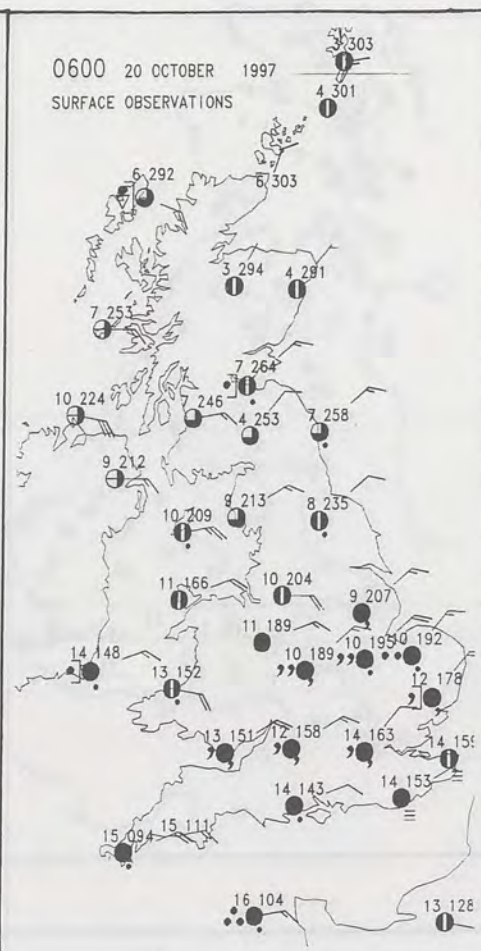
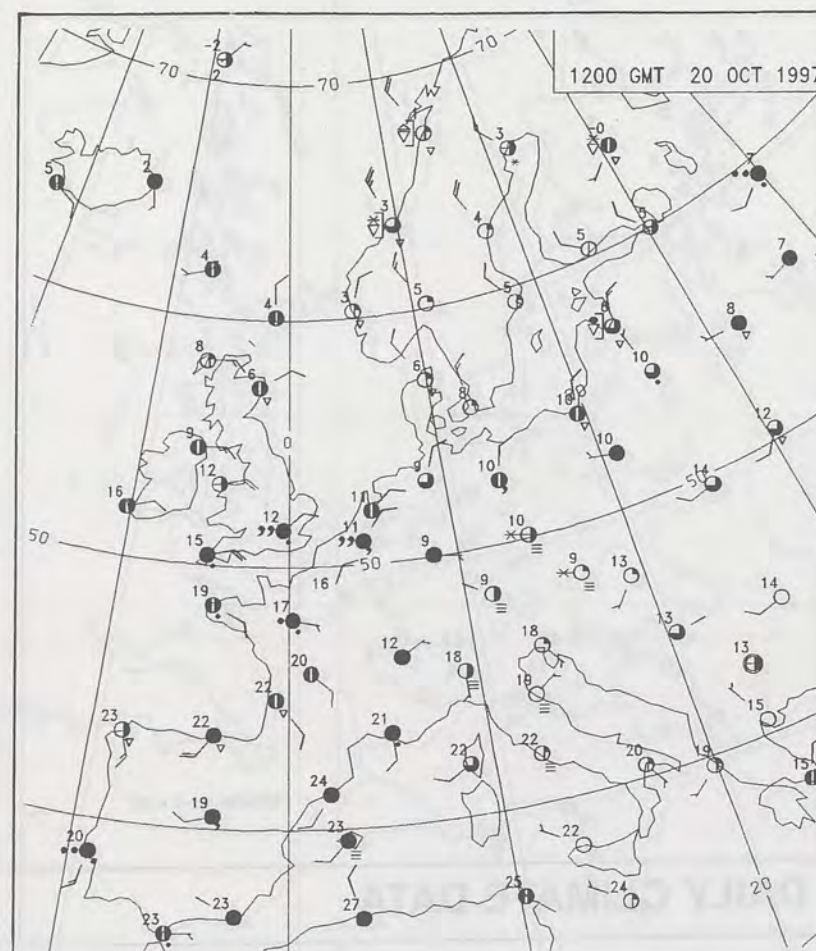
London Weather Centre
Climate Department
127 Clerkenwell Road
London
EC1R 5DB

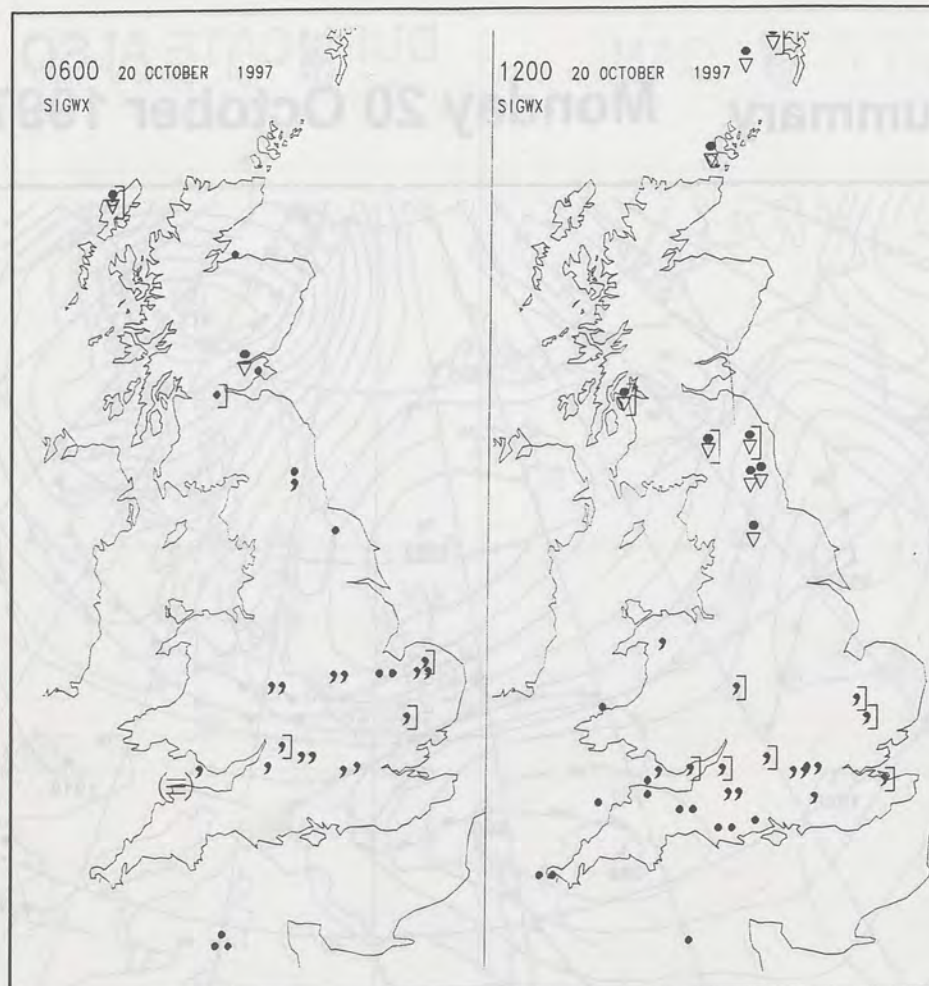
Telephone: 0171 405 4358
Fax: 0171 404 4314



The Met. Office Daily Weather Summary

NOT FOR RELEASE
DUPLICATE ALSO
Monday 20 October 1997



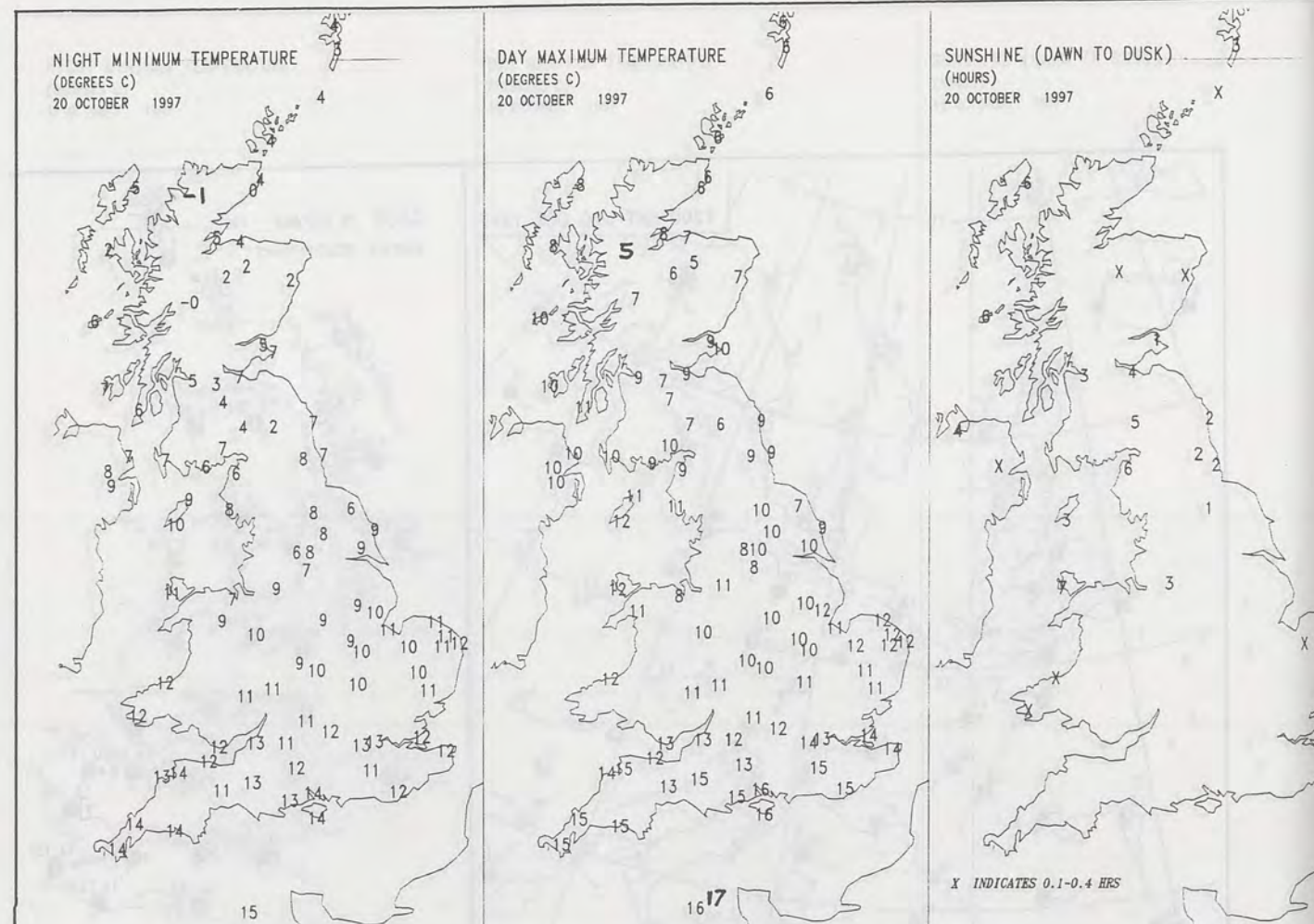


Summary of UK weather for Monday 20th October 1997

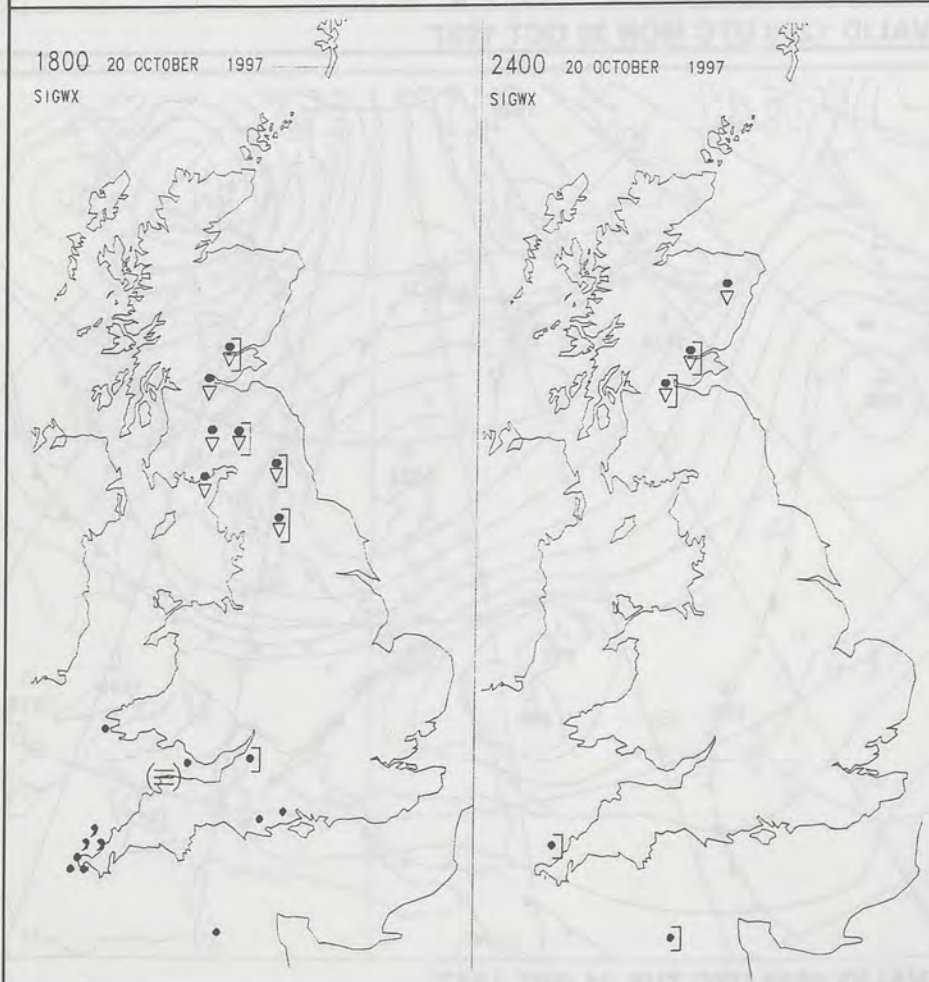
Mist and fog over central and eastern England lifted into low cloud during the night as the winds freshened from the northeast. Much of southern Britain had a cloudy night with drizzle in many places. Southwest England had heavier outbreaks of rain at times. Remaining areas were largely dry and often cloudy, although there were some clearer intervals, chiefly in the west.

Southern counties of England and Wales had a dull day with further outbreaks of rain or drizzle. By the evening, most of the rain had become confined to southwesternmost parts of England and cloud breaks had developed across south Wales. For the rest of the British Isles, it was a bright day with sunny intervals. The best of the sunshine was in the sheltered west. Northeastern parts of both Scotland and England had occasional light showers.

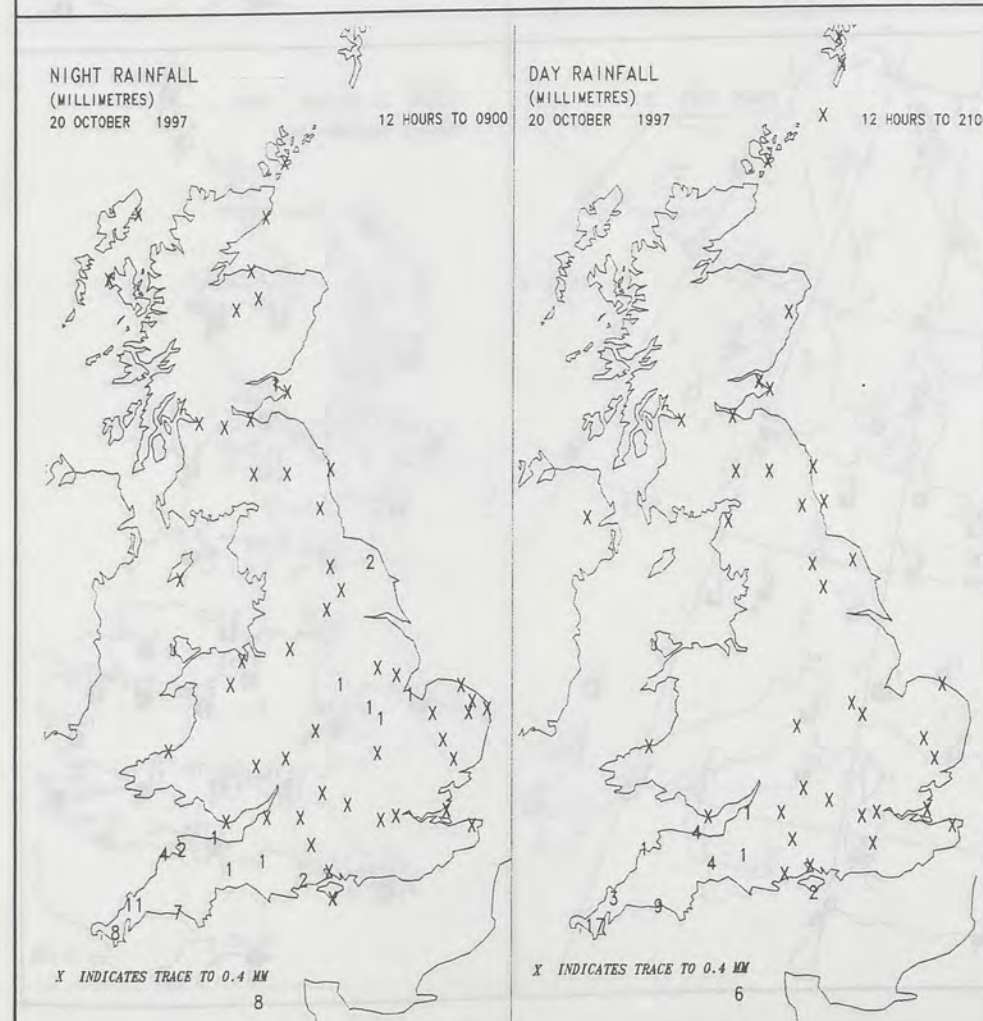
It was a windy day over southern parts. It was generally rather cold or cold across central and northern Britain, but elsewhere the temperatures were mostly close to normal.



SIGNIFICANT WEATHER CHARTS



DAILY CLIMATE DATA



EXTREMES

MONDAY 20th OCTOBER 1997

Highest maximum
16.9C Guernsey / L'Ancrese

Lowest maximum
5.3C Loch Glascarnoch
[Highland]

Lowest minimum
-1.2C Altnaharra
[Highland]

Lowest grass minimum
-3.9C Strathallan
[Perth and Kinross]

Most rain (24 hrs from 0900)
24.0mm Torquay
[Devon]

Most sun
6.9hrs Valley
[Anglesey]

DAILY WEATHER SUMMARY



METEOROLOGICAL
28 OCT 1997
LIBRARY

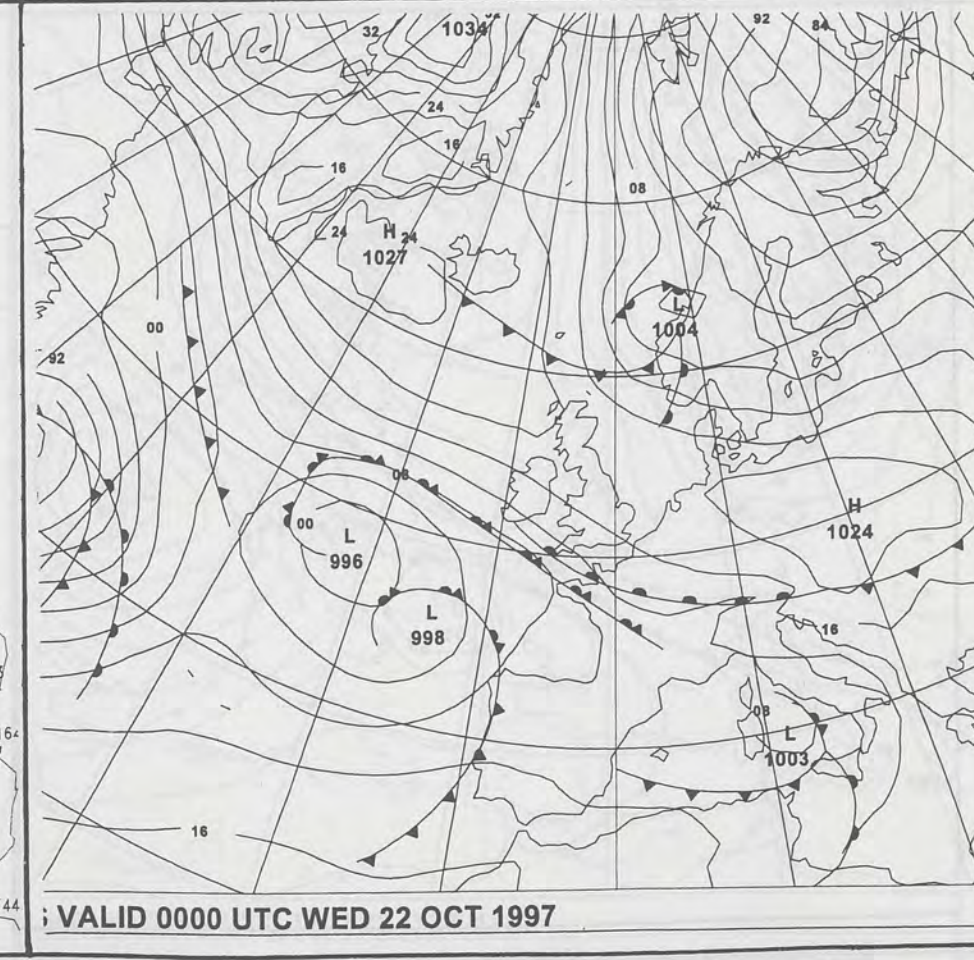
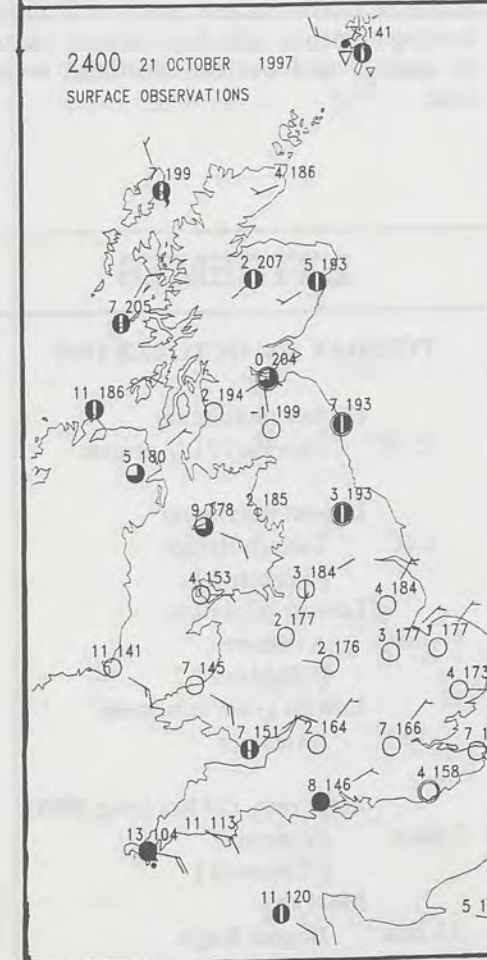
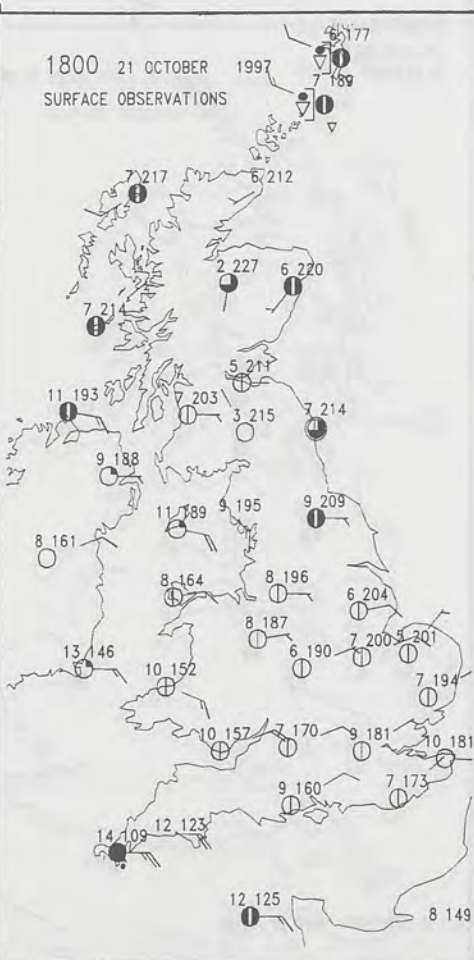
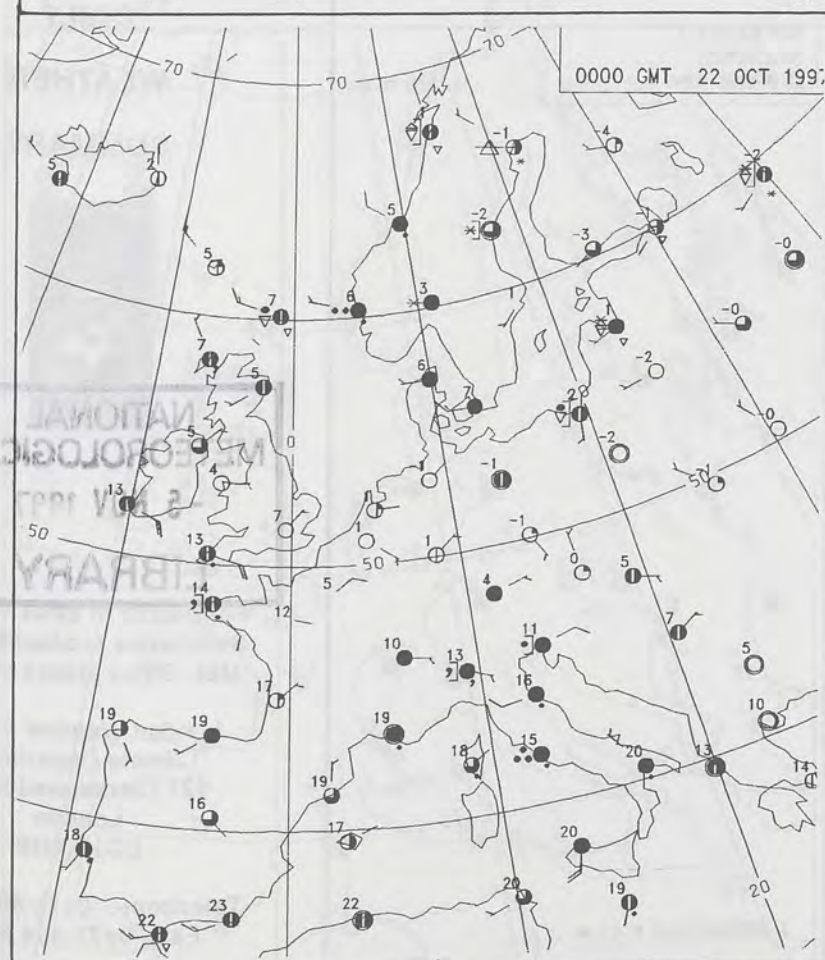
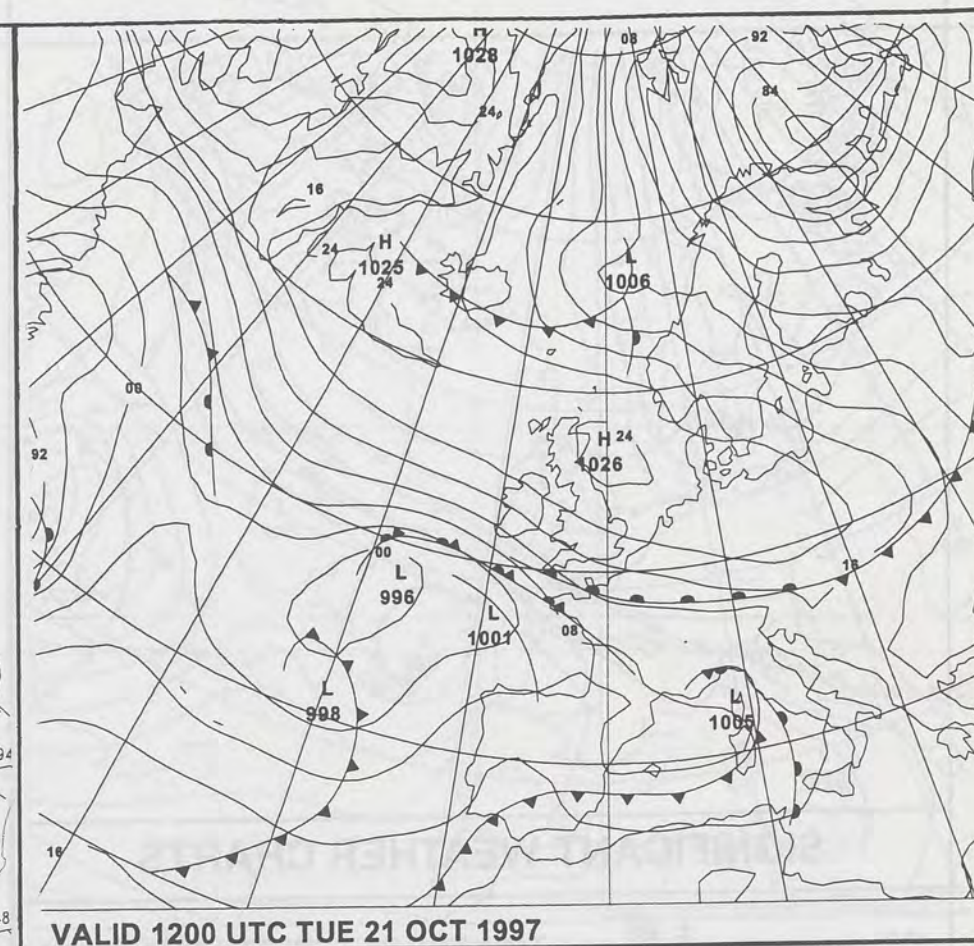
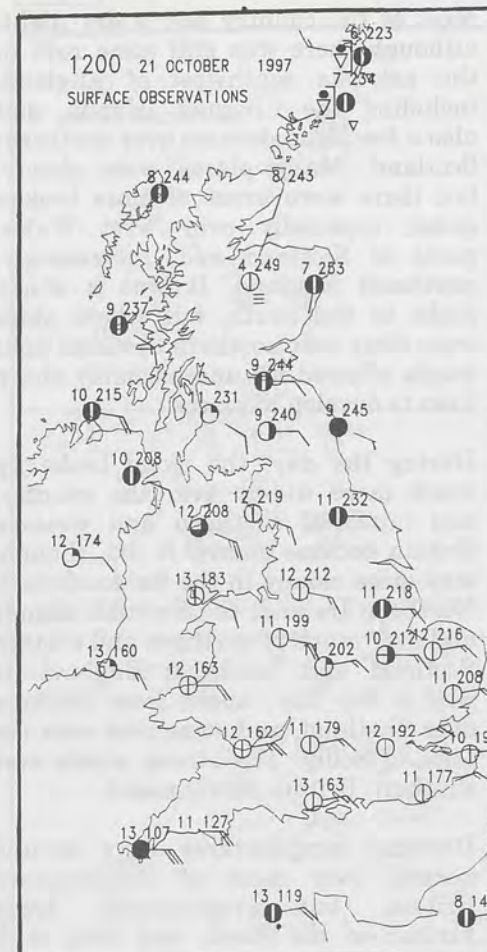
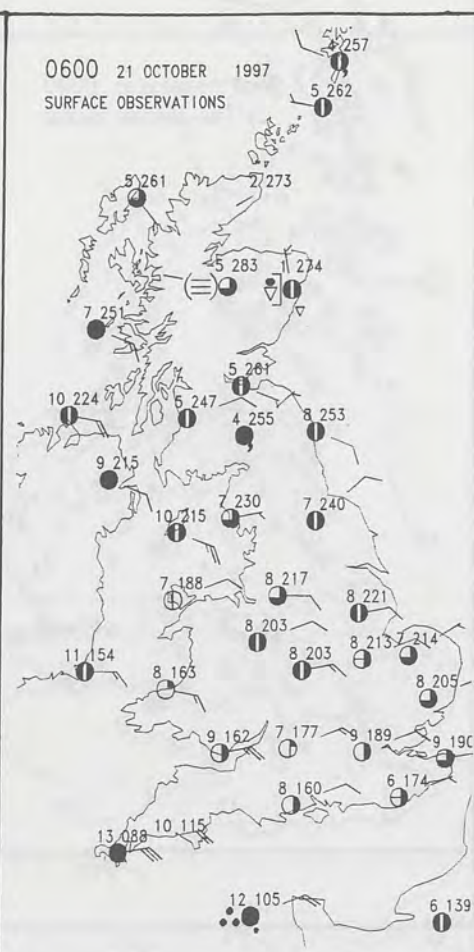
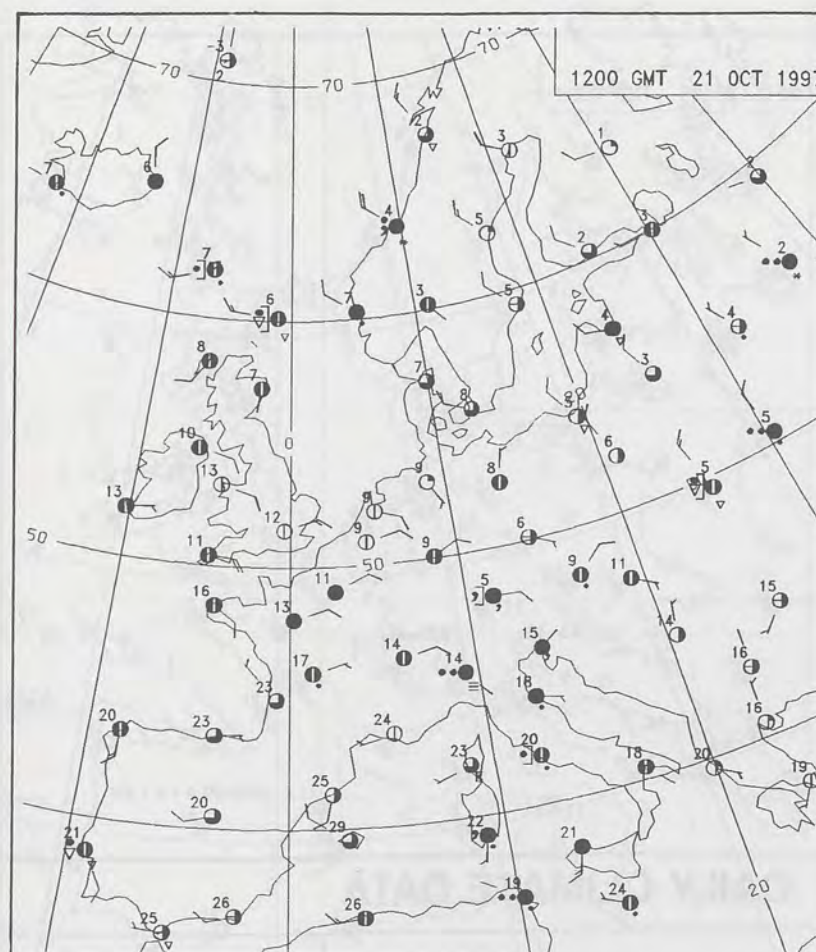
For details of other Weather Summaries produced by the Met. Office please contact:

London Weather Centre
Climate Department
127 Clerkenwell Road
London
EC1R 5DB

Telephone: 0171 405 4358
Fax: 0171 404 4314



The Met. Office NOT FOR LOAN DUPLICATE ALSO
Daily Weather Summary Tuesday 21 October 1997



0600 21 OCTOBER 1997
SIGWX



1200 21 OCTOBER 1997
SIGWX



SIGNIFICANT WEATHER CHARTS

1800 21 OCTOBER 1997
SIGWX



2400 21 OCTOBER 1997
SIGWX



Published by London Weather Centre. All times are GMT.

Summary of UK weather for Tuesday 21st October 1997

Most of the country had a dry night, although there was still some rain in the extreme southwest of England, including the Channel Islands, and also a few light showers over northeast Scotland. Many places were cloudy, but there were areas of more broken cloud, especially over west Wales, parts of Scotland and, increasingly, southeast England. It was a windy night in the south, but where skies were clear over northern Scotland light winds allowed an unseasonably sharp frost to develop in places.

During the day, the cloud broke up much more widely over the country, and much of southern and western Britain became sunny. It did, though, stay quite cloudy in the far southwest, Northern Ireland, the Scottish islands and over much of northern and eastern Scotland and northeast England. It was a dry day, apart from showers over Shetland, and some rain over the Isles of Scilly. The strong winds over southern Britain slowly eased.

Daytime temperatures were around normal over most of southwestern Britain, but progressively lower further to the north and east, with much of northern and eastern Britain having a rather cold day; indeed, parts of central and eastern Scotland were cold.

EXTREMES

TUESDAY 21st OCTOBER 1997

Highest maximum
15.5C Guernsey / L'Ancrese

Lowest maximum
6.6C Tulloch Bridge
[Highland]

Lowest minimum
-6.5C Aviemore
[Highland]

Lowest grass minimum
-10.5C Aviemore

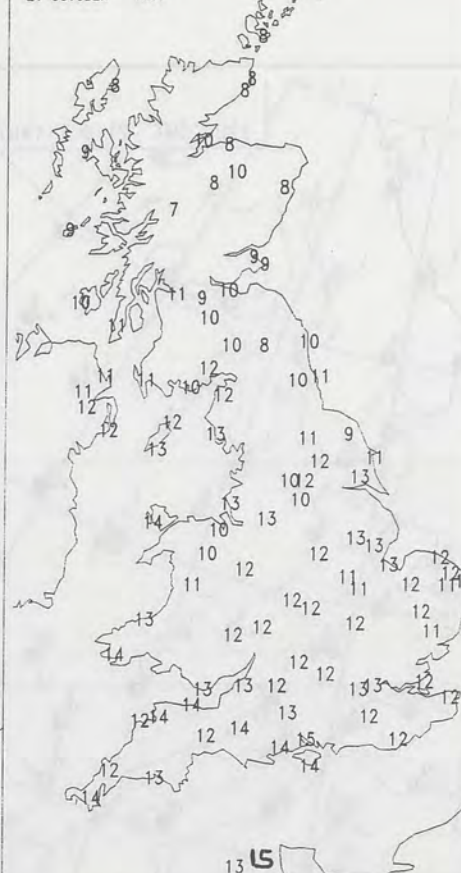
Most rain (24 hrs from 0900)
2.8mm Falmouth
[Cornwall]

Most sun
10.2hrs Bognor Regis
[West Sussex]

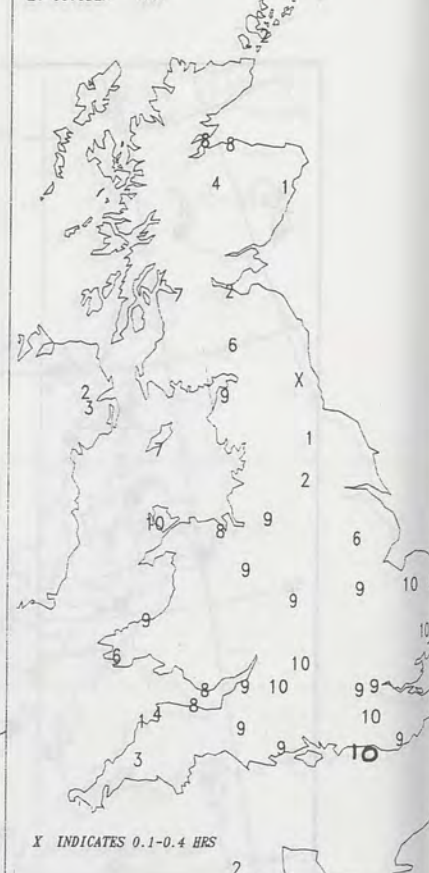
NIGHT MINIMUM TEMPERATURE
(DEGREES C)
21 OCTOBER 1997



DAY MAXIMUM TEMPERATURE
(DEGREES C)
21 OCTOBER 1997



SUNSHINE (DAWN TO DUSK)
(HOURS)
21 OCTOBER 1997



DAILY CLIMATE DATA

NIGHT RAINFALL
(MILLIMETRES)
21 OCTOBER 1997



DAY RAINFALL
(MILLIMETRES)
21 OCTOBER 1997



DAILY WEATHER SUMMARY



NA
METEOROLOGICAL
-5 NOV 1997
LIBRARY

For details of other weather
Summaries produced by the
Met. Office please contact:

London Weather Centre
Climate Department
127 Clerkenwell Road
London
EC1R 5DB

Telephone: 0171 405 4358
Fax: 0171 404 4314

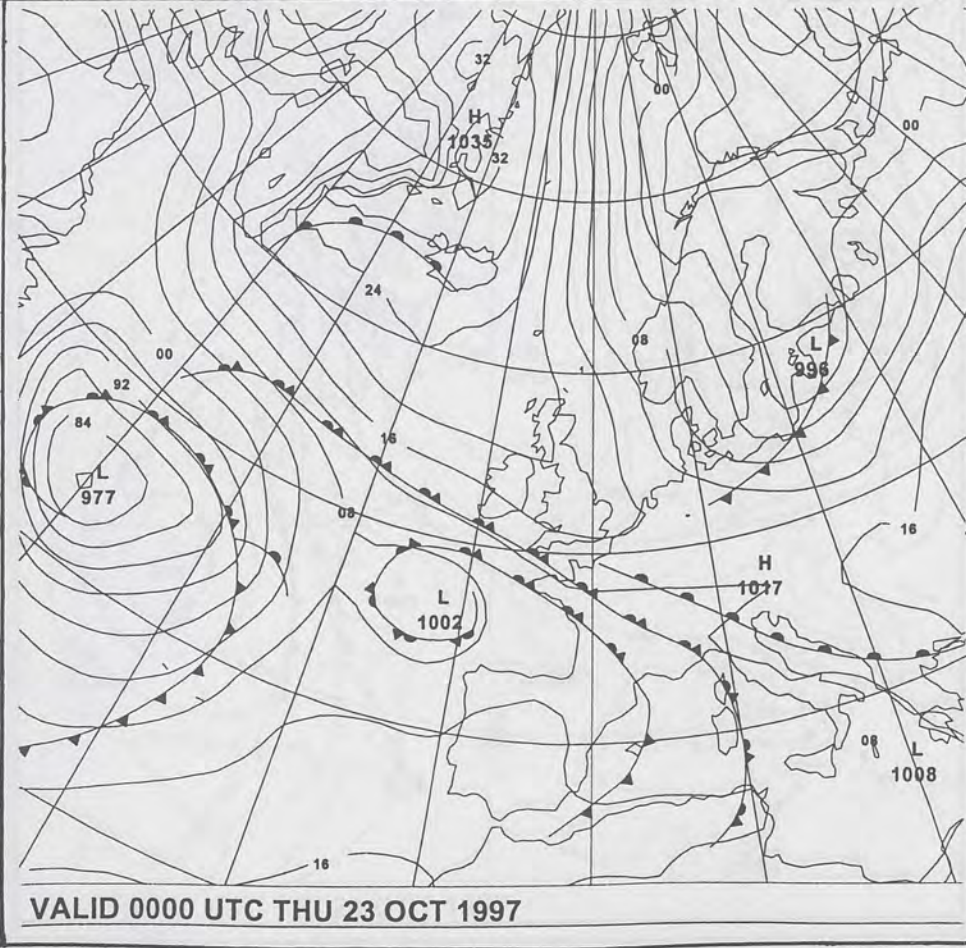
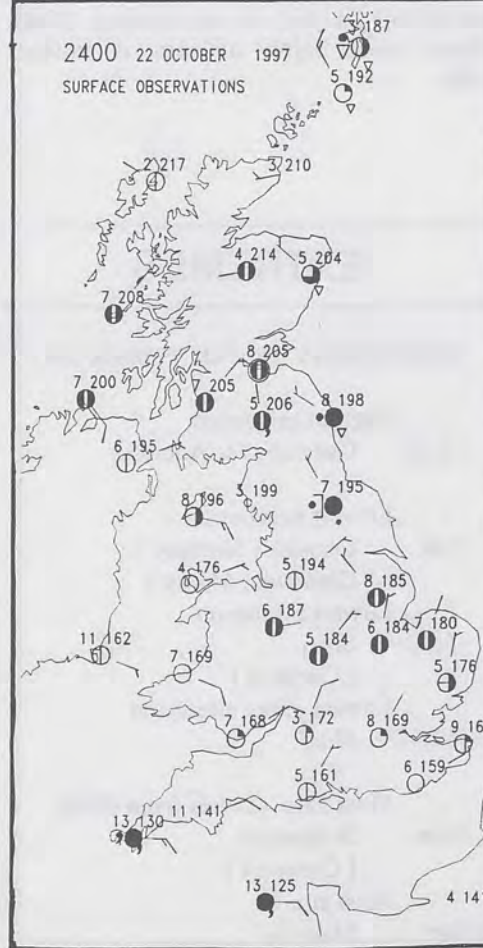
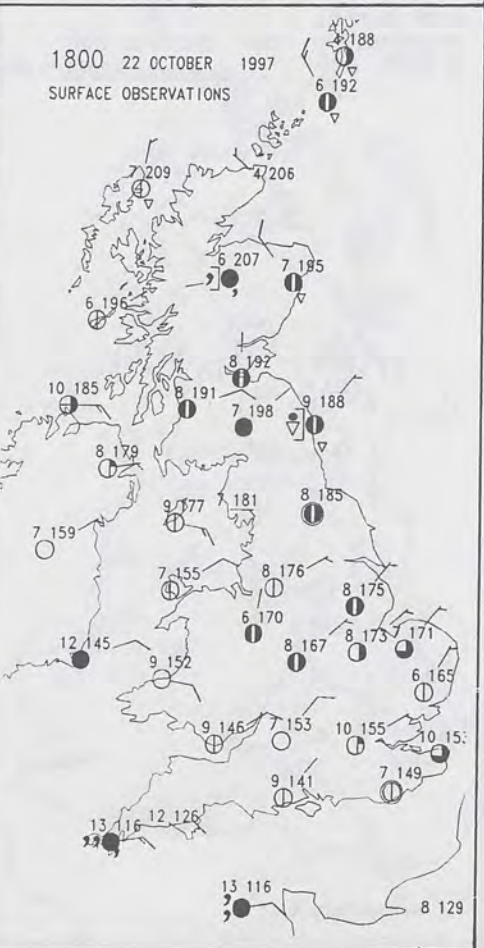
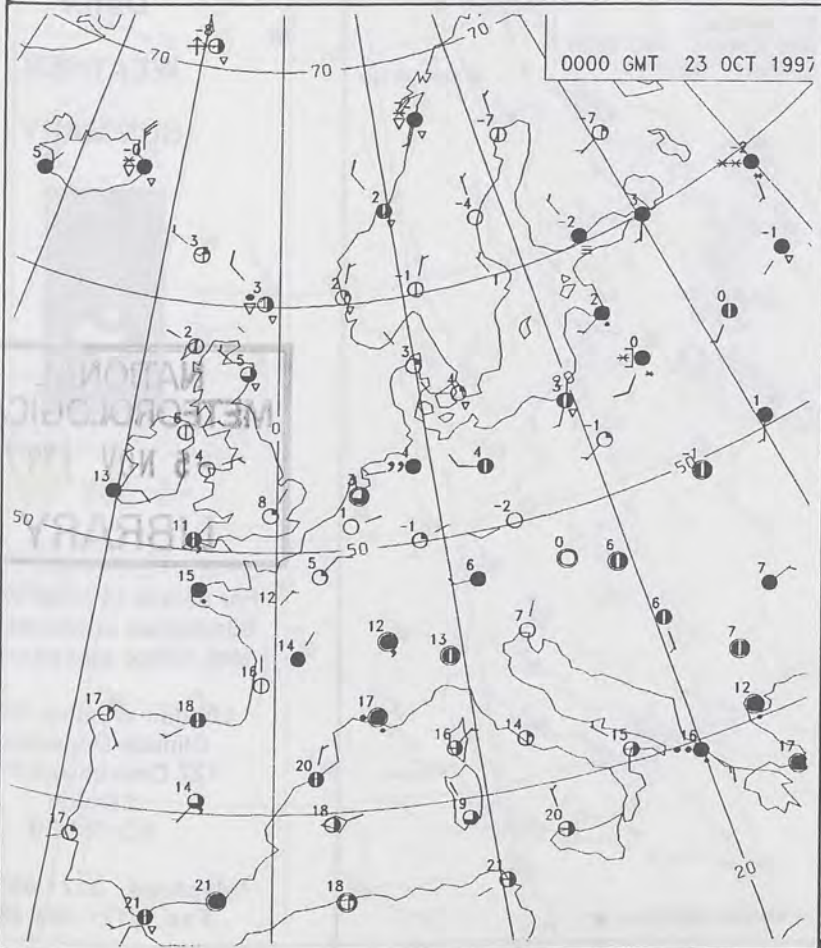
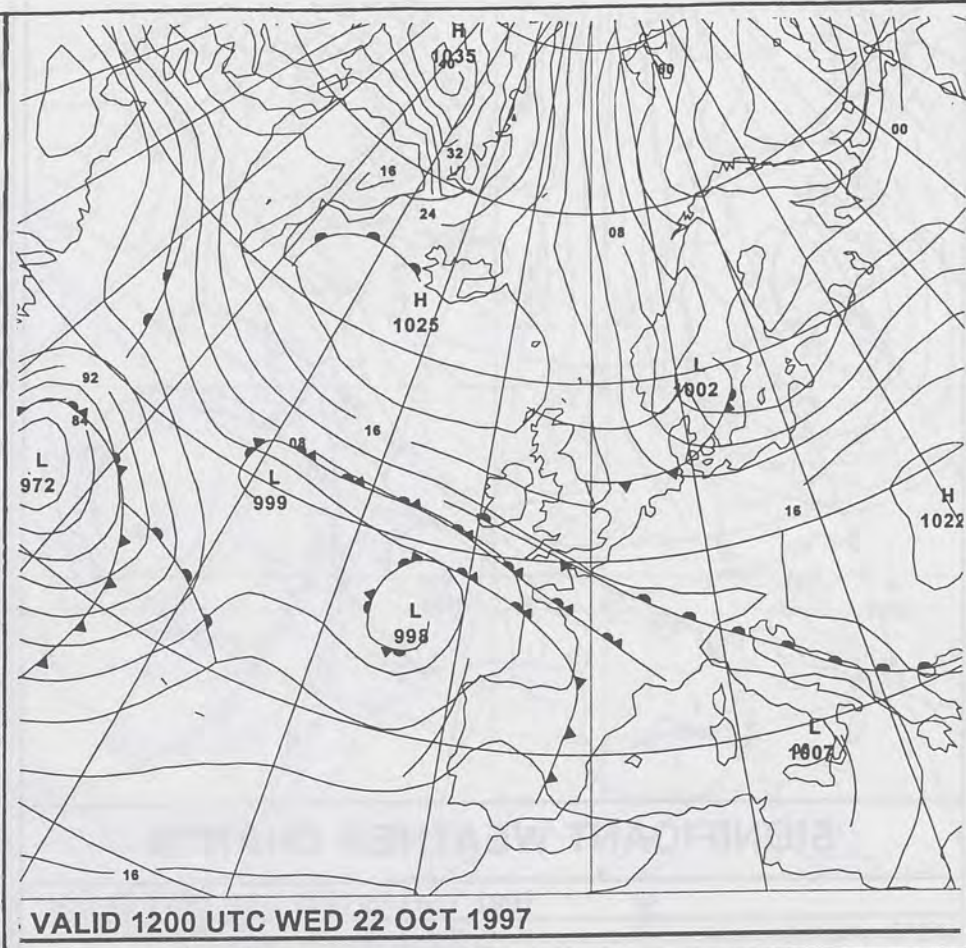
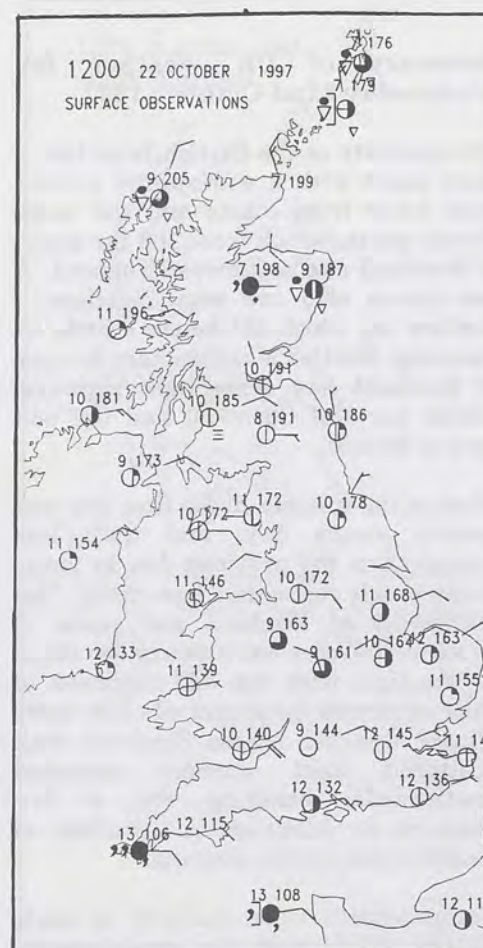
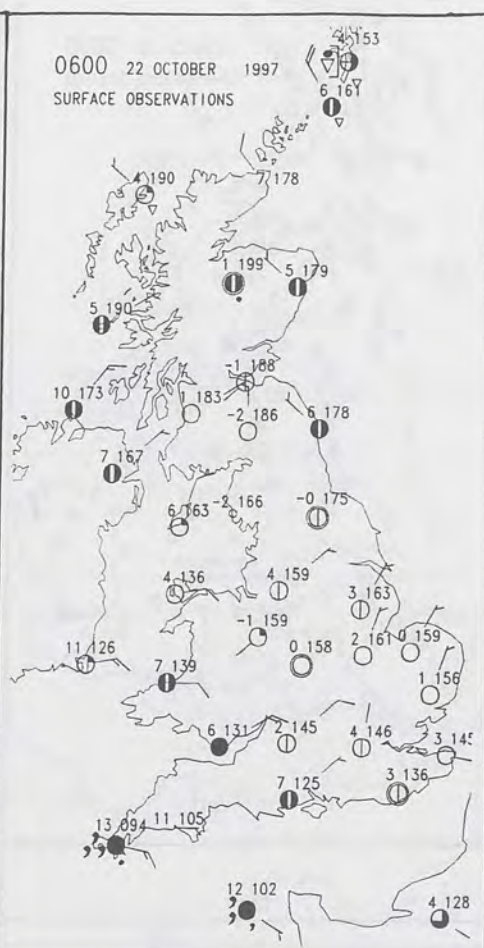
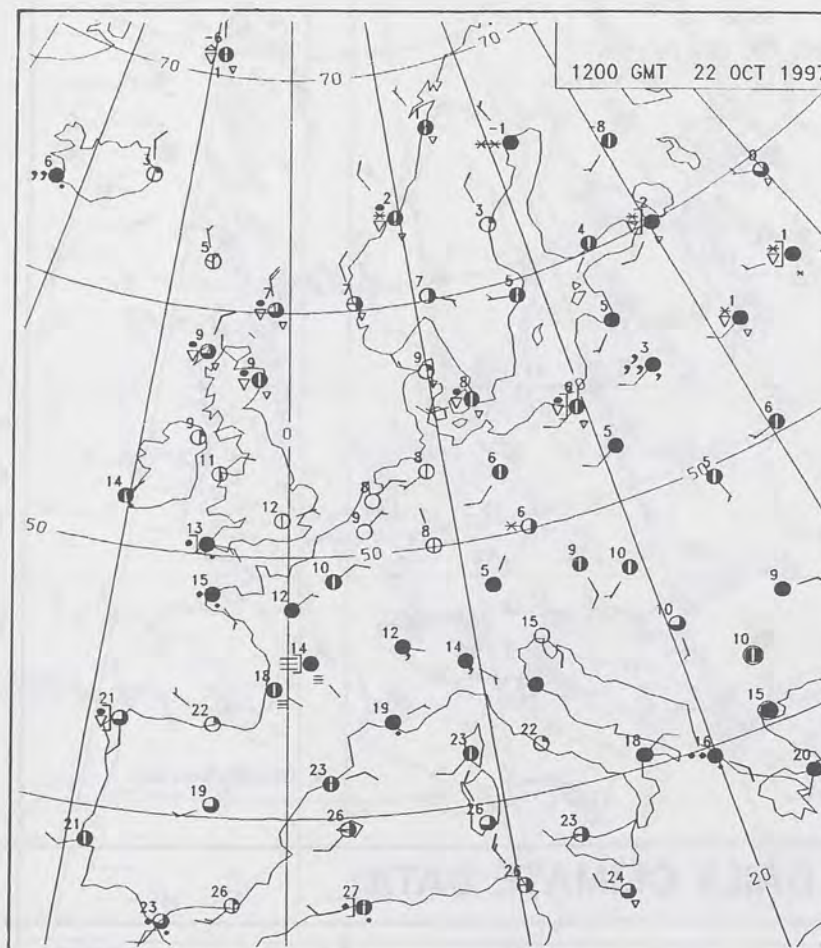


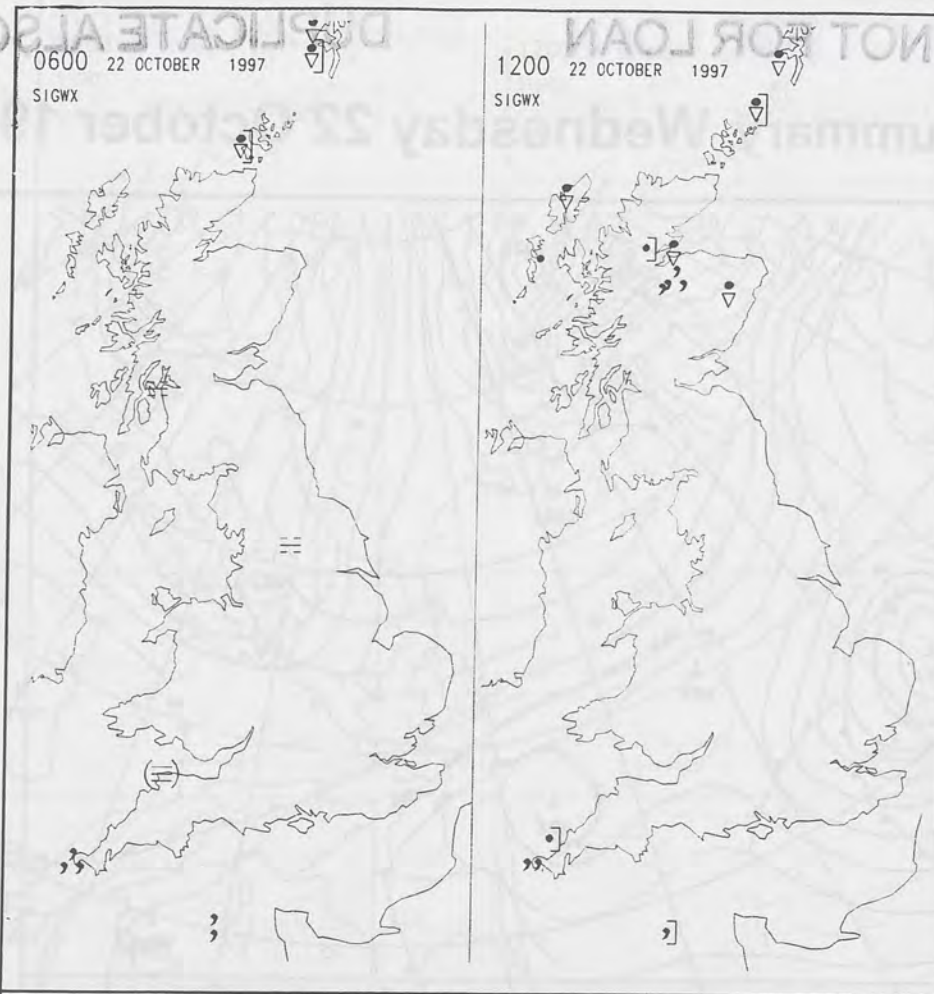
The Met. Office

NOT FOR LOAN

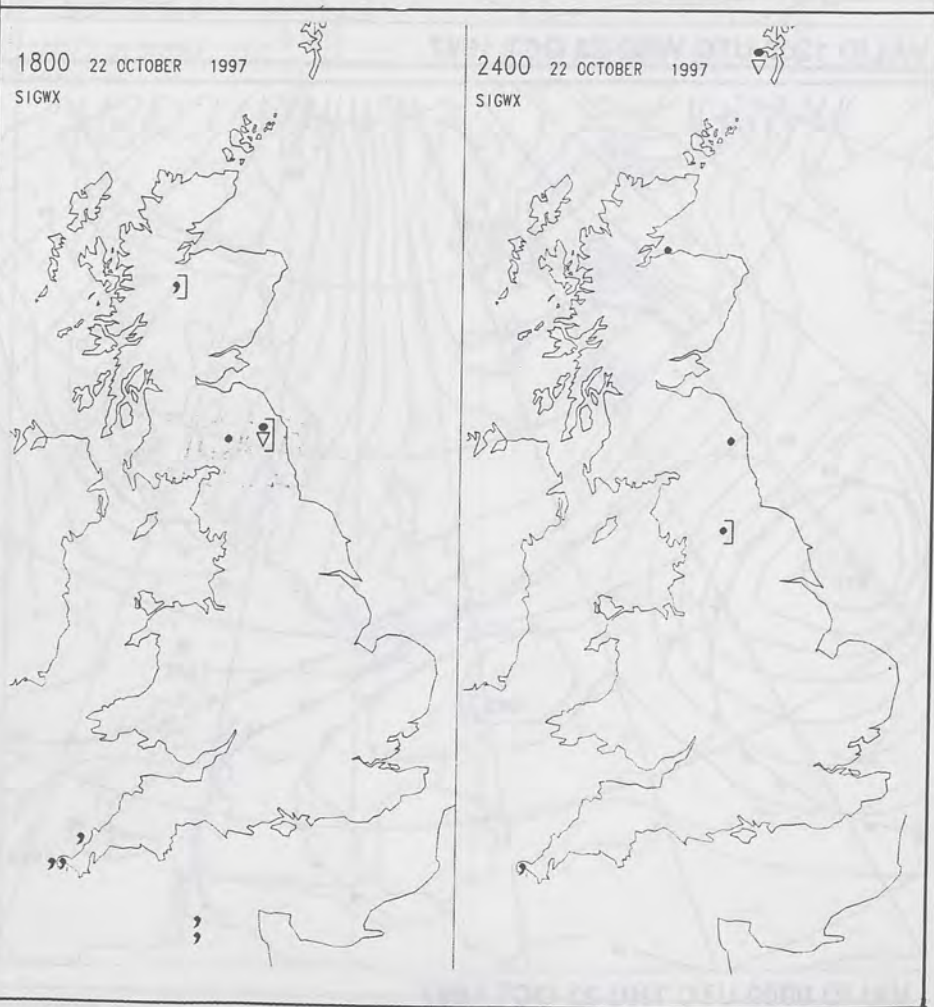
DUPLICATE ALSO

Daily Weather Summary Wednesday 22 October 1997





SIGNIFICANT WEATHER CHARTS



Published by London Weather Centre. All times are GMT.

Summary of UK weather for Wednesday 22nd October 1997

The majority of the British Isles had a clear night with a widespread ground frost away from coasts and the more cloudy parts, which were the far north of Scotland and southwest England. A few places also saw some patches of shallow fog which thickened a little by morning. Northern and eastern fringes of Scotland had some light showers, whilst parts of Cornwall had the odd spot of drizzle.

Most of the country had a fine, dry and mainly sunny day, and with less breeze than the previous day in many areas it felt somewhat less chilly. The southwest of England and parts of southwest Wales were cloudy for much of the time with the odd outbreak of rain or drizzle in Cornwall. The more cloudy weather across Scotland with scattered light showers extended southwards, bringing the a few showers to northeastern counties of England during the evening.

Temperatures were warmest in parts of the south and the southwest in particular at just above normal. Most places were below average or rather cold.

EXTREMES

WEDNESDAY 22nd OCTOBER 1997

Highest maximum
15.5C Guernsey / L'Ancrese

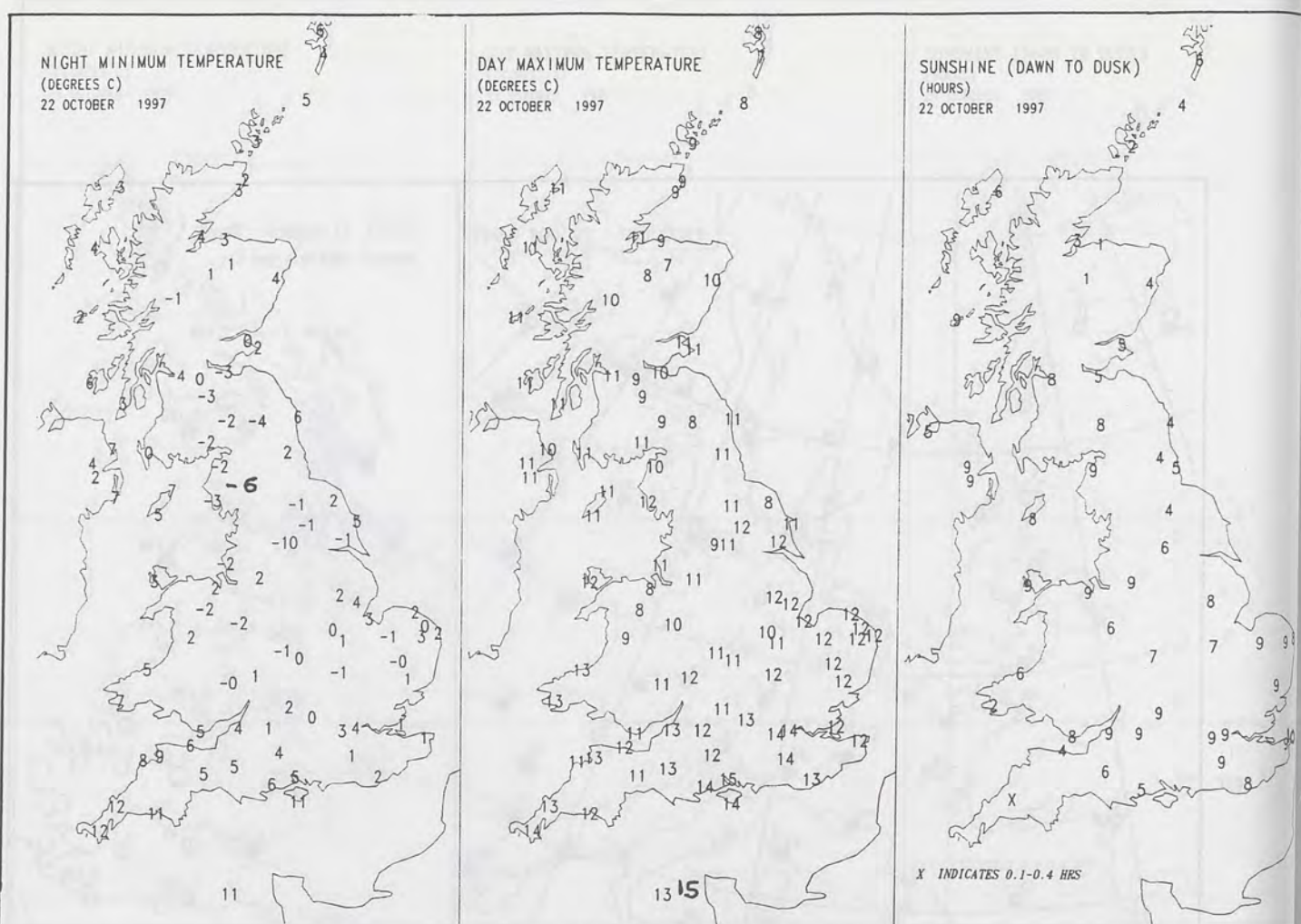
Lowest maximum
7.4C Lerwick [Shetland]
Glenlivet [Moray]

Lowest minimum
-5.8C Shap
[Cumbria]

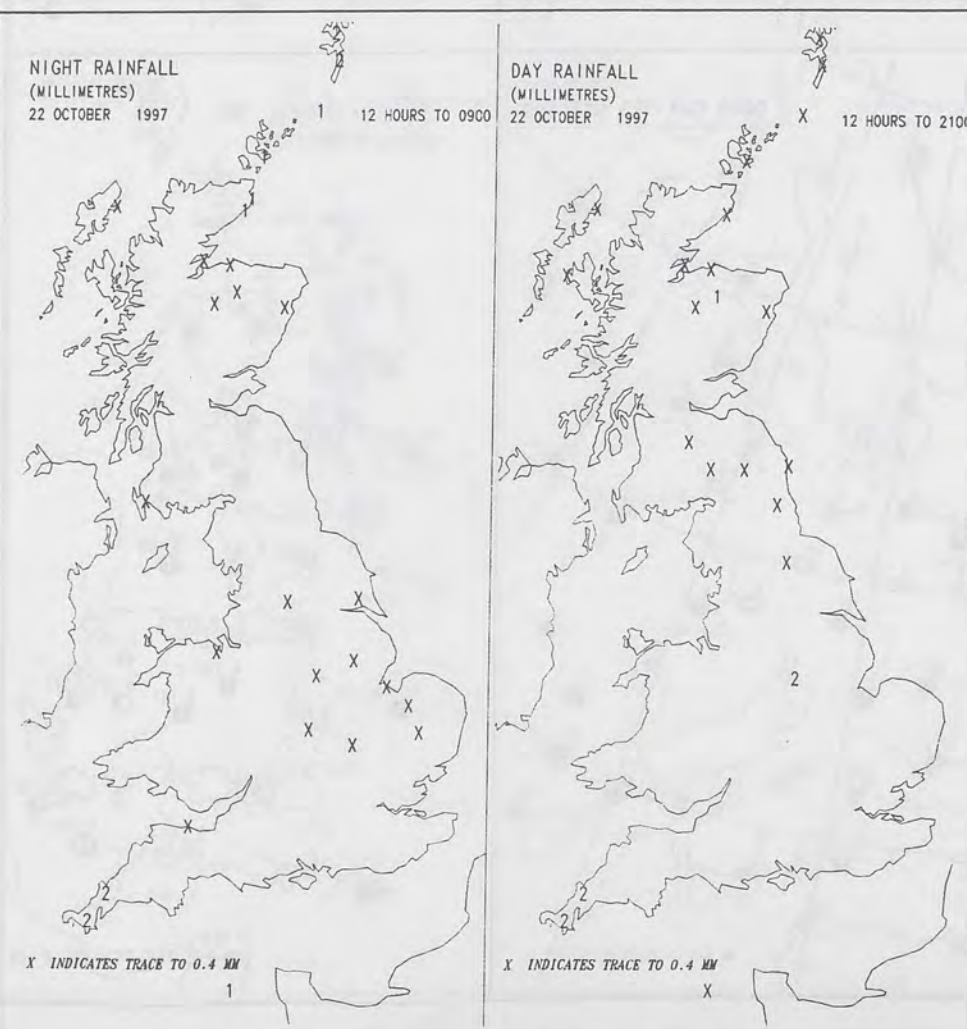
Lowest grass minimum
-11.4C Shap

Most rain (24 hrs from 0900)
2.4mm St Mawgan
[Cornwall]

Most sun
9.9hrs Margate
[Kent]



DAILY CLIMATE DATA



DAILY WEATHER SUMMARY



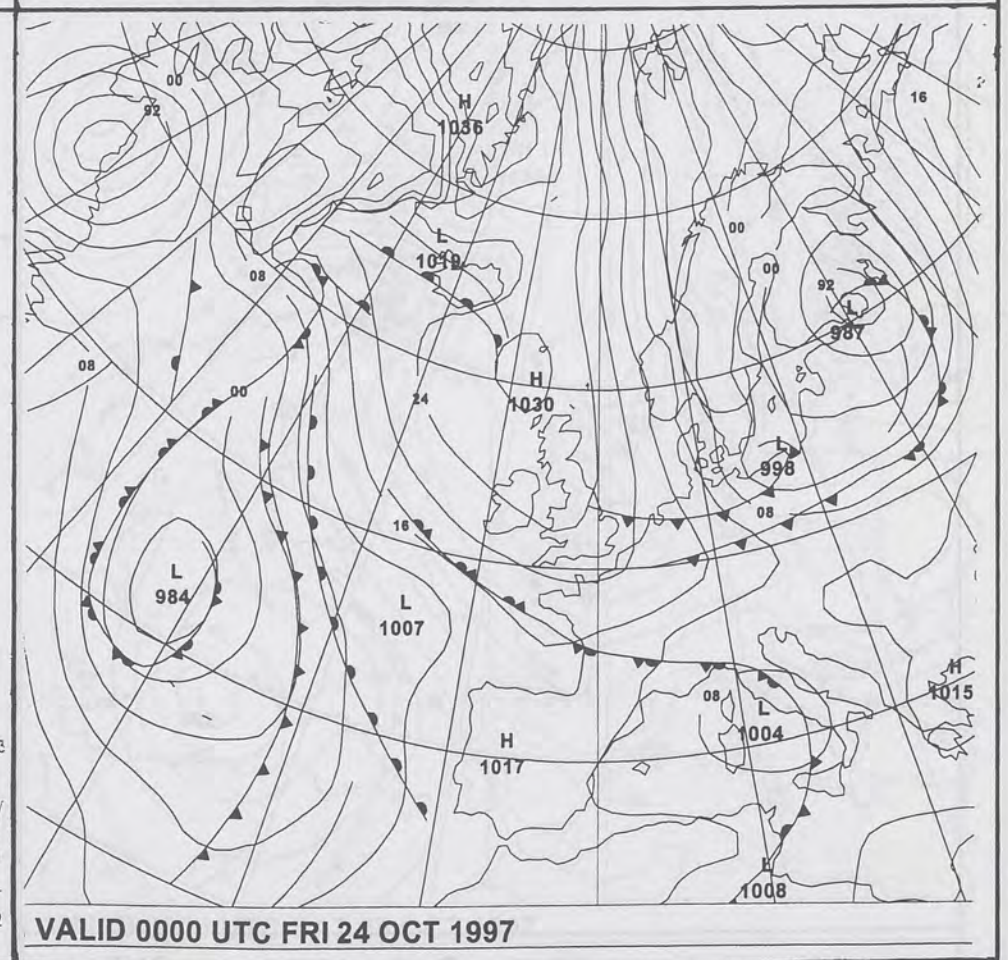
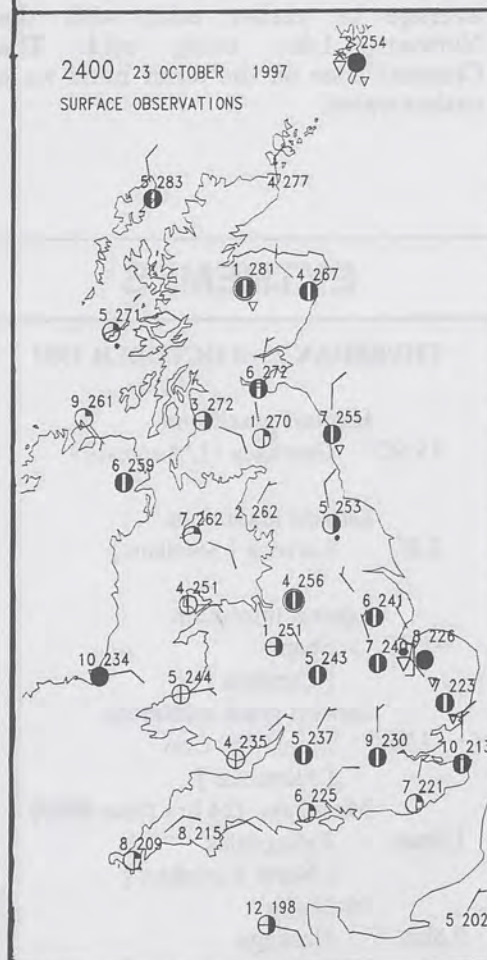
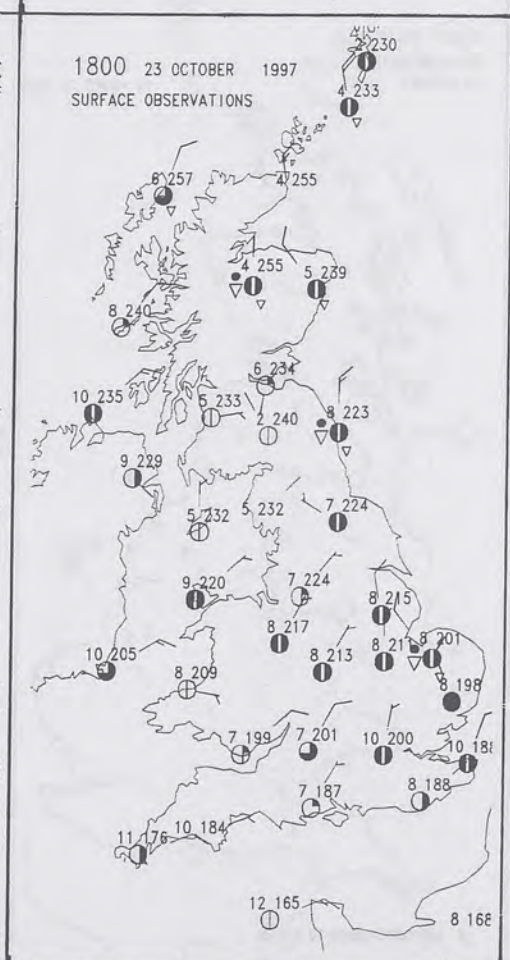
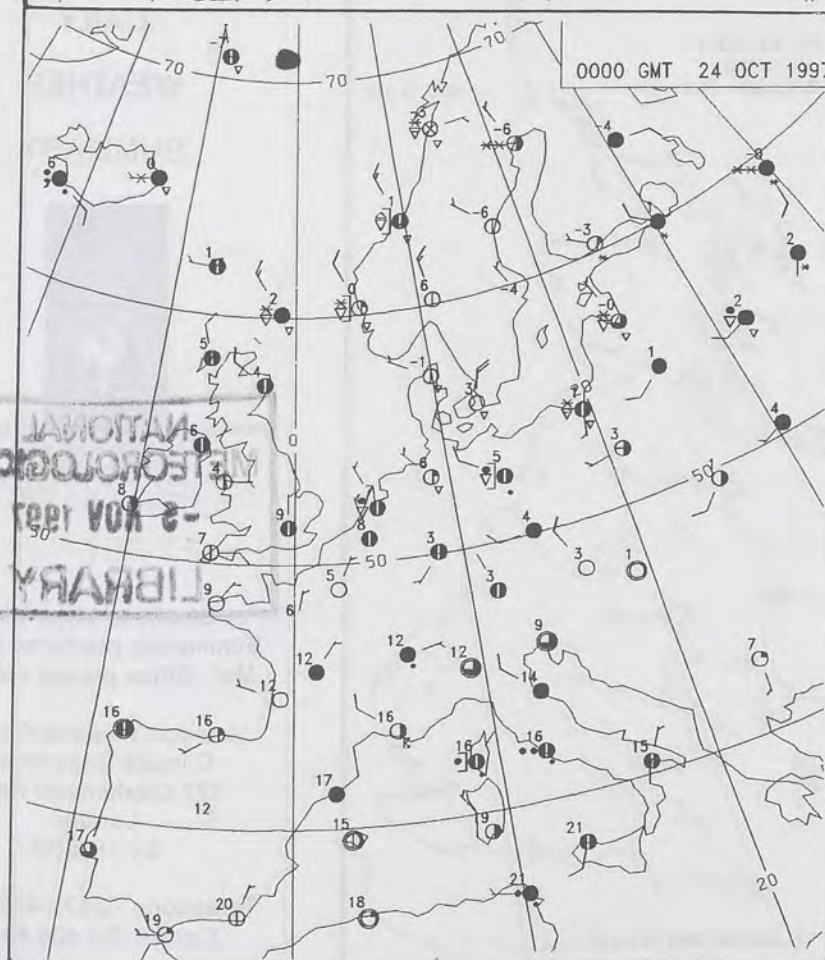
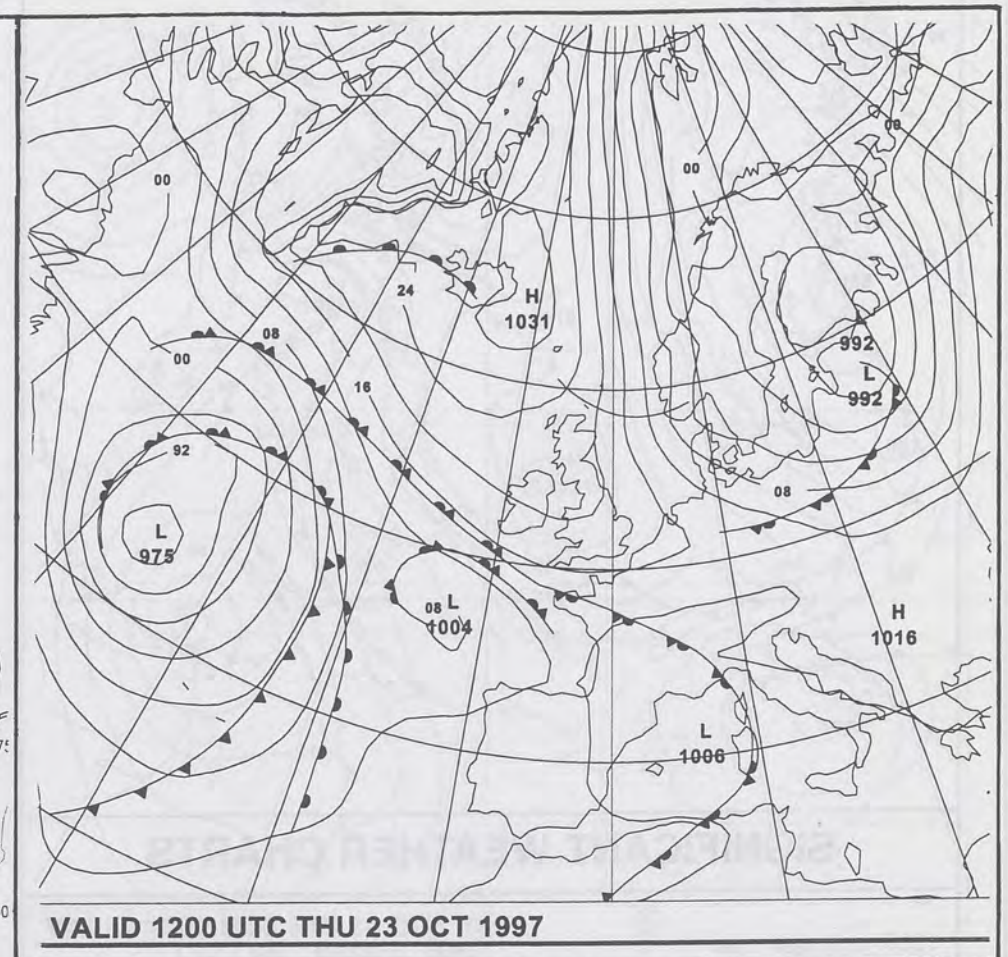
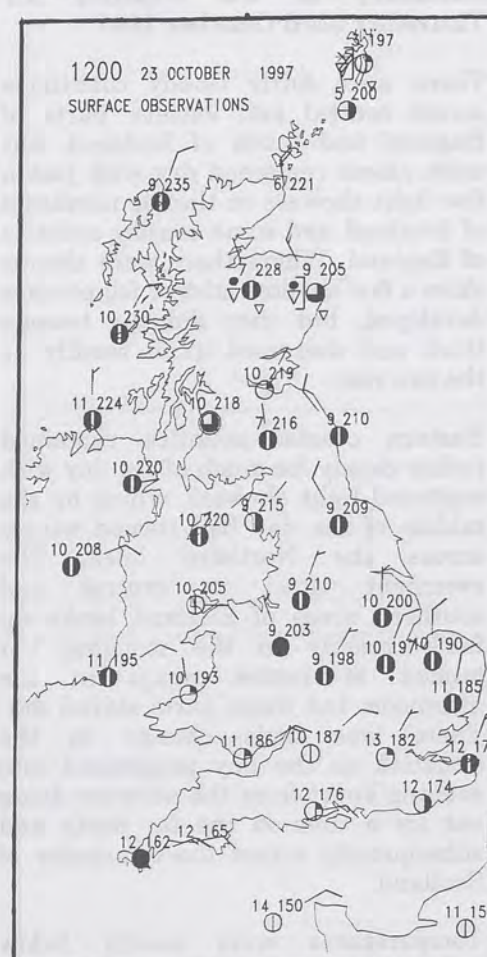
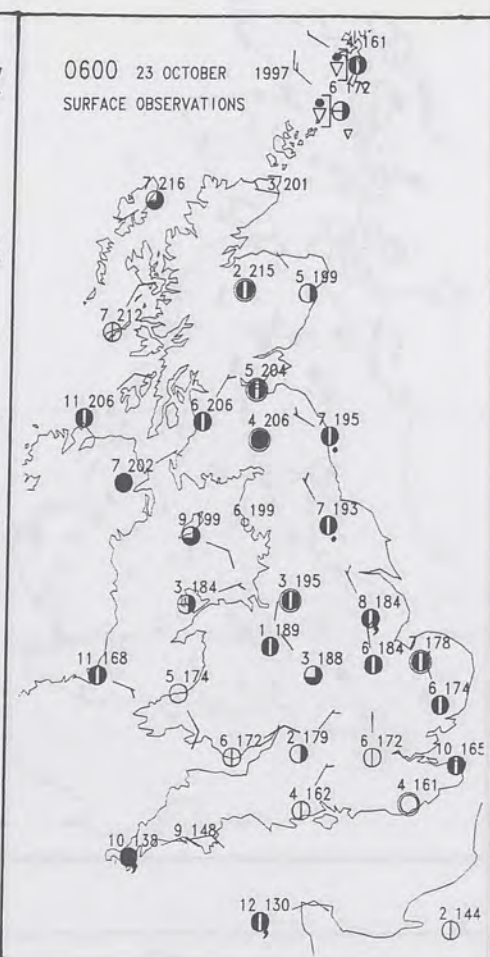
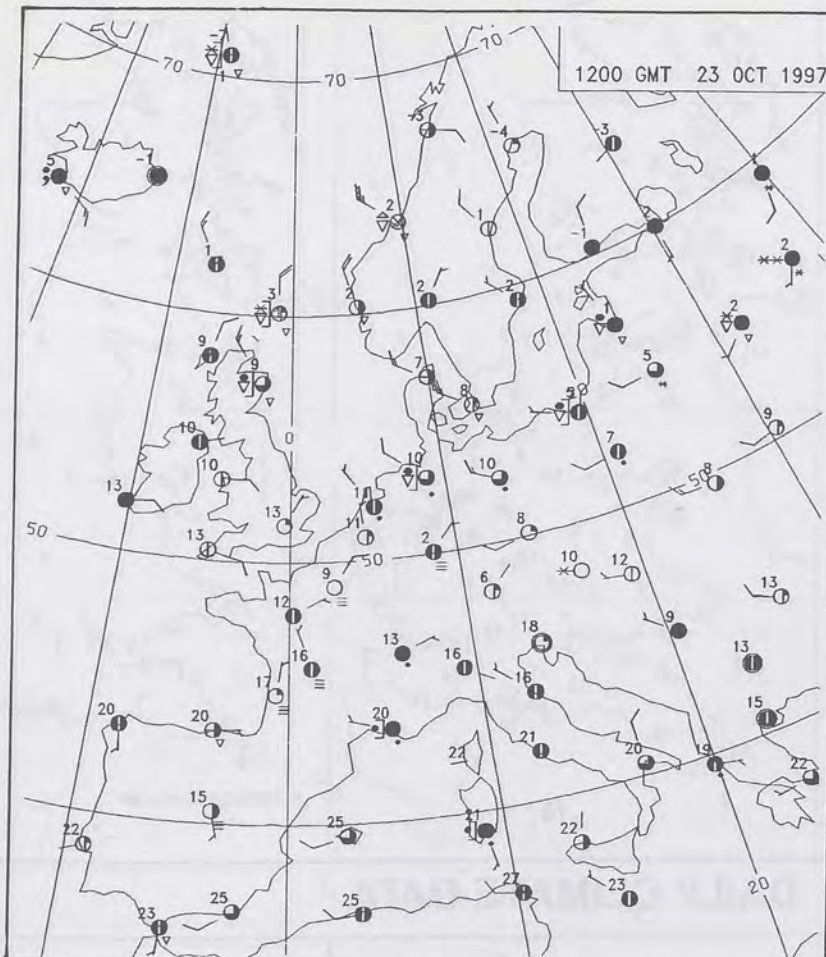
For details of other Weather Summaries produced by the Met. Office please contact:

London Weather Centre
Climate Department
127 Clerkenwell Road
London
EC1R 5DB

Telephone: 0171 405 4358
Fax: 0171 404 4314



The Met. Office NOT FOR LOAN DUPLICATE ALSO
Daily Weather Summary Thursday 23 October 1997



0600 23 OCTOBER 1997

SIGWX



1200 23 OCTOBER 1997

SIGWX



SIGNIFICANT WEATHER CHARTS

1800 23 OCTOBER 1997

SIGWX



2400 23 OCTOBER 1997

SIGWX



Published by London Weather Centre. All times are GMT.

Summary of UK weather for Thursday 23rd October 1997

There were fairly cloudy conditions across central and eastern parts of England and much of Scotland, but most places remained dry with just a few light showers in the far northeast of Scotland and some coastal counties of England. Where there were clearer skies a few shallow mist or fog patches developed, but they did not become thick and dispersed quite readily as the sun rose.

Eastern coastal counties remained rather cloudy for much of the day with scattered light showers, which by the middle of the day had turned wintry across the Northern Isles. The overnight cloud in central and southern areas of England broke up fairly readily in the morning but tended to return again in the afternoon, but these parts stayed dry. There was little change to the situation as the day progressed into evening apart from the showers dying out for a time in the far north and subsequently across the remainder of Scotland.

Temperatures were mostly below average or rather cold, with the Northern Isles being cold. The Channel Isles on the other hand were rather warm.

EXTREMES

THURSDAY 23rd OCTOBER 1997

Highest maximum
15.6C Guernsey / L'Ancrese

Lowest maximum
3.8C Lerwick [Shetland]

Lowest minimum
-1.8C Shap
[Cumbria]

Lowest grass minimum
-7.7C Moel - Y - Crio
[Flintshire]

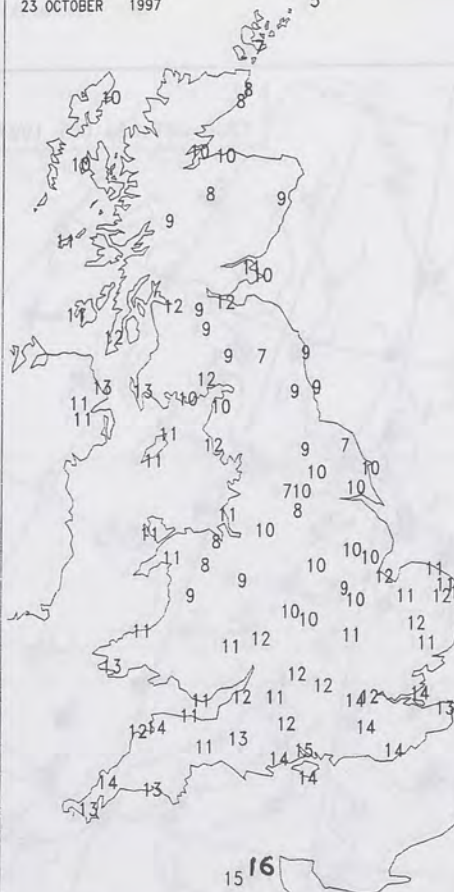
Most rain (24 hrs from 0900)
1.0mm Fylingdales
[North Yorkshire]

Most sun
9.8hrs Hastings
[East Sussex]

NIGHT MINIMUM TEMPERATURE
(DEGREES C)
23 OCTOBER 1997



DAY MAXIMUM TEMPERATURE
(DEGREES C)
23 OCTOBER 1997



SUNSHINE (DAWN TO DUSK)
(HOURS)
23 OCTOBER 1997



DAILY CLIMATE DATA

NIGHT RAINFALL
(MILLIMETRES)
23 OCTOBER 1997



DAY RAINFALL
(MILLIMETRES)
23 OCTOBER 1997

DAILY
WEATHER
SUMMARY

NATIONAL
METEOROLOGICAL
-5 NOV 1997
LIBRARY

For details of other Weather
Summaries produced by the
Met. Office please contact:

London Weather Centre
Climate Department
127 Clerkenwell Road
London
EC1R 5DB

Telephone: 0171 405 4358
Fax: 0171 404 4314



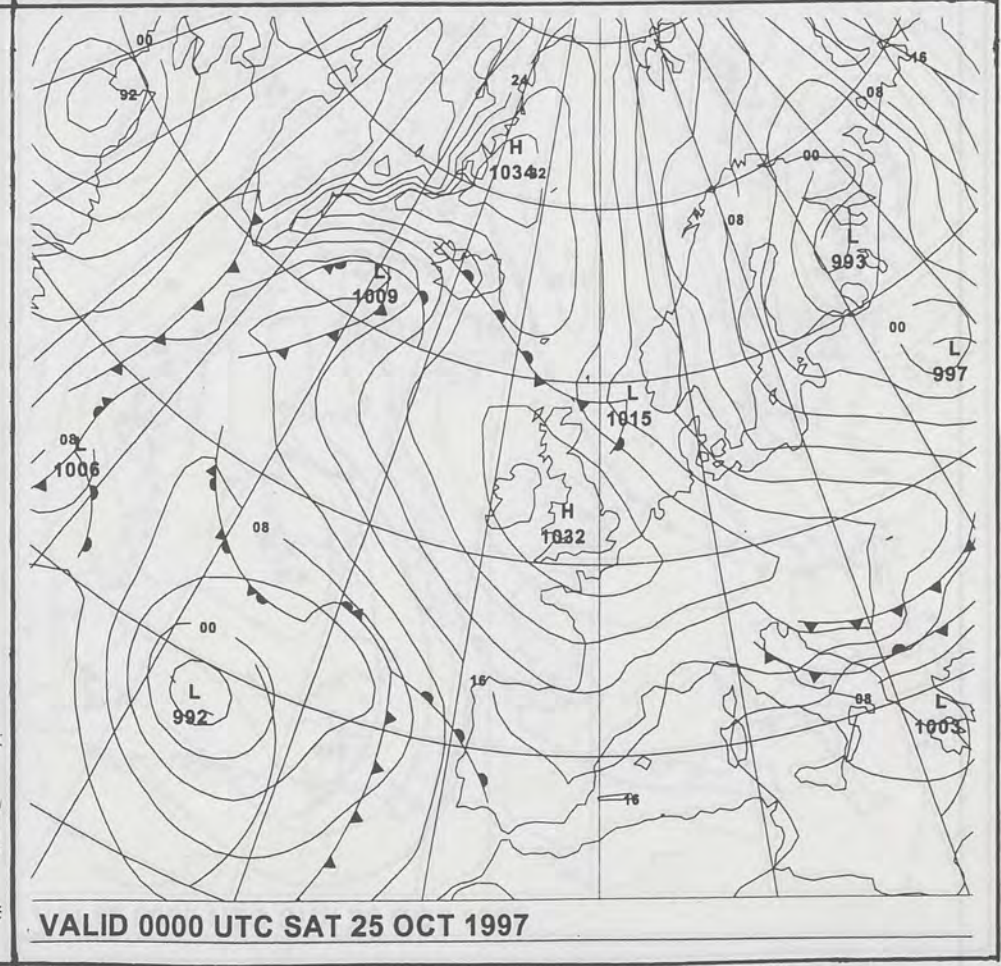
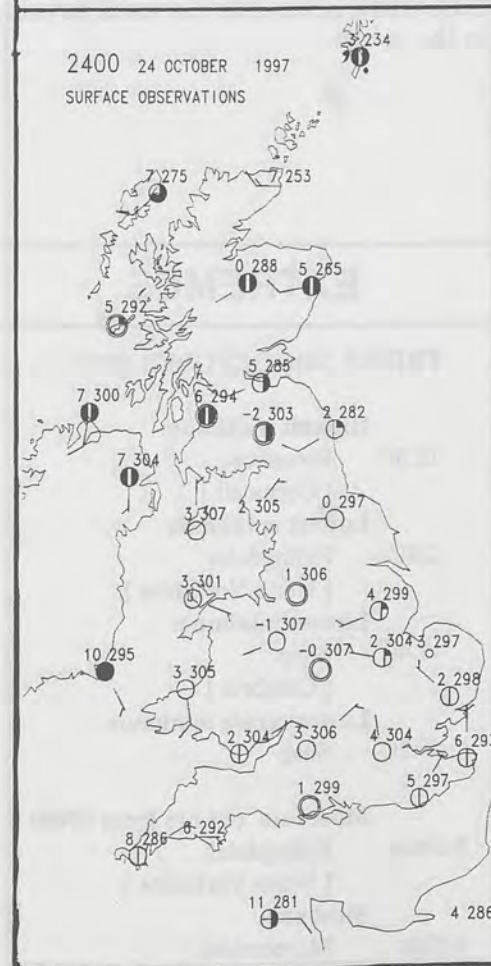
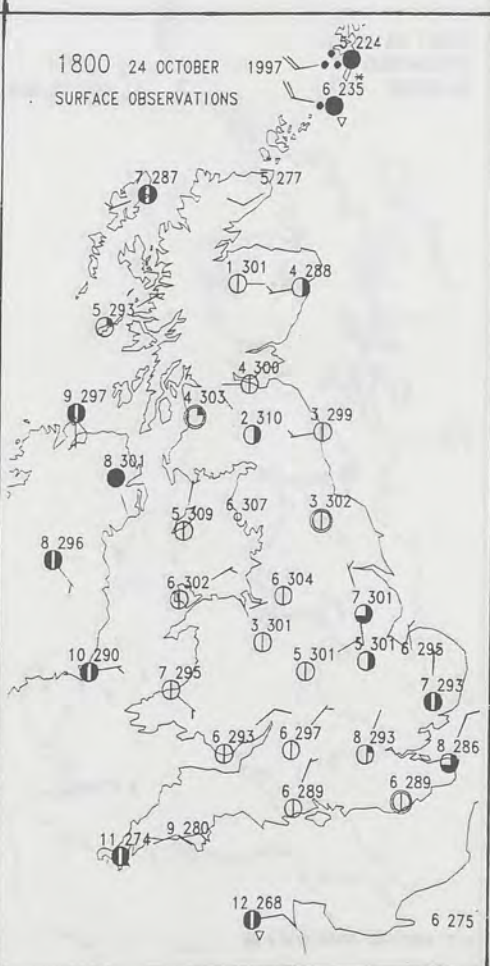
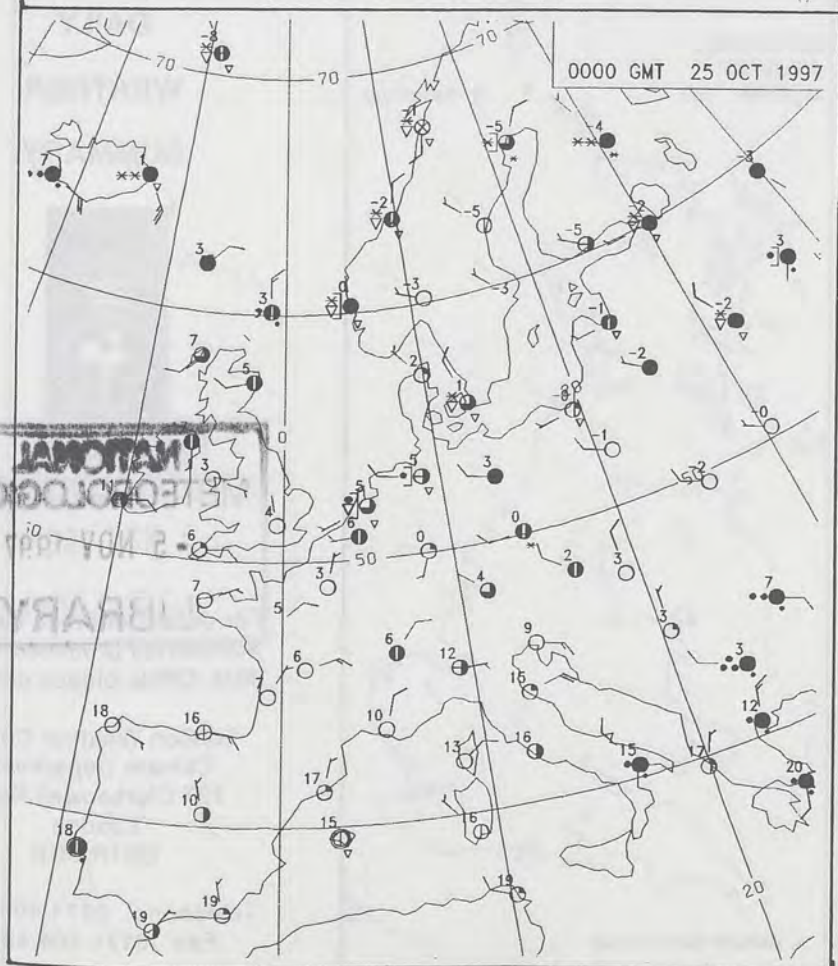
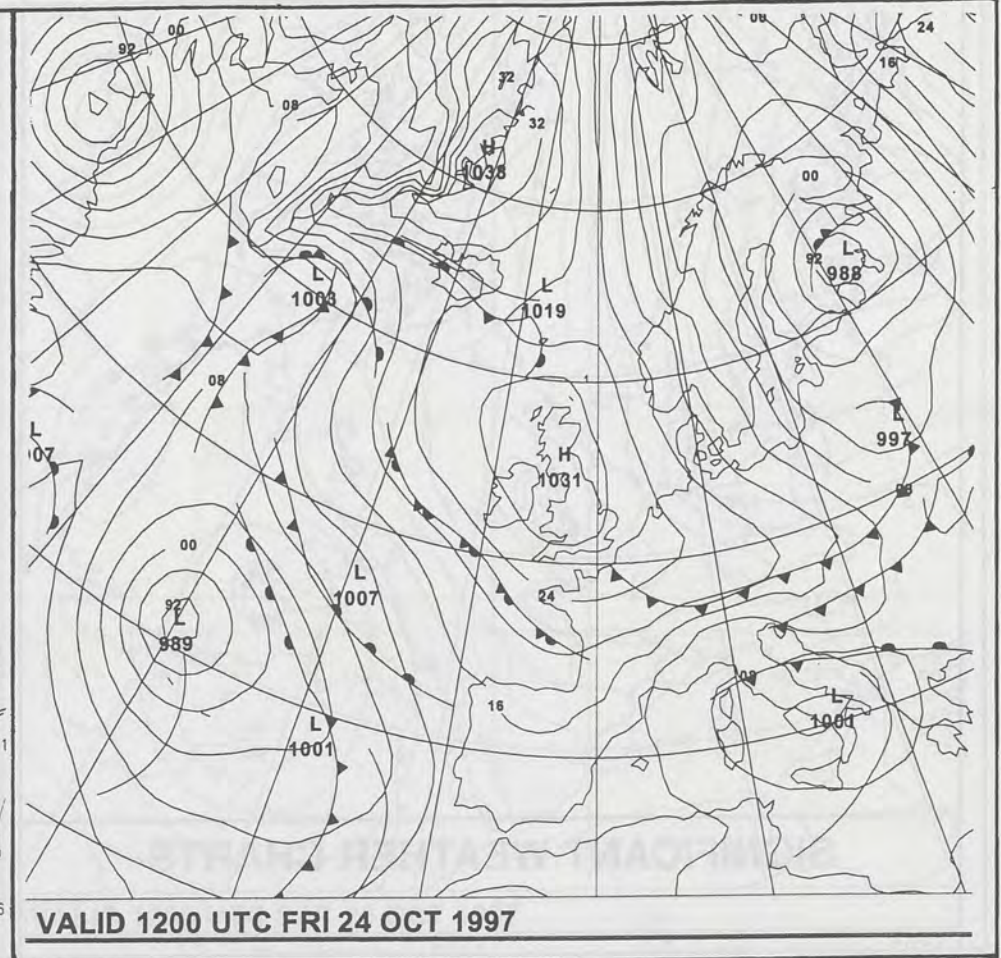
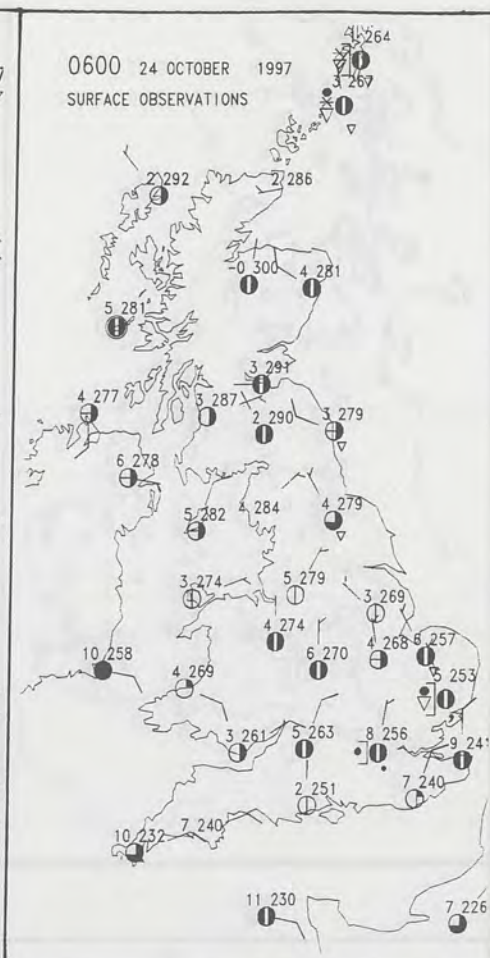
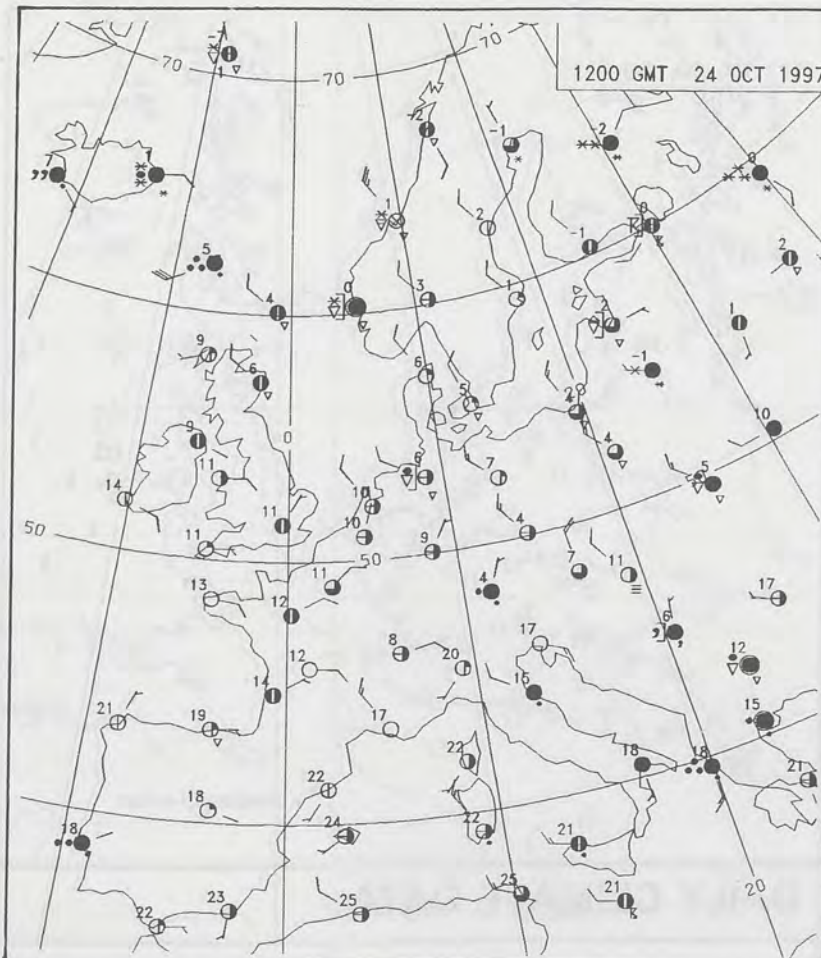
The Met.Office

Daily Weather Summary

NOT FOR LOAN

DUPLICATE ALSO

Friday 24 October 1997



0600 24 OCTOBER 1997
SIGWX



1200 24 OCTOBER 1997
SIGWX



SIGNIFICANT WEATHER CHARTS

1800 24 OCTOBER 1997
SIGWX



2400 24 OCTOBER 1997
SIGWX



Published by London Weather Centre. All times are GMT.

Summary of UK weather for Friday 24th October 1997

There was a good deal of cloud overnight in northern and eastern parts, thick enough in places for the odd shower, wintry in the Northern Isles. Further west the cloud was more broken with good clear periods, allowing a ground frost in many areas and an air frost in parts of Scotland.

The cloud in the east tended to break up during the morning. The majority of the country then had a fine day with sunny spells. There were variable amounts of cloud, but always more in the east. The far north of Scotland was more generally cloudy. The bulk of the country was dry but isolated showers did affect eastern districts, with more frequent showers in the Northern Isles.

During the evening more general bursts of rain spread to the extreme northeast. Across the rest of the country, though, it was largely dry and clear.

Temperatures ranged from near or a little below normal in the south to cold in the north.

EXTREMES

FRIDAY 24th OCTOBER 1997

Highest maximum

15.3C Penzance
[Cornwall]

Lowest maximum

6.0C Fylingdales
[North Yorkshire]

Lowest minimum

-3.4C Shap
[Cumbria]

Lowest grass minimum

-8.2C Shap

Most rain (24 hrs from 0900)

9.0mm Fylingdales
[North Yorkshire]

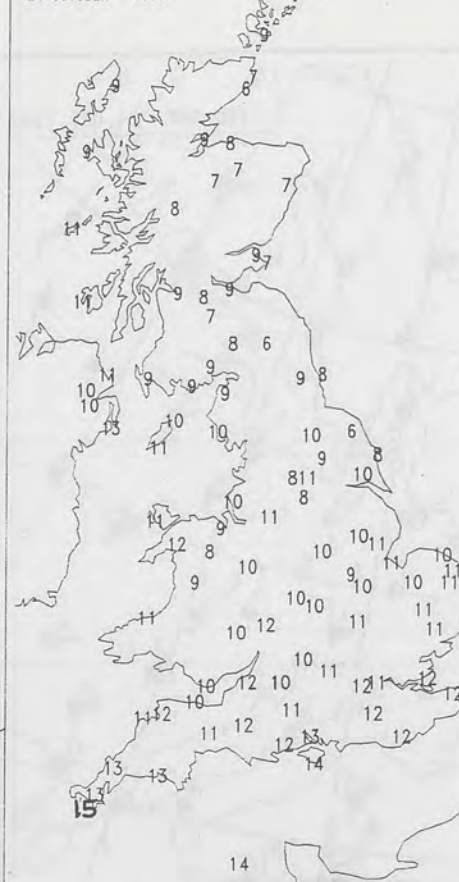
Most sun

9.8hrs Morecambe
[Lancashire]

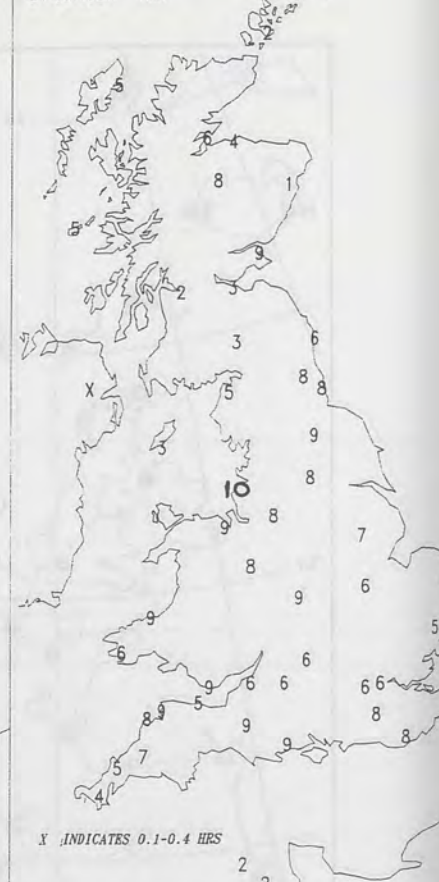
NIGHT MINIMUM TEMPERATURE
(DEGREES C)
24 OCTOBER 1997



DAY MAXIMUM TEMPERATURE
(DEGREES C)
24 OCTOBER 1997



SUNSHINE (DAWN TO DUSK)
(HOURS)
24 OCTOBER 1997



DAILY CLIMATE DATA

NIGHT RAINFALL
(MILLIMETRES)
24 OCTOBER 1997



DAY RAINFALL
(MILLIMETRES)
24 OCTOBER 1997



DAILY WEATHER SUMMARY



**NATIONAL
METEOROLOGICAL
-5 NOV 1997**

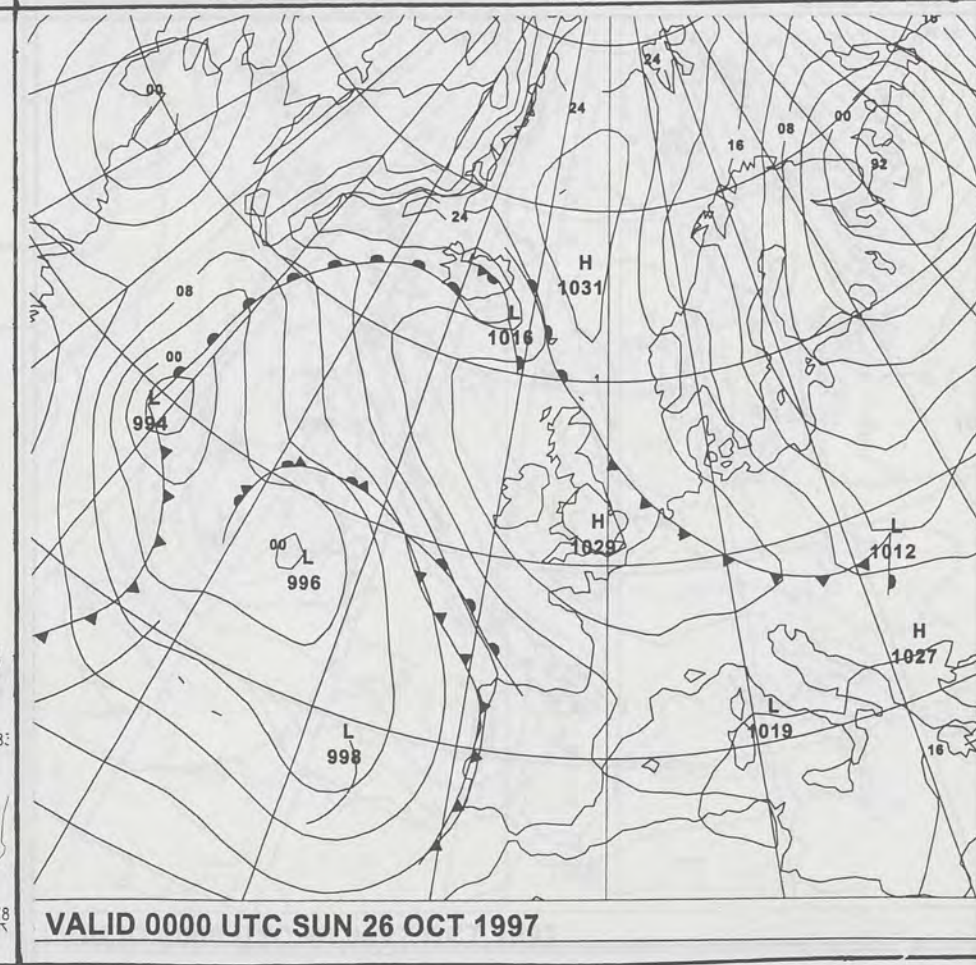
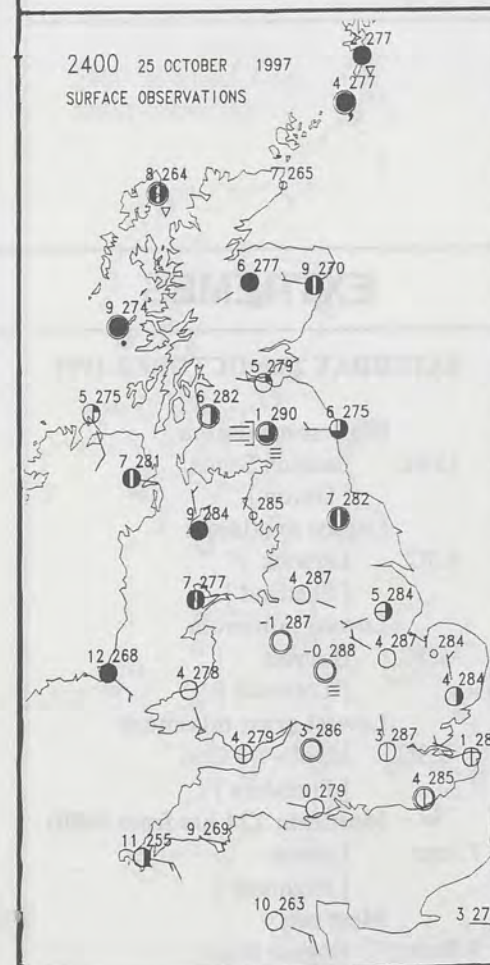
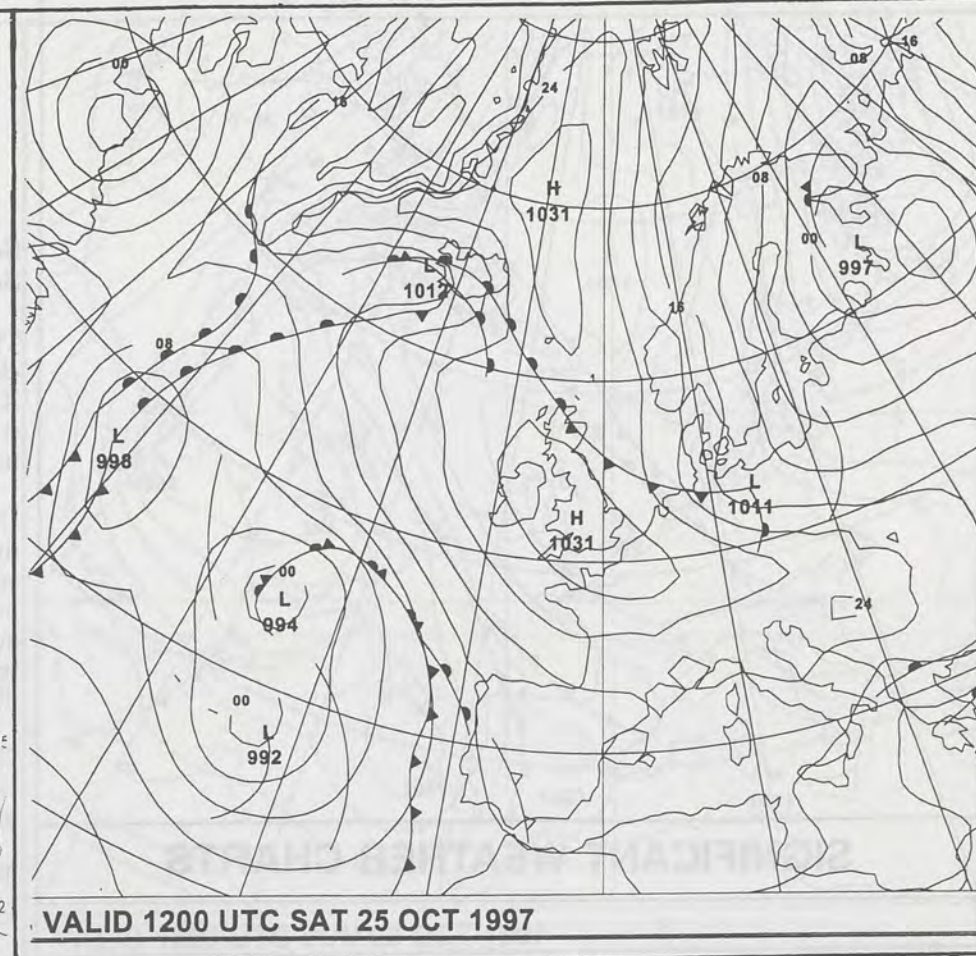
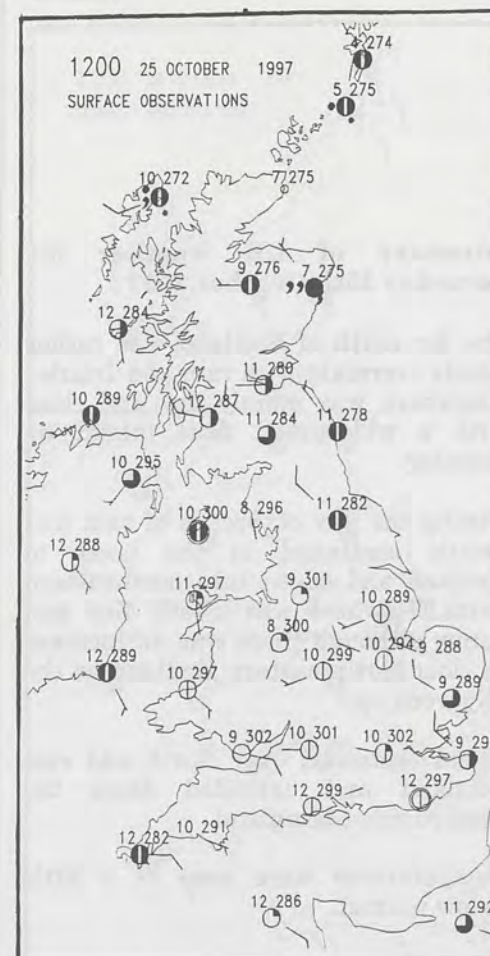
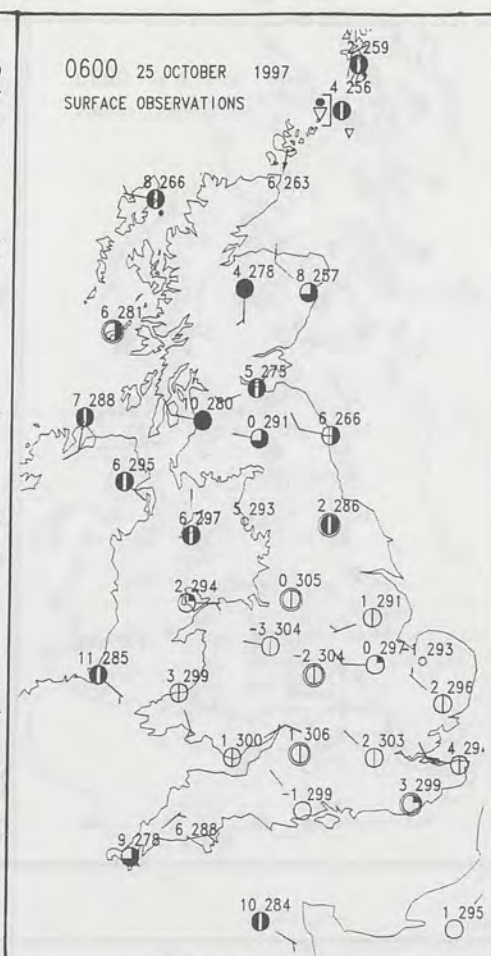
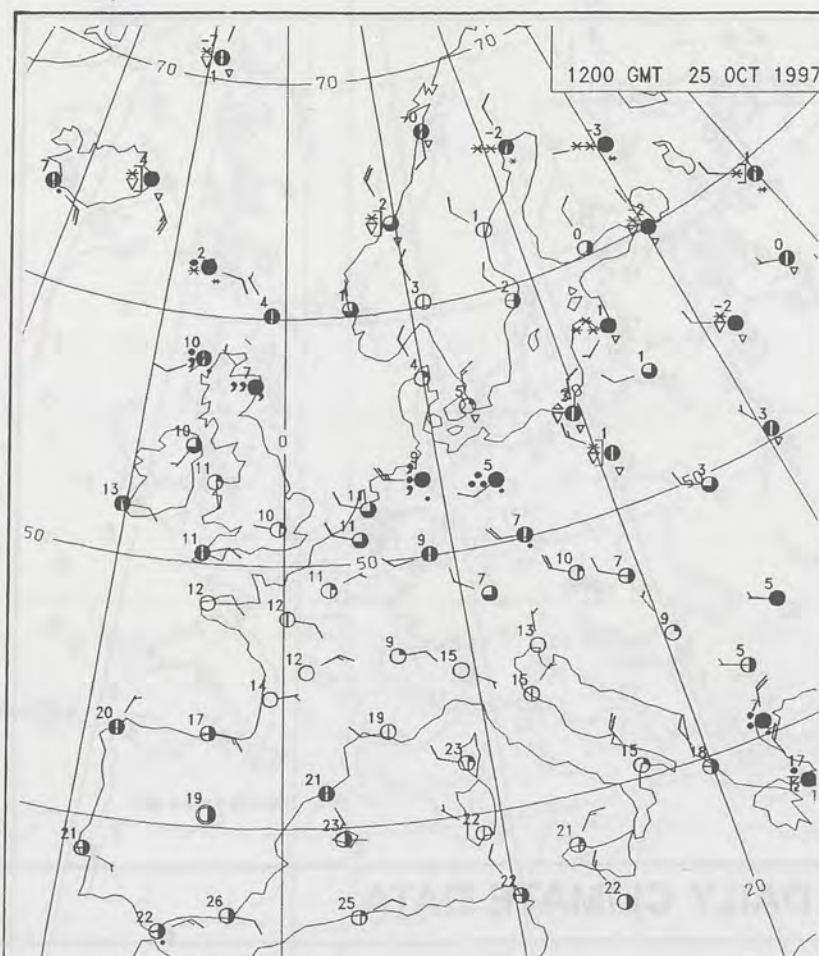
For details on other weather
Summaries produced by the
Met. Office please contact:

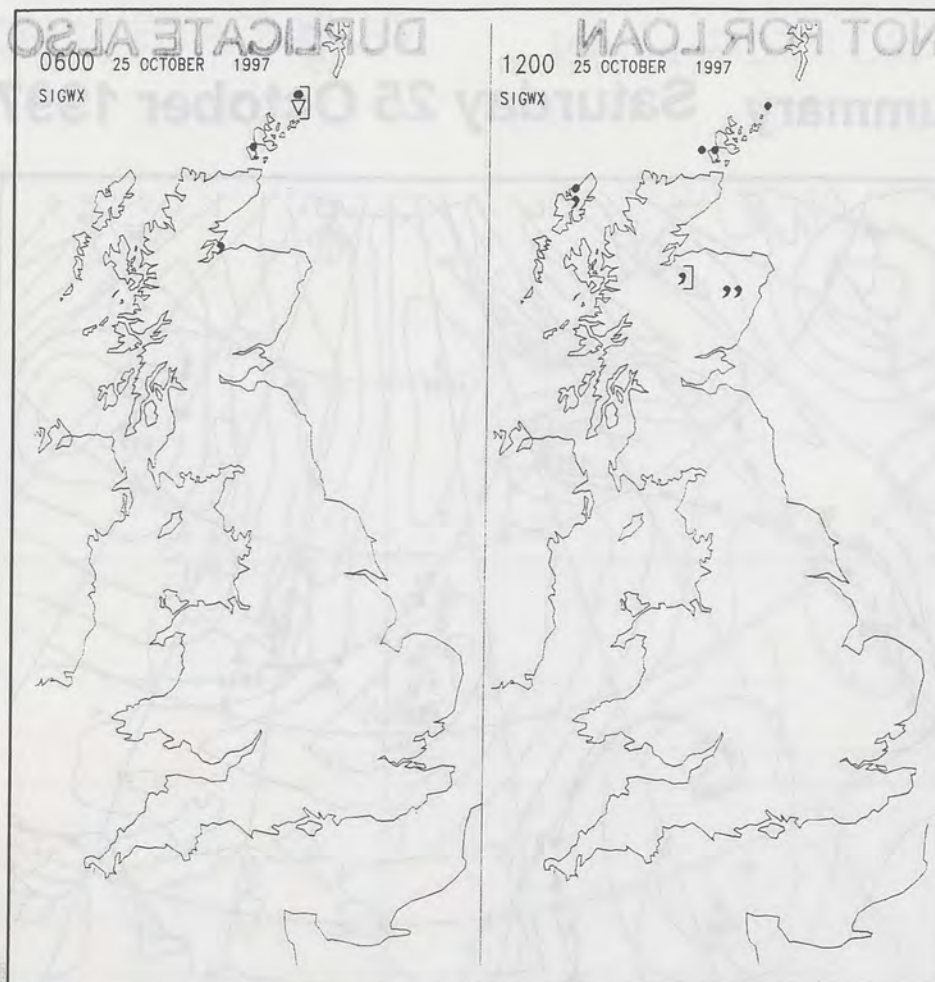
London Weather Centre
Climate Department
127 Clerkenwell Road
London
EC1R 5DB

Telephone: 0171 405 4358
Fax: 0171 404 4314



The Met. Office NOT FOR LOAN DUPLICATE ALSO
Daily Weather Summary Saturday 25 October 1997





Summary of UK weather for Saturday 25th October 1997

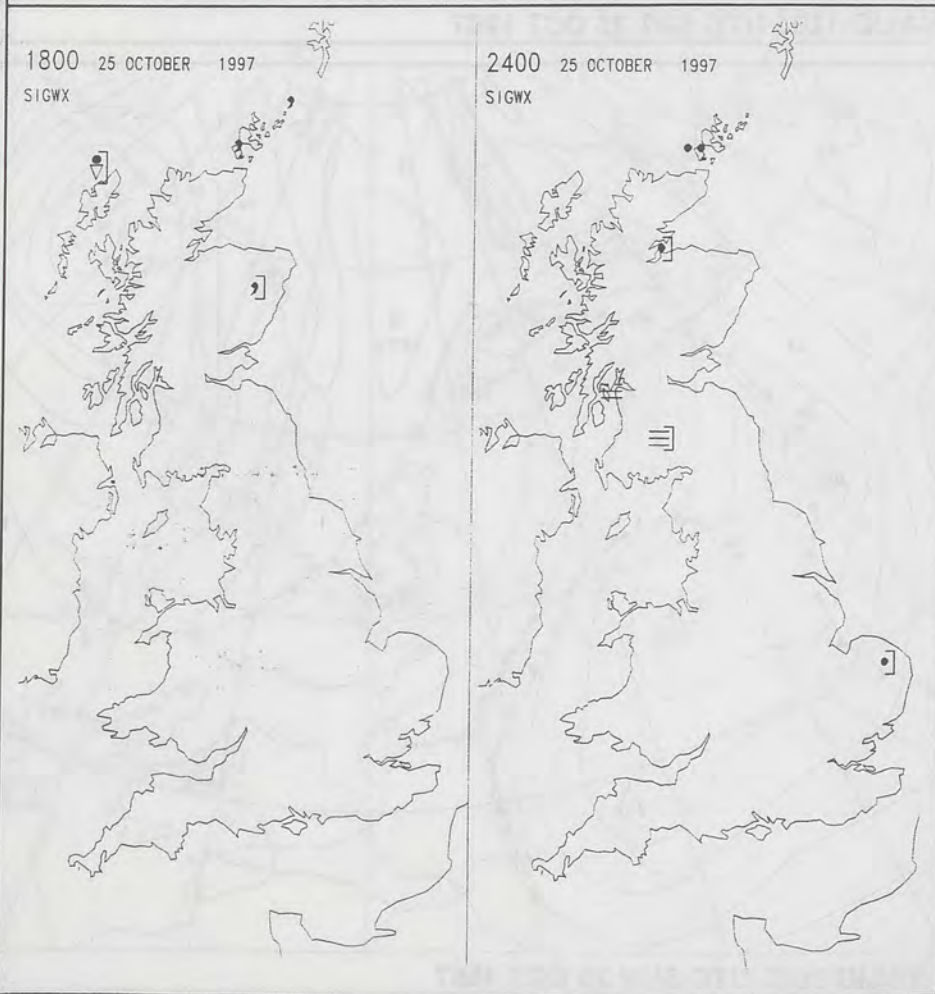
The far north of Scotland was rather cloudy overnight with rain and drizzle. Elsewhere was mainly dry and clear with a widespread frost inland by morning.

During the day outbreaks of rain and drizzle continued in the north of Scotland and edged into northeastern parts. Elsewhere was mostly fine and sunny although there was an increase in cloud down eastern England as the day worn on.

Cloud continued over North and east Scotland and extended down the eastern side of England

Temperatures were near or a little below normal.

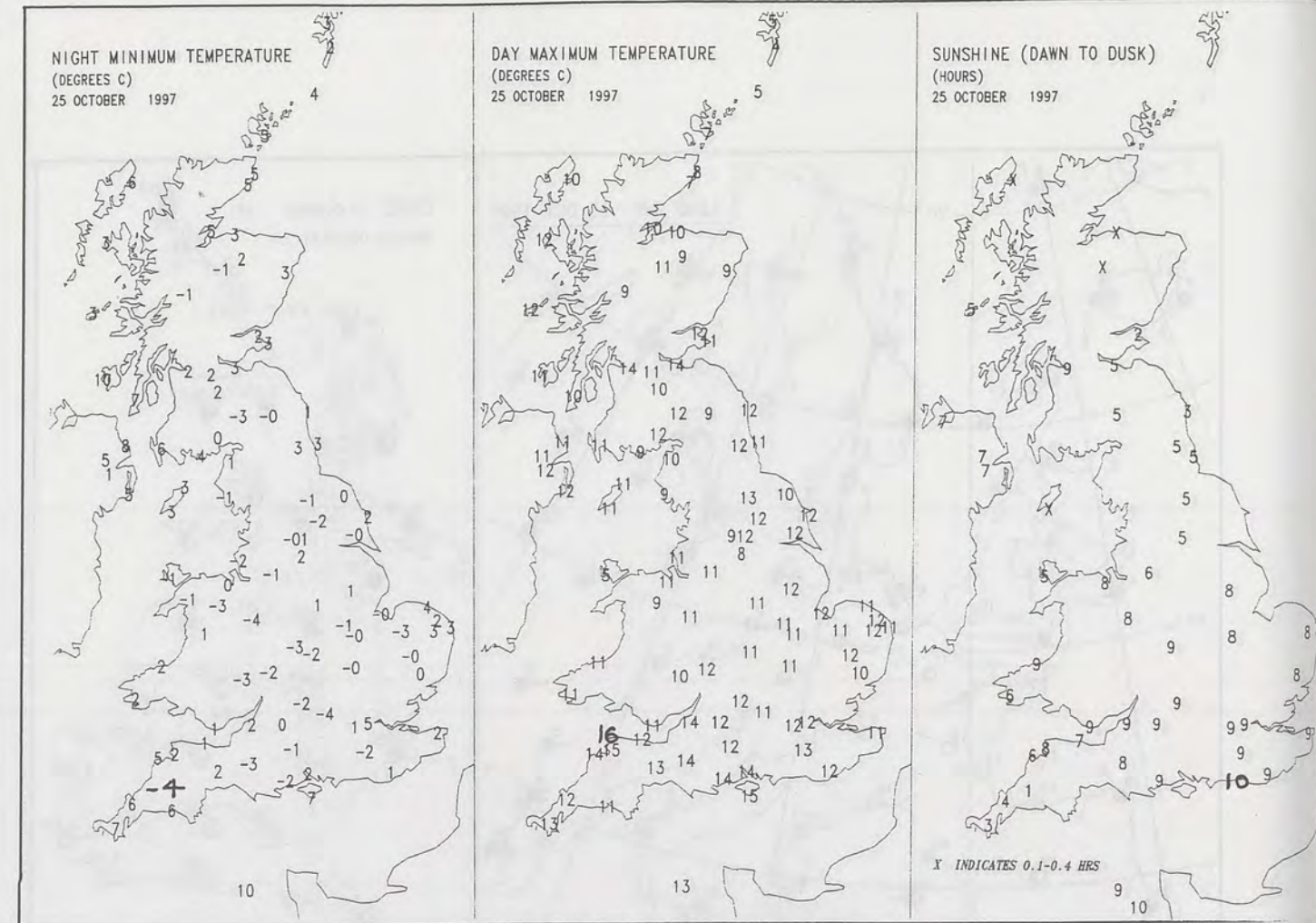
SIGNIFICANT WEATHER CHARTS



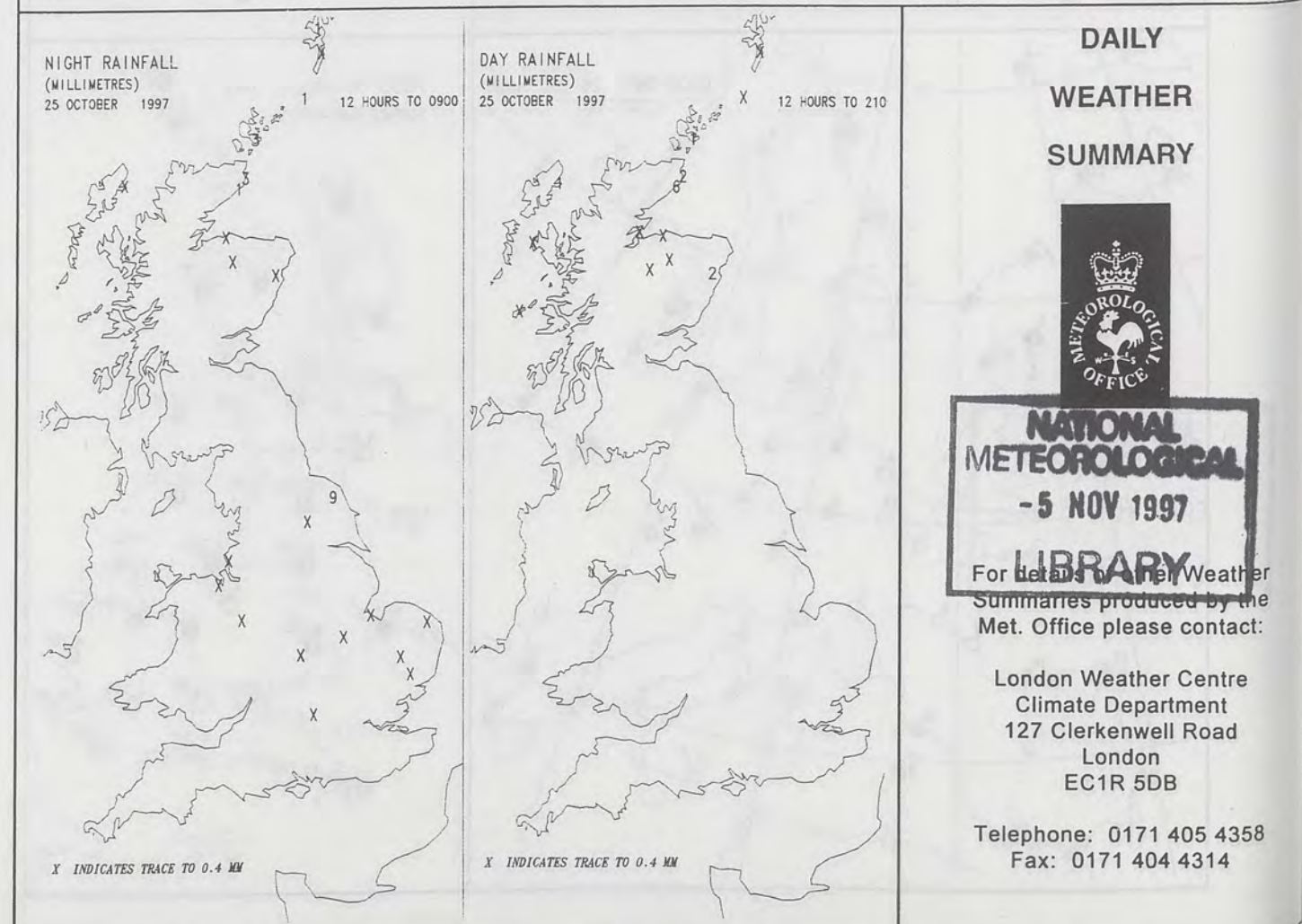
EXTREMES

SATURDAY 25th OCTOBER 1997

- Highest maximum
15.6C Saunton Sands [Devon]
- Lowest maximum
4.3C Lerwick [Shetland]
- Lowest minimum
-4.2C Bastreet [Cornwall]
- Lowest grass minimum
-9.9C Moel - Y - Crio [Flintshire]
- Most rain (24 hrs from 0900)
7.1mm Lybster [Highland]
- Most sun
9.8hrs Bognor Regis [West Sussex]



DAILY CLIMATE DATA



DAILY WEATHER SUMMARY



NATIONAL METEOROLOGICAL
- 5 NOV 1997

For details of the Weather Summaries produced by the Met. Office please contact:

London Weather Centre
Climate Department
127 Clerkenwell Road
London
EC1R 5DB

Telephone: 0171 405 4358
Fax: 0171 404 4314



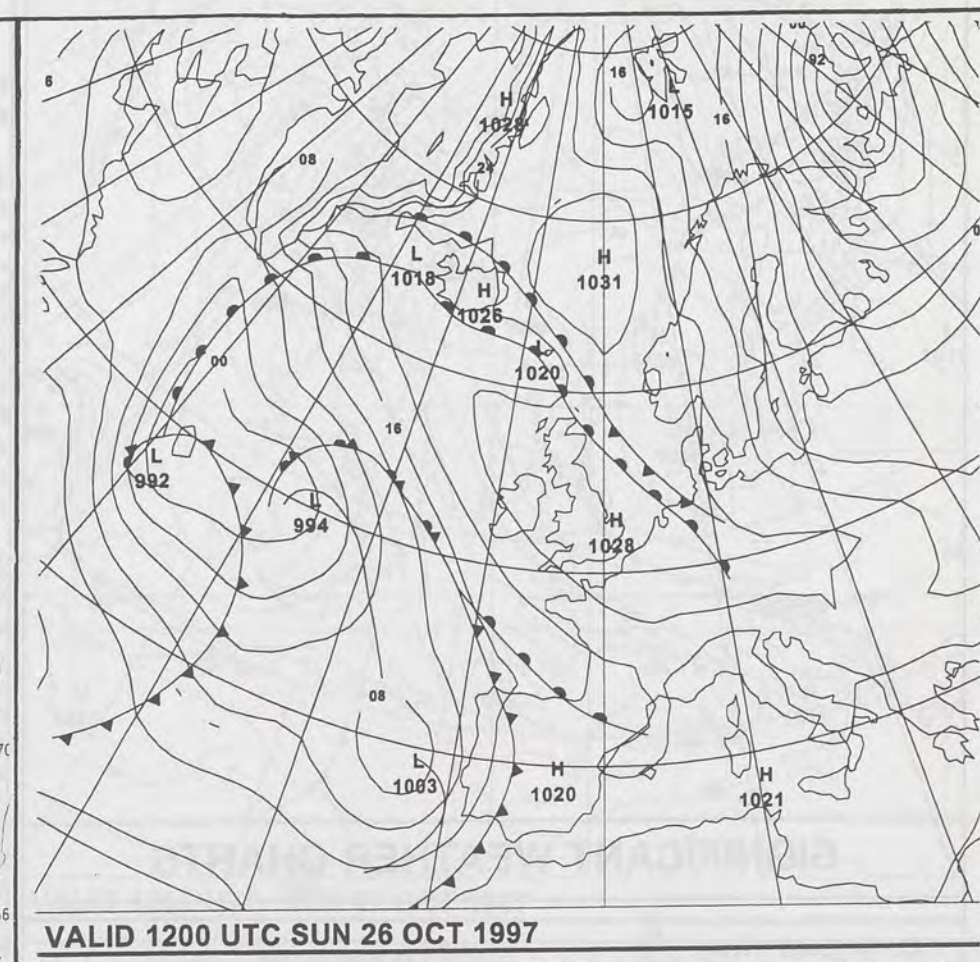
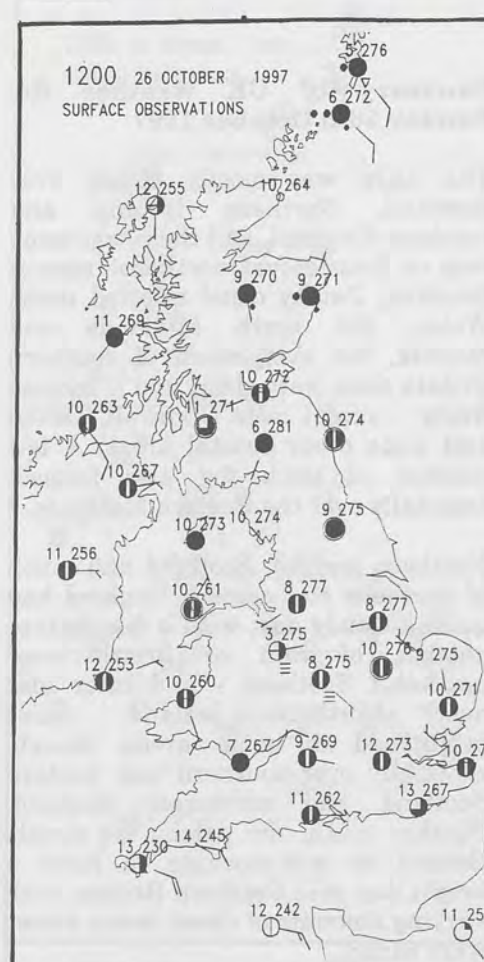
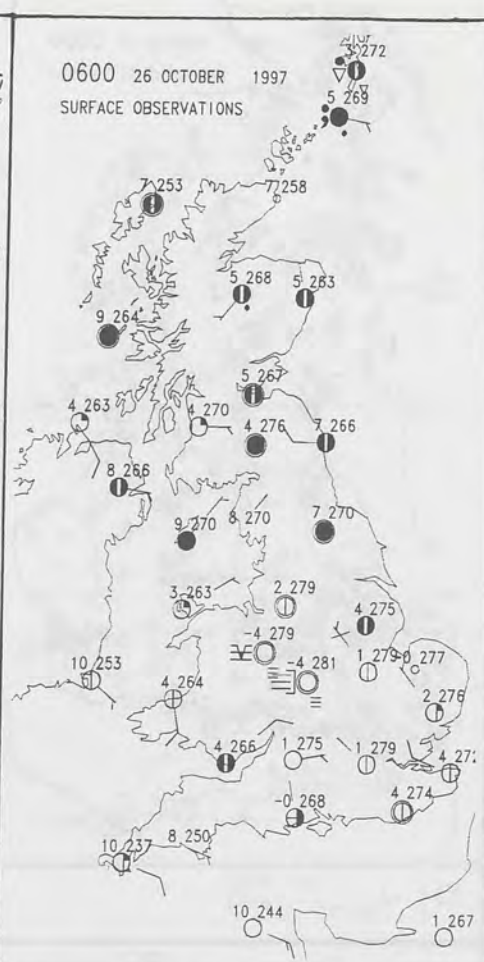
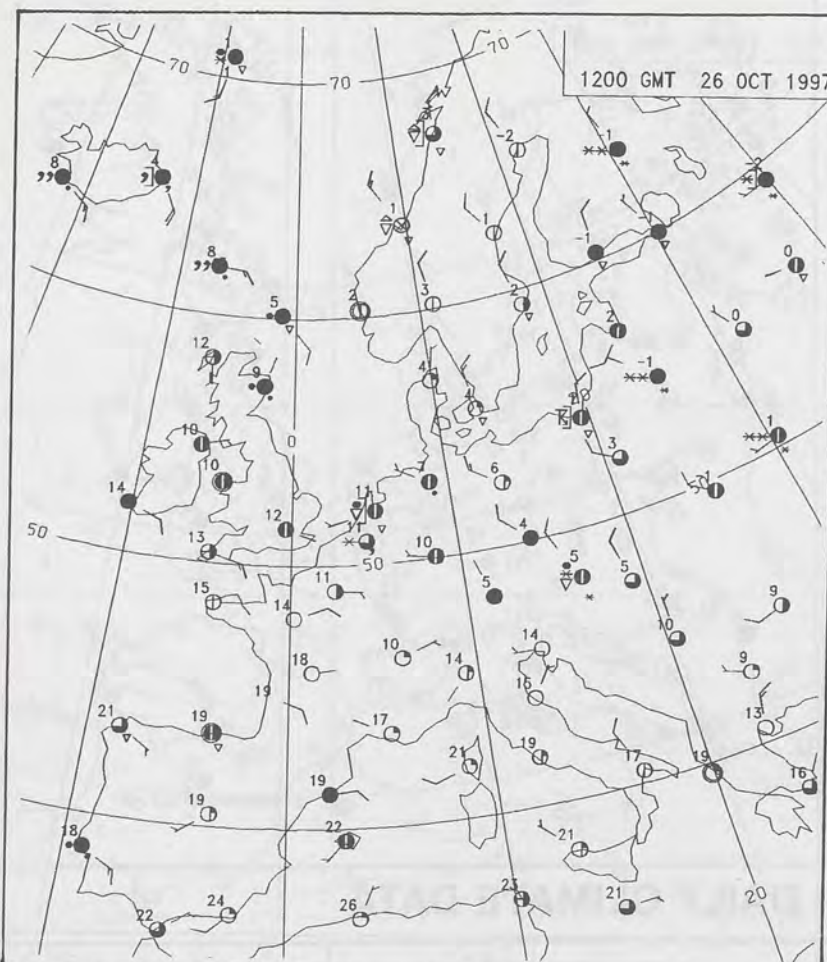
The Met.Office

NOT FOR LOAN

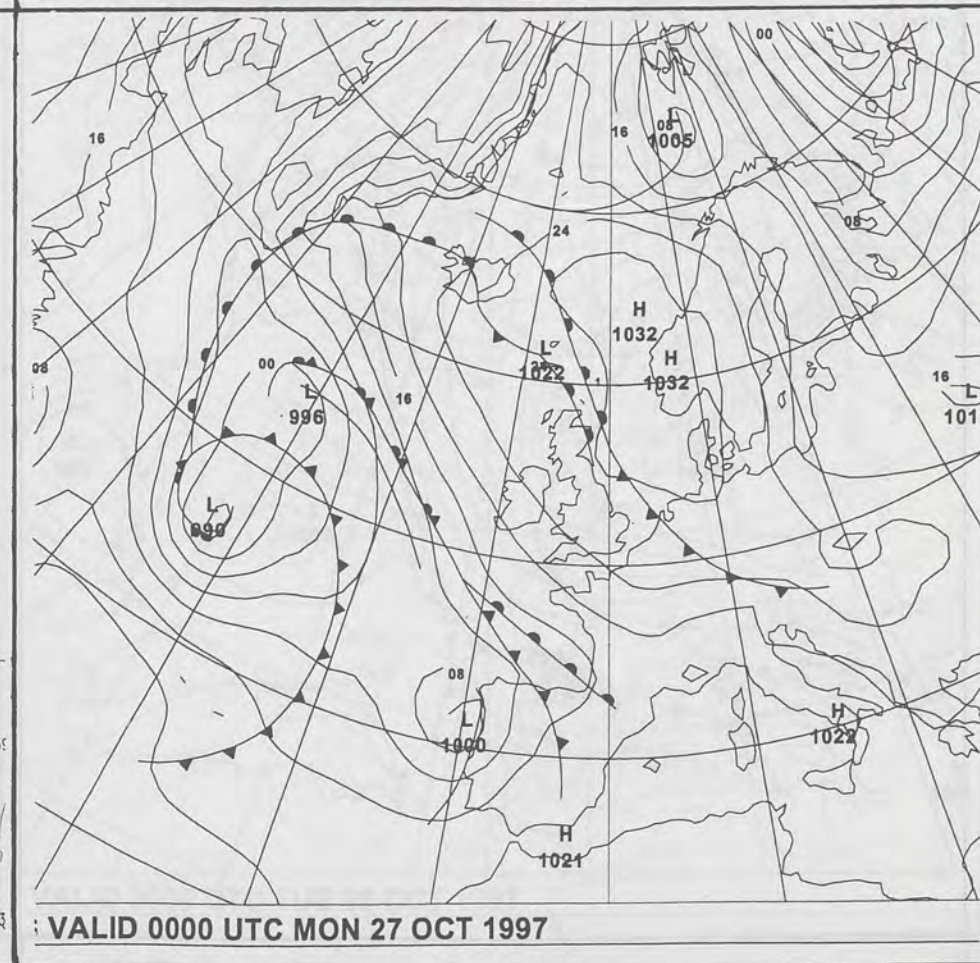
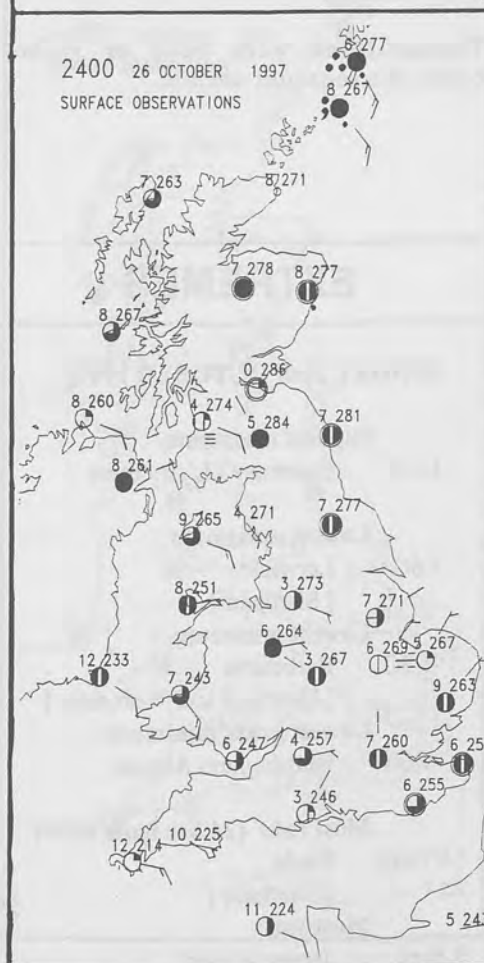
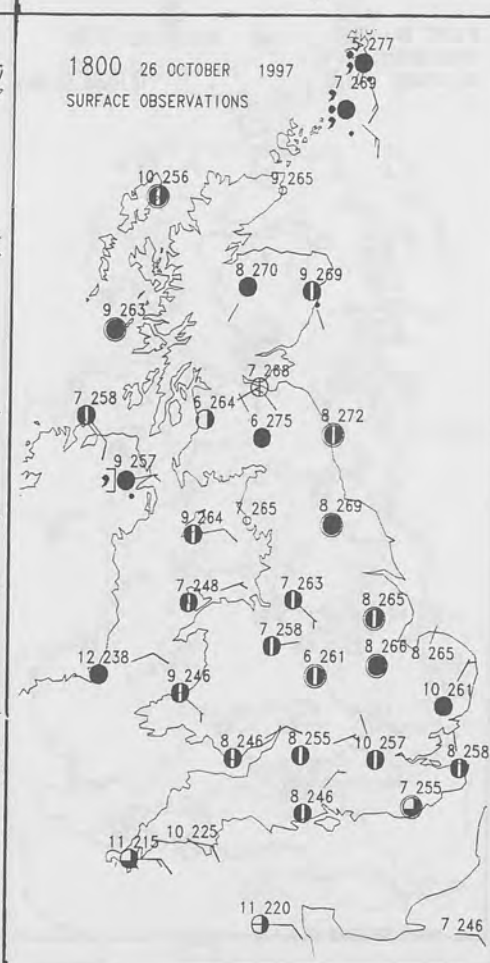
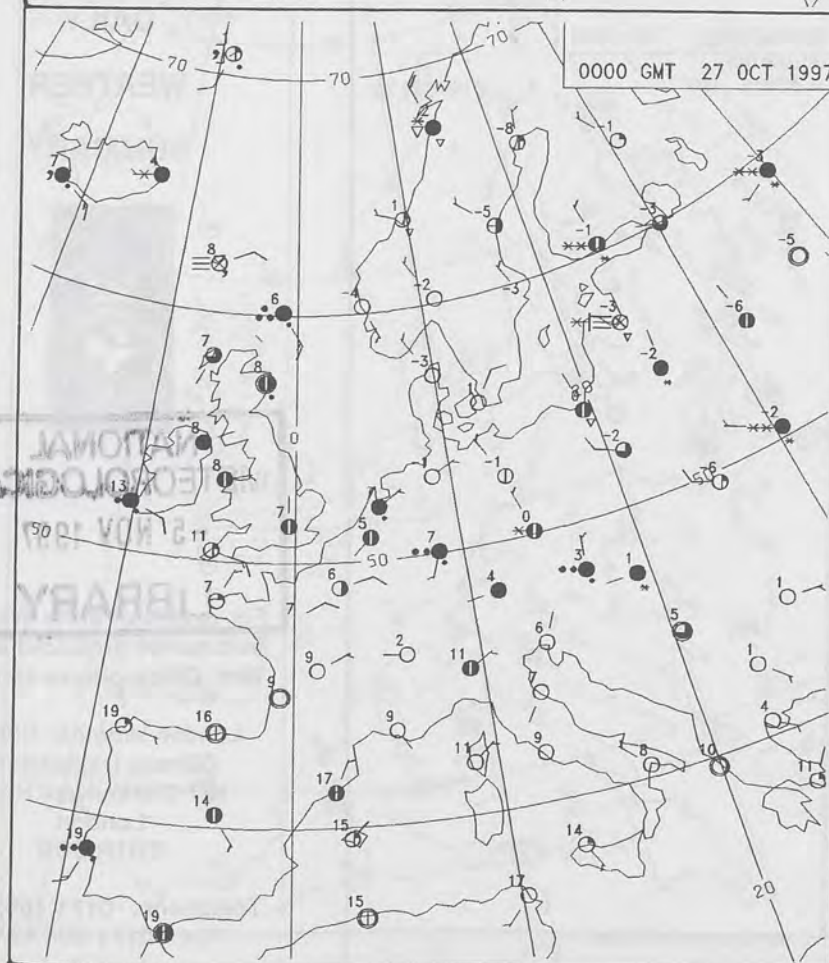
DUPLICATE ALSO

Daily Weather Summary

Sunday 26 October 1997



VALID 1200 UTC SUN 26 OCT 1997



VALID 0000 UTC MON 27 OCT 1997

0600 26 OCTOBER 1997

SIGWX



1200 26 OCTOBER 1997

SIGWX



SIGNIFICANT WEATHER CHARTS

1800 26 OCTOBER 1997

SIGWX



2400 26 OCTOBER 1997

SIGWX



Published by London Weather Centre. All times are GMT.

Summary of UK weather for Sunday 26th October 1997

The night was mostly cloudy over Scotland, Northern Ireland and northern England, and there was some rain or drizzle over northeasternmost Scotland. Patchy cloud affected north Wales, the north Midlands and Norfolk, but over much of southern Britain skies were clear, and it became frosty - except over Cornwall, Devon and some other coastal areas. A few patches of thick fog also formed, especially over the western Midlands.

Northern Ireland, Scotland and much of northern and eastern England had quite a cloudy day, with a few further patches of rain or drizzle over northeast Scotland - and later also over Northern Ireland. Skies brightened in some areas though, especially over southern and western Scotland and northwest England. Further south, the patchy fog mostly cleared by mid-morning to leave a bright day over southern Britain, with varying amounts of cloud; many places were sunny.

Temperatures were near or rather below the seasonal normal.

EXTREMES

SUNDAY 26th OCTOBER 1997

Highest maximum
15.1C Guernsey / L'Ancresse

Lowest maximum
5.6C Lerwick
[Shetland]

Lowest minimum
-5.2C Barbourne
[Hereford and Worcester]

Lowest grass minimum
-9.6C Birmingham Airport

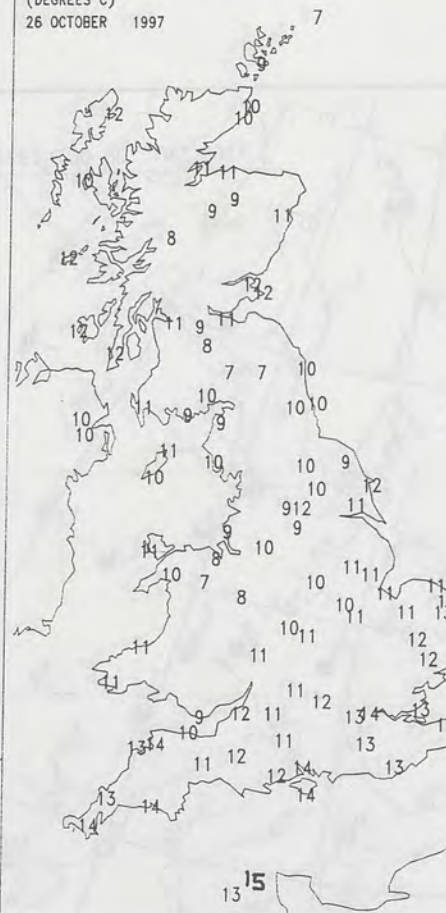
Most rain (24 hrs from 0900)
14.7mm Foula
[Shetland]

Most sun
9.6hrs Jersey Airport

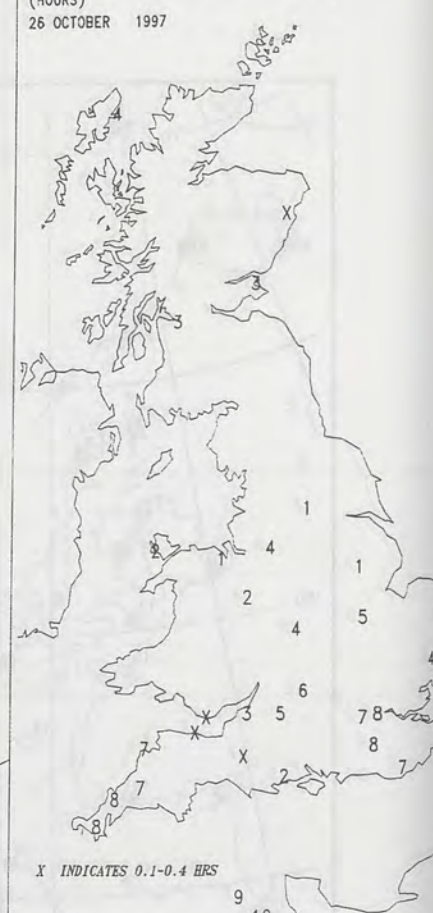
NIGHT MINIMUM TEMPERATURE
(DEGREES C)
26 OCTOBER 1997



DAY MAXIMUM TEMPERATURE
(DEGREES C)
26 OCTOBER 1997



SUNSHINE (DAWN TO DUSK)
(HOURS)
26 OCTOBER 1997



DAILY CLIMATE DATA

NIGHT RAINFALL
(MILLIMETRES)
26 OCTOBER 1997



DAY RAINFALL
(MILLIMETRES)
26 OCTOBER 1997



DAILY WEATHER SUMMARY



NATIONAL METEOROLOGICAL
-5 NOV 1997

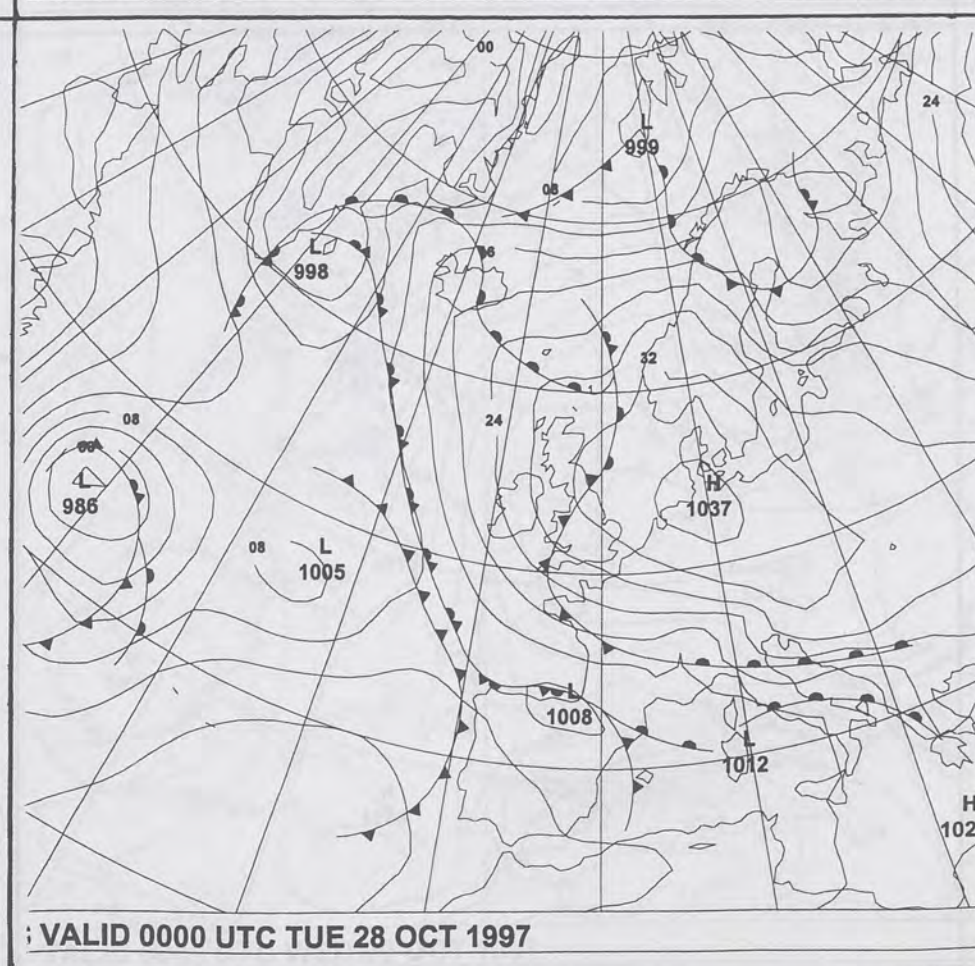
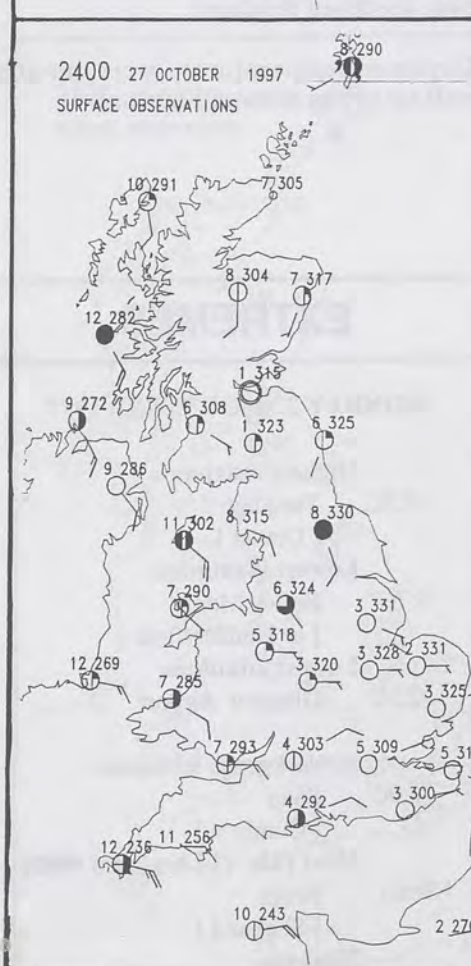
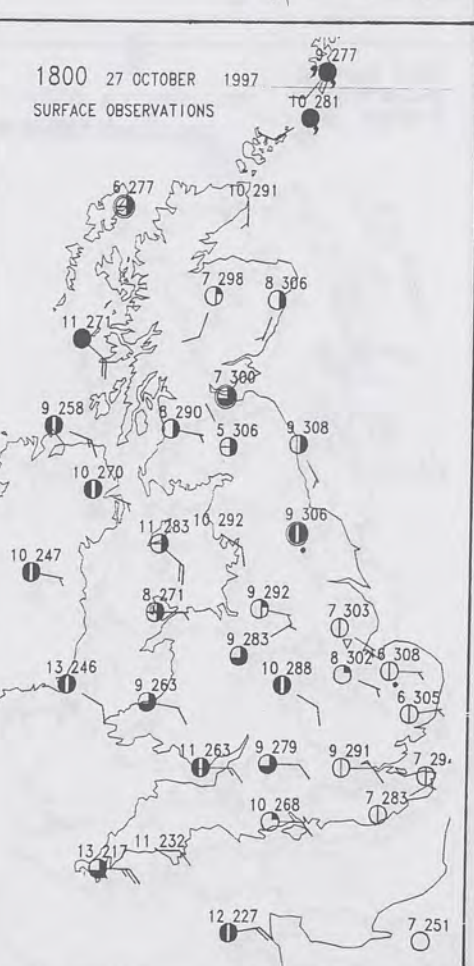
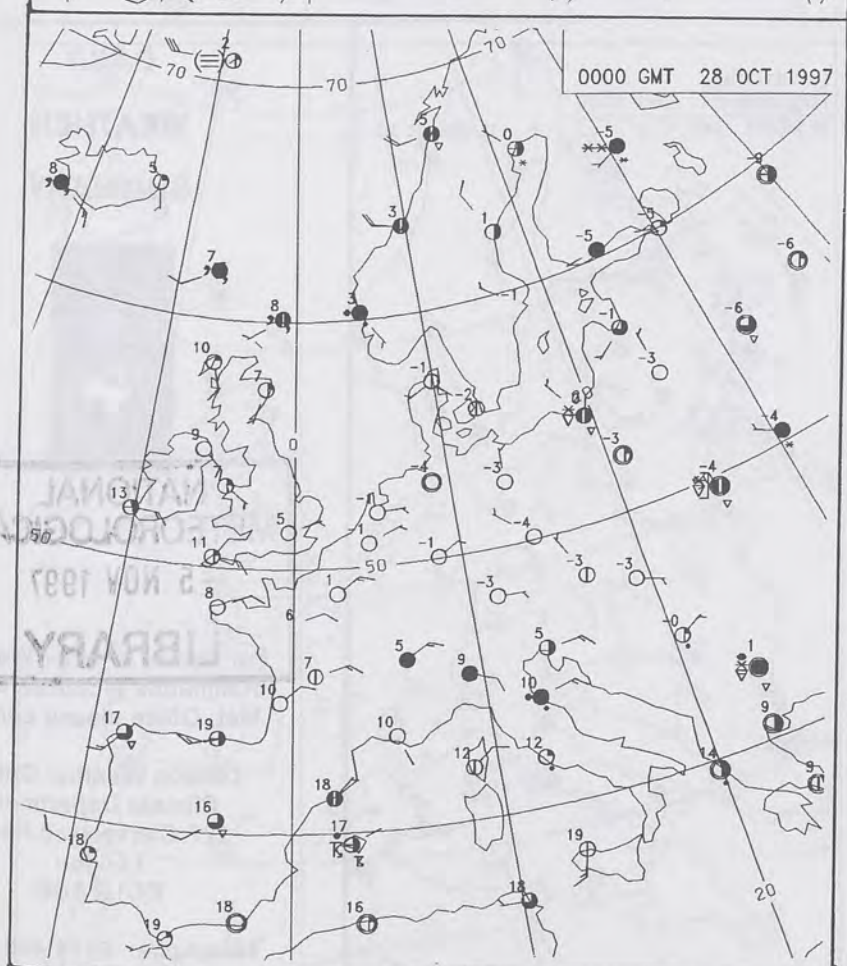
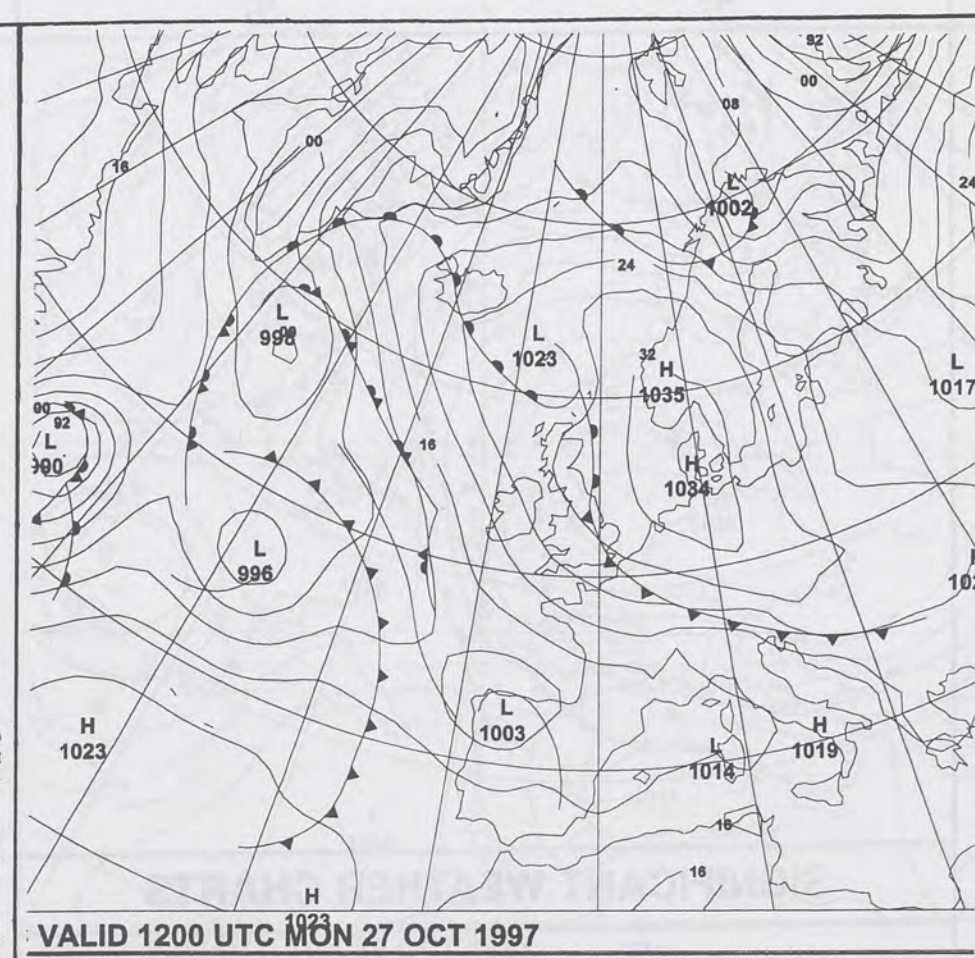
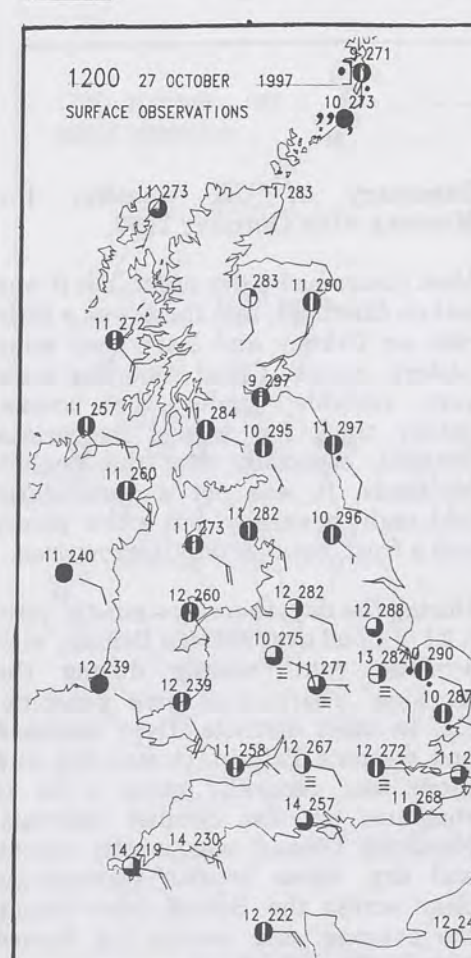
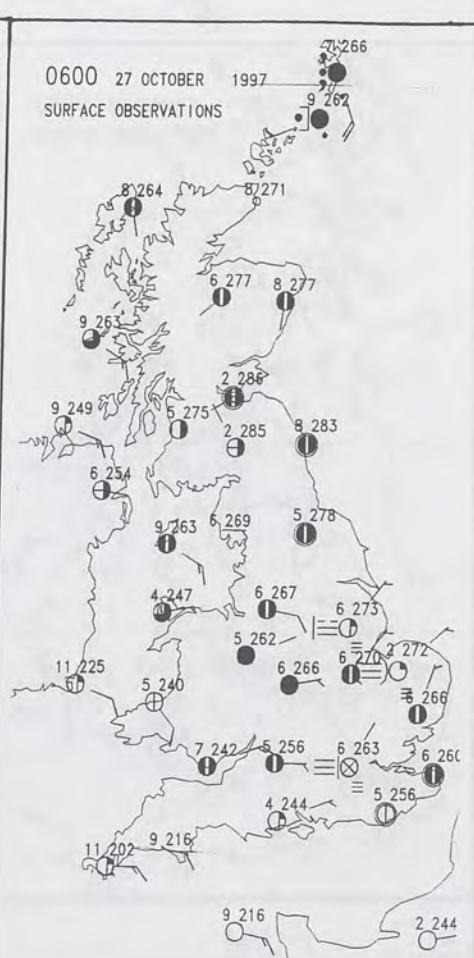
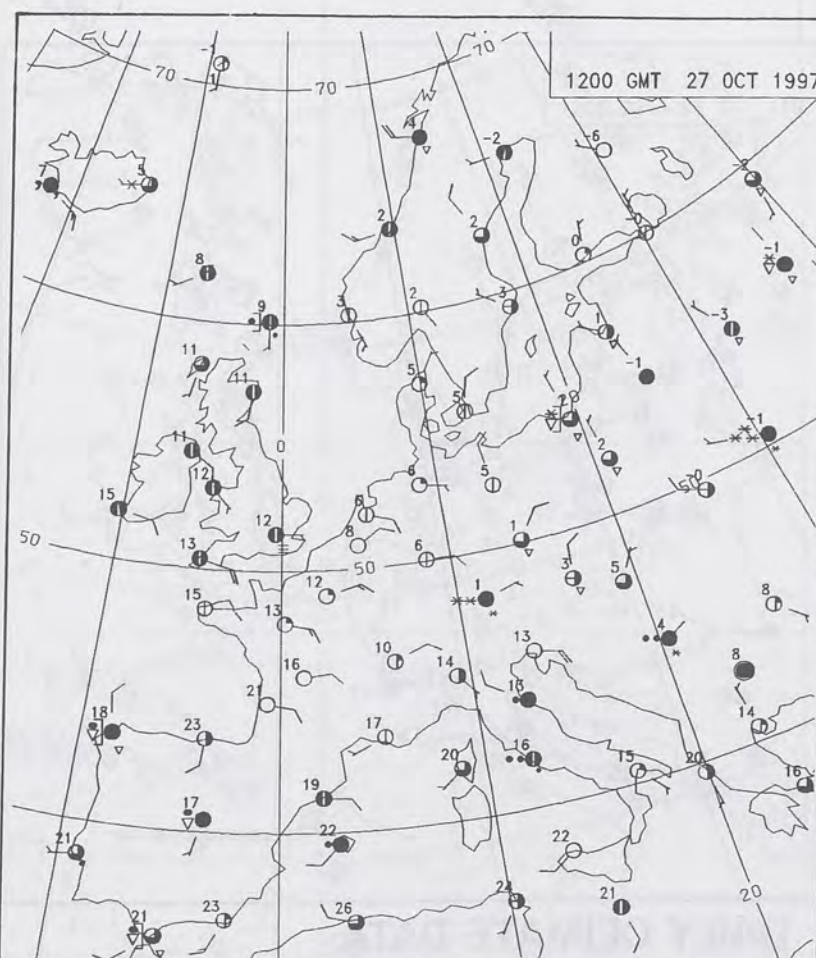
LIBRARY
For details of other Weather Summaries produced by the Met. Office please contact:

London Weather Centre
Climate Department
127 Clerkenwell Road
London
EC1R 5DB

Telephone: 0171 405 4358
Fax: 0171 404 4314



The Met. Office NOT FOR LOAN DUPLICATE ALSO
Daily Weather Summary Monday 27 October 1997



0600 27 OCTOBER 1997

SIGWX



1200 27 OCTOBER 1997

SIGWX



SIGNIFICANT WEATHER CHARTS

1800 27 OCTOBER 1997

SIGWX



2400 27 OCTOBER 1997

SIGWX



Summary of UK weather for Monday 27th October 1997

Most places had a dry night, but it was wet on Shetland, and there was a little rain on Orkney and later near some eastern coasts. Cloud amounts were very variable; under the breaks, patchy thick fog formed in various districts, especially over the English Midlands. It was not a particularly cold night generally, but a few places had a frost, notably the Glasgow area.

During the day, there was mostly quite a lot of cloud over eastern Britain, with a little rain, mainly during the morning. There was some sunshine, too, in most districts. Over southern and western Britain, it was dry and there was generally quite a lot of sunshine, but also cloudier intervals. Northern Ireland was mostly cloudy and dry. Skies became increasingly clear across the British Isles during the evening, and patchy fog formed over southern Scotland.

Daytime temperatures were mostly well up to the seasonal normal.

EXTREMES

MONDAY 27th OCTOBER 1997

Highest maximum

15.2C Torquay
[Devon]

Lowest maximum

8.7C Emley Moor
[nr Huddersfield]

Lowest minimum

-2.5C Glasgow Airport

Lowest grass minimum

-6.0C Shap
[Cumbria]

Most rain (24 hrs from 0900)

1.9mm Foula
[Shetland]

Most sun

9.1hrs Guernsey Airport

NIGHT MINIMUM TEMPERATURE

(DEGREES C)

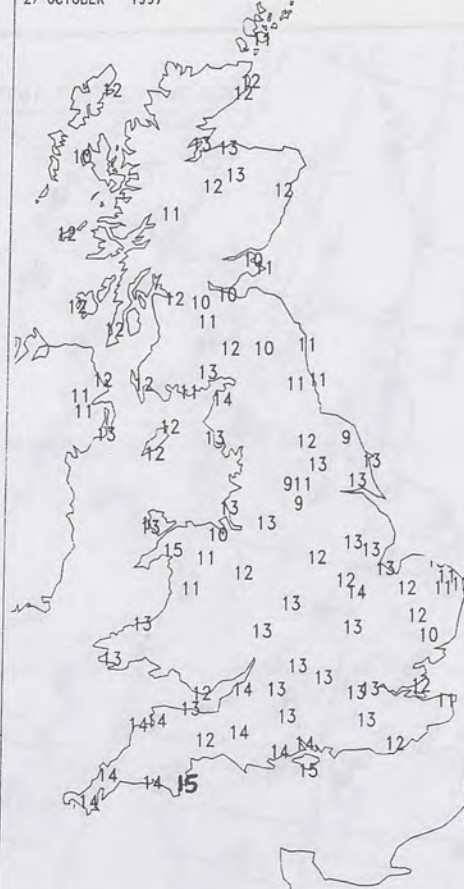
27 OCTOBER 1997



DAY MAXIMUM TEMPERATURE

(DEGREES C)

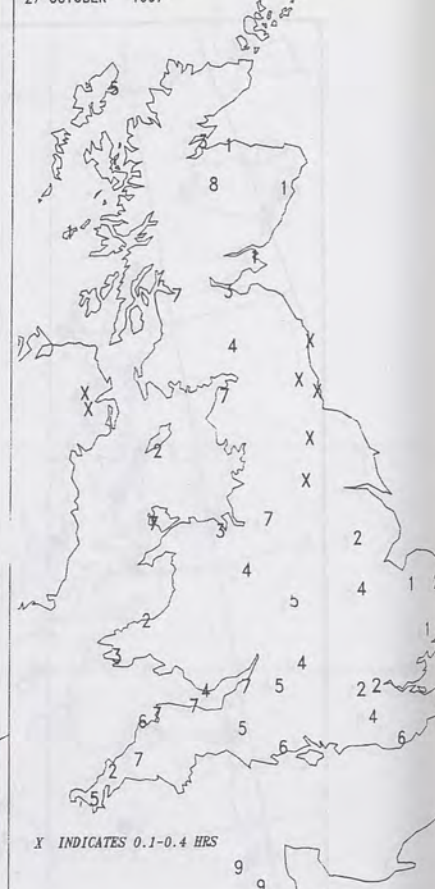
27 OCTOBER 1997



SUNSHINE (DAWN TO DUSK)

(HOURS)

27 OCTOBER 1997



X INDICATES 0.1-0.4 HRS

DAILY CLIMATE DATA

NIGHT RAINFALL
(MILLIMETRES)

27 OCTOBER 1997



X INDICATES TRACE TO 0.4 MM

DAY RAINFALL
(MILLIMETRES)

27 OCTOBER 1997



X INDICATES TRACE TO 0.4 MM

DAILY

WEATHER

SUMMARY



NATIONAL
METEOROLOGICAL
-5 NOV 1997

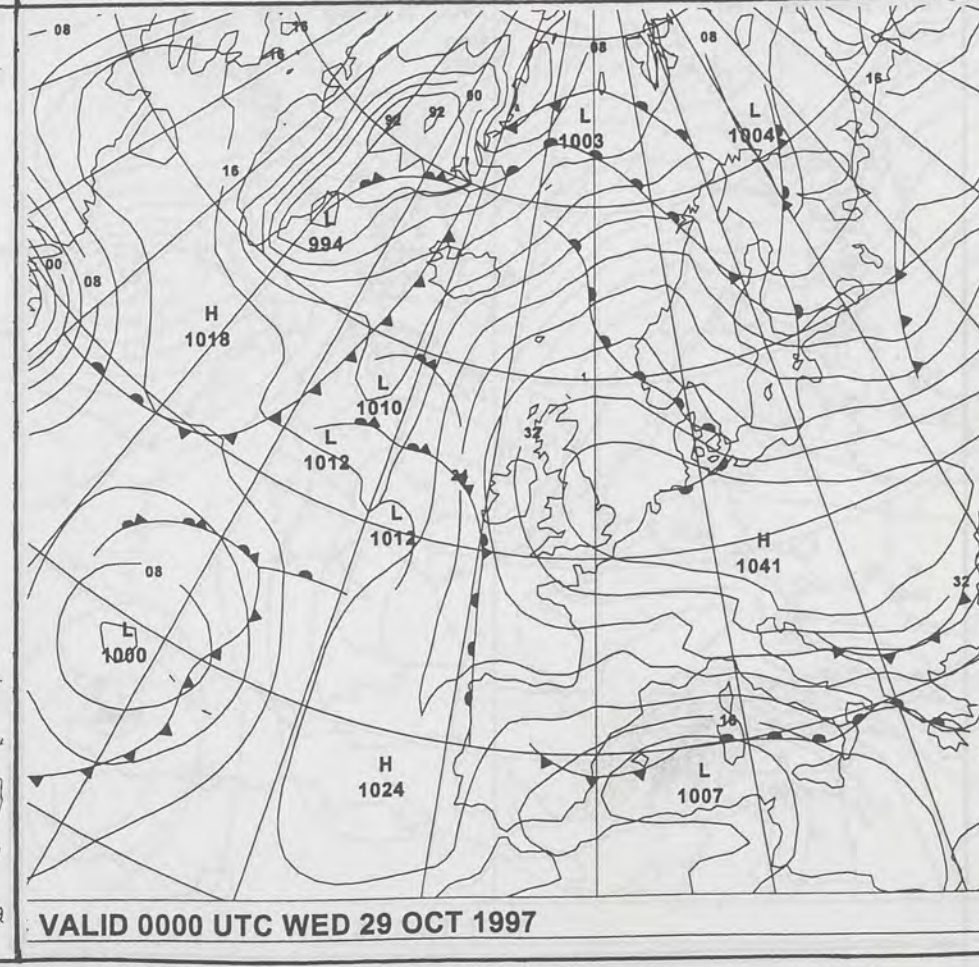
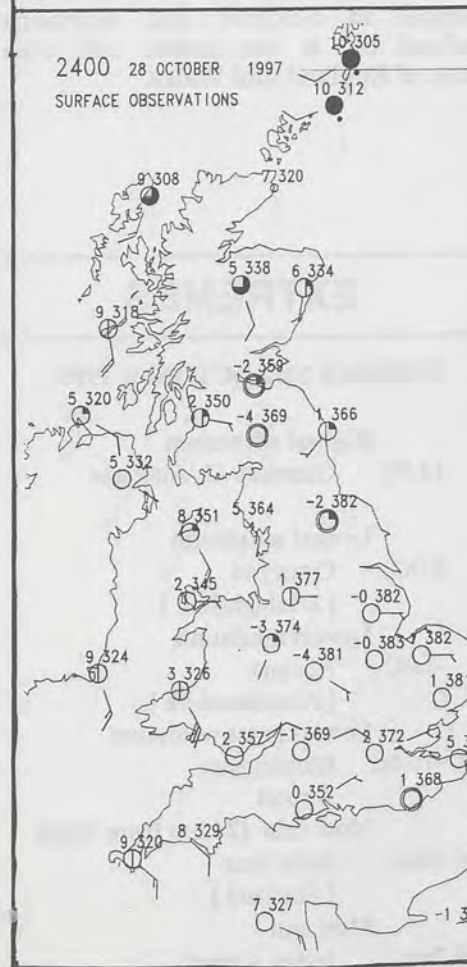
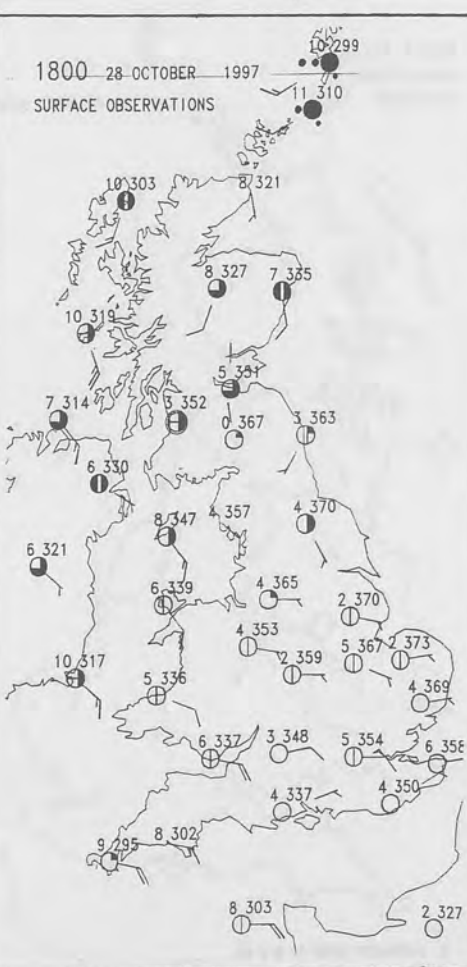
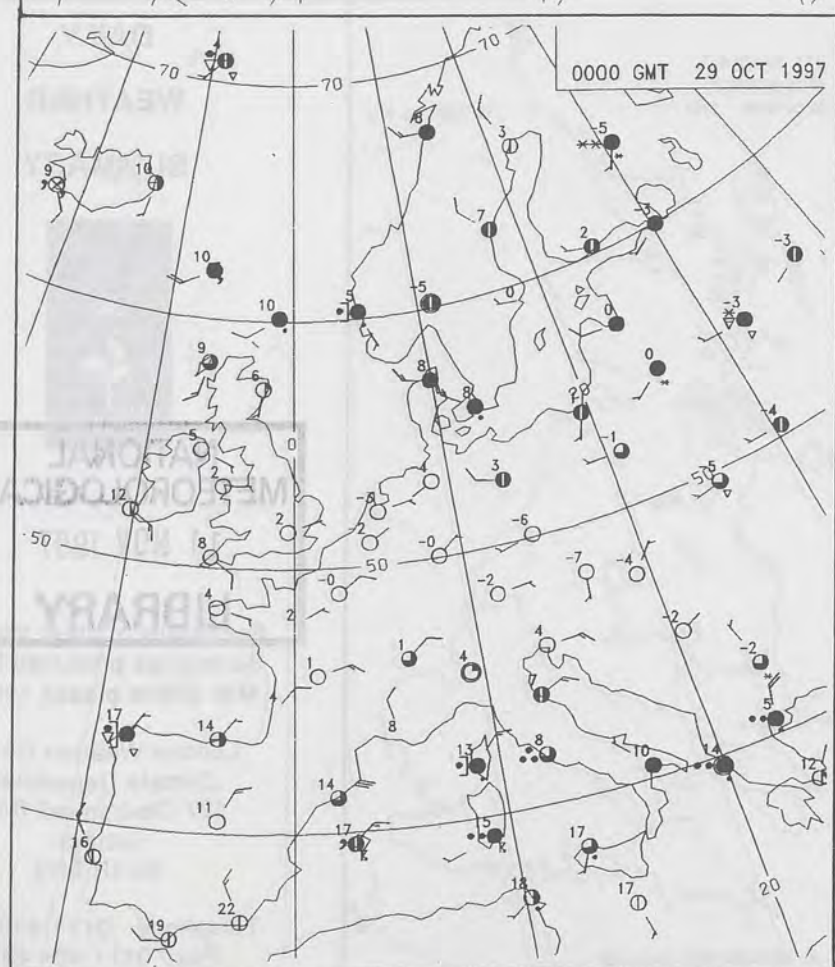
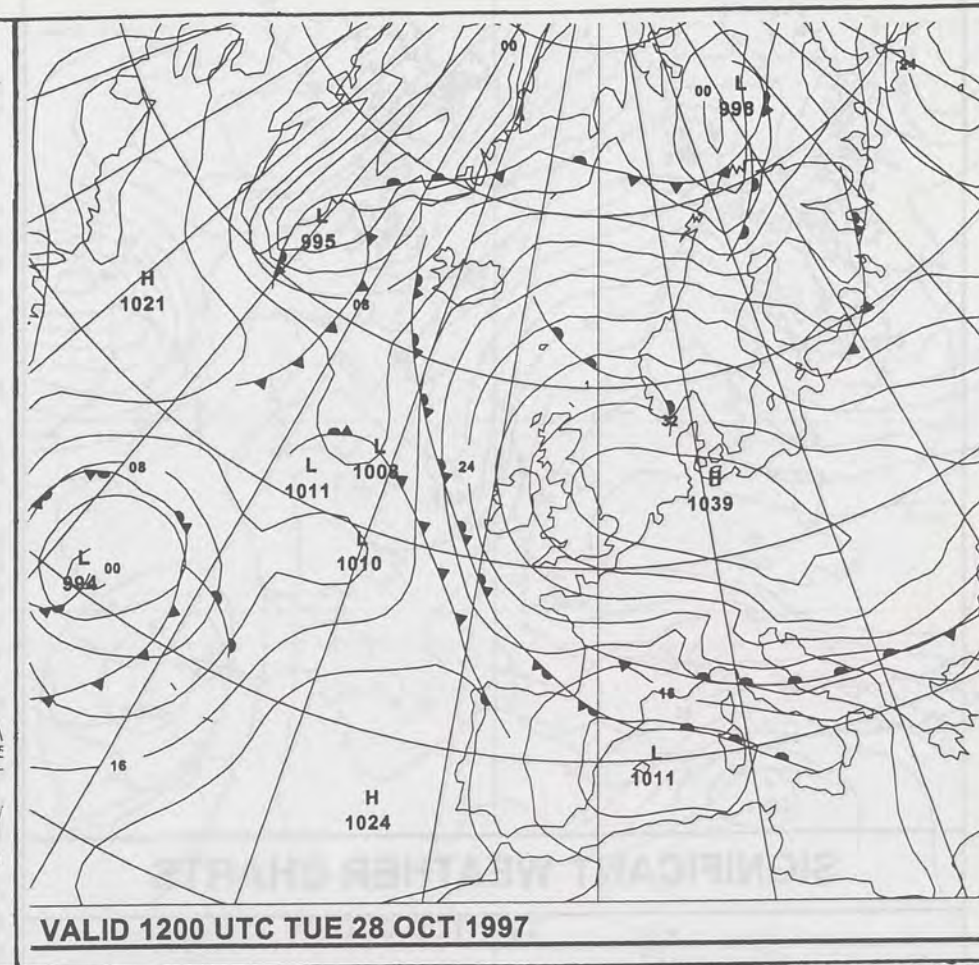
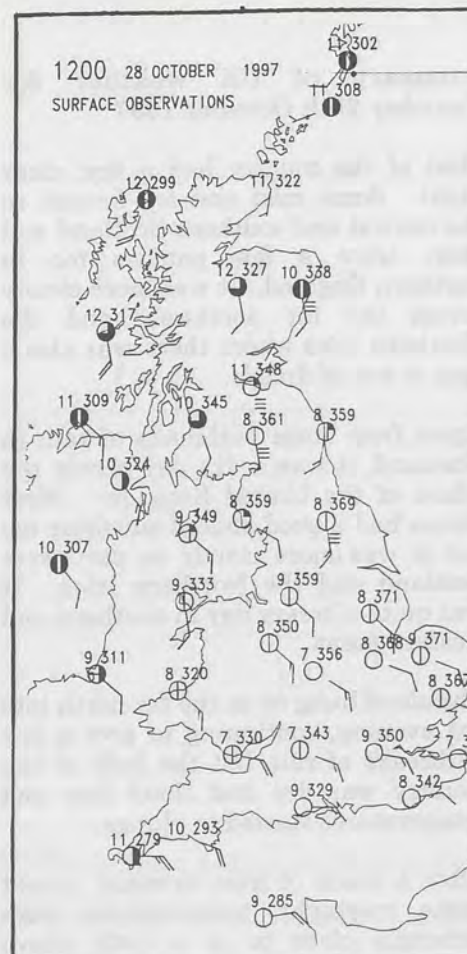
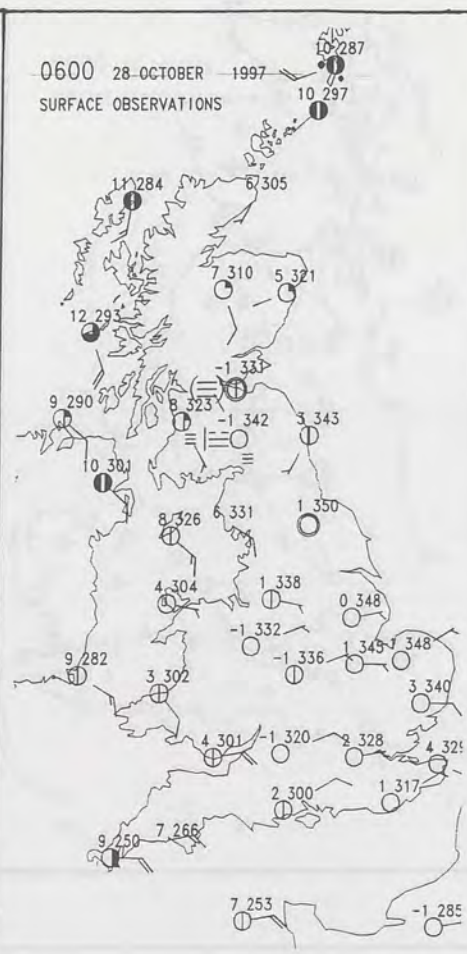
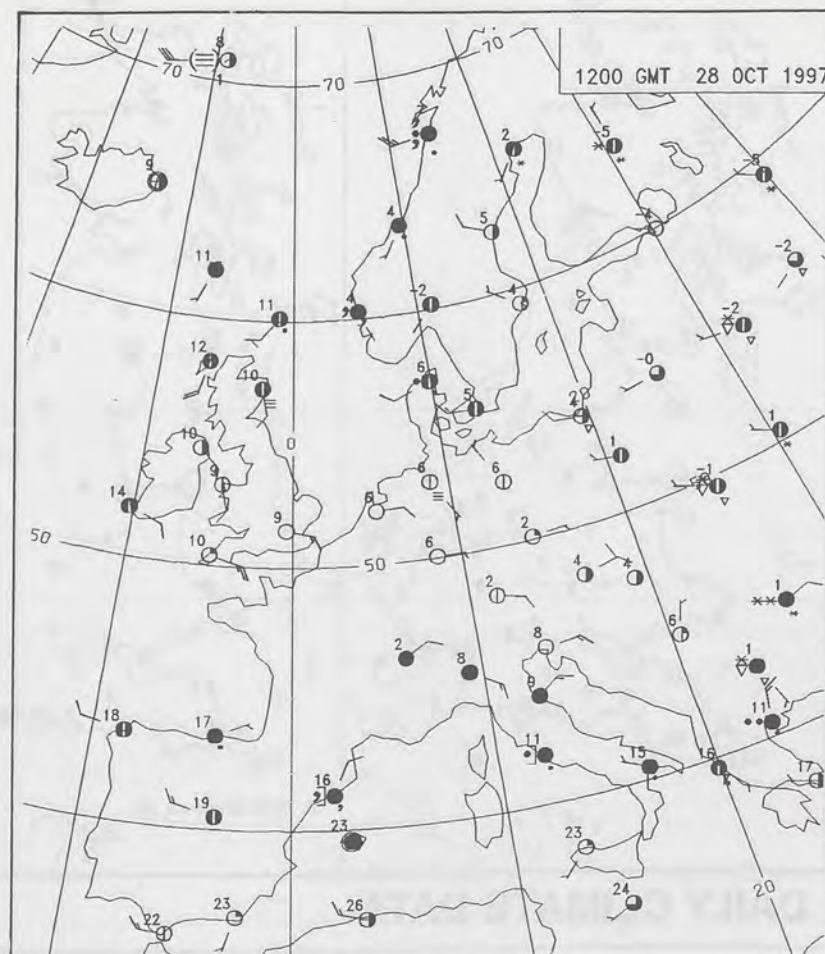
For details of other Weather
Summaries produced by the
Met. Office please contact:

London Weather Centre
Climate Department
127 Clerkenwell Road
London
EC1R 5DB

Telephone: 0171 405 4358
Fax: 0171 404 4314



The Met. Office NOT FOR LOAN DUPLICATE ALSO
Daily Weather Summary Tuesday 28 October 1997



0600 28 OCTOBER 1997
SIGWX



1200 28 OCTOBER 1997
SIGWX



SIGNIFICANT WEATHER CHARTS

1800 28 OCTOBER 1997
SIGWX



2400 28 OCTOBER 1997
SIGWX



Published by London Weather Centre. All times are GMT.

Summary of UK weather for Tuesday 28th October 1997

Most of the country had a dry, clear night. Some mist and fog formed in the central and southern Scotland and there were a few patches too in northern England. It was more cloudy across the far northwest and the Northern Isles where there was also a spot or two of drizzle.

Apart from some outbreaks of rain in Shetland, it was a dry day across the whole of the United Kingdom. Most places had a good deal of sunshine too but it was more cloudy in northwest Scotland and the Northern Isles. It was quite a breezy day in southern and western areas.

The cloud hung on in the far north into the evening, continuing to give a few outbreaks of rain but the bulk of the country was dry and cloud free and temperatures started to plunge.

After a touch of frost in many inland areas overnight, temperatures were generally close to or a little above normal in Scotland and Northern Ireland but it was rather cold over most of England and Wales.

EXTREMES

TUESDAY 28th OCTOBER 1997

Highest maximum
13.5C Guernsey / L'Ancrese

Lowest maximum
6.0C Cynwydd
[Denbighshire]

Lowest minimum
-3.6C Aboyne
[Aberdeenshire]

Lowest grass minimum
-10.4C Birmingham
Airport

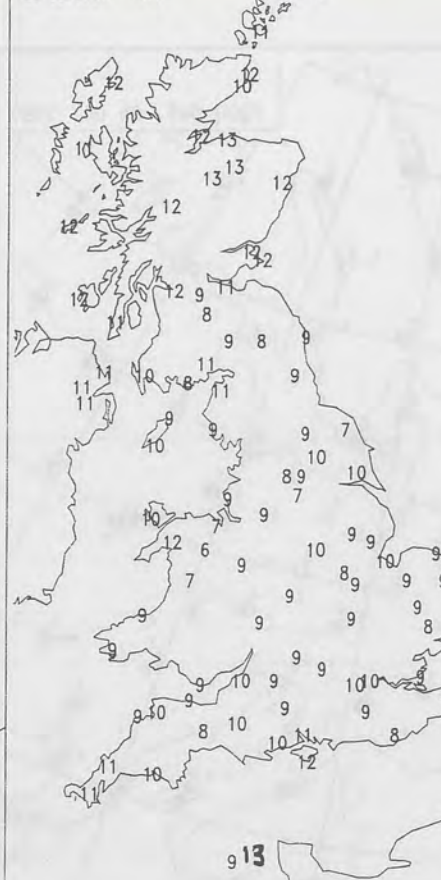
Most rain (24 hrs from 0900)
4.2mm Sella Ness
[Shetland]

Most sun
9.7hrs Jersey Airport
Bognor Regis [West Sussex]

NIGHT MINIMUM TEMPERATURE
(DEGREES C)
28 OCTOBER 1997



DAY MAXIMUM TEMPERATURE
(DEGREES C)
28 OCTOBER 1997



SUNSHINE (DAWN TO DUSK)
(HOURS)
28 OCTOBER 1997



X INDICATES 0.1-0.4 HRS

DAILY CLIMATE DATA

NIGHT RAINFALL
(MILLIMETRES)
28 OCTOBER 1997



X INDICATES TRACE TO 0.4 MM

DAY RAINFALL
(MILLIMETRES)
28 OCTOBER 1997



X INDICATES TRACE TO 0.4 MM

DAILY WEATHER SUMMARY



NATIONAL
METEOROLOGICAL

11 NOV 1997

LIBRARY

For details of other Weather
Summaries produced by the
Met. Office please contact:

London Weather Centre
Climate Department
127 Clerkenwell Road
London
EC1R 5DB

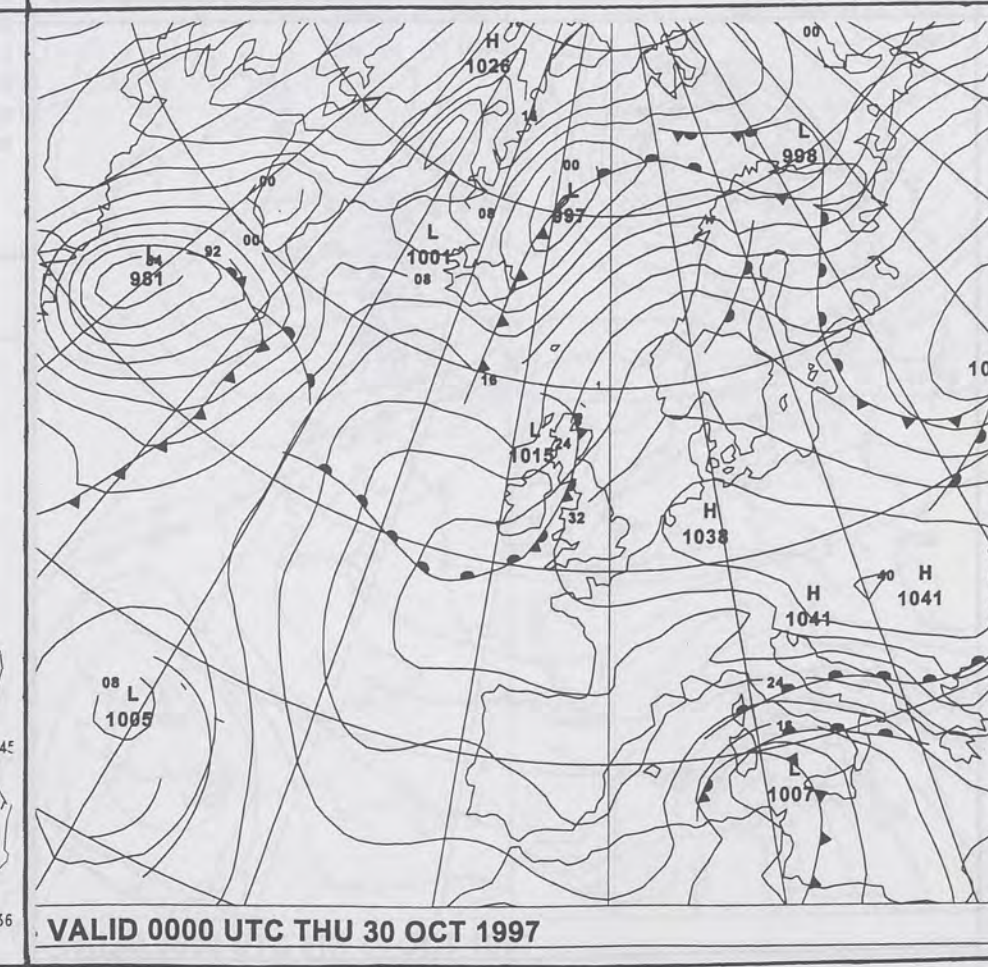
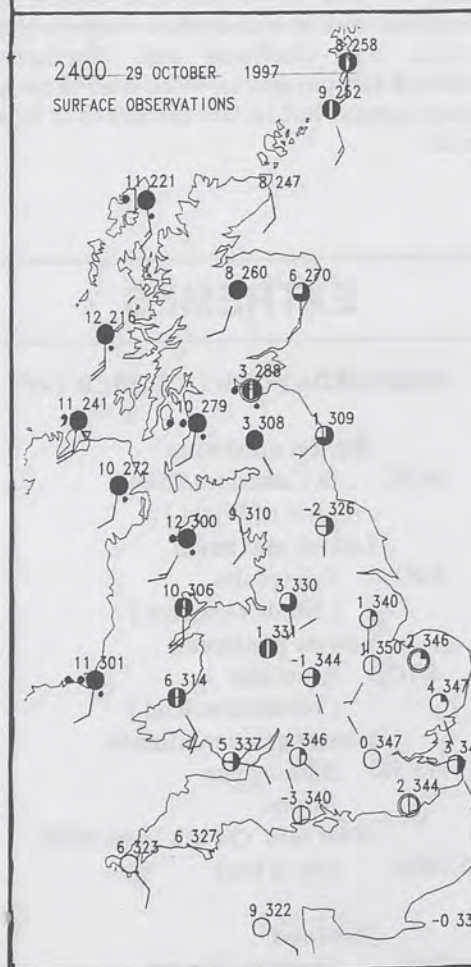
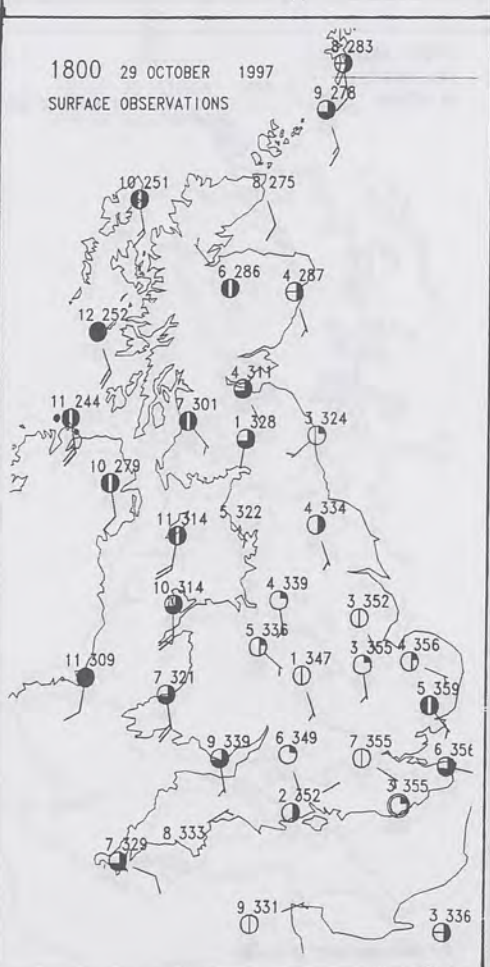
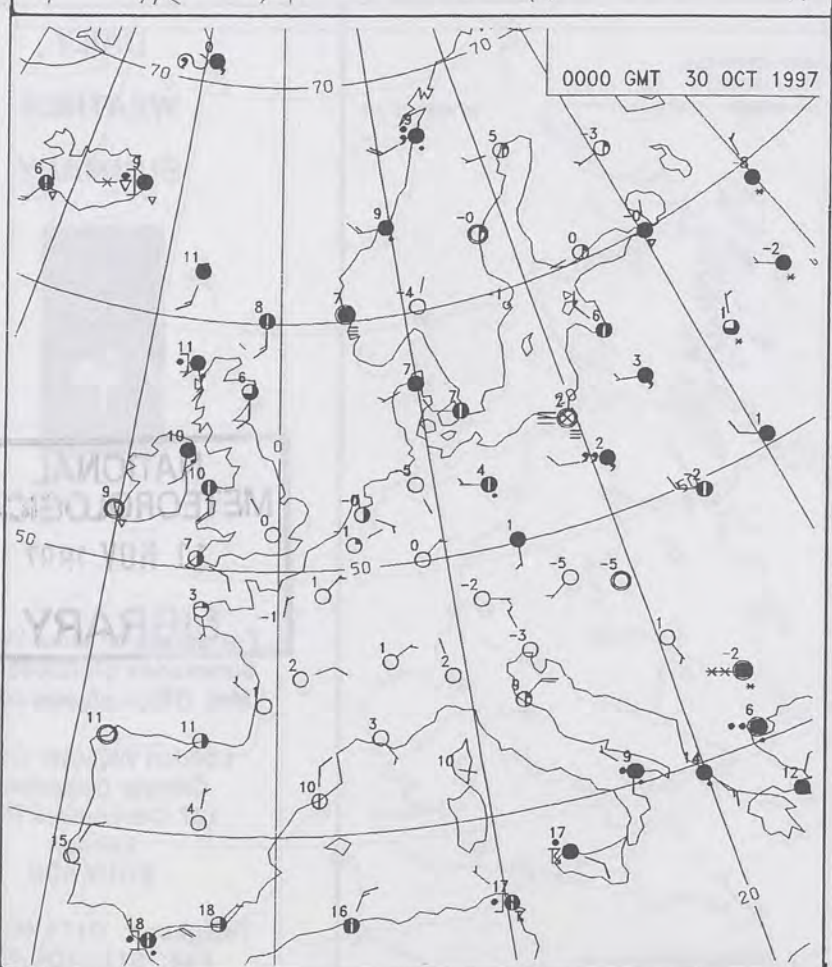
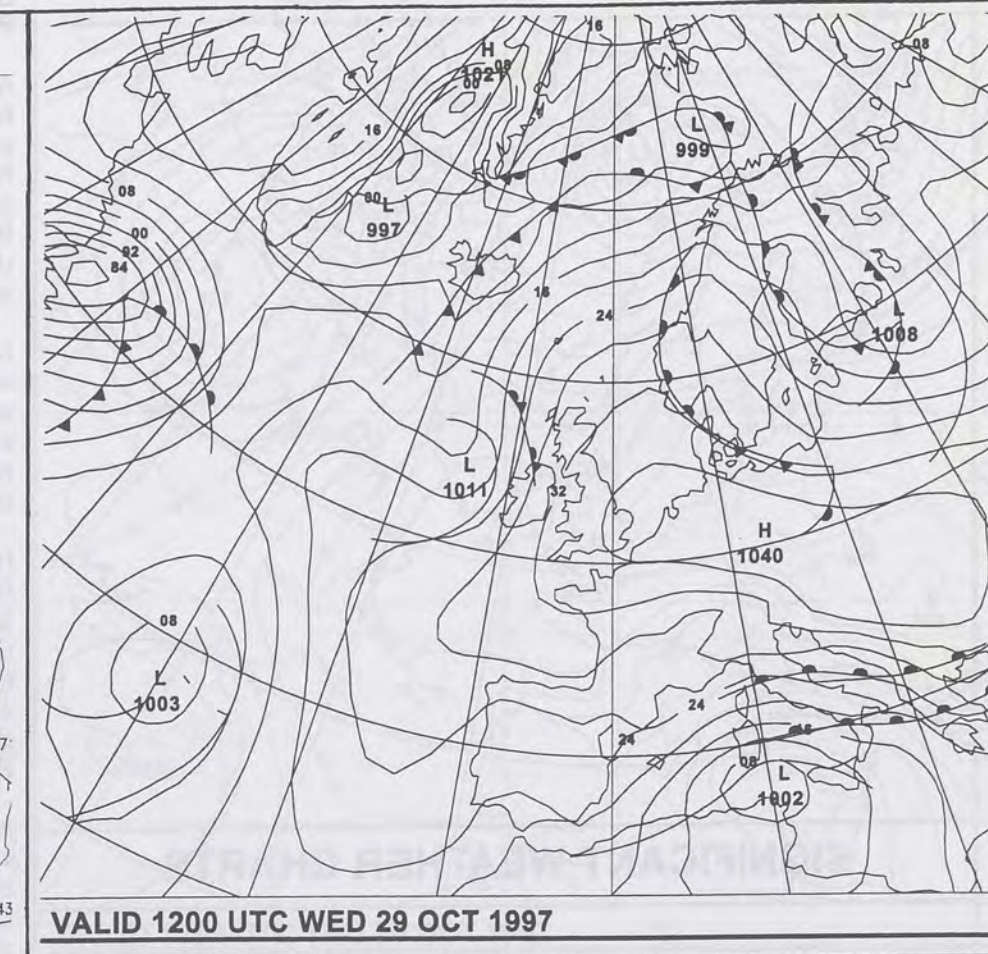
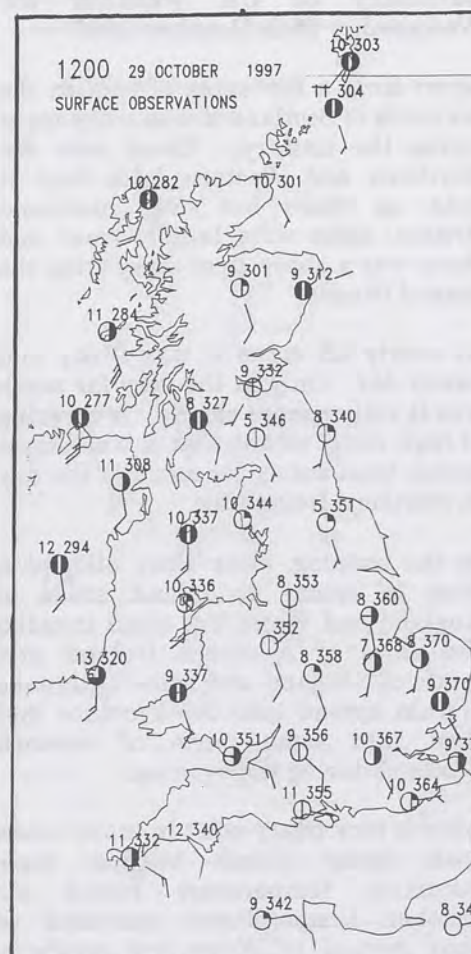
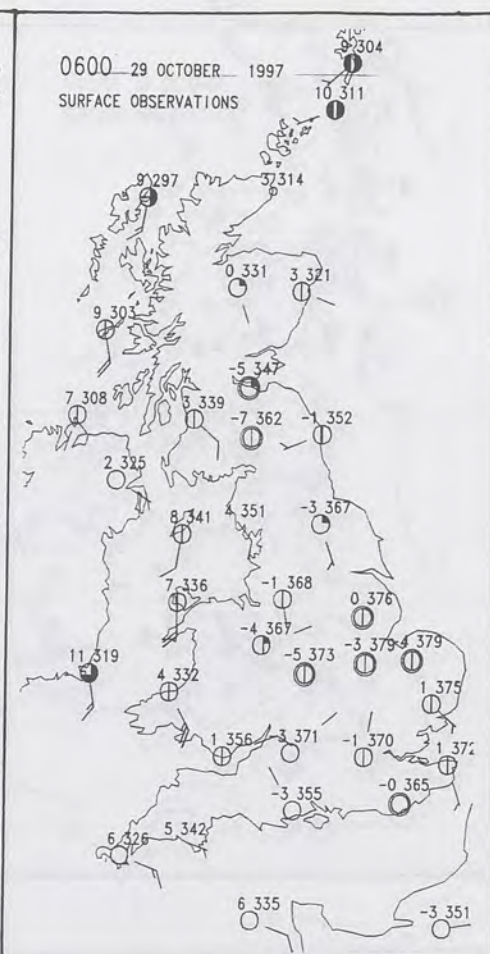
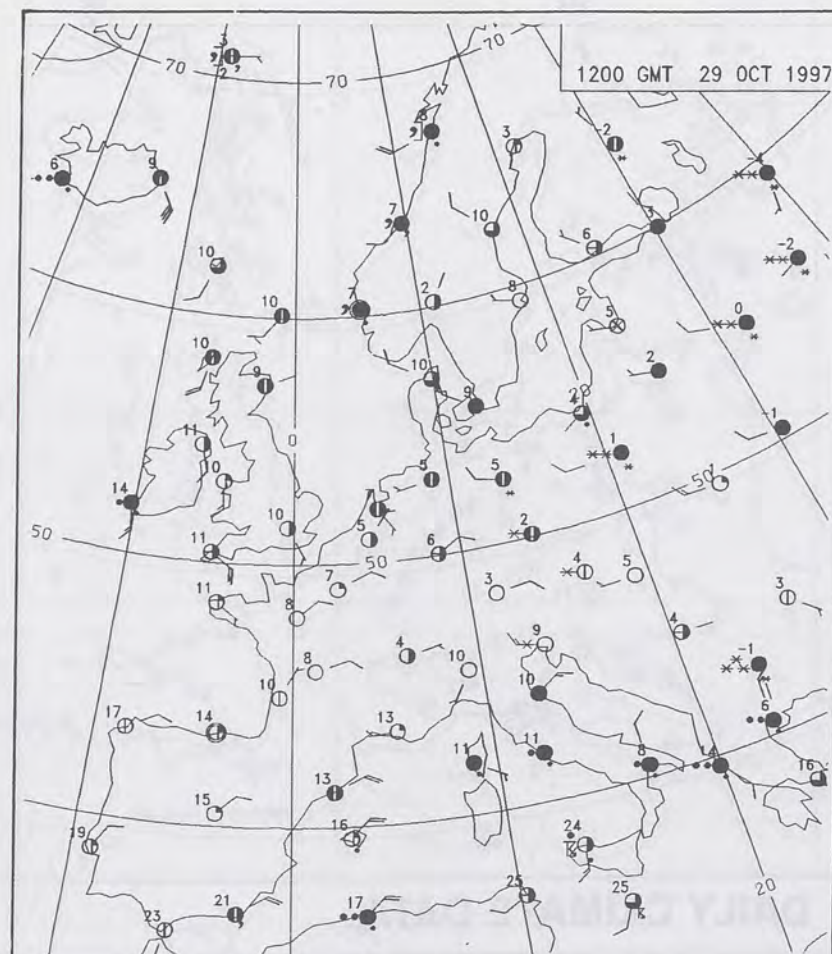
Telephone: 0171 405 4358
Fax: 0171 404 4314



The Met. Office NOT FOR LOAN

DUPLICATE ALSO

Daily Weather Summary Wednesday 29 October 1997



0600 29 OCTOBER 1997
SIGWX

1200 29 OCTOBER 1997
SIGWX



SIGNIFICANT WEATHER CHARTS

1800 29 OCTOBER 1997
SIGWX

2400 29 OCTOBER 1997
SIGWX



Published by London Weather Centre. All times are GMT.

Summary of UK weather for Wednesday 29th October 1997

Apart from a few spots of rain in the far north of Scotland it was a dry night across the country. Cloud over the Northern and Western Isles kept it mild up there but over mainland Britain, skies were largely clear and there was a sharp frost away from the coastal fringes.

In nearly all areas it was a dry and sunny day. Only in the very far north was it rather more cloudy. A covering of high cloud meant that it was bright rather than sunny for much of the day in Northern Ireland too.

In the evening, clear skies allowed a frost to return to inland areas of England and Wales but cloud invaded the skies of Northern Ireland and much of Scotland and some outbreaks of rain spread into the Province and then into some parts of western Scotland during the evening.

After a very frosty start in many areas with many places beating their minimum temperature record for October, temperatures recovered to near normal in Wales and southern England but it was rather cold in the north. In Scotland and Northern Ireland temperatures were also mostly near normal but in the far north it was mild.

EXTREMES

WEDNESDAY 29th OCTOBER 1997

Highest maximum
14.6C St Catherines Point
[Isle of Wight]

Lowest maximum
5.8C Fylingdales
[North Yorkshire]

Lowest minimum
-8.1C Redesdale
[Northumberland]

Lowest grass minimum
-13.5C Birmingham
Airport

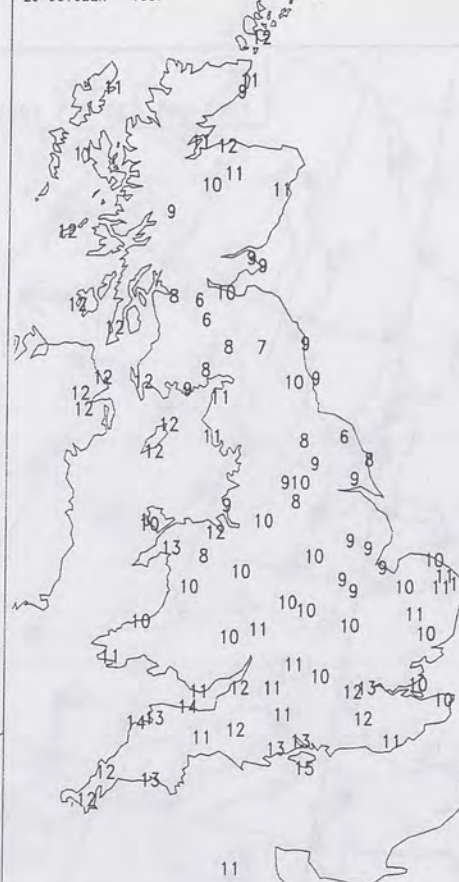
Most rain (24 hrs from 0900)
5.3mm Isle of Man

Most sun
9.7hrs Guernsey Airport

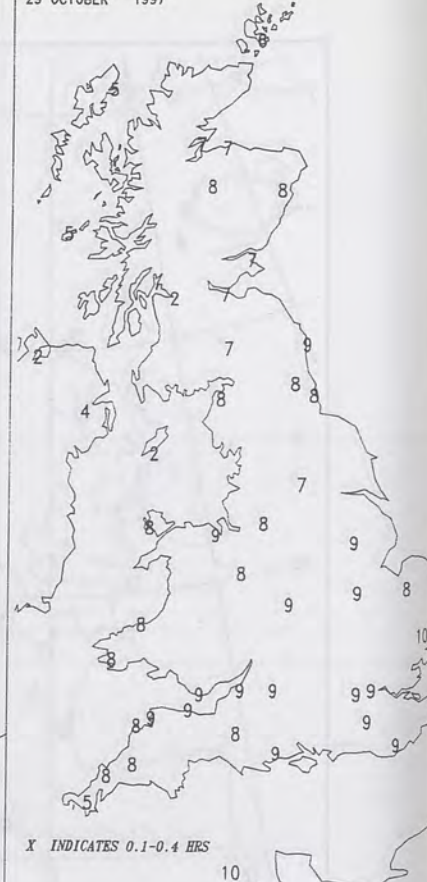
NIGHT MINIMUM TEMPERATURE
(DEGREES C)
29 OCTOBER 1997



DAY MAXIMUM TEMPERATURE
(DEGREES C)
29 OCTOBER 1997



SUNSHINE (DAWN TO DUSK)
(HOURS)
29 OCTOBER 1997



DAILY CLIMATE DATA

NIGHT RAINFALL
(MILLIMETRES)
29 OCTOBER 1997



DAY RAINFALL
(MILLIMETRES)
29 OCTOBER 1997



DAILY WEATHER SUMMARY



**NATIONAL
METEOROLOGICAL
11 NOV 1997**

LIBRARY
For details of other Weather
Summaries produced by the
Met. Office please contact:

London Weather Centre
Climate Department
127 Clerkenwell Road
London
EC1R 5DB

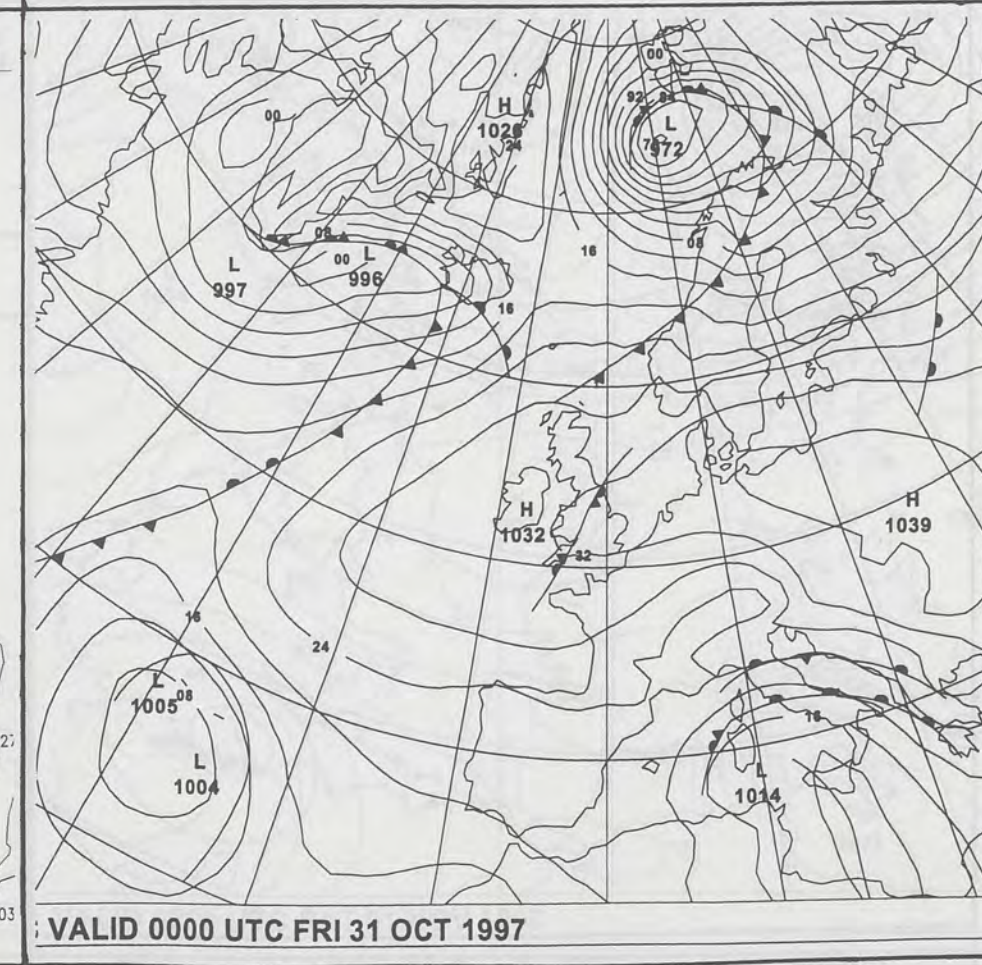
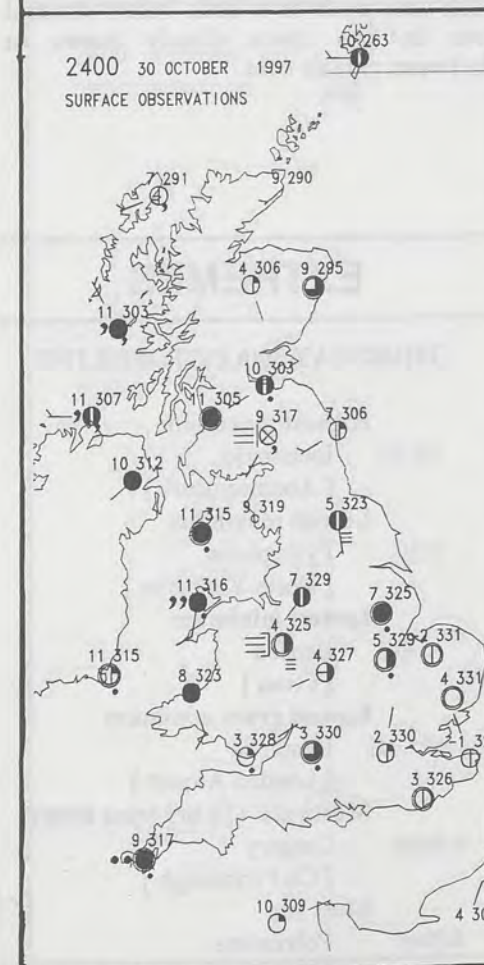
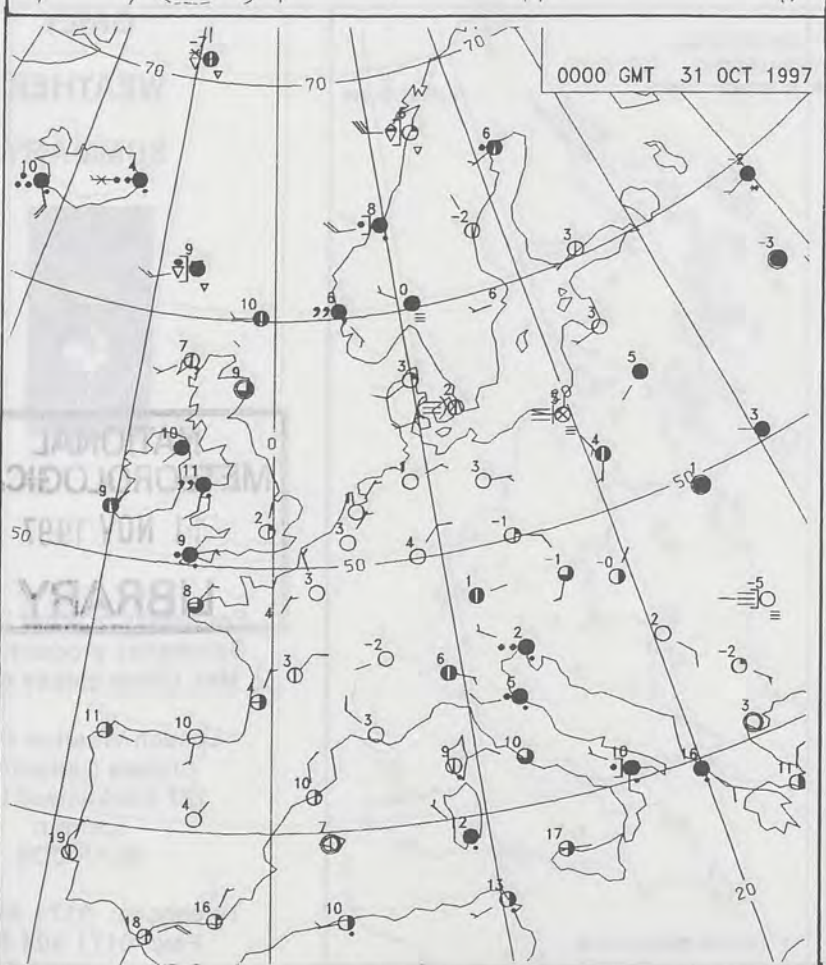
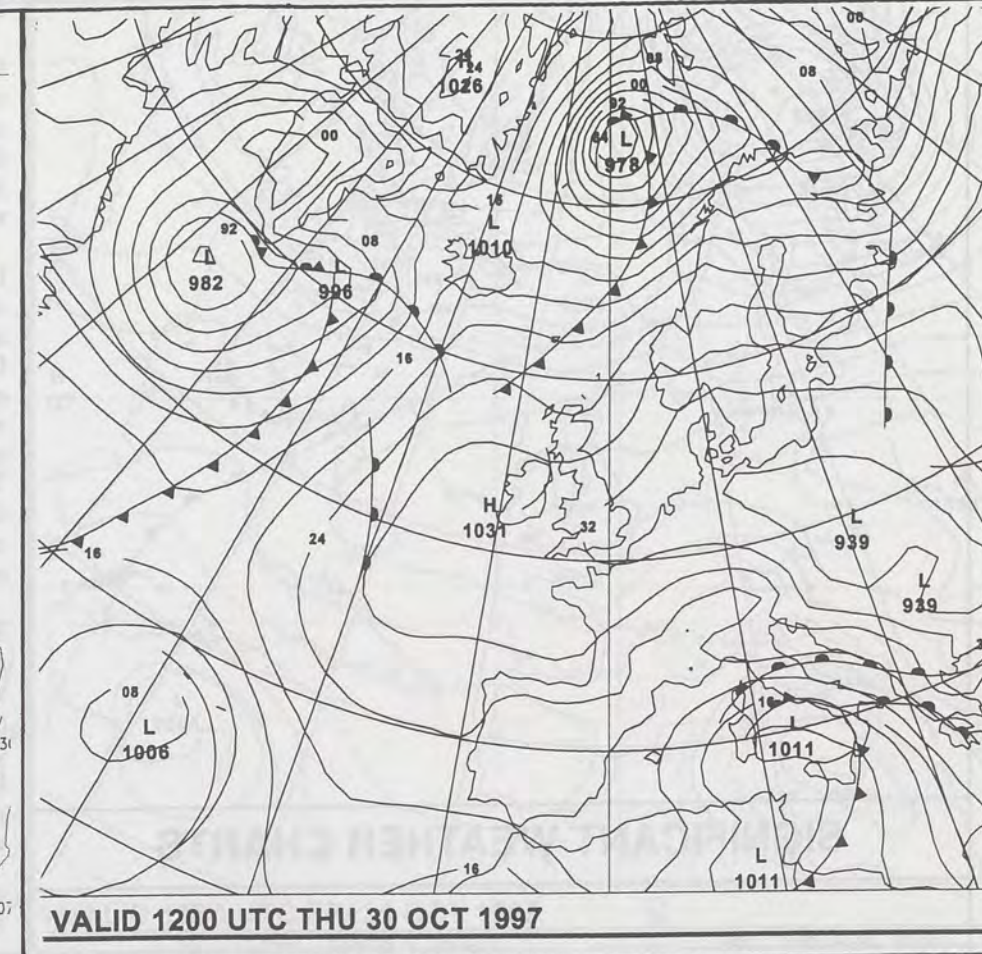
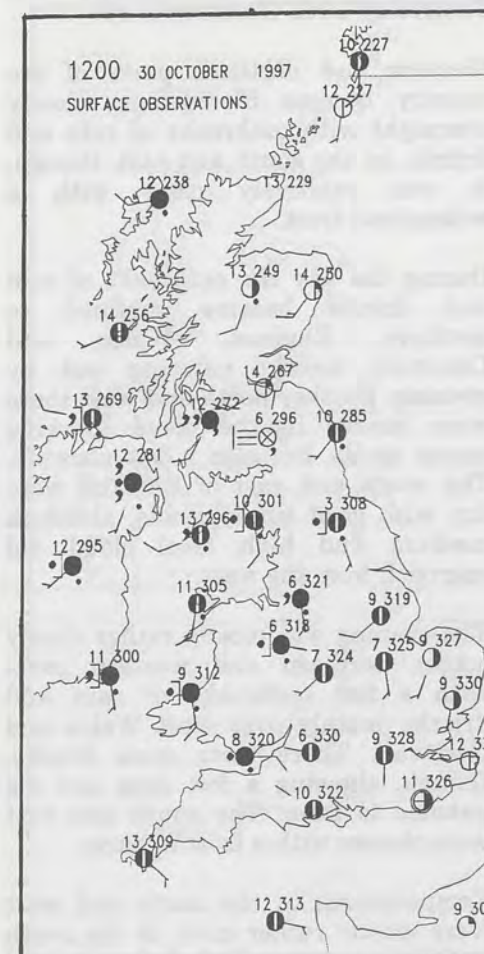
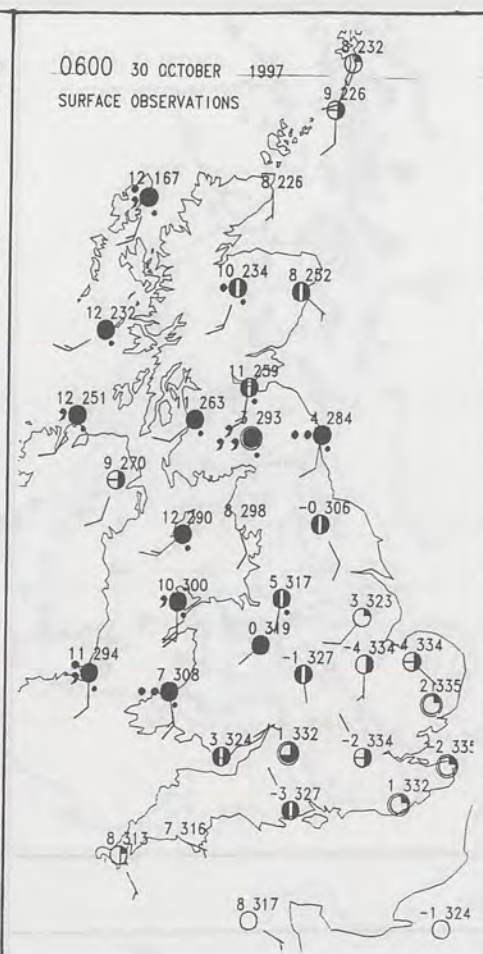
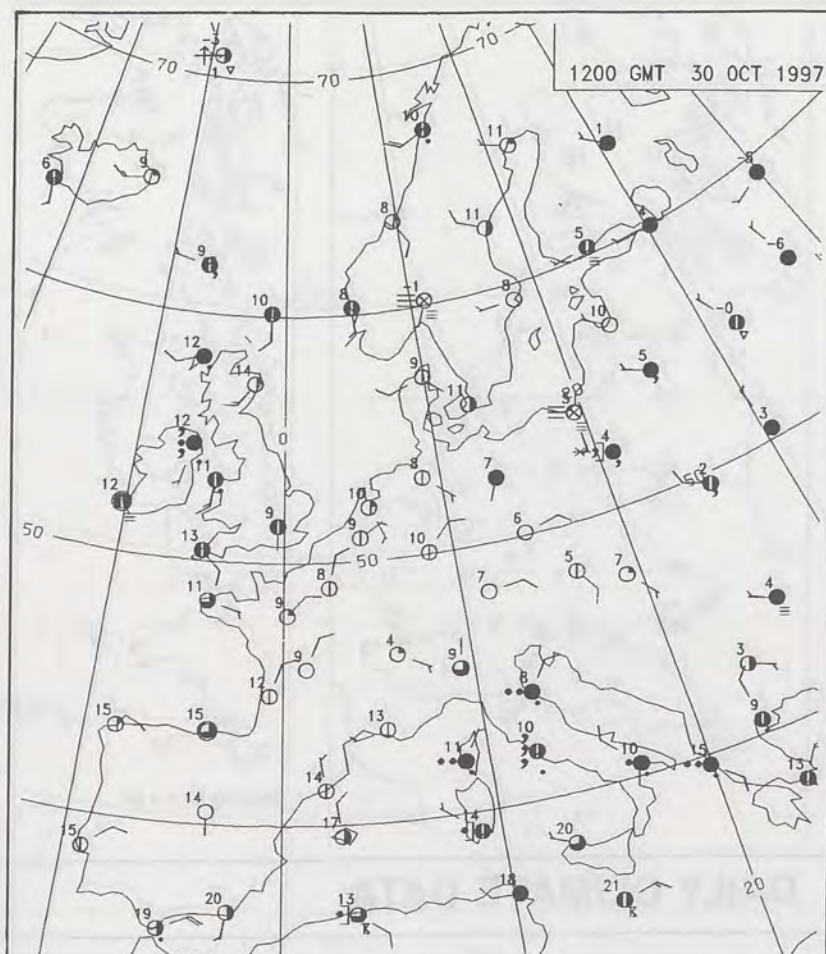
Telephone: 0171 405 4358
Fax: 0171 404 4314

DUPLICATE ALSO



The Met. Office NOT FOR LOAN

Daily Weather Summary Thursday 30 October 1997



0600 30 OCTOBER 1997

SIGWX



1200 30 OCTOBER 1997

SIGWX



SIGNIFICANT WEATHER CHARTS

1800 30 OCTOBER 1997

SIGWX



2400 30 OCTOBER 1997

SIGWX



Published by London Weather Centre. All times are GMT.

Summary of UK weather for Thursday 30th October 1997

Western and northern parts of the country became increasingly cloudy overnight with outbreaks of rain and drizzle. In the south and east, though, it was relatively clear with a widespread frost.

During the day the outbreaks of rain and drizzle became confined to northern England, Wales and Cornwall, mostly petering out by evening. Further north and west there were breaks in the cloud allowing sunny spells, but also a few showers. The south and east of England were dry with good sunny spells, although medium and high level cloud did encroach from the west.

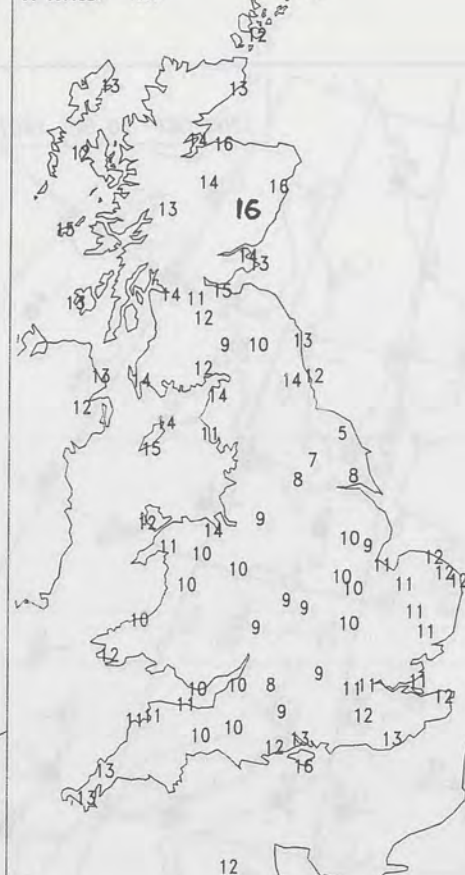
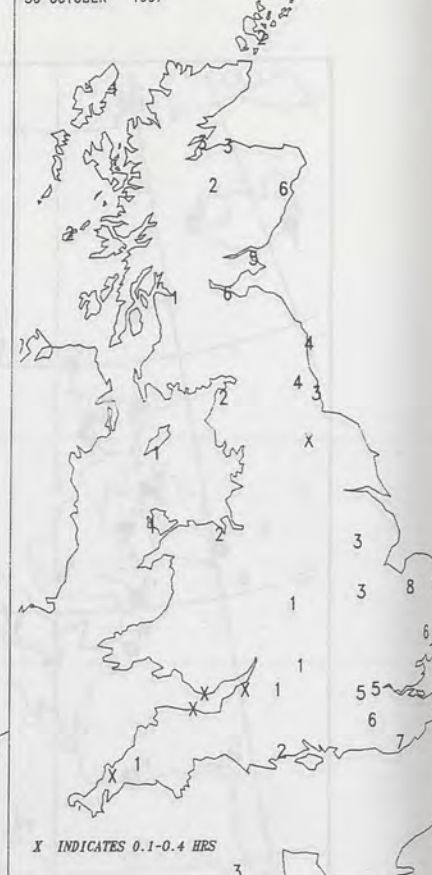
The evening was mostly rather cloudy across northern and western parts with a few outbreaks of rain and drizzle, mainly over west Wales and Cornwall. There were some breaks, though, allowing a few mist and fog patches to form. The south and east were clearer with a frost in parts.

Temperatures in the north and west were mostly rather mild, in the south and east near or a little below normal but in the more cloudy areas in between rather cold.

EXTREMES

THURSDAY 30th OCTOBER 1997

Highest maximum	
16.1C	Inchmarlo [Aberdeenshire]
Lowest maximum	
5.3C	Fylingdales [North Yorkshire]
Lowest minimum	
-6.4C	Benson [Oxon]
Lowest grass minimum	
-11.4C	Heathrow [London Airport]
Most rain (24 hrs from 0900)	
6.6mm	Corgary [Co.Fermanagh]
Most sun	
8.9hrs	Folkestone [Kent]

NIGHT MINIMUM TEMPERATURE
(DEGREES C)
30 OCTOBER 1997DAY MAXIMUM TEMPERATURE
(DEGREES C)
30 OCTOBER 1997SUNSHINE (DAWN TO DUSK)
(HOURS)
30 OCTOBER 1997

DAILY CLIMATE DATA

NIGHT RAINFALL
(MILLIMETRES)
30 OCTOBER 1997DAY RAINFALL
(MILLIMETRES)
30 OCTOBER 1997DAILY
WEATHER
SUMMARYNATIONAL
METEOROLOGICAL
11 NOV 1997

LIBRARY

For details of other Weather
Summaries produced by the
Met. Office please contact:

London Weather Centre
Climate Department
127 Clerkenwell Road
London
EC1R 5DB

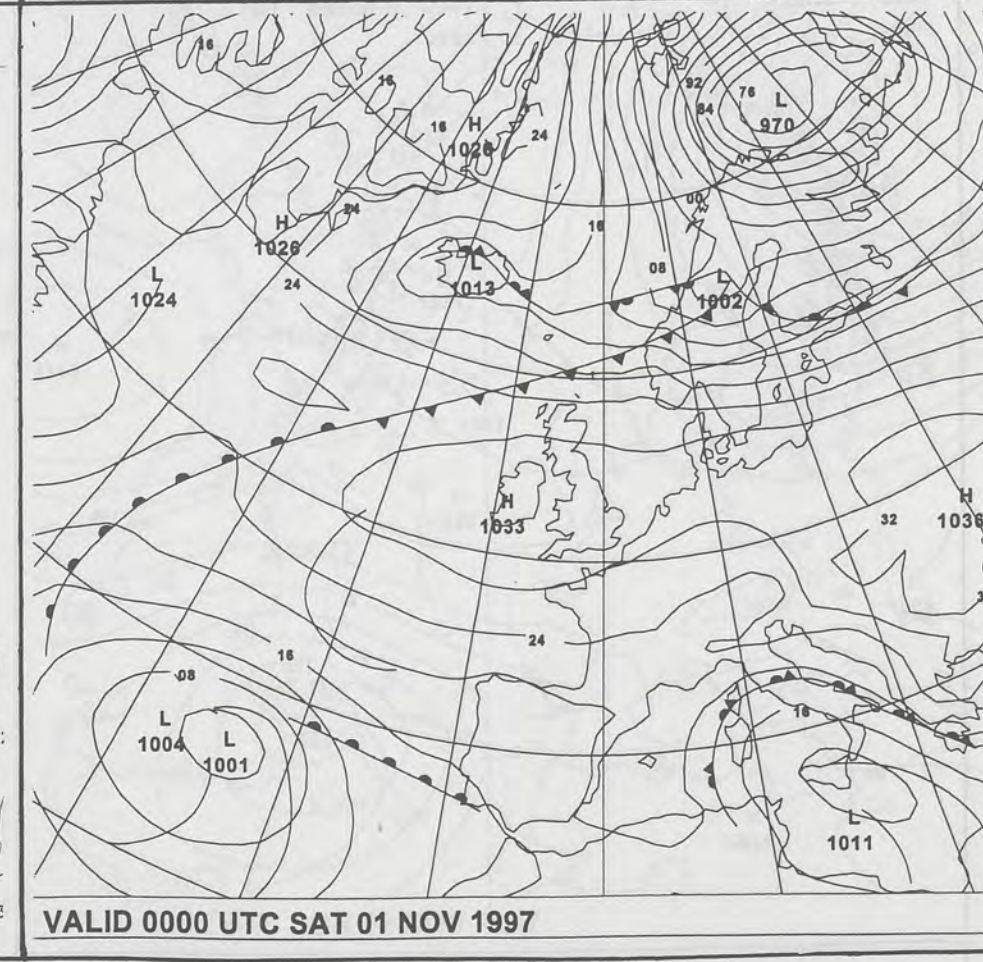
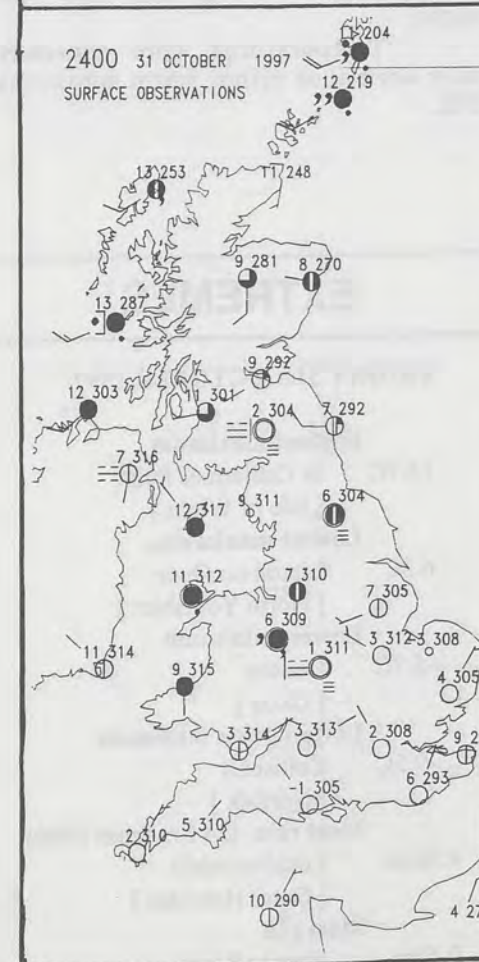
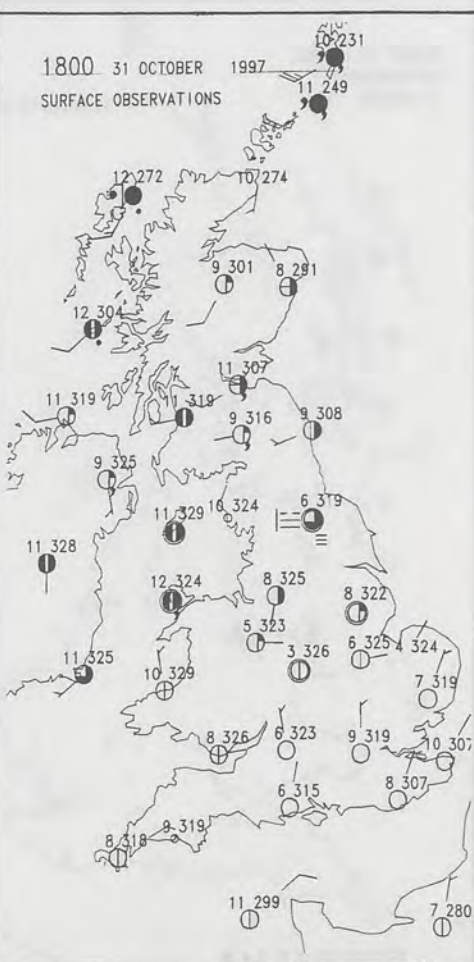
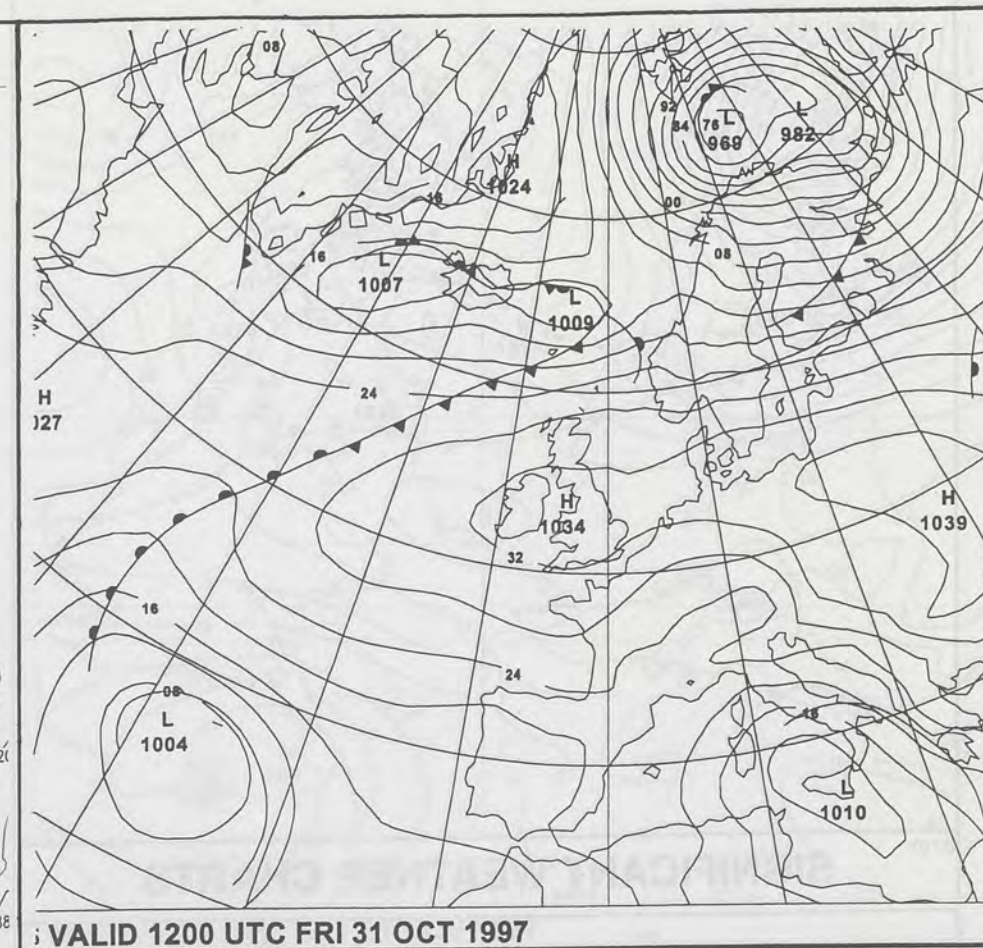
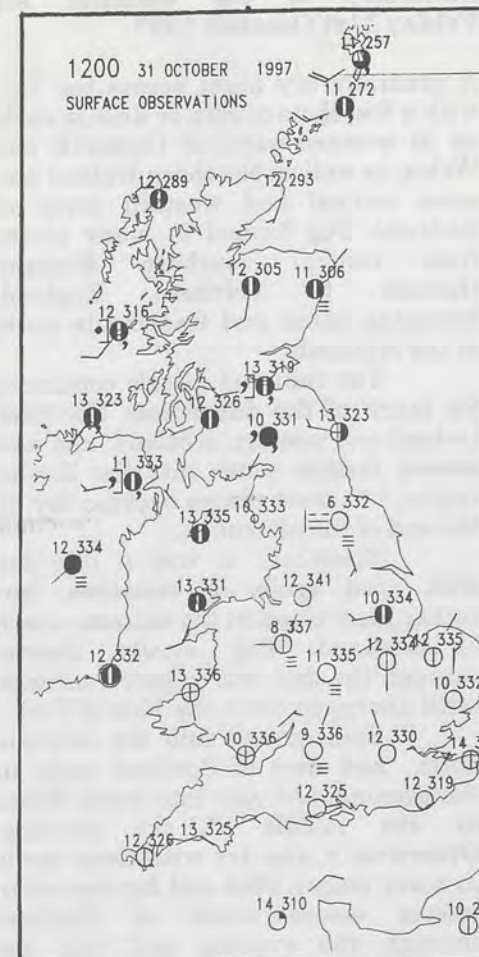
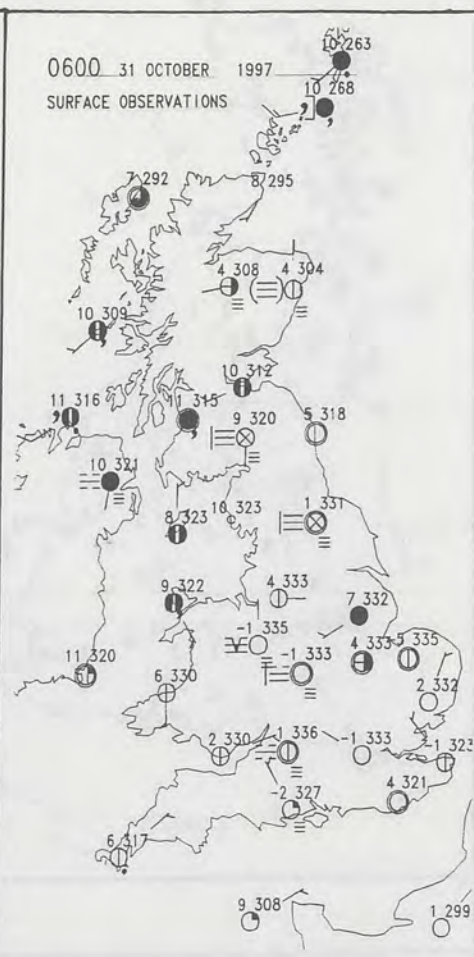
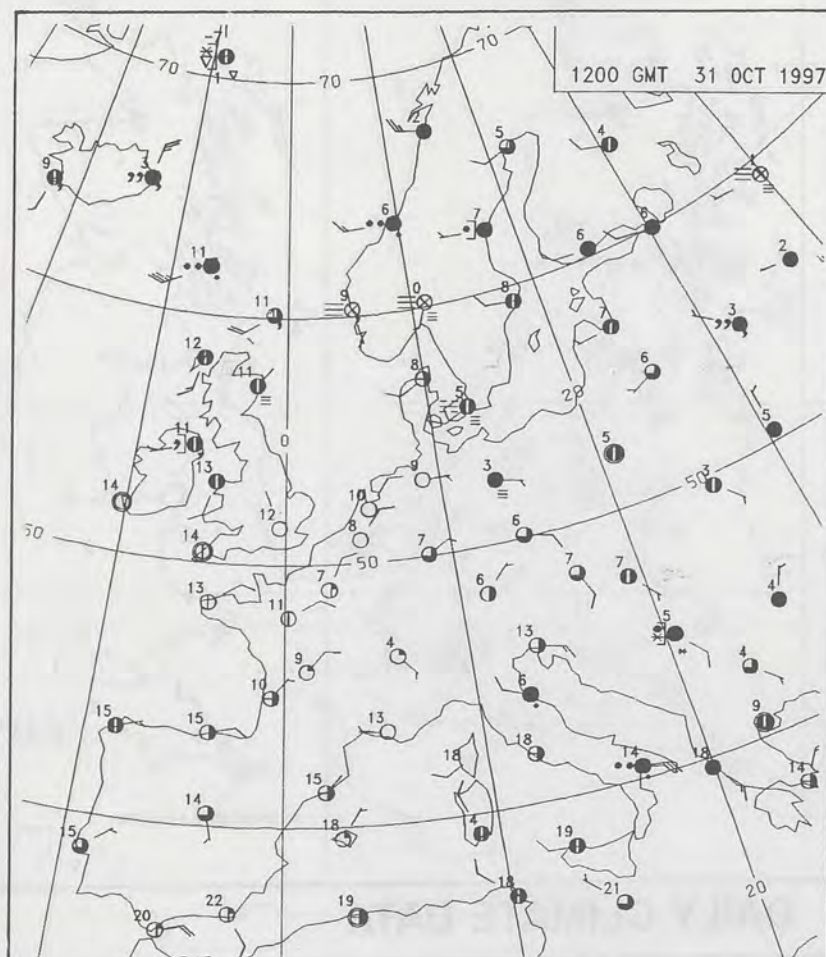
Telephone: 0171 405 4358
Fax: 0171 404 4314



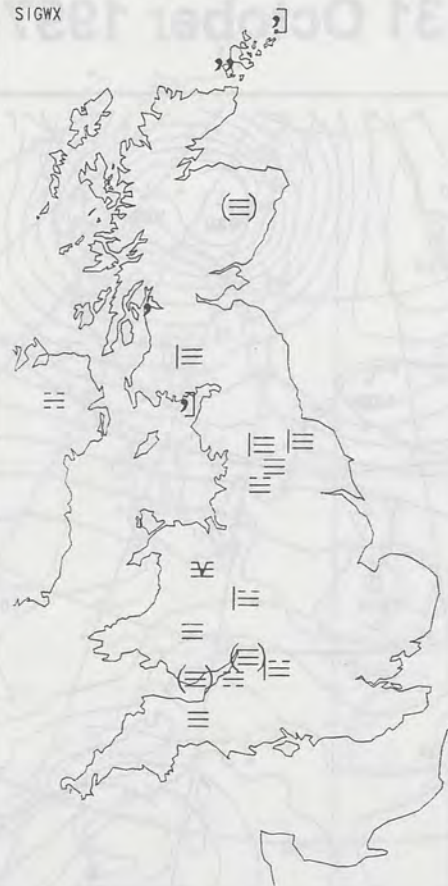
NOT FOR LOAN

DUPLICATE ALSO

The Met. Office Daily Weather Summary Friday 31 October 1997



0600 31 OCTOBER 1997
SIGWX



1200 31 OCTOBER 1997
SIGWX



SIGNIFICANT WEATHER CHARTS

1800 31 OCTOBER 1997
SIGWX



2400 31 OCTOBER 1997
SIGWX



Published by London Weather Centre. All times are GMT.

Summary of UK weather for Friday 31st October 1997

A generally dry night across the UK, with a few spots of rain or drizzle early on in western parts of Cornwall and Wales, as well as Northern Ireland and some central and western areas of Scotland. Fog formed in many places from central southern England through to northern England, becoming dense and freezing in parts of the Midlands.

The rain and drizzle continued for much of the day across Northern Ireland and western Scotland, and also spread further south into the Border region, but most places became dry by the end of the afternoon.

Elsewhere it was a dry day with good spells of sunshine, but rather more cloud in the extreme north of Scotland. Fog slowly cleared through the day, but lingered through until afternoon down the Vale of York.

Rain spread into the extreme north and west of Scotland early in the evening, and also into north Wales by the middle of the evening. Otherwise it was dry with clear spells in many places. Mist and fog started to reform across much of England through the evening and into the night.

Temperatures were generally near normal or rather warm across the UK.

EXTREMES

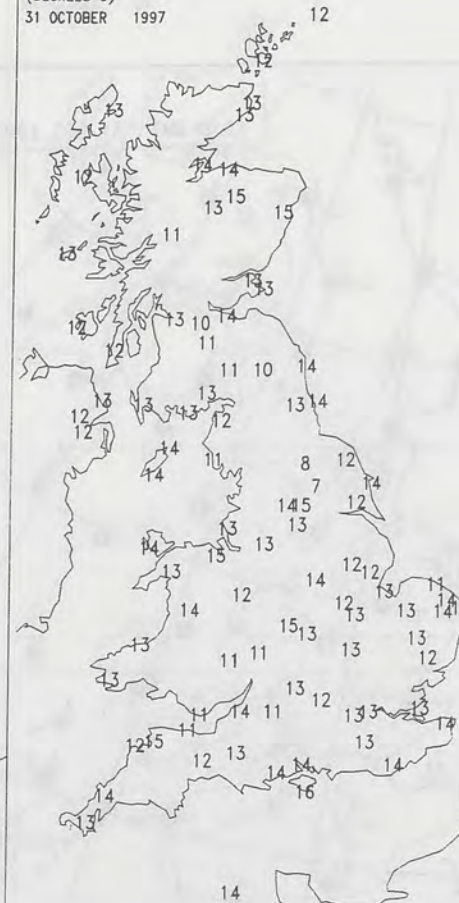
FRIDAY 31st OCTOBER 1997

Highest maximum	
15.7C	St Catherine's Point [Isle of Wight]
Lowest maximum	
6.8C	Linton on Ouse [North Yorkshire]
Lowest minimum	
-5.7C	Benson [Oxon]
Lowest grass minimum	
-9.5C	Coltishall [Norfolk]
Most rain (24 hrs from 0900)	
4.9mm	Lochboisedale [Outer Hebrides]
Most sun	
9.4hrs	Bognor Regis [West Sussex]

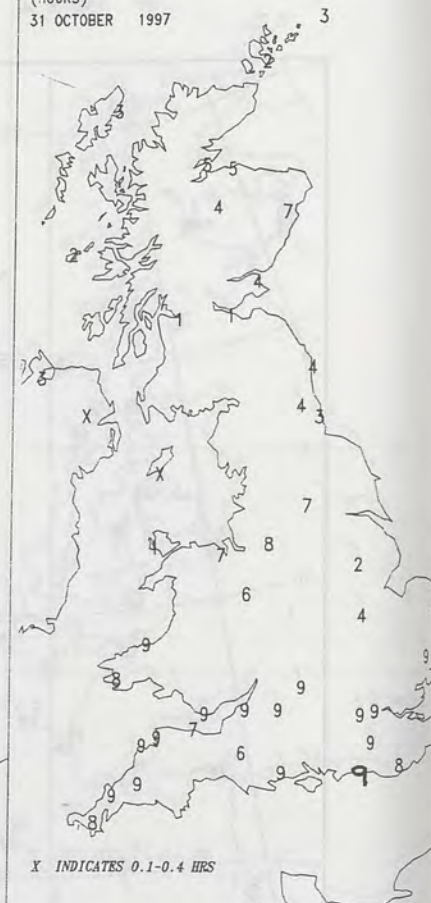
NIGHT MINIMUM TEMPERATURE
(DEGREES C)
31 OCTOBER 1997



DAY MAXIMUM TEMPERATURE
(DEGREES C)
31 OCTOBER 1997



SUNSHINE (DAWN TO DUSK)
(HOURS)
31 OCTOBER 1997



X INDICATES 0.1-0.4 HRS

DAILY CLIMATE DATA

NIGHT RAINFALL
(MILLIMETRES)
31 OCTOBER 1997



INDICATES TRACE TO 0.4 MM

DAY RAINFALL
(MILLIMETRES)
31 OCTOBER 1997



X INDICATES TRACE TO 0.4 MM

DAILY WEATHER SUMMARY



NATIONAL METEOROLOGICAL
11 NOV 1997
LIBRARY

For details of other Weather Summaries produced by the Met. Office please contact:

London Weather Centre
Climate Department
127 Clerkenwell Road
London
EC1R 5DB

Telephone: 0171 405 4358
Fax: 0171 404 4314