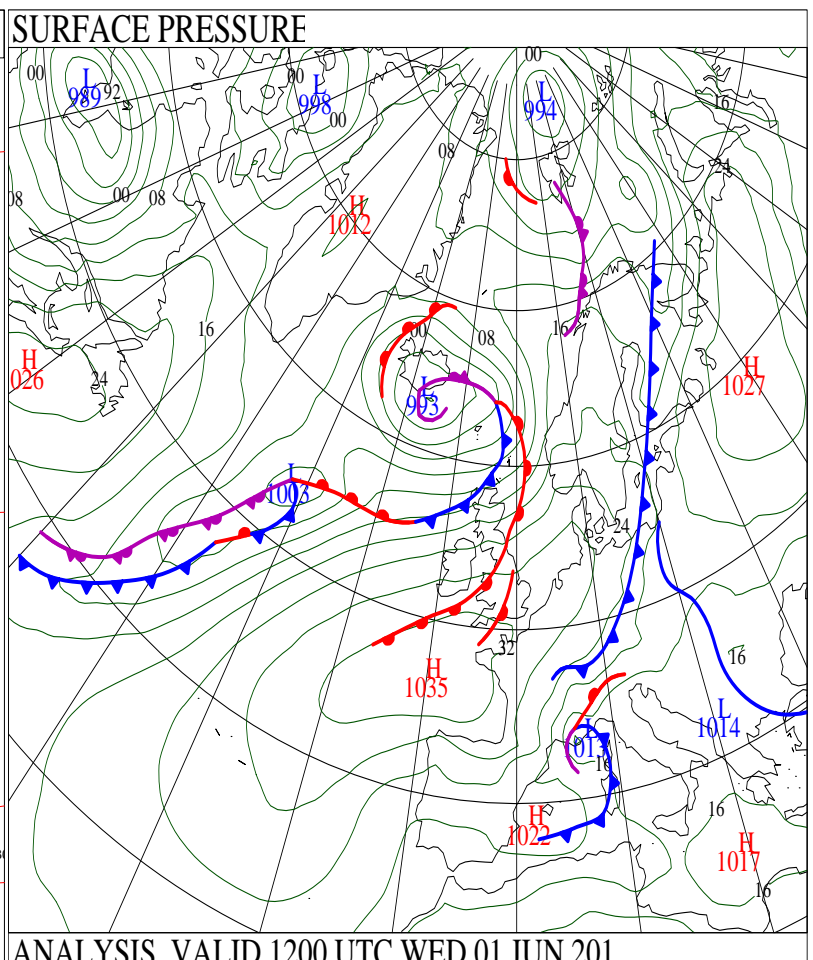
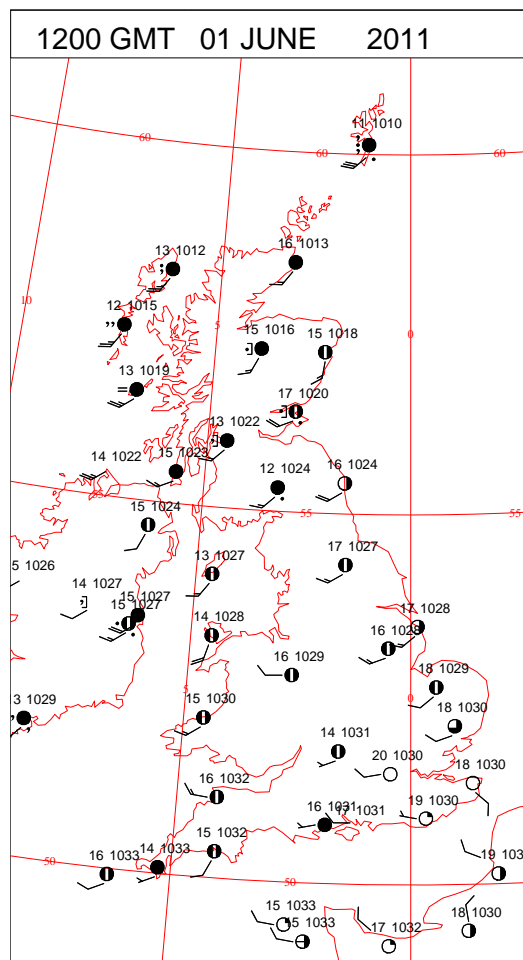
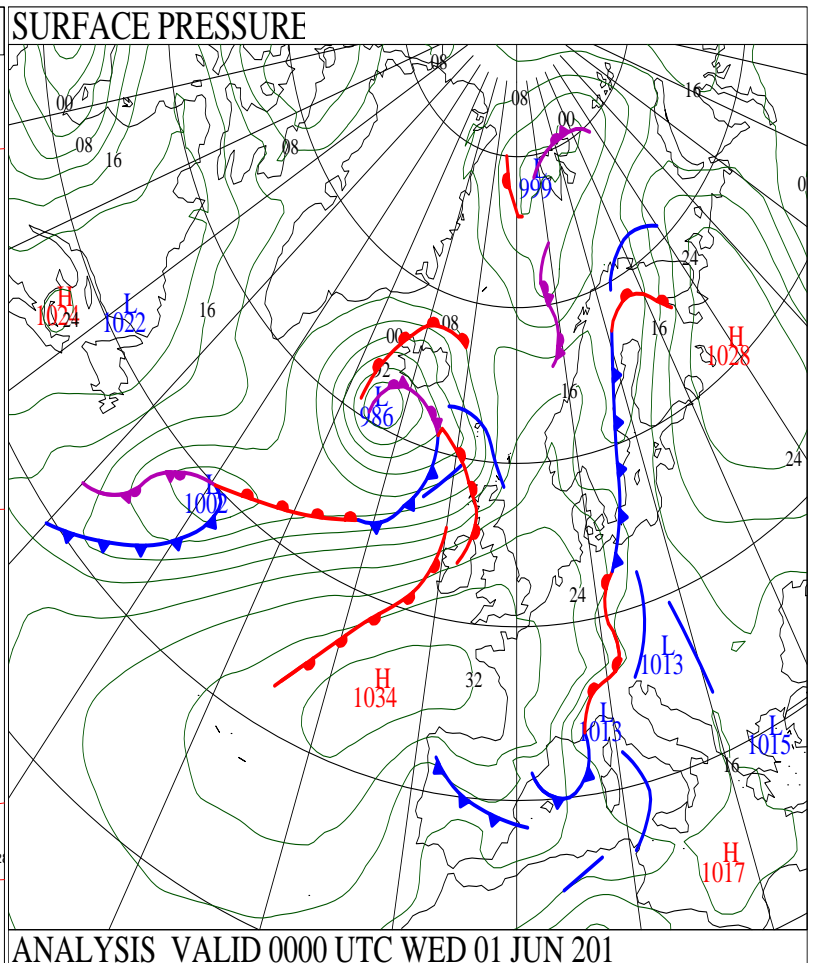
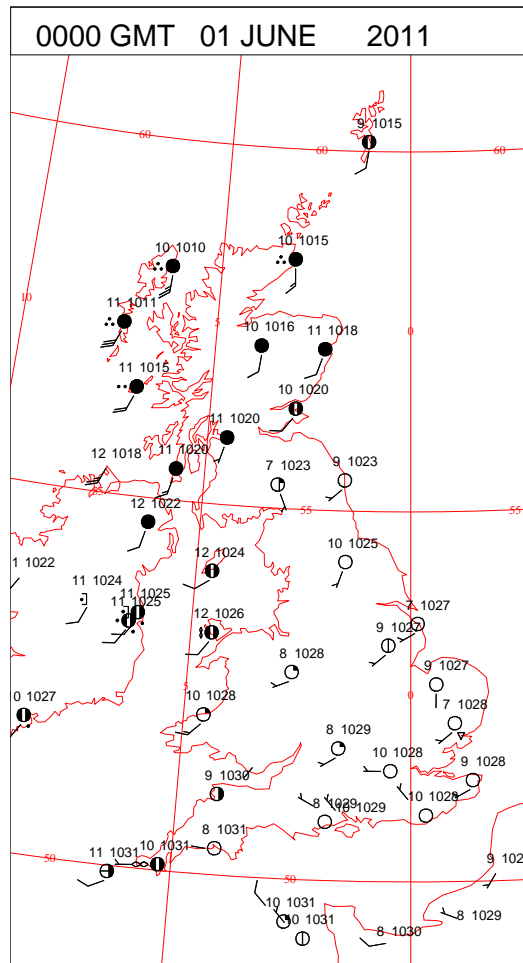
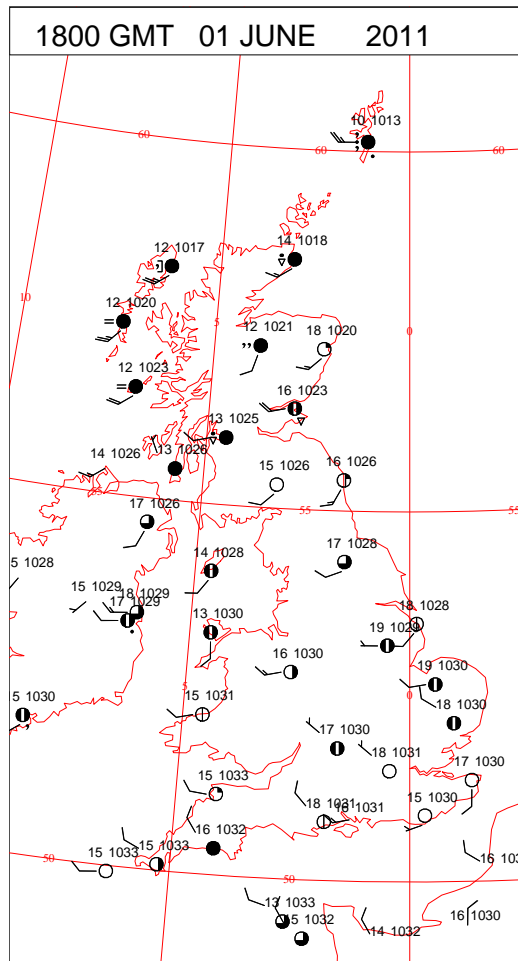
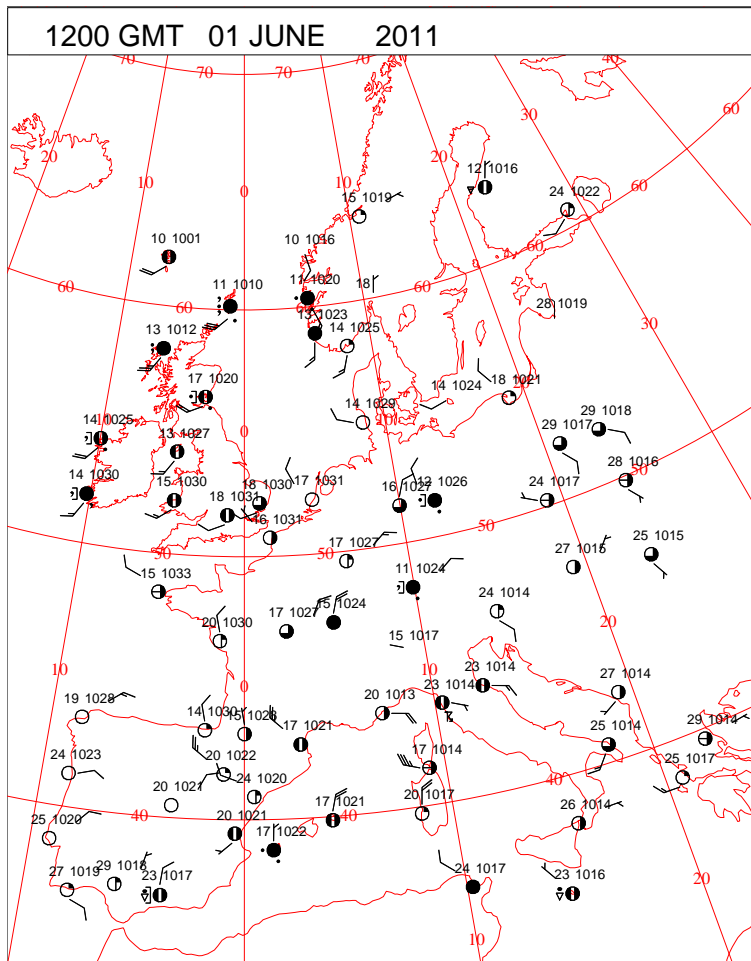
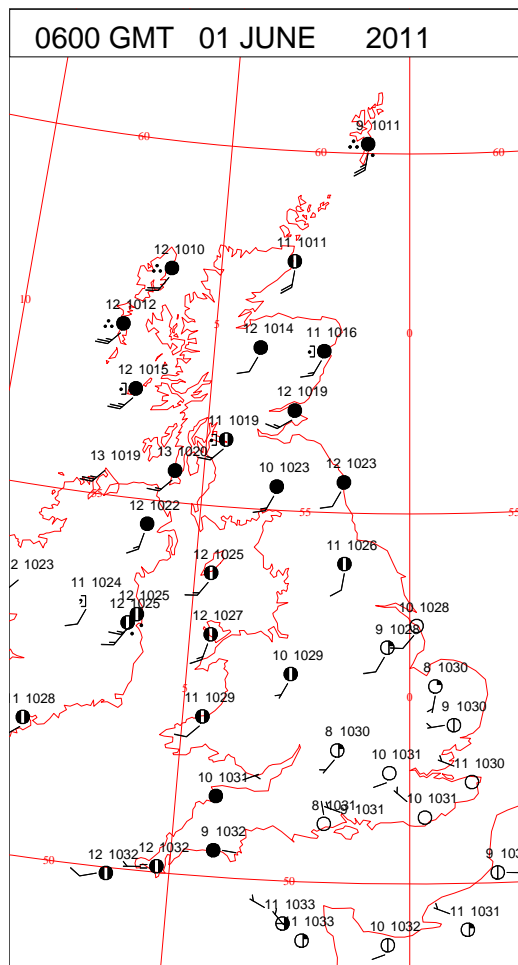
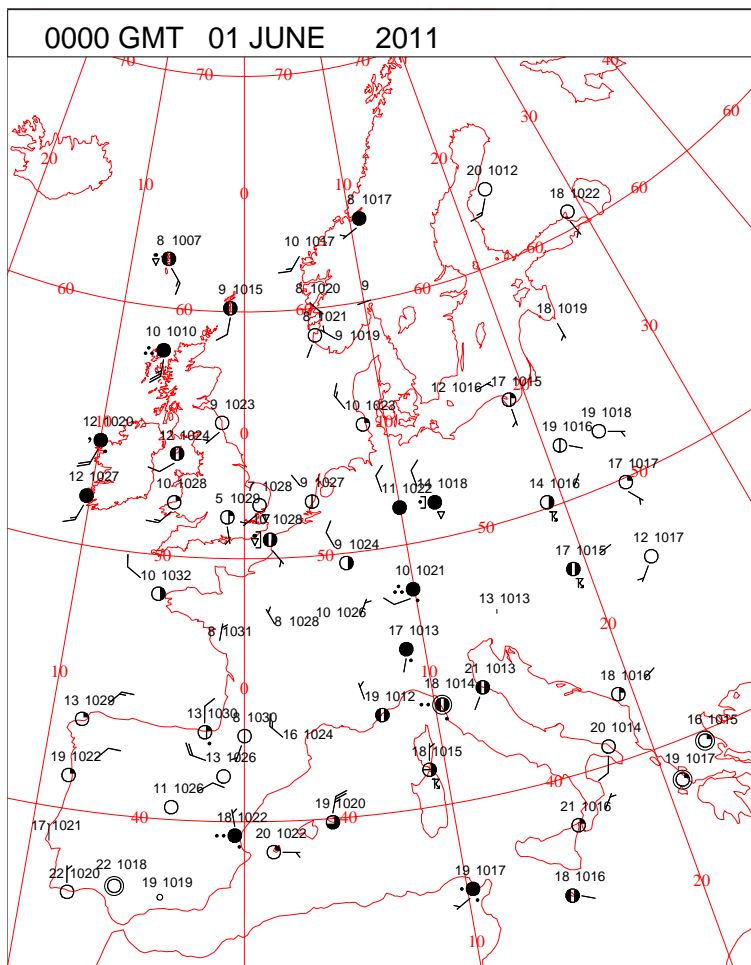


DAILY WEATHER SUMMARY



Wednesday 1 June 2011

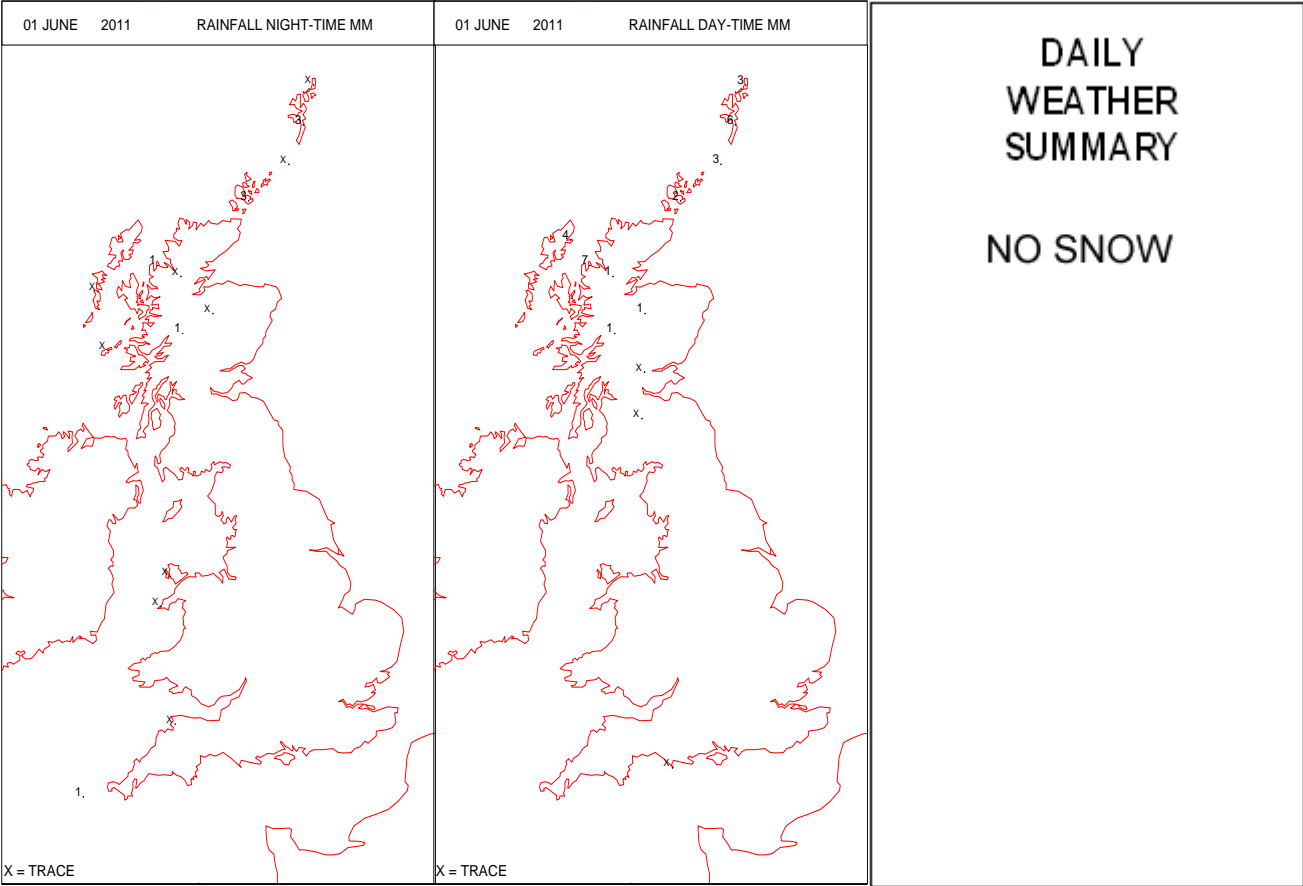
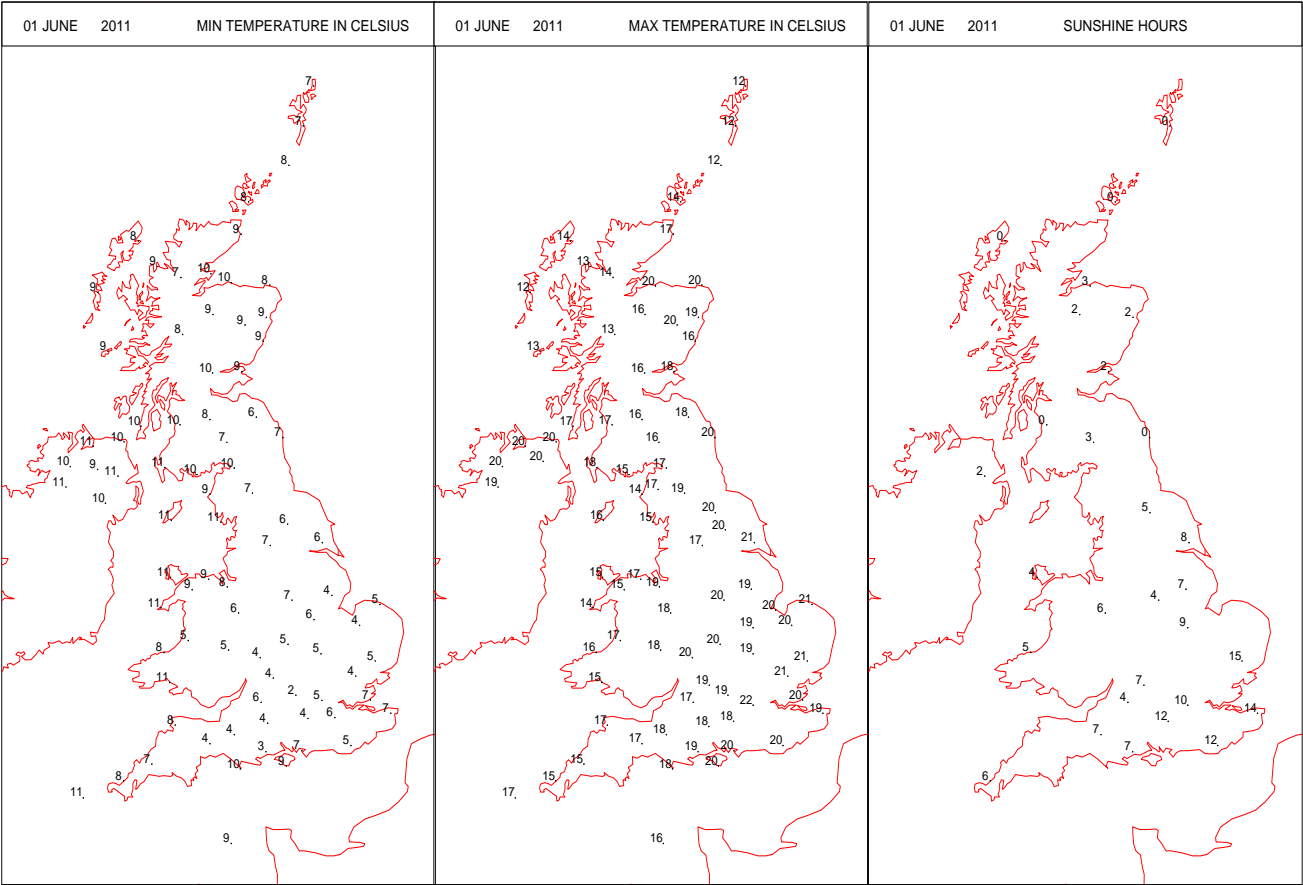
SURFACE REPORTS



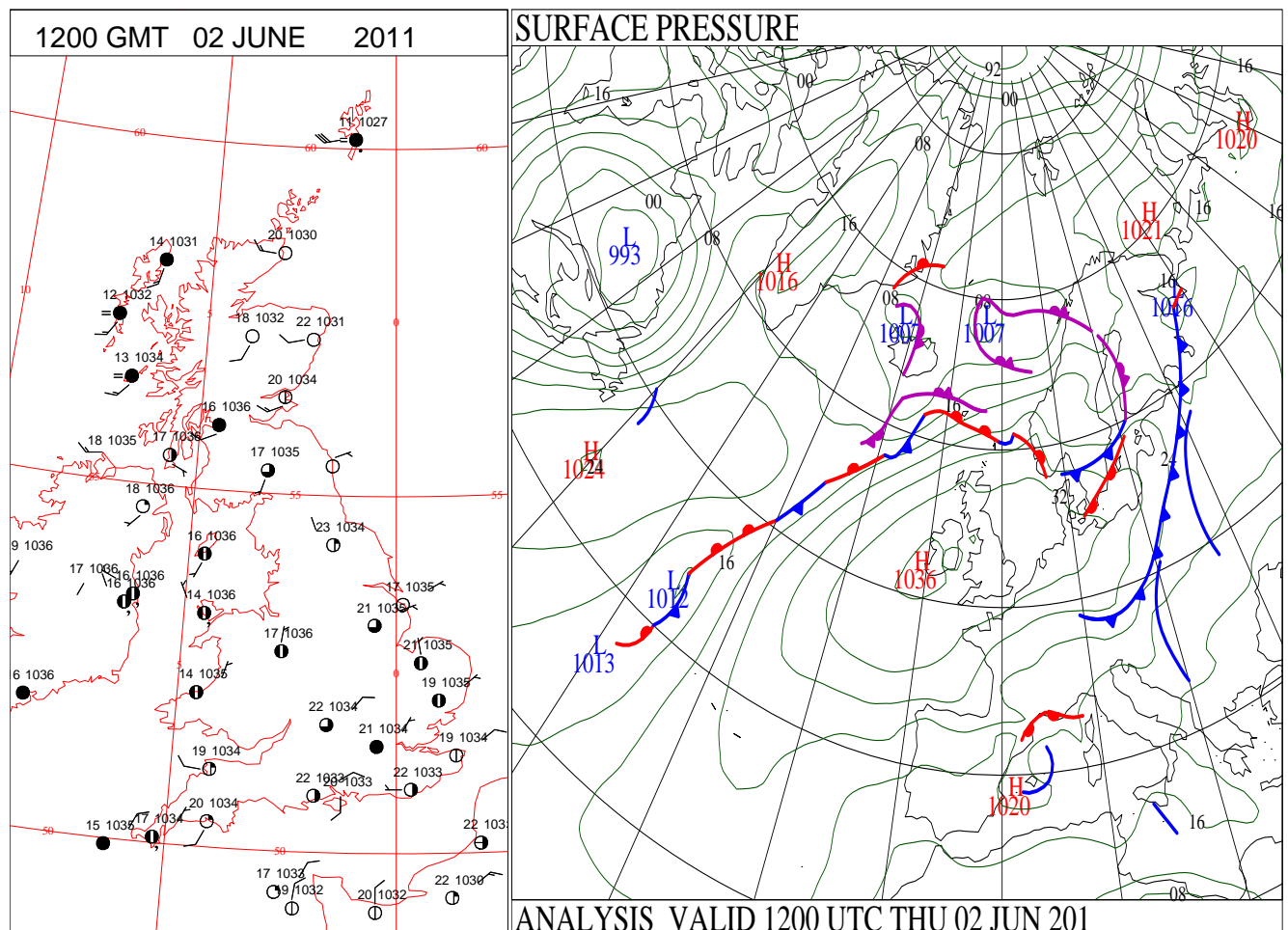
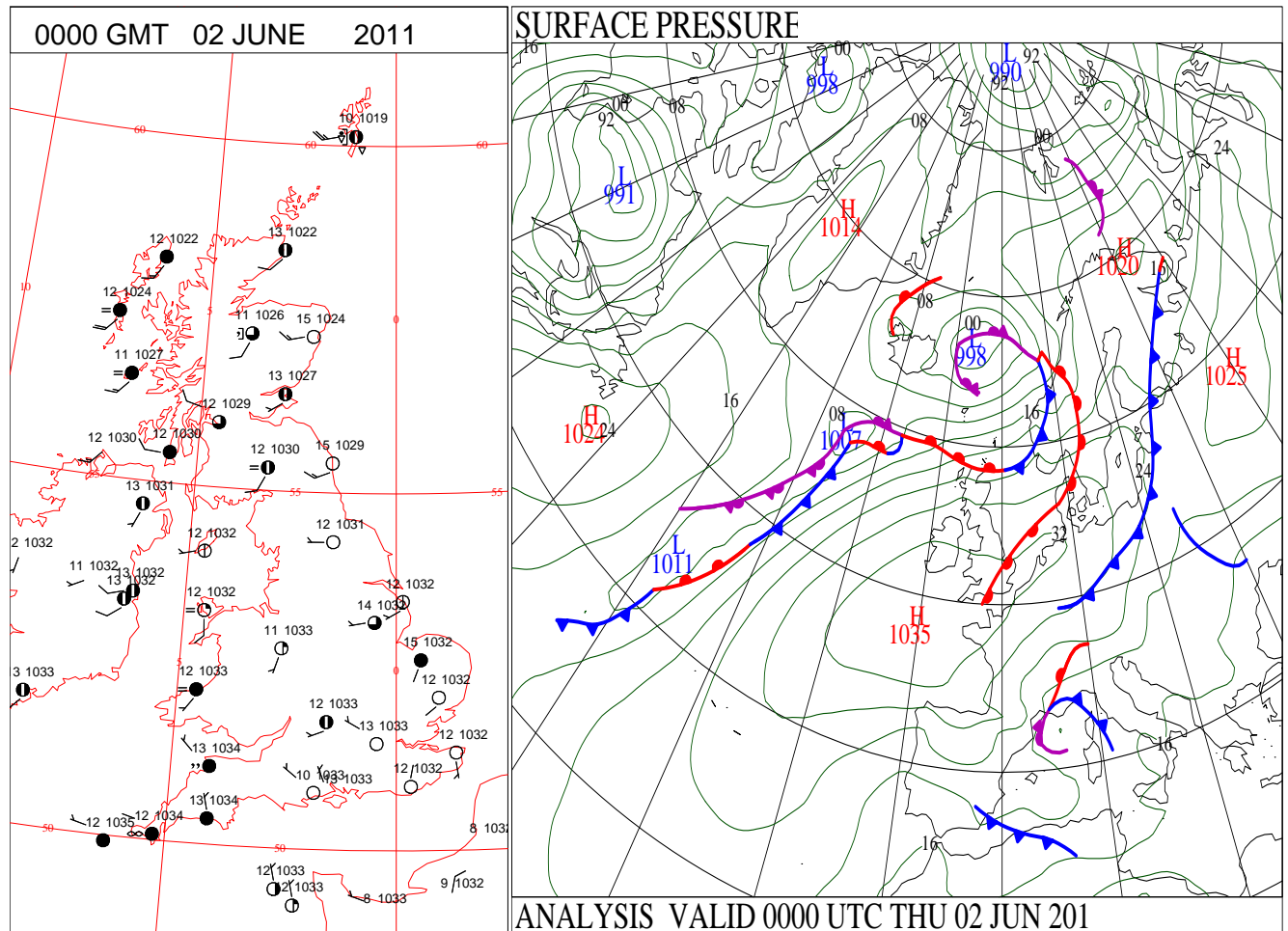
SIGNIFICANT WEATHER

0600 GMT 01 JUNE 2011	SIG WEATHER	1200 GMT 01 JUNE 2011	SIG WEATHER	<p>Summary of UK Weather for Wednesday 01 June 2011. It was another cold start in the south of the country, with temperatures falling to low single figures, and grass frost again occurring quite widely. It was milder in the north under thick cloud and with brisk winds, particularly in the far north-west with near-gales in exposure, and some persistent rain.</p> <p>From dawn, much of the west of the U.K. was rather cloudy but there were blue skies further east, especially for south-east England, allowing for plenty of prolonged sunshine here.</p> <p>Much of the west saw some sunny intervals by the afternoon as the cloud began to break.</p> <p>Rain gradually eased through the course of the day across north-western Scotland, but it remained rather cloudy and breezy across the north of the country.</p> <p>The day's maximum temperatures were a little higher than the previous day, with most places near or slightly above average. South-east England was the warmest place again.</p>
1800 GMT 01 JUNE 2011	SIG WEATHER	0000 GMT 02 JUNE 2011	SIG WEATHER	<p>EXTREMES Highest Maximum: 21.6 Heathrow, Greater London Lowest Maximum: 11.6 Lerwick, Shetland 11.6 Fair Isle, Shetland Lowest Minimum: 2.1 Benson, Oxfordshire Lowest Grass Minimum: -2.1 Marham, Norfolk Most Rain: 8.2 Lerwick, Shetland Most Sun: 14.5 Wattisham, Suffolk</p>

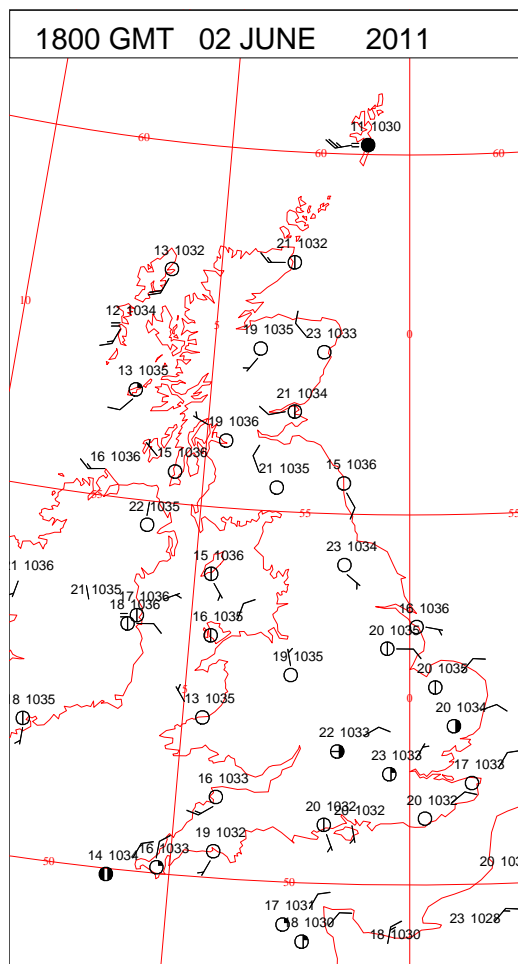
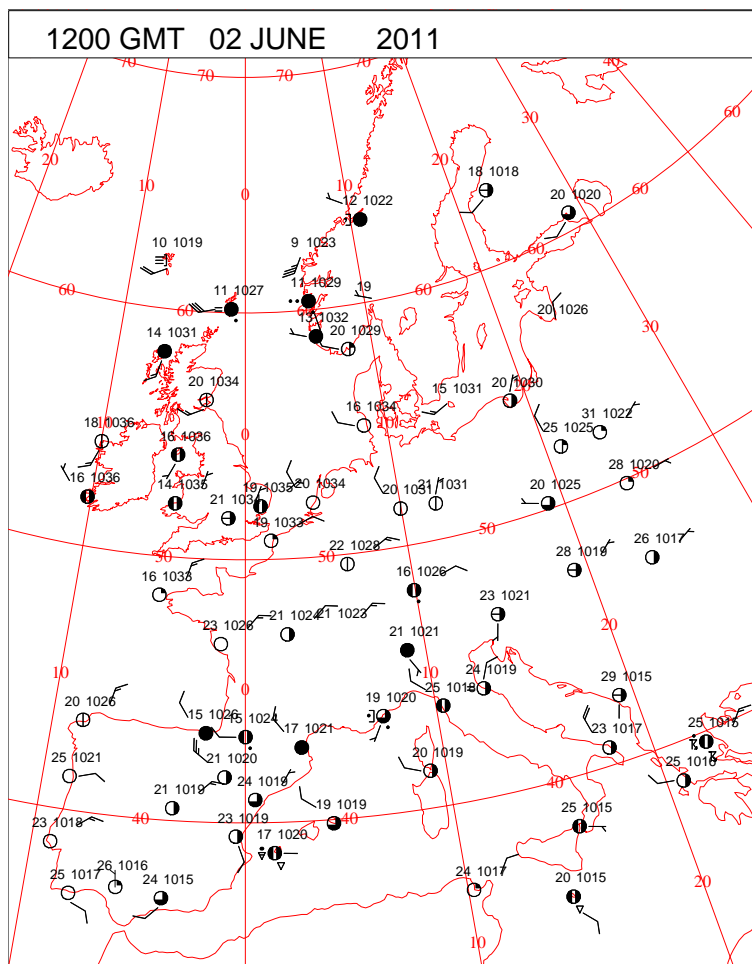
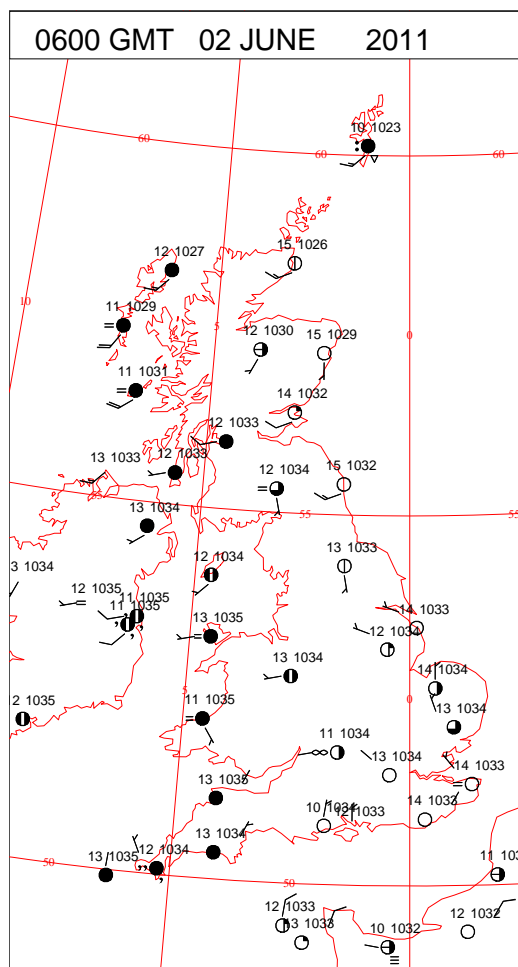
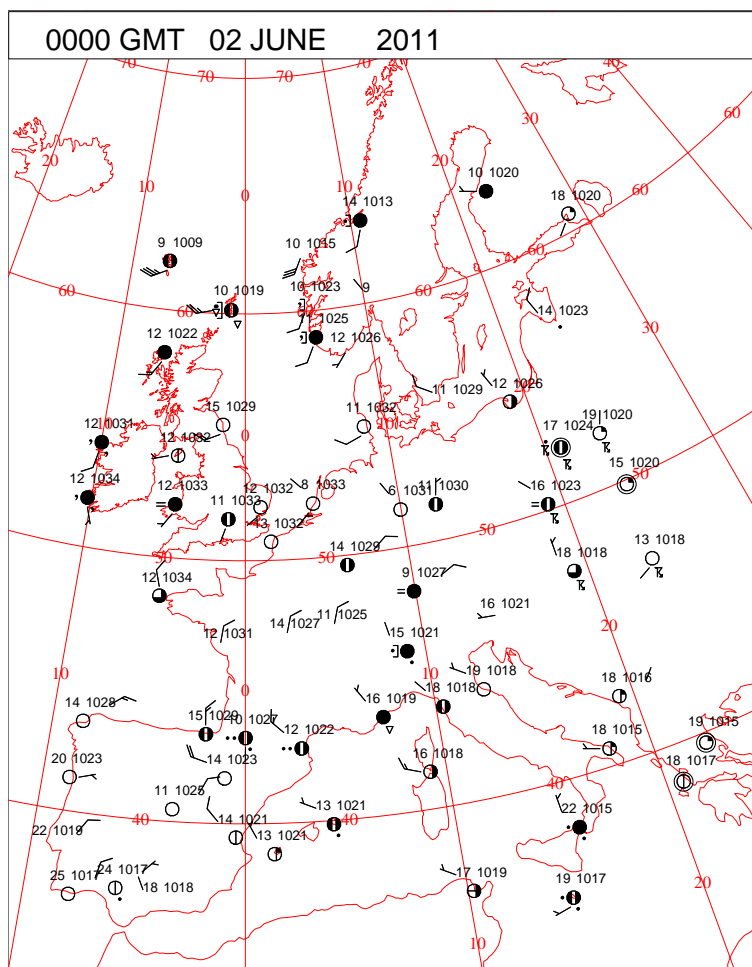
DAILY CLIMATE DATA



DAILY WEATHER SUMMARY



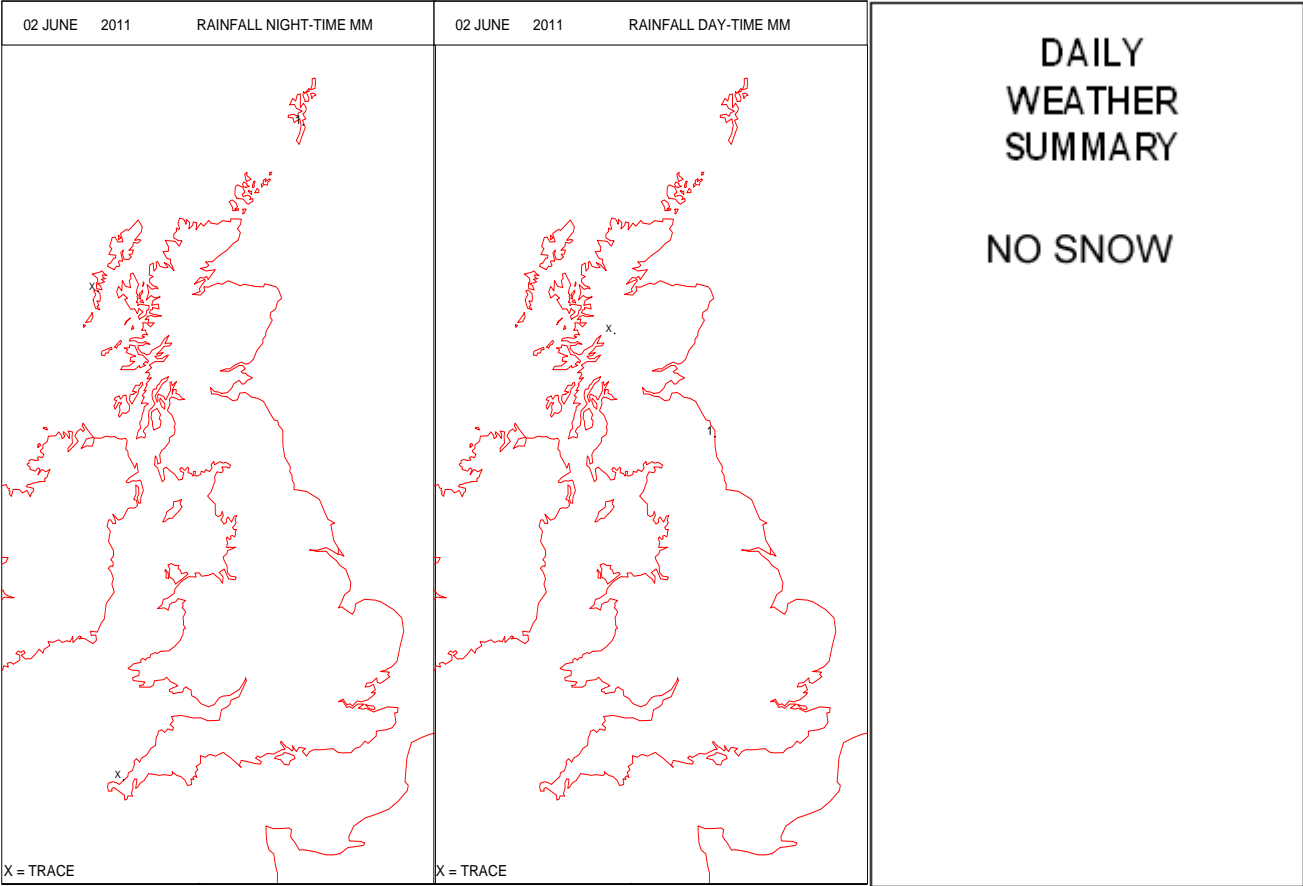
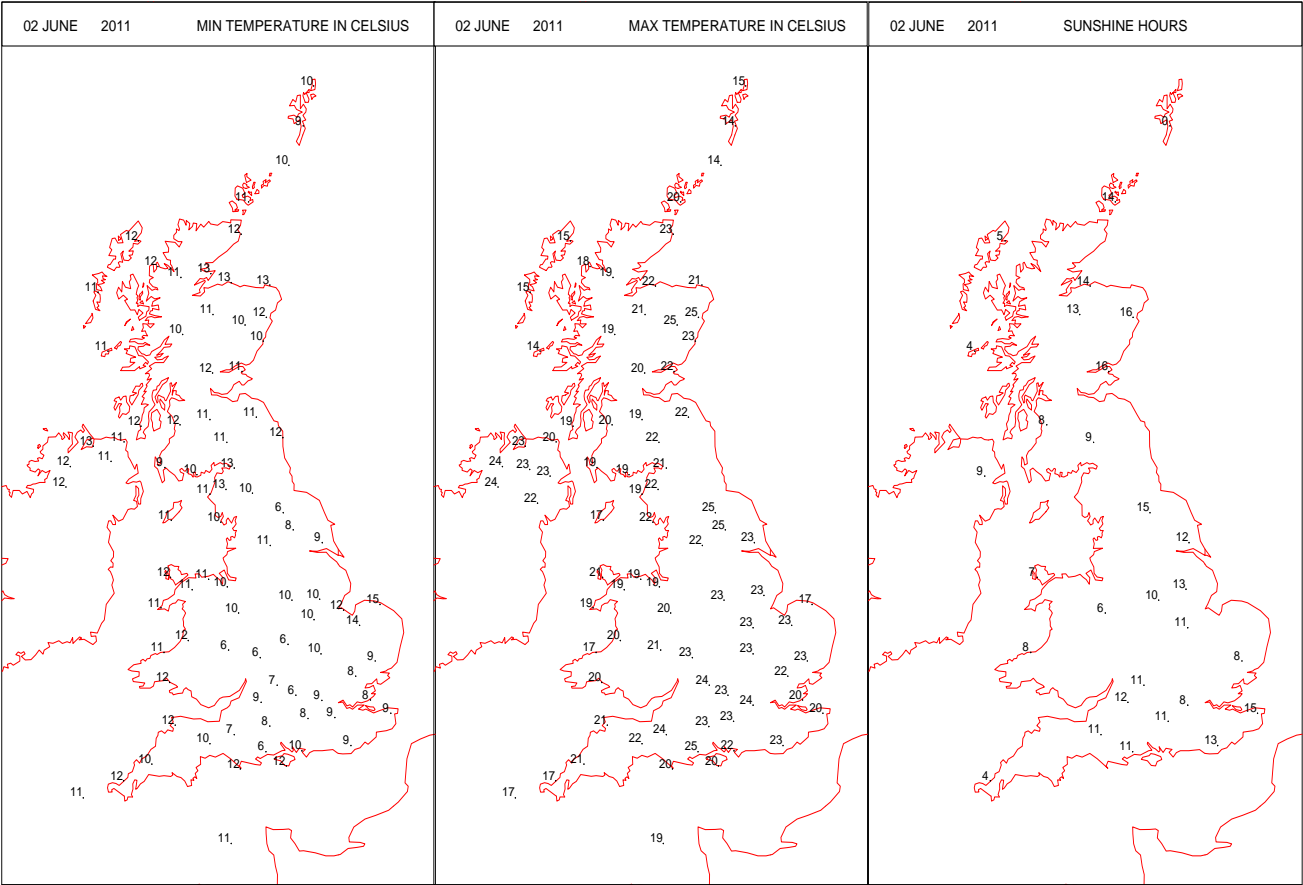
SURFACE REPORTS



SIGNIFICANT WEATHER

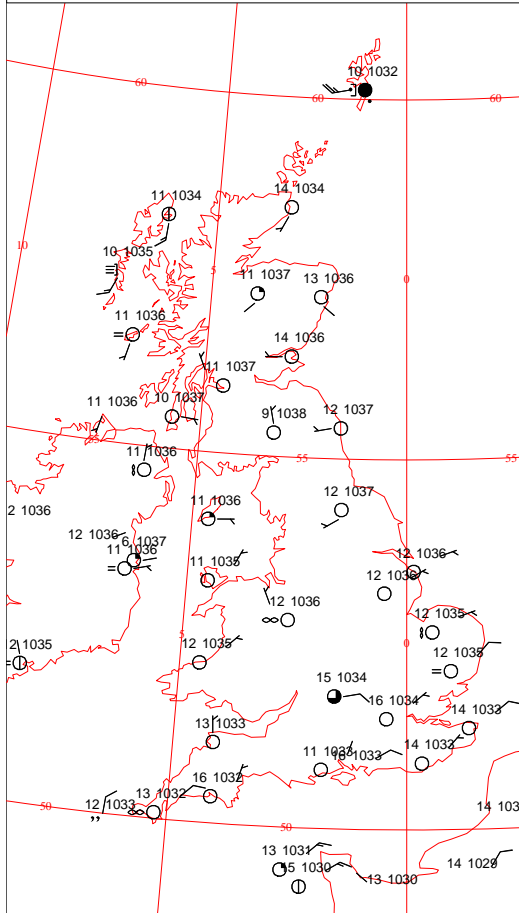
0600 GMT 02 JUNE 2011	SIG WEATHER	1200 GMT 02 JUNE 2011	SIG WEATHER	<p>Summary of UK Weather for Thursday 02 June 2011.</p> <p>It was a mainly dry night across the country, with the south experiencing a much milder night than of late. Low cloud and mist steadily encroached into western parts during the small hours, with the east staying largely clear, aside from parts of East Anglia.</p> <p>The one exception to the generally dry theme was north-western Scotland, although with sunrise, the persistent rain and brisk winds of recent days finally abated.</p> <p>From the early morning, much of the U.K., and especially the east, saw unbridled sunshine, with the low cloud languishing over parts of the west, gradually stirring and clearing towards lunchtime.</p> <p>On the mainland, north-western England saw the low cloud clear by early afternoon, which had some impact on the temperature here. Also, parts of the Western and Northern Isles retained banks of low cloud for much of the day.</p> <p>On the whole however, most areas saw warm or very warm conditions, as well as sunny periods, continue well into the afternoon and evening, with another dry and mild night following under largely clear skies.</p>
1800 GMT 02 JUNE 2011	SIG WEATHER	0000 GMT 03 JUNE 2011	SIG WEATHER	<p>EXTREMES</p> <p>Highest Maximum: 25.4 Dyce, Aberdeenshire</p> <p>Lowest Maximum: 14.2 Tiree, Argyll</p> <p>Lowest Minimum: 6.3 Pershore, Hereford & Worcester 6.3 Shobdon Airfield, Hereford & Worcester 6.3 Hurn, Dorset</p> <p>Lowest Grass Minimum: 2.2 Church Lawford, Warwickshire</p> <p>Most Rain: 0.6 Lerwick, Shetland 0.6 Boulmer, Northumberland</p> <p>Most Sun: 15.8 Leuchars, Fife 15.8 Dyce, Aberdeenshire</p>

DAILY CLIMATE DATA

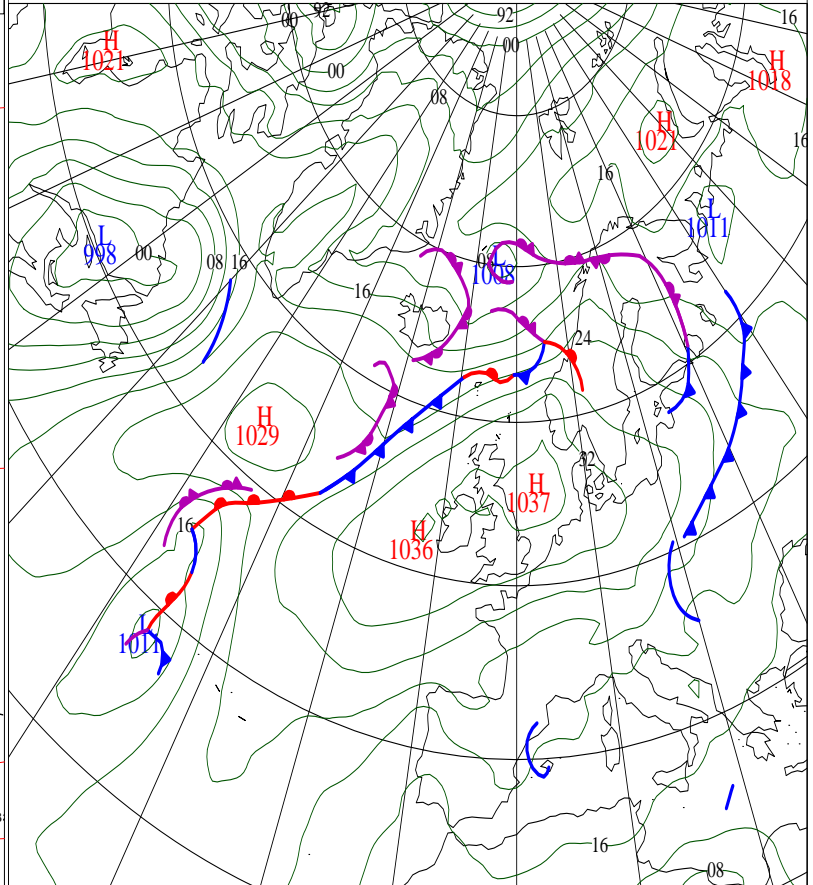


DAILY WEATHER SUMMARY

0000 GMT 03 JUNE 2011

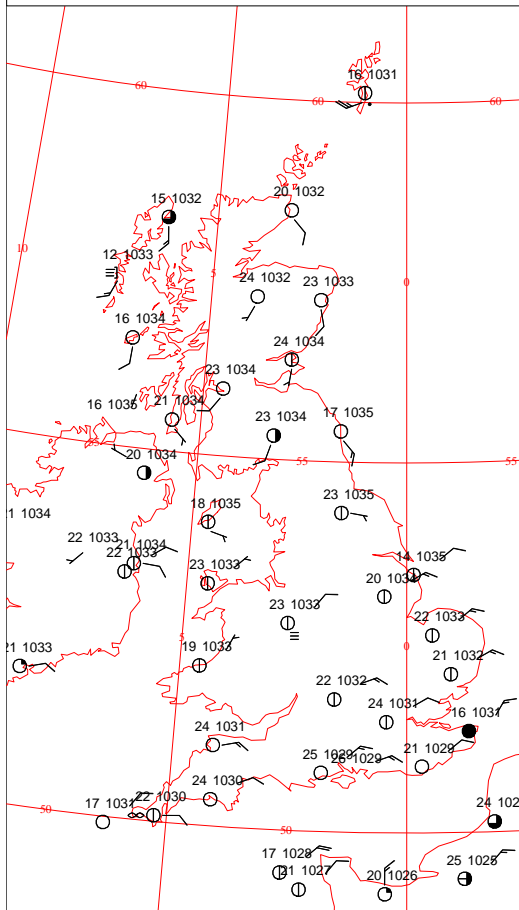


SURFACE PRESSURE

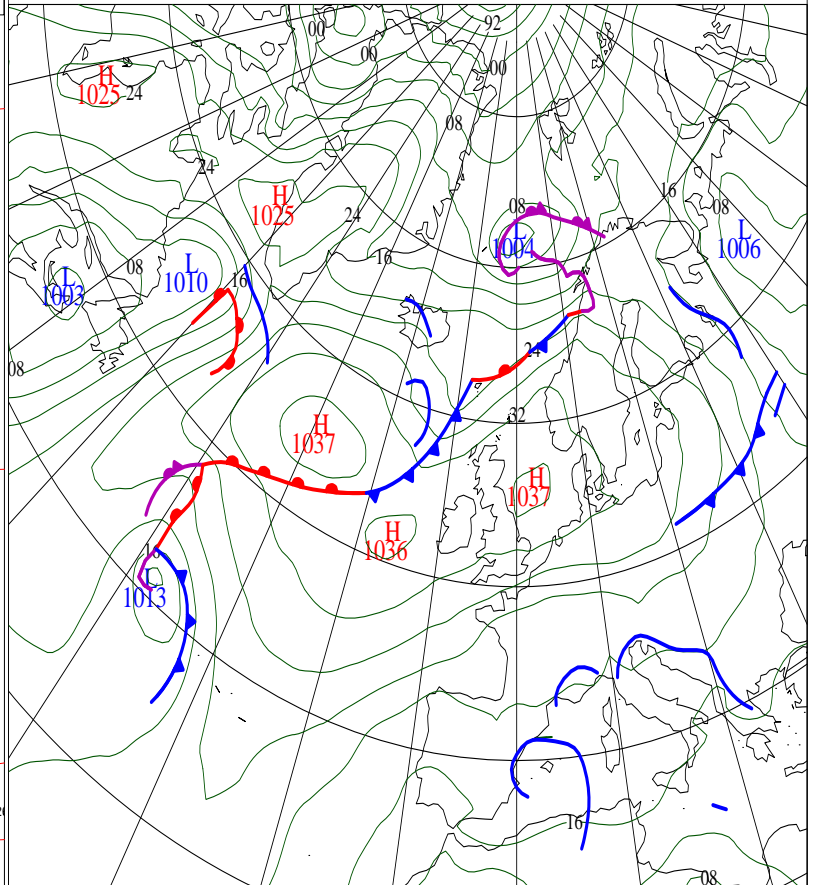


ANALYSIS VALID 0000 UTC FRI 03 JUN 201

1200 GMT 03 JUNE 2011



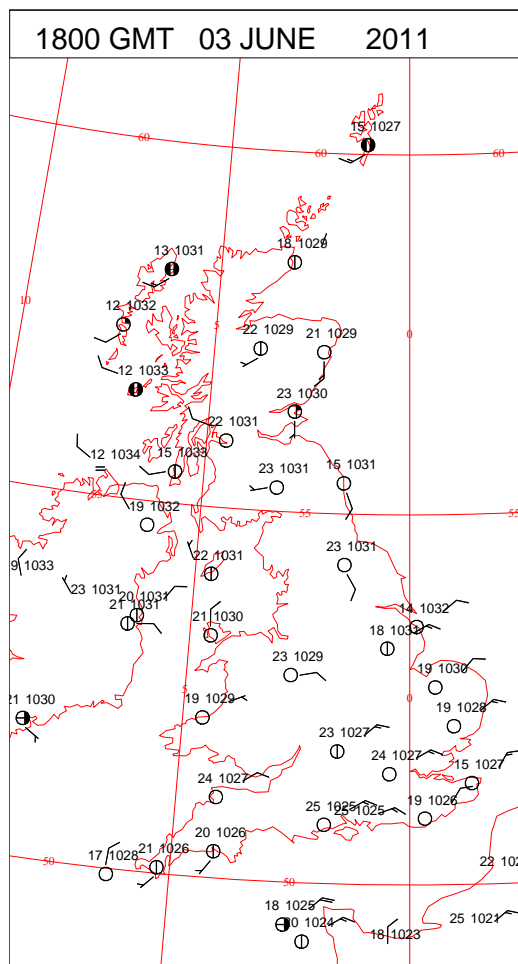
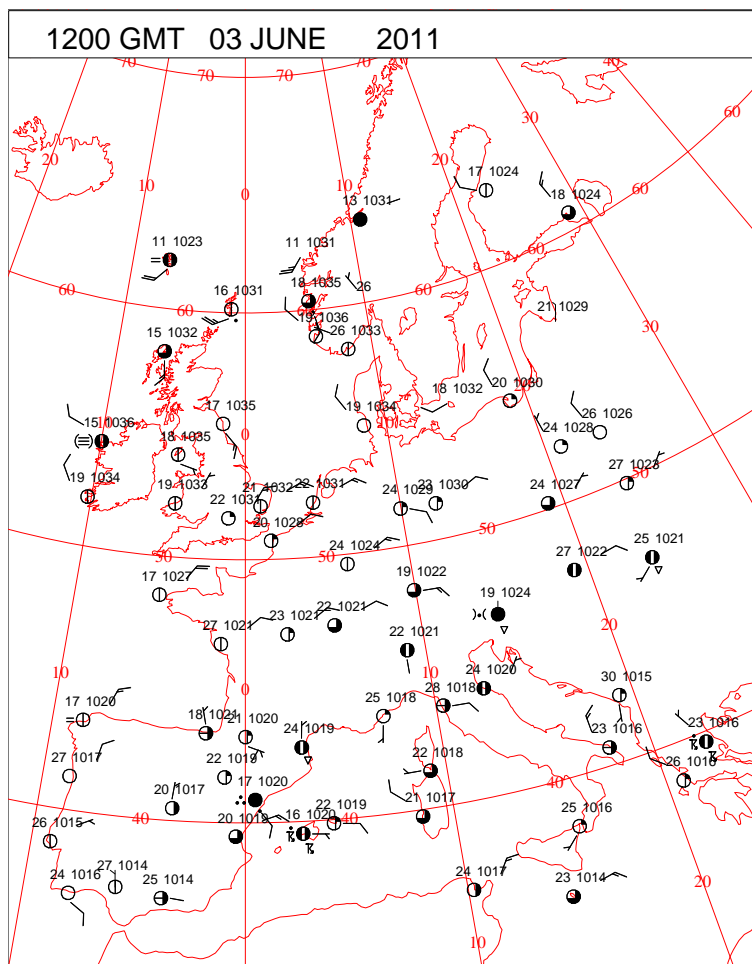
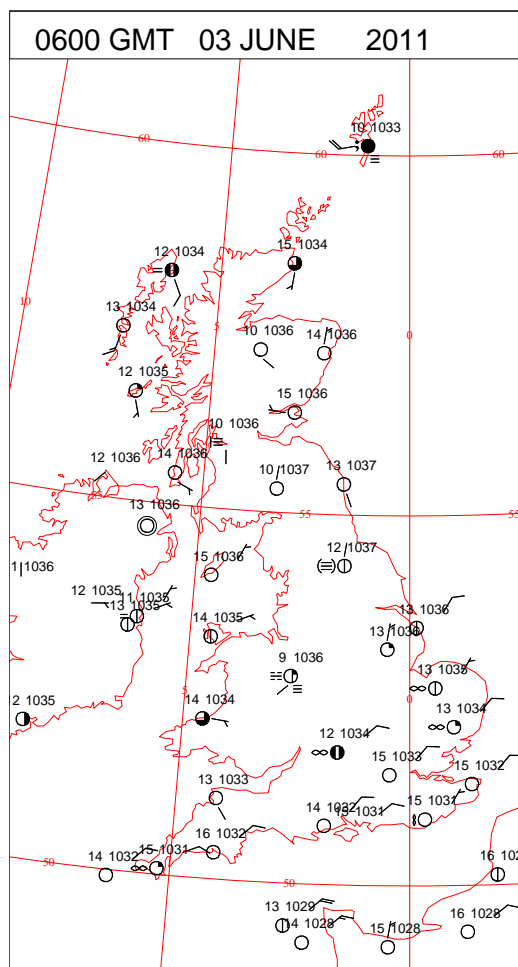
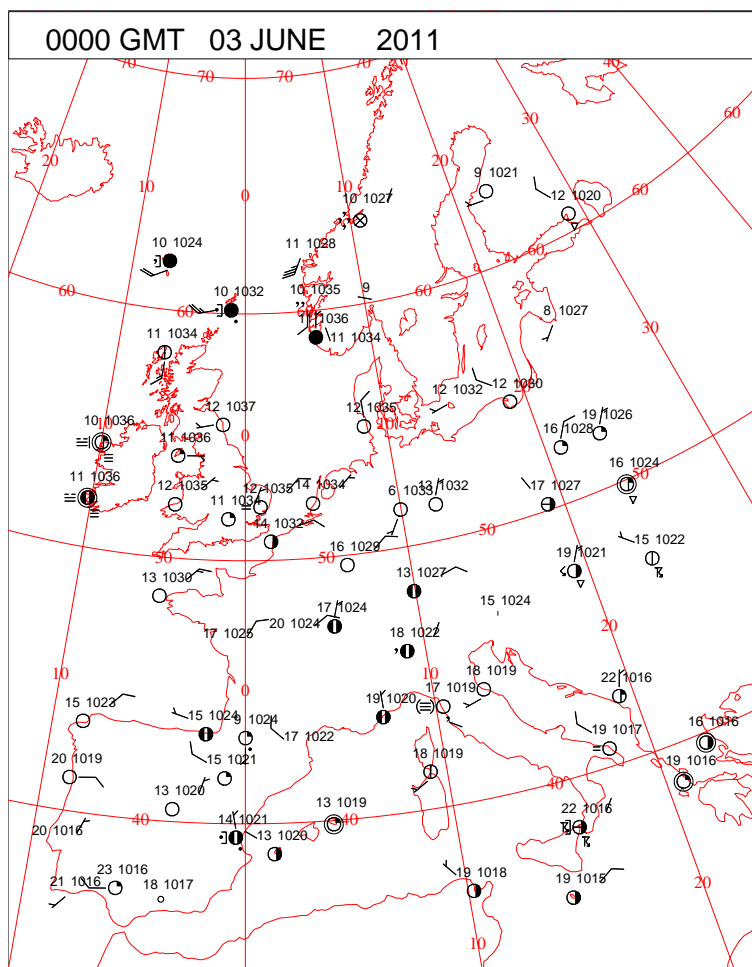
SURFACE PRESSURE



ANALYSIS VALID 1200 UTC FRI 03 JUN 201

Friday 3 June 2011

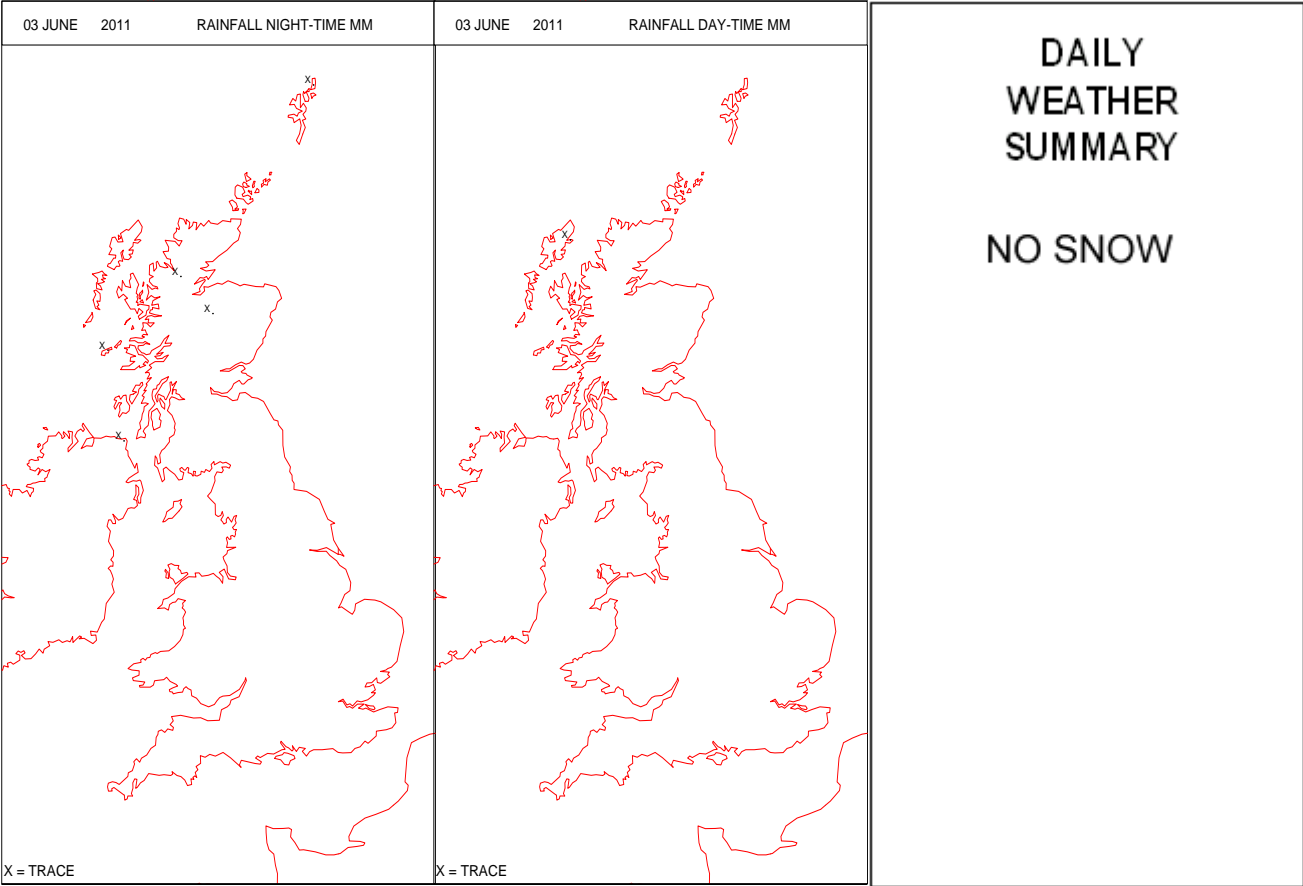
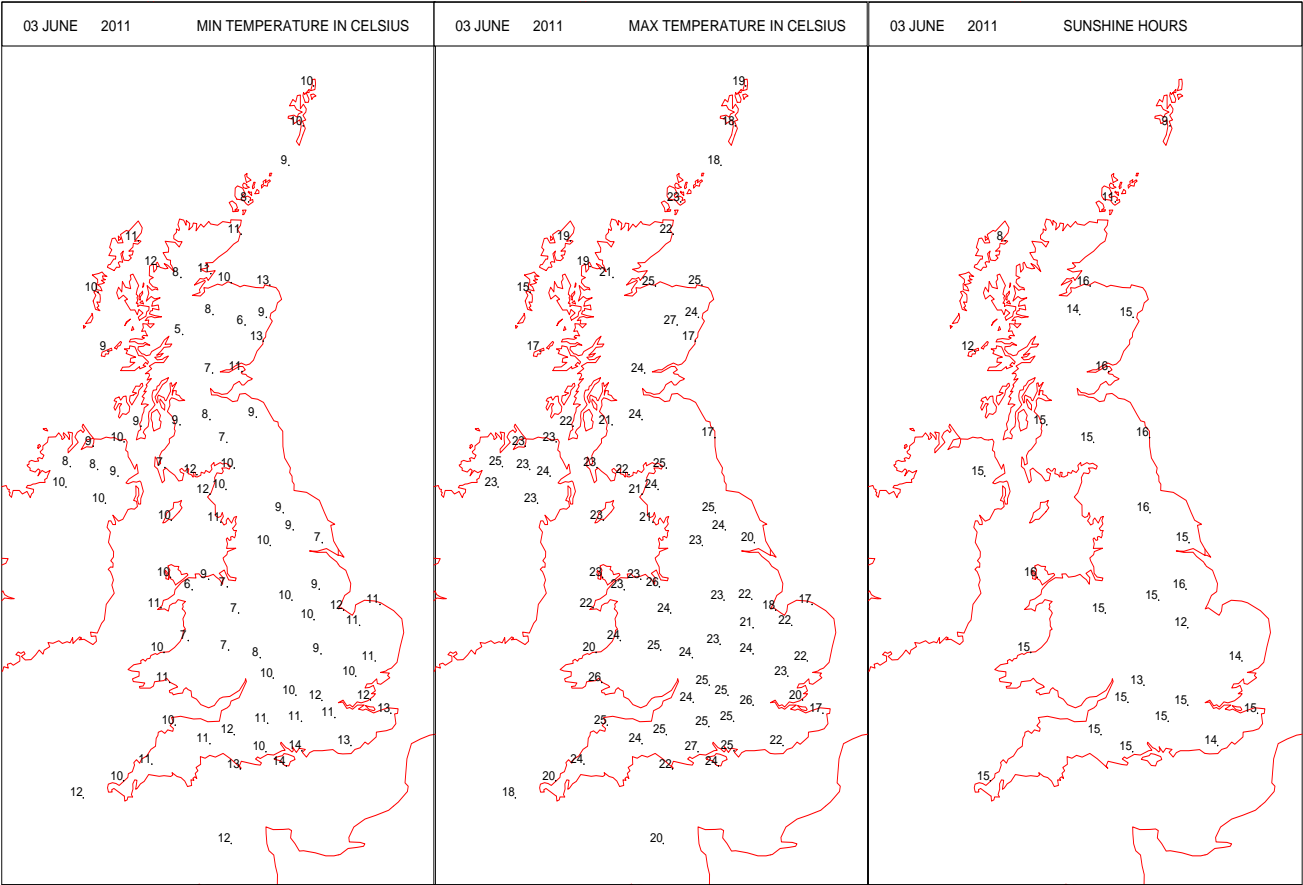
SURFACE REPORTS



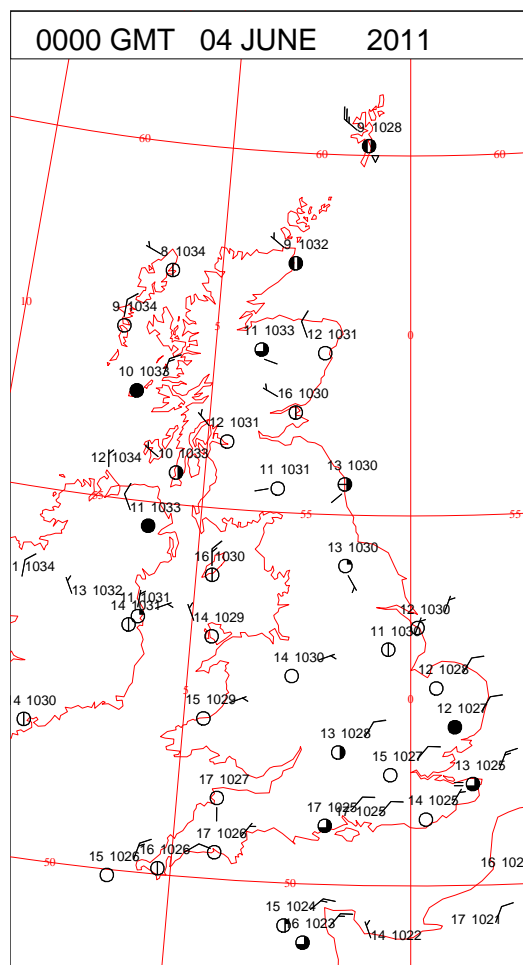
SIGNIFICANT WEATHER

0600 GMT 03 JUNE 2011	SIG WEATHER	1200 GMT 03 JUNE 2011	SIG WEATHER	<p>Summary of UK Weather for Friday 03 June 2011.</p> <p>It was a dry night across the country, with generally clear skies allowing the temperature to fall away in a few locations, particularly in sheltered parts of Northern Ireland, whilst much of the rest of the U.K. stayed mild.</p> <p>Some mist patches formed locally around the dawn period, lifting into low cloud as the sun rose. Further larger banks of low cloud also drifted in from the North Sea to parts of East Anglia, although the morning sunshine soon burned these off, with almost the entire country then seeing warm or very warm conditions throughout the day in unbroken sunshine.</p> <p>In south-eastern England, areas exposed to the brisk north-easterly breeze felt a little cooler at times, with some coastal areas catching a refreshing sea breeze into the afternoon.</p> <p>Towards the end of the day, parts of the far north-west of Scotland started to see cloudier conditions move in from the north, giving the odd spot of light rain, whilst elsewhere the sunshine continued into the evening, with the north-easterly breeze continuing.</p>
1800 GMT 03 JUNE 2011	SIG WEATHER	0000 GMT 04 JUNE 2011	SIG WEATHER	<p>EXTREMES</p> <p>Highest Maximum: 26.9 Hurn, Dorset</p> <p>Lowest Maximum: 14.7 South Uist, Western Isles</p> <p>Lowest Minimum: 4.5 Tulloch Bridge, Inverness-Shire</p> <p>Lowest Grass Minimum: 1.9 Tulloch Bridge, Inverness-Shire</p> <p>Most Rain: 0.2 Baltasound No 2, Shetland 0.2 Stornoway Airport, Western Isles 0.2 Aviemore, Inverness-Shire</p> <p>Most Sun: 15.8 Waddington, Lincolnshire</p>

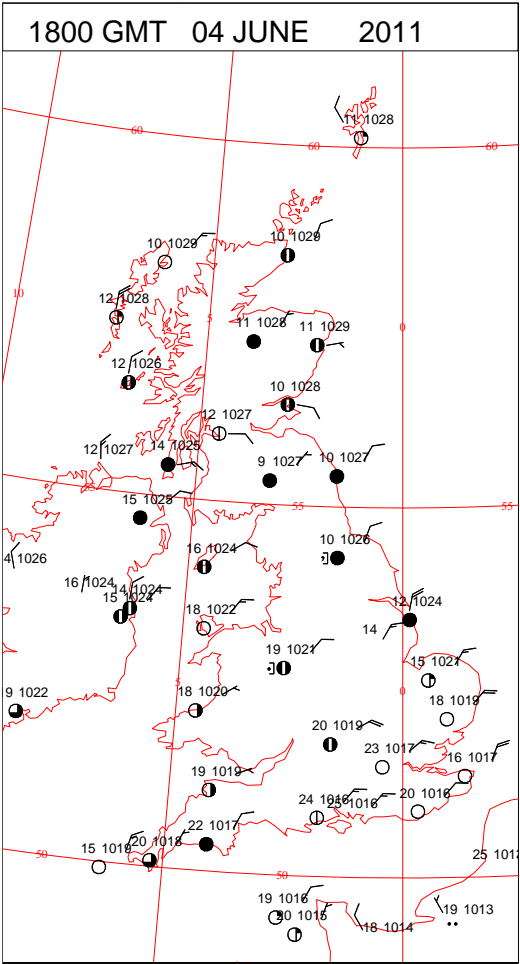
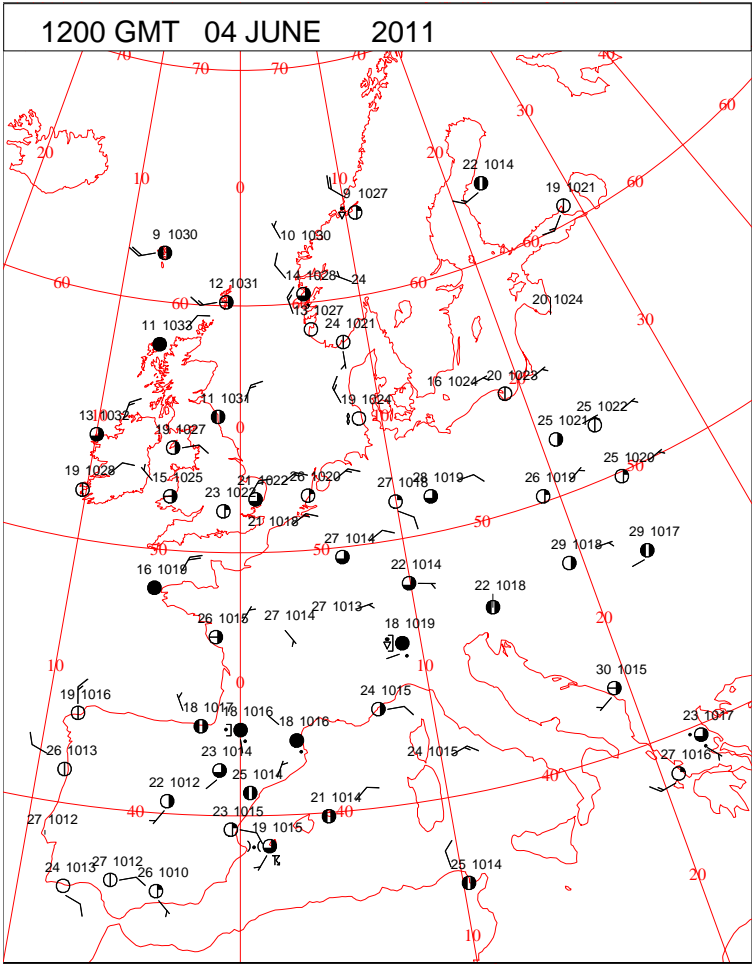
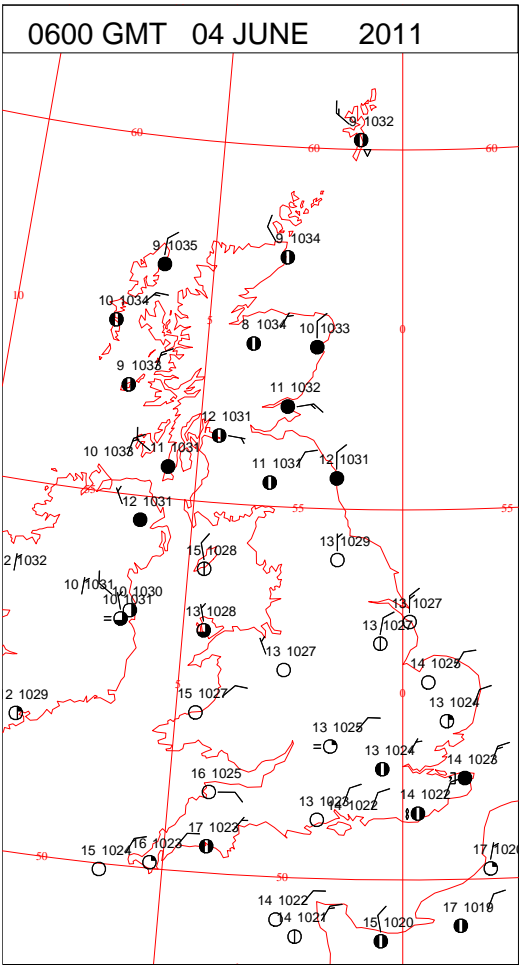
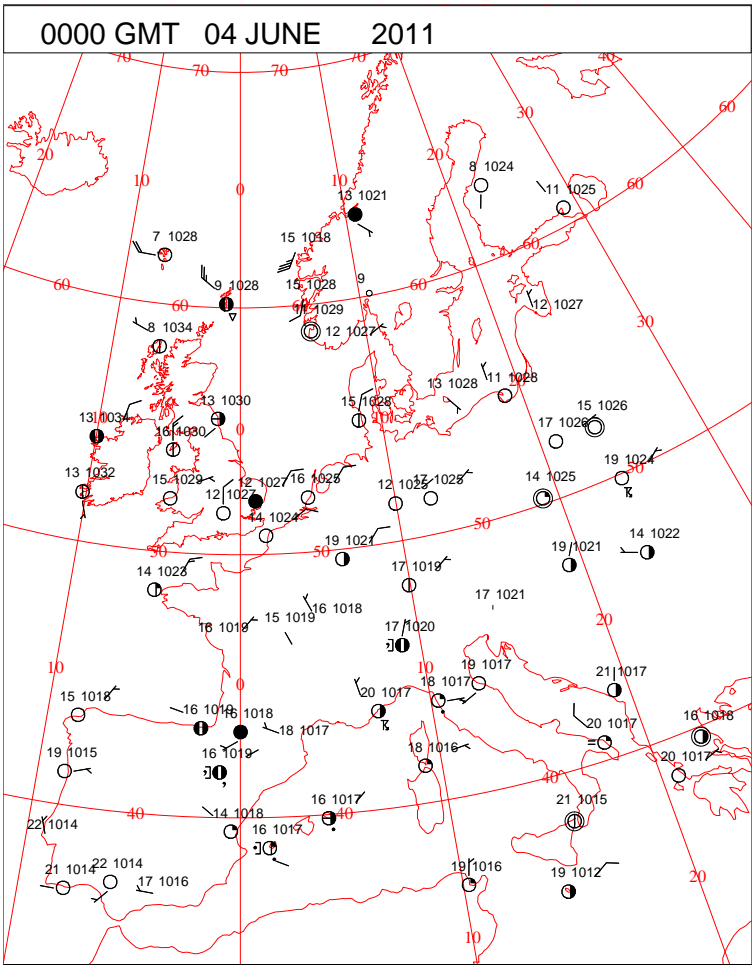
DAILY CLIMATE DATA



DAILY WEATHER SUMMARY



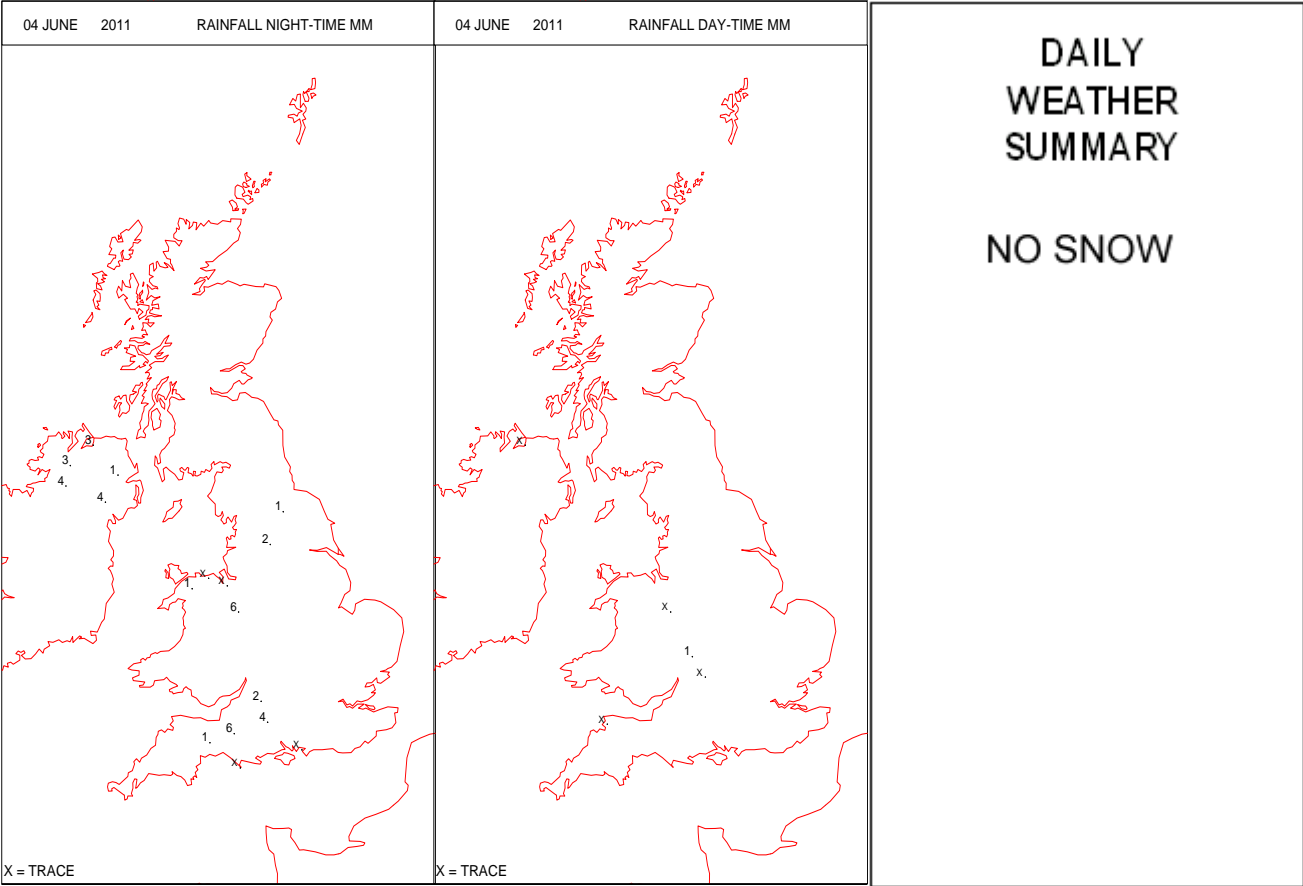
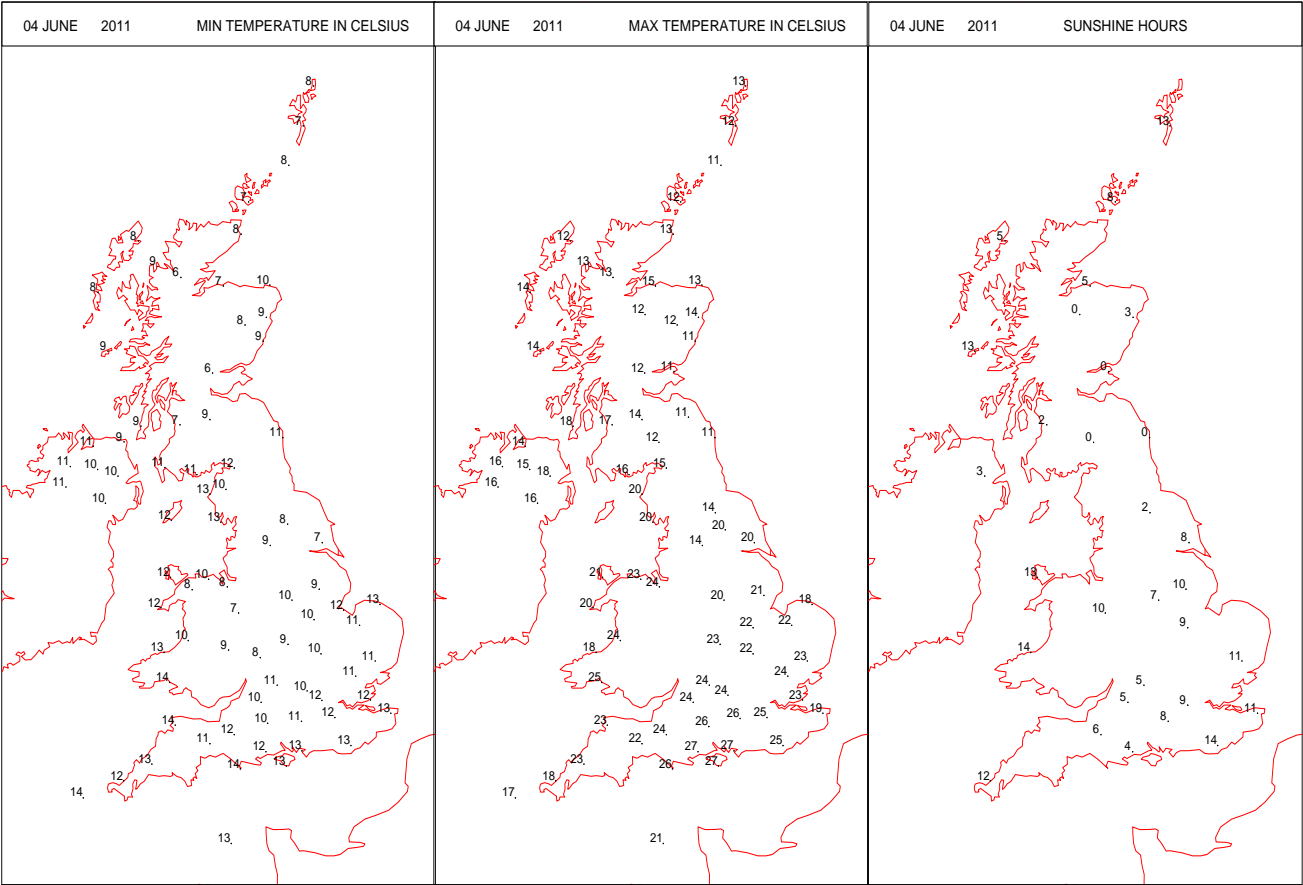
SURFACE REPORTS



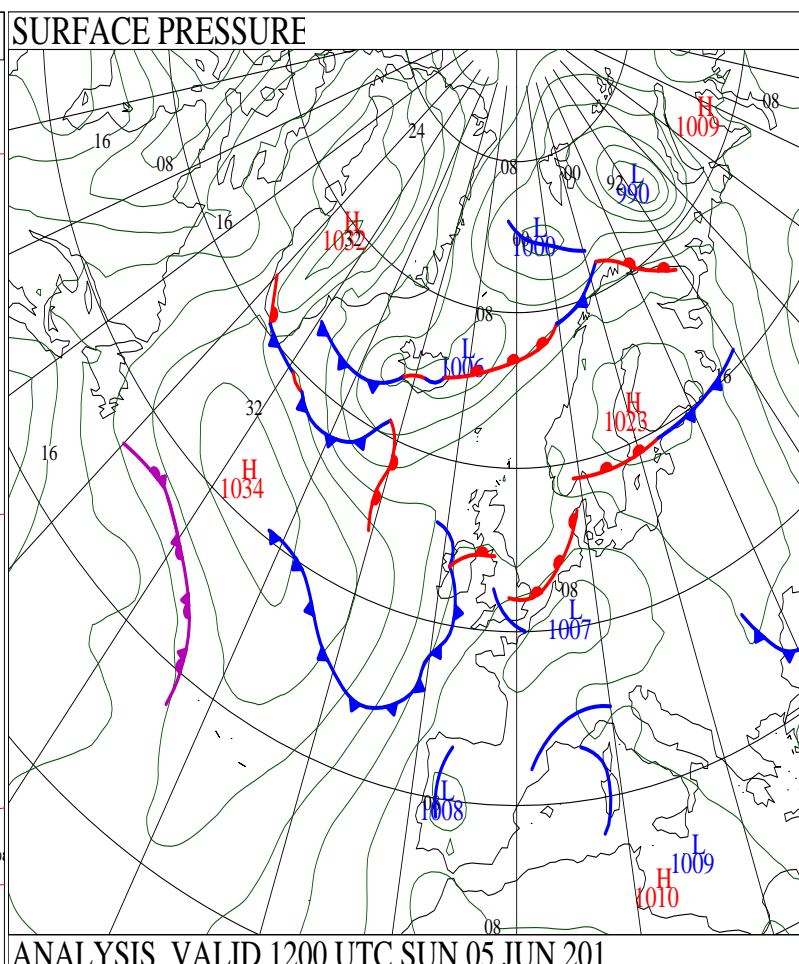
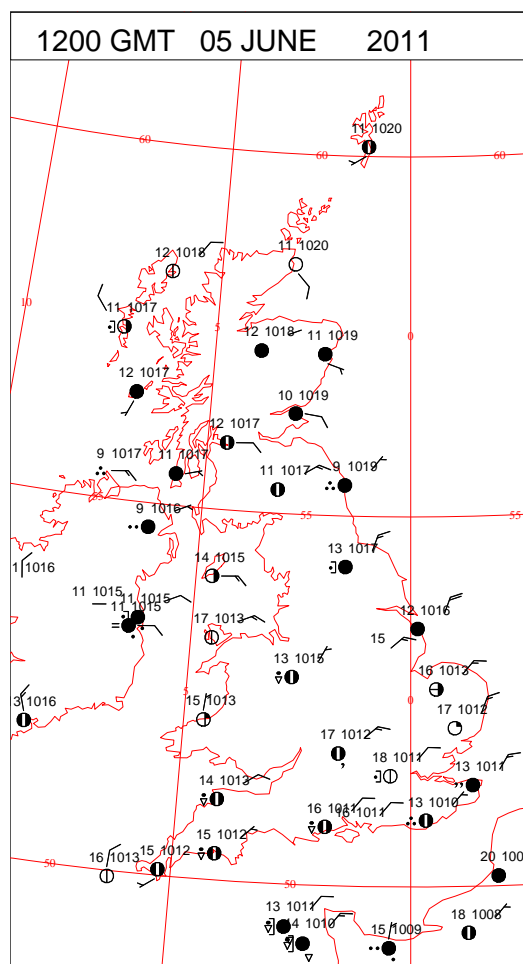
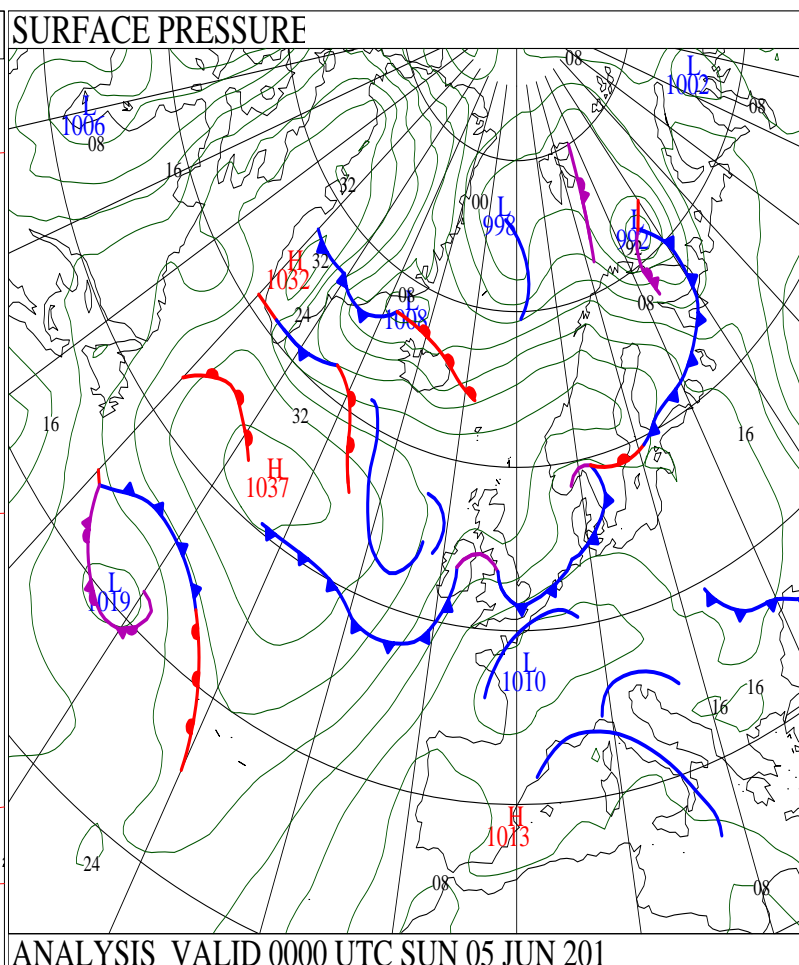
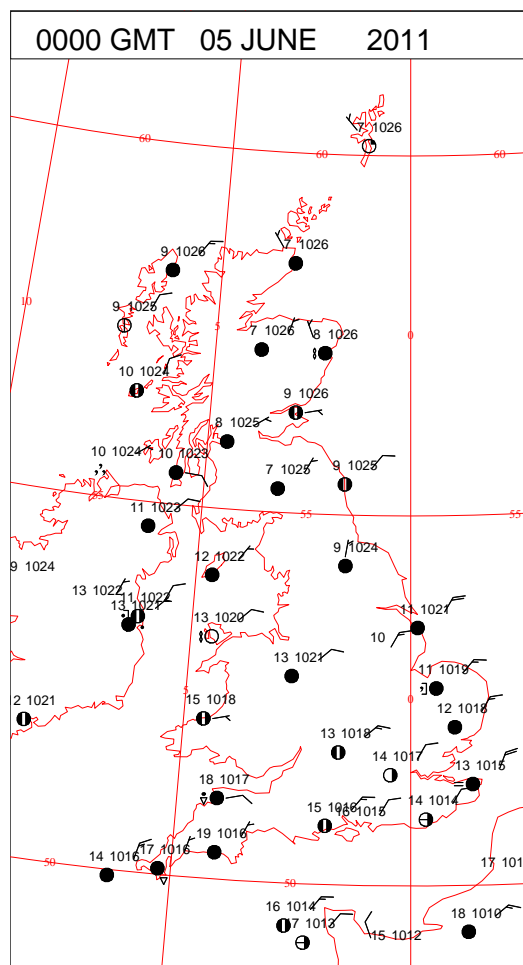
SIGNIFICANT WEATHER

0600 GMT 04 JUNE 2011	SIG WEATHER	1200 GMT 04 JUNE 2011	SIG WEATHER	<p>Summary of UK Weather for Saturday 04 June 2011.</p> <p>It was a day of contrasts across the U.K., particularly in terms of temperature. At the start of the day a cold front straddled the country along the Scotland-England border, and this moved steadily south throughout, reaching the north Midlands by dusk.</p> <p>South of this front it was dry and bright in most parts. The main exception being across Hampshire and Wiltshire, where showers developed during the morning, and these slowly moved north-westwards across parts of south-west England, south-east Wales and the West Midlands. In these areas, cloud associated with the showers suppressed temperatures, although it was still very warm.</p> <p>Away from the cloud it was hot, with southern counties of England reaching the mid to upper twenties Celsius quite widely.</p> <p>The weather north of the front was much cooler, with some locations as much as 13 degrees Celsius cooler than Friday. It was also rather cloudy in these areas particularly along the North Sea coast. However, aside from a few outbreaks of light rain it was a generally dry day here too.</p>
1800 GMT 04 JUNE 2011	SIG WEATHER	0000 GMT 05 JUNE 2011	SIG WEATHER	<p>EXTREMES</p> <p>Highest Maximum: 27.0 Heathrow, Greater London 27.0 St Catherine's, Isle Of Wight</p> <p>Lowest Maximum: 10.9 Inverbervie No 2, Kincardineshire</p> <p>Lowest Minimum: 5.5 Loch Glascarnoch, Ross & Cromarty</p> <p>Lowest Grass Minimum: 1.6 Shawbury, Shropshire</p> <p>Most Rain: 6.0 Shawbury, Shropshire</p> <p>Most Sun: 13.9 Aberporth, Dyfed</p>

DAILY CLIMATE DATA

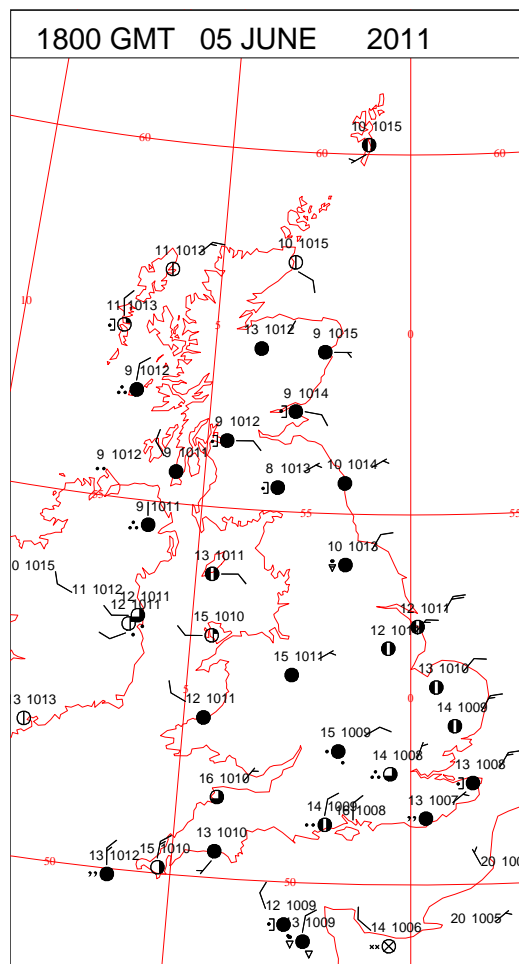
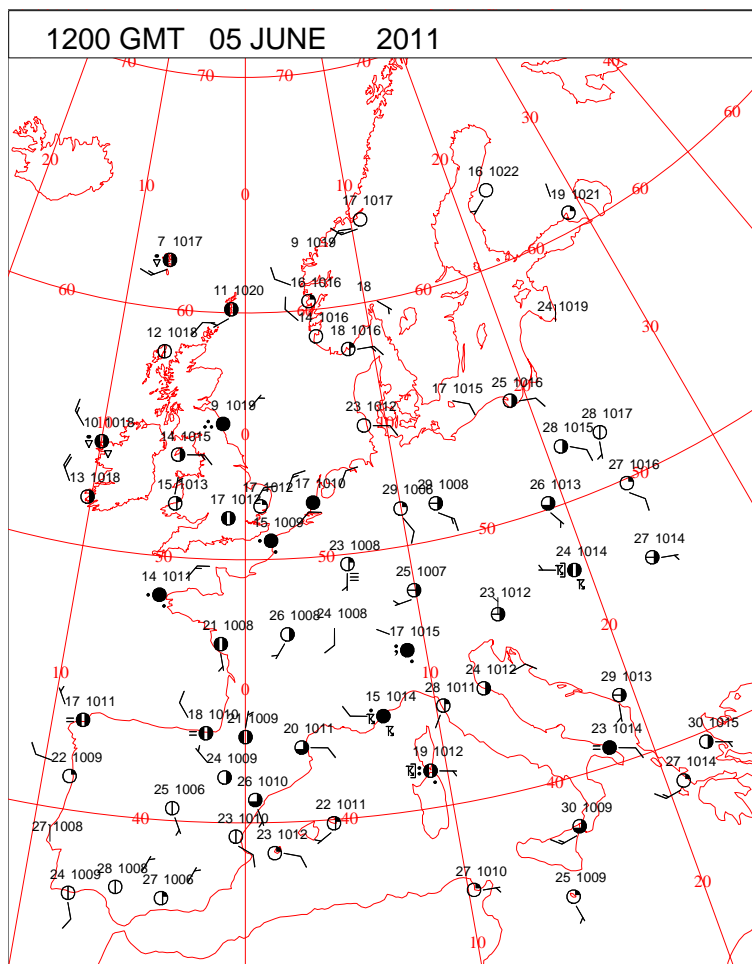
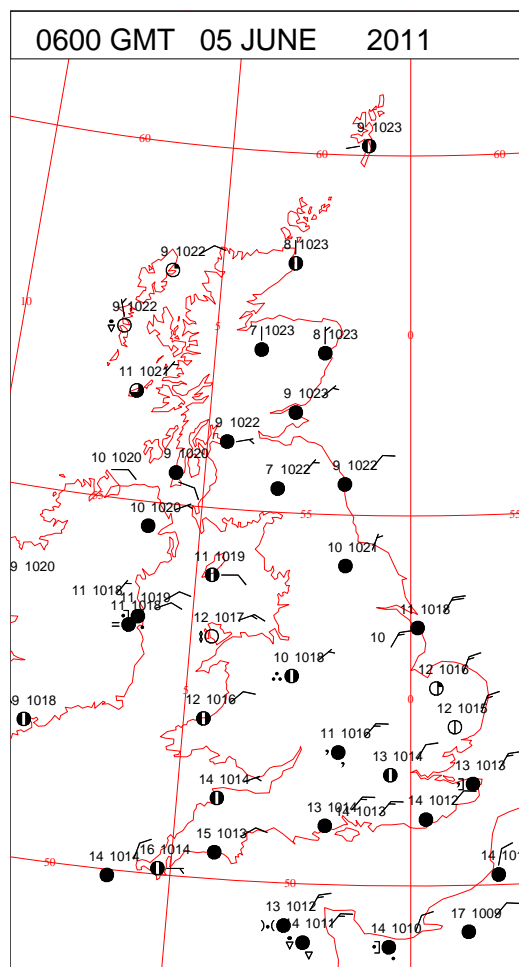
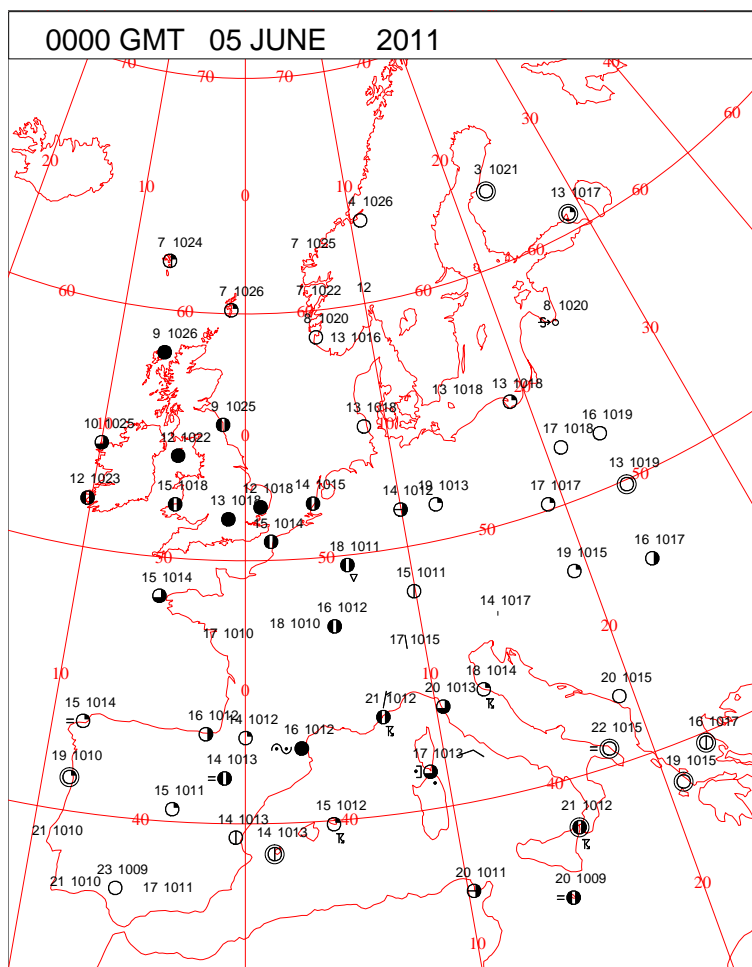


DAILY WEATHER SUMMARY



Sunday 5 June 2011

SURFACE REPORTS



SIGNIFICANT WEATHER

0600 GMT 05 JUNE 2011	SIG WEATHER	1200 GMT 05 JUNE 2011	SIG WEATHER	<div>Summary of UK Weather for Sunday 05 June 2011.</div> <div>Overnight showers continued to affect parts of Wales and western England during the morning, with some of these heavy and thundery.</div> <div>Further showers moved into southern and south-eastern counties during the morning, and progressed north through the afternoon.</div> <div>By the evening showers had affected many parts of England and Wales.</div> <div>Outbreaks of rain over Northern Ireland became persistent and heavy during the morning and afternoon. This rain also spread into western Scotland in the afternoon.</div> <div>Northern and eastern Scotland stayed largely dry during the day, with some bright and sunny spells.</div> <div>Maximum temperatures were noticeably cooler than previous days, particularly across the south of England.</div>
1800 GMT 05 JUNE 2011	SIG WEATHER	0000 GMT 06 JUNE 2011	SIG WEATHER	

EXTREMES

Highest Maximum:
19.5 Heathrow, Greater London

Lowest Maximum:
9.6 Lough Fea, Londonderry

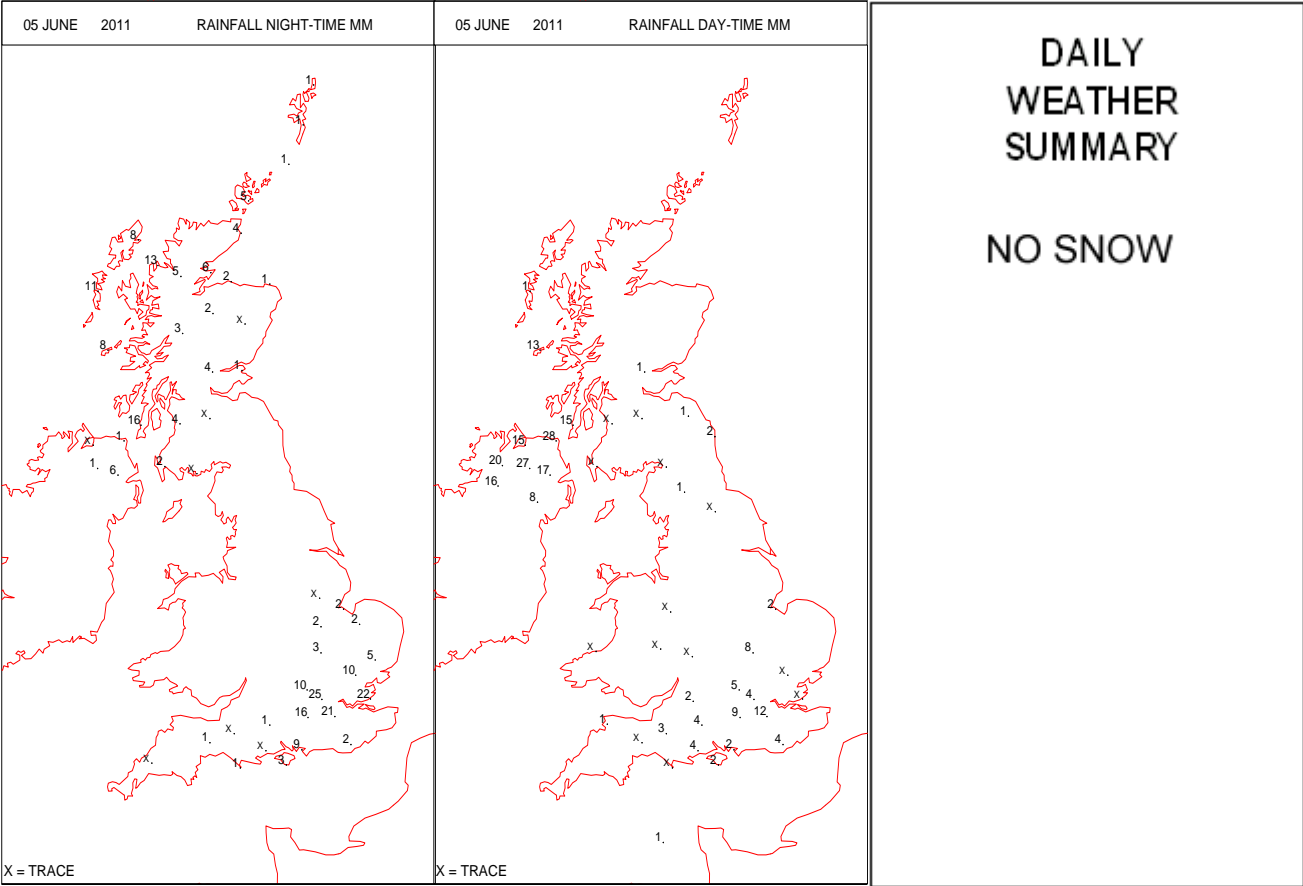
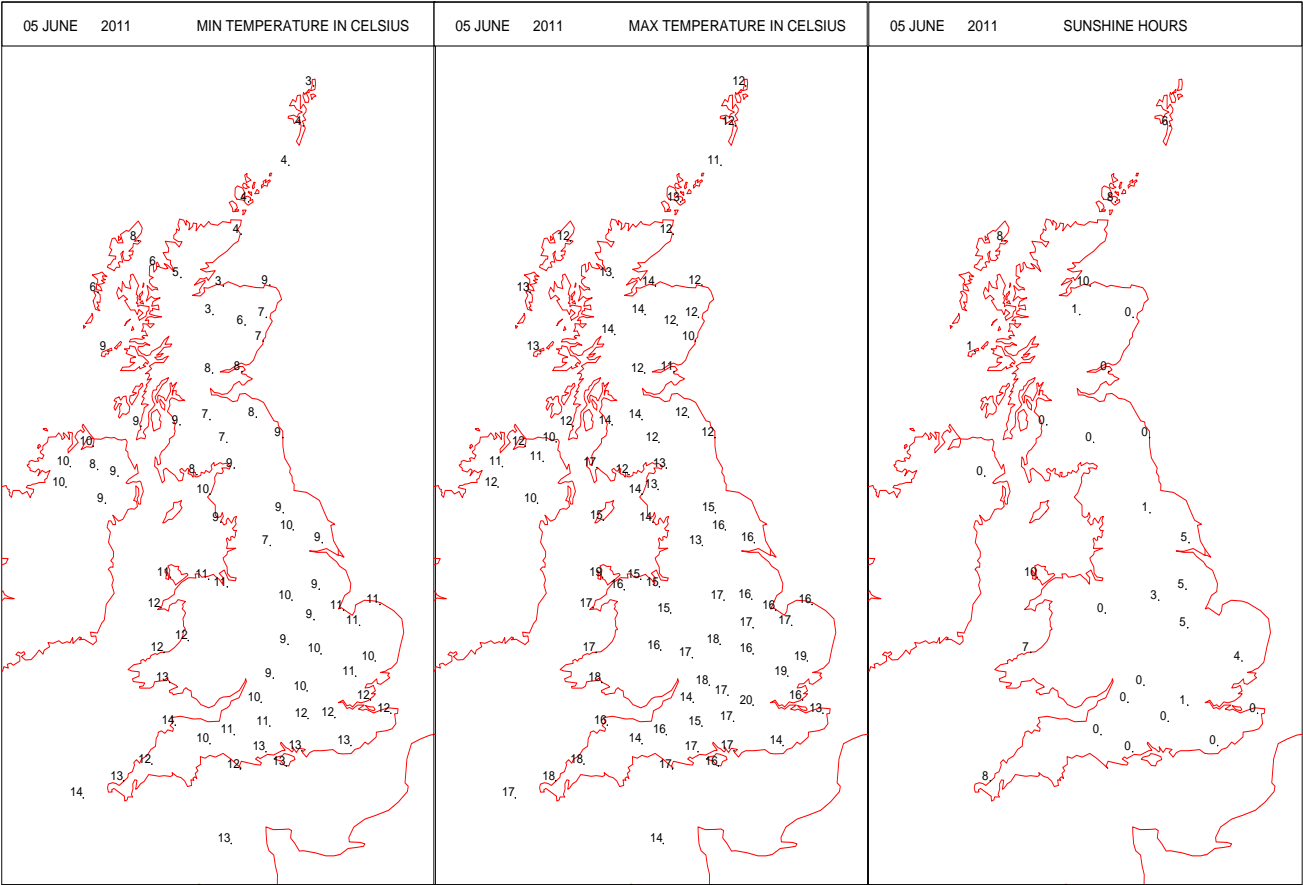
Lowest Minimum:
2.9 Kinloss, Moray

Lowest Grass Minimum:
-1.7 Fair Isle, Shetland
-1.7 Kinloss, Moray

Most Rain:
33.2 Kenley Airfield, Greater London

Most Sun:
10.1 Kinloss, Moray

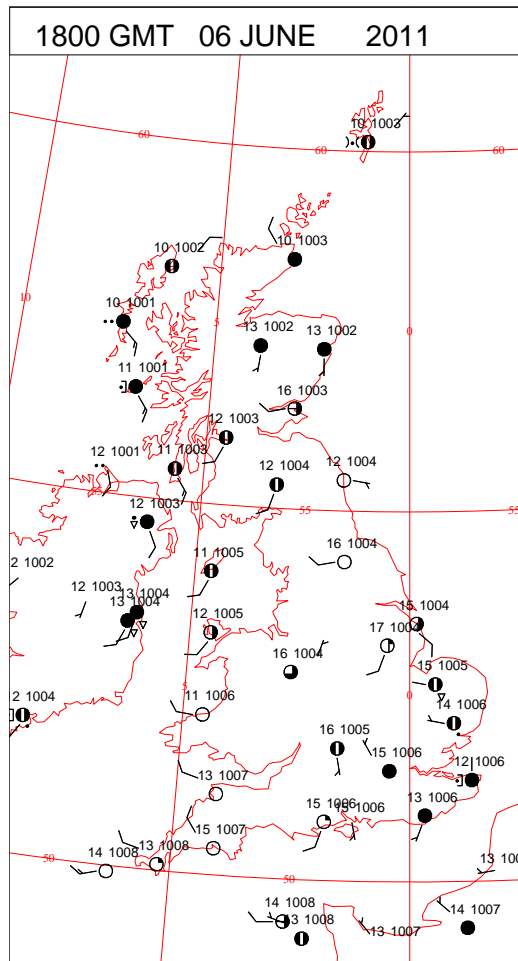
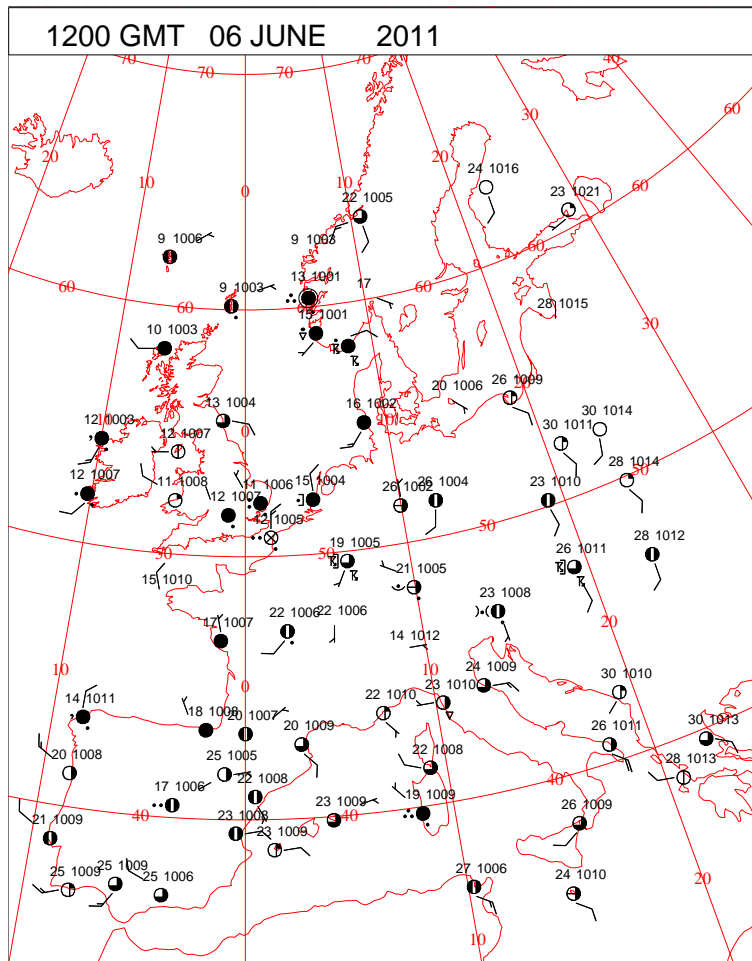
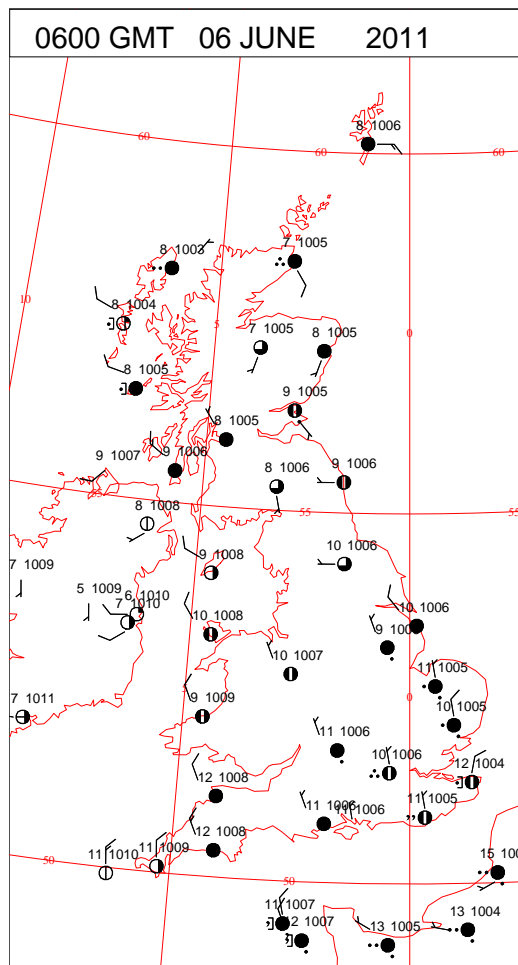
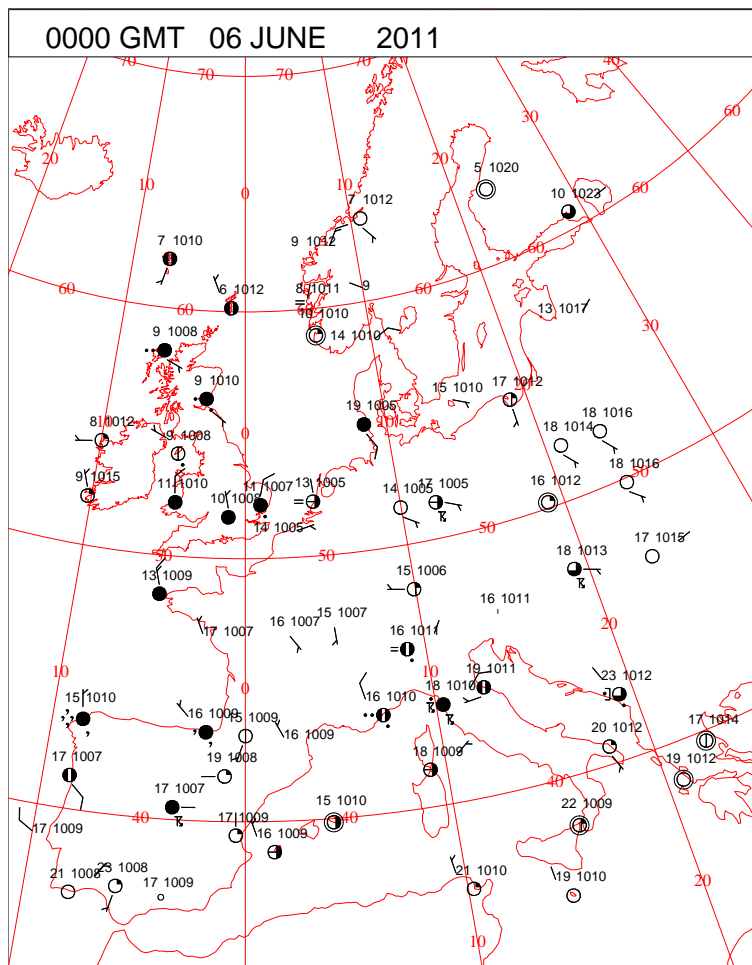
DAILY CLIMATE DATA



Crown Copyright 2011, All Rights Reserved

Monday 6 June 2011

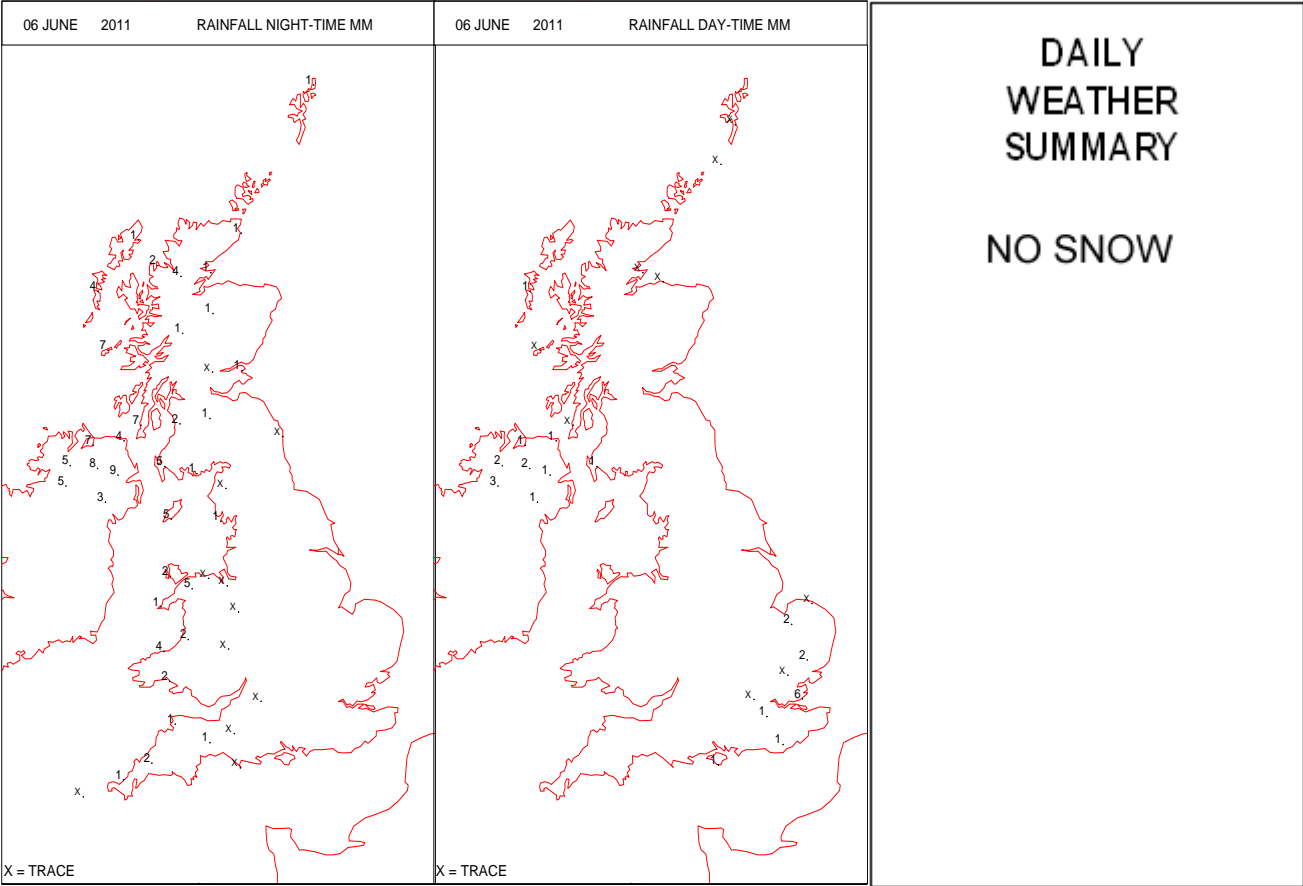
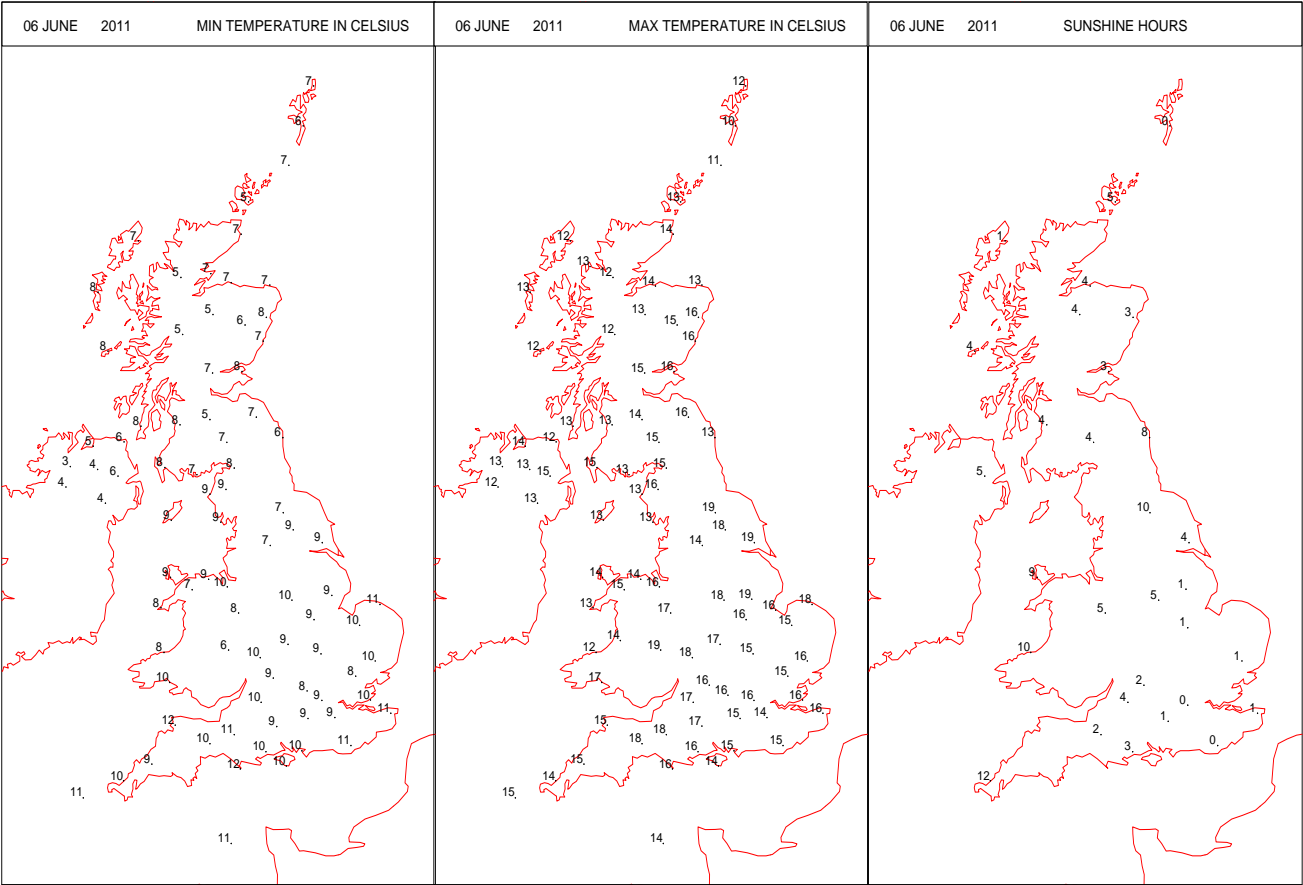
SURFACE REPORTS



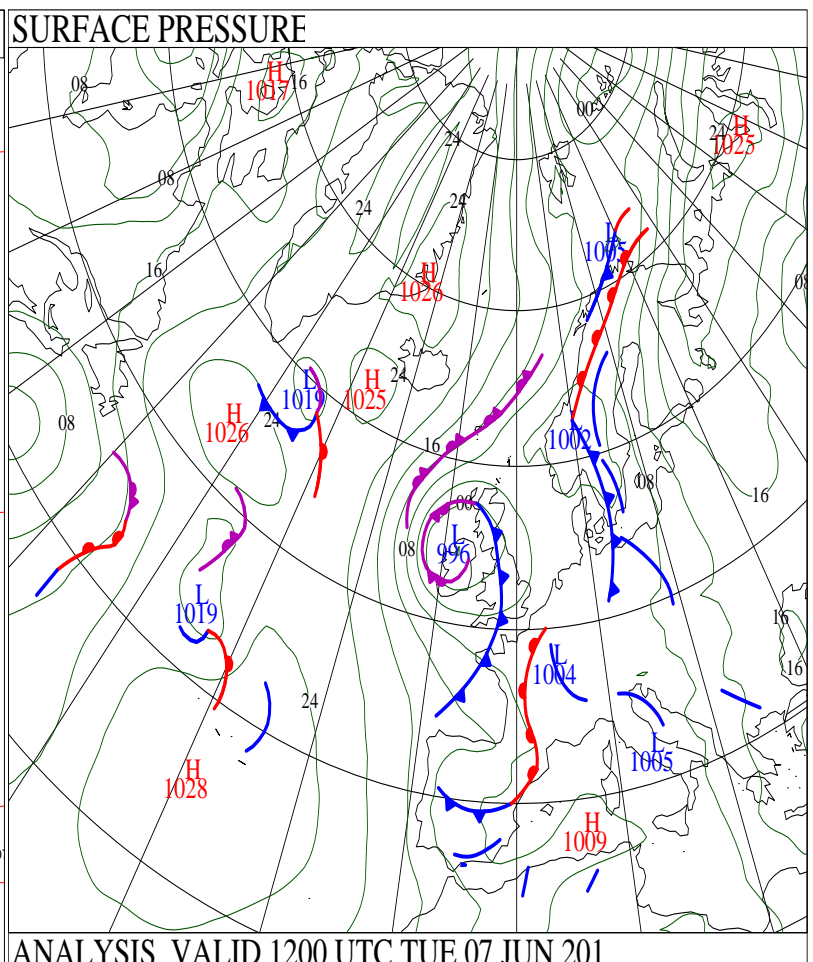
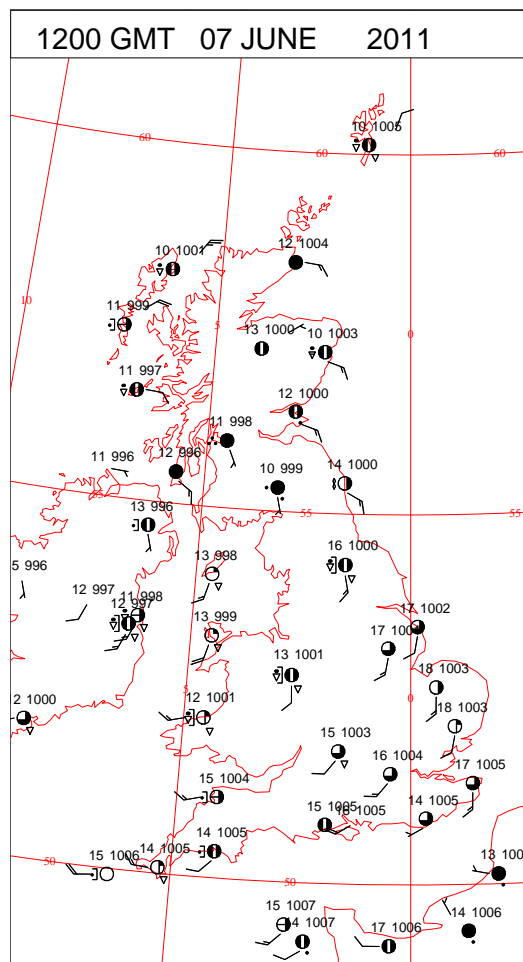
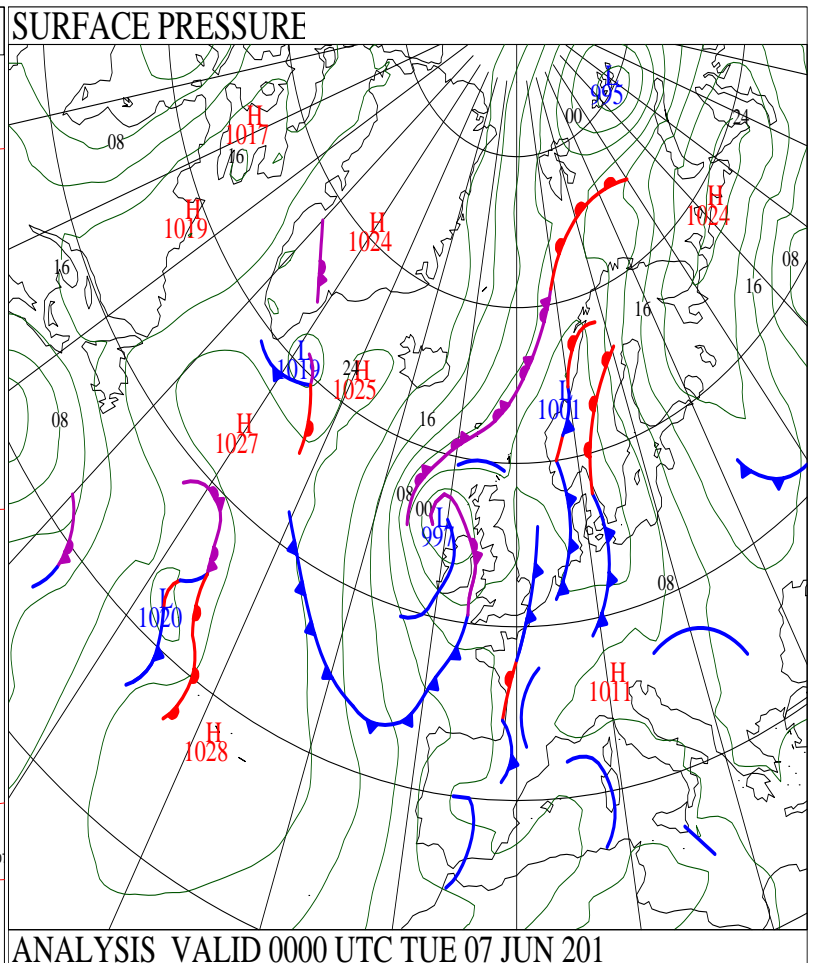
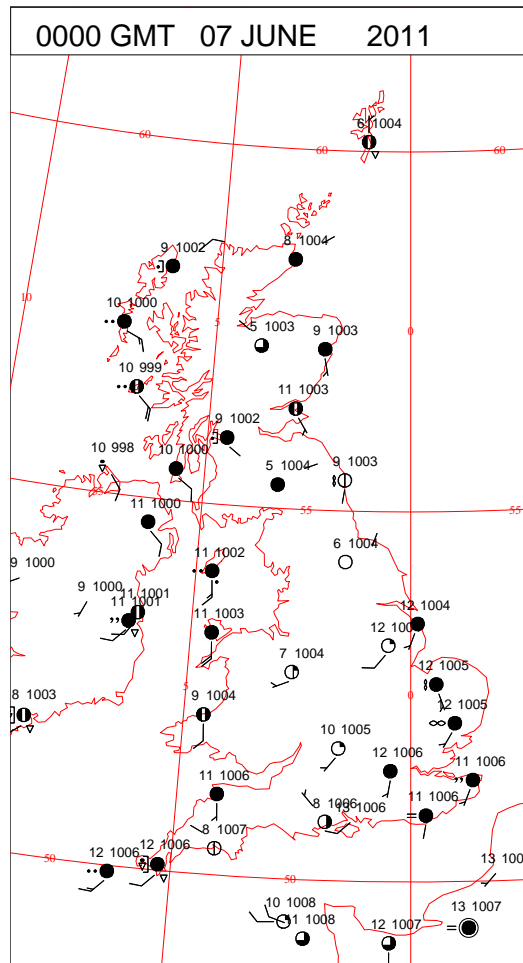
SIGNIFICANT WEATHER

0600 GMT 06 JUNE 2011	SIG WEATHER	1200 GMT 06 JUNE 2011	SIG WEATHER	<p>Summary of UK Weather for Monday 06 June 2011.</p> <p>This was a much drier, brighter day for most parts of the U.K. when compared to the previous day, although with a few notable exceptions.</p> <p>Scotland had a relatively cloudy start to the day, with rain affecting the north of the country and the Northern Isles. This rain cleared through the morning with plenty of bright and sunny spells developing into the afternoon.</p> <p>Cloud spread in from the west in the evening, bringing a few outbreaks of rain in western and central parts.</p> <p>Northern Ireland had a dry start with some good sunny periods. However, cloud spread in from the west in the afternoon with outbreaks of rain during the evening.</p> <p>Wales and most parts of England had a dry day, with sunny periods lasting well into the evening. The main exception was East Anglia and south-east England, which saw frequent, occasionally heavy showers continuing through the morning, before clearing into the North Sea in the afternoon.</p> <p>It was warmest in the Midlands and south-west England where it was sunniest, but elsewhere temperatures were generally at or slightly below average for the time of year.</p>
1800 GMT 06 JUNE 2011	SIG WEATHER	0000 GMT 07 JUNE 2011	SIG WEATHER	<p>EXTREMES</p> <p>Highest Maximum: 19.2 Shobdon Airfield, Hereford & Worcester 19.2 Cranwell, Lincolnshire</p> <p>Lowest Maximum: 10.1 Lerwick, Shetland</p> <p>Lowest Minimum: 2.6 Castlederg, Tyrone</p> <p>Lowest Grass Minimum: -0.5 St Angelo, Fermanagh</p> <p>Most Rain: 10.0 Lough Fea, Londonderry</p> <p>Most Sun: 11.5 Camborne, Cornwall</p>

DAILY CLIMATE DATA

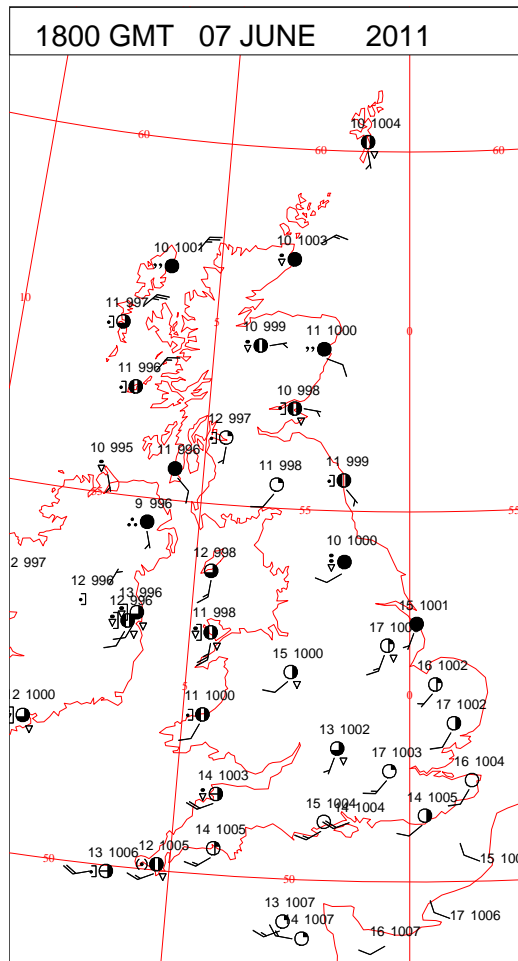
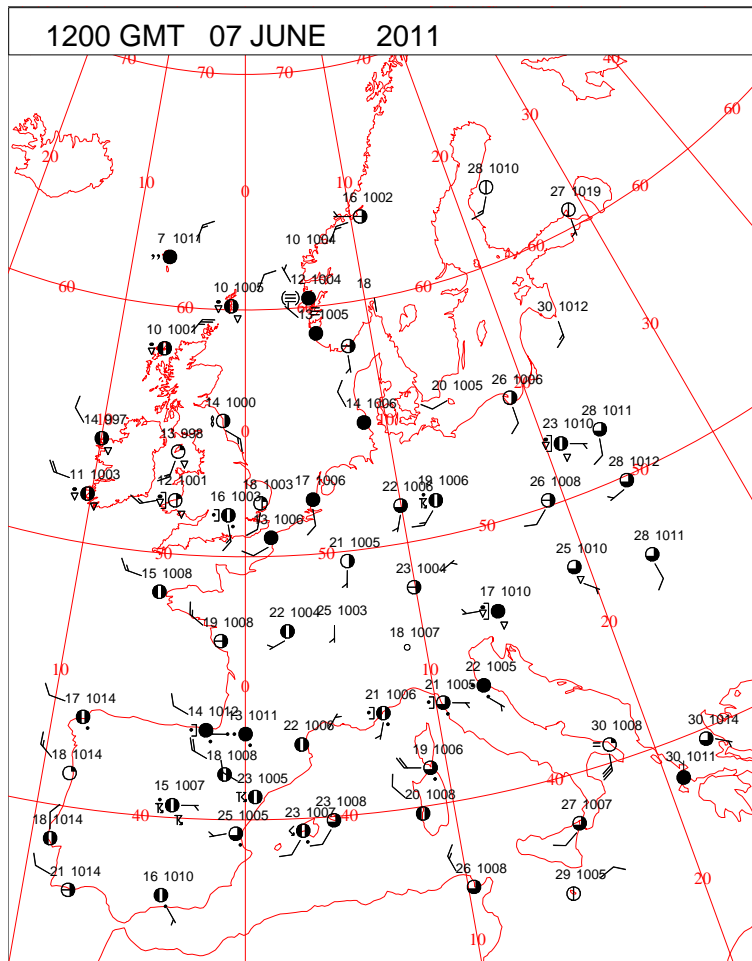
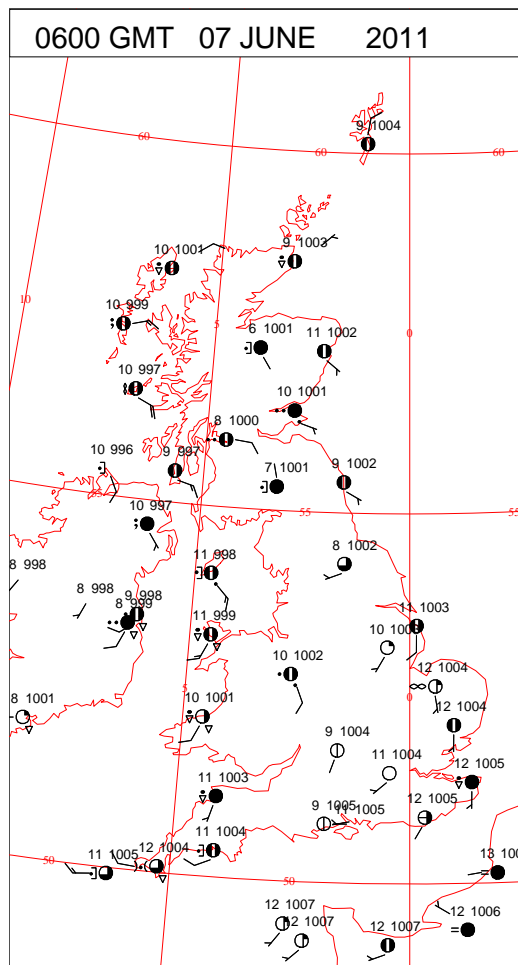
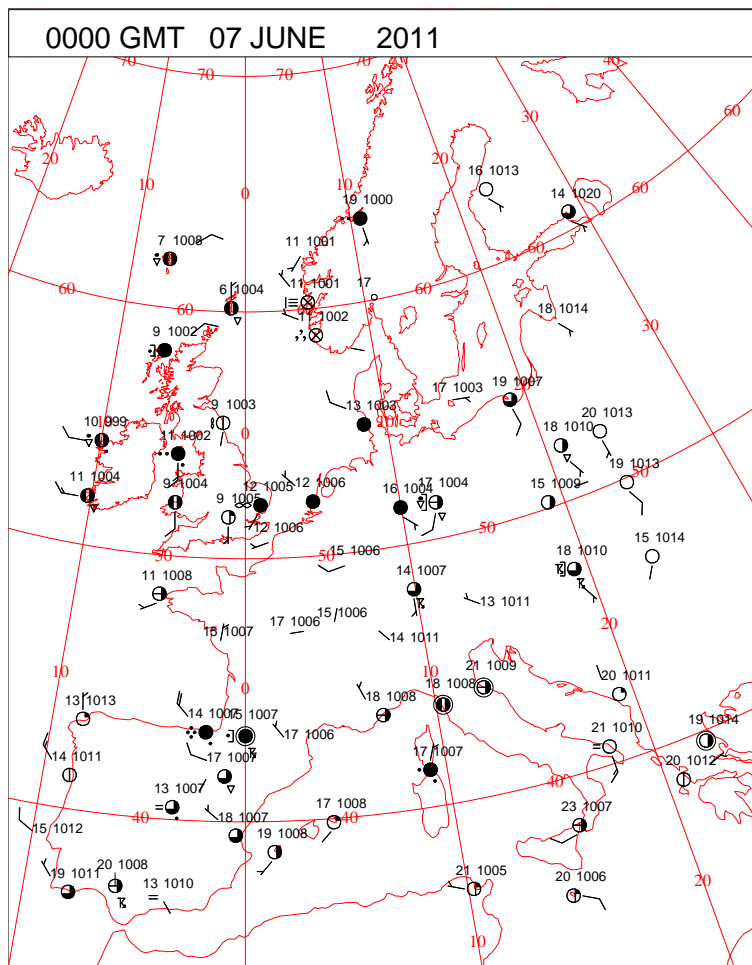


DAILY WEATHER SUMMARY



Tuesday 7 June 2011

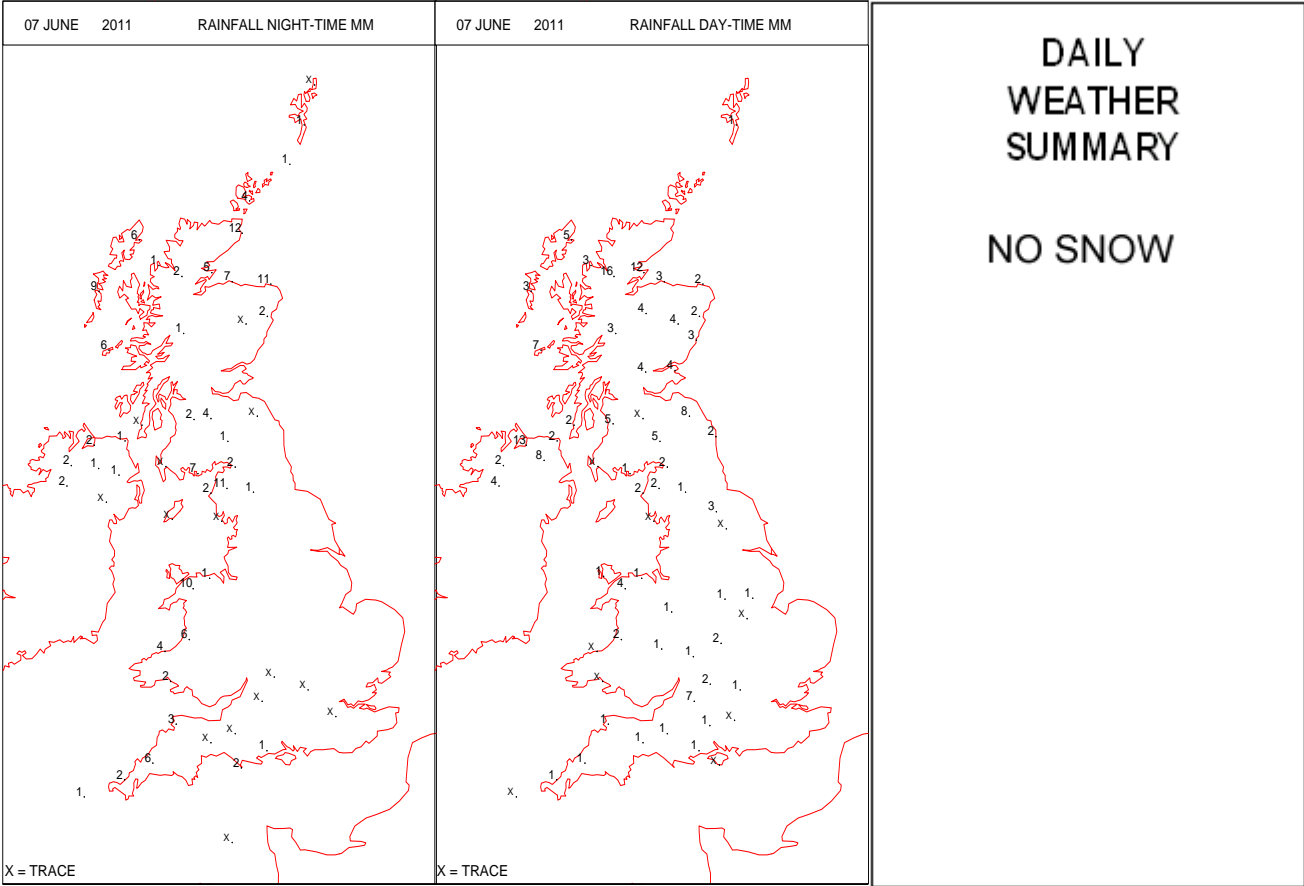
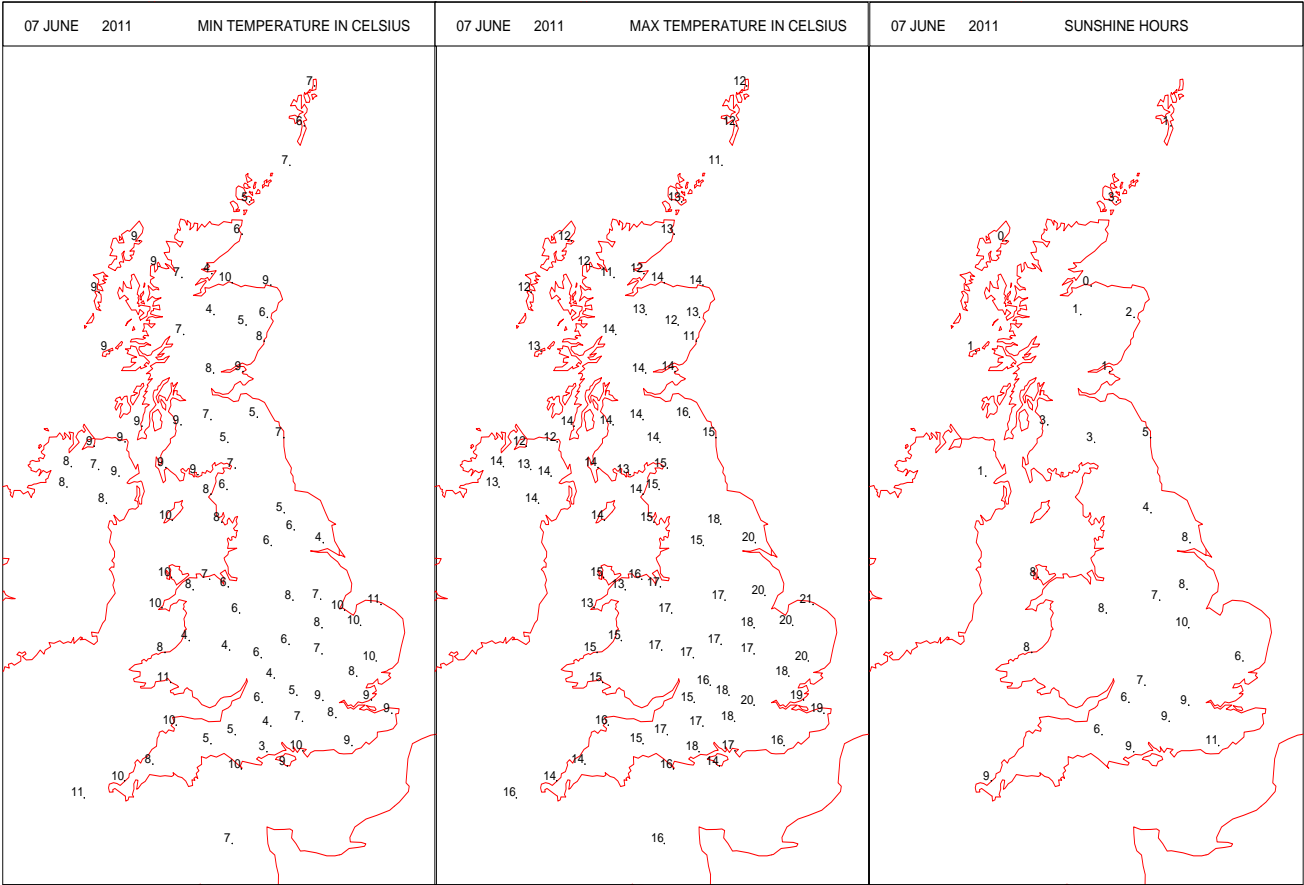
SURFACE REPORTS



SIGNIFICANT WEATHER

0600 GMT 07 JUNE 2011	SIG WEATHER	1200 GMT 07 JUNE 2011	SIG WEATHER	<p>Summary of UK Weather for Tuesday 07 June 2011.</p> <p>The unsettled weather continued with showers affecting many parts of the U.K. throughout the day.</p> <p>The showers were most widespread over northern and western parts, whilst southern and eastern areas remained driest.</p> <p>Northern Ireland, north-west England and the southern half of Scotland saw the most frequent showers, and these were very heavy and thundery at times. As well as showers, the northern half of Scotland saw some persistent and at times heavy rain, with this continuing throughout the morning, afternoon and evening.</p> <p>There were some sunny periods away from the showers and rain, the best of these in eastern and south-eastern England.</p> <p>The sunnier conditions were reflected in the maximum temperatures, which were highest in parts of East Anglia and south-east England.</p> <p>One other notable feature of the weather was the wind. Although most parts had only light or moderate winds, the south and west coasts of Wales and England saw winds increasing during the day, and becoming brisk by the evening. There were also some brisk easterly winds over the northern half of Scotland.</p>
1800 GMT 07 JUNE 2011	SIG WEATHER	0000 GMT 08 JUNE 2011	SIG WEATHER	<p>EXTREMES</p> <p>Highest Maximum: 21.0 Weybourne, Norfolk</p> <p>Lowest Maximum: 10.8 Inverbervie No 2, Kincardineshire</p> <p>Lowest Minimum: 2.8 Hurn, Dorset</p> <p>Lowest Grass Minimum: -1.8 Boscombe Down, Wiltshire</p> <p>Most Rain: 17.4 Loch Glascarnoch, Ross & Cromarty</p> <p>Most Sun: 11.3 Herstmonceux, East Sussex</p>

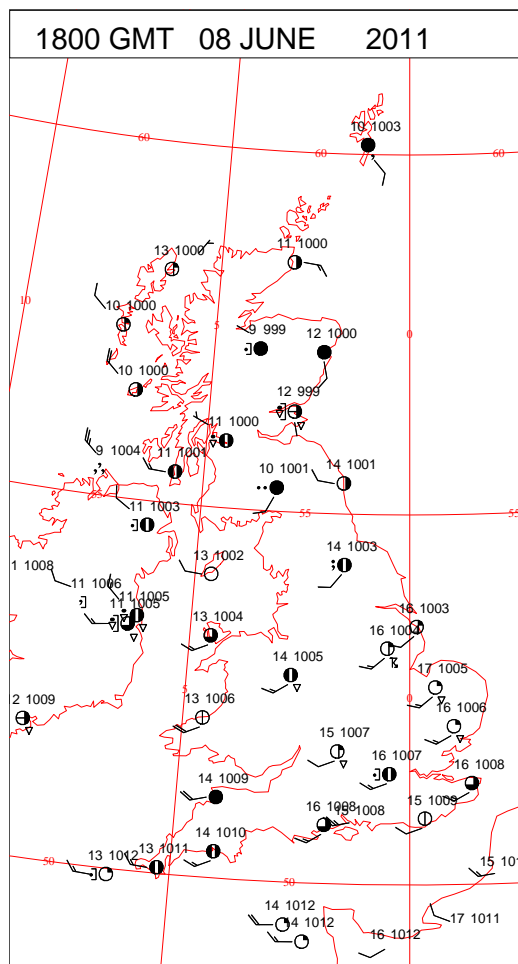
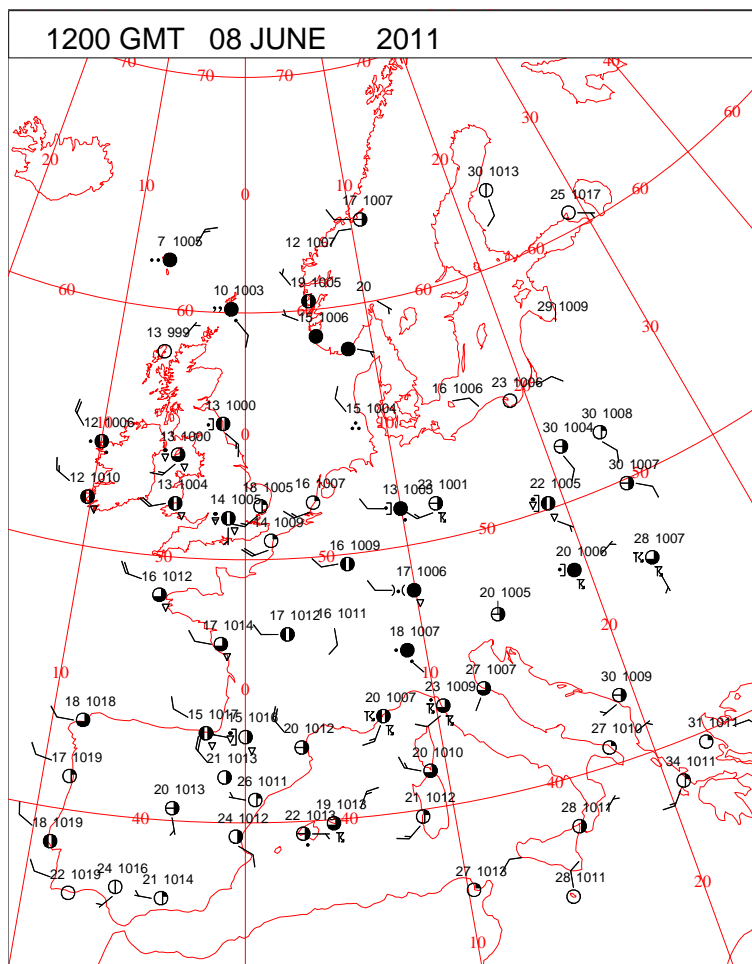
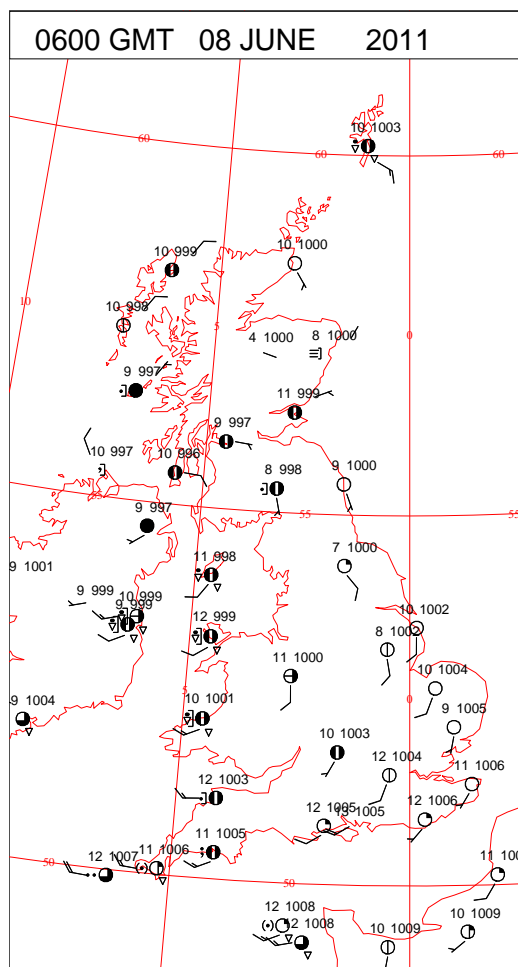
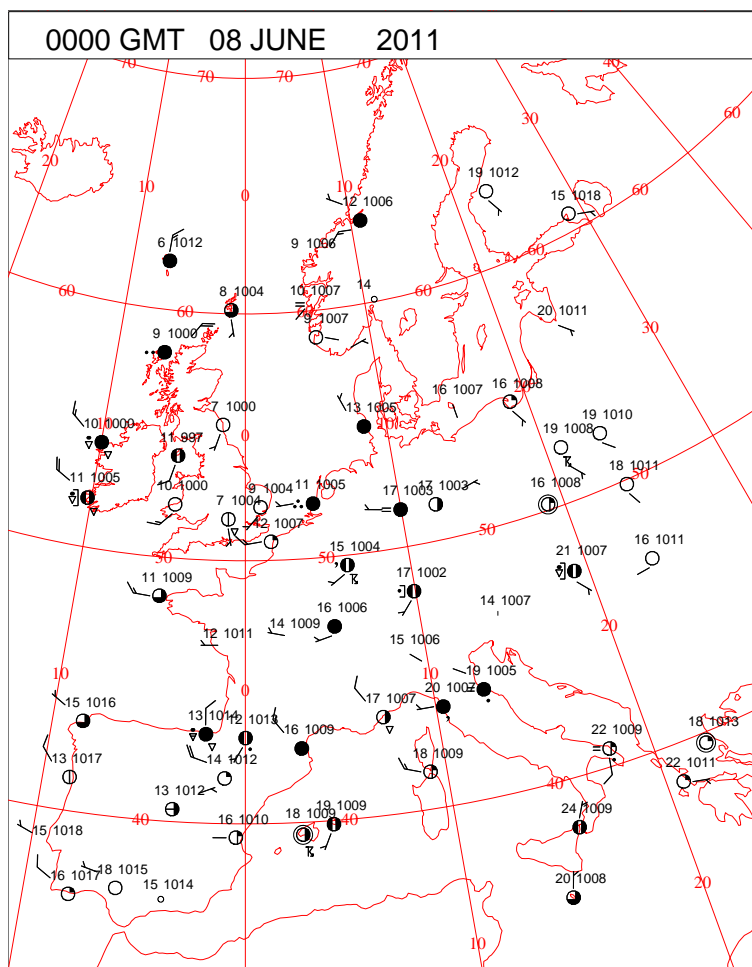
DAILY CLIMATE DATA



Crown Copyright 2011, All Rights Reserved

Wednesday 8 June 2011

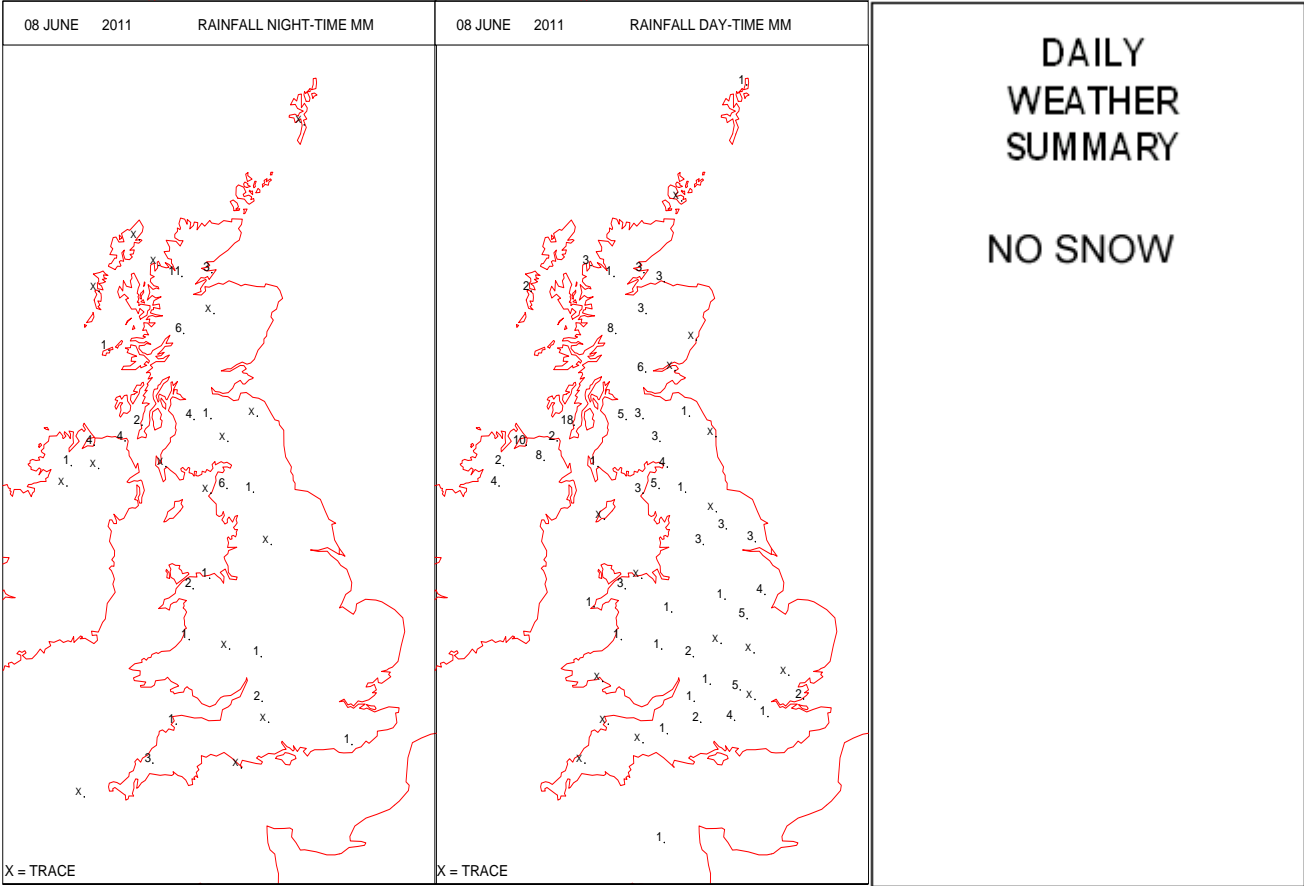
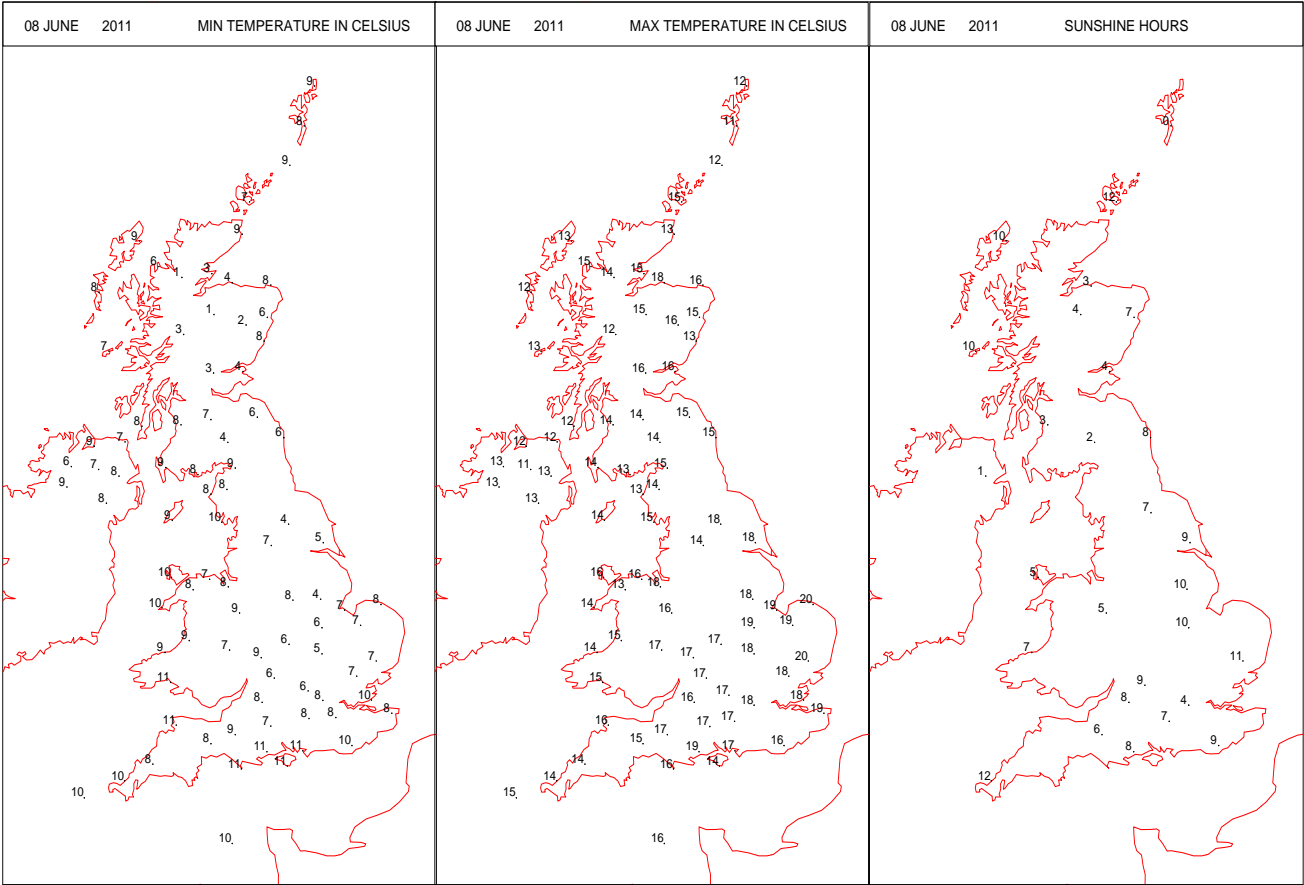
SURFACE REPORTS



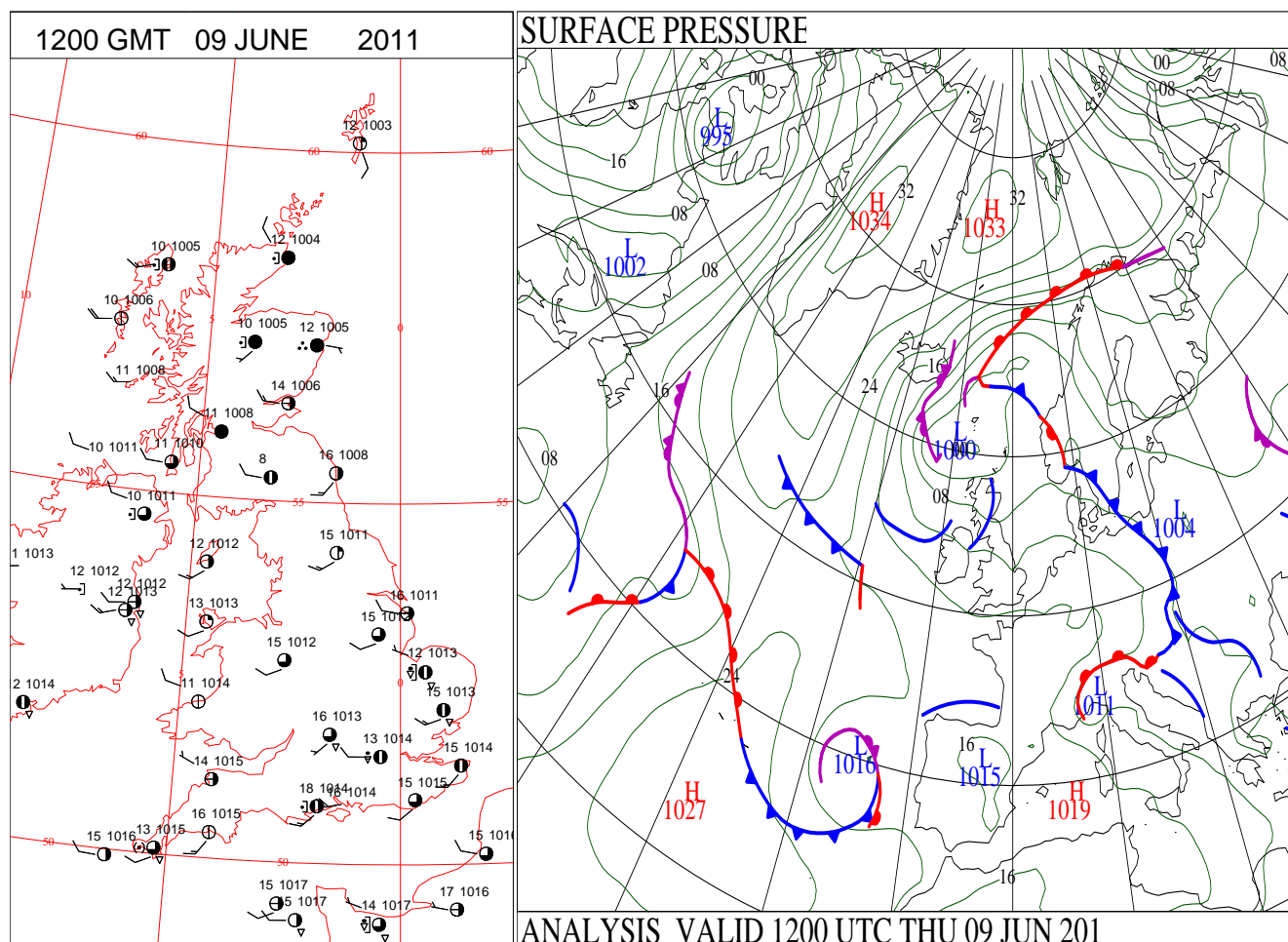
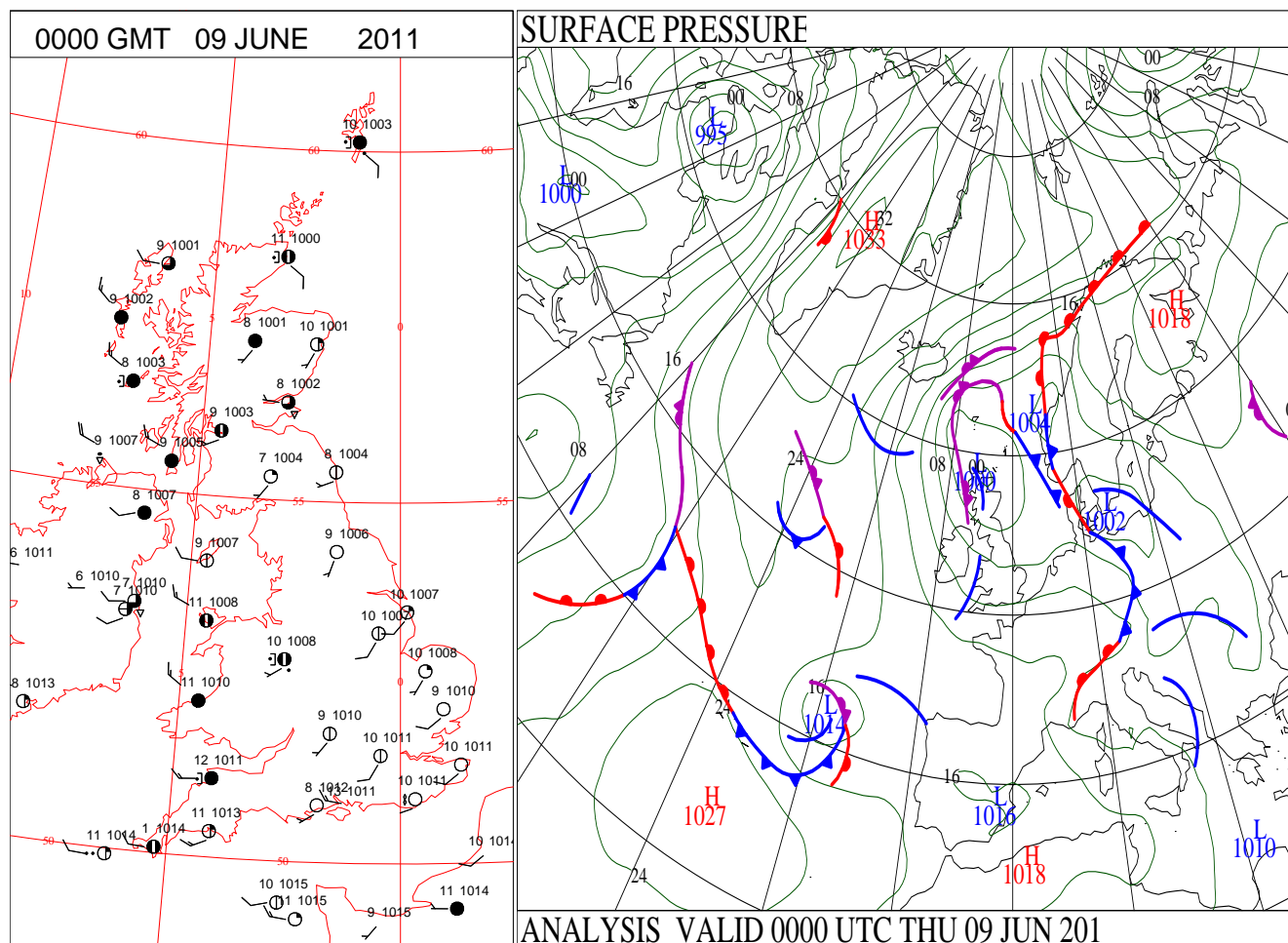
SIGNIFICANT WEATHER

0600 GMT 08 JUNE 2011	SIG WEATHER	1200 GMT 08 JUNE 2011	SIG WEATHER	<p>Summary of UK Weather for Wednesday 08 June 2011.</p> <p>After a chilly start, 'sunshine and showers' was the theme for the day, especially in northern parts of England.</p> <p>It was quite a breezy day across the U.K., but it was particularly windy across southern areas for a time, especially during the afternoon.</p> <p>During the first half of the morning, the showers were mainly confined to the north and west, spreading eastwards to all parts except East Anglia and eastern Scotland by lunchtime. As they did so, a broad swathe turned thundery over England and Scotland with some heavy bursts of rain too.</p> <p>The afternoon saw the heaviest of the showers push through eastern parts into the North Sea, giving some heavy rain and hail as they did so.</p> <p>During the evening, showers became confined to mainly western parts of the country once again.</p> <p>Temperatures were near or a little below average for the time of year. Not everywhere caught a shower, and as a result parts of East Anglia saw the best of the temperatures through the afternoon, benefiting from staying dry the longest.</p>
1800 GMT 08 JUNE 2011	SIG WEATHER	0000 GMT 09 JUNE 2011	SIG WEATHER	
				<p>EXTREMES</p> <p>Highest Maximum: 19.8 Weybourne, Norfolk</p> <p>Lowest Maximum: 10.9 Lerwick, Shetland 10.9 Lough Fea, Londonderry</p> <p>Lowest Minimum: 1.1 Aviemore, Inverness-Shire</p> <p>Lowest Grass Minimum: -1.8 Leuchars, Fife</p> <p>Most Rain: 20.0 Machrihanish, Argyll</p> <p>Most Sun: 13.7 Guernsey Airport, Guernsey</p>

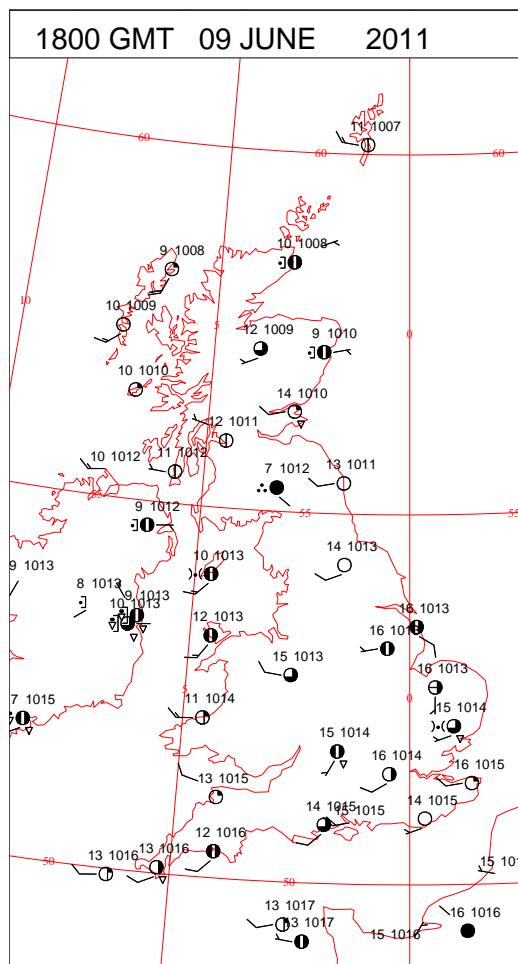
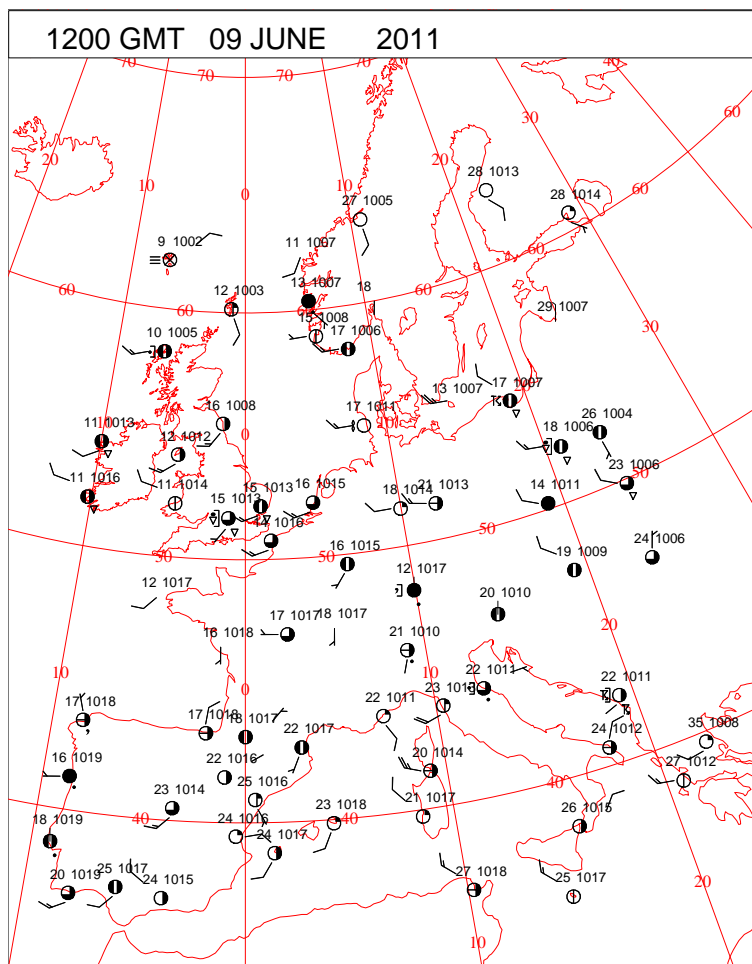
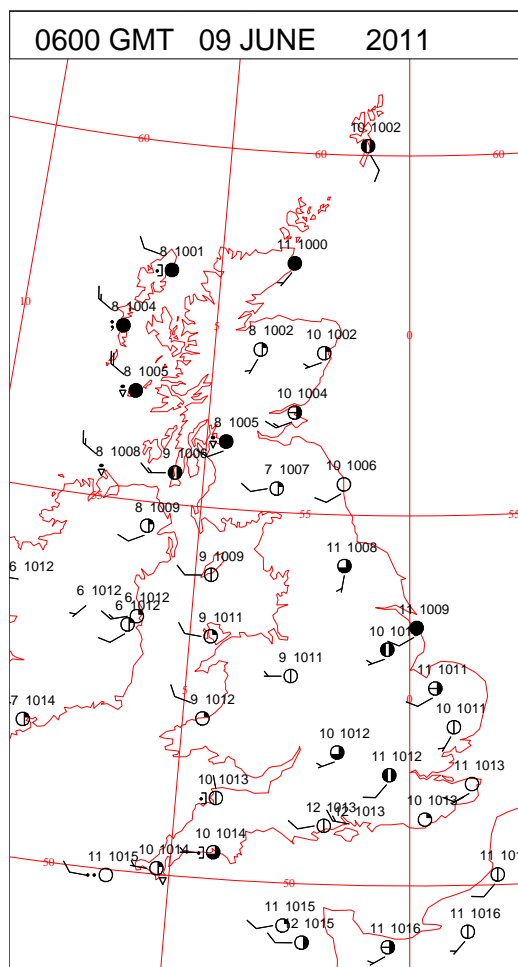
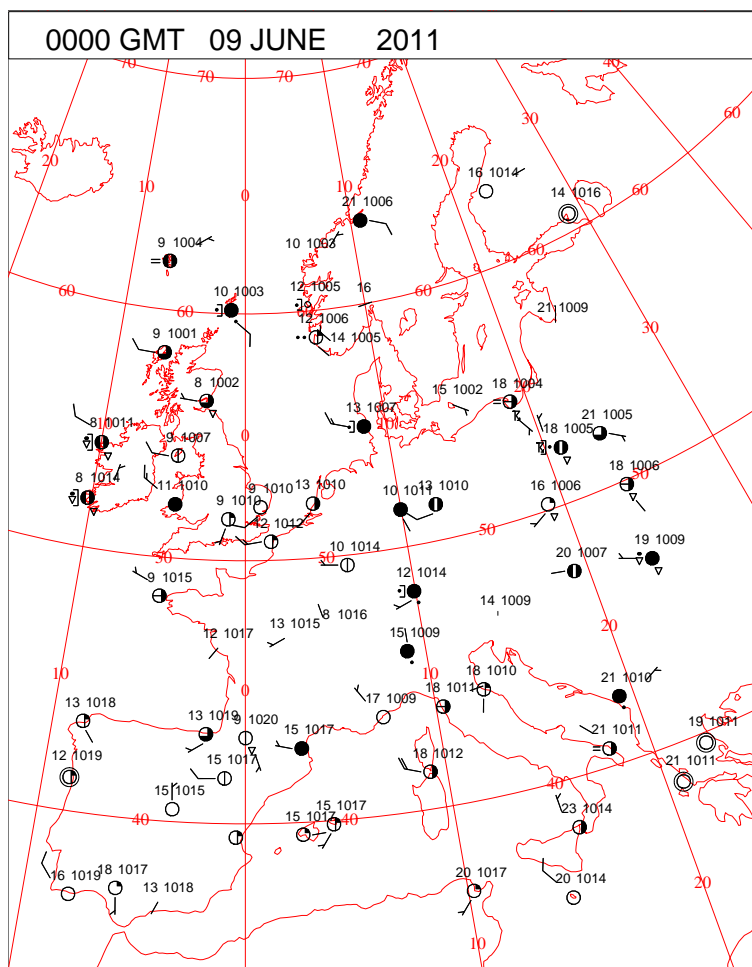
DAILY CLIMATE DATA



DAILY WEATHER SUMMARY



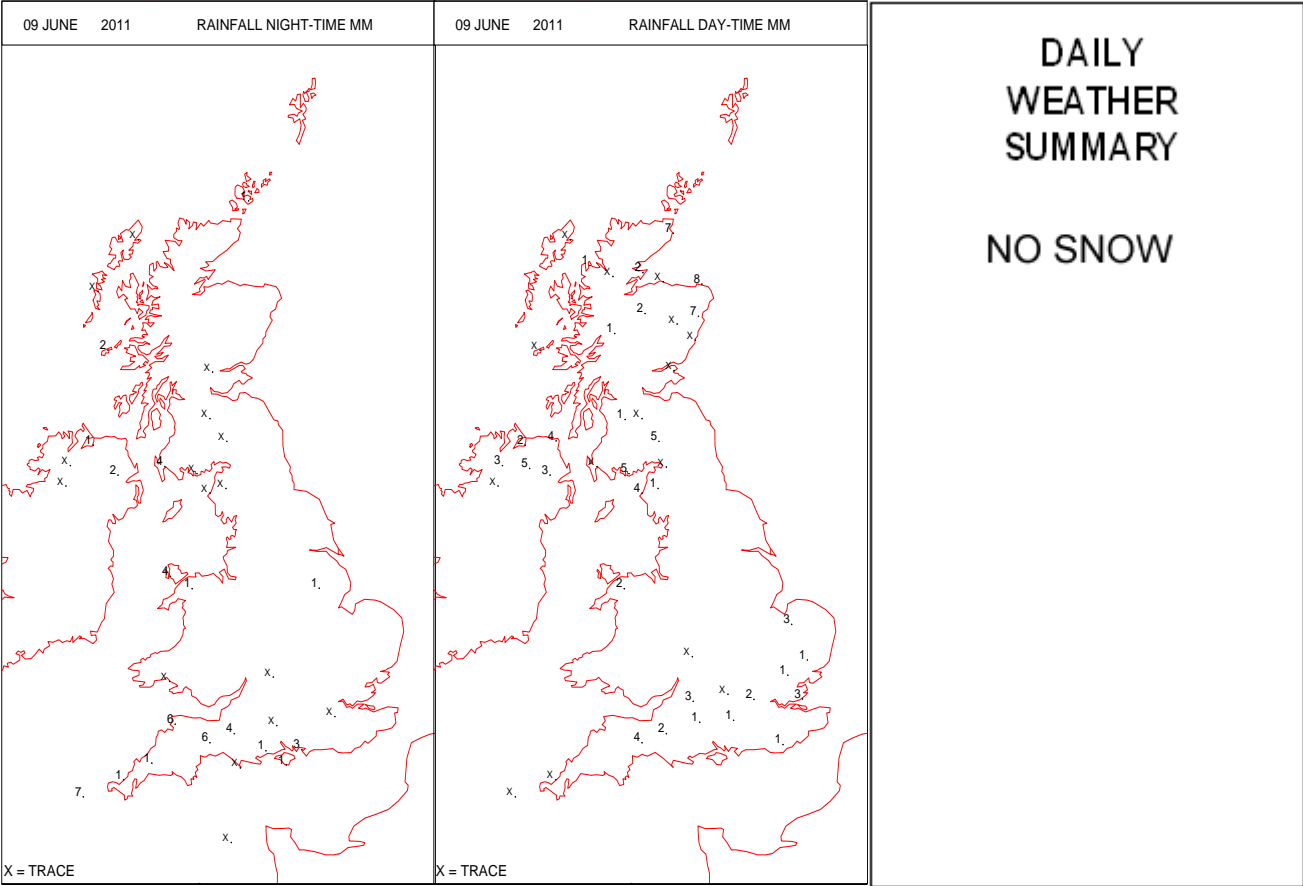
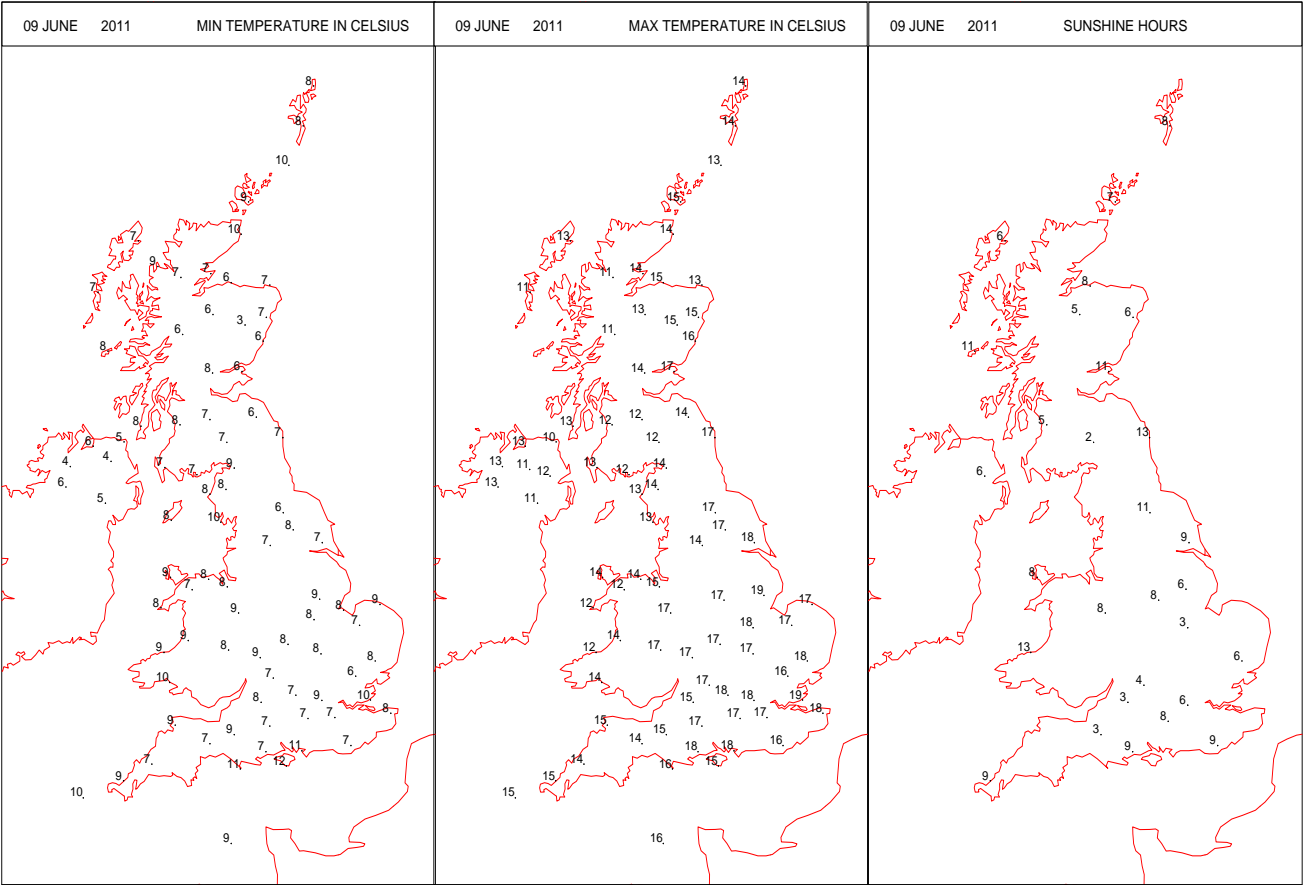
SURFACE REPORTS



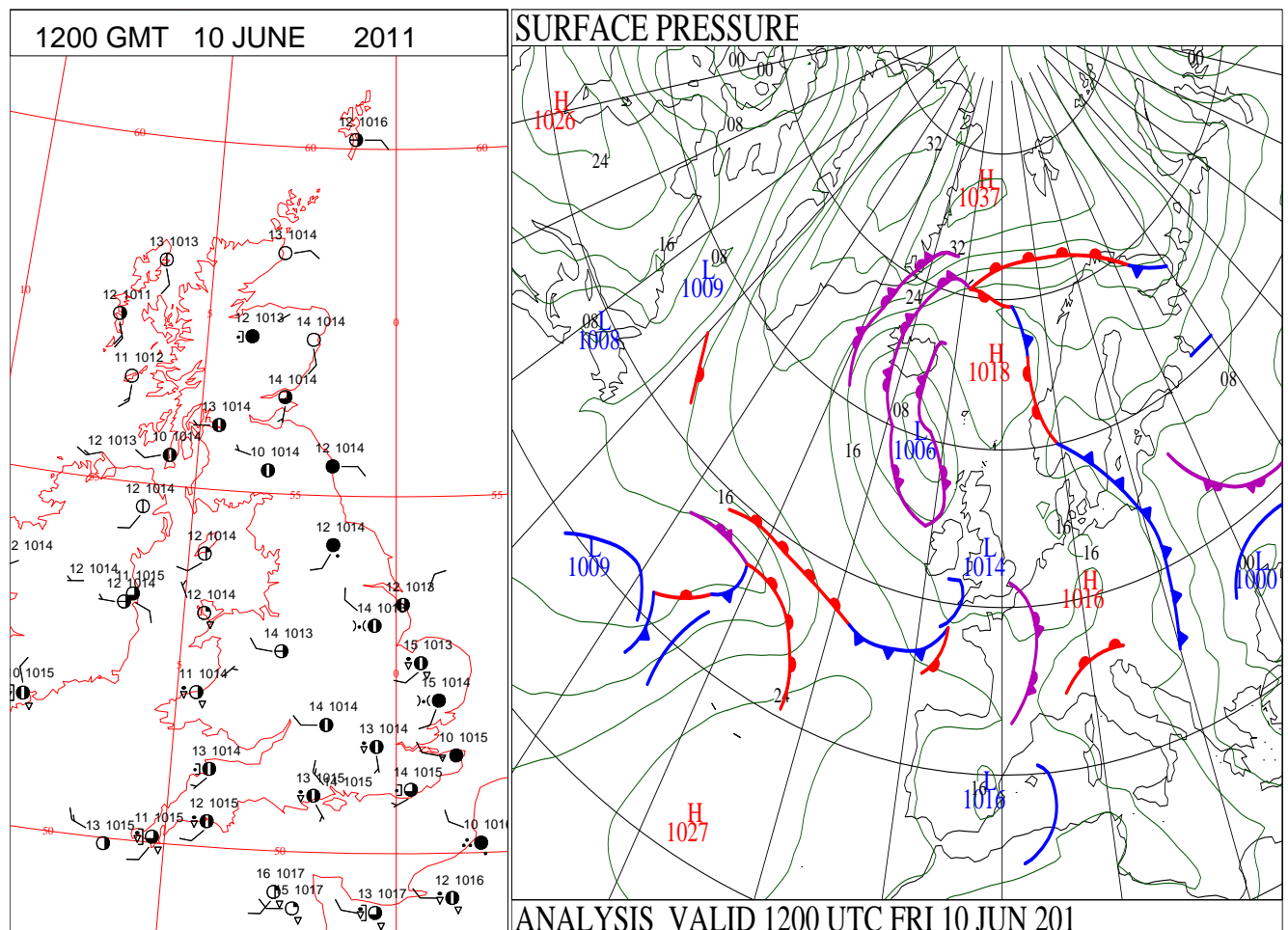
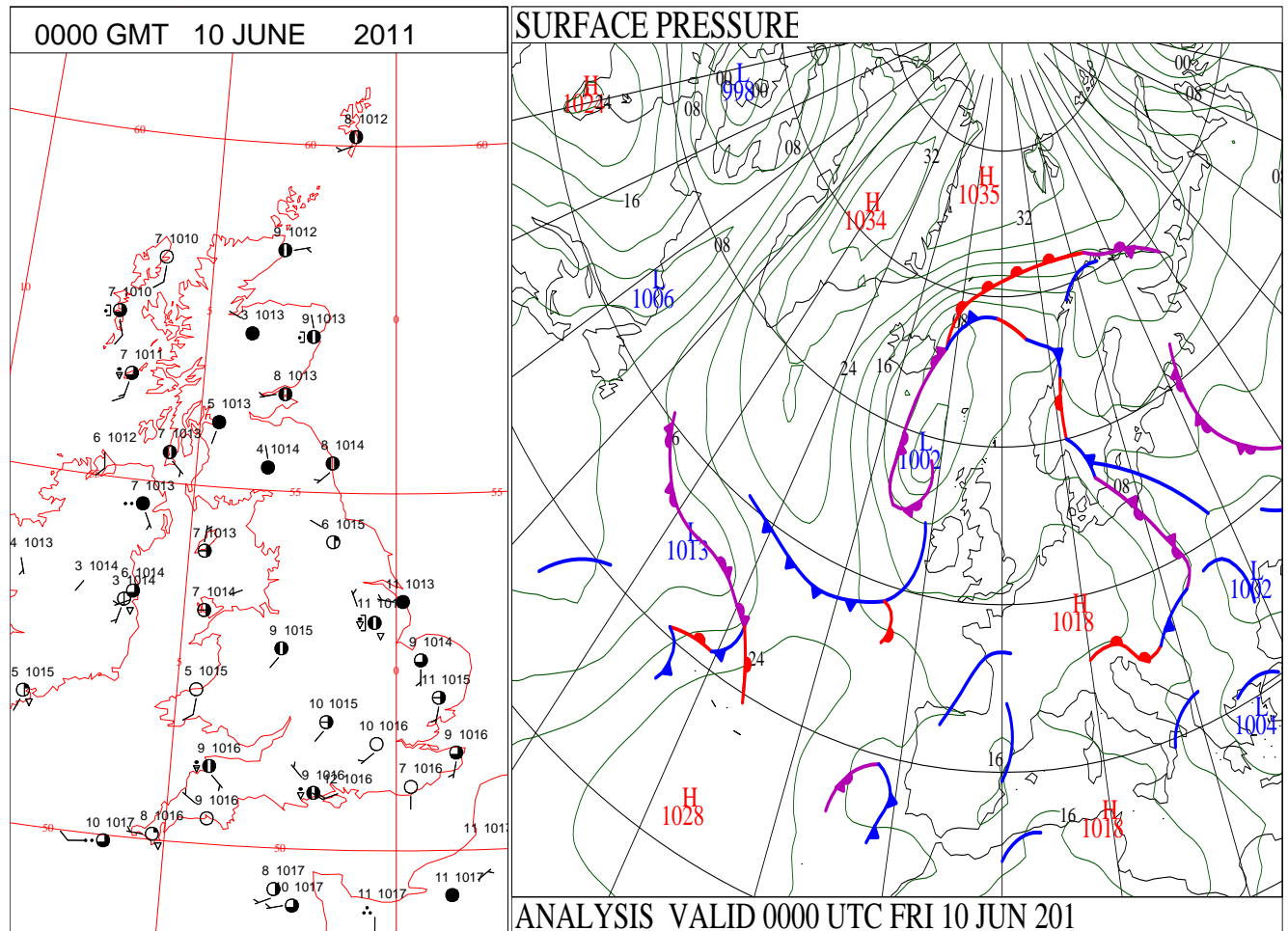
SIGNIFICANT WEATHER

0600 GMT 09 JUNE 2011	SIG WEATHER	1200 GMT 09 JUNE 2011	SIG WEATHER	<p>Summary of UK Weather for Thursday 09 June 2011. It was another day of sunshine and showers, with these spreading from western coastal areas during the morning to affect much of the U.K. by lunchtime. Eastern England once again saw the best of the dry and bright conditions, especially through the morning. Showers became aligned across southern counties of both England and Wales during the afternoon, giving more frequent showers here, although totals were mostly less than yesterday. Scotland saw more organised shower activity pass from west to east during the day, whilst Northern Ireland saw some showers turn thundery at times. Winds were mainly light across the U.K., however it was rather cool for June, with the day's maximum temperatures found in the east of England. Showers eased into the evening period, becoming confined to coastal regions.</p>
1800 GMT 09 JUNE 2011	SIG WEATHER	0000 GMT 10 JUNE 2011	SIG WEATHER	<p>EXTREMES Highest Maximum: 19.2 Coningsby, Lincolnshire Lowest Maximum: 10.2 Ballypatrick Forest, Antrim Lowest Minimum: 2.6 Aboyne No 2, Aberdeenshire Lowest Grass Minimum: -0.9 Leuchars, Fife Most Rain: 10.0 Dunkeswell Aerodrome, Devon Most Sun: 14.1 Guernsey Airport, Guernsey</p>

DAILY CLIMATE DATA

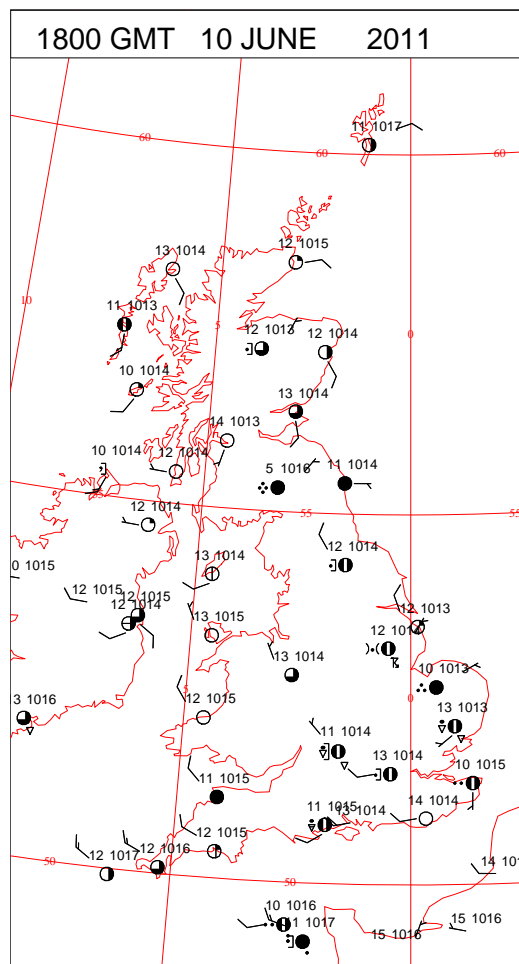
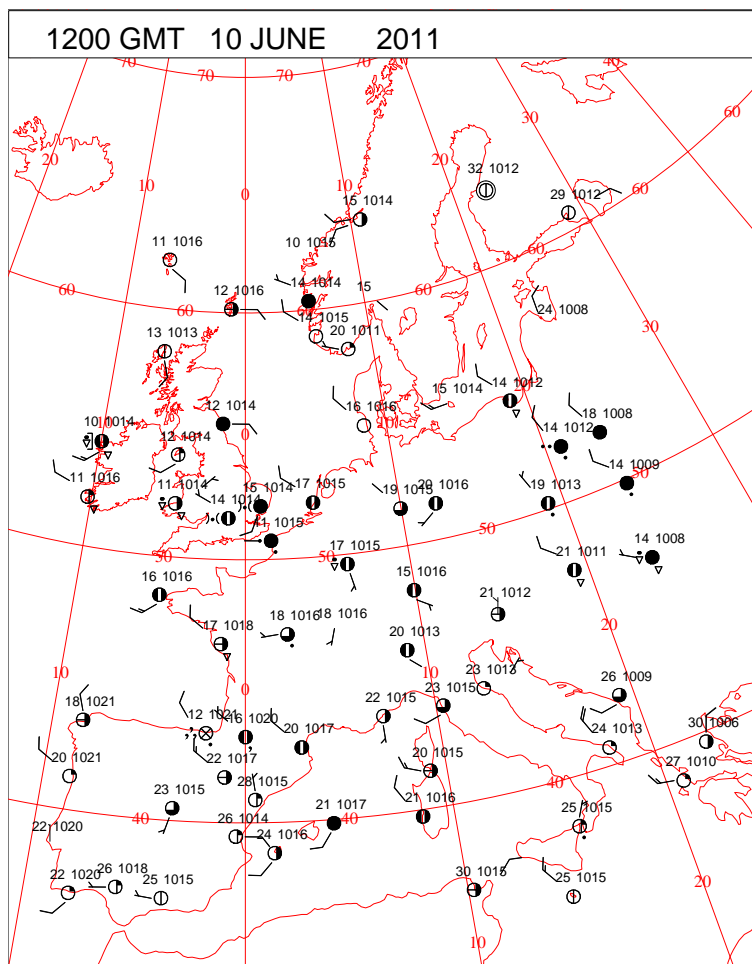
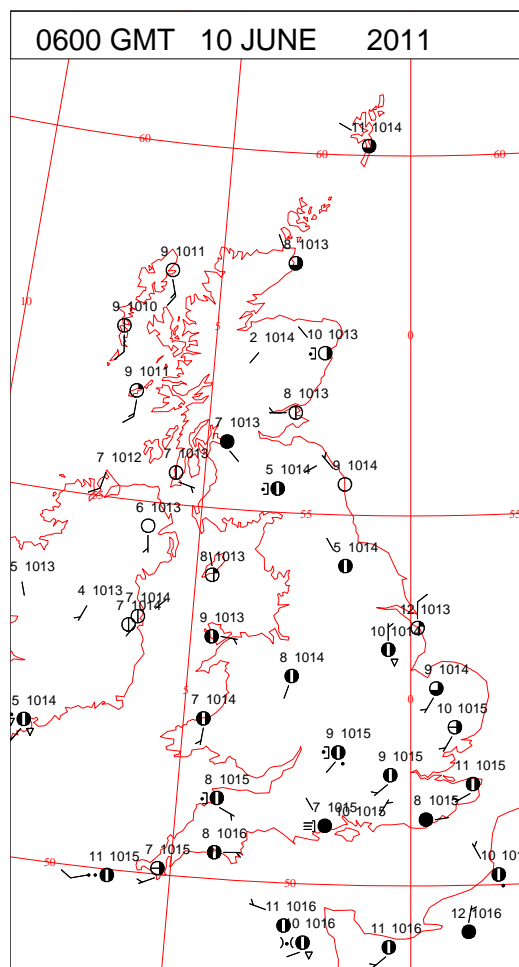
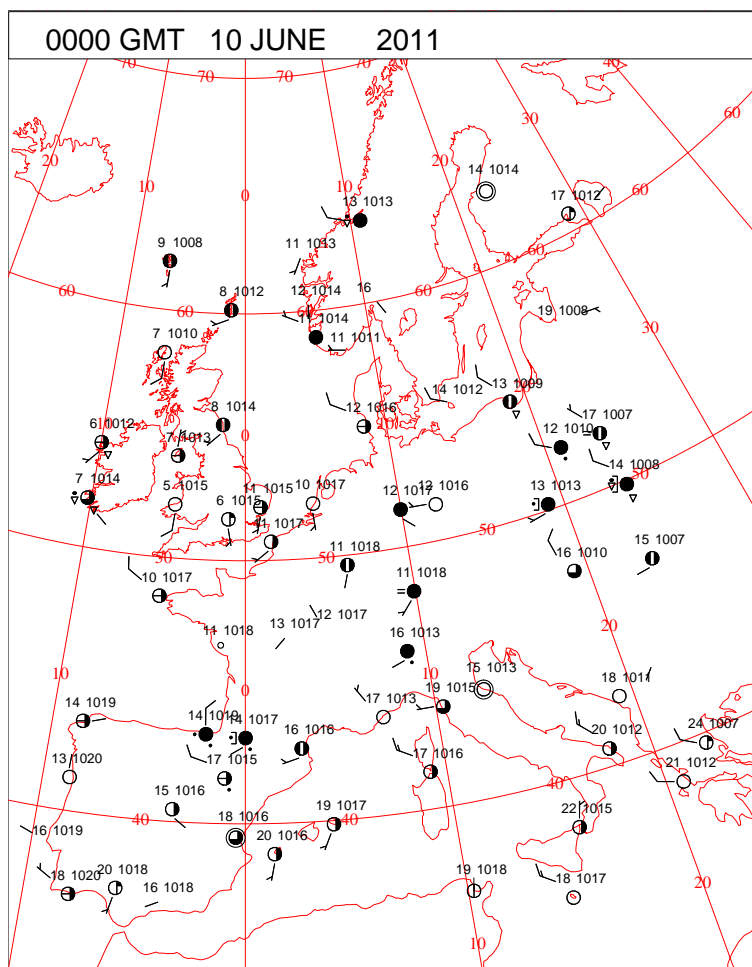


DAILY WEATHER SUMMARY



Friday 10 June 2011

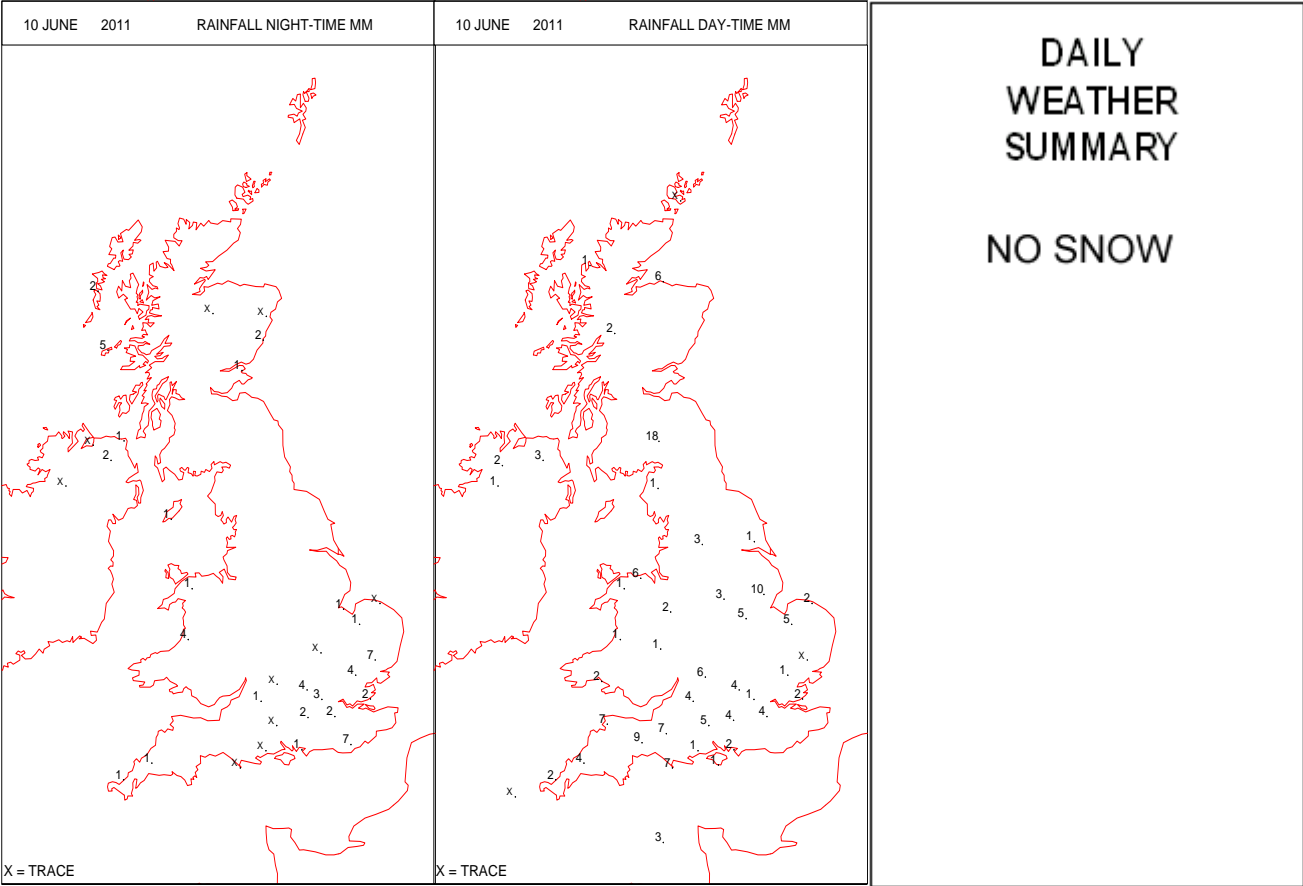
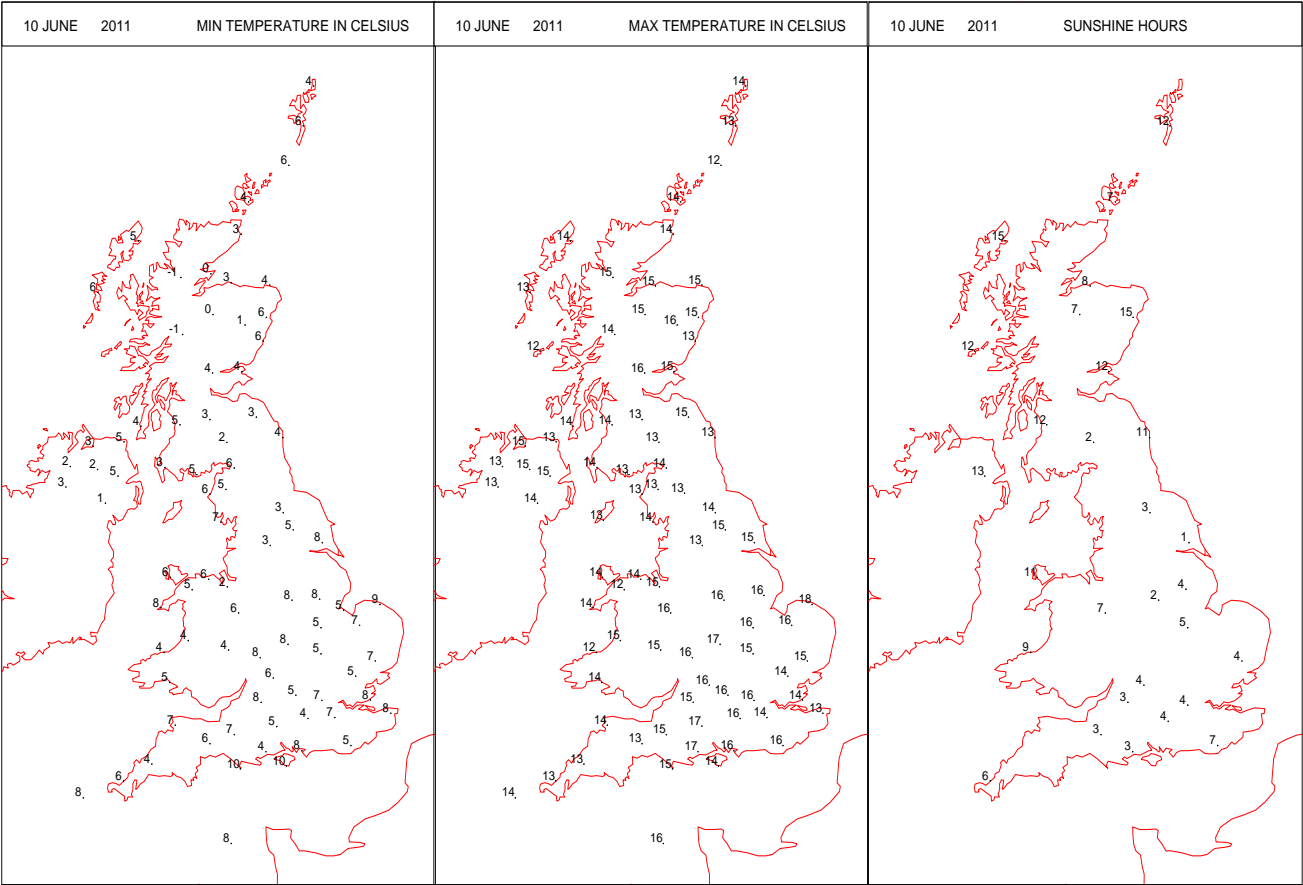
SURFACE REPORTS



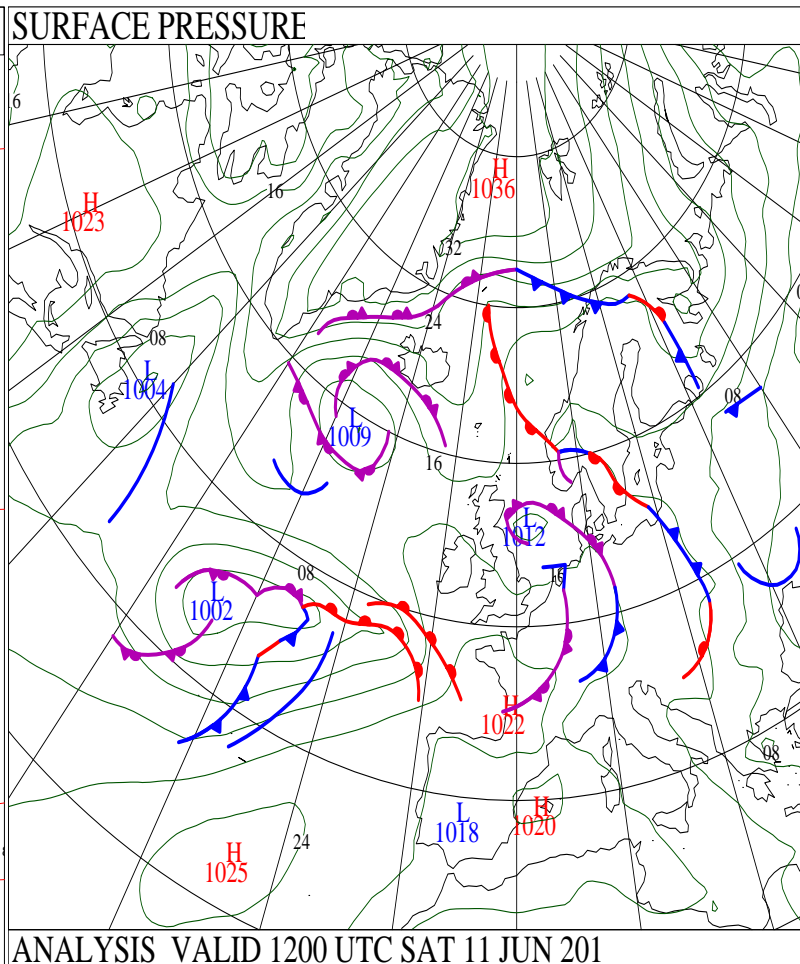
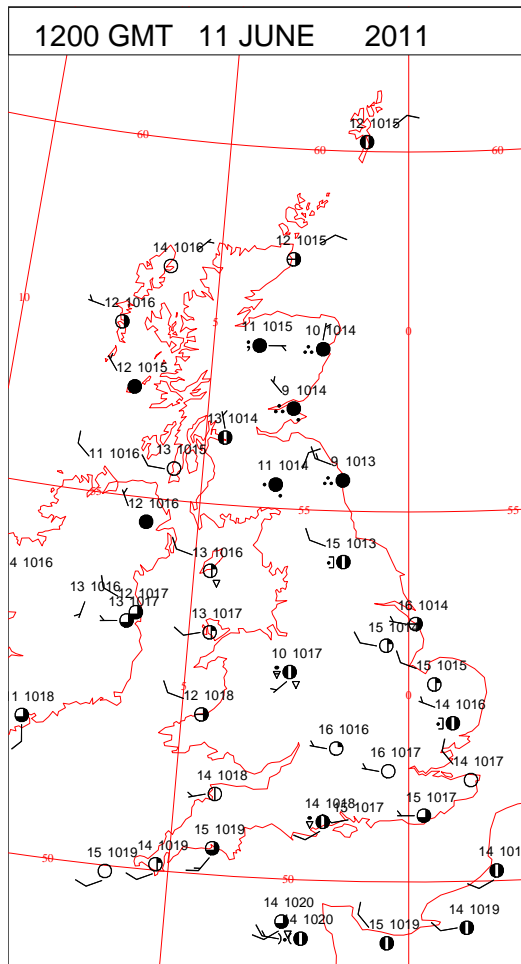
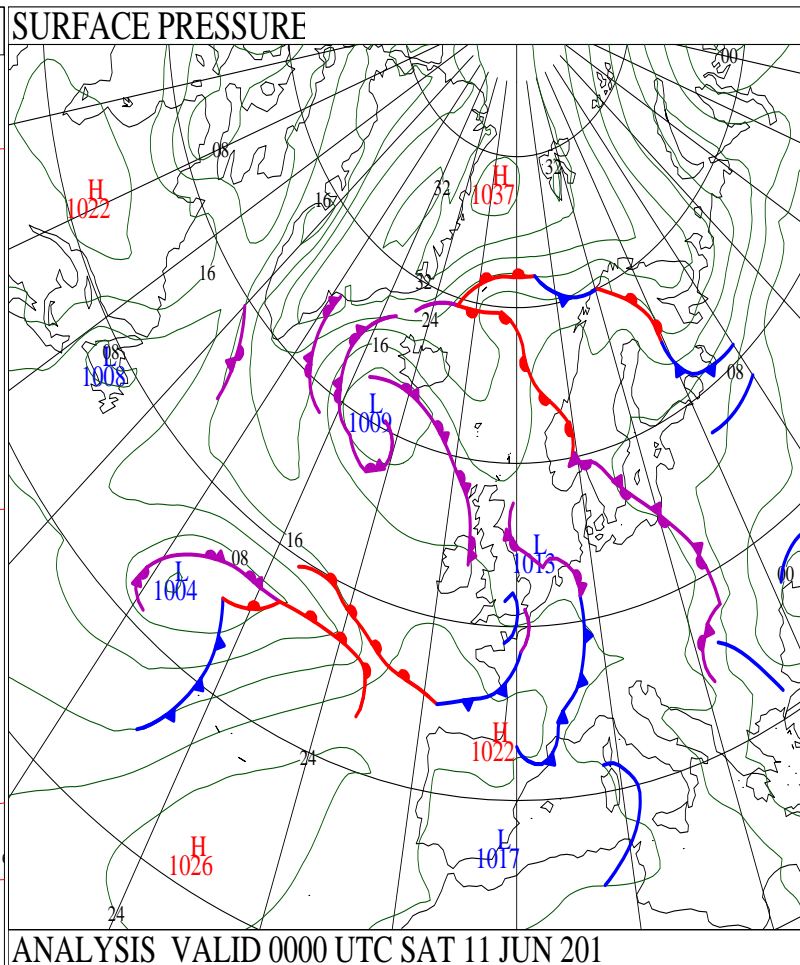
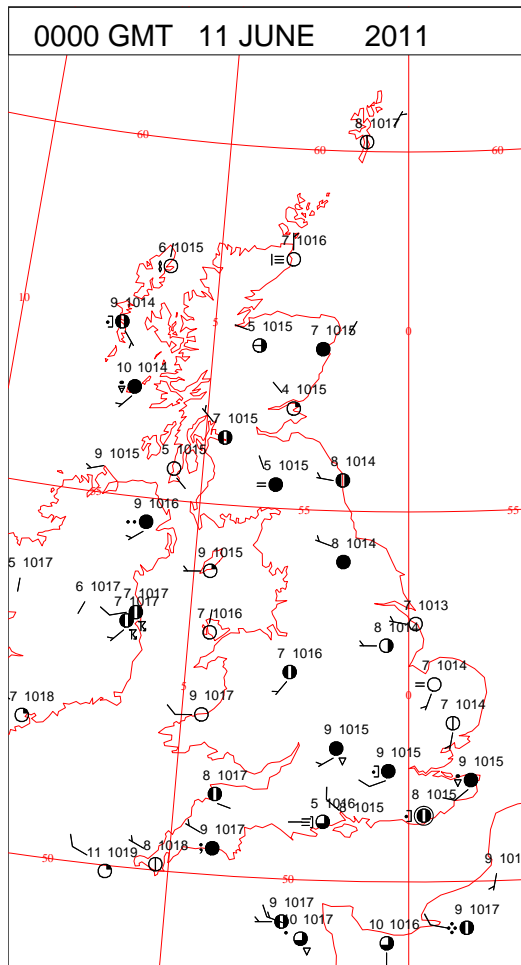
SIGNIFICANT WEATHER

0600 GMT 10 JUNE 2011	SIG WEATHER	1200 GMT 10 JUNE 2011	SIG WEATHER	<p>Summary of UK Weather for Friday 10 June 2011.</p> <p>It was a chilly night across the northern U.K. under the largely clear skies, with grass frost in many parts, and even an air frost in some more exposed sites.</p> <p>Increased cloud cover further south associated with occasional showers meant that the cold conditions were less marked here.</p> <p>From dawn, many areas saw some early sunshine amongst the showers, particularly in Northern Ireland and northern Scotland. However, the showers massed in both the south-east and south-west parts of England and Wales.</p> <p>By the middle of the day, showers covered a broad swathe of the country, with many of these having merged to give prolonged spells of rain, with hail and thunder locally.</p> <p>By the afternoon, most parts had seen at least some showery activity, with the north having the most sunshine.</p> <p>It was rather cool for June across the country, even with the light winds, with temperatures suppressed further still locally by the showers.</p> <p>Into the evening period, much of the U.K. saw the showers ease as they generally drifted eastwards towards the North Sea, however one or two remained heavy giving thunder, particularly towards the east.</p>
1800 GMT 10 JUNE 2011	SIG WEATHER	0000 GMT 11 JUNE 2011	SIG WEATHER	
				<p>EXTREMES</p> <p>Highest Maximum: 17.6 Weybourne, Norfolk</p> <p>Lowest Maximum: 12.0 Capel Curig No 3, Gwynedd</p> <p>Lowest Minimum: -0.9 Tulloch Bridge, Inverness-Shire -0.9 Loch Glascarnoch, Ross & Cromarty</p> <p>Lowest Grass Minimum: -4.2 Loch Glascarnoch, Ross & Cromarty</p> <p>Most Rain: 17.8 Eskdalemuir, Dumfriesshire</p> <p>Most Sun: 14.8 Stornoway Airport, Western Isles</p>

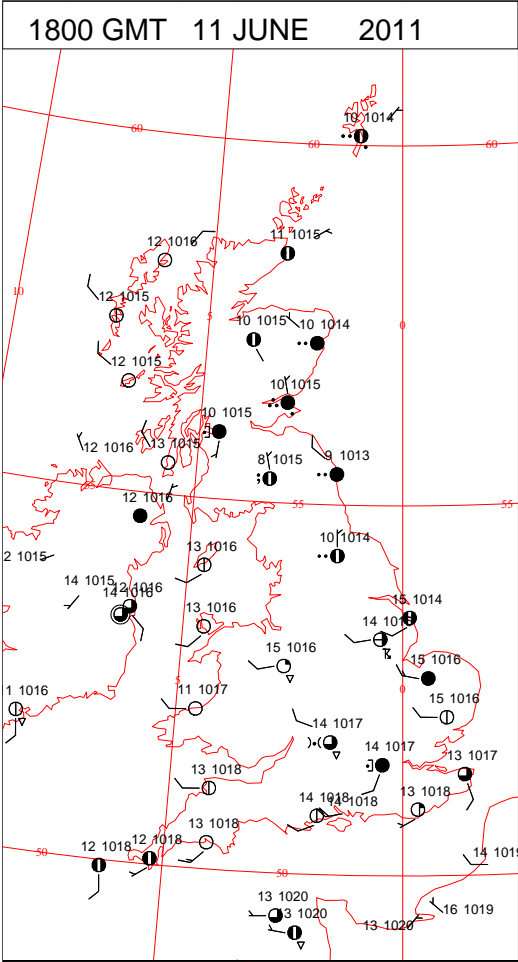
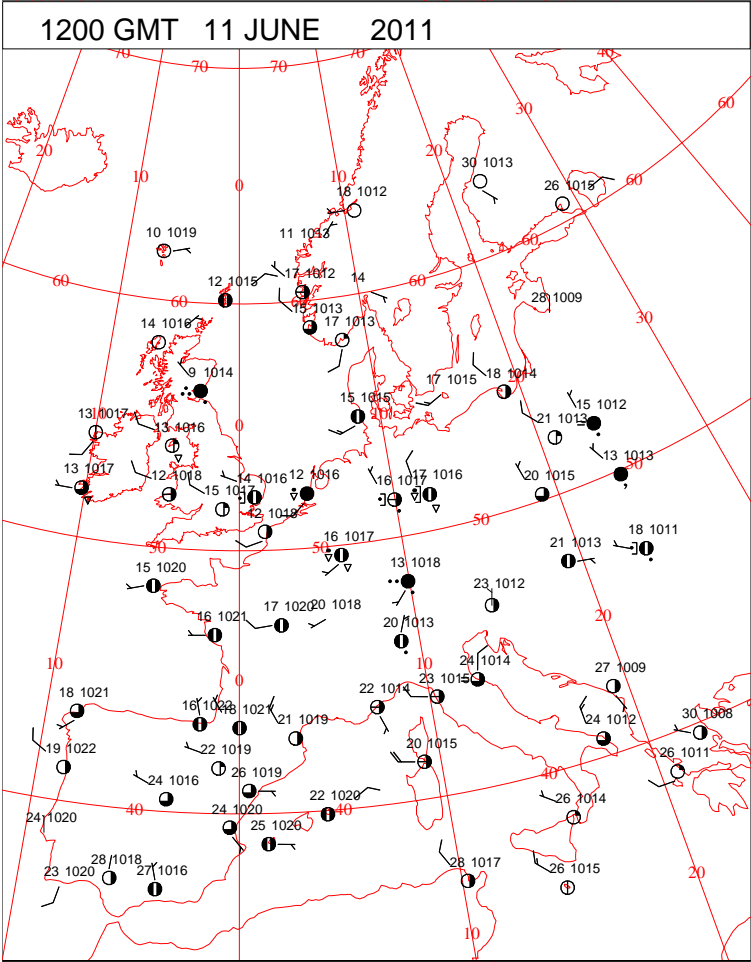
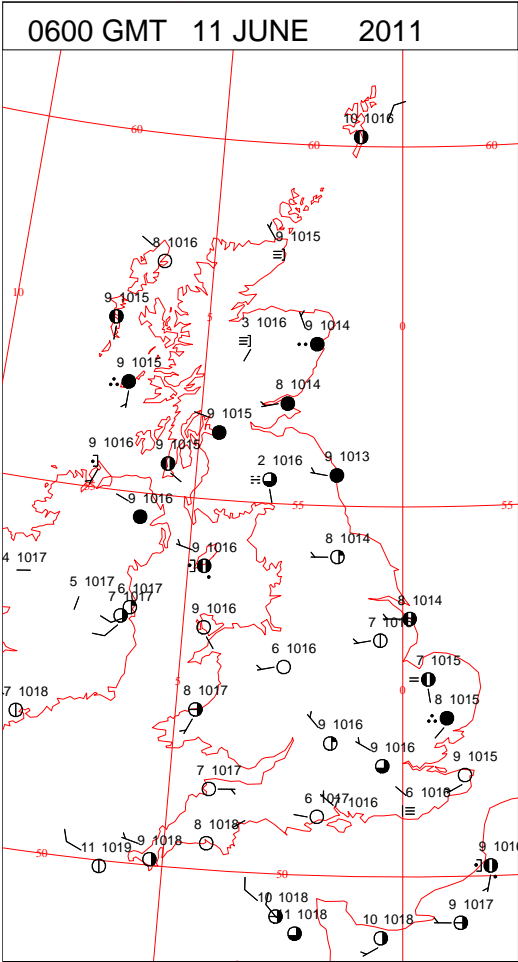
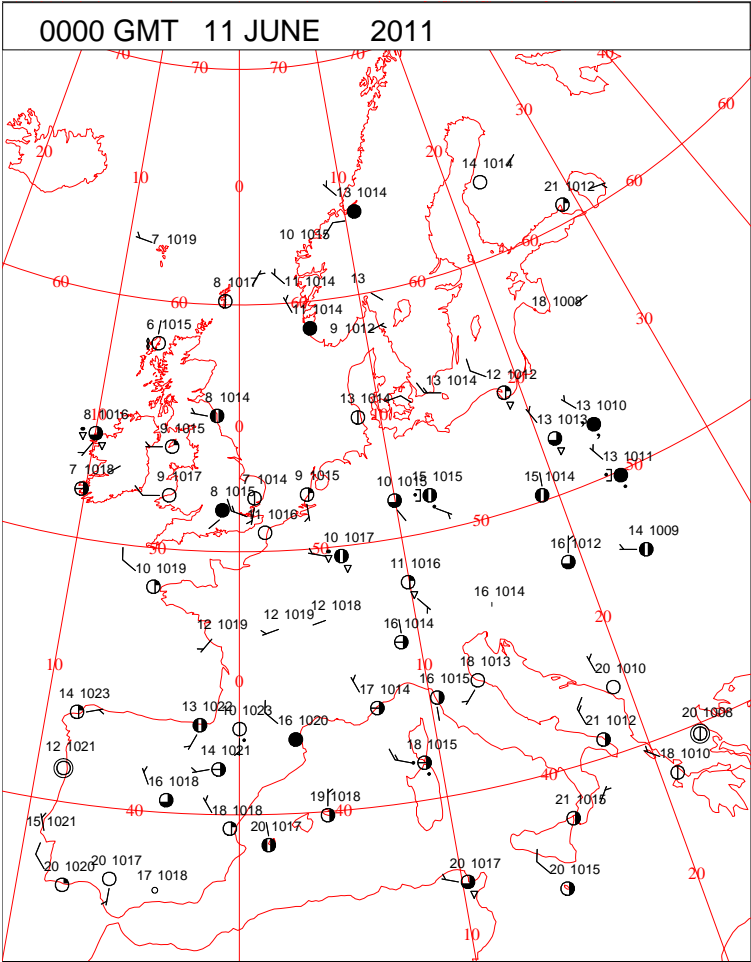
DAILY CLIMATE DATA



DAILY WEATHER SUMMARY



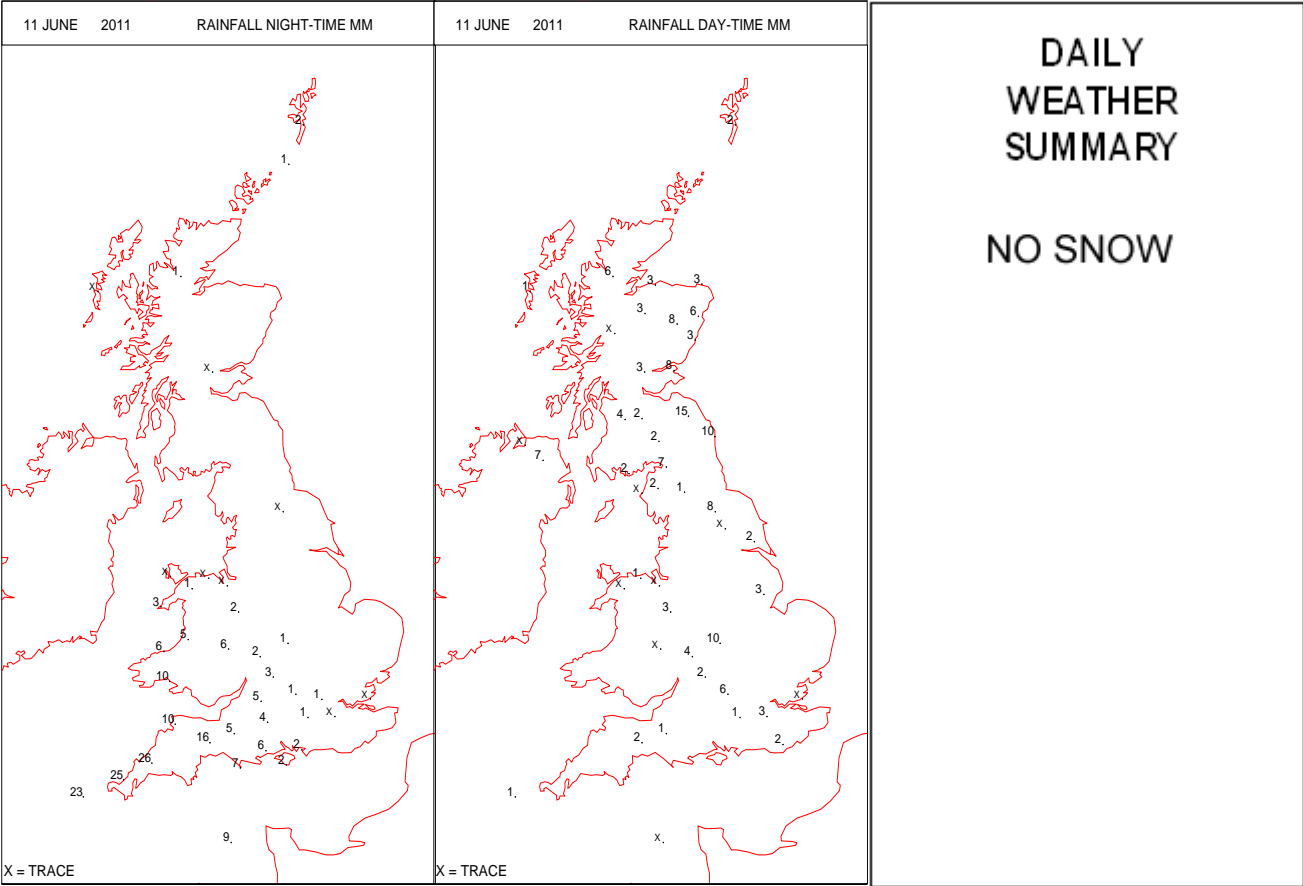
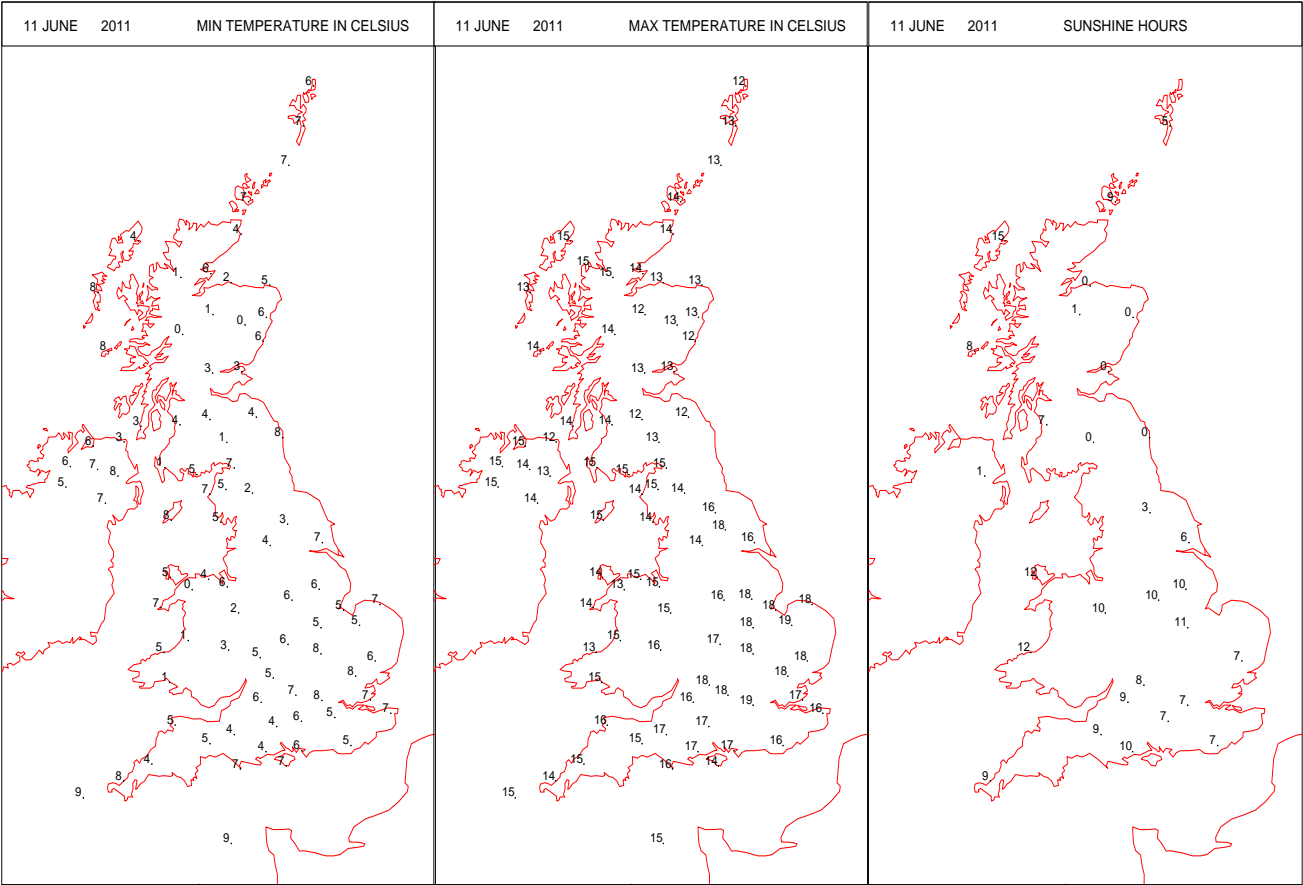
SURFACE REPORTS



SIGNIFICANT WEATHER

0600 GMT 11 JUNE 2011	SIG WEATHER	1200 GMT 11 JUNE 2011	SIG WEATHER	<p>Summary of UK Weather for Saturday 11 June 2011.</p> <p>It was again unseasonably chilly around the dawn period for many parts of the U.K., with patchy grass frost.</p> <p>From dawn, many saw some early sunshine, with scattered showers drifting into western shores.</p> <p>For parts of the north-eastern U.K. however, it was a considerably duller start, with overcast skies and spells of rain.</p> <p>During the morning, showers developed over Northern Ireland, Wales and much of England, with some of these turning heavy and giving isolated thunder. Despite the showers, these areas remained mainly dry and bright, with sunny spells continuing into the afternoon.</p> <p>Again, the exception was the north-east of the U.K., which held on to the wetter weather to give rather cool conditions here for June.</p> <p>As evening approached, most of the country became dry, with the showers dying out. The north-east too saw the rain finally ease, although the blanket of cloud generally remained.</p> <p>Meanwhile, in the south-west, a second system of rain was approaching, with winds increasing ahead of this, and with far south-western England seeing the evening skies darken early under the cloud.</p>
1800 GMT 11 JUNE 2011	SIG WEATHER	0000 GMT 12 JUNE 2011	SIG WEATHER	
				<p>EXTREMES</p> <p>Highest Maximum: 18.9 Heathrow, Greater London</p> <p>Lowest Maximum: 11.6 Charterhall, Berwickshire</p> <p>Lowest Minimum: -0.1 Capel Curig No 3, Gwynedd</p> <p>Lowest Grass Minimum: -5.1 Leuchars, Fife</p> <p>Most Rain: 25.6 Cardinham Bodmin, Cornwall</p> <p>Most Sun: 15.2 Stornoway Airport, Western Isles</p>

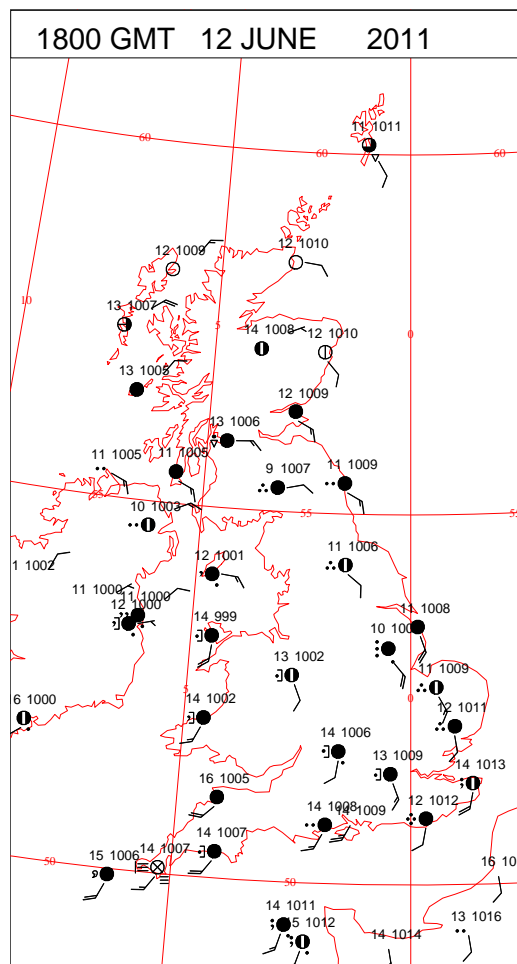
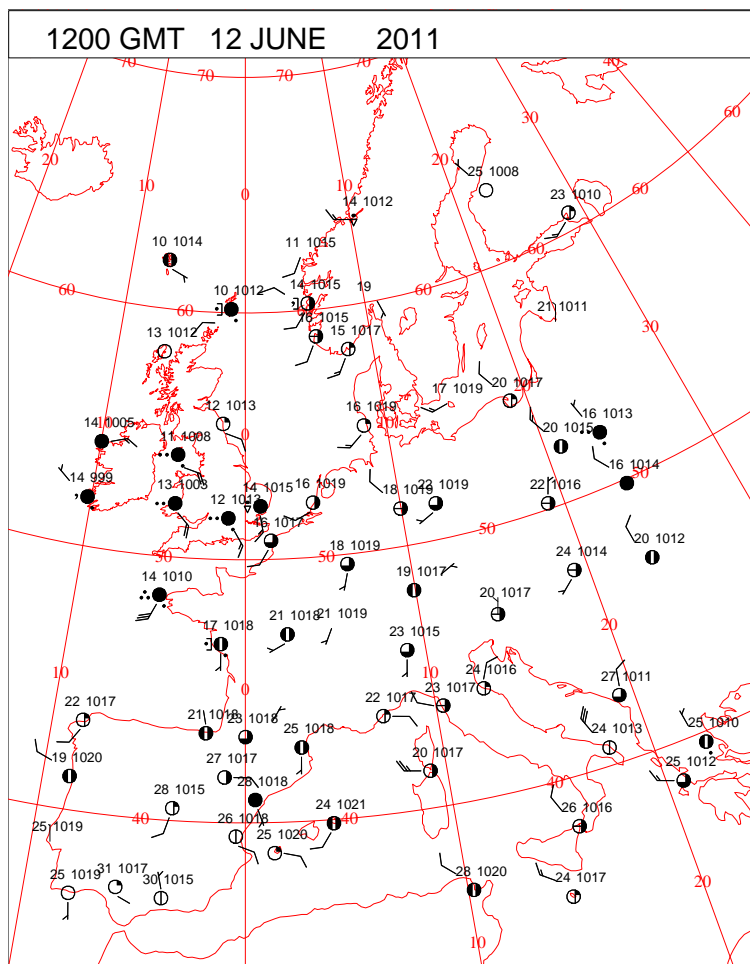
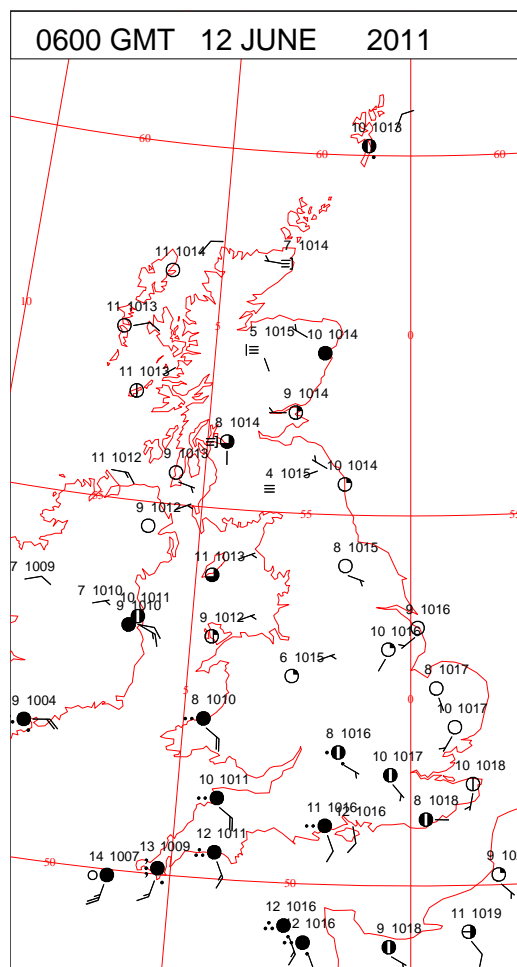
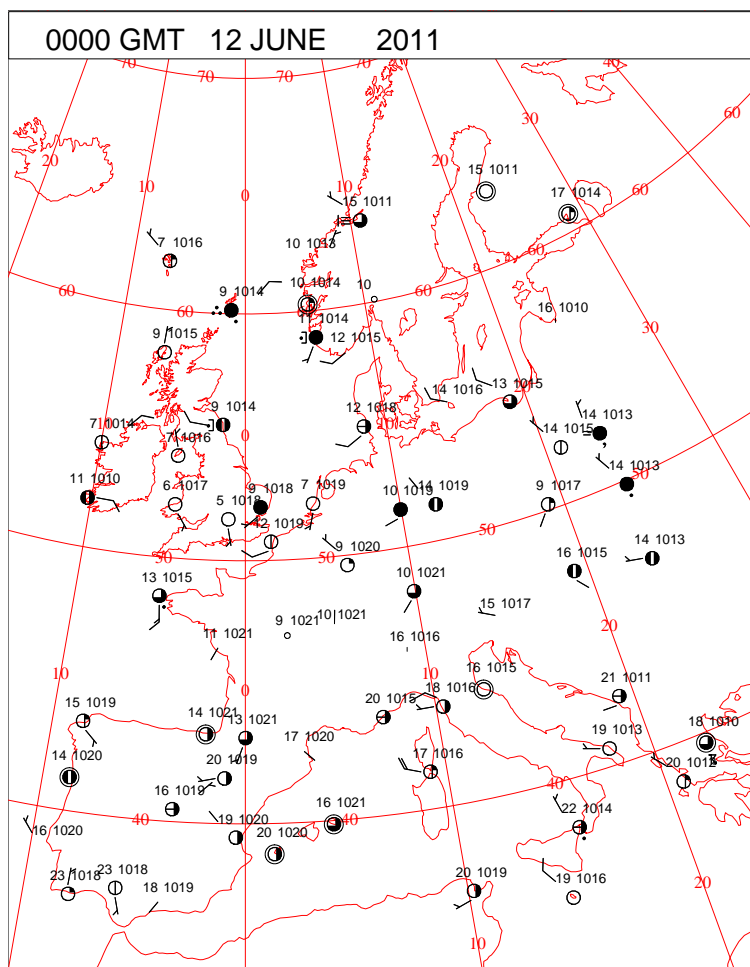
DAILY CLIMATE DATA



Crown Copyright 2011, All Rights Reserved

Sunday 12 June 2011

SURFACE REPORTS

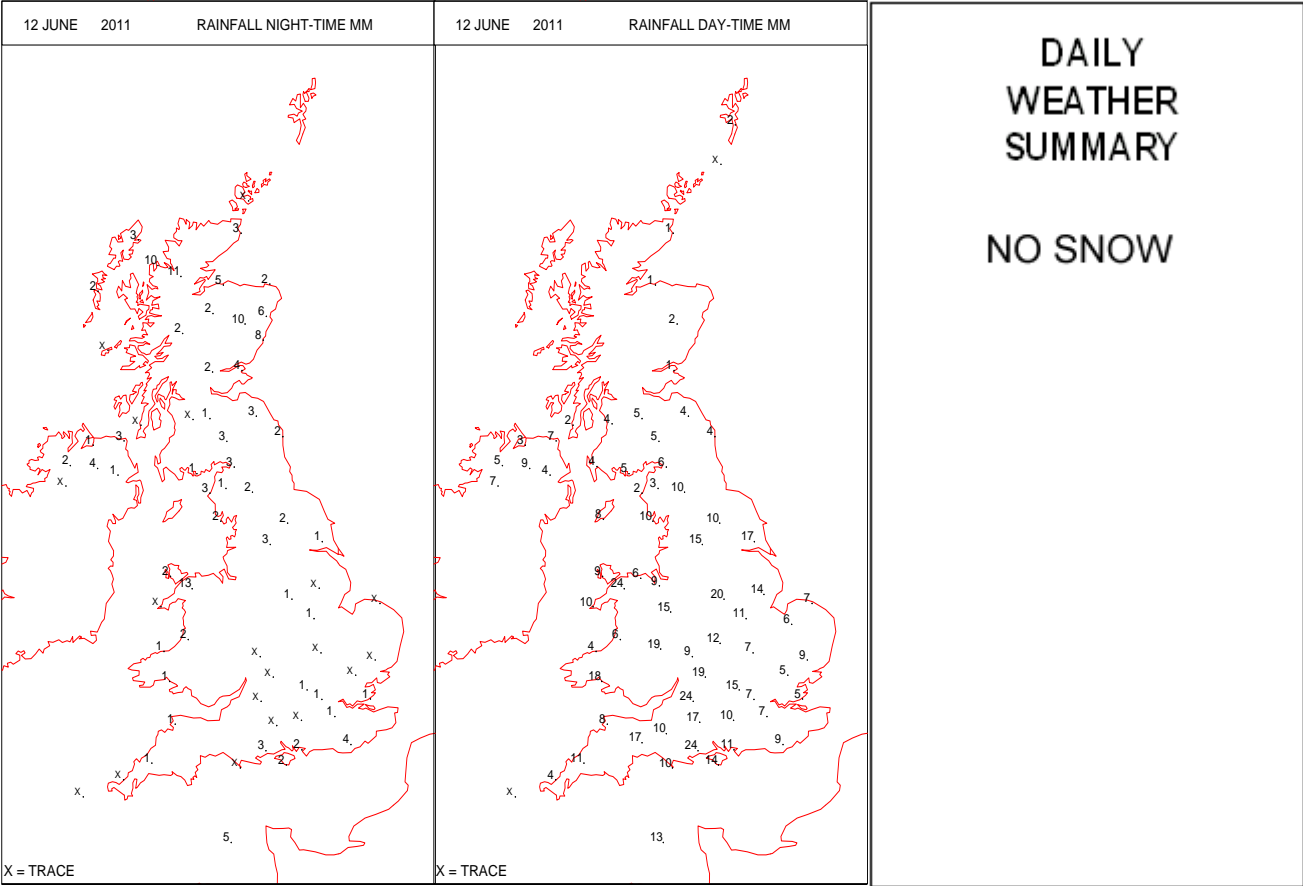
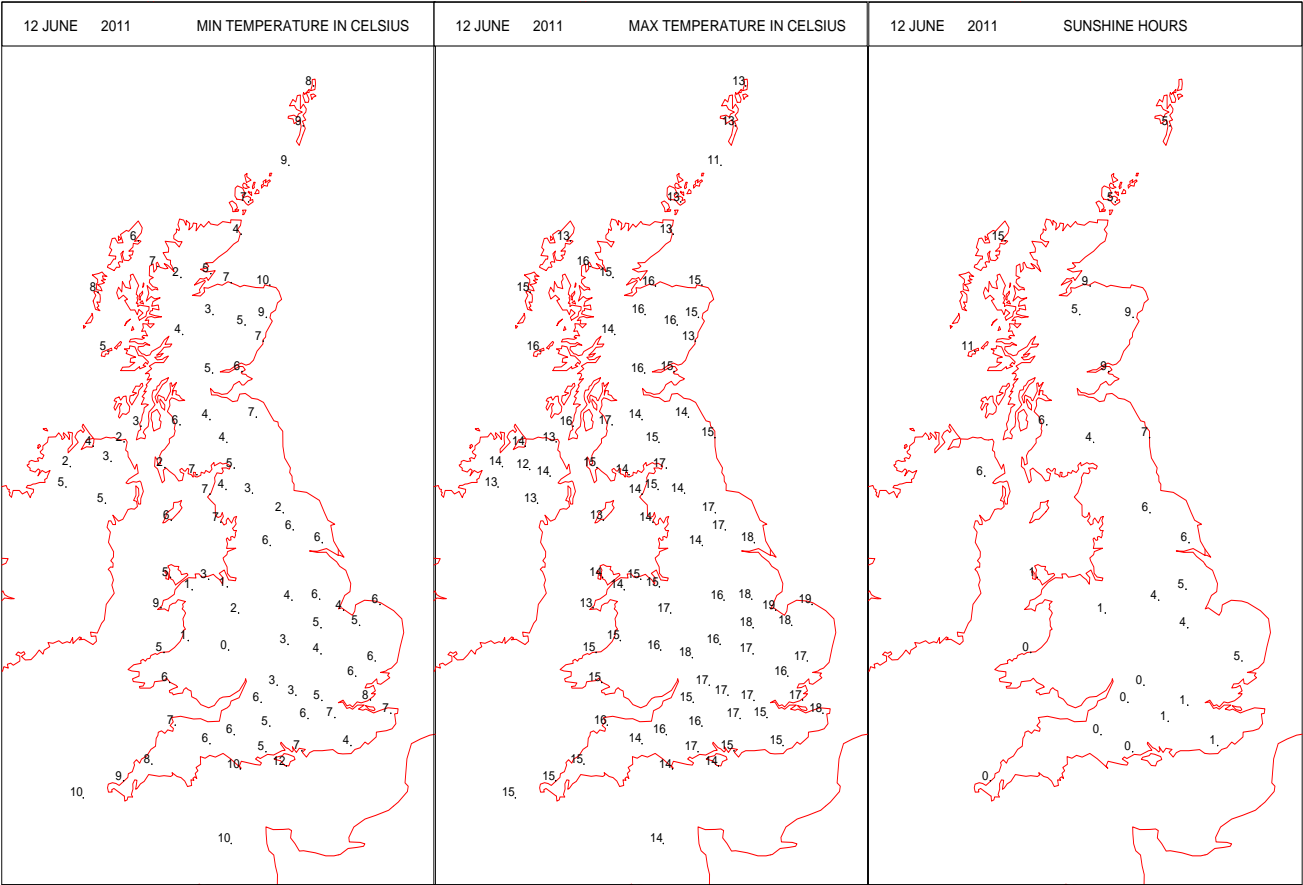


Crown Copyright 2011, All Rights Reserved

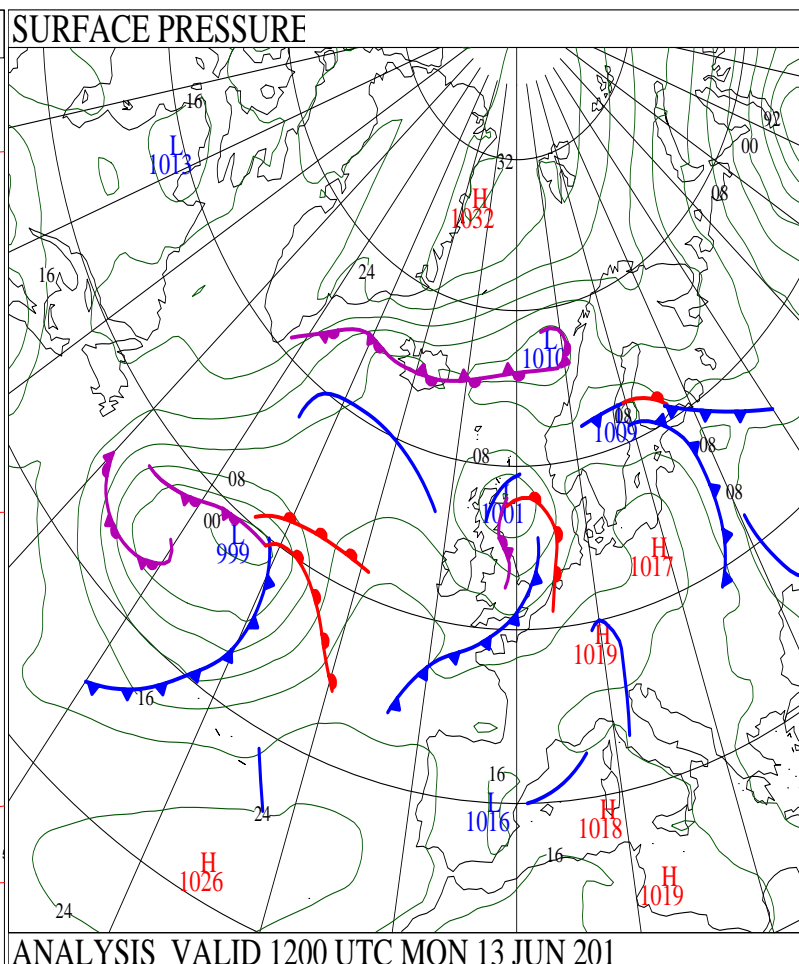
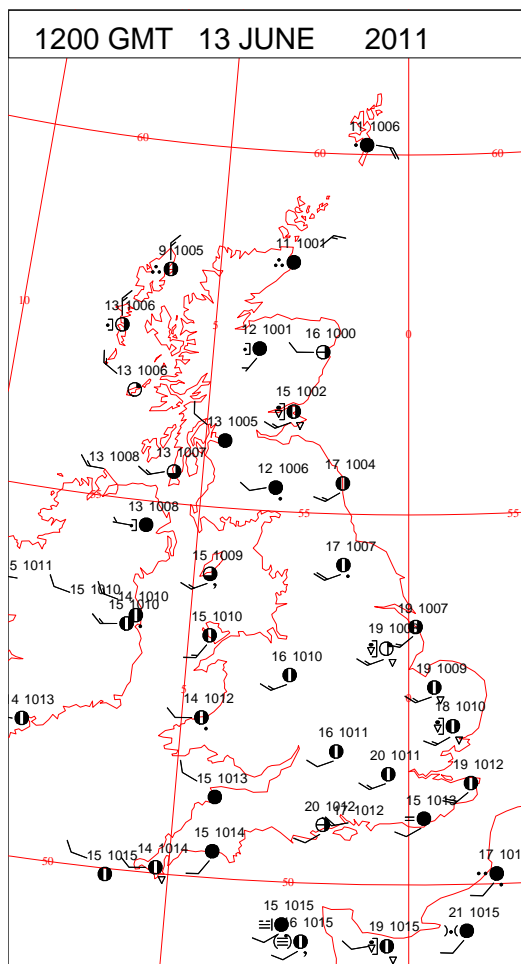
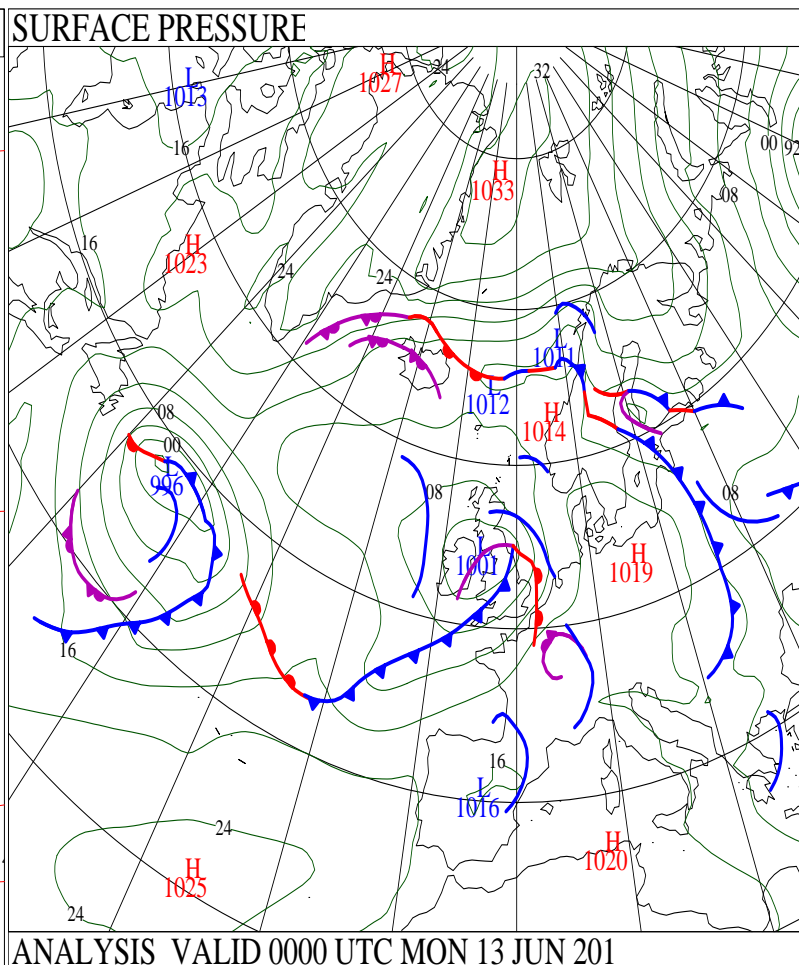
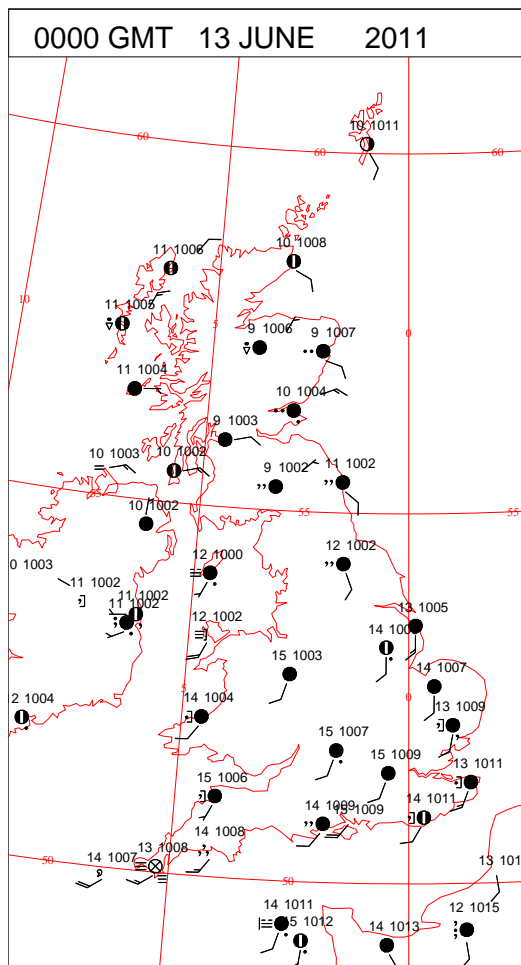
SIGNIFICANT WEATHER

0600 GMT 12 JUNE 2011	SIG WEATHER	1200 GMT 12 JUNE 2011	SIG WEATHER	<div>Summary of UK Weather for Sunday 12 June 2011.</div> <div>There were clear skies across much of the U.K. for a time overnight, with some chilly overnight minimum temperatures recorded, several places falling close to zero degrees Celsius.</div> <div>However, cloud and rain quickly spread in from the south-west, already affecting south-west England and south Wales by dawn. This rain was persistent and moderate to heavy.</div> <div>The rain spread across the rest of England during the morning and afternoon, reaching Scotland by evening. Parts of the south-west and south Wales saw nearly 50 mm of rainfall, although it had steadily become drier (and notably warmer) in many south-western areas during the late afternoon.</div> <div>Thus the south-west saw maximum temperatures reach average for the time of year, but other areas were considerably cooler than average for the time of year.</div>
1800 GMT 12 JUNE 2011	SIG WEATHER	0000 GMT 13 JUNE 2011	SIG WEATHER	
				<div>EXTREMES</div> <div>Highest Maximum: 18.6 Holbeach No 2, Lincolnshire</div> <div>Lowest Maximum: 11.3 Fair Isle, Shetland</div> <div>Lowest Minimum: 0.2 Shobdon Airfield, Hereford & Worcester</div> <div>Lowest Grass Minimum: -4.0 Shawbury, Shropshire</div> <div>Most Rain: 37.2 Capel Curig No 3, Gwynedd</div> <div>Most Sun: 15.3 Stornoway Airport, Western Isles</div>

DAILY CLIMATE DATA

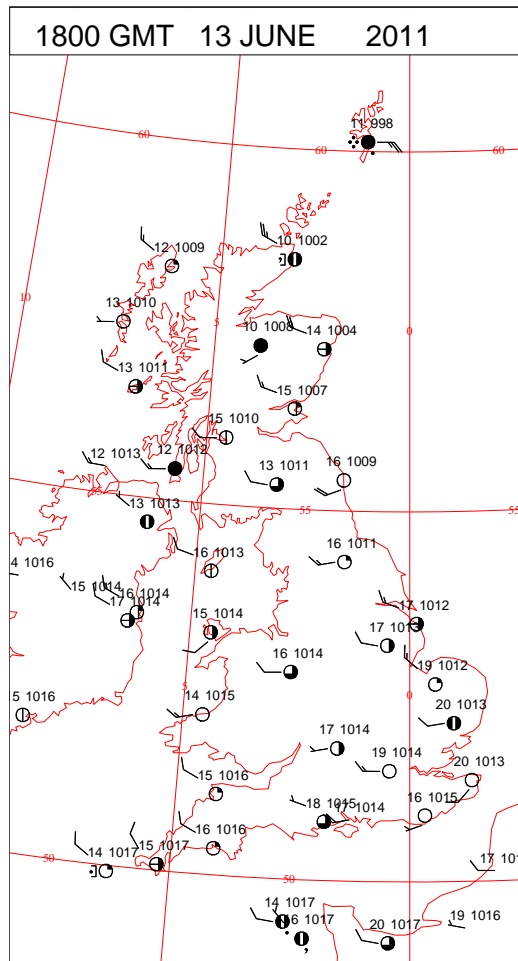
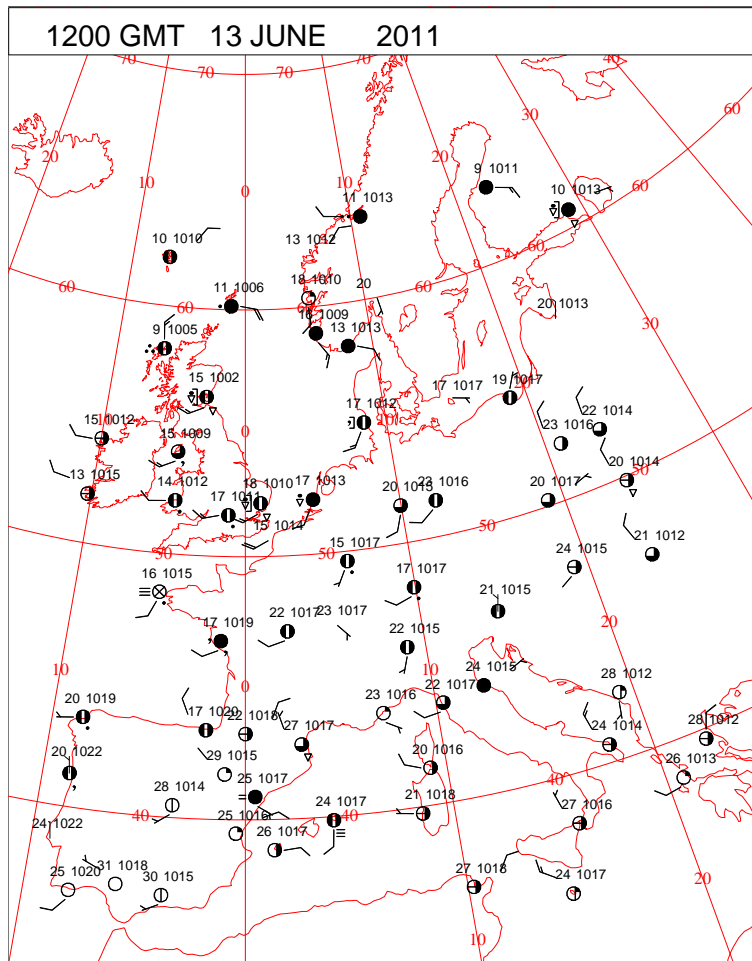
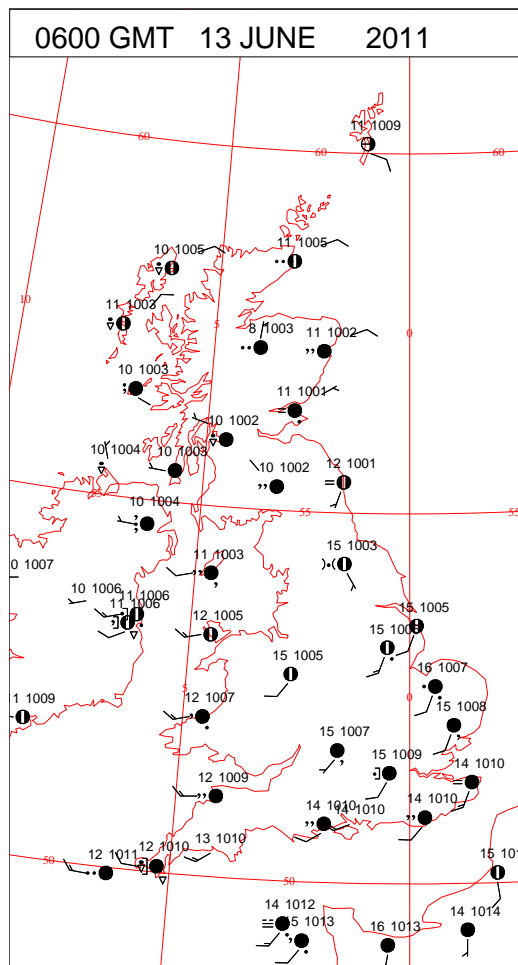
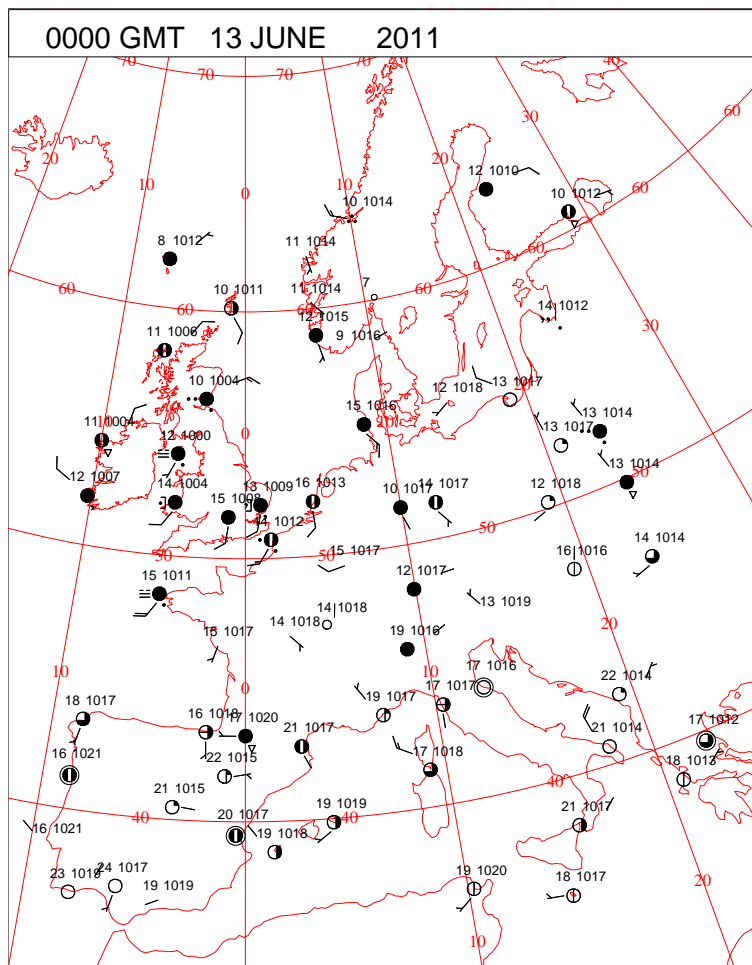


DAILY WEATHER SUMMARY



Monday 13 June 2011

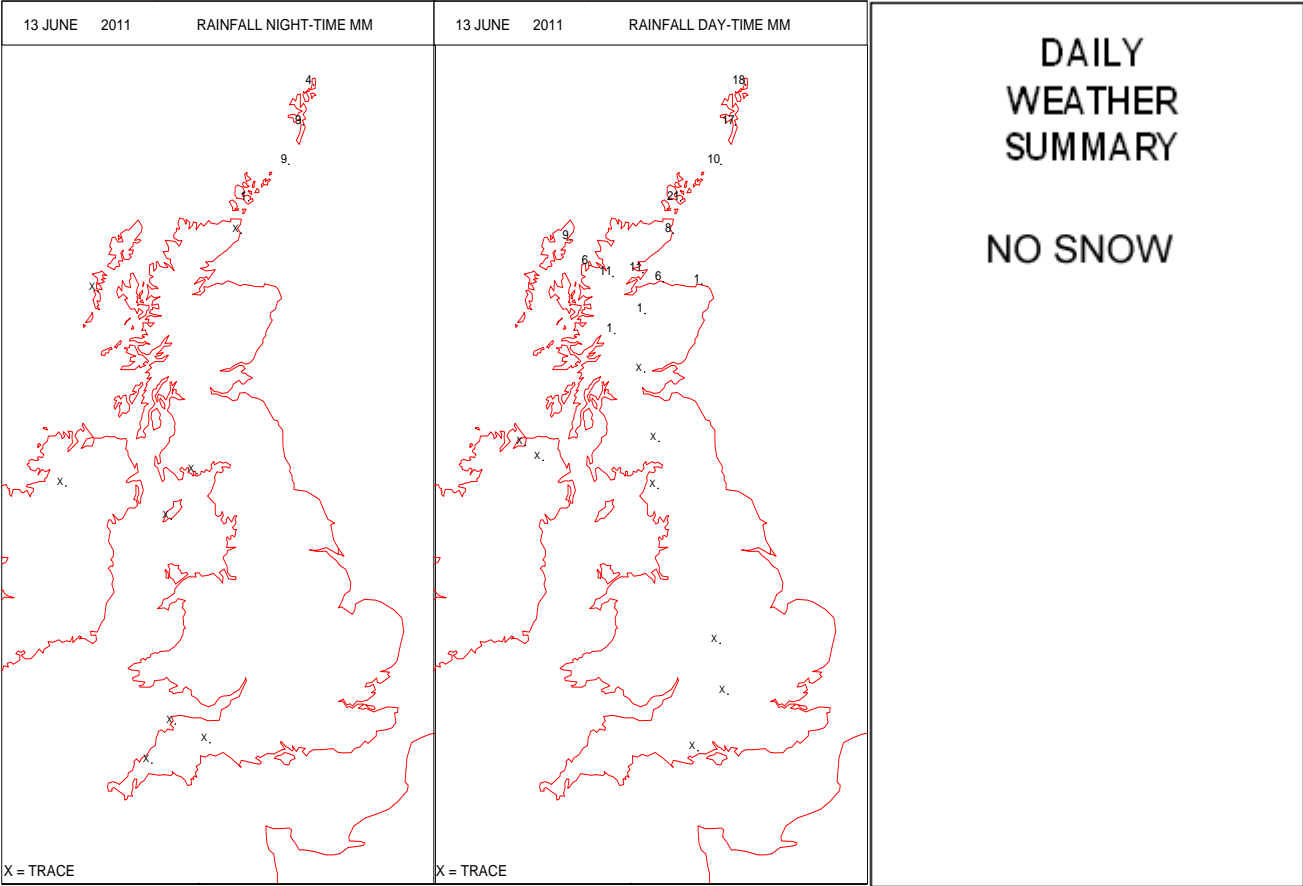
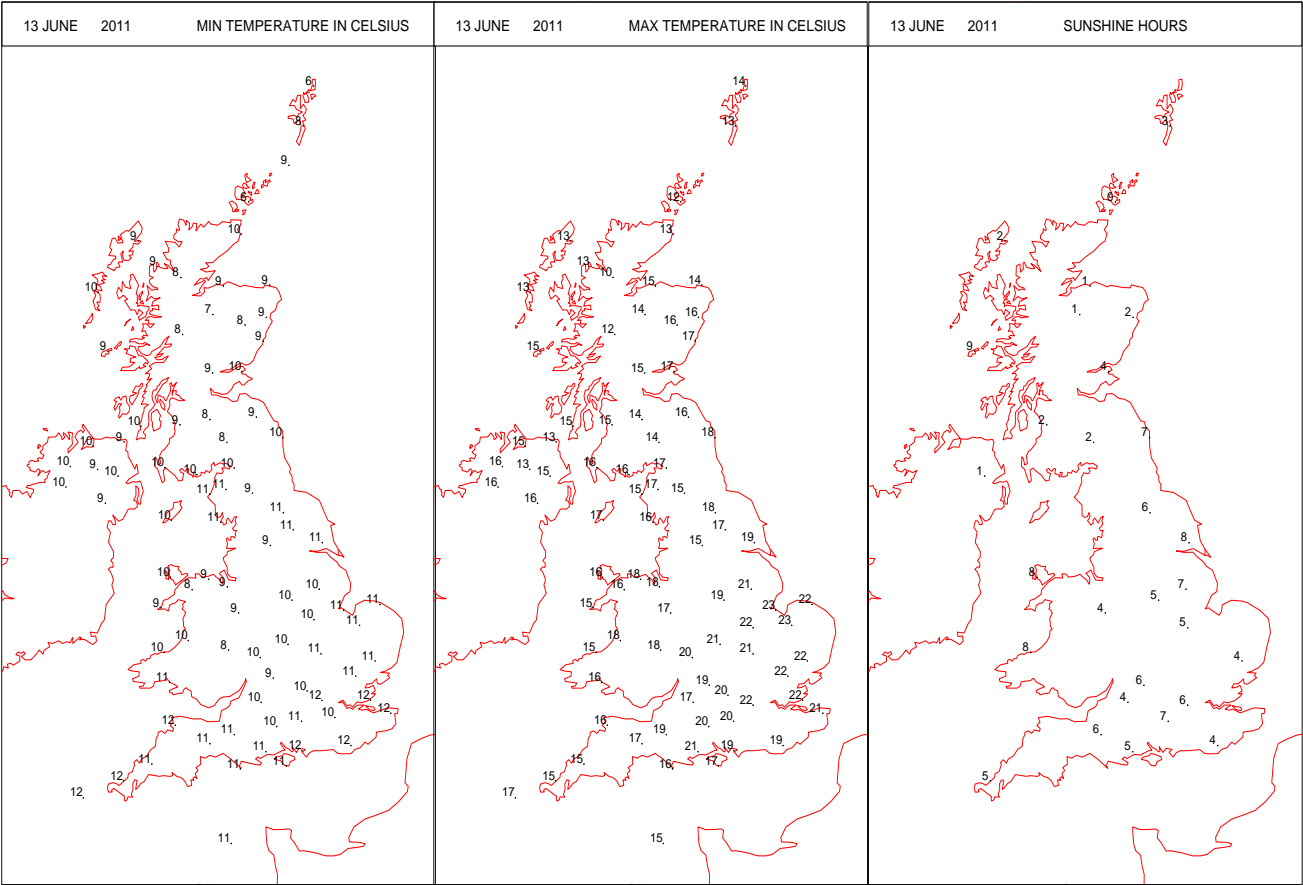
SURFACE REPORTS



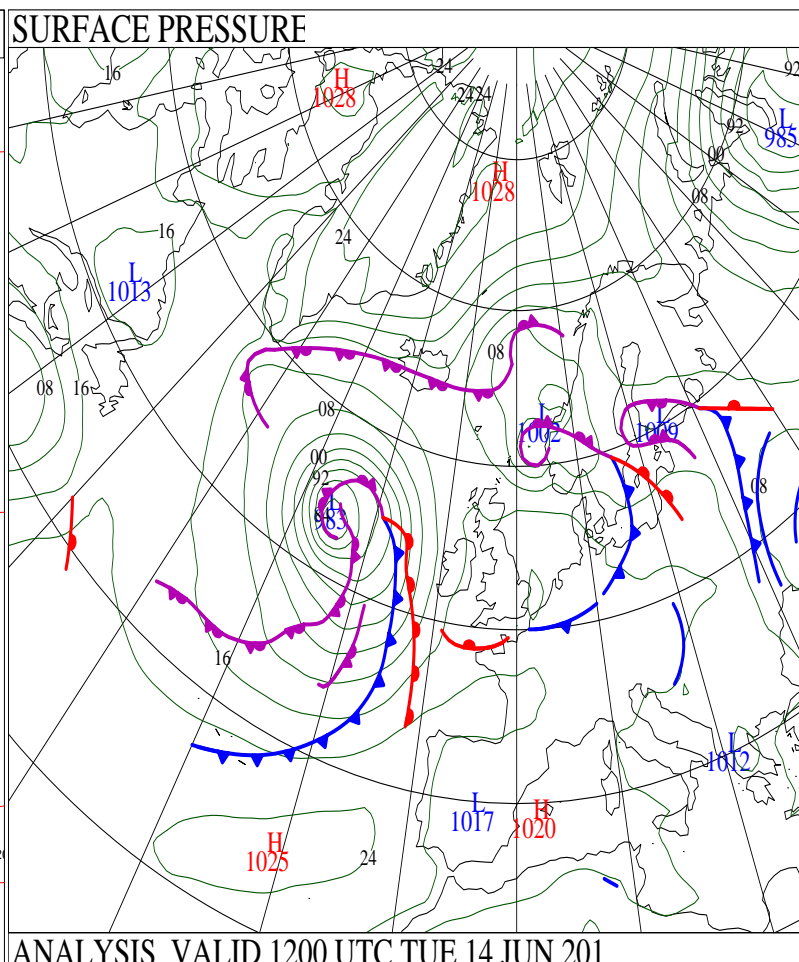
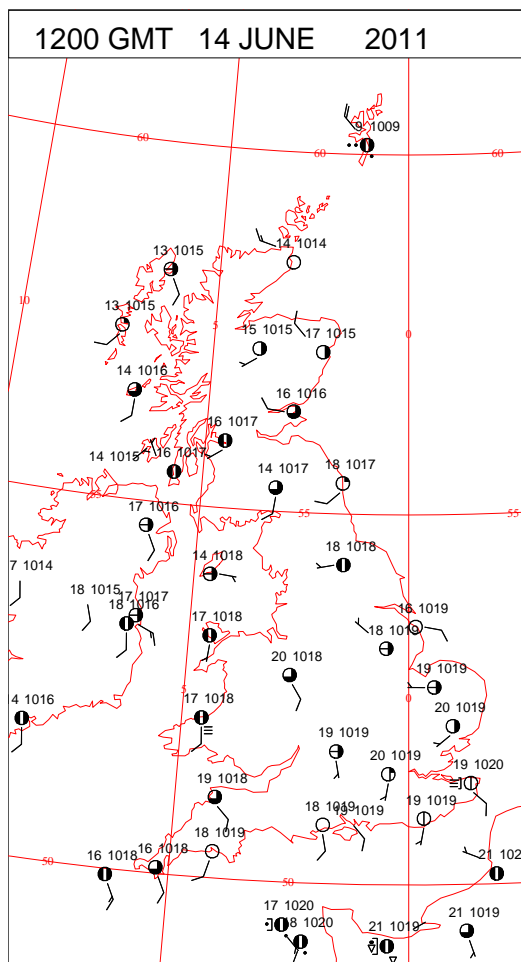
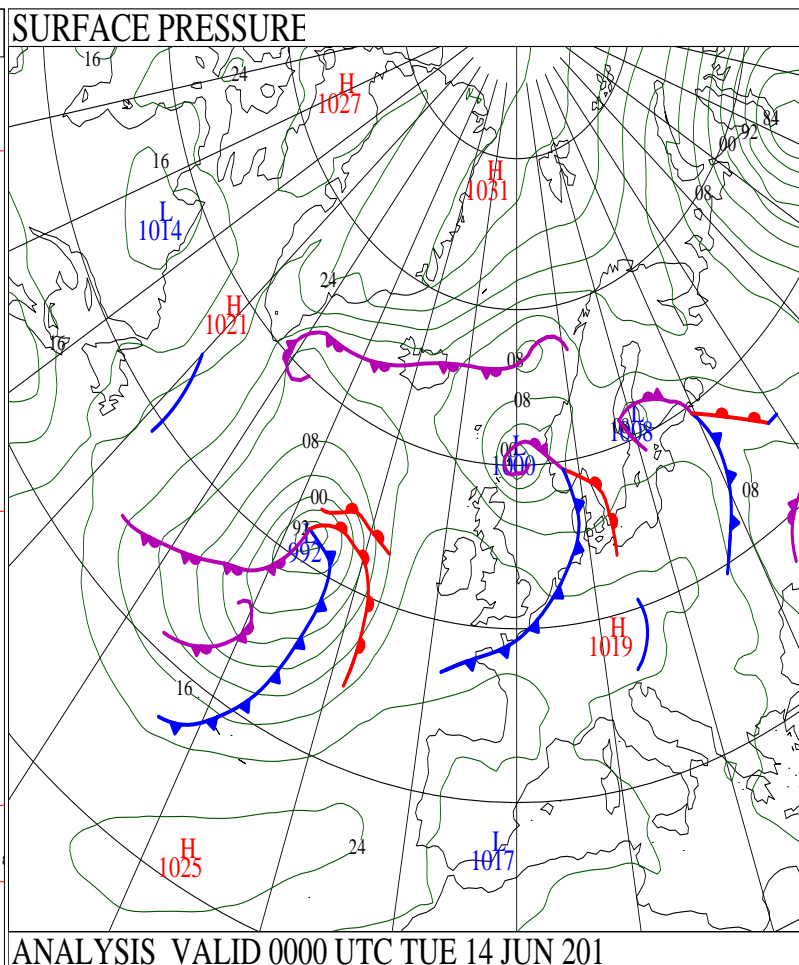
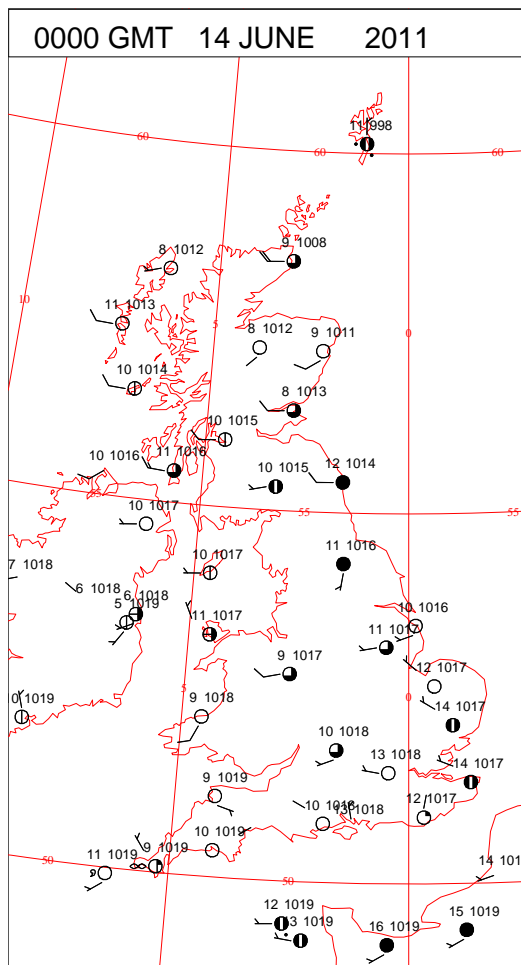
SIGNIFICANT WEATHER

0600 GMT 13 JUNE 2011	SIG WEATHER	1200 GMT 13 JUNE 2011	SIG WEATHER	<p>Summary of UK Weather for Monday 13 June 2011.</p> <p>It was a fairly mild night in the south of the U.K. This was due to extensive cloud cover which brought drizzly light rain to some places, but slowly started to clear during the morning.</p> <p>By the afternoon there were some extended sunny periods in many areas of the country, and temperatures responded well, rising into the low twenties Celsius in the east and south-east.</p> <p>The only real exception to this gradual improvement in the weather was northern Scotland, which saw persistent rain throughout the day, and some strong, gusty winds. Here some notable accumulations built up through the day, and it kept raining until evening.</p> <p>Temperatures were below average in Scotland, but the rest of the U.K. were close to average, or even slightly above in the south and south-east of England.</p>
1800 GMT 13 JUNE 2011	SIG WEATHER	0000 GMT 14 JUNE 2011	SIG WEATHER	<p>EXTREMES</p> <p>Highest Maximum: 22.6 Holbeach No 2, Lincolnshire</p> <p>Lowest Maximum: 10.4 Loch Glascarnoch, Ross & Cromarty</p> <p>Lowest Minimum: 6.1 Baltasound No 2, Shetland</p> <p>Lowest Grass Minimum: 2.1 Baltasound No 2, Shetland</p> <p>Most Rain: 25.8 Lerwick, Shetland</p> <p>Most Sun: 9.2 Tiree, Argyll</p>

DAILY CLIMATE DATA

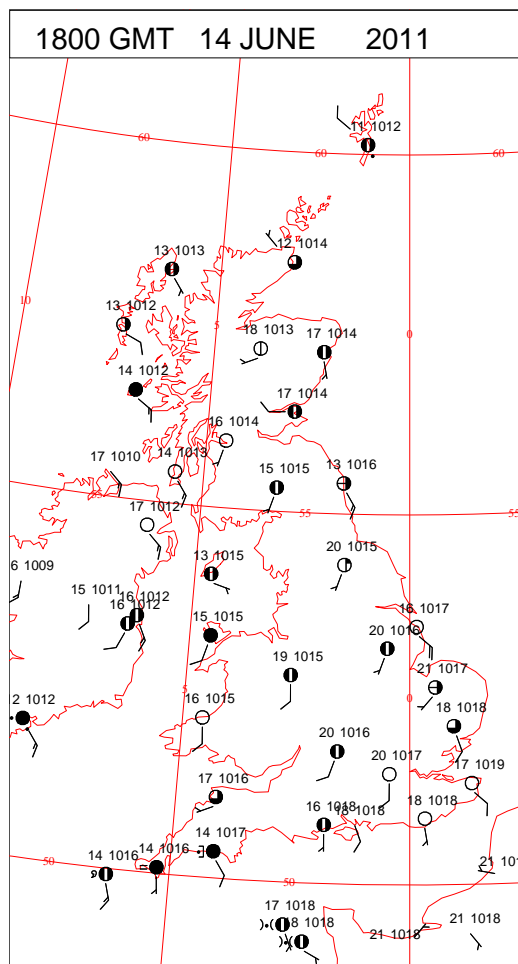
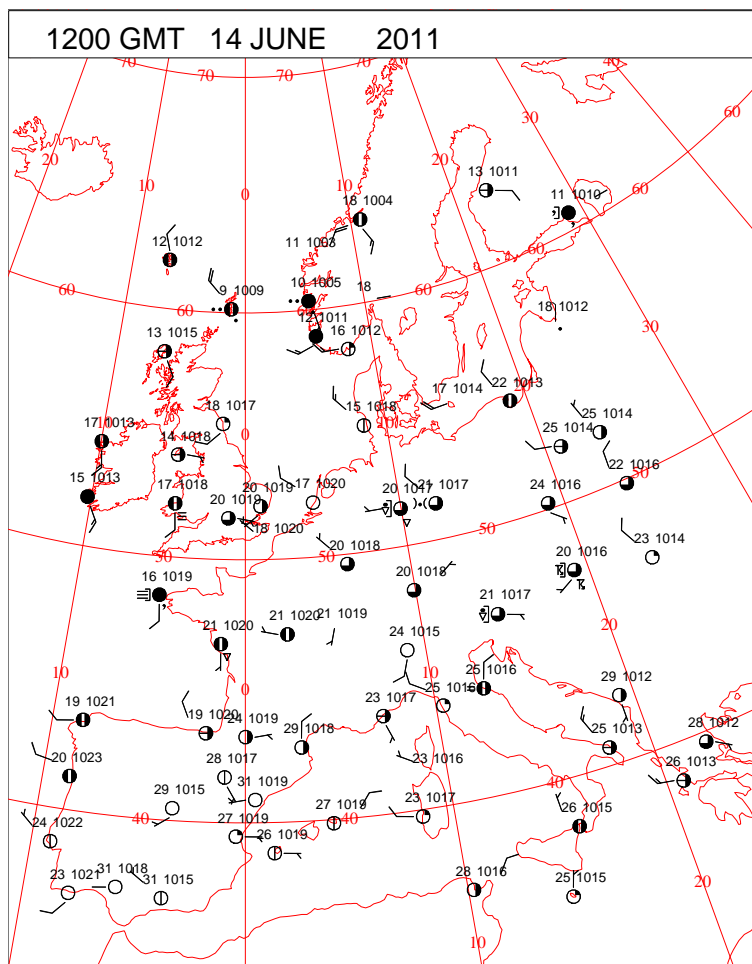
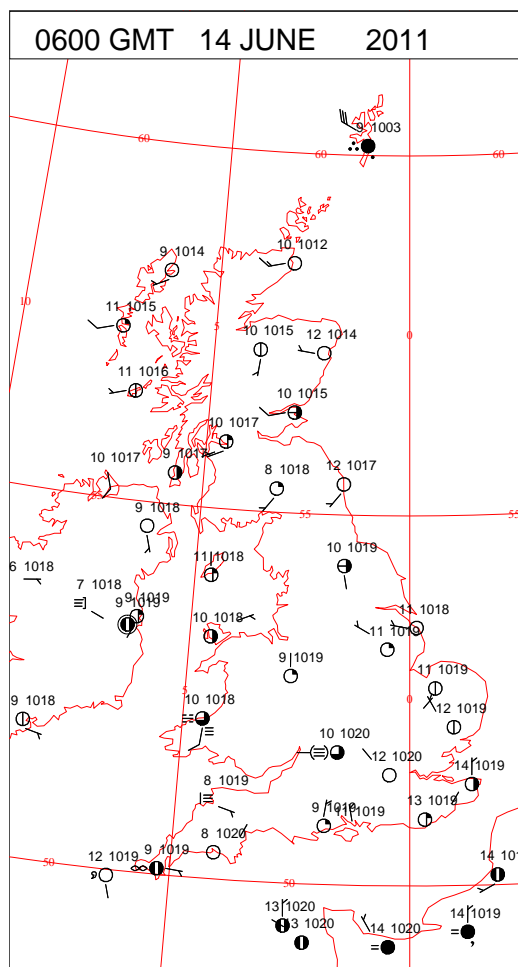
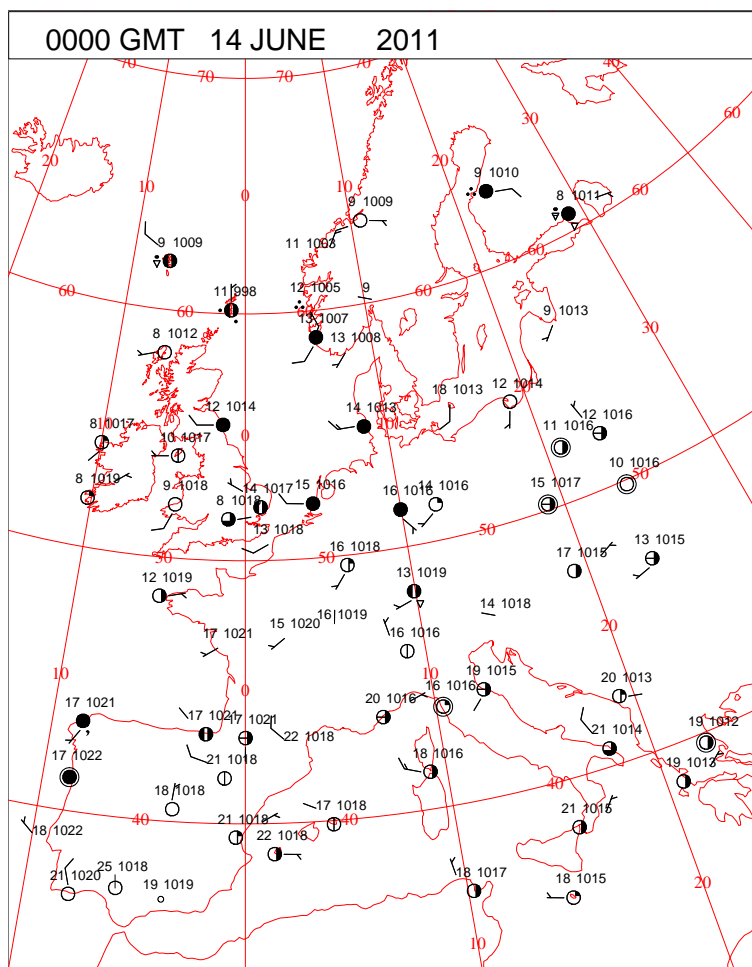


DAILY WEATHER SUMMARY



Tuesday 14 June 2011

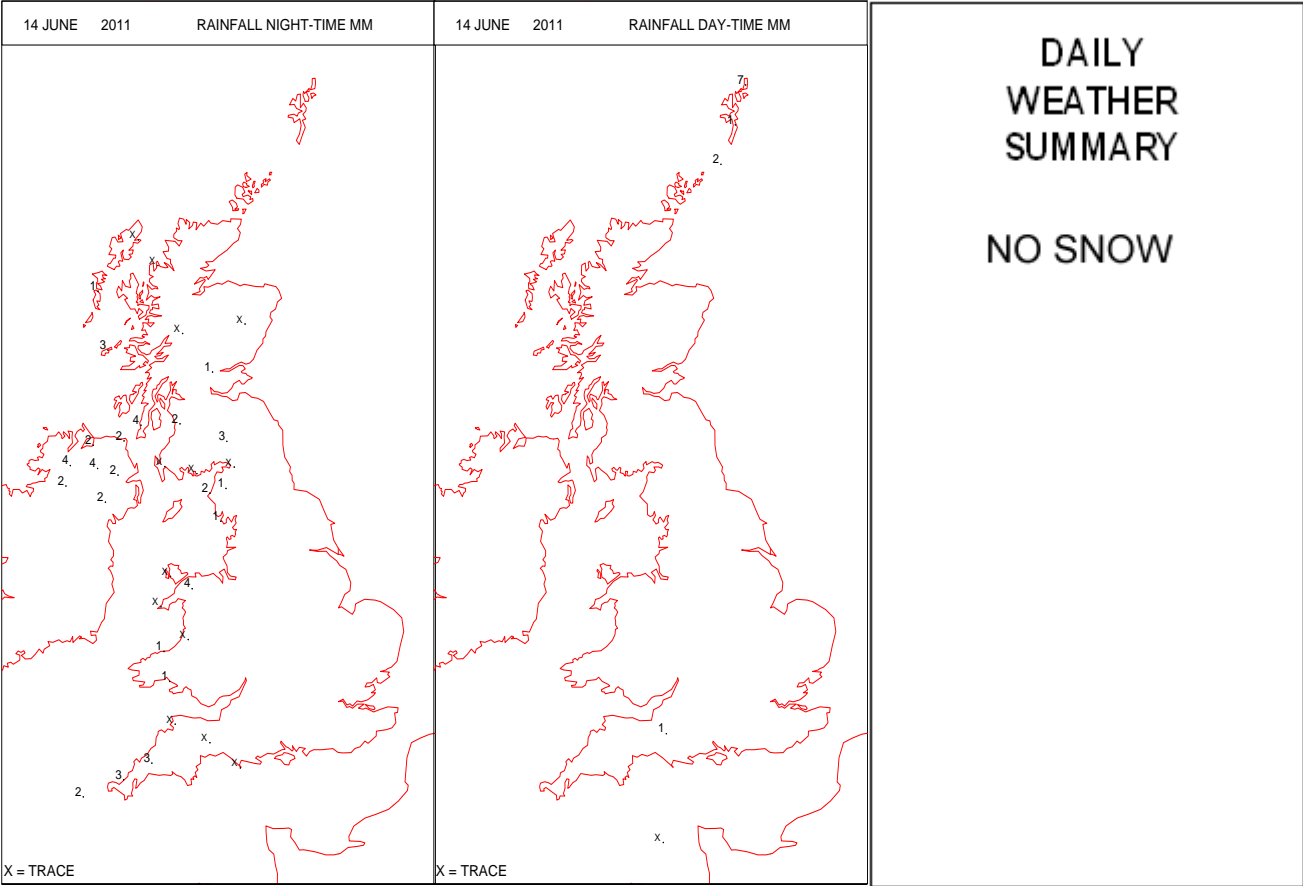
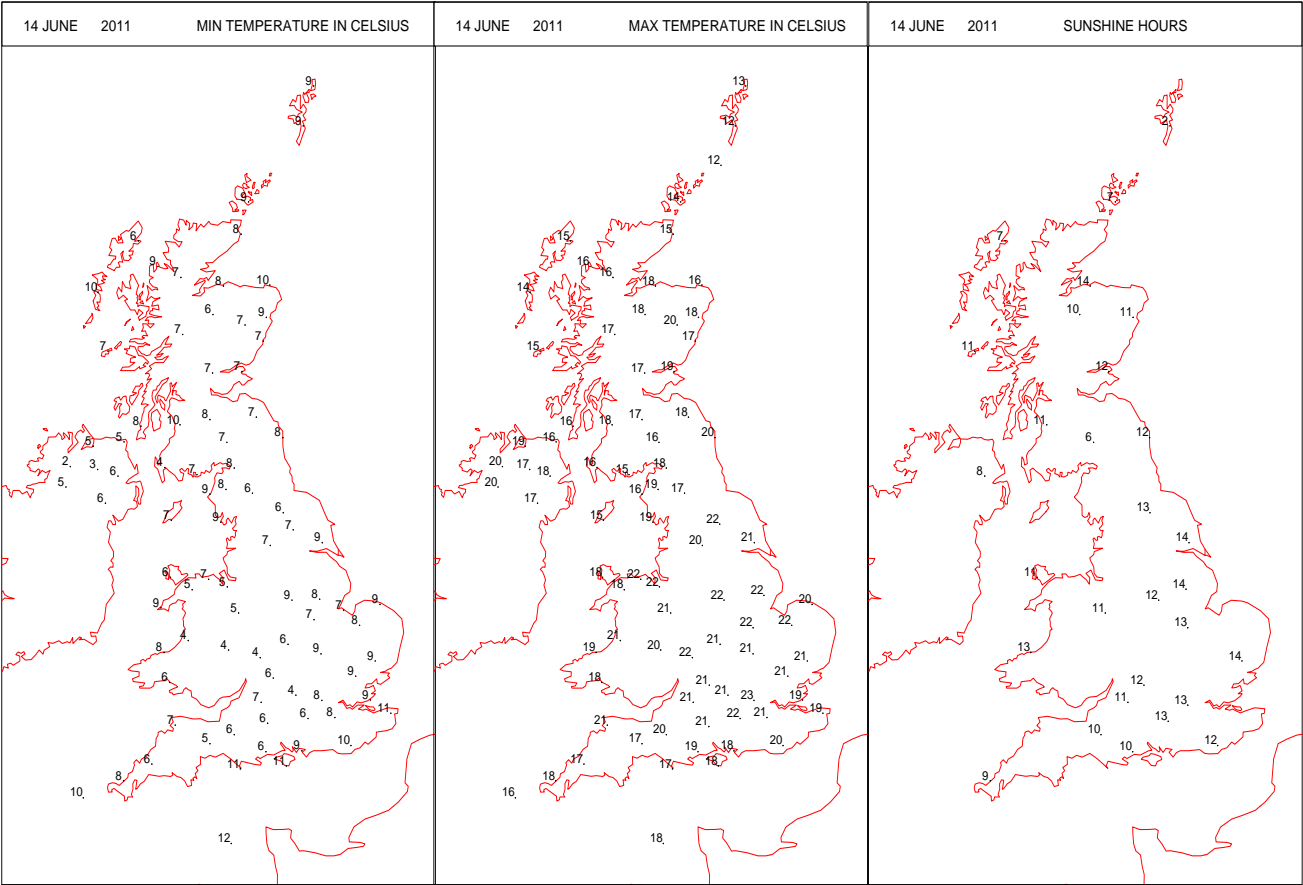
SURFACE REPORTS



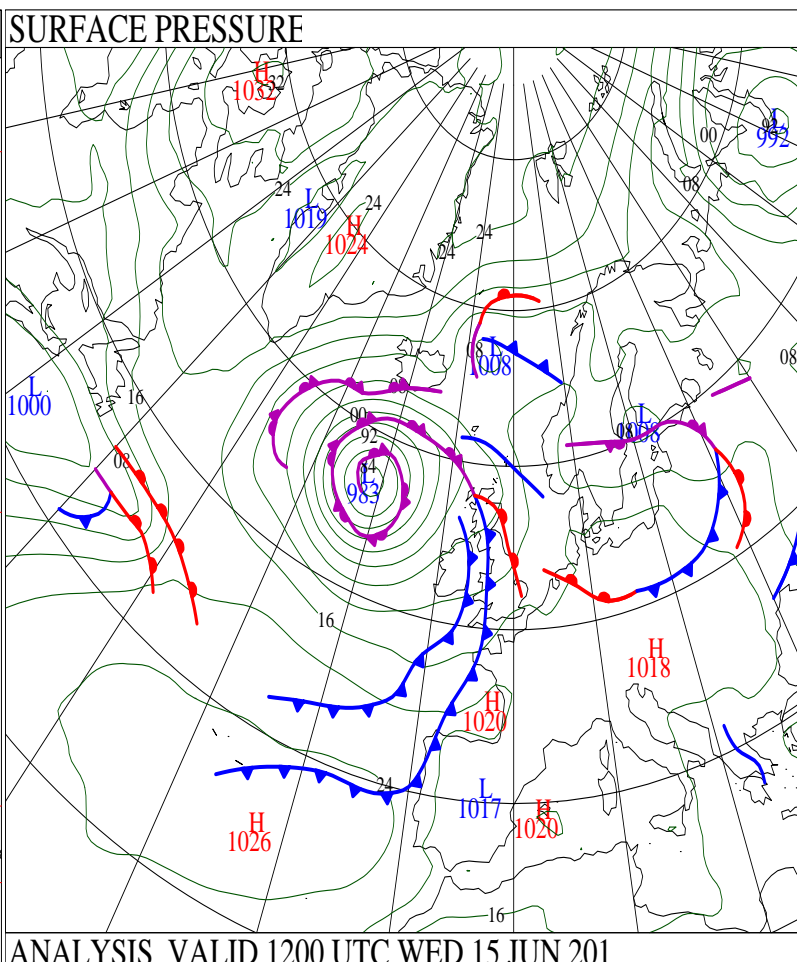
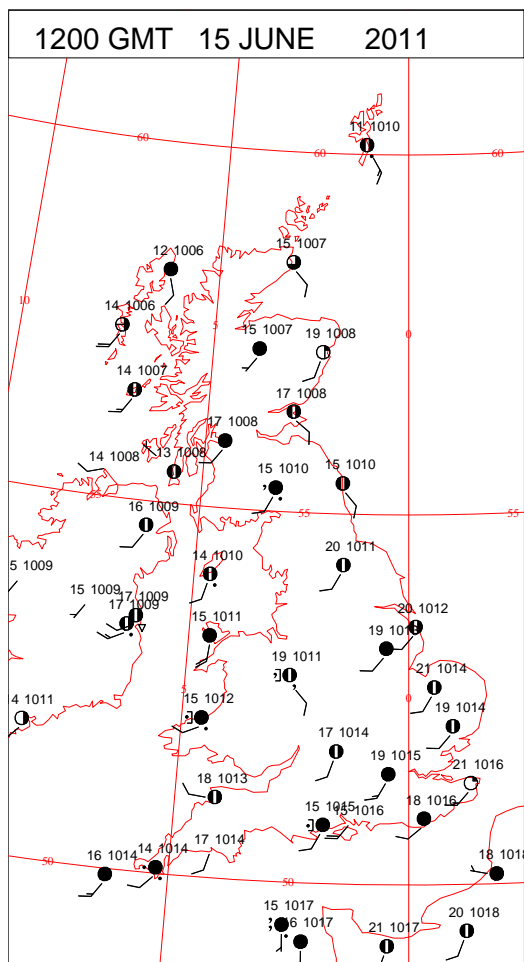
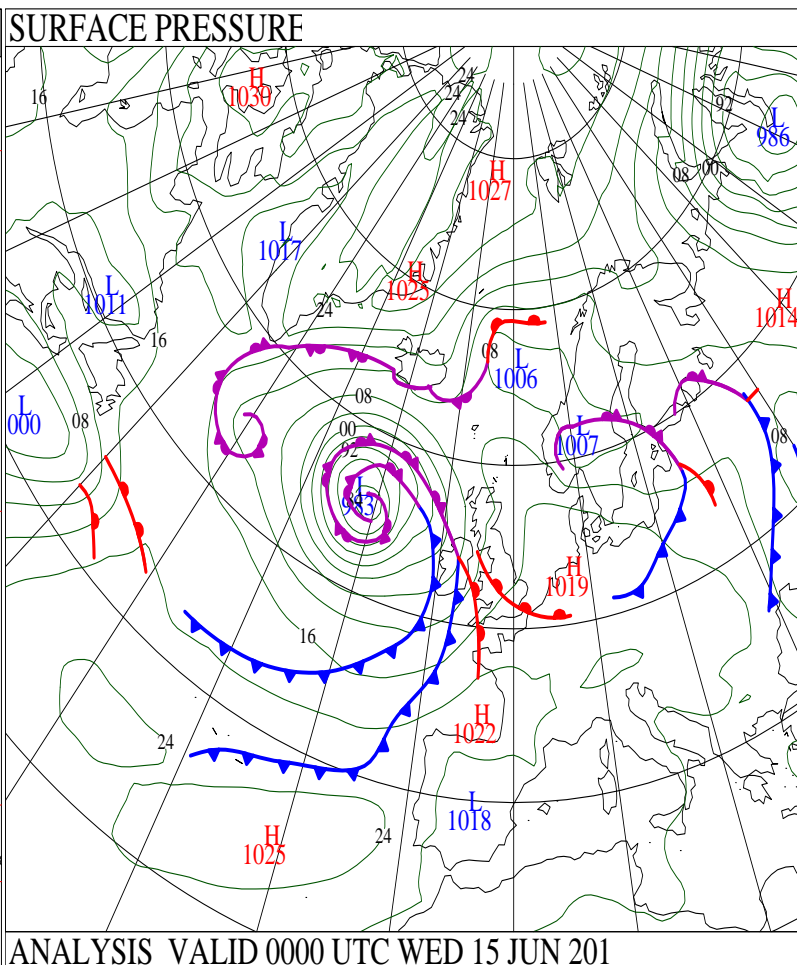
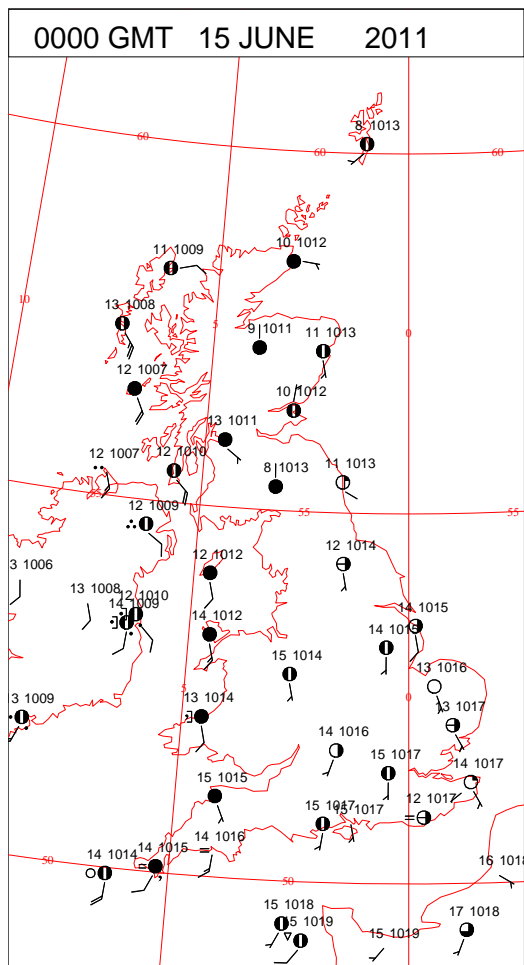
SIGNIFICANT WEATHER

0600 GMT 14 JUNE 2011	SIG WEATHER	1200 GMT 14 JUNE 2011	SIG WEATHER	<p>Summary of UK Weather for Tuesday 14 June 2011.</p> <p>A ridge of high pressure covered the U.K. bringing warm, dry and settled conditions to most places.</p> <p>Clear skies during the early hours of the morning allowed temperatures to fall below average for the time of year, with many places seeing temperatures falling to low single figures Celsius. There were also a few mist and fog patches in south-western England.</p> <p>However, any mist and fog soon cleared, and temperatures quickly rose through the morning, with most parts of the country having a bright and sunny day.</p> <p>Some fair weather cloud developed during the afternoon, but this didn't prevent temperatures reaching the low twenties Celsius in many places, with most areas seeing temperatures at or slightly above average for the time of year.</p> <p>By the evening cloud had started to spread in from the west, and brought some outbreaks of rain to Northern Ireland, south-west England and parts of Wales before the end of the day.</p>
1800 GMT 14 JUNE 2011	SIG WEATHER	0000 GMT 15 JUNE 2011	SIG WEATHER	<p>EXTREMES</p> <p>Highest Maximum: 23.1 Northolt, Greater London</p> <p>Lowest Maximum: 11.9 Fair Isle, Shetland</p> <p>Lowest Minimum: 2.4 Castlederg, Tyrone</p> <p>Lowest Grass Minimum: -1.4 Lough Fea, Londonderry</p> <p>Most Rain: 6.8 Baltasound No 2, Shetland</p> <p>Most Sun: 14.0 Leconfield, Humberside</p>

DAILY CLIMATE DATA

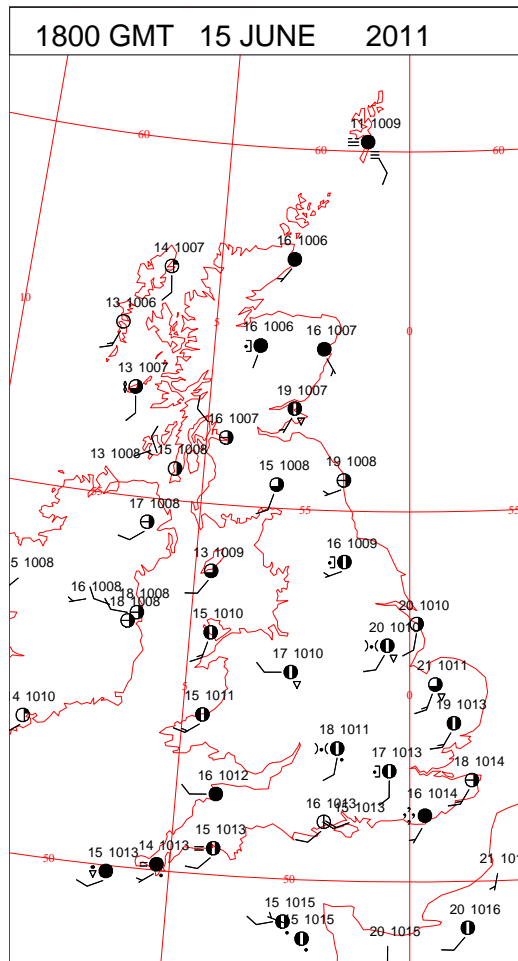
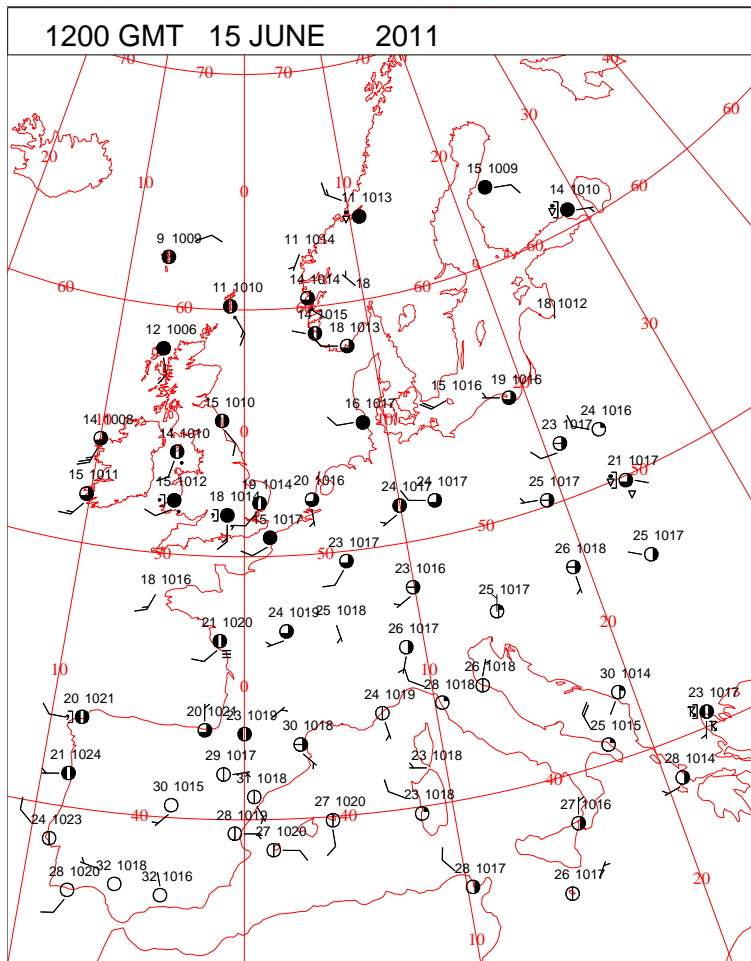
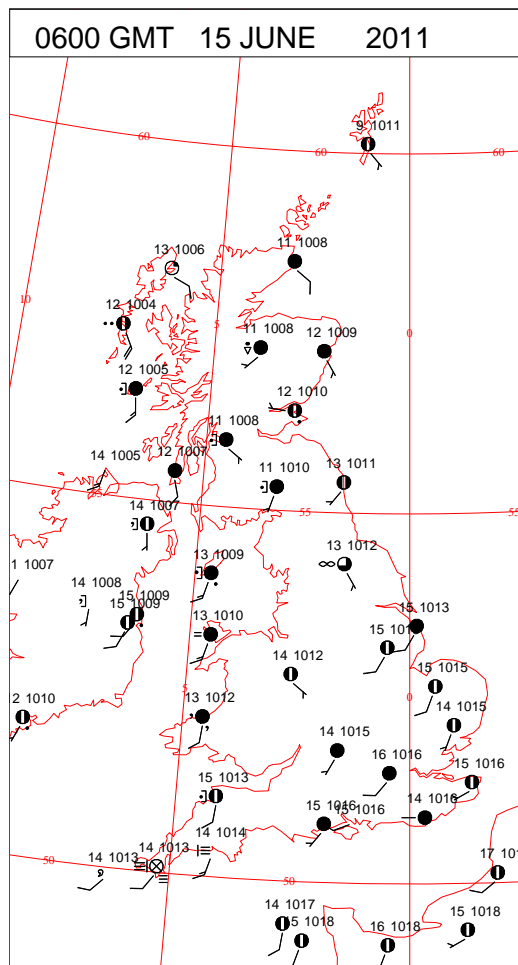
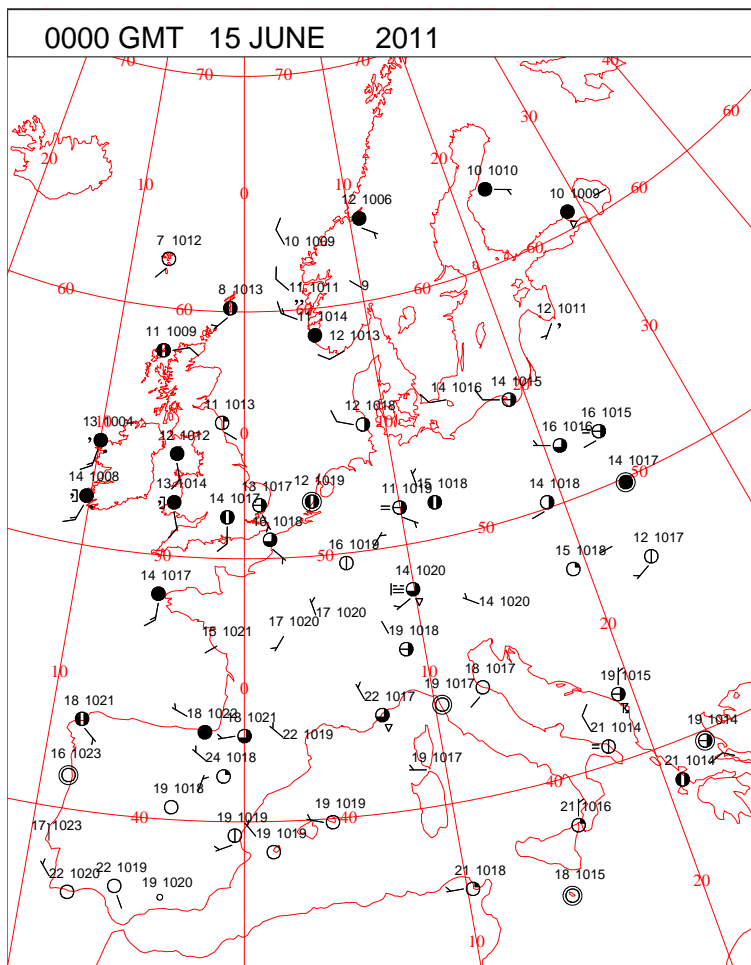


DAILY WEATHER SUMMARY



Wednesday 15 June 2011

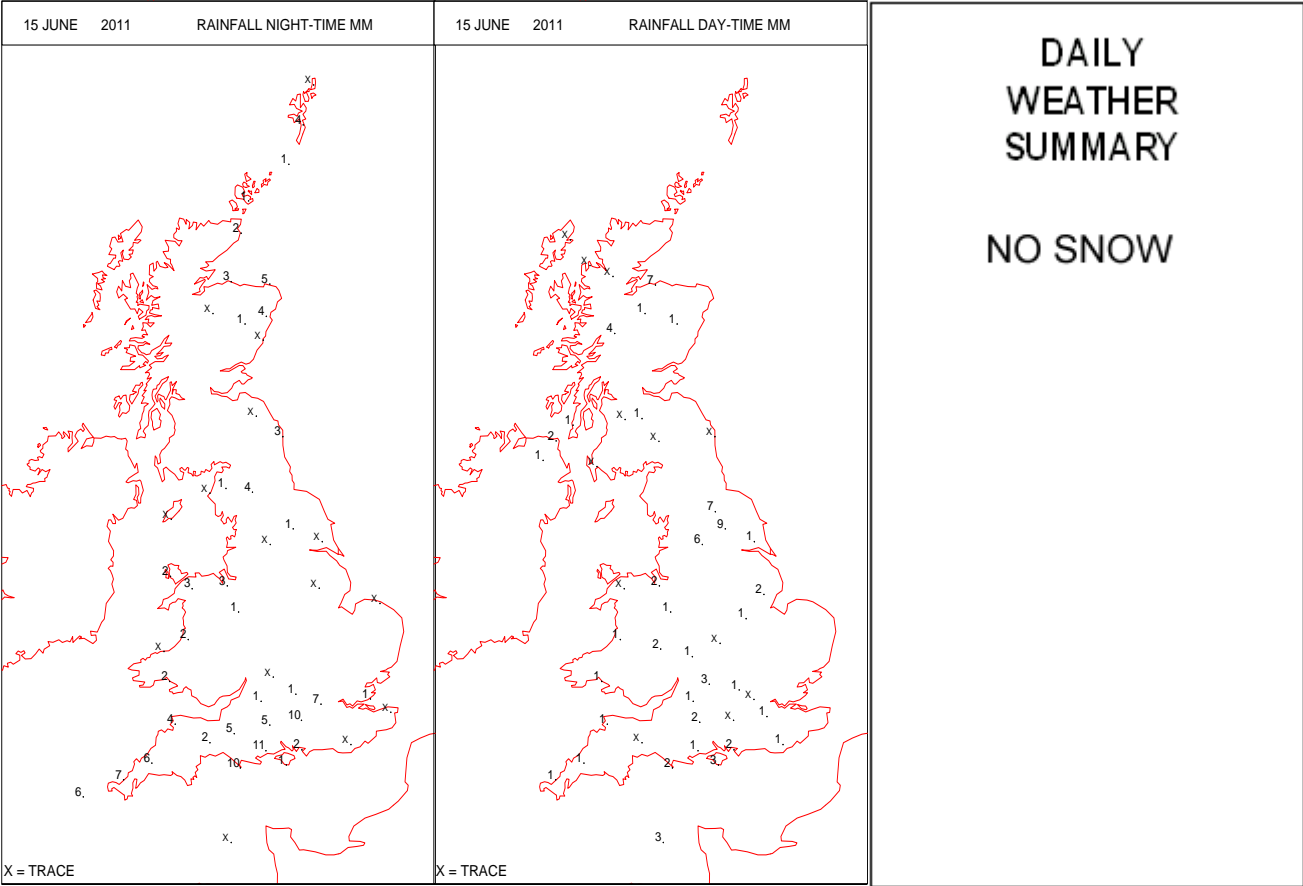
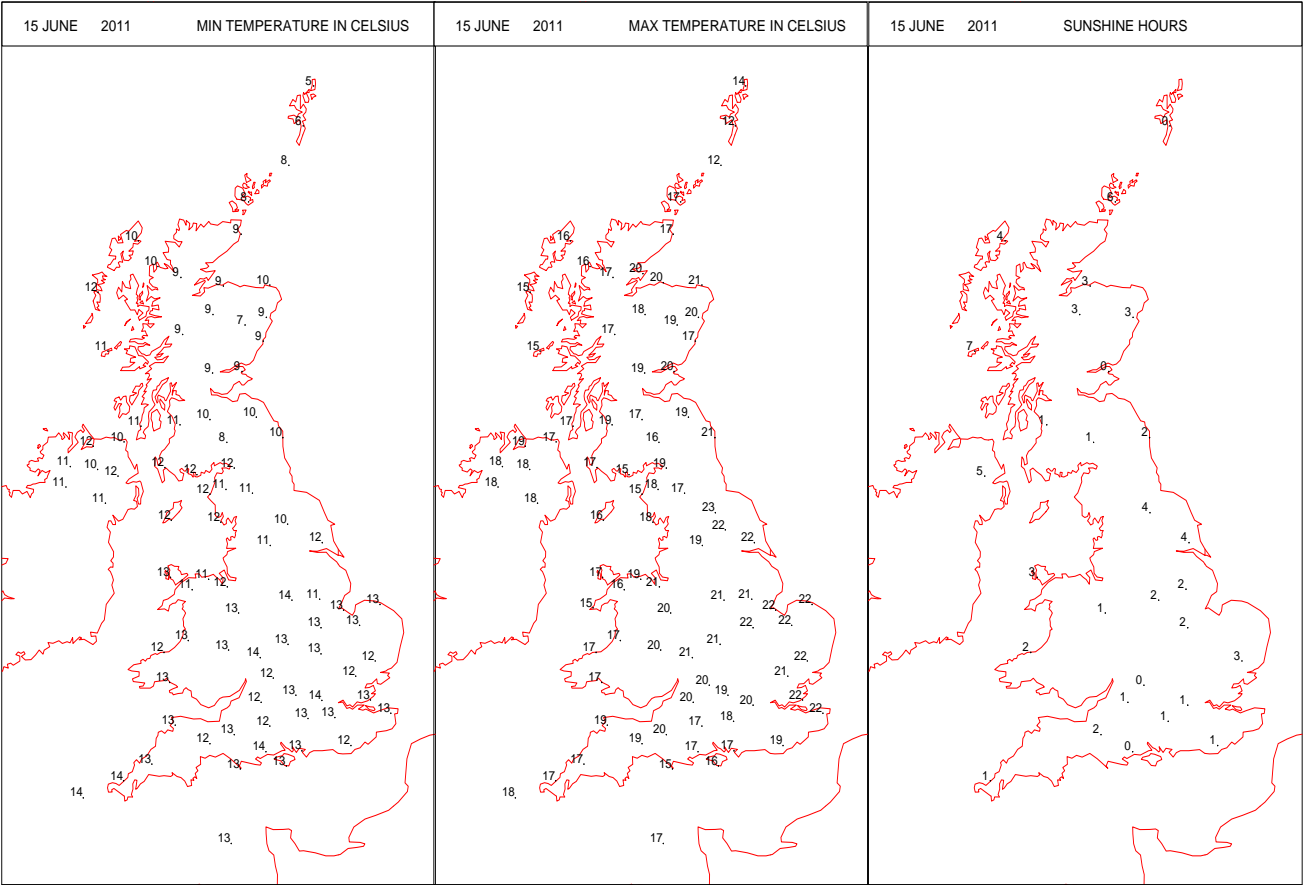
SURFACE REPORTS



SIGNIFICANT WEATHER

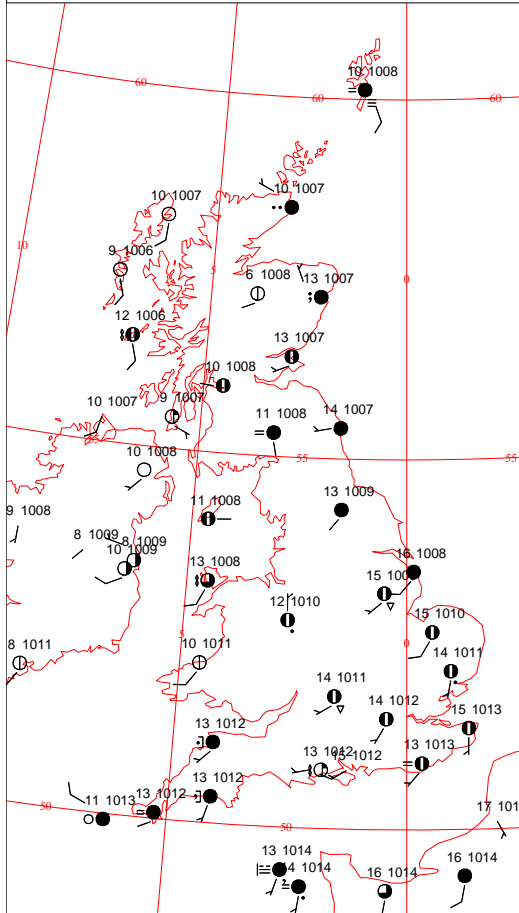
0600 GMT 15 JUNE 2011	SIG WEATHER	1200 GMT 15 JUNE 2011	SIG WEATHER	<p>Summary of UK Weather for Wednesday 15 June 2011.</p> <p>An area of low pressure located to the west of the U.K. heralded the return to much cloudier and unsettled conditions across the country.</p> <p>The cloudy conditions though gave a much milder start to the day than yesterday. However it was also a dull start to the morning, with outbreaks of rain and drizzle in places, especially in western parts of the U.K.</p> <p>The cloud broke up in a few places during the afternoon, allowing some sunny spells to develop, especially across Northern Ireland. The brighter spells also allowed a few heavy showers to develop, especially across the north-eastern parts of England and Scotland, and also for a time across south-western counties of England.</p> <p>The evening saw the showers slowly ease, but further rain slowly spread into the far south-west of the country.</p> <p>In areas which saw the sunshine, temperatures responded quickly, with above average temperatures being recorded, but where the cloud remained temperatures were average or just below.</p>
1800 GMT 15 JUNE 2011	SIG WEATHER	0000 GMT 16 JUNE 2011	SIG WEATHER	
				<p>EXTREMES</p> <p>Highest Maximum: 22.7 Leeming, North Yorkshire</p> <p>Lowest Maximum: 11.5 Fair Isle, Shetland</p> <p>Lowest Minimum: 5.1 Baltasound No 2, Shetland</p> <p>Lowest Grass Minimum: 0.6 Lerwick, Shetland</p> <p>Most Rain: 12.4 Hurn, Dorset</p> <p>Most Sun: 6.5 Tiree, Argyll</p>

DAILY CLIMATE DATA

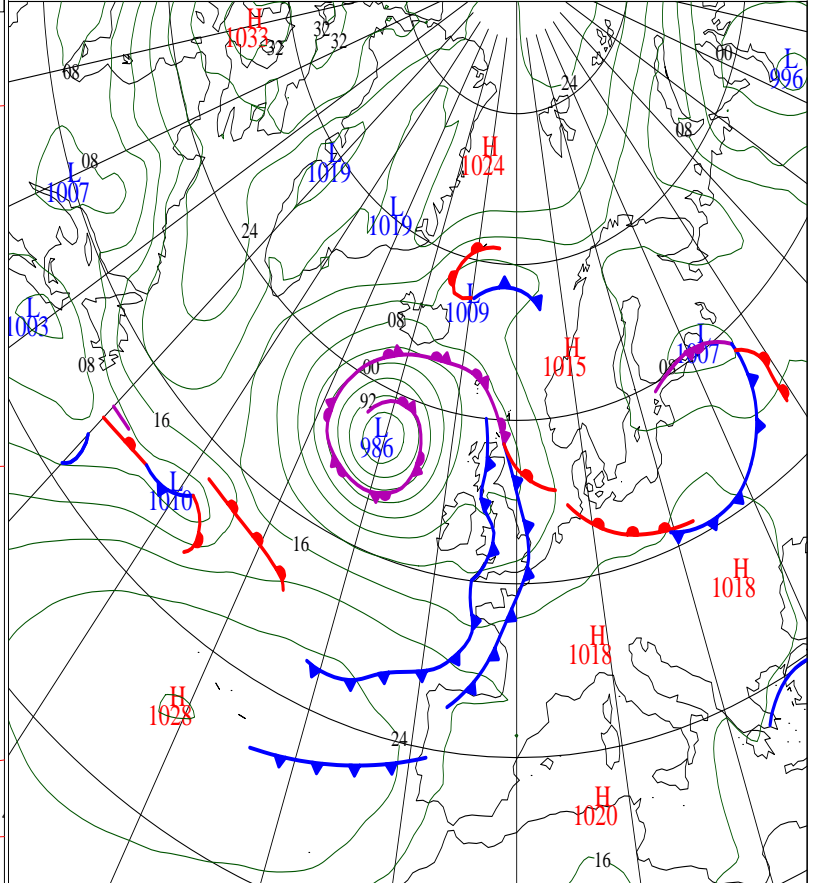


DAILY WEATHER SUMMARY

0000 GMT 16 JUNE 2011

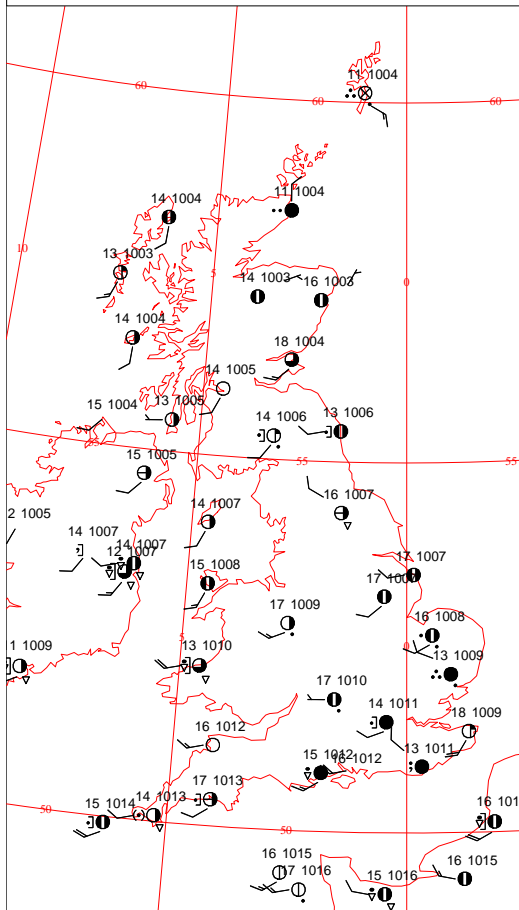


SURFACE PRESSURE

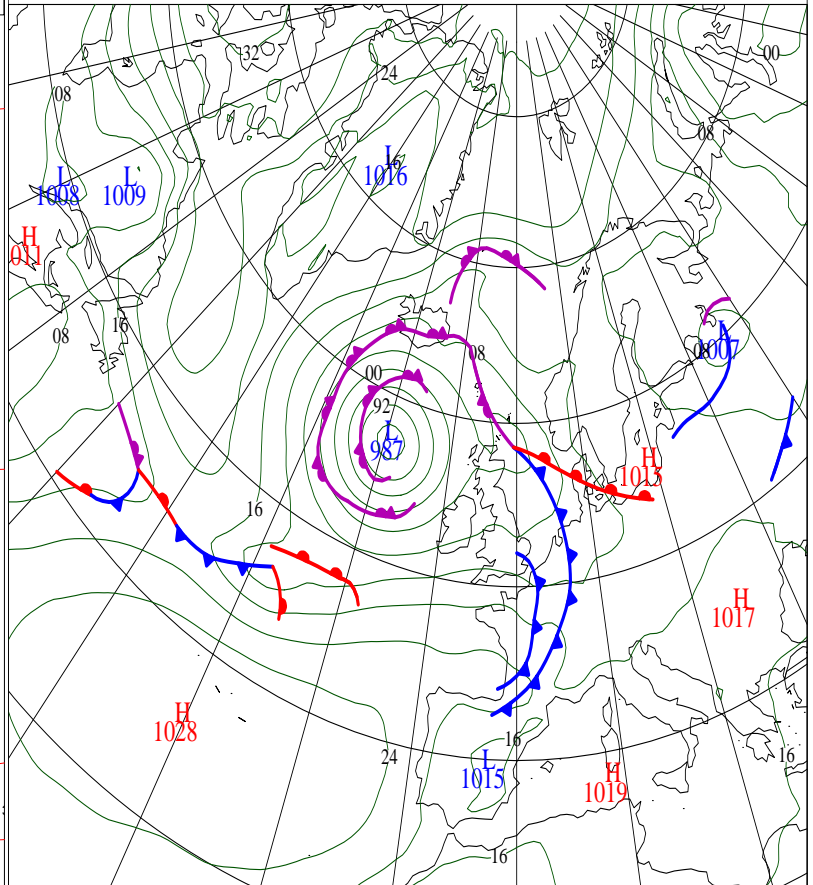


ANALYSIS VALID 0000 UTC THU 16 JUN 201

1200 GMT 16 JUNE 2011



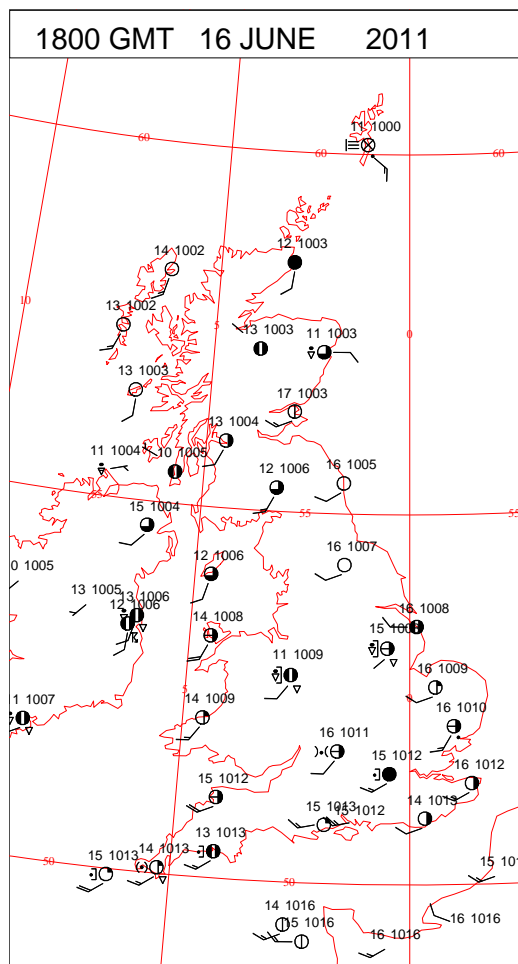
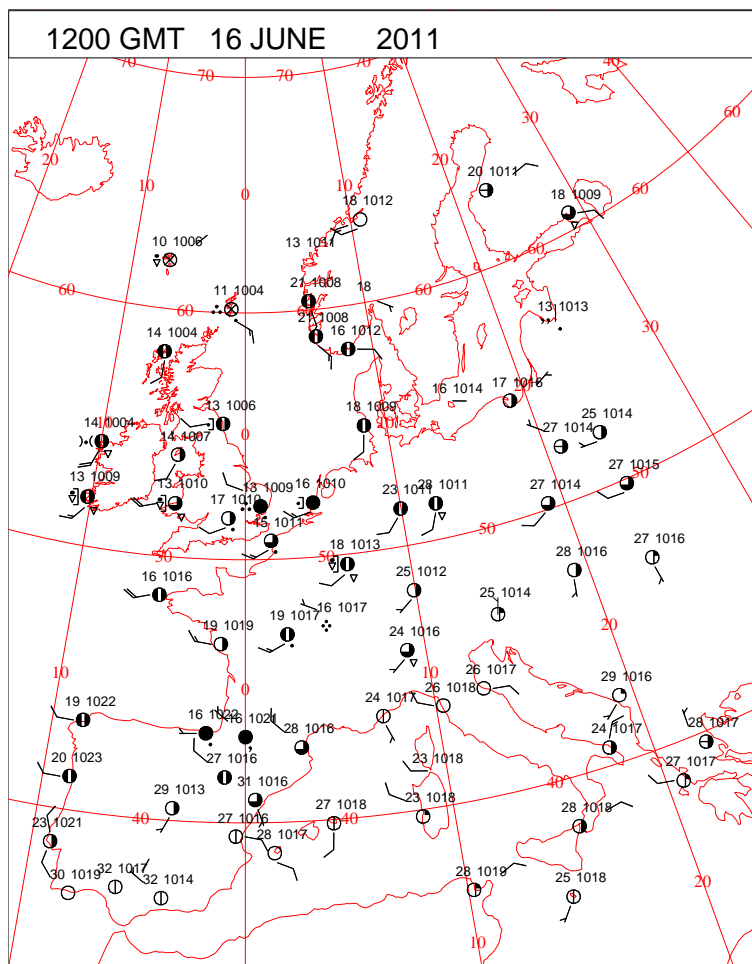
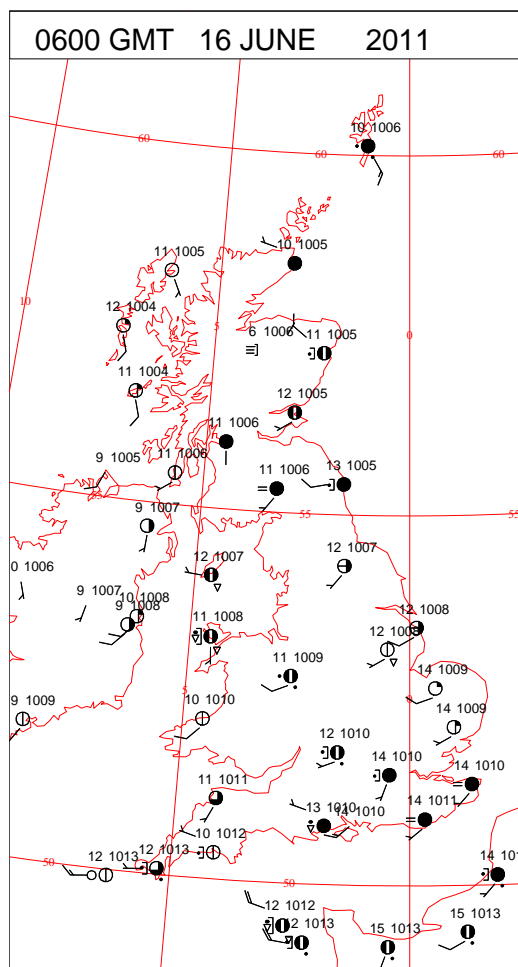
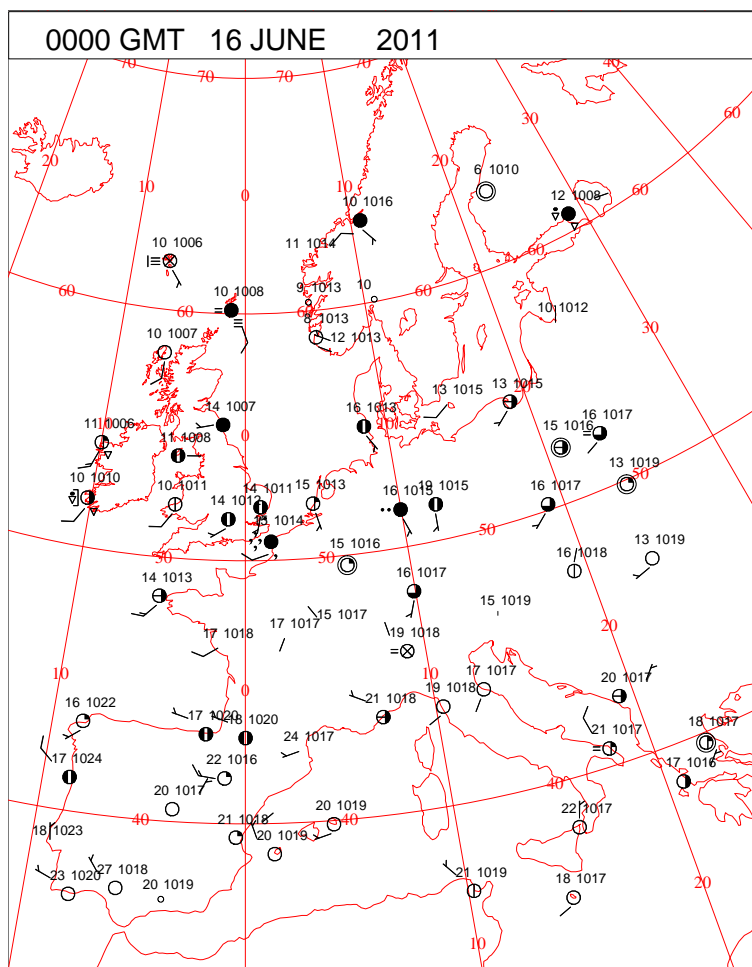
SURFACE PRESSURE



ANALYSIS VALID 1200 UTC THU 16 JUN 201

Thursday 16 June 2011

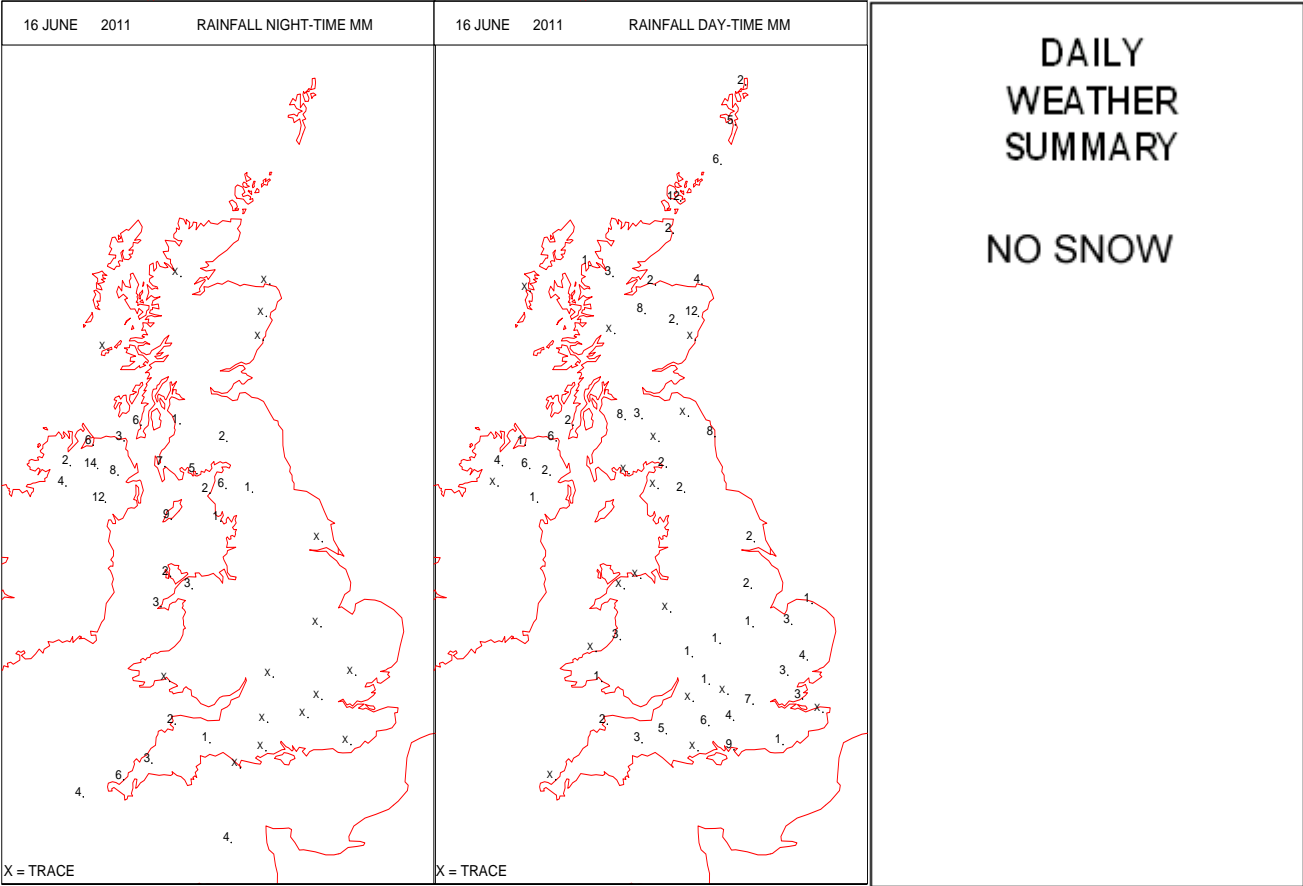
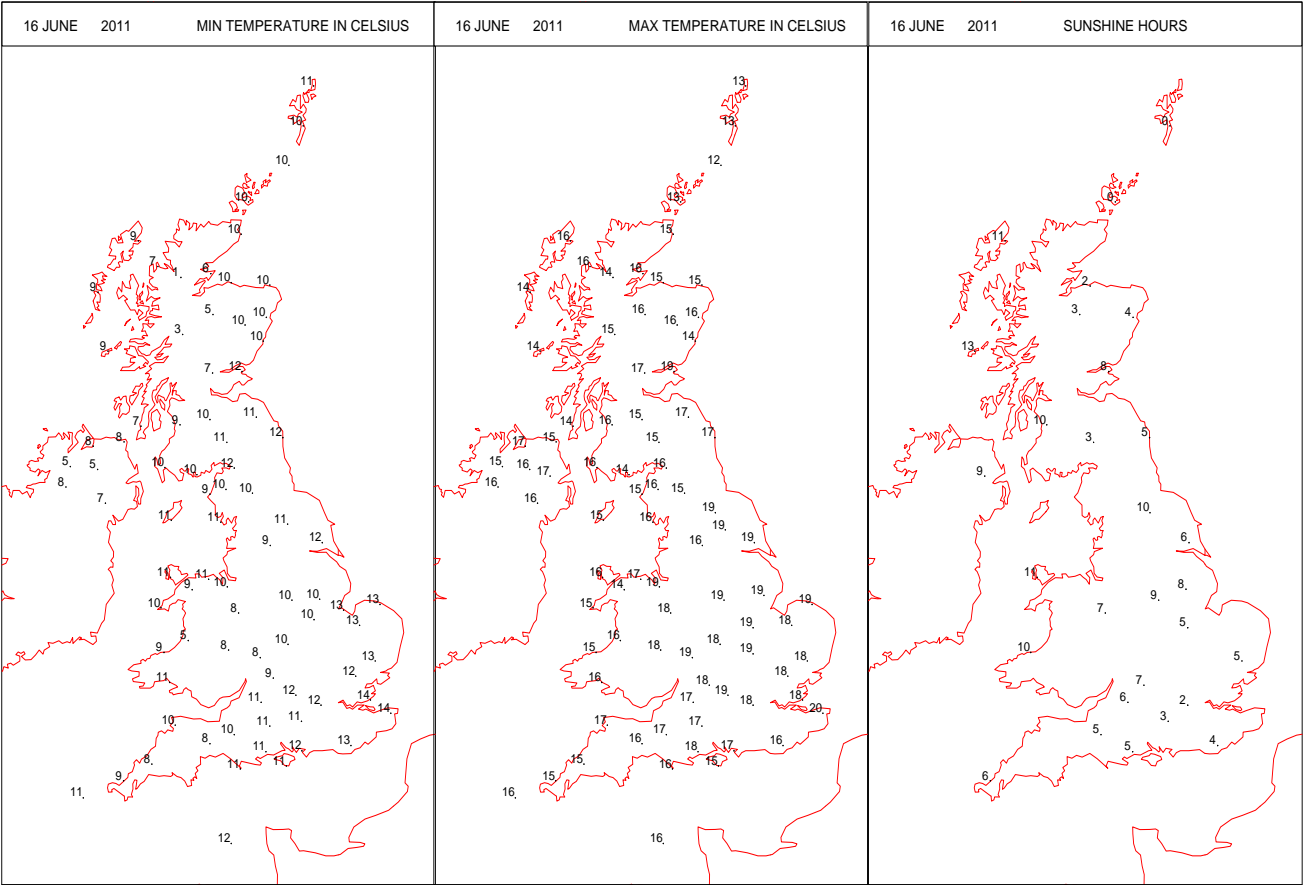
SURFACE REPORTS



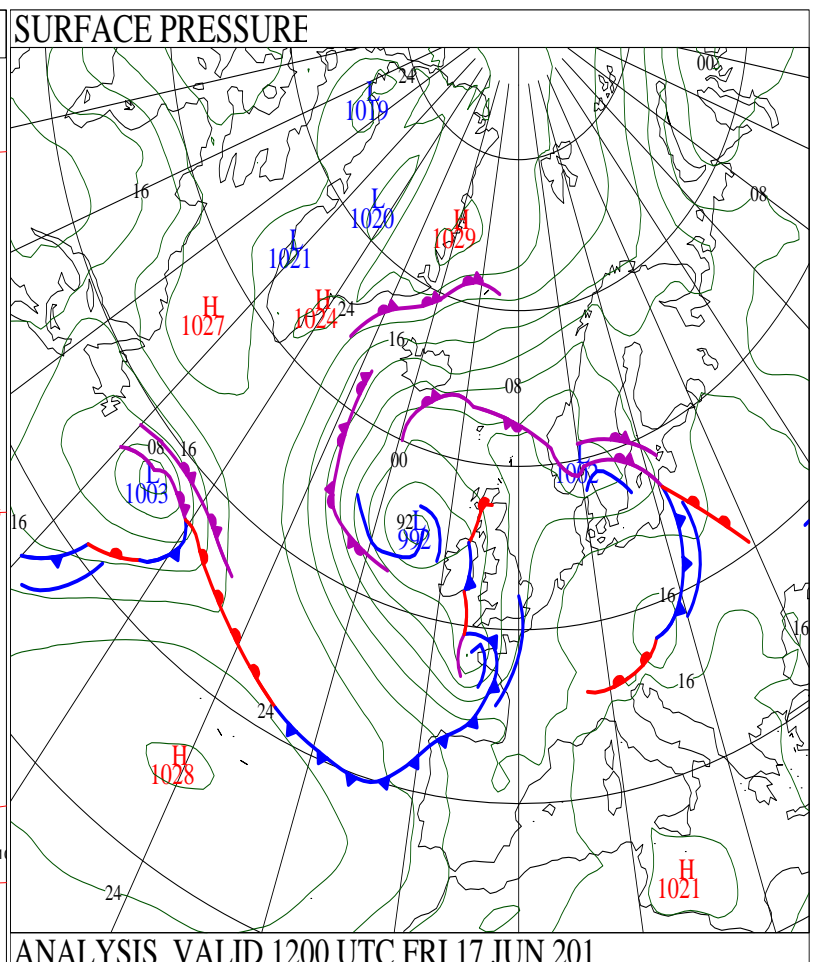
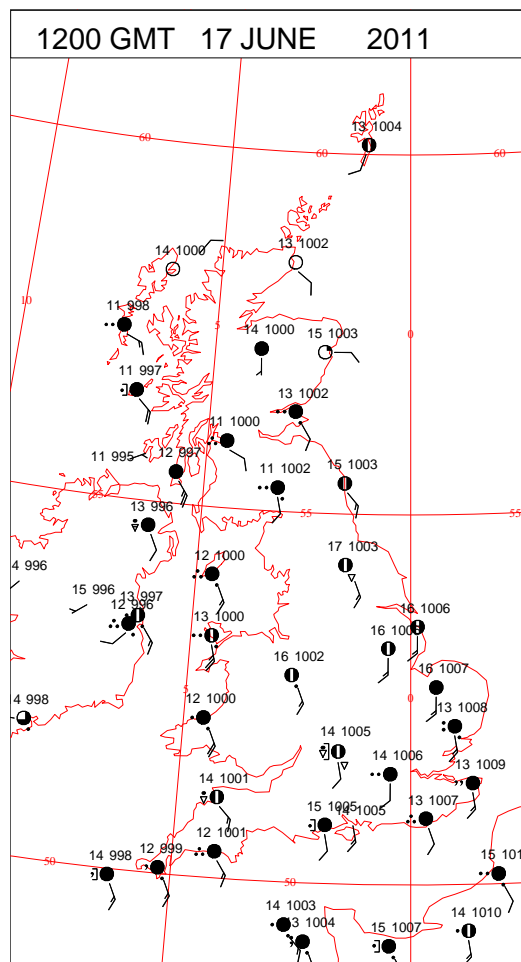
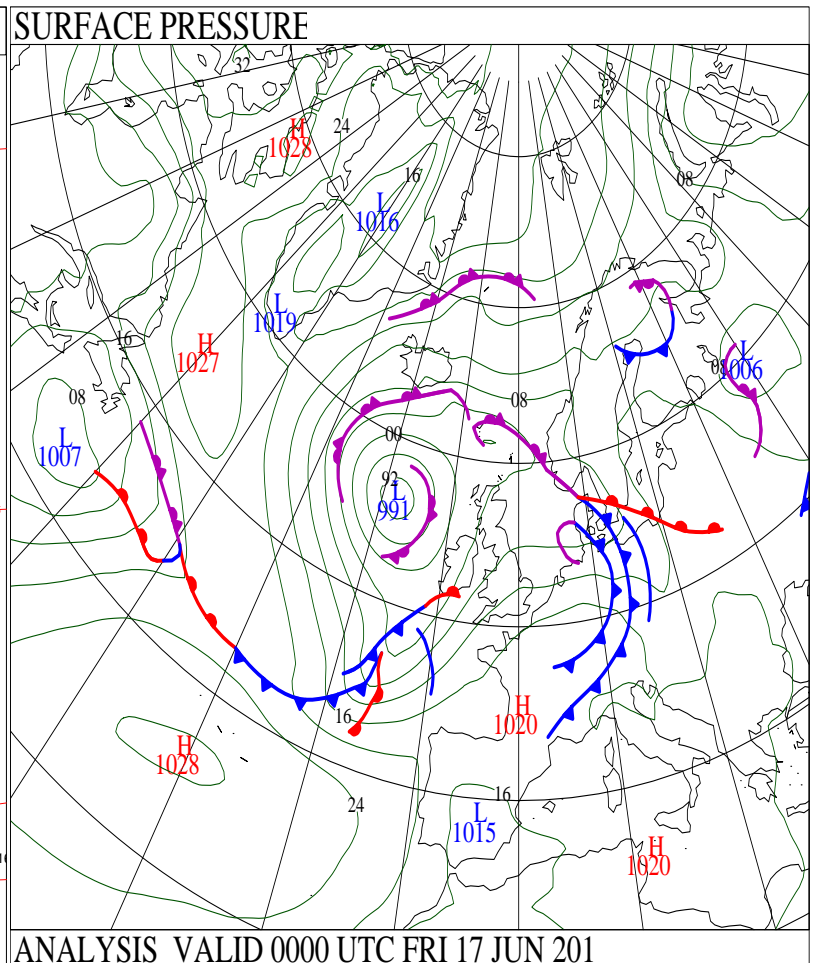
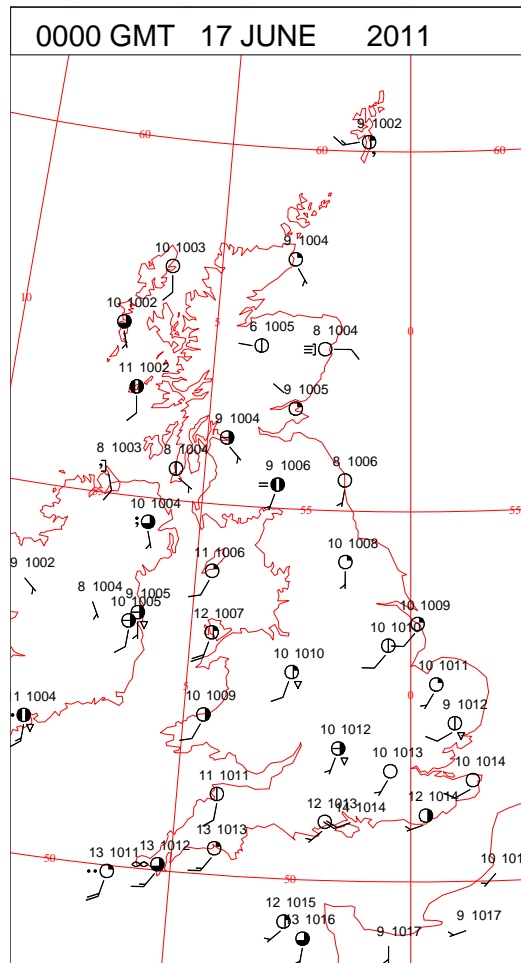
SIGNIFICANT WEATHER

0600 GMT 16 JUNE 2011	SIG WEATHER	1200 GMT 16 JUNE 2011	SIG WEATHER	<p>Summary of UK Weather for Thursday 16 June 2011.</p> <p>It was a rather wet start to the day in parts of southern England, with outbreaks of occasionally heavy rain.</p> <p>Elsewhere it was a generally dry start, with some early sunshine, although there were isolated showers in places.</p> <p>Through the morning the heavy rain in southern England gradually spread into East Anglia and south-east England, giving some heavy bursts in places and occasional thunder. This cleared by the early afternoon to leave a day of sunshine and showers. Again, some of these showers were heavy and thundery, particularly across north-east England through the late morning, and later across Scotland.</p> <p>Some showers also turned thundery across southern areas during the evening. The heavy showers across the country slowly eased towards the end of the evening.</p> <p>Low cloud and outbreaks of rain affected the Northern Isles for much of the day.</p> <p>Maximum temperatures were a little below average on the whole, with the warmest conditions across eastern England.</p> <p>It was also quite windy in the south and west making it feel cool at times.</p>
1800 GMT 16 JUNE 2011	SIG WEATHER	0000 GMT 17 JUNE 2011	SIG WEATHER	<p>EXTREMES</p> <p>Highest Maximum: 20.3 Manston, Kent</p> <p>Lowest Maximum: 11.7 Fair Isle, Shetland</p> <p>Lowest Minimum: 1.0 Loch Glascarnoch, 2.0 Ross & Cromarty</p> <p>Lowest Grass Minimum: -1.6 Loch Glascarnoch, Ross & Cromarty</p> <p>Most Rain: 19.8 Lough Fea, Londonderry</p> <p>Most Sun: 12.8 Tiree, Argyll</p>

DAILY CLIMATE DATA

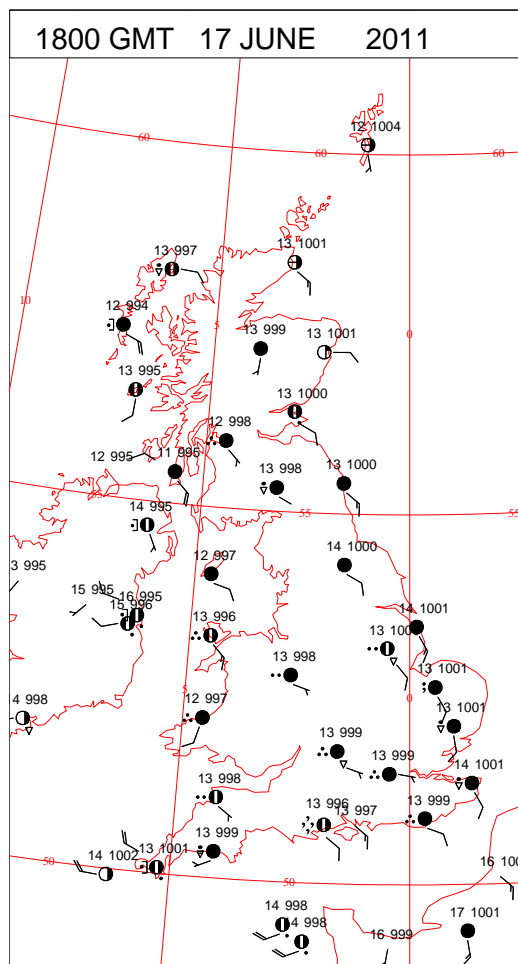
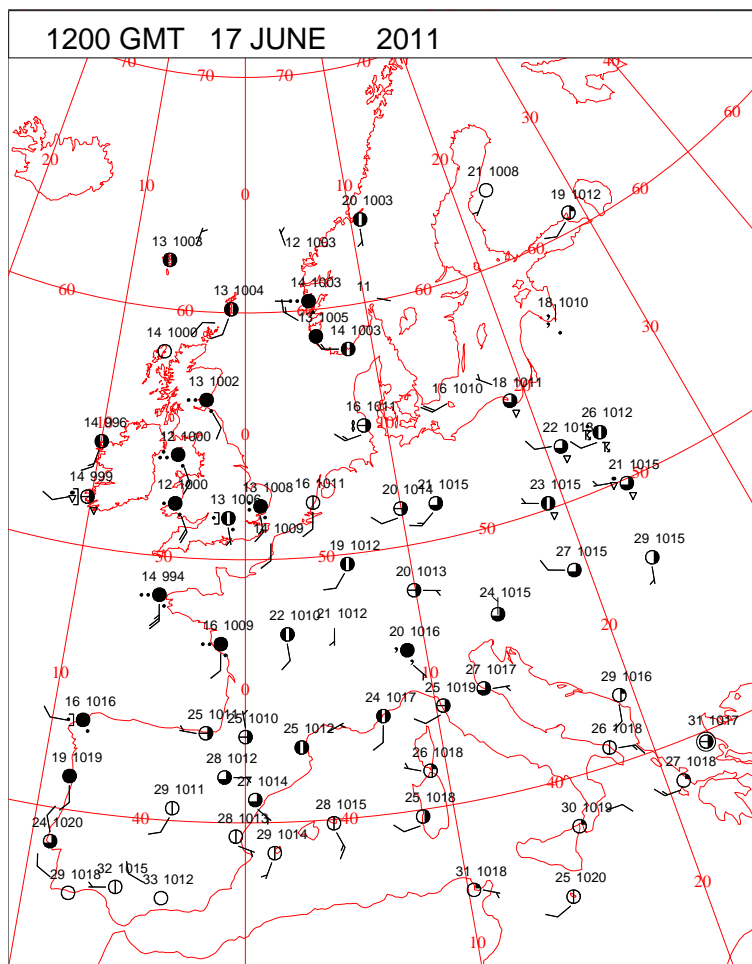
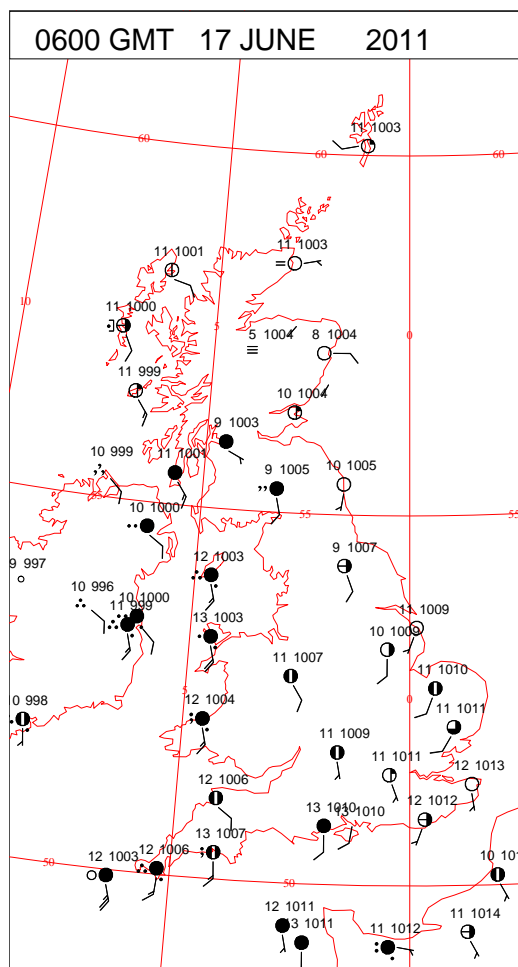
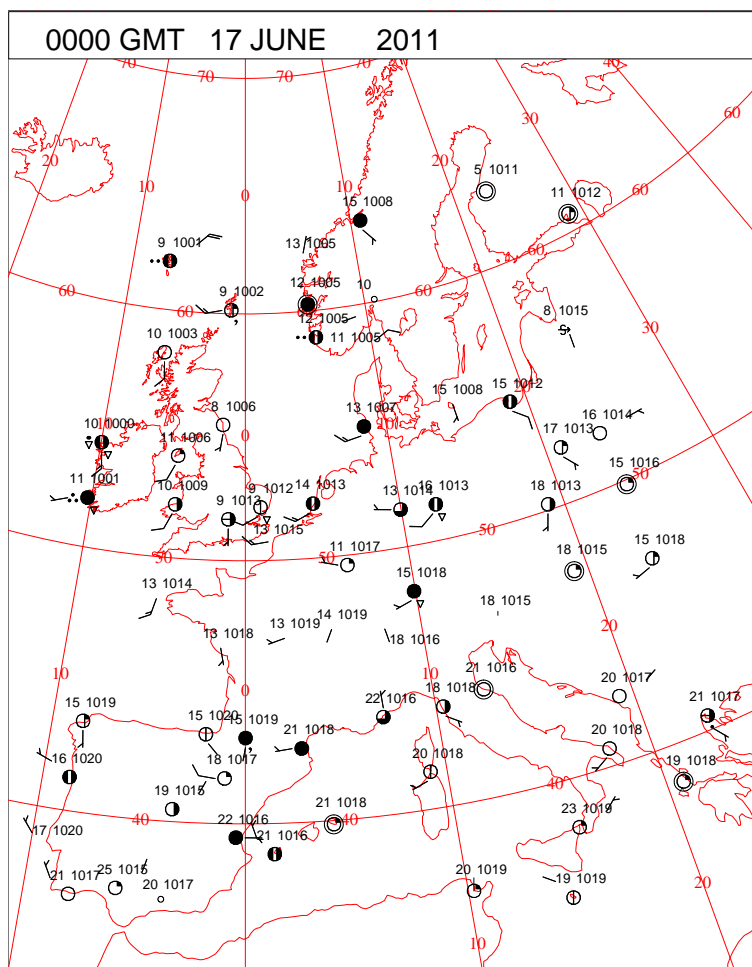


DAILY WEATHER SUMMARY



Friday 17 June 2011

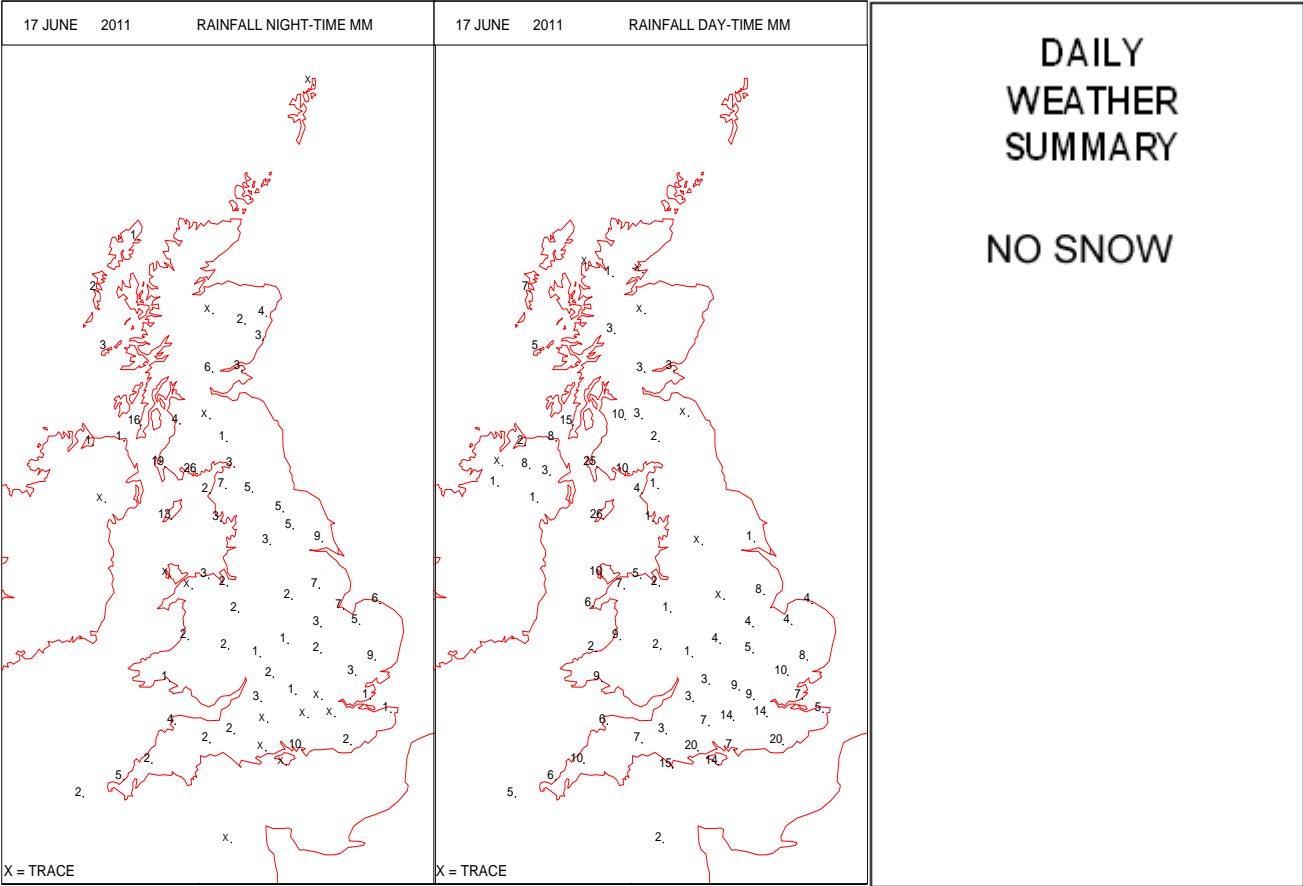
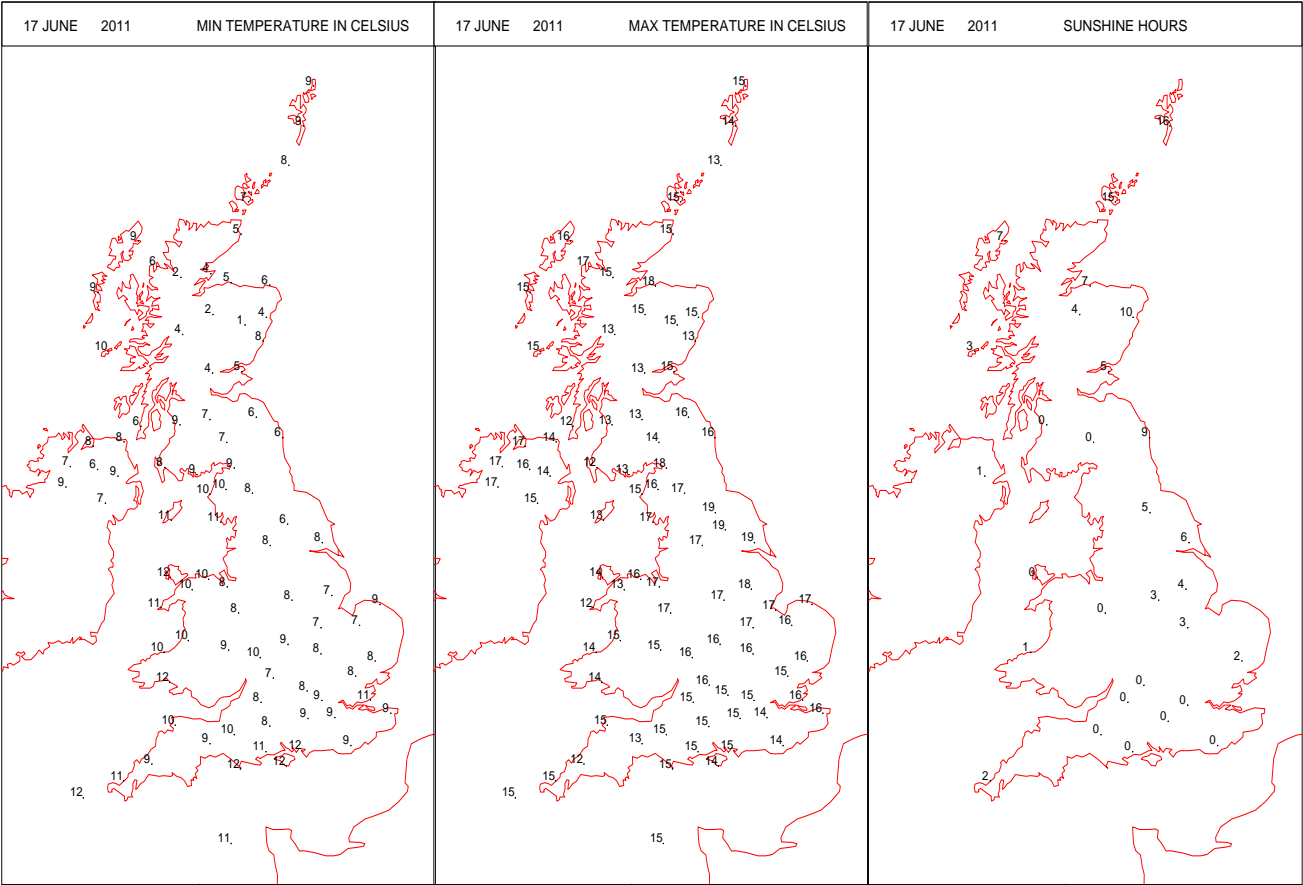
SURFACE REPORTS



SIGNIFICANT WEATHER

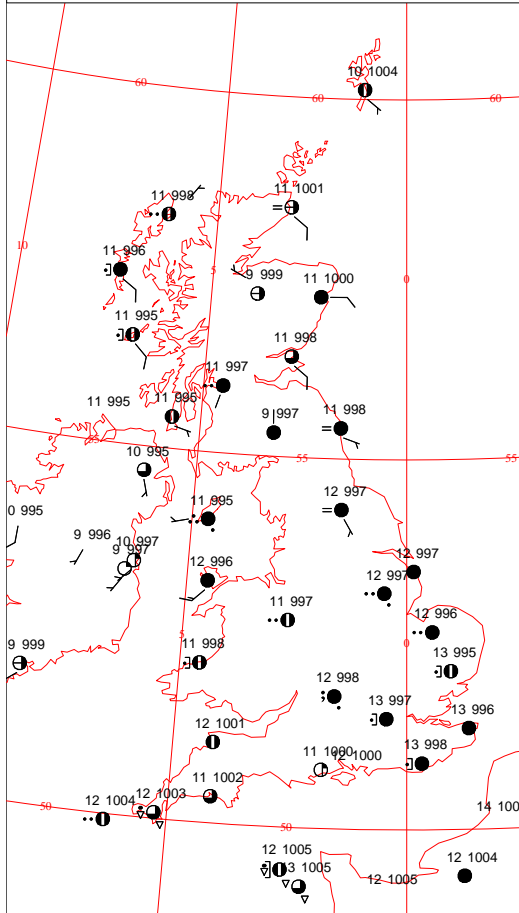
0600 GMT 17 JUNE 2011	SIG WEATHER	1200 GMT 17 JUNE 2011	SIG WEATHER	<p>Summary of UK Weather for Friday 17 June 2011.</p> <p>It was a cloudy start across south-west England, west Wales and Northern Ireland, with outbreaks of rain affecting these parts.</p> <p>Elsewhere it was generally dry, except for a few showers across Scotland and northern England. It was quite chilly in places, particularly across the north-east of the U.K., with a touch of grass frost here.</p> <p>As the day progressed, the rain in western parts made steady eastern progress, turning heavy as it did so, particularly across southern and south-eastern parts of England during the evening.</p> <p>However, much of the far north-east of the U.K. remained dry throughout. Also there was a gradual clearance of the rain from Northern Ireland, leaving behind a mixture of sunshine and showers. These conditions would eventually reach other far western parts late in the day.</p> <p>Another notable feature of the weather was the blustery wind across the far south of the U.K., which was especially strong through the English Channel.</p> <p>The highest temperatures were recorded across north-eastern England and eastern Scotland.</p>
1800 GMT 17 JUNE 2011	SIG WEATHER	0000 GMT 18 JUNE 2011	SIG WEATHER	
				<p>EXTREMES</p> <p>Highest Maximum: 18.8 Leeming, North Yorkshire</p> <p>Lowest Maximum: 12.2 Aberdaron, Gwynedd 12.2 Machrihanish, Argyll</p> <p>Lowest Minimum: 0.6 Aboyne No 2, Aberdeenshire</p> <p>Lowest Grass Minimum: -2.7 Leuchars, Fife</p> <p>Most Rain: 43.8 West Freugh, Wigtownshire</p> <p>Most Sun: 15.5 Lerwick, Shetlands</p>

DAILY CLIMATE DATA

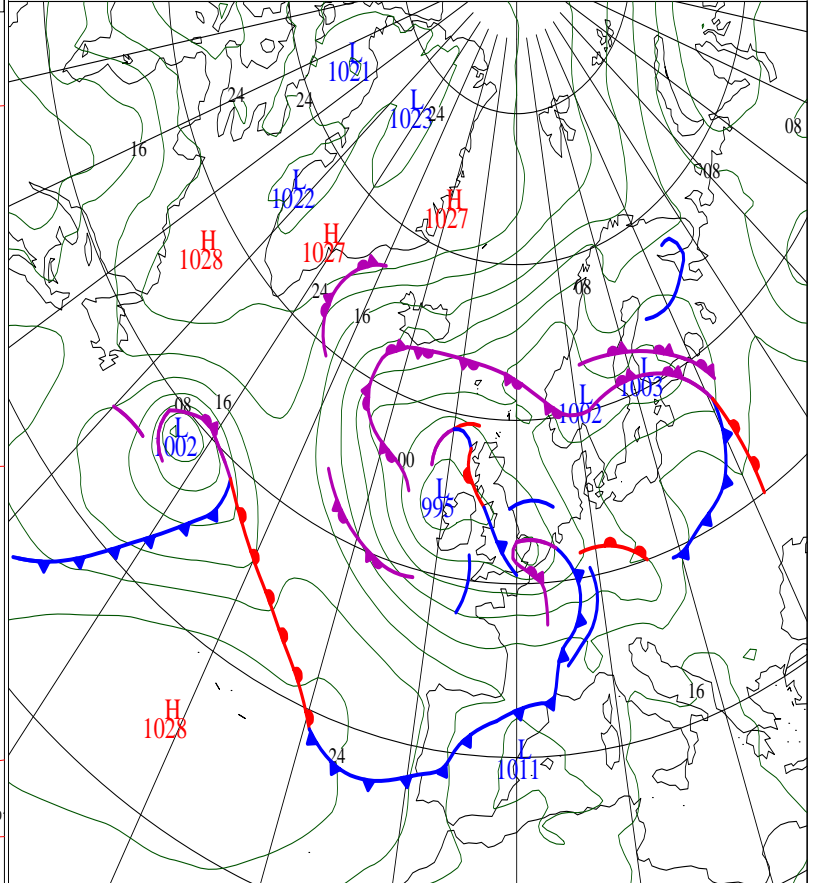


DAILY WEATHER SUMMARY

0000 GMT 18 JUNE 2011

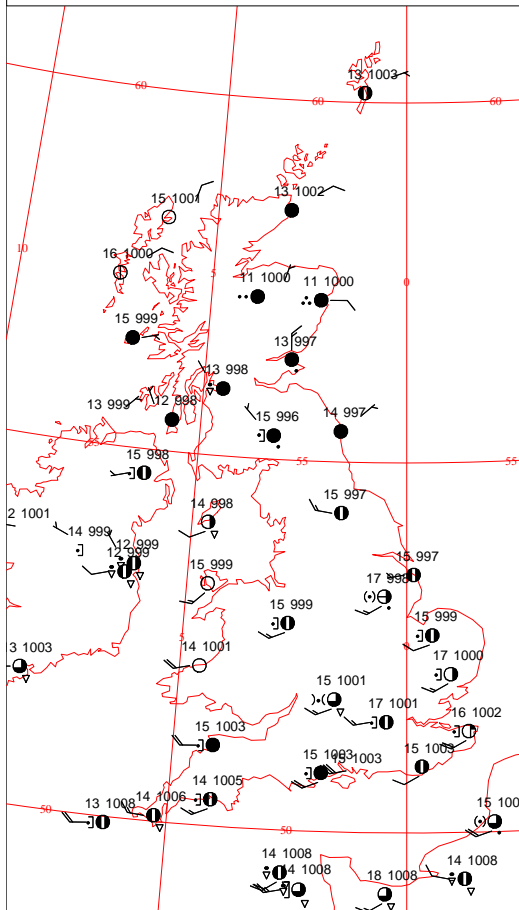


SURFACE PRESSURE

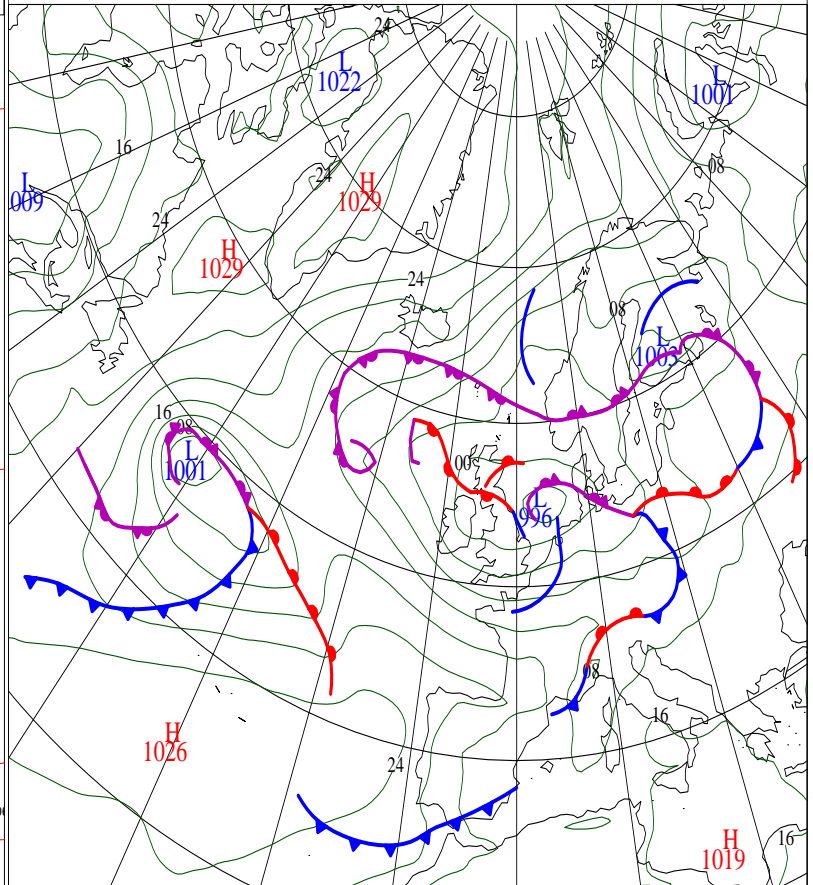


ANALYSIS VALID 0000 UTC SAT 18 JUN 201

1200 GMT 18 JUNE 2011

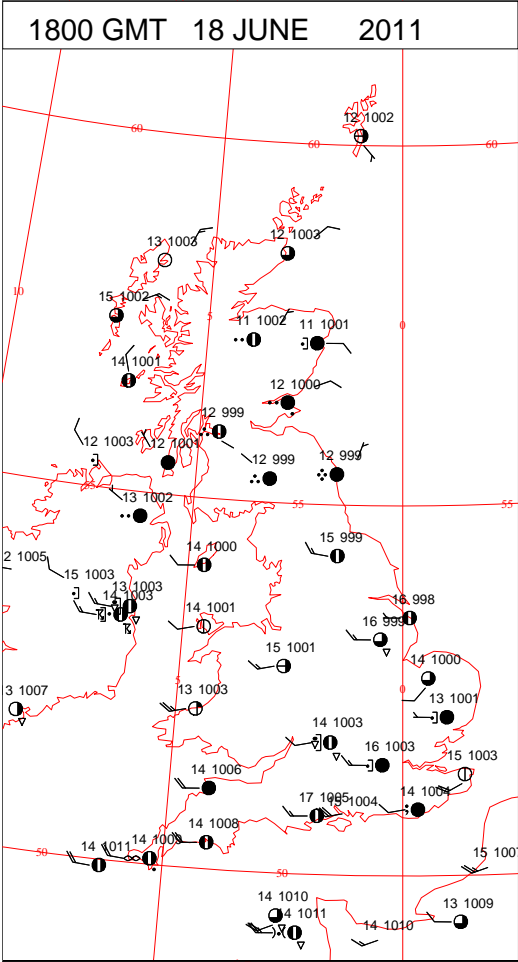
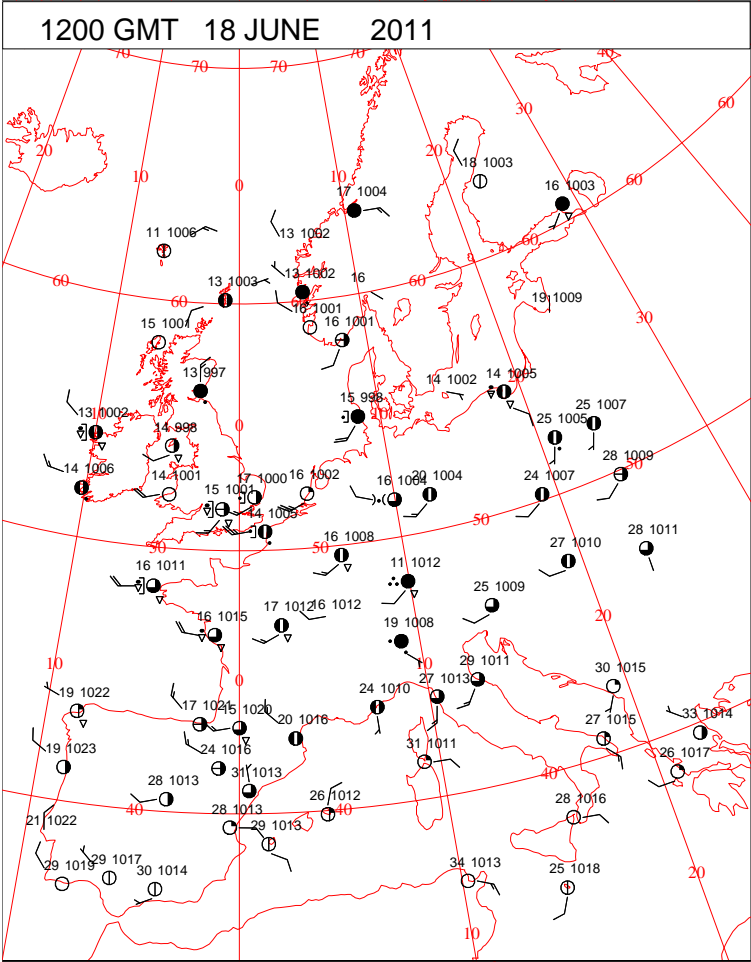
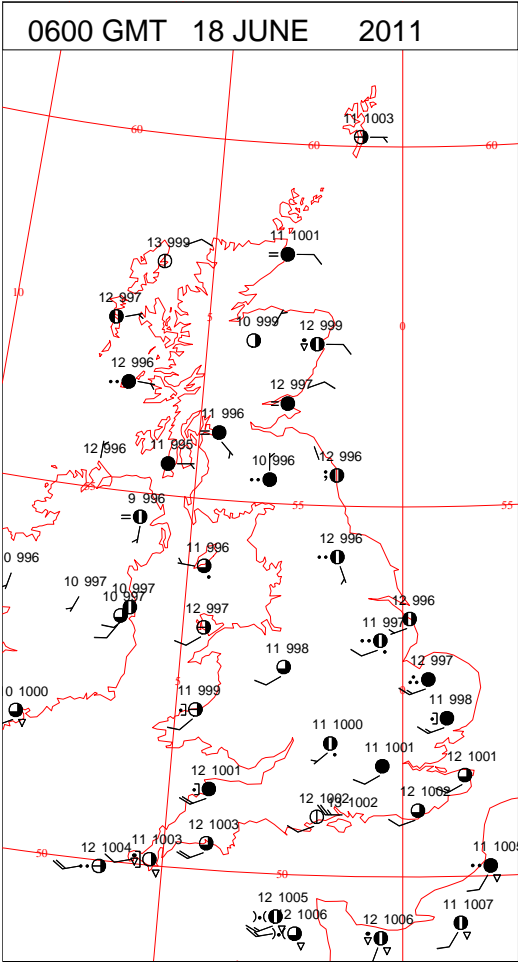
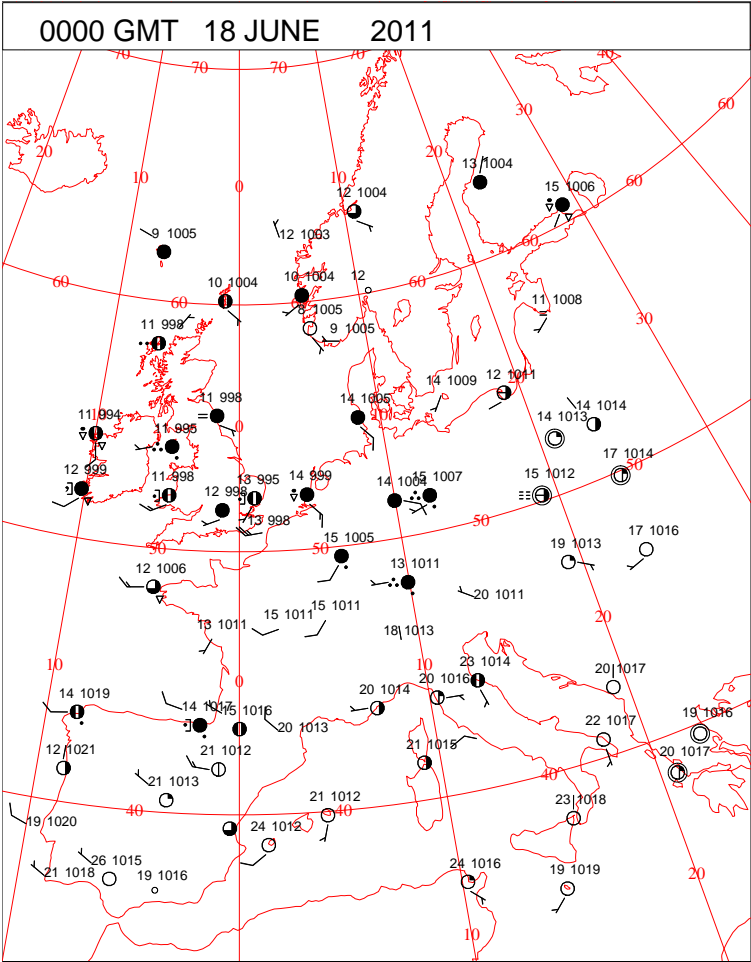


SURFACE PRESSURE



ANALYSIS VALID 1200 UTC SAT 18 JUN 201

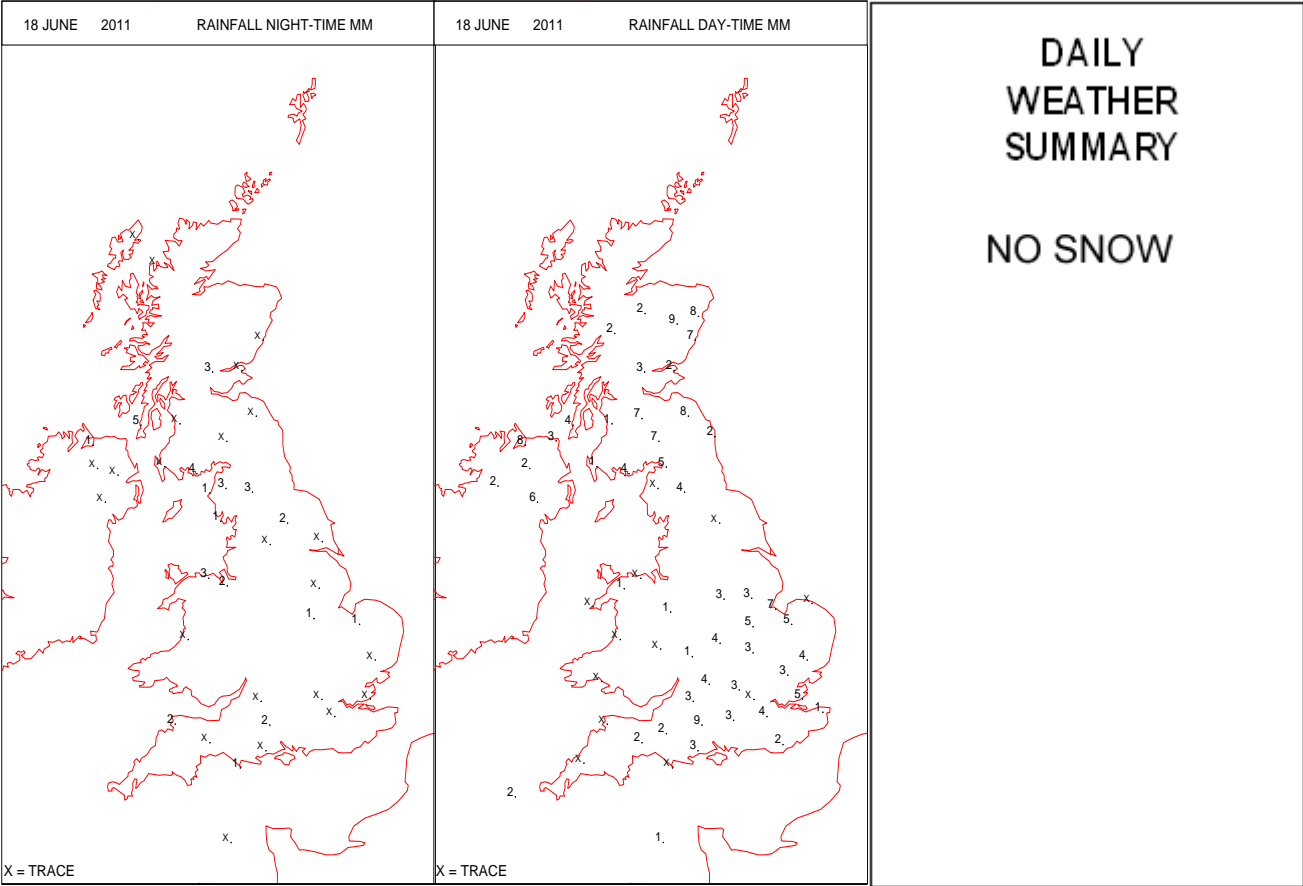
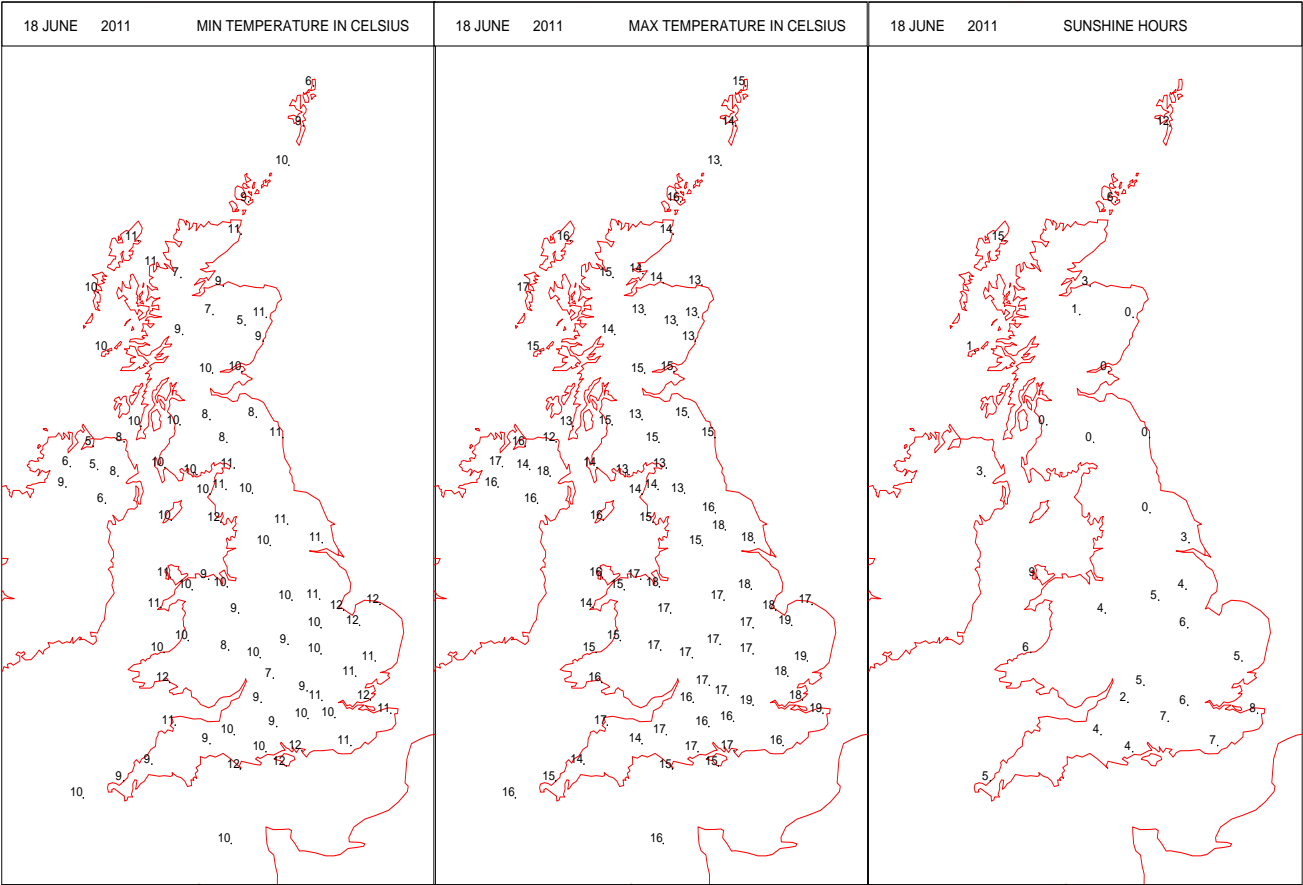
SURFACE REPORTS



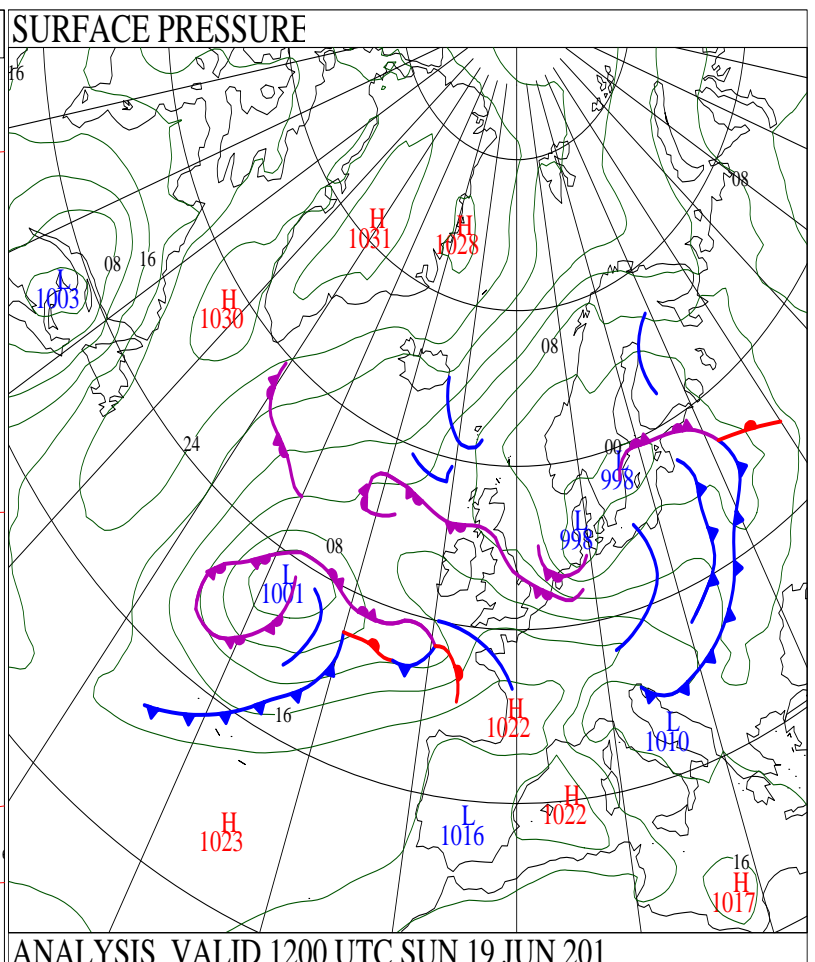
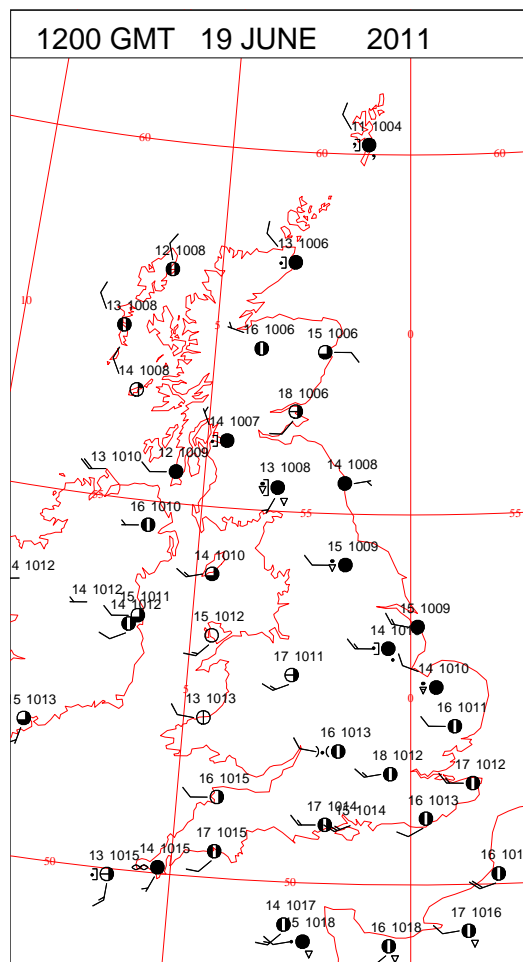
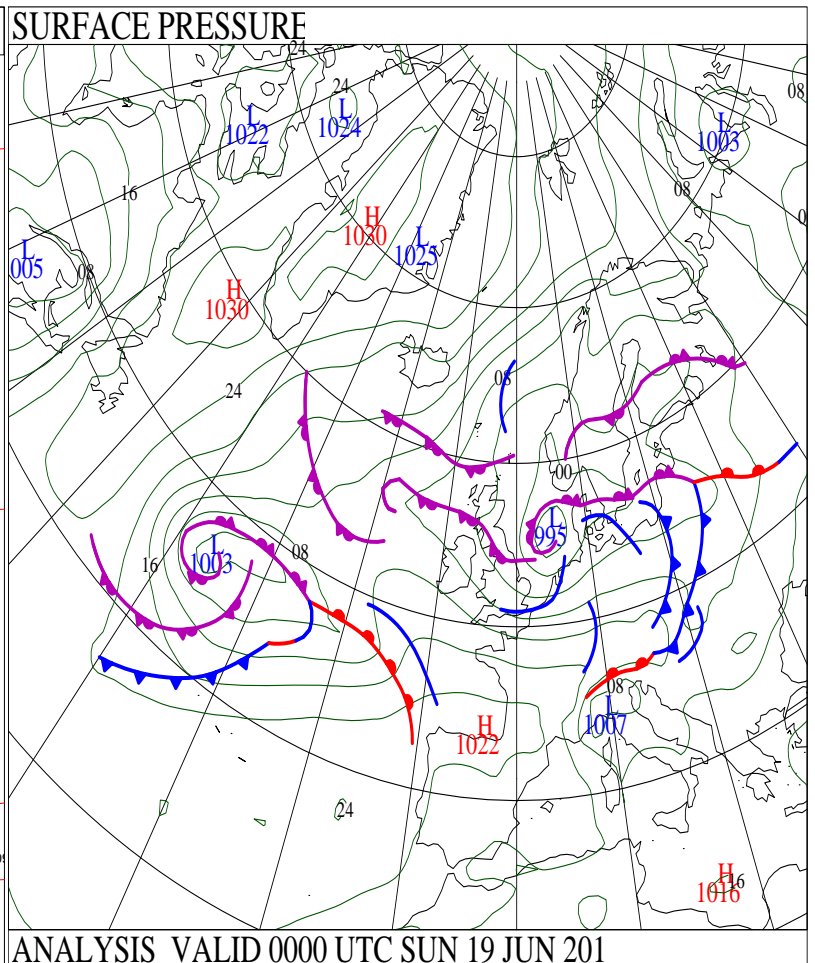
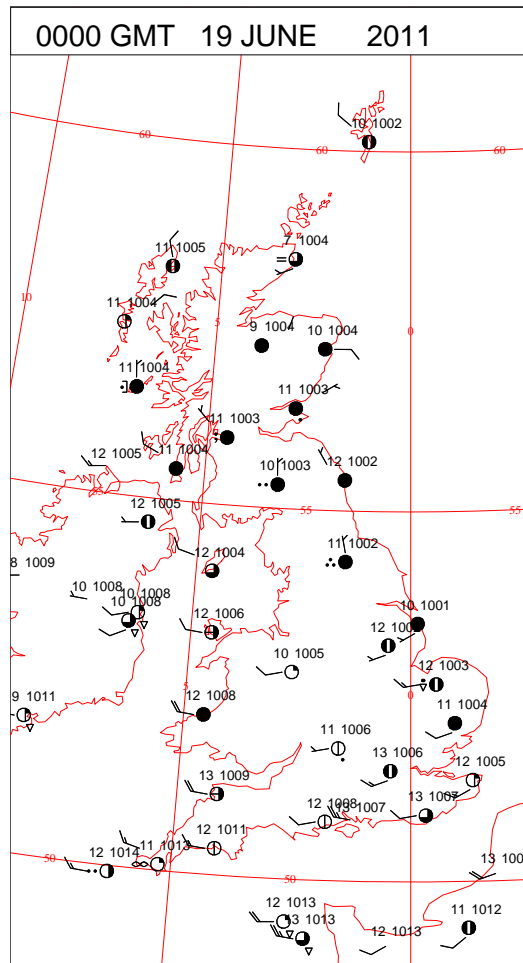
SIGNIFICANT WEATHER

0600 GMT 18 JUNE 2011	SIG WEATHER	1200 GMT 18 JUNE 2011	SIG WEATHER	<p>Summary of UK Weather for Saturday 18 June 2011.</p> <p>The weather across the U.K. was split into three zones.</p> <p>A band of persistent rain moved out of southern England into the East Midlands and Yorkshire during the morning, before slowly edging further north into other parts of northern England and southern and central Scotland by the afternoon.</p> <p>To the north of this, much of northern Scotland saw a dry and fairly bright day, and consequently the day's highest temperature was recorded here.</p> <p>To the south and west of the rain band, it was a day of sunshine and heavy, blustery showers. Some of these turned thundery from mid morning, with some appreciable hourly rainfall totals being recorded.</p> <p>As we moved into the evening, the rain band across central parts was still in evidence, although had started to fragment a little. The showers across the rest of England, Wales and Northern Ireland slowly eased, although a few heavy ones did continue through the night.</p> <p>Strong winds across southern areas also tended to die down somewhat.</p> <p>Daytime maxima were generally close to or slightly below the seasonal average.</p>
1800 GMT 18 JUNE 2011	SIG WEATHER	0000 GMT 19 JUNE 2011	SIG WEATHER	
				<p>EXTREMES</p> <p>Highest Maximum: 18.8 Aultbea No 2, Ross & Cromarty</p> <p>Lowest Maximum: 11.7 Ballypatrick Forest, Antrim</p> <p>Lowest Minimum: 4.7 Aboyne No 2, Aberdeenshire</p> <p>Lowest Grass Minimum: 0.3 Lough Fea, Londonderry</p> <p>Most Rain: 11.0 Boscombe Down, Wiltshire</p> <p>Most Sun: 14.8 Stornoway Airport, Western Isles</p>

DAILY CLIMATE DATA

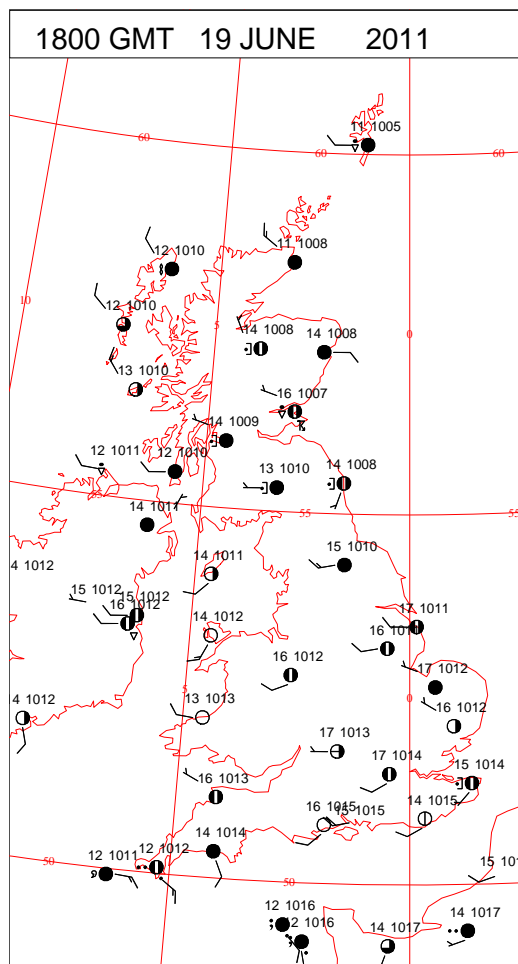
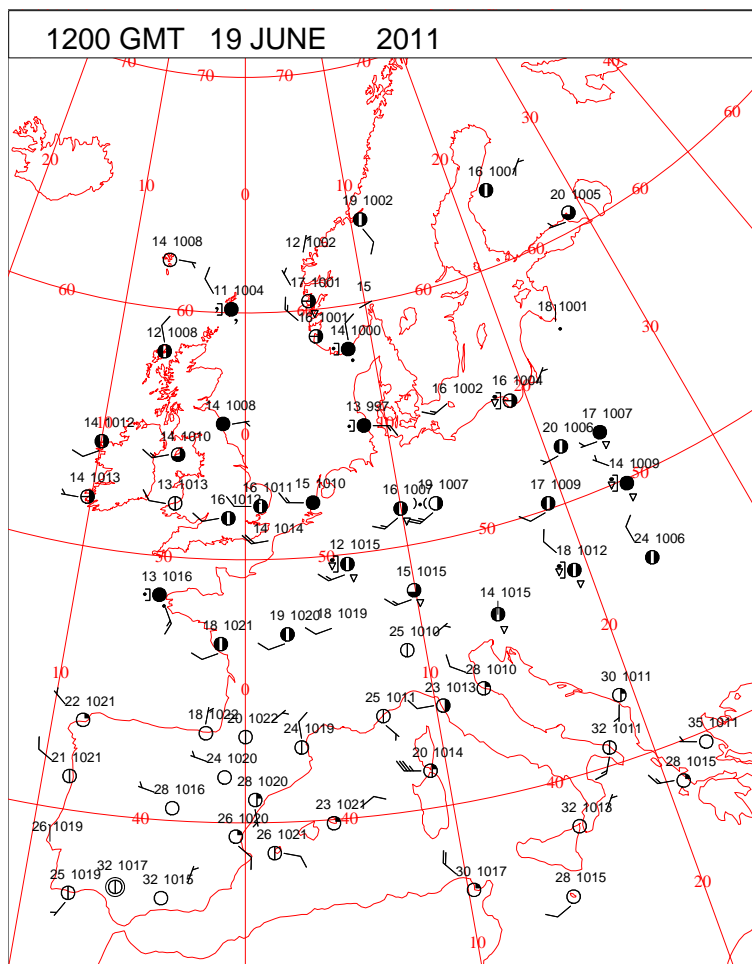
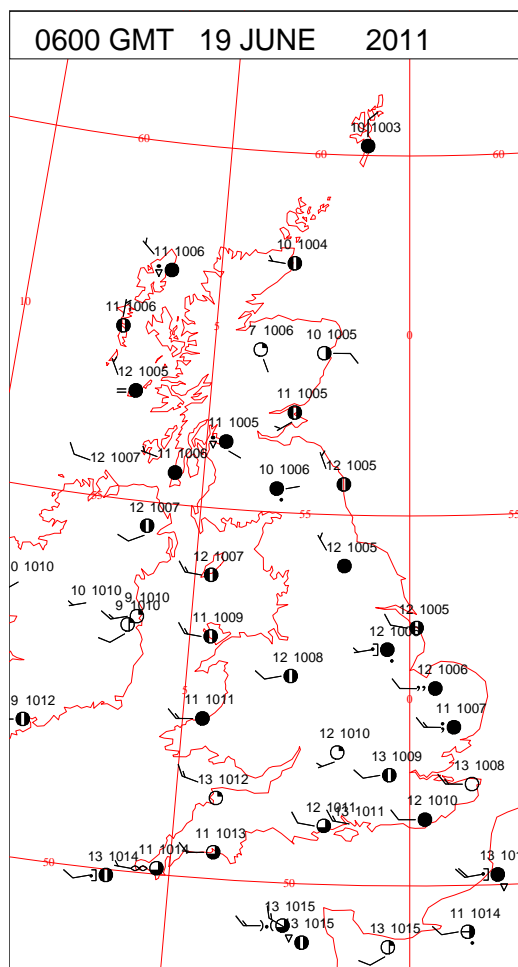
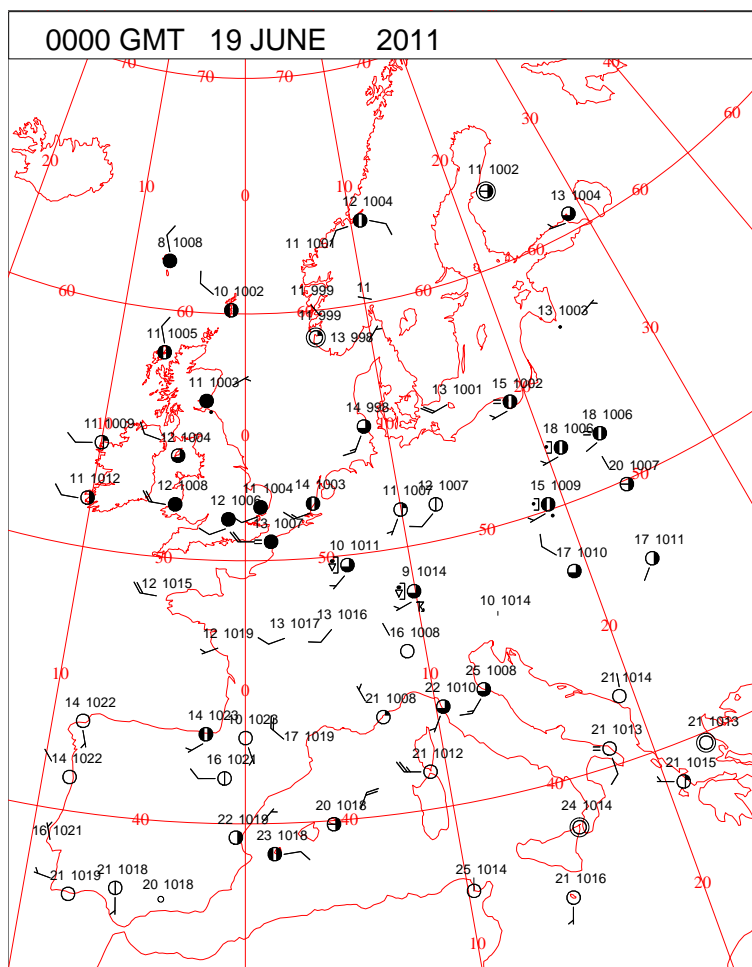


DAILY WEATHER SUMMARY



Sunday 19 June 2011

SURFACE REPORTS

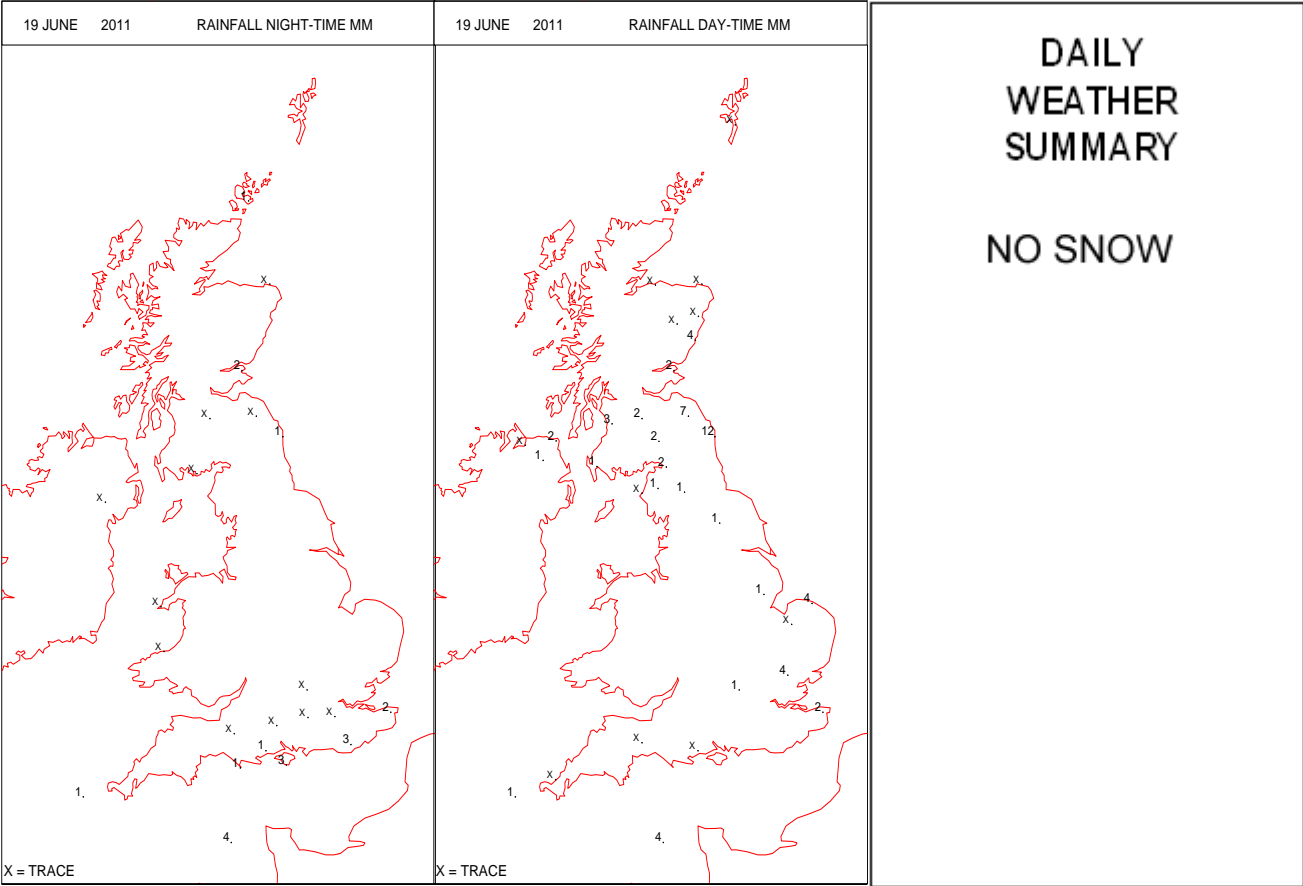
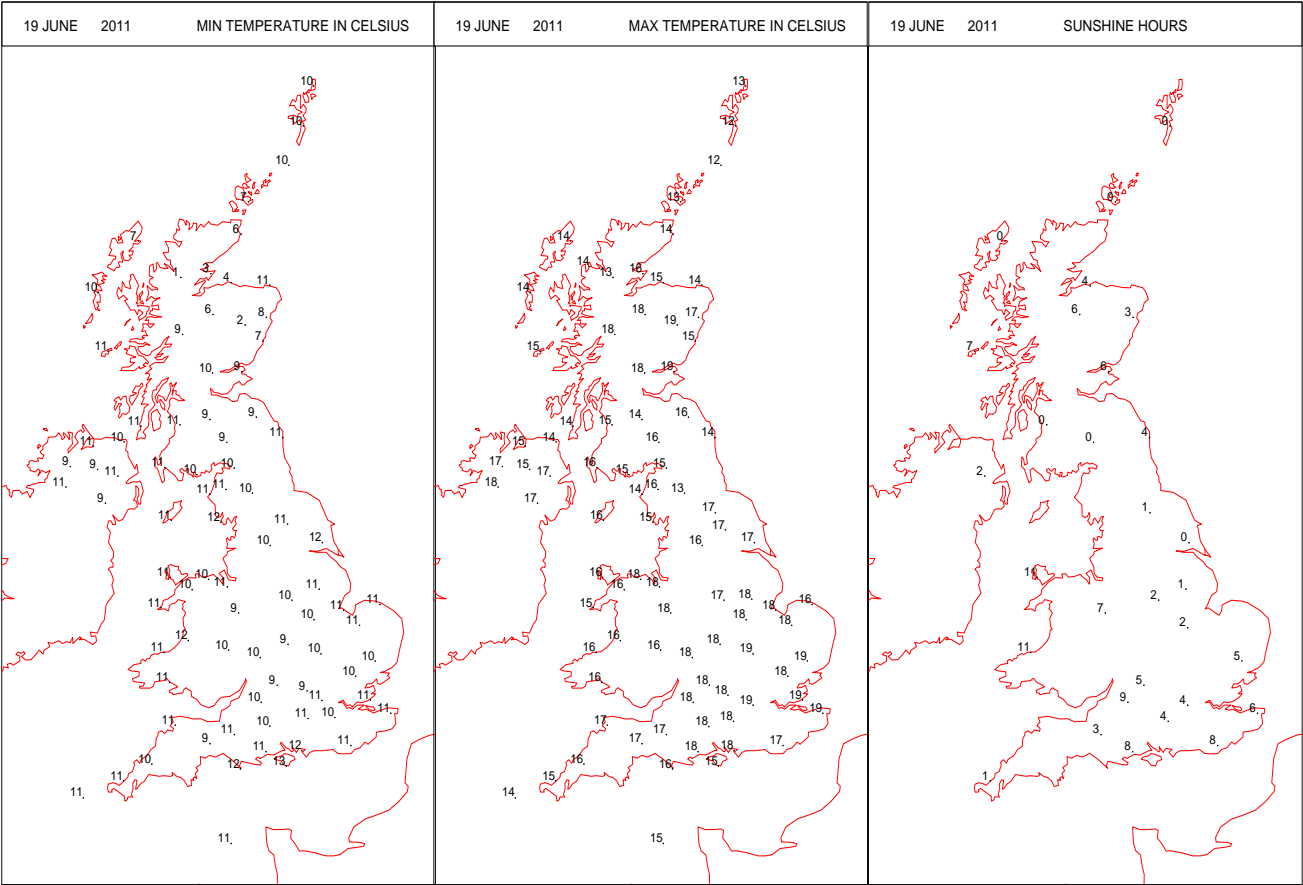


Crown Copyright 2011, All Rights Reserved

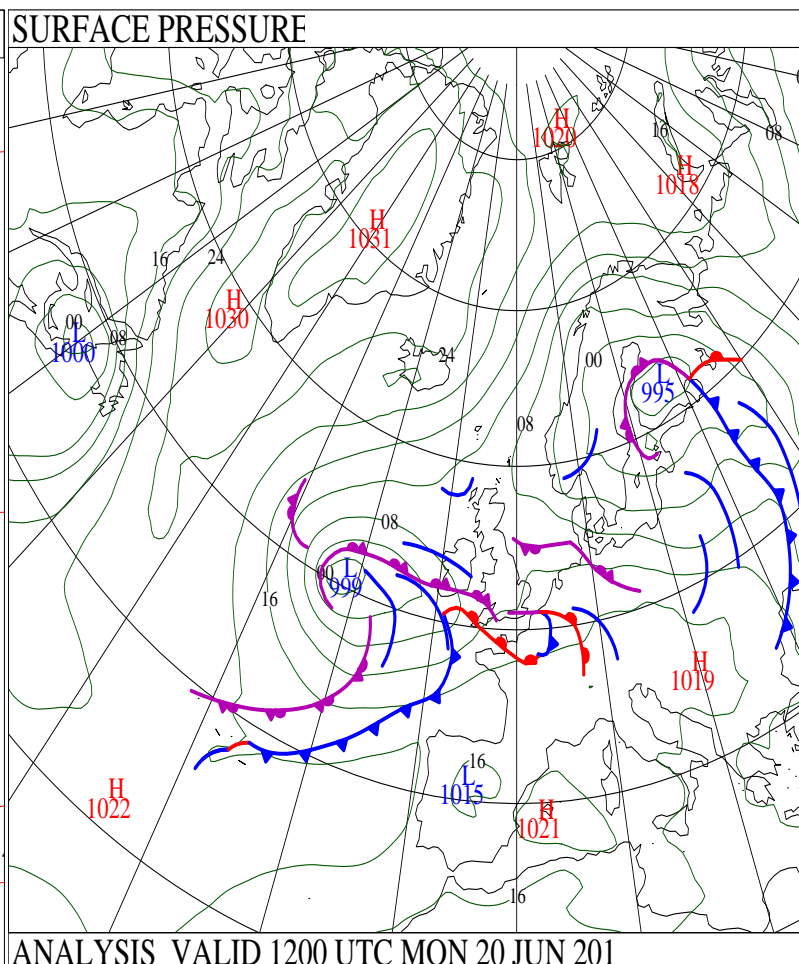
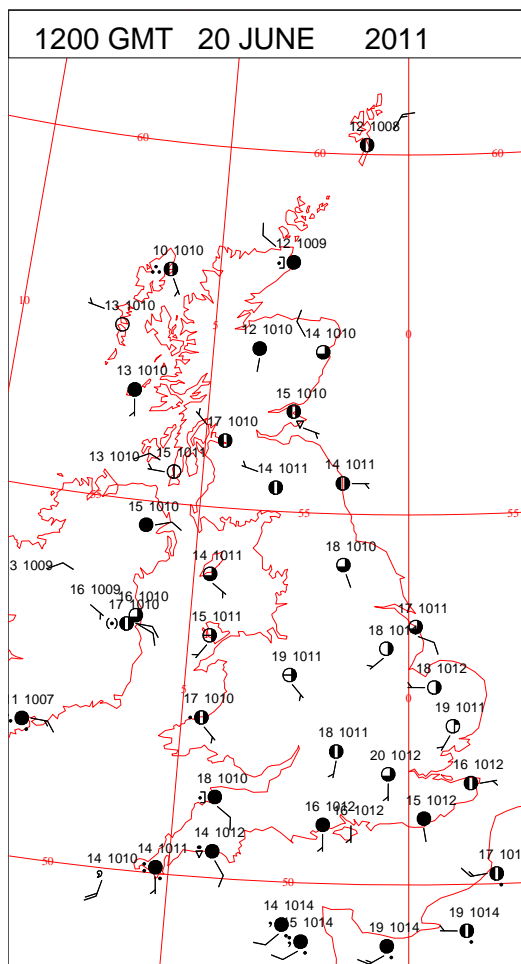
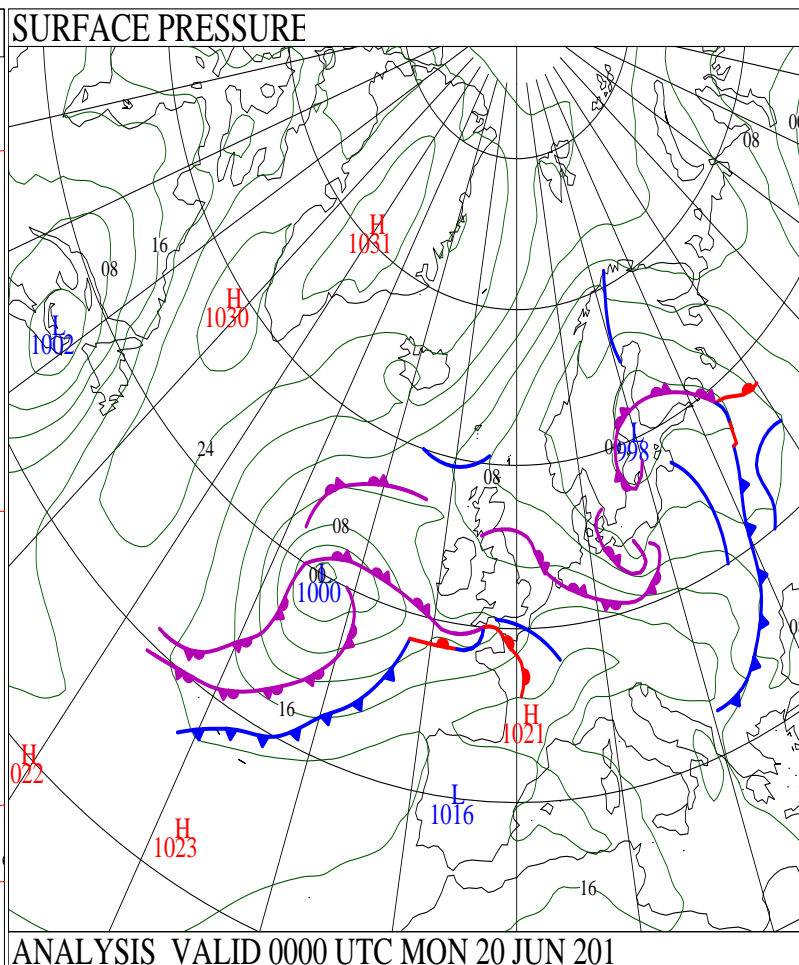
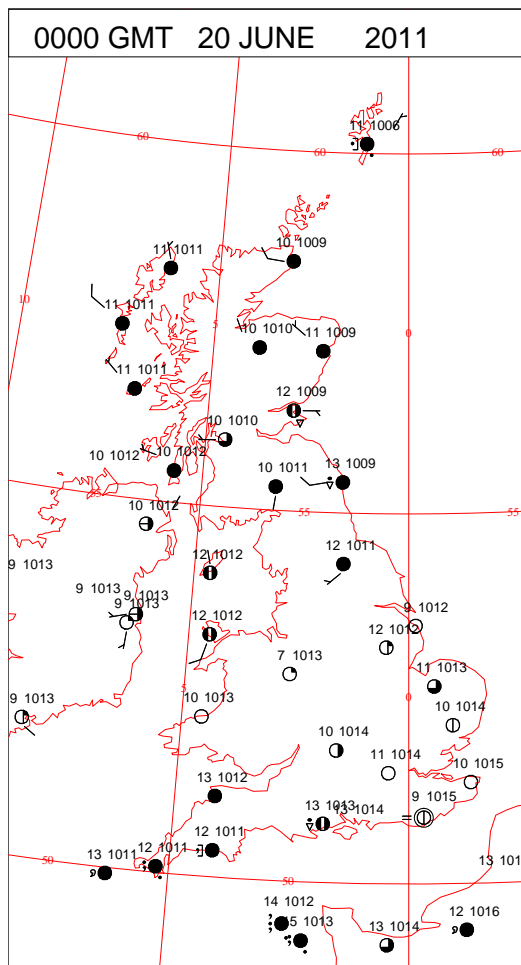
SIGNIFICANT WEATHER

0600 GMT 19 JUNE 2011	SIG WEATHER	1200 GMT 19 JUNE 2011	SIG WEATHER	<p>Summary of UK Weather for Sunday 19 June 2011. Spells of mainly light rain and drizzle continued across parts of northern England and south-west Scotland during the early hours. This cloudy, and at times, quite wet weather moved slowly eastwards during the day, with some sharp, occasionally thundery, showers breaking out across north-east England and eastern Scotland during the afternoon.</p> <p>For the rest of the U.K., many areas saw a mainly dry day. However there were a scattering of showers, primarily across northern parts of Northern Ireland and eastern England, where again there was the odd heavier downpour.</p> <p>The best of the sunshine was across Wales and much of south-west England, away from Cornwall. Here it was a cloudier day with the odd spot of rain or drizzle near the south coast.</p> <p>During the evening, these cloudier conditions spread slowly eastwards across Devon and into Dorset.</p> <p>Maximum temperatures were around average for the time of year.</p>
1800 GMT 19 JUNE 2011	SIG WEATHER	0000 GMT 20 JUNE 2011	SIG WEATHER	<p>EXTREMES Highest Maximum: 19.4 Wattisham, Suffolk Lowest Maximum: 12.1 Lerwick, Shetland 12.1 Fair Isle, Shetland Lowest Minimum: 0.7 Loch Glascarnoch, Ross & Cromarty Lowest Grass Minimum: -2.1 Loch Glascarnoch, Ross & Cromarty Most Rain: 13.0 Boulmer, Northumberland Most Sun: 11.4 Valley, Gwynedd</p>

DAILY CLIMATE DATA

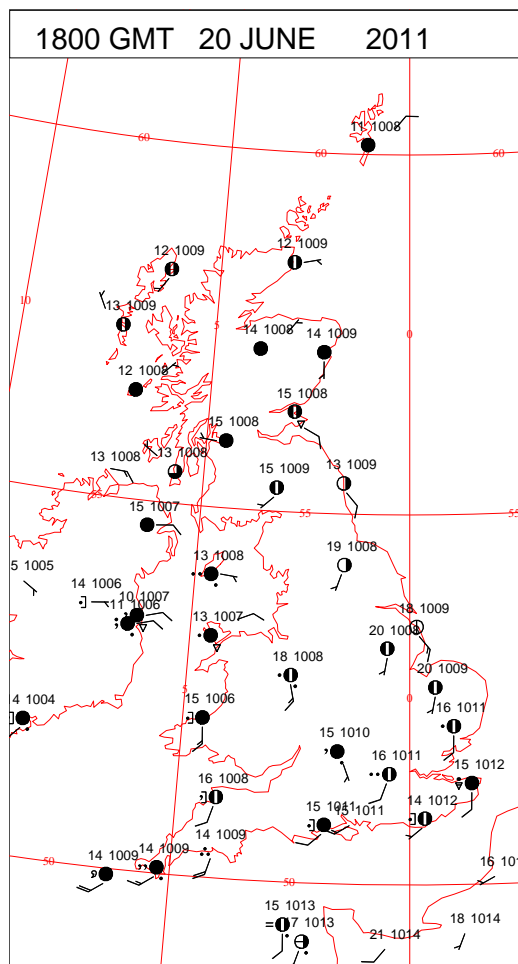
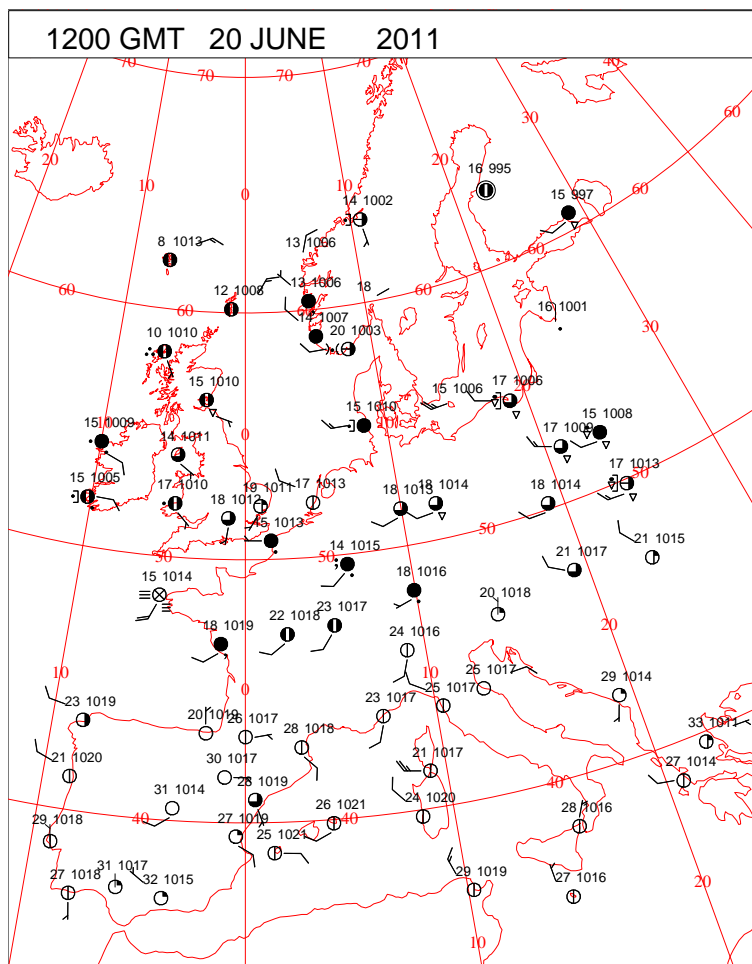
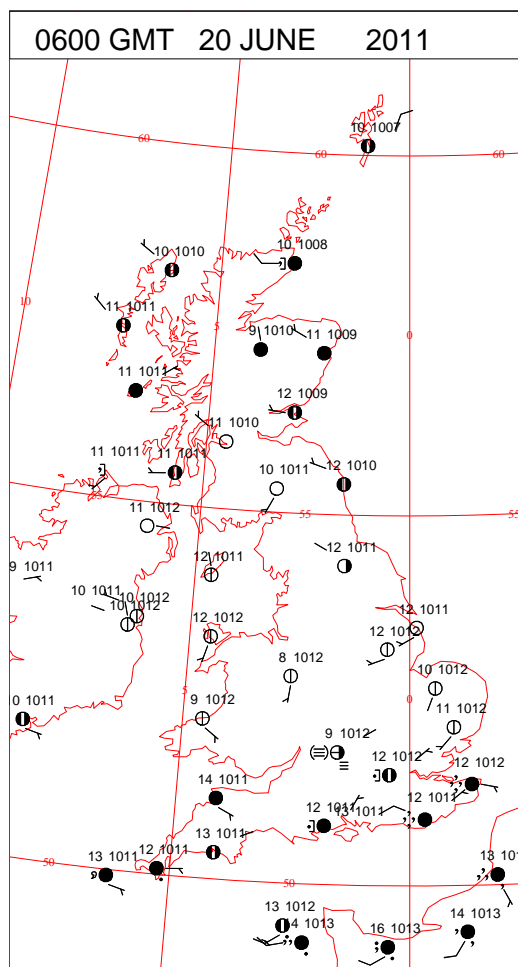
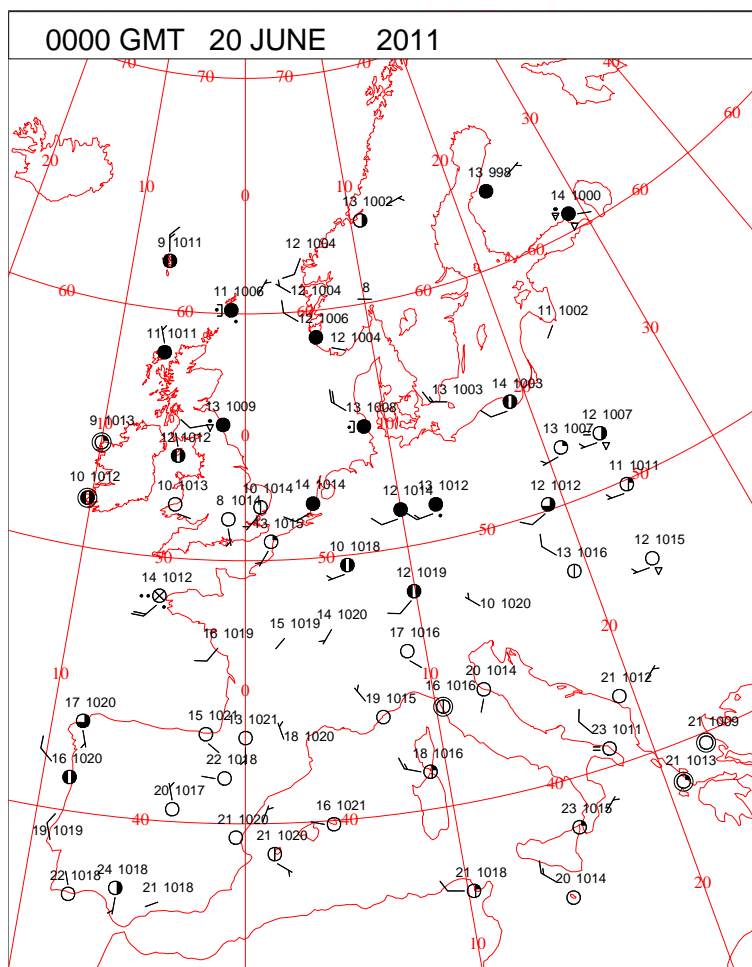


DAILY WEATHER SUMMARY



Monday 20 June 2011

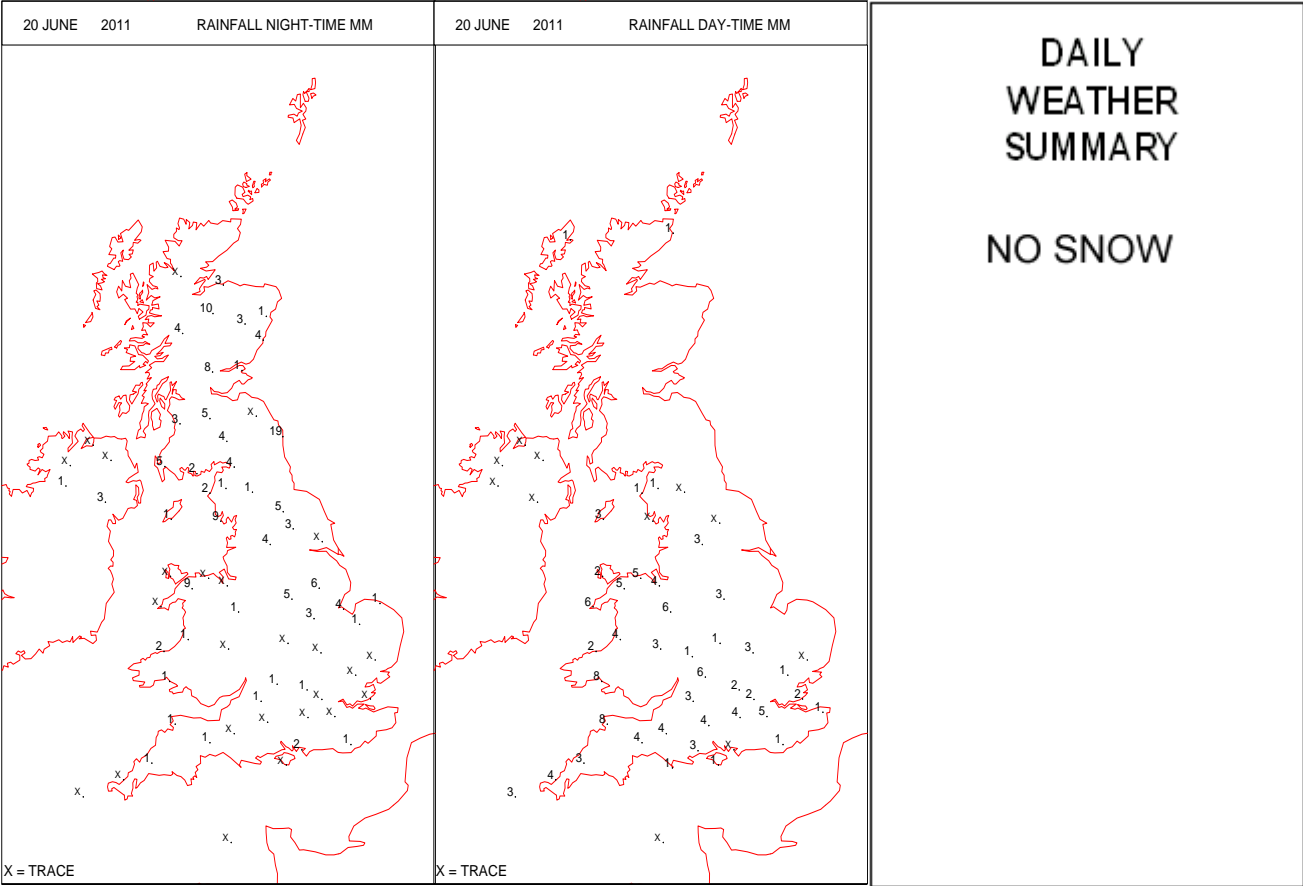
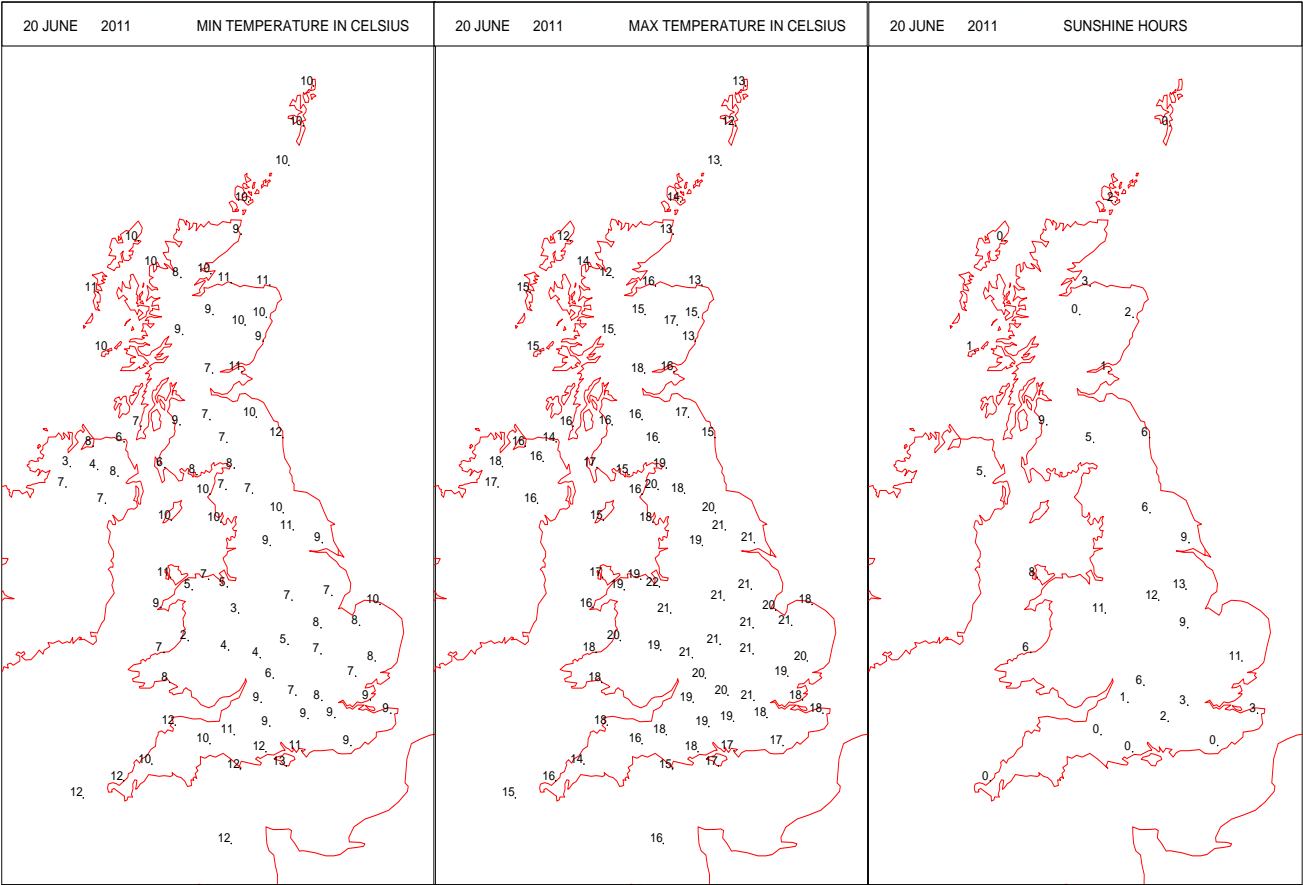
SURFACE REPORTS



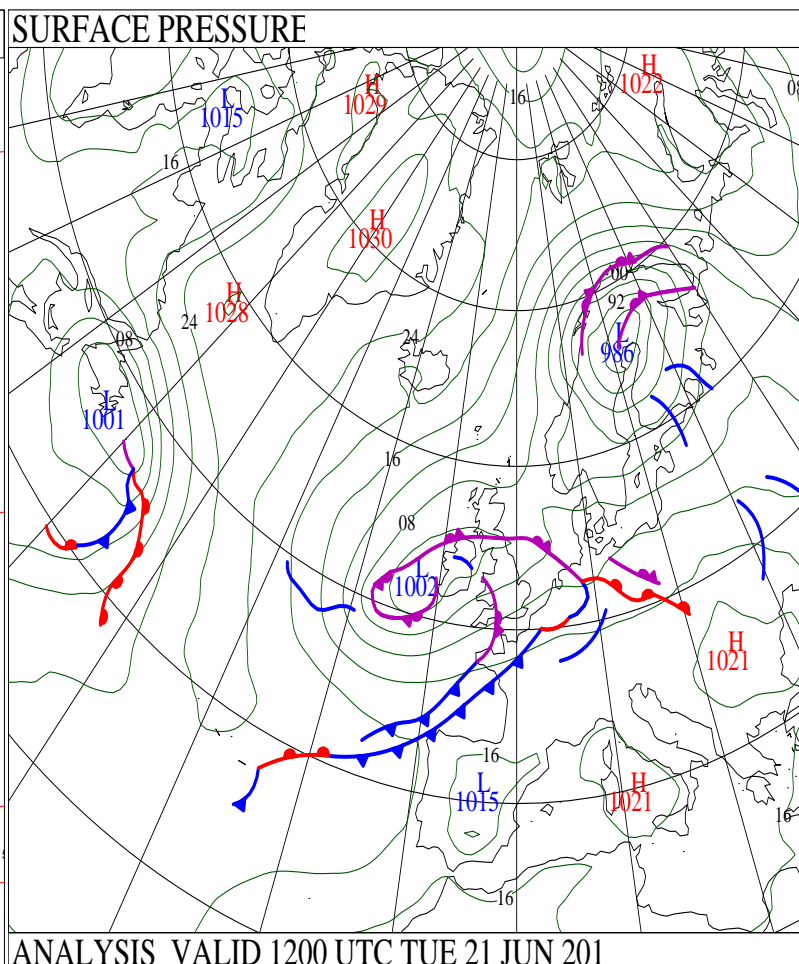
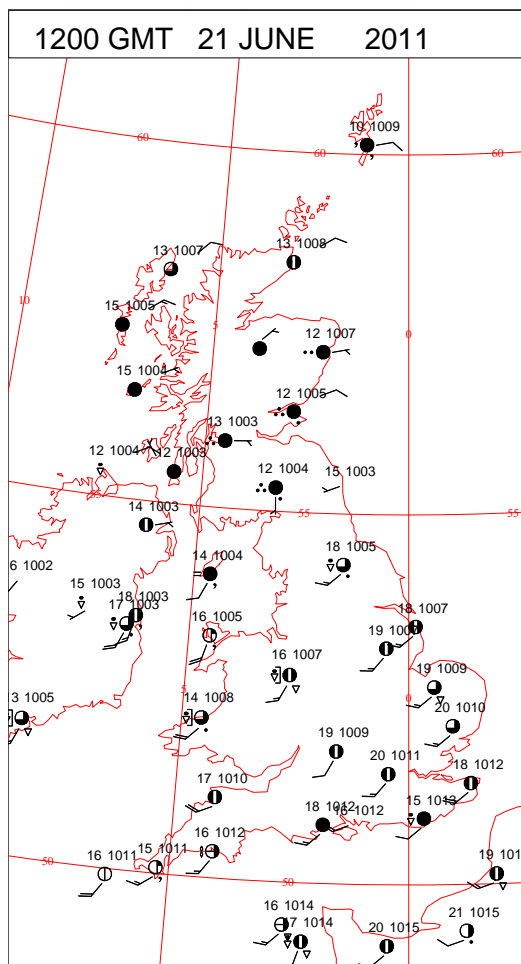
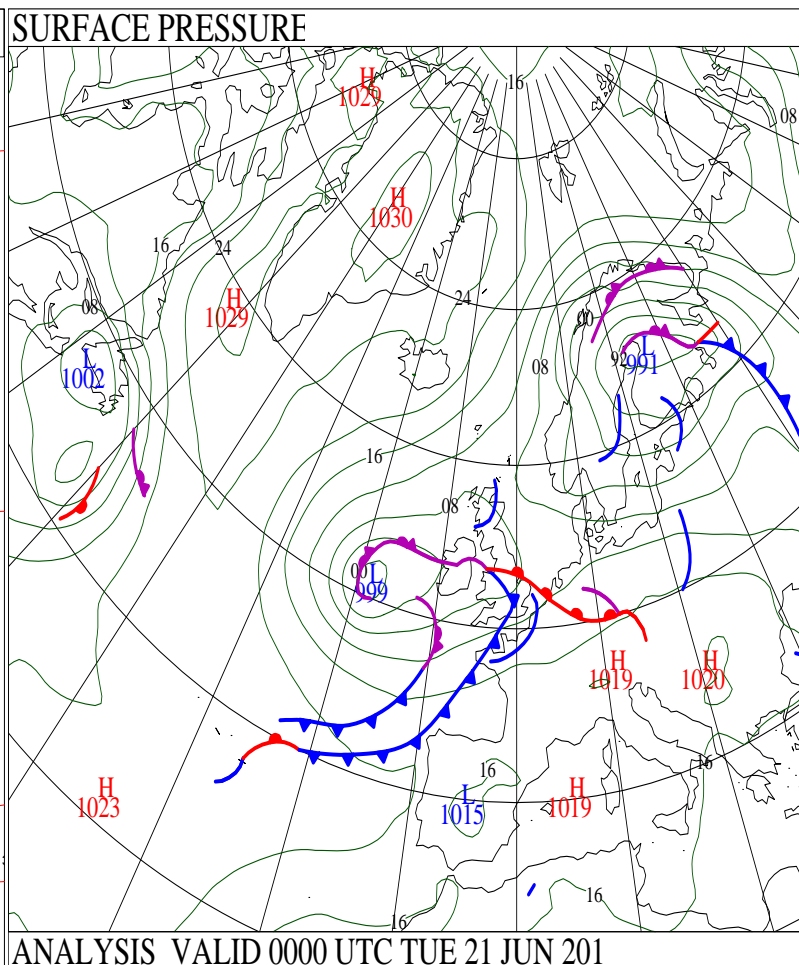
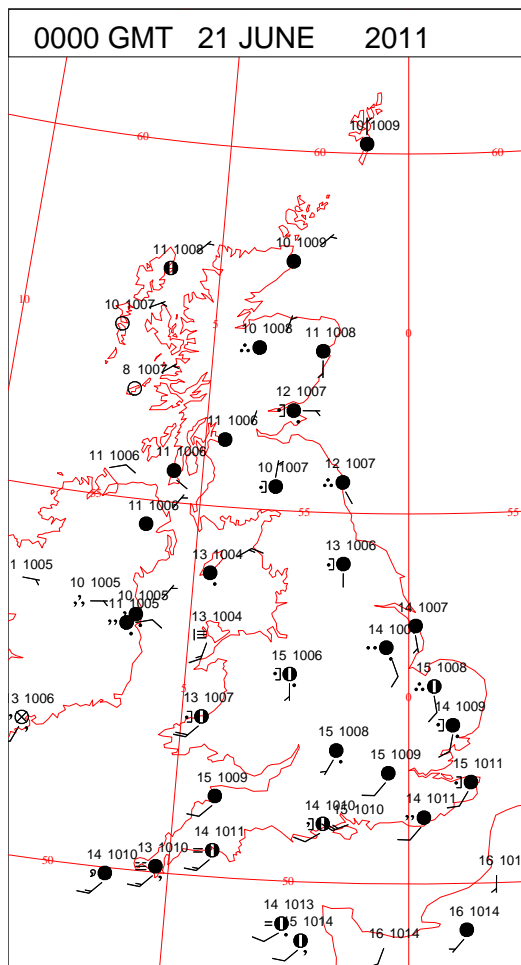
SIGNIFICANT WEATHER

0600 GMT 20 JUNE 2011	SIG WEATHER	1200 GMT 20 JUNE 2011	SIG WEATHER	<p>Summary of UK Weather for Monday 20 June 2011.</p> <p>It was a largely dry night across the U.K., with only isolated light rain falling in both the far south-east of England, and in the far north-west of Scotland. Cloud sandwiched the country to the north and south, with central parts seeing clear skies and light winds, allowing a few mist and fog patches to form by dawn.</p> <p>Cloud across southern parts of the country steadily gave way to spells of rain, spreading through the morning from the south-west, with an accompanying increasing south-westerly wind.</p> <p>Ahead of this to the north-east, many saw warm sunny spells, although Scotland remained generally cloudy.</p> <p>By lunchtime, Northern Ireland and much of Wales had joined south-western England in cloudier and wetter conditions, with spells of rain occasionally turning heavy in parts of the south in particular.</p> <p>The afternoon saw the cloud and rain spread to northern and eastern parts, affecting much of the U.K. by the evening, with parts of Scotland also having seen one or two heavy showers.</p> <p>It was rather cool for mid-June in many western parts, with the east closer to average with the fairer conditions there.</p>
1800 GMT 20 JUNE 2011	SIG WEATHER	0000 GMT 21 JUNE 2011	SIG WEATHER	<p>EXTREMES</p> <p>Highest Maximum: 21.7 Hawarden Airport, Clwyd</p> <p>Lowest Maximum: 12.1 Loch Glascarnoch, Ross & Cromarty</p> <p>Lowest Minimum: 1.9 Trawsgoed, Dyfed</p> <p>Lowest Grass Minimum: -2.3 Shawbury, Shropshire</p> <p>Most Rain: 19.0 Boulmer, Northumberland</p> <p>Most Sun: 12.6 Waddington, Lincolnshire</p>

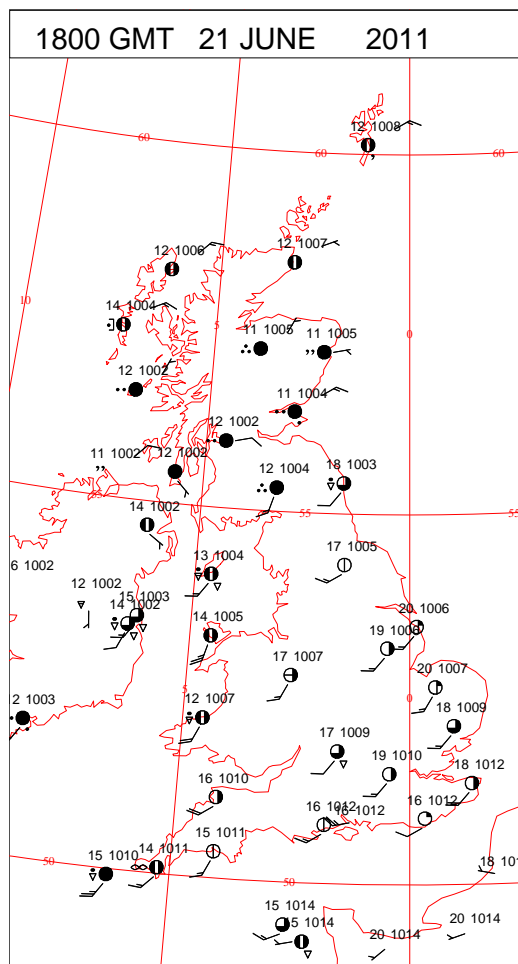
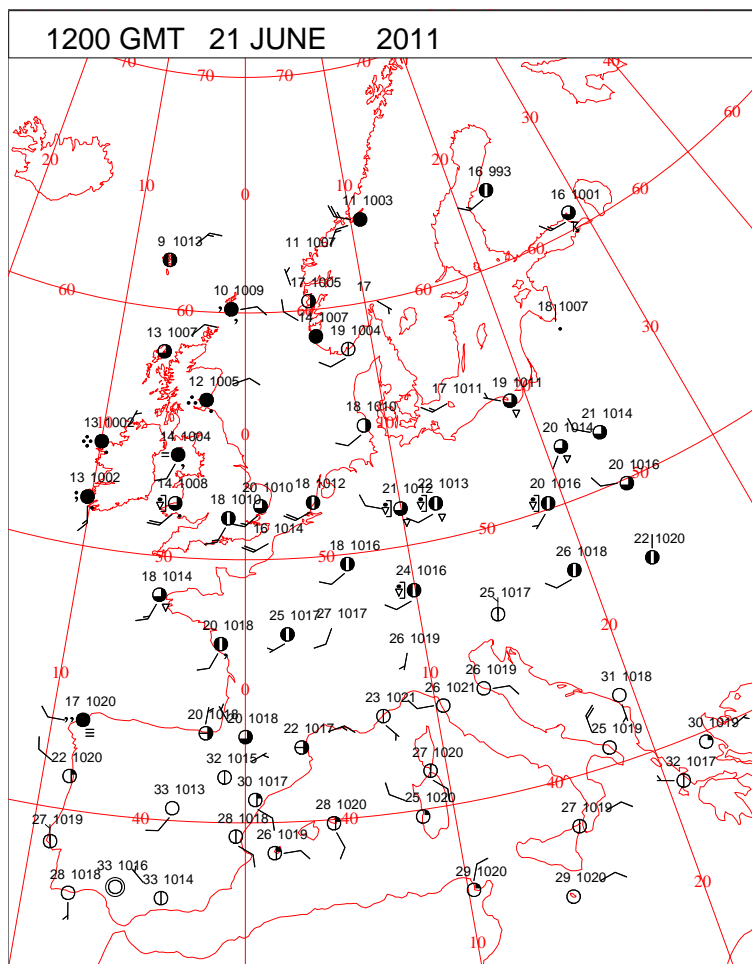
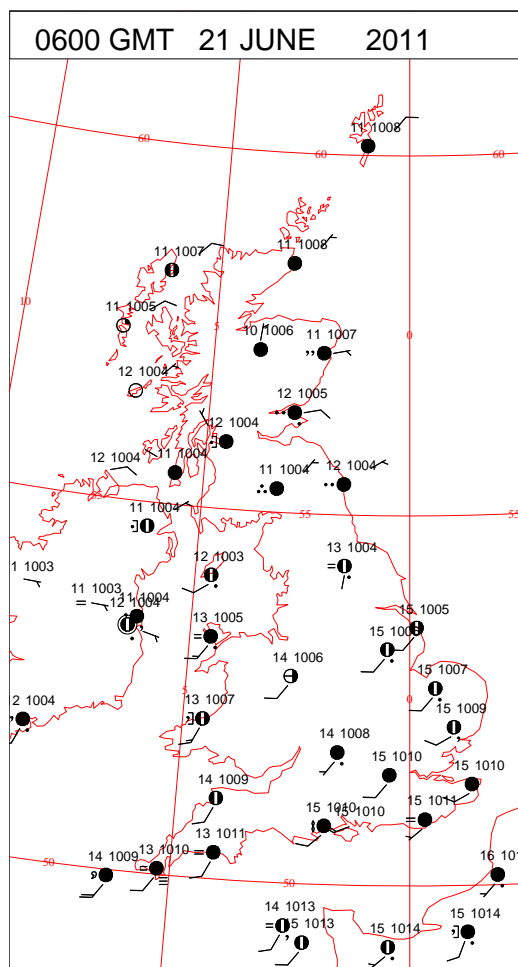
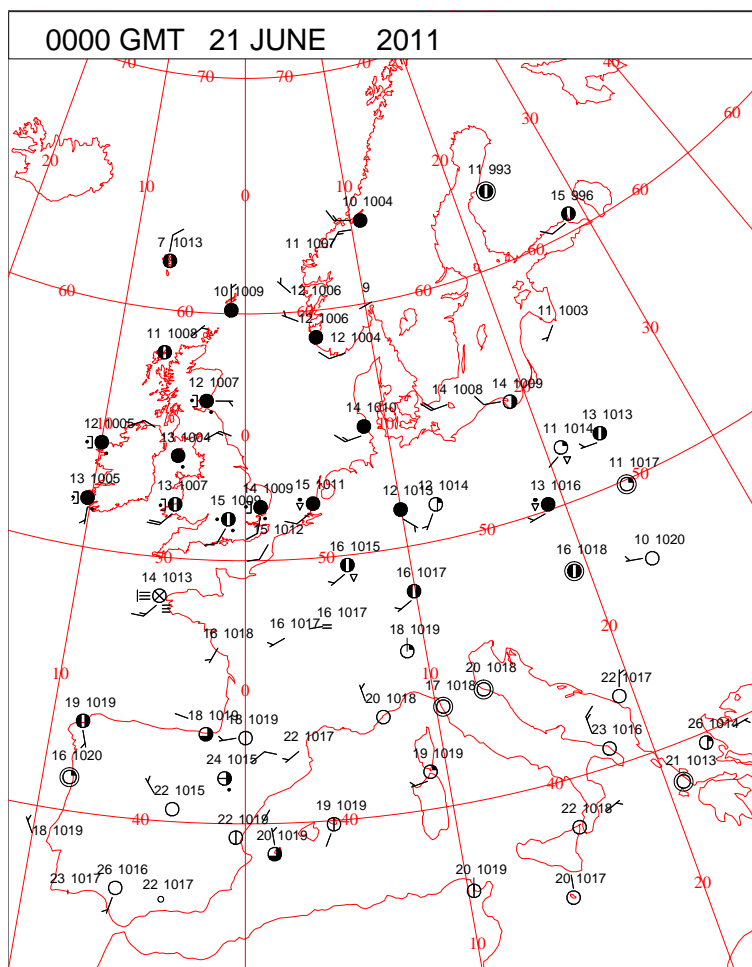
DAILY CLIMATE DATA



DAILY WEATHER SUMMARY



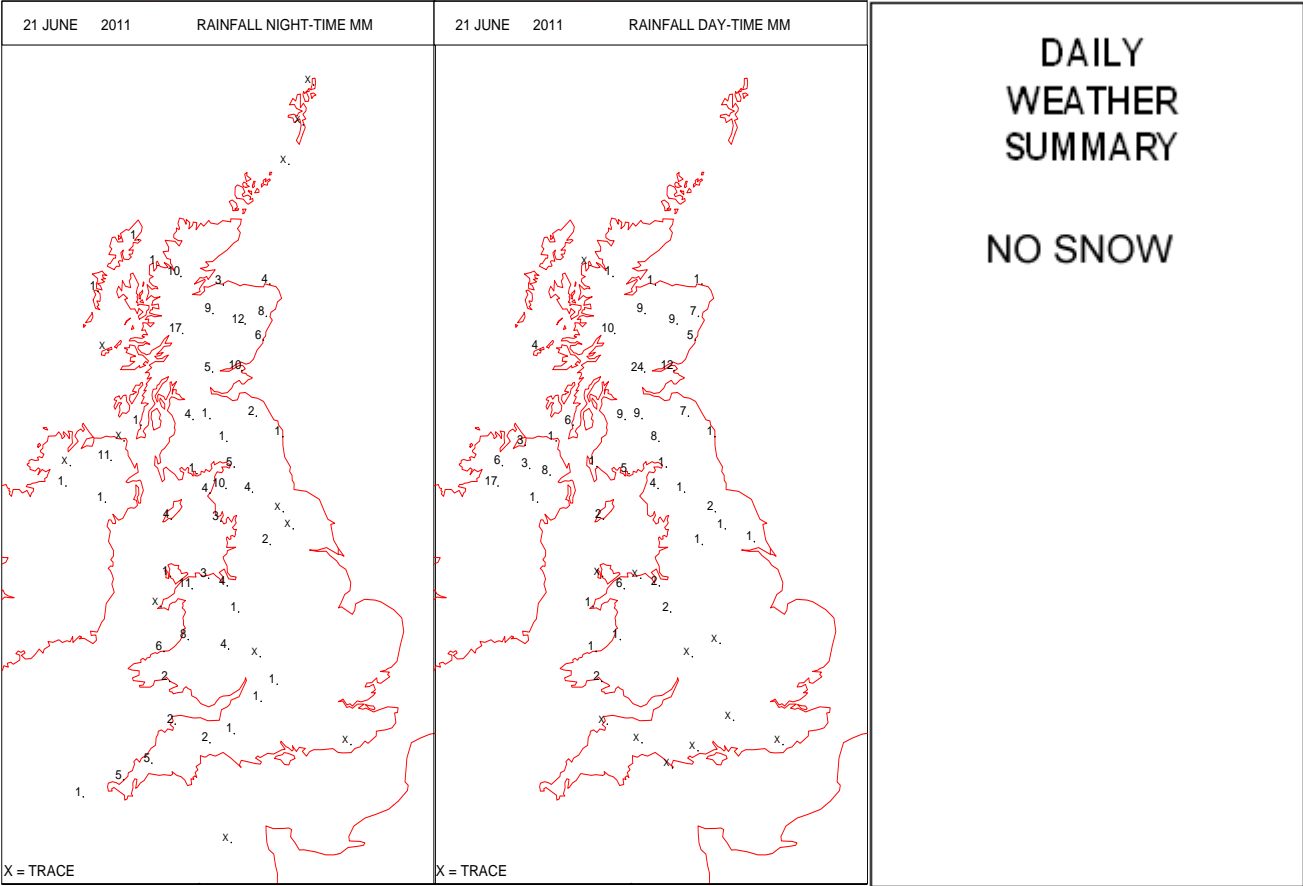
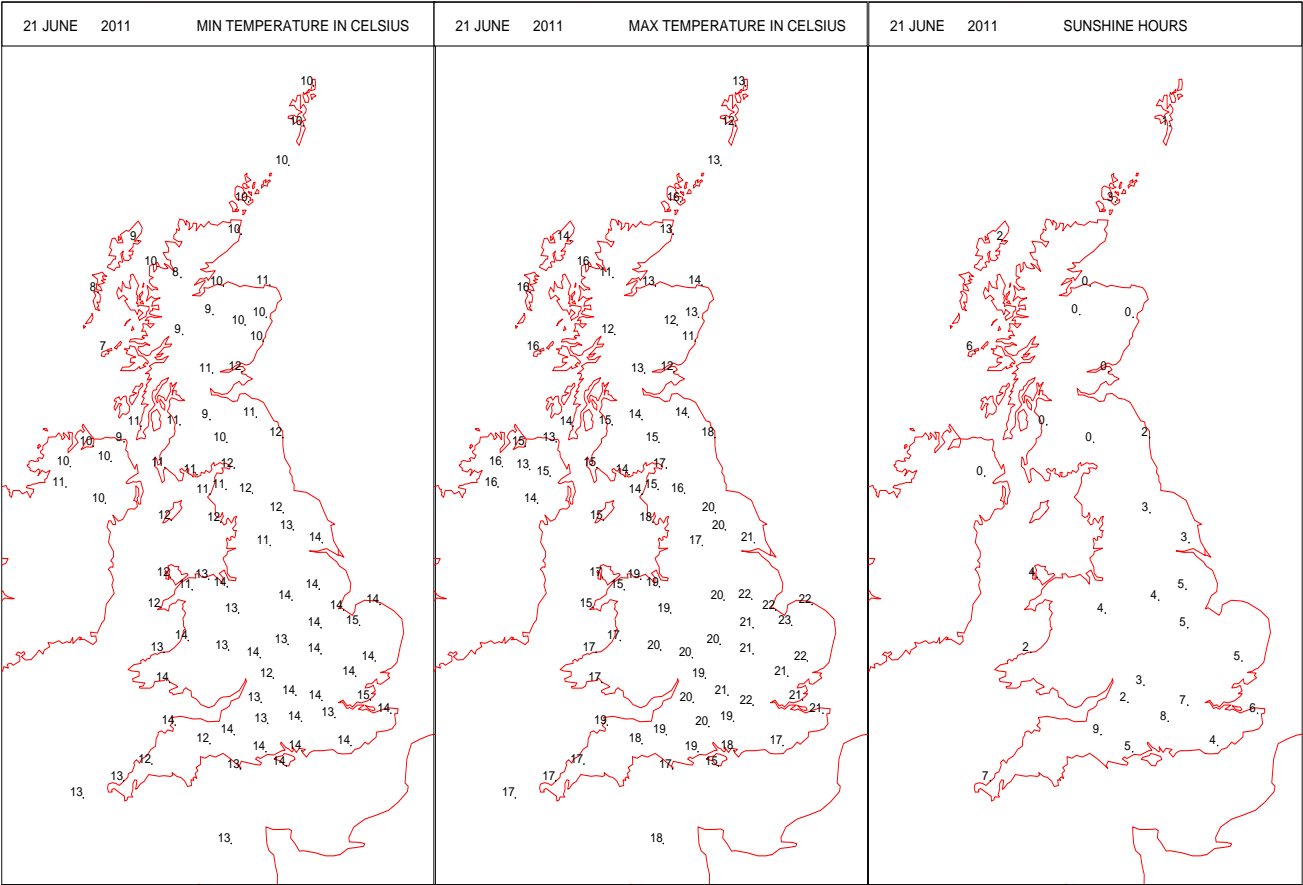
SURFACE REPORTS



SIGNIFICANT WEATHER

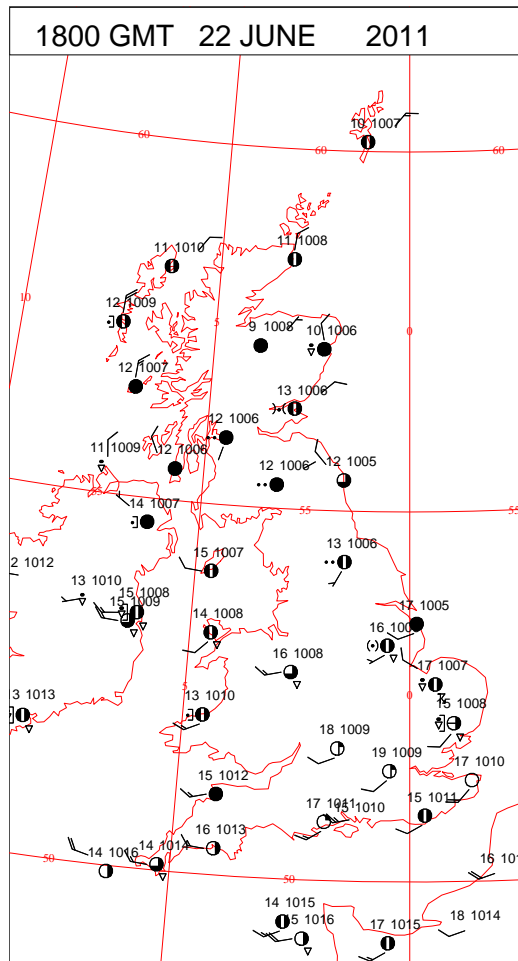
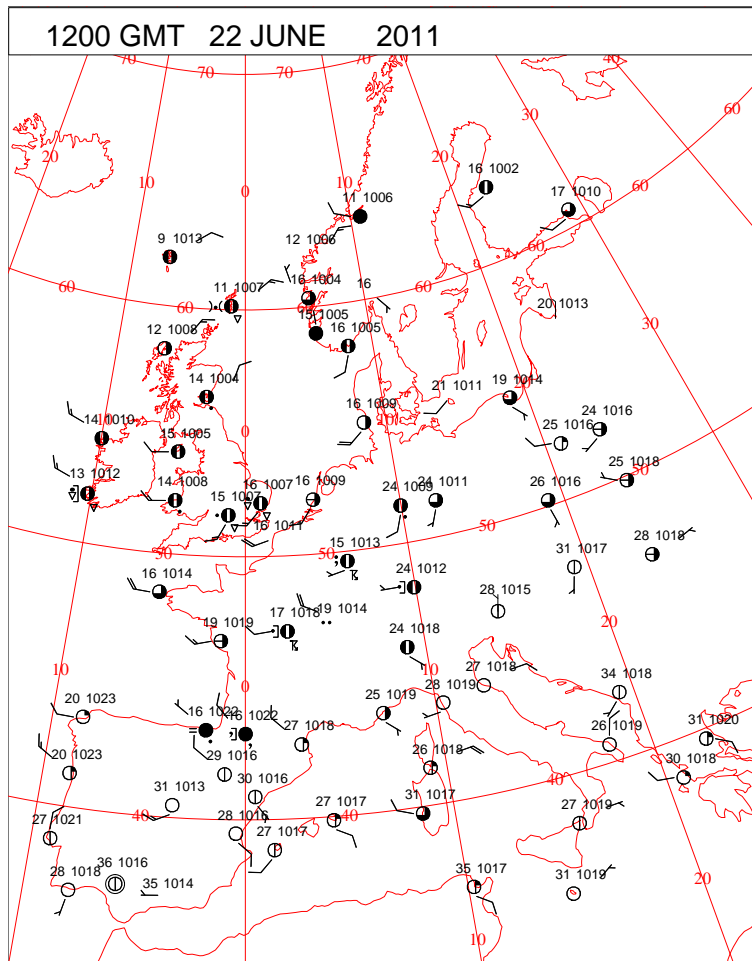
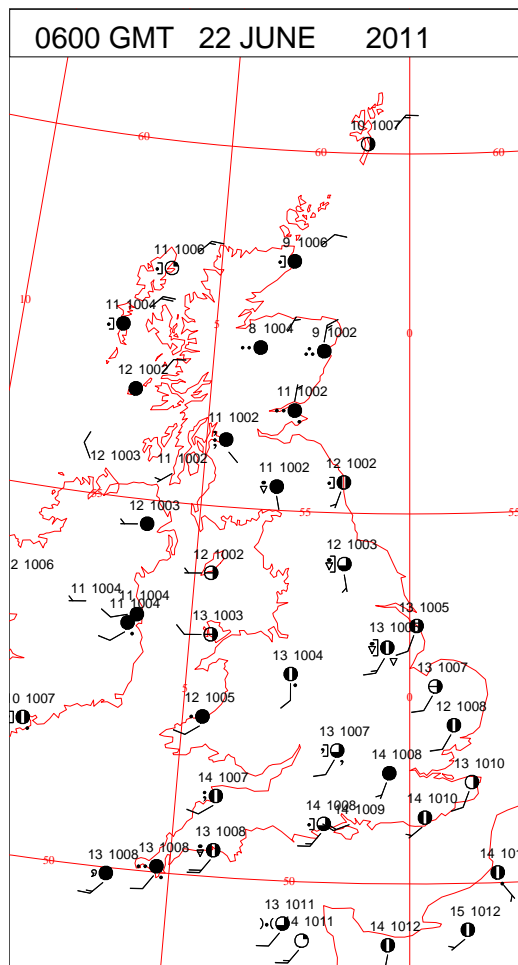
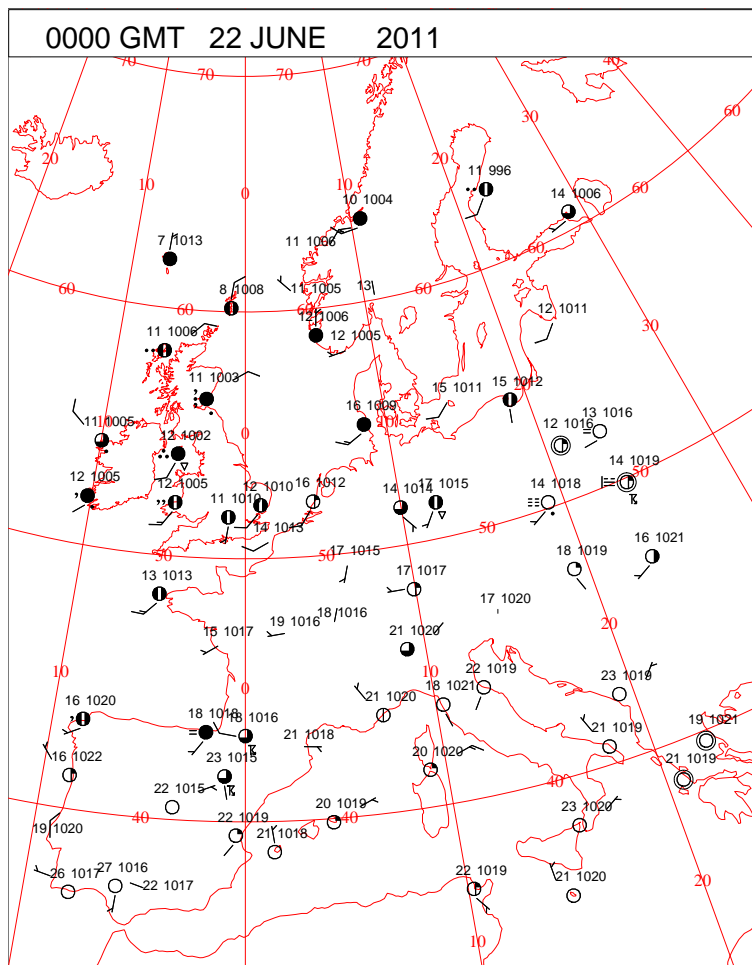
0600 GMT 21 JUNE 2011	SIG WEATHER	1200 GMT 21 JUNE 2011	SIG WEATHER	<p>Summary of UK Weather for Tuesday 21 June 2011.</p> <p>A slow-moving band of rain continued to affect parts of the north overnight in the light winds. This gave mild, cloudy and wet conditions for parts of Northern Ireland, northern England and much of Scotland.</p> <p>Further north, the Isles of Scotland, and parts of the Highlands were rather cooler but mainly dry, whereas Wales and the remainder of England were also predominantly dry, but somewhat milder.</p> <p>This split in conditions then persisted for much of the day, with rain continuing over much of Scotland save the far north. Northern Ireland also saw persistent rain that progressively turned more showery, giving some heavy and thundery bursts into the afternoon.</p> <p>England and Wales saw the fairest weather, with temperatures closer to the average compared to recent days, and with sunny spells felt widely. A few showers arrived on the south-westerly breeze. The south-east of England in particular saw the most sunshine, although the warmth here was tempered by the brisk wind.</p> <p>By the evening, as rain continued in northern areas, further pulses of rain ran south into western areas, whilst the east and south started the night largely dry.</p>
1800 GMT 21 JUNE 2011	SIG WEATHER	0000 GMT 22 JUNE 2011	SIG WEATHER	<p>EXTREMES</p> <p>Highest Maximum: 22.5 Marham, Norfolk</p> <p>Lowest Maximum: 11.0 Loch Glascarnoch, Ross & Cromarty</p> <p>Lowest Minimum: 6.5 Tiree, Argyll</p> <p>Lowest Grass Minimum: 0.4 Tiree, Argyll</p> <p>Most Rain: 29.2 Strathallan Airfield, Perthshire</p> <p>Most Sun: 8.7 Yeovilton, Somerset</p>

DAILY CLIMATE DATA



Crown Copyright 2011, All Rights Reserved

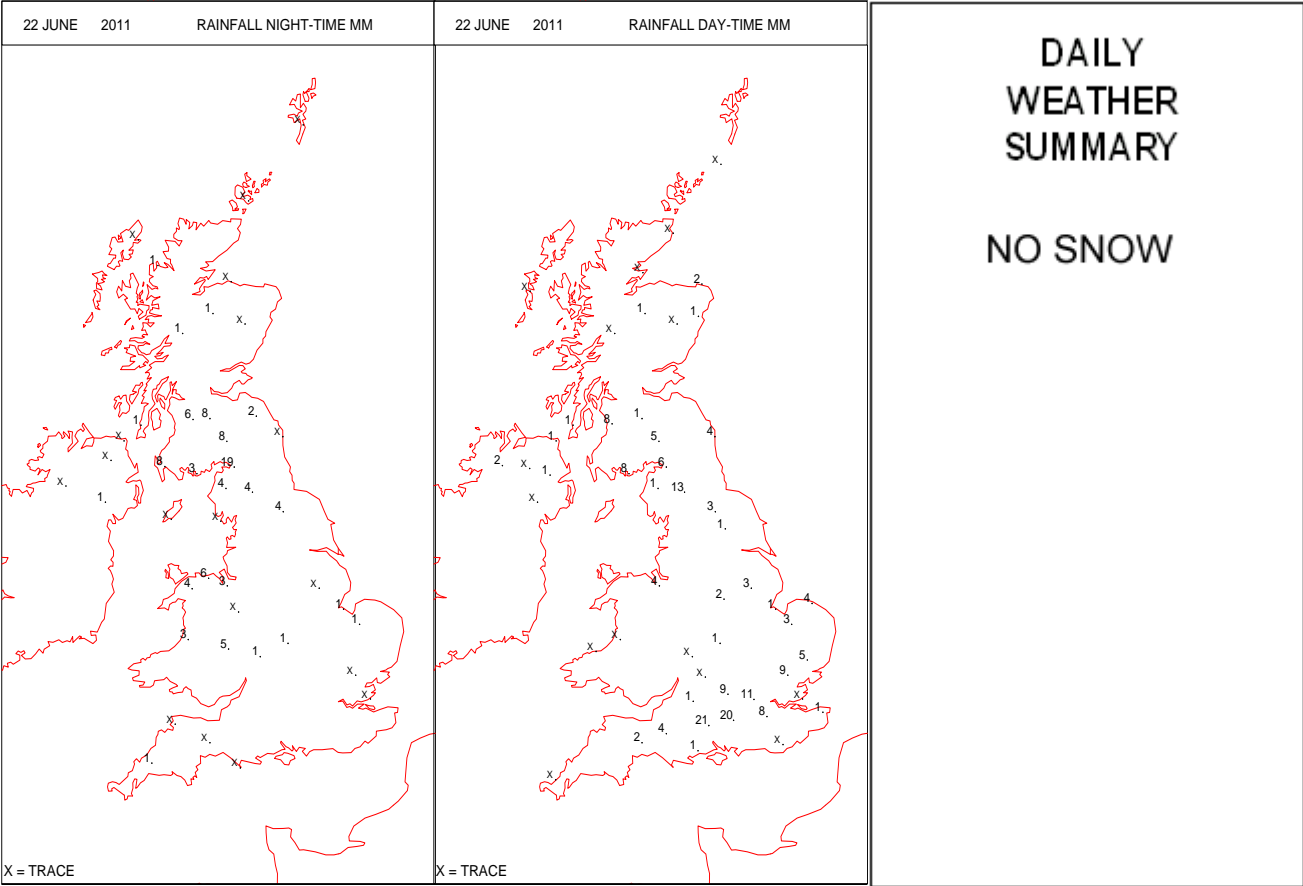
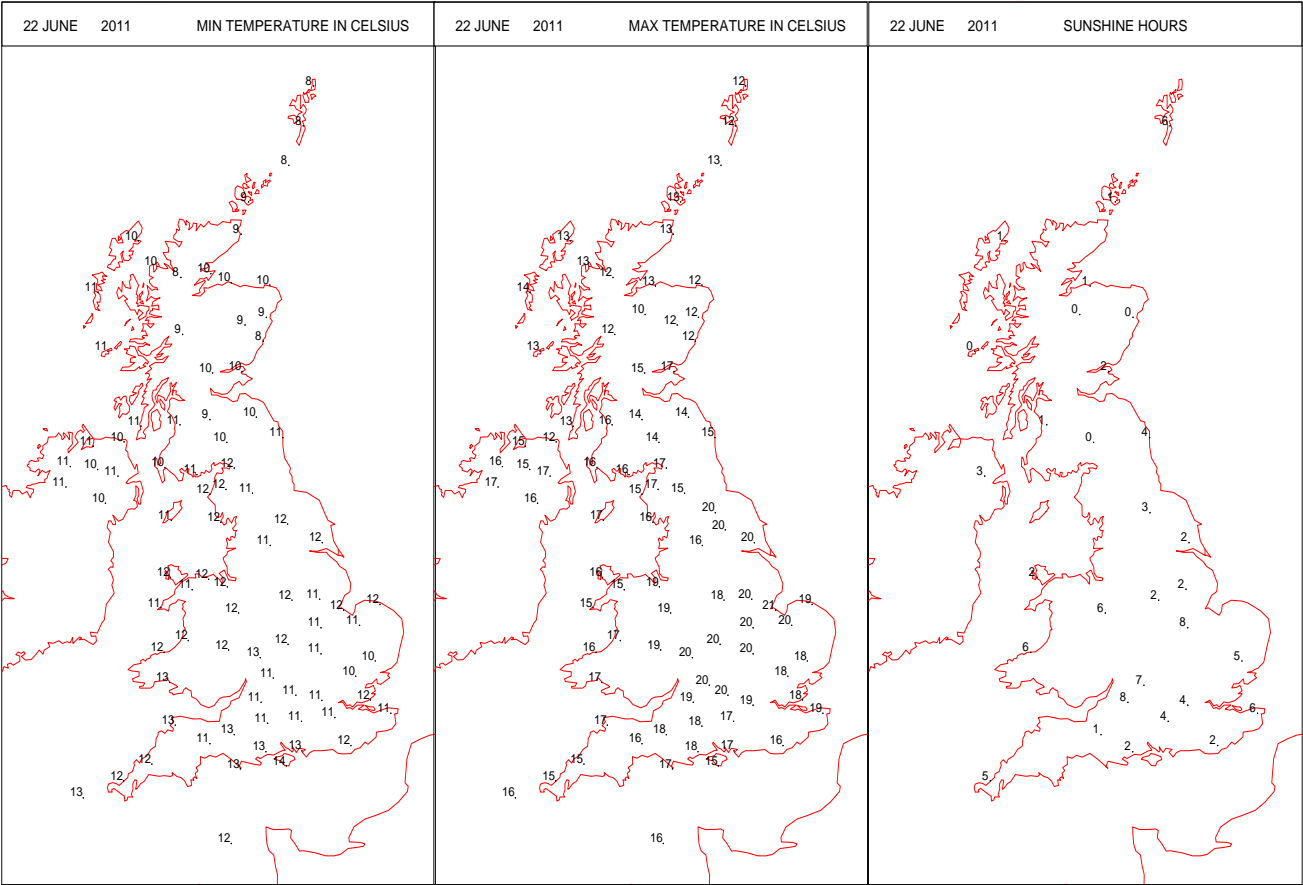
SURFACE REPORTS



SIGNIFICANT WEATHER

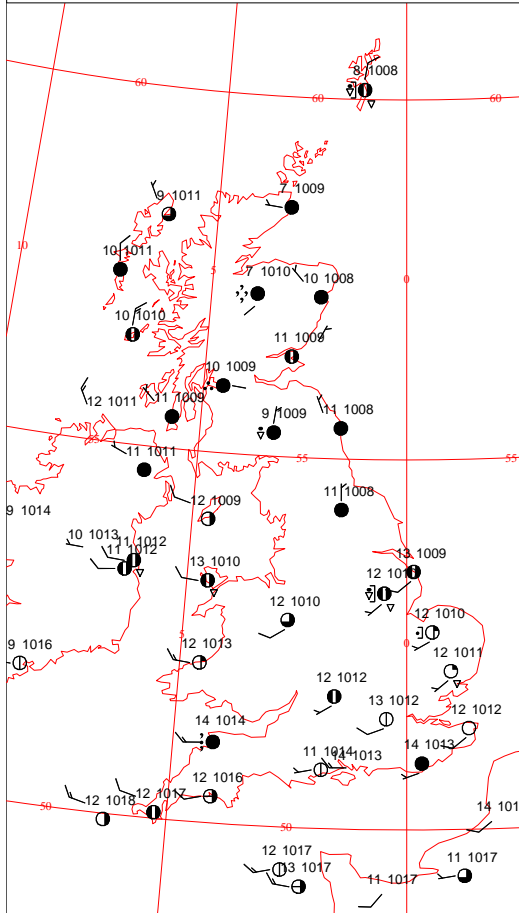
0600 GMT 22 JUNE 2011	SIG WEATHER	1200 GMT 22 JUNE 2011	SIG WEATHER	<p>Summary of UK Weather for Wednesday 22 June 2011. Low pressure maintained unsettled weather conditions across the U.K., with many places seeing showers or longer periods of rain.</p> <p>Overnight rain in Scotland continued into the morning, and became very heavy in places. It died out in many areas by the middle of the day, although south-west Scotland continued to be affected by persistent, heavy and occasionally thundery showers for the rest of the day.</p> <p>Northern Ireland was cloudy but mainly dry at first, but showers broke out by midday, and continued through the afternoon and into the evening.</p> <p>England and Wales were already being affected by showers at dawn, although many central and south-eastern areas were dry and bright at first. Showers became widespread during the morning, with some very heavy and thundery showers in southern and eastern counties of England. These lingered into the afternoon, gradually dying out toward the end of the day.</p> <p>Temperatures were warmest in the south and east of England, although even here temperatures were only around average for the time of year. It felt cooler elsewhere, especially under the heavy showers.</p>
1800 GMT 22 JUNE 2011	SIG WEATHER	0000 GMT 23 JUNE 2011	SIG WEATHER	
				<p>EXTREMES</p> <p>Highest Maximum: 20.6 Holbeach No 2, Lincolnshire</p> <p>Lowest Maximum: 10.4 Aviemore, Inverness-Shire</p> <p>Lowest Minimum: 7.9 Fair Isle, Shetland</p> <p>Lowest Grass Minimum: 6.4 Fair Isle, Shetland</p> <p>Most Rain: 24.8 Carlisle, Cumbria</p> <p>Most Sun: 10.8 Jersey Airport, Jersey</p>

DAILY CLIMATE DATA

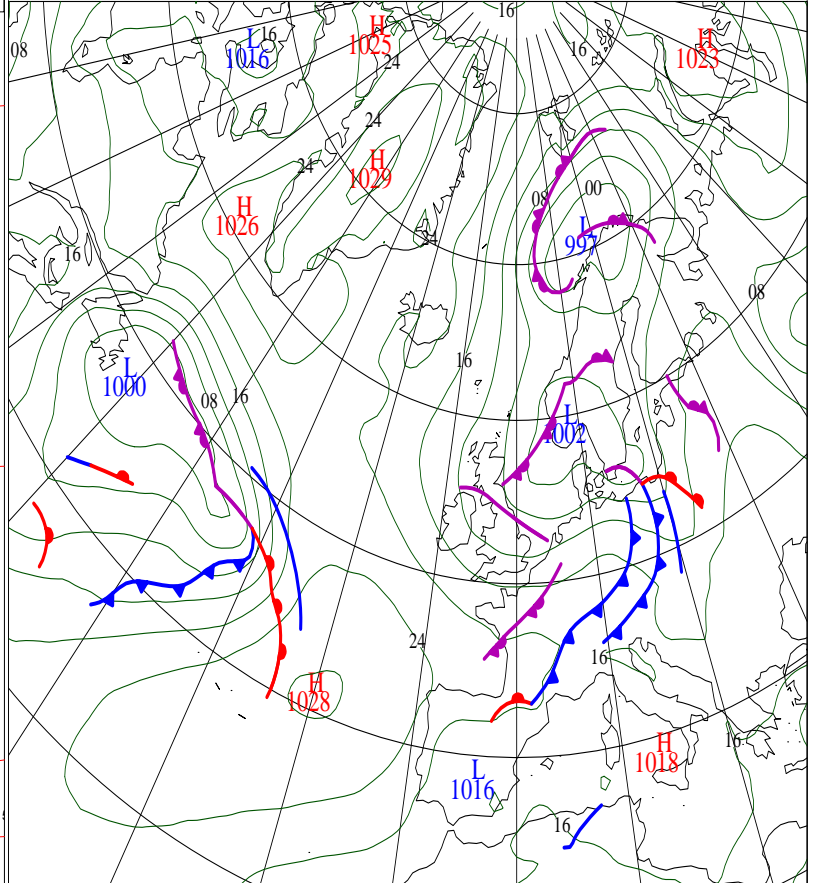


DAILY WEATHER SUMMARY

0000 GMT 23 JUNE 2011

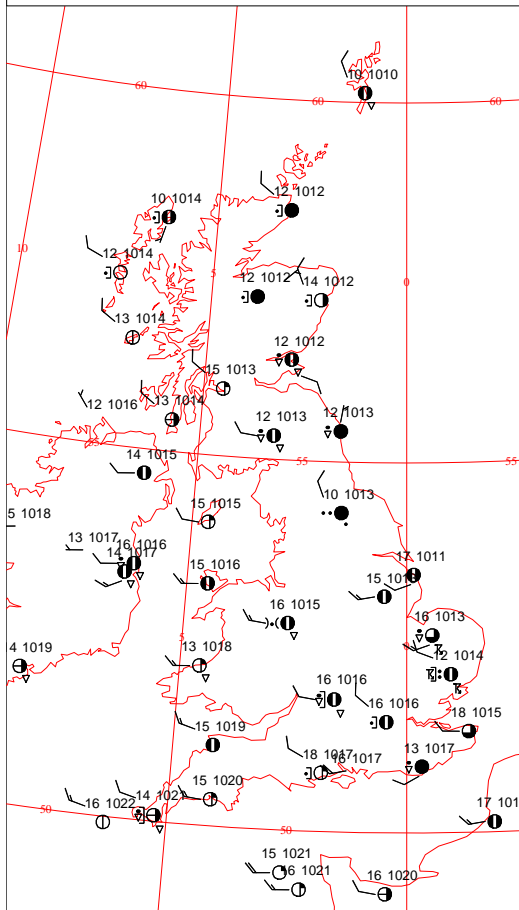


SURFACE PRESSURE

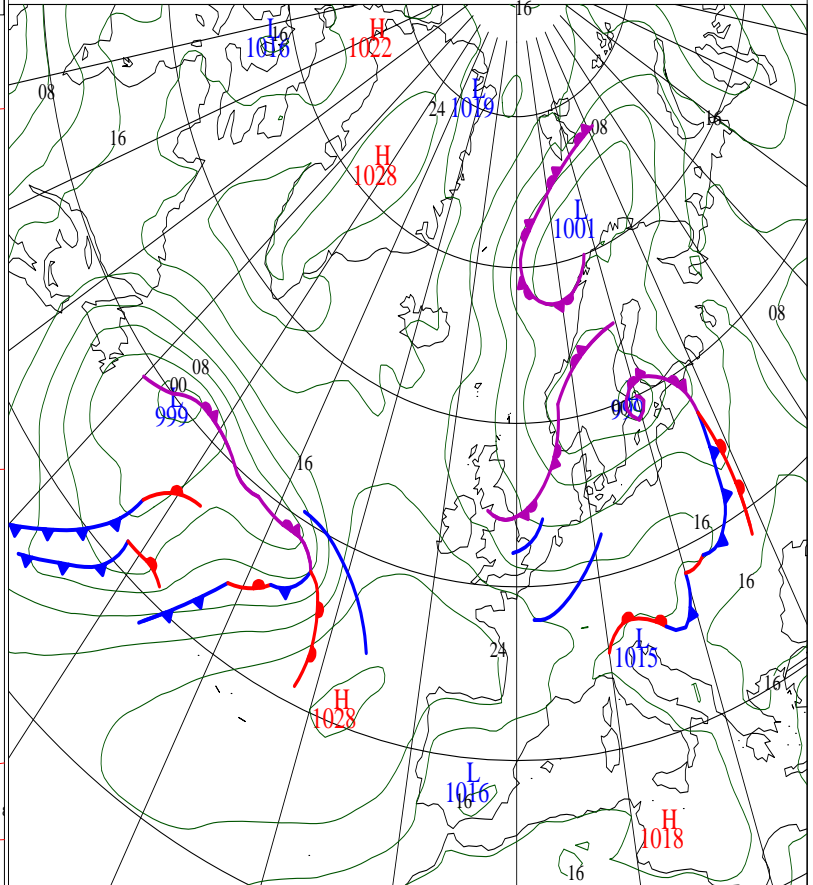


ANALYSIS VALID 0000 UTC THU 23 JUN 201

1200 GMT 23 JUNE 2011



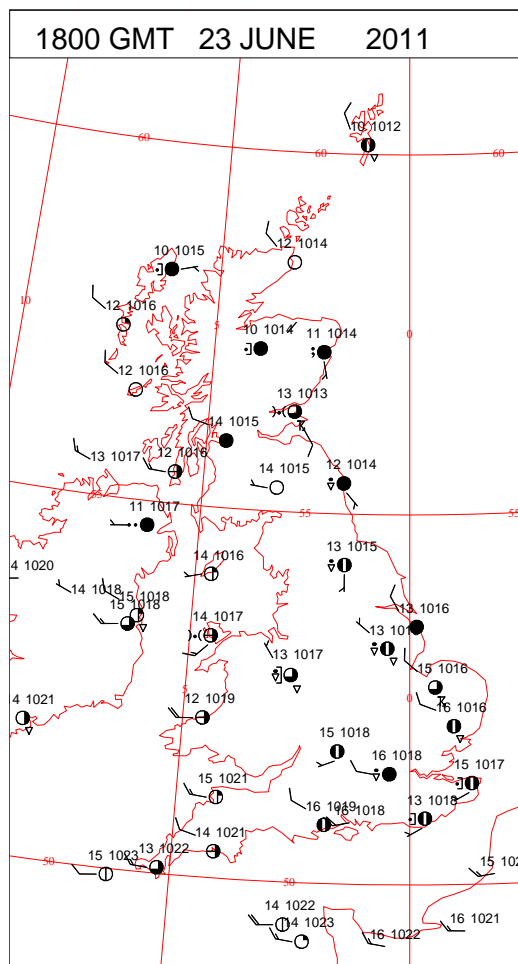
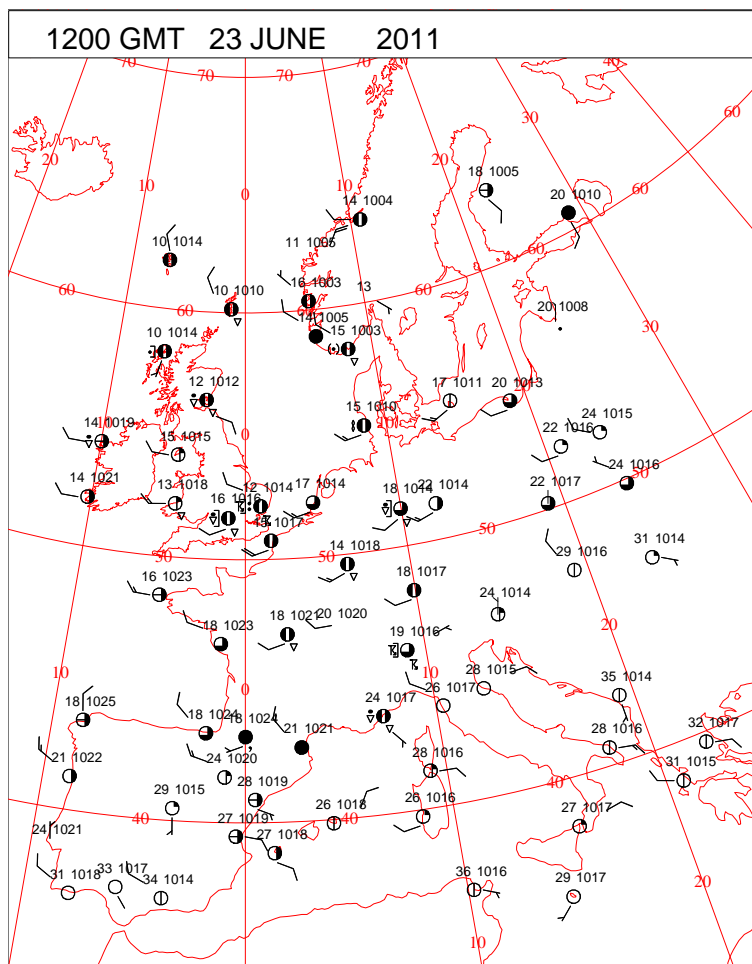
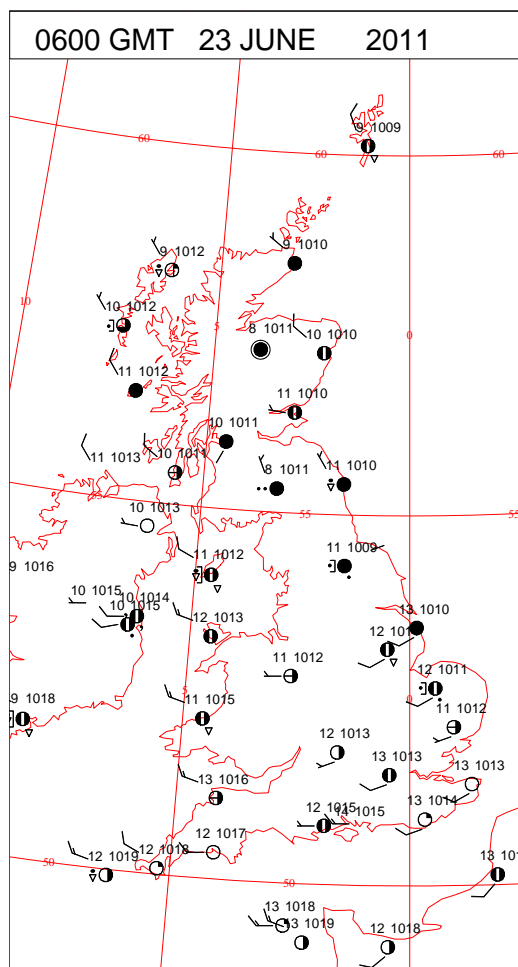
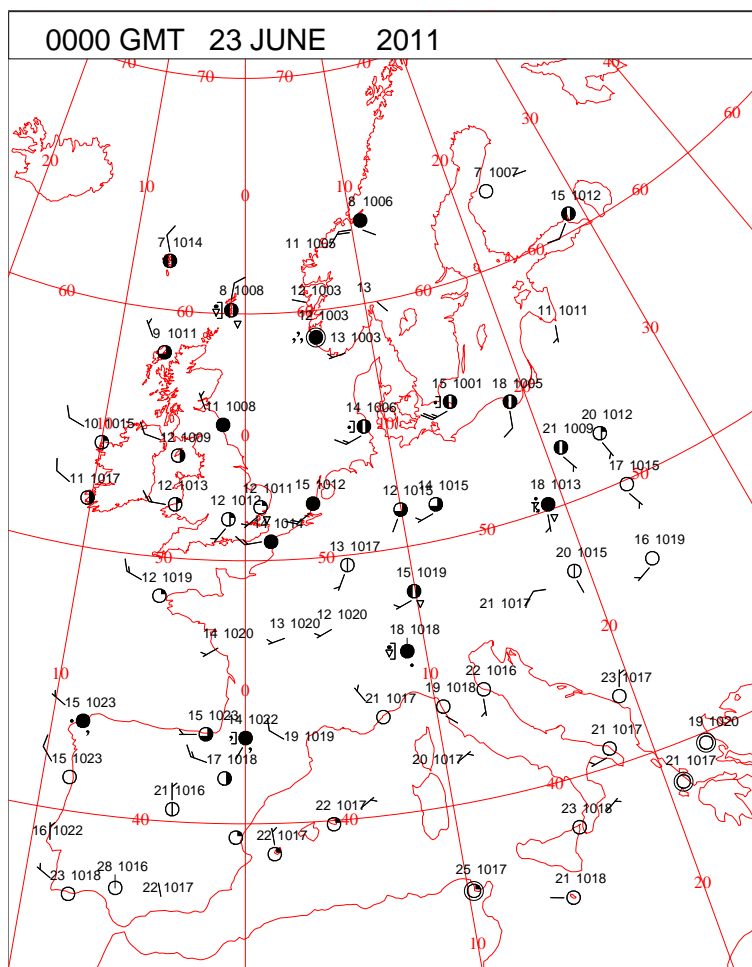
SURFACE PRESSURE



ANALYSIS VALID 1200 UTC THU 23 JUN 201

Thursday 23 June 2011

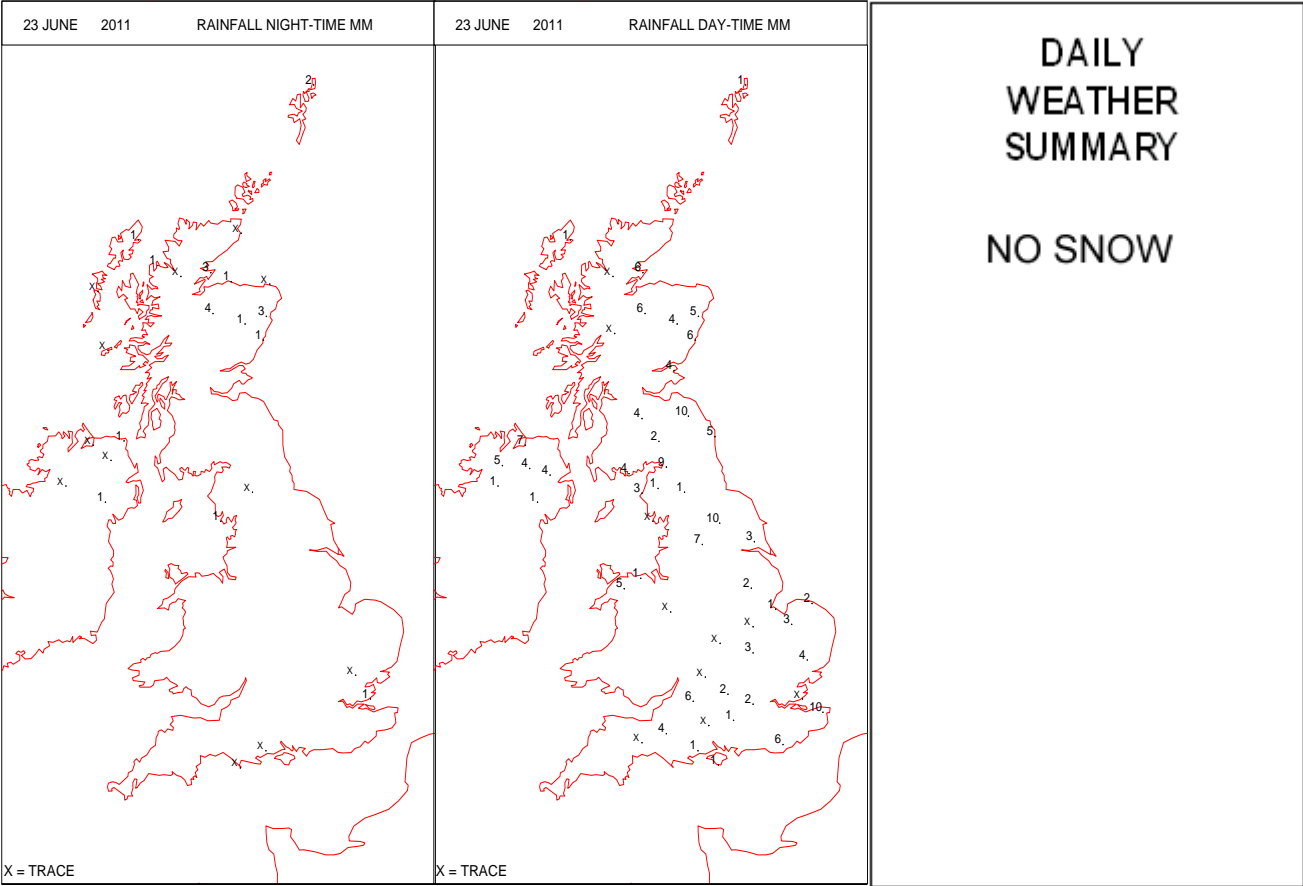
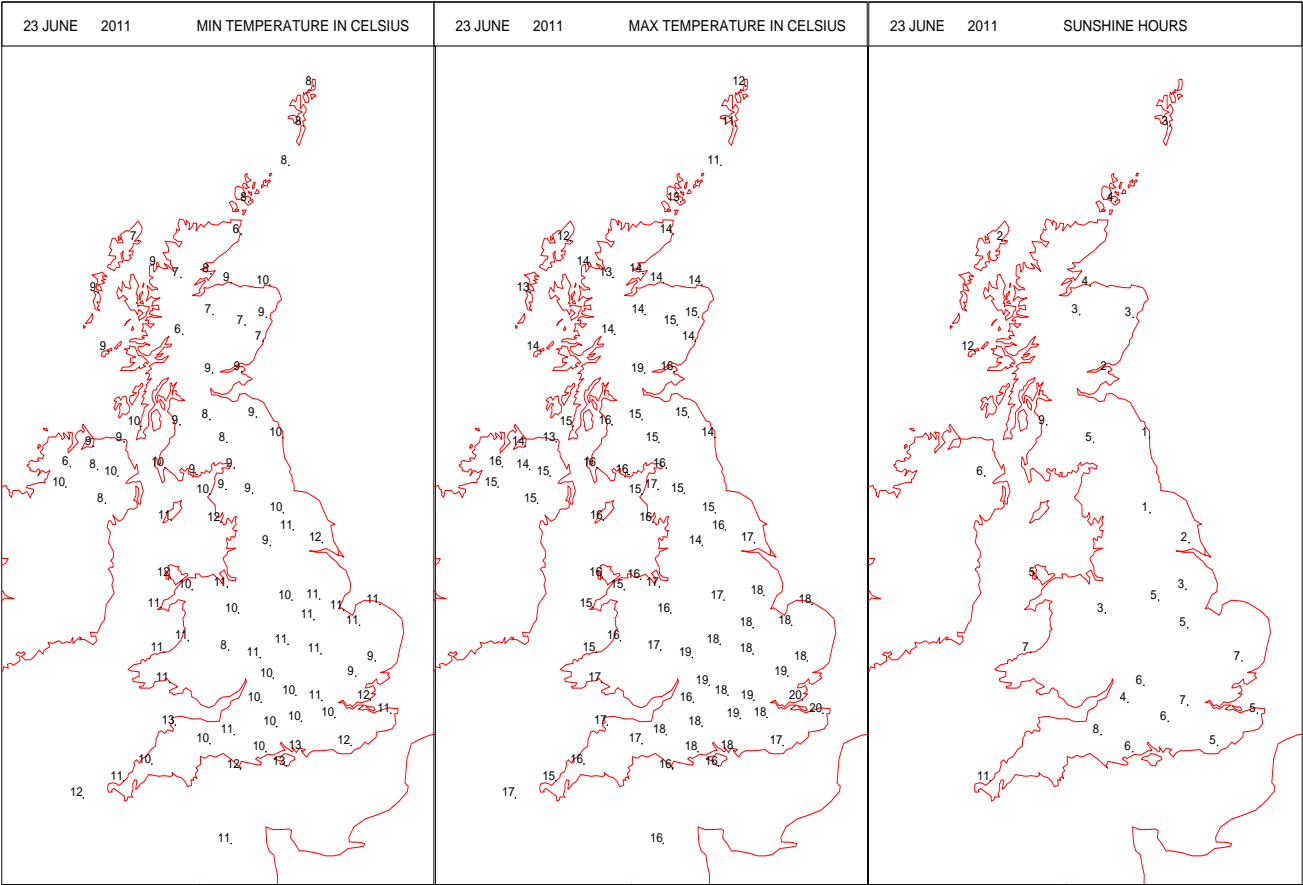
SURFACE REPORTS



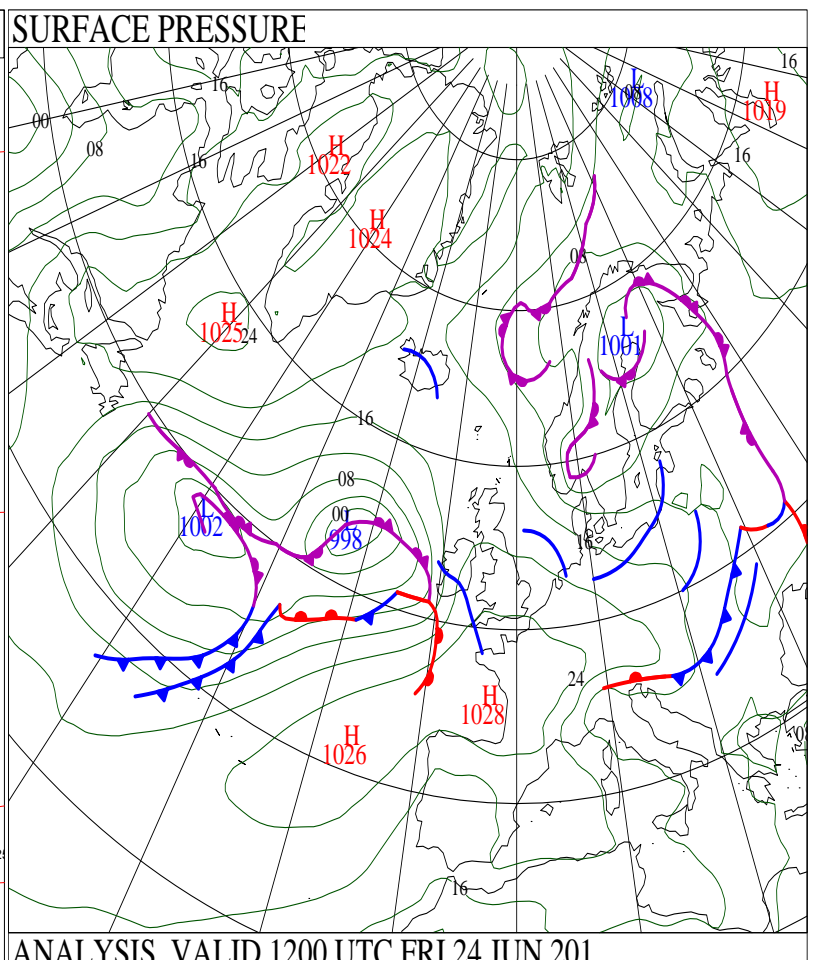
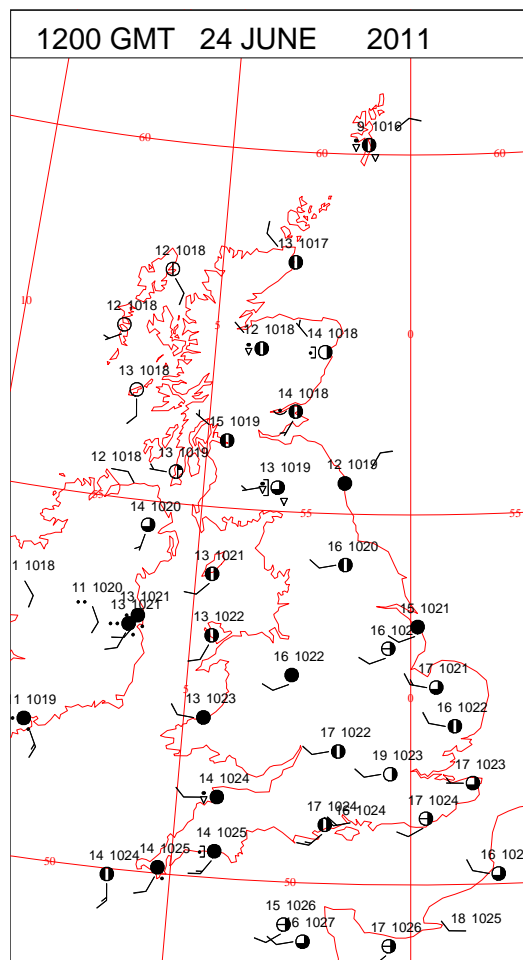
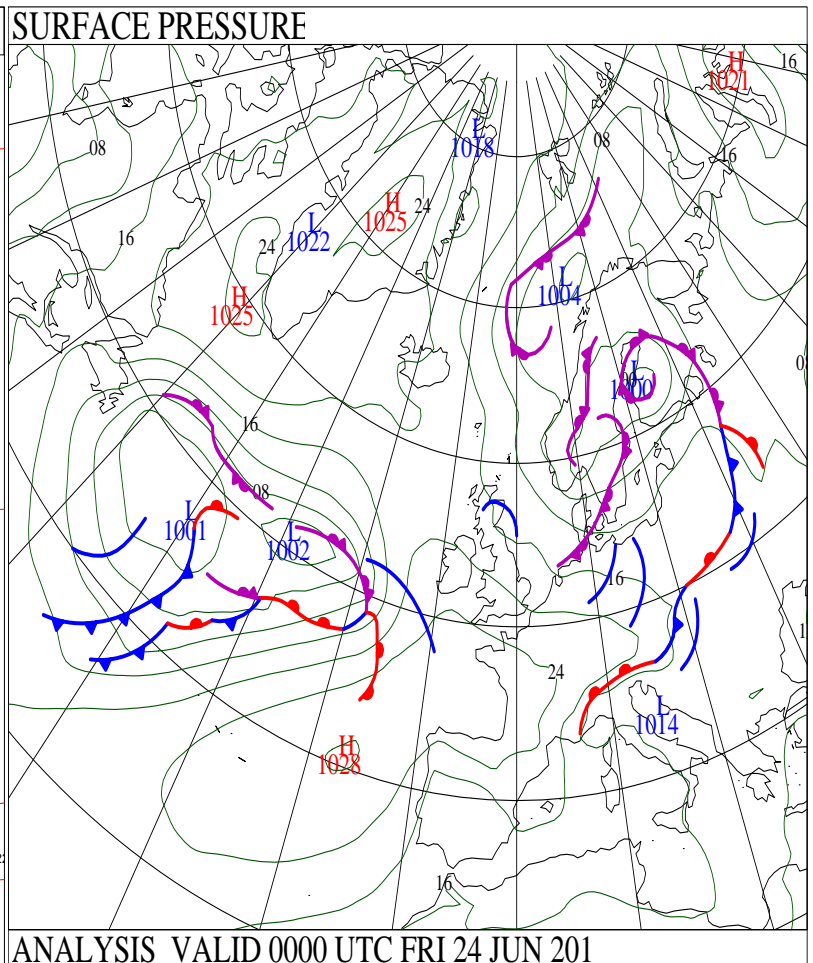
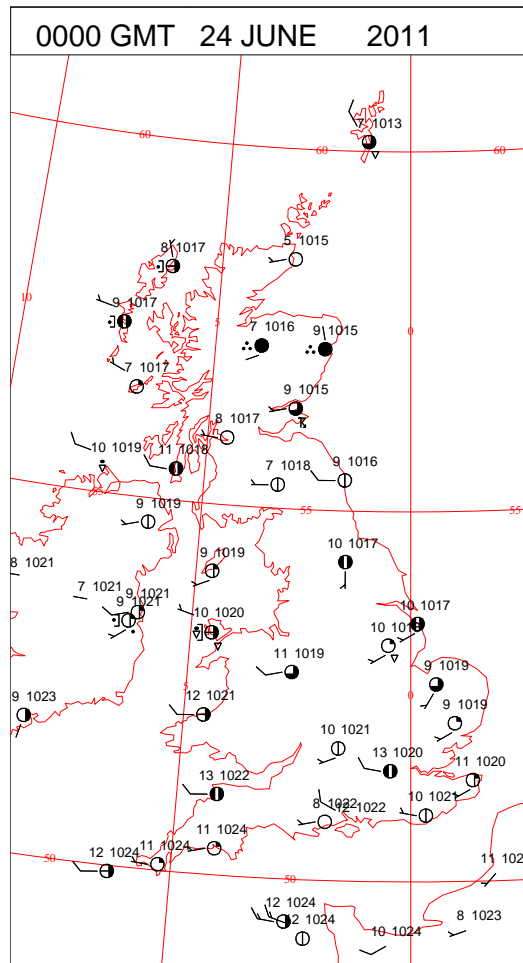
SIGNIFICANT WEATHER

0600 GMT 23 JUNE 2011	SIG WEATHER	1200 GMT 23 JUNE 2011	SIG WEATHER	<p>Summary of UK Weather for Thursday 23 June 2011. Low pressure centred over Scandinavia helped maintain showery conditions over many parts of the U.K. Scotland and northern and eastern counties of England saw the heaviest and most persistent showers due to their proximity to the centre of the low pressure. Here, the showers became thundery during the morning and afternoon but eased off towards the evening. There were also showers over other parts of the country, with these becoming aligned in bands across parts of Wales and southern England, giving some frequent, heavy outbreaks of rain. There were also some prolonged sunny periods, with these becoming widespread as the showers died out in the second half of the afternoon and evening. It was rather breezy in the southern half of the U.K., and there were also some strong gusty winds around the heaviest of the showers across the country. Temperatures were generally around average for the time of year, reaching the high teens or low twenties Celsius in many places.</p>
1800 GMT 23 JUNE 2011	SIG WEATHER	0000 GMT 24 JUNE 2011	SIG WEATHER	<p>EXTREMES Highest Maximum: 20.3 Shoeburyness, Essex 20.3 Manston, Kent Lowest Maximum: 11.3 Lerwick, Shetland Lowest Minimum: 5.7 Tulloch Bridge, Inverness-Shire Lowest Grass Minimum: 4.0 Tulloch Bridge, Inverness-Shire Most Rain: 10.2 Manston, Kent 10.2 Dishforth Airfield, North Yorkshire 10.2 Charterhall, Berwickshire Most Sun: 14.8 Guernsey Airport, Guernsey</p>

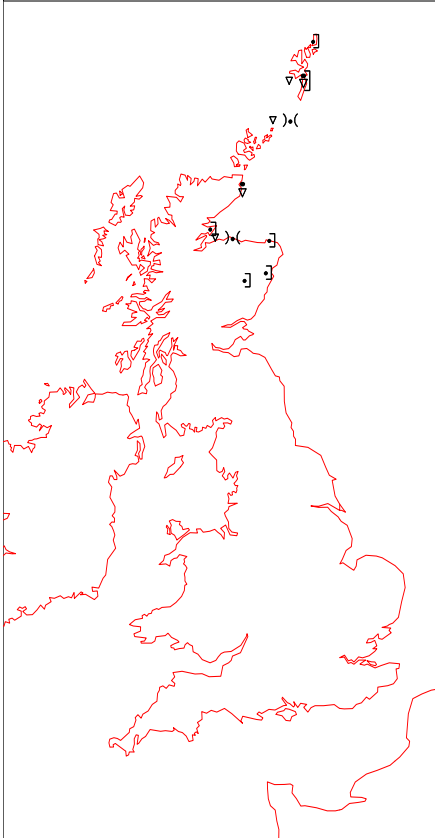
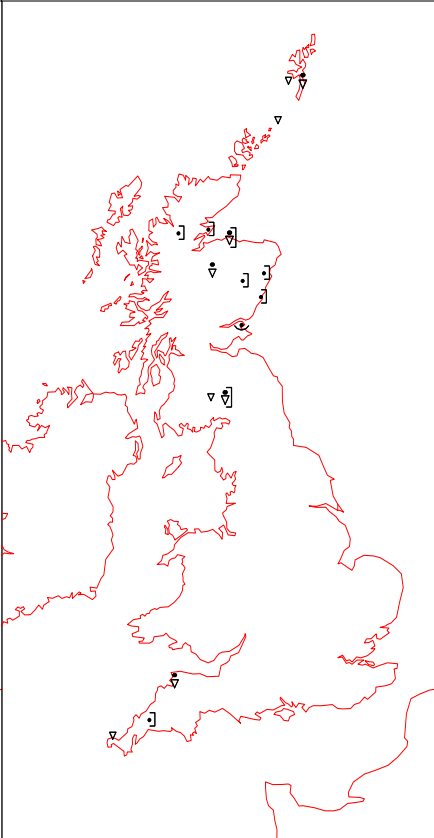
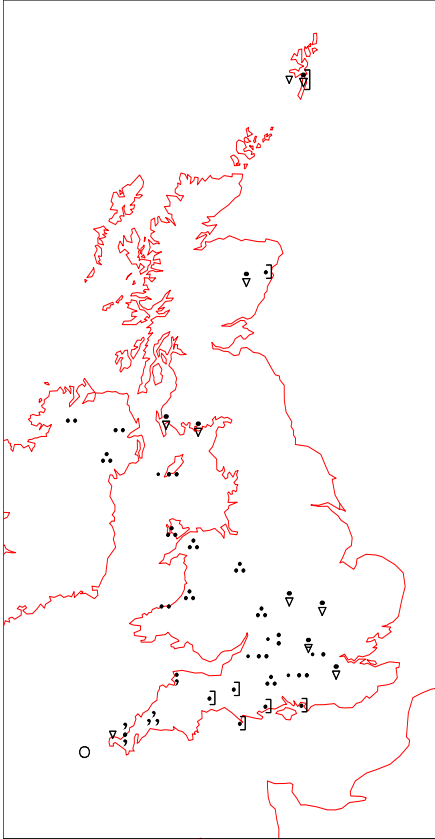
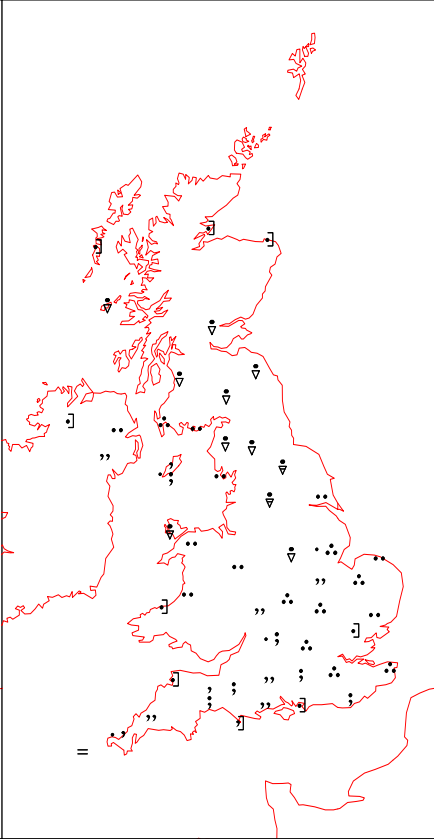
DAILY CLIMATE DATA



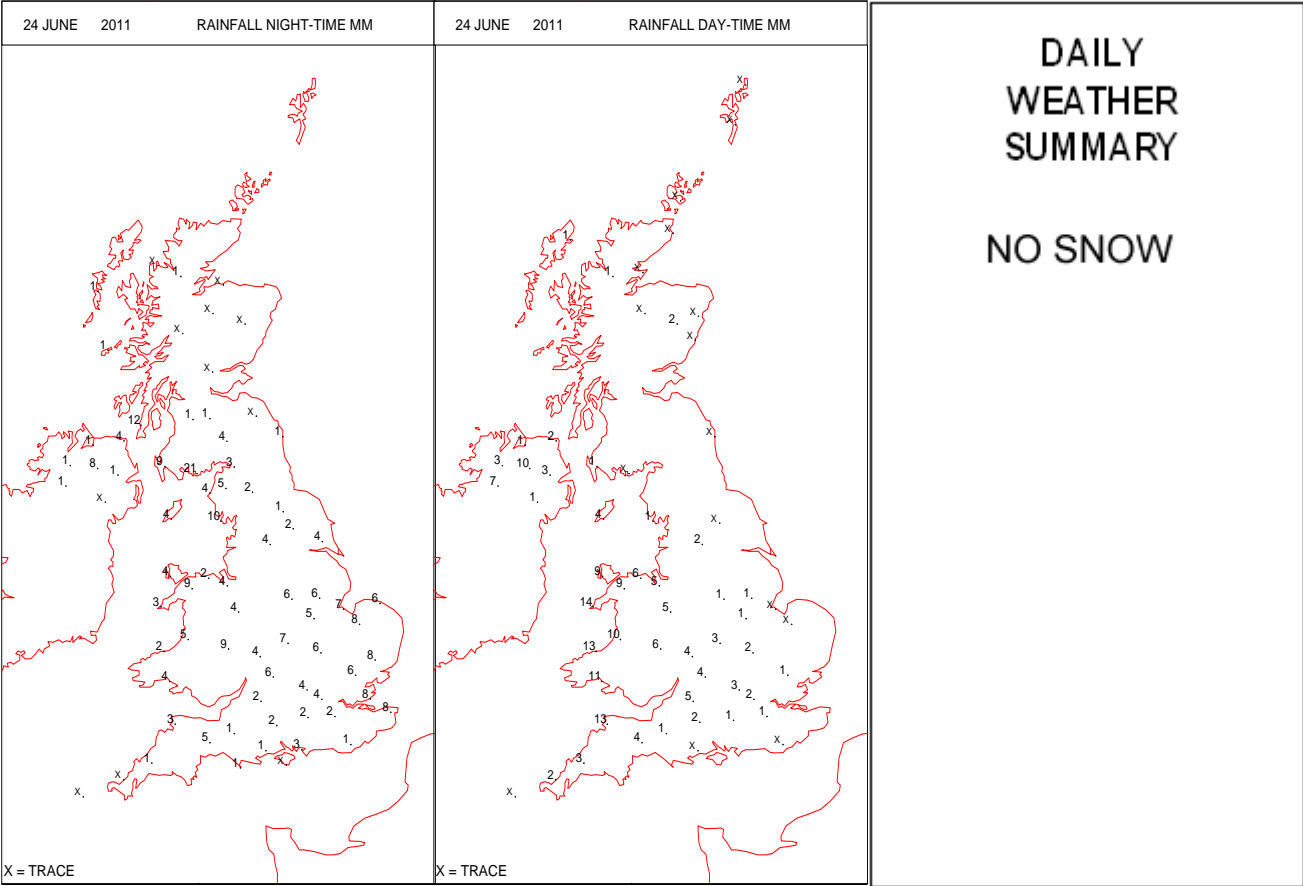
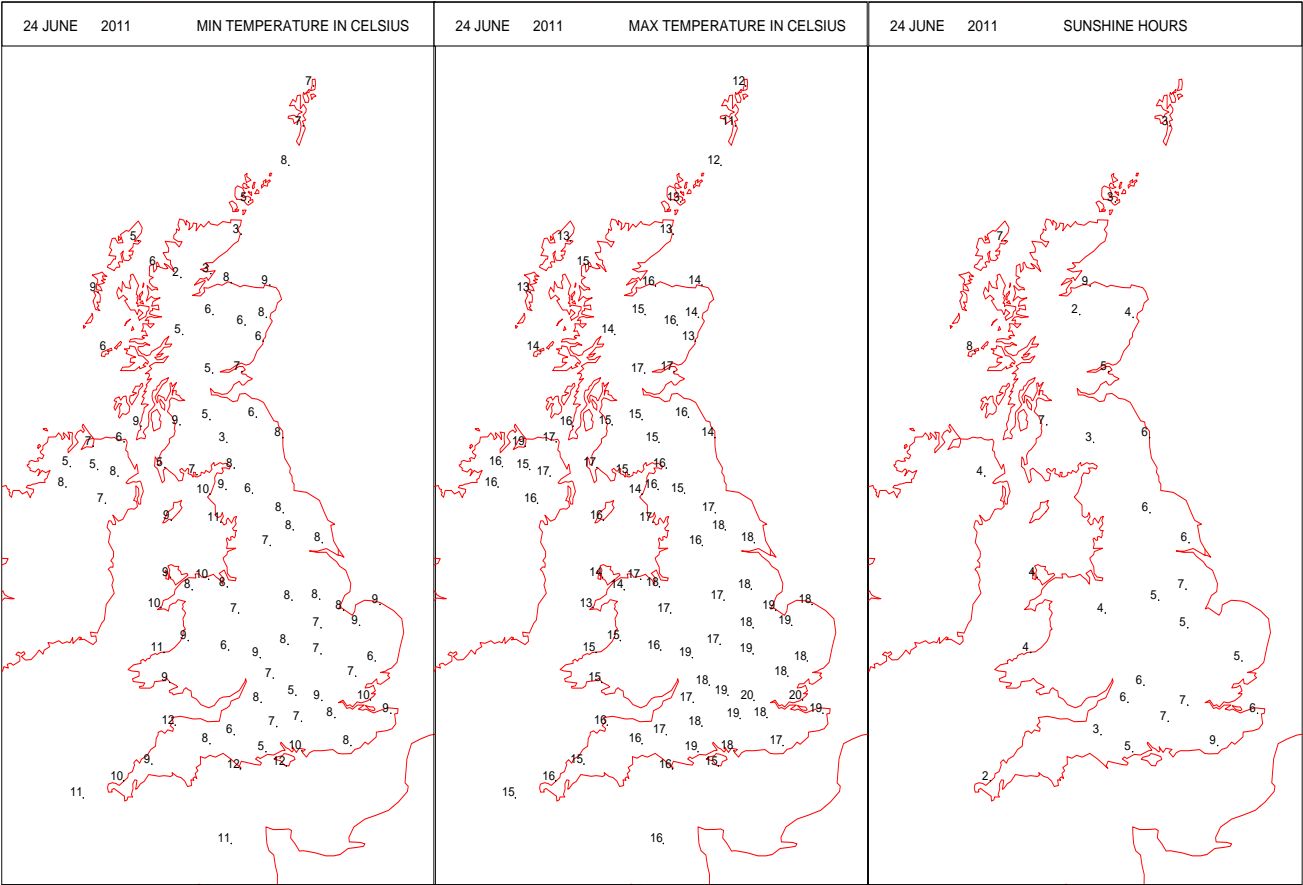
DAILY WEATHER SUMMARY



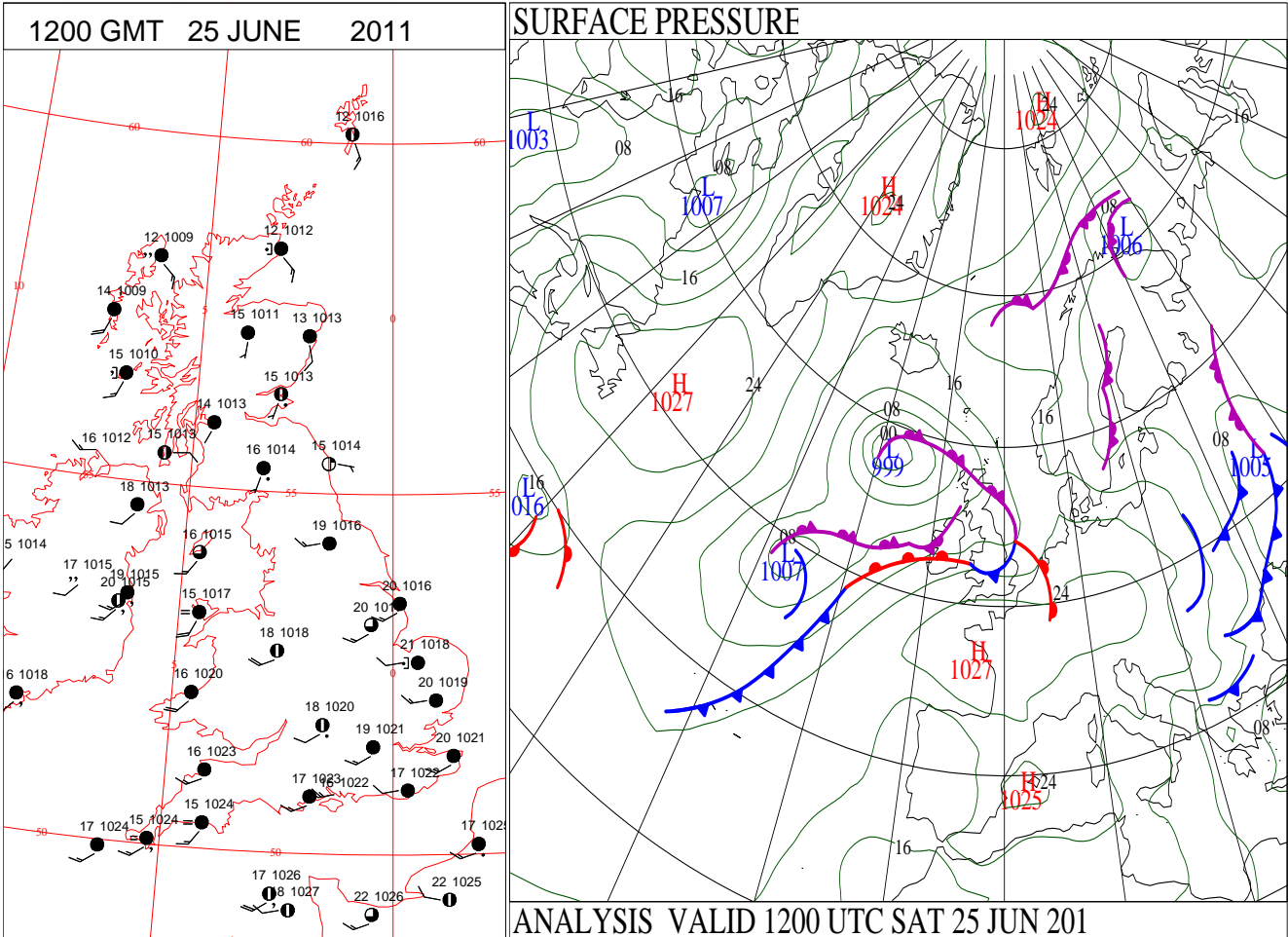
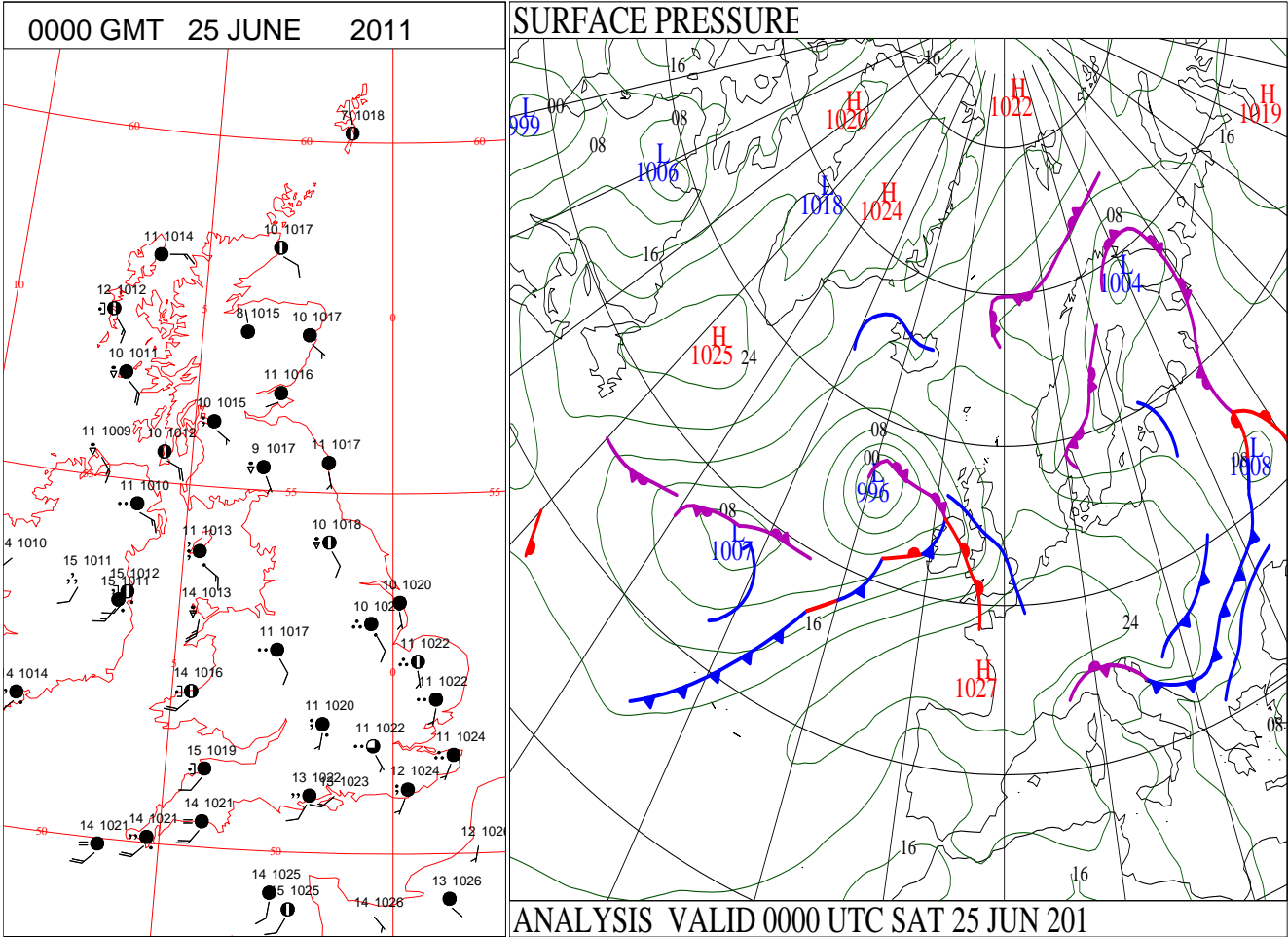
SIGNIFICANT WEATHER

0600 GMT 24 JUNE 2011	SIG WEATHER	1200 GMT 24 JUNE 2011	SIG WEATHER	<p>Summary of UK Weather for Friday 24 June 2011.</p> <p>It was a dry start with some early sunshine for many places. It was, however, rather chilly, with many places seeing single figure temperatures at dawn.</p> <p>However, the early sunshine was short lived as high cloud spilled east across most parts.</p> <p>This cloud then thickened and lowered as the day progressed, with outbreaks of rain spreading into western parts during the afternoon, and continuing to spread eastwards through the evening. This rain was mainly light to moderate, although there were some heavier bursts over Wales.</p> <p>Temperatures were average or a little below for the time of year.</p>
				
1800 GMT 24 JUNE 2011	SIG WEATHER	0000 GMT 25 JUNE 2011	SIG WEATHER	<p>EXTREMES</p> <p>Highest Maximum: 19.7 Northolt, Greater London</p> <p>Lowest Maximum: 11.3 Lerwick, Shetland</p> <p>Lowest Minimum: 2.1 Loch Glascarnoch, Ross & Cromarty</p> <p>Lowest Grass Minimum: -0.3 Eskdalemuir, Dumfriesshire</p> <p>Most Rain: 21.4 Dundrennan, Kirkcudbrightshire</p> <p>Most Sun: 9.0 Herstmonceux, East Sussex</p>
				

DAILY CLIMATE DATA

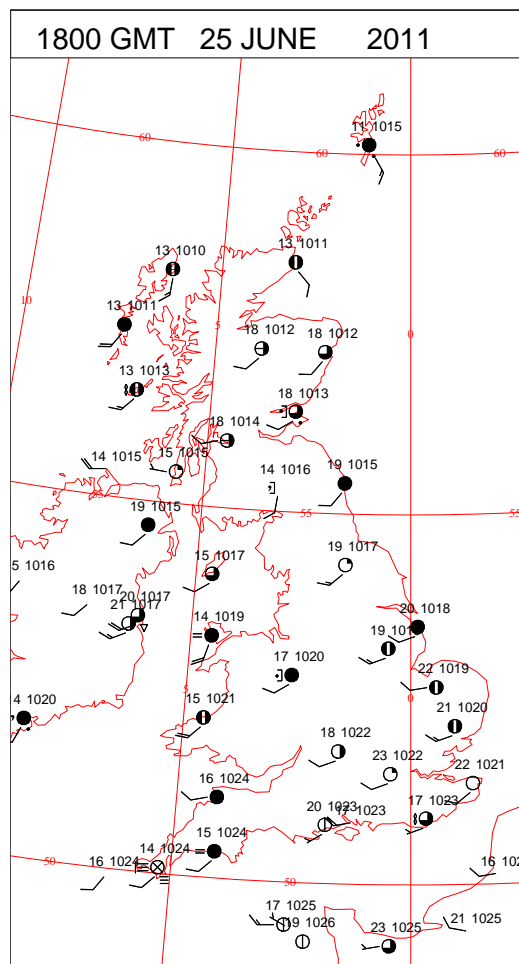
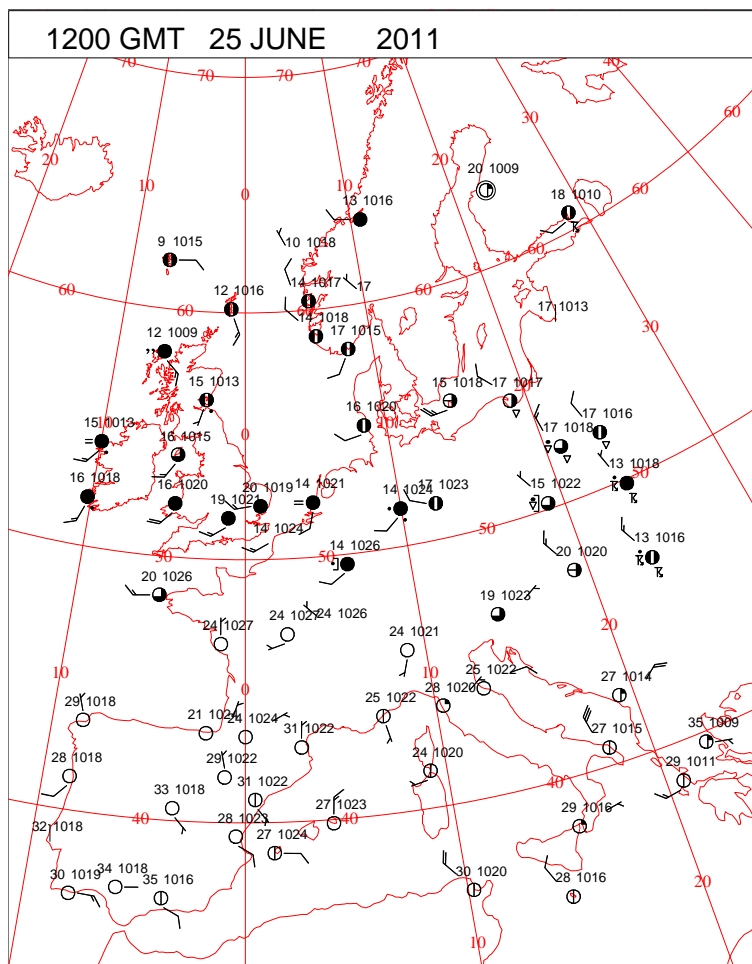
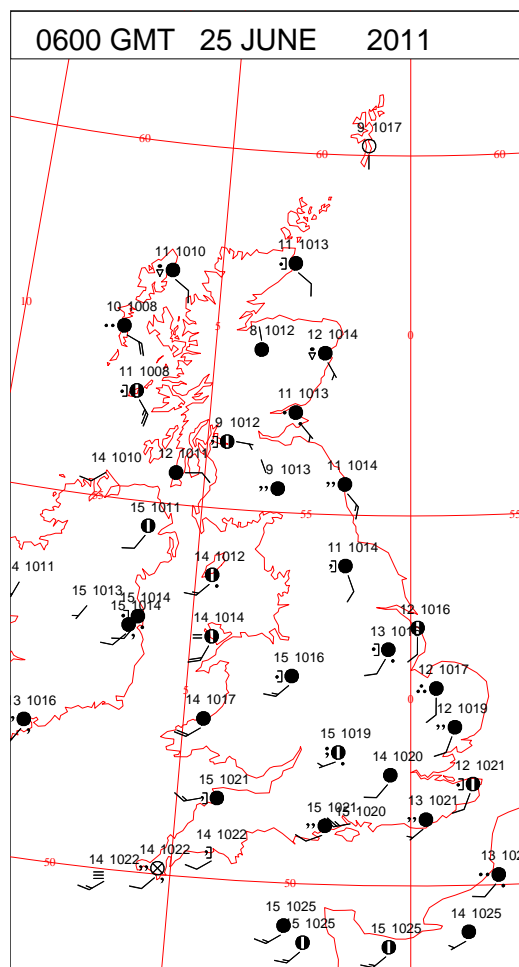
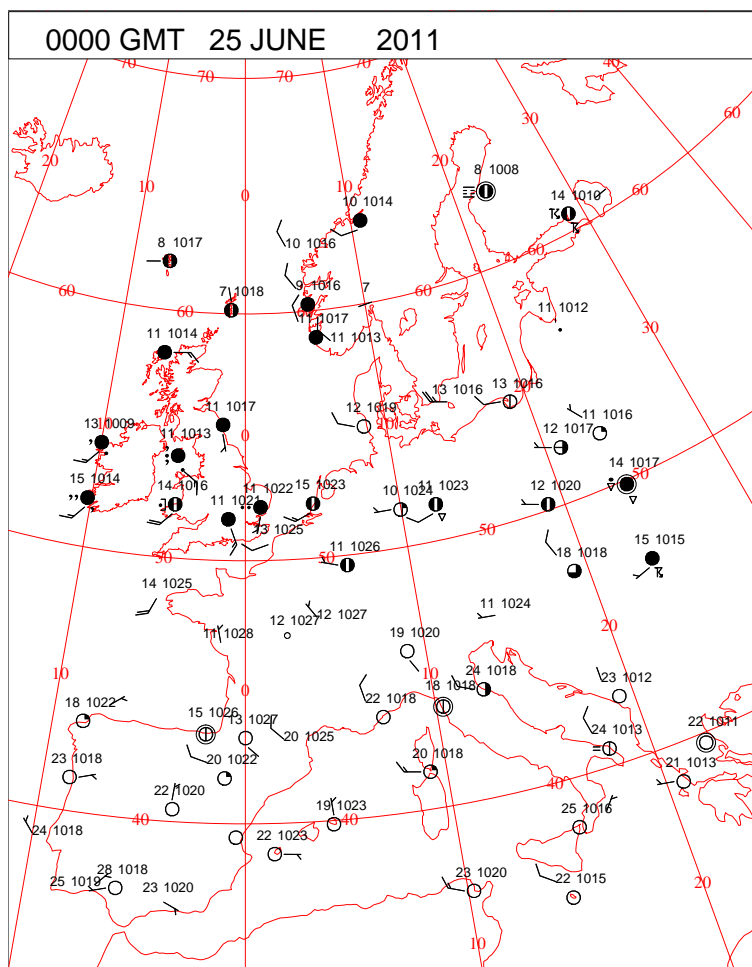


DAILY WEATHER SUMMARY



Saturday 25 June 2011

SURFACE REPORTS



SIGNIFICANT WEATHER

0600 GMT 25 JUNE 2011	SIG WEATHER	1200 GMT 25 JUNE 2011	SIG WEATHER	<div>Summary of UK Weather for Saturday 25 June 2011.</div> <div>It was a rather dull and cloudy start across much of the U.K., with outbreaks of rain spreading east. Around many western coasts there was widespread mist and fog.</div> <div>Through the morning the rain gradually eased and became rather drizzly, although a short-lived area of moderate rain did spread across Wales and into the Midlands.</div> <div>Into the afternoon good sunny spells developed across many southern and eastern parts, whereas towards the north and west it remained fairly overcast with further drizzle. Mist, fog and low cloud lingered around these coasts.</div> <div>Lee waves were a noticeable feature across a large part of the country, leading to gusty conditions across many inland parts. It was also fairly breezy around coastal areas, especially in the south through the morning.</div> <div>Temperatures were above average in southern Wales and southern England, but around average or slightly below elsewhere.</div>
1800 GMT 25 JUNE 2011	SIG WEATHER	0000 GMT 26 JUNE 2011	SIG WEATHER	

EXTREMES

Highest Maximum:
23.9 Heathrow, Greater London

Lowest Maximum:
13.2 Fair Isle, Shetland

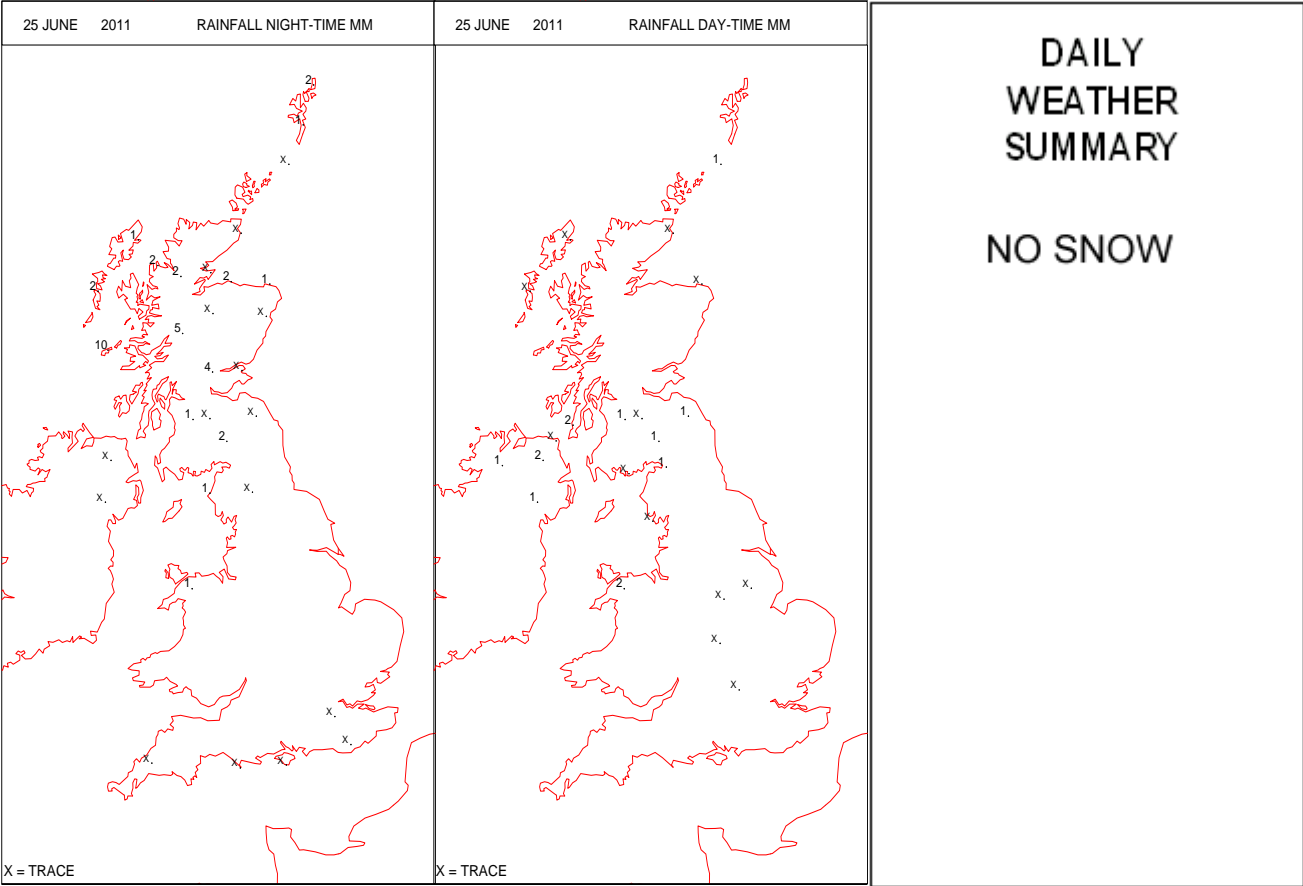
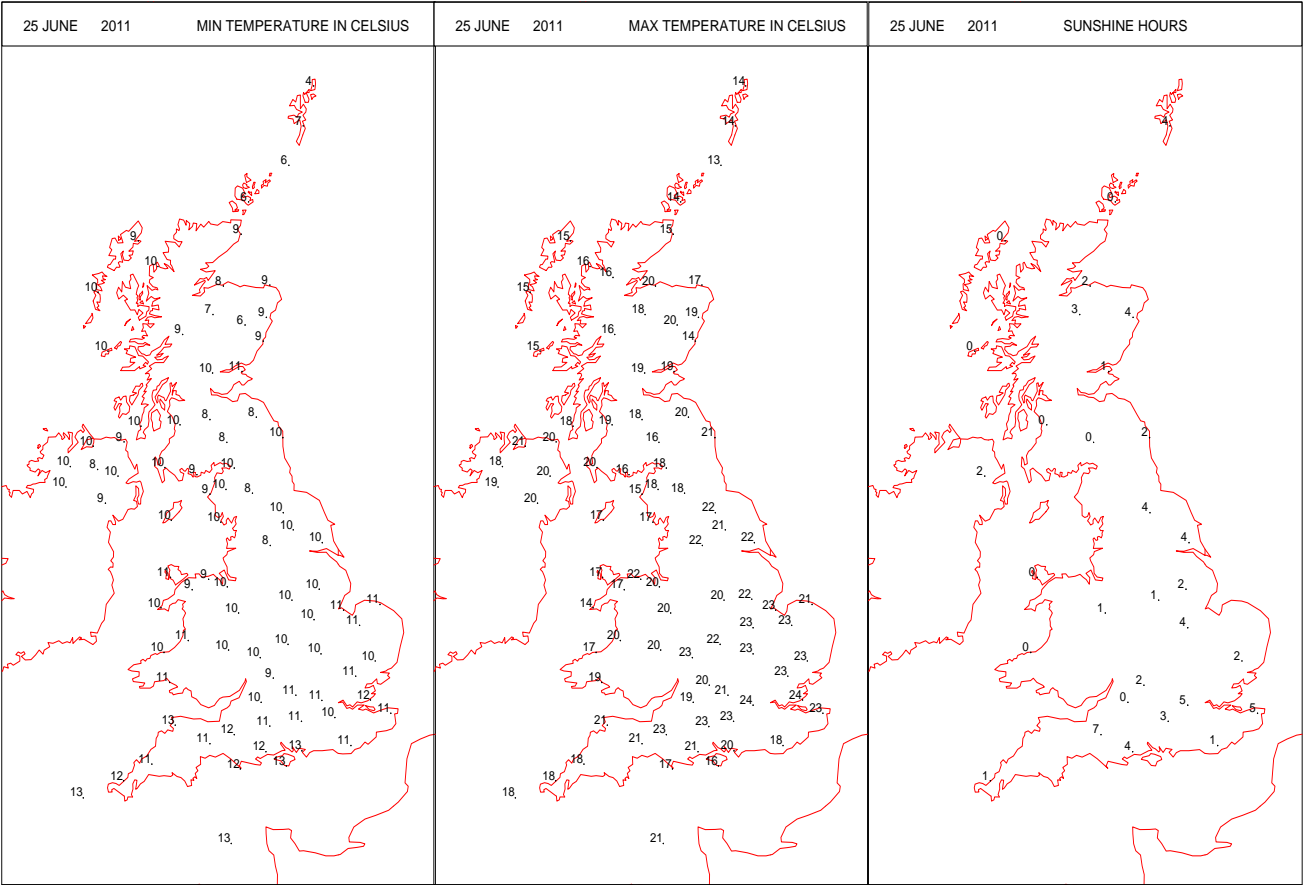
Lowest Minimum:
3.9 Baltasound No 2, Shetland

Lowest Grass Minimum:
-0.8 Fair Isle, Shetland

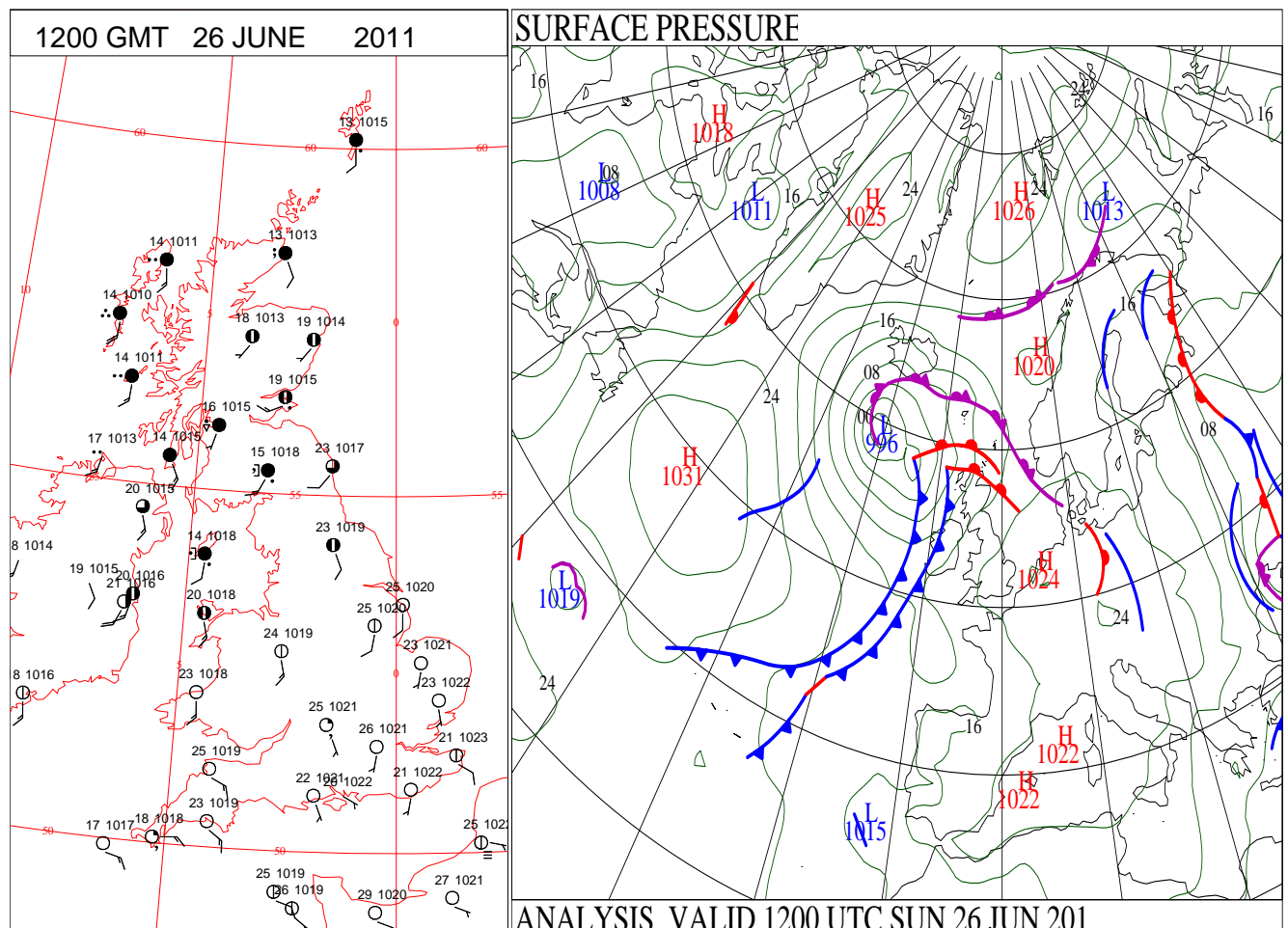
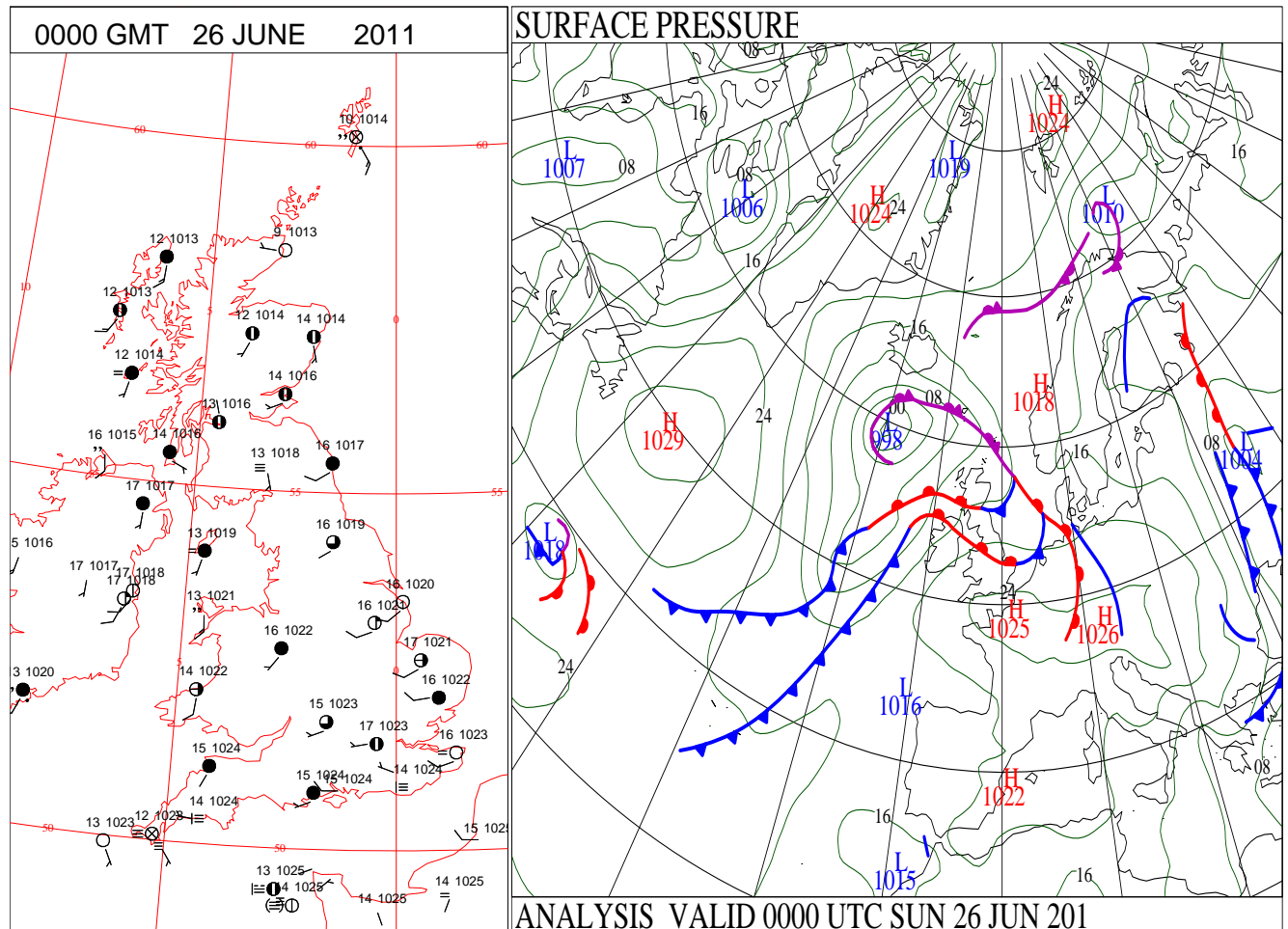
Most Rain:
9.8 Tiree, Argyll

Most Sun:
7.6 Guernsey Airport, Guernsey

DAILY CLIMATE DATA

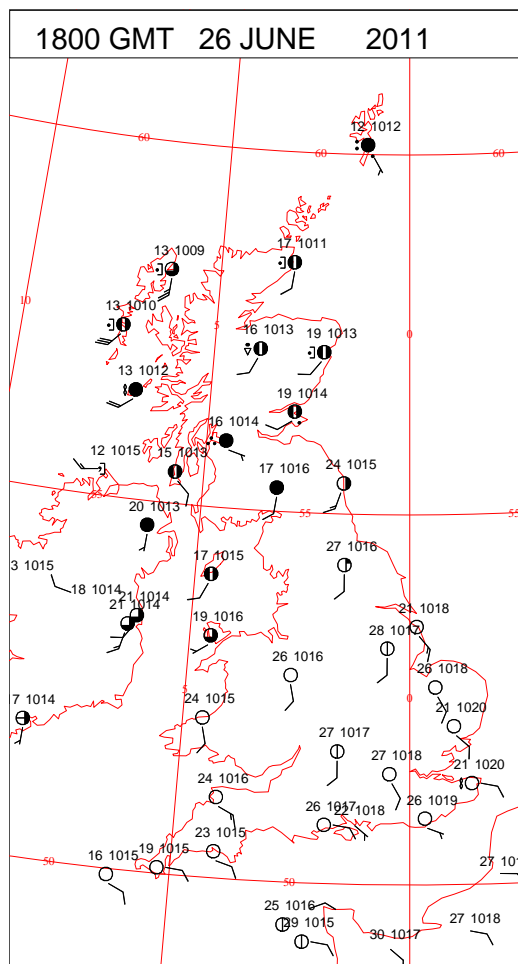
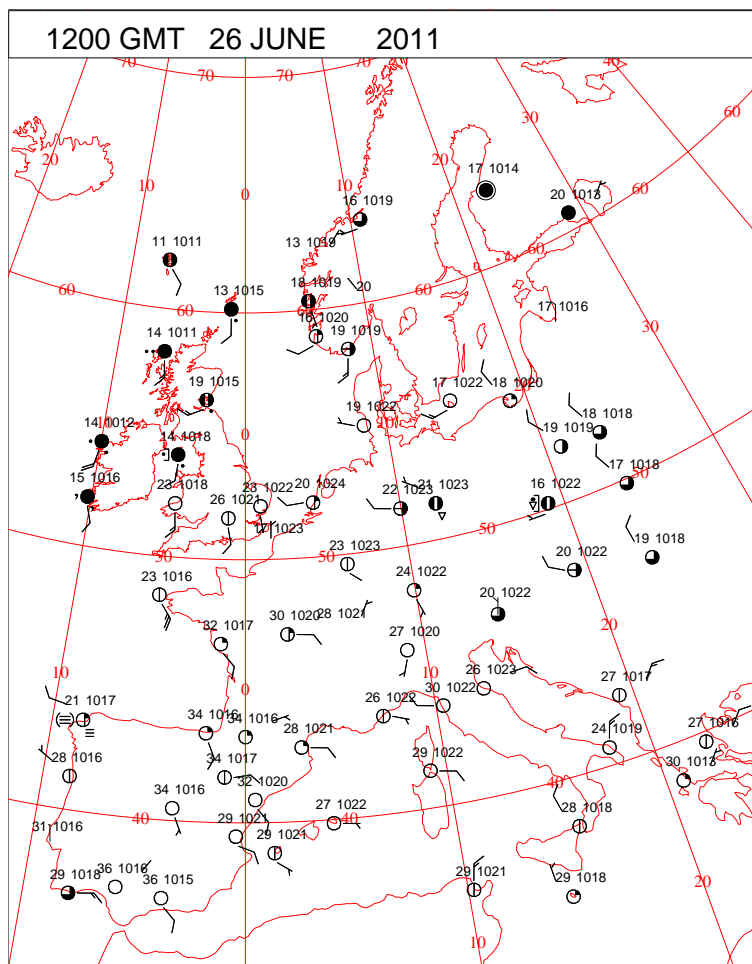
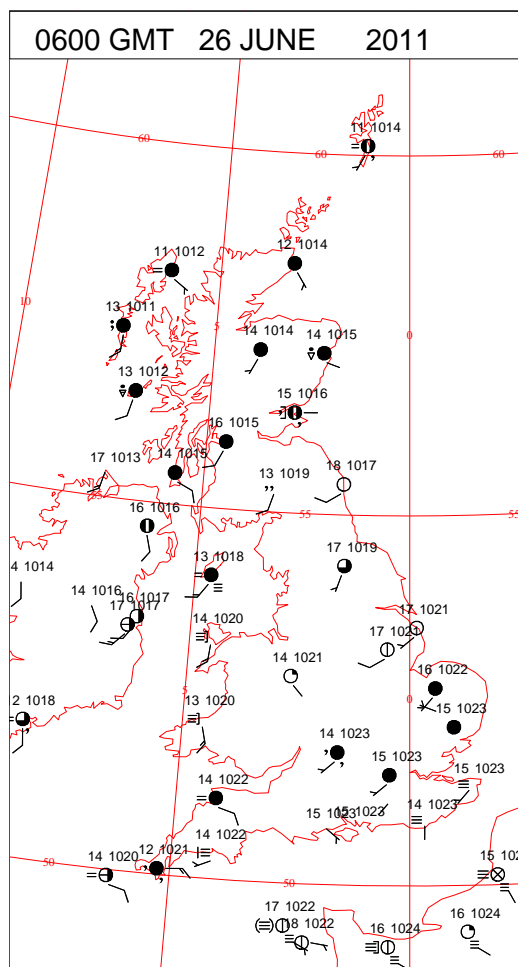
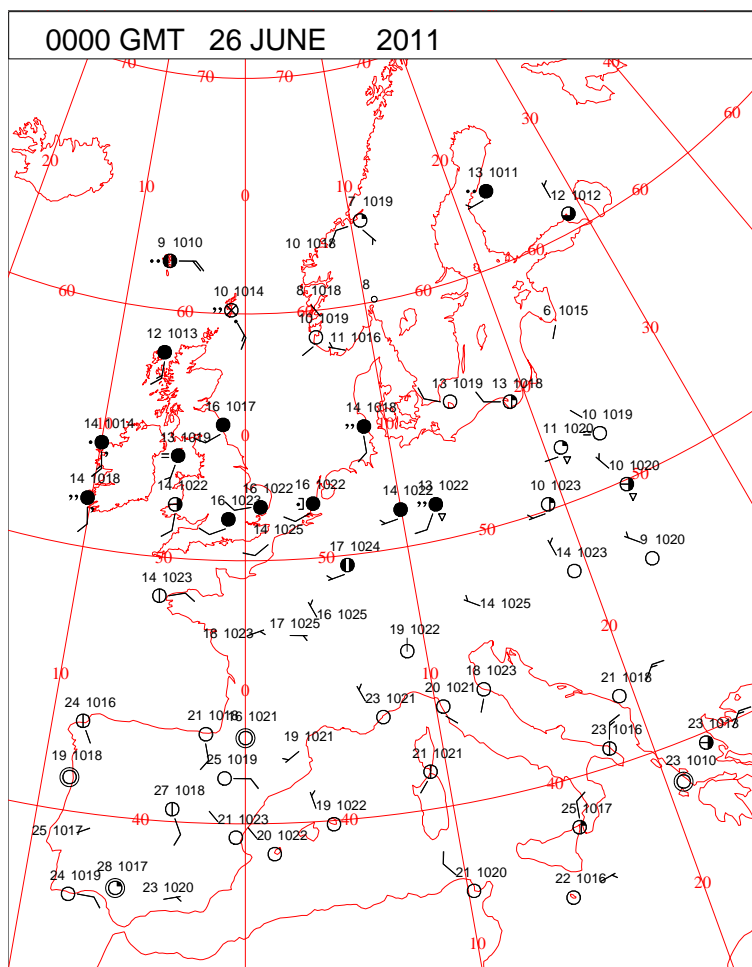


DAILY WEATHER SUMMARY



Sunday 26 June 2011

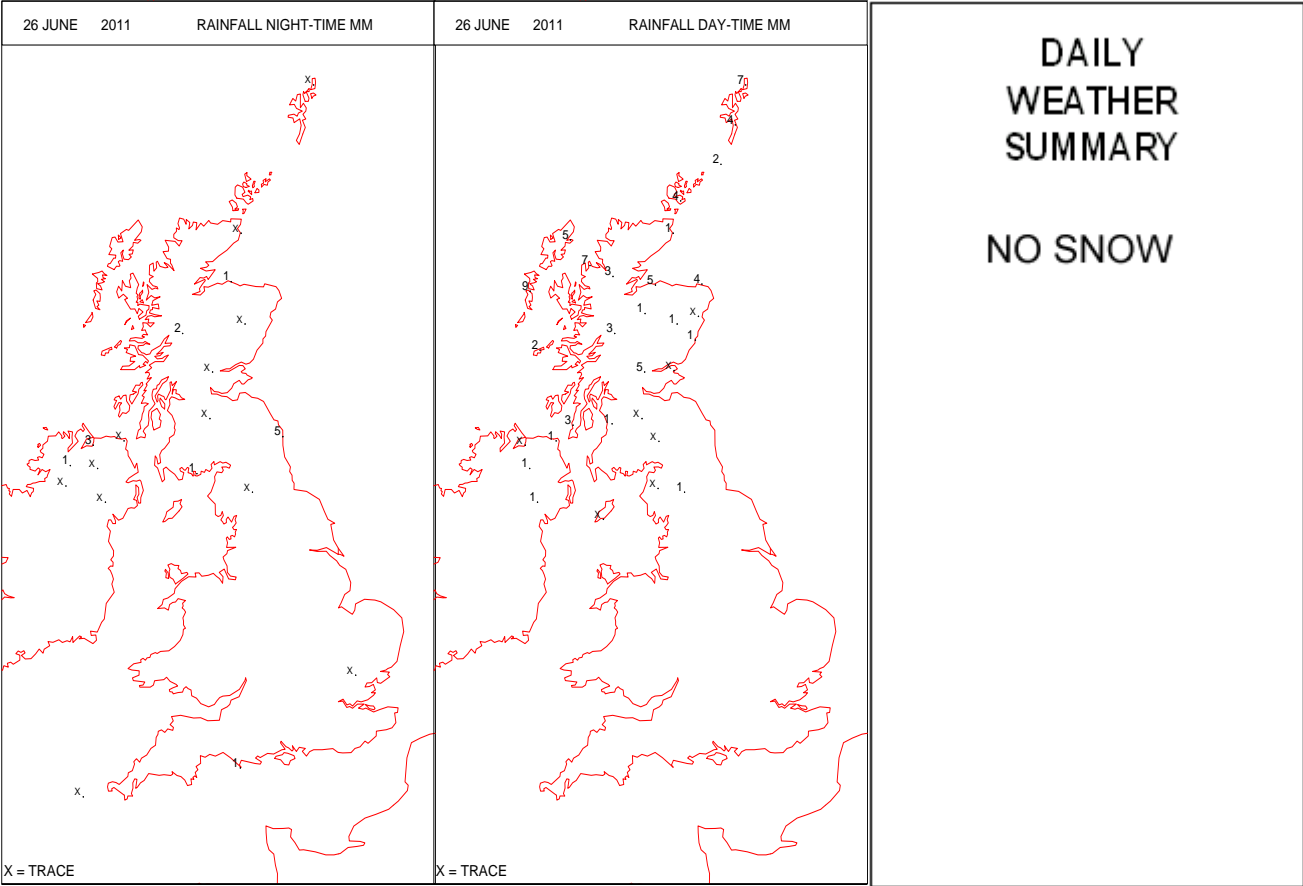
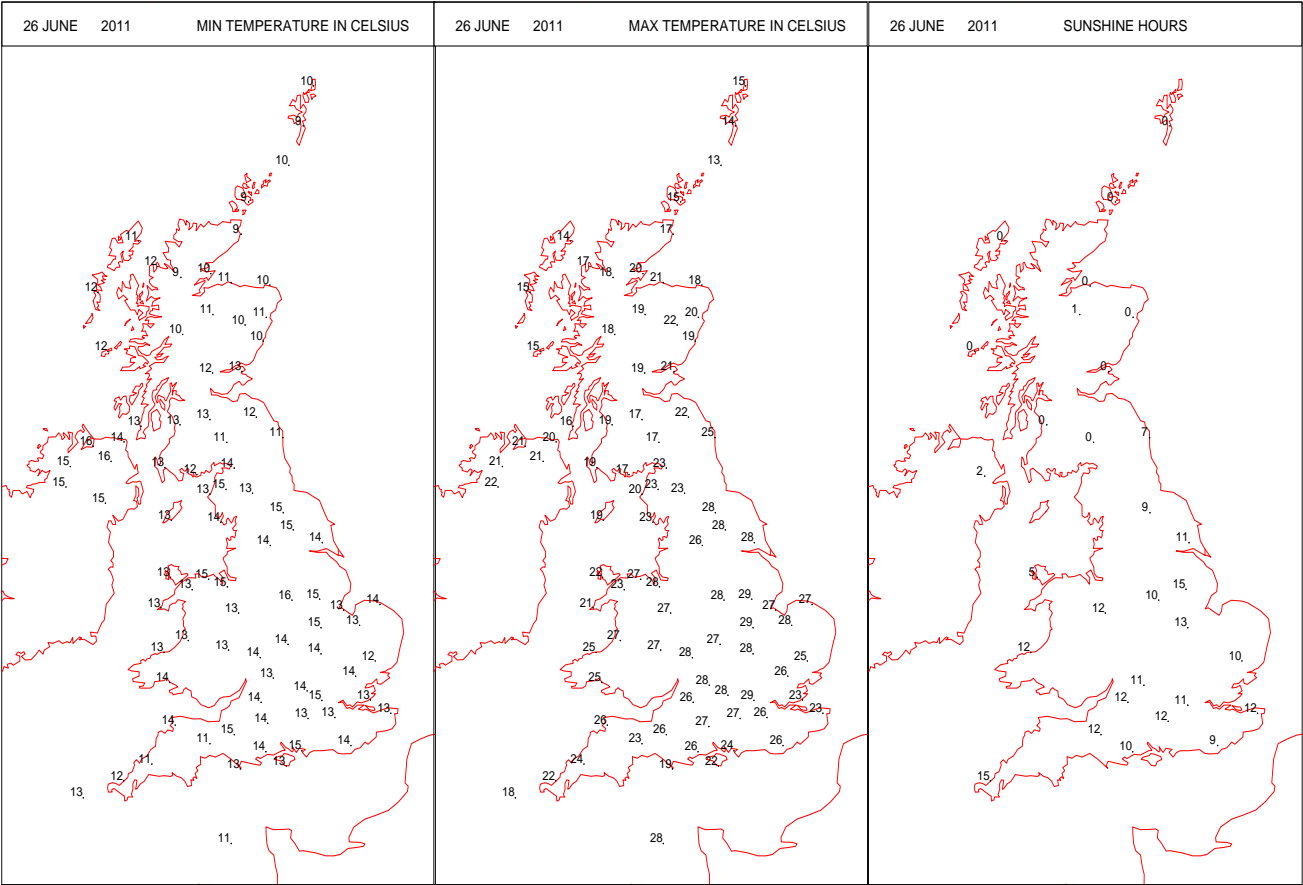
SURFACE REPORTS



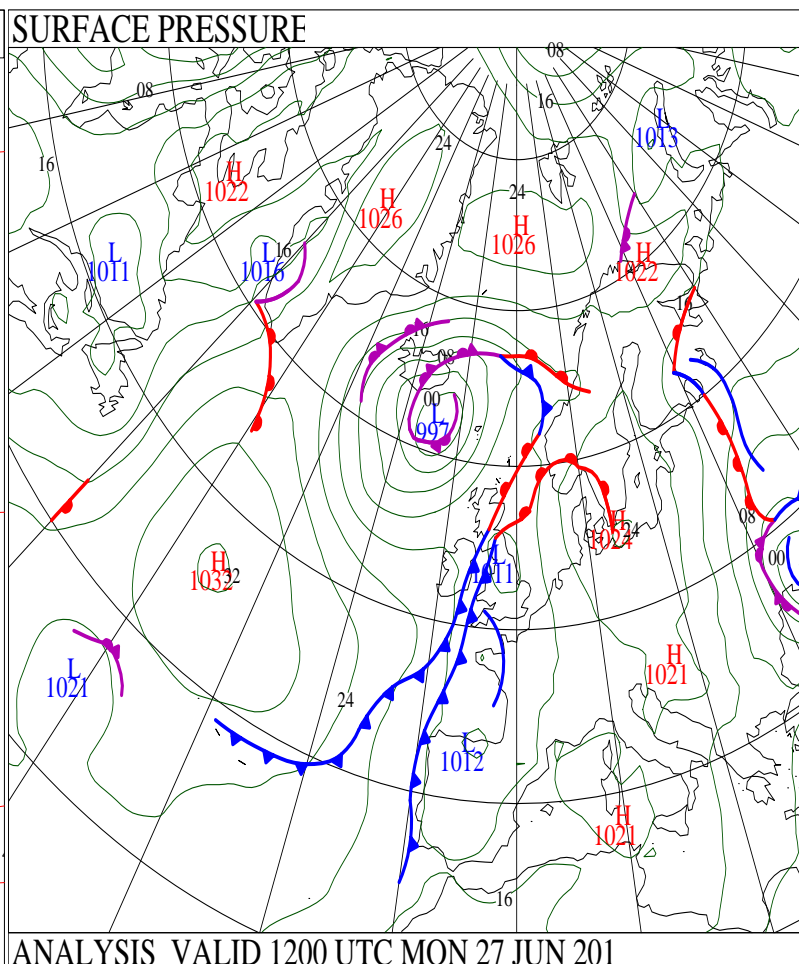
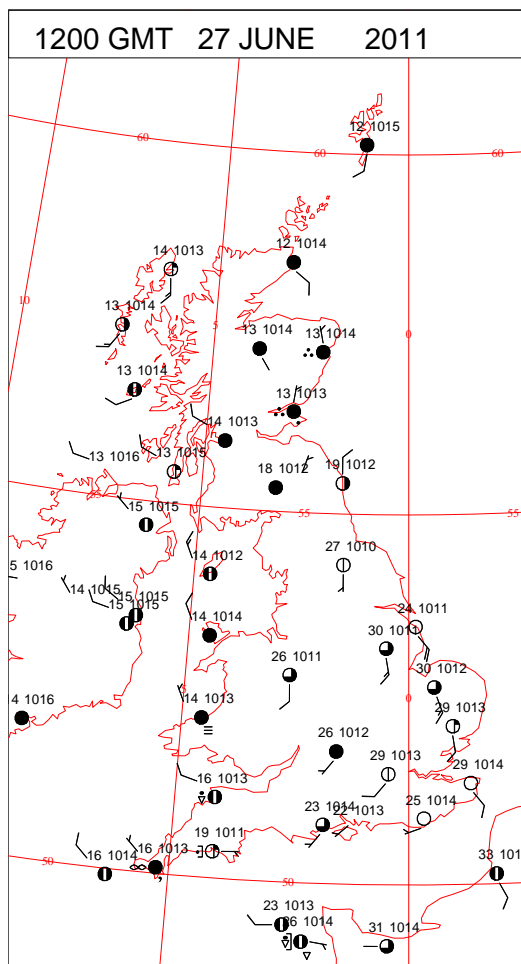
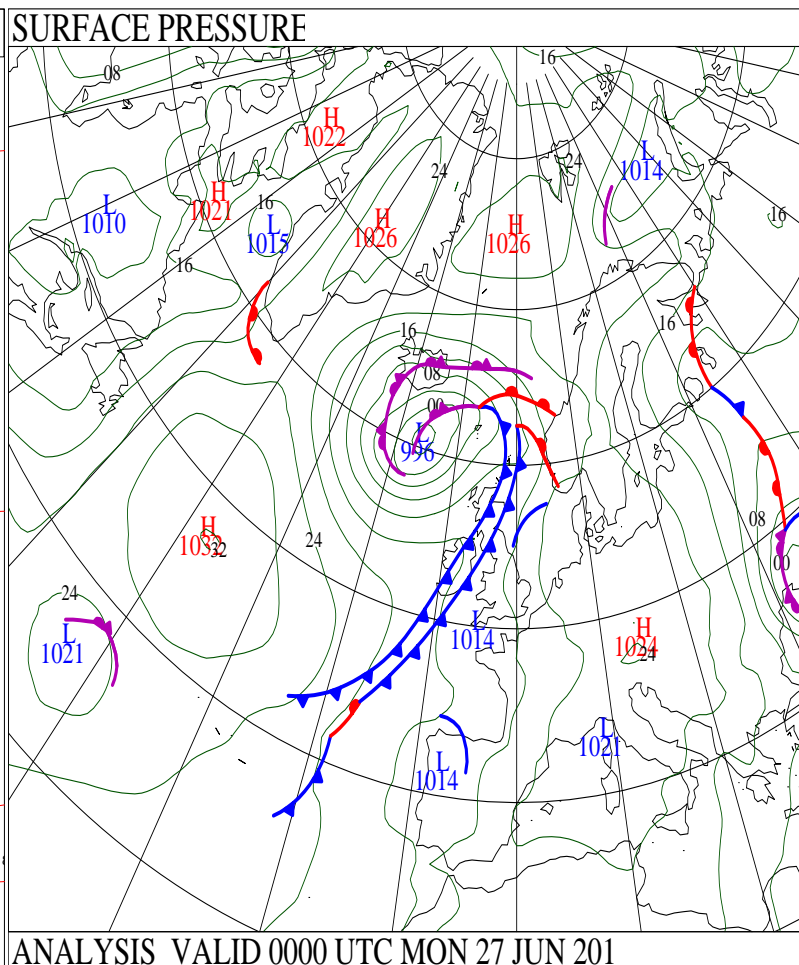
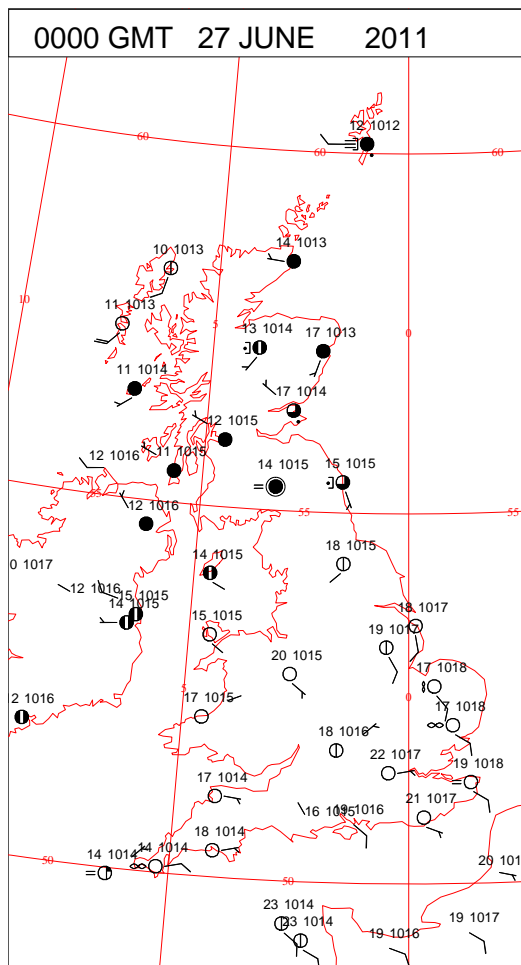
SIGNIFICANT WEATHER

0600 GMT 26 JUNE 2011	SIG WEATHER	1200 GMT 26 JUNE 2011	SIG WEATHER	<p>Summary of UK Weather for Sunday 26 June 2011.</p> <p>There was widespread mist and fog over much of England and Wales. There were some dense patches reported, especially across southern England.</p> <p>The best of any clearer breaks overnight persisted across north-west England, whereas Scotland and Northern Ireland had a cloudy night, with spells of rain affecting northern Scotland. However, despite the regional differences, it was a mild night for most parts.</p> <p>Mist and fog quickly burnt off during the morning across England and Wales, with most places seeing almost unbroken sunshine. This allowed temperatures to rise rapidly, which in turn triggered a line of heavy showers from Merseyside to north-east England.</p> <p>However, fog was slow to clear in Lyme Bay, and later spread from the North Sea into parts of East Anglia.</p> <p>Across Northern Ireland and Scotland, it was a cloudier and cooler day, with some fairly persistent rain across western Scotland in particular. However, it did brighten up at times across eastern parts.</p> <p>This was the warmest day of the year so far for many parts, with temperatures highest across south-east England.</p>
1800 GMT 26 JUNE 2011	SIG WEATHER	0000 GMT 27 JUNE 2011	SIG WEATHER	<p>EXTREMES</p> <p>Highest Maximum: 30.0 Jersey Airport, Jersey</p> <p>Lowest Maximum: 13.3 Fair Isle, Shetland</p> <p>Lowest Minimum: 8.5 Loch Glascarnoch, Ross & Cromarty</p> <p>Lowest Grass Minimum: 4.8 Wick Airport, Caithness</p> <p>Most Rain: 9.0 South Uist, Western Isles</p> <p>Most Sun: 15.4 Camborne, Cornwall</p>

DAILY CLIMATE DATA

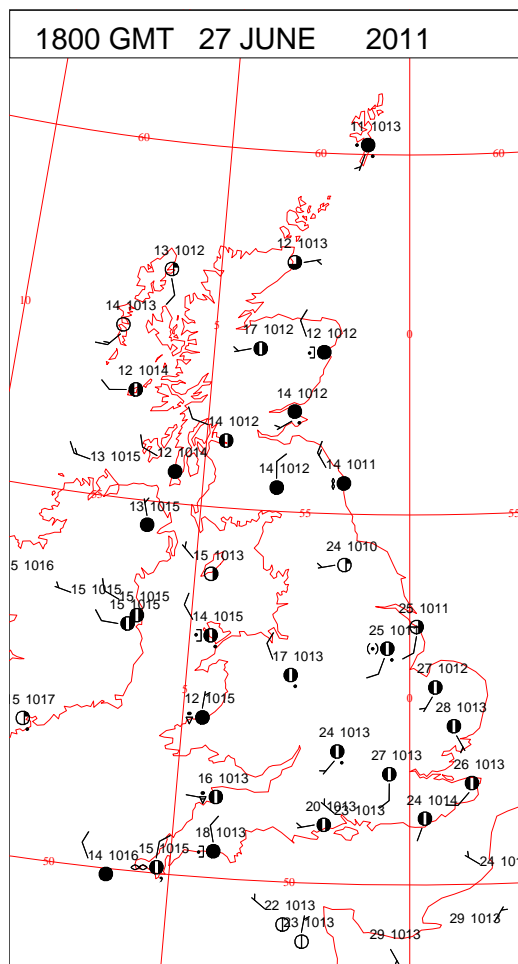
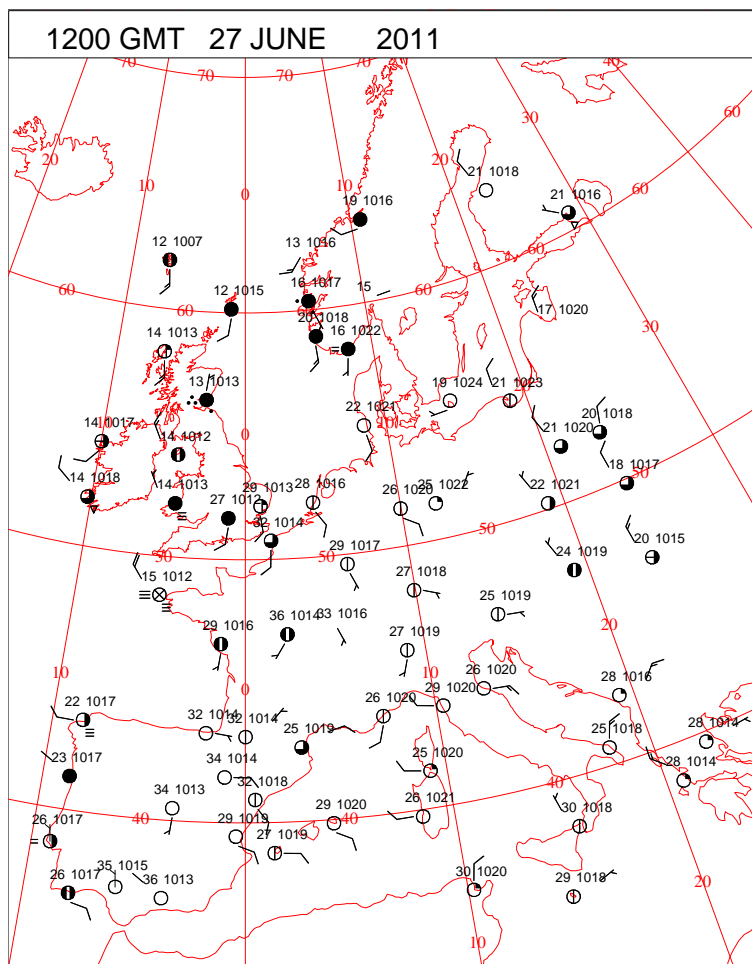
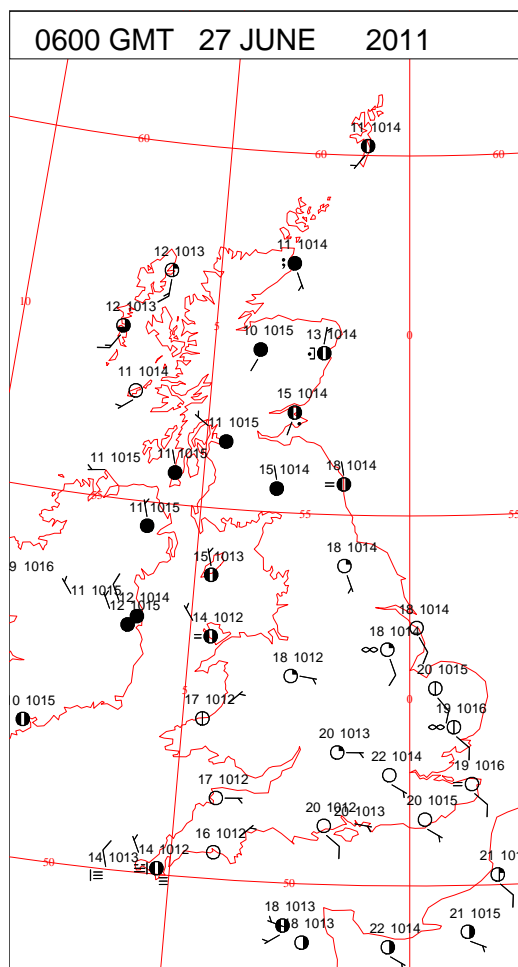
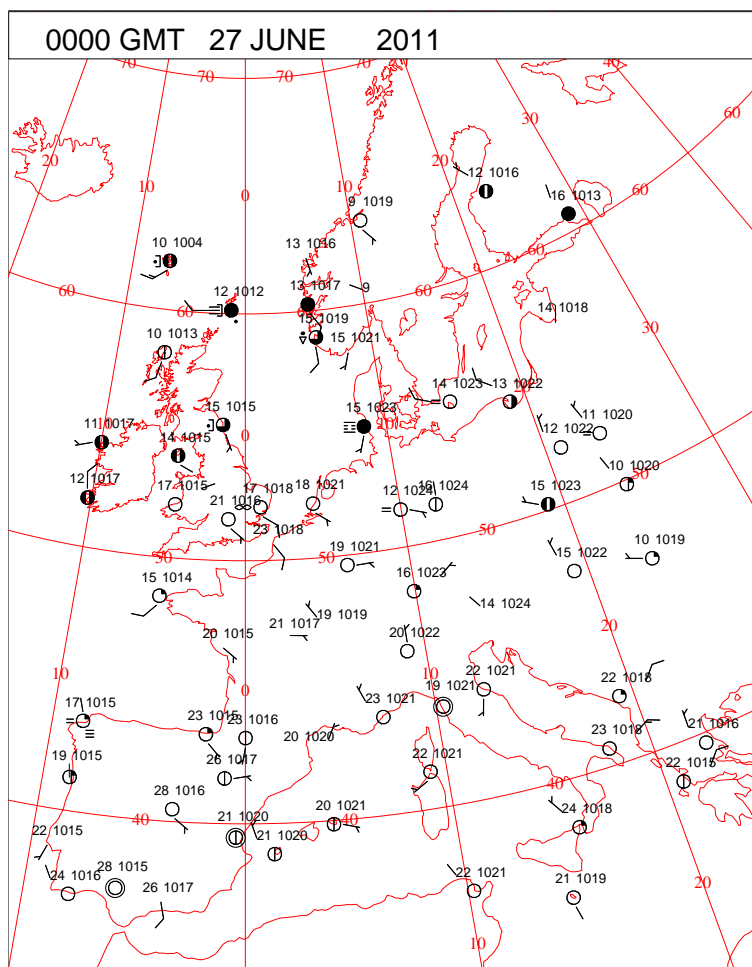


DAILY WEATHER SUMMARY



Monday 27 June 2011

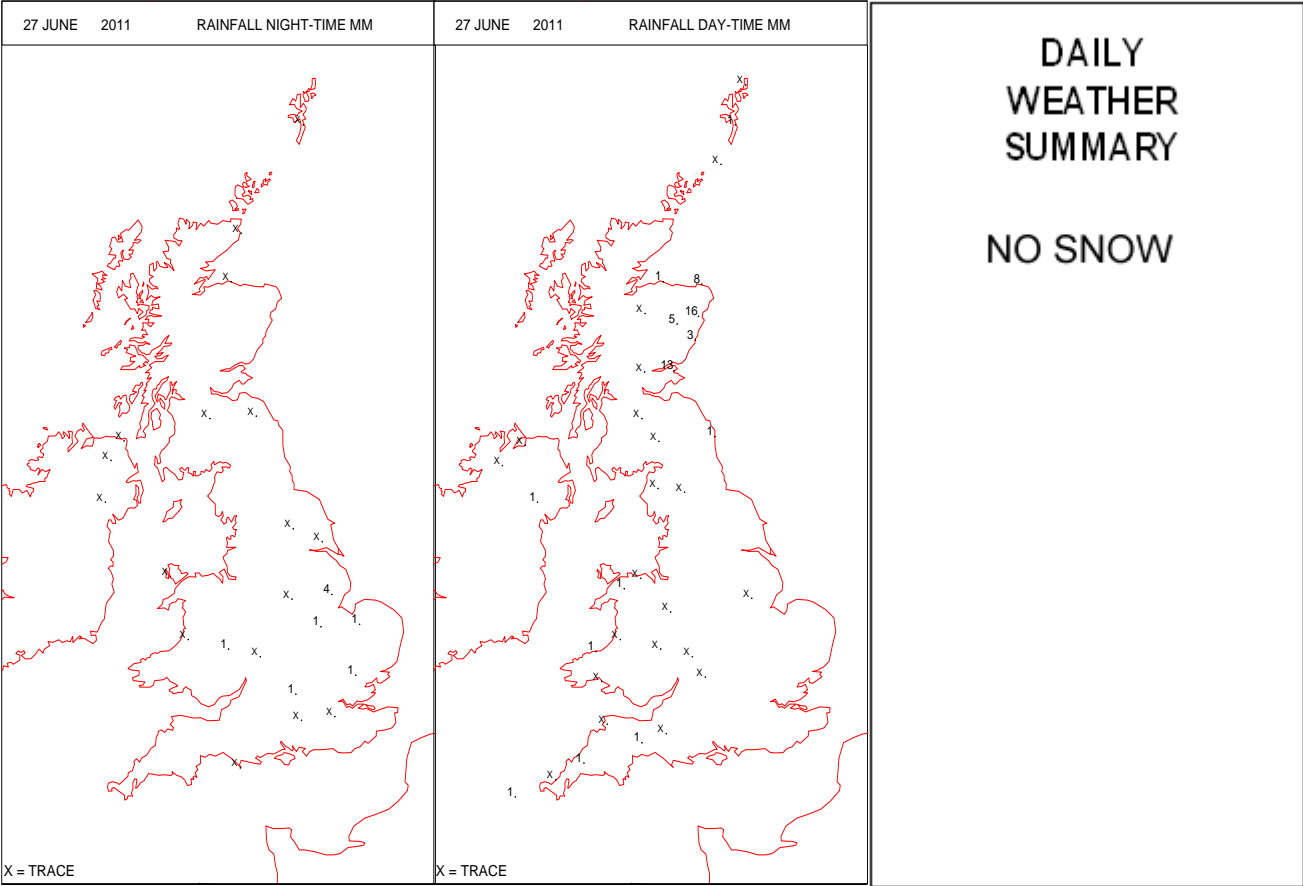
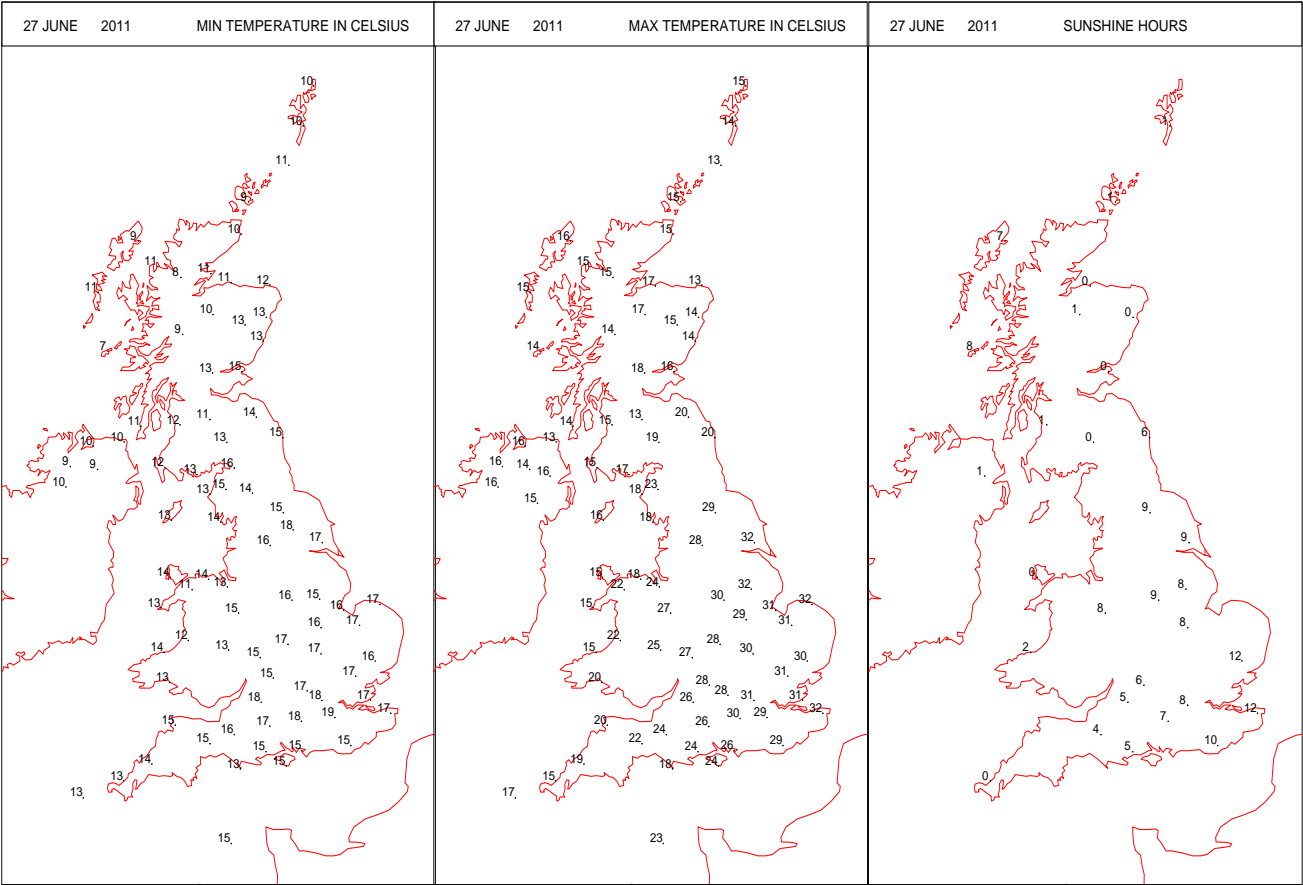
SURFACE REPORTS



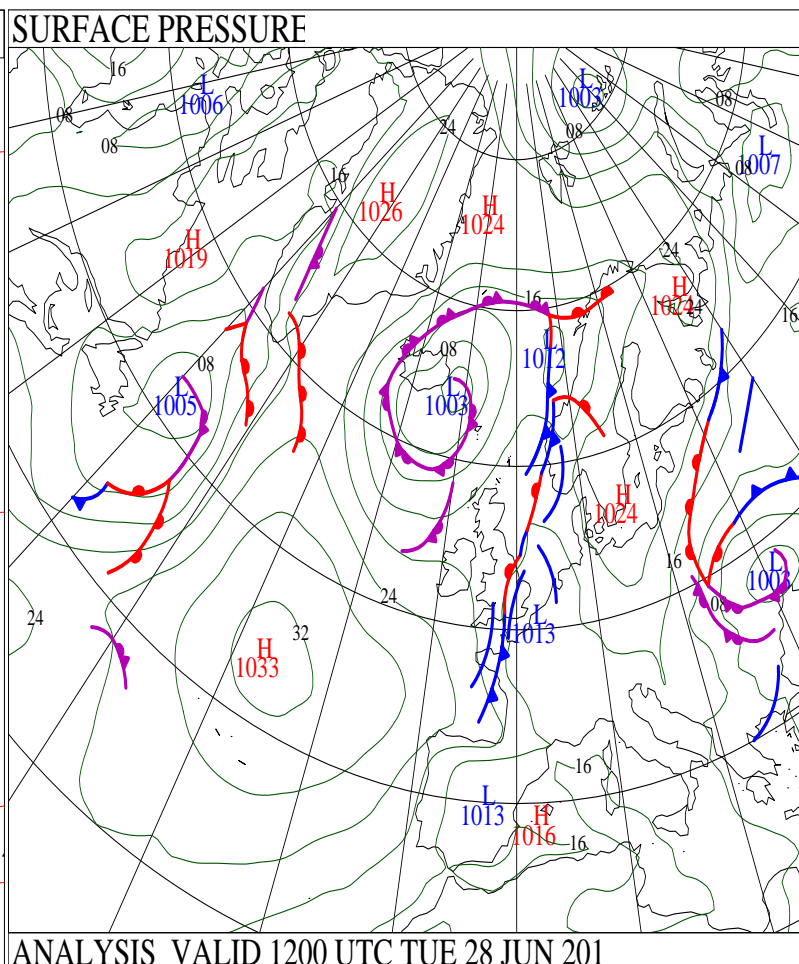
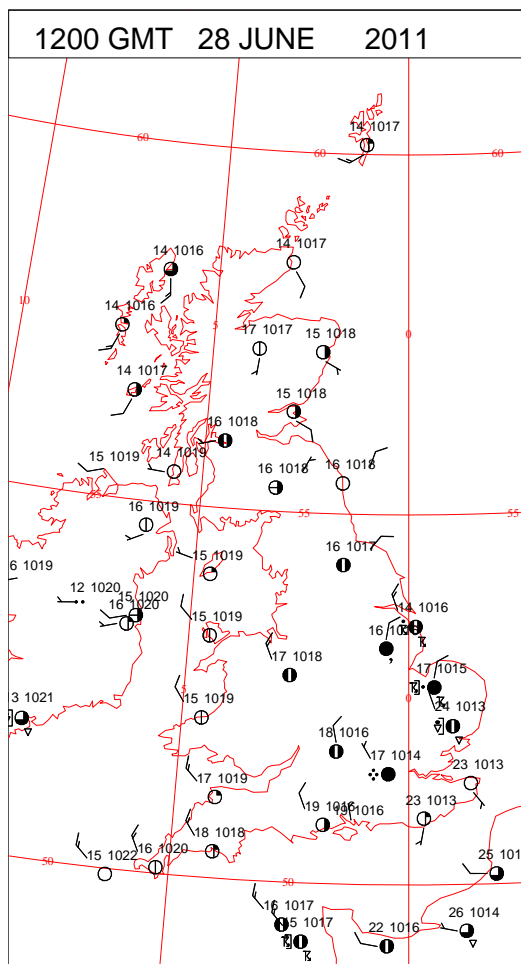
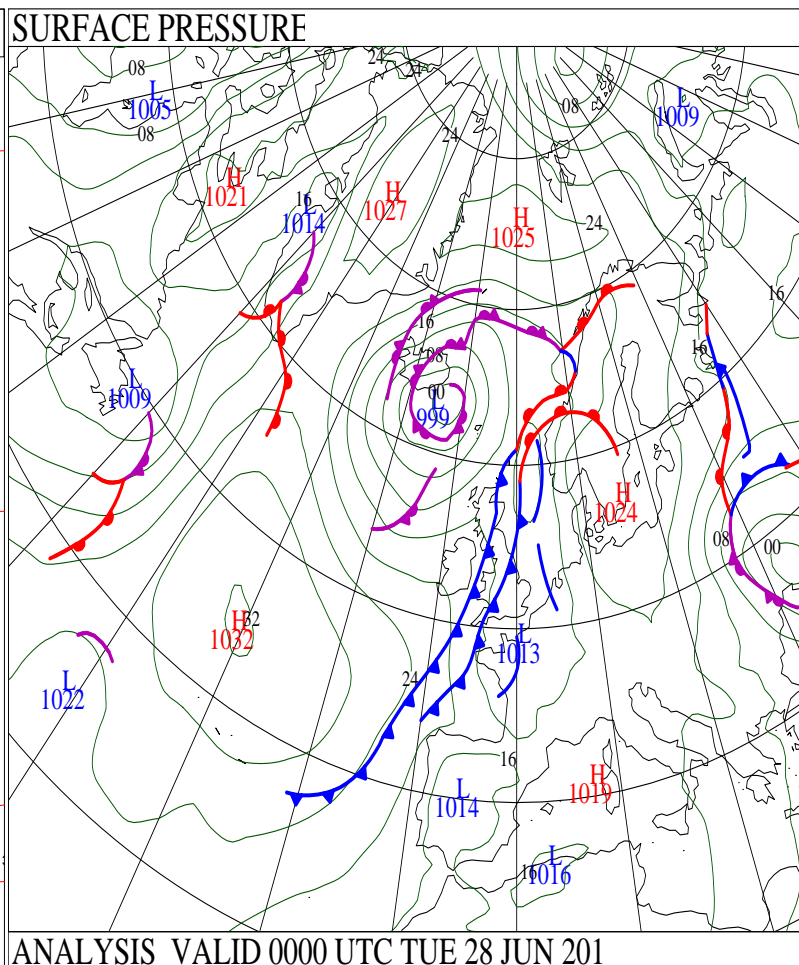
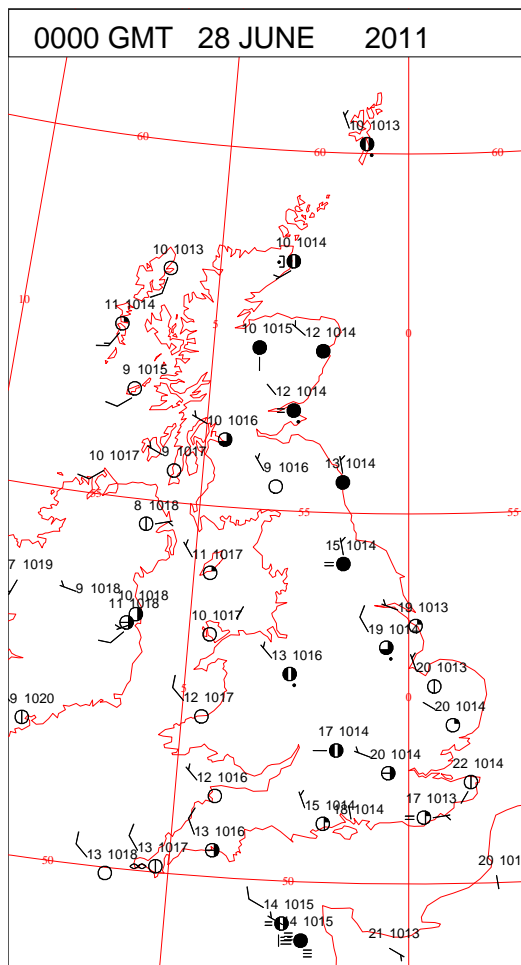
SIGNIFICANT WEATHER

0600 GMT 27 JUNE 2011	SIG WEATHER	1200 GMT 27 JUNE 2011	SIG WEATHER	<p>Summary of UK Weather for Monday 27 June 2011.</p> <p>It was a warm night across much of England and Wales, and with many places starting off sunny, temperatures increased rapidly during the morning.</p> <p>Medium-level cloud across Brittany spread north-eastwards across south-west England and through the Midlands, producing a few showers and isolated thunderstorms.</p> <p>Eastern England became particularly hot through the day, as the sunshine there lasted until late afternoon.</p> <p>A few heavy and thundery showers also developed across the north Pennines, before moving across the North Sea.</p> <p>Much of Scotland and Northern Ireland lay under a waving front, so it was a predominantly cloudy day there, although the far north-west of Scotland saw some brightness. Some heavy rain developed across eastern Scotland during the afternoon, before this too moved into the North Sea.</p> <p>During the evening, further heavy showers and thunderstorms moved through south-western areas.</p> <p>Generally it was a very hot day across most of England and Wales, though closer to average in the south-west, while Scotland and Northern Ireland saw temperatures close to average or just below.</p>
1800 GMT 27 JUNE 2011	SIG WEATHER	0000 GMT 28 JUNE 2011	SIG WEATHER	<p>EXTREMES</p> <p>Highest Maximum: 31.9 Leconfield, Humberside</p> <p>Lowest Maximum: 12.6 Fair Isle, Shetland</p> <p>Lowest Minimum: 7.3 Tiree, Argyll</p> <p>Lowest Grass Minimum: 2.2 Tiree, Argyll</p> <p>Most Rain: 16.4 Dyce, Aberdeenshire</p> <p>Most Sun: 12.0 Wattisham, Suffolk</p>

DAILY CLIMATE DATA

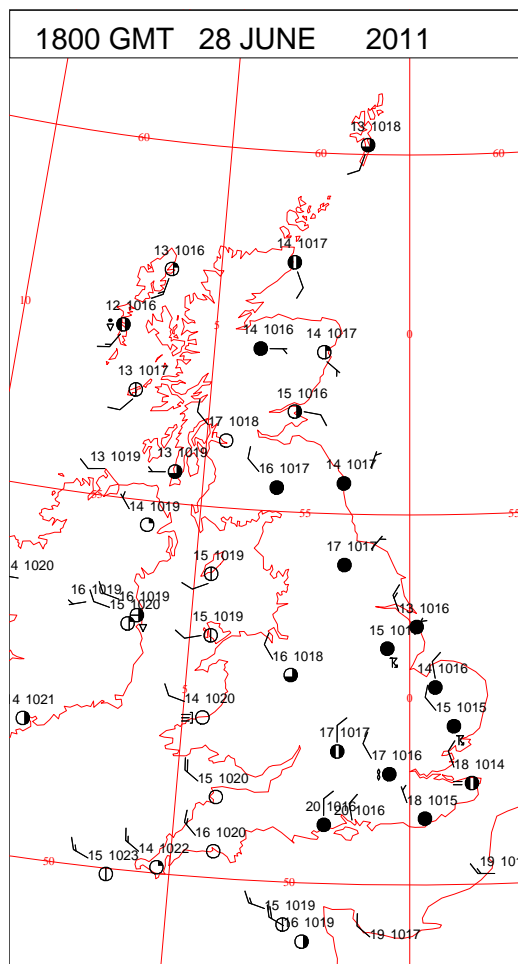
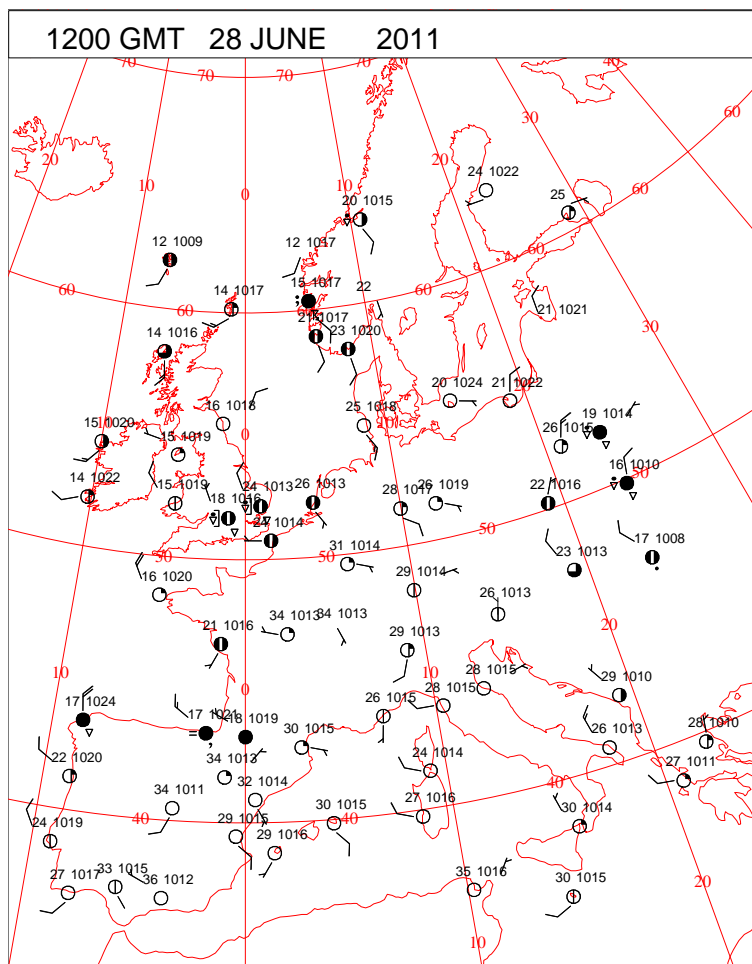
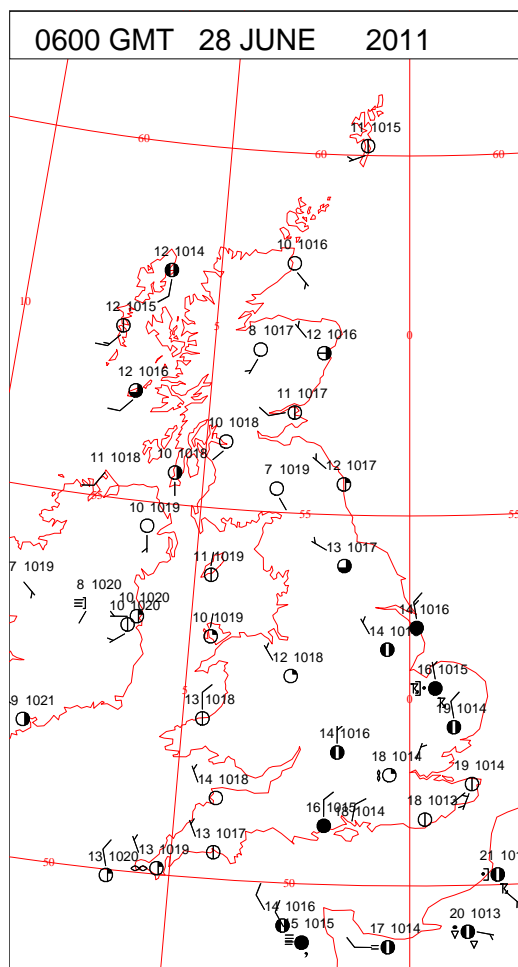
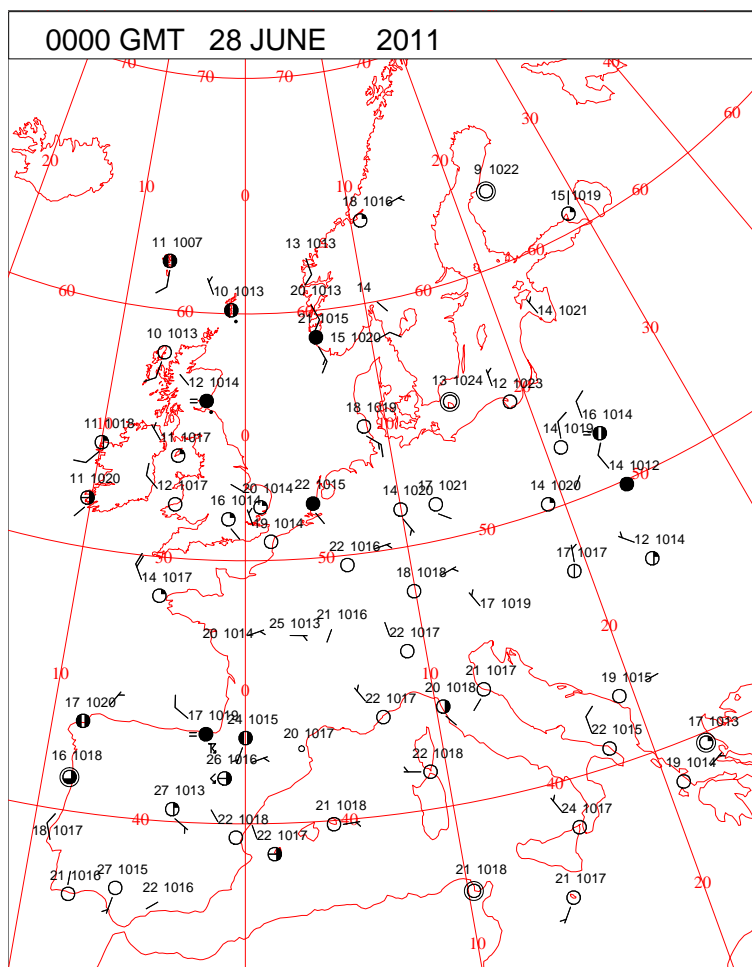


DAILY WEATHER SUMMARY



Tuesday 28 June 2011

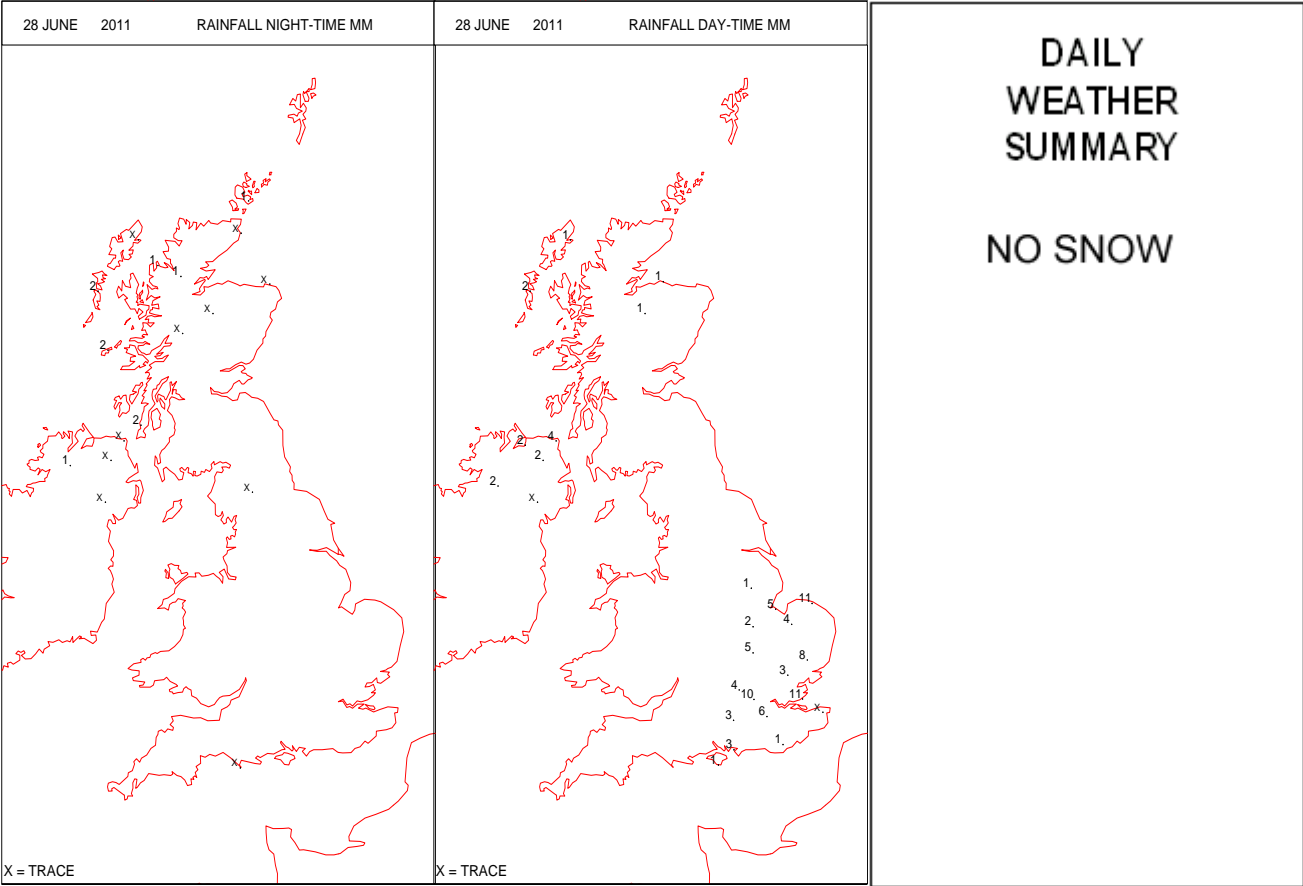
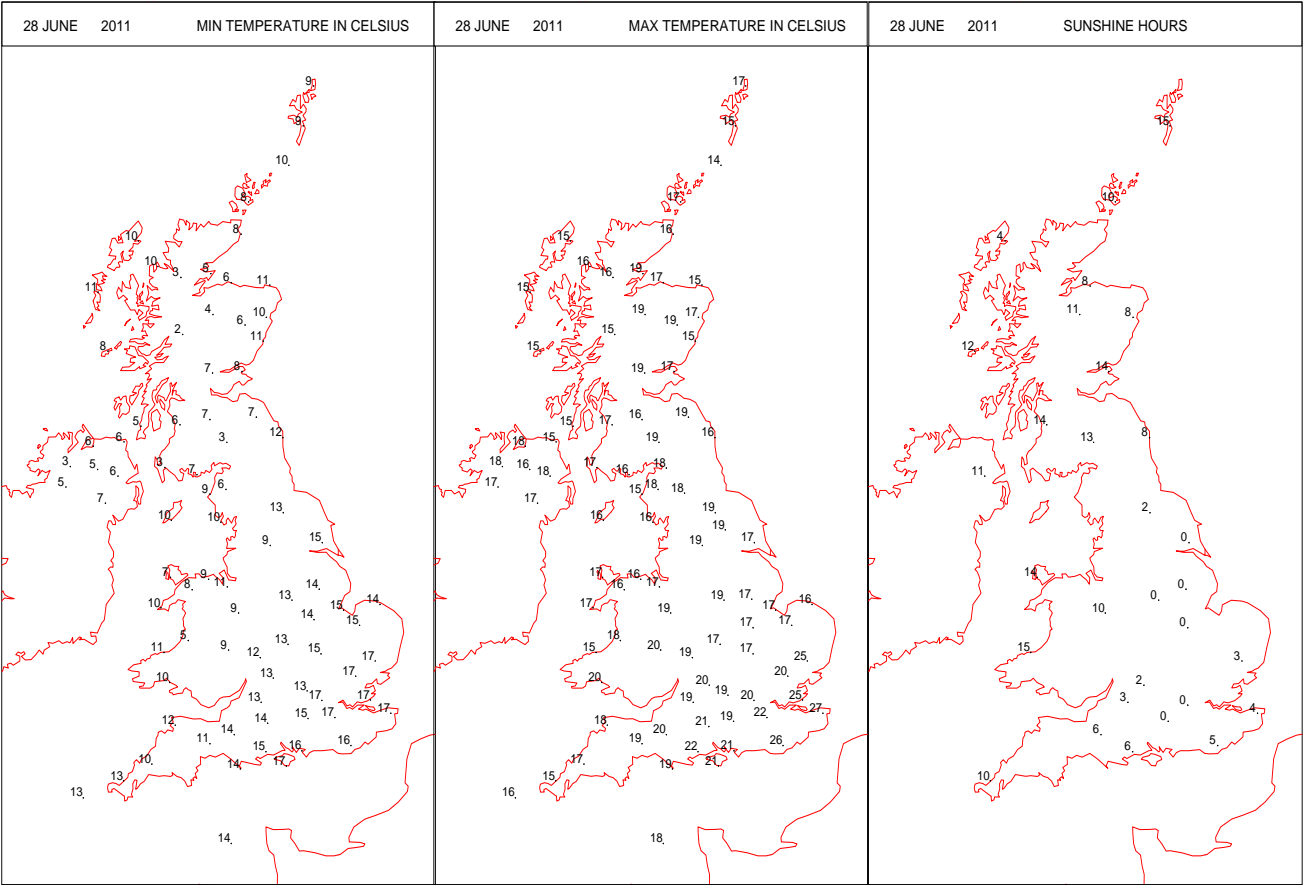
SURFACE REPORTS



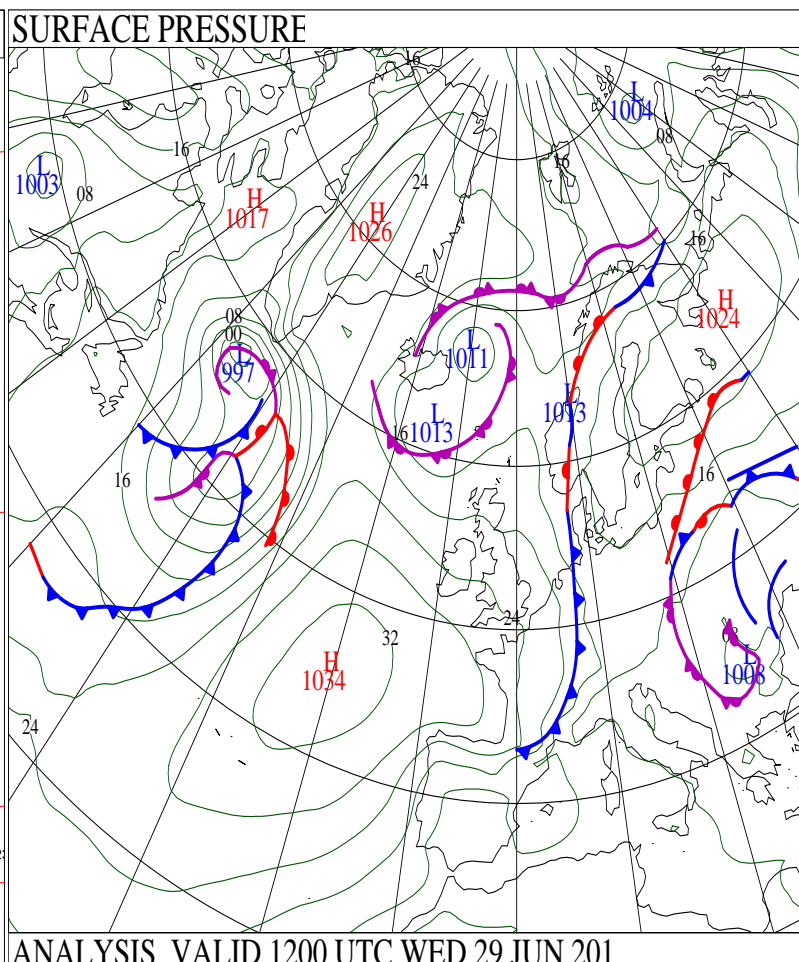
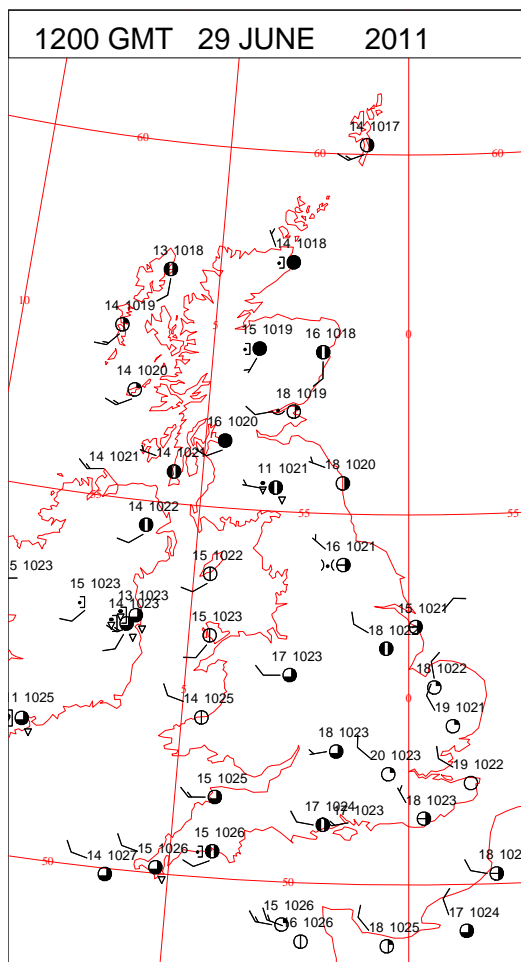
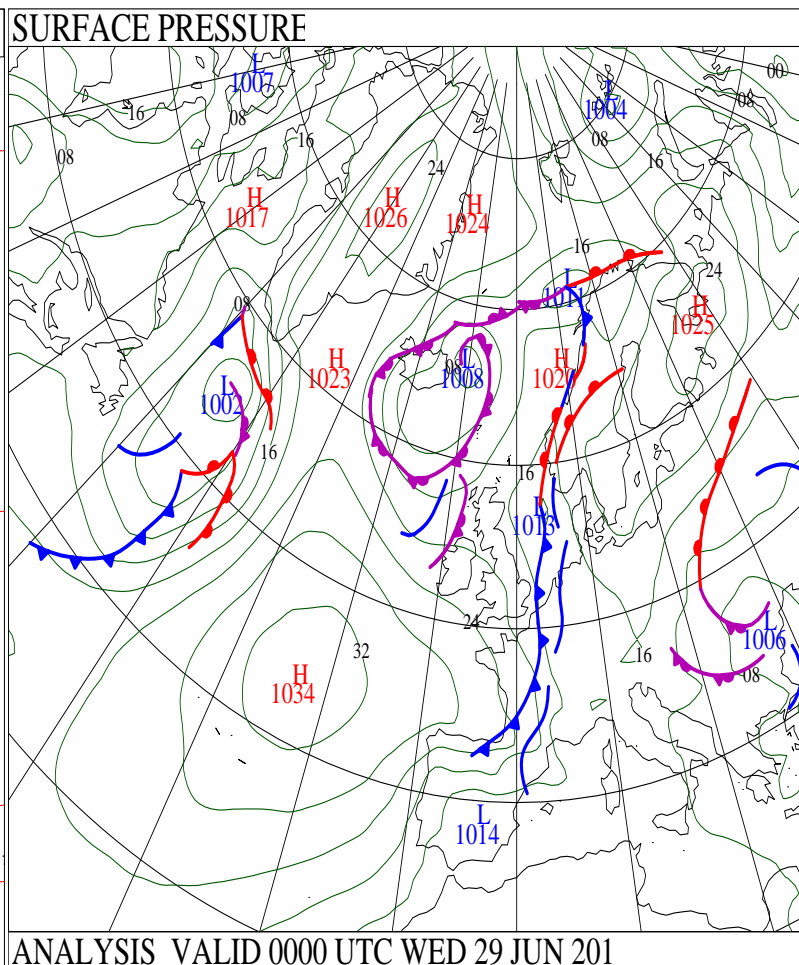
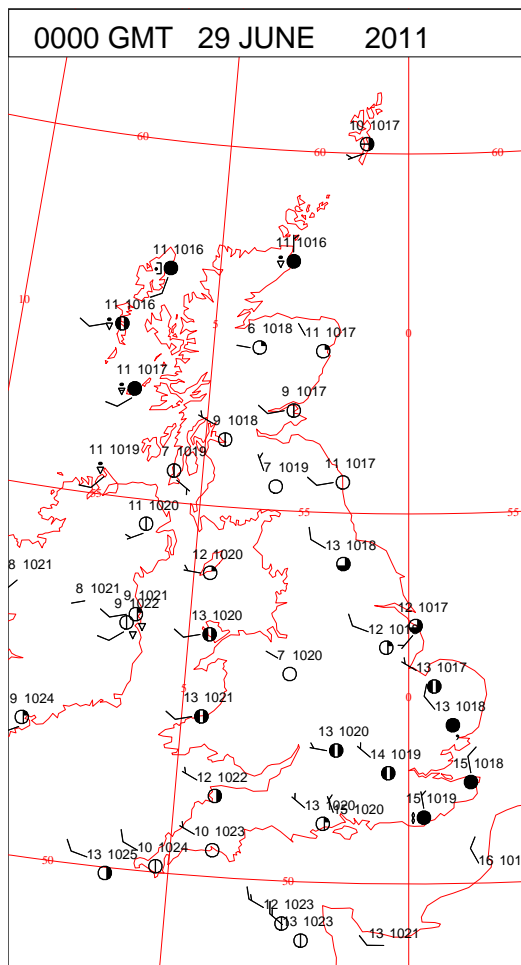
SIGNIFICANT WEATHER

0600 GMT 28 JUNE 2011	SIG WEATHER	1200 GMT 28 JUNE 2011	SIG WEATHER	<p>Summary of UK Weather for Tuesday 28 June 2011. A few early morning thunderstorms moved north-eastwards across central and eastern England. Elsewhere across much of the south-east it was a rather cloudy, but warm start to the day. Further to the north-west, it was brighter with some morning sunshine. Thunderstorms developed more widely by late morning across south-east England, with these quickly becoming widespread through the afternoon. Further thunderstorms that developed over France drifted north-eastwards to add to what was a lively afternoon of weather. Areas east of a line from West Sussex to Lincolnshire saw frequent lightning, with reports of transport power supplies being affected in some areas. Also, there were reports of hail and locally heavy rainfall. However these storms had moved out into the North Sea by early evening, but left behind a legacy of low cloud. Elsewhere across the U.K., it was a predominantly fine day, although there were some showers across Northern Ireland and western Scotland. The warm and humid air remained for the duration of the morning across the far south-east of England, but elsewhere it was a much fresher day with temperatures close to average, most notably so across the Midlands.</p>
1800 GMT 28 JUNE 2011	SIG WEATHER	0000 GMT 29 JUNE 2011	SIG WEATHER	
				<p>EXTREMES Highest Maximum: 26.8 Manston, Kent Lowest Maximum: 14.0 Fair Isle, Shetland Lowest Minimum: 1.7 Tulloch Bridge, Inverness-Shire Lowest Grass Minimum: -2.0 Tulloch Bridge, Inverness-Shire Most Rain: 11.2 Shoeburyness, Essex 11.2 Weybourne, Norfolk Most Sun: 15.1 Aberporth, Dyfed</p>

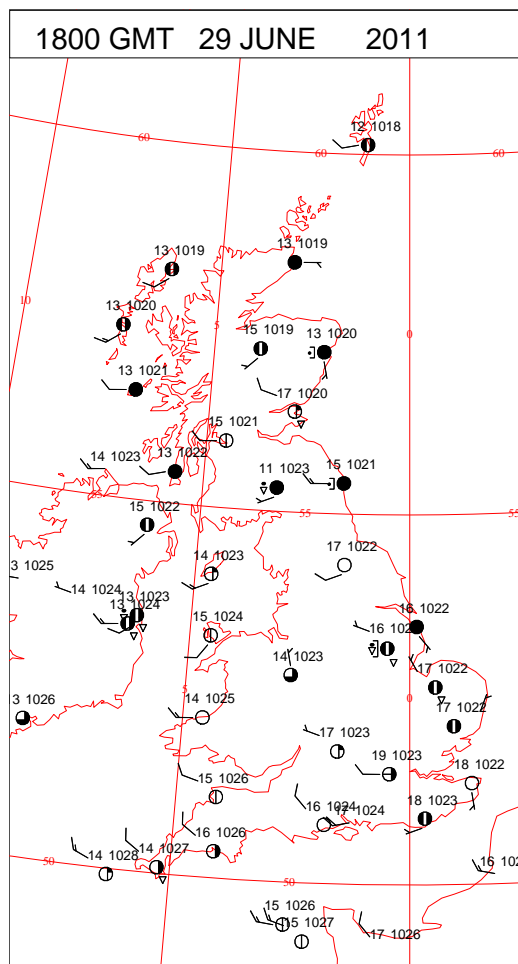
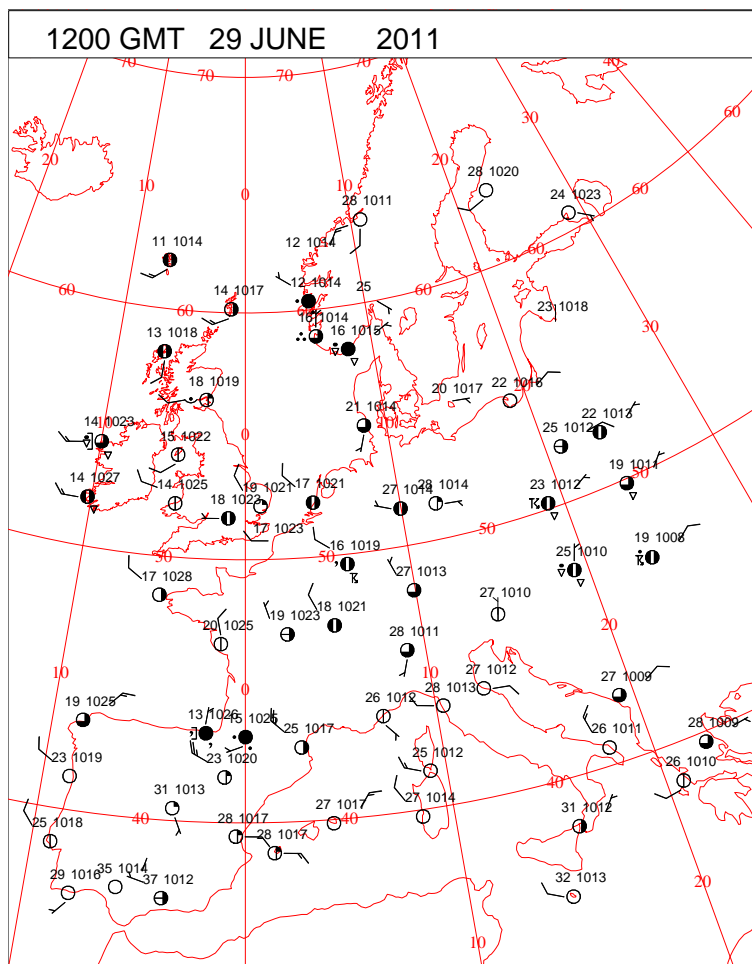
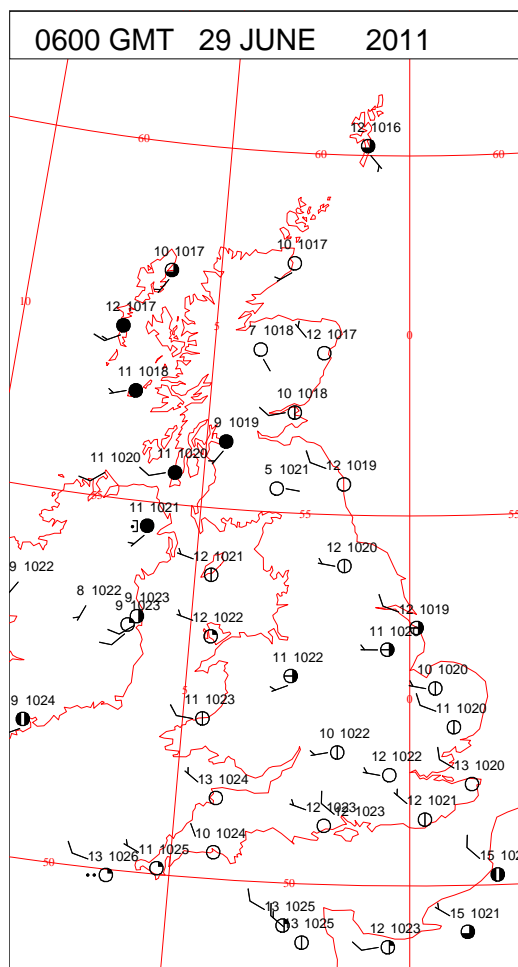
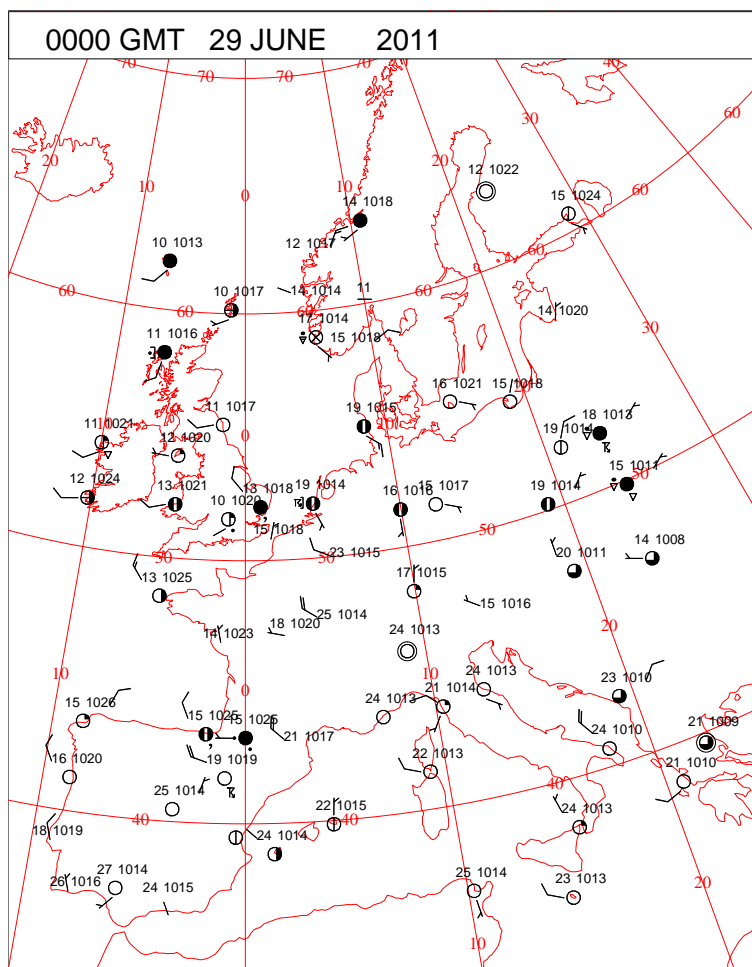
DAILY CLIMATE DATA



DAILY WEATHER SUMMARY



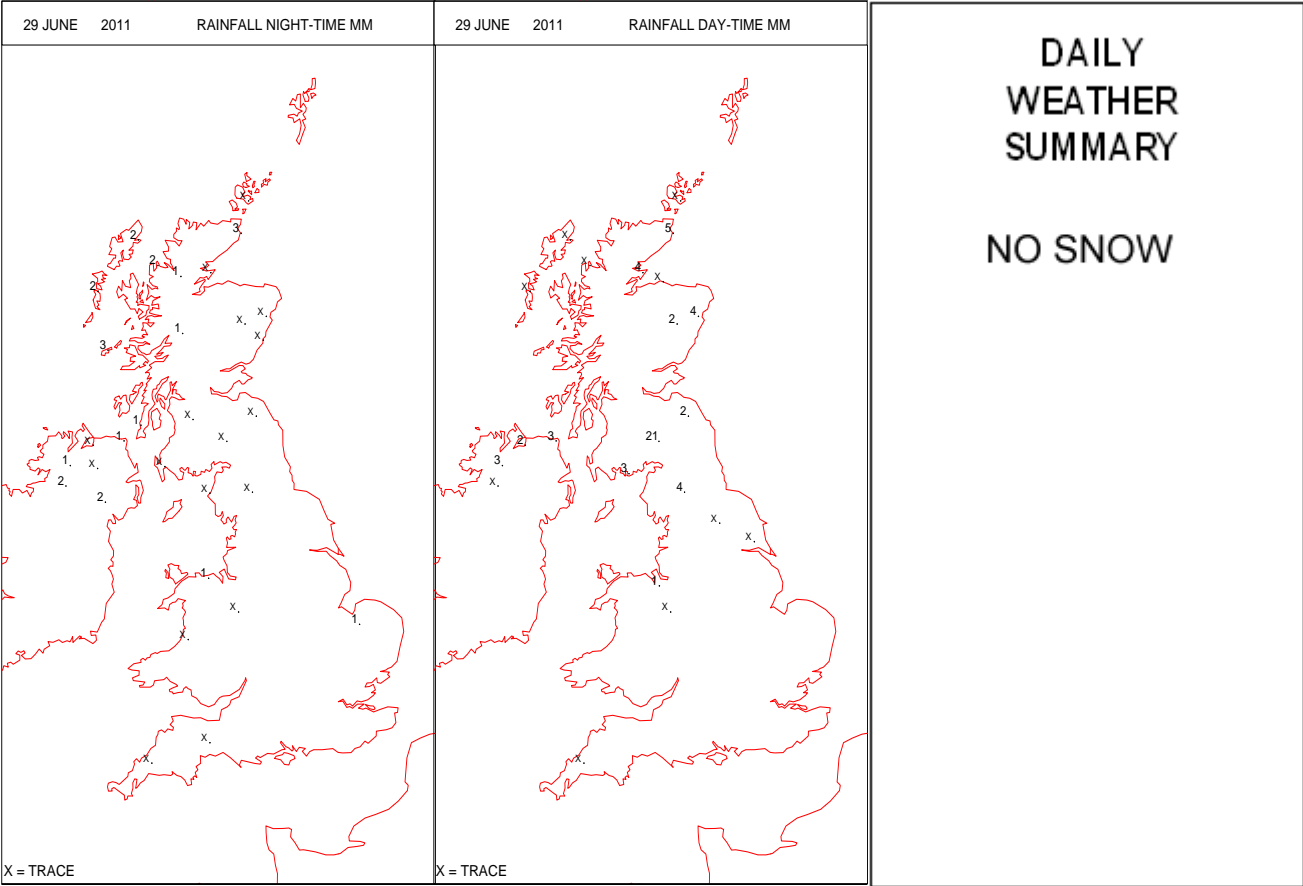
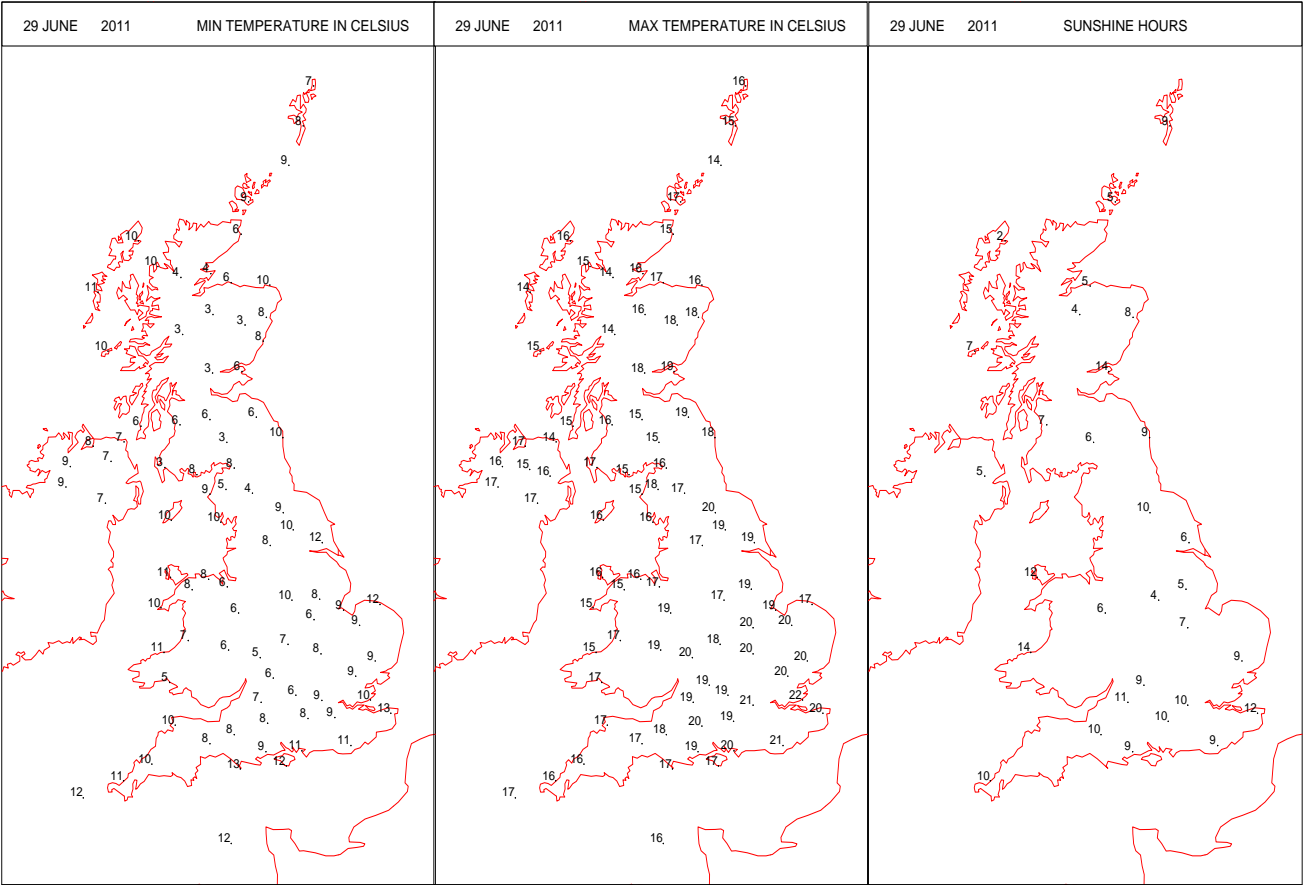
SURFACE REPORTS



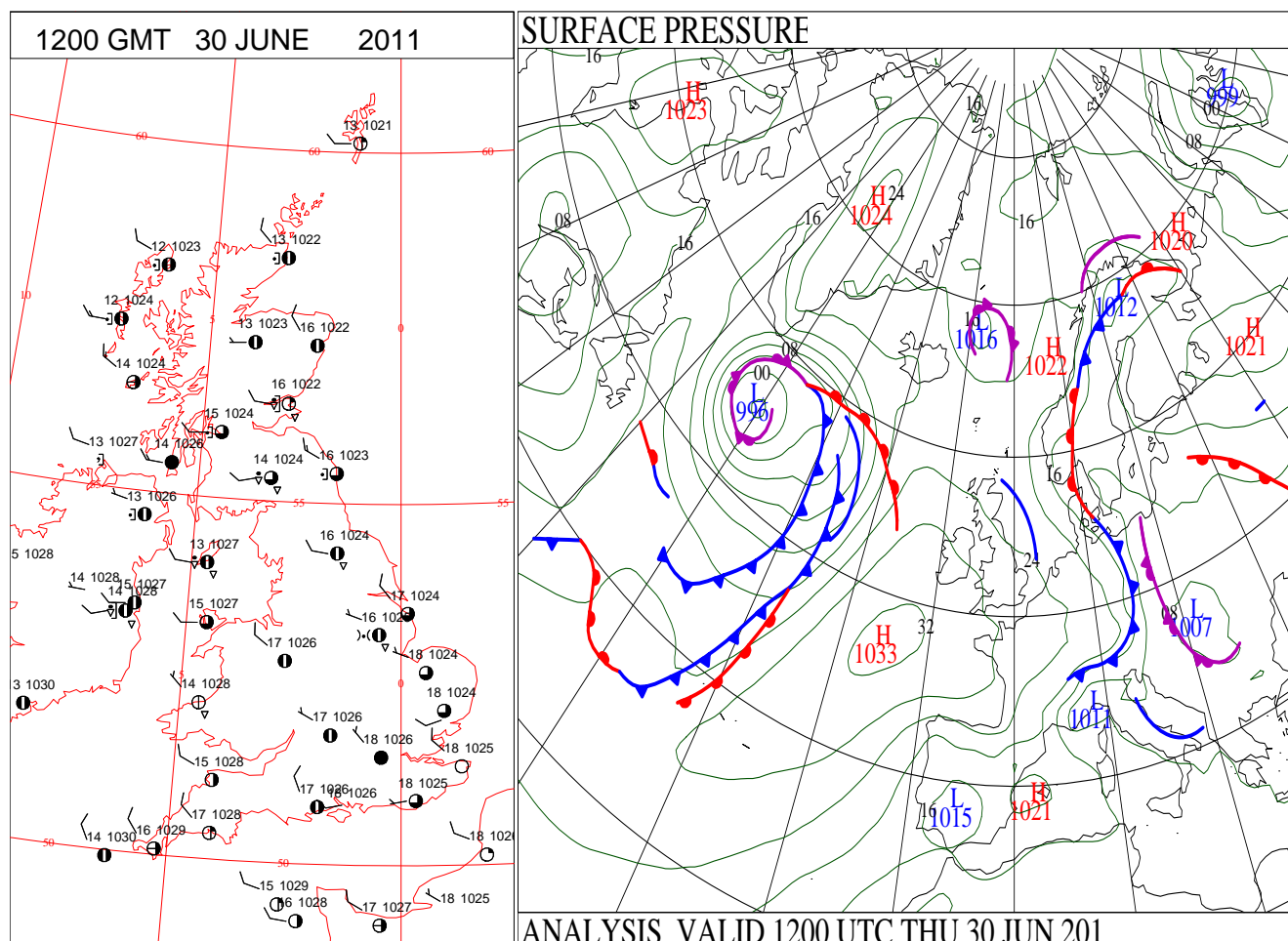
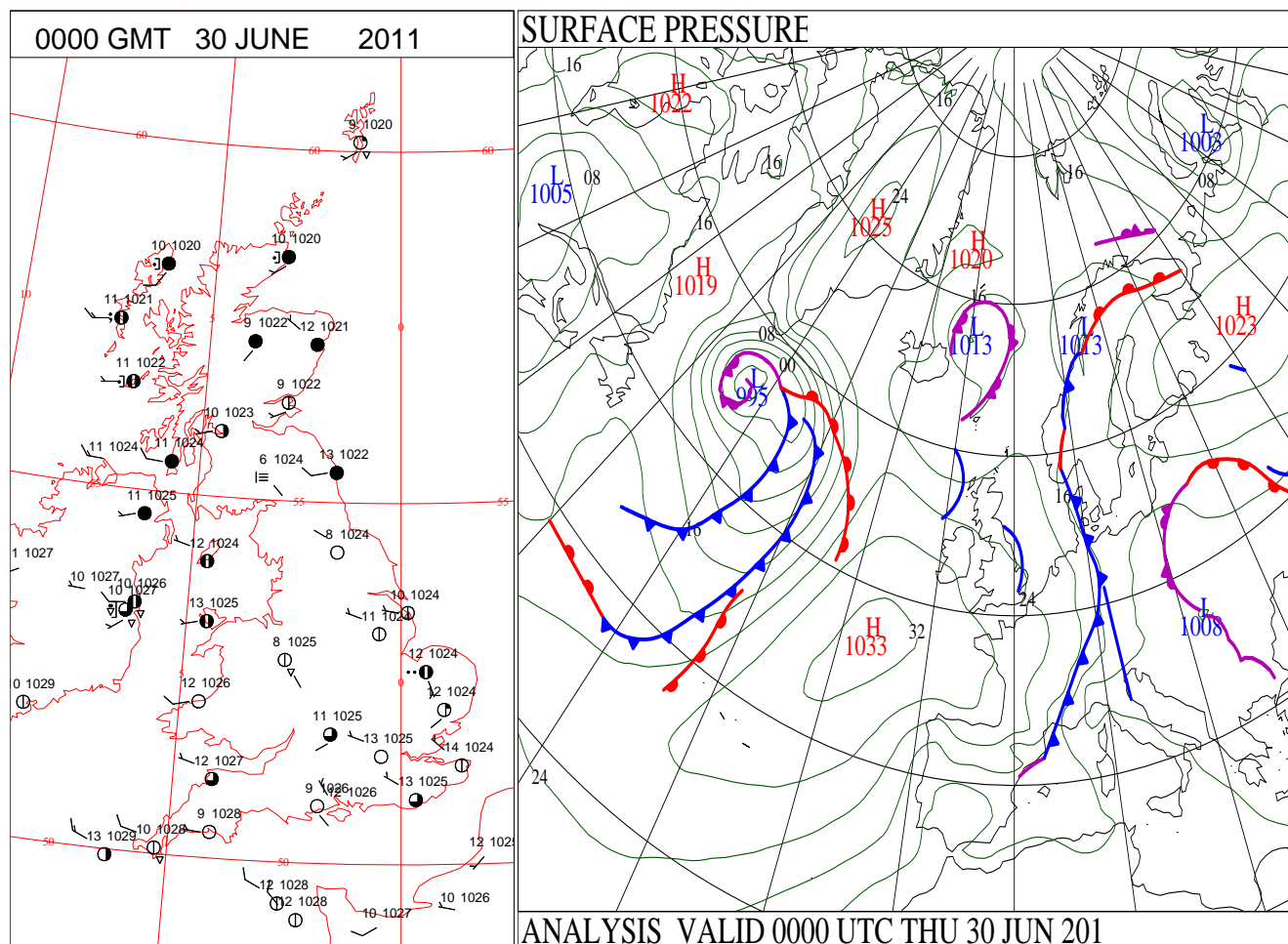
SIGNIFICANT WEATHER

0600 GMT 29 JUNE 2011	SIG WEATHER	1200 GMT 29 JUNE 2011	SIG WEATHER	<p>Summary of UK Weather for Wednesday 29 June 2011.</p> <p>It was a chilly start for many areas compared to recent nights. This led to a bright start for many parts of the U.K., with little cloud cover.</p> <p>Western parts saw more in the way of cloud cover during the morning, with even some showers over Devon and Cornwall, also parts of Northern Ireland and Western Scotland.</p> <p>Through the morning cloud amounts slowly increased across England and Wales, and some light showers also began to develop.</p> <p>Through the afternoon, showers became a little more widespread across the country. Most of the showers were light, but a few heavier ones occurred across northern England and eastern Scotland.</p> <p>The best of the dry and bright weather was found across southern parts of the country.</p> <p>Showers became less frequent through the evening, and mainly confined to north-western parts.</p> <p>It was a fresher feeling day across the U.K., with temperatures average for June.</p>
1800 GMT 29 JUNE 2011	SIG WEATHER	0000 GMT 30 JUNE 2011	SIG WEATHER	
				<p>EXTREMES</p> <p>Highest Maximum: 21.8 Shoeburyness, Essex</p> <p>Lowest Maximum: 14.0 Fair Isle, Shetland</p> <p>Lowest Minimum: 2.6 Eskdalemuir, Dumfriesshire</p> <p>Lowest Grass Minimum: -0.8 Pershore, Hereford & Worcester -0.8 Tain Range, Ross & Cromarty</p> <p>Most Rain: 20.8 Eskdalemuir, Dumfriesshire</p> <p>Most Sun: 15.1 Jersey Airport, Jersey</p>

DAILY CLIMATE DATA

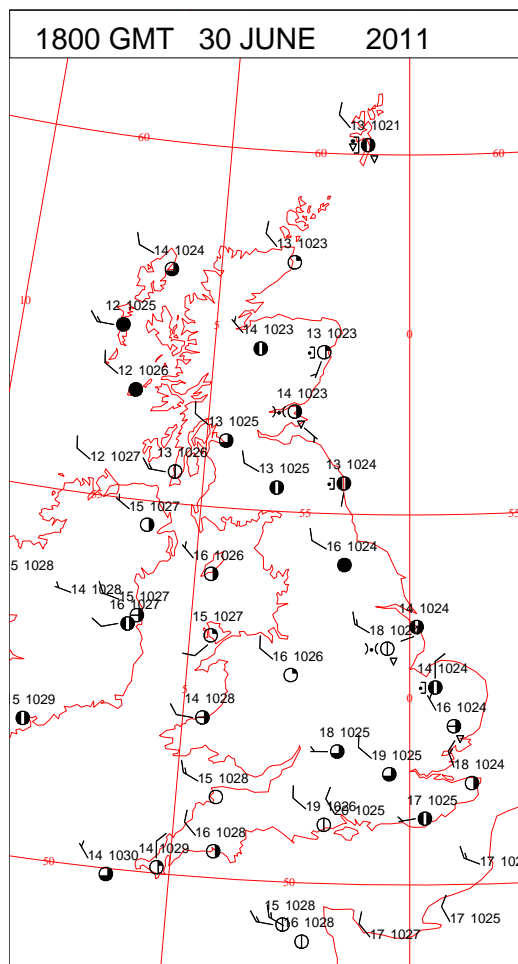
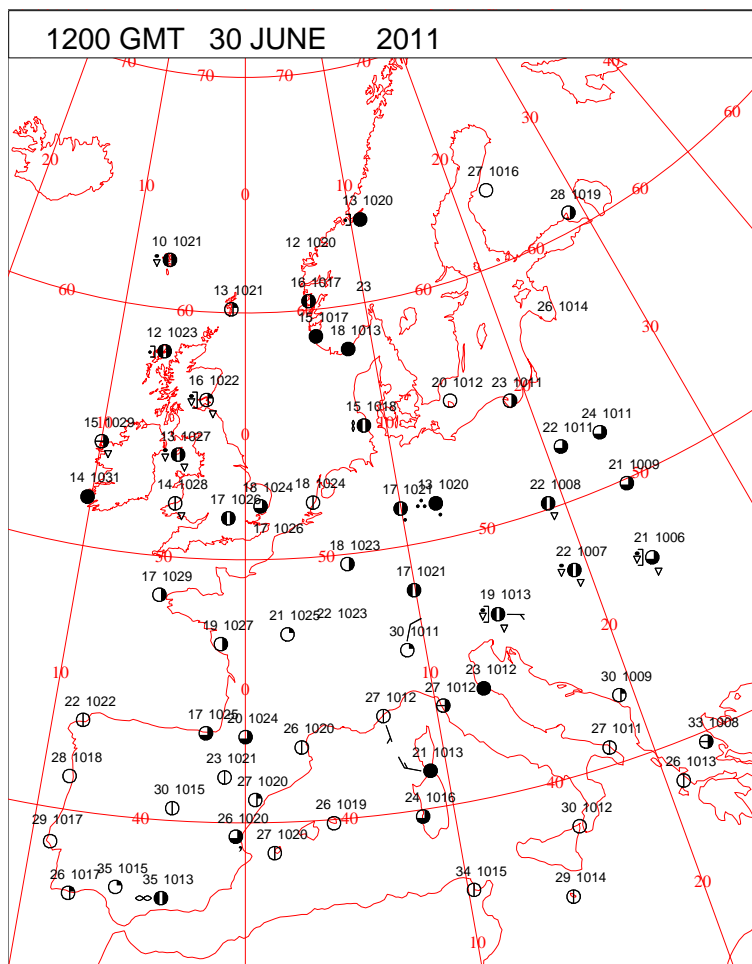
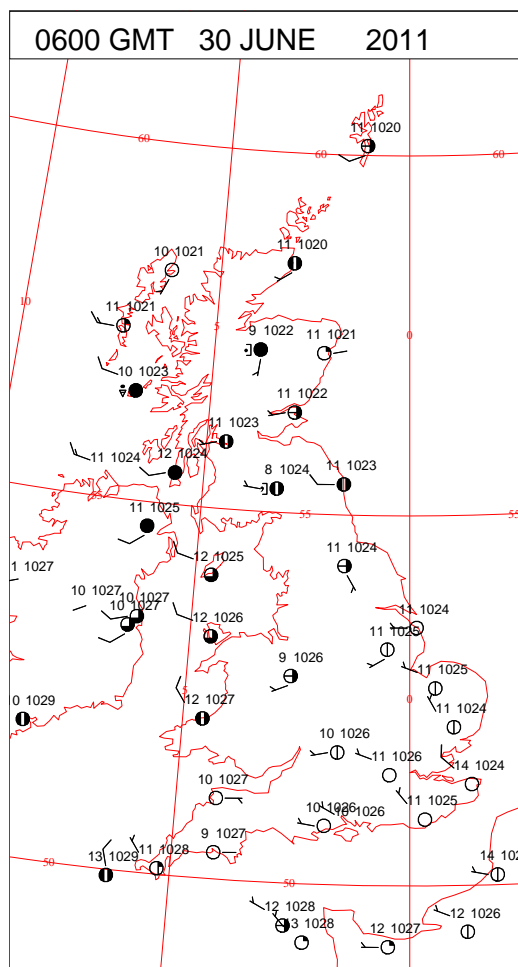
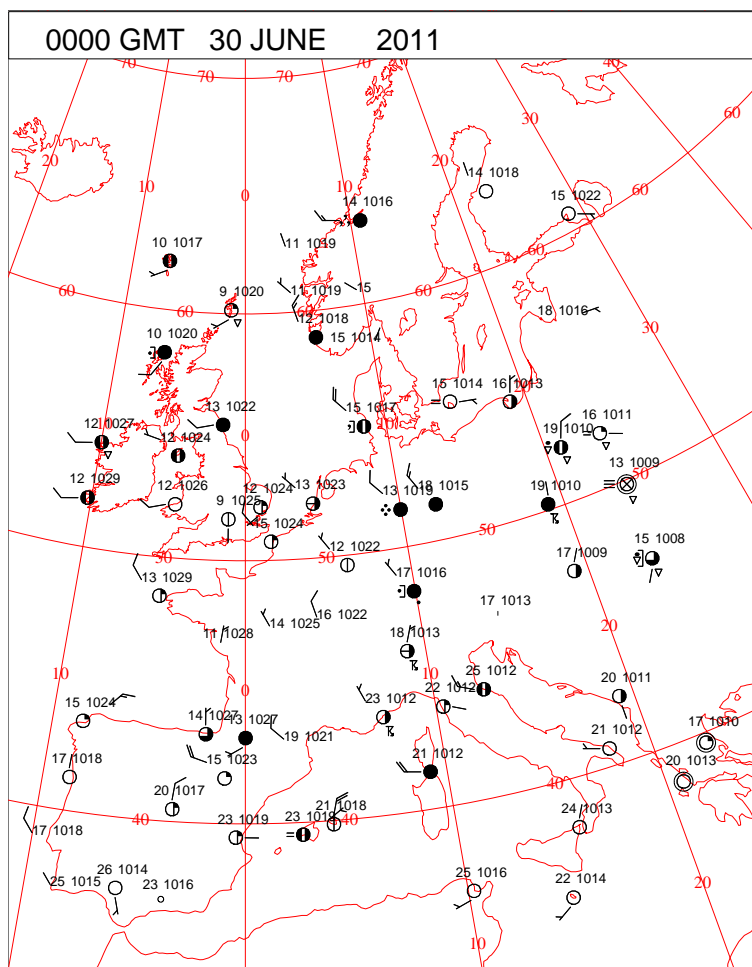


DAILY WEATHER SUMMARY



Thursday 30 June 2011

SURFACE REPORTS



SIGNIFICANT WEATHER

0600 GMT 30 JUNE 2011	SIG WEATHER	1200 GMT 30 JUNE 2011	SIG WEATHER	<p>Summary of UK Weather for Thursday 30 June 2011.</p> <p>It was a chilly start across the U.K. once again, with temperatures falling to low single figures in both Scotland and southern England.</p> <p>There was thicker cloud with showers across western Scotland and Northern Ireland first thing.</p> <p>Elsewhere the day started mainly sunny, with just a few showers along the west coasts of England and Wales.</p> <p>Fair weather cloud increased across the country through the morning, with scattered showers developing, mainly across northern parts of the country.</p> <p>Some heavy and thundery showers developed across eastern parts of England and Scotland in the afternoon and evening, before moving out into the North Sea. Several waterspouts were reported around 100 miles east of the Aberdeenshire coast.</p> <p>Shower activity eased across western areas by the evening, leading to some late sunshine in those areas.</p> <p>Temperatures were average for the time of year.</p>
1800 GMT 30 JUNE 2011	SIG WEATHER	0000 GMT 01 JULY 2011	SIG WEATHER	
				<p>EXTREMES</p> <p>Highest Maximum: 20.5 Hurn, Dorset</p> <p>Lowest Maximum: 12.9 South Uist, Western Isles</p> <p>Lowest Minimum: 3.9 Benson, Oxfordshire</p> <p>Lowest Grass Minimum: -0.5 Shawbury, Shropshire</p> <p>Most Rain: 5.2 Dyce, Aberdeenshire</p> <p>Most Sun: 14.8 Jersey Airport, Jersey</p>

DAILY CLIMATE DATA

