

METEOROLOGICAL OFFICE.

DAILY WEATHER REPORTS.

1ST JANUARY TO 30TH JUNE, 1908.

ADDITIONS AND CORRECTIONS TO THE Observations from Iceland, the Faeröe, and Shetland omitted from the

REPORTS RECEIVED TOO LATE FOR INSERTION DAILY.

| DATE. | STATIONS. | YESTERDAY EVENING. | | | | | THIS MORNING. | | | | | | | | | | PAST 24 HOURS. | | | | |
|----------------|----------------|--------------------|-------|------|---------------------|----------|-------------------------|--------------|--------------|-------------------------------|------------------------------------|--------------|--------------|----------|------------------|------------------------------------|----------------|----------|----------------|----------|---------------------|
| | | BAROM. | TEMP. | WIND | Force (0 to 12). | Weather. | BAROMETER. | | TEMPERATURE. | | | WIND. | | Weather. | Sea (0 to 9). | TEMP. | | Weather. | Sun- shine. | Rainfall | |
| | | | | | | | At 82° and M.S.L. | Dry Bulb. | Dir. | At 82° Fahr. and M.S.L. | Change since Yester- day. | Dry Bulb. | Wet Bulb. | | | Change since Yester- day. | Dir. | | | | Force (0 to 12). |
| 1907. DECR. | | Ins. | ° | | | | Ins. | Ins. | ° | ° | | | | | | | | | Hours. | Ins. | |
| 27 | Reykjavik | - | - | - | - | - | 29.64 | +11 | 41 | - | +1 | E | 5 | c | - | - | - | - | - | - | |
| " | Blönduós. | - | - | - | - | - | 29.80 | +12 | 34 | - | -6 | Z | 0 | c | - | - | - | - | - | - | |
| " | Sumburgh Head. | - | - | - | - | - | 30.15 | -09 | 36 | 32 | +4 | SE | 5 | o | 6 | 40 | 34 | c, bc | - | 0.02 | |
| 28 | Reykjavik. | 29.76 | 39 | E | 5 | b | 29.98 | +24 | 40 | - | +1 | E | 5 | c | - | - | - | - | - | - | |
| " | Blönduós. | 29.87 | 36 | S | 2 | b | 30.08 | +28 | 30 | - | -4 | SE | 1 | b | - | - | - | - | - | - | |
| " | Seyðisfjord. | 29.99 | 43 | SW | 6 | bc | 30.13 | +22 | 39 | - | -4 | Z | 0 | c | - | - | - | - | - | - | |
| " | Thorshavn. | 30.13 | 40 | SE | 5 | o | 30.17 | +07 | 35 | - | -6 | S | 2 | bc | - | - | - | - | - | - | |
| " | Sumburgh Head. | 30.12 | 35 | SE | 4 | c | 30.11 | -04 | 32 | 30 | -4 | Z | 0 | b | 2 | 37 | 20 | c | - | 0.01 | |
| 29 | Reykjavik. | - | - | - | - | - | 30.09 | +45 | 37 | - | -4 | E | 3 | o | - | - | - | - | - | - | |
| " | Blönduós. | - | - | - | - | - | 30.75 | +35 | 30 | - | -4 | S | 1 | b | - | - | - | - | - | - | |
| " | Seyðisfjord. | - | - | - | - | - | 30.21 | +08 | 33 | - | -6 | Z | 0 | b | - | - | - | - | - | - | |
| " | Thorshavn. | - | - | - | - | - | 30.27 | +10 | 40 | - | +5 | Z | 0 | o | - | - | - | - | - | - | |
| " | Sumburgh Head. | 30.08 | 40 | E | 2 | o | 30.14 | +03 | 38 | 36 | +6 | N | 1 | o | 2 | 41 | 32 | c, o | - | 0.08 | |
| 30 | Reykjavik. | 30.10 | 37 | E | 1 | c | 30.04 | -05 | 37 | - | 0 | E | 4 | c | - | - | - | - | - | - | |
| " | Blönduós. | 30.17 | 32 | S | 3 | b | 30.12 | -03 | 34 | - | +4 | WSW | 1 | bc | - | - | - | - | - | - | |
| " | Seyðisfjord. | 30.21 | 37 | Z | 0 | b | 30.17 | -04 | 32 | - | 0 | Z | 0 | b | - | - | - | - | - | - | |
| " | Thorshavn. | 30.32 | 36 | Z | 0 | c | 30.30 | +03 | 33 | - | -7 | Z | 0 | c | - | - | - | - | - | - | |
| " | Sumburgh Head. | 30.21 | 38 | N | 2 | o | 30.26 | +12 | 35 | 33 | -3 | NE | 1 | b | 1 | 39 | 32 | c, o | - | 0.06 | |
| 31 | Reykjavik. | 30.02 | 37 | E | 1 | b | 30.03 | -01 | 40 | - | +3 | E | 3 | bc | - | - | - | - | - | - | |
| " | Blönduós. | 30.02 | 37 | S | 3 | bc | 30.06 | -06 | 37 | - | +3 | S | 3 | bc | - | - | - | - | - | - | |
| " | Seyðisfjord. | 30.12 | 32 | Z | 0 | b | 30.12 | -05 | 33 | - | 0 | Z | 0 | b | - | - | - | - | - | - | |
| " | Thorshavn. | 30.27 | 34 | Z | 0 | c | 30.23 | -07 | 33 | - | 0 | NNW | 2 | bc | - | - | - | - | - | - | |
| " | Sumburgh Head. | 30.26 | 35 | N | 1 | b | 30.20 | -06 | 35 | 33 | 0 | Z | 0 | c | 0 | 37 | 32 | b | - | 0.01 | |
| 1908. JANY. | | | | | | | | | | | | | | | | | | | | | |
| 1. | Reykjavik. | 30.06 | 40 | E | 2 | b | 30.17 | +14 | 42 | - | +2 | SE | 6 | c | - | - | - | - | - | - | |
| " | Blönduós. | 30.14 | 37 | S | 2 | c | 30.17 | +11 | 38 | - | +1 | S | 5 | c | - | - | - | - | - | - | |
| " | Seyðisfjord. | 30.19 | 37 | Z | 0 | b | 30.25 | +13 | 39 | - | +6 | Z | 0 | b | - | - | - | - | - | - | |
| " | Thorshavn. | 30.25 | 30 | Z | 0 | b | 30.36 | +13 | 28 | - | -5 | Z | 0 | bc | - | - | - | - | - | - | |
| " | Sumburgh Head. | 30.14 | 35 | N | 1 | b | 30.30 | +10 | 36 | 35 | +1 | Z | 0 | o | 0 | 36 | 32 | c, b | - | - | |
| 2. | Reykjavik. | 30.23 | 37 | SE | 1 | bc | 30.20 | +03 | 40 | - | -2 | Z | 0 | o | - | - | - | - | - | - | |
| " | Blönduós. | 30.21 | 38 | SW | 4 | o | 30.17 | -00 | 38 | - | 0 | SW | 1 | o | - | - | - | - | - | - | |
| " | Seyðisfjord. | 30.22 | 41 | S | 4 | b | 30.17 | -08 | 45 | - | +6 | S | 5 | bc | - | - | - | - | - | - | |
| " | Thorshavn. | 30.42 | 35 | Z | 0 | b | 30.43 | +07 | 38 | - | +10 | Z | 0 | o | - | - | - | - | - | - | |
| " | Sumburgh Head. | 30.40 | 34 | Z | 0 | b | 30.43 | +13 | 35 | 34 | -1 | N | 1 | c | 0 | 36 | 32 | b | - | 0.04 | |
| 3. | Reykjavik. | 30.21 | 27 | SE | 4 | b | 30.24 | +04 | 41 | - | +1 | E | 1 | c | - | - | - | - | - | - | |
| " | Blönduós. | 30.18 | 41 | WSW | 2 | c | 30.21 | +04 | 40 | - | +2 | SW | 4 | c | - | - | - | - | - | - | |
| " | Seyðisfjord. | 30.19 | 45 | SSW | 5 | b | 30.21 | +04 | 43 | - | -2 | S | 5 | b | - | - | - | - | - | - | |
| " | Thorshavn. | 30.41 | 39 | W | 3 | c | 30.37 | -06 | 40 | - | +2 | Z | 0 | o | - | - | - | - | - | - | |
| " | Sumburgh Head. | 30.43 | 37 | N | 1 | c | 30.35 | -08 | 38 | 37 | +3 | W | 1 | o | 0 | 39 | 32 | b | - | 0.05 | |
| 4. | Reykjavik. | 30.24 | 41 | SSE | 1 | c | 30.05 | -19 | 38 | - | -3 | E | 3 | bc | - | - | - | - | - | - | |
| " | Blönduós. | 30.19 | 38 | SSW | 1 | c | 30.10 | -11 | 37 | - | -3 | SSW | 1 | bc | - | - | - | - | - | - | |
| " | Seyðisfjord. | 30.21 | 40 | WSW | 5 | b | 30.13 | -08 | 41 | - | -2 | WSW | 4 | b | - | - | - | - | - | - | |
| " | Thorshavn. | 30.36 | 41 | WNW | 3 | c | 30.27 | -10 | 40 | - | 0 | Z | 0 | o | - | - | - | - | - | - | |
| " | Sumburgh Head. | 30.29 | 41 | N | 1 | o | 30.24 | -11 | 40 | 39 | +2 | W | 1 | o | 0 | 42 | 37 | o | - | 0.05 | |
| 5. | Reykjavik. | 29.88 | 36 | SE | 2 | bc | 29.69 | -46 | 35 | - | -3 | E | 2 | r | - | - | - | - | - | - | |
| " | Blönduós. | 29.95 | 35 | S | 4 | bc | 29.69 | -21 | 31 | - | -6 | Z | 0 | bc | - | - | - | - | - | - | |
| " | Seyðisfjord. | 29.99 | 39 | Z | 0 | c | 29.84 | -29 | 30 | - | -11 | Z | 0 | b | - | - | - | - | - | - | |
| " | Thorshavn. | 30.19 | 40 | Z | 0 | o | 29.95 | -22 | 39 | - | -1 | WNW | 5 | o | - | - | - | - | - | - | |
| " | Sumburgh Head. | 30.19 | 39 | W | 1 | r | 30.05 | -19 | 40 | 36 | 0 | W | 1 | o | 1 | 42 | 37 | o, r | - | 0.04 | |
| 6. | Reykjavik. | 29.72 | 34 | W | 3 | c | 29.61 | +02 | 31 | - | -4 | WNW | 7 | c | - | - | - | - | - | - | |
| " | Blönduós. | 29.71 | 31 | SSW | 1 | S | 29.60 | -09 | 33 | - | +2 | N | 4 | o | - | - | - | - | - | - | |
| " | Seyðisfjord. | 29.73 | 31 | Z | 0 | S | 29.52 | -32 | 35 | - | +5 | ENE | 6 | r | - | - | - | - | - | - | |
| " | Thorshavn. | 29.76 | 37 | W | 2 | o | 29.39 | -56 | 37 | - | -2 | S | 6 | r | - | - | - | - | - | - | |
| " | Sumburgh Head. | 29.79 | 37 | WSW | 3 | o | 29.28 | -77 | 39 | 39 | -1 | SE | 2 | r | 3 | 40 | 32 | o | - | 0.29 | |
| 7. | Reykjavik. | 29.74 | 28 | NW | 2 | S | 29.89 | +28 | 31 | - | 0 | WNW | 4 | b | - | - | - | - | - | - | |
| " | Blönduós. | 29.71 | 28 | N | 1 | S | 29.97 | +37 | 30 | - | -3 | ENE | 2 | b | - | - | - | - | - | - | |
| " | Seyðisfjord. | 29.59 | 34 | ENE | 4 | S | 29.84 | +32 | 33 | - | -2 | ENE | 4 | o | - | - | - | - | - | - | |
| " | Thorshavn. | 29.55 | 37 | E | 2 | r | 29.62 | +23 | 38 | - | +1 | SSE | 3 | r | - | - | - | - | - | - | |
| " | Sumburgh Head. | 29.12 | 41 | ENE | 5 | o | 29.54 | +26 | 39 | 35 | 0 | ENE | 2 | o | 3 | 46 | 35 | r, o | - | 0.60 | |

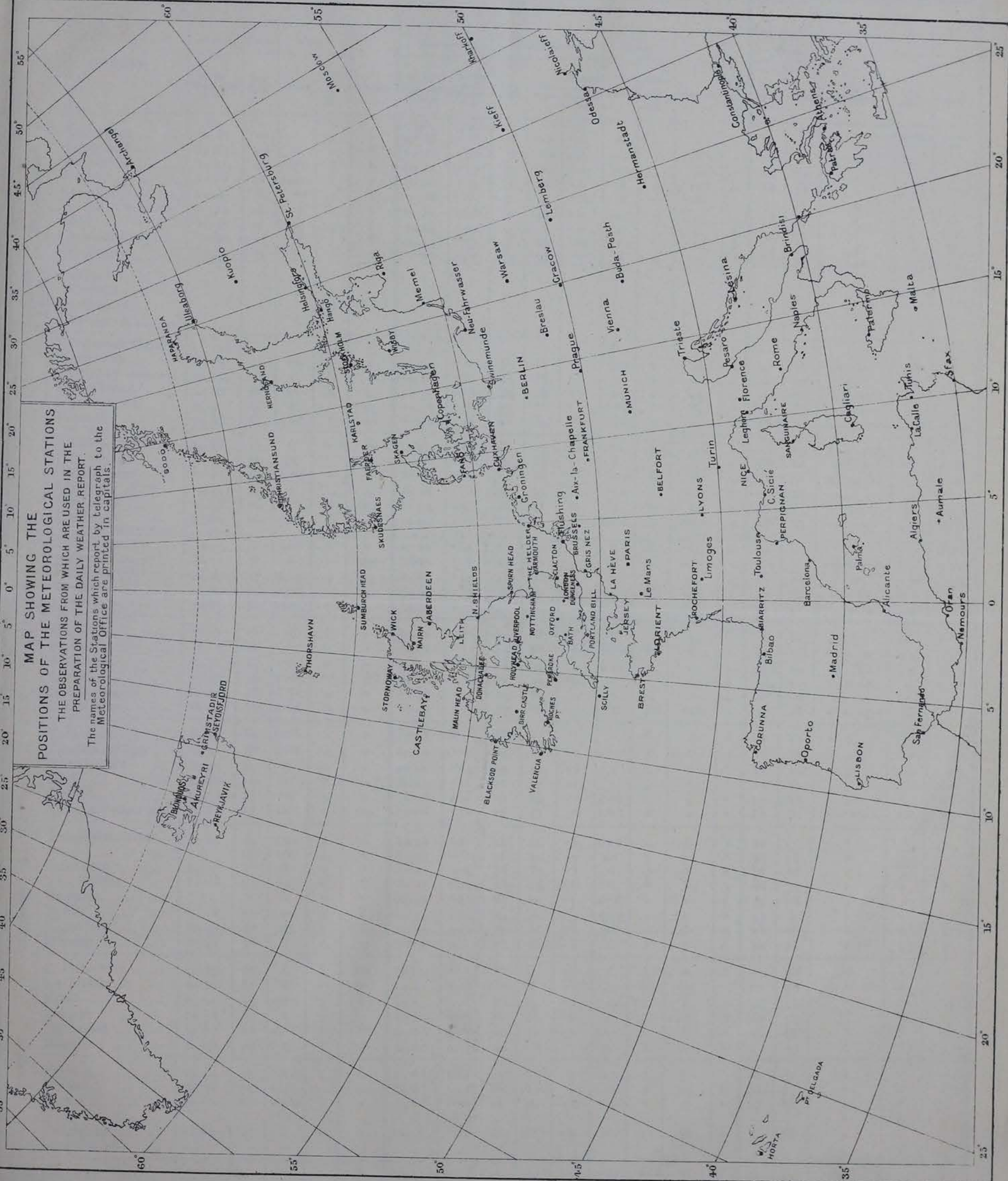
REPORTS FOR December, 1907 and January, 1908.

Daily Weather Report in consequence of interruption to telegraphic communication.

LATE REPORTS, CONTINUED.

| DATE. | STATIONS. | YESTERDAY EVENING. | | | | | THIS MORNING. | | | | | | | | | | PAST 24 HOURS. | | | | |
|-------|----------------|-------------------------|--------------|-------|---------------------|----------|-------------------------------|------------------------------------|--------------|--------------|------------------------------------|-------|---------------------|------------------|-------|------|----------------|----------------|-----------|--|--|
| | | BAROM. | TEMP. | WIND. | | Weather. | BAROMETER. | | TEMPERATURE. | | | WIND. | | Sea (0 to 9). | TEMP. | | Weather. | Sun- shine. | Rainfall. | | |
| | | At 82° and M.S.L. | Dry Bulb. | Dir. | Force (0 to 12). | | At 82° Fahr. and M.S.L. | Change since Yester- day. | Dry Bulb. | Wet Bulb. | Change since Yester- day. | Dir. | Force (0 to 12). | | Max. | Min. | | | | | |
| 1908. | | Ins. | ° | | | | Ins. | Ins. | ° | ° | | | | | | | | Hours. | Ins. | | |
| JANY. | | | | | | | | | | | | | | | | | | | | | |
| 8 | Reykjavik. | 30.12 | 26 | Z | 0 | b | 30.19 | +30 | 15 | - | -16 | SE | 2 | c | - | - | - | - | - | | |
| " | Blönduos. | 30.15 | 14 | E | 1 | b | 30.21 | +24 | 18 | - | -12 | SSE | 4 | b | - | - | - | - | - | | |
| " | Seyðisfjörð. | 30.13 | 30 | E | 2 | c | 30.19 | +35 | 23 | - | -10 | Z | 0 | b | - | - | - | - | - | | |
| " | Thorshavn. | 29.74 | 37 | E | 6 | r | 29.99 | +37 | 32 | - | -6 | NE | 5 | o | - | - | - | - | - | | |
| " | Sumburgh Head. | 29.55 | 40 | S | 4 | o | 29.69 | +15 | 36 | 34 | -3 | N | 2 | o | 3 | 41 | 35 | o | 0.03 | | |
| 9. | Reykjavik. | 30.21 | 34 | SSE | 2 | o | 30.06 | -13 | 36 | - | +21 | SE | 1 | o | - | - | - | - | - | | |
| " | Blönduos. | 30.20 | 28 | SSE | 4 | c | 30.03 | -18 | 37 | - | +19 | W | 6 | o | - | - | - | - | - | | |
| " | Seyðisfjörð. | 30.15 | 29 | Z | 0 | b | 30.08 | -11 | 31 | - | +8 | WSW | 3 | b | - | - | - | - | - | | |
| " | Thorshavn. | 30.10 | 33 | NE | 3 | o | 30.18 | +19 | 29 | - | -3 | NW | 2 | b | - | - | - | - | - | | |
| " | Sumburgh Head. | 29.79 | 36 | NNE | 4 | c | 30.01 | +32 | 35 | 32 | -1 | NE | 2 | b | 4 | 37 | 32 | c | 0.11 | | |
| 10. | Reykjavik. | 29.84 | 37 | SW | 1 | r | 29.38 | -68 | 36 | - | 0 | SSW | 2 | r | - | - | - | - | - | | |
| " | Blönduos. | 29.76 | 35 | SW | 3 | o | 29.41 | -62 | 36 | - | -1 | SSW | 3 | o | - | - | - | - | - | | |
| " | Seyðisfjörð. | 29.78 | 41 | WSW | 5 | o | 29.43 | -65 | 42 | - | +11 | SW | 2 | o | - | - | - | - | - | | |
| " | Thorshavn. | 30.13 | 37 | W | 2 | o | 29.89 | -29 | 40 | - | +11 | W | 6 | r | - | - | - | - | - | | |
| " | Sumburgh Head. | 30.10 | 35 | N | 4 | c | 30.01 | 00 | 39 | 37 | +4 | W | 4 | o | 4 | 39 | 32 | c | 0.02 | | |
| 11. | Reykjavik. | 29.22 | 37 | SW | 5 | r | 29.00 | -38 | 36 | - | 0 | SW | 2 | r | - | - | - | - | - | | |
| " | Blönduos. | 29.16 | 37 | SW | 4 | o | 28.91 | -50 | 38 | - | +2 | S | 4 | o | - | - | - | - | - | | |
| " | Seyðisfjörð. | 29.12 | 35 | Z | 0 | o | 29.06 | -37 | 41 | - | -1 | SSW | 2 | o | - | - | - | - | - | | |
| " | Thorshavn. | 29.63 | 44 | W | 8 | r | 29.45 | -44 | 44 | - | +4 | W | 7 | r | - | - | - | - | - | | |
| " | Sumburgh Head. | 29.88 | 43 | W | 4 | o | 29.67 | -34 | 46 | 44 | +7 | W | 7 | o | 6 | 46 | 39 | o | 0.06 | | |
| 12. | Sumburgh Head. | 29.62 | 45 | W | 8 | o | 29.75 | +08 | 46 | 43 | 0 | W | 7 | o | 7 | 46 | 45 | o | 0.02 | | |
| 13. | Reykjavik. | 29.13 | 30 | SW | 4 | c | 29.15 | +22 | 30 | - | -2 | Z | 0 | o | - | - | - | - | - | | |
| " | Blönduos. | 29.08 | 29 | SW | 5 | b | 29.20 | +30 | 28 | - | -2 | SW | 3 | b | - | - | - | - | - | | |
| " | Seyðisfjörð. | 29.23 | 49 | WSW | 6 | b | 29.31 | +43 | 33 | - | -7 | Z | 0 | o | - | - | - | - | - | | |
| " | Thorshavn. | 29.64 | 45 | W | 4 | r | 29.62 | +26 | 42 | - | -6 | SW | 6 | o | - | - | - | - | - | | |
| " | Sumburgh Head. | 29.97 | 45 | WSW | 4 | c | 29.87 | +12 | 42 | 36 | -4 | S | 4 | o | 6 | 47 | 38 | o, c | - | | |
| 14. | Reykjavik. | 29.20 | 27 | WSW | 5 | b | 29.23 | +08 | 26 | - | -4 | NW | 2 | c | - | - | - | - | - | | |
| " | Blönduos. | 29.02 | 30 | N | 5 | S | 29.27 | +07 | 25 | - | -3 | SW | 2 | b | - | - | - | - | - | | |
| " | Seyðisfjörð. | 28.65 | 39 | S | 5 | o | 29.34 | +03 | 30 | - | -3 | Z | 0 | b | - | - | - | - | - | | |
| " | Thorshavn. | 29.68 | 44 | WSW | 8 | c | 29.78 | +16 | 42 | - | 0 | W | 5 | o | - | - | - | - | - | | |
| " | Sumburgh Head. | 29.90 | 43 | S | 4 | c | 30.01 | +14 | 41 | 40 | -1 | Z | 0 | o | 4 | 44 | 40 | c | 0.06 | | |
| 15. | Reykjavik. | 29.25 | 27 | SW | 5 | S | 28.87 | -36 | 34 | - | +8 | E | 4 | r | - | - | - | - | - | | |
| " | Blönduos. | 29.19 | 28 | SW | 2 | b | 29.06 | -21 | 28 | - | +3 | NE | 3 | S | - | - | - | - | - | | |
| " | Seyðisfjörð. | 29.36 | 35 | WNW | 5 | b | 29.25 | -09 | 35 | - | +5 | Z | 0 | b | - | - | - | - | - | | |
| " | Thorshavn. | 29.78 | 41 | WNW | 4 | c | 29.57 | -21 | 39 | - | -3 | Z | 0 | o | - | - | - | - | - | | |
| " | Sumburgh Head. | 29.89 | 43 | WSW | 1 | o | 29.61 | -40 | 45 | 44 | +4 | S | 4 | r | 4 | 45 | 40 | r, o | 0.09 | | |
| 16. | Reykjavik. | 28.58 | 35 | SE | 2 | r | 28.80 | -07 | 28 | - | -6 | WSW | 7 | o | - | - | - | - | - | | |
| " | Blönduos. | 28.56 | 39 | NW | 7 | o | 28.69 | -37 | 28 | - | 0 | SW | 4 | c | - | - | - | - | - | | |
| " | Seyðisfjörð. | 28.78 | 43 | S | 3 | r | 28.50 | -15 | 40 | - | +5 | S | 4 | o | - | - | - | - | - | | |
| " | Thorshavn. | 29.17 | 45 | W | 5 | r | 28.60 | -97 | 41 | - | +2 | SW | 6 | o | - | - | - | - | - | | |
| " | Sumburgh Head. | 29.48 | 44 | SW | 4 | o | 28.97 | -64 | 47 | 46 | +2 | W | 4 | r | 4 | 47 | 44 | o | 0.28 | | |
| 17. | Reykjavik. | 29.18 | 18 | W | 5 | b | 28.93 | +13 | 23 | - | -5 | N | 8 | b | - | - | - | - | - | | |
| " | Blönduos. | 29.16 | 16 | NW | 6 | c | 29.07 | +38 | 19 | - | -9 | NE | 4 | o | - | - | - | - | - | | |
| " | Seyðisfjörð. | 28.99 | 26 | S | 7 | b | 28.92 | +42 | 22 | - | -18 | Z | 0 | S | - | - | - | - | - | | |
| " | Thorshavn. | 29.32 | 40 | WNW | 6 | c | 29.08 | +48 | 43 | - | +2 | S | 6 | r | - | - | - | - | - | | |
| " | Sumburgh Head. | 29.43 | 44 | W | 6 | o | 29.33 | +36 | 46 | 46 | -1 | S | 3 | o | 4 | 48 | 42 | c, o | 0.11 | | |
| 18. | Reykjavik. | 29.21 | 20 | NNW | 2 | b | 29.42 | +49 | 27 | - | +4 | E | 2 | c | - | - | - | - | - | | |
| " | Blönduos. | 29.19 | 19 | NW | 1 | o | 29.43 | +36 | 25 | - | +6 | SW | 2 | b | - | - | - | - | - | | |
| " | Seyðisfjörð. | 29.02 | 19 | NW | 8 | c | 29.39 | +47 | 28 | - | +6 | W | 3 | b | - | - | - | - | - | | |
| " | Thorshavn. | 29.01 | 41 | SW | 2 | c | 29.65 | +57 | 36 | - | -7 | NW | 6 | b | - | - | - | - | - | | |
| " | Sumburgh Head. | 29.12 | 47 | WSW | 4 | o | 29.74 | +41 | 41 | 36 | -5 | W | 7 | b | 6 | 50 | 40 | o | 0.29 | | |
| 19. | Reykjavik. | - | - | - | - | - | 28.93 | -49 | 36 | - | +9 | SW | 8 | o | - | - | - | - | - | | |
| " | Blönduos. | - | - | - | - | - | 28.92 | -51 | 35 | - | +10 | SW | 4 | c | - | - | - | - | - | | |
| " | Seyðisfjörð. | - | - | - | - | - | 29.09 | -30 | 44 | - | +16 | WSW | 4 | b | - | - | - | - | - | | |
| " | Thorshavn. | - | - | - | - | - | 29.59 | -06 | 46 | - | +10 | SSE | 6 | c | - | - | - | - | - | | |
| " | Sumburgh Head. | 30.04 | 41 | WSW | 3 | c | 29.93 | +19 | 42 | 40 | +1 | S | 3 | c | 4 | 43 | 38 | b, c | 0.03 | | |
| 20. | Reykjavik. | 29.13 | 32 | SW | 4 | c | 28.99 | +06 | 36 | - | 0 | ESE | 4 | r | - | - | - | - | - | | |
| " | Blönduos. | 29.04 | 30 | SW | 6 | c | 29.22 | +30 | 31 | - | -4 | SSE | 4 | o | - | - | - | - | - | | |
| " | Seyðisfjörð. | 29.18 | 37 | SW | 3 | c | 29.45 | +36 | 37 | - | -7 | WNW | 5 | c | - | - | - | - | - | | |
| " | Thorshavn. | 29.68 | 40 | W | 5 | r | 29.92 | +33 | 40 | - | -6 | W | 4 | c | - | - | - | - | - | | |
| " | Sumburgh Head. | 29.79 | 42 | SSW | 3 | r | 30.08 | +15 | 40 | 36 | -2 | W | 3 | c | 4 | 43 | 35 | - | 0.12 | | |

MAP SHOWING THE
POSITIONS OF THE METEOROLOGICAL STATIONS
THE OBSERVATIONS FROM WHICH ARE USED IN THE
PREPARATION OF THE DAILY WEATHER REPORT.
The names of the Stations which report by telegraph to the
Meteorological Office are printed in capitals.



DAILY WEATHER REPORT. APPENDIX I.

NORMAL VALUES FOR PRESSURE, TEMPERATURE, RAINFALL, AND BRIGHT SUNSHINE.

FIRST QUARTER, JANUARY TO MARCH.

(Issued as a Supplement to the Daily Weather Report of January 1st.)

JANUARY.

FEBRUARY.

MARCH.

| STATIONS. | PRESSURE. 1871-1905. | AIR TEMPERATURE. 1871-1905. | | | | | | | | RAINFALL. 1871-1905. | | BRIGHT SUNSHINE. 1881-1905. | |
|--------------------------|-------------------------|---|-----------------------|-----------------------|------------------------|------------------------|--------------------|--------|----------------|-------------------------|----------|-----------------------------------|-------|
| | | Means of | | | | Absolute Extremes. | | | | | | | |
| | | 8 a.m. Obser- vations (re- duced to M.S. Level, but not to Lat. 45°). | Dry Bulb 8 a.m. | Wet Bulb 8 a.m. | Daily Maxi- mum. | Daily Mini- mum. | Maximum. | | Minimum. | | | | |
| | | | | | | | Temp. | Year. | Temp. | Year. | | | |
| | Inches. | ° | ° | ° | ° | ° | | ° | | Inches. | Hours. | % | |
| Sumburgh Head | 29.691 | 39.6 | 38.2 | 42.6 | 35.4 | 52 | 1898 | 19 | 1881 | 26 | 3.97 | — | — |
| Stornoway | 29.712 | 39.5 | 38.4 | 43.3 | 34.3 | 55 | 1890 | 11 | 1881 | 25 | 5.25 | 29.0 | 13 |
| Malin Head | 29.813 | 40.9 | 39.5 | 44.9 | 37.7 | [55]† | [1898]† | [23]† | [1894]† | [22]† | [2.64]† | — | — |
| Blackod Point | 29.854 | 42.7 | 41.3 | 46.6 | 38.9 | [56]† | [1890]† | [26]† | [1891, 94]† | [26]† | [4.94]† | — | — |
| Valencia | 29.920 | 44.4 | 42.7 | 49.0 | 40.1 | 56 | 1876, 78 | 20 | 1894 | 24 | 5.98 | 50.6 | 20 |
| Roche's Point | 29.940 | 43.2 | 42.0 | 47.6 | 39.4 | 57 | 1889 | 20 | 1894 | 20 | 4.95 | — | — |
| Birr Castle | 29.919 | 38.7 | 37.7 | 45.3 | 34.1 | 57 | 1880, 98 | 6 | 1881, 94 | 20 | 2.89 | 50.7 | 21 |
| Donaghadee | 29.878 | 40.2 | 39.2 | 44.6 | 36.1 | 58 | 1898 | 14 | 1881 | 20 | 2.68 | — | — |
| Liverpool (Observatory) | 29.944 | 38.5 | 36.9 | 43.4 | 35.1 | 58 | 1898 | 9 | 1881 | 17 | 2.14 | — | — |
| Holyhead | 29.925 | 41.8 | 40.3 | 45.3 | 38.4 | 55 | 1873 | 20 | 1894 | 19 | 3.09 | — | — |
| Pembroke (St. Ann's Hd.) | 29.959 | 42.7 | 41.2 | 45.6 | 39.5 | 53 | 1899 | 19 | 1881, 94 | 20 | 3.54 | 53.7 | 21 |
| Scilly (St. Mary's) | 29.982 | 46.4 | 44.6 | 49.0 | 42.5 | 57 | 1899 | 25 | 1894 | 21 | 3.39 | 59.0 | 23 |
| Jersey (St. Aubin's) | 30.043 | 42.1 | 40.5 | 46.2 | 38.5 | 57 | 1877, 99 | 13 | 1891 | 19 | 3.12 | 67.1 | 25 |
| Portland Bill | [30.062]‡ | [43.0]‡ | [41.5]‡ | [46.3]‡ | [39.6]‡ | [52]‡ | [1901, 03, 05]‡ | [21]‡ | [1901]‡ | [18]‡ | [2.31]‡ | — | — |
| Dunegness | 30.016 | 39.0 | 38.0 | 43.6 | 35.2 | 55 | 1878, 98 | 11 | 1893 | 17 | 1.85 | — | — |
| Wick | 29.733 | 38.2 | 36.9 | 42.4 | 33.2 | 60 | 1898 | — 4 | 1881 | 20 | 2.39 | — | — |
| Nairn | 29.768 | 37.3 | 35.7 | 42.5 | 32.2 | 59 | 1887 | 5 | 1881, 95 | 17 | 1.90 | — | — |
| Aberdeen | 29.809 | 37.2 | 35.4 | 42.2 | 33.2 | 59 | 1898 | 4 | 1881 | 18 | 2.18 | 50.2 | 22 |
| Leith | 29.841 | 38.6 | 37.1 | 44.2 | 33.7 | 58 | 1898 | 9 | 1881 | 15 | 1.73 | — | — |
| North Shields | 29.891 | 38.2 | 37.0 | 43.2 | 33.9 | 58 | 1880, 98 | 6 | 1881 | 15 | 1.60 | — | — |
| Spurn Head | 29.934 | 37.8 | 36.8 | 41.9 | 34.6 | [55]* | [1898]* | [13]* | [1881]* | 14 | 1.30 | — | — |
| Yarmouth | 29.979 | 37.6 | 36.6 | 41.5 | 33.6 | 57 | 1899 | 10 | 1881 | 17 | 1.62 | — | — |
| Clacton-on-Sea | [30.124]¶ | [37.1]¶ | [36.2]¶ | [43.0]¶ | [35.1]¶ | [54]¶ | [1901, 05]¶ | [25]¶ | [1905]¶ | [13]¶ | [0.88]¶ | [73.5]¶ | [20]¶ |
| Nottingham | 29.980 | 36.3 | 35.2 | 42.4 | 32.5 | 58 | 1877 | 2 | 1881 | 19 | 1.85 | [39.4]¶ | [16]¶ |
| Bath | [30.078] | [39.2] | [37.8] | [46.3] | [35.1] | [57] | [1883] | [11] | [1881] | 16 | 2.58 | [47.5] | [19] |
| Oxford | 30.013 | 37.0 | 35.9 | 43.1 | 33.4 | 56 | 1877, 90 | 7 | 1881 | 16 | 1.94 | 48.2 | 19 |
| LONDON { Westminster | [30.281]** | [37.1]** | [35.7]** | [44.5]** | [33.2]** | [55]** | [1905]** | [23]** | [1905]** | [6]** | [1.15]** | 19.1 | 8 |
| { Brixton | 30.017 | 37.7 | 36.5 | 43.9 | 33.8 | 58 | 1876 | 9 | 1881 | 16 | 1.82 | — | — |
| Sumburgh Head | 29.751 | 38.4 | 36.9 | 42.0 | 34.3 | 51 | 1887, 91 | 17 | 1895 | 21 | 2.88 | — | — |
| Stornoway | 29.763 | 38.9 | 37.9 | 43.8 | 34.1 | 55 | 1891 | 12 | 1892 | 21 | 3.89 | 60.1 | 23 |
| Malin Head | 29.829 | 41.0 | 39.6 | 45.3 | 38.1 | [59]† | [1891]† | [20]† | [1895]† | [19]† | [2.12]† | — | — |
| Blackod Point | 29.863 | 42.5 | 40.9 | 47.1 | 38.7 | [61]† | [1891]† | [21]† | [1902]† | [21]† | [3.56]† | — | — |
| Valencia | 29.913 | 44.2 | 42.4 | 49.3 | 40.2 | 58 | 1891 | 22 | 1895 | 21 | 4.95 | 71.7 | 26 |
| Roche's Point | 29.928 | 42.9 | 41.5 | 48.1 | 39.4 | 56 | 1877, 89, 96 | 25 | 1895, 1900, 02 | 17 | 4.08 | — | — |
| Birr Castle | 29.910 | 38.9 | 37.7 | 46.7 | 34.9 | 59 | 1891 | 6 | 1895 | 17 | 2.14 | 65.3 | 24 |
| Donaghadee | 29.885 | 40.1 | 39.1 | 45.6 | 36.4 | 57 | 1897, 1903 | 16 | 1895 | 17 | 2.25 | — | — |
| Liverpool (Observatory) | 29.935 | 38.5 | 36.9 | 44.3 | 35.7 | 62 | 1878 | 12 | 1895 | 15 | 1.73 | — | — |
| Holyhead | 29.918 | 41.2 | 39.8 | 45.3 | 38.2 | 59 | 1891 | 17 | 1895 | 16 | 2.42 | — | — |
| Pembroke (St. Ann's Hd.) | 29.943 | 42.0 | 40.7 | 45.5 | 39.2 | 56 | 1903 | 23 | 1895 | 17 | 2.64 | 74.8 | 27 |
| Scilly (St. Mary's) | 29.958 | 45.8 | 44.0 | 49.0 | 42.2 | 57 | 1896, 99 | 27 | 1895 | 18 | 2.66 | 86.0 | 31 |
| Jersey (St. Aubin's) | 30.017 | 42.3 | 40.7 | 47.2 | 39.0 | 62 | 1891 | 18 | 1895 | 17 | 2.48 | 91.5 | 33 |
| Portland Bill | [29.912]‡ | [40.4]‡ | [39.2]‡ | [44.8]‡ | [37.5]‡ | [54]‡ | [1905]‡ | [25]‡ | [1900]‡ | [15]‡ | [2.17]‡ | — | — |
| Dunegness | 29.983 | 39.0 | 38.0 | 44.4 | 35.6 | 57 | 1897 | 11 | 1889 | 15 | 1.32 | — | — |
| Wick | 29.780 | 37.5 | 36.3 | 42.9 | 32.8 | 59 | 1878 | 2 | 1895 | 18 | 2.09 | — | — |
| Nairn | 29.801 | 36.6 | 35.0 | 43.5 | 31.9 | 64 | 1891 | 0 | 1895, 97 | 15 | 1.59 | — | — |
| Aberdeen | 29.839 | 36.8 | 35.1 | 43.0 | 33.2 | 64 | 1897 | 6 | 1895 | 17 | 2.24 | 71.9 | 28 |
| Leith | 29.859 | 38.2 | 36.7 | 45.5 | 33.8 | 59 | 1882 | 12 | 1895 | 13 | 1.46 | — | — |
| North Shields | 29.894 | 38.2 | 36.9 | 44.0 | 34.3 | 60 | 1898, 99 | 7 | 1895 | 15 | 1.48 | — | — |
| Spurn Head | 29.927 | 38.2 | 37.3 | 42.5 | 35.4 | [61]* | [1899]* | [20]* | [1895]* | 13 | 1.25 | — | — |
| Yarmouth | 29.955 | 37.9 | 36.9 | 42.5 | 34.0 | 58 | 1872, 98 | 15 | 1895 | 15 | 1.53 | — | — |
| Clacton-on-Sea | [29.877]¶ | [38.4]¶ | [37.2]¶ | [43.0]¶ | [34.1]¶ | [58]¶ | [1903]¶ | [20]¶ | [1901]¶ | [11]¶ | [0.83]¶ | [97.8]¶ | [36]¶ |
| Nottingham | 29.963 | 36.5 | 35.4 | 44.5 | 33.4 | 61 | 1899 | 2 | 1895 | 17 | 1.62 | [50.4]¶ | [19]¶ |
| Bath | [29.971] | [38.3] | [36.8] | [46.1] | [34.5] | [62] | [1899] | [16] | [1902] | 13 | 2.18 | [62.9] | [23] |
| Oxford | 29.989 | 37.3 | 36.2 | 45.1 | 34.3 | 64 | 1891 | 7 | 1895 | 14 | 1.70 | 66.4 | 24 |
| LONDON { Westminster | [30.178]** | [41.0]** | [39.1]** | [47.5]** | [38.2]** | [54]** | [1905]** | [32]** | [1905]** | [11]** | [0.70]** | 33.6 | 12 |
| { Brixton | 29.990 | 38.2 | 36.9 | 45.7 | 34.7 | 66 | 1899 | 10 | 1895 | 14 | 1.59 | — | — |
| Sumburgh Head | 29.712 | 38.6 | 37.1 | 42.9 | 34.3 | 57 | 1893 | 18 | 1879 | 23 | 2.96 | — | — |
| Stornoway | 29.742 | 39.2 | 38.2 | 45.1 | 34.3 | 58 | 1872 | 13 | 1881 | 23 | 3.91 | 102.9 | 29 |
| Malin Head | 29.806 | 41.1 | 39.5 | 46.3 | 38.3 | [62]† | [1894]† | [26]† | [1886]† | [20]† | [2.22]† | — | — |
| Blackod Point | 29.853 | 43.3 | 41.5 | 48.3 | 39.2 | [64]† | [1894, 99]† | [26]† | [1891, 1900]† | [23]† | [3.83]† | — | — |
| Valencia | 29.905 | 44.6 | 42.5 | 50.7 | 40.0 | 66 | 1899 | 26 | 1899, 1901 | 20 | 4.24 | 126.4 | 35 |
| Roche's Point | 29.909 | 43.4 | 41.6 | 49.6 | 39.5 | 61 | 1899 | 27 | 1890 | 15 | 3.07 | — | — |
| Birr Castle | 29.895 | 39.9 | 38.5 | 49.6 | 34.9 | 66 | 1894 | 18 | 1891 | 17 | 2.39 | 110.9 | 30 |
| Donaghadee | 29.853 | 40.8 | 39.6 | 47.5 | 36.9 | 65 | 1874 | 25 | 1892 | 18 | 2.01 | — | — |
| Liverpool (Observatory) | 29.885 | 40.4 | 38.3 | 47.2 | 36.9 | 66 | 1871 | 21 | 1896 | 15 | 1.78 | — | — |
| Holyhead | 29.881 | 42.2 | 40.6 | 47.2 | 38.8 | 67 | 1894 | 27 | 1881 | 17 | 2.41 | — | — |
| Pembroke (St. Ann's Hd.) | 29.906 | 42.3 | 40.7 | 46.7 | 39.2 | 58 | 1872, 99 | 26 | 1888 | 17 | 2.28 | 131.3 | 36 |
| Scilly (St. Mary's) | 29.924 | 46.1 | 44.1 | 49.8 | 42.3 | 59 | 1893 | 30 | 1883, 90, 91 | 18 | 2.29 | 141.1 | 39 |
| Jersey (St. Aubin's) | 29.954 | 44.2 | 42.1 | 50.0 | 40.1 | 68 | 1871, 93, 94, 1903 | 21 | 1890 | 16 | 2.29 | 148.5 | 41 |
| Portland Bill | [29.875]‡ | [42.3]‡ | [41.0]‡ | [47.5]‡ | [39.1]‡ | [59]‡ | [1902]‡ | [27]‡ | [1901, 04]‡ | [17]‡ | [2.44]‡ | — | — |
| Dunegness | 29.917 | 41.0 | 39.6 | 46.9 | 36.8 | 60 | 1903 | 13 | 1890 | 14 | 1.38 | — | — |
| Wick | 29.747 | 39.1 | 37.5 | 45.0 | 34.0 | 62 | 1894 | 10 | 1900 | 20 | 2.14 | — | — |
| Nairn | 29.770 | 38.1 | 36.4 | 46.2 | 33.3 | 65 | 1884 | 6 | 1892 | 17 | 1.83 | — | — |
| Aberdeen | 29.793 | 38.9 | 36.7 | 45.8 | 34.4 | 66 | 1889, 91, 92 | 10 | 1889 | 19 | 2.33 | 118.3 | 33 |
| Leith | 29.818 | 39.7 | 37.8 | 48.1 | 34.7 | 68 | 1884 | 15 | 1879, 81, 89 | 15 | 1.54 | — | — |
| North Shields | 29.813 | 39.4 | 37.8 | 46.6 | 35.0 | 64 | 1884, 93 | 15 | 1889 | 15 | 1.69 | — | — |
| Spurn Head | 29.864 | 39.9 | 38.6 | 45.3 | 36.6 | [62]* | [1890, 93, 1903]* | [24]* | [1886]* | 15 | 1.28 | — | |

* Results for 25 years, 1881-1905.

† " " 21 " 1871-1884 and 1899-1905.

‡ " " 20 " 1886-1905.

‡ Results for 7 years, 1889-1905.

§ " " 6 " 1900-1905.

|| " " 5 " 1901-1905.

* Results for 2 years, 1904-1905.

DAILY WEATHER REPORT. APPENDIX I.

NORMAL VALUES FOR PRESSURE, TEMPERATURE, RAINFALL, AND BRIGHT SUNSHINE.

SECOND QUARTER, APRIL TO JUNE.

(Issued as a Supplement to the Daily Weather Report of April 1st.)

APRIL.

MAY.

JUNE.

| STATIONS. | PRESSURE. 1871-1905. 8 a.m. Observations (reduced to M.S. Level, but not to Lat. 45°). | AIR TEMPERATURE. 1871-1905. | | | | | | | | RAINFALL. 1871-1905. | | BRIGHT SUNSHINE. 1881-1905. | |
|-------------------------------|--|-----------------------------|-----------------------|------------------------|------------------------|--------------------|----------------|----------|------------------------|-------------------------|----------|-----------------------------------|-------|
| | | Means of | | | | Absolute Extremes. | | | | | | | |
| | | Dry Bulb 8 a.m. | Wet Bulb 8 a.m. | Daily Maxi- mum. | Daily Mini- mum. | Maximum. | | Minimum. | | | | | |
| | | | | | | Temp. | Year. | Temp. | Year. | | | | |
| | Inches. | ° | ° | ° | ° | ° | | ° | | Inches. | Hours. | % | |
| Sumburgh Head..... | 29.827 | 42.0 | 40.2 | 46.0 | 36.9 | 59 | 1901 | 21 | 1899 | 18 | 2.06 | — | — |
| Stornoway..... | 29.820 | 43.5 | 42.1 | 49.2 | 37.2 | 67 | 1893 | 20 | 1881 | 18 | 2.68 | 159.1 | 37 |
| Malin Head..... | 29.841 | 44.4 | 42.5 | 49.9 | 41.4 | [67]† | [1900]† | [31]† | [1892]† | [18]† | [1.86]† | — | — |
| Blackod Point..... | 29.861 | 46.6 | 44.5 | 51.9 | 42.5 | [71]† | [1893]† | [29]† | [1897]† | [20]† | [2.89]† | — | — |
| Valencia..... | 29.881 | 48.3 | 45.7 | 53.9 | 43.0 | 70 | 1892 | 30 | 1879, 92, 97, 98 | 19 | 3.87 | 157.9 | 38 |
| Roche's Point..... | 29.887 | 47.2 | 45.0 | 53.5 | 42.6 | 72 | 1893 | 30 | 1903 | 15 | 3.10 | — | — |
| Birr Castle..... | 29.887 | 45.1 | 42.8 | 54.7 | 38.5 | 73 | 1893 | 21 | 1892 | 15 | 2.10 | 151.8 | 37 |
| Donaghadee..... | 29.878 | 44.9 | 43.2 | 51.2 | 40.3 | 65 | 1900 | 29 | 1898 | 15 | 1.94 | — | — |
| Liverpool (Observatory)..... | 29.892 | 45.3 | 42.3 | 52.8 | 40.4 | 75 | 1893 | 29 | 1881 | 14 | 1.57 | — | — |
| Holyhead..... | 29.884 | 46.1 | 44.0 | 51.5 | 41.9 | 75 | 1874, 93 | 31 | 1881, 92 | 15 | 1.96 | — | — |
| Pembroke (St. Ann's Hd.)..... | 29.885 | 45.7 | 44.0 | 50.6 | 42.3 | 70 | 1893 | 30 | 1879, 81 | 15 | 2.03 | 177.2 | 43 |
| Scilly (St. Mary's)..... | 29.889 | 48.9 | 46.8 | 52.6 | 45.0 | 66 | 1893 | 32 | 1876 | 16 | 2.12 | 177.6 | 43 |
| Jersey (St. Aubin's)..... | 29.917 | 49.0 | 46.2 | 54.7 | 43.9 | 84 | 1874 | 32 | 1871, 76, 92, 1900, 03 | 14 | 2.13 | 189.4 | 46 |
| Portland Bill..... | [29.933]§ | [46.2]§ | [44.4]§ | [51.7]§ | [42.3]§ | [65]§ | [1901, 04]§ | [32]§ | [1900]§ | [15]§ | [1.82]§ | — | — |
| Dungeness..... | 29.895 | 46.6 | 44.3 | 51.7 | 41.2 | 69 | 1873 | 24 | 1903 | 13 | 1.38 | — | — |
| Wick..... | 29.836 | 43.2 | 41.4 | 49.2 | 37.0 | 69 | 1875, 1900 | 20 | 1905 | 17 | 1.82 | — | — |
| Nairn..... | 29.842 | 43.2 | 40.9 | 51.6 | 36.6 | 72 | 1875 | 21 | 1892 | 15 | 1.27 | — | — |
| Aberdeen..... | 29.863 | 43.6 | 40.8 | 49.7 | 37.9 | 74 | 1900 | 23 | 1881, 92 | 17 | 2.09 | 154.9 | 37 |
| Leith..... | 29.869 | 44.5 | 41.9 | 52.6 | 38.0 | 75 | 1875 | 23 | 1881 | 13 | 1.41 | — | — |
| North Shields..... | 29.879 | 43.8 | 41.6 | 49.9 | 38.4 | 71 | 1892 | 24 | 1905 | 15 | 1.59 | — | — |
| Spurn Head..... | 29.882 | 44.3 | 42.6 | 49.2 | 40.3 | [67]* | [1885]* | [30]* | [1881, 89, 1903, 05]* | 13 | 1.28 | — | — |
| Yarmouth..... | 29.891 | 44.9 | 43.0 | 49.5 | 40.0 | 72 | 1885 | 25 | 1878 | 15 | 1.64 | — | — |
| Clacton-on-Sea..... | [29.890]¶ | [46.6]¶ | [44.8]¶ | [51.4]¶ | [40.5]¶ | [60]¶ | [1904]¶ | [29]¶ | [1903]¶ | [11]¶ | [1.37]¶ | [194.8]¶ | [47]¶ |
| Nottingham..... | 29.906 | 44.1 | 41.8 | 54.6 | 38.2 | 79 | 1876 | 23 | 1888 | 16 | 1.67 | — | — |
| Bath..... | [29.900] | [45.7] | [42.8] | [54.7] | [39.5] | [78]† | [1874]† | [27]† | [1900, 02, 03]† | 13 | 2.11 | [146.3]§ | [36]§ |
| Oxford..... | 29.915 | 44.6 | 42.3 | 55.2 | 38.9 | 80 | 1893 | 23 | 1892 | 14 | 1.62 | 150.9 | 37 |
| LONDON (Westminster)..... | [29.861]** | [45.9]** | [43.2]** | [54.0]** | [41.8]** | [63]** | [1905]** | [33]** | [1905]** | [19]** | [1.55]** | 113.6 | 28 |
| LONDON (Brixton)..... | 29.910 | 46.3 | 43.3 | 56.5 | 39.9 | 82 | 1893 | 27 | 1873, 84, 87, 92, 1900 | 13 | 1.65 | — | — |
| Sumburgh Head..... | 29.901 | 45.9 | 43.9 | 50.1 | 40.3 | 63 | 1895 | 27 | 1877 | 17 | 1.85 | — | — |
| Stornoway..... | 29.911 | 48.2 | 46.2 | 53.6 | 40.9 | 74 | 1904 | 27 | 1876, 77 | 18 | 2.45 | 192.6 | 38 |
| Malin Head..... | 29.932 | 48.9 | 46.6 | 54.1 | 45.3 | [70]† | [1895]† | [35]† | [1886, 91, 97, 1904]† | [17]† | [2.08]† | — | — |
| Blackod Point..... | 29.959 | 51.2 | 48.4 | 55.8 | 46.1 | [75]† | [1890]† | [36]† | [1894]† | [18]† | [2.69]† | — | — |
| Valencia..... | 29.982 | 52.8 | 49.6 | 58.1 | 46.2 | 74 | 1884, 95, 97 | 34 | 1877, 85, 96 | 16 | 2.96 | 212.6 | 44 |
| Roche's Point..... | 29.982 | 52.0 | 49.2 | 58.4 | 46.4 | 73 | 1896 | 36 | 1879, 96 | 14 | 2.52 | — | — |
| Birr Castle..... | 29.978 | 50.9 | 47.9 | 56.8 | 42.7 | 77 | 1881, 95 | 28 | 1874, 77 | 15 | 2.19 | 187.5 | 39 |
| Donaghadee..... | 29.967 | 49.7 | 47.5 | 56.0 | 44.4 | 70 | 1896 | 30 | 1873 | 15 | 2.21 | — | — |
| Liverpool (Observatory)..... | 29.978 | 50.8 | 46.9 | 58.0 | 45.0 | 80 | 1895 | 30 | 1883 | 14 | 1.86 | — | — |
| Holyhead..... | 29.975 | 50.7 | 48.2 | 56.0 | 45.9 | 74 | 1895 | 37 | 1894, 1903 | 13 | 1.82 | — | — |
| Pembroke (St. Ann's Hd.)..... | 29.978 | 50.2 | 48.1 | 55.2 | 46.1 | 72 | 1890 | 34 | 1879 | 13 | 1.83 | 222.9 | 46 |
| Scilly (St. Mary's)..... | 29.985 | 52.7 | 50.3 | 56.6 | 48.3 | 67 | 1896 | 38 | 1883 | 13 | 1.61 | 237.9 | 50 |
| Jersey (St. Aubin's)..... | 30.002 | 53.8 | 50.4 | 59.8 | 47.5 | 79 | 1875 | 33 | 1871 | 12 | 1.91 | 249.8 | 53 |
| Portland Bill..... | [30.015]§ | [50.7]§ | [48.7]§ | [56.7]§ | [45.8]§ | [70]§ | [1903]§ | [36]§ | [1900, 02]§ | [12]§ | [1.51]§ | — | — |
| Dungeness..... | 29.977 | 52.3 | 49.4 | 57.3 | 46.1 | 76 | 1892 | 30 | 1892, 1902 | 12 | 1.23 | — | — |
| Wick..... | 29.922 | 48.0 | 45.7 | 53.8 | 40.7 | 71 | 1891 | 24 | 1876 | 17 | 1.87 | — | — |
| Nairn..... | 29.928 | 48.7 | 45.8 | 56.6 | 41.3 | 78 | 1888 | 26 | 1894 | 15 | 1.67 | — | — |
| Aberdeen..... | 29.942 | 48.9 | 45.3 | 54.7 | 41.8 | 75 | 1902 | 29 | 1884, 91 | 16 | 2.14 | 189.3 | 37 |
| Leith..... | 29.950 | 50.2 | 46.7 | 57.8 | 42.4 | 81 | 1881 | 27 | 1883 | 14 | 1.67 | — | — |
| North Shields..... | 29.959 | 48.9 | 46.0 | 54.5 | 42.6 | 72 | 1896, 1905 | 29 | 1871, 91 | 14 | 1.71 | — | — |
| Spurn Head..... | 29.965 | 49.4 | 47.3 | 54.5 | 45.0 | [75]* | [1883]* | [34]* | [1891]* | 13 | 1.58 | — | — |
| Yarmouth..... | 29.969 | 50.5 | 47.9 | 55.2 | 44.8 | 76 | 1875 | 32 | 1891, 92 | 14 | 1.78 | — | — |
| Clacton-on-Sea..... | [30.034]¶ | [52.3]¶ | [49.3]¶ | [56.3]¶ | [44.9]¶ | [72]¶ | [1903]¶ | [31]¶ | [1902]¶ | [11]¶ | [1.66]¶ | [236.7]¶ | [49]¶ |
| Nottingham..... | 29.987 | 50.6 | 47.3 | 60.4 | 42.5 | 82 | 1895 | 25 | 1879 | 15 | 1.92 | — | — |
| Bath..... | [30.019] | [51.4] | [47.8] | [60.8] | [43.4] | [79]† | [1884]† | [29]† | [1902]† | 13 | 2.03 | [202.2]§ | [42]§ |
| Oxford..... | 29.996 | 50.6 | 47.4 | 60.9 | 43.5 | 83 | 1895 | 28 | 1877 | 13 | 1.82 | 195.2 | 41 |
| LONDON (Westminster)..... | [30.116]** | [52.6]** | [47.5]** | [63.0]** | [45.2]** | [79]** | [1905]** | [37]** | [1905]** | [9]** | [1.10]** | 167.1 | 35 |
| LONDON (Brixton)..... | 29.992 | 52.5 | 48.4 | 62.6 | 44.6 | 86 | 1880 | 29 | 1877, 86, 92 | 12 | 1.69 | — | — |
| Sumburgh Head..... | 29.911 | 50.3 | 48.6 | 54.3 | 45.1 | 70 | 1891 | 33 | 1888 | 14 | 1.85 | — | — |
| Stornoway..... | 29.907 | 53.3 | 51.2 | 58.6 | 46.1 | 76 | 1893, 1902, 05 | 31 | 1888 | 16 | 2.44 | 185.3 | 35 |
| Malin Head..... | 29.937 | 53.8 | 51.5 | 59.0 | 50.5 | [78]† | [1905]† | [40]† | [1902]† | [15]† | [2.09]† | — | — |
| Blackod Point..... | 29.957 | 56.3 | 53.3 | 60.8 | 51.3 | [82]† | [1887]† | [40]† | [1894]† | [16]† | [2.63]† | — | — |
| Valencia..... | 29.984 | 57.4 | 54.4 | 62.5 | 51.2 | 81 | 1887, 1902 | 38 | 1903 | 17 | 3.59 | 192.9 | 40 |
| Roche's Point..... | 29.987 | 57.1 | 54.0 | 63.7 | 51.5 | 80 | 1876, 87 | 41 | 1881 | 13 | 3.20 | — | — |
| Birr Castle..... | 29.983 | 56.3 | 53.1 | 65.0 | 48.7 | 85 | 1887 | 32 | 1881 | 15 | 2.47 | 168.7 | 34 |
| Donaghadee..... | 29.967 | 54.9 | 52.7 | 61.3 | 49.5 | 77 | 1887 | 36 | 1880 | 15 | 2.28 | — | — |
| Liverpool (Observatory)..... | 29.981 | 57.0 | 52.8 | 64.0 | 51.1 | 85 | 1878, 93 | 38 | 1872 | 13 | 2.17 | — | — |
| Holyhead..... | 29.980 | 56.1 | 53.6 | 61.6 | 51.2 | 83 | 1878 | 42 | 1882 | 14 | 2.19 | — | — |
| Pembroke (St. Ann's Hd.)..... | 29.986 | 55.5 | 53.5 | 60.5 | 51.7 | 79 | 1893 | 38 | 1888 | 13 | 2.06 | 225.7 | 46 |
| Scilly (St. Mary's)..... | 29.997 | 57.5 | 55.2 | 61.7 | 53.3 | 75 | 1893 | 41 | 1888 | 14 | 1.87 | 244.1 | 51 |
| Jersey (St. Aubin's)..... | 30.021 | 59.0 | 55.8 | 65.0 | 53.0 | 87 | 1872 | 39 | 1890 | 12 | 2.06 | 241.7 | 50 |
| Portland Bill..... | [30.004]§ | [55.3]§ | [53.5]§ | [60.8]§ | [51.0]§ | [78]§ | [1903]§ | [43]§ | [1903]§ | [12]§ | [1.74]§ | — | — |
| Dungeness..... | 29.989 | 58.2 | 55.2 | 63.1 | 52.2 | 77 | 1878 | 37 | 1890, 91, 92, 93 | 11 | 1.53 | — | — |
| Wick..... | 29.927 | 53.1 | 50.7 | 58.8 | 45.6 | 79 | 1878 | 30 | 1881, 1903 | 14 | 1.81 | — | — |
| Nairn..... | 29.928 | 54.5 | 51.2 | 62.4 | 47.0 | 86 | 1876 | 30 | 1888, 1903 | 14 | 1.86 | — | — |
| Aberdeen..... | 29.945 | 54.6 | 50.7 | 60.6 | 47.2 | 80 | 1881, 87 | 30 | 1888 | 15 | 1.85 | 186.9 | 36 |
| Leith..... | 29.953 | 55.9 | 52.3 | 63.6 | 48.1 | 86 | 1887 | 34 | 1886 | | | | |

* Results for 25 years, 1881-1905.
† " 21 " 1871-1884 and 1899-1905.
‡ " 20 " 1886-1905.

§ Results for 7 years, 1899-1905.
|| " 6 " 1900-1905.
¶ " 5 " 1901-1905.

¶ Results for 2 years, 1904-1905.
** " 1 year, 190

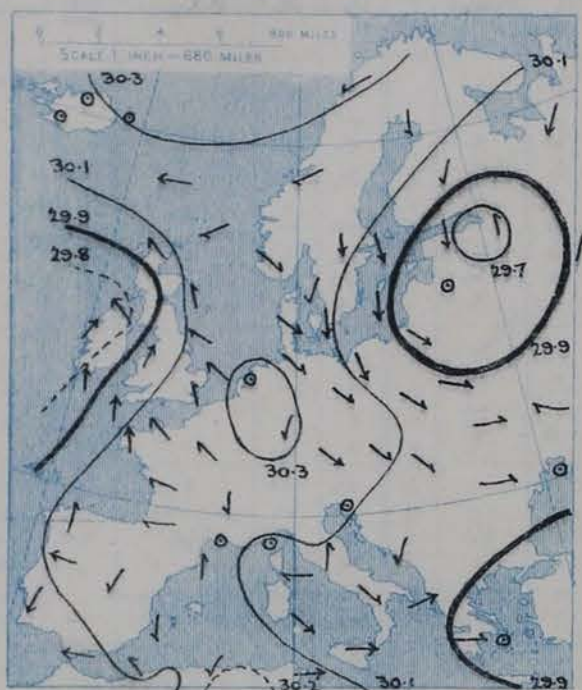
DAILY WEATHER REPORT OF THE METEOROLOGICAL OFFICE.

Friday,
1st May 1908

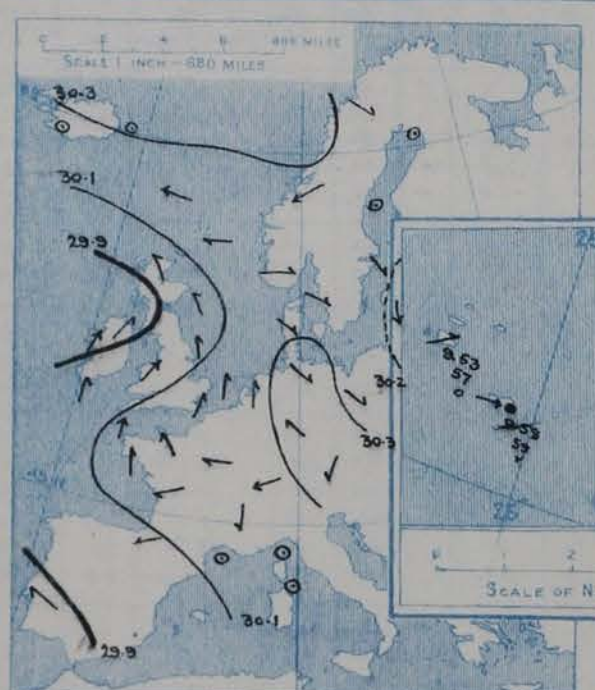
| STATIONS. | | YESTERDAY EVENING. | | | | | THIS MORNING. | | | | | | | | | | PAST 24 HOURS. | | | | |
|-------------------|---------------------------|-------------------------|-----------|-------|------------------|----------|-------------------------|-------------------------|-----------|-----------|-------------------------|------|------------------|----------|---------------|----|----------------|-------------|----------|-----------|----------|
| | | Barom. | Temp. | Wind. | | | Barometer. | Temperature. | | | Wind. | | | | | | Temp. | | | | |
| | | At 32° Fahr. and M.S.L. | Dry Bulb. | Dir. | Force (0 to 12). | Weather. | At 32° Fahr. and M.S.L. | Change since Yesterday. | Dry Bulb. | Wet Bulb. | Change since Yesterday. | Dir. | Force (0 to 12). | Weather. | Sea (0 to 9). | | Max. | Min. | Weather. | Sun-shine | Rainfall |
| | | Inch. | ° | | | | Inch. | Inch. | ° | ° | ° | | | | | | ° | ° | | Hours. | Inch. |
| SCANDINAVIA. | Haparanda... | 30.23 | 31 | 2 | 0 | b | 30.16 | -0.06 | 30 | 29 | 0 | 2 | 0 | b | 1 | 45 | 25 | | | | |
| | Hernösand... | 30.25 | 32 | 2 | 0 | b | 30.22 | +0.04 | 31 | 32 | 0 | 2 | 0 | b | 1 | 41 | 32 | | | | |
| | Stockholm... | 30.22 | 35 | NW | 2 | b | 30.22 | +0.18 | 41 | 35 | +4 | 2 | 0 | b | 1 | 46 | 35 | | | | |
| | Wisby... | 30.19 | 36 | N | 4 | b | 30.23 | +0.27 | 38 | 37 | 0 | N | 2 | b | 1 | 39 | 32 | | | | |
| | Karlstad... | 30.22 | 45 | WSW | 2 | b | 30.19 | -0.03 | 41 | 38 | +2 | SW | 4 | 0 | 1 | 40 | 41 | | | | |
| | Færder (X'lania Fjord) | 30.21 | 44 | SW | 3 | b | 30.15 | -0.06 | 46 | 44 | +2 | SW | 2 | 0 | 1 | 40 | 41 | | | | |
| | Bodö... | 30.21 | 34 | WNW | 2 | b | 30.21 | +0.09 | 34 | 32 | 0 | W | 4 | b | 2 | 37 | 27 | | | | |
| ICELAND & FAEROE. | Christiansund... | 30.26 | 40 | NE | 5 | o | 30.31 | +0.04 | 39 | 33 | -1 | 2 | 0 | b | 1 | 43 | 34 | | | | |
| | Skudesnaes... | 30.26 | 41 | N | 2 | o | 30.24 | +0.02 | 44 | 41 | +4 | NE | 2 | b | 1 | 44 | 34 | | | | |
| | Reykjavik... | 30.20 | 49 | 2 | 0 | c | 30.30 | +0.06 | 42 | | -2 | 2 | 0 | b | 1 | | | | | | |
| | Blönduós... | 30.31 | 35 | NE | 1 | f | 30.38 | +0.06 | 34 | | +1 | 2 | 0 | f | 1 | | | | | | |
| BRITISH ISLANDS. | Seydisfjord... | 30.34 | 42 | 2 | 0 | m | 30.40 | +0.06 | 36 | | +2 | E | 2 | m | 1 | | | | | | |
| | Thorshavn... | 30.23 | 45 | ESE | 6 | o | 30.27 | +0.02 | 41 | | -5 | E | 5 | o | 1 | | | | | | |
| | Sumburgh Head... | 30.15 | 41 | E | 2 | o | 30.18 | -0.03 | 42 | 41 | +1 | E | 3 | o | 3 | 44 | 40 | | | 0.04 | |
| | Stornoway... | 29.94 | 50 | SE | 3 | c | 30.02 | +0.04 | 51 | 50 | +1 | SW | 3 | o | 3 | 53 | 47 | om, odpm | 0.2 | 0.10 | |
| | Castlebay (Barra Id.) | 29.88 | 47 | E | 3 | df | 30.03 | +0.16 | 49 | 49 | +2 | WSW | 3 | fd | 3 | 49 | 46 | ofd | 0.0 | 0.43 | |
| | Malin Head... | 29.89 | 57 | SW | 3 | opm | 30.05 | +0.29 | 52 | 52 | +4 | SSW | 3 | o | 3 | 58 | 48 | om, o | | 0.04 | |
| | Blacksod Pt. ... | 29.87 | 52 | SSW | 5 | odpm | 30.06 | +0.35 | 51 | 51 | 0 | SW | 4 | odpm | 3 | 53 | 48 | dpm, dpm | | 0.09 | |
| | Valencia... | 29.98 | 54 | S | 3 | m | 30.09 | +0.27 | 61 | 57 | +8 | ESE | 1 | b | 3 | 62 | 51 | om, bcp | 0.0 | 0.03 | |
| | Roche's Point... | 30.05 | 50 | S | 3 | f | 30.17 | +0.27 | 50 | 50 | -1 | E | 1 | f | 5 | 51 | 47 | fe | | 0.02 | |
| | Birr Castle... | 29.97 | 60 | SW | 2 | o | 30.14 | +0.32 | 53 | 55 | +3 | S | 1 | b | 1 | 62 | 51 | o, b | 0.0 | - | |
| GERMANY, &c. | Donaghadee... | 29.95 | 55 | SW | 2 | p | 30.12 | +0.23 | 57 | 55 | +10 | W | 1 | ep | 2 | 59 | 46 | ogp, c, o | | 0.19 | |
| | Liverpool Obsy... | 30.04 | 57 | SSW | 4 | o | 30.18 | +0.17 | 58 | 55 | +8 | 2 | 0 | b | 1 | 58 | 49 | r, em | 0.0 | 0.47 | |
| | Holyhead... | 30.04 | 48 | SW | 4 | rf | 30.17 | +0.25 | 48 | 48 | -1 | SW | 4 | f | 3 | 49 | 46 | f, rf | | 0.13 | |
| | Pembroke (St. Ann's Hd.) | 30.10 | 48 | SSW | 3 | o | 30.19 | +0.22 | 50 | 50 | +2 | SE | 2 | f | 4 | 51 | 45 | ogm, f, ogm | 0.0 | 0.01 | |
| | Scilly (St. Mary's)... | 30.12 | 53 | S | 4 | o | 30.14 | +0.13 | 51 | 47 | 0 | E | 3 | b | 5 | 56 | 48 | o | 0.0 | 0.02 | |
| | Jersey (St. Aubins)... | 30.22 | 60 | SE | 2 | o | 30.22 | -0.00 | 62 | 57 | +10 | ESE | 1 | b | 1 | 63 | 50 | ogm, c, bw | 0.1 | - | |
| | Portland Bill... | 30.19 | 51 | 2 | 0 | o | 30.21 | +0.05 | 55 | 53 | +7 | 2 | 0 | b | 3 | 56 | 42 | o | 0.4 | 0.01 | |
| | Dungeness... | 30.19 | 50 | SSW | 3 | o | 30.19 | -0.04 | 52 | 51 | +4 | WSW | 1 | o | 2 | 52 | 47 | o, o | 0.0 | 0.10 | |
| | Dover... | 30.22 | 51 | S | 2 | o | 30.20 | -0.06 | 59 | 56 | +11 | WNW | 1 | o | 0 | 59 | 46 | om, o, o | 0.0 | 0.06 | |
| | Wick... | 30.05 | 44 | S | 3 | o | 30.08 | -0.01 | 44 | 43 | +1 | SSE | 2 | d | 2 | 45 | 42 | - | | 0.15 | |
| FRANCE. | Nairn... | 29.96 | 52 | ESE | 1 | o | 30.04 | +0.02 | 47 | 46 | +2 | 2 | 0 | f | 1 | 57 | 45 | o, odpm | 0.0 | 0.09 | |
| | Aberdeen... | 30.03 | 44 | SE | 2 | r | 30.11 | -0.01 | 45 | 45 | 0 | 2 | 0 | o | 3 | 45 | 43 | o, odpm | 0.0 | 0.30 | |
| | Leith... | 29.96 | 49 | E | 1 | o | 30.10 | +0.07 | 46 | 46 | -3 | ESE | 1 | dm | 1 | 54 | 44 | r, d | | 0.28 | |
| | North Shields... | 29.98 | 49 | SSE | 1 | o | 30.11 | +0.01 | 54 | 53 | +8 | SW | 2 | o | 2 | 54 | 44 | r, o | | 0.44 | |
| | Spurn Head... | 30.04 | 51 | SSW | 4 | r | 30.12 | +0.04 | 50 | 49 | +4 | W | 3 | b | 2 | 54 | 46 | r, o, om | | 0.60 | |
| | Yarmouth... | 30.17 | 48 | S | 3 | r | 30.10 | -0.15 | 58 | 56 | +12 | NW | 2 | om | 5 | 58 | 44 | r | 0.0 | 0.35 | |
| | Clacton-on-Sea... | 30.19 | 48 | S | 2 | c | 30.13 | -0.06 | 56 | 55 | +10 | W | 2 | b | 1 | 56 | 45 | o, c, b | 0.0 | 0.21 | |
| | Nottingham... | 30.08 | 57 | SW | 1 | om | 30.16 | -0.02 | 57 | 55 | +7 | W | 1 | b | 1 | 58 | 50 | om | 0.0 | 0.18 | |
| | Bath... | 30.15 | 60 | W | 1 | o | 30.21 | +0.08 | 59 | 56 | +8 | SW | 1 | m | 1 | 61 | 49 | - | 0.0 | 0.04 | |
| | Oxford... | 30.18 | 56 | S | 2 | c | 30.21 | +0.02 | 58 | 56 | +8 | WSW | 2 | b | 1 | 58 | 49 | o, b | | 0.09 | |
| SPANISH PENIN. | London (St. James's Park) | 30.16 | 57 | SSW | 2 | c | 30.19 | -0.02 | 58 | 55 | +7 | W | 2 | om | 1 | 58 | 51 | o, o, c, om | 0.0 | 0.09 | |
| | The Scaw (Skagen)... | 30.25 | 41 | WNW | 1 | b | 30.21 | +0.02 | 43 | 42 | +1 | WSW | 1 | m | 0 | 52 | 39 | | | | |
| | Fanø... | 30.30 | 29 | NW | 2 | b | 30.24 | +0.01 | 42 | 42 | 0 | WSW | 1 | o | 1 | 48 | 39 | | | | |
| | Cuxhaven... | 30.34 | 44 | NW | 1 | f | 30.22 | -0.04 | 47 | 45 | -2 | S | 1 | o | 1 | 50 | 41 | | | | |
| | The Helder... | 30.28 | 50 | S | 1 | r | 30.15 | -0.18 | 46 | 43 | +11 | WSW | 2 | o | 1 | 52 | 37 | | | 0.28 | |
| | Brussels... | | | | | | 30.22 | -0.09 | 56 | 53 | +8 | W | 2 | o | 1 | 60 | 47 | | | 0.04 | |
| | Berlin... | 30.24 | 53 | NW | 2 | o | 30.26 | +0.11 | 52 | 47 | +7 | NW | 2 | o | 1 | 55 | 45 | | | | |
| | Frankfurt... | 30.34 | 54 | SE | 1 | c | 30.31 | -0.01 | 49 | 46 | +3 | SE | 1 | r | 1 | 57 | 46 | | | | |
| | Munich... | 30.36 | 49 | NE | 2 | c | 30.30 | +0.01 | 46 | 44 | +3 | E | 2 | c | 1 | 54 | 36 | | | | |
| | C. Gris Nez... | 30.21 | 55 | S | 3 | o | 30.21 | -0.02 | 54 | 53 | +5 | S | 2 | o | 2 | 57 | 48 | | | 0.04 | |
| GERMANY, &c. | La Heve... | 30.23 | 63 | 2 | 0 | o | 30.23 | +0.01 | 59 | 54 | +7 | 2 | 0 | o | 1 | 64 | 52 | | | | |
| | Brest... | 30.23 | 57 | SSE | 3 | b | 30.17 | -0.01 | 57 | 53 | +5 | ESE | 3 | b | 5 | 63 | 55 | | | | |
| | Lorient... | 30.19 | 61 | 2 | 0 | b | 30.15 | +0.04 | 65 | 63 | 0 | E | 3 | b | 5 | 64 | 52 | | | | |
| | Rochefort... | 30.20 | 67 | ENE | 2 | b | 30.14 | -0.12 | 55 | 52 | +2 | E | 2 | b | 1 | 82 | 52 | | | | |
| | Biarritz... | 30.09 | 77 | ENE | 3 | b | 30.04 | -0.13 | 62 | 56 | +6 | ENE | 4 | b | 2 | 8 | 56 | | | | |
| | Paris... | 30.27 | 63 | ESE | 1 | o | 30.27 | -0.02 | 56 | 51 | +1 | 2 | 0 | o | 1 | 69 | 53 | | | | |
| | Belfort... | 30.25 | 56 | ENE | 4 | m | 30.26 | -0.00 | 51 | 46 | +3 | ENE | 4 | m | 1 | 60 | 42 | | | | |
| | Lyons... | 30.22 | 63 | N | 3 | b | 30.27 | -0.01 | 52 | 46 | -1 | N | 1 | b | 1 | 68 | 47 | | | | |
| | Nice... | 30.11 | 64 | 2 | 0 | b | 30.22 | +0.14 | 61 | 52 | +2 | 2 | 0 | b | 0 | 70 | 54 | | | | |
| | Perpignan... | 30.13 | 69 | 2 | 0 | b | 30.19 | +0.01 | 58 | 53 | +2 | 2 | 0 | b | 1 | 71 | 54 | | | | |
| SPANISH PENIN. | Sanguinaire... | 30.01 | 60 | 2 | 0 | m | 30.13 | +0.11 | 64 | 60 | +7 | SW | 2 | m | 2 | 66 | 46 | | | | |
| | Corunna... | 30.15 | 72 | S | 1 | b | 29.87 | -0.32 | 68 | 61 | +5 | ESE | 1 | b | 2 | 73 | 65 | | | | |
| | Lisbon... | 29.87 | 74 | ESE | 3 | b | 29.87 | -0.17 | 67 | 57 | +5 | SW | 4 | o | 1 | 82 | 62 | | | | |
| SPANISH PENIN. | Azores (P. Delgada)... | 29.45 | 56 | NW | 4 | r | 29.58 | +0.22 | 59 | 54 | +1 | W | 4 | r | 5 | 61 | 52 | | | 0.24 | |
| | " (Horta)... | 29.49 | 56 | W | 2 | b | 29.53 | +0.12 | 57 | 53 | +4 | SW | 2 | o | 1 | 64 | 53 | | | | |

SUPPLEMENTARY CHARTS
OF
BAROMETER AND WIND
FOR 8 A.M. AND 6 P.M. YESTERDAY

8 A.M. YESTERDAY.



6 P.M. YESTERDAY



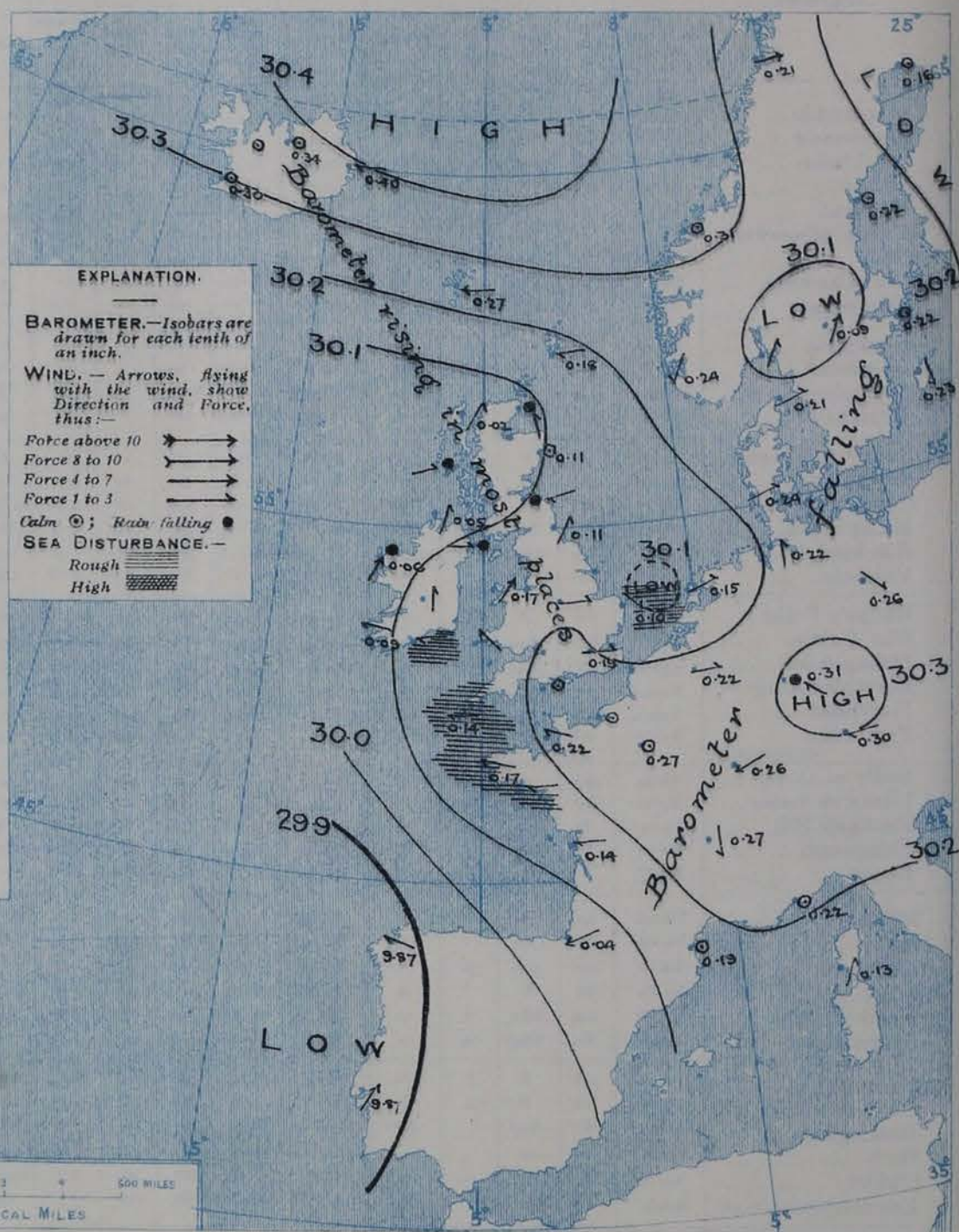
VERAGES OF TEMPERATURE AT 8 A.M.
FOR THE TWO-MONTHLY PERIOD
APRIL - MAY.
(Derived chiefly from Observations extending over
the 35 years—1871-1905.)



Friday,

WEATHER

1. BAROMETER, WIND AND SEA AT 8 A.M. TO-DAY.



NOTES ON THE GENERAL SITUATION AT 8 A.M.

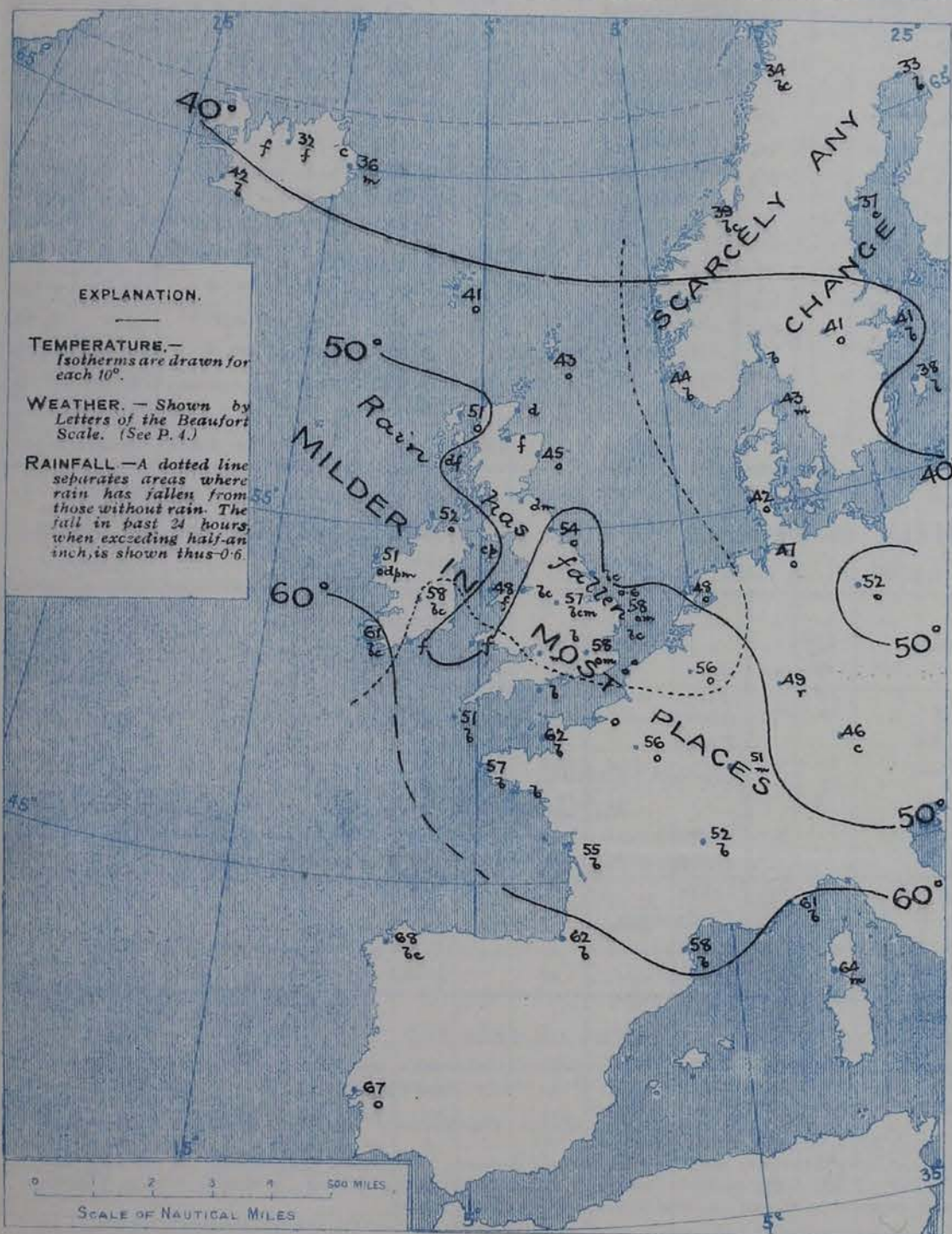
Barometrical pressure remains highest in an area lying to the northward of Iceland, but is high over the western parts of the Continent and also over the south of England. Over Scotland and the North Sea the distribution of pressure is somewhat irregular. A low pressure area is still found in the neighbourhood of the Azores and is apparently extending eastwards towards Spain and the Bay of Biscay.

The wind is light from the eastward or south-eastward over the Bay of Biscay and on our south-west coast, but is westerly or south-westerly over the United Kingdom generally. Over the northern and central parts of the Continent the wind is light and variable. A further rise of temperature has occurred, and over a considerable portion of England, Ireland and France the readings are well above 55°, the highest value reported being 62° at Jersey and Biarritz. At many of the English and Irish stations the readings are about 10° above the normal. The weather is fine over England, France and the south of Ireland, but thick wet fogs prevail in the Bristol and St. George's Channels. In Scotland and the north of Ireland the weather is dull, with slight rain in places; similar conditions prevail in Germany, but in Scandinavia the weather is fine. The sea is light or smooth generally, but rather rough off the mouth of the Channel.

CHARTS

1st May, 1908.

2. TEMPERATURE AND WEATHER AT 8 A.M. TO-DAY.



NOTES ON YESTERDAY'S WEATHER

During yesterday the thermometer rose to 60° or slightly above it at a few of our western and southern stations, but on our east and south-east coasts it did not reach 55°, while on the north-east coasts of Scotland it did not reach 45°. At a large majority of stations there was a complete absence of bright sunshine, and in the very few places which experienced finer weather the largest amount reported was only 0.9 hour. Rain has again fallen over nearly the whole Kingdom, heavily in the north of England.

GENERAL INFERENCE FROM THE 8 A.M. OBSERVATIONS.

The irregularities in pressure now existing over the North Sea and over our northern districts are likely to disappear shortly. Anticyclonic conditions will become general over a large portion of our area, and an improvement in the weather will take place over the northern parts of the Kingdom. A further rise of temperature is probable in most districts.

FORECASTS

For the 24 hours commencing at NOON TO-DAY.

For the positions of the DISTRICTS indicated by the numbers 0-11—see map at foot.

- 0 { Easterly and South-Easterly winds, light; dull, slight rain in places. Rather warmer.
- 1 { Variable or light Southerly air; fair generally. Rather warmer.
- 2 { Westerly to Southerly winds, light.
- 3 { fair generally. Warmer.
- 4 { }
- 5 { Variable breezes, finally Easterly; fine; warm.
- 6 { Southerly and South-Westerly winds, light; dull, slight rain in places. Warmer.
- 7 { South-Westerly to Southerly winds, light; fine and warm generally, but some fog on coast.
- 8 { Easterly winds, light or moderate, fine and warm generally, but some fog on coast.
- 9 { Same as No. 6.
- 10 { Same as No. 8.

II WESTERN CHANNEL AND BAY

Light to moderate Easterly winds, but sea rather rough. Fair generally, foggy in places.

FORECAST DISTRICTS.

Those portions of the Coasts upon which the Warning Signals are at present flying are indicated thus:—

Signals hoisted yesterday.

Signals hoisted this morning.

South Cone. North Cone.

South Cone. North Cone.



Stone

Issued.

DAILY WEATHER REPORT.

1st May, 1908.

TEMPERATURE, WEATHER, SUNSHINE AND RAINFALL FOR YESTERDAY.

| STATIONS. | TEMPERATURE F. | | Weather. | Sunshine. | Rainfall. | STATIONS. | TEMPERATURE F. | | Weather. | Sunshine. | Rainfall. |
|------------------------------|----------------|------|--------------------|-----------|-----------|-----------------------------|----------------|------|----------|-----------|-----------|
| | Max. | Min. | | | | | Max. | Min. | | | |
| Dublin (City), to 4 p.m. ... | 63 | 48 | c, or, c, o | Hrs. | Ins. | † Worthing ... | 53 | 46 | r, o, c | 0.8 | 0.26 |
| Rossall, to 6 p.m. ... | 56 | 48 | or, o | * | 1.17 | † Brighton ... | 52 | 47 | * | 0.0 | 0.23 |
| Blackpool, to 9 p.m. ... | 52 | 49 | o | 0.0 | 1.21 | † Eastbourne, to 6 p.m. ... | 53 | 47 | * | 0.0 | 0.18 |
| Southport, to 9 p.m. ... | 54 | 49 | o, r, bc, o | 0.1 | 1.06 | Bexhill-on-Sea, to 9 p.m. | 51 | 47 | rg, c | 0.0 | 0.22 |
| † Rhyl, to 6 p.m. ... | 58 | 48 | * | 0.0 | 0.84 | † Hastings ... | * | * | * | 0.1 | * |
| Llandudno, to 9 p.m. ... | 60 | 48 | or, c, p, c, b, bc | 0.0 | 0.09 | † Folkestone, to 6 p.m. ... | 51 | 43 | c, dm, o | 0.0 | 0.05 |
| Bettws-y-Coed, to 6 p.m. | 56 | 40 | c, o | 0.0 | - | † Ramsgate, to 6 p.m. ... | 52 | 48 | * | 0.0 | 0.08 |
| Towyn, to 6 p.m. ... | 55 | 51 | r, or, o | 0.0 | 0.71 | Margate, to 6 p.m. ... | 53 | 45 | * | 0.0 | 0.09 |
| Aberystwyth, to 6 p.m. ... | 57 | 49 | * | 0.0 | 0.41 | Lowestoft, to 6 p.m. ... | 47 | 41 | bc, or | 0.0 | 0.25 |
| Plymouth, to 9 p.m. ... | 55 | 51 | or, o | 0.0 | 0.63 | Skegness ... | 51 | 45 | r, c | 0.0 | 0.49 |
| Torquay, to 6 p.m. ... | 60 | 48 | * | 0.3 | 0.28 | Scarborough, to 9 p.m. ... | 52 | 43 | ogt | 0.0 | 0.54 |
| † Weymouth, to 6 p.m. ... | 57 | 47 | r, c, o | 0.4 | 0.54 | Hartogate, to 6 p.m. ... | 54 | 43 | or, o | 0.0 | 0.66 |
| † Bournemouth, to 6 p.m. | 58 | 46 | o, b, o | 0.1 | 0.30 | Darwen, to 9 p.m. ... | 55 | 46 | omr, omq | 0.0 | 1.16 |
| Southsea, to 6 p.m. ... | 58 | 47 | * | 0.9 | 0.03 | Manchester, to 9 p.m. ... | * | * | * | * | * |
| | | | | | | Birmingham, to 9 p.m. ... | 57 | 48 | r, o, c | 0.0 | 0.49 |

† At this station the amount of Bright Sunshine given is for the whole day, ending with sunset.

TEMPERATURE, WEATHER, and RAINFALL at additional FOREIGN STATIONS, mainly for the 24 hours ended at 8 a.m. yesterday.

| STATIONS. 30th April, 1908. | TEMPERATURE F. | | WEATHER. | RAIN. Ins. | STATIONS. 30th April, 1908. | TEMPERATURE F. | | WEATHER. | RAIN. Ins. |
|--------------------------------|----------------|------|----------|---------------|--------------------------------|----------------|------|----------|---------------|
| | Max. | Min. | | | | Max. | Min. | | |
| St. Petersburg ... | 64 | 41 | r, r | 0.47 | Algiers ... | 63 | 59 | b, m | - |
| Utrecht ... | 57 | 41 | bc, bc | - | Tunis ... | 84 | 54 | b, b | - |
| Groningen ... | 54 | 37 | bc, m | - | Madeira (Funchal) ... | | | | |
| Vieana ... | 61 | 45 | o, c | 0.08 | | | | | |
| Florence ... | 69 | 48 | b, b | - | Geneva ... | 59 | * | 1 p.m. | Measured |
| Rome ... | 68 | 52 | o, bc | - | Berne ... | 57 | * | b, c | 7 a.m. |
| Naples ... | 64 | 53 | b, b | - | Coire ... | 57 | * | b, c | 0.12 |
| Palermo ... | 74 | 53 | b, f | - | Castasegna ... | 63 | * | b | 0.04 |
| Brindisi ... | 73 | 50 | b, c | - | Lugano ... | 66 | * | b | - |
| Malta ... | 78 | 58 | o | - | Davos ... | 45 | * | b, c | - |

NOTES REFERRING TO INFORMATION GIVEN ON PAGE 1:—

- (a) At the British and Irish Stations the readings of the barometer are not corrected for the difference in Gravity between the position of the Station and Latitude 45°. The approximate correction is:—For stations North of Malin Head and North Shields + '03 in., but for Sumburgh Head + '04 in.; for stations south of Malin Head and North Shields + '02 in., but for Scilly and Jersey + '01 in.
- (b) The Sunshine for London given in the table is recorded on the Tower of the Wesleyan Training College, Westminster. The Sunshine entered to Dungeness is recorded at Littlestone-on-Sea; that entered to Portland Bill is recorded at Weymouth.
- (c) The information relating to weather is indicated by the following letters—b. blue sky; bc. sky half clouded; c. sky three parts clouded; d. drizzling rain; e. wet air without rain falling; f. fog; g. gloomy; h. hail; l. lightning; m. misty (hazy); o. overcast; p. passing showers; q. squally; r. rain; s. snow; t. thunder; u. ugly, threatening; v. visibility, unusual transparency; w. dew; x. hoar frost; z. dust-haze, or smoke.

* AN ASTERISK is inserted in all places for which information is not usually received. † Reports received too late for insertion in Charts.

WIRELESS TELEGRAMS FROM SHIPS OF H.M. NAVY.

Received during the 24 hours ended at 9.30 a.m. to-day.

| Hour of Observation. | Position. | | Reading of Barometer. | Wind. | | Weather. | TEMPERATURE. | | | Sea Dis. turbance. |
|----------------------|-----------|-------|-----------------------|-------|--------|----------|--------------|-----------|------|--------------------|
| | Lat. | Long. | | Dir. | Force. | | Dry Bulb. | Wet Bulb. | Sea. | |
| | | | Ins. | | | | | | | |

TABLE SHOWING THE GREENWICH TIMES OF SUNRISE, NOON, AND SUNSET, FOR STATIONS IN THE UNITED KINGDOM, TO-DAY AND TO-MORROW.

| 1st May, 1908. | | Sunrise G.M.T. | Noon G.M.T. | Sunset G.M.T. |
|----------------|------|----------------|-------------|---------------|
| Yarmouth ... | 4.24 | 11.50 | 7.16 | |
| Greenwich ... | 4.22 | 11.50 | 7.18 | |
| Wick ... | 4.34 | 11.57 | 7.20 | |
| Valencia ... | 4.32 | 11.57 | 7.22 | |
| | 4.20 | 12.9 | 7.58 | |
| | 4.18 | 12.9 | 8.0 | |
| | 5.13 | 12.38 | 8.2 | |
| | 5.11 | 12.38 | 8.4 | |

TERMS OF SUBSCRIPTION for the Daily Weather Report forwarded by Book Post, £1 per annum, payable quarterly in advance.

Single Copies (price 1d) may be obtained after 3 p.m. on the day of issue, at the Meteorological Office, and at the Bookstalls of the following terminus Railway Stations:—Victoria, Charing Cross, King's Cross, St. Pancras, Euston.

FORECASTS OF WEATHER for one day in advance are drawn up at 11 a.m., and between 7 and 8 p.m. The latest forecast can be had by Reply Telegram, on paying at any Post Office in the United Kingdom Sixpence in addition to the cost of the enquiry and reply Telegram. Information as to the Terms on which Forecasts can be sent daily, for a long or short period, may be obtained on application.

METEOROLOGICAL OFFICE, 63, VICTORIA STREET, S.W.
(TELEGRAPHIC ADDRESS: WEATHER, LONDON.)

W. N. SHAW, (Director).

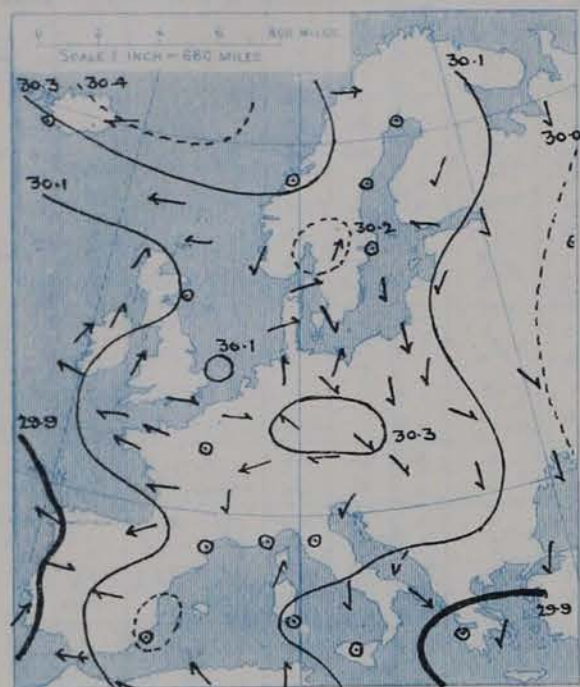
DAILY WEATHER REPORT OF THE METEOROLOGICAL OFFICE.

Saturday
2nd May 1908

| STATIONS. | | YESTERDAY EVENING. | | | | | THIS MORNING. | | | | | | | | | | PAST 24 HOURS. | | | | |
|---------------------------|------------------------|--------------------|-------|--------|------------------|----------|-------------------------|-------------------------|--------------|-----------|-------------------------|--------|------------------|---------------|-------|------|----------------|-------------|-----------|-------------------------|-----------|
| | | BAROM. | TEMP. | WIND. | | WEATHER. | BAROMETR. | | TEMPERATURE. | | | WIND. | | SEA (0 to 9). | TEMP. | | WEATHER. | SUN-SHINE. | RAINFALL. | | |
| | | | | Dirac. | Force (0 to 12). | | At 82° Fahr. and M.S.L. | Change since Yesterday. | Dry Bulb. | Wet Bulb. | Change since Yesterday. | Dirac. | Force (0 to 12). | | Max. | Min. | | | | | |
| | | | | | | | | | | | | | | | | | | | | At 32° Fahr. and M.S.L. | Dry Bulb. |
| SCANDINAVIA. | Haparanda... | Ins. | ° | | | | Ins. | Ins. | ° | ° | ° | | | | | ° | ° | | Hours. | Ins. | |
| | Hernösand... | 30.06 | 29 | NW | 2 | 0 | 29.94 | -0.12 | 30 | 30 | -3 | N | 2 | S | x | 37 | 23 | x | x | 0.04 | |
| | Stockholm... | 30.15 | 36 | E | 0 | 0 | 30.06 | -0.09 | 35 | 32 | -3 | NNE | 2 | 0 | x | 48 | 34 | x | x | - | |
| | Wisby... | 30.13 | 37 | E | 2 | 0 | 30.05 | -0.08 | 41 | 36 | -5 | E | 2 | bc | x | 54 | 30 | x | x | - | |
| | Karlstad... | 30.11 | 42 | W | 2 | 0 | 30.01 | -0.10 | 43 | 41 | -2 | E | 2 | bc | x | 45 | 34 | x | x | 0.04 | |
| | Færder (X'iania Fjord) | 30.15 | 45 | NNE | 2 | 0 | 30.10 | -0.05 | 40 | 34 | -6 | N | 2 | 0 | x | x | x | x | x | - | |
| | Bodö... | 30.11 | 44 | SSW | 3 | 0 | 30.06 | -0.08 | 41 | 36 | -5 | NNE | 4 | c | 2 | 46 | 41 | x | x | - | |
| ICELAND & FAEROE. | Christiansund... | 30.19 | 34 | W | 4 | bc | 30.06 | -0.13 | 36 | 30 | -6 | SSW | 2 | bc | 1 | 36 | 27 | x | x | - | |
| | Skudesnaes... | 30.26 | 36 | N | 1 | S | 30.27 | -0.01 | 34 | 32 | -2 | E | 1 | S | 1 | 41 | 32 | x | x | 0.08 | |
| | Reykjavik... | 30.20 | 43 | NNW | 4 | 0 | 30.12 | -0.12 | 41 | 38 | -3 | NNW | 6 | bc | 2 | 48 | 37 | x | x | - | |
| | Blönduós... | 30.35 | 46 | NW | 2 | C | 30.44 | +0.09 | 43 | x | +1 | 2 | 0 | C | x | x | x | x | x | - | |
| BRITISH ISLANDS. | Seydisfjord... | 30.46 | 36 | N | 2 | 0 | 30.52 | +0.06 | 35 | x | +1 | N | 2 | C | x | x | x | x | x | - | |
| | Thorshavn... | 30.47 | 42 | 2 | 0 | W | 30.50 | +0.03 | 26 | x | 0 | NNE | 1 | S | x | x | x | x | x | - | |
| | Sumburgh Head... | 30.36 | 42 | E | 5 | 0 | 30.43 | +0.07 | 37 | x | -4 | ESE | 4 | 0 | x | x | x | x | x | - | |
| | Stornoway... | 30.22 | 42 | ENE | 4 | 0 | 30.26 | +0.04 | 40 | 37 | -3 | ENE | 3 | C | 3 | 46 | 37 | 0, | x | - | |
| | Castlebay (Barra Id.) | 30.16 | 51 | 2 | 0 | r | 30.14 | -0.02 | 47 | 47 | -4 | 2 | 0 | r | 0 | 56 | 46 | odm, odm | 0.2 | 0.13 | |
| | Malin Head... | 30.12 | 49 | W | 3 | fd | 30.12 | +0.00 | 48 | 48 | -1 | ESE | 2 | f | 2 | 52 | 44 | ofd, of | 1.3 | 0.01 | |
| | Blacksod Pt. ... | 30.12 | 56 | NNE | 1 | C | 30.04 | -0.08 | 49 | 49 | -3 | E | 3 | f | 2 | 56 | 46 | om, cm, f | x | 0.01 | |
| | Valencia... | 30.10 | 58 | NE | 2 | bc | 29.98 | -0.06 | 58 | 54 | -4 | SSE | 2 | bc | 2 | 58 | 51 | bc | x | - | |
| | Roche's Point... | 30.02 | 67 | ESE | 4 | bc | 29.96 | -0.07 | 58 | 54 | -4 | S | 3 | C | 4 | 70 | 57 | bc, c, b | 13.4 | - | |
| | Birr Castle... | 30.11 | 59 | E | 3 | bc | 30.02 | -0.09 | 56 | 53 | -3 | E | 4 | C | 4 | 61 | 49 | bc, bc | x | - | |
| | Donaghadee... | 30.10 | 70 | S | 1 | bc | 30.04 | -0.06 | 62 | 58 | -4 | S | 1 | bc | x | 73 | 46 | bc | 11.8 | - | |
| | Liverpool Obsy... | 30.15 | 51 | ESE | 1 | bc | 30.13 | +0.01 | 46 | 46 | -1 | 2 | 0 | f | 0 | 66 | 41 | bc, bc | x | - | |
| | Holyhead... | 30.16 | 57 | NW | 1 | bc | 30.12 | -0.04 | 63 | 57 | -6 | NW | 1 | bc | 0 | 63 | 49 | bc | 11.3 | - | |
| | Pembroke... | 30.17 | 53 | NE | 1 | cm | 30.09 | -0.08 | 61 | 58 | -3 | 2 | 0 | C | 0 | 61 | 47 | f, c, cm | x | - | |
| | (St. Ann's Hd.) | 30.13 | 64 | NW | 1 | bc | 30.05 | -0.09 | 55 | 53 | -2 | ENE | 2 | cm | 3 | ? | ? | f, bc | 7.9 | - | |
| | Scilly (St. Mary's)... | 30.09 | 54 | E | 3 | bc | 30.00 | -0.09 | 53 | 49 | -4 | E | 3 | bc | 3 | 56 | 49 | bc | 12.4 | - | |
| | Jersey (St. Aubins)... | 30.13 | 66 | E | 4 | bc | 30.05 | -0.08 | 63 | 56 | -7 | E | 2 | bc | 2 | 76 | 55 | b, b, m | 13.7 | - | |
| | Portland Bill... | 30.15 | 57 | E | 1 | bc | 30.07 | -0.08 | 57 | 54 | -3 | ENE | 4 | bc | 2 | 58 | 50 | b | 12.7 | - | |
| | Dungeness... | 30.12 | 53 | SW | 1 | bc | 30.10 | -0.03 | 53 | 51 | -2 | SE | 1 | m | 2 | 55 | 46 | bc | 2.6 | - | |
| | Dover... | 30.17 | 58 | ESE | 1 | bc | 30.12 | -0.05 | 57 | 55 | -2 | SSW | 1 | bm | 0 | 66 | 50 | cm, b | 5.7 | - | |
| | Wick... | 30.14 | 42 | SE | 3 | f | 30.22 | +0.08 | 41 | 39 | -2 | E | 3 | 0 | 3 | 45 | 39 | 7f | x | 0.10 | |
| | Nairn... | 30.12 | 47 | E | 1 | f | 30.16 | +0.04 | 44 | 44 | -1 | E | 1 | 0 | 1 | 53 | 44 | m, dm | 0.4 | 0.13 | |
| | Aberdeen... | 30.14 | 45 | 2 | 0 | r | 30.19 | +0.05 | 43 | 43 | 0 | E | 2 | r | 3 | 48 | 43 | odm, c, d | 0.0 | 0.09 | |
| | Leith... | 30.10 | 60 | WSW | 1 | bc | 30.14 | +0.04 | 46 | 45 | -1 | E | 2 | odm | x | 62 | 45 | r, o, c, bc | x | 0.01 | |
| | North Shields... | 30.12 | 61 | W | 3 | C | 30.11 | -0.01 | 49 | 48 | -1 | NNW | 2 | odm | 2 | 65 | 41 | r, c | x | 0.02 | |
| Spurn Head... | 30.12 | 48 | ENE | 2 | C | 30.10 | -0.02 | 51 | 50 | -1 | N | 1 | bc | 2 | 62 | 46 | bc, c, cm | x | - | | |
| Yarmouth... | 30.17 | 52 | SE | 2 | bc | 30.13 | +0.03 | 49 | 48 | -1 | NE | 2 | cm | 2 | 61 | 49 | bc, m | 3.2 | - | | |
| Clacton-on-Sea... | 30.15 | 63 | SSE | 2 | bc | 30.11 | -0.04 | 53 | 52 | -1 | WSW | 1 | bc | 0 | 68 | 46 | bc, c, bc | 6.5 | - | | |
| Nottingham... | 30.14 | 67 | NE | 1 | cm | 30.10 | -0.04 | 61 | 58 | -3 | E | 1 | cm | x | 71 | 52 | cm, b | 5.0 | - | | |
| Bath... | 30.13 | 70 | E | 1 | bc | 30.09 | -0.04 | 62 | 57 | -5 | NE | 1 | m | x | 73 | 45 | b | 8.7 | - | | |
| Oxford... | 30.15 | 63 | 2 | 0 | bc | 30.11 | -0.04 | 61 | 58 | -3 | 2 | 0 | bc | x | 75 | 49 | b | x | - | | |
| London (St. James's Park) | 30.13 | 71 | NE | 1 | C | 30.10 | -0.03 | 58 | 57 | -1 | 2 | 0 | bm | x | 75 | 57 | bc, c, bm | 6.8 | - | | |
| GERMANY, & C. | The Scaw (Skagen)... | 30.14 | 44 | 2 | 0 | bc | 30.00 | -0.14 | 43 | 42 | -1 | 2 | 0 | f | 0 | 50 | 41 | x | x | - | |
| | Fanö... | 30.18 | 47 | NE | 2 | 0 | 30.12 | -0.06 | 46 | 45 | -1 | NW | 2 | C | x | 55 | 41 | x | x | - | |
| | Cuxhaven... | 30.15 | 53 | E | 1 | bc | 30.12 | -0.03 | 50 | 48 | -2 | W | 1 | C | x | 55 | 45 | x | x | - | |
| | The Helder... | 30.16 | 45 | NW | 1 | f | 30.13 | -0.03 | 47 | 46 | -1 | NNW | 1 | f | 0 | 52 | 45 | x | x | - | |
| | Brussels... | x | x | x | x | x | 30.15 | -0.07 | 56 | 55 | -1 | NNW | 1 | 0 | x | 71 | 51 | x | x | - | |
| | Berlin... | 30.15 | 54 | 2 | 0 | 0 | 30.08 | -0.07 | 52 | 48 | -4 | 2 | 0 | f | x | 59 | 48 | x | x | - | |
| | Frankfurt... | 30.15 | 53 | W | 3 | r | 30.11 | -0.04 | 55 | 53 | -2 | NE | 1 | 0 | x | 55 | 49 | x | x | 0.04 | |
| Munich... | 30.17 | 54 | 2 | 0 | 0 | 30.09 | -0.08 | 51 | 50 | -1 | SW | 5 | 0 | x | 57 | 46 | x | x | 0.12 | | |
| FRANCE. | C. Gris Nez... | 30.14 | 44 | 2 | 0 | bc | 30.00 | -0.14 | 43 | 42 | -1 | 2 | 0 | f | 0 | 50 | 41 | x | x | - | |
| | La Heve... | 30.18 | 47 | NE | 2 | 0 | 30.12 | -0.06 | 46 | 45 | -1 | NW | 2 | C | x | 55 | 41 | x | x | - | |
| | Brest... | 30.15 | 53 | E | 1 | bc | 30.12 | -0.03 | 50 | 48 | -2 | W | 1 | C | x | 55 | 45 | x | x | - | |
| | Lorient... | 30.16 | 45 | NW | 1 | f | 30.13 | -0.03 | 47 | 46 | -1 | NNW | 1 | f | 0 | 52 | 45 | x | x | - | |
| | Rochefort... | x | x | x | x | x | 30.15 | -0.07 | 56 | 55 | -1 | NNW | 1 | 0 | x | 71 | 51 | x | x | - | |
| | Biarritz... | 30.15 | 54 | 2 | 0 | 0 | 30.08 | -0.07 | 52 | 48 | -4 | 2 | 0 | f | x | 59 | 48 | x | x | - | |
| | Paris... | 30.15 | 53 | W | 3 | r | 30.11 | -0.04 | 55 | 53 | -2 | NE | 1 | 0 | x | 55 | 49 | x | x | 0.04 | |
| SPANISH PENIN. | Munich... | 30.17 | 54 | 2 | 0 | 0 | 30.09 | -0.08 | 51 | 50 | -1 | SW | 5 | 0 | x | 57 | 46 | x | x | 0.12 | |
| | C. Gris Nez... | 30.15 | 57 | S | 1 | bc | 30.12 | -0.03 | 57 | 57 | 0 | ENE | 2 | m | 1 | 76 | 50 | x | x | - | |
| | La Heve... | 30.19 | 66 | NE | 3 | bc | 30.11 | -0.08 | 59 | 58 | -1 | E | 3 | bc | 1 | 70 | 54 | x | x | - | |
| | Brest... | 30.08 | 70 | ESE | 2 | bc | 30.03 | -0.05 | 60 | 57 | -3 | E | 3 | bc | 2 | 77 | 57 | x | x | - | |
| | Lorient... | 30.04 | 71 | SE | 3 | bc | 29.96 | -0.08 | 57 | 54 | -3 | E | 3 | bc | 2 | 75 | 51 | x | x | - | |
| | Rochefort... | 30.05 | 74 | E | 1 | bc | 30.02 | -0.03 | 58 | 55 | -3 | ESE | 3 | bc | x | 78 | 54 | bc | x | - | |
| | Biarritz... | 29.96 | 82 | NE | 3 | bc | 30.05 | +0.01 | 65 | 58 | -7 | 2 | 0 | bc | 2 | 7 | 57 | x | x | - | |
| Paris... | 30.17 | 69 | ENE | 1 | bc | 30.13 | -0.04 | 58 | 55 | -3 | 2 | 0 | bc | x | 75 | 48 | x | x | - | | |
| Belfort... | 30.13 | 64 | E | 3 | m | 30.10 | -0.03 | 53 | 49 | -4 | 2 | 0 | bc | x | 68 | 48 | x | x | - | | |
| Lyons... | 30.15 | 67 | E | 1 | bc | 30.14 | -0.01 | 57 | 50 | -7 | SSE | 1 | bc | x | 72 | 46 | x | x | - | | |
| Nice... | 30.13 | 59 | 2 | 0 | bc | 30.09 | -0.04 | 58 | 51 | -7 | 2 | 0 | bc | 0 | 70 | 52 | x | x | - | | |
| Perpignan... | 30.12 | 62 | NE | 3 | bc | | | | | | | | | | | | | | | | |

SUPPLEMENTARY CHARTS
OF
BAROMETER AND WIND
FOR 8 A.M. AND 6 P.M. YESTERDAY

8 A.M. YESTERDAY



6 P.M. YESTERDAY



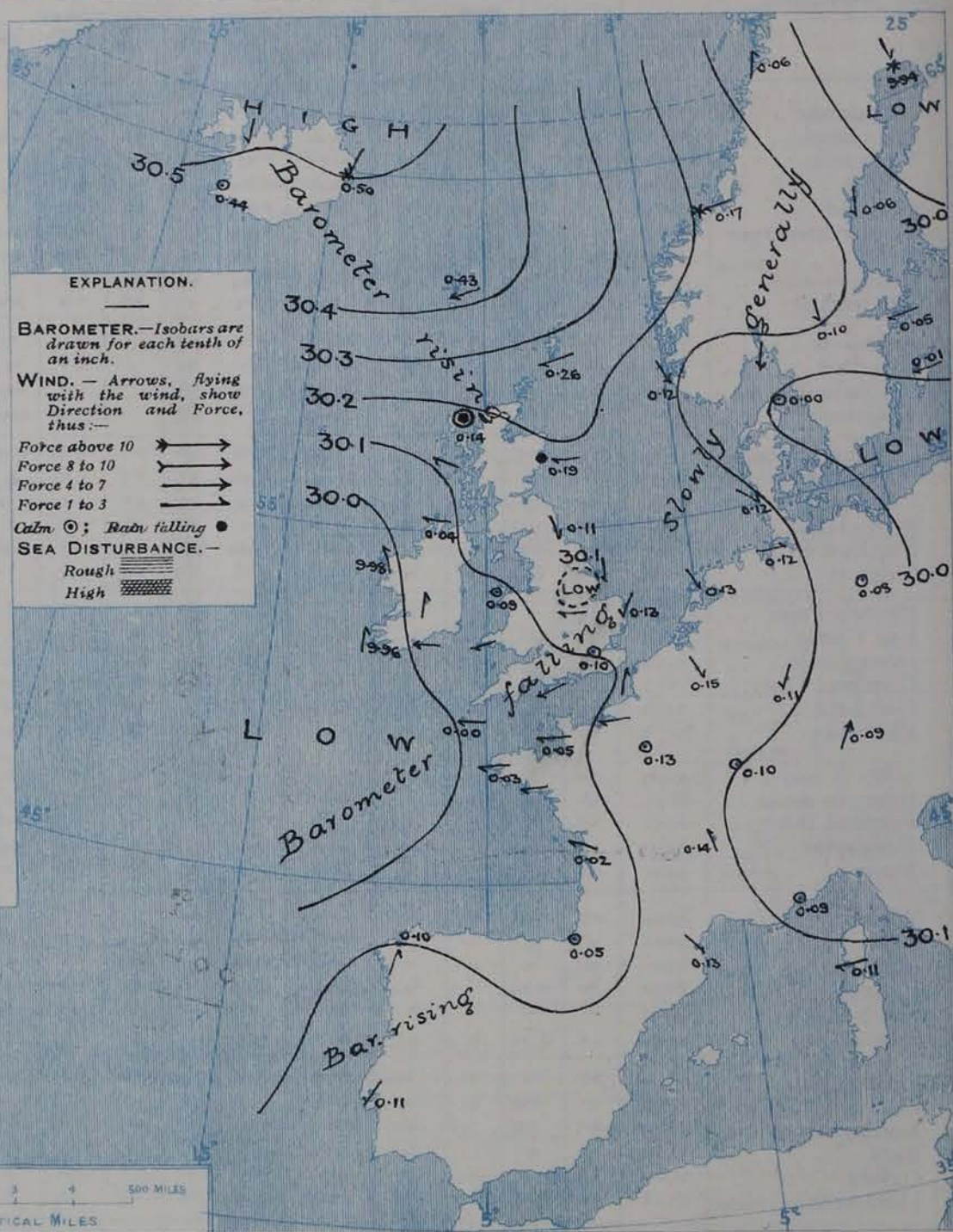
AVERAGES OF TEMPERATURE AT 8 A.M.
FOR THE TWO-MONTHLY PERIOD
APRIL - MAY.
(Derived chiefly from Observations extending over
the 35 years—1871-1905.)



Saturday,

WEATHER

1. BAROMETER, WIND AND SEA AT 8 A.M. TO-DAY.



NOTES ON THE GENERAL SITUATION AT 8 A.M.

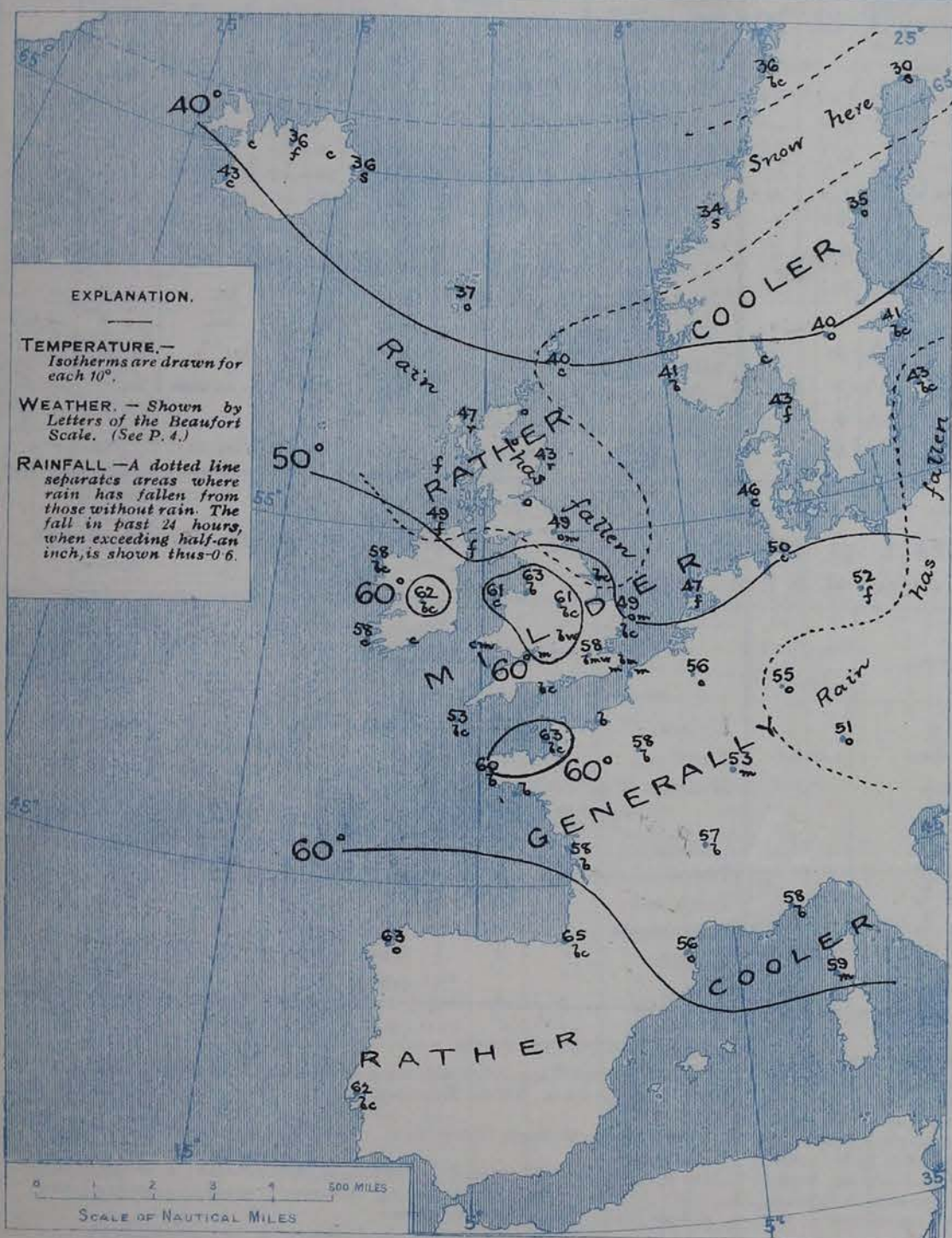
The barometer remains highest to the northward of Iceland, but an anticyclone of irregular form extends southwards over nearly the whole of western Europe. In Iceland, the Faeröe, and Scotland the mercury is rising, but in all other parts of our area a gradual fall is in progress. A low pressure system, is still found in the neighbourhood of the Azores.

The wind is easterly over the greater part of these Islands and the north and west of France, but inclines to North along our east coasts, and to South over western and central Ireland. Over Denmark and the south of Scandinavia there is a feeble cyclonic circulation around an area of low pressure lying over the Baltic. Temperature has again risen in many parts of England, Ireland and France, but has fallen in Scotland and in Scandinavia. Over the central portions of England and Ireland the morning readings are slightly above 60°, and are nearly 15° above the normal. In the north and east of Scotland the thermometer is below 45°, while over Northern Scandinavia it is below 40°. The weather is fine over England, Ireland and France, but foggy on the north coast of Ireland. In most other regions the sky is cloudy or overcast, with rain at Skomsvåg and Aberdeen, and snow at Isperanda, Christiansund and Sydbygd (Iceland). The sea is slight or smooth generally, but moderate off the south of Ireland.

CHARTS

2nd May, 1908.

2. TEMPERATURE AND WEATHER AT 8 A.M. TO-DAY.



NOTES ON YESTERDAY'S WEATHER

During yesterday the thermometer rose to 70° and upwards at many of our own central and southern stations to 75° in London and at Oxford, and to 76° at Jersey. On our east and south-east coasts the maximum readings were mostly below 65°, and on the north-east coasts of Scotland they were below 50°. More than 12 hours of bright sunshine were recorded on many parts of our west and south-west coasts, and more than 13 hours at Valentia, Bally and Jersey. Slight rain fell yesterday in most parts of North Britain.

GENERAL INFERENCE FROM THE 8 A.M. OBSERVATIONS.

There are at present no signs of any decided change in the general conditions. The increase in barometrical pressure in the north, coupled with a decrease in most other regions, will probably lead to a rather more decided current of air from the eastward and North-Eastward, with a gradual reduction of temperature. Fair weather is likely to continue for the present over the greater part of the United Kingdom.

FORECASTS

For the 24 hours commencing at NOON TO-DAY.

For the positions of the DISTRICTS indicated by the numbers 0-11—see map at foot.

- 0 } Easterly to North-Easterly winds, light; cool; cloudy, slight rain in places.
- 1 }
- 2 } North-Easterly winds, light; fair and warm inland, cool and cloudy on coast, with slight rain in places.
- 3 } Same as No. 5.
- 4 } Variable on light Easterly airs; fine generally; becoming rather cooler.
- 5 } North-Easterly winds, light inland, moderate on coast, fine generally becoming rather cooler.
- 6 } Same as Nos. 0 and 1.
- 7 } Same as No. 4.
- 8 } Easterly and North-Easterly winds, moderate; fine generally; becoming rather cooler.
- 9 } South-Easterly winds, light on moderate; fair. Warm.
- 10 }

II WESTERN CHANNEL AND BAY

Light to moderate Easterly winds, and fair weather. Sea slight north Channel, moderate Bay.

FORECAST DISTRICTS.

Those portions of the Coasts upon which the Warning Signals are at present flying are indicated thus:—

Signals hoisted yesterday.

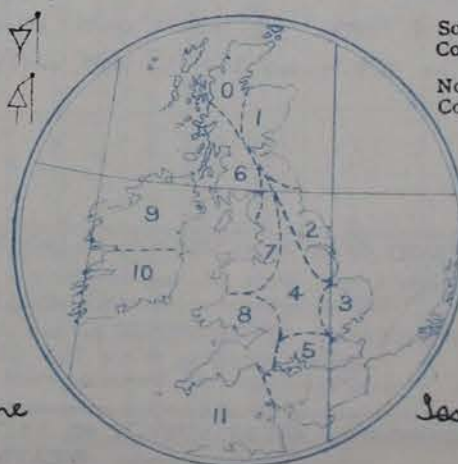
Signals hoisted this morning.

South Cone.

North Cone.

South Cone.

North Cone.



None

Issued.

DAILY WEATHER REPORT.

2nd May, 1908.

TEMPERATURE, WEATHER, SUNSHINE AND RAINFALL FOR YESTERDAY.

| STATIONS. | TEMPERATURE F. | | Weather. | Sunshine. | Rainfall. | STATIONS. | TEMPERATURE F. | | Weather. | Sunshine. | Rainfall. |
|------------------------------|----------------|------|------------------|-----------|-----------|-------------------------------|----------------|------|-------------|-----------|-----------|
| | Max. | Min. | | | | | Max. | Min. | | | |
| Dublin (City), to 4 p.m. ... | 64 | 49 | c, b, bc | Hrs. | Ins. | † Worthing ... | 61 | 49 | c, bc, c, b | 9.0 | - |
| Rossall, to 6 p.m. ... | 51 | 47 | or, m, f, bc, b | * | 0.04 | Brighton ... | 60 | 48 | * | 8.5 | - |
| Blackpool, to 9 p.m. ... | 53 | 47 | bm, m, c, bc | 5.7 | 0.03 | Eastbourne, to 6 p.m. ... | 66 | 54 | * | 5.4 | - |
| Southport, to 9 p.m. ... | 58 | 48 | c, b | 10.3 | - | Bexhill-on-Sea, to 9 p.m. ... | 61 | 47 | v, b | 3.5 | - |
| † Rhyll, to 6 p.m. ... | 60 | 49 | * | 10.6 | ? | † Hastings ... | * | * | * | 3.0 | * |
| Llandudno, to 9 p.m. ... | 64 | 47 | bc, b, f, bc, bf | 12.1 | - | † Folkestone, to 6 p.m. ... | 65 | 48 | c, bc, bm | 5.2 | - |
| Bettws-y-Coed, to 6 p.m. ... | 72 | 51 | b. | 11.8 | - | † Ramsgate, to 6 p.m. ... | 64 | 58 | * | 8.3 | - |
| Towyn, to 6 p.m. ... | 67 | 50 | c, b | 8.9 | 0.01 | Margate, to 6 p.m. ... | 69 | 49 | b | 8.1 | - |
| Aberystwyth, to 6 p.m. ... | 56 | 49 | * | 9.5 | - | Lowestoft, to 6 p.m. ... | 61 | 47 | or, c | 3.5 | 0.03 |
| Plymouth, to 9 p.m. ... | | | | | | Skegness ... | 60 | 50 | bc | 3.7 | - |
| Torquay, to 6 p.m. ... | 64 | 47 | * | 12.5 | - | Scarborough, to 9 p.m. ... | 65 | 51 | bc | 3.5 | 0.48 |
| † Weymouth, to 6 p.m. ... | 62 | 47 | b | 12.7 | 0.01 | † Harrogate, to 6 p.m. ... | 71 | 47 | bc, b | 11.2 | - |
| † Bournemouth, to 6 p.m. ... | 68 | 48 | b, m | 12.8 | - | Darwen, to 9 p.m. ... | 64 | 45 | o, b, bc, w | 10.1 | - |
| Southsea, to 6 p.m. ... | 72 | 49 | * | 10.0 | - | Manchester, to 9 p.m. ... | | | | | |
| | | | | | | Birmingham, to 9 p.m. ... | 72 | 53 | bc, c | 7.4 | - |

† At this station the amount of Bright Sunshine given is for the whole day, ending with sunset.

TEMPERATURE, WEATHER, and RAINFALL at additional FOREIGN STATIONS, mainly for the 24 hours ended at 8 a.m. yesterday.

| STATIONS. 1 st May, 1908. | TEMPERATURE F. | | WEATHER. | RAIN. Ins. | STATIONS. 1 st May, 1908. | TEMPERATURE F. | | WEATHER. | RAIN. Ins. |
|---|----------------|------|----------|---------------|---|----------------|------|----------|-----------------|
| | Max. | Min. | | | | Max. | Min. | | |
| St. Petersburg ... | 45 | 28 | r, s | - | Algiers ... | 68 | 59 | b, b | - |
| Utrecht ... | 59 | 39 | r, bc | 0.20 | Tunis ... | 77 | 50 | b, b | - |
| Groningen ... | 57 | 39 | c, m | 0.20 | Madeira (Funchal) ... | | | | |
| Vienna ... | 55 | 48 | o, c | - | Geneva ... | 61 | * | 1 p.m. | Measured 7 a.m. |
| Florence ... | 71 | 47 | b, b | - | Berne ... | 59 | * | bc | - |
| Rome ... | 71 | 51 | b, r | - | Coire ... | 54 | * | o | 0.20 |
| Naples ... | 67 | 53 | b, b | - | Castasegna ... | 59 | * | b | - |
| Palermo ... | 71 | 48 | b, b | - | Lugano ... | 72 | * | b | - |
| Brindisi ... | 70 | 48 | r, r | 0.20 | Davos ... | 43 | * | o | 0.24 |
| Malta ... | 68 | 60 | b | - | | | | | |

NOTES REFERRING TO INFORMATION GIVEN ON PAGE 1.—

- (a) At the British and Irish Stations the readings of the barometer are not corrected for the difference in Gravity between the position of the Station and Latitude 45°. The approximate correction is:—For stations North of Malin Head and North Shields + '03 in., but for Sumburgh Head + '04 in.; for stations south of Malin Head and North Shields + '02 in., but for Scilly and Jersey + '01 in.
- (b) The Sunshine for London given in the table is recorded on the Tower of the Wesleyan Training College, Westminster. The Sunshine entered to Dungeness is recorded at Littlestone-on-Sea; that entered to Portland Bill is recorded at Weymouth.
- (c) The information relating to weather is indicated by the following letters—b. blue sky; bc. sky half clouded; c. sky three parts clouded; d. drizzling rain; e. wet air without rain falling; f. fog; g. gloomy; h. hail; l. lightning; m. misty (hazy); o. overcast; p. passing showers; q. squally; r. rain; s. snow; t. thunder; u. ugly, threatening; v. visibility, unusual transparency; w. dew; x. hoar frost; z. dust-haze, or smoke.

* AN ASTERISK is inserted in all places for which information is not usually received. † Reports received too late for insertion in Charts.

WIRELESS TELEGRAMS FROM SHIPS OF H.M. NAVY.

Received during the 24 hours ended at 9.30 a.m. to-day.

TABLE SHOWING THE GREENWICH TIMES OF SUNRISE, NOON, AND SUNSET, FOR STATIONS IN THE UNITED KINGDOM, TO-DAY AND TO-MORROW.

| Hour of Observation. | Position. | | Reading of Barometer. | Wind. | | Weather. | TEMPERATURE. | | | Sea Dis-turb-ance. | Sunrise G.M.T. | Noon G.M.T. | Sunset G.M.T. |
|--------------------------|-----------|-----------|-----------------------|--------|--------|----------|--------------|-----------|------|--------------------|----------------|-------------|---------------|
| | Lat. | Long. | | Dirac. | Force. | | Dry Bulb. | Wet Bulb. | Sea. | | | | |
| May 1 st Noon | 49° 38' N | 12° 36' W | 29.87 | ESE | 6 | b | 56 | 54 | 54 | 5 | 4.22 | 11.50 | 7.18 |
| — 4 p.m. | 49° 38' N | 11° 10' W | 29.86 | ESE | 6 | b | 56 | 53 | 52 | 6 | 4.20 | 11.50 | 7.19 |
| | | | | | | | | | | | 4.32 | 11.57 | 7.22 |
| | | | | | | | | | | | 4.31 | 11.57 | 7.23 |
| | | | | | | | | | | | 4.18 | 12.09 | 8.00 |
| | | | | | | | | | | | 4.16 | 12.09 | 8.02 |
| | | | | | | | | | | | 5.11 | 12.38 | 8.44 |
| | | | | | | | | | | | 5.10 | 12.38 | 8.46 |

TERMS OF SUBSCRIPTION for the Daily Weather Report forwarded by Book Post, £1 per annum, payable quarterly in advance.

Single Copies (price 1d) may be obtained after 3 p.m. on the day of issue, at the Meteorological Office, and at the Bookstalls of the following terminus Railway Stations:—Victoria, Charing Cross, King's Cross, St. Pancras, Euston.

FORECASTS OF WEATHER for one day in advance are drawn up at 11 a.m., and between 7 and 8 p.m. The latest forecast can be had by Reply Telegram, on paying at any Post Office in the United Kingdom Sixpence in addition to the cost of the enquiry and reply Telegram. Information as to the Terms on which Forecasts can be sent daily, for a long or short period, may be obtained on application.

METEOROLOGICAL OFFICE, 63, VICTORIA STREET, S.W.
(TELEGRAPHIC ADDRESS: WEATHER, LONDON.)

W. N. SHAW, (Director).

DAILY WEATHER REPORT OF THE METEOROLOGICAL OFFICE.

Sunday
3rd March 1900.

| STATIONS. | | YESTERDAY EVENING. | | | | | THIS MORNING. | | | | | | | | | | PAST 24 HOURS. | | | | |
|---------------------------|--------------------------|--------------------|------------------|-------------------------|-------------------------|-----------|---------------|-------------------------|--------------|------------------|------|-------|--------|---------------|-------|----|----------------|------------------------|----------|------|--|
| | | Barom. | Temp. | Wind. | | Weather. | Barometer. | | Temperature. | | | Wind. | | Sea (0 to 9). | Temp. | | Weather. | Sun-shine | Rainfall | | |
| | | | | | | | | | | | | | | | | | | | | | |
| At 32° Fahr. and M.S.L. | Dry Bulb. | Dir. | Force (0 to 12). | At 32° Fahr. and M.S.L. | Change since Yesterday. | Dry Bulb. | Wet Bulb. | Change since Yesterday. | Dir. | Force (0 to 12). | Max. | Min. | Hours. | In. | | | | | | | |
| SCANDINAVIA. | Haparanda... | 29.93 | 27 | N | 4 | bc | 29.96 | +0.02 | 30 | 28 | 0 | NNE | 2 | b | 37 | 25 | * | * | - | | |
| | Hernösand... | 29.95 | 30 | SE | 2 | b | 29.94 | -0.12 | 34 | 29 | -1 | N | 6 | b | 43 | 30 | * | * | - | | |
| | Stockholm... | 29.98 | 33 | SW | 2 | b | 29.96 | -0.09 | 35 | 32 | -6 | N | 2 | b | 45 | 32 | * | * | 0.04 | | |
| | Wisby... | 29.95 | 34 | NE | 4 | bc | 29.96 | -0.05 | 33 | 31 | -10 | N | 6 | o | 46 | 32 | * | * | 0.04 | | |
| | Karlstad... | 30.03 | 39 | NW | 2 | b | 30.08 | +0.02 | 36 | 30 | -4 | NW | 4 | b | * | * | * | * | - | | |
| | Færder (X'ania Fjord) | 30.02 | 44 | NNE | 3 | b | 30.11 | +0.05 | 38 | 32 | -3 | NNE | 3 | o | 45 | 37 | * | * | - | | |
| | Bodö... | 30.08 | 34 | NE | 2 | c | 30.11 | +0.05 | 31 | 29 | -5 | E | 2 | b | 36 | 25 | * | * | - | | |
| | Christiansund | 30.17 | 36 | NNW | 1 | c | 30.17 | -0.10 | 36 | 33 | +2 | SW | 1 | bc | 37 | 32 | * | * | 0.16 | | |
| Skudesnaes | 30.05 | 41 | NNW | 8 | b | 30.09 | -0.03 | 40 | 35 | -1 | NNW | 6 | b | 46 | 36 | * | * | - | | | |
| ICELAND & FAEROE. | Reykjavik... | 30.38 | 48 | ENE | 2 | c | 30.33 | -0.11 | 40 | * | -3 | ENE | 1 | c | * | * | * | * | * | | |
| | Blönduós... | 30.48 | 37 | E | 5 | o | 30.42 | -0.10 | 28 | * | -7 | NE | 6 | b | * | * | * | * | * | | |
| | Seydisfjord... | 30.49 | 39 | NE | 4 | r | 30.46 | -0.04 | 30 | * | -6 | NE | 4 | s | * | * | * | * | * | | |
| | Thorshavn... | 30.42 | 38 | E | 5 | o | 30.34 | -0.09 | 34 | * | -3 | ENE | 2 | o | * | * | * | * | * | | |
| BRITISH ISLANDS. | Sumburgh Head | 30.25 | 40 | NE | 3 | o | 30.20 | -0.06 | 37 | 33 | -3 | NE | 1 | o | 1 | 43 | 35 | o | * | - | |
| | Stornoway... | 30.15 | 45 | E | 5 | o | 30.06 | -0.08 | 42 | 41 | -5 | E | 6 | r | 6 | 50 | 41 | o, adp, of, bc, o, adm | 0.6 | 0.05 | |
| | Castlebay (Barra Id.) | 30.06 | 55 | ESE | 2 | o | 30.00 | -0.12 | 46 | 46 | -2 | ESE | 3 | rm | 3 | 56 | 46 | f, cm, omap | 6.6 | 0.14 | |
| | Malin Head | 29.98 | 52 | E | 3 | c | 29.96 | -0.08 | 48 | 48 | -1 | SE | 3 | d | 3 | 52 | 46 | bc, omap | * | 0.05 | |
| | Blacksod Pt. | 30.01 | 55 | W | 1 | o | 30.00 | +0.02 | 51 | 50 | -7 | W | 2 | apd | 2 | 63 | 49 | bc, omap | * | 0.06 | |
| | Valencia | 30.02 | 55 | WSW | 1 | c | 30.02 | +0.06 | 52 | 49 | -6 | 2 | o | 3 | 60 | 51 | c, orm | 1.2 | 0.14 | | |
| | Roche's Point | 30.03 | 51 | S | 1 | op | 30.02 | -0.00 | 52 | 52 | -4 | NW | 1 | o | 3 | 57 | 50 | c, op, o | * | 0.07 | |
| | Birr Castle | 30.00 | 62 | WSW | 1 | r | 30.00 | -0.04 | 52 | 51 | -10 | WSW | 1 | or | * | 73 | 50 | bc, r | 5.1 | 0.30 | |
| | Donaghadee | 30.07 | 52 | WSW | 1 | bc | 30.03 | -0.10 | 45 | 45 | -1 | ESE | 3 | r | 3 | 55 | 45 | bc, l, od | * | 0.01 | |
| | Liverpool Obsy... | 30.05 | 60 | N | 1 | b | 30.03 | -0.09 | 48 | 47 | -15 | ENE | 4 | r | 3 | 67 | 47 | bc, thr | 12.1 | 0.68 | |
| | Holyhead | 30.03 | 59 | E | 1 | cm | 29.98 | -0.11 | 55 | 55 | -6 | SE | 1 | o | 0 | 64 | 50 | c, cm, thr | * | 0.17 | |
| | Pembroke (St. Ann's Hd.) | 30.01 | 57 | 2 | 0 | c | 29.93 | -0.07 | 49 | 48 | -6 | WNW | 3 | cm | 3 | 65 | 48 | cm, cm, or | 5.8 | 0.11 | |
| | Scilly (St. Mary's) | 30.02 | 54 | WNW | 1 | o | 30.07 | +0.07 | 50 | 49 | -3 | WNW | 02 | ow | 2 | 58 | 49 | r, o | 2.4 | 0.04 | |
| | Jersey (St. Aubins) | 29.98 | 69 | E | 4 | c | 30.02 | -0.03 | 52 | 51 | -11 | W | 4 | bc | 3 | 78 | 49 | cym, or, f | 9.8 | 0.18 | |
| | Portland Bill | 30.03 | 55 | ENE | 3 | c | 29.98 | -0.09 | 59 | 57 | +2 | NNW | 2 | b | 2 | 59 | 50 | bc, c, thr | 11.1 | 0.42 | |
| | Dungeness | 30.03 | 60 | SSW | 2 | o | 29.98 | -0.12 | 49 | 48 | -4 | NE | 4 | f | 4 | 62 | 47 | m, or | 9.2 | - | |
| | Dover | 30.05 | 65 | WSW | 1 | b | 30.03 | -0.09 | 51 | 50 | -6 | E | 1 | o | 0 | 56 | 49 | b, cm | 10.4 | - | |
| | Wick | 30.23 | 41 | E | 3 | o | 30.15 | -0.07 | 41 | 38 | 0 | ESE | 3 | o | 3 | 44 | 38 | - | * | 0.05 | |
| | Nairn | 30.18 | 41 | E | 2 | o | 30.10 | -0.06 | 42 | 40 | -2 | E | 1 | o | 1 | 45 | 39 | od, o | 0.0 | 0.03 | |
| | Aberdeen | 30.23 | 42 | E | 2 | o | 30.14 | -0.01 | 40 | 40 | -3 | SE | 2 | r | 2 | 42 | 40 | omd, op, omd | 0.0 | 0.04 | |
| | Leith | 30.18 | 44 | ENE | 2 | o | 30.10 | -0.04 | 43 | 42 | -3 | ENE | 2 | o | * | 46 | 42 | om | * | - | |
| | North Shields | 30.16 | 43 | NE | 3 | o | 30.13 | +0.02 | 42 | 41 | -7 | ESE | 3 | p | 3 | 50 | 41 | om, o | * | - | |
| | Spurn Head | 30.09 | 45 | NNE | 3 | o | 30.09 | -0.01 | 45 | 44 | -6 | E | 3 | o | 2 | 59 | 43 | cm, om, fce | * | - | |
| | Yarmouth | 30.10 | 49 | SE | 1 | bc, cm | 30.12 | -0.01 | 45 | 44 | -4 | E | 3 | c | 4 | 54 | 45 | bc, bc, cm | 4.0 | - | |
| Clacton-on-Sea | 30.07 | 53 | ESE | 2 | c | 30.05 | -0.06 | 47 | 47 | -6 | ENE | 3 | m | 2 | 60 | 46 | bc, cm, f | 5.1 | - | | |
| Nottingham | 30.06 | 65 | ESE | 1 | c | 30.07 | -0.03 | 46 | 46 | -15 | NE | 2 | mm | * | 71 | 46 | b, c | 9.7 | 0.14 | | |
| Bath | 30.02 | 71 | S | 1 | o | 30.00 | -0.09 | 59 | 57 | -3 | NE | 1 | o | * | 74 | 55 | - | 10.8 | 0.20 | | |
| Oxford | 30.03 | 66 | NNE | 2 | o | 30.00 | -0.11 | 55 | 55 | -6 | E | 3 | r | * | 76 | 55 | bc, om, r | * | 0.39 | | |
| London (St. James's Park) | 30.01 | 71 | 2 | 0 | c | 30.03 | -0.07 | 52 | 51 | -6 | ESE | 1 | ow | * | 74 | 52 | - | 4.0 | - | | |
| GERMANY, &c. | The Scaw (Skagen) | 29.99 | 44 | N | 2 | c | 30.08 | +0.08 | 43 | 37 | 0 | ESE | 2 | c | 0 | 48 | 41 | * | * | - | |
| | Fanö | 30.09 | 39 | NW | 4 | bc | 30.09 | -0.03 | 42 | 41 | -4 | NW | 2 | o | * | 50 | 37 | * | * | - | |
| | Cuxhaven | 30.09 | 49 | NW | 1 | o | 30.12 | -0.00 | 45 | 42 | -5 | N | 2 | b | * | 55 | 41 | * | * | - | |
| | The Helder | 30.12 | 48 | NNW | 1 | m | 30.12 | -0.01 | 46 | 44 | -1 | NE | 3 | o | 2 | 54 | 45 | * | * | - | |
| | Brussels | * | * | * | * | * | 30.06 | -0.09 | 55 | 52 | -1 | NE | 2 | o | * | 67 | 53 | * | * | - | |
| | Berlin | 30.00 | 57 | NW | 2 | c | 30.02 | -0.06 | 49 | 45 | -3 | NW | 2 | b | * | 63 | 48 | * | * | - | |
| | Frankfurt | 30.09 | 56 | NE | 1 | bc | 30.10 | -0.01 | 49 | 48 | -6 | NE | 1 | c | * | 63 | 46 | * | * | - | |
| | Munich | 30.08 | 58 | SE | 1 | o | 30.11 | +0.02 | 54 | 52 | +3 | W | 2 | c | * | 59 | 50 | * | * | 0.12 | |
| FRANCE. | C. Gris Nez | 30.04 | 62 | 2 | 0 | m | 29.99 | -0.13 | 55 | 55 | -2 | E | 2 | m | 2 | 68 | 48 | * | * | - | |
| | La Hève | 30.05 | 68 | NE | 2 | c | 29.99 | -0.12 | 58 | 55 | -1 | NE | 3 | c | 2 | 79 | 54 | * | * | - | |
| | Brest | 30.07 | 53 | WNW | 3 | c | 30.12 | +0.09 | 50 | 50 | -10 | WNW | 3 | m | 5 | 73 | 50 | * | * | - | |
| | Lorient | 29.97 | 58 | NW | 3 | c | 30.06 | +0.10 | 52 | 51 | -5 | NW | 3 | o | 5 | 72 | 52 | * | * | - | |
| | Rochefort | 30.05 | 58 | W | 4 | bc | 30.13 | +0.11 | 52 | 52 | -6 | W | 3 | o | * | 63 | 52 | c, bc | * | - | |
| | Biarritz | 30.17 | 62 | WSW | 3 | bc | 30.09 | +0.04 | 56 | 54 | -10 | ENE | 3 | b | 2 | 68 | 50 | * | * | - | |
| | Paris | 30.04 | 72 | E | 2 | b | 30.01 | -0.12 | 59 | 57 | +1 | SSW | 2 | o | * | 78 | 54 | * | * | - | |
| | Belfort | 29.98 | 70 | W | 5 | m | 30.05 | -0.05 | 55 | 53 | +2 | E | 3 | m | * | 74 | 49 | * | * | - | |
| SPANISH PENIN. | Lyons | 30.03 | 73 | ESE | 1 | b | 30.08 | -0.06 | 64 | 54 | +7 | SE | 1 | b | * | 78 | 53 | * | * | - | |
| | Nice | 30.06 | 56 | SW | 4 | b | 30.12 | +0.03 | 62 | 51 | -6 | 2 | o | f | 2 | 68 | 50 | * | * | - | |
| | Perpignan | 30.09 | 63 | 2 | 0 | c | 30.09 | -0.04 | 64 | 60 | +8 | S | 1 | bc | * | 68 | 51 | * | * | - | |
| | Sanguinaire | | | | | | | | | | | | | | | | | | | | |
| | Corunna | 30.17 | 59 | WNW | 1 | b | 30.02 | -0.08 | 59 | 55 | -4 | NE | 1 | b | 2 | 64 | 54 | * | * | - | |
| Lisbon | 30.06 | 62 | NW | 2 | b | 30.01 | -0.10 | 62 | 57 | 0 | SSE | 1 | o | * | 70 | 57 | * | * | - | | |
| Azores (P. Delgada) | 29.59 | 56 | W | 6 | r | 29.65 | +0.10 | 59 | 54 | +1 | WSW | 5 | bc | 6 | 69 | 52 | * | * | 0.20 | | |
| " (Horta) | 29.55 | 56 | W | 1 | bc | 29.59 | +0.07 | 56 | 53 | +1 | WSW | 3 | c | 1 | 63 | 54 | * | * | - | | |

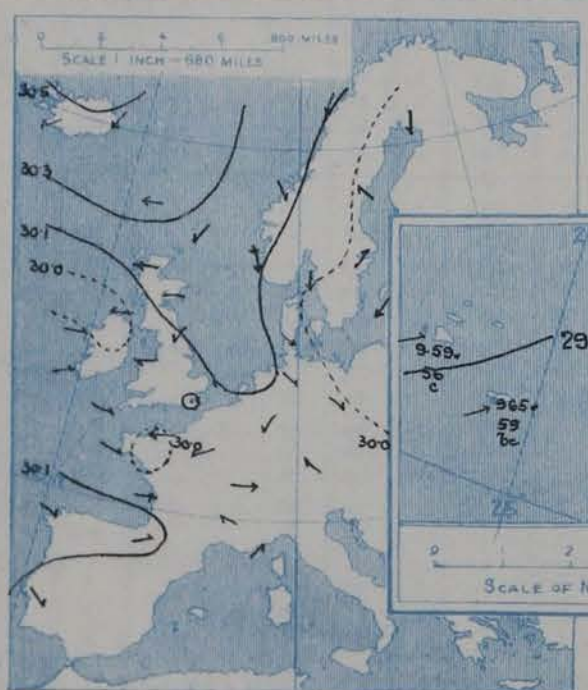
SUPPLEMENTARY CHARTS OF BAROMETER AND WIND

FOR 8 A.M. AND 6 P.M. YESTERDAY

8 A.M. YESTERDAY



6 P.M. YESTERDAY



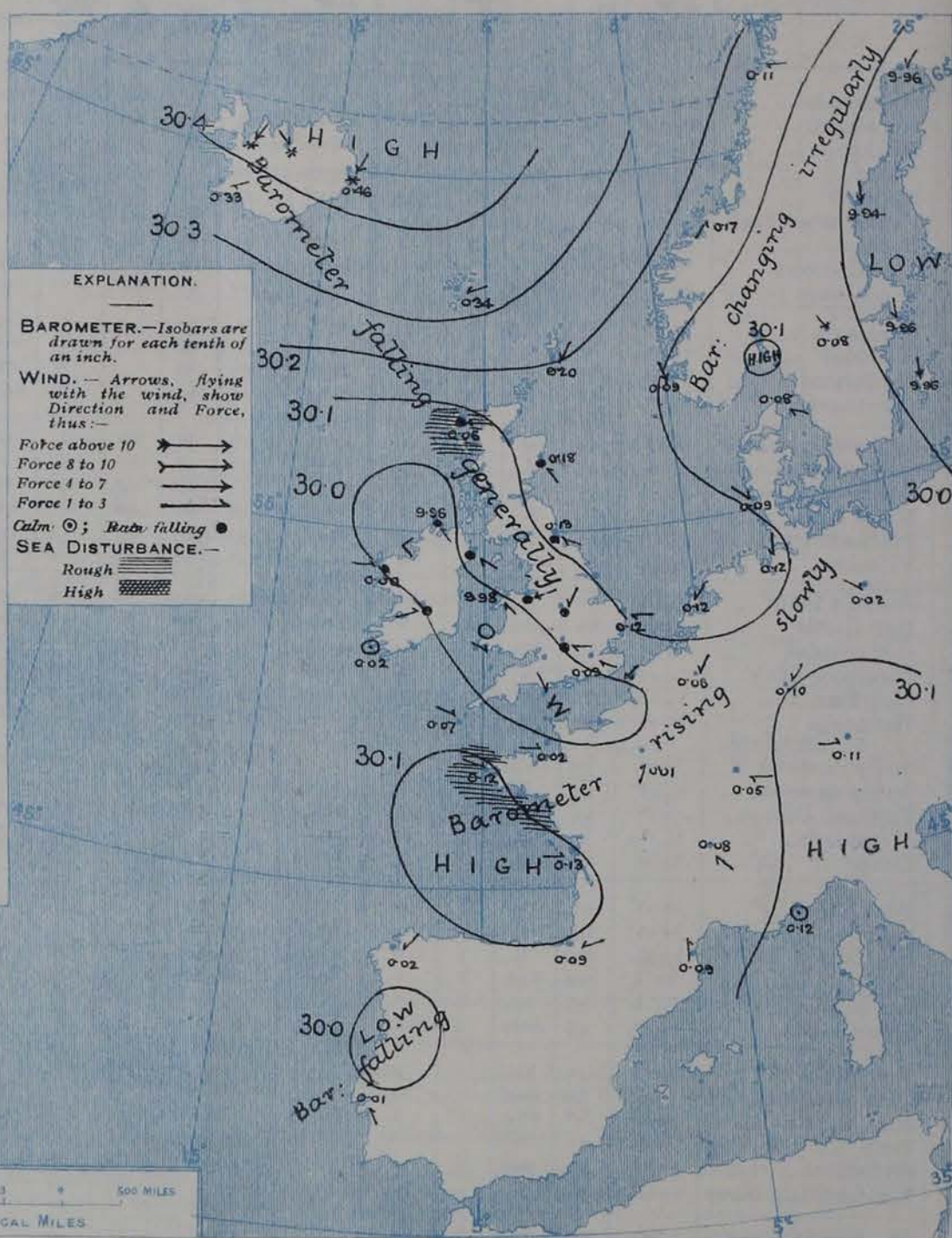
AVERAGES OF TEMPERATURE AT 8 A.M.
FOR THE TWO-MONTHLY PERIOD
APRIL - MAY.
(Derived chiefly from Observations extending over
the 35 years—1871-1905.)



WEATHER

Sunday,

1. BAROMETER, WIND AND SEA AT 8 A.M. TO-DAY.



NOTES ON THE GENERAL SITUATION AT 8 A.M.

The barometer continues high, above 30.4 ins., over the greater portion of Iceland, and is relatively high over the Bay of Biscay, while it is below 30.0 ins. over the Gulf of Bothnia and also in an elongated, shallow depression extending from beyond the north of Ireland to Normandy, and below 29.6 ins. at Horta.

The wind shows a general circulation around the depression over the United Kingdom; it has very little force as a whole, but a strong breeze is reported at Stornoway. A light to fresh or strong northerly wind is blowing over Scandinavia, and moderate to strong breezes from the eastward in Iceland.

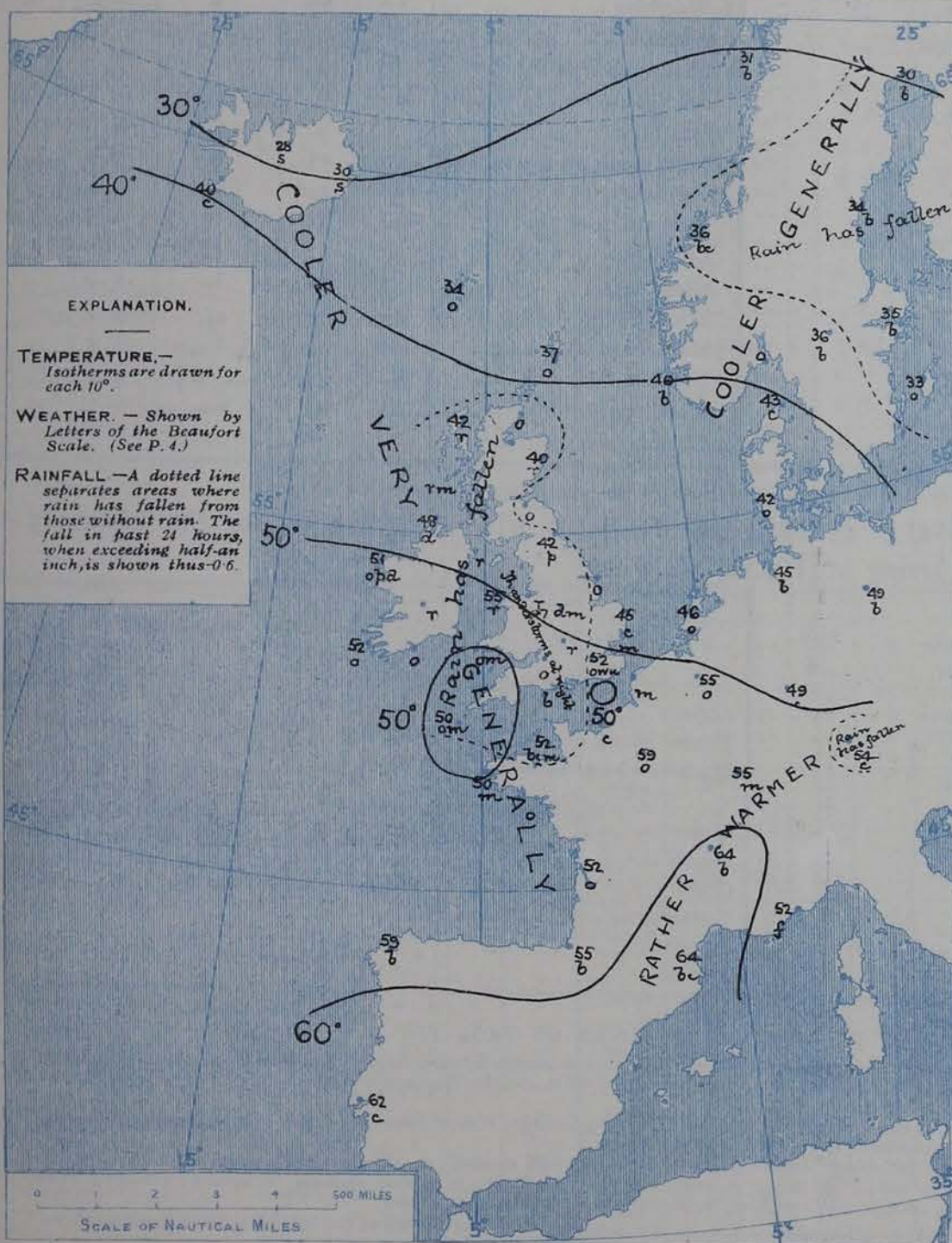
Temperature has fallen in nearly all regions, quickly at most English stations. It is still as high as 59° at Bath and Portland Bill, but below 50° over these islands generally, and below 45° in Scotland.

The weather is very cloudy or quite overcast in almost all parts of the United Kingdom, with fog at Abingeness, and rain at many other stations. At most places on the continent the sky is clear or partially so.

CHARTS

3rd May, 1908.

2. TEMPERATURE AND WEATHER AT 8 A.M. TO-DAY.



NOTES ON YESTERDAY'S WEATHER

During yesterday the thermometer rose to 78° at Jersey, 76° at Oxford, 74° in London and at Bath, and to rather above 70° in various other English localities, as well as in Central Ireland; in Scotland the temperature did not rise to 50°, and at Aberdeen only touched 43°. Thunderstorms occurred during the night or early morning at Portland Bill and at some stations in northern England, and lightning was seen at Oxford and Donaghadee. Rain has fallen very generally in Ireland and Scotland, as well as over a considerable portion of England, the largest measurements reported being 0.39 in. at Oxford and 0.68 in. at Liverpool. Bright sunshine was very prevalent in most parts of England and Wales.

GENERAL INFERENCE FROM THE 8 A.M. OBSERVATIONS.

FORECASTS

For the 24 hours commencing at NOON TO-DAY.

For the positions of the DISTRICTS indicated by the numbers 0-11—see map at foot.

0
1
2
3
4
5
6
7
8
9
10

WESTERN CHANNEL AND BAY

FORECAST DISTRICTS.

Those portions of the Coasts upon which the Warning Signals are at present flying are indicated thus:—

Signals hoisted yesterday.

Signals hoisted this morning.

South Cone.

North Cone.

South Cone.

North Cone.



None

Issued.

3rd May, 1908.

| STATIONS. | TEMPERATURE F. | | Weather. | Sunshine. | Rainfall. | STATIONS. | TEMPERATURE F. | | Weather. | Sunshine. | Rainfall. |
|------------------------------|----------------|------|------------|-----------|-----------|-----------------------------|----------------|------|---------------|-----------|-----------|
| | Max. | Min. | | | | | Max. | Min. | | | |
| Strathpeffer, to 6 p.m. ... | 57 | 46 | | Hrs. | Ins. | † Worthing ... | 64 | 46 | b | Hrs. | Ins. |
| Dublin (City), to 4 p.m. ... | 65 | 48 | b, c | 1.0 | — | † Brighton ... | | | * | 11.8 | — |
| Rossall, to 6 p.m. ... | 63 | 41 | c, b, om | * | — | † Eastbourne, to 6 p.m. ... | | | * | | |
| Blackpool, to 9 p.m. ... | 67 | 41 | c | 9.6 | — | Bexhill-on-Sea, to 9 p.m. | 62 | | b, c | 11.0 | — |
| Southport, to 9 p.m. ... | 66 | 41 | b, c, b, o | 9.2 | — | † Hastings ... | * | * | * | 11.6 | * |
| † Rhyl, to 6 p.m. ... | | | * | 13.0 | 0.39 | † Folkestone, to 6 p.m. ... | 66 | 48 | b | 9.9 | — |
| Llandudno, to 9 p.m. ... | 65 | 48 | c, b | 12.5 | — | † Ramsgate, to 6 p.m. ... | 67 | 52 | * | 9.0 | — |
| Bettws-y-Coed, to 6 p.m. | | | | | | Margate, to 6 p.m. ... | 72 | 51 | m, b, o | 7.3 | — |
| † Towyn, to 6 p.m. ... | 74 | 47 | b, c, b, o | 8.5 | — | Lowestoft, to 6 p.m. ... | | | | | |
| Aberystwyth, to 6 p.m. ... | 62 | 55 | * | 7.0 | — | Skegness ... | 57 | 48 | b, c | 5.0 | — |
| Plymouth, to 9 p.m. ... | 73 | 54 | b, o, p | 7.2 | 0.06 | Scarborough, to 9 p.m. ... | 61 | 44 | of | 2.9 | — |
| Torquay, to 6 p.m. ... | 65 | 49 | * | 8.7 | 0.20 | † Harrogate, to 6 p.m. ... | 68 | 49 | b, b, c, o | 3.8 | — |
| † Weymouth, to 6 p.m. ... | 62 | 48 | b, b, c, o | 11.1 | — | Darwen, to 9 p.m. ... | 70 | 49 | b, c, m, o, q | 7.4 | — |
| † Bournemouth, to 6 p.m. | 68 | 47 | b, o | 11.5 | — | Manchester, to 9 p.m. ... | 72 | 47 | c, b, m, c, o | 0.2 | — |
| Southsea, to 6 p.m. ... | | | * | | | Birmingham, to 9 p.m. ... | 71 | 53 | c, o, c | 2.5 | — |

TEMPERATURE, WEATHER, and RAINFALL at additional FOREIGN STATIONS, mainly for the 24 hours ended at 8 a.m. yesterday.

| STATIONS. <i>2nd May, 1908.</i> | TEMPERATURE F. | | WEATHER. | RAIN. — Ins. | STATIONS. <i>2nd May, 1908.</i> | TEMPERATURE F. | | WEATHER. | RAIN. — Ins. |
|---|----------------|------|----------|--------------------|---|----------------|------|----------|--------------------|
| | Max. | Min. | | | | Max. | Min. | | |
| St. Petersburg | 39 | 32 | c, b | — | Algiers | 70 | 57 | b, m | — |
| Utrecht | 61 | 46 | m, m | — | Tunis... .. | 75 | 46 | b, bc | — |
| Groningen | 55 | 46 | f, c | — | Madeira (Funchal) <i>Not recd.</i> | | | | |
| Vienna | 57 | 48 | o, r | — | <i>1st May, 1908.</i> | 1 p.m. | | 1 p.m. | Measured |
| Florence | 73 | 47 | b, b | — | Geneva | 61 | * | b | 7 a.m. |
| Rome | 72 | 51 | b, b | — | Berne | 66 | * | c | — |
| Naples | 67 | 53 | b, b | — | Coire | 63 | * | o | — |
| Palermo | 67 | 46 | b, b | — | Castasegna... .. <i>Not recd.</i> | | * | | |
| Brindisi | 71 | 45 | b, b | — | Lugano | 70 | * | b | — |
| Malta | 68 | 56 | b | — | Davos | 52 | * | o | — |

(a) At the British and Irish Stations the readings of the barometer are not corrected for the difference in Gravity between the position of the Station and Latitude 45° . The approximate correction is:—For stations North of Malin Head and North Shields + $\cdot 03$ in., but for Sumburgh Head + $\cdot 04$ in.; for stations south of Malin Head and North Shields + $\cdot 02$ in., but for Scilly and Jersey + $\cdot 01$ in.

(b) The Sunshine for London given in the table is recorded on the Tower of the Wesleyan Training College, Westminster. The Sunshine entered to Dungeness is recorded at Littlestone-on-Sea; that entered to Portland Bill is recorded at Weymouth.

(c) The information relating to weather is indicated by the following letters—b. blue sky; bc. sky half clouded; c. sky three parts clouded; d. drizzling rain; e. wet air without rain falling; f. fog; g. gloomy; h. hail; l. lightning; m. misty (hazy); o. overcast; p. passing showers; q. squally; r. rain; s. snow; t. thunder; u. ugly, threatening; v. visibility, unusual transparency; w. dew; x. hoar frost; z. dust-haze, or smoke.

TABLE SHOWING THE GREENWICH TIMES OF SUNRISE,
NOON, AND SUNSET, FOR STATIONS IN THE
UNITED KINGDOM, TO-DAY AND TO-MORROW

| Hour of Observation. | Position. | | Reading of Barometer. | Wind. | | Weather. | TEMPERATURE. | | | Sea Dis- turb- ance. | 3 rd 4 th May 1908. | Sunrise G.M.T. | Noon G.M.T. | Sunset G.M.T. |
|-------------------------|-----------|-------|-----------------------------|--------|--------|----------|--------------|--------------|------|-------------------------------|---|-------------------|----------------|------------------|
| | Lat. | Long. | | Direc. | Force. | | Air. | | Sea. | | | | | |
| | | | | | | | Dry Bulb. | Wet Bulb. | | | | | | |
| | ° | ° | Ins. | | | | ° | ° | ° | | | | | |
| | | | | | | | | | | | Yarmouth { | 4.20 4.19 | 11.50 11.50 | 7.19 7.20 |
| | | | | | | | | | | | Greenwich { | 4.31 4.29 | 11.57 11.57 | 7.23 7.25 |
| | | | | | | | | | | | Wick { | 4.16 4.14 | 12.9 12.9 | 8.2 8.4 |
| | | | | | | | | | | | Valencia { | 5.10 5.8 | 12.38 12.38 | 8.6 8.8 |

FORECASTS OF WEATHER for one day in advance are drawn up at 11 a.m., and between 7 and 8 p.m. The latest forecast can be had by Reply Telegram, on paying at any Post Office in the United Kingdom **Sixpence in addition to the cost of the enquiry and reply Telegram.** Information as to the Terms on which Forecasts can be sent daily, for a long or short period, may be obtained on application.

W. N. SHAW, (*Director*).

DAILY WEATHER REPORT OF THE METEOROLOGICAL OFFICE.

Monday
 24 May, 1908.

| STATIONS. | | YESTERDAY EVENING. | | | | | THIS MORNING. | | | | | | | | | | PAST 24 HOURS. | | | | |
|---------------------------|-----------------------------|--------------------|------------------|-------------------------|-------------------------|-----------|---------------|-------------------------|--------------|------------------|------|-------|--------|---------------|-------|----|----------------|--------------|----------|------|--|
| | | Barom. | Temp. | Wind. | | Weather. | Barometer. | | Temperature. | | | Wind. | | Sea (0 to 9). | Temp. | | Weather. | Sun-shine | Rainfall | | |
| | | | | | | | | | | | | | | | | | | | | | |
| At 32° Fahr. and M.S.L. | Dry Bulb. | Dirac. | Force (0 to 12). | At 32° Fahr. and M.S.L. | Change since Yesterday. | Dry Bulb. | Wet Bulb. | Change since Yesterday. | Dirac. | Force (0 to 12). | Max. | Min. | Hours. | Ins. | | | | | | | |
| SCANDINAVIA. | Haparanda... | 29.96 | 30 | N | 4 | 0 | 29.95 | -0.01 | 30 | 29 | 0 | N | 4 | 0 | 26 | 27 | | | | | |
| | Hernösand ... | 30.02 | 32 | Z | 0 | bc | 30.01 | +0.07 | 33 | 28 | -1 | Z | 0 | 0 | 41 | 25 | | | | | |
| | Stockholm ... | 30.06 | 33 | NNW | 2 | b | 30.04 | +0.08 | 38 | 33 | +3 | W | 2 | 0 | 39 | 28 | | | | | |
| | Wisby... .. | 30.06 | 35 | NW | 4 | c | 30.08 | +0.12 | 40 | 37 | +7 | NW | 2 | 0 | 40 | 30 | | | | | |
| | Karlstad ... | 30.08 | 39 | Z | 0 | b | 30.07 | -0.01 | 36 | 31 | 0 | NNW | 4 | 0 | * | * | | | | | |
| | Færder (X'ania Fjord) | 30.07 | 42 | SW | 2 | b | 30.02 | -0.09 | 41 | 39 | +3 | SE | 2 | 0 | 45 | 34 | | | | | |
| | Bodö | 30.06 | 29 | NE | 2 | b | 30.06 | -0.05 | 30 | 29 | -1 | E | 2 | 0 | 36 | 25 | | | | | |
| | Christiansund | 30.16 | 39 | NW | 1 | bc | 30.01 | -0.16 | 36 | 25 | 0 | N | 1 | 0 | 41 | 34 | | | | | |
| Skudesnaes ... | 30.06 | 43 | NNW | 4 | b | 29.95 | -0.14 | 42 | 40 | +2 | S | 2 | 0 | 46 | 36 | | | | | | |
| ICELAND & FAEROE. | Reykjavik ... | 30.28 | 41 | ENE | 3 | c | 30.27 | -0.06 | 30 | * | -10 | N | 4 | 0 | * | * | | | | | |
| | Blönduós ... | 30.46 | 29 | ESE | 5 | bc | 30.39 | -0.03 | 30 | * | +2 | ENE | 4 | 0 | * | * | | | | | |
| | Seydisfjord... | 30.40 | 36 | NE | 3 | 0 | 30.47 | +0.01 | 29 | * | -1 | NNE | 4 | 0 | * | * | | | | | |
| | Thorshavn ... | 30.22 | 37 | NE | 3 | 0 | 30.02 | -0.32 | 36 | * | +2 | ENE | 3 | 0 | * | * | | | | | |
| BRITISH ISLANDS. | Sumburgh Head | 30.06 | 40 | NE | 1 | 0 | 29.89 | -0.31 | 39 | 37 | +2 | ESE | 1 | 0 | 1 | 41 | 35 | 0 | 0.03 | | |
| | Stornoway ... | 29.94 | 43 | E | 3 | r | 29.73 | -0.33 | 44 | 44 | +2 | ESE | 3 | 0 | 3 | 45 | 42 | opm, adm | 0.0 | 0.26 | |
| | Castlebay (Barra Id.) | 29.90 | 46 | SE | 2 | r | 29.68 | -0.32 | 47 | 47 | +1 | E | 1 | 0 | 2 | 47 | 45 | r, of | 0.0 | 0.33 | |
| | Malin Head ... | 29.87 | 48 | W | 2 | f | 29.64 | -0.32 | 47 | 47 | -1 | ESE | 3 | 0 | 2 | 52 | 45 | m, od, f | | 0.12 | |
| | Blacksod Pt. | 29.91 | 51 | W | 3 | c | 29.59 | -0.41 | 51 | 50 | 0 | S | 3 | 0 | 3 | 53 | 49 | bc, bcm | | - | |
| | Valencia | 29.86 | 57 | S | 1 | bc | 29.53 | -0.49 | 53 | 51 | +1 | SSE | 4 | 0 | 4 | 57 | 49 | c, bc, r | 2.2 | 0.02 | |
| | Roche's Point ... | 29.92 | 52 | SSW | 3 | bc | 29.62 | -0.40 | 50 | 50 | -2 | SSE | 4 | 0 | 5 | 57 | 48 | o, b, od, e | | 0.04 | |
| | Birr Castle ... | 29.89 | 58 | SSW | 1 | bc | 29.64 | -0.36 | 49 | 48 | -3 | SSE | 3 | 0 | 1 | 59 | 47 | er, bc | 1.0 | 0.03 | |
| | Donaghadee ... | 29.93 | 46 | E | 3 | 0 | 29.73 | -0.30 | 46 | 46 | +1 | SE | 1 | 0 | 1 | 47 | 44 | odg, oym, fw | | 0.10 | |
| | Liverpool Obsy... | 29.94 | 52 | ESE | 3 | 0 | 29.75 | -0.28 | 51 | 50 | +3 | ESE | 2 | 0 | 2 | 54 | 47 | om | 0.1 | 0.04 | |
| | Holyhead | 29.93 | 52 | SW | 1 | f | 29.72 | -0.26 | 52 | 51 | -3 | SSW | 1 | 0 | 0 | 56 | 46 | f | | 0.02 | |
| | Pembroke (St. Ann's Hd.) | 29.94 | 48 | SW | 1 | 0 | 29.72 | -0.26 | 47 | 47 | -2 | SSE | 2 | 0 | 3 | 52 | 45 | cm, f, og | 0.0 | 0.01 | |
| | Scilly (St. Mary's) | 29.98 | 57 | S | 1 | 0 | 29.70 | -0.37 | 50 | 49 | 0 | SE | 3 | 0 | 2 | 59 | 48 | c, o | 0.0 | - | |
| | Jersey (St. Aubins) | 30.00 | 52 | W | 3 | f | 29.82 | -0.20 | 52 | 51 | 0 | SE | 2 | 0 | 2 | 56 | 46 | f, c, p, oe | 2.3 | - | |
| | Portland Bill ... | 29.94 | 56 | SW | 1 | bc | 29.79 | -0.19 | 48 | 48 | -11 | ESE | 2 | 0 | 2 | 62 | 46 | b, bc | 12.2 | - | |
| | Dungeness | 29.94 | 49 | NNE | 3 | bc | 29.79 | -0.19 | 49 | 48 | 0 | E | 2 | 0 | 2 | 54 | 47 | bc | 1.9 | - | |
| | Dover | 29.97 | 50 | N | 2 | c | 29.81 | -0.22 | 50 | 49 | -1 | WNW | 1 | 0 | 0 | 56 | 44 | om, c, o | 1.3 | - | |
| | Wick | 30.00 | 40 | SE | 3 | r | 29.78 | -0.37 | 40 | 39 | -1 | SE | 3 | 0 | 4 | 43 | 38 | - | | 0.45 | |
| | Nairn | 29.93 | 46 | S | 1 | r | 29.76 | -0.34 | 44 | 42 | +2 | E | 1 | 0 | 1 | 47 | 40 | od, g | 0.0 | 0.25 | |
| | Aberdeen | 30.03 | 41 | SSE | 3 | r | 29.80 | -0.38 | 42 | 42 | +2 | SE | 2 | 0 | 3 | 42 | 39 | op, adm | 0.0 | 0.18 | |
| | Leith | 29.98 | 44 | ENE | 2 | 0 | 29.76 | -0.34 | 43 | 43 | 0 | ENE | 1 | 0 | 0 | 44 | 41 | or | | 0.20 | |
| | North Shields ... | 30.00 | 41 | ESE | 3 | r | 29.76 | -0.37 | 45 | 45 | +3 | SSW | 2 | 0 | 3 | 45 | 40 | r | | 0.30 | |
| | Spurn Head | 30.00 | 43 | ESE | 3 | r | 29.81 | -0.28 | 45 | 44 | 0 | SE | 3 | 0 | 3 | 49 | 42 | o, m, od | | 0.10 | |
| | Yarmouth | 30.01 | 44 | ENE | 4 | r | 29.85 | -0.27 | 47 | 46 | +2 | ENE | 2 | 0 | 3 | 49 | 44 | bc, c, r | 3.8 | 0.07 | |
| Clacton-on-Sea ... | 29.98 | 47 | ENE | 4 | c | 29.81 | -0.24 | 49 | 48 | +2 | NNE | 1 | 0 | 0 | 49 | 42 | cm, omc | 0.5 | - | | |
| Nottingham | 29.99 | 46 | E | 1 | dm | 29.78 | -0.29 | 50 | 50 | +4 | E | 1 | 0 | 0 | 50 | 45 | dm | 0.0 | 0.38 | | |
| Bath | 29.93 | 65 | NW | 2 | b | 29.76 | -0.24 | 55 | 54 | -4 | S | 1 | 0 | 0 | 67 | 53 | - | 5.5 | - | | |
| Oxford | 29.96 | 55 | Z | 0 | 0 | 29.80 | -0.20 | 53 | 52 | -2 | SSE | 2 | 0 | 0 | 60 | 50 | r, o | | 0.04 | | |
| London (St. James's Park) | 29.96 | 51 | ESE | 2 | 0 | 29.81 | -0.22 | 49 | 48 | -3 | E | 1 | 0 | 0 | 52 | 49 | om, r, o, m | 0.0 | 0.31 | | |
| GERMANY, & C. | The Scaw (Skagen) | 29.99 | 40 | NW | 2 | 0 | 29.95 | -0.14 | 42 | 41 | 0 | NW | 1 | 0 | * | 48 | 37 | * | | - | |
| | Fanö | 30.08 | 46 | N | 2 | b | 29.95 | -0.17 | 44 | 42 | -1 | E | 1 | 0 | * | 46 | 41 | * | | - | |
| | Cuxhaven | 30.04 | 46 | NE | 4 | bc | 29.89 | -0.23 | 46 | 44 | 0 | E | 1 | 0 | 2 | 48 | 45 | * | | - | |
| | Brussels | x | x | x | x | x | 29.86 | -0.20 | 57 | 57 | +2 | SSW | 3 | 0 | * | 69 | 51 | * | | - | |
| | Berlin | 30.05 | 48 | NW | 2 | b | 30.03 | +0.01 | 46 | 41 | +3 | SE | 2 | 0 | * | 59 | 39 | * | | - | |
| | Frankfurt | 29.96 | 59 | NE | 1 | c | 29.91 | -0.19 | 55 | 53 | +6 | NE | 1 | 0 | * | 64 | 48 | * | | 0.04 | |
| | Munich | 29.99 | 55 | SW | 3 | c | 29.92 | -0.19 | 58 | 54 | +4 | SW | 2 | 0 | * | 64 | 50 | * | | 0.08 | |
| FRANCE. | C. Gris Nez ... | 29.91 | 49 | ENE | 3 | 0 | 29.84 | -0.15 | 48 | 48 | -7 | Z | 0 | 0 | 64 | 46 | * | | - | | |
| | La Heve | 29.99 | 54 | NW | 1 | m | 29.85 | -0.14 | 55 | 54 | -3 | Z | 0 | 0 | 64 | 50 | * | | - | | |
| | Brest | 30.00 | 53 | WNW | 3 | c | 29.84 | -0.28 | 52 | 52 | +2 | S | 3 | 0 | 2 | 57 | 50 | * | | - | |
| | Lorient | 29.95 | 59 | W | 2 | bc | 29.81 | -0.25 | 54 | 53 | +2 | SSW | 2 | 0 | 1 | 64 | 52 | * | | 0.08 | |
| | Rochefort | 29.99 | 59 | N | 2 | b | 29.76 | -0.37 | 59 | 57 | +7 | E | 1 | 0 | 66 | 52 | * | | - | | |
| | Biarritz | 29.88 | 64 | S | 3 | bc | 29.91 | -0.18 | 59 | 57 | +4 | SW | 4 | 0 | 2 | 70 | 55 | * | | - | |
| | Paris | 29.97 | 62 | WSW | 2 | 0 | 29.88 | -0.13 | 57 | 55 | -2 | SW | 1 | 0 | * | 63 | 51 | * | | - | |
| | Belfort | 29.90 | 69 | W | 6 | b | 29.88 | -0.17 | 57 | 54 | +2 | Z | 0 | 0 | * | 74 | 50 | * | | - | |
| | Lyons | 29.95 | 73 | E | 7 | bc | 29.92 | -0.16 | 60 | 55 | -4 | S | 1 | 0 | * | 81 | 54 | * | | - | |
| SPANISH PENIN. | Nice | 30.04 | 54 | SW | 2 | 0 | 30.04 | -0.08 | 56 | 54 | +3 | Z | 0 | 0 | * | 59 | 50 | * | | - | |
| | Perpignan | 29.96 | 66 | NE | 2 | c | 29.94 | -0.15 | 59 | 56 | -5 | Z | 0 | 0 | * | 75 | 50 | * | | - | |
| | Sanguinaire ... | 30.09 | 60 | S | 2 | b | 30.01 | -0.15 | 59 | 56 | +3 | ESE | 2 | 0 | 3 | 66 | 45 | * | | - | |
| | Corunna | 30.03 | 60 | SSW | 4 | b | 30.04 | +0.03 | 60 | 59 | -2 | SSW | 4 | 0 | * | 68 | 59 | * | | - | |
| SPANISH PENIN. | Lisbon | 29.75 | 60 | WSW | 6 | b | 29.73 | +0.08 | 60 | 58 | +1 | W | 4 | 0 | 5 | 69 | 57 | * | | 0.20 | |
| | Azores (P. Delgada) | 29.66 | 60 | WSW | 5 | b | 29.70 | +0.11 | 59 | 56 | +3 | W | 5 | 0 | 3 | 64 | 56 | * | | - | |

SUPPLEMENTARY CHARTS
OF
BAROMETER AND WIND
FOR 8 A.M. AND 6 P.M. YESTERDAY

8 A.M. YESTERDAY



6 P.M. YESTERDAY



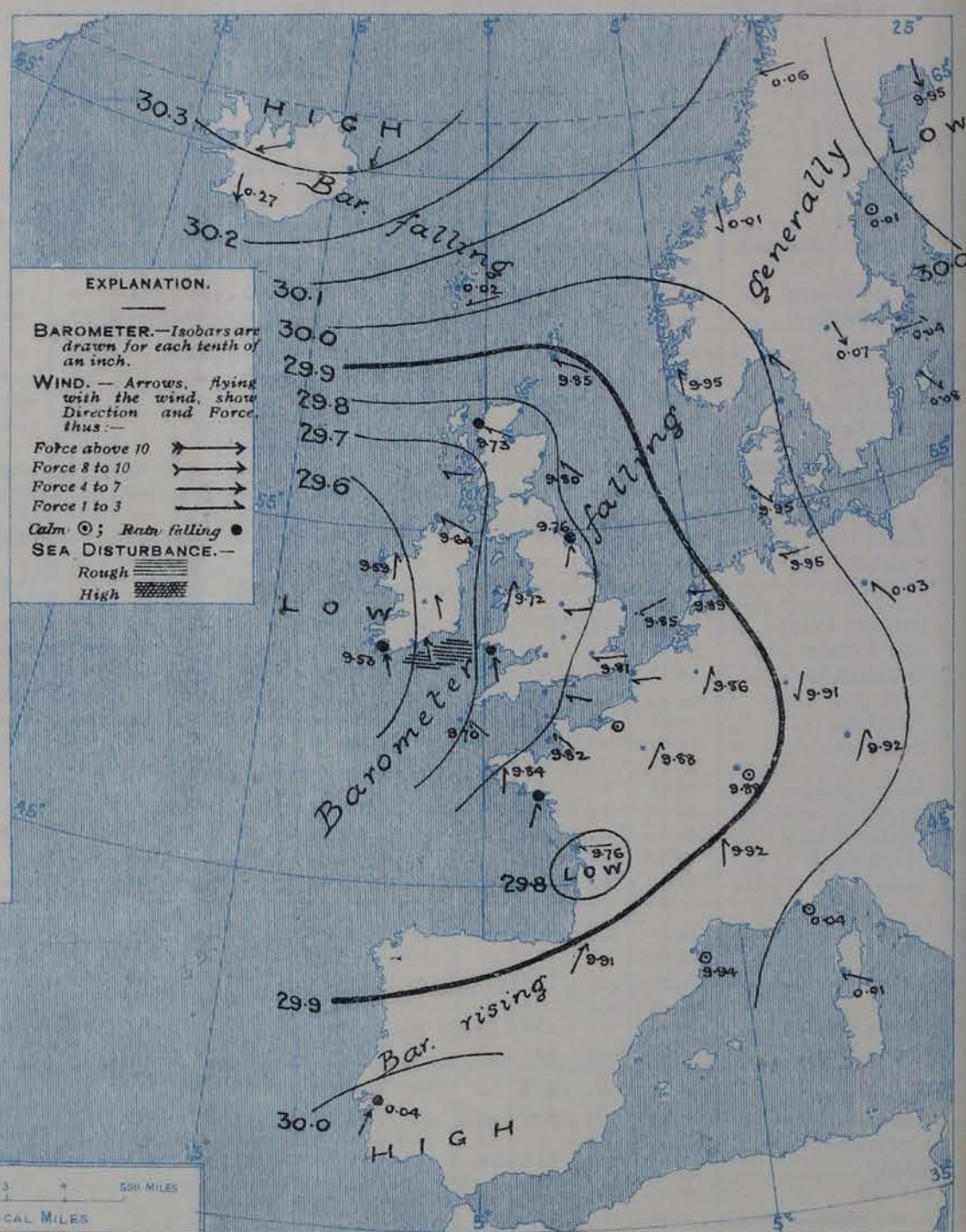
AVERAGES OF TEMPERATURE AT 8 A.M.
FOR THE TWO-MONTHLY PERIOD
APRIL - MAY.
(Derived chiefly from Observations extending over
the 35 years—1871-1905.)



Monday,

WEATHER

1. BAROMETER, WIND AND SEA AT 8 A.M. TO-DAY.



NOTES ON THE GENERAL SITUATION AT 8 A.M.

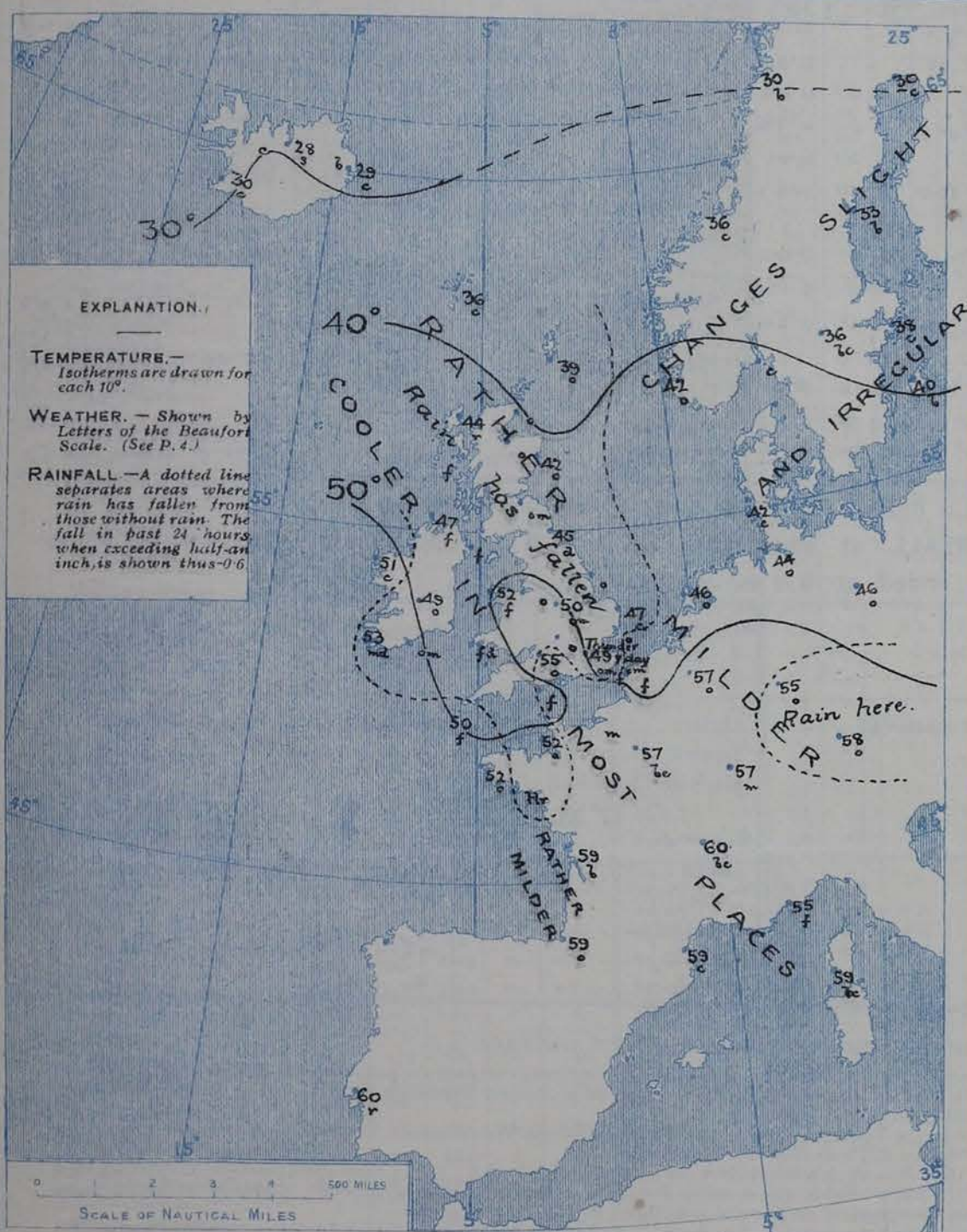
The barometer is now falling over western Europe generally, as well as in Iceland, and a somewhat shallow depression has appeared off the west of Ireland; a small secondary disturbance is also shown near Rochefort. The highest pressures are still found to the northward of Iceland.

In accordance with the general distribution of pressure the wind is light to moderate from south or south-west over the greater part of France, and from east or south-east over the United Kingdom. On the eastern side of the North Sea the direction is very variable. Temperature has changed rather irregularly. At several of our own western and central stations the thermometer is slightly above 50°, but in the north and east of Scotland it remains below 45°. At the Continental stations the readings range from 60° at Lyons and Lisbon, and 55° and upwards in most parts of France and Belgium to between 30° and 35° in the north of Scandinavia. The weather is dull over these islands and the neighbouring parts of the Continent, with slight rain in places, and thick fog around our western and southern coasts. A thunderstorm is reported at Lorient. In most other parts of Western Europe the weather is fair. The sea is slight or smooth generally, but rather rough at Rochefort.

CHARTS

4th May, 1908.

2. TEMPERATURE AND WEATHER AT 8 A.M. TO-DAY.



NOTES ON YESTERDAY'S WEATHER

During yesterday the thermometer rose to 65° and upwards at several of our south coast stations and at Bath; on our east coasts it did not reach 50°, and at many places in the north and east of Scotland it remained below 45°. The amount of bright sunshine was generally small, but more than 10 hours were registered at Torquay, and more than 12 hours at Plymouth. Rain has fallen at all but our extreme southern stations.

GENERAL INFERENCE FROM THE 8 A.M. OBSERVATIONS.

The depression off the west of Ireland is likely to spread eastwards and to occasion rain in many parts of the United Kingdom. A small secondary disturbance off the west coast of France will probably move northwards and produce thunderstorms in some of the English districts. Easterly and South-easterly winds are likely to continue in the north, but rather variable winds are anticipated in the south.

FORECASTS

For the 24 hours commencing at NOON TO-DAY.

For the positions of the DISTRICTS indicated by the numbers 0-11—see map at foot.

- | | | |
|----|---|---|
| 0 | { | Easterly and South-easterly winds, |
| 1 | | light or moderate, cool, dull, some rain |
| 2 | | |
| 3 | { | Light Easterly to variable breezes |
| 4 | | dull, some rain, thunder locally |
| 5 | | foggy or misty on coasts. Cool to-day, rather warmer tomorrow |
| 6 | | Same as Nos. 0 to 2. |
| 7 | { | South-easterly and southerly winds, |
| 8 | | light, cool, dull, some rain, foggy on coast. |
| 9 | { | Southerly to South-westerly winds, |
| 10 | | moderate: dull, some rain, thunder locally, foggy on coast. |
| 11 | | Same as No. 7. |

II WESTERN CHANNEL AND BAY

Moderate southerly to south-westerly winds, foggy mouth Channel, with slight sea, clears in day, with moderate sea.

FORECAST DISTRICTS.

Those portions of the Coasts upon which the Warning Signals are at present flying are indicated thus:—

Signals hoisted yesterday.

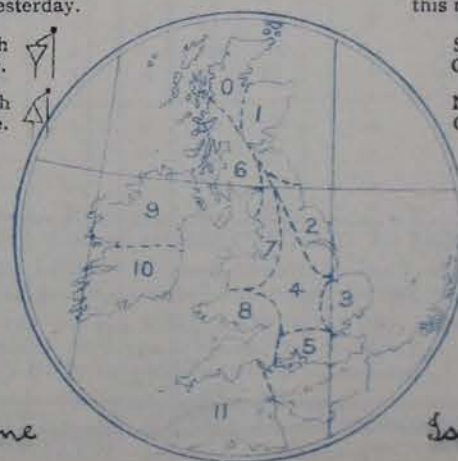
Signals hoisted this morning.

South Cone.

South Cone.

North Cone.

North Cone.



None

Issued

DAILY WEATHER REPORT.

4th May, 1908.

TEMPERATURE, WEATHER, SUNSHINE AND RAINFALL FOR YESTERDAY.

| STATIONS. | TEMPERATURE F. | | Weather. | Sunshine. | Rainfall. | STATIONS. | TEMPERATURE F. | | Weather. | Sunshine. | Rainfall. |
|------------------------------|----------------|------|----------------|-----------|-----------|-------------------------------|----------------|------|-----------|-----------|-----------|
| | Max. | Min. | | | | | Max. | Min. | | | |
| Dublin (City), to 3 p.m. ... | 60 | 50 | c, or g, c | Hrs. | Ins. | Worthing ... | 64 | 46 | bc | 4.5 | 0.49 |
| Rossall, to 6 p.m. ... | 61 | 45 | om, r, og | * | 0.53 | † Brighton ... | 67 | 53 | * | 4.1 | 0.34 |
| Blackpool, to 9 p.m. ... | 55 | 45 | o, r | 0.0 | 0.60 | † Eastbourne, to 6 p.m. ... | 58 | 50 | * | 4.5 | 0.12 |
| Southport, to 9 p.m. ... | 55 | 45 | tl, r, o | 0.0 | 0.76 | Bexhill-on-Sea, to 9 p.m. ... | 64 | 53 | bc | 4.5 | 0.02 |
| † Rhyl, to 6 p.m. ... | ? | 51 | * | 0.3 | 0.01 | † Hastings ... | * | * | * | 4.8 | * |
| Llandudno, to 9 p.m. ... | 59 | 50 | tl, r, o, p, o | 0.0 | 0.02 | † Folkestone, to 6 p.m. ... | 66 | 51 | bc, b, bc | 3.9 | - |
| Bettws-y-Coed, to 6 p.m. ... | 67 | 53 | c | 2.0 | - | † Ramsgate, to 6 p.m. ... | 50 | 48 | * | 0.6 | - |
| Towyn, to 6 p.m. ... | 62 | 50 | r, o | 0.1 | 0.09 | Margate, to 6 p.m. ... | 51 | 47 | f, o | 0.4 | - |
| Aberystwyth, to 6 p.m. ... | 59 | 51 | * | 0.0 | 0.12 | Lowestoft, to 6 p.m. ... | 49 | 43 | c | 2.5 | - |
| Plymouth, to 3 p.m. ... | 66 | 54 | or, bc, b, bc | 8.0 | 0.20 | Skegness ... | 47 | 43 | r | 0.0 | 0.03 |
| Torquay, to 6 p.m. ... | 68 | 54 | * | 10.1 | - | Scarborough, to 9 p.m. ... | 52 | 41 | o | 0.0 | 0.12 |
| † Weymouth, to 6 p.m. ... | 69 | 52 | tl, r, b | 12.2 | 0.26 | Harrogate, to 6 p.m. ... | 50 | 41 | or, oe | 0.0 | 0.39 |
| † Bournemouth, to 6 p.m. ... | 69 | 53 | b | 9.7 | 0.40 | Darwen, to 9 p.m. ... | * | * | * | 0.0 | 0.52 |
| Southsea, to 6 p.m. ... | 65 | 54 | * | 7.6 | 0.23 | Manchester, to 9 p.m. ... | 54 | 47 | or, o | 0.0 | 0.52 |
| | | | | | | Birmingham, to 9 p.m. ... | 63 | 47 | tl, or, o | 0.0 | 1.50 |

† At this station the amount of Bright Sunshine given is for the whole day, ending with sunset.

TEMPERATURE, WEATHER, and RAINFALL at additional FOREIGN STATIONS, mainly for the 24 hours ended at 8 a.m. yesterday.

| STATIONS. 3 rd May, 1908. | TEMPERATURE F. | | WEATHER. | RAIN. — Ins. | STATIONS. 3 rd May, 1908. | TEMPERATURE F. | | WEATHER. | RAIN. — Ins. |
|---|----------------------------|------|----------|--------------------|---|----------------------------|------|----------|--------------------|
| | Max. | Min. | | | | Max. | Min. | | |
| St. Petersburg | Observations not received. | | | | Algiers | Observations not received. | | | |
| Utrecht | | | | | Tunis... .. | | | | |
| Groningen | | | | | Madeira (Funchal) | | | | |
| Vienna | | | | | 2 nd May, 1908. | | | | |
| Florence | | | | | Geneva | 1 p.m. | | 1 p.m. | Measured 7 a.m. |
| Rome | | | | | Berne | 61 | * | 6 | - |
| Naples | | | | | Coire | 72 | * | 6 | - |
| Palermo | | | | | Castasegna... .. | 68 | * | 6 | - |
| Brindisi | | | | | Lugano | 70 | * | 6 | - |
| Malta | | | | | Davos | 75 | * | 6 | - |
| | | | | | | 54 | * | 0 | 0.08 |

NOTES REFERRING TO INFORMATION GIVEN ON PAGE 1:—

- (a) At the British and Irish Stations the readings of the barometer are not corrected for the difference in Gravity between the position of the Station and Latitude 45°. The approximate correction is:—For stations North of Malin Head and North Shields + '03 in., but for Sumburgh Head + '04 in.; for stations south of Malin Head and North Shields + '02 in., but for Scilly and Jersey + '01 in.
- (b) The Sunshine for London given in the table is recorded on the Tower of the Wesleyan Training College, Westminster. The Sunshine entered to Dungeness is recorded at Littlestone-on-Sea; that entered to Portland Bill is recorded at Weymouth.
- (c) The information relating to weather is indicated by the following letters—b. blue sky; bc. sky half clouded; c. sky three parts clouded; d. drizzling rain; e. wet air without rain falling; f. fog; g. gloomy; h. hail; l. lightning; m. misty (hazy); o. overcast; p. passing showers; q. squally; r. rain; s. snow; t. thunder; u. ugly, threatening; v. visibility, unusual transparency; w. dew; x. hoar frost; z. dust-haze, or smoke.

* AN ASTERISK is inserted in all places for which information is not usually received. † Reports received too late for insertion in Charts.

WIRELESS TELEGRAMS FROM SHIPS OF H.M. NAVY.

Received during the 24 hours ended at 9.30 a.m. to-day.

TABLE SHOWING THE GREENWICH TIMES OF SUNRISE, NOON, AND SUNSET, FOR STATIONS IN THE UNITED KINGDOM, TO-DAY AND TO-MORROW.

| Hour of Observation. | Position. | | Reading of Barometer. | Wind. | | Weather. | TEMPERATURE. | | | Sea Dis. turbance. | 4 th & 5 th May, 1908. | Sunrise G.M.T. | Noon G.M.T. | Sunset G.M.T. |
|----------------------|-----------|-------|-----------------------|-------|--------|----------|--------------|-----------|------|--------------------|--|----------------|-------------|---------------|
| | Lat. | Long. | | Dir. | Force. | | Dry Bulb. | Wet Bulb. | Sea. | | | | | |
| | " | " | Ins. | | | | " | " | " | | | | | |
| | | | | | | | | | | | Yarmouth ... | 4.19 | 11.50 | 7.20 |
| | | | | | | | | | | | | 4.18 | 11.50 | 7.22 |
| | | | | | | | | | | | Greenwich ... | 4.29 | 11.57 | 7.25 |
| | | | | | | | | | | | | 4.28 | 11.57 | 7.26 |
| | | | | | | | | | | | Wick ... | 4.14 | 12.9 | 8.4 |
| | | | | | | | | | | | | 4.12 | 12.9 | 8.6 |
| | | | | | | | | | | | Valencia ... | 5.8 | 12.38 | 8.8 |
| | | | | | | | | | | | | 5.6 | 12.38 | 8.9 |

TERMS OF SUBSCRIPTION for the Daily Weather Report forwarded by Book Post, £1 per annum, payable quarterly in advance.

Single Copies (price 1d) may be obtained after 3 p.m. on the day of issue, at the Meteorological Office, and at the Bookstalls of the following terminus Railway Stations:—Victoria, Charing Cross, King's Cross, St. Pancras, Euston.

FORECASTS OF WEATHER for one day in advance are drawn up at 11 a.m., and between 7 and 8 p.m. The latest forecast can be had by Reply Telegram, on paying at any Post Office in the United Kingdom Sixpence in addition to the cost of the enquiry and reply Telegram. Information as to the Terms on which Forecasts can be sent daily, for a long or short period, may be obtained on application.

METEOROLOGICAL OFFICE, 63, VICTORIA STREET, S.W.
(TELEGRAPHIC ADDRESS: WEATHER, LONDON.)

W. N. SHAW, (Director).

DAILY WEATHER REPORT OF THE METEOROLOGICAL OFFICE.

Tuesday,
5th May, 1902

| STATIONS. | | YESTERDAY EVENING. | | | | | THIS MORNING. | | | | | | | | | | PAST 24 HOURS. | | | | |
|-------------------|---------------------------|-------------------------|-----------|--------|------------------|----------|-------------------------|-------------------------|-----------|-----------|-------------------------|--------|------------------|----------|---------------|--|----------------|------|-----------------|-----------|----------|
| | | Barom. | Temp. | Wind. | | | Barometer. | Temperature. | | | Wind. | | | | | | Temp. | | | | |
| | | At 32° Fahr. and M.S.L. | Dry Bulb. | Dirac. | Force (0 to 12). | Weather. | At 32° Fahr. and M.S.L. | Change since Yesterday. | Dry Bulb. | Wet Bulb. | Change since Yesterday. | Dirac. | Force (0 to 12). | Weather. | Sea (0 to 9). | | Max. | Min. | Weather. | Sun-shine | Rainfall |
| | | Ins. | ° | | | | Ins. | Ins. | ° | ° | ° | | | | | | ° | ° | | Hours. | Ins. |
| SCANDINAVIA. | Haparanda... | 29.92 | 29 | NNW | 2 | c | 29.99 | +0.04 | 30 | 30 | 0 | N | 2 | 0 | x | | 36 | 25 | | | |
| | Hernösand... | 29.99 | 30 | 2 | 0 | b | 30.02 | +0.01 | 32 | 29 | -1 | NE | 2 | b | x | | 39 | 23 | | | |
| | Stockholm... | 29.98 | 33 | SE | 4 | b | 29.98 | -0.06 | 40 | 34 | +2 | ESE | 4 | b | x | | 43 | 36 | | | |
| | Wisby... | 29.98 | 35 | W | 2 | b | 29.95 | -0.13 | 39 | 36 | -1 | SW | 2 | bc | x | | 41 | 32 | | | |
| | Karlstad... | 29.92 | 42 | 2 | 0 | o | 29.90 | -0.17 | 39 | 37 | +2 | ESE | 2 | 0 | x | | x | x | | | |
| | Færder (X'ianla Fjord) | 29.88 | 41 | ESE | 2 | r | 29.80 | -0.22 | 39 | 38 | -2 | SE | 4 | 7 | 3 | | 46 | 29 | | | 0.16 |
| | Bodö... | 30.06 | 31 | E | 2 | b | 30.06 | 0.00 | 33 | 31 | +3 | E | 4 | b | 1 | | 36 | 27 | | | |
| | Christiansund... | 29.81 | 41 | NE | 2 | b | 29.76 | -0.26 | 42 | 36 | +6 | E | 1 | b | 1 | | 42 | 36 | | | |
| | Skudesnaes... | 29.79 | 42 | ESE | 4 | o | 29.65 | -0.30 | 42 | 41 | 0 | SSE | 2 | r | 2 | | 43 | 29 | b, o | | 0.04 |
| ICELAND & FAEROE. | Reykjavik... | 30.23 | 37 | N | 5 | bc | 30.10 | -0.17 | 33 | x | +3 | N | 8 | bc | x | | x | x | | | |
| | Blönduos... | 30.34 | 31 | E | 4 | s | 30.22 | -0.17 | 31 | x | +1 | ENE | 6 | c | x | | x | x | | | |
| | Seydisfjord... | 30.17 | 33 | NE | 3 | s | 30.04 | -0.43 | 33 | x | +4 | NNE | 6 | s | x | | x | x | | | |
| | Thorshavn... | 29.88 | 40 | ENE | 4 | c | 29.72 | -0.30 | 35 | x | -1 | ENE | 4 | s | x | | x | x | | | |
| BRITISH ISLANDS. | Sumburgh Head... | 29.73 | 39 | ENE | 3 | o | 29.51 | -0.38 | 40 | 39 | +1 | ESE | 2 | r | 3 | | 41 | 36 | o | | 0.04 |
| | Stornoway... | 29.55 | 46 | ENE | 4 | o | 29.36 | -0.37 | 43 | 42 | -1 | ENE | 4 | r | 4 | | 48 | 42 | odpm | 0.0 | 0.27 |
| | Castlebay (Barra Id.) | 29.48 | 49 | ENE | 3 | of | 29.29 | -0.39 | 46 | 46 | -1 | E | 3 | rm | 4 | | 50 | 45 | of, dm, r | 0.1 | 0.05 |
| | Malin Head... | 29.43 | 52 | S | 2 | opm | 29.20 | -0.44 | 50 | 50 | +3 | SSE | 3 | opm | 2 | | 52 | 46 | f, opm | | 0.16 |
| | Blacksod Pt. ... | 29.41 | 55 | SSW | 4 | bc | 29.16 | -0.43 | 52 | 51 | +1 | SSE | 3 | c | 3 | | 56 | 50 | bc, opm | | 0.16 |
| | Valencia... | 29.37 | 54 | SSE | 4 | o | 29.11 | -0.42 | 52 | 51 | -1 | SSW | 1 | o | 4 | | 57 | 51 | og, omw | 2.0 | 0.80 |
| | Roche's Point... | 29.49 | 51 | S | 5 | odp | 29.17 | -0.45 | 50 | 50 | 0 | S | 4 | omw | 5 | | 54 | 49 | om, r, o | | 0.30 |
| | Birr Castle... | 29.46 | 57 | SSE | 3 | c | 29.16 | -0.48 | 52 | 51 | +3 | S | 3 | or | | | 61 | 48 | c, or | 2.5 | 0.07 |
| | Donaghadee... | 29.53 | 50 | ESE | 2 | o | 29.35 | -0.38 | 48 | 48 | +2 | SSE | 3 | o | 2 | | 51 | 45 | cg, r | | 0.06 |
| | Liverpool Obsy... | 29.59 | 50 | 2 | 0 | c | 29.41 | -0.34 | 51 | 49 | 0 | ESE | 3 | o | 2 | | 62 | 49 | cm, thr, c | 1.9 | 0.47 |
| | Holyhead... | 29.57 | 49 | SW | 4 | ogm | 29.33 | -0.39 | 50 | 49 | -2 | S | 5 | r | 4 | | 54 | 46 | o, ogm | | 0.04 |
| | Pembroke (St. Ann's Hd.) | 29.60 | 48 | SSW | 4 | c | 29.33 | -0.39 | 48 | 48 | +1 | S | 6 | opm | 5 | | 50 | 46 | fd, cmw | 0.8 | 0.20 |
| | Scilly (St. Mary's)... | 29.63 | 54 | S | 4 | o | 29.34 | -0.36 | 51 | 50 | +1 | S | 5 | o | 4 | | 57 | 49 | c | 7.2 | 0.03 |
| | Jersey (St. Aubins)... | 29.73 | 56 | WNW | 3 | o | 29.62 | -0.20 | 52 | 51 | 0 | SSE | 5 | o | 5 | | 62 | 49 | or, cm, bc | 3.8 | 0.03 |
| | Portland Bill... | 29.69 | 49 | WSW | 2 | o | 29.52 | -0.27 | 50 | 49 | +2 | S | 5 | r | 4 | | 51 | 42 | f, o | 0.1 | 0.13 |
| | Dungeness... | 29.67 | 49 | SW | 3 | f | 29.64 | -0.15 | 49 | 49 | 0 | SW | 4 | bc | 3 | | 54 | 47 | m, f | 0.0 | 0.01 |
| | Dover... | 29.68 | 54 | SW | 1 | o | 29.65 | -0.16 | 49 | 48 | -1 | SSW | 2 | omw | 0 | | 56 | 44 | o | 0.1 | - |
| | Wick... | 29.61 | 44 | SE | 3 | o | 29.41 | -0.37 | 43 | 42 | +3 | SE | 2 | d | 3 | | 44 | 38 | - | | 0.15 |
| | Nairn... | 29.57 | 46 | E | 1 | o | 29.37 | -0.39 | 46 | 45 | +2 | E | 1 | o | 1 | | 51 | 42 | og, od, o | 0.3 | 0.10 |
| | Aberdeen... | 29.63 | 43 | SE | 2 | r | 29.42 | -0.38 | 46 | 45 | +4 | 2 | 0 | o | 2 | | 46 | 42 | odp, omw, c | 0.0 | 0.31 |
| | Leith... | 29.58 | 43 | ENE | 3 | r | 29.40 | -0.36 | 44 | 44 | +1 | NE | 1 | omw | x | | 46 | 42 | omw, or | | 0.17 |
| | North Shields... | 29.56 | 48 | ESE | 2 | f | 29.46 | -0.30 | 50 | 48 | +5 | SSW | 2 | o | 2 | | 54 | 42 | cm, p, f, o | | 0.16 |
| | Spurn Head... | 29.62 | 46 | SSE | 3 | o | 29.52 | -0.29 | 49 | 48 | +4 | SSW | 2 | bcw | 2 | | 50 | 45 | op, cl, b, omw | | 0.02 |
| GERMANY, & C. | Yarmouth... | 29.65 | 48 | SE | 2 | bc | 29.60 | -0.25 | 53 | 49 | +6 | SW | 3 | bc | 3 | | ? | 41 | bc | 5.0 | 0.02 |
| | Clacton-on-Sea... | 29.66 | 51 | SW | 1 | c | 29.62 | -0.19 | 49 | 48 | 0 | S | 3 | o | 2 | | 54 | 46 | o, c, op | 1.0 | 0.04 |
| | Nottingham... | 29.62 | 56 | SW | 1 | c | 29.51 | -0.27 | 52 | 50 | +2 | SW | 2 | c | x | | 58 | 48 | omw, c | 0.9 | 0.04 |
| | Bath... | 29.65 | 58 | SW | 3 | bc | 29.49 | -0.27 | 53 | 51 | -2 | SW | 3 | r | x | | 60 | 50 | - | 1.3 | 0.11 |
| | Oxford... | 29.66 | 55 | SSW | 4 | c | 29.54 | -0.26 | 51 | 49 | -2 | SSE | 3 | r | x | | 61 | 49 | o, cp, od | | 0.02 |
| | London (St. James's Park) | 29.67 | 58 | WSW | 2 | of | 29.59 | -0.22 | 54 | 50 | +5 | SW | 3 | o | x | | 61 | 49 | o, op, bc, b, o | 0.5 | 0.01 |
| | The Scaw (Skagen)... | 29.54 | 44 | SSE | 4 | o | 29.45 | -0.25 | 43 | 41 | -2 | SE | 4 | o | 0 | | 48 | 41 | x | | 0.12 |
| | Fanö... | 29.72 | 46 | NE | 2 | bc | 29.68 | -0.27 | 46 | 45 | +4 | SE | 2 | r | x | | 55 | 41 | x | | 0.04 |
| FRANCE. | Cuxhaven... | 29.76 | 56 | E | 1 | o | 29.61 | -0.34 | 48 | 47 | +4 | SE | 1 | d | x | | 55 | 44 | x | | 0.16 |
| | The Helder... | 29.67 | 53 | E | 1 | c | 29.62 | -0.27 | 49 | 48 | +3 | SW | 3 | rm | 2 | | 61 | 46 | x | | 0.08 |
| | Brussels... | x | x | x | x | x | 29.72 | -0.14 | 56 | 54 | -2 | WSW | 3 | c | x | | 69 | 50 | x | | - |
| | Berlin... | 29.48 | 55 | ESE | 1 | o | 29.64 | -0.39 | 51 | 46 | +5 | E | 2 | o | x | | 61 | 45 | x | | - |
| | Frankfurt... | 29.69 | 60 | SE | 1 | bc | 29.75 | -0.16 | 59 | 57 | +4 | W | 1 | b | x | | 66 | 54 | x | | 0.16 |
| | Munich... | 29.71 | 62 | SE | 3 | bc | 29.80 | -0.12 | 57 | 54 | -1 | SW | 5 | b | x | | 73 | 55 | x | | 0.20 |
| | C. Gris Nez... | 29.69 | 50 | WSW | 3 | f | 29.71 | -0.13 | 49 | 49 | +1 | S | 2 | f | 2 | | 59 | 43 | x | | - |
| | La Heve... | 29.78 | 57 | N | 1 | c | 29.71 | -0.14 | 51 | 49 | -4 | SW | 4 | c | 3 | | 63 | 46 | x | | 0.08 |
| SPANISH PENIN. | Brest... | 29.79 | 54 | SSW | 4 | b | 29.55 | -0.29 | 53 | 52 | +1 | SSW | 6 | r | 5 | | 57 | 52 | x | | 0.08 |
| | Lorient... | 29.78 | 57 | SSW | 3 | bc | 29.62 | -0.19 | 54 | 53 | 0 | SSW | 5 | r | 5 | | 61 | 52 | x | | - |
| | Rochefort... | 29.87 | 58 | WNW | 4 | c | 29.75 | -0.01 | 57 | 56 | -2 | ESE | 3 | c | x | | 63 | 55 | b, c | | - |
| | Biarritz... | 29.89 | 62 | NE | 2 | c | 29.80 | -0.11 | 68 | 58 | +9 | SSE | 3 | b | 2 | | ? | 55 | x | | - |
| | Paris... | 29.71 | 64 | NW | 2 | bc | 29.80 | -0.08 | 55 | 53 | -2 | SW | 3 | c | x | | 76 | 53 | x | | - |
| | Belfort... | 29.58 | 72 | WSW | 4 | o | 29.80 | -0.08 | 60 | 57 | +3 | WSW | 4 | o | x | | 78 | 57 | x | | 0.24 |
| | Lyons... | 29.75 | 71 | SW | 2 | o | 29.85 | -0.07 | 59 | 55 | -1 | N | 1 | bc | x | | 82 | 54 | x | | - |
| | Nice... | 29.96 | 57 | S | 2 | c | 29.87 | -0.17 | 60 | 52 | +5 | 2 | 0 | bc | 0 | | 66 | 50 | x | | - |
| SPANISH PENIN. | Perpignan... | 29.89 | 60 | E | 2 | o | 29.85 | -0.09 | 59 | 57 | 0 | E | 2 | o | x | | 69 | 55 | x | | - |
| | Sanguinaire... | 29.94 | 66 | S | 2 | bc | 29.90 | -0.11 | 65 | 61 | +6 | SE | 3 | bc | 2 | | 72 | 46 | x | | - |
| | Corunna... | 30.02 | 60 | SSW | 4 | o | 29.97 | -0.07 | 60 | 58 | 0 | SSW | 5 | o | x | | 66 | 57 | x | | - |
| SPANISH PENIN. | Lisbon... | 29.90 | 60 | WNW | 4 | b | 29.98 | +0.25 | 61 | 56 | +1 | WNW | 4 | b | 5 | | 64 | 57 | x | | - |
| | Azores (P. Delgada)... | 29.91 | 59 | S | 4 | bc | 29.95 | +0.25 | 59 | 54 | 0 | W | 4 | b | 7 | | 70 | 57 | x | | - |

SUPPLEMENTARY CHARTS OF BAROMETER AND WIND

FOR 8 A.M. AND 6 P.M. YESTERDAY

8 A.M. YESTERDAY



6 P.M. YESTERDAY



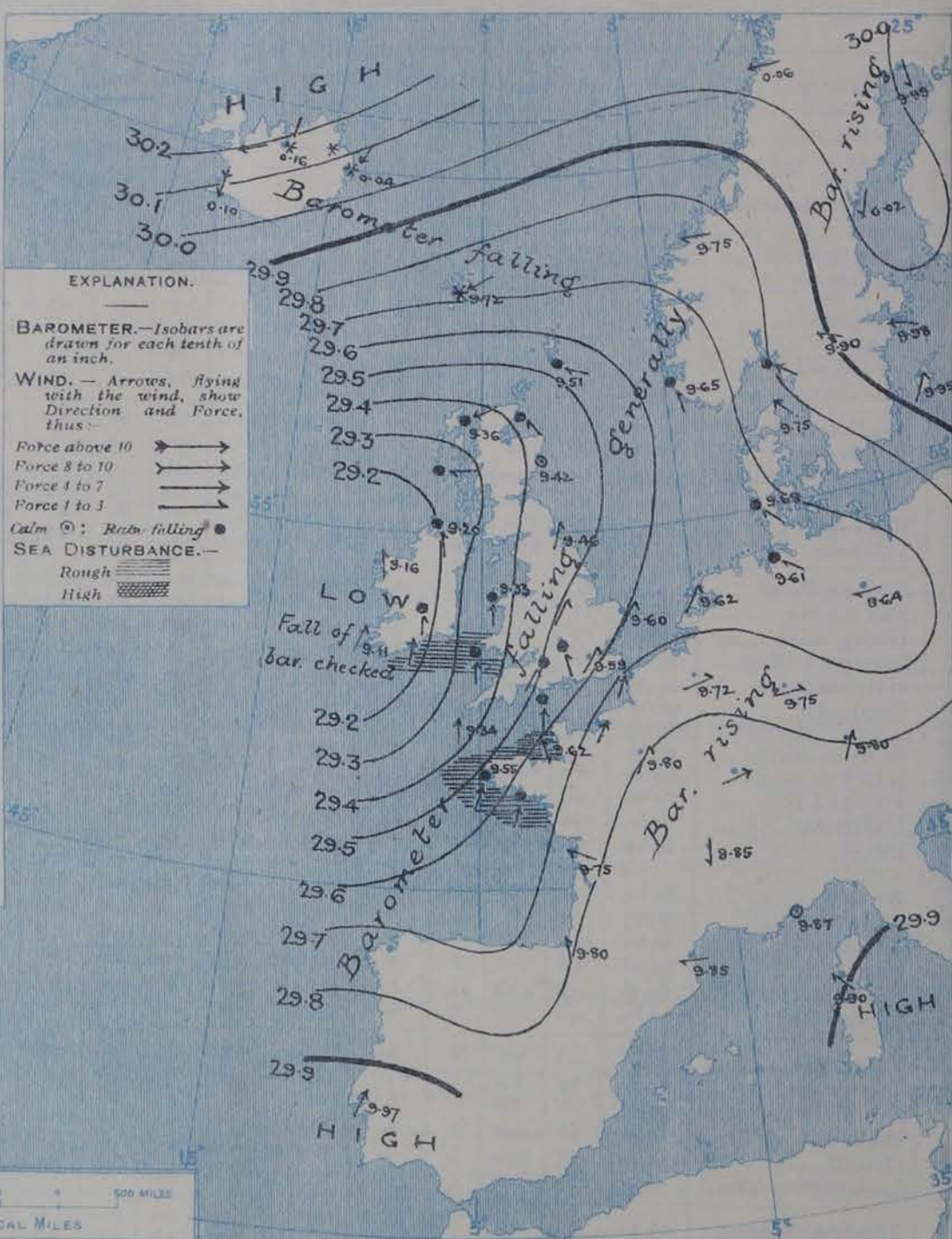
AVERAGES OF TEMPERATURE AT 8 A.M.
FOR THE TWO-MONTHLY PERIOD
APRIL - MAY.
(Derived chiefly from Observations extending over
the 35 years—1871-1905.)



Tuesday,

WEATHER

1. BAROMETER, WIND AND SEA AT 8 A.M. TO-DAY.



NOTES ON THE GENERAL SITUATION AT 8 A.M.

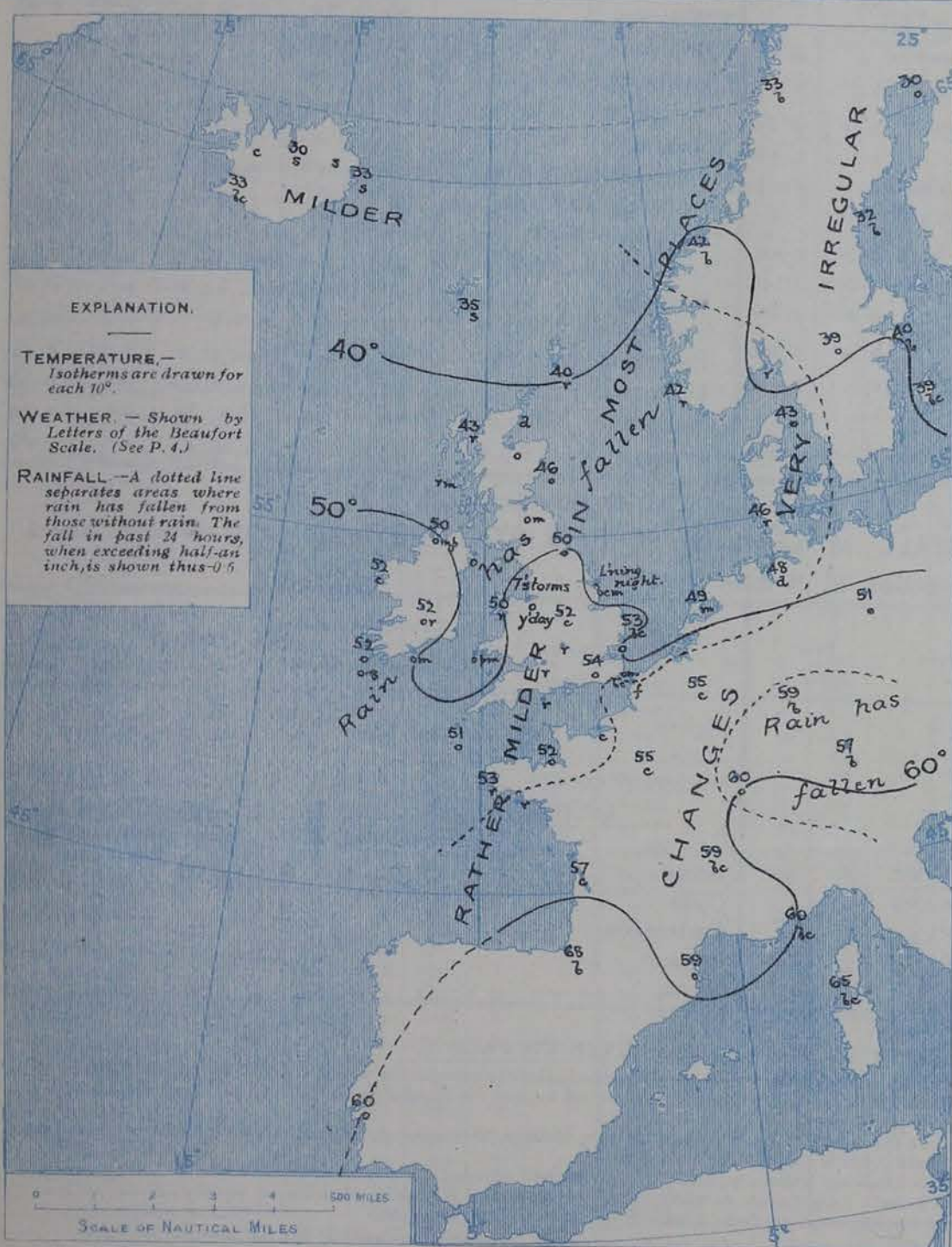
The depression noticed yesterday off the west of Ireland is spreading eastwards, and the barometer continues to fall in nearly all parts of western Europe, as well as in Iceland. The highest pressures are still found to the northward of Iceland, but the barometer is rising steadily and is becoming rather high in the neighbourhood of the Azores.

The wind is southerly over Ireland, England and the north and west of France, and blows freshly or strongly at several of the coast stations in the west and south-west. In the north of Scotland it draws into East, while in Iceland it is northerly or northerly with a gale at Reykjavik. Temperature has risen somewhat over the United Kingdom generally, and is above the normal at the English and Irish stations, where the readings are mostly a trifle above 50°. At the Continental stations the readings range from 60° at Biarritz, and 65° at Sanquhar to a little below the freezing point in the north of Sweden. Cloudy, unsettled weather prevails over North-Western Europe generally, with rain in several parts of the United Kingdom, the north-west of France, Denmark, and the south of Norway, snow is falling in Iceland and the Faroe. The sea is rather rough off our south-west coasts and in the Bay of Biscay, but moderate or slight elsewhere.

CHARTS

5th May, 1908.

2. TEMPERATURE AND WEATHER AT 8 A.M. TO-DAY.



NOTES ON YESTERDAY'S WEATHER.

During yesterday the thermometer rose to 60° and upwards in several parts of England and Wales, and to 64° at Bournemouth; on the north and east coasts of Scotland it did not reach 50°. The amount of bright sunshine was generally small; at most stations in the south-east of England there was none. Rain has again fallen over the United Kingdom generally. Thunderstorms occurred yesterday in the north-west of England, and lightning was seen at Spurn Head.

GENERAL INFERENCE FROM THE 8 A.M. OBSERVATIONS.

The depression in the west will continue to spread eastwards and changeable weather is, therefore, likely to continue over the United Kingdom generally, with fresh to strong southerly and south-westerly winds on our western and southern coasts. Temperature will rise somewhat above the normal in all but our extreme northern districts, where the wind is likely to remain for the present in the East.

FORECASTS

For the 24 hours commencing at NOON TO-DAY.

For the positions of the DISTRICTS indicated by the numbers 0-11—see map at foot.

- 0 { Easterly winds, freshening; dull rainy, remaining cold.
- 1 { Light variable breezes, cloudy, with occasional rain. Rather milder.
- 2 { }
 - 3 { Southerly and South-Westerly winds, moderate; mild, unsettled, rain at times.
 - 4 { }
- 5 { Southerly to South-Westerly winds, moderate inland, fresh or strong on coast; mild, unsettled, rain at times.
- 6 { South-Easterly to variable breezes, cloudy, with occasional rain. Rather milder.
- 7 { }
 - 8 { Same as No. 5.
- 9 { }
 - 10 { Southerly to variable breezes; mild, unsettled, rain at times, some fog or mist on coasts.

II WESTERN CHANNEL AND BAY

Fresh or strong southerly to south-westerly winds, and a rather rough sea; squally, showery.

FORECAST DISTRICTS.

Those portions of the Coasts upon which the Warning Signals are at present flying are indicated thus:—

Signals hoisted yesterday.

Signals hoisted this morning.

South Cone.

North Cone.

South Cone.

North Cone.



DAILY WEATHER REPORT.

5th May, 1908.

TEMPERATURE, WEATHER, SUNSHINE AND RAINFALL FOR YESTERDAY.

| STATIONS. | TEMPERATURE F. | | Weather. | Sunshine. | Rainfall. | STATIONS. | TEMPERATURE F. | | Weather. | Sunshine. | Rainfall. |
|------------------------------|----------------|------|----------------|-----------|-----------|-------------------------------|----------------|------|-----------------|-----------|-----------|
| | Max. | Min. | | | | | Max. | Min. | | | |
| Dublin (City), to 4 p.m. ... | 60 | 47 | c, o, b, c | Hrs. | Ins. | † Worthing ... | 53 | 50 | o, sp, m | Hrs. | Ins. |
| Rossall, to 6 p.m. ... | 62 | 47 | o, c, th, omr | * | 0.26 | † Brighton ... | 53 | 49 | * | 0.0 | - |
| Blackpool, to 9 p.m. ... | 63 | 48 | c, o, th, o | 2.7 | 0.37 | Eastbourne, to 6 p.m. ... | 56 | 48 | * | 0.0 | 0.01 |
| Southport, to 9 p.m. ... | 63 | 49 | c, o, th, om | 2.4 | 0.30 | Bexhill-on-Sea, to 9 p.m. ... | 55 | 49 | f, m, ef | 0.0 | - |
| † Rhyl, to 6 p.m. ... | 64 | 50 | * | 2.3 | 0.16 | † Hastings ... | * | * | * | 0.0 | * |
| Llandudno, to 9 p.m. ... | 61 | 49 | o, b, c, p, bc | 3.1 | 0.17 | † Folkestone, to 6 p.m. ... | 55 | 45 | bc, o, f, of | 0.0 | - |
| Bettws-y-Coed, to 6 p.m. ... | 64 | 50 | c, b, d, c | 2.6 | - | † Ramsgate, to 6 p.m. ... | 58 | 52 | * | 0.0 | - |
| Towyn, to 6 p.m. ... | 59 | 50 | b, m, r, bc, o | 3.3 | 0.09 | Margate, to 6 p.m. ... | 58 | 44 | om, o | 0.0 | - |
| Aberystwyth, to 6 p.m. ... | 56 | 50 | * | 2.0 | 0.16 | Lowestoft, to 6 p.m. ... | 53 | 42 | o, c, sp, c | 4.5 | 0.02 |
| Plymouth, to 9 p.m. ... | 53 | 48 | od, r, o | 0.0 | 0.08 | Skegness ... | 51 | 45 | c, bc, c | 2.6 | 0.07 |
| Torquay, to 6 p.m. ... | 56 | 49 | * | 0.4 | 0.04 | Scarborough, to 9 p.m. ... | 54 | 41 | o, c | 0.3 | 0.21 |
| † Weymouth, to 6 p.m. ... | 57 | 47 | f, o, c, m | 0.1 | 0.04 | Harrogate, to 6 p.m. ... | 55 | 41 | m, o, c | 0.3 | 0.11 |
| † Bournemouth, to 6 p.m. ... | 57 | 47 | f, p, b | 1.0 | - | Darwen, to 9 p.m. ... | 60 | 45 | o, cm, d, th, r | 1.2 | 0.33 |
| Southsea, to 6 p.m. ... | 56 | 50 | * | 0.1 | 0.01 | Manchester, to 9 p.m. ... | 61 | 48 | bc, r, c | 0.2 | 0.10 |
| | | | | | | Birmingham, to 9 p.m. ... | 59 | 48 | o, sp, b | 1.7 | 0.09 |

† At this station the amount of Bright Sunshine given is for the whole day, ending with sunset.

TEMPERATURE, WEATHER, and RAINFALL at additional FOREIGN STATIONS, mainly for the 24 hours ended at 8 a.m. yesterday.

| STATIONS. 4 th May, 1908. | TEMPERATURE F. | | WEATHER. | RAIN. Ins. | STATIONS. 4 th May, 1908. | TEMPERATURE F. | | WEATHER. | RAIN. Ins. |
|---|----------------|------|----------|---------------|---|----------------------------|--------|---------------------------|-----------------|
| | Max. | Min. | | | | Max. | Min. | | |
| St. Petersburg ... | 39 | 28 | c, b | - | Algiers ... | 84 | 64 | b, b | - |
| Utrecht ... | 61 | 43 | bc, bc | - | Tunis ... | 81 | 46 | b, bc | - |
| Groningen ... | 52 | 41 | b, c | - | Madeira (Funchal) ... | | | | |
| Vienna ... | 64 | 48 | o, o | 0.04 | Geneva ... | 3 rd May, 1908. | 1 p.m. | Observations not received | Measured 7 a.m. |
| Florence ... | 72 | 51 | b, o | - | Berne ... | | * | | |
| Rome ... | 70 | 50 | b, bc | - | Coire ... | | * | | |
| Naples ... | 65 | 55 | b, bc | - | Castasegna ... | | * | | |
| Palermo ... | 72 | 47 | b, f | - | Lugano ... | | * | | |
| Brindisi ... | 73 | 50 | b, b | - | Davos ... | | * | | |
| Malta ... | 70 | 56 | b | - | | | | | |

NOTES REFERRING TO INFORMATION GIVEN ON PAGE 1.—

- (a) At the British and Irish Stations the readings of the barometer are not corrected for the difference in Gravity between the position of the Station and Latitude 45°. The approximate correction is:—For stations North of Malin Head and North Shields + '03 in., but for Sumburgh Head + '04 in.; for stations south of Malin Head and North Shields + '02 in., but for Scilly and Jersey + '01 in.
- (b) The Sunshine for London given in the table is recorded on the Tower of the Wesleyan Training College, Westminster. The Sunshine entered to Dungeness is recorded at Littlestone-on-Sea; that entered to Portland Bill is recorded at Weymouth.
- (c) The information relating to weather is indicated by the following letters—b. blue sky; bc. sky half clouded; c. sky three parts clouded; d. drizzling rain; e. wet air without rain falling; f. fog; g. gloomy; h. hail; l. lightning; m. misty (hazy); o. overcast; p. passing showers; q. squally; r. rain; s. snow; t. thunder; u. ugly, threatening; v. visibility, unusual transparency; w. dew; x. hoar frost; z. dust-haze, or smoke.

* AN ASTERISK is inserted in all places for which information is not usually received. † Reports received too late for insertion in Charts.

WIRELESS TELEGRAMS FROM SHIPS OF H.M. NAVY.

Received during the 24 hours ended at 9.30 a.m. to-day.

TABLE SHOWING THE GREENWICH TIMES OF SUNRISE, NOON, AND SUNSET, FOR STATIONS IN THE UNITED KINGDOM, TO-DAY AND TO-MORROW.

| Hour of Observation. | Position. | | Reading of Barometer. | Wind. | | Weather. | TEMPERATURE. | | | Sea Dis. turbance. | 5 th & 6 th May, 1908. | Sunrise G.M.T. | Noon G.M.T. | Sunset G.M.T. |
|----------------------|-----------|-------|-----------------------|-------|--------|----------|--------------|-----------|------|--------------------|--|----------------|-------------|---------------|
| | Lat. | Long. | | Dir. | Force. | | Dry Bulb. | Wet Bulb. | Sea. | | | | | |
| | | | Ins. | | | | ° | ° | ° | | | | | |
| | | | | | | | | | | | Yarmouth ... | 4.18 | 11.50 | 7.22 |
| | | | | | | | | | | | | 4.16 | 11.50 | 7.24 |
| | | | | | | | | | | | Greenwich ... | 4.28 | 11.57 | 7.26 |
| | | | | | | | | | | | | 4.26 | 11.57 | 7.28 |
| | | | | | | | | | | | Wick ... | 4.12 | 12.9 | 8.6 |
| | | | | | | | | | | | | 4.10 | 12.9 | 8.8 |
| | | | | | | | | | | | Valencia ... | 5.6 | 12.38 | 8.9 |
| | | | | | | | | | | | | 5.5 | 12.38 | 8.10 |

TERMS OF SUBSCRIPTION for the Daily Weather Report forwarded by Book Post, £1 per annum, payable quarterly in advance.

Single Copies (price 1d) may be obtained after 3 p.m. on the day of issue, at the Meteorological Office, and at the Bookstalls of the following terminus Railway Stations:—Victoria, Charing Cross, King's Cross, St. Pancras, Euston.

FORECASTS OF WEATHER for one day in advance are drawn up at 11 a.m., and between 7 and 8 p.m. The latest forecast can be had by Reply Telegram, on paying at any Post Office in the United Kingdom Sixpence in addition to the cost of the enquiry and reply Telegram. Information as to the Terms on which Forecasts can be sent daily, for a long or short period, may be obtained on application.

METEOROLOGICAL OFFICE, 63, VICTORIA STREET, S.W.
(TELEGRAPHIC ADDRESS: WEATHER, LONDON.)

W. N. SHAW, (Director).

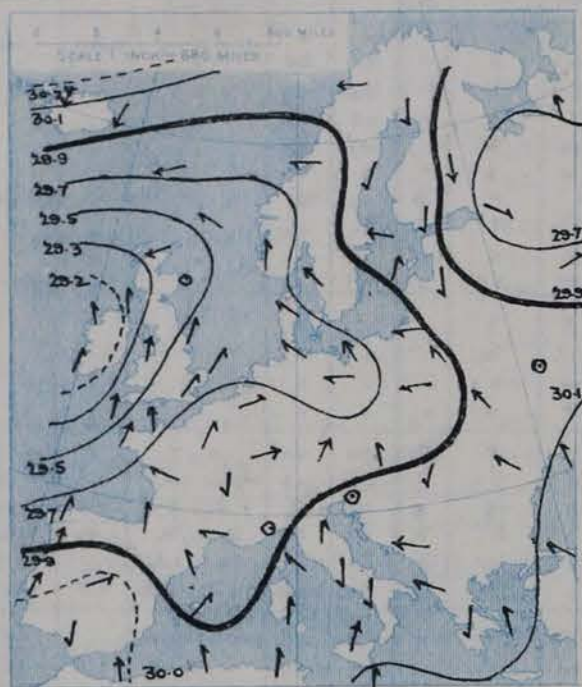
DAILY WEATHER REPORT OF THE METEOROLOGICAL OFFICE.

Wednesday
6th May, 1908

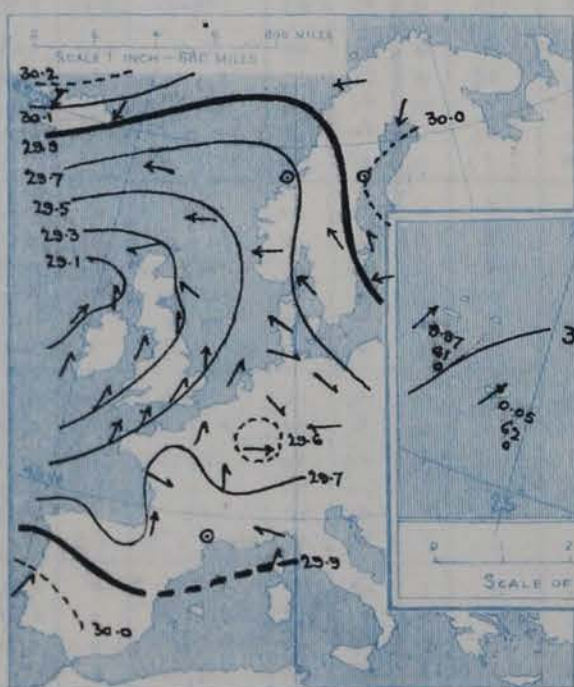
| STATIONS. | | YESTERDAY EVENING. | | | | | THIS MORNING. | | | | | | | | | | PAST 24 HOURS. | | | | |
|-------------------|---------------------------|-------------------------------------|-----------|--------|----------|---------------|-------------------------------------|-------------------------|--------------|-----------|-------------------------|--------|----------|---------------|-------|------|-----------------|------------|-----------|--------|------|
| | | Barom. | Temp. | Wind. | Weather. | Sea (0 to 9). | Barometer. | | Temperature. | | | Wind. | Weather. | Sea (0 to 9). | Temp. | | Weather. | Sun-shine. | Rainfall. | Hours. | Ins. |
| | | At 3 ³⁰ Fahr. and M.S.L. | Dry Bulb. | Dirac. | | | At 8 ³⁰ Fahr. and M.S.L. | Change since Yesterday. | Dry Bulb. | Wet Bulb. | Change since Yesterday. | Dirac. | | | Max. | Min. | | | | | |
| SCANDINAVIA. | Haparanda... | 29.99 | 33 | NE | 4 | 0 | 29.91 | +0.02 | 30 | 29 | 0 | NE | 4 | 0 | 41 | 25 | x | x | - | x | - |
| | Hernösand... | 30.00 | 32 | Z | 0 | 0 | 29.99 | -0.03 | 34 | 30 | +2 | SE | 2 | 0 | 34 | 23 | x | x | - | x | - |
| | Stockholm... | 29.96 | 34 | SSE | 2 | 0 | 29.94 | -0.04 | 41 | 36 | +1 | SE | 2 | 0 | 43 | 30 | x | x | - | x | - |
| | Wisby... | 29.92 | 35 | E | 4 | 0 | 29.91 | -0.04 | 42 | 39 | +3 | SE | 4 | 0 | 43 | 32 | x | x | - | x | - |
| | Karlstad... | 29.84 | 44 | SE | 4 | 0 | 29.87 | -0.03 | 38 | 35 | -1 | ESE | 4 | 0 | x | x | x | x | - | x | - |
| | Færder (X'ania Fjord) | 29.76 | 42 | ESE | 2 | 0 | 29.75 | -0.05 | 36 | 36 | -3 | SE | 3 | 0 | 43 | 36 | x | x | - | x | - |
| | Bodö... | 30.00 | 32 | E | 4 | 0 | 29.89 | -0.17 | 35 | 31 | +2 | E | 5 | 0 | 36 | 28 | x | x | - | x | - |
| | Christiansund... | 29.67 | 48 | Z | 0 | 0 | 29.62 | -0.13 | 47 | 42 | +5 | Z | 0 | 0 | 48 | 41 | x | x | - | x | - |
| | Skudesnaes... | 29.58 | 44 | E | 5 | 0 | 29.51 | -0.14 | 44 | 42 | +2 | E | 4 | 0 | 45 | 41 | x | x | - | x | - |
| ICELAND & FAEROE. | Reykjavik... | 30.05 | 39 | N | 8 | 0 | 29.87 | -0.23 | 36 | x | +3 | N | 3 | 0 | x | x | x | x | - | x | - |
| | Blönduós... | 30.20 | 33 | E | 9 | 0 | 30.00 | -0.22 | 36 | x | +5 | ESE | 1 | 0 | x | x | x | x | - | x | - |
| | Seydisfjord... | 30.02 | 37 | NNE | 4 | 0 | 29.93 | -0.11 | 35 | x | +2 | NE | 4 | 0 | x | x | x | x | - | x | - |
| | Thorshavn... | 29.63 | 41 | E | 6 | 0 | 29.53 | -0.19 | 39 | x | +4 | E | 8 | 0 | x | x | x | x | - | x | - |
| BRITISH ISLANDS. | Sumburgh Head... | 29.40 | 43 | E | 4 | 0 | 29.33 | -0.18 | 44 | 44 | +4 | ESE | 3 | 0 | 44 | 40 | o, r | x | - | x | - |
| | Stornoway... | 29.25 | 47 | ESE | 3 | 0 | 29.14 | -0.22 | 48 | 47 | +5 | SE | 4 | 0 | 48 | 43 | odfm, cm | 0.0 | - | 0.13 | - |
| | Castlebay (Barra Id.) | 29.16 | 50 | ESE | 3 | 0 | 29.12 | -0.17 | 47 | 47 | +1 | SE | 3 | 0 | 50 | 46 | r, cm, p, r, f | 0.0 | - | 0.43 | - |
| | Malin Head... | 29.08 | 54 | SSE | 3 | 0 | 29.14 | -0.06 | 50 | 49 | 0 | SSW | 3 | 0 | 57 | 46 | odfm, bc | x | - | 0.02 | - |
| | Blacksod Pt. ... | 29.10 | 52 | SW | 4 | 0 | 29.19 | +0.03 | 50 | 49 | -2 | SW | 3 | 0 | 55 | 47 | cm, od | x | - | 0.04 | - |
| | Valencia... | 29.12 | 54 | SSW | 3 | 0 | 29.35 | +0.24 | 50 | 48 | -2 | N | 3 | 0 | 56 | 49 | o, o, bcp | 1.5 | - | 0.10 | - |
| | Roche's Point... | 29.19 | 52 | SW | 4 | 0 | 29.31 | +0.14 | 52 | 51 | +2 | WNW | 5 | 0 | 55 | 49 | odfm, cp, od | x | - | 0.05 | - |
| | Birr Castle... | 29.12 | 58 | SW | 2 | 0 | 29.22 | +0.06 | 52 | 51 | 0 | SW | 2 | 0 | 60 | 47 | o, r, c | 2.3 | - | 0.15 | - |
| | Donaghadee... | 29.20 | 48 | SSE | 2 | 0 | 29.20 | -0.15 | 48 | 48 | 0 | SSW | 1 | 0 | 50 | 45 | ogr, og, o | x | - | 0.05 | - |
| | Liverpool Obsy... | 29.28 | 55 | SSE | 3 | 0 | 29.27 | -0.14 | 50 | 49 | -1 | SE | 3 | 0 | 58 | 48 | cm | 1.0 | - | 0.14 | - |
| | Holyhead... | 29.23 | 49 | SSW | 4 | 0 | 29.22 | -0.11 | 50 | 49 | 0 | S | 2 | 0 | 54 | 45 | dp, odfm | x | - | 0.20 | - |
| | Pembroke (St. Ann's Hd.) | 29.26 | 49 | SSW | 6 | 0 | 29.22 | -0.11 | 48 | 48 | 0 | SW | 3 | 0 | 50 | 47 | odfm | 0.0 | - | 0.32 | - |
| | Scilly (St. Mary's)... | 29.30 | 53 | SW | 4 | 0 | 29.41 | +0.07 | 51 | 49 | 0 | WSW | 4 | 0 | 57 | 50 | c, r | 1.2 | - | 0.09 | - |
| | Jersey (St. Aubins)... | 29.53 | 57 | SSW | 4 | 0 | 29.54 | -0.08 | 52 | 50 | 0 | SW | 5 | 0 | 60 | 50 | cp, f | 3.8 | - | 0.02 | - |
| | Portland Bill... | 29.43 | 51 | SSW | 5 | 0 | 29.38 | -0.14 | 49 | 49 | -1 | SSW | 5 | 0 | 52 | 49 | bc, o | 0.6 | - | 0.14 | - |
| | Dungeness... | 29.51 | 52 | SSW | 4 | 0 | 29.45 | -0.19 | 51 | 49 | +2 | SW | 4 | 0 | 54 | 48 | bc, c, r | 0.8 | - | 0.19 | - |
| | Dover... | 29.53 | 52 | SSW | 3 | 0 | 29.48 | -0.17 | 50 | 49 | +1 | SSW | 3 | 0 | 53 | 48 | m, cv, or | 0.7 | - | 0.19 | - |
| | Wick... | 29.31 | 44 | SE | 2 | 0 | 29.21 | -0.20 | 44 | 44 | +1 | SE | 1 | 0 | 45 | 42 | - | x | - | 0.05 | - |
| | Nairn... | 29.27 | 46 | E | 1 | 0 | 29.16 | -0.21 | 50 | 48 | +4 | E | 1 | 0 | 50 | 45 | c, o, z | 0.0 | - | 0.03 | - |
| | Aberdeen... | 29.32 | 49 | ESE | 1 | 0 | 29.22 | -0.20 | 47 | 47 | +1 | ESE | 1 | 0 | 54 | 45 | c, bc, c, op, f | 4.9 | - | 0.03 | - |
| | Leith... | 29.22 | 54 | E | 2 | 0 | 29.20 | -0.20 | 50 | 49 | +6 | NE | 1 | 0 | 56 | 43 | odfm, cp | x | - | 0.14 | - |
| | North Shields... | 29.29 | 52 | SSE | 2 | 0 | 29.25 | -0.21 | 52 | 49 | +2 | SSW | 2 | 0 | 57 | 46 | op, r | x | - | 0.23 | - |
| | Spurn Head... | 29.37 | 53 | SSW | 3 | 0 | 29.32 | -0.20 | 53 | 51 | +4 | SSW | 3 | 0 | 57 | 49 | cp, c, b, r, bc | x | - | 0.06 | - |
| | Yarmouth... | 29.49 | 56 | S | 4 | 0 | 29.41 | -0.19 | 56 | 52 | +3 | SW | 4 | 0 | 59 | 48 | c, bcp | 5.4 | - | 0.04 | - |
| | Clacton-on-Sea... | 29.50 | 57 | SSW | 4 | 0 | 29.42 | -0.20 | 52 | 51 | +3 | S | 4 | 0 | 54 | 48 | o, cp, bc | 1.3 | - | 0.03 | - |
| | Nottingham... | 29.36 | 57 | SSW | 3 | 0 | 29.32 | -0.19 | 53 | 51 | +1 | SW | 1 | 0 | 59 | 50 | cp, c | 2.6 | - | 0.12 | - |
| | Bath... | 29.40 | 56 | SW | 7 | 0 | 29.35 | -0.14 | 53 | 51 | 0 | SW | 4 | 0 | 60 | 50 | - | 2.4 | - | 0.04 | - |
| | Oxford... | 29.42 | 54 | SSW | 5 | 0 | 29.37 | -0.17 | 52 | 50 | +1 | S | 4 | 0 | 57 | 50 | op | x | - | 0.13 | - |
| | London (St. James's Park) | 29.47 | 56 | SW | 3 | 0 | 29.40 | -0.19 | 54 | 50 | 0 | SW | 3 | 0 | 57 | 52 | odp, o, c, p | 0.5 | - | 0.10 | - |
| GERMANY, & C. | The Scaw (Skagen)... | 29.71 | 43 | SE | 5 | 0 | 29.67 | -0.08 | 41 | 40 | -2 | SE | 5 | 0 | 48 | 37 | * | x | - | 0.35 | - |
| | Fanö... | 29.61 | 46 | SE | 2 | 0 | 29.58 | -0.10 | 48 | 47 | +2 | SE | 2 | 0 | 52 | 45 | * | x | - | 0.04 | - |
| | Cuxhaven... | 29.65 | 53 | WNW | 2 | 0 | 29.57 | -0.04 | 55 | 54 | +7 | SW | 2 | 0 | 55 | 46 | b, tlv | x | - | 0.16 | - |
| | The Helder... | 29.58 | 54 | SW | 3 | 0 | 29.50 | -0.12 | 53 | 52 | +4 | SSW | 3 | 0 | 57 | 46 | * | x | - | - | - |
| | Brussels... | x | x | x | x | x | 29.57 | -0.15 | 55 | 52 | 0 | SW | 3 | 0 | 65 | 50 | * | x | - | 0.08 | - |
| | Berlin... | 29.67 | 57 | NW | 2 | 0 | 29.64 | -0.00 | 55 | 53 | +4 | SE | 1 | 0 | 63 | 50 | * | x | - | 0.71 | - |
| | Frankfurt... | 29.67 | 63 | NW | 1 | 0 | 29.63 | -0.12 | 56 | 54 | -3 | SW | 1 | 0 | 72 | 54 | * | x | - | - | - |
| | Munich... | 29.68 | 61 | E | 2 | 0 | 29.63 | -0.17 | 54 | 53 | -3 | SW | 4 | 0 | 70 | 52 | * | x | - | 0.55 | - |
| FRANCE. | C. Gris Nez... | 29.57 | 64 | SSW | 4 | 0 | 29.49 | -0.22 | 50 | 50 | +1 | S | 4 | 0 | 61 | 48 | * | x | - | 0.16 | - |
| | La Heve... | 29.57 | 57 | SW | 5 | 0 | 29.55 | -0.16 | 51 | 50 | 0 | SSW | 4 | 0 | 59 | 48 | * | x | - | 0.16 | - |
| | Brest... | 29.52 | 54 | SSW | 5 | 0 | 29.59 | +0.04 | 53 | 51 | 0 | SW | 6 | 0 | 55 | 50 | * | x | - | 0.08 | - |
| | Lorient... | 29.56 | 55 | SW | 6 | 0 | 29.55 | -0.07 | 55 | 52 | +1 | SW | 7 | 0 | 61 | 52 | * | x | - | 0.28 | - |
| | Rochefort... | 29.75 | 59 | WNW | 3 | 0 | 29.81 | +0.06 | 57 | 55 | 0 | WSW | 6 | 0 | 73 | 52 | o | x | - | 0.20 | - |
| | Biarritz... | 29.72 | 70 | S | 4 | 0 | 29.98 | +0.18 | 58 | 55 | -10 | W | 3 | 0 | 76 | 55 | * | x | - | 0.08 | - |
| | Paris... | 29.63 | 63 | SSW | 2 | 0 | 29.65 | -0.15 | 56 | 53 | 0 | SSW | 4 | 0 | 68 | 50 | * | x | - | - | - |
| | Belfort... | 29.59 | 69 | W | 6 | 0 | 29.69 | -0.11 | 52 | 51 | -8 | WSW | 4 | 0 | 74 | 51 | * | x | - | 1.22 | - |
| SPANISH PENIN. | Lyons... | 29.65 | 70 | S | 3 | 0 | 29.84 | -0.01 | 60 | 57 | +1 | SW | 1 | 0 | 80 | 52 | * | x | - | 0.24 | - |
| | Nice... | 29.83 | 58 | ESE | 3 | 0 | 29.78 | -0.09 | 56 | 56 | -4 | Z | 0 | 0 | 70 | 54 | * | x | - | - | - |
| | Perpignan... | 29.77 | 61 | Z | 0 | 0 | 29.90 | +0.05 | 62 | 58 | +3 | W | 1 | 0 | 67 | 52 | * | x | - | - | - |
| | Sanguinaire... | 29.89 | 61 | SW | 3 | 0 | 29.89 | -0.01 | 63 | 60 | -2 | SE | 3 | 0 | 75 | 50 | * | x | - | - | - |
| SPANISH PENIN. | Corunna... | 30.08 | 59 | SW | 1 | 0 | 30.17 | +0.20 | 61 | 55 | +1 | WSW | 1 | 0 | 63 | 57 | * | x | - | - | - |
| | Lisbon... | 30.06 | 61 | SW | 2 | 0 | 30.03 | +0.07 | 62 | 60 | +1 | SW | 5 | 0 | 68 | 59 | * | x | - | - | - |
| | Azores (P. Delgada)... | 29.95 | 62 | SW | 4 | 0 | 29.97 | +0.02 | 61 | 60 | +2 | SW | 5 | 0 | 64 | 59 | * | x | - | 0.08 | - |

SUPPLEMENTARY CHARTS
OF
BAROMETER AND WIND
FOR 8 A.M. AND 6 P.M. YESTERDAY

8 A.M. YESTERDAY



6 P.M. YESTERDAY



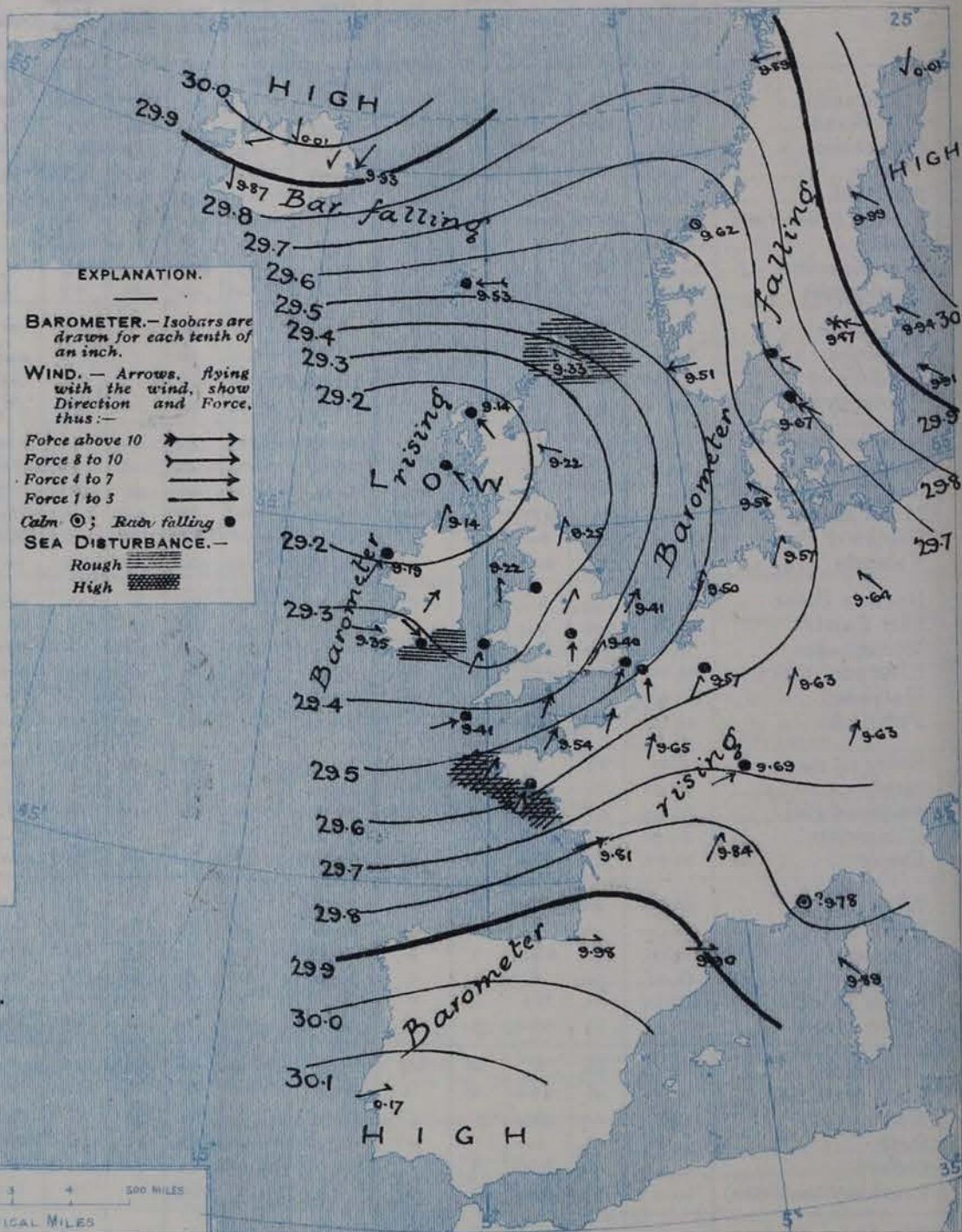
AVERAGES OF TEMPERATURE AT 8 A.M.
FOR THE TWO-MONTHLY PERIOD
APRIL - MAY.
(Derived chiefly from Observations extending over
the 35 years—1871-1905.)



Wednesday,

WEATHER

1. BAROMETER, WIND AND SEA AT 8 A.M. TO-DAY.



NOTES ON THE GENERAL SITUATION AT 8 A.M.

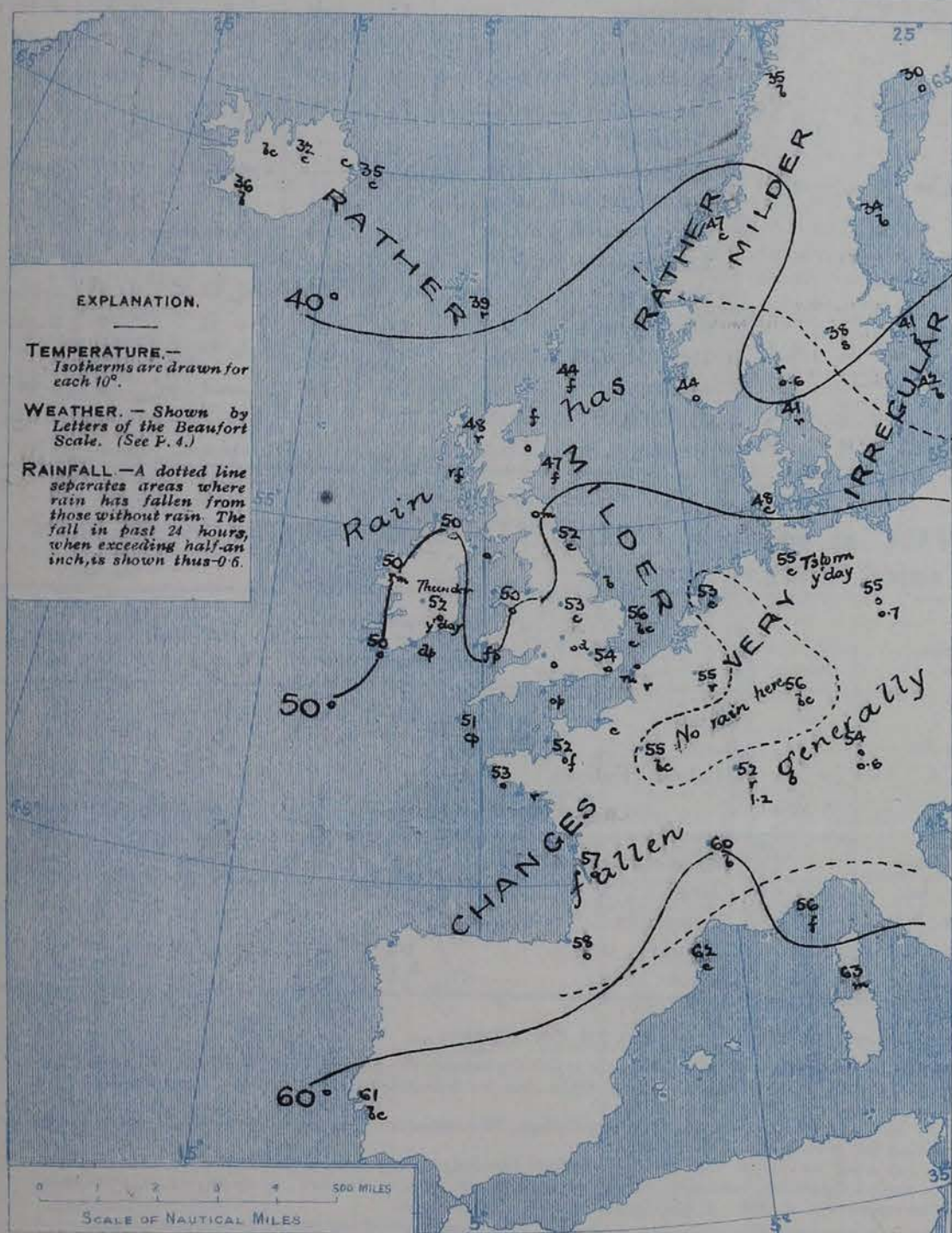
The recent depression continues to spread eastwards and is at the same time moving slowly northwards, its central area being at present found over Scotland and the north of Ireland. The barometer is rising on our own extreme west and south-west coasts, as well as in France and Spain, but is falling elsewhere. The high pressure system to the northward of Iceland appears to be giving way.

Over Ireland, England, France, Germany and the Netherlands the wind is chiefly South-Westerly, but in Denmark, Scandinavia and the north of Scotland it is South-Easterly or Easterly, while in Iceland it is North-Easterly or Northerly. Along the west coast of France the South-Westerly current is strong in force. Temperature has risen in the north and east of Great Britain, as well as in Norway and Iceland, but has changed very irregularly elsewhere. Over the greater part of the United Kingdom the thermometer stands at or slightly above 50°. On the Continent the thermometer ranges from a little above 60° at some of the southern stations in France and Spain to 35° or less in the north of Scandinavia. The weather is in a cloudy, unsettled state over North-Western Europe generally, with rain in several places, and snow at Karlstad. Fog prevails on many parts of the Scottish coasts. The sea is moderate or slight generally, but rather rough at Lumburgh Head and Killybegs Point, and high off the coasts of Brittany.

CHARTS

6th May, 1908.

2. TEMPERATURE AND WEATHER AT 8 A.M. TO-DAY.



NOTES ON YESTERDAY'S WEATHER

During yesterday the thermometer rose to between 55° and 60° at most of the English and Irish stations, and to 62° at Margate and Dublin; in the extreme north of Scotland it did not reach 50°. The amount of bright sunshine was generally very small. Rain has fallen over nearly the whole of north-western Europe— heavily in some parts of Germany and central France. A thunderstorm occurred yesterday at Liverpool, and thunder was heard at Birr Castle.

GENERAL INFERENCE FROM THE 8 A.M. OBSERVATIONS.

The weather in these Islands is likely to remain for the present under the influence of the depression which now covers the greater part of North-Western Europe. The system appears to be moving slowly northwards, but secondary disturbances are being developed on its southern borders, and changeable, showery weather is probable in all districts, with a temperature slightly above the normal.

FORECASTS

For the 24 hours commencing at NOON TO-DAY.

For the positions of the DISTRICTS indicated by the numbers 0-11—see map at foot.

- 0 { Easterly and South-Easterly winds, moderate; dull, some rain, fog on coast. Rather milder.
- 1 { Variable or light southerly breezes; mild, dull, some rain, fog on coast.
- 2 { South-Westerly winds, light or
- 3 { moderate; mild changeable, some showers
- 4 {
- 5 { South-Westerly to Southerly winds, fresh or strong on coast; mild changeable, some showers.
- 6 { Same as No. 1.
- 7 { Southerly to South-Westerly winds, freshening; mild, changeable, some showers.
- 8 { Same as No. 5.
- 9 { Westerly to South-Westerly winds, moderate to fresh; mild, changeable,
- 10 { same showers.

II WESTERN CHANNEL AND BAY

Fresh to strong Westerly and South-Westerly winds, with squally, showery weather, and a rough sea.

FORECAST DISTRICTS.

Those portions of the Coasts upon which the Warning Signals are at present flying are indicated thus:—

Signals hoisted yesterday.

Signals hoisted this morning.

South Cone.

North Cone.

South Cone.

North Cone.



Stone.

Isosud

6th May 1908.

| STATIONS. | TEMPERATURE F. | | Weather. | Sunshine. | Rainfall. | STATIONS. | TEMPERATURE F. | | Weather. | Sunshine. | Rainfall. |
|------------------------------|----------------|------|-----------------|-----------|-----------|-----------------------------|----------------|------|----------------|-----------|-----------|
| | Max. | Min. | | | | | Max. | Min. | | | |
| Strathpeffer to 6 p.m. | 48 | 42 | | Hrs. 0 | Ins. 0 | Worthing | 53 | 46 | c | Hrs. 1.3 | Ins. 0.14 |
| Dublin (City), to 4 p.m. ... | 62 | 50 | op. c, b, bc | * | 0.01 | Brighton | 51 | 46 | * | 0.0 | 0.05 |
| Rossall, to 6 p.m. | 57 | 47 | or | * | 0.30 | † Eastbourne, to 6 p.m. ... | 55 | 46 | * | 1.0 | 0.05 |
| Blackpool, to 9 p.m. ... | 58 | 47 | or, p, op | 0.4 | 0.31 | Bexhill-on-Sea, to 9 p.m. | 53 | 47 | p, c | 0.7 | 0.05 |
| Southport, to 9 p.m. ... | 59 | 48 | a, r, o | 1.2 | 0.33 | † Hastings | * | * | * | 0.9 | * |
| † Rhyl, to 6 p.m. | 62 | 50 | * | 1.1 | 0.04 | † Folkestone, to 6 p.m. ... | 54 | 44 | o, op, o, r, c | 0.7 | 0.08 |
| Llandudno, to 9 p.m. ... | 56 | 50 | c, b, op, c, bc | 0.2 | 0.10 | Ramsgate, to 6 p.m. ... | 57 | 52 | * | 2.6 | - |
| Bettws-y-Coed, to 6 p.m. | 52 | 50 | c, o | 0.0 | - | Margate, to 6 p.m. ... | 62 | 46 | b, or, o | 3.0 | 0.01 |
| Towyn, to 6 p.m. | 55 | 51 | o, r, o | 0.0 | 0.22 | Lowestoft, to 6 p.m. ... | | | | | |
| Aberystwyth, to 6 p.m. ... | 55 | 50 | * | 0.0 | 0.05 | Skegness | 58 | 49 | c, q, bc, c | 3.8 | 0.04 |
| Plymouth, to 9 p.m. ... | 53 | 50 | od, o, or | 0.0 | 0.37 | Scarborough, to 9 p.m. ... | 59 | 46 | o, c | 2.9 | 0.14 |
| Torquay, to 6 p.m. ... | 56 | 49 | * | 0.0 | 0.26 | Harrogate, to 6 p.m. ... | 57 | 45 | r, b, bc, r, o | 1.8 | 0.11 |
| † Weymouth, to 6 p.m. ... | 55 | 47 | r, c, o | 0.6 | 0.23 | Darwen, to 9 p.m. | 55 | 45 | bc, omr, cm | 1.5 | 0.55 |
| † Bournemouth, to 6 p.m. | 57 | 47 | b. | 0.5 | 0.22 | Manchester, to 9 p.m. ... | 59 | 50 | bc, bc | 2.0 | 0.06 |
| Southsea, to 6 p.m. | 56 | 49 | * | 1.9 | 0.21 | Birmingham, to 9 p.m. ... | 57 | 47 | cp, c | 1.3 | 0.11 |

TEMPERATURE, WEATHER, and RAINFALL at additional FOREIGN STATIONS, mainly for the 24 hours ended at 8 a.m. yesterday.

| STATIONS. 5 th May, 1908. | TEMPERATURE F. | | WEATHER. | RAIN. — Ins. | STATIONS. 5 th May, 1908. | TEMPERATURE F. | | WEATHER. | RAIN. — Ins. |
|---|----------------|------|----------|--------------------|---|----------------|------|----------|--------------------|
| | Max. | Min. | | | | Max. | Min. | | |
| St. Petersburg ... | 36 | 27 | b. o | - | Algiers ... | 88 | 63 | b. m | - |
| Utrecht ... | 68 | 50 | m. bc | - | Tunis... | 91 | 59 | b. b | - |
| Groningen ... | 64 | 46 | o. o | 0.28 | Madeira (Funchal) ... | | | | |
| Vienna ... | 63 | 54 | c. r | 0.04 | 4 th May, 1908. | 1 p.m. | | 1 p.m. | Measured 7 a.m. |
| Florence ... | 75 | 51 | b. o | - | Geneva ... | 77 | * | o | - |
| Rome ... | 72 | 52 | bc. bc | - | Berne ... | 77 | * | bc | - |
| Naples ... | 67 | 57 | b. bc | - | Coire ... | 79 | * | b | - |
| Palermo ... | 77 | 50 | b. b | - | Castasegna... | 70 | * | bc | - |
| Brindisi ... | 74 | 50 | b. b | - | Lugano ... | 66 | * | o | - |
| Malta ... | 74 | 59 | b | - | Davos ... | 72 | * | b | - |

(a) At the British and Irish Stations the readings of the barometer are not corrected for the difference in Gravity between the position of the Station and Latitude 45°. The approximate correction is—For stations North of Malin Head and North Shields + '03 in., but for Sumburgh Head + '04 in.; for stations south of Malin Head and North Shields + '02 in., but for Scilly and Jersey + '01 in.

(b) The Sunshine for London given in the table is recorded on the Tower of the Wesleyan Training College, Westminster. The Sunshine entered to Dungeness is recorded at Littlestone-on-Sea; that entered to Portland Bill is recorded at Weymouth.

(c) The information relating to weather is indicated by the following letters—b. blue sky; bc. sky half clouded; c. sky three parts clouded; d. drizzling rain; e. wet air without rain falling; f. fog; g. gloomy; h. hail; l. lightning; m. misty (hazy); o. overcast; p. passing showers; q. squally; r. rain; s. snow; t. thunder; u. ugly, threatening; v. visibility, unusual transparency; w. dew; x. hoar frost; z. dust-haze, or smoke.

Received during the 24 hours ended at 9.30 a.m. to-day.

| Hour of Observation. | Position. | | Reading of Barometer. | Wind. | | Weather. | TEMPERATURE. | | | Sea Dis- turb- ance. | 6 ^h 7 ^h May 1908. | Sunrise G.M.T. | Noon G.M.T. | Sunset G.M.T. |
|-------------------------|-----------|-------|-----------------------------|--------|-------|----------|--------------|--------------|------|-------------------------------|---|-------------------|----------------|------------------|
| | Lat. | Long. | | Direc. | Forc. | | Air. | | Sea. | | | | | |
| | | | | | | | Dry Bulb. | Wet Bulb. | | | | | | |
| | " | " | Ins. | | | | " | " | " | | | | | |
| | | | | | | | | | | | Yarmouth | 4.16 4.14 | 11.50 11.49 | 7.24 7.25 |
| | | | | | | | | | | | Greenwich | 4.26 4.24 | 11.57 11.56 | 7.28 7.29 |
| | | | | | | | | | | | Wick | 4.10 4.7 | 12.9 12.8 | 8.8 8.10 |
| | | | | | | | | | | | Valencia | 5.5 5.3 | 12.38 12.37 | 8.10 8.11 |

FORECASTS OF WEATHER for one day in advance are drawn up at 11 a.m., and between 7 and 8 p.m. The latest forecast can be had by Reply Telegram, on paying at any Post Office in the United Kingdom **Sixpence in addition to the cost of the enquiry and reply Telegram.** Information as to the Terms on which Forecasts can be sent daily, for a long or short period, may be obtained on application.

W. N. SHAW, (*Director*).

DAILY WEATHER REPORT OF THE METEOROLOGICAL OFFICE.

Wednesday
7th May 1908

| STATIONS. | | YESTERDAY EVENING. | | | | | THIS MORNING. | | | | | | | | | | PAST 24 HOURS. | | | | |
|---------------------------|---------------------------|--------------------|-------|-------|------------------|----------|---------------|-------------------------|-----------|-----------|-------|------------------|----------|---------------|-------------------------|------|----------------|------------------|----------|------|--|
| | | Barom. | Temp. | Wind. | Force (0 to 12). | Weather. | Barometer. | TEMPERATURE. | | | Wind. | Force (0 to 12). | Weather. | Sea (0 to 9). | Temp. | | Weather. | Sun-shine | Rainfall | | |
| | | | | | | | | At 32° Fahr. and M.S.L. | Dry Bulb. | Wet Bulb. | | | | | Change since Yesterday. | Max. | | | | Min. | |
| | | | | | | | | | | | | | | | | | | | | | |
| SCANDINAVIA. | Haparanda... | 29.96 | 28 | W | 4 | b | 29.89 | -12 | 28 | 27 | -2 | 2 | 0 | b | 2 | 37 | 25 | | | | |
| | Hernösand... | 29.92 | 30 | 2 | 0 | o | 29.80 | -19 | 34 | 34 | 0 | S | 2 | o | 2 | 36 | 27 | | | 0.08 | |
| | Stockholm... | 29.88 | 37 | SE | 2 | o | 29.80 | -14 | 41 | 37 | 0 | SE | 4 | bc | 2 | 46 | 32 | | | | |
| | Wisby... | 29.84 | 36 | E | 4 | o | 29.76 | -15 | 44 | 40 | +2 | SE | 4 | c | 2 | 45 | 32 | | | | |
| | Karlstad... | 29.80 | 42 | SSE | 4 | c | 29.74 | -13 | 40 | 36 | +2 | SE | 4 | o | 2 | 44 | 32 | | | 0.04 | |
| | Færder (X'ianis Fjord) | 29.72 | 39 | ESE | 4 | r | 29.65 | -10 | 37 | 36 | +1 | E | 2 | r | 2 | 39 | 36 | | | 0.32 | |
| | Bodö... | 29.80 | 36 | E | 4 | b | 29.67 | -22 | 35 | 31 | 0 | E | 4 | b | 2 | 39 | 30 | | | | |
| | Christiansund... | 29.59 | 46 | N | 3 | o | 29.59 | -03 | 42 | 39 | -5 | NE | 3 | o | 1 | 50 | 41 | | | | |
| ICELAND & FAEROE. | Skudesnaes... | 29.53 | 45 | E | 4 | r | 29.52 | +01 | 45 | 44 | +1 | E | 4 | o | 2 | 46 | 43 | o, r | | 0.32 | |
| | Reykjavik... | 29.84 | 40 | E | 3 | c | 29.76 | -11 | 37 | 37 | +1 | N | 1 | c | 2 | 37 | 37 | | | | |
| | Blönduós... | 30.01 | 39 | E | 3 | c | 29.90 | -10 | 39 | 39 | +3 | SE | 4 | c | 2 | 39 | 39 | | | | |
| | Seydisfjord... | 29.92 | 39 | ENE | 5 | c | 29.92 | -01 | 35 | 35 | 0 | ENE | 6 | o | 2 | 39 | 39 | | | | |
| BRITISH ISLANDS. | Thorsbavn... | 29.48 | 43 | E | 8 | o | 29.46 | -07 | 40 | 40 | +1 | E | 8 | r | 2 | 40 | 40 | | | | |
| | Sumburgh Head... | 29.32 | 44 | ESE | 3 | r | 29.37 | +04 | 44 | 44 | 0 | W | 2 | r | 4 | 44 | 42 | o, c | | 0.62 | |
| | Stornoway... | 29.24 | 52 | WSW | 5 | o | 29.42 | +28 | 47 | 44 | -1 | SW | 6 | bc | 5 | 58 | 41 | o, bc, cp, bc | 5.6 | 0.02 | |
| | Castlebay (Barra Id.) | 29.30 | 48 | WNW | 3 | ow | 29.49 | +37 | 47 | 44 | 0 | W | 5 | bcw | 4 | 51 | 44 | of, r, ow, c, bc | 0.2 | 0.00 | |
| | Malin Head... | 29.35 | 49 | WSW | 4 | bcw | 29.58 | +44 | 45 | 43 | -6 | WSW | 5 | cp | 3 | 52 | 42 | bcw, cp, m, q | | 0.07 | |
| | Blacksod Pt. | 29.48 | 50 | W | 5 | bcy | 29.69 | +50 | 47 | 43 | -3 | WSW | 5 | cp | 3 | 52 | 42 | bcy, bc, cp | | 0.03 | |
| | Valencia... | 29.63 | 51 | W | 4 | bc | 29.81 | +46 | 50 | 46 | 0 | SSE | 1 | o | 4 | 53 | 41 | bc | 10.1 | 0.01 | |
| | Roche's Point... | 29.59 | 53 | NNW | 4 | bc | 29.85 | +54 | 49 | 47 | -3 | S | 1 | c | 3 | 57 | 43 | bc | | 0.01 | |
| | Birr Castle... | 29.52 | 52 | W | 5 | b | 29.80 | +58 | 46 | 43 | -3 | SSW | 1 | b | 3 | 56 | 35 | r, bc, b | 7.9 | 0.05 | |
| | Donaghadee... | 29.38 | 53 | WSW | 3 | c | 29.70 | +50 | 45 | 42 | -3 | WSW | 4 | bcy | 3 | 54 | 39 | p, bc, cp, bc | | 0.16 | |
| | Liverpool Obsy... | 29.43 | 51 | WSW | 5 | bc | 29.80 | +53 | 47 | 42 | -3 | WSW | 4 | b | 4 | 58 | 44 | cp, b | 4.3 | 0.18 | |
| | Holyhead... | 29.44 | 51 | W | 5 | cp | 29.79 | +57 | 49 | 45 | -1 | WSW | 4 | b | 3 | 55 | 42 | c, cp | | 0.09 | |
| | Pembroke (St. Ann's Hill) | 29.56 | 49 | WSW | 6 | b | 29.86 | +64 | 48 | 46 | 0 | SW | 3 | bc | 4 | 51 | 44 | of, bc | 8.2 | | |
| | Scilly (St. Mary's) | 29.67 | 53 | WSW | 4 | cp | 29.90 | +49 | 49 | 48 | -2 | SSW | 1 | ow | 4 | 55 | 47 | c, p | 8.3 | 0.01 | |
| | Jersey (St. Aubin's) | 29.75 | 53 | W | 6 | bc | 29.95 | +44 | 53 | 50 | +1 | W | 4 | c | 3 | 56 | 49 | cpw, cgm | 4.0 | 0.02 | |
| | Portland Bill... | 29.62 | 50 | WSW | 6 | bc | 29.90 | +52 | 48 | 47 | -1 | W | 3 | b | 3 | 51 | 47 | o | 3.1 | | |
| | Dungeness... | 29.53 | 51 | WSW | 7 | ow | 29.86 | +41 | 51 | 49 | 0 | WSW | 3 | bc | 3 | 54 | 49 | o, ow | 2.4 | 0.02 | |
| | Dover... | 29.54 | 52 | SW | 3 | c | 29.87 | +39 | 52 | 47 | +2 | W | 2 | b | 2 | 53 | 43 | cp, c | 2.9 | 0.01 | |
| | Wick... | 29.24 | 45 | SE | 2 | f | 29.45 | +24 | 46 | 43 | +2 | W | 1 | b | 1 | 53 | 40 | | | 0.20 | |
| | Nairn... | 29.23 | 50 | 2 | 0 | c | 29.48 | +32 | 48 | 42 | -2 | WSW | 2 | b | 1 | 53 | 39 | ow, atm, bc | 5.3 | 0.06 | |
| | Aberdeen... | 29.26 | 53 | 2 | 0 | c | 29.54 | +32 | 51 | 44 | +4 | W | 2 | 2 | 2 | 56 | 45 | ow, cp, b | 2.1 | 0.04 | |
| | Leith... | 29.27 | 54 | NW | 2 | c | 29.60 | +40 | 48 | 44 | -2 | W | 3 | bc | 2 | 58 | 43 | g, cp | | 0.11 | |
| | North Shields | 29.21 | 53 | SE | 3 | o | 29.67 | +42 | 47 | 44 | -5 | SW | 3 | c | 2 | 62 | 42 | c, r | | 0.24 | |
| | Spurn Head... | 29.36 | 51 | W | 2 | r | 29.72 | +40 | 48 | 46 | -5 | W | 5 | bc | 3 | 55 | 46 | bc, cp, bc | | 0.19 | |
| | Yarmouth... | 29.41 | 56 | SW | 3 | cp | 29.79 | +38 | 51 | 46 | -5 | W | 3 | bcw | 4 | 60 | 45 | bc, p | 4.5 | 0.35 | |
| Clacton-on-Sea... | 29.47 | 56 | WSW | 4 | c | 29.82 | +41 | 52 | 47 | 0 | W | 4 | b | 3 | 57 | 45 | cp, bc, b | 3.4 | 0.02 | | |
| Nottingham... | 29.41 | 55 | W | 3 | cpw | 29.79 | +47 | 48 | 45 | -5 | W | 2 | bcw | 2 | 60 | 42 | cp, w | 3.0 | 0.22 | | |
| Bath... | 29.58 | 55 | W | 7 | b | 29.89 | +54 | 52 | 47 | -1 | W | 3 | b | 2 | 57 | 45 | | 3.3 | 0.03 | | |
| Oxford... | 29.60 | 50 | WSW | 6 | b | 29.88 | +51 | 50 | 45 | -2 | W | 3 | b | 2 | 57 | 44 | odp, bc, bc | | 0.20 | | |
| London (St. James's Park) | 29.51 | 57 | W | 5 | o | 29.85 | +45 | 52 | 47 | -2 | W | 2 | b | 2 | 59 | 45 | c, op, c, o, w | 1.4 | 0.02 | | |
| GERMANY, &c. | The Scaw (Skagen) | 29.65 | 43 | SSE | 4 | r | 29.60 | -07 | 41 | 40 | 0 | SE | 3 | o | 1 | 43 | 39 | | | 0.43 | |
| | Fanö... | 29.58 | 50 | SE | 4 | f | 29.58 | -00 | 49 | 49 | +1 | S | 2 | f | 2 | 54 | 46 | | | 0.28 | |
| | Cuxhaven... | 29.56 | 50 | S | 1 | o | 29.62 | +05 | 52 | 50 | -3 | WSW | 5 | o | 2 | 59 | 50 | o, cl | | 0.12 | |
| | The Helder... | 29.51 | 50 | SW | 5 | bc | 29.74 | +24 | 50 | 47 | -3 | W | 5 | c | 3 | 57 | 48 | | | | |
| | Brussels... | x | x | x | x | x | 29.88 | +31 | 51 | 46 | -4 | WSW | 3 | bc | 2 | 61 | 48 | | | 0.47 | |
| | Berlin... | 29.61 | 56 | 2 | 0 | c | 29.70 | +06 | 55 | 52 | 0 | W | 3 | o | 2 | 64 | 52 | | | 0.51 | |
| | Frankfurt... | 29.69 | 56 | W | 3 | bc | 29.90 | +27 | 54 | 49 | -2 | W | 4 | b | 2 | 64 | 52 | | | | |
| FRANCE. | Munich... | 29.78 | 53 | W | 5 | o | 29.95 | +32 | 51 | 49 | -3 | SW | 5 | c | 2 | 57 | 48 | | | 0.12 | |
| | C. Gris Nez... | 29.57 | 50 | WSW | 6 | o | ? | ? | 49 | 49 | -1 | SW | 4 | b | 4 | 54 | 46 | | | | |
| | La Hève... | 29.76 | 52 | W | 6 | b | 30.00 | +45 | 52 | 49 | +1 | W | 5 | bc | 5 | 55 | 46 | | | 0.08 | |
| | Brest... | 29.86 | 53 | SW | 5 | o | 29.98 | +39 | 51 | 51 | -2 | SW | 2 | f | 5 | 55 | 50 | | | | |
| | Lorient... | 29.82 | 54 | WSW | 5 | ow | 29.98 | +43 | 54 | 53 | -1 | WSW | 4 | o | 5 | 59 | 52 | | | 0.12 | |
| | Rochefort... | 29.99 | 57 | WSW | 5 | o | 30.09 | +28 | 56 | 55 | -1 | W | 4 | o | 2 | 61 | 54 | c, b | | 0.08 | |
| | Biarritz... | 30.11 | 60 | WSW | 3 | o | 30.23 | +25 | 58 | 56 | 0 | NE | 3 | o | 5 | 66 | 55 | | | | |
| | Paris... | 29.76 | 59 | WSW | 2 | c | 29.97 | +32 | 53 | 51 | -2 | SW | 1 | bc | 2 | 66 | 48 | | | 0.35 | |
| SPANISH PENIN. | Belfort... | 29.82 | 53 | WSW | 7 | o | 29.97 | +28 | 50 | 48 | -2 | WSW | 6 | o | 2 | 69 | 49 | | | 0.59 | |
| | Lyons... | 29.92 | 61 | W | 2 | c | 30.13 | +29 | 51 | 51 | -9 | SW | 1 | o | 2 | 68 | 49 | cl, cl, o | | 0.28 | |
| | Nice... | 29.75 | 71 | W | 5 | b | 29.88 | -01 | 56 | 50 | 0 | 2 | 0 | bc | 2 | 81 | 55 | | | | |
| | Perpignan... | 30.04 | 65 | NW | 3 | o | 30.17 | +27 | 64 | 56 | +2 | NW | 2 | c | 2 | 72 | 56 | | | | |
| | Sanguinaire... | 29.92 | 61 | WSW | 2 | m | 29.99 | +10 | 55 | 55 | -8 | W | 4 | o | 4 | 70 | 48 | | | | |
| SPANISH PENIN. | Corunna... | 30.11 | 64 | SSW | 3 | o | 30.23 | +20 | 61 | 57 | +4 | SSW | 3 | b | 3 | 68 | 54 | | | | |
| | Lisbon... | 30.25 | 56 | NNW | 4 | b | 30.20 | +08 | 62 | 56 | +2 | NNW | 3 | b | 2 | 66 | 52 | | | | |
| | Azores (P. Delgada) | | | | | | | | | | | | | | | | | | | | |
| " (Horta) | 29.92 | 63 | SW | 4 | o | 29.83 | -14 | 60 | 59 | -1 | SW | 4 | r | 2 | 66 | 59 | | | 0.59 | | |

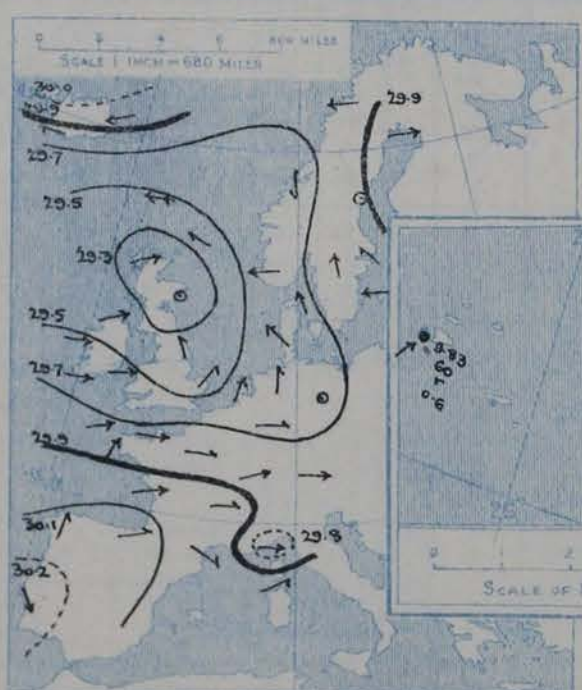
* The corresponding value in yesterday's report should have been 29.89 ins.

SUPPLEMENTARY CHARTS
OF
BAROMETER AND WIND
FOR 8 A.M. AND 6 P.M. YESTERDAY

8 A.M. YESTERDAY.



6 P.M. YESTERDAY.



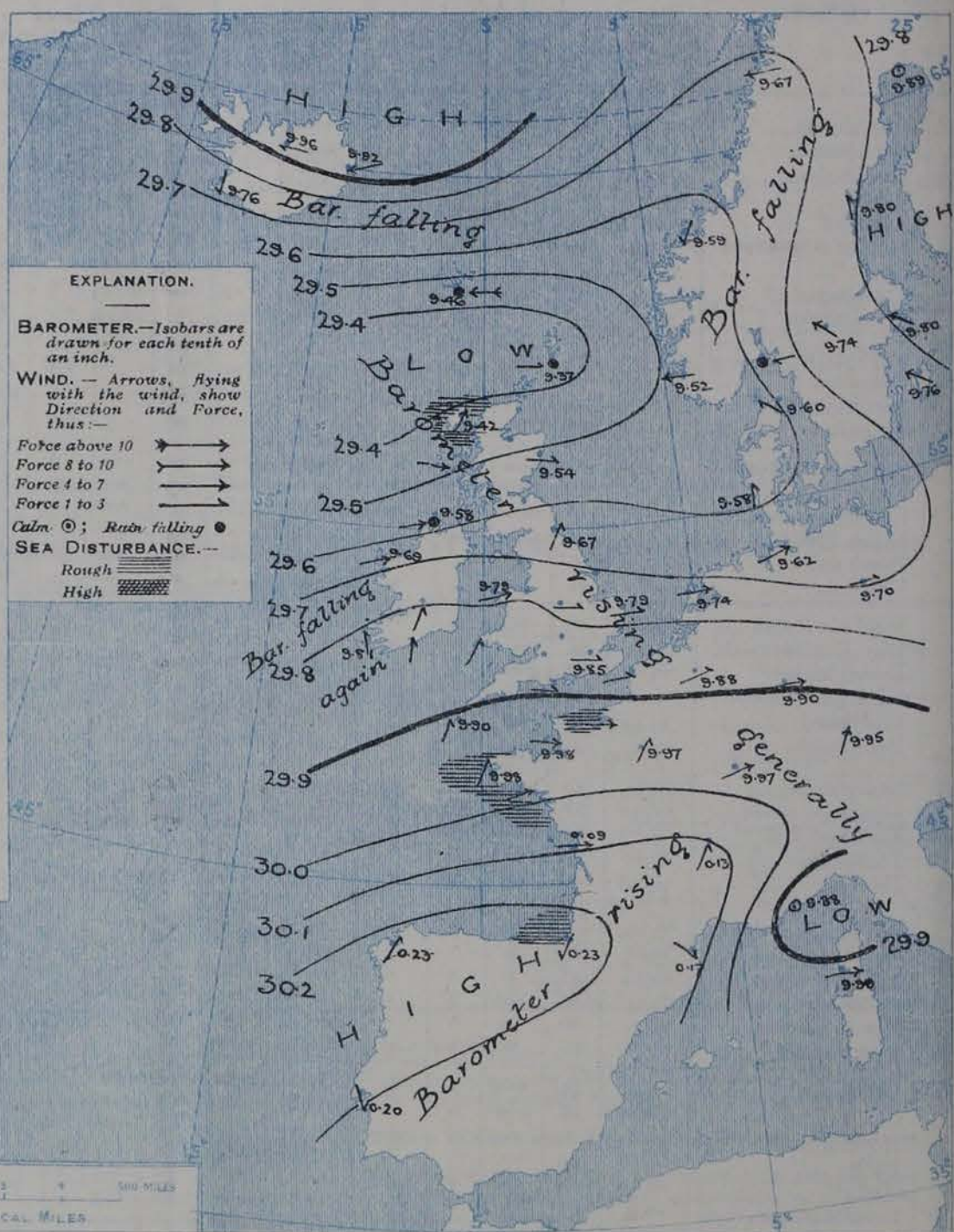
AVERAGES OF TEMPERATURE AT 8 A.M.
FOR THE TWO-MONTHLY PERIOD
APRIL - MAY.
(Derived chiefly from Observations extending over
the 35 years—1871-1905.)



Thursday,

WEATHER

1. BAROMETER, WIND AND SEA AT 8 A.M. TO-DAY.



NOTES ON THE GENERAL SITUATION AT 8 A.M.

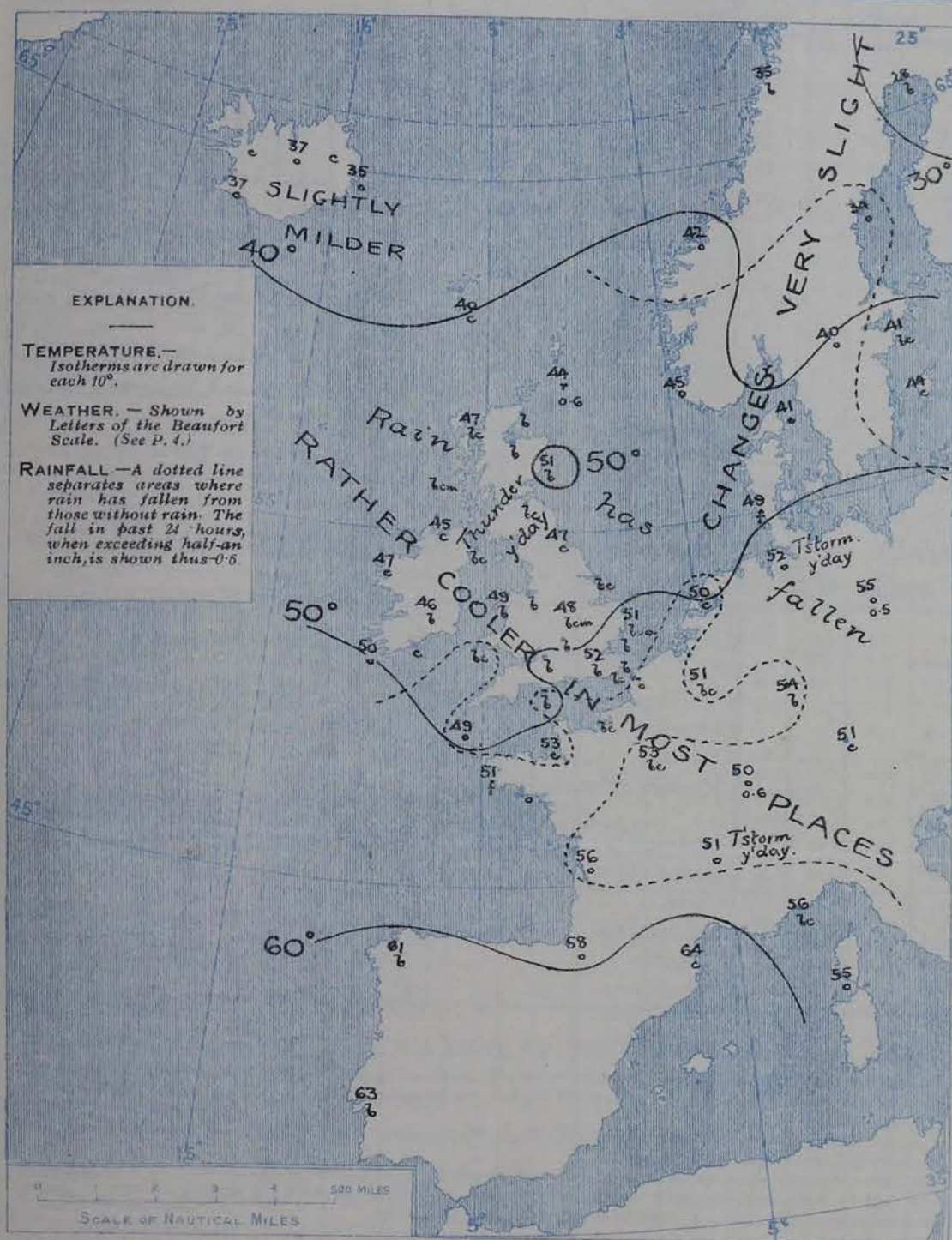
The depression recently noticed over our area is apparently dispersing off the north of Scotland and in its rear the barometer is rising over nearly the whole of these Islands, France and Germany. A fresh fall of the barometer at Valencia appears to indicate the approach of a new disturbance towards our south-west coasts.

The wind is light to moderate from the Westward or South-Westward over western Europe as a whole, but is South-Easterly in Sweden, and Easterly or North-Easterly in Norway, Iceland and the Faeroe. On our own extreme south-west coasts it has backed to the southward. Temperature has fallen a little in most places. In the south and south-east of England and in the east of Scotland the morning readings are mostly a trifle above 50°, but in the north of Ireland they are no higher than 45°. At the Continental stations the readings range from 64° at Perpignan and 63° at Lisbon to between 28° and 35° over Northern Scandinavia. The weather is fine over the United Kingdom generally, but is dull on our extreme south-west coasts. A cloudy sky is reported at most of the Continental stations, and rain is falling at Flanders, as well as in Holland and the Faeroe Islands. The sea is moderate or slight generally, but rather rough in the Merch, and also on the north and west coasts of France.

CHARTS

7th May, 1908.

2. TEMPERATURE AND WEATHER AT 8 A.M. TO-DAY.



NOTES ON YESTERDAY'S WEATHER

During yesterday the thermometers rose to between 55° and 60° over a large portion of the United Kingdom; on our south-eastern and extreme northern and north-western coasts the maximum readings were below 55°. The amount of bright sunshine was as a rule small, but at Valencia more than 10 hours were recorded. Rain has again fallen over the greater part of western Europe. Thunderstorms, or thunder only, occurred yesterday at several places in the northern half of the United Kingdom, as well as at Luxhaven and Lyons.

GENERAL INFERENCE FROM THE 8 A.M. OBSERVATIONS.

The new disturbance which is approaching our south-west coast is likely to occasion a general backing of the wind to the south-westward or southward. Rain will set in over our south-western districts to-day, and will extend to-morrow to most other parts of the Kingdom. Temperatures will remain for the present below the normal.

FORECASTS

For the 24 hours commencing at NOON TO-DAY.

For the positions of the DISTRICTS indicated by the numbers 0-11—see map at foot.

- 0 } Westerly to South-Westerly or Southerly winds, light; fair generally. Rather cool.
- 1 }
- 2 } Westerly to South-Westerly
- 3 } or Southerly winds, moderate;
- 4 } fair to-day, some rain to-morrow.
- 5 } Remaining cool.
- 6 } South-Westerly to Southerly
- 7 } winds, moderate or fresh; fine at first, some rain later. Remaining cool.
- 8 } Southerly winds, freshening;
- 9 } fine at first, some rain later. Remaining cool.
- 10 } Same as Nos. 6 and 7.
- 11 } Southerly and South-Easterly
- 12 } winds freshening; cool, dull, some rain

II WESTERN CHANNEL AND BAY

Freshening Southerly to South-Westerly winds, with some rain, and a rough sea.

FORECAST DISTRICTS.

Those portions of the Coasts upon which the Warning Signals are at present flying are indicated thus:—

Signals hoisted yesterday.

Signals hoisted this morning.

South Cone.

North Cone.

South Cone.

North Cone.



DAILY WEATHER REPORT.

7th May, 1908.

TEMPERATURE, WEATHER, SUNSHINE AND RAINFALL FOR YESTERDAY.

| STATIONS. | TEMPERATURE F. | | Weather. | Sunshine. | Rainfall. | STATIONS. | TEMPERATURE F. | | Weather. | Sunshine. | Rainfall. |
|------------------------------|----------------|------|--------------|-----------|-----------|-----------------------------|----------------|------|-------------|-----------|-----------|
| | Max. | Min. | | | | | Max. | Min. | | | |
| Strathpeffer to 6 p.m. | 60 | 46 | c.p.g.bc | Hrs. 4.1 | Ins. 0.08 | + Worthing ... | 53 | 49 | a.c | 2.5 | 0.08 |
| Dublin (City), to 4 p.m. ... | 60 | 50 | c.p.g.bc | * | 0.02 | Brighton ... | 53 | 49 | * | 2.4 | 0.07 |
| Rossall, to 6 p.m. ... | 57 | 46 | ot.c.bm.o | * | 0.12 | + Eastbourne, to 6 p.m. ... | 55 | 49 | * | 1.4 | 0.17 |
| Blackpool, to 9 p.m. ... | 58 | 46 | op.c.o.c | 6.6 | 0.01 | Bexhill-on-Sea, to 9 p.m. | 53 | 49 | p.u | 2.8 | 0.05 |
| Southport, to 9 p.m. ... | 60 | 47 | bc.p.t.bc | 4.3 | 0.04 | + Hastings ... | * | * | * | 0.3 | * |
| + Rhyl, to 6 p.m. ... | 58 | 49 | * | 3.2 | 0.11 | + Folkestone, to 6 p.m. ... | 53 | 48 | bc.op.c | 1.2 | 0.06 |
| Llandudno, to 9 p.m. ... | 56 | 49 | bc.op.c | 4.3 | 0.09 | + Ramsgate, to 6 p.m. ... | 58 | 52 | * | 5.6 | 0.02 |
| Bettws-y-Coed, to 6 p.m. | 52 | 48 | c.o | 0.2 | - | Margate, to 6 p.m. ... | 59 | 49 | bc.o | 4.2 | - |
| Towyn, to 6 p.m. ... | 54 | 49 | t.om.c.b.bc | 2.5 | 0.15 | Lowestoft, to 6 p.m. ... | 57 | 47 | bc.o.op.c | 3.9 | 0.05 |
| Aberystwyth, to 6 p.m. ... | 55 | 47 | * | 3.5 | 0.17 | Skegness ... | 57 | 50 | t.bc.th.bc | 4.0 | 0.24 |
| Plymouth, to 9 p.m. ... | 57 | 48 | ot.bc.p.t.bc | 4.1 | 0.11 | Scarborough, to 9 p.m. ... | 60 | 50 | a.c | 1.9 | 0.15 |
| Torquay, to 6 p.m. ... | 58 | 50 | * | 1.8 | 0.26 | Harrogate, to 6 p.m. ... | 56 | 48 | t.bc.o.th.b | 1.5 | 0.23 |
| + Weymouth, to 6 p.m. ... | 56 | 49 | op.c.bc | 3.1 | 0.07 | Darwen, to 9 p.m. ... | 57 | 45 | omr.b.th.o | 2.2 | 0.20 |
| + Bournemouth, to 6 p.m. | 57 | 45 | b | 2.7 | 0.10 | Manchester, to 9 p.m. ... | 59 | 50 | bc.b.c | 2.2 | 0.04 |
| Southsea, to 6 p.m. ... | | | * | | | Birmingham, to 9 p.m. ... | 58 | 47 | op.c | 3.7 | 0.22 |

+ At this station the amount of Bright Sunshine given is for the whole day, ending with sunset.

TEMPERATURE, WEATHER, and RAINFALL at additional FOREIGN STATIONS, mainly for the 24 hours ended at 8 a.m. yesterday.

| STATIONS. 6 th May, 1908. | TEMPERATURE F. | | WEATHER. | RAIN. Ins. | STATIONS. 6 th May, 1908. | TEMPERATURE F. | | WEATHER. | RAIN. Ins. |
|---|----------------|------|----------|---------------|---|----------------|--------|----------|-----------------|
| | Max. | Min. | | | | Max. | Min. | | |
| St. Petersburg ... | 34 | 28 | s.s | - | Algiers ... | 84 | 64 | a.bc | - |
| Utrecht ... | 64 | 48 | bc.t | 0.28 | Tunis ... | 86 | 64 | a.bc | - |
| Groningen ... | 61 | 50 | bc.t | 0.04 | Madeira (Funchal) ... | | | | |
| Vienna ... | 72 | 50 | b.b | 0.04 | Geneva ... | 73 | 1 p.m. | 1 p.m. | Measured 7 a.m. |
| Florence ... | 77 | 57 | b.o | - | Berne ... | 72 | * | bc | 0.35 |
| Rome ... | 75 | 56 | o.o | - | Coire ... | 73 | * | b | 0.04 |
| Naples ... | 74 | 60 | b.c | - | Castasegna ... | 68 | * | b | 0.04 |
| Palermo ... | 89 | 73 | b.b.t.b | - | Lugano ... | 72 | * | b | - |
| Brindisi ... | 75 | 51 | b.b | - | Davos ... | 57 | * | b | 0.47 |
| Malta ... | 72 | 62 | b | - | | | | | |

NOTES REFERRING TO INFORMATION GIVEN ON PAGE 1:—

- (a) At the British and Irish Stations the readings of the barometer are not corrected for the difference in Gravity between the position of the Station and Latitude 45°. The approximate correction is:—For stations North of Malin Head and North Shields + '03 in., but for Sumburgh Head + '04 in.; for stations south of Malin Head and North Shields + '02 in., but for Scilly and Jersey + '01 in.
- (b) The Sunshine for London given in the table is recorded on the Tower of the Wesleyan Training College, Westminster. The Sunshine entered to Dungeness is recorded at Littlestone-on-Sea; that entered to Portland Bill is recorded at Weymouth.
- (c) The information relating to weather is indicated by the following letters—b. blue sky; bc. sky half clouded; c. sky three parts clouded; d. drizzling rain; e. wet air without rain falling; f. fog; g. gloomy; h. hail; l. lightning; m. misty (hazy); o. overcast; p. passing showers; q. squally; r. rain; s. snow; t. thunder; u. ugly, threatening; v. visibility, unusual transparency; w. dew; x. hoar frost; z. dust-haze, or smoke.
- * AN ASTERISK is inserted in all places for which information is not usually received. + Reports received too late for insertion in Charts.

WIRELESS TELEGRAMS FROM SHIPS OF H.M. NAVY.

Received during the 24 hours ended at 9.30 a.m. to-day.

TABLE SHOWING THE GREENWICH TIMES OF SUNRISE, NOON, AND SUNSET, FOR STATIONS IN THE UNITED KINGDOM, TO-DAY AND TO-MORROW.

| Hour of Observation. | Position. | | Reading of Barometer. | Wind. | | Weather. | TEMPERATURE. | | Sea Dis-turb-ance. | 7 th & 8 th May, 1908. | Sunrise G.M.T. | Noon G.M.T. | Sunset G.M.T. |
|----------------------|-----------|-------|-----------------------|--------|--------|----------|--------------|-----------|--------------------|--|----------------|-------------|---------------|
| | Lat. | Long. | | Dirac. | Force. | | Dry Bulb. | Wet Bulb. | | | | | |
| | | | Ins. | | | | | | | | | | |
| | | | | | | | | | | Yarmouth ... | 4.14 | 11.49 | 7.25 |
| | | | | | | | | | | | 4.12 | 11.47 | 7.26 |
| | | | | | | | | | | Greenwich ... | 4.24 | 11.56 | 7.29 |
| | | | | | | | | | | | 4.22 | 11.56 | 7.30 |
| | | | | | | | | | | Wick ... | 4.7 | 12.8 | 8.10 |
| | | | | | | | | | | | 4.4 | 12.8 | 8.12 |
| | | | | | | | | | | Valencia ... | 5.3 | 12.37 | 8.11 |
| | | | | | | | | | | | 5.1 | 12.37 | 8.12 |

TERMS OF SUBSCRIPTION for the Daily Weather Report forwarded by Book Post, £1 per annum, payable quarterly in advance.

Single Copies (price 1d) may be obtained after 3 p.m. on the day of issue, at the Meteorological Office, and at the Bookstalls of the following terminus Railway Stations:—Victoria, Charing Cross, King's Cross, St. Pancras, Euston.

FORECASTS OF WEATHER for one day in advance are drawn up at 11 a.m., and between 7 and 8 p.m. The latest forecast can be had by Reply Telegram, on paying at any Post Office in the United Kingdom Sixpence in addition to the cost of the enquiry and reply Telegram. Information as to the Terms on which Forecasts can be sent daily, for a long or short period, may be obtained on application.

METEOROLOGICAL OFFICE, 63, VICTORIA STREET, S.W.
(TELEGRAPHIC ADDRESS: WEATHER, LONDON.)

W. N. SHAW, (Director).

DAILY WEATHER REPORT OF THE METEOROLOGICAL OFFICE.

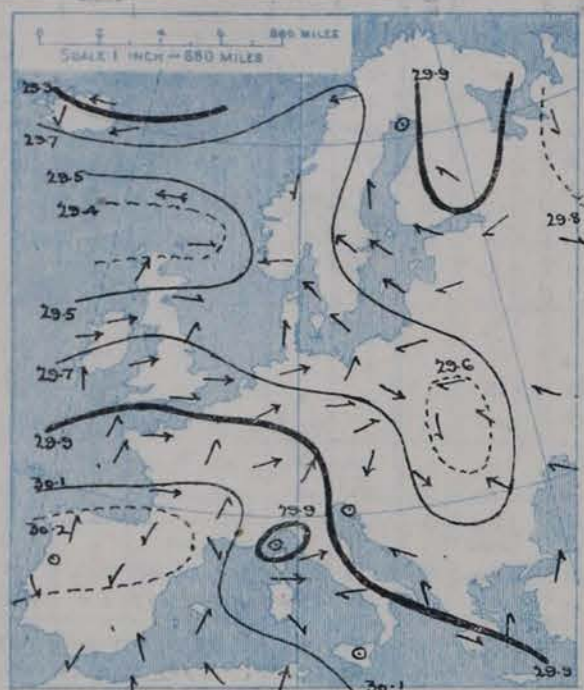
Friday,
8th May, 1908

| STATIONS. | | YESTERDAY EVENING. | | | | | THIS MORNING. | | | | | | | | | | PAST 24 HOURS. | | | | |
|---------------------------|--------------------------|--------------------|-------|-------------------------|-----------|----------|---------------|--------------|------------------|-------------------------|-------------------------|-----------|---------------|-----------|-------------------------|----------|----------------|--------------|--------|------------------|------|
| | | Barom. | Temp. | Wind. | | Weather. | Barometer. | Temperature. | | | Wind. | | Sea (0 to 9). | Temp. | | Weather. | Sun-shine | Rainfall | | | |
| | | | | At 32° Fahr. and M.S.L. | Dry Bulb. | | | Dirac. | Force (0 to 12). | At 32° Fahr. and M.S.L. | Change since Yesterday. | Dry Bulb. | | Wet Bulb. | Change since Yesterday. | | | | Dirac. | Force (0 to 12). | Max. |
| SCANDINAVIA. | Haparanda... | 29.71 | 30 | S | 2 | S | 29.52 | -37 | 33 | 32 | +5 | W | 2 | 0 | x | 39 | 21 | x | Hours. | Ins. | |
| | Hernösand... | 29.63 | 30 | z | 0 | 0 | 29.58 | -22 | 37 | 36 | +3 | z | 0 | r | x | 37 | 28 | x | x | 0.16 | |
| | Stockholm... | 29.71 | 40 | SSE | 2 | 0 | 29.56 | -24 | 43 | 40 | +2 | SE | 2 | m | x | 48 | 32 | x | x | 0.04 | |
| | Wisby... | 29.68 | 43 | SE | 2 | 0 | 29.59 | -17 | 41 | 39 | -3 | W | 4 | 0 | x | 52 | 34 | x | x | 0.16 | |
| | Karlstad... | 29.63 | 43 | SE | 2 | r | 29.59 | -15 | 40 | 38 | 0 | W | 4 | 0 | x | x | x | x | x | 0.16 | |
| | Færder (X'iania Fjord) | 29.62 | 40 | N | 2 | 0 | 29.59 | -06 | 42 | 41 | +5 | WSW | 4 | 0 | 2 | 42 | 37 | x | x | 0.28 | |
| | Bodö... | 29.61 | 36 | E | 2 | b | 29.58 | -09 | 37 | 36 | +2 | z | 0 | 0 | 1 | 39 | 32 | x | x | - | |
| | Christiansund... | 29.59 | 42 | NE | 4 | 0 | 29.61 | +02 | 37 | 36 | -5 | SE | 2 | f | 1 | 46 | 37 | x | x | - | |
| Skudesnaes... | 29.67 | 41 | SW | 4 | r | 29.66 | +14 | 42 | 42 | -3 | W | 2 | f | 2 | 45 | 41 | 0, r | x | 0.25 | | |
| ICELAND & FAEROE. | Reykjavik... | 29.79 | 46 | E | 2 | c | 29.83 | +07 | 34 | x | -3 | E | 3 | b | x | x | x | x | x | - | |
| | Blönduós... | ? 29.97 | 40 | SE | 5 | b | 29.93 | +03 | 32 | x | -7 | SE | 3 | b | x | x | x | x | x | - | |
| | Seydisfjord... | 29.93 | 38 | ENE | 6 | 0 | 29.90 | -02 | 28 | x | -7 | z | 0 | b | x | x | x | x | x | - | |
| | Thorshavn... | 29.49 | 40 | E | 7 | r | 29.52 | +06 | 42 | x | +2 | ENE | 5 | 0 | x | x | x | x | x | - | |
| BRITISH ISLANDS. | Sumburgh Head... | 29.51 | 47 | W | 3 | b | 29.52 | +15 | 45 | 42 | +1 | S | 1 | c | 2 | 48 | 41 | 0, b | x | 0.11 | |
| | Stornoway... | 29.50 | 44 | WSW | 5 | 0 | 29.48 | +06 | 49 | 44 | +2 | SW | 6 | c | 5 | 51 | 41 | clad, br | 5.0 | 0.03 | |
| | Castlebay (Barra Id.) | 29.60 | 47 | W | 6 | cpm | 29.53 | +04 | 45 | 45 | -2 | S | 1 | fd | 2 | 49 | 44 | br, m, f, ad | 11.7 | 0.01 | |
| | Malin Head... | 29.65 | 48 | WSW | 3 | om | 29.50 | -08 | 52 | 52 | +7 | SW | 3 | om | 2 | 52 | 44 | br, m, om | x | 0.03 | |
| | Blacksod Pt. ... | 29.65 | 48 | SW | 2 | r | 29.50 | -19 | 52 | 51 | +5 | SSE | 2 | rm | 2 | 53 | 45 | br, end | x | 0.15 | |
| | Valencia... | 29.68 | 54 | SSE | 3 | om | 29.65 | -26 | 53 | 52 | +3 | S | 4 | rm | 4 | 56 | 50 | or, om | 1.3 | 0.61 | |
| | Roche's Point... | 29.75 | 51 | SSW | 3 | r | 29.67 | -18 | 51 | 51 | +2 | SSW | 4 | rm | 5 | 53 | 49 | c, md, f, d | x | 0.43 | |
| | Birr Castle... | 29.69 | 50 | SSE | 3 | r | 29.60 | -20 | 55 | 54 | +9 | S | 1 | ur | x | 57 | 45 | c, r | 5.8 | 0.27 | |
| | Donaghadee... | 29.75 | 52 | S | 4 | c | 29.61 | -09 | 54 | 53 | +9 | SSE | 3 | 0 | 2 | 58 | 45 | b, o, cp | x | 0.09 | |
| | Liverpool Obsy... | 29.85 | 52 | SW | 3 | 0 | 29.71 | -09 | 54 | 52 | +7 | SSW | 3 | r | 3 | 57 | 47 | b, r | 11.7 | 0.33 | |
| | Holyhead... | 29.81 | 48 | SW | 4 | dgm | 29.68 | -11 | 49 | 49 | 0 | SW | 4 | r | 3 | 57 | 45 | b, dgm | x | 0.46 | |
| | Pembroke (St. Ann's Hd.) | 29.85 | 49 | SSW | 5 | f | 29.76 | -10 | 49 | 49 | +1 | SW | 5 | gpg | 5 | 51 | 47 | bc, f | 4.8 | 0.12 | |
| | Scilly (St. Mary's) | 29.89 | 52 | SSW | 5 | f | 29.83 | -07 | 51 | 51 | +2 | SSW | 5 | f | 4 | 56 | 47 | 0 | 0.8 | - | |
| | Jersey (St. Aubins) | 30.06 | 55 | WSW | 3 | 0 | 30.02 | +04 | 55 | 53 | +2 | SW | 4 | 0 | 3 | 60 | 51 | b, ogm | 6.3 | - | |
| | Portland Bill... | 29.98 | 50 | SSW | 3 | f | 29.90 | 00 | 50 | 50 | +2 | SSW | 4 | f | 4 | 53 | 48 | bc, f | 9.9 | 0.01 | |
| | Dungeness... | 29.98 | 51 | SW | 4 | bc | 29.87 | +03 | 51 | 51 | 0 | SW | 6 | m | 5 | 54 | 49 | bc, r | 10.2 | - | |
| | Dover... | 29.99 | 53 | SW | 2 | br | 29.91 | +04 | 51 | 50 | -1 | SW | 4 | 0 | 5 | 56 | 48 | b, v, or, d | 13.3 | 0.04 | |
| | Wick... | 29.55 | 47 | W | 3 | c | 29.51 | +06 | 47 | 44 | +1 | W | 2 | b | 1 | 57 | 43 | - | x | - | |
| | Nairn... | 29.59 | 51 | WSW | 2 | c | 29.53 | +05 | 46 | 44 | -2 | WSW | 1 | 0 | 1 | 57 | 36 | b, bc, o | 11.3 | - | |
| | Aberdeen... | 29.64 | 55 | WSW | 4 | b | 29.57 | +03 | 48 | 45 | -3 | SSW | 2 | 0 | 2 | 59 | 45 | b, bc, c, o | 13.0 | - | |
| Leith... | 29.70 | 52 | W | 3 | bc | 29.57 | -03 | 48 | 47 | 0 | NE | 1 | om | x | 55 | 46 | bc, cp, bc | x | 0.02 | | |
| North Shields... | 29.73 | 54 | WSW | 3 | c | 29.61 | -06 | 51 | 50 | +4 | S | 2 | 0 | 2 | 57 | 43 | c, r | x | 0.09 | | |
| Spurn Head... | 29.84 | 54 | WSW | 3 | b | 29.70 | -02 | 55 | 54 | +7 | SW | 4 | c | 3 | 56 | 47 | bc, cp, cd | x | 0.20 | | |
| Yarmouth... | 29.93 | 58 | W | 3 | bc | 29.81 | +02 | 56 | 54 | +5 | WSW | 4 | 0 | 4 | 59 | 49 | bc | 12.0 | 0.16 | | |
| Clacton-on-Sea... | 29.94 | 59 | WSW | 3 | bc | ? 29.88 | +05 | 55 | 54 | +3 | WSW | 4 | 0 | 3 | 61 | 50 | b, bc, or | 13.4 | 0.10 | | |
| Nottingham... | 29.87 | 56 | SW | 2 | 0 | 29.75 | -04 | 56 | 55 | +8 | SW | 2 | rm | x | 59 | 48 | b | 12.1 | 0.17 | | |
| Bath... | 29.94 | 55 | SW | 4 | 0 | 29.86 | -03 | 56 | 54 | +4 | SW | 3 | 0 | x | 60 | 52 | - | 9.0 | - | | |
| Oxford... | 29.93 | 53 | SSW | 5 | 0 | 29.85 | -03 | 56 | 54 | +6 | SSW | 5 | 0 | x | 60 | 50 | b, or | x | 0.05 | | |
| London (St. James's Park) | 29.93 | 59 | WSW | 3 | 0 | 29.87 | +02 | 55 | 53 | +3 | SW | 4 | 0 | x | 62 | 52 | b, bc, or, ory | 11.6 | 0.07 | | |
| GERMANY, & C. | The Scaw (Skagen) | 29.62 | 43 | z | 0 | f | 29.67 | +07 | 46 | 46 | +5 | WNW | 6 | bc | 2 | 46 | 39 | x | x | 0.08 | |
| | Fanø... | 29.83 | 44 | SW | 6 | bc | 29.84 | +26 | 46 | 46 | -3 | SW | 2 | 0 | x | 50 | 43 | x | x | - | |
| | Cuxhaven... | 29.89 | 49 | W | 5 | b | 29.90 | +28 | 46 | 45 | -6 | S | 2 | 0 | x | 64 | 43 | x | x | - | |
| | The Helder... | 29.97 | 49 | SW | 2 | b | 29.82 | +08 | 50 | 49 | 0 | SW | 4 | r | 3 | 54 | 43 | x | x | 0.08 | |
| | Brussels... | x | x | x | x | x | 29.98 | +10 | 55 | 53 | +4 | SW | 3 | 0 | x | 62 | 46 | x | x | 0.08 | |
| | Berlin... | 29.86 | 55 | W | 2 | c | 29.99 | +29 | 50 | 44 | -5 | W | 3 | b | x | 61 | 43 | x | x | - | |
| | Frankfurt... | 30.06 | 54 | NE | 3 | b | 30.08 | +18 | 48 | 46 | -6 | SW | 2 | r | x | 63 | 43 | x | x | 0.04 | |
| | Munich... | 30.06 | 50 | SW | 5 | r | 30.18 | +23 | 51 | 49 | 0 | SW | 4 | bc | x | 57 | 45 | x | x | 0.24 | |
| FRANCE. | C. Gris Nez... | 30.02 | 49 | SW | 3 | bc | 29.94 | ? | 52 | 52 | +3 | WSW | 4 | f | 4 | 54 | 48 | x | x | - | |
| | La Heve... | 30.06 | 57 | W | 1 | c | 30.06 | +06 | 54 | 52 | +2 | SW | 4 | 0 | 3 | 63 | 50 | x | x | - | |
| | Brest... | 30.09 | 53 | WSW | 3 | f | 30.04 | +06 | 53 | 52 | +2 | SSW | 5 | f | 4 | 55 | 51 | x | x | 0.08 | |
| | Lorient... | 30.11 | 54 | SSW | 4 | f | 30.06 | +08 | 54 | 54 | 0 | SSW | 4 | m | 5 | 59 | 54 | x | x | - | |
| | Rochefort... | 30.23 | 58 | WSW | 2 | 0 | 30.19 | +10 | 60 | 57 | +4 | WSW | 1 | 0 | x | 64 | 54 | 0 | x | - | |
| | Biarritz... | 30.30 | 64 | NNE | 3 | b | 30.14 | -09 | 58 | 54 | 0 | E | 3 | b | 2 | 70 | 50 | x | x | - | |
| | Paris... | 30.08 | 62 | W | 3 | b | 30.12 | +15 | 55 | 53 | +2 | SSW | 3 | 0 | x | 68 | 53 | x | x | - | |
| | Belfort... | 30.07 | 53 | WSW | 4 | 0 | 30.17 | +20 | 54 | 52 | +4 | WSW | 4 | 0 | x | 54 | 49 | x | x | 0.43 | |
| Lyons... | 30.17 | 60 | W | 2 | c | 30.26 | +13 | 56 | 52 | +5 | WNW | 1 | b | x | 66 | 50 | x | x | 0.16 | | |
| Nice... | 29.94 | 63 | W | 1 | b | 30.09 | +21 | 62 | 52 | +6 | z | 0 | b | 0 | 73 | 54 | x | x | - | | |
| Perpignan... | 30.17 | 69 | NW | 4 | c | 30.20 | +03 | 63 | 56 | -1 | W | 2 | bc | x | 75 | 62 | x | x | - | | |
| Sanguinaire... | 30.04 | 62 | W | 3 | c | 30.05 | +06 | 59 | 57 | +4 | E | 3 | b | 4 | 72 | 48 | x | x | - | | |
| SPANISH PENIN. | Corunna... | 30.26 | 66 | SSW | 1 | b | 30.07 | -16 | 61 | 57 | 0 | W | 1 | f | 3 | 68 | 55 | x | x | - | |
| | Lisbon... | 30.10 | 65 | NNW | 4 | b | 30.03 | -17 | 67 | 60 | +4 | N | 3 | b | x | 77 | 59 | x | x | - | |
| | Azores (P. Delgada)... | 29.88 | 59 | W | 4 | r | 29.91 | -08 | 62 | 58 | 0 | WSW | 4 | c | 4 | 66 | 57 | x | x | 0.16 | |
| | „ (Horta)... | 29.81 | 58 | WSW | 4 | bc | 29.87 | +04 | 59 | 54 | -1 | W | 3 | bc | 2 | 63 | 55 | x | x | 0.24 | |

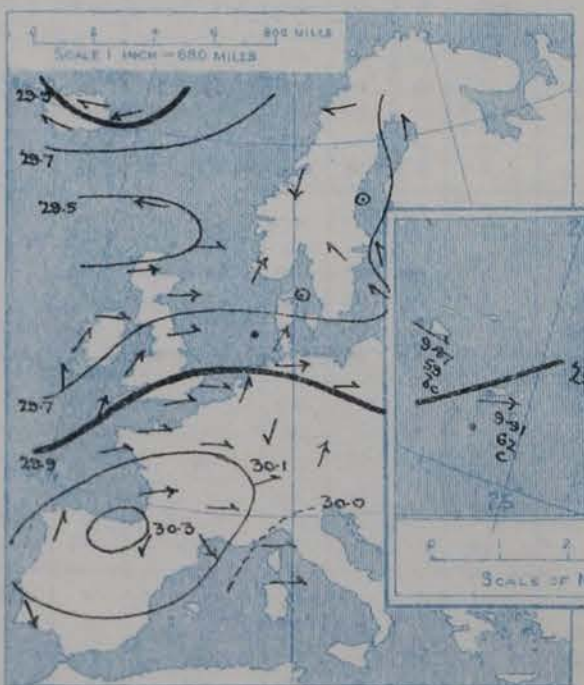
SUPPLEMENTARY CHARTS

SECTION 14 YEAR OF
BAROMETER AND WIND
FOR 8 A.M. AND 6 P.M. YESTERDAY

8 A.M. YESTERDAY.

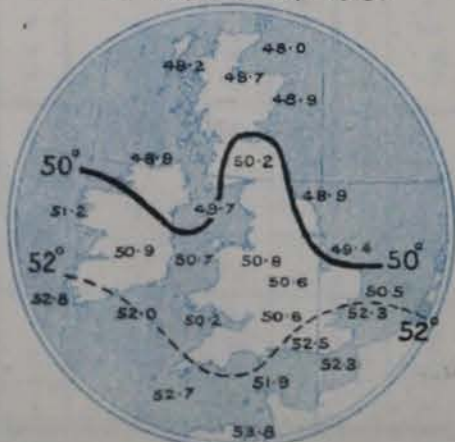


6 P.M. YESTERDAY.



AVERAGES OF TEMPERATURE AT 8 A.M.
FOR THE MONTH OF MAY.

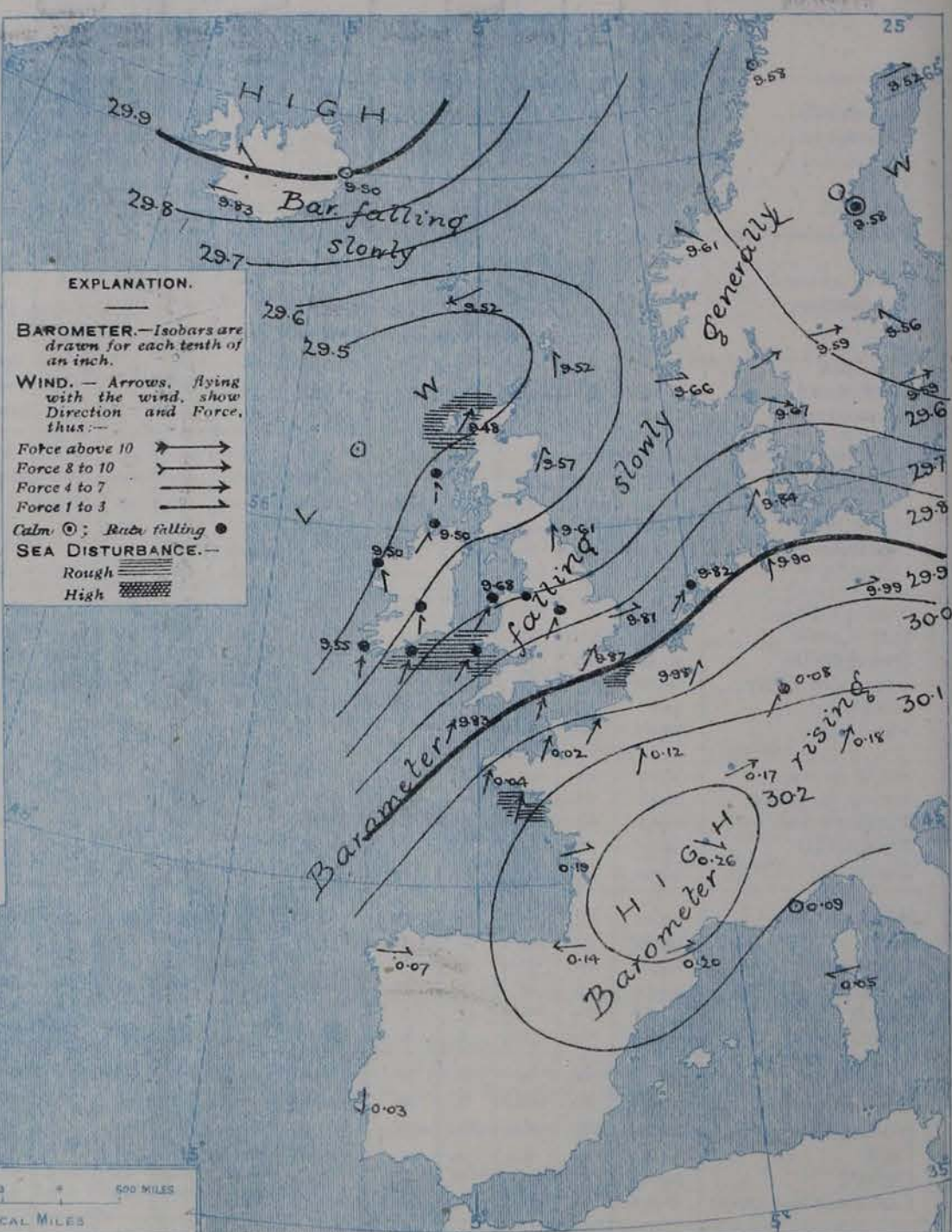
(Derived chiefly from Observations extending over
the 35 years—1871-1905.)



Friday,

WEATHER

1. BAROMETER, WIND AND SEA AT 8 A.M. TO-DAY.



NOTES ON THE GENERAL SITUATION AT 8 A.M.

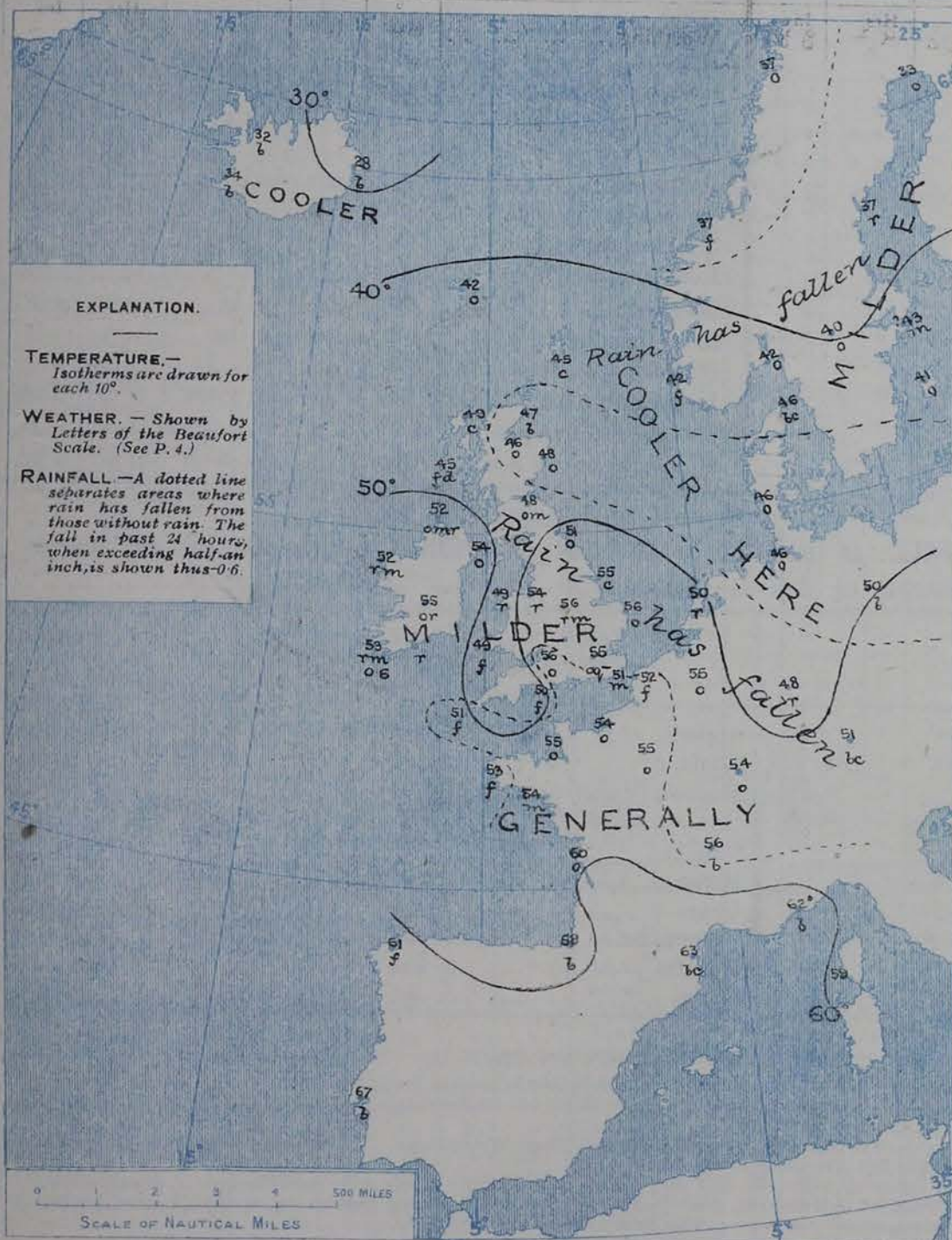
A new depression is approaching these Islands from the Westward, and is occasioning a gradual fall of the barometer in most parts of the country, the lowest readings, 29.5 ins. and less, being found off our extreme western and northern coasts. A large shallow area of low pressure has also appeared over Scandinavia. An anticyclone is lying over France, and pressure is still high to the northward of Iceland.

The wind is light to fresh from the Southward or South-Westward over the United Kingdom and all neighbouring parts of the Continent. Westerly breezes are reported over the south of Scandinavia, but calms or variable airs over the northern half of that peninsula. Temperature has risen over England, Ireland and France, and is now slightly above 65° at most of our own eastern and central stations; in the south of France the readings are above 60°. Over the northern parts of Scandinavia the thermometer is below 40° while in eastern Iceland it is below the freezing point. The Atlantic depression is causing rain at many of our western and central stations, and dull weather over the United Kingdom generally; fog prevails in the English and Bristol Channels. Fine weather is reported in the south of France and at some of the German stations. The sea is rather rough in the Straits of Dover and at the mouths of the English and St. George's Channels, as well as in the Minch.

CHARTS

8th May 1908.

2. TEMPERATURE AND WEATHER AT 8 A.M. TO-DAY.



NOTES ON YESTERDAY'S WEATHER

During yesterday the thermometer rose to 60° and upwards at many of the English stations, and to 64° at Ramsgate; on some parts of our south and south-east coasts it did not reach 55°. The amount of bright sunshine was generally large—between 12 and 13 hours being reported in many parts of Great Britain. Rain has again fallen in several parts of north-western Europe, rather heavily in the south of Ireland.

GENERAL INFERENCE FROM THE 8 A.M. OBSERVATIONS.

The depression off our western coasts is likely to move slowly in a Northerly or North-Easterly direction. Fresh South-Westerly winds and some rain are probable to-day in most parts of the United Kingdom, but in our southern districts an improvement in the weather will take place to-morrow, with a further rise of temperature.

FORECASTS

- For the positions of the districts indicated by the numbers 0-11—see map at foot.
- 0 } Southerly and South-Westerly winds, strong in places; mild, dull, some rain.
 - 1 } Southerly to South-Westerly winds, light or moderate; dull, some rain, rather milder.
 - 3 } South-Westerly winds, moderate; some rain to-day, finer to-morrow; becoming warmer.
 - 4 } South-Westerly winds, moderate inland, fresh on coast; some rain to-day, fog in Channel, finer to-morrow. Becoming warmer.
 - 6 } Southerly and South-Westerly winds, freshening; mild, unsettled, some rain.
 - 7 } South-Westerly winds, fresh, some rain to-day, fog on coast, finer to-morrow; becoming warmer.
 - 9 } Southerly to South-Westerly winds, freshening; mild, unsettled, some rain.

II WESTERN CHANNEL AND BAY



Fresh or strong South-Westerly winds, with squally, showery weather and a rather rough sea. Some fog about mouth Channel.


FORECAST DISTRICTS.

Those portions of the Coasts upon which the Warning Signals are at present flying are indicated thus:—

Signals hoisted yesterday.

Signals hoisted this morning.

South Cone. 
North Cone. 

South Cone. 
North Cone. 



None

Issued.

8th May, 1908.

| STATIONS. | TEMPERATURE F. | | Weather. | Sunshine. | Rainfall. | STATIONS. | TEMPERATURE F. | | Weather. | Sunshine. | Rainfall. |
|------------------------------|----------------|------|--------------|-----------|-----------|-----------------------------|----------------|------|--------------|-----------|-----------|
| | Max. | Min. | | | | | Max. | Min. | | | |
| Stranorlar, to 6 p.m. | 53 | 41 | | Hrs. | Ins. | Worthing | 54 | 41 | c | Hrs. | Ins. |
| Dublin (City), to 4 p.m. ... | 60 | 41 | p. bc, c. o | 4.2 | 0.32 | † Brighton | 54 | 45 | * | 10.9 | - |
| Rossall, to 6 p.m. | 52 | 45 | c. o | * | - | † Eastbourne, to 6 p.m. ... | 54 | 46 | * | 11.4 | - |
| Blackpool, to 9 p.m. ... | 54 | 44 | bc, o. or | 12.1 | 0.06 | Bexhill-on-Sea, to 9 p.m. | 55 | 44 | v. c | 11.3 | 0.01 |
| Southport, to 9 p.m. ... | 55 | 45 | b. or | 12.0 | 0.07 | † Hastings | * | * | * | 12.0 | * |
| † Rhyl, to 6 p.m. | 60 | 45 | * | 12.5 | 0.01 | † Folkestone, to 6 p.m. ... | 55 | 42 | bc, b. bc, b | 12.6 | - |
| Llandudno, to 9 p.m. ... | 56 | 43 | c. b. bc, or | 10.8 | 0.03 | † Ramsgate, to 6 p.m. ... | 64 | 58 | * | 12.8 | - |
| Bettws-y-Coed, to 6 p.m. | ? | 42 | b. bc | 11.0 | - | Margate, to 6 p.m. ... | 62 | 44 | b | 11.8 | - |
| Towyn, to 6 p.m. | 55 | 45 | b. c. o | 8.7 | - | Lowestoft, to 6 p.m. ... | 60 | 43 | bc, c | 13.1 | 0.06 |
| Aberystwyth, to 6 p.m. ... | 54 | 46 | * | 7.5 | - | Skegness | 58 | 46 | b | 13.0 | 0.01 |
| Plymouth, to 9 p.m. ... | 55 | 42 | bc, or, or | 7.2 | 0.03 | Scarborough, to 9 p.m. ... | 58 | 44 | bc | 11.1 | - |
| Torquay, to 6 p.m. ... | 59 | 42 | * | 8.4 | - | Harrogate, to 6 p.m. ... | 55 | 42 | bc, b | 12.3 | - |
| † Weymouth, to 6 p.m. ... | 56 | 46 | b. bc, o. f | 9.9 | - | Darwen, to 9 p.m. | 54 | 40 | bc, or, or | 11.5 | 0.06 |
| † Bournemouth, to 6 p.m. | 59 | 42 | b. bc, o | 10.1 | - | Manchester, to 9 p.m. ... | 58 | 44 | bc, bc, or | 11.5 | 0.02 |
| Southsea, to 6 p.m. | 58 | 46 | * | 10.7 | - | Birmingham, to 9 p.m. | 59 | 41 | bc, or, r | 9.6 | 0.03 |

TEMPERATURE, WEATHER, and RAINFALL at additional FOREIGN STATIONS, mainly for the 24 hours ended at 8 a.m. yesterday.

| STATIONS. | | TEMPERATURE F. | | WEATHER. | RAIN. — Ins. | STATIONS. | | TEMPERATURE F. | | WEATHER. | RAIN. — Ins. |
|---------------------------|----|----------------|------|----------|-----------------------|---------------------------|-------------|----------------|----------------------------|----------|--------------------|
| 7 th May 1908. | | Max. | Min. | | | 7 th May 1908. | | Max. | Min. | | |
| St. Petersburg ... | 36 | 28 | a.c | - | Algiers ... | 81 | 61 | b.b | - | | |
| Utrecht ... | 63 | 46 | c.bc | 0.24 | Tunis... .. | 86 | 55 | c.bc | - | | |
| Groningen ... | 61 | 50 | c.o | 0.16 | Madeira (Funchal) ... | | | | | | |
| Vienna ... | 70 | 54 | r.o | 0.91 | | | | | | | |
| Florence ... | 72 | 60 | a.o | - | Geneva ... | 1 p.m. 61 | 1 p.m. 0 | | Measured 7 a.m. 0.71 | | |
| Rome ... | 76 | 55 | b.o | - | Berne ... | 59 | * | bc | 0.71 | | |
| Naples ... | 71 | 58 | c.o | - | Coire ... | 54 | * | o | 0.04 | | |
| Palermo ... | 91 | 57 | b.b | - | Castasegna... .. | 50 | * | r | - | | |
| Brindisi ... | 75 | 52 | b.b | - | Lugano ... | 64 | * | b | - | | |
| Malta ... | 86 | 63 | bc | - | Davos ... | 39 | * | r | - | | |

(a) At the British and Irish Stations the readings of the barometer are not corrected for the difference in Gravity between the position of the Station and Latitude 45°. The approximate correction is:—For stations North of Malin Head and North Shields + '03 in., but for Sumburgh Head + '04 in.; for stations south of Malin Head and North Shields + '02 in., but for Scilly and Jersey + '01 in.

(b) The Sunshine for London given in the table is recorded on the Tower of the Wesleyan Training College, Westminster. The Sunshine entered to Dungeness is recorded at Littlestone-on-Sea; that entered to Portland Bill is recorded at Weymouth.

(c) The information relating to weather is indicated by the following letters—b. blue sky; bc. sky half clouded; c. sky three parts clouded; d. drizzling rain; e. wet air without rain falling; f. fog; g. gloomy; h. hail; l. lightning; m. misty (hazy); o. overcast; p. passing showers; q. squally; r. rain; s. snow; t. thunder; u. ugly, threatening; v. visibility, unusual transparency; w. dew; x. hoar frost; z. dust-haze, or smoke.

* AN ASTERISK is inserted in all places for which information is not usually received. † Reports received too late for insertion in Charts.

Received during the 24 hours ended at 9.30 a.m. to-day.

| Hour of Observation. | Position. | | Reading of Barometer. | Wind. | | Weather. | TEMPERATURE. | | | Sea Dis- turb- ance. | <div> <div>8⁵⁴9⁵ May 1908.</div> </div> | Sunrise G.M.T. | Noon G.M.T. | Sunset G.M.T. |
|-------------------------|-----------|-------|-----------------------------|--------|--------|----------|--------------|--------------|------|-------------------------------|---|-------------------|----------------|------------------|
| | Lat. | Long. | | Direc. | Force. | | Air. | | Sea. | | | | | |
| | | | | | | | Dry Bulb. | Wet Bulb. | | | | | | |
| | " | " | Ins. | | | | " | " | " | | | | | |
| | | | | | | | | | | | Yarmouth | 4.12 4.10 | 11.49 11.49 | 7.26 7.28 |
| | | | | | | | | | | | Greenwich | 4.22 4.21 | 11.56 11.56 | 7.30 7.31 |
| | | | | | | | | | | | Wick | 4.4 4.2 | 12.8 12.8 | 8.12 8.14 |
| | | | | | | | | | | | Valencia | 5.1 5.0 | 12.37 12.37 | 8.12 8.14 |

TERMS OF SUBSCRIPTION for the Daily Weather Report forwarded by Book Post, £1 per annum, payable quarterly in advance.

Single Copies (price 1d) may be obtained after 3 p.m. on the day of issue, at the Meteorological Office, and at the Bookstalls of the following terminus Railway Stations:—Victoria, Charing Cross, King's Cross, St. Pancras, Euston.

FORECASTS OF WEATHER for one day in advance are drawn up at 11 a.m., and between 7 and 8 p.m. The latest forecast can be had by Reply Telegram, on paying at any Post Office in the United Kingdom **Sixpence in addition to the cost of the enquiry and reply Telegram.** Information as to the Terms on which Forecasts can be sent daily, for a long or short period, may be obtained on application.

METEOROLOGICAL OFFICE, 63, VICTORIA STREET, S.W.
(TELEGRAPHIC ADDRESS: WEATHER, LONDON)

W. N. SHAW, (*Director*).

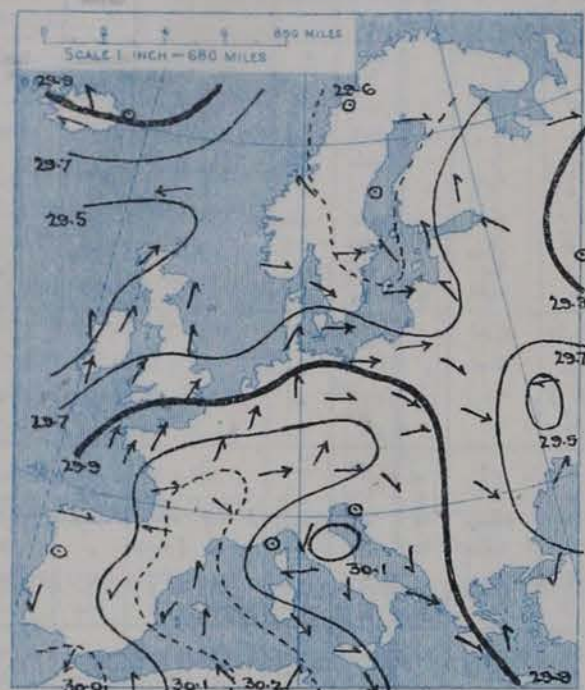
DAILY WEATHER REPORT OF THE METEOROLOGICAL OFFICE.

Saturday
9th May 1908

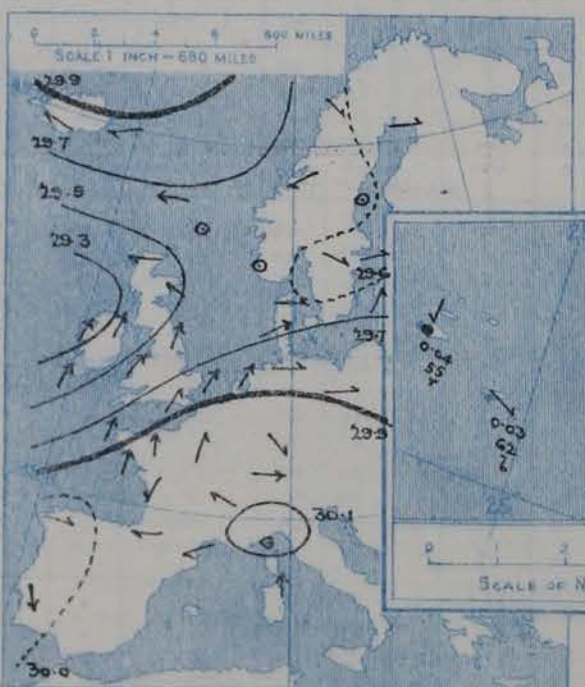
| STATIONS. | | YESTERDAY EVENING. | | | | | THIS MORNING. | | | | | | | | | | PAST 24 HOURS. | | | | |
|---------------------------|--------------------------|--------------------|-------|-------|-----|-------|-------------------------|-----------|------------------|----------|-------------------------|-------------------------|-----------|-----|----|-----------|-------------------------|---------------|------|------|------------------|
| | | BAROM. | TEMP. | WIND. | | | BAROMETER. | | TEMPERATURE. | | | WIND. | | | | TEMP. | | | | | |
| | | | | | | | At 32° Fahr. and M.S.L. | Dry Bulb. | Force (0 to 12). | Weather. | At 32° Fahr. and M.S.L. | Change since Yesterday. | Dry Bulb. | | | Wet Bulb. | Change since Yesterday. | | | | Force (0 to 12). |
| SCANDINAVIA. | Haparanda... | 29.54 | 34 | W | 2 | bc | 29.50 | -0.02 | 32 | 31 | -1 | Z | 0 | c | x | 41 | 30 | x | x | 0.08 | |
| | Hernösand... | 29.61 | 27 | Z | 0 | c | 29.54 | -0.04 | 29 | 37 | +2 | SSW | 2 | c | x | 45 | 27 | x | x | 0.04 | |
| | Stockholm... | 29.56 | 42 | W | 2 | r | 29.56 | -0.00 | 41 | 40 | -2 | N | 2 | 0 | x | 45 | 37 | x | x | 0.04 | |
| | Wisby... | 29.62 | 43 | SW | 2 | bc | 29.57 | -0.02 | 43 | 41 | +2 | W | 2 | b | x | 46 | 37 | x | x | 0.08 | |
| | Karlstad... | 29.59 | 44 | WNW | 2 | r | 29.60 | +0.01 | 42 | 41 | +2 | Z | 0 | b | x | x | x | x | 0.08 | | |
| | Færder (X'iania Fjord) | 29.58 | 45 | SW | 3 | bc | 29.57 | -0.02 | 41 | 40 | -1 | ENE | 1 | m | 1 | 48 | 41 | x | x | - | |
| | Bodö... | 29.61 | 37 | NW | 2 | b | 29.47 | -0.11 | 34 | 33 | -3 | S | 6 | s | 3 | 39 | 32 | x | x | - | |
| | Christiansund | 29.61 | 38 | NE | 2 | r | 29.62 | +0.01 | 40 | 36 | +3 | SE | 1 | bc | 1 | 43 | 37 | x | x | 0.16 | |
| Skudesnaes | 29.65 | 44 | Z | 0 | r | 29.62 | -0.04 | 44 | 42 | +2 | E | 2 | 0 | x | 45 | 41 | x | x | 0.39 | | |
| ICELAND & FAEROE. | Reykjavik... | 29.75 | 46 | E | 3 | c | 29.67 | -0.08 | 34 | x | 0 | Z | 0 | b | x | x | x | x | x | | |
| | Blönduos... | 29.86 | 37 | SE | 4 | b | 29.79 | -0.07 | 36 | x | +3 | Z | 0 | b | x | x | x | x | x | | |
| | Seydisfjord... | 29.88 | 38 | E | 3 | 0 | 29.82 | -0.06 | 32 | x | +4 | ENE | 3 | 0 | x | x | x | x | x | | |
| | Thorshavn... | 29.64 | 43 | E | 6 | 0 | 29.54 | +0.02 | 41 | x | -1 | E | 6 | 0 | x | x | x | x | x | | |
| BRITISH ISLANDS. | Sumburgh Head | 29.57 | 47 | Z | 0 | b | 29.43 | -0.09 | 44 | 42 | -1 | E | 3 | 0 | 4 | 51 | 42 | bc, or, opq | 7.2 | 0.41 | |
| | Stornoway... | 29.40 | 49 | E | 4 | 0 | 29.37 | -0.11 | 49 | 47 | -2 | SW | 6 | 0 | 5 | 55 | 46 | f, opq, omp | 0.0 | 0.38 | |
| | Castlebay (Barra Id.) | 29.33 | 49 | ESE | 4 | r | 29.43 | -0.10 | 48 | 46 | +3 | WSW | 3 | opm | 4 | 51 | 44 | orm, f, omp | x | 0.18 | |
| | Malin Head... | 29.30 | 54 | SSW | 4 | orm | 29.51 | +0.01 | 48 | 47 | -4 | WSW | 3 | cmp | 3 | 55 | 46 | orm, f, omp | x | 0.32 | |
| | Blacksod Pt. ... | 29.29 | 53 | SSW | 6 | op | 29.53 | +0.03 | 51 | 48 | -1 | SW | 6 | bcq | 4 | 53 | 47 | orm, c, b | 0.4 | 0.25 | |
| | Valencia... | 29.46 | 55 | SSW | 5 | 0 | 29.65 | +0.10 | 52 | 48 | -1 | S | 3 | b | 4 | 57 | 46 | orm, c, b | 0.4 | 0.25 | |
| | Roche's Point... | 29.57 | 51 | SSW | 5 | d | 29.70 | +0.03 | 51 | 50 | 0 | SSW | 2 | b | 4 | 52 | 46 | d, r, o, b | x | 0.10 | |
| | Birr Castle... | 29.47 | 56 | SW | 4 | 0 | 29.66 | +0.06 | 52 | 48 | -3 | SW | 2 | b | x | 57 | 47 | or, bc | 0.0 | 0.15 | |
| | Donaghadee... | 29.48 | 52 | SSE | 4 | 0 | 29.61 | -0.09 | 50 | 47 | -4 | SSE | 3 | c | 2 | 57 | 47 | orm, c, r, bc | x | 0.12 | |
| | Liverpool Obsy... | 29.63 | 55 | SSW | 4 | 0 | 29.70 | -0.01 | 51 | 48 | -3 | SW | 4 | 0 | 3 | 58 | 51 | cp, bc | 0.0 | 0.12 | |
| | Holyhead... | 29.59 | 50 | SW | 7 | orm | 29.69 | +0.01 | 53 | 51 | +4 | WSW | 3 | c | 2 | 53 | 48 | o, orq | x | 0.40 | |
| | Pembroke (St. Ann's Hd.) | 29.68 | 49 | SW | 6 | 0 | 29.73 | -0.03 | 49 | 49 | -0 | SW | 4 | cm | 5 | 50 | 48 | f, opq | 0.1 | 0.10 | |
| | Scilly (St. Mary's)... | 29.77 | 53 | SSW | 5 | 0 | 29.79 | -0.04 | 52 | 49 | +1 | SW | 4 | c | 4 | 55 | 48 | 0 | 0.4 | 0.02 | |
| | Jersey (St. Aubins)... | 29.93 | 57 | S | 4 | 0 | 29.91 | -0.11 | 53 | 52 | -2 | WSW | 3 | 0 | 3 | 62 | 53 | qm, cm, c | 11.3 | - | |
| | Portland Bill... | 29.85 | 51 | S | 4 | 0 | 29.83 | -0.07 | 50 | 50 | 0 | WSW | 4 | 0 | 4 | 52 | 49 | f, o, f | 0.0 | - | |
| | Dungeness... | 29.83 | 53 | SW | 4 | ow | 29.81 | -0.08 | 51 | 50 | 0 | SW | 4 | m | 3 | 54 | 49 | 0 | 0.0 | - | |
| | Dover... | 29.90 | 54 | SW | 3 | 0 | 29.81 | -0.10 | 51 | 50 | 0 | SW | 3 | om | 2 | 55 | 49 | 0 | 0.1 | - | |
| | Wick... | 29.49 | 50 | S | 1 | bc | 29.40 | -0.11 | 48 | 47 | +1 | NW | 1 | 0 | 1 | 56 | 43 | bc, f | x | 0.42 | |
| | Nairn... | 29.43 | 49 | E | 1 | 0 | 29.42 | -0.11 | 52 | 48 | +6 | SSW | 2 | c | 1 | 53 | 44 | o, or | 0.0 | 0.31 | |
| | Aberdeen... | 29.50 | 47 | ESE | 1 | r | 29.44 | -0.13 | 56 | 50 | +6 | W | 3 | b | 2 | 56 | 46 | c, om, b | 0.1 | 0.17 | |
| | Leith... | 29.49 | 51 | Z | 0 | r | 29.50 | -0.07 | 53 | 48 | +5 | W | 3 | b | x | 55 | 47 | o, or | x | 0.37 | |
| North Shields... | 29.56 | 55 | SSW | 4 | op | 29.57 | -0.04 | 54 | 51 | +3 | SSW | 2 | c | 2 | 61 | 45 | cp | x | 0.08 | | |
| Spurn Head... | 29.66 | 58 | SW | 4 | 0 | 29.63 | -0.07 | 55 | 52 | 0 | WSW | 5 | bcq | 3 | 61 | 52 | cp, o, c | x | - | | |
| Yarmouth... | 29.82 | 59 | SW | 4 | cpd | 29.74 | -0.07 | 59 | 54 | +3 | W | 5 | bc | 4 | 63 | 55 | c, cdp, o | 0.0 | 0.02 | | |
| Clacton-on-Sea... | 29.85 | 54 | SW | 4 | 0 | 29.78 | -0.09 | 56 | 54 | +1 | WSW | 3 | b | 2 | 57 | 52 | og, bc | 0.0 | - | | |
| Nottingham... | 29.70 | 59 | SW | 3 | 0 | 29.70 | -0.05 | 56 | 53 | 0 | WSW | 3 | cm | x | 60 | 53 | op, o | 0.0 | 0.07 | | |
| Bath... | 29.80 | 56 | SW | 7 | 0 | 29.81 | -0.05 | 55 | 51 | -1 | SW | 3 | 0 | x | 60 | 52 | - | 1.3 | 0.07 | | |
| Oxford... | 29.81 | 55 | SSW | 6 | 0 | 29.80 | -0.05 | 55 | 51 | -1 | WSW | 5 | bc | x | 60 | 52 | adp | x | 0.01 | | |
| London (St. James's Park) | 29.83 | 56 | SW | 3 | 0 | 29.78 | -0.09 | 57 | 53 | +2 | SW | 4 | 0 | x | 58 | 53 | o, c | 0.0 | - | | |
| GERMANY, & C. | The Scaw (Skagen) | 29.64 | 45 | W | 1 | 0 | 29.58 | -0.09 | 45 | 44 | -1 | SSW | 1 | m | 0 | 50 | 39 | x | x | 0.04 | |
| | Fanö... | 29.70 | 46 | SW | 4 | r | 29.62 | -0.22 | 47 | 47 | +1 | WNW | 4 | m | x | 52 | 45 | x | x | 0.08 | |
| | Cuxhaven... | 29.80 | 52 | W | 3 | 0 | 29.73 | -0.17 | 54 | 54 | +8 | SW | 3 | 0 | x | 55 | 46 | x, r | x | 0.04 | |
| | The Helder... | 29.84 | 51 | SW | 4 | 0 | 29.73 | -0.09 | 52 | 51 | +2 | SW | 4 | c | 3 | 52 | 50 | x | x | 0.08 | |
| | Brussels... | x | x | x | x | x | 29.84 | -0.14 | 61 | 58 | +6 | SW | 2 | 0 | x | 61 | 54 | x | x | - | |
| | Berlin... | 29.87 | 53 | W | 2 | r | 29.81 | -0.18 | 58 | 56 | +8 | WSW | 2 | 0 | x | 59 | 50 | x | x | 0.16 | |
| | Frankfurt... | 29.98 | 59 | NW | 3 | 0 | 29.91 | -0.17 | 59 | 56 | +11 | W | 1 | b | x | 64 | 48 | x | x | 0.04 | |
| Munich... | 30.07 | 57 | SW | 2 | c | 30.00 | -0.18 | 60 | 54 | +9 | SW | 3 | bc | x | 61 | 50 | x | x | - | | |
| FRANCE. | C. Gris Nez... | 29.93 | 52 | WSW | 4 | 0 | 29.84 | -0.10 | 50 | 50 | -2 | SW | 3 | f | 3 | 54 | 48 | x | x | - | |
| | La Heve... | 29.97 | 61 | SSW | 1 | bc | 29.90 | -0.16 | 53 | 51 | -1 | W | 4 | 0 | 4 | 66 | 48 | x | x | - | |
| | Brest... | 29.77 | 57 | S | 5 | b | 29.94 | -0.10 | 53 | 53 | 0 | SW | 3 | m | 5 | 59 | 50 | x | x | - | |
| | Lorient... | 29.93 | 56 | ESE | 3 | 0 | 29.92 | -0.14 | 54 | 54 | 0 | WSW | 3 | m | 5 | 61 | 52 | x | x | - | |
| | Rochefort... | 29.98 | 5 | NE | 1 | b | 29.99 | -0.20 | 59 | 58 | -1 | NW | 2 | b | x | 82 | 57 | bc, b | x | - | |
| | Biarritz... | 29.93 | 84 | E | 3 | bc | 30.03 | -0.11 | 60 | 59 | +2 | SW | 3 | c | 2 | 90 | 57 | x | x | - | |
| | Paris... | 30.02 | 65 | SSW | 2 | bc | 29.91 | -0.21 | 59 | 57 | +4 | S | 2 | c | x | 67 | 52 | x | x | - | |
| Belfort... | 30.03 | 65 | W | 4 | 0 | 29.98 | -0.19 | 57 | 53 | +3 | W | 2 | 0 | x | 66 | 48 | x | x | - | | |
| Lyons... | 30.08 | 69 | ESE | 1 | b | 30.08 | -0.18 | 60 | 54 | +4 | S | 1 | bc | x | 73 | 54 | x | x | - | | |
| Nice... | 30.12 | 64 | Z | 0 | b | 30.16 | +0.07 | 56 | 55 | -6 | S | 1 | f | 1 | 73 | 50 | x | x | - | | |
| Perpignan... | 30.06 | 71 | ENE | 2 | b | 30.10 | -0.10 | 60 | 58 | -3 | NE | 2 | 0 | x | 77 | 51 | x | x | - | | |
| Sanguinaire... | 30.08 | 62 | S | 4 | m | 30.12 | +0.07 | 61 | 57 | +2 | E | 2 | m | 3 | 66 | 48 | x | x | - | | |
| SPANISH PENIN. | Corunna... | 30.07 | 62 | W | 1 | b | 30.03 | -0.04 | 59 | 54 | -2 | S | 1 | 0 | 3 | 64 | 52 | x | x | - | |
| | Lisbon... | 30.03 | 64 | NNW | 5 | b | 30.04 | +0.01 | 66 | 57 | -1 | N | 2 | b | x | 79 | 57 | x | x | 0.04 | |
| | Azores (P. Delgada)... | 30.00 | 61 | WSW | 3 | b | 30.03 | +0.12 | 62 | 57 | 0 | WNW | 2 | b | x | 66 | 57 | x | x | 0.04 | |
| | " (Horta)... | 29.96 | 58 | W | 1 | 0 | 30.04 | +0.17 | 55 | 53 | -4 | N | 1 | r | 2 | 64 | 54 | x | x | 0.2 | |

SUPPLEMENTARY CHARTS
OF
BAROMETER AND WIND
FOR 8 A.M. AND 6 P.M. YESTERDAY

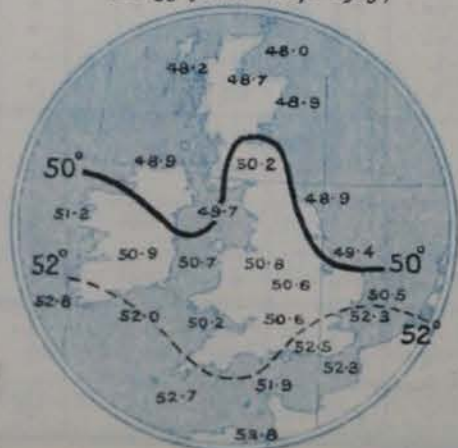
8 A.M. YESTERDAY.



6 P.M. YESTERDAY.



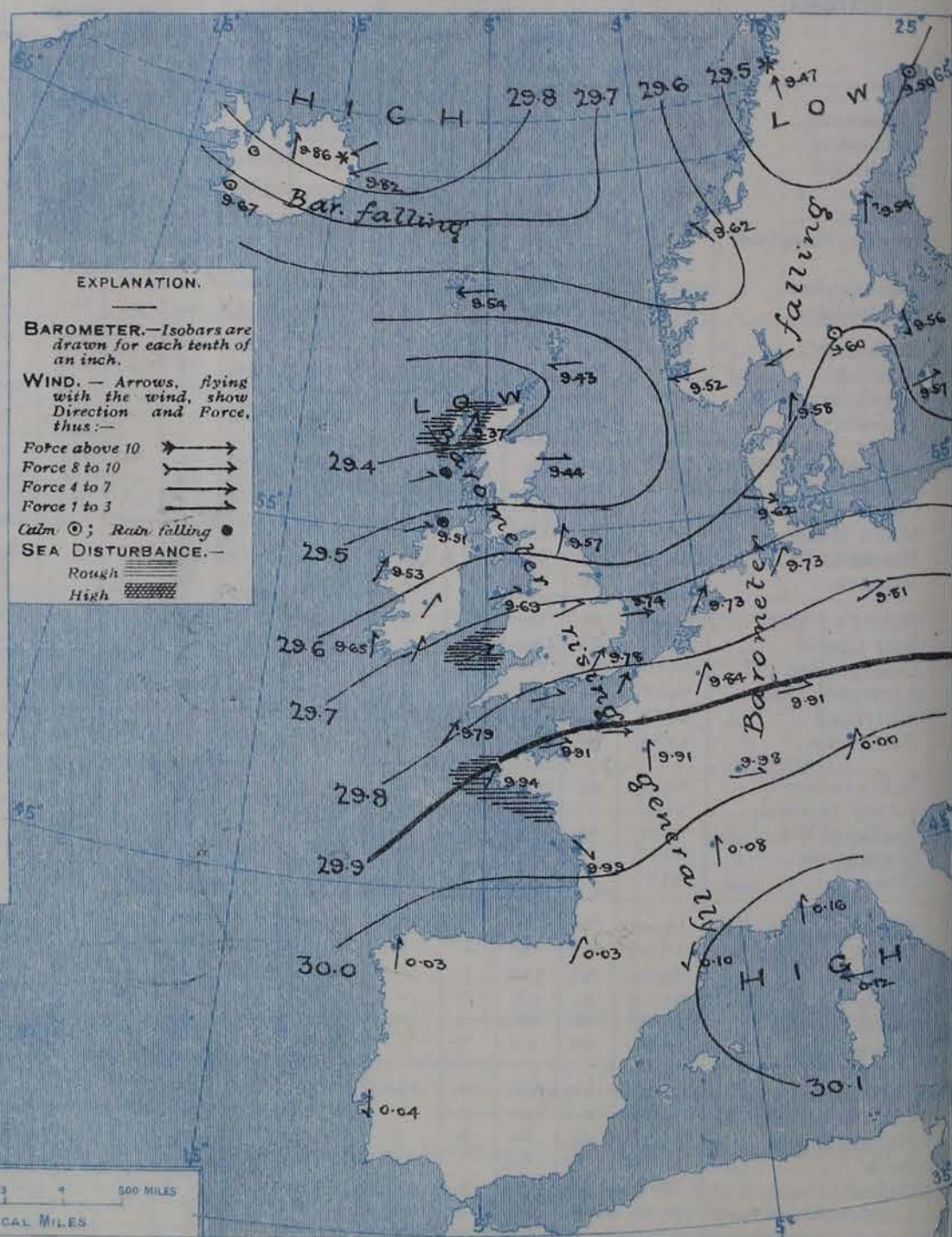
AVERAGES OF TEMPERATURE AT 8 A.M.
FOR THE MONTH OF MAY.
(Derived chiefly from Observations extending over
the 35 years—1871-1905.)



Saturday,

WEATHER

1. BAROMETER, WIND AND SEA AT 8 A.M. TO-DAY.



NOTES ON THE GENERAL SITUATION AT 8 A.M.

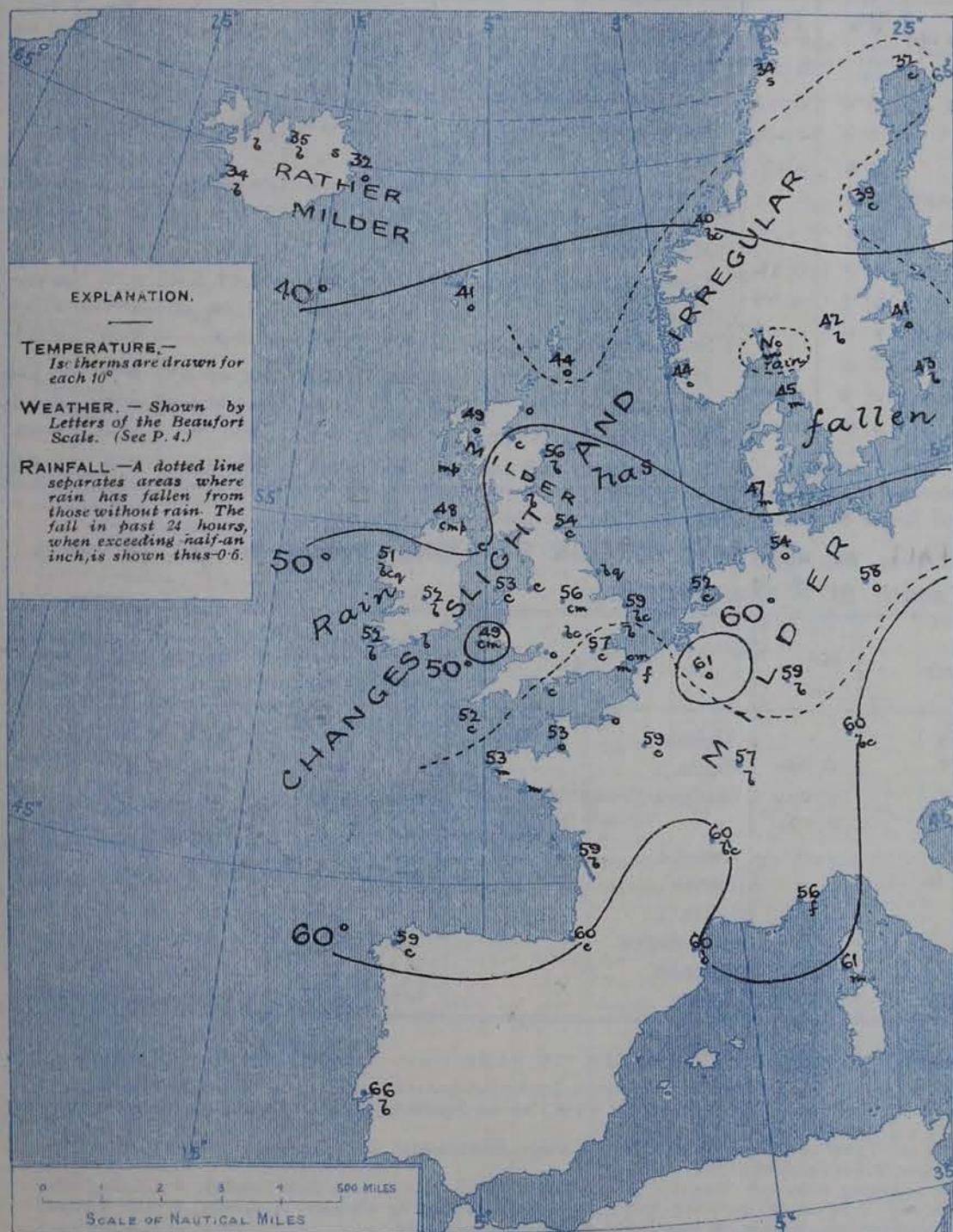
The depression noticed off our western coasts yesterday has travelled north-eastwards and now lies off the north of Scotland. The mercury is at present rising over the whole of these Islands, and also in the west of France, but is falling in most other parts of western Europe. The highest pressures are found over the extreme south of France and the neighboring portions of the Mediterranean.

The wind is light to moderate from the south westward over western Europe as a whole, but is rather variable in Scandinavia. In Shetland, the Force and eastern Iceland an easterly current still prevails. Temperature has changed rather irregularly. Over the greater part of the United Kingdom the morning readings are above 50° and at several of our eastern and central stations they are above 55°. At the Continental stations the readings range from 61° at Brussels, and 60° at several places in the southern parts of France and Germany to a little below 35° in northern Scandinavia. The weather is fair or fine over western Europe as a whole. Passing showers are, however, reported at Castlebay (Barra Island) and Malin Head, snow is falling at Trondheim and also at Brimstad (Iceland). The sea is moderate or light generally, but rather rough at the mouth of the English and Bristol Channels.

CHARTS

9th May, 1908.

2. TEMPERATURE AND WEATHER AT 8 A.M. TO-DAY.



NOTES ON YESTERDAY'S WEATHER

During yesterday the thermometer rose to 60° or slightly above it at several of the English stations, to 70° and upwards over the southern parts of France, and to 90° at Biarritz. Scarcely any bright sunshine was recorded at any of our stations excepting Stornoway where more than seven hours were registered. Rain has again fallen over nearly the whole of these Islands and the northern parts of the Continent—rather heavily in the north of Scotland.

GENERAL INFERENCE FROM THE 8 A.M. OBSERVATIONS.

The depression off our northern coasts is likely to disperse gradually, and fair weather will continue for the present over the major portion of Great Britain. In Ireland and the west of Scotland the conditions will be influenced within the ensuing twenty-four hours by a new disturbance which is likely to arrive from the Atlantic.

FORECASTS

For the 24 hours commencing at
NOON TO-DAY.

For the positions of the DISTRICTS indicated by the numbers 0-11—see map at foot.

- 0 { light and somewhat variable breezes; cloudy, changeable, some rain. Moderate temperature
- 1 {
- 2 { South-Westerly winds, light or
- 3 { moderate; fair generally. Rather warmer
- 4 {
- 5 { South-Westerly winds moderate; fine generally, but some fog or mist on coast. Rather warmer.
- 6 { South-Westerly to Southerly winds, moderate; cloudy, changeable, some rain
- 7 { South-Westerly to Southerly winds, moderate; fair generally, but some fog or mist on coast. Rather warmer
- 8 {
- 9 { Southerly winds, light to fresh; fair at first, some rain later.
- 10 { Moderate temperature

II WESTERN CHANNEL AND BAY

Moderate to fresh Southerly and South-Westerly winds, with a rather rough sea. Fair at first, some showers later.

FORECAST DISTRICTS.

Those portions of the Coasts upon which the Warning Signals are at present flying are indicated thus:—

Signals hoisted yesterday.

Signals hoisted this morning.

South Cone.

North Cone.

South Cone.

North Cone.



Stone

Issued.

DAILY WEATHER REPORT.

9th May, 1908.

TEMPERATURE, WEATHER, SUNSHINE AND RAINFALL FOR YESTERDAY.

| STATIONS. | TEMPERATURE F. | | Weather. | Sunshine. | Rainfall. | STATIONS. | TEMPERATURE F. | | Weather. | Sunshine. | Rainfall. |
|---|----------------|------|-----------------|-----------|-----------|-------------------------------|----------------|------|----------------|-----------|-----------|
| | Max. | Min. | | | | | Max. | Min. | | | |
| Sheshpeller to 6 p.m. Dublin (City), to 4 p.m. ... | 57 | 38 | st. c. p. cp | Hrs. 0.0 | Ins. 0.24 | + Worthing ... | 54 | 50 | r. om. o | 0.0 | 0.03 |
| Rossall, to 6 p.m. ... | 53 | 46 | st. c. o | * | 0.45 | Brighton ... | 52 | 45 | * | 0.0 | 0.02 |
| Blackpool, to 9 p.m. ... | 54 | 46 | st. o | 0.0 | 0.43 | + Eastbourne, to 6 p.m. ... | 57 | 49 | * | 0.0 | - |
| Southport, to 9 p.m. ... | 60 | 47 | b. c. r | 0.3 | 0.46 | Bexhill-on-Sea, to 9 p.m. ... | 53 | 49 | p. c | 0.0 | - |
| + Rhyll, to 6 p.m. ... | 58 | 47 | * | 0.8 | 0.27 | + Hastings ... | * | * | * | 0.0 | * |
| Llandudno, to 9 p.m. ... | 59 | 48 | dp. st. bc. cp | 1.6 | 0.14 | + Folkestone, to 6 p.m. ... | 54 | 48 | c. o. op. om. | 0.0 | 0.03 |
| Bettws-y-Coed, to 6 p.m. ... | 55 | 40 | c | 0.0 | - | + Ramsgate, to 6 p.m. ... | 60 | 54 | * | 0.3 | 0.06 |
| Towyn, to 6 p.m. ... | 54 | 50 | r. dp. o | 0.0 | 0.88 | Margate, to 6 p.m. ... | 60 | 50 | o | 0.0 | 0.05 |
| Aberystwyth, to 6 p.m. ... | 55 | 45 | * | 0.7 | 0.55 | Lowestoft, to 6 p.m. ... | 63 | 50 | c. st. c. o | 0.0 | 0.14 |
| Plymouth, to 9 p.m. ... | 52 | 51 | dr. r. f. dr. r | 0.0 | 0.05 | Skegness ... | 62 | 55 | r. sq. o | 0.1 | 0.22 |
| Torquay, to 6 p.m. ... | 55 | 41 | * | 0.0 | 0.02 | Scarborough, to 9 p.m. ... | 63 | 45 | o. c | 1.9 | 0.26 |
| + Weymouth, to 6 p.m. ... | 54 | 50 | b. b. m | 0.0 | 0.01 | Harrogate, to 6 p.m. ... | 59 | 45 | bc. st. o. c | 0.3 | 0.29 |
| + Bournemouth, to 6 p.m. ... | 55 | 51 | o | 0.0 | 0.02 | Darwen, to 9 p.m. ... | 57 | 44 | om. r. bc. emg | 0.0 | 0.45 |
| Southsea, to 6 p.m. ... | | | * | | | Manchester, to 9 p.m. ... | 60 | 48 | bcw. bc | 0.3 | 0.42 |
| | | | | | | Birmingham, to 9 p.m. ... | 58 | 53 | dp. o. c | 0.0 | 0.05 |

† At this station the amount of Bright Sunshine given is for the whole day, ending with sunset.

TEMPERATURE, WEATHER, and RAINFALL at additional FOREIGN STATIONS, mainly for the 24 hours ended at 8 a.m. yesterday.

| STATIONS. 8 th May 1908. | TEMPERATURE F. | | WEATHER. | RAIN. Ins. | STATIONS. 8 th May 1908. | TEMPERATURE F. | | WEATHER. | RAIN. Ins. |
|--|----------------|------|----------|---------------|--|----------------|------|----------|-----------------|
| | Max. | Min. | | | | Max. | Min. | | |
| St. Petersburg ... | 43 | 28 | b. b | - | Algiers ... | 79 | 61 | b. b | - |
| Utrecht ... | 57 | 43 | c. r | 0.24 | Tunis ... | 81 | 54 | bc. bc | - |
| Groningen ... | 55 | 39 | c. r | 0.04 | Madeira (Funchal) ... | 66 | 52 | b. b | - |
| Vienna ... | 63 | 52 | bc. b | 0.12 | Geneva ... | 57 | * | 1 p.m. | Measured 7 a.m. |
| Florence ... | 72 | 57 | o. o | - | Berne ... | 57 | * | o | 0.43 |
| Rome ... | 74 | 53 | b. b | - | Coire ... | 55 | * | o | 0.36 |
| Naples ... | | | | | Castasegna ... | 64 | * | bc | 0.91 |
| Palermo ... | 78 | 56 | o. f | - | Lugano ... | 72 | * | b | 1.06 |
| Brindisi ... | 76 | 52 | c. o | - | Davos ... | 45 | * | o | 0.59 |
| Malta ... | 73 | 61 | b | - | | | | | |

NOTES REFERRING TO INFORMATION GIVEN ON PAGE 1:—

- (a) At the British and Irish Stations the readings of the barometer are not corrected for the difference in Gravity between the position of the Station and Latitude 45°. The approximate correction is:—For stations North of Malin Head and North Shields + '03 in., but for Sumburgh Head + '04 in.; for stations south of Malin Head and North Shields + '02 in., but for Scilly and Jersey + '01 in.
- (b) The Sunshine for London given in the table is recorded on the Tower of the Wesleyan Training College, Westminster. The Sunshine entered to Dungeness is recorded at Littlestone-on-Sea; that entered to Portland Bill is recorded at Weymouth.
- (c) The information relating to weather is indicated by the following letters—b. blue sky; bc. sky half clouded; c. sky three parts clouded; d. drizzling rain; e. wet air without rain falling; f. fog; g. gloomy; h. hail; l. lightning; m. misty (hazy); o. overcast; p. passing showers; q. squally; r. rain; s. snow; t. thunder; u. ugly, threatening; v. visibility, unusual transparency; w. dew; x. hoar frost; z. dust-haze, or smoke.

* AN ASTERISK is inserted in all places for which information is not usually received. † Reports received too late for insertion in Charts.

WIRELESS TELEGRAMS FROM SHIPS OF H.M. NAVY.

Received during the 24 hours ended at 9.30 a.m. to-day.

TABLE SHOWING THE GREENWICH TIMES OF SUNRISE, NOON, AND SUNSET, FOR STATIONS IN THE UNITED KINGDOM, TO-DAY AND TO-MORROW.

| Hour of Observation. | Position. | | Reading of Barometer. | Wind. | | Weather. | TEMPERATURE. | | | Sea Dis- turb- ance. | 9 th + 10 th May 1908. | Sunrise G.M.T. | Noon G.M.T. | Sunset G.M.T. |
|-------------------------|-----------|-------|-----------------------------|--------|--------|----------|--------------|--------------|------|-------------------------------|--|-------------------|----------------|------------------|
| | Lat. | Long. | | Direc. | Force. | | Air. | | Sea. | | | | | |
| | | | | | | | Dry Bulb. | Wet Bulb. | | | | | | |
| | " | " | Ins. | | | | " | " | " | | | | | |
| | | | | | | | | | | | Yarmouth | 4.10 4.8 | 11.49 11.49 | 7.28 7.30 |
| | | | | | | | | | | | Greenwich | 4.21 4.19 | 11.56 11.56 | 7.31 7.33 |
| | | | | | | | | | | | Wick | 4.2 4.0 | 12.8 12.8 | 8.14 8.16 |
| | | | | | | | | | | | Valencia | 5.0 4.58 | 12.37 12.37 | 8.14 8.16 |

TERMS OF SUBSCRIPTION for the Daily Weather Report forwarded by Book Post, £1 per annum, payable quarterly in advance.

Single Copies (price 1d) may be obtained after 3 p.m. on the day of issue, at the Meteorological Office, and at the Bookstalls of the following terminus Railway Stations:—Victoria, Charing Cross, King's Cross, St. Pancras, Euston.

FORECASTS OF WEATHER for one day in advance are drawn up at 11 a.m., and between 7 and 8 p.m. The latest forecast can be had by Reply Telegram, on paying at any Post Office in the United Kingdom Sixpence in addition to the cost of the enquiry and reply Telegram. Information as to the Terms on which Forecasts can be sent daily, for a long or short period, may be obtained on application.

METEOROLOGICAL OFFICE, 63, VICTORIA STREET, S.W.
(TELEGRAPHIC ADDRESS: WEATHER, LONDON.)

W. N. SHAW, (Director).

DAILY WEATHER REPORT OF THE METEOROLOGICAL OFFICE.

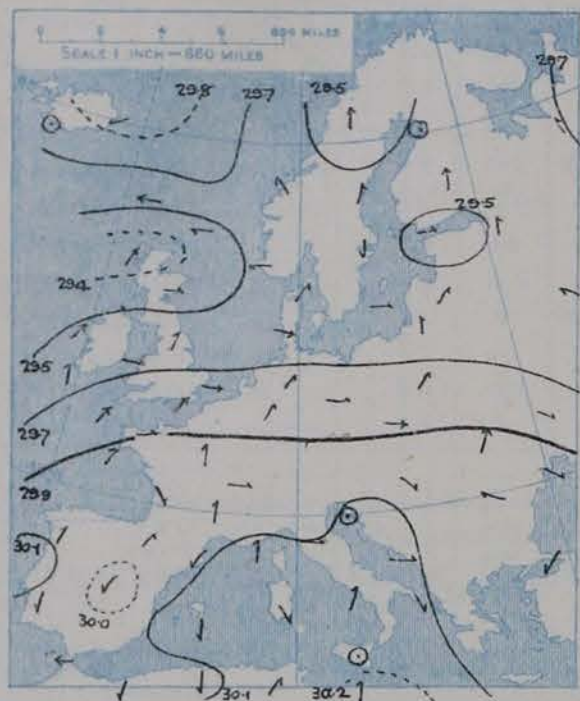
Sunday, 10th May, 1908

| STATIONS. | | YESTERDAY EVENING | | | | | THIS MORNING. | | | | | | | | | | PAST 24 HOURS. | | | | |
|-------------------|---------------------------|-------------------------|-----------|-------|------------------|----------|-------------------------|-------------------------|-----------|-----------|-------------------------|------|------------------|----------|---------------|--|----------------|------|------------------|-----------|-----------|
| | | Barom. | Temp. | Wind. | | | Barometer. | Temperature. | Wind. | | | | | | | | Temp. | | | | |
| | | At 32° Fahr. and M.S.L. | Dry Bulb. | Dir. | Force (0 to 12). | Weather. | At 32° Fahr. and M.S.L. | Change since Yesterday. | Dry Bulb. | Wet Bulb. | Change since Yesterday. | Dir. | Force (0 to 12). | Weather. | Sea (0 to 9). | | Max. | Min. | Weather. | Sun-shine | Rain-fall |
| SCANDINAVIA. | Haparanda... | Ins. | ° | | | | Ins. | Ins. | ° | ° | ° | | | | | | ° | ° | | Hours. | Ins. |
| | Hernösand... | 29.47 | 31 | 2 | 0 | b | 29.43 | -0.7 | 34 | 32 | +2 | 2 | 0 | b | | | 41 | 30 | | | |
| | Stockholm... | 29.51 | 38 | 2 | 0 | b | 29.54 | -0.0 | 41 | 34 | +2 | N | 2 | b | | | 52 | 30 | | | |
| | Wisby... | 29.54 | 41 | SSW | 2 | c | 29.55 | -0.1 | 43 | 41 | +2 | S | 2 | o | | | 52 | 41 | | | 0.08 |
| | Karlstad... | 29.55 | 41 | NE | 2 | o | 29.51 | -0.6 | 42 | 42 | -1 | SE | 4 | r | | | 43 | 39 | | | 0.08 |
| | Färder (X'iania Fjord) | 29.51 | 46 | WSW | 2 | c | 29.60 | -0.0 | 46 | 42 | +4 | NE | 2 | bc | | | * | * | | | |
| | Bodö... | 29.52 | 44 | Z | 0 | o | 29.61 | +0.4 | 45 | 41 | +4 | NNW | 1 | b | | | 46 | 41 | | | |
| | Christiansund... | 29.52 | 36 | NW | 4 | bc | 29.65 | +1.8 | 35 | 32 | +1 | NE | 4 | bc | 2 | | 39 | 28 | | | |
| ICELAND & FAEROE. | Skudesnaes... | 29.63 | 42 | N | 1 | c | 29.73 | +1.1 | 41 | 37 | +1 | N | 1 | c | 1 | | 45 | 37 | | | |
| | | 29.60 | 44 | NNW | 4 | c | 29.75 | +2.3 | 43 | 40 | -1 | NNW | 4 | c | 2 | | 45 | 37 | r.c | | 0.20 |
| | Reykjavik... | 29.61 | 48 | E | 4 | b | 29.77 | +1.0 | 40 | * | +6 | E | 3 | c | | | * | * | | | |
| | Blönduos... | 29.73 | 43 | SE | 3 | c | 29.82 | +0.3 | 37 | * | +2 | 2 | 0 | b | | | * | * | | | |
| BRITISH ISLANDS. | Seydisfjord... | 29.84 | 36 | ENE | 5 | o | 29.83 | +0.1 | 35 | * | +3 | NE | 4 | o | | | * | * | | | |
| | Thorshavn... | 29.62 | 42 | ESE | 5 | r | 29.69 | +1.5 | 40 | * | -1 | E | 5 | r | | | * | * | | | |
| | Sumburgh Head... | 29.60 | 43 | ESE | 1 | o | 29.64 | +2.1 | 44 | 42 | 0 | E | 3 | o | 4 | | 44 | 40 | o | | 0.04 |
| | Stornoway... | 29.58 | 52 | S | 5 | bc | 29.55 | +1.8 | 48 | 45 | -1 | S | 3 | c | 5 | | 55 | 43 | o, bc, bc, op, b | 5.3 | 0.08 |
| | Castlebay (Barra Id.) | 29.55 | 50 | E | 3 | cm | 29.53 | +1.0 | 47 | 45 | -1 | SSE | 5 | cm | 5 | | 52 | 45 | opm, bc, op, b | 10.1 | 0.13 |
| | Malin Head... | 29.47 | 55 | S | 3 | cm | 29.51 | -0.0 | 47 | 45 | -1 | SSW | 5 | bc | 2 | | 56 | 42 | bc, c, bc, op | | 0.07 |
| | Blacksod Pt. | 29.37 | 50 | S | 6 | rgm | 29.45 | -0.8 | 49 | 46 | -2 | S | 7 | ogp | 6 | | 54 | 45 | bc, ogm | | 0.23 |
| | Valencia... | 29.58 | 50 | WSW | 5 | c | 29.67 | +0.2 | 51 | 47 | -1 | SSW | 5 | b | 5 | | 57 | 45 | bc, sv, c | 8.9 | 0.03 |
| | Roche's Point... | 29.62 | 51 | SSW | 6 | r | 29.77 | +0.7 | 51 | 48 | 0 | SSW | 5 | bc | 6 | | 54 | 45 | b, bc, sv, b, p | | 0.07 |
| | Birr Castle... | 29.53 | 55 | SSW | 5 | c | 29.70 | +0.4 | 50 | 46 | -2 | S | 6 | b | | | 60 | 40 | c, r | 7.6 | 0.16 |
| | Donaghadee... | 29.65 | 53 | SSE | 3 | bc | 29.70 | +0.9 | 48 | 45 | -2 | SSW | 3 | b | 2 | | 59 | 41 | bc, r, bc | | 0.02 |
| | Liverpool Obsy... | 29.75 | 56 | SW | 2 | o | 29.81 | +1.1 | 53 | 48 | +2 | SW | 2 | bc | 2 | | 59 | 47 | bc, b | 9.4 | 0.02 |
| | Holyhead... | 29.70 | 50 | SW | 5 | f | 29.78 | +0.9 | 50 | 48 | -3 | SW | 4 | bc | 3 | | 55 | 46 | b, f | | 0.03 |
| | Pembroke (St. Ann's Hd.) | 29.77 | 49 | SSW | 4 | o | 29.83 | +1.0 | 48 | 47 | -1 | SW | 5 | bc | 4 | | 52 | 46 | cm, f, op | 3.2 | 0.04 |
| | Scilly (St. Mary's) | 29.82 | 53 | SSW | 4 | o | 29.90 | +1.7 | 51 | 49 | -1 | SW | 3 | c | 4 | | 56 | 48 | c, o | 4.3 | - |
| | Jersey (St. Aubins) | 29.94 | 56 | W | 3 | ogm | 29.97 | +0.6 | 55 | 52 | +2 | SSW | 3 | cm | 3 | | 61 | 51 | cm, bc, ogm | 1.3 | - |
| | Portland Bill... | 29.89 | 51 | SSW | 3 | c | 29.90 | +0.7 | 50 | 49 | 0 | SW | 3 | cp | 4 | | 53 | 49 | c | 8.0 | 0.02 |
| GERMANY, & C. | Dungeness... | 29.87 | 52 | SW | 4 | o | 29.92 | +1.1 | 52 | 49 | +1 | WSW | 4 | o | 3 | | 55 | 48 | o | 7.8 | - |
| | Dover... | 29.88 | 51 | SW | 3 | c | 29.94 | +1.3 | 52 | 49 | +1 | SW | 2 | o | 2 | | 55 | 46 | c | 7.0 | - |
| | Wick... | 29.61 | 48 | NW | 1 | c | 29.59 | +1.9 | 46 | 45 | -2 | W | 1 | r | 1 | | 53 | 44 | - | | 0.45 |
| | Nairn... | 29.59 | 55 | WSW | 1 | bc | 29.57 | +1.5 | 50 | 44 | -2 | WSW | 2 | b | 1 | | 59 | 44 | - | 10.1 | 0.02 |
| | Aberdeen... | 29.64 | 52 | ESE | 3 | c | 29.60 | +1.6 | 54 | 49 | -2 | W | 2 | b | 2 | | 63 | 44 | bc, c | 10.9 | - |
| | Leith... | 29.64 | 57 | W | 1 | c | 29.68 | +1.8 | 50 | 46 | -3 | W | 2 | b | * | | 59 | 45 | bc, c | | 0.02 |
| | North Shields... | 29.70 | 57 | W | 3 | c | 29.73 | +1.6 | 54 | 51 | 0 | SW | 3 | bc | 2 | | 61 | 48 | bc, c | | - |
| | Spurn Head... | 29.73 | 60 | WSW | 2 | b | 29.78 | +1.5 | 53 | 50 | -2 | SW | 3 | bc | 2 | | 63 | 48 | bc, b | | - |
| | Yarmouth... | 29.81 | 63 | SW | 3 | bc | 29.88 | +1.4 | 53 | 49 | -6 | SW | 3 | bc | 3 | | 65 | 57 | bc | 9.4 | - |
| | Clacton-on-Sea... | 29.81 | 56 | SSW | 4 | c | 29.90 | +1.2 | 54 | 51 | -2 | SSW | 3 | c | 2 | | 66 | 47 | bc, c, b | 8.0 | - |
| FRANCE. | Nottingham... | 29.77 | 59 | WSW | 3 | bc | 29.82 | +1.2 | 53 | 49 | -3 | W | 2 | c | * | | 65 | 47 | b, bc | 9.1 | - |
| | Bath... | 29.82 | 59 | SW | 5 | c | 29.90 | +0.9 | 53 | 48 | -2 | W | 4 | o | * | | 63 | 49 | - | 3.7 | - |
| | Oxford... | 29.86 | 54 | SSW | 3 | b | 29.89 | +0.9 | 53 | 50 | -2 | SSW | 4 | op | * | | 63 | 47 | bc, o, b | | - |
| | London (St. James's Park) | 29.82 | 59 | SW | 2 | b | 29.88 | +1.0 | 54 | 50 | -3 | SW | 3 | c | * | | 66 | 48 | b, c, o, b | 8.5 | - |
| | The Scaw (Skagen) | 29.53 | 45 | Z | 0 | f | 29.63 | +0.5 | 45 | 43 | 0 | WNW | 3 | b | 1 | | 46 | 41 | * | | 0.20 |
| | Fanö... | 29.72 | 46 | SW | 6 | b | 29.82 | +2.0 | 45 | 43 | -2 | WNW | 2 | c | * | | 52 | 43 | * | | 0.04 |
| | Cuxhaven... | 29.80 | 53 | W | 4 | b | 29.86 | +1.3 | 50 | 49 | -4 | WSW | 2 | cm | * | | 59 | 48 | * | | - |
| | The Helder... | 29.84 | 50 | SW | 3 | c | 29.89 | +1.6 | 51 | 50 | -1 | WSW | 2 | bc | 2 | | 57 | 48 | * | | - |
| SPANISH PENIN. | Brussels... | * | * | * | * | * | 29.99 | +1.5 | 53 | 50 | -8 | WSW | 2 | c | * | | 67 | 51 | * | | 0.24 |
| | Berlin... | 29.80 | 59 | W | 2 | b | 29.88 | +0.7 | 56 | 53 | -2 | WSW | 2 | bc | * | | 66 | 52 | * | | - |
| | Frankfurt... | 29.93 | 64 | NW | 1 | o | 29.99 | +0.8 | 58 | 55 | -1 | NW | 1 | m | * | | 75 | 57 | * | | - |
| | Munich... | 29.95 | 65 | SW | 3 | bc | 30.02 | +0.2 | 57 | 56 | -3 | SW | 4 | c | * | | 73 | 55 | * | | 0.12 |
| | C. Gris Nez... | 29.94 | 52 | SW | 3 | o | 29.95 | +1.1 | 50 | 50 | 0 | SW | 3 | c | 2 | | 55 | 48 | * | | - |
| | La Heve... | 29.95 | 57 | N | 2 | o | 30.01 | +1.1 | 53 | 52 | 0 | SW | 1 | o | 1 | | 61 | 50 | * | | 0.08 |
| | Brest... | 29.92 | 54 | SW | 3 | c | 29.99 | +0.5 | 53 | 52 | 0 | SW | 4 | o | 3 | | 55 | 52 | * | | - |
| | Lorient... | 29.98 | 54 | SSW | 3 | m | 30.00 | +0.8 | 53 | 52 | -1 | SW | 3 | o | 5 | | 59 | 52 | * | | 0.04 |
| GERMANY, & C. | Rochefort... | 30.06 | 58 | WNW | 4 | m | 30.04 | +0.5 | 59 | 57 | 0 | Z | 0 | o | * | | 66 | 54 | b, m | | - |
| | Biarritz... | 30.07 | 63 | WNW | 3 | b | 30.05 | +0.2 | 56 | 55 | -4 | ENE | 1 | m | 2 | | 90 | 54 | * | | - |
| | Paris... | 29.96 | 68 | WSW | 2 | o | 30.00 | +0.9 | 59 | 57 | 0 | S | 1 | o | * | | 73 | 57 | * | | 0.04 |
| | Belfort... | 29.90 | 74 | W | 6 | c | 30.00 | +0.2 | 62 | 56 | +5 | WSW | 2 | c | * | | 76 | 55 | * | | - |
| | Lyons... | 29.95 | 73 | S | 3 | bc | 30.03 | -0.5 | 59 | 54 | -1 | SSE | 2 | c | * | | 81 | 54 | * | | - |
| | Nice... | 30.13 | 54 | SW | 2 | c | 30.13 | -0.3 | 53 | 52 | -3 | Z | 0 | o | 2 | | 66 | 50 | * | | - |
| | Perpignan... | 30.06 | 62 | E | 3 | o | 30.08 | -0.2 | 63 | 59 | +3 | E | 1 | c | * | | 71 | 54 | * | | - |
| | Sanguinaire... | | | | | | | | | | | | | | | | | | | | |

SUPPLEMENTARY CHARTS OF BAROMETER AND WIND

FOR 8 A.M. AND 6 P.M. YESTERDAY

8 A.M. YESTERDAY.

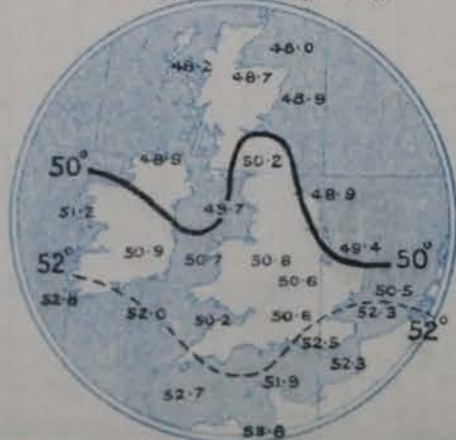


6 P.M. YESTERDAY



AVERAGES OF TEMPERATURE AT 8 A.M. FOR THE MONTH OF MAY.

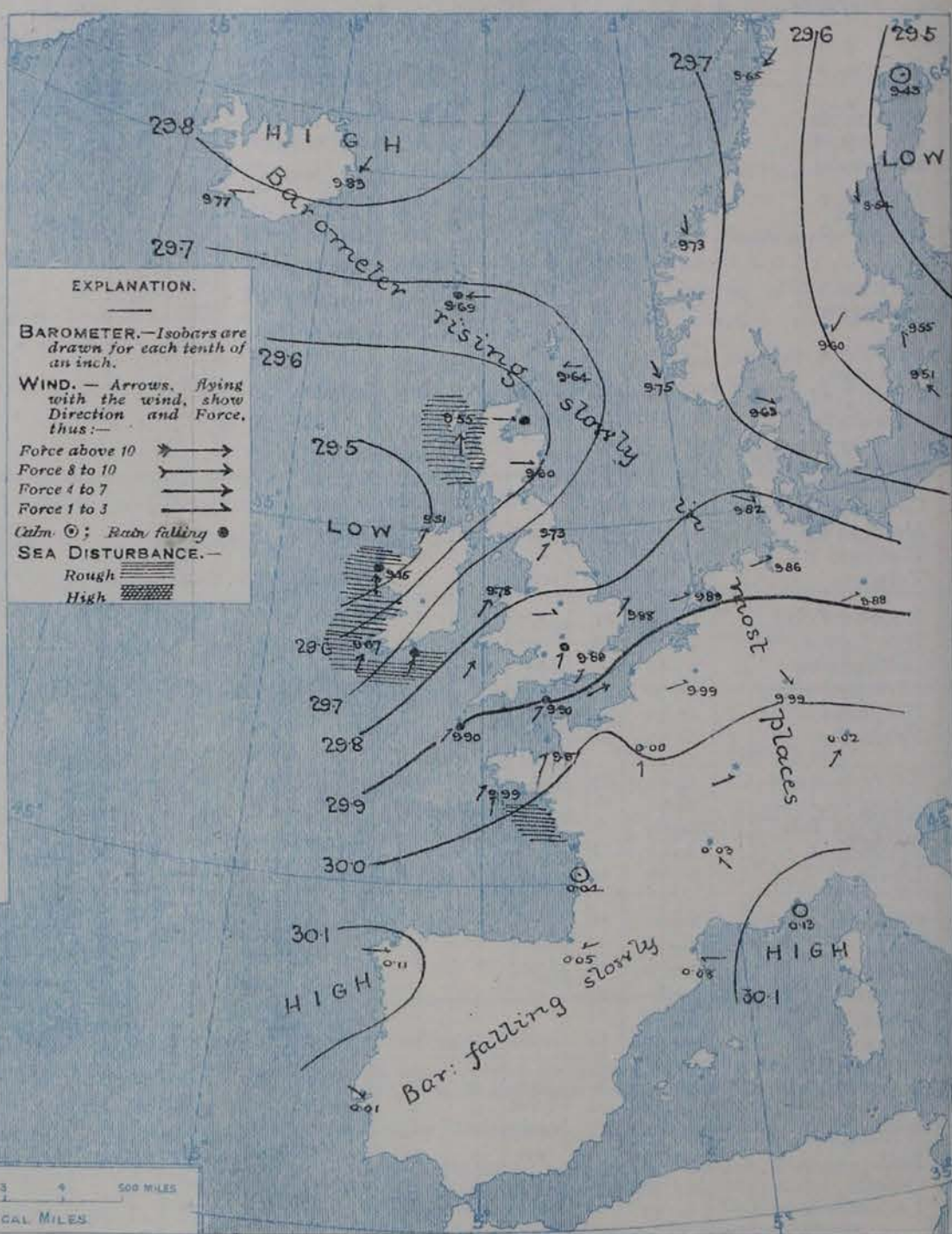
(Derived chiefly from Observations extending over the 35 years—1871-1905.)



Sunday,

WEATHER

1. BAROMETER, WIND AND SEA AT 8 A.M. TO-DAY.



NOTES ON THE GENERAL SITUATION AT 8 A.M.

Since yesterday morning the barometer has risen in nearly all parts of our area, the change being more decided over the North Sea region than elsewhere. The readings now range from above 30.1 ins. in the southeast of France and the north-west of Spain to less than 29.5 ins. off the northwest of these islands and in the far north of Sweden.

A high wind from South prevails at Blackrock Point and fresh to strong breezes from that quarter in the west and northwest of the United Kingdom generally, while moderate to fresh Easterly winds are reported from the Icelandic region. In the east and north of Great Britain light breezes from between Southwest and South are prevalent.

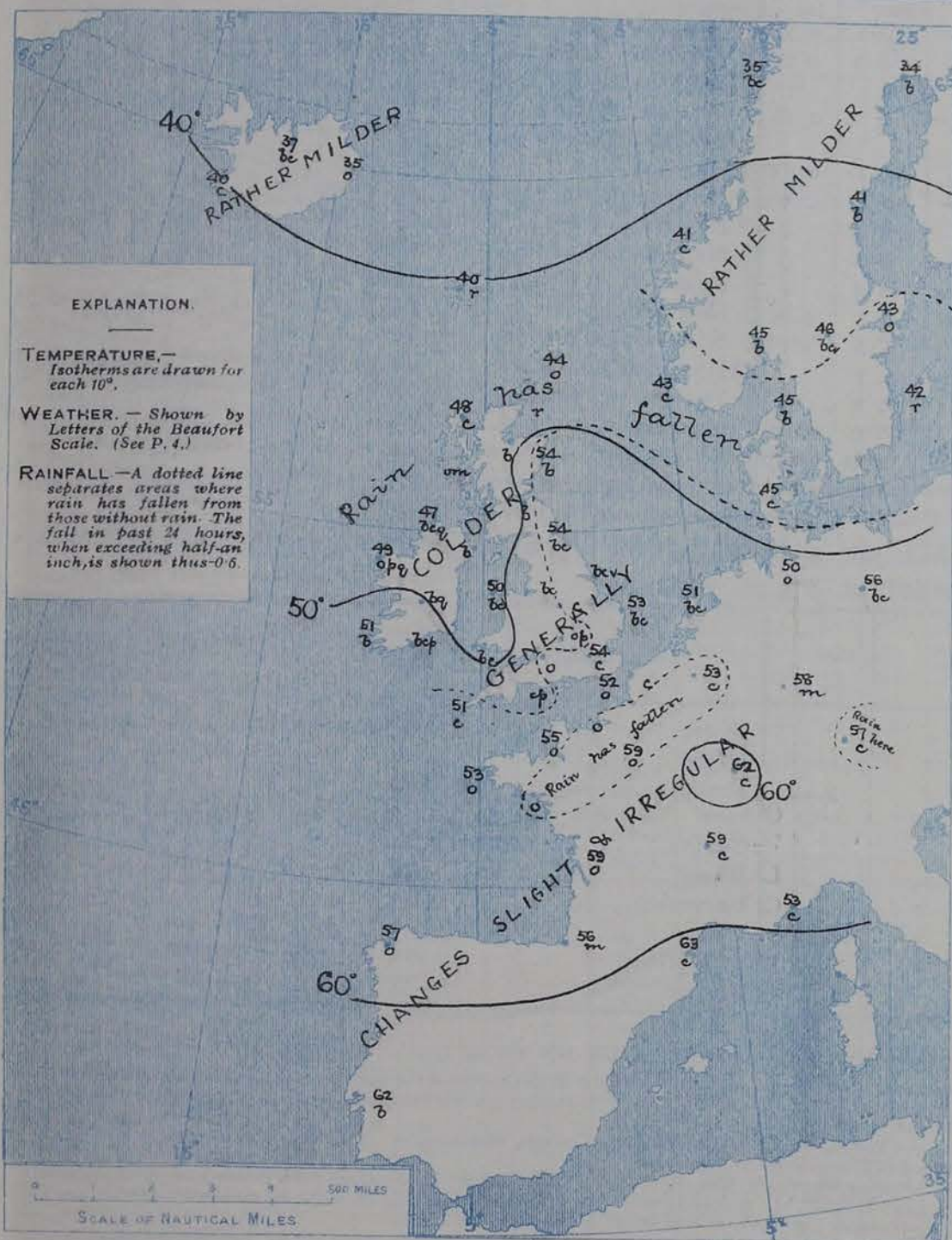
Temperature has risen in Scandinavia and Iceland, fallen generally. Over these Islands the readings range from 55° at Jersey and 54° at some eastern and northern stations to 48° at Donaghadee and to 44° at Dumburgh Head.

The weather is fine and bright in some localities, but generally the sky is very cloudy, showers are falling at Oxford and Blackrock Point and rain at Wick, Thorshavn and Wisby.

CHARTS

10th May, 1908.

2. TEMPERATURE AND WEATHER AT 8 A.M. TO-DAY.



NOTES ON YESTERDAY'S WEATHER

During yesterday the thermometer rose to 68° at Margate and to 66° at some other southern stations in this country, while at Lyons the maximum temperature was 81°, and at Biarritz 90°. Rain, generally slight, has fallen in the west and north of these Islands, and also in a few localities on the Continent. The duration of bright sunshine varied a good deal, but at most stations the figure was high.

GENERAL INFERENCE FROM THE 8 A.M. OBSERVATIONS.

FORECASTS

For the 24 hours commencing at
NOON TO-DAY.

For the positions of the DISTRICTS indicated by the numbers 0-11—see map at foot.

0

1

2

3

4

5

6

7

8

9

10

11 WESTERN CHANNEL AND BAY

None Issued

FORECAST DISTRICTS.

Those portions of the Coasts upon which the Warning Signals are at present flying are indicated thus:—

Signals hoisted yesterday.

Signals hoisted this morning.

South Cone.

South Cone.

North Cone.

North Cone.



None

Issued

10th May, 1908.

| STATIONS. | TEMPERATURE F. | | Weather. | Sunshine. | Rainfall. | STATIONS. | TEMPERATURE F. | | Weather. | Sunshine. | Rainfall. |
|-----------------------------|----------------|------|-------------|-----------|-----------|-----------------------------|----------------|------|---------------|-----------|-----------|
| | Max. | Min. | | | | | Max. | Min. | | | |
| | ° | ° | | Hrs. | Ins. | | ° | ° | | Hrs. | Ins. |
| Strathpeffer | 59 | 48 | ? | 7.2 | 0.35 | Southsea, to 6 p.m.... | | | * | | |
| Stonehaven | * | * | * | 10.3 | 0.12 | + Worthing | 56 | 50 | o, c, b, m, b | 7.0 | - |
| Dublin (City), to 4 p.m.... | 63 | 49 | c, b | * | - | + Brighton | | | * | | |
| Rossall, to 6 p.m. | 56 | 48 | or, c, b, c | * | 0.13 | + Eastbourne, to 6 p.m. ... | | | * | | |
| | | | | | | Bexhill-on-Sea, to 9 p.m. | 55 | 50 | v, b | 5.6 | - |
| Blackpool, to 9 p.m. ... | 56 | 49 | c, b, o | 10.7 | 0.06 | + Hastings | * | * | * | 6.5 | * |
| Southport, to 9 p.m. ... | 58 | 50 | or, c, b | 10.2 | 0.02 | + Folkestone, to 6 p.m. ... | 56 | 49 | o, b, c | 6.3 | - |
| + Rhyl, to 6 p.m. | ? | ? | * | 8.6 | - | + Ramsgate, to 6 p.m. ... | 66 | 58 | * | 8.4 | - |
| Llandudno, to 9 p.m. ... | 60 | 49 | c, b, c, b | 8.5 | - | Margate, to 6 p.m. | 68 | 53 | c | 6.7 | - |
| Bettws-y-Coed, to 6 p.m. | 60 | 50 | b, b, c, c | 8.5 | - | Lowestoft, to 6 p.m. ... | | | | | |
| + Towyn, to 6 p.m. | 58 | 50 | b, or | 7.5 | 0.15 | Skegness | 64 | 55 | v, b, b, c | 11.3 | 0.02 |
| Aberystwyth, to 6 p.m. ... | 55 | 49 | * | 5.5 | 0.05 | Scarborough, to 9 p.m. ... | 64 | 53 | c, b | 9.5 | 0.05 |
| Plymouth, to 9 p.m. ... | 54 | 51 | o, c, b | 0.7 | - | + Harrogate, to 6 p.m. ... | 60 | 49 | b, b, c, b | 10.6 | 0.02 |
| Torquay, to 6 p.m. ... | 59 | 51 | * | 2.2 | - | Darwen, to 9 p.m. | 58 | 47 | b, c, omq | 8.3 | 0.10 |
| + Weymouth, to 6 p.m. ... | 58 | 50 | b, b, c | 8.0 | 0.01 | Manchester, to 9 p.m. ... | 62 | 52 | b, c, v, c, b | 7.3 | 0.04 |
| + Bournemouth, to 6 p.m. | 61 | 51 | o, b, c, o | 10.0 | 0.02 | Birmingham, to 9 p.m.... | 62 | 51 | c | 5.2 | - |

TEMPERATURE, WEATHER, and RAINFALL at additional FOREIGN STATIONS, mainly for the 24 hours ended at 8 a.m. yesterday.

| STATIONS. <i>2nd May, 1908.</i> | TEMPERATURE F. | | WEATHER. | RAIN. — Ins. | STATIONS. <i>2nd May, 1908.</i> | TEMPERATURE F. | | WEATHER. | RAIN. — Ins. |
|---|----------------|------|----------|--------------------|---|----------------|------|-------------|----------------------------|
| | Max. | Min. | | | | Max. | Min. | | |
| Flushing | 55 | 52 | c, o | — | Rome | 76 | 52 | b, b | — |
| Aix-la-Chapelle | 59 | 55 | o, o | 0.04 | Naples | 76 | 57 | b, b | — |
| Copenhagen | 57 | 46 | m, f | 0.04 | Malta | 69 | 58 | b | — |
| Oxö (Christiansand) | 48 | 37 | o, o | — | <i>8th May, 1908.</i> | | | | |
| St. Petersburg... .. | 46 | 30 | r, r | 0.08 | Geneva | 1 p.m. 57 | | 1 p.m. b | Measured 7 a.m. 0.28 |
| Vienna | 63 | 57 | c, bc | — | Berne | 66 | * | c | 0.20 |
| Buda-Pesth | 66 | 55 | c, o | — | Lucerne | 66 | * | b | 0.20 |
| Hermanstadt | 57 | 41 | o, b | 0.56 | Coire... .. | 64 | * | o | 0.16 |
| Trieste | 68 | 55 | b, b | — | St. Gothard | 46 | * | bc | 0.51 |
| Florence | 77 | 51 | b, b | — | Lugano | 75 | * | b | — |

(a) At the British and Irish Stations the readings of the barometer are not corrected for the difference in Gravity between the position of the Station and Latitude 45°. The approximate correction is:—For stations North of Malin Head and North Shields + '03 in., but for Sumburgh Head + '04 in.; for stations south of Malin Head and North Shields + '02 in., but for Scilly and Jersey + '01 in.

(b) The Sunshine for London given in the table is recorded on the Tower of the Wesleyan Training College, Westminster. The Sunshine entered to Dungeness is recorded at Littlestone-on-Sea; that entered to Portland Bill is recorded at Weymouth.

(c) The information relating to weather is indicated by the following letters—b, blue sky; bc, sky half clouded; c, sky three parts clouded; d, drizzling rain; e, wet air without rain falling; f, fog; g, gloomy; h, hail; l, lightning; m, misty (hazy); o, overcast; p, passing showers; q, squally; r, rain; s, snow; t, thunder; u, ugly, threatening; v, visibility, unusual transparency; w, dew; x, hoar frost; z, dust-haze, or smoke.

* AN ASTERISK is inserted in all places for which information is not usually received. † Reports received too late for insertion in Charts.

Received during the 24 hours ended at 9.30 a.m. to-day.

| Hour of Observation. | Position. | | Reading of Barometer. | Wind. | | Weather. | TEMPERATURE. | | | Sea Dis- turb- ance. |
|-------------------------|-----------|-------|-----------------------------|--------------|--------------|----------|--------------|---|------|-------------------------------|
| | | | | | | | Air. | | Sea. | |
| | Lat. | Long. | | Dry Bulb. | Wet Bulb. | | | | | |
| | ° | ° | Ins. | | | | ° | ° | ° | |

to 11 May, 1908.

| 10.11. May. 1908. | Sunrise G.M.T. | Noon G.M.T. | Sunset G.M.T. |
|--------------------|-------------------|----------------|------------------|
| Yarmouth { | 4. 8 4. 6 | 11.49 11.49 | 7.30 7.32 |
| Greenwich { | 4.19 4.17 | 11.56 11.56 | 7.33 7.35 |
| Wick { | 4. 0 3.57 | 12. 8 12. 8 | 8.16 8.19 |
| Valencia { | 4.58 4.56 | 12.37 12.37 | 8.16 8.18 |

Single Copies (price 1d) may be obtained after 3 p.m. on the day of issue, at the Meteorological Office, and at the Bookstalls of the following terminus Railway Stations:—Victoria, Charing Cross, King's Cross, St. Pancras, Euston.

FORECASTS OF WEATHER for one day in advance are drawn up at 11 a.m., and between 7 and 8 p.m. The latest forecast can be had by Reply Telegram, on paying at any Post Office in the United Kingdom **Sixpence in addition to the cost of the enquiry and reply Telegram.** Information as to the Terms on which Forecasts can be sent daily, for a long or short period, may be obtained on application.

W. N. SHAW, (*Director*).

DAILY WEATHER REPORT OF THE METEOROLOGICAL OFFICE.

Monday,
11th May, 1908

| STATIONS. | | YESTERDAY EVENING. | | | | | THIS MORNING. | | | | | | | | | | PAST 24 HOURS. | | | | |
|---------------------------|--------------------------|-------------------------|-----------|--------|------------------|----------|-------------------------|-------------------------|-----------|-----------|-------------------------|--------|---------------|------------------|------|----------|----------------|-------------|--------|------|--|
| | | Barom. | Temp. | Wind. | | Weather. | Barometer. | Temperature. | | | Wind. | | Sea (0 to 9). | Temp. | | Weather. | Sun. shine. | Rainfall. | | | |
| | | At 32° Fahr. and M.S.L. | Dry Bulb. | Dirac. | Force (0 to 12). | | At 32° Fahr. and M.S.L. | Change since Yesterday. | Dry Bulb. | Wet Bulb. | Change since Yesterday. | Dirac. | | Force (0 to 12). | Max. | | | | Min. | | |
| SCANDINAVIA. | Haparanda... | Ins. | 32 | NNW | 4 | b | Ins. | Ins. | 34 | 31 | 0 | W | 4 | b | 0 | 45 | 25 | | Hours. | Ins. | |
| | Hernösand... | 29.60 | 39 | 2 | 0 | b | 29.65 | +22 | 34 | 31 | 0 | W | 4 | b | x | 45 | 25 | | | | |
| | Stockholm... | 29.69 | 41 | S | 2 | o | 29.82 | +28 | 37 | 34 | -4 | W | 2 | b | x | 50 | 37 | | | | |
| | Wisby... | 29.75 | 41 | SSE | 2 | c | 29.86 | +31 | 44 | 38 | +1 | NNW | 2 | b | x | 48 | 36 | | | 0.12 | |
| | Karlstad... | 29.75 | 44 | SSW | 2 | c | 29.84 | +33 | 41 | 40 | -1 | 2 | 0 | f | x | 45 | 39 | | | | |
| | Færder (X'tania Fjord) | 29.80 | 45 | NW | 2 | b | 29.89 | +29 | 43 | 38 | -3 | N | 2 | bc | x | x | x | | | | |
| | Bodö... | 29.72 | 48 | SSW | 2 | c | 29.83 | +22 | 44 | 42 | -1 | E | 2 | o | 2 | 50 | 43 | | | | |
| | Christiansund... | 29.76 | 34 | NW | 4 | b | 29.79 | +14 | 36 | 32 | +1 | N | 1 | b | 1 | 38 | 30 | | | 0.08 | |
| ICELAND & FAEROE. | Skudesnaes... | 29.84 | 42 | N | 1 | b | 29.88 | +15 | 41 | 37 | 0 | N | 1 | b | 1 | 43 | 36 | | | | |
| | Reykjavik... | 29.76 | 44 | WNW | 2 | o | 29.86 | +11 | 43 | 43 | 0 | 2 | 0 | r | 2 | 46 | 41 | 6.0 | | 0.08 | |
| | Blönduós... | 29.84 | 45 | WNW | 3 | c | 29.91 | +14 | 41 | x | +1 | 2 | 0 | c | x | x | x | | | | |
| | Seydisfjord... | 29.84 | 40 | NE | 2 | b | 29.93 | +11 | 32 | x | -5 | NE | 2 | b | x | x | x | | | | |
| BRITISH ISLANDS. | Thorshavn... | 29.93 | 38 | NE | 5 | m | 30.00 | +17 | 37 | x | +2 | ENE | 3 | o | x | x | x | | | | |
| | Sumburgh Head... | 29.74 | 43 | E | 4 | o | 29.86 | +17 | 42 | x | +2 | E | 6 | o | x | x | x | | | | |
| | Stornoway... | 29.67 | 41 | E | 4 | r | 29.81 | +17 | 45 | 42 | +1 | ENE | 2 | b | 3 | 45 | 40 | r | | 0.14 | |
| | Castlebay (Barra Id.) | 29.56 | 48 | SSE | 6 | r | 29.73 | +18 | 49 | 47 | +1 | S | 6 | c | 6 | 51 | 46 | bc.opg,o.cp | 2.8 | 0.11 | |
| | Malin Head... | 29.52 | 48 | SSE | 4 | tm | 29.70 | +17 | 48 | 47 | +1 | SE | 4 | om | 5 | 49 | 46 | om,rm,od | 4.1 | 0.11 | |
| | Blacksoed Pt. ... | 29.54 | 51 | SSW | 6 | oqpm | 29.70 | +19 | 51 | 49 | +4 | SSW | 5 | bcm | 3 | 53 | 45 | ompg,cpq | x | 0.01 | |
| | Valencia... | 29.54 | 52 | SSW | 7 | oqpm | 29.68 | +23 | 49 | 48 | 0 | SSW | 6 | oqpm | 5 | 53 | 47 | omq,caqpm | x | 0.02 | |
| | Roche's Point... | 29.73 | 53 | SSW | 4 | c | 29.76 | +09 | 52 | 50 | +1 | S | 4 | og | 4 | 56 | 49 | bcp.c.o | 10.8 | 0.03 | |
| | Birr Castle... | 29.82 | 52 | SW | 4 | bc | 29.82 | +05 | 52 | 51 | +1 | S | 4 | bc | 4 | 55 | 49 | bc | | | |
| | Donaghadee... | 29.70 | 53 | SW | 5 | c | 29.82 | +12 | 53 | 50 | +3 | SW | 5 | b | x | 57 | 45 | c,th | 10.5 | 0.17 | |
| | Liverpool Obsy... | 29.69 | 51 | SSW | 3 | bc | 29.86 | +16 | 50 | 49 | +2 | SSW | 4 | bc | 3 | 56 | 46 | bc.op,bc | x | 0.23 | |
| | Holyhead... | 29.84 | 55 | SW | 4 | b | 29.95 | +14 | 52 | 48 | -1 | SE | 2 | b | 2 | 58 | 43 | b | 12.3 | | |
| | Pembroke (St. Ann's Hd.) | 29.81 | 50 | SW | 6 | bm | 29.92 | +14 | 49 | 48 | -1 | SSW | 4 | o | 3 | 53 | 47 | b,tm | x | | |
| | Scilly (St. Mary's)... | 29.87 | 49 | SW | 5 | b | 29.92 | +09 | 48 | 48 | 0 | S | 5 | cu | 4 | 51 | 47 | bc | 13.5 | | |
| | Jersey (St. Aubins)... | 29.95 | 54 | SSW | 4 | bc | 29.93 | +03 | 50 | 50 | -1 | SSE | 2 | bc | 4 | 58 | 49 | bc | 12.2 | | |
| | Portland Bill... | 30.01 | 55 | W | 3 | bc | 29.99 | +02 | 54 | 51 | -1 | E | 3 | cm | 3 | 57 | 48 | opm.cg | 1.5 | 0.05 | |
| | Dungeness... | 29.95 | 51 | SW | 4 | b | 29.99 | +09 | 50 | 49 | 0 | E | 1 | cu | 3 | 54 | 47 | b | 8.3 | | |
| | Dover... | 29.93 | 50 | SW | 4 | f | 30.01 | +09 | 51 | 50 | -1 | WSW | 1 | c | 1 | 55 | 48 | o,f | 11.7 | | |
| | Wick... | 29.95 | 51 | SW | 3 | b | 30.03 | +09 | 53 | 51 | +1 | 2 | 0 | om | 3 | 55 | 42 | c.bc,b,o | 6.9 | | |
| | Nairn... | 29.66 | 47 | S | 2 | bc | 29.76 | +17 | 52 | 48 | +6 | S | 1 | b | 1 | 52 | 43 | | x | 0.10 | |
| | Aberdeen... | 29.62 | 56 | WSW | 2 | c | 29.77 | +20 | 53 | 48 | +3 | W | 1 | bc | 1 | 61 | 41 | b,bc | 9.6 | | |
| | Leith... | 29.67 | 56 | SW | 3 | c | 29.82 | +22 | 56 | 50 | +2 | SW | 1 | b | 2 | 62 | 46 | b,bc | 11.2 | | |
| | North Shields... | 29.67 | 56 | S | 4 | c | 29.83 | +15 | 54 | 49 | +4 | W | 3 | c | x | 59 | 48 | b,bc,cq | x | | |
| | Spurn Head... | 29.77 | 56 | SW | 4 | bc | 29.90 | +17 | 54 | 49 | 0 | SSW | 3 | bc | 2 | 60 | 45 | p,bc | x | | |
| Yarmouth... | 29.82 | 57 | W | 2 | b | 29.96 | +18 | 51 | 49 | -2 | WSW | 2 | b | 1 | 60 | 45 | b,bcw,br | x | | | |
| Clacton-on-Sea... | 29.89 | 55 | NE | 1 | bcp | 30.02 | +14 | 53 | 47 | 0 | 2 | 0 | bc | 2 | 63 | 43 | bc.bcp | 5.3 | 0.01 | | |
| Nottingham... | 29.89 | 61 | WSW | 2 | bc | 30.04 | +14 | 53 | 49 | -1 | ESE | 1 | bc | 0 | 62 | 45 | e,bc | 4.5 | | | |
| Bath... | 29.85 | 58 | W | 2 | b | 29.98 | +16 | 52 | 49 | -1 | SW | 1 | b | x | 61 | 39 | bc,b | 9.5 | | | |
| Oxford... | 29.92 | 58 | W | 3 | b | 29.99 | +09 | 50 | 46 | -3 | E | 1 | b | x | 60 | 36 | | 6.2 | | | |
| London (St. James's Park) | 29.97 | 52 | WSW | 2 | b | 30.02 | +13 | 50 | 47 | -3 | S | 1 | bc | x | 61 | 38 | oup,c,bc | x | | | |
| The Scaw (Skagen)... | 29.90 | 59 | WSW | 3 | bc | 30.01 | +13 | 53 | 47 | -1 | 2 | 0 | bw | x | 63 | 43 | o,b,cp,b | 4.0 | | | |
| GERMANY, &c. | Fanö... | 29.77 | 44 | SW | 1 | bc | 29.84 | +21 | 45 | 45 | 0 | WNW | 3 | m | 1 | 50 | 43 | | x | 0.16 | |
| | Cuxhaven... | 29.87 | 46 | SW | 4 | b | 29.99 | +17 | 50 | 48 | +5 | WSW | 4 | c | x | 54 | 43 | | x | | |
| | The Helder... | 29.91 | 53 | W | 2 | o | 30.04 | +18 | 54 | 51 | +4 | W | 1 | b | x | 59 | 48 | | x | | |
| | Brussels... | 29.94 | 51 | SW | 2 | c | 30.04 | +15 | 54 | 50 | +3 | SW | 1 | b | 0 | 55 | 45 | | x | | |
| | Berlin... | x | x | x | x | x | 30.06 | +07 | 56 | 51 | +3 | 2 | 0 | o | x | 61 | 46 | | x | | |
| | Frankfurt... | 29.89 | 62 | WNW | 2 | c | 30.03 | +15 | 56 | 52 | 0 | WNW | 3 | b | x | 66 | 54 | | x | | |
| | Munich... | 30.03 | 59 | SE | 2 | m | 30.11 | +12 | 58 | 52 | 0 | SE | 1 | c | x | 64 | 54 | | x | 0.04 | |
| | | 29.94 | 64 | 2 | 0 | c | 30.10 | +08 | 55 | 54 | -2 | NE | 3 | o | x | 73 | 54 | | x | 0.32 | |
| FRANCE. | C. Gris Nez... | 29.94 | 64 | 2 | 0 | c | 30.10 | +08 | 55 | 54 | -2 | NE | 3 | o | x | 73 | 54 | | x | | |
| | La Heve... | 29.77 | 44 | SW | 1 | bc | 29.84 | +21 | 45 | 45 | 0 | WNW | 3 | m | 1 | 50 | 43 | | x | 0.16 | |
| | Brest... | 29.87 | 46 | SW | 4 | b | 29.99 | +17 | 50 | 48 | +5 | WSW | 4 | c | x | 54 | 43 | | x | | |
| | Lorient... | 29.91 | 53 | W | 2 | o | 30.04 | +18 | 54 | 51 | +4 | W | 1 | b | x | 59 | 48 | | x | | |
| | Rochefort... | 29.94 | 51 | SW | 2 | c | 30.04 | +15 | 54 | 50 | +3 | SW | 1 | b | 0 | 55 | 45 | | x | | |
| | Biarritz... | x | x | x | x | x | 30.06 | +07 | 56 | 51 | +3 | 2 | 0 | o | x | 61 | 46 | | x | | |
| | Paris... | 29.89 | 62 | WNW | 2 | c | 30.03 | +15 | 56 | 52 | 0 | WNW | 3 | b | x | 66 | 54 | | x | | |
| | Belfort... | 30.03 | 59 | SE | 2 | m | 30.11 | +12 | 58 | 52 | 0 | SE | 1 | c | x | 64 | 54 | | x | 0.04 | |
| SPANISH PENIN. | Azores (P. Delgada)... | 29.94 | 64 | 2 | 0 | c | 30.10 | +08 | 55 | 54 | -2 | NE | 3 | o | x | 73 | 54 | | x | | |
| | Corunna... | 29.77 | 44 | SW | 1 | bc | 29.84 | +21 | 45 | 45 | 0 | WNW | 3 | m | 1 | 50 | 43 | | x | 0.16 | |
| | Lisbon... | 29.87 | 46 | SW | 4 | b | 29.99 | +17 | 50 | 48 | +5 | WSW | 4 | c | x | 54 | 43 | | x | | |
| | | 29.91 | 53 | W | 2 | o | 30.04 | +18 | 54 | 51 | +4 | W | 1 | b | x | 59 | 48 | | x | | |
| | | 29.94 | 51 | SW | 2 | c | 30.04 | +15 | 54 | 50 | +3 | SW | 1 | b | 0 | 55 | 45 | | x | | |
| | | x | x | x | x | x | 30.06 | +07 | 56 | 51 | +3 | 2 | 0 | o | x | 61 | 46 | | x | | |
| | | 29.89 | 62 | WNW | 2 | c | 30.03 | +15 | 56 | 52 | 0 | WNW | 3 | b | x | 66 | 54 | | x | | |
| | | 30.03 | 59 | SE | 2 | m | 30.11 | +12 | 58 | 52 | 0 | SE | 1 | c | x | 64 | 54 | | x | 0.04 | |
| FRANCE. | C. Gris Nez... | 29.94 | 64 | 2 | 0 | c | 30.10 | +08 | 55 | 54 | -2 | NE | 3 | o | x | 73 | 54 | | x | | |
| | La Heve... | 29.77 | 44 | SW | 1 | bc | 29.84 | +21 | 45 | 45 | 0 | WNW | 3 | m | 1 | 50 | 43 | | x | 0.16 | |
| | Brest... | 29.87 | 46 | SW | 4 | b | 29.99 | +17 | 50 | 48 | +5 | WSW | 4 | c | x | 54 | 43 | | x | | |
| | Lorient... | 29.91 | 53 | W | 2 | o | 30.04 | +18 | 54 | 51 | +4 | W | 1 | b | x | 59 | 48 | | x | | |
| | Rochefort... | 29.94 | 51 | SW | 2 | c | 30.04 | +15 | 54 | 50 | +3 | SW | 1 | b | 0 | 55 | 45 | | x | | |
| | Biarritz... | x | x | x | x | x | 30.06 | +07 | 56 | 51 | +3 | 2 | 0 | o | x | 61 | 46 | | x | | |
| | Paris... | 29.89 | 62 | WNW | 2 | c | 30.03 | +15 | 56 | 52 | 0 | WNW | 3 | b | x | 66 | 54 | | x | | |
| | Belfort... | 30.03 | 59 | SE | 2 | m | 30.11 | +12 | 58 | 52 | 0 | SE | 1 | c | x | 64 | 54 | | x | 0.04 | |
| SPANISH PENIN. | Azores (P. Delgada)... | 29.94 | 64 | 2 | 0 | c | 30.10 | +08 | 55 | 54 | -2 | NE | 3 | o | x | 73 | | | | | |

SUPPLEMENTARY CHARTS
OF
BAROMETER AND WIND
FOR 8 A.M. AND 6 P.M. YESTERDAY

8 A.M. YESTERDAY.

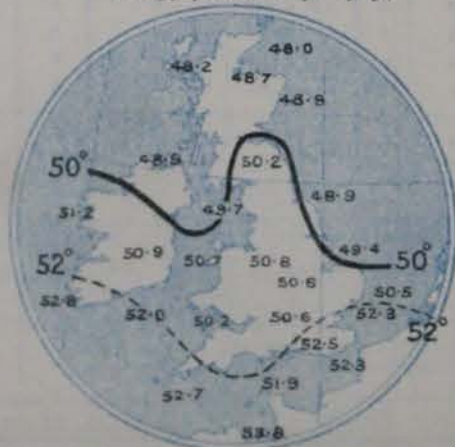


6 P.M. YESTERDAY



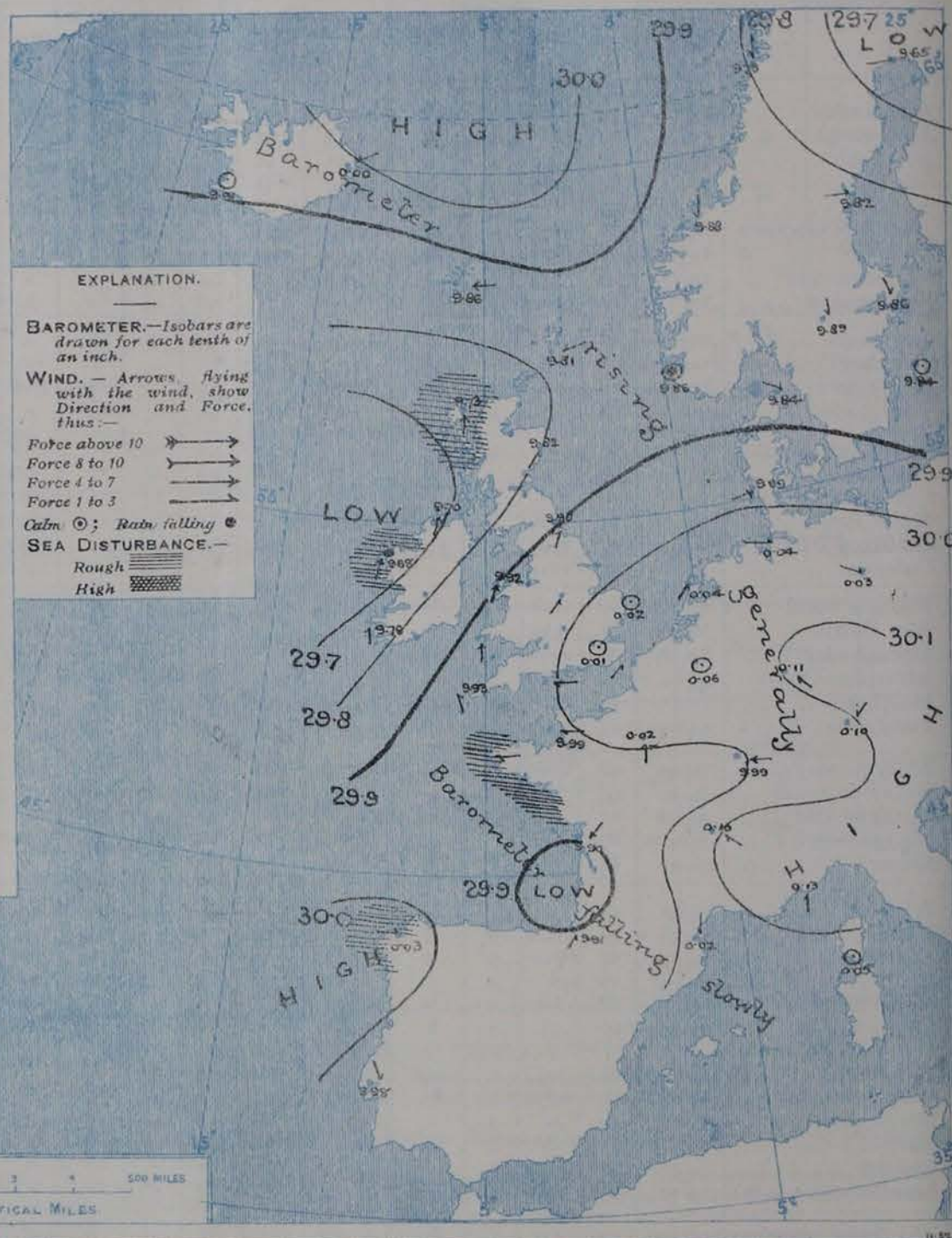
AVERAGES OF TEMPERATURE AT 8 A.M.
FOR THE MONTH OF MAY.

(Derived chiefly from Observations extending over
the 35 years—1871-1905.)



Monday, WEATHER

1. BAROMETER, WIND AND SEA AT 8 A.M. TO-DAY.



NOTES ON THE GENERAL SITUATION AT 8 A.M.

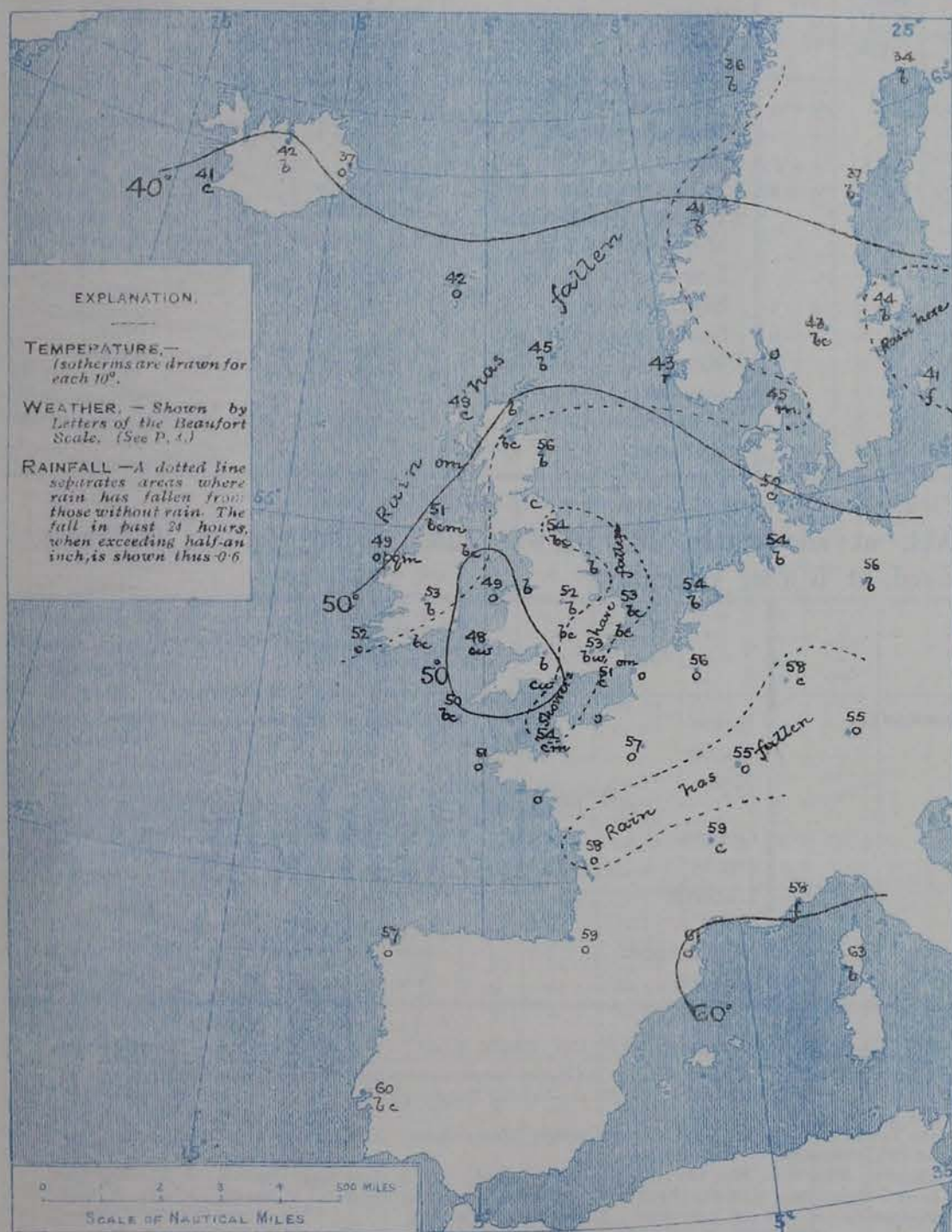
An area of low pressure, with the barometer below 29.7 ins., still lies beyond our western coasts. Another depression, with the barometer at 29.9 ins., has appeared over the southwest of France. At the Azores pressure exceeds 30.3 ins.; over the Italian region it is above 30.1 ins.; and to the north-eastward of Iceland it is above 30.0 ins. The gradient is moderate to very slight.

SW. to S. winds, moderate to strong in force, are reported on our western coasts, calms and variable breezes in the east. On the Continent and in Iceland the direction is very variable, and few stations report more than a gentle breeze. Temperature has changed slightly. At the home stations it ranges from 45° in Shetland to 56° at Aberdeen; on the Continent from 36° at Bodo to 62° at Sanguinaire; in Iceland from 32° to 42°. Showers are falling at Blacksod Point and Skudsmoes, and in most parts of France the sky is overcast, but fair to very fine, clear weather prevails extensively. The sea is rough on the Rhine, rather rough at Barra, Blacksod Point and on the coast of Brittany, slight to very smooth in nearly all other localities.

CHARTS

11th May 1908.

2. TEMPERATURE AND WEATHER AT 8 A.M. TO-DAY.



NOTES ON YESTERDAY'S WEATHER.

During yesterday temperature rose to 60° and upwards in many parts of the country, to 64° at Ramsgate and Lowestoft. At Barmouth, however, the maximum was only 49°, and in Shetland 45°. Rain fell in many places, but the amounts registered were in all cases small. The duration of bright sunshine varied greatly, from 1.5 hour at Jersey, 2.8 hours at Stornoway, and 2.9 hours at Bexhill-on-Sea to 13.5 hours at Pembroke, and 13.9 hours at Llandudno.

GENERAL INFERENCE FROM THE 8 A.M. OBSERVATIONS.

The changes of pressure now in progress favour a diminution in the strength of the wind in the western districts, a continuance of fair to fine weather generally, and an increase of temperature.

FORECASTS

For the 24 hours commencing at NOON TO-DAY.

For the positions of the DISTRICTS indicated by the numbers 0-11—see map at foot.

- 0 } Variable W. to S. and E.
- 1 } breezes; generally fair or fine; warmer.
- 2 }
- 3 } Calms and light variable
- 4 } E. breezes; fair to very fine; warmer.
- 5 }
- 6 }
- 7 } Moderating S.W. to S.E.
- 8 } breezes; generally fair or fine; warmer.
- 9 }
- 10 }

II WESTERN CHANNEL AND BAY

Light Variable E. to S. breezes; sea moderate to smooth, considerable swell; changeable, some showers and fog locally.

FORECAST DISTRICTS.

Those portions of the Coasts upon which the Warning Signals are at present flying are indicated thus:—

Signals hoisted yesterday.

Signals hoisted this morning.

South Cone.

North Cone.

South Cone.

North Cone.



None

Issued.

DAILY WEATHER REPORT.

11th May, 1908.

TEMPERATURE, WEATHER, SUNSHINE AND RAINFALL FOR YESTERDAY.

| STATIONS. | TEMPERATURE F. | | Weather. | Sunshine. | Rainfall. | STATIONS. | TEMPERATURE F. | | Weather. | Sunshine. | Rainfall. |
|-----------------------------|----------------|------|------------|-----------|-----------|------------------------------|----------------|------|----------|-----------|-----------|
| | Max. | Min. | | | | | Max. | Min. | | | |
| Strathpeffer | | | | Hrs. | Ins. | Southsea, to 6 p.m.... | 60 | 48 | | Hrs. | Ins. |
| Stonehaven | | | | 11.6 | | Worthing | 56 | 48 | m.c.b.c | 6.0 | |
| Dublin (City), to 3 p.m.... | 60 | 45 | dp.b.pa.bq | | 0.09 | Brighton | 58 | 49 | | 5.7 | |
| Rossall, to 6 p.m. | 54 | 47 | ct.c.b.c | | 0.04 | † Eastbourne, to 6 p.m. ... | 56 | 47 | | 4.7 | |
| † Blackpool, to 9 p.m. ... | 55 | 47 | b | 14.1 | 0.03 | Bexhill-on-Sea, to 9 p.m. | 54 | 48 | f.b | 2.9 | |
| Southport, to 9 p.m. ... | 59 | 46 | c.t.b.c.b | 12.0 | 0.03 | † Hastings | 56 | 46 | | 3.5 | |
| † Rhyl, to 6 p.m. | 60 | 50 | | 13.7 | | Folkestone, to 6 p.m. ... | 64 | 58 | | 8.4 | |
| Llandudno, to 9 p.m. ... | 58 | 46 | b.c | 13.9 | | † Ramsgate, to 6 p.m. ... | 62 | 46 | | 5.2 | |
| Bettws-y-Coed, to 6 p.m. | 58 | 47 | b | 9.7 | | Margate, to 6 p.m. ... | 64 | 46 | c.b.c | 4.3 | |
| Towyn, to 6 p.m. | 56 | 47 | p.b | 12.6 | 0.05 | Lowestoft, to 6 p.m. ... | 61 | 50 | | 6.5 | |
| Aberystwyth, to 6 p.m. ... | 53 | 46 | | 11.5 | 0.08 | Skegness | 62 | 49 | | 10.6 | |
| Plymouth, to 3 p.m. ... | ? | ? | b.c.p.b.c | 9.0 | 0.02 | † Scarborough, to 9 p.m. ... | 60 | 47 | b.c.b | 12.5 | |
| Torquay, to 6 p.m. ... | 60 | 50 | | 8.4 | | † Harrogate, to 6 p.m. ... | | | | | |
| † Weymouth, to 6 p.m. ... | 58 | 50 | b | 8.3 | | Darwen, to 9 p.m. ... | | | | | |
| † Bournemouth, to 6 p.m. | 60 | 50 | b | 8.0 | 0.01 | Manchester, to 9 p.m. ... | 60 | 48 | b.c.b.c | 11.0 | 0.02 |
| | | | | | | Birmingham, to 9 p.m.... | 60 | 47 | b.c.b | 10.7 | |

† At this station the amount of Bright Sunshine given is for the whole day, ending with sunset.

TEMPERATURE, WEATHER, and RAINFALL at additional FOREIGN STATIONS, mainly for the 24 hours ended at 8 a.m. yesterday.

| STATIONS. 10 th May 1908. | TEMPERATURE F. | | WEATHER. | RAIN. — Ins. | STATIONS. 10 th May 1908. | TEMPERATURE F. | | WEATHER. | RAIN. — Ins. |
|---|---------------------------|------|----------|--------------------|---|--|------|--------------|----------------------------|
| | Max. | Mid. | | | | Max. | Min. | | |
| Flushing | Observations not received | | | | Rome | Observations not received. | | | |
| Aix-la-Chapelle | | | | | Naples | | | | |
| Copenhagen | | | | | Malta | | | | |
| Oscò (Christiansand) ... | | | | | Geneva | 9 th May 1908. 1 p.m. 57. | | 1 p.m. 6. | Measured 7 a.m. 8.28 |
| St. Petersburg... .. | | | | | Berne | 66 | * | 6c | 0.20 |
| Vienna | | | | | Lucerne | 72 | * | 6. | - |
| Buda-Pesth | | | | | Coire... .. | 64 | * | 0 | 0.16 |
| Hermanstadt | | | | | St. Gothard | 46 | * | 6 | 0.51 |
| Trieste | | | | | Lugano | 75 | * | 6 | - |
| Florence | | | | | | | | | |

NOTES REFERRING TO INFORMATION GIVEN ON PAGE 1:—

- (a) At the British and Irish Stations the readings of the barometer are not corrected for the difference in Gravity between the position of the Station and Latitude 45°. The approximate correction is:—For stations North of Malin Head and North Shields + .03 in., but for Sumburgh Head + .04 in.; for stations south of Malin Head and North Shields + .02 in., but for Scilly and Jersey + .01 in.
- (b) The Sunshine for London given in the table is recorded on the Tower of the Wesleyan Training College, Westminster. The Sunshine entered to Dungeness is recorded at Littlestone-on-Sea; that entered to Portland Bill is recorded at Weymouth.
- (c) The information relating to weather is indicated by the following letters—b, blue sky; bc, sky half clouded; c, sky three parts clouded; d, drizzling rain; e, wet air without rain falling; f, fog; g, gloomy; h, hail; l, lightning; m, misty (hazy); o, overcast; p, passing showers; q, squally; r, rain; s, snow; t, thunder; u, ugly, threatening; v, visibility, unusual transparency; w, dew; x, hoar frost; z, dust-haze, or smoke.
- * AN ASTERISK is inserted in all places for which information is not usually received. † Reports received too late for insertion in Charts.

WIRELESS TELEGRAMS FROM SHIPS OF H.M. NAVY.

Received during the 24 hours ended at 9.30 a.m. to-day.

TABLE SHOWING THE GREENWICH TIMES OF SUNRISE, NOON, AND SUNSET, FOR STATIONS IN THE UNITED KINGDOM, TO-DAY AND TO-MORROW.

| Hour of Observation. | Position. | | Reading of Barometer. | Wind. | | Weather. | TEMPERATURE. | | | Sea Dis. turbance. | 11 th & 12 th May 1908. | Sunrise G.M.T. | Noon G.M.T. | Sunset G.M.T. |
|----------------------|-----------|-------|-----------------------|--------|--------|----------|--------------|-----------|------|--------------------|---|----------------|-------------|---------------|
| | Lat. | Long. | | Direc. | Force. | | Dry Bulb. | Wet Bulb. | Sea. | | | | | |
| | ° | ° | Ins. | | | | ° | ° | ° | | | | | |
| | | | | | | | | | | | Yarmouth | 4.6 | 11.49 | 7.32 |
| | | | | | | | | | | | | 4.4 | 11.49 | 7.34 |
| | | | | | | | | | | | Greenwich | 4.17 | 11.56 | 7.35 |
| | | | | | | | | | | | | 4.15 | 11.56 | 7.37 |
| | | | | | | | | | | | Wick | 3.57 | 12.8 | 8.19 |
| | | | | | | | | | | | | 3.54 | 12.8 | 8.22 |
| | | | | | | | | | | | Valencia | 4.56 | 12.37 | 8.18 |
| | | | | | | | | | | | | 4.54 | 12.37 | 8.20 |

TERMS OF SUBSCRIPTION for the Daily Weather Report forwarded by Book Post, £1 per annum, payable quarterly in advance.

Single Copies (price 1d) may be obtained after 3 p.m. on the day of issue, at the Meteorological Office, and at the Bookstalls of the following terminus Railway Stations:—Victoria, Charing Cross, King's Cross, St. Pancras, Euston.

FORECASTS OF WEATHER for one day in advance are drawn up at 11 a.m., and between 7 and 8 p.m. The latest forecast can be had by Reply Telegram, on paying at any Post Office in the United Kingdom Sixpence in addition to the cost of the enquiry and reply Telegram. Information as to the Terms on which Forecasts can be sent daily, for a long or short period, may be obtained on application.

METEOROLOGICAL OFFICE, 63, VICTORIA STREET, S.W.
(TELEGRAPHIC ADDRESS: WEATHER, LONDON.)

W. N. SHAW, (Director).

DAILY WEATHER REPORT OF THE METEOROLOGICAL OFFICE.

Tuesday,
12th May, 1908

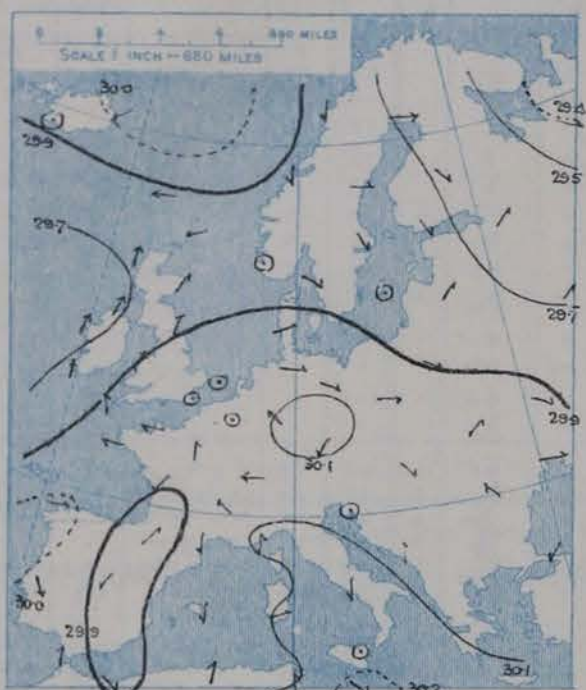
| STATIONS. | | YESTERDAY EVENING. | | | | | THIS MORNING. | | | | | | | | | | PAST 24 HOURS. | | | | |
|-------------------|---------------------------|--------------------|-------|--------|------------------|----------|---------------|--------------|-----------|-------------------------|--------|------------------|---------------|-------|------|--------------|------------------|----------|-------------------------|-----------|-------------------------|
| | | BAROM. | TEMP. | WIND. | | WEATHER. | BAROMETE. | TEMPERATURE. | | | WIND. | | SEA (0 to 9). | TEMP. | | WEATHER. | SUN-SHINE | RAINFALL | | | |
| | | | | Dirac. | Force (0 to 12). | | | Dry Bulb. | Wet Bulb. | Change since Yesterday. | Dirac. | Force (0 to 12). | | Max. | Min. | | | | | | |
| | | | | | | | | | | | | | | | | | | | At 32° Fahr. and M.S.L. | Dry Bulb. | Change since Yesterday. |
| SCANDINAVIA. | Haparanda... | 29.67 | 32 | NNW | 4 | b | 29.81 | +16 | 35 | 33 | +1 | NNW | 2 | 0 | 41 | 25 | | | | | |
| | Hernösand... | 29.83 | 39 | Z | 0 | b | 29.96 | +14 | 37 | 30 | 0 | NW | 4 | b | 46 | 30 | | | | | |
| | Stockholm... | 29.85 | 45 | SSW | 2 | o | 29.96 | +10 | 44 | 38 | 0 | NNW | 2 | b | 52 | 34 | | | | | |
| | Wisby... | 29.90 | 46 | SE | 2 | o | 29.95 | +11 | 47 | 44 | +6 | W | 2 | b | 50 | 36 | | | 0.16 | | |
| | Karlstad... | 29.86 | 47 | SW | 2 | b | 30.01 | +12 | 45 | 39 | +2 | ENE | 2 | b | 50 | 36 | | | 0.04 | | |
| | Færder (X'ania Fjord) | 29.84 | 48 | WSW | 2 | m | 29.96 | +13 | 43 | 37 | -1 | NE | 4 | b | 50 | 39 | | | | | |
| | Bodö... | 29.89 | 37 | NW | 4 | b | 29.93 | +12 | 36 | 33 | 0 | NNW | 2 | bc | 37 | 32 | | | | | |
| | Christiansund | 29.99 | 41 | Z | 0 | bc | 30.05 | +17 | 41 | 36 | 0 | NE | 1 | bc | 43 | 37 | | | | | |
| ICELAND & FAEROE. | Skudesnaes... | 29.95 | 45 | NW | 2 | c | 29.95 | +09 | 45 | 44 | +2 | W | 2 | c | 48 | 41 | o, c | | | | |
| | Reykjavik... | 29.97 | 44 | W | 2 | c | 30.02 | +11 | 43 | * | +2 | Z | 0 | c | * | * | | | | | |
| | Blönduos... | 29.94 | 41 | SE | 1 | b | 30.01 | +08 | 43 | * | +11 | Z | 0 | c | * | * | | | | | |
| | Seydisfjord... | 30.02 | 41 | ENE | 5 | o | 30.04 | +04 | 36 | * | -1 | Z | 0 | s | * | * | | | | | |
| BRITISH ISLANDS. | Thorshavn... | 29.93 | 43 | E | 4 | o | 29.99 | +13 | 44 | * | +2 | E | 3 | o | * | * | | | | | |
| | Sumburgh Head | 29.88 | 45 | ENE | 2 | b | 29.89 | +08 | 43 | 41 | -2 | E | 4 | o | 47 | 41 | b | | | | |
| | Stornoway... | 29.78 | 51 | SSE | 3 | c | 29.79 | +06 | 50 | 48 | +1 | E | 3 | bc | 53 | 40 | cq, bc, op, bc | 6.0 | 0.12 | | |
| | Castlebay (Barra Id.) | 29.74 | 49 | ESE | 3 | opm | 29.75 | +05 | 47 | 46 | -1 | SE | 4 | om | 51 | 46 | om, opm | 5.7 | 0.04 | | |
| | Malin Head... | 29.71 | 51 | SSW | 4 | cqpm | 29.70 | 00 | 47 | 47 | -4 | S | 4 | cp | 57 | 45 | cq, cqpm | * | 0.02 | | |
| | Blacksod Pt. | 29.70 | 52 | SSW | 5 | bcq | 29.69 | +01 | 50 | 48 | +1 | SW | 4 | c | 54 | 46 | bcqm, cpg | * | 0.02 | | |
| | Valencia... | 29.77 | 52 | SW | 3 | c | 29.82 | +06 | 48 | 46 | -4 | WSW | 2 | op | 57 | 46 | c, bcq | 4.7 | 0.07 | | |
| | Roche's Point... | 29.80 | 49 | S | 2 | c | 29.84 | +02 | 47 | 47 | -5 | SW | 1 | b | 54 | 39 | bc, or, c, f | | 0.14 | | |
| | Birr Castle... | 29.77 | 49 | S | 1 | r | 29.78 | -04 | 49 | 48 | -4 | S | 2 | c | 59 | 42 | c, r | 6.0 | 0.20 | | |
| | Donaghadee... | 29.82 | 55 | SSW | 4 | bc | 29.76 | -10 | 47 | 46 | -3 | S | 1 | cp | 56 | 45 | b, o, bcp | | 0.05 | | |
| | Liverpool Obsy... | 29.86 | 55 | SE | 1 | o | 29.81 | -14 | 50 | 47 | -2 | WNW | 1 | c | 60 | 46 | b, c, m | 4.1 | | | |
| | Holyhead... | 29.86 | 52 | SW | 3 | cm | 29.79 | -13 | 50 | 48 | +1 | SW | 3 | bc | 56 | 46 | c, cm | | 0.06 | | |
| | Pembroke (St. Ann's Hd.) | 29.85 | 50 | SSE | 3 | c | 29.81 | -11 | 48 | 47 | 0 | SW | 2 | bc | 52 | 47 | c, op, bc | 1.6 | 0.02 | | |
| | Scilly (St. Mary's) | 29.84 | 52 | WSW | 1 | cp | 29.88 | -05 | 52 | 49 | +2 | W | 2 | bcw | 56 | 48 | bc, cp | 5.4 | 0.02 | | |
| | Jersey (St. Aubins) | 29.88 | 53 | NW | 3 | orm | 29.91 | -08 | 53 | 50 | -1 | WNW | 3 | c | 61 | 47 | o, orm, og | 0.2 | 0.02 | | |
| | Portland Bill... | 29.88 | 49 | ENE | 1 | o | 29.85 | -14 | 53 | 51 | +3 | Z | 0 | bc | 53 | 47 | o, p, o | 0.3 | 0.04 | | |
| | Dungeness... | 29.86 | 51 | NE | 3 | ru | 29.81 | -20 | 55 | 52 | +2 | W | 3 | o | 56 | 47 | c, ru | 1.9 | 0.15 | | |
| | Dover... | 29.89 | 51 | NE | 2 | o | 29.81 | -22 | 53 | 51 | 0 | WNW | 1 | c | 59 | 46 | c, or, c | 3.8 | 0.10 | | |
| | Wick... | 29.80 | 48 | S | 1 | bc | 29.80 | +04 | 48 | 47 | -4 | W | 1 | f | 57 | 43 | - | | | | |
| | Nairn... | 29.77 | 59 | W | 1 | bc | 29.80 | +03 | 45 | 44 | -8 | E | 1 | o | 63 | 35 | b, bc, cp | 6.9 | 0.02 | | |
| | Aberdeen... | 29.83 | 55 | S | 3 | bc | 29.83 | +01 | 50 | 48 | -6 | SE | 1 | c | 62 | 42 | bc | 10.9 | | | |
| Leith... | 29.84 | 57 | S | 2 | bc | 29.79 | -04 | 49 | 47 | -5 | SSW | 1 | r | 62 | 46 | bc, b, o, cp | * | 0.10 | | | |
| North Shields | 29.86 | 50 | SSE | 3 | o | 29.79 | -11 | 50 | 48 | -4 | S | 3 | r | 63 | 46 | c, r | * | 0.05 | | | |
| Spurn Head... | 29.87 | 50 | SSE | 4 | c | 29.79 | -17 | 49 | 47 | -2 | NNE | 2 | o | 58 | 46 | bc, c, r, od | * | 0.07 | | | |
| GERMANY, & C. | Yarmouth... | 29.97 | 49 | E | 2 | c | 29.76 | -26 | 49 | 48 | -4 | WNW | 3 | c | 54 | 46 | bc, c, r | 7.8 | 0.11 | | |
| | Clacton-on-Sea... | 29.90 | 51 | NE | 2 | o | 29.80 | -24 | 48 | 48 | -5 | WNW | 3 | o | 56 | 46 | bc, c, or | 4.1 | 0.17 | | |
| | Nottingham... | 29.88 | 58 | SSE | 1 | o | 29.80 | -18 | 53 | 51 | +1 | S | 1 | bc | 62 | 47 | c, o | 8.0 | 0.03 | | |
| | Bath... | 29.88 | 56 | S | 2 | o | 29.84 | -15 | 53 | 50 | +3 | W | 1 | o | 58 | 48 | - | 4.6 | | | |
| | Oxford... | 29.89 | 54 | S | 2 | o | 29.84 | -18 | 53 | 50 | +3 | WSW | 2 | c | 59 | 49 | b, op, c, or, bc | * | 0.04 | | |
| | London (St. James's Park) | 29.83 | 56 | E | 2 | o | 29.83 | -18 | 53 | 51 | 0 | W | 2 | b | 60 | 48 | bc, c, o, r, b | 2.8 | 0.26 | | |
| | The Scaw (Skagen) | 29.92 | 46 | W | 5 | o | 29.95 | +11 | 43 | 42 | -2 | Z | 0 | f | 52 | 41 | * | * | | | |
| | Fanö... | 30.03 | 44 | W | 1 | b | 29.94 | -05 | 48 | 46 | -2 | E | 2 | c | 55 | 41 | * | * | | | |
| FRANCE. | Cuxhaven... | 30.04 | 57 | N | 1 | b | 29.85 | -19 | 52 | 49 | -2 | E | 4 | od | 59 | 50 | * | * | | | |
| | The Helder... | 29.97 | 54 | ENE | 2 | c | 29.71 | -33 | 55 | 52 | +1 | E | 1 | o | 59 | 54 | * | * | | | |
| | Brussels... | * | * | * | * | * | 29.72 | -34 | 56 | 55 | 0 | WSW | 2 | r | 70 | 55 | * | * | 0.28 | | |
| | Berlin... | 30.06 | 59 | Z | 0 | b | 29.97 | -06 | 53 | 52 | -3 | SE | 2 | r | 66 | 52 | * | * | | | |
| | Frankfurt... | 29.97 | 64 | SE | 1 | r | 29.90 | -21 | 59 | 58 | +1 | SW | 1 | r | 66 | 55 | * | * | 0.35 | | |
| | Munich... | 29.97 | 60 | E | 3 | bc | 29.92 | -18 | 63 | 61 | +8 | Z | 0 | c | 66 | 52 | * | * | 0.04 | | |
| | C. Gris Nez... | 29.88 | 52 | E | 3 | r | 29.82 | -22 | 49 | 49 | -1 | NNW | 2 | o | 57 | 46 | * | * | 0.04 | | |
| | La Heve... | 29.82 | 57 | NE | 1 | r | 29.89 | -13 | 49 | 48 | -3 | NW | 1 | o | 66 | 48 | * | * | 0.12 | | |
| | Brest... | 29.92 | 54 | W | 2 | o | 29.93 | -07 | 52 | 50 | +1 | W | 3 | b | 57 | 48 | * | * | | | |
| | Lorient... | 29.87 | 55 | NW | 3 | c | 29.91 | -04 | 51 | 50 | -1 | NNW | 3 | o | 57 | 50 | * | * | | | |
| SPANISH PENIN. | Rochefort... | 29.87 | 60 | WSW | 2 | rlr | 29.96 | +06 | 55 | 53 | -3 | NNW | 3 | r | 70 | 52 | o, ltr, r | * | 0.63 | | |
| | Biarritz... | 29.92 | 59 | WSW | 5 | o | 29.96 | +05 | 55 | 53 | -4 | N | 3 | r | 64 | 52 | * | * | 0.28 | | |
| | Paris... | 29.82 | 63 | E | 1 | r | 29.86 | -16 | 56 | 55 | -1 | W | 1 | r | 71 | 56 | * | * | 0.51 | | |
| | Belfort... | 29.88 | 68 | W | 4 | o | 29.86 | -13 | 65 | 54 | +10 | W | 2 | c | 73 | 53 | * | * | 0.04 | | |
| | Lyons... | 29.84 | 73 | S | 4 | c | 29.88 | -06 | 64 | 54 | +5 | Z | 0 | c | 78 | 59 | * | * | | | |
| | Nice... | 30.07 | 62 | S | 2 | b | 30.00 | -13 | 67 | 58 | +9 | Z | 0 | b | 72 | 55 | * | * | | | |
| | Perpignan... | 29.92 | 64 | E | 1 | b | 29.92 | -10 | 63 | 60 | +2 | E | 1 | o | 75 | 55 | * | * | | | |
| | Sanguinaire... | 30.00 | 66 | Z | 0 | b | 29.96 | -09 | 67 | 62 | +4 | Z | 0 | b | 73 | 50 | * | * | | | |

For NOTES see page 1.

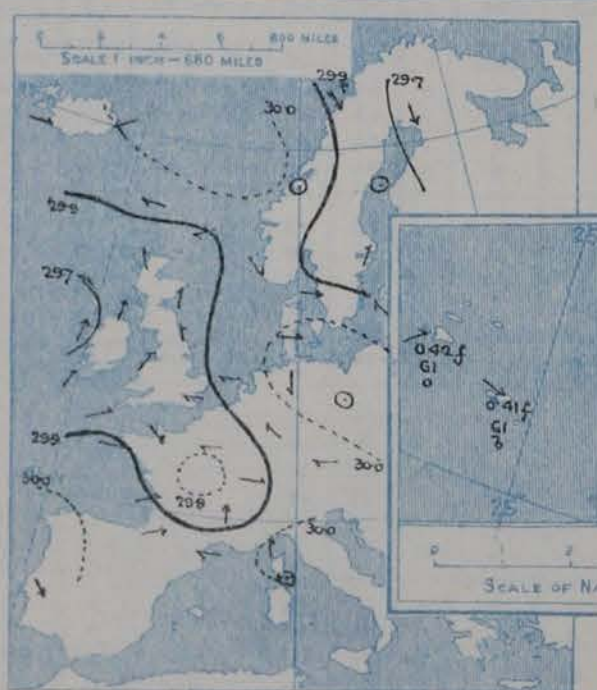
* The corresponding value in yesterday's report should have been 29.94 in.

SUPPLEMENTARY CHARTS
OF
BAROMETER AND WIND
FOR 8 A.M. AND 6 P.M. YESTERDAY

8 A.M. YESTERDAY.

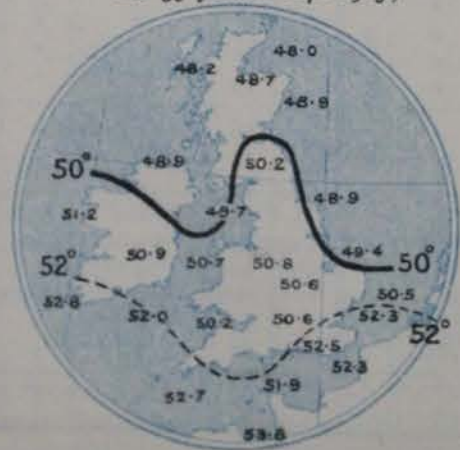


6 P.M. YESTERDAY.



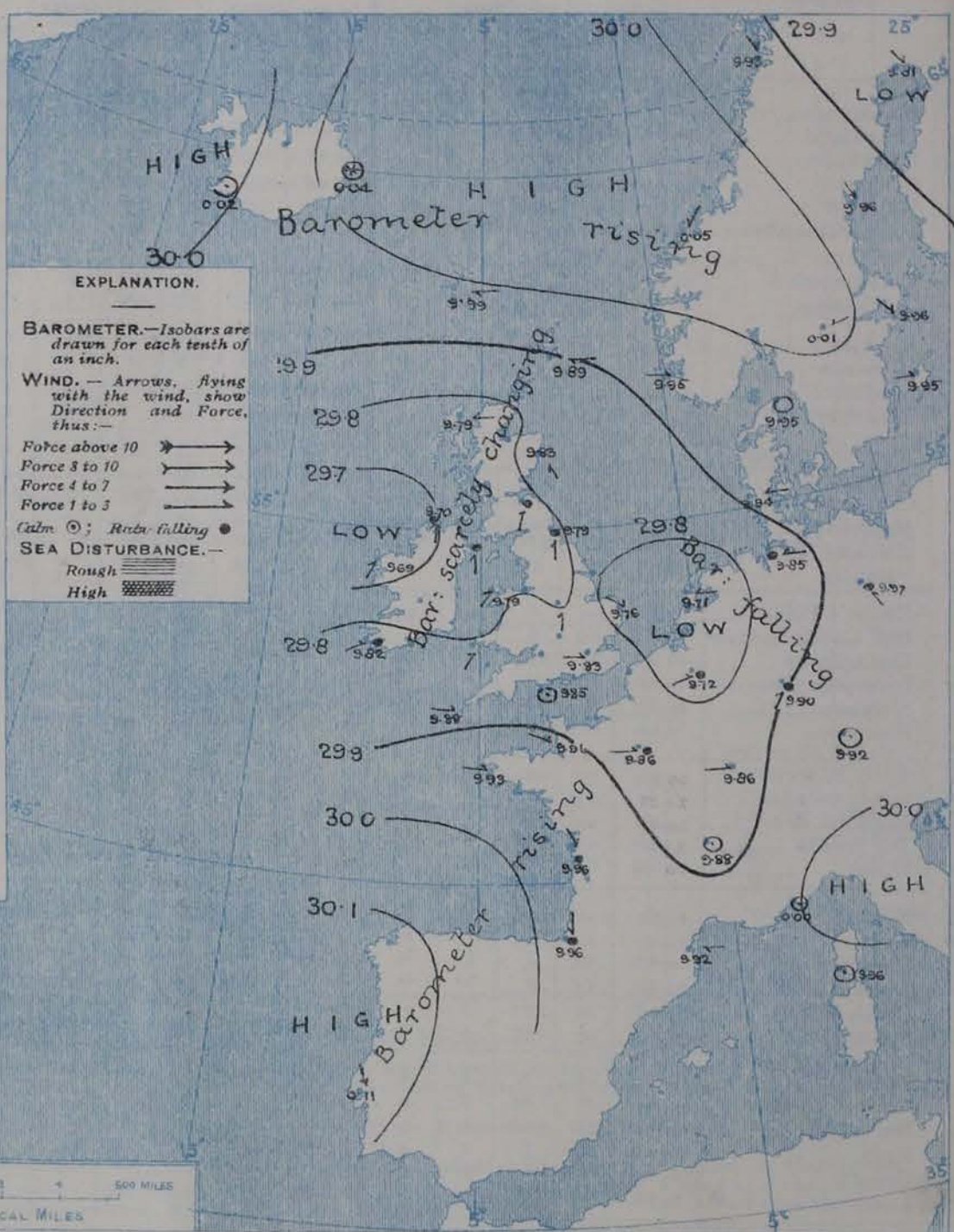
AVERAGES OF TEMPERATURE AT 8 A.M.
FOR THE MONTH OF MAY.

(Derived chiefly from Observations extending over
the 35 years—1871-1905.)



Wednesday, WEATHER

1. BAROMETER, WIND AND SEA AT 8 A.M. TO-DAY.



NOTES ON THE GENERAL SITUATION AT 8 A.M.

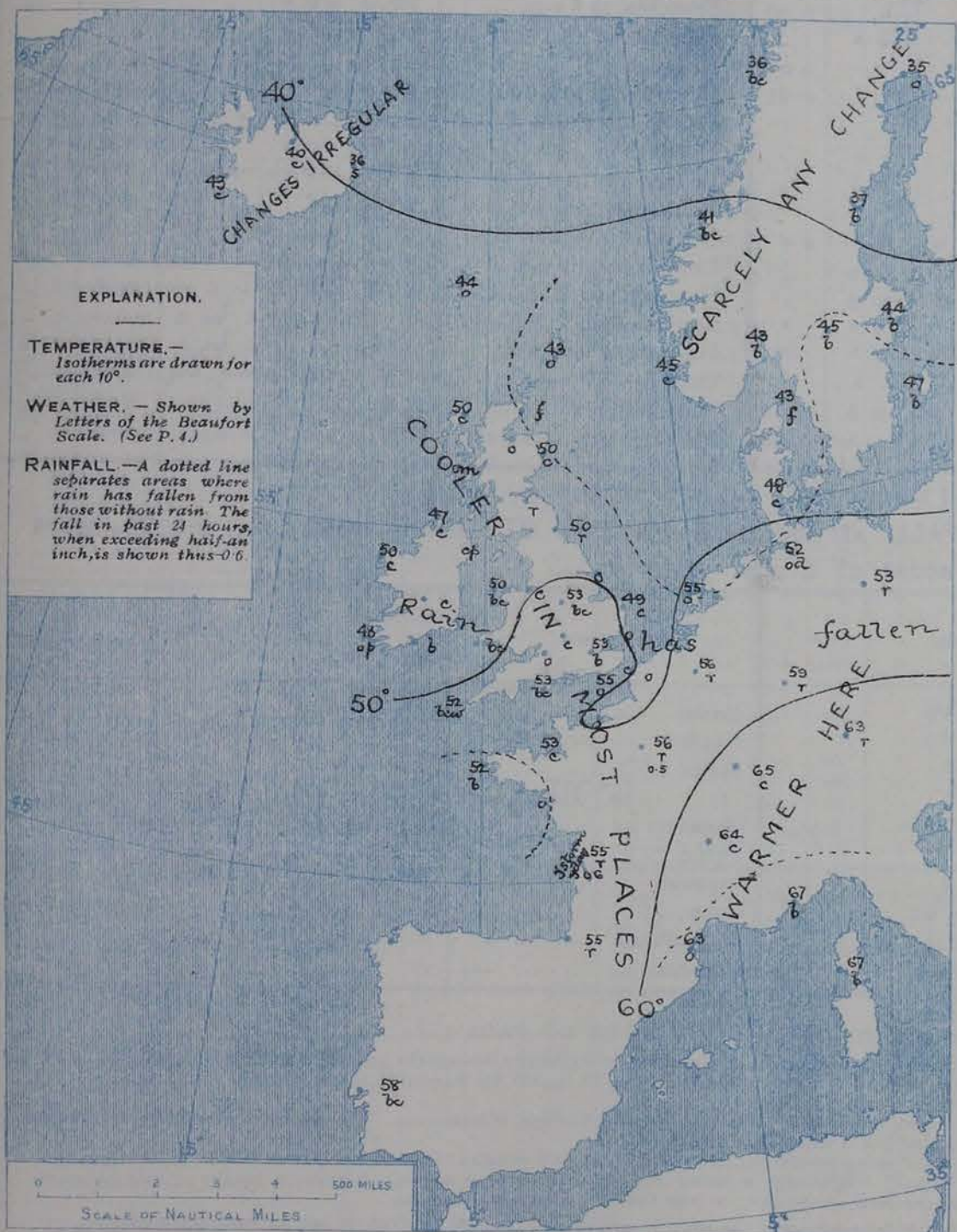
The British Isles and the western part of the Continent are now covered by a straggling low pressure system, the barometer being below 29.7 ins. on the coast of Mayo, and nearly as low from the eastern counties of England to Holland and Belgium. A shallow high pressure system, with the barometer above 30 ins., lies between Iceland and Scandinavia, while out at the Azores pressure exceeds 30.4 ins. The gradient everywhere is very slight.

Calms and light breezes prevail throughout the region under observation, the direction varying greatly, mainly W. over the more southern parts of the British Isles, and E. in the far north. Temperature has changed irregularly both at home and abroad. In these Islands the values range from 43° in Shetland to 55° at Dungeness; in Scandinavia from 35° at Haparanda to 47° at Wisby; over Western Europe from 49° at Cape Gris Nez and Havre to 67° at Nice and Sanguinaire; in Iceland from 36° to 43°. The weather varies considerably throughout our area, mostly fine in Scandinavia, but unsettled elsewhere, with rain in many places, snow at Seydisfjörður, and fog on some parts of our own coasts and in Denmark. The sea is moderate to very smooth on all coasts.

CHARTS

12th May, 1908.

2. TEMPERATURE AND WEATHER AT 8 A.M. TO-DAY.



NOTES ON YESTERDAY'S WEATHER

During yesterday temperature rose to 60° and upwards at a few places in Britain, to 63° at Shields and Barm, but Weymouth and Barra did not 51°, and Sumburgh Head 47°. Rain fell very generally, but not heavily, the largest amount reported being $\frac{1}{4}$ inch in London. At Eastbourne there was no bright sunshine, and several other localities had less than an hour, the records ranging upwards to 10 hours at Scarborough, 10.5 hours at Stonehaven, and 10.9 hours at Aberdeen.

GENERAL INFERENCE FROM THE 8 A.M. OBSERVATIONS.

With the present very irregular distribution of pressure the weather generally will be of a changeable character, more or less rainy in all districts, but with fair or fine periods, and the atmosphere rather oppressive.

FORECASTS

For the 24 hours commencing at NOON TO-DAY.

For the positions of the districts indicated by the numbers 0-11—see map at foot.

- 0
- 1
- 2 Calms and light breezes,
- 3 direction very variable;
- 4 unsettled, some rain, thunder
- 5 locally, fair or fine intervals,
- 6 coast mist or fog in places;
- 7 close, temperatures below normal
- 8 during day.
- 9
- 10

II WESTERN CHANNEL AND BAY

Light to moderate N.W. to S.W. breezes; smooth to moderate sea; changeable, some rain and fog; cool.

FORECAST DISTRICTS.

Those portions of the Coasts upon which the Warning Signals are at present flying are indicated thus:—

Signals hoisted yesterday.

Signals hoisted this morning.

South Cone.

South Cone.

North Cone.

North Cone.



None

issued.

DAILY WEATHER REPORT.

12th May, 1908.

TEMPERATURE, WEATHER, SUNSHINE AND RAINFALL FOR YESTERDAY.

| STATIONS. | TEMPERATURE F. | | Weather. | Sunshine. | Rainfall. | STATIONS. | TEMPERATURE F. | | Weather. | Sunshine. | Rainfall. |
|-----------------------------|----------------|------|-----------|-----------|-----------|-----------------------------|----------------|------|--------------|-----------|-----------|
| | Max. | Min. | | | | | Max. | Min. | | | |
| Strathpeffer | 62 | 45 | * | Hrs. 6.7 | Ins. 0.01 | Southsea, to 6 p.m.... | 56 | 46 | * | Hrs. 0.4 | Ins. - |
| Stonehaven | * | * | * | 10.5 | - | + Worthing | 57 | 41 | c, o | 0.2 | - |
| Dublin (City), to 4 p.m.... | 61 | 48 | p, b, c | - | 0.03 | + Brighton | 59 | 41 | * | 0.1 | 0.01 |
| Rossall, to 6 p.m. | 55 | 42 | c, o | - | 0.01 | Eastbourne, to 6 p.m. ... | 56 | 43 | * | 0.0 | 0.02 |
| Blackpool, to 9 p.m. ... | 57 | 41 | c, o | 5.2 | - | Bexhill-on-Sea, to 9 p.m. | 60 | 45 | r, e | 1.2 | 0.24 |
| Southport, to 9 p.m. ... | 59 | 42 | c, o | 5.3 | - | + Hastings | 59 | 40 | b, m, bc, op | 0.8 | - |
| + Rhyl, to 6 p.m. | 60 | 46 | - | 2.6 | - | + Folkestone, to 6 p.m. ... | 57 | 48 | * | 3.9 | - |
| Llandudno, to 9 p.m. ... | 56 | 45 | bc, op, o | 2.8 | 0.01 | Ramsgate, to 6 p.m. ... | 57 | 44 | b, or, r | 3.5 | - |
| Bettws-y-Coed, to 6 p.m. | 59 | 48 | c, bc, c | 0.5 | - | Margate, to 6 p.m. ... | 59 | 44 | c, o | 6.6 | - |
| Towyn, to 6 p.m. | 56 | 46 | c, c, o | 0.5 | - | Lowestoft, to 6 p.m. ... | 56 | 41 | b, c | 9.3 | - |
| Aberystwyth, to 6 p.m. ... | 55 | 48 | c, b, or | 0.3 | 0.03 | Skegness | 56 | 46 | c, bc, c | 10.0 | - |
| Plymouth, to 9 p.m. ... | 56 | 42 | c, b, or | 1.3 | - | Scarborough, to 9 p.m. ... | 61 | 44 | b, bc, o | 6.9 | - |
| Torquay, to 6 p.m. ... | 54 | 42 | b, c, op | 0.3 | 0.02 | Harrogate, to 6 p.m. ... | 58 | 41 | bc, m, bc, q | 3.3 | - |
| + Weymouth, to 6 p.m. ... | 51 | 41 | o | 0.5 | 0.03 | Darwen, to 9 p.m. ... | 57 | 39 | bc | 5.0 | - |
| + Bournemouth, to 6 p.m. | 53 | 40 | - | - | - | Manchester, to 9 p.m. ... | 59 | 42 | c, o, c | 5.0 | - |
| | | | | | | Birmingham, to 9 p.m.... | 59 | 40 | - | - | - |

+ At this station the amount of Bright Sunshine given is for the whole day, ending with sunset.

TEMPERATURE, WEATHER, and RAINFALL at additional FOREIGN STATIONS, mainly for the 24 hours ended at 8 a.m. yesterday.

| STATIONS. 11 th May 1908. | TEMPERATURE F. | | WEATHER. | RAIN. Ins. | STATIONS. 11 th May 1908. | TEMPERATURE F. | | WEATHER. | RAIN. Ins. |
|---|----------------|------|----------|---------------|---|--|------|----------|---------------|
| | Max. | Min. | | | | Max. | Min. | | |
| Flushing | 55 | 46 | bc, bc | - | Rome | 76 | 52 | b, b | - |
| Aix-la-Chapelle | 59 | 50 | c, bc | - | Naples | 74 | 57 | b, b | - |
| Copenhagen | 59 | 48 | c, bc | - | Malta | 74 | 63 | b | - |
| Oxø (Christiansand) ... | 48 | 43 | a, b | - | Geneva | Observations not received 1 p.m. Measured 7 a.m. | | | |
| St. Petersburg | 46 | 37 | bc, o | 0.04 | Berne | * | * | * | * |
| Vienna | 73 | 59 | r, o | ? | Lucerne | * | * | * | * |
| Buda-Pesth | 81 | 59 | a, c | - | Coire | * | * | * | * |
| Hermanstadt | 77 | 52 | bc, bc | - | St. Gothard | * | * | * | * |
| Trieste | 68 | 59 | bc, bc | - | Lugano | * | * | * | * |
| Florence | 78 | 52 | b, b | - | | | | | |

NOTES REFERRING TO INFORMATION GIVEN ON PAGE 1:—

- (a) At the British and Irish Stations the readings of the barometer are not corrected for the difference in Gravity between the position of the Station and Latitude 45°. The approximate correction is:—For stations North of Malin Head and North Shields + '03 in., but for Sumburgh Head + '04 in.; for stations south of Malin Head and North Shields + '02 in., but for Scilly and Jersey + '01 in.
- (b) The Sunshine for London given in the table is recorded on the Tower of the Wesleyan Training College, Westminster. The Sunshine entered to Dungeness is recorded at Littlestone-on-Sea; that entered to Portland Bill is recorded at Weymouth.
- (c) The information relating to weather is indicated by the following letters—b, blue sky; bc, sky half clouded; c, sky three parts clouded; d, drizzling rain; e, wet air without rain falling; f, fog; g, gloomy; h, hail; l, lightning; m, misty (hazy); o, overcast; p, passing showers; q, squally; r, rain; s, snow; t, thunder; u, ugly, threatening; v, visibility, unusual transparency; w, dew; x, hoar frost; z, dust-haze, or smoke.

* AN ASTERISK is inserted in all places for which information is not usually received. † Reports received too late for insertion in Charts.

WIRELESS TELEGRAMS FROM SHIPS OF H.M. NAVY.

Received during the 24 hours ended at 9.30 a.m. to-day.

TABLE SHOWING THE GREENWICH TIMES OF SUNRISE, NOON, AND SUNSET, FOR STATIONS IN THE UNITED KINGDOM, TO-DAY AND TO-MORROW.

| Hour of Observation. | Position. | | Reading of Barometer. | Wind. | | Weather. | TEMPERATURE. | | | Sea Dis. turbance. | 12 th & 13 th May, 1908. | Sunrise G.M.T. | Noon G.M.T. | Sunset G.M.T. |
|----------------------|-----------|-------|-----------------------|--------|--------|----------|--------------|-----------|------|--------------------|--|----------------|-------------|---------------|
| | Lat. | Long. | | Dirac. | Force. | | Dry Bulb. | Wet Bulb. | Sea. | | | | | |
| | ° | ° | Ins. | | | | ° | ° | ° | | | | | |
| | | | | | | | | | | | Yarmouth | 4.4 | 11.49 | 7.34 |
| | | | | | | | | | | | | 4.2 | 11.49 | 7.36 |
| | | | | | | | | | | | Greenwich | 4.15 | 11.56 | 7.37 |
| | | | | | | | | | | | | 4.13 | 11.56 | 7.39 |
| | | | | | | | | | | | Wick | 3.54 | 12.8 | 8.22 |
| | | | | | | | | | | | | 3.52 | 12.8 | 8.25 |
| | | | | | | | | | | | Valencia | 4.54 | 12.37 | 8.20 |
| | | | | | | | | | | | | 4.52 | 12.37 | 8.22 |

TERMS OF SUBSCRIPTION for the Daily Weather Report forwarded by Book Post, £1 per annum, payable quarterly in advance.

Single Copies (price 1d) may be obtained after 3 p.m. on the day of issue, at the Meteorological Office, and at the Bookstalls of the following terminus Railway Stations:—Victoria, Charing Cross, King's Cross, St. Pancras, Euston.

FORECASTS OF WEATHER for one day in advance are drawn up at 11 a.m., and between 7 and 8 p.m. The latest forecast can be had by Reply Telegram, on paying at any Post Office in the United Kingdom Sixpence in addition to the cost of the enquiry and reply Telegram. Information as to the Terms on which Forecasts can be sent daily, for a long or short period, may be obtained on application.

METEOROLOGICAL OFFICE, 63, VICTORIA STREET, S.W.
(TELEGRAPHIC ADDRESS: WEATHER, LONDON.)

W. N. SHAW, (Director).

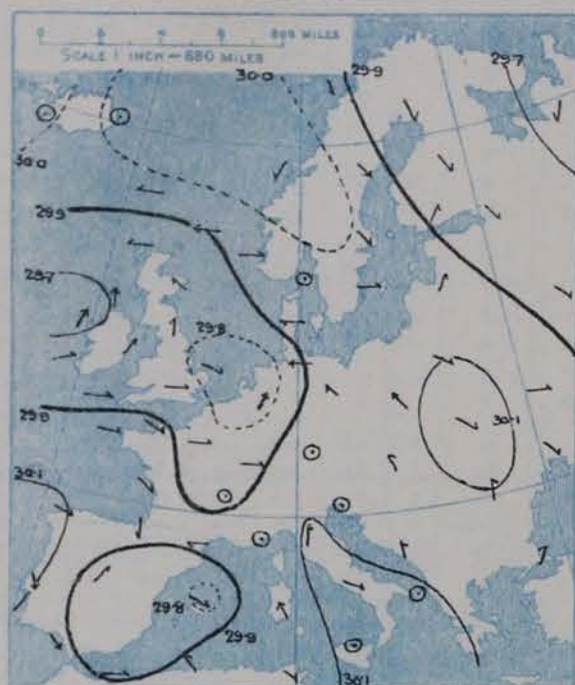
DAILY WEATHER REPORT OF THE METEOROLOGICAL OFFICE.

Wednesday
13th May, 1908

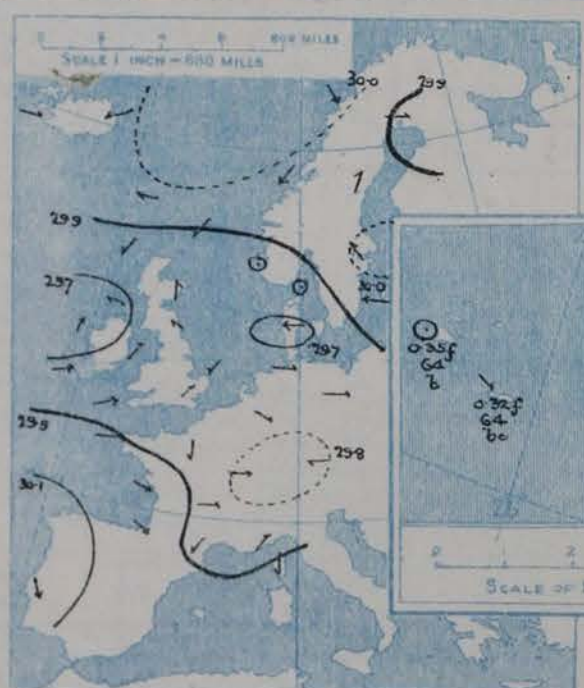
| STATIONS. | | YESTERDAY EVENING | | | | | THIS MORNING. | | | | | | | | | | PAST 24 HOURS. | | | | |
|-------------------|---------------------------|-------------------|-------|-------|-------|----------|-------------------------|-----------|--------------|------------------|-------------------------|-------------------------|-----------|-----|-----------|-------------------------|----------------|------------------|----------|--------|------------------|
| | | Barom. | Temp. | Wind. | Force | Weather. | Barometer. | | Temperature. | | | Wind. | | Sea | Temp. | | Weather. | Sun-shine | Rainfall | | |
| | | | | | | | At 32° Fahr. and M.S.L. | Dry Bulb. | Dirac. | Force (0 to 12). | At 32° Fahr. and M.S.L. | Change since Yesterday. | Dry Bulb. | | Wet Bulb. | Change since Yesterday. | | | | Dirac. | Force (0 to 12). |
| SCANDINAVIA. | | Ins. | ° | | | | Ins. | Ins. | ° | ° | ° | | | | ° | ° | | Hours. | Ins. | | |
| | Haparanda... | 29.81 | 33 | W | 2 | o | 29.88 | +0.7 | 39 | 33 | +4 | N | 6 | b | 45 | 27 | | | | | |
| | Hernösand... | 29.98 | 38 | SSW | 2 | b | 30.00 | +0.4 | 40 | 37 | +3 | SSW | 2 | b | 50 | 30 | | | | | |
| | Stockholm... | 30.01 | 38 | SE | 2 | b | 29.99 | +0.3 | 43 | 34 | -1 | ENE | 4 | c | 50 | 37 | | | | | |
| | Wisby... | 29.98 | 40 | E | 6 | c | 29.91 | -0.4 | 41 | 36 | -6 | ESE | 6 | c | 52 | 37 | | | | | |
| | Karlstad... | 29.91 | 49 | NNE | 2 | b | 29.94 | -0.7 | 38 | 37 | -7 | NNE | 4 | r | | | | | | | |
| | Færder (X'ania Fjord) | 29.88 | 48 | NW | 1 | c | 29.81 | -1.5 | 41 | 40 | -2 | NE | 4 | r | 2 | 50 | 41 | | 0.04 | | |
| | Bodö... | 30.01 | 36 | NW | 4 | b | 29.98 | +0.5 | 37 | 34 | +1 | WNW | 2 | b | 1 | 39 | 30 | | 0.04 | | |
| | Christiansund... | 29.97 | 41 | NE | 6 | b | 29.87 | -1.8 | 43 | 37 | +2 | E | 1 | b | 1 | 43 | 36 | | | | |
| | Skudesnaes... | 29.88 | 47 | Z | 0 | c | 29.77 | -1.8 | 49 | 45 | +4 | NNW | 2 | c | 2 | 49 | 43 | b, c | | | |
| ICELAND & FAEROE. | | | | | | | | | | | | | | | | | | | | | |
| | Reykjavik... | 29.98 | 44 | W | 3 | b | 29.80 | -2.2 | 41 | * | -2 | Z | 0 | b | | | | | | | |
| | Blönduos... | 29.93 | 46 | Z | 0 | o | 29.79 | -2.2 | 38 | * | -5 | Z | 0 | o | | | | | | | |
| | Seydisfjord... | 29.97 | 51 | ENE | 2 | c | 29.72 | -3.2 | 43 | * | +7 | Z | 0 | c | | | | | | | |
| | Thorshavn... | 30.00 | 47 | E | 3 | o | 29.87 | -1.2 | 42 | * | -2 | ESE | 2 | c | | | | | | | |
| BRITISH ISLANDS. | | | | | | | | | | | | | | | | | | | | | |
| | Sumburgh Head | 29.88 | 43 | NE | 3 | o | 29.76 | -1.3 | 43 | 39 | 0 | NE | 1 | o | 3 | 74.6 | 40 | c, o | | | |
| | Stornoway... | 29.79 | 49 | NE | 2 | o | 29.72 | -0.7 | 49 | 47 | -1 | E | 3 | b | 3 | 54 | 40 | b, c, gp, b, cm | 5.3 | | |
| | Castlebay (Barra Id.) | 29.74 | 50 | E | 2 | cm | 29.71 | -0.4 | 49 | 47 | +2 | SSE | 2 | cm | 2 | 52 | 46 | cm, c, cm | 4.7 | | |
| | Malin Head... | 29.65 | 51 | ESE | 2 | b | 29.67 | -0.3 | 47 | 47 | 0 | E | 2 | b | 2 | 54 | 45 | b, c, cm | 0.09 | | |
| | Blacksod Pt. ... | 29.65 | 52 | SSW | 4 | c | 29.67 | -0.2 | 49 | 47 | -1 | SSW | 3 | b | 3 | 53 | 39 | c, gp, c, b | 0.05 | | |
| | Valencia... | 29.74 | 51 | WSW | 4 | c | 29.69 | -1.3 | 50 | 48 | +2 | W | 1 | o | 3 | 54 | 47 | o, w, b, c | 6.2 | | |
| | Roche's Point... | 29.75 | 54 | W | 4 | b | 29.70 | -1.4 | 50 | 49 | +3 | SW | 1 | c | 2 | 55 | 46 | b, c, c, p, c | 0.36 | | |
| | Birr Castle... | 29.69 | 51 | SW | 3 | c | 29.68 | -1.0 | 49 | 47 | 0 | S | 1 | o | 1 | 56 | 44 | c, p, c | 6.2 | | |
| | Donaghadee... | 29.73 | 53 | SSE | 3 | b | 29.72 | -0.4 | 47 | 47 | 0 | ENE | 3 | o | 2 | 58 | 44 | b, c, b, c, o, p | | | |
| | Liverpool Obsy... | 29.77 | 54 | WNW | 2 | b | 29.72 | -0.9 | 50 | 46 | 0 | S | 1 | c | 0 | 57 | 43 | b, c, b | 7.9 | | |
| | Holyhead... | 29.76 | 50 | SW | 3 | b | 29.70 | -0.9 | 49 | 48 | -1 | S | 1 | o | 1 | 55 | 47 | b, b | | | |
| | Pembroke (St. Ann's Hd.) | 29.79 | 49 | SSW | 3 | b | 29.72 | -0.9 | 48 | 47 | 0 | SW | 3 | b | 3 | 54 | 45 | b, c, b | 12.0 | | |
| | Scilly (St. Mary's) | 29.84 | 53 | WSW | 3 | c | 29.81 | -0.7 | 52 | 49 | 0 | W | 3 | c | 3 | 57 | 48 | c | 13.0 | | |
| | Jersey (St. Aubins) | 29.87 | 54 | WNW | 3 | c | 29.87 | -0.4 | 51 | 48 | -2 | SW | 3 | b | 3 | 57 | 47 | o, c, b, c | 8.8 | | |
| | Portland Bill... | 29.83 | 51 | WSW | 4 | b | 29.80 | -0.5 | 47 | 45 | -6 | SW | 4 | p | 3 | 53 | 47 | b, c | 10.6 | | |
| | Dungeness... | 29.80 | 52 | WSW | 4 | cm | 29.78 | -0.3 | 52 | 50 | -3 | WSW | 4 | b | 4 | 58 | 50 | o, cm | 7.3 | | |
| | Dover... | 29.81 | 53 | SW | 2 | o | 29.79 | -0.2 | 52 | 48 | -1 | SW | 2 | b | 3 | 59 | 46 | c, o | 8.0 | | |
| | Wick... | 29.81 | 48 | S | 2 | c | 29.75 | -0.5 | 44 | 43 | -4 | ESE | 2 | o | 2 | 53 | 43 | c, r | 0.10 | | |
| | Nairn... | 29.74 | 53 | W | 1 | c | 29.72 | -0.8 | 47 | 44 | +2 | Z | 0 | m | 1 | 57 | 37 | c, m, b, c, h | 2.4 | | |
| | Aberdeen... | 29.82 | 47 | S | 2 | o | 29.76 | -0.7 | 45 | 45 | -5 | SSE | 1 | r | 2 | 54 | 44 | b, c, o, or | 5.0 | | |
| | Leith... | 29.76 | 50 | SSW | 1 | c | 29.72 | -0.7 | 47 | 46 | -2 | ENE | 2 | c | 1 | 52 | 45 | or, b, c, gp | 0.21 | | |
| | North Shields... | 29.80 | 47 | ESE | 2 | r | 29.73 | -0.6 | 49 | 48 | -1 | SE | 2 | o | 3 | 50 | 43 | p, r | 0.03 | | |
| | Spurn Head... | 29.77 | 47 | NE | 2 | o | 29.74 | -0.5 | 45 | 44 | -4 | ENE | 1 | or | 2 | 52 | 45 | b, c, c, gp, v | 0.16 | | |
| | Yarmouth... | 29.82 | 49 | NE | 3 | b | 29.74 | -0.2 | 46 | 45 | -3 | NE | 3 | o | 4 | 59 | 44 | b, c, gp | 8.2 | | |
| | Clacton-on-Sea... | 29.78 | 54 | SE | 2 | b | 29.75 | -0.5 | 54 | 50 | +6 | WSW | 3 | b | 2 | 60 | 47 | o, c, b, c | 6.2 | | |
| | Nottingham... | 29.75 | 59 | SW | 1 | b | 29.75 | -0.5 | 49 | 47 | -4 | SW | 1 | o | 1 | 63 | 45 | c, b, c, b | 10.1 | | |
| | Bath... | 29.80 | 56 | W | 3 | o | 29.78 | -0.6 | 51 | 47 | -2 | W | 3 | b | 1 | 60 | 43 | | 6.3 | | |
| | Oxford... | 29.79 | 54 | WSW | 2 | c | 29.78 | -0.6 | 50 | 47 | -3 | WSW | 2 | c | 1 | 62 | 42 | c, b, c | | | |
| | London (St. James's Park) | 29.77 | 60 | SW | 3 | c | 29.78 | -0.5 | 51 | 47 | -2 | WSW | 2 | b | 1 | 63 | 45 | b, c, o, c, b | 6.8 | | |
| GERMANY, &c. | | | | | | | | | | | | | | | | | | | | | |
| | The Scaw (Skagen) | 29.85 | 45 | Z | 0 | o | 29.71 | -2.4 | 46 | 46 | +3 | E | 3 | r | 1 | 50 | 41 | | 0.08 | | |
| | Fanö... | 29.69 | 48 | E | 6 | r | 29.62 | -3.2 | 46 | 45 | -2 | S | 2 | o | 1 | 54 | 45 | | 0.04 | | |
| | Cuxhaven... | 29.72 | 58 | W | 2 | o | 29.71 | -1.4 | 49 | 48 | -3 | W | 4 | o | 1 | 61 | 48 | | 0.04 | | |
| | The Helder... | 29.80 | 49 | WSW | 4 | o | 29.78 | +0.7 | 47 | 45 | -8 | W | 1 | o | 1 | 59 | 46 | | | | |
| | Brussels... | x | x | x | x | x | 29.82 | +1.0 | 50 | 48 | -6 | SW | 2 | o | x | 57 | 48 | | 0.16 | | |
| | Berlin... | 29.78 | 64 | W | 1 | o | 29.72 | -2.5 | 60 | 59 | +7 | SE | 1 | o | x | 66 | 53 | | 0.12 | | |
| | Frankfurt... | 29.82 | 65 | NW | 1 | b | 29.79 | -1.1 | 59 | 57 | 0 | SW | 1 | r | x | 75 | 57 | | 0.12 | | |
| | Munich... | 29.79 | 68 | E | 2 | b | 29.75 | -1.7 | 69 | 60 | +6 | W | 2 | b | x | 75 | 55 | | | | |
| FRANCE. | | | | | | | | | | | | | | | | | | | | | |
| | C. Gris Nez... | 29.82 | 49 | SW | 1 | c | 29.79 | -0.3 | 49 | 49 | 0 | SW | 2 | o | 3 | 57 | 46 | | | | |
| | La Heve... | 29.84 | 50 | NNE | 1 | b | 29.87 | -0.2 | 49 | 47 | 0 | SW | 5 | b | 4 | 59 | 45 | | | | |
| | Brest... | 29.95 | 55 | W | 3 | b | 29.92 | -0.1 | 50 | 47 | -2 | WSW | 3 | c | 2 | 59 | 46 | | | | |
| | Lorient... | 29.90 | 55 | W | 4 | c | 29.91 | -0.0 | 52 | 49 | +1 | WSW | 4 | c | 3 | 59 | 48 | | 0.04 | | |
| | Rochefort... | 29.95 | 56 | WNW | 4 | o | 30.00 | +0.4 | 54 | 50 | -1 | W | 4 | b | x | 57 | 52 | r, o | 0.08 | | |
| | Biarritz... | 30.01 | 53 | WNW | 4 | o | 30.05 | +0.9 | ? | 51 | ? | NW | 3 | c | 4 | 55 | 50 | | 1.06 | | |
| | Paris... | 29.87 | 54 | NNE | 2 | r | 29.91 | +0.5 | 52 | 50 | -4 | SW | 1 | o | x | 63 | 49 | | 0.63 | | |
| | Belfort... | 29.77 | 71 | W | 4 | o | 29.85 | -0.1 | 54 | 52 | -11 | W | 5 | o | x | 75 | 53 | | | | |
| | Lyons... | 29.79 | 69 | W | 1 | o | 30.01 | +1.3 | 48 | 47 | -16 | N | 1 | r | x | 84 | 47 | | 0.39 | | |
| | Nice... | ? | 69 | SW | 2 | b | 29.90 | -1.0 | 59 | 54 | -8 | E | 5 | c | ? | ? | ? | | | | |
| | Perpignan... | 29.85 | 64 | NE | 2 | o | 29.95 | +0.3 | 57 | 51 | -6 | W | 2 | c | x | 72 | 53 | | 0.04 | | |
| | Sanguinaire... | 29.93 | 67 | N | 3 | b | 29.88 | -0.8 | 68 | 63 | +1 | S | 2 | b | 2 | 82 | 54 | | | | |
| SPANISH PENIN. | | | | | | | | | | | | | | | | | | | | | |
| | Corunna... | | | | | | | | | | | | | | | | | | | | |
| | Lisbon... | 30.13 | 54 | NNW | 4 | b | 30.08 | -0.3 | 57 | 49 | -1 | NNW | 4 | b | x | 63 | 52 | | | | |
| | Azores (P. Delgada)... | 30.39 | 63 | WNW | 3 | o | 30.32 | -0.9 | 64 | 59 | -3 | NW | 4 | b | 3 | 64 | 59 | | | | |
| | " (Horta)... | 30.41 | 63 | N | 1 | o | 30.35 | -0.7 | 64 | 60 | +3 | Z | 0 | b | 1 | 68 | 57 | | | | |

SUPPLEMENTARY CHARTS
OF
BAROMETER AND WIND
FOR 8 A.M. AND 6 P.M. YESTERDAY

8 A.M. YESTERDAY.

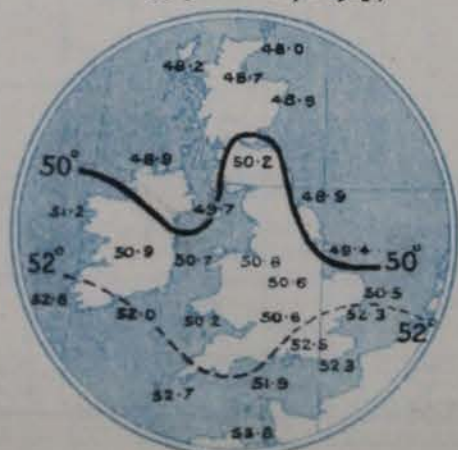


6 P.M. YESTERDAY.



AVERAGES OF TEMPERATURE AT 8 A.M.
FOR THE MONTH OF MAY.

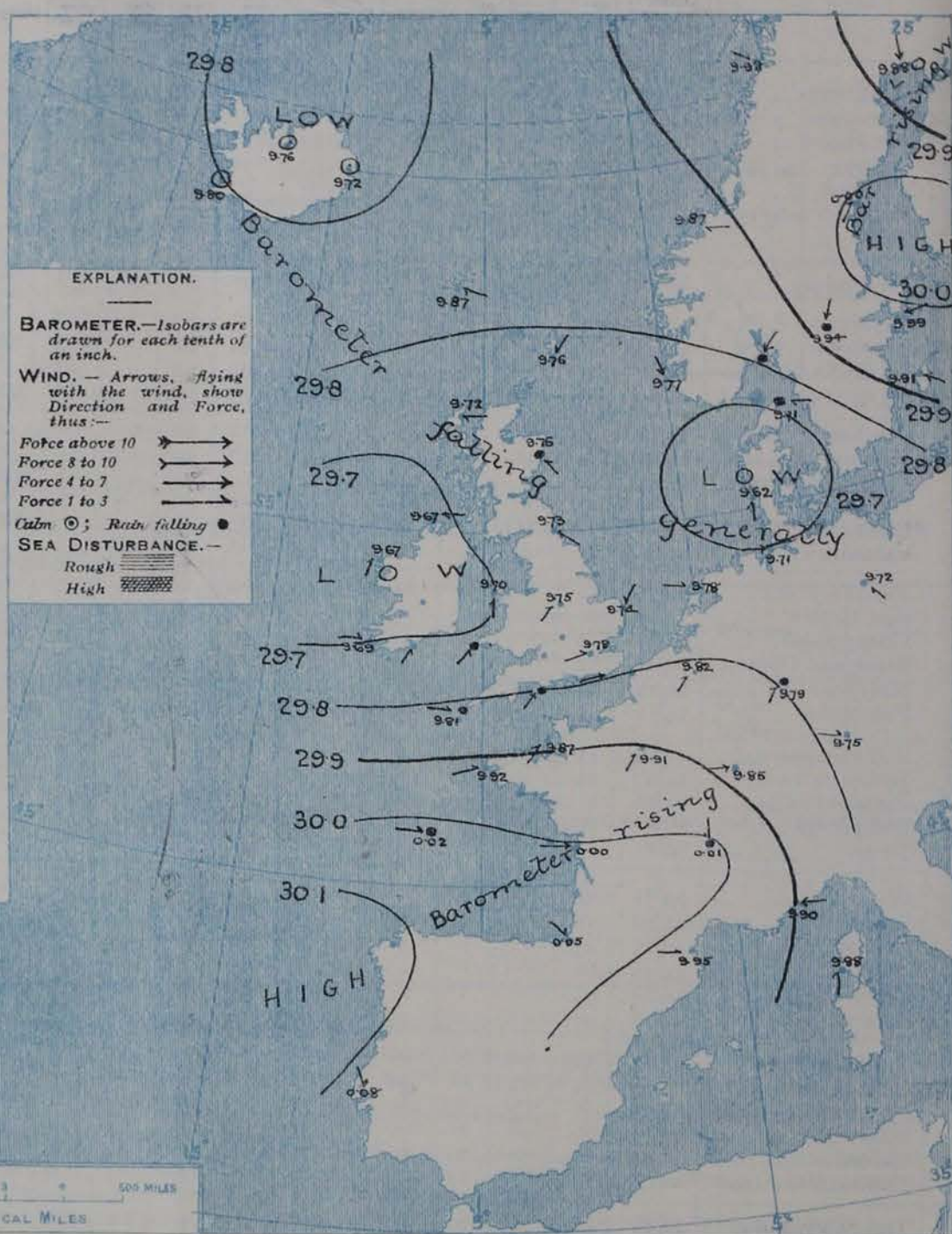
(Derived chiefly from Observations extending over
the 35 years—1871-1905.)



Wednesday,

WEATHER

1. BAROMETER, WIND AND SEA AT 8 A.M. TO-DAY.



NOTES ON THE GENERAL SITUATION AT 8 A.M.

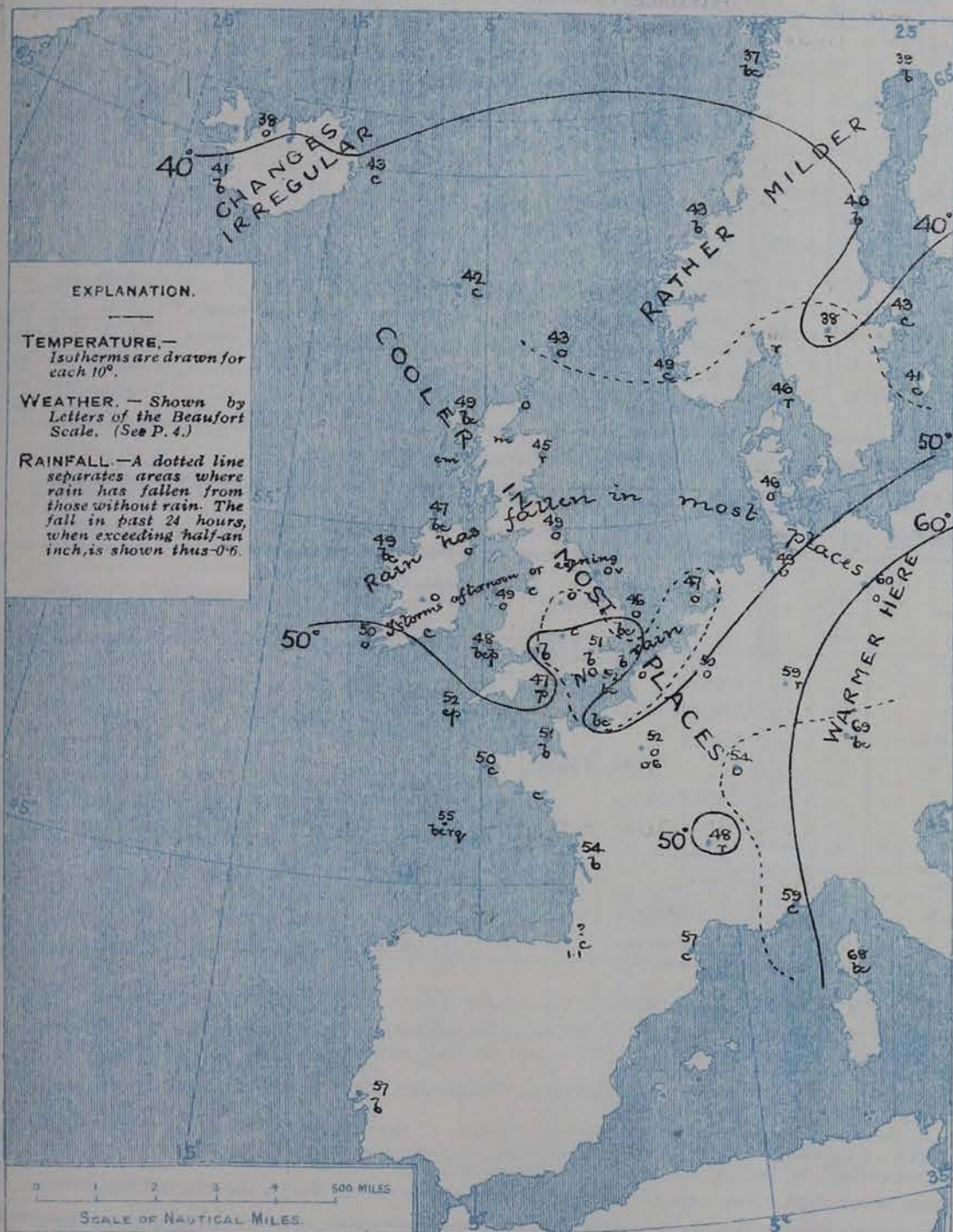
A low pressure system still covers the British Isles and their neighbour-
hood, the barometer being below 29.7 ins. in Ireland, and on the eastern side of the
North Sea. For the first time in about four weeks a depression has appeared over
Ireland, where the barometer has fallen bristly, and is now below 29.8 ins. In a
high pressure system extending from Southwestern France out to the Atlantic, the
barometer is above 30.3 ins. in the Azores. The gradient is everywhere slight.

Light to moderate W.S. to S.W.S. breezes prevail over our own southern
districts and the western parts of the Continent, E.S. over Scotland and the
Scandinavian region, calms in Ireland. Temperature has fallen over the
greater part of the region under observation. At the home stations the
values range from 43° in Shetland to 54° at Clacton-on-Sea; in Scandinavia from
37° at Bodø to 49° at Skudesnæs; over Western Europe from 47° at the Helder to
69° at Munich; in Ireland from 37° to 43°. The weather remains very
variable both at home and abroad, fine and cloudless in some localities,
overcast in others, with rain at several stations, fog in some parts of Ireland.
The sea is moderate to very smooth on all coasts.

CHARTS

13th May, 1908.

2. TEMPERATURE AND WEATHER AT 8 A.M. TO-DAY.



NOTES ON YESTERDAY'S WEATHER.

Only at a few English stations did the temperature rise to 60° and upwards during yesterday, to 65° at Rhyl; many stations failed to reach 55°, Shields reporting a maximum of 50°, and Shetland 46°. Rain fell nearly everywhere, mostly in very small amounts, but Leith and Rorke's Point had 0.4 inch, while Biarritz reports 1.1 inch. Thunder or thunder and lightning occurred in various parts of Ireland and England.

The duration of bright sunshine ranged from 0.1 hr. at Strathpeffer, 0.4 hr. at Harrogate, and 2.4 hrs. at Garm to 12.5 hrs. at Torquay, and 13 hours at Sully.

GENERAL INFERENCE FROM THE 8 A.M. OBSERVATIONS.

The appearance of the low pressure over Iceland probably heralds a change in the character of the conditions over the British Isles, the Atlantic anticyclone to the southwestward spreading northward and eastward, and by to-morrow introducing a general S.W. to W. type, with finer and warmer weather.

FORECASTS

For the 24 hours commencing at NOON TO-DAY.

For the positions of the districts indicated by the numbers 0-11—see map at foot.

- 0 } Light variable E. breezes, finally S.W.; changeable, some rain, improving later; cool today, warmer to-morrow.
- 1 }
- 2 } S.W. to W. breezes, generally light; changeable, with local showers and thunder to-day, finer to-morrow, coast fog in places; cool but close at first, becoming warmer.
- 3 }
- 4 }
- 5 }
- 6 } Same as Nos. 0 & 1.
- 7 }
- 8 } Same as Nos. 2 to 5.
- 9 }
- 10 } Same as Nos. 0 & 1.
- 11 } Same as Nos. 2 to 5.

II WESTERN CHANNEL AND BAY

W. to S.W. breezes, light to moderate; sea smooth to moderate; changeable, some showers and fog, very fine at times; milder.

FORECAST DISTRICTS.

Those portions of the Coasts upon which the Warning Signals are at present flying are indicated thus:—

Signals hoisted yesterday.

Signals hoisted this morning.

South Cone.

North Cone.

South Cone.

North Cone.



None

issued.

DAILY WEATHER REPORT.

13th May, 1908.

TEMPERATURE, WEATHER, SUNSHINE AND RAINFALL FOR YESTERDAY.

| STATIONS. | TEMPERATURE F. | | Weather. | Sunshine. | Rainfall. | STATIONS. | TEMPERATURE F. | | Weather. | Sunshine. | Rainfall. |
|-----------------------------|----------------|------|----------------|-----------|-----------|---------------------------|----------------|------|---------------|-----------|-----------|
| | Max. | Min. | | | | | Max. | Min. | | | |
| Strathpeffer | 56 | 39 | * | 0.1 | 0.06 | Southsea, to 6 p.m.... | 61 | 49 | * | 10.5 | 0.03 |
| Stonehaven | * | * | * | 4.0 | - | † Worthing, to 6 p.m. | 56 | 47 | c, b, c, bc | 11.5 | 0.08 |
| Dublin (City), to 4 p.m.... | 59 | 45 | + bcp, clh, c | * | 0.08 | † Brighton, to 6 p.m. | 56 | 49 | * | 11.0 | 0.08 |
| Rossall Beach, to 6 p.m.... | 54 | 47 | clh, c, b | * | 0.01 | † Eastbourne, to 6 p.m. | 58 | 48 | * | 11.5 | 0.17 |
| Blackpool, to 9 p.m. ... | 54 | 46 | c | 11.4 | - | Bexhill-on-Sea, to 9 p.m. | 58 | 48 | b | 11.5 | 0.02 |
| Southport, to 9 p.m. ... | 57 | 47 | bc, b, bc, o | 10.7 | - | † Hastings | 59 | 47 | + b, c, bc, c | 8.5 | 0.11 |
| Rhyl, to 6 p.m. | 65 | 48 | * | 6.0 | 0.07 | † Folkestone, to 6 p.m. | 60 | 50 | * | 6.0 | 0.08 |
| Llandudno, to 9 p.m. ... | 56 | 45 | dp, bc, cp, bc | 7.7 | 0.01 | † Ramsgate, to 6 p.m. | 60 | 50 | * | 5.5 | 0.10 |
| Bettws-y-Coed, to 6 p.m. | 60 | 44 | b | 8.5 | - | Margate, to 6 p.m. ... | 64 | 47 | o, b, o | 7.7 | 0.09 |
| Towyn, to 6 p.m. | 56 | 45 | p, o, c, b, c | 7.0 | 0.03 | Lowestoft, to 6 p.m. | 60 | 41 | os, c | 6.8 | 0.21 |
| Aberystwyth, to 6 p.m. ... | 55 | 48 | * | 6.0 | - | Skegness to 6 p.m.... | 52 | 46 | + c, bc | 2.9 | - |
| Plymouth, to 9 p.m. ... | 56 | 44 | bcp, +, bc | 9.5 | 0.02 | Scarborough, to 9 p.m.... | 53 | 46 | o | 0.4 | 0.14 |
| Torquay, to 6 p.m. ... | 61 | 51 | * | 12.5 | 0.05 | Harrogate, to 6 p.m. ... | 56 | 46 | o, bc, os, + | 6.5 | 0.02 |
| † Weymouth, to 6 p.m. ... | 59 | 47 | b, c, b | 10.6 | 0.03 | Darwen, to 9 p.m. ... | 58 | 44 | bc, os, + | 4.5 | 0.01 |
| † Bournemouth, to 6 p.m. | 61 | 47 | c, b, bc | 9.2 | 0.05 | Manchester, to 9 p.m. ... | 59 | 49 | bc, os, o | 5.1 | - |
| | | | | | | Birmingham, to 9 p.m.... | 62 | 47 | c | | |

† At this station the amount of Bright Sunshine given is for the whole day, ending with sunset.

TEMPERATURE, WEATHER, and RAINFALL at additional FOREIGN STATIONS, mainly for the 24 hours ended at 8 a.m. yesterday.

| STATIONS. 12 th May 1908. | TEMPERATURE F. | | WEATHER. | RAIN. Ins. | STATIONS. 12 th May 1908. | TEMPERATURE F. | | WEATHER. | RAIN. Ins. |
|---|----------------|------|----------|---------------|---|----------------|------|-----------|-----------------|
| | Max. | Min. | | | | Max. | Min. | | |
| Flushing | 63 | 52 | o, c | - | Rome | 78 | 52 | b, b | - |
| Aix-la-Chapelle | 66 | 54 | + o | 0.39 | Naples | 75 | 61 | b, b | - |
| Copenhagen | 61 | 43 | b, bc | - | Malta | 74 | 63 | b | - |
| Oxö (Christiansand) | 48 | 41 | b, b | - | 11 th May 1908. | | | | |
| St. Petersburg | 45 | 37 | b, o | - | Geneva | 73 | * | 1 p.m. bc | Measured 7 a.m. |
| Vienna | 68 | 59 | o, o | - | Berne | 72 | * | bc | - |
| Buda-Pesth | 77 | 59 | b, o | 0.67 | Lucerne | 75 | * | b | - |
| Hermanstadt | 75 | 50 | c, o | 0.04 | Coire | 81 | * | bc | - |
| Trieste | 72 | 61 | b, b | - | St. Gothard | 54 | * | b | - |
| Florence | 81 | 53 | b, b | - | Lugano | 72 | * | b | - |

NOTES REFERRING TO INFORMATION GIVEN ON PAGE 1.—

- (a) At the British and Irish Stations the readings of the barometer are not corrected for the difference in Gravity between the position of the Station and Latitude 45°. The approximate correction is — For stations North of Malin Head and North Shields + .03 in., but for Sumburgh Head + .04 in.; for stations south of Malin Head and North Shields + .02 in., but for Scilly and Jersey + .01 in.
- (b) The Sunshine for London given in the table is recorded on the Tower of the Wesleyan Training College, Westminster. The Sunshine entered to Dungeness is recorded at Littlestone-on-Sea; that entered to Portland Bill is recorded at Weymouth.
- (c) The information relating to weather is indicated by the following letters—b, blue sky; bc, sky half clouded; c, sky three parts clouded; d, drizzling rain; e, wet air without rain falling; f, fog; g, gloomy; h, hail; l, lightning; m, misty (hazy); o, overcast; p, passing showers; q, squally; r, rain; s, snow; t, thunder; u, ugly, threatening; v, visibility, unusual transparency; w, dew; x, hoar frost; z, dust-haze, or smoke.
- * AN ASTERISK is inserted in all places for which information is not usually received. † Reports received too late for insertion in Charts.

WIRELESS TELEGRAMS FROM SHIPS OF H.M. NAVY.

Received during the 24 hours ended at 9.30 a.m. to-day.

TABLE SHOWING THE GREENWICH TIMES OF SUNRISE, NOON, AND SUNSET, FOR STATIONS IN THE UNITED KINGDOM, TO-DAY AND TO-MORROW.

| Hour of Observation. | Position. | | Reading of Barometer. | Wind. | | Weather. | TEMPERATURE. | | | Sea Dis. turbance. | 13 th & 14 th May 1908. | Sunrise G.M.T. | Noon G.M.T. | Sunset G.M.T. |
|-----------------------------|-----------|----------|-----------------------|-------|--------|----------|--------------|-----------|------|--------------------|---|----------------|-------------|---------------|
| | Lat. | Long. | | Dir. | Force. | | Dry Bulb. | Wet Bulb. | Sea. | | | | | |
| May 13 th 8 a.m. | 46° 25' N | 7° 16' W | 30.02 | W | 2 | bcp | 56 | 53 | 54 | 3. | Yarmouth | 4.2 | 11.49 | 7.36 |
| — 10 a.m. | 46° 46' N | 7° 1' W | 30.00 | W | 3 | c | 56 | 53 | 54 | 3. | Greenwich | 4.0 | 11.49 | 7.38 |
| | | | | | | | | | | | | 4.13 | 11.56 | 7.39 |
| | | | | | | | | | | | | 4.12 | 11.56 | 7.40 |
| | | | | | | | | | | | | 3.52 | 12.8 | 8.25 |
| | | | | | | | | | | | | 3.50 | 12.8 | 8.27 |
| | | | | | | | | | | | | 4.52 | 12.37 | 8.22 |
| | | | | | | | | | | | | 4.50 | 12.37 | 8.24 |

TERMS OF SUBSCRIPTION for the Daily Weather Report forwarded by Book Post, £1 per annum, payable quarterly in advance.

Single Copies (price 1d.) may be obtained after 3 p.m. on the day of issue, at the Meteorological Office, and at the Bookstalls of the following terminus Railway Stations:—Victoria, Charing Cross, King's Cross, St. Pancras, Euston.

FORECASTS OF WEATHER for one day in advance are drawn up at 11 a.m., and between 7 and 8 p.m. The latest forecast can be had by Reply Telegram, on paying at any Post Office in the United Kingdom Sixpence in addition to the cost of the enquiry and reply Telegram. Information as to the Terms on which Forecasts can be sent daily, for a long or short period, may be obtained on application.

METEOROLOGICAL OFFICE, 63, VICTORIA STREET, S.W.
(TELEGRAPHIC ADDRESS: WEATHER, LONDON.)

W. N. SHAW, (Director).

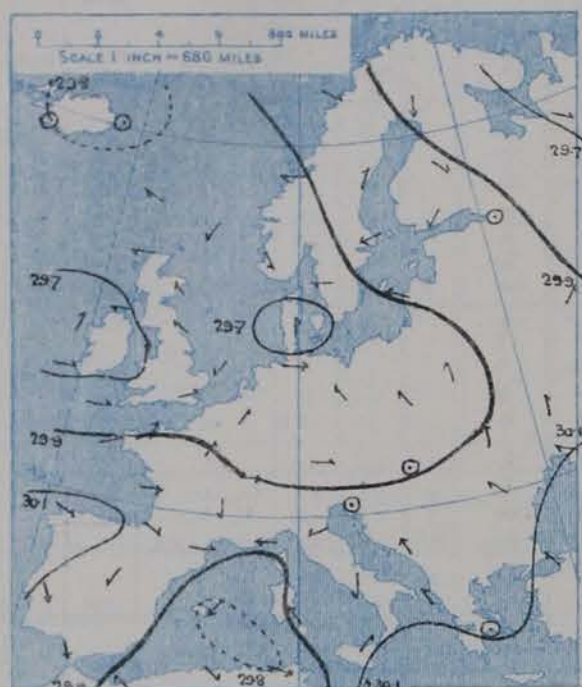
DAILY WEATHER REPORT OF THE METEOROLOGICAL OFFICE.

Thursday,
14 May, 1908

| STATIONS. | | YESTERDAY EVENING | | | | | THIS MORNING. | | | | | | | | | | PAST 24 HOURS. | | | | |
|-------------------|---------------------------|-------------------------|-----------|-------|------------------|----------|-------------------------|-------------------------|-----------|-----------|-------------------------|------|------------------|----------|---------------|--|----------------|------|-----------------|-----------|----------|
| | | Barom. | Temp. | Wind. | | | Barometer. | Temperature. | | | Wind. | | | | | | Temp. | | | | |
| | | At 32° Fahr. and M.S.L. | Dry Bulb. | Dir. | Force (0 to 12). | Weather. | At 32° Fahr. and M.S.L. | Change since Yesterday. | Dry Bulb. | Wet Bulb. | Change since Yesterday. | Dir. | Force (0 to 12). | Weather. | Sea (0 to 9). | | Max. | Min. | Weather. | Sun shine | Rainfall |
| SCANDINAVIA. | Haparanda... | Ins. | ° | | | | Ins. | Ins. | ° | ° | ° | | | | | | ° | ° | | Hours. | Ins. |
| | Hernösand... | 29.90 | 34 | W | 4 | b | 29.88 | 00 | 35 | 34 | -1 | S | 2 | b | x | | 46 | 30 | x | x | - |
| | Stockholm... | 29.87 | 36 | 2 | 0 | b | 29.79 | -21 | 40 | 35 | 0 | NE | 2 | b | x | | 48 | 27 | x | x | - |
| | Wisby... | 29.78 | 39 | ESE | 2 | o | 29.50 | -49 | 34 | 34 | -9 | N | 4 | r | x | | 46 | 34 | x | x | 0.43 |
| | Karlstad... | 29.63 | 37 | ESE | 6 | r | 29.47 | -44 | 39 | 36 | -2 | WNW | 4 | f | x | | 43 | 36 | x | x | 0.43 |
| | Færder (X'lania Fjord) | 29.75 | 34 | ENE | 4 | s | 29.63 | -31 | 36 | 35 | -2 | ENE | 4 | r | x | | x | x | x | x | 0.59 |
| | Bodö... | 29.65 | 35 | NE | 6 | r | 29.62 | -19 | 37 | 37 | -4 | NNE | 6 | r | 2 | | 41 | 34 | r, 75 | x | 1.10 |
| | Christiansund... | 29.87 | 40 | ENE | 2 | b | 29.73 | -25 | 39 | 34 | +2 | E | 3 | b | 1 | | 41 | 30 | x | x | - |
| ICELAND & FAEROE. | Skudesnaes... | 29.67 | 49 | 2 | 0 | b | 29.61 | -26 | 47 | 42 | +4 | 2 | 0 | bc | 1 | | 50 | 39 | x | x | - |
| | Reykjavik... | 29.66 | 47 | 2 | 0 | o | 29.68 | -09 | 44 | 43 | -5 | NNW | 4 | o | 2 | | 54 | 43 | b, o | x | - |
| | Blönduós... | 29.66 | 45 | WNW | 4 | b | 29.62 | -18 | 39 | x | -2 | 2 | 0 | b | x | | x | x | x | x | - |
| | Seydisfjord... | 29.73 | 40 | NE | 1 | c | 29.65 | -14 | 38 | x | 0 | S | 2 | c | x | | x | x | x | x | - |
| BRITISH ISLANDS. | Thorshavn... | 29.67 | 45 | NE | 4 | o | 29.66 | -06 | 37 | x | -6 | 2 | 0 | o | x | | x | x | x | x | - |
| | | 29.77 | 46 | S | 3 | c | 29.69 | -18 | 43 | x | +1 | S | 2 | o | x | | x | x | x | x | - |
| | Sumburgh Head | 29.66 | 44 | 2 | 0 | o | 29.65 | -11 | 43 | 40 | 0 | WNW | 1 | c | 1 | | 45 | 37 | o | x | - |
| | Stornoway... | 29.64 | 48 | ENE | 4 | b | 29.62 | -10 | 49 | 46 | 0 | ESE | 4 | b | 4 | | 55 | 39 | b, b, m, 6 | 14.1 | - |
| | Castlebay (Barra Id.) | 29.61 | 52 | E | 2 | m | 29.58 | -13 | 47 | 46 | -2 | ESE | 3 | om | 3 | | 53 | 45 | bc, bcm | 12.2 | - |
| | Malin Head... | 29.56 | 49 | ESE | 3 | bm | 29.49 | -18 | 48 | 47 | +1 | ESE | 5 | bcp | 3 | | 52 | 44 | bcm, cpm | x | 0.01 |
| | Blacksod Pt. | 29.54 | 52 | N | 2 | bc | 29.35 | -32 | 49 | 46 | 0 | E | 5 | cq | 4 | | 56 | 46 | bc, bcq | x | - |
| | Valencia... | 29.52 | 52 | SE | 3 | ov | 29.16 | -53 | 53 | 50 | +3 | SE | 2 | op | 3 | | 54 | 49 | ov, or | 0.4 | 0.09 |
| | Roche's Point... | 29.60 | 51 | SSW | 3 | o | 29.26 | -44 | 51 | 51 | +1 | S | 2 | cm | 5 | | 54 | 48 | cp, o, or, c | x | 0.17 |
| | Birr Castle... | 29.56 | 56 | S | 1 | c | 29.32 | -36 | 48 | 47 | -1 | E | 5 | or | x | | 57 | 45 | c | 0.8 | 0.04 |
| | Donaghadee... | 29.63 | 50 | E | 3 | c | 29.56 | -16 | 47 | 46 | 0 | NE | 3 | o | 2 | | 54 | 45 | bc, c | x | - |
| | Liverpool Obsy... | 29.64 | 53 | W | 1 | bc | 29.58 | -14 | 50 | 47 | 0 | ESE | 4 | o | 2 | | 56 | 46 | b, bc | 7.5 | 0.02 |
| | Holyhead... | 29.64 | 51 | SW | 2 | b | 29.49 | -21 | 51 | 47 | +2 | ESE | 3 | c | 2 | | 56 | 45 | b | x | - |
| | Pembroke (St. Ann's Hd.) | 29.66 | 49 | SSW | 3 | c | 29.36 | -36 | 47 | 46 | -1 | ESE | 6 | orgm | 5 | | 52 | 46 | bcp, cp, c, bc | 5.1 | 0.12 |
| | Scilly (St. Mary's) | 29.68 | 54 | SW | 4 | o | 29.40 | -41 | 52 | 50 | 0 | WSW | 4 | bc | 3 | | 57 | 49 | c, o | 6.7 | 0.33 |
| | Jersey (St. Aubins) | 29.83 | 53 | WSW | 4 | bc | 29.59 | -28 | 50 | 49 | -1 | SE | 6 | orm | 5 | | 57 | 49 | b, cgp, orm | 10.1 | 0.28 |
| | Portland Bill... | 29.74 | 51 | SW | 4 | bc | 29.53 | -27 | 48 | 48 | +1 | ESE | 5 | r | 5 | | 54 | 47 | bc, r | 10.0 | 0.18 |
| | Dungeness... | 29.75 | 52 | WSW | 4 | bc | 29.71 | -07 | 51 | 49 | -1 | SSW | 4 | om | 4 | | 55 | 48 | c, bc | 11.8 | - |
| | Dover... | 29.76 | 50 | SW | 3 | bv | 29.73 | -06 | 50 | 48 | -2 | S | 2 | o | 4 | | 54 | 45 | bc, v, b, o | 12.2 | - |
| | Wick... | 29.66 | 45 | E | 2 | c | 29.65 | -10 | 47 | 45 | +3 | E | 2 | c | 2 | | 49 | 42 | - | x | - |
| | Nairn... | 29.63 | 51 | E | 2 | bc | 29.63 | -09 | 49 | 45 | +2 | ESE | 1 | c | 1 | | 55 | 36 | b, bc | 12.0 | - |
| | Aberdeen... | 29.68 | 46 | SSE | 1 | c | 29.68 | -08 | 47 | 45 | +2 | S | 1 | o | 2 | | 50 | 44 | or, c, bc, c, o | 4.5 | 0.01 |
| | Leith... | 29.64 | 52 | ENE | 1 | bc | 29.63 | -09 | 47 | 45 | 0 | E | 2 | o | x | | 53 | 40 | bc, b, bc | x | - |
| | North Shields... | 29.66 | 47 | SE | 3 | p | 29.65 | -08 | 46 | 45 | -3 | SE | 3 | o | 3 | | 50 | 40 | op | x | 0.01 |
| | Spurn Head... | 29.67 | 47 | SE | 3 | o | 29.65 | -09 | 49 | 47 | +4 | S | 3 | bcw | 2 | | 51 | 45 | cp, opt, bc | x | 0.16 |
| | Yarmouth... | 29.71 | 48 | SE | 2 | bcp | 29.72 | -02 | 50 | 47 | +4 | SW | 2 | bc | 3 | | 51 | 42 | c, o, b, bc | 1.0 | 0.40 |
| | Clacton-on-Sea... | 29.72 | 52 | WSW | 2 | c | 29.71 | -04 | 59 | 49 | -4 | SSE | 3 | c | 2 | | 60 | 46 | bc, ctu, bc | 8.3 | - |
| | Nottingham... | 29.64 | 52 | E | 1 | ctlr | 29.64 | -11 | 51 | 48 | +2 | SSE | 1 | c | x | | 58 | 40 | c, b, r | 4.4 | 0.37 |
| GERMANY, &c. | Bath... | 29.71 | 53 | W | 3 | b | 29.56 | -22 | 49 | 49 | -2 | SE | 4 | r | x | | 57 | 44 | - | 6.8 | 0.03 |
| | Oxford... | 29.72 | 51 | SW | 2 | bc | 29.64 | -14 | 50 | 49 | 0 | SE | 3 | o | x | | 59 | 44 | bc | x | - |
| | London (St. James's Park) | 29.72 | 52 | SW | 3 | bc | 29.68 | -10 | 52 | 48 | +1 | S | 3 | o | x | | 59 | 45 | bc, rhy, ct, b | 9.1 | 0.01 |
| | The Scaw (Skagen) | 29.49 | 45 | SE | 5 | r | 29.56 | -15 | 39 | 38 | -7 | NNW | 5 | m | 1 | | 46 | 37 | x | x | 0.32 |
| | Fanö... | 29.67 | 44 | W | 4 | c | 29.73 | +11 | 46 | 45 | 0 | W | 4 | c | x | | 50 | 43 | x | x | - |
| | Cuxhaven... | 29.74 | 50 | W | 3 | o | 29.78 | +07 | 48 | 47 | -1 | WSW | 2 | o | x | | 52 | 46 | x | x | 0.12 |
| | The Helder... | 29.75 | 50 | SW | 1 | c | 29.78 | 00 | 50 | 48 | +3 | SW | 2 | o | 1 | | 52 | 46 | x | x | - |
| | Brussels... | x | x | x | x | x | 29.82 | 00 | 50 | 47 | 0 | S | 2 | o | x | | 60 | 42 | x | x | 0.04 |
| FRANCE. | Berlin... | 29.75 | 55 | SW | 1 | o | 29.84 | +12 | 54 | 50 | -6 | SW | 3 | bc | x | | 64 | 52 | x | x | 0.24 |
| | Frankfurt... | 29.90 | 51 | SW | 5 | r | 29.91 | +12 | 50 | 47 | -9 | SW | 3 | o | x | | 64 | 45 | x | x | 0.28 |
| | Munich... | 29.90 | 53 | NW | 4 | o | 29.90 | +15 | 51 | 47 | -18 | SE | 4 | o | x | | 72 | 45 | x | x | 0.04 |
| | C. Gris Nez... | 29.78 | 51 | SW | 3 | b | 29.75 | -04 | 50 | 50 | +1 | S | 3 | bc | 2 | | 55 | 46 | x | x | - |
| | La Heve... | 29.87 | 52 | SW | 2 | c | 29.71 | -16 | 48 | 46 | -1 | S | 4 | o | 3 | | 63 | 45 | x | x | 0.12 |
| | Brest... | 29.85 | 52 | SSW | 3 | bc | 29.55 | -37 | 53 | 52 | +3 | SW | 5 | o | 5 | | 55 | 50 | x | x | 0.32 |
| | Lorient... | 29.85 | 53 | WSW | 4 | c | 29.57 | -34 | 52 | 52 | 0 | S | 8 | m | 5 | | 55 | 50 | x | x | 0.16 |
| | Rochefort... | 29.98 | 56 | WSW | 3 | b | 29.73 | -27 | 54 | 53 | 0 | S | 4 | o | x | | 63 | 50 | c, b | x | - |
| | Biarritz... | 29.98 | 58 | NW | 3 | b | 29.80 | -25 | 61 | 53 | +5 | SSW | 3 | o | 2 | | 63 | 48 | x | x | - |
| | Paris... | 29.89 | 55 | WSW | 2 | b | 29.83 | -08 | 50 | 48 | -2 | S | 2 | c | x | | 64 | 42 | x | x | - |
| | Belfort... | 29.99 | 45 | WSW | 4 | r | 29.86 | +01 | 47 | 45 | -7 | E | 4 | o | x | | 71 | 41 | x | x | 0.63 |
| | Lyons... | 30.03 | 46 | NW | 1 | o | 29.92 | -09 | 50 | 46 | +2 | NW | 1 | c | x | | 50 | 45 | x | x | 0.75 |
| | Nice... | 29.75 | 66 | 2 | 0 | c | 29.82 | -08 | 59 | 57 | 0 | 2 | 0 | o | 4 | | 73 | 55 | x | x | - |
| | Perpignan... | 29.91 | 57 | NW | 3 | o | 29.90 | -05 | 58 | 50 | +1 | 2 | 0 | b | x | | 62 | 47 | x | x | - |
| | Sanguinaire... | 29.77 | 66 | N | 2 | bc | 29.85 | -03 | 62 | 59 | -6 | S | 4 | o | 4 | | 81 | 48 | x | x | - |
| SPANISH PENIN. | Corunna... | 30.03 | 63 | SSW | 3 | r | 29.89 | -24 | 55 | 53 | +4 | W | 3 | o | 2 | | 66 | 51 | x | x | 0.08 |
| | Lisbon... | 30.03 | 57 | WSW | 3 | o | 30.00 | -08 | 59 | 59 | +2 | SW | 4 | r | x | | 64 | 55 | x | x | 0.04 |
| | Azores (P. Delgada)... | 30.30 | 63 | WNW | 2 | r | 30.26 | -06 | 61 | 57 | -3 | NW | 3 | bc | 1 | | 70 | 57 | x | x | - |
| | " (Horta)... | 30.33 | 61 | N | 3 | b | 30.29 | -06 | 60 | 55 | -4 | NNW | 2 | b | 1 | | 70 | 55 | x | x | - |

SUPPLEMENTARY CHARTS
OF
BAROMETER AND WIND
FOR 8 A.M. AND 6 P.M. YESTERDAY

8 A.M. YESTERDAY.

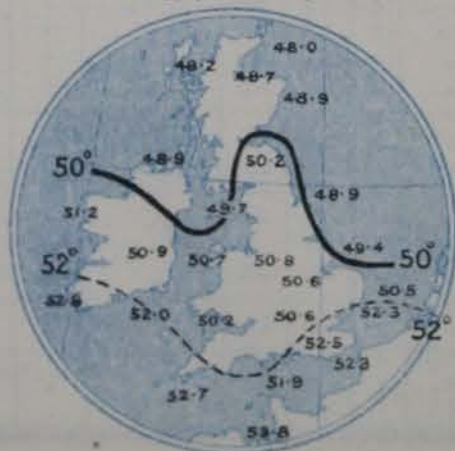


6 P.M. YESTERDAY.



AVERAGES OF TEMPERATURE AT 8 A.M.
FOR THE MONTH OF MAY.

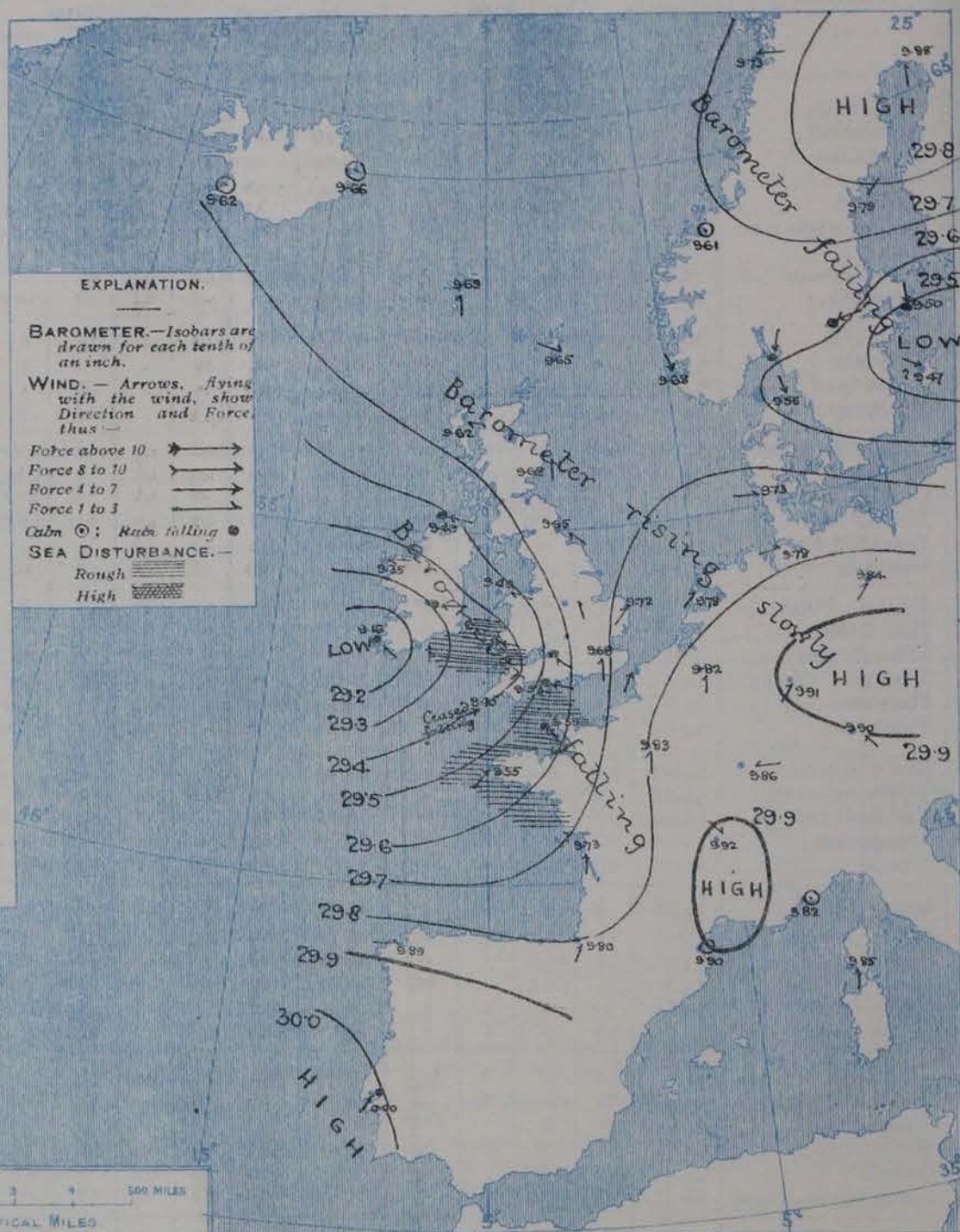
(Derived chiefly from Observations extending over
the 35 years—1871-1905.)



Thursday.

WEATHER

1. BAROMETER, WIND AND SEA AT 8 A.M. TO-DAY.

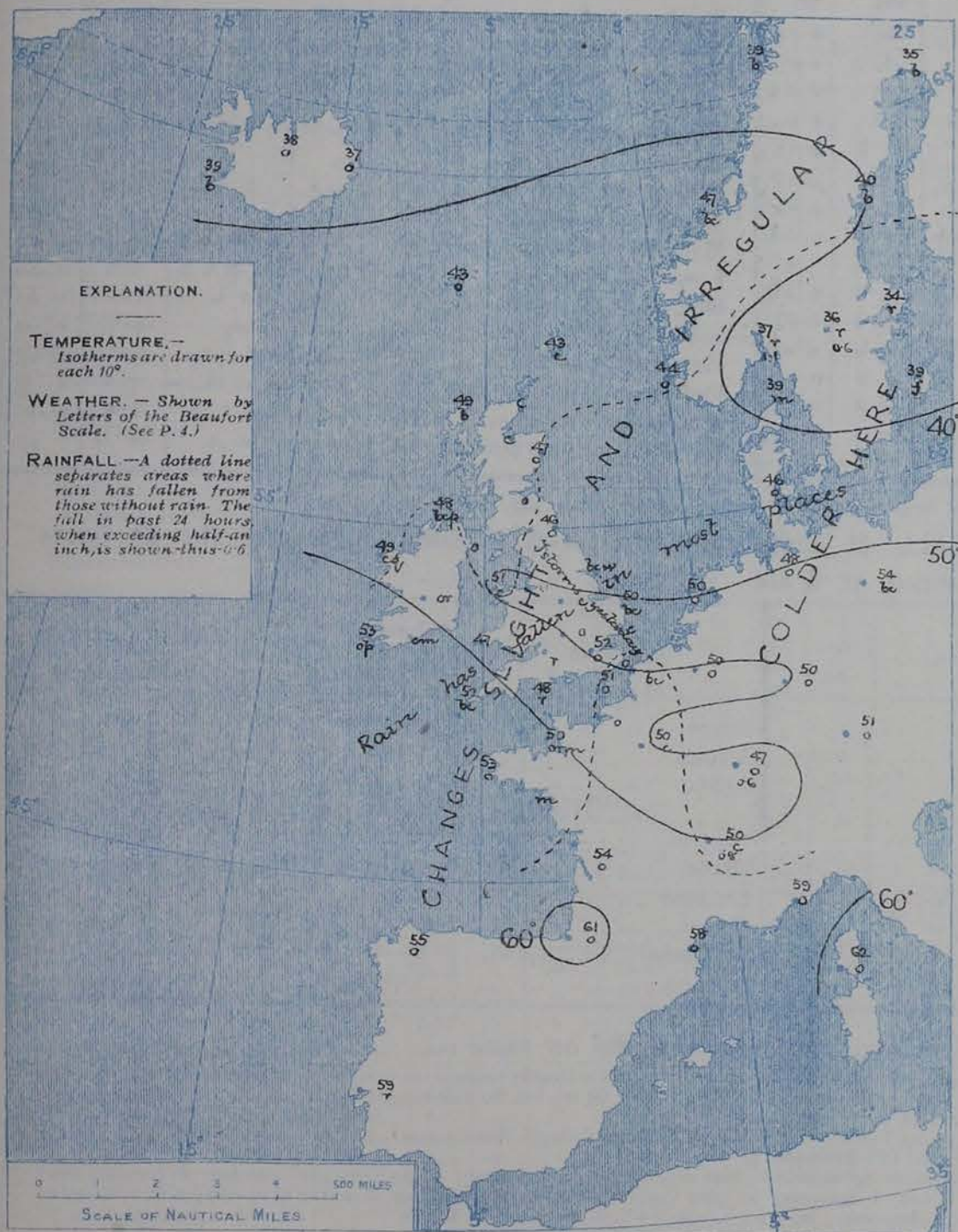


NOTES ON THE GENERAL SITUATION AT 8 A.M.

Pressure has decreased over nearly the whole of the region under observation. In a depression on the Kerry coast the barometer is below 29.2 ins., and in another over the Baltic it is below 29.5 ins. At some of the German and Southern French stations the barometer is at about 29.9 ins., and in the Azores at 30.3 ins. The gradient is moderate over our western and southern districts and Western France, slight elsewhere. E. to S. winds prevail over the British Isles, S. to W. between the Bay of Biscay and Denmark, calm in Iceland, and N.E. to N.W. over Scandinavia. Generally the force is moderate to very light, but in various localities on the western and southwestern coasts, and on the Skager Rack a fresh to strong breeze is blowing, a gale at Lorient. Temperature has changed irregularly. At the home stations the readings range from 43° in Shetland to 53° at Valencia; in Scandinavia from 34° at Stockholm to 47° at Christiansund; over Western Europe from 48° at Haare and Lushavea to 62° at Sanguinaire; and in Iceland from 37° to 39°. The weather is fine and clear over Northern Scandinavia, but in other regions it is mostly very cloudy or overcast, rain falling in many parts of England and Ireland, in Southern Scandinavia, and at Lisbon, and locally the atmosphere is misty to foggy.

CHARTS 14th May, 1908.

2. TEMPERATURE AND WEATHER AT 8 A.M. TO-DAY.



NOTES ON YESTERDAY'S WEATHER.

During yesterday temperature touched 60° only at Clacton-on-Sea, at some of the northeastern stations it did not exceed 50°, Harrogate reporting a maximum of 47°, and Shetland 45°. Rain fell in most localities, generally in very small amounts. Thunderstorms occurred in many parts of England. The duration of bright sunshine was exceedingly variable, ranging from less than an hour in some neighbourhoods to 12 hours or more in others, 14.1 hours at Stromway.

GENERAL INFERENCE FROM THE 8 A.M. OBSERVATIONS.

The distribution of pressure is of a very unsettled type. A rise of the barometer is in progress in most parts of the country, and it is probable therefore, that the western depression will keep out on the Atlantic. It will continue to affect our weather for the present.

FORECASTS

For the 24 hours commencing at
NOON TO-DAY.

For the positions of the DISTRICTS indicated by the numbers 0-11—see map at foot.

- 0 } E^{ly} to S^{ly} breezes, light to
- 1 } moderate; changeable, some
- 2 } rain, improving later; cool.
- 3 } S^{ly} and S.E.^{ly} breezes, fresh
- 4 } locally; unsettled and rainy at
- 5 } first, improving later, some fine
- 6 } intervals; cool.
- 7 } Same as Nos. 0 to 2.
- 8 } S.E.^{ly} to S.W.^{ly} winds, fresh or
- 9 } strong locally, then moderating;
- 10 } unsettled, some rain; cool.

II WESTERN CHANNEL AND BAY



S.E.^{ly} to S.W.^{ly} winds, fresh to strong, a gale locally on Bay; sea rough, high swell; unsettled, squally, some rain and fog; cool.



FORECAST DISTRICTS.

Those portions of the Coasts upon which the Warning Signals are at present flying are indicated thus:—

Signals hoisted yesterday.

Signals hoisted this morning.

South
Cone. 
North
Cone. 

South
Cone. 
North
Cone. 



None

issued.

DAILY WEATHER REPORT.

14th May, 1908

TEMPERATURE, WEATHER, SUNSHINE AND RAINFALL FOR YESTERDAY.

| STATIONS. | TEMPERATURE F. | | Weather. | Sunshine. | Rainfall. | STATIONS. | TEMPERATURE F. | | Weather. | Sunshine. | Rainfall. |
|-----------------------------|----------------|------|--------------|-----------|-----------|-----------------------------|----------------|------|----------------|-----------|-----------|
| | Max. | Min. | | | | | Max. | Min. | | | |
| Strathpeffer | 57 | 40 | * | 6.2 | 0.02 | Southsea, to 6 p.m.... | 58 | 49 | * | 12.0 | 0.02 |
| Stonehaven | * | * | * | 6.2 | 0.01 | Worthing, to 6 p.m. | 55 | 44 | - | 12.2 | - |
| Dublin (City), to 4 p.m.... | 57 | 48 | b, c, c | * | 0.02 | Brighton, to 6 p.m. | 54 | 47 | * | 11.3 | - |
| Rossall Beach, to 6 p.m.... | 54 | 45 | c, c, b | * | 0.04 | + Eastbourne, to 6 p.m. ... | 55 | 48 | * | 11.3 | - |
| Blackpool, to 9 p.m. ... | 54 | 44 | - | 11.8 | 0.15 | Bexhill-on-Sea, to 9 p.m. | 55 | 48 | v, b | 11.7 | - |
| Southport, to 9 p.m. ... | 57 | 43 | c, t, b, o | 11.3 | 0.10 | + Hastings | 56 | 45 | * | 12.0 | * |
| + Rhyl, to 6 p.m. | 57 | 46 | * | 7.6 | 0.02 | + Folkestone, to 6 p.m. ... | 56 | 45 | c, b, c | 11.9 | - |
| Llandudno, to 9 p.m. ... | 58 | 43 | cp, bc, b, c | 6.9 | 0.03 | + Ramsgate, to 6 p.m. ... | 56 | 48 | - | 10.2 | - |
| Bettws-y-Coed, to 6 p.m. | 58 | 43 | c, b | 6.4 | * | Margate, to 6 p.m. ... | 57 | 47 | b, tl, b, o | 7.6 | 0.08 |
| Towyn, to 6 p.m. | 56 | 46 | t, bc, c, b | 8.5 | 0.29 | Lowestoft, to 6 p.m. ... | 55 | 43 | o, c, p, t, c | 1.5 | 0.34 |
| Aberystwyth, to 6 p.m. ... | 54 | 47 | * | 5.0 | 0.07 | Skegness to 6 p.m. ... | 50 | 44 | c, b, c | 1.0 | 0.01 |
| Plymouth, to 9 p.m. ... | 56 | 44 | bc, b, c, bc | 9.6 | 0.07 | Scarborough, to 9 p.m. ... | 49 | 45 | sg | 0.7 | 0.19 |
| Torquay, to 6 p.m. | 57 | 48 | * | 9.0 | 0.03 | Harrogate, to 6 p.m. ... | 47 | 42 | ot, bc, t, o | 0.1 | 0.50 |
| + Weymouth, to 6 p.m. ... | 58 | 43 | - | 10.0 | 0.06 | Darwen, to 9 p.m. ... | 56 | 42 | bc, op, tl, cm | 7.1 | 0.19 |
| + Bournemouth, to 6 p.m. | 57 | 43 | b | 11.7 | 0.04 | Manchester, to 9 p.m. ... | 59 | 45 | bc, t, o | 5.8 | 0.10 |
| | | | | | | Birmingham, to 9 p.m.... | 59 | 44 | bc, c | 10.9 | - |

† At this station the amount of Bright Sunshine given is for the whole day, ending with sunset.

TEMPERATURE, WEATHER, and RAINFALL at additional FOREIGN STATIONS, mainly for the 24 hours ended at 8 a.m. yesterday.

| STATIONS. 13 th May, 1908. | TEMPERATURE F. | | Weather. | RAIN. Ins. | STATIONS. 13 th May, 1908. | TEMPERATURE F. | | Weather. | RAIN. Ins. |
|--|----------------|------|----------|---------------|--|----------------|------|----------|--------------------|
| | Max. | Min. | | | | Max. | Min. | | |
| Flushing | 52 | 48 | o, o | - | Rome | 79 | 54 | b, b | - |
| Aix-la-Chapelle | 64 | 46 | r, r | 0.71 | Naples | 79 | 65 | b, b | - |
| Copenhagen | 55 | 46 | o, f | - | Malta | 78 | 64 | b | - |
| Oxø (Christiansand) ... | 48 | 43 | o, f | - | Geneva | 70 | * | 1 p.m. | Measured 7 a.m. |
| St. Petersburg | 45 | 36 | bc, b | - | Berne | 77 | * | b | 0.04 |
| Vienna | 72 | 57 | bc, b | - | Lucerne | 75 | * | b | - |
| Buda-Pesth | 77 | 59 | b, b | - | Coire | 81 | * | b | - |
| Hermanstadt | 75 | 52 | b, b | - | St. Gothard | 50 | * | bc | 0.04 |
| Trieste | 72 | 61 | b, b | - | Lugano | 77 | * | b | - |
| Florence | 84 | 54 | b, b | - | | | | | |

NOTES REFERRING TO INFORMATION GIVEN ON PAGE 1:—

- (a) At the British and Irish Stations the readings of the barometer are not corrected for the difference in Gravity between the position of the Station and Latitude 45°. The approximate correction is:—For stations North of Malin Head and North Shields + '03 in., but for Sumburgh Head + '04 in.; for stations south of Malin Head and North Shields + '02 in., but for Scilly and Jersey + '01 in.
- (b) The Sunshine for London given in the table is recorded on the Tower of the Wesleyan Training College, Westminster. The Sunshine entered to Dungeness is recorded at Littlestone-on-Sea; that entered to Portland Bill is recorded at Weymouth.
- (c) The information relating to weather is indicated by the following letters—b, blue sky; bc, sky half clouded; c, sky three parts clouded; d, drizzling rain; e, wet air without rain falling; f, fog; g, gloomy; h, hail; l, lightning; m, misty (hazy); o, overcast; p, passing showers; q, squally; r, rain; s, snow; t, thunder; u, ugly, threatening; v, visibility, unusual transparency; w, dew; x, hoar frost; z, dust-haze, or smoke.

* AN ASTERISK is inserted in all places for which information is not usually received. † Reports received too late for insertion in Charts.

WIRELESS TELEGRAMS FROM SHIPS OF H.M. NAVY.

Received during the 24 hours ended at 9.30 a.m. to-day.

TABLE SHOWING THE GREENWICH TIMES OF SUNRISE, NOON, AND SUNSET, FOR STATIONS IN THE UNITED KINGDOM, TO-DAY AND TO-MORROW.

| Hour of Observation. | Position. | | Reading of Barometer. | Wind. | | Weather. | TEMPERATURE. | | | Sea Disturbance. | Sunrise G.M.T. | Noon G.M.T. | Sunset G.M.T. |
|-----------------------------|-----------|----------|-----------------------|-------|--------|----------|--------------|-----------|------|------------------|----------------|-------------|---------------|
| | Lat. | Long. | | Dir. | Force. | | Air. | Wet Bulb. | Sea. | | | | |
| | | | Ins. | | | | Dry Bulb. | | | | | | |
| May 13 th 4 p.m. | 47° 47' N | 6° 13' W | 29.87 | SSW | 4 | 0 | 60 | 56 | 54 | 2 | 4.0 | 11.49 | 7.38 |
| — 6 p.m. | 45° 9' N | 5° 51' W | 29.80 | SSW | 4 | 0 | 59 | 55 | 54 | 2 | 3.59 | 11.49 | 7.39 |
| | | | | | | | | | | | 4.12 | 11.56 | 7.40 |
| | | | | | | | | | | | 4.10 | 11.56 | 7.42 |
| | | | | | | | | | | | 3.50 | 12.8 | 8.27 |
| | | | | | | | | | | | 3.48 | 12.8 | 8.29 |
| | | | | | | | | | | | 4.50 | 12.37 | 8.24 |
| | | | | | | | | | | | 4.48 | 12.37 | 8.25 |

TERMS OF SUBSCRIPTION for the Daily Weather Report forwarded by Book Post, £1 per annum, payable quarterly in advance.

Single Copies (price 1d) may be obtained after 3 p.m. on the day of issue, at the Meteorological Office, and at the Bookstalls of the following terminus Railway Stations:—Victoria, Charing Cross, King's Cross, St. Pancras, Euston.

FORECASTS OF WEATHER for one day in advance are drawn up at 11 a.m., and between 7 and 8 p.m. The latest forecast can be had by Reply Telegram, on paying at any Post Office in the United Kingdom Sixpence in addition to the cost of the enquiry and reply Telegram. Information as to the Terms on which Forecasts can be sent daily, for a long or short period, may be obtained on application.

METEOROLOGICAL OFFICE, 63, VICTORIA STREET, S.W.
(TELEGRAPHIC ADDRESS: WEATHER, LONDON.)

W. N. SHAW, (Director).

DAILY WEATHER REPORT OF THE METEOROLOGICAL OFFICE.

Friday,
15th May, 1908

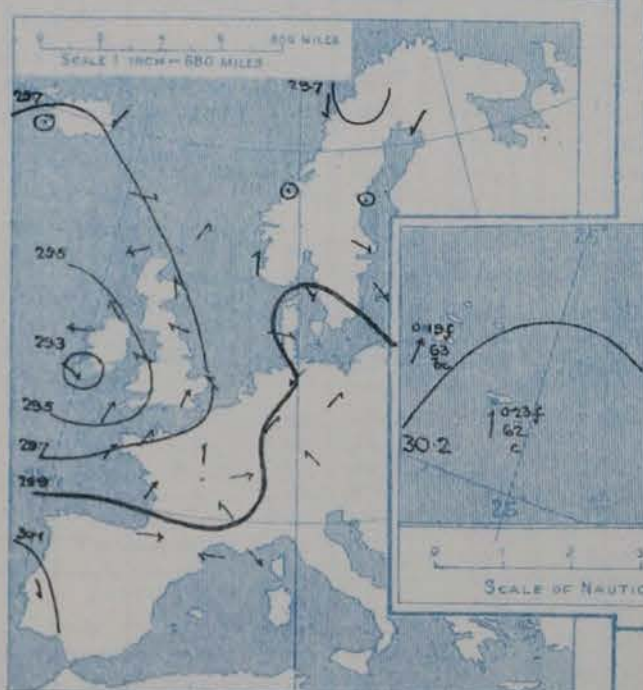
| STATIONS. | | YESTERDAY EVENING. | | | | | THIS MORNING. | | | | | | | | | | PAST 24 HOURS. | | | | |
|-------------------|---------------------------|-------------------------|-----------|-------|------------------|----------|-------------------------|-------------------------|--------------|-----------|-------------------------|-------|------------------|----------|---------------|--|----------------|------|----------------|------------|----------|
| | | Barom. | Temp. | Wind. | | | Barometer. | | Temperature. | | | Wind. | | | | | Temp. | | | | |
| | | At 38° Fahr. and M.S.L. | Dry Bulb. | Dir. | Force (0 to 12). | Weather. | At 82° Fahr. and M.S.L. | Change since Yesterday. | Dry Bulb. | Wet Bulb. | Change since Yesterday. | Dir. | Force (0 to 13). | Weather. | Sea (0 to 9). | | Max. | Min. | Weather. | Sun. shine | Rainfall |
| | | Inch. | ° | | | | Inch. | Inch. | ° | ° | ° | | | | | | | | | Hours. | Inch. |
| SCANDINAVIA. | Haparanda... | 29.73 | 39 | NE | 2 | b | 29.79 | +0.09 | 44 | 39 | +9 | S | 2 | b | * | | 57 | 27 | * | * | - |
| | Hernösand... | 29.75 | 41 | 2 | 0 | b | 29.87 | +0.09 | 48 | 41 | +8 | 2 | 0 | b | * | | 54 | 27 | * | * | - |
| | Stockholm... | 29.82 | 36 | WNW | 2 | b | 30.01 | +0.51 | 45 | 42 | +11 | WSW | 2 | b | * | | 45 | 32 | * | * | 0.04 |
| | Wisby... | 29.82 | 38 | NW | 4 | 0 | 30.08 | +0.61 | 46 | 43 | +7 | WSW | 2 | b | * | | 46 | 34 | * | * | 0.04 |
| | Karlstad... | 29.85 | 43 | W | 2 | b | 30.04 | +0.41 | 43 | 40 | +7 | SW | 4 | b | * | | * | * | * | * | 0.04 |
| | Færder (X'ania Fjord) | 29.82 | 44 | WSW | 4 | b | 29.97 | +0.35 | 46 | 44 | +9 | SW | 4 | 0 | 2 | | 46 | 37 | * | * | - |
| | Bodø... | 29.70 | 42 | N | 2 | b | 29.80 | +0.07 | 44 | 41 | +5 | S | 2 | b | 1 | | 44 | 36 | * | * | - |
| | Christiansund... | 29.81 | 45 | 2 | 0 | 0 | 29.90 | +0.29 | 44 | 42 | -3 | SW | 1 | r | 1 | | 48 | 43 | * | * | 0.04 |
| ICELAND & FAEROE. | Skudesnaes... | 29.86 | ? | S | 2 | 0 | 29.92 | +0.24 | 46 | 43 | +2 | SSE | 4 | 0 | 2 | | ? | 43 | * | * | - |
| | Reykjavik... | 29.67 | 48 | 2 | 0 | b | 29.70 | +0.08 | 46 | * | +7 | SSE | 4 | c | * | | * | * | * | * | - |
| | Blönduos... | 29.71 | 40 | NE | 1 | f | 29.79 | +0.14 | 38 | * | 0 | 2 | 0 | b | * | | * | * | * | * | - |
| | Seydisfjord... | 29.72 | 43 | NE | 3 | 0 | 29.78 | +0.12 | 36 | * | -1 | 2 | 0 | f | * | | * | * | * | * | - |
| BRITISH ISLANDS. | Thorshavn... | 29.75 | 44 | W | 2 | 0 | 29.82 | +0.13 | 46 | * | +3 | 2 | 0 | b | * | | * | * | * | * | - |
| | Sumburgh Head... | 29.76 | 45 | SW | 1 | c | 29.88 | +0.23 | 46 | 44 | +3 | ESE | 1 | c | 3 | | 47 | 42 | c | * | - |
| | Stornoway... | 29.62 | 51 | ENE | 4 | b | 29.67 | +0.05 | 49 | 46 | 0 | SE | 4 | b | 4 | | 56 | 41 | b3, bcm, b3 | 13.5 | - |
| | Castlebay (Barra Id.) | 29.57 | 55 | E | 3 | m | 29.63 | +0.05 | 50 | 46 | +3 | E | 3 | m | 3 | | 56 | 47 | c, bcm, o, c | 11.6 | - |
| | Malin Head... | 29.46 | 52 | SE | 6 | ogrm | 29.54 | +0.05 | 47 | 47 | -1 | E | 4 | cm | 3 | | 55 | 43 | b, c, m, odm | * | 0.08 |
| | Blacksod Pt. ... | 29.34 | 53 | E | 5 | cq | 29.56 | +0.21 | 50 | 49 | +1 | SSE | 2 | b | 2 | | 53 | 43 | cqpm, bcm | * | 0.06 |
| | Valencia... | 29.28 | 52 | NW | 3 | c | 29.61 | +0.45 | 50 | 48 | -3 | 2 | 0 | b | 4 | | 58 | 40 | c, b | 2.1 | 0.03 |
| | Roche's Point... | 29.27 | 49 | SE | 6 | 0 | 29.58 | +0.32 | 51 | 49 | 0 | NW | 3 | b | 5 | | 54 | 46 | cqm, d, b | * | 0.11 |
| | Birr Castle... | 29.35 | 55 | SE | 4 | b | 29.58 | +0.26 | 47 | 46 | -1 | 2 | 0 | 0 | * | | 59 | 40 | r, c, b | 3.2 | 0.10 |
| | Donaghadee... | 29.53 | 49 | ENE | 1 | r | 29.57 | +0.01 | 47 | 47 | 0 | ENE | 2 | 0 | 2 | | 53 | 46 | b, c, o, o | * | 0.32 |
| | Liverpool Obsy... | 29.51 | 50 | E | 4 | r | 29.52 | -0.06 | 49 | 47 | -1 | E | 4 | r | 3 | | 55 | 46 | o, or, m | 2.1 | 0.22 |
| | Holyhead... | 29.48 | 50 | SE | 2 | pm | 29.48 | -0.01 | 50 | 49 | -1 | E | 3 | c | 2 | | 55 | 45 | c, pm | * | 0.14 |
| | Pembroke (St. Ann's Hd.) | 29.45 | 49 | SSE | 4 | b | 29.35 | -0.01 | 48 | 48 | +1 | W | 7 | ogp | 6 | | 52 | 46 | ogrm, b | 7.6 | 0.53 |
| | Scilly (St. Mary's)... | 29.45 | 52 | SSW | 5 | 0 | 29.59 | +0.19 | 50 | 50 | -2 | W | 5 | op | 5 | | 57 | 48 | c, o, r | 9.0 | 0.46 |
| | Jersey (St. Aubins)... | 29.67 | 53 | SW | 4 | b | 29.79 | +0.20 | 54 | 51 | +4 | SSW | 5 | c | 5 | | 57 | 48 | ogrm, c, og | 2.7 | 0.31 |
| | Portland Bill... | 29.59 | 51 | SSW | 4 | b | 29.63 | +0.10 | 50 | 49 | +2 | SSW | 7 | r, q | 6 | | 54 | 48 | b, c, r, q | 5.0 | 0.22 |
| | Dungeness... | 29.64 | 51 | S | 4 | ou | 29.77 | +0.06 | 52 | 50 | +1 | SW | 5 | b | 5 | | 54 | 49 | r, o | 0.3 | 0.10 |
| | Dover... | 29.68 | 50 | S | 2 | r | 29.78 | +0.05 | 50 | 48 | 0 | SW | 3 | 0 | 5 | | 53 | 47 | c, or, c, o | 1.5 | 0.12 |
| | Wick... | 29.69 | 47 | S | 3 | c | 29.72 | +0.07 | 47 | 45 | 0 | S | 3 | 0 | 2 | | 52 | 44 | - | * | - |
| | Nairn... | 29.62 | 56 | ESE | 2 | m | 29.67 | +0.04 | 47 | 44 | -2 | E | 2 | f | 1 | | 60 | 39 | b3, m | 11.6 | - |
| | Aberdeen... | 29.72 | 47 | SSE | 2 | 0 | 29.69 | +0.01 | 46 | 46 | -1 | E | 3 | r | 2 | | 52 | 45 | o, c, b, o, r | 1.7 | 0.03 |
| | Leith... | 29.63 | 52 | E | 2 | c | 29.60 | -0.03 | 50 | 49 | +3 | ENE | 2 | b | * | | 55 | 46 | b, c, b, c, p | * | 0.01 |
| | North Shields... | 29.63 | 49 | ESE | 3 | c | 29.61 | -0.04 | 48 | 48 | +2 | ESE | 2 | m | 3 | | 53 | 44 | c, r, m | * | 0.12 |
| | Spurn Head... | 29.62 | 51 | SE | 4 | c | 29.65 | 0.00 | 52 | 49 | +3 | SSW | 4 | b | 3 | | 54 | 46 | c, cp, b | * | 0.07 |
| GERMANY, & C. | Yarmouth... | 29.71 | 50 | SE | 3 | c | 29.74 | +0.02 | 54 | 49 | +4 | SW | 4 | b | 4 | | 54 | 46 | b, c, c | 8.8 | 0.13 |
| | Clacton-on-Sea... | 29.66 | 51 | SE | 4 | 0 | 29.74 | +0.03 | 52 | 49 | +2 | S | 4 | c | 4 | | 54 | 49 | c, or, c | 2.5 | 0.04 |
| | Nottingham... | 29.58 | 49 | SE | 1 | r | 29.59 | -0.05 | 51 | 49 | 0 | S | 2 | 0 | * | | 56 | 43 | op, r | 2.9 | 0.18 |
| | Bath... | 29.54 | 56 | SW | 3 | b | 29.59 | +0.03 | 52 | 49 | +3 | SW | 7 | c | * | | 58 | 48 | - | 3.2 | 0.19 |
| | Oxford... | 29.62 | 51 | S | 2 | b | 29.64 | 0.00 | 51 | 47 | +1 | S | 6 | og | * | | 52 | 46 | o, r, b, op | * | 0.28 |
| | London (St. James's Park) | 29.62 | 52 | SSW | 4 | od | 29.69 | +0.01 | 52 | 48 | 0 | SSW | 4 | 0 | * | | 54 | 48 | or, o, c, b, o | 0.8 | 0.17 |
| | The Scaw (Skagen)... | 29.91 | 41 | NW | 1 | b | 30.01 | +0.45 | 45 | 43 | +6 | SSW | 1 | b | 0 | | 46 | 37 | * | * | - |
| | Fanø... | 29.94 | 44 | W | 2 | b | 29.87 | +0.14 | 48 | 46 | +2 | E | 4 | c | * | | 52 | 43 | * | * | - |
| FRANCE. | Cuxhaven... | 29.89 | 52 | NE | 1 | c | 29.89 | +0.11 | 52 | 51 | +4 | S | 3 | r | * | | 54 | 48 | * | * | 0.08 |
| | The Helder... | 29.80 | 57 | ESE | 2 | 0 | 29.81 | +0.03 | 53 | 51 | +3 | SW | 4 | b | 3 | | 57 | 50 | * | * | 0.04 |
| | Brussels... | * | * | * | * | * | 29.89 | +0.07 | 55 | 50 | +5 | SSW | 2 | 0 | * | | 63 | 49 | * | * | - |
| | Berlin... | 29.93 | 58 | SW | 2 | b | 30.04 | +0.20 | 57 | 53 | +3 | SE | 3 | b | * | | 64 | 50 | * | * | - |
| | Frankfurt... | 29.95 | 56 | SW | 1 | b | 30.02 | +0.11 | 52 | 50 | +2 | S | 2 | m | * | | 63 | 46 | * | * | - |
| | Munich... | 29.97 | 54 | S | 1 | 0 | 30.08 | +0.18 | 59 | 55 | +8 | S | 2 | b | * | | 61 | 46 | * | * | 0.08 |
| | C. Gris Nez... | 29.68 | 52 | SSE | 3 | ? | 29.74 | -0.01 | 51 | 51 | +1 | SSW | 4 | b | 4 | | 59 | 48 | * | * | 0.04 |
| | La Heve... | 29.71 | 51 | W | 4 | r | 29.80 | +0.09 | 50 | 48 | +2 | SSW | 5 | b | 4 | | 55 | 46 | * | * | 0.20 |
| SPANISH PENIN. | Brest... | 29.71 | 53 | SW | 5 | b | 29.79 | +0.24 | 52 | 50 | -1 | SW | 4 | 0 | 3 | | 55 | 50 | * | * | - |
| | Lorient... | 29.72 | 53 | WSW | 6 | 0 | 29.79 | +0.22 | 52 | 51 | 0 | SW | 6 | r | 5 | | 59 | 50 | * | * | 0.28 |
| | Rochefort... | 29.88 | 58 | SW | 4 | b | 30.00 | +0.27 | 57 | 53 | +3 | WSW | 4 | b | * | | 61 | 54 | r, b | * | 0.04 |
| | Biarritz... | 29.94 | 59 | W | 4 | 0 | 30.07 | +0.27 | 59 | 53 | -2 | S | 1 | b | 3 | | 72 | 52 | * | * | - |
| | Paris... | 29.78 | 59 | SSW | 3 | 0 | 29.97 | +0.14 | 55 | 51 | +5 | SSW | 4 | b | * | | 62 | 50 | * | * | 0.04 |
| | Belfort... | 29.88 | 58 | WSW | 4 | c | 30.05 | +0.19 | 53 | 50 | +6 | SW | 5 | 0 | * | | 62 | 47 | * | * | - |
| | Lyons... | 29.80 | 61 | SSE | 1 | b | 30.10 | +0.18 | 55 | 52 | +5 | S | 1 | 0 | * | | 65 | 50 | * | * | - |
| | Nice... | 29.94 | 60 | NW | 2 | c | 30.12 | +0.30 | 59 | 55 | 0 | 2 | 0 | 0 | 1 | | 72 | 52 | * | * | - |
| SPANISH PENIN. | Perpignan... | 29.94 | 64 | E | 2 | 0 | 30.08 | +0.18 | 63 | 57 | +5 | SW | 2 | c | * | | 69 | 52 | * | * | - |
| | Sanguinaire... | 30.00 | 62 | N | 2 | m | 30.04 | +0.19 | 64 | 60 | +2 | S | 1 | b | 3 | | 70 | 48 | * | * | - |
| | Corunna... | 30.02 | 59 | W | 3 | b | 30.15 | +0.26 | 57 | 55 | +2 | SSW | 3 | 0 | 6 | | 63 | 52 | * | * | - |
| | Lisbon... | 30.12 | 57 | NNW | 2 | b | 30.16 | +0.16 | 60 | 54 | +1 | NNW | 5 | b | * | | 66 | 52 | * | * | - |
| SPANISH PENIN. | Azores (P. Delgada)... | 30.26 | 58 | NW | 2 | b | 30.23 | -0.03 | 62 | 60 | +1 | S | 3 | c | 4 | | 68 | 55 | * | * | - |
| | „ (Horta)... | 30.24 | 59 | 2 | 0 | b | 30.19 | -0.10 | 63 | 60 | +3 | SSW | 4 | b | 2 | | 68 | 57 | * | * | - |

SUPPLEMENTARY CHARTS
OF
BAROMETER AND WIND
FOR 8 A.M. AND 6 P.M. YESTERDAY

8 A.M. YESTERDAY.



6 P.M. YESTERDAY.



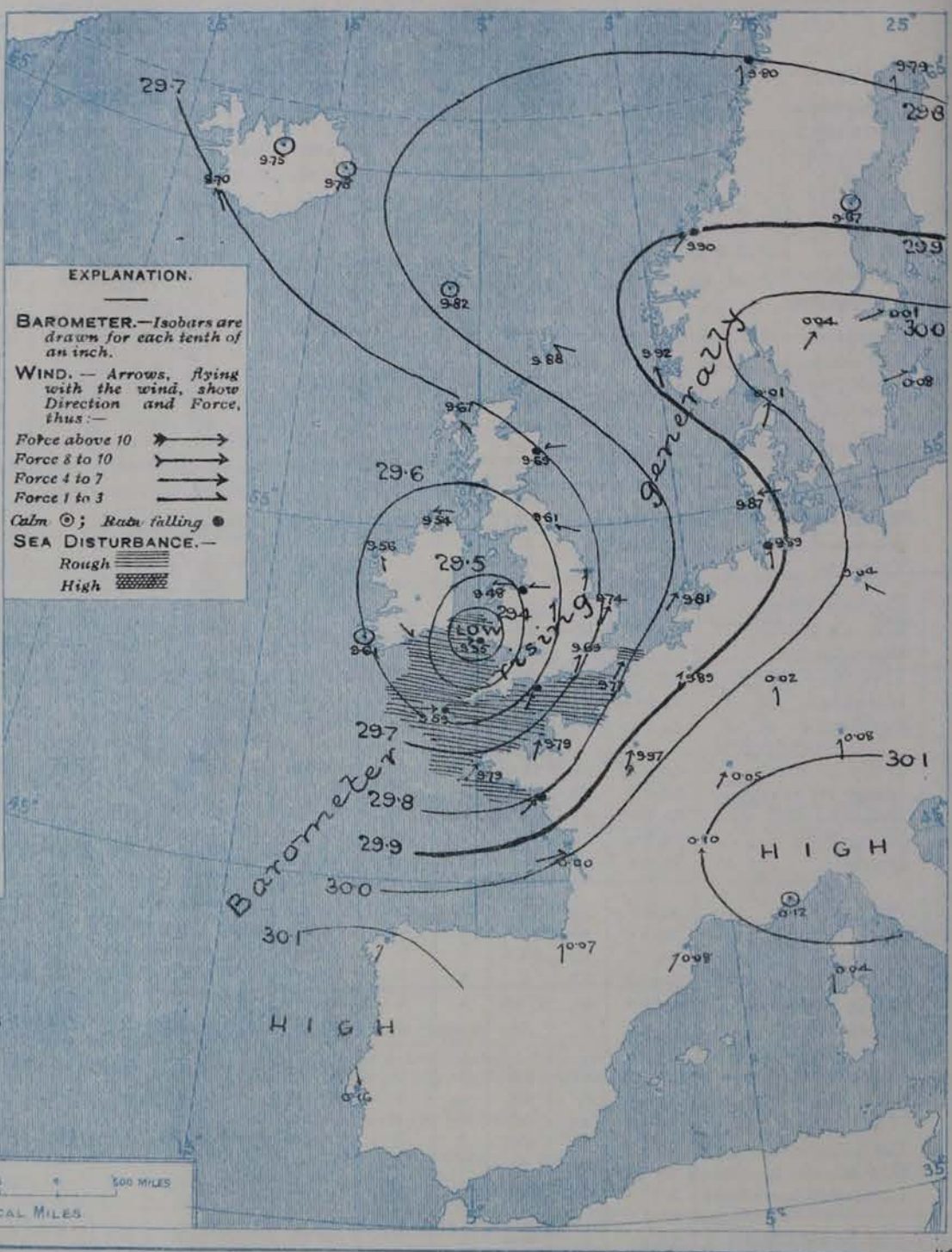
AVERAGES OF TEMPERATURE AT 8 A.M.
FOR THE MONTH OF MAY.

(Derived chiefly from Observations extending over
the 35 years—1871-1905.)



Friday, WEATHER

1. BAROMETER, WIND AND SEA AT 8 A.M. TO-DAY.



NOTES ON THE GENERAL SITUATION AT 8 A.M.

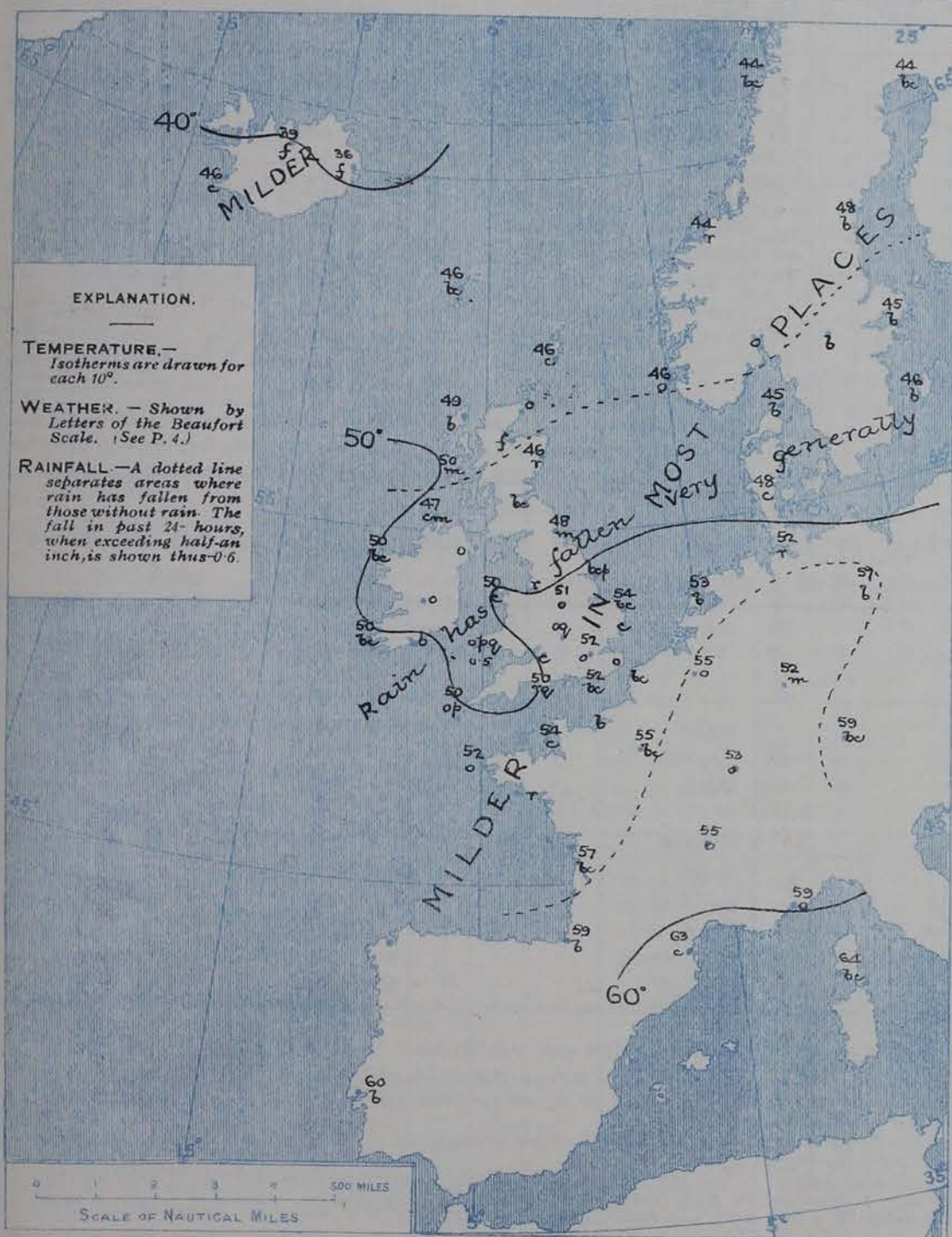
The central space of a low pressure system is situated over Pembrokeshire, where the barometer is below 29.4 ins. Pressure is highest, above 30.1 ins, over the southeast of France, and at the Azores. The gradient is rather steep over the southwest of England, moderate to slight elsewhere.

The winds show a complete cyclonic circulation around the minimum of pressure, the S.W. to W. current over Southern England and Northern France being fresh to strong or high in force, while over the rest of the region under observation light breezes prevail. Temperature has risen in nearly all localities. At the home stations it ranges from 46° at Aberdeen and in Shetland to 54° at Jersey and Yarmouth; in Scandinavia from 43° at Karlstad to 48° at Helsingfors; over Western Europe from 50° at Havre to 64° at Sanguinane; and in Ireland from 36° to 46°. At home and abroad the weather is in a variable condition, fine and clear in some districts, very cloudy or overcast in others, rain is falling at several stations, and the atmosphere is foggy at Tairm and in some parts of Ireland. The sea is rough or rather rough on our southwestern and southern coasts and off Lorient, moderate to very smooth elsewhere.

CHARTS

15th May, 1908.

2. TEMPERATURE AND WEATHER AT 8 A.M. TO-DAY.



NOTES ON YESTERDAY'S WEATHER.

During yesterday temperature rose to 62° at Rhyl, and 60° at Traim and Strathpeffer, but in many parts of the country it remained below 55°, Birmingham and Brighton reporting a maximum of 51°, and Shetland 47°. Rain has fallen nearly everywhere, about $\frac{1}{2}$ inch in the southwest. As a rule there was very little bright sunshine yesterday over England and Ireland, but in the far north of Scotland Barra and Traim registered 11.6 hours, and Stormoray 13.5 hours.

GENERAL INFERENCE FROM THE 8 A.M. OBSERVATIONS.

The barometer is now rising generally, and it seems probable that the depression will fill up considerably in the course of the coming 24 hours. The high winds in the south will gradually subside and the weather improve somewhat.

FORECASTS

For the 24 hours commencing at
NOON TO-DAY.

For the positions of the DISTRICTS indicated by the numbers 0-11—see map at foot.

- 0 } Light to moderate E. & breezes;
changeable, some rain, local coast
mist or fog; cool.
- 1 }
- 2 } Variable E. & to S. & breezes;
changeable, some rain; cool.
- 3 } Fresh or strong S. & to W. &
winds, moderating; very
unsettled, squally, rainy at
first, fairer later; cool.
- 4 }
- 5 }
- 6 } Same as Nos. 0 & 1.
- 7 }
- 8 } S.W. & to N.W. & winds, strong,
moderating; squally, showery,
improving later; cool.
- 9 } Light or moderate N.E. & and N. &
breezes; changeable, some showers;
cool.
- 10 } Light or moderate N.W. & and N. &
breezes; fair generally; local showers;
cool.

II WESTERN CHANNEL AND BAY

S.W. & to N.W. & winds, fresh to high,
moderating; rough sea; unsettled, squally,
some rain, improving later; cool.

FORECAST DISTRICTS.

Those portions of the Coasts upon which the Warning Signals are at present flying are indicated thus:—

Signals hoisted yesterday.

Signals hoisted this morning.

South
Cone.
North
Cone.

South
Cone.
North
Cone.



Done

issued.

15th May, 1908.

| STATIONS. | TEMPERATURE F. | | Weather. | Sunshine. | Rainfall. | STATIONS. | TEMPERATURE F. | | Weather. | Sunshine. | Rainfall. |
|-----------------------------|----------------|------|--------------|-----------|-----------|-----------------------------|----------------|------|-----------------|-----------|-----------|
| | Max. | Min. | | | | | Max. | Min. | | | |
| | ° | ° | | Hrs. | Ins. | | ° | ° | | Hrs. | Ins. |
| Strathpeffer | 60 | 44 | * | 8.1 | - | Southsea, to 6 p.m.... | 54 | 47 | * | 0.5 | 0.35 |
| Stonehaven | " | " | " | 1.5 | - | + Worthing, to 6 p.m. | 52 | 48 | st, r, c | 0.2 | 0.37 |
| Dublin (City), to 4 p.m.... | 56 | 45 | c, og, r, bc | " | 0.21 | + Brighton, to 6 p.m. | 51 | 48 | * | 0.4 | 0.29 |
| Rossall Beach, to 6 p.m.... | 57 | 44 | c, og, r, st | " | 0.08 | + Eastbourne, to 6 p.m. ... | 52 | 47 | * | 0.0 | 0.20 |
| Blackpool, to 9 p.m. ... | 57 | 44 | c, st | 3.8 | 0.32 | Bexhill-on-Sea, to 9 p.m. | 52 | 48 | r, b | 0.3 | 0.11 |
| Southport, to 9 p.m. ... | 58 | 47 | c, o, r | 2.7 | 0.29 | + Hastings | " | " | * | 0.1 | " |
| + Rhyl, to 6 p.m. | 62 | 52 | * | 2.8 | 0.20 | + Folkestone, to 6 p.m. ... | 53 | 43 | bc, st, o, r | 1.1 | 0.04 |
| Llandudno, to 9 p.m. ... | 55 | 43 | bc, p, bc | 2.3 | 0.04 | + Ramsgate, to 6 p.m. ... | 57 | 50 | " | 2.5 | 0.01 |
| Bettws-y-Coed, to 6 p.m. | 54 | 42 | c, bc, c | 2.0 | - | Margate, to 6 p.m. | 58 | 43 | b, o | 1.1 | 0.03 |
| Towyn, to 6 p.m. | 58 | 47 | dp, c, o | 1.2 | 0.08 | Lowestoft, to 6 p.m. ... | 55 | 41 | o, c, bc, st, p | 8.3 | 0.05 |
| Aberystwyth, to 6 p.m. ... | 57 | 50 | * | 1.0 | 0.10 | Skegness to 6 p.m. | 55 | 47 | bc, r | 6.5 | 0.02 |
| Plymouth, to 9 p.m. ... | 57 | 48 | st, c, b, bc | 8.7 | 0.45 | Scarborough, to 9 p.m. ... | 53 | 44 | c, og | 5.8 | 0.14 |
| Torquay, to 6 p.m. | 59 | 47 | * | 6.5 | 0.32 | Harrogate, to 6 p.m. ... | 56 | 39 | om, b, bc, r | 2.6 | 0.06 |
| + Weymouth, to 6 p.m. ... | 55 | 48 | r, c, b | 5.0 | 0.32 | Darwen, to 9 p.m. | " | " | " | " | " |
| + Bournemouth, to 6 p.m. | 56 | 46 | st, b | 3.2 | 0.30 | Manchester, to 9 p.m. ... | 57 | 44 | bc, st, o | 3.1 | 0.24 |
| | | | | | | Birmingham, to 9 p.m.... | 51 | 43 | st, c | 0.3 | 0.52 |

TEMPERATURE, WEATHER, and RAINFALL at additional FOREIGN STATIONS, mainly for the 24 hours ended at 8 a.m. yesterday.

| STATIONS. <i>14th May 1908.</i> | TEMPERATURE F. | | WEATHER. | RAIN. — Ins. | STATIONS. <i>14th May 1908.</i> | TEMPERATURE F. | | WEATHER. | RAIN. — Ins. |
|---|----------------|------|----------|--------------------|---|----------------|------|-------------|--------------------|
| | Max. | Min. | | | | Max. | Min. | | |
| Flushing | 55 | 46 | b, c | - | Rome | 84 | 69 | b, o | - |
| Aix-la-Chapelle | 64 | 43 | c, c | 0.04 | Naples | 83 | 70 | b, b | - |
| Copenhagen | 52 | 43 | o, m | - | Malta | 76 | 66 | b | - |
| Oxo (Christiansand) | 43 | 36 | t, o | 0.24 | <i>13th May 1908.</i> | | | | |
| St. Petersburg... .. | 46 | 32 | b, o | - | Geneva | 1 p.m. 57 | | 1 p.m. o | Measured 7 a.m. |
| Vienna | 79 | 57 | o, o | - | Berne | 55 | * | o | - |
| Buda-Pesth | 86 | 66 | b, c, o | - | Lucerne | 73 | * | b, c | - |
| Hermanstadt | 86 | 59 | b, b | - | Coire... .. | 81 | * | b, c | - |
| Trieste | 73 | 61 | b, b, c | - | St. Gothard | 43 | * | o | - |
| Florence | 87 | 61 | o, b | - | Lugano | 75 | * | b, c | - |

(a) At the British and Irish Stations the readings of the barometer are not corrected for the difference in Gravity between the position of the Station and Latitude 45°. The approximate correction is:—For stations North of Malin Head and North Shields + '03 in., but for Sumburgh Head + '04 in.; for stations south of Malin Head and North Shields + '02 in., but for Scilly and Jersey + '01 in.

(b) The Sunshine for London given in the table is recorded on the Tower of the Wesleyan Training College, Westminster. The Sunshine entered to Dungeness is recorded at Littlestone-on-Sea; that entered to Portland Bill is recorded at Weymouth.

(c) The information relating to weather is indicated by the following letters—b. blue sky; bc. sky half clouded; c. sky three parts clouded; d. drizzling rain; e. wet air without rain falling; f. fog; g. gloomy; h. hail; l. lightning; m. misty (hazy); o. overcast; p. passing showers; q. squally; r. rain; s. snow; t. thunder; u. ugly, threatening; v. visibility, unusual transparency; w. dew; x. hoar frost; z. dust-haze, or smoke.

* AN ASTERISK is inserted in all places for which information is not usually received. † Reports received too late for insertion in Charts.

Received during the 24 hours ended at 9.30 a.m. to-day.

| | | | | | | | | | | UNITED KINGDOM, TO-DAY AND TO-MORROW. | | | | |
|-------------------------|-----------|-------|-----------------------------|--------|--------|----------|--------------|--------------|------|---------------------------------------|---|-------------------|----------------|------------------|
| Hour of Observation. | Position. | | Reading of Barometer. | Wind. | | Weather. | TEMPERATURE. | | | Sea Dis- turb- ance. | | | | |
| | Lat. | Long. | | Direc. | Force. | | Air. | | Sea. | | | | | |
| | | | | | | | Dry Bulb. | Wet Bulb. | | | | | | |
| | ° | ° | Inn | | | | ° | ° | ° | | 15 th & 16 th May 1908. | Sunrise G.M.T. | Noon G.M.T. | Sunset G.M.T. |
| | | | | | | | | | | | Yarmouth { | 3. 59 | 11. 49 | 7. 39 |
| | | | | | | | | | | | | 3. 58 | 11. 49 | 7. 40 |
| | | | | | | | | | | | Greenwich { | 4. 10 | 11. 56 | 7. 42 |
| | | | | | | | | | | | | 4. 9 | 11. 56 | 7. 43 |
| | | | | | | | | | | | Wick { | 3. 48 | 12. 8 | 8. 29 |
| | | | | | | | | | | | | 3. 46 | 12. 8 | 8. 31 |
| | | | | | | | | | | | Valencia { | 4. 48 | 12. 37 | 8. 25 |
| | | | | | | | | | | | | 4. 47 | 12. 37 | 8. 26 |

TERMS OF SUBSCRIPTION for the Daily Weather Report forwarded by Book Post, £1 per annum, payable quarterly in advance.

Single Copies (price 1d) may be obtained after 3 p.m. on the day of issue, at the Meteorological Office, and at the Bookstalls of the following terminus
Railway Stations:—Victoria, Charing Cross, King's Cross, St. Pancras, Euston.

FORECASTS OF WEATHER for one day in advance are drawn up at 11 a.m., and between 7 and 8 p.m. The latest forecast can be had by Reply Telegram, on paying at any Post Office in the United Kingdom **Sixpence in addition to the cost of the enquiry and reply Telegram.** Information as to the Terms on which Forecasts can be sent daily, for a long or short period, may be obtained on application.

METEOROLOGICAL OFFICE, 63, VICTORIA STREET, S.W.
(TELEGRAPHIC ADDRESS: WEATHER, LONDON)

W. N. SHAW, (*Director*).

DAILY WEATHER REPORT OF THE METEOROLOGICAL OFFICE.

Saturday,
16th May, 1908.

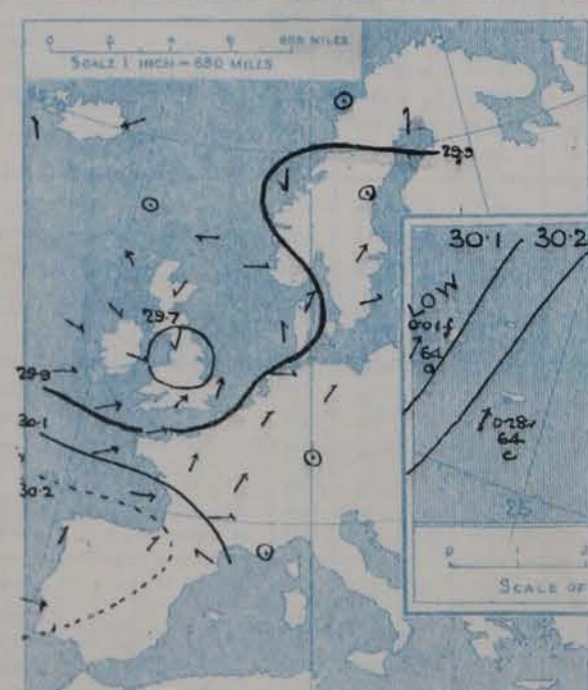
| STATIONS. | | YESTERDAY EVENING. | | | | | THIS MORNING. | | | | | | | | | | PAST 24 HOURS. | | | | |
|-------------------------|---------------------------|--------------------|------------------|-------------------------|-------------------------|-----------|---------------|-------------------------|--------------|------------------|------|-------|----|---------------|-------|----|----------------|---------------|----------|------|--|
| | | Barom. | Temp. | Wind. | | Weather. | Barometer. | | Temperature. | | | Wind. | | Sea (0 to 9). | Temp. | | Weather. | Sun-shine | Rainfall | | |
| | | | | | | | | | | | | | | | | | | | | | |
| | | | | | | | | | | | | | | | | | | | | | |
| At 32° Fahr. and M.S.L. | Dry Bulb. | Dirac. | Force (0 to 12). | At 82° Fahr. and M.S.L. | Change since Yesterday. | Dry Bulb. | Wet Bulb. | Change since Yesterday. | Dirac. | Force (0 to 12). | Max. | Min. | | | | | | | | | |
| SCANDINAVIA. | Haparanda... | 29.82 | 32 | S | 2 | b | 29.83 | +0.4 | 40 | 37 | -4 | NNE | 2 | c | x | 48 | 30 | x | Hours. | Ins. | |
| | Hernösand... | 29.96 | 44 | 2 | 0 | bc | 29.93 | +0.6 | 46 | 43 | -2 | 2 | 0 | bc | x | 48 | 30 | x | x | - | |
| | Stockholm... | 30.02 | 42 | SW | 4 | 0 | 29.93 | -0.8 | 46 | 43 | +1 | SW | 2 | 0 | x | 54 | 32 | x | x | - | |
| | Wisby... | 30.05 | 43 | WSW | 2 | c | 29.91 | -1.7 | 40 | 37 | -6 | NNE | 4 | 0 | x | 46 | 36 | x | x | 0.12 | |
| | Karlstad... | 29.96 | 48 | 2 | 0 | 0 | 29.92 | -1.2 | 45 | 44 | +2 | SSE | 2 | f | x | x | x | x | x | 0.04 | |
| | Færder (X'ania Fjord) | 29.91 | 44 | NE | 2 | 0 | 29.89 | -0.8 | 44 | 43 | -2 | NNW | 2 | m | 1 | 48 | 43 | x | x | 0.04 | |
| | Bodö... | 29.84 | 41 | 2 | 0 | b | 29.82 | +0.2 | 40 | 38 | -4 | E | 2 | c | 1 | 44 | 36 | x | x | 0.08 | |
| | Christiansund... | 29.93 | 46 | N | 1 | bc | 29.99 | +0.9 | 44 | 41 | 0 | 2 | 0 | bc | 1 | 46 | 37 | x | x | 0.08 | |
| ICELAND & FAEROE. | Skudesnaes... | 29.85 | 48 | W | 2 | 0 | 29.93 | +0.1 | 46 | 45 | 0 | 2 | 0 | 0 | 1 | 55 | 45 | 6, 0 | x | 0.04 | |
| | Reykjavik... | 29.78 | 51 | SSE | 3 | c | 29.65 | -0.5 | 47 | x | +1 | SSE | 4 | bc | x | x | x | x | x | - | |
| | Blönduos... | 29.83 | 46 | N | 1 | bc | 29.72 | -0.7 | 49 | x | +1.1 | S | 3 | b | x | x | x | x | x | - | |
| | Seydisfjord... | 29.81 | 53 | ESE | 4 | c | 29.79 | +0.1 | 39 | x | +3 | 2 | 0 | b | x | x | x | x | x | - | |
| BRITISH ISLANDS. | Thorshavn... | 29.87 | 50 | 2 | 0 | c | 29.92 | +1.0 | 48 | x | +2 | 2 | 0 | c | x | x | x | x | x | - | |
| | Sumburgh Head | 29.82 | 46 | E | 3 | b | 29.96 | +0.8 | 45 | 44 | -1 | SE | 1 | 0 | 2 | 49 | 40 | 6 | x | - | |
| | Stornoway... | 29.74 | 52 | SE | 5 | b | 29.87 | +2.0 | 52 | 48 | +3 | SSW | 5 | bc | 4 | 56 | 44 | 63, 6c, 0, 6c | 14.1 | - | |
| | Castlebay (Barra Id.) | 29.74 | 53 | NW | 2 | m | 29.88 | +2.5 | 49 | 48 | -1 | SE | 2 | om | 3 | 55 | 46 | 6c, 6, om | 13.1 | - | |
| | Malin Head... | 29.71 | 51 | NW | 2 | bcm | 29.89 | +3.5 | 47 | 47 | 0 | SW | 2 | opm | 2 | 56 | 44 | bcm | x | 0.01 | |
| | Blacksod Pt. | 29.75 | 55 | WNW | 3 | bc | 29.89 | +3.3 | 52 | 51 | +2 | SSW | 5 | opm | 4 | 58 | 51 | 6c, 6cm | x | 0.02 | |
| | Valencia... | 29.85 | 54 | WSW | 3 | bc | 30.03 | +4.2 | 54 | 53 | +4 | SSW | 2 | om | 4 | 55 | 44 | c, 6m, r | 5.6 | 0.10 | |
| | Roche's Point... | 29.82 | 54 | NW | 3 | 0 | 30.08 | +5.0 | 51 | 51 | 0 | SSW | 2 | m | 4 | 60 | 47 | c, 6p, 6c, f | x | 0.02 | |
| | Birr Castle... | 29.75 | 60 | WSW | 3 | bc | 30.01 | +4.3 | 51 | 50 | +4 | S | 2 | 0 | x | 62 | 44 | 6c, r | 8.1 | 0.04 | |
| | Donaghadee... | 29.71 | 55 | NNE | 1 | b | 30.01 | +4.4 | 53 | 51 | +6 | WSW | 2 | 0 | 1 | 56 | 44 | 6c | x | - | |
| | Liverpool Obsy... | 29.69 | 50 | WNW | 3 | c | 30.08 | +5.6 | 54 | 50 | +5 | SW | 2 | 0 | 2 | 55 | 47 | 0, 6p, m, c | 1.1 | 0.11 | |
| | Holyhead... | 29.72 | 51 | WNW | 3 | c | 30.05 | +5.7 | 51 | 50 | +1 | SW | 3 | c | 2 | 54 | 46 | 6c, c | x | - | |
| | Pembroke (St. Ann's Hd.) | 29.80 | 50 | W | 4 | c | 30.12 | +7.7 | 49 | 49 | +1 | SSW | 3 | c | 4 | 53 | 46 | 6p, c, 6c | 3.3 | 0.01 | |
| | Scilly (St. Mary's) | 29.89 | 53 | WSW | 4 | 0 | 30.17 | +5.8 | 53 | 50 | +3 | SW | 3 | c | 4 | 57 | 48 | c, 0 | 6.5 | 0.03 | |
| | Jersey (St. Aubins) | 29.95 | 53 | WSW | 5 | bc | 30.26 | +4.7 | 53 | 52 | -1 | SW | 3 | 0 | 3 | 58 | 49 | 6, 6p, m, c | 8.3 | 0.01 | |
| | Portland Bill | 29.80 | 51 | WSW | 5 | bc | 30.19 | +5.6 | 50 | 49 | 0 | W | 4 | bc | 4 | 51 | 48 | c, 6c | 2.4 | 0.03 | |
| Dungeness... | 29.80 | 52 | SW | 5 | 0 | 30.14 | +3.7 | 53 | 51 | +1 | W | 4 | bc | 4 | 55 | 49 | 6c, 0 | 7.3 | - | | |
| Dover... | 29.80 | 51 | SW | 4 | c | 30.14 | +3.6 | 56 | 51 | +6 | W | 2 | 6 | 2 | 56 | 48 | c | 7.5 | - | | |
| WICK, &c. | Wick... | 29.80 | 46 | S | 2 | c | 29.93 | +2.1 | 47 | 44 | 0 | S | 2 | 0 | 2 | 48 | 43 | - | x | - | |
| | Nairn... | 29.76 | 47 | E | 2 | 0 | 29.92 | +2.5 | 47 | 46 | 0 | W | 1 | 0 | 1 | 52 | 39 | om, 0 | 1.2 | - | |
| | Aberdeen... | 29.76 | 47 | NE | 2 | 0 | 29.99 | +3.0 | 51 | 48 | +5 | E | 1 | c | 2 | 52 | 43 | odm, 0, c | 0.0 | 0.04 | |
| | Leith... | 29.72 | 50 | E | 1 | 0 | 29.97 | +3.7 | 51 | 48 | +1 | SE | 1 | 0 | x | 51 | 47 | 6c, c, 0 | x | - | |
| | North Shields | 29.68 | 48 | NNE | 3 | 0 | 30.02 | +4.1 | 52 | 49 | +4 | WNW | 2 | c | 2 | 53 | 44 | f, c, 0 | x | - | |
| | Spurn Head | 29.66 | 52 | S | 3 | c | 30.05 | +4.0 | 50 | 48 | -2 | WSW | 2 | m | 2 | 54 | 47 | 0, c, 6c, 0 | x | - | |
| | Yarmouth... | 29.72 | 51 | SSW | 5 | 6cp | 30.09 | +3.5 | 50 | 47 | -4 | WNW | 4 | om | 4 | 55 | 46 | 6c, 6cp | 4.7 | 0.11 | |
| | Clacton-on-Sea... | 29.74 | 55 | SSW | 5 | c | 30.11 | +3.7 | 54 | 50 | +2 | WSW | 4 | 6 | 3 | 55 | 47 | c, 0, c, r, 6 | 3.3 | 0.04 | |
| GERMANY, &c. | Nottingham... | 29.63 | 54 | SW | 1 | cp | 30.08 | +4.9 | 54 | 52 | +3 | SW | 1 | cm | x | 58 | 42 | cp | 3.3 | 0.01 | |
| | Bath... | 29.77 | 52 | W | 6 | 0 | 30.19 | +6.0 | 53 | 50 | +1 | W | 3 | 0 | x | 57 | 49 | - | 3.3 | - | |
| | Oxford... | 29.81 | 51 | WSW | 5 | c | 30.16 | +5.2 | 53 | 50 | +2 | WSW | 4 | c | x | 55 | 45 | op, c, 6c | x | 0.08 | |
| | London (St. James's Park) | 29.72 | 55 | SW | 4 | c | 30.13 | +4.4 | 54 | 51 | +2 | W | 2 | 6 | x | 55 | 47 | or, op, c, 6 | 0.4 | 0.08 | |
| | The Scaw (Skagen) | 29.88 | 46 | SSW | 2 | f | 29.91 | -1.0 | 46 | 46 | +1 | SW | 2 | m | 0 | 48 | 43 | x | x | 0.28 | |
| | Fanö... | 29.89 | 49 | S | 2 | c | 29.93 | +0.6 | 50 | 49 | +2 | SE | 2 | c | x | 54 | 48 | x | x | 0.39 | |
| | Cuxhaven... | 29.94 | 54 | W | 1 | r | 29.95 | +0.6 | 51 | 50 | -1 | SW | 2 | 0 | x | 59 | 48 | 6c, r | x | 0.28 | |
| | The Helder... | 29.86 | 53 | SSW | 3 | c | 30.00 | +1.9 | 51 | 49 | -2 | WNW | 3 | 6 | 2 | 57 | 48 | x | x | 0.04 | |
| FRANCE. | Brussels... | x | x | x | x | x | 30.13 | +2.4 | 51 | 49 | -4 | SW | 2 | 0 | x | 63 | 48 | x | x | 0.20 | |
| | Berlin... | 30.00 | 58 | SW | 1 | b | 29.97 | -0.7 | 59 | 56 | +2 | SW | 3 | bc | x | 72 | 52 | x | x | 0.04 | |
| | Frankfurt... | 30.06 | 57 | SW | 2 | r | 30.16 | +1.2 | 53 | 49 | +1 | W | 3 | 0 | x | 63 | 52 | x | x | 0.12 | |
| | Munich... | 30.05 | 62 | 2 | 0 | c | 30.20 | +1.2 | 53 | 53 | -6 | SW | 2 | r | x | 70 | 52 | x | x | 0.08 | |
| | C. Gris Nez... | 29.83 | 51 | SSW | 4 | 0 | ? | ? | 50 | 50 | -1 | W | 4 | 6 | 4 | 59 | 48 | x | x | - | |
| | La Heve... | 29.93 | 54 | W | 5 | c | 30.24 | +4.4 | 50 | 49 | 0 | WSW | 4 | 6 | 4 | 55 | 46 | x | x | 0.20 | |
| | Brest... | 30.04 | 55 | WSW | 4 | b | 30.28 | +4.9 | 54 | 52 | +2 | W | 3 | 0 | 3 | 57 | 52 | x | x | - | |
| | Lorient... | 30.06 | 55 | WNW | 5 | bc | 30.26 | +4.7 | 55 | 54 | +3 | W | 3 | 0 | 5 | 59 | 52 | x | x | 0.08 | |
| SPANISH PENIN. | Rochefort... | 30.15 | 58 | W | 4 | c | 30.39 | +3.9 | 57 | 56 | 0 | W | 4 | 0 | x | 61 | 52 | r, c | x | - | |
| | Biarritz... | 30.22 | 61 | SW | 2 | 0 | 30.42 | +3.5 | 58 | 57 | -1 | NW | 4 | 0 | 5 | 72 | 55 | x | x | 0.08 | |
| | Paris... | 29.97 | 58 | SSW | 2 | 0 | 30.26 | +2.9 | 54 | 50 | -1 | WSW | 3 | 6 | x | 62 | 49 | x | x | 0.04 | |
| | Belfort... | 30.01 | 62 | SW | 4 | 0 | 30.26 | +2.1 | 49 | 46 | -4 | WSW | 5 | c | x | 67 | 46 | x | x | 0.16 | |
| | Lyons... | 30.09 | 59 | W | 2 | 0 | 30.35 | +2.5 | 54 | 46 | -1 | N | 2 | c | x | 74 | 52 | 6c, 0 | x | 0.20 | |
| | Nice... | 30.08 | 62 | 2 | 0 | bc | 30.06 | -0.6 | 67 | 57 | +8 | ESE | 2 | c | 2 | 67 | 55 | x | x | - | |
| | Perpignan... | 30.13 | 66 | SE | 2 | 0 | 30.27 | +1.9 | 63 | 56 | 0 | NW | 3 | bc | x | 71 | 60 | x | x | - | |
| | Sanguinaire... | 30.03 | 66 | N | 3 | 0 | 30.00 | -0.4 | 63 | 60 | -1 | W | 2 | 0 | 2 | 70 | 46 | x | x | - | |
| SPANISH PENIN. | Corunna... | 30.27 | 59 | SSW | 3 | 0 | 30.47 | +3.2 | 55 | 53 | -2 | W | 1 | f | 6 | 61 | 52 | x | x | - | |
| | Lisbon... | 30.26 | 60 | W | 4 | b | 30.30 | +1.4 | 66 | 59 | +6 | NNE | 2 | 6 | x | 68 | 59 | x | x | - | |
| | Azores (P. Delgada)... | 30.27 | 64 | SSE | 3 | 0 | 30.28 | +0.5 | 64 | 62 | +2 | SSW | 4 | c | 3 | 70 | 62 | x | x | - | |
| | " (Horta)... | 30.19 | 64 | SW | 4 | f | 30.01 | -1.8 | 64 | 62 | +1 | SSW | 5 | 0 | 3 | 68 | 63 | x | x | - | |

SUPPLEMENTARY CHARTS
OF
BAROMETER AND WIND
FOR 8 A.M. AND 6 P.M. YESTERDAY

8 A.M. YESTERDAY.

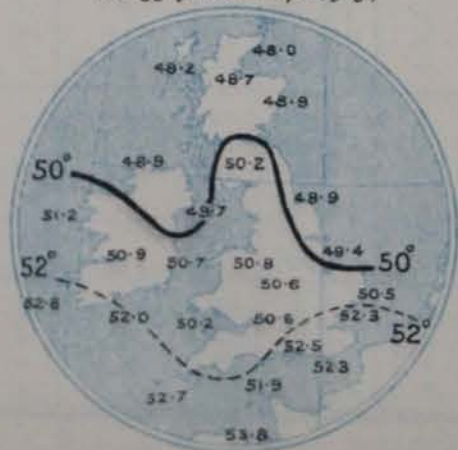


6 P.M. YESTERDAY.



AVERAGES OF TEMPERATURE AT 8 A.M.
FOR THE MONTH OF MAY.

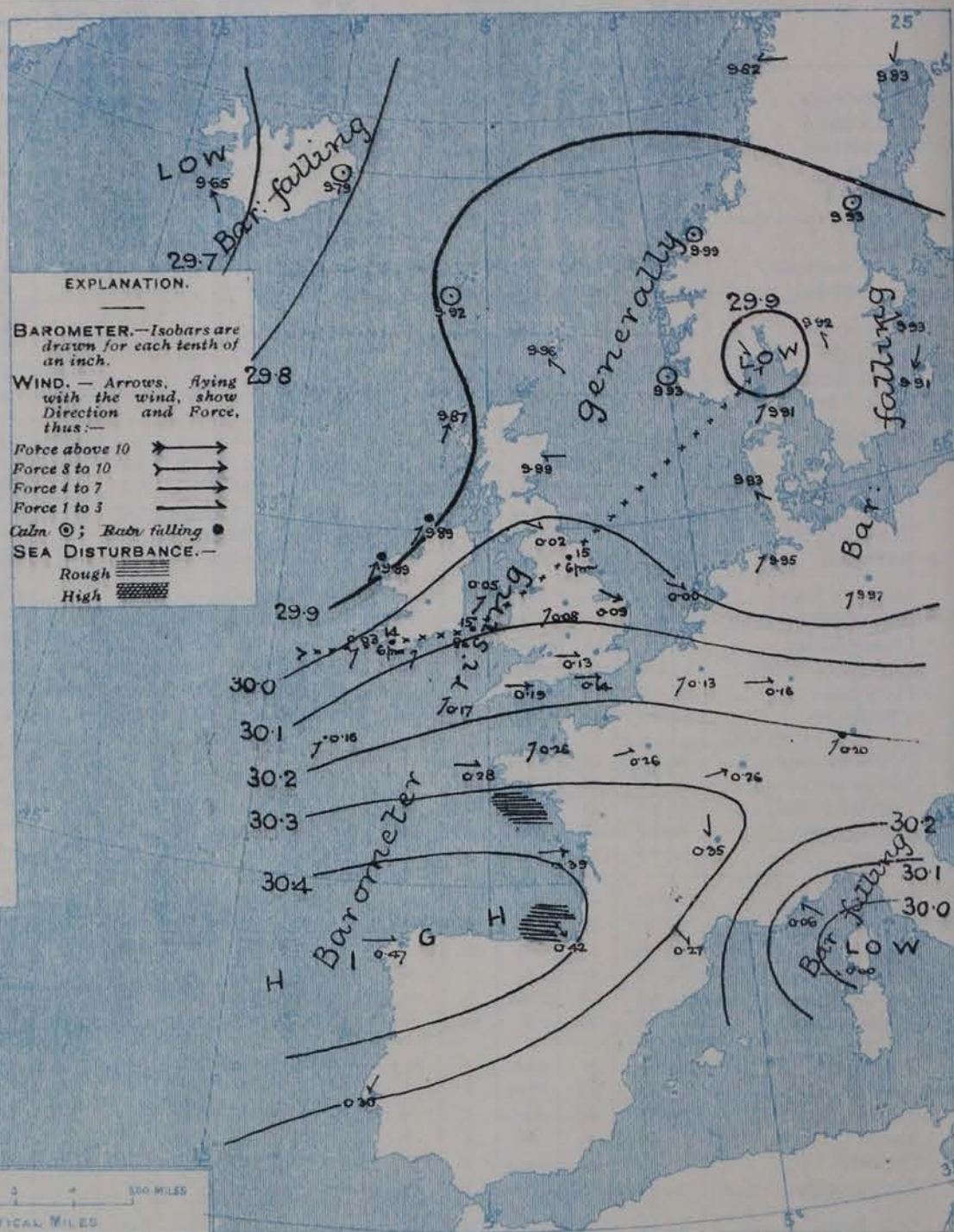
(Derived chiefly from Observations extending over the 35 years—1871-1905.)



Saturday.

WEATHER

1. BAROMETER, WIND AND SEA AT 8 A.M. TO-DAY.



NOTES ON THE GENERAL SITUATION AT 8 A.M.

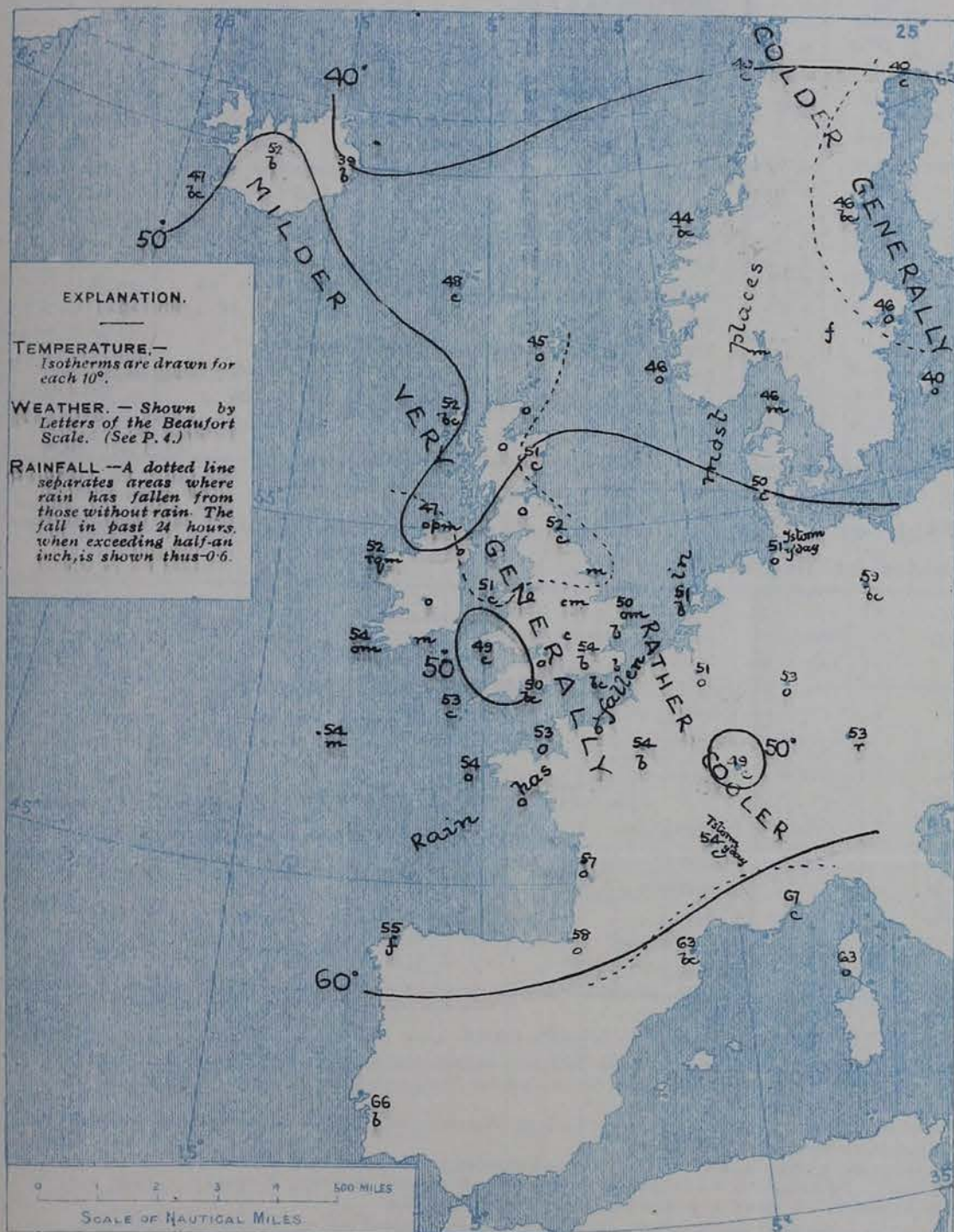
The depression which was near Pembroke yesterday morning has passed to Christiania, and has almost entirely dispersed, its lowest pressure being now 29.9 in. In the southwest of Ireland the barometer is below 29.7 in. Over Western Europe pressure has increased rather decidedly, and in the central space of an anticyclone extending from Southwestern France across Northern Spain to the Atlantic the barometer is above 30.4 in. The gradient is everywhere slight.

Winds from between S. and W. prevail except in the Scandinavian region, where calms and variable breezes are reported. A fresh breeze is blowing at Stornoway and Blacksod Point, but elsewhere the force is light to moderate. Temperature has risen in nearly all localities. At the home stations the values range from 45° in Shetland to 56° at Dover; in Scandinavia from 40° at Bodö and Haparanda to 46° at Helsingfors, Stockholm and Skudsmo; over Western Europe from 49° at Belfort to 67° at Nice; in Ireland from 39° to 52°. Rain is falling in the northwest of Ireland and at Munich, and in some localities the atmosphere is misty, at Karlstad foggy, but generally the weather is fair or fine at home and abroad. The sea is rather rough off Lorient and Biarritz, moderate to very smooth on all other coasts.

CHARTS

16th May, 1908.

2. TEMPERATURE AND WEATHER AT 8 A.M. TO-DAY.



NOTES ON YESTERDAY'S WEATHER

During yesterday temperature rose to 60° at Rhyl and Roche's Point, and to 62° at Birr Castle, but in several localities the maxima were below 55°, 49° in Shetland, 48° at Wick. Small amounts of rain fell in nearly all districts. Yesterday was very fine in the Hebrides, with 14.1 hours of bright sunshine at Stornoway, and 13.1 hours at Barra, but over the rest of the Kingdom the records ranged from 8.3 hours at Jersey to none at Aberdeen and Stonehaven.

GENERAL INFERENCE FROM THE 8 A.M. OBSERVATIONS.

Our extreme northwestern coasts will probably be affected to some slight extent by the low pressure to the southwestward of Iceland, but over the country generally the conditions will be under the influence of the southwestern anticyclone, which continues to increase in extent and intensity.

FORECASTS

For the 24 hours commencing at NOON TO-DAY.

For the positions of the DISTRICTS indicated by the numbers 0-11—see map at foot.

0 S. and S.W. breezes, light to fresh; changeable, some showers, fair or fine intervals, local coast mist or fog; milder.

1 Light or moderate S.W. to W. breezes; generally fair to very fine, local coast mist or fog; warmer.

6 Same as Nos. 0.

7 Same as Nos. 1 to 5.

9 Same as No. 0.

10 Same as Nos. 1 to 5.

II WESTERN CHANNEL AND BAY

Light or moderate S.W. and W. breezes; sea smooth to moderate; generally fair or fine, local mist or fog; warmer.

FORECAST DISTRICTS.

Those portions of the Coasts upon which the Warning Signals are at present flying are indicated thus:—

Signals hoisted yesterday.

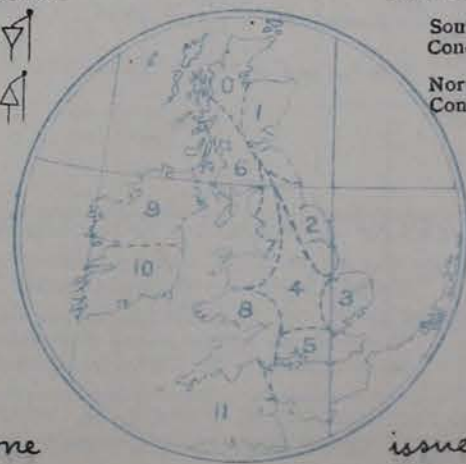
Signals hoisted this morning.

South Cone.

North Cone.

South Cone.

North Cone.



None

issued.

16th May, 1908.

| STATIONS. | TEMPERATURE F. | | Weather. | Sunshine. | Rainfall. | STATIONS. | TEMPERATURE F. | | Weather. | Sunshine. | Rainfall. |
|-----------------------------|----------------|------|---------------|-----------|-----------|-----------------------------|----------------|------|-------------|-----------|-----------|
| | Max. | Min. | | | | | Max. | Min. | | | |
| | ° | ° | | Hrs. | Ins. | | ° | ° | | Hrs. | Ins. |
| Strathpeffer | 52 | 40 | * | 1.0 | - | Southsea, to 6 p.m.... | 54 | 48 | * | 4.5 | 0.08 |
| Stonehaven | * | * | * | 0.0 | 0.14 | + Worthing, to 6 p.m. | 54 | 48 | r, cp, o | 2.3 | 0.08 |
| Dublin (City), to 4 p.m.... | 58 | 46 | b, ot, cp, bc | | 0.09 | + Brighton, to 6 p.m. | 53 | 48 | * | 2.3 | 0.07 |
| Rossall Beach, to 6 p.m.... | 57 | 44 | ot, c | | 0.31 | + Eastbourne, to 6 p.m. ... | 55 | 48 | | 4.5 | 0.06 |
| Blackpool, to 9 p.m. ... | 57 | 44 | ot, c | 4.5 | 0.11 | Bexhill-on-Sea, to 9 p.m. | 55 | 49 | o | 4.5 | 0.01 |
| Southport, to 9 p.m. ... | 58 | 45 | ot, c, o, c | 3.8 | 0.04 | + Hastings | * | * | * | 3.7 | * |
| + Rhyl, to 6 p.m. | 60 | 49 | * | 2.5 | 0.14 | + Folkestone, to 6 p.m. ... | 55 | 47 | r, bc, c | 5.8 | 0.06 |
| Llandudno, to 9 p.m. ... | 58 | 43 | b, cp, bc, c | 7.8 | - | + Ramsgate, to 6 p.m. ... | 57 | 42 | * | 6.6 | 0.05 |
| Bettws-y-Coed, to 6 p.m. | 57 | 40 | c, b, bc, c | 3.0 | - | Margate, to 6 p.m. ... | 59 | 46 | b, o | 5.0 | 0.03 |
| Towyn, to 6 p.m. | 57 | 49 | - | 3.0 | 0.07 | Lowestoft, to 6 p.m. ... | 55 | 46 | ot, c | 3.0 | 0.13 |
| Aberystwyth, to 6 p.m. ... | 56 | 47 | * | 5.0 | 0.05 | Skegness to 6 p.m.... | 55 | 49 | r, bc | 4.9 | 0.06 |
| Plymouth, to 9 p.m. ... | | | | | | Scarborough, to 9 p.m. ... | 58 | 46 | c, ot, c | 5.1 | 0.21 |
| Torquay, to 6 p.m. ... | 59 | 48 | * | 6.0 | 0.42 | Harrogate, to 6 p.m. ... | 54 | 43 | ot, c | 0.9 | 0.33 |
| + Weymouth, to 6 p.m. ... | 55 | 42 | r, o, c, bc | 2.4 | 0.22 | Darwen, to 9 p.m. ... | 56 | 42 | omt, b, omq | 1.4 | 0.15 |
| + Bournemouth, to 6 p.m. | 55 | 47 | ot, b, c | 1.8 | 0.25 | Manchester, to 9 p.m. ... | 57 | 46 | ot, o | 1.3 | 0.06 |
| | | | | | | Birmingham, to 9 p.m.... | 59 | 44 | cp, c | 1.9 | 0.13 |

TEMPERATURE, WEATHER, and RAINFALL at additional FOREIGN STATIONS, mainly for the 24 hours ended at 8 a.m. yesterday.

| STATIONS. 15 th May 1908. | TEMPERATURE F. | | WEATHER. | RAIN. — Ins. | STATIONS. 15 th May 1908. | TEMPERATURE F. | | WEATHER. | RAIN. — Ins. |
|---|----------------|------|----------|--------------------|---|----------------|------|-----------|--------------------|
| | Max. | Min. | | | | Max. | Min. | | |
| Flushing | 59 | 50 | a. c | - | Rome | 81 | 61 | a. o | - |
| Aix-la-Chapelle | 63 | 50 | o. o | 0.04 | Naples | 79 | 67 | c. o | - |
| Copenhagen | 52 | 39 | b. bc | 0.04 | Malta | 78 | 65 | c | - |
| Oxö (Christiansand) | 45 | 39 | b. c | - | Geneva | 59 | * | 1 p.m. 6c | Measured 7 a.m. |
| St. Petersburg | 41 | 36 | r. s | 0.63 | Berne | 54 | * | o | 0.16 |
| Vienna | 73 | 57 | b. b | - | Lucerne | 61 | * | + | - |
| Buda-Pesth | 82 | 61 | c. b | - | Coire | 54 | * | + | - |
| Hermanstadt | 86 | 54 | b. b | - | St. Gothard | 41 | * | + | 0.35 |
| Trieste | 81 | 63 | bc. c | - | Lugano | 61 | * | + | 0.08 |
| Florence | 78 | 58 | o. o | - | | | | | |

(a) At the British and Irish Stations the readings of the barometer are not corrected for the difference in Gravity between the position of the Station and Latitude 45°. The approximate correction is:—For stations North of Malin Head and North Shields + '03 in., but for Sumburgh Head + '04 in.; for stations south of Malin Head and North Shields + '02 in., but for Scilly and Jersey + '01 in.

(b) The Sunshine for London given in the table is recorded on the Tower of the Wesleyan Training College, Westminster. The Sunshine entered to Dungeness is recorded at Littlestone-on-Sea; that entered to Portland Bill is recorded at Weymouth.

(c) The information relating to weather is indicated by the following letters—b, blue sky; bc, sky half clouded; c, sky three parts clouded; d, drizzling rain; e, wet air without rain falling; f, fog; g, gloomy; h, hail; l, lightning; m, misty (hazy); o, overcast; p, passing showers; q, squally; r, rain; s, snow; t, thunder; u, ugly, threatening; v, visibility, unusual transparency; w, dew; x, hoar frost; z, dust-haze, or smoke.

* AN ASTERISK is inserted in all places for which information is not usually received. † Reports received too late for insertion in Charts.

TABLE SHOWING THE GREENWICH TIMES OF SUNRISE,
NOON, AND SUNSET, FOR STATIONS IN THE
UNITED KINGDOM, TO-DAY AND TO-MORROW.

| Hour of Observation. | Position. | | Reading of Barometer. | Wind. | | Weather. | TEMPERATURE. | | | Sea Dis. turbance. | 16 th & 17 th May, 1908. | Sunrise G.M.T. | Noon G.M.T. | Sunset G.M.T. |
|-----------------------------|-----------|-----------|-----------------------|--------|--------|----------|--------------|-----------|------|--------------------|--|----------------|------------------|-----------------|
| | Lat. | Long. | | Direc. | Force. | | Air. | | Sea. | | | | | |
| | | | | | | | Dry Bulb. | Wet Bulb. | | | | | | |
| | " | " | Ins. | | | | " | " | " | | | | | |
| May 16 th 4 a.m. | 49° 56' N | 11° 30' W | 30.09 | SW | 3 | bc | 54 | 53 | 53 | 3. | Yarmouth | 3. 58 3. 57 | 11. 49 11. 49 | 7. 40 7. 41 |
| — 8 a.m. | 49° 0' N | 12° 50' W | 30.16 | SW | 3 | m | 54 | 53 | 53 | 3. | Greenwich | 4. 9 4. 8 | 11. 56 11. 56 | 7. 43 7. 44 |
| | | | | | | | | | | | Wick | 3. 46 3. 44 | 12. 8 12. 8 | 8. 31 8. 33 |
| | | | | | | | | | | | Valencia | 4. 47 4. 46 | 12. 37 12. 37 | 8. 26 8. 27. |

FORECASTS OF WEATHER for one day in advance are drawn up at 11 a.m., and between 7 and 8 p.m. The latest forecast can be had by Reply Telegram, on paying at any Post Office in the United Kingdom **Sixpence in addition to the cost of the enquiry and reply Telegram.** Information as to the Terms on which Forecasts can be sent daily, for a long or short period, may be obtained on application.

W. N. SHAW, (*Director*).

DAILY WEATHER REPORT OF THE METEOROLOGICAL OFFICE.

Sunday
17th May, 1908

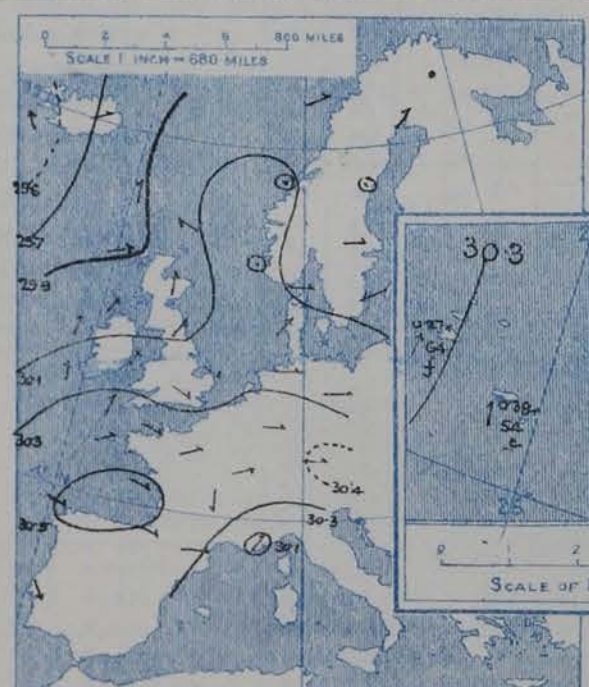
| STATIONS. | | YESTERDAY EVENING. | | | | | THIS MORNING. | | | | | | | | | | PAST 24 HOURS. | | | | |
|-------------------|---------------------------|-------------------------|-----------|--------|------------------|----------|-------------------------|-------------------------|-----------|-----------|-------------------------|--------|------------------|----------|---------------|--|----------------|------|---------------|-----------|----------|
| | | Barom. | Temp. | Wind. | | | Barometer. | Temperature. | | | | Wind. | | | | | Temp. | | | | |
| | | At 39° Fahr. and M.S.L. | Dry Bulb. | Dirac. | Force (0 to 12). | Weather. | At 82° Fahr. and M.S.L. | Change since Yesterday. | Dry Bulb. | Wet Bulb. | Change since Yesterday. | Dirac. | Force (0 to 12). | Weather. | Sea (0 to 9). | | Max. | Min. | Weather. | Sun-shine | Rainfall |
| | | Ins. | ° | | | | Ins. | Ins. | ° | ° | ° | | | | | | ° | ° | | Hours. | Ins. |
| SCANDINAVIA. | Haparanda... | 29.91 | 36 | SSW | 2 | b | 29.95 | +12 | 44 | 38 | +4 | N | 4 | b | | | 48 | 28 | | | |
| | Hernösand... | 29.94 | 46 | Z | 0 | b | 30.11 | +18 | 46 | 40 | 0 | N | 2 | b | | | 57 | 34 | | | |
| | Stockholm... | 29.97 | 49 | W | 2 | o | 30.11 | +18 | 48 | 41 | +2 | N | 4 | b | | | 55 | 39 | | | |
| | Wisby... | 29.99 | 43 | ENE | 2 | c | 30.08 | +17 | 43 | 40 | +3 | NW | 4 | bc | | | 45 | 37 | | | |
| | Karlstad... | 30.02 | 48 | Z | 0 | b | 30.16 | +24 | 46 | 42 | +1 | ? | 2 | b | | | | | | | |
| | Færder (X'ania Fjord) | 30.02 | 48 | SW | 2 | b | 30.15 | +26 | 43 | 43 | -1 | ENE | 1 | f | | | 50 | 43 | | | |
| | Bodö... | 30.01 | 42 | WSW | 2 | b | 30.06 | +24 | 39 | 37 | -1 | WSW | 4 | r | 2 | | 43 | 37 | | | 0.08 |
| | Christiansund... | 30.11 | 47 | Z | 0 | b | 30.09 | +10 | 44 | 41 | 0 | E | 1 | b | 1 | | 48 | 36 | | | |
| | Skudesnaes... | 30.11 | 49 | Z | 0 | b | 30.15 | +22 | 46 | 45 | 0 | WSW | 4 | f | 2 | | 50 | 39 | | | |
| ICELAND & FAEROE. | Reykjavik... | 29.57 | 48 | SSE | 4 | r | 29.56 | -09 | 41 | | -6 | E | 4 | o | | | | | | | |
| | Blönduós... | 29.63 | 57 | S | 4 | b | 29.60 | -12 | 48 | | +1 | S | 5 | c | | | | | | | |
| | Seydisfjord... | 29.74 | 51 | WSW | 3 | c | 29.61 | -18 | 46 | | +7 | Z | 0 | r | | | | | | | |
| | Thorshavn... | 29.88 | 47 | S | 3 | o | 29.81 | -11 | 47 | | -1 | SW | 2 | c | | | | | | | |
| BRITISH ISLANDS. | Sumburgh Head | 30.01 | 47 | ESE | 3 | b | 29.89 | -07 | 46 | 46 | +1 | S | 2 | r | 3 | | 50 | 44 | b | | 0.17 |
| | Stornoway... | 29.90 | 51 | WSW | 5 | o | 29.87 | -00 | 52 | 50 | 0 | SW | 6 | o | 5 | | 56 | 47 | c. odp. odg | 3.4 | 0.11 |
| | Castlebay (Barra Id.) | 29.97 | 50 | WSW | 3 | o | 29.99 | +11 | 51 | 49 | +2 | W | 5 | om | 5 | | 52 | 47 | om. df. o | 0.4 | 0.23 |
| | Malin Head... | 30.03 | 52 | SW | 4 | c | 30.08 | +19 | 52 | 52 | +5 | WSW | 5 | om | 4 | | 56 | 47 | cpm. opm | | 0.03 |
| | Blacksod Pt. ... | 30.02 | 54 | SSW | 5 | og | 30.14 | +25 | 53 | 53 | +1 | SW | 5 | ogdp | 4 | | 55 | 51 | cm. cqm | | 0.15 |
| | Valencia... | 30.15 | 54 | S | 3 | df | 30.28 | +25 | 54 | 54 | 0 | S | 3 | dm | 4 | | 56 | 53 | om. odm | 0.0 | 0.03 |
| | Roche's Point... | 30.22 | 52 | SW | 3 | f | 30.35 | +27 | 53 | 53 | +2 | WSW | 2 | o | 4 | | 56 | 51 | ome. ofd | | 0.02 |
| | Birr Castle... | 30.13 | 61 | WSW | 2 | o | 30.26 | +25 | 58 | 57 | +7 | WSW | 3 | o | | | 63 | 50 | c. o | 1.9 | 0.01 |
| | Donaghadee... | 30.07 | 60 | WSW | 2 | op | 30.17 | +16 | 58 | 51 | +5 | WSW | 4 | og | 1 | | 60 | 51 | bc. p. og. op | | 0.01 |
| | Liverpool Obsy... | 30.18 | 58 | SW | 4 | bc | 30.28 | +20 | 58 | 54 | +4 | SW | 3 | b | 3 | | 60 | 54 | bc. c | 3.2 | |
| | Holyhead... | 30.16 | 50 | SW | 5 | f | 30.30 | +25 | 50 | 50 | -1 | SW | 5 | f | 4 | | 52 | 48 | f | | 0.02 |
| | Pembroke (St. Ann's Hd.) | 30.25 | 50 | SW | 4 | f | 30.39 | +27 | 49 | 49 | 0 | SW | 4 | f | 4 | | 52 | 48 | cp. f | 0.0 | 0.02 |
| | Scilly (St. Mary's) | 30.42 | 54 | SSW | 3 | f | 30.43 | +26 | 51 | 50 | -2 | SSW | 4 | f | 4 | | 58 | 49 | f | 2.9 | |
| | Jersey (St. Aubins) | 30.41 | 55 | WNW | 3 | c | 30.53 | +27 | 51 | 50 | -2 | W | 3 | ofe | 3 | | 60 | 50 | c. fm. c. ofe | 3.0 | |
| | Portland Bill... | 30.33 | 51 | SW | 4 | m | 30.46 | +27 | 50 | 50 | 0 | WSW | 4 | m | 4 | | 53 | 48 | m. f | 4.3 | |
| | Dungeness... | 30.29 | 53 | WSW | 4 | o | 30.44 | +30 | 50 | 50 | -3 | SW | 4 | f | 3 | | 56 | 48 | o. f | 7.5 | |
| | Dover... | 30.31 | 53 | SW | 2 | c | 30.44 | +30 | 50 | 50 | -6 | SW | 3 | m | 4 | | 60 | 48 | bc. c. fm | 10.2 | |
| | Wick... | 29.95 | 48 | S | 2 | o | 29.88 | -05 | 54 | 52 | +7 | SW | 1 | b | 1 | | 54 | 46 | o. r | | 0.20 |
| | Nairn... | 29.95 | 57 | W | 1 | c | 29.90 | -02 | 59 | 54 | +12 | WSW | 3 | bc | 2 | | 61 | 46 | cm. q. d. c | 3.2 | |
| | Aberdeen... | 30.03 | 49 | S | 3 | c | 29.98 | -01 | 55 | 54 | +4 | SSW | 2 | c | 2 | | 56 | 48 | c. bc. c. of | 7.2 | 0.08 |
| | Leith... | 30.04 | 57 | SW | 3 | o | 30.05 | +08 | 59 | 57 | +8 | WSW | 4 | cp | x | | 62 | 50 | bc. c. o | | 0.01 |
| | North Shields... | 30.09 | 60 | SW | 2 | c | 30.15 | +13 | 59 | 55 | +7 | WSW | 3 | c | 2 | | 63 | 47 | c | | |
| | Spurn Head... | 30.18 | 56 | WSW | 2 | c | 30.27 | +22 | 58 | 56 | +8 | SW | 3 | c | 2 | | 62 | 49 | cm. c. bc | | |
| | Yarmouth... | 30.22 | 60 | WNW | 2 | bcm | 30.34 | +25 | 61 | 57 | +11 | WSW | 3 | bc | 3 | | 64 | 49 | bc. bcm | 3.5 | |
| | Clacton-on-Sea... | 30.26 | 60 | WSW | 3 | c | 30.39 | +28 | 57 | 56 | +3 | SW | 3 | o | 2 | | 64 | 52 | bc. c. bc. o | 6.1 | |
| | Nottingham... | 30.20 | 60 | WSW | 1 | o | 30.30 | +22 | 60 | 58 | +6 | W | 3 | c | x | | 63 | 54 | c. o | 3.8 | |
| | Bath... | 30.30 | 59 | W | 3 | o | 30.42 | +23 | 58 | 56 | +5 | W | 4 | o | x | | 62 | 53 | | 2.4 | |
| | Oxford... | 30.33 | 57 | WSW | 2 | o | 30.41 | +25 | 59 | 57 | +6 | SW | 3 | o | x | | 63 | 52 | c. o | | |
| | London (St. James's Park) | 30.27 | 62 | WNW | 2 | bc | 30.39 | +26 | 59 | 56 | +5 | WSW | 2 | bc | x | | 62 | 54 | bc. c. o. bc | 4.2 | |
| GERMANY, &c. | The Scaw (Skagen) | 30.07 | 45 | W | 3 | m | 30.18 | +27 | 45 | 44 | -1 | W | 4 | m | 1 | | 54 | 41 | | | |
| | Fanö... | 30.22 | 47 | SW | 4 | o | 30.31 | +38 | 47 | 46 | -3 | W | 2 | bc | x | | 55 | 45 | | | |
| | Cuxhaven... | 30.18 | 51 | W | 3 | o | 30.35 | +40 | 51 | 50 | 0 | W | 1 | o | x | | 55 | 46 | | | |
| | The Helder... | 30.28 | 51 | WSW | 3 | c | 30.37 | +37 | 53 | 51 | +2 | SW | 2 | c | 2 | | 54 | 48 | | | |
| | Brussels... | x | x | x | x | x | 30.47 | +34 | 52 | 51 | +1 | WSW | 2 | o | x | | 62 | 47 | | | |
| | Berlin... | 30.16 | 54 | W | 3 | bc | 30.37 | +40 | 51 | 48 | -8 | WNW | 3 | b | x | | 63 | 46 | | | 0.51 |
| | Frankfurt... | 30.38 | 57 | W | 2 | o | 30.53 | +37 | 54 | 51 | +1 | SW | 1 | b | x | | 63 | 46 | | | |
| | Munich... | 30.41 | 53 | W | 2 | bc | 30.50 | +30 | 54 | 50 | +1 | SW | 3 | bc | x | | 55 | 46 | | | 0.20 |
| FRANCE. | C. Gris Nez... | 30.33 | 53 | SW | 4 | bc | 30.44 | ? | 46 | 46 | -4 | SW | 4 | f | 3 | | 55 | 46 | | | |
| | La Heve... | 30.40 | 55 | WNW | 2 | o | 30.51 | +27 | 51 | 50 | +1 | W | 1 | f | 2 | | 64 | 48 | | | |
| | Brest... | 30.47 | 57 | WSW | 2 | b | 30.55 | +27 | 54 | 53 | 0 | SW | 2 | m | 3 | | 61 | 52 | | | |
| | Lorient... | 30.42 | 57 | W | 4 | bc | 30.50 | +24 | 55 | 54 | 0 | Z | 0 | m | 5 | | 61 | 50 | | | |
| | Rochefort... | 30.51 | 59 | WNW | 3 | b | 30.56 | +17 | 54 | 53 | -3 | NNE | 2 | bc | x | | 61 | 52 | o. c | | |
| | Biarritz... | 30.49 | 62 | WNW | 3 | c | 30.55 | +13 | 57 | 55 | -1 | NE | 3 | c | 5 | | 64 | 52 | | | |
| | Paris... | 30.39 | 62 | W | 2 | b | 30.52 | +26 | 57 | 55 | +3 | SSW | 1 | b | x | | 68 | 46 | | | |
| | Belfort... | 30.36 | 60 | WSW | 4 | c | 30.49 | +23 | 48 | 46 | -1 | Z | 0 | m | x | | 62 | 41 | | | |
| | Lyons... | 30.39 | 59 | N | 1 | b | 30.49 | +14 | 57 | 51 | +3 | NW | 3 | b | x | | 65 | 48 | | | |
| | Nice... | 30.08 | 65 | SW | 4 | c | 30.12 | +06 | 74 | 58 | +7 | NE | 4 | b | 1 | | 75 | 61 | | | |
| SPANISH PENIN. | Perpignan... | 30.30 | 68 | W | 3 | b | 30.36 | +09 | 65 | 56 | +2 | NW | 4 | b | x | | 75 | 59 | | | |
| | Sanguinaire... | | | | | | | | | | | | | | | | | | | | |
| | Corunna... | 30.50 | 57 | NW | 1 | b | 30.54 | +07 | 52 | 49 | -3 | NNW | 1 | f | 3 | | 61 | 46 | | | |
| | Lisbon... | 30.32 | 70 | NNW | 5 | b | 30.43 | +13 | 71 | 61 | +5 | NNE | 3 | b | x | | 82 | 61 | | | |

SUPPLEMENTARY CHARTS
OF
BAROMETER AND WIND
FOR 8 A.M. AND 6 P.M. YESTERDAY

8 A.M. YESTERDAY.

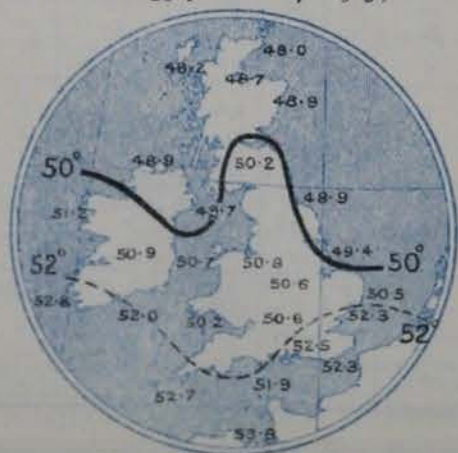


6 P.M. YESTERDAY.



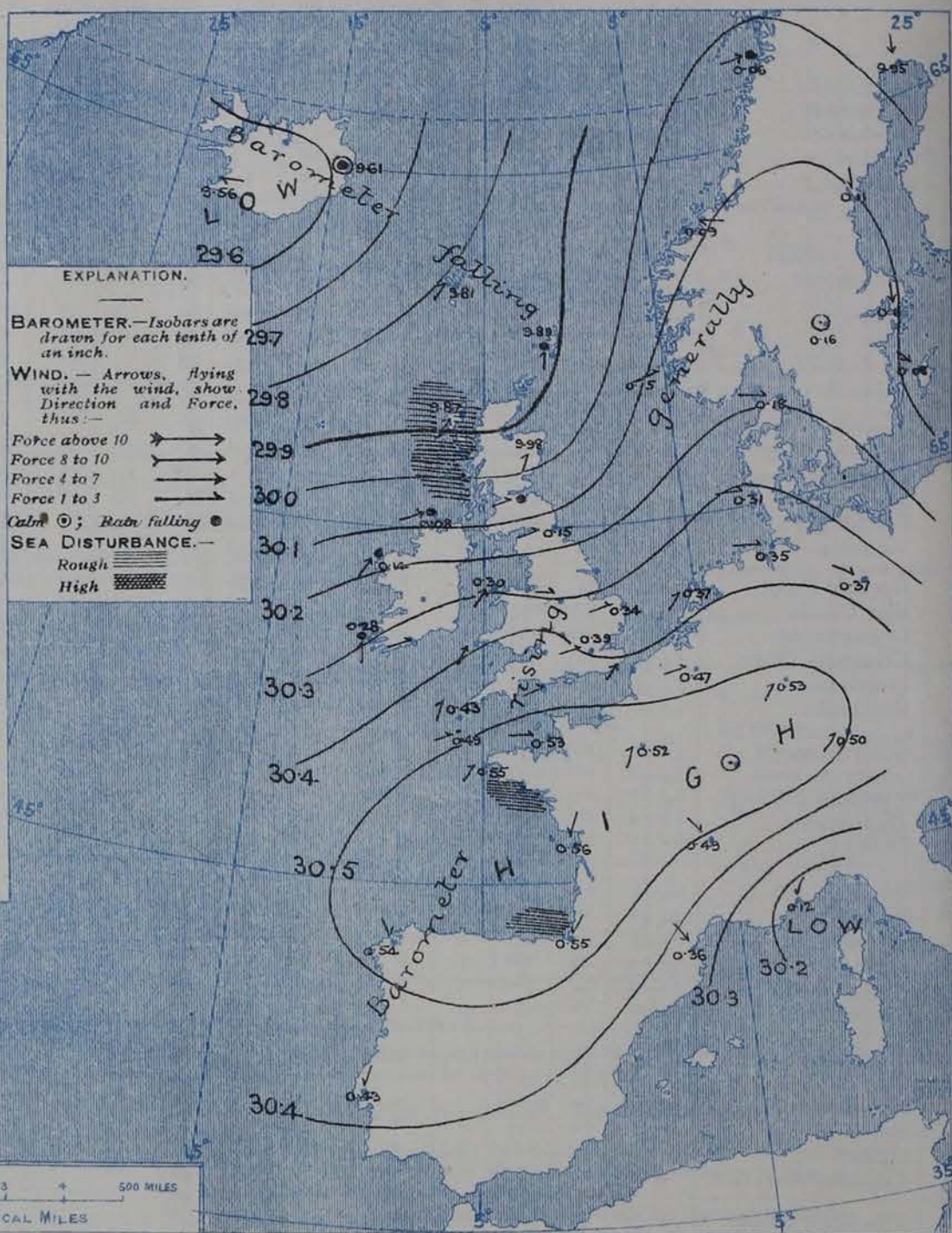
AVERAGES OF TEMPERATURE AT 8 A.M.
FOR THE MONTH OF MAY.

(Derived chiefly from Observations extending over
the 35 years—1871-1905.)



Sunday, WEATHER

1. BAROMETER, WIND AND SEA AT 8 A.M. TO-DAY.



NOTES ON THE GENERAL SITUATION AT 8 A.M.

The anticyclone noticed yesterday to the southward of these Islands has extended its borders in a northerly direction, and now covers all the more southern parts of our area. A depression, in which readings are below 29.6 ins. has appeared over Iceland, and a shallow secondary disturbance is apparently lying off the north of Scotland.

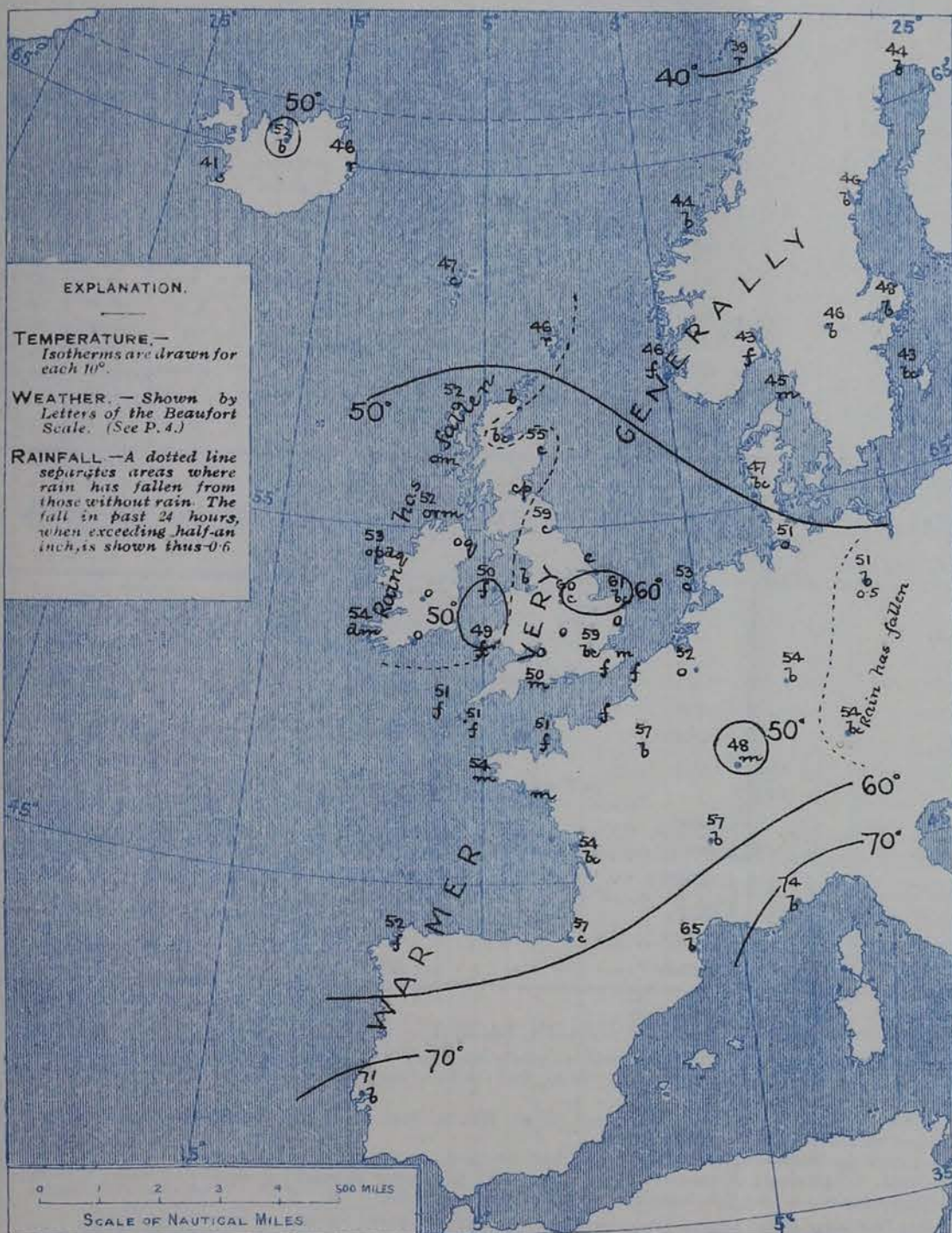
The wind is Southwesterly over the United Kingdom, the Netherlands, and the greater part of the North Sea, and blows freshly or strongly on our northwestern coasts. In the south of France and in Sweden the wind is Northerly. Temperature has risen generally, the morning readings over a large portion of these Islands ranging between 55° and 60°; on the western and southern coasts of Great Britain, however, where fog prevails, the thermometer stands at about 50°. At the continental stations the readings range from 74° at Nice and 71° at Lisbon to 45° and less in the northern parts of Scandinavia.

Excepting in regions where sea fog prevails the weather over Western Europe is mainly fair. Slight rain is, however, falling in the west and north of Ireland and in some parts of Scotland, as well as at Seydisfjörd and Bodø. The sea is moderate or slight generally, but rather rough in the neighbourhood of the Hebrides, as well as in the Bay of Biscay.

CHARTS

17th May, 1908.

2. TEMPERATURE AND WEATHER AT 8 A.M. TO-DAY.



NOTES ON YESTERDAY'S WEATHER.

During yesterday the thermometer rose to 60° and upwards in many parts of Great Britain to 65° at Scarborough and Margate, and to 67° at Dublin and Ramsgate. The amount of bright sunshine was generally small, but exceeded 10 hours at Dover and Folkestone. Light rain has fallen at many of our western and northern stations, and a considerable quantity (0.5 in.) at Berlin.

GENERAL INFERENCE FROM THE 8 A.M. OBSERVATIONS.

FORECASTS

For the 24 hours commencing at
NOON TO-DAY.

For the positions of the DISTRICTS indicated by the numbers 0-11—see map at foot.

0

1

2

3

4

5

6

7

8

9

10

11 WESTERN CHANNEL AND BAY

FORECAST DISTRICTS.

Those portions of the Coasts upon which the Warning Signals are at present flying are indicated thus:—

Signals hoisted yesterday.

Signals hoisted this morning.

South Cone.

South Cone.

North Cone.

North Cone.



None

Issued.

DAILY WEATHER REPORT.

17th May, 1908.

TEMPERATURE, WEATHER, SUNSHINE AND RAINFALL FOR YESTERDAY.

| STATIONS. | TEMPERATURE F. | | Weather. | Sunshine. | Rainfall. | STATIONS. | TEMPERATURE F. | | Weather. | Sunshine. | Rainfall. |
|-----------------------------|----------------|------|---------------|-----------|-----------|----------------------------|----------------|------|-----------------|-----------|-----------|
| | Max. | Min. | | | | | Max. | Min. | | | |
| Strathpeffer | 63 | 45 | * | 3.0 | - | Southsea, to 6 p.m.... | 55 | 45 | o, c | 6.9 | - |
| Stonehaven | * | * | * | 5.5 | 0.04 | + Worthing, to 6 p.m. | * | * | * | * | * |
| Dublin (City), to 4 p.m.... | 67 | 49 | b, c, o | * | - | + Brighton, to 6 p.m. | * | * | * | * | * |
| Rossall Beach, to 6 p.m.... | 56 | 49 | c, o, g, d, o | * | - | + Eastbourne, to 6 p.m. | * | * | * | * | * |
| Blackpool, to 9 p.m. ... | 57 | 48 | o, c, o | 2.8 | - | Bexhill-on-Sea, to 9 p.m. | 57 | 47 | b | 6.6 | - |
| Southport, to 9 p.m. ... | 60 | 49 | c, b, c, o | 3.2 | - | + Hastings | * | * | * | 6.6 | * |
| + Rhyl, to 6 p.m. | ? | ? | * | 3.3 | ? | + Folkestone, to 6 p.m. | 59 | 48 | b | 10.9 | - |
| Llandudno, to 9 p.m. ... | 59 | 47 | c, b | 2.9 | - | + Ramsgate, to 6 p.m. | 67 | 60 | * | 6.7 | - |
| Bettws-y-Coed, to 6 p.m. | * | * | * | * | * | Margate, to 6 p.m. ... | 65 | 50 | o | 5.5 | - |
| Towyn, to 6 p.m. | 58 | 47 | o, c, om | 0.4 | * | Lowestoft, to 6 p.m. ... | * | * | * | * | * |
| Aberystwyth, to 6 p.m. ... | 59 | 50 | * | 1.0 | - | Skegness to 6 p.m.... | 64 | 48 | o, c, b, c | 3.4 | 0.01 |
| Plymouth, to 9 p.m. ... | 56 | 46 | f, o | 0.0 | - | Scarborough, to 9 p.m. ... | 65 | 45 | o, c, b, c | 4.4 | 0.10 |
| Torquay, to 6 p.m. | 63 | 46 | * | 6.4 | - | + Harrogate, to 6 p.m. | 60 | 41 | b, c, o | 2.5 | - |
| + Weymouth, to 6 p.m. ... | 58 | 49 | b, b, c, o | 4.3 | - | Darwen, to 9 p.m. ... | 59 | 44 | c, om, b, om, q | 2.3 | - |
| + Bournemouth, to 6 p.m. | 60 | 47 | b, b, c, c, o | 8.3 | 0.02 | Manchester, to 9 p.m. ... | 62 | 43 | o, c, b, o | 1.3 | - |
| | | | | | | Birmingham, to 9 p.m.... | 61 | 44 | c, o | 4.5 | - |

† At this station the amount of Bright Sunshine given is for the whole day, ending with sunset.

TEMPERATURE, WEATHER, and RAINFALL at additional FOREIGN STATIONS, mainly for the 24 hours ended at 8 a.m. yesterday.

| STATIONS. 16 th May 1908. | TEMPERATURE F. | | WEATHER. | RAIN. Ins. | STATIONS. 16 th May 1908. | TEMPERATURE F. | | WEATHER. | RAIN. Ins. |
|---|----------------|------|----------|---------------|---|----------------|------|-------------|----------------------------|
| | Max. | Min. | | | | Max. | Min. | | |
| Flushing | 57 | 50 | c, o | 0.24 | Rome | 81 | 61 | b, c, o | - |
| Aix-la-Chapelle Not recd | | | | | Naples | 85 | 69 | o, o | - |
| Copenhagen | 54 | 45 | f, r | 0.32 | Malta | 74 | 60 | b | - |
| Oxo (Christiansand) ... | 45 | 39 | r, o | 0.39 | | | | | |
| St. Petersburg | 48 | 34 | b, o | - | Geneva | 70 | * | 1 p.m. b | Measured 7 a.m. 0.32 |
| Vienna | 72 | 61 | o, o | - | Berne | 63 | * | o | 0.08 |
| Buda-Pesth | 79 | 61 | b, o | - | Lucerne | 70 | * | c | 0.08 |
| Hermanstadt | 84 | 55 | b, o | - | Coire | 72 | * | o | 0.12 |
| Trieste | 70 | 61 | c, c | - | St. Gothard | 41 | * | o | 0.63 |
| Florence | 77 | 62 | o, b | - | Lugano | 66 | * | o | 0.39 |

NOTES REFERRING TO INFORMATION GIVEN ON PAGE 1:—

- (a) At the British and Irish Stations the readings of the barometer are not corrected for the difference in Gravity between the position of the Station and Latitude 45°. The approximate correction is:—For stations North of Malin Head and North Shields + '03 in., but for Scilly and Jersey + '01 in.; for stations south of Malin Head and North Shields + '02 in., but for Scilly and Jersey + '01 in.
- (b) The Sunshine for London given in the table is recorded on the Tower of the Wesleyan Training College, Westminster. The Sunshine entered to Dungeness is recorded at Littlestone-on-Sea; that entered to Portland Bill is recorded at Weymouth.
- (c) The information relating to weather is indicated by the following letters—b, blue sky; bc, sky half clouded; c, sky three parts clouded; d, drizzling rain; e, wet air without rain falling; f, fog; g, gloomy; h, hail; l, lightning; m, misty (hazy); o, overcast; p, passing showers; q, squally; r, rain; s, snow; t, thunder; u, ugly, threatening; v, visibility, unusual transparency; w, dew; x, hoar frost; z, dust-haze, or smoke.

* AN ASTERISK is inserted in all places for which information is not usually received. † Reports received too late for insertion in Charts.

WIRELESS TELEGRAMS FROM SHIPS OF H.M. NAVY.

Received during the 24 hours ended at 9.30 a.m. to-day.

TABLE SHOWING THE GREENWICH TIMES OF SUNRISE, NOON, AND SUNSET, FOR STATIONS IN THE UNITED KINGDOM, TO-DAY AND TO-MORROW.

| Hour of Observation. | Position. | | Reading of Barometer. | Wind. | | Weather. | TEMPERATURE. | | | Sea Dis. turbance. | 17 th May 1908. | Sunrise G.M.T. | Noon G.M.T. | Sunset G.M.T. |
|-----------------------------|-----------|---------|-----------------------|-------|--------|----------|--------------|-----------|------|--------------------|----------------------------|----------------|-------------|---------------|
| | Lat. | Long. | | Dir. | Force. | | Dry Bulb. | Wet Bulb. | Sea. | | | | | |
| 16 th May 4 p.m. | N 49 24' | W 9 13' | 30.30 | WSW | 3 | m | 53 | 53 | 52 | 3 | Yarmouth | 3.57 | 11.49 | 7.41 |
| " " 6 p.m. | N 49 28' | W 8 35' | 30.33 | WSW | 3 | m | 53 | 53 | 52 | 3 | Greenwich | 4.8 | 11.56 | 7.44 |
| 17 th " 4 a.m. | N 49 22' | W 6 48' | 30.41 | WSW | 3 | f | 51 | 50 | 51 | 3 | Wick | 4.6 | 11.56 | 7.46 |
| " " 8 a.m. | N 49 19' | W 6 9' | 30.43 | WSW | 3 | f | 51 | 50 | 52 | 2 | Valencia | 3.44 | 12.8 | 8.33 |
| | | | | | | | | | | | | 3.42 | 12.8 | 8.35 |
| | | | | | | | | | | | | 4.46 | 12.37 | 8.27 |
| | | | | | | | | | | | | 4.45 | 12.37 | 8.28 |

TERMS OF SUBSCRIPTION for the Daily Weather Report forwarded by Book Post, £1 per annum, payable quarterly in advance.

Single Copies (price 1d) may be obtained after 3 p.m. on the day of issue, at the Meteorological Office, and at the Bookstalls of the following terminus Railway Stations:—Victoria, Charing Cross, King's Cross, St. Pancras, Euston.

FORECASTS OF WEATHER for one day in advance are drawn up at 11 a.m., and between 7 and 8 p.m. The latest forecast can be had by Reply Telegram, on paying at any Post Office in the United Kingdom Sixpence in addition to the cost of the enquiry and reply Telegram. Information as to the Terms on which Forecasts can be sent daily, for a long or short period, may be obtained on application.

METEOROLOGICAL OFFICE, 63, VICTORIA STREET, S.W.
(TELEGRAPHIC ADDRESS: WEATHER, LONDON.)

W. N. SHAW, (Director).

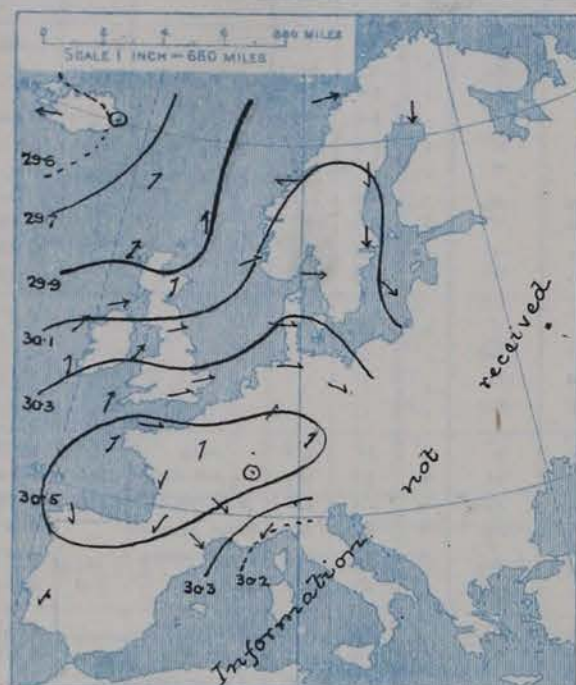
DAILY WEATHER REPORT OF THE METEOROLOGICAL OFFICE.

Monday
18th May, 1908

| STATIONS. | | YESTERDAY EVENING. | | | | | THIS MORNING. | | | | | | | | | | PAST 24 HOURS. | | | | |
|-------------------|-----------------------------|-------------------------|-----------|--------|------------------|----------|-------------------------|-------------------------|--------------|-----------|-------------------------|--------|------------------|----------|---------------|--|----------------|------|-----------|-----------|----------|
| | | Barom. | Temp. | Wind. | | | Barometer. | | Temperature. | | | Wind. | | | | | Temp. | | | | |
| | | At 32° Fahr. and M.S.L. | Dry Bulb. | Dirac. | Force (0 to 12). | Weather. | At 32° Fahr. and M.S.L. | Change since Yesterday. | Dry Bulb. | Wet Bulb. | Change since Yesterday. | Dirac. | Force (0 to 12). | Weather. | Sea (0 to 9). | | Max. | Min. | Weather. | Sun-shine | Rainfall |
| | | Ins. | ° | | | | Ins. | Ins. | ° | ° | ° | | | | | | ° | ° | | Hours. | Ins. |
| SCANDINAVIA. | Haparanda... | 29.92 | 38 | 2 | 0 | c | 29.78 | -17 | 45 | 38 | +1 | W | 4 | b | x | | 52 | 30 | | | |
| | Hernösand... | 30.01 | 45 | S | 4 | b | 29.92 | -19 | 48 | 42 | +2 | Z | 0 | b | x | | 55 | 37 | | | |
| | Stockholm... | 30.11 | 44 | SSE | 2 | bc | 30.00 | -11 | 48 | 48 | 0 | SW | 2 | r | x | | 59 | 43 | | | 0.04 |
| | Wisby... | 30.15 | 48 | SW | 2 | bc | 30.07 | -01 | 53 | 50 | +10 | SW | 2 | c | x | | 53 | 41 | | | |
| | Karlstad... | 30.13 | 47 | WNW | 2 | o | 30.00 | -16 | 48 | 47 | +2 | SW | 2 | r | x | | x | x | | | |
| | Færder (X'iania Fjord) | 30.10 | 46 | ESE | 2 | m | 29.99 | -16 | 48 | 46 | +5 | WSW | 4 | o | 2 | | 50 | 43 | | | 0.04 |
| | Bodö... | 29.97 | 42 | SW | 2 | b | 29.79 | -27 | 39 | 37 | 0 | E | 4 | r | 2 | | 43 | 36 | | | 0.04 |
| ICELAND & FAEROE. | Christiansund... | 29.99 | 47 | N | 1 | c | 29.90 | -19 | 45 | 44 | +1 | Z | 0 | r | 1 | | 50 | 44 | | | 0.12 |
| | Skudesnaes... | 30.08 | 46 | S | 4 | f | 30.04 | -11 | 46 | 46 | 0 | SW | 4 | r | 3 | | 46 | 45 | b.f | | 0.43 |
| | Reykjavik... | 29.51 | 50 | S | 5 | bc | 29.44 | -12 | 42 | x | +1 | ESE | 1 | r | x | | x | x | | | |
| | Blönduós... | 29.49 | 47 | Z | 0 | o | 29.44 | -16 | 46 | x | -2 | SSW | 2 | bc | x | | x | x | | | |
| | Seydisfjord... | 29.54 | 53 | SW | 5 | bc | 29.41 | -20 | 46 | x | 0 | Z | 0 | c | x | | x | x | | | |
| | Thorshavn... | 29.90 | 51 | W | 5 | b | 29.74 | -07 | 48 | x | +1 | WSW | 5 | c | x | | x | x | | | |
| | | | | | | | | | | | | | | | | | | | | | |
| BRITISH ISLANDS. | Sumburgh Head | 29.95 | 48 | W | 4 | o | 29.91 | +02 | 49 | 48 | +3 | W | 3 | o | 3 | | 51 | 43 | m.o | | 0.13 |
| | Stornoway... | 30.04 | 54 | SW | 4 | o | 30.03 | +16 | 54 | 49 | +2 | WSW | 7 | bc | 6 | | 55 | 47 | o.g.od.bc | 0.5 | 0.09 |
| | Castlebay (Barra Id.) | 30.05 | 49 | SE | 2 | rf | 30.14 | +15 | 51 | 49 | 0 | W | 4 | cm | 4 | | 53 | 48 | o.c.m.f.d | 3.4 | 0.09 |
| | Malin Head... | 30.06 | 55 | SW | 5 | of | 30.21 | +13 | 50 | 50 | -2 | WSW | 4 | op | 3 | | 56 | 47 | otm.f.opm | | 0.06 |
| | Blacksod Pt... | 30.11 | 54 | SW | 6 | odp.gm | 30.29 | +15 | 52 | 51 | -1 | WSW | 4 | c | 3 | | 54 | 50 | rgm.ome | | 0.07 |
| | Valencia... | 30.30 | 55 | S | 4 | om | 30.39 | +11 | 53 | 53 | -1 | SW | 1 | om | 4 | | 57 | 53 | omp.om.f | 0.0 | 0.02 |
| | Roche's Point... | 30.37 | 53 | SW | 4 | m | 30.42 | +07 | 53 | 53 | 0 | SW | 3 | f | 4 | | 54 | 51 | ome.df | | 0.03 |
| | Birr Castle... | 30.25 | 62 | SW | 5 | c | 30.35 | +09 | 56 | 55 | -2 | SW | 2 | o | 4 | | 66 | 54 | c.r | 2.4 | 0.03 |
| | Donaghadee... | 30.21 | 64 | S | 3 | c | 30.25 | +08 | 57 | 55 | -1 | WSW | 3 | c | 2 | | 67 | 55 | bc.o.cd | | 0.04 |
| | Liverpool Obsy... | 30.33 | 56 | SSW | 3 | c | 30.34 | +06 | 57 | 53 | -1 | SW | 6 | bc | 4 | | 65 | 53 | b.c | 5.8 | - |
| | Holyhead... | 30.29 | 50 | SW | 5 | f | 30.35 | +05 | 50 | 50 | 0 | SW | 5 | f | 4 | | 52 | 49 | m.f | | - |
| | Pembroke (St. Ann's Hd.) | 30.43 | 50 | SSW | 4 | bc | 30.43 | +04 | 50 | 50 | +1 | SW | 3 | om | 4 | | 52 | 48 | f.bc.gpf | 3.2 | 0.01 |
| | Scilly (St. Mary's) | 30.50 | 55 | SSW | 4 | c | 30.51 | +08 | 52 | 51 | +1 | WSW | 4 | om | 4 | | 58 | 50 | o.c | 4.7 | - |
| | Jersey (St. Aubins) | 30.55 | 55 | W | 3 | b | 30.58 | +05 | 49 | 49 | -2 | WNW | 3 | om | 3 | | 61 | 47 | f.bc.b.f | 6.4 | - |
| | Portland Bill... | 30.49 | 50 | SW | 3 | f | 30.53 | +07 | 51 | 49 | +1 | W | 3 | o | 3 | | 52 | 49 | f | 0.0 | 0.01 |
| | Dungeness... | 30.45 | 51 | SW | 4 | f | 30.47 | +03 | 51 | 51 | +1 | SW | 3 | f | 3 | | 56 | 49 | f | 6.7 | - |
| | Dover... | 30.46 | 55 | SW | 1 | b | 30.49 | +05 | 51 | 51 | +1 | S | 2 | m | 2 | | 60 | 47 | m.bc.bm | 6.1 | - |
| | Wick... | 30.02 | 50 | W | 3 | b | 30.00 | +12 | 55 | 50 | +1 | NW | 6 | bc | 3 | | 59 | 45 | - | | 0.10 |
| | Nairn... | 30.06 | 58 | W | 1 | c | 30.06 | +16 | 55 | 50 | -4 | W | 3 | c | 2 | | 64 | 51 | bc.c.r | 10.6 | 0.06 |
| | Aberdeen... | 30.08 | 65 | Z | 0 | c | 30.10 | +12 | 61 | 52 | +6 | WSW | 2 | bc | 2 | | 70 | 55 | c.bc.o.c | 4.6 | - |
| | Leith... | 30.15 | 57 | WSW | 2 | r | 30.18 | +13 | 56 | 53 | -3 | W | 2 | c | x | | 64 | 55 | bc.c.op | | - |
| | North Shields | 30.22 | 63 | WSW | 3 | c | 30.24 | +09 | 59 | 57 | 0 | WSW | 3 | c | 2 | | 67 | 52 | c.p | | - |
| | Spurn Head... | 30.31 | 62 | SW | 3 | c | 30.34 | +07 | 57 | 54 | -1 | WSW | 4 | b | 2 | | 66 | 52 | bc | | - |
| GERMANY, & C. | Yarmouth... | 30.36 | 72 | W | 3 | bc | 30.40 | +06 | 59 | 54 | -2 | WSW | 3 | bcm | 3 | | 74 | 52 | bc | 10.0 | - |
| | Clacton-on-Sea... | 30.39 | 73 | W | 3 | bc | 30.45 | +06 | 58 | 55 | +1 | W | 3 | b | 2 | | 73 | 53 | b.bc.c.b | 8.6 | - |
| | Nottingham... | 30.33 | 69 | W | 2 | b | 30.39 | +09 | 58 | 56 | -2 | WSW | 2 | c | x | | 72 | 51 | bc.b | 8.4 | - |
| | Bath... | 30.45 | 66 | NW | 4 | b | 30.49 | +07 | 55 | 52 | -3 | SW | 6 | o | x | | 69 | 50 | - | 10.6 | - |
| | Oxford... | 30.45 | 63 | WSW | 3 | b | 30.50 | +09 | 53 | 51 | -6 | SW | 2 | o | x | | 72 | 51 | b.o | | - |
| | London (St. James's Park) | 30.41 | 72 | WNW | 3 | bc | 30.47 | +08 | 56 | 53 | -3 | W | 3 | b | x | | 73 | 52 | b.bc.b | 8.9 | - |
| | | | | | | | | | | | | | | | | | | | | | |
| FRANCE. | The Scaw (Skagen) | 30.12 | 47 | SSW | 1 | r | 30.09 | -09 | 48 | 48 | +3 | WSW | 4 | m | 1 | | 48 | 43 | | | 0.12 |
| | Fanö... | 30.25 | 49 | WSW | 4 | bc | 30.26 | -05 | 53 | 52 | +6 | WSW | 4 | c | x | | 54 | 46 | | | 0.28 |
| | Cuxhaven... | 30.34 | 57 | WSW | 3 | o | 30.33 | -02 | 56 | 55 | +5 | SW | 3 | m | x | | 59 | 51 | | | 0.12 |
| | The Helder... | 30.39 | 53 | SW | 3 | c | 30.41 | +04 | 56 | 53 | +3 | WSW | 3 | b | 2 | | 57 | 52 | | | - |
| | Brussels... | x | x | x | x | x | 30.52 | +05 | 53 | 53 | +1 | SW | 1 | f | x | | 65 | 49 | | | - |
| | Berlin... | 30.37 | 57 | Z | 0 | r | 30.36 | -01 | 60 | 57 | +9 | W | 2 | o | x | | 61 | 51 | | | 0.12 |
| | Frankfurt... | 30.48 | 63 | NW | 1 | c | 30.52 | -01 | 61 | 56 | +7 | SW | 1 | c | x | | 72 | 54 | | | - |
| SPANISH PENIN. | Munich... | 30.51 | 56 | NW | 1 | b | 30.52 | +02 | 60 | 54 | +6 | SW | 1 | b | x | | 64 | 48 | | | - |
| | C. Gris Nez... | 30.47 | 50 | SW | 4 | f | 30.47 | +03 | 48 | 46 | +2 | SW | 3 | f | 2 | | 54 | 46 | | | - |
| | La Hève... | 30.58 | 57 | NW | 1 | b | 30.58 | +07 | 48 | 48 | -3 | NNW | 1 | f | 1 | | 63 | 48 | | | - |
| | Brest... | 30.60 | 55 | WSW | 2 | m | 30.60 | +05 | 50 | 48 | -4 | NNW | 1 | o | 1 | | 55 | 48 | | | - |
| | Lorient... | ? | 58 | W | 4 | b | ? | +01 | 57 | 55 | +2 | NNW | 2 | b | 5 | | 64 | 54 | | | - |
| | Rocheport... | 30.62 | 62 | NW | 4 | b | 30.53 | -03 | 59 | 58 | +5 | ENE | 2 | b | x | | 68 | 54 | | | - |
| | Biarritz... | 30.53 | 60 | NNW | 3 | bc | 30.46 | -09 | 59 | 58 | +2 | SW | 3 | o | 2 | | 64 | 55 | | | - |
| SPANISH PENIN. | Paris... | 30.52 | 67 | NNW | 2 | o | 30.55 | +03 | 59 | 56 | +2 | NE | 1 | b | x | | 72 | 48 | | | - |
| | Belfort... | 30.44 | 65 | ENE | 2 | m | 30.48 | -01 | 57 | 53 | +9 | NE | 3 | m | x | | 69 | 47 | | | - |
| | Lyons... | 30.39 | 66 | N | 2 | b | 30.49 | 00 | 58 | 53 | +1 | N | 1 | b | x | | 69 | 52 | | | - |
| | Nice... | 30.02 | 73 | E | 1 | b | 30.32 | +20 | 73 | 60 | -1 | Z | 0 | b | 0 | | 81 | 61 | | | - |
| | Perpignan... | 30.30 | 72 | NW | 5 | b | 30.38 | +02 | 71 | 61 | +6 | W | 1 | b | x | | 78 | 61 | | | - |
| | Sanguinaire... | 30.11 | 66 | N | 2 | m | 30.19 | | 69 | 64 | | S | 3 | m | 3 | | 75 | 63 | | | - |
| | | | | | | | | | | | | | | | | | | | | | |
| SPANISH PENIN. | Corunna... | 30.23 | 73 | NNW | 5 | b | 30.23 | -20 | 67 | 60 | -4 | N | 4 | b | x | | 86 | 63 | | | - |
| | Lisbon... | 30.40 | 63 | SSE | 1 | b | 30.35 | -03 | 64 | 59 | 0 | ENE | 1 | b | 3 | | 70 | 57 | | | - |
| | Azores (P. Delgada) (Horta) | 30.33 | 64 | SSE | 5 | f | 30.32 | +05 | 62 | 61 | -2 | Z | 0 | r | 1 | | 68 | 62 | | | 0.16 |

SUPPLEMENTARY CHARTS
OF
BAROMETER AND WIND
FOR 8 A.M. AND 6 P.M. YESTERDAY

8 A.M. YESTERDAY.

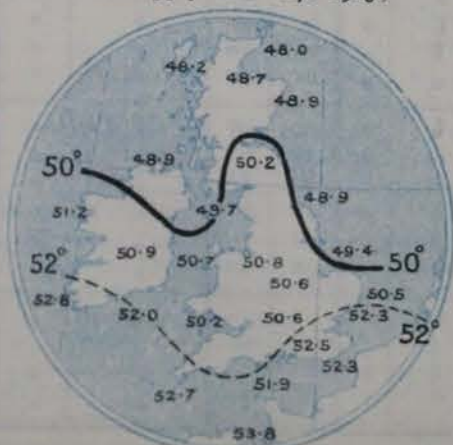


6 P.M. YESTERDAY.



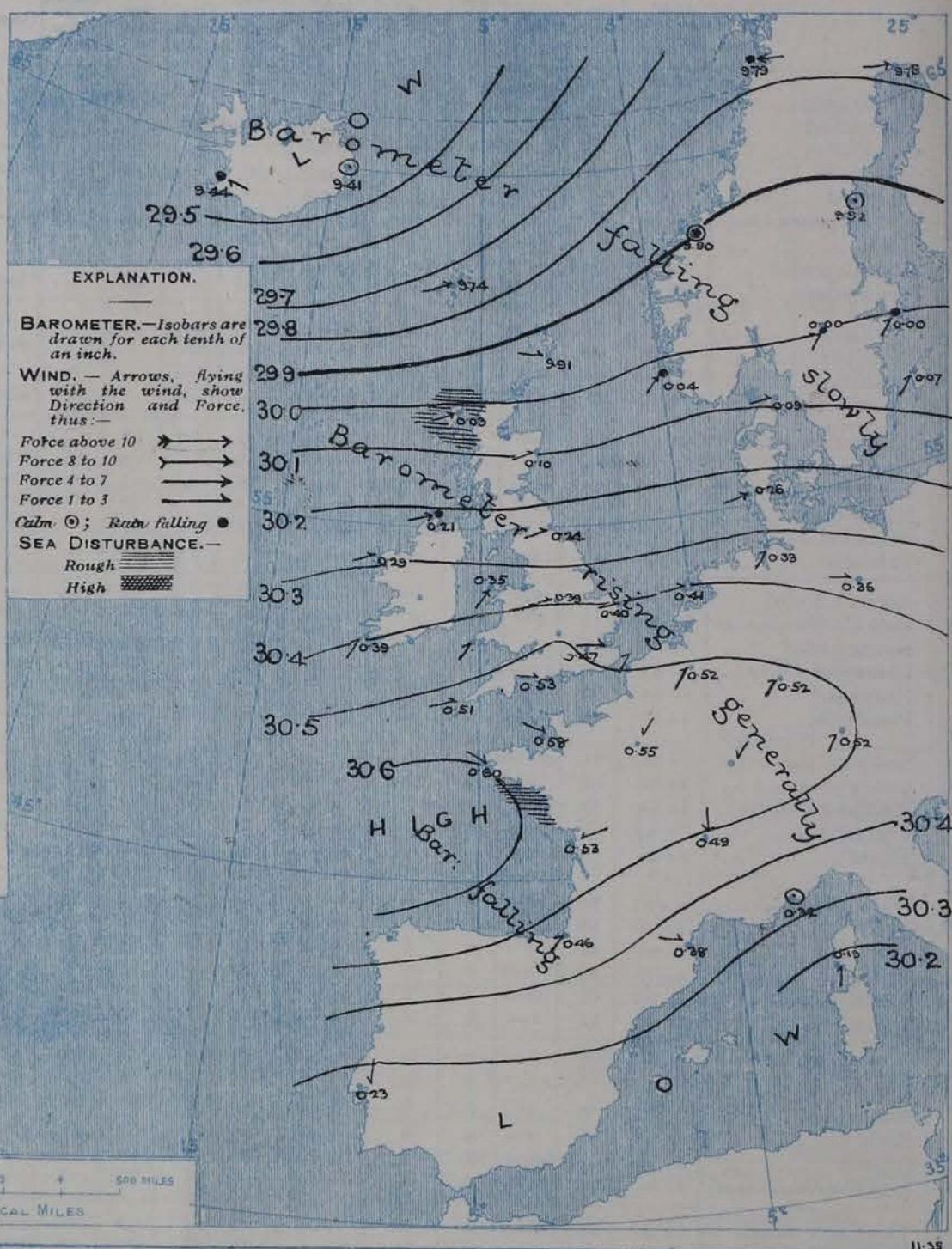
AVERAGES OF TEMPERATURE AT 8 A.M.
FOR THE MONTH OF MAY.

(Derived chiefly from Observations extending over the 35 years—1871-1905.)



Monday. WEATHER

1. BAROMETER, WIND AND SEA AT 8 A.M. TO-DAY.



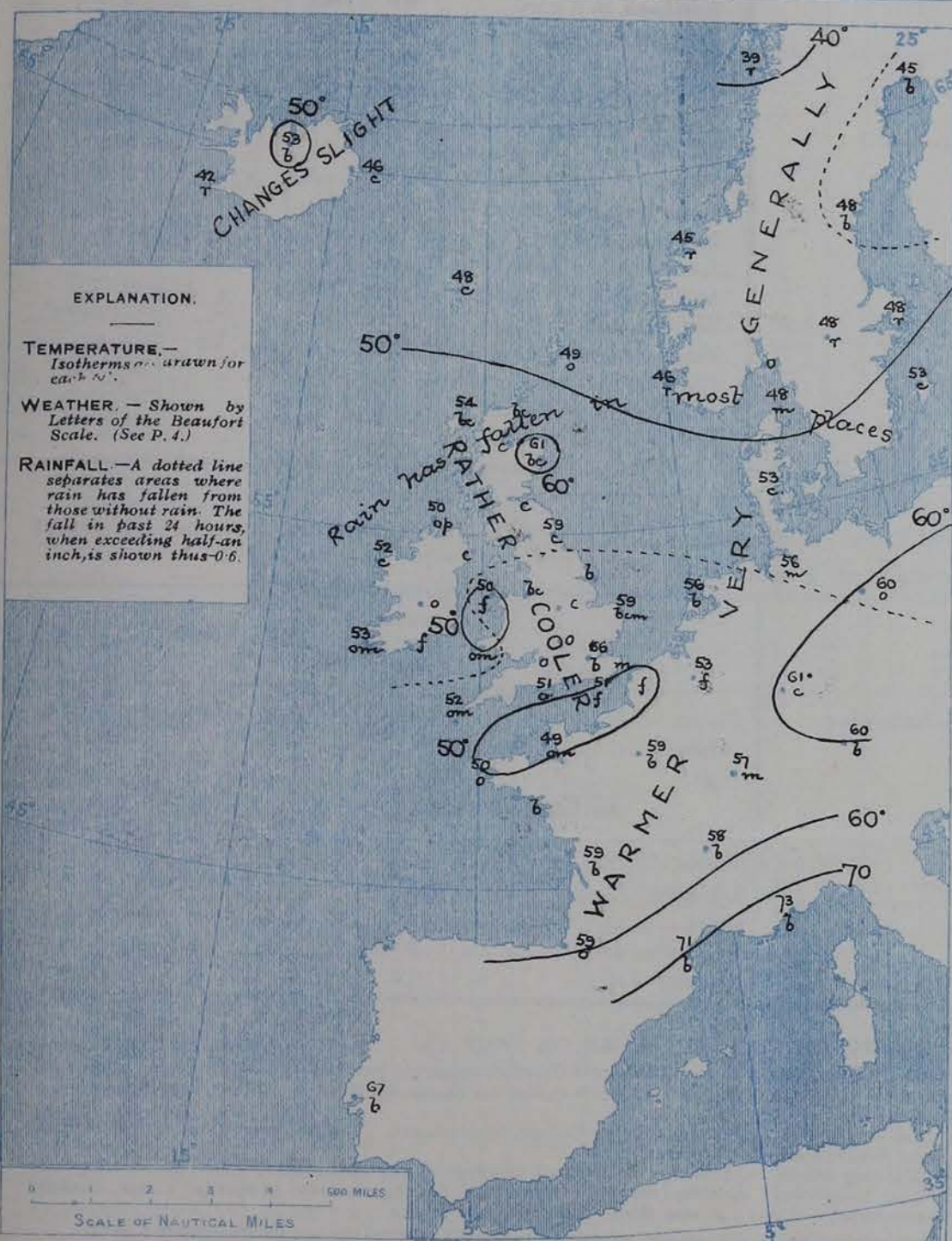
NOTES ON THE GENERAL SITUATION AT 8 A.M.

In an anticyclone covering the greater part of the British Isles and Western Europe the barometer stands at 30.6 ins. on the upper part of the Bay of Biscay. In a depression beyond the Arctic Circle pressure is 29.4 ins. over Eastern Iceland. The gradient is moderate to very slight. Winds from between S.W. and W. prevail over nearly the whole of the region under observation, generally light to moderate in force, but a fresh or strong breeze is reported on the Irish Sea and in the north of Scotland. Temperature is rather lower in most parts of the British Isles, risen elsewhere. At the home stations the values range from 49° at Jersey and Sumburgh Head to 61° at Aberdeen; in Scandinavia from 39° at Bodø to 53° at Wisby; over Western Europe from 48° at Havre to 73° at Nice; and in Iceland from 42° to 53°. The weather varies considerably at home and abroad, very fine and clear in many localities, cloudy or overcast in others, with rain in the north of Ireland, the southwest of Iceland and at several Scandinavian stations, while the atmosphere is misty or foggy at a number of stations. A rough sea is running on the Munch, and it is rather rough off Orient, on other coasts it is moderate to smooth.

CHARTS

18th May, 1908.

2. TEMPERATURE AND WEATHER AT 8 A.M. TO-DAY.



NOTES ON YESTERDAY'S WEATHER.

During yesterday temperature rose to 70° and upwards in many parts of Eastern Britain, to 74° at Lowestoft and Yarmouth, but on the southern and western coasts some of the maxima were below 55°. Slight rain fell in the far north and west, and along the southern and western coasts the atmosphere was misty to very foggy. The duration of bright sunshine was exceedingly variable. Valencia, Weymouth and Brighton had none. Bath and Rain 10.6 hours.

GENERAL INFERENCE FROM THE 8 A.M. OBSERVATIONS.

The Bay anticyclone will continue to dominate the conditions over the country generally during the coming 24 hours, but the depression beyond the Arctic Circle will occasion brisk winds and some showers locally in the north of Britain.

FORECASTS

For the 24 hours commencing at NOON TO-DAY.

For the positions of the DISTRICTS indicated by the numbers 0-11—see map at foot.

- 0 } W. breezes, fresh or strong locally
at times; fair generally, some showers.
- 1 } local coast mist or fog; warm.
- 2 }
- 3 }
- 4 } Light to moderate S.W. breezes and
- 5 } W. breezes; fair to very fine,
- 6 } local coast mist or fog;
- 7 } warm generally.
- 8 }
- 9 }
- 10 }

II WESTERN CHANNEL AND BAY

Light to moderate S.W. W. breezes; sea slight to moderate; generally fair or fine, some fog; cool.

FORECAST DISTRICTS.

Those portions of the Coasts upon which the Warning Signals are at present flying are indicated thus:—

Signals hoisted yesterday.

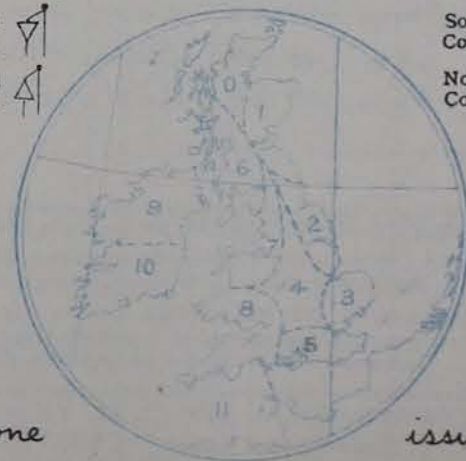
Signals hoisted this morning.

South Cone.

South Cone.

North Cone.

North Cone.



DAILY WEATHER REPORT.

18th May, 1908.

TEMPERATURE, WEATHER, SUNSHINE AND RAINFALL FOR YESTERDAY.

| STATIONS. | TEMPERATURE F. | | Weather. | Sunshine. Hrs. | Rainfall. Ins. | STATIONS. | TEMPERATURE F. | | Weather. | Sunshine. Hrs. | Rainfall. Ins. |
|-----------------------------|----------------|------|---------------|-------------------|-------------------|---------------------------|----------------|------|----------|-------------------|-------------------|
| | Max. | Min. | | | | | Max. | Min. | | | |
| Strathpeffer | * | * | * | * | * | Southsea, to 6 p.m.... | 62 | 49 | * | 5.7 | Ins. |
| Stonehaven | * | * | * | 6.2 | 0.07 | Worthing, to 6 p.m. | 55 | 49 | * | 2.2 | - |
| Dublin (City), to 4 p.m.... | 68 | 56 | o.c, b, bc | * | - | + Brighton, to 6 p.m. | 54 | 50 | * | 0.0 | - |
| Rossall Beach, to 6 p.m.... | 59 | 51 | c | * | - | + Eastbourne, to 6 p.m. | 56 | 48 | * | 3.9 | - |
| Blackpool, to 9 p.m. ... | 61 | 51 | c, bc, c | 6.2 | - | Bexhill-on-Sea, to 9 p.m. | 59 | 49 | b | 6.9 | - |
| Southport, to 9 p.m. ... | 67 | 53 | o. c | 7.7 | - | + Hastings | * | * | * | 7.3 | * |
| + Rhyl, to 6 p.m. | 62 | 56 | * | 1.8 | - | + Folkestone, to 6 p.m. | 58 | 48 | o, m, b | 5.8 | - |
| Llandudno, to 9 p.m. ... | 63 | 53 | bc | 4.8 | - | + Ramsgate, to 6 p.m. | 72 | 62 | * | 7.8 | - |
| Bettws-y-Coed, to 6 p.m. | * | * | * | * | * | Margate, to 6 p.m. ... | 72 | 50 | b | 8.8 | - |
| Towyn, to 6 p.m. | 59 | 51 | o, bc, o | 1.8 | - | Lowestoft, to 6 p.m. | 74 | 51 | c, bc, c | 9.9 | - |
| Aberystwyth, to 6 p.m. ... | 60 | 50 | * | 4.0 | - | Skegness to 6 p.m.... | 73 | 56 | * | 7.3 | - |
| Plymouth, to 9 p.m. ... | 56 | 50 | o, d, f, c, b | 0.4 | 0.01 | Scarborough, to 9 p.m. | * | * | * | * | * |
| Torquay, to 6 p.m. | 68 | 52 | * | 9.0 | - | Harrogate, to 6 p.m. | 67 | 53 | o, bc | 0.2 | - |
| + Weymouth, to 6 p.m. ... | 55 | 49 | * | 0.0 | - | Darwen, to 9 p.m. ... | * | * | * | * | * |
| + Bournemouth, to 6 p.m. | 65 | 50 | o, b | 6.3 | - | Manchester, to 9 p.m. | * | * | * | * | * |
| | | | | | | Birmingham, to 9 p.m.... | 72 | 52 | c | 9.6 | - |

† At this station the amount of Bright Sunshine given is for the whole day, ending with sunset.

TEMPERATURE, WEATHER, and RAINFALL at additional FOREIGN STATIONS, mainly for the 24 hours ended at 8 a.m. yesterday.

| STATIONS. 17 th May, 1908. | TEMPERATURE F. | | WEATHER. | RAIN. — Ins. | STATIONS. 17 th May, 1908. | TEMPERATURE F. | | WEATHER. | RAIN. — Ins. |
|--|----------------------------|------|----------|--------------------|--|----------------------------|------|-------------|--------------------|
| | Max. | Min. | | | | Max. | Min. | | |
| Flushing | Observations not received. | | | | Rome | Observations not received. | | | |
| Aix-la-Chapelle | | | | | Naples | | | | |
| Copenhagen | | | | | Malta | | | | |
| Oslo (Christiansand) | | | | | Geneva | 1 p.m. 66 | | 1 p.m. 6 | Measured 7 a.m. |
| St. Petersburg... .. | | | | | Berne | 59 | * | 6 | 9.16 |
| Vienna | | | | | Lucerne | 61 | * | 6 | |
| Buda-Pesth | | | | | Coire... .. | 55 | * | 0 | 0.12 |
| Hermanstadt | | | | | St. Gothard | 36 | * | 6 | 0.08 |
| Trieste | | | | | Lugano | 70 | * | 6 | 0.12 |
| Florence | | | | | | | | | |

NOTES REFERRING TO INFORMATION GIVEN ON PAGE 1.—

- (a) At the British and Irish Stations the readings of the barometer are not corrected for the difference in Gravity between the position of the Station and Latitude 45°. The approximate correction is:—For stations North of Malin Head and North Shields + '03 in., but for Sumburgh Head + '04 in.; for stations south of Malin Head and North Shields + '02 in., but for Scilly and Jersey + '01 in.
- (b) The Sunshine for London given in the table is recorded on the Tower of the Wesleyan Training College, Westminster. The Sunshine entered to Dungeness is recorded at Littlestone-on-Sea; that entered to Portland Bill is recorded at Weymouth.
- (c) The information relating to weather is indicated by the following letters—b, blue sky; bc, sky half clouded; c, sky three parts clouded; d, drizzling rain; e, wet air without rain falling; f, fog; g, gloomy; h, hail; l, lightning; m, misty (hazy); o, overcast; p, passing showers; q, squally; r, rain; s, snow; t, thunder; u, ugly, threatening; v, visibility, unusual transparency; w, dew; x, hoar frost; z, dust-haze, or smoke.

* AN ASTERISK is inserted in all places for which information is not usually received. † Reports received too late for insertion in Charts.

WIRELESS TELEGRAMS FROM SHIPS OF H.M. NAVY.

Received during the 24 hours ended at 9.30 a.m. to-day.

TABLE SHOWING THE GREENWICH TIMES OF SUNRISE, NOON, AND SUNSET, FOR STATIONS IN THE UNITED KINGDOM, TO-DAY AND TO-MORROW.

| Hour of Observation. | Position. | | Reading of Barometer. | Wind. | | Weather. | TEMPERATURE. | | | Sea Dis-turb-ance. | 18 th + 19 th May, 1908. | Sunrise G.M.T. | Noon G.M.T. | Sunset G.M.T. |
|---------------------------|-----------|----------|-----------------------|--------|--------|----------|--------------|-----------|------|--------------------|--|----------------|-------------|---------------|
| | Lat. | Long. | | Dirac. | Force. | | Dry Bulb. | Wet Bulb. | Sea. | | | | | |
| May 17 th Noon | 49° 45' N | 5° 18' W | 30.51 | W | 2 | f | 54 | 52 | 53 | 2 | Yarmouth | 3.55 | 11.49 | 7.42 |
| --- 4 p.m. | 49° 53' N | 4° 29' W | 30.54 | W | 3 | m | 54 | 53 | 56 | 2 | Greenwich | 4.6 | 11.56 | 7.46 |
| --- 6 p.m. | 50° 00' N | 4° 0' W | 30.53 | WSW | 2 | f | 51 | 50 | 51 | 2 | Wick | 4.5 | 11.56 | 7.47 |
| | | | | | | | | | | | Valencia | 3.42 | 12.8 | 8.35 |
| | | | | | | | | | | | | 3.40 | 12.8 | 8.37 |
| | | | | | | | | | | | | 4.48 | 12.37 | 8.28 |
| | | | | | | | | | | | | 4.44 | 12.37 | 8.29 |

TERMS OF SUBSCRIPTION for the Daily Weather Report forwarded by Book Post, £1 per annum, payable quarterly in advance.

Single Copies (price 1d) may be obtained after 8 p.m. on the day of issue, at the Meteorological Office, and at the Bookstalls of the following terminus Railway Stations:—Victoria, Charing Cross, King's Cross, St. Pancras, Euston.

FORECASTS OF WEATHER for one day in advance are drawn up at 11 a.m., and between 7 and 8 p.m. The latest forecast can be had by Reply Telegram, on paying at any Post Office in the United Kingdom Sixpence in addition to the cost of the enquiry and reply Telegram. Information as to the Terms on which Forecasts can be sent daily, for a long or short period, may be obtained on application.

METEOROLOGICAL OFFICE, 63, VICTORIA STREET, S.W.
(TELEGRAPHIC ADDRESS: WEATHER, LONDON.)

W. N. SHAW, (Director).

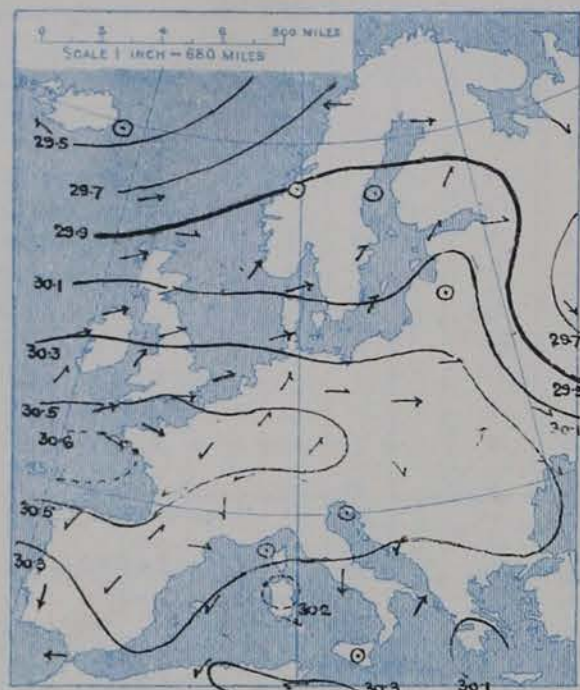
DAILY WEATHER REPORT OF THE METEOROLOGICAL OFFICE.

{ Tuesday,
19th May, 1908

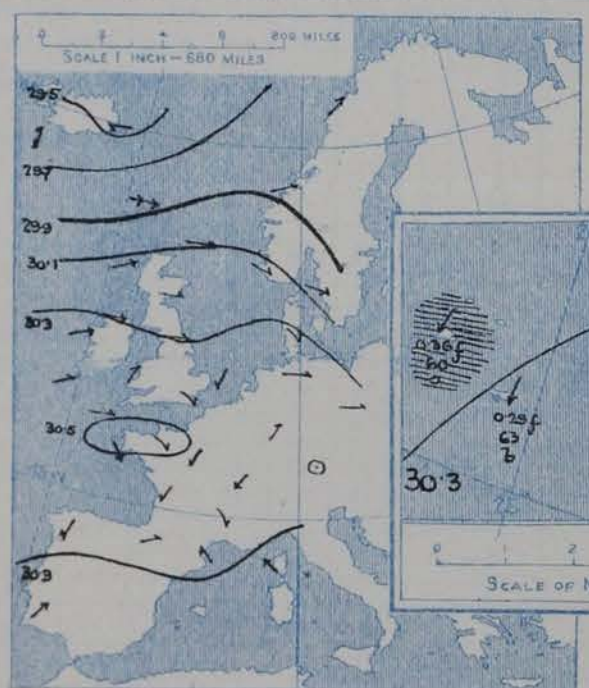
| STATIONS. | | YESTERDAY EVENING. | | | | | THIS MORNING. | | | | | | | | | | PAST 24 HOURS. | | | | |
|---------------------------|--------------------------|--------------------|------------------|-------------------------|-------------------------|-----------|---------------|-------------------------|--------------|------------------|------|-------|--------|---------------|-------|----|-----------------|--------------|----------|------|--|
| | | Barom. | Temp. | Wind. | | Weather. | Barometer. | | Temperature. | | | Wind. | | Sea (0 to 9). | Temp. | | Weather. | Sun-shine | Rainfall | | |
| | | | | | | | | | | | | | | | | | | | | | |
| | | | | | | | | | | | | | | | | | | | | | |
| At 32° Fahr. and M.S.L. | Dry Bulb. | Dir. | Force (0 to 12). | At 32° Fahr. and M.S.L. | Change since Yesterday. | Dry Bulb. | Wet Bulb. | Change since Yesterday. | Dir. | Force (0 to 12). | Max. | Min. | Hours. | Ins. | | | | | | | |
| SCANDINAVIA. | Haparanda... | Ins. | ° | | | Ins. | Ins. | ° | ° | ° | | | | ° | ° | | | | | | |
| | Hernösand... | | | | | | | | | | | | | | | | | | | | |
| | Stockholm... | | | | | | | | | | | | | | | | | | | | |
| | Wisby... | | | | | | | | | | | | | | | | | | | | |
| | Karlstad... | | | | | | | | | | | | | | | | | | | | |
| | Færder (Xtania Fjord) | 29.93 | 55 | WNW | 2 | b | 30.13 | +14 | 51 | 46 | +3 | W | 5 | bc | 3 | 55 | 46 | | | | |
| | Bodö... | 29.75 | 43 | SW | 6 | r | 29.73 | -06 | 46 | 43 | +7 | E | 2 | b | 3 | 46 | 39 | | 0.04 | | |
| ICELAND & FAEROE. | Christiansund... | 29.88 | 46 | WSW | 4 | r | 29.93 | +03 | 47 | 45 | +2 | W | 6 | c | 3 | 47 | 43 | | 0.39 | | |
| | Skudesnaes... | 30.18 | 48 | WNW | 2 | o | 30.24 | +20 | 48 | 46 | +2 | W | 4 | m | 2 | 48 | 45 | r. o | 0.08 | | |
| | Reykjavik... | 29.58 | 45 | SSW | 3 | r | 29.52 | +08 | 44 | | +2 | ESE | 5 | o | | | | | | | |
| | Blönduós... | 29.53 | 47 | S | 1 | b | 29.63 | +19 | 44 | | -2 | S | 2 | b | | | | | | | |
| BRITISH ISLANDS. | Seydisfjord... | 29.49 | 53 | E | 1 | o | 29.64 | +23 | 41 | | -5 | SE | 3 | r | | | | | | | |
| | Thorshavn... | 29.81 | 48 | W | 9 | c | 29.93 | +19 | 47 | | -1 | W | 3 | c | | | | | | | |
| | Sumburgh Head | 30.03 | 49 | W | 4 | b | 30.09 | +18 | 49 | 46 | 0 | W | 4 | b | 4 | 52 | 44 | c. b | | | |
| | Stornoway... | 30.15 | 53 | WSW | 6 | bc | 30.13 | +10 | 52 | 46 | -2 | SW | 5 | bc | 4 | 57 | 46 | bcq, oqp, bc | 11.8 | 0.07 | |
| | Castlebay (Barra Id.) | 30.23 | 51 | WSW | 5 | om | 30.19 | +05 | 50 | 48 | -1 | WSW | 5 | om | 4 | 53 | 48 | om, om, cp | 11.1 | 0.01 | |
| | Malin Head... | 30.30 | 53 | W | 4 | bc | 30.25 | +04 | 50 | 49 | 0 | S | 2 | om | 2 | 55 | 46 | bcm, om | | 0.03 | |
| | Blacksod Pt. ... | 30.36 | 55 | WSW | 5 | bcq | 30.31 | +02 | 51 | 50 | -1 | SW | 4 | c | 3 | 56 | 47 | bcqm, atm | | 0.17 | |
| | Valencia... | 30.39 | 57 | WSW | 1 | o | 30.32 | -07 | 53 | 52 | 0 | NNW | 2 | c | 4 | 60 | 50 | om, pm | 0.9 | 0.07 | |
| | Roche's Point... | 30.40 | 54 | SW | 3 | c | 30.33 | -09 | 52 | 52 | -1 | SW | 3 | o | 3 | 57 | 50 | f, om, fd | | 0.03 | |
| | Birr Castle... | 30.37 | 60 | SW | 1 | c | 30.30 | -05 | 50 | 49 | -6 | S | 2 | or | | 62 | 48 | c | 0.2 | 0.12 | |
| | Donaghadee... | 30.35 | 51 | ENE | 2 | c | 30.30 | +05 | 48 | 48 | -9 | NNW | 1 | rm | 0 | 64 | 47 | bc, or | | 0.14 | |
| | Liverpool Obsy... | 30.38 | 60 | WSW | 3 | o | 30.32 | -02 | 58 | 54 | +1 | SSW | 1 | c | 1 | 63 | 53 | bc, o | 4.8 | | |
| | Holyhead... | 30.38 | 50 | SW | 3 | pf | 30.31 | -04 | 48 | 48 | -2 | SW | 4 | f | 3 | 53 | 48 | f, pf | | 0.02 | |
| | Pembroke (St. Ann's Hd.) | 30.43 | 50 | SW | 4 | f | 30.37 | -06 | 48 | 48 | -2 | SSW | 3 | f | 4 | 51 | 46 | om, f | 0.0 | 0.01 | |
| | Scilly (St. Mary's) | 30.50 | 54 | W | 2 | f | 30.39 | -12 | 53 | 52 | +1 | W | 1 | o | 3 | 57 | 50 | o, f | 0.0 | 0.03 | |
| | Jersey (St. Aubins) | 30.51 | 53 | NW | 2 | om | | | | | | | | | | | | | | | |
| | Portland Bill... | 30.47 | 51 | WSW | 2 | b | 30.40 | -13 | 51 | 51 | 0 | ESE | 1 | f | 2 | 54 | 48 | o, b, f | 6.6 | 0.01 | |
| | Dungeness... | 30.42 | 53 | SW | 4 | m | 30.37 | -10 | 49 | 48 | -2 | SSW | 3 | f | 2 | 56 | 47 | m, f | 9.5 | | |
| | Dover... | 30.44 | 51 | S | 1 | bm | 30.39 | -10 | 53 | 51 | +2 | ESE | 1 | bf | 2 | 56 | 44 | m, bc, bf | 6.6 | | |
| | Wick... | 30.13 | 50 | NW | 5 | c | 30.17 | +17 | 48 | 44 | -7 | NW | 2 | bc | 2 | 58 | 40 | | | | |
| | Nairn... | 30.17 | 56 | W | 4 | c | 30.19 | +13 | 53 | 48 | -2 | WSW | 2 | o | 1 | 62 | 47 | bc, bcq, o | 12.2 | | |
| | Aberdeen... | 30.19 | 62 | W | 3 | c | 30.24 | +14 | 53 | 49 | -8 | SW | 2 | o | 2 | 70 | 48 | bc, c, o | 9.7 | | |
| | Leith... | 30.25 | 60 | W | 3 | b | 30.26 | +08 | 51 | 47 | -5 | W | 2 | r | | 62 | 49 | c, bc, b | | 0.02 | |
| | North Shields | 30.29 | 65 | W | 2 | c | 30.29 | +05 | 54 | 52 | -5 | E | 1 | o | 2 | 68 | 49 | c, p | | 0.01 | |
| Spurn Head... | 30.36 | 58 | W | 3 | c | 30.34 | -00 | 53 | 52 | -4 | SE | 2 | m | 1 | 61 | 51 | cg, gm | | | | |
| Yarmouth... | 30.37 | 63 | NNE | 1 | bc | 30.38 | -02 | 59 | 56 | 0 | SSE | 2 | bcm | 2 | 73 | 56 | bc | 13.8 | | | |
| Clacton-on-Sea... | 30.40 | 70 | WNW | 2 | b | 30.38 | -07 | 62 | 60 | +4 | S | 1 | bc | 0 | 72 | 53 | b, bcw | 14.6 | | | |
| Nottingham... | 30.39 | 63 | W | 2 | cm | 30.35 | -04 | 58 | 56 | 0 | W | 1 | om | | 70 | 54 | bc, cm | 6.8 | | | |
| Bath... | 30.46 | 58 | W | 5 | o | 30.38 | -11 | 54 | 52 | -1 | W | 1 | o | | 63 | 52 | | 2.9 | | | |
| Oxford... | 30.45 | 58 | SSW | 2 | b | 30.40 | -10 | 53 | 52 | 0 | SSW | 1 | o | | 68 | 52 | o, c, b, bc, od | | | | |
| London (St. James's Park) | 30.42 | 69 | NW | 2 | bc | 30.38 | -09 | 55 | 54 | -1 | 2 | 0 | om | | 70 | 52 | b, bc, b, o | 13.4 | | | |
| GERMANY, & C. | The Scaw (Skagen) | 30.04 | 48 | WNW | 7 | b | 30.21 | +12 | 49 | 47 | +1 | WNW | 5 | bc | 1 | 50 | 45 | | | 0.12 | |
| | Fanö... | 30.33 | 48 | NW | 2 | b | 30.35 | +09 | 49 | 49 | -4 | W | 2 | f | | 57 | 46 | | | | |
| | Cuxhaven... | 30.38 | 56 | W | 3 | c | 30.38 | +05 | 55 | 54 | -1 | WSW | 2 | o | | 59 | 50 | | | | |
| | The Helder... | 30.42 | 53 | SW | 2 | b | 30.39 | -02 | 57 | 54 | +1 | WSW | 1 | b | 1 | 59 | 50 | | | | |
| | Brussels... | | | | | | 30.40 | -12 | 61 | 58 | +8 | SSE | 1 | b | | 76 | 49 | | | | |
| | Berlin... | 30.31 | 66 | W | 1 | bc | 30.39 | +03 | 57 | 54 | -3 | WNW | 2 | b | | 75 | 54 | | | | |
| | Frankfurt... | 30.42 | 67 | SW | 1 | b | 30.41 | -11 | 63 | 58 | +2 | NE | 2 | b | | 79 | 54 | | | | |
| Munich... | 30.44 | 61 | Z | 0 | b | 30.37 | -15 | 62 | 58 | +2 | E | 1 | b | | 70 | 48 | | | | | |
| FRANCE. | C. Gris Nez... | 30.43 | 49 | SW | 4 | f | 30.38 | -09 | 47 | 47 | -1 | S | 1 | f | 2 | 59 | 45 | | | | |
| | La Heve... | 30.51 | 49 | NNW | 1 | f | 30.42 | -16 | 48 | 46 | 0 | Z | 0 | f | 1 | 54 | 45 | | | | |
| | Brest... | 30.50 | 58 | NNW | 4 | b | 30.42 | -18 | 46 | 45 | -4 | NE | 3 | b | 5 | 59 | 45 | | | | |
| | Lorient... | | 64 | NW | 2 | b | 30.34 | | 57 | 54 | 0 | ENE | 3 | b | 5 | 68 | 54 | | | | |
| | Rochefort... | 30.36 | 77 | NE | 3 | b | 30.30 | -23 | 63 | 62 | +4 | ESE | 2 | b | 8 | 84 | 59 | b | | | |
| | Biarritz... | 30.37 | 63 | WSW | 3 | b | 30.30 | -16 | 59 | 57 | 0 | ENE | 3 | b | 2 | 66 | 54 | | | | |
| | Paris... | 30.43 | 73 | NE | 2 | b | 30.39 | -16 | 58 | 55 | -1 | N | 2 | b | | 77 | 52 | | | | |
| | Belfort... | 30.32 | 73 | ENE | 4 | m | 30.34 | -14 | 61 | 58 | +4 | ENE | 4 | m | | 74 | 52 | | | | |
| | Lyons... | 30.34 | 73 | NNW | 1 | b | 30.36 | -13 | 64 | 59 | +6 | Z | 0 | b | | 76 | 56 | | | | |
| | Nice... | 30.28 | 75 | SE | 5 | b | 30.30 | -02 | 73 | 64 | 0 | Z | 0 | bc | 1 | 79 | 63 | | | | |
| SPANISH PENIN. | Perpignan... | 30.33 | 72 | SE | 2 | b | 30.34 | -04 | 64 | 57 | -7 | Z | 0 | b | | 80 | 52 | | | | |
| | Sanguinaire... | 30.23 | 68 | SW | 2 | m | 30.23 | +04 | 70 | 63 | +1 | N | 2 | m | 2 | 79 | 45 | | | | |
| | Corunna... | 30.34 | 68 | NNE | 1 | b | 30.30 | -12 | 61 | 57 | +2 | NNE | 1 | fly | 3 | 79 | 55 | | | | |
| | Lisbon... | 30.18 | 67 | | 3 | b | 30.14 | -09 | 68 | 59 | +1 | NNE | 3 | b | | 79 | 64 | | | | |
| | Azores (P. Delgada)... | 30.31 | 62 | NE | 4 | b | 30.29 | -06 | 63 | 58 | -1 | NNE | 5 | b | 4 | 70 | 59 | | | | |
| | " (Horta)... | 30.38 | 60 | NNE | 4 | o | 30.36 | +04 | 60 | 57 | -2 | NNE | 4 | o | 5 | 64 | 59 | | | | |

SUPPLEMENTARY CHARTS
OF
BAROMETER AND WIND
FOR 8 A.M. AND 6 P.M. YESTERDAY

8 A.M. YESTERDAY.

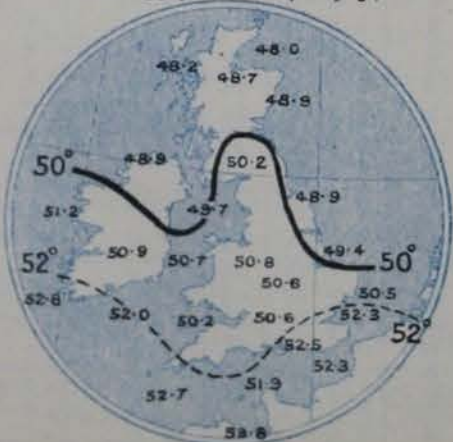


6 P.M. YESTERDAY.



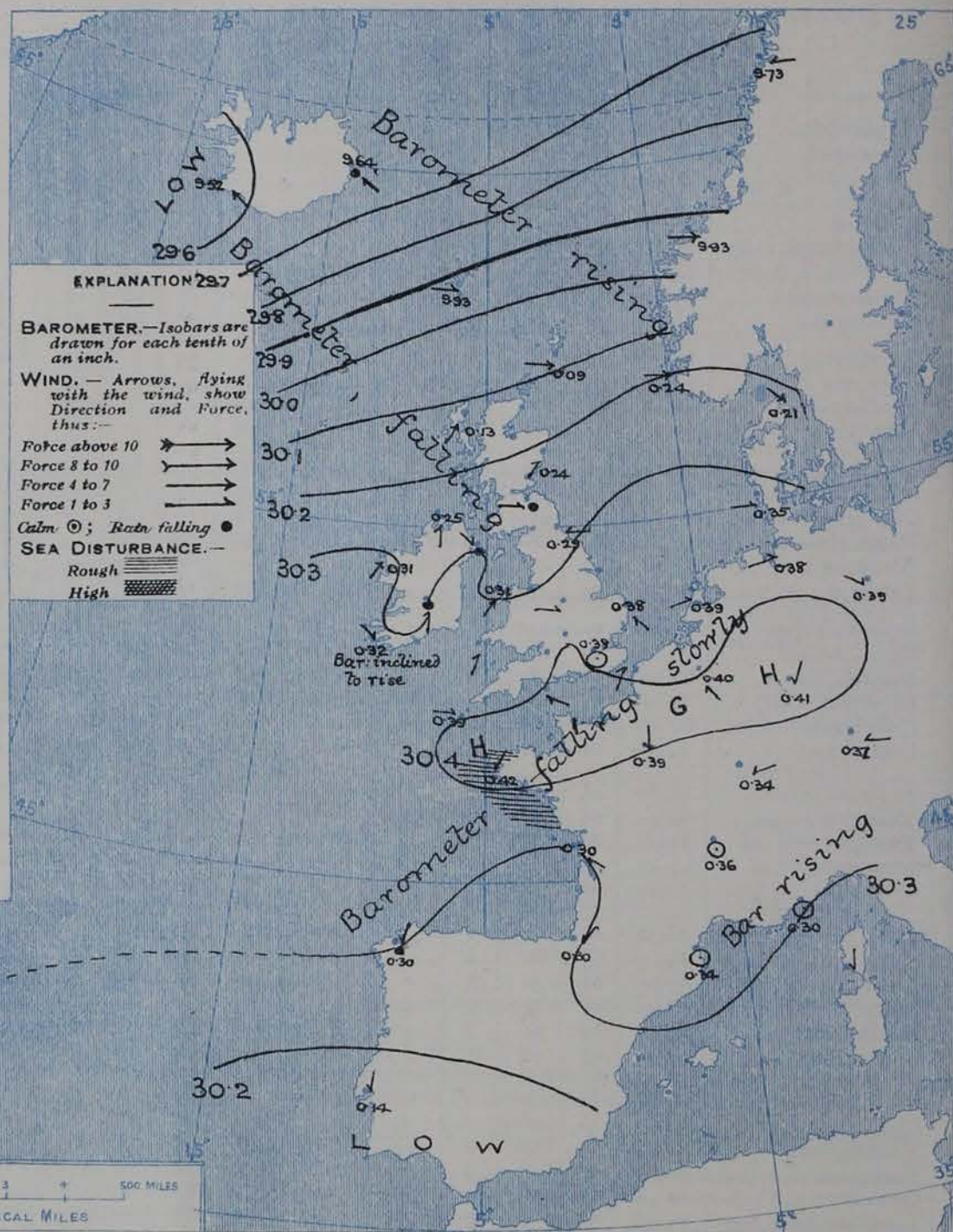
AVERAGES OF TEMPERATURE AT 8 A.M.
FOR THE MONTH OF MAY.

(Derived chiefly from Observations extending over
the 35 years—1871-1905.)



Tuesday, **WEATHER**

1. BAROMETER, WIND AND SEA AT 8 A.M. TO-DAY.



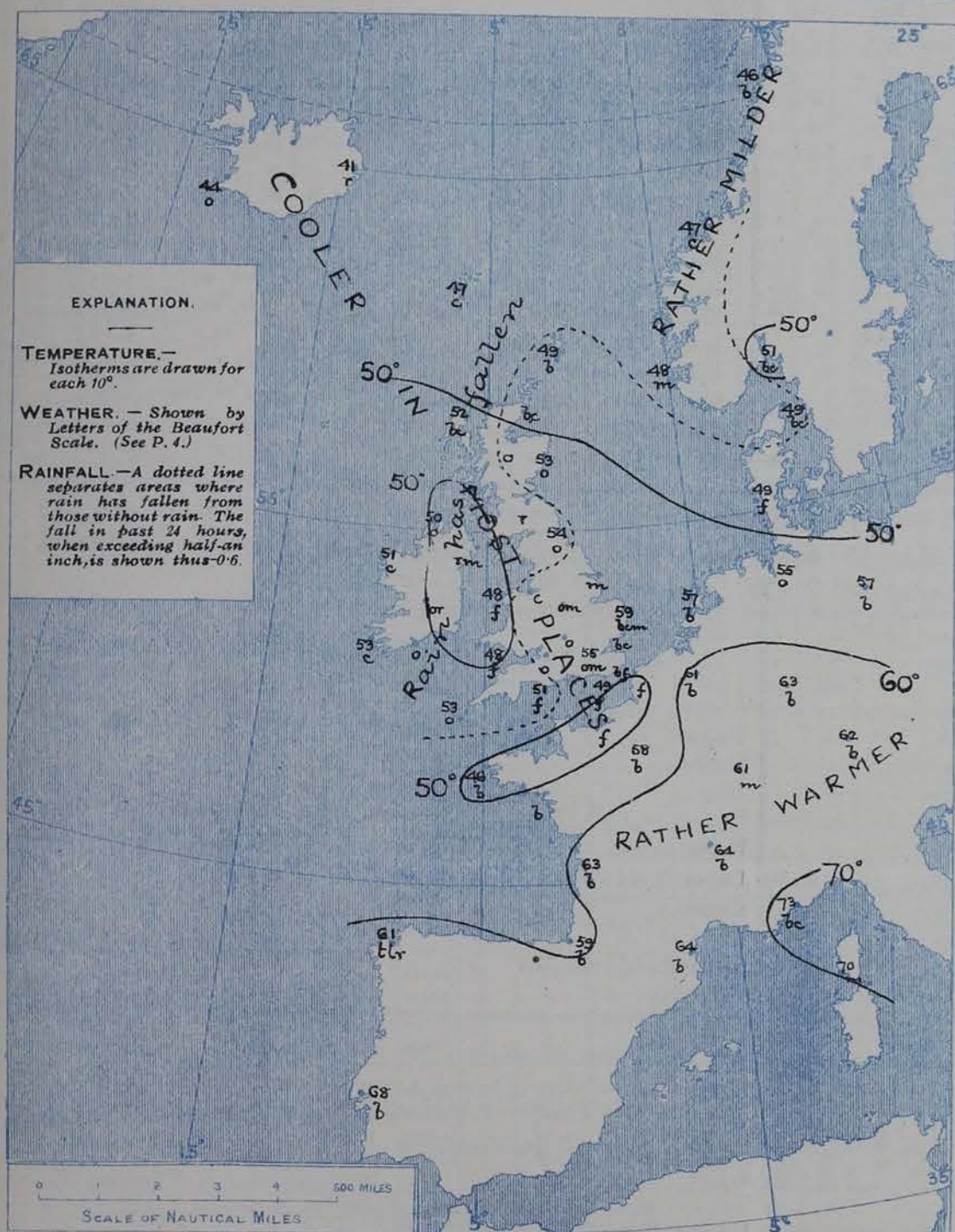
NOTES ON THE GENERAL SITUATION AT 8 A.M.

Pressure is now slightly above 30.4 ins. on the English Channel and thence eastward to Rhineland. In a depression to the westward of Iceland the barometer is below 29.6 ins. The gradient is slight generally. Winds from between S. and W. prevail over the northern half of the region under observation, blowing freshly in the Hebrides and in Southern Norway. Elsewhere light variable breezes are reported. Temperature has changed irregularly, fallen in most places. At the home stations the values range from 48° at Pembroke, Holyhead, Donaghadee and Wick to 62° at Clacton-on-Sea; on the Continent from 46° at Bodo and Brest to 73° at Thionville; in Iceland from 41° to 48°. The weather is fine and clear in most parts of France, Germany and the Low Countries, but over the rest of our area it is mostly very cloudy to overcast, rain is falling in Eastern Ireland, the south of Scotland and the east of Iceland, and a thunderstorm is in progress at Coruña, while there is still much fog or mist on various parts of our own coasts, along the north of France, and on the eastern side of the North Sea. The sea is rather rough on the coast of Brittany, moderate to very smooth elsewhere.

CHARTS

19th May, 1908.

2. TEMPERATURE AND WEATHER AT 8 A.M. TO-DAY.



NOTES ON YESTERDAY'S WEATHER

During yesterday temperature rose to 70° and upwards at various stations in the east of Britain, to 75° at Lowestoft, but at some western and northern stations the maxima were below 55°, only 51° at Pembroke. Slight rain fell in the west and north, and on the western and southern coasts the atmosphere was very misty to foggy. The duration of bright sunshine has, consequently, been very variable, none or less than an hour at many western stations, while Lowestoft registered 14.4 hours, and Clacton-on-Sea 14.6 hours.

GENERAL INFERENCE FROM THE 8 A.M. OBSERVATIONS.

The anticyclone is gradually diminishing in intensity, and the pressure distribution over these Islands is becoming irregular owing to the development of small local disturbances, which will produce somewhat less settled conditions, thunderstorms in places.

FORECASTS

For the 24 hours commencing at
NOON TO-DAY.

For the positions of the DISTRICTS indicated by the numbers 0-11—see map at foot.

- 0 } S.W. & to W. breezes, fresh locally; generally fair or fine, some showers, thunder locally, coast mist or fog in places; moderate temperature.
- 1 }
- 2 } Light Variable breezes; very changeable, alternately cloudy and sunny, becoming close and less
- 3 }
- 4 } settled, some rain and thunder, coast mist or fog; warm.
- 5 }
- 6 } Same as Nos. 0 & 1.
- 7 }
- 8 }
- 9 } Same as Nos. 2 to 5.
- 10 }

II WESTERN CHANNEL AND BAY

Variable to light or moderate E. & breezes; sea slight to moderate; generally fair or fine, foggy in places, less settled later, some rain and thunder; moderate temperature.

FORECAST DISTRICTS.

Those portions of the Coasts upon which the Warning Signals are at present flying are indicated thus:—

Signals hoisted yesterday.

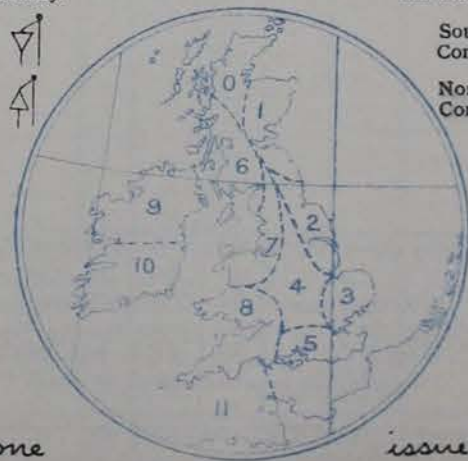
Signals hoisted this morning.

South Cone.

North Cone.

South Cone.

North Cone.



None

issued.

19th May, 1908.

| STATIONS. | TEMPERATURE F. | | Weather. | Sunshine. | Rainfall. | STATIONS. | TEMPERATURE F. | | Weather. | Sunshine. | Rainfall. |
|-----------------------------|----------------|------|--------------|-----------|-----------|-----------------------------|----------------|------|---------------|-----------|-----------|
| | Max. | Min. | | | | | Max. | Min. | | | |
| | 0 | 0 | | Hrs. | Ins. | | 0 | 0 | | Hrs. | Ins. |
| Strathpeffer | 64 | 51 | * | 8.7 | - | Southsea, to 6 p.m.... | 65 | 49 | * | 9.5 | - |
| Stonehaven | 6 | 4 | * | 10.0 | 0.05 | + Worthing, to 6 p.m. | 58 | 49 | a, c, b | 10.2 | - |
| Dublin (City), to 4 p.m.... | 67 | 56 | cp, c | 10.0 | 0.01 | + Brighton, to 6 p.m. | 57 | 49 | * | 9.7 | - |
| Rossall Beach, to 6 p.m.... | 56 | 51 | cp, c, o, og | 10.0 | 0.08 | + Eastbourne, to 6 p.m. ... | 58 | 47 | * | 6.0 | - |
| Blackpool, to 9 p.m. ... | 57 | 52 | op, o, c, o | 1.5 | 0.03 | Bexhill-on-Sea, to 9 p.m. | 57 | 46 | b | 10.2 | - |
| Southport, to 9 p.m. ... | 59 | 43 | c, bc, c | 3.3 | - | + Hastings | 57 | 46 | bc, m, bc, b | 11.1 | * |
| + Rhyl, to 6 p.m. | 58 | 53 | * | 1.0 | - | + Folkestone, to 6 p.m. ... | 57 | 46 | bc, m, bc, b | 6.4 | - |
| Llandudno, to 9 p.m. ... | 60 | 53 | bc, cp, o | 0.0 | - | + Ramsgate, to 6 p.m. ... | 67 | ? | ? | 13.3 | ? |
| Bettws-y-Coed, to 6 p.m. | 56 | 51 | c | 0.0 | * | Margate, to 6 p.m. ... | 70 | 52 | b | 12.7 | - |
| Towyn, to 6 p.m. | 54 | 52 | om, d, om | 0.0 | 0.03 | Lowestoft, to 6 p.m. ... | 75 | 51 | bc, b | 14.4 | - |
| Aberystwyth, to 6 p.m.... | 57 | 49 | * | 0.0 | - | Skegness to 6 p.m.... | 70 | 56 | b, bc | 12.4 | - |
| Plymouth, to 9 p.m. ... | 56 | 50 | o | 0.0 | - | Scarborough, to 9 p.m. ... | 66 | 55 | bc | 4.5 | - |
| Torquay, to 6 p.m. ... | 62 | 50 | * | 5.7 | - | Harrogate, to 6 p.m. ... | 66 | 52 | or, c | 1.2 | 0.08 |
| + Weymouth, to 6 p.m. ... | 59 | 49 | o, c, b | 6.6 | - | Darwen, to 9 p.m. ... | 60 | 51 | om, bc, bc, v | 0.2 | * |
| + Bournemouth, to 6 p.m. | 66 | 49 | o, c, b | 7.4 | - | Manchester, to 9 p.m. ... | 62 | 54 | bc, bc | 0.0 | - |
| | | | | | | Birmingham, to 9 p.m.... | 68 | 51 | o, c | 3.7 | - |

TEMPERATURE, WEATHER, and RAINFALL at additional FOREIGN STATIONS, mainly for the 24 hours ended at 8 a.m. yesterday.

| STATIONS. 18 th May 1908. | TEMPERATURE F. | | WEATHER. | RAIN. — Ins. | STATIONS. 18 th May 1908. | TEMPERATURE F. | | WEATHER. | RAIN. — Ins. |
|---|----------------|------|----------|--------------------|---|------------------------|------------------------|----------|--------------------|
| | Max. | Min. | | | | Max. | Min. | | |
| Flushing | 59 | 50 | b, bc | - | Rome | 84 | 62 | b, b | - |
| Aix-la-Chapelle | 68 | 54 | c, b | - | Naples | 79 | 67 | b, b | - |
| Copenhagen | 57 | 46 | + , m | 0.12 | Malta | | | | |
| Oslo (Christiansand) | 46 | 45 | f, o | 0.12 | Geneva | 1 p.m. Observations | 1 p.m. not received | | Measured 7 a.m. |
| St. Petersburg | 55 | 37 | b, b | - | Berne | | * | | |
| Vienna | 64 | 57 | o, o | - | Lucerne | | * | | |
| Buda-Pesth | 70 | 54 | b, b | - | Coire | | * | | |
| Hermanstadt | 66 | 48 | o, o | - | St. Gothard | | * | | |
| Trieste | 70 | 59 | b, b | - | Lugano | | * | | |
| Florence | 77 | 51 | b, b | - | | | | | |

(a) At the British and Irish Stations the readings of the barometer are not corrected for the difference in Gravity between the position of the Station and Latitude 45°. The approximate correction is:—For stations North of Malin Head and North Shields + '03 in., but for Sumburgh Head + '04 in.; for stations south of Malin Head and North Shields + '02 in., but for Scilly and Jersey + '01 in.

(b) The Sunshine for London given in the table is recorded on the Tower of the Wesleyan Training College, Westminster. The Sunshine entered to Dungeness is recorded at Littlestone-on-Sea; that entered to Portland Bill is recorded at Weymouth.

(c) The information relating to weather is indicated by the following letters—b, blue sky; bc, sky half clouded; c, sky three parts clouded; d, drizzling rain; e, wet air without rain falling; f, fog; g, gloomy; h, hail; l, lightning; m, misty (hazy); o, overcast; p, passing showers; q, squally; r, rain; s, snow; t, thunder; u, ugly, threatening; v, visibility, unusual transparency; w, dew; x, hoar frost; z, dust-haze, or smoke.

TABLE SHOWING THE GREENWICH TIMES OF SUNRISE,
NOON, AND SUNSET, FOR STATIONS IN THE
UNITED KINGDOM, TO-DAY AND TO-MORROW.

| Hour of Observation. | Position. | | Reading of Barometer. | Wind. | | Weather. | TEMPERATURE. | | | Sea Dis- turb- ance. | 19 th & 20 th May 1908. | Sunrise G.M.T. | Noon G.M.T. | Sunset G.M.T. |
|-------------------------|-----------|-------|-----------------------------|--------|--------|----------|--------------|--------------|------|-------------------------------|---|-------------------|------------------|------------------|
| | Lat. | Long. | | Direc. | Force. | | Air. | | Sea. | | | | | |
| | | | | | | | Dry Bulb. | Wet Bulb. | | | | | | |
| | ° | ° | Ins. | | | | ° | ° | ° | | | | | |
| | | | | | | | | | | | Yarmouth | 3. 53. 3. 51 | 11. 49 11. 49 | 7. 44 7. 46 |
| | | | | | | | | | | | Greenwich | 4. 5 4. 4 | 11. 56 11. 56 | 7. 47 7. 48 |
| | | | | | | | | | | | Wick | 3. 40 3. 38 | 12. 8 12. 8 | 8. 37 8. 39 |
| | | | | | | | | | | | Valencia | 4. 44 4. 43 | 12. 37 12. 37 | 8. 29 8. 30 |

FORECASTS OF WEATHER for one day in advance are drawn up at 11 a.m., and between 7 and 8 p.m. The latest forecast can be had by Reply Telegram, on paying at any Post Office in the United Kingdom **Sixpence in addition to the cost of the enquiry and reply Telegram.** Information as to the Terms on which Forecasts can be sent daily, for a long or short period, may be obtained on application.

W. N. SHAW, (*Director*).

DAILY WEATHER REPORT OF THE METEOROLOGICAL OFFICE.

Wednesday, 20th May, 1908

| STATIONS. | | YESTERDAY EVENING | | | | | THIS MORNING. | | | | | | | | | | PAST 24 HOURS. | | | | |
|-------------------|---------------------------|------------------------|-----------|--------|------------------|----------|------------------------|-------------------------|-----------|-----------|-------------------------|--------|------------------|----------|---------------|----|----------------|-----------------|----------|-----------|----------|
| | | Barom. | Temp. | Wind. | | | Barometer. | Temperature. | | | Wind. | | | | | | Temp. | | | | |
| | | At 2° Fahr. and M.S.L. | Dry Bulb. | Dirac. | Force (0 to 12). | Weather. | At 2° Fahr. and M.S.L. | Change since Yesterday. | Dry Bulb. | Wet Bulb. | Change since Yesterday. | Dirac. | Force (0 to 12). | Weather. | Sea (0 to 9). | | Max. | Min. | Weather. | Sun-shine | Rainfall |
| | | Ins. | ° | | | | Ins. | Ins. | ° | ° | ° | | | | | | ° | ° | | Hours. | Ins. |
| SCANDINAVIA. | Haparanda... | 29.75 | 40 | S | 2 | c | 29.73 | +07 | 49 | 44 | +4 | 2 | 0 | c | x | 57 | 32 | x | x | - | - |
| | Hernösand... | 29.98 | 50 | SW | 2 | b | 29.91 | +07 | 50 | 49 | 0 | SW | 2 | b | x | 59 | 41 | x | x | - | - |
| | Stockholm... | 30.02 | 51 | SSE | 2 | o | 29.96 | +01 | 54 | 46 | +4 | WNW | 4 | b | x | 61 | 46 | x | x | - | - |
| | Wisby... | 30.07 | 50 | WNW | 2 | bc | 30.06 | +04 | 50 | 46 | +5 | WSW | 2 | b | x | 54 | 41 | x | x | - | - |
| | Karlstad... | 30.05 | 52 | WSW | 4 | b | 29.99 | -08 | 51 | 44 | -2 | WNW | 4 | b | x | x | x | x | x | - | - |
| | Færder (X'ania Fjord) | 30.09 | 52 | WSW | 4 | bc | 30.01 | -12 | 49 | 46 | -2 | SW | 4 | b | 2 | 54 | 48 | x | x | - | - |
| | Bodö... | 29.80 | 42 | SW | 5 | c | 29.78 | +05 | 45 | 43 | -1 | SW | 2 | b | 2 | 46 | 39 | x | x | 0.20 | - |
| | Christiansund... | 30.02 | 47 | W | 4 | c | 29.86 | -07 | 44 | 41 | -3 | SW | 3 | r | 3 | 48 | 41 | x | x | 0.16 | - |
| | Skudesnaes... | 30.16 | 47 | WSW | 2 | o | 30.09 | -15 | 48 | 46 | 0 | W | 6 | c | 2 | 48 | 45 | 0 | x | 0.06 | - |
| ICELAND & FAEROE. | Reykjavik... | 29.44 | 46 | SSE | 1 | r | 29.60 | +08 | 40 | x | -4 | 2 | 0 | bc | x | x | x | x | x | - | - |
| | Blönduós... | 29.51 | 46 | SW | 2 | b | 29.71 | +08 | 38 | x | -6 | NE | 2 | o | x | x | x | x | x | - | - |
| | Seydisfjörður... | 29.52 | 46 | E | 4 | m | 29.57 | -07 | 42 | x | +1 | 2 | 0 | m | x | x | x | x | x | - | - |
| | Thorshavn... | 29.78 | 47 | W | 7 | c | 29.84 | -09 | 41 | x | -6 | SW | 7 | r | x | x | x | x | x | - | - |
| BRITISH ISLANDS. | Sumburgh Head... | 29.99 | 48 | W | 3 | c | 30.01 | -08 | 44 | 41 | -5 | W | 4 | c | 4 | 52 | 42 | b, c | x | 0.11 | - |
| | Stornoway... | 30.05 | 47 | W | 5 | r | 30.13 | 00 | 50 | 45 | -2 | WSW | 6 | bc | 5 | 57 | 41 | bc, op, c, bc | 7.8 | 0.15 | - |
| | Castlebay (Barra Id.) | 30.14 | 51 | WNW | 5 | om | 30.21 | +02 | 49 | 45 | -1 | W | 3 | om | 4 | 53 | 44 | c, om, op, b, o | 8.9 | 0.03 | - |
| | Malin Head... | 30.21 | 52 | W | 5 | bm | 30.28 | +03 | 49 | 47 | -1 | W | 4 | bm | 4 | 55 | 42 | bf, m, bc, m | x | - | - |
| | Blacksod Pt.... | 30.32 | 53 | WSW | 5 | cqm | 30.33 | +02 | 50 | 46 | -1 | WSW | 4 | o | 3 | 56 | 45 | cqm, cgy | x | - | - |
| | Valencia... | 30.41 | 54 | WNW | 2 | br | 30.39 | +07 | 50 | 49 | -3 | 2 | 0 | o | 4 | 56 | 44 | c, b, o | 7.6 | - | - |
| | Roche's Point... | 30.36 | 59 | N | 3 | b | 30.40 | +07 | 51 | 49 | -1 | N | 1 | b | 1 | 60 | 44 | f, om, b | x | 0.01 | - |
| | Birr Castle... | 30.34 | 58 | WSW | 3 | b | 30.38 | +08 | 47 | 46 | -3 | WSW | 2 | c | x | 61 | 40 | r, c, b | 4.0 | 0.01 | - |
| | Donaghadee... | 30.26 | 57 | Z | 0 | b | 30.36 | +06 | 50 | 47 | +2 | WSW | 1 | b | 0 | 60 | 41 | cgy, bc, b | x | 0.04 | - |
| | Liverpool Obsy... | 30.30 | 51 | W | 3 | c | 30.38 | +06 | 51 | 48 | -7 | W | 2 | b | 2 | 63 | 48 | bc, c, bf | 3.1 | 0.01 | - |
| | Holyhead... | 30.31 | 51 | N | 1 | edpm | 30.37 | +06 | 53 | 51 | +5 | NW | 1 | b | 0 | 53 | 45 | f, edpm | x | 0.01 | - |
| | Pembroke (St. Ann's Hd.) | 30.33 | 50 | SW | 3 | f | 30.35 | -02 | 54 | 50 | +6 | NE | 2 | b | 3 | 55 | 45 | f, m, f | 0.2 | - | - |
| | Scilly (St. Mary's)... | 30.35 | 53 | WNW | 2 | f | 30.36 | -03 | 52 | 50 | -1 | NE | 2 | bc | 2 | 56 | 49 | c, f | 1.3 | - | - |
| | Jersey (St. Aubins)... | 30.29 | 50 | WSW | 2 | f | 30.32 | -08 | 57 | 52 | +6 | NNE | 4 | bc | 2 | 57 | 48 | f, bc | 2.0 | - | - |
| | Portland Bill... | 30.24 | 55 | SW | 2 | bc | 30.30 | -07 | 56 | 53 | +7 | NE | 3 | c | 3 | 56 | 49 | f, bc | 8.9 | - | - |
| | Dungeness... | 30.27 | 64 | SSW | 1 | bm | 30.33 | -06 | 54 | 50 | +1 | NNE | 3 | o | 2 | 68 | 52 | bf, b, o | 12.5 | - | - |
| | Dover... | 30.27 | 64 | SSW | 1 | bm | 30.33 | -06 | 54 | 50 | +1 | NNE | 3 | o | 2 | 68 | 52 | bf, b, o | 12.5 | - | - |
| | Wick... | 30.01 | 48 | NW | 3 | bc | 30.15 | -02 | 48 | 44 | 0 | NW | 4 | bc | 2 | 52 | 40 | hp, bc | x | 0.03 | - |
| | Nairn... | 30.07 | 58 | W | 3 | bc | 30.19 | 00 | 50 | 44 | -3 | W | 3 | bc | 2 | 61 | 42 | bc, b, r | 8.4 | 0.04 | - |
| | Aberdeen... | 30.11 | 61 | WSW | 3 | bc | 30.23 | -01 | 53 | 45 | 0 | W | 3 | b | 1 | 63 | 46 | o, c, bc | 6.4 | - | - |
| | Leith... | 30.18 | 56 | WSW | 2 | bc | 30.27 | +01 | 52 | 47 | +1 | W | 3 | bc | x | 58 | 45 | or, o, c, bc | x | 0.03 | - |
| | North Shields... | 30.23 | 53 | ENE | 2 | p | 30.30 | +01 | 52 | 48 | -2 | WSW | 2 | b | 2 | 54 | 45 | r, o, p | x | 0.12 | - |
| | Spurn Head... | 30.22 | 56 | WNW | 3 | c | 30.35 | +01 | 54 | 50 | +1 | WNW | 2 | b | 1 | 69 | 49 | c, bm, b | x | - | - |
| | Yarmouth... | 30.23 | 63 | SSE | 2 | bc | 30.34 | -04 | 56 | 53 | -3 | NNE | 3 | bc | 3 | 64 | 49 | bc | 9.2 | - | - |
| | Clacton-on-Sea... | 30.25 | 58 | ESE | 1 | bc | 30.33 | -05 | 59 | 54 | -3 | NE | 3 | bc | 2 | 65 | 53 | bc, bcw | 11.9 | - | - |
| | Nottingham... | 30.25 | 61 | WNW | 2 | bc | 30.35 | 00 | 55 | 52 | -3 | WSW | 1 | bm | x | 70 | 44 | c, bc | 6.1 | - | - |
| | Bath... | 30.30 | 59 | WNW | 4 | bc | 30.34 | -04 | 59 | 52 | +5 | NE | 3 | b | x | 68 | 49 | - | 5.3 | - | - |
| | Oxford... | 30.28 | 60 | W | 2 | b | 30.37 | -03 | 54 | 51 | +1 | NE | 2 | o | x | 70 | 48 | o, b | x | - | - |
| | London (St. James's Park) | 30.24 | 71 | WNW | 1 | b | 30.33 | -05 | 56 | 52 | +1 | NE | 2 | o | x | 73 | 54 | o, b, bc, b, o | 9.9 | - | - |
| GERMANY, & C. | The Scaw (Skagen)... | 30.15 | 49 | W | 4 | c | 30.10 | -11 | 50 | 48 | +1 | W | 4 | o | 1 | 54 | 45 | x | x | - | - |
| | Fanö... | 30.23 | 51 | WSW | 2 | o | 30.21 | -14 | 51 | 49 | +2 | WNW | 2 | c | x | 57 | 48 | x | x | 0.16 | - |
| | Cuxhaven... | 30.30 | 59 | N | 1 | b | 30.22 | -16 | 55 | 53 | 0 | W | 3 | o | x | 61 | 54 | x | x | - | - |
| | The Helder... | 30.25 | 60 | Z | 0 | b | 30.30 | -09 | 53 | 50 | -4 | N | 3 | b | 2 | 66 | 52 | x | x | - | - |
| | Brussels... | x | x | x | x | x | 30.28 | -12 | 62 | 59 | +1 | Z | 0 | b | x | 77 | 54 | x | x | - | - |
| | Berlin... | 30.27 | 64 | Z | 0 | c | 30.19 | -20 | 64 | 62 | +7 | SW | 2 | c | x | 70 | 55 | x | x | - | - |
| | Frankfurt... | 30.22 | 68 | NE | 1 | b | 30.22 | -19 | 63 | 58 | 0 | NE | 1 | c | x | 77 | 55 | x | x | - | - |
| | Munich... | 30.23 | 64 | E | 2 | b | 30.22 | -15 | 63 | 59 | +1 | SW | 4 | c | x | 73 | 55 | x | x | - | - |
| FRANCE. | C. Gris Nez... | 30.25 | 54 | SSW | 1 | c | 30.30 | -08 | 52 | 51 | +5 | NE | 3 | bc | 2 | 63 | 46 | x | x | - | - |
| | La Heve... | 30.30 | 59 | NNE | 3 | b | 30.32 | -10 | 49 | 49 | +1 | Z | 0 | f | 0 | 64 | 48 | x | x | - | - |
| | Brest... | 30.37 | 52 | NNE | 3 | m | 30.35 | -07 | 53 | 52 | +7 | NE | 3 | o | 2 | 66 | 46 | x | x | - | - |
| | Lorient... | ? | 72 | W | 2 | bc | 30.25 | -09 | 53 | 52 | -4 | NNE | 3 | bc | 2 | 73 | 50 | x | x | - | - |
| | Rochefort... | 30.24 | 64 | NNW | 1 | b | 30.23 | -07 | 62 | 62 | -1 | N | 1 | b | x | 79 | 59 | b | x | - | - |
| | Biarritz... | 30.22 | 64 | NE | 3 | b | 30.26 | -04 | 61 | 59 | +2 | SW | 3 | o | 2 | 77 | 57 | x | x | - | - |
| | Paris... | 30.23 | 75 | ENE | 2 | b | 30.28 | -11 | 59 | 58 | +1 | NNW | 2 | o | x | 80 | 58 | x | x | 0.08 | - |
| | Belfort... | 30.16 | 76 | WSW | 4 | c | 30.19 | -15 | 66 | 62 | +5 | WSW | 4 | m | x | 79 | 58 | x | x | - | - |
| SPANISH PENIN. | Lyons... | 30.20 | 77 | SE | 1 | b | 30.26 | -10 | 65 | 59 | +1 | ENE | 1 | b | x | 83 | 55 | x | x | - | - |
| | Nice... | 30.01 | 73 | SW | 2 | b | 30.13 | -17 | 77 | 62 | +4 | Z | 0 | b | 0 | 81 | 64 | x | x | - | - |
| | Perpignan... | 30.23 | 70 | Z | 0 | bc | 30.21 | -13 | 64 | 60 | 0 | WSW | 1 | bc | x | 78 | 54 | x | x | - | - |
| | Sanguinaire... | 30.16 | 71 | Z | 0 | m | 30.11 | -12 | 71 | 64 | +1 | SW | 3 | m | 1 | 77 | 45 | x | x | - | - |
| | Corunna... | 30.26 | 68 | NE | 6 | b | 30.26 | -04 | 61 | 59 | 0 | NNE | 3 | b | 6 | 77 | 55 | x | x | - | - |
| SPANISH PENIN. | Lisbon... | 30.10 | 74 | NNW | 5 | b | 30.09 | -05 | 67 | 62 | -1 | N | 3 | b | x | 82 | 63 | x | x | - | - |
| | Azores (P. Delgada)... | 30.28 | 63 | NNE | 5 | b | 30.30 | +01 | 64 | 58 | +1 | NE | 5 | b | 4 | 70 | 61 | x | x | - | - |
| | „ (Horta)... | 30.34 | 62 | NNE | 4 | b | 30.35 | -01 | 63 | 58 | +3 | NNE | 4 | b | 4 | 68 | 51 | x | x | - | - |

SUPPLEMENTARY CHARTS OF BAROMETER AND WIND

FOR 8 A.M. AND 6 P.M. YESTERDAY

8 A.M. YESTERDAY.

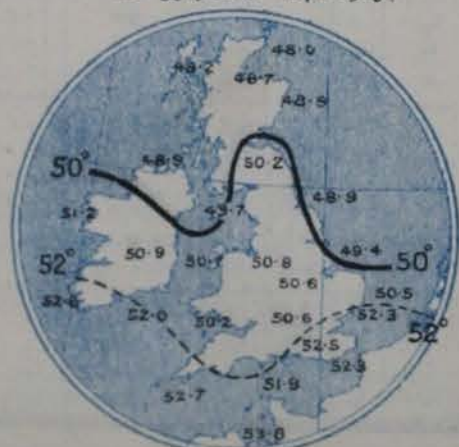


6 P.M. YESTERDAY.



AVERAGES OF TEMPERATURE AT 8 A.M. FOR THE MONTH OF MAY.

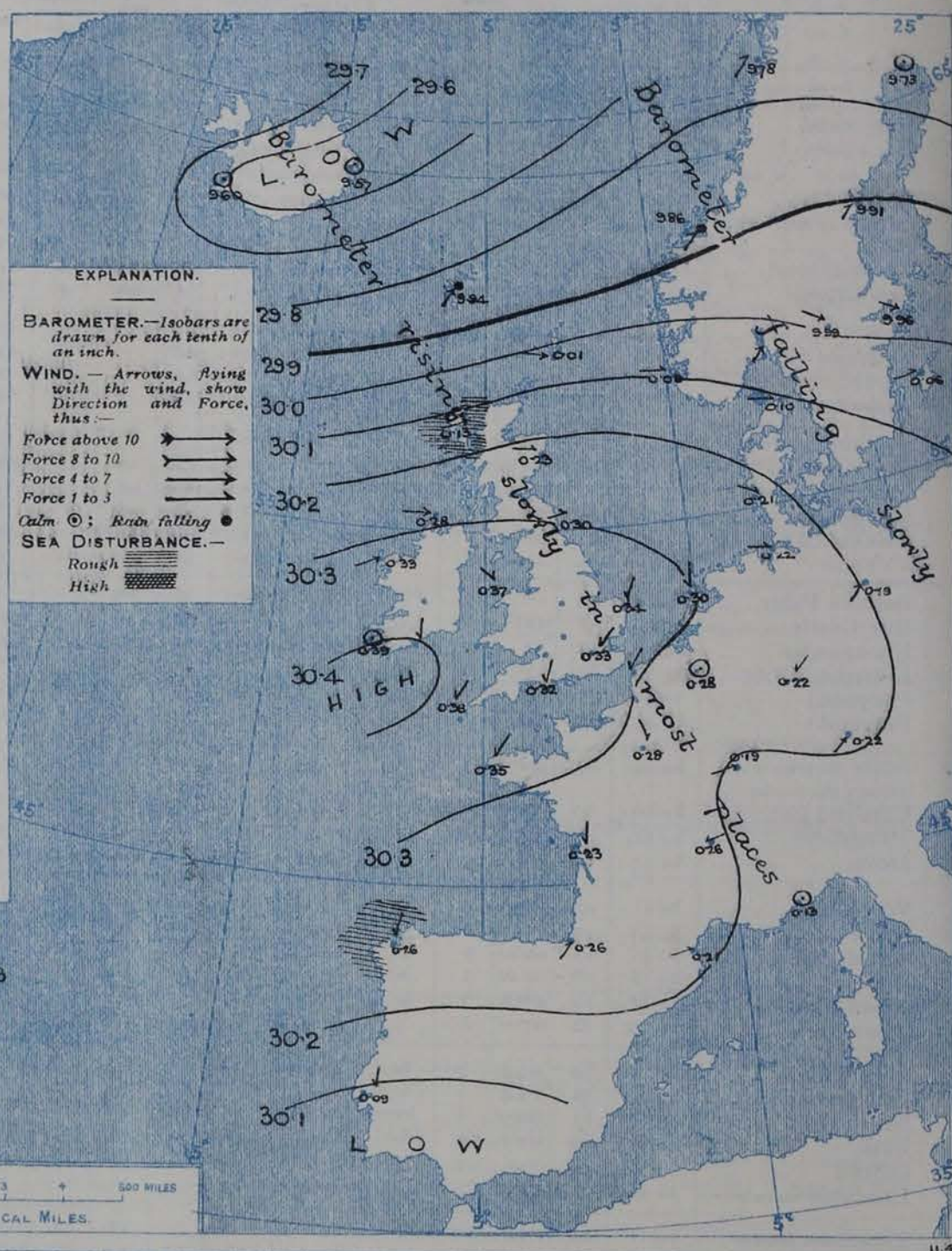
(Derived chiefly from Observations extending over the 35 years—1871-1905.)



Wednesday,

WEATHER

1. BAROMETER, WIND AND SEA AT 8 A.M. TO-DAY.



NOTES ON THE GENERAL SITUATION AT 8 A.M.

The barometer is again rising in most parts of the region under observation, and in a new anticyclone which has appeared off the south of Ireland pressure is up to 30.4 ins. at Rohe's Point. In a shallow depression over Southern Ireland the barometer is below 29.6 ins. The gradient is slight generally.

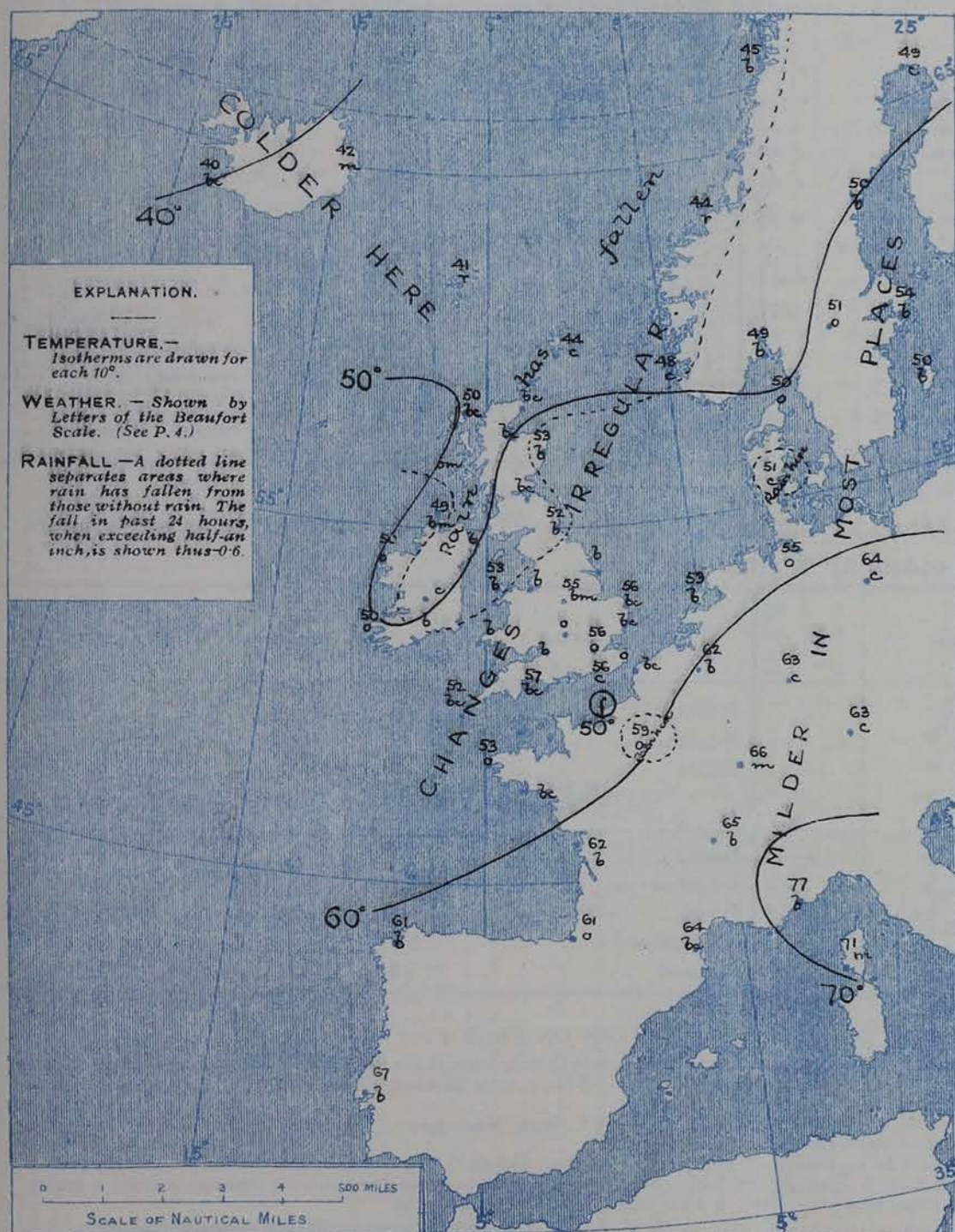
S.W. to W. breezes prevail over the region northward of the 52nd parallel, N.E. breezes to the southward. A strong wind is reported at Stornoway and Skudesnaes, and a high wind in the Faerøe, but over the rest of our area the force is moderate to very light.

The temperature changes are rather irregular. At the home stations the records range from 44° in Shetland to 59° at Bath; in Scandinavia from 44° at Christiansund to 54° at Stockholm; over Western Europe from 49° at Havre to 77° at Riga; in Iceland from 38° to 42°.

As a rule the weather is very fine and clear, but London, Paris and a few other localities report an overcast sky, the atmosphere is foggy at Havre, and rain is falling at Christiansund, in the Faerøe, and in the north of Iceland. The sea is rather rough on the Minch, moderate to very smooth elsewhere.

CHARTS 20th May, 1908.

2. TEMPERATURE AND WEATHER AT 8 A.M. TO-DAY.



NOTES ON YESTERDAY'S WEATHER.

During yesterday temperature rose to 70° or a little above locally in the southeast of England, to 73° in London, but at some western and northern stations the maxima were below 55°. 52° at Wick and in Shetland. Slight rain fell at several northern and western stations, and there was much mist or fog on the southern and western coasts, but in the course of the night the atmosphere became clearer. Aberystwyth and Scarborough report no bright sunshine, and some other localities less than an hour, but in the southeast of England most of the records were 10 hrs and upwards, 14.3 hrs. at Haslemere.

GENERAL INFERENCE FROM THE 8 A.M. OBSERVATIONS.

The new anticyclone in the southwest is likely to advance slowly on a N.E.^{ly} course across the country, and quiet, fine weather conditions are expected to be in the ascendant over the greater part of these Islands during the ensuing 24 hours.

FORECASTS

For the 24 hours commencing at NOON TO-DAY.

For the positions of the DISTRICTS indicated by the numbers 0-11—see map at foot.

- 0 { S.W.^{ly} to W.^{ly} breezes, fresh, or strong locally; generally fair or fine, some showers; temperature rather below normal.
- 1 { light W.^{ly} breezes; generally fair or fine; warm.
- 2 {
- 3 { light variable N.E.^{ly} breezes;
- 4 { cloudy to fine and clear; warm.
- 5 {
- 6 { light S.W.^{ly} to W.^{ly} breezes;
- 7 { generally fair or fine; warm.
- 8 { Same as Nos. 3 to 5.
- 9 { light to moderate S.W.^{ly} to W.^{ly} breezes; generally fair or fine, some local showers; moderate temperature.
- 10 { light variable breezes; generally fair or fine; moderate temperature.
- 11 WESTERN CHANNEL AND BAY { light N.E.^{ly} breezes; sea moderate to smooth; generally fair or fine; moderate temperature.

FORECAST DISTRICTS.

Those portions of the Coasts upon which the Warning Signals are at present flying are indicated thus:—

Signals hoisted yesterday.

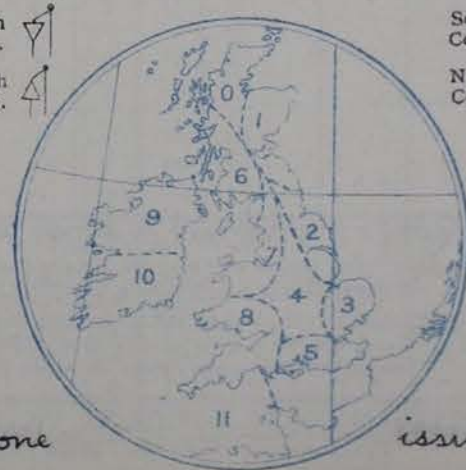
Signals hoisted this morning.

South Cone.

North Cone.

South Cone.

North Cone.



20th May, 1908.

| STATIONS. | TEMPERATURE F. | | Weather. | Sunshine. | Rainfall. | STATIONS. | TEMPERATURE F. | | Weather. | Sunshine. | Rainfall. |
|-----------------------------|----------------|------|----------------|-----------|-----------|-----------------------------|----------------|------|----------------|-----------|-----------|
| | Max. | Min. | | | | | Max. | Min. | | | |
| | ° | ° | | Hrs. | Ins. | | ° | ° | | Hrs. | Ins. |
| Strathpeffer | 63 | 49 | * | 5.2 | 0.02 | Southsea, to 6 p.m.... | 68 | 51 | * | 9.7 | - |
| Stonehaven | * | * | * | 6.3 | - | + Worthing, to 6 p.m. | 65 | 46 | b | 13.2 | - |
| Dublin (City), to 4 p.m.... | 65 | 52 | c, op, bc | * | 0.05 | Brighton, to 6 p.m. | 63 | 48 | * | 12.8 | - |
| Rossall Beach, to 6 p.m.... | 55 | 49 | c, or, c, b | * | 0.10 | + Eastbourne, to 6 p.m. ... | 68 | 46 | * | 11.9 | - |
| Blackpool, to 9 p.m. ... | 56 | 49 | or, c, em | 0.7 | 0.09 | Bexhill-on-Sea, to 9 p.m. | 59 | 48 | f, b | 6.7 | - |
| Southport, to 9 p.m. ... | 60 | 48 | o, p, om | 0.7 | 0.02 | + Hastings | * | * | * | 14.3 | - |
| + Rhyl, to 6 p.m. | 68 | 58 | * | 4.2 | 0.01 | + Folkestone, to 6 p.m. ... | 65 | 45 | b, m, bc, b | 10.3 | - |
| Llandudno, to 9 p.m. ... | 61 | 50 | a, c, cp, c, b | 2.6 | 0.01 | + Ramsgate, to 6 p.m. ... | 67 | 60 | * | 13.1 | - |
| Bettws-y-Coed, to 6 p.m. | 58 | 52 | c, b, bc, c | 2.3 | * | Margate, to 6 p.m. ... | 72 | 55 | b | 13.0 | - |
| Towyn, to 6 p.m. | 56 | 51 | + , o, c, d, o | 0.4 | 0.08 | Lowestoft, to 6 p.m. ... | 64 | 54 | bc, b | 7.7 | - |
| Aberystwyth, to 6 p.m. ... | 55 | 50 | * | 0.0 | - | Skegness to 6 p.m.... | 71 | 57 | c, b, bc | 7.7 | - |
| Plymouth, to 9 p.m. ... | 61 | 51 | om, od, bc, o | 4.6 | 0.01 | Scarborough, to 9 p.m. ... | 66 | 52 | * | 0.0 | - |
| Torquay, to 6 p.m. ... | 58 | 51 | * | 3.5 | - | Harrogate, to 6 p.m. ... | 61 | 49 | o, bc, b, c, o | 1.7 | - |
| + Weymouth, to 6 p.m. ... | 62 | 50 | f, c, b, f | 2.0 | - | Darwen, to 9 p.m. ... | 60 | 46 | bc, om, om, g | 0.5 | 0.14 |
| + Bournemouth, to 6 p.m. | 68 | 52 | o, b, bc | 8.1 | - | Manchester, to 9 p.m. ... | 66 | 52 | bc | 2.2 | - |
| | | | | | | Birmingham, to 9 p.m.... | 68 | 52 | bc, c | 7.4 | - |

TEMPERATURE, WEATHER, and RAINFALL at additional FOREIGN STATIONS, mainly for the 24 hours ended at 8 a.m. yesterday.

| STATIONS. 19 th May, 1908. | TEMPERATURE F. | | WEATHER. | RAIN. — Ins. | STATIONS. 19 th May, 1908. | TEMPERATURE F. | | WEATHER. | RAIN. — Ins. |
|--|----------------|------|----------|--------------------|--|----------------|-------------|-------------|--------------------|
| | Max. | Min. | | | | Max. | Min. | | |
| Flushing | 57 | 50 | b. f. | - | Rome | 84 | 62 | b. b | - |
| Aix-la-Chapelle | 75 | 50 | b. b | - | Naples | 83 | 66 | b. b | - |
| Copenhagen | 63 | 48 | b. b | - | Malta | 75 | 66 | b | - |
| Oxö (Christiansand) | 54 | 46 | b. m | - | Geneva | 1 p.m. 68 | 1 p.m. 6 | 1 p.m. b | Measured 7 a.m. |
| St. Petersburg... .. | 55 | 37 | r. r | 0.16 | Berne | 72 | * | b | - |
| Vienna | 72 | 59 | b. b | - | Lucerne | 72 | * | b | - |
| Buda-Pesth | 75 | 57 | b. b | - | Coire... .. | 68 | * | b | - |
| Hermanstadt | 72 | 50 | o. b. c | - | St. Gotthard | 55 | * | b | - |
| Trieste | 81 | 63 | b. b | - | Lugano | 73 | * | b | - |
| Florence | 79 | 56 | b. b | - | | | | | |

(a) At the British and Irish Stations the readings of the barometer are not corrected for the difference in Gravity between the position of the Station and Latitude 45°. The approximate correction is:—For stations North of Malin Head and North Shields + '03 in., but for Sumburgh Head + '04 in.; for stations south of Malin Head and North Shields + '02 in., but for Scilly and Jersey + '01 in.

(b) The Sunshine for London given in the table is recorded on the Tower of the Wesleyan Training College, Westminster. The Sunshine entered to Dungeness is recorded at Littlestone-on-Sea; that entered to Portland Bill is recorded at Weymouth.

(c) The information relating to weather is indicated by the following letters—b. blue sky; bc. sky half clouded; c. sky three parts clouded; d. drizzling rain; e. wet air without rain falling; f. fog; g. gloomy; h. hail; l. lightning; m. misty (hazy); o. overcast; p. passing showers; q. squally; r. rain; s. snow; t. thunder; u. ugly, threatening; v. visibility, unusual transparency; w. dew; x. hoar frost; z. dust-haze, or smoke.

Received during the 24 hours ended at 9.30 a.m. to-day.

| Hour of Observation. | Position. | | Reading of Barometer. | Wind. | | Weather. | TEMPERATURE. | | | Sea Dis- turb- ance. |
|-------------------------|-----------|-------|-----------------------------|--------|--------|----------|--------------|--------------|------|-------------------------------|
| | Lat. | Long. | | Direc. | Force. | | Air. | | Sea. | |
| | | | | | | | Dry Bulb. | Wet Bulb. | | |
| | o | o | Ins. | | | | o | o | o | |

| 20 th & 21 st May, 1908. | Sunrise G.M.T. | Noon G.M.T. | Sunset G.M.T. |
|--|-------------------|------------------|------------------|
| Yarmouth | 3. 51 3. 50 | 11. 49 11. 49 | 7. 46 7. 48 |
| Greenwich | 4. 4 4. 2 | 11. 56 11. 56 | 7. 48 7. 50 |
| Wick | 3. 38 3. 36 | 12. 8 12. 8 | 8. 39 8. 41 |
| Valencia | 4. 43 4. 41 | 12. 37 12. 37 | 8. 30 8. 31 |

Single Copies (price 1d) may be obtained after 3 p.m. on the day of issue, at the Meteorological Office, and at the Bookstalls of the following terminus Railway Stations:—Victoria, Charing Cross, King's Cross, St. Pancras, Euston.

METEOROLOGICAL OFFICE, 63, VICTORIA STREET, S.W.
(TELEGRAPHIC ADDRESS: WEATHER, LONDON.)

W. N. SHAW, (*Director*).

DAILY WEATHER REPORT OF THE METEOROLOGICAL OFFICE.

Thursday
21st May, 1908

| | | YESTERDAY EVENING. | | | | | THIS MORNING. | | | | | | | | | | PAST 24 HOURS. | | | | |
|-------------------|---------------------------|-------------------------|-----------|--------|------------------|----------|-------------------------|-------------------------|-----------|-----------|-------------------------|--------|------------------|----------|---------------|--|----------------|------|-----------------|-----------|----------|
| | | Barom. | Temp. | Wind. | | | Barometer. | Temperature. | Wind. | | | | | | | | Temp. | | | | |
| STATIONS. | | At 32° Fahr. and M.S.L. | Dry Bulb. | Dirac. | Force (0 to 12). | Weather. | At 32° Fahr. and M.S.L. | Change since Yesterday. | Dry Bulb. | Wet Bulb. | Change since Yesterday. | Dirac. | Force (0 to 12). | Weather. | Sea (0 to 9). | | Max. | Min. | Weather. | Sun-shine | Rainfall |
| | | Ins. | ° | | | | Ins. | Ins. | ° | ° | ° | | | | | | ° | ° | | Hours. | Ins. |
| SCANDINAVIA. | Haparanda... | 29.76 | 38 | S | 2 | o | 29.83 | +10 | 46 | 40 | -3 | S | 2 | b | | | 55 | 36 | | | |
| | Hernösand... | 29.86 | 43 | W | 2 | r | 30.06 | +15 | 47 | 41 | -3 | W | 4 | b | | | 54 | 39 | | | 0.08 |
| | Stockholm... | 29.93 | 43 | WNW | 6 | r | 30.17 | +21 | 51 | 44 | -3 | NW | 4 | b | | | 61 | 46 | | | |
| | Wisby... | 30.01 | 45 | WNW | 4 | b | 30.21 | +15 | 47 | 44 | -3 | NW | 2 | b | | | 57 | 43 | | | |
| | Karlstad... | 30.05 | 52 | WNW | 2 | b | 30.20 | +21 | 49 | 42 | -2 | WNW | 4 | b | | | | | | | 0.04 |
| | Færder (X'ania Fjord) | 30.09 | 52 | WNW | 4 | bc | 30.18 | +17 | 51 | 45 | +2 | SSW | 1 | b | 2 | | 54 | 46 | | | |
| | Bodö... | 29.82 | 43 | WSW | 4 | c | 29.90 | +12 | 44 | 41 | -1 | SW | 4 | b | 2 | | 48 | 39 | | | 0.20 |
| | Christiansund... | 30.01 | 44 | WSW | 6 | o | 30.05 | +19 | 46 | 43 | +2 | WSW | 4 | o | 2 | | 48 | 41 | | | 0.12 |
| | Skudesnaes... | 30.23 | 47 | W | 2 | o | 30.13 | +04 | 47 | 44 | -1 | SE | 4 | c | 2 | | 50 | 43 | 6.0 | | |
| ICELAND & FAEROE. | Reykjavik... | 29.73 | 48 | W | 3 | bc | 30.02 | +42 | 39 | | -1 | WNW | 2 | b | | | | | | | |
| | Blönduós... | 29.80 | 39 | NW | 3 | bc | 30.06 | +35 | 37 | | -1 | 2 | o | c | | | | | | | |
| | Seydisfjörður... | 29.72 | 44 | ESE | 4 | m | 29.94 | +37 | 39 | | -3 | SE | 1 | c | | | | | | | |
| | Thorshavn... | 29.78 | 47 | WSW | 6 | r | 29.76 | -08 | 48 | | +7 | 2 | o | m | | | | | | | |
| BRITISH ISLANDS. | Sumburgh Head | 30.05 | 47 | SW | 3 | o | 29.79 | -22 | 47 | 46 | +3 | S | 2 | o | 4 | | 50 | 43 | bc, oq, opq | 3.8 | 0.01 |
| | Stornoway... | 29.99 | 48 | SSW | 7 | r | 29.69 | -44 | 47 | 45 | -3 | S | 4 | bc | 5 | | 53 | 44 | bc, oq, opq | 4.4 | 0.05 |
| | Castlebay (Barra Id.) | 30.02 | 49 | SW | 5 | om | 29.72 | -49 | 47 | 43 | -2 | W | 3 | bc | 4 | | 50 | 44 | opm, f, or, bc | | 0.09 |
| | Malin Head... | 30.06 | 51 | WNW | 2 | cm | 29.76 | -52 | 45 | 43 | -4 | WSW | 5 | bc, om | 2 | | 56 | 44 | cm, opq | | 0.02 |
| | Blackod Pt... | 30.06 | 51 | WSW | 6 | cq | 29.85 | -48 | 42 | 40 | -8 | WSW | 5 | cq, b | 4 | | 54 | 40 | oq, m, orq, m | | 0.17 |
| | Valencia... | 30.18 | 54 | SW | 3 | bc | 29.97 | -42 | 48 | 43 | -2 | WSW | 4 | b | 5 | | 57 | 47 | c, bc, p | 7.6 | 0.02 |
| | Roche's Point... | 30.21 | 56 | W | 3 | b | 29.98 | -42 | 48 | 45 | -3 | WNW | 3 | bc | 2 | | 59 | 47 | bc, bc, p, bc | | 0.05 |
| | Birr Castle... | 30.14 | 58 | SW | 2 | bc | 29.91 | -47 | 48 | 45 | +1 | SW | 2 | b | | | 59 | 44 | bc, r | 6.6 | 0.03 |
| | Donaghadee... | 30.16 | 54 | SW | 4 | bc | 29.86 | -50 | 48 | 46 | -2 | WSW | 2 | c | 1 | | 57 | 46 | bc, o, c | | |
| | Liverpool Obsy... | 30.19 | 54 | NW | 2 | b | 29.89 | -49 | 52 | 47 | +1 | WSW | 3 | c | 1 | | 58 | 49 | b | 13.5 | |
| | Holyhead... | 30.19 | 53 | SW | 1 | b | 29.89 | -48 | 50 | 49 | -3 | WSW | 3 | c | 2 | | 55 | 46 | bc, b | | |
| | Pembroke (St. Ann's Rd.) | 30.18 | 55 | NW | 2 | bc | 29.93 | -42 | 50 | 49 | -4 | SW | 3 | bcw | 2 | | 59 | 47 | bc | 14.4 | |
| | Scilly (St. Mary's) | 30.22 | 53 | N | 3 | bc | 30.01 | -35 | 51 | 48 | -1 | NW | 2 | c | 2 | | 58 | 49 | b, bc | 8.2 | |
| | Jersey (St. Aubins) | | | | | | | | | | | | | | | | | | | | |
| | Portland Bill... | 30.19 | 54 | ESE | 2 | bc, m | 29.94 | -38 | 54 | 51 | -3 | N | 2 | c | 2 | | 60 | 51 | b, bc, c | 11.1 | |
| | Dungeness... | 30.20 | 53 | ESE | 5 | c | 29.90 | -40 | 55 | 54 | -1 | SE | 2 | bc | 2 | | 59 | 51 | c, b, r | 7.5 | 0.27 |
| | Dover... | 30.25 | 52 | NNE | 3 | c | 29.91 | -42 | 58 | 56 | +4 | SSW | 2 | om | 2 | | 60 | 49 | bc, c, or | 9.5 | 0.09 |
| | Wick... | 30.05 | 48 | W | 3 | c | 29.72 | -43 | 49 | 46 | +1 | S | 3 | o | 3 | | 58 | 42 | | | |
| | Nairn... | 30.07 | 52 | W | 3 | o | 29.71 | -48 | 52 | 50 | +2 | SSW | 3 | o | 1 | | 59 | 48 | bc, c, o, o | 7.2 | |
| | Aberdeen... | 30.10 | 52 | SSW | 4 | c | 29.80 | -43 | 50 | 48 | -3 | SSE | 2 | bc | 2 | | 62 | 43 | bc, c, o, bc | 8.1 | |
| | Leith... | 30.14 | 58 | W | 2 | bc | 29.79 | -48 | 54 | 49 | +2 | SW | 3 | c | | | 61 | 47 | c, bc | | |
| | North Shields... | 30.16 | 55 | ESE | 3 | c | 29.87 | -43 | 51 | 49 | -1 | SSW | 3 | o | 2 | | 60 | 46 | bc, c, r | | 0.01 |
| | Spurn Head... | 30.22 | 52 | ESE | 3 | b | 29.91 | -44 | 52 | 50 | -2 | SE | 2 | o | 2 | | 59 | 50 | bc, c, o | | |
| | Yarmouth... | 30.29 | 53 | E | 3 | bc | 29.92 | -42 | 52 | 50 | -4 | SE | 3 | c | 3 | | 59 | 49 | bc | 14.7 | |
| | Clacton-on-Sea... | 30.27 | 54 | ESE | 4 | b | 29.89 | -44 | 56 | 55 | -3 | SSE | 2 | bc | 1 | | 59 | 52 | bc | 12.1 | |
| | Nottingham... | 30.21 | 63 | SSE | 1 | b | 29.90 | -45 | 53 | 51 | -2 | WNW | 1 | cm | | | 67 | 48 | b | 10.1 | 0.01 |
| | Bath... | 30.17 | 64 | E | 2 | b | 29.93 | -41 | 55 | 49 | -4 | W | 3 | o | | | 65 | 50 | | 5.9 | |
| | Oxford... | 30.19 | 57 | ESE | 3 | o | 29.92 | -45 | 54 | 50 | o | SW | 1 | o | | | 63 | 45 | | | |
| | London (St. James's Park) | 30.23 | 58 | ESE | 4 | oq | 29.91 | -42 | 55 | 52 | -1 | 2 | o | om | | | 63 | 52 | o, bc, c, bc, o | 2.9 | |
| GERMANY, & C. | The Scaw (Skagen) | 30.15 | 46 | WNW | 4 | b | 30.21 | +11 | 47 | 46 | -3 | SSW | 1 | b | o | | 52 | 41 | | | |
| | Faro... | 30.30 | 44 | NW | 2 | b | 30.23 | +02 | 48 | 45 | -3 | E | 4 | bc | | | 54 | 39 | | | |
| | Cuxhaven... | 30.31 | 53 | N | 2 | b | 30.18 | -04 | 53 | 50 | -2 | SE | 3 | b | | | 55 | 48 | | | |
| | The Helder... | 30.20 | 55 | NE | 2 | b | 30.02 | -28 | 55 | 53 | +2 | ESE | 2 | c | | | 57 | 52 | | | |
| | Brussels... | | | | | | 29.98 | -30 | 64 | 60 | +2 | SSE | 1 | c | | | 73 | 53 | | | |
| | Berlin... | 30.19 | 63 | NW | 4 | b | 30.34 | +15 | 57 | 54 | -7 | SE | 3 | b | | | 73 | 50 | | | |
| | Frankfurt... | 30.19 | 64 | NE | 1 | b | 30.11 | -11 | 62 | 58 | -1 | NE | 1 | b | | | 73 | 55 | | | 0.04 |
| | Munich... | 30.21 | 62 | W | 2 | b | 30.14 | -08 | 61 | 58 | -2 | SE | 3 | b | | | 72 | 50 | | | 0.04 |
| FRANCE. | C. Gris Nez... | 30.20 | 52 | E | 4 | c | 29.87 | -43 | 62 | 60 | +10 | S | 2 | o | 2 | | 76 | 50 | | | 0.20 |
| | La Heve... | 30.18 | 64 | NE | 2 | m | 29.98 | -34 | 55 | 54 | +6 | 2 | o | f | 1 | | 70 | 49 | | | |
| | Brest... | 30.20 | 55 | NW | 4 | m | 30.06 | -29 | 52 | 50 | -1 | NNW | 5 | o | 2 | | 72 | 48 | | | |
| | Lorient... | 30.10 | 64 | W | 2 | b | 29.98 | -27 | 55 | 54 | +2 | W | 4 | m | 2 | | 73 | 53 | | | |
| | Rocheport... | 30.12 | 67 | NW | 3 | b | 30.00 | -23 | 64 | 63 | +2 | 2 | o | b | | | 77 | 62 | bc, b | | |
| | Biarritz... | 30.09 | 64 | NNE | 3 | c | 30.08 | -18 | 59 | 59 | -2 | 2 | o | m | 2 | | 68 | 57 | | | |
| | Paris... | 30.16 | 71 | NE | 2 | bc | 29.98 | -30 | 66 | 63 | +7 | S | 2 | b | | | 76 | 59 | | | 0.75 |
| | Belfort... | 30.12 | 71 | ESE | 4 | m | 30.05 | -14 | 64 | 60 | -2 | ESE | 4 | m | | | 80 | 58 | | | |
| SPANISH PENIN. | Lyons... | 30.11 | 78 | N | 1 | bc | 30.08 | -18 | 68 | 62 | +3 | N | 1 | b | | | 84 | 58 | | | |
| | Nice... | 30.08 | 74 | SW | 2 | b | 30.06 | -07 | 74 | 62 | -3 | 2 | o | b | o | | 82 | 64 | | | |
| | Perpignan... | 30.10 | 75 | E | 2 | b | 30.06 | -15 | 66 | 61 | +2 | 2 | o | c | | | 85 | 55 | | | |
| | Sanguinaire... | 30.07 | 72 | W | 1 | bc | 30.03 | -08 | 77 | 70 | +6 | W | 1 | m | 1 | | 79 | ? | | | |
| SPANISH PENIN. | Corunna... | 30.26 | 61 | NNE | 1 | bc | 30.16 | -10 | 56 | 54 | -5 | N | 5 | f | 6 | | 63 | 52 | | | |
| | Lisbon... | 29.98 | 73 | NNW | 5 | b | 29.94 | -15 | 73 | 62 | +6 | NNE | 4 | b | | | 82 | 66 | | | |
| | Azores (P. Delgada)... | 30.35 | 61 | SW | 6 | b | 30.38 | +08 | 61 | 57 | -3 | NE | 4 | o | 4 | | 68 | 59 | | | |
| | „ (Horta)... | 30.43 | 62 | NE | 5 | b | 30.45 | +10 | 62 | 58 | -1 | NE | 4 | b | 5 | | 68 | 61 | | | |

SUPPLEMENTARY CHARTS
OF
BAROMETER AND WIND
FOR 8 A.M. AND 6 P.M. YESTERDAY

8 A.M. YESTERDAY



6 P.M. YESTERDAY



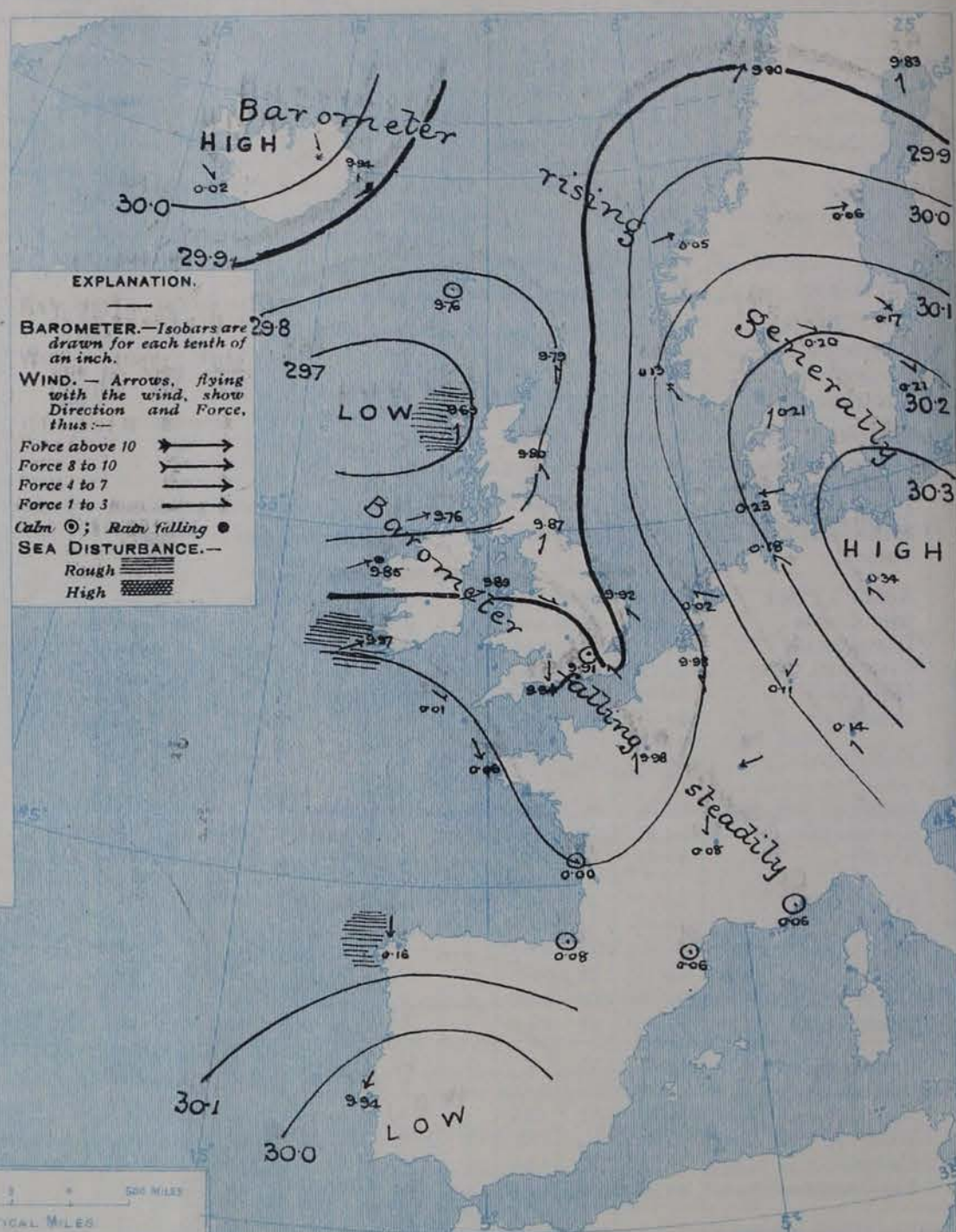
AVERAGES OF TEMPERATURE AT 8 A.M.
FOR THE MONTH OF MAY.

(Derived chiefly from Observations extending over
the 35 years—1871-1905.)



Thursday, WEATHER

1. BAROMETER, WIND AND SEA AT 8 A.M. TO-DAY



NOTES ON THE GENERAL SITUATION AT 8 A.M.

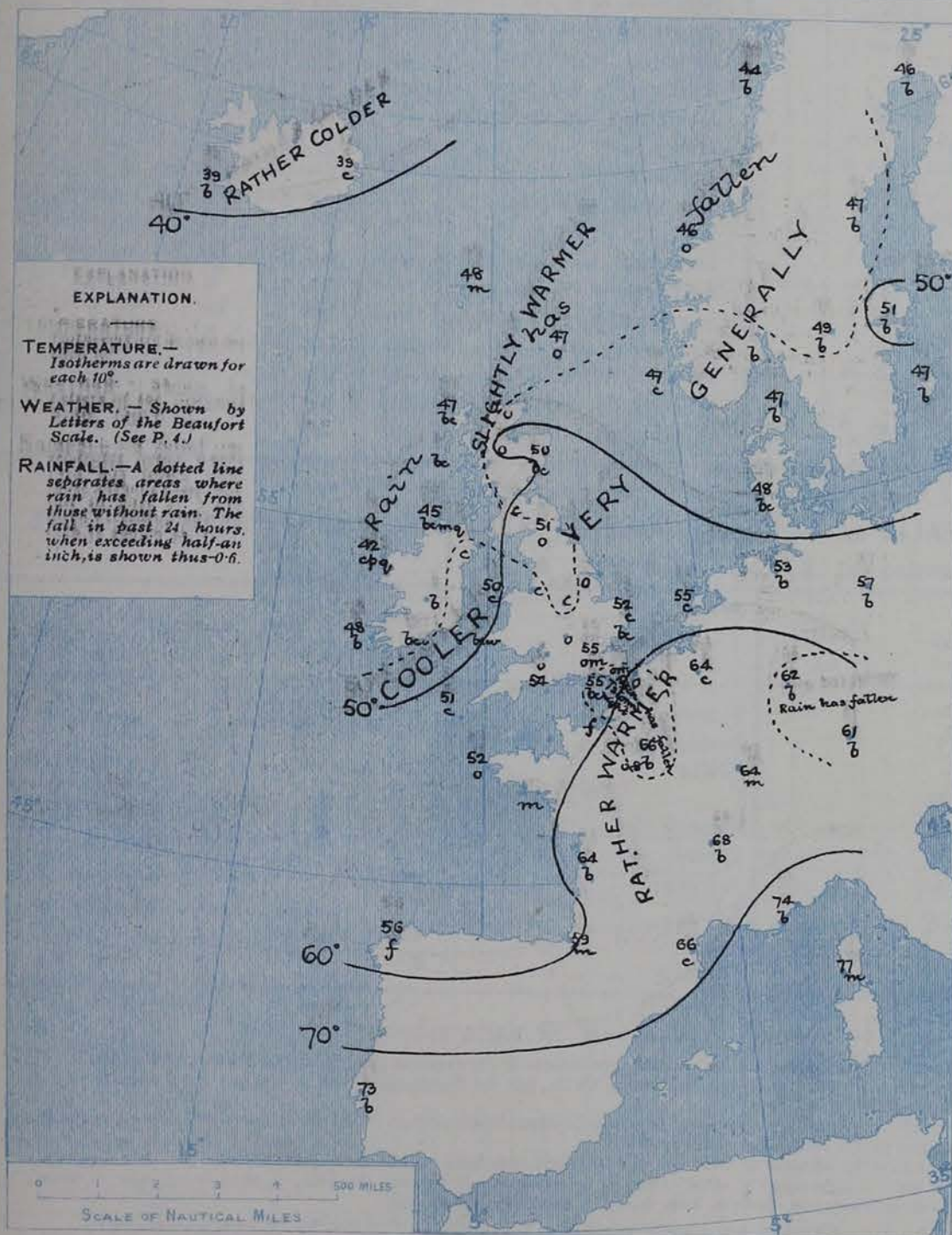
The distribution of pressure has undergone considerable changes. Yesterday's anticyclone has passed on to the Baltic, where the barometer is now above 30.3 ins, and a depression, with pressure below 29.7 ins, has appeared off our northwestern coast, while a new high pressure system is spreading from Greenland to Iceland, where the barometer is rising decidedly, and is already above 30 ins. At the Azores pressure has increased above 30.4 ins. The gradient is everywhere slight.

The winds vary greatly in direction, and only a few places report so much as a moderate breeze. Temperature has increased rather decidedly in the northeast of France, fallen in most other regions. At the home stations the values range from 42° at Blacksod Point, and 45° at Malin Head to 56° at Clacton-on-Sea, and 58° at Dover; in Scandinavia from 44° at Bodø to 51° at Stockholm and Christiania; over Western Europe from 52° at Brest to 74° at Nice; and in Iceland from 32° to 39°. Fair to very fine, clear weather prevails over nearly the whole of the region under observation, but fog is again reported at Harre, rain showers at Blacksod Point, and snow in the northeast of Iceland. The sea is rather rough in the Hinch and off Valencia, mostly slight to very smooth elsewhere.

CHARTS

21st May, 1908.

2. TEMPERATURE AND WEATHER AT 8 A.M. TO-DAY.



NOTES ON YESTERDAY'S WEATHER

The highest temperature registered yesterday was 67° at Nottingham and Weymouth; in numerous instances the maxima were below 60°, and at Barra and Sumburgh Head only 50°. Slight rain has fallen in various neighbourhoods, and in the night a thunderstorm passed over Dungeness. London had only 2.9 hours of bright sunshine, and Stornoway 3.8 hours, but generally the records were large, 10 hours or more, 14 hours at Southport, 14.4 hours at Pembroke and Skegness, and 14.7 hours at Lowestoft and Yarmouth.

GENERAL INFERENCE FROM THE 8 A.M. OBSERVATIONS.

As there is a general and considerable increase of pressure from Iceland to Scandinavia and down to the Baltic, the depression off our north-western coasts will probably be transferred southward across the British Isles, occasioning close and changeable weather with some rain and thunder in many localities.

FORECASTS

For the 24 hours commencing at NOON TO-DAY.

For the positions of the DISTRICTS indicated by the numbers 0-11—see map at foot.

0 Light to moderate S. & to E. breezes; becoming less settled, some rain later; cool to moderate temperature.

2 Light and very variable breezes; fine at first, then less settled, oppressive, some rain and thunder; warm.

6 Light W. & to Variable breezes; fine at first, then less settled, some rain and thunder; cool to moderate temperature.

8 Light variable N.W. breezes; generally fair or fine, local showers and thunder later; moderate temperature.

9 Fresh to light W. & to variable breezes; changeable, some showers; cool.

10 Same as No. 8.

II WESTERN CHANNEL AND BAY

N.W. & to N. breezes, light to moderate; sea smooth to moderate; generally fair or fine; warmer.

FORECAST DISTRICTS.

Those portions of the Coasts upon which the Warning Signals are at present flying are indicated thus:—

Signals hoisted yesterday.

Signals hoisted this morning.

South Cone.

South Cone.

North Cone.

North Cone.



None

issued.

21st May, 1908.

| STATIONS. | TEMPERATURE F. | | Weather. | Sunshine. | Rainfall. | STATIONS. | TEMPERATURE F. | | Weather. | Sunshine. | Rainfall. |
|-----------------------------|----------------|------|-------------|-----------|-----------|-----------------------------|----------------|------|-----------------|-----------|-----------|
| | Max. | Min. | | | | | Max. | Min. | | | |
| | ° | ° | | Hrs. | Ins. | | ° | ° | | Hrs. | Ins. |
| Strathpeffer | 63 | 44 | * | 7.4 | - | Southsea, to 6 p.m.... | 64 | 53 | * | 10.5 | - |
| Stonehaven | * | * | * | 10.3 | - | + Worthing, to 6 p.m. | 63 | 54 | c, bc | 8.4 | - |
| Dublin (City), to 4 p.m.... | 60 | 45 | c, b, c, bc | * | - | + Brighton, to 6 p.m. | 66 | 54 | * | 8.3 | - |
| Rossall Beach, to 6 p.m.... | 55 | 47 | c, b | * | - | + Eastbourne, to 6 p.m. ... | 61 | 54 | * | 8.4 | - |
| Blackpool, to 9 p.m. ... | 56 | 47 | b, bc, c | 13.4 | - | Bexhill-on-Sea, to 9 p.m. | 63 | 49 | b, v | 9.2 | - |
| Southport, to 9 p.m. ... | 58 | 45 | c, b, c | 14.0 | - | + Hastings | * | * | * | 10.5 | * |
| + Rhyl, to 6 p.m. | 64 | 50 | * | 13.2 | - | + Folkestone, to 6 p.m. ... | 65 | 52 | b, bc, b, c, bc | 9.5 | - |
| Llandudno, to 9 p.m. ... | 57 | 46 | b, bc, c | 12.8 | - | + Ramsgate, to 6 p.m. ... | 62 | 54 | * | 10.6 | - |
| Bettws-y-Coed, to 6 p.m. | 62 | 42 | b | 10.0 | * | Margate, to 6 p.m. ... | 59 | 52 | b | 10.5 | - |
| Towyn, to 6 p.m. | 61 | 44 | p, b | 10.4 | 0.01 | Lowestoft, to 6 p.m. ... | 60 | 48 | b | 14.7 | - |
| Aberystwyth, to 6 p.m.... | 56 | 51 | * | 10.5 | - | Skegness to 6 p.m.... | 58 | 52 | b | 14.4 | - |
| Plymouth, to 9 p.m. ... | 63 | 50 | a, c, b, o | 7.2 | - | Scarborough, to 9 p.m. ... | 61 | 45 | bc | 12.5 | - |
| Torquay, to 6 p.m. ... | 64 | 50 | * | 6.2 | - | Harrogate, to 6 p.m. ... | 63 | 42 | bc, b, bc, c | 11.9 | - |
| + Weymouth, to 6 p.m. ... | 67 | 50 | b, c | 11.1 | - | Darwen, to 9 p.m. ... | 61 | 42 | bc, a, cmw. | 10.4 | - |
| + Bournemouth, to 6 p.m. | 65 | 49 | b, bc | 11.5 | - | Manchester, to 9 p.m. ... | 64 | 47 | c, b, bc | 8.0 | - |
| | | | | | | Birmingham, to 9 p.m.... | 66 | 45 | c, bc, o | 8.4 | - |

TEMPERATURE, WEATHER, and RAINFALL at additional FOREIGN STATIONS, mainly for the 24 hours ended at 8 a.m. yesterday.

| STATIONS. 20 th May, 1908. | TEMPERATURE F. | | WEATHER. | RAIN. — Ins. | STATIONS. 20 th May, 1908. | TEMPERATURE F. | | WEATHER. | RAIN. — Ins. |
|--|----------------|------|----------|--------------------|--|----------------|--------|----------|--------------------|
| | Max. | Min. | | | | Max. | Min. | | |
| Flushing | 72 | 52 | o. c | - | Rome | 82 | 59 | b. b | - |
| Aix-la-Chapelle | 75 | 54 | b. b | - | Naples | 85 | 66 | b. b | - |
| Copenhagen | 63 | 52 | c. o | - | Malta | 73 | 65 | b | - |
| Oslo (Christiansand) | 52 | 46 | c. bc | - | Geneva | 73 | 1 p.m. | 1 p.m. | Measured 7 a.m. |
| St. Petersburg | 52 | 45 | o. bc | 0.12 | Berne | 77 | * | b. | - |
| Vienna | 73 | 57 | b. b | - | Lucerne | 75 | * | b. | - |
| Buda-Pesth | 72 | 59 | b. b | - | Coire | 77 | * | b. | - |
| Hermanstadt | 72 | 59 | b. o | - | St. Gothard | 54 | * | b. | - |
| Trieste | 82 | 64 | b. b | - | Lugano | 81 | * | b. | - |
| Florence | 87 | 60 | b. b | - | | | | | |

(a) At the British and Irish Stations the readings of the barometer are not corrected for the difference in Gravity between the position of the Station and Latitude 45°. The approximate correction is:—For stations North of Malin Head and North Shields + '03 in., but for Sumburgh Head + '04 in.; for stations south of Malin Head and North Shields + '02 in., but for Scilly and Jersey + '01 in.

(b) The Sunshine for London given in the table is recorded on the Tower of the Wesleyan Training College, Westminster. The Sunshine entered to Dungeness is recorded at Littlestone-on-Sea; that entered to Portland Bill is recorded at Weymouth.

(c) The information relating to weather is indicated by the following letters:—b. blue sky; bc. sky half clouded; c. sky three parts clouded; d. drizzling rain; e. wet air without rain falling; f. fog; g. gloomy; h. hail; l. lightning; m. misty (hazy); o. overcast; p. passing showers; q. squally; r. rain; s. snow; t. thunder; u. ugly, threatening; v. visibility, unusual transparency; w. dew; x. hoar frost; z. dust-haze, or smoke.

Received during the 24 hours ended at 9.30 a.m. to-day.

[illegible]

| 21 st & 22 nd May 1908. | Sunrise G.M.T | Noon G.M.T. | Sunset G.M.T. |
|---|------------------|----------------|------------------|
| Yarmouth | 3 50 3 49 | 11 49 11 49 | 7 48 7 49 |
| Greenwich | 4 2 4 1 | 11 56 11 56 | 7 50 7 51 |
| Wick | 3 36 3 34 | 12 8 12 8 | 8 41 8 43 |
| Valencia | 4 41 4 40 | 12 37 12 37 | 8 22 8 24 |

Single Copies (price 1d) may be obtained after 3 p.m. on the day of issue, at the Meteorological Office, and at the Bookstalls of the following terminus Railway Stations:—Victoria, Charing Cross, King's Cross, St. Pancras, Euston.

METEOROLOGICAL OFFICE, 63, VICTORIA STREET, S.W.
(TELEGRAPHIC ADDRESS: WEATHER, LONDON.)

W. N. SHAW, (*Director*).

DAILY WEATHER REPORT OF THE METEOROLOGICAL OFFICE.

Friday,
22nd May, 1908

| | | YESTERDAY EVENING | | | | | THIS MORNING. | | | | | | | | | | PAST 24 HOURS. | | | | |
|-------------------|---------------------------|-------------------------|-----------|-------|------------------|----------|-------------------------|-------------------------|-----------|-----------|-------------------------|------|------------------|----------|---------------|--|----------------|------|------------------------|-----------|--------------|
| STATIONS. | | Barom. | Temp. | Wind. | | | Barometer. | Temperature. | | Wind. | | | | | | | Temp. | | | | |
| | | At 32° Fahr. and M.S.L. | Dry Bulb. | Dir. | Force (0 to 12). | Weather. | At 32° Fahr. and M.S.L. | Change since Yesterday. | Dry Bulb. | Wet Bulb. | Change since Yesterday. | Dir. | Force (0 to 12). | Weather. | Sea (0 to 9). | | Max. | Min. | Weather. | Sun-shine | Rainfall |
| SCANDINAVIA. | | Ins. | ° | | | | Ins. | Ins. | ° | ° | ° | | | | | | ° | ° | | Hours. | Ins. |
| | Haparanda... | 29.92 | 38 | SW | 2 | C | 30.02 | +19 | 48 | 41 | +2 | SSW | 2 | b | x | | 54 | 36 | | x | - |
| | Hernösand... | 30.07 | 45 | 2 | 0 | b | 30.06 | 00 | 42 | 41 | -5 | 2 | 0 | c | x | | 61 | 39 | | x | - |
| | Stockholm... | 30.06 | 48 | SSW | 2 | b | 30.03 | -14 | 55 | 46 | +4 | SSE | 4 | bc | x | | 61 | 41 | | x | - |
| | Wisby... | 30.17 | 45 | NW | 4 | b | 30.06 | -15 | 58 | 54 | +11 | SSE | 4 | b | x | | 58 | 43 | | x | - |
| | Karlstad... | 30.05 | 53 | 2 | 0 | b | 29.83 | -27 | 50 | 46 | +1 | ESE | 6 | r | x | | x | x | | x | - |
| | Færder (X'ania Fjord) | 30.02 | 48 | SE | 1 | o | 29.70 | -48 | 48 | 46 | -3 | ENE | 2 | r | x | | 52 | 46 | | x | - |
| | Bodö... | 29.98 | 45 | 2 | 0 | c | 29.89 | -01 | 48 | 44 | +4 | E | 4 | c | 2 | | 48 | 39 | | x | - |
| | Christiansund... | 29.98 | 47 | NE | 1 | c | 29.52 | -53 | 54 | 46 | +8 | E | 1 | c | 2 | | 54 | 43 | | x | - |
| | Skudesnaes... | 29.82 | 51 | SE | 4 | o | 29.73 | -40 | 48 | 47 | +1 | S | 6 | o | 2 | | 52 | 45 | | x | 0.04 0.16 |
| ICELAND & FAEROE. | | | | | | | | | | | | | | | | | | | | | |
| | Reykjavik... | 30.00 | 46 | W | 2 | b | 29.69 | -33 | 45 | x | +6 | ESE | 5 | o | x | | x | x | | x | x |
| | Blönduós... | 30.01 | 45 | 2 | 0 | b | 29.73 | -33 | 43 | x | +6 | 5 | 3 | o | x | | x | x | | x | x |
| | Seydisfjord... | 29.99 | 53 | NE | 4 | b | 29.82 | -12 | 35 | x | -4 | 2 | 0 | m | x | | x | x | | x | x |
| | Thorshavn... | 29.79 | 44 | ENE | 2 | r | 29.74 | -02 | 41 | x | -7 | N | 6 | bc | x | | x | x | | x | x |
| BRITISH ISLANDS. | | | | | | | | | | | | | | | | | | | | | |
| | Sumburgh Head | 29.66 | 46 | SE | 2 | m | 29.38 | -41 | 42 | 41 | -5 | N | 3 | r | 4 | | 51 | 40 | o, m chp, b, op, cq | x | 0.46 |
| | Stornoway... | 29.68 | 48 | N | 2 | c | 29.67 | -02 | 48 | 45 | +1 | NNW | 5 | cq | 4 | | 52 | 41 | bc, op | 7.6 | 0.12 |
| | Castlebay (Barra Id.) | 29.65 | 48 | SE | 2 | b | 29.74 | +02 | 47 | 45 | 0 | NW | 3 | op | 3 | | 49 | 43 | bc, op | 13.7 | - |
| | Malin Head... | 29.54 | 52 | N | 1 | cqpm | 29.75 | -01 | 47 | 45 | +2 | WNW | 4 | bcqpm | 4 | | 54 | 41 | op, r, hq, bcq | x | 0.19 |
| | Blacksod Pt. ... | 29.55 | 50 | W | 6 | cq | 29.88 | +03 | 50 | 47 | +8 | NW | 5 | cq | 4 | | 51 | 40 | cq, c, qm | x | 0.26 |
| | Valencia... | 29.85 | 49 | W | 5 | op | 29.97 | 00 | 49 | 47 | +1 | NW | 3 | op | 4 | | 51 | 45 | c, bc, h, b, c | 6.3 | 0.25 |
| | Roche's Point... | 29.83 | 48 | NW | 3 | rshp | 29.90 | -08 | 51 | 47 | +3 | NW | 4 | bc | 3 | | 54 | 45 | bc, chq, bc | x | 0.03 |
| | Birr Castle... | 29.68 | 47 | WSW | 5 | r | 29.88 | -03 | 49 | 46 | +1 | NW | 4 | b | x | | 53 | 41 | crhp | 8.7 | 0.17 |
| | Donaghadee... | 29.66 | 47 | SW | 3 | cqhp | 29.75 | -11 | 47 | 44 | -1 | NE | 5 | bcqhp | 4 | | 57 | 43 | bcq, o, q | x | 0.20 |
| | Liverpool Obsy... | 29.75 | 50 | SW | 2 | b | 29.64 | -25 | 45 | 44 | -7 | SW | 2 | r | 2 | | 55 | 42 | bc, p, bc, p | 6.2 | 0.10 |
| | Holyhead... | 29.72 | 49 | SW | 5 | b | 29.67 | -22 | 45 | 43 | -5 | N | 6 | c | 5 | | 56 | 43 | c, p, b | x | 0.16 |
| | Pembroke (St. Ann's Hd.) | 29.80 | 47 | WSW | 6 | b | 29.76 | -17 | 46 | 43 | -4 | WNW | 6 | cq | 5 | | 52 | 43 | bc, c, bcq | 8.1 | 0.05 |
| | Scilly (St. Mary's) | 29.99 | 52 | WNW | 4 | c | 29.93 | -08 | 51 | 47 | 0 | WNW | 5 | c | 4 | | 56 | 48 | c | 9.2 | - |
| | Jersey (St. Aubins) | 29.85 | 53 | WNW | 5 | bc | 29.79 | -15 | 50 | 48 | -4 | WSW | 6 | bcq | 5 | | 55 | 48 | bc | 7.6 | 0.01 |
| | Portland Bill... | 29.77 | 52 | SW | 4 | r | 29.83 | -07 | 51 | 49 | -4 | SW | 5 | o | 4 | | 58 | 46 | m, r | 7.0 | 0.06 |
| | Dungeness... | 29.76 | 56 | SW | 3 | p | 29.84 | -07 | 49 | 47 | -9 | SSW | 3 | o | 4 | | 65 | 41 | o, b, op, c | 9.3 | 0.02 |
| | Wick... | 29.65 | 48 | N | 2 | bc | 29.53 | -19 | 46 | 45 | -3 | N | 2 | p | 3 | | 53 | 42 | - | x | 0.25 |
| | Nairn... | 29.63 | 47 | ESE | 2 | o | 29.61 | -10 | 45 | 42 | -7 | W | 3 | o | 1 | | 56 | 37 | cq, b, c, r | 3.2 | 0.13 |
| | Aberdeen... | 29.64 | 47 | NNW | 1 | o | 29.62 | -18 | 50 | 45 | 0 | W | 3 | b | 2 | | 56 | 40 | bc, c, op, r | 6.0 | 0.32 |
| | Leith... | 29.65 | 52 | W | 2 | o | 29.67 | -12 | 48 | 45 | -6 | WNW | 2 | bc | x | | 55 | 39 | c, o, bc | x | - |
| | North Shields... | 29.68 | 52 | W | 3 | c | 29.66 | -21 | 46 | 43 | -5 | WSW | 2 | c | 2 | | 59 | 39 | c, p | x | - |
| | Spurn Head... | 29.70 | 54 | S | 1 | b | 29.71 | -20 | 50 | 46 | -2 | S | 3 | c | 2 | | 58 | 46 | bc, c, b, bc | x | - |
| | Yarmouth... | 29.73 | 55 | NNE | 2 | cm | 29.80 | -12 | 55 | 52 | +3 | SW | 3 | bcm | 3 | | 61 | 43 | bc, cm | 6.0 | - |
| | Clacton-on-Sea... | 29.73 | 63 | WNW | 2 | o | 29.81 | -08 | 54 | 49 | -2 | SW | 4 | bc | 3 | | 67 | 44 | bc, c, cm | 7.9 | - |
| | Nottingham... | 29.73 | 54 | W | 2 | c | 29.67 | -23 | 49 | 47 | -4 | SW | 2 | cp | x | | 63 | 39 | b, c | 4.0 | - |
| | Bath... | 29.83 | 53 | W | 6 | b | 29.75 | -18 | 48 | 45 | -7 | SW | 7 | b | x | | 60 | 44 | - | 8.0 | 0.01 |
| | Oxford... | 29.82 | 49 | WSW | 5 | b | 29.75 | -17 | 51 | 47 | -3 | SSW | 5 | c | x | | 61 | 41 | o, b | x | - |
| | London (St. James's Park) | 29.77 | 60 | W | 4 | b | 29.78 | -13 | 52 | 47 | -3 | SW | 5 | bcq | x | | 68 | 44 | o, bc, o, o, b | 7.7 | - |
| GERMANY, & C. | | | | | | | | | | | | | | | | | | | | | |
| | The Scaw (Skagen) | 29.95 | 50 | SE | 2 | o | 29.67 | -54 | 50 | 48 | +3 | SSE | 5 | m | 1 | | 59 | 46 | x | x | - |
| | Fanö... | 29.77 | 55 | SE | 4 | b | 29.70 | -53 | 55 | 54 | +7 | S | 3 | bc | x | | 63 | 46 | x | x | - |
| | Cuxhaven... | 29.84 | 60 | E | 3 | o | 29.77 | -41 | 59 | 58 | +6 | SW | 2 | o | x | | 66 | 53 | o, r, r | x | 0.51 |
| | The Helder... | 29.75 | 62 | SW | 1 | c | 29.84 | -18 | 51 | 47 | -4 | W | 2 | o | 1 | | 70 | 50 | x | x | 0.16 |
| | Brussels... | x | x | x | x | x | 29.93 | -05 | 46 | 39 | -18 | W | 1 | r | x | | 80 | 46 | x | x | 1.22 |
| | Berlin... | 29.97 | 68 | SE | 3 | c | 29.85 | -49 | 64 | 61 | +7 | SE | 3 | bc | x | | 75 | 57 | x | x | 0.35 |
| | Frankfurt... | 29.87 | 61 | SE | 1 | o | 29.91 | -20 | 64 | 60 | +2 | SE | 1 | c | x | | 82 | 54 | x | x | 0.99 |
| | Munich... | 29.94 | 68 | SE | 3 | bc | 29.90 | -24 | 69 | 63 | +8 | 2 | 0 | b | x | | 77 | 55 | x | x | - |
| FRANCE. | | | | | | | | | | | | | | | | | | | | | |
| | C. Gris Nez... | 29.78 | 57 | SSW | 3 | o | 29.84 | -03 | 49 | 49 | -13 | WNW | 4 | bc | 3 | | 64 | 46 | x | x | 0.28 |
| | La Heve... | ? | 50 | N | 4 | o | 29.95 | -03 | 48 | 48 | -7 | WSW | 5 | o | 4 | | 66 | 46 | x | x | 0.08 |
| | Brest... | 30.04 | 51 | NW | 4 | c | 30.03 | -03 | 52 | 49 | 0 | W | 5 | bc | 3 | | 55 | 48 | x | x | - |
| | Lorient... | 29.97 | 55 | NW | 5 | bc | 30.02 | +04 | 52 | 48 | -3 | WNW | 5 | bc | 4 | | 63 | 48 | x | x | - |
| | Rochefort... | 29.95 | 62 | WNW | 4 | o | 30.08 | +08 | 52 | 49 | -12 | N | 4 | o | x | | 77 | 48 | c, o | x | 0.32 |
| | Biarritz... | 30.04 | 60 | SW | 4 | f | 30.12 | +04 | 51 | 50 | -8 | NNW | 4 | r | 4 | | 68 | 48 | x | x | 0.24 |
| | Paris... | 29.81 | 66 | SE | 2 | r | 29.99 | +01 | 48 | 47 | -18 | 2 | 0 | o | x | | 83 | 46 | x | x | 0.51 |
| | Belfort... | 29.83 | 79 | WSW | 4 | m | 29.81 | -24 | 68 | ? | +4 | ENE | 2 | m | x | | 83 | 60 | x | x | - |
| | Lyons... | 29.87 | 79 | SSW | 3 | c | 29.72 | -36 | 66 | 58 | -2 | 2 | 0 | b | x | | 88 | 58 | x | x | - |
| | Nice... | 30.00 | 71 | 2 | 0 | b | 29.88 | -18 | 74 | 60 | 0 | E | 3 | bc | 2 | | 82 | 63 | x | x | - |
| | Perpignan... | 29.93 | 68 | E | 2 | bc | 29.90 | -16 | 66 | 59 | 0 | NW | 2 | o | x | | 76 | 57 | x | x | - |
| | Sanguinaire... | 29.98 | 76 | N | 2 | b | 29.92 | -11 | 73 | 67 | -4 | SW | 2 | o | 2 | | 81 | 55 | x | x | - |
| SPANISH PENIN. | | | | | | | | | | | | | | | | | | | | | |
| | Corunna... | 30.23 | 54 | N | 5 | o | 30.27 | +11 | 54 | 50 | -2 | N | 3 | c | 6 | | 57 | 48 | x | x | - |
| | Lisbon... | 29.93 | 60 | NNW | 4 | b | 29.95 | +01 | 59 | 53 | -14 | WNW | 5 | b | x | | 82 | 54 | x | x | - |
| | Azores (P. Delgada)... | 30.44 | 59 | NE | 4 | b | 30.43 | +05 | 57 | 54 | -4 | NE | 4 | r | 3 | | 66 | 55 | x | x | - |
| | " (Horta)... | 30.49 | 61 | NE | 4 | c | 30.48 | +03 | 59 | 56 | -3 | NE | 3 | o | 3 | | 66 | 59 | x | x | - |

SUPPLEMENTARY CHARTS OF BAROMETER AND WIND

FOR 8 A.M. AND 6 P.M. YESTERDAY

8 A.M. YESTERDAY



6 P.M. YESTERDAY



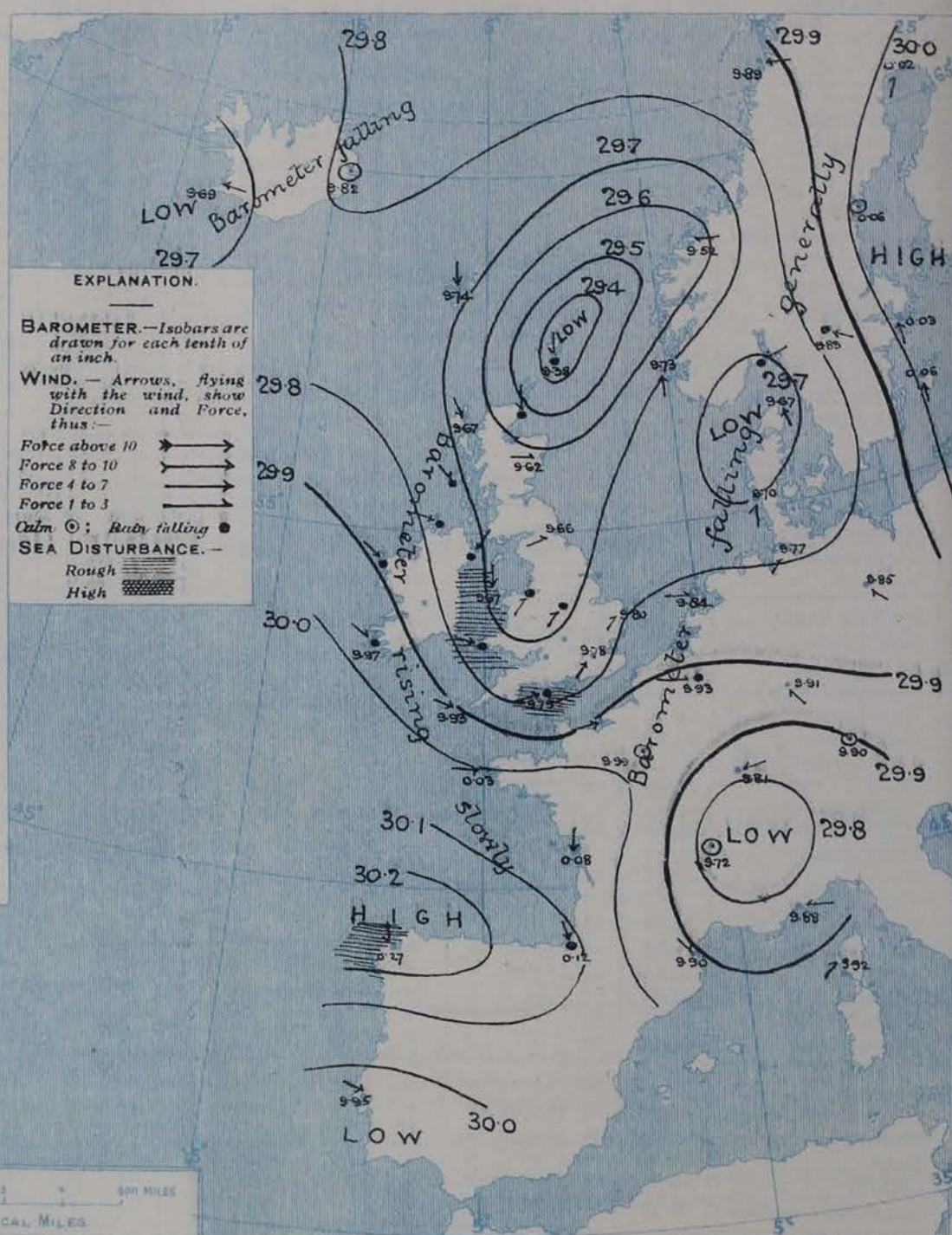
AVERAGES OF TEMPERATURE AT 8 A.M.
FOR THE TWO-MONTHLY PERIOD
MAY - JUNE.
(Derived chiefly from Observations extending over
the 35 years—1871-1905.)



Friday,

WEATHER

1. BAROMETER, WIND AND SEA AT 8 A.M. TO-DAY.



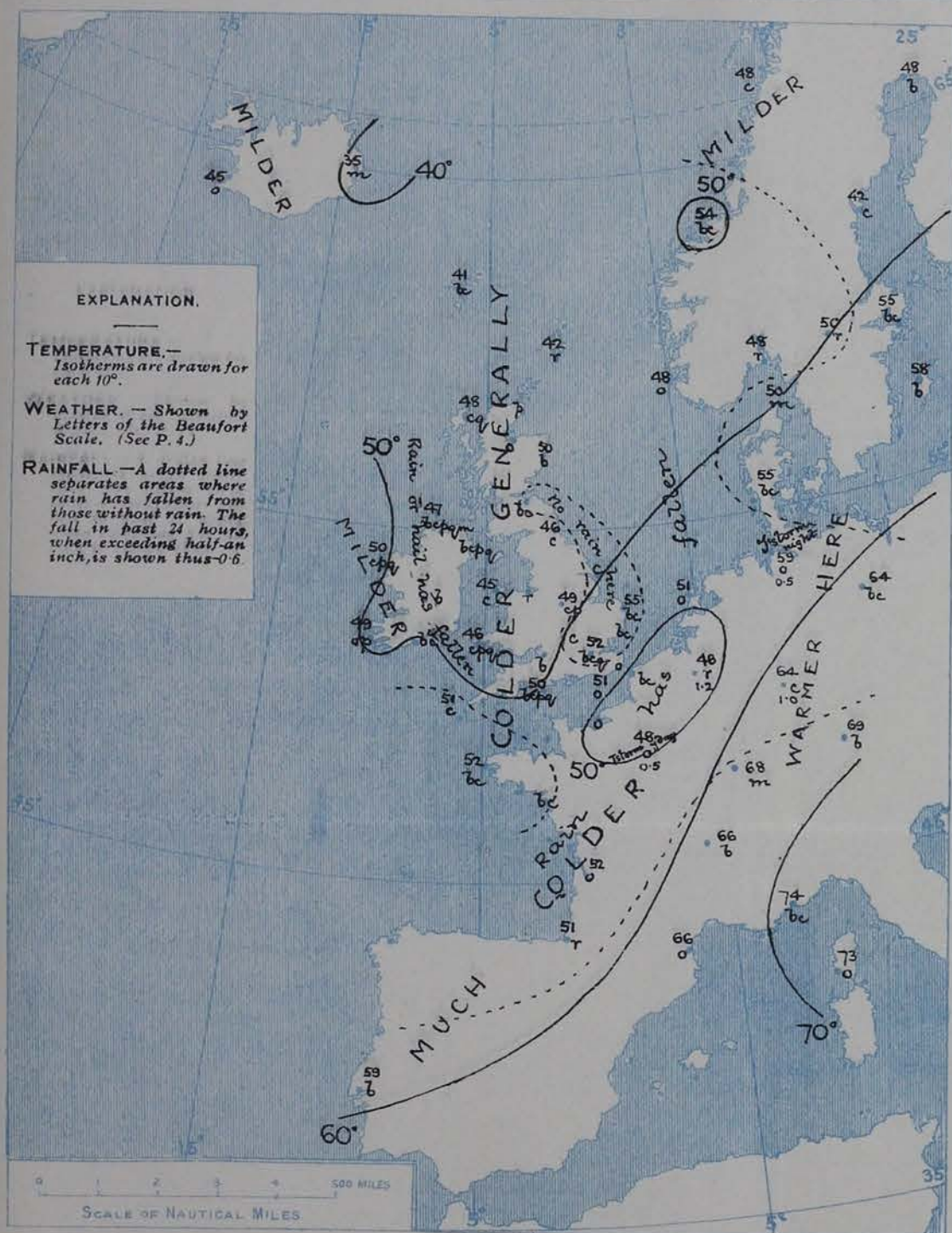
NOTES ON THE GENERAL SITUATION AT 8 A.M.

In the course of the past night the distribution of pressure has become very irregular & the whole of the region under observation. This morning low pressure systems are found to the south-westward of Ireland, over Shetland, the Irish Sea, Denmark, and Southern France. In Shetland the barometer is below 29.4 ins., on the Gulf of Bothnia above 30 ins., and at the Azores about 30.5 ins. The gradient is moderate to slight generally, but rather steep round Shetland and on St. George's Channel. With so many depressions the winds are very variable in direction and force, blowing strongly from between S.W. and N.W. in various parts of our own northern and western districts. The temperature changes are very irregular, a decided fall having occurred in some parts of France and the Low Countries. At the home stations the values range from 42° in Shetland, and 45° at Holyhead, Liverpool and Tarn to 54° at Clacton-on-Sea, and 55° at Yarmouth; in Scandinavia from 42° at Hernösand to 58° at Wisby; over Western Europe from 46° at Brussels, and 48° at Paris to 74° at Rome; in Ireland from 35° to 46°. The weather is in a very changeable state at home and abroad, from fine and clear in some localities to squally or rainy in others. The sea is rather rough on St. George's Channel and off Portland Bill, moderate to very smooth elsewhere.

CHARTS

22nd May, 1908.

2. TEMPERATURE AND WEATHER AT 8 A.M. TO-DAY.



NOTES ON YESTERDAY'S WEATHER

During yesterday temperature rose to 68° at Margate and in London, but in most parts of the country it remained below 60°, at Barra it did not exceed 49°. Rain has fallen over the northern and western districts, nearly 0.5 inch in Shetland. Locally in Ireland there were showers of hail or sleet. Generally the duration of bright sunshine was between 3 hours and 9 hours, but Bournemouth had 10.5 hours, and Barra 13.7 hours.

GENERAL INFERENCE FROM THE 8 A.M. OBSERVATIONS.

Under the existing complex distribution of pressure the conditions will be of an exceedingly changeable character over the country generally, the winds, weather and temperature varying considerably, and thunderstorms are probable in many localities.

FORECASTS

For the 24 hours commencing at NOON TO-DAY.

For the positions of the DISTRICTS indicated by the numbers 0-11—see map at foot.

- 0 Wind mainly W. to N.W., fresh or strong locally; squally, very changeable, some rain, local thunder; cool.
- 1
- 2 S.W. breezes, fresh or strong, then variable in direction and force; squally, unsettled, some rain and thunderstorms, fine intervals; temperature variable.
- 3
- 4
- 5
- 6 Same as Nos. 0 & 1.
- 7
- 8 N.W. to N. winds, fresh or strong, then moderating; squally, changeable, some rain, fair or fine intervals; cool.
- 9
- 10

WESTERN CHANNEL AND BAY



N.W. winds, high or strong, moderating later; sea rough, changeable, squally, some showers; cool.



FORECAST DISTRICTS.

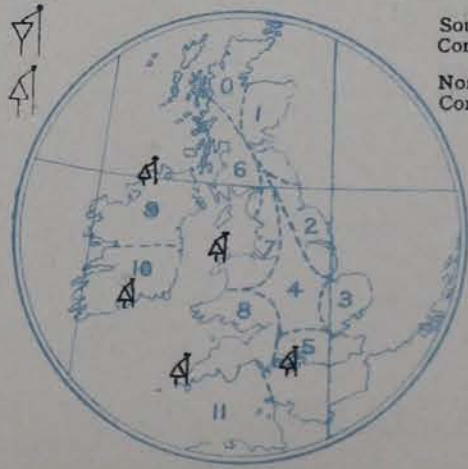
Those portions of the Coasts upon which the Warning Signals are at present flying are indicated thus:—

Signals hoisted yesterday.

Signals hoisted this morning.

South Cone. 
North Cone. 

South Cone. 
North Cone. 



DAILY WEATHER REPORT.

22nd May, 1908.

TEMPERATURE, WEATHER, SUNSHINE AND RAINFALL FOR YESTERDAY.

| STATIONS. | TEMPERATURE F. | | Weather. | Sunshine. | Rainfall. | STATIONS. | TEMPERATURE F. | | Weather. | Sunshine. | Rainfall. |
|-----------------------------|----------------|------|--------------|-----------|-----------|-----------------------------|----------------|------|------------------|-----------|-----------|
| | Max. | Min. | | | | | Max. | Min. | | | |
| Strathpeffer | 57 | 46 | * | 3.1 | 0.11 | Southsea, to 6 p.m.... | 64 | 47 | * | 8.2 | - |
| Stonehaven | * | * | * | 6.0 | - | Worthing, to 6 p.m. | 63 | 51 | - | 7.5 | - |
| Dublin (City), to 4 p.m.... | 57 | 47 | bep. hq. bcq | - | 0.01 | + Brighton, to 6 p.m. | 63 | 52 | - | 7.7 | - |
| Rossall Beach, to 6 p.m.... | 57 | 47 | c. od. c | - | 0.01 | + Eastbourne, to 6 p.m. ... | 65 | 52 | - | 10.0 | 0.24 |
| Blackpool, to 9 p.m. ... | 54 | 47 | op. c | 7.6 | 0.01 | Bexhill-on-Sea, to 9 p.m. | 60 | 52 | tl. b. v | 7.0 | 0.17 |
| Southport, to 9 p.m. ... | 55 | ? | ? | 5.6 | ? | + Hastings | - | - | - | 8.6 | - |
| + Rhyl, to 6 p.m. | 63 | 50 | * | 3.2 | 0.18 | + Folkestone, to 6 p.m. ... | 63 | 51 | bc. kr. bc. p. o | 7.6 | 0.09 |
| Llandudno, to 9 p.m. ... | 55 | 46 | bc. cp. bc | 5.3 | 0.01 | + Ramsgate, to 6 p.m. ... | 67 | 48 | - | 9.0 | 0.11 |
| Bettws-y-Coed, to 6 p.m. | 56 | 46 | c. b. bc. c | 4.3 | - | Margate, to 6 p.m. ... | 68 | 50 | tl. b. or. r | 7.6 | 0.24 |
| Towyn, to 6 p.m. | 55 | 47 | c. p. b | 4.5 | 0.07 | Lowestoft, to 6 p.m. ... | 64 | 48 | bc. op. c. o | 6.8 | 0.01 |
| Aberystwyth, to 6 p.m. ... | 54 | 48 | * | 6.5 | - | Skegness to 6 p.m.... | 61 | 52 | bc. b | 4.3 | - |
| Plymouth, to 9 p.m. ... | 60 | 50 | c. b | 10.5 | - | Scarborough, to 9 p.m. ... | 58 | 47 | c | 3.2 | 0.13 |
| Torquay, to 6 p.m. ... | 62 | 51 | * | 8.1 | - | + Harrogate, to 6 p.m. ... | 57 | 42 | or. bc. b. c | 4.1 | 0.08 |
| + Weymouth, to 6 p.m. ... | 60 | 50 | c. bc. b. | 7.6 | - | Darwen, to 9 p.m. ... | 59 | 41 | bc. or. m. p. | 3.5 | 0.13 |
| + Bournemouth, to 6 p.m. | 64 | 47 | b. bc. c | 10.5 | - | Manchester, to 9 p.m. ... | 58 | 47 | bch. v. bc | 2.8 | 0.07 |
| | | | | | | Birmingham, to 9 p.m.... | 61 | 45 | o. c | 3.7 | 0.02 |

† At this station the amount of Bright Sunshine given is for the whole day, ending with sunset.

TEMPERATURE, WEATHER, and RAINFALL at additional FOREIGN STATIONS, mainly for the 24 hours ended at 8 a.m. yesterday.

| STATIONS. 21 st May, 1908. | TEMPERATURE F. | | WEATHER. | RAIN. Ins. | STATIONS. 21 st May, 1908. | TEMPERATURE F. | | WEATHER. | RAIN. Ins. |
|--|----------------|------|----------|---------------|--|----------------|------|----------|-----------------|
| | Max. | Min. | | | | Max. | Min. | | |
| Flushing | 61 | 52 | bc. c | 0.12 | Rome | 82 | 63 | b. b | - |
| Aix-la-Chapelle | 73 | 54 | b. b | - | Naples | 82 | 67 | b. b | - |
| Copenhagen | 59 | 45 | b. b | - | Malta | 72 | 65 | b | - |
| Ovo (Christiansand) ... | 57 | 41 | bc. b | - | 20 th May 1908. | | | | |
| St. Petersburg | 57 | 41 | b. o | - | Geneva | 77 | * | 1 p.m. | Measured 7 a.m. |
| Vienna | 73 | 59 | o. b | 0.04 | Berne | 75 | * | b. | - |
| Buda-Pesth | 79 | 64 | o. bc | - | Lucerne | 79 | * | bc | 0.04 |
| Hermanstadt | 79 | 50 | b. b | - | Coire | 79 | * | b. | - |
| Trieste | 84 | 64 | b. b | - | St. Gothard | 57 | * | b | - |
| Florence | 91 | 60 | b. b | - | Lugano | 62 | * | b | - |

NOTES REFERRING TO INFORMATION GIVEN ON PAGE 1:—

- (a) At the British and Irish Stations the readings of the barometer are not corrected for the difference in Gravity between the position of the Station and Latitude 45°. The approximate correction is—For stations North of Malin Head and North Shields + '03 in., but for Sumburgh Head + '04 in.; for stations south of Malin Head and North Shields + '02 in., but for Scilly and Jersey + '01 in.
- (b) The Sunshine for London given in the table is recorded on the Tower of the Wesleyan Training College, Westminster. The Sunshine entered to Dungeness is recorded at Littlestone-on-Sea; that entered to Portland Bill is recorded at Weymouth.
- (c) The information relating to weather is indicated by the following letters—b, blue sky; bc, sky half clouded; c, sky three parts clouded; d, drizzling rain; e, wet air without rain falling; f, fog; g, gloomy; h, hail; l, lightning; m, misty (hazy); o, overcast; p, passing showers; q, squally; r, rain; s, snow; t, thunder; u, ugly, threatening; v, visibility, unusual transparency; w, dew; x, hoar frost; z, dust-haze, or smoke.

* AN ASTERISK is inserted in all places for which information is not usually received. † Reports received too late for insertion in Charts.

WIRELESS TELEGRAMS FROM SHIPS OF H.M. NAVY.

Received during the 24 hours ended at 9.30 a.m. to-day.

| Hour of Observation. | Position. | | Reading of Barometer. | Wind. | | Weather. | TEMPERATURE. | | | Sea Dis- turbance. | UNITED KINGDOM, TO-DAY AND TO-MORROW. | | | | | |
|----------------------|-----------|-------|-----------------------|--------|--------|----------|--------------|-----------|------|--------------------|--|----------------|-------------|---------------|--|--|
| | Lat. | Long. | | Direc. | Force. | | Air. | | Sea. | | 22 nd & 23 rd May, 1908. | Sunrise G.M.T. | Noon G.M.T. | Sunset G.M.T. | | |
| | | | | | | | Dry Bulb. | Wet Bulb. | | | | | | | | |
| | " | " | Ins. | | | | " | " | " | | | | | | | |
| | | | | | | | | | | | Yarmouth | 3.49 3.48 | 11.49 | 7.49 7.50 | | |
| | | | | | | | | | | | Greenwich | 4.1 4.0 | 11.56 | 7.51 7.52 | | |
| | | | | | | | | | | | Wick | 3.34 3.32 | 12.8 | 8.43 8.45 | | |
| | | | | | | | | | | | Valencia | 4.40 4.39 | 12.37 | 8.34 8.36 | | |

TERMS OF SUBSCRIPTION for the Daily Weather Report forwarded by Book Post, £1 per annum, payable quarterly in advance.

Single Copies (price 1d) may be obtained after 3 p.m. on the day of issue, at the Meteorological Office, and at the Bookstalls of the following terminus Railway Stations:—Victoria, Charing Cross, King's Cross, St. Pancras, Euston.

FORECASTS OF WEATHER for one day in advance are drawn up at 11 a.m., and between 7 and 8 p.m. The latest forecast can be had by Reply Telegram, on paying at any Post Office in the United Kingdom Sixpence in addition to the cost of the enquiry and reply Telegram. Information as to the Terms on which Forecasts can be sent daily, for a long or short period, may be obtained on application.

METEOROLOGICAL OFFICE, 63, VICTORIA STREET, S.W.
(TELEGRAPHIC ADDRESS: WEATHER, LONDON.)

W. N. SHAW, (Director).

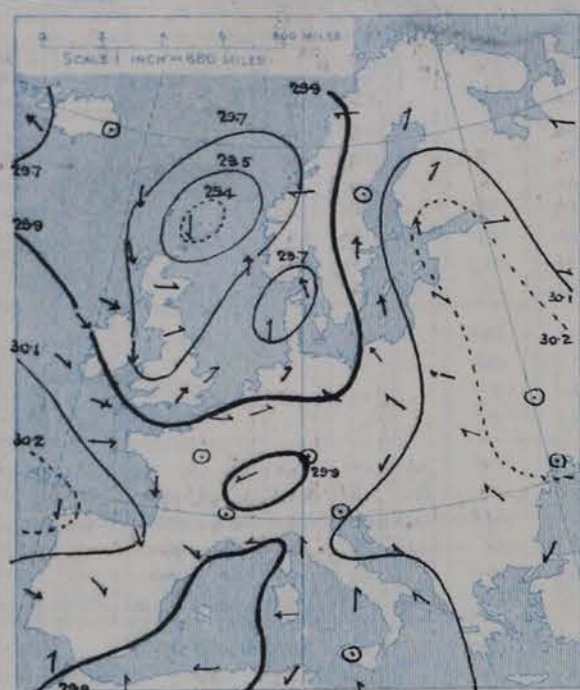
DAILY WEATHER REPORT OF THE METEOROLOGICAL OFFICE.

Saturday,
23rd May, 1908

| STATIONS. | | YESTERDAY EVENING. | | | | | THIS MORNING. | | | | | | | | | | PAST 24 HOURS. | | | | |
|-------------------|---------------------------|-------------------------|-----------|-------|------------------|----------|-------------------------|-------------------------|-----------|-----------|-------------------------|------|------------------|----------|---------------|--|----------------|------|----------------|-------------|-----------|
| | | Barom. | Temp. | Wind. | | | Barometer. | Temperature. | | | Wind. | | | | | | Temp. | | | | |
| | | At 38° Fahr. and M.S.L. | Dry Bulb. | Dir. | Force (0 to 12). | Weather. | At 82° Fahr. and M.S.L. | Change since Yesterday. | Dry Bulb. | Wet Bulb. | Change since Yesterday. | Dir. | Force (0 to 12). | Weather. | Sea (0 to 9). | | Max. | Min. | Weather. | Sun. shine. | Rainfall. |
| | | Ins. | ° | | | | Ins. | Ins. | ° | ° | ° | | | | | | ° | ° | | Hours. | Ins. |
| SCANDINAVIA. | Haparanda... | 29.97 | 53 | SE | 2 | 0 | 29.54 | -48 | 37 | 37 | -11 | SW | 2 | f | | | 54 | 36 | | | 0.28 |
| | Hernösand... | 29.74 | 40 | S | 2 | 0 | 29.66 | -40 | 53 | 47 | +11 | SW | 4 | f | | | 53 | 34 | | | 0.28 |
| | Stockholm... | 29.82 | 48 | SSE | 2 | bc | 29.86 | -17 | 47 | 47 | -8 | WSW | 2 | r | | | 59 | 43 | | | 0.04 |
| | Wisby... | 29.84 | 52 | S | 4 | bc | 29.86 | -20 | 44 | 43 | -14 | NE | 2 | r | | | 59 | 41 | | | 0.32 |
| | Karlstad... | 29.78 | 48 | SSW | 4 | b | 29.86 | +03 | 48 | 47 | -2 | S | 4 | b | | | 50 | 48 | | | 0.08 |
| | Færder (X'ianiz Fjord) | 29.72 | 50 | SW | 6 | m | 29.86 | +16 | 49 | 46 | +1 | W | 6 | b | 3 | | 50 | 48 | | | 0.47 |
| | Bodö... | 29.56 | 47 | E | 4 | r | 29.30 | -59 | 46 | 42 | -2 | E | 4 | c | 2 | | 54 | 41 | | | 0.08 |
| | Christiansund... | 29.48 | 46 | W | 1 | r | 29.76 | +24 | 44 | 41 | -10 | W | 6 | o | 3 | | 54 | 43 | | | 0.32 |
| | Skudesnaes... | 29.74 | 47 | S | 6 | o | 29.95 | +22 | 47 | 46 | -1 | NW | 4 | c | 3 | | 48 | 45 | | | - |
| ICELAND & FAEROE. | Reykjavik... | 29.41 | 47 | ESE | 7 | r | 29.43 | -26 | 41 | x | -4 | ESE | 1 | bc | | | x | x | | | |
| | Blönduós... | 29.45 | 48 | SW | 6 | o | 29.40 | -33 | 41 | x | -2 | SW | 1 | b | | | x | x | | | |
| | Seydisfjord... | 29.62 | 57 | E | 2 | c | 29.43 | -39 | 44 | x | +9 | E | 5 | r | x | | x | x | | | |
| | Thorshavn... | 29.77 | 43 | N | 3 | c | 29.76 | +02 | 44 | x | +3 | S | 3 | r | x | | x | x | | | |
| BRITISH ISLANDS. | Sumburgh Head | 29.63 | 45 | WNW | 4 | o | 29.92 | +54 | 44 | 41 | +2 | SW | 1 | c | 3 | | 51 | 40 | o | | 0.08 |
| | Stornoway... | 29.87 | 46 | NW | 5 | c | 29.89 | +22 | 46 | 45 | -2 | SSW | 6 | r | 5 | | 48 | 39 | cq, od, pq | 2.1 | 0.02 |
| | Castlebay (Barra Id.) | 29.91 | 48 | NW | 2 | o | 29.94 | +20 | 47 | 47 | 0 | SSW | 3 | df | 4 | | 52 | 45 | o, bc, om, df | 8.3 | 0.03 |
| | Malin Head... | 29.91 | 49 | WNW | 5 | bcap | 29.98 | +23 | 48 | 47 | +1 | SSW | 3 | o | 3 | | 52 | 44 | bcq, cpm | | 0.01 |
| | Blacksod Pt. | 30.02 | 51 | NW | 3 | bc | 30.03 | +15 | 52 | 50 | +2 | WSW | 3 | op | 3 | | 54 | 46 | bc, orm | | 0.02 |
| | Valencia... | 30.08 | 52 | NW | 3 | bc | 30.13 | +16 | 51 | 49 | +2 | WNW | 2 | o | 4 | | 53 | 47 | op, c, bc, cp | 5.3 | 0.06 |
| | Roche's Point... | 30.00 | 54 | NNW | 4 | bc | 30.14 | +24 | 49 | 48 | -2 | SW | 1 | om | 2 | | 50 | 43 | bcq, cgg, b | | 0.03 |
| | Birr Castle... | 29.97 | 57 | NW | 3 | c | 30.09 | +21 | 49 | 48 | 0 | SSW | 2 | og | | | 59 | 42 | cp, c | 10.2 | 0.01 |
| | Donaghadee... | 29.91 | 52 | NW | 3 | b | 30.06 | +31 | 50 | 47 | +3 | SSE | 2 | bc | 1 | | 54 | 43 | bc, b | | - |
| | Liverpool Obsy... | 29.87 | 50 | W | 4 | b | 30.10 | +46 | 50 | 46 | +5 | W | 2 | b | 2 | | 52 | 44 | p, bc, b | 7.4 | 0.11 |
| | Holyhead... | 29.91 | 49 | NW | 1 | b | 30.09 | +42 | 56 | 52 | +11 | WNW | 2 | c | 1 | | 56 | 43 | b | | - |
| | Pembroke (St. Ann's Hd.) | 29.95 | 50 | W | 4 | b | 30.11 | +35 | 52 | 49 | +6 | SW | 1 | bc | 2 | | 53 | 45 | cq, bc | 11.7 | - |
| | Scilly (St. Mary's) | 30.04 | 52 | WNW | 4 | c | 30.15 | +22 | 51 | 48 | 0 | NW | 2 | bc | 4 | | 56 | 48 | b, c | 10.7 | - |
| | Jersey (St. Aubins) | 30.01 | 53 | WNW | 7 | b | 30.15 | | 53 | 50 | | W | 3 | cmw | 3 | | 56 | 43 | - | 11.3 | 0.01 |
| | Portland Bill... | 29.93 | 53 | WNW | 5 | cq | 30.10 | +31 | 51 | 49 | +1 | NW | 2 | b | 3 | | 54 | 47 | bc, cq | 10.6 | - |
| | Dungeness... | 29.83 | 51 | WSW | 6 | c | 30.02 | +19 | 50 | 47 | -1 | NW | 3 | bc | 2 | | 56 | 47 | o, c | 5.8 | - |
| | Dover... | 29.84 | 54 | WSW | 2 | c | 30.01 | +17 | 51 | 48 | +2 | NW | 3 | cp | 2 | | 60 | 41 | c, bc, c | 8.1 | - |
| | Wick... | 29.76 | 45 | N | 3 | o | 29.95 | +42 | 47 | 43 | +1 | S | 2 | b | 2 | | 52 | 37 | - | | 0.05 |
| | Nairn... | 29.81 | 51 | WNW | 2 | bc | 29.96 | +35 | 49 | 43 | +4 | SW | 2 | bc | 1 | | 54 | 36 | bc, bcp, bc | 4.5 | 0.08 |
| | Aberdeen... | 29.83 | 48 | NNW | 2 | c | 30.02 | +40 | 47 | 44 | -3 | SSE | 1 | c | 1 | | 55 | 39 | or, cp, bc | 7.3 | 0.10 |
| | Leith... | 29.85 | 53 | WNW | 3 | c | 30.02 | +35 | 50 | 45 | +2 | WSW | 2 | b | x | | 60 | 43 | bc, b, bc, cp | x | 0.06 |
| | North Shields... | 29.81 | 50 | E | 2 | c | 30.04 | +38 | 50 | 46 | +4 | WNW | 2 | bc | 2 | | 53 | 40 | bc, c | x | - |
| | Spurn Head... | 29.79 | 50 | NNW | 2 | c | 30.04 | +33 | 51 | 48 | +1 | N | 2 | bu | 2 | | 56 | 46 | bc, b, cp, bu | x | 0.05 |
| | Yarmouth... | 29.79 | 54 | SSW | 3 | cp | 30.01 | +21 | 51 | 49 | -4 | N | 3 | bcp | 4 | | 57 | 43 | bc, cp | 7.9 | 0.13 |
| | Clacton-on-Sea... | 29.79 | 55 | SW | 5 | bc | 30.01 | +20 | 49 | 47 | -5 | WNW | 4 | o | 2 | | 58 | 43 | bc, cp, c | 7.3 | 0.08 |
| | Nottingham... | 29.81 | 49 | NNW | 2 | cpt | 30.05 | +38 | 54 | 49 | +5 | NNE | 1 | b | x | | 56 | 38 | c, cpt | 7.4 | 0.16 |
| | Bath... | 29.90 | 52 | W | 3 | c | 30.10 | +35 | 53 | 47 | +5 | NW | 3 | b | x | | 55 | 38 | - | 9.0 | 0.10 |
| | Oxford... | 29.93 | 48 | NW | 4 | c | 30.10 | +35 | 48 | 45 | -3 | NNW | 3 | o | x | | 55 | 41 | c, op, rtp, bc | x | 0.17 |
| | London (St. James's Park) | 29.82 | 53 | W | 4 | b | 30.04 | +26 | 52 | 48 | 0 | NNW | 1 | b | x | | 58 | 41 | rtp, op, b | 8.4 | 0.02 |
| GERMANY, & C. | The Scaw (Skagen) | 29.84 | 48 | W | 3 | c | 29.94 | +27 | 48 | 46 | -2 | WNW | 4 | b | 1 | | 50 | 41 | x | x | 0.04 |
| | Fanö... | 29.95 | 49 | W | 2 | c | 30.02 | +32 | 50 | 48 | -5 | W | 1 | c | x | | 55 | 45 | x | x | - |
| | Cuxhaven... | 29.92 | 51 | W | 2 | o | 30.03 | +26 | 52 | 49 | -7 | W | 2 | c | x | | 59 | 48 | x | x | 0.04 |
| | The Helder... | 29.89 | 53 | SW | 3 | c | 29.99 | +15 | 53 | 50 | +2 | SSW | 1 | bc | 1 | | 54 | 45 | x | x | 0.04 |
| | Brussels... | x | x | x | x | x | 30.03 | +10 | 49 | 47 | +3 | SW | 2 | o | x | | 50 | 43 | x | x | 0.04 |
| | Berlin... | 29.80 | 71 | Z | 0 | b, r | 29.94 | +09 | 51 | 51 | -13 | NW | 3 | o | x | | 77 | 50 | x | x | 0.99 |
| | Frankfurt... | 29.91 | 50 | NE | 4 | o | 30.06 | +15 | 47 | 47 | -17 | NE | 2 | r | x | | 75 | 45 | x | x | 0.28 |
| | Munich... | 29.75 | 68 | SE | 4 | o | 29.98 | +08 | 49 | 48 | -20 | NW | 5 | o | x | | 82 | 48 | x | x | - |
| FRANCE. | C. Gris Nez... | 29.87 | 52 | SW | 5 | bc | 30.01 | +17 | 48 | 47 | -1 | W | 4 | c | 3 | | 57 | 46 | x | x | - |
| | La Heve... | 29.99 | 52 | W | 5 | b | 30.07 | +12 | 49 | 46 | +1 | NW | 4 | c | 4 | | 57 | 45 | x | x | - |
| | Brest... | 30.12 | 54 | WNW | 4 | bc | 30.22 | +19 | 50 | 49 | -2 | NW | 3 | bc | 2 | | 55 | 48 | x | x | - |
| | Lorient... | 30.06 | 54 | NW | 5 | bc | 30.16 | +14 | 51 | 49 | -1 | NW | 4 | bc | 3 | | 57 | 43 | x | x | - |
| | Rochefort... | 30.11 | 59 | NW | 4 | bc | 30.25 | +17 | 53 | 49 | +1 | NNE | 3 | b | x | | 61 | 50 | c, b | x | 0.04 |
| | Biarritz... | 30.17 | 56 | NW | 3 | o | 30.24 | +12 | 51 | 49 | 0 | SW | 4 | r | 5 | | 59 | 48 | x | x | 0.28 |
| | Paris... | 30.01 | 49 | S | 3 | o | 30.10 | +11 | 50 | 47 | +2 | WSW | 1 | b | x | | 52 | 43 | x | x | 0.04 |
| | Belfort... | 29.85 | 54 | SW | 7 | o | 30.11 | +30 | 37 | 36 | -31 | W | 3 | r | x | | 79 | 34 | x | x | 0.28 |
| SPANISH PENIN. | Lyons... | x | 45 | N | 2 | r | 30.17 | +26 | 42 | 41 | -24 | N | 1 | o | x | | 73 | 40 | x | x | 1.30 |
| | Nice... | 29.83 | 67 | SE | 5 | c | 29.79 | -09 | 62 | 59 | -12 | Z | 0 | b | 4 | | 75 | 59 | x | x | - |
| | Perpignan... | 29.98 | 52 | NW | 5 | r | 30.11 | +21 | 55 | 47 | -11 | W | 3 | c | x | | 69 | 49 | x | x | - |
| | Sanguinaire... | 29.87 | 68 | N | 3 | b | 29.87 | -05 | 66 | 63 | -7 | ENE | 3 | o | 4 | | 81 | 48 | x | x | - |
| | Corunna... | x | x | x | x | x | x | x | x | x | x | x | x | x | x | | x | x | x | x | - |
| SPANISH PENIN. | Lisbon... | 30.02 | 58 | WNW | 6 | b | 30.11 | +16 | 65 | 53 | +6 | NNW | 4 | b | x | | 66 | 55 | x | x | - |
| | Azores (P. Delgada)... | 30.44 | 60 | Z | 0 | o | 30.42 | -01 | 59 | 55 | +2 | SE | 2 | o | 3 | | 64 | 57 | x | x | - |
| | „ (Horta)... | 30.47 | 60 | NNW | 2 | b | 30.45 | -03 | 62 | 56 | +3 | W | 1 | bc | 2 | | 64 | 57 | x | x | - |

SUPPLEMENTARY CHARTS
OF
BAROMETER AND WIND
FOR 8 A.M. AND 6 P.M. YESTERDAY

8 A.M. YESTERDAY



6 P.M. YESTERDAY

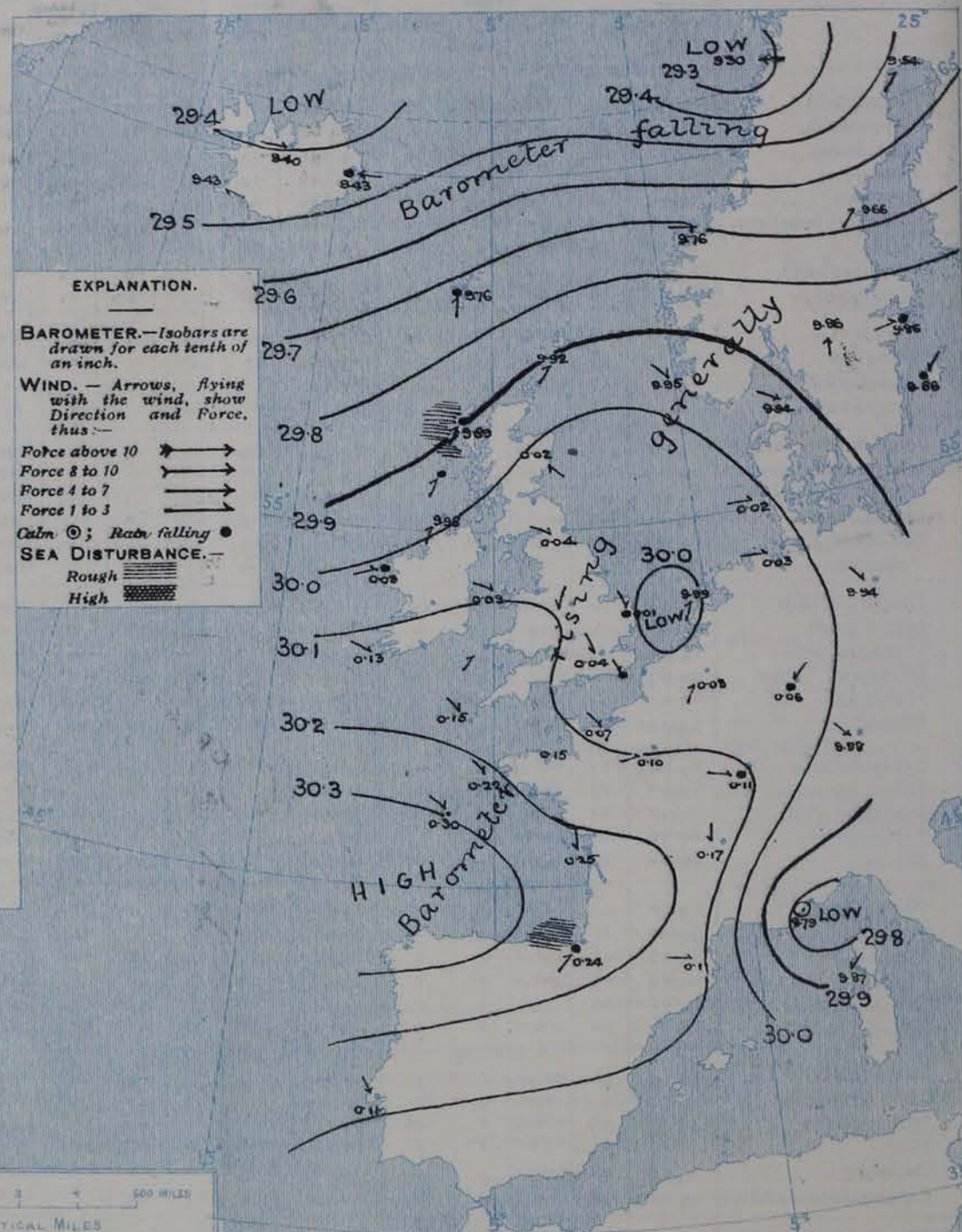


AVERAGES OF TEMPERATURE AT 8 A.M.
FOR THE TWO-MONTHLY PERIOD
MAY - JUNE.
(Derived chiefly from Observations extending over
the 35 years—1871-1905.)



Saturday, WEATHER

1. BAROMETER, WIND AND SEA AT 8 A.M. TO-DAY.



NOTES ON THE GENERAL SITUATION AT 8 A.M.

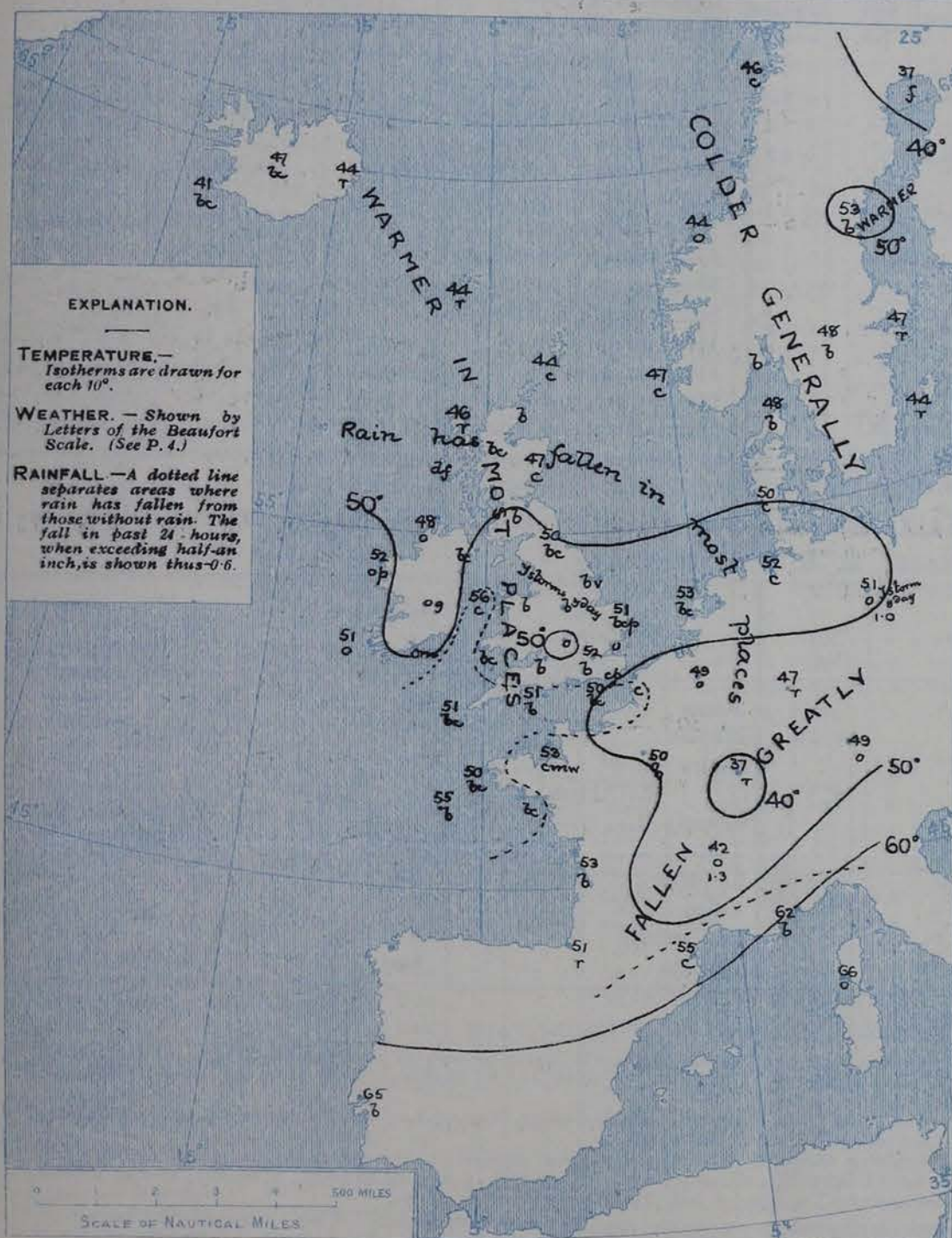
A considerable increase of pressure has taken place over the British Isles and Western Europe generally, a high pressure system from the Atlantic spreading in across the Bay of Biscay, where the barometer has reached 30.3 ins, and at the Azores it is above 30.4 ins. Depressions are found over Northern Ireland, Northern Norway, the southern part of the North Sea, and on the Gulf of Genoa, the lowest barometer being 29.3 ins at Bodo. The gradient is considerable over Northern Scandinavia and the southeast of France, slight elsewhere.

Over the greater part of the region under observation the wind is from between S.W. and N.W., light or moderate in force generally, but blowing strongly at Stornoway and in Southern Norway. Temperature has changed somewhat irregularly, fallen very decidedly in Germany and Southeastern France the change amounting to from 20° to more than 30° in places. At the home stations the values range from 44° in Shetland to 56° at Holyhead; in Scandinavia from 37° at Haparanda to 53° at Hernösand; over Western Europe from 37° at Belfort to 62° at Toul; in Ireland from 40° to 47°. Fair to very fine clear weather prevails extensively, but showers are falling at various home and foreign stations. The sea is rather rough on the North and off Brittany, elsewhere it is moderate to very smooth.

CHARTS

23rd May, 1908.

2. TEMPERATURE AND WEATHER AT 8 A.M. TO-DAY.



NOTES ON YESTERDAY'S WEATHER

Only at Dover, Seith and Strathpeffer did the temperature rise to 60° yesterday, over a great part of the country the maxima were below 55°, at Darwen 50°, and at Stornoway 48°. Small quantities of rain fell in most localities, hail or sleet showers in the Thames Valley. Thunder or thunder and lightning occurred in several parts of England, between London and Harrogate. The duration of bright sunshine ranged from 1.5 hour at Darwen, and 1.8 hour at Manchester to 11.7 hours at Pembroke, and 11.8 hours at Torquay.

GENERAL INFERENCE FROM THE 8 A.M. OBSERVATIONS.

The Iceland depression is passing away beyond the Arctic Circle, and the Bay anticyclone is expanding over these Islands, so that a general improvement in the conditions is taking place in nearly all districts. Our northwestern coasts, however, will probably be affected to some extent by a secondary depression out on the Atlantic.

FORECASTS

For the 24 hours commencing at
NOON TO-DAY.

For the positions of the DISTRICTS indicated by the numbers 0-11—see map at foot.

S. and S.W. breezes, fresh or strong locally at times; changeable, some rain (local coast fog; moderate temperature.

Light S. to W. breezes; generally fair or fine, local showers; moderate temperature.

Light N.W. to W. breezes; generally fair or fine; warm.

Same as No. 0.

Same as Nos. 2 to 5.

Same as No. 0.

Variable W. breezes; cloudy, some showers; rather milder.

II WESTERN CHANNEL AND BAY

N.W. breezes, light to moderate; sea smooth to moderate; generally fair or fine; warmer.

FORECAST DISTRICTS.

Those portions of the Coasts upon which the Warning Signals are at present flying are indicated thus:—

Signals hoisted yesterday.

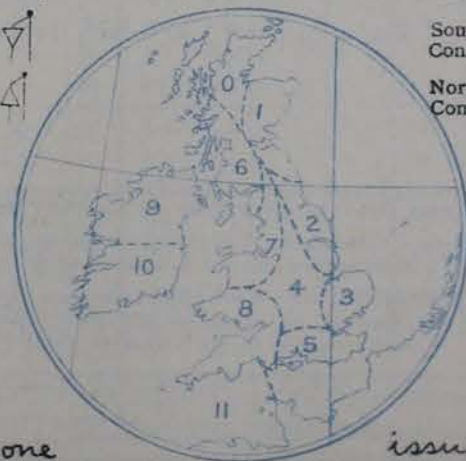
Signals hoisted this morning.

South Cone.

North Cone.

South Cone.

North Cone.



No. 0

issued.

DAILY WEATHER REPORT.

23rd May, 1908.

TEMPERATURE, WEATHER, SUNSHINE AND RAINFALL FOR YESTERDAY.

| STATIONS. | TEMPERATURE F. | | Weather. | Sunshine. | Rainfall. | STATIONS. | TEMPERATURE F. | | Weather. | Sunshine. | Rainfall. |
|-----------------------------|----------------|------|-----------------|-----------|-----------|-----------------------------|----------------|------|---------------------|-----------|-----------|
| | Max. | Min. | | | | | Max. | Min. | | | |
| Strathpeffer | 60 | 38 | * | 8.2 | 0.04 | Southsea, to 6 p.m.... | 57 | 46 | * | 8.1 | Ins. |
| Stonehaven | * | * | * | 7.8 | 0.42 | Worthing, to 6 p.m. | 58 | 42 | * | 9.6 | - |
| Dublin (City), to 4 p.m.... | 59 | 43 | c. ph. q. c | * | 0.08 | † Brighton, to 6 p.m. | 55 | 46 | * | 7.5 | 0.11 |
| Rossall Beach, to 6 p.m.... | 53 | 40 | c. or. c. b | * | 0.30 | Eastbourne, to 6 p.m. ... | 55 | 44 | * | 8.0 | - |
| Blackpool, to 9 p.m. ... | 53 | 41 | r. o. bc | 8.1 | 0.23 | Bexhill-on-Sea, to 9 p.m. | 56 | 48 | p. v. | 8.2 | 0.07 |
| Southport, to 9 p.m. ... | 54 | 41 | q. r. cp. dp. b | 7.1 | 0.09 | † Hastings | 55 | 41 | * | 7.5 | * |
| † Rhyl, to 6 p.m. | 59 | 44 | * | 8.0 | 0.15 | † Folkestone, to 6 p.m. ... | 56 | 50 | o. bc. c. bc | 8.4 | - |
| Llandudno, to 9 p.m. ... | 56 | 43 | b. cp. c. bc | 9.0 | 0.03 | † Ramsgate, to 6 p.m. ... | 56 | 50 | * | 7.6 | - |
| Bettws-y-Coed, to 6 p.m. | 55 | 45 | rq. o. bc. b | 8.0 | - | Margate, to 6 p.m. ... | 57 | 43 | o. b | 4.7 | 0.02 |
| Towyn, to 6 p.m. | 52 | 45 | * | 6.0 | 0.13 | Lowestoft, to 6 p.m. ... | 56 | 42 | c. o. cp. c | 9.5 | 0.01 |
| Aberystwyth, to 6 p.m. ... | 56 | 46 | c. b. p. b | 13.1 | 0.05 | Skegness to 6 p.m. ... | 58 | 45 | b. bc. b | 10.3 | 0.22 |
| Plymouth, to 9 p.m. ... | 57 | 46 | * | 11.8 | 0.02 | Scarborough, to 9 p.m. ... | 57 | 40 | bc | 4.8 | - |
| Torquay, to 6 p.m. | 57 | 47 | p. bc. p. b | 10.6 | 0.07 | Harrogate, to 6 p.m. ... | 51 | 38 | o. th. l. r. b | 3.0 | 0.40 |
| † Weymouth, to 6 p.m. ... | 57 | 44 | p. b. bc | 9.7 | 0.07 | Darwen, to 9 p.m. | 50 | 37 | bc. o. ph. th. c. v | 1.5 | 0.43 |
| † Bournemouth, to 6 p.m. | 57 | 44 | * | * | * | Manchester, to 9 p.m. ... | 57 | 43 | bc. bc | 1.8 | 0.18 |
| | | | | | | Birmingham, to 9 p.m.... | 53 | 39 | cp. c | 4.4 | 0.16 |

† At this station the amount of Bright Sunshine given is for the whole day, ending with sunset.

TEMPERATURE, WEATHER, and RAINFALL at additional FOREIGN STATIONS, mainly for the 24 hours ended at 8 a.m. yesterday.

| STATIONS. 22 nd May 1908. | TEMPERATURE F. | | WEATHER. | RAIN. Ins. | STATIONS. 22 nd May 1908. | TEMPERATURE F. | | WEATHER. | RAIN. Ins. |
|---|----------------|------|----------|---------------|---|----------------|------|----------|-----------------|
| | Max. | Min. | | | | Max. | Min. | | |
| Flushing | 73 | 50 | m. o | 0.28 | Rome | 84 | 62 | b. b | - |
| Aix-la-Chapelle | 63 | 50 | o. o | 0.39 | Naples | 82 | 65 | b. b | - |
| Copenhagen | 57 | 48 | c. o | - | Malta | 78 | 64 | b | - |
| Oslo (Christiansand) ... | 50 | 45 | o. t | 0.51 | Geneva | 72 | 50 | 1 p.m. | Measured 7 a.m. |
| St. Petersburg | 48 | 41 | bc. b | - | Berne | 79 | * | b | - |
| Vienna | 73 | 63 | b. b | - | Lucerne | 77 | * | b | 0.04 |
| Buda-Pesth | 75 | 61 | b. b | 0.04 | Coire | 82 | * | b | ? |
| Hermanstadt | 81 | 50 | b. b | - | St. Gothard | 57 | * | b | - |
| Trieste | 81 | 64 | b. b | - | Lugano | 84 | * | b | - |
| Florence | 90 | 63 | b. b | - | | | | | |

NOTES REFERRING TO INFORMATION GIVEN ON PAGE 1—

- (a) At the British and Irish Stations the readings of the barometer are not corrected for the difference in Gravity between the position of the Station and Latitude 45°. The approximate correction is—For stations North of Malin Head and North Shields + '03 in., but for Sumburgh Head + '04 in.; for stations south of Malin Head and North Shields + '02 in., but for Scilly and Jersey + '01 in.
- (b) The Sunshine for London given in the table is recorded on the Tower of the Wesleyan Training College, Westminster. The Sunshine entered to Dungeness is recorded at Littlestone-on-Sea; that entered to Portland Bill is recorded at Weymouth.
- (c) The information relating to weather is indicated by the following letters—b, blue sky; bc, sky half clouded; c, sky three parts clouded; d, drizzling rain; e, wet air without rain falling; f, fog; g, gloomy; h, hail; l, lightning; m, misty (hazy); o, overcast; p, passing showers; q, squally; r, rain; s, snow; t, thunder; u, ugly, threatening; v, visibility, unusual transparency; w, dew; x, hoar frost; z, dust-haze, or smoke.
- * AN ASTERISK is inserted in all places for which information is not usually received. † Reports received too late for insertion in Charts.

WIRELESS TELEGRAMS FROM SHIPS OF H.M. NAVY.

Received during the 24 hours ended at 9.30 a.m. to-day.

TABLE SHOWING THE GREENWICH TIMES OF SUNRISE, NOON, AND SUNSET, FOR STATIONS IN THE UNITED KINGDOM, TO-DAY AND TO-MORROW.

| Hour of Observation. | Position. | | Reading of Barometer. | Wind. | | Weather. | TEMPERATURE. | | | Sea Dis. turbance. | 23 rd 24 th May, 1908. | Sunrise G.M.T. | Noon G.M.T. | Sunset G.M.T. |
|-----------------------------|-----------|----------|-----------------------|-------|--------|----------|--------------|-----------|------|--------------------|--|----------------|-------------|---------------|
| | Lat. | Long. | | Dir. | Force. | | Dry Bulb. | Wet Bulb. | Sea. | | | | | |
| May 23 rd 6 a.m. | 46° 57' N | 6° 50' W | 30.29 | NNW | 2 | b | 54 | 51 | 55 | 3 | Yarmouth | 3.48 | 11.49 | 7.50 |
| — 8 a.m. | 47° 16' N | 6° 34' W | 30.30 | NW | 2 | b | 55 | 53 | 55 | 3 | Greenwich | 3.47 | 11.50 | 7.52 |
| | | | | | | | | | | | Wick | 3.59 | 11.57 | 7.54 |
| | | | | | | | | | | | Valencia | 3.32 | 12.8 | 8.45 |
| | | | | | | | | | | | | 3.30 | 12.9 | 8.47 |
| | | | | | | | | | | | | 4.39 | 12.37 | 8.36 |
| | | | | | | | | | | | | 4.38 | 12.38 | 8.38 |

TERMS OF SUBSCRIPTION for the Daily Weather Report forwarded by Book Post, £1 per annum, payable quarterly in advance.

Single Copies (price 1d) may be obtained after 3 p.m. on the day of issue, at the Meteorological Office, and at the Bookstalls of the following terminus Railway Stations:—Victoria, Charing Cross, King's Cross, St. Pancras, Euston.

FORECASTS OF WEATHER for one day in advance are drawn up at 11 a.m., and between 7 and 8 p.m. The latest forecast can be had by Reply Telegram, on paying at any Post Office in the United Kingdom Sixpence in addition to the cost of the enquiry and reply Telegram. Information as to the Terms on which Forecasts can be sent daily, for a long or short period, may be obtained on application.

METEOROLOGICAL OFFICE, 63, VICTORIA STREET, S.W.
(TELEGRAPHIC ADDRESS: WEATHER, LONDON.)

W. N. SHAW, (Director).

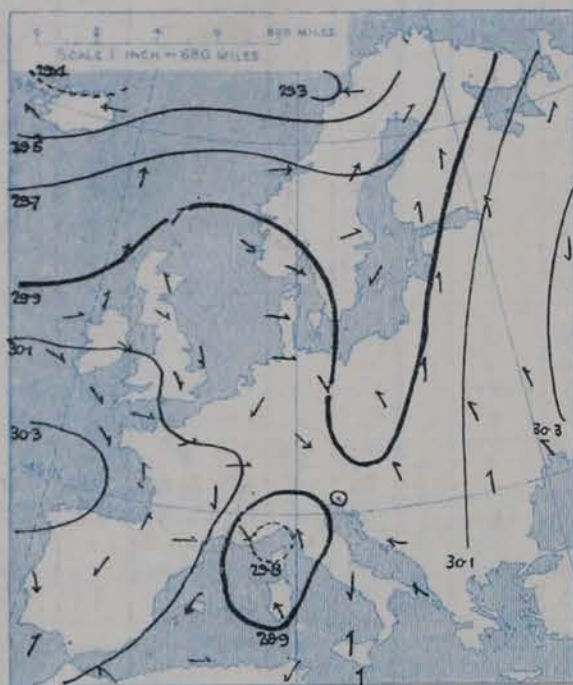
DAILY WEATHER REPORT OF THE METEOROLOGICAL OFFICE.

Sunday,
24th May, 1908.

| STATIONS. | | YESTERDAY EVENING. | | | | | THIS MORNING. | | | | | | | | | | PAST 24 HOURS. | | | | |
|-------------------|---------------------------|-------------------------|-----------|--------|------------------|----------|-------------------------|-------------------------|-----------|-----------|-------------------------|--------|------------------|----------|---------------|--|----------------|------|----------------|-----------------|---------------|
| | | Barom. | Temp. | Wind. | | | Barometer. | Temperature. | | | Wind. | | | | | | Temp. | | | | |
| | | At 32° Fahr. and M.S.L. | Dry Bulb. | Dirac. | Force (0 to 12). | Weather. | At 32° Fahr. and M.S.L. | Change since Yesterday. | Dry Bulb. | Wet Bulb. | Change since Yesterday. | Dirac. | Force (0 to 12). | Weather. | Sea (0 to 9). | | Max. | Min. | Weather. | Sunshine Hours. | Rainfall Ins. |
| SCANDINAVIA. | Haparanda... | Ins. | ° | | | | Ins. | Ins. | ° | ° | ° | | | | | | ° | ° | | Hours. | Ins. |
| | Hernösand... | 29.88 | 43 | SW | 4 | o | 29.73 | +1.19 | 50 | 44 | +13 | SE | 6 | b | x | | 48 | 37 | | | |
| | Stockholm... | 29.91 | 49 | W | 4 | b | 30.08 | +1.17 | 49 | 41 | -4 | W | 2 | b | x | | 53 | 37 | | | |
| | Wisby... | 29.97 | 56 | W | 4 | b | 30.14 | +1.17 | 53 | 43 | +6 | ENE | 6 | b | x | | 61 | 45 | | | 0.04 |
| | Karlstad... | 30.02 | 46 | NNW | 2 | c | 30.09 | +1.23 | 51 | 47 | +7 | Z | 0 | b | x | | 54 | 41 | | | ? |
| | Færder (X'ania Fjord) | 29.99 | 54 | WSW | 2 | b | 30.14 | +1.28 | 51 | 46 | +3 | NNE | 2 | b | x | | x | x | | | |
| | Bodö... | 29.67 | 41 | SW | 6 | r | 30.01 | +1.71 | 40 | 38 | -6 | W | 4 | o | 3 | | 46 | 37 | | | 0.12 |
| | Christiansund... | 30.08 | 44 | W | 3 | o | 30.10 | +1.34 | 48 | 43 | +4 | ESE | 1 | c | 2 | | 48 | 43 | | | |
| | Skudesnaes... | 30.12 | 47 | W | 2 | b | 30.10 | +1.15 | 48 | 43 | +1 | Z | 0 | b | 2 | | 50 | 37 | | | |
| ICELAND & FAEROE. | Reykjavik... | 29.42 | 45 | ESE | 5 | c | 29.37 | -0.06 | 39 | x | -2 | ESE | 4 | c | x | | x | x | | | |
| | Blönduós... | 29.47 | 47 | SW | 3 | bc | 29.46 | +0.01 | 44 | x | +3 | Z | 0 | o | x | | x | x | | | |
| | Seydisfjord... | 29.52 | 56 | NE | 5 | b | 29.53 | +0.10 | 44 | x | 0 | NE | 5 | m | x | | x | x | | | |
| | Thorshavn... | 29.77 | 50 | W | 4 | c | 29.70 | -0.06 | 46 | x | +2 | S | 6 | r | x | | x | x | | | |
| BRITISH ISLANDS. | Sumburgh Head | 29.93 | 46 | S | 3 | o | 29.81 | -0.11 | 47 | 46 | +3 | SE | 3 | o | 4 | | 52 | 43 | | | |
| | Stornoway... | 29.89 | 50 | SSW | 6 | o | 29.62 | -0.27 | 51 | 49 | +5 | S | 6 | o | 6 | | 52 | 46 | odg, oq, ody | 0.0 | 0.01 |
| | Castlebay (Barra Id.) | 29.93 | 51 | SW | 3 | of | 29.61 | -0.33 | 50 | 49 | +3 | SSE | 5 | ofm | 5 | | 54 | 47 | df, om, ofm | 2.7 | 0.08 |
| | Malin Head... | 29.96 | 52 | WSW | 2 | o | 29.61 | -0.37 | 53 | 52 | +5 | S | 5 | ca | 3 | | 56 | 45 | cm, om, cmg | | |
| | Blacksod Pt. ... | 29.98 | 53 | SW | 5 | oq | 29.65 | -0.38 | 49 | 48 | -3 | SW | 5 | oq | 4 | | 56 | 47 | ot, cm, omg | | 0.32 |
| | Valencia... | 30.07 | 55 | SSW | 2 | o | 29.76 | -0.37 | 49 | 48 | -2 | S | 3 | c | 4 | | 58 | 49 | o, c, r | 7.0 | 0.60 |
| | Roche's Point... | 30.08 | 53 | SSW | 3 | c | 29.85 | -0.29 | 52 | 51 | +3 | SSW | 4 | bc | 4 | | 57 | 49 | omp, c, o, c | | 0.01 |
| | Birr Castle... | 30.05 | 58 | SW | 1 | c | 29.76 | -0.33 | 55 | 53 | +6 | SSW | 6 | oq | | | 59 | 48 | r, c, oq | 0.4 | 0.01 |
| | Donaghadee... | 30.05 | 54 | SSE | 3 | c | 29.82 | -0.24 | 50 | 50 | 0 | SE | 3 | o | 2 | | 56 | 49 | bc, o, cp | | 0.01 |
| | Liverpool Obsy... | 30.11 | 52 | NW | 1 | b | 29.92 | -0.18 | 58 | 52 | +8 | SSE | 2 | b | 1 | | 58 | 43 | b | 13.5 | |
| | Holyhead... | 30.09 | 51 | SW | 3 | cm | 29.90 | -0.19 | 52 | 50 | -4 | SSW | 4 | c | 3 | | 57 | 48 | bc, cm | | |
| | Pembroke (St. Ann's Hd.) | 30.11 | 50 | SW | 2 | c | 29.95 | -0.16 | 50 | 49 | -2 | SW | 4 | ucg | 3 | | 53 | 47 | bc, c | 10.5 | |
| | Scilly (St. Mary's) | 30.16 | 54 | WSW | 3 | f | 30.03 | -0.12 | 53 | 51 | +2 | SW | 4 | om | 4 | | 58 | 49 | bc, f | 5.7 | 0.01 |
| | Jersey (St. Aubins) | 30.15 | 55 | WNW | 5 | f | 30.10 | -0.05 | 53 | 50 | 0 | W | 4 | cg | 3 | | 57 | 47 | c, br | 12.3 | |
| | Portland Bill... | 30.09 | 53 | W | 3 | b | 30.04 | -0.06 | 51 | 49 | 0 | W | 1 | bc | 1 | | 55 | 43 | bc, b | 12.9 | |
| | Dungeness... | 30.07 | 54 | NE | 3 | bc | 30.04 | +0.02 | 49 | 47 | -1 | NE | 1 | o | 2 | | 56 | 46 | thr, bc | 2.8 | 0.23 |
| | Dover... | 30.09 | 50 | NNE | 3 | b | 30.06 | +0.05 | 50 | 48 | -1 | N | 1 | o | 1 | | 59 | 45 | c, op, b, c | 6.3 | 0.01 |
| | Wick... | 29.92 | 48 | S | 2 | bc | 29.76 | -0.19 | 50 | 48 | +3 | S | 3 | bc | 3 | | 52 | 45 | | | 0.02 |
| | Nairn... | 29.93 | 56 | WSW | 2 | c | 29.74 | -0.22 | 56 | 49 | +7 | W | 2 | c | 1 | | 57 | 46 | b, bc, c, bc | 3.5 | |
| | Aberdeen... | 30.00 | 50 | S | 3 | c | 29.85 | -0.17 | 50 | 48 | +3 | S | 2 | c | 2 | | 54 | 47 | bc, c, bc | 7.0 | |
| | Leith... | 30.00 | 56 | W | 2 | c | 29.81 | -0.21 | 54 | 49 | +4 | S | 3 | c | x | | 62 | 50 | b, bc, c | | |
| | North Shields... | 30.04 | 52 | ESE | 4 | c | 29.93 | -0.11 | 52 | 48 | +2 | SSE | 2 | bc | 2 | | 55 | 47 | c | | |
| | Spurn Head... | 30.11 | 51 | ESE | 3 | b | 30.01 | -0.03 | 51 | 49 | 0 | SE | 3 | cd | 2 | | 56 | 46 | br, bc | | |
| | Yarmouth... | 30.10 | 56 | NNE | 3 | bc | 30.05 | +0.04 | 49 | 47 | -2 | NE | 2 | bc | 3 | | 56 | 47 | bc | 10.0 | |
| | Clacton-on-Sea... | 30.07 | 52 | NE | 4 | b | 30.04 | +0.03 | 47 | 46 | -2 | S | 1 | o | 1 | | 55 | 43 | o, cp, thr, bc | 3.9 | 0.31 |
| | Nottingham... | 30.08 | 55 | E | 1 | o | 29.98 | -0.07 | 53 | 50 | -1 | S | 1 | b | x | | 61 | 38 | b, o | 5.2 | |
| | Bath... | 30.09 | 58 | NW | 4 | b | 30.00 | -0.10 | 55 | 50 | +2 | S | 2 | b | x | | 64 | 39 | | 13.5 | |
| | Oxford... | 30.10 | 54 | Z | 0 | c | 30.02 | -0.08 | 54 | 50 | +6 | SSW | 2 | b | x | | 62 | 44 | om, b | | |
| | London (St. James's Park) | 30.07 | 58 | ESE | 2 | bc | 30.03 | -0.01 | 54 | 50 | +2 | Z | 0 | bmw | x | | 63 | 45 | | 11.0 | |
| GERMANY, & C. | The Scaw (Skagen) | 30.06 | 49 | WSW | 2 | b | 30.07 | +0.13 | 50 | 48 | -2 | SSE | 1 | c | 0 | | 54 | 45 | | | |
| | Fanö... | 30.12 | 48 | NW | 4 | bc | 30.09 | +0.07 | 48 | 45 | -2 | N | 2 | o | x | | 57 | 45 | | | |
| | Cuxhaven... | 30.10 | 54 | N | 2 | c | 30.03 | 0.00 | 52 | 50 | 0 | E | 1 | o | x | | 55 | 50 | | | |
| | The Helder... | 30.09 | 56 | NE | 1 | bc | 30.04 | +0.05 | 55 | 51 | +2 | SE | 1 | c | 1 | | 57 | 52 | | | |
| | Brussels... | x | x | x | x | x | 30.04 | +0.01 | 46 | 46 | -3 | NNW | 1 | ? | x | | 63 | 42 | | | |
| | Berlin... | 30.03 | 51 | NNW | 3 | o | 29.95 | +0.01 | 52 | 51 | +1 | NE | 1 | o | x | | 63 | 50 | | | 0.04 |
| | Frankfurt... | 30.07 | 48 | NE | 2 | r | 29.97 | -0.09 | 46 | 45 | -1 | NE | 2 | r | x | | 50 | 45 | | | 0.47 |
| | Munich... | 30.03 | 46 | NW | 4 | o | 29.95 | -0.03 | 43 | 43 | -6 | NW | 2 | o | x | | 49 | 41 | | | 0.08 |
| FRANCE. | C. Gris Nez... | 30.07 | 52 | NNE | 2 | b | 30.03 | +0.02 | 48 | 47 | 0 | NNE | 1 | o | 2 | | 57 | 46 | | | |
| | La Heve... | 30.14 | 50 | N | 3 | o | 30.08 | +0.01 | 52 | 50 | +3 | Z | 0 | m | 1 | | 61 | 46 | | | |
| | Brest... | 30.23 | 54 | NW | 2 | b | 30.18 | -0.04 | 53 | 52 | +3 | SW | 3 | f | 1 | | 59 | 50 | | | |
| | Lorient... | 30.15 | 55 | W | 5 | c | 30.13 | -0.03 | 50 | 49 | -1 | NE | 1 | b | 2 | | 59 | 46 | | | |
| | Rochefort... | 30.18 | 57 | WNW | 4 | b | 30.16 | -0.09 | 55 | 53 | +2 | NNE | 1 | bc | x | | 63 | 50 | bc, b | | |
| | Biarritz... | 30.24 | 58 | NW | 4 | o | 30.20 | -0.04 | 55 | 50 | +4 | SSW | 3 | c | 2 | | 61 | 50 | | | 0.12 |
| | Paris... | 30.10 | 50 | SW | 2 | c | 30.08 | -0.02 | 49 | 47 | -1 | W | 1 | b | x | | 60 | 41 | | | 0.04 |
| | Belfort... | 30.10 | 57 | WSW | 4 | r | 29.99 | -0.12 | 38 | 37 | +1 | Z | 0 | o | x | | 54 | 35 | | | 0.67 |
| | Lyons... | 30.08 | 50 | N | 1 | r | 30.06 | -0.11 | 44 | 43 | +2 | NNW | 2 | r | x | | 56 | 42 | | | 0.24 |
| | Nice... | 29.73 | 58 | E | 2 | c | 29.77 | -0.02 | 52 | 45 | -10 | N | 5 | c | 4 | | 68 | 46 | | | 0.16 |
| SPANISH PENIN. | Perpignan... | 30.07 | 61 | NW | 4 | bc | 30.13 | +0.02 | 56 | 48 | +1 | W | 4 | b | x | | 65 | 50 | | | |
| | Sanguinaire... | | | | | | | | | | | | | | | | | | | | |
| | Corunna... | 30.31 | 57 | NNW | 1 | b | 30.26 | | 54 | 50 | | NNW | 1 | b | 5 | | 69 | 48 | | | |
| | Lisbon... | 30.06 | 61 | N | 5 | b | 30.06 | -0.05 | 64 | 55 | -1 | NNE | 3 | b | x | | 73 | 57 | | | |
| | Azores (P. Delgada)... | 30.40 | 58 | NNE | 1 | b | 30.37 | -0.05 | 60 | 54 | +1 | NNE | 3 | o | 2 | | 66 | 55 | | | |
| | " (Horta)... | 30.43 | 59 | Z | 0 | b | 30.41 | -0.04 | 59 | 55 | -3 | NNW | 1 | o | 1 | | 66 | 57 | | | |

SUPPLEMENTARY CHARTS
OF
BAROMETER AND WIND
FOR 8 A.M. AND 6 P.M. YESTERDAY

8 A.M. YESTERDAY.



6 P.M. YESTERDAY.

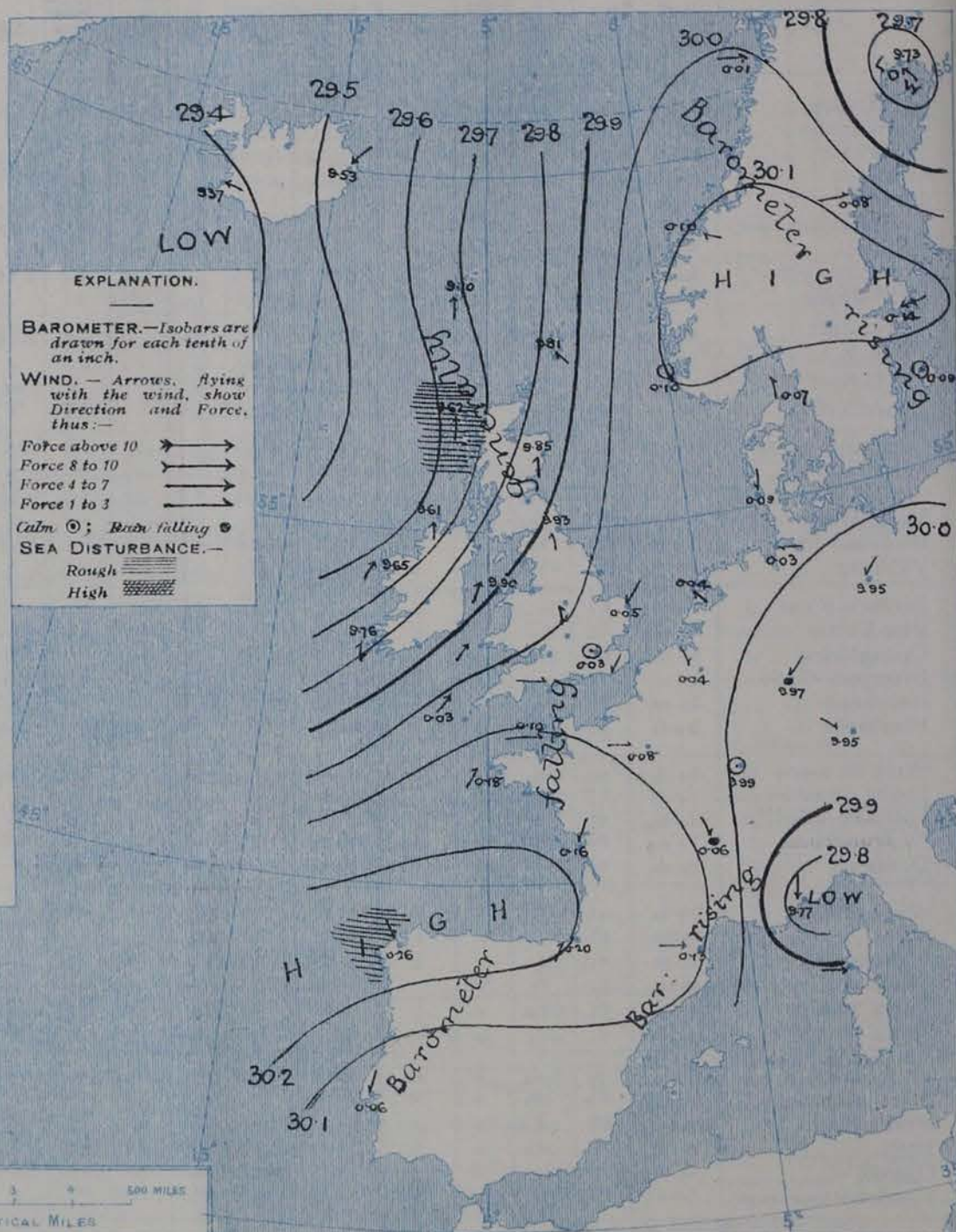


AVERAGES OF TEMPERATURE AT 8 A.M.
FOR THE TWO-MONTHLY PERIOD
MAY - JUNE.
(Derived chiefly from Observations extending over
the 35 years—1871-1905.)



Sunday, WEATHER

1. BAROMETER, WIND AND SEA AT 8 A.M. TO-DAY.



NOTES ON THE GENERAL SITUATION AT 8 A.M.

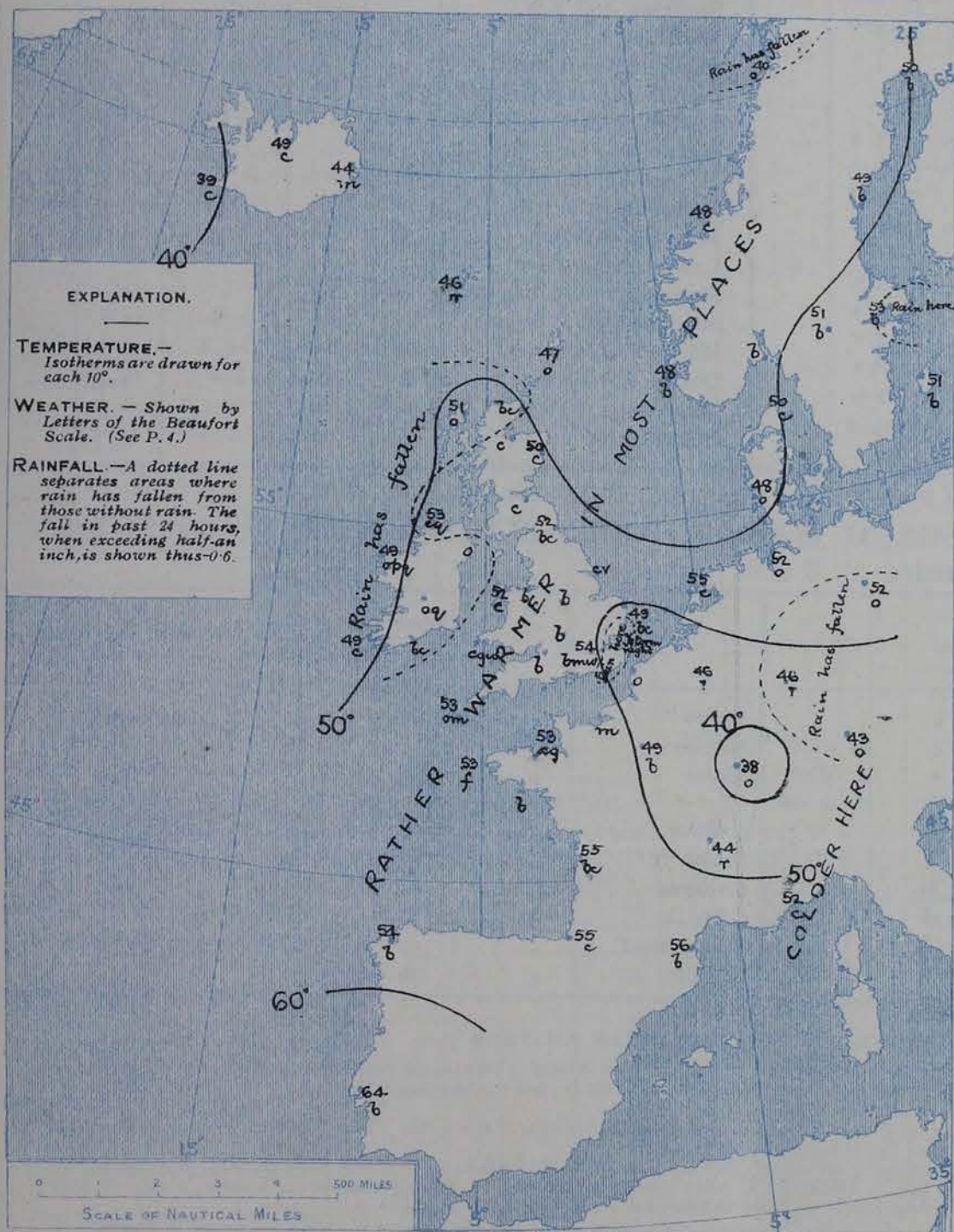
A large depression is spreading southeastwards from the Icelandic region, and the barometer is falling over Western Europe generally; in the southwest of Iceland the readings are below 29.4 ins. Two other (but much smaller) depressions are found respectively over the Gulf of Genoa and at the head of the Gulf of Bothnia.

The wind in these Islands is chiefly southerly, and in some parts of Ireland and the west of Scotland it blows freshly or strongly. At the Continental stations the direction varies greatly; in Iceland the wind is mostly from the Eastward. Temperature has risen over the greater part of the United Kingdom, and is as high as 55° or slightly above it at several of the more central stations. Round the eastern and southeastern coasts of England it is in many places slightly below 50°, and in several parts of Belgium, Germany and Central France it is still lower; at Belfort the thermometer stands at 38°, and at Munich at 43°. The weather is fair or fine over Western Europe as a whole, but is showery on our own extreme north-western coasts. Rain is falling at Frankfurt and Lyons, and also at Thorshavn. The sea is rough in the neighbourhood of the Hebrides and moderate on our western coasts generally, but slight or smooth elsewhere.

CHARTS

24th May, 1908.

2. TEMPERATURE AND WEATHER AT 8 A.M. TO-DAY.



NOTES ON YESTERDAY'S WEATHER.

During yesterday the thermometer rose to 60° or slightly above it in several parts of Great Britain and to 65° at Bournemouth; at some of the coast stations in the east and southeast of England it did not exceed 55°. On our western and southern coasts the amount of bright sunshine was generally large, — more than 13 hours in several places, and nearly 15 hours at Bournemouth; elsewhere the duration was much smaller. Rain has fallen at many of our western stations and thunderstorms occurred yesterday on the southeastern coasts of England.

GENERAL INFERENCE FROM THE 8 A.M. OBSERVATIONS.

FORECASTS

For the 24 hours commencing at NOON TO-DAY.

For the positions of the DISTRICTS indicated by the numbers 0-11—see map at foot.

0

1

2

3

4

5

6

7

8

9

10

11 WESTERN CHANNEL AND BAY

FORECAST DISTRICTS.

Those portions of the Coasts upon which the Warning Signals are at present flying are indicated thus:—

Signals hoisted yesterday.

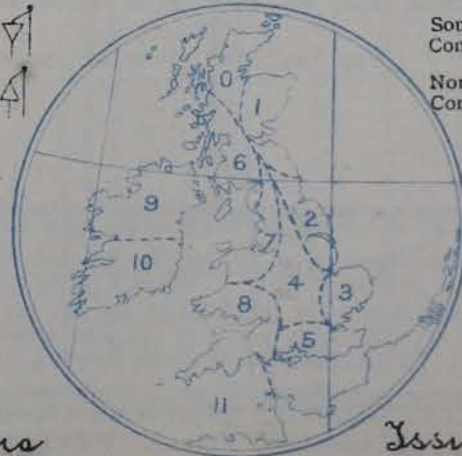
Signals hoisted this morning.

South Cone.

South Cone.

North Cone.

North Cone.



None

Issued.

DAILY WEATHER REPORT.

24th May, 1908.

TEMPERATURE, WEATHER, SUNSHINE AND RAINFALL FOR YESTERDAY.

| STATIONS. | TEMPERATURE F. | | Weather. | Sunshine. Hrs. | Rainfall. Ins. | STATIONS. | TEMPERATURE F. | | Weather. | Sunshine. Hrs. | Rainfall. Ins. |
|-----------------------------|----------------|------|----------|-------------------|-------------------|-----------------------------|----------------|------|------------------|-------------------|-------------------|
| | Max. | Min. | | | | | Max. | Min. | | | |
| Strathpeffer | 58 | 33 | * | 3.7 | - | Southsea, to 6 p.m.... | 63 | 42 | r, o, c, b, o, c | 12.3 | 0.03 |
| Stonehaven | * | * | * | 7.5 | 0.14 | + Worthing, to 6 p.m. | | | * | | |
| Dublin (City), to 4 p.m.... | 58 | 43 | b, c, o | * | - | + Brighton, to 6 p.m. | | | * | | |
| Rossall Beach, to 6 p.m.... | 54 | 47 | c, b | * | - | + Eastbourne, to 6 p.m. ... | | | * | | |
| Blackpool, to 9 p.m. ... | 54 | 45 | c, b, c | 14.4 | - | Bexhill-on-Sea, to 9 p.m. | 60 | 42 | b | 10.6 | - |
| Southport, to 9 p.m. ... | 57 | 47 | c, b, c | 14.4 | - | + Hastings | | | * | 6.8 | * |
| + Rhyl, to 6 p.m. | ? | ? | * | 13.5 | - | + Folkestone, to 6 p.m. ... | 55 | 42 | o, r, b | 8.0 | 0.04 |
| Llandudno, to 9 p.m. ... | 60 | 45 | c, b, c | 13.5 | - | + Ramsgate, to 6 p.m. ... | 54 | 50 | * | 6.0 | 0.11 |
| Bettws-y-Coed, to 6 p.m. | 62 | 38 | c, b | 10.3 | * | Margate, to 6 p.m. ... | 55 | 45 | o, p | 4.2 | 0.14 |
| + Towyn, to 6 p.m. | 58 | 37 | b | 13.2 | * | Lowestoft, to 6 p.m. ... | | | * | | |
| Aberystwyth, to 6 p.m. ... | 56 | 51 | * | 12.0 | - | Skegness to 6 p.m.... | 54 | 49 | b | 13.7 | - |
| Plymouth, to 9 p.m. ... | 62 | 49 | c, b, c | 12.5 | - | Scarborough, to 9 p.m. ... | 58 | 43 | c, b | 14.5 | - |
| + Torquay, to 6 p.m. ... | 61 | 44 | * | 13.9 | 0.01 | Harrogate, to 6 p.m. ... | 58 | 38 | b, c, b | 7.4 | - |
| + Weymouth, to 6 p.m. ... | 62 | 42 | b | 13.9 | - | Darwen, to 9 p.m. ... | 59 | 42 | b, c, v | 10.3 | - |
| + Bournemouth, to 6 p.m. | 65 | 41 | b | 14.8 | - | Manchester, to 9 p.m. ... | 60 | 40 | b, c, b | 8.2 | - |
| | | | | | | Birmingham, to 9 p.m.... | 62 | 42 | c, b | 10.5 | - |

† At this station the amount of Bright Sunshine given is for the whole day, ending with sunset.

TEMPERATURE, WEATHER, and RAINFALL at additional FOREIGN STATIONS, mainly for the 24 hours ended at 8 a.m. yesterday.

| STATIONS. 23 rd May 1908. | TEMPERATURE F. | | WEATHER. | RAIN. Ins. | STATIONS. 23 rd May 1908. | TEMPERATURE F. | | WEATHER. | RAIN. Ins. |
|---|----------------|------|----------|---------------|---|----------------|------|-------------|--------------------|
| | Max. | Min. | | | | Max. | Min. | | |
| Flushing | 54 | 46 | c, b | - | Rome | 82 | 61 | b, o | - |
| Aix-la-Chapelle | 61 | 43 | o, c | 0.16 | Naples | 80 | 67 | b, o | - |
| Copenhagen | 68 | 46 | c, o | 0.28 | Malta | 79 | 65 | c | - |
| Oxø (Christiansand) ... | 52 | 45 | b, c | 0.04 | Geneva | 1 p.m. 68 | * | 1 p.m. o | Measured 7 a.m. |
| St. Petersburg | 59 | 43 | b, c | - | Berne | 75 | * | c | - |
| Vienna | 79 | 63 | o, b | - | Lucerne | 82 | * | c | - |
| Buda-Pesth | 84 | 66 | b, b, c | - | Coire | 77 | * | b | 0.04 |
| Hermanstadt | 79 | 59 | o, b | - | St. Gothard | 43 | * | r | 0.24 |
| Trieste | 81 | 68 | b, b | - | Lugano | 79 | * | c | - |
| Florence | 81 | 63 | o, c | - | | | | | |

NOTES REFERRING TO INFORMATION GIVEN ON PAGE 1:—

- (a) At the British and Irish Stations the readings of the barometer are not corrected for the difference in Gravity between the position of the Station and Latitude 45°. The approximate correction is:—For stations North of Malin Head and North Shields + '03 in., but for Sumburgh Head + '04 in.; for stations south of Malin Head and North Shields + '02 in., but for Scilly and Jersey + '01 in.
- (b) The Sunshine for London given in the table is recorded on the Tower of the Wesleyan Training College, Westminster. The Sunshine entered to Dungeness is recorded at Littlestone-on-Sea; that entered to Portland Bill is recorded at Weymouth.
- (c) The information relating to weather is indicated by the following letters—b, blue sky; bc, sky half clouded; c, sky three parts clouded; d, drizzling rain; e, wet air without rain falling; f, fog; g, gloomy; h, hail; l, lightning; m, misty (hazy); o, overcast; p, passing showers; q, squally; r, rain; s, snow; t, thunder; u, ugly, threatening; v, visibility, unusual transparency; w, dew; x, hoar frost; z, dust-haze, or smoke.

* AN ASTERISK is inserted in all places for which information is not usually received. † Reports received too late for insertion in Charts.

WIRELESS TELEGRAMS FROM SHIPS OF H.M. NAVY.

Received during the 24 hours ended at 9.30 a.m. to-day.

TABLE SHOWING THE GREENWICH TIMES OF SUNRISE, NOON, AND SUNSET, FOR STATIONS IN THE UNITED KINGDOM, TO-DAY AND TO-MORROW.

| Hour of Observation. | Position. | | Reading of Barometer. | Wind. | | Weather. | TEMPERATURE. | | | Sea Dis. turbance. | 24 th May 1908. | Sunrise G.M.T. | Noon G.M.T. | Sunset G.M.T. |
|------------------------------|-----------|----------|-----------------------|--------|--------|----------|--------------|-----------|-----------|--------------------|----------------------------|----------------|-------------|---------------|
| | Lat. | Long. | | Dirac. | Force. | | Air. | Dry Bulb. | Wet Bulb. | | | | | |
| 23 rd May, 6 p.m. | 48° 30' N | 5° 15' W | 30.28 | NNW | 2 | b | 59 | 54 | 52 | 1 | Yarmouth | 3.47 | 11.50 | 7.52 |
| " " 6 p.m. | 50° 35' N | 7° 23' W | 30.14 | W | 1 | b | 54 | 53 | 52 | 3 | Greenwich | 3.46 | 11.50 | 7.54 |
| | | | | | | | | | | | Wick | 3.59 | 11.57 | 7.54 |
| | | | | | | | | | | | Valencia | 3.58 | 11.57 | 7.56 |
| | | | | | | | | | | | | 3.30 | 12.9 | 8.47 |
| | | | | | | | | | | | | 3.29 | 12.9 | 8.49 |
| | | | | | | | | | | | | 4.38 | 12.38 | 8.38 |
| | | | | | | | | | | | | 4.37 | 12.38 | 8.39 |

TERMS OF SUBSCRIPTION for the Daily Weather Report forwarded by Book Post, £1 per annum, payable quarterly in advance.

Single Copies (price 1d) may be obtained after 3 p.m. on the day of issue, at the Meteorological Office, and at the Bookstalls of the following terminus Railway Stations:—Victoria, Charing Cross, King's Cross, St. Pancras, Euston.

FORECASTS OF WEATHER for one day in advance are drawn up at 11 a.m., and between 7 and 8 p.m. The latest forecast can be had by Reply Telegram, on paying at any Post Office in the United Kingdom Sixpence in addition to the cost of the enquiry and reply Telegram. Information as to the Terms on which Forecasts can be sent daily, for a long or short period, may be obtained on application.

METEOROLOGICAL OFFICE, 63, VICTORIA STREET, S.W.
(TELEGRAPHIC ADDRESS: WEATHER, LONDON.)

W. N. SHAW, (Director).

DAILY WEATHER REPORT OF THE METEOROLOGICAL OFFICE.

Monday
25th May, 1908

| STATIONS. | | YESTERDAY EVENING. | | | | | THIS MORNING. | | | | | | | | | | PAST 24 HOURS. | | | | |
|-------------------|---------------------------|-------------------------|-----------|--------|------------------|----------|-------------------------|-------------------------|-----------|-----------|-------------------------|--------|------------------|----------|---------------|--|----------------|------|-------------------|-----------|----------|
| | | Barom. | Temp. | Wind. | | | Barometer. | Temperature. | | | Wind. | | | | | | Temp. | | | | |
| | | At 32° Fahr. and M.S.L. | Dry Bulb. | Dirac. | Force (0 to 12). | Weather. | At 32° Fahr. and M.S.L. | Change since Yesterday. | Dry Bulb. | Wet Bulb. | Change since Yesterday. | Dirac. | Force (0 to 12). | Weather. | Sea (0 to 9). | | Max. | Min. | Weather. | Sun-shine | Rainfall |
| | | Inch. | ° | | | | Inch. | Inch. | ° | ° | ° | | | | | | ° | ° | | Hours. | Inch. |
| SCANDINAVIA. | Haparanda... | 30.06 | 48 | NE | 2 | b | 30.20 | +47 | 45 | 38 | -5 | 2 | 0 | b | x | | 59 | 39 | | | |
| | Hernösand... | 30.07 | 48 | z | 0 | b | 30.10 | +02 | 49 | 42 | 0 | 2 | 0 | bc | x | | 64 | 41 | | | |
| | Stockholm... | 30.07 | 48 | E | 2 | bc | 29.95 | -19 | 51 | 44 | -2 | ENE | 4 | 0 | x | | 69 | 46 | | | |
| | Wisby... | 29.96 | 51 | ESE | 2 | b | 29.83 | -26 | 54 | 47 | +3 | SE | 4 | c | x | | 63 | 43 | | | |
| | Karlstad... | 29.99 | 56 | SSE | 2 | 0 | 29.88 | -26 | 47 | 45 | -4 | ENE | 4 | r | x | | x | x | | | 0.16 |
| | Færder (X'ianla Fjord) | 29.96 | 51 | SSE | 1 | r | 29.77 | -33 | 47 | 46 | -1 | ESE | 5 | r | 2 | | 55 | 46 | | | 0.12 |
| | Bodö... | 30.13 | 45 | W | 2 | b | 29.97 | -04 | 48 | 42 | +8 | E | 6 | b | 2 | | 48 | 37 | | | |
| ICELAND & FAEROE. | Christiansund... | 29.89 | 54 | NE | 1 | bc | 29.72 | -38 | 55 | 49 | +7 | SSE | 1 | 0 | 2 | | 55 | 48 | | | |
| | Skudesnaes... | 29.93 | 49 | S | 2 | c | 29.73 | -37 | 49 | 47 | +1 | S | 4 | c | 2 | | 52 | 37 | | | |
| | Reykjavik... | 29.34 | 42 | E | 2 | 0 | 29.32 | -05 | 41 | x | +2 | z | 0 | b | x | | x | x | | | |
| | Blönduós... | 29.35 | 55 | SE | 1 | bc | 29.33 | -13 | 37 | x | -7 | E | 1 | f | x | | x | x | | | |
| BRITISH ISLANDS. | Seydisfjord... | 29.36 | 51 | N | 1 | c | 29.18 | -35 | 41 | x | -3 | z | 0 | r | x | | x | x | | | |
| | Thorshavn... | 29.46 | 47 | S | 5 | 0 | 29.32 | -38 | 46 | x | 0 | SSE | 3 | 0 | x | | x | x | | | |
| | Sumburgh Head... | 29.61 | 49 | SE | 4 | c | 29.36 | -45 | 47 | 46 | 0 | SSE | 3 | 0 | 4 | | 55 | 45 | | | 0.05 |
| | Stornoway... | 29.45 | 50 | S | 5 | bc | 29.40 | -22 | 45 | 42 | -6 | SW | 5 | bc | 4 | | 54 | 40 | od, py, o, bc, cp | 1.9 | 0.19 |
| | Castlebay (Barra Id.) | 29.47 | 49 | SSW | 4 | cp | 29.48 | -13 | 44 | 42 | -6 | W | 5 | cmp | 4 | | 51 | 42 | om, bc, p, om | 3.3 | 0.30 |
| | Malin Head... | 29.51 | 50 | SW | 4 | bc, py | 29.55 | -06 | 47 | 45 | -6 | SSW | 5 | bc, py | 3 | | 54 | 41 | cmp, bc, py | | 0.30 |
| | Blacksod Pt. ... | 29.55 | 47 | SW | 6 | op, py | 29.62 | -03 | 49 | 46 | 0 | WSW | 5 | cp, py | 4 | | 54 | 42 | cmp, bc, py | | 0.08 |
| | Valencia ... | 29.73 | 53 | SW | 4 | om | 29.74 | -02 | 52 | 50 | +3 | WSW | 1 | 0 | 4 | | 57 | 49 | c, b, or | 7.8 | 0.19 |
| | Roche's Point... | 29.77 | 55 | W | 4 | bc | 29.74 | -11 | 52 | 51 | 0 | W | 3 | 0 | 3 | | 57 | 50 | bc, bc, bp | | 0.10 |
| | Birr Castle... | 29.68 | 55 | SW | 6 | bc | 29.69 | -07 | 49 | 48 | -6 | SSW | 1 | 0 | | | 58 | 40 | py, bc, r | 6.7 | 0.34 |
| | Donaghadee... | 29.63 | 57 | SSW | 2 | bc | 29.65 | -17 | 49 | 45 | -1 | SSW | 2 | b | 0 | | 58 | 40 | op, cp, bc | | 0.12 |
| | Liverpool Obsy... | 29.77 | 55 | S | 3 | 0 | 29.72 | -20 | 53 | 49 | -8 | SSW | 2 | p | 3 | | 61 | 48 | bc, op | 5.4 | 0.04 |
| | Holyhead... | 29.75 | 51 | SSW | 6 | om | 29.70 | -20 | 47 | 47 | -5 | WNW | 2 | 0 | 1 | | 52 | 46 | o, om | | 0.02 |
| | Pembroke (St. Ann's Id.) | 29.80 | 51 | SW | 6 | c | 29.77 | -18 | 50 | 49 | 0 | SW | 7 | opw | 5 | | 52 | 49 | cu, og, cp | 0.6 | 0.08 |
| | Scilly (St. Mary's)... | 29.90 | 53 | SSW | 5 | m | 29.89 | -14 | 53 | 52 | 0 | SW | 4 | 0 | 4 | | 57 | 50 | o, m | 1.3 | 0.03 |
| GERMANY, & C. | Jersey (St. Aubins)... | 30.03 | 54 | W | 2 | c | 29.99 | -11 | 53 | 51 | 0 | W | 2 | 0 | 3 | | 59 | 50 | bc, cu, p | 8.5 | 0.03 |
| | Portland Bill... | 29.94 | 52 | SW | 4 | c | 29.89 | -15 | 51 | 50 | 0 | W | 4 | cm | 4 | | 55 | 48 | bc, c | 7.8 | 0.01 |
| | Dungeness... | 29.93 | 54 | SW | 4 | c | 29.88 | -16 | 51 | 51 | +2 | SW | 4 | r | 4 | | 54 | 45 | c | 9.5 | 0.03 |
| | Dover... | 29.95 | 51 | SW | 3 | b | 29.90 | -16 | 50 | 50 | 0 | SW | 3 | 0 | 5 | | 55 | 46 | o, bc, od | 11.2 | - |
| | Wick... | 29.54 | 47 | S | 4 | r | 29.41 | -35 | 47 | 43 | -3 | SW | 3 | bc | 2 | | 56 | 43 | | | 0.05 |
| | Nairn... | 29.53 | 47 | WSW | 1 | 0 | 29.46 | -28 | 46 | 41 | -10 | WSW | 3 | bc | 2 | | 63 | 40 | bc, z, bc, c | 2.3 | 0.02 |
| | Aberdeen... | 29.62 | 50 | SSE | 3 | 0 | 29.53 | -32 | 50 | 44 | 0 | SW | 2 | b | 2 | | 54 | 43 | c, o, b | 2.9 | 0.04 |
| | Leith... | 29.62 | 57 | SW | 4 | c | 29.59 | -22 | 49 | 44 | -5 | WSW | 3 | 0 | x | | 59 | 44 | c, bc, bc, py | | 0.03 |
| | North Shields... | 29.74 | 56 | SW | 4 | p | 29.66 | -27 | 53 | 51 | +1 | SSW | 3 | r | 2 | | 62 | 46 | p | | 0.03 |
| | Spurn Head... | 29.81 | 57 | SW | 3 | c | 29.75 | -26 | 54 | 49 | +3 | SW | 3 | bc | 2 | | 61 | 48 | cu, b, o, bc | | - |
| | Yarmouth... | 29.86 | 53 | S | 5 | c | 29.82 | -23 | 56 | 52 | +7 | SW | 4 | bc | 3 | | 57 | 49 | bc, c | 8.0 | - |
| | Clacton-on-Sea... | 29.90 | 59 | SSW | 4 | bc | 29.85 | -19 | 55 | 53 | +8 | SW | 4 | 0 | 3 | | 59 | 47 | o, c, bc, py | 8.0 | - |
| | Nottingham... | 29.83 | 56 | WSW | 1 | c | 29.78 | -20 | 53 | 50 | 0 | WSW | 2 | c | x | | 64 | 44 | o, c | 7.8 | - |
| | Bath... | 29.90 | 54 | SW | 5 | 0 | 29.87 | -13 | 54 | 50 | -1 | SW | 5 | 0 | x | | 59 | 46 | | 5.0 | 0.03 |
| | Oxford... | 29.90 | 54 | SSW | 3 | 0 | 29.85 | -17 | 53 | 49 | -1 | SW | 4 | 0 | x | | 62 | 48 | bc, c, o | | - |
| FRANCE. | London (St. James's Park) | 29.90 | 59 | SW | 4 | c | 29.84 | -19 | 53 | 50 | -1 | W | 2 | 0 | x | | 62 | 51 | b, bc, c, od | 9.0 | - |
| | The Scaw (Skagen)... | 29.84 | 48 | NNE | 2 | r | 29.74 | -33 | 50 | 49 | 0 | ESE | 1 | r | - | | 52 | 46 | | x | 0.32 |
| | Fanö... | 29.88 | 47 | 11 | 2 | bc | 29.82 | -27 | 50 | 47 | +2 | WNW | 2 | bc | x | | 52 | 46 | | x | 0.08 |
| | Cuxhaven... | 29.91 | 51 | N | 2 | 0 | 29.87 | -16 | 51 | 50 | -1 | WSW | 2 | 0 | x | | 54 | 48 | | x | - |
| | The Helder... | 29.94 | 54 | S | 1 | c | 29.87 | -17 | 54 | 51 | -1 | WSW | 2 | c | 1 | | 57 | 43 | | x | - |
| | Brussels... | x | x | x | x | x | 29.95 | -09 | 51 | 50 | +5 | WSW | 3 | 0 | x | | 60 | 45 | | x | - |
| | Berlin... | 29.82 | 54 | W | 3 | r | 29.89 | -06 | 52 | 50 | 0 | W | 2 | 0 | x | | 61 | 50 | | x | 0.47 |
| | Frankfurt... | 29.96 | 48 | SW | 3 | 0 | 30.02 | +06 | 48 | 47 | +2 | SW | 3 | 0 | x | | 50 | 45 | | x | 0.24 |
| | Munich... | 30.03 | 44 | W | 5 | b | 30.10 | +15 | 44 | 44 | +1 | W | 3 | r | x | | 48 | 43 | | x | 0.08 |
| | C. Gris Nez... | 29.96 | 53 | SW | 3 | b | 29.91 | -12 | 52 | 51 | +4 | SSW | 3 | r | 3 | | 57 | 48 | | x | - |
| | La Heve... | 30.04 | 54 | NW | 1 | c | 29.99 | -09 | 52 | 50 | 0 | SW | 4 | 0 | 3 | | 63 | 48 | | x | - |
| | Brest... | 30.04 | 53 | SW | 4 | b | 30.03 | -15 | 53 | 51 | 0 | W | 3 | 0 | 2 | | 69 | 50 | | x | 0.08 |
| | Lorient... | 30.07 | 56 | WSW | 4 | 0 | ? | ? | 56 | 54 | +5 | WSW | 5 | 0 | 4 | | 63 | 50 | | x | - |
| | Rochefort... | 30.12 | 59 | SW | 3 | bc | 30.13 | -03 | 57 | 55 | +2 | SW | 3 | c | x | | 66 | 55 | | x | - |
| | Biarritz... | 30.15 | 60 | NNE | 4 | b | 30.15 | -05 | 55 | 55 | 0 | E | 3 | b | 2 | | 64 | 50 | | x | - |
| SPANISH PENIN. | Paris... | 30.02 | 60 | WSW | 2 | c | 30.03 | -05 | 54 | 52 | +5 | SSW | 2 | 0 | x | | 66 | 49 | | x | 0.04 |
| | Belfort... | 30.04 | 44 | WSW | 4 | r | 30.12 | +13 | 48 | 47 | +10 | WSW | 5 | 0 | x | | ? | 42 | | x | 0.63 |
| | Lyons... | 30.12 | 51 | S | 1 | 0 | 30.18 | +12 | 52 | 48 | +8 | SSE | 1 | 0 | x | | 58 | 43 | | x | - |
| | Nice... | 29.93 | 59 | E | 4 | b | 30.08 | +31 | 58 | 51 | +6 | z | 0 | c | 2 | | 70 | 48 | | x | - |
| | Perpignan... | 30.12 | 63 | SW | 2 | c | 30.17 | +04 | 58 | 53 | +2 | z | 0 | bc | x | | 71 | 46 | | x | - |
| | Sanguinaire... | 30.05 | 59 | W | 4 | bc | 30.09 | - | 61 | 57 | | N | 4 | c | 5 | | 66 | 48 | | x | - |
| | Corunna... | | | | | | | | | | | | | | | | | | | | |
| SPANISH PENIN. | Lisbon... | 30.05 | 66 | W | 2 | b | 30.05 | -01 | 66 | 54 | +2 | NNE | 3 | b | x | | 77 | 55 | | x | - |
| | Azores (P. Delgada)... | 30.28 | 56 | NNW | 1 | b | 30.32 | -05 | 62 | 59 | +2 | z | 0 | b | 3 | | 66 | 57 | | x | - |
| | " (Horta)... | 30.21 | 62 | NW | 1 | b | 30.25 | -06 | 65 | 60 | +6 | NNW | 1 | 0 | 1 | | 70 | 59 | | x | - |

SUPPLEMENTARY CHARTS
OF
BAROMETER AND WIND
FOR 8 A.M. AND 6 P.M. YESTERDAY

8 A.M. YESTERDAY.



6 P.M. YESTERDAY

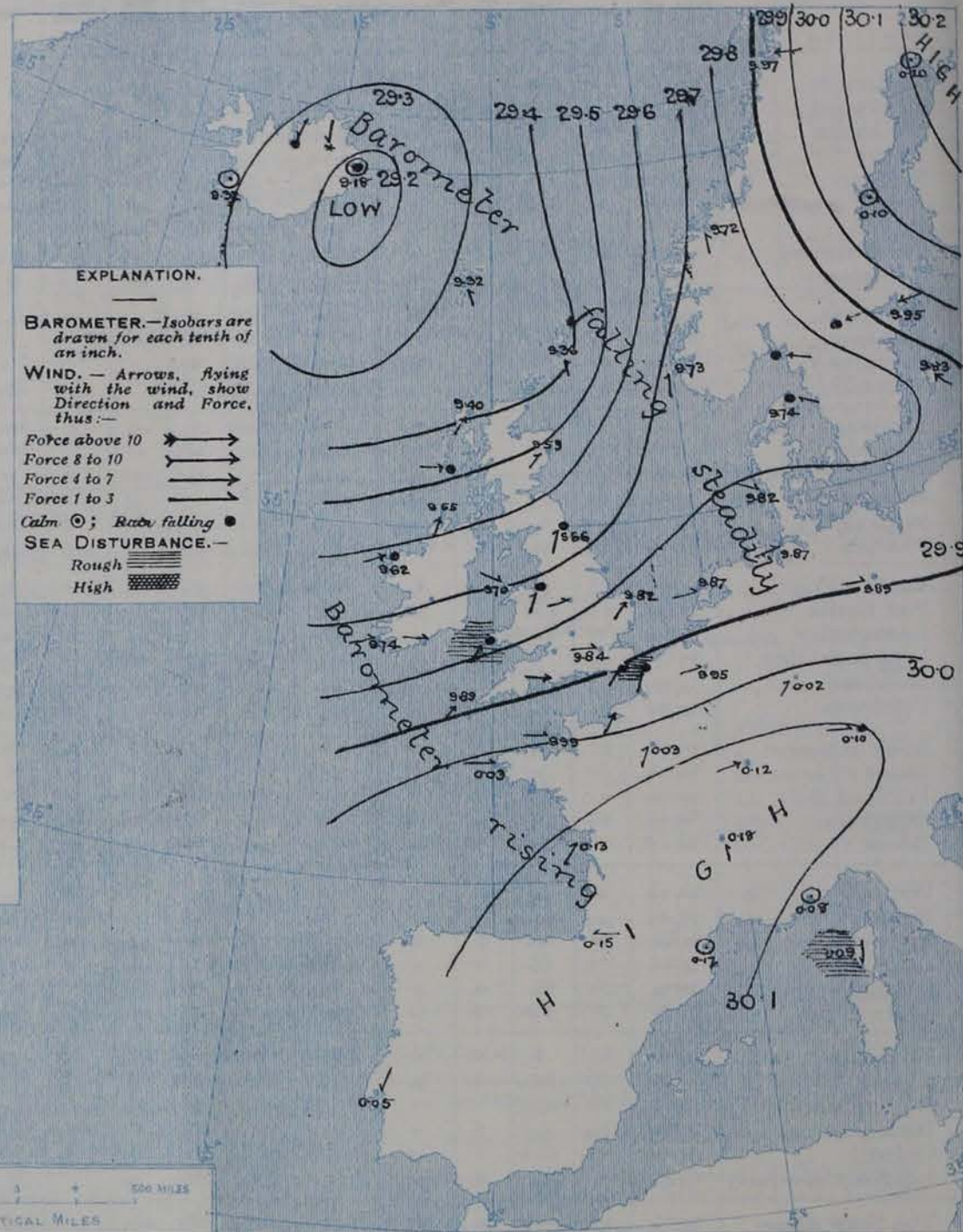


AVERAGES OF TEMPERATURE AT 8 A.M.
FOR THE TWO-MONTHLY PERIOD
MAY - JUNE.
(Derived chiefly from Observations extending over
the 35 years—1871-1905.)



Monday, WEATHER

1. BAROMETER, WIND AND SEA AT 8 A.M. TO-DAY.



NOTES ON THE GENERAL SITUATION AT 8 A.M.

The central portion of a large cyclonic system is shown between the Azores and Iceland, the lowest barometer reading reported being 29.18 ins. at Seydisfjörður. To the eastward the readings increase to 30.2 ins. at Haparanda, and to the southward to above 30.1 ins. over the southern of France, and to above 30.3 ins. at the Azores.

The south-westerly current of wind which prevails over the United Kingdom and its immediate neighbourhood blows freshly on some parts of our extreme north-west coasts and is high at Lumbrogh, but generally it has little force. At Bodö a strong breeze from East is reported, and very light airs from between North and East in the north of Iceland. Temperature has changed little in the west and south of these Islands, but fallen at several of our more northern stations; readings now range from 56° at Yarmouth to 47° at Holyhead, and to about 45° in Iceland. The weather is fair or fine in a few parts of these Islands, as well as in the south of France and the north of Scandinavia. Generally, however, there is much cloud, with showers in various parts of this country, and rain at Cape Gris-Nez, Munich, the north of Denmark, and the south of Scandinavia, and rain or snow in Iceland.

25th May, 1908.

EXPLANATION.

TEMPERATURE.— Isotherms are drawn for each 10°.

WEATHER.— Shown by Letters of the Beaufort Scale. (See P. 4.)

RAINFALL.—A dotted line separates areas where rain has fallen from those without rain. The fall in past 24 hours, when exceeding half-an-inch, is shown thus 0.6.

Map Details:

- Latitude/Longitude:** 40°, 50°, 60° N; 15°, 25° W.
- Temperature Isotherms:** 40°, 50°, 60°.
- Weather Fronts:** Solid lines with arrows indicating direction. One is labeled 'COLD FRONT'.
- Rainfall:** Dotted lines separating areas of rain. Handwritten notes include 'Rain has fallen' and 'Rain has fallen'.
- Handwritten Annotations:** 'CHANGES IRREGULAR', 'CHANGES R & N VERY SLIGHT'.
- Scale:** 0 to 500 Miles, 0 to 500 Nautical Miles.

During yesterday the thermometer rose to about 60° in most parts of Great Britain, and touched 64° at Ikegness and Nottingham. In some parts of south Germany the temperature continued below 50° . Shower occurred during yesterday or in the night over the greater part of the United Kingdom, and heavier falls of rain in various Continental regions. Bright sunshine was rather abundant in the eastern and southern counties of England, as well as in some parts of Ireland. At Ikegness and at some stations in Kent the record exceeded 11 hours, while at Southsea there were 13.5 hours.

Local irregularities of pressure in connexion with the large cyclonic system over the Icelandic region are likely to be accompanied by some dull or showery intervals in various parts of the United Kingdom but generally the weather will be fair, with light or moderate breezes between South-West and West, and a temperature not far from the normal.

For the 24 hours commencing at
NOON TO-DAY.

0 } South, Westerly to Westerly winds, mostly
1 } moderate or light; some showers, otherwise
2 } fair. Moderate temperature.

3 } Light or moderate winds, between
4 } South, West and West; generally fair, but
5 } slight local showers probable. Moderate
6 } temperature.

7 } Same as Nos. 0 to 2.

8 } Same as Nos. 3 to 5.


9 } Light or moderate winds between
10 } South and West; changeable, some showers.
Moderate temperature.


South-Westerly to Westerly winds, moderate;
sea moderate or slight, some showers and mist, but
mostly fair.

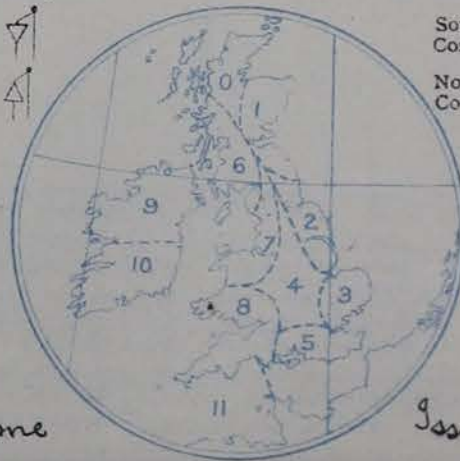
| | |
|-------------------------------|----------------------------------|
| Signals hoisted yesterday. | Signals hoisted this morning. |
|-------------------------------|----------------------------------|

South
Cone.

North
Cone.

South Cone. 

North Cone. 



25th May, 1908.

| STATIONS. | TEMPERATURE F. | | Weather. | Sunshine. | Rainfall. | STATIONS. | TEMPERATURE F. | | Weather. | Sunshine. | Rainfall. |
|-----------------------------|----------------|------|------------|-----------|-----------|-----------------------------|----------------|------|-------------|-----------|-----------|
| | Max. | Min. | | | | | Max. | Min. | | | |
| | ° | ° | | Hrs. | Ins. | | | | | Hrs. | Ins. |
| Strathpeffer | | | * | | | Southsea, to 6 p.m.... | 69 | 44 | | 13.5 | - |
| Stonehaven | | | * | 2.5 | - | + Worthing, to 6 p.m. | 59 | 40 | - | 8.4 | - |
| Dublin (City), to 4 p.m.... | 61 | 52 | c.p. b | | 0.07 | + Brighton, to 6 p.m. | 56 | 40 | | 8.4 | - |
| Rossall Beach, to 6 p.m.... | 58 | 39 | c, o, g, d | | 0.01 | + Eastbourne, to 6 p.m. ... | 55 | 40 | | 8.0 | - |
| Blackpool, to 9 p.m. ... | 58 | 38 | c, o, c | 3.0 | - | Bexhill-on-Sea, to 9 p.m. | 57 | 44 | bc | 8.5 | - |
| Southport, to 9 p.m. ... | 62 | 37 | c, o | 4.4 | - | + Hastings | | | | 8.0 | - |
| + Rhyl, to 6 p.m. | 65 | 49 | * | 4.5 | - | + Folkestone, to 6 p.m. ... | 56 | 45 | bc, b | 11.8 | - |
| Llandudno, to 9 p.m. ... | 59 | 47 | bc, cp, bc | 4.0 | 0.01 | + Ramsgate, to 6 p.m. ... | 62 | 54 | | 11.5 | - |
| Bettws-y-Coed, to 6 p.m. | | | | | | Margate, to 6 p.m. ... | 62 | 47 | | 10.0 | - |
| Towyn, to 6 p.m. | 56 | 42 | p, bc, r | 0.9 | 0.03 | Lowestoft, to 6 p.m. ... | 56 | 46 | c, bc, o | 8.7 | - |
| Aberystwyth, to 6 p.m. ... | 56 | 42 | * | 0.3 | 0.03 | Skegness to 6 p.m. ... | 64 | 47 | | 11.5 | - |
| Plymouth, to 9 p.m. ... | | | | | | Scarborough, to 9 p.m. ... | 60 | 44 | | 10.3 | - |
| Torquay, to 6 p.m. ... | 60 | 42 | * | 2.4 | 0.01 | Harrogate, to 6 p.m. ... | 60 | 37 | b, bc, b, c | 7.4 | - |
| + Weymouth, to 6 p.m. ... | 58 | 42 | - | 7.8 | - | Darwen, to 9 p.m. ... | | | | | |
| + Bournemouth, to 6 p.m. | 60 | 40 | b, bc, o | 10.2 | - | Manchester, to 9 p.m. ... | 61 | 41 | bc, bc | 7.3 | 0.01 |
| | | | | | | Birmingham, to 9 p.m.... | 59 | 43 | b, c, o, c | 6.9 | - |

TEMPERATURE, WEATHER, and RAINFALL at additional FOREIGN STATIONS, mainly for the 24 hours ended at 8 a.m. yesterday.

| STATIONS. <i>24th May 1908.</i> | TEMPERATURE F. | | WEATHER. | RAIN. — Ins. | STATIONS. <i>24th May 1908.</i> | TEMPERATURE F. | | WEATHER. | RAIN. — Ins. |
|---|----------------------------------|------|----------|--------------------|---|----------------------------------|--------------------|----------|-----------------------------------|
| | Max. | Min. | | | | Max. | Min. | | |
| Flushing | <i>Observations not received</i> | | | | Rome | <i>Observations not received</i> | | | |
| Aix-la-Chapelle | | | | | Naples | | | | |
| Copenhagen | | | | | Malta | | | | |
| Oslo (Christiansand) ... | | | | | <i>23rd May 1908.</i> | | | | |
| St. Petersburg... .. | | | | | Geneva | <i>1 p.m.</i> 37 | <i>1 p.m.</i> 7 | | <i>Measured</i> 7 a.m. 17.0 |
| Vienna | | | | | Berne | 37 | 7 | | 0.05 |
| Buda-Pesth | | | | | Lucerne | 41 | 7 | | 0.32 |
| Hermanstadt | | | | | Coire... .. | 48 | 0 | | 0.24 |
| Trieste | | | | | St. Gothard | 25 | 5 | | 2.28 |
| Florence | | | | | Lugano | 64 | 0 | | ? |

(a) At the British and Irish Stations the readings of the barometer are not corrected for the difference in Gravity between the position of the Station and Latitude 45°. The approximate correction is:—For stations North of Malin Head and North Shields + '03 in., but for Sumburgh Head + '04 in.; for stations south of Malin Head and North Shields + '02 in., but for Scilly and Jersey + '01 in.

(b) The Sunshine for London given in the table is recorded on the Tower of the Wesleyan Training College, Westminster. The Sunshine entered to Dungeness is recorded at Littlestone-on-Sea; that entered to Portland Bill is recorded at Weymouth.

(c) The information relating to weather is indicated by the following letters—b. blue sky; bc. sky half clouded; c. sky three parts clouded; d. drizzling rain; e. wet air without rain falling; f. fog; g. gloomy; h. hail; l. lightning; m. misty (hazy); o. overcast; p. passing showers; q. squally; r. rain; s. snow; t. thunder; u. ugly, threatening; v. visibility, unusual transparency; w. dew; x. hoar frost; z. dust-haze, or smoke.

* AN ASTERISK is inserted in all places for which information is not usually received. † Reports received too late for insertion in Charts.

Received during the 24 hours ended at 9.30 a.m. to-day.

| Hour of Observation. | Position. | | Reading of Barometer. | Wind. | | Weather. | TEMPERATURE. | | | Sea Dis. turbance. | 25 th + 26 th May, 1908. | Sunrise G.M.T. | Noon G.M.T. | Sunset G.M.T. |
|----------------------|-----------|-------|-----------------------|--------|--------|----------|--------------|-----------|------|--------------------|--|----------------|----------------|---------------|
| | Lat. | Long. | | Direc. | Force. | | Air. | | Sea. | | | | | |
| | ° | ° | Inch. | | | | Dry Bulb. | Wet Bulb. | | | | | | |
| | | | | | | | | | | | Yarmouth | 3.46 3.45 | 11.50 11.50 | 7.54 7.56 |
| | | | | | | | | | | | Greenwich | 3.58 3.57 | 11.57 11.57 | 7.56 7.57 |
| | | | | | | | | | | | Wick | 3.29 3.28 | 12.9 12.9 | 8.49 8.51 |
| | | | | | | | | | | | Valencia | 4.37 4.36 | 12.38 12.38 | 8.39 8.40 |

TERMS OF SUBSCRIPTION for the Daily Weather Report forwarded by Book Post, £1 per annum, payable quarterly in advance.

Single Copies (price 1d) may be obtained after 3 p.m. on the day of issue, at the Meteorological Office, and at the Bookstalls of the following terminus Railway Stations:—Victoria, Charing Cross, King's Cross, St. Pancras, Euston.

FORECASTS OF WEATHER for one day in advance are drawn up at 11 a.m., and between 7 and 8 p.m. The latest forecast can be had by Reply Telegram, on paying at any Post Office in the United Kingdom **Sixpence in addition to the cost of the enquiry and reply Telegram.** Information as to the Terms on which Forecasts can be sent daily, for a long or short period, may be obtained on application.

METEOROLOGICAL OFFICE, 63, VICTORIA STREET, S.W.
(TELEGRAPHIC ADDRESS: WEATHER, LONDON.)

W. N. SHAW, (*Director*).

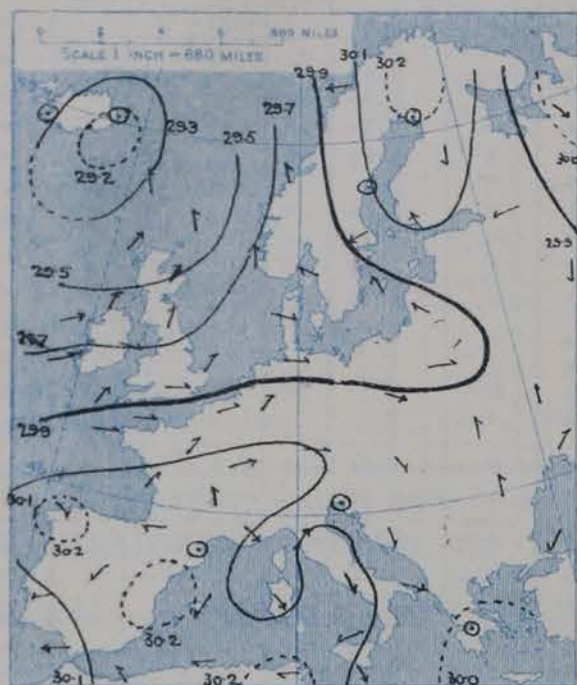
DAILY WEATHER REPORT OF THE METEOROLOGICAL OFFICE.

Tuesday,
26th May, 1908

| STATIONS. | | YESTERDAY EVENING. | | | | | THIS MORNING. | | | | | | | | | | PAST 24 HOURS. | | | | |
|-------------------|---------------------------|-------------------------|-----------|-------|------------------|----------|-------------------------|-------------------------|-----------|-----------|-------------------------|------|------------------|----------|---------------|--|----------------|------|----------------|-----------|----------|
| | | Barom. | Temp. | Wind. | | | Barometer. | Temperature. | | | Wind. | | | | | | Temp. | | | | |
| | | At 32° Fahr. and M.S.L. | Dry Bulb. | Dir. | Force (0 to 12). | Weather. | At 32° Fahr. and M.S.L. | Change since Yesterday. | Dry Bulb. | Wet Bulb. | Change since Yesterday. | Dir. | Force (0 to 12). | Weather. | Sea (0 to 9). | | Max. | Min. | Weather. | Sun-shine | Rainfall |
| | | Ins. | ° | | | | Ins. | Ins. | ° | ° | ° | | | | | | ° | ° | | Hours. | Ins. |
| SCANDINAVIA. | Haparanda... | 30.15 | 45 | SW | 2 | c | 30.09 | -11 | 53 | 45 | +8 | E | 2 | c | | | 57 | 36 | | | |
| | Hernösand... | 30.02 | 45 | 2 | 0 | c | 29.91 | -19 | 46 | 44 | -3 | ESE | 2 | o | | | 50 | 34 | | | 0.04 |
| | Stockholm... | 29.82 | 49 | E | 2 | o | 29.80 | -15 | 49 | 46 | -2 | SSE | 4 | m | | | 59 | 45 | | | 0.08 |
| | Wisby... | 29.73 | 51 | SSE | 4 | o | 29.83 | +10 | 51 | 48 | -3 | SE | 4 | c | | | 59 | 48 | | | 0.12 |
| | Karlstad... | 29.82 | 50 | SE | 2 | o | 29.79 | -09 | 50 | 49 | +3 | ENE | 2 | r | | | | | | | 1.06 |
| | Færder (X'iania Fjord) | 29.82 | 49 | N | 2 | c | 29.74 | -08 | 47 | 45 | 0 | NW | 4 | r | | | 50 | 46 | | | 0.24 |
| | Bodö... | 29.86 | 52 | E | 4 | b | 29.93 | +04 | 51 | 47 | +3 | E | 2 | bc | | | 55 | 43 | | | - |
| | Christiansund... | 29.73 | 48 | W | 2 | c | 29.91 | +19 | 50 | 47 | -5 | E | 1 | b | | | 59 | 46 | | | - |
| | Skudesnaes... | 29.82 | 49 | SW | 2 | c | 29.91 | +18 | 49 | 46 | 0 | Z | 0 | c | | | 49 | 41 | o.c | | - |
| ICELAND & FAEROE. | Reykjavik... | 29.31 | 45 | WNW | 3 | bc | 29.52 | +20 | 41 | * | 0 | Z | 0 | o | | | * | * | | | * |
| | Blönduos... | 29.26 | 50 | S | 1 | bc | 29.48 | +15 | 41 | * | +4 | WSW | 2 | c | | | * | * | | | * |
| | Seydisfjord... | 29.27 | 53 | NE | 3 | bc | 29.38 | +20 | 53 | * | +12 | SE | 5 | b | | | * | * | | | * |
| | Thorshavn... | 29.30 | 47 | W | 5 | o | 29.72 | +40 | 47 | * | +1 | WSW | 4 | c | | | * | * | | | * |
| BRITISH ISLANDS. | Sumburgh Head | 29.56 | 43 | S | 3 | c | 29.88 | +52 | 48 | 45 | +1 | WSW | 2 | b | | | 53 | 42 | b.c | | 0.18 |
| | Stornoway... | 29.60 | 49 | W | 6 | bc | 29.84 | +44 | 48 | 46 | +3 | SSW | 6 | o | | | 51 | 41 | cq.p. bc.g. o | 10.7 | 0.11 |
| | Castlebay (Barra Id.) | 29.68 | 49 | W | 5 | c | 29.87 | +39 | 50 | 50 | +6 | WSW | 4 | odm | | | 50 | 43 | opm. bc. od. f | 11.3 | 0.04 |
| | Malin Head... | 29.73 | 51 | WSW | 3 | bc.m | 29.93 | +38 | 51 | 50 | +4 | WSW | 3 | of | | | 53 | 44 | bc. cm. f | | 0.01 |
| | Blacksod Pt. ... | 29.77 | 51 | WSW | 4 | c | 30.04 | +42 | 52 | 52 | +3 | SW | 4 | odpm | | | 54 | 41 | bc. cpm | | 0.02 |
| | Valencia... | 29.86 | 54 | SW | 3 | m | 30.15 | +41 | 55 | 53 | +3 | WSW | 3 | om | | | 56 | 51 | o. m | 1.2 | 0.01 |
| | Roche's Point... | 29.87 | 56 | W | 3 | c | 30.16 | +42 | 53 | 52 | +1 | SW | 3 | o | | | 59 | 51 | cp. cgm | | 0.02 |
| | Birr Castle... | 29.82 | 54 | SW | 3 | o | 30.11 | +42 | 55 | 53 | +6 | SW | 2 | o | | | 57 | 48 | cp. o | 0.8 | 0.05 |
| | Donaghadee... | 29.77 | 57 | WNW | 3 | bc | 30.02 | +37 | 54 | 52 | +5 | W | 2 | o | | | 59 | 48 | bc. o | | - |
| | Liverpool Obsy... | 29.83 | 53 | WSW | 3 | o | 30.08 | +36 | 52 | 51 | +2 | WSW | 3 | o | | | 56 | 49 | cp. o | 1.3 | 0.19 |
| | Holyhead... | 29.83 | 52 | SW | 3 | cm | 30.06 | +36 | 54 | 51 | +7 | W | 4 | c | | | 56 | 46 | c. cm | | - |
| | Pembroke (St. Ann's Hd.) | 29.89 | 51 | SW | 4 | c | 30.12 | +35 | 51 | 50 | +1 | WSW | 3 | cgm | | | 55 | 49 | ofm. c | 2.5 | 0.01 |
| | Scilly (St. Mary's) | 29.97 | 54 | SW | 4 | o | 30.20 | +31 | 53 | 51 | 0 | WSW | 2 | ow | | | 58 | 50 | o. f | 1.0 | 0.01 |
| | Jersey (St. Aubins) | 30.06 | 53 | W | 5 | ogm | 30.25 | +26 | 55 | 52 | +2 | WNW | 3 | ogm | | | 57 | 52 | ogm. ogp | 0.0 | 0.02 |
| | Portland Bill... | 29.94 | 52 | SW | 5 | c | 30.18 | +29 | 52 | 51 | +1 | W | 3 | o | | | 53 | 50 | o. c | 0.2 | 0.02 |
| | Dungeness... | 29.94 | 53 | WSW | 5 | o | 30.10 | +22 | 57 | 54 | +6 | W | 4 | c | | | 57 | 47 | o | 0.0 | 0.01 |
| | Dover... | 29.95 | 52 | SW | 3 | o | 30.12 | +22 | 57 | 53 | +7 | W | 1 | c | | | 59 | 49 | odp. c. o | 0.5 | 0.01 |
| | Wick... | 29.59 | 48 | SW | 4 | bc | 29.90 | +49 | 48 | 45 | +1 | SW | 2 | bc | | | 58 | 40 | hp. bc | | 0.02 |
| | Nairn... | 29.63 | 52 | W | 3 | b | 29.89 | +43 | 47 | 43 | +1 | Z | 0 | o | | | 55 | 35 | b | 14.5 | 0.01 |
| | Aberdeen... | 29.68 | 55 | WSW | 3 | b | 29.96 | +43 | 51 | 47 | +1 | SE | 1 | c | | | 59 | 38 | bc. b | 14.7 | - |
| | Leith... | 29.71 | 54 | WSW | 3 | b | 29.97 | +38 | 50 | 46 | +1 | NE | 1 | o | | | 58 | 44 | bc. c. b | * | - |
| | North Shields... | 29.76 | 58 | W | 3 | bc | 30.00 | +34 | 51 | 49 | -2 | SW | 2 | o | | | 60 | 44 | r. c. bc | * | 0.05 |
| | Spurn Head... | 29.83 | 54 | W | 2 | o | 30.04 | +29 | 55 | 53 | +1 | SW | 2 | mw | | | 60 | 50 | cqpm. bw | * | 0.01 |
| | Yarmouth... | 29.87 | 55 | SW | 2 | bcp | 30.08 | +26 | 56 | 54 | 0 | W | 1 | bc.m | | | 61 | 50 | bc. bcp | 10.0 | 0.10 |
| | Clacton-on-Sea... | 29.91 | 55 | WSW | 3 | c | 30.10 | +25 | 58 | 54 | +3 | WSW | 3 | c | | | 60 | 51 | o. cp. c | 0.2 | - |
| | Nottingham... | 29.84 | 55 | WSW | 2 | cp | 30.06 | +28 | 55 | 54 | +2 | W | 1 | om | | | 60 | 51 | o. cp | 2.3 | - |
| | Bath... | 29.92 | 56 | W | 3 | o | 30.16 | +29 | 56 | 53 | +2 | NW | 4 | o | | | 57 | 51 | - | 0.5 | 0.01 |
| | Oxford... | 29.95 | 54 | SW | 3 | o | 30.14 | +29 | 55 | 53 | +2 | WSW | 3 | o | | | 57 | 49 | st. c. cp. bc | * | 0.02 |
| | London (St. James's Park) | 29.92 | 56 | SW | 3 | o | 30.11 | +27 | 56 | 53 | +3 | W | 2 | o | | | 58 | 52 | o. op. o. c | 0.3 | 0.01 |
| GERMANY, & C. | The Scaw (Skagen) | 29.82 | 49 | WNW | 2 | o | 29.76 | +02 | 48 | 48 | -2 | NW | 3 | m | | | 54 | 48 | * | * | 0.04 |
| | Fanö... | 29.88 | 51 | NW | 2 | o | 29.93 | +11 | 50 | 49 | 0 | W | 2 | o | | | 57 | 46 | * | * | - |
| | Cuxhaven... | 29.90 | 54 | W | 1 | r | 29.99 | +12 | 52 | 51 | +1 | W | 2 | o | | | 55 | 48 | * | * | 0.12 |
| | The Helder... | 29.91 | 53 | WSW | 3 | o | 30.06 | +19 | 53 | 51 | -1 | W | 2 | bc | | | 57 | 52 | * | * | - |
| | Brussels... | * | * | * | * | * | 30.13 | +18 | 53 | 52 | +2 | WSW | 3 | o | | | 61 | 48 | * | * | 0.12 |
| | Berlin... | 29.94 | 59 | W | 2 | o | 30.01 | +12 | 54 | 52 | +2 | W | 2 | o | | | 59 | 46 | * | * | 0.08 |
| | Frankfurt... | 30.04 | 53 | W | 3 | r | 30.17 | +15 | 50 | 49 | +2 | W | 3 | o | | | 54 | 48 | * | * | 0.35 |
| | Munich... | 30.11 | 53 | W | 2 | o | 30.19 | +09 | 50 | 49 | +6 | SW | 4 | r | | | 57 | 44 | * | * | 0.16 |
| FRANCE. | C. Gris Nez... | 30.06 | 54 | W | 4 | o | 30.21 | +22 | 52 | 51 | 0 | W | 3 | o | | | 59 | 48 | * | * | 0.04 |
| | La Heve... | 30.11 | 55 | SW | 3 | o | 30.27 | +24 | 55 | 53 | +2 | W | 3 | o | | | 57 | 53 | * | * | - |
| | Brest... | 30.10 | 59 | W | 4 | c | 30.23 | ? | 55 | 55 | 0 | W | 3 | o | | | 63 | 55 | * | * | - |
| | Lorient... | 30.18 | 61 | WNW | 3 | b | 30.31 | +18 | 59 | 56 | +2 | N | 1 | b | | | 68 | 55 | o. b | * | - |
| | Rochefort... | 30.17 | 63 | N | 4 | b | 30.28 | +13 | 59 | 56 | +4 | NE | 3 | b | | | 68 | 54 | * | * | - |
| | Biarritz... | | | | | | | | | | | | | | | | | | | | - |
| | Paris... | 30.06 | 56 | SSW | 3 | o | 30.22 | +19 | 55 | 53 | +1 | SSW | 2 | o | | | 60 | 50 | * | * | 0.26 |
| | Belfort... | 30.10 | 51 | WSW | 4 | r | 30.23 | +11 | 50 | 49 | +2 | WSW | 3 | o | | | 59 | 48 | * | * | 0.32 |
| SPANISH PENIN. | Lyons... | 30.11 | 64 | SE | 1 | o | 30.26 | +08 | 57 | 53 | +5 | N | 1 | o | | | 70 | 51 | * | * | - |
| | Nice... | 30.15 | 57 | SW | 2 | c | 30.19 | +11 | 58 | 54 | 0 | Z | 0 | bc | | | 68 | 50 | * | * | - |
| | Perpignan... | 30.13 | 69 | NE | 1 | b | 30.23 | +06 | 65 | 60 | -7 | SE | 1 | b | | | 71 | 51 | * | * | - |
| | Sanguinaire... | 30.12 | 61 | W | 2 | m | 30.16 | +07 | 63 | 59 | +2 | E | 2 | bc | | | 66 | 50 | * | * | - |
| | Corunna... | | | | | | | | | | | | | | | | | | | | - |
| SPANISH PENIN. | Lisbon... | 30.01 | 67 | WSW | 5 | b | 30.02 | -03 | 69 | 60 | +3 | NE | 2 | b | | | 79 | 61 | * | * | - |
| | Azores (P. Delgada)... | 30.27 | 61 | NNE | 1 | b | 30.21 | -11 | 62 | 58 | 0 | NNE | 2 | o | | | 68 | 59 | * | * | - |
| | " (Horta)... | 30.30 | 62 | Z | 0 | b | 30.23 | -12 | 59 | 58 | -6 | NNW | 1 | r | | | 72 | 59 | * | * | 0.04 |

SUPPLEMENTARY CHARTS
OF
BAROMETER AND WIND
FOR 8 A.M. AND 6 P.M. YESTERDAY

8 A.M. YESTERDAY.



6 P.M. YESTERDAY.

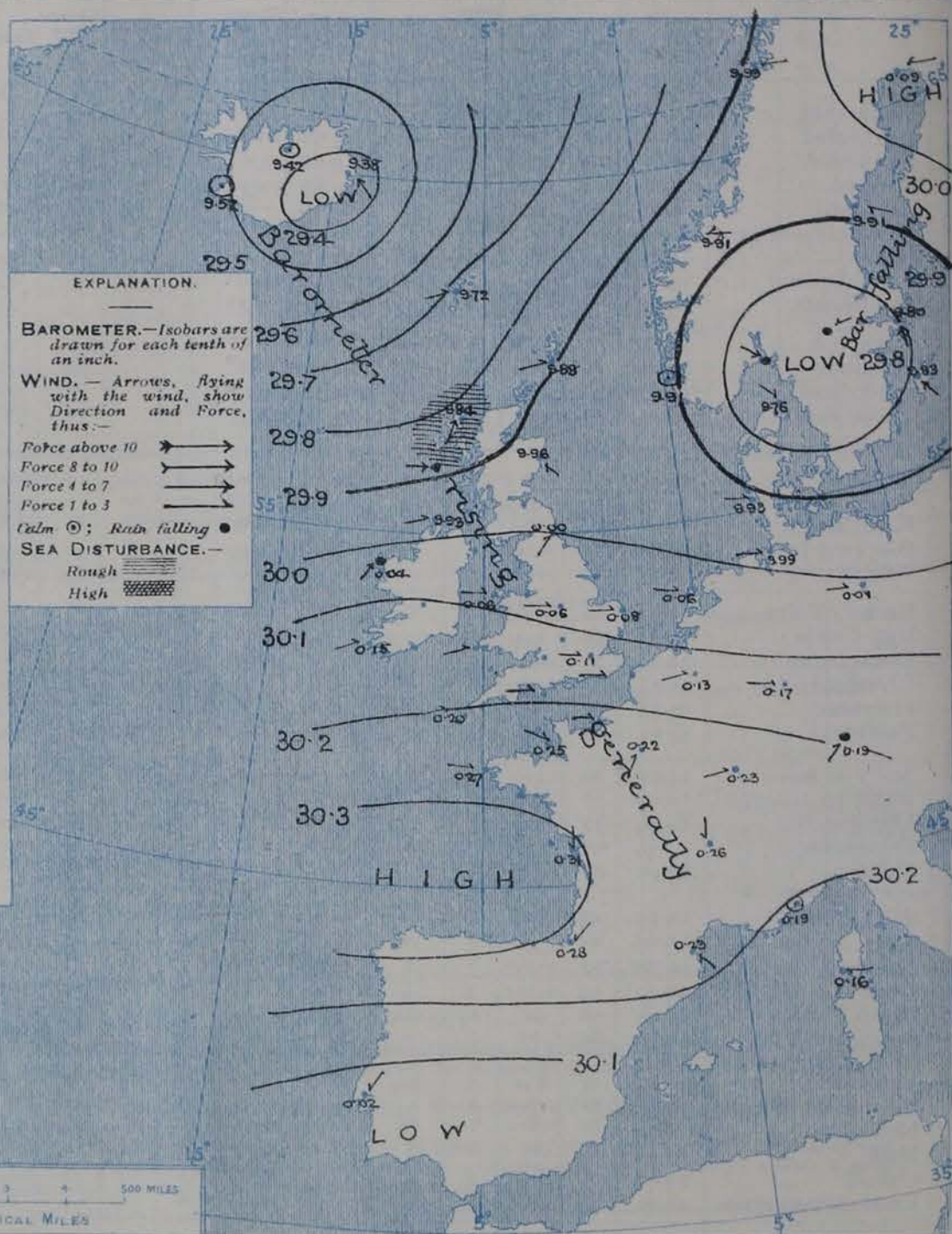


AVERAGES OF TEMPERATURE AT 8 A.M.
FOR THE TWO-MONTHLY PERIOD
MAY - JUNE.
(Derived chiefly from Observations extending over
the 35 years—1871-1905.)



Tuesday, **WEATHER**

1. BAROMETER, WIND AND SEA AT 8 A.M. TO-DAY.



NOTES ON THE GENERAL SITUATION AT 8 A.M.

Since yesterday morning the barometer has risen over the whole of these Islands, France, Central Europe, and the Icelandic region, the change amounting to about 0.4 inch in Ireland and Scotland. The readings now range from above 30.3 ins. in a large anticyclone having its maximum over the Bay of Biscay to below 29.8 ins. in a depression over the south of Sweden, and to less than 29.4 ins. in another disturbance over the east of Iceland.

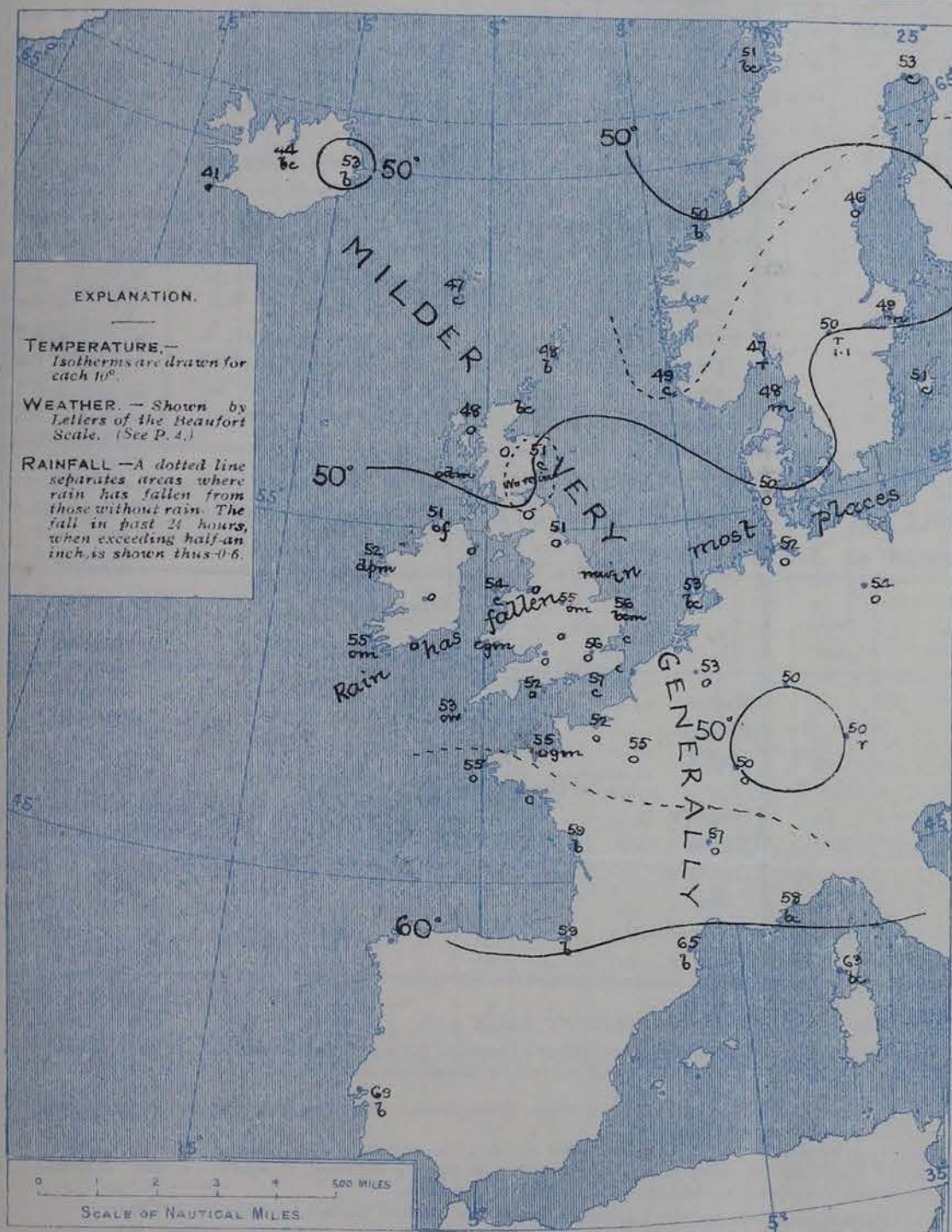
The wind circulates cyclonically in the immediate neighbourhood of the two baric minima, but over these Islands and the nearer parts of the Continent it is between S.W. and W. It blows strongly at Stornoway, but generally it has very little force.

Temperature has risen a little in most regions. Over the United Kingdom it ranges from 58° at Clacton-on-Sea to 48° or 47° in the north of Scotland.

The weather is cloudy or overcast at nearly all our stations and at most of those on the Continent, with slight showers at Blackwood Point and Castlebay, and rain at Bunick and at some places in the south of Scandinavia. In the south and southwest of France, Shetland, and the northwest of Norway the weather is fine and bright.

CHARTS 26th May, 1903.

2. TEMPERATURE AND WEATHER AT 8 A.M. TO-DAY.



NOTES ON YESTERDAY'S WEATHER

During yesterday the thermometer rose to about 60° in various parts of these Islands, and to 70° at a few French stations. Slight showers were experienced in most parts of these Islands and more or less rain in several Continental localities; at Karlstad the measurement this morning was 1.1 inch. Bright sunshine was very abundant in Scotland, and several hours were recorded along the east coast of England. Elsewhere, however, the records were mostly very small.

GENERAL INFERENCE FROM THE 8 A.M. OBSERVATIONS.

The anticyclone over the Bay of Biscay will continue to extend northwards over these Islands for the present. Fair to fine weather is consequently to be expected generally, with a rise of temperature.

FORECASTS

For the 24 hours commencing at NOON TO-DAY.

For the positions of the DISTRICTS indicated by the numbers 0-11—see map at foot.

- 0 } S.W. winds, light to fresh; some showers, but mostly fair. Warmer.
- 1 } S.W. winds, light; fair or fine. Warmer.
- 2 }
- 3 } W. breezes, light; fair to fine and bright. Becoming warmer.
- 4 }
- 5 }
- 6 } Same as No. 0.
- 7 }
- 8 } Same as Nos. 3 to 5.
- 9 }
- 10 } Same as Nos. 1 & 2.

II WESTERN CHANNEL AND BAY



W. and S.W. winds, light or moderate; sea moderate or slight; generally fair, some mist.



FORECAST DISTRICTS.

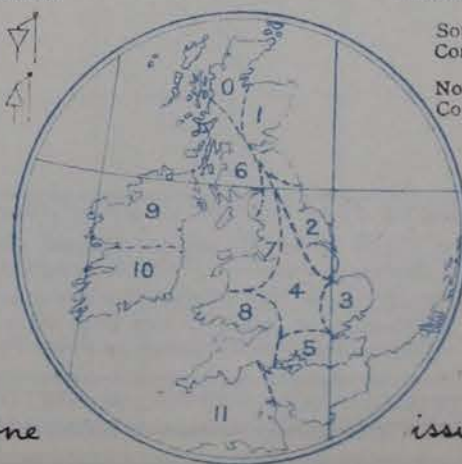
Those portions of the Coasts upon which the Warning Signals are at present flying are indicated thus:—

Signals hoisted yesterday.

Signals hoisted this morning.

South Cone. 
North Cone. 

South Cone. 
North Cone. 



None

issued.

26th May, 1908.

| STATIONS. | TEMPERATURE F. | | Weather. | Sunshine. | Rainfall. | STATIONS. | TEMPERATURE F. | | Weather. | Sunshine. | Rainfall. |
|-----------------------------|----------------|------|--------------|-----------|-----------|-----------------------------|----------------|------|-----------------|-----------|-----------|
| | Max. | Min. | | | | | Max. | Min. | | | |
| | ° | ° | | Hrs. | Ins. | | ° | ° | | Hrs. | Ins. |
| Strathpeffer | 60 | 41 | * | 10.2 | 0.04 | Southsea, to 6 p.m.... | | | * | | |
| Stonehaven | * | * | * | 13.0 | 0.04 | Worthing, to 6 p.m. | 57 | 49 | * | 1.9 | 0.01 |
| Dublin (City), to 4 p.m.... | 57 | 46 | bc, o, p, od | * | 0.16 | † Brighton, to 6 p.m. | 56 | 47 | * | 1.3 | - |
| Rossall Beach, to 6 p.m.... | 55 | 47 | cg, p, c | * | 0.02 | † Eastbourne, to 6 p.m. ... | 56 | 49 | * | 0.1 | - |
| Blackpool, to 9 p.m. ... | 56 | 47 | o, p, c, o | 4.2 | 0.02 | Bexhill-on-Sea, to 9 p.m. | 56 | 49 | o, b | 0.0 | - |
| Southport, to 9 p.m. ... | 57 | 47 | or, o, cp, o | 3.3 | 0.05 | † Hastings | | * | * | 0.0 | * |
| † Rhyl, to 6 p.m. | 65 | 47 | * | 2.0 | 0.26 | † Folkestone, to 6 p.m. ... | 58 | 46 | b, o, c, o | 0.0 | - |
| Llandudno, to 9 p.m. ... | 58 | 47 | bc, c | 4.0 | - | † Ramsgate, to 6 p.m. ... | 60 | 52 | * | 0.2 | - |
| Bettws-y-Coed, to 6 p.m. | 55 | 48 | c | 0.0 | * | Margate, to 6 p.m. ... | 60 | 47 | op, o | 0.0 | 0.02 |
| Towyn, to 6 p.m. | 56 | 50 | d, o | 0.0 | 0.02 | Lowestoft, to 6 p.m. ... | 60 | 47 | c, bc, o, cp, c | 2.5 | 0.01 |
| Aberystwyth, to 6 p.m. ... | 58 | 51 | * | 0.5 | 0.03 | Skegness to 6 p.m.... | 61 | 50 | bc, c | 6.0 | - |
| Plymouth, to 9 p.m. ... | | | | | | Scarborough, to 9 p.m. ... | 60 | 46 | bc | 7.6 | 0.01 |
| Torquay, to 6 p.m. ... | 59 | 48 | * | 0.4 | 0.05 | † Harrogate, to 6 p.m. ... | 56 | 44 | c, or, b | 4.1 | 0.07 |
| † Weymouth, to 6 p.m. ... | 56 | 49 | p, c, o | 0.2 | 0.03 | Darwen, to 9 p.m. ... | 55 | 43 | bc, omp | 2.1 | 0.14 |
| Bournemouth, to 6 p.m. | 58 | 49 | - | 0.3 | 0.02 | Manchester, to 9 p.m. ... | 56 | 44 | or, bc | 0.1 | 0.07 |
| | | | | | | Birmingham, to 9 p.m.... | 55 | 44 | or, o | 0.2 | 0.20 |

TEMPERATURE, WEATHER, and RAINFALL at additional FOREIGN STATIONS, mainly for the 24 hours ended at 8 a.m. yesterday.

| STATIONS. 25 th May, 1908. | TEMPERATURE F. | | WEATHER. | RAIN. — Ins. | STATIONS. 25 th May, 1908. | TEMPERATURE F. | | WEATHER. | RAIN. — Ins. |
|--|----------------|------|----------|--------------------|--|------------------------|------|------------------------|--------------------|
| | Max. | Min. | | | | Max. | Min. | | |
| Flushing | 54 | 48 | b, o | - | Rome | 73 | 50 | b, b | - |
| Aix-la-Chapelle | 50 | 46 | r, t | 0.24 | Naples | 73 | 55 | bc, b | - |
| Copenhagen | 55 | 48 | r, m | 0.08 | Malta | 76 | 66 | b | - |
| Oslo (Christiansand) | 54 | 45 | o, f. | 0.08 | 24 th May, 1908. | | | | |
| St. Petersburg | 61 | 46 | bc, b | - | Geneva | 1 p.m. Observations | | 1 p.m. not received | Measured 7 a.m. |
| Vienna | 77 | 50 | b, o | 0.04 | Berne | | * | | |
| Buda-Pesth | 81 | 57 | o, t | 0.16 | Lucerne | | * | | |
| Hermanstadt | 81 | 57 | b, b | - | Coire | | * | | |
| Trieste | 70 | 45 | b, c | 0.32 | St. Gothard | | * | | |
| Florence | 66 | 51 | b, b | - | Lugano | | * | | |

(a) At the British and Irish Stations the readings of the barometer are not corrected for the difference in Gravity between the position of the Station and Latitude 45°. The approximate correction is:—For stations North of Malin Head and North Shields + '03 in., but for Sumburgh Head + '04 in.; for stations south of Malin Head and North Shields + '02 in., but for Scilly and Jersey + '01 in.

(b) The Sunshine for London given in the table is recorded on the Tower of the Wesleyan Training College, Westminster. The Sunshine entered to Dungeness is recorded at Littlestone-on-Sea; that entered to Portland Bill is recorded at Weymouth.

(c) The information relating to weather is indicated by the following letters—b, blue sky; bc, sky half clouded; c, sky three parts clouded; d, drizzling rain; e, wet air without rain falling; f, fog; g, gloomy; h, hail; l, lightning; m, misty (hazy); o, overcast; p, passing showers; q, squally; r, rain; s, snow; t, thunder; u, ugly, threatening; v, visibility, unusual transparency; w, dew; x, hoar frost; z, dust-haze, or smoke.

* AN ASTERISK is inserted in all places for which information is not usually received. † Reports received too late for insertion in Charts.

TABLE SHOWING THE GREENWICH TIMES OF SUNRISE,
NOON, AND SUNSET, FOR STATIONS IN THE
UNITED KINGDOM, TO-DAY AND TO-MORROW.

| Hour of Observation. | Position. | | Reading of Barometer. | Wind. | | Weather. | TEMPERATURE. | | | Sea Dis- turb- ance. | 26 th & 27 th May 1908. | Sunrise G.M.T. | Noon G.M.T. | Sunset G.M.T. |
|-------------------------|-----------|-------|-----------------------------|--------|--------|----------|--------------|--------------|------|-------------------------------|---|-------------------|----------------|------------------|
| | Lat. | Long. | | Direc. | Force. | | Air. | | Sea. | | | | | |
| | | | | | | | Dry Bulb. | Wet Bulb. | | | | | | |
| " | " | | Ins. | | | | " | " | " | | | | | |
| | | | | | | | | | | | Yarmouth | 3.45 3.44 | 11.50 11.50 | 7.56 7.57 |
| | | | | | | | | | | | Greenwich | 3.57 3.56 | 11.57 11.57 | 7.57 7.58 |
| | | | | | | | | | | | Wick | 3.28 3.26 | 12.9 12.9 | 8.51 8.53 |
| | | | | | | | | | | | Valencia | 4.36 4.35 | 12.38 12.38 | 8.40 8.41 |

FORECASTS OF WEATHER for one day in advance are drawn up at 11 a.m., and between 7 and 8 p.m. The latest forecast can be had by Reply Telegram, on paying at any Post Office in the United Kingdom **Sixpence in addition to the cost of the enquiry and reply Telegram.** Information as to the Terms on which Forecasts can be sent daily, for a long or short period, may be obtained on application.

W. N. SHAW, (*Director*).

DAILY WEATHER REPORT OF THE METEOROLOGICAL OFFICE.

Wednesday,
27th May, 1908

| STATIONS. | | YESTERDAY EVENING | | | | | THIS MORNING. | | | | | | | | | | PAST 24 HOURS | | | | |
|---------------------------|--------------------------|-------------------|-------|-------|----|----------|-------------------------|-------------------------|--------------|-----------|-------------------------|-------|------------------|---------------|-------|------|---------------|-----------------|----------|------|--|
| | | Barom. | Temp. | Wind. | | Weather. | Barometer. | | Temperature. | | | Wind. | | Sea (0 to 9). | Temp. | | Weather. | Sun-shine | Rainfall | | |
| | | | | | | | At 32° Fahr. and M.S.L. | Change since Yesterday. | Dry Bulb. | Wet Bulb. | Change since Yesterday. | Dir. | Force (0 to 12). | | Max. | Min. | | | | | |
| SCANDINAVIA. | Haparanda... | Ins. | 55 | SE | 2 | 0 | Ins. | Ins. | 42 | 42 | -10 | 2 | 0 | 0 | 0 | 66 | 41 | | Hours. | Ins. | |
| | Hernösand... | 29.98 | 39 | 2 | 0 | 0 | 30.13 | +0.14 | 42 | 42 | -5 | 2 | 0 | 0 | 0 | 48 | 37 | | | 0.12 | |
| | Stockholm... | 29.92 | 46 | SE | 4 | 0 | 30.13 | +27 | 41 | 40 | 0 | ENE | 4 | 0 | 0 | 59 | 46 | | | - | |
| | Wisby... | 29.92 | 45 | 3 | 6 | 6 | 30.06 | +23 | 50 | 47 | -1 | SSE | 4 | 0 | 0 | 55 | 43 | | | - | |
| | Karlstad... | 29.88 | 51 | 2 | 0 | 0 | 30.15 | +36 | 51 | 47 | +1 | ENE | 2 | 0 | 0 | 52 | 46 | | | - | |
| | Færder (K'lania Fjord) | 29.88 | 51 | NNW | 4 | 0 | 30.18 | +44 | 52 | 47 | +5 | N | 3 | 6 | 1 | 52 | 46 | | | - | |
| | Bodö... | 30.04 | 46 | W | 1 | 0 | 30.10 | +17 | 46 | 45 | -5 | SW | 1 | 0 | 1 | 51 | 41 | | | - | |
| | Christiansund... | 30.08 | 52 | 2 | 0 | 6 | 30.16 | +25 | 52 | 47 | +2 | 2 | 0 | 6 | 1 | 52 | 43 | | | - | |
| Skudesnaes... | 30.08 | 48 | NNW | 6 | 6 | 30.32 | +41 | 49 | 46 | 0 | 2 | 0 | 0 | 2 | 54 | 41 | | | - | | |
| ICELAND & FAEROE. | Reykjavik... | 29.44 | 44 | E | 1 | 0 | 29.72 | +20 | 46 | 46 | +5 | S | 5 | 0 | 0 | 44 | 41 | | | - | |
| | Blönduós... | 29.50 | 48 | SW | 1 | 6 | 29.64 | +16 | 41 | 41 | 0 | 2 | 0 | 0 | 0 | 44 | 41 | | | - | |
| | Seydisfjord... | 29.50 | 51 | W | 4 | 0 | 29.66 | +28 | 48 | 48 | -5 | SW | 1 | 6 | 0 | 44 | 41 | | | - | |
| | Thorshavn... | 29.76 | 48 | W | 5 | 0 | 30.03 | +30 | 49 | 49 | +2 | WSW | 6 | 0 | 0 | 44 | 41 | | | - | |
| BRITISH ISLANDS. | Sumburgh Head... | 30.00 | 47 | SW | 2 | 0 | 30.21 | +33 | 50 | 49 | +2 | W | 4 | 0 | 4 | 53 | 45 | b, o | | 0.02 | |
| | Stornoway... | 30.03 | 53 | SEW | 6 | 0 | 30.32 | +48 | 56 | 53 | +8 | WSW | 6 | 0 | 5 | 57 | 47 | og, ad, pg | 2.1 | 0.01 | |
| | Castlebay (Barra Id.) | 30.12 | 51 | W | 4 | df | 30.40 | +53 | 50 | 50 | 0 | W | 3 | odf | 3 | 54 | 48 | om, d, f, ve, d | 2.6 | 0.01 | |
| | Malin Head... | 30.17 | 55 | WSW | 3 | om | 30.45 | +52 | 53 | 53 | +2 | W | 3 | 0 | 3 | 57 | 43 | ogm, om, p | | 0.01 | |
| | Blackod Pt. | 30.25 | 55 | WSW | 4 | 0 | 30.46 | +42 | 53 | 52 | +1 | SW | 2 | 0 | 2 | 57 | 51 | c, om, e | | - | |
| | Valencia... | 30.34 | 56 | W | 1 | om | 30.43 | +33 | 56 | 55 | +1 | 2 | 0 | om | 3 | 60 | 54 | om | 0.1 | - | |
| | Roche's Point... | 30.32 | 55 | S | 1 | 0 | 30.49 | +33 | 57 | 55 | +4 | E | 1 | 0 | 2 | 60 | 53 | og, c | | - | |
| | Birr Castle... | 30.30 | 60 | SW | 2 | 0 | 30.49 | +38 | 58 | 57 | +3 | 2 | 0 | 0 | 0 | 62 | 54 | c | 0.8 | - | |
| | Donaghadee... | 30.21 | 62 | W | 2 | 6 | 30.47 | +45 | 58 | 55 | +4 | W | 1 | 6 | 1 | 62 | 49 | bc | | - | |
| | Liverpool Obsy... | 30.27 | 59 | WSW | 4 | 6 | 30.50 | +42 | 57 | 55 | +5 | WSW | 2 | 6 | 2 | 60 | 52 | bc | 4.1 | - | |
| | Holyhead... | 30.26 | 57 | SW | 2 | 0 | 30.49 | +43 | 58 | 56 | +4 | 2 | 0 | 0 | 0 | 63 | 51 | b, c | | - | |
| | Pembroke (St. Ann's Hd.) | 30.30 | 54 | W | 2 | 6 | 30.48 | +36 | 57 | 54 | +6 | NE | 2 | 6 | 2 | 58 | 48 | ogm, c, bc | 1.3 | - | |
| | Scilly (St. Mary's) | 30.34 | 54 | NW | 3 | 0 | 30.46 | +26 | 53 | 50 | 0 | ENE | 2 | 6 | 3 | 57 | 50 | 0 | 0.0 | - | |
| | Jersey (St. Aubins) | 30.35 | 55 | WNW | 5 | 0 | 30.44 | +19 | 61 | 56 | +6 | E | 2 | 6 | 2 | 61 | 49 | ogm, om, bc | 0.0 | - | |
| | Portland Bill | 30.30 | 53 | W | 3 | 0 | 30.48 | +30 | 59 | 56 | +7 | NNE | 2 | 6 | 2 | 60 | 51 | c | 0.3 | - | |
| | Dungeness... | 30.25 | 55 | WSW | 3 | 0 | 30.45 | +35 | 60 | 56 | +3 | NNE | 2 | 6 | 1 | 60 | 55 | c | 3.3 | - | |
| | Dover... | 30.26 | 60 | W | 1 | 0 | 30.47 | +35 | 60 | 56 | +3 | NNE | 2 | 0 | 0 | 62 | 51 | c, o, c | 3.5 | - | |
| | Wick... | 30.03 | 53 | SW | 3 | 6 | 30.31 | +41 | 62 | 58 | +14 | W | 2 | 6 | 1 | 67 | 45 | - | | - | |
| | Nairn... | 30.07 | 62 | W | 3 | 6 | 30.34 | +45 | 58 | 54 | +11 | W | 1 | 6 | 1 | 64 | 46 | cy, bc, bc | 6.5 | - | |
| | Aberdeen... | 30.08 | 68 | W | 2 | 6 | 30.37 | +41 | 66 | 58 | +15 | SW | 1 | 6 | 1 | 68 | 50 | bc, cy, bc, b | 8.1 | - | |
| Leith... | 30.15 | 59 | W | 3 | 6 | 30.44 | +47 | 60 | 56 | +10 | W | 2 | 6 | 0 | 62 | 50 | bc, c, bc | | - | | |
| North Shields... | 30.16 | 62 | W | 3 | 0 | 30.44 | +44 | 61 | 56 | +10 | W | 2 | 6 | 2 | 64 | 49 | c | | - | | |
| Spurn Head... | 30.21 | 57 | W | 3 | 0 | 30.46 | +42 | 58 | 55 | +3 | WNW | 2 | 6 | 1 | 60 | 52 | og, o, bc, bc | | - | | |
| Yarmouth... | 30.21 | 58 | SE | 2 | 6 | 30.46 | +38 | 60 | 55 | +4 | NNW | 3 | 6 | 3 | 62 | 53 | c, bc | 1.2 | - | | |
| Clacton-on-Sea... | 30.24 | 60 | WNW | 2 | 0 | 30.46 | +36 | 62 | 57 | +4 | NNW | 2 | 6 | 0 | 63 | 50 | c, o, bc, b | 0.8 | - | | |
| Nottingham... | 30.25 | 60 | W | 1 | om | 30.47 | +41 | 60 | 57 | +5 | WSW | 1 | 6 | 0 | 60 | 45 | ogm, om | 3.0 | - | | |
| Bath... | 30.29 | 59 | W | 2 | 0 | 30.49 | +33 | 64 | 48 | +8 | NE | 1 | 6 | 0 | 65 | 42 | - | | - | | |
| Oxford... | 30.34 | 59 | NNW | 2 | 0 | 30.50 | +36 | 62 | 57 | +7 | NNE | 2 | 6 | 0 | 63 | 50 | o, c, o, bc | | - | | |
| London (St. James's Park) | 30.25 | 61 | NW | 2 | 0 | 30.47 | +36 | 61 | 55 | +5 | NE | 2 | 6 | 0 | 61 | 49 | o, bc, b | 0.4 | - | | |
| GERMANY, & C. | The Scaw (Skagen) | 29.90 | 50 | NW | 3 | 0 | 30.17 | +41 | 50 | 49 | +2 | N | 3 | 0 | 1 | 54 | 48 | | | 0.04 | |
| | Fanö... | 30.15 | 47 | WNW | 4 | 6 | 30.30 | +37 | 52 | 47 | +2 | NW | 4 | 6 | 0 | 55 | 46 | | | - | |
| | Cuxhaven... | 30.15 | 55 | W | 4 | 6 | 30.34 | +35 | 55 | 50 | +3 | NW | 3 | 6 | 0 | 57 | 48 | | | - | |
| | The Helder... | 30.24 | 64 | WSW | 2 | 0 | 30.43 | +37 | 55 | 53 | +2 | NN | 2 | 6 | 0 | 59 | 53 | | | - | |
| | Brussels... | 30.12 | 55 | W | 3 | 0 | 30.45 | +32 | 56 | 54 | +3 | WNW | 1 | 0 | 0 | 64 | 51 | | | - | |
| | Berlin... | 30.12 | 55 | W | 3 | 0 | 30.28 | +27 | 51 | 47 | -3 | WNW | 4 | 6 | 0 | 63 | 45 | | | 0.04 | |
| | Frankfurt... | 30.27 | 56 | W | 3 | 0 | 30.39 | +22 | 56 | 52 | +6 | W | 2 | 0 | 0 | 61 | 50 | | | 0.12 | |
| Munich... | 30.27 | 52 | SW | 4 | 0 | 30.36 | +17 | 50 | 50 | 0 | SW | 3 | 0 | 0 | 55 | 48 | | | 0.32 | | |
| FRANCE. | C. Gris Nez... | 30.26 | 53 | SW | 2 | 0 | 30.45 | +32 | 56 | 55 | +2 | NE | 1 | 0 | 2 | 57 | 50 | | | - | |
| | La Heve... | 30.24 | 53 | WNW | 2 | 0 | 30.46 | +25 | 54 | 53 | +2 | WSW | 1 | 0 | 2 | 59 | 50 | | | - | |
| | Brest... | 30.41 | 56 | NW | 2 | 0 | 30.47 | +20 | 52 | 50 | -3 | E | 3 | 6 | 1 | 54 | 45 | | | - | |
| | Lorient... | 30.33 | 58 | WSW | 3 | 0 | 30.40 | +17 | 53 | 51 | -2 | ENE | 4 | 0 | 2 | 66 | 50 | | | - | |
| | Rochefort... | 30.32 | 66 | WNW | 3 | 6 | 30.37 | +06 | 59 | 57 | 0 | NE | 4 | 6 | 0 | 68 | 57 | | | - | |
| | Biarritz... | 30.30 | 63 | NE | 4 | 6 | 30.32 | +04 | 60 | 59 | +1 | NE | 2 | 6 | 4 | 66 | 55 | | | - | |
| | Paris... | 30.32 | 58 | NW | 2 | 0 | 30.46 | +24 | 57 | 53 | +2 | NE | 1 | 0 | 0 | 62 | 52 | | | - | |
| | Belfort... | 30.27 | 56 | W | 3 | 0 | 30.38 | +15 | 52 | 51 | +2 | E | 2 | 0 | 0 | 61 | 50 | | | - | |
| Lyons... | 30.38 | 61 | N | 1 | 0 | 30.34 | +08 | 57 | 54 | 0 | N | 3 | 6 | 0 | 69 | 53 | | | - | | |
| Nice... | 30.15 | 59 | ESE | 1 | 6 | 30.13 | -06 | 63 | 58 | +5 | 2 | 0 | 6 | 0 | 66 | 58 | | | - | | |
| Perpignan... | 30.17 | 79 | NW | 1 | 6 | 30.23 | 00 | 67 | 59 | +2 | 2 | 0 | 6 | 0 | 85 | 57 | | | - | | |
| Sanguinaire... | 30.16 | 65 | W | 1 | 6 | 30.08 | -08 | 64 | 60 | +1 | S | 2 | 6 | 2 | 68 | 48 | | | - | | |
| SPANISH PENIN. | Corunna... | 30.13 | 72 | NE | 5 | 0 | 30.18 | -05 | 66 | 59 | +9 | NE | 1 | 6 | 5 | 75 | 55 | | | - | |
| | Lisbon... | 30.06 | 66 | SW | 4 | 6 | 30.15 | +13 | 66 | 62 | -3 | ENE | 1 | 0 | 0 | 82 | 61 | | | - | |
| | Azores (P. Delgada)... | 30.18 | 64 | 2 | 0 | 6 | 30.13 | -10 | 64 | 60 | +5 | SW | 1 | 6 | 1 | 68 | 59 | | | - | |

SUPPLEMENTARY CHARTS
OF
BAROMETER AND WIND
FOR 8 A.M. AND 6 P.M. YESTERDAY

8 A.M. YESTERDAY.



6 P.M. YESTERDAY.

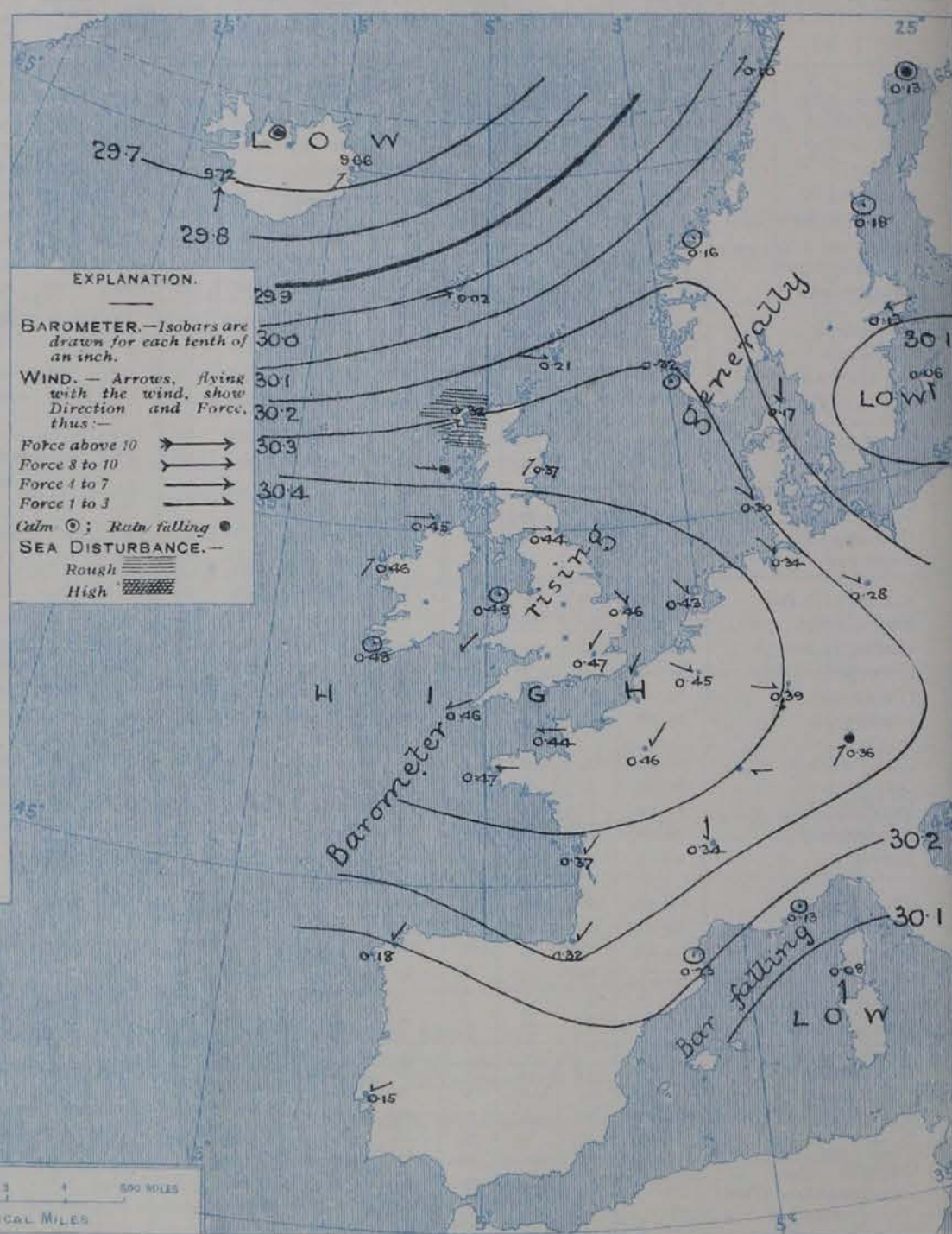


AVERAGES OF TEMPERATURE AT 8 A.M.
FOR THE TWO-MONTHLY PERIOD
MAY - JUNE.
(Derived chiefly from Observations extending over
the 35 years—1871-1905.)



Wednesday, WEATHER

1. BAROMETER, WIND AND SEA AT 8 A.M. TO-DAY.



NOTES ON THE GENERAL SITUATION AT 8 A.M.

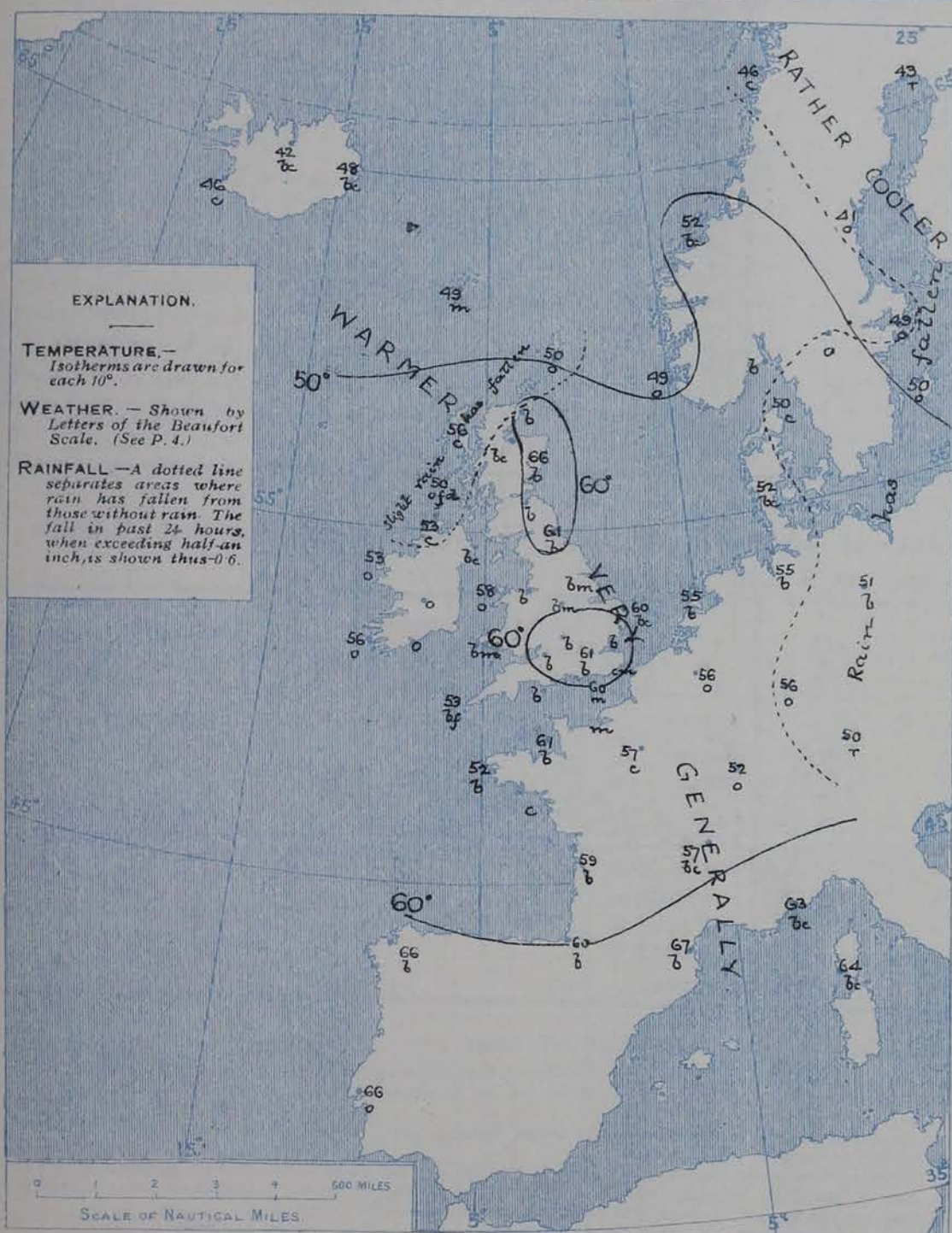
The central part of a large anticyclone, with the barometres above 30.4 in., covers nearly the whole of the United Kingdom, as well as the low countries and the northern half of France, and extends some distance over the Atlantic. To the northward the readings decrease to below 29.7 in a depression over Iceland and its neighbourhood.

The westerly to south-westerly current of wind which prevails over our more northern districts and between Scotland and Iceland has little force generally, but blows strongly at Stromness and Shetland, while the North-easterly to easterly current prevailing over France and our southern districts is light to moderate. Temperature has risen over the United Kingdom, very briskly in Scotland, and now ranges from 66° at Aberdeen, and 64° at Bath to 58° in the North-West of Ireland, and to 50° at Castlebay and Lumburg Head. The weather is fine and bright in nearly all parts of Great Britain and the nearer regions of the Continent, but it is overcast at some Irish stations, in South Germany and Sweden, with rain both at Munich and Haparanda. Fog and slight drizzling rain prevail at Barra Island and intermittent fog at Bally.

CHARTS

27th May, 1908.

2. TEMPERATURE AND WEATHER AT 8 A.M. TO-DAY.



NOTES ON YESTERDAY'S WEATHER

During yesterday the temperature rose to 68° at Aberdeen, to 67° at Wick and Baltasay Head, and to above 60° over Great Britain generally. Slight rain has fallen in the extreme north and north-west of these islands, in the north of Sweden, and at Skagen, and rather heavier amounts in Germany. In most parts of this country the greater portion of the day was cloudy, or overcast, but at some Welsh stations, and a few places along the south coast of England, and in the east of Scotland there was a fair amount of bright sunshine.

GENERAL INFERENCE FROM THE 8 A.M. OBSERVATIONS.

The anticyclone is likely to maintain its position over the United Kingdom for the present, and fine weather, with a higher temperature than of late, is consequently to be expected.

FORECASTS

For the 24 hours commencing at NOON TO-DAY.

For the positions of the DISTRICTS indicated by the numbers 0-11—see map at foot.

- 0 } Westerly winds light or moderate generally; fair or fine; very warm inland and on east coast.
- 1 }
- 2 } Westerly to light variable air; fine, warm.
- 3 }
- 4 } Wind light and mainly between North and East; fine; temperature rising.
- 5 }
- 6 } Light or moderate Westerly winds; fair or fine, warm inland, some mist on coast.
- 7 } Same as No. 2.
- 8 } Same as Nos. 2 to 5.
- 9 } Same as No. 6.
- 10 } Light variable winds; fair or fine, warmer.

II WESTERN CHANNEL AND BAY

North-Easterly or Easterly winds, light or moderate; smooth or slight sea; generally fine. Warm.

FORECAST DISTRICTS.

Those portions of the Coasts upon which the Warning Signals are at present flying are indicated thus:—

Signals hoisted yesterday.

Signals hoisted this morning.

South Cone.

North Cone.

South Cone.

North Cone.



Globe

Issued

DAILY WEATHER REPORT.

27th May 1908.

TEMPERATURE, WEATHER, SUNSHINE AND RAINFALL FOR YESTERDAY.

| STATIONS. | TEMPERATURE F. | | Weather. | Sunshine. | Rainfall. | STATIONS. | TEMPERATURE F. | | Weather. | Sunshine. | Rainfall. |
|-----------------------------|----------------|------|-----------|-----------|-----------|---------------------------|----------------|------|------------|-----------|-----------|
| | Max. | Min. | | | | | Max. | Min. | | | |
| Strathpeffer | 63 | 37 | | Hrs. | Ins. | Southsea, to 6 p.m.... | 61 | 52 | | Hrs. | Ins. |
| Stonehaven | * | * | | 67 | - | + Worthing, to 6 p.m. | 60 | 50 | o.c.o | 2.0 | - |
| Dublin (City), to 4 p.m.... | 65 | 53 | o.c.b.c | | 0.01 | Brighton, to 6 p.m. | 60 | 53 | | 2.1 | - |
| Rossall Beach, to 6 p.m.... | 56 | 51 | c.o.c.b | | 0.02 | + Eastbourne, to 6 p.m. | 61 | 51 | | 5.8 | - |
| Blackpool, to 9 p.m. ... | 57 | 51 | op.c.o | 2.5 | 0.02 | Bexhill-on-Sea, to 9 p.m. | 63 | 52 | c.b.c | 3.7 | - |
| Southport, to 9 p.m. ... | 59 | 52 | o.b.c | 4.2 | - | + Hastings | | | | 2.5 | - |
| + Rhyl, to 6 p.m. | 61 | 52 | | 4.3 | - | + Folkestone, to 6 p.m. | 61 | 49 | o.b.b.c.o | 3.2 | - |
| Llandudno, to 9 p.m. ... | 65 | 51 | b.c.c.b.c | 3.0 | - | + Ramsgate, to 6 p.m. | 66 | 60 | | 2.8 | - |
| Bettws-y-Coed, to 8 p.m. | 67 | 51 | c.b | 6.5 | - | Margate, to 6 p.m. ... | 65 | 47 | b.o | 1.7 | - |
| Towyn, to 6 p.m. | 60 | 51 | o.c.b.c.b | 4.4 | - | Lowestoft, to 6 p.m. | 64 | 49 | c.o.op.c.o | 0.6 | 0.02 |
| Aberystwyth, to 6 p.m. ... | 57 | 51 | | 3.5 | - | Skegness to 6 p.m.... | 63 | 52 | c.b.c.c | 1.0 | 0.05 |
| Plymouth, to 9 p.m. ... | 62 | 51 | o.b.c.b | 5.6 | - | Scarborough, to 9 p.m. | 64 | 48 | o.c.o | 1.9 | 0.01 |
| Torquay, to 6 p.m. ... | 64 | 53 | | 5.3 | - | + Harrogate, to 6 p.m. | 61 | 44 | o.c.b.c.b | 5.8 | - |
| + Weymouth, to 6 p.m. ... | 60 | 51 | o.c | 0.3 | - | Darwen, to 9 p.m. ... | 59 | 47 | om.d.b.c.m | 1.1 | 0.08 |
| + Bournemouth, to 6 p.m. | 62 | 50 | f.o.c | 0.8 | - | Manchester, to 9 p.m. | 60 | 48 | od.b.c.b | 0.5 | 0.01 |
| | | | | | | Birmingham, to 9 p.m.... | 58 | 49 | o | 0.0 | - |

+ At this station the amount of Bright Sunshine given is for the whole day, ending with sunset.

TEMPERATURE, WEATHER, and RAINFALL at additional FOREIGN STATIONS, mainly for the 24 hours ended at 8 a.m. yesterday.

| STATIONS. 26 th May, 1908. | TEMPERATURE F. | | WEATHER. | RAIN. Ins. | STATIONS. 26 th May, 1908. | TEMPERATURE F. | | WEATHER. | RAIN. Ins. |
|--|----------------|------|----------|---------------|--|----------------|------|----------|---------------|
| | Max. | Min. | | | | Max. | Min. | | |
| Flushing | 57 | 52 | o.o | - | Rome | 73 | 56 | b.b | - |
| Aix-la-Chapelle | 54 | 46 | r.o | 0.32 | Naples | 71 | 58 | b.b | - |
| Copenhagen | 55 | 48 | r.r | 0.71 | Malta | 73 | 65 | b | - |
| Oxö (Christiansand) ... | 52 | 45 | b.b.c | - | 25 th May, 1908. | | | | |
| St. Petersburg | 63 | 45 | b.c | - | Geneva | 52 | | 1 p.m. | Measured |
| Vienna | 61 | 54 | c.o | - | Berne | 57 | | b.c | 7 a.m. |
| Buda-Pesth | 73 | 52 | b.b | - | Lucerne | 61 | | b.c | 0.32 |
| Hermanstadt | 79 | 57 | o.o | - | Coire | 61 | | b | 0.12 |
| Trieste | 66 | 54 | b.c | - | St. Gothard | | | | 0.08 |
| Florence | 71 | 52 | b.b | - | Lugano | | | | |

NOTES REFERRING TO INFORMATION GIVEN ON PAGE 1:—

- (a) At the British and Irish Stations the readings of the barometer are not corrected for the difference in Gravity between the position of the Station and Latitude 45°. The approximate correction is:—For stations North of Malin Head and North Shields + '03 in., but for Sunburgh Head + '04 in.; for stations south of Malin Head and North Shields + '02 in., but for Scilly and Jersey + '01 in.
- (b) The Sunshine for London given in the table is recorded on the Tower of the Wesleyan Training College, Westminster. The Sunshine entered to Dungeness is recorded at Littlestone-on-Sea; that entered to Portland Bill is recorded at Weymouth.
- (c) The information relating to weather is indicated by the following letters:—b, blue sky; bc, sky half clouded; c, sky three parts clouded; d, drizzling rain; e, wet air without rain falling; f, fog; g, gloomy; h, hail; l, lightning; m, misty (hazy); o, overcast; p, passing showers; q, squally; r, rain; s, snow; t, thunder; u, ugly, threatening; v, visibility, unusual transparency; w, dew; x, hoar frost; z, dust-haze, or smoke.
- * AN ASTERISK is inserted in all places for which information is not usually received. † Reports received too late for insertion in Charts.

WIRELESS TELEGR. MS FROM SHIPS OF H.M. NAVY.

Received during the 24 hours ended at 9.30 a.m. to-day.

TABLE SHOWING THE GREENWICH TIMES OF SUNRISE, NOON, AND SUNSET, FOR STATIONS IN THE UNITED KINGDOM, TO-DAY AND TO-MORROW.

| Hour of Observation. | Position. | | Reading of Barometer. | Wind. | | Weather. | TEMPERATURE. | | | Sea Dis. turbance. | 27 th + 28 th May 1908. | Sunrise G.M.T. | Noon G.M.T. | Sunset G.M.T. |
|----------------------|-----------|-------|-----------------------|--------|--------|----------|--------------|-----------|-----------|--------------------|---|----------------|-------------|---------------|
| | Lat. | Long. | | Dirac. | Force. | | Air. | Dry Bulb. | Wet Bulb. | Sea. | | | | |
| | | | Ina | | | | | | | | | | | |
| | | | | | | | | | | | Yarmouth | 3.44 | 11.50 | 7.57 |
| | | | | | | | | | | | Greenwich | 3.42 | 11.50 | 7.58 |
| | | | | | | | | | | | Wick | 3.56 | 11.57 | 7.58 |
| | | | | | | | | | | | Valencia | 3.54 | 11.57 | 8.0 |
| | | | | | | | | | | | | 3.26 | 12.9 | 8.53 |
| | | | | | | | | | | | | 3.24 | 12.9 | 8.55 |
| | | | | | | | | | | | | 4.35 | 12.38 | 8.41 |
| | | | | | | | | | | | | 4.34 | 12.38 | 8.42 |

TERMS OF SUBSCRIPTION for the Daily Weather Report forwarded by Book Post, £1 per annum, payable quarterly in advance.

Single Copies (price 1d) may be obtained after 3 p.m. on the day of issue, at the Meteorological Office, and at the Bookstalls of the following terminus Railway Stations:—Victoria, Charing Cross, King's Cross, St. Pancras, Euston.

FORECASTS OF WEATHER for one day in advance are drawn up at 11 a.m., and between 7 and 8 p.m. The latest forecast can be had by Reply Telegram, on paying at any Post Office in the United Kingdom Sixpence in addition to the cost of the enquiry and reply Telegram. Information as to the Terms on which Forecasts can be sent daily, for a long or short period, may be obtained on application.

METEOROLOGICAL OFFICE, 63, VICTORIA STREET, S.W.
(TELEGRAPHIC ADDRESS: WEATHER, LONDON.)

W. N. SHAW, (Director).

DAILY WEATHER REPORT OF THE METEOROLOGICAL OFFICE.

Thursday
28th May 1908

| STATIONS. | | YESTERDAY EVENING. | | | | | THIS MORNING. | | | | | | | | | | PAST 24 HOURS. | | | | |
|-------------------|---------------------------|-------------------------|-----------|--------|------------------|----------|-------------------------|-------------------------|-----------|-----------|-------------------------|--------|------------------|----------|---------------|--|----------------|------|--------------|------------------|---------------|
| | | Barom. | Temp. | Wind. | | | Barometer. | Temperature. | | | Wind. | | | | | | Temp. | | | | |
| | | At 32° Fahr. and M.S.L. | Dry Bulb. | Dirac. | Force (0 to 12). | Weather. | At 32° Fahr. and M.S.L. | Change since Yesterday. | Dry Bulb. | Wet Bulb. | Change since Yesterday. | Dirac. | Force (0 to 12). | Weather. | Sea (0 to 9). | | Max. | Min. | Weather. | Sun-shine Hours. | Rainfall Ins. |
| SCANDINAVIA. | Haparanda... | 30.13 | 37 | SW | 4 | c | 30.19 | +0.6 | 54 | 46 | +11 | WNW | 6 | b | | | 55 | 36 | | | |
| | Hernösand... | 30.33 | 41 | Z | 0 | b | 30.50 | +0.2 | 54 | 46 | +13 | W | 4 | b | | | 54 | 36 | | | |
| | Stockholm... | 30.41 | 49 | S | 2 | b | 30.56 | +0.3 | 58 | 51 | +9 | WNW | 2 | b | | | 59 | 45 | | | |
| | Wisby... | 30.37 | 45 | NNE | 2 | b | 30.53 | +0.7 | 41 | 39 | -9 | N | 2 | f | | | 55 | 41 | | | |
| | Karlstad... | 30.42 | 52 | E | 2 | b | 30.59 | +0.4 | 53 | 50 | +2 | SE | 2 | b | | | | | | | |
| | Färder (X'ania Fjord) | 30.49 | 49 | Z | 0 | r | 30.59 | +0.1 | 50 | 50 | -2 | Z | 0 | o | 1 | | 50 | 37 | | | 0.63 |
| | Bodö... | 30.03 | 46 | SW | 8 | r | 30.28 | +1.8 | 46 | 44 | 0 | SW | 7 | o | 4 | | 54 | 41 | | | 0.16 |
| | Christiansund... | 30.39 | 48 | W | 6 | c | 30.54 | +0.3 | 50 | 50 | -2 | WSW | 4 | o | 2 | | 54 | 48 | | | 0.04 |
| | Skudesnaes... | 30.50 | 50 | NNW | 4 | f | 30.61 | +0.2 | 51 | 49 | +2 | NW | 4 | o | 2 | | 50 | 43 | o, f | | |
| ICELAND & FAEROE. | Reykjavik... | 29.88 | 51 | S | 7 | o | 30.01 | +0.2 | 47 | | +1 | SSE | 1 | c | | | | | | | |
| | Blönduos... | 29.79 | 49 | W | 2 | c | 30.04 | +0.4 | 49 | | +8 | SW | 1 | bc | | | | | | | |
| | Seydisfjord... | 29.89 | 56 | SW | 6 | b | 30.08 | +0.2 | 51 | | +3 | SW | 2 | bc | | | | | | | |
| | Thorshavn... | 30.26 | 50 | W | 5 | m | 30.36 | +0.4 | 51 | | +2 | WSW | 4 | m | | | | | | | |
| BRITISH ISLANDS. | Sumburgh Head | 30.43 | 49 | W | 3 | c | 30.54 | +0.3 | 50 | 49 | 0 | Z | 0 | o | 2 | | 51 | 46 | o, c | | |
| | Stornoway... | 30.48 | 52 | SW | 5 | c | 30.52 | +0.2 | 51 | 50 | -5 | S | 3 | o | 3 | | 57 | 49 | c, o, bc, om | 4.2 | |
| | Castlebay (Barra Id.) | 30.51 | 50 | S | 2 | of | 30.50 | +1.0 | 55 | 53 | +5 | E | 3 | bm | 3 | | 55 | 49 | of, om, bc | 0.0 | |
| | Malin Head... | 30.51 | 54 | E | 2 | c | 30.47 | +0.2 | 55 | 54 | +2 | ESE | 1 | bm | 2 | | 58 | 49 | c, bc, m | | |
| | Blacksod Pt. ... | 30.50 | 58 | SW | 2 | bc | 30.46 | 00 | 59 | 56 | +6 | SW | 2 | bc | 2 | | 60 | 50 | bc, m | | |
| | Valencia... | 30.44 | 66 | S | 2 | b | 30.42 | -0.6 | 62 | 58 | +6 | SE | 1 | bm | 2 | | 70 | 52 | o, bc | 7.8 | |
| | Roche's Point... | 30.50 | 58 | SE | 2 | b | 30.47 | -0.2 | 60 | 57 | +3 | E | 1 | b | 1 | | 62 | 51 | o, bc, bm | | |
| | Birr Castle... | 30.47 | 72 | S | 1 | b | 30.48 | -0.1 | 60 | 58 | +2 | Z | 0 | b | | | 73 | 49 | b | 5.8 | |
| | Donaghadee... | 30.53 | 59 | SSE | 3 | b | 30.53 | +0.6 | 56 | 54 | -2 | ENE | 2 | b | 1 | | 63 | 47 | b | | |
| | Liverpool Obsy... | 30.53 | 59 | W | 2 | b | 30.54 | +0.4 | 62 | 57 | +5 | SSE | 2 | b | ? | | 65 | 51 | b | 14.1 | |
| | Holyhead... | 30.53 | 53 | N | 2 | b | 30.49 | 00 | 66 | 61 | +8 | Z | 0 | b | 0 | | 66 | 52 | b | | |
| | Pembroke (St. Ann's Hd.) | 30.47 | 62 | N | 4 | b | 30.46 | -0.2 | 60 | 58 | +3 | ENE | 2 | bm | 2 | | 65 | 53 | bm, b, bc | 14.5 | |
| | Scilly (St. Mary's)... | 30.47 | 55 | ENE | 3 | b | 30.42 | -0.4 | 55 | 51 | +2 | ENE | 3 | b | 2 | | 60 | 52 | b | 14.4 | |
| | Jersey (St. Aubins)... | 30.43 | 66 | ENE | 5 | bm | 30.42 | -0.2 | 61 | 56 | 0 | E | 3 | bm | 3 | | 71 | 54 | bm | 13.6 | |
| | Portland Bill... | 30.46 | 61 | Z | 0 | b | 30.46 | -0.2 | 58 | 56 | -1 | ENE | 3 | b | 1 | | 62 | 54 | b | 13.0 | |
| | Dungeness... | 30.47 | 57 | NE | 3 | m | 30.45 | 00 | 58 | 55 | -2 | NE | 4 | bc | 2 | | 63 | 52 | m | 12.2 | |
| | Dover... | 30.51 | 60 | NNE | 2 | b | 30.47 | 00 | 56 | 54 | -4 | NNE | 3 | c | 3 | | 58 | 48 | c, b, bc | 13.1 | |
| | Wick... | 30.47 | 58 | W | 2 | b | 30.53 | +0.2 | 53 | 49 | -9 | N | 1 | o | 1 | | 69 | 47 | | | |
| | Nairn... | 30.47 | 68 | WSW | 2 | b | 30.56 | +0.2 | 50 | 49 | -8 | Z | 0 | m | 1 | | 73 | 45 | b | 15.1 | |
| | Aberdeen... | 30.51 | 57 | E | 1 | b | 30.55 | +0.8 | 62 | 57 | -4 | SSE | 1 | b | 1 | | 72 | 50 | b, bc, b | 15.1 | |
| | Leith... | 30.48 | 68 | W | 1 | b | 30.52 | +0.8 | 60 | 56 | 0 | Z | 0 | b | | | 69 | 48 | b | | |
| | North Shields... | 30.52 | 62 | ESE | 2 | b | 30.56 | +0.2 | 61 | 57 | 0 | ESE | 2 | b | 2 | | 68 | 49 | b | | |
| | Spurn Head... | 30.52 | 56 | E | 2 | b | 30.55 | +0.9 | 56 | 53 | -2 | NNE | 2 | b | 1 | | 66 | 49 | b, b, fur | | |
| | Yarmouth... | 30.53 | 57 | N | 3 | bc | 30.52 | +0.6 | 58 | 55 | -2 | N | 3 | bc | 3 | | 63 | 51 | bc | 13.8 | |
| | Clacton-on-Sea... | 30.50 | 58 | ENE | 2 | b | 30.49 | +0.3 | 60 | 56 | -2 | NNE | 2 | bc | 2 | | 66 | 49 | bc, b, bc | 12.4 | |
| | Nottingham... | 30.47 | 70 | E | 1 | b | 30.54 | +0.7 | 62 | 58 | +2 | E | 1 | b | | | 75 | 44 | b | 11.7 | |
| | Bath... | 30.45 | 74 | NE | 3 | b | 30.49 | 00 | 63 | 63 | -1 | NE | 2 | b | | | 74 | 49 | | 13.3 | |
| | Oxford... | 30.51 | 62 | ENE | 2 | b | 30.52 | +0.2 | 61 | 57 | -1 | NE | 1 | b | | | 74 | 50 | b | | |
| | London (St. James's Park) | 30.47 | 70 | ENE | 2 | b | 30.49 | +0.2 | 62 | 55 | +1 | E | 2 | b | | | 73 | 52 | b | 13.8 | |
| GERMANY, &c. | The Scaw (Skagen) | 30.33 | 55 | Z | 0 | b | 30.55 | +0.3 | 53 | 51 | +3 | SE | 1 | b | 0 | | 63 | 48 | | | |
| | Fanø... | 30.41 | 51 | NW | 4 | b | 30.50 | +0.2 | 57 | 52 | +5 | NE | 2 | b | | | 59 | 46 | | | |
| | Cuxhaven... | 30.40 | 56 | N | 4 | b | 30.44 | +1.0 | 55 | 52 | 0 | E | 2 | b | | | 57 | 52 | | | |
| | The Helder... | 30.50 | 58 | N | 3 | b | 30.45 | +0.2 | ? | ? | ? | NNE | 4 | o | 3 | | 59 | 54 | | | |
| | Brussels... | | | | | | 30.41 | -0.4 | 53 | 52 | -3 | N | 2 | o | | | 66 | 50 | | | |
| | Berlin... | 30.27 | 57 | NW | 2 | b | 30.34 | +0.6 | 53 | 51 | +2 | NNE | 4 | o | | | 66 | 50 | | | |
| | Frankfurt... | 30.41 | 60 | NE | 1 | b | 30.31 | -0.8 | 55 | 50 | -1 | NE | 4 | c | | | 66 | 50 | | | |
| | Munich... | 30.36 | 52 | NW | 2 | c | 30.20 | -1.6 | 51 | 49 | +1 | Z | 0 | c | | | 57 | 46 | | | 0.20 |
| FRANCE. | C. Gris Nez... | 30.46 | 55 | NE | 3 | b | 30.43 | -0.2 | 54 | 54 | -1 | NE | 4 | b | 2 | | 63 | 50 | | | |
| | La Heve... | 30.45 | 60 | NE | 3 | m | 30.46 | 00 | 57 | 55 | +3 | ENE | 2 | b | 2 | | 68 | 52 | | | |
| | Brest... | 30.41 | 70 | NW | 1 | b | 30.42 | -0.5 | 62 | 53 | +10 | NE | 1 | b | 1 | | 79 | 52 | | | |
| | Lorient... | 30.36 | 69 | E | 2 | b | 30.32 | -0.8 | 59 | 57 | +6 | E | 3 | b | 2 | | 75 | 53 | | | |
| | Rochefort... | 30.28 | 72 | ENE | 4 | b | 30.26 | -1.1 | 60 | 57 | +1 | ENE | 4 | b | | | 79 | 55 | bc, b | | |
| | Biarritz... | 30.20 | 66 | SW | 4 | b | 30.16 | -1.6 | 61 | 59 | +1 | S | 1 | b | 2 | | 70 | 57 | | | |
| | Paris... | 30.43 | 66 | NE | 3 | b | 30.39 | -0.7 | 58 | 55 | -1 | NE | 2 | b | | | 71 | 51 | | | |
| | Belfort... | 30.32 | 61 | ENE | 5 | m | 30.23 | -1.5 | 55 | 52 | +3 | ENE | 2 | m | | | 64 | 47 | | | |
| | Lyons... | 30.24 | 66 | NNW | 2 | b | 30.26 | -0.8 | 56 | 51 | -1 | N | 2 | b | | | 70 | 51 | | | |
| | Nice... | 30.10 | 67 | SW | 2 | bc | 30.00 | -1.3 | 68 | 59 | +5 | Z | 0 | b | 0 | | 70 | 59 | | | |
| SPANISH PENIN. | Perpignan... | 30.15 | 74 | Z | 0 | b | 30.10 | -1.3 | 69 | 61 | +2 | SW | 2 | b | | | 81 | 55 | | | |
| | Sanguinaire... | | | | | | | | | | | | | | | | | | | | |
| | Corunna... | 30.18 | 68 | NE | 1 | b | 30.13 | -0.5 | 62 | 58 | -4 | NW | 1 | b | 3 | | 72 | 54 | | | |
| | Lisbon... | 30.14 | 64 | NNW | 3 | o | 30.10 | -0.5 | 66 | 60 | 0 | S | 2 | c | | | 72 | 61 | | | |

SUPPLEMENTARY CHARTS
OF
BAROMETER AND WIND
FOR 8 A.M. AND 6 P.M. YESTERDAY

8 A.M. YESTERDAY.



6 P.M. YESTERDAY.

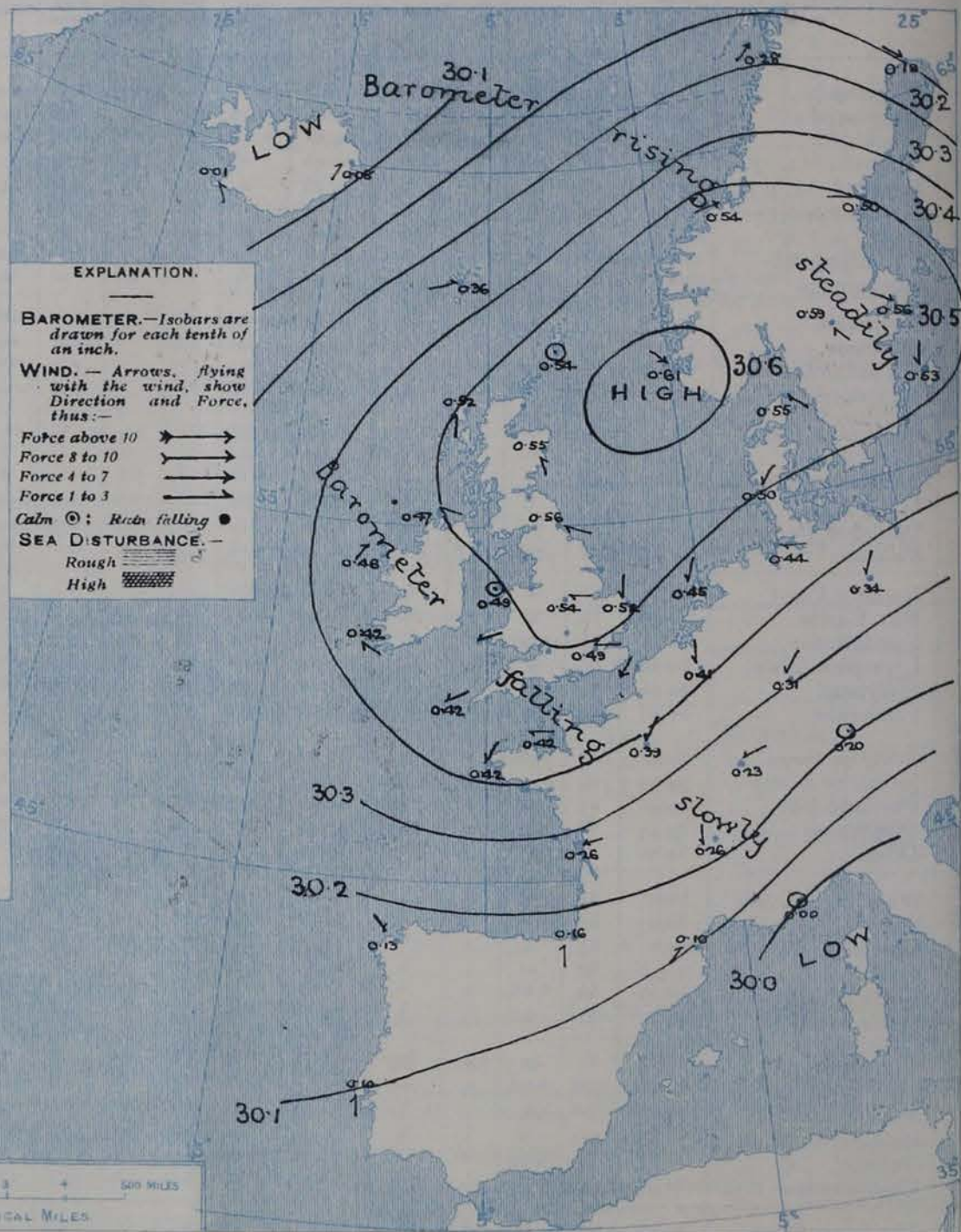


AVERAGES OF TEMPERATURE AT 8 A.M.
FOR THE TWO-MONTHLY PERIOD
MAY - JUNE.
(Derived chiefly from Observations extending over
the 35 years—1871-1905.)



Thursday. WEATHER

1. BAROMETER, WIND AND SEA AT 8 A.M. TO-DAY.



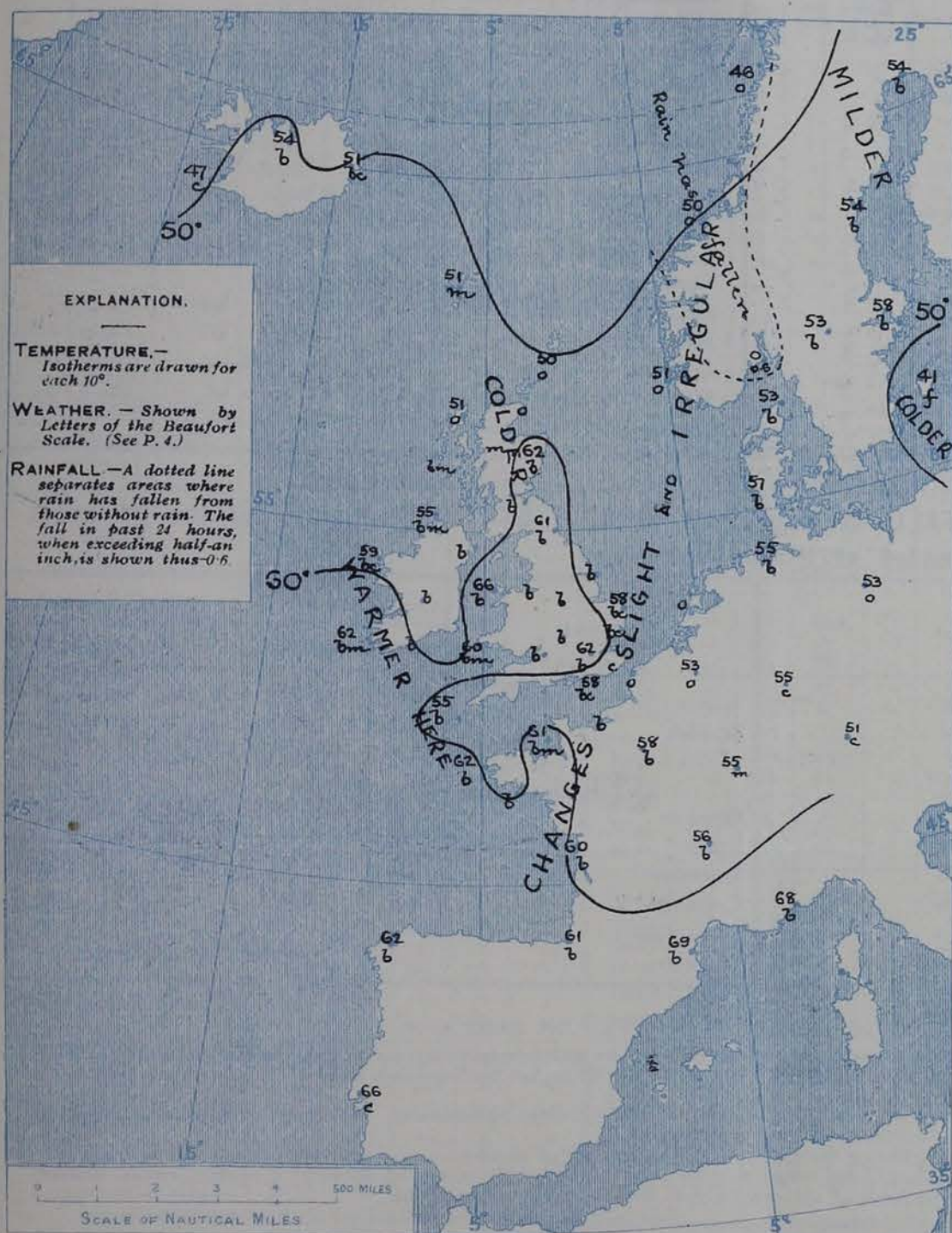
NOTES ON THE GENERAL SITUATION AT 8 A.M.

A very large anticyclonic system covers the United Kingdom and most of North-Western Europe, the highest barometer reading reported being 30.6 in. at Skudesnæs. The lowest readings over our area are 30.00 in. at Nice, and 30.01 in. at Reykjavik.

The wind is light from the North-Westward or Eastward over Germany, France, England and the south of Ireland, from South-East or South at most Scottish stations, and moderate to strong or high from the South-Westward or Westward in the north of Scandinavia. Temperature has fallen in most parts of Scotland, risen in Ireland, Wales, Western France and Sweden. Over these Islands it ranges from 66° at Holyhead, and about 60° at many other stations to 50° at Kairn and Lumburg Head. The weather is fair or fine over the United Kingdom generally, and also over the greater part of Western and North-Western Europe. In the extreme north of Scotland, the west of Norway, and at Brussels and the Helles, however, the sky is overcast.

CHARTS 28th May, 1908.

2. TEMPERATURE AND WEATHER AT 8 A.M. TO-DAY.



NOTES ON YESTERDAY'S WEATHER

During yesterday the thermometer rose to 77° at Birmingham, and to 70° or above in most parts of England, and in several localities in Scotland and Wales, as well as over the southern half of Ireland. Over Great Britain generally the day was extremely bright, many stations reporting more than 13 hours of bright sunshine, several more than 14 hours, and some of those in Scotland and the north of England about 15 hours. Rain has fallen in Norway and at Munich.

GENERAL INFERENCE FROM THE 8 A.M. OBSERVATIONS.

The anticyclone will probably take up a position rather further north-east or north, while it continues to dominate the weather over these Islands. Fine, warm, and generally bright conditions are consequently still to be expected.

FORECASTS

For the 24 hours commencing at
NOON TO-DAY.

For the positions of the DISTRICTS indicated by the numbers 0-11—see map at foot.

- 0 } South-Easterly or Southerly winds,
light; fine. Warm.
- 1 }
- 2 }
- 3 } Light breezes between North and
East; fine. Very warm generally;
relatively cool on east coast.
- 4 }
- 5 }
- 6 } Same as Nos. 0 and 1.
- 7 }
- 8 } Wind light and mainly Easterly;
fine. Very warm during day.
- 9 }
- 10 } Light winds, mainly between East
and South-East; fine. Warm.

II WESTERN CHANNEL AND BAY

Easterly or North-Easterly winds, light to moderate; sea slight or smooth. Fine.

FORECAST DISTRICTS.

Those portions of the Coasts upon which the Warning Signals are at present flying are indicated thus:—

Signals hoisted yesterday.

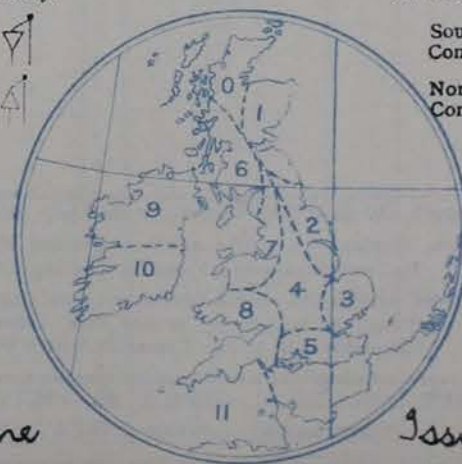
Signals hoisted this morning.

South Cone.

South Cone.

North Cone.

North Cone.



28th May, 1908.

| STATIONS. | TEMPERATURE F. | | Weather. | Sunshine. | Rainfall. | STATIONS. | TEMPERATURE F. | | Weather. | Sunshine. | Rainfall. |
|-----------------------------|----------------|------|------------------|-----------|-----------|-----------------------------|----------------|------|------------|-----------|-----------|
| | Max. | Min. | | | | | Max. | Min. | | | |
| | ° | ° | | Hrs. | Ins. | | | | | Hrs. | Ins. |
| Strathpeffer | 73 | | * | 8.5 | - | Southsea, to 6 p.m.... | 69 | 47 | * | 12.6 | - |
| Stonehaven | * | | * | 12.8 | - | + Worthing, to 6 p.m. | 67 | 48 | b | 13.8 | - |
| Dublin (City), to 4 p.m.... | 63 | 53 | a, c, b, z, b | | - | + Brighton, to 6 p.m. | 66 | 52 | * | 14.0 | - |
| Rossall Beach, to 6 p.m.... | 61 | 50 | c, b, o | | - | + Eastbourne, to 6 p.m. ... | 64 | 52 | * | 13.7 | - |
| Blackpool, to 9 p.m. ... | 62 | 49 | b | 15.0 | - | Bexhill-on-Sea, to 9 p.m. | 65 | 53 | b | 12.9 | - |
| Southport, to 9 p.m. ... | 65 | 51 | b | 14.7 | - | + Hastings | * | * | | 13.6 | - |
| Rhyl, to 6 p.m. | 63 | 52 | * | 7.2 | - | + Folkestone, to 6 p.m. ... | 65 | 53 | a, b, c, b | 11.2 | - |
| Llandudno, to 9 p.m. ... | 68 | 54 | b, c, b, b, c, m | 10.8 | - | + Ramsgate, to 6 p.m. ... | 68 | 62 | * | 11.9 | - |
| Bettws-y-Coed, to 6 p.m. | 70 | 50 | b | 12.0 | * | Margate, to 6 p.m. | 69 | 54 | b | 11.6 | - |
| Towyn, to 6 p.m. | 68 | 47 | b | 13.4 | - | Lowestoft, to 6 p.m. | 60 | 53 | a, c, b | 13.5 | - |
| Aberystwyth, to 6 p.m. ... | 62 | 52 | * | 13.0 | - | Skegness to 6 p.m.... | 64 | 57 | - | 11.5 | - |
| Plymouth, to 9 p.m. ... | | | | | | Scarborough, to 9 p.m. ... | 68 | 51 | b, c | 13.2 | - |
| Torquay, to 6 p.m. | 66 | 47 | * | 13.3 | - | + Harrogate, to 6 p.m. ... | 73 | 48 | b | 15.0 | - |
| + Weymouth, to 6 p.m. ... | 67 | 49 | b | 13.0 | - | Darwen, to 9 p.m. | 71 | 50 | b, c, w | 14.4 | - |
| + Bournemouth, to 6 p.m. | 71 | 45 | b | 13.4 | - | Manchester, to 9 p.m. ... | 73 | 52 | b, c | 12.3 | - |
| Bournemouth Bay to 6 p.m. | 63 | 53 | * | 10.2 | - | Birmingham, to 9 p.m.... | 77 | 49 | c, b, c, b | 11.0 | - |

TEMPERATURE, WEATHER, and RAINFALL at additional FOREIGN STATIONS, mainly for the 24 hours ended at 8 a.m. yesterday.

| STATIONS. 27 th May, 1908. | TEMPERATURE F. | | WEATHER. | RAIN. — Ins. | STATIONS. 27 th May, 1908. | TEMPERATURE F. | | WEATHER. | RAIN. — Ins. |
|--|----------------|------|----------|--------------------|--|----------------|-------------|--------------------|--------------------|
| | Max. | Min. | | | | Max. | Min. | | |
| Flushing | 61 | 52 | c. 0 | 0.04 | Rome | 77 | 57 | b. b | - |
| Aix-la-Chapelle | 57 | 52 | 0. 0 | - | Naples | 74 | 60 | b. 0 | - |
| Copenhagen | 55 | 46 | c. c | 0.43 | Malta | 75. | 63 | b. | - |
| Oxö (Christiansand) | 57 | 48 | b. b | - | Geneva | 1 p.m. 66 | 1 p.m. 0 | Measured 7 a.m. | 0.12 |
| St. Petersburg... .. | 72 | 43 | 0. r | - | Berne | 55 | 2 | 0.12 | 0.28. |
| Vienna | 64 | 52 | 0. 0 | - | Lucerne | 54 | r | 0 | - |
| Buda-Pesth | 75 | 54 | 0. 0 | - | Coire... .. | 55 | 0 | - | - |
| Hermanstadt | 64 | 50 | b. b | - | St. Gothard | | | - | - |
| Trieste | 72 | 61 | bc. 0 | - | Lugano | | | - | - |
| Florence | 74 | 54 | b. b | - | | | | - | - |

(a) At the British and Irish Stations the readings of the barometer are not corrected for the difference in Gravity between the position of the Station and Latitude 45°. The approximate correction is—For stations North of Malin Head and North Shields + '03 in., but for Sumburgh Head + '04 in.; for stations south of Malin Head and North Shields + '02 in., but for Scilly and Jersey + '01 in.

(b) The Sunshine for London given in the table is recorded on the Tower of the Wesleyan Training College, Westminster. The Sunshine entered to Dungeness is recorded at Littlestone-on-Sea; that entered to Portland Bill is recorded at Weymouth.

(c) The information relating to weather is indicated by the following letters—b. blue sky; bc. sky half clouded; c. sky three parts clouded; d. drizzling rain; e. wet air without rain falling; f. fog; g. gloomy; h. hail; l. lightning; m. misty (hazy); o. overcast; p. passing showers; q. squally; r. rain; s. snow; t. thunder; u. ugly, threatening; v. visibility, unusual transparency; w. dew; x. hoar frost; z. dust-haze, or smoke.

TABLE SHOWING THE GREENWICH TIMES OF SUNRISE,
NOON, AND SUNSET, FOR STATIONS IN THE
UNITED KINGDOM, TO-DAY AND TO-MORROW.

| Hour of Observation. | Position. | | Reading of Barometer. | Wind. | | Weather. | TEMPERATURE. | | | Sea Dis- tur- bance. | 28 th & 29 th May 1908. | Sunrise G.M.T. | Noon G.M.T. | Sunset G.M.T. |
|-------------------------|-----------|-------|-----------------------------|--------|--------|----------|--------------|--------------|------|-------------------------------|---|-------------------|----------------|------------------|
| | Lat. | Long. | | Direc. | Force. | | Air. | | Sea. | | | | | |
| | | | | | | | Dry Bulb. | Wet Bulb. | | | | | | |
| | " | " | Ins. | | | | " | " | " | | | | | |
| | | | | | | | | | | | Yarmouth | 3.42 3.41 | 11.50 11.50 | 7.58 7.59 |
| | | | | | | | | | | | Greenwich | 3.54 3.53 | 11.57 11.57 | 8.0 8.1 |
| | | | | | | | | | | | Wick | 3.24 3.22 | 12.9 12.9 | 8.55 8.57 |
| | | | | | | | | | | | Valencia | 4.34 4.33 | 12.38 12.38 | 8.42 8.43 |

Single Copies (price 1d) may be obtained after 3 p.m. on the day of issue, at the Meteorological Office, and at the Bookstalls of the following terminus Railway Stations:—Victoria, Charing Cross, King's Cross, St. Pancras, Euston.

FORECASTS OF WEATHER for one day in advance are drawn up at 11 a.m., and between 7 and 8 p.m. The latest forecast can be had by Reply Telegram, on paying at any Post Office in the United Kingdom **Sixpence in addition to the cost of the enquiry and reply Telegram.** Information as to the Terms on which Forecasts can be sent daily, for a long or short period, may be obtained on application.

W. N. SHAW. (*Director*).

DAILY WEATHER REPORT OF THE METEOROLOGICAL OFFICE.

Friday,
29th May, 1908

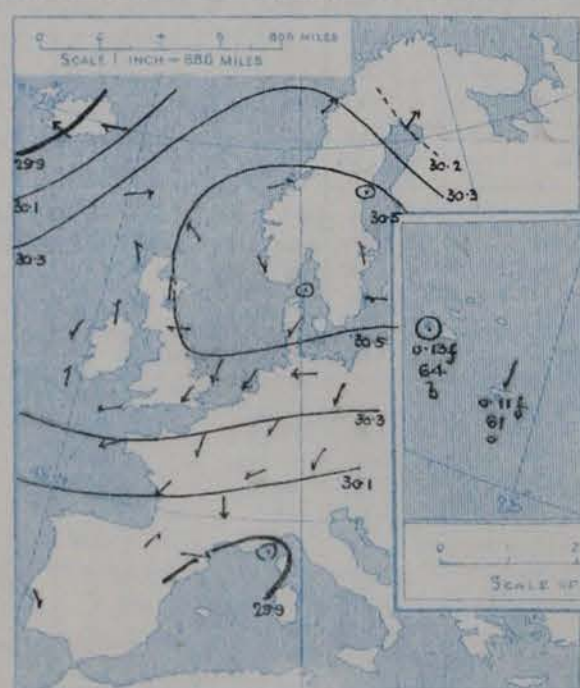
| STATIONS. | | YESTERDAY EVENING. | | | | | THIS MORNING. | | | | | | | | | | PAST 24 HOURS. | | | | |
|-------------------|---------------------------|---------------------------|-----------|--------|------------|----------|---------------------------|-------------------------|-----------|-------------------------|-------------------------|--------|------------|-------|-----------|------|----------------|---------------|----------|------|--|
| | | Barom. | Temp. | Wind. | Force | Weather. | Barometer. | Temperature. | | | Wind. | Force | Weather. | Sea | Temp. | | Weather. | Sun- shine | Rainfall | | |
| | | | | | | | | Dry Bulb. | Wet Bulb. | Change since Yesterday. | | | | | Max. | Min. | | | | | |
| | | At 3 1/2 Fahr. and M.S.L. | Dry Bulb. | Dirac. | (0 to 12). | | At 5 1/2 Fahr. and M.S.L. | Change since Yesterday. | Dry Bulb. | Wet Bulb. | Change since Yesterday. | Dirac. | (0 to 13). | | (0 to 9). | | | | | | |
| SCANDINAVIA. | Haparanda... | Ins. | ° | | | | Ins. | Ins. | ° | ° | ° | | | | | ° | ° | | Hours. | Ins. | |
| | Hernösand... | 30.13 | 55 | SW | 6 | b | 30.38 | +1.9 | 52 | 44 | -2 | NW | 4 | bc | x | 64 | 37 | x | x | - | |
| | Stockholm... | 30.53 | 59 | z | 0 | b | 30.51 | +0.1 | 60 | 54 | +6 | z | 0 | b | x | 70 | 39 | x | x | - | |
| | Wisby... | 30.51 | 56 | SSE | 2 | b | 30.58 | +0.2 | 68 | 57 | +10 | WSW | 2 | b | x | 70 | 43 | x | x | - | |
| | Karlstad... | 30.53 | 53 | E | 2 | b | 30.57 | +0.4 | 56 | 47 | +15 | NE | 4 | b | x | 57 | 37 | x | x | - | |
| | Färder (Ålania Fjord) | 30.58 | 58 | SSE | 2 | b | 30.60 | +0.1 | 57 | 53 | +4 | SW | 2 | b | x | x | x | x | x | - | |
| | Bodö... | 30.56 | 57 | WSW | 2 | b | 30.59 | 0.0 | 58 | 55 | +3 | S | 1 | b | 1 | 58 | 50 | x | x | - | |
| | Christiansund | 30.39 | 44 | SW | 6 | r | 30.49 | +2.1 | 48 | 46 | +2 | z | 0 | o | 0 | 48 | 43 | x | x | 0.12 | |
| ICELAND & FAEROE. | Skudenes... | 30.59 | 49 | WSW | 2 | bc | 30.58 | +0.4 | 54 | 51 | +4 | z | 0 | o | 1 | 54 | 46 | x | x | - | |
| | Reykjavik... | 30.60 | 60 | NW | 4 | b | 30.57 | -0.4 | 56 | 53 | +5 | z | 0 | b | 0 | 63 | 48 | x | x | - | |
| | Blönduós... | 29.84 | 50 | ESE | 7 | r | 29.74 | -2.7 | 45 | x | -2 | SSE | 8 | bc | x | x | x | x | - | | |
| | Seydisfjörður... | 29.84 | 54 | S | 2 | c | 29.73 | -3.1 | 47 | x | -2 | SSW | 6 | bc | x | x | x | x | - | | |
| BRITISH ISLANDS. | Thorshavn... | 29.99 | 58 | E | 1 | o | 29.84 | -2.4 | 53 | x | +2 | SW | 4 | c | x | x | x | x | x | - | |
| | Sumburgh Head | 30.41 | 55 | WSW | 4 | o | 30.33 | -0.3 | 51 | x | 0 | WSW | 4 | m | x | x | x | x | x | - | |
| | Stornoway... | 30.52 | 48 | SE | 1 | f | 30.47 | -0.7 | 52 | 50 | +2 | SE | 1 | b | 1 | 55 | 44 | m, f | x | - | |
| | Castlebay (Barra Id.) | 30.44 | 59 | SSE | 3 | b | 30.38 | -1.4 | 60 | 56 | +9 | SSE | 3 | b | 2 | 62 | 48 | bc, f | 10.0 | - | |
| | Malin Head | 30.43 | 62 | E | 1 | bc | 30.39 | -1.1 | 57 | 53 | +2 | ESE | 2 | bc, f | 2 | 64 | 53 | bc, bc | 13.1 | - | |
| | Blacksod Pt. | 30.35 | 72 | S | 3 | bc | 30.37 | -1.0 | 58 | 57 | +3 | SE | 1 | bc | 2 | 73 | 49 | bc | x | - | |
| | Valencia... | 30.38 | 65 | ENE | 1 | bc | 30.35 | -1.1 | 59 | 57 | 0 | W | 1 | bc | 1 | 70 | 51 | bc, bc | x | - | |
| | Roche's Point... | 30.37 | 66 | S | 2 | bc | 30.32 | -1.0 | 59 | 52 | -3 | z | 0 | bc | 3 | 73 | 49 | bc | 14.4 | - | |
| | Birr Castle | 30.41 | 61 | SE | 1 | b | 30.35 | -1.2 | 60 | 57 | 0 | E | 3 | b | 2 | 64 | 51 | b, bc | x | 0.01 | |
| | Donaghadee | 30.37 | 75 | z | 0 | b | 30.35 | -1.3 | 65 | 62 | +5 | z | 0 | b | 1 | 77 | 54 | b | 12.0 | - | |
| | Liverpool Obsy... | 30.45 | 64 | E | 1 | b | 30.45 | -0.8 | 54 | 52 | -2 | ENE | 2 | b | 1 | 65 | 50 | bc | x | - | |
| | Holyhead... | 30.43 | 70 | E | 4 | b | 30.46 | -0.8 | 51 | 48 | -11 | E | 3 | o | ? | 72 | 49 | b, bc | 12.6 | - | |
| | Pembroke | 30.42 | 68 | z | 0 | b | 30.39 | -1.0 | 57 | 54 | -9 | E | 3 | b | 2 | 72 | 52 | b | x | - | |
| | (St. Ann's Id.) | 30.36 | 65 | N | 2 | b | 30.35 | -1.1 | 54 | 51 | -6 | E | 4 | bc | 2 | 67 | 50 | bc, bc | 11.0 | - | |
| | Scilly (St. Mary's) | 30.38 | 60 | E | 3 | b | 30.30 | -1.2 | 55 | 52 | 0 | E | 4 | o | 2 | 63 | 53 | b | 14.5 | - | |
| | Jersey (St. Aubins) | 30.33 | 62 | ENE | 5 | bc | 30.24 | -1.3 | 56 | 52 | -5 | ENE | 5 | b | 4 | 67 | 50 | bc, o, c | 14.5 | - | |
| | Portland Bill | 30.35 | 60 | W | 1 | bc | 30.31 | -1.5 | 57 | 54 | -1 | NNE | 4 | b | 3 | 63 | 50 | b, bc | 14.0 | - | |
| | Dungeness... | 30.35 | 55 | NE | 5 | o | 30.28 | -1.7 | 59 | 56 | +1 | NE | 4 | bc | 3 | 63 | 55 | bc, o | 11.4 | - | |
| | Dover... | 30.37 | 51 | NNE | 4 | o | 30.29 | -1.8 | 56 | 53 | 0 | NNE | 4 | c | 4 | 62 | 48 | b | 8.5 | - | |
| | Wick... | 30.48 | 55 | E | 2 | b | 30.43 | -1.0 | 52 | 48 | -1 | SSE | 3 | b | 2 | 62 | 48 | - | x | - | |
| | Nairn... | 30.49 | 51 | ENE | 1 | f | 30.43 | -1.3 | 53 | 50 | -3 | z | 0 | m | 0 | 60 | 43 | m, z | 7.1 | - | |
| | Aberdeen... | 30.52 | 61 | S | 2 | b | 30.50 | -0.5 | 50 | 43 | -12 | S | 1 | bc | 1 | 66 | 45 | b, o, bc | 15.5 | - | |
| | Leith... | 30.45 | 72 | SSE | 2 | b | 30.48 | -0.4 | 48 | 47 | -12 | NE | 2 | am | x | 76 | 46 | b | x | - | |
| | North Shields | 30.52 | 58 | E | 2 | b | 30.50 | -0.6 | 48 | 47 | -13 | SSE | 2 | o | 2 | 63 | 45 | b, f | x | - | |
| | Spurn Head | 30.44 | 50 | NNE | 4 | o | 30.45 | -1.0 | 49 | 48 | -7 | NE | 4 | m | 1 | 62 | 47 | bc, am, of, o | x | - | |
| | Yarmouth... | 30.46 | 51 | NNE | 4 | o | 30.40 | -1.2 | 57 | 53 | -1 | NNE | 4 | bc | 4 | 60 | 49 | o | 6.8 | - | |
| | Clacton-on-Sea | 30.42 | 55 | NNE | 4 | bc | 30.33 | -1.6 | 61 | 55 | +1 | NNE | 5 | b | 4 | 66 | 49 | bc, c, bc | 13.0 | - | |
| | Nottingham... | 30.47 | 61 | NE | 3 | b | 30.46 | -0.8 | 52 | 51 | -10 | NNE | 1 | o | x | 70 | 48 | b | 12.2 | - | |
| | Bath... | 30.37 | 71 | NE | 4 | b | 30.37 | -1.2 | 54 | 51 | -9 | NE | 4 | b | x | 73 | 49 | - | 13.6 | - | |
| | Oxford... | 30.43 | 56 | NE | 6 | bc | 30.40 | -1.2 | 56 | 53 | -5 | NNE | 4 | bc | x | 71 | 48 | b, o, c | x | - | |
| | London (St. James's Park) | 30.38 | 65 | NE | 4 | b | 30.34 | -1.5 | 62 | 55 | 0 | NNE | 3 | b | x | 70 | 51 | bc, o, b | 12.8 | - | |
| GERMANY, &c. | The Scaw (Skagen) | 30.60 | 57 | z | 0 | b | 30.57 | +0.2 | 58 | 54 | +5 | E | 2 | b | 0 | 63 | 50 | x | x | - | |
| | Faßø... | 30.56 | 55 | NE | 2 | b | 30.53 | +0.3 | 61 | 55 | +4 | NE | 1 | b | x | 64 | 50 | x | x | - | |
| | Cuxhaven... | 30.48 | 60 | E | 4 | b | 30.42 | -0.2 | 59 | 55 | +4 | NE | 3 | b | x | 61 | 52 | x | x | - | |
| | The Heider... | 30.43 | 58 | NE | 5 | b | 30.36 | -0.9 | 58 | 55 | ? | NE | 5 | b | 3 | 59 | 54 | x | x | - | |
| | Brussels... | x | x | x | x | x | 30.23 | -1.6 | 53 | 51 | 0 | N | 3 | r | x | 65 | 49 | x | x | - | |
| | Berlin... | 30.35 | 58 | NNE | 3 | o | 30.28 | -0.6 | 62 | 59 | +9 | NE | 2 | bc | x | 64 | 53 | x | x | 0.20 | |
| | Frankfurt... | 30.30 | 56 | NE | 3 | o | 30.14 | -1.7 | 58 | 56 | +3 | NE | 4 | o | x | 61 | 54 | x | x | 0.04 | |
| FRANCE. | Munich... | 30.21 | 49 | NE | 3 | o | 30.07 | -1.3 | 49 | 49 | -2 | E | 4 | o | x | 55 | 43 | x | x | 0.08 | |
| | C. Gris Nez... | 30.35 | 51 | NE | 4 | o | 30.27 | -1.6 | 55 | 55 | +1 | ENE | 3 | c | 2 | 55 | 48 | x | x | - | |
| | La Heve... | 30.34 | 54 | NE | 3 | m | 30.26 | -2.0 | 55 | 52 | -2 | NE | 3 | m | 3 | 68 | 50 | x | x | - | |
| | Brest... | 30.29 | 68 | ENE | 4 | b | 30.25 | -1.7 | 53 | 51 | -9 | ENE | 4 | m | 2 | 79 | 50 | x | x | - | |
| | Lorient... | 30.19 | 67 | NE | 4 | b | 30.16 | -1.6 | 54 | 53 | -5 | ENE | 5 | b | 2 | 68 | 52 | x | x | - | |
| | Rocheport... | 30.10 | 75 | NE | 4 | b | 30.08 | -1.8 | 56 | 54 | -4 | NE | 4 | b | x | 82 | ? | x | x | - | |
| | Biarritz... | 30.04 | 67 | SW | 3 | b | 29.99 | -1.7 | 62 | 58 | +1 | NE | 3 | b | 2 | 72 | 57 | x | x | - | |
| | Paris... | 30.25 | 61 | NE | 3 | bc | 30.16 | -2.3 | 56 | 52 | -2 | NE | 3 | b | x | 69 | 49 | x | x | - | |
| | Belfort... | 30.12 | 53 | ENE | 4 | m | 29.97 | -2.6 | 53 | 48 | -2 | ENE | 7 | m | x | 62 | 46 | x | x | - | |
| | Lyons... | 30.09 | 62 | N | 5 | b | 29.97 | -2.9 | 50 | 48 | -6 | N | 1 | o | x | 69 | 47 | x | x | - | |
| SPANISH PENIN. | Nice... | 29.88 | 55 | z | 0 | r | 29.87 | -1.3 | 58 | 54 | -13 | z | 0 | c | 5 | 73 | 52 | x | x | 0.12 | |
| | Perpignan... | 29.89 | 80 | W | 3 | b | 29.91 | -1.9 | 63 | 55 | -6 | SE | 2 | c | x | 85 | 60 | x | x | - | |
| | Sanguinaire... | 29.94 | 66 | S | 2 | m | 29.85 | -1.9 | 65 | 63 | -2 | S | 4 | m | 4 | 75 | 48 | x | x | - | |
| | Coruna... | x | x | x | x | x | x | x | x | x | x | x | x | x | x | x | x | x | x | - | |
| SPANISH PENIN. | Lisbon... | 29.99 | 62 | NW | 4 | b | 29.91 | -1.9 | 62 | 58 | -4 | SW | 2 | o | x | 73 | 57 | x | x | - | |
| | Azores (P. Delgada)... | 30.18 | 63 | z | 0 | o | 30.11 | -0.8 | 61 | 57 | -3 | NNE | 3 | o | 2 | 68 | 59 | x | x | - | |
| | „ (Horta)... | 30.18 | 64 | z | 0 | o | 30.13 | -0.5 | 64 | 59 | +1 | z | 0 | b | 1 | 70 | 59 | x | x | - | |

SUPPLEMENTARY CHARTS
OF
BAROMETER AND WIND
FOR 8 A.M. AND 6 P.M. YESTERDAY

8 A.M. YESTERDAY.



6 P.M. YESTERDAY.

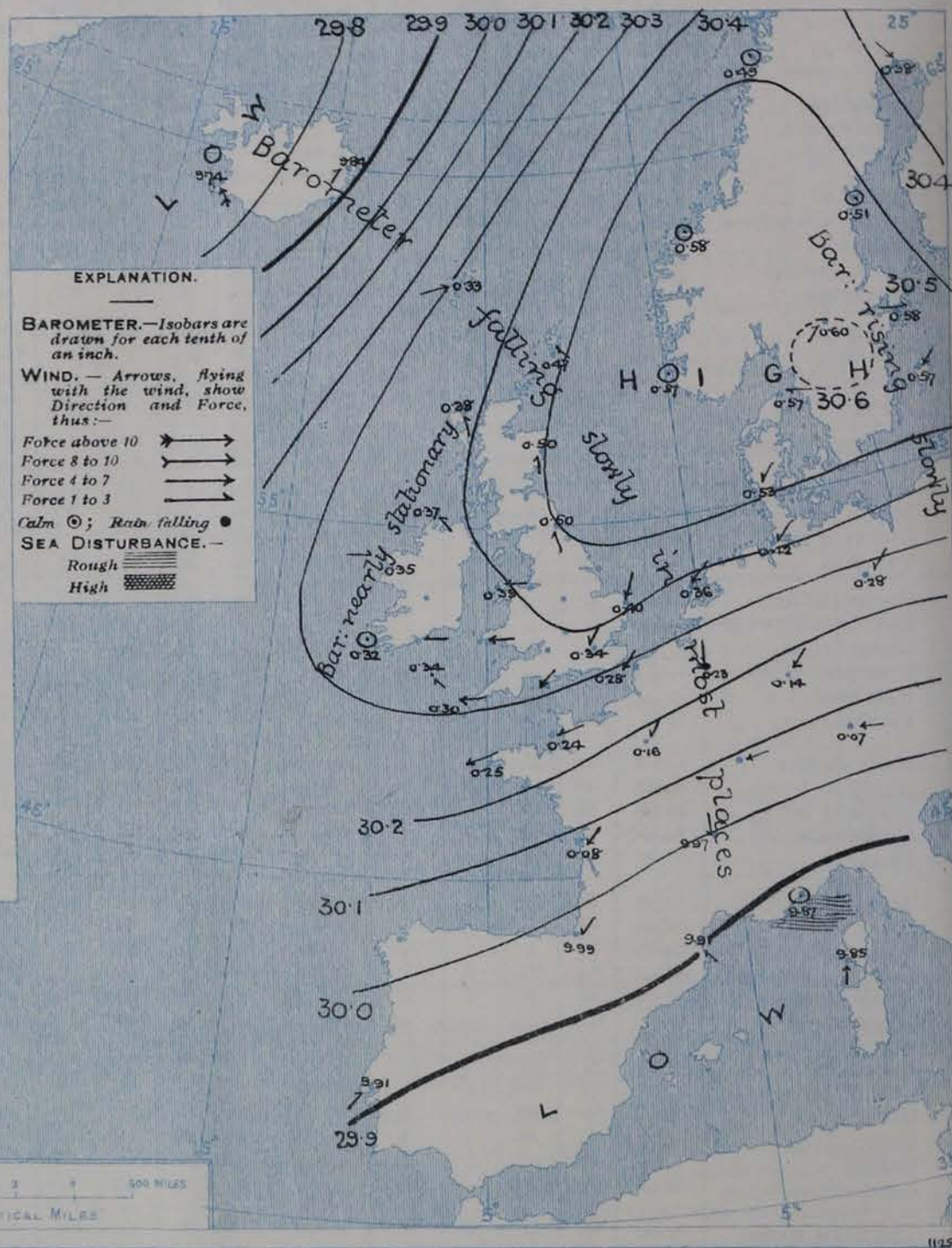


AVERAGES OF TEMPERATURE AT 8 A.M.
FOR THE TWO-MONTHLY PERIOD
MAY - JUNE.
(Derived chiefly from Observations extending over
the 35 years—1871-1905.)



Friday, WEATHER

1. BAROMETER, WIND AND SEA AT 8 A.M. TO-DAY.



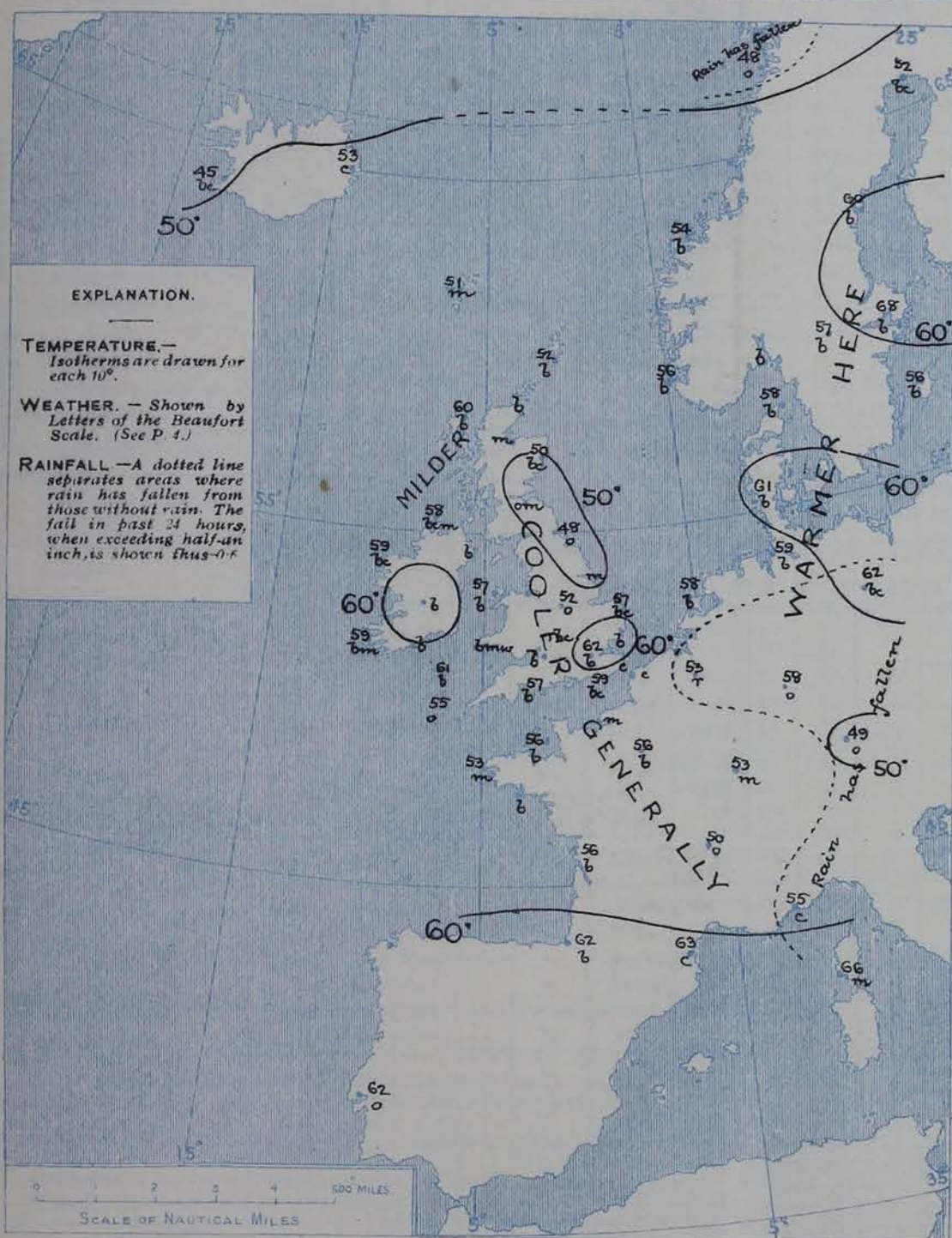
NOTES ON THE GENERAL SITUATION AT 8 A.M.

A large anticyclonic system, with the barometer ranging from 30.3 ins. to 30.6 ins. still covers Scandinavia, the Baltic regions, the North Sea and the United Kingdom, while pressure is below 29.9 ins. off the south of France, and below 29.8 ins. in a depression over the western half of Iceland and between that island and Greenland.

The North-Easterly current of wind which prevails over England, France, the Low Countries and Germany blows freshly at a few exposed places, and is high at Belfast. Over Scotland very light southerly to south-easterly breezes prevail, but in Iceland the wind is moderate to high from some southerly point. Temperature has risen over the greater part of Scandinavia and Germany, fallen at most of our own and the French stations, over this country its distribution is rather irregular, the highest readings being 65° at Newcastle, and 62° in London, and the lowest 48° at Leith and North Shields. The highest Continental reading is 68° at Stockholm. The sky is overcast at some stations towards the north of England and in the south of Scotland, and also in a few localities on the Continent, while at Bristol rain is falling. Generally, however, the weather is fair to very fine.

CHARTS 29th May, 1908.

2. TEMPERATURE AND WEATHER AT 8 A.M. TO-DAY.



NOTES ON YESTERDAY'S WEATHER

During yesterday the thermometer rose to 77° at Birn Castle, and to 70° or above in many other parts of Ireland, and also over a considerable portion of Great Britain; at Margate and Lowestoft, however, the highest reading was 57°. Over the United Kingdom generally the day was extremely bright, but a good deal of cloud prevailed at some stations on the south-east coasts. Rain has again fallen in Germany, and slight falls are also reported from Nice and Bodo.

GENERAL INFERENCE FROM THE 8 A.M. OBSERVATIONS.

Although the barometer is still falling over this country, France and Germany it does not appear probable that any great change in the general state of the weather will result over these Islands during the ensuing twenty four hours.

FORECASTS

For the 24 hours commencing at
NOON TO-DAY.

For the positions of the DISTRICTS indicated by the numbers 0-11—see map at foot.

- 0 } Southerly and South-Easterly winds,
light or moderate; fine generally. Warm.
- 1 }
- 2 } Wind mainly North-Easterly,
becoming fresh at times; mostly fine
or fair. Warm generally, cool on
east and south-east coasts.
- 3 }
- 4 }
- 5 }
- 6 } Same as Nos. 0 to 1.
- 7 } Light Easterly winds; fair or fine.
Warm.
- 8 } North-Easterly and Easterly winds,
freshening; fair or fine. Warm.
- 9 } Light to fresh winds, mainly
between East and South-East; fair or
fine. Warm.
- 10 }

WESTERN CHANNEL AND BAY

North-Easterly and Easterly winds,
freshening; sea slight to moderate; fair.

FORECAST DISTRICTS.

Those portions of the Coasts upon which the Warning Signals are at present flying are indicated thus:—

Signals hoisted
yesterday.

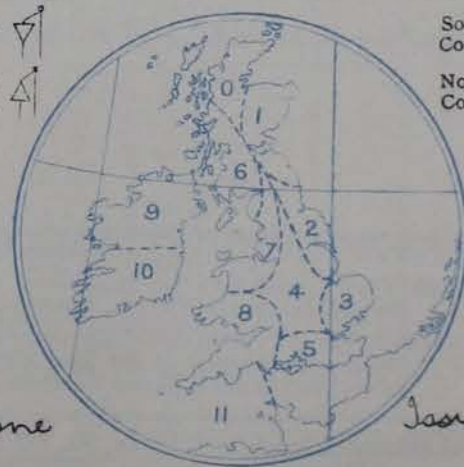
Signals hoisted
this morning.

South
Cone.

North
Cone.

South
Cone.

North
Cone.



None

Issued.

DAILY WEATHER REPORT.

29th May, 1908.

TEMPERATURE, WEATHER, SUNSHINE AND RAINFALL FOR YESTERDAY.

| STATIONS. | TEMPERATURE F. | | Weather. | Sunshine. | Rainfall. | STATIONS. | TEMPERATURE F. | | Weather. | Sunshine. | Rainfall. |
|-----------------------------|----------------|------|----------|-----------|-----------|----------------------------|----------------|------|------------|-----------|-----------|
| | Max. | Min. | | | | | Max. | Min. | | | |
| Strathpeffer | 70 | 48 | * | Hrs. | Ins. | Southsea, to 6 p.m.... | 73 | 50 | * | Hrs. | Ins. |
| Stonehaven | 70 | 48 | * | 13.0 | - | + Worthing, to 6 p.m. | 71 | 51 | b | 14.8 | - |
| Dublin (City), to 4 p.m.... | 67 | 53 | b, b | - | - | + Brighton, to 6 p.m. | 72 | 51 | * | 15.0 | - |
| Rossall Beach, to 6 p.m.... | 72 | 49 | b | - | - | + Eastbourne, to 6 p.m. | 69 | 50 | * | 14.9 | - |
| Blackpool, to 9 p.m. ... | 72 | 51 | b | 14.9 | - | Bexhill-on-Sea, to 9 p.m. | 68 | 51 | c | 13.5 | - |
| Southport, to 9 p.m. ... | 75 | 51 | b, bc, b | 14.3 | - | + Hastings | * | * | * | 13.3 | * |
| + Rhyl, to 6 p.m. | 72 | 64 | * | 13.8 | - | + Folkestone, to 6 p.m. | 63 | 49 | b, bc, b | 11.4 | - |
| Llandudno, to 9 p.m. ... | 74 | 52 | bm, b | 13.9 | - | + Ramsgate, to 6 p.m. | 61 | 52 | * | 5.6 | - |
| Bettws-y-Coed, to 6 p.m. | 73 | 47 | b | 12.5 | * | Margate, to 6 p.m. ... | 57 | 51 | b, o, b | 4.3 | - |
| Towyn, to 6 p.m. | 74 | 50 | b | 12.2 | - | Lowestoft, to 6 p.m. ... | 57 | 48 | bc, o, c | 6.8 | - |
| Aberystwyth, to 6 p.m. ... | 74 | 62 | * | 12.5 | - | Skegness to 6 p.m.... | 60 | 50 | b, c | 8.6 | - |
| Plymouth, to 9 p.m. ... | * | * | * | - | - | Scarborough, to 9 p.m. ... | 63 | 50 | bc, o | 13.5 | - |
| Torquay, to 6 p.m. | 68 | 52 | * | 13.2 | - | + Harrogate, to 6 p.m. | 69 | 46 | b | 14.6 | - |
| + Weymouth, to 6 p.m. ... | 70 | 51 | b | 14.0 | - | Darwen, to 9 p.m. ... | 70 | 52 | bc, w, bcm | 13.6 | - |
| + Bournemouth, to 6 p.m. | 72 | 47 | b, c | 13.7 | - | Manchester, to 9 p.m. ... | 73 | 52 | b | 13.7 | - |
| Bolton Bay to 6 p.m. | 74 | 63 | * | 12.5 | - | Birmingham, to 9 p.m.... | 69 | 53 | bc, b | 12.9 | - |

† At this station the amount of Bright Sunshine given is for the whole day, ending with sunset.

TEMPERATURE, WEATHER, and RAINFALL at additional FOREIGN STATIONS, mainly for the 24 hours ended at 8 a.m. yesterday.

| STATIONS. 28 th May, 1908. | TEMPERATURE F. | | WEATHER. | RAIN. Ins. | STATIONS. 28 th May, 1908. | TEMPERATURE F. | | WEATHER. | RAIN. Ins. |
|--|---------------------------|------|----------|---------------|--|---------------------------|------|-------------|--------------------|
| | Max. | Min. | | | | Max. | Min. | | |
| Flushing | Observations not received | | | | Rome | Observations not received | | | |
| Aix-la-Chapelle | | | | | Naples | | | | |
| Copenhagen | | | | | Malta | | | | |
| Oxo (Christiansand) | | | | | 27 th May, 1908. | | | | |
| St. Petersburg... .. | | | | | Geneva | 1 p.m. 61 | * | 1 p.m. 6 | Measured 7 a.m. |
| Vienna | | | | | Berne | 59 | * | 6c | 0.08 |
| Buda-Pesth | | | | | Lucerne | 61 | * | 6c | 0.43 |
| Hermanstadt | | | | | Coire... .. | 61 | * | 6c | 0.08 |
| Trieste | | | | | St. Gothard | 37 | * | 6c | 0.16 |
| Florence | | | | | Lugano | 73 | * | 6 | - |

NOTES REFERRING TO INFORMATION GIVEN ON PAGE 1.—

- (a) At the British and Irish Stations the readings of the barometer are not corrected for the difference in Gravity between the position of the Station and Latitude 45°. The approximate correction is:—For stations North of Malin Head and North Shields + '03 in., but for Sumburgh Head + '04 in.; for stations south of Malin Head and North Shields + '02 in., but for Scilly and Jersey + '01 in.
- (b) The Sunshine for London given in the table is recorded on the Tower of the Wesleyan Training College, Westminster. The Sunshine entered to Dungeness is recorded at Littlestone-on-Sea; that entered to Portland Bill is recorded at Weymouth.
- (c) The information relating to weather is indicated by the following letters:—b, blue sky; bc, sky half clouded; c, sky three parts clouded; d, drizzling rain; e, wet air without rain falling; f, fog; g, gloomy; h, hail; l, lightning; m, misty (hazy); o, overcast; p, passing showers; q, squally; r, rain; s, snow; t, thunder; u, ugly, threatening; v, visibility, unusual transparency; w, dew; x, hoar frost; z, dust-haze, or smoke.
- * AN ASTERISK is inserted in all places for which information is not usually received. † Reports received too late for insertion in Charts.

WIRELESS TELEGRAMS FROM SHIPS OF H.M. NAVY.

Received during the 24 hours ended at 9.30 a.m. to-day.

| Hour of Observation. | Position. | | Reading of Barometer. | Wind. | | Weather. | TEMPERATURE. | | | Sea Dis. turbance. |
|-----------------------------|-----------|----------|-----------------------|-------|--------|----------|--------------|-----------|------|--------------------|
| | Lat. | Long. | | Dir. | Force. | | Dry Bulb. | Wet Bulb. | Sea. | |
| May 29 th 8 a.m. | 50° 38' N | 7° 33' W | 30.34 | SE | 2 | b | 61 | 59 | 55 | 2. |

TABLE SHOWING THE GREENWICH TIMES OF SUNRISE, NOON, AND SUNSET, FOR STATIONS IN THE UNITED KINGDOM, TO-DAY AND TO-MORROW.

| 29 th & 30 th May 1908. | Sunrise G.M.T. | Noon G.M.T. | Sunset G.M.T. |
|---|-------------------|----------------|------------------|
| Yarmouth | 3.41 3.40 | 11.50 11.50 | 7.59 8.0 |
| Greenwich | 3.53 3.52 | 11.57 11.57 | 8.1 8.2 |
| Wick | 3.22 3.20 | 12.9 12.9 | 8.57 8.56 |
| Valencia | 4.33 4.32 | 12.38 12.38 | 8.43 8.44 |

TERMS OF SUBSCRIPTION for the Daily Weather Report forwarded by Book Post, £1 per annum, payable quarterly in advance.

Single Copies (price 1d) may be obtained after 3 p.m. on the day of issue, at the Meteorological Office, and at the Bookstalls of the following terminus Railway Stations:—Victoria, Charing Cross, King's Cross, St. Pancras, Euston.

FORECASTS OF WEATHER for one day in advance are drawn up at 11 a.m., and between 7 and 8 p.m. The latest forecast can be had by Reply Telegram, on paying at any Post Office in the United Kingdom Sixpence in addition to the cost of the enquiry and reply Telegram. Information as to the Terms on which Forecasts can be sent daily, for a long or short period, may be obtained on application.

METEOROLOGICAL OFFICE, 63, VICTORIA STREET, S.W.
(TELEGRAPHIC ADDRESS: WEATHER, LONDON.)

W. N. SHAW, (Director).

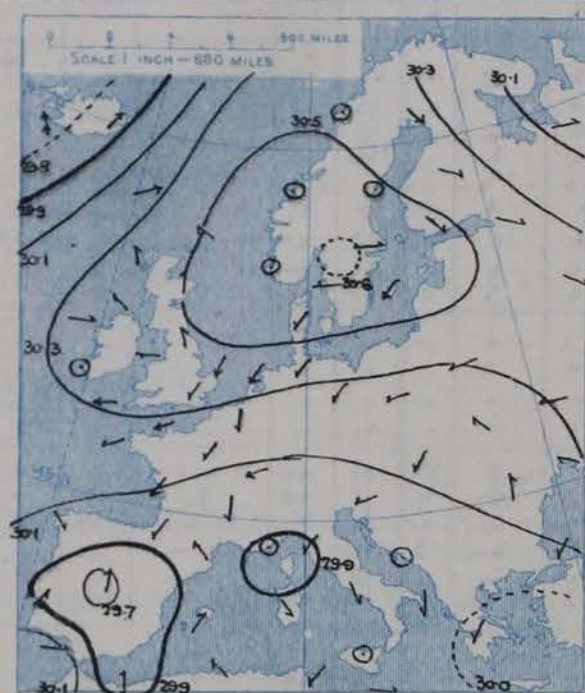
DAILY WEATHER REPORT OF THE METEOROLOGICAL OFFICE.

{ Saturday
30th May, 1908.

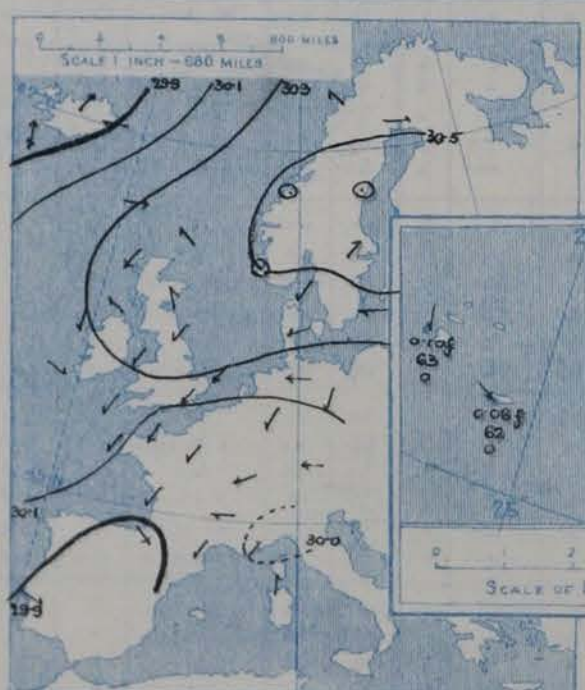
| STATIONS. | | YESTERDAY EVENING. | | | | | THIS MORNING. | | | | | | | | | | PAST 24 HOURS. | | | | |
|-------------------|---------------------------|-------------------------|-----------|-------|------------------|----------|-------------------------|-------------------------|-----------|-----------|-------------------------|------|------------------|----------|---------------|--|----------------|------|---------------|-----------|----------|
| | | Barom. | Temp. | Wind. | | | Barometer. | Temperature. | | | Wind. | | | | | | Temp. | | | | |
| | | At 32° Fahr. and M.S.L. | Dry Bulb. | Dir. | Force (0 to 12). | Weather. | At 32° Fahr. and M.S.L. | Change since Yesterday. | Dry Bulb. | Wet Bulb. | Change since Yesterday. | Dir. | Force (0 to 12). | Weather. | Sea (0 to 9). | | Max. | Min. | Weather. | Sun-shine | Rainfall |
| | | In. | ° | | | | In. | In. | ° | ° | ° | | | | | | | | | Hours. | In. |
| SCANDINAVIA. | Haparanda... | 30.48 | 47 | W | 2 | b | 30.30 | -0.8 | 49 | 46 | -3 | W | 2 | c | x | | 66 | 36 | | | |
| | Hernösand... | 30.54 | 56 | Z | 0 | b | 30.53 | +0.2 | 61 | 54 | +1 | Z | 0 | b | x | | 72 | 48 | | | |
| | Stockholm... | 30.51 | 63 | SW | 2 | b | 30.56 | -0.2 | 65 | 56 | -3 | E | 2 | b | x | | 77 | 50 | | | |
| | Wisby... | 30.50 | 56 | E | 2 | b | 30.50 | -0.7 | 66 | 55 | +10 | E | 2 | b | x | | 76 | 43 | | | |
| | Karlstad... | 30.52 | 63 | Z | 0 | b | 30.54 | -0.6 | 62 | 55 | +5 | Z | 0 | b | x | | | | | | |
| | Færder (X'ania Fjord) | 30.49 | 66 | WSW | 1 | b | 30.52 | -0.7 | 59 | 56 | +1 | NNE | 1 | b | 0 | | 66 | 57 | | | |
| | Bodö... | 30.39 | 48 | ESE | 2 | o | 30.31 | -1.8 | 53 | 50 | +5 | S | 4 | o | 2 | | 53 | 43 | | | 0.55 |
| | Christiansund... | 30.53 | 58 | Z | 0 | b | 30.47 | -1.1 | 59 | 54 | +5 | Z | 0 | b | 1 | | 59 | 50 | | | |
| | Skudesnaes... | 30.50 | 62 | Z | 0 | b | 30.53 | -0.4 | 65 | 56 | +9 | E | 2 | b | 0 | | 65 | 54 | | | |
| ICELAND & FAEROE. | Reykjavik... | 29.88 | 50 | S | 8 | bc | 30.11 | +3.7 | 44 | x | -1 | SSE | 2 | o | x | | x | x | | | |
| | Blönduós... | 29.82 | 52 | SSW | 6 | bc | 30.10 | +3.7 | 44 | x | -3 | WSW | 4 | c | x | | x | x | | | |
| | Seydisfjord... | 29.89 | 55 | E | 3 | bc | 30.09 | +2.5 | 49 | x | -4 | S | 4 | o | x | | x | x | | | |
| | Thorshavn... | 30.30 | 63 | W | 6 | m | 30.31 | -0.2 | 49 | x | -2 | W | 4 | m | x | | x | x | | | |
| BRITISH ISLANDS. | Sumburgh Head | 30.43 | 46 | SE | 2 | f | 30.38 | -0.9 | 45 | 45 | -7 | E | 1 | f | 2 | | 53 | 42 | o, f | | |
| | Stornoway... | 30.34 | 62 | NE | 4 | b | 30.29 | -0.9 | 63 | 58 | +3 | Z | 0 | b | 0 | | 75 | 48 | bc, bcw | 14.7 | |
| | Castlebay (Barra Id.) | 30.34 | 60 | SE | 2 | bcw | 30.27 | -1.2 | 59 | 55 | +2 | E | 2 | bcw | 2 | | 61 | 54 | bc, bcw | 13.9 | |
| | Malin Head... | 30.28 | 60 | SE | 3 | bcw | 30.23 | -1.4 | 56 | 55 | -2 | E | 3 | bcw | 3 | | 64 | 51 | bcw | | |
| | Blacksod Pt. ... | 30.28 | 65 | N | 3 | bc | 30.19 | -1.6 | 61 | 58 | +2 | WNW | 2 | bc | 2 | | 70 | 48 | bcw | | |
| | Valencia... | 30.25 | 60 | WNW | 1 | bc | 30.12 | -2.0 | 57 | 55 | -2 | Z | 0 | bcw | 3 | | 75 | 48 | c, bcw | 13.2 | |
| | Roche's Point... | 30.29 | 56 | ESE | 2 | bcw | 30.10 | -2.6 | 64 | 57 | +4 | NE | 2 | b | 1 | | 64 | 51 | bc | | |
| | Birr Castle... | 30.26 | 72 | S | 2 | b | 30.19 | -1.6 | 60 | 55 | -5 | ENE | 3 | b | 0 | | 74 | 45 | bc | 11.7 | |
| | Donaghadee... | 30.36 | 54 | ENE | 1 | b | 30.27 | -1.8 | 53 | 51 | -1 | NNE | 2 | b | 0 | | 60 | 48 | bc | | |
| | Liverpool Obsy... | 30.31 | 65 | ENE | 3 | b | 30.14 | -3.2 | 57 | 52 | +6 | NE | 1 | bc | 1 | | 67 | 50 | bcw | 9.3 | |
| | Holyhead... | 30.31 | 56 | NE | 2 | bcw | 30.14 | -2.5 | 55 | 52 | -2 | NE | 4 | bc | 3 | | 65 | 51 | b | | |
| | Pembroke (St. Ann's Hd.) | 30.21 | 58 | NE | 4 | b | 30.03 | -3.2 | 55 | 53 | +1 | NE | 3 | cpw | 3 | | 66 | 52 | bcw, bcw | 13.7 | 0.01 |
| | Scilly (St. Mary's) | 30.19 | 58 | NE | 3 | bc | 30.00 | -3.0 | 54 | 52 | -1 | NNE | 4 | o | 2 | | 62 | 52 | bc | 8.3 | |
| | Jersey (St. Aubins) | 30.09 | 61 | NE | 4 | o | 29.96 | -2.8 | 56 | 55 | 0 | ZNE | 3 | o | 3 | | 67 | 53 | bc, og, pm | 8.6 | 0.02 |
| | Portland Bill... | 30.09 | 68 | NE | 5 | c | 29.98 | -3.3 | 54 | 54 | -3 | ENE | 4 | o | 4 | | 71 | 54 | b, c, p | 11.8 | 0.05 |
| | Dungeness... | 30.09 | 57 | NE | 5 | r | 29.97 | -3.1 | 55 | 56 | -4 | ENE | 3 | f | 4 | | 63 | 54 | c, r, f | 8.5 | 0.27 |
| | Dover... | 30.11 | 55 | NE | 4 | r | 30.01 | -2.3 | 56 | 56 | 0 | E | 1 | om | 2 | | 62 | 53 | c, of, o | 7.3 | 0.43 |
| | Wick... | 30.35 | 52 | SSE | 3 | b | 30.30 | -1.3 | 52 | 48 | 0 | SSE | 2 | b | 2 | | 56 | 40 | | | |
| | Nairn... | 30.36 | 62 | E | 2 | m | 30.30 | -1.3 | 54 | 51 | +1 | Z | 0 | m | 1 | | 66 | 40 | 3 | 15.7 | |
| | Aberdeen... | 30.43 | 49 | SSE | 3 | o | 30.35 | -1.5 | 47 | 46 | -3 | ESE | 1 | m | 2 | | 58 | 44 | c, bc, om, f | 7.8 | |
| | Leith... | 30.40 | 49 | NE | 2 | o | 30.32 | -1.6 | 45 | 45 | -3 | ENE | 2 | om | x | | 53 | 44 | o, c, bc, om | | |
| | North Shields... | 30.43 | 49 | NE | 2 | m | 30.25 | -2.5 | 49 | 47 | +1 | NNE | 3 | c | 3 | | 53 | 45 | c, f | | |
| | Spurn Head... | 30.30 | 54 | NNE | 5 | b | 30.13 | -2.2 | 55 | 52 | +6 | NE | 4 | b | 3 | | 58 | 49 | b, bc, b | | |
| | Yarmouth... | 30.23 | 56 | NE | 6 | bc | 30.08 | -3.2 | 54 | 52 | -3 | NE | 4 | c | 5 | | 59 | 52 | bc | 15.1 | |
| | Clacton-on-Sea... | 30.16 | 57 | NNE | 5 | c | 30.02 | -3.1 | 57 | 56 | -4 | NNE | 3 | o | 2 | | 66 | 54 | b, bc, op, og | 9.0 | 0.07 |
| | Nottingham... | 30.31 | 62 | NE | 3 | b | 30.10 | -3.6 | 55 | 54 | +3 | NE | 3 | o | x | | 67 | 50 | b | 9.0 | 0.01 |
| | Bath... | 30.18 | 69 | NE | 6 | b | 30.01 | -3.6 | 56 | 53 | +2 | NE | 3 | o | x | | 70 | 52 | | 10.7 | 0.01 |
| | Oxford... | 30.19 | 59 | NNE | 5 | bc | 30.04 | -3.6 | 56 | 53 | -1 | NE | 3 | o | x | | 70 | 52 | bc, o, bc, of | | 0.04 |
| | London (St. James's Park) | 30.15 | 66 | NE | 4 | o | 30.01 | -3.3 | 57 | 55 | -5 | NE | 3 | o | x | | 72 | 54 | bc, c, op, o | 9.4 | 0.47 |
| GERMANY, & C. | The Scaw (Skagen) | 30.48 | 59 | NNE | 1 | b | 30.47 | -1.0 | 60 | 56 | +2 | E | 2 | o | 0 | | 63 | 55 | | | |
| | Fanö... | 30.39 | 57 | ENE | 4 | b | 30.29 | -2.4 | 62 | 57 | +1 | E | 4 | b | x | | 72 | 54 | | | |
| | Cuxhaven... | 30.28 | 61 | E | 5 | b | 30.18 | -2.4 | 59 | 57 | 0 | E | 4 | b | x | | 66 | 52 | | | |
| | The Helder... | 30.17 | 63 | ENE | 7 | b | 30.08 | -2.8 | 59 | 57 | +1 | ENE | 4 | b | 2 | | 63 | 57 | | | |
| | Brussels... | x | x | x | x | x | 30.01 | -2.2 | 57 | 57 | +4 | SE | 1 | o | x | | 64 | 52 | | | 0.16 |
| | Berlin... | 30.15 | 75 | NNE | 2 | thr | 30.16 | -1.2 | 69 | 66 | +7 | NNE | 3 | b | x | | 82 | 62 | | | |
| | Frankfurt... | 30.02 | 62 | NE | 1 | b | 30.02 | -1.2 | 62 | 58 | +4 | S | 1 | c | x | | 68 | 54 | | | 0.04 |
| | Munich... | 29.96 | 57 | E | 3 | b | 30.07 | -1.0 | 61 | 54 | +12 | W | 3 | b | x | | 68 | 48 | | | |
| FRANCE. | C. Gris Nez... | 30.10 | 54 | ENE | 4 | r | 29.98 | -2.9 | 57 | 57 | +2 | E | 2 | o | 1 | | 59 | 52 | | | 0.12 |
| | La Heve... | 30.06 | 57 | NE | 3 | m | 29.98 | -2.8 | 56 | 55 | +1 | ENE | 2 | m | 1 | | 61 | 52 | | | |
| | Brest... | 30.12 | 64 | NE | 4 | b | 29.98 | -3.0 | 56 | 55 | +3 | NE | 2 | o | 1 | | 68 | 53 | | | |
| | Lorient... | 29.99 | 63 | NE | 5 | c | 29.89 | -2.7 | ? | ? | ? | ENE | 3 | c | 2 | | 68 | 54 | | | |
| | Rochefort... | 29.95 | 71 | NE | 3 | b | 29.88 | -2.0 | 57 | 54 | +1 | ESE | 2 | b | x | | 81 | 52 | bc, b | | |
| | Biarritz... | 29.87 | 67 | NW | 4 | b | 29.84 | -1.5 | 64 | 59 | +2 | NE | 1 | o | 2 | | 72 | 59 | | | |
| | Paris... | 30.00 | 61 | NE | 3 | b | 29.99 | -1.7 | 53 | 53 | -3 | Z | 0 | f | x | | 66 | 51 | | | |
| | Belfort... | 29.93 | 60 | ENE | 2 | o | 30.00 | +0.3 | 54 | 50 | +1 | Z | 0 | m | x | | 65 | 48 | | | |
| | Lyons... | 29.98 | 60 | E | 1 | o | 30.05 | +0.8 | 56 | 53 | +6 | ESE | 1 | c | x | | 67 | 48 | | | |
| | Nice... | 30.05 | 57 | SW | 1 | c | 30.19 | +3.2 | 52 | 51 | -3 | NE | 2 | r | 2 | | 68 | 50 | | | 0.20 |
| SPANISH PENIN. | Perpignan... | 29.94 | 66 | NE | 2 | o | 29.94 | +0.3 | 66 | 62 | +3 | SE | 2 | c | x | | 69 | 57 | | | |
| | Sanguinaire... | 29.97 | 62 | S | 2 | m | 29.97 | +1.2 | 70 | 66 | +4 | Z | 0 | m | 2 | | 72 | 48 | | | |
| | Corunna... | 29.85 | 70 | NE | 3 | b | 29.86 | -1.1 | 59 | 56 | -5 | NE | 1 | f | 3 | | 72 | 54 | | | |
| | Lisbon... | 29.85 | 61 | WNW | 3 | c | 29.81 | -1.0 | 63 | 58 | +1 | SE | 3 | x | x | | 68 | 59 | | | |

SUPPLEMENTARY CHARTS
OF
BAROMETER AND WIND
FOR 8 A.M. AND 6 P.M. YESTERDAY

8 A.M. YESTERDAY.



6 P.M. YESTERDAY

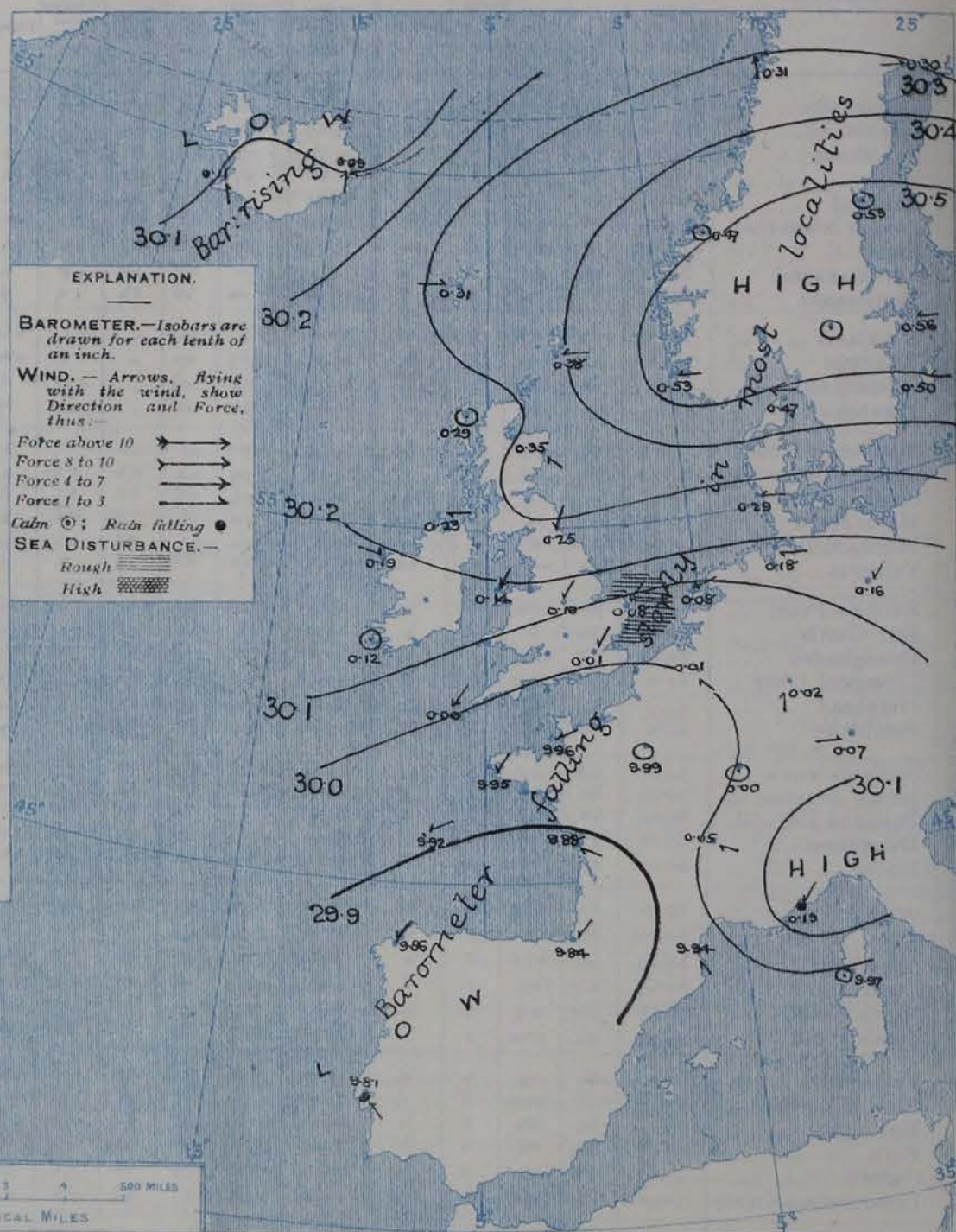


AVERAGES OF TEMPERATURE AT 8 A.M.
FOR THE TWO-MONTHLY PERIOD
MAY - JUNE.
(Derived chiefly from Observations extending over
the 35 years—1871-1905.)



Saturday. WEATHER

1. BAROMETER, WIND AND SEA AT 8 A.M. TO-DAY.



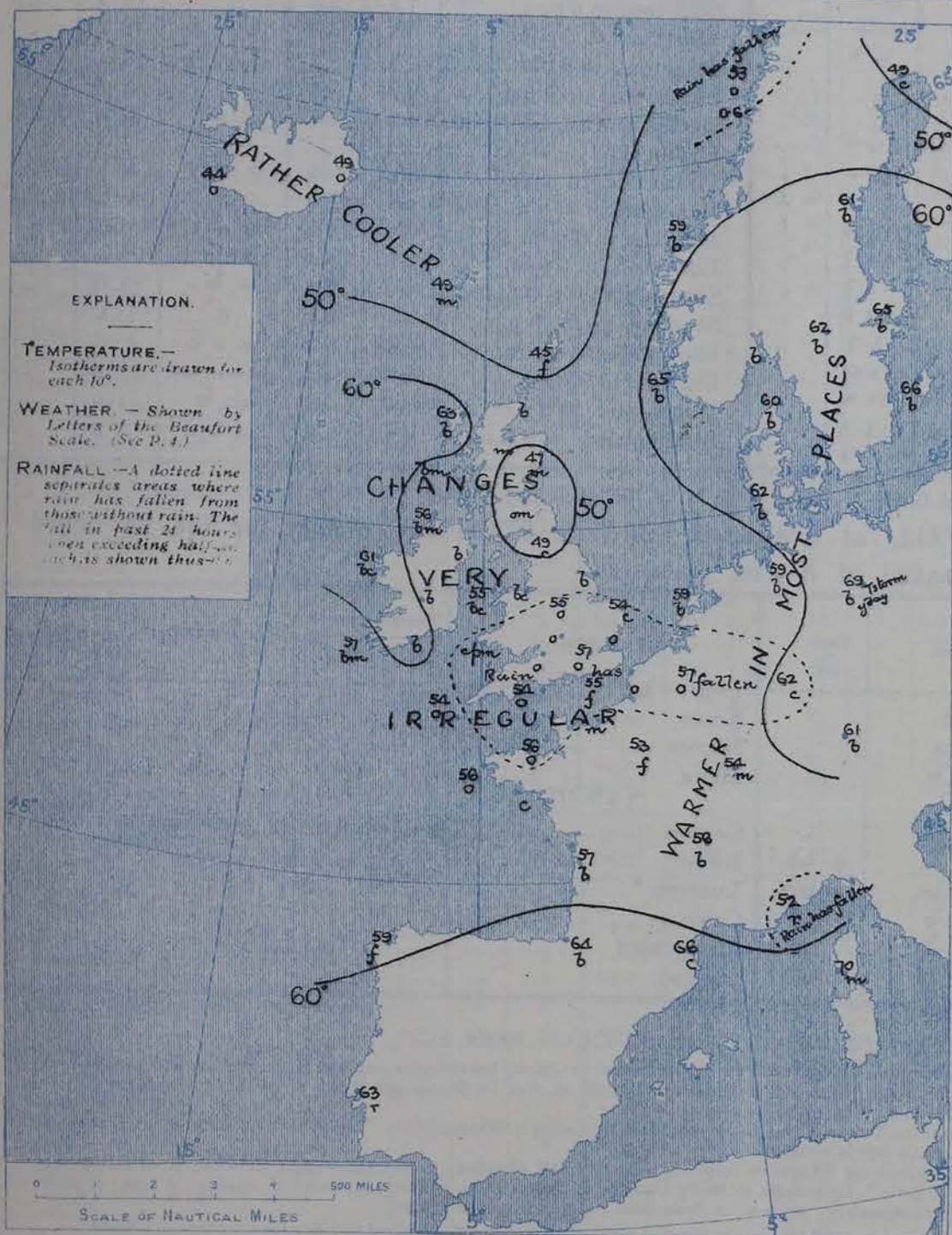
NOTES ON THE GENERAL SITUATION AT 8 A.M.

Since yesterday morning the barometer has fallen briskly over England, the Low Countries, and the north of France, and less decidedly over the whole of north-western Europe. The readings are still above 30.5 ins. in a large anticyclone having its central space over Scandinavia, but a large, shallow depression of irregular form has been developed over France and the Spanish Peninsula, the lowest readings being 29.8 ins. at Biarritz, and 29.81 ins. at Lisbon.

The wind is mainly North-easterly over these Islands and the central and western countries of the Continent, but in Iceland and the north of Scandinavia it is between West and South. It blows with the force of a moderate breeze over the greater part of England and the Channel, but generally it is light. Temperature has risen over Germany and in most parts of Scandinavia and in Denmark, as well as in the north of England; in most other regions it has fallen somewhat. The weather is cloudy or overcast in most parts of England and the nearer regions of the Continent, with passing showers at Pembroke. Over our western and northern districts the weather is mostly fine and bright, but much mist is reported on the east coast of Scotland. At nearly all stations in Scandinavia, Denmark and Germany the sky is clear.

CHARTS 30th May, 1908.

2. TEMPERATURE AND WEATHER AT 8 A.M. TO-DAY.



NOTES ON YESTERDAY'S WEATHER

During yesterday the thermometer rose to 75° at Strathpeffer, Stormoway and Valencia, and to 70° or a little above in many other parts of the Kingdom, except the east coasts of Great Britain, where the temperature was much lower. Rain has fallen over the south and south-east of England, the largest measurements being 0.43 in. at Dover and 0.47 in. in London. Bright sunshine was again very abundant over the Kingdom generally, many places recording more than 10 hours, and some as much as 15 1/2 hours. Over the south-east of England the latter part of the day was cloudy or overcast.

The depression over France may be expected to cause further showers in some parts of England during to-day, but in Ireland and Scotland the conditions are likely to continue generally fair or fine, and the weather will subsequently improve again over England.

FORECASTS

For the 24 hours commencing at NOON TO-DAY.

For the positions of the DISTRICTS indicated by the numbers 0-11—see map at foot.

- 0 } Light winds between South East and North East; fair or fine generally, some mist on coast; warm inland.
- 1 }
- 2 }
- 3 } Wind mainly North-Easterly, light or moderate generally, fresh at times; cloudy or overcast, with showers in places, then improving again. Moderate or rather high temperature inland, cool on east coast.
- 4 }
- 5 }
- 6 } Same as Nos 0 and 1.
- 7 }
- 8 } Wind generally North-Easterly, light or moderate; some showers locally, then improving. Moderate temperature.
- 9 }
- 10 } Wind mainly between North and East, light or moderate; fair or fine generally. Warm inland.

II WESTERN CHANNEL AND BAY



Moderate or light North-Easterly winds; dull, some showers, mist locally.


FORECAST DISTRICTS.

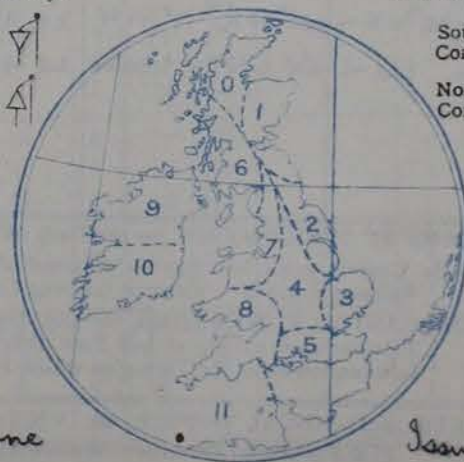
These portions of the Coasts upon which the Warning Signals are at present flying are indicated thus:—

Signals hoisted yesterday.

Signals hoisted this morning.

South Cone. 
North Cone. 

South Cone. 
North Cone. 



None

Issued.

DAILY WEATHER REPORT.

30th May, 1908.

TEMPERATURE, WEATHER, SUNSHINE AND RAINFALL FOR YESTERDAY.

| STATIONS. | TEMPERATURE F. | | Weather. | Sunshine. | Rainfall. | STATIONS. | TEMPERATURE F. | | Weather. | Sunshine. | Rainfall. |
|-----------------------------|----------------|------|----------|-----------|-----------|-----------------------------|----------------|------|-------------|-----------|-----------|
| | Max. | Min. | | | | | Max. | Min. | | | |
| Strathpeffer | 75 | 48 | * | Hrs. 11.3 | Ins. - | Southsea, to 6 p.m.... | 73 | 50 | * | Hrs. 10.3 | Ins. - |
| Stonehaven | * | * | * | 4.5 | - | + Worthing, to 6 p.m. | 72 | 49 | b, c, o | 10.9 | - |
| Dublin (City), to 4 p.m.... | 65 | 52 | b, y | * | - | Brighton, to 6 p.m. | 72 | 51 | * | 9.7 | - |
| Rossall Beach, to 6 p.m.... | 71 | 49 | c, b | * | - | + Eastbourne, to 6 p.m. ... | 68 | 49 | * | 9.5 | - |
| Blackpool, to 9 p.m. ... | 67 | 48 | b | 14.8 | - | Bexhill-on-Sea, to 9 p.m. | 69 | 50 | r, e | 9.2 | 0.24 |
| Southport, to 9 p.m. ... | 70 | 48 | c, b | 11.0 | - | + Hastings | 62 | 49 | b, o, r | 10.1 | * |
| + Rhyl, to 6 p.m. | 69 | 54 | * | 11.5 | 0.01 | + Folkestone, to 6 p.m. ... | 61 | 57 | * | 8.1 | 0.10 |
| Llandudno, to 9 p.m. ... | 70 | 50 | b | 12.8 | - | + Ramsgate, to 6 p.m. ... | 57 | 50 | b, o, r | 7.0 | - |
| Bettws-y-Coed, to 6 p.m. | 70 | 50 | b | 12.7 | * | Margate, to 6 p.m. ... | 58 | 46 | b, c, o, c | 13.0 | - |
| Towyn, to 6 p.m. | 71 | 51 | b | 13.7 | - | Lowestoft, to 6 p.m. ... | 60 | 51 | c, b | 12.9 | - |
| Aberystwyth, to 6 p.m. ... | 71 | 56 | * | 10.0 | - | Skegness to 6 p.m.... | 56 | 46 | c | 1.2 | - |
| Plymouth, to 9 p.m. ... | 70 | 58 | bc | 13.7 | - | Scarborough, to 9 p.m. ... | 66 | 45 | bc, o, b | 9.4 | - |
| Torquay, to 6 p.m. ... | 72 | 53 | * | 12.9 | - | + Harrogate, to 6 p.m. ... | 64 | 44 | bc, w, c, v | 11.4 | - |
| + Weymouth, to 6 p.m. ... | 74 | 49 | b, bc, u | 11.8 | - | Darwen, to 9 p.m. ... | 68 | 49 | bc, b | 11.0 | - |
| + Bournemouth, to 6 p.m. | 73 | 47 | b, bc, d | 12.3 | - | Manchester, to 9 p.m. ... | 67 | 48 | o, c, b, c | 9.5 | - |
| Bolton Bay to 6 p.m. | 64 | 62 | * | 11.8 | - | Birmingham, to 9 p.m.... | | | | | |

† At this station the amount of Bright Sunshine given is for the whole day, ending with sunset.

TEMPERATURE, WEATHER, and RAINFALL at additional FOREIGN STATIONS, mainly for the 24 hours ended at 8 a.m. yesterday.

| STATIONS. 29 th May, 1908. | TEMPERATURE F. | | WEATHER. | RAIN. Ins. | STATIONS. 29 th May, 1908. | TEMPERATURE F. | | WEATHER. | RAIN. Ins. |
|--|----------------|------|----------|---------------|--|---------------------------|------|----------|-----------------|
| | Max. | Min. | | | | Max. | Min. | | |
| Flushing | 59 | 52 | b, c | - | Rome | 76 | 57 | b, bc | - |
| Aix-la-Chapelle | 61 | 48 | bc, o | - | Naples | 73 | 60 | b, b | - |
| Copenhagen | 61 | 48 | bc, b | - | Malta | 73 | 63 | b | - |
| Oxö (Christiansand) ... | 61 | 48 | b, b | - | 28 th May, 1908. | | | | |
| St. Petersburg | 64 | 48 | b, b | - | Geneva | Observations not received | | | |
| Vienna | 59 | 55 | r, t | 0.63 | Berne | | | | Measured 7 a.m. |
| Buda-Pesth | 63 | 57 | o, bc | 1.69 | Lucerne | | | | |
| Hermanstadt | 75 | 50 | b, b | - | Coire | | | | |
| Trieste | 70 | 57 | o, b | - | St. Gothard | | | | |
| Florence | 72 | 57 | o, r | 0.08 | Lugano | | | | |

NOTES REFERRING TO INFORMATION GIVEN ON PAGE 1:—

- (a) At the British and Irish Stations the readings of the barometer are not corrected for the difference in Gravity between the position of the Station and Latitude 45°. The approximate correction is:—For stations North of Malin Head and North Shields + '08 in., but for Sumburgh Head + '04 in.; for stations south of Malin Head and North Shields + '02 in., but for Scilly and Jersey + '01 in.
- (b) The Sunshine for London given in the table is recorded on the Tower of the Wesleyan Training College, Westminster. The Sunshine entered to Dungeness is recorded at Littlestone-on-Sea; that entered to Portland Bill is recorded at Weymouth.
- (c) The information relating to weather is indicated by the following letters—b, blue sky; bc, sky half clouded; c, sky three parts clouded; d, drizzling rain; e, wet air without rain falling; f, fog; g, gloomy; h, hail; l, lightning; m, misty (hazy); o, overcast; p, passing showers; q, squally; r, rain; s, snow; t, thunder; u, ugly, threatening; v, visibility, unusual transparency; w, dew; x, hoar frost; z, dust-haze, or smoke.

* AN ASTERISK is inserted in all places for which information is not usually received. † Reports received too late for insertion in Charts.

WIRELESS TELEGRAMS FROM SHIPS OF H.M. NAVY.

Received during the 24 hours ended at 9.30 a.m. to-day.

TABLE SHOWING THE GREENWICH TIMES OF SUNRISE, NOON, AND SUNSET, FOR STATIONS IN THE UNITED KINGDOM, TO-DAY AND TO-MORROW.

| Hour of Observation. | Position. | | Reading of Barometer. | Wind. | | Weather. | TEMPERATURE. | | | Sea Dis. turb- ance. | 30 th & 31 st May, 1908. | Sunrise G.M.T. | Noon G.M.T. | Sunset G.M.T. |
|-----------------------------|-----------|-----------|-----------------------------|--------|--------|----------|--------------|--------------|------|-------------------------------|--|-------------------|----------------|------------------|
| | Lat. | Long. | | Direc. | Force. | | Air. | | Sea. | | | | | |
| | | | | | | | Dry Bulb. | Wet Bulb. | | | | | | |
| | ° | ° | Inch. | | | | ° | ° | ° | | | | | |
| May 30 th 4 a.m. | 45° 30' N | 17° 55' W | 29.96 | ENE | 4 | c | 58 | 56 | 58 | 3. | Yarmouth | 3.40 | 11.50 | 8.0 |
| — 8 a.m. | 46° 6' N | 17° 30' W | 29.92 | ENE | 3 | o | 61 | 58 | 56 | 3. | Greenwich | 3.39 | 11.50 | 8.1 |
| | | | | | | | | | | | Wick | 3.52 | 11.57 | 8.2 |
| | | | | | | | | | | | Valencia | 3.51 | 11.57 | 8.3 |
| | | | | | | | | | | | | 3.20 | 12.9 | 8.58 |
| | | | | | | | | | | | | 3.19 | 12.9 | 8.59 |
| | | | | | | | | | | | | 4.32 | 12.38 | 8.44 |
| | | | | | | | | | | | | 4.31 | 12.38 | 8.45 |

TERMS OF SUBSCRIPTION for the Daily Weather Report forwarded by Book Post, £1 per annum, payable quarterly in advance.

Single Copies (price 1d) may be obtained after 3 p.m. on the day of issue, at the Meteorological Office, and at the Bookstalls of the following terminus Railway Stations:—Victoria, Charing Cross, King's Cross, St. Pancras, Euston.

FORECASTS OF WEATHER for one day in advance are drawn up at 11 a.m., and between 7 and 8 p.m. The latest forecast can be had by Reply Telegram, on paying at any Post Office in the United Kingdom Sixpence in addition to the cost of the enquiry and reply Telegram. Information as to the Terms on which Forecasts can be sent daily, for a long or short period, may be obtained on application.

METEOROLOGICAL OFFICE, 63, VICTORIA STREET, S.W.
(TELEGRAPHIC ADDRESS: WEATHER, LONDON.)

W. N. SHAW, (Director).

DAILY WEATHER REPORT OF THE METEOROLOGICAL OFFICE.

Sunday.
3rd May, 1908

| STATIONS. | YESTERDAY EVENING. | | | | | | THIS MORNING. | | | | | | | | | | PAST 24 HOURS. | | | | |
|------------------|---------------------------|-----------|-------|------------|----------|----|-------------------------|-------------------------|-----------|-----------|-------------------------|------|------------------|----|----|----|----------------|------|----------|-----------|----------|
| | Barom. | Temp. | Wind. | Force | Weather. | | Barometer. | Temperature. | Wind. | Force | Weather. | Sea | Temp. | | | | | | | | |
| | At 32° Fahr. and M.S.L. | Dry Bulb. | Dir. | (0 to 12). | | | At 32° Fahr. and M.S.L. | Change since Yesterday. | Dry Bulb. | Wet Bulb. | Change since Yesterday. | Dir. | Force (0 to 12). | | | | Max. | Min. | Weather. | Sun-shine | Rainfall |
| | Ins. | ° | | | | | Ins. | Ins. | ° | ° | ° | | | | | | | | | Hours. | Ins. |
| SCANDINAVIA. | Haparanda... | 30.17 | 54 | W | 2 | o | 30.11 | -19 | 61 | 53 | +12 | SW | 2 | o | 68 | 43 | | | | | |
| | Hernösand... | 30.32 | 64 | S | 2 | o | 30.24 | -29 | 68 | 59 | +7 | 2 | o | 60 | 72 | 48 | | | | | |
| | Stockholm... | 30.44 | 59 | S | 2 | o | 30.35 | -21 | 65 | 57 | o | SSW | 2 | o | 70 | 54 | | | | | |
| | Wisby... | 30.41 | 54 | SE | 2 | o | 30.34 | -16 | 59 | 54 | -7 | S | 2 | o | 66 | 48 | | | | | |
| | Karlstad... | 30.39 | 69 | 2 | o | o | 30.31 | -23 | 61 | 55 | -1 | ESE | 2 | o | | | | | | | |
| | Færder (X'tania Fjord) | 30.26 | 71 | NE | 1 | bc | 30.23 | -29 | 63 | 58 | +4 | N | 2 | o | 72 | 59 | | | | | |
| | Bodö... | 30.30 | 45 | WSW | 6 | f | 30.19 | -12 | 44 | 44 | -9 | WSW | 2 | f | 54 | 43 | | | | | |
| ICELAND & FÆROE. | Christiansund... | 30.43 | 61 | Z | o | o | 30.22 | -25 | 66 | 57 | +7 | 2 | o | o | 66 | 54 | | | | | |
| | Skudesnaes... | 30.32 | 64 | NW | 4 | o | 30.15 | -38 | 64 | 58 | -1 | E | 2 | o | 75 | 59 | | | | | |
| | Reykjavik... | 30.19 | 46 | W | 3 | o | 30.26 | +15 | 44 | | o | 2 | o | o | | | | | | | |
| | Blönduós... | 30.15 | 46 | NW | 2 | o | 30.25 | +15 | 45 | | +1 | WSW | 1 | bc | | | | | | | |
| BRITISH ISLANDS. | Seydisfjord... | 30.14 | 47 | W | 2 | r | 30.22 | +13 | 43 | | -6 | 2 | o | o | | | | | | | |
| | Thorshavn... | 30.23 | 51 | WSW | 3 | c | 30.21 | -10 | 49 | | o | 2 | o | m | | | | | | | |
| | Sumburgh Head | 30.26 | 54 | NE | 1 | o | 30.09 | -29 | 60 | 52 | +15 | NE | 1 | o | 60 | 44 | | | | | |
| | Stornoway... | 30.18 | 58 | NE | 3 | o | 30.02 | -27 | 55 | 53 | -8 | NNW | 3 | o | 67 | 47 | | | | | |
| | Castlebay (Barra Id.) | 30.14 | 62 | NW | 2 | bm | 29.97 | -30 | 59 | 55 | o | NW | 2 | bm | 66 | 58 | | | | | |
| | Malin Head... | 30.08 | 57 | E | 2 | o | 29.94 | -29 | 54 | 54 | -2 | E | 2 | o | 63 | 51 | | | | | |
| | Blacksod Pt. ... | 30.06 | 62 | NE | 4 | bc | 29.95 | -24 | 61 | 58 | o | NE | 3 | bc | 71 | 54 | | | | | |
| | Valencia... | 29.97 | 61 | WNW | 1 | o | 29.90 | -22 | 57 | 55 | o | 2 | o | bc | 72 | 51 | | | | | |
| | Roche's Point... | 29.99 | 57 | E | 3 | o | 29.92 | -18 | 56 | 55 | -8 | 2 | o | o | 69 | 50 | | | | | |
| | Birr Castle... | 30.00 | 69 | ESE | 3 | o | 29.92 | -27 | 57 | 56 | -3 | ESE | 2 | o | 71 | 52 | | | | | |
| | Donaghadee... | 30.06 | 62 | NNE | 2 | bc | 29.95 | -32 | 57 | 54 | +4 | NNW | 2 | bc | 64 | 51 | | | | | |
| | Liverpool Obsy... | 29.99 | 68 | ESE | 3 | c | 29.94 | -20 | 59 | 57 | +2 | E | 2 | o | 72 | 56 | | | | | |
| | Holyhead... | 29.99 | 59 | ESE | 1 | o | 29.90 | -24 | 57 | 56 | +2 | 2 | o | o | 61 | 52 | | | | | |
| | Pembroke (St. Ann's Hd.) | 29.96 | 57 | Z | o | bc | 29.90 | -13 | 56 | 55 | +1 | E | 2 | bc | 62 | 53 | | | | | |
| | Scilly (St. Mary's) | 29.93 | 56 | ENE | 3 | c | 29.85 | -15 | 54 | 51 | o | ENE | 3 | c | 58 | 51 | | | | | |
| GERMANY, & C. | Jersey (St. Aubins) | 29.88 | 66 | ENE | 3 | o | 29.92 | -04 | 61 | 58 | +5 | ESE | 2 | o | 72 | 55 | | | | | |
| | Portland Bill... | 29.94 | 56 | E | 2 | m | 29.92 | -06 | 55 | 54 | +1 | E | 3 | o | 57 | 53 | | | | | |
| | Dungeness... | 29.93 | 57 | E | 3 | c | 29.95 | -02 | 53 | 53 | -2 | E | 3 | o | 62 | 51 | | | | | |
| | Dover... | 29.97 | 59 | NNW | 1 | o | 29.98 | -03 | 59 | 57 | +3 | SE | 1 | o | 66 | 46 | | | | | |
| | Wick... | 30.20 | 50 | SE | 2 | o | 30.05 | -25 | 57 | 53 | +5 | E | 1 | o | 57 | 42 | | | | | |
| | Nairn... | 30.13 | 75 | ENE | 2 | m | 30.04 | -26 | 54 | 52 | o | Z | o | m | 76 | 48 | | | | | |
| | Aberdeen... | 30.21 | 58 | ENE | 1 | o | 30.01 | -34 | 63 | 57 | +6 | NE | 2 | o | 63 | 47 | | | | | |
| | Leith... | 30.16 | 55 | ENE | 2 | o | 29.99 | -33 | 55 | 53 | +10 | SE | 1 | o | 59 | 44 | | | | | |
| | North Shields | 30.11 | 52 | N | 3 | o | 29.94 | -31 | 54 | 53 | +5 | NNW | 3 | o | 54 | 46 | | | | | |
| | Spurn Head... | 30.00 | 53 | NNE | 4 | o | 29.93 | -20 | 55 | 54 | o | WSW | 2 | m | 58 | 52 | | | | | |
| | Yarmouth... | 29.97 | 55 | NE | 3 | bc | 30.00 | -08 | 58 | 56 | +4 | SW | 2 | o | 58 | 53 | | | | | |
| | Clacton-on-Sea... | 29.94 | 56 | ESE | 1 | bc | 29.98 | -04 | 54 | 54 | -3 | SSE | 2 | m | 60 | 52 | | | | | |
| | Nottingham... | 30.00 | 61 | NNE | 2 | o | 29.96 | -14 | 57 | 56 | +2 | SW | 1 | o | 69 | 53 | | | | | |
| | Bath... | 29.93 | 62 | SE | 4 | o | 29.96 | -05 | 59 | 57 | +3 | NE | 2 | o | 70 | 54 | | | | | |
| | Oxford... | 29.96 | 62 | NNE | 2 | o | 29.97 | -07 | 60 | 58 | +5 | E | 2 | bc | 69 | 54 | | | | | |
| | London (St. James's Park) | 29.95 | 65 | E | 1 | bc | 29.96 | -05 | 58 | 57 | +1 | E | 1 | o | 67 | 57 | | | | | |
| FRANCE. | The Scaw (Skagen) | 30.31 | 66 | ENE | 1 | bc | 30.18 | -29 | 61 | 57 | +1 | SSE | 2 | bc | 73 | 59 | | | | | |
| | Fanö... | 30.17 | 59 | E | 4 | c | 30.12 | -17 | 64 | 59 | +2 | SE | 4 | o | 72 | 55 | | | | | |
| | Cuxhaven... | 30.04 | 63 | E | 4 | o | 30.10 | -08 | 64 | 60 | +5 | SSE | 2 | o | 68 | 55 | | | | | |
| | The Helder... | 29.99 | 61 | SW | 1 | o | 30.01 | -07 | 64 | 61 | +5 | SSW | 1 | o | 73 | 57 | | | | | |
| | Brussels... | | | | | | 30.02 | +01 | 63 | 59 | +6 | SSE | 2 | o | 69 | 54 | | | | | |
| | Berlin... | 30.09 | 68 | SE | 3 | o | 30.16 | +00 | 71 | 66 | +2 | SE | 2 | o | 79 | 61 | | | | | |
| | Frankfurt... | 30.07 | 64 | NW | 1 | c | 30.17 | +15 | 63 | 57 | +1 | NE | 1 | o | 73 | 52 | | | | | |
| SPANISH PENIN. | Munich... | 30.08 | 62 | SE | 2 | o | 30.15 | +08 | 67 | 58 | +6 | S | 1 | bc | 72 | 52 | | | | | |
| | C. Gris Nez... | 29.93 | 54 | NE | 2 | f | 29.96 | -02 | 54 | 54 | -3 | E | 4 | o | 63 | 50 | | | | | |
| | La Heve... | 29.93 | 71 | NE | 1 | bc | 29.97 | -01 | 61 | 57 | +5 | S | 1 | o | 75 | 54 | | | | | |
| | Brest... | 29.90 | 58 | NW | 3 | c | 29.88 | -07 | 59 | 56 | +3 | ESE | 2 | o | 77 | 55 | | | | | |
| | Lorient... | 29.84 | 66 | Z | o | bc | 29.85 | -04 | 60 | 59 | ? | ESE | 3 | o | 73 | 59 | | | | | |
| | Rochefort... | 29.88 | 68 | ESE | 3 | o | 29.89 | +01 | 63 | 61 | +6 | SE | 3 | o | 77 | 57 | | | | | |
| | Biarritz... | 29.82 | 68 | SE | 3 | o | 29.89 | +05 | 69 | 61 | +5 | SE | 3 | o | 76 | 63 | | | | | |
| | Paris... | 29.95 | 71 | SE | 2 | o | 30.01 | +02 | 63 | 60 | +10 | S | 1 | o | 73 | 53 | | | | | |
| SPANISH PENIN. | Belfort... | 29.97 | 68 | ENE | 2 | c | 30.11 | +11 | 61 | 57 | +9 | ENE | 2 | o | 73 | 54 | | | | | |
| | Lyons... | 30.03 | 59 | S | 2 | c | 30.06 | +01 | 68 | 60 | +12 | Z | o | bc | 73 | 56 | | | | | |
| | Nice... | 30.12 | 65 | Z | o | c | 30.11 | -08 | 73 | 61 | +21 | E | 5 | o | 73 | 52 | | | | | |
| | Perpignan... | 30.04 | 61 | SW | 1 | r | 30.04 | +10 | 61 | 61 | -5 | E | 2 | o | 71 | 58 | | | | | |
| SPANISH PENIN. | Sanguinaire... | | | | | | | | | | | | | | | | | | | | |
| | Corunna... | 29.82 | 59 | NE | 1 | o | 29.90 | +04 | 61 | 59 | +2 | NE | 1 | o | 64 | 55 | | | | | |
| | Lisbon... | 29.82 | 62 | S | 2 | r | 29.84 | +03 | 61 | 59 | -2 | WNW | 2 | o | 68 | 57 | | | | | |
| SPANISH PENIN. | Azores (P. Delgada) | 30.11 | 62 | NNW | 1 | o | 30.12 | +06 | 62 | 56 | o | N | 2 | o | 68 | 59 | | | | | |
| | " (Horta)... | 30.16 | 62 | NE | 4 | o | 30.17 | +07 | 60 | 53 | -3 | NE | 4 | o | 73 | 57 | | | | | |

SUPPLEMENTARY CHARTS
OF
BAROMETER AND WIND
FOR 8 A.M. AND 6 P.M. YESTERDAY

8 A.M. YESTERDAY



6 P.M. YESTERDAY

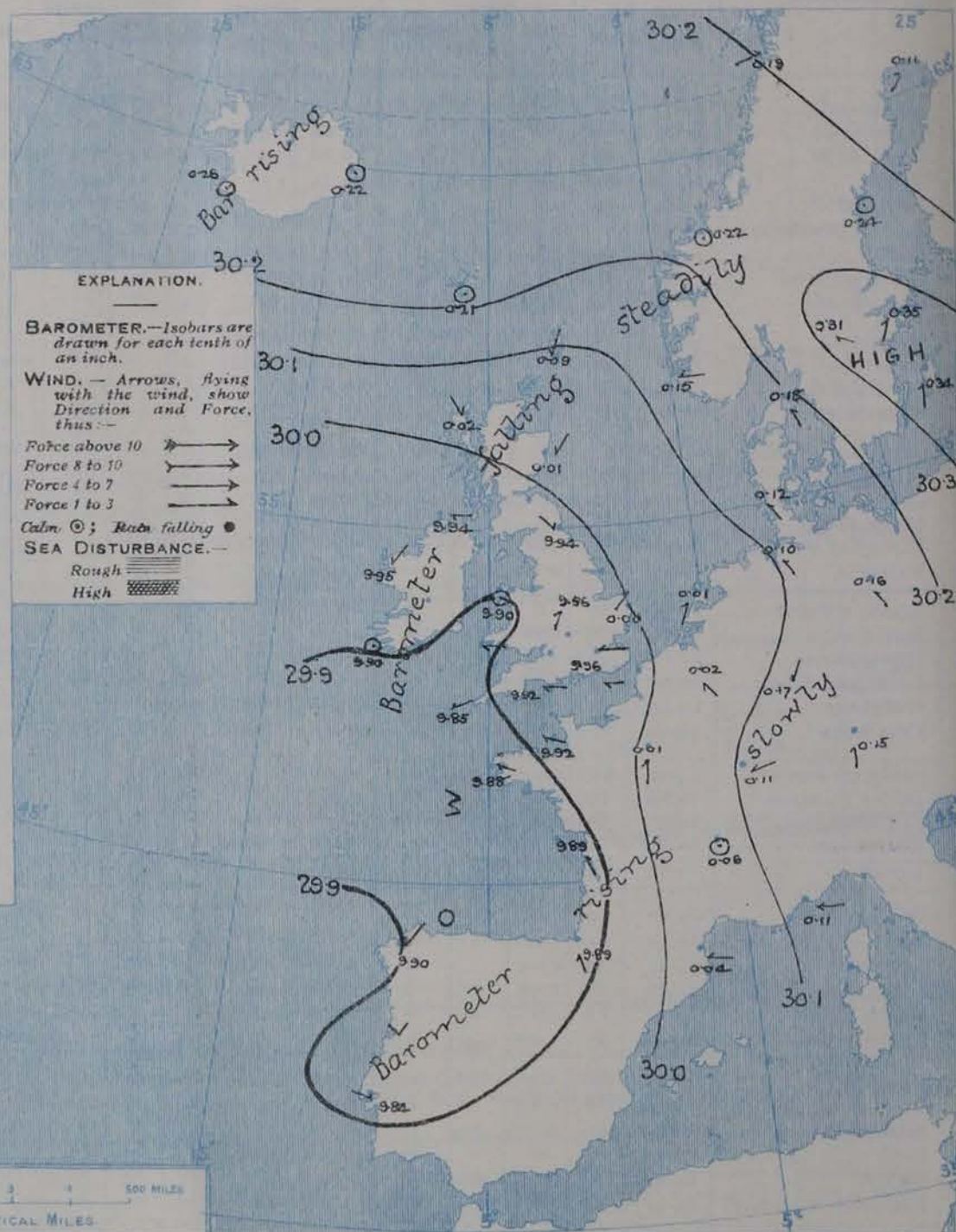


AVERAGES OF TEMPERATURE AT 8 A.M.
FOR THE TWO-MONTHLY PERIOD
MAY - JUNE.
(Derived chiefly from Observations extending over
the 35 years—1871-1905.)



Sunday, WEATHER

1. BAROMETER, WIND AND SEA AT 8 A.M. TO-DAY.



NOTES ON THE GENERAL SITUATION AT 8 A.M.

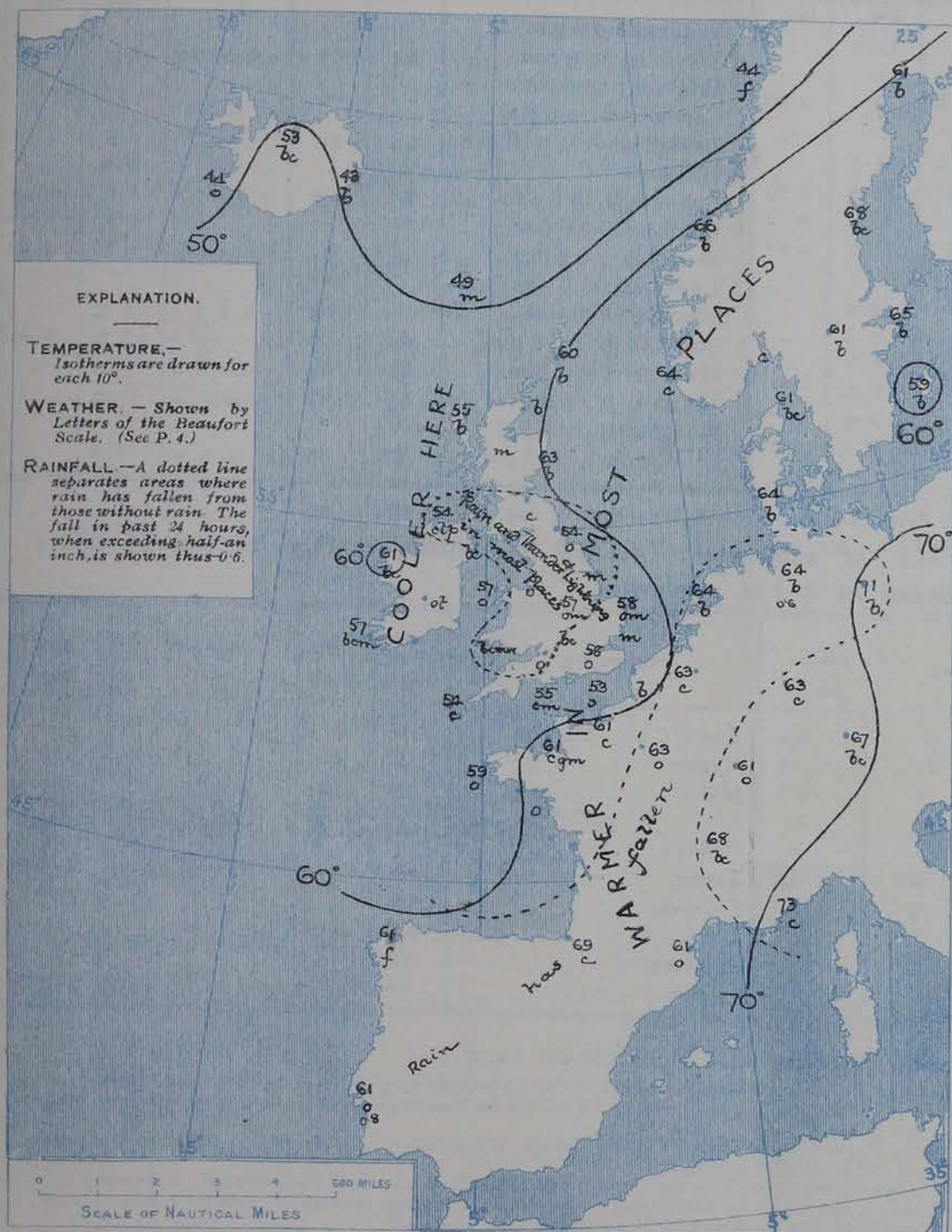
A shallow and irregularly shaped depression, with the barometer below 29.9 ins., lies off our southwestern coasts and thence down across the Bay of Biscay and Spain. Over Southern Sweden pressure is above 30.3 ins., and in Iceland above 30.2 ins. The gradient is everywhere slight.

Throughout the region under observation calms or very light breezes from various directions are reported. Temperature has an upward tendency in most regions. At the home stations the readings range from 53° at Dungeness to 63° at Aberdeen; in Scandinavia from 44° at Bodø to 68° at Helsingfors; over Western Europe from 54° at Cape Ferret to 73° at Nice; and in Iceland from 43° to 53°. In all countries the weather varies between cloudless and very cloudy, with showers in Portugal, thunder at some Irish stations, mist on several sections of our own coasts and fog off the northwest of Spain. The sea is slight to very smooth on all coasts.

CHARTS

31st May, 1908.

2. TEMPERATURE AND WEATHER AT 8 A.M. TO-DAY.



NOTES ON YESTERDAY'S WEATHER

During yesterday temperature rose to 76° at Harin, 74° at Strathpeffer, and above 70° at a few other stations but at Shields it did not exceed 54°. Thunder or thunder and lightning occurred in many parts of the British Isles, as well as on the Continent. The duration of bright sunshine varied greatly, from less than an hour in some places to 15 hrs. in the north of Scotland.

GENERAL INFERENCE FROM THE 8 A.M. OBSERVATIONS.

FORECASTS

For the 24 hours commencing at NOON TO-DAY.

For the positions of the DISTRICTS indicated by the numbers 0-11—see map at foot.

0

1

2

3

4

5

6

7

8

9

10

II WESTERN CHANNEL AND BAY

FORECAST DISTRICTS.

Those portions of the Coasts upon which the Warning Signals are at present flying are indicated thus:—

Signals hoisted yesterday.

Signals hoisted this morning.

South Cone.

North Cone.

South Cone.

North Cone.



DAILY WEATHER REPORT.

31st May, 1908.

TEMPERATURE, WEATHER, SUNSHINE AND RAINFALL FOR YESTERDAY.

| STATIONS. | TEMPERATURE F. | | Weather. | Sunshine. | Rainfall. | STATIONS. | TEMPERATURE F. | | Weather. | Sunshine. | Rainfall. |
|------------------------------|----------------|------|---------------|-----------|-----------|-----------------------------|----------------|------|------------------|-----------|-----------|
| | Max. | Min. | | | | | Max. | Min. | | | |
| Strathpeffer | 74 | 46 | * | 12.8 | - | Southsea, to 6 p.m. ... | 64 | 52 | * | 6.1 | 0.30 |
| Stonehaven | * | * | * | * | * | + Worthing, to 6 p.m. | * | * | o, c, b, c, b, m | * | * |
| Dublin (City), to 4 p.m. ... | 66 | 52 | b, o, p, b, c | * | 0.02 | + Brighton, to 6 p.m. | * | * | * | * | * |
| Rossall Beach, to 6 p.m. ... | 71 | 50 | b, c, b, c | * | - | + Eastbourne, to 6 p.m. ... | * | * | * | * | * |
| Blackpool, to 9 p.m. ... | 71 | 49 | c, b, c | 13.7 | - | Bexhill-on-Sea, to 9 p.m. | 63 | 55 | f | 5.3 | - |
| Southport, to 9 p.m. ... | 71 | 50 | b, c, b, c, f | 12.4 | 0.01 | + Hastings | * | * | * | 5.8 | * |
| + Rhyl, to 6 p.m. | * | * | * | 10.1 | 0.10 | + Folkestone, to 6 p.m. ... | 64 | 53 | r, f, o, b, c | 5.0 | 0.25 |
| Llandudno, to 9 p.m. ... | 67 | 52 | b, b, c, r, c | 11.2 | 0.04 | + Ramsgate, to 6 p.m. ... | 61 | 54 | * | 0.7 | 1.54 |
| Bettws-y-Coed, to 6 p.m. | * | * | * | * | * | Margate, to 6 p.m. ... | 58 | 52 | r, o, m | 0.3 | 0.58 |
| + Towyn, to 6 p.m. | 72 | 58 | b, b, c | 12.6 | * | Lowestoft, to 6 p.m. ... | * | * | * | * | * |
| Aberystwyth, to 6 p.m. ... | 72 | 62 | * | 9.0 | - | Skegness to 6 p.m. ... | 58 | 53 | c, b, c | 5.2 | - |
| Plymouth, to 9 p.m. ... | 63 | 56 | b, o, b, c | 3.8 | - | Scarborough, to 9 p.m. ... | 60 | 48 | o, c, o, g, b, o | 6.5 | 0.16 |
| + Torquay, to 6 p.m. ... | 61 | 53 | * | 2.1 | 0.01 | Harrogate, to 6 p.m. ... | 62 | 44 | o, b, c, b, o | 8.2 | - |
| + Weymouth, to 6 p.m. ... | 61 | 54 | p, o, m, c, b | 3.6 | 0.03 | Darwen, to 9 p.m. ... | 67 | 47 | b, c, o, p, o | 11.4 | - |
| + Bournemouth, to 6 p.m. | 64 | 53 | ? | 5.0 | 0.10 | Manchester, to 9 p.m. ... | * | * | * | * | * |
| | | | | | | Birmingham, to 9 p.m. ... | 67 | 50 | o, c, o | 0.8 | - |

+ At this station the amount of Bright Sunshine given is for the whole day, ending with sunset.

TEMPERATURE, WEATHER, and RAINFALL at additional FOREIGN STATIONS, mainly for the 24 hours ended at 8 a.m. yesterday.

| STATIONS. 30 th May 1908. | TEMPERATURE F. | | WEATHER. | RAIN. Ins. | STATIONS. 30 th May 1908. | TEMPERATURE F. | | WEATHER. | RAIN. Ins. |
|---|----------------|------|----------|---------------|---|----------------|------|----------|-----------------|
| | Max. | Min. | | | | Max. | Min. | | |
| Flushing | 68 | 57 | r, f | 1.06 | Rome | 76 | 55 | b, b | - |
| Aix-la-Chapelle | 63 | 54 | b, b, c | 0.16 | Naples | 75 | 63 | b, b | - |
| Copenhagen | 64 | 54 | b, b | - | Malta | 73 | 65 | b | - |
| Oslo (Christiansand) ... | 63 | 54 | b, b | - | | | | | |
| St. Petersburg | 61 | 50 | b, b | - | Geneva | 57 | * | 1 p.m. o | Measured 7 a.m. |
| Vienna | 70 | 57 | r, b, c | 0.16 | Berne | 57 | * | c | 0.04 |
| Buda-Pesth | 82 | 61 | b, c, b | - | Lucerne | 59 | * | c | 0.36 |
| Hermanstadt | 82 | 54 | b, b | - | Coire | 66 | * | o | 0.16 |
| Trieste | 77 | 59 | b, b | - | St. Gothard | 36 | * | s | 0.12 |
| Florence | 71 | 58 | o, b | - | Lugano | 54 | * | r | 0.08 |

NOTES REFERRING TO INFORMATION GIVEN ON PAGE 1:—

- (a) At the British and Irish Stations the readings of the barometer are not corrected for the difference in Gravity between the position of the Station and Latitude 45°. The approximate correction is:—For stations North of Malin Head and North Shields + '03 in., but for Sumburgh Head + '04 in.; for stations south of Malin Head and North Shields + '02 in., but for Scilly and Jersey + '01 in.
- (b) The Sunshine for London given in the table is recorded on the Tower of the Wesleyan Training College, Westminster. The Sunshine entered to Dungeness is recorded at Littlestone-on-Sea; that entered to Portland Bill is recorded at Weymouth.
- (c) The information relating to weather is indicated by the following letters—b, blue sky; bc, sky half clouded; c, sky three parts clouded; d, drizzling rain; e, wet air without rain falling; f, fog; g, gloomy; h, hail; l, lightning; m, misty (hazy); o, overcast; p, passing showers; q, squally; r, rain; s, snow; t, thunder; u, ugly, threatening; v, visibility, unusual transparency; w, dew; x, hoar frost; z, dust-haze, or smoke.
- * AN ASTERISK is inserted in all places for which information is not usually received. † Reports received too late for insertion in Charts.

WIRELESS TELEGRAMS FROM SHIPS OF H.M. NAVY.

Received during the 24 hours ended at 9.30 a.m. to-day.

| Hour of Observation. | Position. | | Reading of Barometer. | Wind. | | Weather. | TEMPERATURE. | | | Sea Disturbance. |
|------------------------------|-----------|----------|-----------------------|--------|--------|----------|--------------|-----------|------|------------------|
| | Lat. | Long. | | Dirce. | Force. | | Dry Bulb. | Wet Bulb. | Sea. | |
| 30 th May, 6 p.m. | 47° 51' N | 6° 27' W | 30.00 | ENE | 3 | f | 56 | 55 | 59 | 2 |

| TABLE SHOWING THE GREENWICH TIMES OF SUNRISE, NOON, AND SUNSET, FOR STATIONS IN THE UNITED KINGDOM, TO-DAY AND TO-MORROW. | | | |
|---|----------------|-------------|---------------|
| 31 st May, 1908. | Sunrise G.M.T. | Noon G.M.T. | Sunset G.M.T. |
| Yarmouth | 3.39 | 11.50 | 8.1 |
| Greenwich | 3.38 | 11.51 | 8.4 |
| Wick | 3.51 | 11.57 | 8.3 |
| Valencia | 3.51 | 11.58 | 8.5 |
| | 3.19 | 12.9 | 8.53 |
| | 3.17 | 12.10 | 8.2 |
| | 4.31 | 12.38 | 8.45 |
| | 4.28 | 12.33 | 8.48 |

TERMS OF SUBSCRIPTION for the Daily Weather Report forwarded by Book Post, £1 per annum, payable quarterly in advance.

Single Copies (price 1d) may be obtained after 3 p.m. on the day of issue, at the Meteorological Office, and at the Bookstalls of the following terminus Railway Stations:—Victoria, Charing Cross, King's Cross, St. Pancras, Euston.

FORECASTS OF WEATHER for one day in advance are drawn up at 11 a.m., and between 7 and 8 p.m. The latest forecast can be had by Reply Telegram, on paying at any Post Office in the United Kingdom Sixpence in addition to the cost of the enquiry and reply Telegram. Information as to the Terms on which Forecasts can be sent daily, for a long or short period, may be obtained on application.

METEOROLOGICAL OFFICE, 63, VICTORIA STREET, S.W.
(TELEGRAPHIC ADDRESS: WEATHER, LONDON.)

W. N. SHAW, (Director).

ADDITIONS AND CORRECTIONS TO THE

1. REPORTS RECEIVED TOO LATE FOR INSERTION DAILY.

| DATE. | STATIONS. | YESTERDAY EVENING. | | | | | THIS MORNING. | | | | | | | | | | PAST 24 HOURS. | | | | |
|-------------------------|---------------------|--------------------|---------------------------|----------|-------------------------------|------------------------------------|---------------|--------------|------------------------------------|--------|---------------------------|----------|------------------------|------|------|----------|----------------|----------|-----|------|--|
| | | BAROM. | TEMP. | WIND. | | | BAROMETER. | | TEMPERATURE. | | | WIND. | | | | TEMP. | | | | | |
| | | | | | | | | | | | | | | | | | | | | | |
| | | | | | | | | | | | | | | | | | | | | | |
| At 32° and M.S.L. | Dry Bulb. | Dirac. | Force (0 to 12). | Weather. | At 32° Fahr. and M.S.L. | Change since Yester- day. | Dry Bulb. | Wet Bulb. | Change since Yester- day. | Dirac. | Force (0 to 12). | Weather. | Sea (0 to 9). | Max. | Min. | Weather. | Sun- shine. | Rainfall | | | |
| Ins. | ° | | | | Ins. | Ins. | ° | ° | ° | | | | | | | | Hours. | Ins. | | | |
| 4 TH | The Scan (Skagen) | 30.09 | 42 | Z | 0 | b | 30.00 | -0.08 | 45 | 41 | +2 | S | 1 | c | 0 | 48 | 36 | - | - | - | |
| 5 TH | Corunna. | 29.94 | 73 | NE | 1 | b | 29.91 | -0.11 | 58 | 55 | -1 | S | 1 | r | 3 | 77 | 54 | - | - | 0.08 | |
| 6 TH | Corunna. | 29.94 | 66 | SSW | 5 | b | 29.75 | -0.16 | 61 | 57 | +3 | SSW | 3 | c | 3 | 70 | 55 | - | - | - | |
| 7 TH | Corunna. | 29.79 | 66 | SSW | 5 | r | 30.03 | +0.28 | 57 | 54 | -4 | SSW | 3 | o | 3 | 68 | 52 | - | - | 0.08 | |
| 12 TH | P. Delgada. | 30.07 | 62 | SW | 4 | o | 29.99 | -0.06 | 62 | 61 | 0 | SW | 5 | r | 5 | 64 | 61 | - | - | - | |
| 13 TH | Corunna. | 30.05 | 63 | W | 1 | b | 30.11 | +0.06 | 55 | 51 | -2 | WNW | 1 | c | 3 | 72 | 50 | - | - | - | |
| 18 TH | Corunna. | 30.14 | 61 | WNW | 1 | b | 30.13 | +0.02 | 51 | 49 | -4 | WNW | 1 | b | 2 | 63 | 46 | - | - | - | |
| 19 TH | Corunna. | 30.48 | 61 | NNW | 1 | b | 30.42 | -0.12 | 59 | 55 | +7 | NE | 1 | f | 3 | 66 | 52 | - | - | - | |
| | Haparanda. | 29.68 | 37 | SW | 2 | c | 29.66 | -0.12 | 45 | 41 | 0 | SW | 2 | c | - | 50 | 32 | - | - | - | |
| | Hernösand. | 29.71 | 45 | Z | 0 | b | 29.84 | -0.08 | 50 | 43 | +2 | NE | 6 | b | - | 57 | 34 | - | - | - | |
| | Stockholm. | 29.75 | 50 | W | 6 | r | 29.95 | -0.05 | 50 | 45 | +2 | NW | 7 | b | - | 57 | 41 | - | - | 0.16 | |
| | Wisby. | 29.82 | 48 | W | 6 | c | 30.02 | -0.05 | 45 | 42 | -8 | NW | 4 | b | - | 55 | 43 | - | - | - | |
| | Karlstad. | 29.87 | 51 | W | 2 | b | 30.07 | +0.07 | 53 | 45 | +5 | WNW | 4 | b | - | - | - | b, r | - | - | |
| 20 TH | Jersey (St. Aubins) | 30.30 | 54 | WNW | 4 | b | 30.32 | -0.08 | 53 | 51 | +3 | ENE | 2 | f | 2 | 63 | 47 | - | 9.3 | - | |
| 21 ST | Jersey (St. Aubins) | 30.17 | 65 | ENE | 3 | b | 29.97 | -0.35 | 54 | 52 | +1 | WNW | 4 | o | 3 | 70 | 48 | - | 9.3 | - | |
| 22 ND | Jersey (St. Aubins) | 29.96 | 53 | W | 5 | o | 29.95 | -0.02 | 54 | 49 | 0 | WNW | 5 | b | 4 | 59 | 47 | f, c, b | 4.5 | - | |
| 25 TH | Corunna. | 30.21 | 56 | NNW | 3 | b | 30.23 | -0.03 | 52 | 50 | -1 | NW | 1 | f | 6 | 59 | 48 | - | - | - | |
| 26 TH | C. Gris. Neg. | 29.96 | 51 | SW | 4 | o | 30.13 | +0.22 | 53 | 52 | +1 | W | 3 | o | 3 | 57 | 50 | - | - | - | |
| | Corunna. | 30.21 | 60 | NW | 3 | b | 30.23 | 0.00 | 57 | 54 | +4 | NW | 1 | f | 7 | 61 | 50 | - | - | - | |
| 27 TH | P. Delgada. | 30.18 | 63 | ESE | 1 | c | 30.15 | -0.06 | 63 | 58 | +1 | NE | 2 | b | 2 | 68 | 57 | - | - | - | |
| 29 TH | Corunna. | 30.04 | 68 | NW | 1 | b | 29.97 | -0.16 | 64 | 59 | +2 | NNW | 1 | ? | 3 | 73 | 55 | - | - | - | |

REPORTS FOR May, 1908.

2. CORRECTIONS.

| DATE. | STATIONS. | YESTERDAY EVENING. | | | | | THIS MORNING. | | | | | | | | | | PAST 24 HOURS. | | | | |
|------------------|---------------------|-------------------------|--------------|--------|---------------------|----------|-------------------------------|------------------------------------|--------------|--------------|------------------------------------|--------|---------------------|----------|------------------|-------|----------------|----------|----------------|-----------|--|
| | | Barom. | Temp. | Wind. | | Weather. | Barometer. | | Temperature. | | | Wind. | | Weather. | Sea (0 to 9). | Temp. | | Weather. | Sun- shine. | Rainfall. | |
| | | At 82° and M.S.L. | Dry Bulb. | Dirac. | Force (0 to 12). | | At 82° Fahr. and M.S.L. | Change since Yester- day. | Dry Bulb. | Wet Bulb. | Change since Yester- day. | Dirac. | Force (0 to 12). | | | Max. | Min. | | | | |
| | | Ins. | ° | | | | Ins. | Ins. | ° | ° | ° | | | | | | | Hours. | Ins. | | |
| 2 nd | Blacksoa Pt. | - | - | - | - | - | - | - | - | - | - | - | - | - | - | 67 | - | - | - | | |
| " | Pembroke. | - | - | - | - | - | - | - | - | - | - | - | - | - | - | 64 | 50 | - | - | | |
| " | Scilly (St. Mary's) | - | - | - | 4 | - | - | - | - | - | - | - | - | - | - | - | - | - | - | | |
| 3 rd | London. | - | - | - | - | - | - | - | - | - | - | - | - | - | - | - | - | 30.00 | - | | |
| 4 th | Dungeness. | - | 51 | - | - | - | - | - | - | - | - | - | - | - | - | - | - | - | - | | |
| 5 th | Yarmouth. | - | - | - | - | - | - | - | - | - | - | - | - | - | - | 53 | - | - | - | | |
| 6 th | Stornoway. | - | - | - | 5 | - | - | - | - | - | - | - | - | - | - | - | - | - | - | | |
| 8 th | Dungeness. | - | - | - | - | - | - | - | - | - | - | - | - | - | - | - | - | - | 0.02 | | |
| " | Yarmouth. | - | - | - | - | - | - | - | - | - | - | - | - | - | - | - | - | 12.0 | - | | |
| " | Clacton-on-Sea. | - | - | - | - | - | 29.87 | +0.04 | - | - | - | - | - | - | - | - | - | - | - | | |
| 9 th | Jersey (St. Aubins) | - | - | - | - | - | - | - | - | - | - | - | - | - | - | - | 51 | - | 1.1 | | |
| " | Yarmouth. | - | - | - | - | - | 29.75 | -0.06 | - | - | - | - | - | - | - | - | - | - | - | | |
| 10 th | Stornoway. | - | - | - | - | - | - | - | - | - | - | - | 5 | - | - | - | - | - | - | | |
| " | Yarmouth. | - | - | - | - | - | - | +1.13 | - | - | - | - | - | - | - | - | 47 | - | - | | |
| 13 th | Sumburgh Head. | - | - | - | - | - | - | - | - | - | - | - | - | - | - | 47 | - | - | - | | |
| " | Scilly (St. Mary's) | 29.86 | - | - | - | - | - | - | - | - | - | - | - | - | - | - | - | - | - | | |
| 14 th | Oxford. | - | - | - | - | - | - | - | - | 48 | - | - | - | - | - | - | - | - | - | | |
| 15 th | Valencia. | - | 53 | - | - | - | - | - | - | - | - | - | - | - | - | - | - | - | - | | |
| 16 th | Blacksoa Pt. | - | - | - | - | - | - | - | - | - | - | - | - | - | - | - | 49 | - | - | | |
| 17 th | Donaghadee. | - | - | - | - | - | - | - | - | 56 | - | - | - | - | - | - | - | - | - | | |
| 18 th | Wick. | 30.03 | - | - | - | - | 30.01 | +1.13 | - | - | - | - | - | - | - | - | - | - | - | | |
| " | Yarmouth. | - | - | - | - | - | 30.40 | - | - | - | - | - | - | - | - | - | - | - | 10.0 | | |
| 19 th | Stornoway. | - | - | - | - | - | - | - | 51 | - | -3 | - | - | - | - | - | - | - | - | | |
| " | Yarmouth. | 30.38 | - | - | - | - | - | - | - | - | - | - | - | - | - | - | - | - | - | | |
| 21 st | Dover. | - | - | - | - | - | - | - | - | - | - | - | - | - | - | - | - | 30.02 | - | | |
| 22 nd | Stockholm. | 30.14 | - | - | - | - | - | - | - | - | - | - | - | - | - | - | - | - | - | | |
| " | Yarmouth. | - | - | - | - | - | - | - | 51 | 46 | -1 | - | - | - | - | - | - | - | - | | |
| 23 rd | Jersey (St. Aubins) | - | - | - | - | - | - | - | - | - | - | - | - | - | - | - | 45 | - | - | | |
| 24 th | Haparanda. | 29.48 | - | - | - | - | - | - | - | - | - | - | - | - | - | - | - | - | - | | |
| " | Scilly (St. Mary's) | - | - | - | - | - | - | - | - | - | - | Sw | - | - | - | - | - | - | - | | |
| 25 th | Birr Castle. | - | - | - | - | - | - | - | - | - | - | - | - | - | - | - | 45 | - | - | | |
| " | Holyhead. | - | - | - | - | - | - | - | - | - | - | - | - | - | - | 54 | - | - | - | | |
| " | Scilly (St. Mary's) | 29.88 | - | - | - | - | - | - | - | - | - | - | - | - | - | - | - | - | - | | |
| 27 th | Valencia. | - | - | - | - | - | 30.48 | - | - | - | - | - | - | - | - | - | - | - | - | | |
| " | Pembroke. | 30.29 | - | - | - | - | - | - | - | - | - | - | - | - | - | - | - | - | - | | |
| " | Nottingham | - | - | - | - | - | - | - | - | - | - | - | - | - | - | 64 | - | - | - | | |
| " | Bath. | - | - | - | - | - | - | - | - | 58 | - | - | - | - | - | - | - | - | - | | |
| 28 th | North Shields. | - | - | - | - | - | - | - | - | - | - | - | - | - | - | 64 | - | - | - | | |
| 29 th | Aberdeen. | - | - | - | - | - | - | - | - | 48 | - | - | - | - | - | - | - | - | - | | |
| 30 th | Rock's Point. | - | - | - | - | - | - | - | - | 57 | - | - | - | - | - | - | - | - | - | | |
| " | Wick. | - | - | - | - | - | - | - | - | - | - | - | - | - | - | 45 | - | - | - | | |
| " | Bath. | - | - | - | - | - | 30.02 | -0.35 | - | - | - | - | - | - | - | - | - | - | - | | |