

AIR MINISTRY.

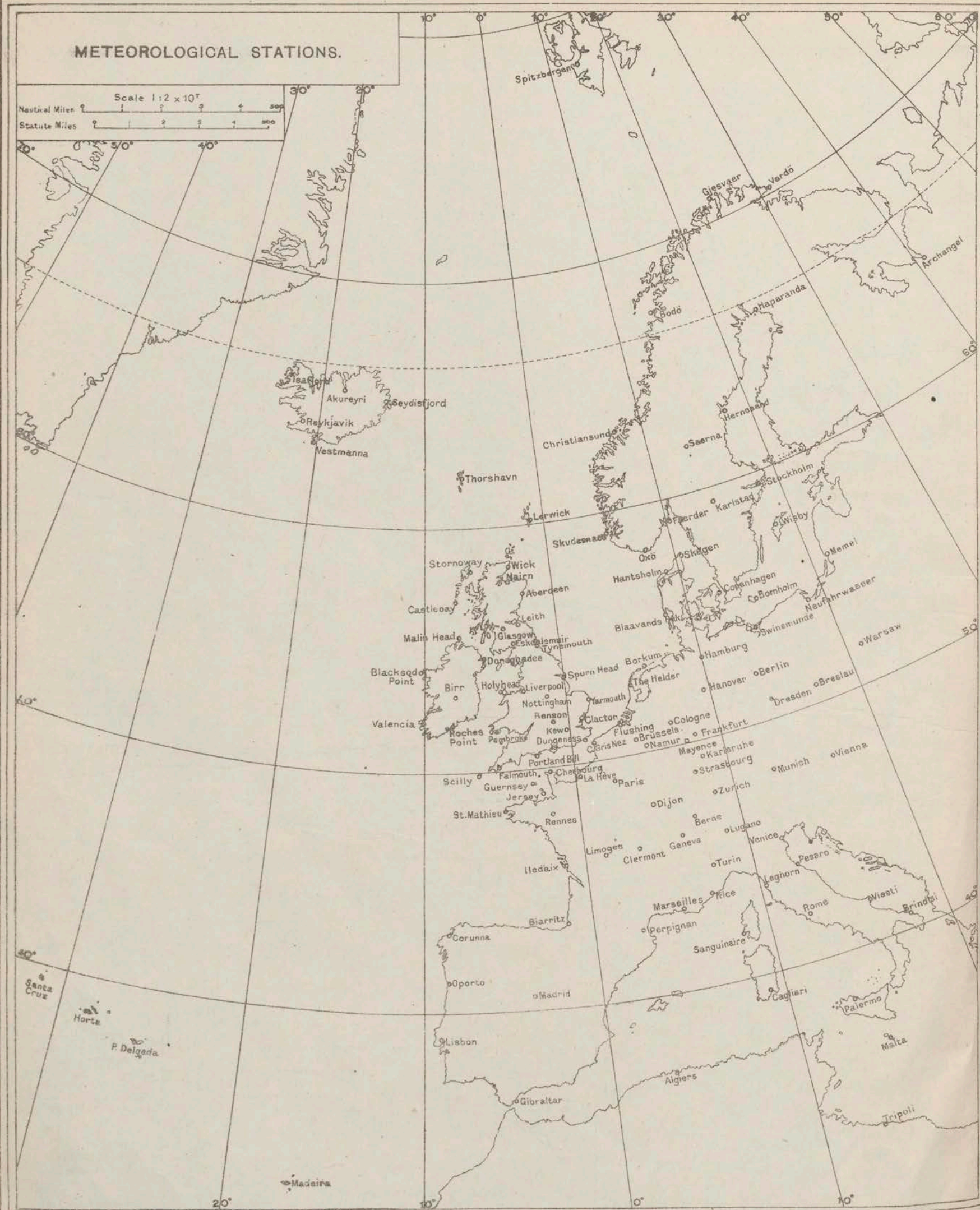
METEOROLOGICAL OFFICE,
LONDON.

DAILY WEATHER REPORTS

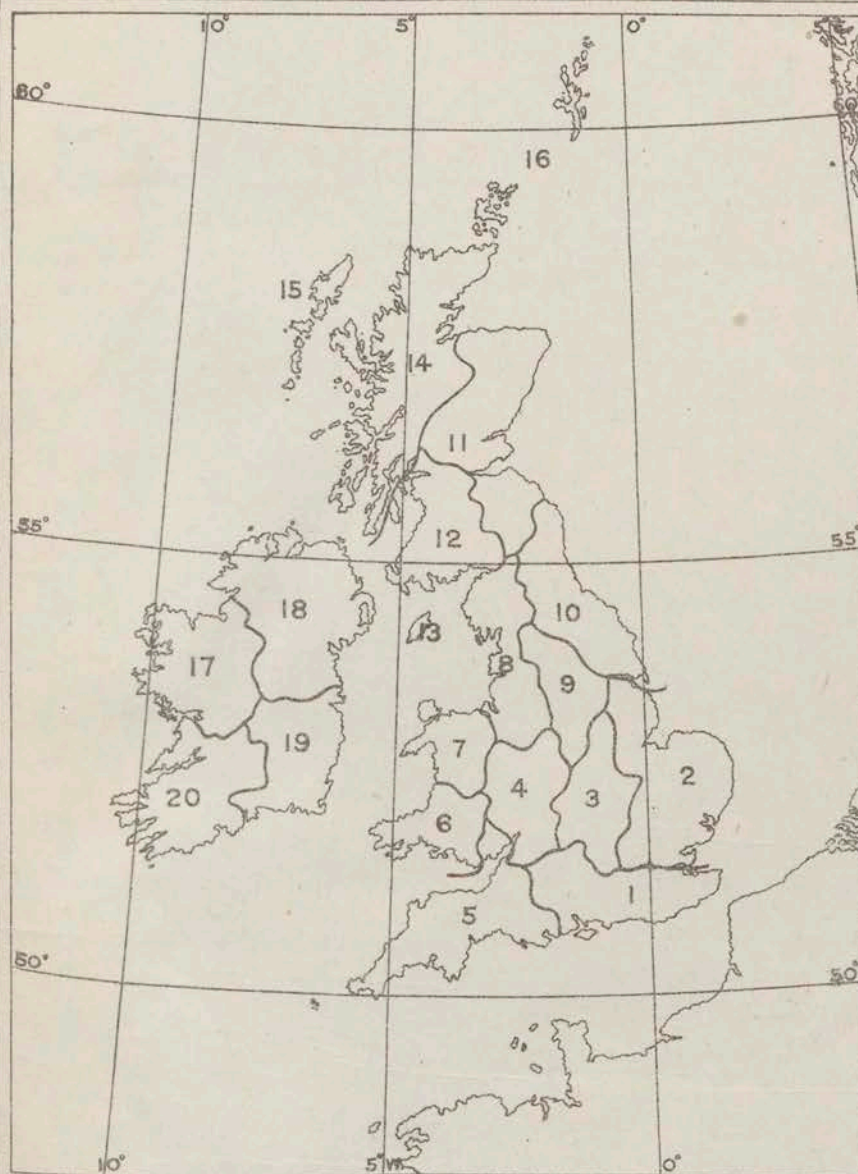
1st OCTOBER TO 31st DECEMBER, 1919.

METEOROLOGICAL STATIONS.

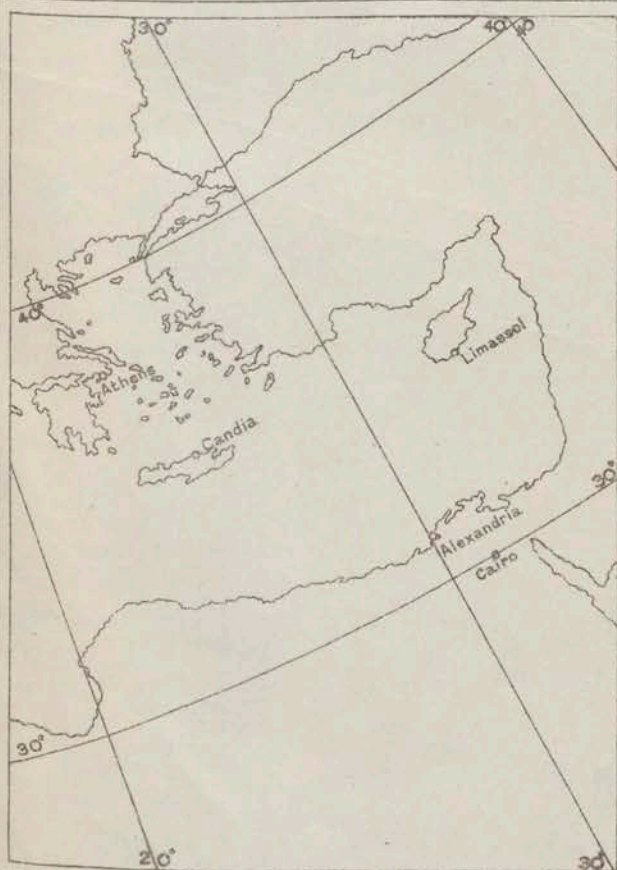
Scale 1:2 x 10⁷
 Nautical Miles 0 1 2 3 4 5 6 7 8 9 10
 Statute Miles 0 1 2 3 4 5 6 7 8 9 10



DISTRICTS.



STATIONS USED FOR UPPER AIR SUPPLEMENT.



TELEGRAPHIC CODE OF SURFACE VISIBILITY.

| | | | |
|---|---|----------------------------|-------------------------|
| ● | { 0 Very bad | Objects not visible beyond | 200 metres (220 yards). |
| ● | { 1 Bad | " " " | 500 " (545 yards). |
| ● | { 2 Very poor | " " " | 1,000 " (0.6 mile). |
| ● | { 3 Poor | " " " | 2,000 " (1.2 miles). |
| ⊗ | { 4 Indifferent } Ordinary { | " " " | 4,000 " (2.5 "). |
| ⊗ | { 5 Fair | " " " | 7,000 " (4.3 "). |
| ⊗ | { 6 Good, above ordinary | " " " | 12,000 " (7.5 "). |
| ⊗ | { 7 Very good, unusual | " " " | 20,000 " (12.4 "). |
| ○ | { 8 Exceptionally good | " " " | 30,000 " (18.6 "). |
| ○ | { 10 Objects visible beyond 30,000 metres (18.6 miles). | | |

BEAUFORT NOTATION.

b blue sky (not more than a quarter covered).
bc sky partly cloudy (one half covered).
c generally cloudy (three quarters covered).
d drizzle, or fine rain.
e wet air without rain falling.
f fog. g gloom.
h hail. i lightning.
m mist.
o overcast sky.
p passing showers.
q squalls.
r rain.

BEAUFORT NOTATION.

rs sleet, i.e., rain and snow together.
s snow.
t thunder.
u ugly, threatening sky.
v unusual visibility.
w dew.
x hoar frost.
y dry air; humidity less than 60 per cent.
z dust haze; the turbid atmosphere of dry weather.

Suffixes 0, 1 and 2 attached to Beaufort letters signify intensity, 0=slight, 2=heavy. Underlining is used to express continuity.

WEATHER SYMBOLS.

Clear sky ○ Sky ½ clouded ○
Sky ½ clouded ⊙ Sky ¾ clouded ⊙
Overcast sky ⊕ Rain falling ⊕
Snow ❄ Hail ⚡
Fog ☁ Mist ☁
Thunder ⚡ Thunderstorm ⚡
Lightning ⚡ Gale ⚡
Aurora ☄ Solar halo ☄
Rime ❄ Lunar halo ☄
Glazed frost ☄ Solar corona ☄
Glazed roads ☄ Lunar corona ☄
Snow lying ☄

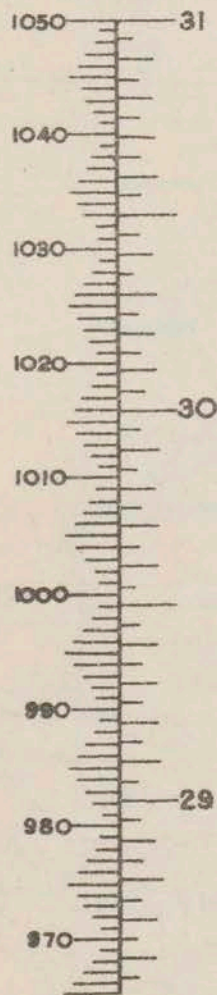
SEA DISTURBANCE.—

Rough ~~~~~ High ~~~~~

AIR MINISTRY. METEOROLOGICAL OFFICE, LONDON.

NOTES ON THE INFORMATION CONTAINED IN THE BRITISH AND INTERNATIONAL SECTIONS OF THE DAILY WEATHER REPORT.

Millibars. Inches.



Pressure.—The distribution of barometric pressure at Mean Sea Level is shown by means of isobars which are drawn for intervals of 5 millibars. Values in millibars may be converted to mercury inches by the scale given in the margin.

Temperature.—Temperature is specified in degrees Fahrenheit. Temperatures are shown on the charts by means of figures written alongside the circles which indicate the positions of the stations.

Upper Air Temperature.—Temperature at different levels in the free atmosphere up to 20,000 feet is shown graphically on the Upper Air Supplement. On the diagram, heights are given both in feet and kilometres and temperatures in degrees Fahrenheit and Absolute. The lines marked "Anti-cyclonic," "Cyclonic," "Summer," and "Winter," indicate the normal fall of temperature with height or lapse rate under the conditions indicated. The oblique line marked "Adiabatic" shows the lapse rate for dry air ascending or descending under adiabatic conditions, i.e. without communication of heat from external sources. The lapse rate under these circumstances is very approximately 5.5° F. per 1,000 feet, or 10a per kilometre. A lapse rate greater than this value indicates instability of the atmosphere.

Cloud Types.—In the inset maps of the British Section and in the cloud maps of the Upper Air Supplement the amounts of different types of cloud are shown. The forms, Cumulus (Cu.), Nimbus (Nb.), Strato-cumulus (St.-cu.), Cumulo-nimbus (Cu.-nb.), and Stratus (St.) are set out on the chart of Lower Cloud. The forms, Alto-cumulus (A.-cu.), Alto-stratus (A.-st.), Cirrus (Ci.), Cirro-cumulus (Ci.-cu.), and Cirro-stratus (Ci.-st.) are given under Upper Cloud. The proportion of the sky covered with cloud of the different types is shown by numbers (tenths of the sky covered).

For description of Cloud Types reference may be made to "Meteorological Glossary," M.O. 225 ii, and "Cloud Forms," M.O. 233.

Weather.—In describing the distribution of weather over a district or during an interval of time, such as a day, descriptive adjectives are used with the following meanings, no reference to precipitation being implied.

Fine—mainly b and bc of the Beaufort notation (*see previous page*).

Fair or fair generally—mainly bc and c.

Cloudy—combinations of bc, c and o, c predominating.

Overcast—mainly c and o.

Dull—overcast with low heavy cloud.

Varying or variable cloud—combinations of b, bc, c, and o.

Wind.—All wind directions specified in the reports are true, not magnetic compass bearings. The arrows indicating wind direction are drawn to fly with the wind. Wind velocities are shown on the charts of the British Section and Upper Air Supplement in m.p.h. by the numbers placed within the small circles. In the International Section velocities are not shown. In both Sections the number of feathers on the arrows denotes wind force by Beaufort number.

Upper Winds.—The direction and velocity of the wind are given in the Upper Air Supplement for heights of 1,000 feet, 2,000 feet, 5,000 feet, 8,000 feet, 10,000 feet, 15,000 feet. The data are based on Pilot Balloon ascents

In the forecasts of upper wind, direction is specified in points and in degrees from true north measured through East 90°, South 180°, West 270° to North 360°. (*See diagram in margin.*)

THE BEAUFORT SCALE OF WIND FORCE.

| Beaufort Number. | Admiral Beaufort's General Description of Wind. | Specification for use on Land, based on observations made at Land Stations. | Limits of Mean Velocities. Statute Miles per Hour. |
|------------------|---|--|--|
| 0 | Calm | Calm: smoke rises vertically | Less than 1 |
| 1 | Light air | Direction of wind shown by smoke drift, but not by wind vanes | 1-3 |
| 2 | Slight breeze | Wind felt on face; leaves rustle; ordinary vane moved by wind | 4-7 |
| 3 | Gentle breeze | Leaves and small twigs in constant motion; wind extends light flag | 8-12 |
| 4 | Moderate breeze | Raises dust and loose paper; small branches are moved | 13-18 |
| 5 | Fresh breeze | Small trees in leaf begin to sway; crested wavelets form on inland waters | 19-24 |
| 6 | Strong breeze | Large branches in motion; whistling heard in telegraph wires; umbrellas used with difficulty | 25-31 |
| 7 | High Wind | Whole trees in motion; inconvenience felt when walking against wind | 32-38 |
| 8 | Gale | Breaks twigs off trees; generally impedes progress | 39-46 |
| 9 | Strong gale | Slight structural damage occurs (chimney pots and slates removed) | 47-54 |
| 10 | Whole gale | Seldom experienced inland; trees uprooted; considerable structural damage occurs | 55-63 |
| 11 | Storm | Very rarely experienced; accompanied by widespread damage | 64-75 |
| 12 | Hurricane | | Above 75 |

DAILY WEATHER REPORT. APPENDIX I.

NORMAL VALUES FOR PRESSURE, TEMPERATURE, RAINFALL, AND BRIGHT SUNSHINE.

FOURTH QUARTER, OCTOBER TO DECEMBER.

(Issued as a Supplement to the Daily Weather Report of October 1st.)

| | STATIONS. | PRESSURE 1906-1915. 7 a.m. Observations (reduced to M.S. Level). | AIR TEMPERATURE. | | | | | | | | RAINFALL 1881-1915. | | BRIGHT SUNSHINE. 1881-1915. | | | | | |
|-----------|--------------------------|--|------------------|----------------|----------------|-------|--------------------|-------------|----------|--------------------|------------------------|-------------|-----------------------------------|-----------------------------------|-------|--|--|--|
| | | | Means of | | | | Absolute Extremes. | | | | | | | | | | | |
| | | | 1906-1915. | | 1881-1915. | | 1881-1915. | | | | Days with Rain. | Total Fall. | Daily Mean. | Per Centage of Possible Duration. | | | | |
| | | | Dry Bulb 7 a.m. | Daily Maximum. | Daily Minimum. | | Maximum. | | Minimum. | | | | | | | | | |
| | | | | | | | Temp. | Year. | Temp. | Year. | | | | | | | | |
| OCTOBER. | Lerwick | mb. | °F. | °F. | °F. | °F. | °F. | 1908 | °F. | 1887 | 24 | mm. | in. | hr. | °/o | | | |
| | Stornoway | 1011.2 | 47.3 | 50.1 | 42.3 | 63 | | 1908 | 28 | 1887 | 24 | 100 | 3.95 | — | — | | | |
| | Castlebay (Barra Isd.) | 1010.0 | 47.1 | 52.2 | 41.2 | 70 | | 1898 | 27 | 1892 | 23 | 132 | 5.18 | 2.77 | 28 | | | |
| | Eskealemuir | [1011.6]§ | [50.5]§ | [53.6]§ | [47.7]§ | [61]§ | | [1908]§ | [34]§ | [1909, 1913]§ | [20]§ | [86]§ | [3.39]§ | [2.55]§ | [25]§ | | | |
| | Malin Head | [1014.4]¶ | [42.4]¶ | [51.5]¶ | [38.5]¶ | [65]¶ | | [1910]¶ | [19]¶ | [1911]¶ | [15]¶ | [100]¶ | [3.93]¶ | [2.39]¶ | [23]¶ | | | |
| | Blackod Point | 1009.3 | 49.3 | 53.2 | 45.6 | 73 | | [1908]¶ | [32]¶ | [1892]¶ | [20]¶ | [75]¶ | 2.95 | — | — | | | |
| | Valencia | 1009.4 | 51.0 | 54.7 | 46.0 | 71 | | [1908]¶ | [29]¶ | [1905]¶ | [23]¶ | [127]¶ | 4.90 | — | — | | | |
| | Roche's Point | 1010.2 | 51.2 | 56.4 | 46.6 | 71 | | 1908 | 28 | 1892 | 22 | 142 | 5.57 | 3.26 | 31 | | | |
| | Birr Castle | 1011.2 | 51.0 | 56.2 | 46.4 | 65 | 1884, 86, 1914, 15 | | 32 | 1881 | 19 | 104 | 4.09 | — | — | | | |
| | Donaghadee | 1010.7 | 46.8 | 55.0 | 40.7 | 74 | | 1908 | 22 | 1905 | 18 | 74 | 2.91 | 3.16 | 30 | | | |
| | Liverpool (Observatory) | 1011.3 | 49.2 | 54.3 | 44.3 | 66 | | 1898 | 21 | 1892 | 18 | 73 | 2.88 | — | — | | | |
| | Holyhead | 1012.5 | 47.9 | 54.1 | 44.8 | 73 | | 1908 | 27 | 1895 | 18 | 83 | 3.27 | [2.81]§ | [27]§ | | | |
| | Pembroke (St. Ann's Hd.) | 1011.5 | 51.3 | 55.1 | 46.9 | 75 | | 1908 | 32 | 1892 | 19 | 101 | 3.99 | [2.87]§ | [28]§ | | | |
| | Seilly (St. Mary's) | 1011.4 | 51.6 | 55.6 | 48.1 | 67 | | 1908 | 33 | 1895 | 19 | 106 | 4.19 | 3.29 | 31 | | | |
| | Falmouth | 1011.3 | 53.2 | 57.5 | 50.1 | 69 | | 1895 | 38 | 1895, 1896 | 21 | 93 | 3.66 | 3.81 | 36 | | | |
| | Jersey (St. Aubin's) | 1013.3 | 51.0 | 56.3 | 47.7 | 67 | | 1895 | 33 | 1895 | 21 | 126 | 4.96 | 3.74 | 35 | | | |
| | Portland Bill | 1013.3 | 53.4 | 59.0 | 49.1 | 76 | | 1908 | 33 | 1887 | 20 | 116 | 4.55 | 4.06 | 38 | | | |
| | Dungeness | 1012.2 | 53.8 | 56.9 | 48.8 | [67]† | | [1908]† | [35]† | [1905, 1908]† | 17 | 94 | 3.68 | — | — | | | |
| | Dover | 1013.2 | 52.1 | 57.4 | 46.0 | 70 | 1886, 1908 | | 23 | 1890 | 17 | 89 | 3.52 | — | — | | | |
| | Wick | [1015.5]§ | [50.7]§ | [57.5]§ | [46.6]§ | [74]§ | | [1908]§ | [30]§ | [1909]§ | [18]§ | [106]§ | [4.18]§ | [3.81]§ | [36]§ | | | |
| | Nairn | 1011.0 | 47.0 | 52.2 | 41.0 | 73 | | 1898 | 22 | 1885 | 21 | 75 | 2.96 | — | — | | | |
| | Aberdeen | 1010.9 | 44.2 | 53.1 | 39.0 | 76 | | 1908 | 19 | 1896 | 19 | 60 | 2.35 | [3.29]† | [33]† | | | |
| | Leith | 1012.2 | 46.6 | 52.8 | 41.7 | 74 | | 1883 | 25 | 1880 | 20 | 76 | 3.00 | 3.06 | 30 | | | |
| | Tynemouth | 1011.9 | 47.7 | 54.8 | 42.1 | 75 | | 1908 | 25 | 1894 | 17 | 61 | 2.41 | — | — | | | |
| | Spurn Head | 1012.8 | 47.9 | 54.1 | 42.4 | 77 | | 1908 | 27 | 1890, 92, 95, 1909 | 17 | 76 | 3.01 | — | — | | | |
| | Yarmouth | 1012.8 | 50.7 | 54.6 | 45.9 | 70 | | 1900 | 33 | 1887, 1895 | 17 | 61 | 2.40 | [2.68]§ | [26]§ | | | |
| | Clacton-on-Sea | 1013.6 | 50.6 | 55.2 | 45.3 | 74 | 1900, 1908 | | 27 | 1895 | 18 | 74 | 2.93 | [3.35]§ | [32]§ | | | |
| | Nottingham | 1013.7 | 51.0 | 55.7 | 45.7 | [71]† | | [1908]† | [29]† | [1905]† | 14 | 49 | 1.91 | 3.61 | 35 | | | |
| | LONDON (Kew Obsy.) | 1013.3 | 46.6 | 55.3 | 41.7 | 78 | | 1908 | 20 | 1890 | 19 | 63 | 2.49 | 2.68 | 26 | | | |
| | LONDON (Kew Obsy.) | 1013.9 | 48.5 | 56.2 | 43.5 | 77 | | 1886 | 25 | 1881, 1895 | 17 | 69 | 2.70 | 2.97 | 28 | | | |
| NOVEMBER. | Lerwick | 1005.3 | 42.3 | 46.2 | 38.9 | 58 | 1901 | | 24 | 1912 | 25 | 108 | 4.25 | — | — | | | |
| | Stornoway | 1007.2 | 42.1 | 47.6 | 38.0 | 58 | 1897, 1901, 02 | | 21 | 1912 | 24 | 148 | 5.83 | 1.43 | 19 | | | |
| | Castlebay (Barra Isd.) | [1007.8]§ | [45.4]§ | [48.5]§ | [41.6]§ | [56]§ | | [1914]§ | [28]§ | [1912]§ | [24]§ | [101]§ | [3.96]§ | [1.57]§ | [20]§ | | | |
| | Eskealemuir | [1009.4]¶ | [37.6]¶ | [43.2]¶ | [32.4]¶ | [54]¶ | | [1914]¶ | [6]¶ | [1912]¶ | [20]¶ | [154]¶ | [6.05]¶ | [2.03]¶ | [25]¶ | | | |
| | Malin Head | 1008.4 | 44.6 | 48.6 | 41.7 | 59 | [1894, 99, 1906]¶ | | [30]¶ | [1909, 1912]¶ | [21]¶ | [83]¶ | [3.28]¶ | — | — | | | |
| | Blackod Point | 1010.3 | 46.1 | 50.2 | 42.0 | 60 | [1897, 1899]¶ | | [26]¶ | [1890]¶ | [24]¶ | [132]¶ | [5.21]¶ | — | — | | | |
| | Valencia | 1012.4 | 46.3 | 52.0 | 42.9 | 63 | 1881 | | 27 | 1890, 96, 1901 | 23 | 139 | 5.46 | 2.17 | 25 | | | |
| | Roche's Point | 1013.0 | 45.5 | 51.4 | 42.5 | 61 | 1908, 1909 | | 27 | 1890 | 19 | 107 | 4.20 | — | — | | | |
| | Birr Castle | 1011.8 | 40.6 | 49.3 | 36.8 | 64 | 1912 | | 17 | 1909 | 19 | 75 | 3.10 | 2.13 | 25 | | | |
| | Donaghadee | 1010.4 | 43.7 | 49.4 | 40.1 | 60 | 1894, 1909 | | 27 | 1883 | 19 | 77 | 3.04 | — | — | | | |
| | Liverpool (Observatory) | 1011.6 | 42.5 | 48.5 | 40.2 | 61 | 1894, 95, 99 | | 25 | 1901, 05, 15 | 18 | 64 | 2.50 | [2.27]§ | [27]§ | | | |
| | Holyhead | 1011.3 | 46.3 | 50.2 | 42.9 | 62 | 1881 | | 29 | 1915 | 19 | 105 | 4.14 | [2.50]§ | [30]§ | | | |
| | Pembroke (St. Ann's Hd.) | 1012.2 | 46.7 | 51.1 | 43.9 | 60 | 1911 | | 28 | 1890 | 20 | 97 | 3.80 | 2.17 | 25 | | | |
| | Seilly (St. Mary's) | 1013.2 | 48.7 | 53.2 | 46.3 | 61 | 1898 | | 29 | 1890 | 20 | 83 | 3.27 | 2.50 | 28 | | | |
| | Falmouth | 1013.9 | 45.1 | 51.6 | 43.9 | 60 | 1895, 1897 | | 23 | 1890 | 20 | 122 | 4.80 | 2.53 | 29 | | | |
| | Jersey (St. Aubin's) | 1014.2 | 47.9 | 53.0 | 44.3 | 66 | 1899 | | 16 | 1890 | 21 | 104 | 4.08 | 2.53 | 28 | | | |
| | Portland Bill | 1012.7 | 47.7 | 53.0 | 44.3 | [61]† | [1900]† | | [29]† | [1912]† | 14 | 66 | 2.58 | — | — | | | |
| | Dungeness | 1012.2 | 44.4 | 50.7 | 40.7 | 63 | 1899 | | 17 | 1890 | 16 | 70 | 2.75 | — | — | | | |
| | Dover | [1012.9]§ | [42.4]§ | [48.9]§ | [38.6]§ | [60]§ | [1914]§ | | [25]§ | [1911]§ | [16]§ | [78]§ | [3.07]§ | [2.90]§ | [33]§ | | | |
| | Wick | 1006.6 | 41.5 | 46.9 | 37.0 | 62 | 1900 | | 12 | 1909 | 20 | 80 | 3.14 | — | — | | | |
| | Nairn | 1007.5 | 39.8 | 46.9 | 35.4 | 62 | 1906 | | 12 | 1904 | 19 | 60 | 2.36 | [1.70]† | [22]† | | | |
| | Aberdeen | 1008.3 | 40.7 | 46.8 | 37.4 | 62 | 1889 | | 14 | 1909 | 19 | 75 | 2.05 | 1.83 | 23 | | | |
| | Leith | 1009.0 | 42.0 | 48.5 | 38.0 | 62 | 1885 | | 18 | 1885 | 15 | 50 | 1.95 | — | — | | | |
| | Tynemouth | 1009.9 | 41.8 | 48.4 | 38.1 | 62 | 1894 | | 20 | 1912 | 16 | 54 | 2.13 | — | — | | | |
| | Spurn Head | 1010.4 | 43.8 | 48.2 | 40.8 | 61 | 1894, 1895 | | 28 | 1884 | 16 | 47 | 1.85 | [1.90]§ | [23]§ | | | |
| | Yarmouth | 1011.6 | 43.3 | 48.5 | 39.6 | 60 | 1895, 98, 99, 1904 | | 23 | 1890 | 18 | 61 | 2.41 | [2.33]§ | [27]§ | | | |
| | Clacton-on-Sea | 1012.4 | 43.0 | 48.5 | 39.7 | [60]† | [1908]† | | [25]† | 1904 | 15 | 47 | 1.86 | 2.33 | 27 | | | |
| | Nottingham | 1011.9 | 40.7 | 48.4 | 37.1 | 63 | 1895 | | 13 | 1904 | 19 | 48 | 1.88 | 1.37 | 16 | | | |
| | LONDON (Kew Obsy.) | 1013.2 | 41.9 | 49.1 | 38.8 | 52 | 1881, 94, 95 | | 21 | 1901 | 16 | 56 | 2.22 | 1.73 | 20 | | | |
| DECEMBER. | Lerwick | 1000.9 | 40.4 | 43.6 | 36.6 | 53 | 1890, 1905 | | 19 | 1909 | 27 | 122 | 4.79 | — | — | | | |
| | Stornoway | 1000.9 | 40.3 | 44.4 | 35.4 | 55 | 1898, 1913 | | 16 | 1912 | 26 | 159 | 6.25 | 0.74 | 12 | | | |
| | Castlebay (Barra Isd.) | [1000.5]§ | [44.1]§ | [46.9]§ | [40.1]§ | [54]§ | | [1912]§ | [26]§ | [1912]§ | [26]§ | [146]§ | [5.74]§ | [0.77]§ | [12]§ | | | |
| | Eskealemuir | [1001.9]¶ | [30.7]¶ | [42.1]¶ | [31.0]¶ | [52]¶ | | [1910, 12]¶ | [8]¶ | [1912]¶ | [26]¶ | [104]¶ | [8.04]¶ | [0.74]¶ | [11]¶ | | | |
| | Malin Head | 1001.6 | 42.3 | 45.7 | 38.6 | 55 | [1900, 04, 13]¶ | | [28]¶ | [1906, 1909]¶ | [24]¶ | [85]¶ | [3.35]¶ | — | — | | | |
| | Blackod Point | 1001.0 | 44.4 | 47.5 | 39.9 | [59]¶ | [1899]¶ | | [25]¶ | [1906]¶ | [26]¶ | [155]¶ | [6.12]¶ | — | — | | | |
| | Valencia | 1005.8 | 45.4 | 49.8 | 41.1 | 57 | 1834, 88, 99, 1900 | | 24 | 1886 | 26 | 169 | 6.64 | 1.32 | 17 | | | |
| | Roche's Point | 1006.9 | 44.5 | 48.8 | 40.4 | 57 | 1905 | | 25 | 1882 | 23 | 135 | 5.32 | — | — | | | |
| | Birr Castle | | | | | | | | | | | | | | | | | |



METEOROLOGICAL OFFICE, LONDON:
DAILY WEATHER REPORT, BRITISH SECTION.

No. 21,32 B ... WEDNESDAY, 1st OCTOBER, 1919.

| OBSERVATORIES AND STATIONS CONTRIBUTING REPORTS AT 1h, 7h, 13h AND 19h. | | | | | | | | | | | | | | | | | | | | | | | | | | | | |
|---|--------------------------------|--------------------------|----------------------------------|--------------------------|----------|--------------|---------------------------|----------------------|-------------------------------------|-------------|-------------|-----------------------|-------|------|--------------------------------|--------------------------|-------------------------------------|-----------------|----------|--------------|----------------|----------------------------|-------------------------------------|------------|--------------------|--------------|---|------|
| STATIONS. | BAROM. at M.S.L. m.b. | Change in 3 hours. | WIND. | | Weather. | TEMP. °F. | Humidity. % | Visibility. 0-10. | Height of Low Cloud. Feet. | Low Cloud. | | Upper Cloud. | | Sea. | BAROM. at M.S.L. m.b. | Change in 3 hours. | WIND. | | Weather. | TEMP. °F. | Humidity. % | Visibility. 0-10. | Height of Low Cloud. Feet. | Low Cloud. | | Upper Cloud. | | Sea. |
| | | | Dir. | Force | | | | | | Form. | Amt. | Form. | Amt. | | | | Dir. | Force | | | | | | Form. | Amt. | | | |
| | | | 13h. G.M.T. ... 30 th | | | | | | | | | | | | | | 19h. G.M.T. OF ... 30 th | | | | | | | | | | | |
| †Houton B. (Orkney) | 1008.2 | +2 | SSW | 3 | o | 48 | 92 | 4 | 3-4000 | C.Nb. | 9 | - | - | 2 | 1011.2 | -3 | S | 3 | CZ | 48 | 82 | 6 | - | S.Cu | 4 | A.Cu | 2 | * |
| Esksdalemuir | 1012.6 | -2 | SSW | 5 | o | 53 | 75 | 6 | 2-3000 | Nb. | 8 | A.Cu | 2 | * | 1015.3 | -2 | S | 4 | o | 53 | 92 | 3 | 2-3000 | Sr | 10 | A.Cu | - | * |
| †Stranraer | 1012.1 | -2 | S | 3 | c | 57 | 75 | 5 | 3-4000 | Sr | 3 | Ci.S | 4 | * | 1001.6 | -8 | SSW | 9 | o | 51 | 82 | 6 | 2-3000 | S.Cu | 5 | A.Sr | 5 | * |
| †Lough Foyle | 1007.3 | -4 | SSW | 6 | o | 51 | 87 | 4 | 2-3000 | F.Cu | 10 | - | - | 4 | 1001.3 | -5 | S | 6 | o | 55 | 92 | 6 | 1-1500 | Sr | 4 | A.Sr | 6 | * |
| Valencia (Cahire'n) | 1005.4 | -7 | SSE | 7 | o | 57 | 75 | 7 | 2-3000 | Sr.C | 7 | A.Sr | 3 | 4 | 1011.9 | o | SSW | 4 | bc | 55 | 55 | 6 | 3-4000 | F.Cu | 5 | - | - | 5 |
| †Anglesey (Llangefel) | 1014.0 | -4 | SSW | 5 | o | 56 | 65 | 7 | 2-3000 | Cu | 4 | A.Cu | 5 | 6 | 1011.3 | -3 | SSE | 2 | bc | 63 | 75 | 7 | - | Cu | 2 | A.Cu | 2 | * |
| Palmouth | 1015.3 | -4 | SSE | 3 | b | 59 | 65 | 7 | - | Cu | 2 | - | - | * | 1012.9 | -5 | SE | 4 | bc | 55 | 75 | 6 | 4-5000 | M.Cu | 2 | - | - | 4 |
| †Calshot (Hants) | 1017.0 | ? | SE | 4 | bc | 58 | 75 | 8 | 5-7000 | Cu | 5 | - | - | 5 | 1014.9 | -4 | SE | 3 | bz | 52 | 82 | 6 | 3-4000 | S.Cu | 2 | - | - | 3 |
| †Capel (Folkestone) | 1015.3 | -6 | E | 2 | b | 55 | 75 | 6 | 4-5000 | Cu | 1 | - | - | 3 | 1013.8 | -3 | SE | 2 | bm | 52 | 65 | 5 | - | - | - | - | - | * |
| Aberdeen | 1010.0 | -1 | SW | 2 | om | 56 | ? | 5 | - | Nb. | 10 | - | - | 2 | 1008.3 | -3 | S | 3 | CZ | 53 | 82 | 6 | - | S.Cu | 7 | - | - | 2 |
| †East Fortune | 1011.6 | -1 | SW | 3 | o | 57 | 75 | 7 | 3-4000 | Nb. | 7 | Ci.C | 2 | * | 1009.4 | -1 | SSW | 1 | om | 52 | 82 | 6 | 5-7000 | S.Cu | 4 | Ci | 3 | * |
| †Flamboro Hd. | 1016.5 | -3 | SW | 4 | c | 55 | 55 | 6 | - | - | - | Ci.S | 4 | * | 1013.8 | -2 | S | 2 | bc | 52 | 65 | 5 | - | - | A.Sr | 4 | * | |
| †Felixstowe | 1019.4 | -4 | S | 4 | b | 58 | 75 | 6 | 5-7000 | Cu | 2 | - | - | 4 | 1015.7 | -3 | S | 3 | bc | 54 | 97 | 6 | 4-5000 | Sr | 2 | - | - | 4 |
| †Cranwell (Lincs) | 1017.1 | -5 | S | 3 | bc | 57 | 65 | 7 | 5-7000 | F.Cu | 1 | Ci | 4 | * | 1014.3 | -4 | S | 1 | om | 50 | 92 | 4 | 2-3000 | Sr | 10 | - | - | * |
| †Bedford | 1017.4 | -5 | S | 3 | bz | 58 | 55 | 7 | 2-3000 | F.Cu | 1 | A.Cu | 1 | * | 1014.0 | -2 | SE | 1 | o2 | 53 | 65 | - | 3-4000 | - | - | - | - | * |
| Benson | 1016.4 | -6 | SSE | 3 | c | 56 | 65 | 6 | - | - | - | - | - | * | 1013.1 | -4 | - | o | b | 48 | 85 | 5 | - | - | - | - | - | * |
| London (Kew Obs.) | 1017.3 | -7 | SSW | 3 | bc | 56 | 55 | 6 | - | Cu | 5 | - | - | * | 1013.8 | -3 | SE | 2 | bm | 52 | 65 | 5 | - | - | - | - | - | * |
| 1h. G.M.T. OF ... 1st | | | | | | | | | | | | 7h. G.M.T. OF ... 1st | | | | | | | | | | | | | | | | |
| †Houton B. (Orkney) | 1001.9 | -3 | SSE | 5 | q | 49 | 87 | 5 | 1-1500 | Sr | 7 | A.Sr | 3 | 2 | 999.3 | -3 | SSE | 7 | om | 48 | 87 | 4 | 2-3000 | St. | 7 | A.St | 3 | 3 |
| Esksdalemuir | 1006.2 | -4 | S | 1 | b | 40 | 92 | 8 | - | Cu | 1 | - | - | * | 1000.8 | -5 | SE | 1 | om | 43 | 92 | 6 | - | - | Ci.Cu | 9 | * | |
| †Stranraer | 1003.1 | -3 | S | 4 | o | 53 | 97 | - | 2-3000 | Sr | 10 | - | - | * | 995.5 | -4 | SSE | 5 | og | 51 | 98 | 5 | 1-2000 | St. | 10 | - | - | * |
| †Lough Foyle | 1004.7 | -2 | SSE | 6 | o | 51 | ? | ? | ? | ? | ? | ? | ? | ? | 994.7 | o | WSW | 4 | bcp | 54 | 75 | 8 | 2-3000 | Cu | 5 | - | - | 4 |
| Valencia (Cahire'n) | 994.7 | -2 | SSE | 6 | o | 51 | ? | ? | ? | ? | ? | ? | ? | ? | 999.1 | -6 | S | 3 | o | 51 | 75 | 6 | 2-3000 | Sr | 3 | A.St | 7 | 4 |
| †Anglesey (Llangefel) | 1005.1 | -2 | SSW | 3 | b | 48 | 75 | - | - | - | - | - | - | 5 | 1000.0 | -4 | SSW | 5 | om | 54 | 92 | 5 | - | St. | 10 | - | - | * |
| Palmouth | 1004.5 | -5 | S | 3 | c | 53 | 87 | 5 | - | C.Nb. | 8 | - | - | * | 1003.6 | -8 | SSE | 3 | b | 56 | 92 | 6 | 2-3000 | Cu | 1 | A.Cu | 2 | 3 |
| †Calshot (Hants) | 1009.8 | -6 | SSE | 2 | o | 50 | 92 | 6 | 1-2000 | Sr | 10 | - | - | 5 | 1005.0 | -3 | ESE | 2 | of | 51 | 98 | 1 | 1-1000 | St. | 10 | - | - | 2 |
| †Capel (Folkestone) | 1010.5 | -5 | SE | 3 | o | 52 | 87 | 5 | 1-2000 | Sr | 9 | - | - | 4 | 1002.0 | -3 | S | 4 | bc3 | 50 | 82 | 6 | - | St. | 2 | Ci.Cu | 3 | 3 |
| Aberdeen | 1004.1 | -3 | S | 3 | c | 50 | 92 | 5 | 2-3000 | S.Cu | 7 | - | - | * | 1000.7 | -5 | SE | 1 | bc3 | 44 | 87 | 1 | 3-4000 | St.Cu | 6 | A.St | 4 | * |
| †East Fortune | 1004.9 | -6 | S | 1 | b | 47 | 82 | - | 3-4000 | St | 2 | - | - | * | 1004.5 | -4 | SSW | 5 | o | 49 | 75 | 5 | 2-3000 | St.Cu | 10 | - | - | * |
| †Flamboro Hd. | 1011.0 | -4 | SSW | 4 | bc | 55 | 75 | 6 | - | S.Cu | 4 | - | - | 4 | 1005.4 | -4 | SSW | 4 | c | 55 | 82 | 6 | 2-3000 | St. | 4 | A.Cu | 3 | 3 |
| †Felixstowe | 1009.8 | -6 | SSE | 1 | bw | 37 | 97 | 4 | 2-3000 | Sr | 2 | - | - | * | 1004.5 | -5 | ESE | 1 | o | 43 | 98 | 4 | 4-5000 | St.Cu | 7 | A.St | 2 | * |
| †Cranwell (Lincs) | 1009.5 | -4 | ESE | 1 | o.w | 42 | 92 | 3 | 3-4000 | Sr | 10 | - | - | * | 1002.9 | -3 | ESE | 3 | o | 46 | 92 | 5 | - | Cu | 9 | - | - | * |
| †Bedford | 1009.5 | -4 | ESE | 1 | o.w | 42 | 92 | 3 | 3-4000 | Sr | 10 | - | - | * | 1004.4 | -2 | ESE | 1 | om | 48 | 87 | 4 | - | St.Cu | 9 | - | - | * |
| Benson | 1009.0 | -5 | ESE | 1 | c | 50 | ? | ? | ? | ? | ? | ? | ? | ? | 1004.4 | -2 | ESE | 1 | om | 48 | 87 | 4 | - | St.Cu | 9 | - | - | * |
| London (Kew Obs.) | 1009.0 | -5 | ESE | 1 | c | 50 | ? | ? | ? | ? | ? | ? | ? | ? | 1004.4 | -2 | ESE | 1 | om | 48 | 87 | 4 | - | St.Cu | 9 | - | - | * |
| STATIONS CONTRIBUTING REPORTS AT 7h AND 13h. | | | | | | | | | | | | | | | | | | | | | | | | | | | | |
| STATIONS. | BAROM. at M.S.L. m.b. | TEMP. °F. | WIND. | | Weather. | BAROMETER. | | TEMPERATURE. | | WIND. | | Dir. | Force | Dir. | Force | Weather. | Sea | Rainfall mm. | TEMP. | | | WEATHER. | | | Sunshine Hours. | | | |
| | | | at M.S.L. m.b. | Change in 3 hours. | | Temp. °F. | Change in 24 hours. | Dir. | Force | Max. °F. | Min. °F. | | | | | | | | Morning. | Afternoon. | Night. | | | | | | | |
| | | | | | | | | | | | | | | | | | | | | | | 24 HOURS ENDED 7h. ... 1st | | | | | | |
| Lerwick | 1008.1 | 50 | S | 2 | omr | 1002.2 | -2 | 51 | +1 | S | 4 | S | cm | 3 | 2 | 53 | 50 | bc | omr | omr | omr | omr | omr | * | | | | |
| Stornoway | 1001.9 | 53 | SSW | 4 | op | 993.5 | -3 | 52 | +3 | SSE | 6 | - | opg | 5 | 9 | 53 | 48 | copg | cop | cop | cop | cop | cop | 0.0 | | | | |
| Castlebay (Barra Is) | 1000.5 | 53 | SSE | 5 | or | 992.6 | -5 | 52 | +1 | SE | 5 | - | or | 6 | 8 | 54 | 50 | rd. | dr | dr | dr | dr | dr | 0.0 | | | | |
| Glasgow | 1008.6 | 52 | S | 3 | om | 999.4 | -6 | 46 | -5 | SE | 4 | S | cu | * | 0.3 | 56 | 46 | omd-p | a.c.ogm | omg | omg | omg | omg | 0.3 | | | | |
| Malin Head | 998.9 | 53 | S | 5 | cm | 989.6 | -4 | 49 | - | S | 5 | S | omr | 3 | 2 | 57 | 49 | cm | cmp | omr | omr | omr | omr | 0.0 | | | | |
| Blacksod Point | 995.9 | 56 | S | 8 | omr | 990.1 | -2 | 52 | - | SW | 2 | - | om | 2 | 24 | 57 | 49 | omr | op | omr | omr | omr | omr | * | | | | |
| Roche's Point | 1005.9 | 56 | S | 5 | o | 994.9 | -1 | 52 | -3 | WSW | 3 | - | o | 4 | 9 | 58 | 52 | o | op.o | or | or | or | or | * | | | | |
| Birr Castle | 1003.8 | 54 | S | 4 | o | 992.6 | ? | 50 | o | S | 1 | - | r | * | 8 | 56 | 49 | c | c.o | or | or | or | or | 0.7 | | | | |
| Donaghadee | 1008.5 | 53 | S | 4 | om | 997.2 | -4 | 52 | o | S | 4 | - | om | 4 | - | 58 | 51 | cm | om | om | om | om | om | * | | | | |
| Liverpool (Bidston) | 1011.0 | 53 | SSE | 2 | o | 1000.2 | -4 | 45 | o | ESE | 3 | S | o | 3 | - | 58 | 44 | bc | o | bc.o | bc.o | bc.o | bc.o | 5.3 | | | | |
| Holyhead | 1009.2 | 54 | SSW | 5 | bqg | 997.5 | -6 | 53 | -1 | S | 6 | - | ogmg | 5 | - | 58 | 49 | cpbcc | cocqg | og.c.bo | og.c.bo | og.c.bo | og.c.bo | 3.6 | | | | |
| Pembroke (St. Ann's Head) | 1009.8 | 54 | S | 4 | bq | 997.8 | -5 | 55 | +2 | S | 4 | - | og | 5 | - | 56 | 52 | bec | cbc | og.og | og.og | og.og | og.og | 6.9 | | | | |
| Scilly (St. Mary's) | 1011.0 | 53 | SE | 4 | o | 998.0 | -4 | 57 | +4 | SSE | 5 | SW | c | 5 | - | 58 | 50 | becb | bo | bc.c | bc.c | bc.c | bc.c | 7.8 | | | | |
| Jersey (St. Aubin) | 1011.5 | 57 | ESE | 3 | b | 1001.8 | -2 | 54 | +2 | ESE | 2 | - | c | 2 | - | 61 | 46 | b | b | bc | bc | bc | bc | 10.3 | | | | |
| Portland Bill | 1012.4 | 55 | ESE | 4 | b | 1001.3 | -3 | 57 | +1 | ESE | 3 | - | b | 3 | - | 59 | 53 | bc | bc | bc | bc | bc | bc | * | | | | |
| Dungeness | 1013.7 | 55 | S | 3 | b | 1004.3 | -3 | 53 | o | S | 3 | S | c | 3 | - | 59 | 52 | b | b | bc.c | bc.c | bc.c | bc.c | * | | | | |
| W | | | | | | | | | | | | | | | | | | | | | | | | | | | | |

SUMMARY OF CONDITIONS AT 7 A.M. Wednesday, 1st October, 1919.

| Districts. | Wind. Velocity in m.p.h. | Temperature. | Weather, Cloud and Precipitation. | Visibility. | Sea. |
|------------------------------|-----------------------------|--------------|--|-------------|----------|
| 1. S.E. England | S-SE 5-10 | Moderate | Cloudy to dull, some mist, coastal fog. | var. | slight |
| 2. E. England | S-SE 5-10 | mild | Fair to dull, local mist | ord. | " |
| 3. E. Midlands | E-SE 5-10 | b. cool | Cloudy to dull | " | " |
| 4. W. Midlands | E-SE 2-5 | " | Dull | " | " |
| 5. S.W. England | S-SE 10-15 | Moderate | Fair to dull, local mist | " | moderate |
| 6. South Wales | S 15-20 | " | Dull, squally | " | r. rough |
| 7. North Wales | S 10-20 | " | Dull, squally, local mist | good | " |
| 8. N.W. England | SE-E 10-20 | " | Dull, misty | poor | moderate |
| 9. N. Midlands | SE-E 5-10 | r. cool | Cloudy to dull | ord. | " |
| 10. N.E. England | S 10-15 | " | Cloudy to dull | ord. | Moderate |
| 11. E. Scotland | E-SE 5-15 | Moderate | Fair to cloudy, some haze | var. | " |
| 12. S.W. Scotland | SE-S 15-20 | " | Dull, threatening, some mist. | ord. | slight |
| 13. Isle of Man | S-SE 15-20 | " | Dull | --- | Moderate |
| 14. N. & N.W. Scot- land | S-SE 15-20 | " | Fair to dull | poor | " |
| 15. Hebrides | S-SE 25-30 | r. mild | Dull, squally, rain | " | rough |
| 16. Orkneys and Shetlands | S-SE 15-25 | Moderate | Cloudy to dull, misty. | " | slight |
| 17. N.W. Ireland | S-SW 15-20 | " | Dull; local rain | ord. | Moderate |
| 18. N.E. Ireland | S 15-20 | " | Dull | " | " |
| 19. S.E. Ireland | S-SE 10-15 | " | Dull, rain | poor | r. rough |
| 20. S.W. Ireland | SW-W 10-15 | " | Fair to dull, local showers | good | moderate |



GENERAL INFERENCE from observations received up to 9 A.M.

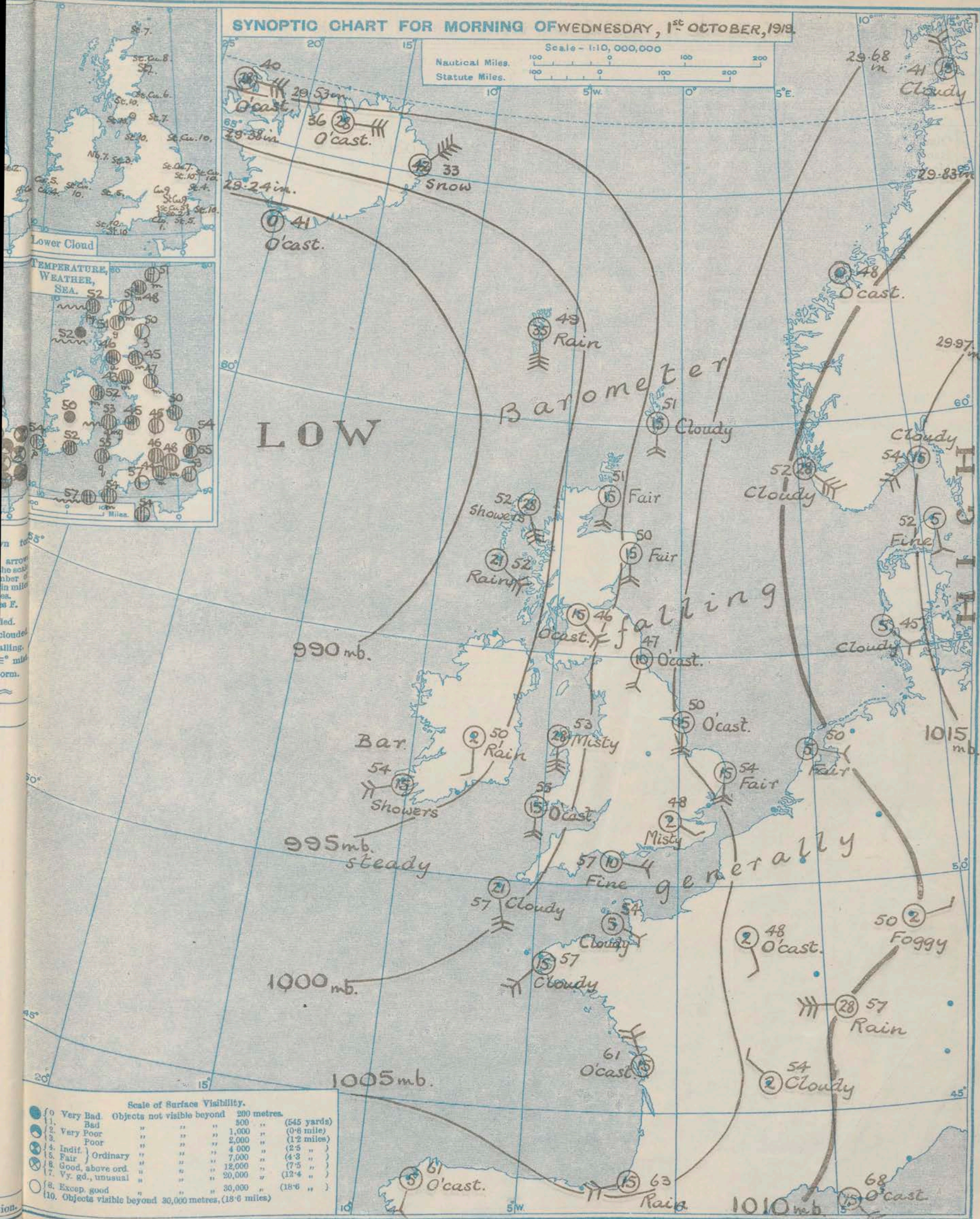
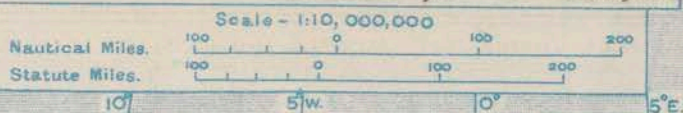
An extensive depression off our western coasts is spreading northeast. Fresh or strong southerly winds and unsettled weather generally seen probable.

EXPLANATION.
BAROMETER.—Isobars are drawn for intervals of five millibars.
WIND.—Direction is shown by arrow flying with the wind. Force, on the scale 0-12, is indicated by the number of feathers. Mean velocity is shown in miles per hour by figures in small circles.
TEMPERATURE is given in degrees F.
WEATHER SYMBOLS.—
 ☉ clear sky. ☁ sky 1/4 clouded.
 ☁ sky 1/2 clouded. ☁ sky 3/4 clouded.
 ☁ overcast sky. ● rain falling.
 * snow. ▲ hail. = fog. ≡ mist.
 T thunder. T thunderstorm.
SEA DISTURBANCE.—
 Rough High

| Districts. | Forecasts for the 24 hours commencing 3 p.m. Wednesday 1st October, 1919. |
|------------------------------|--|
| 1. S.E. England | Moderate SE'ly breezes veering to S and later to SW, increasing to a fresh breeze at times. Cloudy, local showers. Moderate temperature. |
| 2. E. England | |
| 3. E. Midlands | |
| 4. W. Midlands | |
| 5. S.W. England | Fresh or strong S'ly to SW'ly winds. Cloudy or dull, some showers or rain at times. Moderate temperature. |
| 6. South Wales | |
| 7. North Wales | |
| 8. N.W. England | |
| 9. N. Midlands | Winds between SE and S moderate to fresh, strong locally. Dull, some showers or rain at times. Moderate temperature. |
| 10. N.E. England | |
| 11. E. Scotland | |
| 12. S.W. Scotland | Fresh to strong S'ly or SE'ly winds. Dull, some rain. Moderate temperature. |
| 13. Isle of Man | |
| 14. N. & N.W. Scot- land | |
| 15. Hebrides | |
| 16. Orkneys and Shetlands | Fresh or strong S'ly to SW'ly or W'ly winds. Cloudy, some showers or rain at times. squally. Moderate temperature. |
| 17. N.W. Ireland | |
| 18. N.E. Ireland | |
| 19. S.E. Ireland | |
| 20. S.W. Ireland | |

Conditions are likely to continue unsettled beyond the period of the forecast.

SYNOPTIC CHART FOR MORNING OF WEDNESDAY, 1st OCTOBER, 1919.



Scale of Surface Visibility.

| Symbol | Description | Objects not visible beyond | Metres | Yards |
|--------|------------------------|-------------------------------|--------|----------|
| 0 | Very Bad | Objects not visible beyond | 200 | (220) |
| 1 | Bad | " | 500 | (545) |
| 2 | Very Poor | " | 1,000 | (1,094) |
| 3 | Poor | " | 2,000 | (2,187) |
| 4 | Indif. | Ordinary | 4,000 | (4,374) |
| 5 | Fair | " | 7,000 | (7,656) |
| 6 | Good, above ord. | " | 12,000 | (13,120) |
| 7 | Vy. gd., unusual | " | 20,000 | (21,872) |
| 8 | Excep. good | " | 30,000 | (32,808) |
| 10 | Objects visible beyond | 30,000 metres, (32,808 miles) | | |

DAILY WEATHER REPORT OF THE METEOROLOGICAL OFFICE, BRITISH SECTION, 1919. No. 274. B

Wednesday,
1st October

| WEATHER, TEMPERATURE, RAINFALL AND SUNSHINE AT HEALTH RESORTS FOR 30th September. | | | | | | | | | | | | | | | | | |
|---|--------------------|-----------|------------|--------------|----------|-----------------------|--------------------|---------------|-------------------------|---------------|-------------------|-----------|------------|--------------|----------|-----------------------|--------------------|
| STATIONS. | | WEATHER. | | TEMPERATURE. | | RAINFALL. | | SUNSHINE. | | STATIONS. | | WEATHER. | | TEMPERATURE. | | RAINFALL. | |
| | | Forenoon. | Afternoon. | Max. °F. | Min. °F. | Night, 17h-19h. 29th. | Day, 9h-17h. 30th. | to 17h. 30th. | Sunrise to Sunset 29th. | | | Forenoon. | Afternoon. | Max. °F. | Min. °F. | Night, 17h-19h. 29th. | Day, 9h-17h. 30th. |
| Scotland. | Oban ... | oro | oro | 55 | 49 | 2 | 0.2 | - | - | England, N.W. | Douglas (I.O.M.) | c | c | 60 | 47 | 3 | - |
| | Banff ... | o | op | 55 | 43 | - | 2 | - | 0.7 | | Blackpool ... | c | c | 59 | 46 | 0.2 | - |
| | Montrose ... | o | o | 58 | 45 | - | - | 0.3 | 1.4 | | Southport ... | cbe | bcc | 59 | 46 | - | 6.2 |
| | St. Andrews ... | o | c | 58 | 52 | - | - | 0.5 | 0.7 | | | | | | | | 3.0 |
| England, N.E. | Harrogate ... | bc | bbe | 58 | 36 | - | - | 5.7 | 3.4 | Midlands. | Buxton ... | bcbbc | bcbcc | 54 | 40 | - | 5.0 |
| | Skegness ... | | | | | | | | | | Leamington Spa... | cbbc | cbbcb | 59 | 36 | - | 1.8 |
| | Scarboro ... | | | 58 | 47 | - | - | 6.7 | 6.0 | | Malvern ... | | | | | | 9.0 |
| | | | | | | | | | | | Ross-on-Wye ... | bcbgc | ocbc | 59 | 36 | - | 6.2 |
| England, E. | Felixstowe ... | b | bc | 58 | 39 | - | - | 10.7 | 9.4 | Wales. | Rhyl ... | c | bc | 61 | 45 | - | 7.4 |
| | Walton-on-Naze... | | | | | | | | | | Colwyn Bay ... | | | | | | 2.4 |
| | Southend-on-Sea... | | | | | | | | | | Llandudno ... | b | b | 59 | 49 | 1 | 7.5 |
| | | | | | | | | | | | Aberystwyth ... | cbe | bco | 59 | 53 | - | 7.5 |
| England, S.E. | Margate ... | b | b | 58 | 43 | - | - | 10.2 | 10.1 | England, S.W. | Weymouth ... | | | | | | |
| | Ramsgate ... | b | b | 58 | 41 | - | - | 10.0 | 0.7 | | Teignmouth ... | | | | | | |
| | Folkestone ... | bv | bz | 61 | 43 | - | - | 9.0 | 10.2 | | Torquay ... | obcb | bcb | 59 | 40 | - | 5.7 |
| | Hastings ... | b | b | 59 | 43 | - | - | 10.0 | 10.9 | | Paignton ... | cm | bc | 59 | 34 | - | 5.0 |
| | Eastbourne ... | cbe | bbe | 59 | 37 | - | - | 9.6 | 10.7 | | Penzance ... | bbe | bc | 58 | 45 | - | 10.0 |
| | Brighton ... | cb | b | 59 | 37 | - | - | 9.2 | 1.0 | | Newquay ... | | | | | | 9.8 |
| | Worthing ... | bcb | b | 60 | 37 | - | - | 8.6 | 10.5 | | Bude ... | | | | | | |
| | Littlehampton ... | bc | bc | 57 | 52 | - | - | 8.2 | 10.2 | | Ilfracombe ... | | | | | | |
| | Bournemouth ... | | | | | | | | | | Weston-s-Mare ... | bbe | cbe | 61 | 41 | - | 7.5 |
| | Tunbridge Wells | b | b | 59 | 33 | - | - | 8.3 | 9.9 | | | | | | | | 10.0 |
| | | | | | | | | | | | | | | | | | |
| | | | | | | | | | | | | | | | | | |

| STATIONS. | SUMMARIES FOR PAST 24 HOURS. | | | | | | | | | | BEAUFORT NOTATION. b blue sky (not more than a quarter covered). bc sky partly cloudy (one half covered). c generally cloudy (three quarters covered). d drizzle, or fine rain. e wet air without rain falling. f fog. g gloom. h hail. i lightning. m mist. o overcast sky. p passing showers. q squalls. r rain. rs sleet, i.e., rain and snow together. s snow. t thunder. u ugly, threatening sky. v unusual visibility. w dew. x hoar frost. y dry air; humidity less than 60 per cent. z dust haze; the turbid atmosphere of dry weather. | THE BEAUFORT SCALE OF WIND FORCE. | | | |
|----------------------------|------------------------------|-----------------------|-----------------------|---------------------|-------------|----------------|----------------|-------------------|---------------|-----|--|-----------------------------------|-------------------------|--------------------|--|
| | WEATHER | | | | | Max. Temp. °F. | Min. Temp. °F. | Min. on Grass °F. | RAINFALL. | | | Sun. Hours. | Limits of Velocity. | | |
| | 7h-13h ³⁰ | 13h-18h ³⁰ | 18h-24h ³⁰ | 1h-7h ¹⁵ | Day. 7h-13h | | | | Night. 13h-7h | No. | | | Statute miles per hour. | Metres per second. | |
| †Houton Bay (Orkney)... | g.z | | efp | fg | 51 | 46 | * | * | * | * | 0 | Less than 1 | Less than 0.3 | | |
| Eskdalemuir ... | admom | opcz | czobcb | b.bcm | 53 | 38 | 32 | 3 | - | 0.4 | 1 | 1-3 | 0.3-1.5 | | |
| †Stranraer ... | c.o | c.o | o | cpd | 58 | 50 | * | * | * | * | 2 | 4-7 | 1.6-2.3 | | |
| †Lough Foyle ... | op. | r | | | * | * | * | * | * | * | 3 | 8-12 | 3.4-5.4 | | |
| Valencia (Cahirciveen) ... | o | odor | a.o.c.b | | 58 | 51 | 48 | 2 | 34 | 0.2 | 4 | 13-18 | 5.6-7.9 | | |
| †Anglesey (Llangefni) ... | c.g | bz | | c.o | 56 | 45 | * | * | * | * | 5 | 19-24 | 8.0-10.7 | | |
| Falmouth ... | cbeby | cbe.v | bcbbc | c.o | 60 | 42 | 45 | - | - | 9.2 | 6 | 25-31 | 10.8-13.8 | | |
| †Calshot (Hants) ... | c.o | bbe | bcc | o | 58 | 40 | * | * | * | * | 7 | 32-38 | 13.9-17.1 | | |
| †Capel (Folkestone)... | bbe.v | b.z. | bbez | oef | 55 | 45 | * | * | * | * | 8 | 39-46 | 17.2-20.7 | | |
| Aberdeen ... | omrom | omcm | cm.bcz | | 57 | 49 | 44 | 2 | - | 0.0 | 9 | 47-54 | 20.8-24.4 | | |
| †East Fortune ... | co.pd. | co | b | z | 59 | 51 | * | * | * | * | 10 | 55-63 | 24.5-23.4 | | |
| †Flamboro. Hd. ... | bccz | bbez | | bc. | 56 | 45 | * | * | * | * | 11 | 64-75 | 23.5-33.5 | | |
| †Felixstowe ... | bbe.z | bbez | bcco | b.cq | 59 | 40 | * | * | * | * | 12 | Above 75 | 33.6 or above | | |
| †Cranwell (Lincs) ... | bcc | bcca | co.bc | b.bcx | 59 | 33 | * | * | * | * | Suffixes 0, 1 and 2 attached to Beaufort letters signify intensity, 0=slight, 2=heavy. Underlining is used to express continuity. | | | | |
| †Bedford ... | z | b.cz. | bz | omw | 59 | 33 | * | * | * | * | | | | | |
| Benson ... | bcc | b | bc.c | | 59 | 33 | 28 | - | - | * | SYMBOLS— Aurora ☄ Solar halo ☉ Rime ❄ Lunar halo ☾ Glazed frost ❄ Solar corona ☉ Glazed roads ☹ Lunar corona ☾ | | | | |
| London (Kew Obsy.) ... | bcmwbc | bcybm | bm.bcm.om | | 60 | 33 | 28 | - | - | 7.7 | | | | | |

| LONDON. OBSERVATIONS. | WEATHER. | | | Max. Temp. ° F. | Min. Temp. ° F. | Min. on Grass ° F. | Rain- fall. inches. | Sun- shine to Sunset. Hours. | HUMIDITY % | | SOUTH KENSINGTON (Meteorological Office). | TABLE SHOWING THE GREENWICH TIMES OF SUNRISE, NOON AND SUNSET FOR STATIONS IN THE UNITED KINGDOM. | | | |
|--------------------------------|--|------------|---------|-----------------------|-----------------------|--------------------------|-------------------------------|---|-----------------|----------------|---|---|---|---|---------|
| | Morning | Afternoon. | Night. | | | | | | 15 h. G.M.T. | 9 h. G.M.T. | | | | | |
| | 24 HOURS ENDED 9h G.M.T. 1 st | | | | | | | | YESTERDAY. | TO-DAY. | | | Vertical Component of Solar Radiation per Square Centimetre during yesterday. | 1 st & 2 nd October 1919. | |
| Greenwich (Royal Observatory) | b.be | bc.b | b.c.o | 61 | 39 | 24 | - | 11.0 | 55 | 83 | Total 1006 Joules. Milliwatts. Average Rate, 23.9 Maximum Rate, 54 | Stations. | Sunrise. | Noon. | Sunset. |
| City (Bunhill Row) ... | * | * | * | * | * | * | * | 6.3 | * | * | | G.M.T. | G.M.T. | G.M.T. | |
| Westminster (St. James's Park) | * | * | * | 61 | 48 | 39 | * | 6.9 | 58 | 78 | | Yarmouth ... { | 5.56 | 11.43 | 5.30 |
| " (Admiralty Arch) | bef.bc | b.bm | bcc.bcm | 61 | 49 | * | - | 7.1 | 61 | 81 | | Greenwich { | 5.57 | 11.42 | 5.27 |
| Camden (British Rainfall) | am.bc | bc.c | * | 63 | 40 | 36 | - | 5.0 | 56 | 81 | | Wick ... { | 6.2 | 11.50 | 5.38 |
| Kensington Palace ... | b | b. | * | 61 | 43 | 32 | - | * | 18h.63 | 77 | Valencia ... { | 6.3 | 11.49 | 5.35 | |
| | | | | | | | | | | | | | | | |
| | | | | | | | | | | | | | | | |
| | | | | | | | | | | | | | | | |
| | | | | | | | | | | | | | | | |
| | | | | | | | | | | | | | | | |
| | | | | | | | | | | | | | | | |
| | | | | | | | | | | | | | | | |
| | | | | | | | | | | | | | | | |
| | | | | | | | | | | | | | | | |
| | | | | | | | | | | | | | | | |
| | | | | | | | | | | | | | | | |
| | | | | | | | | | | | | | | | |
| | | | | | | | | | | | | | | | |
| | | | | | | | | | | | | | | | |
| | | | | | | | | | | | | | | | |
| | | | | | | | | | | | | | | | |
| | | | | | | | | | | | | | | | |
| | | | | | | | | | | | | | | | |
| | | | | | | | | | | | | | | | |
| | | | | | | | | | | | | | | | |
| | | | | | | | | | | | | | | | |
| | | | | | | | | | | | | | | | |
| | | | | | | | | | | | | | | | |
| | | | | | | | | | | | | | | | |
| | | | | | | | | | | | | | | | |
| | | | | | | | | | | | | | | | |
| | | | | | | | | | | | | | | | |
| | | | | | | | | | | | | | | | |
| | | | | | | | | | | | | | | | |
| | | | | | | | | | | | | | | | |
| | | | | | | | | | | | | | | | |
| | | | | | | | | | | | | | | | |
| | | | | | | | | | | | | | | | |
| | | | | | | | | | | | | | | | |
| | | | | | | | | | | | | | | | |
| | | | | | | | | | | | | | | | |
| | | | | | | | | | | | | | | | |
| | | | | | | | | | | | | | | | |
| | | | | | | | | | | | | | | | |
| | | | | | | | | | | | | | | | |
| | | | | | | | | | | | | | | | |
| | | | | | | | | | | | | | | | |
| | | | | | | | | | | | | | | | |
| | | | | | | | | | | | | | | | |
| | | | | | | | | | | | | | | | |
| | | | | | | | | | | | | | | | |
| | | | | | | | | | | | | | | | |
| | | | | | | | | | | | | | | | |
| | | | | | | | | | | | | | | | |
| | | | | | | | | | | | | | | | |
| | | | | | | | | | | | | | | | |
| | | | | | | | | | | | | | | | |
| | | | | | | | | | | | | | | | |
| | | | | | | | | | | | | | | | |
| | | | | | | | | | | | | | | | |
| | | | | | | | | | | | | | | | |
| | | | | | | | | | | | | | | | |
| | | | | | | | | | | | | | | | |
| | | | | | | | | | | | | | | | |
| | | | | | | | | | | | | | | | |
| | | | | | | | | | | | | | | | |
| | | | | | | | | | | | | | | | |
| | | | | | | | | | | | | | | | |
| | | | | | | | | | | | | | | | |
| | | | | | | | | | | | | | | | |
| | | | | | | | | | | | | | | | |
| | | | | | | | | | | | | | | | |

NOTES ON THE WEATHER OF YESTERDAY.

Over the south and east of England the day remained fair or fine and several stations recorded more than 10 hours of sunshine. Elsewhere the day was cloudy or dull with rain or showers and little sunshine. Temperatures were generally moderate. At night minima of 32°F and 33°F were recorded at some inland stations in southeast England. At Greenwich the grass minimum thermometer fell to 24°F.



METEOROLOGICAL OFFICE, LONDON: DAILY WEATHER REPORT, BRITISH SECTION.

No 24, 133. B ... THURSDAY, 2ND OCTOBER 1919.

| OBSERVATORIES AND STATIONS CONTRIBUTING REPORTS AT 1H, 7H, 13H AND 18H. | | | | | | | | | | | | | | | | | | | | | | | | | | | | | | | | | | |
|---|-----------|-------------|-------|-------|----------|------------|-------------|--------------|--------------|------------|-------|------------------------|----------|------|--------------------------------|-----------|-------------|----------|------------|-----------|-----------|-------------|------------|------------|-------|--------------|-------|------|-------|---------------------------------------|--|--|--|-----------------|
| STATIONS. | BAROM. | † | WIND. | | Weather. | TEMP. | HUMIDITY. | VISIBILITY. | Height | Low Cloud. | | Upper Cloud. | | Sea. | BAROM. | † | WIND. | | Weather. | TEMP. | HUMIDITY. | VISIBILITY. | Height | Low Cloud. | | Upper Cloud. | | Sea. | | | | | | |
| | at M.S.L. | Change | Dir. | Force | | °F. | % | 0-10. | Feet. | Form. | Amt. | Form. | Amt. | | 0-9. | at M.S.L. | Change | Dir. | | Force | °F. | % | 0-10. | Feet. | Form. | Amt. | Form. | | Amt. | 0-9. | | | | |
| | m.b. | in 3 hours. | 0-12. | 0-10. | | 0-10. | 0-10. | 0-10. | 0-10. | 0-10. | 0-10. | 0-10. | 0-10. | | 0-10. | m.b. | in 3 hours. | 0-12. | | 0-10. | 0-10. | 0-10. | 0-10. | 0-10. | 0-10. | 0-10. | 0-10. | | 0-10. | 0-10. | | | | |
| 13H. G.M.T. OF 1 st | | | | | | | | | | | | | | | 18H. G.M.T. OF 1 st | | | | | | | | | | | | | | | | | | | |
| †Houton B. (Orkney) | 996.1 | -4 | S | 4 | Dr | 50 | 75 | 4 | 1 1/2-2000 | Nb | 7 | A. Sr | 3 | * | 995.7 | -1 | S | 3 | Dr | 49 | 97 | 3 | 2-3000 | Nb | 10 | - | - | * | | | | | | |
| Eskdalemuir ... | 994.3 | -4 | SE | 7 | r.g | 52 | 97 | 2 | 2-3000 | Nb | 10 | - | - | * | 992.3 | +4 | WSW | 5 | C | 51 | 92 | 7 | 2-3000 | Cu | 8 | - | - | A | | | | | | |
| †Stranraer ... | 996.9 | +2 | WSW | 4 | bc | 55 | 75 | 10 | 3-4000 | Sr | 4 | A. Cu | 2 | A | 1002.9 | +8 | NW | 4 | bc | 51 | 75 | 8 | 3-4000 | Sr. C | 4 | - | - | A | | | | | | |
| †Lough Foyle ... | 995.5 | 0 | SSW | 3 | r | 54 | 92 | 5 | 2-3000 | Sr | 10 | - | - | A | 1001.7 | +2 | WSW | 3 | bcp | 53 | 75 | 5 | - | S. Cu | 2 | A. Sr | A | * | | | | | | |
| Valencia (Cahire'n) | 999.6 | +3 | W | 3 | C | 58 | 75 | 6 | - | C. Nb | 5 | A. Cu | 3 | * | 1000.4 | +2 | W | 2 | r.f | 58 | 87 | 3 | 2-1000 | Nb | 10 | - | - | A | | | | | | |
| †Anglesey (Llangefni) | 999.6 | -2 | SW | 2 | 0 | 56 | 92 | 6 | 2-3000 | Sr | 10 | - | - | A | 999.3 | -1 | WSW | 3 | of | 56 | 97 | 1 | 2-1000 | Sr | 10 | - | - | 3 | | | | | | |
| Falmouth ... | 1000.7 | -3 | SE | 2 | 0 | 58 | 92 | 1 | 2-3000 | Sr | 9 | - | - | 3 | 996.2 | -3 | S | 3 | Dr | 51 | 82 | 6 | - | Nb | 10 | - | - | A | | | | | | |
| †Calshot (Hants) ... | 998.8 | -2 | SSW | 5 | 09 | 52 | 75 | 7 | - | Sr | 10 | - | - | A | 998.5 | 0 | S | 3 | Dr | 54 | 92 | 4 | 2-3000 | Sr | 10 | - | - | * | | | | | | |
| †Capel (Folkestone) | 998.8 | -2 | SSW | 5 | 09 | 52 | 75 | 7 | - | Sr | 10 | - | - | A | 999.4 | -0 | - | 0 | C | 58 | 92 | 2 | 2-3000 | Sr | 9 | - | - | 3 | | | | | | |
| Aberdeen ... | 1000.0 | -5 | SSW | 5 | C | 53 | 75 | 6 | 2-3000 | S. Cu | 7 | - | - | * | 998.4 | +1 | SW | 1 | r.f | 54 | 97 | 4 | 1 1/2-2000 | Nb | 10 | - | - | * | | | | | | |
| †East Fortune ... | 1001.8 | -4 | S | 3 | 0 | 57 | 92 | 2 | 1-1500 | Sr | 9 | A. Sr | 1 | 3 | 998.4 | +1 | WSW | 3 | r.f | 57 | 87 | 0 | 1 1/2-2000 | Sr | 10 | - | - | * | | | | | | |
| †Felixstowe ... | 999.3 | 7 | SSW | 4 | C | 60 | 75 | 6 | 2-3000 | Cu | 5 | Ci | 2 | * | 998.6 | 0 | SW | 1 | 0 | 54 | 97 | 6 | - | Sr | 10 | - | - | * | | | | | | |
| †Cranwell (Lincs) | 999.3 | -6 | S | 2 | of | 62 | 65 | - | 1 1/2-2000 | Sr | 9 | - | - | * | 997.2 | 0 | SW | 2 | 0d | 57 | 75 | 4 | 2-3000 | Sr | 9 | - | - | * | | | | | | |
| †Bedford ... | 998.6 | -4 | SSW | 2 | 0 | 61 | 75 | 5 | - | - | - | - | - | * | | | | | | | | | | | | | | | | | | | | |
| Benson ... | 999.0 | -5 | SSW | 3 | C | 64 | 65 | 7 | 1 1/2-2000 | Cu | 4 | A. Cu | 3 | * | | | | | | | | | | | | | | | | | | | | |
| London (Kew Ob.) | 999.0 | -5 | SSW | 3 | C | 64 | 65 | 7 | 1 1/2-2000 | Cu | 4 | A. Cu | 3 | * | | | | | | | | | | | | | | | | | | | | |
| 1H. G.M.T. OF 2 nd | | | | | | | | | | | | | | | 7H. G.M.T. OF 2 nd | | | | | | | | | | | | | | | | | | | |
| †Houton B. (Orkney) | 993.1 | +3 | ? | 4 | q | 49 | 92 | 4 | 1 1/2-2000 | S. Cu | 9 | - | - | 5 | 1004.1 | +7 | W | 2 | b | 44 | 87 | 7 | - | Cu | 2 | a. cu | 1 | - | * | | | | | |
| Eskdalemuir ... | 998.9 | +2 | - | 0 | bcz | 41 | 92 | 5 | - | Sr | 5 | - | - | * | 1004.8 | +3 | NW | 2 | d | 42 | 98 | 5 | 1 1/2-2000 | Sr | 10 | - | - | * | | | | | | |
| †Stranraer ... | 997.4 | +8 | NW | 4 | C | 48 | 97 | - | 3-4000 | Cu | 5 | - | - | * | 1015.5 | +6 | WNW | 3 | bc | 52 | 65 | - | - | Cu | 5 | a. cu | 1 | - | * | | | | | |
| †Lough Foyle ... | 1010.3 | +7 | WNW | 6 | bcp | 50 | * | * | * | * | * | * | * | * | 1008.0 | +5 | NW | 3 | qy | 87 | 87 | 6 | 2-1000 | Nb | 7 | a. cu | 2 | 5 | | | | | | |
| Valencia (Cahire'n) | 1007.8 | +6 | WNW | 6 | bq | 51 | 75 | 6 | - | C. Nb | 2 | - | - | * | 1012.8 | +5 | WNW | 5 | bw | 50 | 75 | 7 | - | Cu | 2 | - | - | * | | | | | | |
| †Anglesey (Llangefni) | 1003.6 | +2 | W | 2 | 0 | 50 | 87 | 7 | 2-3000 | S. Cu | 10 | - | - | 2 | 1009.1 | +6 | WSW | 2 | b | 48 | 92 | 7 | 5-6000 | Cu | 1 | a. st | 1 | 3 | | | | | | |
| Falmouth ... | 1002.7 | +4 | W | 4 | C | 51 | 92 | 6 | 1-1500 | S. Cu | 6 | - | - | A | 1007.5 | +7 | W | 3 | v | 49 | 98 | 8 | 1-1500 | Cu. Nb | 7 | a. st | 3 | 4 | | | | | | |
| †Calshot (Hants) ... | 994.9 | 0 | S | 2 | C | 47 | 97 | 3 | - | - | A. Cu | 7 | - | * | 1000.5 | +5 | W | 2 | b | 45 | 82 | 7 | - | - | - | - | - | 2 | | | | | | |
| †Capel (Folkestone) | 997.1 | +3 | WSW | 2 | C | 48 | 82 | - | 4-5000 | S. Cu | 5 | A. Sr | 3 | * | 1001.4 | +6 | WNW | 1 | bc | 45 | 92 | 5 | 3-4000 | Sr. Cu | 1 | a. st | 1 | * | | | | | | |
| Aberdeen ... | 1001.8 | +4 | WNW | 3 | 0 | 54 | 87 | 3 | 4-5000 | Sr | 8 | - | - | A | 1006.6 | +5 | NW | 2 | bc | 48 | 92 | 5 | 4-5000 | Sr. Cu | 2 | a. cu | 2 | 3 | | | | | | |
| †East Fortune ... | 1000.5 | +4 | WSW | 3 | om | 48 | 97 | 3 | 1 1/2-2000 | Sr | 10 | - | - | * | 1005.2 | +4 | WSW | 2 | C | 45 | 98 | 6 | 2-3000 | Sr | 5 | Ci | 2 | * | | | | | | |
| †Felixstowe ... | 1001.7 | +3 | WSW | 1 | bcz | 47 | 92 | 3 | 3-4000 | Sr | 2 | - | - | * | 1006.1 | +4 | SW | 1 | d | 56 | 98 | 3 | 4-500 | Sr. Cu | 7 | - | - | * | | | | | | |
| †Cranwell (Lincs) | * | * | * | * | * | * | * | * | * | * | * | * | * | * | 1006.7 | +6 | W | 1 | C | 46 | 92 | 6 | - | Cu | 7 | - | - | * | | | | | | |
| †Bedford ... | 1002.6 | +3 | WSW | 2 | b | 51 | * | * | * | * | * | * | * | * | 1007.7 | +6 | WSW | 1 | bc | 48 | 92 | 5 | 4-5000 | Sr. Cu | 2 | Ci | 1 | * | | | | | | |
| Benson ... | | | | | | | | | | | | | | | | | | | | | | | | | | | | | | | | | | |
| London ... | | | | | | | | | | | | | | | | | | | | | | | | | | | | | | | | | | |
| (M.O. at 1H.) | | | | | | | | | | | | | | | | | | | | | | | | | | | | | | | | | | |
| STATIONS CONTRIBUTING REPORTS AT 7H AND 18H. | | | | | | | | | | | | | | | | | | | | | | | | | | | | | | | | | | |
| STATIONS. | BAROM. | TEMP. | WIND. | | Weather. | BAROMETER. | | TEMPERATURE. | | WIND. | | Direc. of Upper Cloud. | Weather. | Sea. | Rainfall. | TEMP. | | WEATHER. | | | Sunshine. | | | | | | | | | | | | | |
| | at M.S.L. | Change | Dir. | Force | | at M.S.L. | Change | Temp. | Change | Dir. | Force | | | | | Max. | Min. | Morning. | Afternoon. | Night. | | Hours. | | | | | | | | | | | | |
| | m.b. | in 3 hours. | 0-12. | 0-10. | | m.b. | in 3 hours. | °F. | in 24 hours. | 0-12. | 0-10. | | | | | °F. | °F. | °F. | °F. | °F. | | °F. | | | | | | | | | | | | |
| 18H. G.M.T. OF 1 st | | | | | | | | | | | | | | | 7H. G.M.T. OF 2 nd | | | | | | | | | | | | | | | 24 HOURS ENDED 7H. OF 2 nd | | | | 1 st |
| Lerwick ... | 999.5 | 51 | SE | 6 | cm | 997.6 | +1 | 51 | 0 | S | 3 | - | omd | 2 | 0.2 | 52 | 50 | cm | bcm | om | * | | | | | | | | | | | | | |
| Stornoway ... | 989.9 | 53 | SSW | 5 | opq | 1000.7 | +6 | 47 | -5 | W | 4 | - | C | 3 | 7 | 56 | 45 | 0 | op | o. cp | 0.0 | | | | | | | | | | | | | |
| Castlebay (Barra Is) | 990.3 | 50 | W | 4 | 0 | 1004.7 | +5 | 51 | -1 | WNW | 4 | NW | cp | 4 | 5 | 53 | 48 | r | ro | st. cp. c | 0.0 | | | | | | | | | | | | | |
| Glasgow ... | 995.1 | 50 | SSW | 3 | omr | 1003.8 | +6 | 44 | -2 | W | 2 | NW | b | * | 2 | 51 | 43 | 0.4 omr | omdp | o. bcp. b | 0.0 | | | | | | | | | | | | | |
| Malin Head ... | ? | 52 | SW | 3 | bc | 1004.3 | +4 | 50 | - | W | 4 | W | bcp | 3 | 5 | 57 | 43 | om | bc. ph | cp | 2.7 | | | | | | | | | | | | | |
| Blacksod Point ... | 997.0 | 51 | WNW | 3 | cp | 1009.9 | +7 | 51 | -1 | NW | 4 | - | cp | 3 | 8 | 56 | 46 | om | oc. ph | cp. bcp | * | | | | | | | | | | | | | |
| Roche's Point ... | 1000.4 | 52 | W | 3 | bc | 1014.4 | +5 | 49 | -3 | W | 3 | - | o. b | 2 | 5 | 57 | 46 | o. b | oc. ph | cp. b | * | | | | | | | | | | | | | |
| Birr Castle ... | 998.8 | 48 | W | 2 | C | 1011.8 | * | 54 | +4 | WSW | 1 | W | C | * | 1 | 58 | 43 | st. c | oc. bc | C | 5.0 | | | | | | | | | | | | | |
| Donaghadee ... | 995.4 | 48 | WSW | 1 | bcm | 1006.2 | +4 | 45 | -7 | W | 2 | - | bc | 2 | 9 | 56 | 44 | omr | cmp | bcm | * | | | | | | | | | | | | | |
| Liverpool (Bidston) | 996.9 | 51 | SSW | 2 | C | 1005.8 | +4 | 48 | +3 | WNW | 5 | NW | og | 4 | 7 | 53 | 45 | or | C | bcp. o | 0.1 | | | | | | | | | | | | | |
| Holyhead ... | 997.1 | 54 | SW | 4 | b | 1007.7 | +6 | 50 | -3 | NW | 6 | NW | bq | 5 | 2 | 57 | 49 | opdqm | o. o. ab | b. bc. cp | 1.5 | | | | | | | | | | | | | |
| Feni Broke (St. Ann's Head) | 999.6 | 55 | W | 4 | b | 1011.5 | +6 | 51 | -4 | WNW | 4 | NW | bcq | 5 | 3 | 56 | 50 | og | ogp | by. bcq | 3.3 | | | | | | | | | | | | | |
| Scilly (St. Mary's) | 1002.0 | 53 | WNW | 6 | bc | 1014.9 | +5 | 54 | -3 | NW | 6 | NW | b | 5 | 2 | 61 | 50 | bcpq | bc | bc. b | 5.7 | | | | | | | | | | | | | |
| Jersey (St. Aubin) | 1002.0 | 56 | W | 2 | C | 1012.6 | +3 | 54 | 0 | W | 5 | W | b | 3 | 5 | 61 | 53 | co. bc | bc. bc | op. bly | 1.3 | | | | | | | | | | | | | |
| Portland Bill ... | 999.8 | 57 | WNW | 4 | C | 1009.6 | +6 | 54 | -3 | WNW | 6 | NW | bc | 5 | 2 | 59 | 53 | op | op | bc. r. | * | | | | | | | | | | | | | |
| Dungeness ... | 998.8 | 59 | SW | 3 | C | 1006.7 | +4 | 51 | -2 | WSW | 3 | W | C | 3 | 3 | 64 | 50 | cp. c | c. bc | st. cp. c | * | | | | | | | | | | | | | |
| Wick ... | 994.9 | 50 | S | 7 | omr | 998.3 | +4 | 46 | -5 | W | 2 | - | omr | 2 | 1 | 52 | 42 | bcmom | om | omr. b. o | * | | | | | | | | | | | | | |
| | | | | | | | | | | | | | | | | | | | | | | | | | | | | | | | | | | |

SUMMARY OF CONDITIONS AT 7 A.M. Thursday, 2nd October, 1919

| Districts. | Wind. Velocity in m.p.h. | Temperature. | Weather, Cloud and Precipitation. | Visibility. | Sea. |
|---------------------------|-----------------------------|--------------|-----------------------------------|-------------|----------|
| 1. S.E. England | W. 5-15 | R. cool | Fair to cloudy. | Good | Slight |
| 2. E. England | W-NW. 5-10 | Cold | Fair to cloudy; local drizzle. | Ord. | " |
| 3. E. Midlands | W. 2-5 | R. cold | Cloudy. | Good | " |
| 4. W. Midlands | W-NW. 5-10 | " | Cloudy, local mist. | Ord. | " |
| 5. S.W. England | W-NW. 25-30 | R. cool | Fair, squally. | V. good | R. rough |
| 6. South Wales | W-NW. 15-20 | " | Fair, squally. | Good | " |
| 7. North Wales | W-NW. 25-30 | " | Fair to cloudy; squally. | " | " |
| 8. N.W. England | W. 10-20 | " | Fair to dull | " | Mod. |
| 9. N. Midlands | W. 5-10 | " | Cloudy; local mist. | " | " |
| 10. N.E. England | W-NW. 15-20 | R. cold | Fair. | " | Slight |
| 11. E. Scotland | W. 2-5 | " | Fair. | " | Smooth |
| 12. S.W. Scotland | W-NW. 5-10 | " | Fair generally, local drizzle. | " | " |
| 13. Isle of Man | W-NW. 5-10 | " | Fair to cloudy. | " | Slight |
| 14. N. & N.W. Scotland | W. 2-5 | R. cool | Cloudy to dull, local rain. | Ord. | " |
| 15. Hebrides | W-NW. 15-20 | Moderate | Cloudy, some showers. | " | Mod. |
| 16. Orkneys and Shetlands | S-W. 5-10 | Mild | Dull, some mist & drizzle | Poor | Slight |
| 17. N.W. Ireland | W-NW. 15-20 | Mod. | Fair to cloudy, local showers. | Ord. | " |
| 18. N.E. Ireland | W. 5-10 | V. cool | Fair to cloudy. | Good | " |
| 19. S.E. Ireland | W. 5-10 | " | Fair to cloudy. | " | Mod. |
| 20. S.W. Ireland | W-NW. 10 | Moderate | Fair. | V. good | " |

GENERAL INFERENCE from observations received up to 9 a.m.

Over the Kingdom the barometer is rising briskly in the rear of the "trough" of low pressure which has moved away eastward. The general character of the weather will probably be fair with showers locally. It seems probable that the wind will back again to W. or SW. on our western coasts by tomorrow.

EXPLANATION.
BAROMETER.—Isobars are drawn to intervals of five millibars.
WIND.—Direction is shown by arrow flying with the wind. Force, on the scale 0-12, is indicated by the number of feathers. Mean velocity is shown in miles per hour by figures in small circles.
TEMPERATURE is given in degrees F.
WEATHER SYMBOLS.—
 ○ clear sky. ○ sky & clouded.
 ○ sky & clouded. ○ sky & clouded.
 ○ overcast sky. ● rain falling.
 * snow. ▲ hail. ≡ fog. ≡ mist.
 T thunder. R thunderstorm.
SEA DISTURBANCE.—
 Rough ~~~~~ High ~~~~~



| Districts. | Forecasts for the 24 hours commencing 3 p.m. Thursday, 2nd October, 1919 |
|---|---|
| 1. S.E. England 2. E. England 3. E. Midlands 4. W. Midlands | Moderate Wly. or NWly. breezes. Variable cloud, perhaps local showers. Moderate temperature. |
| 5. S.W. England 6. South Wales 7. North Wales 8. N.W. England 9. N. Midlands | Moderate or fresh Wly. to NWly. breezes probably backing to W. or SW. and moderating later. Variable cloud, showers locally. Moderate temperature. |
| 10. N.E. England 11. E. Scotland | Same as for Districts 1-4 |
| 12. S.W. Scotland 13. Isle of Man 14. N. & N.W. Scotland 15. Hebrides 16. Orkneys and Shetlands | Moderate or fresh Wly. or NWly. breezes, probably backing to W. or SW. and moderating later. Variable cloud, showers locally. Moderate temperature. |
| 17. N.W. Ireland 18. N.E. Ireland 19. S.E. Ireland 20. S.W. Ireland | Moderate Wly. breezes probably backing to SW. later. Fair today less certain tomorrow. Moderate temperature or rather mild. |

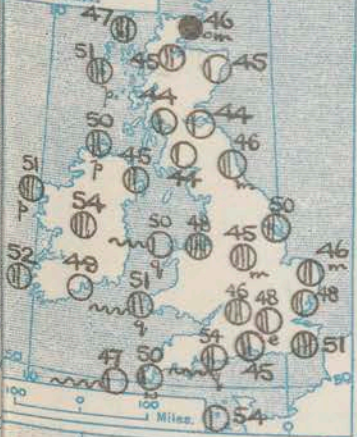
Further Outlook.
Unsettled.

SYNOPTIC CHART FOR MORNING OF THURSDAY, 2nd OCTOBER, 1919.

Nautical Miles.
Statute Miles.

Scale - 1:10,000,000

TEMPERATURE,
WEATHER,
SEA.



by arrow
on the scale
number of
own in mile
circles.
degrees F.

clouded.
y 3 clouded
y falling.
g. = 1 mile
derstorm.

h
t.

Division

Division

Division

Division

Division

Division

Division

HIGH

LOW

| Scale of Surface Visibility. | | | |
|------------------------------|----------------------------|--------------|---|
| | Objects not visible beyond | 300 metres. | |
| 1. Very Bad | " | " | " |
| 2. Bad | " | " | " |
| 3. Very Poor | " | " | " |
| 4. Poor | " | " | " |
| 5. Indist. | " | " | " |
| 6. Fair | " | " | " |
| 7. Good, above ord. | " | " | " |
| 8. Vx. gd., unusual | " | " | " |
| 9. Excep. good | " | " | " |
| 10. Objects visible beyond | 30,000 metres, | (19.6 miles) | |







sh

England,
N. W.

BEAUFORT NOTATION.

Suffixes 0, 1 and 2 attached to Beaufort letters signify intensity, 0=slight, 2=heavy. Underlining is used to express continuity.

SYMBOLS—

| | | | |
|--------------|---|--------------|---|
| Aurora |  | Solar halo |  |
| Rime |  | Lunar halo |  |
| Glazed frost |  | Solar corona |  |
| Glazed roads | | Lunar corona | |

SOUTH KENSINGTON
(Meteorological Office).

TABLE SHOWING THE GREENWICH TIMES OF
SUNRISE, NOON AND SUNSET FOR STATIONS
IN THE UNITED KINGDOM.

2nd & 3rd October 1919.

| Stations. | Sunrise. | Noon. | Sunset. |
|----------------|----------|--------|---------|
| | G.M.T. | G.M.T. | G.M.T. |
| Yarmouth... { | 5.57 | 11.42 | 5.27 |
| | 5.58 | 11.42 | 5.25 |
| Greenwich { | 6.3 | 11.49 | 5.35 |
| | 6.4 | 11.49 | 5.33 |
| Wick ... { | 6.21 | 12.1 | 5.42 |
| | 6.23 | 12.1 | 5.39 |
| Valencia ... { | 6.44 | 12.30 | 6.16 |
| | 6.45 | 12.30 | 6.14 |

NOTES ON THE WEATHER OF YESTERDAY.

Most stations experienced rain but nowhere were the amounts excessive; as much as 9 mm. fell at Donaghadee.

The temperature was generally higher than of late. The maximum temperature was above 60°F. and the minimum thermometer did not fall below 50°F. at night at several stations in the south of England.

Valencia recorded 8.4 hours sunshine but sunshine amounts were mostly poor. A brilliant display of aurora was seen at night in the north. It was witnessed as far south as Roche's Point in Ireland and is reported from Liverpool as having been brilliant.

† Air Ministry Station. * Information for these columns not usually received.



METEOROLOGICAL OFFICE, LONDON:
DAILY WEATHER REPORT, BRITISH SECTION.

No 21, 1348 FRIDAY, 3RD OCTOBER, 1919.

| OBSERVATORIES AND STATIONS CONTRIBUTING REPORTS AT 1H, 7H, 13H AND 18H. | | | | | | | | | | | | | | | | | | | | | | | | | | | | | | | | | | | | | | | |
|---|--------------------------------|--------------------------|----------------------|--------------------------|----------|--------------|---------------------------|----------------------|-------------------------------------|-------------|---------------|---------------------------------|---------------|------|--------------------------------|--------------------------|------------|----------------|----------|--------------|--------------------|----------------------|-------------------------------------|------------|------|--------------|---|------|--|-------------------------|--|--|--|--|--|--|--|--|--|
| STATIONS. | BAROM. at M.S.L. m.b. | Change in 3 hours. | WIND. | | Weather. | TEMP. °F. | Humidity. % | Visibility. 0-10. | Height of Low Cloud. Feet. | Low Cloud. | | Upper Cloud. | | Sea. | BAROM. at M.S.L. m.b. | Change in 3 hours. | WIND. | | Weather. | TEMP. °F. | Humidity. % | Visibility. 0-10. | Height of Low Cloud. Feet. | Low Cloud. | | Upper Cloud. | | Sea. | | | | | | | | | | | |
| | | | Direc. | Force 0-12. | | | | | | Form. | Amt. 0-10. | Form. | Amt. 0-10. | | | | Direc. | Force 0-12. | | | | | | | | | | | | | | | | | | | | | |
| | | | | | | | | | | | | | | | | | | | | | | | | | | | | | | | | | | | | | | | |
| 13H. G.M.T. OF 2.40 | | | | | | | | | | | | | | | 18H. G.M.T. OF 2.40 | | | | | | | | | | | | | | | | | | | | | | | | |
| Houton B. (Orkney) | 1001.8 | +8 | NW | 6 | bcz | 49 | 87 | 7 | 1-1500 | Cu | 3 | A.Cu | 3 | 4 | 1006.4 | +4 | NW | 5 | g | 45 | 92 | 4 | 15-2000 | C.Nb | 7 | A.Sr | 3 | 5 | | | | | | | | | | | |
| Eskdalemuir | 1002.8 | +4 | WNW | 5 | bg | 52 | 65 | 8 | 2-3000 | Cu | 2 | Ci.S | 1 | * | 1014.5 | +7 | WNW | 5 | b | 46 | 75 | 7 | - | Cu | 2 | - | - | * | | | | | | | | | | | |
| Stranraer | 1011.5 | +3 | NW | 4 | c | 55 | 92 | 7 | 2-3000 | Sr | 5 | C.Sr | 2 | * | 1015.8 | +3 | NN | 3 | r | 48 | 97 | 5 | 15-2000 | Nb | 8 | - | - | * | | | | | | | | | | | |
| Lough Foyle | 1012.3 | +3 | NW | 5 | r | 52 | 92 | 6 | 2-3000 | C.Nb | 7 | - | - | 4 | 1024.2 | +3 | - | 0 | 0 | 54 | 97 | 6 | 500 | Sr | 10 | - | - | 4 | | | | | | | | | | | |
| Valencia (Cahire's) | 1019.0 | +3 | W | 3 | o | 55 | 82 | 8 | 15-2000 | Sr | 7 | A.Sr | 3 | 4 | 1024.2 | +3 | - | 0 | 0 | 54 | 97 | 6 | 500 | Sr | 10 | - | - | 4 | | | | | | | | | | | |
| Anglesey (Llangefall) | 1013.2 | +4 | NW | 5 | c | 57 | 75 | 8 | 3-4000 | F.Cu | 7 | - | - | 6 | 1017.3 | +4 | WNW | 1 | U | 50 | 87 | 6 | 2-3000 | Cu | 3 | - | - | 6 | | | | | | | | | | | |
| Palmouth | 1017.9 | +3 | NW | 5 | v.bcz | 58 | 55 | 8 | - | Cu | 5 | - | - | * | 1020.8 | +4 | NW | 4 | b | 52 | 65 | 6 | - | Cu | 1 | - | - | * | | | | | | | | | | | |
| Calshot (Hants) | 1013.3 | +3 | NNW | 5 | o | 58 | 75 | 8 | 4-5000 | Cu | 9 | - | - | 5 | 1016.9 | +5 | NNW | 3 | b | 53 | 82 | 7 | 5-7000 | Cu | 1 | A.Sr | 2 | 3 | | | | | | | | | | | |
| Capel (Folkestone) | 1001.3 | +3 | NNW | 4 | em | 55 | 82 | 5 | 2-3000 | S.Cu | 8 | - | - | 4 | 1015.7 | +5 | WNW | 3 | Z | 47 | 55 | 4 | 4-5000 | Sr | 9 | - | - | 3 | | | | | | | | | | | |
| Aberdeen | 1005.3 | +4 | NNW | 4 | c | 54 | 65 | 7 | - | C.Nb | 7 | F.Ci | 1 | 2 | 1011.1 | +8 | WNW | 3 | bc | 44 | 65 | 7 | - | C.Nb | 5 | F.Ci | 1 | 2 | | | | | | | | | | | |
| East Fortune | 1007.0 | +4 | NNW | 5 | bc | 54 | 65 | 7 | 5-7000 | S.Cu | 3 | Ci.S | 2 | * | 1012.3 | +9 | NW | 3 | bc | 51 | 75 | 6 | 5-7000 | S.Cu | 4 | - | - | * | | | | | | | | | | | |
| Flemborough Head | 1008.2 | +6 | NNW | 3 | o | 52 | 65 | 8 | 3-4000 | S.Cu | 6 | A.Sr | 2 | * | 1013.4 | +8 | NW | 2 | u | 48 | 87 | 6 | 3-4000 | C.Nb | 7 | - | - | * | | | | | | | | | | | |
| Felixstowe | 1011.2 | +4 | NNW | 4 | o | 54 | 75 | 5 | 2-3000 | Sr | 6 | A.Cu | 2 | 3 | 1015.1 | +5 | NNW | 3 | b | 52 | 75 | 5 | 4-5000 | Sr | 3 | A.Sr | 1 | 3 | | | | | | | | | | | |
| Cranwell (Lincs) | 1010.2 | +5 | W | 5 | bc | 54 | 82 | 5 | 15-2000 | Sr | 4 | Ci | 2 | * | 1015.0 | +5 | W | 2 | bc | 47 | 92 | 5 | 2-3000 | Sr | 3 | Ci | 2 | * | | | | | | | | | | | |
| Bedford | 1011.6 | +4 | NW | 3 | om | 51 | 82 | 3 | 3-4000 | Sr | 10 | - | - | * | 1015.6 | +4 | WNW | 2 | bcz | 51 | 75 | - | - | - | A.Sr | 4 | - | * | | | | | | | | | | | |
| Benson | 1012.0 | +5 | NNW | 3 | o | 52 | 75 | 7 | - | - | - | - | - | * | 1016.5 | +6 | NW | 1 | c | 46 | 82 | 10 | - | Cu | 5 | - | - | * | | | | | | | | | | | |
| London (Kew Obs) | 1012.5 | +4 | NNE | 4 | o | 53 | 65 | 8 | 15-2000 | Nb | 8 | A.Sr | 2 | * | 1016.6 | +2 | NW | 1 | om | 50 | 47 | 5 | 2-3000 | S.Cu | 10 | - | - | * | | | | | | | | | | | |
| 1H. G.M.T. OF 3.40 | | | | | | | | | | | | | | | 7H. G.M.T. OF 3.40 | | | | | | | | | | | | | | | | | | | | | | | | |
| Houton B. (Orkney) | 1010.6 | +2 | WNW | 6 | bc | 46 | 75 | 5 | 15-2000 | S.Cu | 5 | - | - | * | 1017.6 | +2 | SSW | 1 | o | 47 | 92 | 5 | 15-2000 | Sr | 10 | - | - | 5 | | | | | | | | | | | |
| Eskdalemuir | 1020.4 | +5 | - | 0 | b | 39 | 87 | 7 | - | Cu | 2 | - | - | * | 1024.2 | +5 | - | 0 | cw | 37 | 98 | 7 | 15-2000 | Sr | 1 | Ci | 7 | 8 | | | | | | | | | | | |
| Stranraer | 1020.6 | +1 | - | 0 | bc | 49 | 97 | - | 2-3000 | Sr | 3 | - | - | * | 1020.8 | +2 | S | 3 | 2 | 53 | 92 | 5 | 2-3000 | Sr | 5 | - | - | * | | | | | | | | | | | |
| Lough Foyle | 1023.9 | +2 | NNW | 2 | bc | 55 | * | * | * | * | * | * | * | * | 1024.3 | +1 | S | 3 | 4 | 55 | 92 | 7 | 1-1500 | Sr | 1 | Ci | 7 | 3 | | | | | | | | | | | |
| Valencia (Cahire's) | 1023.9 | +2 | NNW | 2 | bc | 55 | * | * | * | * | * | * | * | * | 1024.3 | +1 | S | 3 | 4 | 55 | 92 | 7 | 1-1500 | Sr | 1 | Ci | 7 | 3 | | | | | | | | | | | |
| Anglesey (Llangefall) | ? | +6 | WNW | 1 | b | 44 | 82 | - | 5-7000 | S.Cu | 2 | - | - | * | 1024.0 | +4 | - | 0 | c | 44 | 92 | 6 | 2-3000 | Nb | 6 | Ci | 2 | 9 | | | | | | | | | | | |
| Palmouth | 1024.2 | +2 | NW | 2 | bw | 49 | 92 | 6 | - | - | - | - | - | * | 1021.5 | +3 | NW | 2 | bcw | 47 | 98 | 6 | - | - | A.Cu | 1 | * | | | | | | | | | | | | |
| Calshot (Hants) | 1022.4 | +2 | ENE | 4 | b | 43 | 97 | 6 | - | - | - | - | - | 3 | 1024.7 | +2 | NNW | 2 | b | 43 | 98 | 4 | - | - | - | - | 3 | | | | | | | | | | | | |
| Capel (Folkestone) | 1020.2 | +4 | NW | 2 | em | 43 | 92 | 3 | - | Sr | 3 | - | - | 3 | 1023.2 | +4 | NNW | 3 | 2 | 43 | 98 | 3 | - | - | acu | 3 | 3 | | | | | | | | | | | | |
| Aberdeen | 1015.2 | +6 | WNW | 2 | c | 44 | 87 | 5 | 2-3000 | S.Cu | 7 | - | - | * | 1020.8 | +4 | WSW | 2 | 2 | 47 | 75 | 4 | - | Sr | 8 | - | - | 2 | | | | | | | | | | | |
| East Fortune | 1019.7 | +3 | NNW | 2 | bc | 46 | 92 | - | 3-4000 | Sr | 4 | - | - | 3 | 1022.2 | +6 | S | 1 | c | 47 | 87 | 6 | 4-5000 | - | acu | 7 | * | | | | | | | | | | | | |
| Flemborough Head | 1019.7 | +3 | NNW | 2 | bc | 46 | 92 | - | 3-4000 | Sr | 4 | - | - | 3 | 1023.7 | +4 | N | 2 | b | 43 | 92 | 3 | - | - | - | - | 3 | | | | | | | | | | | | |
| Felixstowe | 1019.7 | +3 | NNW | 2 | bc | 46 | 92 | - | 3-4000 | Sr | 4 | - | - | 3 | 1024.5 | +5 | W | 1 | b | 40 | 98 | 4 | 2-3000 | Sr | 2 | - | - | * | | | | | | | | | | | |
| Cranwell (Lincs) | 1020.7 | +4 | W | 2 | bw | 40 | 97 | 4 | 2-3000 | Sr | 2 | - | - | * | 1024.5 | +4 | W | 1 | bw | 38 | 98 | - | - | - | - | - | - | * | | | | | | | | | | | |
| Bedford | 1020.7 | +3 | W | 1 | b | 45 | * | * | * | * | * | * | * | * | 1024.7 | +4 | - | 0 | o | 34 | 98 | 6 | - | - | - | - | - | * | | | | | | | | | | | |
| Benson | 1020.7 | +3 | W | 1 | b | 45 | * | * | * | * | * | * | * | * | 1024.6 | +3 | WSW | 1 | bm | 40 | 98 | 5 | - | - | - | - | - | * | | | | | | | | | | | |
| London (Kew Obs) | 1020.7 | +3 | W | 1 | b | 45 | * | * | * | * | * | * | * | * | 1024.6 | +3 | WSW | 1 | bm | 40 | 98 | 5 | - | - | - | - | - | * | | | | | | | | | | | |
| STATIONS CONTRIBUTING REPORTS AT 7H AND 13H. | | | | | | | | | | | | | | | | | | | | | | | | | | | | | | | | | | | | | | | |
| STATIONS. | BAROM. at M.S.L. m.b. | TEMP. °F. | WIND. | | Weather. | BAROMETER. | | TEMPERATURE. | | WIND. | | Dirac. of Upper Cloud. | WEATHER. | Sea. | Rainfall mm. | TEMP. | | WEATHER. | | | Sunshine Hours. | | | | | | | | | | | | | | | | | | |
| | | | at M.S.L. m.b. | Change in 3 hours. | | Temp. °F. | Change in 24 hours. | Direc. | Force 0-12. | Max. °F. | Min. °F. | | | | | Morning. | Afternoon. | Night. | | | | | | | | | | | | | | | | | | | | | |
| | | | | | | | | | | | | | | | | | | | | | | | | | | | | | | | | | | | | | | | |
| 13H. G.M.T. OF 2.40 | | | | | | | | | | | | | | | 7H. G.M.T. OF 3.40 | | | | | | | | | | | | | | | 24 HOURS ENDED 7H. 3.40 | | | | | | | | | |
| Lerwick | 1005.1 | 49 | WNW | 2 | o | 1015.7 | +5 | 47 | -4 | W | 2 | - | bcn | 1 | 1 | 51 | 42 | om | om | omp | * | | | | | | | | | | | | | | | | | | |
| Stornoway | 1014.8 | 49 | W | 3 | cp | 1015.8 | +1 | 54 | +7 | SW | 4 | - | c | 3 | 4 | 54 | 46 | bcep | cp | cp | 3.2 | | | | | | | | | | | | | | | | | | |
| Castlebay (Barra's) | 1014.5 | 50 | WNW | 4 | b | 1018.2 | +1 | 54 | +3 | SSW | 4 | - | o | 4 | 0.4 | 54 | 47 | cp.obc | bc.p.b. | bcn | 4.8 | | | | | | | | | | | | | | | | | | |
| Glasgow | 1014.1 | 47 | W | 2 | bcz | 1022.3 | +4 | 47 | +3 | WSW | 1 | - | o | * | - | 55 | 41 | bcv | bc.b | b.b.c. om | 7.7 | | | | | | | | | | | | | | | | | | |
| Malin Head | 1015.5 | 52 | WNW | 4 | bc | 1019.7 | +1 | 52 | +2 | S | 3 | 5 | c | 2 | trace | 60 | 52 | bcp | bc | cm | 7.8 | | | | | | | | | | | | | | | | | | |
| Blackod Point | 1017.4 | 54 | SW | 1 | CZ | 1022.1 | o | 56 | +5 | SSW | 2 | - | bcn | 2 | 0.2 | 56 | 49 | bc | bc | bcn | * | | | | | | | | | | | | | | | | | | |
| Roche's Point... | 1021.3 | 54 | W | 2 | om | 1026.0 | +3 | 50 | +1 | W | 1 | - | f | 1 | 0.2 | 58 | 48 | bbc | bc.com | oge | * | | | | | | | | | | | | | | | | | | |
| Birr Castle | 1019.7 | 49 | W | 1 | c | 1024.1 | * | 54 | o | S | 1 | - | o | * | 0.4 | 58 | 43 | cp | c | ce.o | 8.7 | | | | | | | | | | | | | | | | | | |
| Donaghadee | 1016.1 | 51 | W | 4 | cmq | 1022.9 | +2 | 48 | +3 | SSW | 2 | - | cgm | 1 | - | 58 | 43 | bcq | cg.m | bcn | * | | | | | | | | | | | | | | | | | | |
| Liverpool (Bidston) | 1016.1 | 51 | WNW | 4 | bc | 1024.9 | +5 | 48 | o | W | 2 | NW | bc | 2 | 2 | 54 | 47 | op | bc | bcp. | 4.1 | | | | | | | | | | | | | | | | | | |
| Holyhead | 1017.3 | 54 | W | 4 | bc | 1024.5 | +2 | 48 | -2 | SSW | 2 | - | bc | 1 | - | 56 | 47 | bcep | cbc | b.b | 8.8 | | | | | | | | | | | | | | | | | | |
| Pembroke (St. Ann's Head) | 1019.0 | 55 | WNW | 4 | cg | 1026.5 | +4 | 49 | -2 | NW | 1 | - | bv | 3 | - | 56 | 47 | bc | cg | bv | 8.3 | | | | | | | | | | | | | | | | | | |
| Scilly (St. Mary's) | 1021.0 | 55 | W | 3 | bc | 1026.0 | +2 | 53 | -1 | NW | 1 | - | bcn | 2 | - | 59 | 50 | bc | bc | bc | 7.4 | | | | | | | | | | | | | | | | | | |
| Jersey (St. Aubin) | 1018.5 | 56 | NW | 5 | b | 1024.4 | +1 | 50 | -4 | N | 2 | - | b | 2 | 4 | 60 | 48 | bogp | bog.p.b | b.op.b | 7.3 | | | | | | | | | | | | | | | | | | |
| Portland Bill | 1017.7 | 55 | WNW | 5 | bc | 1025.1 | +2 | 50 | -4 | N | 3 | - | b | 3 | 0.2 | 59 | 46 | bcq | bc | b | * | | | | | | | | | | | | | | | | | | |
| Dungeness | 1014.9 | 49 | W | 2 | bc | 1023.0 | +2 | 42 | -9 | WNW | 3 | - | b | 3 | 0.1 | 64 | 39 | epc | epc | c.b.b | * | | | | | | | | | | | | | | | | | | |
| Wick | 1008.1 | 46 | NW | 4 | bomp | 1017.4 | +4 | 49 | +3 | SW | 3 | - | om | 3 | trace | 52 | 43 | omp.r. | omp.b | bcp. om | * | | | | | | | | | | | | | | | | | | |
| Nairn | 1011.0 | 49 | W | 2 | c | 1018.3 | * | 51 | +6 | W | 2 | - | bc | 2 | 0.2 | 55 | 40 | cg.bc | bcq.cp | c.bq | 8.3 | | | | | | | | | | | | | | | | | | |
| Leith | 1011.6 | 51 | SW | 2 | b | 1021.6 | +2 | 45 | +1 | W | 1 | W | c | 1 | - | 57 | 43 | b.b | bc | b.b.c | * | | | | | | | | | | | | | | | | | | |
| Tynemouth | 1012.0 | 53 | WNW | 2 | bcn | 1022.6 | +5 | 43 | -3 | W | 2 | - | bm | 2 | - | 58 | 41 | bcn | bcn | bcn | * | | | | | | | | | | | | | | | | | | |
| Spurn Head | 1013.0 | 52 | - | 0 | c | 1021.7 | +3 | 48 | -2 | NW | 2 | - | bcn | 3 | - | 57 | 44 | c | c | bc.c | * | | | | | | | | | | | | | | | | | | |
| Yarmouth (Thorpe) | 1012.4 | 49 | NW | 2 | m | 1022.8 | +5 | 4 | | | | | | | | | | | | | | | | | | | | | | | | | | | | | | | |

SUMMARY OF CONDITIONS AT 7 A.M. Friday, 3rd October, 1919.

| Districts. | Wind. Velocity in m.p.h. | Temperature. | Weather, Cloud and Precipitation. | Visibility. | Sea. |
|---------------------------|-----------------------------|--------------|-----------------------------------|-------------|--------|
| 1. S.E. England | N-NW 5-15 | v. cold | Fine; coastal mist. | var. | slight |
| 2. E. England | N-W 5-10 | " | Fair to fine; coastal mist. | v. poor | slight |
| 3. E. Midlands | W 0-5 | " | Fine; local mist | ord. | --- |
| 4. W. Midlands | N-W 0-5 | " | Fine | ord. | --- |
| 5. S.W. England | N-NW 5-10 | Cold. | Fair to fine | good | smooth |
| 6. South Wales | N-W 0-5 | r. cold | Fine | good | slight |
| 7. North Wales | S-W 0-5 | " | Fair to cloudy | " | smooth |
| 8. N.W. England | Var. 0-2 | Cool. | Fair to cloudy | poor | " |
| 9. N. Midlands | W 2-5 | Cold | Fair to fine; local fog | poor | --- |
| 10. N.E. England | NW-W 5-10 | r. cold | Fair to cloudy | ord. | smooth |
| 11. E. Scotland | SW-W 5-10 | r. cool | Cloudy to dull; local haze | good | smooth |
| 12. S.W. Scotland | S-W 0-5 | " | Cloudy to dull; local mist | var. | " |
| 13. Isle of Man | S-SW 5 | " | Cloudy | --- | " |
| 14. N. & N.W. Scotland | SW-W 5-10 | normal | Cloudy to dull, local mist | ord. | slight |
| 15. Hebrides | S-SW 15-20 | mild | Cloudy to dull, | " | " |
| 16. Orkneys and Shetlands | SW-W 5-10 | r. cool | Fair to dull, local mist | " | smooth |
| 17. N.W. Ireland | S-SW 5-10 | mild | Fair; misty | poor | " |
| 18. N.E. Ireland | S-SW 5-10 | r. cool | Cloudy | ord. | " |
| 19. S.E. Ireland | S-SW 0-5 | " | Dull | " | calm |
| 20. S.W. Ireland | S-W 2-10 | mild | Cloudy to dull, local fog | var. | slight |

GENERAL INFERENCE from observations received up to 9 a.m.

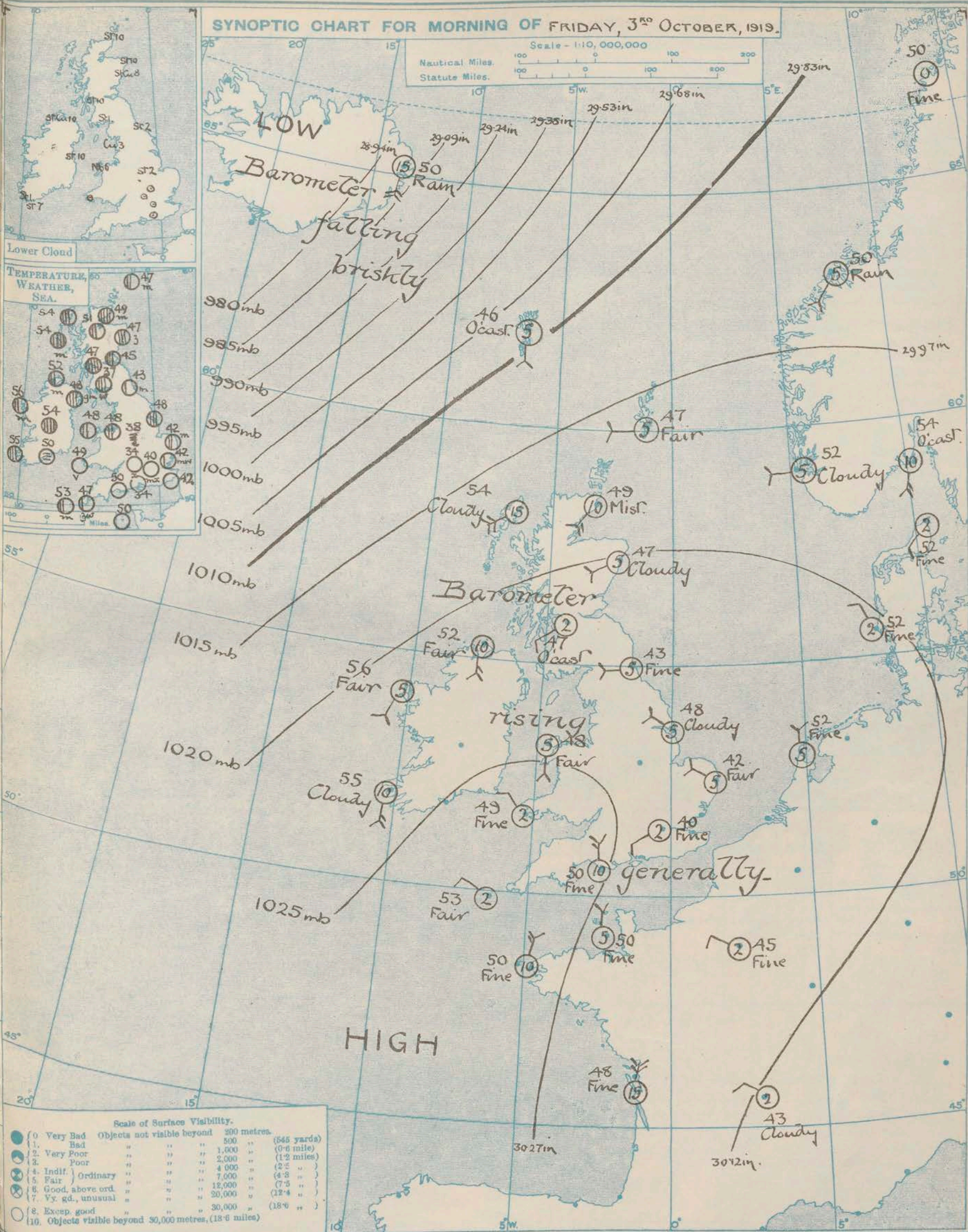
A deep depression centred near Iceland will probably spread southeast and cause a freshening of the wind from SW with unsettled weather, especially in our northern districts.

EXPLANATION.
BAROMETER.—Isobars are drawn for intervals of five millibars.
WIND.—Direction is shown by arrow flying with the wind. Force, on the scale 0-12, is indicated by the number of feathers. Mean velocity is shown in miles per hour by figures in small circles.
TEMPERATURE is given in degrees F.
WEATHER SYMBOLS.
 ○ clear sky. ○ sky & clouded.
 ○ sky & clouded. ○ sky & clouded.
 ○ overcast sky. ● rain falling.
 * snow. ▲ hail. ≡ fog. ≡ mist.
 T thunder. T thunderstorm.
SEA DISTURBANCE.—
 Rough High

| Districts. | Forecasts for the 24 hours commencing 3 p.m. Friday, 3rd October, 1919. | Further Outlook. |
|---------------------------|--|--|
| 1. S.E. England | Light variable breezes probably freshening somewhat from SW tomorrow. Fair generally, more cloud in day. Cold at night rather warm in day. | Fresh to high winds from between SW and W with |
| 2. E. England | | |
| 3. E. Midlands | | |
| 4. W. Midlands | | |
| 5. S.W. England | | |
| 6. South Wales | | |
| 7. North Wales | Light SW'ly breezes freshening tomorrow. Fair becoming cloudy with local showers. Rather warm. | very unsettled weather |
| 8. N.W. England | | |
| 9. N. Midlands | | |
| 10. N.E. England | Moderate SW'ly breezes increasing considerably. Cloudy to dull, some showers or rain at times. Rather warm. | seen probably in the north. |
| 11. E. Scotland | | |
| 12. S.W. Scotland | Same as districts 7 to 10 | Uncertain in south. |
| 13. Isle of Man | | |
| 14. N. & N.W. Scotland | | |
| 15. Hebrides | | |
| 16. Orkneys and Shetlands | | |
| 17. N.W. Ireland | | |
| 18. N.E. Ireland | | |
| 19. S.E. Ireland | | |
| 20. S.W. Ireland | | |

SYNOPTIC CHART FOR MORNING OF FRIDAY, 3rd OCTOBER, 1919.

Scale - 1:10,000,000
Nautical Miles. 100 0 100 200
Statute Miles. 100 0 100 200



DAILY WEATHER REPORT OF THE METEOROLOGICAL OFFICE, BRITISH SECTION, 1919. No. 2768

FRIDAY, 3RD OCTOBER

| WEATHER, TEMPERATURE, RAINFALL AND SUNSHINE AT HEALTH RESORTS FOR 2 ND | | | | | | | | | | | | | | | | | | | |
|---|------------------------|-------------|------------|--------------|---------|----------------|--------------|-----------|--------------------|--------------------|-----------------------|-----------|------------|--------------|---------|----------------|--------------|-----------|--------------------|
| STATIONS. | | WEATHER. | | TEMPERATURE. | | Rainfall. | | SUNSHINE. | | STATIONS. | | WEATHER. | | TEMPERATURE. | | Rainfall. | | SUNSHINE. | |
| | | Forenoon. | Afternoon. | Max. F. | Min. F. | Night. 12h-1h. | Day. 12h-1h. | to 17h. | Sunrise to Sunset. | | | Forenoon. | Afternoon. | Max. F. | Min. F. | Night. 12h-1h. | Day. 12h-1h. | to 17h. | Sunrise to Sunset. |
| Scotland. | Oban | roc | pc | 53 | 47 | 1 | 1 | 5.1 | - | England, N.W. | Douglas (I.O.M.) | | | | | | | | |
| | Banff | b | bcp | 53 | 45 | 1 | 0.3 | 4.9 | 2.3 | | Blackpool | o | rc | 56 | 47 | 3 | 1 | 6.1 | ? |
| | Montrose | bc | bc | 59 | 43 | 3 | - | 7.6 | - | | Southport | o, c, bc | bc, c, b | 55 | 43 | 1 | - | 5.0 | - |
| | St. Andrews | bc | bc | 58 | 44 | 0.4 | - | 9.2 | 0.9 | | | | | | | | | | |
| England, N.E. | Harrogate | cbcc | beb | 57 | 43 | 0.2 | - | 5.0 | 0.2 | Midlands. | Buxton | rc, brc | rc, bbc | 50 | 37 | 7 | 2 | 2.0 | ? |
| | Skegness | | | | | | | | | | Leamington Spa | cb, rc | bc, bbc | 56 | 42 | 2 | 1 | 2.4 | 4.4 |
| | Scarboro' | | | 57 | 46 | - | - | 3.5 | 2.9 | | Malvern | | | | | | | | |
| | | | | | | | | | | | Ross-on-Wye | c, bc | c, p, b | 59 | 42 | - | - | 7.0 | 1.0 |
| England, E. | Felixstowe | op, bcp | bcp | 57 | 46 | 6 | 0.4 | 4.3 | 2.1 | Wales. | Rhyl | c, bc | bc | 55 | 45 | 2 | - | 5.9 | 0.2 |
| | Walton-on-Naze | | | | | | | | | | Colwyn Bay | | | | | | | | |
| | Southend-on-Sea | o, c, bc, m | bc, c | 57 | 47 | - | - | 5.0 | - | | Llandudno | bc | c | 55 | 49 | 2 | - | 6.6 | 0.4 |
| | | | | | | | | | | Aberystwyth | o, cc | bcc | 55 | 52 | - | - | 6.5 | 0.5 | |
| England, S.E. | Margate | bc, b | bcc | 57 | 46 | 5 | - | 3.7 | ? | England, S.W. | Weymouth | | | | | | | | |
| | Ramsgate | | | 57 | 45 | 1 | - | 5.5 | 2.0 | | Teignmouth | | | | | | | | |
| | Folkestone | bcp | pm | 60 | 49 | 1 | 0.1 | 6.2 | 2.3 | | Torquay | b, bcp | b, bc, bcp | 58 | 47 | 0.3 | 1 | 8.2 | 2.5 |
| | Hastings | ot, b | b, bcp | 58 | 47 | 3 | 1 | 6.3 | 2.2 | | Paignton | bcp | bcp | 59 | 44 | 0.3 | 0.2 | 9.3 | 2.2 |
| | Eastbourne | bc | b, c, bc | 60 | 48 | 2 | 2 | 6.0 | 1.4 | | Penzance | bc | bc, b | 60 | 50 | 1 | - | 9.9 | 4.2 |
| | Brighton | bc | bcp | 59 | 49 | 1 | 0.4 | 6.6 | 1.6 | | Newquay | b, p, b | b | 57 | 50 | 1 | - | 9.6 | 3.5 |
| | Worthing | bcc | c, d, c | 58 | 46 | 0.3 | - | 6.8 | 2.3 | | Bude | q, p, bc | q, c, bc | 57 | 52 | 0.4 | 0.2 | 8.0 | 2.8 |
| | Littlehampton | bc | bc | 59 | 50 | 1 | - | 7.3 | 2.0 | | Ilfracombe | | | | | | | | |
| | Bournemouth | | | | | | | | | | Weston-s-Mare | b | b, bc, b | 59 | 49 | 3 | - | 10.0 | 0.2 |
| | Tunbridge Wells | b, bc, o | c, o, c | 57 | 44 | 0.1 | 1 | 3.7 | 0.7 | | | | | | | | | | |
| | | | | | | | | | | | | | | | | | | | |
| | | | | | | | | | | | | | | | | | | | |

| STATIONS. | SUMMARIES FOR PAST 24 HOURS. | | | | | | | | | |
|----------------------------|------------------------------|-------------------------|-------------------------|-----------------------|-----------------|-----------------|--------------------|-------------|---------------|-------------|
| | WEATHER. | | | | Max. Temp. ° F. | Min. Temp. ° F. | Min. on Grass ° F. | RAINFALL. | | Sun. Hours. |
| | 7h-13h. ^{2nd} | 13h-18h. ^{2nd} | 18h-24h. ^{2nd} | 1h-7h. ^{2nd} | | | | Day, 7h-18h | Night, 18h-7h | |
| †Houton Bay (Orkney)... | q.p. bcq.bq | q.p. cq.bcb | c.o.bcc b.bcb | c.o.c.o b.bcb cw | 51 54 | 44 36 | * 30 | * ~ | * ~ | * 9.1 |
| †Stranraer ... | b.c | b.bcq | b.c | | | | * | * | * | * |
| †Lough Foyle ... | bcc | | | p.r.h.o.g | 54 | 54 | * | * | * | * |
| Valencia (Cabrilloven) ... | bccop | odo | | o.p.d.c | 56 | 51 | 51 | ~ | 1 | 1.3 |
| †Anglesey (Llangefni) ... | bccq | b.b | b.b | c.o | 55 | 38 | * | * | * | * |
| Falmouth ... | bcp.u.v | bcb.v.v | b.w | b.w | 60 | 44 | 36 | trace | ~ | 9.9 |
| †Calshot (Hants) ... | bcc | c.o | bcc | b | 59 | 40 | * | * | * | * |
| †Capel (Folkestone)... | bccp | bccz | b.w | b.bcf.i | 55 | 41 | * | * | * | * |
| Aberdeen ... | b.c.pq | c.p.b | c.b.bcz | | 55 | 43 | 35 | 0.2 | 0.1 | 5.2 |
| †East Fortune ... | bbc.v | b.b | b.c | | 58 | 44 | * | * | * | * |
| †Flamborough Hd. | r.v | p.v | | | | | * | * | * | * |
| †Felixstowe ... | p.z | c.p | b.b | b.z | 55 | 41 | * | * | * | * |
| †Cranwell (Lincs) ... | p.c.o | b.c | b.b | w.z | 53 | 36 | * | * | * | * |
| †Bedford ... | omp | p.d.z | | b.bcf.i | 59 | 34 | * | * | * | * |
| Benson ... | p.c.o | p.q.bv | | b.w | 58 | 32 | 25 | 4 | ~ | * |
| London (Kew Obsy.) ... | bcp.o | bcc | b.b.m.x | | 55 | 38 | 26 | 2 | - | 4.2 |

| BEAUFORT NOTATION. | |
|--------------------|--|
| b | blue sky (not more than a quarter covered). |
| bc | sky partly cloudy (one half covered). |
| c | generally cloudy (three quarters covered). |
| d | drizzle, or fine rain. |
| e | wet air without rain falling. |
| f | fog. |
| g | gloom. |
| h | hail. |
| l | lightning. |
| m | mist. |
| o | overcast sky. |
| p | passing showers. |
| q | squalls. |
| r | rain. |
| rs | sleet, i.e., rain and snow together. |
| s | snow. |
| t | thunder. |
| u | ugly, threatening sky. |
| v | unusual visibility. |
| w | dew. |
| x | hoar frost. |
| y | dry air; humidity less than 60 per cent. |
| z | dust haze; the turbid atmosphere of dry weather. |

| THE BEAUFORT SCALE OF WIND FORCE. | | |
|-----------------------------------|-------------------------|-------------------|
| No. | Limits of Velocity. | |
| | Statute miles per hour. | Miles per second. |
| 0 | Less than 1 | Less than 0.3 |
| 1 | 1-3 | 0.3-1.5 |
| 2 | 4-7 | 1.6-3.3 |
| 3 | 8-12 | 3.4-5.4 |
| 4 | 13-18 | 5.5-7.9 |
| 5 | 19-24 | 8.0-10.7 |
| 6 | 25-31 | 10.8-13.8 |
| 7 | 32-38 | 13.9-17.1 |
| 8 | 39-46 | 17.2-20.7 |
| 9 | 47-54 | 20.8-24.4 |
| 10 | 55-63 | 24.5-28.4 |
| 11 | 64-75 | 28.5-33.5 |
| 12 | Above 75 | 33.6 or above |

Suffixes 0, 1 and 2 attached to Beaufort letters signify intensity, 0=slight, 2=heavy. Underlining is used to express continuity.

SYMBOLS—

| | | | |
|--------------|---|--------------|---|
| Aurora | ☾ | Solar halo | ☉ |
| Rime | ☾ | Lunar halo | ☾ |
| Glazed frost | ☾ | Solar corona | ☉ |
| Glazed roads | ☾ | Lunar corona | ☾ |

| LONDON OBSERVATIONS. | | WEATHER. | | | Temp. | | | Rain-fall. | Sun-shine to Sunset. | Humidity % | | SOUTH KENSINGTON (Meteorological Office). | TABLE SHOWING THE GREENWICH TIMES OF SUNRISE, NOON AND SUNSET FOR STATIONS IN THE UNITED KINGDOM. | | | | |
|--|----------|-----------|------------|--------|----------------|----------------|--------------------|------------|----------------------|----------------|---|---|---|----------|---------|--|--|
| | | Morning. | Afternoon. | Night. | Max. Temp. °F. | Min. Temp. °F. | Min. on Grass. °F. | | | 15 h. G. M. T. | ° h. G. M. T. | | | | | | |
| 24 HOURS ENDED 9M G. M. T. 3 ⁴⁰ | | | | | | | | | YESTERDAY. | | TO-DAY. | | 3 ⁴⁰ + 4 ¹⁰ OCTOBER 1919. | | | | |
| Greenwich (Royal Observatory) | c. o | o p | bc m bc | 55 | 36 | 24 | 1 | 2.5 | 76 | 74 | Vertical Component of Solar Radiation per Square Centimetre during yesterday. | Stations. | Sunrise. | Noon. | Sunset. | | |
| City (Bunhill Row) | * | * | * | * | * | * | * | 2.7 | * | * | | G. M. T. | G. M. T. | G. M. T. | | | |
| Westminster (St. James's Park) | * | * | * | 56 | 37 | 30 | 1 | 3.0 | 82 | 78 | | Yarmouth... | 5.58 | 11.42 | 5.26 | | |
| " (Admiralty Arch) | c. o q p | c q p. bc | bc. bm | 56 | 41 | * | 1 | 3.1 | 83 | 74 | | | 6.0 | 11.42 | 5.23 | | |
| Camden Sq. (British Rainfall) | c. o | o r. c | * | 57 | 38 | 36 | 1 | 2.0 | 80 | 78 | | Greenwich | 6.4 | 11.49 | 5.33 | | |
| Kensington Palace | o p | o | * | 55 | 36 | 27 | 1 | * | 80 | 80 | Total | 569..... | Joules. | | | | |
| | | | | | | | | | | | Milliwatts. | | | | | | |
| | | | | | | | | | | | Average Rate. | 13.7 | | | | | |
| | | | | | | | | | | | Maximum Rate. | 52. | | | | | |
| | | | | | | | | | | | Wick ... { 6.23 12.1 5.39 | | | | | | |
| | | | | | | | | | | | Valencia ... { 6.26 12.1 5.36 | | | | | | |
| | | | | | | | | | | | 6.45 12.30 6.14 | | | | | | |
| | | | | | | | | | | | 6.47 12.30 6.12 | | | | | | |

NOTES ON THE WEATHER OF YESTERDAY.

Variable cloud with occasional showers characterised the weather yesterday. Rainfall amounts were small, the maximum fall was 4mm at Jersey. Sunshine amounts were variable, 10hrs were recorded at Weston super Mare. Temperatures were moderate or rather high. At night the thermometer in the screen fell to 32°F and on the grass to 25°F at Benson.



METEOROLOGICAL OFFICE, LONDON:
DAILY WEATHER REPORT, BRITISH SECTION.

No. 21135.B SATURDAY 4th OCTOBER 1919.

OBSERVATORIES AND STATIONS CONTRIBUTING REPORTS AT 1H, 7H, 12H AND 18H.

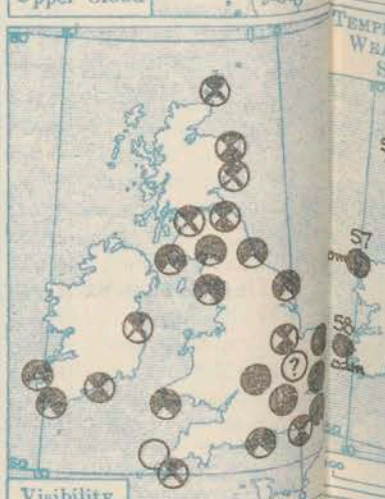
| STATIONS. | Barom. | ↑ | WIND. | | TEMP. | Humidity. | Visibility. | Height | Low Cloud | Upper Cloud | Sea | Barom. | ↑ | WIND. | | TEMP. | Humidity. | Visibility. | Height | Low Cloud | Upper Cloud | Sea | | | | | | | | | | | |
|--|-----------|-------------|-------|-------------|------------|--------------|-------------|---------------|-------------|--------------|-------|--------------------------------|-------------|--------------|-------------|----------|------------|--------------|---------------|-----------|-------------|--------------|---------|------------------------------------|------------|--------------|-------|----------|-------------|--|--|--|--|
| | at M.S.L. | Change | | Weather | °F. | % | 0-10. | of Low Cloud. | | | | at M.S.L. | Change | | Weather | °F. | % | 0-10. | of Low Cloud. | | | | | | | | | | | | | | |
| | m.b. | in 3 hours. | Dir. | Force 0-12. | | | | Feet. | Form. | Am't. | 0-10. | m.b. | in 3 hours. | Dir. | Force 0-12. | | | | Feet. | Form. | Am't. | 0-10. | | | | | | | | | | | |
| 13H. G.M.T. 3 rd | | | | | | | | | | | | 18H. G.M.T. OF 3 rd | | | | | | | | | | | | | | | | | | | | | |
| †Houton B. (Orkney) | 1017.2 | -7 | SSW | 4 | V | 55 | 82 | 7 | 7-9000 | Sr | 6 | Ci.C | 3 | 1 | 1017.1 | 0 | S | 1 | r | 53 | 92 | 3 | 45000 | Sr | 4 | A.Sr | 2 | 1 | | | | | |
| Esksdalemuir ... | 1026.0 | +1 | SW | 3 | 0 | 50 | 87 | 6 | 12-2000 | Sr | 10 | - | - | * | 1025.9 | +2 | SSW | 4 | odm | 51 | 97 | 5 | 1-1500 | Nb | 10 | - | - | * | | | | | |
| †Stranraer ... | 1024.7 | +2 | SSW | 4 | C | 57 | 92 | 5 | - | - | - | - | - | * | 1024.4 | 0 | S | 4 | 0 | 54 | 97 | 5 | 4-5000 | Sr | 10 | - | - | * | | | | | |
| †Lough Foyle ... | 1020.8 | -1 | SSE | 5 | 0 | 57 | 92 | 4 | 12-2000 | Sr | 10 | - | - | 3 | 1020.7 | 0 | SSW | 7 | 0 | 57 | 97 | 6 | 3-4000 | S.Cu | 10 | - | - | 4 | | | | | |
| Valencia (Cahire'n) | 1024.2 | 0 | S | 4 | bc | 61 | 82 | 8 | 1-3000 | S.Cu | 5 | Ci.S | 2 | 3 | 1024.4 | +1 | S | 5 | 0 | 57 | 92 | 7 | 12-1000 | M.Cu | 6 | Ci.S | 4 | 4 | | | | | |
| †Anglesey (Llangefnau) | 1026.3 | +1 | SW | 1 | C | 55 | 82 | 8 | 2-3000 | Cu | 8 | - | - | 4 | 1026.7 | +1 | SW | 1 | C | 53 | 87 | 6 | 2-3000 | Cu | 4 | Ci | 3 | 3 | | | | | |
| Falmouth ... | 1027.8 | +1 | NNE | 1 | bcy | 62 | 45 | 7 | - | Cu | 1 | Ci.S | 5 | * | 1028.3 | +1 | NNW | 1 | bcz | 53 | ? | 6 | - | M.Cu | 8 | Ci | 1 | * | | | | | |
| †Calshot (Hants) ... | 1026.0 | 0 | NNE | 1 | 0 | 59 | 65 | 8 | 12-2000 | Cu | 8 | - | - | 4 | 1027.7 | +1 | - | 0 | b | 55 | 75 | 5 | - | - | - | - | - | 2 | | | | | |
| †Capel (Folkestone) | 1026.0 | 0 | NNE | 1 | 0 | 59 | 65 | 8 | 12-2000 | Cu | 8 | - | - | 4 | 1027.1 | +2 | NNE | 2 | bcv | 48 | ? | 8 | 2-3000 | S.Cu | 3 | - | - | 2 | | | | | |
| Aberdeen ... | 1020.7 | -1 | SSW | 4 | b | 61 | 65 | 7 | - | - | - | Ci.C | 2 | 3 | 1022.4 | +3 | S | 3 | bcz | 55 | 87 | 5 | - | - | A.Sr | 5 | 3 | | | | | | |
| †East Fortune ... | 1023.3 | 0 | NNW | 2 | C | 59 | 75 | 5 | 3-4000 | S.Cu | 8 | - | - | * | 1024.0 | +1 | WSW | 1 | bc | 54 | 82 | 5 | 3-4000 | S.Cu | 2 | A.Sr | 3 | * | | | | | |
| †Flamborough Hd. | 1025.5 | +2 | ESE | 2 | om | 53 | 75 | 6 | - | - | - | Ci.C | 1 | * | 1026.1 | +1 | SSE | 3 | b | 58 | 75 | 7 | - | - | A.Sr | 3 | * | | | | | | |
| †Felixstowe ... | 1026.3 | +2 | NNE | 2 | C | 59 | 65 | 5 | 3-4000 | S.Cu | 4 | A.Sr | 1 | 3 | 1027.0 | +3 | ESE | 2 | bc | 50 | 97 | 3 | 3-4000 | S.Cu | 5 | - | - | 3 | | | | | |
| †Cranwell (Lincs) | 1026.0 | +2 | N | 1 | bc | 56 | 75 | 6 | 3-4000 | Sr | 2 | Ci | 4 | * | 1027.9 | +1 | - | 0 | C | 47 | 92 | 5 | 12-2000 | Sr | 5 | Ci | 3 | * | | | | | |
| †Bedford ... | 1026.1 | +2 | NNE | 2 | bc | 58 | 55 | 5 | 5-7000 | F.Cu | 4 | Ci.S | 2 | * | 1028.0 | +2 | NE | 1 | bz | 46 | 75 | - | - | - | - | - | - | * | | | | | |
| Benson ... | 1025.6 | 0 | N | 2 | bc | 56 | 65 | 8 | - | - | - | - | - | * | 1027.4 | +3 | - | 0 | b | 47 | 82 | 7 | - | - | - | - | - | * | | | | | |
| London (Kew Obs.) | 1026.1 | 0 | N | 2 | b | 56 | 55 | 6 | 2-3000 | Cu | 1 | A.Sr | 1 | * | 1027.5 | +2 | - | 0 | bm | 51 | 75 | 4 | - | - | - | - | - | * | | | | | |
| 1H. G.M.T. OF 4 th | | | | | | | | | | | | 7H. G.M.T. OF 4 th | | | | | | | | | | | | | | | | | | | | | |
| †Houton B. (Orkney) | 1017.6 | +1 | S | 2 | 0 | 52 | 92 | 5 | 12-2000 | Sr | 7 | A.Sr | 3 | 1 | 1018.7 | +1 | SSW | 1 | 2 | 53 | 92 | ? | 2-3000 | Sr | 6 | A.Sr | 4 | 1 | | | | | |
| Esksdalemuir ... | 1026.2 | 0 | S | 3 | 0 | 51 | 97 | 6 | - | Sr | 10 | - | - | * | 1026.9 | +1 | S | 4 | omc | 51 | 98 | 3 | 12-1000 | Sr | 10 | - | - | * | | | | | |
| †Stranraer ... | 1025.5 | 0 | ESE | 3 | C | 53 | 97 | - | 3-4000 | Sr | 7 | - | - | * | 1025.9 | +1 | S | 1 | do | 55 | 98 | 3 | 12-2000 | Sr | 10 | - | - | * | | | | | |
| †Lough Foyle ... | 1023.5 | 0 | SSE | 3 | bc | 57 | * | * | * | * | * | * | * | * | 1024.4 | +1 | SSE | 5 | odm | 58 | 98 | 3 | 1500 | Nb | 10 | - | - | 0 | | | | | |
| Valencia (Cahire'n) | 1023.5 | 0 | SSE | 3 | bc | 57 | * | * | * | * | * | * | * | * | 1024.4 | +1 | SSE | 5 | odm | 58 | 98 | 3 | 1500 | Nb | 10 | - | - | 0 | | | | | |
| †Anglesey (Llangefnau) | 1026.9 | 0 | SSW | 3 | C | 50 | 87 | - | 3-4000 | Sr | 7 | - | - | 4 | 1029.4 | +1 | N | 1 | bcw | 45 | 98 | 6 | - | Sr | 4 | Ci | 2 | * | | | | | |
| Falmouth ... | 1029.0 | -1 | NNW | 1 | bw | 45 | 97 | 6 | - | Sr.C | 1 | - | - | * | 1029.7 | 0 | NNW | 1 | b | 41 | 98 | 3 | - | - | - | - | 3 | | | | | | |
| †Calshot (Hants) ... | 1028.6 | 0 | NE | 1 | b | 46 | 92 | 6 | - | - | - | - | - | 2 | 1029.1 | +2 | NNW | 2 | qz | 46 | 98 | 0 | 4500 | Sr | 10 | - | - | 4 | | | | | |
| †Capel (Folkestone) | 1028.6 | 0 | NE | 1 | b | 46 | 92 | 6 | - | - | - | - | - | 2 | 1029.1 | +2 | NNW | 2 | qz | 46 | 98 | 0 | 4500 | Sr | 10 | - | - | 4 | | | | | |
| Aberdeen ... | 1021.1 | -1 | S | 3 | bc | 52 | 87 | 5 | 3-4000 | S.Cu | 6 | - | - | * | 1023.0 | +1 | S | 3 | cz | 54 | 92 | 6 | - | Sr | 6 | A.Cu | 2 | 3 | | | | | |
| †East Fortune ... | 1024.2 | -0 | S | 1 | bc | 54 | 82 | - | 4-5000 | S.Cu | 5 | - | - | * | 1024.8 | +1 | SSW | 1 | c | 56 | 82 | 5 | 5-6000 | Sr.Cu | 8 | - | - | * | | | | | |
| †Flamborough Hd. | 1029.1 | 0 | N | 2 | bf | 44 | 97 | 1 | - | - | - | - | - | 0 | 1027.0 | +1 | SW | 1 | z | 42 | 98 | 3 | - | - | a | 2 | * | | | | | | |
| †Felixstowe ... | 1029.1 | 0 | N | 2 | bf | 44 | 97 | 1 | - | - | - | - | - | 0 | 1029.9 | +2 | N | 1 | fz | 41 | 98 | 1 | - | - | - | - | 1 | | | | | | |
| †Cranwell (Lincs) | 1028.6 | +1 | - | 0 | b | 39 | 97 | 3 | 12-2000 | Sr | 2 | - | - | * | 1029.4 | 0 | - | 0 | b | 35 | 98 | 7 | 2-3000 | Sr | 2 | - | - | * | | | | | |
| †Bedford ... | 1028.7 | 0 | SW | 1 | bw | 35 | 97 | - | - | - | - | - | - | * | 1030.1 | +1 | SW | 1 | x | 31 | 98 | - | - | - | - | - | - | * | | | | | |
| Benson ... | 1028.7 | 0 | SW | 1 | bw | 35 | 97 | - | - | - | - | - | - | * | 1029.6 | +2 | - | 0 | of | 30 | 98 | 1 | - | - | - | - | - | * | | | | | |
| London (Kew Obs.) | 1029.1 | 0 | - | 0 | bf | 45 | * | * | * | * | * | * | * | * | 1030.2 | +2 | - | 0 | bf | 35 | 98 | 1 | - | - | - | - | - | * | | | | | |
| STATIONS CONTRIBUTING REPORTS AT 7H AND 12H. | | | | | | | | | | | | | | | | | | | | | | | | | | | | | | | | | |
| STATIONS. | Barom. | TEMP. | WIND. | | Barometer. | TEMPERATURE. | WIND. | | Barometer. | TEMPERATURE. | WIND. | | Barometer. | TEMPERATURE. | WIND. | | Barometer. | TEMPERATURE. | WIND. | | Barometer. | TEMPERATURE. | WIND. | | Barometer. | TEMPERATURE. | WIND. | | | | | | |
| | at M.S.L. | °F. | | Weather. | at M.S.L. | °F. | | Weather. | at M.S.L. | °F. | | Weather. | at M.S.L. | °F. | | Weather. | at M.S.L. | °F. | | Weather. | at M.S.L. | °F. | | Weather. | at M.S.L. | °F. | | Weather. | | | | | |
| | m.b. | °F. | Dir. | Force 0-12. | | m.b. | °F. | Dir. | Force 0-12. | | m.b. | °F. | Dir. | Force 0-12. | | m.b. | °F. | Dir. | Force 0-12. | | m.b. | °F. | Dir. | Force 0-12. | | m.b. | °F. | Dir. | Force 0-12. | | | | |
| 12H. G.M.T. OF 3 rd | | | | | | | | | | | | 7H. G.M.T. OF 4 th | | | | | | | | | | | | 24 HOURS ENDED 7H. 4 th | | | | | | | | | |
| Lerwick | 1017.0 | 54 | S | 4 | bc | 1017.7 | +2 | 55 | +8 | S | 3 | - | omd | 2 | - | 54 | 46 | omd | om | om | * | | | | | | | | | | | | |
| Stornoway | 1014.5 | 55 | SW | 7 | odpq | 1018.0 | +3 | 55 | +1 | SW | 4 | - | r | 3 | 4 | 57 | 48 | coq | odpq | op | 0.3 | | | | | | | | | | | | |
| Castlebay (Barra) | 1017.6 | 55 | S | 5 | ofa | 1019.9 | +2 | 55 | +1 | SW | 4 | - | r | 3 | 4 | 56 | 54 | om | odpq | op | 0.8 | | | | | | | | | | | | |
| Glasgow | 1021.1 | 55 | SW | 2 | omg | 1020.0 | +2 | 54 | +7 | SSW | 2 | W | c | 2 | trace | 55 | 46 | omg | om | omd.p | 0.0 | | | | | | | | | | | | |
| Malin Head | 1019.9 | 57 | S | 4 | cm | 1020.0 | 0 | 57 | +5 | SSW | 5 | SW | om | 2 | - | 59 | 56 | bcm | cm | om | 2.1 | | | | | | | | | | | | |
| Blacksod Point | 1019.1 | 57 | SW | 5 | omf | 1019.5 | +2 | 57 | +1 | SSW | 3 | - | omf | 3 | 11 | 58 | 52 | bcm | om | omr.or | * | | | | | | | | | | | | |
| Roche's Point | 1026.8 | 56 | SW | 2 | 0 | 1027.0 | +1 | 56 | +6 | SSW | 2 | - | 0 | 1 | 0.3 | 59 | 56 | feom | om | om | * | | | | | | | | | | | | |
| Birr Castle | 1024.3 | 58 | S | 2 | 0 | 1024.3 | * | 56 | +2 | S | 2 | - | 0 | * | - | 63 | 53 | c.o | 0 | 0 | 2.2 | | | | | | | | | | | | |
| Donaghadee | 1023.5 | 55 | SSW | 3 | cm | 1023.7 | +2 | 55 | +7 | SW | 3 | - | odm | 2 | - | 61 | 47 | cgm | bcm | om | * | | | | | | | | | | | | |
| Liverpool (Bidston) | 1027.4 | 54 | - | 0 | 0 | 1027.9 | 0 | 45 | -3 | SSE | 2 | E | bc | 2 | - | 56 | 44 | bc | 0 | bcm | 5.6 | | | | | | | | | | | | |
| Holyhead | 1026.5 | 55 | SSW | 4 | og | 1027.0 | +1 | 55 | +7 | SSW | 4 | - | cg | 3 | - | 58 | 48 | beco | cb.cbo | o.cvg | 1.2 | | | | | | | | | | | | |
| Pembroke (St. Ann's Head) | 1028.0 | 55 | - | 0 | 0V | 1028.8 | +2 | 55 | +6 | S | 2 | - | bc | 1 | - | 58 | 48 | bu.bc | ov | bcv.c | 6.0 | | | | | | | | | | | | |
| Scilly (St. Mary's) | 1027.7 | 56 | - | 0 | C | 1028.3 | 0 | 54 | +1 | SW | 1 | N | bc | 2 | - | 61 | 51 | bc | bc | bc | 7.1 | | | | | | | | | | | | |
| Jersey (St. Aubin) | 1027.0 | 52 | N | 2 | b | 1028.1 | 0 | 48 | -2 | N | 1 | - | bm | 1 | - | 60 | 43 | b | b | bw.m | 10.3 | | | | | | | | | | | | |
| Portland Bill | 1027.0 | 52 | N | 2 | b | 1028.6 | td | | | | | | | | | | | | | | | | | | | | | | | | | | |

SUMMARY OF CONDITIONS AT 7 A.M. Saturday, 4th October, 1919

| Districts. | Wind. Velocity in m.p.h. | Temperature. | Weather, Cloud and Precipitation. | Visibility. | Sea. |
|------------------------------|-----------------------------|--------------|--|-------------|--------|
| 1. S.E. England | N-NE. 0-10 | V. cold | Fair to fine, thick fog | Bad | Slight |
| 2. E. England | N-NW. 0-10 | " | Fair; thick fog. | V. bad | Smooth |
| 3. E. Midlands | Indef. 0-5 | " | Fair; thick fog. | V. poor | - |
| 4. W. Midlands | " " | " | Fair, fog | " | - |
| 5. S.W. England | N-NE. 0-10 | R. cold | Fair. | Good | Smooth |
| 6. South Wales | S. 0-5 | Normal | Fair to dull, local fog. | V. poor | Calm |
| 7. North Wales | S-SW. 10-15 | " | Fair to cloudy; misty. | Poor | Slight |
| 8. N.W. England | S-SE. 5-10 | " | Dull, misty. | " | Smooth |
| 9. N. Midlands | S-SW. 0-5 | V. cold | Fair, fog. | " | - |
| 10. N.E. England | S-SW. 2-10 | R. cold | Fair to cloudy, local mist. | " | Smooth |
| 11. E. Scotland | S-SW. 5-10 | R. warm | Cloudy to dull. | Ord. | " |
| 12. S.W. Scotland | S-SW. 5-15 | Warm | Cloudy to dull, local mist and drizzle. | Poor | " |
| 13. Isle of Man | S-SW. 5-10 | Mild | Dull. | " | " |
| 14. N. & N.W. Scot- land | SW. 2-10 | R. warm | Cloudy to dull, local mist. | Ord. | " |
| 15. Hebrides | SW. 15-20 | " | Dull, showery. | " | Slight |
| 16. Orkneys and Shetlands | S-SW. 2-10 | " | Dull, mist and local drizzle. | " | Smooth |
| 17. N.W. Ireland | S-SW. 10-20 | Mild | Dull, misty, local rain. | Poor | Slight |
| 18. N.E. Ireland | SW. 10 | " | Dull, drizzle. | " | Smooth |
| 19. S.E. Ireland | S-SW. 5-10 | " | Cloudy to dull, local mist. | " | " |
| 20. S.W. Ireland | SE-SW. 10-20 | " | Dull, misty, local drizzle | " | Slight |

GENERAL INFERENCE from observations received up to 9 a.m.

An extensive anticyclone covers England and the Southern North Sea. The deep depression near Iceland is moving away north or north-east. A backing of the wind on the west of Ireland indicates irregularities of pressure which may affect the weather in the west and north of the Kingdom. Fair weather will continue over England.



EXPLANATION.
BAROMETER.—Isobars are drawn at intervals of five millibars.
WIND.—Direction is shown by arrow flying with the wind. Force, on the scale 0-12, is indicated by the number of feathers. Mean velocity is shown in miles per hour by figures in small circles.
TEMPERATURE is given in degrees F.
WEATHER SYMBOLS.—
 clear sky. ☉ sky + cloud. ☁ sky + cloud
 overcast sky. ☁ rain falling. ☔
 * snow. ▲ hail. = fog. = mist.
 T thunder. F thunderstorm.
SEA DISTURBANCE.—
 Rough. High.

| Districts. | Forecasts for the 24 hours commencing 3 p.m. Saturday, 4th October, 1919 |
|--|---|
| 1. S.E. England 2. E. England 3. E. Midlands 4. W. Midlands 5. S.W. England | Light variable breezes. Fair generally, morning mist or fog inland. Cold night. Rather warm in day. |
| 6. South Wales 7. North Wales 8. N.W. England | Moderate Sly. or SWly. breezes. Fair or cloudy, perhaps local showers. Rather warm. |
| 9. N. Midlands 10. N.E. England | Same as for 1-4 |
| 11. E. Scotland 12. S.W. Scotland 13. Isle of Man 14. N. & N.W. Scotland 15. Hebrides 16. Orkneys and Shetlands 17. N.W. Ireland 18. N.E. Ireland 19. S.E. Ireland 20. S.W. Ireland | Moderate or fresh Sly. or SWly. winds. Cloudy or dull, some showers or rain at times, mist locally. Rather warm. |

DAILY WEATHER REPORT OF THE METEOROLOGICAL OFFICE, BRITISH SECTION, 1919. No 277. B

SATURDAY
4th OCTOBER 1919

| WEATHER, TEMPERATURE, RAINFALL AND SUNSHINE AT HEALTH RESORTS FOR... 3 rd | | | | | | | | | | | | | | | | | | | |
|--|------------------------|-----------|------------|--------------|--------------|--|--|--------------------------------|---|------------------|----------------------|-----------|------------|--------------|--------------|--|--|--------------------------------|---|
| STATIONS. | | WEATHER. | | TEMPERATURE. | | Rainfall. | | SUNSHINE. | | STATIONS. | | WEATHER. | | TEMPERATURE. | | Rainfall. | | SUNSHINE. | |
| | | Forenoon. | Afternoon. | Max. ° F. | Min. ° F. | Night. 17h-9h. 2 nd ... | Day. 9h-17h. 3 rd ... | to 17h. 3 rd ... | Sunrise to Sun- set. 2 nd ... | | | Forenoon. | Afternoon. | Max. ° F. | Min. ° F. | Night. 17h-9h. 2 nd ... | Day. 9h-17h. 3 rd ... | to 17h. 3 rd ... | Sunrise to Sun- set. 2 nd ... |
| Scotland. | Oban | o | co | 59 | 44 | - | - | 1.0 | 5.1 | England, N.W. | Douglas (I.O.M.) | | | | | | | | |
| | Banff | bc | bc | 63 | 44 | 1 | - | 4.3 | 4.9 | | Blackpool | c | bc | 61 | 42 | 0.3 | - | 7.2 | 6.1 |
| | Montrose | bbc | bco | 58 | 40 | - | - | 4.0 | 7.6 | | Southport | bc.bbc | bccoc | 57 | 44 | 0.2 | - | 6.8 | 5.0 |
| | St. Andrews ... | c | o | 57 | 38 | - | - | 3.9 | 9.2 | | | | | | | | | | |
| England, N.E. | Harrogate | b | b | 61 | 38 | - | - | 9.4 | 5.0 | Midlands. | Buxton | bc.bcb | bbc | 55 | 35 | - | - | 6.9 | 2.0 |
| | Skegness | | | | | | | | | | Leamington Spa... .. | bc | bc | 59 | 35 | - | - | 8.7 | 2.4 |
| | Scarboro | | | 61 | 43 | - | - | 9.5 | 3.5 | | Malvern | | | | | | | | |
| | | | | | | | | | | | Ross-on-Wye | fe | bby | 62 | 31 | - | - | 9.7 | 7.0 |
| England, E. | Felixstowe | bc | bc | 59 | 39 | - | - | 9.2 | 4.3 | Wales. | Rhyl | bc | bcc | 59 | 40 | - | - | 6.8 | 5.9 |
| | Walton-on-Naze... .. | | | | | | | | | | Colwyn Bay | | | | | | | | |
| | Southend-on-Sea... .. | mb | 6 | 61 | 42 | - | - | 9.2 | - | | Llandudno | bc | bc | 59 | 44 | - | - | 6.5 | 6.6 |
| | | | | | | | | | | | Aberystwyth | cbb | bco | 59 | 53 | - | - | 6.5 | 6.5 |
| England, S.E. | Margate | cbcb | bcb | 57 | 49 | - | - | 7.3 | 3.7 | England, S.W. | Weymouth | | | | | | | | |
| | Ramsgate | bc | bc | 57 | 45 | - | - | 7.2 | 5.5 | | Teignmouth | | | | | | | | |
| | Folkestone | cb | bc | 60 | 49 | - | - | 8.8 | 6.2 | | Torquay | b | bcb | 62 | 43 | 0.2 | - | 8.8 | 8.4 |
| | Hastings | b | b | 59 | 44 | - | - | 10.5 | 6.3 | | Paignton | b | bcb | 62 | 39 | - | - | 8.6 | 9.3 |
| | Eastbourne... .. | bc | bc | 60 | 44 | - | - | 10.2 | 6.0 | | Penzance | | | | | | | | |
| | Brighton | b | b | 60 | 43 | 0.4 | - | 9.5 | 6.6 | | Newquay | b | b | 57 | 41 | 0.2 | - | 7.0 | 9.6 |
| | Worthing | b | b | 58 | 43 | - | - | 9.9 | 6.8 | | Bude | w.bbc | b | 60 | 39 | 0.2 | - | 7.3 | 8.0 |
| | Littlehampton | bc | bc | 59 | 43 | - | - | 10.2 | 7.3 | | Ilfracombe | | | | | | | | |
| | Bournemouth | | | | | | | | | | Weston-s-Mare | b | bcb | 60 | 39 | - | - | 8.1 | 10.0 |
| | Tunbridge Wells | b | bm | 60 | 37 | - | - | 9.4 | 3.7 | | | | | | | | | | |
| | | | | | | | | | | | | | | | | | | | |
| | | | | | | | | | | | | | | | | | | | |

| SUMMARIES FOR PAST 24 HOURS. | | | | | | | | | | BEAUFORT NOTATION. | | | THE BEAUFORT SCALE OF WIND FORCE. | | |
|------------------------------|--|---------------------------|----------------------------|----------------------------|--------------------------|----------------|-----------|----------------|-----------|--------------------|-----------------|-------------|-----------------------------------|-------------------------|--------------------|
| STATIONS. | | WEATHER. | | | | Max. Temp. °F. | | Min. Temp. °F. | | Rainfall. | | Sun. Hours. | No. | Limits of Velocity. | |
| | | 7h-13h. 3 rd . | 13h-18h. 3 rd . | 18h-24h. 4 th . | 1h-7h. 4 th . | Temp. °F. | Temp. °F. | Temp. °F. | Temp. °F. | Day. 7h-13h. | Night. 13h-18h. | | | Statute miles per hour. | Metres per second. |
| † Houton Bay (Orkney) ... | | z.g. | g. | p.v. | erhog | 52 | 36 | 49 | - | - | - | 0.0 | 0 | Less than 1 | Less than 0.3 |
| † Eskdalemuir ... | | co | omodm | o | ome | 52 | 36 | 49 | - | - | - | 0.0 | 1 | 1-3 | 0.3-1.5 |
| † Stranraer ... | | b.c.c. | c.o | c.o | op. | 52 | 36 | 49 | - | - | - | 0.0 | 2 | 4-7 | 1.6-2.3 |
| † Lough Foyle ... | | co.z | r. | | | 52 | 36 | 49 | - | - | - | 0.0 | 3 | 8-12 | 2.4-5.4 |
| † Valencia (Cahirciveen) ... | | c.b.c. | b.c.c. | o | | 62 | 55 | 56 | - | 1 | 4.3 | | 4 | 13-18 | 5.5-7.9 |
| † Anglesey (Llangefni) ... | | c.o | com | q | | 62 | 55 | 56 | - | - | - | | 5 | 19-24 | 8.0-10.7 |
| † Falmouth ... | | b.b.c. | o.b.c. | bw | b.b.c.w | 63 | 43 | 36 | - | - | - | 8.0 | 6 | 25-31 | 10.8-13.8 |
| † Calshot (Hants) ... | | c.o | b.b.c. | b | b | 60 | 39 | 36 | - | - | - | | 7 | 32-38 | 13.9-17.1 |
| † Capel (Folkestone) ... | | | b.c.c.z | b.z | b.c | 57 | 41 | 36 | - | - | - | | 8 | 39-46 | 17.2-20.7 |
| Aberdeen ... | | b.c.z.b | b.c.c.z | bc.m-op | | 61 | 46 | 48 | - | 1 | 5.1 | | 9 | 47-54 | 20.8-24.4 |
| † East Fortune ... | | b.c.c. | co | b.c.c.w | c.o | 59 | 48 | 48 | - | - | - | | 10 | 55-63 | 24.5-28.4 |
| † Flamborough Hd. ... | | b.z | b.b.c.z | z.w | | 56 | 40 | 36 | - | - | - | | 11 | 64-75 | 28.5-33.5 |
| † Felixstowe ... | | b.b.c.z | b.c.c.z | b.b.c.f | b.z | 58 | 39 | 36 | - | - | - | | 12 | Above 75 | 33.6 or above |
| † Cranwell (Lincs) ... | | b.b.c.z | b.b.c. | b.b.c.w | w.z | 59 | 36 | 36 | - | - | - | | | | |
| † Bedford ... | | b.b.c. | b.c.c.z | b.z | b.f. | 58 | 30 | 36 | - | - | - | | | | |
| Benson ... | | b.b.c. | b | b.z | b.f. | 57 | 29 | 24 | - | - | - | | | | |
| London (Kew Obs.) ... | | bm.x.b | b.b.z.b.m | bm.b.f.x | | 58 | 33 | 25 | - | - | - | 9.6 | | | |

| LONDON. OBSERVATIONS. | WEATHER. | | | Max. Temp. ° F. | Min. Temp. ° F. | Min. on Gross. ° F. | Rain- fall. inches. | Sun- shine to Sunset. Hours. | Humidity % | | SOUTH KENSINGTON (Meteorological Office). | TABLE SHOWING THE GREENWICH TIMES OF SUNRISE, NOON AND SUNSET FOR STATIONS IN THE UNITED KINGDOM. | | | |
|--------------------------------|--|------------|--------|-----------------------|-----------------------|---------------------------|---------------------------|---------------------------------------|-----------------|----------------|---|--|----------|--------|---------|
| | Morning | Afternoon. | Night. | | | | | | 15 h. G.M.T. | 9 h. G.M.T. | | 1 st 2 nd 3 rd 4 th 5 th 6 th 7 th 8 th 9 th 10 th 11 th 12 th 13 th 14 th 15 th 16 th 17 th 18 th 19 th 20 th 21 st 22 nd 23 rd 24 th | | | |
| | 24 HOURS ENDED 24 G.M.T. 4 th | | | | | | YESTERDAY. | | TO-DAY. | | | | | | |
| | | | | | | | | | | | | | | | |
| Greenwich (Royal Observatory) | b.b.c | bm | b.z.f | 59 | 33 | 24 | - | 8.5 | 55 | 90 | Vertical Component of Solar Radiation per Square Centimetre during yesterday. | Stations. | Sunrise. | Noon. | Sunset. |
| City (Bunhill Row) | * | * | * | * | * | * | * | 8.1 | * | * | | G.M.T. | G.M.T. | G.M.T. | |
| Westminster (St. James's Park) | * | * | * | 60 | 36 | 29 | - | 8.2 | 61 | 94 | | Yarmouth... | 6.0 | 11.42 | 5.23 |
| Admiralty Arch | b.c.m.b | b.m.b.f | b.x.f | 59 | 40 | 33 | - | 8.3 | 61 | 79 | | Greenwich | 6.2 | 11.42 | 5.21 |
| Camden Sq. (British Rainfall) | b | b.b.c | * | 62 | 35 | 33 | - | 7.4 | 56 | 100 | Total ... 1073 | Joules. | 6.7 | 11.49 | 5.31 |
| Kensington Palace | o.b.c | bc | * | 59 | 34 | 26 | - | * | 79 | 86 | Milliwatts. | 6.9 | 11.49 | 5.29 | |
| | | | | | | | | | | | Average Rate. | 25.9 | 6.26 | 12.1 | 5.36 |
| | | | | | | | | | | | Maximum Rate. | 38. | 6.28 | 12.1 | 5.34 |
| | | | | | | | | | | | | | 6.47 | 12.30 | 6.12 |
| | | | | | | | | | | | | | 6.49 | 12.30 | 6.10 |

NOTES ON THE WEATHER OF YESTERDAY.

Over England the weather was generally fair and rather warm in the day. In the south of England a maximum of over 60°F. was recorded at some stations. At night the thermometer fell to 29°F. in the screen and to 24°F. on the grass at Benson. Rain fell at some stations in Ireland and Scotland. 11 mm. were measured this morning at Blacksod. More than 10 hours of sunshine was recorded at several stations in the south of England. Much inland mist or fog developed at night in England.



METEOROLOGICAL OFFICE, LONDON:
DAILY WEATHER REPORT, BRITISH SECTION.

No. 136.B ... SUNDAY 5th OCTOBER 1919.

| OBSERVATORIES AND STATIONS CONTRIBUTING REPORTS AT 1h, 7h, 13h AND 19h. | | | | | | | | | | | | | | | | | | | | | | | | | | |
|---|-----------|-------------|-------|-------------|----------|------------|--------------------|------------|------------|--------------|------|------------------------|-------------|----------------------|-------------|----------|----------|------------|-----------|------------|--------------|------|-------|------------|------|-------------|
| STATIONS. | BAROM. | Change | WIND. | | Weather. | TEMP. | HUMIDITY. | Height | Low Cloud. | Upper Cloud. | Sea. | BAROM. | Change | WIND. | | Weather. | TEMP. | HUMIDITY. | Height | Low Cloud. | Upper Cloud. | Sea. | | | | |
| | at M.S.L. | in 3 hours. | Dir. | Force 0-12. | | °F. | % | Feet. | | | | Form. | Amt. 0-10. | Dir. | Force 0-12. | | °F. | % | Feet. | | | | Form. | Amt. 0-10. | Dir. | Force 0-12. |
| | m.b. | | | | | | | | | | | | | | | | | | | | | | | | | |
| 13h. G.M.T. OF ... | | | | | | | | | | | | 19h. G.M.T. OF ... | | | | | | | | | | | | | | |
| †Houton B. (Orkney) | 1021.5 | +3 | WNW | 1 | cf | 54 | 97 | 1 1/2-1000 | St. | 10 | - | 0 | 1023.6 | +2 | N | 2 | rf | 49 | 97 | 0 1/2-1000 | St. | 10 | - | 1 | | |
| †Eskdalemuir | 1027.3 | 0 | SSW | 4 | om | 54 | 92 | 5 - | St. | 10 | - | * | 1028.2 | +2 | S | 3 | om | 53 | 92 | 3 1/2-1000 | St. | 10 | - | * | | |
| †Stranraer | 1026.4 | +1 | SSW | 2 | d | 57 | 97 | 4 2-3000 | St. | 8 | A.Cu | 2 | * | 1027.4 | +1 | - | 0 | 55 | 97 | 1 1/2-2000 | St. | 10 | - | * | | |
| †Lough Foyle | 1022.5 | 0 | SSW | 5 | 0 | 60 | 92 | 6 2-3000 | S.Cu | 9 | - | 3 | 1025.3 | +2 | SSW | 5 | 0 | 7 | 97 | 4 1/2-1000 | Cu | 10 | - | 3 | | |
| †Valencia (Cahire'n) | 1025.5 | 0 | S | 1 | od | 55 | 97 | 3 1/2-500 | Nb | 10 | - | 3 | 1026.2 | +2 | SSW | 4 | od | 56 | 97 | 4 1/2-500 | Nb | 10 | - | 4 | | |
| †Anglesey (Llangefni) | 1028.2 | 0 | SSW | 3 | 0 | 59 | 82 | 6 1-1500 | St. | 10 | - | 4 | 1028.6 | +1 | SSW | 1 | 0 | 56 | 87 | 4 3-1000 | S.Cu | 4 | A.Cu | 5 | | |
| †Falmouth | 1029.3 | -1 | SE | 1 | bz | 60 | 75 | 5 - | S.Cu | 2 | - | * | 1029.2 | 0 | SSW | 1 | bf | 55 | 92 | 1 - | S.Cu | 2 | - | * | | |
| †Calshot (Hants) | 1029.1 | 0 | SSW | 1 | b | 61 | 75 | 7 - | - | - | - | 3 | 1029.9 | 0 | NNW | 1 | b | 55 | 82 | 4 - | - | - | - | 3 | | |
| †Capel (Folkestone) | 1028.8 | 0 | NE | 3 | 0 | 55 | 75 | 6 5-6000 | St. | 10 | - | 4 | 1028.7 | 0 | NE | 3 | 0 | 53 | 87 | 5 5-7000 | S.Cu | 10 | - | 4 | | |
| Aberdeen | 1023.6 | 0 | SSW | 4 | om | 61 | 75 | 6 - | S.Cu | 9 | - | 3 | 1024.6 | +3 | SSW | 2 | bz | 59 | 87 | 6 - | S.Cu | 2 | Cu | 1 | | |
| †East Fortune | 1025.6 | +1 | SW | 4 | bz | 63 | 65 | 5 2-3000 | S.Cu | 5 | A.Cu | 2 | * | 1026.3 | +2 | S | 2 | Cz | 61 | 75 | 5 5-7000 | S.Cu | 6 | A.Cu | 2 | |
| †Flamboro' Head | 1028.6 | 0 | SSW | 3 | bz | 56 | 75 | 5 - | - | - | - | * | 1029.1 | +1 | S | 2 | b | 57 | 92 | 5 - | - | - | - | * | | |
| †Felixstowe | 1029.5 | -1 | SSW | 2 | bc | 57 | 75 | 4 3-4000 | F.Cu | 5 | A.Cu | 3 | 3 | 1029.6 | 0 | NE | 2 | 0 | 55 | 87 | 5 4-5000 | A.Cu | 7 | - | 3 | |
| †Cranwell (Lincs) | 1028.6 | 0 | E | 1 | bz | 60 | 75 | 5 2-3000 | St. | 3 | - | - | * | 1029.4 | +1 | - | 0 | bz | 48 | 97 | 3 1-1500 | St. | 3 | A.St | 1 | |
| †Bedford | 1029.0 | -1 | - | 0 | bz | 60 | 65 | 10 - | - | - | - | - | * | 1028.8 | 0 | - | 0 | b | 48 | 92 | 4 - | - | - | - | * | |
| †Benson | 1028.7 | -2 | NE | 1 | b | 54 | 75 | 3 - | - | - | - | - | * | 1029.1 | +1 | E | 1 | bz | 51 | 87 | 3 - | - | - | - | * | |
| †London (Kew Obs.) | 1028.7 | -2 | E | 2 | bz | 58 | 55 | 4 - | - | - | - | - | * | 1029.1 | +1 | E | 1 | bz | 51 | 87 | 3 - | - | - | - | * | |
| 1h. G.M.T. OF ... | | | | | | | | | | | | 7h. G.M.T. OF ... | | | | | | | | | | | | | | |
| †Houton B. (Orkney) | 1027.8 | +6 | E | 1 | ? | 49 | 97 | 0 1/2-1000 | C.Nb | 9 | - | 0 | 1023.2 | 0 | S | 1 | od | 54 | 92 | 3 1-1500 | St.Cu | 9 | - | - | 1 | |
| †Eskdalemuir | 1029.1 | +1 | S | 3 | om | 52 | 97 | 3 1-1500 | St. | 10 | - | * | 1029.7 | +1 | SSW | 3 | ome | 52 | 98 | 1 1/2-1000 | St | 10 | - | - | * | |
| †Stranraer | 1028.3 | +1 | SE | 2 | 0 | 54 | 97 | 1 1/2-2000 | St. | 10 | - | * | 1028.5 | 0 | SE | 2 | of | 54 | 98 | 2 1/2-1000 | St. | 10 | - | - | * | |
| †Lough Foyle | 1027.0 | 0 | SSW | 2 | om | 57 | * | * | * | * | * | * | 1025.8 | ? | SSW | 5 | 0 | 59 | 98 | 3 1/2-1000 | St.Cu | 7 | A.Cu | 3 | | |
| †Valencia (Cahire'n) | 1027.0 | 0 | SSW | 2 | om | 57 | * | * | * | * | * | * | 1028.3 | +2 | SSW | 3 | odm | 58 | 98 | 4 1/2-500 | St | 10 | - | - | 3 | |
| †Anglesey (Llangefni) | 1030.0 | -0 | NNE | 2 | bw | 50 | 97 | 4 - | - | - | - | * | 1030.2 | +1 | NNE | 1 | bfe | 48 | 98 | 1 - | - | - | - | 1 | | |
| †Falmouth | 1029.2 | -1 | N | 2 | cf | 53 | 97 | 0 1/2-500 | Nb | 10 | - | 2 | 1029.2 | +1 | NNE | 1 | 02 | 54 | 98 | 1 1-1500 | St. | 10 | - | - | 2 | |
| †Calshot (Hants) | 1029.2 | -1 | N | 2 | cf | 53 | 97 | 0 1/2-500 | Nb | 10 | - | 2 | 1029.2 | +1 | NNE | 1 | 02 | 54 | 98 | 1 1-1500 | St. | 10 | - | - | 2 | |
| †Capel (Folkestone) | 1029.2 | -1 | N | 2 | cf | 53 | 97 | 0 1/2-500 | Nb | 10 | - | 2 | 1029.2 | +1 | NNE | 1 | 02 | 54 | 98 | 1 1-1500 | St. | 10 | - | - | 2 | |
| Aberdeen | 1024.5 | 0 | S | 2 | b | 52 | 97 | 5 1/2-1000 | St. | 3 | - | * | 1025.8 | 0 | S | 3 | c | 57 | 92 | 7 - | St. | 3 | Cu | 5 | | |
| †East Fortune | 1028.0 | +1 | S | 1 | 0 | 57 | 87 | 5 3-4000 | S.Cu | 10 | - | * | 1027.6 | 0 | S | 1 | c | 53 | 87 | 6 2-3000 | St.Cu | 2 | Cu | 6 | | |
| †Flamboro' Head | 1030.5 | -0 | NE | 2 | 0 | 54 | 97 | 5 1/2-2000 | St. | 10 | - | 3 | 1030.0 | +1 | SW | 2 | z | 43 | 98 | 3 - | - | - | - | * | | |
| †Felixstowe | 1030.5 | -0 | NE | 2 | 0 | 54 | 97 | 5 1/2-2000 | St. | 10 | - | 3 | 1029.9 | +1 | NE | 2 | em | 55 | 98 | 3 3-4000 | St. | 9 | - | - | 2 | |
| †Cranwell (Lincs) | 1030.7 | +1 | - | 0 | f | 42 | 97 | 0 - | - | - | - | * | 1025.0 | +1 | S | 4 | 0 | 54 | 98 | 4 4-5000 | St.Cu | 10 | - | - | * | |
| †Bedford | 1030.4 | 0 | NW | 1 | f | 40 | 97 | - | - | - | - | * | 1030.8 | 0 | SSW | 1 | om | 39 | 98 | 3 1-1500 | St. | 10 | - | - | * | |
| †Benson | 1030.4 | 0 | NW | 1 | f | 40 | 97 | - | - | - | - | * | 1030.6 | +1 | - | 0 | ef | 36 | 98 | 0 - | - | - | - | * | | |
| †London (Kew Obs.) | 1029.9 | 0 | NNE | 1 | C | 52 | * | * | * | * | * | * | 1030.2 | +2 | - | 0 | om | 48 | 92 | 5 2-3000 | St.Cu | 6 | A.St | 4 | | |
| STATIONS CONTRIBUTING REPORTS AT 7h AND 19h. | | | | | | | | | | | | | | | | | | | | | | | | | | |
| STATIONS. | BAROM. | TEMP. | WIND. | | Weather. | BAROMETER. | TEMPERATURE. | WIND. | | Weather. | Sea. | Rainfall. | TEMP. | | | WEATHER. | | | Sunshine. | | | | | | | |
| | at M.S.L. | °F. | Dir. | Force 0-12. | | at M.S.L. | Change in 3 hours. | °F. | Dir. | | | | Force 0-12. | Dir. of Upper Cloud. | Max. °F. | Min. °F. | Morning. | Afternoon. | | Night. | | | | | | |
| | m.b. | | | | | m.b. | | | | | | | | | | | | | | | | | | | | |
| 19h. G.M.T. OF ... | | | | | | | | | | | | 24 HOURS ENDED 7h. ... | | | | | | | | | | | | | | |
| Lerwick | 1023.3 | 53 | W | 1 | cm | 1020.6 | -3 | 54 | -1 | S 3 | - | omd | 2 | 2 | 55 | 53 | omd | om | om | * | | | | | | |
| Stornoway | 1023.5 | 52 | SSW | 2 | 0 | 1021.3 | +2 | 57 | +2 | SW 5 | - | bc | 4 | 5 | 59 | 50 | od | od | od | 0.0 | | | | | | |
| Castlebary (Barras) | 1022.9 | 54 | SSW | 4 | of | 1025.2 | +1 | 54 | -1 | SW 4 | - | efo | 4 | 2 | 57 | 52 | rd | fd | df | 0.0 | | | | | | |
| Glasgow | 1026.5 | 57 | SW | 2 | omg | 1027.8 | 0 | 55 | +1 | WSW 1 | - | omd | * | 2 | 58 | 54 | omg | omg | omg | 0.0 | | | | | | |
| Malin Head | 1022.9 | 60 | SSW | 3 | C | 1024.4 | 0 | 60 | +3 | S 2 | S | c | 2 | - | 62 | 56 | bc | c | c | 2.5 | | | | | | |
| Blacksod Point | 1022.9 | 57 | SSW | 2 | of | 1024.8 | +2 | 57 | 0 | SSW 2 | - | ogm | 2 | 2 | 59 | 50 | om | of | om | * | | | | | | |
| Roche's Point | 1028.7 | 57 | SW | 1 | 0 | 1029.6 | 0 | 56 | 0 | WSW 1 | - | f | 1 | 0.2 | 62 | 56 | omo | co | of | * | | | | | | |
| Birr Castle | 1025.7 | 61 | S | 1 | 0 | 1027.8 | * | 56 | 0 | S 1 | - | 0 | * | - | 64 | 53 | 0 | 0 | 0 | 0.0 | | | | | | |
| Donaghadee | 1026.2 | 57 | SSW | 3 | om | 1027.2 | +1 | 52 | -3 | S 2 | - | f | 2 | - | 60 | 60 | om | om | om | * | | | | | | |
| Liverpool (Bidston) | 1028.3 | 56 | SW | 1 | m | 1030.5 | 0 | 45 | 0 | ESE 1 | - | f | 1 | - | 61 | 43 | bm | bm | bm | 6.5 | | | | | | |
| Holyhead | 1028.1 | 56 | SSW | 4 | cf | 1029.3 | +1 | 55 | 0 | S 4 | - | of | 2 | - | 59 | 54 | cbcof | cofc | c of | 0.6 | | | | | | |
| Pembroke (St. Ann's Head) | 1029.1 | 56 | SSW | 1 | 0 | 1030.2 | 0 | 54 | -1 | SW 1 | - | og | 3 | - | 59 | 54 | c | c | c | 1.9 | | | | | | |
| Scilly (St. Mary's) | 1029.4 | 57 | - | 0 | bc | 1029.7 | 0 | 52 | -2 | S 1 | - | b | 2 | - | 61 | 51 | bc | bc | bc | 4.4 | | | | | | |
| Jersey (St. Aubin) | 1027.5 | 58 | E | 3 | 0 | 1028.2 | 0 | 47 | -1 | N 3 | - | 0 | 2 | - | 62 | 41 | bmb | bco | a.c.b | 8.5 | | | | | | |
| Portland Bill | 1029.0 | 56 | - | 0 | b | 1029.0 | -1 | 54 | +6 | NNE 3 | NE | c | 3 | - | 61 | 46 | b | b | bc | * | | | | | | |
| Dunegness | 1027.7 | 56 | NE | 3 | C | 1028.2 | 0 | 56 | +11 | NNE 2 | E | c | 2 | - | 59 | 44 | bc | b | c.o.c | * | | | | | | |
| Wick | 1023.6 | 54 | NE | 2 | omd | 1021.5 | +1 | 54 | -2 | SSW 2 | - | bcm | 3 | 1 | 65 | 51 | om | om | om | * | | | | | | |
| Nairn | 1023.2 | 59 | W | 2 | c | 1022.7 | * | 61 | +3 | SW 2 | - | cg | 2 | 0.2 | 66 | 51 | bccg | cg | cg | 1.6 | | | | | | |
| Leith | 1025.7 | 60 | W | 1 | 0 | 1026.8 | 0 | 55 | -1 | W 1 | W | bc | 1 | - | 63 | 54 | - | c.bc.c | cg.o | * | | | | | | |
| Tynemouth | 1027.7 | 59 | - | 0 | bcm | 1028.6 | 0 | 45 | -2 | W 1 | - | bf | 1 | - | 61 | 43 | bcm | bcm | bcm | * | | | | | | |
| Spurn Head | 1029.4 | 53 | SSW | 2 | b | 1030.0 | 0 | 49 | +3 | S 2 | - | bw | 2 | Trace | 57 | 43 | b | b | b | * | | | | | | |
| Yarmouth (Gorleston) | 1028.7 | 54 | E | 2 | bc | 1029.0 | 0 | 55 | +14 | NE 1 | - | ogm | 1 | - | 60 | 39 | bcb | bc | bc | 9.8 | | | | | | |
| Clacton-on-Sea | 1028.7 | 55 | NNE | 2 | c | 1029.1 | 0 | 55 | +13 | N 2 | - | ogm | 2 | - | | | | | | | | | | | | |

† Air Ministry Station.

* Information for these columns not usually received.

‡ The barometric change is expressed in half millibars.

§ Longside † at 1h.

SUMMARY OF CONDITIONS AT 7 A.M.

| Districts. | Wind. Velocity in m.p.h. | Temperature. | Weather, Cloud and Precipitation. | Visibility. | Sea. |
|---------------------------|-----------------------------|--------------|-----------------------------------|-------------|--------|
| 1. S.E. England | N-NE. 0-5 | Mod. | Dull, local mist. | Var. | Smooth |
| 2. E. England | N-NE. 0-10 | Mod. | Dull, local mist or fog. | Var. | Smooth |
| 3. E. Midlands | Calm | Cold. | Fog | Bad | - |
| 4. W. Midlands | Calm | Cold | Fog | Bad | - |
| 5. S.W. England | Calm | Mod. | Dull, misty | Bad | Smooth |
| 6. South Wales | SW. 0-3 | Mod. | Dull | Ord. | Smooth |
| 7. North Wales | S. 10-20 | Mod. | Dull, misty | Poor | Smooth |
| 8. N.W. England | SE-S. 0-6 | R. Cool | Fog locally | Bad | Smooth |
| 9. N. Midlands | SW. 0-5 | R. Cool | Fog locally | Bad | - |
| 10. N.E. England | SW-W. 2-5 | Mod. | Fine to cloudy, local mist | Mod. | Smooth |
| 11. E. Scotland | S-W. 2-10 | Warm | Fair or cloudy | Fair | Smooth |
| 12. S.W. Scotland | S-SW. 2-10 | Warm | Dull. Fog and drizzle | Bad | Smooth |
| 13. Isle of Man | S-SW. 5-10 | Warm | Cloudy, misty | Poor | Smooth |
| 14. N. & N.W. Scotland | SW. 5-10 | Warm | Fair, local mist. | Var. | Slight |
| 15. Hebrides | SW. 15-20 | Warm | Fair, local mist. | Var. | Mod. |
| 16. Orkneys and Shetlands | S-SW. 2-10 | Warm | Mist and drizzle. | Poor | Smooth |
| 17. N.W. Ireland | S-SW. 4-7 | Warm | Cloudy, mist locally. | Poor | Smooth |
| 18. N.E. Ireland | S-SW. 4-7 | Mod. | Cloudy, mist locally. | Poor | Smooth |
| 19. S.E. Ireland | S-SW. 2-6 | Warm | Cloudy, mist or drizzle | Poor | Smooth |
| 20. S.W. Ireland | SSE-SW. 2-12 | Warm | " " locally. | Poor | Slight |



GENERAL INFERENCE from observations received up to 3 p.m.

An extensive anticyclone covers the British Isles and North Sea. Mild weather, light winds and much mist or fog seem probable generally.

EXPLANATION.
BAROMETER.—Isobars are drawn for intervals of five millibars.
WIND.—Direction is shown by arrow flying with the wind. Force, on the scale 0-12, is indicated by the number of feathers. Mean velocity is shown in miles per hour by figures in small circles.
TEMPERATURE is given in degrees F.
WEATHER SYMBOLS.
 ○ clear sky. ○ sky & clouded.
 ○ sky & clouded. ○ sky & clouded.
 ○ overcast sky. ● rain falling.
 * snow. ▲ hail. ≡ fog. ≡ mist.
 T thunder. F thunderstorm.
SEA DISTURBANCE.—
 Rough ~~~~~ High ~~~~~

| Districts. | Forecasts for the 24 hours commencing 3 p.m. | Further Outlook. |
|---------------------------|--|--|
| 1. S.E. England | Light variable breezes, cloudy, local mist especially at night; mild. | Light winds and fair to cloudy weather will probably be maintained over England. Elsewhere the outlook is uncertain. |
| 2. E. England | | |
| 3. E. Midlands | Light variable breezes, fair generally, mist or fog at night. Cool night rather warm day. | |
| 4. W. Midlands | Light variable or SW'y breezes, mainly fair perhaps some drizzle later, mist locally. Rather warm. | |
| 5. S.W. England | | |
| 6. South Wales | Light variable or SW'y breezes, cloudy, perhaps some drizzle, mist locally. Rather warm. | |
| 7. North Wales | | |
| 8. N.W. England | | |
| 9. N. Midlands | Same as Districts 3 - 4. | Light winds and fair to cloudy weather will probably be maintained over England. Elsewhere the outlook is uncertain. |
| 10. N.E. England | | |
| 11. E. Scotland | | |
| 12. S.W. Scotland | | |
| 13. Isle of Man | Light or moderate SW'y or W'y breezes, cloudy or overcast, coastal fog and drizzle locally. Mild. | |
| 14. N. & N.W. Scotland | | |
| 15. Hebrides | | |
| 16. Orkneys and Shetlands | | |
| 17. N.W. Ireland | | |
| 18. N.E. Ireland | | |
| 19. S.E. Ireland | Same as Districts 1 - 2. | |
| 20. S.W. Ireland | | |

SYNOPTIC CHART FOR MORNING OF Sunday, 5th October, 1919.



| Scale of Surface Visibility. | | | | |
|--|---------------------------------------|---|--------|-------------|
| Objects not visible beyond 200 metres. | | | | |
| 1. | Very Bad | " | 500 | (545 yards) |
| 2. | Bad | " | " | " |
| 3. | Very Poor | " | 1,000 | (0.6 mile) |
| 4. | Indif. Poor | " | 2,000 | (1.2 miles) |
| 5. | Fair | " | 4,500 | (2.2 ") |
| 6. | Good, above ord. | " | 7,000 | (4.3 ") |
| 7. | Vy. gd., unusual | " | 12,000 | (7.5 ") |
| 8. | Except. good | " | 20,000 | (12.4 ") |
| 9. | Objects visible beyond 30,000 metres. | " | 30,000 | (18.6 ") |

DAILY WEATHER REPORT OF THE METEOROLOGICAL OFFICE, BRITISH SECTION, 1919. No 278. B

SUNDAY
5th OCTOBER 1919

WEATHER, TEMPERATURE, RAINFALL AND SUNSHINE AT HEALTH RESORTS FOR 4th

| STATIONS. | WEATHER. | | TEMPERATURE. | | RAINFALL. | | SUNSHINE. | | STATIONS. | WEATHER. | | TEMPERATURE. | | RAINFALL. | | SUNSHINE. | |
|------------------------|-----------|------------|--------------|----------|-----------------|--------------|-----------|--------------------|-----------------------|-----------|------------|--------------|----------|-----------------|--------------|-----------|--------------------|
| | Forenoon. | Afternoon. | Max. °F. | Min. °F. | Night. 17h-19h. | Day. 9h-17h. | to 17h. | Sunrise to Sunset. | | Forenoon. | Afternoon. | Max. °F. | Min. °F. | Night. 17h-19h. | Day. 9h-17h. | to 17h. | Sunrise to Sunset. |
| Scotland. | | | | | | | | | England, N.W. | | | | | | | | |
| Oban | o | ro | 60 | 54 | 3 | 1 | - | 1.0 | Douglas (I.O.M.) | | | | | | | | |
| Banff | bc | bc | 67 | 54 | - | - | 4.3 | 4.3 | Blackpool | | | | | | | | |
| Montrose | bbc | bco | 62 | 51 | - | - | 2.6 | 4.0 | Southport | bcb | b | 63 | 43 | - | - | 9.0 | 6.6 |
| St. Andrews | | | | | | | | | | | | | | | | | |
| England, N.E. | | | | | | | | | Midlands. | | | | | | | | |
| Harrogate | b | bcco | 66 | 42 | - | - | 8.8 | 9.4 | Buxton | mcbeb | b | 66 | 34 | - | - | 8.9 | 6.0 |
| Skegness | | | | | | | | | Leamington Spa | b | b | 63 | 33 | - | - | 8.4 | 8.7 |
| | | | | | | | | | Malvern | | | | | | | | |
| | | | | | | | | | Ross-on-Wye | b | b | 65 | 35 | Trace | - | 7.3 | 9.7 |
| England, E. | | | | | | | | | Wales. | | | | | | | | |
| Felixstowe | bom | bc | 59 | 38 | - | - | 6.0 | 9.2 | Rhyl | | | | | | | | |
| Walton-on-Naze | bwb | bccom | 61 | 41 | - | - | 6.5 | - | Colwyn Bay | | | | | | | | |
| Southend-on-Sea | | | | | | | | | Llandudno | | | | | | | | |
| | | | | | | | | | Aberystwyth | cbb | bcc | 61 | 55 | - | - | 8.5 | 6.5 |
| England, S.E. | | | | | | | | | England, S.W. | | | | | | | | |
| Margate | bcb | c | 58 | 47 | - | - | 3.4 | 7.3 | Weymouth | | | | | | | | |
| Ramsgate | bc | bc | 58 | 47 | - | - | 3.0 | 7.2 | Teignmouth | | | | | | | | |
| Folkestone | cbe | co | 61 | 46 | - | - | 4.5 | 8.8 | Torquay | | | | | | | | |
| Hastings | b | bco | 61 | 45 | - | - | 6.4 | 10.5 | Paignton | b | bm | 61 | 36 | - | - | 9.8 | 8.6 |
| Eastbourne | bbc | bcco | 60 | 43 | - | - | 7.5 | 10.2 | Penzance | | | | | | | | |
| Brighton | | | | | | | | | Newquay | b | b | 60 | 40 | - | - | 9.5 | 7.0 |
| Worthing | | | | | | | | | Bude | bw | b | 60 | 39 | - | - | 10.0 | 7.3 |
| Littlehampton | bc | bc | 60 | 55 | - | - | 9.8 | 10.2 | Ilfracombe | | | | | | | | |
| Bournemouth | | | | | | | | | Weston-s-Mare | | | | | | | | |
| Tunbridge Wells | b | bcco | 61 | 32 | - | - | 7.3 | 9.4 | | | | | | | | | |

SUMMARIES FOR PAST 24 HOURS.

| STATIONS. | WEATHER. | | | | Max. Temp. °F. | Min. Temp. °F. | Min. on Grass °F. | RAINFALL. | | Sun. Hours. |
|------------------------------|----------|----------|----------|---------|----------------|----------------|-------------------|--------------|----------------|-------------|
| | 7h-13h. | 13h-18h. | 18h-19h. | 19h-7h. | | | | Day. 7h-18h. | Night. 18h-7h. | |
| †Houton Bay (Orkney) | ef.pa | d.o | ef.d. | ode | 56 | 48 | * | * | * | * |
| Eskdalemuir | admom | admom | om | admom | 55 | 50 | 51 | Trace | 0.1 | 0.0 |
| †Stranraer | or | cap | oe | oe | 58 | 55 | * | * | * | * |
| †Lough Foyle | co | co | cp | cp | 60 | 52 | * | * | * | * |
| Valencia (Cahirveen) | ord | ord | adm | adm | 59 | 57 | 57 | 5 | 2 | 0.0 |
| †Anglesey (Llangefni) | og | o | bme | bw | 61 | 44 | 37 | - | - | 8.2 |
| Falmouth | bcbz | bzbz | bme | bw | 63 | 39 | * | * | * | * |
| †Calshot (Hants) | b | b | b | b | 63 | 39 | * | * | * | * |
| †Capel (Folkestone) | cog | bcbz | ef.d. | bcc.ef | 57 | 43 | * | * | * | * |
| Aberdeen | bcmom | cxcbe | bccz | c | 62 | 54 | 45 | - | - | 1.7 |
| †East Fortune | bccz | bccz | co.z | cz | 66 | 47 | * | * | * | * |
| †Flamborough Head | z | ef | zw | zw | 57 | 40 | * | * | * | * |
| †Felixstowe | bcbz | co.z | co | coem | 50 | 39 | * | * | * | * |
| †Cranwell (Lincs) | bcbz | bcbz | W.W. | zw | 61 | 39 | * | * | * | * |
| †Bedford | bz | bz | bz | bc.c2 | 61 | 33 | * | * | * | * |
| Benson | b | b | b | b | 59 | 30 | 31 | - | 0.1 | * |
| London (Kew Obsy.) | bfxbmwb | bz | om | om | 60 | 34 | 34 | - | - | 8.2 |

BEAUFORT NOTATION.

b blue sky (not more than a quarter covered).
bc sky partly cloudy (one half covered).
c generally cloudy (three quarters covered).
d drizzle, or fine rain.
e wet air without rain falling.
f fog. g gloom.
h hail. i lightning.
m mist.
o overcast sky.
p passing showers.
q squalls.
r rain.
rs sleet, i.e., rain and snow together.
s snow.
t thunder.
u ugly, threatening sky.
v unusual visibility.
w dew.
x hoar frost.
y dry air; humidity less than 60 per cent.
z dust haze; the turbid atmosphere of dry weather.

THE BEAUFORT SCALE OF WIND FORCE.

| No. | Limits of Velocity. | |
|-----|-------------------------|--------------------|
| | Statute miles per hour. | Metres per second. |
| 0 | Less than 1 | Less than 0.3 |
| 1 | 1-3 | 0.3-1.5 |
| 2 | 4-7 | 1.6-3.3 |
| 3 | 8-12 | 3.4-5.4 |
| 4 | 13-18 | 5.5-7.9 |
| 5 | 19-24 | 8.0-10.7 |
| 6 | 25-31 | 10.8-13.8 |
| 7 | 32-38 | 13.9-17.1 |
| 8 | 39-46 | 17.2-20.7 |
| 9 | 47-54 | 20.8-24.4 |
| 10 | 55-63 | 24.5-28.4 |
| 11 | 64-75 | 28.5-33.5 |
| 12 | Above 75 | 33.6 or above |

Suffixes 0, 1 and 2 attached to Beaufort letters signify intensity, 0=slight, 2=heavy. Underlining is used to express continuity.

SYMBOLS—

Aurora ☄ Solar halo ☉
Rime ❄ Lunar halo ☾
Glazed frost ❄ Solar corona ☉
Glazed roads ❄ Lunar corona ☾

LONDON OBSERVATIONS.

| | WEATHER. | | | Max. Temp. °F. | Min. Temp. °F. | Min. on Grass °F. | Rain-fall. mm. | Sun-shine to Sunset. Hours. | Humidity % | |
|--|----------|------------|--------|----------------|----------------|-------------------|----------------|-----------------------------|--------------|-------------|
| | Morning. | Afternoon. | Night. | | | | | | 15 h. G.M.T. | 9 h. G.M.T. |
| 24 HOURS ENDED 9H G.M.T.5 th | | | | | | | | | | |
| | | | | | | | | YESTERDAY. | TO-DAY. | |
| Greenwich (Royal Observatory) | b. | bc.c | c.om | 62 | 42 | 39 | - | 7.6 | 59 | 87 |
| City (Bunhill Row) | * | * | * | * | * | * | * | - | * | * |
| Westminster (St. James's Park) | * | * | * | * | * | * | * | - | * | * |
| " (Admiralty Arch) | bc.bm | b.bm | bc.com | 62 | 46 | * | - | 6.1 | 69 | 93 |
| Camden Sq. (British Rainfall) | om.bc | b.bc | * | 65 | 46 | 41 | - | 6.7 | 55 | 89 |
| Kensington Palace | b | b | * | 62 | 43 | 36 | - | * | - | 92 |

SOUTH KENSINGTON (Meteorological Office).

Vertical Component of Solar Radiation per Square Centimetre during yesterday.
Total Joules.
Average Rate. Milliwatts.
Maximum Rate.

TABLE SHOWING THE GREENWICH TIMES OF SUNRISE, NOON AND SUNSET FOR STATIONS IN THE UNITED KINGDOM.

| 5 th & 6 th OCTOBER 1919. | | | |
|---|-----------------|--------------|----------------|
| Stations. | Sunrise. G.M.T. | Noon. G.M.T. | Sunset. G.M.T. |
| Yarmouth | 6.2 | 11.42 | 5.21 |
| Greenwich | 6.4 | 11.41 | 5.18 |
| Wick | 6.9 | 11.49 | 5.19 |
| Valencia | 6.10 | 11.48 | 5.26 |
| | 6.38 | 12.1 | 5.34 |
| | 6.30 | 12.0 | 5.31 |
| | 6.49 | 12.30 | 6.10 |
| | 6.51 | 12.29 | 6.7 |

NOTES ON THE WEATHER OF YESTERDAY.

Over most of Ireland and Scotland the day was dull, warm and damp. In these districts there was much mist or fog especially on the coast.

In the South of England the day was fair and warm. As much as 10 hours of sunshine were recorded at Bude and 9.8 hours at Littlehampton and at Yarmouth.

Remarkably high maxima for the time of year were recorded at some stations in the northeast of Scotland. The thermometer reached 67°F at Banff and 66°F at Nairn. The amount of sunshine recorded at Nairn was only 1.6 hours. At several stations in the North the temperature did not fall below 50°F at night. At Malin Head and Roche's Point it did not fall below 56°F.

† Air Ministry Station.

* Information for these columns not usually received.



METEOROLOGICAL OFFICE, LONDON:
DAILY WEATHER REPORT, BRITISH SECTION.

No 2137.B MONDAY 6th OCTOBER 1919.

OBSERVATORIES AND STATIONS CONTRIBUTING REPORTS AT 1H, 7H, 12H AND 18H.

| STATIONS | Barom. | Change in 3 hours. | WIND. Direc. Force | Weather | Temp. | Humidity. | Visibility. | Height of Low Cloud. Feet. | Low Cloud. | Upper Cloud. | Sea | Barom. | Change in 3 hours. | WIND. Direc. Force | Weather | Temp. | Humidity. | Visibility. | Height of Low Cloud. Feet. | Low Cloud. | Upper Cloud. | Sea | | | | | | | | | | |
|---------------------|----------------------|--------------------------|--------------------------|---------|-------|-----------|-------------|-------------------------------------|------------|--------------|------|----------------|--------------------------|--------------------------|---------|---------------|-----------|---------------|-------------------------------------|------------|--------------|--------|------|----------------------|-----|---|-------|-------|---------------|-------|---------------|------|
| | at M.S.L. m.b. | | | | °F. | % | 0-10. | | | | | Form. | | | | Amt. 0-10. | Form. | Amt. 0-10. | | | | | 0-9. | at M.S.L. m.b. | °F. | % | 0-10. | Form. | Amt. 0-10. | Form. | Amt. 0-10. | 0-9. |
| | 13H. G.M.T. | | | | | | | | | | | 19H. G.M.T. OF | | | | | | | | | | | | | | | | | | | | |
| Houton B. (Orkney) | 1023.6 | +1 | WNW 3 | C | 57 | 92 | 8 | 1-1000 | Cu.Nb | 5 | Cu | 2 | 2 | 1023.7 | +1 | SSW 1 | bc | 54 | 92 | 7 | 1-2000 | Sc | 3 | As | 2 | A | | | | | | |
| Esksdalemuir | 1029.7 | 0 | SSW 3 | pm | 55 | 87 | 5 | 1-2000 | Sc | 10 | - | - | * | 1029.1 | 0 | SSW 2 | omc | 54 | 97 | 4 | 1-1500 | Sc | 10 | - | - | * | | | | | | |
| Stranraer | 1028.7 | 0 | - | od | 56 | 98 | 2 | - | St | 10 | - | - | * | 1028.3 | 0 | - | od | 55 | 98 | 1 | 2-3000 | St | 10 | - | - | * | | | | | | |
| Lough Foyle | 1027.3 | -1 | WNW 2 | 0 | 59 | 97 | 2 | 1-1000 | Sc | 10 | - | - | 3 | 1027.0 | +1 | - | 0 | 59 | 92 | 6 | 3-4000 | Sc | 3 | Ci | 1 | 2 | | | | | | |
| Valencia (Cahice'n) | 1029.1 | 0 | S 4 | 0 | 58 | 97 | 4 | 1-1000 | Sc | 10 | - | - | 3 | 1029.7 | 0 | S 2 | 0 | 58 | 97 | 3 | <500 | Sc | 10 | - | - | 4 | | | | | | |
| Anglesey (Bangor) | 1029.5 | -1 | SSW 1 | 0 | 58 | 92 | 7 | 2-3000 | Sc | 9 | - | - | 4 | 1029.4 | 0 | N 3 | fb | 54 | 92 | 1 | - | - | - | - | * | | | | | | | |
| Falmouth | 1029.3 | -2 | N 3 | bz | 60 | 75 | 5 | - | Sc | 3 | - | - | * | 1029.6 | +1 | E 1 | om | 59 | 87 | 2 | 1-1000 | Sc | 10 | - | - | 3 | | | | | | |
| Calshot (Hants) | 1029.1 | -1 | SE 1 | 0 | 62 | 87 | 5 | <500 | Sc | 10 | - | - | 3 | 1029.4 | +1 | NNE 2 | om | 58 | 92 | 5 | 1-2000 | St | 10 | - | - | 3 | | | | | | |
| Capel (Folkestone) | 1028.9 | -2 | NE 2 | of | 56 | 92 | 3 | 1-1500 | Sc | 10 | - | - | 2 | 1028.4 | +1 | NNE 2 | om | 58 | 92 | 5 | 1-2000 | St | 10 | - | - | 3 | | | | | | |
| Aberdeen | 1025.7 | 0 | S 3 | bcz | 63 | 75 | 6 | - | - | - | F.Cu | 6 | 2 | 1026.7 | -1 | SSW 3 | bz | 61 | 87 | 6 | - | Sc | 1 | F.Cu | 1 | 2 | | | | | | |
| East Fortune | 1027.6 | -1 | WSW 3 | C | 66 | 75 | 5 | 3-4000 | Sc | 6 | C.C | 2 | * | 1027.7 | 0 | NW 2 | C | 59 | 92 | 3 | 3-4000 | Sc | 5 | A.Cu | 2 | * | | | | | | |
| Flamboro' Head | 1029.9 | -1 | S 2 | b | 58 | 75 | 7 | - | - | - | A.Sc | 2 | * | 1029.5 | 0 | ENE 2 | 0 | 58 | 92 | 2 | 2-3000 | Sc | 10 | - | - | * | | | | | | |
| Felixstowe | 1029.9 | -1 | NE 1 | 0 | 59 | 82 | 3 | 3-4000 | Sc | 10 | - | - | 1 | 1029.9 | 0 | ESE 1 | 0 | 58 | 97 | 5 | 4-5000 | Sc | 2 | A.Sc | 1 | * | | | | | | |
| Cranwell (Lines) | 1029.8 | -1 | - | 0 | 64 | 75 | 8 | 3-4000 | F.Cu | 3 | A.Sc | 2 | * | 1029.3 | -1 | - | 0 | 56 | 87 | 3 | 1-2000 | Sc | 10 | - | - | * | | | | | | |
| Bedford | 1030.1 | -0 | - | 0 | 55 | 82 | 2 | 3-4000 | Sc | 10 | - | - | * | 1028.6 | 0 | - | 0 | 58 | 92 | 3 | - | Sc | 10 | - | - | * | | | | | | |
| Benson | 1029.6 | -1 | NE 1 | of | 54 | 87 | 3 | - | - | - | - | - | * | 1029.0 | +1 | ENE 1 | om | 57 | 87 | 3 | 2-3000 | Sc | 10 | - | - | * | | | | | | |
| London (Kew Obs.) | 1029.4 | -2 | N 1 | om | 57 | 87 | 3 | 2-3000 | Sc | 10 | - | - | * | 1029.0 | +1 | - | 0 | 57 | 87 | 3 | 2-3000 | Sc | 10 | - | - | * | | | | | | |
| 1H. G.M.T. OF | | | | | | | | | | | | | | 7H. G.M.T. OF | | | | | | | | | | | | | | | | | | |
| Houton B. (Orkney) | 1020.1 | -1 | - | 0 | 53 | 92 | 6 | 3-4000 | Cu.Nb | 5 | Ci | 3 | 3 | 1020.2 | 0 | WNW 7 | og | 49 | 98 | 6 | 1-1000 | Cu.Nb | 5 | Fa.Cu | 4 | 4 | | | | | | |
| Esksdalemuir | 1029.4 | -1 | S 2 | odm | 53 | 97 | 3 | 1-1000 | Sc | 10 | - | - | * | 1026.5 | 0 | S 3 | ofe | 53 | 98 | 0 | 1-500 | St | 10 | - | - | * | | | | | | |
| Stranraer | 1027.2 | -1 | - | 0 | 55 | 97 | * | 1-2000 | Sc | 10 | - | - | * | 1026.1 | 0 | - | 0 | 57 | 98 | 1 | 1-2000 | St | 10 | - | - | * | | | | | | |
| Lough Foyle | 1029.0 | 0 | SSW 2 | bcm | 58 | * | * | * | * | * | * | * | * | 1026.4 | +1 | WSW 5 | od | 55 | 98 | 1 | 1-2000 | Nb | 10 | - | - | 2 | | | | | | |
| Valencia (Cahice'n) | 1029.0 | 0 | SSW 2 | bcm | 58 | * | * | * | * | * | * | * | * | 1028.4 | 0 | NE 1 | cf | 57 | 98 | 1 | - | St.Cu | 7 | - | - | 3 | | | | | | |
| Anglesey (Bangor) | 1029.7 | 0 | - | 0 | 48 | 87 | - | 1-1500 | St | 10 | - | - | 4 | 1029.0 | 0 | SW 2 | 0 | 51 | 92 | 4 | 1-1000 | St | 10 | - | - | 4 | | | | | | |
| Falmouth | 1028.7 | -2 | N 3 | bfe | 49 | 97 | 3 | - | - | - | - | - | * | 1028.1 | +1 | N 2 | cm | 51 | 92 | 4 | - | St.Cu | 8 | - | - | * | | | | | | |
| Calshot (Hants) | 1028.9 | 0 | ENE 1 | 0 | 58 | 92 | 6 | 1-2000 | Sc | 10 | - | - | 3 | 1028.9 | 0 | N 1 | 0 | 56 | 92 | 3 | 2-3000 | St | 10 | - | - | 2 | | | | | | |
| Capel (Folkestone) | 1028.3 | -1 | NNE 2 | om | 56 | 97 | 3 | 1-1000 | Sc | 10 | - | - | 3 | 1028.2 | 0 | N 3 | of | 55 | 98 | 0 | 1-500 | St | 10 | - | - | 3 | | | | | | |
| Aberdeen | 1023.2 | -1 | S 3 | bc | 53 | 92 | 4 | - | - | - | A.Cu | 6 | * | 1021.3 | -1 | WNW 1 | bc3 | 55 | 92 | 4 | - | St.Cu | 2 | Ci | 3 | 2 | | | | | | |
| East Fortune | 1026.0 | 0 | WSW 2 | 0 | 58 | 82 | - | 3-4000 | Sc | 9 | - | - | * | 1023.5 | -2 | WSW 3 | C | 60 | 82 | 6 | 3-4000 | St.Cu | 7 | - | - | * | | | | | | |
| Flamboro' Head | 1029.0 | -1 | N 1 | 0 | 56 | 92 | 3 | 4-5000 | Sc | 10 | - | - | 3 | 1028.2 | 0 | WSW 3 | ef2 | 45 | 98 | 0 | - | - | - | - | * | | | | | | | |
| Felixstowe | 1029.0 | -1 | N 1 | 0 | 56 | 92 | 3 | 4-5000 | Sc | 10 | - | - | 3 | 1029.1 | +1 | NNE 1 | ef | 55 | 98 | 2 | 3-4000 | St | 10 | - | - | 3 | | | | | | |
| Cranwell (Lines) | 1028.9 | -2 | - | 0 | 48 | 97 | 3 | 1-2000 | Sc | 3 | A.Sc | 5 | * | 1028.9 | 0 | WSW 1 | b | 45 | 98 | 3 | 2-3000 | St | 1 | A.Sc | 3 | * | | | | | | |
| Bedford | 1029.3 | -0 | NNE 2 | om | 53 | 92 | 1 | 1-2000 | Sc | 10 | - | - | * | 1029.1 | +1 | S 1 | om | 52 | 92 | 3 | 1-1500 | St | 10 | - | - | * | | | | | | |
| Benson | 1029.0 | 0 | - | 0 | 56 | * | * | * | * | * | * | * | * | 1028.4 | +1 | - | 0 | em | 51 | 98 | 2 | - | - | - | - | * | | | | | | |
| London (Kew Obs.) | 1029.0 | 0 | - | 0 | 56 | * | * | * | * | * | * | * | * | 1029.0 | +1 | - | 0 | om | 53 | 98 | 1 | 2-3000 | St | 10 | - | - | * | | | | | |

STATIONS CONTRIBUTING REPORTS AT 7H AND 18H.

| STATIONS. | BAROM. | TEMP. | WIND. | | Weather. | BAROMETER. | | TEMPERATURE. | | WIND. | | Dirac. of Upper Cloud. | Weather. | Sea | Rainfall | TEMP. | | WEATHER. | | | Sunshine | |
|---------------------------|--------------|-------|--------|----------------|----------|-------------------|--------------------------|--------------|---------------------------|---------------|----------------|---------------------------------|----------|-----|----------|-------------|-------------|----------|------------|----------------|----------|--------|
| | at M.S.L. | °F. | Dirac. | Force 0-12. | | at M.S.L. | Change in 3 hours. | Temp. | Change in 24 hours. | Dirac. | Force 0-12. | | | | | Max. °F. | Min. °F. | Morning. | Afternoon. | Night. | | Hours. |
| | m.b. | | | | | m.b. | | °F. | | | | | | | | | | | | | | |
| 18h. G.M.T. of ... | | | | | | 7h. G.M.T. of ... | | | | | | 24 HOURS ENDED 7h. ... | | | | | | | | | | |
| Lerwick | 1022.5 | 53 | SW | 2 | omd | 1016.5 | +2 | 50 | -4 | SW | 3 | E | bcm | 2 | 3 | 59 | 49 | om | omd | omd | * | |
| Stornoway | 1022.2 | 55 | SSW | 6 | og | 1024.7 | +6 | 48 | -9 | NW | 4 | - | b | ? | 5 | 58 | 48 | bca | bca | adp.b | 2.5 | |
| Castlebay (Barrals) | 1024.9 | 54 | SSW | 4 | of | | | | | | | | | | | | | efcom | omaf | | | |
| Glasgow | 1027.9 | 57 | SSW | 1 | om | 1024.5 | -1 | 57 | +2 | SW | 3 | - | m | * | 1 | 58 | 55 | omaf | omaf | adp | 0.0 | |
| Malin Head | 1025.8 | 56 | SE | 1 | bef | 1024.9 | 0 | 56 | -4 | SW | 2 | - | fd | 2 | 1 | 60 | 56 | bc | bc | bc | 4.8 | |
| Blacksod Point | 1026.0 | 57 | SW | 3 | of | 1025.3 | +1 | 57 | 0 | SW | 2 | - | of | 3 | 1 | 60 | 52 | om | of | of | * | |
| Roche's Point | 1029.2 | 58 | WSW | 2 | 0 | 1028.5 | 0 | 58 | +2 | - | 0 | - | 0 | 1 | 2 | 62 | 56 | fdom | om | om | * | |
| Birr Castle | 1027.9 | 63 | - | 0 | 0 | 1027.8 | * | 59 | +3 | W | 1 | - | m | * | - | 65 | 56 | 0 | 0 | of | 0.0 | |
| Donaghadee | 1027.5 | 58 | SW | 2 | om | 1025.8 | -1 | 58 | +6 | W | 2 | - | om | 1 | - | 61 | 52 | ofm | om | om | * | |
| Liverpool (Bidston) | 1029.1 | 54 | SW | 1 | b | 1028.5 | 0 | 50 | +5 | - | 0 | - | f | 1 | - | 59 | 45 | bm | bm | omf | 7.3 | |
| Holyhead | 1029.0 | 56 | SW | 3 | omg | 1028.4 | 0 | 53 | -2 | SSW | 3 | - | cmg | 2 | - | 59 | 52 | ofcom | ocomg | omge | 0.2 | |
| Pembroke (St. Ann's Head) | 1029.4 | 55 | NW | 2 | c | 1029.2 | 0 | 49 | -5 | NE | 1 | - | bm | 2 | - | 60 | 47 | ocv | cv | o.bc | 2.6 | |
| Silly (St. Mary's) | 1028.4 | 54 | NE | 1 | bc | 1028.5 | 0 | 53 | +1 | ENE | 2 | - | fe | 3 | - | 57 | 50 | om | omc | bfe | 0.0 | |
| Jersey (St. Aubin) | 1026.7 | 59 | ENE | 4 | 0 | 1026.1 | 0 | 56 | 0 | NE | 3 | - | b | 3 | - | 61 | 56 | og | ogcog | o.bw | 0.6 | |
| Portland Bill | 1027.8 | 60 | - | 0 | 0 | 1028.0 | 0 | 57 | +3 | NE | 3 | - | 0 | 2 | - | 63 | 52 | bcb | b.o | o | * | |
| Dunegness | 1027.5 | 58 | NE | 3 | c | 1027.5 | 0 | 55 | -1 | W | 1 | - | c | 1 | - | 60 | 54 | co | oc | c.o.c | * | |
| Wick | 1023.0 | 54 | W | 1 | bc | 1021.5 | +6 | 52 | -2 | NW | 3 | - | 0 | 2 | 0.3 | 60 | 51 | bcm bc | bc | bce-om | * | |
| Nairn | 1023.7 | 59 | W | 2 | c | 1021.7 | * | 56 | -5 | W | 3 | - | on | 2 | 1 | 69 | 56 | c.bca | g.bc.c | bcape | 5.0 | |
| Leith | 1026.6 | 57 | NW | 1 | c | 1023.0 | -1 | 60 | +5 | W | 2 | - | 0 | 1 | - | 65 | 54 | bcm.co | c-om.o | cm.ogo | * | |
| Tynemouth | 1028.1 | 55 | SW | 2 | bef | 1026.1 | ? | 47 | +2 | SW | 2 | - | f | 1 | - | 65 | 44 | bf | bm | bf | * | |
| Spurn Head | 1029.6 | 54 | S | 2 | fe | 1028.3 | 0 | 51 | +2 | SSW | 1 | - | bcm | 1 | 1 | 58 | 48 | br | brfe | c.bcm | * | |
| Yarmouth (Gorleston) | 1028.6 | 56 | NE | 2 | m | 1027.6 | -1 | 55 | 0 | NE | 1 | - | ogm | 1 | - | 59 | 54 | ogmom | ogm | ogm om | 0.0 | |
| Clacton-on-Sea | 1028.6 | 57 | NNE | 2 | 0 | 1028.0 | 0 | 57 | +2 | NNE | 1 | - | ogm | 2 | - | 60 | 54 | ogmz | ogz | ogm | 0.0 | |
| Nottingham | 1028.9 | 55 | SE | 1 | b | 1028.9 | 0 | 42 | +5 | SW | 1 | - | fe | * | 0.1 | 67 | 37 | fmb | bm | bmf | 7.1 | |

+ Air Ministry Station

* Air Ministry Station.

* Information for these columns not usually received.

* The barometric change is expressed in half millibars. ‡ Longside † at 1h.

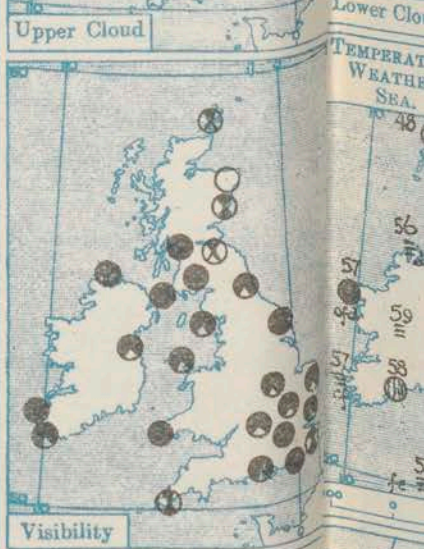
SUMMARY OF CONDITIONS AT 7 A.M. Monday, 6th October, 1919

| Districts. | Wind. Velocity in m.p.h. | Temperature. | Weather, Cloud and Precipitation. | Visibility. | Sea. |
|---------------------------|-----------------------------|--------------|--|-------------|--------|
| 1. S.E. England | W-N. 0-10 | Moderate | Mainly dull, local mist and fog. | V. poor | Smooth |
| 2. E. England | Var. 0-2 | " | Dull, fairer in north, local mist and fog. | Poor | " |
| 3. E. Midlands | Var. 0-2 | R. cold | Cloudy or dull, local damp mist and fog. | " | " |
| 4. W. Midlands | Var. 0-2 | " | Cloudy or dull, local mist. | " | " |
| 5. S.W. England | N-NE. 5-10 | Moderate | Cloudy or dull, local mist and fog. | Indiff. | Slight |
| 6. South Wales | Var. 0-2 | R. cold | Variable sky, local mist and fog. | Poor | Smooth |
| 7. North Wales | SW. 2-10 | Moderate | Cloudy or dull, local mist. | Indiff. | " |
| 8. N.W. England | SSW. 0-2 | " | Dull, local fog. | Poor | " |
| 9. N. Midlands | SW-W. 2-5 | R. cold | Fair or dull, local mist and fog. | " | " |
| 10. N.E. England | S-W. 2-10 | " | Fair or cloudy, mist & fog. | V. poor | Smooth |
| 11. E. Scotland | SW-NW. 2-10 | Warm | Fair to dull, local haze. | Good | " |
| 12. S.W. Scotland | S-SW. 5-15 | " | Dull, mist and fog. | Bad | " |
| 13. Isle of Man | SW. 5 | R. warm | Dull. | " | " |
| 14. N. & N.W. Scotland | NW-W. 10 | Moderate | Variable sky, local mist. | Ord. | " |
| 15. Hebrides | SW-NW. 15 | " | Variable sky. | " | " |
| 16. Orkneys and Shetlands | Var. 10-30 | " | Fair or dull, squally at Orkneys. | Var. | Slight |
| 17. N.W. Ireland | SW. 5 | R. warm | Dull, foggy | V. poor | " |
| 18. N.E. Ireland | SW-W. 5-15 | " | Dull, local drizzle, mist and fog. | " | Smooth |
| 19. S.E. Ireland | Var. 0-2 | " | Dull, local mist. | Poor | " |
| 20. S.W. Ireland | Var. 0-2 | " | Cloudy or dull, local mist and fog. | V. poor | " |

GENERAL INFERENCE from observations received up to 9 a.m.

The irregular changes of pressure taking place over the northern part of the United Kingdom will probably give rise to some showers in Scotland and northern Ireland, but elsewhere fairer weather is probable, as the anticyclone shows no signs of giving way.

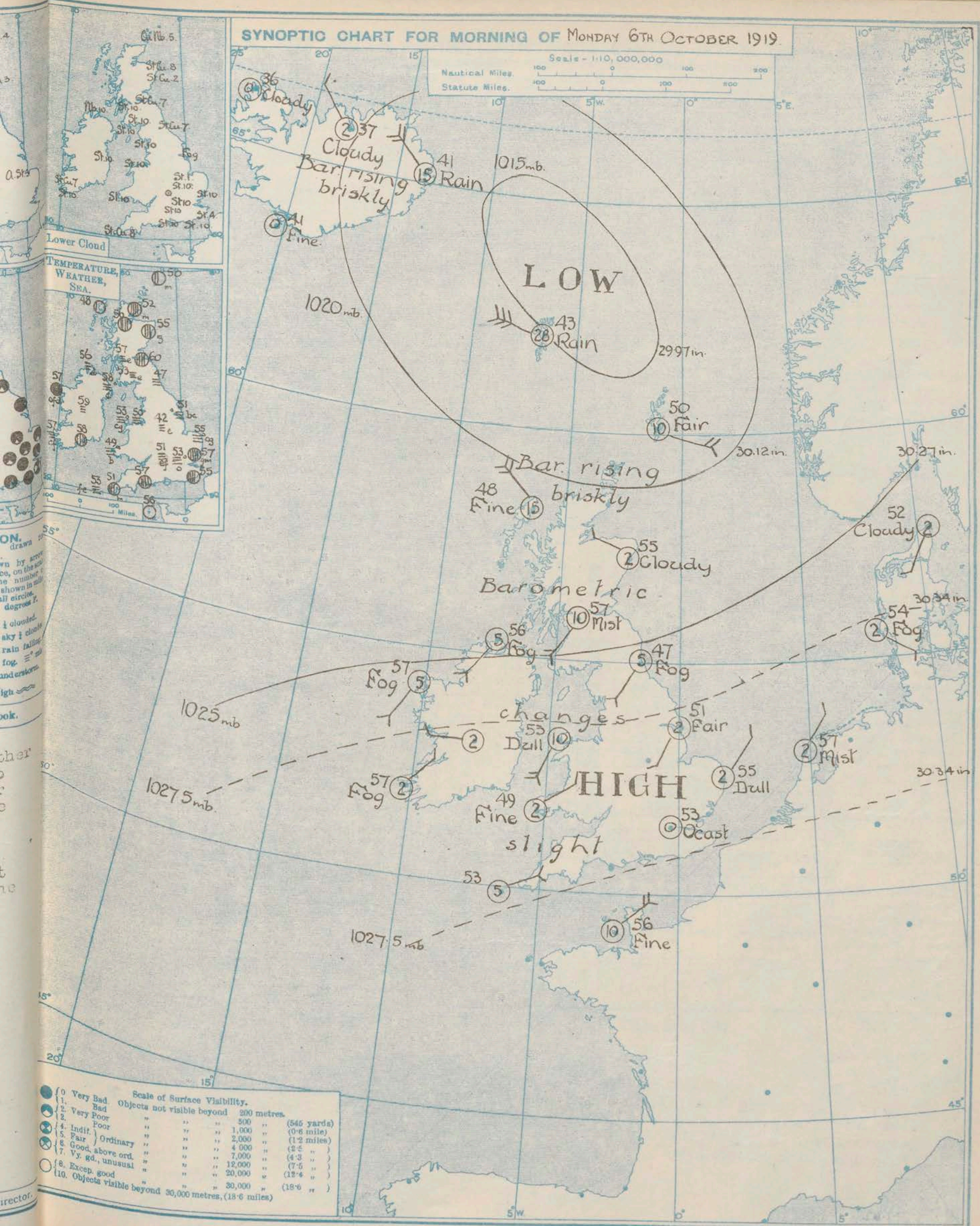
EXPLANATION.
BAROMETER.—Isobars are drawn at intervals of five millibars.
WIND.—Direction is shown by arrow flying with the wind. Force, on the scale 0-12, is indicated by the number of feathers. Mean velocity is shown in miles per hour by figures in small circles.
TEMPERATURE is given in degrees F.
WEATHER SYMBOLS.
 ○ clear sky. ○ sky & clouded.
 ○ sky & clouded. ○ sky & clouded.
 ○ overcast sky. ● rain falling.
 * snow. ▲ hail. ≡ fog. ≡ mist.
 T thunder. R thunderstorm.
SEA DISTURBANCE.—
 Rough High



| Districts. | Forecasts for the 24 hours commencing 3 p.m. Monday, 6th October, 1919 | Further Outlook. |
|--|---|---|
| 1. S.E. England 2. E. England 3. E. Midlands 4. W. Midlands 5. S.W. England 6. South Wales | Light indefinite breezes. Fair to cloudy, mist or fog. Moderate temperature. | Fair weather is likely to continue for two or three days over England and Southern Ireland, but elsewhere the outlook is uncertain. |
| 7. North Wales 8. N.W. England 9. N. Midlands 10. N.E. England | Light SW. breeze. Fair to cloudy, mist or fog. Rather mild. | |
| 11. E. Scotland 12. S.W. Scotland 13. Isle of Man 14. N. & N.W. Scotland 15. Hebrides 16. Orkneys and Shetlands 17. N.W. Ireland 18. N.E. Ireland | Light indefinite to SW. breeze. Fair to cloudy, misty, occasional drizzle. Rather mild. | |
| 19. S.E. Ireland 20. S.W. Ireland | Same as for 1-6 | |

SYNOPTIC CHART FOR MORNING OF Monday 6th October 1919

Scale - 1:10,000,000
Nautical Miles. 100 0 100 200
Statute Miles. 100 0 100 200



Scale of Surface Visibility.

| Symbol | Description | Objects not visible beyond | 200 metres | (546 yards) |
|--------|--|----------------------------|------------|-------------|
| 0 | Very Bad | " | " | " |
| 1 | Bad | " | " | " |
| 2 | Very Poor | " | " | " |
| 3 | Poor | " | " | " |
| 4 | Indif. | " | " | " |
| 5 | Fair | " | " | " |
| 6 | Good, above ord. | " | " | " |
| 7 | Vy. gd., unusual | " | " | " |
| 8 | Excep. good | " | " | " |
| 10 | Objects visible beyond 30,000 metres, (18.6 miles) | " | " | " |

DAILY WEATHER REPORT OF THE METEOROLOGICAL OFFICE, BRITISH SECTION, 1919. No 279. B

MONDAY
6th OCTOBER 1919

| WEATHER, TEMPERATURE, RAINFALL AND SUNSHINE AT HEALTH RESORTS FOR 5 th | | | | | | | | | | | | | | | | | | | |
|---|------------------------|-----------|------------|--------------|--------------|-------------------|-----------------|----------------------------|--|------------------|----------------------|-----------|------------|--------------|--------------|--------------------------------------|------------------------------------|----------------------------|--|
| STATIONS. | | WEATHER. | | TEMPERATURE. | | Rainfall. | | SUNSHINE. | | STATIONS. | | WEATHER. | | TEMPERATURE. | | Rainfall. | | SUNSHINE. | |
| | | Forenoon. | Afternoon. | Max. ° F. | Min. ° F. | Night. 12h-1h. | Day. 9h-12h. | to 12h. 5 th | Sunrise to Sun- set 4 th | | | Forenoon. | Afternoon. | Max. ° F. | Min. ° F. | Night. 12h-1h. 4 th | Day. 9h-12h. 5 th | to 12h. 5 th | Sunrise to Sun- set 4 th |
| Scotland. | Oban | | | | | | | | | England, N.W. | Douglas (I.O.M.) | | | | | | | | |
| | Banff | bc | b | 72 | 55 | 0.1 | - | 5.0 | 4.3 | | Blackpool | | | | | | | | |
| | Montrose | | | | | | | | | | Southport | bcbb | bc | 57 | 40 | - | - | 6.2 | 9.0 |
| | St. Andrews | | | | | | | | | | | | | | | | | | |
| England, N.E. | Harrogate | b | bbc | 63 | 41 | - | - | 7.8 | 8.8 | Midlands. | Buxton | | | | | | | | |
| | Skegness | | | | | | | | | | Leamington Spa... .. | b. | b | 65 | 34 | - | - | 8.5 | 4.4 |
| | | | | | | | | | | | Malvern | | | | | | | | |
| | | | | | | | | | | | Ross-on-Wye | febm | bz | 63 | 36 | 0.1 | - | 5.5 | 7.3 |
| England, E. | Felixstowe | bcom | am | 59 | 50 | - | - | 0.0 | 6.0 | Wales. | Rhyl | bc | bc | 61 | 42 | - | - | 9.0 | ? |
| | Walton-on-Naze... .. | | | | | | | | | | Colwyn Bay | | | | | | | | |
| | Southend-on-Sea... .. | of | opm | 59 | 51 | - | - | 0.0 | | | Llandudno | b | b | 63 | 47 | - | - | 9.3 | ? |
| | | | | | | | | | | | Aberystwyth | | | | | | | | |
| England, S.E. | Margate | | | | | | | | | England, S.W. | Weymouth | | | | | | | | |
| | Ramsgate | o | o | 59 | 54 | 0.6 | - | 0.0 | 3.0 | | Teignmouth | | | | | | | | |
| | Folkestone | o | o | 60 | 54 | 0.2 | - | 0.0 | 4.5 | | Torquay | b | b | 62 | 44 | - | - | 9.2 | ? |
| | Hastings | o | o | 59 | 53 | - | - | 0.0 | 6.4 | | Paignton | b | bm | 62 | 39 | - | - | 9.1 | 9.8 |
| | Eastbourne | o | o | 60 | 54 | - | - | 0.0 | 7.5 | | Penzance | co | o | 59 | 47 | - | - | 3.9 | ? |
| | Brighton | o | o | 60 | 57 | - | - | 0.0 | ? | | Newquay | bc | obc | 56 | 39 | - | - | 1.2 | 9.5 |
| | Worthing | o | o | 58 | 53 | - | - | 0.0 | ? | | Bude | | | | | | | | |
| | Littlehampton | o | g | 59 | 58 | - | - | 0.0 | 9.8 | | Ilfracombe | | | | | | | | |
| | Bournemouth | | | | | | | | | | Weston-s-Mare | | | | | | | | |
| | Tunbridge Wells | o | o | 58 | 49 | - | - | 0.0 | 7.3 | | | | | | | | | | |

| STATIONS. | SUMMARIES FOR PAST 24 HOURS. | | | | | | | | | | BEAUFORT NOTATION. | THE BEAUFORT SCALE OF WIND FORCE. | | |
|---------------------------|------------------------------|-----------------------|----------------------|---------------------|----------------|----------------|------------------|-------------|---------------|-------------|--|-----------------------------------|-------------------------|--------------------|
| | WEATHER | | | | Max. Temp. °F. | Min. Temp. °F. | Mil. on Grass F. | RAINFALL. | | Sun. Hours. | | No. | Limits of Velocity. | |
| | 7h-13h. ⁵ | 13h-18h. ⁵ | 18h-5h. ⁶ | 1h-7h. ⁶ | | | | Day. 7h-18h | Night. 18h-7h | | | | Statute miles per hour. | Metres per second. |
| †Houton Bay (Orkney)... | 2g | v.z. | bbe | o | 56 | 48 | * | * | * | * | b blue sky (not more than a quarter covered). | 0 | Less than 1 | Less than 0.3 |
| Eskdalemuir ... | ome,om | ome | odm | odmfe | 56 | 50 | 52 | - | 1 | 0.0 | bc sky partly cloudy (one half covered). | 1 | 1-8 | 0.3-1.6 |
| †Stranraer ... | oz | oem | pd. | oz | 58 | 54 | * | * | * | * | c generally cloudy (three quarters covered). | 2 | 4-7 | 1.6-3.3 |
| †Lough Foyle ... | o | bccz | | cp | 61 | 52 | * | * | * | * | d drizzle, or fine rain. | 3 | 8-12 | 3.4-5.4 |
| Valencia (Cahiriveen) ... | odo | oc | | odmf | 60 | 56 | 52 | - | - | 0.0 | e wet air without rain falling. | 4 | 13-18 | 5.6-7.9 |
| †Anglesey (Llangefni) ... | o | | o | c.o | 59 | 40 | * | * | * | * | f fog. | 5 | 19-24 | 8.0-10.7 |
| Falmouth ... | bmbz | bz.bf | bobfc | bmw | 61 | 47 | 41 | - | - | 9.0 | g gloom. | 6 | 25-31 | 10.8-13.9 |
| †Calshot (Hants) ... | z | om | o | o | 63 | 39 | * | * | * | * | h hail. | 7 | 32-38 | 13.9-17.1 |
| †Capel (Folkestone)... | ef.r | f.pd. | o | em | 57 | 45 | * | * | * | * | i lightning. | 8 | 39-46 | 17.2-20.7 |
| Aberdeen ... | cmbez | bzbz | bw. | bcz | 64 | 49 | 42 | - | - | 4.2 | m mist. | 9 | 47-54 | 20.8-24.4 |
| †East Fortune ... | co | coz | bccz | bc.c | 67 | 55 | * | * | * | * | o overcast sky. | 10 | 55-63 | 24.5-28.4 |
| †Flamborough Head... | bz | | | ef | 59 | 54 | * | * | * | * | p passing showers. | 11 | 64-75 | 28.5-33.5 |
| †Felixstowe ... | emp | oz | oz | omz | 59 | 52 | * | * | * | * | q squalls. | 12 | Above 75 | 33.6 or above |
| †Cranwell (Lines) ... | bbc | bbc | co.w | pdw | 65 | 43 | * | * | * | * | r rain. | | | |
| †Bedford ... | ofw | om | om | em | 58 | 36 | * | * | * | * | rs sleet, i.e., rain and snow together. | | | |
| Benson ... | o | o | | ofe | 58 | 36 | 37 | - | 0.1 | * | s snow. | | | |
| London (Kew Obsy.) ... | om | om | | om | 59 | 48 | 50 | - | - | 0.0 | t thunder. | | | |
| | | | | | | | | | | | u ugly, threatening sky. | | | |
| | | | | | | | | | | | v unusual visibility. | | | |
| | | | | | | | | | | | w dew. | | | |
| | | | | | | | | | | | x hoar frost. | | | |
| | | | | | | | | | | | y dry air: humidity less than 60 per cent. | | | |
| | | | | | | | | | | | z dust haze; the turbid atmosphere of dry weather. | | | |

Suffixes 0, 1 and 2 attached to Beaufort letters signify intensity, 0=slight, 1=moderate, 2=heavy. Underlining is used to express continuity.

SYMBOLS—

| | | | |
|--------------|---|--------------|---|
| Aurora | ☄ | Solar halo | ☉ |
| Rime | ☃ | Lunar halo | ☾ |
| Glazed frost | ❄ | Solar corona | ☉ |
| Glazed roads | ☃ | Lunar corona | ☾ |

| LONDON. OBSERVATIONS. | WEATHER. | | | Max. Temp. ° F. | Min. Temp. ° F. | Min. on Grass. ° F. | Rain- fall. mm. | Sun- shine to Sunset. Hours. | HUMIDITY % | | SOUTH KENSINGTON (Meteorological Office). | TABLE SHOWING THE GREENWICH TIMES OF SUNRISE, NOON AND SUNSET FOR STATIONS IN THE UNITED KINGDOM. | | | | |
|--------------------------------|--|------------|--------|-----------------------|-----------------------|---------------------------|-----------------------|---------------------------------------|-----------------|-------------------------------|---|---|-----------|----------|--------|---------|
| | Morning | Afternoon. | Night. | | | | | | 15 h. G.M.T. | 9 h. G.M.T. | | | | | | |
| | 24 HOURS ENDED 9h G.M.T. 6 th | | | | | | | | YESTERDAY. | TO-DAY. | Vertical Component of Solar Radiation per Square Centimetre during yesterday. | | Stations. | Sunrise. | Noon. | Sunset. |
| | | | | | | | | | | Total 237 Joules. | | | G.M.T. | G.M.T. | G.M.T. | |
| Greenwich (Royal Observatory) | o.c.o | om | omd.om | 60 | 53 | 51 | - | 0.0 | 83 | 87 | | Yarmouth ... { | 6.4 | 11.41 | 5.18 | |
| City (Bushill Row) | * | * | * | * | * | * | * | 0.0 | * | * | | Greenwich { | 6.6 | 11.41 | 5.16 | |
| Westminster (St. James's Park) | * | * | * | 60 | 54 | 51 | - | 0.0 | 88 | 76 | | Wick ... { | 6.10 | 11.48 | 5.26 | |
| .. (Admiralty Arch) | odm.of | om | omd.om | 59 | 53 | * | * | 0.0 | 88 | 76 | | Valencia ... { | 6.12 | 11.48 | 5.24 | |
| Camden Sq. (British Rainfall) | - | - | * | 60 | 53 | 52 | - | 0.0 | - | 73 | | | 6.30 | 12.0 | 5.24 | |
| Kensington Palace | 0 | 0 | * | 59 | 52 | 52 | - | * | 18.89 | 89 | | | 6.32 | 12.0 | 5.24 | |
| | | | | | | | | | | | Milliwatts. | | | | | |
| | | | | | | | | | | | Average Rate. | 5.8 | | | | |
| | | | | | | | | | | | Maximum Rate. | 13 | | | | |



METEOROLOGICAL OFFICE, LONDON:
DAILY WEATHER REPORT, BRITISH SECTION.

No. 2138B ... TUESDAY, 7TH OCTOBER, 1919.

OBSERVATORIES AND STATIONS CONTRIBUTING REPORTS AT 1H, 7H, 13H AND 19H.

| STATIONS. | Barom. at M.S.L. m.b. | Change in 3 hours. | WIND. | | Weather. | TEMP. °F. | Humidity. % | Visibility. 0-10. | Height of Low Cloud. Feet. | Low Cloud. | | Upper Cloud. | | Sea. | Barom. at M.S.L. m.b. | Change in 3 hours. | WIND. | | Weather. | TEMP. °F. | Humidity. % | Visibility. 0-10. | Height of Low Cloud. Feet. | Low Cloud. | | Upper Cloud. | | Sea. | | | | | | | | | | | |
|--|--------------------------------|--------------------------|--------|----------------|----------|----------------------|--------------------------|----------------------|-------------------------------------|------------|----------------|---------------------------------|---------------|------|--------------------------------|--------------------------|-------------|----------------|------------|--------------|--------------------|----------------------|-------------------------------------|------------|--------|--------------|---|------|--|---------------------------------------|--|--|--|--|--|--|--|--|--|
| | | | Direc. | Force 0-12. | | | | | | Form. | Amt. 0-10. | Form. | Amt. 0-10. | | | | Direc. | Force 0-12. | | | | | | | | | | | | | | | | | | | | | |
| | | | | | | | | | | | | | | | | | | | | | | | | | | | | | | | | | | | | | | | |
| 13H. G.M.T. OF 6 TH | | | | | | | | | | | | | | | 18H. G.M.T. OF 6 TH | | | | | | | | | | | | | | | | | | | | | | | | |
| †Houton B. (Orkney) | 1026.7 | +4 | NW | 7 | bcg | 49 | 75 | 7 | 5-7000 | Cu | 3 | A-st | 2 | 6 | 1032.3 | +7 | N | 2 | C | 45 | 87 | 6 | 2-3000 | St. Cu | 5 | A-st | 3 | 3 | | | | | | | | | | | |
| †Eskdalemuir | 1027.0 | +1 | SW | 4 | odm | 57 | 98 | 2 | 1-1000 | St | 10 | - | - | * | 1032.0 | +6 | NNE | 4 | O | 47 | 87 | 6 | 2-3000 | St | 10 | - | - | * | | | | | | | | | | | |
| †Stranraer | 1028.2 | 0 | N | 2 | or | 59 | 98 | 1 | 1-1000 | St | 10 | - | - | * | 1030.3 | +2 | - | 0 | O | 55 | 92 | 5 | 2-3000 | St | 10 | - | - | * | | | | | | | | | | | |
| †Lough Foyle | 1030.6 | +2 | NNE | 5 | 0 | 51 | 98 | 6 | 1-2000 | St | 9 | - | - | 2 | 1032.7 | +6 | NNE | 4 | C | 50 | 82 | 5 | - | - | Ci. Cu | 8 | 2 | | | | | | | | | | | | |
| †Valencia (Cahire'n) | 1029.0 | 0 | - | 0 | 0 | 59 | 98 | 8 | 2-3000 | Cu | 10 | - | - | 2 | 1029.1 | 0 | W | 1 | C | 58 | 98 | 8 | 2-3000 | Cu | 7 | - | - | 2 | | | | | | | | | | | |
| †Anglesey (Llangefni) | 1029.4 | 0 | SW | 2 | od | 56 | 98 | 4 | 1-1500 | St | 10 | - | - | 4 | 1029.8 | +1 | - | 0 | O | 57 | 87 | 4 | 1-1500 | St | 10 | - | - | 4 | | | | | | | | | | | |
| †Falmouth | 1028.2 | 0 | NE | 3 | b3 | 62 | 65 | 5 | - | - | - | - | - | * | 1027.5 | -1 | ENE | 2 | b, f | 57 | 75 | 1 | - | - | - | Ci | 1 | * | | | | | | | | | | | |
| †Calshot (Hants) | 1028.4 | -1 | SSE | 1 | b | 64 | 82 | 5 | 5-7000 | Cu | 1 | - | - | 3 | 1028.6 | +1 | ESE | 5 | b | 59 | 92 | 5 | - | - | - | - | - | 1 | | | | | | | | | | | |
| †Capel (Folkestone) | 1028.7 | -1 | NNE | 3 | 3 | 63 | 75 | 5 | 3-4000 | St. Cu | 8 | - | - | 3 | 1029.2 | +1 | NE | 4 | 3 | 55 | 92 | 3 | 2-3000 | St | 2 | A-st | 1 | 4 | | | | | | | | | | | |
| Aberdeen | 1028.4 | +6 | NW | 5 | bcg | 57 | 45 | 8 | - | St. Cu | 1 | F. Ci | 3 | 3 | 1033.4 | +6 | NW | 1 | bc | 48 | 75 | 7 | - | St. Cu | 4 | - | - | 2 | | | | | | | | | | | |
| †East Fortune | 1027.3 | -1 | WSW | 2 | bc | 59 | 87 | 4 | - | - | - | A-st | 4 | * | 1032.8 | +5 | ENE | 2 | C | 50 | 87 | 7 | 3-4000 | Nb | 7 | - | - | * | | | | | | | | | | | |
| †Flamborough Head | 1029.1 | -4 | SSE | 1 | C | 62 | 75 | 3 | 2-3000 | St | 6 | A-st | 1 | 1 | 1029.8 | 0 | SSW | 1 | ef | 53 | 98 | 0 | - | - | - | - | - | 1 | | | | | | | | | | | |
| †Felixstowe | 1029.1 | -4 | SSE | 1 | C | 62 | 75 | 3 | 2-3000 | St | 6 | A-st | 1 | 1 | 1029.8 | 0 | SSW | 1 | ef | 53 | 98 | 0 | - | - | - | - | - | 1 | | | | | | | | | | | |
| †Cranwell (Lincs) | 1027.9 | -1 | W | 3 | b | 63 | 75 | 6 | - | - | - | - | - | * | 1029.2 | +1 | SW | 1 | 3 | 56 | 92 | 3 | 1-2000 | St | 10 | - | - | * | | | | | | | | | | | |
| †Bedford | 1028.8 | -1 | - | 0 | bc3 | 63 | 65 | - | 4-5000 | Fr. Cu | 4 | - | - | * | 1029.3 | 0 | W | 5 | 3 | 54 | 82 | 3 | 3-4000 | St | 2 | - | - | * | | | | | | | | | | | |
| Benson | 1028.3 | -1 | NNE | 1 | 0 | 61 | 75 | 5 | - | - | * | * | * | * | 1029.1 | 0 | - | 0 | b | 52 | 92 | 5 | - | - | - | - | - | * | | | | | | | | | | | |
| London (Kew Ob.) | 1028.6 | -2 | NNE | 1 | bcm | 62 | 65 | 5 | 2-3000 | St | 3 | A-Cu | 1 | * | 1029.1 | 0 | - | 0 | b, m | 55 | 82 | 2 | - | - | - | - | - | * | | | | | | | | | | | |
| 1H. G.M.T. OF 7 TH | | | | | | | | | | | | | | | 7H. G.M.T. OF 7 TH | | | | | | | | | | | | | | | | | | | | | | | | |
| †Houton B. (Orkney) | 1036.2 | +2 | NNW | 1 | b | 40 | 87 | 6 | 1-2000 | St | 2 | A-st | 2 | 0 | 1034.8 | 0 | S | 1 | 02 | 42 | 92 | 4 | 1-2000 | Cu | 3 | Ci | 5 | 0 | | | | | | | | | | | |
| †Eskdalemuir | 1037.0 | +2 | N | 3 | bc | 42 | 82 | 8 | - | - | - | A-Cu | 4 | * | 1037.7 | +1 | N | 1 | bcx | 37 | 87 | 7 | - | - | - | Ci | 5 | * | | | | | | | | | | | |
| †Stranraer | 1034.3 | +2 | E | 4 | 0 | 51 | 87 | 8 | 1-1000 | St | 10 | - | - | * | 1035.3 | +1 | ENE | 2 | 0 | 48 | 92 | 4 | 2-3000 | St | 10 | - | - | * | | | | | | | | | | | |
| †Lough Foyle | 1034.3 | +2 | E | 4 | 0 | 51 | 87 | 8 | 1-1000 | St | 10 | - | - | * | 1034.1 | +1 | SE | 4 | 0 | 49 | 98 | 5 | 1-2000 | St | 10 | - | - | 2 | | | | | | | | | | | |
| †Valencia (Cahire'n) | 1029.1 | 0 | - | 0 | b | 57 | * | * | * | * | * | * | * | 0 | 1030.8 | +1 | NE | 1 | bc | 55 | 92 | 8 | - | St. Cu | 5 | A-st | 1 | 2 | | | | | | | | | | | |
| †Anglesey (Llangefni) | 1031.8 | +2 | E | 5 | 0 | 51 | 92 | 4 | 1-1000 | St | 10 | - | - | 4 | 1032.8 | +2 | E | 1 | 0 | 52 | 87 | 7 | 1-1500 | St | 10 | - | - | 3 | | | | | | | | | | | |
| †Falmouth | 1028.8 | 0 | NNE | 4 | b, m | 52 | 92 | 4 | - | - | - | - | - | * | 1028.8 | 0 | ENE | 4 | b, m | 55 | 87 | 3 | - | - | - | - | - | * | | | | | | | | | | | |
| †Calshot (Hants) | 1028.8 | 0 | NNE | 4 | b, m | 52 | 92 | 4 | - | - | - | - | - | * | 1031.8 | 0 | E | 2 | b | 54 | 92 | 2 | - | - | - | - | - | 5 | | | | | | | | | | | |
| †Capel (Folkestone) | 1012.3 | +1 | NE | 2 | ef | 50 | 98 | 3 | - | - | - | A-Cu | 2 | 2 | 1034.0 | +1 | NNE | 4 | od | 55 | 98 | 2 | 1-1500 | St | 10 | - | - | 3 | | | | | | | | | | | |
| Aberdeen | 1036.3 | +3 | - | 0 | b | 38 | 98 | 6 | - | - | - | - | - | * | 1037.1 | +1 | NNW | 1 | bc3 | 38 | 98 | 5 | - | St. Cu | 3 | Ci | 1 | 2 | | | | | | | | | | | |
| †East Fortune | 1037.1 | +2 | NE | 2 | 0 | 48 | 87 | - | 3-4000 | St. Cu | 9 | - | - | * | 1037.0 | 0 | - | 0 | CW | 39 | 92 | 7 | 3-4000 | St. Cu | 7 | - | - | * | | | | | | | | | | | |
| †Flamborough Head | 1034.3 | +1 | NE | 5 | bc | 49 | 75 | 5 | 7-3000 | St. Cu | 3 | A-Cu | 1 | 1 | 1036.2 | +2 | ENE | 3 | C | 49 | 75 | 8 | 4-5000 | St. Cu | 8 | - | - | * | | | | | | | | | | | |
| †Felixstowe | 1031.8 | +4 | NE | 2 | om | 52 | 98 | - | 1-2000 | St | 10 | - | - | 1 | 1033.3 | +3 | ENE | 4 | 0 | 54 | 92 | 4 | 2-3000 | St | 10 | - | - | 3 | | | | | | | | | | | |
| †Cranwell (Lincs) | 1033.6 | +4 | NNE | 2 | 0 | 51 | 98 | 5 | 1-2000 | St | 9 | - | - | * | 1035.5 | 0 | NE | 2 | b | 49 | 98 | 7 | 2-3000 | St | 2 | A-st | 2 | * | | | | | | | | | | | |
| †Bedford | 1031.5 | +4 | NNE | 3 | d | 55 | 92 | 8 | 1-1500 | St | 10 | - | - | * | 1033.2 | +2 | NNE | 3 | od | 52 | 92 | ? | 2-3000 | St | 10 | - | - | * | | | | | | | | | | | |
| Benson | 1031.5 | +4 | NNE | 3 | d | 55 | 92 | 8 | 1-1500 | St | 10 | - | - | * | 1031.6 | +1 | NE | 3 | 0 | 51 | 92 | 5 | - | St | 10 | - | - | * | | | | | | | | | | | |
| London (Kew Ob.) | 1031.4 | +1 | N | 1 | 0 | 51 | * | * | * | * | * | * | * | * | 1032.2 | +3 | NE | 3 | odm | 54 | 92 | 5 | 1-2000 | Cu. Nb | 5 | A-st | 5 | * | | | | | | | | | | | |
| STATIONS CONTRIBUTING REPORTS AT 7H AND 19H. | | | | | | | | | | | | | | | | | | | | | | | | | | | | | | | | | | | | | | | |
| STATIONS. | Barom. at M.S.L. m.b. | TEMP. °F. | WIND. | | Weather. | BAROMETER. | | TEMPERATURE. | | WIND. | | Direc. of Upper Cloud. | Weather. | Sea. | Rainfall mm. | TEMP. | | WEATHER. | | | Sunshine Hours. | | | | | | | | | | | | | | | | | | |
| | | | Direc. | Force 0-12. | | at M.S.L. m.b. | Change in 3 hours. | Temp. °F. | Change in 24 hours. | Direc. | Force 0-12. | | | | | Max. °F. | Min. °F. | Morning. | Afternoon. | Night. | | | | | | | | | | | | | | | | | | | |
| | | | | | | | | | | | | | | | | | | | | | | | | | | | | | | | | | | | | | | | |
| 18H. G.M.T. OF 6 TH | | | | | | | | | | | | | | | 7H. G.M.T. OF 7 TH | | | | | | | | | | | | | | | 24 HOURS ENDED 7H. OF 7 TH | | | | | | | | | |
| Lerwick | 1030.4 | 51 | NW | 4 | bm | 1034.3 | 0 | 40 | -10 | - | 0 | - | cm | 0 | - | 59 | 37 | bc | bc | bm | * | | | | | | | | | | | | | | | | | | |
| Stornoway | 1034.7 | 50 | NW | 3 | bc | 1035.0 | 0 | 37 | -11 | NW | 1 | - | b | 1 | - | 53 | 37 | b | bc | b | 8.3 | | | | | | | | | | | | | | | | | | |
| Castlebary (Barras) | 1034.1 | 51 | N | 3 | C | 1034.7 | 0 | 50 | ? | SE | 4 | - | C | 4 | Trace | 55 | 48 | 0 | C | C. bc | 8.9 | | | | | | | | | | | | | | | | | | |
| Glasgow | 1032.2 | 51 | ENE | 2 | C | 1037.0 | +1 | 41 | -16 | ENE | 3 | N | C | * | - | 63 | 40 | meo. cm | C. bc. C | b. bc. Cx | 3.2 | | | | | | | | | | | | | | | | | | |
| Malin Head | 1031.8 | 51 | N | 3 | bc | 1032.8 | 0 | 50 | -6 | SSE | 2 | SE | om | 1 | 1 | 57 | 45 | cm | bq | fe | 2.9 | | | | | | | | | | | | | | | | | | |
| Blacksod Point | 1029.0 | 55 | NE | 2 | om | 1030.3 | 0 | 55 | -2 | S | 1 | - | om | 2 | 0.3 | 58 | 51 | ofa | om | bc. cm | * | | | | | | | | | | | | | | | | | | |
| Roche's Point | 1029.5 | 56 | SSE | 1 | f | 1031.5 | 0 | 56 | -2 | E | 3 | - | 0 | 1 | 1 | 62 | 55 | of | f. o. bc | f. om | * | | | | | | | | | | | | | | | | | | |
| Birr Castle | 1028.9 | 63 | W | 1 | 0 | 1032.1 | * | 55 | -4 | NE | 1 | - | 0 | * | - | 66 | 53 | fe | C. o | o | 2.4 | | | | | | | | | | | | | | | | | | |
| Donaghadee | 1030.2 | 54 | NW | 3 | cm | 1034.8 | +1 | 52 | -6 | E | 4 | - | om | 3 | 1 | 62 | 51 | cmp | om. cm | omp | * | | | | | | | | | | | | | | | | | | |
| Liverpool (Bidston) | 1029.9 | 54 | - | 0 | f | 1034.3 | +1 | 50 | 0 | E | 3 | - | om | 3 | - | 58 | 50 | om | f | om | 0.1 | | | | | | | | | | | | | | | | | | |
| Holyhead | 1029.4 | 55 | - | 0 | ogf | 1032.3 | +2 | 54 | +1 | E | 5 | - | omg | 4 | - | 58 | 52 | ogm. d | ogf | ome. C | 0.2 | | | | | | | | | | | | | | | | | | |
| Pembroke (St. Ann's Head) | 1029.5 | 55 | NNW | 1 | b3 | 1031.3 | +1 | 53 | +4 | NE | 3 | - | b3 | 3 | - | 60 | 48 | o. b3 | b3 | b. bc. b3 | 6.8 | | | | | | | | | | | | | | | | | | |
| Scilly (St. Mary's) | 1027.3 | 56 | NE | 2 | bm | 1028.1 | 0 | 56 | +3 | E | 5 | E | bc | 4 | - | 62 | 50 | bc | bm | bc. m | 7.8 | | | | | | | | | | | | | | | | | | |
| Jersey (St. Aubin) | 1025.7 | 59 | ENE | 4 | C | 1026.7 | 0 | 58 | +1 | ENE | 5 | NE | b | 4 | - | 65 | 55 | b | bc | ome. b | 4.0 | | | | | | | | | | | | | | | | | | |
| Portland Bill | 1027.9 | 57 | ENE | 1 | b | 1029.1 | 0 | 54 | -3 | ENE | 5 | - | bm | 3 | - | 64 | 52 | bc | b | bm | * | | | | | | | | | | | | | | | | | | |
| Dungeness | 1028.1 | 58 | ENE | 3 | b | 1029.4 | +1 | 57 | +2 | NE | 4 | - | 0 | 3 | - | 64 | 50 | C. b | b | b. bc. o | * | | | | | | | | | | | | | | | | | | |
| Wick | 1032.6 | 48 | NW | 2 | bc | 1035.5 | 0 | 36 | -16 | SW | 1 | - | bc | 2 | - | 53 | 33 | om. bc | bc | bc | * | | | | | | | | | | | | | | | | | | |
| Nairn | 1033.4 | 50 | N | 2 | bc | 1036.4 | * | 33 | -23 | - | 0 | - | bc | 0 | 0.2 | 53 | 30 | op. bc | bc. C | bcx | 6.2 | | | | | | | | | | | | | | | | | | |
| Leith | 1031.6 | 52 | E | 2 | C | 1035.9 | 0 | 42 | -18 | SW | 1 | - | cm | 1 | 2 | 62 | 41 | 0. C. o | od. o. C | C. b3w. C | * | | | | | | | | | | | | | | | | | | |
| Tynemouth | 1032.3 | 53 | NE | 4 | omg | 1036.7 | +1 | | | | | | | | | | | | | | | | | | | | | | | | | | | | | | | | |

SUMMARY OF CONDITIONS AT 7 A.M. Tuesday, 7th October, 1919

| Districts. | Wind. Velocity in m.p.h. | Temperature. | Weather, Cloud and Precipitation. | Visibility. | Sea. |
|---------------------------|-----------------------------|--------------|-------------------------------------|-------------|---------|
| 1. S.E. England | NE-E. 10-15 | Moderate | Mainly dull, local drizzle and fog. | Poor | Mod. |
| 2. E. England | NNE-NE. 10-20 | " | Fair to dull, local drizzle. | Fair | Slight |
| 3. E. Midlands | NE. 10 | " | Dull. | " | " |
| 4. W. Midlands | E. 10 | " | Fair to dull. | " | " |
| 5. S.W. England | NE-E. 15-20 | " | Fine or fair, local mist. | Poor | Mod. |
| 6. South Wales | NE. 10 | " | Variable sky, local haze. | Indiff. | Slight |
| 7. North Wales | E 5-15 | " | Dull, local mist. | Var. | Mod. |
| 8. N.W. England | NE-E. 5-10 | R. cold | Cloudy or dull, local mist. | Fair | Slight |
| 9. N. Midlands | NE-E. 5-10 | " | Cloudy or dull. | " | " |
| 10. N.E. England | ENE. 0-10 | " | Cloudy or dull. | Good | Slight |
| 11. E. Scotland | Var. 0-2 | Cold | Fair to cloudy. | Fair | Smooth |
| 12. S.W. Scotland | N-NE. 2-10 | R. cold | Fair to dull, light fog | Var. | " |
| 13. Isle of Man | E. 10-15 | Moderate | Cloudy or dull. | " | Slight |
| 14. N. & N.W. Scotland | Var. 0-2 | Cold | Fair. | Ord. | Smooth |
| 15. Hebrides | Var. 2-15 | R. cold | Fine or cloudy. | " | Slight |
| 16. Orkneys and Shetlands | Var. 0-2 | Cold | Cloudy, local and haze | Poor | Smooth |
| 17. N.W. Ireland | S. 2-5 | Moderate | Dull, misty. | " | " |
| 18. N.E. Ireland | E-S. 5-15 | " | Dull, misty. | Indiff. | " |
| 19. S.E. Ireland | NE-E. 2-10 | R. warm | Dull, local fog. | Poor | Mod. |
| 20. S.W. Ireland | NE-E. 2-10 | " | Fair to dull. | Var. | Smooth. |

GENERAL INFERENCE from observations received up to 9 a.m.
Under the influence of an anticyclone, the weather will be fair generally over the British Isles.

EXPLANATION.
BAROMETER.—Isobars are drawn at intervals of five millibars.
WIND.—Direction is shown by an arrow flying with the wind. Force, on the Beaufort scale, is indicated by the number of feathers. Mean velocity is shown in miles per hour by figures in small circles.
TEMPERATURE.—Temperature is given in degrees Fahrenheit.
WEATHER SYMBOLS.—
○ clear sky. ○ sky & clouds. ○ sky & clouds. ○ overcast sky. ○ rain falling. * snow. ▲ hail. = fog. T thunder. E thunderstorm.
SEA DISTURBANCE.—
Rough. High.

| Districts. | Forecasts for the 24 hours commencing 3 p.m. Tuesday, 7th October, 1919 |
|---------------------------|---|
| 1. S.E. England | Moderate Ely. breezes. Fair generally. Moderate temperature. |
| 2. E. England | |
| 3. E. Midlands | |
| 4. W. Midlands | |
| 5. S.W. England | |
| 6. South Wales | |
| 7. North Wales | Light SE. to S. breeze. Fair generally, some mist. Moderate temperature. |
| 8. N.W. England | |
| 9. N. Midlands | |
| 10. N.E. England | |
| 11. E. Scotland | Light indefinite to SW. breezes. Fair generally, misty. Milder. |
| 12. S.W. Scotland | |
| 13. Isle of Man | |
| 14. N. & N.W. Scotland | Light to moderate S. to SW. breezes. Fair to cloudy, misty. Milder. |
| 15. Hebrides | |
| 16. Orkneys and Shetlands | |
| 17. N.W. Ireland | |
| 18. N.E. Ireland | Light SE. breeze. Fair generally, some mist. Rather mild. |
| 19. S.E. Ireland | |
| 20. S.W. Ireland | |

SYNOPTIC CHART FOR MORNING OF Tuesday, 7th October, 1919.

Nautical Miles
Statute Miles

Scale - 1:10,000,000

1015 mb.

L

39 Cloudy

29.97 in.

30.12 in.

28 43 Cloudy

45

45 Cloudy

52 Fine

30.27 in.

52 Fine

30.42 in.

30.27 in.

30.12 in.

LOW

55 Fair

LOW

Barometer falling

1020 mb.

1025 mb.

1030 mb.

1035 mb.

Barometer

HIGH

rising

Barometer

1030 mb.

1025 mb.

1020 mb.

1030 mb.

1025 mb.

1020 mb.

1015 mb.

1010 mb.

1005 mb.

45 Cloudy

41 Cloudy

43 O'cast

45 O'cast

40 Cloudy

45 Cloudy

40 Cloudy

45 Cloudy

40 Cloudy

45 Cloudy

40 Cloudy

45 Cloudy

40 Cloudy

45 Cloudy

40 Cloudy

45 Cloudy

40 Cloudy

45 Cloudy

40 Cloudy

45 Cloudy

40 Cloudy

45 Cloudy

40 Cloudy

| Scale of Surface Visibility. | | | |
|------------------------------|------------------------|-----------------------------|-------------|
| 0 | Very Bad | Objects not visible beyond | 200 metres. |
| 1 | Bad | " | " |
| 2 | Very Poor | " | " |
| 3 | Poor | " | " |
| 4 | Indist. | " | " |
| 5 | Fair | " | " |
| 6 | Good, above ord. | " | " |
| 7 | V. gd., unusual | " | " |
| 8 | Except. good | " | " |
| 9 | Objects visible beyond | 30,000 metres, (18.6 miles) | |

Director

DAILY WEATHER REPORT OF THE METEOROLOGICAL OFFICE, BRITISH SECTION, 1919. No 282. B

Tuesday,
7th October

| WEATHER, TEMPERATURE, RAINFALL AND SUNSHINE AT HEALTH RESORTS FOR 6 TH | | | | | | | | | | | | | | | | | | | |
|---|------------------------|-----------|------------|--------------|--------------|---|---------------------------------------|-----------|--|------------------|----------------------|-----------|------------|--------------|--------------|---|---------------------------------------|-----------|--|
| STATIONS. | | WEATHER. | | TEMPERATURE. | | Rainfall. | | SUNSHINE. | | STATIONS. | | WEATHER. | | TEMPERATURE. | | Rainfall. | | SUNSHINE. | |
| | | Forenoon. | Afternoon. | Max. ° F. | Min. ° F. | Night. 12h-3h. ...5 TH | Day. 9h-12h. ...6 TH | | Sunrise to Sun- set. ...6 TH | | | Forenoon. | Afternoon. | Max. ° F. | Min. ° F. | Night. 12h-3h. ...5 TH | Day. 9h-12h. ...6 TH | | Sunrise to Sun- set. ...6 TH |
| Scotland. | Oban | * | a.b.c.b | 63 | 52 | 3 | - | - | ? | England, N.W. | Douglas (I.O.M.) | | | | | | | | |
| | Banff | op | b | 55 | 50 | 0.2 | - | - | 5.0 | | Blackpool | * | om | 56 | 47 | - | - | - | ? |
| | Montrose | bc | bc | 62 | 48 | - | - | - | ? | | Southport | a.c.o | od | 56 | 49 | - | 0.1 | - | 6.2 |
| | St. Andrews | c | o | 65 | 57 | - | - | - | ? | | | | | | | | | | |
| England, N.E. | Harrogate | b.b.c.a.b | b.b.c | 60 | 44 | - | - | - | 7.8 | Midlands. | Buxton | b.c.m.b | b.c.b | 61 | 39 | - | - | - | ? |
| | Skegness | om.b | b.b.m | 64 | 52 | - | - | - | ? | | Leamington Spa... | | | | | | | | |
| | Scarborough | * | * | 66 | 47 | - | - | - | ? | | Malvern | | | | | | | | |
| | | | | | | | | | | | Ross-on-Wye | fe.b.m | b3 | 64 | 40 | 0.1 | - | - | 5.5 |
| England, E. | Felixstowe | om | b.c.m | 61 | 54 | - | - | - | 0.0 | Wales. | Rhyl | g | g.p | 58 | 45 | - | 1 | - | 9.0 |
| | Walton-on-Naze... | | | | | | | | | | Colwyn Bay | | | 60 | 48 | - | - | - | 9.3 |
| | Southend-on-Sea... | | | | | | | | | | Llandudno | o | o | 55 | 50 | - | - | - | ? |
| | | | | | | | | | | | Aberystwyth | o.c | b.c.o | | | | | | |
| England, S.E. | Margate | a.c.b | c.b.c.b | 61 | 56 | - | - | - | ? | England, S.W. | Weymouth | | | | | | | | |
| | Ramsgate | * | b.c.g | 61 | ? | - | - | - | 0.0 | | Teignmouth | | | | | | | | |
| | Folkestone | b.b.c | b.c.b | 66 | 57 | - | - | - | 0.0 | | Torquay | o.c | b | 63 | 52 | - | - | - | 9.2 |
| | Hastings | b | b | 65 | 54 | - | - | - | 0.0 | | Paignton | * | c.b.c.b.m | 63 | 47 | - | - | - | ? |
| | Eastbourne | c.b.c | b.c | 64 | 53 | - | - | - | 0.0 | | Penzance | * | b3 | 64 | 49 | - | - | - | 3.9 |
| | Brighton | b | b | 67 | 55 | - | - | - | 0.0 | | Newquay | c3.b3 | b3 | 62 | 40 | - | - | - | 1.2 |
| | Worthing | b | b | 65 | 55 | - | - | - | 0.0 | | Bude | fe.b.c.b | b.c.b.m.w | 62 | 40 | - | - | - | ? |
| | Littlehampton | | | | | | | | | | Ilfracombe | | | | | | | | |
| | Bournemouth | * | * | 66 | 53 | - | - | - | ? | | Weston-s-Mare | m.b | b | 64 | 45 | - | - | - | ? |
| | Tunbridge Wells | b.b.c | a.c.b.m | 64 | 51 | - | - | - | 0.0 | | | | | | | | | | |

| STATIONS. | SUMMARIES FOR PAST 24 HOURS. | | | | | | | | | | THE BEAUFORT SCALE OF WIND FORCE. |
|----------------------------|------------------------------|---------------------|---------------------|-------------|----------------|----------------|-------------------|--------------|----------------|-------------|-----------------------------------|
| | WEATHER | | | | Max. Temp. °F. | Min. Temp. °F. | Min. on Grass °F. | RAINFALL. | | Sun. Hours. | |
| | 7h-12h. | 12h-18h. | 18h-7h. | 1h-7h. | | | | Day. 7h-18h. | Night. 18h-7h. | | |
| †Houton Bay (Orkney)... | g. a | g. b. bc | b. bc v | vw | 57 | 43 | * | * | * | * | |
| Eskdalemuir ... | g. f. a. m. m. | om. op. q. | o. c. bc | bc. bc x | 59 | 36 | 32 | 1 | - | 0.0 | |
| †Stranraer ... | or | c. o | c. o | o | 60 | 47 | * | * | * | * | |
| †Lough Foyle ... | a | c. o | | pm | 57 | 46 | * | * | * | * | |
| Valencia (Cahirciveen) ... | c. o | c. c | c. bc. cw | | 62 | 53 | 48 | - | - | 1.8 | |
| †Anglesey (Llangefni) ... | opd | opd | c. opd. | o | 64 | 49 | * | * | * | * | |
| Falmouth ... | c. bc. bm | bm. bf | bmw | bmw | 64 | 50 | 41 | - | - | 6.9 | |
| †Calshot (Hants) ... | b3. | b3. | b3. | b | 67 | 48 | * | * | * | * | |
| †Capel (Folkestone)... | o3 | b. bc3. | b. bcw | oef | 63 | 49 | * | * | * | * | |
| Aberdeen ... | 3. abq | bcv | bc3 w | | 60 | 37 | 32 | - | - | 2.7 | |
| †East Fortune ... | 3. r | bc. cf. | c. o | bc. c3 | 62 | 36 | * | * | * | * | |
| †Flamborough Head ... | ef | bc. cf. | c. opd. | bc. cv | 64 | 44 | * | * | * | * | |
| †Felixstowe ... | c. of. | b3. | b. bc3 | opd | 62 | 48 | * | * | * | * | |
| †Cranwell (Lincs) ... | b. b. bc | b. b. bc | 3. pd. | b. bc. c. o | 70 | 46 | * | * | * | * | |
| †Bedford ... | om | c. o3. | em. cw | fd. | 64 | 46 | * | * | * | * | |
| Benson ... | f. o. | b | b. o | | 62 | 40 | 35 | - | - | * | |
| London (Kew Obs.) ... | om. cm. bc. cm. cm. bc. | bm. bc. cm. cm. om. | bm. bc. cm. cm. om. | | 62 | 45 | 34 | - | - | 1.6 | |

BEAUFORT NOTATION.

b blue sky (not more than a quarter covered).

bc sky partly cloudy (one half covered).

c generally cloudy (three quarters covered).

d drizzle, or fine rain.

e wet air without rain falling.

f fog. g gloom.

h hail. i lightning.

m mist.

o overcast sky.

p passing showers.

q squalls.

r rain.

rs sleet, i.e., rain and snow together.

s snow.

t thunder.

u ugly, threatening sky.

v unusual visibility.

w dew.

x hoar frost.

y dry air, humidity less than 60 per cent.

z dust haze; the turbid atmosphere of dry weather.

THE BEAUFORT SCALE OF WIND FORCE.

Limits of Velocity.

| No. | Statute miles per hour. | Metres per second. |
|-----|-------------------------|--------------------|
| 0 | Less than 1 | Less than 0.3 |
| 1 | 1-2 | 0.3-1.5 |
| 2 | 4-7 | 1.6-3.3 |
| 3 | 8-12 | 3.4-5.4 |
| 4 | 13-18 | 5.5-7.9 |
| 5 | 19-24 | 8.0-10.7 |
| 6 | 25-31 | 10.8-13.8 |
| 7 | 32-38 | 13.9-17.1 |
| 8 | 39-46 | 17.2-20.7 |
| 9 | 47-54 | 20.8-24.4 |
| 10 | 55-63 | 24.5-28.4 |
| 11 | 64-75 | 28.5-32.5 |
| 12 | Above 75 | 32.6 or above |

Suffixes 0, 1 and 2 attached to Beaufort letters signify intensity, 0=slight, 2=heavy. Underlining is used to express continuity.

SYMBOLS—

| | | | |
|--------------|---|--------------|---|
| Aurora | ☾ | Solar halo | ☉ |
| Rime | ☾ | Lunar halo | ☾ |
| Glazed frost | ☾ | Solar corona | ☉ |
| Glazed roads | ☾ | Lunar corona | ☾ |

| LONDON. OBSERVATIONS. | WEATHER. | | | Max. Temp. ° F. | Min. Temp. ° F. | Min. on Grass. ° F. | Rain- fall. in. | Sun- shine to Sunset. Hrs. | HUMIDITY % | | SOUTH KENSINGTON (Meteorological Office). | TABLE SHOWING THE GREENWICH TIMES OF SUNRISE, NOON AND SUNSET FOR STATIONS IN THE UNITED KINGDOM. | | | |
|--------------------------------|--|------------|----------|-----------------------|-----------------------|---------------------------|-----------------------|-------------------------------------|-----------------|----------------|--|---|----------|--------|---------|
| | Morning | Afternoon. | Night. | | | | | | 15 h. G.M.T. | 9 h. G.M.T. | | | | | |
| | 24 HOURS ENDED 9h G.M.T. ... 7 th ... | | | | | | | YESTERDAY. | TO-DAY. | | | | | | |
| Greenwich (Royal Observatory) | o | a.c.b | b.b.c.od | 64 | 44 | 35 | - | 0.4 | 66 | 81 | Vertical Component of Solar Radiation per Square Centimetre during yesterday. | Stations. | Sunrise. | Noon. | Sunset. |
| City (Banhill Row) | * | * | * | * | * | * | * | 0.0 | * | * | | G.M.T. | G.M.T. | G.M.T. | |
| Westminster (St. James's Park) | * | * | * | 63 | 48 | 40 | - | 0.0 | 70 | 86 | | G.M.T. | G.M.T. | G.M.T. | |
| " (Admiralty Arch) | om.cm | b.cm | cm.odm | 63 | 52 | * | - | 0.1 | 75 | 87 | Total 38.9 Joules. Milliwatts. Average Rate. 9.6 Maximum Rate. 24 | Yarmouth ... { | 6.6 | 11.41 | 5.16 |
| Camden Sq. (British Rainfall) | a.c | c | * | 64 | 46 | 43 | - | 1.2 | 67 | 85 | | Greenwich { | 6.8 | 11.41 | 5.14 |
| Kensington Palace | o3 | b | * | 62 | 45 | 36 | - | * | 90 (W) | 88 | | Greenwich { | 6.12 | 11.48 | 5.24 |
| | | | | | | | | | | | | Wick ... { | 6.14 | 11.48 | 5.22 |
| | | | | | | | | | | | | Wick ... { | 6.32 | 12.0 | 5.28 |
| | | | | | | | | | | | | Wick ... { | 6.35 | 12.0 | 5.35 |
| | | | | | | | | | | | | Valencia ... { | 6.53 | 12.25 | 6.5 |
| | | | | | | | | | | | | Valencia ... { | 6.55 | 12.25 | 6.3 |

NOTES ON THE WEATHER OF YESTERDAY.

Some light rain fell on the east coast of England and Scotland and in Ireland, the largest total being 2 mm. at Leith and at Spurn Head. Sunshine records were very poor in east and south-east England but moderate to rather good further west. The temperature fell considerably in Scotland, the minimum being as low as 30° in Naism and 33° at Wick. There was much coastal fog, which dispersed during the day on the east coast of England.



METEOROLOGICAL OFFICE, LONDON:
DAILY WEATHER REPORT, BRITISH SECTION.

No. 2,139B WEDNESDAY, 8TH OCTOBER, 1919.

OBSERVATORIES AND STATIONS CONTRIBUTING REPORTS AT 1H, 7H, 13H AND 19H.

| STATIONS. | BAROM. | 1 | WIND. | Weather | TEMP. | HUMIDITY. | VISIBILITY. | Height of Low Cloud. | Low Cloud. | Upper Cloud. | Sea | BAROM. | 1 | WIND. | Weather | TEMP. | HUMIDITY. | VISIBILITY. | Height of Low Cloud. | Low Cloud. | Upper Cloud. | Sea | | | | | | |
|-------------------------------|-----------|--------------------|-------|---------|-------|-----------|-------------|----------------------|------------|--------------|-------|--------------------------------|------|-----------|---------|--------------------|-----------|-------------|----------------------|------------|--------------|-------|------------|--------|-------|--------|---|---|
| | at M.S.L. | Change in 3 hours. | Force | | °F. | % | 0-10. | Feet. | Form. | Amt. 0-10. | Form. | 0-10. | 0-9. | at M.S.L. | | Change in 3 hours. | Force | °F. | % | 0-10. | Feet. | Form. | Amt. 0-10. | Form. | 0-10. | 0-9. | | |
| | m.b. | Direct. | 0-12. | | | | | | | | | | | m.b. | | Direct. | 0-12. | | | | | | | | | | | |
| 13H. G.M.T. 7 TH | | | | | | | | | | | | 19H. G.M.T. OF 7 TH | | | | | | | | | | | | | | | | |
| †Houton B. (Orkney) | 1033.8 | -2 | SSW | 2 | c | 51 | 75 | 8 | 3-4000 | St. Cu | 4 | ci | 8 | 0 | 1030.4 | -4 | W | 6 | c | 49 | 87 | 6 | 2-3000 | St | 5 | A. St | 3 | 3 |
| Eskdalemuir | 1034.9 | -3 | SSE | 1 | c3 | 54 | 66 | 6 | - | - | - | G. St | 8 | * | 1034.4 | -1 | - | 0 | 03 | 48 | 82 | 6 | - | - | - | A. Cu | 3 | * |
| †Stranraer | 1034.7 | -1 | S | 2 | c | 57 | 87 | 4 | 2-3000 | St. | 2 | ci | 4 | * | 1033.9 | -1 | - | 0 | 0 | 51 | 98 | 5 | 2-3000 | St | 9 | - | - | * |
| †Lough Foyle | 1033.9 | -1 | S | 4 | c | 55 | 98 | 5 | 1½-2000 | cu | 8 | - | - | 2 | 1031.1 | 0 | E | 1 | b3 | 60 | 75 | 5 | - | - | - | - | - | 2 |
| Valencia (Cahire'n) | 1030.9 | 0 | SE | 3 | b3 | 65 | 75 | 5 | - | - | - | - | - | 2 | 1031.1 | 0 | E | 1 | b3 | 60 | 75 | 5 | - | - | - | - | - | 2 |
| †Anglesey (Llangefni) | 1033.3 | 0 | WSW | 1 | o | 60 | 92 | 5 | 1½-2000 | St | 10 | - | - | 3 | 1033.0 | 0 | - | 0 | bc | 51 | 98 | 2 | 4-5000 | St. Cu | 2 | ci | 2 | 2 |
| Falmouth | 1029.8 | -1 | ENE | 5 | om | 60 | 75 | 4 | - | St | 10 | - | - | * | 1029.7 | 0 | ENE | 5 | om | 57 | 87 | 2 | - | St | 10 | - | - | 4 |
| †Calshot (Hants) | 1032.1 | 0 | ENE | 3 | o | 59 | 82 | 5 | 1-1500 | cu | 10 | - | - | 4 | 1031.9 | +1 | E | 3 | b | 55 | 82 | 5 | - | - | - | A. St | 1 | 4 |
| †Capel (Folkestone) | 1032.0 | 0 | ENE | 6 | c | 55 | 75 | 6 | 1½-2000 | cu | 8 | - | - | 4 | 1031.6 | 0 | NE | 4 | o | 51 | 75 | 7 | 2-3000 | St. Cu | 9 | - | - | 3 |
| Aberdeen | 1034.7 | -3 | S | 3 | c | 53 | 55 | 7 | - | - | - | ci. St | 8 | 2 | 1032.4 | -2 | SSW | 3 | b3 | 48 | 75 | 6 | - | - | - | - | - | 2 |
| †East Fortune | 1025.0 | -4 | SW | 1 | bc | 57 | 87 | 7 | - | - | - | ci. St | 4 | * | 1033.4 | -2 | - | 0 | c | 49 | 82 | 4 | 3-4000 | St. Cu | 6 | A. Cu | 2 | * |
| †Flamborough Head | 1035.9 | 0 | ENE | 2 | c | 51 | 75 | 8 | 2-3000 | St. Cu | 5 | ci | 2 | * | 1034.9 | 0 | - | 0 | o | 46 | 87 | 8 | 2-3000 | St. Cu | 6 | ci | 4 | * |
| †Felixstowe | 1023.8 | -1 | E | 4 | c | 50 | 75 | 5 | 4-5000 | St. Cu | 7 | - | - | 3 | 1033.2 | 0 | ENE | 3 | c3 | 50 | 82 | 6 | 4-5000 | St | 3 | A. St | 4 | 4 |
| †Cranwell (Lines) | 1034.5 | 0 | NE | 2 | bc | 55 | 82 | 8 | 3-4000 | F. Cu | 3 | ci | 2 | * | 1034.4 | 0 | ENE | 1 | bc | 48 | 92 | 6 | 2-3000 | St | 3 | ci | 2 | * |
| †Bedford | 1033.6 | -1 | NE | 4 | bc | 59 | 55 | 7 | 5-7000 | F. Cu | 2 | A. Cu | 2 | * | 1033.3 | -1 | NE | 4 | b | 49 | 75 | 10 | - | - | - | ci | 3 | * |
| Benson | 1032.1 | -1 | NE | 3 | b | 61 | 65 | 7 | * | * | * | * | * | * | 1032.1 | 0 | NE | 1 | b | 50 | 75 | 8 | - | - | - | - | - | * |
| London (New Ob.) | 1032.6 | -1 | ENE | 3 | b3y | 58 | 55 | 5 | 3-4000 | F. Cu | 3 | - | - | * | 1032.4 | 0 | E | 3 | b3 | 53 | 65 | 4 | 1-1500 | St | 2 | - | - | * |
| 1H. G.M.T. OF 8 TH | | | | | | | | | | | | 7H. G.M.T. OF 8 TH | | | | | | | | | | | | | | | | |
| †Houton B. (Orkney) | 1020.5 | -5 | WNW | 8 | d | 49 | 98 | 4 | 1½-2000 | St | 9 | - | - | 7 | 1027.7 | +2 | NNW | 7 | o | 45 | 75 | 5 | 1½-2000 | st. | 7 | A. St | 2 | 7 |
| Eskdalemuir | 1033.1 | -2 | - | 0 | b3m | 59 | 98 | 3 | - | St. Cu | 2 | - | - | * | 1030.4 | -1 | E | 1 | bc3 | 48 | 87 | 6 | - | cu | 2 | ci | 3 | * |
| †Stranraer | 1032.7 | -1 | - | 0 | o | 50 | 98 | 3 | 2-3000 | St | 9 | - | - | * | 1031.5 | -1 | NNW | 2 | o | 50 | 92 | 5 | 1½-2000 | st. | 10 | - | - | * |
| †Lough Foyle | 1032.9 | -1 | - | 0 | o | 50 | 98 | 3 | 2-3000 | St | 9 | - | - | * | 1034.3 | +1 | NNW | 3 | od | 50 | 98 | 3 | 2-1000 | cu. Nb | 10 | - | - | 2 |
| Valencia (Cahire'n) | 1032.0 | +3 | - | 0 | bc | 51 | * | * | * | * | * | * | * | 0 | 1033.1 | +1 | - | 0 | o3 | 50 | 98 | 7 | - | st. cu | 10 | - | - | 3 |
| †Anglesey (Llangefni) | 1032.8 | 0 | - | 0 | o | 46 | 87 | - | 1½-2000 | St | 10 | - | - | 2 | 1032.3 | 0 | - | 0 | ef2 | 50 | 98 | 0 | - | - | - | - | - | 2 |
| Falmouth | 1030.4 | 0 | ENE | 5 | o | 53 | 75 | 5 | - | St. Cu | 10 | - | - | * | 1030.6 | +1 | NNE | 2 | bc | 43 | 87 | 6 | - | - | - | ci. St | 6 | * |
| †Calshot (Hants) | 1032.5 | 0 | ENE | 2 | o | 50 | 87 | 4 | 2-3000 | cu | 10 | - | - | 3 | 1030.4 | 0 | NE | 2 | o | 45 | 92 | 5 | 2-3000 | st. | 10 | - | - | 3 |
| †Capel (Folkestone) | 1030.5 | -2 | NE | 3 | o | 51 | 75 | 7 | 2-3000 | St. Cu | 10 | - | - | 3 | 1029.5 | 0 | NNE | 3 | o | 48 | 75 | 7 | 3-4000 | St. Cu | 8 | A. St | 2 | 4 |
| Aberdeen | 1029.0 | -4 | WSW | 2 | o | 48 | 92 | 6 | 3-4000 | St. Cu | 9 | - | - | * | 1027.6 | 0 | NW | 4 | o | 57 | 82 | 7 | - | st. cu | 9 | - | - | 2 |
| †East Fortune | 1027.5 | -3 | WNW | 3 | bc | 49 | 87 | 2 | - | - | - | ci. cu | 4 | * | 1029.3 | -2 | WSW | 3 | c | 52 | 82 | 5 | 5-7000 | st. cu | 7 | - | - | * |
| †Flamborough Head | 1033.0 | -2 | WSW | 1 | bc | 50 | 92 | 7 | 4-5000 | St. Cu | 2 | ci | 2 | * | 1029.4 | -3 | WNW | 3 | bc3 | 48 | 87 | 4 | 2-3000 | St. Cu | 4 | ci | 2 | * |
| †Felixstowe | 1032.5 | -1 | NNE | 2 | o | 46 | 98 | 6 | 1½-2000 | St. Cu | 9 | - | - | 4 | 1031.0 | -0 | NNE | 3 | c | 45 | 92 | 4 | 2-3000 | - | - | - | - | 4 |
| †Cranwell (Lines) | 1033.6 | -2 | - | 0 | bc | 35 | 98 | 0 | 1½-2000 | St | 3 | ci | 2 | * | 1031.9 | -2 | W | 2 | b | 37 | 98 | 5 | 2-3000 | st. cu | 3 | - | - | * |
| †Bedford | 1033.5 | 0 | SW | 3 | bcw | 34 | 98 | - | - | - | - | A. Cu | 5 | * | 1032.0 | -1 | WSW | 3 | bcw | 36 | 98 | 4 | 3-4000 | st. cu | 5 | - | - | * |
| Benson | * | * | * | * | * | * | * | * | * | * | * | * | * | * | 1030.8 | -1 | N | 1 | em | 36 | 92 | 4 | - | st. cu | 9 | - | - | * |
| London | * | * | * | * | * | * | * | * | * | * | * | * | * | * | 1030.6 | 0 | N | 2 | bc | 45 | 87 | 5 | 3-4000 | st. cu | 4 | ci | 1 | * |
| London (M.O. at 1h) | 1032.0 | 0 | NE | 1 | o | 48 | * | * | * | * | * | * | * | * | | | | | | | | | | | | | | |

STATIONS CONTRIBUTING REPORTS AT 7H AND 19H.

| STATIONS. | BAROM. at M.S.L. m.b. | TEMP. °F. | WIND. | | Weather. | BAROMETER. | | TEMPERATURE. | | WIND. | | Direc. of Upper Cloud. | Weather. | Sea 0-9. | Rainfall mm. | TEMP. | | WEATHER. | | | Sunshine Hours. |
|--------------------------------|--------------------------------|--------------|--------|----------------|----------|-------------------------------|--------------------------|--------------|---------------------------|--------|----------------|------------------------------------|----------|-------------|-----------------|-------------|-------------|-----------------|------------|------------|--------------------|
| | | | Direc. | Force 0-12. | | at M.S.L. m.b. | Change in 3 hours. | Temp. °F. | Change in 24 hours. | Direc. | Force 0-12. | | | | | Max. °F. | Min. °F. | Morning. | Afternoon. | Night. | |
| | | | | | | | | | | | | | | | | | | | | | |
| | | | | | | | | | | | | | | | | | | | | | |
| 18H. G.M.T. of 7 th | | | | | | 7H. G.M.T. of 8 th | | | | | | 24 HOURS ENDED 7H. 8 th | | | | | | 7 th | | | |
| Lerwick | 1026.8 | 49 | SW | 2 | omr | 1024.7 | +3 | 46 | +6 | WNW | 3 | - | cm | 3 | 2 | 51 | 39 | bcw | cm | cm | * |
| Stornoway | 1032.4 | 54 | SW | 3 | c | 1031.0 | +2 | 51 | +14 | NNW | 3 | - | c | 2 | - | 55 | 27 | bc.c | bc | o.c | 6.4 |
| Castlebay (Barra's) | 1032.9 | 52 | NW | 3 | op | 1032.9 | 0 | 52 | +2 | NW | 3 | - | odf | 3 | 1 | 53 | 50 | c. om | om. op | odf | 0.1 |
| Glasgow | 1033.5 | 52 | W | 1 | om | 1030.6 | -1 | 51 | +10 | WNW | 3 | NW | c | * | - | 56 | 38 | c. bc. b3 | b. bc. cm | a. cz. o.c | 7.1 |
| Malin Head | 1032.0 | 55 | SSE | 1 | cm | 1032.9 | 0 | 57 | +7 | NW | 2 | NW | cm | 2 | - | 59 | 49 | c | bc | o | 2.2 |
| Blacksod Point | 1033.6 | 59 | - | 0 | om | 1033.2 | 0 | 55 | 0 | NNE | 2 | - | odf | 2 | 1 | 59 | 48 | omd | om | cm. of | * |
| Roche's Point | 1032.7 | 54 | E | 1 | o | 1033.4 | 0 | 53 | -3 | N | 1 | - | o | 1 | 0.4 | 61 | 49 | o. b3 | b3. o3 | o. b. o3 | * |
| Birr Castle | 1033.0 | 59 | - | 0 | o | 1030.1 | * | 54 | -1 | ENE | 1 | - | m | * | 0.1 | 61 | 53 | m. 30 | o | o2 | 0.0 |
| Donaghadee | 1033.7 | 54 | SSW | 1 | cm | 1032.1 | 0 | 53 | +1 | NW | 2 | N | cm | 2 | - | 56 | 51 | om | cm | cm. om | * |
| Liverpool (Bidston) | 1033.7 | 52 | SE | 2 | m | 1031.3 | -2 | 43 | -7 | SE | 1 | - | b | 1 | - | 58 | 43 | a. bcm | bm | bm | 4.1 |
| Holyhead | 1031.9 | 55 | - | 0 | cmg | 1031.9 | 0 | 53 | -1 | N | 4 | - | b3 | 2 | - | 58 | 51 | omg | a. cmg | a. cm. bc | 0.0 |
| Pembroke (St. Ann's Head) | 1032.2 | 55 | SE | 2 | b3 | 1032.1 | 0 | 46 | -7 | ENE | 1 | - | b | 2 | - | 60 | 46 | b3. c. o | bc. b | b | 3.2 |
| Scilly (St. Mary's) | 1028.6 | 57 | E | 5 | bcm | 1030.1 | 0 | 49 | -7 | E | 3 | E | bcm | 4 | - | 62 | 49 | bm | bcm | c. bcm | ? |
| Jersey (St. Aubin) | 1026.9 | 60 | ENE | 6 | o | 1026.7 | 0 | 55 | -3 | ENE | 6 | - | o | 4 | - | 62 | 53 | b. bc | bc. o | og. o | 5.5 |
| Portland Bill | 1029.8 | 58 | ENE | 4 | bc | 1029.6 | 0 | 49 | -5 | NE | 4 | - | c | 3 | - | 59 | 46 | om | o. bc | bc | * |
| Dunegness | 1030.4 | 56 | NE | 5 | bcy | 1027.9 | -1 | 53 | -4 | NE | 4 | NE | c | 4 | 0.2 | 58 | 52 | op. c | cq | cq. c | * |
| Wick | 1030.3 | 47 | SW | 1 | c | 1028.0 | +2 | 48 | +12 | N | 4 | - | om | 3 | 0.2 | 53 | 35 | bc | bc | c. om p | * |
| Nairn | 1031.5 | 50 | - | 0 | bc | 1028.3 | * | 54 | +21 | WSW | 2 | - | cq | 2 | - | 57 | 33 | bc | bc | bcg. c | 8.8 |
| Leith | 1032.9 | 50 | SSW | 1 | c | 1028.8 | 0 | 52 | +10 | W | 2 | NW | bc | 2 | - | 58 | 42 | cm. c. bc | bcg. m | c. bcg. | * |
| Tynemouth | 1034.3 | 49 | SSW | 2 | bc | 1028.6 | -2 | 50 | 0 | WNW | 2 | - | bcm | 2 | - | 55 | 44 | bc | bc | bcm | * |
| Spurn Head | 1034.6 | 49 | E | 1 | c | 1029.9 | -2 | 45 | -4 | W | 2 | - | bw | 3 | Trace | 56 | 44 | cv | c | bc | * |
| Yarmouth (Gor. Island) | 1033.1 | 51 | ENE | 4 | bc | 1029.3 | -2 | 46 | -7 | N | 1 | - | bcm | 2 | - | 58 | 45 | bc | bc | bc. bcm | 6.4 |
| Clacton-on-Sea | 1032.5 | 53 | NNE | 3 | bc | 1029.9 | 0 | 46 | -8 | NNE | 3 | E | c | 2 | - | 58 | 45 | o. c. bc | bc | bc. c | 5.1 |
| Nottingham | 1034.3 | 49 | E | 1 | b | 1031.3 | * | 32 | -18 | SW | 1 | - | ge | * | - | 57 | 31 | o. c. b | b | b. m. f | 8.1 |

SUMMARY OF CONDITIONS AT 7 A.M. Wednesday, 8th October, 1919

| Districts. | Wind. Velocity in m.p.h. | Temperature. | Weather, Cloud and Precipitation. | Visibility. | Sea. |
|---------------------------|-----------------------------|--------------|-----------------------------------|-------------|--------|
| 1. S.E. England | N-NE 5-15 | r. cold | Variable sky | fair | slight |
| 2. E. England | Var. 0-10 | " | Fine to cloudy, local | ord. | smooth |
| 3. E. Midlands | Var 0-2 | Cold | Cloudy or dull, local fog | var. | --- |
| 4. W. Midlands | Var 0-2 | " | Variable sky, local mist | --- | --- |
| 5. S.W. England | NE-E 5-15 | r. cold | Fair to cloudy, local mist | good | slight |
| 6. South Wales | NE-E 0-5 | Cold | Fair to cloudy, local mist | ord. | smooth |
| 7. North Wales | W-N 5-15 | moderate | Fine to cloudy, local fog | bad | smooth |
| 8. N.W. England | Var 2-5 | " | Fine to cloudy, local mist | poor | smooth |
| 9. N. Midlands | W-NW 2-10 | Cold | Fair to fine, local mist | --- | --- |
| 10. N.E. England | Wily 5-10 | Moderate | Fair to fine, local mist | ord. | smooth |
| 11. E. Scotland | W-NW 5-15 | r. mild | Fine to cloudy | good | smooth |
| 12. S.W. Scotland | NW-W 5-10 | " | Fair to dull | fair | smooth |
| 13. Isle of Man | NW-N 2-10 | " | Fair to cloudy | --- | smooth |
| 14. N. & N.W. Scotland | NW-N 5-15 | Moderate | Cloudy or dull, local mist | --- | slight |
| 15. Hebrides | NNW 10 | " | Cloudy or dull local | --- | smooth |
| 16. Orkneys and Shetlands | WNW-N 10 | " | drizzle or fog. | --- | --- |
| 17. N.W. Ireland | N 5 | r. mild | Cloudy or dull local | ord. | var. |
| 18. N.E. Ireland | NW-N 5-10 | " | Cloudy or dull local | v. poor | smooth |
| 19. S.E. Ireland | Var 0-5 | " | Var. sky, local drizzle. | var. | " |
| 20. S.W. Ireland | N 0-2 | moderate | Dull | fair | " |

GENERAL INFERENCE from observations received up to 9 a.m.

Pressure is becoming very much higher to the north of the British Isles. The wind will become NE or E generally and the weather will continue fair generally. The temperature is likely to become lower in Scotland and the north of England.

EXPLANATION.
BAROMETER.—Isobars are drawn at intervals of five millibars.
WIND.—Direction is shown by the arrow, force by the number of lines with the wind. Force, on the scale, is indicated by the number of lines. Mean velocity is shown in feet per hour by figures in small circles.
TEMPERATURE.—Temperature is given in degrees.
WEATHER SYMBOLS.
 ○ clear sky. ○ sky & clouds. ○ sky & clouds.
 ⊙ overcast sky. ⊙ sky & clouds.
 * snow. ▲ hail. = fog. =
 T thunder. R thunder.
SEA DISTURBANCE.—Rough. High.

Further Outlook.

The weather will probably be fair to cloudy for more than 24 hours over the British Isles generally.

| Districts. | Forecasts for the 24 hours commencing 3 p.m. Wednesday 8th October, 1919 | Further Outlook. |
|---------------------------|--|--|
| 1. S.E. England | Light or moderate NE or E breezes; fair then dull, moderate temperature. | The weather will probably be fair to cloudy for more than 24 hours over the British Isles generally. |
| 2. E. England | | |
| 3. E. Midlands | | |
| 4. W. Midlands | Light or moderate NE or E breezes; cloudy, moderate temperature. | |
| 5. S.W. England | | |
| 6. South Wales | | |
| 7. North Wales | | The weather will probably be fair to cloudy for more than 24 hours over the British Isles generally. |
| 8. N.W. England | Moderate N to NE breezes; cloudy; colder. | |
| 9. N. Midlands | | |
| 10. N.E. England | | |
| 11. E. Scotland | | |
| 12. S.W. Scotland | | |
| 13. Isle of Man | | The weather will probably be fair to cloudy for more than 24 hours over the British Isles generally. |
| 14. N. & N.W. Scotland | Moderate or fresh NE breezes; cloudy colder. | |
| 15. Hebrides | | |
| 16. Orkneys and Shetlands | | |
| 17. N.W. Ireland | Light or moderate NE or E breezes; cloudy, colder. | |
| 18. N.E. Ireland | | |
| 19. S.E. Ireland | Light NE or E breezes, cloudy, moderate temperature. | The weather will probably be fair to cloudy for more than 24 hours over the British Isles generally. |
| 20. S.W. Ireland | | |

SYNOPTIC CHART FOR MORNING OF Wednesday 8th Oct^r. 1919.

Scale - 1:10,000,000
Nautical Miles. Statute Miles.



DAILY WEATHER REPORT OF THE METEOROLOGICAL OFFICE, BRITISH SECTION, 1919. No 231. B

Wednesday
8th October

WEATHER, TEMPERATURE, RAINFALL AND SUNSHINE AT HEALTH RESORTS FOR 7th

| STATIONS. | WEATHER. | | TEMPERATURE. | | RAINFALL. | | SUNSHINE. | | STATIONS. | WEATHER. | | TEMPERATURE. | | RAINFALL. | | SUNSHINE. | |
|---------------------|-----------|-------------|--------------|----------|----------------|--------------|--------------------|--------------------|--------------------|-----------|-------------|--------------|----------|----------------|--------------|--------------------|--------------------|
| | Forenoon. | Afternoon. | Max. °F. | Min. °F. | Night. 12h-1h. | Day. 1h-12h. | Sunrise to Sunset. | Sunrise to Sunset. | | Forenoon. | Afternoon. | Max. °F. | Min. °F. | Night. 12h-1h. | Day. 1h-12h. | Sunrise to Sunset. | Sunrise to Sunset. |
| Scotland. | | | | | | | | | Douglas (L.O.M.) | | | | | | | | |
| Oban ... | b | b, bc, c, o | 57 | 40 | - | - | 3.3 | | Blackpool ... | | bc | 58 | 49 | 1 | - | 6.7 | |
| Banff ... | b | b | 53 | 33 | - | - | 8.5 | | Southport ... | c, bc, by | b, y, c, y | 58 | 50 | 0.1 | - | 6.8 | |
| Montrose ... | bc | bc | 54 | 38 | - | - | 5.3 | | | | | | | | | | |
| St. Andrews ... | b | c | 56 | 39 | - | - | 6.6 | | | | | | | | | | |
| England, N.E. | | | | | | | | | England, N.W. | | | | | | | | |
| Harrogate ... | b | b | 55 | 46 | 0.3 | - | 9.1 | | Buxton ... | mb, bc, b | b, bc, b | 54 | 45 | - | - | 4.5 | |
| Skegness ... | bc | bc, b | 55 | 50 | - | - | 6.4 | | Leamington Spa ... | c, b, bc | b | 59 | 50 | - | - | 7.6 | |
| Scarborough ... | * | * | 52 | 47 | - | - | 4.3 | | Malvern ... | | | 59 | 50 | - | - | 5.7 | |
| England, E. | | | | | | | | | Ross-on-Wye ... | o, bc | b, y, b | 59 | 50 | - | - | 5.4 | |
| Felixstowe ... | of, bc, y | bc, y | 57 | 47 | - | - | 7.2 | | Wales. | | | | | | | | |
| Walton-on-Naze ... | om, w | o, c | 57 | 49 | 0.3 | - | 3.7 | | Rhyl ... | c, bc | bc | 60 | 50 | 0.2 | - | 5.4 | |
| Southend-on-Sea ... | | | | | | | | | Colwyn Bay ... | | | 61 | 51 | - | - | 2.8 | |
| | | | | | | | | | Llandudno ... | o | c | 61 | 51 | - | - | 2.5 | |
| | | | | | | | | | Aberystwyth ... | o, c | b, bc | 60 | 54 | - | - | 3.5 | |
| England, S.E. | | | | | | | | | England, S.W. | | | | | | | | |
| Margate ... | o, bc | bc, o | 57 | 40 | - | - | 3.2 | | Weymouth ... | o | o, c, b | 60 | 50 | - | - | 0.0 | |
| Ramsgate ... | | | | | | | | | Teignmouth ... | | | 58 | 53 | - | - | 0.4 | |
| Folkestone ... | o, c | c | 58 | 53 | 0.3 | - | 3.5 | | Torquay ... | o | o | 58 | 57 | - | - | 0.4 | |
| Hastings ... | | | | | | | | | Paignton ... | bc, c | om | 58 | 57 | - | - | 3.1 | |
| Eastbourne ... | o, o | c, bc, c | 59 | 50 | - | 0.2 | 3.0 | | Penzance ... | bc, c | o | 61 | 54 | - | - | 5.4 | |
| Brighton ... | o, o, o | bc, b | 60 | 51 | - | - | 2.8 | | Newquay ... | b, y | o, bc, o, y | 62 | 50 | - | - | 3.6 | |
| Worthing ... | o | bc, b | 59 | 50 | - | - | 3.2 | | Bude ... | o, bc, c | c, bc, c | 59 | 41 | - | - | 0.7 | |
| Littlehampton ... | * | o, bc | 58 | 52 | - | - | 3.0 | | Ilfracombe ... | o, c, o | o | 57 | 49 | - | - | 3.5 | |
| Bournemouth ... | * | * | 58 | 46 | 0.3 | - | 1.5 | | Weston-s-Mare ... | o, bc | bc, b | 60 | 46 | - | - | | |
| Tunbridge Wells ... | o, d, c | o, bc, c | 58 | 47 | 0.3 | 0.3 | 3.0 | | | | | | | | | | |

SUMMARIES FOR PAST 24 HOURS.

| STATIONS. | WEATHER. | | | | Max. Temp. ° F. | Min. Temp. ° F. | Min. on Grass ° F. | RAINFALL. | | Sun. Hours. |
|----------------------------|------------------------|-------------------------|---|-----------------------|-----------------------|-----------------------|-----------------------------|----------------|------------------|----------------|
| | 7h-12h.7 th | 12h-12h.7 th | 12h.7 th -1h.8 th | 1h-7h.8 th | | | | Day. 7h-12h | Night. 12h-7h | |
| †Houton Bay (Orkney)... | q. 3 | q. bc. c | q. x | pd. x | 52 | 44 | * | * | * | * |
| Eskdalemuir | bc. c3 | o3. bc3 | o3. cw. bcw | bcw. bc3 | 56 | 37 | 34 | - | - | 8.8 |
| †Stranraer | c. o | c. o | c | b. bc | 60 | 47 | * | * | * | * |
| †Lough Foyle | p. 3 | r. o | | ef. d | 58 | 39 | * | * | * | * |
| Valencia (Cahirciveen) ... | bc. b3 | b3 | b3 w. c. o | | 65 | 46 | 41 | - | - | 8.2 |
| †Anglesey (Llangefni) ... | o | o. bc. c | oe | o. ef2 | 58 | 44 | * | * | * | * |
| Falmouth | bc. om | om. y3 | om. o | o. cw | 60 | 43 | 37 | - | - | 2.6 |
| †Calshot (Hants) | o | c. o3. | b. bc | o | 67 | 42 | * | * | * | * |
| †Capel (Folkestone)... | ef. r. | v. c | o | o | 63 | 49 | * | * | * | * |
| Aberdeen | bc3. bc | o. bc. b3 | b3. c. o | | 57 | 37 | 34 | - | - | 6.0 |
| †East Fortune | bc. c | bc. c | b. bc. c | bc. c | 57 | 38 | * | * | * | * |
| †Flamforough Head | bc. cv | bc. cv | c. o w | b. bc3 | 64 | 37 | * | * | * | * |
| †Felixstowe | c. o | c. o3 | c. o | c. o | 62 | 43 | * | * | * | * |
| †Cranwell (Lincs) | bc. bc. bc | b. bc | w. w | z | 56 | 31 | * | * | * | * |
| †Bedford | b. bc3. | b. bc3. | f. w | o. f. w | 64 | 31 | * | * | * | * |
| Benson | o. bc | b | b. o | | 61 | 33 | 27 | - | - | * |
| London (Kew Obsy.) ... | pd. om. b3y | b3y. bc3. b3 | b. bc | | 59 | 43 | 32 | - | - | 4.3 |

BEAUFORT NOTATION.

b blue sky (not more than a quarter covered).
bc sky partly cloudy (one half covered).
c generally cloudy (three quarters covered).
d drizzle, or fine rain.
e wet air without rain falling.
f fog. g gloom.
h hail. i lightning.
m mist.
o overcast sky.
p passing showers.
q squalls.
r rain.
rs sleet, i.e., rain and snow together.
s snow.
t thunder.
u ugly, threatening sky.
v unusual visibility.
w dew.
x hoar frost.
y dry air; humidity less than 60 per cent.
z dust haze; the turbid atmosphere of dry weather.

THE BEAUFORT SCALE OF WIND FORCE.

| No. | Limits of Velocity. | |
|-----|-------------------------|--------------------|
| | Statute miles per hour. | Metres per second. |
| 0 | Less than 1 | Less than 0.3 |
| 1 | 1-3 | 0.3-1.5 |
| 2 | 4-7 | 1.6-3.3 |
| 3 | 8-12 | 3.4-5.4 |
| 4 | 13-18 | 5.5-7.9 |
| 5 | 19-24 | 8.0-10.7 |
| 6 | 25-31 | 10.8-13.9 |
| 7 | 32-38 | 13.9-17.1 |
| 8 | 39-46 | 17.2-20.7 |
| 9 | 47-54 | 20.8-24.4 |
| 10 | 55-63 | 24.5-28.4 |
| 11 | 64-76 | 28.5-33.5 |
| 12 | Above 76 | 33.6 or above |

Suffixes 0, 1 and 2 attached to Beaufort letters signify intensity, 0=slight, 1=heavy. Underlining is used to express continuity.

SYMBOLS—

Aurora ☄ Solar halo ☄
Rime ☄ Lunar halo ☄
Glazed frost ☄ Solar corona ☄
Glazed roads ☄ Lunar corona ☄

LONDON OBSERVATIONS.

| | WEATHER. | | | Max. Temp. °F. | Min. Temp. °F. | Min. on Grass °F. | Rain-fall. mm. | Sun-shine to Sunset. Hours. | HUMIDITY % | |
|--------------------------------|------------------------------|------------|---------|----------------|----------------|-------------------|----------------|-----------------------------|--------------|-------------|
| | Morning. | Afternoon. | Night. | | | | | | 15 h. G.M.T. | 9 h. G.M.T. |
| | 24 HOURS ENDED 9h G.M.T. 8th | | | | | | | YESTERDAY. | TO-DAY. | |
| Greenwich (Royal Observatory) | o.c | c.bc | c.o.c | 60 | 45 | 36 | - | 5.3 | 60 | 74 |
| City (Bunhill Row) ... | * | * | * | * | * | * | * | - | 64 | 75 |
| Westminster (St. James's Park) | * | * | * | 61 | 46 | 41 | - | - | 78 | 79 |
| " (Admiralty Arch) | om.c | bc.c | c.o.bom | 60 | 46 | * | - | 4.4 | 58 | 78 |
| Camden Sq. (British Rainfall) | o.c.bc | b.bc | * | 63 | 44 | 39 | - | 4.6 | 72 (18h) | 78 |
| Kensington Palace ... | bc | c | * | 60 | 44 | 39 | - | * | | |

SOUTH KENSINGTON (Meteorological Office).

Vertical Component of Solar Radiation per Square Centimetre during yesterday.
Total 646 Joules.
Average Rate. 16.0
Maximum Rate. 52

TABLE SHOWING THE GREENWICH TIMES OF SUNRISE, NOON AND SUNSET FOR STATIONS IN THE UNITED KINGDOM.

| 8th 9th 10th October 1919. | | | |
|----------------------------|-----------------|--------------|----------------|
| Stations. | Sunrise. G.M.T. | Noon. G.M.T. | Sunset. G.M.T. |
| Yarmouth... | 6.8 | 11.41 | 5.12 |
| Greenwich | 6.9 | 11.40 | 5.11 |
| Wick | 6.15 | 11.47 | 5.18 |
| Valencia | 6.35 | 12.0 | 5.21 |
| | 6.37 | 11.59 | 5.1 |
| | 6.55 | 12.25 | 5.2 |
| | 6.56 | 12.28 | 5.2 |

NOTES ON THE WEATHER OF YESTERDAY.

There was very little rain, 2mm at Lerwick and 1mm at Castlebay and Blackrod Point.

There were some good records of sunshine, 9 hours at Nairn and Eskdalemuir and over 8 hours at Nottingham, Valencia and Banff.

Some rather high temperatures occurred in the south and west, 67° at Calshot (Hants) and 66° at Aberystwyth. Fog formed locally at night.

† Air Ministry Station.

* Information for these columns not usually received.

Printed at the Meteorological Office, South Kensington, London, S.W. 7.
By WYMAN & SONS LTD., Fetter Lane, London, E.C. 4, and Reading.



METEOROLOGICAL OFFICE, LONDON:
DAILY WEATHER REPORT, BRITISH SECTION.

No. 21,408 THURSDAY, 9th OCTOBER, 1919.

OBSERVATORIES AND STATIONS CONTRIBUTING REPORTS AT 1H, 7H, 12H AND 12H.

| STATIONS | 12H. G.M.T. OF 8 th | | | | | | | | | | | | | | 12H. G.M.T. OF 9 th | | | | | | | | | | | | | | | |
|--------------------------------|--------------------------------|--------------------|--------------|-------------|---------|-----------|------------|------------------|----------------------------|------------------|------------|--------------------|------------|----------|--------------------------------|--------------------|--------------|-------------|---------|-----------|------------|------------------|----------------------------|------------------|------------|--------------------|------------|----------|---|---|
| | Barom. at M.S.L. m.b. | Change in 3 hours. | Wind. Direc. | Force 0-12. | Weather | Temp. °F. | Humidity % | Visibility 0-10. | Height of Low Cloud. Feet. | Low Cloud. Form. | Amt. 0-10. | Upper Cloud. Form. | Amt. 0-10. | Sea 0-9. | Barom. at M.S.L. m.b. | Change in 3 hours. | Wind. Direc. | Force 0-12. | Weather | Temp. °F. | Humidity % | Visibility 0-10. | Height of Low Cloud. Feet. | Low Cloud. Form. | Amt. 0-10. | Upper Cloud. Form. | Amt. 0-10. | Sea 0-9. | | |
| | | | | | | | | | | | | | | | | | | | | | | | | | | | | | | |
| 12H. G.M.T. OF 8 th | | | | | | | | | | | | | | | | | | | | | | | | | | | | | | |
| Houton B. (Orkney) | 1030.8 | +3 | N | 7 | q | 44 | 75 | 5 | 2-3000 | Cu.Nb | 6 | A.St | 3 | 5 | 1033.5 | +3 | N | 4 | q | 39 | 92 | 5 | 2-3000 | St | 5 | A.Cu | 3 | 3 | | |
| Eskdalemuir | 1030.0 | -1 | NW | 3 | cu | 62 | 65 | 7 | - | Cu.Nb | 7 | A.Cu | 8 | * | 1031.3 | +3 | NNE | 3 | o | 48 | 82 | 6 | - | St.Cu | 9 | - | - | * | | |
| Stranraer | 1031.5 | 0 | NNW | 3 | o | 55 | 98 | 5 | 1 1/2-2000 | St | 9 | - | - | * | 1030.8 | -2 | N | 5 | o | 53 | 98 | 5 | 1 1/2-1000 | St | 10 | - | - | * | | |
| Lough Foyle | 1034.2 | 0 | NNW | 4 | d | 53 | 98 | 1 | - | - | - | - | - | 1 | 1034.2 | +1 | NNE | 6 | c | 48 | 92 | 4 | 1 1/2-2000 | Cu | 8 | - | - | 2 | | |
| Valencia (Cahire'n) | 1032.0 | 0 | NNE | 3 | c | 61 | 75 | 7 | 2-3000 | St.Cu | 6 | C.Cu | 1 | 3 | 1032.5 | 0 | NNE | 3 | bc | 53 | 82 | 8 | 2-3000 | Cu | 4 | C.Cu | 1 | 3 | | |
| Anglesey (Llangefni) | 1030.7 | -2 | NNE | 2 | o | 58 | 75 | 8 | 2-3000 | Cu | 9 | - | - | 3 | 1031.2 | +2 | ENE | 3 | o | 54 | 92 | 5 | 1-1500 | St | 10 | - | - | 4 | | |
| Falmouth | 1029.0 | -2 | E | 3 | b, 3 | 57 | 65 | 6 | - | - | - | C.St | 1 | * | 1027.8 | -1 | N | 3 | b, 3 | 53 | 75 | 3 | - | - | - | Ci | 1 | * | | |
| Calshot (Hants) | 1028.3 | -1 | N | 1 | b, 6 | 56 | 65 | 6 | - | - | - | - | - | 3 | ? | 0 | NE | 1 | b, 6 | 55 | 92 | 4 | - | - | - | C.St | 1 | 3 | | |
| Capel (Folkestone) | 1026.6 | -5 | NNE | 3 | c | 54 | 65 | 6 | 2-1000 | St.Cu | 7 | - | - | 3 | ? | 0 | N | 2 | 3 | 45 | 92 | 5 | - | - | - | A.St | 3 | 3 | | |
| 12H. G.M.T. OF 9 th | | | | | | | | | | | | | | | | | | | | | | | | | | | | | | |
| Aberdeen | 1030.5 | +1 | NW | 5 | bc | 53 | 55 | 8 | - | Cu | 5 | - | - | 3 | 1031.8 | +2 | NNW | 3 | c | 47 | 65 | 7 | - | St.Cu | 7 | - | - | 3 | | |
| East Fortune | ? | 0 | NW | 3 | 3 | 61 | 75 | 5 | 4-5000 | St.Cu | 7 | - | - | * | 1031.5 | +2 | NNE | 3 | bc | 50 | 65 | 7 | 5-7000 | ? | 3 | A.Cu | 2 | * | | |
| Flemmings Head | 1027.9 | -1 | N | 4 | c | 57 | 87 | 5 | - | - | - | A.St | 6 | * | 1029.4 | +3 | NNE | 5 | o | 50 | 75 | 6 | 1-1000 | St | 8 | A.St | 2 | * | | |
| Felixstowe | 1027.8 | -4 | NE | 3 | b, 7 | 57 | 75 | 5 | - | - | - | A.Cu | 2 | 3 | 1026.8 | 0 | ENE | 3 | o | 56 | 87 | 5 | 3-1000 | St | 6 | A.St | 4 | 4 | | |
| Cranwell (Lincs) | 1027.4 | -2 | NW | 2 | b, 7 | 58 | 75 | 4 | 2-3000 | St | 2 | - | - | * | 1028.0 | +2 | NE | 2 | c | 53 | 92 | 4 | 2-3000 | St | 6 | A.St | 2 | * | | |
| Bedford | 1028.1 | -5 | - | 0 | 3 | 58 | 65 | - | - | - | - | C.St | 2 | * | 1027.9 | -1 | N | 2 | omy | 55 | 75 | ? | 1 1/2-2000 | St | 10 | - | - | * | | |
| Benson | 1027.5 | -3 | N | 2 | b, 7 | 56 | 65 | 7 | - | - | - | - | - | * | 1026.8 | 0 | NE | 1 | bc | 50 | 87 | 3 | - | - | - | - | - | * | | |
| London (Kew Obs.) | 1027.8 | -5 | NNE | 2 | b, 6 | 54 | 65 | 6 | - | - | - | - | - | * | 1027.0 | -1 | NNE | 1 | bcu | 52 | 75 | 4 | - | - | - | A.St | 3 | ci | 2 | * |
| 12H. G.M.T. OF 9 th | | | | | | | | | | | | | | | | | | | | | | | | | | | | | | |
| Houton B. (Orkney) | 1034.6 | +1 | N | 5 | o | 38 | 87 | 6 | 2-2000 | Cu.Nb | 6 | A.St | 3 | 6 | 1035.0 | +1 | N | 4 | o | 38 | 92 | 5 | 1-1500 | Nb | 7 | aSt | 2 | 6 | | |
| Eskdalemuir | 1033.2 | +1 | N | 4 | b, 6 | 39 | 75 | 7 | - | - | - | A.Cu | 1 | * | 1034.7 | +1 | N | 3 | cw | 36 | 82 | 7 | - | St.Cu | 8 | - | - | * | | |
| Stranraer | 1033.3 | +3 | - | 0 | o | 44 | 87 | - | 5-7000 | St | 6 | - | - | * | 1035.2 | +1 | - | 0 | b | 36 | 92 | 5 | 2-3000 | St | 3 | - | - | * | | |
| Lough Foyle | 1033.3 | 0 | NNE | 3 | bc | 55 | * | * | * | * | * | * | * | 4 | 1035.7 | +2 | ENE | 3 | b | 48 | 82 | 10 | - | Cu | 1 | Cu | 1 | 3 | | |
| Valencia (Cahire'n) | 1033.3 | 0 | NNE | 3 | bc | 55 | * | * | * | * | * | * | * | 4 | 1035.7 | +2 | ENE | 3 | b | 48 | 82 | 10 | - | Cu | 1 | Cu | 1 | 3 | | |
| Anglesey (Llangefni) | 1030.7 | +1 | NE | 2 | bc | 50 | 82 | - | 1 1/2-2000 | St | 3 | A.Cu | 2 | 3 | 1033.0 | +3 | E | 2 | bc | 44 | 75 | 8 | 2-3000 | Cu | 4 | - | - | 3 | | |
| Falmouth | 1028.4 | 0 | N | 2 | b, omy | 51 | 98 | 4 | - | - | - | - | - | * | 1029.5 | +1 | N | 2 | omy | 51 | 92 | 4 | - | St | 10 | - | - | * | | |
| Calshot (Hants) | 1028.5 | -1 | ENE | 1 | o | 50 | 92 | 3 | 4-5000 | St | 10 | - | - | 3 | 1029.5 | 0 | N | 1 | b | 46 | 98 | 6 | - | - | - | Ci.St | 2 | 4 | | |
| Capel (Folkestone) | 1026.5 | -1 | N | 4 | b, 7 | 47 | 98 | 6 | 2-3000 | Cu | 3 | - | - | 4 | 1026.6 | +3 | N | 4 | c | 45 | 98 | 5 | 2-3000 | St | 7 | aSt | 1 | 4 | | |
| Aberdeen | 1031.5 | 0 | NNE | 4 | of | 40 | 98 | 4 | 1-1000 | Nb | 10 | - | - | * | 1034.0 | +1 | NW | 4 | o | 41 | 92 | 8 | - | Cu.Nb | 8 | - | - | 3 | | |
| East Fortune | 1033.5 | +1 | N | 3 | b, 7 | 42 | 75 | - | 5-7000 | St.Cu | 3 | - | - | * | 1034.7 | +2 | N | 2 | bc | 41 | 75 | 7 | 4-5000 | St.Cu | 4 | - | - | * | | |
| Flemmings Head | 1028.8 | 0 | NNE | 7 | q | 47 | 75 | 7 | 4-5000 | St.Cu | 8 | - | - | * | 1029.1 | +1 | N | 6 | o | 47 | 75 | 8 | 2-3000 | St.Cu | 6 | - | - | * | | |
| Felixstowe | 1027.1 | 0 | NNE | 2 | c | 48 | 82 | 6 | 5-7000 | St.Cu | 2 | A.Cu | 6 | 3 | 1027.5 | +1 | NNE | 2 | b | 43 | 92 | 5 | 5-6000 | St.Cu | 2 | aSt | 2 | 3 | | |
| Cranwell (Lincs) | 1029.9 | +1 | NNW | 2 | c | 44 | 92 | 6 | 1 1/2-2000 | St | 4 | A.St | 3 | * | 1030.3 | 0 | NW | 2 | b | 40 | 98 | 6 | 2-3000 | St | 2 | aSt | 2 | * | | |
| Bedford | 1028.9 | +1 | NNE | 3 | o | 49 | 82 | 3 | 4-5000 | St | 5 | A.St | 5 | * | 1029.9 | +2 | N | 3 | b | 42 | 87 | 4 | 5-6000 | St | 2 | - | - | * | | |
| Benson | 1028.9 | +1 | NNE | 3 | o | 49 | 82 | 3 | 4-5000 | St | 5 | A.St | 5 | * | 1029.2 | +2 | N | 2 | b | 42 | 87 | 6 | - | St.Cu | 3 | - | - | * | | |
| London (Kew Obs.) | 1027.7 | +1 | NNE | 2 | o | 52 | * | * | * | * | * | * | * | * | 1027.1 | +1 | NNE | 2 | b | 44 | 82 | 6 | - | - | - | - | - | - | * | |

STATIONS CONTRIBUTING REPORTS AT 7H AND 12H.

| STATIONS. | BAROM. at M.S.L. m.b. | TEMP. °F. | WIND. | | Weather. | BAROMETER. | | TEMPERATURE. | | WIND. | | Direc. of Upper Cloud. | Weather. | Sea | Rainfall mm. | TEMP. | | WEATHER. | | | Sunshine Hours. |
|--------------------------------|--------------------------------|--------------|--------|----------------|----------|-------------------------------|--------------------------|--------------|---------------------------|--------|----------------|------------------------------------|----------|-----|-----------------|-------------|-------------|-----------------|------------|----------|--------------------|
| | | | Direc. | Force 0-12. | | at M.S.L. m.b. | Change in 3 hours. | Temp. °F. | Change in 24 hours. | Direc. | Force 0-12. | | | | | Max. °F. | Min. °F. | Morning. | Afternoon. | Night. | |
| | | | | | | | | | | | | | | | | | | | | | |
| 18h. G.M.T. of 8 th | | | | | | 7h. G.M.T. of 9 th | | | | | | 24 HOURS ENDED 7h. 9 th | | | | | | 2 th | | | |
| Lerwick | 1030.2 | 43 | NNE | 5 | omy | 1031.9 | +1 | 41 | -5 | NW | 4 | - | omy | 4 | 1 | 47 | 40 | omy | omy | omy | * |
| Stornoway | 1037.1 | 45 | N | 3 | o | 1038.3 | +2 | 40 | -11 | N | 3 | - | bc | 2 | - | 53 | 39 | bc | bc-o | o.bc | 7.5 |
| Castlebay (Barra's) | 1035.7 | 50 | NNE | 4 | b | 1038.2 | +1 | 44 | -8 | NE | 3 | NE | c | 3 | 0.1 | 54 | 44 | d.f.b | b | bc | 4.9 |
| Glasgow | 1031.4 | 52 | ENE | 2 | o3 | 1035.7 | +1 | 37 | -14 | WSW | 2 | - | b | * | - | 61 | 36 | c.bc.c3 | bc.b.bc | c.b.z.x | 7.6 |
| Malin Head | 1033.0 | 50 | NNW | 4 | bc | 1036.1 | +1 | 47 | -10 | NNE | 4 | N | c | 3 | Trace | 58 | 42 | of | cm | c | 0.0 |
| Blacksod Point | 1034.5 | 55 | N | 2 | omy | 1036.1 | +1 | 50 | -5 | NNE | 3 | - | bc | 3 | 0.1 | 59 | 49 | bcu | cm | bcv | * |
| Roche's Point... | 1031.3 | 59 | N | 1 | b | 1032.9 | +1 | 47 | -6 | NNW | 2 | - | b | 1 | 0.1 | 65 | 45 | oz.c | oz.b | b.bc.b | * |
| Birr Castle | 1032.9 | 57 | N | 2 | c | 1034.1 | * | 42 | -12 | N | 1 | N | c | * | - | 61 | 39 | z.c | c | c | 3.6 |
| Donaghadee | 1031.2 | 54 | NW | 4 | omy | 1032.9 | +2 | 46 | -7 | ENE | 3 | - | bc | 3 | - | 59 | 46 | bc | omy | bcv | * |
| Liverpool (Bidston) | 1028.6 | 54 | WNW | 3 | bc | 1032.4 | +2 | 41 | -2 | NE | 1 | - | bc | 2 | - | 57 | 41 | bcu | bcu | bcv | 3.6 |
| Holyhead | 1030.2 | 55 | NNE | 5 | bc | 1032.5 | +2 | 48 | -5 | NE | 5 | - | b | 4 | - | 59 | 47 | b.bc.c | c.bc.c | c.o.c.bc | 7.6 |
| Pembroke (St. Ann's Head) | 1029.4 | 53 | N | 1 | b | 1030.6 | +1 | 51 | +5 | NE | 3 | - | c | 3 | - | 59 | 46 | b3 | bcu | bcu/o.c | 9.3 |
| Scilly (St. Mary's) | 1028.4 | 54 | NNE | 3 | bcu | 1028.6 | +1 | 55 | +6 | NE | 3 | - | omy | 3 | - | 56 | 48 | bc | bcu | bcu | 8.9 |
| Jersey (St. Aubin) | 1024.9 | 56 | NE | 4 | b | 1028.5 | o | 55 | o | NE | 4 | - | o | 4 | - | 59 | 51 | o.bc.b | b | b.o | 7.8 |
| Portland Bill | 1027.0 | 53 | N | 2 | b | 1028.4 | +1 | 50 | +1 | NE | 5 | E | x | 3 | - | 58 | 47 | bc.b | b | o.o.c | * |
| Dunegness | 1026.6 | 51 | NNE | 2 | b | 1025.4 | o | 45 | -8 | NNE | 3 | NE | b | 3 | - | 58 | 42 | c.bc | bc.b | bc | * |
| Wick | 1032.4 | 44 | N | 4 | omy | 1035.6 | +1 | 42 | -6 | N | 4 | - | cf | 4 | - | 51 | 39 | cm | cm | bc.omy | * |
| Nairn | 1033.6 | 46 | N | 4 | c | 1036.4 | * | 42 | -12 | NNW | 3 | - | cf | 3 | - | 53 | 39 | c.bc | bc.cu | omy/c | 6.8 |
| Leith | 1031.1 | 52 | E | 2 | c | 1034.7 | +1 | 42 | -10 | NW | 2 | NE | c | 2 | - | 61 | 42 | bc.c.o.c | c.bc.u.c | cu.c.bc | * |
| Tynemouth | 1029.6 | 51 | NE | 5 | bcu | 1031.0 | +1 | 45 | -5 | N | 5 | - | bcu | 5 | 2 | 61 | 43 | bcu | bcu | bcu/p | * |
| Spurn Head | 1027.6 | 52 | NNE | 5 | cf | 1028.2 | o | 48 | +3 | NNE | 6 | - | cf | 6 | 0.2 | 57 | 43 | bc | bc | cf | 1.5 |
| Yarmouth (Gorleston) | 1025.6 | 54 | NNW | 3 | c | 1025.7 | +2 | 46 | o | N | 5 | - | cf | 4 | - | 61 | 46 | bc.bc | cm | bcu | 6.7 |
| Clacton-on-Sea | 1026.3 | 55 | NNW | 2 | c | 1027.1 | +1 | 44 | -2 | NNW | 3 | N | bc | 2 | - | 58 | 43 | bc | bc | c.o.c.bc | 7.7 |
| Nottingham | 1029.7 | 57 | ENE | 2 | o | 1030.9 | * | 43 | +11 | N | 2 | - | c | * | 0.2 | 61 | 32 | f.d.w | bcu.c.o | cf | 5.1 |

SUMMARY OF CONDITIONS AT 7 A.M. Thursday, 9th October, 1919

| Districts. | Wind. Velocity in m.p.h. | Temperature. | Weather, Cloud and Precipitation. | Visibility. | Sea. |
|------------------------------|-----------------------------|--------------|---|-------------|----------|
| 1. S.E. England | N. 5-15 | Cold | Fine to cloudy. | Good | Moderate |
| 2. E. England | W-N. 10-20 | " | Mainly fine or fair, rain and squalls locally. | Fair | " |
| 3. E. Midlands | N. 5 | R. cold | Fine to cloudy, local mist. | " | " |
| 4. W. Midlands | NE-E. 2-10 | " | Fine to cloudy. | " | " |
| 5. S.W. England | N-NE. 5-15 | Moderate | Cloudy or dull, local mist. | Poor | Slight |
| 6. South Wales | NE-E. 5-10 | " | Cloudy. | Fair | " |
| 7. North Wales | NE. 10-20 | R. cold | Fine or fair. | V. good | Mod. |
| 8. N.W. England | NE 2-5. | " | Fine | " | Slight |
| 9. N. Midlands | N. 5-10 | " | Fine to cloudy. | Ord. | - |
| 10. N.E. England | N. 15-25 | " | Fair or cloudy, squally, light rain locally. | Good | R. rough |
| 11. E. Scotland | NW-N. 5-15 | " | Fair to cloudy, local light rain & drizzle. | V. good | Slight |
| 12. S.W. Scotland | Var. 0-10 | " | Fine or cloudy. | Good | " |
| 13. Isle of Man | NE. 10 | " | Fine or fair | V. good | Slight |
| 14. N. & N.W. Scot- land | N. 10-15 | " | Fair to cloudy, local showers. | Fair | Mod. |
| 15. Hebrides | N-NE. 10 | " | Fair or cloudy. | " | Slight |
| 16. Orkneys and Shetlands | NW-N. 15-20 | " | Dull, mist, showers & squalls at Shetlands. | Indiff. | R. rough |
| 17. N.W. Ireland | NNE. 10 | Moderate | Fair. | Good | Slight |
| 18. N.E. Ireland | NE. 10-15 | R. cold | Fair or cloudy. | V. good | " |
| 19. S.E. Ireland | N-E. 2-10 | " | Cloudy or dull. | Fair | Moderate |
| 20. S.W. Ireland | NW-NE. 5-10 | " | Fine or dull. | Good | Smooth |

GENERAL INFERENCE from observations received up to 9 a.m.

An anticyclone to the north-west of the British Isles will move south. Northerly breezes with fair to cloudy and rather cold weather may be expected generally, with showers over Eastern Scotland and on the east coast of England.

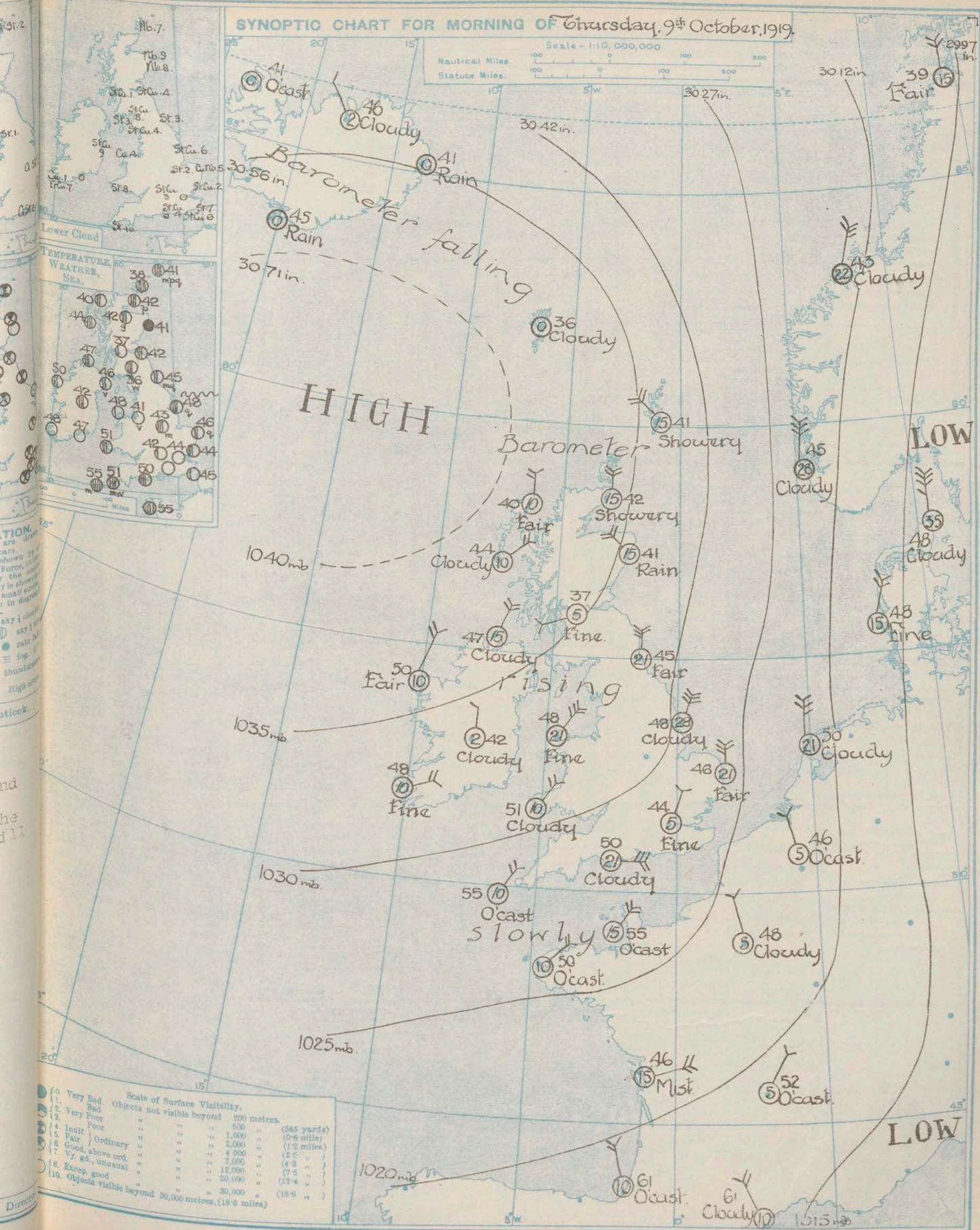
EXPLANATION.
BAROMETER.—Isobars are drawn at intervals of five millibars.
WIND.—Direction is shown by the arrow, force by the number of flags flying with the wind. Force, on the Beaufort scale, is indicated by the number 0-12. Mean velocity is shown in feet per hour by figures in small circles.
TEMPERATURE.—Mean temperature is given in degrees Fahrenheit.
WEATHER SYMBOLS.—
 ☉ clear sky. ☁ sky & clouds. ☁☁ sky & overcast sky. ☁☁☁ rain. * snow. ▲ hail. ☁☁☁ fog. ⚡ thunder. ⚡☁ thunder & rain.
SEA DISTURBANCE.—
 ~~~~~ rough. ~~~~~ high.

| Districts.                   | Forecasts for the 24 hours commencing 3 p.m. Thursday, 9th October, 1919              |
|------------------------------|---------------------------------------------------------------------------------------|
| 1. S.E. England              | Moderate to fresh Nly. breezes. Fair to cloudy. Rather cold.                          |
| 2. E. England                | Moderate to fresh Nly. breezes. Fair to dull, some showers on the coast. Rather cold. |
| 3. E. Midlands               |                                                                                       |
| 4. W. Midlands               |                                                                                       |
| 5. S.W. England              | Same as for 1                                                                         |
| 6. South Wales               |                                                                                       |
| 7. North Wales               |                                                                                       |
| 8. N.W. England              |                                                                                       |
| 9. N. Midlands               |                                                                                       |
| 10. N.E. England             | Same as for 2                                                                         |
| 11. E. Scotland              | Fresh N. to NW. breezes. Cloudy, some showers. Rather cold.                           |
| 12. S.W. Scotland            | Same as for 1                                                                         |
| 13. Isle of Man              |                                                                                       |
| 14. N. & N.W. Scot-<br>land  | Same as for 11                                                                        |
| 15. Hebrides                 | Moderate N. to NW. breezes. Fair. Moderate temperature.                               |
| 16. Orkneys and<br>Shetlands | Fresh NW. to W. breezes. Dull, some showers. Rather cold.                             |
| 17. N.W. Ireland             |                                                                                       |
| 18. N.E. Ireland             | Moderate Nly. breezes. Fair to cloudy. Moderate temperature.                          |
| 19. S.E. Ireland             |                                                                                       |
| 20. S.W. Ireland             |                                                                                       |

Over Ireland and western England the weather will be mainly fair for more than 24 hours.



SYNOPTIC CHART FOR MORNING OF Thursday, 9<sup>th</sup> October, 1919.



| Scale of Surface Visibility.           |                                       |   |   |          |
|----------------------------------------|---------------------------------------|---|---|----------|
| Objects not visible beyond 200 metres. |                                       |   |   |          |
| 1.                                     | Very Bad                              | " | " | 500 "    |
| 2.                                     | Bad                                   | " | " | 1,000 "  |
| 3.                                     | Very Poor                             | " | " | 2,000 "  |
| 4.                                     | Poor                                  | " | " | 4,000 "  |
| 5.                                     | Indist.                               | " | " | 1,000 "  |
| 6.                                     | Pair                                  | " | " | 2,000 "  |
| 7.                                     | Good, above ord.                      | " | " | 4,000 "  |
| 8.                                     | Vy. gd., unusual                      | " | " | 1,000 "  |
| 9.                                     | Excep. good                           | " | " | 12,000 " |
| 10.                                    | Objects visible beyond 30,000 metres. | " | " | 20,000 " |
|                                        |                                       | " | " | 30,000 " |



# DAILY WEATHER REPORT OF THE METEOROLOGICAL OFFICE, BRITISH SECTION, 1919. No. 282 B

Thursday  
9th October.

| WEATHER, TEMPERATURE, RAINFALL AND SUNSHINE AT HEALTH RESORTS FOR ... 8 <sup>th</sup> |                     |           |             |              |              |                   |                |           |                       |                  |                      |              |            |              |              |                   |                |           |                       |
|---------------------------------------------------------------------------------------|---------------------|-----------|-------------|--------------|--------------|-------------------|----------------|-----------|-----------------------|------------------|----------------------|--------------|------------|--------------|--------------|-------------------|----------------|-----------|-----------------------|
| STATIONS.                                                                             |                     | WEATHER.  |             | TEMPERATURE. |              | Rainfall.         |                | SUNSHINE. |                       | STATIONS.        |                      | WEATHER.     |            | TEMPERATURE. |              | Rainfall.         |                | SUNSHINE. |                       |
|                                                                                       |                     | Forenoon. | Afternoon.  | Max.<br>° F. | Min.<br>° F. | Night.<br>12h-3h. | Day.<br>3h-7h. |           | Sunrise<br>to Sunset. |                  |                      | Forenoon.    | Afternoon. | Max.<br>° F. | Min.<br>° F. | Night.<br>12h-3h. | Day.<br>3h-7h. |           | Sunrise<br>to Sunset. |
| Scotland.                                                                             | Oban ... ..         | *         | a. bc. b    | 58           | 50           | -                 | -              | *         | 4.9                   | England,<br>N.W. | Douglas (I.O.M.)     |              |            |              |              |                   |                |           |                       |
|                                                                                       | Banff ... ..        | bc        | c           | 58           | 41           | 0.4               | -              | *         | 2.5                   |                  | Blackpool ... ..     | *            | m.o.c. bc  | 58           | 39           | 0.1               | -              | *         | 6.8                   |
|                                                                                       | Montrose ... ..     | c. bc     | bc. o       | 58           | 38           | -                 | -              | *         | 4.6                   |                  | Southport ... ..     | c.o.c. bc. b | b. bc. c   | 58           | 40           | -                 | -              | *         | 6.5                   |
|                                                                                       | St. Andrews ...     | c         | b           | 61           | 39           | -                 | -              | *         | 3.8                   |                  |                      |              |            |              |              |                   |                |           |                       |
| England, N.E.                                                                         | Harrogate ... ..    | bc. b     | b. bc. c. o | 64           | 41           | -                 | -              | *         | 6.3                   | Midlands.        | Buxton ... ..        |              |            |              |              |                   |                |           | 4.7                   |
|                                                                                       | Skegness ... ..     | bc. o     | c. o        | 59           | 35           | -                 | -              | *         | 6.6                   |                  | Leamington Spa... .. | fe. a. c. b  | bm         | 57           | 34           | -                 | -              | *         |                       |
|                                                                                       | Scarborough ...     | *         | *           | 65           | 45           | -                 | -              | *         | 3.7                   |                  | Ross-on-Wye ... ..   | fe. bm       | b. z       | 61           | 32           | trace             | -              | *         | 6.2                   |
|                                                                                       |                     |           |             |              |              |                   |                |           |                       |                  |                      |              |            |              |              |                   |                |           |                       |
| England, E.                                                                           | Felixstowe ... ..   | bc        | bc. m       | 58           | 44           | -                 | -              | *         | 8.0                   | Wales.           | Rhyl ... ..          | c. bc        | bc. o      | 58           | 41           | -                 | -              | *         | 6.5                   |
|                                                                                       | Walton-on-Naze...   |           |             |              |              |                   |                |           | 8.0                   |                  | Colwyn Bay ... ..    |              |            |              |              |                   |                | *         | 8.5                   |
|                                                                                       | Southend-on-Sea...  | c. bc     | bc. cm      | 59           | 44           | -                 | -              | *         |                       |                  | Llandudno ... ..     | b            | b          | 60           | 45           | -                 | -              | *         | 9.0                   |
|                                                                                       |                     |           |             |              |              |                   |                |           |                       |                  | Aberystwyth ... ..   | c. c. b      | b. bc      | 59           | 52           | -                 | -              | *         | 7.0                   |
| England, S.E.                                                                         | Margate ... ..      | c         | bc. b       | 55           | 52           | -                 | -              | *         | 5.6                   | England, S.W.    | Weymouth ... ..      | c. b         | b          | 61           | 44           | -                 | -              | *         | 7.1                   |
|                                                                                       | Ramsgate ... ..     |           |             |              |              |                   |                |           | 5.8                   |                  | Teignmouth ... ..    | b. o         | b          | 57           | 43           | -                 | -              | *         | 8.3                   |
|                                                                                       | Folkestone ... ..   | c. bc     | bc. b       | 59           | 51           | -                 | -              | *         |                       |                  | Torquay ... ..       | c. bc. b     | b          | 58           | 47           | -                 | -              | *         | 6.1                   |
|                                                                                       | Hastings ... ..     |           |             |              |              |                   |                |           | 9.0                   |                  | Paignton ... ..      | bc. b        | bm         | 57           | 46           | -                 | -              | *         | 10.0                  |
|                                                                                       | Eastbourne ... ..   | bc. b     | b           | 59           | 50           | -                 | -              | *         |                       |                  | Penzance ... ..      | bc. b        | b          | 59           | 45           | -                 | -              | *         | 9.2                   |
|                                                                                       | Brighton ... ..     | c. bc. b  | b           | 60           | 48           | -                 | -              | *         | 8.2                   |                  | Newquay ... ..       | *            | *          | 55           | 38           | -                 | -              | *         | 9.4                   |
|                                                                                       | Worthing ... ..     | b         | b           | 58           | 47           | -                 | -              | *         | 7.5                   |                  | Bude ... ..          | w. bc. b     | b          | 60           | 49           | -                 | -              | *         | 8.7                   |
|                                                                                       | Littlehampton ...   | *         | bc. m       | 59           | 51           | -                 | -              | *         | 6.2                   |                  | Ilfracombe ... ..    | b            | b          | 58           | 46           | -                 | -              | *         | 8.8                   |
|                                                                                       | Bournemouth ...     | *         | *           | 59           | 41           | -                 | -              | *         | 8.4                   |                  | Weston-s-Mare ...    | b            | b          | 57           | 35           | -                 | -              | *         |                       |
|                                                                                       | Tunbridge Wells ... | o. b      | b           | 59           | 45           | -                 | -              | *         | 6.4                   |                  |                      |              |            |              |              |                   |                |           |                       |
|                                                                                       |                     |           |             |              |              |                   |                |           |                       |                  |                      |              |            |              |              |                   |                |           |                       |

| SUMMARIES FOR PAST 24 HOURS. |            |              |             |              |                 |                 |                     |              |                | BEAUFORT NOTATION. |    | THE BEAUFORT SCALE OF WIND FORCE. |             |                         |                    |
|------------------------------|------------|--------------|-------------|--------------|-----------------|-----------------|---------------------|--------------|----------------|--------------------|----|-----------------------------------|-------------|-------------------------|--------------------|
| STATIONS.                    | WEATHER    |              |             |              | Max. Temp. ° F. | Min. Temp. ° F. | Min. on Grass. ° F. | RAINFALL.    |                |                    |    | Sun. Hours.                       | No.         | Limits of Velocity.     |                    |
|                              | 7h-13h. 24 | 13h-18h. 24  | 18h-24h. 24 | 1h-7h. 24    |                 |                 |                     | Day. 7h-13h. | Night. 13h-7h. |                    |    |                                   |             | Statute miles per hour. | Metres per second. |
| †Houton Bay (Orkney)...      | bc. c. k   | bc. p.       | q. p.       | q. p. 2      | 54              | 37              | *                   | *            | *              | *                  | b  | 0                                 | Less than 1 | Less than 0.3           |                    |
| Eskdalemuir ...              | bc. c. k   | bc. c. k     | bc. c. k    | bc. c. k     | 64              | 34              | 28                  | -            | -              | -                  | d  | 1                                 | 1-3         | 0.3-1.5                 |                    |
| †Stranraer ...               | b. o       | o            | bc. c       | b. bc. b. bc | 60              | 34              | *                   | *            | *              | *                  | e  | 2                                 | 4-7         | 1.6-2.3                 |                    |
| †Lough Foyle ...             | a. c       | p. d.        | b           | b            | 64              | 48              | 42                  | -            | -              | -                  | f  | 3                                 | 8-12        | 2.4-3.4                 |                    |
| Valencia (Cahirciveen) ...   | o. c       | c. bc        |             |              |                 |                 |                     |              |                |                    | g  | 4                                 | 13-18       | 3.5-5.0                 |                    |
| †Anglesey (Llangefni) ...    | c. o. z    | b. o         | b. o        | b. bc        | 59              | 43              | *                   | *            | *              | *                  | h  | 5                                 | 19-24       | 5.0-6.7                 |                    |
| Falmouth ...                 | c. bc. b   | bc. bc. z    | bc. bc. z   | bc. bc. z    | 59              | 42              | 43                  | -            | -              | -                  | i  | 6                                 | 25-31       | 6.8-8.5                 |                    |
| †Calshot (Hants) ...         | c. o       | b. bc        | o. z        | o            | 59              | 42              | *                   | *            | *              | *                  | m  | 7                                 | 32-38       | 8.8-10.7                |                    |
| †Capel (Folkestone) ...      | c. o       | b. bc. z     | z. c. o     | p. d. c      | 56              | 43              | *                   | *            | *              | *                  | o  | 8                                 | 39-46       | 10.8-12.8               |                    |
| Aberdeen ...                 | cp. bc. q  | bc. q. c     | c. op. d.   | bc. p        | 57              | 40              | 37                  | -            | 1              | 3.2                | p  | 9                                 | 47-54       | 12.8-15.0               |                    |
| †East Fortune ...            | c. o. z    | bc. c        | b. bc       | bc. c        | 61              | 38              | *                   | *            | *              | *                  | q  | 10                                | 55-63       | 15.2-17.4               |                    |
| †Flamborough Head ...        | bc. c. f   | q. g         | c. op. i.   | c. ou        | 64              | 37              | *                   | *            | *              | *                  | r  | 11                                | 64-75       | 17.7-20.8               |                    |
| †Felixstowe ...              | b. bc. z   | bc. c. b. o  | c. o        | bc. c. z     | 58              | 42              | *                   | *            | *              | *                  | rs | 12                                | Above 75    | 20.8-30.5               |                    |
| †Cranwell (Lincs) ...        | b. bc. z   | c. o.        | c. o        | bc. c. b. bc | 60              | 38              | *                   | *            | *              | *                  | s  |                                   |             |                         |                    |
| †Bedford ...                 | bc. b. bc  | b. bc. z     | o. h.       | z. w         | 62              | 34              | *                   | *            | *              | *                  | t  |                                   |             |                         |                    |
| Benson ...                   | bc. b      | b            | c. bc       | c. bc        | 57              | 35              | 34                  | -            | -              | -                  | u  |                                   |             |                         |                    |
| London (Kew Obsy.) ...       | bc. b      | bc. z. bc. w | o. c. b     | o. c. b      | 59              | 43              | 34                  | -            | -              | -                  | v  |                                   |             |                         |                    |
|                              |            |              |             |              |                 |                 |                     |              |                |                    | w  |                                   |             |                         |                    |
|                              |            |              |             |              |                 |                 |                     |              |                |                    | x  |                                   |             |                         |                    |
|                              |            |              |             |              |                 |                 |                     |              |                |                    | y  |                                   |             |                         |                    |
|                              |            |              |             |              |                 |                 |                     |              |                |                    | z  |                                   |             |                         |                    |

| LONDON.<br>OBSERVATIONS.       | WEATHER. |            |             | Max.<br>Temp.<br>° F.                    | Min.<br>Temp.<br>° F. | Min. on<br>Grass.<br>° F. | Rain-<br>fall.<br>mm. | Sun-<br>shine to<br>Sunset.<br>Hours. | HUMIDITY %      |                | SOUTH KENSINGTON<br>(Meteorological Office).                                              | TABLE SHOWING THE GREENWICH TIMES OF<br>SUNRISE, NOON AND SUNSET FOR STATIONS<br>IN THE UNITED KINGDOM. |   |           |                    |                 |                   |     |       |       |      |
|--------------------------------|----------|------------|-------------|------------------------------------------|-----------------------|---------------------------|-----------------------|---------------------------------------|-----------------|----------------|-------------------------------------------------------------------------------------------|---------------------------------------------------------------------------------------------------------|---|-----------|--------------------|-----------------|-------------------|-----|-------|-------|------|
|                                | Morning  | Afternoon. | Night.      |                                          |                       |                           |                       |                                       | 15 h.<br>G.M.T. | 9 h.<br>G.M.T. |                                                                                           | 25th 26th 27th 28th October 1918                                                                        |   |           |                    |                 |                   |     |       |       |      |
|                                |          |            |             | 24 HOURS ENDED 9h G.M.T. 9 <sup>th</sup> |                       |                           |                       | YESTERDAY.                            |                 |                |                                                                                           | TO-DAY.                                                                                                 |   | Stations. | Sunrise.<br>G.M.T. | Noon.<br>G.M.T. | Sunset.<br>G.M.T. |     |       |       |      |
| Greenwich (Royal Observatory)  | bc       | bc         | c. bc. c    | 58                                       | 43                    | 36                        | -                     | 8.0                                   | 59              | 74             | Vertical Component<br>of<br>Solar Radiation<br>per Square Centimetre<br>during yesterday. | Yarmouth...                                                                                             | { |           |                    |                 |                   | 6.9 | 11.40 | 5.11  |      |
| City (Bunhill Row) ...         | *        | *          | *           | *                                        | *                     | *                         | *                     | 7.3                                   | *               | *              |                                                                                           |                                                                                                         |   |           |                    |                 |                   |     |       |       |      |
| Westminster (St. James's Park) | *        | *          | *           | 59                                       | 45                    | 39                        | -                     | 7.3                                   | 62              | 75             |                                                                                           |                                                                                                         |   |           |                    |                 |                   |     |       |       |      |
| " (Admiralty Arch)             | bc. m. b | b. bc. c   | c. bc. q. b | 58                                       | 44                    | *                         | -                     | 7.6                                   | 71              | 79             |                                                                                           |                                                                                                         |   |           |                    |                 |                   |     |       |       |      |
| Camden Sq. (British Rainfall)  | bc. b.   | b. bc      | *           | 61                                       | 43                    | 39                        | -                     | 7.5                                   | 61              | 74             |                                                                                           |                                                                                                         |   |           |                    |                 |                   |     |       |       |      |
| Kensington Palace ...          | bc       | bc         | *           | 59                                       | 42                    | 39                        | -                     | *                                     | 83.6            | 78             | Total 927 Joules.                                                                         | Greenwich                                                                                               | { | 6.15      | 11.47              | 5.11            |                   |     |       |       |      |
|                                |          |            |             |                                          |                       |                           |                       |                                       |                 |                | Milliwatts.                                                                               |                                                                                                         |   |           |                    |                 | Wick ...          | {   | 6.37  | 11.53 | 5.11 |
|                                |          |            |             |                                          |                       |                           |                       |                                       |                 |                | Average Rate. 23.1                                                                        |                                                                                                         |   |           |                    |                 |                   |     |       |       |      |
|                                |          |            |             |                                          |                       |                           |                       |                                       |                 |                | Maximum Rate. 40                                                                          |                                                                                                         |   |           | 6.56               | 12.28           | 5.11              |     |       |       |      |
|                                |          |            |             |                                          |                       |                           |                       |                                       |                 |                |                                                                                           |                                                                                                         |   |           | 6.58               | 12.28           | 5.11              |     |       |       |      |

## NOTES ON THE WEATHER OF YESTERDAY.

Some slight showers during the night on the East coast gave 2 mm. of rain at Tynemouth, and 1 mm. at Aberdeen and Lerwick. Elsewhere there was little or none. Sunshine records were mostly good, between 8 and 10 hours at many stations. The temperature was somewhat lower than of late, and the fog which had formed during Tuesday night at a few stations cleared during the day.





No 21441.B .FRIDAY, 10<sup>TH</sup> OCTOBER.....1919.




# SUMMARY OF CONDITIONS AT 7 A.M. Friday, 10th October, 1919

| Districts.                | Wind.<br>Velocity in m.p.h. | Temperature. | Weather, Cloud and Precipitation.             | Visibility. | Sea.     |
|---------------------------|-----------------------------|--------------|-----------------------------------------------|-------------|----------|
| 1. S.E. England           | NW. 5-15                    | Cold         | Fine to cloudy, local mist and frost.         | Indiff.     | Slight   |
| 2. E. England             | NW-N. 10-15                 | "            | Fair to dull, local mist and rain.            | Ord.        | Mod.     |
| 3. E. Midlands            | NW. 0-5                     | "            | Fine or cloudy, local frost.                  | Indiff.     | -        |
| 4. W. Midlands            | N. 2-10                     | "            | Fine or fair.                                 | Ord.        | -        |
| 5. S.W. England           | NW-NE. 5-15                 | "            | Fair to dull.                                 | "           | Slight   |
| 6. South Wales            | N. 0-10                     | R. cold      | Cloudy or dull.                               | Good        | "        |
| 7. North Wales            | NNE. 0-15                   | "            | Cloudy or dull.                               | V. good     | Smooth   |
| 8. N.W. England           | N. 2-5                      | Cold         | Fine or cloudy.                               | "           | "        |
| 9. N. Midlands            | NW-N. 5-10                  | "            | Cloudy or dull.                               | -           | -        |
| 10. N.E. England          | W-N. 10-30                  | "            | Cloudy or dull, local mist, rain and squalls. | Ord.        | R. rough |
| 11. E. Scotland           | SW-NW. 5-10                 | R. cold      | Cloudy or dull, local drizzle and mist.       | Var.        | Slight   |
| 12. S.W. Scotland         | SW-NW. 10                   | "            | Dull, rainy.                                  | Indiff.     | "        |
| 13. Isle of Man           | N. 2-10                     | "            | Cloudy or dull.                               | -           | "        |
| 14. N. & N.W. Scotland    | W-N. 2-10                   | "            | Dull, local mist & drizzle.                   | Poor        | "        |
| 15. Hebrides              | NW-N. 15                    | Moderate     | Dull, with showers and drizzling rain.        | "           | Mod.     |
| 16. Orkneys and Shetlands | NW-NE. 5-10                 | R. cold      | Fair or dull, local mist.                     | "           | Smooth   |
| 17. N.W. Ireland          | NNW-NNE. 2-5                | "            | Dull, local mist and rain.                    | "           | "        |
| 18. N.E. Ireland          | NW-N. 10                    | "            | Dull, misty.                                  | "           | Slight   |
| 19. S.E. Ireland          | W-N. 2-10                   | "            | Dull, local rain.                             | "           | "        |
| 20. S.W. Ireland          | NW-NE. 2-10                 | "            | Dull.                                         | Good        | Smooth   |

GENERAL INFERENCE from observations received up to 9 A.M.

A shallow secondary depression over Scotland will probably travel in a southerly to south-easterly direction, causing local showers in all districts except Wales, Southern Ireland and South-West England.

**EXPLANATION.**  
**BAROMETER.**—Isobars are drawn at intervals of five millibars.  
**WIND.**—Direction is shown by the arrow flying with the wind. Force, on the Beaufort scale, is indicated by the number 0-12. Mean velocity is shown in small circles per hour by figures in small circles.  
**TEMPERATURE.**—Isobars are drawn at intervals of one degree.  
**WEATHER SYMBOLS.**  
 ○ clear sky. ○ sky & clouds. ○ sky & rain. ○ overcast sky. ● rain (fall). \* snow. ▲ hail. ≡ fog. T thunder. R thunderstorm.  
**SEA DISTURBANCE.**—Rough. High.



| Districts.                | Forecasts for the 24 hours commencing 3 p.m. Friday, 10th October, 1919 |
|---------------------------|-------------------------------------------------------------------------|
| 1. S.E. England           | Moderate NW. breeze, fresh or strong locally on the coast.              |
| 2. E. England             | Cloudy, some showers. Cold.                                             |
| 3. E. Midlands            |                                                                         |
| 4. W. Midlands            | Moderate NW. breeze. Fair to cloudy, local showers. Cold.               |
| 5. S.W. England           | Light Nly. breeze. Fair to cloudy. Rather cold.                         |
| 6. South Wales            |                                                                         |
| 7. North Wales            | Moderate NW. breeze. Cloudy, local showers. Moderate temp.              |
| 8. N.W. England           |                                                                         |
| 9. N. Midlands            |                                                                         |
| 10. N.E. England          | Moderate W-NW breeze. Cloudy, some rain or hail showers.                |
| 11. E. Scotland           | Rather cold.                                                            |
| 12. S.W. Scotland         |                                                                         |
| 13. Isle of Man           |                                                                         |
| 14. N. & N.W. Scotland    |                                                                         |
| 15. Hebrides              | Moderate NW. breeze. Cloudy, some showers. Moderate temp.               |
| 16. Orkneys and Shetlands | Same as for 9-14                                                        |
| 17. N.W. Ireland          | Same as for 7-8                                                         |
| 18. N.E. Ireland          |                                                                         |
| 19. S.E. Ireland          | Same as for 5-6                                                         |
| 20. S.W. Ireland          |                                                                         |

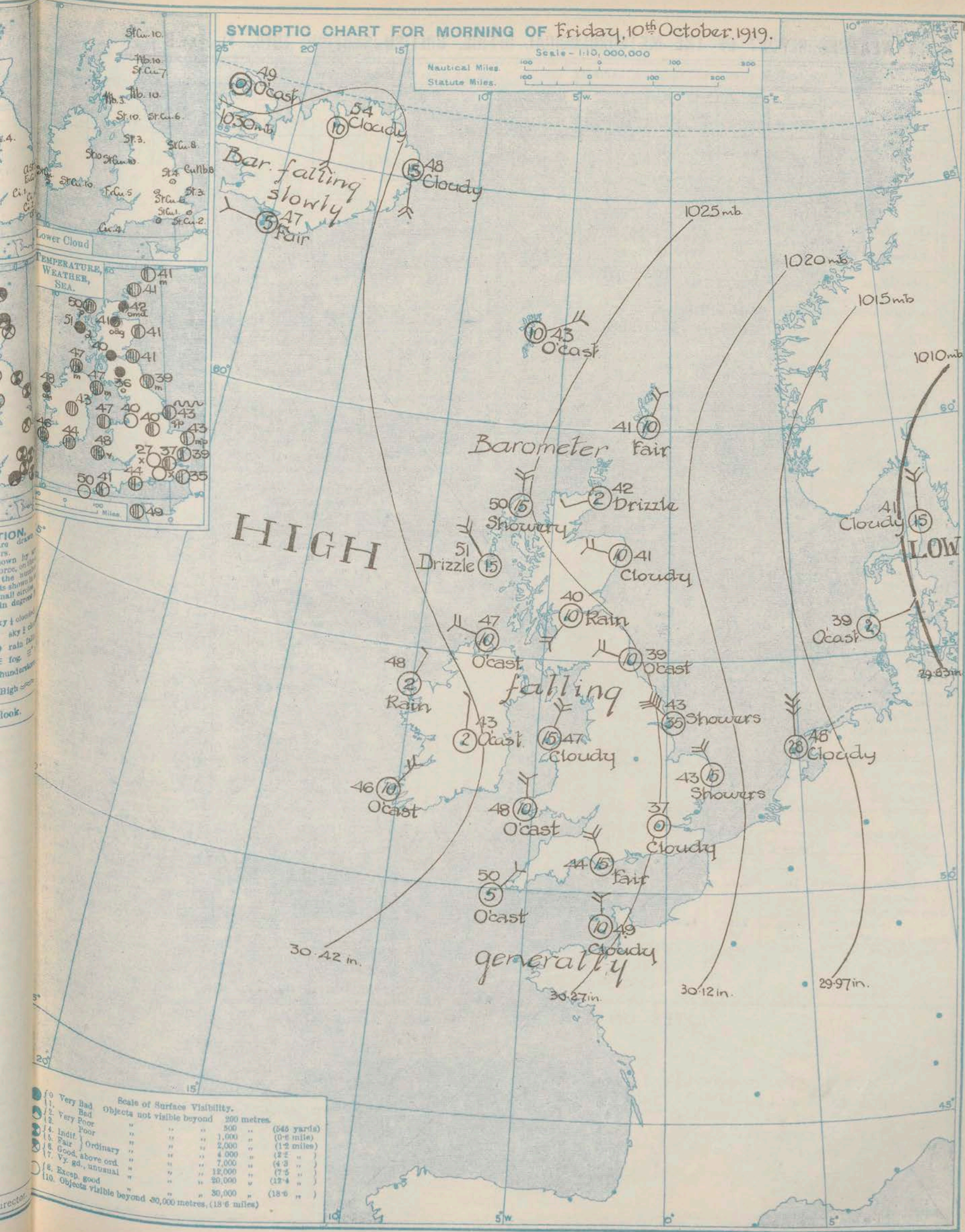
Further Outlook.

Uncertain



# SYNOPTIC CHART FOR MORNING OF Friday, 10<sup>th</sup> October, 1919.

Scale - 1:10,000,000  
Nautical Miles. 100 0 100 200 300  
Statute Miles. 100 0 100 200 300





# DAILY WEATHER REPORT OF THE METEOROLOGICAL OFFICE, BRITISH SECTION, 1919. No. 283. B

Friday  
10th October.

WEATHER, TEMPERATURE, RAINFALL AND SUNSHINE AT HEALTH RESORTS FOR 9th

| WEATHER, TEMPERATURE, RAINFALL AND SUNSHINE AT HEALTH RESORTS FOR 1901 |                     |           |             |              |              |                              |                           |                                     |           |                  |                    |                |                    |              |                              |                           |                                     |           |      |  |
|------------------------------------------------------------------------|---------------------|-----------|-------------|--------------|--------------|------------------------------|---------------------------|-------------------------------------|-----------|------------------|--------------------|----------------|--------------------|--------------|------------------------------|---------------------------|-------------------------------------|-----------|------|--|
| STATIONS.                                                              |                     | WEATHER.  |             | TEMPERATURE. |              | Rainfall.                    |                           | SUNSHINE.                           |           | STATIONS.        |                    | WEATHER.       |                    | TEMPERATURE. |                              | Rainfall.                 |                                     | SUNSHINE. |      |  |
|                                                                        |                     | Forenoon. | Afternoon.  | Max.<br>° F. | Min.<br>° F. | Night.<br>17h-19h.<br>8h-9h. | Day.<br>9h-17h.<br>9h-9h. | Sunrise<br>to Sun-<br>set<br>5h-5h. | Forenoon. |                  |                    | Afternoon.     | Max.<br>° F.       | Min.<br>° F. | Night.<br>17h-19h.<br>8h-9h. | Day.<br>9h-17h.<br>9h-9h. | Sunrise<br>to Sun-<br>set<br>5h-5h. |           |      |  |
| Scotland.                                                              | Oban ... ..         | +         | b. bc. c. o | 52           | 35           | -                            | -                         | *                                   | 7.4       | England,<br>N.W. | Douglas (I.O.M.)   |                |                    |              |                              |                           |                                     |           |      |  |
|                                                                        | Banff ... ..        | p. c.     | c           | 47           | 43           | 0.4                          | 3                         | *                                   | 1.6       |                  | Blackpool ... ..   | *              | c. bc. c           | 51           | 38                           | -                         | -                                   | *         | 7.2  |  |
|                                                                        | Montrose ... ..     | b. bc.    | d. c. o     | 50           | 39           | -                            | -                         | *                                   | 6.1       |                  | Southport ... ..   | v. b. bc. by   | by. bc. c          | 50           | 40                           | -                         | -                                   | *         | 10.0 |  |
|                                                                        | St. Andrews ...     | b         | c           | 51           | 38           | -                            | -                         | *                                   | 6.0       |                  |                    |                |                    |              |                              |                           |                                     |           |      |  |
| England, N.E.                                                          | Harrogate ... ..    | b. bc. b  | bc. o. bc   | 48           | 39           | -                            | -                         | *                                   | 6.7       | Midlands.        | Buxton ... ..      | m. bc          | b. bc              | 48           | 39                           | -                         | -                                   | *         | 4.4  |  |
|                                                                        | Skegness ... ..     | o. cp     | cp          | 52           | 44           | -                            | -                         | *                                   | 6.2       |                  | Leamington Spa ... | c. b           | c. b               | 52           | 37                           | -                         | -                                   | *         | 4.7  |  |
|                                                                        | Scarborough ...     | *         | *           | 54           | 45           | 3                            | 1                         | *                                   | 4.3       |                  | Koss-on-Wye ...    | b. bc. c. b. 3 | bc. 3. c. 3. b. m. | 52           | 43                           | -                         | -                                   | *         | 6.9  |  |
|                                                                        |                     |           |             |              |              |                              |                           |                                     |           |                  |                    |                |                    |              |                              |                           |                                     |           |      |  |
| England, E.                                                            | Felixstowe ... ..   | bc. q     | bc. q       | 55           | 42           | -                            | -                         | *                                   | 7.4       | Wales.           | Rhyl ... ..        | b              | bc                 | 50           | 44                           | -                         | -                                   | *         | 6.0  |  |
|                                                                        | Walton-on-Naze...   |           |             |              |              |                              |                           |                                     |           |                  | Colwyn Bay ... ..  | *              | *                  | 50           | 40                           | -                         | -                                   | *         | 4.7  |  |
|                                                                        | Southend-on-Sea...  | c. bc. b  | b. bc       | 50           | 41           | -                            | -                         | *                                   | 7.4       |                  | Llandudno ... ..   | c. b           | bc                 | 57           | 40                           | -                         | -                                   | *         | 5.3  |  |
|                                                                        |                     |           |             |              |              |                              |                           |                                     |           |                  | Aberystwyth ...    | c. b           | bc. c              | 53           | 47                           | -                         | -                                   | *         | 3.3  |  |
| England, S.E.                                                          | Margate ... ..      | bp        | b. bc. b    | 53           | 48           | -                            | -                         | *                                   | 7.4       | England, S.W.    | Weymouth ... ..    | b. bc          | bc                 | 56           | 48                           | -                         | -                                   | *         | 7.0  |  |
|                                                                        | Ramsgate ... ..     |           |             |              |              |                              |                           |                                     |           |                  | Teignmouth ... ..  |                |                    |              |                              |                           |                                     |           |      |  |
|                                                                        | Folkestone ... ..   | bc. p     | p. bc. b    | 54           | 46           | -                            | -                         | *                                   | 7.8       |                  | Torquay ... ..     | o. c. b        | b. bc. b           | 57           | 49                           | -                         | -                                   | *         | 5.6  |  |
|                                                                        | Hastings ... ..     |           |             |              |              |                              |                           |                                     |           |                  | Paignton ... ..    | o. bc. b       | b                  | 55           | 46                           | -                         | -                                   | *         | 4.3  |  |
|                                                                        | Eastbourne ... ..   | bc        | bc          | 58           | 44           | -                            | -                         | *                                   | 7.8       |                  | Penzance ... ..    | o. c           | bc                 | 57           | 50                           | -                         | -                                   | *         | 2.1  |  |
|                                                                        | Brighton ... ..     | bc. b     | b           | 56           | 44           | -                            | -                         | *                                   | 8.2       |                  | Newquay ... ..     | o. 3           | b                  | 55           | 49                           | -                         | -                                   | *         | 4.9  |  |
|                                                                        | Worthing ... ..     | b. bc     | b           | 54           | 44           | -                            | -                         | *                                   | 8.9       |                  | Bude ... ..        | c. bc. c       | c. bc              | 55           | 41                           | -                         | -                                   | *         | 6.1  |  |
|                                                                        | Littlehampton ...   | +         | b. bc       | 59           | 49           | -                            | -                         | *                                   | 7.7       |                  | Ilfracombe ... ..  | c. bc          | bc. c              | 53           | 48                           | -                         | -                                   | *         | 6.2  |  |
|                                                                        | Bournemouth ...     | +         | *           | 54           | 45           | -                            | -                         | *                                   | 8.5       |                  | Weston-s-Mare ...  | bc. b          | b. bc              | 54           | 46                           | -                         | -                                   | *         | 5.5  |  |
|                                                                        | Timbridge Wells ... | b. bc     | bc. b       | 55           | 41           | -                            | -                         | *                                   | 6.5       |                  |                    |                |                    |              |                              |                           |                                     |           |      |  |

| STATIONS.                  | SUMMARIES FOR PAST 24 HOURS. |                       |                                     |                     |                 |                 |                    |             |               |             | BEAUFORT NOTATION. | THE BEAUFORT SCALE OF WIND FORCE. |                         |                    |
|----------------------------|------------------------------|-----------------------|-------------------------------------|---------------------|-----------------|-----------------|--------------------|-------------|---------------|-------------|--------------------|-----------------------------------|-------------------------|--------------------|
|                            | WEATHER.                     |                       |                                     |                     | Max. Temp. ° F. | Min. Temp. ° F. | Min. on Grass ° F. | RAINFALL.   |               | Sun. Hours. |                    | No.                               | Limits of Velocity.     |                    |
|                            | 7h-18h <sup>25</sup>         | 18h-18h <sup>25</sup> | 18h <sup>25</sup> -1h <sup>10</sup> | 1h-7h <sup>10</sup> |                 |                 |                    | Day. 7h-18h | Night. 18h-7h |             |                    |                                   | Statute miles per hour. | Metres per second. |
| †Houton Bay (Orkney)...    | q.p.                         | q.p.                  | q.g                                 | r.                  | 46              | 36              | *                  | *           | *             | *           | b                  | Less than 1                       | Less than 0.3           |                    |
| Eskdalemuir ...            | c.bc.b                       | bc.q.c                | c.bc.c.o                            | ox.or               | 48              | 31              | 2.6                | -           | -             | -           | 7.2                | 1-3                               | 0.3-1.5                 |                    |
| †Stranraer ...             | v.                           | c.ov                  | Uc.o                                |                     |                 |                 | *                  | *           | *             | *           |                    | 4-7                               | 1.0-3.3                 |                    |
| †Lough Foyle ...           | ov                           | ov                    |                                     |                     |                 |                 | *                  | *           | *             | *           |                    | 8-12                              | 2.1-5.4                 |                    |
| Valencia (Cahirciveen) ... | b                            | b                     | b.bc.c                              |                     | 54              | 42              | 3.4                | -           | -             | -           | 9.5                | 15-18                             | 4.1-5.7                 |                    |
| †Anglesey (Llangefno) ...  | bc.c                         | bc.c                  | bc.c                                | c.o.c               | 59              | 37              | *                  | *           | *             | *           |                    | 19-24                             | 5.0-10.7                |                    |
| Falmouth ...               | om                           | c.bc.3                | b.bc.c.o                            | o.bc                | 56              | 40              | 3.1                | -           | -             | -           | 1.4                | 25-31                             | 6.9-13.8                |                    |
| †Calshot (Hants) ...       | b.o                          | bc.c.                 | b.bc                                | b.                  | 59              | 35              | *                  | *           | *             | *           |                    | 32-38                             | 8.9-17.1                |                    |
| †Capel (Folkestone)...     | op.                          | p.v                   | b.bc                                | b.bc.2              | 55              | 36              | *                  | *           | *             | *           |                    | 39-46                             | 17.2-20.7               |                    |
| Aberdeen ...               | bc.p.q                       | bc.p.q                | bc.p.c                              |                     | 46              | 40              | 3.6                | 2           | 0.4           | 4.1         |                    | 47-54                             | 20.8-24.4               |                    |
| †East Fortune ...          | bc.ov                        | c.ov                  | c.o.w                               | o.th.c              | 54              | 41              | *                  | *           | *             | *           |                    | 55-63                             | 24.5-28.4               |                    |
| †Flamborough Head...       | p.q                          | c.3                   | bc.c.3                              | pr.h.c.o            | 59              | 41              | *                  | *           | *             | *           |                    | 64-75                             | 28.5-33.5               |                    |
| †Felixstowe ...            | b.bc.p                       | b.bc                  | bc.c.3                              | bc.op.o             | 58              | 39              | *                  | *           | *             | *           |                    | Above 75                          | 33.6 or above           |                    |
| †Cranwell (Lines) ...      | bc.cp.                       | c.op.                 | c.o.w                               | c.o.bc.c            | 56              | 36              | *                  | *           | *             | *           |                    |                                   |                         |                    |
| †Bedford ...               |                              |                       | bc.c.w                              | bc.c.2              | 54              | 35              | *                  | *           | *             | *           |                    |                                   |                         |                    |
| Benson ...                 | bc                           | b                     | bc                                  | bc                  | 52              | 26              | 2.0                | -           | -             | -           |                    |                                   |                         |                    |
| London (Kew Obs.) ...      | b.bc.c                       | b.bc.c.bcm            | bc                                  | bc                  | 53              | 32              | 2.5                | -           | -             | -           | 6.4                |                                   |                         |                    |

b blue sky (not more than a quarter covered).  
bc sky partly cloudy (one half covered).  
c generally cloudy (three quarters covered).  
d drizzle, or fine rain.  
e wet air without rain falling.  
f fog. s gloom.  
h hail. l lightning.  
m mist.  
o overcast sky.  
p passing showers.  
q squalls.  
r rain.  
rs sleet, i.e., rain and snow together.  
s snow.  
t thunder.  
u ugly, threatening sky.  
v unusual visibility.  
w dew.  
x hoar frost.  
y dry air; humidity less than 60 per cent.  
z dust haze; the turbid atmosphere of dry weather.

Suffixes 0.1 and 2 attached to Beaufort letters signify intensity. 0=light, 2=heavy. Underlining is used to express continuity.

**SYMBOLS—**  
Aurora      ↗ Solar halo  
Rime      ↗ Lunar halo  
Glazed frost      ↗ Solar corona  
Glazed roads      ↗ Lunar corona

| LONDON.<br>OBSERVATIONS.       | WEATHER.                                        |            |        | Max.<br>Temp.<br>° F. | Min.<br>Temp.<br>° F. | Min. on<br>Grass<br>° F. | Rain-<br>fall.<br>mm. | Sun-<br>shine to<br>Sunset.<br>Hours. | HUMIDITY % |      | SOUTH KENSINGTON<br>(Meteorological Office).                                              | TABLE SHOWING THE GREENWICH TIMES<br>SUNRISE, NOON AND SUNSET FOR STATIONS<br>IN THE UNITED KINGDOM. |          |        |         |
|--------------------------------|-------------------------------------------------|------------|--------|-----------------------|-----------------------|--------------------------|-----------------------|---------------------------------------|------------|------|-------------------------------------------------------------------------------------------|------------------------------------------------------------------------------------------------------|----------|--------|---------|
|                                | Morning                                         | Afternoon. | Night. |                       |                       |                          |                       |                                       | 15 h.      | 9 h. |                                                                                           |                                                                                                      |          |        |         |
|                                |                                                 |            |        | G.M.T.                | G.M.T.                |                          |                       |                                       |            |      |                                                                                           |                                                                                                      |          |        |         |
|                                | 24 HOURS ENDED 9h G.M.T. 10 <sup>th</sup> ..... |            |        |                       |                       |                          |                       | YESTERDAY.                            | TO-DAY.    |      | Vertical Component<br>of<br>Solar Radiation<br>per Square Centimetre<br>during yesterday. | 10 <sup>th</sup> & 11 <sup>th</sup> October..... 1918                                                |          |        |         |
|                                |                                                 |            |        |                       |                       |                          |                       |                                       |            |      |                                                                                           | Stations.                                                                                            | Sunrise. | Noon.  | Sunset. |
| Greenwich (Royal Observatory)  | bc. c                                           | bed        | bc     | 54                    | 38                    | 28                       | -                     | 5.5                                   | 64         | 74   |                                                                                           | G.M.T.                                                                                               | G.M.T.   | G.M.T. |         |
| City (Bunhill Row) ... ..      | *                                               | *          | *      | *                     | *                     | *                        | *                     | *                                     | *          | *    |                                                                                           | G.M.T.                                                                                               | G.M.T.   | G.M.T. |         |
| Westminster (St. James's Park) | *                                               | *          | *      | 54                    | 38                    | 30                       | -                     | *                                     | 64         | 78   |                                                                                           | G.M.T.                                                                                               | G.M.T.   | G.M.T. |         |
| (Admiralty Arch                | bcq                                             | bcpy       | bc cm  | 54                    | 39                    | *                        | 6.                    | 6.0                                   | 72         | 80   | Yarmouth... {                                                                             | 6.11                                                                                                 | 11.40    | 5.9    |         |
| Camden Sq. (British Rainfall)  | bc                                              | bc         | *      | 56                    | 36                    | 32                       | -                     | 5.3                                   | 60         | 77   | Greenwich {                                                                               | 6.13                                                                                                 | 11.40    | 5.9    |         |
| Kensington Palace ... ..       | bc                                              | bc p       | *      | 54                    | 36                    | 32                       | -                     | *                                     | 75 (82)    | 77   | Wick ... {                                                                                | 6.17                                                                                                 | 11.47    | 5.17   |         |
|                                |                                                 |            |        |                       |                       |                          |                       |                                       |            |      | Total ..... 714                                                                           | Valencia ... {                                                                                       | 6.15     | 11.47  | 5.17    |
|                                |                                                 |            |        |                       |                       |                          |                       |                                       |            |      | Milliwatts.                                                                               |                                                                                                      |          |        |         |
|                                |                                                 |            |        |                       |                       |                          |                       |                                       |            |      | Average Rate.                                                                             | 17.9                                                                                                 |          |        |         |
|                                |                                                 |            |        |                       |                       |                          |                       |                                       |            |      | Maximum Rate.                                                                             | 52                                                                                                   |          |        |         |

## NOTES ON THE WEATHER OF YESTERDAY.

The temperature reached 60° at Scilly only, and fell to 26° during the night at Benson, and to 32° at Kew. Sunshine records were poor in parts of Ireland and Scotland, but exceeded 8 hours at many English stations. The total rainfall amounted to 4 mm. at Stornoway and at Wick, Spurn Head and Yarmouth. There was from 1 to 2 mm. in the west of Ireland.

† Air Ministry Station.

\* Information for these columns not usually received.





METEOROLOGICAL OFFICE, LONDON:  
DAILY WEATHER REPORT, BRITISH SECTION.

No. 21,142B .. SATURDAY, 11<sup>th</sup> OCTOBER .... 1919.

OBSERVATORIES AND STATIONS CONTRIBUTING REPORTS AT 1H, 7H, 13H AND 18H.

| STATIONS                                     | 13H. G.M.T. OF 10 <sup>th</sup> |                    |              |             |                |                           |                    |                  |                           |                  |             |                    |                                              | 18H. G.M.T. OF 10 <sup>th</sup> |                       |                    |              |             |                |                 |                  |                  |                           |                  |            |                    |            |          |
|----------------------------------------------|---------------------------------|--------------------|--------------|-------------|----------------|---------------------------|--------------------|------------------|---------------------------|------------------|-------------|--------------------|----------------------------------------------|---------------------------------|-----------------------|--------------------|--------------|-------------|----------------|-----------------|------------------|------------------|---------------------------|------------------|------------|--------------------|------------|----------|
|                                              | Barom. at M.S.L. m.b.           | Change in 3 hours. | WIND. Direc. | Force 0-12. | Weather        | TEMP. °F.                 | Humidity % 0-10.   | Visibility 0-10. | Height of Low Cloud Feet. | Low Cloud. Form. | Amt. 0-10.  | Upper Cloud. Form. | Amt. 0-10.                                   | Sea 0-9.                        | Barom. at M.S.L. m.b. | Change in 3 hours. | WIND. Direc. | Force 0-12. | Weather        | TEMP. °F.       | Humidity % 0-10. | Visibility 0-10. | Height of Low Cloud Feet. | Low Cloud. Form. | Amt. 0-10. | Upper Cloud. Form. | Amt. 0-10. | Sea 0-9. |
|                                              |                                 |                    |              |             |                |                           |                    |                  |                           |                  |             |                    |                                              |                                 |                       |                    |              |             |                |                 |                  |                  |                           |                  |            |                    |            |          |
| †Houton B. (Orkney)                          | 1023.4                          | -1                 | NNE          | 2           | d.             | 44                        | 92                 | 6                | <500                      | St               | 10          | -                  | -                                            | 1                               | 1022.4                | -1                 | NNE          | 1           | o              | 40              | 87               | 6                | 1½-2000                   | St               | 10         | -                  | -          | 1        |
| †Eskdalemuir                                 | 1021.4                          | -6                 | W            | 3           | o              | 48                        | 82                 | 6                | -                         | St               | 10          | -                  | -                                            | *                               | 1019.7                | -1                 | -            | o           | C <sub>3</sub> | 44              | 92               | 5                | -                         | St. Cu           | 2          | A. Cu              | 6          | *        |
| †Stranraer                                   | 1021.6                          | -3                 | NNW          | 5           | o              | 53                        | 98                 | 5                | ½-1000                    | St               | 9           | -                  | -                                            | *                               | 1019.1                | -1                 | NNW          | 2           | o              | 51              | 98               | 5                | ½-1000                    | St. Cu           | 8          | -                  | -          | *        |
| †Lough Foyle                                 | 1024.8                          | -5                 | NNW          | 6           | o              | 51                        | 98                 | 4                | ½-1000                    | Nb               | 10          | -                  | -                                            | 3                               | 1023.4                | o                  | N            | 5           | o              | 50              | 98               | 2                | <500                      | Nb               | 10         | -                  | -          | 3        |
| †Valencia (Cahire'n)                         | 1029.4                          | -3                 | N            | 2           | c              | 52                        | 75                 | 8                | 1½-2000                   | Cu               | 6           | A. Cu              | 2                                            | 2                               | 1026.4                | -3                 | N            | 3           | o              | 53              | 75               | 8                | 1½-2000                   | St               | 9          | -                  | -          | 2        |
| †Anglesey (Llangefni)                        | 1024.6                          | -4                 | N            | 2           | d.             | 47                        | 92                 | 4                | 1-1500                    | St               | 10          | -                  | -                                            | 3                               | 1019.2                | -6                 | N            | 4           | o              | 51              | 92               | 5                | 1-1500                    | St               | 10         | -                  | -          | 3        |
| †Falmouth                                    | 1024.9                          | -4                 | NNW          | 3           | c              | 51                        | 87                 | 5                | -                         | St. Cu           | 6           | A. Cu              | 1                                            | *                               | 1021.5                | -5                 | NNW          | 3           | om             | 49              | 87               | 4                | -                         | St               | 10         | -                  | -          | *        |
| †Calshot (Hants)                             | 1022.4                          | -1                 | N            | 3           | o              | 51                        | 75                 | 6                | 2-3000                    | St               | 9           | -                  | -                                            | 4                               | 1019.8                | -3                 | NNE          | 2           | o              | 46              | 75               | 6                | 3-4000                    | St. Cu           | 5          | A. Cu              | 4          | 4        |
| †Capel (Folkestone)                          | 1018.4                          | -5                 | NNW          | 7           | bc             | 48                        | 75                 | 6                | 4-5000                    | Cu               | 4           | Ci. Cu             | 2                                            | 6                               | 1017.8                | -1                 | NW           | 5           | rh. q          | 43              | 92               | 5                | 3-4000                    | St. Cu           | 3          | -                  | -          | 5        |
| Aberdeen                                     | 1021.1                          | -3                 | NNW          | 3           | c              | 50                        | 65                 | 7                | -                         | Cu               | 7           | -                  | -                                            | 3                               | 1019.7                | -1                 | N            | 2           | o              | 44              | 75               | 7                | -                         | St. Cu           | 9          | -                  | -          | 3        |
| †East Fortune                                | 1021.9                          | -4                 | NW           | 3           | 3 <sub>2</sub> | 47                        | 87                 | 5                | 2-3000                    | Nb               | 8           | -                  | -                                            | *                               | 1019.2                | -2                 | WNW          | 1           | 3              | 46              | 87               | 6                | 4-5000                    | St. Cu           | 7          | -                  | -          | *        |
| †Falmouth Head                               | 1019.6                          | -4                 | NNE          | 4           | q              | 51                        | 75                 | 7                | -                         | Nb               | 3           | Ci. Cu             | 1                                            | 4                               | 1016.7                | -3                 | N            | 4           | o              | 46              | 75               | 5                | 2-2000                    | St. Cu           | 7          | A. St              | 2          | *        |
| †Felixstowe                                  | 1021.7                          | -3                 | NNW          | 3           | bc             | 47                        | 55                 | 5                | 4-5000                    | Cu               | 3           | Ci. Cu             | 2                                            | *                               | 1017.7                | -3                 | N            | 3           | c              | 45              | 82               | 4                | 3-4000                    | St. Cu           | 5          | A. Cu              | 2          | 5        |
| †Cranwell (Lincs)                            | 1021.5                          | -2                 | NNW          | 3           | om             | 47                        | 65                 | 4                | 3-4000                    | St               | 8           | A. St              | 2                                            | *                               | 1019.1                | -3                 | WNW          | 2           | b              | 39              | 98               | 4                | 3-4000                    | St               | 2          | A. St              | 1          | *        |
| †Bedford                                     | 1021.1                          | -5                 | NNW          | 3           | c              | 49                        | 55                 | 5                | *                         | *                | *           | *                  | *                                            | *                               | 1018.9                | -3                 | NW           | 1           | f              | 43              | 65               | 2                | -                         | -                | -          | -                  | 5          | *        |
| Benson                                       | 1021.4                          | -5                 | N            | 3           | o              | 48                        | 65                 | 6                | 3-4000                    | Cu               | 6           | A. St              | 3                                            | *                               | 1019.2                | -2                 | -            | o           | b              | 38              | 82               | 5                | -                         | -                | -          | -                  | -          | *        |
| London (Kew Ob.)                             | 1021.4                          | -5                 | N            | 3           | o              | 48                        | 65                 | 6                | 3-4000                    | Cu               | 6           | A. St              | 3                                            | *                               | 1019.0                | -3                 | -            | o           | b. w           | 44              | 65               | 4                | -                         | -                | -          | -                  | -          | *        |
| 1H. G.M.T. OF 11 <sup>th</sup>               |                                 |                    |              |             |                |                           |                    |                  |                           |                  |             |                    | 7H. G.M.T. OF 11 <sup>th</sup>               |                                 |                       |                    |              |             |                |                 |                  |                  |                           |                  |            |                    |            |          |
| †Houton B. (Orkney)                          | 1020.9                          | -3                 | NE           | 2           | r. f.          | 38                        | 92                 | 4                | 2-3000                    | St               | 6           | A. St              | 4                                            | 1                               | 1018.0                | -1                 | NE           | 1           | 2              | 39              | 75               | 5                | 3-4000                    | Cu               | 5          | A. Cu              | 3          | 1        |
| †Eskdalemuir                                 | 1017.7                          | -1                 | NNE          | 3           | r. m.          | 42                        | 87                 | 5                | -                         | St               | 10          | -                  | -                                            | *                               | 1017.6                | o                  | N            | 2           | b              | 36              | 92               | 7                | -                         | St. Cu           | 2          | Ci                 | 1          | *        |
| †Stranraer                                   | 1019.7                          | -1                 | N            | 2           | b              | 41                        | 98                 | -                | 4-5000                    | St               | 3           | Ci. St             | 2                                            | *                               | 1017.5                | o                  | -            | o           | o              | 43              | 98               | 8                | 2-3000                    | St               | 9          | -                  | -          | *        |
| †Lough Foyle                                 | 1022.5                          | -5                 | WNW          | 2           | om             | 51                        | *                  | *                | *                         | *                | *           | *                  | *                                            | 2                               | 1019.5                | -2                 | N            | 2           | o              | 54              | 87               | ?                | 2-3000                    | St. Cu           | 9          | -                  | -          | 2        |
| †Valencia (Cahire'n)                         | 1017.3                          | -1                 | -            | o           | o              | 46                        | 98                 | -                | 1½-2000                   | St. Cu           | 10          | -                  | -                                            | 3                               | 1016.4                | o                  | -            | o           | r              | 46              | 92               | 7                | 1-1500                    | Nb               | 10         | -                  | -          | 3        |
| †Anglesey (Llangefni)                        | 1017.8                          | -5                 | NW           | 4           | cp             | 50                        | 98                 | 4                | -                         | Cu. Nb           | 7           | -                  | -                                            | *                               | 1015.7                | -1                 | N            | 3           | c              | 50              | 92               | 7                | -                         | Cu. Nb           | 8          | -                  | -          | *        |
| †Falmouth                                    | 1017.8                          | -5                 | NW           | 4           | cp             | 50                        | 98                 | 4                | -                         | Cu. Nb           | 7           | -                  | -                                            | *                               | 1016.1                | -2                 | N            | 2           | o              | 44              | 92               | 5                | 5-6000                    | ?                | 3          | A. Cu              | 6          | 3        |
| †Calshot (Hants)                             | 1014.2                          | -4                 | NNW          | 4           | 3              | 36                        | 98                 | 5                | -                         | -                | -           | A. St              | 1                                            | ?                               | 1013.0                | o                  | NW           | 4           | o              | 40              | 92               | 3                | 1-1500                    | St               | 10         | -                  | -          | 4        |
| †Capel (Folkestone)                          | 1018.9                          | -1                 | NE           | 4           | r              | 40                        | 92                 | 6                | 1½-2000                   | Nb               | 9           | -                  | -                                            | *                               | 1017.7                | -1                 | NW           | 2           | o              | 40              | 87               | 7                | -                         | St. Cu           | 9          | -                  | -          | 2        |
| Aberdeen                                     | 1018.0                          | -1                 | NE           | 3           | o              | 43                        | 81                 | -                | 4-5000                    | St. Cu           | 10          | -                  | -                                            | *                               | 1017.0                | -1                 | NNE          | 2           | v              | 42              | 82               | 8                | 3-4000                    | St. Cu           | 4          | A. Cu              | 3          | *        |
| †East Fortune                                | 1015.3                          | -2                 | N            | 6           | 2              | 44                        | 75                 | 8                | 4-5000                    | St. Cu           | 8           | -                  | -                                            | *                               | 1013.0                | o                  | N            | 2           | b              | 41              | 98               | 2                | 4-5000                    | St               | 3          | -                  | -          | 5        |
| †Falmouth Head                               | 1015.7                          | -2                 | NW           | 2           | o              | 40                        | 98                 | 4                | 1½-2000                   | St               | 10          | -                  | -                                            | *                               | 1015.2                | o                  | NW           | 2           | bc             | 39              | 98               | 5                | 2-3000                    | St               | 3          | A. St              | 1          | *        |
| †Felixstowe                                  | 1015.7                          | -2                 | WSW          | 1           | w              | 34                        | 98                 | -                | -                         | -                | -           | A. Cu              | 5                                            | *                               | 1014.7                | o                  | NW           | 1           | w              | 37              | 92               | 4                | 1-1500                    | St               | 2          | -                  | -          | *        |
| †Cranwell (Lincs)                            | 1015.6                          | -3                 | W            | 2           | b              | 37                        | *                  | *                | *                         | *                | *           | *                  | *                                            | *                               | 1014.1                | o                  | NW           | 1           | em             | 39              | 98               | 4                | -                         | Cu               | 5          | -                  | -          | *        |
| †Bedford                                     | 1015.6                          | -3                 | W            | 2           | b              | 37                        | *                  | *                | *                         | *                | *           | *                  | *                                            | *                               | 1014.7                | o                  | NNW          | 1           | om             | 39              | 98               | 5                | 2-3000                    | St. Cu           | 9          | -                  | -          | 5        |
| Benson                                       | 1015.6                          | -3                 | W            | 2           | b              | 37                        | *                  | *                | *                         | *                | *           | *                  | *                                            | *                               | 1014.7                | o                  | NNW          | 1           | om             | 39              | 98               | 5                | 2-3000                    | St. Cu           | 9          | -                  | -          | 5        |
| London (Kew Ob.)                             | 1015.6                          | -3                 | W            | 2           | b              | 37                        | *                  | *                | *                         | *                | *           | *                  | *                                            | *                               | 1014.7                | o                  | NNW          | 1           | om             | 39              | 98               | 5                | 2-3000                    | St. Cu           | 9          | -                  | -          | 5        |
| STATIONS CONTRIBUTING REPORTS AT 7H AND 18H. |                                 |                    |              |             |                |                           |                    |                  |                           |                  |             |                    | STATIONS CONTRIBUTING REPORTS AT 7H AND 18H. |                                 |                       |                    |              |             |                |                 |                  |                  |                           |                  |            |                    |            |          |
| STATIONS                                     | Barom. at M.S.L. m.b.           | TEMP. °F.          | WIND. Direc. | Force 0-12. | Weather        | Barometer. at M.S.L. m.b. | Change in 3 hours. | TEMP. °F.        | Change in 24 hours.       | WIND. Direc.     | Force 0-12. | Weather            | Sea 0-9.                                     | Rainfall mm.                    | Max. °F.              | Min. °F.           | Morning.     | Afternoon.  | Night.         | Sunshine Hours. |                  |                  |                           |                  |            |                    |            |          |
|                                              | 18H. G.M.T. OF 10 <sup>th</sup> |                    |              |             |                |                           |                    |                  |                           |                  |             |                    |                                              | 7H. G.M.T. OF 11 <sup>th</sup>  |                       |                    |              |             |                |                 |                  |                  |                           |                  |            |                    |            |          |
|                                              |                                 |                    |              |             |                |                           |                    |                  |                           |                  |             |                    |                                              |                                 |                       |                    |              |             |                |                 |                  |                  |                           |                  |            |                    |            |          |
| Lerwick                                      | 1019.8                          | 42                 | N            | 3           | cm             | 1017.7                    | -2                 | 41               | 0                         | NW               | 3           | -                  | bc                                           | 2                               | 0.4                   | 45                 | 38           | bc          | bc             | omp             | *                |                  |                           |                  |            |                    |            |          |
| Stornoway                                    | 1022.7                          | 50                 | N            | 3           | od             | 1019.3                    | +1                 | 44               | -6                        | N                | 1           | -                  | o                                            | 0                               | 3                     | 50                 | 44           | o           | odp            | or. o           | 0.4              |                  |                           |                  |            |                    |            |          |
| Castlebay (Barra)                            | 1023.8                          | 50                 | N            | 3           | op             | 1019.0                    | o                  | 48               | -3                        | NNE              | 3           | N                  | bc                                           | 3                               | 2                     | 52                 | 47           | d. o        | op             | p. cp. bc       | 0.1              |                  |                           |                  |            |                    |            |          |
| Glasgow                                      | 1020.1                          | 50                 | E            | 2           | c              | 1018.1                    | o                  | 42               | +2                        | EHE              | 2           | N                  | c                                            | *                               | 1                     | 56                 | 39           | op. om      | om. odp        | c. bc. c        | 1.6              |                  |                           |                  |            |                    |            |          |
| Malin Head                                   | 1023.0                          | 51                 | NW           | 4           | omd            | 1018.0                    | -1                 | 51               | +4                        | NW               | 3           | NW                 | cp                                           | 2                               | 1                     | 56                 | 47           | omr         | omr            | c               | 1.0              |                  |                           |                  |            |                    |            |          |
| Blacksod Point                               | 1025.4                          | 53                 | N            | 2           | op             | 1018.8                    | -5                 | 53               | +5                        | NNE              | 3           | -                  | om                                           | 3                               | 2                     | 55                 | 46           | ed          | bc. d          | omd. od         | *                |                  |                           |                  |            |                    |            |          |
| Roche's Point                                | 1025.1                          | 52                 | NNW          | 2           | o              | 1018.9                    | -1                 | 53               | +9                        | NNW              | 1           | -                  | o                                            | 1                               | 0.4                   | 53                 | 44           | op. o       | o              | o               | *                |                  |                           |                  |            |                    |            |          |
| Birr Castle                                  | 1022.8                          | 52                 | NW           | 1           | o              | 1018.5                    | *                  | 51               | +8                        | NW               | 1           | -                  | o                                            | *                               | 2                     | 52                 | 49           | m. c. o     | o. c. o        | or. o           | 0.0              |                  |                           |                  |            |                    |            |          |
| Donaghadee                                   | 1020.6                          | 53                 | NW           | 4           | om             | 1017.2                    | -0                 | 49               | +2                        | E                | 3           | -                  | c                                            | 3                               | 1                     | 54                 | 45           | omd         | om             | omp             | *                |                  |                           |                  |            |                    |            |          |
| Liverpool (Bidston)                          | 1018.6                          | 47                 | NW           | 1           | r              | 1016.0                    | o                  | 42               | +2                        | NNE              | 2           | N                  | bc                                           | 2                               | 5                     | 50                 | 42           | c           | c. or          | op. bc          | 0.6              |                  |                           |                  |            |                    |            |          |
| Holyhead                                     | 1019.4                          | 52                 | N            | 6           | cp. q          | 1016.2                    | o                  | 50               | +3                        | EHE              | 4           | -                  | ag                                           | 3                               | 3                     | 53                 | 46           | c. opd      | op. cp. m      | cp. op. c       | 0.0              |                  |                           |                  |            |                    |            |          |
| Pembroke (St. Ann's Head)                    | 1022.3                          | 50                 | NW           | 3           | o              | 1016.6                    | -1                 | 49               | +1                        | N                | 2           | N                  | c                                            | 2                               | 2                     | 53                 | 47           | st. op      | op. o          | op. o. c        | 0.0              |                  |                           |                  |            |                    |            |          |
| Scilly (St. Mary's)                          | 1024.0                          | 50                 | NNE          | 3           | c              | 1017.5                    | -2                 | 53               | +3                        | N                | 4           | N                  | bc                                           | 3                               | 2                     | 56                 | 46           | bc          | bc. c          | bc              | 3.8              |                  |                           |                  |            |                    |            |          |
| Jersey (St. Aubin)                           | 1020.1                          | 50                 | NW           | 3           | c              | 1013.0                    | -3                 | 51               | +2                        | NW               | 3           | NW                 | bc                                           | 3                               | 4                     | 54                 | 43           | c. b        | b. bc. c       | c. or. bc       | 5.3              |                  |                           |                  |            |                    |            |          |
| Portland Bill                                | 1026.4                          | 49                 | N            | 2           | o              | 1014.0                    | o                  | 47               | +3                        | NNE              | 2           | N                  | o                                            | 2                               | 2                     | 52                 | 42           | bc          | bc. o          | bc. o           | *                |                  |                           |                  |            |                    |            |          |
| Dungeness                                    | 1017.6                          | 44                 | N            | 3           | b              | 1012.4                    | -8                 | 39               | +4                        | NNW              | 3           | -                  | b                                            | 3                               | -                     | 56                 | 30           | bc          | bc. b          | b. bc. b        | *                |                  |                           |                  |            |                    |            |          |
| Wick                                         | 1019.6                          | 44                 | NNW          | 2           | om             | 1017.8                    | o                  | 43               | +1                        | NNW              | 2           | -                  | bc                                           | 2                               | 2                     | 48                 | 39           | omdr        | omdr           | omp. r          | *                |                  |                           |                  |            |                    |            |          |
| Nairn                                        | 1020.2                          | 47                 | N            | 1           | r              | 1018.1                    | *                  | 40               | -1                        | -                | o           | -                  | r                                            | 1                               | 7                     | 50                 | 40           | d. g        | cp. g. u       | rg. ou          | 0.6              |                  |                           |                  |            |                    |            |          |
| Leith                                        | 1018.9                          | 40                 | WSW          | 1           | c              | 1017.7                    | o                  | 4                |                           |                  |             |                    |                                              |                                 |                       |                    |              |             |                |                 |                  |                  |                           |                  |            |                    |            |          |



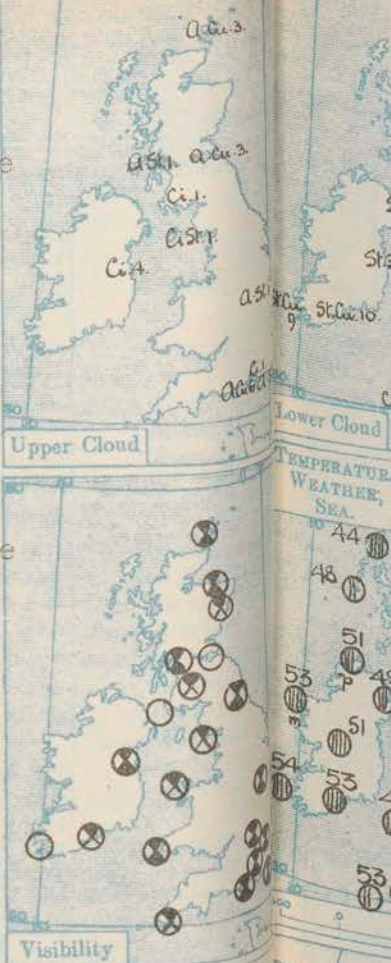
# SUMMARY OF CONDITIONS AT 7 A.M. Saturday, 11th October, 1919.

| Districts.                | Wind.<br>Velocity in m.p.h. | Temperature. | Weather, Cloud and Precipitation.    | Visibility. | Sea.     |
|---------------------------|-----------------------------|--------------|--------------------------------------|-------------|----------|
| 1. S.E. England           | NW-N 5-15                   | 'Cold        | Mainly cloudy or dull, local mist.   | ord.        | moder te |
| 2. E. England             | NW-N 5-10                   | "            | Fine to cloudy, local showers & mist | indiff      | "        |
| 3. E. Midlands            | NW 2-5                      | "            | Fine to fair; misty                  | "           | "        |
| 4. W. Midlands            | N-NE 2-5                    | "            | Fine to cloudy                       | "           | "        |
| 5. S.W. England           | N 5-15                      | Moderate     | Fair to dull                         | good        | slight   |
| 6. South Wales            | NNW-NNE 5                   | r. cold      | Cloudy or dull                       | fair        | smooth   |
| 7. North Wales            | NE 0-15                     | "            | Dull, light local rain               | v. good     | slight   |
| 8. N.W. England           | NNE 5-10                    | "            | Fair                                 | v. good     | slight   |
| 9. N. Midlands            | N 5-10                      | "            | Fair or cloudy                       | "           | "        |
| 10. N.E. England          | NW-NE 10-20                 | "            | Fair to dull, local showers          | fair        | moderate |
| 11. E. Scotland           | NW-NE 5-15                  | "            | Cloudy or dull, local rain           | good        | smooth   |
| 12. S.W. Scotland         | N-NE 0-10                   | "            | Mainly cloudy or dull, local fog.    | v.r.        | slight   |
| 13. Isle of Man           | N-E 10                      | Moderate     | Fair or cloudy                       | good        | slight   |
| 14. N. & N.W. Scotland    | NNW-NNE 5                   | r. cold      | Fair or cloudy                       | fair        | smooth   |
| 15. Hebrides              | N-NE 2-10                   | "            | Fair or dull                         | fair        | smooth   |
| 16. Orkneys and Shetlands | NW-NE 5-10                  | "            | Fair or cloudy, local mist           | indiff.     | "        |
| 17. N.W. Ireland          | NW-NE 10                    | Moderate     | Cloudy or dull, local mist & showers | poor        | slight   |
| 18. N.E. Ireland          | Var 10                      | "            | Cloudy, showery                      | ord.        | slight   |
| 19. S.E. Ireland          | NW-N 2-5                    | "            | Cloudy or dull                       | ord.        | slight   |
| 20. S.W. Ireland          | NW-N 2-5                    | "            | Dull                                 | v. good     | smooth   |

GENERAL INFERENCE from observations received up to 9 a.m.

Slight irregularities of pressure will cause local showers, and the temperature will remain rather low with light northerly breezes.

**EXPLANATION.**  
**BAROMETER.**—Isobars are drawn at intervals of five millibars.  
**WIND.**—Direction is shown by the arrow flying with the wind. Force is indicated by the number of feathers. Mean velocity is shown in small figures per hour by figures in small circles.  
**TEMPERATURE.**—Temperature is given in degrees.  
**WEATHER SYMBOLS.**  
 ○ clear sky.    ☁ sky 1 clouded.    ☁☁ sky 2 clouded.  
 ☁☁☁ overcast sky.    ● rain.    ▲ hail.    ≡ fog.  
 \* snow.    T thunder.    R thunder.  
**SEA DISTURBANCE.**—Rough.    High.



| Districts.                | Forecasts for the 24 hours commencing 3 p.m. Saturday, 11th October, 1919 |
|---------------------------|---------------------------------------------------------------------------|
| 1. S.E. England           | Light northerly breezes; fair to cloudy,                                  |
| 2. E. England             |                                                                           |
| 3. E. Midlands            |                                                                           |
| 4. W. Midlands            |                                                                           |
| 5. S.W. England           |                                                                           |
| 6. South Wales            |                                                                           |
| 7. North Wales            |                                                                           |
| 8. N.W. England           |                                                                           |
| 9. N. Midlands            |                                                                           |
| 10. N.E. England          |                                                                           |
| 11. E. Scotland           | local showers; rather cold.                                               |
| 12. S.W. Scotland         |                                                                           |
| 13. Isle of Man           |                                                                           |
| 14. N. & N.W. Scotland    |                                                                           |
| 15. Hebrides              |                                                                           |
| 16. Orkneys and Shetlands |                                                                           |
| 17. N.W. Ireland          |                                                                           |
| 18. N.E. Ireland          |                                                                           |
| 19. S.E. Ireland          |                                                                           |
| 20. S.W. Ireland          |                                                                           |

Unsettled.



# SYNOPTIC CHART FOR MORNING OF Saturday, 11th October, 1919.

Scale - 1:10,000,000  
Nautical Miles 100 200 300  
Statute Miles 100 200 300



**Scales of Surface Visibility.**

| Symbol | Very Bad | Bad | Very Poor | Poor | Indif | Fair | Good, above ord. | Y. gd., unusual | Excep. good | Objects visible beyond 20,000 metres (18.6 miles) |
|--------|----------|-----|-----------|------|-------|------|------------------|-----------------|-------------|---------------------------------------------------|
| 1      | Very Bad | Bad | Very Poor | Poor | Indif | Fair | Good, above ord. | Y. gd., unusual | Excep. good | Objects visible beyond 20,000 metres (18.6 miles) |
| 2      | Very Bad | Bad | Very Poor | Poor | Indif | Fair | Good, above ord. | Y. gd., unusual | Excep. good | Objects visible beyond 20,000 metres (18.6 miles) |
| 3      | Very Bad | Bad | Very Poor | Poor | Indif | Fair | Good, above ord. | Y. gd., unusual | Excep. good | Objects visible beyond 20,000 metres (18.6 miles) |
| 4      | Very Bad | Bad | Very Poor | Poor | Indif | Fair | Good, above ord. | Y. gd., unusual | Excep. good | Objects visible beyond 20,000 metres (18.6 miles) |
| 5      | Very Bad | Bad | Very Poor | Poor | Indif | Fair | Good, above ord. | Y. gd., unusual | Excep. good | Objects visible beyond 20,000 metres (18.6 miles) |
| 6      | Very Bad | Bad | Very Poor | Poor | Indif | Fair | Good, above ord. | Y. gd., unusual | Excep. good | Objects visible beyond 20,000 metres (18.6 miles) |
| 7      | Very Bad | Bad | Very Poor | Poor | Indif | Fair | Good, above ord. | Y. gd., unusual | Excep. good | Objects visible beyond 20,000 metres (18.6 miles) |
| 8      | Very Bad | Bad | Very Poor | Poor | Indif | Fair | Good, above ord. | Y. gd., unusual | Excep. good | Objects visible beyond 20,000 metres (18.6 miles) |
| 9      | Very Bad | Bad | Very Poor | Poor | Indif | Fair | Good, above ord. | Y. gd., unusual | Excep. good | Objects visible beyond 20,000 metres (18.6 miles) |
| 10     | Very Bad | Bad | Very Poor | Poor | Indif | Fair | Good, above ord. | Y. gd., unusual | Excep. good | Objects visible beyond 20,000 metres (18.6 miles) |



| WEATHER, TEMPERATURE, RAINFALL AND SUNSHINE AT HEALTH RESORTS FOR 10 <sup>th</sup> |                        |           |            |              |              |                                      |                                    |                                               |           |                  |                      |            |              |              |                                      |                                    |                                               |           |     |
|------------------------------------------------------------------------------------|------------------------|-----------|------------|--------------|--------------|--------------------------------------|------------------------------------|-----------------------------------------------|-----------|------------------|----------------------|------------|--------------|--------------|--------------------------------------|------------------------------------|-----------------------------------------------|-----------|-----|
| STATIONS.                                                                          |                        | WEATHER.  |            | TEMPERATURE. |              | RAINFALL.                            |                                    | SUNSHINE.                                     |           | STATIONS.        |                      | WEATHER.   |              | TEMPERATURE. |                                      | RAINFALL.                          |                                               | SUNSHINE. |     |
|                                                                                    |                        | Forenoon. | Afternoon. | Max.<br>° F. | Min.<br>° F. | Night,<br>17h-19h.<br>9 <sup>h</sup> | Day,<br>9h-17h.<br>10 <sup>h</sup> | Sunrise<br>to Sun-<br>set.<br>10 <sup>h</sup> | Forenoon. |                  |                      | Afternoon. | Max.<br>° F. | Min.<br>° F. | Night,<br>17h-19h.<br>9 <sup>h</sup> | Day,<br>9h-17h.<br>10 <sup>h</sup> | Sunrise<br>to Sun-<br>set.<br>10 <sup>h</sup> |           |     |
| Scotland.                                                                          | Oban ... ..            | *         | a.b.c.b.bc | 53           | 38           | -                                    | -                                  | *                                             | 5.0       | England,<br>N.W. | Douglas (I.O.M.)     | *          | c.on         | 50           | 36                                   | -                                  | 3                                             | *         | 0.6 |
|                                                                                    | Banff ... ..           | c.b       | c.bc       | 48           | 41           | 4                                    | 0.2                                | *                                             | 0.5       |                  | Blackpool ... ..     | *          | c.on         | 48           | 36                                   | -                                  | 2                                             | *         | 0.9 |
|                                                                                    | Montrose ... ..        | o         | cp.o       | 52           | 39           | 1                                    | 0.4                                | *                                             | 1.6       |                  | Southport ... ..     | op.o       | on.o         |              |                                      |                                    |                                               |           |     |
|                                                                                    | St. Andrews ... ..     | o         | c          | 52           | 38           | 1                                    | -                                  | *                                             | 1.2       |                  |                      |            |              |              |                                      |                                    |                                               |           |     |
| England, N.E.                                                                      | Harrogate ... ..       | c.o.bc    | bc.c.o     | 48           | 36           | -                                    | -                                  | *                                             | 2.0       | Midlands.        | Buxton ... ..        | bc.o       | c.bc.c       | 44           | 30                                   | -                                  | -                                             | *         | 1.3 |
|                                                                                    | Skegness ... ..        | o.c       | cp         | 45           | 39           | 2                                    | 0.1                                | *                                             | 4.9       |                  | Leamington Spa... .. | c.b        | c.b          | 48           | 34                                   | -                                  | -                                             | *         | 3.7 |
|                                                                                    | Scarborough ... ..     | *         | *          | 55           | 40           | 2.2                                  | -                                  | *                                             | 4.8       |                  | Ross-on-Wye ... ..   | bc.c.bc    | cm.bc        | 51           | 33                                   | -                                  | -                                             | *         | 3.9 |
|                                                                                    |                        |           |            |              |              |                                      |                                    |                                               |           |                  |                      |            |              |              |                                      |                                    |                                               |           |     |
| England, E.                                                                        | Felixstowe ... ..      | bc.o      | bc.o       | 50           | 37           | -                                    | -                                  | *                                             | 5.1       | Wales.           | Rhyl ... ..          | c          | p            | 50           | 44                                   | -                                  | -                                             | *         | 0.2 |
|                                                                                    | Walton-on-Naze... ..   |           |            |              |              |                                      |                                    |                                               |           |                  | Colwyn Bay ... ..    | *          | *            | 50           | 42                                   | -                                  | 2                                             | *         | 0.0 |
|                                                                                    | Southend-on-Sea... ..  | bc        | bc.c       | 50           | 36           | -                                    | -                                  | *                                             | 5.1       |                  | Llandudno ... ..     | o          | o            | 54           | 44                                   | -                                  | 3                                             | *         | 0.0 |
|                                                                                    |                        |           |            |              |              |                                      |                                    |                                               |           |                  | Aberystwyth ... ..   | c.bc       | c.o          | 50           | 46                                   | -                                  | -                                             | *         | 3.3 |
| England, S.E.                                                                      | Margate ... ..         | bc.e      | c          | 50           | 43           | -                                    | -                                  | *                                             | 3.5       | England, S.W.    | Weymouth ... ..      |            |              |              |                                      |                                    |                                               |           |     |
|                                                                                    | Ramsgate ... ..        | *         | *          | 51           | 40           | -                                    | -                                  | *                                             | ?         |                  | Teignmouth ... ..    |            |              |              |                                      |                                    |                                               |           |     |
|                                                                                    | Folkestone ... ..      | bc.b.bc   | bc.o.bc    | 50           | 38           | -                                    | -                                  | *                                             | 6.1       |                  | Torquay ... ..       | b          | b.bc         | 55           | 38                                   | -                                  | -                                             | *         | 8.6 |
|                                                                                    | Hastings ... ..        |           |            |              |              |                                      |                                    |                                               |           |                  | Paignton ... ..      | b          | b.bc.o       | 57           | 35                                   | -                                  | -                                             | *         | 7.8 |
|                                                                                    | Eastbourne ... ..      | bc.co     | a.c.bc     | 51           | 38           | -                                    | -                                  | *                                             | 2.7       |                  | Penzance ... ..      | op.c.c     | c.o          | 55           | 42                                   | -                                  | 0.1                                           | *         | 0.0 |
|                                                                                    | Brighton ... ..        | c         | c.bc.b     | 50           | 36           | -                                    | -                                  | *                                             | 2.0       |                  | Newquay ... ..       | cp         | op           | 52           | 39                                   | -                                  | 1                                             | *         | 0.3 |
|                                                                                    | Worthing ... ..        | b.b.c.c   | c          | 49           | 36           | -                                    | -                                  | *                                             | 4.5       |                  | Bude ... ..          |            |              |              |                                      |                                    |                                               |           |     |
|                                                                                    | Littlehampton ... ..   | *         | bc.on      | 50           | 45           | -                                    | -                                  | *                                             | 5.2       |                  | Ilfracombe ... ..    | bc.o       | c.o          | 52           | 47                                   | -                                  | -                                             | *         | 4.3 |
|                                                                                    | Bournemouth ... ..     | *         | *          | 52           | 33           | -                                    | -                                  | *                                             | 8.1       |                  | Weston-s-Mare ... .. | bc.b       | bc.c         | 52           | 35                                   | -                                  | -                                             | *         | 5.2 |
|                                                                                    | Tunbridge Wells ... .. | c.b.c.c   | a.c.b.m    | 48           | 34           | -                                    | -                                  | *                                             | 0.7       |                  |                      |            |              |              |                                      |                                    |                                               |           |     |
|                                                                                    |                        |           |            |              |              |                                      |                                    |                                               |           |                  |                      |            |              |              |                                      |                                    |                                               |           |     |
|                                                                                    |                        |           |            |              |              |                                      |                                    |                                               |           |                  |                      |            |              |              |                                      |                                    |                                               |           |     |

| STATIONS.                                                                                                                         |  | SUMMARIES FOR PAST 24 HOURS. |                         |                                        |                       |                 |                 |                    |             |               |             | BEAUFORT NOTATION. |                         |                    | THE BEAUFORT SCALE OF WIND FORCE. |  |  |
|-----------------------------------------------------------------------------------------------------------------------------------|--|------------------------------|-------------------------|----------------------------------------|-----------------------|-----------------|-----------------|--------------------|-------------|---------------|-------------|--------------------|-------------------------|--------------------|-----------------------------------|--|--|
|                                                                                                                                   |  | WEATHER.                     |                         |                                        |                       | Max. Temp. ° F. | Min. Temp. ° F. | Min. on Grass ° F. | RAINFALL.   |               | Sun. Hours. | No.                | Limits of Velocity.     |                    |                                   |  |  |
|                                                                                                                                   |  | 7h-18h <sup>10</sup> *       | 18h-18h <sup>10</sup> * | 18h <sup>10</sup> *-1h <sup>11</sup> * | 1h-7h <sup>11</sup> * |                 |                 |                    | Day. 7h-18h | Night. 18h-7h |             |                    | Statute miles per hour. | Metres per second. |                                   |  |  |
| †Houton Bay (Ockney)...                                                                                                           |  | op.                          | c.o.d.                  | pr.s                                   | om.p                  | 44              | 38              | *                  | *           | *             | *           | 0                  | Less than 1             | Less than 0.3      |                                   |  |  |
| Eskdalemuir ...                                                                                                                   |  | on.c.o                       | op <sub>3</sub>         | c.b.c.on                               | om.b.c                | 48              | 35              | 31                 | -           | 0.2           | 0.0         | 1                  | 1-3                     | 0.3-1.6            |                                   |  |  |
| †Stranraer ...                                                                                                                    |  | p.d.                         | p.c.o                   | b.b.c                                  | op                    | 56              | 42              | *                  | *           | *             | *           | 2                  | 4-7                     | 1.6-8.3            |                                   |  |  |
| †Lough Foyle ...                                                                                                                  |  | op.                          | pr.h                    |                                        |                       | *               | *               | *                  | *           | *             | *           | 3                  | 8-12                    | 5.4-5.4            |                                   |  |  |
| Valencia (Cahirciveen) ...                                                                                                        |  | o.b.c.c                      | c.o                     | c.o.c.c.o                              |                       | 54              | 46              | 46                 | -           | -             | 1.2         | 4                  | 13-18                   | 5.5-7.9            |                                   |  |  |
| †Anglesey (Llangefni) ...                                                                                                         |  | bc.c.p.d.                    | op <sub>2</sub>         | on.                                    | o                     | 51              | 37              | *                  | *           | *             | *           | 5                  | 19-24                   | 8.0-10.7           |                                   |  |  |
| Falmouth ...                                                                                                                      |  | bc.o.c                       | a.c.o.g.o               | o.b.c.p                                | cp                    | 53              | 40              | 42                 | trace       | 2             | 0.5         | 6                  | 25-31                   | 10.8-13.8          |                                   |  |  |
| †Calshot (Hants) ...                                                                                                              |  | c.o                          | c.o                     |                                        | b                     | 55              | 35              | *                  | *           | *             | *           | 7                  | 32-38                   | 13.9-17.1          |                                   |  |  |
| †Capel (Folkestone) ...                                                                                                           |  | bc.c.g                       | c.g                     | -                                      | g.o                   | 52              | 33              | *                  | *           | *             | *           | 8                  | 39-46                   | 17.2-20.7          |                                   |  |  |
| Aberdeen ...                                                                                                                      |  | bc.c                         | c.o.r.o                 | c.o.c.o                                |                       | 50              | 40              | 27                 | 1           | -             | 3.6         | 9                  | 47-54                   | 20.8-24.4          |                                   |  |  |
| †East Fortune ...                                                                                                                 |  | 3.2.c                        | c.o.g                   | c.o                                    | c.o                   | 51              | 39              | *                  | *           | *             | *           | 10                 | 55-63                   | 24.5-28.4          |                                   |  |  |
| †Ploverhead ...                                                                                                                   |  |                              | p.u                     | c.o.g                                  |                       | *               | *               | *                  | *           | *             | *           | 11                 | 64-75                   | 28.5-33.5          |                                   |  |  |
| †Felixstowe ...                                                                                                                   |  | g.p.                         | b.c.c                   | bc.g                                   | b.b.c.z               | 54              | 39              | *                  | *           | *             | *           | 12                 | Above 75                | 33.6 or above      |                                   |  |  |
| †Cranwell (Lincs) ...                                                                                                             |  | bc.c                         | c.o.b.b.c               | bc.c.p                                 | c.op.                 | 47              | 35              | *                  | *           | *             | *           |                    |                         |                    |                                   |  |  |
| †Bedford ...                                                                                                                      |  | 3.g                          | bc.c <sub>2</sub>       | b.b.c.f                                | f.w                   | 58              | 31              | *                  | *           | *             | *           |                    |                         |                    |                                   |  |  |
| Benson ...                                                                                                                        |  | bc.o                         | bc                      | cp.m                                   |                       | 49              | 26              | 25                 | -           | 0.4           | *           |                    |                         |                    |                                   |  |  |
| London (Kew Obsy.) ...                                                                                                            |  | cx.om.o                      | a.c.b.m                 | bm.c                                   | op.om                 | 49              | 35              | 21                 | -           | 0.2           | 1.3         |                    |                         |                    |                                   |  |  |
| BEAUFORT NOTATION.                                                                                                                |  |                              |                         |                                        |                       |                 |                 |                    |             |               |             |                    |                         |                    |                                   |  |  |
| b blue sky (not more than a quarter covered).                                                                                     |  |                              |                         |                                        |                       |                 |                 |                    |             |               |             |                    |                         |                    |                                   |  |  |
| bc sky partly cloudy (one half covered).                                                                                          |  |                              |                         |                                        |                       |                 |                 |                    |             |               |             |                    |                         |                    |                                   |  |  |
| c generally cloudy (three quarters covered).                                                                                      |  |                              |                         |                                        |                       |                 |                 |                    |             |               |             |                    |                         |                    |                                   |  |  |
| d drizzle, or fine rain.                                                                                                          |  |                              |                         |                                        |                       |                 |                 |                    |             |               |             |                    |                         |                    |                                   |  |  |
| e wet air without rain falling.                                                                                                   |  |                              |                         |                                        |                       |                 |                 |                    |             |               |             |                    |                         |                    |                                   |  |  |
| f fog. g gloom.                                                                                                                   |  |                              |                         |                                        |                       |                 |                 |                    |             |               |             |                    |                         |                    |                                   |  |  |
| h hail. i lightning.                                                                                                              |  |                              |                         |                                        |                       |                 |                 |                    |             |               |             |                    |                         |                    |                                   |  |  |
| m mist.                                                                                                                           |  |                              |                         |                                        |                       |                 |                 |                    |             |               |             |                    |                         |                    |                                   |  |  |
| o overcast sky.                                                                                                                   |  |                              |                         |                                        |                       |                 |                 |                    |             |               |             |                    |                         |                    |                                   |  |  |
| p passing showers.                                                                                                                |  |                              |                         |                                        |                       |                 |                 |                    |             |               |             |                    |                         |                    |                                   |  |  |
| q squalls.                                                                                                                        |  |                              |                         |                                        |                       |                 |                 |                    |             |               |             |                    |                         |                    |                                   |  |  |
| r rain.                                                                                                                           |  |                              |                         |                                        |                       |                 |                 |                    |             |               |             |                    |                         |                    |                                   |  |  |
| rs sleet, i.e., rain and snow together.                                                                                           |  |                              |                         |                                        |                       |                 |                 |                    |             |               |             |                    |                         |                    |                                   |  |  |
| s snow.                                                                                                                           |  |                              |                         |                                        |                       |                 |                 |                    |             |               |             |                    |                         |                    |                                   |  |  |
| t thunder.                                                                                                                        |  |                              |                         |                                        |                       |                 |                 |                    |             |               |             |                    |                         |                    |                                   |  |  |
| u ugly, threatening sky.                                                                                                          |  |                              |                         |                                        |                       |                 |                 |                    |             |               |             |                    |                         |                    |                                   |  |  |
| v unusual visibility.                                                                                                             |  |                              |                         |                                        |                       |                 |                 |                    |             |               |             |                    |                         |                    |                                   |  |  |
| w dew.                                                                                                                            |  |                              |                         |                                        |                       |                 |                 |                    |             |               |             |                    |                         |                    |                                   |  |  |
| x hoar frost.                                                                                                                     |  |                              |                         |                                        |                       |                 |                 |                    |             |               |             |                    |                         |                    |                                   |  |  |
| y dry air; humidity less than 60 per cent.                                                                                        |  |                              |                         |                                        |                       |                 |                 |                    |             |               |             |                    |                         |                    |                                   |  |  |
| z dust haze; the turbid atmosphere of dry weather.                                                                                |  |                              |                         |                                        |                       |                 |                 |                    |             |               |             |                    |                         |                    |                                   |  |  |
| SUFFIXES 0, 1 and 2 attached to Beaufort letters signify intensity, 0=slight, 2=heavy. Underlining is used to express continuity. |  |                              |                         |                                        |                       |                 |                 |                    |             |               |             |                    |                         |                    |                                   |  |  |
| SYMBOLS—                                                                                                                          |  |                              |                         |                                        |                       |                 |                 |                    |             |               |             |                    |                         |                    |                                   |  |  |
| Aurora ☽ Solar halo                                                                                                               |  |                              |                         |                                        |                       |                 |                 |                    |             |               |             |                    |                         |                    |                                   |  |  |
| Rime ☿ Lunar halo                                                                                                                 |  |                              |                         |                                        |                       |                 |                 |                    |             |               |             |                    |                         |                    |                                   |  |  |
| Glazed frost ☼ Solar corona                                                                                                       |  |                              |                         |                                        |                       |                 |                 |                    |             |               |             |                    |                         |                    |                                   |  |  |
| Glazed roads ☾ Lunar corona                                                                                                       |  |                              |                         |                                        |                       |                 |                 |                    |             |               |             |                    |                         |                    |                                   |  |  |

| LONDON OBSERVATIONS.           |       |            |           |                 |                       |                       |                           |                       |                                      | SOUTH KENSINGTON<br>(Meteorological Office). |         |                                                                                           | TABLE SHOWING THE GREENWICH TIMES OF<br>SUNRISE, NOON AND SUNSET FOR STATIONS<br>IN THE UNITED KINGDOM. |                                                              |  |                                                                      |                 |                   |
|--------------------------------|-------|------------|-----------|-----------------|-----------------------|-----------------------|---------------------------|-----------------------|--------------------------------------|----------------------------------------------|---------|-------------------------------------------------------------------------------------------|---------------------------------------------------------------------------------------------------------|--------------------------------------------------------------|--|----------------------------------------------------------------------|-----------------|-------------------|
| Morning                        |       | WEATHER.   |           |                 | Max.<br>Temp.<br>° F. | Min.<br>Temp.<br>° F. | Min. on<br>Grass.<br>° F. | Rain-<br>fall.<br>mm. | Sun-<br>shine to<br>Sunset.<br>HOURS | HUMIDITY %                                   |         | Vertical Component<br>of<br>Solar Radiation<br>per Square Centimetre<br>during yesterday. |                                                                                                         | Stations.                                                    |  | Sunrise.<br>G.M.T.                                                   | Noon.<br>G.M.T. | Sunset.<br>G.M.T. |
|                                |       | Afternoon. | Night.    | 15 h.<br>G.M.T. |                       |                       |                           |                       |                                      | 9 h.<br>G.M.T.                               |         |                                                                                           |                                                                                                         |                                                              |  |                                                                      |                 |                   |
| 24 HOURS ENDED 9H G.M.T.       |       |            |           |                 |                       |                       |                           |                       |                                      | YESTERDAY.                                   | TO-DAY. | Total ..... Joules.<br><br>..... Milli-watts.<br>Average Rate. 15.8<br>Maximum Rate. 50   |                                                                                                         | Yarmouth... {<br>Greenwich {<br>Wick ... {<br>Valencia ... { |  | 11 <sup>h</sup> 5 <sup>m</sup> 12 <sup>h</sup> 10 <sup>m</sup> 1919. |                 |                   |
|                                |       |            |           |                 |                       |                       |                           |                       |                                      |                                              |         |                                                                                           |                                                                                                         |                                                              |  |                                                                      |                 |                   |
| Greenwich (Royal Observatory)  | c     | bc         | bc.c.o.bc | 49              | 33                    | 20                    | -                         | 1.3                   | 62                                   | 83                                           |         |                                                                                           |                                                                                                         |                                                              |  |                                                                      |                 |                   |
| City (Bunhill Row) ...         | *     | *          | *         | *               | *                     | *                     | *                         | 1.2                   | *                                    | *                                            |         |                                                                                           |                                                                                                         |                                                              |  |                                                                      |                 |                   |
| Westminster (St. James's Park) | *     | *          | *         | 50              | 33                    | 27                    | -                         | 1.2                   | 65                                   | 84                                           |         |                                                                                           |                                                                                                         |                                                              |  |                                                                      |                 |                   |
| " (Admiralty Arch)             | cm.om | bcm        | bm.o.b.z  | 50              | 37                    | *                     | Trace                     | 1.5                   | 73                                   | 85                                           |         |                                                                                           |                                                                                                         |                                                              |  |                                                                      |                 |                   |
| Camden Sq. (British Rainfall)  | b.bc  | a.bc       | *         | 50              | 34                    | 29                    | 2                         | 1.1                   | 62                                   | 83                                           |         |                                                                                           |                                                                                                         |                                                              |  |                                                                      |                 |                   |
| Kensington Palace ...          | cm.bc | bc         | *         | 49              | 32                    | 24                    | 1                         | *                     | 79                                   | 86                                           |         |                                                                                           |                                                                                                         |                                                              |  |                                                                      |                 |                   |





METEOROLOGICAL OFFICE, LONDON:  
DAILY WEATHER REPORT, BRITISH SECTION.

No. 21, 143 B SUNDAY, 12<sup>th</sup> OCTOBER, 1919.

OBSERVATORIES AND STATIONS CONTRIBUTING REPORTS AT 1H, 7H, 12H AND 12H.

| STATIONS             | 13H. G.M.T. OF 11 <sup>th</sup> |                    |              |             |         |           |            |                  |                           |                 |            |                   |            |          | 19H. G.M.T. OF 11 <sup>th</sup> |                    |              |             |         |           |            |                  |                           |                 |            |                   |            |          |
|----------------------|---------------------------------|--------------------|--------------|-------------|---------|-----------|------------|------------------|---------------------------|-----------------|------------|-------------------|------------|----------|---------------------------------|--------------------|--------------|-------------|---------|-----------|------------|------------------|---------------------------|-----------------|------------|-------------------|------------|----------|
|                      | Barom. at M.S.L. m.b.           | Change in 3 hours. | WIND. Direc. | Force 0-12. | Weather | TEMP. °F. | Humidity % | Visibility 0-10. | Height of Low Cloud Feet. | Low Cloud Form. | Amt. 0-10. | Upper Cloud Form. | Amt. 0-10. | Sea 0-9. | Barom. at M.S.L. m.b.           | Change in 3 hours. | WIND. Direc. | Force 0-12. | Weather | TEMP. °F. | Humidity % | Visibility 0-10. | Height of Low Cloud Feet. | Low Cloud Form. | Amt. 0-10. | Upper Cloud Form. | Amt. 0-10. | Sea 0-9. |
|                      | 13H. G.M.T. OF 11 <sup>th</sup> |                    |              |             |         |           |            |                  |                           |                 |            |                   |            |          | 19H. G.M.T. OF 11 <sup>th</sup> |                    |              |             |         |           |            |                  |                           |                 |            |                   |            |          |
| Houton B. (Orkney)   | 1017.7                          | -3                 | NNW          | 2           | o       | 42        | 75         | 7                | 5-7000                    | St              | 10         | -                 | -          | 1        | 1013.9                          | -4                 | WNW          | 1           | o       | 40        | 98         | 6                | 1-1500                    | Cu. Ni          | 10         | -                 | -          | 1        |
| Esksdalemuir         | 1016.5                          | 0                  | N            | 2           | cy      | 40        | 55         | 8                | 4-5000                    | St              | 8          | -                 | -          | *        | 1015.3                          | -1                 | NNW          | 1           | o       | 37        | 75         | 7                | -                         | St              | 1          | A. Cu             | 8          | *        |
| Stranraer            | 1016.7                          | -1                 | -            | 0           | o       | 50        | 87         | 8                | 2-3000                    | St              | 9          | -                 | -          | *        | 1015.2                          | -2                 | -            | 0           | o       | 41        | 98         | 8                | 3-4000                    | St. Cu          | 10         | -                 | -          | *        |
| Lough Foyle          | 1018.3                          | -1                 | NNE          | 2           | o       | 57        | 75         | 10               | 13-2000                   | St. Cu          | 6          | A. Cu             | 3          | 2        | 1017.1                          | -1                 | NNW          | 2           | o       | 54        | 75         | 10               | 2-3000                    | Cu              | 7          | -                 | -          | 2        |
| Valencia (Cahice'n)  | 1016.3                          | -1                 | ENE          | 2           | bc      | 50        | 65         | 8                | 4-5000                    | St. Cu          | 3          | A. St             | 2          | 4        | 1015.4                          | 0                  | -            | 0           | bc      | 40        | 82         | -                | 2-3000                    | St              | 4          | A. Cu             | 2          | 3        |
| Anglesey (Llangefni) | 1015.0                          | 0                  | N            | 1           | o       | 55        | 65         | 7                | -                         | St. Cu          | 9          | -                 | -          | *        | 1014.7                          | -1                 | N            | 2           | b, 3    | 50        | 82         | 6                | -                         | Cu              | 1          | A. Cu             | 1          | *        |
| Falmouth             | 1015.1                          | +2                 | NNE          | 2           | c       | 52        | 65         | 6                | 2-3000                    | St. Cu          | 8          | -                 | -          | 3        | 1014.2                          | +1                 | N            | 2           | b, 3    | 45        | 75         | 5                | -                         | -               | -          | -                 | 3          | *        |
| Calshot (Hants)      | 1012.8                          | +2                 | N            | 5           | c       | 48        | ?          | 5                | 1-1500                    | St. Cu          | 7          | -                 | -          | 4        | 1013.5                          | +1                 | NNW          | 2           | bc      | 41        | 92         | 8                | 14-2000                   | Cu              | 2          | A. Cu             | 2          | 2        |
| Capel (Folkestone)   | 1016.3                          | -2                 | N            | 3           | c       | 47        | 55         | 8                | -                         | Cu              | 7          | -                 | -          | 3        | 1014.0                          | -2                 | NNW          | 2           | o       | 43        | 65         | 7                | -                         | St. Cu          | 9          | -                 | -          | 3        |
| Aberdeen             | 1016.0                          | -1                 | NNE          | 2           | bc      | 48        | 55         | 7                | 5-7000                    | St. Cu          | 4          | -                 | -          | *        | 1014.0                          | -3                 | W            | 1           | c       | 43        | 75         | 4                | 3-4000                    | St. Cu          | 6          | A. St             | 2          | *        |
| East Fortune         | 1013.4                          | 0                  | E            | 2           | c       | 50        | 75         | 5                | 3-4000                    | St. Cu          | 5          | -                 | -          | 3        | 1013.4                          | 0                  | N            | 3           | c       | 45        | 75         | 8                | 3-4000                    | Cu              | 7          | -                 | -          | *        |
| Flamborough Head     | 1015.3                          | 0                  | NNW          | 3           | c       | 47        | 92         | 8                | 2-3000                    | St              | 5          | A. Cu             | 2          | *        | 1013.8                          | +1                 | NE           | 2           | b       | 41        | 98         | 6                | 3-4000                    | St. Cu          | 3          | -                 | -          | 3        |
| Felixstowe           | 1014.4                          | 0                  | N            | 3           | bc      | 51        | 65         | 5                | 7-3000                    | St. Cu          | 6          | -                 | -          | *        | 1014.0                          | 0                  | NW           | 1           | o       | 42        | 98         | 5                | 2-3000                    | St              | 6          | A. St             | 4          | *        |
| Cranwell (Lincs)     | 1014.4                          | -1                 | N            | 1           | c       | 50        | 55         | 6                | -                         | *               | *          | *                 | *          | *        | 1014.2                          | 0                  | N            | 1           | 3       | 42        | 75         | 4                | 2-3000                    | St. Cu          | 3          | A. St             | 3          | *        |
| Bedford              | 1014.0                          | -2                 | NNE          | 2           | bc      | 49        | 65         | 6                | 3-4000                    | Cu              | 5          | -                 | -          | *        | 1014.1                          | +2                 | NNW          | 2           | b, 3    | 45        | 75         | 3                | -                         | -               | -          | A. Cu             | 3          | *        |
| Benson               | 1008.4                          | -3                 | -            | 0           | do      | 42        | 92         | 4                | 1-1500                    | St. Cu          | 9          | -                 | -          | 1        | 1004.5                          | -3                 | N            | 7           | ↓       | 37        | 82         | 5                | 2-3000                    | St. Cu          | 5          | A. St             | 3          | 6        |
| London (Kew Obs.)    | 1010.2                          | -6                 | -            | 0           | or      | 37        | 92         | 5                | -                         | St              | 10         | -                 | -          | *        | 1004.9                          | -3                 | NW           | 2           | or      | 40        | 92         | 8                | 2-3000                    | Nb              | 6          | A. St             | 2          | *        |
| Houton B. (Orkney)   | 1011.7                          | -2                 | -            | 0           | do      | 45        | 98         | -                | 2-3000                    | St              | 10         | -                 | -          | *        | 1006.5                          | -4                 | NNW          | 3           | o       | 47        | 92         | 5                | 1-1500                    | St. Cu          | 9          | -                 | -          | *        |
| Esksdalemuir         | 1015.7                          | -1                 | NNE          | 3           | bc      | 52        | *          | *                | *                         | *               | *          | *                 | *          | 2        | 1012.2                          | -4                 | NW           | 4           | o       | 52        | 92         | 7                | 1-1500                    | St              | 10         | -                 | -          | 3        |
| Stranraer            | 1012.3                          | -4                 | S            | 1           | o       | 44        | 82         | -                | 2-3000                    | Nb              | 10         | -                 | -          | 3        | 1006.6                          | -4                 | W            | 1           | o       | 46        | 92         | 1                | ?                         | ?               | ?          | ?                 | ?          | 5        |
| Lough Foyle          | 1014.0                          | -2                 | N            | 1           | bcm     | 44        | 92         | 6                | -                         | -               | A. Cu      | 6                 | *          | *        | 1010.8                          | -3                 | WSW          | 4           | o       | 48        | 82         | 7                | -                         | Cu. Nb          | 4          | A. St             | 5          | *        |
| Valencia (Cahice'n)  | 1014.1                          | 0                  | NNE          | 1           | b, 3    | 43        | 87         | 4                | -                         | -               | -          | -                 | -          | 3        | 1009.9                          | -3                 | -            | 0           | o       | 43        | 98         | 2                | 1-1500                    | St              | 10         | -                 | -          | 2        |
| Anglesey (Llangefni) | 1013.3                          | -1                 | NNW          | 2           | b, 3    | 38        | 92         | 7                | 14-2000                   | Cu              | 1          | A. St             | 3          | *        | 1010.8                          | -2                 | WSW          | 2           | 2       | 41        | 98         | 5                | 4-5000                    | St. Cu          | 6          | A. Cu             | 4          | 3        |
| Falmouth             | 1009.4                          | -4                 | W            | 3           | r, f, 1 | 40        | 87         | 3                | 1-1000                    | Nb              | 10         | -                 | -          | *        | 1003.0                          | -3                 | NW           | 2           | T, 6    | 43        | 98         | 8                | -                         | Nb              | 9          | -                 | -          | 2        |
| Calshot (Hants)      | 1008.6                          | -5                 | SW           | 1           | o       | 43        | 82         | -                | 5-6000                    | St. Cu          | 8          | -                 | -          | *        | 1003.8                          | -5                 | W            | 1           | o       | 43        | 82         | 4                | 4-5000                    | St. Cu          | 9          | -                 | -          | *        |
| Capel (Folkestone)   | 1010.8                          | -5                 | NNE          | 2           | o       | 40        | 87         | 8                | 2-3000                    | St. Cu          | 9          | -                 | -          | *        | 1003.8                          | -5                 | W            | 1           | o       | 43        | 82         | 4                | 4-5000                    | St. Cu          | 9          | -                 | -          | *        |
| Aberdeen             | 1013.0                          | 0                  | NNW          | 3           | c       | 41        | 98         | 6                | -                         | -               | A. Cu      | 6                 | 0          | 1009.7   | -5                              | WNW                | 2            | f, 2        | 41      | 98        | 4          | 2-3000           | St                        | 7               | A. St      | 3                 | *          |          |
| East Fortune         | 1012.8                          | -4                 | W            | 1           | o       | 37        | 98         | 5                | 2-3000                    | St              | 6          | A. St             | 4          | *        | 1008.0                          | -4                 | SW           | 1           | om      | 39        | 92         | 4                | 2-3000                    | St              | 7          | A. St             | 3          | *        |
| Flamborough Head     | 1013.1                          | -2                 | WSW          | 2           | 3, 4    | 37        | 92         | 4                | -                         | -               | A. Cu      | 10                | *          | 1008.7   | -4                              | SW                 | 1            | f, 1        | 39      | 87        | 3          | 14-2000          | Nb                        | 4               | Cu. St     | 3                 | *          |          |
| Felixstowe           | 1013.5                          | 0                  | -            | 0           | cm      | 39        | *          | *                | *                         | *               | *          | *                 | *          | *        | 1009.5                          | -3                 | -            | 0           | omx     | 34        | 92         | 4                | -                         | -               | -          | A. St             | 10         | *        |
| Cranwell (Lincs)     | 1011.4                          | 40                 | -            | 0           | om      | 101.9     | -4         | 38               | -3                        | NNW             | 3          | -                 | omq        | 3        | 1                               | 46                 | 37           | om          | om      | omq       | omq        | omq              | omq                       | omq             | omq        | omq               | omq        | omq      |
| Bedford              | 1013.8                          | 47                 | NE           | 1           | o       | 1008.8    | +2         | 39               | -5                        | N               | 4          | -                 | opq        | 3        | 2                               | 49                 | 39           | o           | o       | opq       | opq        | opq              | opq                       | opq             | opq        | opq               | opq        | opq      |
| Benson               | 1015.1                          | 48                 | NNW          | 2           | o       | 1009.8    | 0          | 44               | -4                        | N               | 4          | -                 | op         | 4        | 2                               | 52                 | 43           | bc          | bc      | op        | op         | op               | op                        | op              | op         | op                | op         | op       |
| London (Kew Obs.)    | 1014.6                          | 45                 | SW           | 2           | om      | 1005.4    | -4         | 42               | 0                         | W               | 2          | -                 | c          | *        | -                               | 49                 | 40           | c           | c       | om        | om         | om               | om                        | om              | om         | om                | om         | om       |
| Houton B. (Orkney)   | 1015.1                          | 43                 | NNW          | 2           | c       | 1008.0    | -1         | 47               | -4                        | NW              | 4          | -                 | ci         | 4        | 5                               | 54                 | 40           | cp          | cp      | omd       | omd        | omd              | omd                       | omd             | omd        | omd               | omd        | omd      |
| Esksdalemuir         | 1016.0                          | 53                 | NW           | 2           | omd     | ?         | +1         | 52               | -1                        | N               | 4          | -                 | ci         | 5        | 2                               | 55                 | 49           | bcp         | bcp     | omq       | omq        | omq              | omq                       | omq             | omq        | omq               | omq        | omq      |
| Stranraer            | 1016.0                          | 55                 | NW           | 2           | o       | 1016.5    | -3         | 53               | 0                         | NNW             | 3          | -                 | o          | 2        | 1                               | 59                 | 50           | o           | o       | o         | o          | o                | o                         | o               | o          | o                 | o          | o        |
| Lough Foyle          | 1016.2                          | 7.5                | NW           | 1           | c       | 1008.8    | *          | 50               | -1                        | NW              | 2          | -                 | o          | 3        | 55                              | 42                 | o            | o           | o       | o         | o          | o                | o                         | o               | o          | o                 | o          | o        |
| Valencia (Cahice'n)  | 1015.2                          | 47                 | WSW          | 1           | bcm     | 1008.1    | -3         | 48               | -1                        | W               | 3          | -                 | omd        | 3        | 1                               | 52                 | 45           | cp          | cp      | omq       | omq        | omq              | omq                       | omq             | omq        | omq               | omq        | omq      |
| Anglesey (Llangefni) | 1014.9                          | 43                 | NW           | 2           | b       | 1005.7    | -6         | 44               | +2                        | SW              | 3          | -                 | r          | 3        | 1                               | 50                 | 42           | bc          | bc      | c. of     | c. of      | c. of            | c. of                     | c. of           | c. of      | c. of             | c. of      | c. of    |
| Falmouth             | 1015.2                          | 48                 | NNE          | 2           | c       | 1006.7    | -4         | 47               | -3                        | WNW             | 4          | -                 | opm        | 3        | 4                               | 54                 | 43           | op.c        | op.c    | c. of m   | c. of m    | c. of m          | c. of m                   | c. of m         | c. of m    | c. of m           | c. of m    | c. of m  |
| Calshot (Hants)      | 1015.8                          | 47                 | N            | 1           | bv      | 1009.0    | -3         | 49               | 0                         | WNW             | 3          | -                 | o          | 4        | -                               | 55                 | 46           | op          | op      | bcv       | bcv        | bcv              | bcv                       | bcv             | bcv        | bcv               | bcv        | bcv      |
| Capel (Folkestone)   | 1015.8                          | 52                 | NNE          | 2           | bc      | 1012.1    | -3         | 53               | 0                         | WNW             | 4          | -                 | c          | 4        | -                               | 58                 | 31           | bc.c        | bc.c    | c. bc.c   | c. bc.c    | c. bc.c          | c. bc.c                   | c. bc.c         | c. bc.c    | c. bc.c           | c. bc.c    | c. bc.c  |
| Aberdeen             | 1014.1                          | 49                 | N            | 3           | b       | 1011.9    | -1         | 50               | -1                        | W               | 2          | -                 | c          | 2        | -                               | 55                 | 38           | bc.c        | bc.c    | c. bc.c   | c. bc.c    | c. bc.c          | c. bc.c                   | c. bc.c         | c. bc.c    | c. bc.c           | c. bc.c    | c. bc.c  |
| East Fortune         | 1014.1                          | 46                 | NNE          | 2           | c       | 1009.6    | -3         | 53               | -6                        | W               | 3          | -                 | c          | 3        | -                               | 53                 | 41           | o.c         | o.c     | bc        | bc         | bc               | bc                        | bc              | bc         | bc                | bc         | bc       |
| Flamborough Head     | 1012.3                          | 46                 | N            | 2           | b       | 1010.2    | -2         | 35               | -4                        | NNW             | 2          | -                 | bc         | 2        | -                               | 52                 | 32           | bc          | bc      | c. bc     | c. bc      | c. bc            | c. bc                     | c. bc           | c. bc      | c. bc             | c. bc      | c. bc    |
| Felixstowe           | 1013.1                          | 41                 | NW           | 1           | om      | 1003.6    | -3         | 42               | -1                        | NNW             | 3          | -                 | omp        | 3        | 2                               | 47                 | 40           | bc.o        | bc.o    | omp       | omp        | omp              | omp                       | omp             | omp        | omp               | omp        | omp      |
| Cranwell (Lincs)     | 1013.8                          | 43                 | -            | 0           | c       | 1004.9    | *          | 42               | +2                        | N               | 4          | -                 | opq        | 3        | 2                               | 46                 | 39           | deg         | deg     | c. bc.c   | c. bc.c    | c. bc.c</        |                           |                 |            |                   |            |          |

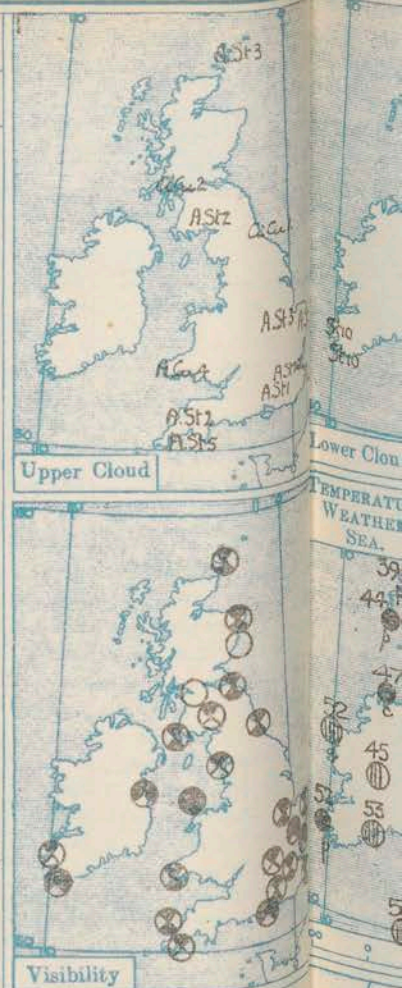
STATIONS CONTRIBUTING REPORTS AT 7H AND 12H.

+ Air Ministry Station. \* Information for these columns not usually received. † The barometric change is expressed in half millibars. § Longside † at 1H.



# SUMMARY OF CONDITIONS AT 7 A.M.

| Districts.                | Wind.<br>Velocity in m.p.h. | Temperature. | Weather, Cloud and Precipitation.         | Visibility. | Sea.     |
|---------------------------|-----------------------------|--------------|-------------------------------------------|-------------|----------|
| 1. S.E. England           | SW 0-10                     | V. Cold      | Fair to dull, local mist.                 | Ord.        | Smooth   |
| 2. E. England             | SW 2-10                     | Cold         | Cloudy or dull, misty.                    | Poor        | "        |
| 3. E. Midlands            | SW 2                        | "            | Dull, local mist.                         | Ord.        | "        |
| 4. W. Midlands            | SW-W 2-5                    | "            | Cloudy or dull, local mist.               | "           | "        |
| 5. S.W. England           | SW-W 5-15                   | Mod.         | Cloudy or dull.                           | Good        | Slight   |
| 6. South Wales            | W-NW 10                     | R. Cold      | Dull.                                     | Fair        | "        |
| 7. North Wales            | Wly 5-15                    | R. Cold      | Dull, local mist & showers.               | Poor        | "        |
| 8. N.W. England           | SW-NW 2-10                  | R. Cold      | Cloudy or dull, local rain.               | Good        | "        |
| 9. N. Midlands            | SW-W 2-5                    | Cold         | Dull, local mist.                         | Ord.        | "        |
| 10. N.E. England          | SW-W 5-10                   | "            | Cloudy or dull, misty.                    | "           | Slight   |
| 11. E. Scotland           | W-N 5-15                    | R. Cold      | Cloudy or dull, local rain.               | Var.        | Smooth   |
| 12. S.W. Scotland         | W-NW 5-15                   | Mod.         | Fair to dull, local rain.                 | Good        | Slight   |
| 13. Isle of Man           | NW-N 2-10                   | R. Cold      | Dull, local showers.                      | "           | Slight   |
| 14. N. & N.W. Scotland    | NW-N 5-15                   | "            | Cloudy or dull, local showers & mist.     | "           | "        |
| 15. Hebrides              | N 15                        | Cold         | Dull, showery, local squalls.             | "           | "        |
| 16. Orkneys and Shetlands | NW-N 10-20                  | "            | Dull, local mist, wind 35 mph in Orkneys. | Fair        | Var.     |
| 17. N.W. Ireland          | N 15                        | Mod.         | Dull, local squalls.                      | "           | R. Rough |
| 18. N.E. Ireland          | W-NW 10-15                  | "            | Cloudy or dull, local drizzle.            | "           | Mod.     |
| 19. S.E. Ireland          | W-NW 2-5                    | "            | Dull, local drizzle.                      | Var.        | Slight   |
| 20. S.W. Ireland          | NNW 10-15                   | "            | Dull, local showers.                      | "           | "        |



**EXPLANATION.**  
**BAROMETER.**—Isobars are drawn at intervals of five millibars.  
**WIND.**—Direction is shown by arrow flying with the wind. Force, on the scale 0-12, is indicated by the number of feathers. Mean velocity is shown in small circles per hour by figures in small circles.  
**TEMPERATURE.**—Temperature is given in degrees F.  
**WEATHER SYMBOLS.**  
 ○ clear sky. ○ sky & cloud. ○ sky & cloud. ○ sky & cloud. ○ overcast sky. ● rain falling. \* snow. ▲ hail. ☼ fog. ☼ thunder. ☼ thunder.  
**SEA DISTURBANCE.**—Lough High

## GENERAL INFERENCE from observations received up to 10h

An anticyclone is still centred in the Iceland region but a depression over the Northern North Sea is moving southwards and causing unsettled weather over the whole of the British Isles.

| Districts.                | Forecasts for the 24 hours commencing 3 p.m. Sunday, 12th October, 1919                              |
|---------------------------|------------------------------------------------------------------------------------------------------|
| 1. S.E. England           | Moderate W to NW winds veering. Cloudy or dull, some rain at times. Mist locally today. Rather cold. |
| 2. E. England             |                                                                                                      |
| 3. E. Midlands            |                                                                                                      |
| 4. W. Midlands            |                                                                                                      |
| 5. S.W. England           |                                                                                                      |
| 6. South Wales            |                                                                                                      |
| 7. North Wales            | Moderate or fresh Northerly winds. Cloudy or dull, some rain at times. Rather cold.                  |
| 8. N.W. England           |                                                                                                      |
| 9. N. Midlands            |                                                                                                      |
| 10. N.E. England          |                                                                                                      |
| 11. E. Scotland           |                                                                                                      |
| 12. S.W. Scotland         |                                                                                                      |
| 13. Isle of Man           |                                                                                                      |
| 14. N. & N.W. Scotland    |                                                                                                      |
| 15. Hebrides              |                                                                                                      |
| 16. Orkneys and Shetlands |                                                                                                      |
| 17. N.W. Ireland          | Moderate or fresh Northerly winds. Cloudy or dull, some showers. Moderate temperature.               |
| 18. N.E. Ireland          |                                                                                                      |
| 19. S.E. Ireland          |                                                                                                      |
| 20. S.W. Ireland          |                                                                                                      |



# SYNOPTIC CHART FOR MORNING OF Sunday, 12<sup>th</sup> OCTOBER, 1919.

Scale - 1:10,000,000

Nautical Miles  
Statute Miles.



Scale of Surface Visibility.

| Symbol | Very Bad | Bad | Poor | Ordinary | Good, above ord. | Vy. gd., unusual | Except. good | Objects visible beyond                 |
|--------|----------|-----|------|----------|------------------|------------------|--------------|----------------------------------------|
| 0      | Very Bad | Bad | Poor | Ordinary | Good, above ord. | Vy. gd., unusual | Except. good | Objects not visible beyond 200 metres. |
| 1      |          |     |      |          |                  |                  |              | 500 " (546 yards)                      |
| 2      |          |     |      |          |                  |                  |              | 1,000 " (0.6 mile)                     |
| 3      |          |     |      |          |                  |                  |              | 2,000 " (1.2 miles)                    |
| 4      |          |     |      |          |                  |                  |              | 4,000 " (2.5 " )                       |
| 5      |          |     |      |          |                  |                  |              | 7,000 " (4.3 " )                       |
| 6      |          |     |      |          |                  |                  |              | 12,000 " (7.5 " )                      |
| 7      |          |     |      |          |                  |                  |              | 20,000 " (12.4 " )                     |
| 8      |          |     |      |          |                  |                  |              | 30,000 " (18.6 " )                     |
| 9      |          |     |      |          |                  |                  |              | 30,000 metres, (18.6 miles)            |



# DAILY WEATHER REPORT OF THE METEOROLOGICAL OFFICE, BRITISH SECTION, 1919. No. 285B

SUNDAY  
12<sup>th</sup> OCTOBER 1919

| WEATHER, TEMPERATURE, RAINFALL AND SUNSHINE AT HEALTH RESORTS FOR 11 <sup>th</sup> |                        |           |            |              |          |                   |                |                        |                       |               |                       |           |            |              |          |                   |                |                        |                       |
|------------------------------------------------------------------------------------|------------------------|-----------|------------|--------------|----------|-------------------|----------------|------------------------|-----------------------|---------------|-----------------------|-----------|------------|--------------|----------|-------------------|----------------|------------------------|-----------------------|
| STATIONS.                                                                          |                        | WEATHER.  |            | TEMPERATURE. |          | RAINFALL.         |                | SUNSHINE.              |                       | STATIONS.     |                       | WEATHER.  |            | TEMPERATURE. |          | RAINFALL.         |                | SUNSHINE.              |                       |
|                                                                                    |                        | Forenoon. | Afternoon. | Max. °F.     | Min. °F. | Night. 10-11. °F. | Day. 12-1. °F. | Sunrise 5.55-6.15. °F. | Sunset 4.15-4.55. °F. |               |                       | Forenoon. | Afternoon. | Max. °F.     | Min. °F. | Night. 10-11. °F. | Day. 12-1. °F. | Sunrise 5.55-6.15. °F. | Sunset 4.15-4.55. °F. |
| Scotland                                                                           | Oban ... ..            | *         | bc-c-o     | 53           | 43       | -                 | -              | *                      | 0.9                   | England, N.W. | Douglas (I.O.M.)      |           |            |              |          |                   |                |                        |                       |
|                                                                                    | Banff ... ..           | c-bc      | bc         | 50           | 43       | 1                 | -              | *                      | 2.3                   |               | Blackpool ... ..      |           |            |              |          |                   |                |                        |                       |
|                                                                                    | Montrose ... ..        | bc-c      | c          | 50           | 37       | -                 | -              | *                      | 2.4                   |               | Southport ... ..      | b         | b-bc-c-b   | 50           | 40       | 1                 | -              | *                      | 9.2                   |
|                                                                                    | St. Andrews ... ..     |           |            |              |          |                   |                |                        |                       |               |                       |           |            |              |          |                   |                |                        |                       |
| England, N.E.                                                                      | Harrogate ... ..       | c-bc-c    | c-bc-c-o   | 48           | 37       | 0.4               | -              | *                      | 4.5                   | Midlands.     | Buxton ... ..         | c-b-bc-b  | b-bc-c     | 47           | 35       | -                 | -              | *                      | 5.4                   |
|                                                                                    | Skegness ... ..        |           |            |              |          |                   |                |                        |                       |               | Leamington Spa ... .. | bc        | c-b        | 57           | 36       | -                 | -              | *                      | 6.0                   |
|                                                                                    |                        |           |            |              |          |                   |                |                        |                       |               | Ross-on-Wye ... ..    | c-bc      | bc-m       | 54           | 32       | 1                 | -              | *                      | 5.1                   |
| England, E.                                                                        | Felixstowe ... ..      | bc-q      | bc         | 52           | 37       | -                 | -              | *                      | 6.2                   | Wales.        | Rhyl ... ..           |           |            |              |          |                   |                |                        |                       |
|                                                                                    | Walton-on-Naze ... ..  |           |            |              |          |                   |                |                        |                       |               | Colwyn Bay ... ..     |           |            |              |          |                   |                |                        |                       |
|                                                                                    | Southend-on-Sea ... .. | bc-c      | b          | 54           | 35       | -                 | -              | *                      | 6.7                   |               | Llandudno ... ..      |           |            |              |          |                   |                |                        |                       |
| England, S.E.                                                                      | Margate ... ..         |           |            |              |          |                   |                |                        |                       | England, S.W. | Aberystwyth ... ..    | r-o-c     | b-bc       | 52           | 39       | *                 | *              | *                      | 4.6                   |
|                                                                                    | Ramsgate ... ..        | *         | *          | 54           | 36       | -                 | -              | *                      | 6.6                   |               | Weymouth ... ..       |           |            |              |          |                   |                |                        |                       |
|                                                                                    | Folkestone ... ..      | c         | c          | 51           | 45       | -                 | -              | *                      | 7.6                   |               | Teignmouth ... ..     |           |            |              |          |                   |                |                        |                       |
|                                                                                    | Hastings ... ..        |           |            |              |          |                   |                |                        |                       |               | Torquay ... ..        | rebe-b    | becc       | 56           | 47       | -                 | -              | *                      | 4.2                   |
|                                                                                    | Eastbourne ... ..      | bc        | bc         | 54           | 39       | -                 | -              | *                      | 6.7                   |               | Paignton ... ..       | c-bc      | bc-m       | 55           | 46       | 0.3               | -              | *                      | 4.0                   |
|                                                                                    | Brighton ... ..        |           |            |              |          |                   |                |                        |                       |               | Penzance ... ..       |           |            |              |          |                   |                |                        |                       |
|                                                                                    | Worthing ... ..        | bc-c      | b          | 51           | 37       | -                 | -              | *                      | 7.3                   |               | Newquay ... ..        |           |            |              |          |                   |                |                        |                       |
|                                                                                    | Littlehampton ... ..   | *         | bc-m       | 51           | 45       | -                 | -              | *                      | 7.3                   |               | Bude ... ..           |           |            |              |          |                   |                |                        |                       |
|                                                                                    | Bournemouth ... ..     | *         | *          | 53           | 38       | 2                 | -              | *                      | 6.5                   |               | Ilfracombe ... ..     |           |            |              |          |                   |                |                        |                       |
|                                                                                    | Tunbridge Wells ... .. | bc-b      | bc-b       | 53           | 30       | -                 | -              | *                      | 6.3                   |               | Weston-s-Mare ... ..  |           |            |              |          |                   |                |                        |                       |

| SUMMARIES FOR PAST 24 HOURS. |                            |                             |                                               |                           |                 |                 |                    |              |                | BEAUFORT NOTATION. |                                                    | THE BEAUFORT SCALE OF WIND FORCE.                                                                                          |             |                         |                    |
|------------------------------|----------------------------|-----------------------------|-----------------------------------------------|---------------------------|-----------------|-----------------|--------------------|--------------|----------------|--------------------|----------------------------------------------------|----------------------------------------------------------------------------------------------------------------------------|-------------|-------------------------|--------------------|
| STATIONS.                    | WEATHER                    |                             |                                               |                           | Max. Temp. ° F. | Min. Temp. ° F. | Min. on Grass ° F. | RAINFALL.    |                |                    |                                                    | Sun. Hours.                                                                                                                | No.         | Limits of Velocity.     |                    |
|                              | 7h-13h. 11 <sup>th</sup> . | 13h-18h. 11 <sup>th</sup> . | 18h. 11 <sup>th</sup> -1h. 12 <sup>th</sup> . | 1h-7h. 12 <sup>th</sup> . |                 |                 |                    | Day. 7h-13h. | Night. 18h-7h. |                    |                                                    |                                                                                                                            |             | Statute miles per hour. | Metres per second. |
| †Houton Bay (Orkney)...      | ps.                        | p.o                         | Thoy.                                         | Edo                       | 43              | 35              | *                  | *            | *              | *                  | b blue sky (not more than a quarter covered).      | 0                                                                                                                          | Less than 1 | Less than 0.8           |                    |
| Eskdalemuir ... ..           | b.bc.cq                    | oq.c-o                      | o.or                                          | cr                        | 47              | 35              | 32                 | -            | trace          | 6.3                | bc sky partly cloudy (one half covered).           | 1                                                                                                                          | 1-3         | 0.3-1.9                 |                    |
| †Stranraer ... ..            | cv                         | cv                          | op.                                           | bc.c.bc                   | 51              | 41              | *                  | *            | *              | *                  | c generally cloudy (three quarters covered).       | 2                                                                                                                          | 4-7         | 1.6-3.3                 |                    |
| †Lough Foyle ... ..          |                            |                             |                                               |                           |                 |                 | *                  | *            | *              | *                  | d drizzle, or fine rain.                           | 3                                                                                                                          | 8-12        | 3.4-5.4                 |                    |
| Valencia (Cahirciveen) ...   | o.d.c-o                    | a.c.bc-o                    | c.or.or                                       |                           | 58              | 51              | 45                 | -            | 2              | 1.9                | e wet air without rain falling.                    | 4                                                                                                                          | 13-18       | 5.5-7.9                 |                    |
| †Anglesey (Llangefni) ...    | c.o                        | b.bc                        | bc.c.c-o                                      | To.o                      | 55              | 38              | *                  | *            | *              | *                  | f fog, g gloom.                                    | 5                                                                                                                          | 19-24       | 8.0-10.7                |                    |
| Falmouth ... ..              | c.op                       | c.bc.c3                     | bc.bcw                                        | c-o                       | 57              | 42              | 33                 | trace        | -              | 3.6                | h hail, i lightning.                               | 6                                                                                                                          | 25-31       | 10.8-13.8               |                    |
| †Calshot (Haas) ... ..       | c-o                        | b.bc                        | b.                                            | To                        | 55              | 38              | *                  | *            | *              | *                  | m mist.                                            | 7                                                                                                                          | 32-38       | 13.9-17.1               |                    |
| †Capel (Folkestone)...       | 3.c-o                      | v.prh.                      | W bc.c                                        | c.o.om.                   | 53              | 33              | *                  | *            | *              | *                  | o overcast sky.                                    | 8                                                                                                                          | 39-46       | 17.2-20.7               |                    |
| Aberdeen ... ..              | c.bc                       | op.c                        | op                                            |                           | 49              | 40              | 38                 | 0.3          | 0.4            | 2.2                | p passing showers.                                 | 9                                                                                                                          | 47-54       | 20.8-24.4               |                    |
| †East Fortune ... ..         | bc.cv                      | bc.cv                       | c.op.do                                       | c.o                       | 48              | 40              | *                  | *            | *              | *                  | q squalls.                                         | 10                                                                                                                         | 55-63       | 24.5-28.4               |                    |
| †Blanchburgh Head ...        |                            | c.o                         | c.o                                           |                           |                 |                 | *                  | *            | *              | *                  | r rain.                                            | 11                                                                                                                         | 64-75       | 28.6-33.6               |                    |
| †Felixstowe ... ..           | bc.cp.                     | op.                         | q.                                            | c                         | 52              | 40              | *                  | *            | *              | *                  | rs sleet, i.e., rain and snow together.            | 12                                                                                                                         | Above 76    | 33.6 or above           |                    |
| †Cranwell (Lines) ...        | b.bc                       | bc.c-o                      | Wao                                           | c.om.                     | 50              | 36              | *                  | *            | *              | *                  | s snow.                                            | SYMBOLS—<br>Aurora ☄ Solar halo ☉<br>Rime ☃ Lunar halo ☾<br>Glazed frost ☑ Solar corona ☉<br>Glazed roads ☑ Lunar corona ☾ |             |                         |                    |
| †Bedford ... ..              | bc.c                       |                             | c.o3.                                         | c.o3.                     | 51              | 31              | *                  | *            | *              | *                  | t thunder.                                         |                                                                                                                            |             |                         |                    |
| Benson ... ..                | bc                         | bc                          | by                                            |                           | 51              | 27              | 22                 | -            | -              | *                  | u ugly, threatening sky.                           |                                                                                                                            |             |                         |                    |
| London (Kew Obsy.) ...       | om.bm-bc                   | bc-m-bm                     | bf. om.                                       | omx                       | 52              | 31              | 19                 | trace        | -              | 4.2                | v unusual visibility.                              |                                                                                                                            |             |                         |                    |
|                              |                            |                             |                                               |                           |                 |                 |                    |              |                |                    | w dew.                                             |                                                                                                                            |             |                         |                    |
|                              |                            |                             |                                               |                           |                 |                 |                    |              |                |                    | x hoar frost.                                      |                                                                                                                            |             |                         |                    |
|                              |                            |                             |                                               |                           |                 |                 |                    |              |                |                    | y dry air; humidity less than 60 per cent.         |                                                                                                                            |             |                         |                    |
|                              |                            |                             |                                               |                           |                 |                 |                    |              |                |                    | z dust haze; the turbid atmosphere of dry weather. |                                                                                                                            |             |                         |                    |

| LONDON.<br>OBSERVATIONS.       | WEATHER.                                  |            |            | Max.<br>Temp.<br>° F. | Min.<br>Temp.<br>° F. | Min. on<br>Grass.<br>° F. | Rain-<br>fall.<br>mm. | Sun-<br>shine to<br>Sunset.<br>Hours. | Humidity % |        | SOUTH KENSINGTON<br>(Meteorological Office).                                     | TABLE SHOWING THE GREENWICH TIMES<br>SUNRISE, NOON AND SUNSET FOR STATIONS<br>IN THE UNITED KINGDOM. |                                      |                                           |                                 |                   |
|--------------------------------|-------------------------------------------|------------|------------|-----------------------|-----------------------|---------------------------|-----------------------|---------------------------------------|------------|--------|----------------------------------------------------------------------------------|------------------------------------------------------------------------------------------------------|--------------------------------------|-------------------------------------------|---------------------------------|-------------------|
|                                | Morning                                   | Afternoon. | Night.     | ° F.                  | ° F.                  | ° F.                      | mm.                   | Hours.                                | 15 h.      | 9 h.   |                                                                                  | Vertical Component<br>of<br>Solar Radiation<br>per Square Centimetre<br>during yesterday.            | Stations.                            | Sunrise.<br>G.M.T.                        | Noon.<br>G.M.T.                 | Sunset.<br>G.M.T. |
|                                | 24 HOURS ENDED 9H G.M.T. 12 <sup>th</sup> |            | YESTERDAY. |                       |                       |                           |                       |                                       | TO-DAY.    | G.M.T. |                                                                                  |                                                                                                      |                                      |                                           |                                 |                   |
| Greenwich (Royal Observatory)  | c.o.c                                     | c.bc.c     | bc.cj.cj   | 53                    | 32                    | 19                        | -                     | 4.9                                   | 65         | 75     | Total ..... Joules.<br><br>Milliwatts.<br><br>Average Rate.<br><br>Maximum Rate. | Yarmouth... {<br><br>Greenwich {<br><br>Wick ... {<br><br>Valencia ... {                             | 6.15<br>6.17<br>6.21<br>6.22<br>6.44 | 11.40<br>11.39<br>11.47<br>11.46<br>11.59 | 5.4<br>5.1<br>5.0<br>5.1<br>5.8 |                   |
| City (Bunhill Row)             | *                                         | *          | *          | *                     | *                     | *                         | *                     | *                                     | *          | *      |                                                                                  |                                                                                                      |                                      |                                           |                                 |                   |
| Westminster (St. James's Park) | *                                         | *          | *          | *                     | *                     | *                         | *                     | *                                     | *          | *      |                                                                                  |                                                                                                      |                                      |                                           |                                 |                   |
| " (Admiralty Arch)             | c2.bcm                                    | cm         | bmbfjm     | 53                    | 37                    | *                         | -                     | 3.5                                   | 74         | 81     |                                                                                  |                                                                                                      |                                      |                                           |                                 |                   |
| Camden Sq. (British Rainfall)  | bc.b                                      | bc         | *          | 56                    | 33                    | 30                        | -                     | 5.6                                   | 61         | 53     |                                                                                  |                                                                                                      |                                      |                                           |                                 |                   |
| Kensington Palace              | c.bc.                                     | cm         | *          | 52                    | 32                    | 29                        | -                     | *                                     | 82.6       | 84     |                                                                                  |                                                                                                      |                                      |                                           |                                 |                   |

## NOTES ON THE WEATHER OF YESTERDAY.

In the South of England the day was fair or fine but showery weather prevailed in most other districts though the rainfall measured did not exceed a few millimetres. The duration of bright sunshine varied from less than an hour at stations in the North of Scotland to an extreme of 9.0 hours at Jersey. Temperature reached nearly 60° in Ireland, but in the East of England hardly exceeded 50°.

\* Air Ministry Station.

\* Information for these columns not usually received.





METEOROLOGICAL OFFICE, LONDON:  
DAILY WEATHER REPORT, BRITISH SECTION.

No. 21,448 MONDAY, 13<sup>TH</sup> OCTOBER, 1919.

OBSERVATORIES AND STATIONS CONTRIBUTING REPORTS AT 1H, 7H, 13H AND 18H.

| STATIONS.                      | 13H. G.M.T. OF 12 <sup>TH</sup> |                    |       |             |          |       |     |           |        |             |       |                      |       |            | 18H. G.M.T. OF 12 <sup>TH</sup> |              |                    |      |        |             |       |     |          |        |       |           |       |             |        |                      |      |            |    |              |    |      |        |        |    |        |   |   |   |
|--------------------------------|---------------------------------|--------------------|-------|-------------|----------|-------|-----|-----------|--------|-------------|-------|----------------------|-------|------------|---------------------------------|--------------|--------------------|------|--------|-------------|-------|-----|----------|--------|-------|-----------|-------|-------------|--------|----------------------|------|------------|----|--------------|----|------|--------|--------|----|--------|---|---|---|
|                                | BAROM.                          |                    | WIND. |             | WEATHER. | TEMP. |     | HUMIDITY. |        | VISIBILITY. |       | HEIGHT OF LOW CLOUD. |       | LOW CLOUD. |                                 | UPPER CLOUD. |                    | SEA. | BAROM. |             | WIND. |     | WEATHER. | TEMP.  |       | HUMIDITY. |       | VISIBILITY. |        | HEIGHT OF LOW CLOUD. |      | LOW CLOUD. |    | UPPER CLOUD. |    | SEA. |        |        |    |        |   |   |   |
|                                | at M.S.L.                       | Change in 3 hours. | Dir.  | Force 0-12. |          | °F.   | °C. | %         | 0-10.  | Feet.       | Form. | Amt. 0-10.           | Form. | Amt. 0-10. | 0-9.                            | at M.S.L.    | Change in 3 hours. |      | Dir.   | Force 0-12. | °F.   | °C. |          | %      | 0-10. | Feet.     | Form. | Amt. 0-10.  | Form.  | Amt. 0-10.           | 0-9. |            |    |              |    |      |        |        |    |        |   |   |   |
| Houton B. (Orkney)             | 999.8                           | -5                 | N     | 6           | h        | 37    | 92  | 4         | 3-4000 | St          | 7     | A. St                | 3     | 4          | 997.6                           | -2           | NNE                | 4    | rs. q  | 35          | 92    | 4   | 1-1000   | St     | 10    | -         | -     | -           | -      | -                    | -    | -          | -  | 5            |    |      |        |        |    |        |   |   |   |
| Eskdalemuir                    | 1001.3                          | -3                 | N     | 3           | o        | 44    | 78  | 8         | -      | St. Cu      | 10    | -                    | -     | *          | 998.9                           | -2           | WNW                | 5    | 0.2 q  | 38          | 87    | 6   | 1-2000   | Nb     | 10    | -         | -     | -           | -      | -                    | -    | -          | -  | *            |    |      |        |        |    |        |   |   |   |
| Stranraer                      | 1001.3                          | -1                 | NNW   | 5           | q        | 40    | 87  | 8         | 1-1000 | Cu. Nb      | 6     | Ci. St               | 1     | *          | 1001.1                          | -1           | N                  | 6    | q      | 42          | 98    | 5   | 1-2000   | Nb     | 3     | -         | -     | -           | -      | -                    | -    | -          | -  | *            |    |      |        |        |    |        |   |   |   |
| Lough Foyle                    | 1011.2                          | 0                  | NNE   | 5           | c        | 53    | 75  | 10        | 1-2000 | Cu          | 8     | -                    | -     | 3          | 1010.7                          | 0            | NNW                | 5    | o      | 51          | 65    | 10  | 2-3000   | St. Cu | 10    | -         | -     | -           | -      | -                    | -    | -          | -  | 3            |    |      |        |        |    |        |   |   |   |
| Valencia (Cahire'n)            | 1004.8                          | -4                 | NNW   | 3           | o        | 51    | 75  | 8         | 1-1500 | St. Cu      | 9     | -                    | -     | 6          | 1003.2                          | -3           | NNW                | 4    | q      | 45          | 75    | 6   | 1-2000   | Nb     | 5     | A. St     | 1     | 6           | 1005.8 | -1                   | WNW  | 4          | c  | 51           | 87 | 6    | -      | Cu     | 2  | Ci. Cu | 5 | * |   |
| Anglesey (Llangefni)           | 1007.6                          | -4                 | WSW   | 4           | cp. m    | 50    | 87  | 6         | -      | Cu. Nb      | 7     | -                    | -     | *          | 1001.9                          | -4           | W                  | 3    | Ci     | 53          | 92    | 7   | 1-1000   | Nb     | 10    | -         | -     | -           | -      | -                    | -    | -          | -  | 4            |    |      |        |        |    |        |   |   |   |
| Falmouth                       | 1005.6                          | -2                 | WSW   | 3           | q        | 52    | 98  | 5         | < 500  | Nb          | 10    | -                    | -     | 4          | 1001.0                          | -4           | WSW                | 5    | q      | 50          | 98    | 1   | < 500    | Nb     | 10    | -         | -     | -           | -      | -                    | -    | -          | -  | 5            |    |      |        |        |    |        |   |   |   |
| Calshot (Hants)                | 1005.9                          | -4                 | WSW   | 4           | b        | 51    | 98  | 5         | 4-5000 | St. Cu      | 8     | A. Cu                | 2     | 3          | 1001.0                          | -4           | WSW                | 5    | q      | 50          | 98    | 1   | < 500    | Nb     | 10    | -         | -     | -           | -      | -                    | -    | -          | -  | *            |    |      |        |        |    |        |   |   |   |
| Capel (Folkestone)             | 1000.0                          | -5                 | WNW   | 4           | o        | 42    | 75  | 7         | -      | Cu          | 5     | A. St                | 5     | 3          | 998.7                           | -2           | WNW                | 5    | bc     | 30          | 92    | 7   | -        | Cu. Nb | 5     | -         | -     | -           | -      | -                    | -    | -          | -  | 3            |    |      |        |        |    |        |   |   |   |
| Aberdeen                       | 1001.3                          | -2                 | N     | 4           | o        | 46    | 65  | 7         | 4-5000 | St. Cu      | 10    | -                    | -     | *          | 998.1                           | -2           | NNE                | 4    | o      | 33          | 92    | 6   | 1-1500   | Nb     | 10    | -         | -     | -           | -      | -                    | -    | -          | -  | *            |    |      |        |        |    |        |   |   |   |
| East Fortune                   | 1001.2                          | -4                 | W     | 2           | c        | 50    | 65  | 5         | 2-3000 | St. Cu      | 5     | A. St                | 2     | *          | 998.9                           | -4           | NNW                | 4    | q      | 43          | 82    | 5   | < 500    | Nb     | 10    | -         | -     | -           | -      | -                    | -    | -          | -  | *            |    |      |        |        |    |        |   |   |   |
| Flamborough Head               | 1004.9                          | -5                 | W     | 4           | o        | 45    | 98  | 3         | 2-3000 | St          | 9     | -                    | -     | 5          | 1001.0                          | -4           | WNW                | 3    | om     | 40          | 92    | 2   | 1-2000   | St     | 10    | -         | -     | -           | -      | -                    | -    | -          | -  | 4            |    |      |        |        |    |        |   |   |   |
| Felixstowe                     | 1002.6                          | -7                 | WSW   | 3           | o        | 47    | 82  | 5         | 1-1500 | St          | 3     | -                    | -     | -          | 999.0                           | -4           | W                  | 3    | bc     | 44          | 92    | 6   | 2-3000   | St     | 3     | Ci        | 1     | *           | 1000.5 | -6                   | SW   | 3          | q  | 48           | 98 | 5    | 2-3000 | St     | 10 | -      | - | - | * |
| Cranwell (Lincs)               | 1004.0                          | -6                 | SW    | 4           | Ci       | 47    | 87  | 2         | 1-4000 | St          | 10    | -                    | -     | *          | 1000.9                          | -4           | SW                 | 1    | q      | 48          | 92    | 5   | -        | Nb     | 10    | -         | -     | -           | -      | -                    | -    | -          | -  | *            |    |      |        |        |    |        |   |   |   |
| Bedford                        | 1004.6                          | -5                 | WSW   | 3           | o        | 48    | 92  | 4         | -      | -           | -     | -                    | -     | *          | 1001.0                          | -5           | WNW                | 2    | om     | 49          | 92    | 4   | -        | St. Cu | 5     | A. Cu     | 4     | *           | 1001.0 | -5                   | WNW  | 2          | om | 49           | 92 | 4    | -      | St. Cu | 5  | A. Cu  | 4 | * |   |
| Benson                         | 1004.6                          | -7                 | SW    | 2           | om       | 49    | 82  | 4         | 2-3000 | St          | 9     | A. St                | 1     | *          | 1001.0                          | -5           | WNW                | 2    | om     | 49          | 92    | 4   | -        | St. Cu | 5     | A. Cu     | 4     | *           | 1001.0 | -5                   | WNW  | 2          | om | 49           | 92 | 4    | -      | St. Cu | 5  | A. Cu  | 4 | * |   |
| London (Kew Obs.)              | 1004.6                          | -7                 | SW    | 2           | om       | 49    | 82  | 4         | 2-3000 | St          | 9     | A. St                | 1     | *          | 1001.0                          | -5           | WNW                | 2    | om     | 49          | 92    | 4   | -        | St. Cu | 5     | A. Cu     | 4     | *           | 1001.0 | -5                   | WNW  | 2          | om | 49           | 92 | 4    | -      | St. Cu | 5  | A. Cu  | 4 | * |   |
| 7H. G.M.T. OF 13 <sup>TH</sup> |                                 |                    |       |             |          |       |     |           |        |             |       |                      |       |            |                                 |              |                    |      |        |             |       |     |          |        |       |           |       |             |        |                      |      |            |    |              |    |      |        |        |    |        |   |   |   |
| Houton B. (Orkney)             | 996.9                           | 0                  | NNE   | 5           | o        | 39    | 87  | 6         | 1-2000 | R. Cu       | 9     | -                    | -     | 6          | 998.1                           | +1           | NE                 | 6    | rs     | 39          | 98    | 5   | 1-1500   | Cu. Nb | 10    | -         | -     | -           | -      | -                    | -    | -          | -  | -            | 7  |      |        |        |    |        |   |   |   |
| Eskdalemuir                    | 998.4                           | -2                 | WNW   | 4           | c        | 32    | 75  | 7         | -      | Cu          | 1     | Ci. St               | 5     | *          | 996.9                           | 0            | NW                 | 3    | bc     | 35          | 82    | 7   | -        | St. Cu | 1     | Ci. St    | 4     | *           | 996.9  | 0                    | NW   | 3          | bc | 35           | 82 | 7    | -      | St. Cu | 1  | Ci. St | 4 | * |   |
| Stranraer                      | 999.5                           | -2                 | NNW   | 4           | bc       | 41    | 92  | -         | 3-4000 | Cu          | 2     | Ci                   | 2     | *          | 997.8                           | -2           | N                  | 5    | 10     | 45          | 98    | 5   | 1-2000   | St     | 10    | -         | -     | -           | -      | -                    | -    | -          | -  | -            | *  |      |        |        |    |        |   |   |   |
| Lough Foyle                    | 1011.3                          | 0                  | NNW   | 3           | bc       | 47    | *   | *         | *      | *           | *     | *                    | *     | 4          | 1010.5                          | 0            | NNW                | 4    | cp     | 46          | 82    | 10  | 3-4000   | Cu     | 7     | -         | -     | -           | -      | -                    | -    | -          | -  | -            | 3  |      |        |        |    |        |   |   |   |
| Valencia (Cahire'n)            | 1002.5                          | 0                  | NNW   | 4           | b        | 42    | 75  | -         | 1-2000 | Cu          | 3     | -                    | -     | 6          | 1006.3                          | 0            | NW                 | 3    | bc     | 44          | 65    | 5   | -        | Cu. Nb | 4     | -         | -     | -           | -      | -                    | -    | -          | -  | -            | *  |      |        |        |    |        |   |   |   |
| Anglesey (Llangefni)           | 1006.6                          | +1                 | NW    | 7           | om       | 47    | 75  | 6         | -      | Cu. Nb      | 10    | -                    | -     | *          | 1003.1                          | +1           | NW                 | 4    | b      | 44          | 82    | 6   | -        | -      | -     | -         | -     | -           | -      | -                    | -    | -          | -  | -            | -  | 3    |        |        |    |        |   |   |   |
| Falmouth                       | 1006.6                          | +1                 | NW    | 7           | om       | 47    | 75  | 6         | -      | Cu. Nb      | 10    | -                    | -     | *          | 1001.0                          | +2           | WNW                | 6    | b      | 38          | 98    | 7   | 1-2000   | Cu     | 1     | -         | -     | -           | -      | -                    | -    | -          | -  | -            | 4  |      |        |        |    |        |   |   |   |
| Calshot (Hants)                | 999.0                           | -5                 | NW    | 3           | bc       | 42    | 45  | 3         | 1-2000 | St. Cu      | 6     | -                    | -     | 3          | 998.0                           | -1           | NW                 | 3    | rs     | 42          | 98    | 7   | -        | Nb     | 10    | -         | -     | -           | -      | -                    | -    | -          | -  | -            | 3  |      |        |        |    |        |   |   |   |
| Capel (Folkestone)             | 994.8                           | -2                 | NNW   | 4           | c        | 39    | 92  | 5         | 2-3000 | Cu. Nb      | 7     | -                    | -     | *          | 995.3                           | 0            | NNW                | 5    | bc     | 40          | 75    | 7   | 4-5000   | St. Cu | 3     | A. St     | 3     | *           | 995.1  | 0                    | SW   | 2          | bc | 33           | 75 | 8    | 4-5000 | St. Cu | 3  | A. St  | 2 | * |   |
| Aberdeen                       | 996.6                           | -2                 | NNW   | 4           | q        | 39    | 75  | -         | 2-3000 | St. Cu      | 3     | A. St                | 3     | *          | 995.1                           | 0            | SW                 | 2    | bc     | 33          | 75    | 8   | 4-5000   | St. Cu | 3     | A. St     | 2     | *           | 1000.2 | +2                   | WNW  | 3          | bc | 39           | 92 | 5    | 5-7000 | Cu     | 1  | -      | - | - | 4 |
| East Fortune                   | 998.8                           | 0                  | NNW   | 5           | q        | 43    | 92  | 6         | 4-5000 | St. Cu      | 1     | A. Cu                | 1     | 4          | 998.1                           | -1           | W                  | 3    | b      | 32          | 98    | 6   | -        | -      | -     | -         | -     | -           | -      | -                    | -    | -          | -  | -            | -  | *    |        |        |    |        |   |   |   |
| Flamborough Head               | 999.7                           | +4                 | WNW   | 3           | b        | 36    | 98  | 6         | -      | -           | -     | -                    | -     | *          | 1000.4                          | 0            | WSW                | 3    | b      | 37          | ?     | ?   | -        | -      | -     | -         | -     | -           | -      | -                    | -    | -          | -  | -            | -  | *    |        |        |    |        |   |   |   |
| Felixstowe                     | 1000.1                          | +1                 | W     | 3           | b        | 39    | 82  | 6         | -      | -           | -     | -                    | -     | *          | 1000.6                          | +1           | W                  | 1    | b      | 36          | 92    | 6   | -        | -      | -     | -         | -     | -           | -      | -                    | -    | -          | -  | -            | -  | -    | *      |        |    |        |   |   |   |
| Cranwell (Lincs)               | 1000.1                          | +1                 | W     | 3           | b        | 39    | 82  | 6         | -      | -           | -     | -                    | -     | *          | 1001.5                          | +3           | WSW                | 1    | bc     | 36          | 92    | 5   | -        | -      | -     | -         | -     | -           | -      | -                    | -    | -          | -  | -            | -  | -    | *      |        |    |        |   |   |   |
| Bedford                        | 1000.4                          | 0                  | W     | 1           | b        | 41    | *   | *         | *      | *           | *     | *                    | *     | *          | 1001.5                          | +3           | WSW                | 1    | bc     | 36          | 92    | 5   | -        | -      | -     | -         | -     | -           | -      | -                    | -    | -          | -  | -            | -  | -    | -      | *      |    |        |   |   |   |
| Benson                         | 1000.4                          | 0                  | W     | 1           | b        | 41    | *   | *         | *      | *           | *     | *                    | *     | *          | 1001.5                          | +3           | WSW                | 1    | bc     | 36          | 92    | 5   | -        | -      | -     | -         | -     | -           | -      | -                    | -    | -          | -  | -            | -  | -    | -      | *      |    |        |   |   |   |
| London (Kew Obs.)              | 1000.4                          | 0                  | W     | 1           | b        | 41    | *   | *         | *      | *           | *     | *                    | *     | *          | 1001.5                          | +3           | WSW                | 1    | bc     | 36          | 92    | 5   | -        | -      | -     | -         | -     | -           | -      | -                    | -    | -          | -  | -            | -  | -    | -      | *      |    |        |   |   |   |


STATIONS CONTRIBUTING REPORTS AT 7H AND 18H.

| STATIONS.                       | STATIONS CONTINUED. |     |       |        |          |                |                    |           |                     |      |             |          |                      |          |      |           |          |          |                                | STATIONS CONTINUED. |     |                 |  |  |  |  |  |  |  |  |  |  |  |  |  |  |  |                                     |  |  |  |  |  |  |  |  |  |  |  |  |  |  |  |  |  |  |
|---------------------------------|---------------------|-----|-------|--------|----------|----------------|--------------------|-----------|---------------------|------|-------------|----------|----------------------|----------|------|-----------|----------|----------|--------------------------------|---------------------|-----|-----------------|--|--|--|--|--|--|--|--|--|--|--|--|--|--|--|-------------------------------------|--|--|--|--|--|--|--|--|--|--|--|--|--|--|--|--|--|--|
|                                 | BAROM. at M.S.L.    |     | TEMP. |        | WIND.    |                | BAROMETER.         |           | TEMPERATURE.        |      | WIND.       |          | Dir. of Upper Cloud. | Weather. | Sea. | Rainfall. | TEMP.    |          | WEATHER.                       |                     |     | Sunshine Hours. |  |  |  |  |  |  |  |  |  |  |  |  |  |  |  |                                     |  |  |  |  |  |  |  |  |  |  |  |  |  |  |  |  |  |  |
|                                 | m b.                | °F. | Dir.  | Force. | Weather. | at M.S.L. m b. | Change in 3 hours. | Temp. °F. | Change in 24 hours. | Dir. | Force 0-12. | Max. °F. |                      |          |      |           | Min. °F. | Morning. | Afternoon.                     | Night.              |     |                 |  |  |  |  |  |  |  |  |  |  |  |  |  |  |  |                                     |  |  |  |  |  |  |  |  |  |  |  |  |  |  |  |  |  |  |
| 18H. G.M.T. of 12 <sup>TH</sup> |                     |     |       |        |          |                |                    |           |                     |      |             |          |                      |          |      |           |          |          | 7H. G.M.T. of 13 <sup>TH</sup> |                     |     |                 |  |  |  |  |  |  |  |  |  |  |  |  |  |  |  | 24 HOURS ENDED 7H. 13 <sup>TH</sup> |  |  |  |  |  |  |  |  |  |  |  |  |  |  |  |  |  |  |
| Lerwick                         | 999.3               | 43  | NNE   | 3      | amp      | 991.0          | +2                 | 43        | +5                  | NE   | 5           | -        | amp                  | 4        | 3    | 45        | 36       | amp      | amp                            | amp                 | *   |                 |  |  |  |  |  |  |  |  |  |  |  |  |  |  |  |                                     |  |  |  |  |  |  |  |  |  |  |  |  |  |  |  |  |  |  |
| Stornoway                       | 1002.9              | 40  | N     | 5      | cpv      | 1001.6         | +2                 | 42        | +3                  | N    | 6           | -        | org                  | 5        | 10   | 43        | 37       | oprhq    | o.cpq                          | org                 | 2.5 |                 |  |  |  |  |  |  |  |  |  |  |  |  |  |  |  |                                     |  |  |  |  |  |  |  |  |  |  |  |  |  |  |  |  |  |  |
| Castlebay (Barra Is)            | 1005.2              | 42  | N     | 4      | ovp      | 1002.9         | 0                  | 43        | -1                  | N    | 5           | -        | op                   | 5        | 9    | 46        | 37       | op       | cp.bch                         | h.b.b.hip           | 1.6 |                 |  |  |  |  |  |  |  |  |  |  |  |  |  |  |  |                                     |  |  |  |  |  |  |  |  |  |  |  |  |  |  |  |  |  |  |
| Glasgow                         | 1000.2              | 39  | NW    | 3      | b        | 998.0          | 0                  | 37        | -5                  | WNW  | 3           | NW       | b                    | 0.3      | 49   | 34        | c-adv    | adv      | b.b.b.bx                       | 5.0                 |     |                 |  |  |  |  |  |  |  |  |  |  |  |  |  |  |  |                                     |  |  |  |  |  |  |  |  |  |  |  |  |  |  |  |  |  |  |
| Malin Head                      | 1003.6              | 45  | NW    | 6      | cpv      | 1000.7         | -1                 | 46        | -1                  | NW   | 7           | NW       | cpv                  | 5        | 5    | 53        | 40       | bcpv     | bcpv                           | cpv                 | 1.8 |                 |  |  |  |  |  |  |  |  |  |  |  |  |  |  |  |                                     |  |  |  |  |  |  |  |  |  |  |  |  |  |  |  |  |  |  |
| Blacksod Point                  | 1010.0              | 47  | NW    | 4      | cpv      | 1007.8         | -1                 | 46        | -6                  | NW   | 4           | -        | cpv                  | 1        | 1    | 7         | 7        | oq       | bcp                            | cp.bcp              | *   |                 |  |  |  |  |  |  |  |  |  |  |  |  |  |  |  |                                     |  |  |  |  |  |  |  |  |  |  |  |  |  |  |  |  |  |  |
| Roche's Point...                | 1008.7              | 50  | N     | 4      | o        | 1008.8         | 0                  | 43        | -10                 | WNW  | 3           | NW       | b                    | 1        | 0.3  | 57        | 41       | o.c.p.o  | o                              | o.b.                | *   |                 |  |  |  |  |  |  |  |  |  |  |  |  |  |  |  |                                     |  |  |  |  |  |  |  |  |  |  |  |  |  |  |  |  |  |  |
| Birr Castle                     | 1008.2              | 45  | NW    | 2      | c        | 1006.4         | 0                  | 39        | -11                 | W    | 4           | W        | c                    | *        | 1    | 51        | 36       | adv.o    | adv.o                          | c                   | 1.1 |                 |  |  |  |  |  |  |  |  |  |  |  |  |  |  |  |                                     |  |  |  |  |  |  |  |  |  |  |  |  |  |  |  |  |  |  |
| Donaghadee                      | 1003.4              | 40  | NW    | 5      | cp       | 1001.2         | -3                 | 43        | -5                  | NW   | 4           | -        | adv                  | 4        | 4    | 51        | 39       | c.o      | c-oph                          | adv                 | *   |                 |  |  |  |  |  |  |  |  |  |  |  |  |  |  |  |                                     |  |  |  |  |  |  |  |  |  |  |  |  |  |  |  |  |  |  |
| Liverpool (Bidston)             | 999.8               | 40  | WNW   | 5      | b        | 998.5          | -2                 | 42        | -2                  | WNW  | 6           | -        | oq                   | 5        | 5    | 51        | 41       | -        | opq                            | adv                 | 1.1 |                 |  |  |  |  |  |  |  |  |  |  |  |  |  |  |  |                                     |  |  |  |  |  |  |  |  |  |  |  |  |  |  |  |  |  |  |
| Holyhead                        | 1002.9              | 49  | NW    | 7      | cpv      | 1000.6         | -2.2               | 46        | -1                  | NW   | 6           | N        | adv                  | 5        | 1    | 52        | 44       | adv      | cpv                            | cp.oq               | 2.4 |                 |  |  |  |  |  |  |  |  |  |  |  |  |  |  |  |                                     |  |  |  |  |  |  |  |  |  |  |  |  |  |  |  |  |  |  |
| Penbroke (St. Ann's Head)       | 1005.4              | 50  | NW    | 3      | c        | 1004.4         | 0                  | 45        | -4                  | NW   | 5           | NW       | bcpv                 | 5        | 1    | 54        | 44       | adv      | adv                            | bcpv                | 1.8 |                 |  |  |  |  |  |  |  |  |  |  |  |  |  |  |  |                                     |  |  |  |  |  |  |  |  |  |  |  |  |  |  |  |  |  |  |
| Silly (St. Mary's)              | 1007.9              | 53  | NW    | 3      | c        | 1008.0         | 0                  | 48        | -5                  | WNW  | 6           | NW       | bcp                  | 5        | 2    | 58        | 46       | cp       | cp                             | bcpv                | 6.5 |                 |  |  |  |  |  |  |  |  |  |  |  |  |  |  |  |                                     |  |  |  |  |  |  |  |  |  |  |  |  |  |  |  |  |  |  |
| Jersey (St. Aubin)              | 1006.3              | 53  | WSW   | 6      | adv      | 1004.7         | 0                  | 48        | -2                  | WNW  | 3           | NW       | b                    | 3        | 6    | 56        | 48       | c-adv    | c-adv                          | adv.p               | 0.7 |                 |  |  |  |  |  |  |  |  |  |  |  |  |  |  |  |                                     |  |  |  |  |  |  |  |  |  |  |  |  |  |  |  |  |  |  |
| Portland Bill                   | 1002.5              | 56  | WSW   | 5      | oq       | 1002.6         | 0                  | 48        | -5                  | NW   | 3           | -        | bcp                  | 4        | -    | 56        | 46       | -        | adv                            | adv                 | *   |                 |  |  |  |  |  |  |  |  |  |  |  |  |  |  |  |                                     |  |  |  |  |  |  |  |  |  |  |  |  |  |  |  |  |  |  |
| Dunegness                       | 1001.1              | 52  | WSW   | 5      | cp       | 1000.6         | 4                  | 37        | +2                  | NW   | 3           | -        | b                    | 3        | 5    | 54        | 35       | c        | c-adv                          | adv.p               | *   |                 |  |  |  |  |  |  |  |  |  |  |  |  |  |  |  |                                     |  |  |  |  |  |  |  |  |  |  |  |  |  |  |  |  |  |  |
| Wick                            | 997.4               | 36  | NW    | 4      | adv      | 996.6          | +2                 | 46        | 44                  | NE   | 5           | -        | adv                  | 4        | 3    | 47        | 36       | adv      | adv                            | adv                 | *   |                 |  |  |  |  |  |  |  |  |  |  |  |  |  |  |  |                                     |  |  |  |  |  |  |  |  |  |  |  |  |  |  |  |  |  |  |
| Nairn                           | 999.9               | 38  | N     | 4      | o        | 996.4          | *                  | 41        | -1                  | WNW  | 3           | -        | adv                  | 3        | 5    | 43        | 36       | adv      | adv                            | adv                 | 0.0 |                 |  |  |  |  |  |  |  |  |  |  |  |  |  |  |  |                                     |  |  |  |  |  |  |  |  |  |  |  |  |  |  |  |  |  |  |
| Leith                           | 998.3               | 40  | NW    | 3      | c        | 995.2          | 0                  | 42        | 0                   | NW   | 3           | N        | c                    | 3        | 1    | 48        | 36       | adv      | adv                            | adv                 | 0.0 |                 |  |  |  |  |  |  |  |  |  |  |  |  |  |  |  |                                     |  |  |  |  |  |  |  |  |  |  |  |  |  |  |  |  |  |  |
| Tynemouth                       | 997.7               | 41  | NW    | 2      | adv      | 994.1          | ?                  | 36        | -5                  | W    | 3           | -        | bcpv                 | 3        | 3    | 48        | 33       | adv      | adv                            | adv                 | *   |                 |  |  |  |  |  |  |  |  |  |  |  |  |  |  |  |                                     |  |  |  |  |  |  |  |  |  |  |  |  |  |  |  |  |  |  |
| Spurn Head                      | 996.6               | 47  | W     | 4      | o        | 995.2          | 0                  | 39        | -3                  | WNW  | 5           | -        | bcp                  | 5        | 3    | 50        | 35       | adv      | adv                            | adv                 | 0.0 |                 |  |  |  |  |  |  |  |  |  |  |  |  |  |  |  |                                     |  |  |  |  |  |  |  |  |  |  |  |  |  |  |  |  |  |  |
| Yarmouth (Gorleston)            | 1000.0              | 46  | WSW   | 3      | o        | 997.4          | 4                  | 34        | -3                  | W    | 2           | -        | b                    | 2        | -    | 50        | 34       | adv      | adv                            | adv                 | 0.0 |                 |  |  |  |  |  |  |  |  |  |  |  |  |  |  |  |                                     |  |  |  |  |  |  |  |  |  |  |  |  |  |  |  |  |  |  |
| Clacton-on-Sea                  | 1000.7              | 48  | WSW   | 3      | c        | 999.5          | +2                 | 38        | -3                  | W    | 3           | -        | b                    | 3        | 1    | 52        | 37       | adv      | adv                            | adv                 | 0.2 |                 |  |  |  |  |  |  |  |  |  |  |  |  |  |  |  |                                     |  |  |  |  |  |  |  |  |  |  |  |  |  |  |  |  |  |  |
| Nottingham                      | 998.3               | 47  | W     | 3      | o        | 998.4          | *                  | 35        | -3                  | W    | 2           | -        | bmv                  | *        | 0.1  | 50        | 32       | adv      | adv                            | adv                 | 0.5 |                 |  |  |  |  |  |  |  |  |  |  |  |  |  |  |  |                                     |  |  |  |  |  |  |  |  |  |  |  |  |  |  |  |  |  |  |



# SUMMARY OF CONDITIONS AT 7 A.M. Monday, 13th October, 1919

| Districts.                | Wind.<br>Velocity in m.p.h. | Temperature. | Weather, Cloud and Precipitation.  | Visibility. | Sea.      |
|---------------------------|-----------------------------|--------------|------------------------------------|-------------|-----------|
| 1. S.E. England           | W-NW. 5-15                  | V. cold      | Fair to fine, hear frost.          | Good        | Mod.      |
| 2. E. England             | W. 5-10                     | "            | Fair to fine, local mist.          | "           | Slight    |
| 3. E. Midlands            | W. 2-5                      | "            | Fine                               | "           | "         |
| 4. W. Midlands            | W-NW. 5-10                  | Cold         | Fair to fine                       | "           | "         |
| 5. S.W. England           | NW. 15-25                   | "            | Fair, squally.                     | Ord.        | Slight    |
| 6. South Wales            | NW. 20-25                   | "            | Fair, squally.                     | V. Good     | R. Rough. |
| 7. North Wales            | NW. 25-30                   | "            | Cloudy to dull, squally.           | Good        | "         |
| 8. N.W. England           | NW. 25-30                   | R. cold      | Cloudy to dull, squally.           | "           | "         |
| 9. N. Midlands            | W-NW. 5-15                  | Cold         | Fair to cloudy, local mist.        | Ord.        | "         |
| 10. N.E. England          | W-NW. 15-25                 | "            | Fair to fine, squally.             | "           | Mod.      |
| 11. E. Scotland           | NW-N. 15-25                 | R. cold      | Fair to dull, local rain, squally. | Good        | Slight    |
| 12. S.W. Scotland         | NW-N. 15-25                 | "            | Fair to cloudy.                    | Ord.        | Mod.      |
| 13. Isle of Man           | NW. 15-20                   | "            | Cloudy to dull, squally.           | "           | "         |
| 14. N. & N.W. Scotland    | N-NE. 15-25                 | "            | Cloudy to dull, showery.           | Ord.        | R. rough  |
| 15. Hebrides              | N. 25-30                    | "            | Dull, showers, squally.            | "           | "         |
| 16. Orkneys and Shetlands | NE. 25-30                   | "            | Dull, rain, misty.                 | "           | Rough     |
| 17. N.W. Ireland          | NW. 20-30                   | "            | Cloudy, showers, squally.          | "           | R. rough  |
| 18. N.E. Ireland          | NW. 15-20                   | "            | Cloudy to dull, showers.           | "           | Mod.      |
| 19. S.E. Ireland          | W-NW. 10-15                 | Cold         | Fair to cloudy squally.            | Good        | "         |
| 20. S.W. Ireland          | NW. 15-20                   | R. cold      | Cloudy, showery.                   | V. good     | Slight    |



**EXPLANATION.**  
 BAROMETER.—Isobars are drawn at intervals of five millibars.  
 WIND.—Direction is shown by an arrow flying with the wind. Force, on the scale 0-12, is indicated by the number of feathers. Mean velocity is shown in small circles per hour by figures in small circles.  
 TEMPERATURE.—Isotherms are drawn at intervals of 1°.  
 WEATHER SYMBOLS.—  
 ○ clear sky. ○ sky & clouds. ○ sky & rain.  
 ● overcast sky. ● rain falling.  
 \* snow. ▲ hail. = fog. = thunder.  
 SEA DISTURBANCE.—  
 Rough High

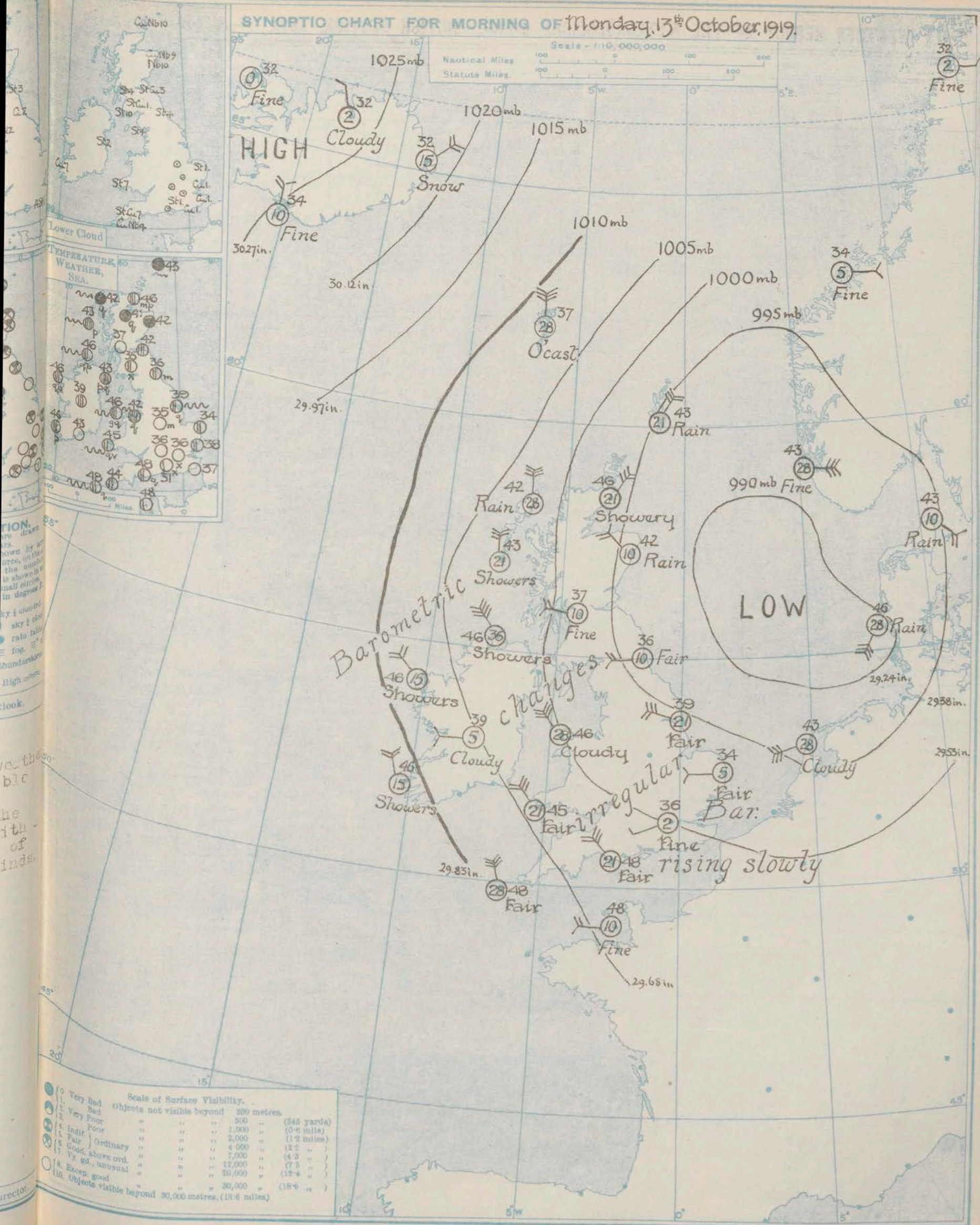
GENERAL INFERENCE from observations received up to 9 a.m. A depression

centred over the North Sea is moving away eastward. Minor irregularities of pressure will probably maintain unsettled weather generally in its rear.

| Districts.                                                                                    | Forecasts for the 24 hours commencing 3 p.m. Monday, 13th October, 1919                                                                                         | Further Outlook.                                                                                                   |
|-----------------------------------------------------------------------------------------------|-----------------------------------------------------------------------------------------------------------------------------------------------------------------|--------------------------------------------------------------------------------------------------------------------|
| 1. S.E. England<br>2. E. England<br>3. E. Midlands<br>4. W. Midlands                          | Moderate Wly. breezes freshening from between W. and N. Becoming cloudy or dull with rain or hail showers. Squally. Rather low temperature.                     | Generally unsettled weather seems probable beyond the period of the forecasts with continuance of N. or NW. winds. |
| 5. S.W. England<br>6. South Wales<br>7. North Wales                                           | Fresh or strong NWly. winds, high in exposed places. Cloudy or dull, some rain at times or hail showers, fairer intervals. Squally. Temperature rather low.     |                                                                                                                    |
| 8. N.W. England<br>9. N. Midlands<br>10. N.E. England<br>11. E. Scotland<br>12. S.W. Scotland | Fresh or strong N. to NE. winds, high in exposed places. Cloudy or dull, some rain at times or hail showers, fairer intervals. Squally. Temperature rather low. |                                                                                                                    |
| 13. Isle of Man<br>14. N. & N.W. Scotland<br>15. Hebrides<br>16. Orkneys and Shetlands        |                                                                                                                                                                 |                                                                                                                    |
| 17. N.W. Ireland<br>18. N.E. Ireland<br>19. S.E. Ireland<br>20. S.W. Ireland                  | Fresh or strong winds between W. and N. Cloudy or dull, some showers of rain or hail, fairer intervals. Squally. Temperature rather low.                        |                                                                                                                    |



SYNOPTIC CHART FOR MORNING OF Monday, 13<sup>th</sup> October, 1919



| Scale of Surface Visibility. |                            |                |              |          |
|------------------------------|----------------------------|----------------|--------------|----------|
|                              | Objects not visible beyond | 200 metres.    |              |          |
| 0                            | Very Bad                   | "              | "            | 500 "    |
| 1                            | Bad                        | "              | "            | 1,000 "  |
| 2                            | Very Poor                  | "              | "            | 2,000 "  |
| 3                            | Poor                       | "              | "            | 4,000 "  |
| 4                            | Indist.                    | "              | "            | 7,000 "  |
| 5                            | Fair                       | "              | "            | 12,000 " |
| 6                            | Ordinary                   | "              | "            | 20,000 " |
| 7                            | Good, above ord.           | "              | "            | 30,000 " |
| 8                            | Vy. gd., unusual           | "              | "            | 30,000 " |
| 9                            | Except good                | "              | "            | 30,000 " |
| 10                           | Objects visible beyond     | 30,000 metres. | (18 6 miles) |          |



# DAILY WEATHER REPORT OF THE METEOROLOGICAL OFFICE, BRITISH SECTION, 1919. No. 286 B

Monday  
13<sup>th</sup> October

| WEATHER, TEMPERATURE, RAINFALL AND SUNSHINE AT HEALTH RESORTS FOR 12 <sup>th</sup> |                        |           |            |              |              |                                         |                                       |                                                 |           |                  |                      |            |              |              |                                         |                                       |                                                 |           |     |
|------------------------------------------------------------------------------------|------------------------|-----------|------------|--------------|--------------|-----------------------------------------|---------------------------------------|-------------------------------------------------|-----------|------------------|----------------------|------------|--------------|--------------|-----------------------------------------|---------------------------------------|-------------------------------------------------|-----------|-----|
| STATIONS.                                                                          |                        | WEATHER.  |            | TEMPERATURE. |              | Rainfall.                               |                                       | SUNSHINE.                                       |           | STATIONS.        |                      | WEATHER.   |              | TEMPERATURE. |                                         | Rainfall.                             |                                                 | SUNSHINE. |     |
|                                                                                    |                        | Forenoon. | Afternoon. | Max.<br>° F. | Min.<br>° F. | Night.<br>12h-9h.<br>11 <sup>th</sup> . | Day.<br>9h-12h.<br>12 <sup>th</sup> . | Sunrise<br>to Sun-<br>set<br>12 <sup>th</sup> . | Forenoon. |                  |                      | Afternoon. | Max.<br>° F. | Min.<br>° F. | Night.<br>12h-9h.<br>11 <sup>th</sup> . | Day.<br>9h-12h.<br>12 <sup>th</sup> . | Sunrise<br>to Sun-<br>set<br>12 <sup>th</sup> . |           |     |
| Scotland.                                                                          | Oban ... ..            |           |            |              |              |                                         |                                       |                                                 |           | England,<br>N.W. | Douglas (I.O.M.)     |            |              |              |                                         |                                       |                                                 |           |     |
|                                                                                    | Banff ... ..           | or        | cp         | 43           | 37           | 3                                       | 1                                     | +                                               | 0.1       |                  | Blackpool ... ..     |            |              |              |                                         |                                       |                                                 |           |     |
|                                                                                    | Montrose ... ..        |           |            |              |              |                                         |                                       |                                                 |           |                  | Southport ... ..     | op.c.bc    | bc.o.bc      | 50           | 38                                      | 2                                     | 1                                               | +         | 1.9 |
|                                                                                    | St. Andrews ... ..     |           |            |              |              |                                         |                                       |                                                 |           |                  |                      |            |              |              |                                         |                                       |                                                 |           |     |
| England, N.E.                                                                      | Harrogate ... ..       | bc.b      | c.ohrp     | 51           | 38           | 1                                       | 2                                     | +                                               | 3.3       | Midlands.        | Buxton ... ..        |            |              |              |                                         |                                       |                                                 |           |     |
|                                                                                    | Skegness ... ..        |           |            |              |              |                                         |                                       |                                                 |           |                  | Leamington Spa...    | c.br       | c.br         | 52           | 35                                      | -                                     | 4                                               | +         | 1.2 |
|                                                                                    |                        |           |            |              |              |                                         |                                       |                                                 |           |                  | Malvern ... ..       |            |              |              |                                         |                                       |                                                 |           |     |
|                                                                                    |                        |           |            |              |              |                                         |                                       |                                                 |           |                  | Ross-on-Wye ... ..   | or.c       | orc.bc       | 53           | 32                                      | 4.1                                   | 3                                               | +         | 0.5 |
| England, E.                                                                        | Felixstowe ... ..      | bcm       | ond        | 52           | 36           | -                                       | 1                                     | +                                               | 0.2       | Wales.           | Rhyl ... ..          | +          | pcy          | 53           | 34                                      | 1                                     | 1                                               | +         | 0.8 |
|                                                                                    | Walton-on-Naze...      |           |            |              |              |                                         |                                       |                                                 |           |                  | Colwyn Bay ... ..    | +          | +            | 52           | 39                                      | 1                                     | -                                               | +         | 1.7 |
|                                                                                    | Southend-on-Sea...     | o         | op         | 52           | 37           | -                                       | 0.4                                   | +                                               | 0.3       |                  | Llandudno ... ..     | op         | c            | 54           | 39                                      | 1                                     | 0.1                                             | +         | 1.5 |
|                                                                                    |                        |           |            |              |              |                                         |                                       |                                                 |           |                  | Aberystwyth ... ..   |            |              |              |                                         |                                       |                                                 |           |     |
| England, S.E.                                                                      | Margate ... ..         |           |            |              |              |                                         |                                       |                                                 |           | England, S.W.    | Weymouth ... ..      |            |              |              |                                         |                                       |                                                 |           |     |
|                                                                                    | Ramsgate ... ..        |           |            |              |              |                                         |                                       |                                                 |           |                  | Teignmouth ... ..    |            |              |              |                                         |                                       |                                                 |           |     |
|                                                                                    | Folkestone ... ..      | c.o       | n.o        | 55           | ?            | -                                       | 0.3                                   | +                                               | 0.8       |                  | Torquay ... ..       | o          | abc.c.op     | 57           | 42                                      | 1                                     | 1                                               | +         | 1.0 |
|                                                                                    | Hastings ... ..        |           |            |              |              |                                         |                                       |                                                 |           |                  | Paignton ... ..      |            |              |              |                                         |                                       |                                                 |           |     |
|                                                                                    | Eastbourne...          | ono       | ora.c      | 55           | 33           | -                                       | trace                                 | +                                               | 0.0       |                  | Penzance ... ..      | orc        | op           | 58           | 46                                      | 2                                     | 1                                               | +         | 0.9 |
|                                                                                    | Brighton ... ..        | ono       | ocp.o      | 54           | 32           | -                                       | 2                                     | +                                               | 0.0       |                  | Newquay ... ..       | op         | op.bc        | 55           | 41                                      | 0.2                                   | 4                                               | +         | 0.4 |
|                                                                                    | Worthing ... ..        | o         | n.o        | 54           | 37           | -                                       | 0.2                                   | +                                               | 0.0       |                  | Bude ... ..          |            |              |              |                                         |                                       |                                                 |           |     |
|                                                                                    | Littlehampton ... ..   | +         | +          | 54           | ?            | -                                       | 1                                     | +                                               | 0.1       |                  | Ilfracombe ... ..    |            |              |              |                                         |                                       |                                                 |           |     |
|                                                                                    | Bournemouth ... ..     | +         | +          | 54           | 31           | -                                       | 1                                     | +                                               | 0.0       |                  | Weston-s-Mare ... .. |            |              |              |                                         |                                       |                                                 |           |     |
|                                                                                    | Tunbridge Wells ... .. | o         | o.b        | 52           | 28           | -                                       | -                                     | +                                               | 0.0       |                  |                      |            |              |              |                                         |                                       |                                                 |           |     |
|                                                                                    |                        |           |            |              |              |                                         |                                       |                                                 |           |                  |                      |            |              |              |                                         |                                       |                                                 |           |     |

| STATIONS.                  |           | SUMMARIES FOR PAST 24 HOURS. |                          |                          |                          |              |                |                |                   |                |                            | BEAUFORT NOTATION. |                                                  |    | THE BEAUFORT SCALE OF WIND FORCE. |               |                     |  |
|----------------------------|-----------|------------------------------|--------------------------|--------------------------|--------------------------|--------------|----------------|----------------|-------------------|----------------|----------------------------|--------------------|--------------------------------------------------|----|-----------------------------------|---------------|---------------------|--|
|                            |           | WEATHER.                     |                          |                          |                          |              | Max. Temp. °F. | Min. Temp. °F. | Min. on Gross °F. | RAINFALL.      |                            |                    |                                                  |    | Sun. Hours.                       | No.           | Limits of Velocity. |  |
|                            |           | 7h-12h 12 <sup>th</sup>      | 12h-12h 13 <sup>th</sup> | 12h-12h 14 <sup>th</sup> | 12h-12h 15 <sup>th</sup> | Day. 7h-12h. |                |                |                   | Night. 12h-7h. | Statute miles per hour.    |                    |                                                  |    |                                   |               | Metres per second.  |  |
| †Houton Bay (Orkney)...    | prh.      | ps.rs.                       | rh,q                     | 2 q                      | 41                       | 37           | *              | *              | *                 | *              | †Houton Bay (Orkney)...    | b                  | blue sky (not more than a quarter covered).      | 0  | Less than 1                       | Less than 0   |                     |  |
| †Eskdalemuir ...           | cr.c.o    | o.or                         | orsq.bq.bc               | cx.bcx                   | 47                       | 31           | 28             | 1              | 1                 | 1.1            | †Eskdalemuir ...           | bc                 | sky partly cloudy (one half covered).            | 1  | 1-8                               | 0.5-1.5       |                     |  |
| †Stranraer ...             | qv        | p.v                          | b.bc                     | o.p                      | 50                       | 40           | *              | *              | *                 | *              | †Stranraer ...             | c                  | generally cloudy (three quarters covered).       | 2  | 4-7                               | 1.6-3.3       |                     |  |
| †Lough Foyle ...           |           |                              |                          |                          |                          |              | *              | *              | *                 | *              | †Lough Foyle ...           | d                  | drizzle, or fine rain.                           | 3  | 8-12                              | 3.4-5.4       |                     |  |
| †Valencia (Cabreiveen) ... | o.c.p     | bc.co                        | bc.cpq.                  |                          | 55                       | 44           | 41             | -              | 3                 | 2.3            | †Valencia (Cabreiveen) ... | e                  | wet air without rain falling.                    | 4  | 13-18                             | 5.5-7.9       |                     |  |
| †Anglesey (Llangefni) ...  | cr.       | n.o                          | rh,q                     |                          |                          |              | *              | *              | *                 | *              | †Anglesey (Llangefni) ...  | f                  | fog, g gloom.                                    | 5  | 19-24                             | 8.0-10.7      |                     |  |
| †Falmouth ...              | opbc.c    | c.bc.op                      | c.bc.op                  | bc                       | 57                       | 43           | 39             | 2              | -                 | 0.5            | †Falmouth ...              | h                  | hail, l lightning.                               | 6  | 25-31                             | 10.8-13.8     |                     |  |
| †Calshot (Hants) ...       | b.o       | od.                          |                          | o                        | 55                       | 37           | *              | *              | *                 | *              | †Calshot (Hants) ...       | m                  | mist.                                            | 7  | 32-38                             | 13.9-17.1     |                     |  |
| †Capel (Folkestone)...     | c3        | q.p                          | qom.                     | W.b.bc.                  | 52                       | 38           | *              | *              | *                 | *              | †Capel (Folkestone)...     | o                  | overcast sky.                                    | 8  | 39-46                             | 17.2-20.7     |                     |  |
| Aberdeen ...               | opq       | c.p.c                        | bc.p.c                   |                          | 44                       | 35           | 32             | 1              | 7                 | 0.0            | Aberdeen ...               | p                  | passing showers.                                 | 9  | 47-54                             | 20.8-24.4     |                     |  |
| †East Fortune ...          | c         | p.                           | q.bc.c                   | c.oq.                    | 47                       | 35           | *              | *              | *                 | *              | †East Fortune ...          | q                  | squalls.                                         | 10 | 55-63                             | 24.5-23.4     |                     |  |
| †Flamborough Head...       | c.of.     | n                            |                          | b.b.c.v                  | 52                       | 32           | *              | *              | *                 | *              | †Flamborough Head...       | r                  | rain.                                            | 11 | 64-75                             | 28.6-33.5     |                     |  |
| †Felixstowe ...            | c.o3      | on                           | n.of.                    | b.b.c.q                  | 52                       | 38           | *              | *              | *                 | *              | †Felixstowe ...            | rs                 | sleet, i.e., rain and snow together.             | 12 | Above 75                          | 33.6 or above |                     |  |
| †Cranwell (Lincs) ...      | n.o       | p.bc.c                       | bc.c.b                   | l.x.                     | 50                       | 30           | *              | *              | *                 | *              | †Cranwell (Lincs) ...      | s                  | snow.                                            |    |                                   |               |                     |  |
| †Bedford ...               | om.p.c.   | b.bc3                        | bc.c3.w                  | b.b.c.w                  | 50                       | 33           | *              | *              | *                 | *              | †Bedford ...               | t                  | thunder.                                         |    |                                   |               |                     |  |
| Benson ...                 | or.       | o.b.c.                       | p.b.c.b                  |                          | 50                       | 34           | 24             | 2              | 0.1               | *              | Benson ...                 | u                  | ugly, threatening sky.                           |    |                                   |               |                     |  |
| London (Kew Obsy.) ...     | om.c.m.om | om.c.m                       | b.b.c                    |                          | 50                       | 33           | 27             | 1              | 1                 | 0.0            | London (Kew Obsy.) ...     | v                  | unusual visibility.                              |    |                                   |               |                     |  |
|                            |           |                              |                          |                          |                          |              |                |                |                   |                |                            | w                  | dew.                                             |    |                                   |               |                     |  |
|                            |           |                              |                          |                          |                          |              |                |                |                   |                |                            | x                  | hoar frost.                                      |    |                                   |               |                     |  |
|                            |           |                              |                          |                          |                          |              |                |                |                   |                |                            | y                  | dry air; humidity less than 60 per cent.         |    |                                   |               |                     |  |
|                            |           |                              |                          |                          |                          |              |                |                |                   |                |                            | z                  | dust haze; the turbid atmosphere of dry weather. |    |                                   |               |                     |  |

|                                                                   |   |              |
|-------------------------------------------------------------------|---|--------------|
| SUFFIXES.                                                         |   |              |
| 0                                                                 | 1 | 2            |
| Beaufort letters signify intensity.                               |   |              |
| 0 = slight, 2 = heavy. Underlining is used to express continuity. |   |              |
| SYMBOLS—                                                          |   |              |
| Aurora                                                            | ☾ | Solar halo   |
| Rime                                                              | ☾ | Lunar halo   |
| Glazed frost                                                      | ☾ | Solar corona |
| Glazed roads                                                      | ☾ | Lunar corona |

| LONDON.<br>OBSERVATIONS.       |          | WEATHER. |            |        | Max.<br>Temp.<br>°F. | Min.<br>Temp.<br>°F. | Min. on<br>Grass.<br>°F. | Rain-<br>fall.<br>mm. | Sun-<br>shine to<br>Sunset.<br>Hours. | HUMIDITY %      |                                           | SOUTH KENSINGTON<br>(Meteorological Office). |  | TABLE SHOWING THE GREENWICH TIMES OF<br>SUNRISE, NOON AND SUNSET FOR STATIONS<br>IN THE UNITED KINGDOM. |                                                              |  |  |  |
|--------------------------------|----------|----------|------------|--------|----------------------|----------------------|--------------------------|-----------------------|---------------------------------------|-----------------|-------------------------------------------|----------------------------------------------|--|---------------------------------------------------------------------------------------------------------|--------------------------------------------------------------|--|--|--|
|                                |          | Morning. | Afternoon. | Night. |                      |                      |                          |                       |                                       | 15 h.<br>G.M.T. | 9 h.<br>G.M.T.                            |                                              |  |                                                                                                         |                                                              |  |  |  |
| 24 HOURS ENDED 9H G.M.T. ....  |          |          |            |        |                      |                      |                          |                       |                                       | YESTERDAY.      |                                           | TO-DAY.                                      |  | Vertical Component<br>of<br>Solar Radiation<br>per Square Centimetre<br>during yesterday.               |                                                              |  |  |  |
|                                |          |          |            |        |                      |                      |                          |                       |                                       |                 |                                           |                                              |  |                                                                                                         |                                                              |  |  |  |
| Greenwich (Royal Observatory)  | c.od     | od.      | a.b.mv     | 52     | 35                   | 27                   | 1                        | 0.2                   | 93                                    | 77              | Total.....316..... Joules.<br>Milliwatts. |                                              |  |                                                                                                         | Yarmouth... {<br>Greenwich {<br>Wick ... {<br>Valencia ... { |  |  |  |
| City (Banhill Row) ... ..      | *        | *        | *          | *      | *                    | *                    | *                        | 0.0                   | 93                                    | 81              |                                           |                                              |  |                                                                                                         |                                                              |  |  |  |
| Westminster (St. James's Park) | *        | *        | *          | 51     | 36                   | 29                   | 2                        | 0.0                   | 93                                    | 81              | Average Rate. 8.1<br>Maximum Rate. 34.    |                                              |  |                                                                                                         | 11.35<br>11.46<br>11.46<br>12.27                             |  |  |  |
| " (Admiralty Arch)             | 6m. omf. | om       | om.b.b.m   | 51     | 37                   | *                    | 2                        | 0.0                   | ?                                     | 77              |                                           |                                              |  |                                                                                                         |                                                              |  |  |  |
| Camden Sq. (British Rainfall)  | -        | -        | *          | 50     | 35                   | 32                   | 1                        | 0.0                   | ?                                     | 82              | 5.1<br>4.58<br>5.10<br>5.4<br>5.8<br>5.58 |                                              |  |                                                                                                         |                                                              |  |  |  |
| Kensington Palace ... ..       | or.      | o        | *          | 50     | 35                   | 30                   | 2                        | *                     | -                                     | 78              |                                           |                                              |  |                                                                                                         |                                                              |  |  |  |



DAY  
October



# METEOROLOGICAL OFFICE, LONDON: DAILY WEATHER REPORT, BRITISH SECTION.

No 21,55.B TUESDAY, 14<sup>TH</sup> OCTOBER, 1919.

OBSERVATORIES AND STATIONS CONTRIBUTING REPORTS AT 1H, 7H, 13H AND 18H.

| STATIONS                       | BAROM.    | ↑                  | WIND. |             | WEATHER | TEMP. | HUMIDITY. | VISIBILITY. | HEIGHT OF LOW CLOUD. | LOW CLOUD. |            | UPPER CLOUD. |            | SEA  | BAROM.                          | ↑                  | WIND. |             | WEATHER | TEMP. | HUMIDITY. | VISIBILITY. | HEIGHT OF LOW CLOUD. | LOW CLOUD. |            | UPPER CLOUD. |            | SEA  |  |
|--------------------------------|-----------|--------------------|-------|-------------|---------|-------|-----------|-------------|----------------------|------------|------------|--------------|------------|------|---------------------------------|--------------------|-------|-------------|---------|-------|-----------|-------------|----------------------|------------|------------|--------------|------------|------|--|
|                                | at M.S.L. | Change in 3 hours. | Dir.  | Force 0-12. |         | °F.   | %         | 0-10.       | Feet.                | Form.      | Amt. 0-10. | Form.        | Amt. 0-10. | 0-9. | at M.S.L.                       | Change in 3 hours. | Dir.  | Force 0-12. |         | °F.   | %         | 0-10.       | Feet.                | Form.      | Amt. 0-10. | Form.        | Amt. 0-10. | 0-9. |  |
|                                | m.b.      |                    |       |             |         |       |           |             |                      |            |            |              |            | m.b. |                                 |                    |       |             |         |       |           |             |                      |            |            |              |            |      |  |
| 13H. G.M.T. 13 <sup>15</sup>   |           |                    |       |             |         |       |           |             |                      |            |            |              |            |      | 18H. G.M.T. OF 13 <sup>15</sup> |                    |       |             |         |       |           |             |                      |            |            |              |            |      |  |
| Houton B. (Orkney)             | 1001.9    | +2                 | NE    | 6           | cg      | 43    | 75        | 6           | 3-4000               | St Cu      | 5          | Cu           | 3          | 5    | 1002.4                          | -1                 | NNE   | 4           | o       | 37    | 92        | 5           | 2-3000               | St Cu      | 6          | as           | 3          | 3    |  |
| Eskdalemuir                    | 997.9     | +3                 | N     | 5           | otspg   | 41    | 87        | 7           | -                    | Nb         | 6          | as           | 4          | *    | 1002.2                          | +4                 | N     | 1           | o       | 39    | 87        | 6           | -                    | CuNb       | 8          | as           | 1          | *    |  |
| Stranraer                      | 1000.0    | 0                  | NNW   | 5           | bcg     | 51    | 92        | 8           | 12-2000              | Cu         | 4          | as           | 1          | *    | 1003.3                          | +1                 | -     | 0           | o       | 44    | 98        | 4           | 1-1500               | St         | 9          | -            | -          | *    |  |
| Lough Foyle                    | 1011.4    | +1                 | NNW   | 5           | b       | 51    | 65        | 10          | 3-4000               | Cu         | 3          | -            | -          | 4    | 1012.2                          | +1                 | NW    | 4           | bc      | 48    | 75        | 10          | 2-3000               | Cu         | 4          | -            | -          | 4    |  |
| Valencia (Cahire'n)            | 1000.6    | 0                  | NNW   | 6           | o       | 47    | 75        | 8           | 12-2000              | CuNb       | 10         | -            | -          | 6    | 1002.1                          | +4                 | N     | 1           | o       | 46    | 75        | 6           | 1-1500               | St         | 10         | -            | -          | 6    |  |
| Anglesey (Llangefni)           | 1007.6    | +1                 | NW    | 6           | bcg     | 51    | 58        | 7           | -                    | CuNb       | 6          | -            | -          | *    | 1003.6                          | +2                 | NNW   | 5           | cpq     | 44    | 75        | 6           | -                    | CuNb       | 7          | -            | -          | *    |  |
| Falmouth                       | 1002.7    | 0                  | WNW   | 4           | o       | 50    | 75        | 8           | 3-4000               | Cu         | 8          | -            | -          | 4    | 1005.2                          | +6                 | WNW   | 2           | b       | 47    | 82        | 7           | -                    | -          | 0          | -            | 0          | 4    |  |
| Calshot (Hants)                | 1000.0    | -1                 | W     | 4           | c       | 47    | 65        | 7           | 5-7000               | Cu         | 5          | -            | -          | 3    | 1001.9                          | +1                 | NW    | 6           | o       | 42    | 98        | 8           | 2-3000               | St Cu      | 10         | -            | -          | 5    |  |
| Capel (Folkestone)             | 1000.0    | -1                 | W     | 4           | c       | 47    | 65        | 7           | 5-7000               | Cu         | 5          | -            | -          | 3    | 1001.9                          | +1                 | NW    | 6           | o       | 42    | 98        | 8           | 2-3000               | St Cu      | 10         | -            | -          | 5    |  |
| Aberdeen                       | 998.5     | +6                 | N     | 4           | bc      | 48    | 65        | 8           | -                    | CuNb       | 5          | -            | -          | 4    | 1000.8                          | +3                 | NNW   | 3           | b       | 41    | 82        | 7           | -                    | CuNb       | 1          | as           | 1          | 4    |  |
| East Fortune                   | 997.7     | +6                 | NNE   | 5           | c       | 46    | 82        | 7           | 2-3000               | St Cu      | 5          | as           | 2          | *    | 1001.8                          | +5                 | N     | 3           | o       | 45    | 75        | 5           | 4-5000               | St Cu      | 4          | as           | 5          | *    |  |
| Framborough H.                 | 994.9     | -1                 | W     | 4           | o       | 45    | 65        | 8           | 2-3000               | St Cu      | 7          | as           | 2          | *    | 999.6                           | +5                 | NNW   | 7           | c       | 47    | 65        | 7           | 2-3000               | St Cu      | 6          | as           | 2          | *    |  |
| Felixstowe                     | 1000.0    | -2                 | WNW   | 4           | c       | 50    | 65        | 5           | 4-5000               | St Cu      | 4          | as           | 3          | 4    | 1000.2                          | +1                 | WNW   | 4           | c       | 43    | 82        | -           | 4-5000               | St         | 5          | -            | -          | 5    |  |
| Cranwell (Lines)               | 997.2     | -2                 | WSW   | 5           | bc      | 46    | 57        | 7           | 2-3000               | St         | 4          | as           | 2          | o    | 999.2                           | +4                 | NW    | 2           | c       | 42    | 98        | 5           | 2-3000               | St         | 5          | as           | 2          | *    |  |
| Bedford                        | 999.5     | -2                 | WSW   | 4           | og      | 48    | 55        | 3           | 4-5000               | St         | 10         | -            | -          | *    | 1000.8                          | 0                  | W     | 2           | od      | 46    | 82        | 3           | 3-4000               | St         | 10         | -            | -          | *    |  |
| Benson                         | 1000.4    | -2                 | W     | 3           | c       | 48    | 65        | 7           | -                    | -          | -          | -            | -          | *    | 1001.9                          | -2                 | W     | 1           | o       | 41    | 92        | 8           | -                    | -          | 6          | -            | -          | *    |  |
| London (Kew Ob.)               | 1000.4    | -3                 | WSW   | 4           | bc      | 49    | 65        | 7           | 3-4000               | Cu         | 5          | -            | -          | *    | 1002.0                          | -3                 | W     | 3           | bm      | 42    | 87        | 4           | 3-4000               | Cu         | 1          | as           | 1          | *    |  |
| 1H. G.M.T. OF 14 <sup>15</sup> |           |                    |       |             |         |       |           |             |                      |            |            |              |            |      | 7H. G.M.T. OF 14 <sup>15</sup>  |                    |       |             |         |       |           |             |                      |            |            |              |            |      |  |
| Houton B. (Orkney)             | 1002.3    | +1                 | NNE   | 3           | c       | 35    | 98        | 5           | 1-1500               | CuNb       | 6          | as           | 2          | 3    | 1004.1                          | +2                 | N     | 3           | og      | 35    | 98        | 6           | 1-1500               | St         | 8          | as           | 2          | 3    |  |
| Eskdalemuir                    | 1004.4    | 0                  | -     | 0           | ot      | 35    | 92        | 6           | -                    | St         | 10         | -            | -          | *    | 1005.9                          | +2                 | -     | 0           | c       | 31    | 92        | 6           | -                    | St         | 2          | as           | 6          | *    |  |
| Stranraer                      | 1004.9    | 0                  | -     | 0           | otf     | 38    | 98        | -           | 4-2000               | St         | 9          | -            | -          | *    | 1006.7                          | +2                 | -     | 0           | c       | 27    | 98        | 6           | 3-4000               | Cu         | 6          | as           | 1          | *    |  |
| Lough Foyle                    | 1013.8    | 0                  | NNE   | 2           | bc      | 49    | *         | *           | *                    | *          | *          | *            | *          | *    | 1014.5                          | +1                 | NW    | 4           | cp      | 46    | 82        | -           | 2-3000               | Cu         | 6          | as           | 2          | 3    |  |
| Valencia (Cahire'n)            | 1002.6    | +4                 | NNW   | 3           | o       | 45    | 82        | -           | 2-1000               | St         | 10         | -            | -          | 6    | 1008.0                          | +2                 | WNW   | 2           | h       | 42    | 87        | 8           | 12-2000              | St Cu      | 7          | as           | 1          | 4    |  |
| Anglesey (Llangefni)           | 1011.6    | +2                 | NW    | 3           | b       | 44    | 75        | 7           | -                    | CuNb       | 2          | -            | -          | *    | 1012.6                          | +1                 | WNW   | 3           | bc      | 44    | 82        | 6           | -                    | CuNb       | 2          | -            | -          | *    |  |
| Falmouth                       | 1004.1    | +3                 | WNW   | 1           | b       | 43    | 98        | 4           | -                    | -          | -          | -            | -          | 4    | 1008.1                          | 0                  | WNW   | 2           | b       | 45    | 75        | 4           | -                    | -          | -          | -            | 3          |      |  |
| Calshot (Hants)                | 1004.0    | 0                  | NW    | 3           | of      | 39    | 92        | 4           | 5-7000               | St Cu      | 10         | -            | -          | *    | ?                               | +3                 | W     | 2           | 5       | 43    | 92        | 2           | -                    | -          | -          | as           | 1          | 2    |  |
| Capel (Folkestone)             | 1004.0    | 0                  | NW    | 3           | of      | 39    | 92        | 4           | 5-7000               | St Cu      | 10         | -            | -          | *    | ?                               | +3                 | W     | 2           | 5       | 43    | 92        | 2           | -                    | -          | -          | as           | 1          | 2    |  |
| Aberdeen                       | 1004.4    | +1                 | NW    | 2           | ot      | 36    | 98        | 5           | 1-1500               | Nb         | 10         | -            | -          | *    | 1004.0                          | +2                 | WNW   | 2           | to      | 36    | 98        | 6           | -                    | CuNb       | 8          | -            | -          | 3    |  |
| East Fortune                   | 1003.7    | +1                 | N     | 2           | o       | 41    | 82        | -           | 4-5000               | St Cu      | 7          | as           | 2          | *    | 1004.7                          | +2                 | NNW   | 2           | c       | 40    | 82        | 7           | 2-3000               | St Cu      | 8          | -            | -          | *    |  |
| Framborough H.                 | 1003.7    | +8                 | NW    | 3           | bc      | 39    | 87        | 6           | 3-4000               | St Cu      | 3          | as           | 2          | *    | 1004.0                          | 0                  | W     | 2           | o       | 38    | 87        | 5           | 2-3000               | St         | 10         | -            | -          | *    |  |
| Felixstowe                     | 1005.9    | +5                 | NW    | 4           | c       | 43    | 87        | 5           | 2-3000               | St         | 7          | -            | -          | 5    | 1006.8                          | +1                 | W     | 2           | c       | 42    | 98        | 2           | 2-3000               | St         | 10         | -            | -          | 4    |  |
| Cranwell (Lines)               | 1005.5    | +3                 | W     | 1           | o       | 36    | 98        | 3           | 12-2000              | St         | 6          | as           | 3          | *    | 1005.5                          | 0                  | WSW   | 2           | o       | 41    | 98        | 5           | 2-3000               | St         | 10         | -            | -          | *    |  |
| Bedford                        | 1006.5    | +4                 | SW    | 1           | bcw     | 35    | 98        | -           | 12-2000              | -          | -          | Cu           | 5          | *    | 1006.7                          | 0                  | WSW   | 3           | c       | 39    | 92        | 1           | 2-3000               | St         | 2          | -            | -          | *    |  |
| Benson                         | 1007.2    | +4                 | WNW   | 2           | b       | 39    | *         | *           | *                    | *          | *          | *            | *          | *    | 1007.3                          | +2                 | WSW   | 1           | c       | 34    | 98        | 5           | -                    | St Cu      | 7          | -            | -          | *    |  |
| London                         | 1007.2    | +4                 | WNW   | 2           | b       | 39    | *         | *           | *                    | *          | *          | *            | *          | *    | 1007.8                          | 0                  | SW    | 1           | bcw     | 38    | 98        | 4           | 4-5000               | St Cu      | 3          | as           | 2          | *    |  |
| M.O. at 14 <sup>15</sup>       |           |                    |       |             |         |       |           |             |                      |            |            |              |            |      |                                 |                    |       |             |         |       |           |             |                      |            |            |              |            |      |  |

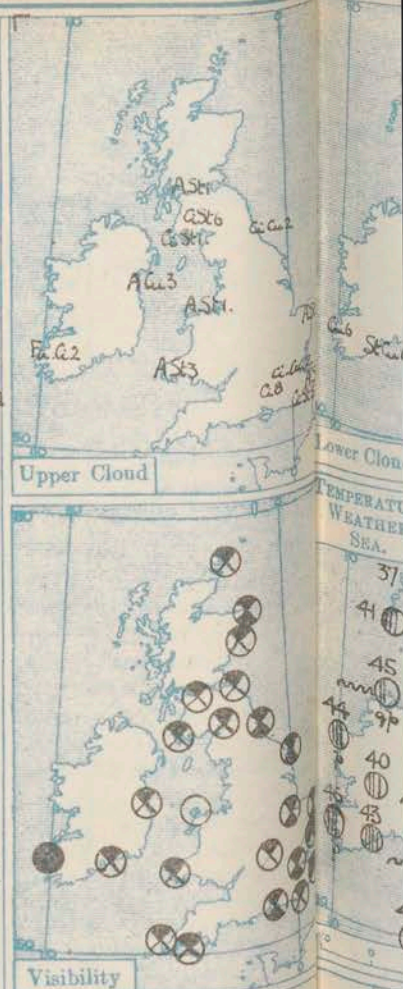
STATIONS CONTRIBUTING REPORTS AT 7H AND 18H.

| STATIONS.                       | BAROM.<br>at<br>M.S.L.<br><br>m b | TEMP.<br><br>°F. | WIND.  |                | Weather. | BAROMETER.                     |                           | TEMPERATURE. |                | WIND.       |             | Direc.<br>of<br>Upper<br>Cloud.     | Weather. | Sea<br>0-9. | Rainfall<br>mm. | TEMP.    |            | WEATHER.         |      |           | Sunshine<br>Hours. |
|---------------------------------|-----------------------------------|------------------|--------|----------------|----------|--------------------------------|---------------------------|--------------|----------------|-------------|-------------|-------------------------------------|----------|-------------|-----------------|----------|------------|------------------|------|-----------|--------------------|
|                                 |                                   |                  | Direc. | Force<br>0-12. |          | Temp.<br>°F.                   | Change<br>in<br>24 hours. | Direc.       | Force<br>0-12. | Max.<br>°F. | Min.<br>°F. |                                     |          |             |                 | Morning. | Afternoon. | Night.           |      |           |                    |
|                                 |                                   |                  |        |                |          |                                |                           |              |                |             |             |                                     |          |             |                 |          |            |                  |      |           |                    |
| 18H. G.M.T. of 13 <sup>15</sup> |                                   |                  |        |                |          | 7H. G.M.T. of 14 <sup>15</sup> |                           |              |                |             |             | 24 HOURS ENDED 7H. 14 <sup>15</sup> |          |             |                 |          |            | 13 <sup>15</sup> |      |           |                    |
| Lerwick                         | 1001.9                            | 41               | N      | 5              | o        | 1002.4                         | +1                        | 40           | -3             | NW          | 3           | -                                   | om       | 1           | 2               | 46       | 36         | cu               | omh  | omr       | *                  |
| Stornoway                       | 1005.2                            | 40               | N      | 2              | bc       | 1007.5                         | +2                        | 37           | -5             | N           | 2           | -                                   | bc       | 1           | 6               | 48       | 36         | bc               | bc   | bcph      | 2.9                |
| Castlebay (Barras)              | 1006.7                            | 44               | N      | 4              | o        | 1008.8                         | +2                        | 41           | -2             | N           | 3           | -                                   | c        | 3           | 5               | 50       | 38         | opc              | cbo  | bch. bc   | 5.4                |
| Glasgow                         | 1003.5                            | 44               | NW     | 2              | o        | 1006.0                         | +3                        | 38           | +1             | W           | 1           | N                                   | b        | *           | 0.2             | 51       | 32         | c                | co   | c. cp. bx | 3.8                |
| Malin Head                      | 1005.7                            | 46               | N      | 5              | cmg      | 1007.0                         | 0                         | 45           | -1             | NW          | 5           | NW                                  | bcyp     | 5           | 5               | 52       | 40         | bcpg             | bcpg | cyp       | 4.0                |
| Blacksod Point                  | 1010.7                            | 48               | NW     | 3              | bc       | 1011.3                         | +1                        | 44           | -2             | NW          | 3           | -                                   | cp       | -           | 4               | -        | -          | bcp              | bc   | bcph. cp  | *                  |
| Roche's Point...                | 1010.3                            | 48               | NW     | 3              | bc       | 1013.4                         | +1                        | 43           | 0              | WNW         | 2           | -                                   | o        | 1           | 1               | 52       | 42         | bcac             | cp   | b. o      | *                  |
| Birr Castle                     | 1008.9                            | 42               | W      | 2              | c        | 1012.0                         | *                         | 40           | +1             | W           | 2           | W                                   | c        | *           | 0.1             | 51       | 38         | cp               | cp   | c         | 8.0                |
| Donaghadee                      | 1003.8                            | 50               | NW     | 3              | cg       | 1008.3                         | +1                        | 37           | -6             | WNW         | 3           | -                                   | c        | 2           | 5               | 51       | 31         | cg               | bcg  | cyp       | *                  |
| Liverpool (Birkenhead)          | 1001.9                            | 47               | NNW    | 3              | bc       | 1005.2                         | +1                        | 41           | -1             | WNW         | 6           | -                                   | bc       | 4           | 8               | 50       | 40         | c. o             | bc   | orh. b    | 3.3                |
| Holyhead                        | 1003.1                            | 50               | NNW    | 5              | bc       | 1007.3                         | +1                        | 43           | -1             | NW          | 6           | N                                   | cg       | 5           | 1               | 51       | 44         | cg               | cp   | c. bcph.  | 3.7                |
| Pembroke (St. Ann's Head)       | 1006.1                            | 49               | NW     | 5              | cg       | 1010.7                         | +1                        | 46           | +1             | NW          | 4           | -                                   | cg       | 5           | -               | 50       | 45         | bcg              | cg   | cg        | 6.8                |
| Scilly (St. Mary's)             | 1004.2                            | 47               | NW     | 4              | c        | 1013.9                         | +1                        | 48           | 0              | NW          | 4           | NW                                  | bc       | 4           | 2               | 58       | 45         | bc               | bcph | bcph      | 8.1                |
| Jersey (St. Aubin)              | 1007.1                            | 52               | WNW    | 5              | bc       | 1012.0                         | +1                        | 51           | +3             | WNW         | 4           | -                                   | b        | 3           | 3               | 55       | 45         | bc               | bc   | bcph      | 8.0                |
| Portland Bill                   | 1004.1                            | 50               | NW     | 5              | bc       | 1008.7                         | +2                        | 50           | +2             | WNW         | 5           | NW                                  | cg       | 5           | -               | 53       | 46         | bc               | bc   | bc        | *                  |
| Dungeness                       | 1001.2                            | 49               | W      | 4              | bc       | 1007.8                         | +1                        | 37           | 0              | W           | 3           | W                                   | b        | 3           | -               | 50       | 35         | bc               | bc   | c. b. bc  | *                  |
| Wick                            | 1001.8                            | 40               | NNW    | 3              | opm      | 1004.1                         | +1                        | 35           | -1             | NW          | 2           | -                                   | om       | 2           | 2               | 47       | 33         | opm              | opm  | opm       | *                  |
| Nairn                           | 1002.6                            | 42               | N      | 3              | c        | 1005.3                         | *                         | 35           | -6             | W           | 1           | -                                   | bc       | 2           | 5               | 47       | 34         | opm              | opm  | opm       | 0.2                |
| Leith                           | 1001.6                            | 46               | NW     | 3              | o        | 1004.6                         | +1                        | 38           | -4             | W           | 1           | NW                                  | c        | 2           | 2               | 47       | 37         | opm              | opm  | opm       | *                  |
| Fynmouth                        | 998.2                             | 48               | N      | 6              | bc       | 1003.4                         | +1                        | 39           | +3             | WNW         | 2           | -                                   | om       | 4           | 3               | 49       | 35         | bc               | bc   | bc        | *                  |
| Spurn Head                      | 998.0                             | 44               | N      | 6              | cg       | 1004.2                         | 0                         | 40           | +1             | NW          | 4           | -                                   | T        | 5           | 3               | 47       | 39         | bc               | bc   | bc        | *                  |
| Yarmouth (Gorleston)            | 998.3                             | 43               | WNW    | 3              | bc       | 1005.1                         | +1                        | 37           | +3             | W           | 3           | -                                   | om       | 3           | -               | 50       | 34         | bc               | bc   | bc        | 8.1                |
| Clacton-on-Sea                  | 1000.0                            | 42               | W      | 4              | bc       | 1006.7                         | +2                        | 41           | +3             | WSW         | 3           | -                                   | om       | 2           | 0.2             | 51       | 37         | bc               | bc   | bc        | 6.7                |
| Nottingham                      | 1000.1                            | 45               | NW     | 4              | c        | 1005.0                         | *                         | 42           | +7             | W           | 2           | W                                   | om       | 1           | 1               | 48       | 34         | bc               | bc   | bc        | 3.5                |



# SUMMARY OF CONDITIONS AT 7 A.M. Tuesday, 14th October, 1919

| Districts.                | Wind.<br>Velocity in m.p.h. | Temperature. | Weather, Cloud and Precipitation.      | Visibility. | Sea.     |
|---------------------------|-----------------------------|--------------|----------------------------------------|-------------|----------|
| 1. S.E. England           | W. 5-15                     | Cold         | Fine to cloudy, local mist.            | Var.        | Slight   |
| 2. E. England             | W. 5-10                     | "            | Dull, some mist and slight rain.       | Poor        | "        |
| 3. E. Midlands            | W. 0-5                      | "            | Dull, some mist.                       | Ord.        | "        |
| 4. W. Midlands            | W-NW. 5-15                  | "            | Variable cloud.                        | "           | "        |
| 5. S.W. England           | NW. 10-20                   | R. cold      | Fine to cloudy.                        | Good        | Mod.     |
| 6. South Wales            | NW. 15-20                   | "            | Dull, squally.                         | "           | R. rough |
| 7. North Wales            | NW. 20-30                   | "            | Fair or cloudy, some hail              | "           | "        |
| 8. N.W. England           | N-W. 15-25                  | "            | Fair or fine.                          | "           | Mod.     |
| 9. N. Midlands            | N-W. 5-15                   | Cold         | Dull, local mist.                      | Var.        | "        |
| 10. N.E. England          | N-W. 5-15                   | "            | Dull, some showers and mist.           | Fair        | Mod.     |
| 11. E. Scotland           | N-NW. 5-20                  | "            | Dull, some rain and hail.              | Good        | Slight   |
| 12. S.W. Scotland         | W-N. 0-5                    | "            | Fine to cloudy.                        | "           | "        |
| 13. Isle of Man           | NW. 10-15                   | R. cold      | Fair                                   | "           | Mod.     |
| 14. N. & N.W. Scotland    | N. 5-10                     | Cold         | Fair to overcast, passing showers.     | Ord.        | Smooth   |
| 15. Hebrides              | N. 5-10                     | "            | Fair.                                  | "           | "        |
| 16. Orkneys and Shetlands | N-NW. 10-15                 | "            | Overcast, squally, some rain and mist. | Var.        | "        |
| 17. N.W. Ireland          | NW. 10-20                   | R. cold      | Fair or cloudy, passing showers.       | Good        | R. rough |
| 18. N.E. Ireland          | NW. 5-20                    | Cold         | Fair, local mist.                      | Var.        | Slight   |
| 19. S.E. Ireland          | W-NW. 5                     | "            | Dull.                                  | Good        | Smooth   |
| 20. S.W. Ireland          | NW. 10-15                   | R. cold      | Dull, passing showers.                 | V. good     | Slight   |



**GENERAL INFERENCE** from observations received up to 9 A.M.  
 The barometer is rising slowly over the British Isles in the rear of the depression which has passed away eastward and is now centred over Scandinavia. Winds between W. and N. will be accompanied by showers and considerable bright intervals in most districts.

| Districts.                | Forecasts for the 24 hours commencing 3 p.m. Tuesday, 14th October, 1919                                                                    | Further Outlook. |
|---------------------------|---------------------------------------------------------------------------------------------------------------------------------------------|------------------|
| 1. S.E. England           | Moderate Wly. or NWly. breezes. Occasional showers. Considerable bright intervals. Rather cold.                                             | None issued      |
| 2. E. England             |                                                                                                                                             |                  |
| 3. E. Midlands            |                                                                                                                                             |                  |
| 4. W. Midlands            |                                                                                                                                             |                  |
| 5. S.W. England           | Wind between NW. and N. moderate or fresh. Considerable bright intervals, occasional showers of rain or perhaps hail, squally. Rather cold. |                  |
| 6. South Wales            |                                                                                                                                             |                  |
| 7. North Wales            |                                                                                                                                             |                  |
| 8. N.W. England           |                                                                                                                                             |                  |
| 9. N. Midlands            | Wind between NW. and N. moderate or fresh. Cloudy with brighter intervals, some showers of rain, sleet or hail, squally. Rather cold.       |                  |
| 10. N.E. England          |                                                                                                                                             |                  |
| 11. E. Scotland           |                                                                                                                                             |                  |
| 12. S.W. Scotland         |                                                                                                                                             |                  |
| 13. Isle of Man           | Same as for 6-10                                                                                                                            |                  |
| 14. N. & N.W. Scotland    | Same as for 11                                                                                                                              |                  |
| 15. Hebrides              |                                                                                                                                             |                  |
| 16. Orkneys and Shetlands |                                                                                                                                             |                  |
| 17. N.W. Ireland          |                                                                                                                                             |                  |
| 18. N.E. Ireland          | Same as for 1-4                                                                                                                             |                  |
| 19. S.E. Ireland          |                                                                                                                                             |                  |
| 20. S.W. Ireland          |                                                                                                                                             |                  |



# SYNOPTIC CHART FOR MORNING OF TUESDAY, 14<sup>th</sup> OCTOBER, 1919.

Nautical Miles  
Statute Miles.

Scale - 1:10,000,000

1010mb

32

15

Fine

1005mb

1000mb

37

5

Cloudy

995mb

990mb

LOW

39

28

Ocast

43

15

Ocast

Bar

29.24in.

45

15

Ocast

rising

29.38in.

29.53in.

29.68in.

48

5

Cloudy

briskly

37

10

Dull

38

2

Fair

50

21

Cloudy

slightly

51

15

Fine

29.85in.

40

15

Rain

39

5

Bar

44

10

Showers

45

21

Showers

46

15

Cloudy

47

5

Cloudy

48

15

Fair

49

15

Cloudy

50

21

Cloudy

51

15

Fine

52

15

Fine

53

15

Fine

54

15

Fine

55

15

Fine

56

15

Fine

57

15

Fine

58

15

Fine

59

15

Fine

60

15

Fine

61

15

Fine

62

15

Fine

63

15

Fine

64

15

Fine

65

15

Fine

66

15

Fine

67

15

Fine

68

15

Fine

69

15

Fine

70

15

Fine

71

15

Fine

72

15

Fine

73

15

Fine

74

15

Fine

75

15

Fine

76

15

Fine

77

15

Fine

78

15

Fine

79

15

Fine

80

15

Fine

81

15

Fine

82

15

Fine

83

15

Fine

84

15

Fine

85

15

Fine

86

15

Fine

87

15

Fine

88

15

Fine

89

15

Fine

90

15

Fine

91

15

Fine

92

15

Fine

93

15

Fine

94

15

Fine

95

15

Fine

96

15

Fine

97

15

Fine

98

15

Fine

99

15

Fine

100

15

Fine

101

15

Fine

102

15

Fine

103

15

Fine

104

15

Fine

105

15

Fine

106

15

Fine

107

15

Fine

108

15

Fine

109

15

Fine

110

15

Fine

111

15

Fine

112

15

Fine

113

15

Fine

114

15

Fine

115

15

Fine

116

15

Fine

117

15

Fine

118

15

Fine

119

15

Fine

120

15

Fine

121

15

Fine

122

15

Fine

123

15

Fine

124

15

Fine

125

15

Fine

126

15

Fine

127



# DAILY WEATHER REPORT OF THE METEOROLOGICAL OFFICE, BRITISH SECTION, 1919. No. 287 B

Tuesday  
14<sup>th</sup> October, 1919

| WEATHER, TEMPERATURE, RAINFALL AND SUNSHINE AT HEALTH RESORTS FOR 13 <sup>th</sup> |                        |           |            |              |          |                                 |                               |                                   |                   |               |                       |            |          |              |                                 |                               |                                   |           |     |
|------------------------------------------------------------------------------------|------------------------|-----------|------------|--------------|----------|---------------------------------|-------------------------------|-----------------------------------|-------------------|---------------|-----------------------|------------|----------|--------------|---------------------------------|-------------------------------|-----------------------------------|-----------|-----|
| STATIONS.                                                                          |                        | WEATHER.  |            | TEMPERATURE. |          | RAINFALL.                       |                               | SUNSHINE.                         |                   | STATIONS.     |                       | WEATHER.   |          | TEMPERATURE. |                                 | RAINFALL.                     |                                   | SUNSHINE. |     |
|                                                                                    |                        | Forenoon. | Afternoon. | Max. °F.     | Min. °F. | Night. 12h-12h. 12 <sup>h</sup> | Day. 12h-12h. 13 <sup>h</sup> | Sunrise to Sunset 13 <sup>h</sup> | Forenoon.         |               |                       | Afternoon. | Max. °F. | Min. °F.     | Night. 12h-12h. 12 <sup>h</sup> | Day. 12h-12h. 13 <sup>h</sup> | Sunrise to Sunset 13 <sup>h</sup> |           |     |
| Scotland.                                                                          | Oban ... ..            | bc co     | o          | 51           | 38       | -                               | -                             | *                                 | 3.8               | England, N.W. | Douglas (I.O.M.)      |            |          |              |                                 |                               |                                   |           |     |
|                                                                                    | Banff ... ..           | bc p      | bc cp      | 50           | 38       | 6                               | 1                             | *                                 | 3.0               |               | Blackpool ... ..      | or         | cp       | 51           | 41                              | 2                             | 1                                 | *         | 3.7 |
|                                                                                    | Montrose ... ..        | or        | bc o       | 50           | 37       | 2                               | 1                             | *                                 | 2.9               |               | Southport ... ..      | c bc       | bc or    | 50           | ?                               | 4                             | 0.3                               | *         | 2.8 |
|                                                                                    | St. Andrews ... ..     | o         | o          | 50           | 35       | 1                               | 3                             | *                                 | 1.4               |               |                       |            |          |              |                                 |                               |                                   |           |     |
| England, N.E.                                                                      | Scarborough ... ..     | *         | *          | 48           | 33       | 3                               | 1                             | *                                 | 4.6               | Midlands.     | Buxton ... ..         | crc bc     | bc r. cr | 44           | 32                              | 4                             | 2                                 | *         | 2.8 |
|                                                                                    | Harrogate ... ..       | b bcc     | c or       | 47           | 31       | 3                               | 1                             | *                                 | 3.9               |               | Leamington Spa ... .. | bc p       | bc p     | 49           | 34                              | -                             | 4                                 | *         | 5.7 |
|                                                                                    | Skegness ... ..        | b bco     | b bcor     | 48           | 31       | -                               | -                             | *                                 | 6.6               |               | Malvern ... ..        | b. bc      | bc o     | 51           | 36                              | -                             | 2                                 | *         | 7.0 |
|                                                                                    |                        |           |            |              |          |                                 |                               |                                   |                   |               | Ross-on-Wye ... ..    | c. bc      | bc p     | 53           | 36                              | -                             | -                                 | *         | 7.6 |
| England, E.                                                                        | Felixstowe ... ..      | bc q      | bc q       | 51           | 37       | 1                               | -                             | *                                 | 8.3               | Wales.        | Rhyl ... ..           | cp bc      | bc p     | 50           | 42                              | 3                             | 4                                 | *         | 2.1 |
|                                                                                    | Walton-on-Naze ... ..  |           |            |              |          |                                 |                               |                                   | Colwyn Bay ... .. |               | *                     | *          | 50       | 39           | 8                               | 4                             | *                                 | 1.8       |     |
|                                                                                    | Southend-on-Sea ... .. | bm        | b bcp      | 51           | 35       | 0.1                             | 0.4                           | *                                 | 7.7               |               | Llandudno ... ..      | or h       | or h     | 51           | 38                              | 8                             | 4                                 | *         | 0.9 |
|                                                                                    |                        |           |            |              |          |                                 |                               |                                   |                   |               | Aberystwyth ... ..    | or c       | b bc     | 50           | 38                              | *                             | *                                 | *         | 4.3 |
| England, S.E.                                                                      | Margate ... ..         | b         | cfc c      | 53           | 41       | 1                               | -                             | *                                 | 8.0               | England, S.W. | Weymouth ... ..       | b. bc      | bc p bc  | 53           | 40                              | -                             | 0.1                               | *         | 9.0 |
|                                                                                    | Ramsgate ... ..        | bc        | oru        | 53           | 36       | 2                               | -                             | *                                 | 8.7               |               | Teignmouth ... ..     | b bcp      | bc p     | 53           | 41                              | -                             | 1                                 | *         | 7.5 |
|                                                                                    | Folkestone ... ..      | o. b      | bc coe     | 55           | 38       | 1                               | Trace                         | *                                 | 8.6               |               | Torquay ... ..        | b bcp      | b bcp    | 52           | 41                              | -                             | 1                                 | *         | 7.3 |
|                                                                                    | Hastings ... ..        |           |            |              |          |                                 |                               |                                   | Paignton ... ..   |               | b bcp                 | b          | 55       | 39           | 0.3                             | Trace                         | *                                 | 8.1       |     |
|                                                                                    | Eastbourne ... ..      | bc        | bc         | 52           | 40       | 3                               | -                             | *                                 | 8.7               |               | Penzance ... ..       | bc         | bc p     | 54           | 46                              | 0.3                           | 0.1                               | *         | 7.8 |
|                                                                                    | Brighton ... ..        | b bce     | c          | 53           | 39       | 1                               | -                             | *                                 | 9.3               |               | Newquay ... ..        | bc p b     | b bc     | 51           | 45                              | 1                             | 0.2                               | *         | 6.7 |
|                                                                                    | Worthing ... ..        | by b      | b bc       | 54           | 35       | 1                               | -                             | *                                 | 9.6               |               | Bude ... ..           | bc p       | bc p     | 57           | 44                              | 0.1                           | 2                                 | *         | 6.7 |
|                                                                                    | Littlehampton ... ..   | bc        | bc         | 52           | 46       | 0.3                             | -                             | *                                 | 9.2               |               | Ilfracombe ... ..     | cp q       | cp q     | 52           | 47                              | 1                             | 1                                 | *         | 4.7 |
|                                                                                    | Bournemouth ... ..     | *         | *          | 52           | 37       | 3                               | -                             | *                                 | 8.7               |               | Weston-s-Mare ... ..  | bc         | bc p     | 53           | 43                              | -                             | -                                 | *         | 8.0 |
|                                                                                    | Tunbridge Wells ... .. | b         | b bc ob    | 52           | 35       | -                               | 1                             | *                                 | 7.6               |               |                       |            |          |              |                                 |                               |                                   |           |     |
|                                                                                    |                        |           |            |              |          |                                 |                               |                                   |                   |               |                       |            |          |              |                                 |                               |                                   |           |     |
|                                                                                    |                        |           |            |              |          |                                 |                               |                                   |                   |               |                       |            |          |              |                                 |                               |                                   |           |     |
|                                                                                    |                        |           |            |              |          |                                 |                               |                                   |                   |               |                       |            |          |              |                                 |                               |                                   |           |     |

| STATIONS.                                         | SUMMARIES FOR PAST 24 HOURS. |                         |                                        |                         |                |                |                   |              |                |             | BEAUFORT NOTATION. |     | THE BEAUFORT SCALE OF WIND FORCE. |                         |                    |
|---------------------------------------------------|------------------------------|-------------------------|----------------------------------------|-------------------------|----------------|----------------|-------------------|--------------|----------------|-------------|--------------------|-----|-----------------------------------|-------------------------|--------------------|
|                                                   | WEATHER                      |                         |                                        |                         | Max. Temp. °F. | Min. Temp. °F. | Min. on Grass °F. | RAINFALL.    |                | Sun. Hours. |                    |     | No.                               | Limits of Velocity.     |                    |
|                                                   | 7h-13h.3 <sup>a</sup>        | 13h-18h.13 <sup>a</sup> | 18h.3 <sup>a</sup> -1h.14 <sup>a</sup> | 1h-7h.14 <sup>a</sup>   |                |                |                   | Day. 7h-18h. | Night. 18h-7h. |             |                    |     |                                   | Statute miles per hour. | Metres per second. |
| †Houton Bay (Orkney)...<br>Llandalemuir ... ..    | bc p<br>c o r s q            | q r,<br>r s p q         | bc c W<br>o o r                        | p r s, s,<br>o r s, p c | 44<br>43       | 34<br>31       | *                 | *            | *              | *           | *                  | 1.7 |                                   |                         |                    |
| †Stranraer ... ..                                 | v q                          | c                       | q p                                    | s o                     | 51             | 36             | *                 | *            | *              | *           | *                  | *   |                                   |                         |                    |
| †Lough Foyle ... ..<br>Valencia (Cahirciveen) ... | cp b bc<br>b b c p           | b b c p                 | bc c p q                               |                         | 51             | 44             | 37                | 1            | 2              | 7.8         |                    |     |                                   |                         |                    |
| †Anglesey (Llangefni) ...<br>Falmouth ... ..      | o q<br>b c h q y             | q d o<br>b c c p s      | o r<br>c b c p                         | o r<br>b c              | 49<br>54       | 40<br>43       | *                 | *            | *              | *           | *                  | 7.5 |                                   |                         |                    |
| †Calshot (Hants) ... ..                           | b b c o                      | b, b c                  | b                                      | b                       | 52             | 40             | *                 | *            | *              | *           | *                  | *   |                                   |                         |                    |
| †Capel (Folkestone)... ..                         | c q o q                      | b c v c v               | -                                      | s, b o                  | -              | -              | *                 | *            | *              | *           | *                  | *   |                                   |                         |                    |
| Aberdeen ... ..                                   | c b c q                      | c b c p b               | b c p                                  |                         | 50             | 35             | 31                | 3            | 3              | 3.6         |                    |     |                                   |                         |                    |
| †East Fortune ... ..                              | p o r h q                    | c o q                   | p d W                                  | c o                     | 49             | 35             | *                 | *            | *              | *           | *                  | *   |                                   |                         |                    |
| †Flamborough Head ...                             | b c v c v                    | q                       | q W                                    | r, r,<br>p c            | 48             | 37             | *                 | *            | *              | *           | *                  | *   |                                   |                         |                    |
| †Felixstowe ... ..                                | b c q c q                    | b b c q                 | b o q                                  | o s, o                  | 50             | 38             | *                 | *            | *              | *           | *                  | *   |                                   |                         |                    |
| †Cranwell (Lines) ... ..                          | b c p c p                    | b c c p                 | w W                                    | p c                     | 47             | 35             | *                 | *            | *              | *           | *                  | *   |                                   |                         |                    |
| †Bedford ... ..                                   | 3 W                          | p q                     | y w                                    | b-b c w                 | 50             | 33             | *                 | *            | *              | *           | *                  | *   |                                   |                         |                    |
| Benson ... ..                                     | b c c                        | b c p                   | o p e x                                |                         | 50             | 32             | 24                | 1            | 0.3            | *           |                    |     |                                   |                         |                    |
| London (Kew Obsy.) ...                            | b x b a b c                  | b c c p q t m           | b c, b c m x                           |                         | 50             | 36             | 25                | 1            | -              | 7.5         |                    |     |                                   |                         |                    |

|                                               |                                          |                                              |                          |                                 |                 |                      |         |                 |                    |            |         |                                         |         |            |                          |                       |        |               |                                            |                                                    |
|-----------------------------------------------|------------------------------------------|----------------------------------------------|--------------------------|---------------------------------|-----------------|----------------------|---------|-----------------|--------------------|------------|---------|-----------------------------------------|---------|------------|--------------------------|-----------------------|--------|---------------|--------------------------------------------|----------------------------------------------------|
| b blue sky (not more than a quarter covered). | bc sky partly cloudy (one half covered). | c generally cloudy (three quarters covered). | d drizzle, or fine rain. | e wet air without rain falling. | f fog, g gloom. | h hail, l lightning. | m mist. | o overcast sky. | p passing showers. | q squalls. | r rain. | rs sleet, i.e., rain and snow together. | s snow. | t thunder. | u ugly, threatening sky. | v unusual visibility. | w dew. | x hoar frost. | y dry air; humidity less than 60 per cent. | z dust haze; the turbid atmosphere of dry weather. |
|-----------------------------------------------|------------------------------------------|----------------------------------------------|--------------------------|---------------------------------|-----------------|----------------------|---------|-----------------|--------------------|------------|---------|-----------------------------------------|---------|------------|--------------------------|-----------------------|--------|---------------|--------------------------------------------|----------------------------------------------------|

| No. | Limits of Velocity.     |                    |
|-----|-------------------------|--------------------|
|     | Statute miles per hour. | Metres per second. |
| 0   | Less than 1             | Less than 0.3      |
| 1   | 1-2                     | 0.3-1.5            |
| 2   | 4-7                     | 1.6-3.3            |
| 3   | 8-12                    | 2.4-5.4            |
| 4   | 13-18                   | 5.5-7.9            |
| 5   | 19-24                   | 8.0-10.7           |
| 6   | 25-31                   | 10.8-13.8          |
| 7   | 32-38                   | 13.9-17.1          |
| 8   | 39-46                   | 17.2-20.7          |
| 9   | 47-54                   | 20.8-24.4          |
| 10  | 55-63                   | 24.5-28.4          |
| 11  | 64-75                   | 28.5-33.5          |
| 12  | Above 75                | 33.6 or above      |

Suffixes 0, 1 and 2 attached to Beaufort letters signify intensity, 0 = slight, 2 = heavy. Underlining is used to express continuity.

**SYMBOLS—**

|                  |   |              |   |
|------------------|---|--------------|---|
| Aurora           | ☾ | Solar halo   | ☉ |
| Rime             | ☾ | Lunar halo   | ☾ |
| Glazed frost     | ☾ | Solar corona | ☉ |
| Glazed roads &c. | ☾ | Lunar corona | ☾ |

| LONDON.<br>OBSERVATIONS.       | WEATHER.                        |            |         | Max.<br>Temp. | Min.<br>Temp. | Min. on<br>Grass. | Rain-<br>fall. | Sun-<br>shine to<br>Sunset. | Humidity %.       |                  | SOUTH KENSINGTON<br>(Meteorological Office).                                              | TABLE SHOWING THE GREENWICH TIMES OF<br>SUNRISE, NOON AND SUNSET FOR STATIONS<br>IN THE UNITED KINGDOM. |          |          |                |          |          |      |
|--------------------------------|---------------------------------|------------|---------|---------------|---------------|-------------------|----------------|-----------------------------|-------------------|------------------|-------------------------------------------------------------------------------------------|---------------------------------------------------------------------------------------------------------|----------|----------|----------------|----------|----------|------|
|                                | Morning                         | Afternoon. | Night.  | °F.           | °F.           | °F.               | inches.        | Hour.                       | 15 h.<br>G. M. T. | 9 h.<br>G. M. T. |                                                                                           | 14 <sup>th</sup> 15 <sup>th</sup> October 1919.                                                         |          |          |                |          |          |      |
|                                | 24 HOURS ENDED 9h G. M. T. .... |            |         |               |               |                   | YESTERDAY.     |                             | TO-DAY.           |                  |                                                                                           | Stations. Sunrise. Noon. Sunset.                                                                        |          |          |                |          |          |      |
| Greenwich (Royal Observatory)  | b. bc                           | bcp        | bcm     | 53            | 36            | 26                | 1              | 8.1                         | 64                | 82               | Vertical Component<br>of<br>Solar Radiation<br>per Square Centimetre<br>during yesterday. | G. M. T.                                                                                                | G. M. T. | G. M. T. |                |          |          |      |
| City (Bunhill Row)             | *                               | *          | *       | *             | *             | *                 | *              | 6.6                         | *                 | *                |                                                                                           |                                                                                                         |          |          | G. M. T.       | G. M. T. | G. M. T. |      |
| Westminster (St. James's Park) | *                               | *          | *       | 52            | 37            | 30                | 1              | 7.8                         | 65                | 86               |                                                                                           |                                                                                                         |          |          | Yarmouth ... { | 6.19     | 11.39    | 4.59 |
| Admiralty Arch                 | bm bcp                          | bcp cm     | bcm bms | 52            | 39            | *                 | 1              | 6.7                         | 74                | 84               | Total ..... 795 ..... Joules.                                                             | Greenwich {                                                                                             | 6.21     | 11.39    | 4.57           |          |          |      |
| Camden Sq. (British Rainfall)  | bc                              | bc. c. op  | *       | 53            | 36            | 33                | 1              | 6.3                         | 59                | 90               |                                                                                           |                                                                                                         |          |          |                | 6.24     | 11.46    | 5.6  |
| Kensington Palace              | b. bc                           | bcp. c     | *       | 51            | 36            | 27                | 1              | *                           | 85                | 92               |                                                                                           |                                                                                                         |          |          |                | 6.26     | 11.46    | 5.6  |
|                                |                                 |            |         |               |               |                   |                |                             |                   |                  | Milliwatts.                                                                               |                                                                                                         |          |          |                |          |          |      |
|                                |                                 |            |         |               |               |                   |                |                             |                   |                  | Average Rate.                                                                             | 22                                                                                                      |          |          |                |          |          |      |
|                                |                                 |            |         |               |               |                   |                |                             |                   |                  | Maximum Rate.                                                                             | 50                                                                                                      |          |          |                |          |          |      |
|                                |                                 |            |         |               |               |                   |                |                             |                   |                  | Wick ... {                                                                                | 6.48                                                                                                    | 11.58    | 5.6      |                |          |          |      |
|                                |                                 |            |         |               |               |                   |                |                             |                   |                  | Valencia ... {                                                                            | 7.6                                                                                                     | 12.27    | 5.46     |                |          |          |      |
|                                |                                 |            |         |               |               |                   |                |                             |                   |                  |                                                                                           | 7.8                                                                                                     | 12.27    | 5.46     |                |          |          |      |

## NOTES ON THE WEATHER OF YESTERDAY.

The North-Westerly type of weather was maintained over the country yesterday. Passing showers of hail or sleet were experienced at many stations. At night lightning was seen at Holyhead, Liverpool and at Yarmouth. Sunshine records were variable. More than 9 hours were recorded at some stations in the south of England. At several stations the temperature did not reach 50°F. during the day.





METEOROLOGICAL OFFICE, LONDON:  
DAILY WEATHER REPORT, BRITISH SECTION.

No 24, 156. B Wednesday, 15<sup>th</sup> October, 1919.

OBSERVATORIES AND STATIONS CONTRIBUTING REPORTS AT 1H, 7H, 13H AND 15H.

| STATIONS                                     | 13H. G.M.T. 14 <sup>th</sup>    |                   |              |            |         |                       |                   |                 |                           |                 |                                |                   |             |                                | 15H. G.M.T. OF 14 <sup>th</sup>                  |                   |                |            |           |           |                                     |                 |                           |                 |             |                   |             |         |  |
|----------------------------------------------|---------------------------------|-------------------|--------------|------------|---------|-----------------------|-------------------|-----------------|---------------------------|-----------------|--------------------------------|-------------------|-------------|--------------------------------|--------------------------------------------------|-------------------|----------------|------------|-----------|-----------|-------------------------------------|-----------------|---------------------------|-----------------|-------------|-------------------|-------------|---------|--|
|                                              | Barom. at M.S.L. m.b.           | Change in 3 hours | Wind. Direc. | Force 0-12 | Weather | Temp. °F.             | % Humidity        | Visibility 0-10 | Height of Low Cloud Feet. | Low Cloud Form. | Amount 0-10                    | Upper Cloud Form. | Amount 0-10 | Sea 0-9                        | Barom. at M.S.L. m.b.                            | Change in 3 hours | Wind. Direc.   | Force 0-12 | Weather   | Temp. °F. | % Humidity                          | Visibility 0-10 | Height of Low Cloud Feet. | Low Cloud Form. | Amount 0-10 | Upper Cloud Form. | Amount 0-10 | Sea 0-9 |  |
|                                              |                                 |                   |              |            |         |                       |                   |                 |                           |                 |                                |                   |             |                                |                                                  |                   |                |            |           |           |                                     |                 |                           |                 |             |                   |             |         |  |
| Houton B. (Orkney)                           | 1006.3                          | -1                | N            | 5          | c       | 41                    | 75                | 6               | 3-4000                    | cu              | 5                              | cu                | 2           | 6                              | 1007.5                                           | 0                 | NNW            | 5          | oe        | 36        | 87                                  | 12              | 2-3000                    | st cu           | 9           | -                 | -           | 4       |  |
| Eskdalemuir                                  | 1007.4                          | +2                | N            | 2          | c       | 42                    | 75                | 6               | -                         | cu              | 7                              | -                 | -           | *                              | 1010.5                                           | +3                | NNW            | 1          | bc        | 72        | 87                                  | 6               | -                         | 34 cu           | 6           | -                 | -           | *       |  |
| Stranraer                                    | ?                               | +4                | NNW          | 3          | bc      | 48                    | 92                | 8               | 2-3000                    | cu              | 3                              | cu st             | 2           | *                              | 1010.4                                           | -1                | -              | 0          | bcu       | 42        | 98                                  | 8               | 2-3000                    | cu              | 3           | cu st             | 2           | *       |  |
| Lough Foyle                                  | 1016.4                          | +2                | N            | 4          | bc      | 48                    | 75                | 10              | 2-3000                    | cu              | 6                              | -                 | -           | 3                              | 1017.7                                           | +2                | N              | 4          | bc        | 48        | 65                                  | 10              | 2-3000                    | cu              | 3           | -                 | -           | 3       |  |
| Valencia (Cahire'n)                          | 1009.4                          | +2                | NW           | 3          | oe      | 45                    | 75                | 6               | 1-1500                    | Nb              | 9                              | -                 | -           | 6                              | 1011.7                                           | +2                | NW             | 2          | bc        | 44        | 75                                  | 8               | 4-5000                    | st cu           | 3           | cu                | 1           | 4       |  |
| Anglesey (Llangefni)                         | 1014.2                          | +1                | NNW          | 4          | 0       | 53                    | 65                | 7               | -                         | st              | 10                             | -                 | -           | *                              | 1014.8                                           | +1                | NNW            | 2          | bc        | 47        | 75                                  | 8               | -                         | cu              | 2           | -                 | -           | *       |  |
| Falmouth                                     | 1011.1                          | 0                 | NNW          | 3          | 0       | 51                    | -                 | -               | 3-4000                    | st cu           | 10                             | -                 | -           | 4                              | 1013.1                                           | +2                | W              | 1          | 0         | 43        | 98                                  | 6               | -                         | -               | cu st       | 2                 | 4           |         |  |
| Calshot (Hants)                              | 1009.0                          | 0                 | NNW          | 4          | 0       | 49                    | 65                | 5               | 2-3000                    | st cu           | 6                              | cu st             | 4           | 4                              | 1011.1                                           | +3                | NW             | 3          | c         | 42        | 75                                  | 5               | 2-3000                    | cu              | 4           | cu st             | 3           | 3       |  |
| Capel (Folkestone)                           | 1009.0                          | 0                 | NNW          | 4          | 0       | 49                    | 65                | 5               | 2-3000                    | st cu           | 6                              | cu st             | 4           | 4                              | 1011.1                                           | +3                | NW             | 3          | c         | 42        | 75                                  | 5               | 2-3000                    | cu              | 4           | cu st             | 3           | 3       |  |
| Aberdeen                                     | 1006.4                          | +2                | NW           | 5          | cpq     | 40                    | 82                | 8               | -                         | cu              | 7                              | 34 cu             | 1           | 3                              | 1008.4                                           | +2                | NW             | 3          | cr        | 38        | 92                                  | 7               | -                         | cu              | 8           | -                 | -           | 3       |  |
| East Fortune                                 | 1006.4                          | +2                | NNW          | 2          | bcu     | 46                    | 65                | 7               | 5-7000                    | cu              | 5                              | -                 | -           | *                              | 1009.4                                           | +4                | N              | 2          | c         | 44        | 75                                  | 7               | 16-2000                   | cu              | 7           | -                 | -           | *       |  |
| Howden                                       | 1005.5                          | +3                | NNW          | 5          | ch      | 40                    | 82                | 7               | 15-2000                   | Nb              | 8                              | -                 | -           | *                              | 1009.1                                           | +1                | NW             | 3          | c         | 39        | 82                                  | 7               | 5-7000                    | cu              | 4           | cu st             | 3           | *       |  |
| Felixstowe                                   | 1008.1                          | +1                | NW           | 4          | cu      | 50                    | 75                | 7               | 5-7000                    | cu              | 3                              | cu st             | 4           | 4                              | 1010.6                                           | +3                | NW             | 2          | bc        | 44        | 82                                  | 5               | 3-4000                    | st              | 1           | -                 | -           | 4       |  |
| Cranwell (Lines)                             | 1007.0                          | +1                | W            | 4          | c       | 48                    | 75                | 6               | 15-2000                   | st              | 4                              | cu                | 3           | 3                              | 1009.8                                           | +2                | NNW            | 2          | bc        | 47        | 98                                  | 6               | 2-3000                    | st              | 3           | cu st             | 1           | *       |  |
| Bedford                                      | 1008.5                          | +2                | W            | 2          | bcu     | 45                    | 75                | 5               | 3-4000                    | st              | 3                              | cu                | 2           | *                              | 1010.4                                           | +2                | W              | 1          | bc        | 40        | 75                                  | 3               | 2-3000                    | st              | 3           | -                 | -           | *       |  |
| Benson                                       | 1009.0                          | +2                | W            | 3          | c       | 48                    | 65                | 7               | -                         | -               | -                              | -                 | -           | *                              | 1011.3                                           | +2                | NW             | 2          | bc        | 38        | 82                                  | 8               | -                         | cu              | 2           | -                 | -           | *       |  |
| London (Kew Obs.)                            | 1009.3                          | +2                | NNW          | 3          | cy      | 50                    | 65                | 6               | 2-3000                    | Nb              | 4                              | cu st             | 3           | *                              | 1011.7                                           | +2                | W              | 1          | c         | 44        | 75                                  | 7               | 15-2000                   | st cu           | 7           | -                 | -           | *       |  |
| 1H. G.M.T. OF 15 <sup>th</sup>               |                                 |                   |              |            |         |                       |                   |                 |                           |                 |                                |                   |             | 7H. G.M.T. OF 15 <sup>th</sup> |                                                  |                   |                |            |           |           |                                     |                 |                           |                 |             |                   |             |         |  |
| Houton B. (Orkney)                           | 1008.5                          | +1                | NNW          | 4          | cu      | 36                    | 92                | 6               | 2-3000                    | st cu           | 4                              | cu st             | 3           | 4                              | 1008.9                                           | 0                 | N              | 5          | rs        | 35        | 92                                  | 7               | 15-2000                   | cu              | 6           | cu                | 3           | ?       |  |
| Eskdalemuir                                  | 1012.9                          | +1                | -            | 0          | bc      | 34                    | 75                | 7               | -                         | -               | cu                             | 1                 | *           | 1012.9                         | 0                                                | NNW               | 4              | bcx        | 33        | 87        | 7                                   | 2-3000          | st                        | 1               | cu st       | 5                 | *           |         |  |
| Stranraer                                    | 1014.4                          | 0                 | -            | 0          | cl      | 35                    | 98                | -               | 1-1500                    | cu              | 2                              | cu st             | 5           | *                              | 1013.9                                           | +1                | NNW            | 2          | rf        | 41        | 97                                  | 5               | 15-2000                   | st              | 9           | -                 | -           | *       |  |
| Lough Foyle                                  | 1020.9                          | +2                | NNW          | 2          | bc      | 45                    | -                 | -               | -                         | -               | -                              | -                 | -           | *                              | 1023.0                                           | +3                | NW             | 4          | rs        | 47        | 82                                  | 9               | 2-3000                    | cu              | 9           | -                 | -           | 3       |  |
| Valencia (Cahire'n)                          | 1012.8                          | +1                | NNW          | 3          | bc      | 41                    | 75                | -               | 5-7000                    | cu              | 2                              | cu st             | 1           | 5                              | 1019.3                                           | +2                | NW             | 3          | bc        | 43        | 75                                  | 6               | -                         | cu              | 1           | cu                | 3           | *       |  |
| Anglesey (Llangefni)                         | 1017.1                          | +1                | NW           | 5          | or      | 41                    | 92                | 6               | -                         | cu              | 9                              | -                 | -           | 6                              | 1019.3                                           | +2                | NW             | 3          | bc        | 43        | 75                                  | 6               | -                         | cu              | 1           | cu                | 3           | *       |  |
| Falmouth                                     | 1014.8                          | +1                | NW           | 1          | 0       | 38                    | 92                | 5               | 4-5000                    | st cu           | 9                              | -                 | -           | 3                              | 1014.1                                           | +1                | NNW            | 4          | bc        | 35        | 75                                  | 3               | -                         | -               | cu          | 2                 | 4           |         |  |
| Calshot (Hants)                              | 1013.3                          | +1                | NNW          | 3          | 0       | 37                    | 82                | 6               | -                         | -               | cu st                          | 9                 | 3           | *                              | 1009.2                                           | 0                 | NNW            | 3          | rs        | 37        | 7                                   | 7               | -                         | cu              | 4           | -                 | -           | 3       |  |
| Capel (Folkestone)                           | 1013.3                          | +1                | NNW          | 3          | 0       | 37                    | 82                | 6               | -                         | -               | cu st                          | 9                 | 3           | *                              | 1010.8                                           | 0                 | NNW            | 4          | rs        | 39        | 82                                  | 8               | 5-7000                    | st cu           | 4           | cu                | 3           | *       |  |
| Aberdeen                                     | 1007.8                          | +2                | NW           | 3          | 0       | 34                    | 98                | 4               | 15-1000                   | Nb              | 10                             | -                 | -           | *                              | 1013.2                                           | +2                | NNW            | 4          | bc        | 34        | 97                                  | 2               | -                         | -               | -           | -                 | -           | 3       |  |
| East Fortune                                 | 1019.6                          | +2                | NW           | 3          | bc      | 39                    | 92                | 7               | 5-7000                    | Nb              | 2                              | cu st             | 1           | *                              | 1014.7                                           | +2                | W              | 2          | bc        | 33        | 92                                  | -               | -                         | -               | cu          | 2                 | *           |         |  |
| Howden                                       | 1012.5                          | 0                 | NNW          | 3          | bc      | 37                    | 98                | -               | 4-5000                    | st cu           | 3                              | -                 | -           | 4                              | 1014.6                                           | +3                | -              | 0          | bc        | 28        | 97                                  | 6               | -                         | cu              | 2           | -                 | -           | *       |  |
| Felixstowe                                   | 1012.5                          | +2                | W            | 2          | bc      | 31                    | 98                | 3               | -                         | -               | cu st                          | 2                 | *           | 1014.9                         | +2                                               | W                 | 1              | bc         | 33        | 97        | 4                                   | 2-3000          | st cu                     | 1               | cu          | 1                 | *           |         |  |
| Cranwell (Lines)                             | 1012.8                          | +4                | W            | 1          | bc      | 32                    | 92                | -               | 2-3000                    | -               | -                              | -                 | -           | *                              | 1014.9                                           | +2                | W              | 1          | bc        | 33        | 97                                  | 4               | 2-3000                    | st cu           | 1           | cu                | 1           | *       |  |
| Bedford                                      | 1012.9                          | +1                | -            | 0          | bc      | 38                    | -                 | -               | -                         | -               | -                              | -                 | -           | *                              |                                                  |                   |                |            |           |           |                                     |                 |                           |                 |             |                   |             |         |  |
| Benson                                       | 1012.9                          | +1                | -            | 0          | bc      | 38                    | -                 | -               | -                         | -               | -                              | -                 | -           | *                              |                                                  |                   |                |            |           |           |                                     |                 |                           |                 |             |                   |             |         |  |
| London (Kew Obs.)                            | 1012.9                          | +1                | -            | 0          | bc      | 38                    | -                 | -               | -                         | -               | -                              | -                 | -           | *                              |                                                  |                   |                |            |           |           |                                     |                 |                           |                 |             |                   |             |         |  |
| STATIONS CONTRIBUTING REPORTS AT 7H AND 15H. |                                 |                   |              |            |         |                       |                   |                 |                           |                 |                                |                   |             |                                |                                                  |                   |                |            |           |           |                                     |                 |                           |                 |             |                   |             |         |  |
| STATIONS                                     | Barom. at M.S.L. m.b.           | Temp. °F.         | Wind. Direc. | Force 0-12 | Weather | Barom. at M.S.L. m.b. | Change in 3 hours | Temp. °F.       | Change in 24 hours        | Wind. Direc.    | Force 0-12                     | Upper Cloud       | Weather     | Sea 0-9                        | Rainfall in. 24 HOURS ENDED 7H. 15 <sup>th</sup> | Temp. Max. °F.    | Temp. Min. °F. | Morning    | Afternoon | Night     | Sunshine Hours                      |                 |                           |                 |             |                   |             |         |  |
|                                              | 15H. G.M.T. OF 14 <sup>th</sup> |                   |              |            |         |                       |                   |                 |                           |                 | 7H. G.M.T. OF 15 <sup>th</sup> |                   |             |                                |                                                  |                   |                |            |           |           | 24 HOURS ENDED 7H. 15 <sup>th</sup> |                 |                           |                 |             |                   |             |         |  |
|                                              |                                 |                   |              |            |         |                       |                   |                 |                           |                 |                                |                   |             |                                |                                                  |                   |                |            |           |           |                                     |                 |                           |                 |             |                   |             |         |  |
| Lerwick                                      | 1005.2                          | 38                | NNW          | 3          | om      | 1006.5                | +1                | 38              | -2                        | NNW             | 3                              | -                 | om          | 3                              | 2                                                | 43                | 35             | thp        | thp       | omp.      | 3.4                                 |                 |                           |                 |             |                   |             |         |  |
| Stornoway                                    | 1012.5                          | 38                | NW           | 3          | cp      | 1013.7                | +3                | 36              | -1                        | NW              | 4                              | -                 | op          | 3                              | 7                                                | 45                | 30             | thp        | thp       | omp.      | 3.4                                 |                 |                           |                 |             |                   |             |         |  |
| Castlebay (Barras)                           | 1015.9                          | 42                | NNW          | 11         | bc      | 1016.2                | 0                 | 44              | 0                         | N               | 4                              | N                 | op          | 4                              | 4                                                | 47                | 38             | bcu        | bcu       | bcu       | 6.1                                 |                 |                           |                 |             |                   |             |         |  |
| Glasgow                                      | 1011.4                          | 40                | N            | 1          | 0       | 1012.9                | +4                | 37              | -1                        | W               | 3                              | N                 | bc          | *                              | -                                                | 48                | 32             | bcu        | bcu       | bcu       | 7.0                                 |                 |                           |                 |             |                   |             |         |  |
| Malin Head                                   | 1011.8                          | 45                | NNW          | 4          | bc      | 1014.6                | 0                 | 45              | 0                         | NNW             | 4                              | N                 | cu          | 4                              | 3                                                | 43                | 39             | bcu        | bcu       | bcu       | 6.7                                 |                 |                           |                 |             |                   |             |         |  |
| Blackod Point                                | 1015.8                          | 44                | NW           | 2          | bcu     | 1014.8                | +3                | 47              | 13                        | NW              | 2                              | W                 | bc          | ?                              | 3                                                | ?                 | ?              | bcu        | bcu       | bcu       | *                                   |                 |                           |                 |             |                   |             |         |  |
| Roche's Point                                | 1015.8                          | 45                | NW           | 4          | bcu     | 1014.4                | +3                | 40              | -3                        | NNW             | 3                              | NW                | bc          | 1                              | 0.3                                              | 52                | 39             | bcu        | bcu       | bcu       | *                                   |                 |                           |                 |             |                   |             |         |  |
| Birr Castle                                  | 1016.2                          | 38                | W            | 2          | c       | 1020.1                | *                 | 35              | -5                        | W               | 1                              | W                 | c           | *                              | 0.1                                              | 50                | 31             | bcu        | bcu       | bcu       | 6.8                                 |                 |                           |                 |             |                   |             |         |  |
| Donaghadee                                   | 1011.7                          | 41                | NW           | 4          | cpq     | 1015.4                | +1                | 39              | +2                        | NNW             | 4                              | -                 | bcu         | 4                              | 4                                                | 49                | 37             | bcu        | bcu       | bcu       | *                                   |                 |                           |                 |             |                   |             |         |  |
| Liverpool (Midston)                          | 1009.4                          | 45                | NW           | 14         | c       | 1014.2                | N                 | 40              | -1                        | NNW             | 3                              | -                 | bcu         | 3                              | 8                                                | 46                | 37             | bcu        | bcu       | bcu       | 2.9                                 |                 |                           |                 |             |                   |             |         |  |
| Holyhead                                     | 1011.3                          | 45                | N            | 5          | cp      | 1015.4                | +1                | 46              | +1                        | NW              | 6                              | N                 | cu          | 5                              | 3                                                | 49                | 41             | bcu        | bcu       | bcu       | 6.9                                 |                 |                           |                 |             |                   |             |         |  |
| Penbroke (St. Anne's Head)                   | 1013.4                          | 48                | NW           | 3          | cu      | 1018.1                | +2                | 46              | 0                         | NNW             | 3                              | N                 | bcu         | 4                              | 0.3                                              | 49                | 43             | bcu        | bcu       | bcu       | 5.3                                 |                 |                           |                 |             |                   |             |         |  |
| Scilly (St. Mary's)                          | 1016.2                          | 48                | NNW          | 3          | c       | 1021.0                | +2                | 47              | -1                        | NNW             | 5                              | NW                | bc          | 5                              | 1                                                | 53                | 45             | bcu        | bcu       | bcu       | 2.1                                 |                 |                           |                 |             |                   |             |         |  |
| Jersey (St. Aubin)                           | 1014.2                          | 48                | W            | 3          | opq     | 1016.3                | +1                | 46              | -5                        | NNW             | 3                              | -                 | bc          | 2                              | 12                                               | 56                | 44             | bcu        | bcu       | bcu       | 4.0                                 |                 |                           |                 |             |                   |             |         |  |
| Portland Bill                                | 1011.3                          | 49                | NNW          | 5          | cu      | 1014.8                | +2                | 46              | -4                        | NW              | 4                              | NW                | c           | 3                              | -                                                | 53                | 45             | bcu        | bcu       | bcu       | *                                   |                 |                           |                 |             |                   |             |         |  |
| Dungeness                                    | 1010.4                          | 45                | W            | 3          | bcu     | 1012.6                | +1                | 32              | -5                        | NW              | 3                              | -                 | bc          | 3                              | -                                                | 55                | 30             | bcu        | bcu       | bcu       | *                                   |                 |                           |                 |             |                   |             |         |  |
| Wick                                         | 1006.6                          | 40                | NNW          | 3          | bcu     | 1008.9                | +2                | 36              | +1                        | NW              | 2                              | -                 | omr         | 3                              | 4                                                | 45                | 33             | bcu        | bcu       | bcu       | *                                   |                 |                           |                 |             |                   |             |         |  |
| Nairn                                        | 1010.6                          | 38                | NNW          | 1          | bcu     | 1010.9                | -                 | 36              | +1                        | W               | 1                              | -                 | bc          | 1                              | 1                                                | 42                | 34             | bcu        | bcu       | bcu       | 0.8                                 |                 |                           |                 |             |                   |             |         |  |
| Leith                                        | 1009.1                          | 43                | NW           | 3          | c       | 1011.4                | 0                 | 37              | -1                        | W               | 2                              | NW                | c           | 2                              | -                                                | 47                | 35             | bcu        | bcu       | bcu       | *                                   |                 |                           |                 |             |                   |             |         |  |
| Lynmouth                                     | 1007.6                          | 41                | NNW          | 2          | bcu     | 1010.9                | 0                 | 35              | -4                        | W               | 2                              | -                 | bcu         | 2                              | 2                                                | 46                | 32             | bcu        | bcu       | bcu       | *                                   |                 |                           |                 |             |                   |             |         |  |
| Spurn Head                                   | 1008.1                          | 42                | NNW          | 4          | bcu     | 1011.1                | 0                 | 39              | -1                        | NW              | 5                              | -                 | bcu         | 5                              | 1                                                | 46                | 36             | bcu        | bcu       | bcu       | *                                   |                 |                           |                 |             |                   |             |         |  |
| Yarmouth (For. Station)                      | 1007.9                          | 40                | NNW          | 3          | c       | 1010.7                | +1                | 32              | -5                        | NW              | 3                              | -                 | bcu         | 2                              | -                                                | 48                | 31             | bcu        | bcu       | bcu       | 1.5                                 |                 |                           |                 |             |                   |             |         |  |
| Clacton-on-Sea                               | 1010.0                          | 43                | W            | 3          | bcu     | 1012.7                | +2                | 32              | -9                        | NNW             | 2                              | -                 |             |                                |                                                  |                   |                |            |           |           |                                     |                 |                           |                 |             |                   |             |         |  |



[illegible]

WIND. — Flying with the wind. Force, on a  
 0-12, is indicated by the number  
 feathers. Mean velocity is shown in mi-  
 per hour by figures in small circles.  
**TEMPERATURE** is given in degrees F.  
**WEATHER SYMBOLS.** —  
 ☉ clear sky. ☁ sky  $\frac{1}{2}$  clouded. ☂ sky  $\frac{1}{2}$  cloudy.  
 ☁ overcast sky. ☔ rain falling.  
 \* snow. ▲ hail. ☁ fog. ☁  
 T thunder. T thunderstorm.  
**SEA DISTURBANCE.** — Rough ~~~~~ High ~~~~~

Further Outlook.

There are some indica-  
 tions of a  
 return to a  
 more settled  
 type of  
 weather.

The barometer is rising slowly over the British Isles. Small irregularities of pressure will cause heavy local showers of rain or hail especially in the north.

Meteorological Office: Exhibition Road, London, S.W.7

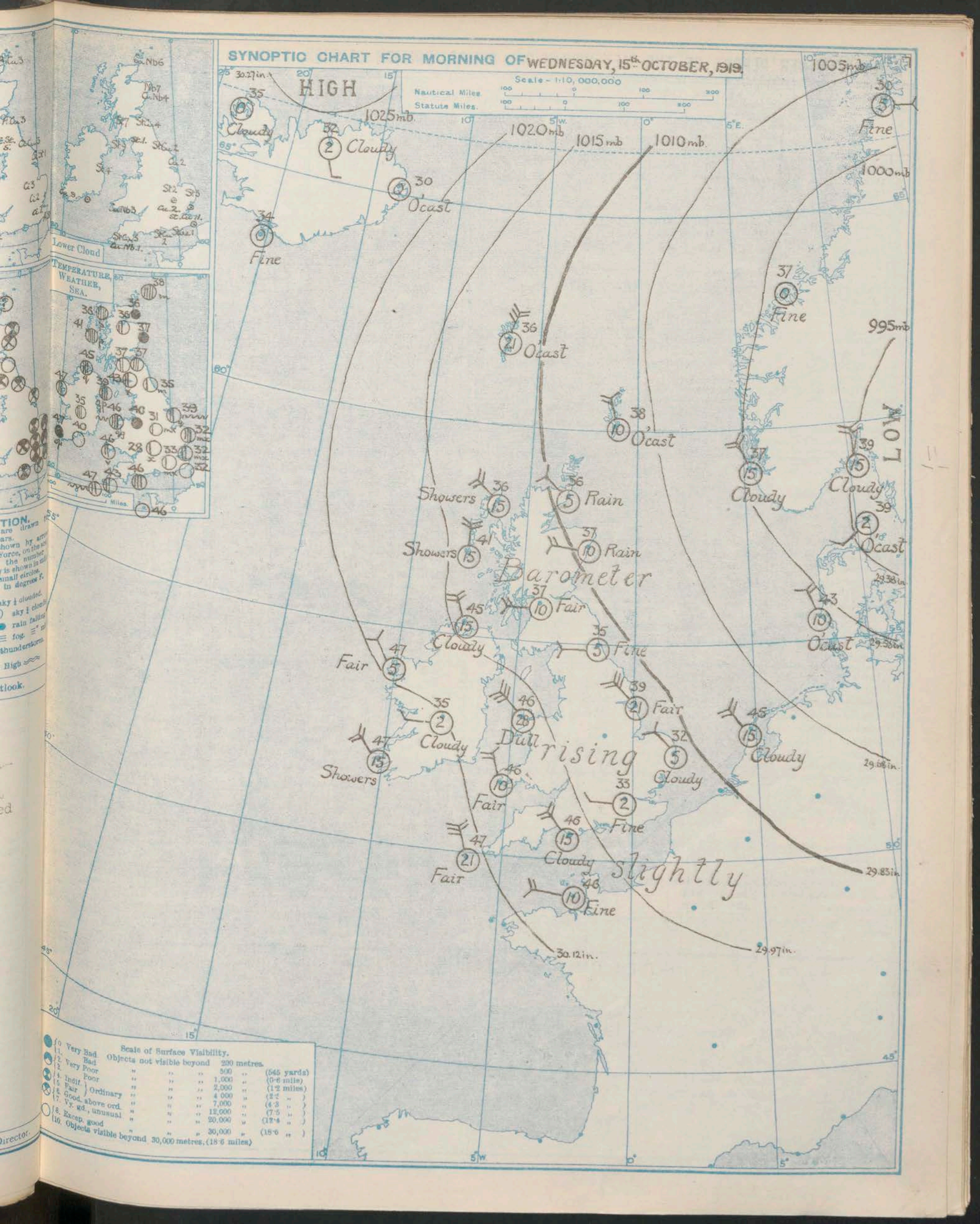
Sir Napier Shaw, F.R.S., Director.



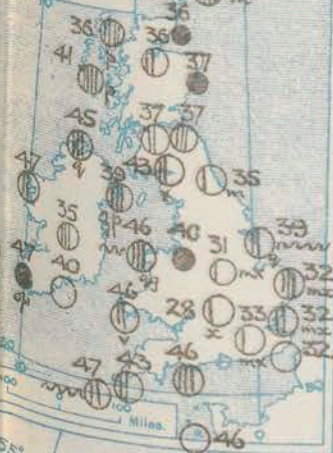
# SYNOPTIC CHART FOR MORNING OF WEDNESDAY, 15<sup>th</sup> OCTOBER, 1919.

Nautical Miles  
Statute Miles.

Scale - 1:10,000,000



TEMPERATURE, SEA.



Very Bad  
Bad  
Very Poor  
Poor  
Indif.  
Fair  
Good, above ord.  
Vy. gd., unusual  
Excep. good  
Objects visible beyond 30,000 metres, (18.6 miles)

Scale of Surface Visibility.

Objects not visible beyond 200 metres.

500 "

1,000 "

2,000 "

4,000 "

7,000 "

12,000 "

20,000 "

30,000 "

500 (546 yards)

1,000 (0.6 miles)

2,000 (1.2 miles)

4,000 (2.5 "

7,000 (4.3 "

12,000 (7.5 "

20,000 (12.4 "

30,000 (18.6 "



# DAILY WEATHER REPORT OF THE METEOROLOGICAL OFFICE, BRITISH SECTION, 1919. No 288 B

Wednesday  
15<sup>th</sup> October, 1919

| WEATHER, TEMPERATURE, RAINFALL AND SUNSHINE AT HEALTH RESORTS FOR 14 <sup>th</sup> |                        |           |            |              |          |                |              |                    |               |                       |           |            |          |              |                |              |                    |           |  |
|------------------------------------------------------------------------------------|------------------------|-----------|------------|--------------|----------|----------------|--------------|--------------------|---------------|-----------------------|-----------|------------|----------|--------------|----------------|--------------|--------------------|-----------|--|
| STATIONS.                                                                          |                        | WEATHER.  |            | TEMPERATURE. |          | RAINFALL.      |              | SUNSHINE.          |               | STATIONS.             |           | WEATHER.   |          | TEMPERATURE. |                | RAINFALL.    |                    | SUNSHINE. |  |
|                                                                                    |                        | Forenoon. | Afternoon. | Max. °F.     | Min. °F. | Night, 12h-1h. | Day, 1h-12h. | Sunrise to Sunset. | Forenoon.     |                       |           | Afternoon. | Max. °F. | Min. °F.     | Night, 12h-1h. | Day, 1h-12h. | Sunrise to Sunset. |           |  |
| Scotland.                                                                          | Oban ... ..            | bc b      | bc         | 48           | 38       | -              | -            | 5.6                | England, N.W. | Douglas (L.O.M.)      |           |            |          |              |                |              |                    |           |  |
|                                                                                    | Banff ... ..           | c chp     | chp        | 45           | 37       | b              | b            | 0.9                |               | Blackpool ... ..      | or        | c          | 48       | 38           | 2.0            | -            | 5.4                |           |  |
|                                                                                    | Montrose ... ..        | bc        | bc or      | 45           | 37       | -              | 1            | 5.2                |               | Southport ... ..      | bc bc chp | bc bc chp  | 50       | 38           | 1.0            | 0.2          | 5.4                |           |  |
|                                                                                    | St. Andrews ... ..     |           |            |              |          |                |              |                    |               |                       |           |            |          |              |                |              |                    |           |  |
| England, N.E.                                                                      | Scarborough ... ..     | *         | *          | 52           | 39       | 3              | 1            | 0.7                | Midlands.     | Buxton ... ..         | bc bc     | bc bc      | 43       | 34           | 3              | 3            | 3.4                |           |  |
|                                                                                    | Harrogate ... ..       | bc c      | bc c       | 47           | 34       | 7              | -            | 5.5                |               | Leamington Spa ... .. | c bc      | bc         | 48       | 35           | -              | -            | 4.6                |           |  |
|                                                                                    | Skegness ... ..        | om bc     | bc bm      | 46           | 36       | 2              | -            | 4.4                |               | Malvern ... ..        | bc        | bc b       | 52       | 39           | 0.2            | 0.3          | 3.0                |           |  |
|                                                                                    |                        |           |            |              |          |                |              |                    |               | Ross-on-Wye ... ..    | bc by     | bc b       | 53       | 36           | -              | 0.3          | 4.1                |           |  |
| England, E.                                                                        | Felixstowe ... ..      | bc m      | bc by      | 50           | 37       | -              | 0.3          | 4.2                | Wales.        | Rhyl ... ..           | cr        | bc         | 51       | 40           | 2              | 7            | 2.5                |           |  |
|                                                                                    | Walton-on-Naze ... ..  |           |            |              |          |                |              |                    |               | Colwyn Bay ... ..     | *         | *          | 47       | 40           | 9              | 5            | 4.1                |           |  |
|                                                                                    | Southend-on-Sea ... .. | a bc      | bc         | 52           | 39       | -              | -            | 3.0                |               | Llandudno ... ..      | chp       | chp        | 51       | 41           | 4              | 3            | 4.5                |           |  |
|                                                                                    |                        |           |            |              |          |                |              |                    |               | Aberystwyth ... ..    | or c      | b bc       | 48       | 43           | *              | *            | 4.5                |           |  |
| England, S.E.                                                                      | Margate ... ..         | a.c.chp   | cp         | 51           | 38       | -              | 0.1          | 0.4                | England, S.W. | Weymouth ... ..       | bc        | bc         | 55       | 42           | -              | -            | 3.1                |           |  |
|                                                                                    | Ramsgate ... ..        | *         | *          | 53           | 35       | 0.2            | -            | 2.1                |               | Teignmouth ... ..     | bc        | bc         | 52       | 41           | -              | 2            | 3.6                |           |  |
|                                                                                    | Folkestone ... ..      | b bc      | cr o.c     | 53           | 38       | -              | 1            | 7.0                |               | Torquay ... ..        | b bc c    | c.o.chp    | 52       | 41           | 0.1            | 0.3          | 4.3                |           |  |
|                                                                                    | Hastings ... ..        |           |            |              |          |                |              |                    |               | Paignton ... ..       | bc        | bc bc      | 53       | 38           | trace          | trace        | 2.9                |           |  |
|                                                                                    | Eastbourne ... ..      | bc        | bc or c    | 53           | 39       | -              | 0.4          | 5.7                |               | Penzance ... ..       | bc        | bc         | 55       | 46           | 0.3            | -            | 4.5                |           |  |
|                                                                                    | Brighton ... ..        | c         | cp c       | 54           | 39       | -              | 1            | 5.8                |               | Newquay ... ..        | bc op     | cp         | 51       | 47           | -              | 2            | 2.2                |           |  |
|                                                                                    | Worthing ... ..        | b bc      | cr bc      | 53           | 35       | -              | 1            | 5.6                |               | Bude ... ..           | bc        | bc         | 52       | 45           | 1              | 0.4          | 2.3                |           |  |
|                                                                                    | Littlehampton ... ..   | bc        | bc         | 52           | 42       | -              | 3            | 5.0                |               | Ilfracombe ... ..     | c.o       | o c bc     | 52       | 47           | -              | -            | 4.6                |           |  |
|                                                                                    | Bournemouth ... ..     | *         | *          | 51           | 38       | -              | 1            | 2.7                |               | Weston-s-Mare ... ..  | bc        | bc b       | 51       | 45           | -              | -            | 4.0                |           |  |
|                                                                                    | Tunbridge Wells ... .. | bc b      | b bc       | 53           | 34       | -              | 0.3          | 4.6                |               |                       |           |            |          |              |                |              |                    |           |  |
|                                                                                    |                        |           |            |              |          |                |              |                    |               |                       |           |            |          |              |                |              |                    |           |  |

| SUMMARIES FOR PAST 24 HOURS. |                      |                       |                      |                     |                |               |                    |              |                |             | BEAUFORT NOTATION.                            |                                          |                                              | THE BEAUFORT SCALE OF WIND FORCE. |                                 |                 |                      |         |                 |                    |            |         |                                         |         |            |                          |                       |        |               |                                            |                                                    |                     |                         |                    |  |  |  |  |  |  |  |  |  |  |  |  |  |  |  |  |  |  |  |  |  |  |  |  |  |  |  |  |  |  |  |  |  |  |  |  |  |  |  |  |  |  |  |  |  |  |  |  |  |  |  |  |  |  |  |  |  |  |  |  |  |  |  |  |  |  |  |  |  |  |  |  |  |  |  |  |  |  |  |  |  |  |  |  |  |  |  |  |  |  |  |  |  |  |  |  |  |  |  |  |  |  |  |  |  |  |  |  |  |  |  |  |  |  |  |  |  |  |  |  |  |  |  |  |  |  |  |  |  |  |  |  |  |  |  |  |  |  |  |  |  |  |  |  |  |  |  |  |  |  |  |  |  |  |  |  |  |  |  |  |  |  |  |  |  |  |  |  |  |  |  |  |  |  |  |  |  |  |  |  |  |  |  |  |  |  |  |  |  |  |  |  |  |  |  |  |  |  |  |  |  |  |  |  |  |  |  |  |  |  |  |  |  |  |  |  |  |  |  |  |  |  |  |  |  |  |  |  |  |  |  |  |  |  |  |  |  |  |  |  |  |  |  |  |  |  |  |  |  |  |  |  |  |  |  |  |  |  |  |  |  |  |  |  |  |  |  |  |  |  |  |  |  |  |  |  |  |  |  |  |  |  |  |  |  |  |  |  |  |  |  |  |  |  |  |  |  |  |  |  |  |  |  |  |  |  |  |  |  |  |  |  |  |  |  |  |  |  |  |  |  |  |  |  |  |  |  |  |  |  |  |  |  |  |  |  |  |  |  |  |  |  |  |  |  |  |  |  |  |  |  |  |  |  |  |  |  |  |  |  |  |  |  |  |  |  |  |  |  |  |  |  |  |  |  |  |  |  |  |  |  |  |  |  |  |  |  |  |  |  |  |  |  |  |  |  |  |  |  |  |  |  |  |  |  |  |  |  |  |  |  |  |  |  |  |  |  |  |  |  |  |  |  |  |  |  |  |  |  |  |  |  |  |  |  |  |  |  |  |  |  |  |  |  |  |  |  |  |  |  |  |  |  |  |  |  |  |  |  |  |  |  |  |  |  |  |  |  |  |  |  |  |  |  |  |  |  |  |  |  |  |  |  |  |  |  |  |  |  |  |  |  |  |  |  |  |  |  |  |  |  |  |  |  |  |  |  |  |  |  |  |  |  |  |  |  |  |  |  |  |  |  |  |  |  |  |  |  |  |  |  |  |  |  |  |  |  |  |  |  |  |  |  |  |  |  |  |  |  |  |  |  |  |  |  |  |  |  |  |  |  |  |  |  |  |  |  |  |  |  |  |  |  |  |  |  |  |  |  |  |  |  |  |  |  |  |  |  |  |  |  |  |  |  |  |  |  |  |  |  |  |  |  |  |  |  |  |  |  |  |  |  |  |  |  |  |  |  |  |  |  |  |  |  |  |  |  |  |  |  |  |  |  |  |  |  |  |  |  |  |  |  |  |  |  |  |  |  |  |  |  |  |  |  |  |  |  |  |  |  |  |  |  |  |  |  |  |  |  |  |  |  |  |  |  |  |  |  |  |  |  |  |  |  |  |  |  |  |  |  |  |  |  |  |  |  |  |  |  |  |  |  |  |  |  |  |  |  |  |  |  |  |  |  |  |  |  |  |  |  |  |  |  |  |  |  |  |  |  |  |  |  |  |  |  |  |  |  |  |  |  |  |  |  |  |  |  |  |  |  |  |  |  |  |  |  |  |  |  |  |  |  |  |  |  |  |  |  |  |  |  |  |  |  |  |  |  |  |  |  |  |  |  |  |  |  |  |  |  |  |  |  |  |  |  |  |  |  |  |  |  |  |  |  |  |  |  |  |  |  |  |  |  |  |  |  |  |  |  |  |  |  |  |  |  |  |  |  |  |  |  |  |  |  |  |  |  |  |  |  |  |  |  |  |  |  |  |  |  |  |  |  |  |  |  |  |  |  |  |  |  |  |  |  |  |  |  |  |  |  |  |  |  |  |  |  |  |  |  |  |  |  |  |  |  |  |  |  |  |  |  |  |  |  |  |  |  |  |  |  |  |  |  |  |  |  |  |  |  |  |  |  |  |  |  |  |  |  |  |  |  |  |  |  |  |  |  |  |  |  |  |  |  |  |  |  |  |  |  |  |  |  |  |  |  |  |  |  |  |  |  |  |  |  |  |  |  |  |  |  |  |  |  |  |  |  |  |  |  |  |  |  |  |  |  |  |  |  |  |  |  |  |  |  |  |  |  |  |  |  |  |  |  |  |  |  |  |  |  |  |  |  |  |  |  |  |  |  |  |  |  |  |  |  |  |  |  |  |  |  |  |  |  |  |  |  |  |  |  |  |  |  |  |  |  |  |  |  |  |  |  |  |  |  |  |  |  |  |  |  |  |  |  |  |  |  |  |  |  |  |  |  |  |  |  |  |  |  |  |  |  |  |  |  |  |  |  |  |  |  |  |  |  |  |  |  |  |  |  |  |  |  |  |  |  |  |  |  |  |  |  |  |  |  |  |  |  |  |  |  |  |  |  |  |  |  |  |  |  |  |  |  |  |  |  |  |  |  |  |  |  |  |  |  |  |  |  |  |  |  |  |  |  |  |  |  |  |  |  |
|------------------------------|----------------------|-----------------------|----------------------|---------------------|----------------|---------------|--------------------|--------------|----------------|-------------|-----------------------------------------------|------------------------------------------|----------------------------------------------|-----------------------------------|---------------------------------|-----------------|----------------------|---------|-----------------|--------------------|------------|---------|-----------------------------------------|---------|------------|--------------------------|-----------------------|--------|---------------|--------------------------------------------|----------------------------------------------------|---------------------|-------------------------|--------------------|--|--|--|--|--|--|--|--|--|--|--|--|--|--|--|--|--|--|--|--|--|--|--|--|--|--|--|--|--|--|--|--|--|--|--|--|--|--|--|--|--|--|--|--|--|--|--|--|--|--|--|--|--|--|--|--|--|--|--|--|--|--|--|--|--|--|--|--|--|--|--|--|--|--|--|--|--|--|--|--|--|--|--|--|--|--|--|--|--|--|--|--|--|--|--|--|--|--|--|--|--|--|--|--|--|--|--|--|--|--|--|--|--|--|--|--|--|--|--|--|--|--|--|--|--|--|--|--|--|--|--|--|--|--|--|--|--|--|--|--|--|--|--|--|--|--|--|--|--|--|--|--|--|--|--|--|--|--|--|--|--|--|--|--|--|--|--|--|--|--|--|--|--|--|--|--|--|--|--|--|--|--|--|--|--|--|--|--|--|--|--|--|--|--|--|--|--|--|--|--|--|--|--|--|--|--|--|--|--|--|--|--|--|--|--|--|--|--|--|--|--|--|--|--|--|--|--|--|--|--|--|--|--|--|--|--|--|--|--|--|--|--|--|--|--|--|--|--|--|--|--|--|--|--|--|--|--|--|--|--|--|--|--|--|--|--|--|--|--|--|--|--|--|--|--|--|--|--|--|--|--|--|--|--|--|--|--|--|--|--|--|--|--|--|--|--|--|--|--|--|--|--|--|--|--|--|--|--|--|--|--|--|--|--|--|--|--|--|--|--|--|--|--|--|--|--|--|--|--|--|--|--|--|--|--|--|--|--|--|--|--|--|--|--|--|--|--|--|--|--|--|--|--|--|--|--|--|--|--|--|--|--|--|--|--|--|--|--|--|--|--|--|--|--|--|--|--|--|--|--|--|--|--|--|--|--|--|--|--|--|--|--|--|--|--|--|--|--|--|--|--|--|--|--|--|--|--|--|--|--|--|--|--|--|--|--|--|--|--|--|--|--|--|--|--|--|--|--|--|--|--|--|--|--|--|--|--|--|--|--|--|--|--|--|--|--|--|--|--|--|--|--|--|--|--|--|--|--|--|--|--|--|--|--|--|--|--|--|--|--|--|--|--|--|--|--|--|--|--|--|--|--|--|--|--|--|--|--|--|--|--|--|--|--|--|--|--|--|--|--|--|--|--|--|--|--|--|--|--|--|--|--|--|--|--|--|--|--|--|--|--|--|--|--|--|--|--|--|--|--|--|--|--|--|--|--|--|--|--|--|--|--|--|--|--|--|--|--|--|--|--|--|--|--|--|--|--|--|--|--|--|--|--|--|--|--|--|--|--|--|--|--|--|--|--|--|--|--|--|--|--|--|--|--|--|--|--|--|--|--|--|--|--|--|--|--|--|--|--|--|--|--|--|--|--|--|--|--|--|--|--|--|--|--|--|--|--|--|--|--|--|--|--|--|--|--|--|--|--|--|--|--|--|--|--|--|--|--|--|--|--|--|--|--|--|--|--|--|--|--|--|--|--|--|--|--|--|--|--|--|--|--|--|--|--|--|--|--|--|--|--|--|--|--|--|--|--|--|--|--|--|--|--|--|--|--|--|--|--|--|--|--|--|--|--|--|--|--|--|--|--|--|--|--|--|--|--|--|--|--|--|--|--|--|--|--|--|--|--|--|--|--|--|--|--|--|--|--|--|--|--|--|--|--|--|--|--|--|--|--|--|--|--|--|--|--|--|--|--|--|--|--|--|--|--|--|--|--|--|--|--|--|--|--|--|--|--|--|--|--|--|--|--|--|--|--|--|--|--|--|--|--|--|--|--|--|--|--|--|--|--|--|--|--|--|--|--|--|--|--|--|--|--|--|--|--|--|--|--|--|--|--|--|--|--|--|--|--|--|--|--|--|--|--|--|--|--|--|--|--|--|--|--|--|--|--|--|--|--|--|--|--|--|--|--|--|--|--|--|--|--|--|--|--|--|--|--|--|--|--|--|--|--|--|--|--|--|--|--|--|--|--|--|--|--|--|--|--|--|--|--|--|--|--|--|--|--|--|--|--|--|--|--|--|--|--|--|--|--|--|--|--|--|--|--|--|--|--|--|--|--|--|--|--|--|--|--|--|--|--|--|--|--|--|--|--|--|--|--|--|--|--|--|--|--|--|--|--|--|--|--|--|--|--|--|--|--|--|--|--|--|--|--|--|--|--|--|--|--|--|--|--|--|--|--|--|--|--|--|--|--|--|--|--|--|--|--|--|--|--|--|--|--|--|--|--|--|--|--|--|--|--|--|--|--|--|--|--|--|--|--|--|--|--|--|--|--|--|--|--|--|--|--|--|--|--|--|--|--|--|--|--|--|--|--|--|--|--|--|--|--|--|--|--|--|--|--|--|--|--|--|--|--|--|--|--|--|--|--|--|--|--|--|--|--|--|--|--|--|--|--|--|--|--|--|--|--|--|--|--|--|--|--|--|--|--|--|--|--|--|--|--|--|--|--|--|--|--|--|--|--|--|--|--|--|--|--|--|--|--|--|--|--|--|--|--|--|--|--|--|--|--|--|--|--|--|--|--|--|--|--|--|--|--|--|--|--|--|--|--|--|--|--|--|--|--|--|--|--|--|--|--|--|--|--|--|--|--|--|
| STATIONS.                    | WEATHER.             |                       |                      |                     | Max. Temp. °F. | Min Temp. °F. | Min. on Grass. °F. | RAINFALL.    |                | Sun. Hours. | b blue sky (not more than a quarter covered). | bc sky partly cloudy (one half covered). | c generally cloudy (three quarters covered). | d drizzle, or fine rain.          | e wet air without rain falling. | f fog. g gloom. | h hail. i lightning. | m mist. | o overcast sky. | p passing showers. | q squalls. | r rain. | rs sleet, i.e., rain and snow together. | s snow. | t thunder. | u ugly, threatening sky. | v unusual visibility. | w dew. | x hoar frost. | y dry air; humidity less than 60 per cent. | z dust haze; the turbid atmosphere of dry weather. | Limits of Velocity. |                         |                    |  |  |  |  |  |  |  |  |  |  |  |  |  |  |  |  |  |  |  |  |  |  |  |  |  |  |  |  |  |  |  |  |  |  |  |  |  |  |  |  |  |  |  |  |  |  |  |  |  |  |  |  |  |  |  |  |  |  |  |  |  |  |  |  |  |  |  |  |  |  |  |  |  |  |  |  |  |  |  |  |  |  |  |  |  |  |  |  |  |  |  |  |  |  |  |  |  |  |  |  |  |  |  |  |  |  |  |  |  |  |  |  |  |  |  |  |  |  |  |  |  |  |  |  |  |  |  |  |  |  |  |  |  |  |  |  |  |  |  |  |  |  |  |  |  |  |  |  |  |  |  |  |  |  |  |  |  |  |  |  |  |  |  |  |  |  |  |  |  |  |  |  |  |  |  |  |  |  |  |  |  |  |  |  |  |  |  |  |  |  |  |  |  |  |  |  |  |  |  |  |  |  |  |  |  |  |  |  |  |  |  |  |  |  |  |  |  |  |  |  |  |  |  |  |  |  |  |  |  |  |  |  |  |  |  |  |  |  |  |  |  |  |  |  |  |  |  |  |  |  |  |  |  |  |  |  |  |  |  |  |  |  |  |  |  |  |  |  |  |  |  |  |  |  |  |  |  |  |  |  |  |  |  |  |  |  |  |  |  |  |  |  |  |  |  |  |  |  |  |  |  |  |  |  |  |  |  |  |  |  |  |  |  |  |  |  |  |  |  |  |  |  |  |  |  |  |  |  |  |  |  |  |  |  |  |  |  |  |  |  |  |  |  |  |  |  |  |  |  |  |  |  |  |  |  |  |  |  |  |  |  |  |  |  |  |  |  |  |  |  |  |  |  |  |  |  |  |  |  |  |  |  |  |  |  |  |  |  |  |  |  |  |  |  |  |  |  |  |  |  |  |  |  |  |  |  |  |  |  |  |  |  |  |  |  |  |  |  |  |  |  |  |  |  |  |  |  |  |  |  |  |  |  |  |  |  |  |  |  |  |  |  |  |  |  |  |  |  |  |  |  |  |  |  |  |  |  |  |  |  |  |  |  |  |  |  |  |  |  |  |  |  |  |  |  |  |  |  |  |  |  |  |  |  |  |  |  |  |  |  |  |  |  |  |  |  |  |  |  |  |  |  |  |  |  |  |  |  |  |  |  |  |  |  |  |  |  |  |  |  |  |  |  |  |  |  |  |  |  |  |  |  |  |  |  |  |  |  |  |  |  |  |  |  |  |  |  |  |  |  |  |  |  |  |  |  |  |  |  |  |  |  |  |  |  |  |  |  |  |  |  |  |  |  |  |  |  |  |  |  |  |  |  |  |  |  |  |  |  |  |  |  |  |  |  |  |  |  |  |  |  |  |  |  |  |  |  |  |  |  |  |  |  |  |  |  |  |  |  |  |  |  |  |  |  |  |  |  |  |  |  |  |  |  |  |  |  |  |  |  |  |  |  |  |  |  |  |  |  |  |  |  |  |  |  |  |  |  |  |  |  |  |  |  |  |  |  |  |  |  |  |  |  |  |  |  |  |  |  |  |  |  |  |  |  |  |  |  |  |  |  |  |  |  |  |  |  |  |  |  |  |  |  |  |  |  |  |  |  |  |  |  |  |  |  |  |  |  |  |  |  |  |  |  |  |  |  |  |  |  |  |  |  |  |  |  |  |  |  |  |  |  |  |  |  |  |  |  |  |  |  |  |  |  |  |  |  |  |  |  |  |  |  |  |  |  |  |  |  |  |  |  |  |  |  |  |  |  |  |  |  |  |  |  |  |  |  |  |  |  |  |  |  |  |  |  |  |  |  |  |  |  |  |  |  |  |  |  |  |  |  |  |  |  |  |  |  |  |  |  |  |  |  |  |  |  |  |  |  |  |  |  |  |  |  |  |  |  |  |  |  |  |  |  |  |  |  |  |  |  |  |  |  |  |  |  |  |  |  |  |  |  |  |  |  |  |  |  |  |  |  |  |  |  |  |  |  |  |  |  |  |  |  |  |  |  |  |  |  |  |  |  |  |  |  |  |  |  |  |  |  |  |  |  |  |  |  |  |  |  |  |  |  |  |  |  |  |  |  |  |  |  |  |  |  |  |  |  |  |  |  |  |  |  |  |  |  |  |  |  |  |  |  |  |  |  |  |  |  |  |  |  |  |  |  |  |  |  |  |  |  |  |  |  |  |  |  |  |  |  |  |  |  |  |  |  |  |  |  |  |  |  |  |  |  |  |  |  |  |  |  |  |  |  |  |  |  |  |  |  |  |  |  |  |  |  |  |  |  |  |  |  |  |  |  |  |  |  |  |  |  |  |  |  |  |  |  |  |  |  |  |  |  |  |  |  |  |  |  |  |  |  |  |  |  |  |  |  |  |  |  |  |  |  |  |  |  |  |  |  |  |  |  |  |  |  |  |  |  |  |  |  |  |  |  |  |  |  |  |  |  |  |  |  |  |  |  |  |  |  |  |  |  |  |  |  |  |  |  |  |  |  |  |  |  |  |  |  |  |  |  |  |  |  |  |  |  |  |  |  |  |  |  |  |  |  |  |  |  |  |  |  |  |  |  |  |  |  |  |  |  |  |  |  |  |  |  |  |  |
|                              | 7h-13h. <sup>h</sup> | 13h-18h. <sup>h</sup> | 18h-1h. <sup>h</sup> | 1h-7h. <sup>h</sup> |                |               |                    | Day. 7h-13h. | Night. 13h-7h. |             |                                               |                                          |                                              |                                   |                                 |                 |                      |         |                 |                    |            |         |                                         |         |            |                          |                       |        |               |                                            |                                                    | No.                 | Statute miles per hour. | Metres per second. |  |  |  |  |  |  |  |  |  |  |  |  |  |  |  |  |  |  |  |  |  |  |  |  |  |  |  |  |  |  |  |  |  |  |  |  |  |  |  |  |  |  |  |  |  |  |  |  |  |  |  |  |  |  |  |  |  |  |  |  |  |  |  |  |  |  |  |  |  |  |  |  |  |  |  |  |  |  |  |  |  |  |  |  |  |  |  |  |  |  |  |  |  |  |  |  |  |  |  |  |  |  |  |  |  |  |  |  |  |  |  |  |  |  |  |  |  |  |  |  |  |  |  |  |  |  |  |  |  |  |  |  |  |  |  |  |  |  |  |  |  |  |  |  |  |  |  |  |  |  |  |  |  |  |  |  |  |  |  |  |  |  |  |  |  |  |  |  |  |  |  |  |  |  |  |  |  |  |  |  |  |  |  |  |  |  |  |  |  |  |  |  |  |  |  |  |  |  |  |  |  |  |  |  |  |  |  |  |  |  |  |  |  |  |  |  |  |  |  |  |  |  |  |  |  |  |  |  |  |  |  |  |  |  |  |  |  |  |  |  |  |  |  |  |  |  |  |  |  |  |  |  |  |  |  |  |  |  |  |  |  |  |  |  |  |  |  |  |  |  |  |  |  |  |  |  |  |  |  |  |  |  |  |  |  |  |  |  |  |  |  |  |  |  |  |  |  |  |  |  |  |  |  |  |  |  |  |  |  |  |  |  |  |  |  |  |  |  |  |  |  |  |  |  |  |  |  |  |  |  |  |  |  |  |  |  |  |  |  |  |  |  |  |  |  |  |  |  |  |  |  |  |  |  |  |  |  |  |  |  |  |  |  |  |  |  |  |  |  |  |  |  |  |  |  |  |  |  |  |  |  |  |  |  |  |  |  |  |  |  |  |  |  |  |  |  |  |  |  |  |  |  |  |  |  |  |  |  |  |  |  |  |  |  |  |  |  |  |  |  |  |  |  |  |  |  |  |  |  |  |  |  |  |  |  |  |  |  |  |  |  |  |  |  |  |  |  |  |  |  |  |  |  |  |  |  |  |  |  |  |  |  |  |  |  |  |  |  |  |  |  |  |  |  |  |  |  |  |  |  |  |  |  |  |  |  |  |  |  |  |  |  |  |  |  |  |  |  |  |  |  |  |  |  |  |  |  |  |  |  |  |  |  |  |  |  |  |  |  |  |  |  |  |  |  |  |  |  |  |  |  |  |  |  |  |  |  |  |  |  |  |  |  |  |  |  |  |  |  |  |  |  |  |  |  |  |  |  |  |  |  |  |  |  |  |  |  |  |  |  |  |  |  |  |  |  |  |  |  |  |  |  |  |  |  |  |  |  |  |  |  |  |  |  |  |  |  |  |  |  |  |  |  |  |  |  |  |  |  |  |  |  |  |  |  |  |  |  |  |  |  |  |  |  |  |  |  |  |  |  |  |  |  |  |  |  |  |  |  |  |  |  |  |  |  |  |  |  |  |  |  |  |  |  |  |  |  |  |  |  |  |  |  |  |  |  |  |  |  |  |  |  |  |  |  |  |  |  |  |  |  |  |  |  |  |  |  |  |  |  |  |  |  |  |  |  |  |  |  |  |  |  |  |  |  |  |  |  |  |  |  |  |  |  |  |  |  |  |  |  |  |  |  |  |  |  |  |  |  |  |  |  |  |  |  |  |  |  |  |  |  |  |  |  |  |  |  |  |  |  |  |  |  |  |  |  |  |  |  |  |  |  |  |  |  |  |  |  |  |  |  |  |  |  |  |  |  |  |  |  |  |  |  |  |  |  |  |  |  |  |  |  |  |  |  |  |  |  |  |  |  |  |  |  |  |  |  |  |  |  |  |  |  |  |  |  |  |  |  |  |  |  |  |  |  |  |  |  |  |  |  |  |  |  |  |  |  |  |  |  |  |  |  |  |  |  |  |  |  |  |  |  |  |  |  |  |  |  |  |  |  |  |  |  |  |  |  |  |  |  |  |  |  |  |  |  |  |  |  |  |  |  |  |  |  |  |  |  |  |  |  |  |  |  |  |  |  |  |  |  |  |  |  |  |  |  |  |  |  |  |  |  |  |  |  |  |  |  |  |  |  |  |  |  |  |  |  |  |  |  |  |  |  |  |  |  |  |  |  |  |  |  |  |  |  |  |  |  |  |  |  |  |  |  |  |  |  |  |  |  |  |  |  |  |  |  |  |  |  |  |  |  |  |  |  |  |  |  |  |  |  |  |  |  |  |  |  |  |  |  |  |  |  |  |  |  |  |  |  |  |  |  |  |  |  |  |  |  |  |  |  |  |  |  |  |  |  |  |  |  |  |  |  |  |  |  |  |  |  |  |  |  |  |  |  |  |  |  |  |  |  |  |  |  |  |  |  |  |  |  |  |  |  |  |  |  |  |  |  |  |  |  |  |  |  |  |  |  |  |  |  |  |  |  |  |  |  |  |  |  |  |  |  |  |  |  |  |  |  |  |  |  |  |  |  |  |  |  |  |  |  |  |  |  |  |  |  |  |  |  |  |  |  |  |  |  |  |  |  |  |  |  |  |  |  |  |  |  |  |  |  |  |  |  |  |  |  |  |  |  |  |  |  |  |  |  |  |  |  |
| †Houton Bay (Orkney)...      | thq                  | p prh                 | bc prh               | prh.ps              | 42             | 34            | *                  | *            | *              | *           |                                               |                                          |                                              |                                   |                                 |                 |                      |         |                 |                    |            |         |                                         |         |            |                          |                       |        |               |                                            |                                                    |                     |                         |                    |  |  |  |  |  |  |  |  |  |  |  |  |  |  |  |  |  |  |  |  |  |  |  |  |  |  |  |  |  |  |  |  |  |  |  |  |  |  |  |  |  |  |  |  |  |  |  |  |  |  |  |  |  |  |  |  |  |  |  |  |  |  |  |  |  |  |  |  |  |  |  |  |  |  |  |  |  |  |  |  |  |  |  |  |  |  |  |  |  |  |  |  |  |  |  |  |  |  |  |  |  |  |  |  |  |  |  |  |  |  |  |  |  |  |  |  |  |  |  |  |  |  |  |  |  |  |  |  |  |  |  |  |  |  |  |  |  |  |  |  |  |  |  |  |  |  |  |  |  |  |  |  |  |  |  |  |  |  |  |  |  |  |  |  |  |  |  |  |  |  |  |  |  |  |  |  |  |  |  |  |  |  |  |  |  |  |  |  |  |  |  |  |  |  |  |  |  |  |  |  |  |  |  |  |  |  |  |  |  |  |  |  |  |  |  |  |  |  |  |  |  |  |  |  |  |  |  |  |  |  |  |  |  |  |  |  |  |  |  |  |  |  |  |  |  |  |  |  |  |  |  |  |  |  |  |  |  |  |  |  |  |  |  |  |  |  |  |  |  |  |  |  |  |  |  |  |  |  |  |  |  |  |  |  |  |  |  |  |  |  |  |  |  |  |  |  |  |  |  |  |  |  |  |  |  |  |  |  |  |  |  |  |  |  |  |  |  |  |  |  |  |  |  |  |  |  |  |  |  |  |  |  |  |  |  |  |  |  |  |  |  |  |  |  |  |  |  |  |  |  |  |  |  |  |  |  |  |  |  |  |  |  |  |  |  |  |  |  |  |  |  |  |  |  |  |  |  |  |  |  |  |  |  |  |  |  |  |  |  |  |  |  |  |  |  |  |  |  |  |  |  |  |  |  |  |  |  |  |  |  |  |  |  |  |  |  |  |  |  |  |  |  |  |  |  |  |  |  |  |  |  |  |  |  |  |  |  |  |  |  |  |  |  |  |  |  |  |  |  |  |  |  |  |  |  |  |  |  |  |  |  |  |  |  |  |  |  |  |  |  |  |  |  |  |  |  |  |  |  |  |  |  |  |  |  |  |  |  |  |  |  |  |  |  |  |  |  |  |  |  |  |  |  |  |  |  |  |  |  |  |  |  |  |  |  |  |  |  |  |  |  |  |  |  |  |  |  |  |  |  |  |  |  |  |  |  |  |  |  |  |  |  |  |  |  |  |  |  |  |  |  |  |  |  |  |  |  |  |  |  |  |  |  |  |  |  |  |  |  |  |  |  |  |  |  |  |  |  |  |  |  |  |  |  |  |  |  |  |  |  |  |  |  |  |  |  |  |  |  |  |  |  |  |  |  |  |  |  |  |  |  |  |  |  |  |  |  |  |  |  |  |  |  |  |  |  |  |  |  |  |  |  |  |  |  |  |  |  |  |  |  |  |  |  |  |  |  |  |  |  |  |  |  |  |  |  |  |  |  |  |  |  |  |  |  |  |  |  |  |  |  |  |  |  |  |  |  |  |  |  |  |  |  |  |  |  |  |  |  |  |  |  |  |  |  |  |  |  |  |  |  |  |  |  |  |  |  |  |  |  |  |  |  |  |  |  |  |  |  |  |  |  |  |  |  |  |  |  |  |  |  |  |  |  |  |  |  |  |  |  |  |  |  |  |  |  |  |  |  |  |  |  |  |  |  |  |  |  |  |  |  |  |  |  |  |  |  |  |  |  |  |  |  |  |  |  |  |  |  |  |  |  |  |  |  |  |  |  |  |  |  |  |  |  |  |  |  |  |  |  |  |  |  |  |  |  |  |  |  |  |  |  |  |  |  |  |  |  |  |  |  |  |  |  |  |  |  |  |  |  |  |  |  |  |  |  |  |  |  |  |  |  |  |  |  |  |  |  |  |  |  |  |  |  |  |  |  |  |  |  |  |  |  |  |  |  |  |  |  |  |  |  |  |  |  |  |  |  |  |  |  |  |  |  |  |  |  |  |  |  |  |  |  |  |  |  |  |  |  |  |  |  |  |  |  |  |  |  |  |  |  |  |  |  |  |  |  |  |  |  |  |  |  |  |  |  |  |  |  |  |  |  |  |  |  |  |  |  |  |  |  |  |  |  |  |  |  |  |  |  |  |  |  |  |  |  |  |  |  |  |  |  |  |  |  |  |  |  |  |  |  |  |  |  |  |  |  |  |  |  |  |  |  |  |  |  |  |  |  |  |  |  |  |  |  |  |  |  |  |  |  |  |  |  |  |  |  |  |  |  |  |  |  |  |  |  |  |  |  |  |  |  |  |  |  |  |  |  |  |  |  |  |  |  |  |  |  |  |  |  |  |  |  |  |  |  |  |  |  |  |  |  |  |  |  |  |  |  |  |  |  |  |  |  |  |  |  |  |  |  |  |  |  |  |  |  |  |  |  |  |  |  |  |  |  |  |  |  |  |  |  |  |  |  |  |  |  |  |  |  |  |  |  |  |  |  |  |  |  |  |  |  |  |  |  |  |  |  |  |  |  |  |  |  |  |  |  |  |  |  |  |  |  |  |  |  |  |  |  |  |  |  |  |  |  |  |  |  |  |

## BEAUFORT NOTATION.

b blue sky (not more than a quarter covered).  
bc sky partly cloudy (one half covered).  
c generally cloudy (three quarters covered).  
d drizzle, or fine rain.  
e wet air without rain falling.  
f fog.  
g gloom.  
h hail.  
i lightning.  
m mist.  
o overcast sky.  
p passing showers.  
q squalls.  
r rain.  
rs sleet, i.e., rain and snow together.  
s snow.  
t thunder.  
u ugly, threatening sky.  
v unusual visibility.  
w dew.  
x hoar frost.  
y dry air; humidity less than 60 per cent.  
z dust haze; the turbid atmosphere of dry weather.

## THE BEAUFORT SCALE OF WIND FORCE.

| Limits of Velocity. |                         |                    |
|---------------------|-------------------------|--------------------|
| No.                 | Statute miles per hour. | Metres per second. |
| 0                   | Less than 1             | Less than 0.5      |
| 1                   | 1-3                     | 0.5-1.5            |
| 2                   | 4-7                     | 1.5-3.0            |
| 3                   | 8-12                    | 3.0-5.0            |
| 4                   | 13-18                   | 5.0-7.0            |
| 5                   | 19-24                   | 7.0-10.0           |
| 6                   | 25-31                   | 10.0-13.0          |
| 7                   | 32-38                   | 13.0-17.0          |
| 8                   | 39-46                   | 17.0-20.0          |
| 9                   | 47-54                   | 20.0-24.0          |
| 10                  | 55-63                   | 24.0-28.0          |
| 11                  | 64-75                   | 28.0-33.0          |
| 12                  | Above 75                | 33.0 or above      |

Suffixes 0, 1 and 2 attached to Beaufort letters signify intensity. 0 = slight, 1 = heavy. Underline is used to express continuity.

**SYMBOLS—**  
Aurora ☄ Solar halo ☄  
Kime ☄ Lunar halo ☄  
Glazed frost ☄ Solar corona ☄  
Glazed roads ☄ Lunar corona ☄

| LONDON.<br>OBSERVATIONS.                  |        | WEATHER. |           |        | Max.<br>Temp.<br>° F. | Min.<br>Temp.<br>° F. | Min. on<br>Grass.<br>° F. | Rain-<br>fall<br>mm. | Sun-<br>shine to<br>Sunset.<br>Hours. | HUMIDITY %      |                                                                                           | SOUTH KENSINGTON<br>(Meteorological Office). |                | TABLE SHOWING THE GREENWICH TIMES OF<br>SUNRISE, NOON AND SUNSET FOR STATIONS<br>IN THE UNITED KINGDOM. |          |         |         |  |  |  |  |
|-------------------------------------------|--------|----------|-----------|--------|-----------------------|-----------------------|---------------------------|----------------------|---------------------------------------|-----------------|-------------------------------------------------------------------------------------------|----------------------------------------------|----------------|---------------------------------------------------------------------------------------------------------|----------|---------|---------|--|--|--|--|
|                                           |        | Morning  | Afternoon | Night. |                       |                       |                           |                      |                                       | 10 h.<br>G.M.T. | 9 h.<br>G.M.T.                                                                            |                                              |                | 15 <sup>th</sup> 16 <sup>th</sup> October 1919.                                                         |          |         |         |  |  |  |  |
| 24 HOURS ENDED 31 G.M.T. 15 <sup>th</sup> |        |          |           |        |                       |                       |                           |                      |                                       |                 |                                                                                           |                                              |                | YESTERDAY.                                                                                              |          | TO-DAY. |         |  |  |  |  |
| Greenwich (Royal Observatory)             | c.o    | bc, cp   | bc, bc    | 52     | 32                    | 22                    | -                         | 2.4                  | 75                                    | 87              | Vertical Component<br>of<br>Solar Radiation<br>per Square Centimetre<br>during yesterday. |                                              | Stations.      |                                                                                                         | Sunrise. | Noon.   | Sunset. |  |  |  |  |
| City (Bunhill Row) ... ..                 | *      | *        | *         | 52     | 31                    | 25                    | -                         | 4.3                  | 74                                    | 88              | G.M.T.                                                                                    |                                              | G.M.T.         | G.M.T.                                                                                                  |          |         |         |  |  |  |  |
| Westminster (St. James's Park)            | *      | *        | *         | 52     | 31                    | 25                    | -                         | 2.7                  | 74                                    | 88              | Yarmouth ... {                                                                            |                                              | 6.21           | 11.39                                                                                                   | 4.59     |         |         |  |  |  |  |
| (Admiralty Arch)                          | bc, cp | cm, bc   | bc, mly   | 51     | 35                    | 29                    | -                         | 2.2                  | 85                                    | 83              | Greenwich {                                                                               |                                              | 6.22           | 11.39                                                                                                   | 4.56     |         |         |  |  |  |  |
| Caniden Sq. (British Rainfall)            | b, bc  | b, bc    | *         | 52     | 30                    | 29                    | -                         | 2.6                  | 78                                    | 91              | Wick ... {                                                                                |                                              | 6.26           | 11.46                                                                                                   | 5.16     |         |         |  |  |  |  |
| Kensington Palace ... ..                  | op     | bc, op   | *         | 51     | 31                    | 25                    | -                         | *                    | 81                                    | 87              | Total ..... 69.9 ..... Joules.                                                            |                                              | Valencia ... { | 6.27                                                                                                    | 11.46    | 5.16    |         |  |  |  |  |
|                                           |        |          |           |        |                       |                       |                           |                      |                                       |                 |                                                                                           |                                              |                | Average Rate. 17.8                                                                                      |          |         |         |  |  |  |  |
|                                           |        |          |           |        |                       |                       |                           |                      |                                       |                 |                                                                                           |                                              |                | Maximum Rate. 4.9                                                                                       |          |         |         |  |  |  |  |

## NOTES ON THE WEATHER OF YESTERDAY.

The North-Westerly type of weather was maintained over the country generally. Showers were experienced in most districts. Hail showers were experienced at several stations especially in the north. Sunshine amounts were variable but nowhere was more than 7 hours recorded. At many stations the temperature did not reach 50°F. At some inland stations the temperature fell to below 32°F at night. The grass thermometer fell to 18°F. at Benson.



OBER 1919



# METEOROLOGICAL OFFICE, LONDON: DAILY WEATHER REPORT, BRITISH SECTION.

No 21,157.B .Thursday, 16<sup>th</sup> October, 1919.

OBSERVATORIES AND STATIONS CONTRIBUTING REPORTS AT 1H, 7H, 13H AND 15H.

| STATIONS             | 13H. G.M.T. 15 <sup>th</sup> |                    |              |             |          |           |             |                   |                            |                  |            |                    | 18H. G.M.T. OF 15 <sup>th</sup> |           |                       |                    |              |             |          |           |             |                   |                            |                  |            |                    |            |           |
|----------------------|------------------------------|--------------------|--------------|-------------|----------|-----------|-------------|-------------------|----------------------------|------------------|------------|--------------------|---------------------------------|-----------|-----------------------|--------------------|--------------|-------------|----------|-----------|-------------|-------------------|----------------------------|------------------|------------|--------------------|------------|-----------|
|                      | Barom. at M.S.L. m.b.        | Change in 3 hours. | WIND. Direc. | Force 0-12. | Weather. | TEMP. °F. | Humidity. % | Visibility. 0-10. | Height of Low Cloud. Feet. | Low Cloud. Form. | Amt. 0-10. | Upper Cloud. Form. | Amt. 0-10.                      | Sea. 0-9. | Barom. at M.S.L. m.b. | Change in 3 hours. | WIND. Direc. | Force 0-12. | Weather. | TEMP. °F. | Humidity. % | Visibility. 0-10. | Height of Low Cloud. Feet. | Low Cloud. Form. | Amt. 0-10. | Upper Cloud. Form. | Amt. 0-10. | Sea. 0-9. |
|                      |                              |                    |              |             |          |           |             |                   |                            |                  |            |                    |                                 |           |                       |                    |              |             |          |           |             |                   |                            |                  |            |                    |            |           |
| Houton B. (Orkney)   | 1011.5                       | +4                 | NNE          | 6           | cu       | 38        | 92          | 8                 | 1-1500                     | cuNb             | 5          | asb                | 2                               | 5         | 1016.2                | +2                 | N            | 8           | 0        | 36        | 92          | 5                 | 2-3000                     | cuNb             | 9          | -                  | -          | 6         |
| Eskdalemuir ...      | 1012.4                       | +1                 | NW           | 5           | byz      | 44        | 55          | 6                 | 3-4000                     | cu               | 1          | -                  | -                               | *         | 1016.3                | +4                 | NNW          | 3           | 6        | 37        | 65          | 7                 | -                          | st cu            | 1          | -                  | -          | 6         |
| Stranraer ...        | 1014.3                       | +1                 | NNW          | 5           | c        | 41        | 92          | 8                 | 2-3000                     | st cu            | 7          | -                  | -                               | *         | 1017.4                | +1                 | NNW          | 5           | cu       | 44        | 92          | 8                 | 2-3000                     | st cu            | 7          | -                  | -          | *         |
| Lough Foyle ...      | 1014.9                       | +2                 | NW           | 4           | c        | 51        | 75          | 10                | 2-3000                     | st cu            | 7          | cu                 | 1                               | 3         | 1026.9                | +3                 | NNW          | 4           | c        | 50        | 75          | 10                | 2-3000                     | cu               | 7          | -                  | -          | 3         |
| Valencia (Cahire'n)  | 1016.2                       | +1                 | NW           | 5           | oh       | 45        | 75          | 7                 | 2-3000                     | Nb               | 10         | -                  | -                               | 6         | 1018.8                | +4                 | N            | 3           | bc       | 43        | 52          | 8                 | 2-3000                     | cu               | 6          | -                  | -          | 6         |
| Anglesey (Llangefni) | 1021.3                       | +1                 | NW           | 5           | cu       | 54        | 55          | 7                 | -                          | cuNb             | 8          | -                  | -                               | *         | 1022.8                | +2                 | NNW          | 4           | 6        | 46        | 75          | 7                 | -                          | cu               | 1          | 2-3000             | 1          | *         |
| Falmouth ...         | 1016.7                       | 0                  | NW           | 3           | bcum     | 47        | 57          | 7                 | 1-1000                     | cuNb             | 2          | -                  | -                               | 4         | 1019.8                | +1                 | NW           | 2           | 0        | 45        | 92          | 4                 | 3-4000                     | cu               | 3          | 2-3000             | 7          | 4         |
| Calshot (Hants) ...  | 1013.9                       | 0                  | NNW          | 6           | by       | 46        | 55          | 3                 | -                          | -                | -          | asb                | 1                               | 4         | 1014.1                | 0                  | NNW          | 5           | bf       | 41        | 75          | 2                 | 4-5000                     | cu               | 2          | asb                | 1          | 4         |
| Capel (Folkestone)   | 1010.9                       | +2                 | NW           | 5           | bcu      | 41        | 400         | 7                 | -                          | cuNb             | 2          | 2-3000             | 2                               | 3         | 1014.3                | +5                 | NW           | 2           | bc       | 35        | 98          | 7                 | -                          | cuNb             | 6          | -                  | -          | 3         |
| Aberdeen ...         | 1012.3                       | +6                 | NNW          | 5           | bc       | 47        | 55          | 8                 | 3-4000                     | st cu            | 5          | -                  | -                               | *         | 1014.9                | +3                 | NNW          | 3           | bc       | 42        | 65          | 7                 | 3-4000                     | st cu            | 5          | -                  | -          | *         |
| East Fortune ...     | 1010.2                       | 0                  | NW           | 5           | c        | 45        | 65          | 8                 | 2-3000                     | st cu            | 7          | asb                | 1                               | *         | 1012.2                | +4                 | N            | 6           | orhy     | 31        | 98          | 6                 | 1-1000                     | cuNb             | 9          | -                  | -          | *         |
| Flamborough Head     | 1013.3                       | 0                  | NNW          | 6           | b        | 48        | 65          | 5                 | 4-5000                     | cu               | 2          | 2-3000             | 2                               | 5         | 1015.2                | +4                 | N            | 5           | orhy     | 37        | 98          | 4                 | -                          | Nb               | 10         | -                  | -          | 4         |
| Felixstowe ...       | 1010.2                       | 0                  | NW           | 5           | c        | 45        | 65          | 8                 | 2-3000                     | st cu            | 7          | asb                | 1                               | *         | 1014.6                | +1                 | NW           | 3           | b        | 38        | 92          | 5                 | 2-3000                     | st               | 4          | 2-3000             | 2          | *         |
| Cranwell (Lincs)     | 1014.4                       | 0                  | N            | 4           | cu       | 44        | 75          | 1                 | 2-3000                     | st               | 5          | 2-3000             | 2                               | *         | 1015.6                | +2                 | NNW          | 1           | cu       | 40        | 87          | 9                 | 2-3000                     | cuNb             | 9          | -                  | -          | *         |
| Bedford ...          | 1014.5                       | -2                 | NW           | 3           | 0        | 47        | 65          | 7                 | -                          | -                | -          | -                  | -                               | *         | 1016.0                | +2                 | NW           | 3           | b        | 42        | 82          | 8                 | -                          | cu               | 2          | -                  | -          | *         |
| Benson ...           | 1014.7                       | -2                 | NW           | 3           | cm       | 47        | 65          | 8                 | 2-3000                     | Nb               | 8          | 6                  | 1                               | *         | 1015.7                | +2                 | WSW          | 2           | bm       | 43        | 75          | 4                 | 3-4000                     | cu               | 2          | -                  | -          | *         |
| London (Kew Obs.)    | 1018.9                       | +4                 | N            | 7           | ok       | 37        | 92          | 4                 | 2-3000                     | st cu            | 9          | -                  | -                               | 7         | 1022.6                | +4                 | N            | 5           | rq       | 36        | 92          | 4                 | 1-1500                     | cuNb             | 9          | -                  | -          | 3         |
| Houton B. (Orkney)   | 1021.4                       | +3                 | NNW          | 5           | by       | 35        | 65          | 6                 | -                          | -                | -          | -                  | -                               | *         | 1025.0                | +5                 | NW           | 3           | bx       | 33        | 79          | 6                 | -                          | -                | -          | -                  | -          | *         |
| Eskdalemuir ...      | 1021.8                       | +3                 | N            | 3           | b        | 41        | 98          | -                 | 2-3000                     | st               | 4          | -                  | -                               | *         | 1027.4                | +1                 | -            | 0           | 60       | 40        | 97          | 8                 | 1-1000                     | st               | 3          | 2-3000             | 1          | *         |
| Stranraer ...        | 1030.1                       | 0                  | NNW          | 4           | bcu      | 49        | *           | *                 | *                          | *                | *          | *                  | *                               | *         | 1031.1                | +2                 | NNW          | 3           | 0        | 53        | 75          | 10                | 2-3000                     | st cu            | 9          | -                  | -          | 3         |
| Lough Foyle ...      | 1025.8                       | +2                 | NW           | 5           | bcu      | 48        | 75          | 7                 | -                          | cuNb             | 4          | -                  | -                               | *         | 1027.2                | +4                 | NNW          | 3           | bc       | 42        | 97          | 8                 | 3-4000                     | st cu            | 5          | -                  | -          | 4         |
| Valencia (Cahire'n)  | 1021.6                       | +2                 | NW           | 3           | b        | 39        | 98          | 5                 | -                          | -                | -          | -                  | -                               | 3         | 1028.5                | +3                 | N            | 3           | b        | 45        | 65          | 6                 | -                          | cuNb             | 3          | -                  | -          | *         |
| Anglesey (Llangefni) | 1016.5                       | +3                 | NW           | 5           | b        | 36        | 98          | 4                 | 4-5000                     | st cu            | 2          | -                  | -                               | *         | 1026.2                | +3                 | NW           | 4           | b        | 40        | 92          | 6                 | -                          | -                | -          | -                  | -          | 3         |
| Falmouth ...         | 1016.5                       | +3                 | NW           | 5           | b        | 36        | 98          | 4                 | 4-5000                     | st cu            | 2          | -                  | -                               | *         | 1020.1                | +4                 | NNW          | 7           | b        | 34        | 75          | 3                 | -                          | -                | -          | -                  | -          | 7         |
| Calshot (Hants)      | 1016.5                       | +3                 | N            | 5           | bc       | 37        | 82          | 6                 | 2-3000                     | st cu            | 4          | -                  | -                               | *         | 1023.1                | +4                 | NW           | 4           | bc       | 37        | 7           | 7                 | -                          | cuNb             | 5          | -                  | -          | 3         |
| Capel (Folkestone)   | 1020.4                       | +3                 | NNW          | 4           | bcu      | 38        | 75          | -                 | 2-3000                     | st               | 1          | -                  | -                               | *         | 1024.7                | +4                 | NNW          | 4           | b        | 38        | 75          | 8                 | 2-3000                     | st               | 1          | -                  | -          | *         |
| Aberdeen ...         | 1016.1                       | +5                 | NNW          | 6           | orhy     | 38        | 75          | -                 | 1-1000                     | cuNb             | 7          | -                  | -                               | *         | 1020.9                | +5                 | NNW          | 7           | rq       | 41        | 82          | 6                 | 1-1000                     | st               | 10         | -                  | -          | *         |
| East Fortune ...     | 1016.5                       | +2                 | NNW          | 4           | b        | 38        | 85          | 5                 | -                          | -                | -          | -                  | -                               | 5         | 1020.7                | +5                 | N            | 5           | b        | 36        | 92          | 5                 | 3-4000                     | st               | 2          | asb                | 1          | 5         |
| Flamborough Head     | 1018.9                       | +2                 | NW           | 3           | b        | 35        | 82          | 5                 | -                          | -                | -          | -                  | -                               | *         | 1023.4                | +5                 | NW           | 3           | b        | 37        | 82          | 6                 | -                          | -                | -          | -                  | -          | *         |
| Felixstowe ...       | 1018.8                       | +4                 | N            | 2           | bw       | 36        | 87          | -                 | -                          | -                | -          | -                  | -                               | *         | 1023.5                | +6                 | NNW          | 1           | bz       | 34        | 82          | -                 | -                          | -                | -          | -                  | -          | *         |
| Cranwell (Lincs)     | 1014.2                       | +3                 | NNW          | 3           | b        | 39        | *           | *                 | *                          | *                | *          | *                  | *                               | *         | 1024.2                | +4                 | NNW          | 2           | bx       | 32        | 92          | 5                 | -                          | -                | -          | -                  | -          | *         |
| Bedford ...          | 1019.1                       | +3                 | NNW          | 3           | b        | 39        | *           | *                 | *                          | *                | *          | *                  | *                               | *         | 1023.6                | +4                 | NW           | 3           | bm       | 35        | 75          | 5                 | -                          | -                | -          | -                  | -          | *         |

STATIONS CONTRIBUTING REPORTS AT 7H AND 15H.

| STATIONS.                       | BAROM.    | TEMP. | WIND.            |           | Weather.                       | BAROMETER.         |           | TEMPERATURE.        |                  | WIND.    |          | Dir. of Upper Cloud. | Weather. | Sea 0-9. | Rainfall mm.                        | TEMP.    |            | WEATHER. |         |         | Sunshine Hours. |  |  |  |
|---------------------------------|-----------|-------|------------------|-----------|--------------------------------|--------------------|-----------|---------------------|------------------|----------|----------|----------------------|----------|----------|-------------------------------------|----------|------------|----------|---------|---------|-----------------|--|--|--|
|                                 | at M.S.L. |       | Force 0-12.      | at M.S.L. |                                | Change in 3 hours. | Temp. °F. | Change in 24 hours. | Dir. Force 0-12. | Max. °F. | Min. °F. |                      |          |          |                                     | Morning. | Afternoon. | Night.   |         |         |                 |  |  |  |
|                                 | m b.      | °F.   | Dir. Force 0-12. | m b.      | °F.                            | °F.                | °F.       | °F.                 | °F.              | °F.      | °F.      | °F.                  | °F.      | °F.      | °F.                                 | °F.      | °F.        | °F.      | °F.     | °F.     | °F.             |  |  |  |
| 13H. G.M.T. of 15 <sup>th</sup> |           |       |                  |           | 7H. G.M.T. of 15 <sup>th</sup> |                    |           |                     |                  |          |          |                      |          |          | 24 HOURS ENDED 7H. 15 <sup>th</sup> |          |            |          |         |         |                 |  |  |  |
| Lerwick                         | 1010.4    | 39    | NNW              | 3         | orm                            | 1019.7             | +3        | 38                  | 0                | NNW      | 3        | -                    | om       | 3        | 2                                   | 43       | 35         | opqm     | rhpy    | omp     | *               |  |  |  |
| Stornoway                       | 1019.5    | 39    | N                | 4         | cb                             | 1026.6             | +2        | 40                  | +4               | NNW      | 2        | -                    | c        | 1        | 2                                   | 45       | 35         | op c     | cb      | c       | 5.4             |  |  |  |
| Castlebay (Barrats)             | 1021.2    | 43    | NNW              | 4         | cb                             | 1028.5             | +3        | 45                  | +4               | NW       | 3        | -                    | 0        | 5.3      | 1                                   | 46       | 41         | bcu bc   | bcu c   | copco   | 3.4             |  |  |  |
| Glasgow                         | 1017.0    | 38    | WNW              | 2         | b                              | 1026.6             | +2        | 35                  | -2               | WNW      | 2        | N                    | b        | *        | -                                   | 47       | 33         | bcu cu   | c bc bu | bx      | 8.5             |  |  |  |
| Main Head                       | 1018.7    | 45    | NW               | 5         | bcu                            | 1026.7             | +2        | 46                  | +1               | NW       | 3        | NW                   | c        | 2        | 1                                   | 49       | 42         | bcu      | bcu     | cb      | 5.7             |  |  |  |
| Blacksod Point                  | 1024.5    | 50    | NW               | 2         | bc                             | 1029.5             | +3        | 42                  | -5               | -        | 0        | -                    | bc       | *        | Trace                               | -        | -          | bcu      | bc      | bc bc   | *               |  |  |  |
| Roche's Point                   | 1025.0    | 48    | WNW              | 3         | b                              | 1030.8             | +3        | 48                  | +8               | WNW      | 2        | -                    | 0        | 1        | Trace                               | 52       | 40         | b bcu    | cb bc b | b.0     | *               |  |  |  |
| Birr Castle                     | 1024.1    | 45    | NW               | 1         | c                              | 1030.4             | *         | 32                  | -3               | -        | 0        | -                    | m        | *        | 2                                   | 49       | 32         | cb       | cb      | cxf     | 4.0             |  |  |  |
| Donaghadee                      | 1018.7    | 44    | WNW              | 4         | ophy                           | 1026.5             | +4        | 43                  | +4               | WNW      | 3        | -                    | cq       | A        | 8                                   | 48       | 39         | cbu      | bcu     | cqp     | *               |  |  |  |
| Liverpool (Bidston)             | 1016.1    | 45    | NW               | 5         | bc                             | 1026.1             | +3        | 43                  | +3               | NNW      | 4        | -                    | b        | 3        | 2                                   | 48       | 40         | bcu      | c       | bcu     | 4.5             |  |  |  |
| Holyhead                        | 1018.6    | 47    | NW               | 7         | cgq                            | 1026.8             | +3        | 46                  | 0                | N        | 6        | N                    | c        | 5        | 1                                   | 49       | 43         | cgq      | cgq     | opqm    | 2.3             |  |  |  |
| Pembroke (St. Ann's Head)       | 1020.8    | 49    | NW               | 5         | bcu                            | 1028.3             | +4        | 45                  | -1               | NNW      | 4        | N                    | bc       | A        | Trace                               | 50       | 45         | bcu cu   | cgq     | cg qp   | 4.0             |  |  |  |
| Scilly (St. Mary's)             | 1023.4    | 50    | NW               | 5         | bc                             | 1029.0             | +2        | 49                  | +2               | N        | 4        | N                    | c        | 5        | Trace                               | 53       | 47         | bcu      | bcu     | c       | 8.1             |  |  |  |
| Jersey (St. Aubin)              | 1020.1    | 50    | NW               | 3         | b                              | 1028.2             | +2        | 46                  | 0                | NNW      | 3        | -                    | bc       | 2        | 3                                   | 54       | 45         | bc       | c bc b  | b bc qp | 4.5             |  |  |  |
| Portland Bill                   | 1017.6    | 48    | NW               | 5         | bcu                            | 1024.6             | +5        | 46                  | 0                | NNW      | 4        | -                    | b        | 3        | 2                                   | 51       | 44         | cbu      | cbu     | bcu     | *               |  |  |  |
| Dungeness                       | 1014.5    | 42    | NW               | 3         | b                              | 1020.1             | +3        | 34                  | +2               | NW       | 3        | -                    | b        | 3        | 2                                   | 51       | 30         | b        | bcu     | cb bcu  | *               |  |  |  |
| Wick                            | 1013.8    | 39    | WNW              | 3         | c                              | 1022.2             | +3        | 37                  | +1               | NW       | 4        | -                    | omp      | 4        | 4                                   | 43       | 34         | omp bc   | c omp   | bc omp  | *               |  |  |  |
| Nairn                           | 1016.3    | 39    | NNW              | 3         | 0                              | 1025.0             | *         | 37                  | +1               | NW       | 1        | -                    | bc       | 2        | 1                                   | 44       | 35         | bc u     | cbu     | qp bcu  | 0.5             |  |  |  |
| Leith                           | 1015.2    | 44    | NW               | 2         | c                              | 1034.6             | +2        | 36                  | -1               | NW       | 2        | N                    | b        | 2        | -                                   | 46       | 36         | cu qp    | bcu qp  | cu qp   | *               |  |  |  |
| Lynemouth                       | 1013.0    | 42    | NW               | 3         | bcu                            | 1022.4             | +3        | 39                  | +4               | NW       | 4        | -                    | bm qp    | 5        | -                                   | 45       | 33         | bcu      | bcu     | bcu     | *               |  |  |  |
| Spurn Head                      | 1012.0    | 43    | NW               | 5         | bcu                            | 1019.6             | +3        | 39                  | 0                | N        | 6        | -                    | bcu qp   | 6        | 2                                   | 46       | 34         | bcu      | bcu     | bcu     | 4.5             |  |  |  |
| Yarmouth (Gorleston)            | 1012.3    | 34    | WNW              | 4         | bc                             | 1016.7             | +5        | 37                  | +5               | NW       | 3        | -                    | op qp    | 3        | 12                                  | 47       | 31         | bcu      | bcu     | c bcu   | 7.0             |  |  |  |
| Clacton-on-Sea                  | 1013.6    | 43    | WNW              | 4         | c                              | 1019.7             | +4        | 35                  | +3               | WNW      | 4        | -                    | bc       | 2        | -                                   | 45       | 31         | bcu      | bcu     | c bcu   | 7.3             |  |  |  |
| Northingham                     | 1014.6    | 43    | NW               | 2         | c                              | 1020.5             | *         | 38                  | +7               | NW       | 3        | -                    | b        | *        | Trace                               | 46       | 30         | bcu      | bcu     | bcu     | 2.4             |  |  |  |



# SUMMARY OF CONDITIONS AT 7 A.M. Thursday, 16th October, 1919

| Districts.                | Wind.<br>Velocity in m.p.h. | Temperature. | Weather, Cloud and Precipitation.       | Visibility. | Sea.     |
|---------------------------|-----------------------------|--------------|-----------------------------------------|-------------|----------|
| 1. S.E. England           | NW. 5-15                    | V. cold      | Fine, local mist.                       | Fair        | Slight   |
| 2. E. England             | N-NW. 10-20                 | "            | Variable cloud, some sleet.             | "           | Mod.     |
| 3. E. Midlands            | NW. 5-10                    | Cold         | Fine, some mist or haze.                | Indiff.     | -        |
| 4. W. Midlands            | N-NW. 5-15                  | R. cold      | Fine                                    | Ord.        | -        |
| 5. S.W. England           | N-NW. 10-15                 | "            | Fine to cloudy                          | Good        | Mod.     |
| 6. South Wales            | N-NW. 10-15                 | "            | Fair to overcast, squally.              | Fair        | "        |
| 7. North Wales            | N-NW. 15-30                 | "            | Fair or cloudy.                         | V. good     | R. rough |
| 8. N.W. England           | NNE-NW. 10-15               | "            | Fine                                    | V. good     | Mod.     |
| 9. N. Midlands            | N-NW. 10-15                 | Cold         | Fair or fine                            | Good        | -        |
| 10. N.E. England          | N-NW. 15-25                 | "            | Fair or fine, squally.                  | "           | R. rough |
| 11. E. Scotland           | N-NW. 5-15                  | "            | local mist and showers.                 | "           | Slight   |
| 12. S.W. Scotland         | NW-W. 5-10                  | "            | Fair or fine                            | "           | "        |
| 13. Isle of Man           | NW. 10-20                   | R. cold      | Fair or fine                            | "           | Mod.     |
| 14. N. & N.W. Scotland    | NW. 5-15                    | "            | Variable cloud, local showers and mist. | Var.        | Slight   |
| 15. Hebrides              | NNW. 5-10                   | "            | Dull.                                   | Good        | Smooth   |
| 16. Orkneys and Shetlands | N-NW. 10-20                 | Cold         | Dull, local mist, rain & squalls.       | Indiff.     | Slight   |
| 17. N.W. Ireland          | NW-W. 0-10                  | R. cold      | Fair or cloudy                          | Good        | Smooth   |
| 18. N.E. Ireland          | N-NW. 5-10                  | "            | Cloudy                                  | "           | Mod.     |
| 19. S.E. Ireland          | Var. 0-10                   | Cold         | Dull, local mist.                       | Var.        | Slight   |
| 20. S.W. Ireland          | W. 5-10                     | Normal       | Overcast.                               | V. good     | Smooth   |

GENERAL INFERENCE from observations received up to 9 A.M.

An anticyclone spreading in from the west will cause fair weather generally over the country except in the eastern districts where unsettled weather with some showers is likely to persist today.



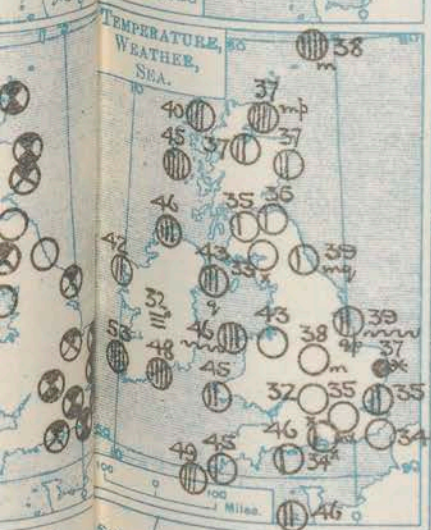
**EXPLANATION.**  
**BAROMETER.**—Isobars are drawn at intervals of five millibars.  
**WIND.**—Direction is shown by an arrow flying with the wind. Force, on the scale 0-12, is indicated by the number of feathers. Mean velocity is shown in feet per hour by figures in small circles.  
**TEMPERATURE.**—Isotherms are given in degrees Fahrenheit.  
**WEATHER SYMBOLS.**—  
 ○ clear sky. ○ sky & cloud. ○ sky & cloud. ○ sky & cloud.  
 ⊙ overcast sky. ⊙ rain falling.  
 \* snow. ▲ hail. = fog. =  
 T thunder. R thunderstorm.  
**SEA DISTURBANCE.**—  
 Rough High

| Districts.                | Forecasts for the 24 hours commencing 3 p.m. Thursday, 16th October, 1919                                                                                             | Further Outlook.                                                                                                                        |
|---------------------------|-----------------------------------------------------------------------------------------------------------------------------------------------------------------------|-----------------------------------------------------------------------------------------------------------------------------------------|
| 1. S.E. England           | Moderate or fresh NWly. or Nly. winds decreasing in force tonight. Fair with a few local showers of rain or hail today, fair generally tomorrow, morning mist or fog. | Fair weather is likely to set in for some time over the country except in the extreme north and west where the outlook is less certain. |
| 2. E. England             | Cold.                                                                                                                                                                 |                                                                                                                                         |
| 3. E. Midlands            |                                                                                                                                                                       |                                                                                                                                         |
| 4. W. Midlands            |                                                                                                                                                                       |                                                                                                                                         |
| 5. S.W. England           | Light or moderate Wly. or NWly. breezes. Fair generally, morning mist. Rather cold.                                                                                   |                                                                                                                                         |
| 6. South Wales            |                                                                                                                                                                       |                                                                                                                                         |
| 7. North Wales            |                                                                                                                                                                       |                                                                                                                                         |
| 8. N.W. England           |                                                                                                                                                                       |                                                                                                                                         |
| 9. N. Midlands            |                                                                                                                                                                       |                                                                                                                                         |
| 10. N.E. England          | Fresh NWly. or Nly. winds moderating. Fair, but local showers of rain, hail or snow. Cold.                                                                            |                                                                                                                                         |
| 11. E. Scotland           |                                                                                                                                                                       |                                                                                                                                         |
| 12. S.W. Scotland         | Light or moderate Wly. breezes. Fair or fine.                                                                                                                         |                                                                                                                                         |
| 13. Isle of Man           | Moderate temperature or rather cold.                                                                                                                                  |                                                                                                                                         |
| 14. N. & N.W. Scotland    | Moderate Wly. or NWly. breezes. Mainly fair, local showers of hail or rain. Rather cold.                                                                              |                                                                                                                                         |
| 15. Hebrides              |                                                                                                                                                                       |                                                                                                                                         |
| 16. Orkneys and Shetlands |                                                                                                                                                                       |                                                                                                                                         |
| 17. N.W. Ireland          | Light Wly. breezes.                                                                                                                                                   |                                                                                                                                         |
| 18. N.E. Ireland          | Fair generally Moderate temperature.                                                                                                                                  |                                                                                                                                         |
| 19. S.E. Ireland          |                                                                                                                                                                       |                                                                                                                                         |
| 20. S.W. Ireland          |                                                                                                                                                                       |                                                                                                                                         |



# SYNOPTIC CHART FOR MORNING OF THURSDAY, 16<sup>th</sup> OCTOBER, 1919

Scale - 1:10,000,000  
Nautical Miles. Statute Miles.



are drawn by an  
shown on the  
Koror, on the  
the number  
is shown in  
small circle  
in degrees  
sky & cloud  
sky & cloud  
rain fall  
fog  
thunderstorm  
High  
outlook.  
ther  
to  
the  
cept  
come  
west  
out  
33

HIGH

LOW  
LOW  
LOW

Barometer

Scale of Surface Visibility.

| Symbol | Description            | Objects not visible beyond    | metres | (yards)  |
|--------|------------------------|-------------------------------|--------|----------|
| 0      | Very Bad               | "                             | 200    | (219)    |
| 1      | Bad                    | "                             | 500    | (545)    |
| 2      | Very Poor              | "                             | 1,000  | (1,094)  |
| 3      | Poor                   | "                             | 2,000  | (2,188)  |
| 4      | Indif.                 | "                             | 4,000  | (4,375)  |
| 5      | Fair                   | "                             | 7,000  | (7,640)  |
| 6      | Good, above ord.       | "                             | 12,000 | (13,121) |
| 7      | Vy. gd., unusual       | "                             | 20,000 | (21,872) |
| 8      | Except. good           | "                             | 30,000 | (32,808) |
| 10     | Objects visible beyond | 30,000 metres, (32,808 miles) |        |          |

Director



# DAILY WEATHER REPORT OF THE METEOROLOGICAL OFFICE, BRITISH SECTION, 1919. No. 2898

Thursday  
16<sup>th</sup> October.

WEATHER, TEMPERATURE, RAINFALL AND SUNSHINE AT LEATH RESORTS FOR 15<sup>th</sup>

| STATIONS.     |                        | WEATHER.                       |                     | TEMPERATURE. |           | Rainfall.                          |                                  | SUNSHINE.                             |           | STATIONS.     |                       | WEATHER.                       |                                | TEMPERATURE. |                                    | Rainfall.                        |                                       | SUNSHINE. |     |
|---------------|------------------------|--------------------------------|---------------------|--------------|-----------|------------------------------------|----------------------------------|---------------------------------------|-----------|---------------|-----------------------|--------------------------------|--------------------------------|--------------|------------------------------------|----------------------------------|---------------------------------------|-----------|-----|
|               |                        | Forenoon.                      | Afternoon.          | Max. ° F.    | Min. ° F. | Night. 17h-19h. 14 <sup>th</sup> . | Day. 19h-17h. 15 <sup>th</sup> . | Sunrise to Sunset. 15 <sup>th</sup> . | Forenoon. |               |                       | Afternoon.                     | Max. ° F.                      | Min. ° F.    | Night. 17h-19h. 14 <sup>th</sup> . | Day. 19h-17h. 15 <sup>th</sup> . | Sunrise to Sunset. 15 <sup>th</sup> . |           |     |
| Scotland.     | Oban ... ..            | b <sup>c</sup>                 | b                   | 47           | 38        | -                                  | -                                | *                                     | 7.4       | England, N.W. | Douglas (I.O.M.)      |                                |                                |              |                                    |                                  |                                       |           |     |
|               | Banff ... ..           | b <sup>chp</sup>               | b <sup>chp</sup>    | 49           | 37        | 0.4                                | 2                                | *                                     | 2.6       |               | Blackpool ... ..      | orh                            | c                              | 47           | 32                                 | 5                                | -                                     | *         | 6.7 |
|               | Montrose ... ..        | b <sup>c</sup>                 | b <sup>c</sup>      | 45           | 35        | -                                  | -                                | *                                     | 7.0       |               | Southport ... ..      | c b <sup>c</sup> b             | b b <sup>c</sup>               | 44           | 34                                 | 3                                | -                                     | *         | 5.5 |
|               | St. Andrews ... ..     | b                              | c                   | 46           | 34        | -                                  | -                                | *                                     | 7.9       |               |                       |                                |                                |              |                                    |                                  |                                       |           |     |
| England, N.E. | Scarborough ... ..     | *                              | *                   | 53           | 34        | 1                                  | 1                                | *                                     | 7.4       | Midlands.     | Buxton ... ..         | b <sup>c</sup> b <sup>r</sup>  | b <sup>c</sup> b               | 44           | 31                                 | 1                                | 0.2                                   | *         | 3.4 |
|               | Harrogate ... ..       | b                              | b                   | 47           | 29        | -                                  | -                                | *                                     | 6.4       |               | Leamington Spa ... .. | b <sup>c</sup>                 | b <sup>c</sup>                 | 47           | 28                                 | -                                | -                                     | *         | 4.0 |
|               | Skegness ... ..        | b <sup>m</sup>                 | b b <sup>cp</sup> b | 47           | 30        | -                                  | -                                | *                                     | 7.0       |               | Maivern ... ..        | b <sup>c</sup> c               | c. o                           | 48           | 35                                 | -                                | 0.3                                   | *         | 4.1 |
|               |                        |                                |                     |              |           |                                    |                                  |                                       |           |               | Ross-on-Wye ... ..    | b <sup>c</sup> v               | c b <sup>cp</sup>              | 52           | 30                                 | -                                | 0.2                                   | *         | 6.2 |
| England, E.   | Felixstowe ... ..      | b <sup>cg</sup> b <sup>c</sup> | b <sup>cm</sup>     | 47           | 33        | -                                  | -                                | *                                     | 8.0       | Wales.        | Rhyl ... ..           | c                              | r                              | 50           | 35                                 | 5                                | 2                                     | *         | 2.0 |
|               | Walton-on-Naze ... ..  |                                |                     |              |           |                                    |                                  |                                       |           |               | Colwyn Bay ... ..     | *                              | i                              | 46           | 40                                 | 6                                | 3                                     | *         | 1.6 |
|               | Southend-on-Sea ... .. | b                              | b b <sup>c</sup>    | 49           | 33        | -                                  | -                                | *                                     | 5.8       |               | Llandudno ... ..      | op                             | oph                            | 48           | 40                                 | 3                                | 5                                     | *         | 1.7 |
|               |                        |                                |                     |              |           |                                    |                                  |                                       |           |               | Aberystwyth ... ..    | or c                           | b <sup>c</sup> c               | 49           | 43                                 | *                                | *                                     | *         | 4.7 |
| England, S.E. | Margate ... ..         | b <sup>c</sup> b               | b b <sup>c</sup> c  | 49           | 39        | -                                  | -                                | *                                     | 5.3       | England, S.W. | Weymouth ... ..       | b <sup>cp</sup> b <sup>c</sup> | b <sup>cp</sup> b <sup>c</sup> | 54           | 37                                 | -                                | 0.4                                   | *         | 7.0 |
|               | Ramsgate ... ..        | *                              | *                   | 53           | 34        | -                                  | -                                | *                                     | 7.0       |               | Teignmouth ... ..     | b <sup>cp</sup>                | b <sup>c</sup>                 | 52           | 38                                 | 0.3                              | 0.3                                   | *         | 6.2 |
|               | Folkestone ... ..      | b                              | b                   | 49           | 36        | -                                  | -                                | *                                     | 7.3       |               | Torquay ... ..        | b. b <sup>c</sup> b            | b                              | 52           | 39                                 | -                                | -                                     | *         | 7.3 |
|               | Hastings ... ..        |                                |                     |              |           |                                    |                                  |                                       |           |               | Paignton ... ..       | b <sup>c</sup> b               | b                              | 54           | 36                                 | -                                | -                                     | *         | 7.3 |
|               | Eastbourne ... ..      | b                              | b b <sup>c</sup>    | 51           | 37        | -                                  | -                                | *                                     | 9.1       |               | Penzance ... ..       | b <sup>c</sup> . b             | b <sup>c</sup>                 | 54           | 42                                 | 2                                | -                                     | *         | 9.5 |
|               | Brighton ... ..        | b                              | b <sup>c</sup> b    | 52           | 35        | -                                  | -                                | *                                     | 9.0       |               | Newquay ... ..        | cp b                           | b <sup>cp</sup>                | 51           | 44                                 | 1                                | 1                                     | *         | 6.6 |
|               | Worthing ... ..        | b <sup>c</sup>                 | b <sup>c</sup>      | 51           | 33        | -                                  | -                                | *                                     | 9.2       |               | Bude ... ..           | b <sup>c</sup> cp              | b <sup>cp</sup> c              | 52           | 39                                 | 0.1                              | 0.1                                   | *         | 6.5 |
|               | Littlehampton ... ..   | b <sup>c</sup>                 | b <sup>c</sup>      | 51           | 43        | -                                  | 1                                | *                                     | 9.0       |               | Ilfracombe ... ..     | c                              | chg                            | 52           | 46                                 | -                                | 0.4                                   | *         | 4.2 |
|               | Bournemouth ... ..     | *                              | *                   | 52           | 34        | -                                  | -                                | *                                     | 8.8       |               | Weston-s-Mare ... ..  | b <sup>cp</sup> b <sup>c</sup> | b <sup>cp</sup> b <sup>c</sup> | 50           | 41                                 | -                                | 1                                     | *         | 5.0 |
|               | Tunbridge Wells ... .. | b                              | b. b <sup>c</sup> c | 50           | 29        | -                                  | -                                | *                                     | 7.0       |               |                       |                                |                                |              |                                    |                                  |                                       |           |     |
|               |                        |                                |                     |              |           |                                    |                                  |                                       |           |               |                       |                                |                                |              |                                    |                                  |                                       |           |     |
|               |                        |                                |                     |              |           |                                    |                                  |                                       |           |               |                       |                                |                                |              |                                    |                                  |                                       |           |     |

## SUMMARIES FOR PAST 24 HOURS.

| STATIONS.                  | WEATHER.                  |                            | TEMPERATURE.               |                           | RAINFALL.      |                | SUNSHINE.         |             |
|----------------------------|---------------------------|----------------------------|----------------------------|---------------------------|----------------|----------------|-------------------|-------------|
|                            | 7h-13h 15 <sup>th</sup> . | 13h-18h 15 <sup>th</sup> . | 18h-15h 16 <sup>th</sup> . | 15h-7h 16 <sup>th</sup> . | Max. Temp. °F. | Min. Temp. °F. | Min. on Grass °F. | Sun. Hours. |
| †Houton Bay (Orkney) ...   | ps prs                    | bc p                       | bc prh                     | bc prh                    | 37             | 34             | *                 | 8.5         |
| †Eskdalemuir ...           | bcp b                     | bcp b                      | b bc                       | b bc                      | 45             | 30             | 2.7               | Trace       |
| †Stranraer ...             | prh v                     | v q                        | bc bc                      | bc c                      | 46             | 34             | *                 | *           |
| †Lough Foyle ...           |                           |                            |                            |                           | *              | *              | *                 | *           |
| Valencia (Cahircivean) ... | op c                      | c                          | c p                        |                           | 53             | 46             | 4.3               | 1           |
| †Anglesey (Llangefni) ...  | og                        | p q                        | bc bc                      | bc bc                     | 49             | 43             | *                 | *           |
| †Falmouth ...              | bcp b                     | b cp b                     | b bc p                     | b bc                      | 54             | 41             | 3.9               | 1           |
| †Calshot (Hants) ...       | p                         | bc o                       | o                          | b.                        | 52             | 40             | *                 | *           |
| †Capel (Folkestone) ...    | bv                        | fg                         | prh bc                     | 2 W                       | -              | -              | *                 | *           |
| Aberdeen ...               | crsp q                    | bc q                       | bc prs                     |                           | 43             | 35             | 3.2               | 5           |
| †East Fortune ...          | v q                       | b bc v                     | bc bc                      | b bc                      | 47             | 36             | *                 | *           |
| †Flamborough Head ...      | bc w                      | rh u                       | rs q                       | r q                       | 47             | 35             | *                 | *           |
| †Felixstowe ...            | b bc                      | bc c                       | b bc w                     | q x                       | 48             | 35             | *                 | *           |
| †Cranwell (Lincs) ...      | bc w                      | bc c                       | b bc                       | b                         | 46             | 31             | *                 | *           |
| †Bedford ...               | q q                       | q q                        | q w                        | om x                      | 47             | 31             | *                 | *           |
| Benson ...                 | bc                        | bcp bc                     | pc                         | b x                       | 47             | 37             | 1.8               | Trace       |
| London (Kew Obsy.) ...     | bm x cp om                | om bc bm                   | bm b. bm x                 |                           | 47             | 33             | 2.4               | Trace       |

## BEAUFORT NOTATION.

b blue sky (not more than a quarter covered).  
bc sky partly cloudy (one half covered).  
c generally cloudy (three quarters covered).  
d drizzle, or fine rain.  
e wet air without rain falling.  
f fog. g gloom.  
h hail. i lightning.  
m mist.  
o overcast sky.  
p passing showers.  
q squalls.  
r rain.  
rs sleet, i.e. rain and snow together.  
s snow.  
t thunder.  
u ugly, threatening sky.  
v unusual visibility.  
w dew.  
x hoar frost.  
y dry air; humidity less than 60 per cent.  
z dust haze; the turbid atmosphere of dry weather.

## THE BEAUFORT SCALE OF WIND FORCE.

| No. | Limits of Velocity.     |                    |
|-----|-------------------------|--------------------|
|     | Statute miles per hour. | Metres per second. |
| 0   | Less than 1             | Less than 0.3      |
| 1   | 1-3                     | 0.3-1.0            |
| 2   | 4-7                     | 1.0-3.3            |
| 3   | 8-12                    | 3.3-5.4            |
| 4   | 13-18                   | 5.4-7.9            |
| 5   | 19-24                   | 8.0-10.7           |
| 6   | 25-31                   | 10.8-13.8          |
| 7   | 32-38                   | 13.9-17.1          |
| 8   | 39-46                   | 17.2-20.7          |
| 9   | 47-54                   | 20.8-24.4          |
| 10  | 55-63                   | 24.5-28.4          |
| 11  | 64-75                   | 28.5-33.5          |
| 12  | Above 76                | 33.6 or above      |

Suffixes 0, 1 and 2 attached to Beaufort letters signify intensity: 0=slight, 1=moderate, 2=heavy. Underlining is used to express continuity.

**SYMBOLS—**  
Aurora ☄ Solar halo ☀  
Rime ❄ Lunar halo ☾  
Glazed frost ❄ Solar corona ☉  
Glazed roads ❄ Lunar corona ☾

## LONDON OBSERVATIONS.

|                                    | WEATHER.                                        |            | TEMPERATURE. |          | RAINFALL. |                   | SUNSHINE.      |                             | HUMIDITY %   |             |
|------------------------------------|-------------------------------------------------|------------|--------------|----------|-----------|-------------------|----------------|-----------------------------|--------------|-------------|
|                                    | Morning.                                        | Afternoon. | Night.       | Max. °F. | Min. °F.  | Min. on Grass °F. | Rain-fall. mm. | Sun-shine to Sunset. Hours. | 15 h. G.M.T. | 9 h. G.M.T. |
|                                    | 24 HOURS ENDED 9H G.M.T. 16 <sup>th</sup> 1919. |            |              |          |           |                   |                |                             |              |             |
| Greenwich (Royal Observatory)      | b                                               | c. or h    | b            | 48       | 36        | 27                | 3              | 3.6                         | 72           | 67          |
| City (Bunhill Row) ...             | *                                               | *          | *            | *        | *         | *                 | *              | 4.2                         | *            | *           |
| Westminster (St. James's Park) ... | *                                               | *          | *            | 50       | 35        | 29                | -              | 5.2                         | 73           | 72          |
| Admiralty Arch ...                 | bc m q                                          | cp bc      | bc m b       | 52       | 35        | *                 | -              | 5.0                         | 79           | 75          |
| Camden Sq. (British Rainfall)      | bz b                                            | b bc       | *            | 50       | 33        | 29                | 1              | 4.8                         | 65           | 70          |
| Kensington Palace ...              | bc o                                            | bc         | *            | 49       | 33        | 29                | -              | *                           | 79           | 68          |

## SOUTH KENSINGTON (Meteorological Office).

|                                                                               |                   |                                |                 |
|-------------------------------------------------------------------------------|-------------------|--------------------------------|-----------------|
| Vertical Component of Solar Radiation per Square Centimetre during yesterday. | Total 694 Joules. | Average Rate 18.1 Milli-watts. | Maximum Rate 50 |
|-------------------------------------------------------------------------------|-------------------|--------------------------------|-----------------|

## TABLE SHOWING THE GREENWICH TIMES OF SUNRISE, NOON AND SUNSET FOR STATIONS IN THE UNITED KINGDOM.

| Stations.     | 15 <sup>th</sup> & 17 <sup>th</sup> October 1919. |        |         |
|---------------|---------------------------------------------------|--------|---------|
|               | Sunrise.                                          | Noon.  | Sunset. |
|               | G.M.T.                                            | G.M.T. | G.M.T.  |
| Yarmouth ...  | 6.22                                              | 11.39  | 4.55    |
| Greenwich ... | 6.23                                              | 11.38  | 4.53    |
| Wick ...      | 6.27                                              | 11.46  | 5.4     |
| Valencia ...  | 6.52                                              | 11.58  | 5.3     |
|               | 6.54                                              | 11.57  | 5.44    |
|               | 7.9                                               | 12.27  | 5.42    |
|               | 7.10                                              | 12.26  | 5.42    |

## NOTES ON THE WEATHER OF YESTERDAY.

The northerly type was maintained again yesterday over the country. Passing showers of rain or hail were general. Temperatures were rather low, the screen thermometer fell to freezing point at some stations in the east and south-east of England. The grass thermometer at Benson fell to 18° F. at night. Sunshine amounts were variable, as much as 9.1 hours were recorded at Falmouth.

† Air Ministry Station. \* Information for these columns not usually received.



OCTOBER 19



# METEOROLOGICAL OFFICE, LONDON: DAILY WEATHER REPORT, BRITISH SECTION.

No. 2458 B ... FRIDAY 17 OCTOBER 1919.

OBSERVATORIES AND STATIONS CONTRIBUTING REPORTS AT 1h, 7h, 13h AND 19h.

| STATIONS                       | BAROM.    | ↑                  | WIND. |             | WEATHER | TEMP. | HUMIDITY. | VISIBILITY. | HEIGHT OF LOW CLOUD. | LOW CLOUD. |            | UPPER CLOUD. |            | SEA  | BAROM.                         | ↑                  | WIND. |             | WEATHER | TEMP. | HUMIDITY. | VISIBILITY. | HEIGHT OF LOW CLOUD. | LOW CLOUD. |            | UPPER CLOUD. |            | SEA  |  |
|--------------------------------|-----------|--------------------|-------|-------------|---------|-------|-----------|-------------|----------------------|------------|------------|--------------|------------|------|--------------------------------|--------------------|-------|-------------|---------|-------|-----------|-------------|----------------------|------------|------------|--------------|------------|------|--|
|                                | at M.S.L. | Change in 3 hours. | Dir.  | Force 0-12. |         | °F.   | %         | 0-10.       | Feet.                | Form.      | Amt. 0-10. | Form.        | Amt. 0-10. | 0-9. | at M.S.L.                      | Change in 3 hours. | Dir.  | Force 0-12. |         | °F.   | %         | 0-10.       | Feet.                | Form.      | Amt. 0-10. | Form.        | Amt. 0-10. | 0-9. |  |
|                                | m.b.      |                    |       |             |         |       |           |             |                      |            |            |              |            |      | m.b.                           |                    |       |             |         |       |           |             |                      |            |            |              |            |      |  |
| 13H. G.M.T. OF 16 <sup>h</sup> |           |                    |       |             |         |       |           |             |                      |            |            |              |            |      | 19H. G.M.T. OF 16 <sup>h</sup> |                    |       |             |         |       |           |             |                      |            |            |              |            |      |  |
| Houton B. (Orkney)             | 1024.5    | 0                  | N     | 3           | 3       | 40    | 75        | 5           | 3-4000               | St. Cu     | 6          | A. Sc        | 4          | 3    | 1021.0                         | -6                 | W     | 7           | 0       | 43    | 98        | 4           | 1-1500               | St. Cu     | 10         | -            | -          | 5    |  |
| Esksdalemuir ...               | 1027.4    | +3                 | N     | 4           | bc      | 46    | 55        | 6           | -                    | cu         | 4          | ci           | 1          | *    | 1024.1                         | +2                 | W     | 2           | 0       | 42    | 75        | 6           | -                    | St. Cu     | 9          | -            | -          | *    |  |
| Stranraer ...                  | 1023.5    | +2                 | N     | 4           | c       | 48    | 92        | 8           | 12-2000              | St         | 7          | -            | -          | *    | 1030.2                         | 0                  | -     | 0           | c       | 41    | 98        | 5           | 12-2000              | St         | 8          | -            | -          | *    |  |
| Lough Foyle ...                |           |                    |       |             |         |       |           |             |                      |            |            |              |            |      |                                |                    |       |             |         |       |           |             |                      |            |            |              |            |      |  |
| Valencia (Cahirc'n)            | 1032.8    | +1                 | NW    | 2           | b       | 56    | 75        | 10          | 2-3000               | cu         | 3          | -            | -          | 3    | 1033.4                         | +1                 | W     | 1           | 0       | 52    | 92        | 7           | 2-1000               | St         | 10         | -            | -          | 2    |  |
| Anglesey (Llangefn)            | 1030.0    | +2                 | NW    | 3           | bc      | 46    | 87        | 8           | 12-2000              | Nb         | 10         | -            | -          | 6    | 1031.4                         | +2                 | NNW   | 1           | 0       | 46    | 75        | 7           | 2-4000               | St. Cu     | 4          | A. Cu        | 5          | 4    |  |
| Falmouth ...                   | 1031.2    | +2                 | NNW   | 3           | bc      | 53    | 55        | 7           | -                    | cu         | 4          | -            | -          | *    | 1033.2                         | +3                 | NNW   | 3           | bc      | 47    | 75        | 5           | -                    | -          | A. Cu      | 3            | -          | *    |  |
| Calshot (Hants) ...            | 1028.3    | +2                 | N     | 4           | b       | 50    | 75        | 6           | -                    | -          | -          | -            | -          | 0    | 1031.3                         | +3                 | N     | 2           | b       | 48    | 65        | 3           | -                    | -          | -          | -            | 3          |      |  |
| Capel (Folkestone)             | 1023.4    | +4                 | NNW   | 7           | 0       | 46    | 65        | 6           | 4-5000               | cu         | 6          | -            | -          | 5    | 1029.0                         | +5                 | NNW   | 4           | bc      | 41    | 75        | 5           | 12-5000              | St. Cu     | 3          | -            | -          | 11   |  |
| Aberdeen ...                   | 1025.7    | +2                 | NW    | 3           | 0       | 42    | 82        | 8           | -                    | cu         | 6          | -            | -          | 3    | 1025.7                         | -1                 | WSW   | 1           | om      | 42    | 75        | 6           | -                    | St. Cu     | 9          | -            | -          | 3    |  |
| East Fortune ...               | 1026.9    | 0                  | N     | 4           | c       | 46    | 65        | 7           | 3-4000               | St. Cu     | 7          | -            | -          | *    | 1027.7                         | 0                  | W     | 1           | c       | 45    | 75        | 6           | 3-4000               | St. Cu     | 8          | -            | -          | *    |  |
| Flandborough H.                | 1024.5    | +6                 | N     | 7           | crhg    | 45    | 75        | 8           | 2-3000               | cu         | 7          | -            | -          | *    | 1027.3                         | +3                 | NW    | 4           | bc      | 42    | 75        | 7           | 2-3000               | cu         | 4          | A. St        | 1          | *    |  |
| Felixstowe ...                 | 1024.3    | +4                 | N     | 6           | 0       | 48    | 75        | 6           | 2-3000               | cu         | 9          | -            | -          | 5    | 1027.9                         | +4                 | N     | 4           | 0       | 46    | 82        | 5           | 3-4000               | St. Cu     | 8          | -            | -          | 4    |  |
| Cranwell (Lincs)               | 1026.7    | +4                 | NNW   | 4           | c       | 44    | 75        | 7           | 2-3000               | St         | 6          | A. Cu        | 1          | *    | 1029.6                         | +4                 | NNW   | 1           | bc      | 37    | 92        | 7           | 3-4000               | St         | 3          | A. Cu        | 3          | *    |  |
| Bedford ...                    | 1026.4    | +3                 | NNW   | 5           | bc      | 48    | 55        | 4           | 3-4000               | St. Cu     | 3          | -            | -          | *    | 7                              | +3                 | NW    | 1           | bc      | 42    | 65        | 3           | 12-2000              | St         | 6          | -            | -          | *    |  |
| Benson ...                     | 1026.9    | +3                 | NW    | 3           | bc      | 48    | 55        | 5           | *                    | *          | *          | 4            | *          | *    | 1030.2                         | +4                 | NW    | 1           | b       | 37    | 75        | 6           | -                    | -          | -          | -            | *          |      |  |
| London (Kew Ob.)               | 1027.1    | +3                 | NNW   | 2           | bc      | 48    | 55        | 7           | 3-4000               | cu         | 3          | -            | -          | *    | 1030.3                         | +5                 | W     | 1           | bm      | 43    | 75        | 2           | -                    | -          | -          | -            | *          |      |  |
| 1H. G.M.T. OF 17 <sup>h</sup>  |           |                    |       |             |         |       |           |             |                      |            |            |              |            |      | 7H. G.M.T. OF 17 <sup>h</sup>  |                    |       |             |         |       |           |             |                      |            |            |              |            |      |  |
| Houton B. (Orkney)             | 1019.0    | +3                 | NW    | 7           | 0       | 43    | 82        | 6           | 12-2000              | cu         | 6          | A. St        | 3          | 8    | 1021.9                         | +2                 | NW    | 6           | 0       | 44    | 75        | 6           | 1-1500               | St         | 10         | -            | -          | 6    |  |
| Esksdalemuir ...               | 1021.5    | -2                 | S     | 4           | c       | 43    | 82        | 6           | -                    | St. Cu     | 7          | -            | -          | *    | 1028.0                         | +1                 | SSW   | 2           | om      | 49    | 97        | 4           | 2-1000               | St         | 10         | -            | -          | *    |  |
| Stranraer ...                  | 1029.4    | -1                 | -     | 0           | 0       | 47    | 98        | -           | 2-3000               | Nb         | 9          | -            | -          | *    | 1029.4                         | 0                  | -     | 0           | bc      | 49    | 92        | 3           | 12-2000              | St         | 9          | -            | -          | *    |  |
| Lough Foyle ...                |           |                    |       |             |         |       |           |             |                      |            |            |              |            |      |                                |                    |       |             |         |       |           |             |                      |            |            |              |            |      |  |
| Valencia (Cahirc'n)            | 1033.3    | 0                  | NNW   | 2           | bc      | 51    | *         | *           | *                    | *          | *          | *            | *          | *    | 1033.4                         | 0                  | S     | 2           | 0       | 50    | 92        | 9           | 2-3000               | St. Cu     | 9          | A. Cu        | 1          | 2    |  |
| Anglesey (Llangefn)            | 1032.6    | +2                 | -     | 0           | bc      | 45    | 87        | -           | 5-7000               | St. Cu     | 4          | A. St        | 1          | 3    | 1032.4                         | 0                  | SW    | 1           | 0       | 47    | 87        | 8           | 12-2000              | St         | 10         | -            | -          | 3    |  |
| Falmouth ...                   | 1034.9    | 0                  | NNW   | 1           | b       | 40    | 87        | 6           | -                    | -          | -          | -            | -          | *    | 1035.2                         | 0                  | NNW   | 2           | bc      | 39    | 92        | 6           | -                    | -          | -          | -            | *          |      |  |
| Calshot (Hants) ...            | 1034.1    | +2                 | NNW   | 2           | b       | 38    | 92        | 5           | -                    | -          | -          | -            | -          | 3    | 1035.1                         | +2                 | -     | 0           | 0       | 38    | 92        | 5           | 2-3000               | cu         | 9          | A. St        | 1          | 2    |  |
| Capel (Folkestone)             | 1032.3    | +2                 | NW    | 3           | bc      | 35    | 82        | 6           | -                    | -          | -          | -            | -          | 3    | 1033.6                         | +2                 | NNW   | 3           | c       | 37    | 75        | 3           | 12-2000              | St. Cu     | 4          | A. St        | 2          | 2    |  |
| Aberdeen ...                   | 1022.6    | -3                 | W     | 3           | 0       | 40    | 87        | 4           | 2-1000               | Nb         | 10         | -            | -          | *    | 1024.7                         | +3                 | NW    | 3           | c       | 46    | 75        | 7           | -                    | St. Cu     | 7          | -            | -          | 2    |  |
| East Fortune ...               | 1026.3    | -2                 | WSW   | 4           | b       | 47    | 75        | -           | 2-3000               | St. Cu     | 8          | -            | -          | *    | 1024.9                         | -2                 | SW    | 4           | c       | 51    | 92        | 5           | 4-5000               | St. Cu     | 4          | A. St        | 4          | *    |  |
| Flandborough H.                | 1028.8    | 0                  | W     | 2           | 0       | 37    | 82        | 8           | 7-9000               | St. Cu     | 8          | -            | -          | *    | 1027.2                         | 0                  | W     | 1           | r       | 41    | 87        | 4           | 4-5000               | Nb         | 7          | A. St        | 2          | *    |  |
| Felixstowe ...                 | 1031.8    | +2                 | NNW   | 3           | b       | 37    | 87        | 5           | -                    | -          | -          | -            | -          | 4    | 1032.5                         | +1                 | NW    | 2           | bc      | 39    | 92        | 2           | 2-3000               | St         | 5          | A. Cu        | 2          | 3    |  |
| Cranwell (Lincs)               | 1029.8    | 0                  | W     | 2           | b       | 35    | 92        | 4           | 3-4000               | St         | 2          | A. Cu        | 2          | *    | 11.32                          | 0                  | WSW   | 3           | bc      | 40    | 92        | 5           | 2-3000               | St         | 2          | ci           | 3          | *    |  |
| Bedford ...                    | 1032.1    | +1                 | WSW   | 2           | bc      | 31    | 87        | 9           | -                    | -          | -          | -            | -          | *    | 1032.1                         | 0                  | SW    | 3           | c       | 41    | 87        | -           | -                    | -          | -          | -            | -          | *    |  |
| Benson ...                     | *         | *                  | *     | *           | *       | *     | *         | *           | *                    | *          | *          | *            | *          | *    | 1033.6                         | +1                 | -     | 0           | bc      | 32    | 97        | 6           | -                    | -          | -          | -            | -          | *    |  |
| London ...                     | 1032.5    | +1                 | NNW   | 2           | b       | 37    | *         | *           | *                    | *          | *          | *            | *          | *    | 1033.4                         | +1                 | -     | 0           | bc      | 34    | 92        | 4           | 2-3000               | St. Cu     | 5          | A. Cu        | 1          | *    |  |
| I.M.O. at 11h.                 |           |                    |       |             |         |       |           |             |                      |            |            |              |            |      |                                |                    |       |             |         |       |           |             |                      |            |            |              |            |      |  |

STATIONS CONTRIBUTING REPORTS AT 7h AND 19h.

| STATIONS.                     | BAROM.            | TEMP. | WIND.  |                | Weather. | BAROMETER.       |                               | TEMPERATURE. |                           | WIND.  |                       | Direc.<br>of<br>Upper<br>Cloud. | Weather. | Sea<br>0-9. | Rainfall<br>mm. | TEMP.       |             | WEATHER.  |            |         | Sunshine |    |
|-------------------------------|-------------------|-------|--------|----------------|----------|------------------|-------------------------------|--------------|---------------------------|--------|-----------------------|---------------------------------|----------|-------------|-----------------|-------------|-------------|-----------|------------|---------|----------|----|
|                               | at<br>M.S.L.      | °F.   | Direc. | Force<br>0-12. |          | at<br>M.S.L.     | ↑<br>Change<br>in<br>3 hours. | Temp.<br>°F. | Change<br>in<br>24 hours. | Direc. | Force<br>0-12.        |                                 |          |             |                 | Max.<br>°F. | Min.<br>°F. | Morning.  | Afternoon. | Night.  | Hours.   |    |
|                               | m.b.              |       |        |                |          | m.b.             |                               |              |                           |        |                       |                                 |          |             |                 |             |             |           |            |         |          |    |
|                               | 18h. G.M.T. of 16 |       |        |                |          | 7h. G.M.T. of 17 |                               |              |                           |        | 24 HOURS ENDED 7h. 17 |                                 |          |             |                 |             |             |           |            |         |          | 16 |
| Lerwick ...                   | 1017.6            | 39    | SSW    | 2              | om       | 1018.6           | +2                            | 44           | +6                        | W      | 3                     | W                               | bc       | 2           | 8               | 49          | 37          | om        | om         | bc      | *        |    |
| Stornoway ...                 | 1023.8            | 48    | W      | 4              | c        | 1025.4           | +2                            | 41           | +1                        | W      | 1                     | -                               | 0        | 1           | 2               | 50          | 40          | c.o       | c.o        | o.o     | 0.5      |    |
| Castlebay (Barra Is) ...      | 1027.0            | 50    | WSW    | 4              | 0        | 1027.2           | +1                            | 50           | +5                        | -      | 0                     | -                               | fd       | 1           | 30.2            | 52          | 44          | 0         | 0          | o.pfd   | 0.5      |    |
| Glasgow ...                   | 1028.9            | 44    | WSW    | 2              | 03       | 1026.4           | +1                            | 51           | +16                       | WSW    | 3                     | -                               | 0        | *           | Trace           | 51          | 35          | b.b.c     | c.o3       | c.o3pm  | 3.9      |    |
| Malin Head ...                | 1028.9            | 49    | SW     | 2              | c        | 1028.5           | 0                             | 52           | +6                        | SW     | 3                     | SW                              | bc       | 2           | -               | 61          | 45          | bc        | bc         | c       | 3.0      |    |
| Blacksod Point ...            | 1032.0            | 51    | SW     | 1              | c        | 1030.3           | 0                             | 51           | +9                        | WSW    | 2                     | -                               | 0        | -           | 1               | -           | -           | bc        | bc         | cdom    | *        |    |
| Roche's Point ...             | 1033.2            | 49    | NNW    | 1              | bc       | 1034.1           | 0                             | 48           | 0                         | SE     | 1                     | -                               | 0        | 1           | Trace           | 55          | 47          | a.b.c     | b.b.c      | bco     | *        |    |
| Birr Castle ...               | 1032.2            | 44    | -      | 0              | c        | 1032.2           | *                             | 47           | +15                       | SW     | 1                     | -                               | 0        | *           | Trace           | 53          | 32          | c         | c          | oc      | 8.7      |    |
| Douaghadee ...                | 1029.9            | 46    | NW     | 2              | bc       | 1029.7           | 0                             | 46           | +3                        | SW     | 2                     | -                               | bc       | 1           | -               | 50          | 39          | cu        | bc         | bc      | *        |    |
| Liverpool (Bidston) ...       | 1030.1            | 47    | NW     | 3              | 0        | 1030.9           | 0                             | 48           | +5                        | W      | 5                     | W                               | 0        | 4           | -               | 48          | 43          | b         | bc         | o.g     | 5.0      |    |
| Holyhead ...                  | 1031.0            | 49    | NW     | 4              | bc       | 1031.9           | 0                             | 50           | +4                        | WSW    | 3                     | -                               | og       | 2           | Trace           | 50          | 46          | cp        | c          | b.b.c   | 2.2      |    |
| Pembroke (St. Ann's Head) ... | 1033.1            | 44    | NNE    | 2              | bv       | 1034.0           | 0                             | 51           | +6                        | WSW    | 3                     | -                               | 0        | 3           | -               | 52          | 43          | bc        | b.w        | b.cq    | 7.9      |    |
| Scilly (St. Mary's) ...       | 1032.9            | 48    | N      | 2              | bc       | 1034.4           | 0                             | 47           | -2                        | -      | 0                     | 5                               | bc       | 1           | -               | 54          | 44          | c.b.c     | bc         | b.b.c   | 7.8      |    |
| Jersey (St. Aubin) ...        | 1031.0            | 48    | NNW    | 2              | b        | 1034.7           | +1                            | 38           | -8                        | NNW    | 1                     | -                               | bm       | 1           | -               | 54          | 39          | b.b       | b          | bm.w    | 9.0      |    |
| Portland Bill ...             | 1030.0            | 50    | NW     | 3              | b        | 1033.2           | 0                             | 49           | +3                        | NNW    | 2                     | W                               | b        | -           | -               | 52          | 42          | b         | b          | b       | *        |    |
| Dungeness ...                 | 1028.4            | 42    | NW     | 2              | 0        | 1032.1           | +1                            | 31           | -3                        | N      | 3                     | -                               | bc       | 3           | -               | 55          | 30          | b.b.c     | bc.b       | b.b.cq  | *        |    |
| Wick ...                      | 1021.7            | 42    | SW     | 3              | 0        | 1022.5           | +3                            | 45           | +8                        | NNW    | 1                     | -                               | 0        | 2           | 1               | 48          | 37          | o.p.m.e.d | cp         | omp     | *        |    |
| Nairn ...                     | 1024.6            | 45    | NNW    | 2              | c        | 1025.0           | *                             | 45           | +8                        | NNW    | 1                     | -                               | bc       | -           | -               | 49          | 37          | bc.c      | cg         | c.b.cq  | 0.9      |    |
| Leith ...                     | 1027.0            | 44    | SW     | 1              | 0        | 1025.0           | 0                             | 52           | +6                        | WSW    | 2                     | W                               | c        | 2           | -               | 52          | 36          | b         | b.b.c.c    | o.c.p.c | *        |    |
| Tynemouth ...                 | 1027.1            | 44    | NNW    | 2              | bc       | 1025.2           | 0                             | 50           | +11                       | NNW    | 3                     | -                               | bc       | 2           | -               | 50          | 38          | bc        | bc         | bm      | *        |    |
| Spurn Head ...                | 1028.1            | 43    | NW     | 5              | b.p.m    | 1028.5           | 0                             | 44           | +5                        | W      | 4                     | -                               | bc       | 5           | 3               | 46          | 37          | b.b.cq    | b.b.cq     | b.c     | 5.9      |    |
| Yarmouth (Gorleston) ...      | 1025.2            | 43    | N      | 5              | b.g      | 1029.0           | 0                             | 36           | -1                        | NNW    | 3                     | -                               | bc       | 5           | 1               | 49          | 34          | b.b.cq    | b.b.cq     | b.p.b.c | 7.6      |    |
| Clacton-on-Sea ...            | 1028.0            | 45    | NW     | 3              | c        | 1031.6           | +1                            | 39           | +4                        | W      | 3                     | NNW                             | em       | 3           | -               | 49          | 32          | bc        | bc         | bm      | 7.1      |    |
| Nottingham ...                | 1024.6            | 43    | NNW    | 1              | b        | 1030.3           | *                             | 42           | +4                        | W      | 2                     | W                               | b        | *           | -               | 49          | 33          | bc        | bc         | bm      | 7.1      |    |



# SUMMARY OF CONDITIONS AT 7 A.M. Friday, 17th October, 1919

| Districts.                | Wind.<br>Velocity in m.p.h. | Temperature. | Weather, Cloud and Precipitation.            | Visibility. | Sea.   |
|---------------------------|-----------------------------|--------------|----------------------------------------------|-------------|--------|
| 1. S.E. England           | W-N. 0-10                   | Cold         | Fair or cloudy, local mist.                  | Indiff.     | Smooth |
| 2. E. England             | W-NW. 5-10                  | "            | Cloudy, some mist or haze.                   | Poor        | Slight |
| 3. E. Midlands            | W. 0-10                     | R. cold      | Fine to cloudy.                              | Good        | -      |
| 4. W. Midlands            | W. 0-10                     | "            | Variable cloud.                              | "           | -      |
| 5. S.W. England           | Var. 0-5                    | "            | Fine or fair.                                | Ord.        | Smooth |
| 6. South Wales            | WSW. 0-10                   | Moderate     | Overcast.                                    | Fair        | Slight |
| 7. North Wales            | WSW. 5-10                   | "            | "                                            | V. good     | Smooth |
| 8. N.W. England           | W. 10-20                    | "            | "                                            | "           | Mod.   |
| 9. N. Midlands            | W-NW. 5-10                  | R. cold      | Variable cloud                               | Fair        | -      |
| 10. N.E. England          | W-NW. 5-15                  | "            | Fair to overcast, some mist and slight rain. | Indiff.     | Mod.   |
| 11. E. Scotland           | SW-NW. 5-10                 | Moderate     | Fair or cloudy.                              | Fair        | Smooth |
| 12. S.W. Scotland         | WSW. 5-15                   | "            | Dull, slight drizzle                         | Indiff.     | "      |
| 13. Isle of Man           | W. 5-10                     | "            | Cloudy.                                      | Good        | "      |
| 14. N. & N.W. Scotland    | W-NW. 0-10                  | "            | Dull.                                        | Fair        | "      |
| 15. Hebrides              | W. 0-5                      | R. cool      | Dull, some fog and drizzle                   | Var.        | "      |
| 16. Orkneys and Shetlands | W-NW. 10-30                 | Moderate     | Fair to overcast.                            | "           | Mod.   |
| 17. N.W. Ireland          | WSW. 5-10                   | "            | Fair to overcast.                            | Ord.        | Smooth |
| 18. N.E. Ireland          | W-SW. 5-10                  | "            | Fair to overcast.                            | "           | "      |
| 19. S.E. Ireland          | S-SW. 0-5                   | "            | Overcast                                     | Good        | "      |
| 20. S.W. Ireland          | S. 0-5                      | "            | "                                            | V. good     | "      |



**EXPLANATION.**  
**BAROMETER.**—Isobars are drawn at intervals of five millibars.  
**WIND.**—Direction is shown by arrow flying with the wind. Force, on the scale 0-12, is indicated by the number of feathers. Mean velocity is shown in miles per hour by figures in small circles.  
**TEMPERATURE** is given in degrees F.  
**WEATHER SYMBOLS.**—  
 ○ clear sky.    ☁ sky & cloud.    ☂ sky & cloud & rain falling.  
 ☉ overcast sky.    ⚡ rain falling.  
 \* snow.    ▲ hail.    ≡ fog.  
 T thunder.    R thunderstorm.  
**SEA DISTURBANCE.**—  
 Rough    High

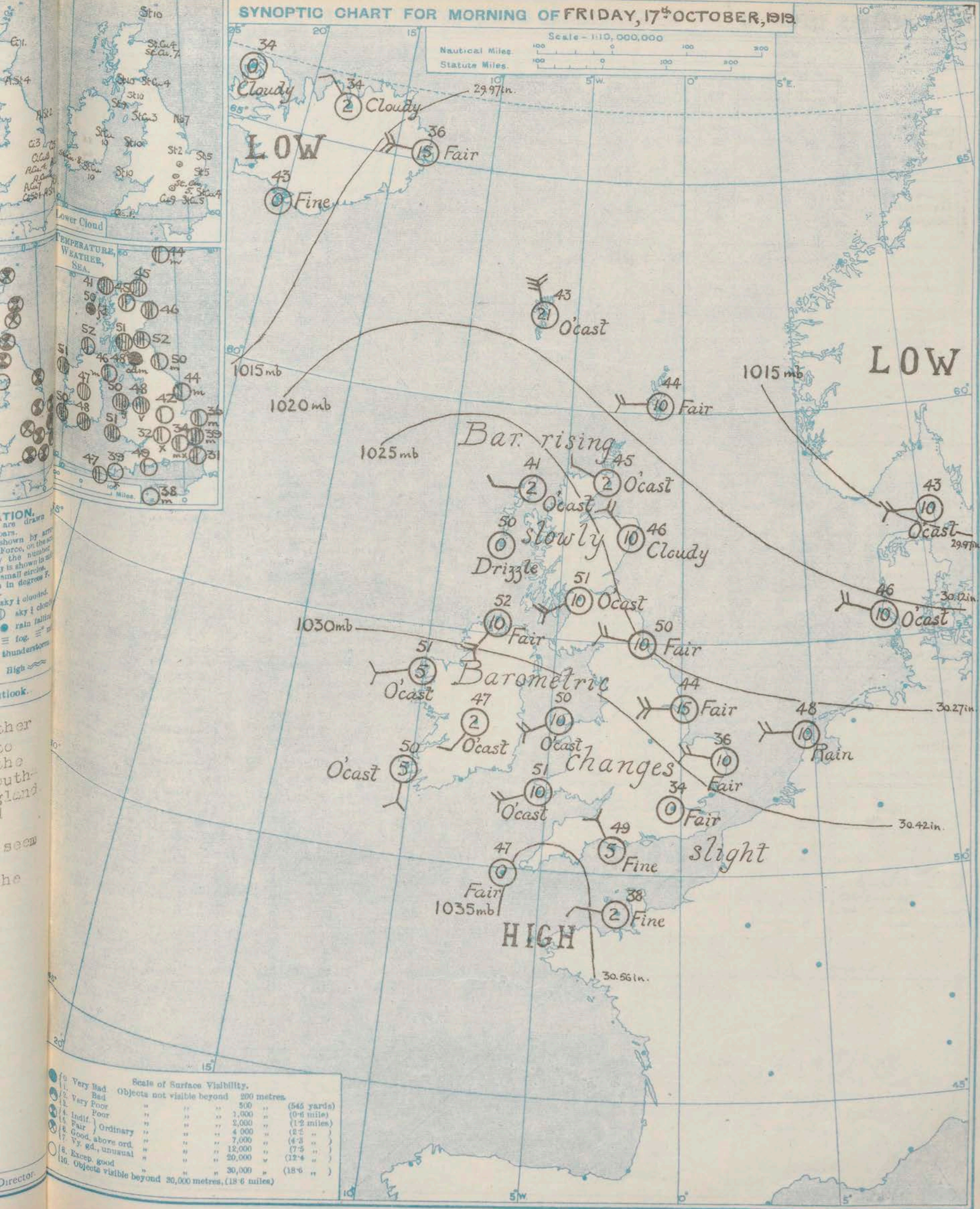
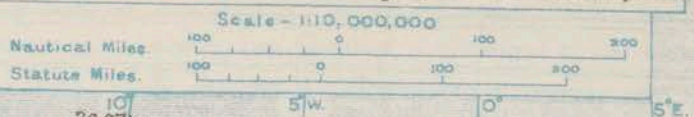
## GENERAL INFERENCE from observations received up to 9 A.M.

An anticyclone centred near the north of the Channel will maintain fair weather over east and south-east England. A depression centred to the west of Iceland moving east will cause less settled conditions with a backing of the wind in the north. In the west the mild South-West current may be accompanied by light rain.

| Districts.                | Forecasts for the 24 hours commencing 3 p.m. Friday, 17th October, 1919                                   | Further Outlook.                                                                                                                                            |
|---------------------------|-----------------------------------------------------------------------------------------------------------|-------------------------------------------------------------------------------------------------------------------------------------------------------------|
| 1. S.E. England           | Light Wly. breezes. Fair or fine, morning mist or fog locally. Milder in day than of late. Cold at night. | Fair weather is likely to hold over the east and south-east of England. In Scotland unsettled conditions seem probable. Elsewhere the outlook is uncertain. |
| 2. E. England             |                                                                                                           |                                                                                                                                                             |
| 3. E. Midlands            |                                                                                                           |                                                                                                                                                             |
| 4. W. Midlands            |                                                                                                           |                                                                                                                                                             |
| 5. S.W. England           | Light or moderate SWly. breezes. Cloudy or dull, perhaps drizzle locally tomorrow. Some coast fog. Mild.  |                                                                                                                                                             |
| 6. South Wales            |                                                                                                           |                                                                                                                                                             |
| 7. North Wales            |                                                                                                           |                                                                                                                                                             |
| 8. N.W. England           |                                                                                                           |                                                                                                                                                             |
| 9. N. Midlands            | Moderate NWly. breezes backing W. or SW. and decreasing temporarily. Fair or cloudy. Rather mild.         |                                                                                                                                                             |
| 10. N.E. England          |                                                                                                           |                                                                                                                                                             |
| 11. E. Scotland           |                                                                                                           |                                                                                                                                                             |
| 12. S.W. Scotland         | Same as for Districts 5-8                                                                                 | Fair weather is likely to hold over the east and south-east of England. In Scotland unsettled conditions seem probable. Elsewhere the outlook is uncertain. |
| 13. Isle of Man           |                                                                                                           |                                                                                                                                                             |
| 14. N. & N.W. Scotland    | Moderate NWly. breezes backing SW. and freshening. Fair to cloudy, some showers. Moderate temperature.    |                                                                                                                                                             |
| 15. Hebrides              |                                                                                                           |                                                                                                                                                             |
| 16. Orkneys and Shetlands |                                                                                                           |                                                                                                                                                             |
| 17. N.W. Ireland          | Light or moderate SWly. breezes. Cloudy or dull, perhaps drizzle locally. Some coast fog. Mild.           |                                                                                                                                                             |
| 18. N.E. Ireland          |                                                                                                           |                                                                                                                                                             |
| 19. S.E. Ireland          |                                                                                                           |                                                                                                                                                             |
| 20. S.W. Ireland          |                                                                                                           |                                                                                                                                                             |



# SYNOPTIC CHART FOR MORNING OF FRIDAY, 17<sup>th</sup> OCTOBER, 1919



Scale of Surface Visibility.

| Visibility                 | Objects not visible beyond | 200 metres | (546 yards)  |
|----------------------------|----------------------------|------------|--------------|
| 1. Very Bad                | "                          | 500 "      | (1,640 "     |
| 2. Bad                     | "                          | 1,000 "    | (3,280 "     |
| 3. Very Poor               | "                          | 2,000 "    | (6,560 "     |
| 4. Poor                    | "                          | 3,000 "    | (9,840 "     |
| 5. Indif.                  | "                          | 4,000 "    | (13,120 "    |
| 6. Fair                    | "                          | 5,000 "    | (16,400 "    |
| 7. Good, above ord.        | "                          | 7,000 "    | (22,960 "    |
| 8. Vy. gd., unusual        | "                          | 12,000 "   | (39,360 "    |
| 9. Excep. good             | "                          | 20,000 "   | (65,600 "    |
| 10. Objects visible beyond | 20,000 metres              | (65,600 "  | (18.6 miles) |



| WEATHER, TEMPERATURE, RAINFALL AND SUNSHINE AT HEALTH RESORTS FOR 16 <sup>th</sup> |                        |           |            |              |          |                 |              |                    |           |               |                       |            |          |              |                 |              |                    |           |     |
|------------------------------------------------------------------------------------|------------------------|-----------|------------|--------------|----------|-----------------|--------------|--------------------|-----------|---------------|-----------------------|------------|----------|--------------|-----------------|--------------|--------------------|-----------|-----|
| STATIONS.                                                                          |                        | WEATHER.  |            | TEMPERATURE. |          | Rainfall.       |              | SUNSHINE.          |           | STATIONS.     |                       | WEATHER.   |          | TEMPERATURE. |                 | Rainfall.    |                    | SUNSHINE. |     |
|                                                                                    |                        | Forenoon. | Afternoon. | Max. °F.     | Min. °F. | Night. 12h-12h. | Day. 9h-12h. | Sunrise to Sunset. | Forenoon. |               |                       | Afternoon. | Max. °F. | Min. °F.     | Night. 12h-12h. | Day. 9h-12h. | Sunrise to Sunset. |           |     |
| Scotland.                                                                          | Oban ... ..            | bcc       | o          | 48           | 38       | -               | -            | *                  | 0.2       | England, N.W. | Douglas (I.O.M.)      |            |          |              |                 |              |                    |           |     |
|                                                                                    | Banff ... ..           | c bc      | bcc        | 50           | 39       | 3               | 0.4          | *                  | 2.7       |               | Blackpool ... ..      | b          | c        | 48           | 40              | 0.3          | -                  | *         | 8.8 |
|                                                                                    | Montrose ... ..        | bc        | bcc        | 47           | 36       | -               | -            | *                  | 4.9       |               | Southport ... ..      | b          | bcc      | 48           | 34              | -            | -                  | *         | 8.4 |
|                                                                                    | St. Andrews ... ..     |           |            |              |          |                 |              |                    |           |               |                       |            |          |              |                 |              |                    |           |     |
| England, N.E.                                                                      | Scarborough ... ..     | *         | *          | 52           | 35       | 6               | 1            | *                  | 4.4       | Midlands.     | Buxton ... ..         | bcc        | bcc      | 44           | 30              | -            | -                  | *         | 7.1 |
|                                                                                    | Harrogate ... ..       | b         | bc         | 47           | 35       | -               | -            | *                  | 8.5       |               | Leamington Spa ... .. | b          | b        | 47           | 31              | -            | -                  | *         | 8.6 |
|                                                                                    | Skegness ... ..        | b bcp     | bc b       | 48           | 33       | -               | -            | *                  | 7.0       |               | Ross-on-Wye ... ..    | b          | by       | 53           | 34              | -            | -                  | *         | 8.9 |
|                                                                                    |                        |           |            |              |          |                 |              |                    |           |               |                       |            |          |              |                 |              |                    |           |     |
| England, E.                                                                        | Felixstowe ... ..      | bcp       | bcp        | 49           | 34       | 3               | -            | *                  | 6.6       | Wales.        | Rhyl ... ..           | bc         | bc       | 50           | 41              | 1            | -                  | *         | 7.5 |
|                                                                                    | Walton-on-Naze ... ..  |           |            |              |          |                 |              |                    |           |               | Colwyn Bay ... ..     | *          | *        | 50           | 42              | -            | -                  | *         | 6.5 |
|                                                                                    | Southend-on-Sea ... .. | b m       | b bc       | 50           | 34       | 2               | -            | *                  | 7.7       |               | Llandudno ... ..      | b          | b        | 51           | 43              | 0.1          | -                  | *         | 6.5 |
|                                                                                    |                        |           |            |              |          |                 |              |                    |           |               | Aberystwyth ... ..    | cr b       | c. o     | 49           | 46              | *            | *                  | *         | 6.7 |
| England, S.E.                                                                      | Margate ... ..         | b         | b bc       | 48           | 39       | -               | -            | *                  | 8.1       | England, S.W. | Weymouth ... ..       | b          | b        | 56           | 38              | 0.2          | -                  | *         | 9.8 |
|                                                                                    | Ramsgate ... ..        | *         | *          | 52           | 36       | 1               | -            | *                  | 8.2       |               | Teignmouth ... ..     |            |          |              |                 |              |                    |           |     |
|                                                                                    | Folkestone ... ..      | b         | bc         | 50           | 35       | -               | -            | *                  | 8.4       |               | Torquay ... ..        | b          | b        | 53           | 38              | 0.3          | -                  | *         | 9.0 |
|                                                                                    | Hastings ... ..        |           |            |              |          |                 |              |                    |           |               | Paignton ... ..       | b          | b        | 54           | 39              | 0.3          | -                  | *         | 8.9 |
|                                                                                    | Eastbourne ... ..      | b         | b bc       | 51           | 36       | -               | -            | *                  | 9.1       |               | Penzance ... ..       | c. bc      | bc       | 55           | 47              | 2            | -                  | *         | 9.7 |
|                                                                                    | Brighton ... ..        | b         | b          | 52           | 35       | -               | -            | *                  | 9.2       |               | Newquay ... ..        | b          | b        | 51           | 49              | -            | -                  | *         | 7.3 |
|                                                                                    | Worthing ... ..        | b         | b          | 50           | 34       | -               | -            | *                  | 9.4       |               | Bude ... ..           | bc         | bc c     | 52           | 45              | 1            | -                  | *         | 5.1 |
|                                                                                    | Littlehampton ... ..   | bc        | bc         | 51           | 43       | -               | -            | *                  | 9.4       |               | Ilfracombe ... ..     | bc         | bc       | 52           | 46              | 0.1          | -                  | *         | 6.9 |
|                                                                                    | Bournemouth ... ..     | *         | *          | 52           | 35       | -               | -            | *                  | 9.7       |               | Weston-s-Mare ... ..  | b          | by bc    | 53           | 43              | 2            | -                  | *         | 9.0 |
|                                                                                    | Tunbridge Wells ... .. | b         | b bc       | 50           | 32       | -               | -            | *                  | 6.8       |               |                       |            |          |              |                 |              |                    |           |     |
|                                                                                    |                        |           |            |              |          |                 |              |                    |           |               |                       |            |          |              |                 |              |                    |           |     |

| SUMMARIES FOR PAST 24 HOURS. |  |          |           |          |        |                |     |                |     | BEAUFORT NOTATION. |                | THE BEAUFORT SCALE OF WIND FORCE.                                                                                                 |                         |                    |
|------------------------------|--|----------|-----------|----------|--------|----------------|-----|----------------|-----|--------------------|----------------|-----------------------------------------------------------------------------------------------------------------------------------|-------------------------|--------------------|
| STATIONS.                    |  | WEATHER. |           |          |        | Max. Temp. °F. |     | Min. Temp. °F. |     | Rainfall.          |                | No.                                                                                                                               | Limits of Velocity.     |                    |
|                              |  | 7h-18h.  | 18h-18h.  | 18h-18h. | 1h-7h. | °F.            | °F. | °F.            | °F. | Day. 7h-18h.       | Night. 18h-7h. |                                                                                                                                   | Statute miles per hour. | Metres per second. |
| †Houton Bay (Orkney)...      |  | pr hq    | pd q      | rg       | 2 q    | 48             | 41  | *              | *   | *                  | *              | 0                                                                                                                                 | Less than 1             | Less than 0.3      |
| †Eskdalemuir ...             |  | b. bc y  | bc y c. o | o bc c   | codm   | 48             | 32  | 39             | -   | -                  | -              | 1                                                                                                                                 | 1-3                     | 0.3-1.5            |
| †Stranraer ...               |  | bc cv    | cr ov     | c op     | cp     | -              | -   | *              | *   | *                  | *              | 2                                                                                                                                 | 4-7                     | 1.6-8.3            |
| †Lough Foyle ...             |  |          |           |          |        | *              | *   | *              | *   | *                  | *              | 3                                                                                                                                 | 8-12                    | 5.4-5.4            |
| Valencia (Cahiroveen) ...    |  | op cv    | bv o      | op d     |        | 56             | 50  | 47             | 1   | 1                  | 4.9            | 4                                                                                                                                 | 19-18                   | 5.5-7.9            |
| †Anglesey (Llangefni) ...    |  | c op     | c o       | c o bc   | c o    | 49             | 36  | *              | *   | *                  | *              | 5                                                                                                                                 | 19-24                   | 8.0-10.7           |
| †Falmouth ...                |  | bc y     | bc y      | b        | bx     | 54             | 38  | 29             | -   | -                  | -              | 6                                                                                                                                 | 25-31                   | 10.8-13.8          |
| †Caishot (Hants) ...         |  | b        | b         | b        | b      | 50             | 33  | *              | *   | *                  | *              | 7                                                                                                                                 | 32-38                   | 13.9-17.1          |
| †Capel (Folkestone) ...      |  | bc c     | bc y      | by       | bcc z  | 47             | 34  | *              | *   | *                  | *              | 8                                                                                                                                 | 39-46                   | 17.2-20.7          |
| Aberdeen ...                 |  | bpc      | com       | comp     |        | 51             | 37  | 39             | 1   | Trace              | 3.1            | 9                                                                                                                                 | 47-64                   | 20.8-24.4          |
| †East Fortune ...            |  | bcc      | c o       | bcc      | bcc z  | 51             | 36  | *              | *   | *                  | *              | 10                                                                                                                                | 55-63                   | 24.5-28.4          |
| †Flamborough Head ...        |  | pr hq    | c ov      | bcc      | cof    | 47             | 35  | *              | *   | *                  | *              | 11                                                                                                                                | 64-75                   | 28.5-33.5          |
| †Felixstowe ...              |  | bc y     | pr hq     | bc y     | co z   | 42             | 37  | *              | *   | *                  | *              | 12                                                                                                                                | Above 75                | 33.6 or above      |
| †Cranwell (Lines) ...        |  | bcc      | bcc       | bcc      | bcc    | 40             | 32  | *              | *   | *                  | *              | Suffixes 0, 1 and 2 attached to Beaufort letters signify intensity. 0=slight, 2=heavy. Underlining is used to express continuity. |                         |                    |
| †Bedford ...                 |  | bcc      | bcc       | bcc      | bcc    | 40             | 32  | *              | *   | *                  | *              |                                                                                                                                   |                         |                    |
| Benson ...                   |  | b        | b         | b        | b      | 49             | 29  | *              | *   | *                  | *              | <b>SYMBOLS—</b><br>Aurora ☄ Solar halo ☉<br>Rime ❄ Lunar halo ☾<br>Glazed frost ❄ Solar corona ☉<br>Glazed roads ❄ Lunar corona ☾ |                         |                    |
| London (Kew Obsy.) ...       |  | b m by   | by by b m | b m b m  |        | 50             | 32  | 20             | -   | -                  | -              |                                                                                                                                   |                         |                    |

| LONDON.<br>OBSERVATIONS.       | WEATHER.                                        |            |             | Max.<br>Temp.<br>° F. | Min.<br>Temp.<br>° F. | Min. on<br>Grass.<br>° F. | Rain-<br>fall.<br>mm. | Sun-<br>shine to<br>Sunset.<br>Hours. | HUMIDITY %      |                | SOUTH KENSINGTON<br>(Meteorological Office).                                              | TABLE SHOWING THE GREENWICH TIMES OF<br>SUNRISE, NOON AND SUNSET FOR STATIONS<br>IN THE UNITED KINGDOM. |                    |                 |                   |
|--------------------------------|-------------------------------------------------|------------|-------------|-----------------------|-----------------------|---------------------------|-----------------------|---------------------------------------|-----------------|----------------|-------------------------------------------------------------------------------------------|---------------------------------------------------------------------------------------------------------|--------------------|-----------------|-------------------|
|                                | Morning                                         | Afternoon. | Night.      |                       |                       |                           |                       |                                       | 15 h.<br>G.M.T. | 9 h.<br>G.M.T. |                                                                                           | Stations.                                                                                               | Sunrise.<br>G.M.T. | Noon.<br>G.M.T. | Sunset.<br>G.M.T. |
|                                | 24 HOURS ENDED 9H G.M.T. 17 <sup>th</sup> ..... |            |             |                       |                       |                           |                       |                                       | YESTERDAY.      |                | TO-DAY.                                                                                   |                                                                                                         |                    |                 |                   |
| Greenwich (Royal Observatory)  | b                                               | b.c        | b.c.m.x     | 50                    | 30                    | 22                        | -                     | 9.2                                   | 53              | 71             | Vertical Component<br>of<br>Solar Radiation<br>per Square Centimetre<br>during yesterday. | Yarmouth ... {                                                                                          | 6.23               | 11.36           | 4.53              |
| City (Bunhill Row) ... ..      | *                                               | *          | *           | *                     | *                     | *                         | *                     | 7.2                                   | *               | *              |                                                                                           |                                                                                                         |                    |                 |                   |
| Westminster (St. James's Park) | *                                               | *          | *           | 51                    | 32                    | 25                        | -                     | 8.3                                   | 63              | 68             | Milliwatts.                                                                               | Wick ... {                                                                                              | 6.54               | 11.51           | 5.1               |
| (Admiralty Arch)               | b.m.q. b.q.                                     | b.m.q.     | b.m. b.m.q. | 51                    | 35                    | *                         | -                     | 8.0                                   | 73              | 77             |                                                                                           |                                                                                                         |                    |                 |                   |
| Camden Sq. (British Rainfall)  |                                                 |            | *           | 50                    | 31                    | 29                        | -                     | 6.6                                   | 56              | 63             | Maximum Rate. 4/                                                                          | 7.10                                                                                                    | 12.26              | 5.45            |                   |
| Kensington Palace ... ..       | b.                                              | b          | *           | 50                    | 31                    | 23                        | -                     | *                                     | 72              | 81             |                                                                                           |                                                                                                         |                    |                 | 120.6             |

### NOTES ON THE WEATHER OF YESTERDAY.

In the north of Scotland the day was mostly dull with rain or showers at night; 8 mm. fell at Lerwick. Over the rest of the country the day was fairer. At some stations on the south coast of England more than 9 hours of sunshine were recorded. The temperature at night fell below 32°F. in the south-east of England.



RDAY  
OBER 1919



METEOROLOGICAL OFFICE, LONDON:  
DAILY WEATHER REPORT, BRITISH SECTION.

Nov 19. B. Saturday, 18<sup>th</sup> October ..... 1919.

OBSERVATORIES AND STATIONS CONTRIBUTING REPORTS AT 1h, 7h, 13h AND 15h.

| STATIONS                       | Barom.<br>at<br>M.S.L.<br>m.b. | Change<br>in 3<br>hours. | WIND.  |                | Weather | TEMP.<br>°F. | Humidity.<br>% | Visibility.<br>0-10. | Height<br>of Low<br>Cloud.<br>Feet. | Low Cloud. |               | Upper Cloud. |               | Sea<br>0-9. | Barom.<br>at<br>M.S.L.<br>m.b.  | Change<br>in 3<br>hours. | WIND.  |                | Weather | TEMP.<br>°F. | Humidity.<br>% | Visibility.<br>0-10. | Height<br>of Low<br>Cloud.<br>Feet. | Low Cloud. |      | Upper Cloud. |   | Sea<br>0-9. |  |
|--------------------------------|--------------------------------|--------------------------|--------|----------------|---------|--------------|----------------|----------------------|-------------------------------------|------------|---------------|--------------|---------------|-------------|---------------------------------|--------------------------|--------|----------------|---------|--------------|----------------|----------------------|-------------------------------------|------------|------|--------------|---|-------------|--|
|                                |                                |                          | Direc. | Force<br>0-12. |         |              |                |                      |                                     | Form.      | Amt.<br>0-10. | Form.        | Amt.<br>0-10. |             |                                 |                          | Direc. | Force<br>0-12. |         |              |                |                      |                                     |            |      |              |   |             |  |
|                                |                                |                          |        |                |         |              |                |                      |                                     |            |               |              |               |             |                                 |                          |        |                |         |              |                |                      |                                     |            |      |              |   |             |  |
| 13H. G.M.T. 17 <sup>th</sup>   |                                |                          |        |                |         |              |                |                      |                                     |            |               |              |               |             | 19H. G.M.T. OF 17 <sup>th</sup> |                          |        |                |         |              |                |                      |                                     |            |      |              |   |             |  |
| Houton B. (Orkney)             | 1023.4                         | +1                       | NNN    | 6              | og      | 46           | 87             | 7                    | 2-3000                              | St         | 6             | a-sc         | 3             | 6           | 1023.4                          | ?                        | N      | 6              | fi      | 47           | 97             | 3                    | 1/2-1000                            | Nb         | 10   | -            | - | 5           |  |
| Eskdalemuir ...                | 1024.0                         | +1                       | N      | 3              | o       | 53           | 75             | 8                    | -                                   | St         | 10            | -            | -             | *           | 1024.0                          | 0                        | WSW    | 3              | o       | 50           | 75             | 6                    | -                                   | St         | 9    | -            | - | *           |  |
| Stranraer ...                  | 1030.7                         | +2                       | WSW    | 3              | o       | 50           | 92             | 3                    | 2-3000                              | St         | 7             | a-sc         | 2             | *           | 1030.5                          | -1                       | -      | o              | o       | 51           | 97             | 3                    | 1 1/2-2000                          | St         | 10   | -            | - | *           |  |
| Lough Foyle ...                |                                |                          |        |                |         |              |                |                      |                                     |            |               |              |               |             | 1032.0                          | -1                       | SSE    | 3              | C       | 50           | 87             | 10                   | 3-4000                              | Cu         | 4    | a-cu         | 3 | 2           |  |
| Valencia (Cahice'n)            | 1033.0                         | -1                       | SSH    | 3              | ov      | 55           | 75             | 10                   | 3-4000                              | St         | 9             | -            | -             | 2           |                                 |                          |        |                |         |              |                |                      |                                     |            |      |              |   |             |  |
| Anglesey (Llangefni)           | 1032.7                         | -1                       | SW     | 2              | o       | 53           | 82             | 8                    | 5-7000                              | St-Cu      | 10            | -            | -             | 4           | 1032.7                          | 0                        | S      | 1              | o       | 51           | 75             | 8                    | 1 1/2-3000                          | St         | 10   | -            | - | 4           |  |
| Falmouth ...                   | 1034.9                         | -1                       | SE     | 2              | 6       | 56           | 65             | 6                    | -                                   | Cu         | 1             | a-sc         | 1             | *           | 1034.3                          | 0                        | SSE    | 1              | b3      | 46           | 75             | 3                    | -                                   | -          | -    | -            | - | *           |  |
| Calshot (Hants)...             | 1033.8                         | -2                       | S      | 2              | bc      | 56           | ?              | 7                    | 7-9000                              | Cu         | 2             | a-st         | 3             | 3           | 1034.6                          | +1                       | WNW    | 2              | o       | 49           | 87             | 5                    | 3-4000                              | Cu         | 4    | -            | - | 3           |  |
| Capel (Folkestone)             | 1032.5                         | -2                       | N      | 4              | b3      | 53           | 65             | 6                    | -                                   | -          | -             | Cu           | 2             | 3           | 1033.2                          | +2                       | N      | 2              | b3      | 48           | 75             | 4                    | -                                   | -          | a-st | 1            | 3 |             |  |
| Aberdeen ...                   | 1025.8                         | 0                        | NW     | 3              | 6       | 53           | 55             | 8                    | -                                   | -          | -             | -            | -             | 2           | 1026.7                          | 0                        | S      | 2              | omw     | 49           | 82             | 6                    | -                                   | St-Cu      | 9    | -            | - | 2           |  |
| East Fortune ...               | 1027.0                         | 0                        | N      | 3              | o3      | 58           | 82             | 3                    | 3-4000                              | St-Cu      | 4             | a-sc         | 4             | *           | 1028.3                          | +1                       | N      | 3              | o       | 54           | 75             | 3                    | 3-4000                              | St-Cu      | 5    | a-sc         | 4 | *           |  |
| Flamborough Hd.                | 1027.6                         | -1                       | WNW    | 5              | c       | 56           | 75             | 7                    | 4-5000                              | St-Cu      | 5             | a-sc         | 2             | *           | 1028.7                          | +3                       | WNW    | 3              | o       | 57           | 87             | 6                    | 3-4000                              | St-Cu      | 9    | -            | - | *           |  |
| Felixstowe ...                 | 1031.9                         | 0                        | NW     | 4              | b       | 55           | 75             | 5                    | -                                   | -          | -             | Cu           | 2             | 4           | 1033.2                          | +1                       | WNW    | 2              | em      | 51           | 92             | 3                    | -                                   | -          | a-st | 1            | 3 |             |  |
| Cranwell (Lines)               | 1030.3                         | 0                        | NW     | 3              | c       | 57           | 87             | 6                    | 2-3000                              | St         | 3             | Cu           | 2             | *           | 1031.4                          | +2                       | N      | 1              | o       | 49           | 92             | 4                    | 2-3000                              | St         | 5    | a-st         | 3 | *           |  |
| Bedford ...                    | 1031.8                         | 0                        | N      | 3              | b3      | 55           | 65             | 5                    | 3-4000                              | -          | -             | Cu-St        | 5             | *           | 1032.4                          | +1                       | WSW    | 2              | o3      | 50           | 87             | 4                    | 2-3000                              | St         | 5    | a-st         | 2 | *           |  |
| Benson ...                     | 1032.2                         | -1                       | WNW    | 3              | bc      | 55           | 65             | 6                    | *                                   | *          | *             | *            | *             | *           | 1033.0                          | +2                       | N      | 1              | b       | 46           | 87             | 6                    | -                                   | Cu         | 2    | -            | - | *           |  |
| London (Kew Obs.)              | 1032.8                         | -2                       | WNW    | 3              | 6       | 54           | 65             | 7                    | -                                   | -          | -             | Cu           | 3             | *           | 1033.3                          | +1                       | WSW    | 1              | bm      | 48           | 82             | 2                    | -                                   | -          | -    | -            | - | *           |  |
| 1H. G.M.T. OF 18 <sup>th</sup> |                                |                          |        |                |         |              |                |                      |                                     |            |               |              |               |             | 7H. G.M.T. OF 18 <sup>th</sup>  |                          |        |                |         |              |                |                      |                                     |            |      |              |   |             |  |
| Houton B. (Orkney)             | 1023.1                         | -1                       | W      | 6              | o       | 49           | 97             | 7                    | 2-3000                              | St-Cu      | 5             | -            | -             | 6           | 1022.9                          | -1                       | W      | 4              | om      | 49           | 97             | 6                    | 1/2-1000                            | St-Cu      | 8    | ASr          | 2 | 4           |  |
| Eskdalemuir ...                | 1030.6                         | 0                        | SW     | 2              | o       | 48           | 92             | 5                    | -                                   | St         | 10            | -            | -             | *           | 1030.3                          | 0                        | SSW    | 3              | om      | 47           | 97             | 4                    | 1/2-1000                            | St         | 10   | -            | - | *           |  |
| Stranraer ...                  | 1030.4                         | 0                        | -      | o              | o       | 50           | 98             | -                    | 2-3000                              | St         | 10            | -            | -             | *           | 1030.4                          | 0                        | -      | o              | o       | 51           | 97             | 5                    | 3-4000                              | St-Cu      | 9    | -            | - | *           |  |
| Lough Foyle ...                |                                |                          |        |                |         |              |                |                      |                                     |            |               |              |               |             |                                 |                          |        |                |         |              |                |                      |                                     |            |      |              |   |             |  |
| Valencia (Cahice'n)            | 1031.3                         | 0                        | SSW    | 4              | c       | 49           | *              | *                    | *                                   | *          | *             | *            | *             | *           | 1029.7                          | 0                        | SE     | 3              | o       | 52           | 92             | 8                    | -                                   | St-Cu      | 10   | -            | - | 2           |  |
| Anglesey (Llangefni)           |                                |                          |        |                |         |              |                |                      |                                     |            |               |              |               |             | 1032.9                          | 0                        | SSW    | 1              | d       | 55           | 75             | 6                    | 2-3000                              | Nb         | 10   | -            | - | 5           |  |
| Falmouth ...                   | 1034.4                         | -1                       | NW     | 1              | emw     | 40           | 98             | 4                    | -                                   | -          | -             | -            | -             | *           | 1033.5                          | 0                        | SSE    | 1              | b       | 49           | 82             | 5                    | -                                   | St-Cu      | 1    | -            | - | *           |  |
| Calshot (Hants)...             | 1034.9                         | 0                        | N      | 1              | b       | 40           | 97             | 4                    | -                                   | -          | -             | ASr          | 2             | 2           | 1035.3                          | +1                       | -      | o              | om      | 44           | 92             | 2                    | 3-4000                              | St-Cu      | 10   | -            | - | 2           |  |
| Capel (Folkestone)             | 1034.4                         | 0                        | WNW    | 1              | b       | 45           | 87             | 5                    | -                                   | -          | -             | -            | -             | -           | 1035.5                          | +1                       | -      | o              | CZ      | 45           | 97             | 5                    | -                                   | -          | Cu   | 7            | 3 |             |  |
| Aberdeen ...                   | 1025.6                         | 0                        | WNW    | 3              | bc      | 47           | 92             | 6                    | 4-5000                              | St-Cu      | 4             | -            | -             | *           | 1026.5                          | 0                        | SW     | 2              | bz      | 47           | 97             | 5                    | -                                   | St-Cu      | 1    | ASr          | 5 | 2           |  |
| East Fortune ...               | 1029.2                         | 0                        | W      | 3              | bc      | 50           | 82             | -                    | 3-4000                              | St-Cu      | 4             | -            | -             | *           | 1028.5                          | -1                       | W      | 3              | c       | 51           | 82             | 5                    | 3-4000                              | St-Cu      | 6    | ASr          | 2 | *           |  |
| Flamborough Hd.                | 1031.2                         | 0                        | WSW    | 1              | c       | 46           | 92             | 5                    | 3-4000                              | St-Cu      | 5             | a-sc         | 3             | *           | 1031.7                          | +1                       | N      | 2              | c       | 56           | 92             | 4                    | 2-3000                              | St-Cu      | 4    | Cu           | 4 | *           |  |
| Felixstowe ...                 | 1033.7                         | 0                        | WNW    | 2              | b3      | 43           | 92             | -                    | -                                   | -          | -             | -            | -             | 3           | 1034.9                          | +2                       | WNW    | 2              | om      | 45           | 97             | 2                    | 2-3000                              | St         | 10   | -            | - | 3           |  |
| Cranwell (Lines)               | 1032.4                         | +1                       | W      | 2              | c       | 44           | 98             | 4                    | 2-3000                              | St         | 4             | a-st         | 3             | *           | 1033.6                          | 0                        | W      | 2              | c       | 44           | 92             | 4                    | 2-3000                              | St         | 3    | Cu           | 3 | *           |  |
| Bedford ...                    | 1033.4                         | 0                        | SW     | 1              | b3      | 39           | 98             | -                    | -                                   | -          | -             | -            | -             | *           | 1034.0                          | +1                       | SW     | 2              | om      | 42           | 92             | 3                    | 2-3000                              | St         | 10   | -            | - | *           |  |
| Benson ...                     | *                              | *                        | *      | *              | *       | *            | *              | *                    | *                                   | *          | *             | *            | *             | *           | 1034.5                          | +1                       | -      | o              | o       | 39           | 92             | 5                    | -                                   | St         | 10   | -            | - | *           |  |
| London ...                     | 1034.1                         | +1                       | W      | 1              | b       | 43           | *              | *                    | *                                   | *          | *             | *            | *             | *           | 1035.4                          | +1                       | -      | o              | omw     | 39           | 97             | 2                    | 1-1500                              | St         | 10   | -            | - | *           |  |

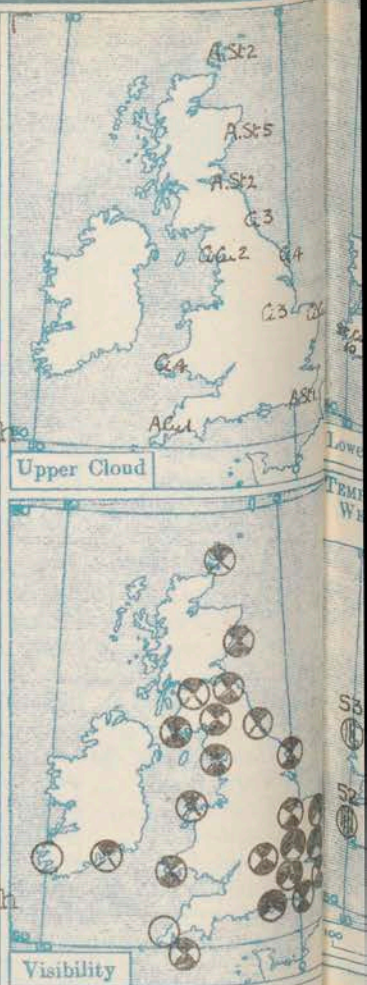
STATIONS CONTRIBUTING REPORTS AT 7h AND 15h.

| STATIONS.                 | Barom.<br>at<br>M.S.L.<br>m.b. | TEMP.<br>°F. | WIND.  |                | Weather. | BAROMETER.        |                          | TEMPERATURE. |                           | WIND.  |                | Direc.<br>of<br>Upper<br>Cloud. | Weather. | Sea<br>0-9. | Rainfall<br>mm. | TEMP.       |             | WEATHER. |            |         | Sunshine<br>Hours. |
|---------------------------|--------------------------------|--------------|--------|----------------|----------|-------------------|--------------------------|--------------|---------------------------|--------|----------------|---------------------------------|----------|-------------|-----------------|-------------|-------------|----------|------------|---------|--------------------|
|                           |                                |              | Direc. | Force<br>0-12. |          | M.S.L.<br>m.b.    | Change<br>in<br>3 hours. | Temp.<br>°F. | Change<br>in<br>24 hours. | Direc. | Force<br>0-12. |                                 |          |             |                 | Max.<br>°F. | Min.<br>°F. | Morning. | Afternoon. | Night.  |                    |
|                           |                                |              |        |                |          |                   |                          |              |                           |        |                |                                 |          |             |                 |             |             |          |            |         |                    |
|                           |                                |              |        |                |          |                   |                          |              |                           |        |                |                                 |          |             |                 |             |             |          |            |         |                    |
| 18h. G.M.T. of ...        |                                |              |        |                |          | 7h. G.M.T. of ... |                          |              |                           |        |                | 24 HOURS ENDED 7h. ...          |          |             |                 |             |             | 19th     |            |         |                    |
| Lerwick                   | 1021.4                         | 47           | W      | 3              | adm      | 1019.9            | 0                        | 50           | +6                        | W      | 2              | -                               | om       | 1           | 2               | 51          | 37          | bcu      | om         | omd     | 8                  |
| Stornoway                 | 1025.2                         | 52           | W      | 1              | o        | 1022.7            | -1                       | 52           | +11                       | WSW    | 4              | -                               | o        | 3           | 2               | 53          | 41          | o        | of         | of      | 1.3                |
| Castlebay (Barra's)       | 1027.5                         | 52           | WSW    | 3              | o        | 1025.5            | 0                        | 52           | +2                        | SW     | 4              | -                               | o        | 4           | 1               | 54          | 49          | fd cu    | om o       | o       | 1.5                |
| Glasgow                   | 1028.9                         | 52           | WSW    | 3              | om       | 1028.8            | -1                       | 50           | -1                        | SW     | 3              | -                               | o        | o           | 4               | 54          | 49          | cdpm     | om         | ogd     | 0.0                |
| Malin Head                | 1028.4                         | 52           | SW     | 3              | o        | 1027.2            | -1                       | 50           | -2                        | SW     | 3              | SW                              | c        | 1           | -               | 53          | 40          | c        | c          | c       | 2.2                |
| Blacksod Point            | 1029.5                         | 52           | WSW    | 1              | bc       | 1029.0            | -2                       | 53           | +2                        | SSW    | 2              | S                               | c        | 4           | 1               | 54          | 40          | bcu      | bc         | om      | *                  |
| Roche's Point...          | 1032.4                         | 53           | SW     | 1              | o        | 1032.0            | -1                       | 53           | +5                        | S      | 2              | -                               | o        | 2           | -               | 57          | 47          | oco      | o          | oco     | *                  |
| Birr Castle               | 1031.8                         | 52           | SW     | 1              | o        | 1030.9            | *                        | 48           | +1                        | SW     | 2              | -                               | o        | *           | -               | 54          | 43          | og       | og         | co      | 0.0                |
| Donaghadee                | 1030.4                         | 53           | SW     | 1              | cm       | 1030.6            | -1                       | 49           | +3                        | SW     | 1              | -                               | c        | 1           | -               | 57          | 34          | bcu      | bcu        | cm      | *                  |
| Liverpool (Bidston)       | 1032.0                         | 51           | W      | 4              | o        | 1032.7            | 0                        | 49           | +1                        | SW     | 1              | -                               | o        | 1           | -               | 54          | 46          | c        | o          | bbe o   | 2.9                |
| Holyhead                  | 1032.4                         | 52           | WSW    | 3              | og       | 1032.3            | 0                        | 51           | +1                        | SW     | 3              | -                               | r        | 1           | Trace           | 54          | 49          | og       | og         | of      | 0.0                |
| Pembroke (St. Ann's Head) | 1033.9                         | 52           | WSW    | 3              | ov       | 1033.4            | -1                       | 52           | +1                        | S      | 3              | S                               | c        | 3           | -               | 53          | 51          | ov       | ov         | bv bc   | 0.0                |
| Silly (St. Mary's)        | 1034.7                         | 50           | SSE    | 1              | bc       | 1033.1            | -1                       | 50           | +3                        | SSE    | 4              | -                               | b        | 3           | -               | 56          | 45          | bc       | bc         | bob     | 9.0                |
| Jersey (St. Aubin)        | 1034.3                         | 50           | SW     | 1              | b        | 1034.7            | 0                        | 50           | +12                       | SSE    | 2              | -                               | b        | 1           | -               | 57          | 38          | bmb      | b          | bwx     | 9.5                |
| Portland Bill             | 1033.5                         | 52           | W      | 2              | b        | 1033.7            | 0                        | 53           | +4                        | SSE    | 2              | S                               | c        | 2           | -               | 55          | 47          | b        | b          | bbe     | *                  |
| Dungeness                 | 1032.2                         | 51           | WSW    | 4              | b        | 1034.5            | +1                       | 43           | +12                       | WNW    | 2              | -                               | f        | 2           | -               | 56          | 30          | c-b      | b          | bex f   | *                  |
| Wick                      | 1024.1                         | 48           | WSW    | 2              | opm      | 1023.7            | 0                        | 47           | +2                        | SW     | 2              | -                               | c        | 1           | Trace           | 51          | 44          | om       | om c of    | amp bc  | *                  |
| Nairn                     | 1027.4                         | 50           | -      | o              | c        | 1024.2            | *                        | 50           | +5                        | -      | o              | -                               | c        | 1           | Trace           | 53          | 44          | bc       | cpb        | cpb     | 2.9                |
| Leith                     | 1027.1                         | 53           | W      | 2              | c        | 1027.1            | 0                        | 51           | -1                        | WSW    | 2              | W                               | c        | 2           | -               | 53          | 40          | cc bc    | boc gc     | cc cu   | *                  |
| Tynemouth                 | 1028.5                         | 54           | W      | 2              | cm       | 1030.1            | 0                        | 48           | -2                        | W      | 2              | -                               | bc       | 2           | -               | 55          | 46          | bcu      | bcu        | bcu     | *                  |
| Spurn Head                | 1030.4                         | 52           | W      | 3              | bcu      | 1032.1            | 0                        | 48           | +4                        | WSW    | 2              | -                               | cm       | 3           | -               | 54          | 41          | bcu      | bc         | bcu     | *                  |
| Yarmouth (Dor. Island)    | 1024.5                         | 52           | WNW    | 2              | c        | 1032.1            | +1                       | 48           | +6                        | W      | 2              | -                               | cm       | 2           | -               | 55          | 46          | bcu cm   | cm         | cm o bc | 4.3                |
| Clacton-on-Sea            | 1032.1                         | 51           | W      | 2              | bcu      | 1030.2            | +1                       | 46           | +7                        | W      | 2              | W                               | cm       | 2           | -               | 57          | 39          | cu bc    | bc         | bcu cm  | 8.6                |
| Nottingham                | 1031.0                         | 51           | W      | 2              | bcu      | 1033.6            | 3                        | 41           | -1                        | W      | 1              | -                               | f        | 2           | -               | 57          | 40          | bcu      | bcu        | bcu     | 7.7                |



# SUMMARY OF CONDITIONS AT 7 A.M. Saturday, 18th October, 1919

| Districts.                | Wind.<br>Velocity in m.p.h. | Temperature. | Weather, Cloud and Precipitation. | Visibility. | Sea.     |
|---------------------------|-----------------------------|--------------|-----------------------------------|-------------|----------|
| 1. S.E. England           | Var. 0-5                    | Cold         | Dull, mist or fog.                | Poor        | Smooth   |
| 2. E. England             | W. 0-5                      | R.cold       | Dull, some mist or fog.           | "           | Slight   |
| 3. E. Midlands            | Var. 0-5                    | "            | Dull, some mist or fog.           | Indiff.     | -        |
| 4. W. Midlands            | W-SW. 0-5                   | Moderate     | Dull.                             | "           | -        |
| 5. S.W. England           | S. 5-15                     | "            | Fine to cloudy.                   | Good        | Slight   |
| 6. South Wales            | S. 5-10                     | "            | Cloudy                            | Fair        | "        |
| 7. North Wales            | SW. 5-10                    | "            | Dull, local drizzle               | "           | V.smooth |
| 8. N.W. England           | SW. 5-10                    | "            | Overcast.                         | "           | Smooth   |
| 9. N. Midlands            | W-SW. 0-10                  | R.cold       | Dull, some mist or fog.           | "           | -        |
| 10. N.E. England          | W-SW. 5-10                  | Moderate     | Fair or cloudy, local mist.       | "           | Slight   |
| 11. E. Scotland           | WSW. 0-10                   | "            | Cloudy.                           | "           | Smooth   |
| 12. S.W. Scotland         | W-SW. 5-15                  | R. warm      | Dull, mist or fog, slight rain.   | "           | "        |
| 13. Isle of Man           | SW. 5-10                    | Moderate     | Dull.                             | "           | "        |
| 14. N. & N.W. Scotland    | W-SW. 5-15                  | R. warm      | Dull.                             | "           | Slight   |
| 15. Hebrides              | W-SW. 15                    | "            | Overcast.                         | Ord.        | Mod.     |
| 16. Orkneys and Shetlands | W. 5-20                     | Moderate     | Overcast, some mist.              | Var.        | Slight   |
| 17. N.W. Ireland          | SSW. 5-10                   | "            | Cloudy.                           | Fair        | Smooth   |
| 18. N.E. Ireland          | SW. 0-5                     | "            | Dull, local mist.                 | "           | V.smooth |
| 19. S.E. Ireland          | S-SW. 5                     | "            | Overcast.                         | "           | Smooth   |
| 20. S.W. Ireland          | SW-SE. 5-10                 | R. warm      | Overcast.                         | V.good      | "        |



## GENERAL INFERENCE from observations received up to 9 a.m.

A deep depression centred near Iceland is spreading south-east and will probably cause an increase of wind in our western and northern districts. The anticyclone centred over France is expected to maintain fair or cloudy weather over south-east England.

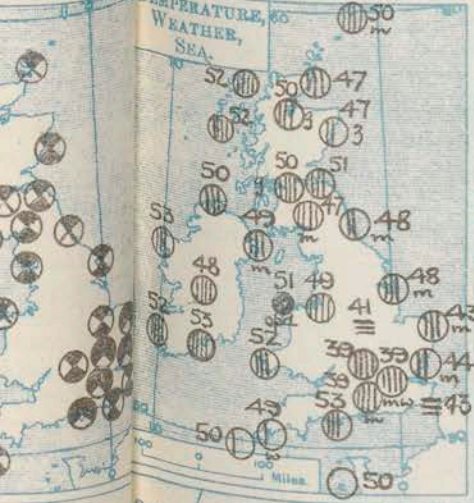
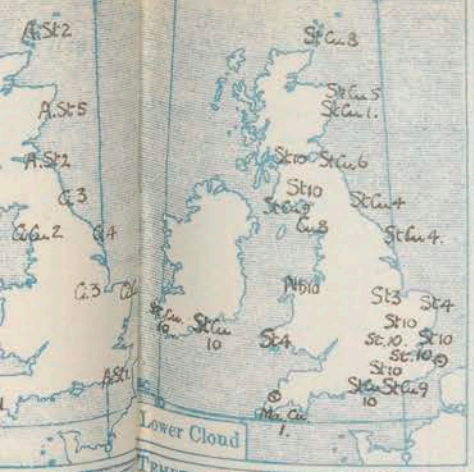
**EXPLANATION.**  
**BAROMETER.**—Isobars are drawn at intervals of five millibars.  
**WIND.**—Direction is shown by arrow flying with the wind. Force, on the scale 0-12, is indicated by the number of feathers. Mean velocity is shown in m.p.h. by figures in small circles.  
**TEMPERATURE** is given in degrees F.  
**WEATHER SYMBOLS.**—  
 ○ clear sky. ○ sky & clouded.  
 ○ sky & clouded. ○ sky & clouded.  
 ○ overcast sky. ● rain falling.  
 \* snow. ▲ hail. = fog.  
 T thunder. R thunderstorm.  
**SEA DISTURBANCE.**—  
 Rough High

| Districts.                                                                                                                     | Forecasts for the 24 hours commencing 3 p.m. Saturday, 18th October, 1919                             | Further Outlook.                                                                                                                                   |
|--------------------------------------------------------------------------------------------------------------------------------|-------------------------------------------------------------------------------------------------------|----------------------------------------------------------------------------------------------------------------------------------------------------|
| 1. S.E. England<br>2. E. England<br>3. E. Midlands                                                                             | Light variable to moderate SWly. breezes. Fair or cloudy, mist locally. Mild.                         | Unsettled weather seems probable over Scotland and Ireland beyond the forecast period. Over South-East England the fair weather is likely to hold. |
| 4. W. Midlands<br>5. S.W. England<br>6. South Wales<br>7. North Wales<br>8. N.W. England<br>9. N. Midlands<br>10. N.E. England | Light SWly. breezes freshening. Cloudy or dull, some light rain at times locally, misty. Mild.        |                                                                                                                                                    |
| 11. E. Scotland<br>12. S.W. Scotland<br>13. Isle of Man                                                                        | Moderate SWly. breezes freshening. Cloudy or dull, local showers or light rain at times. Rather mild. |                                                                                                                                                    |
| 14. N. & N.W. Scotland<br>15. Hebrides<br>16. Orkneys and Shetlands                                                            | Strong to high SWly. to Wly. winds. Dull, some rain. Moderate temperature or rather mild.             |                                                                                                                                                    |
| 17. N.W. Ireland<br>18. N.E. Ireland<br>19. S.E. Ireland<br>20. S.W. Ireland                                                   | Same as for Districts 11 to 13.                                                                       |                                                                                                                                                    |



# SYNOPTIC CHART FOR MORNING OF SATURDAY, 18<sup>th</sup> OCTOBER, 1919.

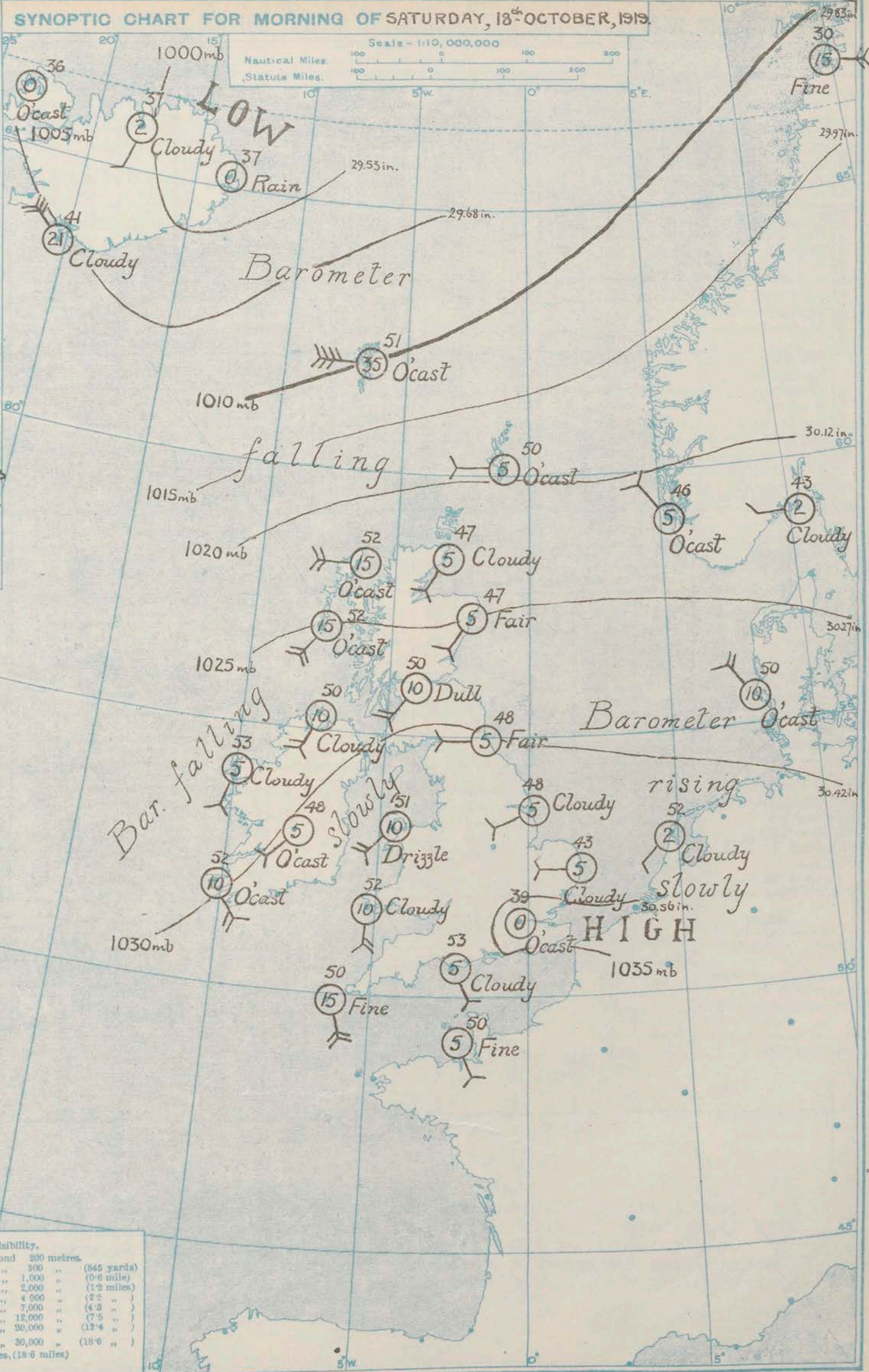
Scale - 1:10,000,000  
Nautical Miles  
Statute Miles



Lower Cloud  
TEMPERATURE  
WEATHER  
SEA

ed  
seems  
over  
and  
beyond  
ast  
ver  
t  
he fair  
s like  
d.

Director



Scale of Surface Visibility.

| Symbol | Description                                          | Distance                              | Distance (yards) |
|--------|------------------------------------------------------|---------------------------------------|------------------|
| 1      | Very Bad                                             | Objects not visible beyond 200 metres |                  |
| 2      | Bad                                                  | " " " 500 "                           | (545 yards)      |
| 3      | Very Poor                                            | " " " 1,000 "                         | (1,090 yards)    |
| 4      | Poor                                                 | " " " 2,000 "                         | (2,180 yards)    |
| 5      | Indist. Ordinary                                     | " " " 4,000 "                         | (4,370 yards)    |
| 6      | Fair                                                 | " " " 7,000 "                         | (7,660 yards)    |
| 7      | Good, above ord.                                     | " " " 12,000 "                        | (13,120 yards)   |
| 8      | Vy. gd., unusual                                     | " " " 20,000 "                        | (21,870 yards)   |
| 9      | Except. good                                         | " " " 30,000 "                        | (32,810 yards)   |
| 10     | Objects visible beyond 30,000 metres, (32,810 yards) |                                       |                  |



# DAILY WEATHER REPORT OF THE METEOROLOGICAL OFFICE, BRITISH SECTION, 1919. No. 291. B

Saturday  
18th October, 1919

WEATHER, TEMPERATURE, RAINFALL AND SUNSHINE AT HEALTH RESORTS FOR 17th

| STATIONS.     |                     | WEATHER.  |            | TEMPERATURE. |              | RAINFALL.         |                 | SUNSHINE.                  |               | STATIONS.            |      | WEATHER.   |              | TEMPERATURE. |                   | RAINFALL.       |                            | SUNSHINE. |  |
|---------------|---------------------|-----------|------------|--------------|--------------|-------------------|-----------------|----------------------------|---------------|----------------------|------|------------|--------------|--------------|-------------------|-----------------|----------------------------|-----------|--|
|               |                     | Forenoon. | Afternoon. | Max.<br>° F. | Min.<br>° F. | Night.<br>12h-1h. | Day.<br>12h-1h. | Sunrise<br>to Sun-<br>set. | Forenoon.     |                      |      | Afternoon. | Max.<br>° F. | Min.<br>° F. | Night.<br>12h-1h. | Day.<br>12h-1h. | Sunrise<br>to Sun-<br>set. |           |  |
| Scotland.     | Oban ... ..         | r. dp     | o          | 55           | 38           | 4                 | 1               | 1.0                        | England, N.W. | Douglas (I.O.M.)     |      |            |              |              |                   |                 |                            |           |  |
|               | Banff ... ..        | c         | bcc        | 52           | 42           | 1                 | -               | 3.4                        |               | Blackpool ... ..     | e    | o          | 56           | 45           | -                 | -               | *                          | 1.8       |  |
|               | Montrose ...        | bc        | bco        | 52           | 43           | -                 | -               | 4.1                        |               | Southport ... ..     | oc   | co         | 56           | 46           | -                 | -               | *                          | 1.5       |  |
|               | St. Andrews ...     | b         | c          | 62           | 42           | -                 | -               | 5.4                        |               |                      |      |            |              |              |                   |                 |                            |           |  |
| England, N.E. | Scarborough ...     | *         | *          | 56           | 39           | 2                 | -               | 2.7                        | Midlands.     | Buxton ... ..        | bcc  | bcc        | 50           | 31           | -                 | -               | *                          | 0.7       |  |
|               | Harrogate ...       | c bc      | c bc       | 56           | 34           | -                 | -               | 4.9                        |               | Leamington Spa ...   | bc   | bc         | 56           | 33           | -                 | -               | *                          | 6.8       |  |
|               | Skegness ... ..     | c o       | c          | 58           | 31           | -                 | -               | 3.3                        |               | Malvern ... ..       |      |            |              |              |                   |                 |                            |           |  |
|               |                     |           |            |              |              |                   |                 |                            |               | Ross-on-Wye ... ..   | b    | b bc       | 61           | 34           | -                 | -               | *                          | 7.1       |  |
| England, E.   | Felixstowe ... ..   | bc        | bc         | 57           | 34           | -                 | -               | 8.2                        | Wales.        | Rhyl ... ..          | bc   | bc         | 54           | 44           | -                 | -               | *                          | 2.6       |  |
|               | Walton-on-Naze...   |           |            |              |              |                   |                 |                            |               | Colwyn Bay ... ..    | *    | *          | 56           | 45           | -                 | -               | *                          | 3.7       |  |
|               | Southend-on-Sea...  | bm        | b          | 52           | 33           | -                 | -               | 8.1                        |               | Llandudno ... ..     | bc   | bc         | 54           | 46           | -                 | -               | *                          | 4.0       |  |
|               |                     |           |            |              |              |                   |                 |                            |               | Aberystwyth ... ..   | bco  | oco        | 52           | ?            | *                 | *               | *                          | 0.4       |  |
| England, S.E. | Margate ... ..      | b         | b. bc      | 54           | 35           | -                 | -               | 4.5                        | England, S.W. | Weymouth ... ..      |      |            |              |              |                   |                 |                            |           |  |
|               | Ramsgate ... ..     | bc        | bcbm       | 55           | 30           | -                 | -               | 7.2                        |               | Teignmouth ... ..    | b    | b bc       | 57           | 34           | -                 | -               | *                          | 9.0       |  |
|               | Folkestone ... ..   | bm        | b          | 57           | 35           | -                 | -               | 7.0                        |               | Torquay ... ..       | b    | b          | 56           | 38           | -                 | -               | *                          | 9.6       |  |
|               | Hastings ... ..     |           |            |              |              |                   |                 |                            |               | Paignton ... ..      | b    | bm         | 56           | 32           | -                 | -               | *                          | 9.4       |  |
|               | Eastbourne ... ..   | c bc      | b          | 55           | 34           | -                 | -               | 7.6                        |               | Penzance ... ..      | b    | b. bc      | 57           | 39           | -                 | -               | *                          | 10.0      |  |
|               | Brighton ... ..     | c bc      | b bc       | 55           | 35           | -                 | -               | 7.3                        |               | Newquay ... ..       | b    | b          | 54           | 35           | -                 | -               | *                          | 8.7       |  |
|               | Worthing ... ..     | b         | b          | 57           | 32           | -                 | -               | 8.7                        |               | Bude ... ..          | b    | b          | 57           | 39           | -                 | -               | *                          | 6.9       |  |
|               | Littlehampton ...   |           |            |              |              |                   |                 |                            |               | Ilfracombe ... ..    | c bc | bcc        | 58           | 46           | -                 | -               | *                          | 1.8       |  |
|               | Bournemouth ...     | *         | *          | 57           | 31           | -                 | -               | 9.0                        |               | Weston-s-Mare ... .. | oc   | co         | 54           | 34           | -                 | -               | *                          | 0.0       |  |
|               | Tunbridge Wells ... | b         | b          | 57           | 28           | -                 | -               | 7.6                        |               |                      |      |            |              |              |                   |                 |                            |           |  |

## SUMMARIES FOR PAST 24 HOURS.

| STATIONS.                  | WEATHER. |          | TEMPERATURE. |          | RAINFALL.    |                 | SUNSHINE. |        |
|----------------------------|----------|----------|--------------|----------|--------------|-----------------|-----------|--------|
|                            | 7h-13h.  | 13h-18h. | Max. °F.     | Min. °F. | Day. 7h-13h. | Night. 13h-18h. | Hours.    | Hours. |
| †Houton Bay (Orkney)...    | bc       | bc       | 49           | 43       | *            | *               | *         | *      |
| †Eskdalemuir ...           | odmo     | o        | 53           | 45       | 1            | Trace           | 0.0       | 0.0    |
| †Stranraer ...             | co       | odp      | 56           | 46       | *            | *               | *         | *      |
| †Lough Foyle ...           | co       | odp      | 56           | 46       | *            | *               | *         | *      |
| Valencia (Cahirciveen) ... | ov       | of v     | 55           | 50       | -            | -               | 0.2       | 0.2    |
| †Anglesey (Llangefni) ...  | co       | o        | 53           | 46       | *            | *               | *         | *      |
| Falmouth ...               | bc by    | by by    | 57           | 39       | 31           | -               | 9.6       | 9.6    |
| †Calshot (Hants) ...       | bcc      | b        | 57           | 36       | *            | *               | *         | *      |
| †Capel (Folkestone) ...    | bcc      | b        | 57           | 36       | *            | *               | *         | *      |
| Aberdeen ...               | bc       | c opom   | 54           | 44       | 33           | -               | 3.7       | 3.7    |
| †East Fortune ...          | cc       | om       | 60           | 49       | *            | *               | *         | *      |
| †Flamborough Head ...      | cc       | cc       | 56           | 45       | *            | *               | *         | *      |
| †Felixstowe ...            | bc by    | bc cme   | 56           | 37       | *            | *               | *         | *      |
| †Cranwell (Lincs) ...      | bcc      | bcc      | 57           | 41       | *            | *               | *         | *      |
| †Bedford ...               | bc       | bc       | 55           | 37       | *            | *               | *         | *      |
| Benson ...                 | bc       | bc       | 55           | 31       | 24           | -               | *         | *      |
| London (Kew Obsy.) ...     | bcc      | bcc      | 55           | 34       | 26           | -               | Trace     | 7.6    |

## BEAUFORT NOTATION.

b blue sky (not more than a quarter covered).  
bc sky partly cloudy (one half covered).  
c generally cloudy (three quarters covered).  
d drizzle, or fine rain.  
e wet air without rain falling.  
f fog. g gloom.  
h hail. i lightning.  
m mist.  
o overcast sky.  
p passing showers.  
q squalls.  
r rain.  
rs sleet, i.e., rain and snow together.  
s snow.  
t thunder.  
u ugly, threatening sky.  
v unusual visibility.  
w dew.  
x hoar frost.  
y dry air; humidity less than 60 per cent.  
z dust haze; the turbid atmosphere of dry weather.

## THE BEAUFORT SCALE OF WIND FORCE.

| No. | Limits of Velocity.     |                    |
|-----|-------------------------|--------------------|
|     | Statute miles per hour. | Metres per second. |
| 0   | Less than 1             | Less than 0.3      |
| 1   | 1-3                     | 0.3-1.6            |
| 2   | 4-7                     | 1.6-3.3            |
| 3   | 8-12                    | 3.3-5.4            |
| 4   | 13-18                   | 5.4-7.9            |
| 5   | 19-24                   | 8.0-10.7           |
| 6   | 25-31                   | 10.8-13.8          |
| 7   | 32-38                   | 13.9-17.1          |
| 8   | 39-46                   | 17.2-20.7          |
| 9   | 47-54                   | 20.8-24.4          |
| 10  | 55-63                   | 24.5-28.4          |
| 11  | 64-75                   | 28.5-33.5          |
| 12  | Above 75                | 33.6 or above      |

Suffixes 0, 1 and 2 attached to Beaufort letters signify intensity. 0=slight, 1=moderate, 2=heavy. Underlining is used to express continuity.

## SYMBOLS.

Aurora ☄ Solar halo ☉  
Rime ☃ Lunar halo ☾  
Glazed frost ☑ Solar corona ☼  
Glazed roads ☐ Lunar corona ☾

## LONDON OBSERVATIONS.

|                                    | WEATHER. |            | TEMPERATURE. |          | RAINFALL.    |                 | SUNSHINE. |        |
|------------------------------------|----------|------------|--------------|----------|--------------|-----------------|-----------|--------|
|                                    | Morning. | Afternoon. | Max. °F.     | Min. °F. | Day. 7h-13h. | Night. 13h-18h. | Hours.    | Hours. |
| Greenwich (Royal Observatory)      | b        | b          | 57           | 36       | 24           | -               | 8.4       | 8.9    |
| City (Bunhill Row) ...             | *        | *          | 58           | 37       | 29           | -               | 5.3       | 5.3    |
| Westminster (St. James's Park) ... | *        | *          | 57           | 37       | 29           | -               | 5.3       | 5.3    |
| Admiralty Arch ...                 | bczbc    | bc         | 58           | 38       | 34           | -               | 6.6       | 6.6    |
| Camden Sq. (British Rainfall)      | b        | b          | 57           | 36       | 28           | -               | 8.9       | 8.9    |
| Kensington Palace ...              | b        | b          | 57           | 36       | 28           | -               | 8.9       | 8.9    |

## 24 HOURS ENDED 9h G.M.T. 18th

|                                    | WEATHER. |            | TEMPERATURE. |          | RAINFALL.    |                 | SUNSHINE. |        |
|------------------------------------|----------|------------|--------------|----------|--------------|-----------------|-----------|--------|
|                                    | Morning. | Afternoon. | Max. °F.     | Min. °F. | Day. 7h-13h. | Night. 13h-18h. | Hours.    | Hours. |
| Greenwich (Royal Observatory)      | b        | b          | 57           | 36       | 24           | -               | 8.4       | 8.9    |
| City (Bunhill Row) ...             | *        | *          | 58           | 37       | 29           | -               | 5.3       | 5.3    |
| Westminster (St. James's Park) ... | *        | *          | 57           | 37       | 29           | -               | 5.3       | 5.3    |
| Admiralty Arch ...                 | bczbc    | bc         | 58           | 38       | 34           | -               | 6.6       | 6.6    |
| Camden Sq. (British Rainfall)      | b        | b          | 57           | 36       | 28           | -               | 8.9       | 8.9    |
| Kensington Palace ...              | b        | b          | 57           | 36       | 28           | -               | 8.9       | 8.9    |

## SOUTH KENSINGTON (Meteorological Office).

|                                    | WEATHER. |            | TEMPERATURE. |          | RAINFALL.    |                 | SUNSHINE. |        |
|------------------------------------|----------|------------|--------------|----------|--------------|-----------------|-----------|--------|
|                                    | Morning. | Afternoon. | Max. °F.     | Min. °F. | Day. 7h-13h. | Night. 13h-18h. | Hours.    | Hours. |
| Greenwich (Royal Observatory)      | b        | b          | 57           | 36       | 24           | -               | 8.4       | 8.9    |
| City (Bunhill Row) ...             | *        | *          | 58           | 37       | 29           | -               | 5.3       | 5.3    |
| Westminster (St. James's Park) ... | *        | *          | 57           | 37       | 29           | -               | 5.3       | 5.3    |
| Admiralty Arch ...                 | bczbc    | bc         | 58           | 38       | 34           | -               | 6.6       | 6.6    |
| Camden Sq. (British Rainfall)      | b        | b          | 57           | 36       | 28           | -               | 8.9       | 8.9    |
| Kensington Palace ...              | b        | b          | 57           | 36       | 28           | -               | 8.9       | 8.9    |

## TABLE SHOWING THE GREENWICH TIMES OF SUNRISE, NOON AND SUNSET FOR STATIONS IN THE UNITED KINGDOM.

| Stations.    | 18th, 19th, 20th October, 1919. |        |        |
|--------------|---------------------------------|--------|--------|
|              | G.M.T.                          | G.M.T. | G.M.T. |
| Yarmouth...  | 6.25                            | 11.38  | 4.51   |
| Greenwich    | 6.26                            | 11.38  | 4.50   |
| Wick         | 6.30                            | 11.45  | 4.54   |
| Valencia ... | 6.56                            | 11.57  | 4.58   |
|              | 7.12                            | 12.26  | 5.40   |
|              | 7.13                            | 12.26  | 5.38   |

## NOTES ON THE WEATHER OF YESTERDAY.

Over Ireland, Scotland and North-West England the day was dull and mild with light rain or drizzle locally. The temperature reached 62°F. at St. Andrews. Over the rest of England the day was fair or fine. As much as 10 hours of sunshine were recorded at Penzance. Over east and south England the temperature at night fell to below 35°F. at most stations.





METEOROLOGICAL OFFICE, LONDON:  
DAILY WEATHER REPORT, BRITISH SECTION.

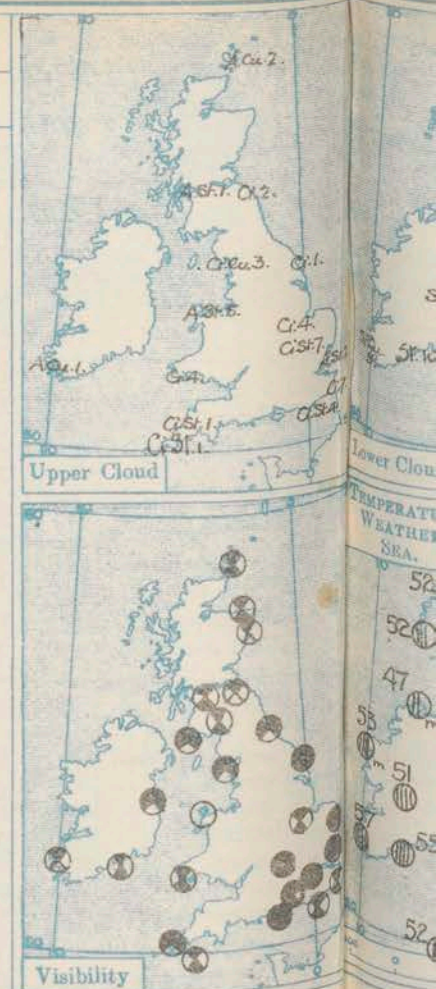
No. 21179 B Sunday, 19<sup>th</sup> OCTOBER 1919.

| OBSERVATORIES AND STATIONS CONTRIBUTING REPORTS AT 1h, 7h, 13h AND 18h. |        |             |       |       |          |            |             |              |              |            |        |                      |          |                                 |          |             |       |          |            |           |           |             |        |            |       |              |        |      |      |
|-------------------------------------------------------------------------|--------|-------------|-------|-------|----------|------------|-------------|--------------|--------------|------------|--------|----------------------|----------|---------------------------------|----------|-------------|-------|----------|------------|-----------|-----------|-------------|--------|------------|-------|--------------|--------|------|------|
| STATIONS                                                                | BAROM. | †           | WIND. |       | Weather. | TEMP.      | HUMIDITY.   | VISIBILITY.  | Height       | Low Cloud. |        | Upper Cloud.         |          | Sea                             | BAROM.   | †           | WIND. |          | Weather.   | TEMP.     | HUMIDITY. | VISIBILITY. | Height | Low Cloud. |       | Upper Cloud. |        | Sea  |      |
|                                                                         | at     | Change      | Dir.  | Force |          | °F.        | %           | 0-10.        | Feet.        | Form.      | Amt.   | Form.                | Amt.     | 0-9.                            | at       | Change      | Dir.  | Force    |            | °F.       | %         | 0-10.       | Feet.  | Form.      | Amt.  | Form.        | Amt.   | 0-9. |      |
|                                                                         | M.S.L. | in 3 hours. |       | 0-12. |          |            |             |              |              |            | 0-10.  |                      | 0-10.    |                                 | M.S.L.   | in 3 hours. |       | 0-12.    |            |           |           |             |        |            | 0-10. |              | 0-10.  |      | 0-9. |
| 13h. G.M.T. of 18 <sup>th</sup>                                         |        |             |       |       |          |            |             |              |              |            |        |                      |          | 18h. G.M.T. of 18 <sup>th</sup> |          |             |       |          |            |           |           |             |        |            |       |              |        |      |      |
| †Houton B. (Orkney)                                                     | 1021.5 | -2          | W     | 7     | o f      | 50         | 92          | 4            | 1-1500       | cu. Nb     | 10     | -                    | -        | 6                               | 1022.5   | +1          | W     | 9        | o f        | 50        | 98        | 4           | 1-1000 | St. Cu     | 9     | -            | -      | 8    |      |
| †Eskdalemuir                                                            | 1030.5 | 0           | SW    | 4     | o        | 50         | 75          | 7            | -            | St. Cu     | 10     | -                    | -        | 8                               | 1031.1   | -1          | SSW   | 4        | o          | 48        | 82        | 6           | -      | St         | 9     | o St         | 1      | *    |      |
| †Stranraer                                                              | 1032.5 | +1          | SW    | 2     | bc       | 52         | 92          | 8            | 2-3000       | St         | 4      | ci. Cu               | 2        | *                               | 1031.4   | 0           | SW    | 4        | o          | 50        | 98        | 5           | 1-1000 | Nb         | 5     | ci. St       | 4      | *    |      |
| †Lough Foyle                                                            | 1029.8 | 0           | S     | 4     | c        | 57         | 65          | 10           | 3-4000       | St. Cu     | 7      | -                    | -        | 4                               | 1029.4   | 0           | SSE   | 3        | o          | 54        | 75        | 8           | 4-5000 | St. Cu     | 8     | o St         | 1      | 3    |      |
| †Valencia (Cahire'n)                                                    | 1033.4 | -1          | S     | 3     | o        | 52         | 82          | 8            | 2-3000       | St. Cu     | 10     | -                    | -        | 3                               | 1033.1   | 0           | S     | 1        | o          | 47        | 92        | 8           | -      | -          | -     | ci. Cu       | 9      | 3    |      |
| †Anglesey (Llangefni)                                                   | 1033.7 | -1          | SE    | 2     | bc q     | 57         | 55          | 5            | -            | -          | ci. St | 6                    | *        | 1033.6                          | -1       | SSE         | 2     | bc q     | 52         | 82        | 6         | -           | -      | -          | -     | -            | -      | 8    |      |
| †Falmouth                                                               | 1035.6 | 0           | -     | 0     | o        | 55         | 65          | 5            | 2-3000       | St         | 10     | -                    | -        | 3                               | 1035.7   | +1          | SSW   | 1        | o          | 53        | 92        | 6           | -      | -          | -     | -            | -      | 4    |      |
| †Calshot (Hants)                                                        | 1035.9 | 0           | WNW   | 3     | c        | 53         | 65          | 5            | 2-3000       | cu         | ?      | -                    | -        | 2                               | 1036.5   | +1          | WNW   | 1        | c          | 47        | 75        | 3           | -      | -          | -     | ci. St       | 3      | 2    |      |
| †Capel (Folkestone)                                                     | 1026.5 | 0           | S     | 2     | o        | 54         | 75          | 6            | -            | St. Cu     | 10     | -                    | -        | 2                               | 1027.1   | +2          | SSW   | 3        | b          | 52        | 75        | 6           | -      | St. Cu     | 2     | -            | -      | 2    |      |
| †Aberdeen                                                               | 1029.5 | 0           | WSW   | 4     | o        | 52         | 75          | 6            | 3-4000       | St. Cu     | 10     | -                    | -        | *                               | 1029.8   | 0           | W     | 3        | o          | 52        | 75        | 6           | 2-3000 | St. Cu     | 10    | -            | -      | *    |      |
| †Flamborough Head                                                       | 1032.9 | 0           | WSW   | 2     | o f      | 53         | 75          | 4            | 3-4000       | St. Cu     | 8      | A. Cu                | 1        | *                               | 1032.8   | 0           | WSW   | 1        | o f        | 49        | 87        | 3           | 4-5000 | St         | 8     | o St         | 2      | *    |      |
| †Felixstowe                                                             | 1035.4 | -1          | WNW   | 2     | 3        | 53         | 75          | 3            | 4-5000       | St. Cu     | 5      | A. Cu                | 4        | 3                               | 1036.1   | +2          | W     | 1        | bc         | 48        | 92        | 2           | 5-7000 | St. Cu     | 1     | ci. Cu       | 2      | 3    |      |
| †Cranwell (Lincs)                                                       | 1033.6 | -1          | W     | 2     | o        | 54         | 75          | 8            | 4-5000       | St. Cu     | 7      | A. St                | 2        | *                               | 1034.7   | +1          | SSW   | 1        | c          | 44        | 98        | 4           | 4-5000 | St         | 3     | ci           | 4      | *    |      |
| †Bedford                                                                | 1034.8 | 0           | WSW   | 3     | 3        | 59         | 55          | 5            | 5-7000       | F. Cu      | 4      | A. Cu                | 3        | *                               | 1035.2   | 0           | SSE   | 1        | bc         | 50        | 75        | 3           | 2-3000 | St         | 2     | -            | -      | *    |      |
| †Benson                                                                 | 1035.9 | -1          | SW    | 1     | b        | 53         | 85          | 5            | -            | -          | -      | -                    | -        | *                               | 1034.7   | 0           | -     | 0        | b          | 44        | 92        | 6           | -      | -          | -     | -            | -      | *    |      |
| †London (Kew Ob.)                                                       | 1035.5 | -1          | SW    | 2     | om       | 53         | 65          | 5            | 2-3000       | St. Cu     | 10     | -                    | -        | *                               | 1035.7   | 0           | -     | 0        | bc         | 47        | 87        | 2           | -      | -          | -     | -            | -      | -    | *    |
| 1h. G.M.T. of 19 <sup>th</sup>                                          |        |             |       |       |          |            |             |              |              |            |        |                      |          | 7h. G.M.T. of 19 <sup>th</sup>  |          |             |       |          |            |           |           |             |        |            |       |              |        |      |      |
| †Houton B. (Orkney)                                                     | 1024.9 | +2          | W     | 7     | o d      | 50         | 92          | 6            | 1-1500       | Nb         | 9      | -                    | -        | 6                               | 1026.0   | +1          | SW    | 1        | bc w       | 46        | 98        | 5           | 1-1000 | cu         | 4     | A. Cu        | 2      | 2    |      |
| †Eskdalemuir                                                            | 1032.5 | +1          | S     | 1     | o        | 47         | 92          | 5            | -            | St         | 10     | -                    | -        | 8                               | 1031.7   | 0           | S     | 3        | om         | 46        | 98        | 4           | 1-1500 | St         | 10    | -            | -      | *    |      |
| †Stranraer                                                              | 1032.7 | -1          | -     | 0     | bc       | 49         | 98          | -            | 2-3000       | St         | 4      | -                    | -        | *                               | 1031.6   | 0           | -     | 0        | o          | 48        | 98        | 3           | 2-3000 | St         | 10    | -            | -      | *    |      |
| †Lough Foyle                                                            | 1028.4 | 0           | SW    | 3     | o q      | 59         | *           | *            | *            | *          | *      | *                    | *        | *                               | 1027.5   | 0           | SSE   | 4        | o          | 57        | 87        | 7           | 1-1500 | St. Cu     | 9     | A. Cu        | 1      | 3    |      |
| †Valencia (Cahire'n)                                                    | 1033.4 | 0           | SE    | 2     | bc       | 51         | 98          | 6            | -            | -          | -      | -                    | -        | *                               | 1034.0   | 0           | S     | 3        | o          | 49        | 75        | 8           | 3-1000 | St. Cu     | 4     | A. St        | 5      | 3    |      |
| †Anglesey (Llangefni)                                                   | 1033.7 | 0           | SE    | 2     | bc       | 51         | 98          | 6            | -            | -          | -      | -                    | -        | *                               | 1033.2   | 0           | SSE   | 1        | bc w       | 51        | 87        | 5           | -      | -          | -     | ci. St       | 1      | *    |      |
| †Falmouth                                                               | 1036.4 | +1          | -     | 0     | bc       | 40         | 98          | -            | <500         | St         | 10     | -                    | -        | 2                               | 1035.7   | 0           | -     | 0        | cf         | 42        | 98        | 1           | -      | -          | -     | -            | -      | 2    |      |
| †Calshot (Hants)                                                        | 1036.6 | +1          | SW    | 1     | b        | 47         | 75          | 3            | -            | -          | -      | -                    | -        | *                               | 1037.7   | +2          | -     | 0        | cf         | 47        | 98        | 5           | -      | -          | -     | ci           | 7      | 1    |      |
| †Capel (Folkestone)                                                     | 1026.3 | +1          | SSW   | 2     | b        | 44         | 65          | -            | 4-5000       | St. Cu     | 2      | -                    | -        | *                               | 1029.6   | +1          | SW    | 1        | b          | 43        | 98        | 7           | -      | -          | -     | -            | -      | 2    |      |
| †Aberdeen                                                               | 1031.1 | +1          | WSW   | 2     | c        | 51         | 75          | -            | 2-3000       | St. Cu     | 8      | -                    | -        | *                               | 1031.4   | +1          | S     | 2        | bc         | 44        | 87        | 6           | 3-4000 | St. Cu     | 4     | ci           | 2      | *    |      |
| †East Fortune                                                           | 1037.0 | +2          | WNW   | 1     | b        | 43         | 92          | 2            | -            | -          | -      | -                    | -        | 2                               | 1034.6   | 0           | W     | 1        | bc         | 38        | 98        | ?           | -      | -          | -     | ci           | 1      | *    |      |
| †Flamborough Head                                                       | 1035.0 | +1          | WSW   | 1     | b        | 40         | 98          | 3            | 5-7000       | St         | 1      | -                    | -        | *                               | 1038.0   | +2          | WNW   | 1        | bc. ef     | 36        | 98        | 0           | -      | -          | -     | A. St        | 2      | 2    |      |
| †Felixstowe                                                             | 1035.0 | +1          | WSW   | 1     | b        | 40         | 98          | 3            | 5-7000       | St         | 1      | -                    | -        | *                               | 1035.8   | 0           | S     | 2        | bc         | 36        | 98        | 4           | 2-3000 | St         | 2     | ci           | 4      | *    |      |
| †Cranwell (Lincs)                                                       | 1035.7 | +1          | WSW   | 1     | bc f     | 47         | 92          | 3            | 1-1500       | St         | 4      | -                    | -        | *                               | 1036.8   | +1          | SE    | 1        | cf         | 38        | 92        | ?           | <500   | -          | -     | -            | ci. St | 7    | *    |
| †Bedford                                                                | *      | *           | *     | *     | *        | *          | *           | *            | *            | *          | *      | *                    | *        | *                               | 1036.1   | +1          | -     | 0        | f          | 31        | 98        | 0           | -      | -          | -     | -            | -      | *    |      |
| †Benson                                                                 | *      | *           | *     | *     | *        | *          | *           | *            | *            | *          | *      | *                    | *        | *                               | 1037.2   | +2          | -     | 0        | fe         | 36        | 98        | 0           | -      | -          | -     | -            | -      | *    |      |
| †London (Kew Ob.)                                                       | 1036.1 | 0           | -     | 0     | b        | 44         | *           | *            | *            | *          | *      | *                    | *        | *                               | 1037.2   | +2          | -     | 0        | fe         | 36        | 98        | 0           | -      | -          | -     | -            | -      | *    |      |
| STATIONS CONTRIBUTING REPORTS AT 7h AND 18h.                            |        |             |       |       |          |            |             |              |              |            |        |                      |          |                                 |          |             |       |          |            |           |           |             |        |            |       |              |        |      |      |
| STATIONS                                                                | BAROM. | TEMP.       | WIND. |       | Weather. | BAROMETER. |             | TEMPERATURE. |              | WIND.      |        | Dir. of Upper Cloud. | Weather. | Sea                             | Rainfall | TEMP.       |       | WEATHER. |            |           | Sunshine  |             |        |            |       |              |        |      |      |
|                                                                         | at     | °F.         | Dir.  | Force |          | at         | Change      | Temp.        | Change       | Dir.       | Force  |                      |          |                                 |          | Max.        | Min.  | Morning. | Afternoon. | Night.    |           |             |        |            |       |              |        |      |      |
|                                                                         | M.S.L. |             |       | 0-12. |          | M.S.L.     | in 3 hours. | °F.          | in 24 hours. |            | 0-12.  |                      |          |                                 |          | °F.         | °F.   |          |            |           |           |             |        |            |       |              |        |      |      |
| 18h. G.M.T. of 18 <sup>th</sup>                                         |        |             |       |       |          |            |             |              |              |            |        |                      |          | 7h. G.M.T. of 19 <sup>th</sup>  |          |             |       |          |            |           |           |             |        |            |       |              |        |      |      |
| Lerwick                                                                 | 1017.6 | 51          | WSW   | 5     | o d m    | 1024.8     | +1          | 51           | +1           | SW         | 2      | -                    | om       | 1                               | 7        | 52          | 48    | om       | om         | om d      | *         |             |        |            |       |              |        |      |      |
| Stornoway                                                               | 1024.  | 53          | W     | 5     | o        | 1025.1     | 0           | 52           | 0            | SSW        | 4      | -                    | o        | 3                               | -        | 55          | 50    | o        | o          | o         | 0.9       |             |        |            |       |              |        |      |      |
| Castlebay (Barra Is)                                                    | 1026.7 | 53          | WSW   | 4     | o        | 1026.5     | 0           | 52           | 0            | SSW        | 4      | SW                   | c        | 4                               | Trace    | 54          | 52    | o bc     | o          | o c       | 3.6       |             |        |            |       |              |        |      |      |
| Glasgow                                                                 | 1030.3 | 50          | SW    | 2     | om       | 1030.7     | 0           | 45           | -5           | SSW        | 1      | -                    | b3       | *                               | -        | 51          | 44    | o        | o m b      | o m b     | 0.0       |             |        |            |       |              |        |      |      |
| Main Head                                                               | 1028.2 | 53          | SW    | 1     | c        | 1027.1     | 0           | 47           | -3           | SSW        | 3      | SW                   | bc m     | 1                               | -        | 56          | 46    | c        | c          | bc m      | 0.0       |             |        |            |       |              |        |      |      |
| Blacksod Point                                                          | 1027.8 | 54          | SSW   | 2     | bc       | 1025.9     | 0           | 53           | 0            | S          | 2      | -                    | om       | 2                               | -        | 56          | 43    | bc       | bc         | om o      | *         |             |        |            |       |              |        |      |      |
| Roche's Point                                                           | 1031.3 | 54          | SSE   | 4     | c        | 1030.7     | 0           | 55           | +2           | SE         | 4      | -                    | o        | 4                               | -        | 57          | 53    | o bc     | bc c       | c o m     | *         |             |        |            |       |              |        |      |      |
| Birr Castle                                                             | 1030.3 | 50          | SE    | 1     | c        | 1029.5     | *           | 51           | +3           | SSE        | 1      | -                    | o        | *                               | -        | 58          | 48    | c        | c          | o         | 3.9       |             |        |            |       |              |        |      |      |
| Donaghadee                                                              | 1030.7 | 50          | SW    | 1     | cm       | 1030.2     | 0           | 47           | -2           | -          | 0      | -                    | om       | 0                               | -        | 56          | 48    | cm       | cm         | om        | *         |             |        |            |       |              |        |      |      |
| Liverpool (Bidston)                                                     | 1033.7 | 50          | W     | 1     | c        | 1033.4     | 0           | 42           | -7           | SSE        | 2      | -                    | b        | 2                               | -        | 54          | 41    | bc       | bc         | bc        | 3.4       |             |        |            |       |              |        |      |      |
| Holyhead                                                                | 1032.3 | 52          | SW    | 4     | b        | 1032.1     | 0           | 52           | +1           | S          | 4      | -                    | cg       | 3                               | -        | 55          | 50    | o c      | o c bc b   | do. bc. c | 2.1       |             |        |            |       |              |        |      |      |
| Pembroke (St. Ann's Head)                                               | 1033.7 | 52          | SSE   | 3     | b        | 1032.9     | 0           | 54           | +2           | SSE        | 3      | -                    | b        | 3                               | -        | 56          | 52    | c bc     | bc b       | b         | 4.5       |             |        |            |       |              |        |      |      |
| Silly (St. Mary's)                                                      | 1032.6 | 52          | SE    | 3     | b        | 1032.4     | 0           | 52           | +2           | SSE        | 4      | -                    | bc       | 4                               | -        | 56          | 49    | bc       | bc         | b         | 7.3       |             |        |            |       |              |        |      |      |
| Jersey (St. Aubin)                                                      | 1033.4 | 55          | ESSE  | 2     | bm       | 1035.1     | 0           | 52           | +2           | SE         | 3      | -                    | b        | 3                               | -        | 54          | 45    | b        | bm         | bm w      | 8.7       |             |        |            |       |              |        |      |      |
| Portland Bill                                                           | 1034.4 | 55          | SSE   | 2     | b        | 1034.0     | 0           | 55           | +2           | SE         | 3      | -                    | bc       | 2                               | -        | 58          | 51    | bc       | b          | b         | *         |             |        |            |       |              |        |      |      |
| Dungeness                                                               | 1035.7 | 51          | WSW   | 2     | bc       | 1035.9     | 0           | 43           | 0            | N          | 2      | -                    | bm       | 2                               | -        | 59          | 33    | f bc     | bc         | b. b. m   | *         |             |        |            |       |              |        |      |      |
| Wick                                                                    | 1022.9 | 51          | SW    | 3     | bc       | 1025.4     | 0           | 49           | +2           |            |        |                      |          |                                 |          |             |       |          |            |           |           |             |        |            |       |              |        |      |      |



# SUMMARY OF CONDITIONS AT 7 A.M. Sunday, 19th October, 1919

| Districts.                   | Wind.<br>Velocity in m.p.h. | Temperature. | Weather, Cloud and Precipitation.    | Visibility. | Sea.   |
|------------------------------|-----------------------------|--------------|--------------------------------------|-------------|--------|
| 1. S.E. England              | Var. 0-5                    | Cold         | Variable sky; local<br>mist & fog    | V. poor     | Smooth |
| 2. E. England                | " 0-5                       | "            | Fine or fair; local<br>mist & fog    | " "         | "      |
| 3. E. Midlands               | Calm                        | V. cold      | Fine or fair; foggy                  | Bad         | "      |
| 4. W. Midlands               | SSE SSW 5                   | Cold         | " " "                                | "           | "      |
| 5. S.W. England              | SSE 5 15                    | Mod.         | " " "                                | Indiff.     | Slight |
| 6. South Wales               | SSE 10                      | "            | " " "                                | Fair        | "      |
| 7. North Wales               | SSE S 10 15                 | "            | Fair to dull                         | Good        | "      |
| 8. N.W. England              | SSE S 5 10                  | R. cold      | Fine or fair                         | Poor        | "      |
| 9. N. Midlands               | S SW 0 5                    | Cold         | " " "                                | "           | "      |
| 10. N.E. England             | SW W 2-5                    | "            | Variable sky; local<br>mist & fog    | V. Poor     | Smooth |
| 11. E. Scotland              | S W 0 10                    | R. Cold      | Variable cloud                       | Good        | "      |
| 12. S.W. Scotland            | S SSW 0-10                  | Mod.         | Fine or dull; local<br>mist & haze   | Indiff.     | "      |
| 13. Isle of Man              | SSW 10                      | "            | Fair or dull                         | "           | Slight |
| 14. N. & N.W. Scot-<br>land  | SW 10 15                    | "            | Fair or cloudy                       | Ord.        | "      |
| 15. Hebrides                 | SSW 15                      | R. Warm      | Cloudy or dull                       | "           | Mod.   |
| 16. Orkneys and<br>Shetlands | SW 5                        | " "          | Fair to cloudy; mist at<br>Shetlands | Indiff.     | Smooth |
| 17. N.W. Ireland             | S SSW 5 10                  | Mod.         | Dull; misty                          | Poor        | "      |
| 18. N.E. Ireland             | SSW 0 10                    | "            | Fair or dull; misty                  | "           | "      |
| 19. S.E. Ireland             | SSE S 2 10                  | R. Warm      | Dull; local mist                     | Indiff.     | Slight |
| 20. S.W. Ireland             | SE SSE 15                   | " "          | Dull                                 | Fair        | Mod.   |



GENERAL INFERENCE from observations received up to 9 A.M.

An anticyclone over SE. England, NE. France and Central Europe is expected to maintain fair weather over the greater part of the country with mist or fog locally. In the North of Scotland and in Ireland cloudy weather will probably prevail under the influence of the depression centred over Iceland.

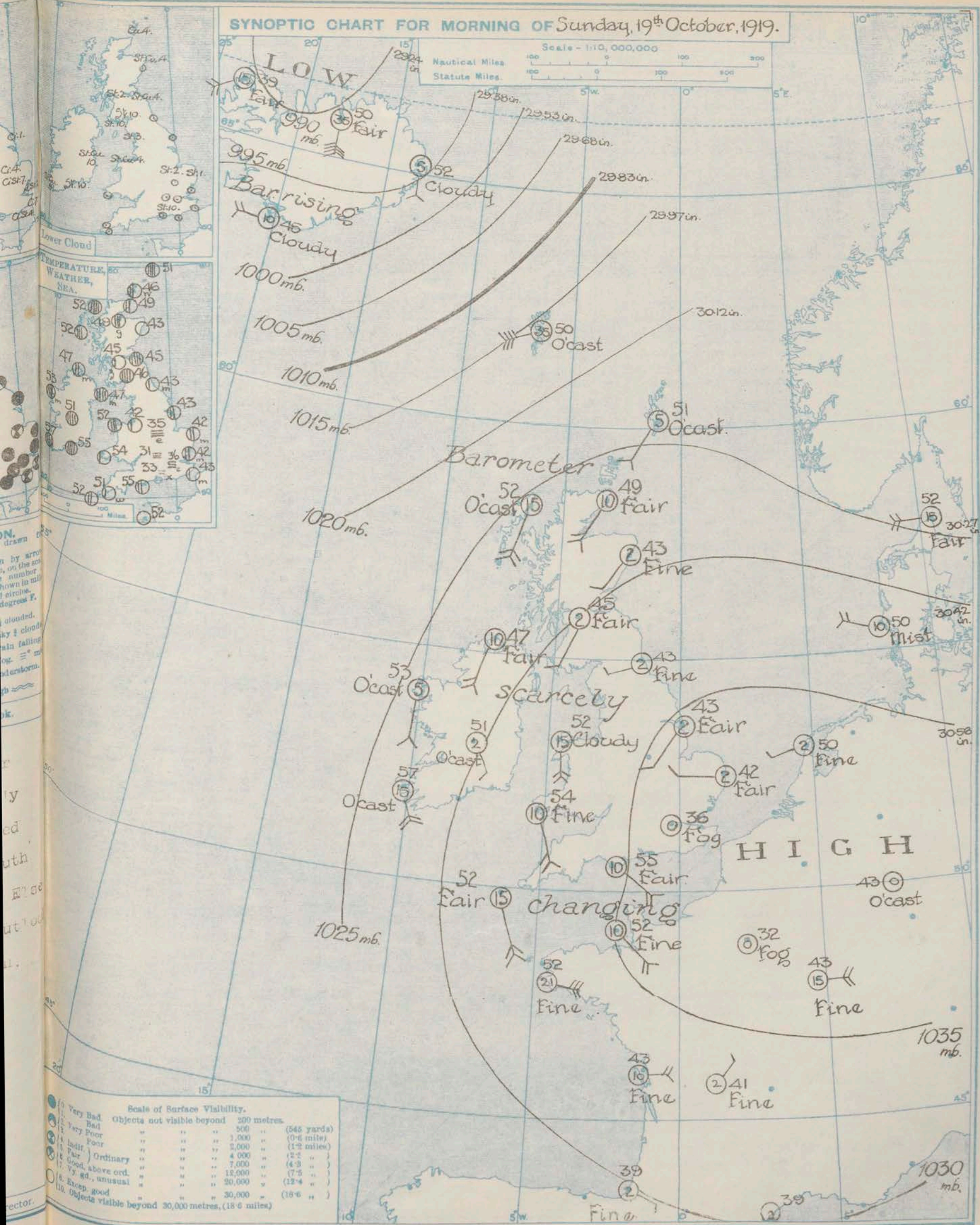
**EXPLANATION.**  
**BAROMETER.**—Isobars are drawn at intervals of five millibars.  
**WIND.**—Direction is shown by arrow flying with the wind. Force, on the scale 0-12, is indicated by the number. Mean velocity is shown in miles per hour by figures in small circles.  
**TEMPERATURE** is given in degrees F.  
**WEATHER SYMBOLS.**  
 ○ clear sky. ○ sky & clouded.  
 ○ sky & clouded. ○ sky & clouded.  
 ○ overcast sky. ○ rain falling.  
 \* snow. ▲ hail. = fog. = mist.  
 T thunder. R thunderstorm.  
**SEA DISTURBANCE.**—Rough. High.

| Districts.                   | Forecasts for the 24 hours commencing 3 p.m. Sunday, 19th October, 1919.                             | Further Outlook.  |
|------------------------------|------------------------------------------------------------------------------------------------------|-------------------|
| 1. S.E. England              |                                                                                                      |                   |
| 2. E. England                | Light sly. to Wly. breezes. Fair or fine, morning mist or fog locally. Mild day, cold night.         | Fair weather      |
| 3. E. Midlands               |                                                                                                      | will probably     |
| 4. W. Midlands               |                                                                                                      | be maintained     |
| 5. S.W. England              | Light sly. or Ely breezes. Fair or fine. Mild in day.                                                | over the south    |
| 6. South Wales               |                                                                                                      | of England. Else  |
| 7. North Wales               |                                                                                                      | where the outlook |
| 8. N.W. England              | Light or moderate sly. breezes. Fair or cloudy.                                                      | is uncertain.     |
| 9. N. Midlands               |                                                                                                      |                   |
| 10. N.E. England             | Rather mild.                                                                                         |                   |
| 11. E. Scotland              |                                                                                                      |                   |
| 12. S.W. Scotland            |                                                                                                      |                   |
| 13. Isle of Man              |                                                                                                      |                   |
| 14. N. & N.W. Scot-<br>land  | Wind SW to W., moderate, fresh in places. Cloudy, local showers. Mist locally. Moderate temperature. |                   |
| 15. Hebrides                 |                                                                                                      |                   |
| 16. Orkneys and<br>Shetlands |                                                                                                      |                   |
| 17. N.W. Ireland             |                                                                                                      |                   |
| 18. N.E. Ireland             | Light or moderate Southerly breezes. Cloudy, mist                                                    |                   |
| 19. S.E. Ireland             | calm. Rather mild                                                                                    |                   |
| 20. S.W. Ireland             |                                                                                                      |                   |



# SYNOPTIC CHART FOR MORNING OF Sunday, 19<sup>th</sup> October, 1919.

Scale - 1:10,000,000  
Nautical Miles 100 200 300  
Statute Miles 100 200 300



## Scale of Surface Visibility.

| Symbol | Very Bad                               | Bad   | Poor    | Indif.  | Fair    | Good, above ord. | Excep. good | Objects visible beyond 30,000 metres, (18.6 miles) |
|--------|----------------------------------------|-------|---------|---------|---------|------------------|-------------|----------------------------------------------------|
| 1      | Objects not visible beyond 200 metres. |       |         |         |         |                  |             |                                                    |
| 2      |                                        | 500 " | 1,000 " | 2,000 " | 4,000 " | 7,000 "          | 12,000 "    | 20,000 "                                           |
| 3      |                                        |       |         |         |         |                  |             |                                                    |
| 4      |                                        |       |         |         |         |                  |             |                                                    |
| 5      |                                        |       |         |         |         |                  |             |                                                    |
| 6      |                                        |       |         |         |         |                  |             |                                                    |
| 7      |                                        |       |         |         |         |                  |             |                                                    |
| 8      |                                        |       |         |         |         |                  |             |                                                    |
| 9      |                                        |       |         |         |         |                  |             |                                                    |
| 10     |                                        |       |         |         |         |                  |             |                                                    |



# DAILY WEATHER REPORT OF THE METEOROLOGICAL OFFICE, BRITISH SECTION, 1919. NO. 292 B

SUNDAY  
19<sup>th</sup> OCTOBER 1919

| WEATHER, TEMPERATURE, RAINFALL AND SUNSHINE AT HEALTH RESORTS FOR 18 <sup>th</sup> |                        |           |            |              |              |                    |                  |                            |           |               |                       |            |              |              |                    |                  |                            |           |     |
|------------------------------------------------------------------------------------|------------------------|-----------|------------|--------------|--------------|--------------------|------------------|----------------------------|-----------|---------------|-----------------------|------------|--------------|--------------|--------------------|------------------|----------------------------|-----------|-----|
| STATIONS.                                                                          |                        | WEATHER.  |            | TEMPERATURE. |              | Rainfall.          |                  | SUNSHINE.                  |           | STATIONS.     |                       | WEATHER.   |              | TEMPERATURE. |                    | Rainfall.        |                            | SUNSHINE. |     |
|                                                                                    |                        | Forenoon. | Afternoon. | Max.<br>° F. | Min.<br>° F. | Night.<br>12h-12h. | Day.<br>12h-12h. | Sunrise<br>to Sun-<br>set. | Forenoon. |               |                       | Afternoon. | Max.<br>° F. | Min.<br>° F. | Night.<br>12h-12h. | Day.<br>12h-12h. | Sunrise<br>to Sun-<br>set. |           |     |
| Scotland.                                                                          | Oban ... ..            | ov        | ov o       | 53           | 50           | 4                  | 0.3              | *                          | 0.0       | England, N.W. | Douglas (I.O.M.)      |            |              |              |                    |                  |                            |           |     |
|                                                                                    | Banff ... ..           | c         | bc c       | 57           | 45           | -                  | -                | *                          | 1.9       |               | Blackpool ... ..      |            |              |              |                    |                  |                            |           |     |
|                                                                                    | Montrose ... ..        | bc o      | o          | 53           | 41           | 1                  | -                | *                          | 1.2       |               | Southport ... ..      | o c o      | o c o        | 54           | 45                 | -                | -                          | *         | 0.0 |
|                                                                                    | St. Andrews ... ..     |           |            |              |              |                    |                  |                            |           |               |                       |            |              |              |                    |                  |                            |           |     |
| England, N.E.                                                                      | Harrogate ... ..       | o         | o          | 54           | 44           | -                  | -                | *                          | 0.7       | Midlands.     | Buxton ... ..         | *          | *            | 52           | 42                 | -                | -                          | *         | 1.9 |
|                                                                                    | Skegness ... ..        |           |            |              |              |                    |                  |                            |           |               | Leamington Spa ... .. | o c b      | b            | 57           | 35                 | -                | -                          | *         | 3.8 |
|                                                                                    |                        |           |            |              |              |                    |                  |                            |           |               | Ross-on-Wye ... ..    | c m b c    | b c b        | 58           | 43                 | -                | -                          | *         | 5.3 |
| England, E.                                                                        | Felixstowe ... ..      | bc m      | bc m       | 54           | 40           | -                  | -                | *                          | 1.6       | Wales.        | Rhyl ... ..           |            |              |              |                    |                  |                            |           |     |
|                                                                                    | Walton-on-Naze ... ..  |           |            |              |              |                    |                  |                            |           |               | Colwyn Bay ... ..     |            |              |              |                    |                  |                            |           |     |
|                                                                                    | Southend-on-Sea ... .. | bc m      | bc m       | 55           | 40           | -                  | -                | *                          | 1.0       |               | Llandudno ... ..      |            |              |              |                    |                  |                            |           |     |
|                                                                                    |                        |           |            |              |              |                    |                  |                            |           |               | Aberystwyth ... ..    | c b c      | b c c        | 56           | ?                  | *                | *                          | *         | 4.7 |
| England, S.E.                                                                      | Margate ... ..         | o b c b   | c b c c    | 53           | 44           | -                  | -                | *                          | 3.6       | England, S.W. | Weymouth ... ..       |            |              |              |                    |                  |                            |           |     |
|                                                                                    | Ramsgate ... ..        | bc        | bc         | 54           | 40           | -                  | -                | *                          | 5.2       |               | Teignmouth ... ..     |            |              |              |                    |                  |                            |           |     |
|                                                                                    | Folkestone ... ..      | f b m     | bc m       | 57           | 44           | -                  | -                | *                          | 6.8       |               | Torquay ... ..        | o c b      | b            | 57           | 40                 | -                | -                          | *         | 5.7 |
|                                                                                    | Hastings ... ..        |           |            |              |              |                    |                  |                            |           |               | Paignton ... ..       | c b c      | b            | 59           | 34                 | -                | -                          | *         | 5.8 |
|                                                                                    | Eastbourne ... ..      | c         | c b c      | 55           | 37           | -                  | -                | *                          | 3.7       |               | Penzance ... ..       |            |              |              |                    |                  |                            |           |     |
|                                                                                    | Brighton ... ..        |           |            |              |              |                    |                  |                            |           |               | Newquay ... ..        |            |              |              |                    |                  |                            |           |     |
|                                                                                    | Worthing ... ..        | c         | b          | 58           | 35           | -                  | -                | *                          | 4.3       |               | Bude ... ..           | b          | b            | 60           | 34                 | -                | -                          | *         | 8.2 |
|                                                                                    | Littlehampton ... ..   | *         | *          | 58           | ?            | -                  | -                | *                          | 4.0       |               | Ilfracombe ... ..     |            |              |              |                    |                  |                            |           |     |
|                                                                                    | Bournemouth ... ..     | *         | *          | 59           | 36           | -                  | -                | *                          | 6.0       |               | Weston-s-Mare ... ..  |            |              |              |                    |                  |                            |           |     |
|                                                                                    | Tunbridge Wells ... .. | o m o     | o c b m    | 55           | 32           | -                  | -                | *                          | 2.3       |               |                       |            |              |              |                    |                  |                            |           |     |

| SUMMARIES FOR PAST 24 HOURS. |                      |                       |                       |                      |                 |                 |                    |              |                |             | BEAUFORT NOTATION. |                         |                    | THE BEAUFORT SCALE OF WIND FORCE. |  |  |
|------------------------------|----------------------|-----------------------|-----------------------|----------------------|-----------------|-----------------|--------------------|--------------|----------------|-------------|--------------------|-------------------------|--------------------|-----------------------------------|--|--|
| STATIONS.                    | WEATHER.             |                       |                       |                      | Max. Temp. ° F. | Min. Temp. ° F. | Min. on Grass ° F. | RAINFALL.    |                | Sun. Hours. | No.                | Limits of Velocity.     |                    |                                   |  |  |
|                              | 7h-15h. <sup>1</sup> | 15h-18h. <sup>1</sup> | 18h-12h. <sup>1</sup> | 12h-7h. <sup>1</sup> |                 |                 |                    | Day. 7h-15h. | Night. 18h-7h. |             |                    | Statute miles per hour. | Metres per second. |                                   |  |  |
| †Houton Bay (Orkney)...      | bc                   | bc                    | bc                    | bc                   | 55              | 35              | *                  | *            | *              | *           | 0                  | Less than 1             | Less than 0.3      |                                   |  |  |
| Eskdalemuir ...              | om                   | o                     | oco                   | om                   | 50              | 43              | 41                 | -            | -              | 0.0         | 1                  | 1-3                     | 0.3-1.5            |                                   |  |  |
| †Stranraer ...               | cov                  | fa                    | bc                    | oz                   | 55              | 42              | *                  | *            | *              | *           | 2                  | 4-7                     | 1.6-8.3            |                                   |  |  |
| †Lough Foyle ...             |                      |                       |                       |                      |                 |                 | *                  | *            | *              | *           | 3                  | 8-12                    | 3.4-5.4            |                                   |  |  |
| Valencia (Cahirciveen) ...   | oc                   | oco                   |                       | o                    | 58              | 52              | 51                 | -            | -              | 3.2         | 4                  | 13-18                   | 5.5-7.9            |                                   |  |  |
| †Anglesey (Llangefni) ...    | o                    | bc                    |                       | co                   | 54              | 46              | *                  | *            | *              | *           | 5                  | 19-24                   | 8.0-10.7           |                                   |  |  |
| Falmouth ...                 | bbyz                 | bybz                  | byw                   | bw                   | 59              | 49              | 38                 | -            | -              | 6.3         | 6                  | 25-31                   | 10.8-13.8          |                                   |  |  |
| †Calshot (Hants) ...         | bco                  | bybz                  | bco                   | cz                   | 57              | 36              | *                  | *            | *              | *           | 7                  | 32-38                   | 13.9-17.1          |                                   |  |  |
| †Capel (Folkestone)...       | byz                  | bybz                  | bybz                  | bz                   | ?               | ?               | *                  | *            | *              | *           | 8                  | 39-46                   | 17.2-20.7          |                                   |  |  |
| Aberdeen ...                 | cz                   | bcz                   | bc                    | bcw                  | 55              | 38              | 30                 | -            | -              | 2.6         | 9                  | 47-54                   | 20.8-24.4          |                                   |  |  |
| †East Fortune ...            | cz                   | c                     | c                     | b.bc                 | 54              | 43              | *                  | *            | *              | *           | 10                 | 55-63                   | 24.6-28.4          |                                   |  |  |
| †Flamborough Head ...        | cf                   | cf                    |                       | zx                   | 54              | 37              | *                  | *            | *              | *           | 11                 | 64-75                   | 28.5-33.5          |                                   |  |  |
| †Felixstowe ...              | c of                 | cz                    | bcme                  | b.efz                | 53              | 35              | *                  | *            | *              | *           | 12                 | Above 75                | 33.6 or above      |                                   |  |  |
| †Cranwell (Lines) ...        | bco                  | co                    | bcw                   | b.bcx                | 57              | 31              | *                  | *            | *              | *           |                    |                         |                    |                                   |  |  |
| †Bedford ...                 | zw                   | bybz                  | bybz                  | cfz                  | 56              | 30              | *                  | *            | *              | *           |                    |                         |                    |                                   |  |  |
| Benson ...                   | obc                  | b                     | bcw                   |                      | 57              | 30              | *                  | *            | *              | *           |                    |                         |                    |                                   |  |  |
| London (Kew Obs.) ...        | omwom                | omcbm                 | bmfe                  |                      | 54              | 33              | 26                 | -            | -              | Trace 2.4   |                    |                         |                    |                                   |  |  |

|    |                                                  |
|----|--------------------------------------------------|
| b  | blue sky (not more than a quarter covered).      |
| bc | sky partly cloudy (one half covered).            |
| c  | generally cloudy (three quarters covered).       |
| d  | drizzle, or fine rain.                           |
| e  | wet air without rain falling.                    |
| f  | fog, g gloom.                                    |
| h  | hail, l lightning.                               |
| m  | mist.                                            |
| o  | overcast sky.                                    |
| p  | passing showers.                                 |
| q  | squalls.                                         |
| r  | rain.                                            |
| rs | sleet, i.e., rain and snow together.             |
| s  | snow.                                            |
| t  | thunder.                                         |
| u  | ugly, threatening sky.                           |
| v  | unusual visibility.                              |
| w  | dew.                                             |
| x  | hoar frost.                                      |
| y  | dry air; humidity less than 60 per cent.         |
| z  | dust haze; the turbid atmosphere of dry weather. |

|              |   |              |
|--------------|---|--------------|
| SUFFIXES—    |   |              |
| Aurora       | ↖ | Solar halo   |
| Ring         | ↗ | Lunar halo   |
| Glazed frost | ☉ | Solar corona |
| Glazed roads | ☾ | Lunar corona |

| LONDON.<br>OBSERVATIONS.                      |            |        |                       |                       |                           |                       |                                       |                 |                | SOUTH KENSINGTON<br>(Meteorological Office). |                                                                                           | TABLE SHOWING THE GREENWICH TIMES OF<br>SUNRISE, NOON AND SUNSET FOR STATIONS<br>IN THE UNITED KINGDOM. |                    |                 |                   |             |       |       |      |
|-----------------------------------------------|------------|--------|-----------------------|-----------------------|---------------------------|-----------------------|---------------------------------------|-----------------|----------------|----------------------------------------------|-------------------------------------------------------------------------------------------|---------------------------------------------------------------------------------------------------------|--------------------|-----------------|-------------------|-------------|-------|-------|------|
| WEATHER.                                      |            |        |                       |                       |                           |                       |                                       |                 |                | HUMIDITY %                                   |                                                                                           |                                                                                                         |                    |                 |                   |             |       |       |      |
| Morning.                                      | Afternoon. | Night. | Max.<br>Temp.<br>° F. | Min.<br>Temp.<br>° F. | Min. on<br>Grass.<br>° F. | Rain-<br>fall.<br>mm. | Sun-<br>shine to<br>Sunset.<br>Hours. | 15 h.<br>G.M.T. | 9 h.<br>G.M.T. |                                              |                                                                                           |                                                                                                         |                    |                 |                   |             |       |       |      |
| 24 HOURS ENDED 9h G.M.T. 19 <sup>th</sup> ... |            |        |                       |                       |                           |                       |                                       |                 |                | YESTERDAY.                                   | TO-DAY.                                                                                   |                                                                                                         |                    |                 |                   |             |       |       |      |
| Greenwich (Royal Observatory)                 | o          | c.bc   | b.m.f.x               | 55                    | 34                        | 25                    | -                                     | 2.2             | 63             | 91                                           | Vertical Component<br>of<br>Solar Radiation<br>per Square Centimetre<br>during yesterday. | Stations.                                                                                               | Sunrise.<br>G.M.T. | Noon.<br>G.M.T. | Sunset.<br>G.M.T. |             |       |       |      |
| City (Bunhill Row) ...                        | *          | *      | *                     | *                     | *                         | *                     | *                                     | *               | *              | *                                            |                                                                                           |                                                                                                         |                    |                 |                   |             |       |       |      |
| Westminster (St. James's Park)                | *          | *      | *                     | *                     | *                         | *                     | *                                     | *               | *              | *                                            |                                                                                           |                                                                                                         |                    |                 |                   |             |       |       |      |
| Admiralty Arch                                | o.f.om     | b.c.m. | b.m.                  | 55                    | 39                        | *                     | -                                     | 1.0             | 69             | 92                                           |                                                                                           |                                                                                                         |                    |                 |                   |             |       |       |      |
| Camden Sq. (British Rainfall)                 | f.c        | c      | *                     | 55                    | 35                        | 32                    | -                                     | 0.3             | 59             | 100                                          | Total ..... Joules.                                                                       | Yarmouth...                                                                                             | 6.26               | 11.38           | 4.50              |             |       |       |      |
| Kensington Palace ...                         | b.c        | b      | *                     | 55                    | 32                        | 28                    | -                                     | *               | 94             | 96                                           |                                                                                           |                                                                                                         |                    |                 |                   |             |       |       |      |
|                                               |            |        |                       |                       |                           |                       |                                       |                 |                |                                              |                                                                                           |                                                                                                         |                    |                 |                   | Greenwich { | 6.28  | 11.38 | 4.49 |
|                                               |            |        |                       |                       |                           |                       |                                       |                 |                |                                              |                                                                                           |                                                                                                         |                    |                 |                   |             |       |       |      |
|                                               |            |        |                       |                       |                           |                       |                                       |                 |                |                                              | Wick ... {                                                                                | 6.31                                                                                                    | 11.45              | 4.51            |                   |             |       |       |      |
|                                               |            |        |                       |                       |                           |                       |                                       |                 |                |                                              |                                                                                           |                                                                                                         |                    |                 |                   |             |       |       |      |
|                                               |            |        |                       |                       |                           |                       |                                       |                 |                |                                              |                                                                                           |                                                                                                         |                    |                 | Valencia ... {    | 6.33        | 11.45 | 4.51  |      |
|                                               |            |        |                       |                       |                           |                       |                                       |                 |                |                                              |                                                                                           |                                                                                                         |                    |                 |                   |             |       |       |      |
|                                               |            |        |                       |                       |                           |                       |                                       |                 |                |                                              | Average Rate. -                                                                           | 7.0                                                                                                     | 11.57              | 4.54            |                   |             |       |       |      |
|                                               |            |        |                       |                       |                           |                       |                                       |                 |                |                                              |                                                                                           |                                                                                                         |                    |                 |                   |             |       |       |      |
|                                               |            |        |                       |                       |                           |                       |                                       |                 |                |                                              |                                                                                           |                                                                                                         |                    |                 | Maximum Rate. -   | 7.13        | 12.26 | 5.38  |      |
|                                               |            |        |                       |                       |                           |                       |                                       |                 |                |                                              |                                                                                           |                                                                                                         |                    |                 |                   |             |       |       |      |
|                                               |            |        |                       |                       |                           |                       |                                       |                 |                |                                              | 7.16                                                                                      | 12.26                                                                                                   | 5.36               |                 |                   |             |       |       |      |
|                                               |            |        |                       |                       |                           |                       |                                       |                 |                |                                              |                                                                                           |                                                                                                         |                    |                 |                   |             |       |       |      |

## NOTES ON THE WEATHER OF YESTERDAY.

The weather was fair over the greater part of the country. Some light rain fell in parts of Scotland, 7 mm. were measured at Lerwick, but elsewhere rainfall amounts were small or nil. Sunshine amounts were variable. In the North of Ireland and the North of England, also in parts of Scotland little or no sunshine was recorded. At Jersey, 8.7 hrs. were recorded. Temperatures were about normal or above normal. At night the temperature fell below 35° F at some inland stations in South-west England.





METEOROLOGICAL OFFICE, LONDON:  
DAILY WEATHER REPORT, BRITISH SECTION.

No 21,151 B MONDAY, 20<sup>th</sup> OCTOBER, 1919.

| OBSERVATORIES AND STATIONS CONTRIBUTING REPORTS AT 1h, 7h, 13h AND 19h. |                                |                          |       |       |          |                                   |                          |                      |                                     |            |       |              |       |              |                                 |                          |                   |                                        |             |              |                  |                      |                                     |                    |       |              |       |             |   |   |
|-------------------------------------------------------------------------|--------------------------------|--------------------------|-------|-------|----------|-----------------------------------|--------------------------|----------------------|-------------------------------------|------------|-------|--------------|-------|--------------|---------------------------------|--------------------------|-------------------|----------------------------------------|-------------|--------------|------------------|----------------------|-------------------------------------|--------------------|-------|--------------|-------|-------------|---|---|
| STATIONS.                                                               | Barom.<br>at<br>M.S.L.<br>m.b. | Change<br>in 3<br>hours. | WIND. |       | Weather. | Temp.<br>°F.                      | Humidity.<br>%           | Visibility.<br>0-10. | Height<br>of Low<br>Cloud.<br>Feet. | Low Cloud. |       | Upper Cloud. |       | Sea<br>0-9.  | Barom.<br>at<br>M.S.L.<br>m.b.  | Change<br>in 3<br>hours. | WIND.             |                                        | Weather.    | Temp.<br>°F. | Humidity.<br>%   | Visibility.<br>0-10. | Height<br>of Low<br>Cloud.<br>Feet. | Low Cloud.         |       | Upper Cloud. |       | Sea<br>0-9. |   |   |
|                                                                         |                                |                          | Dir.  | Force |          |                                   |                          |                      |                                     | Form.      | Amt.  | Form.        | Amt.  |              |                                 |                          | Dir.              | Force                                  |             |              |                  |                      |                                     | Form.              | Amt.  | Form.        | Amt.  |             |   |   |
|                                                                         |                                |                          | 0-12. | 0-12. |          |                                   |                          |                      |                                     | 0-10.      | 0-10. | 0-10.        | 0-10. |              |                                 |                          | 0-12.             | 0-12.                                  |             |              |                  |                      |                                     | 0-10.              | 0-10. | 0-10.        | 0-10. |             |   |   |
| 13h. G.M.T. of 19 <sup>th</sup>                                         |                                |                          |       |       |          |                                   |                          |                      |                                     |            |       |              |       |              | 18h. G.M.T. of 19 <sup>th</sup> |                          |                   |                                        |             |              |                  |                      |                                     |                    |       |              |       |             |   |   |
| Houton B. (Orkney)                                                      | 1025.8                         | -2                       | SW    | 3     | o        | 52                                | 75                       | 6                    | 5-7000                              | St Cu      | 10    | -            | -     | 2            | 1026.7                          | +3                       | SSW               | 3                                      | bc          | 47           | 87               | 6                    | 4-5000                              | St Cu              | 3     | F.C.         | 1     | 3           |   |   |
| Eskdalemuir                                                             | 1031.7                         | 0                        | SSW   | 5     | om       | 62                                | 75                       | 5                    | 2-3000                              | St Cu      | 9     | -            | -     | 2            | 1031.3                          | 0                        | SSW               | 4                                      | c           | 50           | 75               | 6                    | -                                   | St Cu              | 4     | A.Cu         | 3     | *           |   |   |
| Stranraer                                                               | 1030.8                         | -1                       | SSW   | 4     | c        | 58                                | 92                       | 3                    | 2-3000                              | St         | 4     | Ci St        | 3     | *            | 1030.6                          | 0                        | S                 | 3                                      | o           | 54           | 92               | 1                    | 2-1000                              | St                 | 10    | -            | -     | *           |   |   |
| Lough Foyle                                                             | 1026.6                         | -1                       | SSE   | 5     | or       | 58                                | 92                       | 5                    | 1-1000                              | St         | 10    | -            | -     | 3            | 1025.0                          | 0                        | SSE               | 4                                      | o           | 57           | 87               | 7                    | 1-2000                              | St                 | 9     | A.St         | 1     | 3           |   |   |
| Valencia (Cahire'n)                                                     | 1032.2                         | -3                       | SSE   | 4     | c        | 57                                | 75                       | 8                    | 3-4000                              | St Cu      | 4     | Cu           | 4     | 4            | 1032.8                          | 0                        | SE                | 3                                      | bc          | 54           | 82               | 3                    | -                                   | St Cu              | 4     | -            | -     | *           |   |   |
| Anglesey (Llangefni)                                                    | 1033.3                         | -1                       | SSE   | 4     | bc       | 59                                | 65                       | 6                    | -                                   | -          | -     | Ci           | 1     | *            | 1036.4                          | +1                       | -                 | o                                      | c           | 60           | 92               | 11                   | 4-5000                              | Cu                 | 5     | A.St         | 3     | 3           |   |   |
| Falmouth                                                                | 1036.2                         | -1                       | -     | o     | bc       | 59                                | 65                       | 2                    | -                                   | -          | -     | Ci           | 6     | 2            | 1037.0                          | +1                       | -                 | o                                      | bc          | 50           | 92               | 3                    | -                                   | -                  | -     | A.St         | 2     | 2           |   |   |
| Calshot (Hants)                                                         | 1036.2                         | 0                        | S     | 1     | bc       | 55                                | 87                       | 5                    | -                                   | -          | -     | A.St         | 1     | 1            |                                 |                          |                   |                                        |             |              |                  |                      |                                     |                    |       |              |       |             |   |   |
| Capel (Folkestone)                                                      | 1036.2                         | 0                        | S     | 1     | bc       | 55                                | 87                       | 5                    | -                                   | -          | -     | A.St         | 1     | 1            |                                 |                          |                   |                                        |             |              |                  |                      |                                     |                    |       |              |       |             |   |   |
| Aberdeen                                                                | 1029.6                         | -1                       | SSW   | 2     | cz       | 54                                | 65                       | 6                    | -                                   | St Cu      | 7     | -            | -     | 2            | 1029.3                          | 0                        | SSW               | 2                                      | bc          | 50           | 92               | 6                    | -                                   | St Cu              | 2     | -            | -     | 2           |   |   |
| East Fortune                                                            | 1030.9                         | -2                       | WSW   | 2     | om       | 53                                | 82                       | 4                    | 2-3000                              | St Cu      | 10    | -            | -     | *            | 1030.3                          | 0                        | WSW               | 2                                      | c           | 55           | 75               | -                    | 2-3000                              | St Cu              | 8     | -            | -     | *           |   |   |
| Flamborough Hd.                                                         | 1033.2                         | -2                       | SW    | 3     | bm       | 52                                | 75                       | 2                    | -                                   | -          | -     | A.St         | 3     | *            |                                 |                          |                   |                                        |             |              |                  |                      |                                     |                    |       |              |       |             |   |   |
| Felixstowe                                                              | 1037.3                         | -1                       | SSW   | 2     | b        | 56                                | 75                       | 5                    | -                                   | -          | -     | A.Cu         | 2     | *            | 1037.1                          | +1                       | SSW               | 2                                      | b           | 49           | 98               | 4                    | -                                   | -                  | -     | A.St         | 2     | 1           |   |   |
| Cranwell (Lines)                                                        | 1034.8                         | -1                       | WSW   | 1     | bc       | 61                                | 75                       | 6                    | 2-3000                              | St         | 1     | Ci           | 2     | *            | 1035.2                          | +2                       | S                 | 1                                      | b           | 45           | 98               | 4                    | 5-7000                              | St                 | 1     | Ci           | 1     | *           |   |   |
| Bedford                                                                 | 1035.4                         | -1                       | SW    | 2     | bc       | 62                                | 85                       | 5                    | -                                   | -          | -     | A.St         | 4     | *            | 1035.4                          | 0                        | SSE               | 1                                      | bc          | 53           | 75               | -                    | 2-3000                              | -                  | -     | -            | A.St  | 1           | * |   |
| Benson                                                                  | 1035.6                         | -1                       | SSE   | 1     | b        | 57                                | 75                       | 5                    | *                                   | *          | *     | *            | *     | *            | 1035.0                          | 0                        | -                 | o                                      | b           | 46           | 98               | 4                    | -                                   | -                  | -     | -            | -     | *           |   |   |
| London (Kew Obs.)                                                       | 1036.1                         | -2                       | WSW   | 1     | me       | 55                                | 85                       | 3                    | -                                   | -          | -     | Ci           | 9     | *            | 1036.0                          | +1                       | -                 | o                                      | bm          | 48           | 92               | 2                    | -                                   | St Cu              | 1     | -            | -     | *           |   |   |
| 1h. G.M.T. of 20 <sup>th</sup>                                          |                                |                          |       |       |          |                                   |                          |                      |                                     |            |       |              |       |              | 7h. G.M.T. of 20 <sup>th</sup>  |                          |                   |                                        |             |              |                  |                      |                                     |                    |       |              |       |             |   |   |
| Houton B. (Orkney)                                                      | 1025.4                         | -2                       | SSW   | 1     | cz       | 46                                | 98                       | 6                    | 3-4000                              | St Cu      | 5     | A.Cu         | 2     | 1            | 1022.5                          | -3                       | SSW               | 1                                      | bc          | 48           | 98               | 5                    | 1-1500                              | St Cu              | 6     | A.St         | 3     | 0           |   |   |
| Eskdalemuir                                                             | 1031.6                         | 0                        | SE    | 1     | bm       | 44                                | 92                       | 2                    | -                                   | -          | -     | -            | -     | *            | 1025.8                          | -1                       | S                 | 2                                      | bc          | 45           | 82               | 6                    | -                                   | St                 | 5     | A.Cu         | 2     | *           |   |   |
| Stranraer                                                               | 1029.8                         | -1                       | SSE   | 2     | bc       | 52                                | 98                       | -                    | 2-3000                              | St         | 4     | -            | -     | *            |                                 |                          |                   |                                        |             |              |                  |                      |                                     |                    |       |              |       |             |   |   |
| Lough Foyle                                                             | 1023.9                         | -3                       | SSW   | 5     | bc       | 57                                | *                        | *                    | *                                   | *          | *     | *            | *     | *            | 1023.5                          | 0                        | S                 | 5                                      | o           | 57           | 92               | 6                    | 2-1000                              | St                 | 10    | -            | -     | *           |   |   |
| Valencia (Cahire'n)                                                     | 1030.2                         | -2                       | SSE   | 4     | bm       | 54                                | 92                       | 5                    | -                                   | -          | -     | -            | -     | *            | 1025.9                          | -1                       | SSE               | 5                                      | o           | 51           | 82               | 8                    | 4-5000                              | St                 | 4     | A.St         | 6     | 6           |   |   |
| Anglesey (Llangefni)                                                    | 1035.1                         | -1                       | -     | o     | o        | 49                                | 98                       | 5                    | 2-3000                              | St         | 8     | -            | -     | 4            | 1029.9                          | -1                       | SE                | 2                                      | bc          | 52           | 82               | 6                    | -                                   | -                  | -     | A.Cu         | 7     | *           |   |   |
| Falmouth                                                                | 1036.5                         | 0                        | SSE   | 2     | b        | 46                                | 98                       | 3                    | -                                   | -          | -     | -            | -     | *            | 1035.7                          | -1                       | E                 | 2                                      | 3           | 50           | 98               | 5                    | 5-7000                              | Cu                 | 8     | -            | -     | 4           |   |   |
| Calshot (Hants)                                                         | 1036.5                         | 0                        | SSE   | 2     | b        | 46                                | 98                       | 3                    | -                                   | -          | -     | -            | -     | *            | 1034.9                          | -1                       | SE                | 2                                      | bc          | 48           | 98               | 4                    | -                                   | -                  | -     | A.St         | 3     | 1           |   |   |
| Capel (Folkestone)                                                      |                                |                          |       |       |          |                                   |                          |                      |                                     |            |       |              |       | *            |                                 |                          |                   |                                        |             |              |                  |                      |                                     |                    |       |              |       |             |   |   |
| Aberdeen                                                                | 1027.9                         | -1                       | S     | 3     | o        | 50                                | 92                       | 4                    | 3-4000                              | St Cu      | 10    | -            | -     | *            | 1025.7                          | -1                       | SSW               | 3                                      | 3           | 49           | 82               | 5                    | -                                   | St Cu              | 5     | P.Cu         | 3     | 2           |   |   |
| East Fortune                                                            | 1029.7                         | 0                        | SSW   | 1     | b        | 51                                | 75                       | -                    | -                                   | -          | -     | -            | -     | *            | 1026.6                          | -3                       | WSW               | 1                                      | c           | 49           | 75               | 5                    | 4-5000                              | St Cu              | 7     | -            | -     | *           |   |   |
| Flamborough Hd.                                                         | 1036.4                         | -1                       | NW    | 1     | fc       | 40                                | 98                       | 0                    | -                                   | -          | -     | -            | -     | 2            | 1032.7                          | -1                       | SSW               | 3                                      | 3           | 41           | 92               | 5                    | -                                   | -                  | -     | A.St         | 7     | *           |   |   |
| Felixstowe                                                              | 1035.5                         | 0                        | SE    | 1     | bc       | 37                                | 98                       | 2                    | -                                   | -          | -     | A.St         | 2     | *            | 1035.8                          | +1                       | -                 | 4                                      | ef          | 36           | 98               | 0                    | -                                   | -                  | -     | -            | -     | -           | * |   |
| Cranwell (Lines)                                                        | 1034.4                         | 0                        | SE    | 1     | f        | 32                                | 98                       | *                    | *                                   | *          | *     | *            | *     | *            | 1034.8                          | 0                        | N                 | 1                                      | ef          | 30           | 98               | 0                    | -                                   | -                  | -     | -            | -     | -           | * |   |
| Bedford                                                                 | 1035.9                         | 0                        | -     | o     | fc       | 43                                | *                        | *                    | *                                   | *          | *     | *            | *     | *            | 1033.2                          | 0                        | S                 | 1                                      | ef          | 34           | 98               | 1                    | -                                   | -                  | -     | -            | -     | -           | * |   |
| Benson                                                                  |                                |                          |       |       |          |                                   |                          |                      |                                     |            |       |              |       | *            | 1034.3                          | 0                        | -                 | o                                      | fur         | 41           | 98               | 0                    | -                                   | -                  | -     | -            | -     | -           | * |   |
| London (Kew Obs.)                                                       | 1035.9                         | 0                        | -     | o     | fc       | 43                                | *                        | *                    | *                                   | *          | *     | *            | *     | *            | 1034.3                          | 0                        | -                 | o                                      | fur         | 41           | 98               | 0                    | -                                   | -                  | -     | -            | -     | -           | - | * |
| STATIONS CONTRIBUTING REPORTS AT 7h AND 19h.                            |                                |                          |       |       |          |                                   |                          |                      |                                     |            |       |              |       |              |                                 |                          |                   |                                        |             |              |                  |                      |                                     |                    |       |              |       |             |   |   |
| STATIONS.                                                               | Barom.<br>at<br>M.S.L.<br>m.b. | Temp.<br>°F.             | WIND. |       | Weather. | Barometer<br>at<br>M.S.L.<br>m.b. | Change<br>in<br>3 hours. | TEMPERATURE.         |                                     | WIND.      | Dir.  | Force        | Dir.  | Upper Cloud. | Weather.                        | Sea.                     | Rainfall<br>(in). | TEMP.                                  |             |              | WEATHER.         |                      |                                     | Sunshine<br>Hours. |       |              |       |             |   |   |
|                                                                         |                                |                          | Dir.  | Force |          |                                   |                          | Temp.                | Change<br>in<br>24 hours.           |            |       |              |       |              |                                 |                          |                   | Max.<br>°F.                            | Min.<br>°F. |              | Morning.         | Afternoon.           | Night.                              |                    |       |              |       |             |   |   |
|                                                                         |                                |                          | 0-12. | 0-12. |          |                                   |                          | °F.                  |                                     |            |       | 0-12.        |       |              |                                 |                          |                   | 24 HOURS ENDED 7h. of 20 <sup>th</sup> |             |              | 20 <sup>th</sup> |                      |                                     |                    |       |              |       |             |   |   |
| Lerwick                                                                 | 1025.8                         | 50                       | S     | 3     | om       | 1021.2                            | -3                       | 50                   | -1                                  | S          | 3     | -            | -     | bcu          | 1                               | 0.1                      | 53                | 48                                     | om          | om           | bcu              | om                   | bcu                                 | om                 | *     |              |       |             |   |   |
| Stornoway                                                               | 1024.6                         | 53                       | S     | 4     | bc       | 1017.4                            | -3                       | 54                   | +2                                  | S          | 6     | -            | -     | opg          | 5                               | 1                        | 55                | 51                                     | o bc        | om           | om               | om                   | om                                  | om                 | 2.1   |              |       |             |   |   |
| Castlebay (Barra)                                                       | 1025.1                         | 53                       | SSE   | 4     | om       | 1019.0                            | -2                       | 52                   | 0                                   | S          | 4     | -            | -     | or           | 5                               | 3                        | 54                | 51                                     | C om        | om           | om               | om                   | om                                  | om                 | 2.3   |              |       |             |   |   |
| Glasgow                                                                 | 1030.3                         | 52                       | SSW   | 3     | cm       | 1027.4                            | -1                       | 50                   | +5                                  | SSW        | 3     | S            | -     | c            | *                               | -                        | 50                | 44                                     | bc om       | cm           | cm               | cm                   | cm                                  | cm                 | 1.1   |              |       |             |   |   |
| Main Head                                                               | 1024.0                         | 57                       | S     | 2     | c        | 1019.1                            | -3                       | 52                   | +5                                  | S          | 4     | S            | -     | om           | 3                               | -                        | 62                | 46                                     | bcu         | c            | c                | c                    | c                                   | c                  | 3.4   |              |       |             |   |   |
| Blacksod Point                                                          | 1023.1                         | 61                       | S     | 4     | c        | 1021.7                            | 0                        | 57                   | +4                                  | SSW        | 4     | -            | -     | ogd          | 4                               | 9                        | 62                | 52                                     | bc          | c o          | c o              | c o                  | c o                                 | c o                | *     |              |       |             |   |   |
| Roche's Point                                                           | 1029.6                         | 55                       | SSE   | 4     | o        | 1027.5                            | -1                       | 55                   | 0                                   | S          | 4     | -            | -     | o            | 4                               | -                        | 57                | 54                                     | om          | om           | om               | om                   | om                                  | om                 | *     |              |       |             |   |   |
| Birr Castle                                                             | 1028.3                         | 53                       | S     | 3     | c        | 1024.9                            | *                        | 53                   | +2                                  | S          | 2     | -            | -     | o            | *                               | -                        | 60                | 51                                     | c           | c            | c                | c                    | c                                   | c                  | 1.4   |              |       |             |   |   |
| Donaghadee                                                              | 1029.2                         | 54                       | SSW   | 3     | om       | 1025.6                            | 0                        | 53                   | +6                                  | SSW        | 4     | -            | -     | bcu          | 3                               | -                        | 59                | 47                                     | bcu         | bcu          | bcu              | bcu                  | bcu                                 | bcu                | *     |              |       |             |   |   |
| Liverpool (Bidston)                                                     | 1032.9                         | 53                       | SE    | 2     | b        | 1030.3                            | -2                       | 44                   | +2                                  | SE         | 3     | S            | -     | bc           | 2                               | -                        | 57                | 42                                     | bc          | b            | bcu              | bcu                  | bcu                                 | bcu                | 4.9   |              |       |             |   |   |
| Holyhead                                                                | 1031.3                         | 56                       | SSW   | 4     | bc       | 1028.9                            | -2                       | 52                   | 0                                   | SSW        | 5     | -            | -     | c            | 4                               | -                        | 58                | 51                                     | c bc        | bc c         | bc c             | bc c                 | bc c                                | bc c               | 1.5   |              |       |             |   |   |
| Pembroke (St. Ann's Head)                                               | 1032.6                         | 53                       | SSE   | 3     | bc       | 1029.7                            | -1                       | 53                   | -1                                  | SE         | 4     | S            | -     | c3           | 4                               | -                        | 57                | 53                                     | bc          | bc           | bc               | bc                   | bc                                  | bc                 | 6.2   |              |       |             |   |   |
| Scilly (St. Mary's)                                                     | 1031.9                         | 53                       | SSE   | 4     | bc       | 1029.1                            | -2                       | 53                   | +1                                  | SE         | 3     | -            | -     | bc           | 4                               | -                        | 57                | 51                                     | bcu         | bcu          | bcu              | bcu                  | bcu                                 | bcu                | 4.4   |              |       |             |   |   |
| Jersey (St. Aubin)                                                      | 1033.7                         | 53                       | E     | 2     | bm       | 1031.8                            | 0                        | 52                   | 0                                   | E          | 3     | E            | -     | bc           | 3                               | -                        | 61                | 49                                     | b           | bcu          | bcu              | bcu                  | bcu                                 | bcu                | 8.5   |              |       |             |   |   |
| Portland Bill                                                           | 1033.4                         | 57                       | SE    | 3     | bc       | 1031.5                            | -1                       | 56                   | +1                                  | SE         | 4     | 11.5         | -     | c            | 3                               | -                        | 60                | 54                                     | bc          | bc           | bc               | bc                   | bc                                  | bc                 | *     |              |       |             |   |   |
| Dungeness                                                               | 1036.1                         | 51                       | SW    | 1     | o        | 1033.7                            | -1                       | 52                   | +9                                  | S          | 2     | -            | -     | b            | 2                               | -                        | 58                | 41                                     | c b         | b            | b                | b                    | b                                   | b                  | *     |              |       |             |   |   |
| Wick                                                                    |                                |                          |       |       |          |                                   |                          |                      |                                     |            |       |              |       |              |                                 |                          |                   |                                        |             |              |                  |                      |                                     |                    | *     |              |       |             |   |   |
| Nairn                                                                   | 1026.0                         | 50                       | SW    | 3     | bcu      | 1020.6                            | -2                       | 52                   | +3                                  | SSW        | 4     | -            | -     | omg          | 3                               | -                        | 53                | 47</                                   |             |              |                  |                      |                                     |                    |       |              |       |             |   |   |



# SUMMARY OF CONDITIONS AT 7 A.M. Monday, 20th October, 1919

| Districts.                | Wind.<br>Velocity in m.p.h. | Temperature. | Weather, Cloud and Precipitation. | Visibility. | Sea.      |
|---------------------------|-----------------------------|--------------|-----------------------------------|-------------|-----------|
| 1. S.E. England           | SE-S 0-5                    | r. cold      | Variable sky, fog inland          | bad         | smooth    |
| 2. E. England             | Var. 2-10                   | Cold         | Fair to dull, mist or fog         | poor        | smooth    |
| 3. E. Midlands            | S-W 0-2                     | "            | Cloudy or dull, mist or fog.      | poor        |           |
| 4. W. Midlands            | SE-SW 2-10                  | "            | Fair to dull, local mist          |             |           |
| 5. S.W. England           | SE 5-15                     | Moderate     | Fair to dull                      | fair        | slight    |
| 6. South Wales            | SE-S 15                     | "            | Fair to cloudy, local haze        | ord.        | moderate  |
| 7. North Wales            | SE-SW 20                    | "            | Cloudy or dull                    | good        | r. rough  |
| 8. N.W. England           | SE-S 5-10                   | r. cold      | Fair to dull                      | ord.        | smooth    |
| 9. N. Midlands            | S-SW 2-10                   | Cold         | Fair to dull, local mist          |             |           |
| 10. N.E. England          | S-SW 2-10                   | r. cold      | Fair, cloudy, misty               | poor        | smooth    |
| 11. E. Scotland           | S-SW 5-15                   | Moderate     | Fair to dull                      | fair        | smooth    |
| 12. S.W. Scotland         | S-SW 5-10                   | " "          | Cloudy                            | ord.        | slight    |
| 13. Isle of Man           | SW 10-15                    | "            | Fair to dull                      |             | "         |
| 14. N. & N.W. Scotland    | SW 10-15                    | r. mild      | Dull                              |             | "         |
| 15. Hebrides              | S 15-28                     | "            | Dull rain, local squalls          | --          | r. rough  |
| 16. Orkneys and Shetlands | S-SW 2-10                   | "            | Fair to dull, misty, local rain.  | ord.        | v. smooth |
| 17. N.W. Ireland          | S-SW 10-15                  | "            | Dull, local squalls, and drizzle  | --          | moderate  |
| 18. N.E. Ireland          | S-SW 15                     | "            | Fair to dull, misty               | "           | slight    |
| 19. S.E. Ireland          | S-SW 5-10                   | "            | Dull                              | ord.        | moderate  |
| 20. S.W. Ireland          | S 15-20                     | "            | Dull                              | fair        | "         |

GENERAL INFERENCE from observations received up to 9 a.m.

It appears probable that the anticyclone will continue to recede in an easterly direction, while depressions gradually encroach over our western and northern districts from the Atlantic.

**EXPLANATION.**  
**BAROMETER.**—Isobars are drawn at intervals of five millibars.  
**WIND.**—Direction is shown by arrow flying with the wind. Force, on the scale 0-12, is indicated by the number of feathers. Mean velocity is shown in miles per hour by figures in small circles.  
**TEMPERATURE.**—Temperature is given in degrees F.  
**WEATHER SYMBOLS.**—  
 ○ clear sky. ○ sky & clouds.  
 ○ sky & clouds. ○ sky & clouds.  
 ○ overcast sky. ○ rain falling.  
 \* snow. ▲ hail. ≡ fog. ≡  
 T thunder. R thunderstorm.  
**SEA DISTURBANCE.**—  
 Rough High


Further Outlook.

| Districts.                | Forecasts for the 24 hours commencing 3 p.m. Monday, 20th October, 1919                                          |
|---------------------------|------------------------------------------------------------------------------------------------------------------|
| 1. S.E. England           | Wind light, mainly from the southward. Fair or cloudy, mist or fog at times. No important change of temperature. |
| 2. E. England             |                                                                                                                  |
| 3. E. Midlands            |                                                                                                                  |
| 4. W. Midlands            |                                                                                                                  |
| 5. S.W. England           | Wind south or southwest, light or moderate, fresh locally, cloudy generally. Moderate temperature.               |
| 6. South Wales            |                                                                                                                  |
| 7. North Wales            |                                                                                                                  |
| 8. N.W. England           |                                                                                                                  |
| 9. N. Midlands            | Wind south or southwest, light or moderate, fresh locally, cloudy or dull, showers in places, mild.              |
| 10. N.E. England          |                                                                                                                  |
| 11. E. Scotland           |                                                                                                                  |
| 12. S.W. Scotland         |                                                                                                                  |
| 13. Isle of Man           |                                                                                                                  |
| 14. N. & N.W. Scotland    |                                                                                                                  |
| 15. Hebrides              |                                                                                                                  |
| 16. Orkneys and Shetlands |                                                                                                                  |
| 17. N.W. Ireland          |                                                                                                                  |
| 18. N.E. Ireland          |                                                                                                                  |
| 19. S.E. Ireland          |                                                                                                                  |
| 20. S.W. Ireland          |                                                                                                                  |

Less settled weather conditions are likely to extend over the Kingdom from the westward.



SYNOPTIC CHART FOR MORNING OF Monday, 20<sup>th</sup> October, 1919.



| Scale of Surface Visibility. |                            |                               |          |
|------------------------------|----------------------------|-------------------------------|----------|
|                              | Objects not visible beyond | 200 metres                    |          |
| 0                            | Very Bad                   | "                             | 500 "    |
| 1                            | Bad                        | "                             | "        |
| 2                            | Very Poor                  | "                             | 1,000 "  |
| 3                            | Poor                       | "                             | 2,000 "  |
| 4                            | Indist.                    | "                             | 4,000 "  |
| 5                            | Fair                       | "                             | 7,000 "  |
| 6                            | Ordinary                   | "                             | 12,000 " |
| 7                            | Good, above ord.           | "                             | 20,000 " |
| 8                            | Ex. gd., unusual           | "                             | 30,000 " |
| 9                            | Excep. good                | "                             | 30,000 " |
| 10                           | Objects visible beyond     | 30,000 metres, (18 1/2 miles) |          |



| WEATHER, TEMPERATURE, RAINFALL AND SUNSHINE AT HEALTH RESORTS FOR 19 <sup>th</sup> |                        |           |            |              |              |                                       |                                     |                                                |               |                       |         |            |              |              |                                       |                                     |                                                |           |  |
|------------------------------------------------------------------------------------|------------------------|-----------|------------|--------------|--------------|---------------------------------------|-------------------------------------|------------------------------------------------|---------------|-----------------------|---------|------------|--------------|--------------|---------------------------------------|-------------------------------------|------------------------------------------------|-----------|--|
| STATIONS.                                                                          |                        | WEATHER.  |            | TEMPERATURE. |              | Rainfall.                             |                                     | SUNSHINE.                                      |               | STATIONS.             |         | WEATHER.   |              | TEMPERATURE. |                                       | Rainfall.                           |                                                | SUNSHINE. |  |
|                                                                                    |                        | Forenoon. | Afternoon. | Max.<br>° F. | Min.<br>° F. | Night.<br>12h-9h.<br>19 <sup>th</sup> | Day.<br>9h-12h.<br>19 <sup>th</sup> | Sunrise<br>to Sun-<br>set.<br>19 <sup>th</sup> | Forenoon.     |                       |         | Afternoon. | Max.<br>° F. | Min.<br>° F. | Night.<br>12h-9h.<br>19 <sup>th</sup> | Day.<br>9h-12h.<br>19 <sup>th</sup> | Sunrise<br>to Sun-<br>set.<br>19 <sup>th</sup> |           |  |
| Scotland                                                                           | Oban ... ..            | bc        | b          | 58           | 43           | -                                     | -                                   | 3.3                                            | England, N.W. | Douglas (I.O.M.)      |         |            |              |              |                                       |                                     |                                                |           |  |
|                                                                                    | Banff ... ..           |           |            |              |              |                                       |                                     |                                                |               | Blackpool ... ..      |         |            |              |              |                                       |                                     |                                                |           |  |
|                                                                                    | Montrose ... ..        |           |            |              |              |                                       |                                     |                                                |               | Southport ... ..      | b bc bz | b bc b     | 59           | 39           | -                                     | -                                   | 3.5                                            | 6.5       |  |
|                                                                                    | St. Andrews ... ..     |           |            |              |              |                                       |                                     |                                                |               |                       |         |            |              |              |                                       |                                     |                                                |           |  |
| England, N.E.                                                                      | Harrogate ... ..       | b         | b          | 62           | 36           | -                                     | -                                   | 7.7                                            | Midlands.     | Buxton ... ..         |         |            |              |              |                                       |                                     |                                                |           |  |
|                                                                                    | Skegness ... ..        |           |            |              |              |                                       |                                     |                                                |               | Leamington Spa ... .. | c bc b  | b          | 60           | 32           | -                                     | -                                   | 3.5                                            | 5.2       |  |
|                                                                                    |                        |           |            |              |              |                                       |                                     |                                                |               | Ross-on-Wye ... ..    | f       | c bc b     | 62           | 32           | -                                     | -                                   | 3.5                                            | 7.4       |  |
| England, E.                                                                        | Felixstowe ... ..      | bef       | bcm        | 55           | 36           | -                                     | -                                   | 8.1                                            | Wales.        | Rhyl ... ..           | bc      | bc         | 56           | 46           | -                                     | -                                   | 3.5                                            | 5.5       |  |
|                                                                                    | Walton-on-Naze ... ..  |           |            |              |              |                                       |                                     |                                                |               | Colwyn Bay ... ..     | 3.5     | 3.5        | 62           | 45           | -                                     | -                                   | 3.5                                            | 5.8       |  |
|                                                                                    | Southend-on-Sea ... .. | bmbw      | b          | 61           | 40           | -                                     | -                                   | 7.0                                            |               | Llandudno ... ..      | bc      | bc         | 64           | 42           | -                                     | -                                   | 3.5                                            | 5.1       |  |
|                                                                                    |                        |           |            |              |              |                                       |                                     |                                                |               | Aberystwyth ... ..    |         |            |              |              |                                       |                                     |                                                |           |  |
| England, S.E.                                                                      | Margate ... ..         |           |            |              |              |                                       |                                     |                                                | England, S.W. | Weymouth ... ..       |         |            |              |              |                                       |                                     |                                                |           |  |
|                                                                                    | Ramsgate ... ..        | 3.5       | 3.5        | 55           | 40           | -                                     | -                                   | 8.3                                            |               | Teignmouth ... ..     |         |            |              |              |                                       |                                     |                                                |           |  |
|                                                                                    | Folkestone ... ..      | c bcw     | b bc       | 60           | 33           | -                                     | -                                   | 8.4                                            |               | Torquay ... ..        | b       | b bc       | 60           | 42           | -                                     | -                                   | 3.5                                            | 7.9       |  |
|                                                                                    | Hastings ... ..        |           |            |              |              |                                       |                                     |                                                |               | Paignton ... ..       | bmb     | bmb        | 61           | 38           | -                                     | -                                   |                                                | 7.8       |  |
|                                                                                    | Eastbourne ... ..      | c bc b    | b          | 59           | 36           | -                                     | -                                   | 8.1                                            |               | Penzance ... ..       | b       | b bc       | 60           | 53           | -                                     | -                                   | 3.5                                            | 8.0       |  |
|                                                                                    | Brighton ... ..        | bcben     | bcbm       | 59           | 37           | -                                     | -                                   | 7.8                                            |               | Newquay ... ..        | b       | b bc       | 59           | 44           | -                                     | -                                   | 3.5                                            | 7.2       |  |
|                                                                                    | Worthing ... ..        | b         | b          | 62           | 37           | -                                     | -                                   | 7.5                                            |               | Bude ... ..           |         |            |              |              |                                       |                                     |                                                |           |  |
|                                                                                    | Littlehampton ... ..   | bmb       | bmb        | 60           | 50           | -                                     | -                                   | 7.8                                            |               | Ilfracombe ... ..     |         |            |              |              |                                       |                                     |                                                |           |  |
|                                                                                    | Bournemouth ... ..     | 3.5       | 3.5        | 61           | 33           | -                                     | -                                   | 8.2                                            |               | Weston-s-Mare ... ..  |         |            |              |              |                                       |                                     |                                                |           |  |
|                                                                                    | Tunbridge Wells ... .. | b         | b          | 61           | 35           | -                                     | -                                   | 6.6                                            |               |                       |         |            |              |              |                                       |                                     |                                                |           |  |
|                                                                                    |                        |           |            |              |              |                                       |                                     |                                                |               |                       |         |            |              |              |                                       |                                     |                                                |           |  |
|                                                                                    |                        |           |            |              |              |                                       |                                     |                                                |               |                       |         |            |              |              |                                       |                                     |                                                |           |  |

| SUMMARIES FOR PAST 24 HOURS. |                          |                           |                                           |                        |                 |                 |                     |              |                | BEAUFORT NOTATION. |                                                                                                                                   |                         | THE BEAUFORT SCALE OF WIND FORCE. |  |  |
|------------------------------|--------------------------|---------------------------|-------------------------------------------|------------------------|-----------------|-----------------|---------------------|--------------|----------------|--------------------|-----------------------------------------------------------------------------------------------------------------------------------|-------------------------|-----------------------------------|--|--|
| STATIONS.                    | WEATHER                  |                           |                                           |                        | Max. Temp. ° F. | Min. Temp. ° F. | Min. on Grass. ° F. | RAINFALL.    |                | Sun. Hours.        | No.                                                                                                                               | Limits of Velocity.     |                                   |  |  |
|                              | 7h-13h. 19 <sup>th</sup> | 13h-18h. 19 <sup>th</sup> | 18h 19 <sup>th</sup> -1h 20 <sup>th</sup> | 1h-7h 20 <sup>th</sup> |                 |                 |                     | Day. 7h-13h. | Night. 18h-7h. |                    |                                                                                                                                   | Statute miles per hour. | Meters per second.                |  |  |
| †Houton Bay (Orkney)...      | ca                       | b. bc                     | 3                                         | 7.3                    | 55              | 45              | *                   | *            | *              | *                  | 0                                                                                                                                 | Less than 1             | Less than 0.2                     |  |  |
| Eskdalemuir ... ..           | om                       | om c                      | c bc b cm                                 | bmbc                   | 52              | 42              | 35                  | -            | -              | 0.1                | 1                                                                                                                                 | 1-3                     | 0.3-1.5                           |  |  |
| †Stranraer ... ..            | oz                       | oz                        | bcc                                       |                        |                 |                 | *                   | *            | *              | *                  | 2                                                                                                                                 | 4-7                     | 1.6-2.3                           |  |  |
| †Lough Foyle ... ..          |                          |                           |                                           |                        |                 |                 | *                   | *            | *              | *                  | 3                                                                                                                                 | 8-12                    | 2.8-5.4                           |  |  |
| Valencia (Cahirciveen) ...   | o or                     | or o                      | or o                                      |                        | 60              | 56              | 55                  | +            | 9              | 0.0                | 4                                                                                                                                 | 13-18                   | 4.5-7.9                           |  |  |
| †Anglesey (Llangefni) ...    | cc                       |                           |                                           | bcc o                  | 58              | 47              | *                   | *            | *              | *                  | 5                                                                                                                                 | 19-24                   | 5.4-10.7                          |  |  |
| Falmouth ... ..              | b bz                     | b bz bz                   | b bc                                      | b bc                   | 60              | 50              | 46                  | -            | -              | 7.6                | 6                                                                                                                                 | 25-31                   | 10.8-13.8                         |  |  |
| †Calshot (Hants) ... ..      | f                        | c o                       | b                                         | f                      | 62              | 35              | *                   | *            | *              | *                  | 7                                                                                                                                 | 32-38                   | 13.9-17.1                         |  |  |
| †Capel (Folkestone) ... ..   | b bz                     | b bz                      | b bz                                      | b bz                   | 55              | 44              | *                   | *            | *              | *                  | 8                                                                                                                                 | 39-46                   | 17.2-20.7                         |  |  |
| Aberdeen ... ..              | b bc bz                  | b bc                      | b bc                                      | b bc                   | 56              | 42              | 38                  | -            | -              | 5.6                | 9                                                                                                                                 | 47-54                   | 20.8-24.4                         |  |  |
| †East Fortune ... ..         | ?                        | om                        | b bc                                      | b bc                   | 55              | 42              | *                   | *            | *              | *                  | 10                                                                                                                                | 55-63                   | 24.6-28.4                         |  |  |
| †Flamborough Head ...        | bf                       |                           | b bc                                      | b bc                   | 57              | 40              | *                   | *            | *              | *                  | 11                                                                                                                                | 64-76                   | 28.5-33.6                         |  |  |
| †Felixstowe ... ..           | b bz                     | b bz                      | b fe                                      | b fe                   | 56              | 34              | *                   | *            | *              | *                  | 12                                                                                                                                | Above 76                | 33.7 or above                     |  |  |
| †Cranwell (Lincs) ... ..     | b bc                     | b bc                      | b bc                                      | b bc                   | 61              | 33              | *                   | *            | *              | *                  |                                                                                                                                   |                         |                                   |  |  |
| †Bedford ... ..              | b bz                     | b                         | b f                                       | b f                    | 61              | 27              | *                   | *            | *              | *                  |                                                                                                                                   |                         |                                   |  |  |
| Benson ... ..                | b                        | b                         | b bc                                      | b bc                   | 60              | 30              | -                   | -            | -              | 0.1                |                                                                                                                                   |                         |                                   |  |  |
| London (Kew Obs.) ...        | f m                      | b m                       | f. f. x                                   | f. f. x                | 58              | 34              | 27                  | -            | -              | 0.1                |                                                                                                                                   |                         |                                   |  |  |
|                              |                          |                           |                                           |                        |                 |                 |                     |              |                |                    | b blue sky (not more than a quarter covered).                                                                                     |                         |                                   |  |  |
|                              |                          |                           |                                           |                        |                 |                 |                     |              |                |                    | bc sky partly cloudy (one half covered).                                                                                          |                         |                                   |  |  |
|                              |                          |                           |                                           |                        |                 |                 |                     |              |                |                    | c generally cloudy (three quarters covered).                                                                                      |                         |                                   |  |  |
|                              |                          |                           |                                           |                        |                 |                 |                     |              |                |                    | d drizzle, or fine rain.                                                                                                          |                         |                                   |  |  |
|                              |                          |                           |                                           |                        |                 |                 |                     |              |                |                    | e wet air without rain falling.                                                                                                   |                         |                                   |  |  |
|                              |                          |                           |                                           |                        |                 |                 |                     |              |                |                    | f fog. g gloom.                                                                                                                   |                         |                                   |  |  |
|                              |                          |                           |                                           |                        |                 |                 |                     |              |                |                    | h hail. i lightning                                                                                                               |                         |                                   |  |  |
|                              |                          |                           |                                           |                        |                 |                 |                     |              |                |                    | m mist.                                                                                                                           |                         |                                   |  |  |
|                              |                          |                           |                                           |                        |                 |                 |                     |              |                |                    | o overcast sky.                                                                                                                   |                         |                                   |  |  |
|                              |                          |                           |                                           |                        |                 |                 |                     |              |                |                    | p passing showers.                                                                                                                |                         |                                   |  |  |
|                              |                          |                           |                                           |                        |                 |                 |                     |              |                |                    | q squalls.                                                                                                                        |                         |                                   |  |  |
|                              |                          |                           |                                           |                        |                 |                 |                     |              |                |                    | r rain.                                                                                                                           |                         |                                   |  |  |
|                              |                          |                           |                                           |                        |                 |                 |                     |              |                |                    | rs sleet, i.e., rain and snow together.                                                                                           |                         |                                   |  |  |
|                              |                          |                           |                                           |                        |                 |                 |                     |              |                |                    | s snow.                                                                                                                           |                         |                                   |  |  |
|                              |                          |                           |                                           |                        |                 |                 |                     |              |                |                    | t thunder.                                                                                                                        |                         |                                   |  |  |
|                              |                          |                           |                                           |                        |                 |                 |                     |              |                |                    | u ngly, threatening sky.                                                                                                          |                         |                                   |  |  |
|                              |                          |                           |                                           |                        |                 |                 |                     |              |                |                    | v unusual visibility.                                                                                                             |                         |                                   |  |  |
|                              |                          |                           |                                           |                        |                 |                 |                     |              |                |                    | w dew.                                                                                                                            |                         |                                   |  |  |
|                              |                          |                           |                                           |                        |                 |                 |                     |              |                |                    | x hoar frost.                                                                                                                     |                         |                                   |  |  |
|                              |                          |                           |                                           |                        |                 |                 |                     |              |                |                    | y dry air; humidity less than 60 per cent.                                                                                        |                         |                                   |  |  |
|                              |                          |                           |                                           |                        |                 |                 |                     |              |                |                    | z dust haze; the turbid atmosphere of dry weather.                                                                                |                         |                                   |  |  |
|                              |                          |                           |                                           |                        |                 |                 |                     |              |                |                    | Suffixes 0, 1 and 2 attached to Beaufort letters signify intensity, 0=slight, 2=heavy. Underlining is used to express continuity. |                         |                                   |  |  |
|                              |                          |                           |                                           |                        |                 |                 |                     |              |                |                    | SYMBOLS—                                                                                                                          |                         |                                   |  |  |
|                              |                          |                           |                                           |                        |                 |                 |                     |              |                |                    | Aurora                                                                                                                            | ☼                       | Solar halo                        |  |  |
|                              |                          |                           |                                           |                        |                 |                 |                     |              |                |                    | Rime                                                                                                                              | ☾                       | Lunar halo                        |  |  |
|                              |                          |                           |                                           |                        |                 |                 |                     |              |                |                    | Glazed frost                                                                                                                      | ☼                       | Solar corona                      |  |  |
|                              |                          |                           |                                           |                        |                 |                 |                     |              |                |                    | Glazed roads                                                                                                                      | ☾                       | Lunar corona                      |  |  |

| LONDON.<br>OBSERVATIONS.       |  | WEATHER.                                        |            |        | Max.<br>Temp.<br>° F. | Min.<br>Temp.<br>° F. | Min. on<br>Glass.<br>° F. | Rain-<br>fall.<br>mm. | Sun-<br>shine to<br>Sunset.<br>Hours. | HUMIDITY %      |                                                                      | SOUTH KENSINGTON<br>(Meteorological Office).                                              |                                                                     | TABLE SHOWING THE GREENWICH TIMES OF<br>SUNRISE, NOON AND SUNSET FOR STATIONS<br>IN THE UNITED KINGDOM. |          |        |         |
|--------------------------------|--|-------------------------------------------------|------------|--------|-----------------------|-----------------------|---------------------------|-----------------------|---------------------------------------|-----------------|----------------------------------------------------------------------|-------------------------------------------------------------------------------------------|---------------------------------------------------------------------|---------------------------------------------------------------------------------------------------------|----------|--------|---------|
|                                |  | Morning.                                        | Afternoon. | Night. |                       |                       |                           |                       |                                       | 15 h.<br>G.M.T. | 9 h.<br>G.M.T.                                                       |                                                                                           |                                                                     |                                                                                                         |          |        |         |
|                                |  | 24 HOURS ENDED 9H G.M.T. ... 20 <sup>th</sup> . |            |        |                       |                       |                           |                       |                                       |                 | YESTERDAY.                                                           | TO-DAY.                                                                                   | 20 <sup>th</sup> . 21 <sup>st</sup> . 22 <sup>nd</sup> . Oct. 1919. |                                                                                                         |          |        |         |
| Greenwich (Royal Observatory)  |  | bw                                              | bw         | bw, f. | 59                    | 34                    | 24                        | -                     | 5.3                                   | 62              | 95                                                                   | Vertical Component<br>of<br>Solar Radiation<br>per Square Centimetre<br>during yesterday. |                                                                     | Stations.                                                                                               | Sunrise. | Noon.  | Sunset. |
| City (Bunhill Row) ...         |  | x                                               | x          | x      | x                     | x                     | x                         | x                     | 0.0                                   | x               | x                                                                    |                                                                                           |                                                                     | G.M.T.                                                                                                  | G.M.T.   | G.M.T. |         |
| Westminster (St. James's Park) |  | x                                               | x          | x      | 48                    | 34                    | 30                        | -                     | 0.0                                   | 94              | 100                                                                  | Total ..... 3.57 ..... Joules.                                                            | Yarmouth...                                                         | {                                                                                                       | 6.23     | 11.38  | 4.48    |
| " (Admiralty Arch)             |  | bf                                              | bf         | bf     | 50                    | 41                    | *                         | -                     | 0.4                                   | 71              | 96                                                                   |                                                                                           | Greenwich {                                                         | 6.30                                                                                                    | 11.38    | 4.57   |         |
| Camden Sq. (British Rainfall)  |  |                                                 |            | *      | 48                    | 30                    | 32                        | -                     | 0.0                                   | -               | 100                                                                  | Average Rate. 9.5                                                                         | Wick ... {                                                          | 6.35                                                                                                    | 11.45    | 4.55   |         |
| Kensington Palace ...          |  | bf bcf                                          | of         | *      | 59                    | 36                    | 30                        | -                     | *                                     | 100 (24)        | 93 <td>Valencia ... {</td> <td>7.0</td> <td>11.57</td> <td>4.54</td> |                                                                                           | Valencia ... {                                                      | 7.0                                                                                                     | 11.57    | 4.54   |         |
|                                |  |                                                 |            |        |                       |                       |                           |                       |                                       |                 |                                                                      |                                                                                           | Maximum Rate. 21                                                    |                                                                                                         | 7.3      | 12.26  | 5.36    |
|                                |  |                                                 |            |        |                       |                       |                           |                       |                                       |                 |                                                                      |                                                                                           |                                                                     |                                                                                                         | 7.15     | 12.26  | 5.34    |
|                                |  |                                                 |            |        |                       |                       |                           |                       |                                       |                 |                                                                      |                                                                                           |                                                                     | 7.17                                                                                                    |          |        |         |

NOTES ON THE WEATHER OF YESTERDAY.

Temperature rose to 60° or above over a large portion of England, Wales and Ireland, the highest reading being 64° at Llandudno. Slight frost occurred at night in the English Midlands, but in the north and west of the Kingdom the minimum readings were about 50°. In Ireland and Scotland the weather was cloudy, but as a whole the sunshine records over England were moderate to high; about 9 hours at Clacton and Yarmouth. Slight rain was experienced in the Hebrides and Shetland and 9mm at Blackpool Point. In the southeast of England small quantities of water were deposited in the gauge by dew, wet fog or mist.





METEOROLOGICAL OFFICE, LONDON:  
DAILY WEATHER REPORT, BRITISH SECTION.

No 21,52B TUESDAY, 21<sup>ST</sup> OCTOBER, 1919.

OBSERVATORIES AND STATIONS CONTRIBUTING REPORTS AT 1h, 7h, 13h AND 19h.

| STATIONS                                     | 13H. G.M.T. OF 20 <sup>th</sup> |                    |              |             |                   |                            |                    |                  |                            |                  |             |                        |            |          | 19H. G.M.T. OF 20 <sup>th</sup> |                                     |              |             |                 |           |            |                  |                            |                  |            |                    |            |          |   |
|----------------------------------------------|---------------------------------|--------------------|--------------|-------------|-------------------|----------------------------|--------------------|------------------|----------------------------|------------------|-------------|------------------------|------------|----------|---------------------------------|-------------------------------------|--------------|-------------|-----------------|-----------|------------|------------------|----------------------------|------------------|------------|--------------------|------------|----------|---|
|                                              | Barom. at M.S.L. m.b.           | Change in 3 hours. | Wind. Direc. | Force 0-12. | Weather           | Temp. °F.                  | Humidity %         | Visibility 0-10. | Height of Low Cloud. Feet. | Low Cloud. Form. | Amt. 0-10.  | Upper Cloud. Form.     | Amt. 0-10. | Sea 0-9. | Barom. at M.S.L. m.b.           | Change in 3 hours.                  | Wind. Direc. | Force 0-12. | Weather         | Temp. °F. | Humidity % | Visibility 0-10. | Height of Low Cloud. Feet. | Low Cloud. Form. | Amt. 0-10. | Upper Cloud. Form. | Amt. 0-10. | Sea 0-9. |   |
|                                              |                                 |                    |              |             |                   |                            |                    |                  |                            |                  |             |                        |            |          |                                 |                                     |              |             |                 |           |            |                  |                            |                  |            |                    |            |          |   |
| Houton B. (Orkney)                           | 1020.2                          | -2                 | SSW          | 4           | f <sub>2</sub>    | 50                         | 92                 | 3                | 2-3000                     | St               | 10          | -                      | -          | 3        | 1020.3                          | 0                                   | SSW          | 2           | 0               | 52        | 98         | 4                | 3-4000                     | Cu               | 6          | Ast                | 3          | 1        |   |
| Eskdalemuir                                  | 1027.9                          | -2                 | S            | 4           | c <sub>3</sub>    | 52                         | 75                 | 4                | 2-3000                     | St. Cu           | 6           | A. St                  | 2          | *        | 1028.0                          | +1                                  | SSW          | 4           | 02              | 50        | 82         | 3                | 1-1500                     | St               | 6          | Ast                | 4          | *        |   |
| Stranraer                                    | 1026.8                          | -1                 | S            | 4           | f <sub>2</sub>    | 54                         | 98                 | 4                | 1-1000                     | Nb               | 2           | -                      | -          | *        | 1026.7                          | 0                                   | S            | 4           | 07              | 54        | 98         | ?                | 1-1000                     | Nb               | 10         | -                  | -          | *        |   |
| Lough Foyle                                  | 1024.4                          | +1                 | S            | 4           | 0                 | 59                         | 92                 | 7                | 1-1000                     | St               | 9           | -                      | -          | 4        | 1025.3                          | +2                                  | S            | 4           | 0               | 57        | 92         | 5                | <500                       | St               | 10         | -                  | -          | 4        |   |
| Valencia (Cahirc'n)                          | 1028.0                          | -2                 | S            | 4           | 0                 | 54                         | 75                 | 7                | 1-1500                     | St               | 10          | -                      | -          | 5        | 1029.9                          | 0                                   | S            | 3           | 0               | 53        | 87         | 5                | 1-1500                     | St. Cu           | 10         | -                  | -          | 5        |   |
| Anglesey (Llangefnall)                       | 1029.2                          | +2                 | SSE          | 2           | c                 | 58                         | 75                 | 5                | -                          | -                | -           | A. Cu                  | 7          | *        | 1029.7                          | +1                                  | SSE          | 1           | ofe             | 51        | 86         | 1                | -                          | -                | -          | -                  | -          | *        |   |
| Falmouth                                     | 1032.1                          | -1                 | SE           | 3           | 0                 | 56                         | 87                 | 5                | -                          | -                | -           | A. St                  | 9          | 4        | 1030.4                          | -1                                  | SE           | 2           | om.             | 54        | 92         | 5                | -                          | -                | -          | Ast                | 8          | 4        |   |
| Calshot (Hants)                              | 1034.1                          | -1                 | -            | 0           | 3                 | 57                         | 65                 | 5                | -                          | -                | -           | -                      | 4          | 2        | 1033.1                          | 0                                   | E            | 2           | 0               | 47        | 97         | 4                | -                          | -                | -          | Ast                | 10         | 2        |   |
| Capel (Folkestone)                           | 1024.7                          | -1                 | S            | 4           | om.               | 52                         | 75                 | 5                | -                          | St. Cu           | 10          | -                      | -          | 2        | 1024.1                          | +1                                  | SSW          | 5           | bc2             | 52        | 82         | 5                | -                          | St. Cu           | 4          | -                  | -          | 2        |   |
| Aberdeen                                     | 1026.1                          | 0                  | SSW          | 3           | 0                 | 55                         | 75                 | 5                | 5-7000                     | St               | 4           | F. Cu                  | 5          | *        | 1026.3                          | 0                                   | SW           | 1           | c               | 57        | 75         | 9                | 5-7000                     | St. Cu           | 8          | -                  | -          | *        |   |
| East Fortune                                 | 1031.0                          | -3                 | SSW          | 4           | f <sub>2</sub>    | 52                         | 82                 | 4                | -                          | -                | -           | -                      | 5          | *        | 1030.3                          | +2                                  | S            | 4           | of <sub>1</sub> | 51        | 87         | 5                | 3-4000                     | St               | 8          | Ast                | 2          | *        |   |
| Flemborough Head                             | 1034.4                          | +1                 | S            | 3           | bc                | 56                         | 87                 | 4                | -                          | -                | -           | -                      | 5          | 2        | 1033.7                          | +2                                  | S            | 1           | om.             | 49        | 98         | 3                | -                          | -                | -          | Ast                | 9          | 2        |   |
| Felixstowe                                   | 1031.5                          | -3                 | SSE          | 2           | c                 | 59                         | 75                 | 6                | 2-3000                     | St               | 1           | Ci                     | 4          | *        | 1031.1                          | +2                                  | SSW          | 1           | bc              | 46        | 98         | 4                | 2-3000                     | St               | 3          | Ast                | 2          | *        |   |
| Cranwell (Lincs)                             | 1032.7                          | -1                 | SSE          | 1           | f <sub>1</sub>    | 60                         | 55                 | 1                | 4-5000                     | St               | 5           | A. Cu                  | 3          | *        | 1031.7                          | 0                                   | SSE          | 2           | of <sub>1</sub> | 54        | ?          | 1                | 1-2000                     | St.              | 10         | -                  | -          | *        |   |
| Bedford                                      | 1031.5                          | -2                 | SSE          | 3           | em.               | 56                         | 55                 | 4                | *                          | *                | *           | *                      | *          | *        | 1030.9                          | 0                                   | SSE          | 3           | c               | 51        | 65         | 5                | -                          | -                | -          | -                  | -          | *        |   |
| Benson                                       | 1033.1                          | -2                 | SSW          | 2           | cm                | 56                         | 82                 | 3                | -                          | -                | -           | -                      | 4          | *        | 1032.3                          | 0                                   | -            | 0           | cm              | 50        | 75         | 2                | -                          | -                | -          | Ci                 | 8          | *        |   |
| London (Kew Ob.)                             | 1022.1                          | +2                 | SE           | 1           | 0                 | 51                         | 92                 | 6                | 1-2000                     | St. Cu           | 10          | -                      | -          | 1        | 1022.7                          | 0                                   | S            | 1           | 0               | 49        | 97         | 6                | 1-1500                     | St               | 10         | -                  | -          | ?        | 0 |
| Houton B. (Orkney)                           | 1029.6                          | +1                 | S            | 1           | om                | 50                         | 98                 | 2                | 1-1000                     | St               | 10          | -                      | -          | *        | 1026.6                          | 0                                   | S            | 2           | om              | 50        | 97         | 3                | 1-1500                     | St               | 10         | -                  | -          | -        | * |
| Eskdalemuir                                  | 1028.0                          | +2                 | -            | 0           | 0                 | 54                         | 97                 | ?                | 2-3000                     | St               | 10          | -                      | -          | *        | 1037.7                          | 0                                   | SSE          | 2           | 03              | 53        | 97         | ?                | 1-2000                     | St               | 10         | -                  | -          | -        | * |
| Stranraer                                    | 1027.4                          | 0                  | SSW          | 3           | omd               | 55                         | *                  | *                | *                          | *                | *           | *                      | *          | 4        | 1024.7                          | -1                                  | SSE          | 3           | bc              | 56        | 87         | 8                | 2-3000                     | Cu               | 3          | Ci                 | 1          | 3        |   |
| Lough Foyle                                  | 1029.2                          | 0                  | S            | 2           | 0                 | 52                         | 87                 | ?                | 2-3000                     | St. Cu           | 10          | -                      | -          | 3        | 1028.8                          | 0                                   | -            | 0           | ofe             | 51        | 97         | 1                | -                          | St. Cu           | 10         | -                  | -          | -        | * |
| Valencia (Cahirc'n)                          | 1029.3                          | 0                  | SSE          | 3           | 0                 | 51                         | 98                 | 4                | -                          | St               | 10          | -                      | -          | *        | 1030.9                          | 0                                   | SSE          | 3           | of <sub>1</sub> | 52        | 97         | 2                | <500                       | St               | 10         | -                  | -          | 4        |   |
| Anglesey (Llangefnall)                       | 1031.3                          | 0                  | SE           | 2           | j                 | 52                         | 97                 | 5                | -                          | -                | -           | -                      | -          | 3        | 1032.2                          | 0                                   | S            | 3           | 03              | 49        | 92         | 3                | 1-1500                     | St               | 6          | Ast                | 2          | 3        |   |
| Falmouth                                     | 1033.2                          | -1                 | S            | 2           | b.                | 47                         | 92                 | 3                | 2-3000                     | St               | 3           | -                      | -          | 2        | 1025.4                          | +1                                  | SW           | 1           | bc3             | 47        | 97         | 3                | -                          | St. Cu           | 2          | A. Cu              | 3          | 2        |   |
| Calshot (Hants)                              | 1025.0                          | +2                 | SE           | 3           | bc                | 50                         | 75                 | ?                | 5-7000                     | Cum              | 5           | -                      | -          | *        | 1026.7                          | +3                                  | -            | 0           | c               | 45        | 92         | 5                | 5-7000                     | St. Cu           | 3          | A. Cu              | 5          | *        |   |
| Capel (Folkestone)                           | 1026.8                          | 0                  | WNW          | 2           | c                 | 56                         | 82                 | ?                | 1-2000                     | St. Cu           | 8           | -                      | -          | *        | 1029.7                          | 0                                   | -            | 0           | bc              | 41        | 87         | 2                | -                          | -                | -          | Ci. St             | 1          | *        |   |
| Aberdeen                                     | 1030.0                          | 0                  | SW           | 2           | 0                 | 47                         | 92                 | 4                | -                          | -                | -           | -                      | -          | 3        | 1029.7                          | 0                                   | SSW          | 3           | 03              | 48        | 97         | 2                | 1-2000                     | St               | 10         | -                  | -          | 3        |   |
| East Fortune                                 | 1033.0                          | -2                 | -            | 0           | b.                | 49                         | 92                 | ?                | 3-4000                     | St               | 3           | -                      | -          | *        | 1030.8                          | 0                                   | SE           | 1           | c               | 40        | 97         | 4                | 2-3000                     | St               | 3          | Ci                 | 5          | *        |   |
| Flemborough Head                             | 1031.6                          | +1                 | SE           | 1           | 0                 | 42                         | 98                 | 2                | 1-2000                     | St.              | 7           | Ast                    | 3          | *        | 1031.9                          | 0                                   | S            | 1           | of <sub>1</sub> | 44        | 92         | 0                | 1-5000                     | St. Cu           | 6          | Ast                | 4          | *        |   |
| Felixstowe                                   | 1032.0                          | 0                  | -            | 0           | b. f <sub>1</sub> | 43                         | 92                 | 1                | 2-3000                     | St.              | 2           | -                      | -          | *        | 1031.3                          | 0                                   | SSE          | 1           | 03              | 45        | 97         | 3                | -                          | St               | 10         | -                  | -          | -        | * |
| Cranwell (Lincs)                             | 1032.0                          | 0                  | -            | 0           | b. f <sub>1</sub> | 43                         | 92                 | 1                | 2-3000                     | St.              | 2           | -                      | -          | *        | 1029.8                          | -2                                  | SSE          | 1           | 03              | 45        | 97         | 3                | -                          | -                | -          | -                  | -          | -        | * |
| Bedford                                      | 1032.0                          | 0                  | -            | 0           | b. m.             | 48                         | *                  | *                | *                          | *                | *           | *                      | *          | *        | 1031.3                          | 0                                   | -            | 0           | fw              | 42        | 97         | 0                | -                          | -                | -          | -                  | -          | -        | * |
| Benson                                       | 1032.0                          | 0                  | -            | 0           | b. m.             | 48                         | *                  | *                | *                          | *                | *           | *                      | *          | *        | 1031.3                          | 0                                   | -            | 0           | fw              | 42        | 97         | 0                | -                          | -                | -          | -                  | -          | -        | * |
| London (Kew Ob.)                             | 1032.0                          | 0                  | -            | 0           | b. m.             | 48                         | *                  | *                | *                          | *                | *           | *                      | *          | *        | 1031.3                          | 0                                   | -            | 0           | fw              | 42        | 97         | 0                | -                          | -                | -          | -                  | -          | -        | * |
| (M.O. at 1h.)                                |                                 |                    |              |             |                   |                            |                    |                  |                            |                  |             |                        |            |          |                                 |                                     |              |             |                 |           |            |                  |                            |                  |            |                    |            |          |   |
| STATIONS CONTRIBUTING REPORTS AT 7h AND 19h. |                                 |                    |              |             |                   |                            |                    |                  |                            |                  |             |                        |            |          |                                 |                                     |              |             |                 |           |            |                  |                            |                  |            |                    |            |          |   |
| STATIONS.                                    | Barom. at M.S.L. m.b.           | Temp. °F.          | Wind. Direc. | Force 0-12. | Weather           | Barometer. at M.S.L. in b. | Change in 3 hours. | Temperature. °F. | Change in 24 hours.        | Wind. Direc.     | Force 0-12. | Dirac. of Upper Cloud. | Weather.   | Sea 0-9. | Rainfall mm.                    | Temp. Max. °F.                      | Min. °F.     | WEATHER.    |                 |           |            | Sunshine Hours.  |                            |                  |            |                    |            |          |   |
|                                              | 19h. G.M.T. of 20 <sup>th</sup> |                    |              |             |                   |                            |                    |                  |                            |                  |             |                        |            |          |                                 | 24 HOURS ENDED 7h. 21 <sup>st</sup> |              |             |                 |           |            |                  |                            |                  |            |                    |            |          |   |
|                                              |                                 |                    |              |             |                   |                            |                    |                  |                            |                  |             |                        |            |          |                                 |                                     |              |             |                 |           |            |                  |                            |                  |            |                    |            |          |   |
| Lerwick                                      | 1018.4                          | 53                 | S            | 4           | om                | 1023.2                     | +1                 | 48               | -2                         | -                | 0           | -                      | omp        | 1        | 1                               | 54                                  | 41           | cm          | omd             | omr       | omr        | ?                |                            |                  |            |                    |            |          |   |
| Stornoway                                    | 1019.1                          | 55                 | SSW          | 5           | od                | 1021.3                     | -1                 | 54               | 0                          | SSW              | 4           | -                      | odp        | 3        | 9                               | 55                                  | 49           | odg.        | odp.            | odp.      | 0.0        |                  |                            |                  |            |                    |            |          |   |
| Castlebary (Barra's)                         | 1021.2                          | 55                 | SW           | 4           | of                | 1023.3                     | 0                  | 54               | 12                         | SW               | 4           | -                      | od         | 4        | 2                               | 55                                  | 51           | nd          | d. of.          | odp.      | 0.0        |                  |                            |                  |            |                    |            |          |   |
| Glasgow                                      | 1026.1                          | 53                 | SSW          | 3           | omg               | 1026.8                     | 1                  | 54               | 14                         | SW               | 3           | -                      | adm        | *        | 1                               | 55                                  | 49           | c. om.      | omd.            | omd.      | 0.0        |                  |                            |                  |            |                    |            |          |   |
| Malin Head                                   | 1021.1                          | 56                 | S            | 4           | cm                | 1022.9                     | 0                  | 56               | 14                         | SSW              | 2           | SW                     | cm         | 2        | 1                               | 57                                  | 50           | omr         | om              | om        | 1.4        |                  |                            |                  |            |                    |            |          |   |
| Blacksod Point                               | 1022.2                          | 56                 | SSW          | 3           | omd               | 1023.5                     | 0                  | 55               | -2                         | S                | 2           | -                      | om         | 3        | 1                               | 57                                  | 52           | omd         | omd             | om        | *          |                  |                            |                  |            |                    |            |          |   |
| Roche's Point                                | 1027.9                          | 56                 | SSE          | 3           | r                 | 1027.6                     | -1                 | 55               | 0                          | SSE              | 1           | -                      | 0          | 2        | 1                               | 57                                  | 55           | ofdom       | omr             | opom      | *          |                  |                            |                  |            |                    |            |          |   |
| Birr Castle                                  | 1026.1                          | 56                 | S            | 2           | c                 | 1026.3                     | *                  | 54               | 11                         | SSE              | 1           | S                      | c          | *        | -                               | 59                                  | 52           | o. c.       | c.              | og        | 0.0        |                  |                            |                  |            |                    |            |          |   |
| Donaghadee                                   | 1025.2                          | 54                 | SSW          | 3           | om                | 1025.5                     | 0                  | 53               | 0                          | SW               | 2           | -                      | om         | 2        | 1                               | 56                                  | 52           | adm         | om              | om        | *          |                  |                            |                  |            |                    |            |          |   |
| Liverpool (Bldston)                          | 1024.4                          | 52                 | SSE          | 2           | 0                 | 1028.8                     | -1                 | 46               | +2                         | SE               | 2           | SW                     | c          | 2        | -                               | 54                                  | 44           | c. o.       | c. o.           | c. c.     | 1.8        |                  |                            |                  |            |                    |            |          |   |
| Holyhead                                     | 1029.0                          | 59                 | S            | 4           | ogm               | 1028.3                     | -1                 | 50               | -2                         | S                | 2           | -                      | bm         | 0        | -                               | 56                                  | 49           | ogm         | ogm             | c. b. m.  | 0.0        |                  |                            |                  |            |                    |            |          |   |
| Pembroke (St. Ann's Head)                    | 1029.5                          | 54                 | SE           | 2           | 02                | 1028.9                     | 0                  | 52               | -1                         | SSE              | 2           | S                      | cmf        | 2        | -                               | 56                                  | 50           | c2          | 02              | o. cm     | 0.4        |                  |                            |                  |            |                    |            |          |   |
| Seilly (St. Mary's)                          | 1029.1                          | 54                 | SSE          | 2           | om                | 1028.8                     | -1                 | 53               | 0                          | SSE              | 2           | S                      | cf         | 3        | -                               | 64                                  | 48           | bc. cm      | om              | of. c.    | 0.2        |                  |                            |                  |            |                    |            |          |   |
| Jersey (St. Aubin)                           | 1030.3                          | 56                 | E            | 3           | b                 | 1029.8                     | 0                  | 54               | 12                         | SE               | 3           | -                      | 0          | 3        | -                               | 59                                  | 54           | c.          | c. b. c.        | b. o.     | 4.8        |                  |                            |                  |            |                    |            |          |   |
| Portland Bill                                | 1029.8                          | 57                 | ESE          | 4           | 0                 | 1028.2                     | -1                 | 58               | +2                         | SSE              | 3           | -                      | 0          | 3        | -                               | 59                                  | 54           | c.          | o.              | o         | *          |                  |                            |                  |            |                    |            |          |   |
| Dungeness                                    | 1031.9                          | 53                 | E            | 2           | bc                | 1031.3                     | 0                  | 51               | -1                         | SSW              | 2           | -                      | c          | 0        | -                               | 58                                  | 37           | bm. bc      | bc              | bc        | *          |                  |                            |                  |            |                    |            |          |   |
| Wick                                         | 1019.9                          | 54                 | SSE          | 4           | omg               | 1022.7                     | 0                  | 53               | +1                         | SSW              | 3           | -                      | cm         | 2        | 1                               | 55                                  | 50           | omg. c.     | omg.            | omg. cm   | 1.3        |                  |                            |                  |            |                    |            |          |   |
| Nairn                                        | 1021.2                          | 56                 | SSW          | 3           | c                 | 1023.4                     | *                  | 54               | 11                         | -                | 0           | -                      | bc         | 1        | -                               | 58                                  | 50           | bc.         |                 |           |            |                  |                            |                  |            |                    |            |          |   |



A map of the British Isles (Great Britain and Ireland) showing the distribution of the genus *A.* (Acanthopneuste). The map is labeled with various species codes: *A.Cu.3* (North East of England), *A.Cu.5* (East of England), *A.Cu.8* (Central England), *A.St.2* (South West of England), *A.Cu.6* (Ireland), and *A.Cu.7* (Ireland). The map is titled "Upper Clond" at the bottom left.

Map of the British Isles showing the distribution of the Common Noddy (*Noddy tenuirostris*). The map includes the United Kingdom, Ireland, and the surrounding seas. Distribution points are marked with circles, some containing an 'X'. A legend at the bottom left indicates 'Visibility'.

**EXPLANATION.**  
**BAROMETER.**—Isobars are drawn at intervals of five millibars.  
**WIND.**—Direction is shown by the flying with the wind. Force, on the 0-12, is indicated by the number of feathers. Mean velocity is shown in feet per hour by figures in small circles.  
**TEMPERATURE** is given in degrees.  
**WEATHER SYMBOLS.**—  
 ☉ sky; ☁ cloudy  
 ☁ sky; ☁ cloudy  
 ☁ overcast sky.  
 \* snow. ▲ hail.  
 T thunder. F thunder.  
**SEA DISTURBANCE.**—  
 Rough. High.

The indications are not at all definite but it appears rather probable that the relatively low pressure on the Atlantic will extend gradually over the British Isles, and bring about 1955 stable weather conditions generally.

...pier Shaw, F.R.S., Director.



SYNOPTIC CHART FOR MORNING OF Tuesday, 21<sup>st</sup> October, 1919.





# DAILY WEATHER REPORT OF THE METEOROLOGICAL OFFICE, BRITISH SECTION, 1919. No. 224B

Tuesday  
21<sup>st</sup> October

| WEATHER, TEMPERATURE, RAINFALL AND SUNSHINE AT HEALTH RESORTS FOR 20 <sup>th</sup> October |                        |           |            |              |           |                                                 |                                               |                                                 |           |               |                       |            |           |              |                                                 |                                               |                                                 |           |     |
|--------------------------------------------------------------------------------------------|------------------------|-----------|------------|--------------|-----------|-------------------------------------------------|-----------------------------------------------|-------------------------------------------------|-----------|---------------|-----------------------|------------|-----------|--------------|-------------------------------------------------|-----------------------------------------------|-------------------------------------------------|-----------|-----|
| STATIONS.                                                                                  |                        | WEATHER.  |            | TEMPERATURE. |           | Rainfall.                                       |                                               | SUNSHINE.                                       |           | STATIONS.     |                       | WEATHER.   |           | TEMPERATURE. |                                                 | Rainfall.                                     |                                                 | SUNSHINE. |     |
|                                                                                            |                        | Forenoon. | Afternoon. | Max. ° F.    | Min. ° F. | Night. 12h-12h. 12 <sup>h</sup> 12 <sup>h</sup> | Day. 12h-12h. 12 <sup>h</sup> 12 <sup>h</sup> | Sunrise to Sun- 12 <sup>h</sup> 12 <sup>h</sup> | Forenoon. |               |                       | Afternoon. | Max. ° F. | Min. ° F.    | Night. 12h-12h. 12 <sup>h</sup> 12 <sup>h</sup> | Day. 12h-12h. 12 <sup>h</sup> 12 <sup>h</sup> | Sunrise to Sun- 12 <sup>h</sup> 12 <sup>h</sup> |           |     |
| Scotland.                                                                                  | Oban ... ..            | cr.       | cr         | 55           | 50        | 1                                               | 8                                             | *                                               | 9.0       | England, N.W. | Douglas (I.O.M.)      |            |           |              |                                                 |                                               |                                                 | *         |     |
|                                                                                            | Banff ... ..           | o         | o.c.c.     | 57           | 45        | -                                               | 1                                             | *                                               | 0.0       |               | Blackpool ... ..      | o.c.       | o.        | 55           | 43                                              | -                                             | -                                               | *         | 1.5 |
|                                                                                            | Montrose ... ..        | bc. o.    | of         | 55           | 46        | -                                               | -                                             | *                                               | 0.5       |               | Southport ... ..      | o.c.o.     | o.c.o.    | 55           | 43                                              | -                                             | -                                               | *         | 1.3 |
|                                                                                            | St. Andrews ... ..     | o         | c          | 57           | 41        | -                                               | -                                             | *                                               | 0.2       |               |                       |            |           |              |                                                 |                                               |                                                 |           |     |
| England, N.E.                                                                              |                        |           |            |              |           |                                                 |                                               |                                                 |           | Midlands.     | Buxton ... ..         | bc.bc.b.   | b.bc.b.   | 55           | 40                                              | -                                             | -                                               | *         | 3.1 |
|                                                                                            | Harrogate ... ..       | o.c.      | o.c.       | 57           | 41        | -                                               | -                                             | *                                               | 0.5       |               | Leamington Spa ... .. | o.c.cb.    | c.bm      | 59           | 30                                              | 1                                             | -                                               | *         | 2.6 |
|                                                                                            | Skegness ... ..        | m.bc.     | c.o.c.     | 57           | 40        | -                                               | -                                             | *                                               | 3.9       |               |                       |            |           |              |                                                 |                                               |                                                 |           |     |
|                                                                                            | Scarborough ... ..     | -         | -          | 60           | 53        | -                                               | -                                             | *                                               | 1.5       |               | Ross-on-Wye ... ..    | f.c.bc.    | cm        | 59           | 34                                              | -                                             | -                                               | *         | 3.2 |
| England, E.                                                                                | Felixstowe ... ..      | bc.f.     | bcm        | 55           | 35        | -                                               | -                                             | *                                               | 7.3       | Wales.        | Rhyl ... ..           | bc.        | bc.c.     | 59           | 43                                              | -                                             | -                                               | *         | 0.6 |
|                                                                                            | Walton-on-Naze ... ..  |           |            |              |           |                                                 |                                               |                                                 |           |               | Colwyn Bay ... ..     | -          | -         | 60           | 49                                              | -                                             | -                                               | *         | 0.2 |
|                                                                                            | Southend-on-Sea ... .. | m.w.b.    | b.bc.c.    | 59           | 51        | -                                               | -                                             | *                                               | 5.0       |               | Llandudno ... ..      | om         | o         | 60           | 45                                              | -                                             | -                                               | *         | 0.1 |
|                                                                                            |                        |           |            |              |           |                                                 |                                               |                                                 |           |               | Aberystwyth ... ..    | o.c.c.     | c.o.o.    | 59           | 53                                              | -                                             | -                                               | *         | 0.3 |
| England, S.E.                                                                              | Margate ... ..         | c.o.m.bc. | b.bc.      | 56           | 45        | -                                               | -                                             | *                                               | 5.0       | England, S.W. | Weymouth ... ..       | c.         | c.        | 62           | 53                                              | -                                             | -                                               | *         | 2.7 |
|                                                                                            | Ramsgate ... ..        | bc.       | o          | 56           | 46        | -                                               | -                                             | *                                               | 5.0       |               | Teignmouth ... ..     | c.         | bc        | 59           | 40                                              | -                                             | -                                               | *         | 1.5 |
|                                                                                            | Folkestone ... ..      | fe.f.m.b. | bc.f.m.    | 62           | 47        | -                                               | -                                             | *                                               | 6.3       |               | Torquay ... ..        | c.         | c.bc.c.   | 59           | 49                                              | -                                             | -                                               | *         | 2.8 |
|                                                                                            | Hastings ... ..        |           |            |              |           |                                                 |                                               |                                                 |           |               | Paignton ... ..       | c.         | bc.cm     | 60           | 41                                              | -                                             | -                                               | *         | 2.5 |
|                                                                                            | Eastbourne ... ..      | bc.       | bc.c.      | 59           | 37        | -                                               | -                                             | *                                               | 5.7       |               | Penzance ... ..       | c.bc.      | bc.o.     | 58           | 54                                              | -                                             | -                                               | *         | 3.0 |
|                                                                                            | Brighton ... ..        | bc.       | bc.c.      | 59           | 42        | -                                               | -                                             | *                                               | 6.7       |               | Newquay ... ..        | c.b.       | cl.       | 58           | 48                                              | -                                             | -                                               | *         | 2.0 |
|                                                                                            | Worthing ... ..        | b.        | b.bc       | 61           | 42        | -                                               | -                                             | *                                               | 6.0       |               | Bude ... ..           | w.bc.b.    | bd.d.c.o. | 60           | 42                                              | -                                             | -                                               | *         | 2.4 |
|                                                                                            | Littlehampton ... ..   | fe.b.     | om         | 61           | 51        | -                                               | -                                             | *                                               | 5.4       |               | Ilfracombe ... ..     | bc.c.o.    | o.c.o.    | 58           | 47                                              | -                                             | -                                               | *         | 1.0 |
|                                                                                            | Bournemouth ... ..     | o         | o          | 60           | 35        | 0.1                                             | -                                             | *                                               | 3.4       |               | Weston-s-Mare ... ..  | f.bc.      | bc.c.     | 59           | 39                                              | -                                             | -                                               | *         | 2.0 |
|                                                                                            | Tunbridge Wells ... .. | b.        | bc.o.b.    | 60           | 38        | -                                               | -                                             | *                                               | 3.7       |               |                       |            |           |              |                                                 |                                               |                                                 |           |     |

| SUMMARIES FOR PAST 24 HOURS. |             |                 |                        |           |                 |                 |                    |             |               | BEAUFORT NOTATION.                            |                                                                                                                                   | THE BEAUFORT SCALE OF WIND FORCE. |                    |           |
|------------------------------|-------------|-----------------|------------------------|-----------|-----------------|-----------------|--------------------|-------------|---------------|-----------------------------------------------|-----------------------------------------------------------------------------------------------------------------------------------|-----------------------------------|--------------------|-----------|
| STATIONS.                    | WEATHER     |                 |                        |           | Max. Temp. ° F. | Min. Temp. ° F. | Min. on Grass ° F. | RAINFALL.   |               | Sun. Hours.                                   | No.                                                                                                                               | Limits of Velocity.               |                    |           |
|                              | 7h-13h 20°  | 13h-18h 20°     | 18h-24h 20°            | 1h-7h 20° |                 |                 |                    | Day, 7h-18h | Night, 18h-7h |                                               |                                                                                                                                   | Statute miles per hour.           | Metres per second. |           |
| †Houton Bay (Orkney)...      | ef. r       | 7. q            | p. c                   | 0.0       | 52              | 48              | *                  | *           | *             | *                                             | 0                                                                                                                                 | Less than 1                       | Less than 0.3      |           |
| Eskdalemuir ...              | c. 0.3      | c. 2. of. r     | o. r. m. m. m. o. m. e | 53        | 43              | 47              | -                  | -           | 0.0           | b blue sky (not more than a quarter covered). | 1                                                                                                                                 | 1-3                               | 0.3-1.5            |           |
| †Stranraer ...               | r. o        | p. c. a         | c. o. p. o             | 03        | 54              | 53              | *                  | *           | *             | *                                             | 2                                                                                                                                 | 4-7                               | 1.5-3.3            |           |
| †Lough Foyle ...             |             |                 |                        |           |                 |                 | *                  | *           | *             | *                                             | 3                                                                                                                                 | 8-12                              | 3.4-5.4            |           |
| Valencia (Cahirciveen) ...   | op          | of.             | d. o. c.               |           | 59              | 54              | 52                 | 1           | 1             | 0.0                                           | e wet air without rain falling.                                                                                                   | 4                                 | 13-18              | 5.5-7.9   |
| †Anglesey (Llangefni) ...    | og          | og.             | o                      |           |                 |                 | *                  | *           | *             | *                                             | 5                                                                                                                                 | 19-24                             | 8.0-10.7           |           |
| Falmouth ...                 | c. bc. c    | c. c. 2. of.    | o. 2. o.               | of. o     | 60              | 50              | 47                 | -           | -             | 2.7                                           | o overcast sky.                                                                                                                   | 6                                 | 25-31              | 10.8-13.8 |
| †Calshot (Hants) ...         | c           | c. m.           | o                      | 6         | 56              | 50              | *                  | *           | *             | *                                             | 7                                                                                                                                 | 32-38                             | 13.9-17.1          |           |
| †Capel (Folkestone)...       | bc. c. f.   | z. c.           | b. w.                  | bc. c. 3  | 57              | 46              | *                  | *           | *             | *                                             | 8                                                                                                                                 | 39-46                             | 17.2-20.7          |           |
| Aberdeen ...                 | c. 0.3      | o. 2. r. c. z.  | bc. b. w. m.           |           | 54              | 47              | 39                 | 1           | -             | 0.0                                           | q squalls.                                                                                                                        | 9                                 | 47-54              | 20.8-24.4 |
| †East Fortune ...            | bc. 3.      | c. o. p. o.     | c. o.                  | bc. c     | 56              | 45              | *                  | *           | *             | *                                             | 10                                                                                                                                | 55-63                             | 24.5-28.4          |           |
| †Flamborough Head ...        | c. o. f.    | c. o. f.        | c. o. f.               | b. bc. 3  | 57              | 40              | *                  | *           | *             | *                                             | 11                                                                                                                                | 64-75                             | 28.5-33.5          |           |
| †Felixstowe ...              | b. bc. 3    | bc. c. o.       | bc. c.                 | b. bc. 3  | 56              | 37              | *                  | *           | *             | *                                             | 12                                                                                                                                | Above 75                          | 33.6 or above      |           |
| †Cranwell (Lincs) ...        | 3. bc. c    | bc. c. o.       | bc. c. w.              | bc. c. w  | 60              | 37              | *                  | *           | *             | *                                             | Suffices 0, 1 and 2 attached to Beaufort letters signify intensity. 0=slight, 2=heavy. Underlining is used to express continuity. |                                   |                    |           |
| †Bedford ...                 | bc. c. f.   | bc. c. f. z.    | bc. c. m.              | f. w      | 60              | 40              | *                  | *           | *             | *                                             |                                                                                                                                   |                                   |                    |           |
| Benson ...                   | fe. bc.     | bc.             | bc. f.                 | bc. f     | 58              | 33              | 34                 | -           | -             | *                                             | SYMBOLS—<br>Aurora ☄ Solar halo ☉<br>Rime ☃ Lunar halo ☾<br>Glazed frost ❄ Solar corona ☼<br>Glazed roads ☞ Lunar corona ☾        |                                   |                    |           |
| London (Kew Obsy.) ...       | f. w. c. m. | c. m. bc. c. m. | b. m. f. w             | 61        | 40              | 31              | -                  | -           | 17            |                                               |                                                                                                                                   |                                   |                    |           |

| LONDON.<br>OBSERVATIONS.       | WEATHER.                                        |            |         | Max.<br>Temp.<br>° F. | Min.<br>Temp.<br>° F. | Min. on<br>Grass.<br>° F. | Rain-<br>fall.<br>mm. | Sun-<br>shine to<br>Sunset.<br>Hours. | HUMIDITY %      |                | SOUTH KENSINGTON<br>(Meteorological Office).                                              | TABLE SHOWING THE GREENWICH TIMES OF<br>SUNRISE, NOON AND SUNSET FOR STATIONS<br>IN THE UNITED KINGDOM. |          |        |         |
|--------------------------------|-------------------------------------------------|------------|---------|-----------------------|-----------------------|---------------------------|-----------------------|---------------------------------------|-----------------|----------------|-------------------------------------------------------------------------------------------|---------------------------------------------------------------------------------------------------------|----------|--------|---------|
|                                | Morning.                                        | Afternoon. | Night.  |                       |                       |                           |                       |                                       | 15 h.<br>G.M.T. | 9 h.<br>G.M.T. |                                                                                           |                                                                                                         |          |        |         |
|                                | 24 HOURS ENDED 9H G.M.T. 21 <sup>st</sup> ..... |            |         |                       |                       |                           |                       |                                       | YESTERDAY.      | TO-DAY.        |                                                                                           | 21 <sup>st</sup> & 22 <sup>nd</sup> October..... 1919.                                                  |          |        |         |
|                                |                                                 |            |         |                       |                       |                           |                       |                                       |                 |                | Vertical Component<br>of<br>Solar Radiation<br>per Square Centimetre<br>during yesterday. | Stations.                                                                                               | Sunrise. | Noon.  | Sunset. |
| Greenwich (Royal Observatory)  | f.a.c.                                          | c.o.c.b    | b.f.x   | 63                    | 39                    | 26                        | -                     | 3.7                                   | 64              | 95             |                                                                                           |                                                                                                         | G.M.T.   | G.M.T. | G.M.T.  |
| City (Bunhill Row) ...         | *                                               | *          | *       | *                     | *                     | *                         | *                     | 0.0                                   | *               | *              |                                                                                           |                                                                                                         |          |        | 4.46    |
| Westminster (St. James's Park) | *                                               | *          | *       | 61                    | 43                    | 37                        | -                     | 0.7                                   | 68              | 93             |                                                                                           |                                                                                                         |          |        | 4.43    |
| " (Admiralty Arch)             | bf.bcf.                                         | bc.m       | bf.bcf. | 61                    | 45                    | *                         | -                     | 0.4                                   | 67              | 90             |                                                                                           | Yarmouth...                                                                                             | 6.30     | 11.38  | 4.45    |
| Camden Sq. (British Rainfall)  | *                                               | *          | *       | 55                    | 40                    | 36                        | -                     | 0.0                                   | 81              | 100            |                                                                                           | Greenwich                                                                                               | 6.32     | 11.38  | 4.45    |
| Kensington Palace ...          | f                                               | c          | *       | 60                    | 40                    | 34                        | -                     | *                                     | 86              | 97             | Total 400..... Joules.                                                                    |                                                                                                         | 6.35     | 11.45  | 4.52    |
|                                |                                                 |            |         |                       |                       |                           |                       |                                       |                 |                | Milliwatts.                                                                               |                                                                                                         | 6.38     | 11.46  | 4.51    |
|                                |                                                 |            |         |                       |                       |                           |                       |                                       |                 |                | Average Rate. 10.7                                                                        |                                                                                                         | 7.3      | 11.57  | 4.48    |
|                                |                                                 |            |         |                       |                       |                           |                       |                                       |                 |                | Maximum Rate. 34                                                                          |                                                                                                         | 7.6      | 11.57  | 5.34    |
|                                |                                                 |            |         |                       |                       |                           |                       |                                       |                 |                |                                                                                           | Valencia ...                                                                                            | 7.17     | 12.26  | 5.32    |
|                                |                                                 |            |         |                       |                       |                           |                       |                                       |                 |                |                                                                                           |                                                                                                         | 7.19     | 12.26  |         |

## NOTES ON THE WEATHER OF YESTERDAY.

Temperature rose to 64° at Jersey and to about 60° at several other stations. the minima of the night were high except in central and south-eastern England. Rain fell in the extreme west and north. At Stornoway the value was 9 mm, but elsewhere it was very slight. Mist was general over a very large area and fog occurred locally. Bright sunshine was more prevalent in the east and south-east of England than elsewhere. In Scotland, Ireland, Wales there was little or none.





METEOROLOGICAL OFFICE, LONDON:  
DAILY WEATHER REPORT, BRITISH SECTION.

N21153.B WEDNESDAY, 22<sup>ND</sup> OCTOBER 1919.

| OBSERVATORIES AND STATIONS CONTRIBUTING REPORTS AT 1H, 7H, 13H AND 18H. |                                |                          |                      |                          |          |              |                           |                      |                      |             |             |                                |                |                                 |                |                                |                          |                 |          |            |              |                |                      |                      |        |            |       |              |       |     |
|-------------------------------------------------------------------------|--------------------------------|--------------------------|----------------------|--------------------------|----------|--------------|---------------------------|----------------------|----------------------|-------------|-------------|--------------------------------|----------------|---------------------------------|----------------|--------------------------------|--------------------------|-----------------|----------|------------|--------------|----------------|----------------------|----------------------|--------|------------|-------|--------------|-------|-----|
| STATIONS.                                                               | BAROM.<br>at<br>M.S.L.<br>m.b. | Change<br>in 3<br>hours. | WIND.                |                          | WEATHER. | TEMP.<br>°F. | Humidity.<br>%            | Visibility.<br>Feet. | Height of Low Cloud. |             | Low Cloud.  |                                | Upper Cloud.   |                                 | Sea            | BAROM.<br>at<br>M.S.L.<br>m.b. | Change<br>in 3<br>hours. | WIND.           |          | WEATHER.   | TEMP.<br>°F. | Humidity.<br>% | Visibility.<br>Feet. | Height of Low Cloud. |        | Low Cloud. |       | Upper Cloud. |       | Sea |
|                                                                         |                                |                          | Dir.                 | Force                    |          |              |                           |                      | Form.                | Amt.        | Form.       | Amt.                           | Form.          | Amt.                            |                |                                |                          | Form.           | Amt.     |            |              |                |                      | Form.                | Amt.   | Form.      | Amt.  | Form.        | Amt.  |     |
|                                                                         |                                |                          | 0-12.                | 0-12.                    |          |              |                           |                      | 0-10.                | 0-10.       | 0-10.       | 0-10.                          | 0-10.          | 0-10.                           |                |                                |                          | 0-10.           | 0-10.    |            |              |                |                      | 0-10.                | 0-10.  | 0-10.      | 0-10. | 0-10.        | 0-10. |     |
| 13H. G.M.T. 21 <sup>ST</sup>                                            |                                |                          |                      |                          |          |              |                           |                      |                      |             |             |                                |                | 18H. G.M.T. OF 21 <sup>ST</sup> |                |                                |                          |                 |          |            |              |                |                      |                      |        |            |       |              |       |     |
| †Houton B. (Orkney)                                                     | 1021.7                         | -2                       | S                    | 1                        | CV       | 59           | 82                        | 8                    | 7-9000               | Cu          | 5           | 2                              | 0              | 1022.5                          | +1             | SSW                            | 2                        | V               | 52       | 92         | 8            | 3-4000         | St. Cu               | 8                    | A. St. | 2.2        | 0     |              |       |     |
| †Eskdalemuir                                                            | 1027.4                         | -1                       | SSW                  | 1                        | CZ       | 59           | 65                        | 4                    | -                    | -           | -           | 6                              | *              | 1026.9                          | -1             | -                              | 0                        | CZ              | 44       | 92         | 3            | -              | -                    | -                    | C. St. | 1          | *     |              |       |     |
| †Stranraer                                                              | 1027.3                         | 0                        | SSE                  | 1                        | CZ       | 56           | 98                        | 0                    | 1-2000               | St.         | 6           | 2                              | *              | 1026.1                          | -2             | -                              | 0                        | bc              | 53       | 98         | ?            | 2-3000         | St                   | 3                    | C. St. | 1          | *     |              |       |     |
| †Lough Foyle                                                            | 1023.4                         | -2                       | SSE                  | 4                        | bc       | 63           | 75                        | 10                   | 3-4000               | Cu          | 3           | 3                              | 3              | 1022.1                          | -1             | SSE                            | 5                        | C               | 56       | 82         | 8            | 2-3000         | Cu                   | 5                    | C. Cu  | 2          | 4     |              |       |     |
| †Anglesey (Bangor)                                                      | 1027.6                         | -3                       | -                    | 0                        | b.       | 62           | 65                        | 5                    | -                    | -           | -           | 3                              | 5              | 1027.4                          | 0              | S                              | 2                        | 0               | 53       | 82         | 9            | -              | -                    | -                    | A. St. | 9          | 5     |              |       |     |
| †Falmouth                                                               | 1027.5                         | -2                       | SSE                  | 2                        | om       | 57           | 87                        | 4                    | -                    | St. Cu      | 9           | -                              | *              | 1027.0                          | -1             | SSE                            | 2                        | bcu             | 54       | 92         | 2            | -              | St. Cu               | 1                    | A. Cu  | 2          | *     |              |       |     |
| †Calshot (Hants)                                                        | 1029.9                         | -1                       | SE                   | 3                        | of.      | 56           | 92                        | 4                    | 1-1500               | St          | 6           | 3                              | 4              | 1029.9                          | 0              | SE                             | 2                        | 0               | 53       | 98         | 3            | -              | -                    | -                    | A. Cu  | 9          | 4     |              |       |     |
| †Capel (Folkestone)                                                     | 1030.6                         | -3                       | SSE                  | 2                        | bc       | 58           | 75                        | 5                    | -                    | -           | -           | 6                              | 2              | 1031.8                          | -2             | E                              | 3                        | bcz             | 48       | 82         | 3            | -              | -                    | -                    | A. St. | 5          | 1     |              |       |     |
| Aberdeen                                                                | 1025.6                         | 0                        | SSW                  | 2                        | bcz.     | 61           | 65                        | 6                    | -                    | -           | -           | 3                              | 2              | 1024.8                          | 0              | SSW                            | 2                        | bcz.            | 55       | ?          | 6            | -              | St. Cu               | 4                    | -      | -          | 2     |              |       |     |
| †East Fortune                                                           | 1029.3                         | -1                       | S                    | 1                        | b.       | 54           | 75                        | 2                    | -                    | -           | -           | 3                              | *              | 1025.8                          | -2             | -                              | 0                        | b.              | 51       | 82         | 9            | 3-4000         | St                   | 1                    | A. Cu  | 1          | *     |              |       |     |
| †Falmouth Head                                                          | 1029.3                         | -1                       | S                    | 1                        | b.       | 54           | 75                        | 2                    | -                    | -           | -           | 3                              | *              | 1025.8                          | -2             | -                              | 0                        | b.              | 51       | 82         | 9            | 3-4000         | St                   | 1                    | A. Cu  | 1          | *     |              |       |     |
| †Felixstowe                                                             | 1032.0                         | -1                       | SSW                  | 2                        | bc       | 54           | 87                        | 4                    | 3-4000               | St. Cu      | 2           | 3                              | 3              | 1031.9                          | +1             | S                              | 2                        | b.              | 50       | 92         | 2            | -              | -                    | -                    | A. St. | 2          | 3     |              |       |     |
| †Cranwell (Lincs)                                                       | 1029.4                         | -1                       | SE                   | 1                        | bcz      | 61           | 65                        | 4                    | 2-3000               | St          | 2           | 3                              | *              | 1029.9                          | +1             | SE                             | 1                        | b.              | 47       | 92         | 4            | 2-3000         | St                   | 2                    | -      | -          | *     |              |       |     |
| †Bedford                                                                | 1030.0                         | -1                       | S                    | 1                        | bcz      | 62           | 55                        | 2                    | -                    | -           | -           | 3                              | *              | 1030.0                          | +1             | S                              | 3                        | z.              | 52       | 82         | 2            | -              | -                    | -                    | -      | -          | *     |              |       |     |
| Benson                                                                  | 1029.0                         | -2                       | S                    | 2                        | c        | 61           | 65                        | 4                    | *                    | *           | *           | *                              | *              | 1029.4                          | 0              | S                              | 1                        | bc              | 46       | 92         | 4            | -              | -                    | -                    | -      | -          | *     |              |       |     |
| London (Kew Obs.)                                                       | 1030.3                         | -1                       | SE                   | 2                        | b.       | 59           | 65                        | 6                    | -                    | -           | -           | 3                              | *              | 1030.8                          | +1             | S                              | 1                        | bm              | 48       | 87         | 2            | -              | St. Cu               | 1                    | -      | -          | *     |              |       |     |
| 1H. G.M.T. OF 22 <sup>ND</sup>                                          |                                |                          |                      |                          |          |              |                           |                      |                      |             |             |                                |                | 7H. G.M.T. OF 22 <sup>ND</sup>  |                |                                |                          |                 |          |            |              |                |                      |                      |        |            |       |              |       |     |
| †Houton B. (Orkney)                                                     | 1019.4                         | -4                       | SSW                  | 4                        | c        | 50           | 98                        | 3                    | 5-7000               | St. Cu      | 6           | A. St.                         | 2              | 3                               | 1016.5         | -4                             | S                        | 4               | d.       | 49         | 87           | 4              | 2-3000               | St. Cu               | 4      | A. St.     | 6     | 4            |       |     |
| †Eskdalemuir                                                            | 1027.1                         | -1                       | -                    | 0                        | bfe      | 33           | 98                        | 0                    | -                    | -           | -           | -                              | *              | 1025.7                          | -1             | -                              | 0                        | cfe             | 37       | 98         | 1            | -              | St. Cu               | 8                    | -      | -          | *     |              |       |     |
| †Stranraer                                                              | 1024.1                         | -1                       | S                    | 2                        | CZ       | 52           | 98                        | ?                    | 2-3000               | St          | 7           | -                              | *              | 1023.6                          | -1             | S                              | 4                        | 3               | 53       | 98         | 4            | 1-1000         | St                   | 10                   | -      | -          | *     |              |       |     |
| †Lough Foyle                                                            | 1020.7                         | -2                       | SSW                  | 4                        | ym       | 56           | *                         | *                    | *                    | *           | *           | *                              | 5              | 1019.2                          | 0              | S                              | 5                        | odm             | 57       | 98         | 3            | <500           | St                   | 10                   | -      | -          | 0     |              |       |     |
| †Anglesey (Bangor)                                                      | 1027.1                         | 0                        | SSE                  | 3                        | 0        | 53           | 82                        | ?                    | 2-3000               | St          | 10          | -                              | 5              | 1024.7                          | -2             | SSE                            | 3                        | c               | 50       | 75         | 8            | 3-4000         | St. Cu               | 5                    | Ci     | 3          | 4     |              |       |     |
| †Falmouth                                                               | 1026.4                         | -1                       | SSE                  | 2                        | b.       | 53           | 98                        | 5                    | -                    | St          | 1           | -                              | *              | 1025.4                          | 0              | SE                             | 1                        | om.             | 52       | 98         | 4            | -              | St                   | 10                   | -      | -          | *     |              |       |     |
| †Calshot (Hants)                                                        | 1029.8                         | 0                        | -                    | 0                        | b.       | 50           | 98                        | 4                    | -                    | -           | -           | 3                              | *              | 1029.2                          | 0              | -                              | 0                        | ?               | 43       | 98         | 2            | -              | -                    | -                    | -      | -          | 2     |              |       |     |
| †Capel (Folkestone)                                                     | 1031.0                         | -2                       | SSE                  | 5                        | b.       | 46           | 82                        | 3                    | -                    | -           | -           | ?                              | *              | 1030.3                          | 0              | SSE                            | 1                        | b.              | 46       | 92         | 3            | -              | -                    | -                    | -      | -          | 3     |              |       |     |
| Aberdeen                                                                | 1024.2                         | 0                        | SSW                  | 3                        | om.      | 50           | 92                        | 4                    | <500                 | St          | 10          | -                              | *              | 1021.3                          | -1             | SSW                            | 3                        | em.             | 49       | 82         | 4            | -              | St. Cu               | 3                    | -      | -          | 2     |              |       |     |
| †East Fortune                                                           | 1024.7                         | -1                       | WSW                  | 3                        | b.       | 53           | 75                        | ?                    | 2-3000               | St. Cu      | 2           | -                              | *              | 1022.7                          | -1             | -                              | 0                        | c               | 48       | 82         | 5            | 5-7000         | St. Cu               | 8                    | -      | -          | *     |              |       |     |
| †Falmouth Head                                                          | 1029.1                         | 0                        | S                    | 3                        | b.       | 47           | 92                        | 4                    | -                    | -           | -           | -                              | *              | 1028.5                          | 0              | SSW                            | 4                        | b.              | 45       | 92         | 3            | -              | -                    | -                    | A. St. | 3          | *     |              |       |     |
| †Felixstowe                                                             | 1031.2                         | -2                       | S                    | 2                        | e        | 50           | 92                        | 1                    | -                    | -           | -           | 2                              | *              | 1030.4                          | -1             | S                              | 1                        | ef.             | 43       | 98         | 1            | -              | -                    | -                    | -      | -          | 1     |              |       |     |
| †Cranwell (Lincs)                                                       | 1029.7                         | -1                       | SSE                  | 1                        | b. w     | 34           | 98                        | 2                    | 1-2000               | St          | 2           | -                              | *              | 1029.0                          | 0              | SE                             | 1                        | 3               | 36       | 98         | 2            | 2-3000         | St                   | 10                   | -      | -          | *     |              |       |     |
| †Bedford                                                                | 1030.4                         | 0                        | SE                   | 1                        | m.       | 40           | 92                        | 0                    | -                    | -           | -           | -                              | *              | 1029.6                          | -1             | NE                             | 1                        | f.              | 37       | 92         | 0            | -              | -                    | -                    | -      | -          | *     |              |       |     |
| Benson                                                                  | 1030.8                         | 0                        | SE                   | 1                        | m.       | 40           | 92                        | 0                    | -                    | -           | -           | -                              | *              | 1028.6                          | 0              | -                              | 0                        | ef.             | 32       | 98         | 1            | -              | -                    | -                    | -      | -          | *     |              |       |     |
| London (Kew Obs.)                                                       | 1030.8                         | 0                        | SE                   | 1                        | b. w     | 46           | *                         | *                    | *                    | *           | *           | *                              | *              | 1029.3                          | 0              | -                              | 0                        | ef.             | 39       | 98         | 0            | -              | -                    | -                    | -      | -          | *     |              |       |     |
| STATIONS CONTRIBUTING REPORTS AT 7H AND 18H.                            |                                |                          |                      |                          |          |              |                           |                      |                      |             |             |                                |                |                                 |                |                                |                          |                 |          |            |              |                |                      |                      |        |            |       |              |       |     |
| STATIONS.                                                               | BAROM.<br>at<br>M.S.L.<br>m.b. | TEMP.<br>°F.             | WIND.                |                          | WEATHER. | BAROMETER.   |                           | TEMPERATURE.         |                      | WIND.       |             | Dir.                           | Force<br>0-12. | Dir.                            | Force<br>0-12. | Weather.                       | Sea                      | Rainfall<br>mm. | TEMP.    |            | WEATHER.     |                |                      | Sunshine<br>Hours.   |        |            |       |              |       |     |
|                                                                         |                                |                          | at<br>M.S.L.<br>m.b. | Change<br>in 3<br>hours. |          | Temp.<br>°F. | Change<br>in 24<br>hours. | Dir.                 | Force<br>0-12.       | Max.<br>°F. | Min.<br>°F. |                                |                |                                 |                |                                |                          |                 | Morning. | Afternoon. | Night.       |                |                      |                      |        |            |       |              |       |     |
|                                                                         |                                |                          | 0-12.                | 0-12.                    |          | 0-12.        | 0-12.                     | 0-12.                | 0-12.                | 0-12.       | 0-12.       |                                |                |                                 |                |                                |                          |                 | 0-12.    | 0-12.      | 0-12.        |                |                      |                      |        |            |       |              |       |     |
| 18H. G.M.T. OF 21 <sup>ST</sup>                                         |                                |                          |                      |                          |          |              |                           |                      |                      |             |             | 7H. G.M.T. OF 22 <sup>ND</sup> |                |                                 |                |                                |                          |                 |          |            |              |                |                      |                      |        |            |       |              |       |     |
| Lerwick                                                                 | 1020.7                         | 54                       | S                    | 2                        | om       | 1015.7       | -1                        | 54                   | +6                   | S           | 3           | -                              | om             | 1                               | 0.1            | 54                             | 47                       | om              | om       | om         | om           | *              |                      |                      |        |            |       |              |       |     |
| Stornoway                                                               | 1020.0                         | 56                       | SW                   | 4                        | 0        | 1014.4       | -1                        | 53                   | -1                   | SW          | 6           | -                              | org            | 5                               | 7              | 56                             | 52                       | odp             | 0        | org        | 0.0          |                |                      |                      |        |            |       |              |       |     |
| Castlebay (Barra)                                                       | 1020.8                         | 54                       | S                    | 4                        | 0        | 1016.1       | -1                        | 53                   | -1                   | SSE         | 4           | -                              | op             | 4                               | 2              | 55                             | 52                       | od              | do       | op         | 0.0          |                |                      |                      |        |            |       |              |       |     |
| Glasgow                                                                 | 1025.9                         | 52                       | WNW                  | 1                        | cm       | 1022.7       | -1                        | 51                   | -3                   | SW          | 2           | -                              | 0              | *                               | 0.4            | 56                             | 45                       | odpmg           | ogom     | m.b. om    | 0.1          |                |                      |                      |        |            |       |              |       |     |
| Malin Head                                                              | 1021.0                         | 58                       | S                    | 2                        | cm       | 1017.0       | -1                        | 52                   | -4                   | S           | 3           | S                              | cm             | -                               | trace          | 61                             | 51                       | bcu             | bcu      | cm         | 5.7          |                |                      |                      |        |            |       |              |       |     |
| Blacksod Point                                                          | 1021.1                         | 57                       | S                    | 3                        | cm       | 1015.5       | -2                        | 56                   | +1                   | SSE         | 3           | -                              | omd            | 4                               | 1              | 62                             | 52                       | om              | bc       | cm. omd    | *            |                |                      |                      |        |            |       |              |       |     |
| Roche's Point                                                           | 1025.5                         | 55                       | E                    | 3                        | 0        | 1022.6       | -2                        | 55                   | 0                    | S           | 4           | -                              | of             | 4                               | 0.2            | 56                             | 54                       | of. o.          | of. om   | ofe        | *            |                |                      |                      |        |            |       |              |       |     |
| Birr Castle                                                             | 1023.7                         | 53                       | S                    | 1                        | 0        | 1020.5       | *                         | 54                   | 0                    | S           | 2           | -                              | m              | *                               | -              | 62                             | 50                       | c               | c        | c3         | 3.5          |                |                      |                      |        |            |       |              |       |     |
| Donaghadee                                                              | 1023.0                         | 53                       | S                    | 2                        | cm       | 1021.7       | -2                        | 53                   | 0                    | SSW         | 3           | SW                             | ogm            | 3                               | -              | 60                             | 46                       | bcu             | bcu      | bcu        | *            |                |                      |                      |        |            |       |              |       |     |
| Liverpool (Bidston)                                                     | 1026.9                         | 56                       | SE                   | 3                        | b        | 1025.3       | -2                        | 46                   | 0                    | SE          | 3           | SW                             | cm             | 3                               | -              | 59                             | 46                       | bm              | bm       | bm         | 5.6          |                |                      |                      |        |            |       |              |       |     |
| Holyhead                                                                | 1026.5                         | 55                       | SSW                  | 4                        | cm       | 1024.1       | -1                        | 52                   | +2                   | S           | 4           | -                              | b              | 3                               | -              | 61                             | 49                       | bm              | b. bcu   | bm. b      | 4.5          |                |                      |                      |        |            |       |              |       |     |
| Pembroke (St. Ann's Head)                                               | 1027.4                         | 53                       | SE                   | 2                        | bm       | 1024.5       | -1                        | 54                   | +2                   | S           | 3           | -                              | b              | 3                               | -              | 58                             | 52                       | cm              | cm. bm   | bc. b      | 1.3          |                |                      |                      |        |            |       |              |       |     |
| Seilly (St. Mary's)                                                     | 1027.3                         | 53                       | SSE                  | 2                        | bcf      | 1024.6       | -1                        | 54                   | +1                   | SSE         | 2           | S                              | omp            | 3                               | -              | 58                             | 51                       | bcu             | bcf      | of. m      | 2.2          |                |                      |                      |        |            |       |              |       |     |
| Jersey (St. Aubin)                                                      | 1026.4                         | 55                       | ESE                  | 3                        | 0        | 1027.2       | 0                         | 51                   | -3                   | SE          | 3           | -                              | b              | 3                               | -              | 59                             | 51                       | a. c.           | c. o.    | o. b       | 0.7          |                |                      |                      |        |            |       |              |       |     |
| Portland Bill                                                           | 1023.4                         | 56                       | ESE                  | 3                        | 0        | 1027.0       | -1                        | 54                   | -4                   | SE          | 3           | -                              | b              | 3                               | -              | 59                             | 53                       | o               | a. c.    | bc. b      | *            |                |                      |                      |        |            |       |              |       |     |
| Dungeness                                                               | 1030.6                         | 52                       | S                    | 2                        | b        | 1029.2       | -1                        | 50                   | -1                   | SSW         | 2           | -                              | b              | 2                               | -              | 55                             | 49                       | c               | c. b.    | b          | *            |                |                      |                      |        |            |       |              |       |     |
| Wick                                                                    | 1021.9                         | 55                       | SSW                  | 3                        | bc       | 1017.5       | -1                        | 52                   | -1                   | S           | 5           | -                              | cm             | 2                               | -              | 56                             | 50                       | cm. bc          | bc.      | bc. cm     | *            |                |                      |                      |        |            |       |              |       |     |
| Nairn                                                                   | 1022.2                         | 57                       | -                    | 0                        | c        | 1017.8       | *                         | 51                   | -3                   | -           | 0           | -                              | bcu            | 0                               | -              | 63                             | 49                       | bc.             | bc. c.   | cg. m      | 8.4          |                |                      |                      |        |            |       |              |       |     |
| Leith                                                                   | 1024.6                         | 52                       | W                    | 1                        | 0        | 1022.4       | 0                         | 50                   | -2                   | W           | 1           | -                              | 0              | *                               | -              | 60                             | 46                       | ogm. c          | cm. c. o | ogm. c. o  | *            |                |                      |                      |        |            |       |              |       |     |
| Tynemouth                                                               | 1027.0                         | 53                       | SW                   | 2                        | bfe      | 1025.3       | 0                         | 42                   | -4                   | SSW         | 2           | -                              | bfe            | 1                               | -              | 60                             | 41                       | f               | f        | f          | *            |                |                      |                      |        |            |       |              |       |     |
| Spurn Head                                                              | 1029.6                         | 50                       | S                    | 2                        | bm       | 1025.8       | 0                         | 45                   | 0                    | S           | 4           | -                              | bm             | 3                               | -              | 53                             | 43                       | cm              | bcu</    |            |              |                |                      |                      |        |            |       |              |       |     |



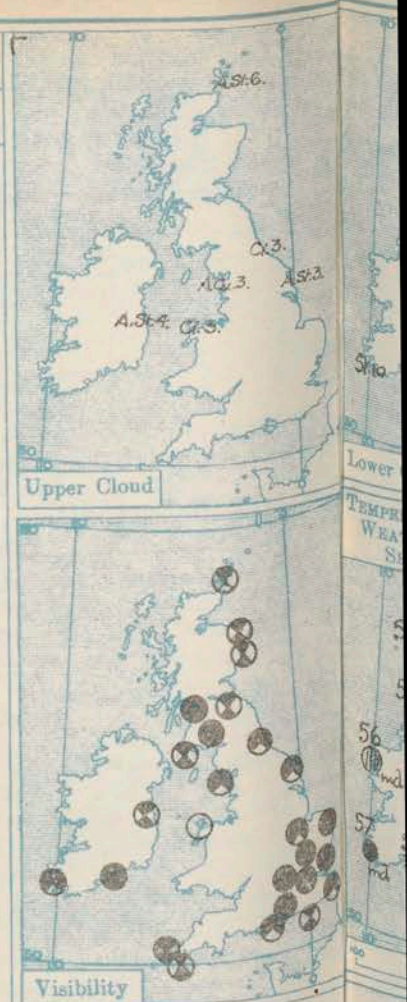
# SUMMARY OF CONDITIONS AT 7 A.M. Wednesday, 22nd October, 1919

| Districts.                | Wind.<br>Velocity in m.p.h. | Temperature. | Weather, Cloud and Precipitation. | Visibility. | Sea.   |
|---------------------------|-----------------------------|--------------|-----------------------------------|-------------|--------|
| 1. S.E. England           | S-SE. 0-5                   | R. cold      | Fine, inland fog.                 | V. poor     | Smooth |
| 2. E. England             | Var. 0-5                    | "            | Variable sky, local fog.          | V. bad      | "      |
| 3. E. Midlands            | S-SW. 0-2                   | Cold         | Fine, mist or fog                 | Bad         | "      |
| 4. W. Midlands            | SE-SW. 0-5                  | R. cold      | Fine to cloudy.                   | "           | "      |
| 5. S.W. England           | SE-S. 2-10                  | Moderate     | Variable cloud, local mist.       | Ord.        | Slight |
| 6. South Wales            | S. 10                       | "            | Fine                              | "           | "      |
| 7. North Wales            | SE-S. 10-15                 | "            | Fine or cloudy.                   | V. good     | "      |
| 8. N.W. England           | SE-SW. 10-15                | "            | Cloudy or dull.                   | V. poor     | "      |
| 9. N. Midlands            | S-SW. 0-5                   | Cold         | Fair or fine.                     | Poor        | "      |
| 10. N.E. England          | S.W. 5-15                   | R. cold      | Fair or fine, mist or fog.        | "           | Smooth |
| 11. E. Scotland           | SSE-W. 2-10                 | R. mild      | Variable sky, local mist.         | Ord.        | "      |
| 12. S.W. Scotland         | SSE-SW. 0-10                | Moderate     | Cloudy or dull, local fog.        | Poor        | Slight |
| 13. Isle of Man           | S-SW. 5-10                  | "            | Cloudy.                           | "           | "      |
| 14. N. & N.W. Scotland    | S-SW. 15-20                 | R. mild      | Fair to dull.                     | "           | Smooth |
| 15. Hebrides              | SE-SW. 15-20                | "            | Dull, rainy, local squalls.       | "           | Mod.   |
| 16. Orkneys and Shetlands | S. 10-15                    | "            | Dull, local drizzle & mist.       | Ord.        | Slight |
| 17. N.W. Ireland          | SW. 10                      | "            | Dull, local drizzle & mist.       | "           | Mod.   |
| 18. N.E. Ireland          | S-SW. 10                    | "            | Cloudy, local mist.               | "           | Slight |
| 19. S.E. Ireland          | S-W. 5                      | "            | Cloudy, local mist.               | Poor        | "      |
| 20. S.W. Ireland          | S. 15                       | "            | Dull, local drizzle and mist.     | V. poor     | Mod.   |

## GENERAL INFERENCE from observations received up to 9 A.M.

The changes in progress are still very indefinite, but as the barometer is inclined to fall slowly in most districts it is probable that depressions on the Atlantic will extend over the British Isles and bring about a gradual change to less stable conditions. No material alteration is, however, anticipated in the south-east of England during the ensuing 24 hours.

| Districts.                | Forecasts for the 24 hours commencing 3 p.m. Wednesday, 22nd October, 1919                           |
|---------------------------|------------------------------------------------------------------------------------------------------|
| 1. S.E. England           | Wind SE. or S. light. Fair or cloudy, local mist or fog at times. Moderate to mild temperature.      |
| 2. E. England             |                                                                                                      |
| 3. E. Midlands            |                                                                                                      |
| 4. W. Midlands            |                                                                                                      |
| 5. S.W. England           | Wind mainly S. to SW. light to moderate. Cloudy or dull, some mist or drizzle locally. Mild.         |
| 6. South Wales            |                                                                                                      |
| 7. North Wales            |                                                                                                      |
| 8. N.W. England           |                                                                                                      |
| 9. N. Midlands            | Wind mainly S. light or moderate. Cloudy, dull at times, mist locally. Moderate or mild temperature. |
| 10. N.E. England          |                                                                                                      |
| 11. E. Scotland           |                                                                                                      |
| 12. S.W. Scotland         |                                                                                                      |
| 13. Isle of Man           |                                                                                                      |
| 14. N. & N.W. Scotland    | Wind S. to SW. light to moderate or fresh. Much cloud generally, some mist, drizzle locally. Mild.   |
| 15. Hebrides              |                                                                                                      |
| 16. Orkneys and Shetlands |                                                                                                      |
| 17. N.W. Ireland          |                                                                                                      |
| 18. N.E. Ireland          |                                                                                                      |
| 19. S.E. Ireland          |                                                                                                      |
| 20. S.W. Ireland          |                                                                                                      |



**EXPLANATION.**  
**BAROMETER.**—Isobars are drawn for intervals of five millibars.  
**WIND.**—Direction is shown by arrow flying with the wind. Force, on the scale 0-12, is indicated by the number of feathers. Mean velocity is shown in miles per hour by figures in small circles.  
**TEMPERATURE** is given in degrees F.  
**WEATHER SYMBOLS.**  
 ○ clear sky. ○ sky & clouded.  
 ⊙ sky & clouded. ⊙ sky & clouded.  
 ⊖ overcast sky. ● rain falling.  
 \* snow. ▲ hail. ≡ fog. ≡ mist.  
 T thunder. R thunderstorm.  
**SEA DISTURBANCE.**—Rough High

**Further Outlook.**  
 The conditions over all the western and northern districts are likely to become less stable, but it is probable that the SE. and E. of England will continue fair beyond 48 hours.



LOW

20

15

29.53

Nautical Miles.

Statute Miles.

Scale - 1:10,000,000

100 0 100 200

100 0 100 200

10° 5°





# DAILY WEATHER REPORT OF THE METEOROLOGICAL OFFICE, BRITISH SECTION, 1919. No 295 B

Wednesday  
22<sup>nd</sup> OCTOBER

WEATHER, TEMPERATURE, RAINFALL AND SUNSHINE AT HEALTH RESORTS FOR 21<sup>st</sup> OCTOBER.

| STATIONS.     |                     | WEATHER.  |            | TEMPERATURE. |          | Rainfall.           |                   | SUNSHINE. |                         | STATIONS.     |                    | WEATHER.  |            | TEMPERATURE. |          | Rainfall.           |                   | SUNSHINE. |                         |  |
|---------------|---------------------|-----------|------------|--------------|----------|---------------------|-------------------|-----------|-------------------------|---------------|--------------------|-----------|------------|--------------|----------|---------------------|-------------------|-----------|-------------------------|--|
|               |                     | Forenoon. | Afternoon. | Max. °F.     | Min. °F. | Night. 12h-1h. 29.5 | Day. 1h-12h. 25.5 |           | Sunrise to Sunset. 21.5 |               |                    | Forenoon. | Afternoon. | Max. °F.     | Min. °F. | Night. 12h-1h. 29.5 | Day. 1h-12h. 25.5 |           | Sunrise to Sunset. 21.5 |  |
| Scotland.     | Oban ... ..         | o         | o          | 57           | 52       | 2                   | 0.3               | *         | 0.0                     | England, N.W. | Douglas (I.O.M.)   |           |            |              |          |                     |                   |           |                         |  |
|               | Banff ... ..        | b         | b          | 63           | 43       | -                   | -                 | *         | 7.2                     |               | Blackpool ... ..   | o         | c          | 61           | 43       | -                   | -                 | *         | 4.6                     |  |
|               | Montrose ... ..     | bc        | bc of      | 59           | 51       | -                   | -                 | *         | 1.6                     |               | Southport ... ..   | o.c by    | by b       | 62           | 45       | -                   | -                 | *         | 5.1                     |  |
|               | St. Andrews         |           |            |              |          |                     |                   |           |                         |               |                    |           |            |              |          |                     |                   |           |                         |  |
| England, N.E. | Harrogate ... ..    | z.b.      | bz.        | 56           | 41       | -                   | -                 | *         | 4.5                     | Midlands.     | Buxton ... ..      | bc.b      | b.         | 59           | 44       | -                   | -                 | *         | 5.5                     |  |
|               | Skegness ... ..     | bc.       | bcl.       | 56           | 43       | -                   | -                 | *         | 6.9                     |               | Leamington Spa...  | bc.       | bc         | 64           | 39       | -                   | -                 | *         | 6.1                     |  |
|               | Scarborough ...     | -         | -          | 59           | 52       | -                   | -                 | *         | 7.0                     |               | Ross-on-Wye ... .. | c.bcm     | o.cm       | 61           | 43       | -                   | -                 | *         | 2.5                     |  |
|               |                     |           |            |              |          |                     |                   |           |                         |               |                    |           |            |              |          |                     |                   |           |                         |  |
| England, E.   | Felixstowe ... ..   | bcm.      | bm         | 55           | 46       | -                   | -                 | *         | 4.3                     | Wales.        | Rhyl ... ..        | c.bc.     | b.bc       | 62           | 46       | -                   | -                 | *         | 5.2                     |  |
|               | Walton-on-Naze...   |           |            |              |          |                     |                   |           |                         |               | Colwyn Bay ... ..  | -         | -          | 60           | 48       | -                   | -                 | *         | 6.0                     |  |
|               | Southend-on-Sea...  | mwc.      | bc.b.      | 58           | 40       | -                   | -                 | *         | 4.6                     |               | Llandudno ... ..   | c.b.      | b          | 61           | 48       | -                   | -                 | *         | 5.3                     |  |
|               |                     |           |            |              |          |                     |                   |           |                         |               | Aberystwyth ... .. | c.bc.     | c.o.       | 59           | 53       | -                   | -                 | *         | 2.7                     |  |
| England, S.E. | Margate ... ..      | c.bc.     | bc.b.      | 58           | 46       | -                   | -                 | *         | 4.3                     | England, S.W. | Weymouth ... ..    | c         | c          | 62           | 55       | -                   | -                 | *         | 1.2                     |  |
|               | Ramsgate ... ..     | bc        | bc         | 55           | 46       | -                   | -                 | *         | 4.6                     |               | Teignmouth ... ..  | c.        | c          | 58           | 48       | -                   | -                 | *         | 0.0                     |  |
|               | Folkestone ... ..   | b.bcc.    | mc.ob.     | 58           | 50       | -                   | -                 | *         | 3.0                     |               | Torquay ... ..     | om.o      | o.         | 58           | 50       | -                   | -                 | *         | 0.0                     |  |
|               | Hastings ... ..     |           |            |              |          |                     |                   |           |                         |               | Paignton ... ..    | f. of     | ofm        | 59           | 47       | -                   | -                 | *         | 0.0                     |  |
|               | Eastbourne ... ..   | c.        | c.bc       | 56           | 41       | -                   | -                 | *         | 1.9                     |               | Penzance ... ..    | o.c.      | c.bc.      | 59           | 52       | -                   | -                 | *         | 1.6                     |  |
|               | Brighton ... ..     | o.c.      | c.bc.      | 58           | 46       | -                   | -                 | *         | 3.3                     |               | Newquay ... ..     | o.bc.     | c          | 58           | 50       | -                   | -                 | *         | 0.2                     |  |
|               | Worthing ... ..     | b.bc.     | bc.        | 60           | 45       | -                   | -                 | *         | 5.0                     |               | Bude ... ..        | o         | c          | 60           | 50       | -                   | -                 | *         | 0.1                     |  |
|               | Littlehampton ...   | w.g.      | bc.        | 57           | 51       | -                   | -                 | *         | 3.7                     |               | Ilfracombe ... ..  | o         | o          | 60           | 52       | -                   | -                 | *         | 0.0                     |  |
|               | Bournemouth ...     | o         | o          | 57           | 45       | -                   | -                 | *         | 0.0                     |               | Weston-s-Mare ...  | c.bc.     | bc.c.      | 63           | 48       | -                   | -                 | *         | 1.6                     |  |
|               | Tunbridge Wells ... | c         | c.bc.b     | 58           | 40       | -                   | -                 | *         | 2.3                     |               |                    |           |            |              |          |                     |                   |           |                         |  |

## SUMMARIES FOR PAST 24 HOURS.

| STATIONS.                  | WEATHER. |          |          |         | Max. Temp. °F. | Min. Temp. °F. | Min. on Grass °F. | RAINFALL.    |                | Sun. Hours. |
|----------------------------|----------|----------|----------|---------|----------------|----------------|-------------------|--------------|----------------|-------------|
|                            | 7h-12h.  | 12h-18h. | 18h-24h. | 24h-7h. |                |                |                   | Day. 7h-18h. | Night. 18h-7h. |             |
| †Houton Bay (Orkney)...    | V. z.    | Z. V.    | c.og.    | c.og.   | 60             | 48             | *                 | *            | *              | *           |
| Eskdalemuir ...            | omcy.bz  | bcz.bz.  | bma.bfe  | ofc.cfc | 60             | 32             | 29                | -            | trace          | 5.4         |
| †Stranraer ...             | o.z.     | b.bcz.   | oz.      | o       | 57             | 46             | *                 | *            | *              | *           |
| †Lough Foyle ...           |          |          |          |         | *              | *              | *                 | *            | *              | *           |
| Valencia (Cahirciveen) ... | bc.c.    | bc.c.    | dod      |         | 63             | 55             | 55                | -            | 3              | 6.0         |
| †Anglesey (Llangefni) ...  | z.b.bc.  | z.c.o.   | o        | bc.c    | 61             | 48             | *                 | *            | *              | *           |
| Falmouth ...               | om       | om.bcm   | bcp.b.   | bcwcom  | 57             | 50             | 45                | -            | -              | 0.6         |
| †Calshot (Hants) ...       | b.o.     | c        | o        | b       | 57             | 39             | *                 | *            | *              | *           |
| †Capel (Folkestone)...     | z.b.bc.  | z.b.bc.  | f.b.bc   | z.b.    | 53             | 45             | *                 | *            | *              | *           |
| Aberdeen ...               | cm.bcm   | bcm      | bcmw     |         | 62             | 47             | 43                | -            | -              | 5.4         |
| †East Fortune ...          | b.bcz.   | b.bcz.   | b.e.     | bc.cq.  | 63             | 45             | *                 | *            | *              | *           |
| †Flamborough Head.         | b.bcz.   | b.bcz.   | b.m.     | b.f.    | 54             | 44             | *                 | *            | *              | *           |
| †Felixstowe ...            | om.z.    | bc.c.z.  | b.bcz.   | b.bcf.  | 54             | 40             | *                 | *            | *              | *           |
| †Cranwell (Lincs) ...      | z.b.c.   | b.bc.    | bc.c.b.  | w.3.    | 63             | 31             | *                 | *            | *              | *           |
| †Bedford ...               | bc.c.m   | z.       | b.z.     | f.      | 62             | 32             | *                 | *            | *              | *           |
| Benson ...                 | bc.b.    | bc.      | bc.fz    |         | 63             | 31             | 26                | -            | -              | *           |
| London (Kew Obs.) ...      | f.w.b.   | b.bz.bm  | b.mfe    |         | 60             | 33             | 26                | -            | -              | 3.7         |

## BEAUFORT NOTATION.

b blue sky (not more than a quarter covered).  
bc sky partly cloudy (one half covered).  
c generally cloudy (three quarters covered).  
d drizzle, or fine rain.  
e wet air without rain falling.  
f fog.  
g gloom.  
h hail.  
i lightning.  
m mist.  
o overcast sky.  
p passing showers.  
q squalls.  
r rain.  
rs sleet, i.e., rain and snow together.  
s snow.  
t thunder.  
u ugly, threatening sky.  
v unusual visibility.  
w dew.  
x hoar frost.  
y dry air, humidity less than 60 per cent.  
z dust haze; the turbid atmosphere of dry weather.

## THE BEAUFORT SCALE OF WIND FORCE.

| No. | Limits of Velocity.     |                    |
|-----|-------------------------|--------------------|
|     | Statute miles per hour. | Metres per second. |
| 0   | Less than 1             | Less than 0.3      |
| 1   | 1-8                     | 0.3-1.6            |
| 2   | 4-7                     | 1.6-3.3            |
| 3   | 8-12                    | 3.3-5.4            |
| 4   | 13-18                   | 5.4-7.9            |
| 5   | 19-24                   | 8.0-10.7           |
| 6   | 25-31                   | 10.8-13.8          |
| 7   | 32-38                   | 13.9-17.1          |
| 8   | 39-46                   | 17.2-20.7          |
| 9   | 47-54                   | 20.8-24.4          |
| 10  | 55-63                   | 24.5-28.4          |
| 11  | 64-75                   | 28.5-33.5          |
| 12  | Above 75                | 33.6 or above      |

Suffixes 0, 1 and 2 attached to Beaufort letters signify intensity, 0=slight, 2=heavy. Underlining is used to express continuity.

## SYMBOLS—

Aurora ☄ Solar halo ☉  
Rime ☃ Lunar halo ☾  
Glazed frost ☑ Solar corona ☼  
Glazed roads ☐ Lunar corona ☾

## LONDON OBSERVATIONS.

|                                                    | Morning. | Afternoon. | Night. | 1. | 2. | 3. | 4. | 5. | 6. | 7. | 8.    | 9. | 10. | 11. | 12. | 13. | 14. | 15. | 16. | 17. | 18.    | 19. | 20. | 21. | 22. | 23. | 24. | 25. | 26. | 27. | 28. | 29.        | 30. | 31. | 32. | 33. | 34. | 35. | 36. | 37. | 38. | 39. | 40. | 41. | 42. | 43. | 44. | 45. | 46. | 47.    | 48. | 49. | 50. | 51. | 52. | 53. | 54. | 55. | 56. | 57. | 58.   | 59. | 60. | 61. | 62. | 63. | 64. | 65. | 66. | 67. | 68. | 69. | 70. | 71. | 72. | 73. | 74. | 75. | 76. | 77. | 78. | 79. | 80. | 81. | 82. | 83. | 84. | 85. | 86. | 87. | 88. | 89. | 90. | 91. | 92. | 93. | 94. | 95. | 96. | 97. | 98. | 99. | 100. |
|----------------------------------------------------|----------|------------|--------|----|----|----|----|----|----|----|-------|----|-----|-----|-----|-----|-----|-----|-----|-----|--------|-----|-----|-----|-----|-----|-----|-----|-----|-----|-----|------------|-----|-----|-----|-----|-----|-----|-----|-----|-----|-----|-----|-----|-----|-----|-----|-----|-----|--------|-----|-----|-----|-----|-----|-----|-----|-----|-----|-----|-------|-----|-----|-----|-----|-----|-----|-----|-----|-----|-----|-----|-----|-----|-----|-----|-----|-----|-----|-----|-----|-----|-----|-----|-----|-----|-----|-----|-----|-----|-----|-----|-----|-----|-----|-----|-----|-----|-----|-----|-----|-----|------|
| 24 HOURS ENDED ON G.M.T. 22 <sup>nd</sup> OCTOBER. |          |            |        |    |    |    |    |    |    |    |       |    |     |     |     |     |     |     |     |     |        |     |     |     |     |     |     |     |     |     |     | YESTERDAY. |     |     |     |     |     |     |     |     |     |     |     |     |     |     |     |     |     | TODAY. |     |     |     |     |     |     |     |     |     |     |       |     |     |     |     |     |     |     |     |     |     |     |     |     |     |     |     |     |     |     |     |     |     |     |     |     |     |     |     |     |     |     |     |     |     |     |     |     |     |     |     |     |      |
| Greenwich (Royal Observatory)                      | o. b     |            |        |    |    |    |    |    |    |    | b     |    |     |     |     |     |     |     |     |     | b. bcf |     |     |     |     |     |     |     |     |     | 61  |            |     |     |     |     |     |     |     |     | 35  |     |     |     |     |     |     |     |     |        | 22  |     |     |     |     |     |     |     |     |     | 4.7   |     |     |     |     |     |     |     |     |     | 68  |     |     |     |     |     |     |     |     |     | 98  |     |     |     |     |     |     |     |     |     |     |     |     |     |     |     |     |     |     |     |     |     |      |
| City (Bunhill Row) ... ..                          | *        |            |        |    |    |    |    |    |    |    | *     |    |     |     |     |     |     |     |     |     | *      |     |     |     |     |     |     |     |     |     | 61  |            |     |     |     |     |     |     |     |     | 31  |     |     |     |     |     |     |     |     |        | 22  |     |     |     |     |     |     |     |     |     | 2.2   |     |     |     |     |     |     |     |     |     | 68  |     |     |     |     |     |     |     |     |     | 98  |     |     |     |     |     |     |     |     |     |     |     |     |     |     |     |     |     |     |     |     |     |      |
| Westminster (St. James's Park)                     | *        |            |        |    |    |    |    |    |    |    | *     |    |     |     |     |     |     |     |     |     | 60     |     |     |     |     |     |     |     |     |     | 41  |            |     |     |     |     |     |     |     |     | 31  |     |     |     |     |     |     |     |     |        | 3.0 |     |     |     |     |     |     |     |     |     | 68    |     |     |     |     |     |     |     |     |     | 100 |     |     |     |     |     |     |     |     |     |     |     |     |     |     |     |     |     |     |     |     |     |     |     |     |     |     |     |     |     |     |     |      |
| " (Admiralty Arch)                                 | bcf. bcm |            |        |    |    |    |    |    |    |    | bcm   |    |     |     |     |     |     |     |     |     | bmbfe  |     |     |     |     |     |     |     |     |     | 60  |            |     |     |     |     |     |     |     |     | 43  |     |     |     |     |     |     |     |     |        | 31  |     |     |     |     |     |     |     |     |     | 3.0   |     |     |     |     |     |     |     |     |     | 71  |     |     |     |     |     |     |     |     |     | 94  |     |     |     |     |     |     |     |     |     |     |     |     |     |     |     |     |     |     |     |     |     |      |
| Camden Sq. (British Rainfall)                      | f.m      |            |        |    |    |    |    |    |    |    | c. bc |    |     |     |     |     |     |     |     |     | 59     |     |     |     |     |     |     |     |     |     | 36  |            |     |     |     |     |     |     |     |     | 32  |     |     |     |     |     |     |     |     |        | 1.5 |     |     |     |     |     |     |     |     |     | 75    |     |     |     |     |     |     |     |     |     | 100 |     |     |     |     |     |     |     |     |     |     |     |     |     |     |     |     |     |     |     |     |     |     |     |     |     |     |     |     |     |     |     |      |
| Kensington Palace ... ..                           | fo. b    |            |        |    |    |    |    |    |    |    | b     |    |     |     |     |     |     |     |     |     | 60     |     |     |     |     |     |     |     |     |     | 36  |            |     |     |     |     |     |     |     |     | 37  |     |     |     |     |     |     |     |     |        | *   |     |     |     |     |     |     |     |     |     | 71.68 |     |     |     |     |     |     |     |     |     | 100 |     |     |     |     |     |     |     |     |     |     |     |     |     |     |     |     |     |     |     |     |     |     |     |     |     |     |     |     |     |     |     |      |

## SOUTH KENSINGTON (Meteorological Office).

Vertical Component of Solar Radiation per Square Centimetre during yesterday.  
Total 448 Joules.  
Average Rate 12.1 Milliwatts.  
Maximum Rate 33

## TABLE SHOWING THE GREENWICH TIMES OF SUNRISE, NOON AND SUNSET FOR STATIONS IN THE UNITED KINGDOM.

| Stations.    | 22 <sup>nd</sup> OCTOBER 1919. |              |             |
|--------------|--------------------------------|--------------|-------------|
|              | Sunrise.                       | Noon.        | Sunset.     |
| Yarmouth...  | G.M.T. 6.32                    | G.M.T. 11.38 | G.M.T. 4.43 |
| Greenwich    | 6.34                           | 11.37        | 4.40        |
| Wick         | 6.38                           | 11.43        | 4.42        |
| Valencia ... | 6.39                           | 11.44        | 4.49        |
|              | 7.6                            | 11.57        | 4.48        |
|              | 7.8                            | 11.56        | 4.45        |
|              | 7.19                           | 12.26        | 5.32        |
|              | 7.21                           | 12.25        | 5.30        |

## NOTES ON THE WEATHER OF YESTERDAY.

Temperature exceeded 60° at many stations in all parts of the Kingdom, the highest value being 64° at Leamington and Nottingham. During the night the thermometer fell to 28° at South Farnborough, 31° at Benson, and 29° at Eskdalemuir. On the coast the minima were generally rather high for the time of year. Rain or drizzle was again experienced in the extreme west and north, the measurement ranging from less than 1 mm. generally to 7 mm. at Stornoway. Bright sunshine records were moderate generally except in the south-west and extreme north west, where the day was dull or misty. At Nairn the record was as high as 8.4 hours.

† Air Ministry Station.

\* Information for these columns not usually received.





METEOROLOGICAL OFFICE, LONDON:  
DAILY WEATHER REPORT, BRITISH SECTION.

No 21,54B THURSDAY, 23<sup>RD</sup> OCTOBER 1919.

OBSERVATORIES AND STATIONS CONTRIBUTING REPORTS AT 1H, 7H, 13H AND 19H.

| STATIONS             | 13H. G.M.T. 22 <sup>ND</sup> |                    |              |             |                  |           |            |                  |                           |                 |            |                   |            |          | 18H. G.M.T. OF 22 <sup>ND</sup> |                    |              |             |                |           |            |                  |                           |                 |            |                   |            |          |   |   |
|----------------------|------------------------------|--------------------|--------------|-------------|------------------|-----------|------------|------------------|---------------------------|-----------------|------------|-------------------|------------|----------|---------------------------------|--------------------|--------------|-------------|----------------|-----------|------------|------------------|---------------------------|-----------------|------------|-------------------|------------|----------|---|---|
|                      | Barom. at M.S.L. m.b.        | Change in 3 hours. | Wind. Direc. | Force 0-12. | Weather          | Temp. °F. | Humidity % | Visibility 0-10. | Height of Low Cloud Feet. | Low Cloud Form. | Amt. 0-10. | Upper Cloud Form. | Amt. 0-10. | Sea 0-9. | Barom. at M.S.L. m.b.           | Change in 3 hours. | Wind. Direc. | Force 0-12. | Weather        | Temp. °F. | Humidity % | Visibility 0-10. | Height of Low Cloud Feet. | Low Cloud Form. | Amt. 0-10. | Upper Cloud Form. | Amt. 0-10. | Sea 0-9. |   |   |
|                      |                              |                    |              |             |                  |           |            |                  |                           |                 |            |                   |            |          |                                 |                    |              |             |                |           |            |                  |                           |                 |            |                   |            |          |   |   |
| Houton B. (Orkney)   | 1016.3                       | -1                 | SSW          | 3           | o                | 51        | 92         | 4                | 1-1500                    | Cu.Nb           | 10         | -                 | -          | 6        | 1015.2                          | -1                 | S            | 1           | org            | 50        | 98         | 2                | 1-1500                    | Cu.Nb           | 9          | -                 | -          | ?        | ? |   |
| Eskdalemuir          | 1022.5                       | -3                 | SSW          | 4           | o3               | 53        | 75         | 4                | -                         | -               | -          | ci. St            | 9          | *        | 1021.2                          | 0                  | SSW          | 4           | o2             | 50        | 75         | 3                | -                         | -               | -          | Ast               | 9          | *        | * |   |
| Stranraer            | 1022.5                       | -2                 | S            | 4           | o                | 55        | 98         | 3                | 1-1500                    | St              | 10         | -                 | -          | *        | 1019.2                          | -2                 | S            | 5           | org            | 54        | 98         | ?                | 1-1500                    | St              | 10         | -                 | -          | *        | * |   |
| Lough Foyle          | 1019.1                       | -1                 | S            | 4           | o                | 58        | 82         | 8                | 1-2000                    | St              | 9          | -                 | -          | 4        | 1018.4                          | -1                 | SSE          | 5           | o d            | 56        | 92         | 4                | 1-500                     | St              | 10         | -                 | -          | 4        | 4 |   |
| Valencia (Cahire'n)  | 1023.0                       | -5                 | SSW          | 4           | c                | 59        | 82         | 8                | -                         | -               | -          | ci                | 8          | 4        | 1022.6                          | +1                 | SSW          | 3           | o              | 55        | 75         | 5                | 1-1500                    | St. Cu          | 5          | -                 | -          | 4        | 4 |   |
| Anglesey (Llangefni) | 1024.0                       | -1                 | SSE          | 3           | c                | 57        | 75         | 5                | -                         | -               | -          | St. Cu            | 7          | *        | 1023.7                          | -1                 | SSE          | 3           | b2             | 52        | 87         | 5                | -                         | St              | 1          | -                 | -          | *        | * |   |
| Falmouth             | 1027.0                       | -1                 | S            | 3           | f <sub>1</sub>   | 50        | 82         | 5                | -                         | -               | -          | -                 | -          | 4        | 1026.2                          | -1                 | S            | 1           | b <sub>0</sub> | 52        | 82         | 4                | -                         | -               | -          | -                 | -          | 3        | 3 |   |
| Calshot (Hants)      | 1027.0                       | -1                 | S            | 3           | b <sub>0</sub>   | 53        | 65         | 4                | -                         | -               | -          | -                 | -          | 1        | 1027.1                          | -1                 | E            | 2           | z              | 44        | 82         | 3                | -                         | -               | -          | -                 | -          | 3        | 3 |   |
| Capel (Folkestone)   | 1019.5                       | -1                 | SSW          | 2           | c3               | 55        | 75         | 5                | -                         | St. Cu          | 7          | -                 | -          | 2        | 1018.7                          | -1                 | SSE          | 3           | om             | 53        | 82         | 4                | -                         | St. Cu          | 10         | -                 | -          | 2        | 2 |   |
| Aberdeen             | 1020.0                       | -2                 | SW           | 4           | c                | 59        | 85         | 6                | 4-5000                    | St. Cu          | 4          | ci. St            | 3          | *        | 1019.6                          | 0                  | SW           | 3           | c2             | 56        | 65         | 5                | 3-4000                    | Ma. Cu          | 6          | Ast               | 2          | *        | * |   |
| East Fortune         | 1026.0                       | -4                 | S            | 4           | b <sub>1</sub>   | 53        | 65         | 4                | -                         | -               | -          | ci. St            | 1          | *        | 1023.0                          | -1                 | S            | 4           | bc             | 50        | 82         | 6                | -                         | -               | -          | Ast               | 2          | *        | * |   |
| Flandburgh Head      | 1027.8                       | -3                 | SSW          | 2           | 3 <sub>1</sub>   | 55        | 87         | 1                | -                         | -               | -          | -                 | -          | 2        | 1027.0                          | -2                 | SSW          | 2           | z              | 49        | 98         | 2                | -                         | -               | -          | -                 | -          | 3        | 3 |   |
| Felixstowe           | 1026.9                       | -2                 | SSE          | 3           | bc               | 55        | 75         | 4                | 2-3000                    | St              | 2          | ci                | 2          | *        | 1023.5                          | 0                  | SSE          | 2           | b <sub>1</sub> | 42        | 92         | 4                | 2-3000                    | St              | 2          | Ast               | 1          | *        | * |   |
| Cranwell (Lincs)     | 1027.2                       | -4                 | S            | 2           | f <sub>2</sub>   | 55        | 65         | 1                | -                         | -               | -          | -                 | -          | *        | 1026.2                          | -1                 | SE           | 1           | f <sub>1</sub> | 49        | 75         | 0                | -                         | -               | -          | Ast               | 1          | *        | * |   |
| Bedford              | 1026.3                       | -4                 | SSE          | 3           | z                | 56        | 75         | 4                | *                         | *               | *          | *                 | *          | *        | 1025.6                          | 0                  | -            | 0           | b <sub>0</sub> | 43        | 82         | 6                | -                         | -               | -          | -                 | -          | *        | * |   |
| Benson               | 1027.4                       | -4                 | S            | 2           | b <sub>0</sub> m | 55        | 65         | 5                | -                         | -               | -          | -                 | -          | *        | 1026.4                          | -1                 | S            | 1           | bm             | 47        | 87         | 2                | -                         | St. Cu          | 1          | -                 | -          | *        | * |   |
| London (Kew Obs.)    | 1019.4                       | -2                 | S            | 5           | om               | 49        | 98         | 3                | -                         | Nb              | 10         | -                 | -          | *        | 1015.7                          | +2                 | NNE          | 4           | om             | 43        | 92         | 4                | 1-2000                    | St              | 7          | Ast               | 3          | 3        | 3 |   |
| Houton B. (Orkney)   | 1017.2                       | -1                 | S            | 4           | o r m            | 54        | 98         | ?                | 1-1000                    | St              | 10         | -                 | -          | *        | 1016.9                          | -3                 | S            | 3           | o r m          | 49        | 97         | 3                | 1-1500                    | Nb              | 10         | -                 | -          | *        | * |   |
| Eskdalemuir          | 1016.6                       | -3                 | SSW          | 4           | om               | 57        | 98         | ?                | 1-1000                    | St              | 10         | -                 | -          | *        | 1016.3                          | -3                 | S            | 2           | f <sub>1</sub> | 54        | 97         | ?                | 1-2000                    | Nb              | 10         | -                 | -          | *        | * |   |
| Stranraer            | 1020.3                       | -2                 | SSW          | 4           | o                | 51        | 87         | ?                | 1-2000                    | St              | 10         | -                 | -          | S        | 1015.2                          | 0                  | SN           | 3           | adm            | 56        | 97         | 3                | 1-500                     | St              | 10         | -                 | -          | 3        | 3 |   |
| Lough Foyle          | 1022.1                       | -2                 | S            | 3           | b <sub>1</sub>   | 53        | 87         | 5                | -                         | St              | 2          | -                 | -          | *        | 1020.7                          | -1                 | SE           | 1           | om             | 54        | 97         | 4                | -                         | St              | 10         | -                 | -          | *        | * |   |
| Valencia (Cahire'n)  | 1025.1                       | 0                  | -            | 0           | b <sub>0</sub>   | 43        | 98         | 5                | -                         | -               | -          | -                 | -          | 3        | 1023.1                          | -1                 | -            | 0           | b <sub>0</sub> | 53        | 97         | 4                | -                         | -               | -          | Ast               | 3          | 2        | 2 |   |
| Anglesey (Llangefni) | 1025.2                       | -2                 | S            | 3           | z                | 48        | 75         | 3                | -                         | -               | -          | -                 | -          | 3        | 1024.0                          | -1                 | SSE          | 1           | b <sub>0</sub> | 46        | 87         | 1                | -                         | -               | -          | -                 | -          | ?        | ? |   |
| Falmouth             | 1015.9                       | -2                 | S            | 4           | om               | 49        | 92         | 4                | 1-1500                    | St              | 10         | -                 | -          | *        | 1014.5                          | -1                 | SSW          | 2           | z              | 53        | 92         | 4                | -                         | Nb              | 10         | -                 | -          | 2        | 2 |   |
| Calshot (Hants)      | 1017.2                       | -2                 | SW           | 3           | o r m            | 53        | 92         | ?                | 1-2000                    | Nb              | 9          | -                 | -          | *        | 1015.2                          | -3                 | S            | 3           | z              | 52        | 87         | 5                | 2-3000                    | Nb              | 10         | -                 | -          | *        | * |   |
| Capel (Folkestone)   | 1026.0                       | -2                 | SSW          | 2           | b <sub>1</sub>   | 48        | 98         | 4                | -                         | -               | -          | Ast               | 3          | *        | 1020.3                          | -2                 | S            | 4           | bm             | 42        | 92         | 4                | -                         | -               | -          | Ast               | 4          | *        | * |   |
| Aberdeen             | 1025.1                       | -1                 | SSE          | 2           | b <sub>1</sub> w | 36        | 98         | 2                | 2-3000                    | St              | 2          | -                 | -          | *        | 1024.5                          | -2                 | NNW          | 1           | fe             | 34        | 97         | 0                | -                         | -               | -          | -                 | -          | 3        | 3 |   |
| East Fortune         | 1025.4                       | -1                 | S            | 1           | f <sub>2</sub>   | 37        | 87         | 0                | -                         | -               | -          | -                 | -          | *        | 1022.2                          | -4                 | SE           | 2           | c              | 33        | 97         | 4                | 2-3000                    | St              | 3          | ci                | 5          | *        | * |   |
| Flandburgh Head      | 1025.4                       | -1                 | -            | 0           | b <sub>0</sub> w | 45        | 98         | ?                | -                         | -               | -          | -                 | -          | *        | 1023.5                          | -1                 | ESE          | 1           | cf             | 27        | 92         | 0                | 1-500                     | -               | -          | -                 | Ast        | 7        | * | * |
| Felixstowe           | 1025.4                       | -1                 | -            | 0           | b <sub>0</sub> w | 45        | 98         | ?                | -                         | -               | -          | -                 | -          | *        | 1022.2                          | -2                 | S            | 1           | bm             | 31        | 97         | 3                | -                         | -               | -          | -                 | -          | *        | * |   |
| Cranwell (Lincs)     | 1025.4                       | -1                 | -            | 0           | b <sub>0</sub> w | 45        | 98         | ?                | -                         | -               | -          | -                 | -          | *        | 1023.6                          | 0                  | -            | 0           | fx             | 30        | 97         | 0                | -                         | -               | -          | -                 | -          | *        | * |   |
| Bedford              | 1025.4                       | -1                 | -            | 0           | b <sub>0</sub> w | 45        | 98         | ?                | -                         | -               | -          | -                 | -          | *        | 1023.6                          | 0                  | -            | 0           | fx             | 30        | 97         | 0                | -                         | -               | -          | -                 | -          | *        | * |   |
| Benson               | 1025.4                       | -1                 | -            | 0           | b <sub>0</sub> w | 45        | 98         | ?                | -                         | -               | -          | -                 | -          | *        | 1023.6                          | 0                  | -            | 0           | fx             | 30        | 97         | 0                | -                         | -               | -          | -                 | -          | *        | * |   |
| London (Kew Obs.)    | 1025.4                       | -1                 | -            | 0           | b <sub>0</sub> w | 45        | 98         | ?                | -                         | -               | -          | -                 | -          | *        | 1023.6                          | 0                  | -            | 0           | fx             | 30        | 97         | 0                | -                         | -               | -          | -                 | -          | *        | * |   |

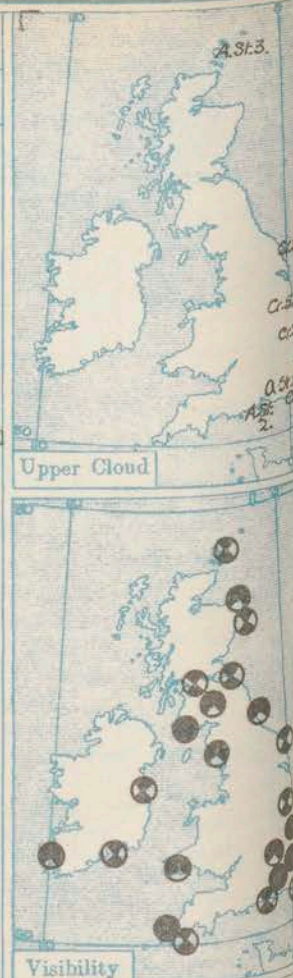
STATIONS CONTRIBUTING REPORTS AT 7H AND 19H.

| STATIONS.                         | Barom.    | TEMP. |      | WIND.       |      | Weather. | BAROMETER.                      |                    | TEMPERATURE. |                     | WIND.       |             | Dir. of Upper Cloud. | Weather.                             | Sea   | Rainfall | TEMP.    |          | WEATHER. |            |                  | Sunshine |        |
|-----------------------------------|-----------|-------|------|-------------|------|----------|---------------------------------|--------------------|--------------|---------------------|-------------|-------------|----------------------|--------------------------------------|-------|----------|----------|----------|----------|------------|------------------|----------|--------|
|                                   | at M.S.L. |       |      |             |      |          | at M.S.L.                       | Change in 3 hours. | Temp.        | Change in 24 hours. |             | Force 0-12. |                      |                                      |       |          | Max. °F. | Min. °F. | Morning. | Afternoon. | Night.           |          | Hours. |
|                                   | m b.      | °F.   | Dir. | Force 0-12. | m b. |          | °F.                             | °F.                | °F.          | Dir.                | Force 0-12. | °F.         |                      |                                      |       |          | °F.      | °F.      | °F.      | °F.        | °F.              |          | °F.    |
| 1st H. G.M.T. of 22 <sup>nd</sup> |           |       |      |             |      |          | 7th. G.M.T. of 23 <sup>rd</sup> |                    |              |                     |             |             |                      | 24 HOURS ENDED 7th. 23 <sup>rd</sup> |       |          |          |          |          |            | 22 <sup>nd</sup> |          |        |
| Lerwick                           | 1013.2    | 52    | S    | 3           | omd  | 1015.5   | +2                              | 46                 | -8           | N                   | 4           | -           | om                   | 4                                    | 2     | 54       | 44       | omr      | omd      | omr        | *                |          |        |
| Stornoway                         | 1012.3    | 55    | SW   | 6           | odf  | 1018.1   | +3                              | 45                 | -8           | N                   | 5           | -           | o                    | 4                                    | 11    | 55       | 47       | odf      | odf      | odf        | 0.7              |          |        |
| Castlebay (Barra Is)              | 1013.2    | 54    | S    | 4           | or   | 1017.7   | +4                              | 47                 | -6           | N                   | 5           | -           | o                    | 5                                    | 7     | 54       | 45       | odf      | odf      | r.d.c.o    | 0.0              |          |        |
| Glasgow                           | 1019.5    | 53    | SSW  | 3           | odm  | 1014.8   | -2                              | 53                 | +2           | S                   | 3           | -           | orm                  | ?                                    | 6     | 56       | 51       | omg      | omg      | op.orm     | 0.0              |          |        |
| Malin Head                        | 1014.3    | 56    | S    | 4           | omr  | 1022.6   | 0                               | 51                 | -1           | NN                  | 4           | -           | omd                  | 3                                    | -     | ?        | 50       | cm       | om       | omd        | 0.0              |          |        |
| Blacksod Point                    | 1014.0    | 56    | SSW  | 4           | omr  | 1017.3   | +2                              | 52                 | -4           | N                   | 5           | -           | omd                  | 4                                    | 12    | 57       | 48       | cg       | omr      | omd        | *                |          |        |
| Roche's Point                     | 1020.7    | 55    | SW   | 2           | o    | 1017.7   | -2                              | 56                 | +1           | SSH                 | 4           | -           | rm                   | 4                                    | 5     | 58       | 54       | dj       | fd.o.    | ofdm       | *                |          |        |
| Birr Castle                       | 1018.3    | 58    | S    | 1           | o    | 1015.1   | *                               | 55                 | +1           | S                   | 1           | -           | r                    | ?                                    | 11    | 59       | 53       | 3.0      | o        | or         | 0.0              |          |        |
| Donaghadee                        | 1018.6    | 53    | S    | 4           | gm   | 1014.8   | -2                              | 54                 | +1           | SW                  | 1           | -           | omr                  | 1                                    | 13    | 57       | 53       | bcm      | cgm      | omr        | *                |          |        |
| Liverpool (Bidston)               | 1022.1    | 53    | SE   | 4           | b    | 1018.5   | -2                              | 46                 | 0            | SE                  | 3           | S           | o                    | 3                                    | -     | 58       | 46       | bcm      | bcm      | 60.0       | 5.0              |          |        |
| Holyhead                          | 1021.3    | 56    | SSW  | 4           | og   | 1017.5   | -1                              | 52                 | 0            | S                   | 6           | -           | or.f                 | 5                                    | 0.8   | 58       | 51       | b.bc     | bc.cd    | 60.0.or    | 7.0              |          |        |
| Pembroke (St. Ann's Head)         | 1022.7    | 56    | S    | 3           | o    | 1019.5   | -2                              | 54                 | 0            | S                   | 3           | -           | odm                  | 3                                    | Trace | 57       | 51       | bc       | bc       | o.opdm     | 0.0              |          |        |
| Silly (St. Mary's)                | 1023.1    | 54    | SE   | 3           | f    | 1020.7   | -1                              | 53                 | -1           | SW                  | 2           | -           | o                    | 2                                    | 1     | 57       | 51       | of       | f        | om         | 0.9              |          |        |
| Jersey (St. Aubin)                | 1024.8    | 49    | SE   | 2           | bm   | 1022.7   | 0                               | 42                 | -9           | S                   | 2           | -           | b                    | 2                                    | -     | 58       | 41       | b        | bm       | bmw.x      | 9.3              |          |        |
| Portland Bill                     | 1024.9    | 54    | E    | 3           | b    | 1021.8   | -2                              | 55                 | +1           | S                   | 3           | -           | bc                   | 3                                    | -     | 58       | 53       | b        | b        | bc.c       | *                |          |        |
| Dungeness                         | 1026.3    | 50    | -    | 0           | b    | 1023.2   | 0                               | 32                 | -18          | NE                  | 2           | -           | bm                   | 1                                    | -     | 58       | 30       | b        | b        | r.bmw      | *                |          |        |
| Wick                              | 1014.0    | 52    | SSW  | 4           | omr  | 1015.3   | +2                              | 48                 | -4           | NN                  | 4           | -           | omr                  | 3                                    | 5     | 55       | 46       | cm.om    | omr      | om.com     | *                |          |        |
| Nairn                             | 1015.1    | 56    | W    | 1           | c    | 1015.8   | *                               | 48                 | -3           | NNE                 | 1           | -           | o.c                  | 1                                    | 8     | 56       | 47       | bc.cgm   | cgmp     | c.p.cou    | 0.0              |          |        |
| Leith                             | 1018.0    | 54    | H    | 1           | bc   | 1014.3   | 0                               | 52                 | +2           | E                   | 1           | -           | rm                   | 1                                    | 5     | 62       | 50       | o.c.bc   | bc.c.bc  | bc.omr     | *                |          |        |
| Tynemouth                         | 1021.4    | 53    | SW   | 2           | f    | 1017.6   | -3                              | 47                 | +3           | SW                  | 1           | -           | omr                  | 1                                    | 0.2   | 53       | 41       | bm       | f        | cm.om      | *                |          |        |
| Spurn Head                        | 1025.3    | 50    | S    | 3           | b    | 1022.7   | -1                              | 42                 | -3           | S                   | 3           | -           | bm                   | 3                                    | -     | 54       | 40       | bm.b.    | b        | bm         | *                |          |        |
| Yarmouth (Gorleston)              | 1026.2    | 48    | S    | 2           | b    | 1023.1   | -3                              | 44                 | -1           | N                   | 2           | -           | b3                   | 2                                    | -     | 57       | 42       | b2       | b2       | b3.b3      | 8.2              |          |        |
| Clacton-on-Sea                    | 1026.3    | 56    | SE   | 2           | b    | 1023.7   | 0                               | 44                 | -6           | -                   | 0           | -           | bm                   | 0                                    | -     | 57       | 36       | b2 m.    | bm.b2    | b3.mw      | 9.1              |          |        |
| Nottingham                        | 1025.1    | 47    | S    | 1           | b    | 1021.5   | *                               | 36                 | -2           | N                   | 1           | N           | omr                  | *                                    | -     | 59       | 35       | bm       | bm       | b          | 4.2              |          |        |



# SUMMARY OF CONDITIONS AT 7 A.M. Thursday, 23rd October, 1919

| Districts.                | Wind.<br>Velocity in m.p.h. | Temperature. | Weather, Cloud and Precipitation.  | Visibility. | Sea.     |
|---------------------------|-----------------------------|--------------|------------------------------------|-------------|----------|
| 1. S.E. England           | SE. 0-5                     | V. cold      | Fair to dull, inland fog. V. poor  |             | Smooth   |
| 2. E. England             | Var. 0-5                    | Cold         | Fair to cloudy, local fog. V. poor |             | Smooth   |
| 3. E. Midlands            | S-W. 0-2                    | "            | Fair to cloudy, local mist. Poor   |             | -        |
| 4. W. Midlands            | S. 0-10                     | Moderate     | Cloudy to dull.                    | "           | -        |
| 5. S.W. England           | S-SW. 2-10                  | "            | Fair to dull, local mist. V. poor  |             | Smooth   |
| 6. South Wales            | S. 5-10                     | "            | Dull, local mist.                  | Poor        | Slight   |
| 7. North Wales            | S. 15-28                    | "            | Dull, rainy, local fog.            | "           | R. rough |
| 8. N.W. England           | SE. 5-10                    | "            | Dull, local mist                   | "           | Slight   |
| 9. N. Midlands            | SW. 0-2                     | Cold         | Fair to cloudy.                    | "           | -        |
| 10. N.E. England          | S-SW. 5-15                  | R. cold      | Variable, local mist.              | "           | Smooth   |
| 11. E. Scotland           | Var. 5-15                   | R. mild      | Dull, rainy, local mist.           | Ord.        | Smooth   |
| 12. S.W. Scotland         | S. 2-10                     | "            | Dull, rainy, local mist.           | Poor        | "        |
| 13. Isle of Man           | S. 2-5                      | Mild         | Dull, some rain.                   | "           | Slight   |
| 14. N. & N.W. Scotland    | Nly. 5-15                   | Moderate     | Dull, local mist.                  | -           | Mod.     |
| 15. Hebrides              | N. 20                       | R. cold      | Dull.                              | -           | "        |
| 16. Orkneys and Shetlands | N. 15                       | Moderate     | Dull, mist                         | Ord.        | "        |
| 17. N.W. Ireland          | N. 10-20                    | "            | Dull, some drizzle & mist.         | Poor        | "        |
| 18. N.E. Ireland          | SW-NW. 5-15                 | R. mild      | Dull, some rain & mist.            | "           | Slight   |
| 19. S.E. Ireland          | S. 10                       | Mild         | Dull, rainy.                       | Ord.        | Mod.     |
| 20. S.W. Ireland          | S-SW. 10-15                 | R. mild      | Dull, rainy, local mist.           | Poor        | Slight   |



**EXPLANATION.**  
**BAROMETER.**—Isobars are drawn at intervals of five millibars.  
**WIND.**—Direction is shown by a line flying with the wind. Force, on the 0-12, is indicated by the number of feathers. Mean velocity is shown in per hour by figures in small circles.  
**TEMPERATURE** is given in degrees.  
**WEATHER SYMBOLS.**  
 ○ clear sky. ○ sky & clouds. ○ sky & clouds.  
 ⊙ overcast sky. ● rain (all).  
 \* snow. ▲ hail. ≡ fog.  
 T thunder. R thunder.  
**SEA DISTURBANCE.**— Rough High

**GENERAL INFERENCE** from observations received up to 9 a.m.  
 A V-shaped depression has appeared over our western and northern districts, its trough extending from the south-west of Ireland to the North Sea between Shetland and Norway. It will probably move eastward and cause rain in most districts. In the south-east of England cloud is likely to develop and slight rain may be experienced locally.

| Districts.                | Forecasts for the 24 hours commencing 3 p.m. Thursday, 23rd October, 1919                                          |
|---------------------------|--------------------------------------------------------------------------------------------------------------------|
| 1. S.E. England           | Wind S. and SW. light. Becoming less fair, perhaps rain locally later, mist locally. Moderate to mild temperature. |
| 2. E. England             | Wind S. to SW. or W. light or moderate. Cloudy to dull, some rain later. Moderate temperature.                     |
| 3. E. Midlands            |                                                                                                                    |
| 4. W. Midlands            |                                                                                                                    |
| 5. S.W. England           |                                                                                                                    |
| 6. South Wales            | Wind S. and SW. to W. or NW. Dull or cloudy, some rain. Temperature becoming lower than of late.                   |
| 7. North Wales            |                                                                                                                    |
| 8. N.W. England           |                                                                                                                    |
| 9. N. Midlands            |                                                                                                                    |
| 10. N.E. England          |                                                                                                                    |
| 11. E. Scotland           | Wind becoming Nly. light to moderate or fresh. Dull, rain at times, sleet locally. Colder.                         |
| 12. S.W. Scotland         |                                                                                                                    |
| 13. Isle of Man           |                                                                                                                    |
| 14. N. & N.W. Scotland    |                                                                                                                    |
| 15. Hebrides              |                                                                                                                    |
| 16. Orkneys and Shetlands |                                                                                                                    |
| 17. N.W. Ireland          |                                                                                                                    |
| 18. N.E. Ireland          | Wind shifting to NW. or N. light to fresh. Dull, some rain, then fairer. Colder.                                   |
| 19. S.E. Ireland          |                                                                                                                    |
| 20. S.W. Ireland          |                                                                                                                    |



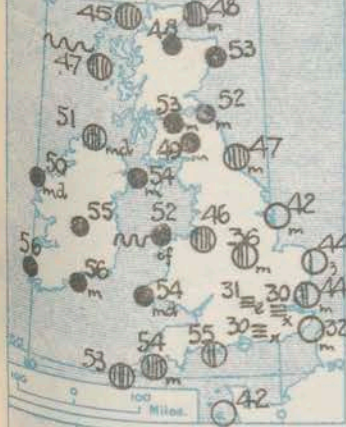
# SYNOPTIC CHART FOR MORNING OF Thursday, 23<sup>rd</sup> October, 1919.

Nautical Miles  
Statute Miles.

Scale - 1:10,000,000

100 0 100 200  
5°W 0° 5°E

TEMPERATURE  
WEATHER,  
SEA.



ATION.  
are drawn  
shown by  
Force, on the  
by the number  
ity is shown in  
small circles  
en in degrees

sky & clouds  
sky & clouds  
rain falling  
fog  
thunderstorms  
High  
Outlook.  
and  
unsettle  
in the  
and  
s.  
in  
east  
of

Scale of Surface Visibility.

|    |                        |                             |                     |
|----|------------------------|-----------------------------|---------------------|
| 0  | Very Bad.              | Objects not visible beyond  | 200 metres.         |
| 1  | Bad                    | "                           | 500 "               |
| 2  | Very Poor              | "                           | 1,000 " (545 yards) |
| 3  | Poor                   | "                           | 2,000 " (1.2 miles) |
| 4  | Indif.                 | Ordinary                    | 4,000 " (2.5 " )    |
| 5  | Fair                   | "                           | 7,000 " (4.3 " )    |
| 6  | Good, above ord.       | "                           | 12,000 " (7.5 " )   |
| 7  | Vy. gd., unusual       | "                           | 20,000 " (12.4 " )  |
| 8  | Except. good           | "                           | 30,000 " (18.6 " )  |
| 10 | Objects visible beyond | 30,000 metres, (18.6 miles) |                     |





# DAILY WEATHER REPORT OF THE METEOROLOGICAL OFFICE, BRITISH SECTION, 1919. No. 299B

Thursday  
23<sup>rd</sup> October

| WEATHER, TEMPERATURE, RAINFALL AND SUNSHINE AT HEALTH RESORTS FOR 22 <sup>nd</sup> ..... |                        |           |            |              |          |                                    |                                  |                                            |           |                    |                      |            |          |              |                                    |                                  |                                            |           |     |
|------------------------------------------------------------------------------------------|------------------------|-----------|------------|--------------|----------|------------------------------------|----------------------------------|--------------------------------------------|-----------|--------------------|----------------------|------------|----------|--------------|------------------------------------|----------------------------------|--------------------------------------------|-----------|-----|
| STATIONS.                                                                                |                        | WEATHER.  |            | TEMPERATURE. |          | Rainfall.                          |                                  | SUNSHINE.                                  |           | STATIONS.          |                      | WEATHER.   |          | TEMPERATURE. |                                    | Rainfall.                        |                                            | SUNSHINE. |     |
|                                                                                          |                        | Forenoon. | Afternoon. | Max. °F.     | Min. °F. | Night. 12h-12h. 21 <sup>st</sup> . | Day. 12h-12h. 22 <sup>nd</sup> . | Sunrise to Sun-<br>set. 22 <sup>nd</sup> . | Forenoon. |                    |                      | Afternoon. | Max. °F. | Min. °F.     | Night. 12h-12h. 21 <sup>st</sup> . | Day. 12h-12h. 22 <sup>nd</sup> . | Sunrise to Sun-<br>set. 22 <sup>nd</sup> . |           |     |
| Scotland.                                                                                | Oban ... ..            | o.c.      | or         | 57           | 52       | -                                  | 1                                | 4                                          | 0.0       | England, N.W.      | Douglas (I.O.M.)     |            |          |              |                                    |                                  |                                            |           |     |
|                                                                                          | Banff ... ..           | bc        | bc         | 60           | 49       | -                                  | -                                | -                                          | 0.6       |                    | Blackpool ... ..     | c          | c        | 59           | 47                                 | -                                | -                                          | -         | 2.5 |
|                                                                                          | Montrose ... ..        | of        | o          | 54           | 41       | -                                  | -                                | -                                          | 0.3       |                    | Southport ... ..     | c.bc       | bc.c.b.  | 59           | 46                                 | -                                | -                                          | -         | 3.0 |
|                                                                                          | St. Andrews ... ..     | o         | o          | 59           | 39       | -                                  | -                                | -                                          | 1.2       |                    |                      |            |          |              |                                    |                                  |                                            |           |     |
| England, N.E.                                                                            | Harrogate ... ..       | o.c.      | bc.c.      | 56           | 35       | -                                  | -                                | -                                          | 2.7       | Midlands.          | Buxton ... ..        |            |          |              |                                    |                                  |                                            |           |     |
|                                                                                          | Skegness ... ..        | bm        | bm         | 55           | 44       | -                                  | -                                | -                                          | 8.0       |                    | Leamington Spa... .. | bc         | bc       | 59           | 34                                 | -                                | -                                          | -         | 7.3 |
|                                                                                          | Scarborough ... ..     | -         | -          | 61           | 53       | -                                  | -                                | -                                          | 7.7       |                    | Ross-on-Wye ... ..   | b          | b        | 61           | 44                                 | -                                | -                                          | -         | 9.0 |
| England, E.                                                                              | Felixstowe ... ..      | bm        | bm         | 56           | 37       | -                                  | -                                | -                                          | 7.9       | Wales.             | Rhyl ... ..          | bc.c.bc    | bc       | 65           | 45                                 | -                                | -                                          | -         | 3.6 |
|                                                                                          | Walton-on-Naze... ..   |           |            |              |          |                                    |                                  |                                            |           |                    | Colwyn Bay ... ..    | -          | -        | 63           | 43                                 | -                                | -                                          | -         | 4.8 |
|                                                                                          | Southend-on-Sea... ..  | newb.     | b          | 58           | 41       | -                                  | -                                | -                                          | 8.5       |                    | Llandudno ... ..     | bc         | b        | 63           | 47                                 | -                                | -                                          | -         | 5.0 |
|                                                                                          |                        |           |            |              |          |                                    |                                  |                                            |           | Aberystwyth ... .. | c.b.                 | bc.c.      | 63       | 55           | -                                  | -                                | -                                          | 8.3       |     |
| England, S.E.                                                                            | Margate ... ..         | b         | b          | 57           | 46       | -                                  | -                                | -                                          | 8.6       | England, S.W.      | Weymouth ... ..      | b          | b        | 62           | 51                                 | -                                | -                                          | -         | 9.2 |
|                                                                                          | Ramsgate ... ..        | -         | -          | 56           | 46       | -                                  | -                                | -                                          | 7.7       |                    | Teignmouth ... ..    | b          | b        | 60           | 52                                 | -                                | -                                          | -         | 9.0 |
|                                                                                          | Folkestone ... ..      | cm.b.     | b          | 58           | 45       | -                                  | -                                | -                                          | 8.0       |                    | Torquay ... ..       | b          | b        | 58           | 54                                 | 1                                | -                                          | -         | 9.3 |
|                                                                                          | Hastings ... ..        |           |            |              |          |                                    |                                  |                                            |           |                    | Paignton ... ..      | b          | b        | 59           | 42                                 | 1                                | -                                          | -         | 9.0 |
|                                                                                          | Eastbourne ... ..      | b         | b          | 57           | 43       | -                                  | -                                | -                                          | 9.2       |                    | Penzance ... ..      | o.c.       | o        | 57           | 54                                 | -                                | -                                          | -         | 0.3 |
|                                                                                          | Brighton ... ..        | b         | b          | 58           | 40       | -                                  | -                                | -                                          | 9.0       |                    | Newquay ... ..       | -          | -        | 59           | 49                                 | -                                | -                                          | -         | 7.8 |
|                                                                                          | Worthing ... ..        | b         | b          | 60           | 43       | -                                  | -                                | -                                          | 9.3       |                    | Bude ... ..          | w.bc.b.    | b        | 61           | 50                                 | -                                | -                                          | -         | 8.9 |
|                                                                                          | Littlehampton ... ..   | b         | b          | 57           | 50       | -                                  | -                                | -                                          | 9.0       |                    | Ilfracombe ... ..    | b          | b        | 61           | 52                                 | -                                | -                                          | -         | 8.8 |
|                                                                                          | Bournemouth ... ..     | b         | b          | 60           | 47       | -                                  | -                                | -                                          | 9.5       |                    | Weston-s-Mare ... .. | b          | b        | 61           | 48                                 | -                                | -                                          | -         | 9.0 |
|                                                                                          | Tunbridge Wells ... .. | b         | b          | 57           | 38       | -                                  | -                                | -                                          | 8.3       |                    |                      |            |          |              |                                    |                                  |                                            |           |     |
|                                                                                          |                        |           |            |              |          |                                    |                                  |                                            |           |                    |                      |            |          |              |                                    |                                  |                                            |           |     |

| STATIONS.                                     | SUMMARIES FOR PAST 24 HOURS. |                            |                            |                            |              |                 |                 |                     |                |                         | BEAUFORT NOTATION. |  | THE BEAUFORT SCALE OF WIND FORCE. |     |                     |
|-----------------------------------------------|------------------------------|----------------------------|----------------------------|----------------------------|--------------|-----------------|-----------------|---------------------|----------------|-------------------------|--------------------|--|-----------------------------------|-----|---------------------|
|                                               | WEATHER.                     |                            |                            |                            |              | Max. Temp. ° F. | Min. Temp. ° F. | Min. on Grass. ° F. | RAINFALL.      |                         |                    |  | Sun. Hours.                       | No. | Limits of Velocity. |
|                                               | 7h-12h 22 <sup>nd</sup> .    | 12h-12h 22 <sup>nd</sup> . | 12h-12h 23 <sup>rd</sup> . | 12h-12h 23 <sup>rd</sup> . | Day. 7h-12h. |                 |                 |                     | Night. 12h-7h. | Statute miles per hour. | Metres per second. |  |                                   |     |                     |
| †Houton Bay (Orkney)...<br>Eskdalemuir ... .. | p.o.f.<br>omeo3              | q.r.h.<br>c2.oz.           |                            | fipo<br>orm                | 52<br>55     | 43<br>34        | *               | *                   | *              | *                       | *                  |  |                                   |     |                     |
| †Stranraer ... ..                             | o3                           | z.pd.                      | o.p.                       | p23                        | 56           | 45              | *               | *                   | *              | *                       | *                  |  |                                   |     |                     |
| †Lough Foyle ... ..                           |                              |                            |                            |                            |              |                 | *               | *                   | *              | *                       | *                  |  |                                   |     |                     |
| Valencia (Cahiriveen) ...                     | omdo                         | od                         | odm                        |                            | 58           | 55              | 56              | 1                   | 8              | 0.4                     |                    |  |                                   |     |                     |
| †Anglesey (Llangefni) ...                     | bc.cq.                       | c.o.                       | o.q.                       |                            |              |                 | *               | *                   | *              | *                       |                    |  |                                   |     |                     |
| Falmouth ... ..                               | omc                          | c.bc.                      | o.bc.b.                    | bc.orm                     | 59           | 52              | 48              | -                   | Trace          | 5.7                     |                    |  |                                   |     |                     |
| †Calshot (Hants) ... ..                       | f <sub>1</sub>               | b <sub>0</sub>             | b <sub>0</sub>             | b                          | 55           | 35              | *               | *                   | *              | *                       |                    |  |                                   |     |                     |
| †Capel (Folkestone)... ..                     | 3.b <sub>0</sub>             | b <sub>0</sub> z.          | b <sub>0</sub> z.          | b.f <sub>1</sub>           | 53           | 45              | *               | *                   | *              | *                       |                    |  |                                   |     |                     |
| Aberdeen ... ..                               | bc3q                         | c2.oz.                     | om.orm                     |                            | 56           | 48              | 49              | -                   | 11             | 2.7                     |                    |  |                                   |     |                     |
| †East Fortune ... ..                          | c.o3.                        | c.o.z.                     | o.c.o.                     | o3                         | 59           | 47              | *               | *                   | *              | *                       |                    |  |                                   |     |                     |
| †Flamborough Head...                          | b.bc.f <sub>2</sub>          | b.bc.f <sub>2</sub>        | b.b.c                      |                            | 54           | 42              | *               | *                   | *              | *                       |                    |  |                                   |     |                     |
| †Felixstowe ... ..                            | b <sub>2</sub>               | b <sub>0</sub> z.          | b <sub>0</sub> z.          | 3.g.f <sub>2</sub>         | 56           | 32              | *               | *                   | *              | *                       |                    |  |                                   |     |                     |
| †Cranwell (Lines) ... ..                      | f <sub>2</sub> b.bc          | b.bc.c                     | b <sub>0</sub> b.bc        | bc.cw                      | 56           | 30              | *               | *                   | *              | *                       |                    |  |                                   |     |                     |
| †Bedford ... ..                               | w3.b.bcf <sub>1</sub>        | b.o.f <sub>1</sub> z.      | b.f <sub>2</sub> z.w.      | b.f <sub>2</sub>           | 56           | 25              | *               | *                   | *              | *                       |                    |  |                                   |     |                     |
| Benson ... ..                                 | b.                           | b.                         | b.f.e.20                   |                            | 56           | 29              | 22              | -                   | 0.1            | *                       |                    |  |                                   |     |                     |
| London (Kew Obsy.) ...                        | f.e.f.bm                     | b2.bm                      | b.m.f.e                    |                            | 57           | 29              | 23              | Trace               | -              | 5.1                     |                    |  |                                   |     |                     |

b blue sky (not more than a quarter covered).

bc sky partly cloudy (one half covered).

c generally cloudy (three quarters covered).

d drizzle, or fine rain.

e wet air without rain falling.

f fog. g gloom.

h hail. i lightning.

m mist.

o overcast sky.

p passing showers.

q squalls.

r rain.

rs sleet, i.e., rain and snow together.

s snow.

t thunder.

u ugly, threatening sky.

v unusual visibility.

w dew.

x hear frost.

y dry air; humidity less than 60 per cent.

z dust haze; the turbid atmosphere of dry weather.

Suffixes 0.1 and 2 attached to Beaufort letters signify intensity, 0=slight, 2=heav. Underlining is used to express continuity.

**SYMBOLS—**

Aurora ☾ Solar halo ☉

Rime ☽ Lunar halo ☾

Glazed frost ∞ Solar corona ☉

Glazed roads ☾ Lunar corona ☽

| LONDON.<br>OBSERVATIONS.       | WEATHER.                                       |            |        | Max.<br>Temp.<br>° F. | Min.<br>Temp.<br>° F. | Min. on<br>Grass.<br>° F. | Rain-<br>fall.<br>mm. | Sun-<br>shine to<br>Sunset.<br>Hours. | HUMIDITY %     |     | SOUTH KENSINGTON<br>(Meteorological Office).                                              | TABLE SHOWING THE GREENWICH TIMES OF<br>SUNRISE, NOON AND SUNSET FOR STATIONS<br>IN THE UNITED KINGDOM. |              |          |        |         |
|--------------------------------|------------------------------------------------|------------|--------|-----------------------|-----------------------|---------------------------|-----------------------|---------------------------------------|----------------|-----|-------------------------------------------------------------------------------------------|---------------------------------------------------------------------------------------------------------|--------------|----------|--------|---------|
|                                | Morning                                        | Afternoon. | Night. |                       |                       |                           |                       | 13 h.<br>G.M.T.                       | 9 h.<br>G.M.T. |     |                                                                                           |                                                                                                         |              |          |        |         |
|                                | 24 HOURS ENDED 21 G.M.T. 23 <sup>rd</sup> .... |            |        |                       |                       |                           |                       | YESTERDAY.                            | TO-DAY.        |     |                                                                                           |                                                                                                         |              |          |        |         |
| Greenwich (Royal Observatory)  | b.f.                                           | b          | b.f.x  | 59                    | 30                    | 19                        | -                     | 7.3                                   | 58             | 98  | Vertical Component<br>of<br>Solar Radiation<br>per Square Centimetre<br>during yesterday. | 23 <sup>rd</sup> & 24 <sup>th</sup> October..... 1919.                                                  |              |          |        |         |
| City (Bunhill Row) ... ..      | *                                              | *          | *      | *                     | *                     | *                         | *                     | 2.6                                   | 62             | 98  |                                                                                           |                                                                                                         | Stations.    | Sunrise. | Noon.  | Sunset. |
| Westminster (St. James's Park) | *                                              | *          | *      | 56                    | 35                    | 26                        | -                     | 4.8                                   | 62             | 98  |                                                                                           |                                                                                                         | G.M.T.       | G.M.T.   | G.M.T. |         |
| (Admiralty Arch)               | b.f.e                                          | bm         | bm.bf. | 59                    | 34                    | *                         | -                     | 4.0                                   | 66             | 90  |                                                                                           |                                                                                                         | Yarmouth ... | 6.34     | 11.37  | 4.40    |
| Camden Sq. (British Rainfall)  | f.e                                            | m          | *      | 58                    | 33                    | 29                        | -                     | 2.7                                   | 68             | 100 |                                                                                           |                                                                                                         | Greenwich    | 6.36     | 11.37  | 4.38    |
| Kensington Palace ... ..       | f.b                                            | b          | *      | 59                    | 32                    | 24                        | -                     | *                                     | 85 (18)        | 98  | Total 526..... Joules.                                                                    | Wick ...                                                                                                | 6.41         | 11.44    | 4.43   |         |
|                                |                                                |            |        |                       |                       |                           |                       |                                       |                |     | Miliwatts.                                                                                | Valencia ...                                                                                            | 7.6          | 11.57    | 4.45   |         |
|                                |                                                |            |        |                       |                       |                           |                       |                                       |                |     | Average Rate. 14.3                                                                        |                                                                                                         | 7.8          | 11.56    | 4.42   |         |
|                                |                                                |            |        |                       |                       |                           |                       |                                       |                |     | Maximum Rate. 34                                                                          |                                                                                                         | 7.21         | 12.25    | 5.30   |         |
|                                |                                                |            |        |                       |                       |                           |                       |                                       |                |     |                                                                                           |                                                                                                         | 7.23         | 12.25    | 5.28   |         |





METEOROLOGICAL OFFICE, LONDON:  
DAILY WEATHER REPORT, BRITISH SECTION.

No. 155. B. FRIDAY, 24<sup>TH</sup> OCTOBER, 1919.

| OBSERVATORIES AND STATIONS CONTRIBUTING REPORTS AT 1H, 7H, 13H AND 15H. |                                 |                               |                          |                           |                          |                                    |                              |                           |                                     |                           |                          |                           |                          |                           |                                              |                               |                          |                                |            |              |                |                      |                                     |                     |               |                       |               |             |
|-------------------------------------------------------------------------|---------------------------------|-------------------------------|--------------------------|---------------------------|--------------------------|------------------------------------|------------------------------|---------------------------|-------------------------------------|---------------------------|--------------------------|---------------------------|--------------------------|---------------------------|----------------------------------------------|-------------------------------|--------------------------|--------------------------------|------------|--------------|----------------|----------------------|-------------------------------------|---------------------|---------------|-----------------------|---------------|-------------|
| STATIONS.                                                               | BAROM.<br>at<br>M.S.L.<br>m.b.  | †<br>Change<br>in 3<br>hours. | WIND.<br>Direc.          | Force<br>0-12.            | Weather.                 | TEMP.<br>°F.                       | Humidity.<br>%               | Visibility.<br>0-10.      | Height<br>of Low<br>Cloud.<br>Feet. | Low Cloud.<br>Form.       | Amt.<br>0-10.            | Upper Cloud.<br>Form.     | Amt.<br>0-10.            | Sea<br>0-9.               | BAROM.<br>at<br>M.S.L.<br>m.b.               | †<br>Change<br>in 3<br>hours. | WIND.<br>Direc.          | Force<br>0-12.                 | Weather.   | TEMP.<br>°F. | Humidity.<br>% | Visibility.<br>0-10. | Height<br>of Low<br>Cloud.<br>Feet. | Low Cloud.<br>Form. | Amt.<br>0-10. | Upper Cloud.<br>Form. | Amt.<br>0-10. | Sea<br>0-9. |
|                                                                         | 13H. G.M.T. OF 23 <sup>RD</sup> |                               |                          |                           |                          |                                    |                              |                           |                                     |                           |                          |                           |                          |                           | 18H. G.M.T. OF 23 <sup>RD</sup>              |                               |                          |                                |            |              |                |                      |                                     |                     |               |                       |               |             |
| †Houton B. (Orkney)                                                     | 1018.8                          | +2                            | N                        | 5                         | C                        | 44                                 | 75                           | 7                         | 2-3000                              | St. cu                    | 6                        | Cl. cu                    | 1                        | 4                         | 1020.7                                       | +2                            | NNE                      | 2                              | C          | 41           | 87             | 6                    | 2-3000                              | St. cu              | 5             | A. st                 | 2             | 3           |
| Eskdalemuir ...                                                         | 1015.3                          | 0                             | S                        | 4                         | om                       | 50                                 | 98                           | 0                         | 1-1500                              | Nb                        | 10                       | -                         | -                        | *                         | 1017.2                                       | +2                            | NE                       | 4                              | om         | 46           | 98             | 3                    | -                                   | Nb                  | 10            | -                     | -             | *           |
| †Stranraer ...                                                          | 1016.7                          | -1                            | SW                       | 2                         | od                       | 54                                 | 98                           | 0                         | 1½-2000                             | Nb                        | 10                       | -                         | -                        | *                         | 1015.1                                       | 0                             | -                        | 0                              | 0          | 52           | 98             | 0                    | 1½-2000                             | Nb                  | 9             | -                     | -             | *           |
| †Lough Foyle ...                                                        | 1015.7                          | 0                             | N                        | 4                         | 0                        | 56                                 | 87                           | 7                         | 1-1500                              | St                        | 9                        | -                         | -                        | 4                         | 1018.8                                       | +4                            | NNE                      | 5                              | cl         | 50           | 82             | 7                    | 1½-2000                             | St                  | 8             | -                     | -             | 4           |
| Valencia (Cahire'n)                                                     | 1017.0                          | -3                            | SSW                      | 5                         | og                       | 53                                 | 92                           | 4                         | ½-1000                              | St                        | 10                       | -                         | -                        | 6                         | 1015.1                                       | -2                            | SSW                      | 3                              | og         | 53           | 92             | 4                    | ½-1000                              | St                  | 10            | -                     | -             | 5           |
| †Anglesey (Llangefni)                                                   | 1019.1                          | -3                            | SSW                      | 2                         | ofe                      | 55                                 | 92                           | 1                         | -                                   | -                         | -                        | -                         | -                        | *                         | 1017.0                                       | -3                            | SSW                      | 3                              | ofe        | 55           | 92             | 1                    | -                                   | -                   | -             | -                     | -             | *           |
| Falmouth ...                                                            | 1020.9                          | -1                            | S                        | 1                         | 0                        | 58                                 | 82                           | 5                         | 1½-2000                             | St                        | 8                        | -                         | -                        | 3                         | 1019.2                                       | -2                            | W                        | 1                              | om         | 53           | 92             | 4                    | 4-5000                              | St                  | 4             | A. st                 | 6             | 2           |
| †Calshot (Hants) ...                                                    | 1022.2                          | -2                            | S                        | 2                         | 2                        | 51                                 | 82                           | 5                         | -                                   | -                         | -                        | -                         | -                        | 2                         | 1020.7                                       | -3                            | SSW                      | 2                              | C          | 47           | 87             | 4                    | -                                   | -                   | -             | A. st                 | 7             | 2           |
| †Capel (Folkestone)                                                     | 1016.4                          | +2                            | NNW                      | 4                         | og                       | 48                                 | 92                           | 7                         | -                                   | Nb                        | 10                       | -                         | -                        | 3                         | 1020.0                                       | +4                            | NW                       | 4                              | 0          | 45           | 65             | 7                    | -                                   | St. cu              | 10            | -                     | -             | 3           |
| Aberdeen ...                                                            | 1014.8                          | 0                             | W                        | 1                         | 0                        | 55                                 | 92                           | 4                         | 2-3000                              | St. cu                    | 10                       | -                         | -                        | *                         | 1018.2                                       | +4                            | NE                       | 5                              | OT         | 46           | 98             | 2                    | ½-1000                              | Nb                  | 10            | -                     | -             | *           |
| †East Fortune ...                                                       | 1018.3                          | -3                            | SW                       | 3                         | 0                        | 50                                 | 82                           | 4                         | 3-4000                              | St                        | 4                        | A. st                     | 4                        | *                         | 1014.1                                       | -3                            | SSW                      | 2                              | om         | 50           | 92             | 3                    | 1½-2000                             | St                  | 7             | A. st                 | 2             | *           |
| †Falmorough Head ...                                                    | 1022.0                          | -4                            | S                        | 2                         | bcz                      | 55                                 | 75                           | 4                         | -                                   | -                         | -                        | C. st                     | 6                        | 0                         | 1020.3                                       | -1                            | SSW                      | 3                              | em         | 50           | 92             | 2                    | -                                   | -                   | -             | Faci                  | 4             | 2           |
| †Felixstowe ...                                                         | 1019.5                          | -6                            | S                        | 3                         | 0                        | 53                                 | 75                           | 6                         | 2-3000                              | St                        | 3                        | A. st                     | 3                        | *                         | 1018.1                                       | -1                            | SSE                      | 1                              | 0          | 46           | 87             | 6                    | 2-3000                              | St                  | 6             | A. st                 | 4             | *           |
| †Cranwell (Lincs)                                                       | 1020.4                          | -3                            | S                        | 2                         | om                       | 55                                 | 65                           | 3                         | -                                   | -                         | -                        | A. st                     | 9                        | *                         | 1019.7                                       | -1                            | S                        | 2                              | om         | 50           | 75             | 3                    | -                                   | -                   | -             | A. st                 | 10            | *           |
| †Bedford ...                                                            | 1019.6                          | -3                            | SSW                      | 2                         | om                       | 54                                 | 75                           | 4                         | -                                   | -                         | -                        | -                         | -                        | *                         | 1018.2                                       | -1                            | SSW                      | 1                              | 0          | 48           | 92             | 6                    | -                                   | -                   | -             | C. cu                 | 8             | *           |
| Benson ...                                                              | 1020.7                          | -5                            | SSW                      | 2                         | b                        | 56                                 | 65                           | 6                         | -                                   | -                         | -                        | C                         | 3                        | *                         | 1019.3                                       | -1                            | SSW                      | 1                              | om         | 50           | 82             | 3                    | -                                   | St                  | 9             | -                     | -             | *           |
| London (Kew Obs.)                                                       | 1020.0                          | +2                            | NNE                      | 6                         | og                       | 39                                 | 98                           | 5                         | -                                   | Nb                        | 10                       | -                         | -                        | 3                         | 1023.6                                       | +2                            | NNE                      | 2                              | C          | 37           | 87             | 5                    | 1½-2000                             | St. cu              | 5             | A. st                 | 2             | 1           |
| †Houton B. (Orkney)                                                     | 1017.3                          | +2                            | NNE                      | 2                         | od                       | 45                                 | 98                           | 2                         | 1½-2000                             | Nb                        | 10                       | -                         | -                        | *                         | 1019.3                                       | 0                             | NNE                      | 5                              | 0          | 41           | 87             | 8                    | -                                   | St                  | 8             | A. st                 | 2             | *           |
| †Stranraer ...                                                          | 1018.3                          | +2                            | NNE                      | 2                         | od                       | 45                                 | 98                           | 2                         | 1½-2000                             | Nb                        | 10                       | -                         | -                        | *                         | 1019.9                                       | +2                            | NNE                      | 3                              | o          | 43           | 98             | 8                    | 1½-2000                             | St                  | 10            | -                     | -             | *           |
| †Lough Foyle ...                                                        | 1020.1                          | +3                            | NNE                      | 6                         | og                       | 50                                 | *                            | *                         | *                                   | *                         | *                        | *                         | *                        | 6                         | 1021.5                                       | +1                            | N                        | 6                              | cpq        | 48           | 75             | 10                   | 2-3000                              | Cu                  | 7             | -                     | -             | 4           |
| Valencia (Cahire'n)                                                     | 1013.6                          | -3                            | SW                       | 1                         | of                       | 55                                 | 92                           | 0                         | -                                   | Nb                        | 10                       | -                         | -                        | *                         | 1010.6                                       | -3                            | WNW                      | 4                              | C          | 50           | 92             | 6                    | -                                   | Cu. Nb              | 7             | -                     | -             | *           |
| †Anglesey (Llangefni)                                                   | 1016.3                          | -1                            | SSW                      | 2                         | 0                        | 53                                 | 75                           | 5                         | 2-3000                              | St                        | 10                       | -                         | -                        | 4                         | 1012.4                                       | -3                            | SSW                      | 3                              | 0          | 53           | 82             | 4                    | 1-1500                              | St                  | 4             | A. st                 | 6             | 3           |
| Falmouth ...                                                            | 1018.3                          | -2                            | SSW                      | 2                         | bc                       | 47                                 | 87                           | 5                         | -                                   | -                         | -                        | A. st                     | 4                        | 3                         | 1015.9                                       | -2                            | SSE                      | 4                              | 3          | 49           | 92             | 5                    | -                                   | -                   | -             | A. cu                 | 10            | 4           |
| †Calshot (Hants) ...                                                    | 1022.0                          | +3                            | N                        | 3                         | C                        | 43                                 | 82                           | 5                         | 1½-2000                             | St. cu                    | 8                        | -                         | -                        | *                         | 1022.6                                       | +2                            | NNW                      | 3                              | bc         | 43           | 75             | 8                    | -                                   | St. cu              | 5             | -                     | -             | 2           |
| †Capel (Folkestone)                                                     | 1021.3                          | +3                            | NE                       | 3                         | 0                        | 45                                 | 75                           | 7                         | 57000                               | Nb                        | 10                       | -                         | -                        | *                         | 1021.3                                       | +1                            | NE                       | 4                              | 0          | 45           | 82             | 7                    | 2-3000                              | St. cu              | 6             | A. st                 | 3             | *           |
| Aberdeen ...                                                            | 1015.8                          | -1                            | -                        | 0                         | od                       | 47                                 | 98                           | 2                         | 1½-2000                             | St                        | 10                       | -                         | -                        | *                         | 1014.7                                       | 0                             | ENE                      | 2                              | d          | 49           | 92             | 2                    | 1½-2000                             | Nb                  | 10            | -                     | -             | *           |
| East Fortune ...                                                        | 1018.6                          | -4                            | SW                       | 2                         | b                        | 46                                 | 98                           | 2                         | -                                   | -                         | -                        | -                         | -                        | 3                         | 1016.1                                       | -4                            | SSW                      | 1                              | 0          | 49           | 98             | 3                    | 1½-2000                             | St                  | 10            | -                     | -             | 3           |
| Felixstowe ...                                                          | 1016.5                          | -1                            | SE                       | 1                         | of                       | 47                                 | 98                           | 3                         | 1½-2000                             | Nb                        | 10                       | -                         | -                        | *                         | 1014.0                                       | -4                            | SE                       | 1                              | r. f.      | 47           | 98             | 4                    | 1½-2000                             | Nb                  | 10            | -                     | -             | *           |
| Cranwell (Lincs)                                                        | 1016.7                          | -2                            | S                        | 1                         | og                       | 48                                 | 92                           | 3                         | -                                   | St                        | 10                       | -                         | -                        | *                         | 1014.3                                       | -1                            | SSE                      | 1                              | d          | 45           | 92             | 0                    | <500                                | St                  | 10            | -                     | -             | *           |
| Bedford ...                                                             | *                               | *                             | *                        | *                         | *                        | *                                  | *                            | *                         | *                                   | *                         | *                        | *                         | *                        | *                         | 1012.6                                       | -2                            | SE                       | 3                              | r          | 47           | 98             | 4                    | -                                   | Nb                  | 10            | -                     | -             | *           |
| Benson ...                                                              | *                               | *                             | *                        | *                         | *                        | *                                  | *                            | *                         | *                                   | *                         | *                        | *                         | *                        | *                         | 1014.2                                       | -2                            | -                        | 0                              | om         | 46           | 92             | 2                    | 5-7000                              | St. cu              | 10            | -                     | -             | *           |
| London ...                                                              | 1017.1                          | -3                            | -                        | 0                         | cw                       | 49                                 | *                            | *                         | *                                   | *                         | *                        | *                         | *                        | *                         | STATIONS CONTRIBUTING REPORTS AT 7H AND 15H. |                               |                          |                                |            |              |                |                      |                                     |                     |               |                       |               |             |
| STATIONS.                                                               | BAROM.<br>at<br>M.S.L.<br>m.b.  | TEMP.<br>°F.                  | WIND.<br>Direc.          | Force<br>0-12.            | Weather.                 | BAROMETER.<br>at<br>M.S.L.<br>m.b. | TEMPERATURE.<br>Temp.<br>°F. | WIND.<br>Direc.           | Force<br>0-12.                      | Weather.                  | Sea<br>0-9.              | Rainfall<br>mm.           | TEMP.<br>Max.<br>°F.     | WEATHER.<br>Morning.      | Afternoon.                                   | Night.                        | Sunshine<br>Hours.       |                                |            |              |                |                      |                                     |                     |               |                       |               |             |
|                                                                         | Change<br>in 3<br>hours.        | Change<br>in 24<br>hours.     | Change<br>in 3<br>hours. | Change<br>in 24<br>hours. | Change<br>in 3<br>hours. | Change<br>in 24<br>hours.          | Change<br>in 3<br>hours.     | Change<br>in 24<br>hours. | Change<br>in 3<br>hours.            | Change<br>in 24<br>hours. | Change<br>in 3<br>hours. | Change<br>in 24<br>hours. | Change<br>in 3<br>hours. | Change<br>in 24<br>hours. | Change<br>in 3<br>hours.                     | Change<br>in 24<br>hours.     | Change<br>in 3<br>hours. |                                |            |              |                |                      |                                     |                     |               |                       |               |             |
| 18H. G.M.T. OF 23 <sup>RD</sup>                                         |                                 |                               |                          |                           |                          |                                    |                              |                           |                                     |                           |                          |                           |                          |                           |                                              |                               |                          | 7H. G.M.T. OF 24 <sup>TH</sup> |            |              |                |                      |                                     |                     |               |                       |               |             |
| Lerwick                                                                 | 1018.8                          | 41                            | -                        | 0                         | bc                       | 1023.3                             | +3                           | 40                        | -6                                  | NNW                       | 2                        | -                         | om                       | 1                         | 0.1                                          | 53                            | 38                       | bcu                            | bcu        | om           | *              |                      |                                     |                     |               |                       |               |             |
| Stornoway                                                               | 1022.5                          | 42                            | N                        | 4                         | b                        | 1025.5                             | +2                           | 41                        | -4                                  | N                         | 3                        | -                         | o                        | 2                         | 1                                            | 49                            | 38                       | o. bc.                         | bc. b.     | bc. o        | 5.7            |                      |                                     |                     |               |                       |               |             |
| Castlebay (Barra Is)                                                    | 1022.3                          | 46                            | NNE                      | 4                         | b                        | 1025.3                             | +1                           | 44                        | -3                                  | NNE                       | 4                        | -                         | b                        | 4                         | 0.1                                          | 50                            | 43                       | o. c.                          | c. b.      | bc. b        | 6.9            |                      |                                     |                     |               |                       |               |             |
| Glasgow                                                                 | 1017.6                          | 46                            | ENE                      | 3                         | odm                      | 1022.3                             | +1                           | 40                        | -13                                 | NE                        | 3                        | 8                         | c                        | 10                        | 54                                           | 39                            | om                       | om                             | odm. o. c. | 0.0          |                |                      |                                     |                     |               |                       |               |             |
| Malin Head                                                              | 1017.3                          | 48                            | NNW                      | 6                         | C                        | 1022.0                             | +1                           | 46                        | -5                                  | NNW                       | 4                        | N                         | C                        | 5                         | 1                                            | 45                            | om                       | C                              | cp         | 0.0          |                |                      |                                     |                     |               |                       |               |             |
| Blacksod Point                                                          | 1021.1                          | 50                            | N                        | 5                         | bc                       | 1023.3                             | +1                           | 49                        | -3                                  | N                         | 4                        | -                         | bcq                      | 3                         | 0.3                                          | 51                            | 44                       | cm                             | bcz        | bcq          | *              |                      |                                     |                     |               |                       |               |             |
| Roche's Point                                                           | 1015.0                          | 53                            | NNW                      | 4                         | 0                        | 1016.2                             | 0                            | 46                        | -10                                 | N                         | 6                        | N                         | o                        | 4                         | 3                                            | 58                            | 45                       | dfe                            | fe. o.     | o. c. o      | *              |                      |                                     |                     |               |                       |               |             |
| Birr Castle                                                             | 1018.0                          | 47                            | W                        | 2                         | 0                        | 1019.6                             | *                            | 43                        | -12                                 | N                         | 3                        | -                         | C                        | *                         | 4                                            | 57.55                         | 43                       | or                             | om. o      | o. c.        | 0.0            |                      |                                     |                     |               |                       |               |             |
| Donaghadee                                                              | 1015.3                          | 52                            | WNW                      | 3                         | omq                      | 1020.2                             | +3                           | 47                        | -7                                  | ENE                       | 7                        | -                         | cg                       | 5                         | 10                                           | 55                            | 42                       | or                             | om. o      | omq          | *              |                      |                                     |                     |               |                       |               |             |
| Liverpool (Bidston)                                                     | 1015.4                          | 51                            | SSE                      | 3                         | r                        | 1012.7                             | -1                           | 46                        | 0                                   | ENE                       | 5                        | -                         | o                        | 4                         | 25                                           | 55                            | 46                       | of. c.                         | of         | on           | 0.1            |                      |                                     |                     |               |                       |               |             |
| Holyhead                                                                | 1014.5                          | 53                            | SSW                      | 4                         | fd                       | 1013.5                             | +3                           | 48                        | -4                                  | ENE                       | 7                        | -                         | opqm                     | 6                         | 31                                           | 54                            | 47                       | of. fe                         | fr         | orgm         | 0.0            |                      |                                     |                     |               |                       |               |             |
| Pembroke (St. Ann's Head)                                               | 1015.1                          | 55                            | S                        | 3                         | om                       | 1009.4                             | -3                           | 52                        | -2                                  | E                         | 1                        | -                         | o                        | 4                         | 15                                           | 55                            | 52                       | odm. o.                        | om         | of. od       | 0.0            |                      |                                     |                     |               |                       |               |             |
| Scilly (St. Mary's)                                                     | 1016.4                          | 55                            | SSW                      | 3                         | fd                       | 1013.0                             | -2                           | 50                        | -3                                  | NW                        | 6                        | NW                        | od                       | 6                         | 3                                            | 55                            | 50                       | of. d                          | fd         | oam          | 0.0            |                      |                                     |                     |               |                       |               |             |
| Jersey (St. Aubin)                                                      | 1020.0                          | 57                            | SE                       | 3                         | 0                        | 1012.7                             | -2                           | 52                        | +10                                 | SSE                       | 4                        | -                         | odm                      | 4                         | 1                                            | 56                            | 42                       | b.                             | b. o       | oam          | 6.0            |                      |                                     |                     |               |                       |               |             |
| Portland Bill                                                           | 1019.0                          | 56                            | SSW                      | 3                         | 0                        | 1010.9                             | -5                           | 56                        | +1                                  | SSE                       | 0                        | -                         | ogp                      | 4                         | 1                                            | 58                            | 54                       | c. o.                          | o          | org          | *              |                      |                                     |                     |               |                       |               |             |
| Dungeness                                                               | 1019.9                          | 52                            | SSW                      | 2                         | b                        | 1014.9                             | -2                           | 53                        | +19                                 | SSW                       | 3                        | SW                        | C                        | 2                         | -                                            | 56                            | 31                       | bc                             | c. bc.     | bc           | *              |                      |                                     |                     |               |                       |               |             |
| Wick                                                                    | 1020.8                          | 44                            | NW                       | 2                         | bc                       | 1024.3                             | +2                           | 41                        | -7                                  | N                         | 2                        | -                         | bc                       | 3                         | 4                                            | 48                            | 37                       | om. cm                         | cm. bc     | bc. mp       | *              |                      |                                     |                     |               |                       |               |             |
| Nairn                                                                   | 1021.2                          | 45                            | NNE                      | 2                         | C                        | 1024.0                             | *                            | 42                        | -6                                  | NNE                       | 2                        | -                         | bc                       | 2                         | 3                                            | 48                            | 37                       | fu. c.                         | cg.        | cg.          | 0.0            |                      |                                     |                     |               |                       |               |             |
|                                                                         |                                 |                               |                          |                           |                          |                                    |                              |                           |                                     |                           |                          |                           |                          |                           |                                              |                               |                          |                                |            |              |                |                      |                                     |                     |               |                       |               |             |

† Air Ministry Station.

\* Information for these columns not usually received.

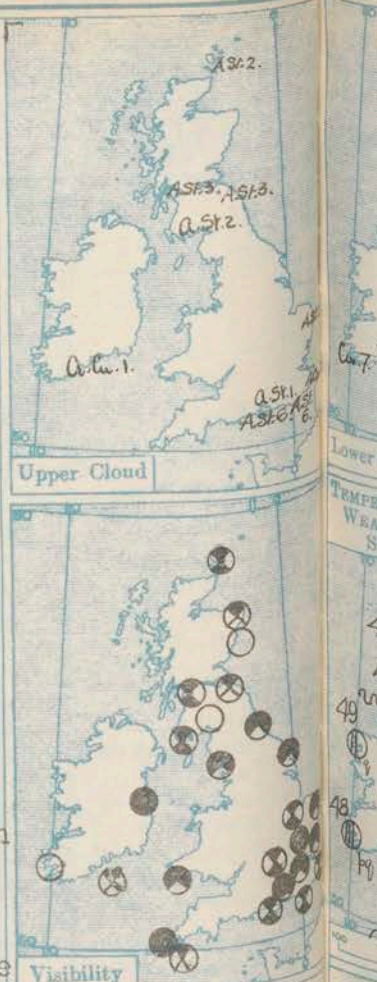
† The barometric change is expressed in half millibars.

§ Longside † at 1h.



# SUMMARY OF CONDITIONS AT 7 A.M. Friday, 24th October, 1919

| Districts.                | Wind.<br>Velocity in m.p.h. | Temperature. | Weather, Cloud and Precipitation.   | Visibility. | Sea.      |
|---------------------------|-----------------------------|--------------|-------------------------------------|-------------|-----------|
| 1. S.E. England           | SE-S. 5-15                  | Moderate     | Dull, inland rain and mist.         | Poor        | Slight    |
| 2. E. England             | SE-SW. 2-5                  | R. cold      | Dull, local drizzle & mist.         | "           | Smooth    |
| 3. E. Midlands            | E-SE. 2-5                   | Moderate     | Dull, rainy, local mist.            | Ord.        | -         |
| 4. W. Midlands            | E-SE. 2-10                  | "            | Dull.                               | "           | -         |
| 5. S.W. England           | S-NW. 15-28                 | "            | Dull, local showers.                | Var.        | R. rough  |
| 6. South Wales            | E 0-5                       | "            | Dull, local mist                    | Poor        | Mod.      |
| 7. North Wales            | E-NE. 28-35                 | "            | Dull, local showers & mist.         | "           | Rough     |
| 8. N.W. England           | Nely. 20                    | "            | Dull,                               | Poor        | Mod.      |
| 9. N. Midlands            | E-NE. 2-10                  | "            | Dull, local rain & mist.            | "           | -         |
| 10. N.E. England          | Nely. 5-15                  | R. cold      | Dull, local rain, mist and squalls. | V. poor     | Slight    |
| 11. E. Scotland           | N-NE. 5-15                  | "            | Fair to dull.                       | Good        | Smooth    |
| 12. S.W. Scotland         | N-NE. 10-20                 | Moderate     | Dull, local rain.                   | Good        | R. rough  |
| 13. Isle of Man           | N-NE. 15-20                 | "            | Dull, some rain.                    | Poor        | R. rough  |
| 14. N. & N.W. Scotland    | N-NE. 5-10                  | R. cold      | Variable sky.                       | -           | Slight    |
| 15. Hebrides              | N. 10-15                    | "            | Variable sky.                       | -           | Slight    |
| 16. Orkneys and Shetlands | NW-NE. 5                    | Cold         | Cloudy or dull, local mist.         | Fair        | V. smooth |
| 17. N.W. Ireland          | N. 15                       | Moderate     | Fair                                | -           | Slight    |
| 18. N.E. Ireland          | NW-NE. 20-30                | "            | Cloudy and squally.                 | -           | R. rough  |
| 19. S.E. Ireland          | N. 10                       | R. cold      | Cloudy, local rain.                 | Poor        | Moderate  |
| 20. S.W. Ireland          | N. 25-30                    | "            | Cloudy or dull, local showers.      | V. good     | "         |



**EXPLANATION.**  
**BAROMETER.**—Isobars are drawn at intervals of five millibars.  
**WIND.**—Direction is shown by arrow flying with the wind. Force, on the scale 0-12, is indicated by the number of feathers. Mean velocity is shown in small circles per hour by figures in small circles.  
**TEMPERATURE** is given in degrees F.  
**WEATHER SYMBOLS.**  
 ○ clear sky.    ☁ sky & cloud.  
 ☁ sky & cloud.    ☁ sky & cloud.  
 ☁ overcast sky.    ☁ rain falling.  
 \* snow.    ▲ hail.    ≡ fog.    ≡ thunder.  
**SEA DISTURBANCE.**—Rough.    High.

## GENERAL INFERENCE from observations received up to 9 a.m.

A depression centred over the Bristol Channel appears to be moving south-eastward and growing deeper. Rain is probable at times over all the more southern and south-western districts, but in Scotland the weather will be fairer.

| Districts.                | Forecasts for the 24 hours commencing 3 p.m. Friday, 24th October, 1919                                      |
|---------------------------|--------------------------------------------------------------------------------------------------------------|
| 1. S.E. England           | Wind mainly between E. and N. moderate or light. Dull, some rain and mist. Temperature falling somewhat.     |
| 2. E. England             |                                                                                                              |
| 3. E. Midlands            |                                                                                                              |
| 4. W. Midlands            | Wind between NE. and NW. fresh or strong to moderate. Dull generally, occasional rain. Rather colder.        |
| 5. S.W. England           |                                                                                                              |
| 6. South Wales            |                                                                                                              |
| 7. North Wales            |                                                                                                              |
| 8. N.W. England           |                                                                                                              |
| 9. N. Midlands            |                                                                                                              |
| 10. N.E. England          | Wind Nly. backing to W. or SW. later, light or moderate. Fair, then dull, with some rain. Cold, then milder. |
| 11. E. Scotland           |                                                                                                              |
| 12. S.W. Scotland         |                                                                                                              |
| 13. Isle of Man           |                                                                                                              |
| 14. N. & N.W. Scotland    | Wind N. backing to NW. fresh to moderate. Variable cloud, some showers. Moderate temperature.                |
| 15. Hebrides              |                                                                                                              |
| 16. Orkneys and Shetlands |                                                                                                              |
| 17. N.W. Ireland          |                                                                                                              |
| 18. N.E. Ireland          |                                                                                                              |
| 19. S.E. Ireland          |                                                                                                              |
| 20. S.W. Ireland          |                                                                                                              |

**Further Outlook.**  
 An improvement, probably temporary, is expected in the weather over England after the ensuing 24 hours, but in Scotland and Ireland a renewal of unsettled conditions is anticipated.



# SYNOPTIC CHART FOR MORNING OF Friday, 24<sup>th</sup> October, 1919.

Scale - 1:10,000,000  
Nautical Miles. 100 0 100 200  
Statute Miles. 100 0 100 200





# DAILY WEATHER REPORT OF THE METEOROLOGICAL OFFICE, BRITISH SECTION, 1919. No 297 B

Friday,  
24<sup>th</sup> OCTOBER.

| WEATHER, TEMPERATURE, RAINFALL AND SUNSHINE AT HEALTH RESORTS FOR 23 <sup>RD</sup> OCTOBER |                              |                                               |                                    |                                                                |                                  |                                  |                                |                                    |                             |                   |                    |                                                                                                                                                                                                                                                                       |             |                                                                                                                                                                                                                                                                                                                                                                                                                                                                                                                                                                                          |                                  |                                                      |                                    |                                   |                                                                                                                                   |             |                                                                       |          |        |         |
|--------------------------------------------------------------------------------------------|------------------------------|-----------------------------------------------|------------------------------------|----------------------------------------------------------------|----------------------------------|----------------------------------|--------------------------------|------------------------------------|-----------------------------|-------------------|--------------------|-----------------------------------------------------------------------------------------------------------------------------------------------------------------------------------------------------------------------------------------------------------------------|-------------|------------------------------------------------------------------------------------------------------------------------------------------------------------------------------------------------------------------------------------------------------------------------------------------------------------------------------------------------------------------------------------------------------------------------------------------------------------------------------------------------------------------------------------------------------------------------------------------|----------------------------------|------------------------------------------------------|------------------------------------|-----------------------------------|-----------------------------------------------------------------------------------------------------------------------------------|-------------|-----------------------------------------------------------------------|----------|--------|---------|
| STATIONS.                                                                                  |                              | WEATHER.                                      |                                    | TEMPERATURE.                                                   |                                  | RAINFALL.                        |                                | SUNSHINE.                          |                             | STATIONS.         |                    | WEATHER.                                                                                                                                                                                                                                                              |             | TEMPERATURE.                                                                                                                                                                                                                                                                                                                                                                                                                                                                                                                                                                             |                                  | RAINFALL.                                            |                                    | SUNSHINE.                         |                                                                                                                                   |             |                                                                       |          |        |         |
|                                                                                            |                              | Forenoon.                                     | Afternoon.                         | Max. °F.                                                       | Min. °F.                         | Night. 17h-23h. 23 <sup>RD</sup> | Day. 23h-17h. 23 <sup>RD</sup> | Sunrise to Sunset 23 <sup>RD</sup> | Forenoon.                   |                   |                    | Afternoon.                                                                                                                                                                                                                                                            | Max. °F.    | Min. °F.                                                                                                                                                                                                                                                                                                                                                                                                                                                                                                                                                                                 | Night. 17h-23h. 23 <sup>RD</sup> | Day. 23h-17h. 23 <sup>RD</sup>                       | Sunrise to Sunset 23 <sup>RD</sup> |                                   |                                                                                                                                   |             |                                                                       |          |        |         |
| Scotland.                                                                                  | Oban ...                     | ra                                            | c.o                                | 53                                                             | 51                               | 15                               | 1                              | 0.3                                | England, N.W.               | Douglas (I.O.M.)  |                    |                                                                                                                                                                                                                                                                       |             |                                                                                                                                                                                                                                                                                                                                                                                                                                                                                                                                                                                          |                                  |                                                      |                                    |                                   |                                                                                                                                   |             |                                                                       |          |        |         |
|                                                                                            | Banff ...                    | ro                                            | c.b.c                              | 49                                                             | 46                               | 15                               | 2                              | 0.0                                |                             | Blackpool ...     | or                 | or                                                                                                                                                                                                                                                                    | 54          | 46                                                                                                                                                                                                                                                                                                                                                                                                                                                                                                                                                                                       | 0.3                              | 0.2                                                  | 0.0                                |                                   |                                                                                                                                   |             |                                                                       |          |        |         |
|                                                                                            | Montrose ...                 | or                                            | or                                 | 53                                                             | 44                               | 10                               | 8                              | 0.0                                |                             | Southport ...     | o                  | or                                                                                                                                                                                                                                                                    | 55          | 46                                                                                                                                                                                                                                                                                                                                                                                                                                                                                                                                                                                       | -                                | 0.3                                                  | 0.0                                |                                   |                                                                                                                                   |             |                                                                       |          |        |         |
|                                                                                            | St. Andrews ...              |                                               |                                    |                                                                |                                  |                                  |                                |                                    |                             |                   |                    |                                                                                                                                                                                                                                                                       |             |                                                                                                                                                                                                                                                                                                                                                                                                                                                                                                                                                                                          |                                  |                                                      |                                    |                                   |                                                                                                                                   |             |                                                                       |          |        |         |
| England, N.E.                                                                              | Harrogate ...                | o                                             | o                                  | 54                                                             | 41                               | -                                | -                              | 0.2                                | Midlands.                   | Buxton ...        | -                  | -                                                                                                                                                                                                                                                                     | 50          | 42                                                                                                                                                                                                                                                                                                                                                                                                                                                                                                                                                                                       | -                                | -                                                    | 0.0                                |                                   |                                                                                                                                   |             |                                                                       |          |        |         |
|                                                                                            | Skegness ...                 | bc.                                           | c.o                                | 53                                                             | 41                               | -                                | -                              | 2.1                                |                             | Leamington Spa... | c.b.               | c.b.o                                                                                                                                                                                                                                                                 | 55          | 32                                                                                                                                                                                                                                                                                                                                                                                                                                                                                                                                                                                       | -                                | -                                                    | 0.5                                |                                   |                                                                                                                                   |             |                                                                       |          |        |         |
|                                                                                            | Scarborough ...              | -                                             | -                                  | 58                                                             | 52                               | -                                | -                              | 1.1                                |                             | Ross-on-Wye ...   | cm                 | cm.o                                                                                                                                                                                                                                                                  | 56          | 36                                                                                                                                                                                                                                                                                                                                                                                                                                                                                                                                                                                       | -                                | -                                                    | 0.8                                |                                   |                                                                                                                                   |             |                                                                       |          |        |         |
| England, E.                                                                                | Felixstowe ...               | bcf                                           | bcm                                | 54                                                             | 32                               | -                                | -                              | 5.1                                | Wales.                      | Rhyl ...          | -                  | -                                                                                                                                                                                                                                                                     | 58          | 52                                                                                                                                                                                                                                                                                                                                                                                                                                                                                                                                                                                       | -                                | 3                                                    | 0.0                                |                                   |                                                                                                                                   |             |                                                                       |          |        |         |
|                                                                                            | Walton-on-Naze...            | feb                                           | b.b.c                              | 59                                                             | 37                               | 0.1                              | -                              | 5.2                                |                             | Colwyn Bay ...    | -                  | -                                                                                                                                                                                                                                                                     | 58          | 52                                                                                                                                                                                                                                                                                                                                                                                                                                                                                                                                                                                       | -                                | 3                                                    | 0.0                                |                                   |                                                                                                                                   |             |                                                                       |          |        |         |
|                                                                                            | Southend-on-Sea...           | feb                                           | b.b.c                              | 59                                                             | 37                               | 0.1                              | -                              | 5.2                                |                             | Llandudno ...     | ch                 | or                                                                                                                                                                                                                                                                    | 59          | 51                                                                                                                                                                                                                                                                                                                                                                                                                                                                                                                                                                                       | -                                | 2                                                    | 0.0                                |                                   |                                                                                                                                   |             |                                                                       |          |        |         |
| England, S.E.                                                                              | Margate ...                  | b                                             | c.b.c.b                            | 57                                                             | 44                               | -                                | -                              | 6.4                                | England, S.W.               | Weymouth ...      | bc.c               | c.o                                                                                                                                                                                                                                                                   | 61          | 42                                                                                                                                                                                                                                                                                                                                                                                                                                                                                                                                                                                       | -                                | -                                                    | 2.0                                |                                   |                                                                                                                                   |             |                                                                       |          |        |         |
|                                                                                            | Ramsgate ...                 | bc                                            | bc                                 | 55                                                             | 48                               | -                                | -                              | 6.1                                |                             | Teignmouth ...    |                    |                                                                                                                                                                                                                                                                       |             |                                                                                                                                                                                                                                                                                                                                                                                                                                                                                                                                                                                          |                                  |                                                      |                                    |                                   |                                                                                                                                   |             |                                                                       |          |        |         |
|                                                                                            | Folkestone ...               | m.b.bc                                        | bc.b.c                             | 58                                                             | 50                               | -                                | -                              | 6.0                                |                             | Torquay ...       | o                  | od.o                                                                                                                                                                                                                                                                  | 57          | 43                                                                                                                                                                                                                                                                                                                                                                                                                                                                                                                                                                                       | -                                | 0.1                                                  | 0.3                                |                                   |                                                                                                                                   |             |                                                                       |          |        |         |
|                                                                                            | Hastings ...                 |                                               |                                    |                                                                |                                  |                                  |                                |                                    |                             | Paignton ...      | bc.of              | or                                                                                                                                                                                                                                                                    | 57          | 36                                                                                                                                                                                                                                                                                                                                                                                                                                                                                                                                                                                       | -                                | 0.3                                                  | 0.1                                |                                   |                                                                                                                                   |             |                                                                       |          |        |         |
|                                                                                            | Eastbourne...                | bc.                                           | bc                                 | 56                                                             | 35                               | -                                | -                              | 7.5                                |                             | Penzance ...      | od                 | od                                                                                                                                                                                                                                                                    | 56          | 54                                                                                                                                                                                                                                                                                                                                                                                                                                                                                                                                                                                       | 0.4                              | 1                                                    | 0.0                                |                                   |                                                                                                                                   |             |                                                                       |          |        |         |
|                                                                                            | Brighton ...                 | bc.b.                                         | bc.                                | 57                                                             | 36                               | -                                | -                              | 7.4                                |                             | Newquay ...       | o                  | o.opd                                                                                                                                                                                                                                                                 | 58          | 49                                                                                                                                                                                                                                                                                                                                                                                                                                                                                                                                                                                       | -                                | 0.1                                                  | 0.0                                |                                   |                                                                                                                                   |             |                                                                       |          |        |         |
|                                                                                            | Worthing ...                 | b                                             | b.b.c                              | 60                                                             | 36                               | -                                | -                              | 7.7                                |                             | Bude ...          | od.o               | od.oe                                                                                                                                                                                                                                                                 | 58          | 43                                                                                                                                                                                                                                                                                                                                                                                                                                                                                                                                                                                       | -                                | -                                                    | 0.0                                |                                   |                                                                                                                                   |             |                                                                       |          |        |         |
|                                                                                            | Littlehampton...             | m.b.                                          | o                                  | 57                                                             | 50                               | -                                | -                              | 7.2                                |                             | Ilfracombe ...    | o                  | od                                                                                                                                                                                                                                                                    | 58          | 51                                                                                                                                                                                                                                                                                                                                                                                                                                                                                                                                                                                       | -                                | 0.1                                                  | 0.0                                |                                   |                                                                                                                                   |             |                                                                       |          |        |         |
|                                                                                            | Bournemouth...               | bc                                            | bc                                 | 60                                                             | 33                               | -                                | -                              | 3.7                                |                             | Weston-s-Mare ... | bc.c.              | c.o                                                                                                                                                                                                                                                                   | 58          | 43                                                                                                                                                                                                                                                                                                                                                                                                                                                                                                                                                                                       | -                                | -                                                    | 1.0                                |                                   |                                                                                                                                   |             |                                                                       |          |        |         |
|                                                                                            | Tunbridge Wells...           | b.b.c.b                                       | b                                  | 59                                                             | 33                               | -                                | -                              | 6.5                                |                             |                   |                    |                                                                                                                                                                                                                                                                       |             |                                                                                                                                                                                                                                                                                                                                                                                                                                                                                                                                                                                          |                                  |                                                      |                                    |                                   |                                                                                                                                   |             |                                                                       |          |        |         |
|                                                                                            | SUMMARIES FOR PAST 24 HOURS. |                                               |                                    |                                                                |                                  |                                  |                                |                                    |                             |                   | BEAUFORT NOTATION. |                                                                                                                                                                                                                                                                       |             |                                                                                                                                                                                                                                                                                                                                                                                                                                                                                                                                                                                          |                                  |                                                      |                                    | THE BEAUFORT SCALE OF WIND FORCE. |                                                                                                                                   |             |                                                                       |          |        |         |
|                                                                                            | STATIONS.                    |                                               | WEATHER                            |                                                                |                                  |                                  | Max. Temp. °F.                 | Min. Temp. °F.                     |                             | Min. on Grass °F. | RAINFALL.          |                                                                                                                                                                                                                                                                       | Sun. Hours. | b blue sky (not more than a quarter covered).<br>bc sky partly cloudy (one half covered).<br>c generally cloudy (three quarters covered).<br>d drizzle, or fine rain.<br>e wet air without rain falling.<br>f fog. g gloom.<br>h hail. i lightning.<br>m mist.<br>o overcast sky.<br>p passing showers.<br>q squalls.<br>r rain.<br>rs sleet, i.e., rain and snow together.<br>s snow.<br>t thunder.<br>u ugly, threatening sky.<br>v unusual visibility.<br>w dew.<br>x hard frost.<br>y dry air; humidity less than 60 per cent.<br>z dust haze; the turbid atmosphere of dry weather. |                                  |                                                      |                                    |                                   |                                                                                                                                   |             | Limits of Velocity.<br>No. Statute miles per hour. Metres per second. |          |        |         |
| 7h-18h <sup>23<sup>RD</sup></sup>                                                          |                              |                                               | 18h-18h <sup>23<sup>RD</sup></sup> | 18h <sup>23<sup>RD</sup></sup> -18h <sup>23<sup>RD</sup></sup> | 1h-7h <sup>23<sup>RD</sup></sup> | Day. 7h-18h.                     |                                |                                    | Night. 18h-7h.              |                   |                    |                                                                                                                                                                                                                                                                       |             |                                                                                                                                                                                                                                                                                                                                                                                                                                                                                                                                                                                          |                                  |                                                      |                                    |                                   |                                                                                                                                   |             |                                                                       |          |        |         |
| †Houton Bay (Orkney)...                                                                    |                              | c.oq.                                         | v.b.bc.                            |                                                                | qv                               | 40                               | 35                             | *                                  | *                           | *                 | *                  | 0 Less than 1 0.3-1.6<br>1 1-3 1.8-3.3<br>2 4-7 3.4-5.4<br>3 8-12 5.5-7.9<br>4 13-18 8.0-10.7<br>5 19-24 10.8-13.8<br>6 25-31 13.9-17.1<br>7 32-38 17.2-20.7<br>8 39-48 20.8-24.4<br>9 47-54 24.5-28.4<br>10 55-63 28.6-33.5<br>11 64-75 33.6 or above<br>12 Above 75 |             |                                                                                                                                                                                                                                                                                                                                                                                                                                                                                                                                                                                          |                                  |                                                      |                                    |                                   | Suffices 0.1 and 2 attached to Beaufort letters signify intensity, 0=slight, 2=heavy. Underlining is used to express continually. |             |                                                                       |          |        |         |
| Eskdalemuir ...                                                                            |                              | orm                                           | orm                                | ormq.                                                          | org.o                            | 51                               | 39                             | 39                                 | 23                          | 19                | 0.0                |                                                                                                                                                                                                                                                                       |             |                                                                                                                                                                                                                                                                                                                                                                                                                                                                                                                                                                                          |                                  |                                                      |                                    |                                   |                                                                                                                                   |             |                                                                       |          |        |         |
| †Stranraer ...                                                                             |                              | d. z.                                         | z d.                               | d. z                                                           | pd.o                             | 54                               | 44                             | *                                  | *                           | *                 | *                  | SYMBOLS—<br>Aurora ☄ Solar halo ☄<br>Rime ☄ Lunar halo ☄<br>Glazed frost ☄ Solar corona ☄<br>Glazed roads ☄ Lunar corona ☄                                                                                                                                            |             |                                                                                                                                                                                                                                                                                                                                                                                                                                                                                                                                                                                          |                                  |                                                      |                                    |                                   |                                                                                                                                   |             |                                                                       |          |        |         |
| †Lough Foyle ...                                                                           |                              |                                               |                                    |                                                                |                                  |                                  |                                |                                    |                             |                   |                    |                                                                                                                                                                                                                                                                       |             |                                                                                                                                                                                                                                                                                                                                                                                                                                                                                                                                                                                          |                                  |                                                      |                                    |                                   |                                                                                                                                   |             |                                                                       |          |        |         |
| Valencia (Cahirciveen)...                                                                  |                              | om.co                                         | o.c.                               |                                                                | cq.cpy                           | 56                               | 46                             | 43                                 | -                           | 2                 | 0.0                |                                                                                                                                                                                                                                                                       |             |                                                                                                                                                                                                                                                                                                                                                                                                                                                                                                                                                                                          |                                  |                                                      |                                    |                                   |                                                                                                                                   |             |                                                                       |          |        |         |
| †Anglesey (Llangefni) ...                                                                  |                              | g.hd.                                         | o r.                               |                                                                |                                  |                                  |                                | *                                  | *                           | *                 | *                  |                                                                                                                                                                                                                                                                       |             |                                                                                                                                                                                                                                                                                                                                                                                                                                                                                                                                                                                          |                                  |                                                      |                                    |                                   |                                                                                                                                   |             |                                                                       |          |        |         |
| Falmouth ...                                                                               |                              | ofe                                           | odfe                               | dfe.d.r.                                                       | arfe                             | 55                               | 50                             | 45                                 | 1                           | 7                 | 0.0                |                                                                                                                                                                                                                                                                       |             |                                                                                                                                                                                                                                                                                                                                                                                                                                                                                                                                                                                          |                                  |                                                      |                                    |                                   |                                                                                                                                   |             |                                                                       |          |        |         |
| †Calshot (Hants) ...                                                                       |                              | z. m.                                         | om.                                | om.                                                            | r.                               | 59                               | 39                             | *                                  | *                           | *                 | *                  |                                                                                                                                                                                                                                                                       |             |                                                                                                                                                                                                                                                                                                                                                                                                                                                                                                                                                                                          |                                  |                                                      |                                    |                                   |                                                                                                                                   |             |                                                                       |          |        |         |
| †Capel (Folkestone)...                                                                     |                              | b.b.c.z.                                      | bc.c.z.                            | bc.c.z.                                                        | c.o.z                            | 52                               | 46                             | *                                  | *                           | *                 | *                  |                                                                                                                                                                                                                                                                       |             |                                                                                                                                                                                                                                                                                                                                                                                                                                                                                                                                                                                          |                                  |                                                      |                                    |                                   |                                                                                                                                   |             |                                                                       |          |        |         |
| Aberdeen ...                                                                               |                              | ormq.                                         | o.h.                               | o.c.bc                                                         |                                  | 53                               | 40                             | 36                                 | 4                           | -                 | 0.0                |                                                                                                                                                                                                                                                                       |             |                                                                                                                                                                                                                                                                                                                                                                                                                                                                                                                                                                                          |                                  |                                                      |                                    |                                   |                                                                                                                                   |             |                                                                       |          |        |         |
| †East Fortune ...                                                                          |                              | o. r.                                         | o r.                               | o r.                                                           | b.b.c.p.                         | 55                               | 43                             | *                                  | *                           | *                 | *                  |                                                                                                                                                                                                                                                                       |             |                                                                                                                                                                                                                                                                                                                                                                                                                                                                                                                                                                                          |                                  |                                                      |                                    |                                   |                                                                                                                                   |             |                                                                       |          |        |         |
| †Flamborough Head ...                                                                      |                              | c.o.z.                                        | c.z.                               | z z d.                                                         | om. d.                           | 51                               | 43                             | *                                  | *                           | *                 | *                  |                                                                                                                                                                                                                                                                       |             |                                                                                                                                                                                                                                                                                                                                                                                                                                                                                                                                                                                          |                                  |                                                      |                                    |                                   |                                                                                                                                   |             |                                                                       |          |        |         |
| †Felixstowe ...                                                                            |                              | bc.c.z.                                       | bc.c.om.                           | bc.c.z.                                                        | oe                               | 55                               | 33                             | *                                  | *                           | *                 | *                  |                                                                                                                                                                                                                                                                       |             |                                                                                                                                                                                                                                                                                                                                                                                                                                                                                                                                                                                          |                                  |                                                      |                                    |                                   |                                                                                                                                   |             |                                                                       |          |        |         |
| †Cranwell (Lines) ...                                                                      |                              | c.o.c.                                        | c.o.                               | o h.                                                           | r. r.                            | 55                               | 39                             | *                                  | *                           | *                 | *                  |                                                                                                                                                                                                                                                                       |             |                                                                                                                                                                                                                                                                                                                                                                                                                                                                                                                                                                                          |                                  |                                                      |                                    |                                   |                                                                                                                                   |             |                                                                       |          |        |         |
| †Bedford ...                                                                               |                              | w.x.                                          | om.o.z.                            | z z h.                                                         | o.h.r.                           | 57                               | 38                             | *                                  | *                           | *                 | *                  |                                                                                                                                                                                                                                                                       |             |                                                                                                                                                                                                                                                                                                                                                                                                                                                                                                                                                                                          |                                  |                                                      |                                    |                                   |                                                                                                                                   |             |                                                                       |          |        |         |
| Benson ...                                                                                 |                              | b.b.c.                                        | bc                                 |                                                                | r                                | 56                               | 33                             | 40                                 | -                           | 4                 | *                  |                                                                                                                                                                                                                                                                       |             |                                                                                                                                                                                                                                                                                                                                                                                                                                                                                                                                                                                          |                                  |                                                      |                                    |                                   |                                                                                                                                   |             |                                                                       |          |        |         |
| London (Kew Obs.) ...                                                                      |                              | f.bc.                                         | bc.om                              | bm.bcm.cm.om                                                   |                                  | 57                               | 33                             | 31                                 | -                           | -                 | 3.4                |                                                                                                                                                                                                                                                                       |             |                                                                                                                                                                                                                                                                                                                                                                                                                                                                                                                                                                                          |                                  |                                                      |                                    |                                   |                                                                                                                                   |             |                                                                       |          |        |         |
| LONDON. OBSERVATIONS.                                                                      |                              | WEATHER.                                      |                                    |                                                                | Max. Temp. °F.                   | Min. Temp. °F.                   | Min. on Grass °F.              | Rain-fall. mm.                     | Sun-shine to Sunset. Hours. | HUMIDITY %        |                    | SOUTH KENSINGTON (Meteorological Office).                                                                                                                                                                                                                             |             | TABLE SHOWING THE GREENWICH TIMES OF SUNRISE, NOON AND SUNSET FOR STATIONS IN THE UNITED KINGDOM.                                                                                                                                                                                                                                                                                                                                                                                                                                                                                        |                                  |                                                      |                                    |                                   |                                                                                                                                   |             |                                                                       |          |        |         |
|                                                                                            |                              | Morning                                       | Afternoon.                         | Night.                                                         |                                  |                                  |                                |                                    |                             | 15 h. G.M.T.      | 9 h. G.M.T.        |                                                                                                                                                                                                                                                                       |             |                                                                                                                                                                                                                                                                                                                                                                                                                                                                                                                                                                                          |                                  |                                                      |                                    |                                   |                                                                                                                                   |             |                                                                       |          |        |         |
|                                                                                            |                              | 24 HOURS ENDED 9H G.M.T. 24 <sup>TH</sup> ... |                                    |                                                                |                                  |                                  |                                |                                    |                             |                   |                    | YESTERDAY.                                                                                                                                                                                                                                                            |             | TO-DAY.                                                                                                                                                                                                                                                                                                                                                                                                                                                                                                                                                                                  |                                  | 24 <sup>TH</sup> AND 25 <sup>TH</sup> OCTOBER, 1919. |                                    |                                   |                                                                                                                                   |             |                                                                       |          |        |         |
|                                                                                            |                              |                                               |                                    |                                                                |                                  |                                  |                                |                                    |                             |                   |                    |                                                                                                                                                                                                                                                                       |             |                                                                                                                                                                                                                                                                                                                                                                                                                                                                                                                                                                                          |                                  |                                                      |                                    |                                   |                                                                                                                                   |             |                                                                       |          |        |         |
| Greenwich (Royal Observatory)                                                              |                              | bc.b.                                         | b                                  | b.o.om                                                         | 60                               | 40                               | 25                             | -                                  | 5.3                         | 57                | 92                 | Vertical Component of Solar Radiation per Square Centimetre during yesterday.                                                                                                                                                                                         |             | Total.....523..... Joules.                                                                                                                                                                                                                                                                                                                                                                                                                                                                                                                                                               |                                  | Average Rate. 14.5                                   |                                    | Maximum Rate. 34                  |                                                                                                                                   | Stations.   |                                                                       | Sunrise. | Noon.  | Sunset. |
| City (Bunhill Row) ...                                                                     |                              | *                                             | *                                  | *                                                              | *                                | *                                | *                              | *                                  | 2.6                         | *                 | *                  |                                                                                                                                                                                                                                                                       |             |                                                                                                                                                                                                                                                                                                                                                                                                                                                                                                                                                                                          |                                  |                                                      |                                    |                                   |                                                                                                                                   | Yarmouth... |                                                                       | G.M.T.   | G.M.T. | G.M.T.  |
| Westminster (St. James's Park)                                                             |                              | *                                             | *                                  | *                                                              | 60                               | 40                               | 34                             | -                                  | 4.1                         | 57                | 86                 |                                                                                                                                                                                                                                                                       |             |                                                                                                                                                                                                                                                                                                                                                                                                                                                                                                                                                                                          |                                  |                                                      |                                    | Greenwich                         |                                                                                                                                   | 6.36        | 11.37                                                                 | 4.38     |        |         |
| " (Admiralty Arch)                                                                         |                              | bcf.bcm                                       | bc.om                              | om.of                                                          | 59                               | 46                               | *                              | -                                  | 3.7                         | 66                | 95                 |                                                                                                                                                                                                                                                                       |             |                                                                                                                                                                                                                                                                                                                                                                                                                                                                                                                                                                                          |                                  |                                                      |                                    |                                   |                                                                                                                                   | 6.37        | 11.37                                                                 | 4.36     |        |         |
| Camden Sq. (British Rainfall)                                                              |                              | b                                             | bc                                 | *                                                              | 58                               | 37                               | 2.8                            | -                                  | 2.1                         | 60                | 93                 |                                                                                                                                                                                                                                                                       |             |                                                                                                                                                                                                                                                                                                                                                                                                                                                                                                                                                                                          |                                  |                                                      |                                    |                                   |                                                                                                                                   | 6.41        | 11.44                                                                 | 4.45     |        |         |
| Kensington Palace ...                                                                      |                              | f.bc                                          | bc.o                               | *                                                              | 59                               | 38                               | 34                             | -                                  | *                           | 74 (98)           | 97                 |                                                                                                                                                                                                                                                                       |             |                                                                                                                                                                                                                                                                                                                                                                                                                                                                                                                                                                                          |                                  |                                                      |                                    |                                   |                                                                                                                                   | 6.42        | 11.44                                                                 | 4.45     |        |         |
|                                                                                            |                              |                                               |                                    |                                                                |                                  |                                  |                                |                                    |                             |                   |                    |                                                                                                                                                                                                                                                                       |             |                                                                                                                                                                                                                                                                                                                                                                                                                                                                                                                                                                                          |                                  |                                                      |                                    |                                   |                                                                                                                                   | Wick ...    |                                                                       | 7.10     | 11.56  | 4.43    |
|                                                                                            |                              |                                               |                                    |                                                                |                                  |                                  |                                |                                    |                             |                   |                    |                                                                                                                                                                                                                                                                       |             |                                                                                                                                                                                                                                                                                                                                                                                                                                                                                                                                                                                          |                                  |                                                      |                                    |                                   |                                                                                                                                   |             |                                                                       | 7.12     | 11.56  | 4.39    |
|                                                                                            |                              |                                               |                                    |                                                                |                                  |                                  |                                |                                    |                             |                   |                    |                                                                                                                                                                                                                                                                       |             |                                                                                                                                                                                                                                                                                                                                                                                                                                                                                                                                                                                          |                                  |                                                      |                                    |                                   |                                                                                                                                   |             |                                                                       | 7.23     | 12.25  | 5.28    |
|                                                                                            |                              |                                               |                                    |                                                                |                                  |                                  |                                |                                    |                             |                   |                    |                                                                                                                                                                                                                                                                       |             |                                                                                                                                                                                                                                                                                                                                                                                                                                                                                                                                                                                          |                                  |                                                      |                                    |                                   |                                                                                                                                   |             |                                                                       | 7.24     | 12.25  | 5.26    |

**BEAUFORT NOTATION.**  
b blue sky (not more than a quarter covered).  
bc sky partly cloudy (one half covered).  
c generally cloudy (three quarters covered).  
d drizzle, or fine rain.  
e wet air without rain falling.  
f fog. g gloom.  
h hail. i lightning.  
m mist.  
o overcast sky.  
p passing showers.  
q squalls.  
r rain.  
rs sleet, i.e., rain and snow together.  
s snow.  
t thunder.  
u ugly, threatening sky.  
v unusual visibility.  
w dew.  
x hoar frost.  
y dry air; humidity less than 60 per cent.  
z dust haze; the turbid atmosphere of dry weather.

| THE BEAUFORT SCALE OF WIND FORCE. |                         |                    |
|-----------------------------------|-------------------------|--------------------|
| No.                               | Limits of Velocity.     |                    |
|                                   | Statute miles per hour. | Metres per second. |
| 0                                 | Less than 1             | Less than 0.3      |
| 1                                 | 1-3                     | 0.3-1.6            |
| 2                                 | 4-7                     | 1.6-3.3            |
| 3                                 | 8-12                    | 3.4-5.4            |
| 4                                 | 13-18                   | 5.5-7.9            |
| 5                                 | 19-24                   | 8.0-10.7           |
| 6                                 | 25-31                   | 10.8-13.8          |
| 7                                 | 32-38                   | 13.9-17.1          |
| 8                                 | 39-46                   | 17.2-20.7          |
| 9                                 | 47-54                   | 20.8-24.4          |
| 10                                | 55-63                   | 24.5-28.4          |
| 11                                | 64-75                   | 28.5-33.5          |
| 12                                | Above 75                | 33.6 or above      |

Suffixes 0, 1 and 2 attached to Beaufort letters signify intensity. 0=slight, 2=heavy. Underlining is used to express continuity.

**SYMBOLS—**  
Aurora ☄ Solar halo ☉  
Rime ☃ Lunar halo ☾  
Glazed frost ☁ Solar corona ☉  
Glazed roads ☁ Lunar corona ☾

| LONDON OBSERVATIONS.                          |             |           |                       |                       |                           |                       |                                       |                |          | SOUTH KENSINGTON<br>(Meteorological Office).                                              |                                                                                                 | TABLE SHOWING THE GREENWICH TIMES OF<br>SUNRISE, NOON AND SUNSET FOR STATIONS<br>IN THE UNITED KINGDOM. |          |        |         |
|-----------------------------------------------|-------------|-----------|-----------------------|-----------------------|---------------------------|-----------------------|---------------------------------------|----------------|----------|-------------------------------------------------------------------------------------------|-------------------------------------------------------------------------------------------------|---------------------------------------------------------------------------------------------------------|----------|--------|---------|
| WEATHER.                                      |             |           | Max.<br>Temp.<br>° F. | Min.<br>Temp.<br>° F. | Min. on<br>Grass.<br>° F. | Rain-<br>fall.<br>mm. | Sun-<br>shine to<br>Sunset.<br>Hours. | HUMIDITY %     |          | 24 <sup>TH</sup> AND 25 <sup>TH</sup> OCTOBER... 1919.                                    |                                                                                                 |                                                                                                         |          |        |         |
| Morning                                       | Afternoon.  | Night.    |                       |                       |                           |                       | 15 h.<br>G.M.T.                       | 9 h.<br>G.M.T. |          |                                                                                           |                                                                                                 |                                                                                                         |          |        |         |
| 24 HOURS ENDED 9H G.M.T. 24 <sup>TH</sup> ... |             |           |                       |                       |                           |                       | YESTERDAY.                            | TO-DAY.        |          | Vertical Component<br>of<br>Solar Radiation<br>per Square Centimetre<br>during yesterday. |                                                                                                 | Stations.                                                                                               | Sunrise. | Noon.  | Sunset. |
|                                               |             |           |                       |                       |                           |                       |                                       |                |          |                                                                                           |                                                                                                 | G.M.T.                                                                                                  | G.M.T.   | G.M.T. |         |
| Greenwich (Royal Observatory)                 | b.c.b.      | b.        | b.o.om                | 60                    | 40                        | 25                    | -                                     | 5.3            | 57       | 92                                                                                        | Total.....529..... Joules.<br><br>Milliwatts.<br><br>Average Rate. 14.5<br><br>Maximum Rate. 34 | Yarmouth...                                                                                             | 6.36     | 11.37  | 4.38    |
| City (Bunhill Row) ... ..                     | *           | *         | *                     | *                     | *                         | *                     | *                                     | 2.6            | *        | *                                                                                         |                                                                                                 | Greenwich                                                                                               | 6.37     | 11.37  | 4.36    |
| Westminster (St. James's Park)                | *           | *         | *                     | 60                    | 40                        | 34                    | -                                     | 4.1            | 57       | 86                                                                                        | Wick ...                                                                                        | 7.10                                                                                                    | 11.56    | 4.42   |         |
| Admiralty Arch                                | b.c.f.b.c.m | b.c.m.o.m | o.m.o.f               | 59                    | 46                        | *                     | -                                     | 3.7            | 66       | 95                                                                                        |                                                                                                 | Valencia ...                                                                                            | 7.23     | 12.25  | 5.28    |
| Camden Sq. (British Rainfall)                 | b           | bc        | *                     | 58                    | 37                        | 2.8                   | -                                     | 2.1            | 60       | 93                                                                                        | Maximum Rate. 34                                                                                |                                                                                                         |          |        |         |
| Kensington Palace ... ..                      | f.b.c       | b.c.o     | *                     | 59                    | 38                        | 3.4                   | -                                     | *              | 74 (18h) | 97                                                                                        |                                                                                                 |                                                                                                         |          |        |         |

## NOTES ON THE WEATHER OF YESTERDAY.

Rain was experienced very generally except in the south-east of England; at several stations the quantity was large, - 42 mm. at Eskdalemuir, 31 mm. at Holyhead, 25 mm. at Liverpool and Leith, 21 mm. at Spurn Head, and 20 mm. at Nottingham. Temperature remained below 50° at a few places in Scotland, but rose to about 60° over a large portion of England. Over the Kingdom generally there was little or no bright sunshine, but in the south-east of England and the Hebrides, the records were rather high; at Worthing the value was 7.7 hours.





METEOROLOGICAL OFFICE, LONDON:  
DAILY WEATHER REPORT, BRITISH SECTION.

No 21,54 B SATURDAY, 25<sup>TH</sup> OCTOBER.....1919.

| OBSERVATORIES AND STATIONS CONTRIBUTING REPORTS AT 1H, 7H, 13H AND 19H. |        |        |       |       |          |            |              |             |        |            |                      |              |       |                                 |        |       |          |          |            |           |        |             |           |            |       |              |       |      |       |      |        |      |
|-------------------------------------------------------------------------|--------|--------|-------|-------|----------|------------|--------------|-------------|--------|------------|----------------------|--------------|-------|---------------------------------|--------|-------|----------|----------|------------|-----------|--------|-------------|-----------|------------|-------|--------------|-------|------|-------|------|--------|------|
| STATIONS.                                                               | BAROM. | †      | WIND. |       | Weather. | TEMP.      | %            | Visibility. | Height | Low Cloud. |                      | Upper Cloud. |       | Sea.                            | BAROM. | †     | WIND.    |          | Weather.   | TEMP.     | %      | Visibility. | Height    | Low Cloud. |       | Upper Cloud. |       | Sea. |       |      |        |      |
|                                                                         | at     | Change | Dir.  | Force |          | °F.        | Humidity.    | 0-10.       | Feet.  | Form.      | Amt.                 | Form.        | Amt.  |                                 | 0-10.  | 0-9.  | at       | Change   |            | Dir.      | Force  | °F.         | Humidity. | 0-10.      | Feet. | Form.        | Amt.  |      | Form. | Amt. | 0-10.  | 0-9. |
|                                                                         | M.S.L. | in 3   | 0-12. | 0-12. |          | 0-10.      | 0-10.        | 0-10.       | 0-10.  | 0-9.       | M.S.L.               | in 3         | 0-12. |                                 | 0-12.  | 0-10. | 0-9.     | M.S.L.   |            | in 3      | 0-12.  | 0-12.       | 0-10.     | 0-10.      | 0-10. | 0-10.        | 0-10. |      | 0-10. | 0-9. | M.S.L. | in 3 |
| 13H. G.M.T. 24 <sup>TH</sup>                                            |        |        |       |       |          |            |              |             |        |            |                      |              |       | 18H. G.M.T. OF 24 <sup>TH</sup> |        |       |          |          |            |           |        |             |           |            |       |              |       |      |       |      |        |      |
| Houton B. (Orkney)                                                      | 1025.3 | +1     | ENE   | 2     | 3        | 42         | 87           | 8           | 3-4000 | Cu         | 5                    | A.St         | 3     | 1                               | 1026.3 | +1    | NNE      | 2        | 0          | 38        | 84     | 5           | 1.2-2000  | Cu         | 8     | A.St         | 1     | 1    |       |      |        |      |
| Eskdalemuir                                                             | 1020.3 | +1     | NNE   | 6     | org      | 43         | 82           | 6           | 2-3000 | Nb         | 4                    | A.St         | 6     | *                               | 1021.3 | +1    | NNE      | 5        | 0          | 41        | 75     | 7           | -         | Nb         | 2     | A.St         | 7     | *    |       |      |        |      |
| Stranraer                                                               | 1021.2 | +1     | NNE   | 5     | 0        | 45         | 82           | 3           | 3-4000 | St         | 10                   | -            | -     | *                               | 1020.2 | +1    | NNE      | 5        | 0          | 45        | 87     | 3           | 2-3000    | St         | 7     | A.St         | 2     | *    |       |      |        |      |
| Lough Foyle                                                             | 1022.9 | 0      | N     | 6     | cp       | 50         | 75           | 8           | 2-3000 | Cu         | 7                    | -            | -     | 5                               | 1024.2 | +3    | NNE      | 6        | bc         | 49        | 65     | 10          | 2-3000    | Cu         | 6     | -            | -     | 5    |       |      |        |      |
| Valencia (Cahire'n)                                                     | 1022.9 | 0      | N     | 6     | cp       | 50         | 75           | 8           | 2-3000 | Cu         | 7                    | -            | -     | 5                               | 1024.2 | +3    | NNE      | 6        | bc         | 49        | 65     | 10          | 2-3000    | Cu         | 6     | -            | -     | 5    |       |      |        |      |
| Anglesey (Llangefni)                                                    | 1015.7 | +1     | ENE   | 6     | r.f.     | 44         | 88           | 3           | 1-1000 | St         | 10                   | -            | -     | 6                               | 1016.5 | +1    | NE       | 6        | r.f.       | 45        | 97     | 3           | 1-1000    | St         | 10    | -            | -     | 6    |       |      |        |      |
| Falmouth                                                                | 1007.8 | -4     | -     | 0     | 0        | 53         | 82           | -           | -      | St.Cu      | 10                   | -            | -     | *                               | 1008.3 | +2    | N        | 3        | com        | 51        | 92     | 3           | -         | St.Cu      | 7     | -            | -     | *    |       |      |        |      |
| Calshot (Hants)                                                         | 1010.5 | -3     | SSE   | 5     | r.f.     | 54         | 92           | 2           | <500   | St         | 10                   | -            | -     | 6                               | 1009.4 | +1    | SSE      | 5        | r.f.       | 50        | 97     | 4           | <500      | Nb         | 10    | -            | -     | 6    |       |      |        |      |
| Capel (Folkestone)                                                      | 1014.2 | -2     | SSE   | 3     | 0        | 51         | 82           | 4           | 3-4000 | St.Cu      | 6                    | A.St         | 4     | 3                               | 1013.0 | -1    | ESE      | 2        | om         | 50        | 82     | 2           | 1-1500    | St.Cu      | 10    | -            | -     | 7    |       |      |        |      |
| 1H. G.M.T. OF 25 <sup>TH</sup>                                          |        |        |       |       |          |            |              |             |        |            |                      |              |       | 7H. G.M.T. OF 25 <sup>TH</sup>  |        |       |          |          |            |           |        |             |           |            |       |              |       |      |       |      |        |      |
| Houton B. (Orkney)                                                      | 1026.8 | 0      | N     | 1     | b        | 35         | 87           | 7           | 3-4000 | St         | 2                    | -            | -     | 2                               | 1025.8 | -1    | W        | 2        | 0          | 40        | 92     | 7           | 1.2-2000  | St         | 10    | -            | -     | 4    |       |      |        |      |
| Eskdalemuir                                                             | 1024.0 | +1     | NNE   | 4     | 0        | 40         | 87           | 7           | -      | Cu         | 2                    | C.St         | 8     | *                               | 1026.9 | +3    | NNE      | 3        | bc         | 35        | 82     | 7           | -         | F.Cu       | 3     | A.Cu         | 2     | *    |       |      |        |      |
| Stranraer                                                               | 1024.3 | +1     | NNE   | 4     | 0        | 42         | 92           | -           | 3-4000 | St         | 10                   | -            | -     | *                               | 1024.8 | +2    | NNW      | 2        | bc         | 40        | 92     | 5           | 1.2-2000  | St         | 3     | A.Cu         | 3     | *    |       |      |        |      |
| Lough Foyle                                                             | 1026.3 | +3     | NNE   | 5     | bc       | 48         | *            | *           | *      | *          | *                    | *            | *     | 6                               | 1028.4 | +1    | NE       | 4        | bc         | 45        | 75     | 10          | 2-3000    | Cu         | 6     | -            | -     | 3    |       |      |        |      |
| Valencia (Cahire'n)                                                     | 1026.3 | +3     | NNE   | 5     | bc       | 48         | *            | *           | *      | *          | *                    | *            | *     | 6                               | 1028.4 | +1    | NE       | 4        | bc         | 45        | 75     | 10          | 2-3000    | Cu         | 6     | -            | -     | 3    |       |      |        |      |
| Anglesey (Llangefni)                                                    | 1011.9 | +3     | NNE   | 5     | 0        | 48         | 92           | 1           | -      | St         | 10                   | -            | -     | *                               | 1023.2 | +5    | ENE      | 4        | d.         | 44        | 92     | 4           | 1-1000    | St         | 10    | -            | -     | 4    |       |      |        |      |
| Falmouth                                                                | 1013.8 | +2     | E     | 5     | r.f.     | 50         | 87           | 3           | 1-1000 | Nb         | 10                   | -            | -     | 6                               | 1017.7 | +5    | NNE      | 4        | om         | 48        | 82     | 4           | -         | Nb         | 10    | -            | -     | *    |       |      |        |      |
| Calshot (Hants)                                                         | 1013.8 | +2     | E     | 5     | r.f.     | 50         | 87           | 3           | 1-1000 | Nb         | 10                   | -            | -     | 6                               | 1017.0 | +3    | ENE      | 3        | 0          | 49        | 92     | 3           | -         | -          | -     | -            | -     | 3    |       |      |        |      |
| Capel (Folkestone)                                                      | 1014.3 | +1     | NE    | 2     | om       | 44         | *            | *           | *      | *          | *                    | *            | *     | 0                               | 1015.3 | +2    | NE       | 3        | 0          | 40        | 92     | 3           | 1.2-2000  | St.Cu      | 10    | -            | -     | 4    |       |      |        |      |
| Aberdeen                                                                | 1025.0 | +4     | N     | 3     | 0        | 40         | 92           | 4           | <500   | St         | 10                   | -            | -     | *                               | 1027.1 | +2    | NNW      | 3        | C          | 37        | 82     | 7           | -         | St.Cu      | 8     | -            | -     | 3    |       |      |        |      |
| East Fortune                                                            | 1024.8 | +1     | NE    | 4     | 0        | 43         | 87           | -           | 2-3000 | Nb         | 8                    | -            | -     | *                               | 1026.5 | +3    | NE       | 4        | C          | 41        | 75     | 6           | 3-4000    | St.Cu      | 6     | A.St         | 2     | *    |       |      |        |      |
| Flamborough Head                                                        | 1018.4 | +2     | NNE   | 6     | 0        | 48         | 82           | 4           | 1-1500 | St         | 10                   | -            | -     | *                               | 1021.2 | +3    | NNE      | 7        | 0          | 46        | 82     | 7           | 2-3000    | St         | 6     | A.St         | 4     | *    |       |      |        |      |
| Felixstowe                                                              | 1015.5 | +1     | NE    | 2     | bc       | 46         | 98           | 4           | -      | -          | A.St                 | 6            | 3     | 1016.2                          | 0      | NE    | 3        | ef       | 45         | 92        | 1      | 2-2000      | St        | 8          | A.St  | 1            | 3     |      |       |      |        |      |
| Cranwell (Lincs)                                                        | 1017.5 | +2     | NNE   | 2     | 0        | 47         | 98           | 4           | 2-3000 | St         | 9                    | -            | -     | *                               | 1020.7 | +4    | N        | 1        | C          | 38        | 82     | 6           | 1.2-2000  | St.Cu      | 10    | -            | -     | *    |       |      |        |      |
| Bedford                                                                 | 1015.6 | -1     | NNE   | 3     | d.       | 47         | 92           | 1           | 2-3000 | St         | 10                   | -            | -     | *                               | 1017.5 | +4    | NE       | 4        | r.f.       | 48        | 92     | 1           | <500      | St         | 10    | -            | -     | *    |       |      |        |      |
| Benson                                                                  | 1014.3 | +1     | NE    | 2     | 0        | 49         | *            | *           | *      | *          | *                    | *            | *     | 1016.5                          | +3     | NNE   | 3        | om       | 48         | 92        | 4      | -           | St.Cu     | 10         | -     | -            | *     |      |       |      |        |      |
| London (Kew Obs.)                                                       | 1014.3 | +1     | NE    | 2     | 0        | 49         | *            | *           | *      | *          | *                    | *            | *     | 1016.5                          | +3     | NNE   | 3        | om       | 48         | 92        | 4      | -           | St.Cu     | 10         | -     | -            | *     |      |       |      |        |      |
| STATIONS CONTRIBUTING REPORTS AT 7H AND 19H.                            |        |        |       |       |          |            |              |             |        |            |                      |              |       |                                 |        |       |          |          |            |           |        |             |           |            |       |              |       |      |       |      |        |      |
| STATIONS.                                                               | BAROM. | TEMP.  | WIND. |       | Weather. | BAROMETER. | TEMPERATURE. |             | WIND.  |            | Dir. of Upper Cloud. | Weather.     | Sea.  | Rainfall.                       | TEMP.  |       | WEATHER. |          |            | Sunshine. |        |             |           |            |       |              |       |      |       |      |        |      |
|                                                                         | at     | °F.    | Dir.  | Force |          | M.S.L.     | Change       | Temp.       | Change | Dir.       |                      |              |       |                                 | Force  | Max.  | Min.     | Morning. | Afternoon. |           | Night. | Hours.      |           |            |       |              |       |      |       |      |        |      |
|                                                                         | M.S.L. | in 3   | 0-12. | 0-12. |          | M.S.L.     | in 3         | °F.         | in 24  | 0-12.      |                      |              |       |                                 | 0-12.  | °F.   | °F.      | °F.      | °F.        |           | °F.    | °F.         |           |            |       |              |       |      |       |      |        |      |
| 18H. G.M.T. OF 25 <sup>TH</sup>                                         |        |        |       |       |          |            |              |             |        |            |                      |              |       | 7H. G.M.T. OF 25 <sup>TH</sup>  |        |       |          |          |            |           |        |             |           |            |       |              |       |      |       |      |        |      |
| Lerwick                                                                 | 1025.3 | 38     | NNW   | 3     | bc       | 1023.7     | -1           | 39          | -1     | SSW        | 1                    | -            | bc    | 1                               | -      | 47    | 34       | bc       | bc         | bc        | *      |             |           |            |       |              |       |      |       |      |        |      |
| Stornoway                                                               | 1027.8 | 39     | N     | 2     | bc       | 1027.5     | 0            | 39          | -2     | W          | 3                    | -            | 0     | 2                               | -      | 47    | 34       | o.c      | c.bc       | bc.o      | 3.2    |             |           |            |       |              |       |      |       |      |        |      |
| Castlebay (Barra)                                                       | 1026.8 | 44     | NNE   | 3     | b        | 1028.7     | +1           | 41          | -3     | NE         | 2                    | N            | bc    | 2                               | -      | 48    | 39       | bc.o     | o.b        | c.bc      | 4.8    |             |           |            |       |              |       |      |       |      |        |      |
| Glasgow                                                                 | 1024.1 | 42     | NE    | 3     | C3       | 1027.5     | +3           | 35          | -5     | -          | 0                    | -            | b     | *                               | -      | 45    | 33       | c.o      | o          | c.b3x     | 0.0    |             |           |            |       |              |       |      |       |      |        |      |
| Malin Head                                                              | 1024.2 | 40     | NNW   | 4     | 0        | 1027.7     | +1           | 46          | 0      | N          | 3                    | -            | C     | 2                               | -      | 42    | 40       | bc       | C          | C         | 5.9    |             |           |            |       |              |       |      |       |      |        |      |
| Blackod Point                                                           | 1026.4 | 49     | NNE   | 5     | 0        | 1029.2     | +3           | 49          | 0      | N          | 3                    | -            | ov    | 3                               | 0.2    | 50    | 45       | bc       | C          | C.O       | *      |             |           |            |       |              |       |      |       |      |        |      |
| Roche's Point                                                           | 1020.8 | 48     | N     | 5     | bc       | 1026.5     | +4           | 42          | -4     | NNW        | 5                    | -            | b     | 4                               | -      | 51    | 39       | o.c      | c.bc       | bc.3      | *      |             |           |            |       |              |       |      |       |      |        |      |
| Birr Castle                                                             | 1023.0 | 43     | N     | 3     | 0        | 1028.5     | *            | 31          | -8     | N          | 1                    | N            | C     | *                               | -      | 49    | 31       | C        | C          | cx        | 6.4    |             |           |            |       |              |       |      |       |      |        |      |
| Donaghadee                                                              | 1021.7 | 48     | NE    | 6     | om       | 1026.2     | +3           | 46          | -1     | NE         | 5                    | -            | 0     | 4                               | -      | 49    | 45       | om.o     | cqm        | cm        | *      |             |           |            |       |              |       |      |       |      |        |      |
| Liverpool (Bidston)                                                     | 1015.7 | 43     | NE    | 4     | r        | 1023.0     | +3           | 44          | -2     | NE         | 2                    | -            | 0     | 2                               | 3      | 47    | 43       | om       | od         | odm       | 0.0    |             |           |            |       |              |       |      |       |      |        |      |
| Holyhead                                                                | 1017.2 | 47     | ENE   | 7     | op       | 1022.4     | +2           | 48          | 0      | NE         | 4                    | -            | og    | 3                               | 2      | 48    | 46       | opqm     | opqm       | opqm      | 0.0    |             |           |            |       |              |       |      |       |      |        |      |
| Pembroke (St. Ann's Head)                                               | 1013.1 | 47     | N     | 4     | or       | 1020.9     | +4           | 47          | -5     | NNE        | 4                    | -            | or    | 3                               | 5      | 55    | 46       | op       | or         | or        | 0.0    |             |           |            |       |              |       |      |       |      |        |      |
| Scilly (St. Mary's)                                                     | 1010.2 | 50     | NNW   | 7     | r        | 1017.1     | +4           | 53          | +3     | NNE        | 5                    | -            | om    | 6                               | 12     | 63    | 47       | ogr      | agmr       | omp       | 0.7    |             |           |            |       |              |       |      |       |      |        |      |
| Jersey (St. Aubin)                                                      | 1008.7 | 53     | WSW   | 3     | 0        | 1012.2     | +1           | 50          | -2     | NE         | 5                    | -            | 0     | 3                               | 2      | 56    | 49       | o.c.o    | o.c.o      | o         | 0.3    |             |           |            |       |              |       |      |       |      |        |      |
| Portland Bill                                                           | 1007.6 | 56     | SW    | 2     | 0        | 1014.3     | +5           | 52          | -4     | NE         | 5                    | -            | ogp   | 5                               | 23     | 56    | 45       | or       | op         | ogp       | *      |             |           |            |       |              |       |      |       |      |        |      |
| Dunegness                                                               | 1012.3 | 53     | S     | 2     | 0        | 1014.3     | +1           | 50          | -3     | ENE        | 4                    | NE           | C     | 3                               | -      | 54    | 50       | C        | C.O        | C.O       | *      |             |           |            |       |              |       |      |       |      |        |      |
| Wick                                                                    | 1025.2 | 42     | N     | 3     | om       | 1026.6     | 0            | 35          | -6     | NNW        | 2                    | -            | om    | 2                               | 5      | 46    | 30       | bc.c     | comp       | bc.om     | *      |             |           |            |       |              |       |      |       |      |        |      |
| Nairn                                                                   | 1025.2 | 43     | N     | 1     | bc       | 1028.0     | *            | 34          | -8     | -          | 0                    | -            | bc    | 1                               | 0.1    | 46    | 31       | bc       | bc.p.c     | bcx       | 1.3    |             |           |            |       |              |       |      |       |      |        |      |
| Leith                                                                   | 1023.0 | 45     | NE    | 5     | 0        | 1026.5     | +1           | 41          | -3     | NNE        | 3                    | N            | C     | 4                               | -      | 47    | 41       | o.cq.o   | o.cu.o     | og.ou.c   | *      |             |           |            |       |              |       |      |       |      |        |      |
| Lynmouth                                                                | 1019.6 | 47     | NE    | 5     | omgr     | 1022.6     | +2           | 45          | 0      | NE         | 4                    | -            | cap   | 4                               | 8      | 48    | 44       | omgr     | omgr       | omrgomp   | 0.0    |             |           |            |       |              |       |      |       |      |        |      |
| Spurn Head                                                              | 1015.8 | 50     | NE    | 3     | 0        | 1020.3     | +2           | 49          | +2     | NE         | 5                    | -            | Cq    | 5                               | 1      | 51    | 45       | orfe     | fe.o       | C.Cq      | 0.0    |             |           |            |       |              |       |      |       |      |        |      |
| Yarmouth (Gorleston)                                                    | 1014.5 | 50     | ESE   | 2     | m        | 1016.3     | +2           | 48          | +3     | ENE        | 5                    | -            | Cq    | 4                               | trace  | 53    | 45       | cm.c3    | bc3        | C3.bc3    | 0.0    |             |           |            |       |              |       |      |       |      |        |      |
| Clacton-on-Sea                                                          | 1013.5 | 51     | E     | 2     | 0        | 1015.9     | +2           | 45          | -6     | NNW        | 3                    | NE           | ogm   | 2                               | -      | 52    | 45       | ogm      | ogm        | o.bc.og   | 0.0    |             |           |            |       |              |       |      |       |      |        |      |
| Nottingham                                                              | 1014.8 | 49     | NE    | 3     | 0        | 1020.5     | *            | 45          | -4     |            |                      |              |       |                                 |        |       |          |          |            |           |        |             |           |            |       |              |       |      |       |      |        |      |

+ Air Ministry Station.

\* Information for these columns not usually received.


The barometric change is expressed in half millibars.

§ Longside + at 1h.



# SUMMARY OF CONDITIONS AT 7 A.M. Saturday, 25th October, 1919

| Districts.                | Wind.<br>Velocity in m.p.h. | Temperature. | Weather, Cloud and Precipitation.          | Visibility. | Sea.     |
|---------------------------|-----------------------------|--------------|--------------------------------------------|-------------|----------|
| 1. S.E. England           | NEly. 10-15                 | Moderate     | Dull, local mist.                          | Poor        | Slight   |
| 2. E. England             | N-NE. 10-20                 | R.cold       | Dull, local mist & rain.                   | V.poor      | "        |
| 3. E. Midlands            | N. 10                       | Moderate     | Dull, local rain.                          | Ord.        | "        |
| 4. W. Midlands            | N-NE. 5-15                  | R.cold       | Dull, local rain.                          | "           | "        |
| 5. S.W. England           | N-NE. 15-20                 | "            | Dull, local mist & drizzle.                | Poor        | Rough    |
| 6. South Wales            | NNE. 15                     | "            | Dull, slight rain.                         | Ord.        | Slight   |
| 7. North Wales            | NE. 10-15                   | "            | Dull, local drizzle.                       | "           | "        |
| 8. N.W. England           | NE. 5-15                    | "            | Fair to dull.                              | Good        | "        |
| 9. N. Midlands            | N-NE. 5-15                  | "            | Cloudy or dull.                            | "           | "        |
| 10. N.E. England          | NE. 15-28                   | Moderate     | Cloudy or dull, local showers and squalls. | "           | R.rough  |
| 11. E. Scotland           | Nly. 0-10                   | Cold         | Fair or cloudy.                            | "           | Slight   |
| 12. S.W. Scotland         | Nly. 0-10                   | "            | Fair or fine.                              | Fair        | Mod.     |
| 13. Isle of Man           | NE. 10-15                   | R.cold       | Cloudy or dull.                            | Good        | "        |
| 14. N.&N.W.Scot-land      | Var. 0-5                    | Cold         | Variable sky, local mist.                  | -           | Smooth   |
| 15. Hebrides              | W. 5-10                     | "            | Fair to dull.                              | -           | "        |
| 16. Orkneys and Shetlands | SW-W. 2-5                   | "            | Fair to dull, local mist.                  | Fair        | "        |
| 17. N.W. Ireland          | N. 10                       | Moderate     | Dull, local rain.                          | V.good      | Slight   |
| 18. N.E. Ireland          | N-NE. 10-20                 | R.cold       | Cloudy.                                    | Fair        | "        |
| 19. S.E. Ireland          | N. 2-10                     | Cold         | "                                          | Good        | "        |
| 20. S.W. Ireland          | NNW-NE. 15-20               | "            | Fair or fine.                              | V.good      | Moderate |



**EXPLANATION.**  
**BAROMETER.**—Isobars are drawn at intervals of five millibars.  
**WIND.**—Direction is shown by an arrow flying with the wind. Force, on the Beaufort scale, is indicated by the number of feathers. Mean velocity is shown in small circles per hour by figures in small circles.  
**TEMPERATURE.**—Temperature is given in degrees Fahrenheit.  
**WEATHER SYMBOLS.**  
 ☉ clear sky. ☁ sky & cloud. ☂ sky & rain. ☄ overcast sky. ● rain falling. \* snow. ▲ hail. ≡ fog. T thunder. E thunderstorm.  
**SEA DISTURBANCE.**—Rough. High.

## GENERAL INFERENCE from observations received up to 9 a.m.

The depression of yesterday is moving away over France while a high pressure system is extending over the British Isles from the north-west and west. Improving weather is consequently probable generally, but a slight fall of the barometer in progress in Shetland may indicate showers in the extreme north of the Kingdom.

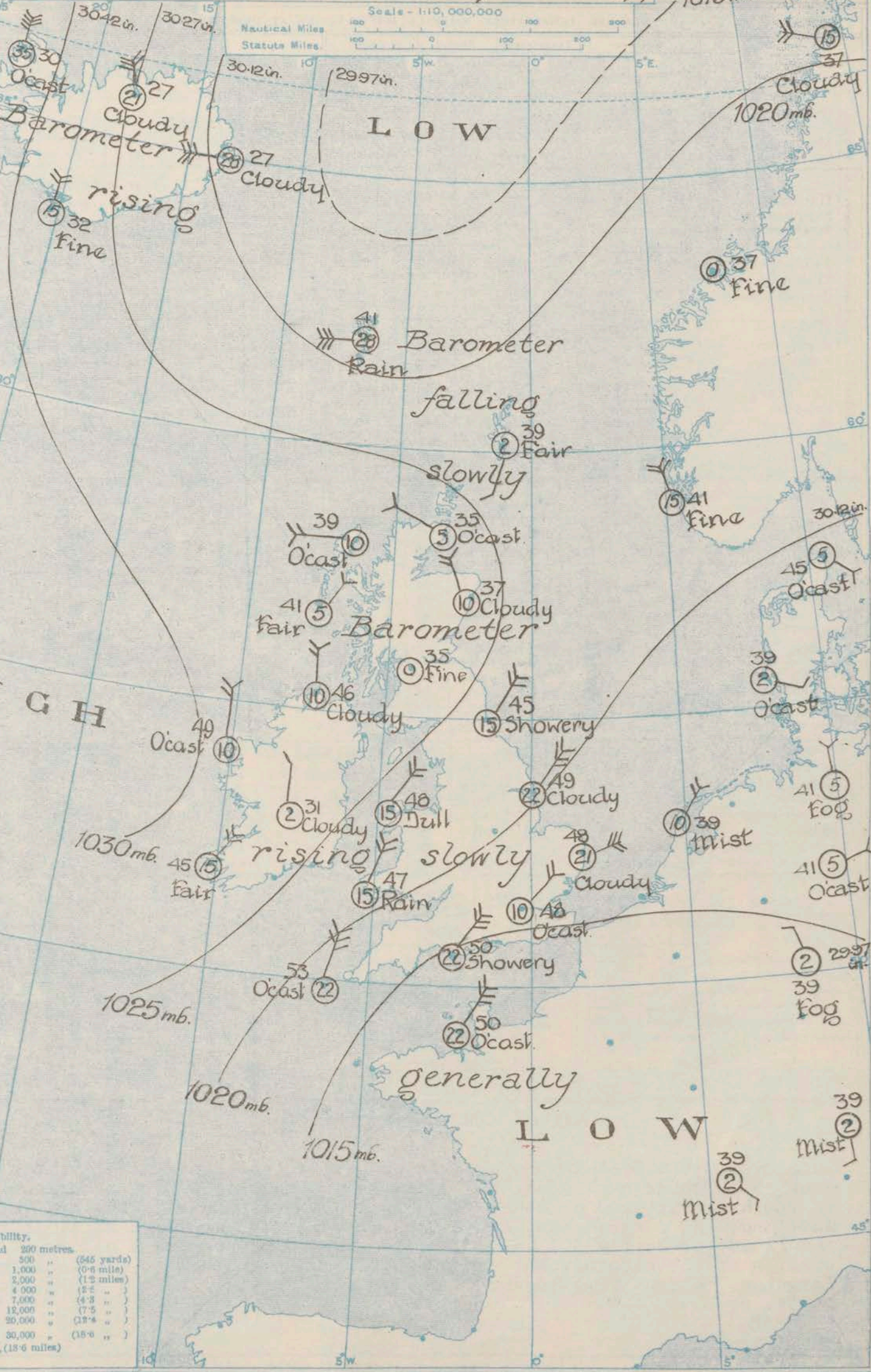
| Districts.                | Forecasts for the 24 hours commencing 3 p.m. Saturday, 25th October, 1919                                                                                             | Further Outlook.                                                                                                        |
|---------------------------|-----------------------------------------------------------------------------------------------------------------------------------------------------------------------|-------------------------------------------------------------------------------------------------------------------------|
| 1. S.E. England           | Wind between N. and NE. moderate, fresh at times locally.<br><br>Much cloud, some local showers, then improving gradually.<br><br>Moderate or rather low temperature. | Over the greater part of the Kingdom the weather will be fair, but showers may be expected in the north and north-west. |
| 2. E. England             |                                                                                                                                                                       |                                                                                                                         |
| 3. E. Midlands            |                                                                                                                                                                       |                                                                                                                         |
| 4. W. Midlands            |                                                                                                                                                                       |                                                                                                                         |
| 5. S.W. England           |                                                                                                                                                                       |                                                                                                                         |
| 6. South Wales            |                                                                                                                                                                       |                                                                                                                         |
| 7. North Wales            |                                                                                                                                                                       |                                                                                                                         |
| 8. N.W. England           |                                                                                                                                                                       |                                                                                                                         |
| 9. N. Midlands            |                                                                                                                                                                       |                                                                                                                         |
| 10. N.E. England          |                                                                                                                                                                       |                                                                                                                         |
| 11. E. Scotland           | Wind between N. and W. light. Fair or cloudy generally, local showers in north. Rather low temperature.<br><br>Frost inland at night.                                 |                                                                                                                         |
| 12. S.W. Scotland         |                                                                                                                                                                       |                                                                                                                         |
| 13. Isle of Man           |                                                                                                                                                                       |                                                                                                                         |
| 14. N.&N.W.Scotland       |                                                                                                                                                                       |                                                                                                                         |
| 15. Hebrides              |                                                                                                                                                                       |                                                                                                                         |
| 16. Orkneys and Shetlands |                                                                                                                                                                       |                                                                                                                         |
| 17. N.W. Ireland          |                                                                                                                                                                       |                                                                                                                         |
| 18. N.E. Ireland          | Wind N. or NE. moderate to light. Fair or cloudy.<br><br>Temperature rather low. Frost inland at night.                                                               |                                                                                                                         |
| 19. S.E. Ireland          |                                                                                                                                                                       |                                                                                                                         |
| 20. S.W. Ireland          |                                                                                                                                                                       |                                                                                                                         |



# SYNOPTIC CHART FOR MORNING OF Saturday, 25<sup>th</sup> October, 1919.

Scale - 1:10,000,000

Nautical Miles  
Statute Miles



H I G H

L O W

L O W

## Scale of Surface Visibility.

| 1. Very Bad                                            | Objects not visible beyond 200 metres. |
|--------------------------------------------------------|----------------------------------------|
| 2. Bad                                                 | " " " 500 "                            |
| 3. Very Poor                                           | " " " 1,000 "                          |
| 4. Poor                                                | " " " 2,000 "                          |
| 5. Indist.                                             | " " " 4,000 "                          |
| 6. Fair                                                | " " " 7,000 "                          |
| 7. Good, above ord.                                    | " " " 12,000 "                         |
| 8. Vy. gd., unusual                                    | " " " 20,000 "                         |
| 9. Excep. good                                         | " " " 30,000 "                         |
| 10. Objects visible beyond 30,000 metres, (18.6 miles) | " " " (18.6 " )                        |



Saturday  
25<sup>th</sup> October

BEAUFORT NOTATION.

b blue sky (not more than a quarter covered).  
bc sky partly cloudy (one half covered).  
c generally cloudy (three quarters covered).  
d drizzle, or fine rain.  
e wet air without rain falling.  
f fog. g gloom.  
h hail. l lightning.  
m mist.  
o overcast sky.  
p passing showers.  
q squalls.  
r rain.  
rs sleet, i.e., rain and snow together.  
s snow.  
t thunder.  
u ngly, threatening sky.  
v unusual visibility.  
w dew.  
x hoar frost.  
y dry air; humidity less than 60 per cent.  
z dust haze; the turbid atmosphere of dry weather.

| No. | Limits of Velocity.     |                    |
|-----|-------------------------|--------------------|
|     | Statute miles per hour. | Metres per second. |
| 0   | Less than 1             | Less than 0·3      |
| 1   | 1- 3                    | 0·3- 1·6           |
| 2   | 4- 7                    | 1·6- 3·3           |
| 3   | 8-12                    | 3·4- 5·4           |
| 4   | 13-18                   | 5·5- 7·9           |
| 5   | 19-24                   | 8·0-10·7           |
| 6   | 25-31                   | 10·8-13·6          |
| 7   | 32-38                   | 13·9-17·1          |
| 8   | 39-46                   | 17·2-20·7          |
| 9   | 47-54                   | 20·8-24·4          |
| 10  | 55-63                   | 24·5-28·4          |
| 11  | 64-75                   | 28·5-33·5          |
| 12  | Above 75                | 33·6 or above      |

Suffixes 0, 1 and 2 attached to Beaufort letters signify intensity, 0=slight, 2=heavy. Underlining is used to express continuity.

**SYMBOLS—**

|              |   |              |
|--------------|---|--------------|
| Aurora       | ☀ | Solar halo   |
| Rime         | ☾ | Lunar halo   |
| Glazed frost | ☀ | Solar corona |
| Glazed roads | ☾ | Lunar corona |

NOTES ON THE WEATHER OF YESTERDAY.

Over Great Britain the weather was quite overcast generally, but in Ireland the sunshine records were good, and moderately high values were also recorded at Bude, in the Hebrides, and at Oban. Rain fell at most places in England and east of Scotland, the largest measurements being 23 mm. at Portland Bill, 13 mm. at Benson, and 12 mm. at Scilly and Nottingham. Temperature remained below 50° over a large portion of the Kingdom, but exceeded 55° in the south-west and touched 61° at Paignton. Slight frost occurred at night in central Ireland and at some Scottish stations.

+ Air Ministry Station.

\* Information for these columns not usually received.

Printed at the Meteorological Office, South Kensington, London, S.W. 7.  
By WYMAN & SONS LTD., Tetbury Lane, London, E.C., and Reading.





METEOROLOGICAL OFFICE, LONDON:  
DAILY WEATHER REPORT, BRITISH SECTION.

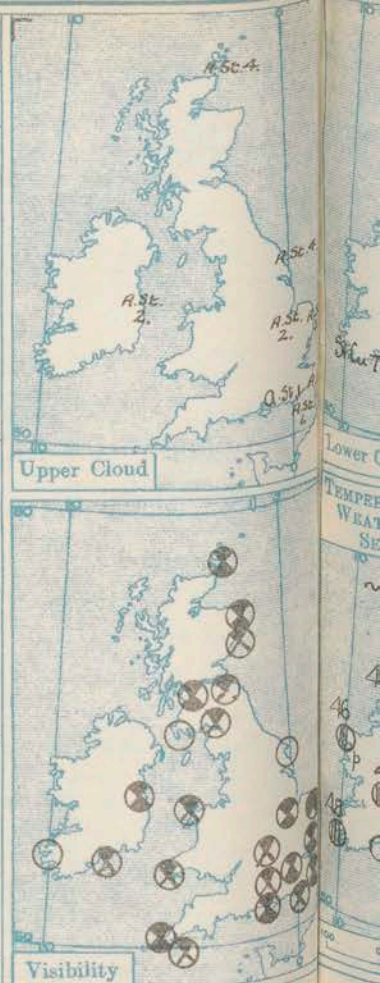
No 24,157 B SUNDAY, 26<sup>th</sup> OCTOBER, 1919.

| OBSERVATORIES AND STATIONS CONTRIBUTING REPORTS AT 1H, 7H, 13H AND 18H. |                                |                          |                 |                |                |                                    |                              |                          |                                     |                     |                                 |                       |               |                 |                                 |                          |                 |                |          |              |                    |                      |                                     |                     |               |                       |               |              |  |                                |  |  |  |  |
|-------------------------------------------------------------------------|--------------------------------|--------------------------|-----------------|----------------|----------------|------------------------------------|------------------------------|--------------------------|-------------------------------------|---------------------|---------------------------------|-----------------------|---------------|-----------------|---------------------------------|--------------------------|-----------------|----------------|----------|--------------|--------------------|----------------------|-------------------------------------|---------------------|---------------|-----------------------|---------------|--------------|--|--------------------------------|--|--|--|--|
| STATIONS.                                                               | BAROM.<br>at<br>M.S.L.<br>m.b. | Change<br>in 3<br>hours. | WIND.<br>Direc. | Force<br>0-12. | Weather.       | TEMP.<br>°F.                       | % Humidity.                  | Visibility.<br>0-10.     | Height<br>of Low<br>Cloud.<br>Feet. | Low Cloud.<br>Form. | Amt.<br>0-10.                   | Upper Cloud.<br>Form. | Amt.<br>0-10. | Sea.<br>0-9.    | BAROM.<br>at<br>M.S.L.<br>m.b.  | Change<br>in 3<br>hours. | WIND.<br>Direc. | Force<br>0-12. | Weather. | TEMP.<br>°F. | % Humidity.        | Visibility.<br>0-10. | Height<br>of Low<br>Cloud.<br>Feet. | Low Cloud.<br>Form. | Amt.<br>0-10. | Upper Cloud.<br>Form. | Amt.<br>0-10. | Sea.<br>0-9. |  |                                |  |  |  |  |
|                                                                         |                                |                          |                 |                |                |                                    |                              |                          |                                     |                     |                                 |                       |               |                 |                                 |                          |                 |                |          |              |                    |                      |                                     |                     |               |                       |               |              |  |                                |  |  |  |  |
|                                                                         |                                |                          |                 |                |                |                                    |                              |                          |                                     |                     |                                 |                       |               |                 |                                 |                          |                 |                |          |              |                    |                      |                                     |                     |               |                       |               |              |  |                                |  |  |  |  |
| 13H. G.M.T. 25 <sup>th</sup>                                            |                                |                          |                 |                |                |                                    |                              |                          |                                     |                     |                                 |                       |               |                 | 18H. G.M.T. OF 25 <sup>th</sup> |                          |                 |                |          |              |                    |                      |                                     |                     |               |                       |               |              |  |                                |  |  |  |  |
| Houton B. (Orkney)                                                      | 1024.1                         | -2                       | N               | 3              | cg             | 45                                 | 72                           | 4                        | 1-1500                              | cu                  | 10                              | 1                     | 1             | 1               | 1023.3                          | -1                       | NNW             | 8              | cg       | 40           | 87                 | 4                    | 1-2000                              | cu                  | 5             | 2 st                  | 3             | 6            |  |                                |  |  |  |  |
| Esksdalemuir                                                            | 1024.9                         | +1                       | NE              | 4              | b              | 42                                 | 65                           | 8                        | 3-4000                              | st                  | 1                               | 1                     | 1             | 1               | 1028.3                          | +1                       | -               | 0              | bc       | 33           | 82                 | 5                    | -                                   | -                   | -             | -                     | -             | -            |  |                                |  |  |  |  |
| Stranraer                                                               | 1024.9                         | +1                       | N               | 2              | bcr            | 45                                 | 75                           | 8                        | 2-3000                              | st                  | 2                               | 1                     | 2             | 2               | 1029.5                          | 0                        | -               | 0              | bc       | 36           | 87                 | ?                    | ?                                   | ?                   | ?             | -                     | -             | -            |  |                                |  |  |  |  |
| Lough Foyle                                                             | 1030.7                         | H                        | NNE             | 4              | bcr            | 51                                 | 65                           | 10                       | 3-4000                              | st                  | 14                              | -                     | -             | 3               | 1031.4                          | +2                       | NE              | 1              | bc       | 46           | 75                 | 10                   | 3-4000                              | cu                  | 3             | -                     | -             | 3            |  |                                |  |  |  |  |
| Valencia (Cahire'n)                                                     | 1026.2                         | +2                       | NE              | 5              | c              | 46                                 | 75                           | 8                        | 1-2000                              | cu                  | 4                               | 2                     | 4             | 5               |                                 |                          |                 |                |          |              |                    |                      |                                     |                     |               |                       |               |              |  |                                |  |  |  |  |
| Anglesey (Llangefni)                                                    | 1021.5                         | +2                       | NNE             | 5              | og             | 51                                 | 75                           | 5                        | -                                   | st                  | 9                               | -                     | -             | -               | 1024.7                          | +4                       | NNE             | 4              | ome      | 47           | 75                 | 3                    | -                                   | st                  | 9             | -                     | -             | -            |  |                                |  |  |  |  |
| Falmouth                                                                | 1019.4                         | 0                        | ENE             | 3              | 0              | 52                                 | 92                           | 6                        | 4500                                | st                  | 10                              | -                     | -             | 5               | 1022.3                          | +1                       | ENE             | 3              | 0        | 49           | 92                 | 5                    | 4500                                | st                  | 10            | -                     | -             | 4            |  |                                |  |  |  |  |
| Calshot (Hants)                                                         | 1017.7                         | +1                       | NE              | 6              | 0              | 47                                 | 75                           | 5                        | 1-1500                              | st                  | 10                              | -                     | -             | 4               | 1019.4                          | +2                       | NNE             | 6              | 0        | 49           | 75                 | 5                    | 1-1000                              | st                  | 10            | -                     | -             | 5            |  |                                |  |  |  |  |
| Capel (Folkestone)                                                      |                                |                          |                 |                |                |                                    |                              |                          |                                     |                     |                                 |                       |               |                 |                                 |                          |                 |                |          |              |                    |                      |                                     |                     |               |                       |               |              |  |                                |  |  |  |  |
| Aberdeen                                                                | 1026.5                         | -1                       | NNW             | 2              | b              | 47                                 | 55                           | 8                        | -                                   | st                  | 1                               | -                     | -             | 2               | 1025.2                          | -1                       | N               | 2              | c        | 45           | 65                 | 7                    | -                                   | st                  | 8             | -                     | -             | 2            |  |                                |  |  |  |  |
| East Fortune                                                            | 1028.2                         | +1                       | NNE             | 1              | b              | 44                                 | 75                           | 8                        | 3-4000                              | st                  | 1                               | -                     | -             | -               | 1027.2                          | -2                       | NNW             | 1              | b        | 41           | 75                 | 7                    | -                                   | -                   | -             | -                     | -             | -            |  |                                |  |  |  |  |
| Hamboro' M'd.                                                           | 1023.9                         | +1                       | N               | 7              | c              | 48                                 | 65                           | 8                        | 1-5000                              | st                  | 6                               | 2 st                  | 1             | -               | 1024.3                          | +1                       | N               | 6              | 0        | 46           | 65                 | 7                    | 2-3000                              | st                  | 6             | 2 st                  | 3             | -            |  |                                |  |  |  |  |
| Felixstowe                                                              | 1019.3                         | +2                       | E               | 4              | c              | 51                                 | 87                           | 3                        | 2-3000                              | st                  | 7                               | -                     | -             | 3               | 1020.6                          | 0                        | NE              | 4              | 0        | 57           | 97                 | ?                    | 1-2000                              | st                  | 10            | -                     | -             | 3            |  |                                |  |  |  |  |
| Cranwell (Lincs)                                                        | 1023.0                         | +2                       | N               | 5              | bc             | 49                                 | 65                           | 8                        | 2-3000                              | st                  | 3                               | 1                     | 3             | -               | 1024.5                          | +3                       | NNW             | 3              | 0        | 43           | 92                 | 6                    | 2-3000                              | st                  | 6             | 2 st                  | 4             | -            |  |                                |  |  |  |  |
| Bedford                                                                 | 1021.1                         | +2                       | N               | 4              | 0              | 45                                 | 75                           | 6                        | 1-2000                              | st                  | 10                              | -                     | -             | -               | 1022.9                          | +4                       | N               | 4              | 0        | 46           | 87                 | 5                    | 1-2000                              | st                  | 10            | -                     | -             | -            |  |                                |  |  |  |  |
| Benson                                                                  | 1020.4                         | +3                       | NNE             | 4              | 0              | 47                                 | 82                           | 4                        | -                                   | -                   | -                               | -                     | -             | -               | 1023.3                          | +3                       | NNE             | 2              | 0        | 45           | 82                 | 6                    | -                                   | st                  | 10            | -                     | -             | -            |  |                                |  |  |  |  |
| London (Kew Obs.)                                                       | 1019.2                         | +1                       | NNE             | 4              | 0              | 52                                 | 75                           | 5                        | 1-2000                              | st                  | 10                              | -                     | -             | -               | 1021.9                          | +4                       | N               | 3              | 0        | 48           | 82                 | 4                    | 1-2000                              | st                  | 10            | -                     | -             | -            |  |                                |  |  |  |  |
| 1H. G.M.T. OF 26 <sup>th</sup>                                          |                                |                          |                 |                |                |                                    |                              |                          |                                     |                     |                                 |                       |               |                 | 7H. G.M.T. OF 26 <sup>th</sup>  |                          |                 |                |          |              |                    |                      |                                     |                     |               |                       |               |              |  |                                |  |  |  |  |
| Houton B. (Orkney)                                                      | 1025.5                         | -1                       | NNW             | 8              | bc             | 38                                 | 87                           | 4                        | 1-2000                              | cu                  | 10                              | 8                     | -             | -               | 1019.9                          | -1                       | N               | 9              | og       | 39           | 82                 | 5                    | 1-2000                              | st                  | 6             | 2 st                  | 4             | 8            |  |                                |  |  |  |  |
| Esksdalemuir                                                            | 1016.7                         | -2                       | -               | 0              | bc             | 36                                 | 55                           | 7                        | -                                   | st                  | 3                               | -                     | -             | -               | 1026.3                          | -1                       | NNW             | 4              | bc       | 34           | 75                 | 7                    | -                                   | -                   | -             | -                     | -             | -            |  |                                |  |  |  |  |
| Stranraer                                                               | 1028.0                         | 0                        | N               | 2              | bc             | 41                                 | 98                           | -                        | 2-3000                              | st                  | 5                               | -                     | -             | -               | 1028.2                          | 0                        | N               | 3              | bc       | 41           | 92                 | 8                    | 4-5000                              | st                  | 4             | -                     | -             | -            |  |                                |  |  |  |  |
| Lough Foyle                                                             | 1023.8                         | +2                       | NNE             | 3              | bcv            | 48                                 | *                            | *                        | *                                   | *                   | *                               | *                     | *             | *               | 1033.1                          | -1                       | N               | 3              | c        | 48           | 87                 | 10                   | 2-3000                              | st                  | 7             | -                     | -             | 3            |  |                                |  |  |  |  |
| Valencia (Cahire'n)                                                     |                                |                          |                 |                |                |                                    |                              |                          |                                     |                     |                                 |                       |               |                 | 1027.9                          | -1                       | NNE             | 3              | 1        | 44           | 92                 | 6                    | 1-1000                              | st                  | 10            | -                     | -             | 4            |  |                                |  |  |  |  |
| Anglesey (Llangefni)                                                    | 1027.6                         | +2                       | NNE             | 3              | 0              | 46                                 | 75                           | 4                        | -                                   | st                  | 10                              | -                     | -             | -               | 1028.7                          | +1                       | NNE             | 1              | b        | 37           | 87                 | 7                    | -                                   | st                  | 1             | -                     | -             | -            |  |                                |  |  |  |  |
| Falmouth                                                                | 1025.0                         | +3                       | NE              | 2              | 0              | 45                                 | 92                           | 4                        | 1-1500                              | st                  | 10                              | -                     | -             | 4               | 1025.6                          | +2                       | N               | 2              | b        | 40           | 97                 | 4                    | -                                   | -                   | -             | -                     | -             | 3            |  |                                |  |  |  |  |
| Calshot (Hants)                                                         | 1021.8                         | +1                       | NNE             | 5              | T <sub>2</sub> | 45                                 | 98                           | 4                        | 1-1000                              | st                  | 10                              | -                     | -             | 5               | 1022.5                          | +1                       | N               | 7              | bc       | 40           | 92                 | 5                    | 1-1500                              | st                  | 10            | -                     | -             | -            |  |                                |  |  |  |  |
| Capel (Folkestone)                                                      |                                |                          |                 |                |                |                                    |                              |                          |                                     |                     |                                 |                       |               |                 |                                 |                          |                 |                |          |              |                    |                      |                                     |                     |               |                       |               |              |  |                                |  |  |  |  |
| Aberdeen                                                                | 1025.8                         | 0                        | NW              | 3              | b              | 41                                 | 92                           | -                        | -                                   | -                   | -                               | -                     | -             | -               | 1021.4                          | -1                       | NNW             | 6              | bc       | 39           | 82                 | 7                    | -                                   | cu                  | 10            | 5                     | -             | 3            |  |                                |  |  |  |  |
| East Fortune                                                            | 1026.1                         | 0                        | NNW             | 1              | b              | 41                                 | 92                           | -                        | -                                   | -                   | -                               | -                     | -             | -               | 1025.0                          | -1                       | NW              | 4              | b        | 40           | 75                 | 7                    | 2-3000                              | st                  | 2             | -                     | -             | -            |  |                                |  |  |  |  |
| Hamboro' M'd.                                                           | 1025.6                         | 0                        | WNW             | 3              | b              | 40                                 | 87                           | 8                        | -                                   | -                   | -                               | 2 st                  | 1             | -               | 1022.3                          | -2                       | N               | 7              | og       | 44           | 75                 | 8                    | 2-3000                              | st                  | 6             | 2 st                  | 4             | -            |  |                                |  |  |  |  |
| Felixstowe                                                              | 1023.2                         | +3                       | NE              | 3              | 0              | 47                                 | 87                           | -                        | 1-1500                              | st                  | 10                              | -                     | -             | 5               | 1022.9                          | -1                       | N               | 3              | c        | 42           | 87                 | 5                    | 3-4000                              | st                  | 8             | -                     | -             | 3            |  |                                |  |  |  |  |
| Cranwell (Lincs)                                                        | 1023.8                         | 0                        | NW              | 2              | 0              | 38                                 | 87                           | 5                        | 2-3000                              | st                  | 10                              | -                     | -             | -               | 1025.7                          | -1                       | NNW             | 2              | c        | 36           | 92                 | 4                    | 2-3000                              | st                  | 5             | 2 st                  | 2             | -            |  |                                |  |  |  |  |
| Bedford                                                                 | 1024.5                         | 0                        | N               | 3              | om             | 43                                 | 75                           | 5                        | 2-3000                              | st                  | 9                               | -                     | -             | -               | 1024.8                          | 0                        | N               | 2              | om       | 36           | 82                 | 3                    | 4-5000                              | st                  | 9             | -                     | -             | -            |  |                                |  |  |  |  |
| Benson                                                                  | *                              | *                        | *               | *              | *              | *                                  | *                            | *                        | *                                   | *                   | *                               | *                     | *             | *               | 1025.3                          | 0                        | SE              | 1              | bc       | 30           | 97                 | 6                    | -                                   | st                  | 2             | -                     | -             | -            |  |                                |  |  |  |  |
| London                                                                  | 1024.1                         | +1                       | N               | 2              | b <sub>1</sub> | 46                                 | *                            | *                        | *                                   | *                   | *                               | *                     | *             | *               | 1024.9                          | 0                        | NNW             | 1              | bc       | 39           | 82                 | 5                    | 2-3000                              | st                  | 5             | -                     | -             | -            |  |                                |  |  |  |  |
| STATIONS CONTRIBUTING REPORTS AT 7H AND 18H.                            |                                |                          |                 |                |                |                                    |                              |                          |                                     |                     |                                 |                       |               |                 |                                 |                          |                 |                |          |              |                    |                      |                                     |                     |               |                       |               |              |  |                                |  |  |  |  |
| STATIONS.                                                               | BAROM.<br>at<br>M.S.L.<br>m.b. | TEMP.<br>°F.             | WIND.<br>Direc. | Force<br>0-12. | Weather.       | BAROMETER.<br>at<br>M.S.L.<br>m.b. | TEMPERATURE.<br>Temp.<br>°F. | Change<br>in<br>3 hours. | WIND.<br>Direc.                     | Force<br>0-12.      | Dirac.<br>of<br>Upper<br>Cloud. | Weather.              | Sea<br>0-9.   | Rainfall<br>mm. | TEMP.                           |                          |                 | WEATHER.       |          |              | Sunshine<br>Hours. |                      |                                     |                     |               |                       |               |              |  |                                |  |  |  |  |
|                                                                         |                                |                          |                 |                |                |                                    |                              |                          |                                     |                     |                                 |                       |               |                 | Max.<br>°F.                     | Min.<br>°F.              | Morning.        | Afternoon.     | Night.   |              |                    |                      |                                     |                     |               |                       |               |              |  |                                |  |  |  |  |
|                                                                         |                                |                          |                 |                |                |                                    |                              |                          |                                     |                     |                                 |                       |               |                 | 18H. G.M.T. OF 25 <sup>th</sup> |                          |                 |                |          |              |                    |                      |                                     |                     |               |                       |               |              |  | 7H. G.M.T. OF 26 <sup>th</sup> |  |  |  |  |
| Lerwick                                                                 | 1017.9                         | 40                       | W               | 3              | bc             | 1014.3                             | -2                           | 36                       | -3                                  | N                   | 3                               | -                     | chp           | 1               | 5                               | 48                       | 34              | omp            | omp      | chp          | *                  |                      |                                     |                     |               |                       |               |              |  |                                |  |  |  |  |
| Stornoway                                                               | 1027.1                         | 45                       | NW              | 4              | c              | 1027.1                             | 0                            | 41                       | +2                                  | NNW                 | 7                               | -                     | cg            | 2               | 50                              | 38                       | o. cp           | cp             | cg       | 3.6          |                    |                      |                                     |                     |               |                       |               |              |  |                                |  |  |  |  |
| Castlebay (Barra's)                                                     | 1024.7                         | 48                       | NW              | 4              | 0              | 1031.5                             | 0                            | 44                       | +3                                  | NW                  | 5                               | -                     | op            | 4               | 52                              | 41                       | bc              | bc             | bc. op   | 4.0          |                    |                      |                                     |                     |               |                       |               |              |  |                                |  |  |  |  |
| Glasgow                                                                 | 1028.2                         | 43                       | WNW             | 2              | bz             | 1027.1                             | 0                            | 37                       | +2                                  | N                   | 3                               | -                     | b             | 1               | 46                              | 34                       | bz              | bc             | bc. bz   | 3.7          |                    |                      |                                     |                     |               |                       |               |              |  |                                |  |  |  |  |
| Mahn Head                                                               | 1029.3                         | 50                       | NW              | 3              | bc             | 1028.9                             | 0                            | 45                       | -1                                  | NNW                 | 4                               | NW                    | bc            | 3               | 1                               | 43                       | 43              | bc             | bc       | bc           | 7.5                |                      |                                     |                     |               |                       |               |              |  |                                |  |  |  |  |
| Blacksod Point                                                          | 1033.0                         | 49                       | -               | 0              | bc             | 1031.9                             | 0                            | 46                       | -3                                  | NNE                 | 2                               | -                     | cp            | 2               | 52                              | 42                       | bc              | bc             | bc. cp   | *            |                    |                      |                                     |                     |               |                       |               |              |  |                                |  |  |  |  |
| Roche's Point...                                                        | 1030.1                         | 47                       | NNW             | 2              | b              | 1032.3                             | 0                            | 45                       | +3                                  | N                   | 1                               | -                     | 0             | 1               | 51                              | 42                       | b               | b              | b        | *            |                    |                      |                                     |                     |               |                       |               |              |  |                                |  |  |  |  |
| Birr Castle                                                             | 1031.2                         | 45                       | N               | 1              | c              | 1031.3                             | *                            | 40                       | +9                                  | N                   | 1                               | -                     | c             | 1               | 49                              | 31                       | c               | c              | c        | 7.7          |                    |                      |                                     |                     |               |                       |               |              |  |                                |  |  |  |  |
| Donaghadee                                                              | 1028.6                         | 47                       | N               | 3              | bc             | 1028.8                             | 0                            | 46                       | 0                                   | N                   | 5                               | N                     | bcv           | 4               | 1                               | 49                       | 34              | bcv            | bcv.     | ompq         | *                  |                      |                                     |                     |               |                       |               |              |  |                                |  |  |  |  |
| Liverpool (Bidston)                                                     | 1027.4                         | 43                       | NNW             | 2              | b              | 1025.8                             | -1                           | 44                       | 0                                   | N                   | 2                               | N                     | cm            | 2               | -                               | 48                       | 39              | c              | bc       | 3.9          |                    |                      |                                     |                     |               |                       |               |              |  |                                |  |  |  |  |
| Holyhead                                                                | 1028.4                         | 46                       | NE              | 5              | b              | 1027.3                             | 0                            | 47                       | -1                                  | NNE                 | 6                               | N                     | op            | 5               | 0.2                             | 49                       | 44              | o. cp. c       | bc. b    | 3.8          |                    |                      |                                     |                     |               |                       |               |              |  |                                |  |  |  |  |
| Pembroke (St. Ann's Head)                                               | 1024.7                         | 45                       | NNE             | 4              | b              | 1028.5                             | -1                           | 47                       | 0                                   | N                   | 3                               | N                     | bcv           | 3               | -                               | 50                       | 41              | o. c.          | bc       | 0.2          |                    |                      |                                     |                     |               |                       |               |              |  |                                |  |  |  |  |
| Scilly (St. Mary's)                                                     | 1025.2                         | 50                       | NE              | 5              | 0              | 1029.1                             | H                            | 50                       | -3                                  | NNE                 | 3                               | NW                    | 0             | 4               | -                               | 52                       | 46              | om             | c        | 0.0          |                    |                      |                                     |                     |               |                       |               |              |  |                                |  |  |  |  |
| Jersey (St. Aubin)                                                      | 1019.0                         | 53                       | NE              | 4              | 0              | 1024.5                             | H                            | 49                       | -1                                  | NE                  | 4                               | -                     | 0             | 4               | -                               | 56                       | 49              | o.             | o. c. o  | 0.0          |                    |                      |                                     |                     |               |                       |               |              |  |                                |  |  |  |  |
| Portland Bill                                                           | 1021.9                         | 48                       | NNE             | 4              | og             | 1026.2                             | H                            | 40                       | -12                                 | N                   | 4                               | -                     | b             | 3               | -                               | 52                       | 38              | og             | og.      | *            |                    |                      |                                     |                     |               |                       |               |              |  |                                |  |  |  |  |
| Dungeness                                                               | 1018.6                         | 51                       | NE              | 4              | c              | 1021.9                             | +1                           | 39                       | -11                                 | N                   | 3                               | NE                    | b             | 3               | 1                               | 52                       | 38              | c              | c        | on. o. c.    | *                  |                      |                                     |                     |               |                       |               |              |  |                                |  |  |  |  |
| Wick                                                                    | 1023.1                         | 43                       | W               | 2              | r              | 1020.4                             | -3                           | 40                       | -5                                  | NNW                 | 6                               | -                     | ompq          | 4               | 4                               | 50                       | 34              | om. cm         | cm. omp  | ompq         | *                  |                      |                                     |                     |               |                       |               |              |  |                                |  |  |  |  |
| Nairn                                                                   | 1025.7                         | 44                       | W               | 1              | c              | 1023.9                             | *                            | 40                       | +6                                  | NNW                 | 5                               | -                     | cg            | 4               | 0.3                             | 48                       | 34              | bc             | bc. c    | bc. c        | 5.2                |                      |                                     |                     |               |                       |               |              |  |                                |  |  |  |  |
| Leith                                                                   | 1026.5                         | 41                       | SW              | 2              | b              | 1025.2                             | 0                            | 36                       | -5                                  | N                   | 2                               | -                     | b             | 2               | -                               | 47                       | 36              | a. bc. b       | b        | bc. bc. b    | *                  |                      |                                     |                     |               |                       |               |              |  |                                |  |  |  |  |
| Tynemouth                                                               | 1026.3                         | 43                       | WNW             | 2              | bc             | 1024.3                             | -2                           | 38                       | -7                                  | NW                  | 2                               | -                     | bc            | 3               | -                               | 46                       | 36              | bc. p.         | bc       | bc. o. bc.   | *                  |                      |                                     |                     |               |                       |               |              |  |                                |  |  |  |  |
| Spurn Head                                                              | 1024.9                         | 48                       | NE              | 4              | cg             | 1023.0                             | -1                           | 43                       | -6                                  | NW                  | 4                               | -                     | cg            | 5               | 0.2                             | 50                       | 40              | cg             | cg       | cg           | *                  |                      |                                     |                     |               |                       |               |              |  |                                |  |  |  |  |
| Yarmouth (Gorleston)                                                    | 1019.0                         | 50                       | ENE             | 5              | 0              | 1021.0                             | -2                           | 44                       | -4                                  | N                   | 3                               | -                     | omp           | 4               | 4                               | 53                       | 42              | c              |          |              |                    |                      |                                     |                     |               |                       |               |              |  |                                |  |  |  |  |



# SUMMARY OF CONDITIONS AT 7 A.M. Sunday, 26th October, 1919.

| Districts.                   | Wind.<br>Velocity in m.p.h. | Temperature. | Weather, Cloud and Precipitation. | Visibility. | Sea.     |
|------------------------------|-----------------------------|--------------|-----------------------------------|-------------|----------|
| 1. S.E. England              | N-NW 5-20                   | Cold         | Fine to cloudy, squally           | Fair        | Mod.     |
| 2. E. England                | N-NW 5-10                   | R. cold      | Dull, some showers.               | Ord.        | Slight   |
| 3. E. Midlands               | N-W 0-10                    | " "          | Variable cloud, local             | Var.        |          |
| 4. W. Midlands               | N-W 0-10                    | " "          | Fair or cloudy.                   | Good        |          |
| 5. S.W. England              | N-NNE 5-15                  | Cold         | Variable cloud.                   | Var.        | Mod.     |
| 6. South Wales               | N 5-10                      | R. cold      | Fair or cloudy.                   | Good        | Slight   |
| 7. North Wales               | NNE 10-25                   | Moderate     | Dull, some showers.               | Good        | R. rough |
| 8. N.W. England              | N 0-10                      | "            | Cloudy, local mist.               | Var.        | Smooth   |
| 9. N. Midlands               | N-NW 0-10                   | R. cold      | Fair or cloudy.                   | Good        |          |
| 10. N.E. England             | N-NW 5-20                   | " "          | Fair or cloudy, local             | "           | Mod.     |
| 11. E. Scotland              | NW 10-25                    | " "          | Variable cloud, some rain         | "           | "        |
| 12. S.W. Scotland            | NW W 10-15                  | " "          | Fine.                             | "           | Slight   |
| 13. Isle of Man              | N 10-20                     | " "          | Fair or cloudy.                   | "           | Mod.     |
| 14. N. & N.W. Scot-<br>land  | N-NNW 15-30                 | " "          | Dull; squally.                    | Var.        | R. rough |
| 15. Hebrides                 | NW 20-35                    | " "          | Cloudy.                           | Good        | Rough    |
| 16. Orkneys and<br>Shetlands | N-W 10-40                   | Cold         | Dull; rain & hail showers.        | Fair        | High     |
| 17. N.W. Ireland             | N-NW 5-15                   | Moderate     | Fair or cloudy; some              | Good        | Slight   |
| 18. N.E. Ireland             | N-NW 10-20                  | "            | Fair.                             | "           | Mod.     |
| 19. S.E. Ireland             | N-W 0-5                     | R. cold      | Fair or cloudy.                   | Fair        | Smooth   |
| 20. S.W. Ireland             | N 0-10                      | Moderate     | Fair to cloudy.                   | V. Good     | "        |

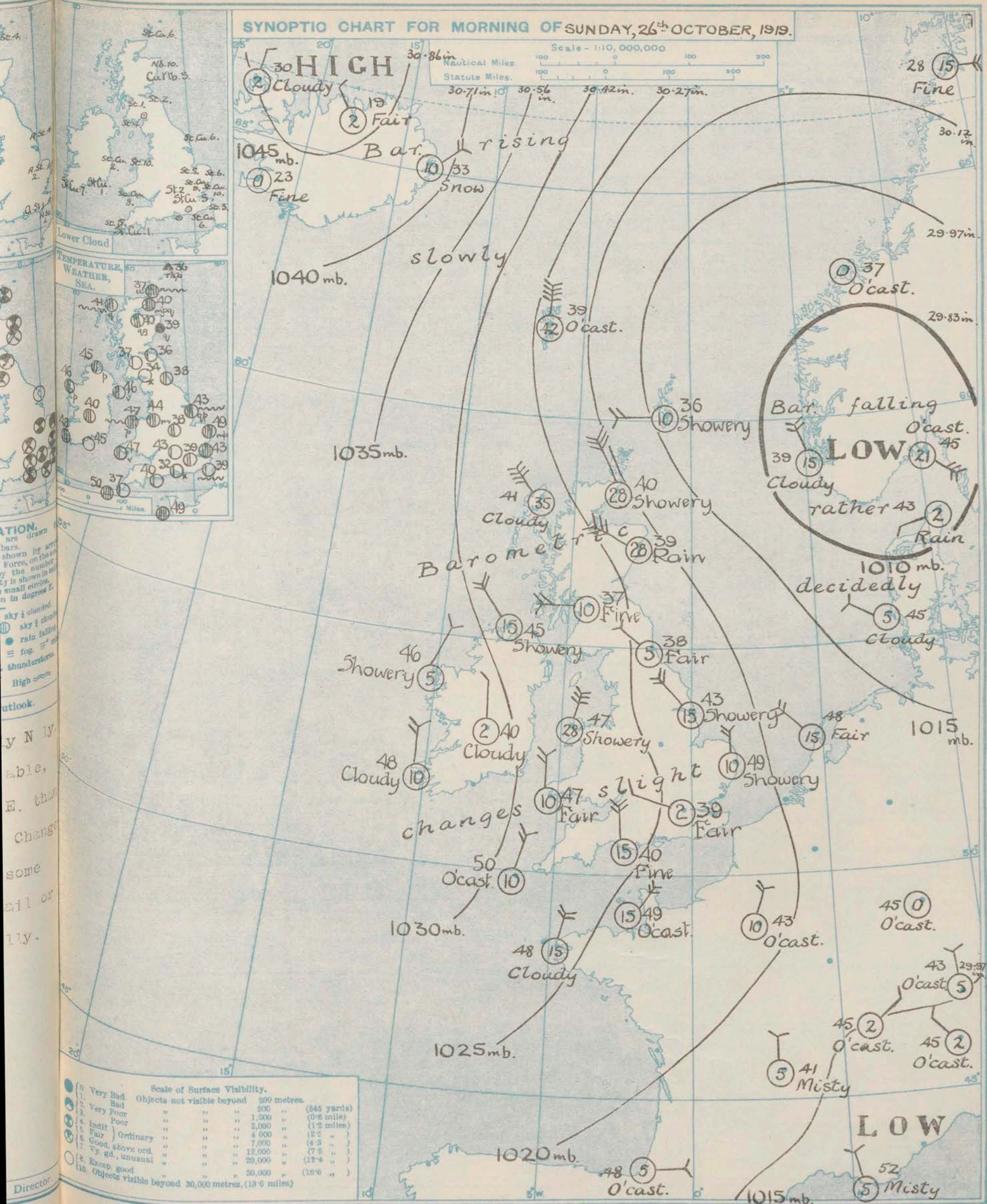


## GENERAL INFERENCE from observations received up to 9 a.m.

The depression over Southern Norway is growing deeper, while the anticyclone over Iceland appears to be still increasing in intensity. Strong winds or gales from the North are probable in the North and North-east, and freshening North or North-west winds elsewhere.

| Districts.                                                                                                                                                                                                                                             | Forecasts for the 24 hours commencing 3 p.m. Sunday, 26th October, 1919                                 | Further Outlook.                                                                                                     |
|--------------------------------------------------------------------------------------------------------------------------------------------------------------------------------------------------------------------------------------------------------|---------------------------------------------------------------------------------------------------------|----------------------------------------------------------------------------------------------------------------------|
| 1. S.E. England<br>2. E. England<br>3. E. Midlands<br>4. W. Midlands                                                                                                                                                                                   | Wind North or North west, freshening. Cloudy generally; dull at times, some showers later. Rather cold. | Wind mainly N.W. force variable, stronger in E. than elsewhere. Changeable sky, some showers, hail or sleet locally. |
| 5. S.W. England<br>6. South Wales<br>7. North Wales<br>8. N.W. England<br>9. N. Midlands<br>10. N.E. England<br>11. E. Scotland<br>12. S.W. Scotland<br>13. Isle of Man<br>14. N. & N.W. Scot-<br>land<br>15. Hebrides<br>16. Orkneys and<br>Shetlands | Wind North west or North, moderate to fresh. Fair or cloudy, some showers. Cold.                        |                                                                                                                      |
| 17. N.W. Ireland<br>18. N.E. Ireland<br>19. S.E. Ireland<br>20. S.W. Ireland                                                                                                                                                                           | Wind North or North west, light to fresh. Fair generally. Local showers. Cold.                          |                                                                                                                      |





| Scale of Surface Visibility. |                            |              |        |               |
|------------------------------|----------------------------|--------------|--------|---------------|
|                              | Objects not visible beyond | 200 metres.  |        |               |
| 1. Very Bad                  | "                          | "            | 500    | " (545 yards) |
| 2. Bad                       | "                          | "            | 1,000  | " (0.6 mile)  |
| 3. Very Poor                 | "                          | "            | 2,000  | " (1.2 miles) |
| 4. Indist.                   | "                          | "            | 4,000  | " (2.5 " )    |
| 5. Fair                      | "                          | "            | 7,000  | " (4.3 " )    |
| 6. Good, above ord.          | "                          | "            | 12,000 | " (7.5 " )    |
| 7. Vy. gd., unusual          | "                          | "            | 20,000 | " (12.5 " )   |
| 8. Except. good              | "                          | "            | 30,000 | " (18.6 " )   |
| 9. Objects visible beyond    | 30,000 metres.             | (18.6 miles) |        |               |



# DAILY WEATHER REPORT OF THE METEOROLOGICAL OFFICE, BRITISH SECTION, 1919. No. 2228

Sunday  
26th October

WEATHER, TEMPERATURE, RAINFALL AND SUNSHINE AT HEALTH RESORTS FOR 25th

| STATIONS.     |                        | WEATHER.   |            | TEMPERATURE. |              | Rainfall.                 |                         | SUNSHINE.                          |                  | STATIONS.             |            | WEATHER.   |              | TEMPERATURE. |                           | Rainfall.               |                                    | SUNSHINE. |  |
|---------------|------------------------|------------|------------|--------------|--------------|---------------------------|-------------------------|------------------------------------|------------------|-----------------------|------------|------------|--------------|--------------|---------------------------|-------------------------|------------------------------------|-----------|--|
|               |                        | Forenoon.  | Afternoon. | Max.<br>° F. | Min.<br>° F. | Night.<br>10h-9h.<br>24h. | Day.<br>9h-10h.<br>25h. | Sunrise<br>to Sun-<br>set.<br>25h. | Forenoon.        |                       |            | Afternoon. | Max.<br>° F. | Min.<br>° F. | Night.<br>10h-9h.<br>24h. | Day.<br>9h-10h.<br>25h. | Sunrise<br>to Sun-<br>set.<br>25h. |           |  |
| Scotland.     | Oban ... ..            | b.         | bc. or.    | 51           | 31           | -                         | 0.1                     | 5.0                                | England,<br>N.W. | Douglas (I.O.M.)      |            |            |              |              |                           |                         |                                    |           |  |
|               | Banff ... ..           | b.         | b. bc.     | 50           | 41           | 1                         | -                       | 6.2                                |                  | Blackpool ... ..      |            |            |              |              |                           |                         |                                    |           |  |
|               | Montrose ... ..        | b.         | b. bc.     | 48           | 35           | -                         | -                       | 8.9                                |                  | Southport ... ..      | bc.        | bc. c. b.  | 48           | 43           | 2                         | -                       | 4.8                                |           |  |
|               | St. Andrews ... ..     |            |            |              |              |                           |                         |                                    |                  |                       |            |            |              |              |                           |                         |                                    |           |  |
| England, N.E. | Harrogate ... ..       | o. bc. c.  | o. c. o.   | 44           | 40           | 1                         | -                       | 1.8                                | Midlands.        | Buxton ... ..         | rc. bc. c. | c. b.      | 44           | 40           | 2                         | -                       | 0.1                                |           |  |
|               | Skegness ... ..        |            |            |              |              |                           |                         |                                    |                  | Leamington Spa ... .. | c. b.      | c. b. bc.  | 50           | 46           | 4                         | -                       | 0.7                                |           |  |
|               |                        |            |            |              |              |                           |                         |                                    |                  | Malvern ... ..        |            |            |              |              |                           |                         |                                    |           |  |
|               |                        |            |            |              |              |                           |                         |                                    |                  | Ross-on-Wye ... ..    | g. am.     | c. bc. c.  | 49           | 43           | 4                         | -                       | 0.1                                |           |  |
| England, E.   | Felixstowe ... ..      | om. bc. m. | om. g.     | 52           | 43           | -                         | -                       | 2.2                                | Wales.           | Rhyl ... ..           |            |            |              |              |                           |                         |                                    |           |  |
|               | Walton-on-Naze ... ..  |            |            |              |              |                           |                         |                                    |                  | Colwyn Bay ... ..     |            |            |              |              |                           |                         |                                    |           |  |
|               | Southend-on-Sea ... .. | om.        | o. c. o.   | 54           | 43           | -                         | -                       | 1.1                                |                  | Llandudno ... ..      |            |            |              |              |                           |                         |                                    |           |  |
|               |                        |            |            |              |              |                           |                         |                                    |                  | Aberystwyth ... ..    | r. o.      | c. bc.     | 49           | 46           | -                         | -                       | 0.8                                |           |  |
| England, S.E. | Margate ... ..         | c.         | c.         | 52           | 49           | -                         | -                       | 0.0                                | England, S.W.    | Weymouth ... ..       |            |            |              |              |                           |                         |                                    |           |  |
|               | Ramsgate ... ..        | .          | .          | 53           | 48           | -                         | -                       | 0.0                                |                  | Teignmouth ... ..     |            |            |              |              |                           |                         |                                    |           |  |
|               | Folkestone ... ..      | o.         | o.         | 51           | 49           | -                         | -                       | 0.0                                |                  | Torquay ... ..        | o.         | o. c. o.   | 51           | 48           | 6                         | 1                       | 0.7                                |           |  |
|               | Hastings ... ..        |            |            |              |              |                           |                         |                                    |                  | Paignton ... ..       | o.         | o.         | 50           | 47           | 3                         | -                       | 0.1                                |           |  |
|               | Eastbourne ... ..      | o.         | o. c. o.   | 54           | 44           | 1                         | -                       | 1.8                                |                  | Penzance ... ..       |            |            |              |              |                           |                         |                                    |           |  |
|               | Brighton ... ..        |            |            |              |              |                           |                         |                                    |                  | Newquay ... ..        |            |            |              |              |                           |                         |                                    |           |  |
|               | Worthing ... ..        | .          | .          | 54           | 46           | 1                         | -                       | 0.1                                |                  | Bude ... ..           | r.         | rc. ou.    | 51           | 47           | 3                         | 0.1                     | 0.0                                |           |  |
|               | Littlehampton ... ..   | om.        | om.        | 54           | 42           | 2                         | -                       | 0.2                                |                  | Ilfracombe ... ..     |            |            |              |              |                           |                         |                                    |           |  |
|               | Bournemouth ... ..     | .          | .          | 53           | 45           | 1                         | -                       | 0.0                                |                  | Weston-s-Mare ... ..  |            |            |              |              |                           |                         |                                    |           |  |
|               | Tonbridge Wells ... .. | o.         | o. c. o.   | 52           | 43           | 0.1                       | -                       | 0.4                                |                  |                       |            |            |              |              |                           |                         |                                    |           |  |

## SUMMARIES FOR PAST 24 HOURS.

| STATIONS.                 | WEATHER.    |              |              |             | Max. Temp. °F. | Min. Temp. °F. | Min. on Grass °F. | RAINFALL.    |                | Sun. Hours. |
|---------------------------|-------------|--------------|--------------|-------------|----------------|----------------|-------------------|--------------|----------------|-------------|
|                           | 7h-10h 25h. | 10h-15h 25h. | 15h-20h 25h. | 20h-7h 26h. |                |                |                   | Day. 7h-10h. | Night. 10h-7h. |             |
| †Houton Bay (Orkney) ...  | bc. p.      | bc. p.       | bc. p.       | bc. p.      | 45             | 34             | *                 | *            | *              | *           |
| Eskdalemuir ...           | bc. b.      | bc. b.       | bc. b.       | bc. b.      | 43             | 30             | 23                | -            | -              | 8.7         |
| †Stranraer ...            | b. bc. v.   | b. bc. v.    | b. bc. v.    | b. bc. v.   | 47             | 35             | *                 | *            | *              | *           |
| †Lough Foyle ...          |             |              |              |             | *              | *              | *                 | *            | *              | *           |
| Valencia (Cabiriveen) ... | bc. c. v.   | b. bc. v.    | b. bc. v.    | b. bc. v.   | 51             | 44             | 38                | -            | -              | 7.5         |
| †Anglesey (Llangefni) ... | op. p.      | bc. c.       | bc. c.       | bc. c.      | 47             | 33             | *                 | *            | *              | *           |
| Falmouth ...              | op. g.      | op. g.       | op. g.       | op. g.      | 51             | 37             | 27                | 1            | -              | 0.0         |
| †Calshot (Hants) ...      | b. o.       | b. o.        | b. o.        | b. o.       | ?              | ?              | *                 | *            | *              | *           |
| †Capel (Folkestone) ...   | c. o. z.    | op. d.       | op. d.       | op. d.      | 50             | 39             | *                 | *            | *              | *           |
| Aberdeen ...              | c. bc. b.   | b. bc. c.    | b. bc. c.    | b. bc. c.   | 48             | 37             | 34                | -            | 1              | 7.1         |
| †East Fortune ...         | b. bc. v.   | b. bc. v.    | b. bc. v.    | b. bc. v.   | 48             | 35             | *                 | *            | *              | *           |
| †Farnborough H.A. ...     | q. v.       | q. v.        | q. v.        | q. v.       | 57             | 43             | *                 | *            | *              | *           |
| †Felixstowe ...           | bc. c.      | op. d.       | op. d.       | op. d.      | 50             | 32             | *                 | *            | *              | *           |
| †Cranwell (Lincs) ...     | o. b. bc.   | bc.          | bc.          | bc.         | 50             | 32             | *                 | *            | *              | *           |
| †Bedford ...              | om. g.      | om. g.       | om. g.       | om. g.      | 48             | 33             | *                 | *            | *              | *           |
| Benson ...                | d. o.       | o.           | o.           | o.          | 48             | 30             | 21                | 0.2          | -              | *           |
| London (Kew Obsy.) ...    | om. o.      | o.           | o.           | o.          | 52             | 38             | 29                | -            | -              | 0.0         |

## BEAUFORT NOTATION.

b blue sky (not more than a quarter covered).  
bc sky partly cloudy (one half covered).  
c generally cloudy (three quarters covered).  
d drizzle, or fine rain.  
e wet air without rain falling.  
f fog. g gloom.  
h hail. i lightning.  
m mist.  
o overcast sky.  
p passing showers.  
q squalls.  
r rain.  
rs sleet, i.e., rain and snow together.  
s snow.  
t thunder.  
u ugly, threatening sky.  
v unusual visibility.  
w dew.  
x hoar frost.  
y dry air; humidity less than 60 per cent.  
z dust haze; the turbid atmosphere of dry weather.

## THE BEAUFORT SCALE OF WIND FORCE.

| No. | Limits of Velocity.     |                    |
|-----|-------------------------|--------------------|
|     | Statute miles per hour. | Metres per second. |
| 0   | Less than 1             | Less than 0.3      |
| 1   | 1-3                     | 0.3-1.5            |
| 2   | 4-7                     | 1.6-3.3            |
| 3   | 8-12                    | 3.4-5.4            |
| 4   | 13-18                   | 5.5-7.9            |
| 5   | 19-24                   | 8.0-10.7           |
| 6   | 25-31                   | 10.8-13.8          |
| 7   | 32-38                   | 13.9-17.1          |
| 8   | 39-46                   | 17.2-20.7          |
| 9   | 47-54                   | 20.8-24.4          |
| 10  | 55-63                   | 24.5-28.1          |
| 11  | 64-75                   | 28.2-33.8          |
| 12  | Above 75                | 33.9 or above      |

Suffixes 0, 1 and 2 attached to Beaufort letters signify intensity, 0=slight, 1=heavy, 2=underlying is used to express continuity.

**SYMBOLS—**  
Aurora ☄ Solar halo ☉  
Rime ❄ Lunar halo ☾  
Glazed frost ❄ Solar corona ☉  
Glazed roads ☄ Lunar corona ☾

| LONDON.<br>OBSERVATIONS.       | WEATHER.                                      |            |          | Max.<br>Temp.<br>° F. | Min.<br>Temp.<br>° F. | Min. on<br>Grass.<br>° F. | Rain-<br>fall.<br>mm. | Sun-<br>shine to<br>Sunset.<br>Hours. | HUMIDITY %      |                |
|--------------------------------|-----------------------------------------------|------------|----------|-----------------------|-----------------------|---------------------------|-----------------------|---------------------------------------|-----------------|----------------|
|                                | Morning                                       | Afternoon. | Night.   |                       |                       |                           |                       |                                       | 15 h.<br>G.M.T. | 9 h.<br>G.M.T. |
|                                |                                               |            |          |                       |                       |                           |                       |                                       |                 |                |
|                                | 24 HOURS ENDED 9h G.M.T. 26 <sup>th</sup> ... |            |          |                       |                       |                           | YESTERDAY.            | TO-DAY.                               |                 |                |
| Greenwich (Royal Observatory)  | 0                                             | 0          | 0.6c.b.0 | 54                    | 40                    | 31                        | -                     | 0.0                                   | 78              | 66             |
| City (Bunhill Row) ... ..      | ..                                            | ..         | ..       | ..                    | ..                    | ..                        | ..                    | ..                                    | ..              | ..             |
| Westminster (St. James's Park) | ..                                            | ..         | ..       | ..                    | ..                    | ..                        | ..                    | ..                                    | ..              | ..             |
| "    (Admiralty Arch)          | omg.og.                                       | og.        | od.bc.am | 54                    | 41                    | ..                        | -                     | 0.0                                   | 86              | 87             |
| Camden Sq. (British Rainfall)  | 0                                             | 0          | ..       | 53                    | 39                    | 36                        | -                     | 0.0                                   | 79              | 74             |
| Kensington Palace ... ..       | 0                                             | 0          | ..       | 53                    | 37                    | 36                        | -                     | ..                                    | 85 (81)         | 80             |

## SOUTH KENSINGTON (Meteorological Office).

| Vertical Component of Solar Radiation per Square Centimetre during yesterday. | YESTERDAY.   |             | TO-DAY.      |             |
|-------------------------------------------------------------------------------|--------------|-------------|--------------|-------------|
|                                                                               | 10 h. G.M.T. | 9 h. G.M.T. | 10 h. G.M.T. | 9 h. G.M.T. |
| Total .....                                                                   | 78           | 66          | 86           | 87          |
| Average Rate.                                                                 | 79           | 74          | 85           | 80          |
| Maximum Rate.                                                                 |              |             |              |             |

## TABLE SHOWING THE GREENWICH TIMES OF SUNRISE, NOON AND SUNSET FOR STATIONS IN THE UNITED KINGDOM.

| 26th 27th 28th October 1919. |          |        |         |
|------------------------------|----------|--------|---------|
| Stations.                    | Sunrise. | Noon.  | Sunset. |
|                              | G.M.T.   | G.M.T. | G.M.T.  |
| Yarmouth...                  | 6.39     | 11.37  | 4.35    |
|                              | 6.41     | 11.37  | 4.33    |
| Greenwich                    | 6.44     | 11.44  | 4.44    |
|                              | 6.46     | 11.44  | 4.42    |
| Wick ...                     | 7.14     | 11.56  | 4.37    |
|                              | 7.17     | 11.56  | 4.35    |
| Valencia ...                 | 7.26     | 12.25  | 5.24    |
|                              | 7.28     | 12.25  | 5.22    |

## NOTES ON THE WEATHER OF YESTERDAY.

Temperature failed to reach 50° over very extensive area, and below 55° except at Jersey. Slight frost occurred at night at a few inland stations. Showers were experienced in most parts of the Kingdom, but they were mostly slight. Bright sunshine was more general in the N. and W. than elsewhere. At some South-western and Southern stations the day was sunless; in Ireland the record was about 7.5 hrs., and at Eskdalemuir and Montrose nearly 9 hrs.

† Air Ministry Station.

\* Information for these columns not usually received.





METEOROLOGICAL OFFICE, LONDON:  
DAILY WEATHER REPORT, BRITISH SECTION.

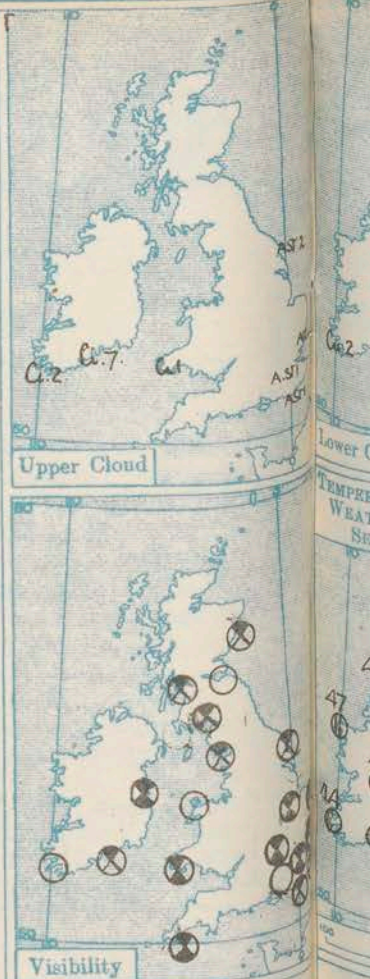
No. 158 B MONDAY, 27<sup>th</sup> October.....1919.

| OBSERVATORIES AND STATIONS CONTRIBUTING REPORTS AT 1H, 7H, 13H AND 18H. |                        |                          |                 |                |                  |                            |                              |                      |                                     |                                 |               |      |                                 |                          |                      |                      |                        |                    |                    |                      |                                     |               |             |               |      |   |   |  |  |
|-------------------------------------------------------------------------|------------------------|--------------------------|-----------------|----------------|------------------|----------------------------|------------------------------|----------------------|-------------------------------------|---------------------------------|---------------|------|---------------------------------|--------------------------|----------------------|----------------------|------------------------|--------------------|--------------------|----------------------|-------------------------------------|---------------|-------------|---------------|------|---|---|--|--|
| STATIONS                                                                | BAROM.<br>at<br>M.S.L. | Change<br>in 3<br>hours. | WIND.<br>Direc. | Force<br>0-12. | WEATHER          | TEMP.<br>°F.               | % Humidity.                  | Visibility.<br>0-10. | Height<br>of Low<br>Cloud.<br>Feet. | Low Cloud.                      | Upper Cloud   | Sea  | BAROM.<br>at<br>M.S.L.          | Change<br>in 3<br>hours. | WIND.<br>Direc.      | Force<br>0-12.       | WEATHER                | TEMP.<br>°F.       | % Humidity.        | Visibility.<br>0-10. | Height<br>of Low<br>Cloud.<br>Feet. | Low Cloud.    | Upper Cloud | Sea           |      |   |   |  |  |
|                                                                         | m.b.                   |                          |                 |                |                  |                            |                              |                      |                                     | Form.                           | Amt.<br>0-10. | 0-9. | m.b.                            |                          |                      |                      |                        |                    |                    |                      | Form.                               | Amt.<br>0-10. | Form.       | Amt.<br>0-10. | 0-9. |   |   |  |  |
| 13H. G.M.T. 26 <sup>th</sup>                                            |                        |                          |                 |                |                  |                            |                              |                      |                                     |                                 |               |      | 18H. G.M.T. OF 26 <sup>th</sup> |                          |                      |                      |                        |                    |                    |                      |                                     |               |             |               |      |   |   |  |  |
| †Houton B. (Orkney)                                                     | 1022.6                 | -3                       | NW              | 7              | b                | 44                         | 65                           | 6                    | -                                   | -                               | -             | *    | 1022.1                          | +1                       | NW                   | 5                    | bq                     | 40                 | 75                 | 6                    | -                                   | -             | -           | *             |      |   |   |  |  |
| †Eskdalemuir ...                                                        | 1027.0                 | 0                        | N               | 7              | bc               | 47                         | 75                           | 8                    | 2-3000                              | Cu                              | 4             | -    | 1025.0                          | -1                       | N                    | 7                    | bcq                    | 46                 | 92                 | 3                    | 2-3000                              | St            | 5           | -             | *    |   |   |  |  |
| †Stranraer ...                                                          | 1033.1                 | 0                        | N               | 3              | bcv              | 52                         | 65                           | 10                   | 3-4000                              | St Cu                           | 3             | Cu   | 3                               | 3                        | 1023.6               | 0                    | N                      | 2                  | av                 | 49                   | 65                                  | 10            | 2-3000      | St Cu         | 9    | - | 3 |  |  |
| †Lough Foyle ...                                                        | 1027.3                 | -1                       | NNE             | 4              | c                | 49                         | 65                           | 8                    | 2-3000                              | Cu Mb                           | 8             | -    | 1026.3                          | -1                       | N                    | 5                    | c                      | 44                 | 75                 | 8                    | 1 1/2-2000                          | Cu            | 8           | -             | 6    |   |   |  |  |
| †Anglesey (Llangefni)                                                   | 1027.5                 | -2                       | NNW             | 5              | cpq              | 51                         | 65                           | 7                    | -                                   | Cu Mb                           | 7             | -    | 1027.6                          | +1                       | N                    | 5                    | b                      | 47                 | 65                 | 7                    | -                                   | -             | -           | *             |      |   |   |  |  |
| †Falmouth ...                                                           | 1024.2                 | -1                       | NNE             | 1              | o                | 50                         | 75                           | 6                    | 2-3000                              | Cu                              | 8             | -    | 1024.5                          | 0                        | N                    | 2                    | o                      | 42                 | 92                 | 7                    | 3-4000                              | ?             | ?           | -             | 3    |   |   |  |  |
| †Calshot (Hants) ...                                                    | 1021.7                 | 0                        | N               | 5              | o                | 46                         | 75                           | 7                    | 4-5000                              | ?                               | ?             | ?    | 1020.9                          | 0                        | NNW                  | 2                    | b                      | 38                 | 65                 | 6                    | -                                   | -             | -           | 3             |      |   |   |  |  |
| †Capel (Folkestone)                                                     | 1016.3                 | -5                       | NNW             | 7              | T <sub>1</sub>   | 43                         | 82                           | 7                    | -                                   | Cu Mb                           | 10            | -    | 1018.1                          | +3                       | NNW                  | 5                    | T <sub>1</sub>         | 41                 | 87                 | 7                    | -                                   | -             | -           | 4             |      |   |   |  |  |
| Aberdeen ...                                                            | 1021.4                 | -4                       | NW              | 6              | bcv              | 47                         | 65                           | 7                    | 4-5000                              | Mb                              | 5             | -    | 1020.4                          | +2                       | N                    | 5                    | bcv                    | 42                 | 75                 | 7                    | 3-4000                              | Mb            | 4           | -             | *    |   |   |  |  |
| †East Fortune ...                                                       | 1020.3                 | -3                       | NW              | 6              | bcq              | 45                         | 65                           | 8                    | 4-5000                              | Cu                              | 5             | -    | 1015.7                          | -6                       | W                    | 7                    | T <sub>2</sub> q       | 43                 | 65                 | 8                    | 2-3000                              | Mb            | 6           | a-St          | 1    | * |   |  |  |
| †Falmborough Hill                                                       | 1021.5                 | -4                       | N               | 4              | bcq              | 50                         | 65                           | 6                    | 3-4000                              | Cu                              | 5             | -    | 1019.0                          | -2                       | NW                   | 3                    | b                      | 40                 | 75                 | 4                    | 3-4000                              | St Cu         | 2           | -             | 4    |   |   |  |  |
| †Felixstowe ...                                                         | 1023.0                 | -2                       | NW              | 3              | b                | 47                         | 55                           | 8                    | 4-5000                              | Cu                              | 3             | -    | 1020.5                          | -2                       | W                    | 2                    | b <sub>1</sub>         | 40                 | 65                 | 7                    | 2-3000                              | St            | 2           | a-St          | 2    | * |   |  |  |
| †Cranwell (Lincs)                                                       | 1023.4                 | -2                       | N               | 4              | bc2              | 48                         | 65                           | 5                    | 2-3000                              | St                              | 3             | a-St | 3                               | 1021.5                   | -3                   | NNW                  | 1                      | b <sub>2</sub>     | 42                 | 65                   | 3                                   | -             | -           | -             | *    |   |   |  |  |
| †Bedford ...                                                            | 1023.8                 | -1                       | NNW             | 3              | c                | 47                         | 65                           | 5                    | -                                   | -                               | -             | -    | 1022.7                          | -1                       | NNW                  | 3                    | b                      | 41                 | 75                 | 6                    | -                                   | -             | -           | *             |      |   |   |  |  |
| Benson ...                                                              | 1023.2                 | -2                       | NNW             | 3              | bc               | 47                         | 65                           | 5                    | 3-4000                              | Cu                              | 5             | -    | 1021.9                          | -1                       | NNW                  | 2                    | b                      | 43                 | 75                 | 4                    | -                                   | -             | -           | *             |      |   |   |  |  |
| London (Kew Obs.)                                                       | 1021.1                 | -2                       | NNW             | 6              | b                | 38                         | 65                           | 7                    | -                                   | -                               | -             | -    | 1020.5                          | 0                        | N                    | 7                    | b                      | 37                 | 75                 | 8                    | -                                   | -             | -           | *             |      |   |   |  |  |
| †Houton B. (Orkney)                                                     | 1024.9                 | 0                        | N               | 2              | bq               | 44                         | 92                           | -                    | 2-3000                              | St                              | 3             | -    | 1024.4                          | +1                       | N                    | 6                    | bq                     | 42                 | 92                 | 3                    | 2-3000                              | St            | 3           | -             | *    |   |   |  |  |
| †Eskdalemuir ...                                                        | 1033.3                 | 0                        | NNE             | 4              | bc               | 41                         | *                            | *                    | *                                   | *                               | *             | *    | 1031.6                          | -2                       | N                    | 3                    | bc                     | 44                 | 75                 | 10                   | 2-3000                              | Cu            | 2           | Ci            | 2    | 2 |   |  |  |
| †Stranraer ...                                                          | 1025.0                 | -1                       | NNE             | 3              | o                | 45                         | 75                           | -                    | 2-3000                              | St                              | 10            | -    | 1024.0                          | 0                        | NNE                  | 5                    | o                      | 43                 | 75                 | 8                    | 1 1/2-2000                          | Cu            | 9           | -             | 5    |   |   |  |  |
| †Lough Foyle ...                                                        | 1027.5                 | -1                       | NNW             | 4              | b                | 44                         | 65                           | 7                    | -                                   | Cu Mb                           | 1             | -    | 1025.0                          | -2                       | NNW                  | 4                    | b                      | 45                 | 65                 | 5                    | -                                   | -             | -           | *             |      |   |   |  |  |
| †Anglesey (Llangefni)                                                   | 1022.4                 | -1                       | N               | 6              | o                | 38                         | 92                           | 6                    | 4-5000                              | St                              | 10            | -    | 1018.8                          | -1                       | N                    | 5                    | b                      | 43                 | 92                 | 6                    | -                                   | -             | -           | 6             |      |   |   |  |  |
| †Falmouth ...                                                           | 1017.1                 | -2                       | NNW             | 7              | b                | 38                         | 75                           | 6                    | 3-4000                              | St                              | 2             | -    | 1012.9                          | -2                       | N                    | 8                    | 3                      | 37                 | 75                 | 6                    | -                                   | -             | -           | 4             |      |   |   |  |  |
| †Calshot (Hants) ...                                                    | 1018.3                 | +2                       | N               | 6              | T <sub>2</sub> q | 40                         | 92                           | 4                    | 4-5000                              | Mb                              | 10            | -    | 1020.3                          | +1                       | NNW                  | 4                    | b                      | 42                 | 65                 | 7                    | -                                   | -             | -           | 4             |      |   |   |  |  |
| †Capel (Folkestone)                                                     | 1021.4                 | 0                        | N               | 6              | bq               | 41                         | 75                           | -                    | 3-4000                              | St Cu                           | 2             | -    | 1021.4                          | 0                        | N                    | 6                    | x                      | 42                 | 75                 | 8                    | 2-3000                              | St Cu         | 6           | -             | *    |   |   |  |  |
| Aberdeen ...                                                            | 1015.8                 | -4                       | NNW             | 4              | b                | 43                         | 75                           | -                    | 3-4000                              | St                              | 3             | -    | 1011.3                          | +1                       | N                    | 8                    | q                      | 44                 | 82                 | 6                    | 2-3000                              | St            | 5           | A-St          | 2    | * |   |  |  |
| †East Fortune ...                                                       | 1017.7                 | -2                       | NW              | 5              | b                | 40                         | 65                           | 6                    | 2-3000                              | St                              | 3             | -    | 1010.3                          | -4                       | ?                    | 5                    | c                      | 40                 | 92                 | 3                    | 1 1/2-2000                          | St Cu         | 5           | A-Cu          | 2    | 4 |   |  |  |
| †Falmborough Hill                                                       | 1019.1                 | -3                       | NNW             | 3              | bq               | 41                         | 75                           | -                    | 2-3000                              | St Cu                           | 3             | -    | 1016.3                          | -2                       | NNW                  | 5                    | 3                      | 39                 | 75                 | 5                    | 1-3000                              | St Cu         | 5           | -             | *    |   |   |  |  |
| †Felixstowe ...                                                         | 1023.0                 | -2                       | NNW             | 3              | b                | 41                         | *                            | *                    | *                                   | *                               | *             | *    | 1017.9                          | -2                       | NNW                  | 2                    | b <sub>1</sub>         | 37                 | 75                 | 6                    | -                                   | -             | -           | *             |      |   |   |  |  |
| †Cranwell (Lincs)                                                       | 1023.4                 | -2                       | NNW             | 3              | b                | 41                         | *                            | *                    | *                                   | *                               | *             | *    | 1016.9                          | -2                       | NNW                  | 4                    | b <sub>1</sub>         | 40                 | 65                 | 5                    | 2-3000                              | St Cu         | 2           | -             | *    |   |   |  |  |
| †Bedford ...                                                            | 1018.5                 | -3                       | NNW             | 3              | b                | 41                         | *                            | *                    | *                                   | *                               | *             | *    | 1016.9                          | -2                       | NNW                  | 4                    | b <sub>1</sub>         | 40                 | 65                 | 5                    | 2-3000                              | St Cu         | 2           | -             | *    |   |   |  |  |
| Benson ...                                                              | 1018.5                 | -3                       | NNW             | 3              | b                | 41                         | *                            | *                    | *                                   | *                               | *             | *    | 1016.9                          | -2                       | NNW                  | 4                    | b <sub>1</sub>         | 40                 | 65                 | 5                    | 2-3000                              | St Cu         | 2           | -             | *    |   |   |  |  |
| London (Kew Obs.)                                                       | 1018.5                 | -3                       | NNW             | 3              | b                | 41                         | *                            | *                    | *                                   | *                               | *             | *    | 1016.9                          | -2                       | NNW                  | 4                    | b <sub>1</sub>         | 40                 | 65                 | 5                    | 2-3000                              | St Cu         | 2           | -             | *    |   |   |  |  |
| MO. at Ld                                                               | 1018.5                 | -3                       | NNW             | 3              | b                | 41                         | *                            | *                    | *                                   | *                               | *             | *    | 1016.9                          | -2                       | NNW                  | 4                    | b <sub>1</sub>         | 40                 | 65                 | 5                    | 2-3000                              | St Cu         | 2           | -             | *    |   |   |  |  |
| STATIONS CONTRIBUTING REPORTS AT 7H AND 18H.                            |                        |                          |                 |                |                  |                            |                              |                      |                                     |                                 |               |      |                                 |                          |                      |                      |                        |                    |                    |                      |                                     |               |             |               |      |   |   |  |  |
| STATIONS.                                                               | BAROM.<br>at<br>M.S.L. | TEMP.<br>°F.             | WIND.<br>Direc. | Force<br>0-12. | WEATHER.         | BAROMETER.<br>at<br>M.S.L. | TEMPERATURE.<br>Temp.<br>°F. | WIND.<br>Direc.      | Force<br>0-12.                      | Direc.<br>of<br>Upper<br>Cloud. | WEATHER.      | Sea  | Rainfall<br>mm.                 | TEMP.<br>Max.<br>°F.     | TEMP.<br>Min.<br>°F. | WEATHER.<br>Morning. | WEATHER.<br>Afternoon. | WEATHER.<br>Night. | Sunshine<br>Hours. |                      |                                     |               |             |               |      |   |   |  |  |
|                                                                         | m.b.                   |                          |                 |                |                  | m.b.                       |                              |                      |                                     |                                 |               | 0-9. |                                 |                          |                      |                      |                        |                    |                    |                      |                                     |               |             |               |      |   |   |  |  |
| 18H. G.M.T. of 26 <sup>th</sup>                                         |                        |                          |                 |                |                  |                            |                              |                      |                                     | 7H. G.M.T. of 27 <sup>th</sup>  |               |      |                                 |                          |                      |                      |                        |                    |                    |                      |                                     |               |             |               |      |   |   |  |  |
| Lerwick ...                                                             | 1017.0                 | 43                       | N               | 9              | om               | 1021.6                     | +1                           | 42                   | +6                                  | N                               | 5             | -    | om                              | 4                        | 44                   | 34                   | rhp.                   | omr.               | om                 | 5                    |                                     |               |             |               |      |   |   |  |  |
| Stornoway ...                                                           | 1028.2                 | 41                       | N               | 6              | cpq              | 1029.9                     | +1                           | 38                   | -3                                  | N                               | 4             | -    | o                               | 4                        | 46                   | 4                    | cpq                    | cpq                | cp.o               | 3.9                  |                                     |               |             |               |      |   |   |  |  |
| Castlebary (Barra Is)                                                   | 1030.2                 | 45                       | NW              | 5              | ok               | 1030.3                     | 0                            | 41                   | -3                                  | N                               | 4             | -    | o                               | 4                        | 48                   | 40                   | ok                     | ok                 | o.c.b.o            | 3.8                  |                                     |               |             |               |      |   |   |  |  |
| Glasgow ...                                                             | 1023.2                 | 40                       | NW              | 2              | bcv              | 1024.8                     | +3                           | 39                   | +2                                  | NNW                             | 2             | N    | bc                              | 4                        | 46                   | 36                   | bq                     | b                  | bx                 | 5.0                  |                                     |               |             |               |      |   |   |  |  |
| Malin Head ...                                                          | 1028.0                 | 46                       | NW              | 5              | bcv              | 1028.0                     | 0                            | 45                   | 0                                   | NNW                             | 5             | NW   | bc                              | 4                        | 44                   | 41                   | bcv                    | bcv                | bc                 | 5.4                  |                                     |               |             |               |      |   |   |  |  |
| Blacksod Point                                                          | 1034.2                 | 47                       | N               | 2              | bc               | 1032.1                     | -2                           | 47                   | +1                                  | N                               | 2             | -    | bc3                             | 2                        | 42                   | 42                   | bc                     | bc                 | bc3                | *                    |                                     |               |             |               |      |   |   |  |  |
| Roche's Point...                                                        | 1032.0                 | 46                       | NNW             | 2              | b                | 1030.8                     | -2                           | 40                   | +5                                  | NW                              | 3             | NW   | c                               | 2                        | 51                   | 39                   | b.o.                   | b.o.               | b.b                | *                    |                                     |               |             |               |      |   |   |  |  |
| Birr Castle ...                                                         | 1031.2                 | 40                       | N               | 2              | bc               | 1030.8                     | *                            | 43                   | +3                                  | NNW                             | 1             | N    | b                               | 2                        | 49                   | 40                   | c                      | c.b                | bx                 | 5.0                  |                                     |               |             |               |      |   |   |  |  |
| Donaghadee ...                                                          | 1027.1                 | 45                       | NW              | 5              | bcq              | 1025.7                     | +1                           | 46                   | 0                                   | N                               | 7             | -    | bcq                             | 6                        | 49                   | 41                   | bcq                    | bcq                | bcq                | *                    |                                     |               |             |               |      |   |   |  |  |
| Liverpool (Bidston)                                                     | 1023.1                 | 47                       | NW              | 6              | o                | 1020.5                     | -2                           | 43                   | -1                                  | NW                              | 5             | N    | bcq                             | 5                        | 48                   | 43                   | bc                     | oq                 | c.oq               | 7.5                  |                                     |               |             |               |      |   |   |  |  |
| Holyhead ...                                                            | 1026.1                 | 45                       | N               | 7              | cpq              | 1023.6                     | 0                            | 46                   | -1                                  | N                               | 6             | N    | cpq                             | 5                        | 51                   | 44                   | cp.c                   | pcq                | cp.cq              | 6.5                  |                                     |               |             |               |      |   |   |  |  |
| Pembroke (St. Ann's Head)                                               | 1028.1                 | 48                       | N               | 3              | av               | 1024.7                     | -2                           | 45                   | -2                                  | N                               | 4             | N    | bcv                             | 3                        | 51                   | 44                   | bc                     | avp                | bcv                | 4.1                  |                                     |               |             |               |      |   |   |  |  |
| Scilly (St. Mary's)                                                     | 1028.9                 | 49                       | N               | 4              | c                | 1028.4                     | -1                           | 51                   | +1                                  | N                               | 5             | N    | bc                              | 6                        | 53                   | 45                   | c.bc                   | bc.c               | bc                 | 3.8                  |                                     |               |             |               |      |   |   |  |  |
| Jersey (St. Aubin)                                                      | 1024.2                 | 47                       | NNW             | 2              | c                | 1021.7                     | -1                           | 47                   | -2                                  | NNW                             | 3             | NNW  | c                               | 2                        | 52                   | 46                   | a.b                    | b.ad.bc            | bph.c              | 3.8                  |                                     |               |             |               |      |   |   |  |  |
| Portland Bill ...                                                       | 1024.2                 | 43                       | NW              | 4              | b                | 1020.3                     | -2                           | 46                   | +6                                  | NW                              | 5             | NW   | bq                              | 5                        | 51                   | 40                   | bc.c                   | bc                 | bq                 | *                    |                                     |               |             |               |      |   |   |  |  |
| Dungeness ...                                                           | 1020.5                 | 40                       | N               | 3              | b                | 1012.6                     | -3                           | 39                   | 0                                   | N                               | 4             | -    | b                               | 3                        | 52                   | 34                   | c.b                    | bc.b               | b.bx               | *                    |                                     |               |             |               |      |   |   |  |  |
| Wick ...                                                                | 1019.7                 | 43                       | NNW             | 8              | omq              | 1023.8                     | +2                           | 42                   | +2                                  | NNW                             | 8             | -    | bcmg                            | 5                        | 45                   | 36                   | omr.hp                 | omr.rq             | omp.bc             | *                    |                                     |               |             |               |      |   |   |  |  |
| Nairn ...                                                               | 1023.8                 | 42                       | N               | 6              | c                | 1025.4                     | 0                            | 40                   | 0                                   | N                               | 5             | -    | cpq                             | 4                        | 46                   | 38                   | cp.bc                  | qrgc               | omp.bc             | 4.3                  |                                     |               |             |               |      |   |   |  |  |
| Leith ...                                                               | 1020.1                 | 44                       | N               | 7              |                  |                            |                              |                      |                                     |                                 |               |      |                                 |                          |                      |                      |                        |                    |                    |                      |                                     |               |             |               |      |   |   |  |  |



# SUMMARY OF CONDITIONS AT 7 A.M. Monday, 27th October, 1919

| Districts.                | Wind.<br>Velocity in m.p.h. | Temperature. | Weather, Cloud and Precipitation. | Visibility. | Sea.     |
|---------------------------|-----------------------------|--------------|-----------------------------------|-------------|----------|
| 1. S.E. England           | NWly. 20-30                 | R. cold      | Fair to fine                      | Good        | R. rough |
| 2. E. England             | NW-N. 15-25                 | "            | Dull, showery, squalls            | Ord.        | "        |
| 3. E. Midlands            | NW. 10-15                   | "            | Fair to cloudy.                   | Good        | "        |
| 4. W. Midlands            | NW. 10-15                   | "            | Cloudy.                           | "           | "        |
| 5. S.W. England           | NW-N. 15-20                 | Moderate     | Fair to cloudy.                   | Ord.        | Rough    |
| 6. South Wales            | Nly. 15-20                  | R. cold      | Cloudy, showers.                  | Good        | Slight   |
| 7. North Wales            | Nly. 20-25                  | "            | Fair to cloudy.                   | "           | Rough    |
| 8. N.W. England           | Nly. 20-25                  | Moderate     | Fair, squally.                    | "           | Mod.     |
| 9. N. Midlands            | NWly. 15-20                 | R. cold      | Cloudy.                           | Ord.        | "        |
| 10. N.E. England          | Nly. 30-35                  | "            | Cloudy, some rain, squally.       | Good        | R. rough |
| 11. E. Scotland           | Nly. 20-25                  | Moderate     | Fair to cloudy, squally.          | V. good     | "        |
| 12. S.W. Scotland         | Nly. 20-25                  | R. cold      | Cloudy, some showers.             | Good        | Mod.     |
| 13. Isle of Man           | Nly. 15-20                  | Moderate     | Cloudy.                           | "           | "        |
| 14. N. & N.W. Scotland    | N. 20-30                    | R. cold      | Fair to cloudy, squalls           | "           | "        |
| 15. Hebrides              | N. 10-15                    | Cold         | Dull.                             | "           | "        |
| 16. Orkneys and Shetlands | NWly. 20-30                 | R. cold      | Dull, squally.                    | Poor        | Rough    |
| 17. N.W. Ireland          | Nly. 5-15                   | "            | Fair to cloudy.                   | "           | Mod.     |
| 18. N.E. Ireland          | N. 15-20                    | Moderate     | Cloudy.                           | Good        | "        |
| 19. S.E. Ireland          | NW. 5-10                    | R. cold      | Fair                              | Ord.        | "        |
| 20. S.W. Ireland          | N. 10-18                    | "            | Fair to cloudy.                   | V. good     | Smooth   |



**EXPLANATION.**  
**BAROMETER.**—Isobars are drawn at intervals of five millibars.  
**WIND.**—Direction is shown by an arrow flying with the wind. Force, on the scale 0-12, is indicated by the number of feathers. Mean velocity is shown in small circles.  
**TEMPERATURE** is given in degrees Fahrenheit.  
**WEATHER SYMBOLS.**—  
 ○ clear sky. ○ sky + cloud. ○ sky + cloud. ○ sky + cloud.  
 ⊙ overcast sky. ● rain falling.  
 \* snow. ▲ hail. ≡ fog. ≡ fog.  
 T thunder. T thunderstorm.  
**SEA DISTURBANCE.**—  
 Rough High

## GENERAL INFERENCE from observations received up to 9 a.m.

An extensive depression centred over the southern North Sea is moving south or south-west. Strong winds or gales from between NW. and N. are expected to continue over the greater part of the British Isles.

| Districts.                | Forecasts for the 24 hours commencing 3 p.m. Monday, 27th October, 1919                                                                          |
|---------------------------|--------------------------------------------------------------------------------------------------------------------------------------------------|
| 1. S.E. England           | Wind high from between NW. and NE., gale in exposed places. Cloudy with fair intervals and showers of rain or hail. Thunderstorms locally. Cold. |
| 2. E. England             |                                                                                                                                                  |
| 3. E. Midlands            | Wind between NW. and NE. strong to high. Cloudy with fair intervals and showers of rain or hail, thunderstorms locally. Cold.                    |
| 4. W. Midlands            |                                                                                                                                                  |
| 5. S.W. England           |                                                                                                                                                  |
| 6. South Wales            | Same as for Districts 1-2                                                                                                                        |
| 7. North Wales            |                                                                                                                                                  |
| 8. N.W. England           |                                                                                                                                                  |
| 9. N. Midlands            | Same as for Districts 3-4                                                                                                                        |
| 10. N.E. England          | Same as for Districts 1-2                                                                                                                        |
| 11. E. Scotland           |                                                                                                                                                  |
| 12. S.W. Scotland         | Gales from between NW. and NE. moderating and backing by tomorrow. Cloudy, fair intervals, some showers of rain or hail. Cold                    |
| 13. Isle of Man           |                                                                                                                                                  |
| 14. N. & N.W. Scotland    |                                                                                                                                                  |
| 15. Hebrides              |                                                                                                                                                  |
| 16. Orkneys and Shetlands |                                                                                                                                                  |
| 17. N.W. Ireland          | Fresh or strong Nly. winds. Fair or cloudy, local showers, squally. Cold.                                                                        |
| 18. N.E. Ireland          |                                                                                                                                                  |
| 19. S.E. Ireland          |                                                                                                                                                  |
| 20. S.W. Ireland          |                                                                                                                                                  |

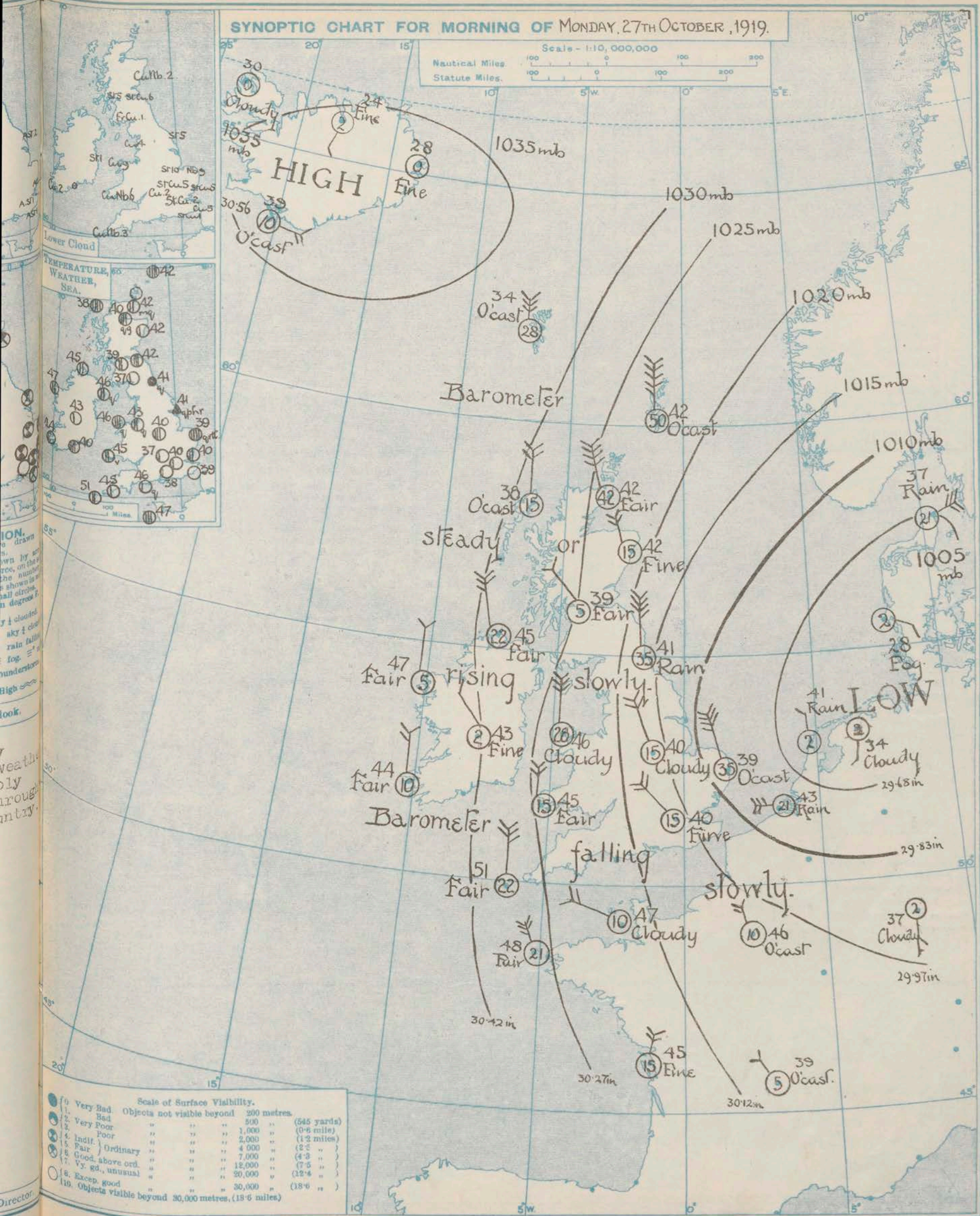
## Further Outlook.

Generally unsettled weather will probably continue throughout the country.



# SYNOPTIC CHART FOR MORNING OF MONDAY, 27TH OCTOBER, 1919.

Scale - 1:10,000,000  
Nautical Miles 100 0 100 200  
Statute Miles 100 0 100 200



## Scale of Surface Visibility.

| Symbol | Description                                        | Objects not visible beyond | 200 metres |
|--------|----------------------------------------------------|----------------------------|------------|
| 1      | Very Bad                                           | "                          | "          |
| 2      | Bad                                                | "                          | "          |
| 3      | Very Poor                                          | "                          | "          |
| 4      | Poor                                               | "                          | "          |
| 5      | Indif.                                             | "                          | "          |
| 6      | Fair                                               | "                          | "          |
| 7      | Good, above ord.                                   | "                          | "          |
| 8      | Vy. gd., unusual                                   | "                          | "          |
| 9      | Excep. good                                        | "                          | "          |
| 10     | Objects visible beyond 30,000 metres, (19.6 miles) | "                          | "          |



# DAILY WEATHER REPORT OF THE METEOROLOGICAL OFFICE, BRITISH SECTION, 1919. No 3008

Monday 27<sup>th</sup> October 1919

| WEATHER, TEMPERATURE, RAINFALL AND SUNSHINE AT HEALTH RESORTS FOR 26 <sup>th</sup> |                        |           |            |              |          |                                 |                               |                                     |           |               |                      |                    |          |              |                                 |                               |                                     |           |     |
|------------------------------------------------------------------------------------|------------------------|-----------|------------|--------------|----------|---------------------------------|-------------------------------|-------------------------------------|-----------|---------------|----------------------|--------------------|----------|--------------|---------------------------------|-------------------------------|-------------------------------------|-----------|-----|
| STATIONS.                                                                          |                        | WEATHER.  |            | TEMPERATURE. |          | Rainfall.                       |                               | SUNSHINE.                           |           | STATIONS.     |                      | WEATHER.           |          | TEMPERATURE. |                                 | Rainfall.                     |                                     | SUNSHINE. |     |
|                                                                                    |                        | Forenoon. | Afternoon. | Max. °F.     | Min. °F. | Night. 12h-9h. 25 <sup>th</sup> | Day. 9h-12h. 26 <sup>th</sup> | Sunrise to Sunset. 26 <sup>th</sup> | Forenoon. |               |                      | Afternoon.         | Max. °F. | Min. °F.     | Night. 12h-9h. 25 <sup>th</sup> | Day. 9h-12h. 26 <sup>th</sup> | Sunrise to Sunset. 26 <sup>th</sup> |           |     |
| Scotland.                                                                          | Oban ... ..            |           |            |              |          |                                 |                               |                                     |           | England, N.W. | Douglas (I.O.M.)     |                    |          |              |                                 |                               |                                     |           |     |
|                                                                                    | Banff ... ..           | ot.       | ot         | 46           | 39       | 1                               | 4                             | *                                   | 0.0       |               | Blackpool ... ..     |                    |          |              |                                 |                               |                                     |           |     |
|                                                                                    | Montrose ... ..        |           |            |              |          |                                 |                               |                                     |           |               | Southport ... ..     | b.bc.              | btc.bc   | 47           | 32                              | -                             | -                                   | *         | 8.3 |
|                                                                                    | St. Andrews ... ..     |           |            |              |          |                                 |                               |                                     |           |               |                      |                    |          |              |                                 |                               |                                     |           |     |
| England, N.E.                                                                      | Harrogate ... ..       | b         | b          | 45           | 33       | -                               | -                             | *                                   | 8.8       | Midlands      | Buxton ... ..        |                    |          |              |                                 |                               |                                     |           |     |
|                                                                                    | Skegness ... ..        |           |            |              |          |                                 |                               |                                     |           |               | Leamington Spa...    | bc                 | bc       | 48           | 32                              | -                             | -                                   | *         | 6.2 |
|                                                                                    |                        |           |            |              |          |                                 |                               |                                     |           |               |                      | Ross-on-Wye ... .. | bcy      | bcy          | 51                              | 32                            | -                                   | -         | *   |
| England, E.                                                                        | Felixstowe ... ..      | bc.m      | bc         | 50           | 40       | 2                               | -                             | *                                   | 6.4       | Wales         | Rhyl ... ..          | q                  | q        | 49           | 33                              | -                             | -                                   | *         | 5.6 |
|                                                                                    | Walton-on-Naze...      |           |            |              |          |                                 |                               |                                     |           |               | Colwyn Bay ... ..    | *                  | *        | 49           | 39                              | -                             | -                                   | *         | 0.0 |
|                                                                                    | Southend-on-Sea...     | o.c.bc.b  | b          | 50           | 39       | -                               | -                             | *                                   | 6.1       |               | Llandudno ... ..     | b.                 | c.b      | 50           | 40                              | 0.4                           | -                                   | *         | 5.0 |
|                                                                                    |                        |           |            |              |          |                                 |                               |                                     |           |               |                      | Aberystwyth ... .. |          |              |                                 |                               |                                     |           |     |
| England, S.E.                                                                      | Margate ... ..         |           |            |              |          |                                 |                               |                                     |           | England, S.W. | Weymouth ... ..      |                    |          |              |                                 |                               |                                     |           |     |
|                                                                                    | Ramsgate ... ..        | *         | *          | 53           | 42       | 2                               | -                             | *                                   | 4.1       |               | Teignmouth ... ..    |                    |          |              |                                 |                               |                                     |           |     |
|                                                                                    | Folkestone ... ..      | ro.c.bc   | bc.c.bc    | 51           | 45       | 1                               | -                             | *                                   | 4.6       |               | Torquay ... ..       | bc                 | bc.c.b   | 52           | 36                              | -                             | 0.1                                 | *         | 3.7 |
|                                                                                    | Hastings ... ..        |           |            |              |          |                                 |                               |                                     |           |               | Paignton ... ..      | o.bc.c             | bc.b     | 53           | 35                              | -                             | -                                   | *         | 3.5 |
|                                                                                    | Eastbourne ... ..      | bc.bc.b   | b          | 51           | 39       | -                               | -                             | *                                   | 5.9       |               | Penzance ... ..      | o.c.               | c.       | 53           | 44                              | 0.3                           | -                                   | *         | 3.3 |
|                                                                                    | Brighton ... ..        | b.bc      | bc.b       | 51           | 39       | -                               | -                             | *                                   | 7.5       |               | Newquay ... ..       |                    | cp       | 52           | 39                              | -                             | -                                   | *         | 0.8 |
|                                                                                    | Worthing ... ..        | b.        | b          | 58           | 38       | -                               | -                             | *                                   | 7.8       |               | Bude ... ..          | cp                 | cp       |              |                                 |                               |                                     |           |     |
|                                                                                    | Littlehampton ... ..   | *         | *          | 52           | 41       | -                               | -                             | *                                   | 8.2       |               | Ilfracombe ... ..    |                    |          |              |                                 |                               |                                     |           |     |
|                                                                                    | Bournemouth ... ..     | *         | *          | 51           | 35       | -                               | -                             | *                                   | 8.6       |               | Weston-s-Mare ... .. |                    |          |              |                                 |                               |                                     |           |     |
|                                                                                    | Tonbridge Wells ... .. | b.bc      | c.bc       | 49           | 38       | -                               | -                             | *                                   | 3.4       |               |                      |                    |          |              |                                 |                               |                                     |           |     |

| SUMMARIES FOR PAST 24 HOURS. |                         |                          |                          |                        |                |                |                    |             |               | THE BEAUFORT SCALE OF WIND FORCE. |     |                         |                    |
|------------------------------|-------------------------|--------------------------|--------------------------|------------------------|----------------|----------------|--------------------|-------------|---------------|-----------------------------------|-----|-------------------------|--------------------|
| STATIONS.                    | WEATHER.                |                          |                          |                        | Max. Temp. °F. | Min. Temp. °F. | Min. on Grass. °F. | RAINFALL.   |               | Sun. Hours.                       | No. | Limits of Velocity.     |                    |
|                              | 7h-12h 26 <sup>th</sup> | 12h-12h 26 <sup>th</sup> | 12h-12h 27 <sup>th</sup> | 1h-7h 27 <sup>th</sup> |                |                |                    | Day. 7h-12h | Night. 12h-7h |                                   |     | Statute miles per hour. | Metres per second. |
|                              |                         |                          |                          |                        |                |                |                    |             |               |                                   |     |                         |                    |
| †Houton Bay (Orkney)...      |                         |                          |                          |                        |                |                | *                  | *           | *             | *                                 | 0   | Less than 1             | Less than 0.5      |
| Eskdalemuir ... ..           | b                       | ba/                      | bq/                      | b                      | 44             | 33             | 34                 | -           | -             | 8.7                               | 1   | 1-3                     | 0.3-1.5            |
| †Stranraer ... ..            | vq                      | bc.cq/                   | b bcq/                   | b.bcv                  | 48             | 42             | *                  | *           | *             | *                                 | 2   | 4-7                     | 1.6-3.2            |
| †Lough Foyle ... ..          |                         |                          |                          |                        |                |                | *                  | *           | *             | *                                 | 3   | 8-12                    | 3.4-5.4            |
| Valencia (Cahirciveen) ...   | cp.bc                   | bc.c.ov                  | bc p bar                 |                        | 52             | 36             | 32                 | -           | -             | 3.3                               | 4   | 13-18                   | 5.5-7.9            |
| †Anglesey (Llangefni) ...    | bc.cq/                  | bc.cq/                   | q/c.                     | c.oq/                  | 49             | 42             | *                  | *           | *             | *                                 | 5   | 19-24                   | 8.0-10.7           |
| Falmouth ... ..              | bc.cq/p                 | c.o.cq/p                 | cp.bc                    | bc                     | 53             | 36             | 38                 | trace       | -             | 2.2                               | 6   | 25-31                   | 10.6-13.8          |
| †Calshot (Hants) ... ..      | b.o                     | c.o                      | b.o                      | b.o                    | 50             | 37             | *                  | *           | *             | *                                 | 7   | 32-38                   | 13.9-17.1          |
| †Capel (Folkestone) ... ..   | c.o.u.                  | b.bcv                    | bv                       | b.bcv                  | 49             | 36             | *                  | *           | *             | *                                 | 8   | 39-46                   | 17.2-20.7          |
| Aberdeen ... ..              | cp.otq/                 | rhtlq/                   | chpq.b                   |                        | 44             | 38             | 37                 | 5           | 8             | 2.8                               | 9   | 47-54                   | 20.8-24.4          |
| †East Fortune ... ..         | vq/                     | vq/                      | q/                       | vq/                    | 47             | 37             | *                  | *           | *             | *                                 | 10  | 55-63                   | 24.5-28.4          |
| †Flamborough Head ... ..     | b.bcv                   | b.bcv                    |                          | prpq                   | 48             | 39             | *                  | *           | *             | *                                 | 11  | 64-75                   | 28.5-33.5          |
| †Felixstowe ... ..           | bc.cv                   | qp2                      | b.bcv                    | p.q                    | 51             | 39             | *                  | *           | *             | *                                 | 12  | Above 75                | 33.6 or above      |
| †Cranwell (Lincs) ... ..     | b.bc.c                  | b.b.bc                   | b.bc.b                   | b.bc.co                | 49             | 35             | *                  | *           | *             | *                                 |     |                         |                    |
| †Bedford ... ..              | 2.bc.c                  | b2                       | b2.                      | b.bcv                  | 49             | 36             | *                  | *           | *             | *                                 |     |                         |                    |
| Benson ... ..                | bc                      | bc                       | bc                       |                        | 48             | 30             | 20                 | -           | -             | *                                 |     |                         |                    |
| London (Kew Obsy.) ... ..    | bc.o.a.bc               | bcq.b                    | b                        |                        | 49             | 38             | 27                 | -           | -             | 5.3                               |     |                         |                    |

| BEAUFORT NOTATION. |                                                  |              |
|--------------------|--------------------------------------------------|--------------|
| b                  | blue sky (not more than a quarter covered).      |              |
| bc                 | sky partly cloudy (one half covered).            |              |
| c                  | generally cloudy (three quarters covered).       |              |
| d                  | drizzle, or fine rain.                           |              |
| e                  | wet air without rain falling.                    |              |
| f                  | fog.                                             | g gloom.     |
| h                  | hail.                                            | l lightning. |
| m                  | mist.                                            |              |
| o                  | overcast sky.                                    |              |
| p                  | passing showers.                                 |              |
| q                  | squalls.                                         |              |
| r                  | rain.                                            |              |
| rs                 | sleet, i.e., rain and snow together.             |              |
| s                  | snow.                                            |              |
| t                  | thunder.                                         |              |
| u                  | ugly, threatening sky.                           |              |
| v                  | unusual visibility.                              |              |
| w                  | dew.                                             |              |
| x                  | hoar frost.                                      |              |
| y                  | dry air; humidity less than 50 per cent.         |              |
| z                  | dust haze; the turbid atmosphere of dry weather. |              |

| THE BEAUFORT SCALE OF WIND FORCE. |                         |                    |
|-----------------------------------|-------------------------|--------------------|
| No.                               | Limits of Velocity.     |                    |
|                                   | Statute miles per hour. | Metres per second. |
| 0                                 | Less than 1             | Less than 0.5      |
| 1                                 | 1-3                     | 0.3-1.5            |
| 2                                 | 4-7                     | 1.6-3.2            |
| 3                                 | 8-12                    | 3.4-5.4            |
| 4                                 | 13-18                   | 5.5-7.9            |
| 5                                 | 19-24                   | 8.0-10.7           |
| 6                                 | 25-31                   | 10.6-13.8          |
| 7                                 | 32-38                   | 13.9-17.1          |
| 8                                 | 39-46                   | 17.2-20.7          |
| 9                                 | 47-54                   | 20.8-24.4          |
| 10                                | 55-63                   | 24.5-28.4          |
| 11                                | 64-75                   | 28.5-33.5          |
| 12                                | Above 75                | 33.6 or above      |

Suffixes 0, 1 and 2 attached to Beaufort letters signify intensity, 0=slight, 2=heavy. Underlining is used to express continuity.

**SYMBOLS—**

|              |   |              |   |
|--------------|---|--------------|---|
| Aurora       | ↔ | Solar halo   | ☉ |
| Rime         | ↔ | Lunar halo   | ☾ |
| Glazed frost | ↔ | Solar corona | ☉ |
| Glazed roads | ↔ | Lunar corona | ☾ |

| LONDON.<br>OBSERVATIONS.       | WEATHER.                                      |            |         | Max.<br>Temp.<br>° F. | Min.<br>Temp.<br>° F. | Min. on<br>Grass.<br>° F. | Rain-<br>fall.<br>mm. | Sun-<br>shine to<br>Sunset.<br>Hours. | HUMIDITY %      |                | SOUTH KENSINGTON<br>(Meteorological Office).                                                        | TABLE SHOWING THE GREENWICH TIMES OF<br>SUNRISE, NOON AND SUNSET FOR STATIONS<br>IN THE UNITED KINGDOM. |                                                                                           |       |         |        |        |        |
|--------------------------------|-----------------------------------------------|------------|---------|-----------------------|-----------------------|---------------------------|-----------------------|---------------------------------------|-----------------|----------------|-----------------------------------------------------------------------------------------------------|---------------------------------------------------------------------------------------------------------|-------------------------------------------------------------------------------------------|-------|---------|--------|--------|--------|
|                                | Morning                                       | Afternoon. | Night.  |                       |                       |                           |                       |                                       | 15 h.<br>G.M.T. | 9 h.<br>G.M.T. |                                                                                                     |                                                                                                         |                                                                                           |       |         |        |        |        |
|                                |                                               |            |         | YESTERDAY.            |                       | TO-DAY.                   |                       |                                       |                 |                |                                                                                                     |                                                                                                         |                                                                                           |       |         |        |        |        |
|                                | 24 HOURS ENDED 9h G.M.T. ... 27 <sup>th</sup> |            |         |                       |                       |                           |                       |                                       |                 |                |                                                                                                     |                                                                                                         | Vertical Component<br>of<br>Solar Radiation<br>per Square Centimetre<br>during yesterday. |       |         |        |        |        |
| Greenwich (Royal Observatory)  | cb                                            | b          | b       | 50                    | 39                    | 29                        | -                     | 4.0                                   | 56              | 64             | Total ..... 50.4 ..... Joules.<br><br>Milliwatts.<br><br>Average Rate. 14.0<br><br>Maximum Rate. 34 | Stations.                                                                                               | Sunrise.                                                                                  | Noon. | Sunset. |        |        |        |
| City (Bunhill Row) ... ..      | *                                             | *          | *       | *                     | *                     | *                         | *                     | -                                     | *               | *              |                                                                                                     |                                                                                                         |                                                                                           |       |         | G.M.T. | G.M.T. | G.M.T. |
| Westminster (St. James's Park) | *                                             | *          | *       | 50                    | 37                    | 27                        | -                     | -                                     | 58              | 61             |                                                                                                     |                                                                                                         |                                                                                           |       |         | 6.41   | 11.37  | 4.33   |
| (Admiralty Arch)               | cm. bcw                                       | bcw. b     | bg. bcw | 50                    | 39                    | *                         | -                     | 4.8                                   | 66              | 71             |                                                                                                     |                                                                                                         |                                                                                           |       |         | 6.43   | 11.37  | 4.31   |
| Camden Sq. (British Rainfall)  | *                                             | *          | *       | 51                    | 39                    | 34                        | -                     | 4.2                                   | -               | 63             |                                                                                                     |                                                                                                         |                                                                                           |       |         | 6.46   | 11.44  | 4.42   |
| Kensington Palace ... ..       | c.o. bc                                       | b. bc. b   | *       | 50                    | 37                    | 32                        | -                     | *                                     | 70 (18)         | 65             | 6.48                                                                                                | 11.44                                                                                                   | 4.35                                                                                      |       |         |        |        |        |
|                                |                                               |            |         |                       |                       |                           |                       |                                       |                 |                |                                                                                                     | Wick ...                                                                                                | 7.17                                                                                      | 11.56 | 4.31    |        |        |        |
|                                |                                               |            |         |                       |                       |                           |                       |                                       |                 |                |                                                                                                     | Valencia ...                                                                                            | 7.28                                                                                      | 12.25 | 5.21    |        |        |        |
|                                |                                               |            |         |                       |                       |                           |                       |                                       |                 |                |                                                                                                     |                                                                                                         | 7.30                                                                                      | 12.25 | 5.20    |        |        |        |

## NOTES ON THE WEATHER OF YESTERDAY.

Strong Northerly winds or gales with rain or hail showers were experienced in Scotland and on the east coast of England. In the southern and western districts of England, and in Ireland, winds were less strong. With the exception of the south-western counties most parts of England had some good sunshine records, Harrogate 8.8 hours, Bournemouth 8.6 hours, Southport 8.3 hours. The thermometer did not reach 50°F. at several stations especially in our northern and eastern districts. During the afternoon a thunderstorm with hail occurred at Aberdeen.

\* Air Ministry Station.

\* Information for these columns not usually received.





METEOROLOGICAL OFFICE, LONDON:  
DAILY WEATHER REPORT, BRITISH SECTION.

No. 21,593. B TUESDAY, 28<sup>th</sup> OCTOBER, 1919.

| OBSERVATORIES AND STATIONS CONTRIBUTING REPORTS AT 1H, 7H, 13H AND 18H. |                                              |                          |       |       |          |                      |                          |              |                           |            |       |                              |          |                                         |                                        |                          |             |          |            |         |                    |             |        |            |      |              |      |                                             |  |
|-------------------------------------------------------------------------|----------------------------------------------|--------------------------|-------|-------|----------|----------------------|--------------------------|--------------|---------------------------|------------|-------|------------------------------|----------|-----------------------------------------|----------------------------------------|--------------------------|-------------|----------|------------|---------|--------------------|-------------|--------|------------|------|--------------|------|---------------------------------------------|--|
| STATIONS.                                                               | BAROM.                                       | †                        | WIND. |       | Weather. | TEMP.                | HUMIDITY.                | VISIBILITY.  | Height                    | Low Cloud. |       | Upper Cloud.                 |          | Sea                                     | BAROM.                                 | †                        | WIND.       |          | Weather.   | TEMP.   | HUMIDITY.          | VISIBILITY. | Height | Low Cloud. |      | Upper Cloud. |      | Sea                                         |  |
|                                                                         | at<br>M.S.L.<br>m.b.                         | Change<br>in 3<br>hours. | Dir.  | Force |          | °F.                  | %                        | 0-10.        | Feet.                     | Form.      | Amt.  | Form.                        | Amt.     | 0-9.                                    | at<br>M.S.L.<br>m.b.                   | Change<br>in 3<br>hours. | Dir.        | Force    |            | °F.     | %                  | 0-10.       | Feet.  | Form.      | Amt. | Form.        | Amt. | 0-9.                                        |  |
| 13H. G.M.T. ... 27 <sup>th</sup> ...                                    |                                              |                          |       |       |          |                      |                          |              |                           |            |       |                              |          | 18H. G.M.T. OF ... 27 <sup>th</sup> ... |                                        |                          |             |          |            |         |                    |             |        |            |      |              |      |                                             |  |
| †Houton B. (Orkney)                                                     | 1021.3                                       | -1                       | N     | 6     | bcg      | 43                   | 55                       | 7            | -                         | Fr. Cu     | 6     | -                            | -        | *                                       | 1022.1                                 | 0                        | N           | 5        | bc         | 37      | 75                 | 7           | -      | cu         | 4    | ci           | 2    | *                                           |  |
| Eskdalemuir ...                                                         | 1024.5                                       | +1                       | NNE   | 6     | bcg      | 46                   | 82                       | 8            | 2-3000                    | St.        | 4     | -                            | -        | *                                       | 1024.5                                 | -1                       | N           | 2        | bc         | 41      | 82                 | 2           | 2-3000 | St         | 3    | ci           | 2    | *                                           |  |
| †Stranraer ...                                                          | 1030.3                                       | -2                       | N     | 4     | bc       | 49                   | 65                       | 10           | 3-4000                    | cu         | 3     | -                            | -        | 3                                       | 1029.4                                 | -1                       | N           | 2        | o          | 46      | 82                 | 10          | 2-3000 | St         | 9    | -            | -    | 3                                           |  |
| †Lough Foyle ...                                                        | 1023.1                                       | -1                       | NNE   | 6     | c        | 47                   | 65                       | 8            | 2-3000                    | St. Cu     | 4     | -                            | -        | 5                                       | 1023.2                                 | 0                        | NNE         | 3        | o          | 43      | 65                 | 8           | 1-2000 | St. Cu     | 9    | -            | -    | 4                                           |  |
| Valencia (Cahire'n)                                                     | 1023.3                                       | -2                       | N     | 5     | c        | 48                   | 75                       | 6            | -                         | cu. Nb     | 7     | -                            | -        | *                                       | 1023.2                                 | 0                        | NNE         | 5        | bcg        | 44      | 82                 | 6           | -      | cu. Nb     | 4    | -            | -    | *                                           |  |
| †Anglesey (Llangefni)                                                   | 1016.9                                       | -2                       | N     | 7     | b        | 48                   | 75                       | 6            | 4-5000                    | cu         | 1     | -                            | -        | 6                                       | 1015.4                                 | 0                        | N           | 7        | b          | 44      | 82                 | 6           | -      | -          | -    | -            | 6    |                                             |  |
| Falmouth ...                                                            | 1010.7                                       | -2                       | NNW   | 9     | cr. g    | 43                   | 75                       | 6            | 3-4000                    | Nb         | 7     | -                            | -        | ?                                       | 1011.1                                 | -1                       | N           | 9        | bc         | 40      | 92                 | 5           | 1-1500 | cu. Nb     | 3    | -            | -    | 5                                           |  |
| †Calshot (Hants) ...                                                    | 1022.5                                       | 0                        | N     | 5     | bcg      | 43                   | 75                       | 7            | -                         | cu. Nb     | 6     | -                            | -        | 4                                       | 1021.6                                 | +1                       | NNW         | 4        | bc         | 40      | 75                 | 7           | -      | cu. Nb     | 4    | -            | -    | 4                                           |  |
| †Capel (Folkestone)                                                     | 1022.6                                       | -1                       | NNE   | 4     | c        | 44                   | 75                       | 7            | 2-3000                    | St. Cu     | 7     | -                            | -        | *                                       | 1022.8                                 | 0                        | NNE         | 4        | c          | 41      | 75                 | -           | 2-3000 | St. Cu     | 8    | -            | -    | *                                           |  |
| Aberdeen ...                                                            | 1012.9                                       | 0                        | NNE   | 8     | bcg      | 45                   | 82                       | 7            | 1-2000                    | Nb         | 6     | -                            | -        | *                                       | 1014.2                                 | +1                       | N           | 4        | c          | 44      | 75                 | 6           | 1-2000 | Nb         | 6    | -            | -    | *                                           |  |
| †East Fortune ...                                                       | 1011.8                                       | 0                        | N     | 5     | bcg      | 43                   | 92                       | 4            | 3-4000                    | St. Cu     | 6     | -                            | -        | 5                                       | 1013.5                                 | 0                        | N           | 4        | bcg        | 43      | 82                 | -           | 3-4000 | St. Cu     | 3    | -            | -    | 5                                           |  |
| †Felixstowe ...                                                         | 1015.8                                       | 0                        | NW    | 6     | or       | 51                   | 92                       | 6            | 1-1500                    | Nb         | 8     | Ast                          | 1        | *                                       | 1017.0                                 | +2                       | NW          | 6        | o          | 39      | 92                 | 6           | 1-2000 | St         | 10   | -            | -    | *                                           |  |
| †Cranwell (Lines)                                                       | 1015.2                                       | 0                        | N     | 7     | om       | 45                   | 75                       | 4            | 2-3000                    | St.        | 10    | -                            | -        | *                                       | 1016.4                                 | +1                       | N           | 6        | o          | 42      | 82                 | 5           | -      | St         | 10   | -            | -    | *                                           |  |
| †Bedford ...                                                            | 1016.2                                       | -2                       | NW    | 4     | o        | 44                   | 65                       | 5            | -                         | -          | -     | -                            | -        | *                                       | 1017.2                                 | 0                        | NNW         | 4        | o          | 43      | 65                 | 6           | -      | St         | 10   | -            | -    | *                                           |  |
| Benson ...                                                              | 1014.6                                       | 0                        | NNW   | 4     | om       | 44                   | 75                       | 5            | 2-3000                    | St. Cu     | 10    | -                            | -        | *                                       | 1016.3                                 | +2                       | NW          | 4        | o          | 44      | 75                 | 5           | 2-3000 | St. Cu     | 8    | cu           | 2    | *                                           |  |
| London (Kew Obs.)                                                       | 1H. G.M.T. OF ... 28 <sup>th</sup> ...       |                          |       |       |          |                      |                          |              |                           |            |       |                              |          |                                         | 7H. G.M.T. OF ... 28 <sup>th</sup> ... |                          |             |          |            |         |                    |             |        |            |      |              |      |                                             |  |
| †Houton B. (Orkney)                                                     | 1021.1                                       | -1                       | N     | 5     | bc       | 34                   | 75                       | 7            | -                         | Fr. Cu     | 1     | -                            | -        | *                                       | 1019.0                                 | -2                       | N           | 6        | b          | 33      | 75                 | 8           | -      | Fr. Cu     | 1    | -            | -    | *                                           |  |
| Eskdalemuir ...                                                         | 1023.2                                       | -1                       | -     | 0     | b        | 36                   | 98                       | -            | 2-3000                    | St         | 3     | -                            | -        | *                                       | 1021.5                                 | -1                       | N           | 2        | v          | 34      | 87                 | 8           | 2-3000 | St         | 3    | -            | -    | *                                           |  |
| †Stranraer ...                                                          | 1023.3                                       | -2                       | -     | 0     | o        | 42                   | *                        | *            | *                         | *          | *     | *                            | *        | 0                                       | 1025.2                                 | -2                       | NE          | 1        | c          | 39      | 87                 | 10          | -      | St         | 6    | A. Cu        | 2    | 2                                           |  |
| †Lough Foyle ...                                                        | 1023.4                                       | -2                       | N     | 3     | o        | 42                   | 92                       | 6            | -                         | cu. Nb     | 10    | -                            | -        | *                                       | 1020.4                                 | -1                       | N           | 2        | bc         | 36      | 82                 | 8           | 2-3000 | cu. Nb     | 5    | -            | -    | 3                                           |  |
| Valencia (Cahire'n)                                                     | 1017.8                                       | +1                       | N     | 3     | b        | 41                   | 87                       | 5            | -                         | -          | -     | -                            | -        | 4                                       | 1020.2                                 | -2                       | NNW         | 2        | c          | 41      | 87                 | 5           | 1-1500 | cu. Nb     | 8    | -            | -    | *                                           |  |
| †Anglesey (Llangefni)                                                   | 1013.3                                       | 0                        | N     | 6     | o        | 38                   | 98                       | 5            | 1-2000                    | St. Cu     | 10    | -                            | -        | 5                                       | 1016.8                                 | 0                        | N           | 4        | b          | 39      | 92                 | 3           | -      | -          | -    | -            | 5    |                                             |  |
| Falmouth ...                                                            | 1020.9                                       | 0                        | N     | 4     | bcg      | 37                   | -                        | 5            | 1-2000                    | cu. Nb     | 6     | -                            | -        | *                                       | 1012.1                                 | -1                       | NNW         | 7        | o          | 36      | 92                 | 7           | 1-2000 | St         | 10   | -            | -    | 6                                           |  |
| †Calshot (Hants) ...                                                    | 1021.5                                       | -2                       | N     | 4     | b        | 38                   | 75                       | -            | 2-3000                    | St         | 2     | -                            | -        | *                                       | 1018.5                                 | +2                       | NNW         | 4        | bc         | 35      | 98                 | 7           | -      | cu. Nb     | 4    | -            | -    | 4                                           |  |
| †Capel (Folkestone)                                                     | 1014.1                                       | 0                        | NE    | 7     | bcg      | 42                   | 75                       | 7            | 1-2000                    | Nb         | 3     | -                            | -        | *                                       | 1019.6                                 | -1                       | N           | 4        | c          | 37      | 82                 | 6           | 2-3000 | St. Cu     | 8    | -            | -    | *                                           |  |
| Aberdeen ...                                                            | 1013.1                                       | 0                        | N     | 4     | bcg      | 40                   | 98                       | 4            | 2-3000                    | cu. Nb     | 2     | -                            | -        | 5                                       | 1012.6                                 | -1                       | N           | 8        | bcg        | 38      | 82                 | 7           | 2-3000 | Nb         | 6    | -            | -    | *                                           |  |
| †East Fortune ...                                                       | 1016.6                                       | -1                       | NW    | 4     | b        | 36                   | 98                       | 5            | 1-2000                    | St         | 2     | Ast                          | 2        | *                                       | 1012.5                                 | 0                        | N           | 5        | bcg        | 38      | 98                 | 4           | 1-2000 | Nb         | 8    | N. SE        | 1    | 4                                           |  |
| †Felixstowe ...                                                         | 1016.3                                       | 0                        | N     | 4     | bcg      | 39                   | 82                       | 4            | 2-3000                    | Nb         | 3     | -                            | -        | *                                       | 1015.2                                 | 0                        | NW          | 4        | o          | 36      | 92                 | 6           | 2-3000 | St         | 6    | A. St        | 3    | *                                           |  |
| †Cranwell (Lines)                                                       | 1015.4                                       | 0                        | NNW   | 4     | o        | 42                   | *                        | *            | *                         | *          | *     | *                            | *        | *                                       | 1015.2                                 | 0                        | NW          | 4        | 3          | 34      | 82                 | 3           | 2-3000 | St         | 3    | -            | -    | *                                           |  |
| †Bedford ...                                                            | 1015.4                                       | 0                        | NNW   | 4     | o        | 42                   | *                        | *            | *                         | *          | *     | *                            | *        | *                                       | 1016.0                                 | -1                       | NW          | 2        | bc         | 33      | 92                 | 6           | -      | St         | 4    | -            | -    | *                                           |  |
| Benson ...                                                              | 1015.4                                       | 0                        | NNW   | 4     | o        | 42                   | *                        | *            | *                         | *          | *     | *                            | *        | *                                       | 1015.5                                 | 0                        | NNW         | 2        | bc         | 37      | 75                 | 5           | 2-3000 | St. Cu     | 4    | -            | -    | *                                           |  |
| London (M.O. at 1h.)                                                    | STATIONS CONTRIBUTING REPORTS AT 7H AND 18H. |                          |       |       |          |                      |                          |              |                           |            |       |                              |          |                                         |                                        |                          |             |          |            |         |                    |             |        |            |      |              |      |                                             |  |
| STATIONS.                                                               | BAROM.                                       | TEMP.                    | WIND. |       | Weather. | BAROMETER.           |                          | TEMPERATURE. |                           | WIND.      |       | Direc.<br>of Upper<br>Cloud. | Weather. | Sea<br>0-9.                             | Rainfall<br>mm.                        | TEMP.                    |             | WEATHER. |            |         | Sunshine<br>Hours. |             |        |            |      |              |      |                                             |  |
|                                                                         | at<br>M.S.L.<br>m.b.                         | °F.                      | Dir.  | Force |          | at<br>M.S.L.<br>m.b. | Change<br>in<br>3 hours. | Temp.<br>°F. | Change<br>in<br>24 hours. | Dir.       | Force |                              |          |                                         |                                        | Max.<br>°F.              | Min.<br>°F. | Morning. | Afternoon. | Night.  |                    |             |        |            |      |              |      |                                             |  |
| 18H. G.M.T. OF ... 27 <sup>th</sup> ...                                 |                                              |                          |       |       |          |                      |                          |              |                           |            |       |                              |          | 7H. G.M.T. OF ... 28 <sup>th</sup> ...  |                                        |                          |             |          |            |         |                    |             |        |            |      |              |      | 24 HOURS ENDED 7H. ... 28 <sup>th</sup> ... |  |
| Lerwick ...                                                             | 1022.9                                       | 40                       | NNE   | 8     | omh      | 1019.9               | +1                       | 35           | -3                        | NNE        | 8     | -                            | o        | 4                                       | 7                                      | 44                       | 36          | rhp.     | omp        | rhp     | *                  |             |        |            |      |              |      |                                             |  |
| Stornoway ...                                                           | 1028.9                                       | 36                       | NNE   | 4     | o        | 1025.2               | -1                       | 36           | -2                        | N          | 4     | -                            | bc       | 3                                       | 1                                      | 43                       | 34          | c.o      | o          | o-bc    | 1.6                |             |        |            |      |              |      |                                             |  |
| Castlebay (Barra Is)                                                    | 1029.1                                       | 40                       | N     | 4     | bc       | 1025.9               | -1                       | 39           | -                         | N          | 4     | N                            | b        | 4                                       | -                                      | 44                       | 38          | o-bc     | bc-bc      | bc-o.b  | 3.0                |             |        |            |      |              |      |                                             |  |
| Glasgow ...                                                             | 1024.6                                       | 39                       | NNE   | 3     | c        | 1021.6               | -1                       | 35           | -4                        | NNW        | 3     | N                            | Nb       | 3                                       | -                                      | 45                       | 32          | bc-c     | c-bc-c     | c-bc-bx | 6.8                |             |        |            |      |              |      |                                             |  |
| Malin Head ...                                                          | 1026.7                                       | 44                       | NW    | 4     | c        | 1023.4               | -1                       | 35           | -6                        | NNW        | 4     | N                            | omp      | 3                                       | 1                                      | ?                        | 38          | o        | c          | omp     | 3.3                |             |        |            |      |              |      |                                             |  |
| Blacksod Point ...                                                      | 1029.4                                       | 45                       | NW    | 2     | bc       | 1023.0               | -3                       | 44           | -3                        | NE         | 2     | -                            | bcg      | 2                                       | 0.3                                    | 49                       | 41          | bc       | bc         | bc-bcg  | 8.1                |             |        |            |      |              |      |                                             |  |
| Roche's Point ...                                                       | 1028.1                                       | 46                       | NW    | 2     | bc       | 1024.7               | -2                       | 40           | 0                         | NW         | 3     | -                            | c        | 2                                       | -                                      | 50                       | 38          | bc       | bc         | b-bc-c  | *                  |             |        |            |      |              |      |                                             |  |
| Birr Castle ...                                                         | 1028.1                                       | 37                       | NW    | 1     | bc       | 1024.0               | -                        | 35           | -8                        | NW         | 2     | -                            | c        | *                                       | -                                      | 47                       | 31          | c        | bc         | bc-c    | 6.7                |             |        |            |      |              |      |                                             |  |
| Donaghadee ...                                                          | 1025.0                                       | 44                       | N     | 5     | bc-o     | 1021.6               | -3                       | 43           | -3                        | N          | 4     | -                            | bc       | 4                                       | -                                      | 48                       | 41          | bcg      | bcg        | bcg     | *                  |             |        |            |      |              |      |                                             |  |
| Liverpool (Bidston)                                                     | 1021.4                                       | 45                       | NNW   | 4     | o        | 1019.8               | -2                       | 37           | -6                        | N          | 2     | N                            | c        | 2                                       | -                                      | 47                       | 37          | b        | o          | bc-c    | 5.7                |             |        |            |      |              |      |                                             |  |
| Holyhead ...                                                            | 1023.2                                       | 46                       | N     | 6     | cq       | 1019.8               | -2                       | 42           | -4                        | NE         | 5     | N                            | bc       | 4                                       | -                                      | 49                       | 41          | cq       | cq         | c-bc-b  | 6.1                |             |        |            |      |              |      |                                             |  |
| Pembroke (St. Ann's Head)                                               | 1023.7                                       | 43                       | N     | 4     | bcg      | 1020.7               | -1                       | 40           | -5                        | NNW        | 2     | -                            | or       | 3                                       | 5                                      | 50                       | 40          | bcg      | bcg        | bcg-or  | 3.7                |             |        |            |      |              |      |                                             |  |
| Selly (St. Mary's)                                                      | 1024.5                                       | 46                       | N     | 5     | bc       | 1021.8               | -2                       | 45           | -6                        | NNW        | 5     | NW                           | c        | 5                                       | -                                      | 52                       | 45          | bc       | bc         | bc-c    | 7.4                |             |        |            |      |              |      |                                             |  |
| Jersey (St. Aubin)                                                      | 1019.3                                       | 49                       | NNW   | 3     | c        | 1017.6               | 0                        | 45           | -2                        | N          | 3     | N                            | bc       | 3                                       | 2                                      | 52                       | 44          | c-b-bc   | bc-o-pc    | c-b-bc  | 5.7                |             |        |            |      |              |      |                                             |  |
| Portland Bill ...                                                       | 1015.2                                       | 46                       | NNW   | 5     | bcg      | 1017.5               | 0                        | 39           | -7                        | N          | 4     | -                            | b        | 4                                       | -                                      | 50                       | 38          | bcg      | b-bcg      | b       | *                  |             |        |            |      |              |      |                                             |  |
| Dungeness ...                                                           | 1012.6                                       | 43                       | NNW   | 4     | b        | 1012.6               | -1                       | 37           | -2                        | N          | 3     | N                            | bc       | 3                                       | -                                      | 47                       | 37          | bcg      | cq-c       | c-bc    | *                  |             |        |            |      |              |      |                                             |  |
| Wick ...                                                                | 1023.8                                       | 39                       | NNW   | 8     | omp      | 1019.3               | -2                       | 40           | -2                        | NNW        | 6     | -                            | bcg      | 5                                       | 6                                      | 45                       | 35          | bcg      | omp        | omp     | *                  |             |        |            |      |              |      |                                             |  |
| Nairn ...                                                               | 1025.7                                       | 38                       | N     | 4     | c        | 1021.5               | *                        | 36           | -4                        | N          | 4     | -                            | cu       | 3                                       | 1                                      | 44                       | 34          | cq-bc    | bc-cq      | omp     | 3.1                |             |        |            |      |              |      |                                             |  |
| Leith ...                                                               | 1022.3                                       | 43                       | NW    | 3     | c        | 1019.7               | 0                        | 38           | -4                        | NW         | 2     | -                            | c        | 2                                       | -                                      | 45                       | 28          | cq-c     | cu-cq      | cu-qc   | *                  |             |        |            |      |              |      |                                             |  |
| Tynemouth ...                                                           | 1017.3                                       | 41                       | N     | 6     | omp      | 1016.3               | -1                       | 36           | -5                        | NW         | 4     | -                            | omp      | 4                                       | ?                                      | 46                       | 34          | omp      | omp        | omp     | *                  |             |        |            |      |              |      |                                             |  |
| Spurn Head ...                                                          | 1014.1                                       | 45                       | N     | 6     | cq       | 1012.0               | -1                       | 39           | -2                        | NW         | 6     | -                            | cq       | 6                                       | 10                                     | 46                       | 36          | cq       | cq         | cq      | 3.4                |             |        |            |      |              |      |                                             |  |
| Yarmouth (Gorleston)                                                    | 1011.5                                       | 45                       | N     | 6     | c        | 1010.5               | -2                       | 39           | 0                         | NE         | 4     | -                            | cq       | 4                                       | 9                                      | 47                       | 37          | cq       | cq         | bcg-l   | 3.4                |             |        |            |      |              |      |                                             |  |
| Clacton-on-Sea ...                                                      | 1012.9                                       | 40                       | NW    | 4     | bc       | 1012.0               | -1                       | 38           | -2                        | NW         | 4     | N                            | c        | 3                                       | 3                                      | 44                       | 37          | bc-cq    | cq-bc      | bc-bc   | 2.7                |             |        |            |      |              |      |                                             |  |
| Nottingham ...                                                          | 1017.6                                       | 42                       | NNW   | 5     | b        | 10                   |                          |              |                           |            |       |                              |          |                                         |                                        |                          |             |          |            |         |                    |             |        |            |      |              |      |                                             |  |

† Air Ministry Station.

\* Information for these columns not usually received.


† The barometric change is expressed in half millibars.

§ Longside † at 1h.



# SUMMARY OF CONDITIONS AT 7 A.M. Tuesday, 28th October, 1919

| Districts.                | Wind.<br>Velocity in m.p.h. | Temperature. | Weather, Cloud and Precipitation.  | Visibility. | Sea.    |
|---------------------------|-----------------------------|--------------|------------------------------------|-------------|---------|
| 1. S.E. England           | NWly. 20-30                 | Cold         | Fair to dull.                      | Good        | R.rough |
| 2. E. England             | NW-NE. 15-20                | "            | Cloudy, some hail showers squally. | Fair        | Mod.    |
| 3. E. Midlands            | NW. 10-15                   | R.cold       | Fair to cloudy.                    | Good        | -       |
| 4. W. Midlands            | N-NW. 10-15                 | "            | Cloudy.                            | -           | -       |
| 5. S.W. England           | NW. 5-15                    | "            | Cloudy.                            | V.good      | Mod.    |
| 6. South Wales            | NW. 0-5                     | Cold         | Cloudy, some showers               | Good        | Slight  |
| 7. North Wales            | N-NE. 10-15                 | R.cold       | Fair to cloudy.                    | V.good      | Mod.    |
| 8. N.W. England           | Nly. 10-15                  | "            | Fair                               | "           | "       |
| 8. N. Midlands            | Nly. 5-10                   | "            | Fair to cloudy.                    | Good        | -       |
| 10. N.E. England          | NW-N. 20-30                 | Cold         | Dull, hail showers squally.        | Ord.        | R.rough |
| 11. E. Scotland           | Nly. 10-15                  | R.cold       | Fair to cloudy.                    | Good        | Mod.    |
| 12. S.W. Scotland         | NW-N. 10-20                 | "            | Fair to cloudy.                    | V.good      | "       |
| 13. Isle of Man           | Nly. 10-15                  | "            | Fair to cloudy.                    | Good        | "       |
| 14. N. & N.W. Scotland    | Nly. 10-15                  | "            | Fair                               | "           | "       |
| 15. Hebrides              | Nly. 10-15                  | Cold         | Fair                               | -           | "       |
| 16. Orkneys and Shetlands | NW-NE. 30-50                | R.cold       | Cloudy to dull, squalls            | -           | R.rough |
| 17. N.W. Ireland          | NW-NE. 5-15                 | "            | Cloudy, some showers.              | Good        | Slight  |
| 18. N.E. Ireland          | Nly. 10-15                  | "            | Fair                               | "           | Mod.    |
| 19. S.E. Ireland          | NW-N. 10-15                 | "            | Fair to cloudy.                    | Good        | "       |
| 20. S.W. Ireland          | N-NE. 5-10                  | Cold         | Cloudy.                            | V.good      | Slight  |



GENERAL INFERENCE from observations received up to 9 a.m.

A depression centred over Holland is almost stationary. Squally Northerly winds with cold weather and rain or hail showers will probably be maintained over the greater part of the country.

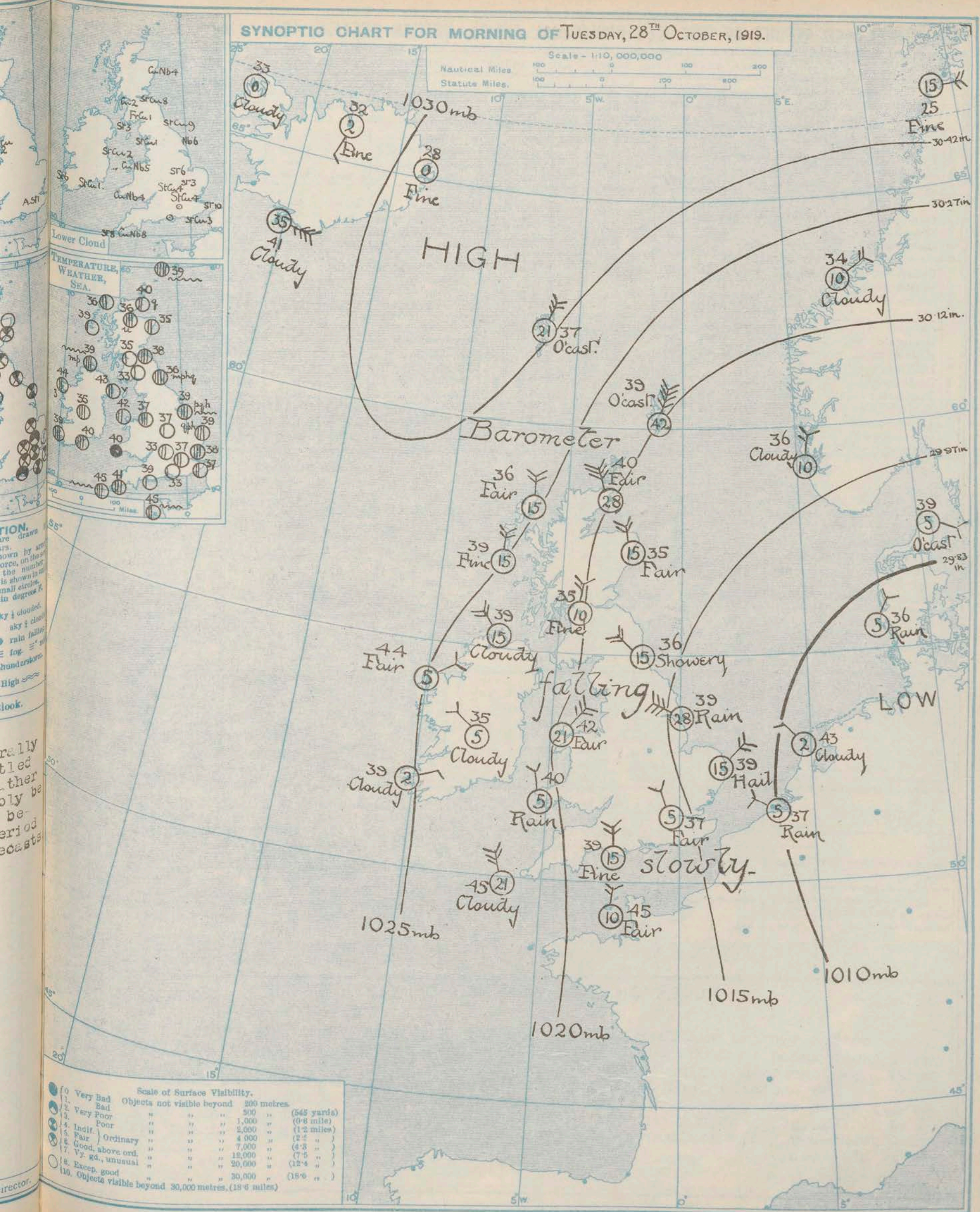
**EXPLANATION.**  
**BAROMETER.**—Isobars are drawn at intervals of five millibars.  
**WIND.**—Direction is shown by arrow flying with the wind. Force, on the Beaufort scale, is indicated by the number 0-12, is indicated by the number of feathers. Mean velocity is shown in small circles per hour by figures in small circles.  
**TEMPERATURE** is given in degrees F.  
**WEATHER SYMBOLS.**  
 ○ clear sky. ○ sky & clouds.  
 ⊙ sky & clouds. ⊙ sky & clouds.  
 ⊕ overcast sky. ⊕ rain falling.  
 \* snow. ▲ hail. = fog. = mist.  
 T thunder. R thunderstorm.  
**SEA DISTURBANCE.**— Rough High

| Districts.                | Forecasts for the 24 hours commencing 3 p.m. Tuesday, 28th October, 1919                                                                  |
|---------------------------|-------------------------------------------------------------------------------------------------------------------------------------------|
| 1. S.E. England           | Moderate or fresh Nly. winds. Cloudy with fairer intervals. Heavy local showers of rain or hail, especially on east coast. Squally. Cold. |
| 2. E. England             |                                                                                                                                           |
| 3. E. Midlands            |                                                                                                                                           |
| 4. W. Midlands            |                                                                                                                                           |
| 5. S.W. England           | Moderate or fresh Nly. winds.                                                                                                             |
| 6. South Wales            | Cloudy with fairer intervals. Local showers of rain                                                                                       |
| 7. North Wales            | or hail. Squally. Cold.                                                                                                                   |
| 8. N.W. England           |                                                                                                                                           |
| 9. N. Midlands            |                                                                                                                                           |
| 10. N.E. England          | Fresh Nly. winds, strong locally. Cloudy with fairer intervals. Heavy showers of rain, hail or sleet. Squally. Cold.                      |
| 11. E. Scotland           |                                                                                                                                           |
| 12. S.W. Scotland         | Same as for Nos. 3-9                                                                                                                      |
| 13. Isle of Man           |                                                                                                                                           |
| 14. N. & N.W. Scotland    | Same as for Nos. 10-11                                                                                                                    |
| 15. Hebrides              |                                                                                                                                           |
| 16. Orkneys and Shetlands |                                                                                                                                           |
| 17. N.W. Ireland          | Light or moderate Nly. breezes. Fair or cloudy, occasional showers locally. Cold.                                                         |
| 18. N.E. Ireland          |                                                                                                                                           |
| 19. S.E. Ireland          |                                                                                                                                           |
| 20. S.W. Ireland          |                                                                                                                                           |



# SYNOPTIC CHART FOR MORNING OF TUESDAY, 28<sup>TH</sup> OCTOBER, 1919.

Scale - 1:10,000,000  
Nautical Miles 100 0 100 200  
Statute Miles 100 0 100 200





# DAILY WEATHER REPORT OF THE METEOROLOGICAL OFFICE, BRITISH SECTION, 1919. No. 301. B

Tuesday  
28th October

WEATHER, TEMPERATURE, RAINFALL AND SUNSHINE AT HEALTH RESORTS FOR 27th

| STATIONS.     |                        | WEATHER.  |            | TEMPERATURE. |          | Rainfall.            |                   | SUNSHINE.                    | STATIONS.     |                       | WEATHER.  |            | TEMPERATURE. |          | Rainfall.            |                   | SUNSHINE.                    |
|---------------|------------------------|-----------|------------|--------------|----------|----------------------|-------------------|------------------------------|---------------|-----------------------|-----------|------------|--------------|----------|----------------------|-------------------|------------------------------|
|               |                        | Forenoon. | Afternoon. | Max. °F.     | Min. °F. | Night. 10h-11h. 26th | Day. 12h-1h. 27th | Sunrise to Sun-<br>set. 27th |               |                       | Forenoon. | Afternoon. | Max. °F.     | Min. °F. | Night. 10h-11h. 26th | Day. 12h-1h. 27th | Sunrise to Sun-<br>set. 27th |
| Scotland.     | Oban ... ..            | b.        | bc         | 48           | 39       | -                    | -                 | 4.6                          | England, N.W. | Douglas (I.O.M.)      |           |            |              |          |                      |                   |                              |
|               | Banff ... ..           | qchp.     | chp        | 45           | 39       | 4                    | 2                 | 0.0                          |               | Blackpool ... ..      | c.        | bc         | 48           | 41       | -                    | -                 | 8.3                          |
|               | Montrose ... ..        | bc.       | bc.o.      | 44           | 37       | 4                    | 2                 | 6.8                          |               | Southport ... ..      | b. bc.c   | c. bc      | 46           | 40       | -                    | -                 | 3.7                          |
|               | St. Andrews ... ..     | c         | c          | 45           | 38       | -                    | -                 | 3.1                          |               |                       |           |            |              |          |                      |                   |                              |
| England, N.E. | Harrogate ... ..       | op. bc    | b. bcp.    | 44           | 37       | 2                    | 2                 | 3.9                          | Midlands.     | Buxton ... ..         | bc.c      | bc.c       | 42           | 35       | -                    | -                 | 0.0                          |
|               | Skegness ... ..        |           |            | 52           | 50       |                      |                   |                              |               | Leamington Spa ... .. | bc        | bc         | 46           | 38       | -                    | -                 | 6.5                          |
|               | Scarborough ... ..     |           |            |              |          | 3                    | -                 | 2.0                          |               | Ross-on-Wye ... ..    | bc.v.     | bc.v. b    | 49           | 38       | -                    | -                 | 7.4                          |
| England, E.   | Felixstowe ... ..      | bcq.p.    | bcq.       | 50           | 37       | 0.4                  | 4                 | 2.3                          | Wales.        | Rhyl ... ..           | bc        | bc         | 46           | 44       | -                    | -                 | 1.5                          |
|               | Walton-on-Naze ... ..  |           |            |              |          |                      |                   |                              |               | Colwyn Bay ... ..     |           |            | 46           | 45       | -                    | -                 | 0.8                          |
|               | Southend-on-Sea ... .. | bcq.p.    | cpq.       | 47           | 39       | -                    | 0.2               | 4.3                          |               | Llandudno ... ..      | o         | c          | 49           | 40       | -                    | -                 | 0.7                          |
|               |                        |           |            |              |          |                      |                   |                              |               | Aberystwyth ... ..    | c. b. b   | bc.o       | 48           | 46       |                      |                   | 7.5                          |
| England, S.E. | Margate ... ..         | o. cp.    | c. bc      | 46           | 40       | -                    | -                 | 0.6                          | England, S.W. | Weymouth ... ..       | b         | b          | 52           | 40       | -                    | -                 | 8.6                          |
|               | Ramsgate ... ..        |           |            | 49           | 39       | -                    | 0.4               | 1.1                          |               | Teignmouth ... ..     | b         | b          | 51           | 41       | -                    | -                 | 8.5                          |
|               | Folkestone ... ..      | bcp. bc   | cd. bc. b  | 46           | 39       | -                    | 1                 | 4.6                          |               | Torquay ... ..        | b         | b          | 51           | 39       | -                    | -                 | 8.4                          |
|               | Hastings ... ..        |           |            |              |          |                      |                   |                              |               | Paignton ... ..       | bc. b     | b          | 52           | 39       | -                    | -                 | 7.4                          |
|               | Eastbourne ... ..      | bc        | bc.o       | 50           | 38       | -                    | -                 | 8.4                          |               | Penzance ... ..       | bc        | bc.c       | 52           | 45       | -                    | -                 | 8.0                          |
|               | Brighton ... ..        | b. bc     | bc         | 48           | 39       | -                    | -                 | 8.5                          |               | Newquay ... ..        | bcpq      | bcpq       | 49           | 44       | -                    | 2                 | 4.6                          |
|               | Worthing ... ..        | b         | b          | 47           | 38       | -                    | -                 | 8.7                          |               | Bude ... ..           | q.p. bc   | b.         | 50           | 45       | 1                    | 0.2               | 6.7                          |
|               | Littlehampton ... ..   |           |            | 52           | 44       | -                    | -                 | 8.0                          |               | Ilfracombe ... ..     | o. c. bc  | bc         | 50           | 46       | 0.3                  | -                 | 6.0                          |
|               | Bournemouth ... ..     |           |            | 48           | 38       | -                    | -                 | 9.3                          |               | Weston-s-Mare ... ..  | b. bc     | b. bc      | 49           | 44       | -                    | -                 | 5.1                          |
|               | Tonbridge Wells ... .. | c. o      | o          | 44           | 36       | -                    | -                 | 1.0                          |               |                       |           |            |              |          |                      |                   |                              |

## SUMMARIES FOR PAST 24 HOURS.

| STATIONS.                 | WEATHER     |                | Max. Temp. °F. |              | Min. Temp. °F. |            | Rainfall.   |               | Sun. Hours. |
|---------------------------|-------------|----------------|----------------|--------------|----------------|------------|-------------|---------------|-------------|
|                           | 7h-18h 27th | 18h-18h 27th   | 18h-18h 27th   | 18h-18h 27th | 1h-7h 28th     | 1h-7h 28th | Day. 7h-18h | Night. 18h-7h |             |
|                           |             |                |                |              |                |            |             |               |             |
| †Houton Bay (Orkney)...   |             |                |                |              |                |            | *           | *             | *           |
| Eskdalemuir ...           | b. bc       | bc             | bc. b          | b            | 44             | 32         | 2.8         | -             | 7.4         |
| †Stranraer ...            | b. bc.v     | q.v            | bc. c. bc. c   | b. bc. x     |                |            | *           | *             | *           |
| †Lough Foyle ...          |             |                |                |              |                |            | *           | *             | *           |
| Valencia (Cabiriveen) ... | bcp. bv     | bv. p. o       | c. cp. c       |              | 51             | 39         | 3.6         | -             | 4.4         |
| †Anglesey (Llangefni) ... | x. c. o     | c. oq.         | bc. c          |              | 47             | 35         | *           | *             | *           |
| Falmouth ...              | bcp. y. q.  | c. oq. p. y.   | bc. cp         | o. c         | 51             | 40         | 3.6         | 2             | 6.2         |
| †Calshot (Hants) ...      | bc. c       | b. o           | b.             | b.           | 50             | 32         | *           | *             | *           |
| †Capel (Folkestone) ...   | bc. cp.     | p. c.          | c. oq.         |              | 43             | 35         | *           | *             | *           |
| Aberdeen ...              | bcr. hp. y. | bcq. p.        | bc. r. hp      |              | 46             | 35         | 3.1         | 1             | 5.1         |
| †East Fortune ...         | bc. c. q.   | c. oq.         | b. bc. y.      | bc. c. q.    | 45             | 36         | *           | *             | *           |
| †Framborough Head ...     | c. op. 2    | p. r. h. q.    | p. y.          | q. p. r. h.  | 48             | 36         | *           | *             | *           |
| †Felixstowe ...           | q. c.       | p. r. h. 2. r. | p. d. o. q.    | q. p.        | 46             | 37         | *           | *             | *           |
| †Cranwell (Lines) ...     | p. p. 2     | p. p. 2        | b. bc. r.      | bc. c. o     | 42             | 34         | *           | *             | *           |
| †Bedford ...              | om. q.      | om. q.         | q. r.          | 3. q.        | 45             | 33         | *           | *             | *           |
| Benson ...                | c.          | o. c           | ox. bc         |              | 44             | 33         | 2.3         | -             | *           |
| London (Kew Obsy.) ...    | b. o        | o              | o. c. bc       |              | 45             | 32         | 3.1         | -             | 2.4         |

## BEAUFORT NOTATION.

b blue sky (not more than a quarter covered).  
bc sky partly cloudy (one half covered).  
c generally cloudy (three quarters covered).  
d drizzle, or fine rain.  
e wet air without rain falling.  
f fog. g gloom.  
h hail. i lightning.  
m mist.  
o overcast sky.  
p passing showers.  
q squalls.  
r rain.  
rs sleet, i.e., rain and snow together.  
s snow.  
t thunder.  
n ugly, threatening sky.  
v unusual visibility.  
w dew.  
x hoar frost.  
y dry air; humidity less than 60 per cent.  
z dust haze; the turbid atmosphere of dry weather.

## THE BEAUFORT SCALE OF WIND FORCE.

| No. | Limits of Velocity.     |                    |
|-----|-------------------------|--------------------|
|     | Statute miles per hour. | Metres per second. |
| 0   | Less than 1             | Less than 0.3      |
| 1   | 1-3                     | 0.3-1.5            |
| 2   | 4-7                     | 1.6-3.3            |
| 3   | 8-12                    | 3.4-5.4            |
| 4   | 13-18                   | 5.5-7.9            |
| 5   | 19-24                   | 8.0-10.7           |
| 6   | 25-31                   | 10.8-13.8          |
| 7   | 32-38                   | 13.9-17.1          |
| 8   | 39-46                   | 17.2-20.7          |
| 9   | 47-54                   | 20.8-24.4          |
| 10  | 55-63                   | 24.5-28.4          |
| 11  | 64-75                   | 28.5-33.5          |
| 12  | Above 75                | 33.6 or above      |

Suffices 0, 1 and 2 attached to Beaufort letters signify intensity, 0=slight, 2=heavy. Underlining is used to express continuity.

## SYMBOLS—

Aurora ☄ Solar halo ☉  
Rime ☃ Lunar halo ☾  
Glazed frost ☑ Solar corona ☉  
Glazed roads ☑ Lunar corona ☾

## LONDON OBSERVATIONS.

|  | MOORING | FRAGMENTS | FRAGMENTS | FRAGMENTS | FRAGMENTS | FRAGMENTS | FRAGMENTS | FRAGMENTS | FRAGMENTS | FRAGMENTS | FRAGMENTS | FRAGMENTS | FRAGMENTS | FRAGMENTS | FRAGMENTS | FRAGMENTS | FRAGMENTS | FRAGMENTS | FRAGMENTS | FRAGMENTS | FRAGMENTS | FRAGMENTS | FRAGMENTS | FRAGMENTS | FRAGMENTS | FRAGMENTS | FRAGMENTS | FRAGMENTS | FRAGMENTS | FRAGMENTS | FRAGMENTS | FRAGMENTS | FRAGMENTS | FRAGMENTS | FRAGMENTS | FRAGMENTS | FRAGMENTS | FRAGMENTS | FRAGMENTS | FRAGMENTS | FRAGMENTS | FRAGMENTS | FRAGMENTS | FRAGMENTS | FRAGMENTS | FRAGMENTS | FRAGMENTS | FRAGMENTS | FRAGMENTS | FRAGMENTS | FRAGMENTS | FRAGMENTS | FRAGMENTS | FRAGMENTS | FRAGMENTS | FRAGMENTS | FRAGMENTS | FRAGMENTS | FRAGMENTS | FRAGMENTS | FRAGMENTS | FRAGMENTS | FRAGMENTS | FRAGMENTS | FRAGMENTS | FRAGMENTS | FRAGMENTS | FRAGMENTS | FRAGMENTS | FRAGMENTS | FRAGMENTS | FRAGMENTS | FRAGMENTS | FRAGMENTS | FRAGMENTS | FRAGMENTS | FRAGMENTS | FRAGMENTS | FRAGMENTS | FRAGMENTS | FRAGMENTS | FRAGMENTS | FRAGMENTS | FRAGMENTS | FRAGMENTS | FRAGMENTS | FRAGMENTS | FRAGMENTS | FRAGMENTS | FRAGMENTS | FRAGMENTS | FRAGMENTS | FRAGMENTS | FRAGMENTS | FRAGMENTS | FRAGMENTS | FRAGMENTS | FRAGMENTS | FRAGMENTS | FRAGMENTS | FRAGMENTS | FRAGMENTS | FRAGMENTS | FRAGMENTS | FRAGMENTS | FRAGMENTS | FRAGMENTS | FRAGMENTS | FRAGMENTS | FRAGMENTS | FRAGMENTS | FRAGMENTS | FRAGMENTS | FRAGMENTS | FRAGMENTS | FRAGMENTS | FRAGMENTS | FRAGMENTS | FRAGMENTS | FRAGMENTS | FRAGMENTS | FRAGMENTS | FRAGMENTS | FRAGMENTS | FRAGMENTS | FRAGMENTS | FRAGMENTS | FRAGMENTS | FRAGMENTS | FRAGMENTS | FRAGMENTS | FRAGMENTS | FRAGMENTS | FRAGMENTS | FRAGMENTS | FRAGMENTS | FRAGMENTS | FRAGMENTS | FRAGMENTS | FRAGMENTS | FRAGMENTS | FRAGMENTS | FRAGMENTS | FRAGMENTS | FRAGMENTS | FRAGMENTS | FRAGMENTS | FRAGMENTS | FRAGMENTS | FRAGMENTS | FRAGMENTS | FRAGMENTS | FRAGMENTS | FRAGMENTS | FRAGMENTS | FRAGMENTS | FRAGMENTS | FRAGMENTS | FRAGMENTS | FRAGMENTS | FRAGMENTS | FRAGMENTS | FRAGMENTS | FRAGMENTS | FRAGMENTS | FRAGMENTS | FRAGMENTS | FRAGMENTS | FRAGMENTS | FRAGMENTS | FRAGMENTS | FRAGMENTS | FRAGMENTS | FRAGMENTS | FRAGMENTS | FRAGMENTS | FRAGMENTS | FRAGMENTS | FRAGMENTS | FRAGMENTS | FRAGMENTS | FRAGMENTS | FRAGMENTS | FRAGMENTS | FRAGMENTS | FRAGMENTS | FRAGMENTS | FRAGMENTS | FRAGMENTS | FRAGMENTS | FRAGMENTS | FRAGMENTS | FRAGMENTS | FRAGMENTS | FRAGMENTS | FRAGMENTS | FRAGMENTS | FRAGMENTS | FRAGMENTS | FRAGMENTS | FRAGMENTS | FRAGMENTS | FRAGMENTS | FRAGMENTS | FRAGMENTS | FRAGMENTS | FRAGMENTS | FRAGMENTS | FRAGMENTS | FRAGMENTS | FRAGMENTS | FRAGMENTS | FRAGMENTS | FRAGMENTS | FRAGMENTS | FRAGMENTS | FRAGMENTS | FRAGMENTS | FRAGMENTS | FRAGMENTS | FRAGMENTS | FRAGMENTS | FRAGMENTS | FRAGMENTS | FRAGMENTS | FRAGMENTS | FRAGMENTS | FRAGMENTS | FRAGMENTS | FRAGMENTS | FRAGMENTS | FRAGMENTS | FRAGMENTS | FRAGMENTS | FRAGMENTS | FRAGMENTS | FRAGMENTS | FRAGMENTS | FRAGMENTS | FRAGMENTS | FRAGMENTS | FRAGMENTS | FRAGMENTS | FRAGMENTS | FRAGMENTS | FRAGMENTS | FRAGMENTS | FRAGMENTS | FRAGMENTS | FRAGMENTS | FRAGMENTS | FRAGMENTS | FRAGMENTS | FRAGMENTS | FRAGMENTS | FRAGMENTS | FRAGMENTS | FRAGMENTS | FRAGMENTS | FRAGMENTS | FRAGMENTS | FRAGMENTS | FRAGMENTS | FRAGMENTS | FRAGMENTS | FRAGMENTS | FRAGMENTS | FRAGMENTS | FRAGMENTS | FRAGMENTS | FRAGMENTS | FRAGMENTS | FRAGMENTS | FRAGMENTS | FRAGMENTS | FRAGMENTS | FRAGMENTS | FRAGMENTS | FRAGMENTS | FRAGMENTS | FRAGMENTS | FRAGMENTS | FRAGMENTS | FRAGMENTS | FRAGMENTS | FRAGMENTS | FRAGMENTS | FRAGMENTS | FRAGMENTS | FRAGMENTS | FRAGMENTS | FRAGMENTS | FRAGMENTS | FRAGMENTS | FRAGMENTS | FRAGMENTS | FRAGMENTS | FRAGMENTS | FRAGMENTS | FRAGMENTS | FRAGMENTS | FRAGMENTS | FRAGMENTS | FRAGMENTS | FRAGMENTS | FRAGMENTS | FRAGMENTS | FRAGMENTS | FRAGMENTS | FRAGMENTS | FRAGMENTS | FRAGMENTS | FRAGMENTS | FRAGMENTS | FRAGMENTS | FRAGMENTS | FRAGMENTS | FRAGMENTS | FRAGMENTS | FRAGMENTS | FRAGMENTS | FRAGMENTS | FRAGMENTS | FRAGMENTS | FRAGMENTS | FRAGMENTS | FRAGMENTS | FRAGMENTS | FRAGMENTS | FRAGMENTS | FRAGMENTS | FRAGMENTS | FRAGMENTS | FRAGMENTS | FRAGMENTS | FRAGMENTS | FRAGMENTS | FRAGMENTS | FRAGMENTS | FRAGMENTS | FRAGMENTS | FRAGMENTS | FRAGMENTS | FRAGMENTS | FRAGMENTS | FRAGMENTS | FRAGMENTS | FRAGMENTS | FRAGMENTS | FRAGMENTS | FRAGMENTS | FRAGMENTS | FRAGMENTS | FRAGMENTS | FRAGMENTS | FRAGMENTS | FRAGMENTS | FRAGMENTS | FRAGMENTS | FRAGMENTS | FRAGMENTS | FRAGMENTS | FRAGMENTS | FRAGMENTS | FRAGMENTS | FRAGMENTS | FRAGMENTS | FRAGMENTS | FRAGMENTS | FRAGMENTS | FRAGMENTS | FRAGMENTS | FRAGMENTS | FRAGMENTS | FRAGMENTS | FRAGMENTS | FRAGMENTS | FRAGMENTS | FRAGMENTS | FRAGMENTS | FRAGMENTS | FRAGMENTS | FRAGMENTS | FRAGMENTS | FRAGMENTS | FRAGMENTS | FRAGMENTS | FRAGMENTS | FRAGMENTS | FRAGMENTS | FRAGMENTS | FRAGMENTS | FRAGMENTS | FRAGMENTS | FRAGMENTS | FRAGMENTS | FRAGMENTS | FRAGMENTS | FRAGMENTS | FRAGMENTS | FRAGMENTS | FRAGMENTS | FRAGMENTS | FRAGMENTS | FRAGMENTS | FRAGMENTS | FRAGMENTS | FRAGMENTS | FRAGMENTS | FRAGMENTS | FRAGMENTS | FRAGMENTS | FRAGMENTS | FRAGMENTS | FRAGMENTS | FRAGMENTS | FRAGMENTS | FRAGMENTS | FRAGMENTS | FRAGMENTS | FRAGMENTS | FRAGMENTS | FRAGMENTS | FRAGMENTS | FRAGMENTS | FRAGMENTS | FRAGMENTS | FRAGMENTS | FRAGMENTS | FRAGMENTS | FRAGMENTS | FRAGMENTS | FRAGMENTS | FRAGMENTS | FRAGMENTS | FRAGMENTS | FRAGMENTS | FRAGMENTS | FRAGMENTS | FRAGMENTS | FRAGMENTS | FRAGMENTS | FRAGMENTS | FRAGMENTS | FRAGMENTS | FRAGMENTS | FRAGMENTS | FRAGMENTS | FRAGMENTS | FRAGMENTS | FRAGMENTS | FRAGMENTS | FRAGMENTS | FRAGMENTS | FRAGMENTS | FRAGMENTS | FRAGMENTS | FRAGMENTS | FRAGMENTS | FRAGMENTS | FRAGMENTS | FRAGMENTS | FRAGMENTS | FRAGMENTS | FRAGMENTS | FRAGMENTS | FRAGMENTS | FRAGMENTS | FRAGMENTS | FRAGMENTS | FRAGMENTS | FRAGMENTS | FRAGMENTS | FRAGMENTS | FRAGMENTS | FRAGMENTS | FRAGMENTS | FRAGMENTS | FRAGMENTS | FRAGMENTS | FRAGMENTS | FRAGMENTS | FRAGMENTS | FRAGMENTS | FRAGMENTS | FRAGMENTS | FRAGMENTS | FRAGMENTS | FRAGMENTS | FRAGMENTS | FRAGMENTS | FRAGMENTS | FRAGMENTS | FRAGMENTS | FRAGMENTS | FRAGMENTS | FRAGMENTS | FRAGMENTS | FRAGMENTS | FRAGMENTS | FRAGMENTS | FRAGMENTS | FRAGMENTS | FRAGMENTS | FRAGMENTS | FRAGMENTS | FRAGMENTS | FRAGMENTS | FRAGMENTS | FRAGMENTS | FRAGMENTS | FRAGMENTS | FRAGMENTS | FRAGMENTS | FRAGMENTS | FRAGMENTS | FRAGMENTS | FRAGMENTS | FRAGMENTS | FRAGMENTS | FRAGMENTS | FRAGMENTS | FRAGMENTS | FRAGMENTS | FRAGMENTS | FRAGMENTS | FRAGMENTS | FRAGMENTS | FRAGMENTS | FRAGMENTS | FRAGMENTS | FRAGMENTS | FRAGMENTS | FRAGMENTS | FRAGMENTS | FRAGMENTS | FRAGMENTS | FRAGMENTS | FRAGMENTS | FRAGMENTS | FRAGMENTS | FRAGMENTS | FRAGMENTS | FRAGMENTS | FRAGMENTS | FRAGMENTS | FRAGMENTS | FRAGMENTS | FRAGMENTS | FRAGMENTS | FRAGMENTS | FRAGMENTS | FRAGMENTS | FRAGMENTS | FRAGMENTS | FRAGMENTS | FRAGMENTS | FRAGMENTS | FRAGMENTS | FRAGMENTS | FRAGMENTS | FRAGMENTS | FRAGMENTS | FRAGMENTS | FRAGMENTS | FRAGMENTS | FRAGMENTS | FRAGMENTS | FRAGMENTS | FRAGMENTS | FRAGMENTS | FRAGMENTS | FRAGMENTS | FRAGMENTS | FRAGMENTS | FRAGMENTS | FRAGMENTS | FRAGMENTS | FRAGMENTS | FRAGMENTS | FRAGMENTS | FRAGMENTS | FRAGMENTS | FRAGMENTS | FRAGMENTS | FRAGMENTS | FRAGMENTS | FRAGMENTS | FRAGMENTS | FRAGMENTS | FRAGMENTS | FRAGMENTS | FRAGMENTS | FRAGMENTS | FRAGMENTS | FRAGMENTS | FRAGMENTS | FRAGMENTS | FRAGMENTS | FRAGMENTS | FRAGMENTS | FRAGMENTS | FRAGMENTS | FRAGMENTS | FRAGMENTS | FRAGMENTS | FRAGMENTS | FRAGMENTS | FRAGMENTS | FRAGMENTS | FRAGMENTS | FRAGMENTS | FRAGMENTS | FRAGMENTS | FRAGMENTS | FRAGMENTS | FRAGMENTS | FRAGMENTS | FRAGMENTS | FRAGMENTS | FRAGMENTS | FRAGMENTS | FRAGMENTS | FRAGMENTS | FRAGMENTS | FRAGMENTS | FRAGMENTS | FRAGMENTS | FRAGMENTS | FRAGMENTS | FRAGMENTS | FRAGMENTS | FRAGMENTS | FRAGMENTS | FRAGMENTS | FRAGMENTS | FRAGMENTS | FRAGMENTS | FRAGMENTS | FRAGMENTS | FRAGMENTS | FRAGMENTS | FRAGMENTS | FRAGMENTS | FRAGMENTS | FRAGMENTS | FRAGMENTS | FRAGMENTS | FRAGMENTS | FRAGMENTS | FRAGMENTS | FRAGMENTS | FRAGMENTS | FRAGMENTS | FRAGMENTS | FRAGMENTS | FRAGMENTS | FRAGMENTS | FRAGMENTS | FRAGMENTS | FRAGMENTS | FRAGMENTS | FRAGMENTS | FRAGMENTS | FRAGMENTS | FRAGMENTS | FRAGMENTS | FRAGMENTS | FRAGMENTS | FRAGMENTS | FRAGMENTS | FRAGMENTS | FRAGMENTS | FRAGMENTS | FRAGMENTS | FRAGMENTS | FRAGMENTS | FRAGMENTS | FRAGMENTS | FRAGMENTS | FRAGMENTS | FRAGMENTS |
|--|---------|-----------|-----------|-----------|-----------|-----------|-----------|-----------|-----------|-----------|-----------|-----------|-----------|-----------|-----------|-----------|-----------|-----------|-----------|-----------|-----------|-----------|-----------|-----------|-----------|-----------|-----------|-----------|-----------|-----------|-----------|-----------|-----------|-----------|-----------|-----------|-----------|-----------|-----------|-----------|-----------|-----------|-----------|-----------|-----------|-----------|-----------|-----------|-----------|-----------|-----------|-----------|-----------|-----------|-----------|-----------|-----------|-----------|-----------|-----------|-----------|-----------|-----------|-----------|-----------|-----------|-----------|-----------|-----------|-----------|-----------|-----------|-----------|-----------|-----------|-----------|-----------|-----------|-----------|-----------|-----------|-----------|-----------|-----------|-----------|-----------|-----------|-----------|-----------|-----------|-----------|-----------|-----------|-----------|-----------|-----------|-----------|-----------|-----------|-----------|-----------|-----------|-----------|-----------|-----------|-----------|-----------|-----------|-----------|-----------|-----------|-----------|-----------|-----------|-----------|-----------|-----------|-----------|-----------|-----------|-----------|-----------|-----------|-----------|-----------|-----------|-----------|-----------|-----------|-----------|-----------|-----------|-----------|-----------|-----------|-----------|-----------|-----------|-----------|-----------|-----------|-----------|-----------|-----------|-----------|-----------|-----------|-----------|-----------|-----------|-----------|-----------|-----------|-----------|-----------|-----------|-----------|-----------|-----------|-----------|-----------|-----------|-----------|-----------|-----------|-----------|-----------|-----------|-----------|-----------|-----------|-----------|-----------|-----------|-----------|-----------|-----------|-----------|-----------|-----------|-----------|-----------|-----------|-----------|-----------|-----------|-----------|-----------|-----------|-----------|-----------|-----------|-----------|-----------|-----------|-----------|-----------|-----------|-----------|-----------|-----------|-----------|-----------|-----------|-----------|-----------|-----------|-----------|-----------|-----------|-----------|-----------|-----------|-----------|-----------|-----------|-----------|-----------|-----------|-----------|-----------|-----------|-----------|-----------|-----------|-----------|-----------|-----------|-----------|-----------|-----------|-----------|-----------|-----------|-----------|-----------|-----------|-----------|-----------|-----------|-----------|-----------|-----------|-----------|-----------|-----------|-----------|-----------|-----------|-----------|-----------|-----------|-----------|-----------|-----------|-----------|-----------|-----------|-----------|-----------|-----------|-----------|-----------|-----------|-----------|-----------|-----------|-----------|-----------|-----------|-----------|-----------|-----------|-----------|-----------|-----------|-----------|-----------|-----------|-----------|-----------|-----------|-----------|-----------|-----------|-----------|-----------|-----------|-----------|-----------|-----------|-----------|-----------|-----------|-----------|-----------|-----------|-----------|-----------|-----------|-----------|-----------|-----------|-----------|-----------|-----------|-----------|-----------|-----------|-----------|-----------|-----------|-----------|-----------|-----------|-----------|-----------|-----------|-----------|-----------|-----------|-----------|-----------|-----------|-----------|-----------|-----------|-----------|-----------|-----------|-----------|-----------|-----------|-----------|-----------|-----------|-----------|-----------|-----------|-----------|-----------|-----------|-----------|-----------|-----------|-----------|-----------|-----------|-----------|-----------|-----------|-----------|-----------|-----------|-----------|-----------|-----------|-----------|-----------|-----------|-----------|-----------|-----------|-----------|-----------|-----------|-----------|-----------|-----------|-----------|-----------|-----------|-----------|-----------|-----------|-----------|-----------|-----------|-----------|-----------|-----------|-----------|-----------|-----------|-----------|-----------|-----------|-----------|-----------|-----------|-----------|-----------|-----------|-----------|-----------|-----------|-----------|-----------|-----------|-----------|-----------|-----------|-----------|-----------|-----------|-----------|-----------|-----------|-----------|-----------|-----------|-----------|-----------|-----------|-----------|-----------|-----------|-----------|-----------|-----------|-----------|-----------|-----------|-----------|-----------|-----------|-----------|-----------|-----------|-----------|-----------|-----------|-----------|-----------|-----------|-----------|-----------|-----------|-----------|-----------|-----------|-----------|-----------|-----------|-----------|-----------|-----------|-----------|-----------|-----------|-----------|-----------|-----------|-----------|-----------|-----------|-----------|-----------|-----------|-----------|-----------|-----------|-----------|-----------|-----------|-----------|-----------|-----------|-----------|-----------|-----------|-----------|-----------|-----------|-----------|-----------|-----------|-----------|-----------|-----------|-----------|-----------|-----------|-----------|-----------|-----------|-----------|-----------|-----------|-----------|-----------|-----------|-----------|-----------|-----------|-----------|-----------|-----------|-----------|-----------|-----------|-----------|-----------|-----------|-----------|-----------|-----------|-----------|-----------|-----------|-----------|-----------|-----------|-----------|-----------|-----------|-----------|-----------|-----------|-----------|-----------|-----------|-----------|-----------|-----------|-----------|-----------|-----------|-----------|-----------|-----------|-----------|-----------|-----------|-----------|-----------|-----------|-----------|-----------|-----------|-----------|-----------|-----------|-----------|-----------|-----------|-----------|-----------|-----------|-----------|-----------|-----------|-----------|-----------|-----------|-----------|-----------|-----------|-----------|-----------|-----------|-----------|-----------|-----------|-----------|-----------|-----------|-----------|-----------|-----------|-----------|-----------|-----------|-----------|-----------|-----------|-----------|-----------|-----------|-----------|-----------|-----------|-----------|-----------|-----------|-----------|-----------|-----------|-----------|-----------|-----------|-----------|-----------|-----------|-----------|-----------|-----------|-----------|-----------|-----------|-----------|-----------|-----------|-----------|-----------|-----------|-----------|-----------|-----------|-----------|-----------|-----------|-----------|-----------|-----------|-----------|-----------|-----------|-----------|-----------|-----------|-----------|-----------|-----------|-----------|-----------|-----------|-----------|-----------|-----------|-----------|-----------|-----------|-----------|-----------|-----------|-----------|-----------|-----------|-----------|-----------|-----------|-----------|-----------|-----------|-----------|-----------|-----------|-----------|-----------|-----------|-----------|-----------|-----------|-----------|-----------|-----------|-----------|-----------|-----------|-----------|-----------|-----------|-----------|-----------|-----------|-----------|-----------|-----------|-----------|-----------|-----------|-----------|-----------|-----------|-----------|-----------|-----------|-----------|-----------|-----------|-----------|
|--|---------|-----------|-----------|-----------|-----------|-----------|-----------|-----------|-----------|-----------|-----------|-----------|-----------|-----------|-----------|-----------|-----------|-----------|-----------|-----------|-----------|-----------|-----------|-----------|-----------|-----------|-----------|-----------|-----------|-----------|-----------|-----------|-----------|-----------|-----------|-----------|-----------|-----------|-----------|-----------|-----------|-----------|-----------|-----------|-----------|-----------|-----------|-----------|-----------|-----------|-----------|-----------|-----------|-----------|-----------|-----------|-----------|-----------|-----------|-----------|-----------|-----------|-----------|-----------|-----------|-----------|-----------|-----------|-----------|-----------|-----------|-----------|-----------|-----------|-----------|-----------|-----------|-----------|-----------|-----------|-----------|-----------|-----------|-----------|-----------|-----------|-----------|-----------|-----------|-----------|-----------|-----------|-----------|-----------|-----------|-----------|-----------|-----------|-----------|-----------|-----------|-----------|-----------|-----------|-----------|-----------|-----------|-----------|-----------|-----------|-----------|-----------|-----------|-----------|-----------|-----------|-----------|-----------|-----------|-----------|-----------|-----------|-----------|-----------|-----------|-----------|-----------|-----------|-----------|-----------|-----------|-----------|-----------|-----------|-----------|-----------|-----------|-----------|-----------|-----------|-----------|-----------|-----------|-----------|-----------|-----------|-----------|-----------|-----------|-----------|-----------|-----------|-----------|-----------|-----------|-----------|-----------|-----------|-----------|-----------|-----------|-----------|-----------|-----------|-----------|-----------|-----------|-----------|-----------|-----------|-----------|-----------|-----------|-----------|-----------|-----------|-----------|-----------|-----------|-----------|-----------|-----------|-----------|-----------|-----------|-----------|-----------|-----------|-----------|-----------|-----------|-----------|-----------|-----------|-----------|-----------|-----------|-----------|-----------|-----------|-----------|-----------|-----------|-----------|-----------|-----------|-----------|-----------|-----------|-----------|-----------|-----------|-----------|-----------|-----------|-----------|-----------|-----------|-----------|-----------|-----------|-----------|-----------|-----------|-----------|-----------|-----------|-----------|-----------|-----------|-----------|-----------|-----------|-----------|-----------|-----------|-----------|-----------|-----------|-----------|-----------|-----------|-----------|-----------|-----------|-----------|-----------|-----------|-----------|-----------|-----------|-----------|-----------|-----------|-----------|-----------|-----------|-----------|-----------|-----------|-----------|-----------|-----------|-----------|-----------|-----------|-----------|-----------|-----------|-----------|-----------|-----------|-----------|-----------|-----------|-----------|-----------|-----------|-----------|-----------|-----------|-----------|-----------|-----------|-----------|-----------|-----------|-----------|-----------|-----------|-----------|-----------|-----------|-----------|-----------|-----------|-----------|-----------|-----------|-----------|-----------|-----------|-----------|-----------|-----------|-----------|-----------|-----------|-----------|-----------|-----------|-----------|-----------|-----------|-----------|-----------|-----------|-----------|-----------|-----------|-----------|-----------|-----------|-----------|-----------|-----------|-----------|-----------|-----------|-----------|-----------|-----------|-----------|-----------|-----------|-----------|-----------|-----------|-----------|-----------|-----------|-----------|-----------|-----------|-----------|-----------|-----------|-----------|-----------|-----------|-----------|-----------|-----------|-----------|-----------|-----------|-----------|-----------|-----------|-----------|-----------|-----------|-----------|-----------|-----------|-----------|-----------|-----------|-----------|-----------|-----------|-----------|-----------|-----------|-----------|-----------|-----------|-----------|-----------|-----------|-----------|-----------|-----------|-----------|-----------|-----------|-----------|-----------|-----------|-----------|-----------|-----------|-----------|-----------|-----------|-----------|-----------|-----------|-----------|-----------|-----------|-----------|-----------|-----------|-----------|-----------|-----------|-----------|-----------|-----------|-----------|-----------|-----------|-----------|-----------|-----------|-----------|-----------|-----------|-----------|-----------|-----------|-----------|-----------|-----------|-----------|-----------|-----------|-----------|-----------|-----------|-----------|-----------|-----------|-----------|-----------|-----------|-----------|-----------|-----------|-----------|-----------|-----------|-----------|-----------|-----------|-----------|-----------|-----------|-----------|-----------|-----------|-----------|-----------|-----------|-----------|-----------|-----------|-----------|-----------|-----------|-----------|-----------|-----------|-----------|-----------|-----------|-----------|-----------|-----------|-----------|-----------|-----------|-----------|-----------|-----------|-----------|-----------|-----------|-----------|-----------|-----------|-----------|-----------|-----------|-----------|-----------|-----------|-----------|-----------|-----------|-----------|-----------|-----------|-----------|-----------|-----------|-----------|-----------|-----------|-----------|-----------|-----------|-----------|-----------|-----------|-----------|-----------|-----------|-----------|-----------|-----------|-----------|-----------|-----------|-----------|-----------|-----------|-----------|-----------|-----------|-----------|-----------|-----------|-----------|-----------|-----------|-----------|-----------|-----------|-----------|-----------|-----------|-----------|-----------|-----------|-----------|-----------|-----------|-----------|-----------|-----------|-----------|-----------|-----------|-----------|-----------|-----------|-----------|-----------|-----------|-----------|-----------|-----------|-----------|-----------|-----------|-----------|-----------|-----------|-----------|-----------|-----------|-----------|-----------|-----------|-----------|-----------|-----------|-----------|-----------|-----------|-----------|-----------|-----------|-----------|-----------|-----------|-----------|-----------|-----------|-----------|-----------|-----------|-----------|-----------|-----------|-----------|-----------|-----------|-----------|-----------|-----------|-----------|-----------|-----------|-----------|-----------|-----------|-----------|-----------|-----------|-----------|-----------|-----------|-----------|-----------|-----------|-----------|-----------|-----------|-----------|-----------|-----------|-----------|-----------|-----------|-----------|-----------|-----------|-----------|-----------|-----------|-----------|-----------|-----------|-----------|-----------|-----------|-----------|-----------|-----------|-----------|-----------|-----------|-----------|-----------|-----------|-----------|-----------|-----------|-----------|-----------|-----------|-----------|-----------|-----------|-----------|-----------|-----------|-----------|-----------|-----------|-----------|-----------|-----------|-----------|-----------|-----------|-----------|-----------|-----------|-----------|-----------|-----------|-----------|-----------|-----------|-----------|-----------|-----------|-----------|-----------|-----------|-----------|-----------|-----------|-----------|-----------|-----------|-----------|-----------|

## SOUTH KENSINGTON (Meteorological Office).

|  | Vertical Component of Solar Radiation per Square Centimetre during yesterday. |                  |
|--|-------------------------------------------------------------------------------|------------------|
|  | Total                                                                         | Average Rate.    |
|  | 28.7 Joules.                                                                  | 8.0 Milli-watts. |
|  |                                                                               | Maximum Rate. 30 |

## TABLE SHOWING THE GREENWICH TIMES OF SUNRISE, NOON AND SUNSET FOR STATIONS IN THE UNITED KINGDOM.

| Stations.    | 28th 29th 30th October 1919. |        |         |
|--------------|------------------------------|--------|---------|
|              | Sunrise.                     | Noon.  | Sunset. |
|              | G.M.T.                       | G.M.T. | G.M.T.  |
| Yarmouth...  | 6.43                         | 11.37  | 4.31    |
|              | 6.44                         | 11.37  | 4.30    |
| Greenwich... | 6.48                         | 11.44  | 4.40    |
|              | 6.49                         | 11.44  | 4.39    |
| Wick ...     | 7.20                         | 11.56  | 4.32    |
|              | 7.22                         | 11.56  | 4.30    |
| Valencia ... | 7.30                         | 12.25  | 5.20    |
|              | 7.31                         | 12.25  | 5.19    |

## NOTES ON THE WEATHER OF YESTERDAY.

The weather was fair to dull, squally with good visibility. Slight showers were experienced in South England and rain or hail fell in the eastern districts with a thunderstorm early at Yarmouth.

The sunshine records were good in south and west England. As much as 9.3 hours were recorded at Bournemouth and 8.7 hours at Worthing.

Except in SW. England and in Ireland the temperature did not reach 50°F. during the day. The minimum at night was below 35°F. at several inland and east coast stations.

† Air Ministry Station.

\* Information for these columns not usually received.







# SUMMARY OF CONDITIONS AT 7 A.M. Wednesday, 29th October, 1919

| Districts.                | Wind.<br>Velocity in m.p.h. | Temperature. | Weather, Cloud and Precipitation. | Visibility. | Sea.     |
|---------------------------|-----------------------------|--------------|-----------------------------------|-------------|----------|
| 1. S.E. England           | NW. 25-30                   | Cold         | Cloudy to dull, some mist.        | Ord.        | Mod.     |
| 2. E. England             | W-NW. 15-20                 | "            | Fair to dull, local drizzle       | "           | Slight   |
| 3. E. Midlands            | NW-N. 10-15                 | R. cold      | Dull.                             | "           | "        |
| 4. W. Midlands            | N-NW. 5-15                  | "            | Cloudy to dull.                   | "           | "        |
| 5. S.W. England           | N. 10-15                    | "            | Fair to fine                      | Good        | Mod.     |
| 6. South Wales            | N. 0-2                      | Cold         | Fair to fine.                     | Ord.        | "        |
| 7. North Wales            | NE. 25-30                   | R. cold      | Fair to cloudy.                   | V. good     | "        |
| 8. N.W. England           | N. 15-20                    | "            | Fair to dull.                     | "           | "        |
| 9. N. Midlands            | N-NE. 15-20                 | "            | Dull, local mist.                 | Ord.        | "        |
| 10. N.E. England          | NE. 20-30                   | Moderate     | Dull, rain.                       | Poor        | R. rough |
| 11. E. Scotland           | NE-N. 15-20                 | R. cold      | Dull, rain locally.               | Good        | Moderate |
| 12. S.W. Scotland         | N-NE. 15-25                 | "            | Fair to cloudy.                   | "           | Slight   |
| 13. Isle of Man           | N-NE. 15-25                 | Moderate     | Fair to cloudy.                   | "           | Mod.     |
| 14. N. & N.W. Scotland    | N-NE. 5-15                  | "            | Fair to cloudy.                   | Good        | Smooth   |
| 15. Hebrides              | N. 15                       | R. cold      | Cloudy to dull.                   | Ord.        | "        |
| 16. Orkneys and Shetlands | NE. 2-5                     | "            | Fair, mist locally.               | Poor        | Calm     |
| 17. N.W. Ireland          | E-SE. 2-5                   | "            | Fair.                             | "           | "        |
| 18. N.E. Ireland          | NE. 10-15                   | "            | Fair; squalls.                    | Ord.        | Smooth   |
| 19. S.E. Ireland          | N-W. 2-5                    | Cold         | Fine.                             | "           | Slight   |
| 20. S.W. Ireland          | NE-NW. 2-10                 | "            | Fine.                             | V. good     | Smooth   |

Upper Cloud

Visibility

**EXPLANATION.**  
**BAROMETER.**—Isobars are drawn at intervals of five millibars.  
**WIND.**—Direction is shown by the flying with the wind. Force, on the 0-12, is indicated by the number of feathers. Mean velocity is shown in per hour by figures in small circles.  
**TEMPERATURE** is given in degrees.  
**WEATHER SYMBOLS.**  
 ○ clear sky. ○ sky & clouds. ○ sky & rain. ○ overcast sky. ● rain. \* snow. ▲ hail. = fog. T thunder. E thunder.  
**SEA DISTURBANCE.**—Rough. High.

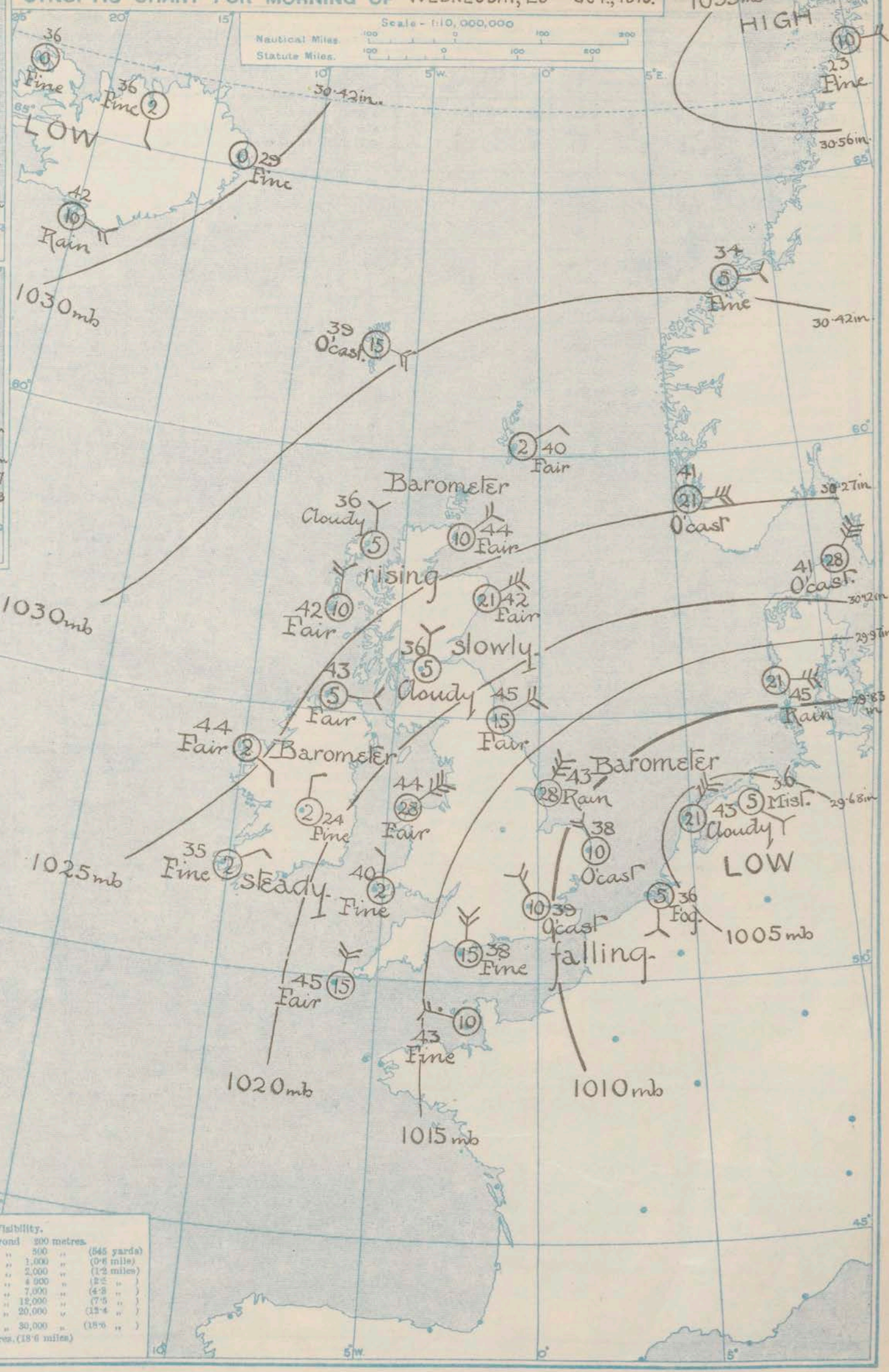
GENERAL INFERENCE from observations received up to 9 a.m.

The extensive depression centred over Holland and Germany appears to be deepening and moving west slowly. A ridge of high pressure between Scotland and Iceland is spreading south-eastward slowly. Squally winds from between N. and E. with low temperature and local showers will prevail over the country generally.

| Districts.                | Forecasts for the 24 hours commencing 3 p.m. Wednesday, 29th October, 1919                                   | Further Outlook.                                                                                                                                                                  |
|---------------------------|--------------------------------------------------------------------------------------------------------------|-----------------------------------------------------------------------------------------------------------------------------------------------------------------------------------|
| 1. S.E. England           | Fresh or strong winds between NE. and E. Cloudy or dull, some showers of rain, hail or sleet. Squally. Cold. | A Nly. to Ely. type of weather with low temperature will probably be maintained beyond the period of the forecasts over England. More settled weather seems probable in Scotland. |
| 2. E. England             |                                                                                                              |                                                                                                                                                                                   |
| 3. E. Midlands            |                                                                                                              |                                                                                                                                                                                   |
| 4. W. Midlands            |                                                                                                              |                                                                                                                                                                                   |
| 5. S.W. England           | Moderate or fresh Nly. or NEly. winds, strong locally.                                                       |                                                                                                                                                                                   |
| 6. South Wales            |                                                                                                              |                                                                                                                                                                                   |
| 7. North Wales            |                                                                                                              |                                                                                                                                                                                   |
| 8. N.W. England           |                                                                                                              |                                                                                                                                                                                   |
| 9. N. Midlands            | Cloudy with fair intervals and showers of rain or hail. Squally. Cold.                                       |                                                                                                                                                                                   |
| 10. N.E. England          | Same as for Nos. 1-4                                                                                         |                                                                                                                                                                                   |
| 11. E. Scotland           | Moderate NEly. & Ely. breezes, fresh locally. Cloudy, fair intervals, some showers of hail or rain. Cold.    |                                                                                                                                                                                   |
| 12. S.W. Scotland         |                                                                                                              |                                                                                                                                                                                   |
| 13. Isle of Man           |                                                                                                              |                                                                                                                                                                                   |
| 14. N. & N.W. Scotland    |                                                                                                              |                                                                                                                                                                                   |
| 15. Hebrides              | Light or moderate Ely. breezes. Fair generally, perhaps local showers. Rather cold.                          |                                                                                                                                                                                   |
| 16. Orkneys and Shetlands |                                                                                                              |                                                                                                                                                                                   |
| 17. N.W. Ireland          |                                                                                                              |                                                                                                                                                                                   |
| 18. N.E. Ireland          |                                                                                                              |                                                                                                                                                                                   |
| 19. S.E. Ireland          | Moderate NEly. to Ely. breezes. Fair, local showers of rain or hail. Cold.                                   |                                                                                                                                                                                   |
| 20. S.W. Ireland          |                                                                                                              |                                                                                                                                                                                   |



1035 mb  
HIGH  
23  
Fine



| Scale of Surface Visibility. |                        |                            |             |
|------------------------------|------------------------|----------------------------|-------------|
| 0                            | Very Bad.              | Objects not visible beyond | 500 metres. |
| 1                            | Bad.                   | "                          | 500 "       |
| 2                            | Very Poor              | "                          | 1,000 "     |
| 3                            | Poor                   | "                          | 2,000 "     |
| 4                            | Indist.                | "                          | 4,000 "     |
| 5                            | Fair                   | "                          | 7,000 "     |
| 6                            | Ordinary               | "                          | 15,000 "    |
| 7                            | Good, above ord.       | "                          | 20,000 "    |
| 8                            | Vy. gd., unusual       | "                          | 30,000 "    |
| 9                            | Except. good           | "                          | 30,000 "    |
| 10                           | Objects visible beyond | 30,000 metres.             | (18½ miles) |



# DAILY WEATHER REPORT OF THE METEOROLOGICAL OFFICE, BRITISH SECTION, 1919. No 302 B

Wednesday,  
29th October.

| WEATHER, TEMPERATURE, RAINFALL AND SUNSHINE AT HEALTH RESORTS FOR 28 <sup>th</sup> |                    |           |            |              |          |                |              |                    |           |               |                   |            |          |              |                |              |                    |           |     |
|------------------------------------------------------------------------------------|--------------------|-----------|------------|--------------|----------|----------------|--------------|--------------------|-----------|---------------|-------------------|------------|----------|--------------|----------------|--------------|--------------------|-----------|-----|
| STATIONS.                                                                          |                    | WEATHER.  |            | TEMPERATURE. |          | RAINFALL.      |              | SUNSHINE.          |           | STATIONS.     |                   | WEATHER.   |          | TEMPERATURE. |                | RAINFALL.    |                    | SUNSHINE. |     |
|                                                                                    |                    | Forenoon. | Afternoon. | Max. °F.     | Min. °F. | Night. 12h-6h. | Day. 6h-12h. | Sunrise to Sunset. | Forenoon. |               |                   | Afternoon. | Max. °F. | Min. °F.     | Night. 12h-6h. | Day. 6h-12h. | Sunrise to Sunset. |           |     |
| Scotland.                                                                          | Oban ...           | bc.b      | bc         | 44           | 40       | -              | -            |                    | 3.3       | England, N.W. | Douglas (I.O.M.)  |            |          |              |                |              |                    |           |     |
|                                                                                    | Banff ...          | bep.      | bep        | 44           | 35       | 7              | 2            |                    | 3.3       |               | Blackpool ...     | c          | c        | ?            | 35             | -            | -                  |           | 5.4 |
|                                                                                    | Montrose ...       | crs       | ber.so     | 42           | 34       | 1              | 5            |                    | 4.1       |               | Southport ...     | b.bc.c     | c.bey.b  | 43           | 36             | -            | -                  |           | 5.0 |
|                                                                                    | St. Andrews ...    |           |            |              |          |                |              |                    |           |               |                   |            |          |              |                |              |                    |           |     |
| England, N.E.                                                                      | Harrogate ...      | bc.c.o    | o.bc.b     | 40           | 32       | 1              | ?            |                    | 3.6       | Midlands.     | Buxton ...        |            |          |              |                |              |                    |           |     |
|                                                                                    | Skegness ...       |           |            |              |          |                |              |                    |           |               | Leamington Spa... | bc         | bc       | 43           | 34             | -            | -                  |           | 7.3 |
|                                                                                    | Scarborough...     | .x.       | .x.        | ?            | ?        | 1              | -            |                    | 2.8       |               | Ross-on-Wye ...   | b          | by       | 47           | 32             | -            | -                  |           | 8.1 |
| England, E.                                                                        | Felixstowe ...     | bcq.p.    | p.cq.r.    | 44           | 36       | 1              | 2            |                    | 2.4       | Wales.        | Rhyl ...          | bc         | bc       | 44           | 41             | -            | -                  |           | 5.6 |
|                                                                                    | Walton-on-Naze...  |           |            |              |          |                |              |                    |           |               | Colwyn Bay ...    | .x.        | .x.      | 44           | 40             | -            | -                  |           | 3.9 |
|                                                                                    | Southend-on-Sea... | oq.c      | c.o        | 44           | 37       | -              | -            |                    | 4.2       |               | Llandudno ...     | c.b.h      | c.b.h    | 48           | 41             | -            | -                  | 0.1       | 4.1 |
|                                                                                    |                    |           |            |              |          |                |              |                    |           |               | Aberystwyth ...   | c.b.       | c.bc     | 47           | 42             | .x.          | .x.                |           | 7.0 |
| England, S.E.                                                                      | Margate ...        | c         | c          | 44           | 39       | -              | -            |                    | 0.8       | England, S.W. | Weymouth ...      | b          | b        | 50           | 35             | -            | -                  |           | 8.6 |
|                                                                                    | Ramsgate ...       | .x.       | .x.        | 50           | 37       | -              | -            |                    | ?         |               | Teignmouth ...    | b          | b        | 47           | 37             | -            | -                  |           | 6.3 |
|                                                                                    | Folkestone ...     | bc.b.bc   | cg.c       | 44           | 39       | -              | -            |                    | 4.6       |               | Torquay ...       | b.         | b.bc     | 48           | 34             | -            | -                  |           | 7.0 |
|                                                                                    | Hastings ...       |           |            |              |          |                |              |                    |           |               | Paignton ...      | b.         | bc.b     | 49           | 35             | -            | -                  |           | 6.5 |
|                                                                                    | Eastbourne...      | bc        | bc         | 46           | 37       | -              | -            |                    | 6.6       |               | Penzance ...      | o.c.p.     | c.op.bc  | 48           | 41             | 5            | 4                  |           | 1.4 |
|                                                                                    | Brighton ...       | b bc      | bc.cd      | 46           | 36       | -              | -            |                    | 6.1       |               | Newquay ...       | cp.        | cp       | 47           | 41             | 1            | 1                  |           | 0.8 |
|                                                                                    | Worthing ...       | b.bc.     | b          | 45           | 35       | -              | -            |                    | 6.6       |               | Bude ...          | b          | b        | 47           | 42             | 1            | -                  |           | 2.7 |
|                                                                                    | Littlehampton      | bc        | bc         | 45           | 40       | -              | -            |                    | 7.0       |               | Ilfracombe ...    | bc.c.o     | o.bc.b   | 46           | 44             | -            | -                  |           | 5.6 |
|                                                                                    | Bournemouth        | .x.       | .x.        | 46           | 35       | -              | -            |                    | 9.0       |               | Weston-s-Mare ... | b.bc.b     | bc       | 47           | 39             | -            | -                  |           | 7.0 |
|                                                                                    | Turnbridge Wells   | o.c       | c.o        | 44           | 36       | -              | -            |                    | 0.9       |               |                   |            |          |              |                |              |                    |           |     |

| SUMMARIES FOR PAST 24 HOURS. |  |          |          |           |           |                |     |                |       | BEAUFORT NOTATION. |        | THE BEAUFORT SCALE OF WIND FORCE.                                                                                                |                         |                    |
|------------------------------|--|----------|----------|-----------|-----------|----------------|-----|----------------|-------|--------------------|--------|----------------------------------------------------------------------------------------------------------------------------------|-------------------------|--------------------|
| STATIONS.                    |  | WEATHER. |          |           |           | Max. Temp. °F. |     | Min. Temp. °F. |       | Rainfall.          |        | Limits of Velocity.                                                                                                              |                         |                    |
|                              |  | 7h-12h   | 12h-18h  | 18h-24h   | 24h-7h    | °F.            | °F. | °F.            | °F.   | Day.               | Night. |                                                                                                                                  |                         |                    |
| Houton Bay (Orkney) ...      |  |          |          |           |           | 41             | 33  | 30             | trace | 1                  | 7.1    | No.                                                                                                                              | Statute miles per hour. | Metres per second. |
| Eskdalemuir ...              |  | b.b.c    | cg/h.p.  | bc.c.p.m  | bc.c.or.s | 41             | 33  | 30             | trace | 1                  | 7.1    | 0                                                                                                                                | Less than 1             | Less than 0.3      |
| Stranraer ...                |  | bc.c     | v.b.b.c  | b.b.c.b.b | b.b.c     | 46             | 30  | *              | *     | *                  | *      | 1                                                                                                                                | 1-3                     | 0.3-1.5            |
| Lough Foyle ...              |  |          |          |           |           |                |     |                |       |                    |        | 2                                                                                                                                | 4-7                     | 1.6-3.3            |
| Valencia (Cahiriveen) ...    |  | c.o.c.v  | c.v      | bc.p.b    |           | 46             | 35  | 29             | -     | -                  | 1.5    | 3                                                                                                                                | 8-12                    | 3.4-5.4            |
| Anglesey (Llangefni) ...     |  | bc.c.p.r | c.oq     | bc.cq     |           | 45             | 36  | *              | *     | *                  | *      | 4                                                                                                                                | 13-18                   | 5.5-7.9            |
| Falmouth ...                 |  | c.op     | s.c.p.h  | cp.b.c.b  | bc.p      | 46             | 33  | 26             | 5     | 1                  | 0.8    | 5                                                                                                                                | 19-24                   | 8.0-10.7           |
| Calshot (Hants) ...          |  | c.o      | bc.c     | bc.o      | b.o       | 46             | 32  | *              | *     | *                  | *      | 6                                                                                                                                | 25-31                   | 10.8-13.6          |
| Capel (Folkestone) ...       |  | o.f.c    | c.o.v    | c.or.z    | c.o.i     | 43             | 35  | *              | *     | *                  | *      | 7                                                                                                                                | 32-38                   | 13.9-17.1          |
| Aberdeen ...                 |  | bc.p.c   | bc.r.h.p | bc.p      |           | 43             | 35  | 32             | 2     | 2                  | 3.3    | 8                                                                                                                                | 39-46                   | 17.2-20.7          |
| East Fortune ...             |  | bc.cq    | r.c.o    | c.or      | r.c.o     | 45             | 33  | *              | *     | *                  | *      | 9                                                                                                                                | 47-54                   | 20.8-24.4          |
| Flamborough Head ...         |  | pr.h.g   | pr.h.v   | c.op.r.h  | p.g       | 43             | 35  | *              | *     | *                  | *      | 10                                                                                                                               | 55-63                   | 24.5-28.1          |
| Felixstowe ...               |  | b.b.cq   | q.r      | q.p       | b.b.cq    | 43             | 35  | *              | *     | *                  | *      | 11                                                                                                                               | 64-75                   | 28.5-33.5          |
| Cranwell (Lines) ...         |  | p.c.o    | p.c.o    | p.r.s     | p.p       | 41             | 33  | *              | *     | *                  | *      | 12                                                                                                                               | Above 75                | 33.6 or above      |
| Bedford ...                  |  | bc.cq    | bc.c     | bc.c      | bc.c      | 44             | 34  | *              | *     | *                  | *      | Suffixes 0.1 and 2 attached to Beaufort letters signify intensity, 0=slight, 2=heavy. Underlining is used to express continuity. |                         |                    |
| Benson ...                   |  | bc.c     | bc       | bc        | bc        | 43             | 32  | 23             | -     | -                  | -      |                                                                                                                                  |                         |                    |
| London (Kew Obs.) ...        |  | bc       | bc       | bc        | bc        | 43             | 35  | 29             | -     | -                  | 5.1    | SYMBOLS—<br>Aurora ☄ Solar halo ☉<br>Rime ☃ Lunar halo ☾<br>Glazed frost ☁ Solar corona ☉<br>Glazed roads ☁ Lunar corona ☾       |                         |                    |

| LONDON.<br>OBSERVATIONS.       | WEATHER.                                  |            |           | Max.<br>Temp.<br>° F. | Min.<br>Temp.<br>° F. | Min. on<br>Grass.<br>° F. | Rain-<br>fall.<br>mm. | Sun-<br>shine to<br>Sunset.<br>Hours. | Humidity %      |                | SOUTH KENSINGTON<br>(Meteorological Office).                                                      | TABLE SHOWING THE GREENWICH TIMES OF<br>SUNRISE, NOON AND SUNSET FOR STATIONS<br>IN THE UNITED KINGDOM. |        |        |           |          |       |
|--------------------------------|-------------------------------------------|------------|-----------|-----------------------|-----------------------|---------------------------|-----------------------|---------------------------------------|-----------------|----------------|---------------------------------------------------------------------------------------------------|---------------------------------------------------------------------------------------------------------|--------|--------|-----------|----------|-------|
|                                | Morning                                   | Afternoon. | Night.    |                       |                       |                           |                       |                                       | 10 h.<br>G.M.T. | 9 h.<br>G.M.T. |                                                                                                   |                                                                                                         |        |        |           |          |       |
|                                | 24 HOURS ENDED 9H G.M.T. 29 <sup>th</sup> |            |           |                       |                       |                           |                       | YESTERDAY.                            | TO-DAY.         |                |                                                                                                   | 29 <sup>th</sup> & 30 <sup>th</sup> October..... 1919.                                                  |        |        |           |          |       |
|                                |                                           |            |           |                       |                       |                           |                       |                                       |                 |                |                                                                                                   | Vertical Component<br>of<br>Solar Radiation<br>per Square Centimetre<br>during yesterday.               |        |        | Stations. | Sunrise. | Noon. |
| Greenwich (Royal Observatory)  | c                                         | c          | o.o.o.o.o | 43                    | 36                    | 28                        | -                     | 2.2                                   | 63              | 81             | Total ..... 493..... Joules.<br><br>Milliwatts.<br><br>Average Rate. 13.9<br><br>Maximum Rate. 32 | Yarmouth...                                                                                             | G.M.T. | G.M.T. | G.M.T.    |          |       |
| City (Bunhill Row) ...         | *                                         | *          | *         | *                     | *                     | *                         | *                     | 3.0                                   | *               | *              |                                                                                                   |                                                                                                         | G.M.T. | G.M.T. | G.M.T.    |          |       |
| Westminster (St. James's Park) | *                                         | *          | *         | 45                    | 35                    | 30                        | -                     | 4.2                                   | 64              | 81             |                                                                                                   |                                                                                                         | 6.44   | 11.37  | 4.30      |          |       |
| " (Admiralty Arch)             | bc.mq                                     | bc.mq.o    | a.c.mq    | 46                    | 37                    | *                         | -                     | 4.6                                   | 65              | 88             |                                                                                                   |                                                                                                         | 6.40   | 11.37  | 4.28      |          |       |
| Camden Sq. (British Rainfall)  | bc                                        | bc         | *         | 46                    | 35                    | 30                        | -                     | 4.9                                   | 65              | 84             |                                                                                                   |                                                                                                         | 6.51   | 11.44  | 4.37      |          |       |
| Kensington Palace ...          | bc                                        | bc.o       | *         | 44                    | 35                    | 32                        | -                     | *                                     | 75.08           | 87             | Wick ...                                                                                          | 7.22                                                                                                    | 11.56  | 4.30   |           |          |       |
|                                |                                           |            |           |                       |                       |                           |                       |                                       |                 |                | Valencia ...                                                                                      | 7.25                                                                                                    | 12.56  | 4.27   |           |          |       |
|                                |                                           |            |           |                       |                       |                           |                       |                                       |                 |                |                                                                                                   |                                                                                                         | 7.31   | 12.25  | 5.19      |          |       |
|                                |                                           |            |           |                       |                       |                           |                       |                                       |                 |                |                                                                                                   |                                                                                                         | 7.33   | 12.25  | 5.17      |          |       |

## NOTES ON THE WEATHER OF YESTERDAY.

The Northerly type of weather was maintained. Showers of hail or rain were experienced in most districts of England and Scotland especially on the east coasts. As much as 19 mm. of rain was measured at Spurn Head. Over Ireland and the north-west of England the day was mainly fair. Temperature reached 50°F. at Ramsgate and at Weymouth but remained below 50°F. at all other stations. At Birr Castle the temperature fell as low as 24°F. at night.

† Air Ministry Station.

\* Information for these columns not usually received.





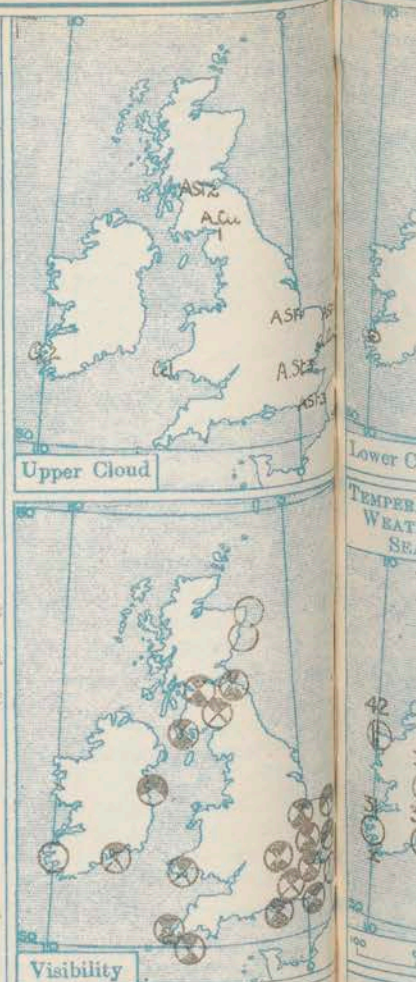
No 21,164 B THURSDAY, 30<sup>TH</sup> OCTOBER, 1919.

OBSERVATORIES AND STATIONS CONTRIBUTING REPORTS AT 1h, 7h, 13h AND 15h



# SUMMARY OF CONDITIONS AT 7 A.M. Thursday 30th October, 1919

| Districts.                | Wind.<br>Velocity in m.p.h. | Temperature. | Weather, Cloud and Precipitation. | Visibility. | Sea.     |
|---------------------------|-----------------------------|--------------|-----------------------------------|-------------|----------|
| 1. S.E. England           | E-NE. 20-30                 | Cold         | Dull, local mist; squally.        | Var.        | R. rough |
| 2. E. England             | NE-SE. 15-25                | R. cold      | Fair to cloudy, squally.          | Ord.        | "        |
| 3. E. Midlands            | N. 5-10                     | Cold         | Fair to dull.                     | "           | "        |
| 4. W. Midlands            | N-NE. 5-10                  | R. cold      | Fair to dull.                     | "           | "        |
| 5. S.W. England           | N-NW. 15-20                 | "            | Cloudy to dull.                   | Ord.        | Mod.     |
| 6. South Wales            | NE. 0-5                     | "            | Fair to fine                      | Good        | Smooth   |
| 7. North Wales            | NE. 10-20                   | Moderate     | Dull, threatening                 | "           | Slight   |
| 8. N.W. England           | NE. 10-15                   | R. cold      | Dull, local rain.                 | V. good     | Smooth   |
| 9. N. Midlands            | N. 2-5                      | "            | Fair to dull.                     | Ord.        | "        |
| 10. N.E. England          | E-NE. 15                    | Moderate     | Cloudy to dull, local rain.       | "           | R. rough |
| 11. E. Scotland           | NE. 20-25                   | "            | Cloudy, dull, local rain.         | "           | Moderate |
| 12. S.W. Scotland         | NE.-N. 20-30                | "            | Dull, local drizzle.              | "           | R. rough |
| 13. Isle of Man           | NE. 15-20                   | "            | Cloudy to dull.                   | "           | Moderate |
| 14. N. & N.W. Scotland    | NE. 15-25                   | "            | Fair to cloudy.                   | "           | "        |
| 15. Hebrides              | E-NE. 5-15                  | R. cold      | Fine.                             | "           | Slight   |
| 16. Orkneys and Shetlands | NE. 15-20                   | "            | Dull, some mist.                  | Poor        | Smooth   |
| 17. N.W. Ireland          | E. 5-10                     | "            | Fair to cloudy.                   | Ord.        | "        |
| 18. N.E. Ireland          | NE. 20-30                   | "            | Fair to cloudy.                   | "           | R. rough |
| 19. S.E. Ireland          | N. 5-10                     | Moderate     | Dull.                             | Poor        | Smooth   |
| 20. S.W. Ireland          | NE. 2-10                    | V. cold      | Fair to fine.                     | V. good     | "        |



## GENERAL INFERENCE from observations received up to 9 a.m.

A depression centred over Northern France is moving south. An extensive anticyclone centred to the north of Scotland is extending its influence generally. Winds between NE. and E. with fair weather over Scotland and Ireland but with showers over England seem probable.

**EXPLANATION.**  
**BAROMETER.**—Isobars are drawn at intervals of five millibars.  
**WIND.**—Direction is shown by arrow flying with the wind. Force, on the scale 0-12, is indicated by the number of feathers. Mean velocity is shown in miles per hour by figures in small circles.  
**TEMPERATURE** is given in degrees F.  
**WEATHER SYMBOLS.**  
 ○ clear sky. ○ sky & clouded.  
 ⊙ sky & clouded. ⊙ sky & clouded.  
 ⊖ overcast sky. ⊖ rain falling.  
 \* snow. ▲ hail. ≡ fog. ≡ rain.  
 T thunder. R thunderstorm.  
**SEA DISTURBANCE.**—  
 Rough High

| Districts.                | Forecasts for the 24 hours commencing 3 p.m. Thursday, 30th October, 1919                  | Further Outlook.                                                         |
|---------------------------|--------------------------------------------------------------------------------------------|--------------------------------------------------------------------------|
| 1. S.E. England           | Moderate or fresh NEly. to Ely. breezes. Cloudy, fair at times, some showers. Rather cold. | Fair for Scotland. Over England and Ireland the outlook is less certain. |
| 2. E. England             |                                                                                            |                                                                          |
| 3. E. Midlands            |                                                                                            |                                                                          |
| 4. W. Midlands            |                                                                                            |                                                                          |
| 5. S.W. England           |                                                                                            |                                                                          |
| 6. South Wales            |                                                                                            |                                                                          |
| 7. North Wales            |                                                                                            |                                                                          |
| 8. N.W. England           |                                                                                            |                                                                          |
| 9. N. Midlands            |                                                                                            |                                                                          |
| 10. N.E. England          |                                                                                            |                                                                          |
| 11. E. Scotland           | Light or moderate Ely. or NEly. breezes. Fair generally. Rather cold.                      |                                                                          |
| 12. S.W. Scotland         |                                                                                            |                                                                          |
| 13. Isle of Man           |                                                                                            |                                                                          |
| 14. N. & N.W. Scotland    |                                                                                            |                                                                          |
| 15. Hebrides              |                                                                                            |                                                                          |
| 16. Orkneys and Shetlands |                                                                                            |                                                                          |
| 17. N.W. Ireland          |                                                                                            |                                                                          |
| 18. N.E. Ireland          |                                                                                            |                                                                          |
| 19. S.E. Ireland          |                                                                                            |                                                                          |
| 20. S.W. Ireland          |                                                                                            |                                                                          |

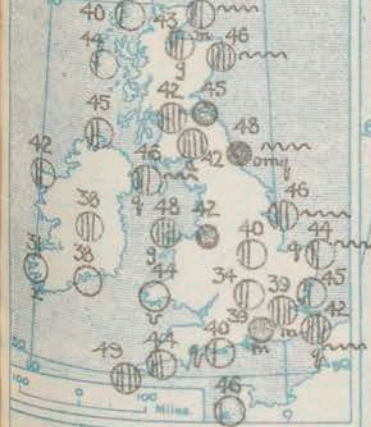


# SYNOPTIC CHART FOR MORNING OF THURSDAY, 30<sup>TH</sup> OCT., 1919.

Nautical Miles  
Statute Miles.

Scale - 1:10,000,000

TEMPERATURE  
WEATHER,  
SEA.



ON.  
drawn by

by arrow  
on the sea  
number  
shown in m  
all circles  
degrees F.

clouded.  
sky 1 cloud  
rain falling  
fog. 3 m  
under storm.

igh

ook.

ver

director.

Scale of Surface Visibility.

- 0. Very Bad
- 1. Bad
- 2. Very Poor
- 3. Poor
- 4. Indit.
- 5. Fair
- 6. Good, ab.
- 7. Vy. gd.
- 8. Excep. g.
- 10. Objects

director.

Scale of Surface Visibility.

Scale of Surface Visibility.



# DAILY WEATHER REPORT OF THE METEOROLOGICAL OFFICE, BRITISH SECTION, 1919. No. 303. B

Thursday  
30th October

| WEATHER, TEMPERATURE, RAINFALL AND SUNSHINE AT HEALTH RESORTS FOR 29 <sup>th</sup> |                        |           |            |              |              |                                       |                                     |                                                |           |                  |                       |            |              |              |                                       |                                     |                                                |           |     |
|------------------------------------------------------------------------------------|------------------------|-----------|------------|--------------|--------------|---------------------------------------|-------------------------------------|------------------------------------------------|-----------|------------------|-----------------------|------------|--------------|--------------|---------------------------------------|-------------------------------------|------------------------------------------------|-----------|-----|
| STATIONS.                                                                          |                        | WEATHER.  |            | TEMPERATURE. |              | Rainfall.                             |                                     | SUNSHINE.                                      |           | STATIONS.        |                       | WEATHER.   |              | TEMPERATURE. |                                       | Rainfall.                           |                                                | SUNSHINE. |     |
|                                                                                    |                        | Forenoon. | Afternoon. | Max.<br>° F. | Min.<br>° F. | Night.<br>18h-0h.<br>28 <sup>th</sup> | Day.<br>0h-18h.<br>29 <sup>th</sup> | Sunrise<br>to Sun-<br>set.<br>29 <sup>th</sup> | Forenoon. |                  |                       | Afternoon. | Max.<br>° F. | Min.<br>° F. | Night.<br>18h-0h.<br>28 <sup>th</sup> | Day.<br>0h-18h.<br>29 <sup>th</sup> | Sunrise<br>to Sun-<br>set.<br>29 <sup>th</sup> |           |     |
| Scotland.                                                                          | Oban ... ..            | bc        | b          | 48           | 32           | -                                     | -                                   |                                                | 2.3       | England,<br>N.W. | Douglas (I.O.M.)      |            |              |              |                                       |                                     |                                                |           |     |
|                                                                                    | Banff ... ..           | bc        | bc         | 47           | 36           | -                                     | -                                   |                                                | 5.5       |                  | Blackpool ... ..      | bc         | bc           | 49           | 37                                    | -                                   | -                                              |           | 0.0 |
|                                                                                    | Montrose ... ..        | or        | o          | 47           | 36           | 4                                     | 1                                   |                                                | 1.8       |                  | Southport ... ..      | bc         | bc           | 47           | 35                                    | -                                   | -                                              |           | 0.0 |
|                                                                                    | St. Andrews ... ..     | c         | cp         | 47           | 36           | 1                                     | 0.3                                 |                                                | 1.0       |                  |                       |            |              |              |                                       |                                     |                                                |           |     |
| England, N.E.                                                                      | Harrogate ... ..       | or        | or         | 43           | 34           | 3                                     | 6                                   |                                                | 0.0       | Midlands.        | Buxton ... ..         |            |              |              |                                       |                                     |                                                |           |     |
|                                                                                    | Skegness ... ..        | bc        | bc         | 48           | 36           | 3                                     | 6                                   |                                                | 1.0       |                  | Leamington Spa ... .. | or         | or           | 46           | 33                                    | -                                   | 4                                              |           | 0.0 |
|                                                                                    | Scarborough ... ..     | bc        | bc         | 47           | 36           | 1                                     | 5                                   |                                                | 0.0       |                  | Ross-on-Wye ... ..    | bc         | bc           | 44           | 30                                    | -                                   | 2                                              |           | 1.3 |
| England, E.                                                                        | Felixstowe ... ..      | or        | or         | 47           | 35           | 1                                     | 2                                   |                                                | 0.9       | Wales.           | Rhyl ... ..           | c          | c            | 47           | 41                                    | -                                   | -                                              |           | 0.0 |
|                                                                                    | Walton-on-Naze ... ..  | or        | or         | 46           | 35           | 0.1                                   | 4                                   |                                                | 0.1       |                  | Colwyn Bay ... ..     | bc         | bc           | 47           | 42                                    | -                                   | -                                              |           | 0.0 |
|                                                                                    | Southend-on-Sea ... .. | or        | or         | 46           | 35           | 0.1                                   | 4                                   |                                                | 0.1       |                  | Llandudno ... ..      | bc         | bc           | 49           | 41                                    | -                                   | -                                              |           | 0.0 |
|                                                                                    |                        |           |            |              |              |                                       |                                     |                                                |           |                  | Aberystwyth ... ..    | bc         | bc           | 47           | 44                                    | bc                                  | bc                                             |           | 3.3 |
| England, S.E.                                                                      | Margate ... ..         | or        | o          | 47           | 39           | -                                     | 5                                   |                                                | 0.0       | England, S.W.    | Weymouth ... ..       | bc         | bc           | 47           | 34                                    | -                                   | 1                                              |           | 1.8 |
|                                                                                    | Ramsgate ... ..        | bc        | bc         | 44           | 36           | 0.4                                   | 8                                   |                                                | 0.0       |                  | Teignmouth ... ..     | bc         | bc           | 49           | 35                                    | -                                   | 0.1                                            |           | 0.0 |
|                                                                                    | Folkestone ... ..      | o         | ro         | 44           | 36           | 0.1                                   | 2                                   |                                                | 0.7       |                  | Torquay ... ..        | bc         | bc           | 49           | 32                                    | -                                   | 0.1                                            |           | 7.8 |
|                                                                                    | Hastings ... ..        | bc        | bc         | 44           | 36           | 0.1                                   | 2                                   |                                                | 0.7       |                  | Paignton ... ..       | bc         | bc           | 49           | 35                                    | -                                   | 0.1                                            |           | 7.3 |
|                                                                                    | Eastbourne ... ..      | c         | or         | 45           | 36           | -                                     | 4                                   |                                                | 2.4       |                  | Penzance ... ..       | bc         | bc           | 53           | 39                                    | 5                                   | -                                              |           | 8.5 |
|                                                                                    | Brighton ... ..        | bc        | bc         | 43           | 36           | -                                     | 3                                   |                                                | 1.6       |                  | Newquay ... ..        | bc         | bc           | 50           | 40                                    | 0.4                                 | 0.3                                            |           | 6.6 |
|                                                                                    | Worthing ... ..        | bc        | bc         | 43           | 35           | -                                     | 1                                   |                                                | 1.0       |                  | Bude ... ..           | bc         | bc           | 49           | 35                                    | -                                   | -                                              |           | 7.2 |
|                                                                                    | Littlehampton ... ..   | bc        | bc         | 46           | 43           | -                                     | 3                                   |                                                | 0.5       |                  | Ilfracombe ... ..     | bc         | bc           | 49           | 42                                    | -                                   | -                                              |           | 0.7 |
|                                                                                    | Bournemouth ... ..     | bc        | bc         | 45           | 31           | -                                     | 0.2                                 |                                                | 2.7       |                  | Weston-s-Mare ... ..  | bc         | bc           | 48           | 38                                    | -                                   | -                                              |           | 0.5 |
|                                                                                    | Tunbridge Wells ... .. | bc        | bc         | 42           | 36           | -                                     | 2                                   |                                                | 0.0       |                  |                       |            |              |              |                                       |                                     |                                                |           |     |
|                                                                                    |                        |           |            |              |              |                                       |                                     |                                                |           |                  |                       |            |              |              |                                       |                                     |                                                |           |     |
|                                                                                    |                        |           |            |              |              |                                       |                                     |                                                |           |                  |                       |            |              |              |                                       |                                     |                                                |           |     |

| SUMMARIES FOR PAST 24 HOURS. |  |          |          |          |         |                |     |                |     | BEAUFORT NOTATION. |        |             | THE BEAUFORT SCALE OF WIND FORCE. |                         |                    |
|------------------------------|--|----------|----------|----------|---------|----------------|-----|----------------|-----|--------------------|--------|-------------|-----------------------------------|-------------------------|--------------------|
| STATIONS.                    |  | WEATHER. |          |          |         | Max. Temp. °F. |     | Min. Temp. °F. |     | Rainfall.          |        | Sun. Hours. | No.                               | Limits of Velocity.     |                    |
|                              |  | 7h-18h.  | 18h-18h. | 18h-18h. | 1h-7h.  | °F.            | °F. | °F.            | °F. | Day.               | Night. |             |                                   | Statute miles per hour. | Metres per second. |
| †Houton Bay (Orkney)...      |  | bc.opg   | opg.c    | c.op.or  | bc.c.or | 43             | 35  | 30             | 1   | 1                  | 2.3    |             | 0                                 | Less than 1             | Less than 0.3      |
| †Eskdalemuir ...             |  | bc       | bc       | bc       | bc      | 47             | 30  | 30             | 1   | 1                  | 2.3    |             | 1                                 | 1-3                     | 0.3-1.5            |
| †Stranraer ...               |  | bc       | bc       | bc       | bc      | 47             | 30  | 30             | 1   | 1                  | 2.3    |             | 2                                 | 4-7                     | 1.6-3.3            |
| †Lough Foyle ...             |  | bc       | bc       | bc       | bc      | 47             | 30  | 30             | 1   | 1                  | 2.3    |             | 3                                 | 8-12                    | 5.4-5.4            |
| †Valencia (Cabrillo) ...     |  | bc       | bc       | bc       | bc      | 46             | 30  | 25             | -   | -                  | 8.6    |             | 4                                 | 13-18                   | 5.5-7.9            |
| †Anglesey (Llangefni) ...    |  | bc       | bc       | bc       | bc      | 50             | 36  | 41             | 1   | 4                  | 8.5    |             | 5                                 | 19-24                   | 8.0-10.7           |
| †Falmouth ...                |  | bc       | bc       | bc       | bc      | 50             | 36  | 41             | 1   | 4                  | 8.5    |             | 6                                 | 25-31                   | 10.3-13.8          |
| †Calshot (Hants) ...         |  | bc       | bc       | bc       | bc      | 45             | 35  | 35             | 1   | 1                  | 2.3    |             | 7                                 | 32-38                   | 13.9-17.1          |
| †Capel (Folkestone) ...      |  | bc       | bc       | bc       | bc      | 41             | 35  | 35             | 1   | 1                  | 2.3    |             | 8                                 | 39-46                   | 17.2-20.7          |
| Aberdeen ...                 |  | bc       | bc       | bc       | bc      | 48             | 42  | 40             | -   | 1                  | 3.5    |             | 9                                 | 47-54                   | 20.3-24.4          |
| †East Fortune ...            |  | bc       | bc       | bc       | bc      | 46             | 41  | 38             | 1   | 1                  | 2.3    |             | 10                                | 55-63                   | 24.5-28.4          |
| †Framborough Head ...        |  | bc       | bc       | bc       | bc      | 48             | 37  | 37             | 1   | 1                  | 2.3    |             | 11                                | 64-75                   | 28.5-32.5          |
| †Felixstowe ...              |  | bc       | bc       | bc       | bc      | 48             | 37  | 37             | 1   | 1                  | 2.3    |             | 12                                | Above 75                | 33.6 or above      |
| †Cranwell (Lincs) ...        |  | bc       | bc       | bc       | bc      | 46             | 31  | 31             | 1   | 1                  | 2.3    |             |                                   |                         |                    |
| †Bedford ...                 |  | bc       | bc       | bc       | bc      | 46             | 30  | 30             | 1   | 1                  | 2.3    |             |                                   |                         |                    |
| Benson ...                   |  | bc       | bc       | bc       | bc      | 44             | 33  | 30             | 10  | 0.2                | 2      |             |                                   |                         |                    |
| London (Kew Obsy.) ...       |  | bc       | bc       | bc       | bc      | 47             | 38  | 36             | 2   | 2                  | 0.2    |             |                                   |                         |                    |

| LONDON.<br>OBSERVATIONS.                        |          | WEATHER. |            |        | Max.<br>Temp.<br>° F. | Min.<br>Temp.<br>° F. | Min. on<br>Grass.<br>° F. | Rain-<br>fall.<br>mm. | Sun-<br>shine to<br>Sunset.<br>Hours. | HUMIDITY %     |                                                                                           | SOUTH KENSINGTON<br>(Meteorological Office). |  | TABLE SHOWING THE GREENWICH TIMES OF<br>SUNRISE, NOON AND SUNSET FOR STATIONS<br>IN THE UNITED KINGDOM. |          |         |         |                                                      |  |  |  |
|-------------------------------------------------|----------|----------|------------|--------|-----------------------|-----------------------|---------------------------|-----------------------|---------------------------------------|----------------|-------------------------------------------------------------------------------------------|----------------------------------------------|--|---------------------------------------------------------------------------------------------------------|----------|---------|---------|------------------------------------------------------|--|--|--|
|                                                 |          | Morning  | Afternoon. | Night. | ° F.                  | ° F.                  | ° F.                      | mm.                   | 15 h.<br>G.M.T.                       | 9 h.<br>G.M.T. |                                                                                           |                                              |  |                                                                                                         |          |         |         |                                                      |  |  |  |
| 24 HOURS ENDED 9h G.M.T. 30 <sup>th</sup> ..... |          |          |            |        |                       |                       |                           |                       |                                       |                |                                                                                           |                                              |  | YESTERDAY.                                                                                              |          | TO-DAY. |         | 30 <sup>th</sup> 31 <sup>st</sup> October..... 1919. |  |  |  |
| Greenwich (Royal Observatory)                   | c.c.d.   | cd       | cd.ccd     | 46     | 38                    | 34                    | 9                         | 0.0                   | 85                                    | 86             | Vertical Component<br>of<br>Solar Radiation<br>per Square Centimetre<br>during yesterday. |                                              |  | Stations.                                                                                               | Sunrise. | Noon.   | Sunset. |                                                      |  |  |  |
| City (Bunhill Row) ...                          | *        | *        | *          | *      | *                     | *                     | *                         | 0.0                   | *                                     | *              |                                                                                           |                                              |  | G.M.T.                                                                                                  | G.M.T.   | G.M.T.  |         |                                                      |  |  |  |
| Westminster (St. James's Park)                  | *        | *        | *          | 47     | 39                    | 36                    | 7                         | 0.0                   | 97                                    | 77             |                                                                                           |                                              |  | Yarmouth ... {                                                                                          | 6.46     | 11.37   | 4.28    |                                                      |  |  |  |
| Admiralty Arch                                  | cmg,orsq | onogp    | ogpbcf     | 48     | 39                    | *                     | 5                         | 0.0                   | 90                                    | 82             |                                                                                           |                                              |  | Greenwich {                                                                                             | 6.48     | 11.37   | 4.26    |                                                      |  |  |  |
| Camden Sq. (British Rainfall)                   | o.or     | or       | *          | 45     | 37                    | 34                    | 7                         | 0.2                   | 92                                    | 87             | Total ..... 1.42 ..... joules.                                                            |                                              |  | Wick ... {                                                                                              | 6.51     | 11.44   | 4.37    |                                                      |  |  |  |
| Kensington Palace                               | o.or     | o        | *          | 46     | 37                    | 36                    | 7                         | *                     | 90                                    | 80             |                                                                                           |                                              |  | Valencia ... {                                                                                          | 6.53     | 11.44   | 4.35    |                                                      |  |  |  |
|                                                 |          |          |            |        |                       |                       |                           |                       |                                       |                | Milliwatts.                                                                               |                                              |  |                                                                                                         |          |         |         |                                                      |  |  |  |
|                                                 |          |          |            |        |                       |                       |                           |                       |                                       |                | Average Rate. 4.0                                                                         |                                              |  |                                                                                                         |          |         |         |                                                      |  |  |  |
|                                                 |          |          |            |        |                       |                       |                           |                       |                                       |                | Maximum Rate. 13                                                                          |                                              |  |                                                                                                         |          |         |         |                                                      |  |  |  |





METEOROLOGICAL OFFICE, LONDON:  
DAILY WEATHER REPORT, BRITISH SECTION.

No 21, 462 B . FRIDAY, 31<sup>st</sup> OCTOBER.....1919.

| OBSERVATORIES AND STATIONS CONTRIBUTING REPORTS AT 1H, 7H, 13H AND 19H. |                                              |                    |       |       |         |                |                    |              |                     |            |             |                        |                                 |        |                |                    |          |          |            |             |                     |                                |             |       |            |       |                                     |      |  |  |  |                  |
|-------------------------------------------------------------------------|----------------------------------------------|--------------------|-------|-------|---------|----------------|--------------------|--------------|---------------------|------------|-------------|------------------------|---------------------------------|--------|----------------|--------------------|----------|----------|------------|-------------|---------------------|--------------------------------|-------------|-------|------------|-------|-------------------------------------|------|--|--|--|------------------|
| STATIONS.                                                               | BAROM.                                       | †                  | WIND. |       | Weather | TEMP.          | Humidity.          | Visibility.  | Height of Low Cloud | Low Cloud. | Upper Cloud | Sea                    | BAROM.                          | †      | WIND.          |                    | Weather  | TEMP.    | Humidity.  | Visibility. | Height of Low Cloud | Low Cloud.                     | Upper Cloud | Sea   |            |       |                                     |      |  |  |  |                  |
|                                                                         | at M.S.L. m.b.                               | Change in 3 hours. | Dir.  | Force |         | °F.            | %                  | 0-10.        | Feet.               | Form.      | Amt. 0-10.  | Form.                  | 0-10.                           | 0-9.   | at M.S.L. m.b. | Change in 3 hours. |          | Dir.     | Force      | °F.         | %                   | 0-10.                          | Feet.       | Form. | Amt. 0-10. | Form. | Amt. 0-10.                          | 0-9. |  |  |  |                  |
| 13H. G.M.T. 30 <sup>th</sup>                                            |                                              |                    |       |       |         |                |                    |              |                     |            |             |                        | 18H. G.M.T. OF 30 <sup>th</sup> |        |                |                    |          |          |            |             |                     |                                |             |       |            |       |                                     |      |  |  |  |                  |
| Houton B. (Orkney)                                                      | 1024.5                                       | +2                 | NE    | 6     | 0       | 45             | 87                 | 6            | 1 1/2-2000          | Nb         | 10          | -                      | *                               | 1028.0 | +4             | NNE                | 4        | b        | 41         | 87          | 7                   | -                              | Cu          | 2     | -          | -     | *                                   |      |  |  |  |                  |
| Eskdalemuir                                                             | 1025.4                                       | +2                 | NE    | 2     | 0       | 50             | 92                 | 6            | 2-3000              | St         | 9           | -                      | *                               | 1026.6 | +2             | -                  | 0        | c        | 47         | 92          | 2                   | 2-3000                         | St          | 5     | A-St       | 2     | *                                   |      |  |  |  |                  |
| Stranraer                                                               | 1023.1                                       | -1                 | NE    | 2     | b.v     | 50             | 65                 | 10           | -                   | -          | Cu          | 3                      | 2                               | 1023.4 | +4             | SE                 | 4        | b        | 46         | 82          | 10                  | 2-3000                         | Cu          | 1     | C-St       | 2     | 2                                   |      |  |  |  |                  |
| Lough Foyle                                                             | 1021.4                                       | +3                 | ENE   | 2     | C       | 47             | 75                 | 6            | 1 1/2-2000          | St         | 4           | A-Cu                   | 3                               | 2      | 1023.4         | +3                 | NE       | 2        | C          | 41          | 75                  | -                              | 1-1500      | St    | 6          | -     | -                                   | 1    |  |  |  |                  |
| Valencia (Cahire'n)                                                     | 1020.2                                       | +1                 | NE    | 2     | bcy     | 50             | 55                 | 6            | -                   | Cu         | 3           | A-Cu                   | 3                               | *      | 1019.8         | +2                 | NNE      | 3        | b3         | 44          | 65                  | 6                              | -           | St-Cu | 1          | -     | -                                   | *    |  |  |  |                  |
| Anglesey (Llangefni)                                                    | 1017.3                                       | +3                 | E     | 2     | C       | 47             | 82                 | 3            | 4-5000              | Cu         | 8           | -                      | -                               | 4      | 1021.9         | +2                 | ENE      | 1        | C          | 45          | 75                  | 3                              | 2-3000      | Cu    | 8          | -     | -                                   | 4    |  |  |  |                  |
| Falmouth                                                                | 1016.5                                       | +3                 | NE    | 4     | bc      | 43             | 75                 | 7            | 4-5000              | Cu         | 5           | -                      | -                               | 4      | 1018.9         | +2                 | NE       | 3        | C          | 42          | 65                  | 5                              | 2-3000      | Cu    | 8          | -     | -                                   | 2    |  |  |  |                  |
| Calshot (Hants)                                                         | 1029.0                                       | +3                 | ENE   | 5     | C       | 49             | 75                 | 8            | -                   | Cu         | 5           | A-Cu                   | 2                               | 4      | 1031.0         | +2                 | NE       | 4        | 0          | 46          | 75                  | 8                              | -           | Cu    | 10         | -     | -                                   | 4    |  |  |  |                  |
| Capel (Folkestone)                                                      | 1026.5                                       | +2                 | NE    | 4     | 0       | 46             | 92                 | 5            | 2-3000              | Nb         | 10          | -                      | -                               | *      | 1029.2         | +4                 | NE       | 3        | r          | 46          | 87                  | -                              | 1-1500      | Nb    | 10         | -     | -                                   | *    |  |  |  |                  |
| Aberdeen                                                                | 1021.6                                       | +2                 | NE    | 2     | 0       | 46             | 87                 | 8            | 5-7000              | St-Cu      | 10          | -                      | -                               | *      | 1022.2         | +2                 | ENE      | 6        | r          | 46          | 92                  | 7                              | 1 1/2-2000  | St    | 10         | -     | -                                   | *    |  |  |  |                  |
| East Fortune                                                            | 1018.2                                       | +2                 | ENE   | 3     | C       | 47             | 75                 | 6            | <500                | Cu         | 5           | A-St                   | 2                               | 4      | 1020.3         | +2                 | N        | 2        | 3          | 40          | 92                  | 3                              | 5-7000      | Cu    | 3          | -     | -                                   | 3    |  |  |  |                  |
| Flemborough Head                                                        | 1020.0                                       | +2                 | ENE   | 1     | bc      | 47             | 65                 | 7            | 4-5000              | Cu         | 3           | C-St                   | 2                               | *      | 1023.1         | +2                 | NNW      | 1        | 0          | 42          | 87                  | 6                              | 2-3000      | St    | 10         | -     | -                                   | *    |  |  |  |                  |
| Felixstowe                                                              | 1018.3                                       | +2                 | ENE   | 2     | 3       | 45             | 65                 | 5            | 4-5000              | Cu         | 4           | -                      | -                               | *      | 1021.2         | +4                 | NNE      | 1        | bc3        | 38          | 87                  | -                              | -           | Cu    | 4          | -     | -                                   | *    |  |  |  |                  |
| Cranwell (Lincs)                                                        | 1017.2                                       | +2                 | NNE   | 3     | C       | 46             | 75                 | 4            | -                   | -          | -           | -                      | -                               | *      | 1020.4         | +4                 | -        | 0        | b          | 37          | 87                  | 6                              | -           | -     | -          | -     | *                                   |      |  |  |  |                  |
| Bedford                                                                 | 1017.2                                       | +3                 | E     | 3     | cm      | 46             | 75                 | 4            | 2-3000              | St-Cu      | 7           | A-Cu                   | 4                               | *      | 1020.4         | +4                 | NE       | 2        | b          | 43          | 75                  | 3                              | -           | -     | -          | -     | -                                   | *    |  |  |  |                  |
| Benson                                                                  | 1030.5                                       | +1                 | NNE   | 4     | 0       | 38             | 92                 | 6            | -                   | St         | 9           | -                      | -                               | *      | 1032.0         | +2                 | NNE      | 3        | 0          | 38          | 87                  | 6                              | 2-3000      | St    | 10         | -     | -                                   | +    |  |  |  |                  |
| London (Kew Obs.)                                                       | 1029.5                                       | +3                 | NNE   | 2     | b       | 37             | 98                 | -            | 2-3000              | St         | 1           | -                      | -                               | *      | 1032.0         | +2                 | -        | 0        | bc         | 36          | 98                  | 4                              | 2-3000      | St    | 2          | C-St  | 2                                   | *    |  |  |  |                  |
| 1H. G.M.T. OF 31 <sup>st</sup>                                          |                                              |                    |       |       |         |                |                    |              |                     |            |             |                        | 7H. G.M.T. OF 31 <sup>st</sup>  |        |                |                    |          |          |            |             |                     |                                |             |       |            |       |                                     |      |  |  |  |                  |
| Houton B. (Orkney)                                                      | 1030.5                                       | +1                 | NNE   | 4     | 0       | 38             | 92                 | 6            | -                   | St         | 9           | -                      | -                               | *      | 1032.0         | +2                 | NNE      | 3        | 0          | 38          | 87                  | 6                              | 2-3000      | St    | 10         | -     | -                                   | +    |  |  |  |                  |
| Eskdalemuir                                                             | 1029.5                                       | +3                 | NNE   | 2     | b       | 37             | 98                 | -            | 2-3000              | St         | 1           | -                      | -                               | *      | 1032.0         | +2                 | -        | 0        | bc         | 36          | 98                  | 4                              | 2-3000      | St    | 2          | C-St  | 2                                   | *    |  |  |  |                  |
| Stranraer                                                               | 1027.0                                       | +2                 | NNE   | 2     | bc      | 41             | *                  | *            | *                   | *          | *           | *                      | 0                               | 1029.5 | +4             | NE                 | 1        | b3       | 37         | 87          | 7                   | -                              | -           | -     | -          | -     | 3                                   |      |  |  |  |                  |
| Lough Foyle                                                             | 1027.0                                       | +3                 | NE    | 3     | bc      | 44             | 82                 | -            | 1 1/2-2000          | St         | 4           | -                      | -                               | 3      | 1028.8         | +3                 | NE       | 3        | 0          | 44          | 75                  | 6                              | 1 1/2-2000  | St-Cu | 10         | -     | -                                   | 4    |  |  |  |                  |
| Valencia (Cahire'n)                                                     | 1023.6                                       | +2                 | NE    | 3     | b       | 39             | 75                 | 6            | -                   | -          | -           | -                      | -                               | *      | 1024.4         | 0                  | N        | 3        | b3         | 41          | 87                  | 4                              | -           | St    | 3          | -     | -                                   | *    |  |  |  |                  |
| Anglesey (Llangefni)                                                    | 1020.4                                       | 0                  | N     | 1     | r       | 40             | 98                 | 2            | 1-1500              | Nb         | 10          | -                      | -                               | -      | 1023.7         | 0                  | NE       | 3        | bc         | 44          | 92                  | 5                              | 2-3000      | St-Cu | 2          | C-Cu  | 3                                   | 3    |  |  |  |                  |
| Falmouth                                                                | 1021.1                                       | -1                 | N     | 2     | d       | 40             | 98                 | 2            | 1-1500              | Nb         | 10          | -                      | -                               | -      | 1021.1         | -1                 | N        | 2        | d          | 40          | 98                  | 5                              | 3-1000      | Cu-Nb | 10         | -     | -                                   | 3    |  |  |  |                  |
| Calshot (Hants)                                                         | 1031.4                                       | +2                 | N     | 2     | 0       | 41             | 92                 | 4            | 1 1/2-2000          | St-Cu      | 10          | -                      | -                               | *      | 1033.4         | +1                 | NNW      | 2        | bc         | 42          | 82                  | 7                              | -           | St-Cu | 6          | -     | -                                   | 3    |  |  |  |                  |
| Capel (Folkestone)                                                      | 1031.7                                       | +2                 | NE    | 2     | 0       | 42             | 87                 | 4            | 1 1/2-2000          | Nb         | 10          | -                      | -                               | *      | 1032.7         | +2                 | NE       | 3        | 0          | 43          | 87                  | 6                              | 2-3000      | Nb    | 9          | -     | -                                   | *    |  |  |  |                  |
| Aberdeen                                                                | 1025.3                                       | +1                 | NE    | 6     | b       | 44             | 75                 | 8            | 3-4000              | St         | 3           | -                      | -                               | *      | 1027.5         | +3                 | NE       | 7        | r          | 42          | 82                  | 6                              | 1-1500      | St    | 7          | A-St  | 3                                   | *    |  |  |  |                  |
| East Fortune                                                            | 1021.1                                       | 0                  | N     | 2     | a       | 45             | 98                 | 3            | 1-1500              | Cu-Nb      | 10          | -                      | -                               | 4      | 1022.7         | +3                 | NNE      | 3        | 0          | 43          | 98                  | 4                              | 1 1/2-2000  | Cu-Nb | 9          | -     | -                                   | 4    |  |  |  |                  |
| Flemborough Head                                                        | 1024.6                                       | +3                 | N     | 2     | 0       | 43             | 92                 | 5            | 2-3000              | St         | 6           | A-St                   | 4                               | *      | 1028.2         | +2                 | N        | 3        | C          | 40          | 98                  | 6                              | 2-3000      | St    | 4          | A-St  | 3                                   | *    |  |  |  |                  |
| Felixstowe                                                              | 1024.9                                       | 0                  | NE    | 3     | r       | 44             | 92                 | 1            | 1-1500              | St         | 10          | -                      | -                               | *      | 1024.1         | +2                 | NNE      | 4        | 3          | 42          | 92                  | 5                              | 1 1/2-2000  | St    | 10         | -     | -                                   | *    |  |  |  |                  |
| Cranwell (Lincs)                                                        | *                                            | *                  | *     | *     | *       | *              | *                  | *            | *                   | *          | *           | *                      | *                               | *      | 1023.1         | +2                 | N        | 3        | b          | 41          | 92                  | 6                              | -           | St-Cu | 10         | -     | -                                   | *    |  |  |  |                  |
| Bedford                                                                 | 1021.2                                       | 0                  | NNE   | 1     | op      | 43             | *                  | *            | *                   | *          | *           | *                      | *                               | *      | 1022.8         | +2                 | N        | 3        | C          | 42          | 92                  | 5                              | 3-4000      | St-Cu | 7          | -     | -                                   | *    |  |  |  |                  |
| Benson                                                                  | STATIONS CONTRIBUTING REPORTS AT 7H AND 19H. |                    |       |       |         |                |                    |              |                     |            |             |                        |                                 |        |                |                    |          |          |            |             |                     |                                |             |       |            |       |                                     |      |  |  |  |                  |
| London (M.O. at 1h)                                                     |                                              |                    |       |       |         |                |                    |              |                     |            |             |                        |                                 |        |                |                    |          |          |            |             |                     |                                |             |       |            |       |                                     |      |  |  |  |                  |
| STATIONS.                                                               | BAROM.                                       | TEMP.              | WIND. |       | Weather | BAROMETER.     |                    | TEMPERATURE. |                     | WIND.      |             | Direc. of Upper Cloud. | Weather.                        | Sea    | Rainfall mm.   | TEMP.              |          | WEATHER. |            |             | Sunshine Hours.     |                                |             |       |            |       |                                     |      |  |  |  |                  |
|                                                                         | at M.S.L. m.b.                               | °F.                | Dir.  | Force |         | at M.S.L. m.b. | Change in 3 hours. | Temp. °F.    | Change in 24 hours. | Dir.       | Force       |                        |                                 |        |                | Max. °F.           | Min. °F. | Morning. | Afternoon. | Night.      |                     |                                |             |       |            |       |                                     |      |  |  |  |                  |
| 18H. G.M.T. OF 30 <sup>th</sup>                                         |                                              |                    |       |       |         |                |                    |              |                     |            |             |                        |                                 |        |                |                    |          |          |            |             |                     | 7H. G.M.T. OF 31 <sup>st</sup> |             |       |            |       | 24 HOURS ENDED 7H. 31 <sup>st</sup> |      |  |  |  | 31 <sup>st</sup> |
| Lerwick                                                                 | 1033.7                                       | 44                 | NNE   | 3     | 0       | 1035.8         | +1                 | 44           | +1                  | NE         | 5           | -                      | 0                               | 3      | -              | 45                 | 42       | 0        | 0          | 0           | *                   |                                |             |       |            |       |                                     |      |  |  |  |                  |
| Stornoway                                                               | 1032.6                                       | 44                 | E     | 1     | b       | 1035.9         | +2                 | 44           | +4                  | E          | 1           | -                      | 0                               | 1      | -              | 49                 | 38       | bc       | bc         | b-o         | 2.2                 |                                |             |       |            |       |                                     |      |  |  |  |                  |
| Castlebay (Barra)                                                       | 1030.1                                       | 48                 | NE    | 1     | C       | 1035.2         | +3                 | 45           | +1                  | NNE        | 2           | N                      | bc                              | 2      | -              | 49                 | 43       | b-o-bc   | bc-o       | b-o         | 4.5                 |                                |             |       |            |       |                                     |      |  |  |  |                  |
| Glasgow                                                                 | 1029.2                                       | 42                 | NE    | 3     | bc      | 1033.2         | +2                 | 40           | -2                  | NE         | 2           | E                      | C                               | 2      | 1              | 45                 | 39       | o-bp     | o-b        | bc-bp       | 0.0                 |                                |             |       |            |       |                                     |      |  |  |  |                  |
| Malin Head                                                              | 1027.0                                       | 49                 | NE    | 4     | C       | 1031.1         | +1                 | 45           | 0                   | E          | 3           | E                      | C                               | 2      | -              | 50                 | 44       | C        | C          | C           | 1.8                 |                                |             |       |            |       |                                     |      |  |  |  |                  |
| Blacksod Point                                                          | 1024.7                                       | 48                 | E     | 2     | bc      | 1032.2         | +4                 | 43           | +1                  | ESE        | 2           | -                      | bc                              | 2      | -              | 50                 | 39       | bc       | bc         | bc          | *                   |                                |             |       |            |       |                                     |      |  |  |  |                  |
| Roche's Point                                                           | 1023.4                                       | 46                 | NW    | 2     | 0       | 1028.9         | +3                 | 42           | +4                  | NNE        | 1           | E                      | 0                               | 1      | -              | 52                 | 38       | b-bc     | C-o        | C-o         | *                   |                                |             |       |            |       |                                     |      |  |  |  |                  |
| Birr Castle                                                             | 1023.8                                       | 46                 | NE    | 1     | C       | 1030.7         | *                  | 37           | +5                  | NE         | 1           | -                      | b                               | *      | -              | 50                 | 32       | C        | C          | C           | 2.8                 |                                |             |       |            |       |                                     |      |  |  |  |                  |
| Donaghadee                                                              | 1024.9                                       | 49                 | E     | 5     | Cy      | 1031.1         | +5                 | 45           | -1                  | E          | 4           | -                      | bc                              | 4      | -              | 51                 | 36       | C        | Cy         | Cy          | *                   |                                |             |       |            |       |                                     |      |  |  |  |                  |
| Liverpool (Bidston)                                                     | 1023.5                                       | 45                 | ENE   | 2     | m       | 1028.8         | +2                 | 39           | -3                  | ENE        | 3           | -                      | 0                               | 2      | 1              | 46                 | 39       | om       | om         | om          | 0.1                 |                                |             |       |            |       |                                     |      |  |  |  |                  |
| Holyhead                                                                | 1023.6                                       | 46                 | E     | 4     | bm      | 1028.7         | +2                 | 46           | -2                  | ENE        | 5           | -                      | 0                               | 3      | -              | 49                 | 45       | o-c-o-bc | bc-bm      | bc-b        | 1.0                 |                                |             |       |            |       |                                     |      |  |  |  |                  |
| Pembroke (St. Ann's Head)                                               | 1021.9                                       | 43                 | NE    | 1     | b       | 1026.7         | +2                 | 43           | -1                  | NNE        | 2           | NE                     | b                               | 2      | -              | 48                 | 37       | bc-p     | bc         | bc          | 3.8                 |                                |             |       |            |       |                                     |      |  |  |  |                  |
| Scilly (St. Mary's)                                                     | 1019.0                                       | 47                 | ENE   | 3     | bc      | 1024.8         | +2                 | 46           | -3                  | NE         | 3           | NE                     | bc                              | 4      | 1              | 52                 | 43       | bc       | bc         | b-bc        | 2.4                 |                                |             |       |            |       |                                     |      |  |  |  |                  |
| Jersey (St. Aubin)                                                      | 1016.1                                       | 44                 | NE    | 3     | p       | 1020.7         | +1                 | 42           | -4                  | NE         | 2           | -                      | om                              | 1      | 3              | 48                 | 37       | b-p      | cp-bp      | op-om       | 2.4                 |                                |             |       |            |       |                                     |      |  |  |  |                  |
| Portland Bill                                                           | 1018.0                                       | 43                 | NE    | 4     | b       | 1021.5         | +1                 | 45           | +5                  | NNE        | 4           | -                      | C                               | 4      | -              | 48                 | 39       | bc       | bc         | bc-c        | *                   |                                |             |       |            |       |                                     |      |  |  |  |                  |
| Dungeness                                                               | 1017.5                                       | 45                 | E     | 5     | C       | 1020.1         | +2                 | 42           | 0                   | N          | 3           | N                      | C                               | 3      | 1              | 46                 | 40       | C-bc     | bc-C       | C-c         | *                   |                                |             |       |            |       |                                     |      |  |  |  |                  |
| Wick                                                                    | 1032.6                                       | 45                 | ENE   | 4     | om      | 1034.7         | +1                 | 44           | -2                  | NNE        | 2           | -                      | om                              | 8      | 1              | 47                 | 43       | om-bm    | om-bp      | bc-om       | *                   |                                |             |       |            |       |                                     |      |  |  |  |                  |
| Nairn                                                                   | 1031.5                                       | 43                 | -     | 0     | C       | 1035.0         | *                  | 43           | 0                   | NE         | 3           | -                      | bcg                             | 3      | 4              | 48                 | 39       | cp-r     | cp         | cp-bc       | 0.0                 |                                |             |       |            |       |                                     |      |  |  |  |                  |
| Leith                                                                   | 1029.3                                       | 47                 | NE    | 3     | C       | 1032.8         | +2                 | 42           | -3                  | NE         | 3           | -                      | C                               | 3      | 10             | 47                 | 42       | cp-r     | cp         | cp          | 0.0                 |                                |             |       |            |       |                                     |      |  |  |  |                  |
| Tynemouth                                                               | 1020.2                                       | 48                 | ENE   | 4     | om      | 1030.4         | +2                 | 44           | -4                  | ENE        | 4           | -                      | og                              | 4      | 7              | 48                 | 42       | om-r     | om         | om          | *                   |                                |             |       |            |       |                                     |      |  |  |  |                  |
| Spurn Head                                                              | 1021.6                                       | 47                 | NE    | 2     | 0       | 1028.7         | +2                 | 46           | 0                   | NE         | 5           | -                      | cp                              | 5      | 2              | 49                 | 42       | og       | C-o        | C-p         | *                   |                                |             |       |            |       |                                     |      |  |  |  |                  |
| Yarmouth (Old Town)                                                     | 1019.3                                       | 46                 | NE    | 3     | C       | 1021.0         | +3                 | 45           | +1                  | ENE        | 5           | -                      | cp                              | 5      | 2              | 47                 | 43       | bc       | C          | bcg         | 4.5                 |                                |             |       |            |       |                                     |      |  |  |  |                  |
| Clacton-on-Sea                                                          | 1019.5                                       | 44                 | N     | 3     | C       | 1021.9         | +3                 | 44           | -1                  | NNE        | 2           | E                      | C                               | 2      | 3              | 48                 | 41       | bc       | bc         | C-o         | 4.5                 |                                |             |       |            |       |                                     |      |  |  |  |                  |
| Nottingham                                                              | 1022.3                                       | 45                 | NE    | 1     | 0       | 1026.2         | 8                  | 41           | +1                  | NNE        | 3           | N                      | C                               | 2      | 1              | 47                 | 39       |          |            |             |                     |                                |             |       |            |       |                                     |      |  |  |  |                  |

\* Air Ministry Station.

\* Information for these columns not usually received.

\* The barometric change is expressed in half millibars. 8 Longsight

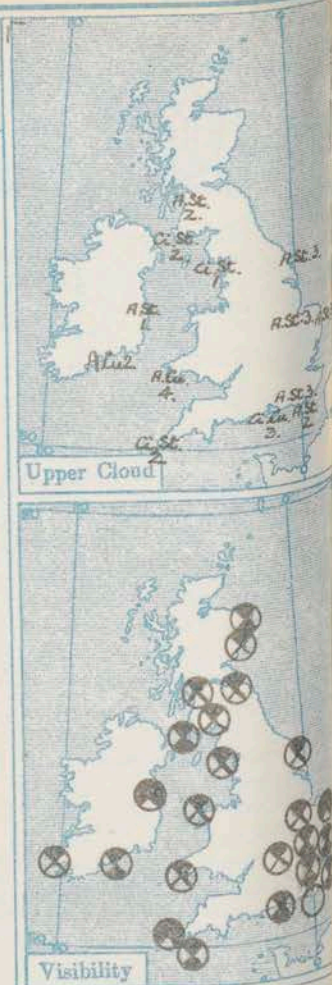


# SUMMARY OF CONDITIONS AT 7 A.M. Friday, 31st October, 1919

| Districts.                | Wind.<br>Velocity in m.p.h. | Temperature. | Weather, Cloud and Precipitation.    | Visibility. | Sea.   |
|---------------------------|-----------------------------|--------------|--------------------------------------|-------------|--------|
| 1. S.E. England           | N-NE. 10-15                 | R. cold      | Fair to dull, local drizzle          | Good        | Slight |
| 2. E. England             | N-NE. 10-15                 | "            | Cloudy to dull.                      | Ord.        | Mod.   |
| 3. E. Midlands            | N-NE. 10                    | "            | Dull.                                | "           | -      |
| 4. W. Midlands            | NNE. 5-10                   | "            | "                                    | Poor        | -      |
| 5. S.W. England           | N. 10-15                    | Cold         | Fair to cloudy, local haze.          | "           | Mod.   |
| 6. South Wales            | N. 2-5                      | "            | Fair to dull.                        | Good        | Slight |
| 7. North Wales            | NNE-E. 10-15                | "            | Dull.                                | "           | "      |
| 8. N.W. England           | NE. 5-10                    | R. cold      | Fair to dull.                        | "           | "      |
| 9. N. Midlands            | NE. 10                      | "            | Dull.                                | "           | -      |
| 10. N.E. England          | NE. 15-25                   | Moderate     | Cloudy to dull, local rain, squally. | "           | Mod.   |
| 11. E. Scotland           | N-NE. 5-10                  | "            | Fair to dull.                        | "           | Slight |
| 12. S.W. Scotland         | NE. 2-5                     | "            | Fair to cloudy.                      | "           | "      |
| 13. Isle of Man           | NE-E. 10-15                 | "            | Fair to cloudy.                      | "           | Mod.   |
| 14. N. & N.W. Scotland    | N-E. 5-10                   | "            | Fair to dull, local mist.            | Ord.        | Smooth |
| 15. Hebrides              | NE-E. 2-5                   | "            | Fair to dull.                        | "           | "      |
| 16. Orkneys and Shetlands | NE. 15-25                   | "            | Dull.                                | Good        | Slight |
| 17. N.W. Ireland          | ENE. 5-10                   | R. cold      | Fair to cloudy.                      | Ord.        | Smooth |
| 18. N.E. Ireland          | NE. 2-5                     | Moderate     | Fair to cloudy, local squalls.       | "           | Slight |
| 19. S.E. Ireland          | NE. 2-5                     | R. cold      | Fair to dull.                        | "           | "      |
| 20. S.W. Ireland          | N-NE. 2-5                   | Cold         | Fair to cloudy, local haze.          | Good        | Smooth |

GENERAL INFERENCE from observations received up to 9 a.m.

An extensive anticyclone covers North-East Atlantic and Scandinavia. A depression centred near the Azores will probably move north-eastward. A continuation of Ely. or NEly. winds with cloudy weather and showers in the east and fairer weather in the west seem probable.



**EXPLANATION.**  
**BAROMETER.**—Isobars are drawn at intervals of five millibars.  
**WIND.**—Direction is shown by arrow flying with the wind. Force, on the 0-12, is indicated by the number of feathers. Mean velocity is shown in m.p.h. by figures in small circles.  
**TEMPERATURE** is given in degrees F.  
**WEATHER SYMBOLS.**  
 ○ clear sky. ○ sky & cloud.  
 ○ sky & cloud. ○ sky & cloud.  
 ○ overcast sky. ● rain falling.  
 \* snow. ▲ hail. = fog. =  
 T thunder. F thunderstorm.  
**SEA DISTURBANCE.**—  
 Rough High

Further Outlook.

The Easterly type with cloudy weather and showers in the east and fairer weather in the west will probably be maintained beyond the period of the forecasts

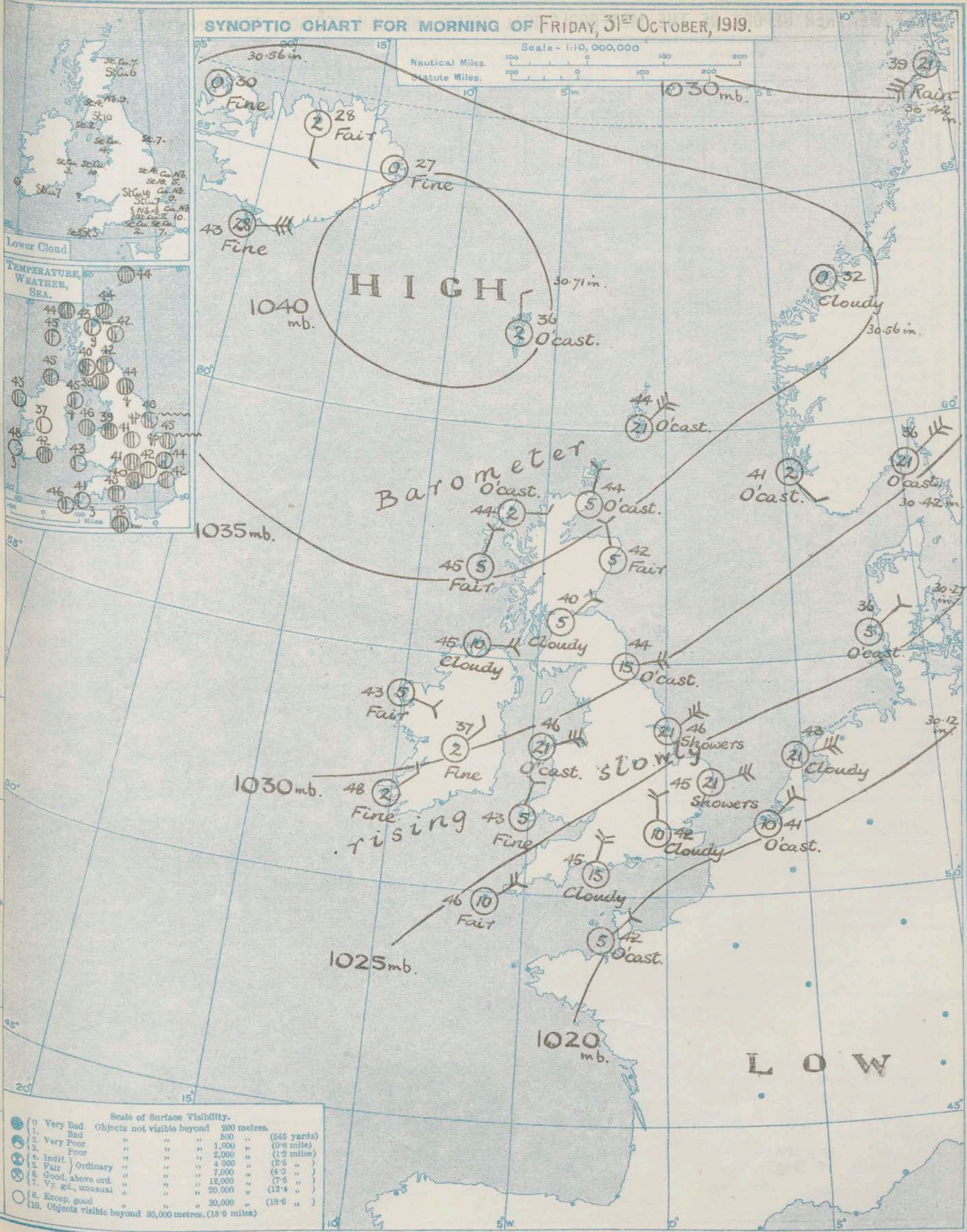
| Districts.                | Forecasts for the 24 hours commencing 3 p.m. Friday, 31st October, 1919                     |
|---------------------------|---------------------------------------------------------------------------------------------|
| 1. S.E. England           | Moderate breezes from between N. and E. Cloudy, occasional showers. Rather low temperature. |
| 2. E. England             |                                                                                             |
| 3. E. Midlands            |                                                                                             |
| 4. W. Midlands            | Moderate breezes between NE. and SE. Fair or cloudy. Rather low temperature.                |
| 5. S.W. England           |                                                                                             |
| 6. South Wales            |                                                                                             |
| 7. North Wales            | Moderate NEly. to Ely. breezes. Fair or cloudy. Rather low temperature.                     |
| 8. N.W. England           |                                                                                             |
| 9. N. Midlands            |                                                                                             |
| 10. N.E. England          | Moderate NEly. to Ely. breezes, fresh locally. Cloudy, occasional showers. Rather cold.     |
| 11. E. Scotland           |                                                                                             |
| 12. S.W. Scotland         |                                                                                             |
| 13. Isle of Man           | Wind between E. and NE. light or moderate. Fair or cloudy. Rather low temperature.          |
| 14. N. & N.W. Scotland    |                                                                                             |
| 15. Hebrides              |                                                                                             |
| 16. Orkneys and Shetlands |                                                                                             |
| 17. N.W. Ireland          |                                                                                             |
| 18. N.E. Ireland          |                                                                                             |
| 19. S.E. Ireland          |                                                                                             |
| 20. S.W. Ireland          |                                                                                             |

Same as for Districts 4-6



# SYNOPTIC CHART FOR MORNING OF FRIDAY, 31<sup>ST</sup> OCTOBER, 1919.

Scale - 1:10,000,000  
Nautical Miles. 100 0 100 200  
Statute Miles. 100 0 100 200





# DAILY WEATHER REPORT OF THE METEOROLOGICAL OFFICE, BRITISH SECTION, 1919. NO. 304B

FRIDAY,  
31<sup>ST</sup> OCTOBER, 1919.

WEATHER, TEMPERATURE, RAINFALL AND SUNSHINE AT HEALTH RESORTS FOR THURSDAY, 30<sup>TH</sup> OCT.

| STATIONS.     |                        | WEATHER.  |            | TEMPERATURE. |              | Rainfall.                             |                                     | SUNSHINE.                                      | STATIONS.        |                      | WEATHER.  |            | TEMPERATURE. |              | Rainfall.                             |                                     | SUNSHINE.                                      |
|---------------|------------------------|-----------|------------|--------------|--------------|---------------------------------------|-------------------------------------|------------------------------------------------|------------------|----------------------|-----------|------------|--------------|--------------|---------------------------------------|-------------------------------------|------------------------------------------------|
|               |                        | Forenoon. | Afternoon. | Max.<br>° F. | Min.<br>° F. | Night.<br>12h-9h.<br>29 <sup>th</sup> | Day.<br>9h-12h.<br>30 <sup>th</sup> | Sunrise<br>to Sun-<br>set.<br>30 <sup>th</sup> |                  |                      | Forenoon. | Afternoon. | Max.<br>° F. | Min.<br>° F. | Night.<br>12h-9h.<br>29 <sup>th</sup> | Day.<br>9h-12h.<br>30 <sup>th</sup> | Sunrise<br>to Sun-<br>set.<br>30 <sup>th</sup> |
| Scotland.     | Oban ... ..            |           |            |              |              |                                       |                                     |                                                | England,<br>N.W. | Douglas (I.O.M.)     |           |            |              |              |                                       |                                     |                                                |
|               | Banff ... ..           | 0         | 0          | 48           | 43           | 0.1                                   | -                                   | 0.0                                            |                  | Blackpool ... ..     | *         | *          | 54           | 41           | 3                                     | -                                   | 4.3                                            |
|               | Montrose ... ..        | 0         | 0          | 48           | 40           | 2                                     | 1                                   | 0.1                                            |                  | Southport ... ..     | 0.c.0     | 0.c.0      | 49           | 41           | 3                                     | -                                   | 2.0                                            |
|               | St. Andrews ... ..     |           |            |              |              |                                       |                                     |                                                |                  |                      |           |            |              |              |                                       |                                     |                                                |
| England, N.E. | Harrogate ... ..       | 0.c.bc    | c.0        | 45           | 39           | 12                                    | -                                   | 1.4                                            | Midlands.        | Buxton ... ..        | r.c.r     | bc.b       | 43           | 36           | 11                                    | -                                   | 2.4                                            |
|               | Skegness ... ..        |           |            |              |              |                                       |                                     |                                                |                  | Leamington Spa... .. | bc        | bc         | 46           | 37           | 0.2                                   | -                                   | 5.5                                            |
|               | Scarboro' ... ..       | *         | *          | 46           | 37           | 15                                    | 1                                   | 0.0                                            |                  | Malvern ... ..       |           |            |              |              |                                       |                                     |                                                |
|               |                        |           |            |              |              |                                       |                                     |                                                |                  | Ross-on-Wye ... ..   | c.bc      | bc.b       | 47           | 35           | 1                                     | -                                   | 5.2                                            |
| England, E.   | Felixstowe ... ..      | o.p       | bcq        | 45           | 39           | 14                                    | 0.3                                 | 5.4                                            | Wales.           | Rhyl ... ..          | p.bc      | c.bc       | 47           | 42           | 1                                     | 1                                   | 1.2                                            |
|               | Walton-on-Naze... ..   |           |            |              |              |                                       |                                     |                                                |                  | Colwyn Bay ... ..    | *         | *          | 47           | 43           | 0.4                                   | -                                   | 2.0                                            |
|               | Southend-on-Sea... ..  | o.p.bc    | bc         | 48           | 37           | 1                                     | -                                   | 4.5                                            |                  | Llandudno ... ..     | *         | *          | 47           | 44           | *                                     | *                                   |                                                |
|               |                        |           |            |              |              |                                       |                                     |                                                |                  | Aberystwyth ... ..   | 0.c.b     | c.c.0      | 48           | 42           | -                                     | -                                   | 2.5                                            |
| England, S.E. | Margate ... ..         | c.bc      | bc.c       | 47           | 37           | 0.2                                   | -                                   | 4.0                                            | England, S.W.    | Weymouth ... ..      | bc        | bc.b       | 50           | 38           | -                                     | -                                   | 5.8                                            |
|               | Ramsgate ... ..        | bc        | bc         | 44           | 39           | 1                                     | -                                   | 4.2                                            |                  | Teignmouth ... ..    |           |            |              |              |                                       |                                     |                                                |
|               | Folkestone ... ..      | g         | bc         | 46           | 39           | 1                                     | -                                   | 3.8                                            |                  | Torquay ... ..       | b.bc      | bc.c.b     | 49           | 40           | 1                                     | -                                   | 6.3                                            |
|               | Hastings ... ..        |           |            |              |              |                                       |                                     |                                                |                  | Paignton ... ..      | b         | b          | 49           | 39           | 1                                     | -                                   | 6.2                                            |
|               | Eastbourne... ..       | c.be      | bc         | 47           | 39           | 3                                     | -                                   | 4.6                                            |                  | Penzance ... ..      | ap.bc.b   | b.bc.b     | 52           | 44           | 4                                     | -                                   | 7.3                                            |
|               | Brighton ... ..        | 0.c       | c          | 49           | 39           | 2                                     | -                                   | 6.8                                            |                  | Newquay ... ..       | b         | b          | 48           | 42           | 1                                     | -                                   | 7.6                                            |
|               | Worthing ... ..        | c.bc      | b          | 48           | 39           | -                                     | -                                   | 5.4                                            |                  | Bude ... ..          | w.bc.b    | b          | 50           | 40           | 1                                     | -                                   | 7.4                                            |
|               | Littlehampton ... ..   | *         |            |              |              |                                       |                                     |                                                |                  | Ilfracombe ... ..    | bc.c      | c          | 48           | 45           | 0.3                                   | -                                   | 3.4                                            |
|               | Bournemouth ... ..     | *         | *          | 48           | 36           | 1                                     | -                                   | 5.5                                            |                  | Weston-s-Mare ... .. | bc.b      | b          | 49           | 40           | 0.1                                   | 0.2                                 | 7.5                                            |
|               | Tunbridge Wells ... .. | b         | b          | 47           | 35           | 1                                     | -                                   | 6.4                                            |                  |                      |           |            |              |              |                                       |                                     |                                                |

## SUMMARIES FOR PAST 24 HOURS.

| STATIONS.                 | WEATHER.              |                        |                                         |                      | Max.<br>Temp.<br>° F. | Min.<br>Temp.<br>° F. | Min.<br>on<br>Grass.<br>° F. | RAINFALL.      |                  | Sun.<br>Hours. |
|---------------------------|-----------------------|------------------------|-----------------------------------------|----------------------|-----------------------|-----------------------|------------------------------|----------------|------------------|----------------|
|                           | 7h-12h <sup>30"</sup> | 12h-18h <sup>30"</sup> | 18h-30 <sup>h</sup> 1h. 31 <sup>h</sup> | 1h-7h <sup>30"</sup> |                       |                       |                              | Day,<br>7h-18h | Night,<br>18h-7h |                |
| †Houton Bay (Orkney)...   |                       |                        |                                         |                      |                       |                       | *                            | *              | *                |                |
| Eskdalemuir ... ..        | op.bc.ors.            | or.o.c.b               | bc.c.op                                 | o.or.o               | 45                    | 35                    | 32                           | 1              | 1                | 0.1            |
| †Stranraer ... ..         | c                     | c.o                    | b.bc.b                                  | b.bc.x               | 50                    | 36                    | *                            | *              | *                | *              |
| †Lough Foyle ... ..       |                       |                        |                                         |                      |                       |                       | *                            | *              | *                | *              |
| Valencia (Cahirveen) ...  | br                    | br                     | b.bz                                    |                      | 50                    | 30                    | 30                           | -              | -                | 8.0            |
| †Anglesey (Llangefni) ... | b.bc.c.o              | b.bc.c.o               | b.bc                                    | b.bc.o               | 48                    | 38                    | *                            | *              | *                | *              |
| Falmouth ... ..           | c.bc.by               | bc.b                   | b                                       | b                    | 50                    | 35                    | 28                           | 1              | -                | 7.6            |
| †Calshot (Hants) ... ..   | c.o                   | b.o                    | o                                       | o                    | 48                    | 38                    | *                            | *              | *                | *              |
| †Capel (Folkestone)...    | c.ov                  | bc.cz                  | bc.cpd                                  | c.or.                | 44                    | 39                    | *                            | *              | *                | *              |
| Aberdeen ... ..           | o.c.bc                | c.o                    | op.bc                                   |                      | 49                    | 42                    | 37                           | -              | 1                | 0.4            |
| †East Fortune ... ..      | cp                    | p.z                    | p                                       | p                    | 47                    | 42                    | *                            | *              | *                | *              |
| Framborough Head ... ..   | c.opd                 | op.o                   | c.op                                    | p,q                  | 46                    | 41                    | *                            | *              | *                | *              |
| †Felixstowe ... ..        | bc.cq                 | zq                     | c.or.                                   | op                   | 47                    | 39                    | *                            | *              | *                | *              |
| †Cranwell (Lincs) ... ..  | bc.c                  | bc.c                   | p.bc.c                                  | c.o                  | 48                    | 36                    | *                            | *              | *                | *              |
| †Bedford ... ..           | b.bcz                 | b.bcz                  | wq                                      | omq.pd               | -                     | -                     | *                            | *              | *                | *              |
| Benson ... ..             | c                     | bc                     | h.o                                     | o                    | 46                    | 32                    | 25                           | -              | 1                | *              |
| London (Kew Obsy.) ...    | om.bcm                | cm.bm                  | b.bcp.c                                 |                      | 46                    | 39                    | 35                           | 0.3            | 0.3              | 1.3            |

## BEAUFORT NOTATION.

b blue sky (not more than a quarter covered).  
bc sky partly cloudy (one half covered).  
c generally cloudy (three quarters covered).  
d drizzle, or fine rain.  
e wet air without rain falling.  
f fog.  
g gloom.  
h hail.  
i lightning.  
m mist.  
o overcast sky.  
p passing showers.  
q squalls.  
r rain.  
rs sleet, i.e., rain and snow together.  
s snow.  
t thunder.  
u ugly, threatening sky.  
v unusual visibility.  
w dew.  
x hoar frost.  
y dry air; humidity less than 60 per cent.  
z dust haze; the turbid atmosphere of dry weather.

## THE BEAUFORT SCALE OF WIND FORCE.

| No. | Limits of Velocity.     |                    |
|-----|-------------------------|--------------------|
|     | Statute miles per hour. | Metres per second. |
| 0   | Less than 1             | Less than 0.3      |
| 1   | 1-3                     | 0.3-1.5            |
| 2   | 4-7                     | 1.6-3.3            |
| 3   | 8-12                    | 3.4-5.4            |
| 4   | 13-18                   | 5.5-7.9            |
| 5   | 19-24                   | 8.0-10.7           |
| 6   | 25-31                   | 10.8-13.8          |
| 7   | 32-38                   | 13.9-17.1          |
| 8   | 39-46                   | 17.2-20.7          |
| 9   | 47-54                   | 20.8-24.4          |
| 10  | 55-63                   | 24.5-28.4          |
| 11  | 64-75                   | 28.5-33.5          |
| 12  | Above 75                | 33.6 or above      |

Suffixes 0, 1 and 2 attached to Beaufort letters signify intensity: 0=slight, 1=moderate, 2=heavy. Underlining is used to express continuity.

## SYMBOLS—

Aurora ☄ Solar halo ☉  
Rime ❄ Lunar halo ☾  
Glazed frost ☁ Solar corona ☉  
Glazed roads ☁ Lunar corona ☾

## LONDON OBSERVATIONS.

|                                | Morning.                                      | Afternoon. | Night.    | F. | F. | F. | mm. | Hours.     | G.M.T.   | G.M.T. |
|--------------------------------|-----------------------------------------------|------------|-----------|----|----|----|-----|------------|----------|--------|
|                                | 24 HOURS ENDED 9H G.M.T. ... 31 <sup>ST</sup> |            |           |    |    |    |     | YESTERDAY. | TO-DAY.  |        |
| Greenwich (Royal Observatory)  | c                                             | c          | ood.o.m   | 49 | 39 | 29 | 1   | 4.2        | 67       | 83     |
| City (Bunhill Row) ... ..      | *                                             | *          | *         | *  | *  | *  | *   | 1.6        | *        | *      |
| Westminster (St. James's Park) | *                                             | *          | *         | 47 | 41 | 36 | 2   | *          | 67       | 82     |
| " (Admiralty Arch)             | bc.cpm                                        | bcz        | bm.adm.cm | 47 | 42 | *  | 0.2 | 1.5        | 67       | 85     |
| Camden Sq. (British Rainfall)  | bc                                            | bc.c       | *         | 49 | 39 | 32 | 1   | 2.1        | 71       | 87     |
| Kensington Palace ... ..       | o                                             | o.c        | *         | 47 | 39 | 35 | 1   | *          | 71       | 86     |
|                                |                                               |            |           |    |    |    |     |            | (atish.) |        |

## SOUTH KENSINGTON (Meteorological Office).

| Vertical Component of Solar Radiation per Square Centimetre during yesterday. | YESTERDAY.   |             | TO-DAY.      |             |
|-------------------------------------------------------------------------------|--------------|-------------|--------------|-------------|
|                                                                               | 15 h. G.M.T. | 9 h. G.M.T. | 15 h. G.M.T. | 9 h. G.M.T. |
| Total ... ..                                                                  | 361          |             |              |             |
| Joules.                                                                       |              |             |              |             |
| Average Rate. 10.3                                                            |              |             |              |             |
| Maximum Rate. 25                                                              |              |             |              |             |
| Milliwatts.                                                                   |              |             |              |             |

## TABLE SHOWING THE GREENWICH TIMES OF SUNRISE, NOON AND SUNSET FOR STATIONS IN THE UNITED KINGDOM.

| Stations.        | 31 <sup>ST</sup> OCT. & 1 <sup>ST</sup> NOVEMBER, 1919. |              |             |
|------------------|---------------------------------------------------------|--------------|-------------|
|                  | Sunrise.                                                | Noon.        | Sunset.     |
| Yarmouth ... ..  | G.M.T. 6.48                                             | G.M.T. 11.37 | G.M.T. 4.26 |
| Greenwich ... .. | 6.50                                                    | 11.37        | 4.24        |
| Wick ... ..      | 6.53                                                    | 11.44        | 4.35        |
| Valencia ... ..  | 6.55                                                    | 11.44        | 4.33        |
|                  | 7.28                                                    | 11.56        | 4.24        |
|                  | 7.30                                                    | 11.56        | 4.22        |
|                  | 7.35                                                    | 12.25        | 5.15        |
|                  | 7.37                                                    | 12.25        | 5.13        |

## NOTES ON THE WEATHER OF YESTERDAY.

The Ely. to NEly. type of weather was maintained over the country. Showers were experienced in the eastern districts. Weather was fairer in the west. As much as 10 mm. of rain fell at Leith.

At Valencia 8.0 hours of sunshine were recorded, Falmouth and Newquay had 7.6 hours.

The temperature did not reach 50°F. except in Ireland and at a few stations in the west of England.

† Air Ministry Station.

\* Information for these columns not usually received.