

Met 0 8b 10-YEAR SUMMARY SHEETS

Governed by Public Records Acts

I M P O R T A N T

1. These sheets are a VITAL part of the permanent data archives of the Office, and are stored in Met08 for all decades for practical and historical reasons, including ready access, rather than be stored in Technical Archives.
2. For many old stations these sheets are the ONLY record of available data.


ENTRIES

3. All entries must invariably be made in permanent ink (nowadays normally in black waterproof ink), be perfectly legible and comments sufficiently intelligible to those reading them decades after the event.
4. Every attempt should be made to ensure that any follow-up action is adequately cross-referenced to a previous entry.
5. Retrospectively effective comments MUST be entered on the station's 10-year sheets for all relevant previous decades, not just on the latest decade's sheet.

BORROWING OF 10-YEAR SHEETS PROHIBITED

6. On no account whatsoever are the original sheets to be lent to other branches, and care is to be exercised if sheets are wanted by sections other than Met08b within Met08.
7. These sheets may only be extracted from their binders for the very short periods required during any manuscript updating, or whilst actually being photocopied. It is important that temporarily extracted sheets are returned to their correct numerical position by station number; and if more than one decade's sheets for a station are extracted at the same time, very special care needs to be taken to ensure that each decadal sheet is returned to the correct decadal binder.

The discovery of any station's sheet missing from the binder must be reported personally to HSO-in-charge RAINMASTER.



Head of Hydrometeorological  
Data Systems

KEEP as top enclosure of each binder





Observer *Hen. F. G. Wynn*

...Rain Gauge, by.

1920 Record hopeless. Wynne

Reference No. ....

[illegible]



RAINFALL at LAKE COWLYD  
(Capel Curig)

County of Caernarvon

Observer NORTH WALES POWER CO., LTD.

River Basin Conwy rc - 2

Rain Gauge, by

|           |      |      |      |      |      |      |            |       |       |        |        |        |        |
|-----------|------|------|------|------|------|------|------------|-------|-------|--------|--------|--------|--------|
| Diameter  | .... | .... |      |      |      |      |            |       |       |        |        |        |        |
| Height    | .... | .... |      |      |      |      |            |       |       |        |        |        |        |
| Altitude  | .... | .... |      |      |      |      | 1400'      |       |       |        |        |        |        |
| Year      | .... | .... | 1920 | 1921 | 1922 | 1923 | 1924       | 1925  | 1926  | 1927   | 1928   | 1929   | 1930   |
| January   | .... | .... |      |      |      |      | x<br>11.45 | 11.75 | 11.54 | 16.61  | 26.42  | 4.45   | 14.42  |
| February  | .... | .... |      |      |      |      | 2.89       | 14.50 | 9.16  | 3.19   | 12.25  | 2.28   | .96    |
| March     | .... | .... |      |      |      |      | 2.80       | 4.50  | 4.65  | 16.02  | 8.61   | 2.80   | 5.02   |
| April     | .... | .... |      |      |      |      | 5.94       | 6.05  | 5.09  | 5.63   | 3.88   | 3.02   | 5.40   |
| May       | .... | .... |      |      |      |      | 10.15      | 8.15  | 6.43  | 3.09   | 2.58   | 6.73   | 3.50   |
| June      | .... | .... |      |      |      |      | 6.74       | .80   | 6.95  | 10.78  | 16.75  | 4.30   | 3.58   |
| July      | .... | .... |      |      |      |      | 8.91       | 3.02  | 10.24 | 7.48   | 5.50   | 7.02   | 9.26   |
| August    | .... | .... |      |      |      |      | 11.05      | 2.42  | 7.21  | 16.19  | 10.97  | 10.71  | 10.82  |
| September | .... | .... |      |      |      |      | 13.45      | 9.63  | 5.25  | 12.40  | 3.77   | 4.10   | 8.65   |
| October   | .... | .... |      |      |      |      | 8.70       | 15.49 | 6.67  | 13.12  | 17.83  | 14.10  | 16.80  |
| November  | .... | .... |      |      |      |      | 6.65       | 4.48  | 14.59 | 17.73  | 19.43  | 21.60  | 12.60  |
| December  | .... | .... |      |      |      |      | 15.35      | 11.05 | 3.38  | 3.35   | 11.42  | 19.08  | 11.69  |
| TOTALS    | .... | .... |      |      |      |      | 104.14     | 91.84 | 91.16 | 125.59 | 139.41 | 100.19 | 105.70 |

Back years 1924-32 recd. X/33 late Sep. Record appears reasonable

|   |         |       |                  |                 |           |                   |            |
|---|---------|-------|------------------|-----------------|-----------|-------------------|------------|
| Position of Station on reduced Ordnance Survey<br>Map, 2 miles to 1 inch Series |         |       |                  | No. of Map..... |           | Reference No..... |            |
| Date..  | Lat. N. | Long. | Railway Station. | Distance        | Direction | Parish Church.    | Distance   |
|   |         |       |                  | from gauge      |           |                   | from gauge |
|   |         |       |                  |                 |           |                   |            |
|   |         |       |                  |                 |           |                   |            |
|   |         |       |                  |                 |           |                   |            |
|   |         |       |                  |                 |           |                   |            |



*Rain Gauge, by*

Monthly



.....Rain Gauge, by.....

Back years 1924-32 recd. late ✓ up x/33 annual totals probably 15 in too low.

Reference No.....

[illegible]



RAINFALL at L. Lough (North of Carrigrohane) a.

County of Carrigrohane

Observer C. J. Harrington, Esq. C.E.

River Basin Conway-2

Conway & Colwyn Bay Water Co.

Rain Gauge, by \_\_\_\_\_

\_\_\_\_\_

*Monthly*

|               |          |       |       |              |       |       |       |       |        |       |                         |
|---------------|----------|-------|-------|--------------|-------|-------|-------|-------|--------|-------|-------------------------|
| Diameter ...  | 5'       |       |       |              |       |       |       |       |        |       |                         |
| Height .....  | 1.0      |       |       |              |       |       |       |       |        |       |                         |
| Altitude ...  | 1168     |       |       |              |       |       |       |       |        |       |                         |
| Year .....    | 1920     | 1921  | 1922  | 1923         | 1924  | 1925  | 1926  | 1927  | 1928   | 1929  | <del>1930</del><br>1930 |
| January ...   | 11.48    | 15.74 |       | 8.67         | 9.30  | 10.63 | 10.89 | 11.65 | 19.07  | 2.70  | 18.02                   |
| February ...  | 9.73     | 1.30  |       | 14.50        | 1.94  | 12.69 | 8.32  | 4.00  | 11.10  | 1.70  | 1.00                    |
| March .....   | 10.14    | 11.64 |       | 3.74         | 2.04  | 3.15  | 3.36  | 10.91 | 6.91   | 1.80  | 3.30                    |
| April .....   | 10.49    | 3.38  |       | 5.17         | 5.40  | 5.29  | 4.99  | 5.55  | 2.43   | 1.86  | 4.60                    |
| May .....     | 8.00     | 4.79  |       | (5.80)       | 7.67  | 7.19  | 6.86  | 2.60  | 1.88   | 5.60  | 2.70                    |
| June .....    | 4.26     | 1.07  |       | 2.53         | 5.92  | .04   | 6.59  | 7.91  | 12.70  | 3.00  | 3.00                    |
| July .....    | 13.28    | 7.91  |       | 4.02         | 8.09  | 3.18  | 7.16  | 6.40  | 2.46   | 6.00  | 7.20                    |
| August .....  | (8.00)   | 7.20  |       | 8.33         | 10.22 | 5.01  | 6.61  | 14.39 | 10.05  | 8.70  | 8.40                    |
| September...  | 4.61     | 3.92  |       | (8.70)       | 12.13 | 8.60  | 4.71  | 9.91  | 3.02   | 3.60  | 7.40                    |
| October ..... | 4.23     | 5.30  |       | 11.87        | 7.77  | 12.61 | 6.45  | 11.92 | 15.70  | 13.00 | 16.70                   |
| November...   | 8.86     | 6.08  |       | 9.96         | 4.75  | 4.54  | 13.35 | 10.17 | 17.85  | 19.80 | 14.20                   |
| December...   | 8.09     | 12.54 |       | 10.26        | 16.56 | 8.39  | 2.34  | 2.26  | 8.33   | 16.20 | 11.90                   |
| TOTALS...     | (101.17) | 80.87 | 84.96 | (93.55)<br>M | 91.79 | 81.32 | 81.63 | 97.67 | 111.50 | 83.96 | 98.42                   |

1920. Gauge at end of Lake near Pier in flat for valley. Good exposure.

1920 aug. est.

May & Sept. in 1923 estimated from rev. obs.

1930. Distance to lake from gauge 4 mls.

Position of Station on reduced Ordnance Survey } No. of Map \_\_\_\_\_ Reference No. \_\_\_\_\_  
Map, 2 miles to 1 inch Series

| Date. | Lat. N. | Long. | Railway Station. | Distance from gauge | Direction | Parish Church. | Distance from gauge | Direction |
|-------|---------|-------|------------------|---------------------|-----------|----------------|---------------------|-----------|
| 1929. |         |       | Dolgarrig        | 5 m.                | N.E.      | Trefriw        | 4 m.                | E.        |



RAINFALL at Looleyd Lake (B) *First Gauge 1926*

County of Carnarvon. Observer E. F. J. J. J.

River Basin Conway & C. 2. Conway & Colwyn Bay Water Bd.

Rain Gauge, by \_\_\_\_\_

|               |       |         |       |       |       |       |       |       |        |       |                |
|---------------|-------|---------|-------|-------|-------|-------|-------|-------|--------|-------|----------------|
| Diameter ...  | 5     |         |       |       |       |       |       |       |        | 5     |                |
| Height .....  | 1.0   |         |       |       |       |       |       |       |        | 1 0   |                |
| Altitude ...  | 1500  |         |       |       |       |       |       |       |        | 1700  |                |
| Year .....    | 1920  | 1921    | 1922  | 1923  | 1924  | 1925  | 1926  | 1927  | 1928   | 1929  | MEANS<br>1930. |
| January ...   | 9.95  | 12.41   |       | 7.82  | 6.88  | 10.10 | 11.64 | 11.10 | 16.96  | 3.00  | 14.50          |
| February ...  | 9.05  | 1.24    |       | 11.15 | 2.00  | 10.82 | 8.00  | 3.70  | 10.30  | 1.80  | .80            |
| March .....   | 9.29  | (10.50) |       | 3.18  | 2.58  | 2.66  | 4.14  | 9.48  | 5.80   | 1.50  | 3.30           |
| April .....   | 9.82  | 2.80    |       | 3.79  | 5.71  | 4.84  | 5.02  | 5.40  | 2.38   | 1.81  | 4.00           |
| May .....     | 6.22  | 4.53    |       | 5.68  | 7.19  | 7.16  | 6.76  | 2.83  | 2.52   | 4.50  | 2.90           |
| June .....    | 3.42  | 1.03    |       | 3.07  | 6.36  | .03   | 6.83  | 8.15  | 11.30  | 2.80  | 2.40           |
| July .....    | 13.74 | 7.96    |       | 4.34  | 6.65  | 3.36  | 7.50  | 5.30  | 2.35   | 5.70  | 7.50           |
| August .....  | 7.87  | 7.23    |       | 8.32  | 10.13 | 5.50  | 6.63  | 13.23 | 10.00  | 7.10  | 7.30           |
| September...  |       | 3.86    |       | 7.81  | 9.95  | 9.06  | 4.88  | 10.40 | 3.10   | 3.10  | 7.00           |
| October ..... | 4.12  | 5.31    |       | 11.89 | 7.60  | 12.61 | 6.15  | 10.30 | 13.55  | 10.40 | 13.30          |
| November...   |       | 4.90    |       | 10.94 | 4.00  | 4.15  | 12.22 | 10.21 | 15.75  | 15.50 | 10.70          |
| December...   |       | 11.10   |       | 11.97 | 15.81 | 11.38 | 2.50  | 2.69  | 8.05   | 10.70 | 9.20           |
| TOTALS...     | 0     | (72.87) | 82.66 | 89.96 | 84.86 | 81.67 | 82.27 | 92.79 | 102.06 | 67.91 | 82.90          |

*Inst. 31/1/20 Gauge on steep side of hill facing S.E. on slight terrace. at good a position as could be obtained. Sheltered by mountain on NW.*

*1921. March estd  
1929. N. P. low. Deak. y. h. (Incl. 10" file 744290/27)*

*1930 N. P. low. Distance to lake from gauge 4 mls.*

|  |         |       |                  |                     |           |                |                     |           |
|--|---------|-------|------------------|---------------------|-----------|----------------|---------------------|-----------|
| Position of Station on reduced Ordnance Survey Map, 2 miles to 1 inch Series |         |       |                  | No. of Map          |           | Reference No.  |                     |           |
| Date.  | Lat. N. | Long. | Railway Station. | Distance from gauge | Direction | Parish Church. | Distance from gauge | Direction |
| 1929   |         |       | Dolgarrug.       | 6 m.                | N. E.     | Trefriw        | 5 m.                | E.        |



RAINFALL at Lake Colwyn (Gors-y-Llithrig) o.

County of GwyneddObserver E. J. Harrington, Esq. C.E.

River Basin Conway - 2Conway & Colwyn Bay Water Bd.

Rain Gauge, by \_\_\_\_\_

|               |         |         |       |       |       |       |      |         |       |       |                |
|---------------|---------|---------|-------|-------|-------|-------|------|---------|-------|-------|----------------|
| Monthly       |         |         |       |       |       |       |      |         |       |       |                |
| Diameter ...  | 5       |         |       |       |       |       |      |         |       |       |                |
| Height .....  | 1.0     |         |       |       |       |       |      |         |       |       |                |
| Altitude ...  | 1900    |         |       |       |       |       |      |         |       |       |                |
| Year .....    | 1920    | 1921    | 1922  | 1923  | 1924  | 1925  | 1926 | 1927    | 1928  | 1929  | MEANS<br>1930. |
| January ...   | 7.97    | 10.84   |       | 7.69  | 6.76  | 5.77  |      | (12.22) | 10.27 | 2.20  | 8.60           |
| February ...  | 7.06    | 1.60    |       | 11.35 | 2.05  | 10.62 |      | 3.32    | 6.50  | 1.60  | 1.20           |
| March .....   | 8.23    | 9.03    |       | 3.42  | 3.15  | 3.40  | 3.15 | (10.22) | 6.49  | 2.80  | 4.40           |
| April .....   | 10.85   | 3.54    |       | 4.69  | 6.00  | 5.04  | 3.00 | 4.94    | 2.30  | 2.30  | 5.20           |
| May .....     | 7.30    | 3.32    |       | 5.96  | 7.56  | 5.68  | 7.11 | 3.26    | 3.05  | 3.50  | 2.90           |
| June .....    | 3.62    | 1.09    |       | 4.91  | 6.46  | .03   | 6.35 | 8.70    | 8.00  | 3.00  | 2.00           |
| July .....    | 13.56   | (9.00)  |       | 5.34  | 6.87  | 4.51  | 7.82 | 6.18    | 2.30  | 5.50  | 9.50           |
| August .....  | 8.30    | 6.60    |       | 9.20  | 9.25  | 4.78  | 5.82 | 12.17   | 7.35  | 6.70  | 9.30           |
| September...  | (4.00)  | 2.98    |       | 9.00  | 10.64 | 11.50 | 5.26 | 9.30    | 3.00  | 2.40  | 7.70           |
| October ..... | 5.21    | 5.58    |       | 11.65 | 6.95  | 12.61 | 5.37 | (12.29) | 10.15 | 11.20 | 13.30          |
| November...   | 5.40    | 6.54    |       | 10.42 | 4.04  |       |      | (9.40)  | 9.95  | 11.50 | 10.60          |
| December...   | 7.16    | 10.12   |       | 11.87 | 13.85 |       | 2.93 | 2.55    | 6.12  | 8.70  | 9.60           |
| TOTALS...     | (88.66) | (10.24) | 83.15 | 95.50 | 85.58 | IMP.  | imp  | (95.05) | 75.48 | 61.40 | 84.30          |
|               |         |         |       |       |       |       |      |         | NP    | NP    | NP             |

1920 In wild open hill land fairly flat all round - good position.  
1920 Sept est. from map.  
1925 Nov & Dec gauge damaged by frost.  
1926 Jan. Feb. & Nov. " "  
1928 Low up by 25"  
1929 " "  
1930 Distance to lake 4 mls. Low up.

|   |         |       |                  |                        |           |                    |                        |           |
|---|---------|-------|------------------|------------------------|-----------|--------------------|------------------------|-----------|
| Position of Station on reduced Ordnance Survey<br>Map, 2 miles to 1 inch Series |         |       |                  | No. of Map .....       |           | Reference No. .... |                        |           |
| Date.   | Lat. N. | Long. | Railway Station. | Distance<br>from gauge | Direction | Parish Church.     | Distance<br>from gauge | Direction |
| 1929.   |         |       | Dolgarrog        | 7 m.                   | N.E.      | Trefriw            | 6 m.                   | E.        |



RAINFALL at Hefrui Wells,

County of Carnarvon.

Observer C. P. Adlam, Esq.

River Basin Conway 2

Llanwrda Rain Gauge, by N. 03.

|               |                 |       |       |       |       |            |            |            |            |            |  |
|---------------|-----------------|-------|-------|-------|-------|------------|------------|------------|------------|------------|--|
| Diameter ...  | 5               |       |       |       |       |            |            |            |            |            |  |
| Height .....  | 1.0             |       |       |       |       |            |            |            |            |            |  |
| Altitude ...  | 25              |       |       |       |       |            |            |            |            |            |  |
| Year .....    | 1920            | 1921  | 1922  | 1923  | 1924  | 1925       | 1926       | 1927       | 1928       | 1929       | <del>Mean</del><br>1930.                   |
| January ...   | 6.60            | 7.01  | 5.85  | 4.75  | 5.86  | 6.61       | 6.87       | 6.33       | 10.87      | 1.98       | 11.03                                      |
| February ...  | 5.69            | 5.8   | 7.49  | 7.55  | 6.6   | 9.09       | 3.95       | 2.90       | 6.93       | 1.05       | 4.0  |
| March .....   | 7.75            | 5.99  | 4.70  | 2.19  | 1.48  | 1.72       | 1.43       | 7.15       | 4.02       | 1.58       | 3.78                                       |
| April .....   | 5.64            | 1.79  | 3.90  | 3.10  | 4.21  | 2.67       | 2.59       | 2.01       | 1.80       | 1.29       | 3.30                                       |
| May .....     | 4.68            | 2.77  | 1.86  | 4.19  | 5.78  | 4.94       | 4.13       | 1.85       | 1.35       | 3.35       | 1.47                                       |
| June .....    | 3.04            | 1.15  | 1.64  | 0.82  | 3.34  | 1.29       | 3.26       | 4.56       | 8.97       | 1.31       | 2.20                                       |
| July .....    | 8.99            | 2.96  | 5.15  | 2.14  | 5.38  | 1.99       | 4.22       | 4.29       | 1.20       | 3.55       | 4.01                                       |
| August .....  | 3.87            | 5.87  | 2.72  | 5.11  | 3.07  | 3.22       | 4.08       | 8.49       | 5.23       | 5.42       | 4.57                                       |
| September...  | 2.81            | 1.70  | 3.88  | 5.80  | 7.44  | 5.08       | 2.96       | 5.75       | 2.05       | 2.69       | <del>4.57</del><br><del>4.95</del><br>9.95 |
| October ..... | 2.16            | 2.54  | 1.40  | 9.98  | 4.40  | 6.96       | 4.94       | 6.99       | 11.68      | 7.87       | <del>8.80</del>                            |
| November...   | 3.72            | 1.93  | 3.64  | 9.37  | 2.93  | 3.14       | 8.75       | 5.70       | 10.57      | 10.16      | 8.80                                       |
| December...   | 6.08            | 5.37  | 10.22 | 5.34  | 10.04 | 6.42       | 1.02       | 1.97       | 4.77       | 12.55      | 9.31                                       |
| TOTALS...     | 61.93<br>mp. 2. | 38.66 | 51.45 | 60.34 | 56.59 | 52.13<br>D | 48.20<br>d | 57.99<br>2 | 69.44<br>D | 51.80<br>D | 63.39<br>d                                 |

1919. stone 20ft. high. 102ft. N.

1920 On ford position on flat lawn.

1921 Hedge 3ft high 10ft S.

Position of Station on reduced Ordnance Survey  
Map, 2 miles to 1 inch Series

No. of Map .....

Reference No. ....

| Date. | Lat. N. | Long.  | Railway Station.     | Distance from gauge | Direction | Parish Church. | Distance from gauge | Direction |
|-------|---------|--------|----------------------|---------------------|-----------|----------------|---------------------|-----------|
| 1919. | 50° 10' | 3° 50' | Llanwrda and Hefrui. | 2m.                 | S.E.      | Hefrui         | 1 1/2m.             | S.        |
| 1925  |         |        | DOLGARROG            | 1 1/2m.             | N.E.      |                |                     |           |



RAINFALL at Lake Erijan (Dam Site)

County of Carnarvon.

Observer H. J. Jack Esq.  
(for Manning Corp. Ltd.)

River Basin Conway - 2

Rain Gauge, by N.S.G. North Wales Power Co.

+A.

|               |        |       |       |       |       |       |       |       |       |       |                |
|---------------|--------|-------|-------|-------|-------|-------|-------|-------|-------|-------|----------------|
| Diameter ...  | 5      |       |       |       |       |       |       |       |       |       |                |
| Height .....  | 1.5    |       |       |       |       |       |       |       |       |       |                |
| Altitude ...  | 1245   |       |       |       |       |       |       |       |       |       |                |
| Year .....    | 1920   | 1921  | 1922  | 1923  | 1924  | 1925  | 1926  | 1927  | 1928  | 1929  | MEANS.         |
| January ...   | 10.76  | 9.98  | 9.98  | 9.55  | 7.05  | 6.83  | 9.01  | 8.57  | 15.23 | 2.17  |                |
| February ...  | 7.91   | 9.5   | 11.55 | 13.63 | 1.85  | 9.43  | 6.04  | 4.81  | 8.57  | 1.69  |                |
| March .....   | 9.98   | 10.39 | 6.59  | 3.98  | 1.38  | 3.17  | 2.54  | 11.68 | 6.09  | 1.03  |                |
| April .....   | 13.49  | 3.09  | 6.91  | 5.54  | 5.70  | 5.43  | 4.51  | 4.02  | 2.41  | 2.08  |                |
| May .....     | 9.42   | 4.03  | 2.22  | 6.82  | 9.17  | 6.24  | 7.32  | 2.57  | 2.41  | 4.51  |                |
| June .....    | 5.03   | 9.1   | 3.90  | 2.13  | 4.11  | 2.3   | 6.25  | 7.79  | 9.20  | 2.36  |                |
| July .....    | 15.06  | 4.83  | 8.80  | 2.96  | 7.60  | 3.98  | 7.07  | 5.78  | 2.49  | 4.25  |                |
| August .....  | 8.06   | 9.81  | 4.88  | 8.85  | 10.08 | 4.88  | 5.65  | 11.42 | 7.31  | 6.29  |                |
| September...  | 5.05   | 2.14  | 6.40  | 9.08  | 11.12 | 9.69  | 4.17  | 10.27 | 2.54  | 2.41  |                |
| October ..... | 5.06   | 3.66  | 2.91  | 13.72 | 6.40  | 10.88 | 5.31  | 8.77  | 13.80 | 10.92 |                |
| November...   | 5.14   | 7.26  | 7.22  | 12.29 | 4.19  | 5.27  | 10.39 | 9.25  | 12.90 | 15.10 |                |
| December...   | 8.61   | 12.58 | 17.65 | 10.25 | 13.06 | 6.50  | 2.10  | 2.91  | 6.82  | 15.20 |                |
| TOTALS.       | 103.57 | 69.63 | 88.98 | 98.80 | 81.71 | 72.53 | 70.36 | 87.84 | 89.77 | 68.01 | See next sheet |

Bungalows 15' 150' S. 1929 . N. P. Low

1930 # *Observer states* There are two gauges installed here and the data above 1920 - 1929 are the means of the two readings. Up to 1924 the gauges were of the ordinary type but in that year one of them was replaced by a Recording Rain Gauge who run is 4 ft above ground level. Both gauges are in good order for reading 1924 onwards from Standard Gauge Erijan A See next sheet.

|  |         |       |                  |                     |           |                    |                     |           |
|--|---------|-------|------------------|---------------------|-----------|--------------------|---------------------|-----------|
| Position of Station on reduced Ordnance Survey Map, 2 miles to 1 inch Series |         |       |                  | No. of Map .....    |           | Reference No. .... |                     |           |
| Date.  | Lat. N. | Long. | Railway Station. | Distance from gauge | Direction | Parish Church.     | Distance from gauge | Direction |
| 1920   | 52°12'  | 3°53' | Dolgarrrog       | 1 m.                | N.E.      | Carnarvon          | 4 m.                | N.E.      |



RAINFALL at *Lake Dan Lili* *Standard Gauge A.* 20  
*Llŷdian "A"*

County of *Carmarvonshire* Observer *North Wales Power Co. Ltd.*

River Basin *Conway - 2*

*Standard* Rain Gauge, by

|               |                           |      |      |      |       |       |       |       |       |        |                         |
|---------------|---------------------------|------|------|------|-------|-------|-------|-------|-------|--------|-------------------------|
| Diameter ...  |                           |      |      |      |       |       |       |       | 5     |        |                         |
| Height .....  |                           |      |      |      |       |       |       |       | 1.5   |        |                         |
| Altitude ...  |                           |      |      |      |       |       |       |       | 1245  |        | 1244                    |
| Year .....    | 1920                      | 1921 | 1922 | 1923 | 1924  | 1925  | 1926  | 1927  | 1928  | 1929   | <del>1930</del><br>1930 |
| January ...   |                           |      |      |      | 7.30  | 6.89  | 9.18  | 8.99  | 15.80 | 2.24   | 14.75                   |
| February ...  |                           |      |      |      | 1.91  | 9.44  | 6.16  | 5.05  | 8.82  | 1.77   | .74                     |
| March .....   |                           |      |      |      | 1.40  | 3.21  | 2.55  | 12.05 | 6.30  | .91    | 3.60                    |
| April .....   |                           |      |      |      | 5.78  | 5.49  | 4.54  | 4.17  | 2.50  | 2.13   | 4.54                    |
| May .....     |                           |      |      |      | 9.24  | 6.32  | 7.49  | 2.66  | 2.45  | 4.68   | 2.80                    |
| June .....    |                           |      |      |      | 4.25  | .24   | 6.36  | 7.95  | 9.33  | 2.44   | 2.74                    |
| July .....    |                           |      |      |      | 7.78  | 4.02  | 7.18  | 6.01  | 2.55  | 4.41   | 8.12                    |
| August .....  |                           |      |      |      | 10.31 | 4.95  | 5.82  | 11.74 | 7.44  | 6.51   | 8.96                    |
| September...  |                           |      |      |      | 11.39 | 9.81  | 4.30  | 10.51 | 2.58  | 2.49   | 7.34                    |
| October ..... |                           |      |      |      | 6.50  | 10.89 | 5.59  | 9.10  | 14.11 | 11.38  | 14.85                   |
| November...   |                           |      |      |      | 4.23  | 5.33  | 10.96 | 9.50  | 13.35 | 15.54  | 11.91                   |
| December...   |                           |      |      |      | 13.24 | 6.56  | 2.20  | 2.95  | 6.80  | 15.95  | 10.37                   |
| TOTALS...     | <i>See previous sheet</i> |      |      |      | 83.33 | 73.15 | 72.33 | 90.68 | 92.03 | 70.45? | 90.72                   |

Note. These are readings of a standard gauge known as *Llŷdian A*

|  |         |       |                  |                     |           |                |                     |
|--|---------|-------|------------------|---------------------|-----------|----------------|---------------------|
| Position of Station on reduced Ordnance Survey Map, 2 miles to 1 inch Series |         |       |                  | No. of Map          |           | Reference No.  |                     |
| Date.  | Lat. N. | Long. | Railway Station. | Distance from gauge | Direction | Parish Church. | Distance from gauge |
|  |         |       |                  |                     |           |                |                     |
|  |         |       |                  |                     |           |                |                     |
|  |         |       |                  |                     |           |                |                     |
|  |         |       |                  |                     |           |                |                     |
|  |         |       |                  |                     |           |                |                     |



RAINFALL at Llanbedr-y-bennin (Melynddlyn)

County of Denbigh

Observer W. J. Ward, Esq. B.E.

River Basin Conwy - ?

Eng. J. Surveys, Llandudno UDC

Bradford Rain Gauge, by

|           |       |      |      |      |      |      |      |      |      |      |                 |      |
|-----------|-------|------|------|------|------|------|------|------|------|------|-----------------|------|
| Diameter  | ..... |      |      |      |      |      |      |      |      |      | 5               |      |
| Height    | ..... |      |      |      |      |      |      |      |      |      | 1 0             |      |
| Altitude  | ..... |      |      |      |      |      |      |      |      |      | 2065            |      |
| Year      | ..... | 1920 | 1921 | 1922 | 1923 | 1924 | 1925 | 1926 | 1927 | 1928 | 1929            | 1930 |
| January   | ..... |      |      |      |      |      |      |      |      |      | 5.26 (16.98)    |      |
| February  | ..... |      |      |      |      |      |      |      |      |      | 1.62 (2.20)     |      |
| March     | ..... |      |      |      |      |      |      |      |      |      | 1.50 (5.07)     |      |
| April     | ..... |      |      |      |      |      |      |      |      |      | 2.43 (8.65)     |      |
| May       | ..... |      |      |      |      |      |      |      |      |      | 3.98 5.70       |      |
| June      | ..... |      |      |      |      |      |      |      |      |      | 4.67 5.50       |      |
| July      | ..... |      |      |      |      |      |      |      |      |      | 5.50 19.34      |      |
| August    | ..... |      |      |      |      |      |      |      |      |      | 10.38 14.06     |      |
| September | ..... |      |      |      |      |      |      |      |      |      | 5.78 10.44      |      |
| October   | ..... |      |      |      |      |      |      |      |      |      | 18.85 (23.85)   |      |
| November  | ..... |      |      |      |      |      |      |      |      |      | 27.44 (17.62)   |      |
| December  | ..... |      |      |      |      |      |      |      |      |      | 27.20 16.89     |      |
| TOTALS    | ..... |      |      |      |      |      |      |      |      |      | 114.61 (146.30) |      |

1930. Monthly totals adjusted for day of reading.

|   |         |       |                                  |                 |           |                   |            |
|---|---------|-------|----------------------------------|-----------------|-----------|-------------------|------------|
| Position of Station on reduced Ordnance Survey<br>Map, 2 miles to 1 inch Series |         |       |                                  | No. of Map..... |           | Reference No..... |            |
| Date.   | Lat. N. | Long. | Railway Station.                 | Distance        | Direction | Parish Church.    | Distance   |
|   |         |       |                                  | from gauge      |           |                   | from gauge |
| 1929.   |         |       | Llanbedr-y-bennin<br>D. L. S. R. |                 |           |                   |            |



RAINFALL at Llanbedd-y-bennin (Llandudyn)

County of Gwynedd Observer W. S. Ward Esq.

River Basin Conwy - 2 Engt Surveyor Llandudno UDC.

Rain Gauge, by No. 3.

| <div>Weekly (Old Gauge)</div> |                 |       |       |       |       |       |       |        |       |       |                         |
|-------------------------------|-----------------|-------|-------|-------|-------|-------|-------|--------|-------|-------|-------------------------|
| Diameter ...                  | 8"              |       |       |       |       |       |       |        |       |       |                         |
| Height .....                  | 1.6             |       |       |       |       |       |       |        |       |       |                         |
| Altitude ...                  | 1632            |       |       |       |       |       |       |        |       |       |                         |
| Year .....                    | 1920            | 1921  | 1922  | 1923  | 1924  | 1925  | 1926  | 1927   | 1928  | 1929  | <del>1930</del><br>1930 |
| January ...                   | 8.10            | 10.01 | 13.08 | 7.95  | 8.55  | 5.72  | 6.42  | 8.20   | 14.54 | 4.24  | 10.97                   |
| February ...                  | <del>8.55</del> | 1.87  | 8.40  | 7.56  | 2.07  | 9.35  | 4.21  | 1.00   | 7.89  | 1.54  | 1.82                    |
| March .....                   | 12.52           | 8.63  | 3.65  | 6.83  | 2.10  | 3.81  | 1.60  | 14.56  | 6.33  | 1.35  | 2.48                    |
| April .....                   | 10.40           | 2.58  | 5.31  | 2.15  | 4.80  | 3.50  | 3.07  | 3.16   | 2.66  | 3.13  | 7.98                    |
| May .....                     | 6.87            | 2.14  | 2.22  | 5.19  | 7.71  | 5.02  | 4.95  | 3.04   | 3.24  | 5.35  | 5.23                    |
| June .....                    | 4.07            | 1.02  | 2.90  | 2.70  | 3.68  | .38   | 3.54  | 7.47   | 9.75  | 3.17  | 3.27                    |
| July .....                    | 11.93           | 3.76  | 3.92  | 2.17  | 5.08  | 3.87  | 6.84  | 8.52   | 3.69  | 3.57  | 12.97                   |
| August .....                  | 7.56            | 8.05  | 3.34  | 8.20  | 6.50  | 4.98  | 4.74  | 13.01  | 7.23  | 8.49  | 11.76                   |
| September...                  | 5.53            | 1.71  | 6.82  | 7.36  | 8.07  | 8.90  | 3.70  | 12.86  | 3.52  | 4.08  | 8.76                    |
| October .....                 | 4.00            | 4.67  | .88   | 9.77  | 4.98  | 9.00  | 4.70  | 11.82  | 15.35 | 15.82 | 18.25                   |
| November...                   | 2.65            | 3.96  | 4.17  | 10.24 | 1.67  | 4.80  | 9.41  | 13.37  | 17.34 | 19.24 | 13.00                   |
| December...                   | 8.13            | 6.90  | 9.63  | 4.55  | 10.78 | 7.70  | 2.37  | 3.06   | 7.56  | 11.53 | 14.95                   |
| TOTALS...                     | 90<br>87.31     | 55.30 | 64.32 | 74.67 | 65.99 | 67.03 | 55.55 | 100.17 | 99.10 | 81.51 | 111.44                  |
|                               |                 |       |       |       |       | NP    | NP    | NP     | NP    | ✓     |                         |

1925 Not printed  
1926. " " Low. gauge overexposed.  
1927. " " "  
Inspected September 1928 see green file.  
1928 hp. overexposed.  
1929. printed.

|   |         |       |                  |                     |           |                    |                     |
|---|---------|-------|------------------|---------------------|-----------|--------------------|---------------------|
| Position of Station on reduced Ordnance Survey<br>Map, 2 miles to 1 inch Series |         |       |                  | No. of Map .....    |           | Reference No. .... |                     |
| Date.   | Lat. N. | Long. | Railway Station. | Distance from gauge | Direction | Parish Church.     | Distance from gauge |
|   |         |       | Llanbedd         |                     |           |                    |                     |



RAINFALL at Llanbedr-y-fenni (Llyndulyn)

County of Carmarthen

Observer W. J. Ward, Esq, B.E.,

River Basin Conway - 2

Botanical Surveyor, Llandudno U.D.C.

J.O. Rain Gauge, by

(New Gauge)

|           |      |      |      |      |      |      |      |      |      |       |        |
|-----------|------|------|------|------|------|------|------|------|------|-------|--------|
| Diameter  |      |      |      |      |      |      |      |      |      | 8     |        |
| Height    |      |      |      |      |      |      |      |      |      | 10    |        |
| Altitude  |      |      |      |      |      |      |      |      |      | 1632  |        |
| Year      | 1920 | 1921 | 1922 | 1923 | 1924 | 1925 | 1926 | 1927 | 1928 | 1929  | 1930   |
| January   |      |      |      |      |      |      |      |      |      | 4.32  | 11.58  |
| February  |      |      |      |      |      |      |      |      |      | 1.64  | 1.87   |
| March     |      |      |      |      |      |      |      |      |      | 1.37  | 2.74   |
| April     |      |      |      |      |      |      |      |      |      | 3.26  | 8.54   |
| May       |      |      |      |      |      |      |      |      |      | 5.42  | 5.62   |
| June      |      |      |      |      |      |      |      |      |      | 3.50  | 3.73   |
| July      |      |      |      |      |      |      |      |      |      | 4.21  | 14.10  |
| August    |      |      |      |      |      |      |      |      |      | 9.00  | 12.28  |
| September |      |      |      |      |      |      |      |      |      | 4.16  | 9.08   |
| October   |      |      |      |      |      |      |      |      |      | 16.19 | 19.20  |
| November  |      |      |      |      |      |      |      |      |      | 19.63 | 14.62  |
| December  |      |      |      |      |      |      |      |      |      | 11.72 | 15.61  |
| TOTALS    |      |      |      |      |      |      |      |      |      | 84.42 | 118.97 |

1929. New site as recommended by Inspector in Sept. 1928 on the grassy land upstream from old g. position.

|  |         |       |                  |                     |                      |                   |                     |
|--|---------|-------|------------------|---------------------|----------------------|-------------------|---------------------|
| Position of Station on reduced Ordnance Survey Map, 2 miles to 1 inch Series |         |       |                  | No. of Map.....     |                      | Reference No..... |                     |
| Date.  | Lat. N. | Long. | Railway Station. | Distance from gauge | Direction from gauge | Parish Church.    | Distance from gauge |
|  |         |       |                  |                     |                      |                   |                     |



RAINFALL at Llanbedr-y-barni (Pleardulyn).

County of Gwynedd

Observer W. L. Ward, Esq.

River Basin Conwy - 2

Eng. Randulph

Rain Gauge, by \_\_\_\_\_

Waples

|              |       |       |       |       |       |       |       |       |       |       |                         |                   |  |
|--------------|-------|-------|-------|-------|-------|-------|-------|-------|-------|-------|-------------------------|-------------------|--|
| Diameter ... | 8"    |       |       |       |       |       |       |       |       |       |                         |                   |  |
| Height ..... | 1.0   |       |       |       |       |       |       |       |       |       |                         |                   |  |
| Altitude ... | 509   |       |       |       |       |       |       |       |       |       |                         |                   |  |
| Year .....   | 1920  | 1921  | 1922  | 1923  | 1924  | 1925  | 1926  | 1927  | 1928  | 1929  | <del>1930</del><br>1930 | 1920-30<br>Totals |  |
| January ...  | 7.15  | 7.72  | 6.35  | 5.06  | 4.94  | 6.83  | 7.34  | 8.74  | 11.99 | 2.61  | 11.41                   | 80.14             |  |
| February ... | 5.07  | 1.70  | 8.90  | 7.16  | 1.33  | 9.80  | 3.99  | 1.16  | 7.50  | 1.03  | .77                     | 48.41             |  |
| March .....  | 7.50  | 7.30  | 3.55  | 5.86  | 1.82  | 2.62  | 2.06  | 11.96 | 4.53  | 1.34  | 4.38                    | 52.92             |  |
| April.....   | 10.95 | 2.54  | 4.65  | 2.94  | 4.43  | 3.28  | 2.75  | 3.54  | 2.25  | 1.32  | 4.85                    | 43.50             |  |
| May .....    | 5.73  | 2.16  | 1.07  | 4.98  | 6.46  | 3.98  | 4.09  | 1.91  | 1.57  | 4.75  | 1.71                    | 38.41             |  |
| June .....   | 2.78  | .40   | 1.41  | 1.81  | 2.63  | .08   | 1.70  | 5.59  | 5.08  | 2.54  | 1.43                    | 25.45             |  |
| July .....   | 9.97  | 2.60  | 2.42  | 1.26  | 3.88  | 3.96  | 5.57  | 7.68  | 1.71  | 2.82  | 4.80                    | 46.67             |  |
| August ..... | 5.37  | 6.28  | 2.05  | 4.67  | 6.62  | 3.40  | 4.38  | 8.52  | 4.24  | 3.61  | 5.43                    | 54.57             |  |
| September... | 3.82  | 1.72  | 4.62  | 7.54  | 8.00  | 7.44  | 4.53  | 7.84  | 2.50  | 2.85  | 4.55                    | 55.41             |  |
| October..... | 2.77  | 2.90  | .24   | 9.99  | 4.04  | 6.78  | 5.99  | 6.56  | 11.23 | 8.70  | 11.42                   | 70.62             |  |
| November...  | 2.69  | 5.01  | 4.09  | 8.30  | 2.59  | 4.60  | 9.15  | 8.39  | 11.74 | 12.07 | 9.02                    | 77.65             |  |
| December...  | 4.21  | 8.35  | 9.65  | 5.98  | 10.53 | 7.40  | 1.90  | 1.95  | 5.54  | 11.91 | 10.54                   | 77.98             |  |
| TOTALS...    | 68.01 | 48.68 | 49.00 | 65.55 | 57.29 | 60.17 | 53.45 | 73.84 | 69.88 | 55.55 | 70.31                   | 671.73            |  |

Inspected September 1928. see green file

Position of Station on reduced Ordnance Survey } No. of Map \_\_\_\_\_ Reference No. \_\_\_\_\_  
Map, 2 miles to 1 inch Series

| Date. | Lat. N. | Long. | Railway Station.    | Distance from gauge | Direction from gauge | Parish Church. | Distance from gauge | Direction from gauge |
|-------|---------|-------|---------------------|---------------------|----------------------|----------------|---------------------|----------------------|
|       |         |       | <u>Llan-y-barni</u> |                     |                      |                |                     |                      |



Snowdon Rain Gauge, by .....

1927. Good open situation.  
1930. Gange read 9 a.m. Winter.  
10 .. Summer.

Reference No. ....

(<sup>o</sup>1383) Wt. 1671—6044. 10,000. 4/21. J. T. & S., Ltd. 160.



RAINFALL at Yn-y-groes Roewen

County of Carmarvon Observer A Wilson Esq.

River Basin Conway - 2

~~Standard~~ Rain Gauge, by \_\_\_\_\_

|               |                        |      |      |      |           |            |            |            |            |            |                         |
|---------------|------------------------|------|------|------|-----------|------------|------------|------------|------------|------------|-------------------------|
| Diameter ...  |                        |      |      |      | - 5       |            |            |            |            |            |                         |
| Height .....  |                        |      |      |      | 1 0       |            |            |            |            |            |                         |
| Altitude ...  |                        |      |      |      | 140       |            |            |            |            |            |                         |
| Year .....    | 1920                   | 1921 | 1922 | 1923 | 1924      | 1925       | 1926       | 1927       | 1928       | 1929       | <del>1930</del><br>1930 |
| January ...   |                        |      |      |      |           | 5.48       | 5.56       | 5.52       | 9.07       | 1.50       | 9.46                    |
| February ...  |                        |      |      |      |           | 7.18       | 2.47       | 2.82       | 6.77       | 1.42       | 0.62                    |
| March .....   |                        |      |      |      |           | 1.93       | 1.59       | 8.76       | 3.89       | .36        | 4.18                    |
| April .....   |                        |      |      |      |           | 2.93       | 2.17       | 2.11       | 1.65       | 1.34       | 3.96                    |
| May .....     |                        |      |      |      |           | 3.55       | 3.74       | 1.58       | 1.59       | 2.92       | 1.89                    |
| June .....    |                        |      |      |      |           | .16        | 2.75       | 4.22       | 6.48       | 2.13       | 1.22                    |
| July .....    |                        |      |      |      |           | 3.32       | 4.52       | 4.03       | 1.32       | 2.27       | 3.73                    |
| August .....  |                        |      |      |      | 4.85      | 2.89       | 3.22       | 7.18       | 3.50       | 2.89       | 4.60                    |
| September...  |                        |      |      |      | 5.90      | 5.38       | 3.16       | 6.62       | 1.94       | 2.29       | 3.78                    |
| October ..... |                        |      |      |      | 3.42      | 6.76       | 4.15       | 4.92       | 8.38       | 7.20       | 8.54                    |
| November...   |                        |      |      |      | 2.56      | 4.23       | 5.97       | 5.78       | 7.73       | 10.32      | 7.81                    |
| December...   | From Sedburgh for NW 1 |      |      |      | 8.44      | 4.85       | 1.44       | 1.86       | 4.33       | 11.02      | 8.58                    |
| TOTALS...     |                        |      |      |      | imp.<br>D | 48.66<br>D | 40.74<br>D | 55.40<br>D | 56.65<br>D | 45.66<br>D | 58.37<br>D              |

1924. Good open situation  
1930. Gauge read 9 a.m. in winter.  
" " 10 " " Summer.

|   |             |            |                  |                     |           |                |                     |
|---|-------------|------------|------------------|---------------------|-----------|----------------|---------------------|
| Position of Station on reduced Ordnance Survey<br>Map, 2 miles to 1 inch Series |             |            |                  | No. of Map          |           | Reference No.  |                     |
| Date.   | Lat. N.     | Long.      | Railway Station. | Distance from gauge | Direction | Parish Church. | Distance from gauge |
| 1924  | 53° 13' 45" | 3° 51' 25" | Tal-y-cafu       | 1 1/8 m.            | E.        | Llangelynnin   | 1 1/8 m N, N, E     |



RAINFALL at Conway, Fisheries Experiment Station, Castle Bank

County of Carmarvon

Observer W. Rhodes, Director (Fisheries Exp. Sta.)

River Basin Conway - 2

for R. W. Dodgson, M.D  
Ministry of Agriculture & Fisheries

no Rain Gauge, by \_\_\_\_\_

|               |      |      |      |      |       |       |       |       |       |       |                         |
|---------------|------|------|------|------|-------|-------|-------|-------|-------|-------|-------------------------|
| Diameter ...  |      |      |      |      | - 5   |       |       |       |       |       |                         |
| Height .....  |      |      |      |      | 1. 0  |       |       |       |       |       |                         |
| Altitude ...  |      |      |      |      | 50    |       |       |       |       |       |                         |
| Year .....    | 1920 | 1921 | 1922 | 1923 | 1924  | 1925  | 1926  | 1927  | 1928  | 1929  | <del>1930</del><br>1930 |
| January ...   |      |      |      |      | 2.91  | 2.25  | 3.26  | 2.82  | 5.10  | 1.40  | 5.64                    |
| February ...  |      |      |      |      | .66   | 6.25  | 1.47  | 2.04  | 3.98  | .99   | .48                     |
| March .....   |      |      |      |      | .66   | .90   | .83   | 5.52  | 2.13  | .12   | 3.31                    |
| April .....   |      |      |      |      | 2.57  | 1.81  | 1.25  | 1.21  | .60   | 1.32  | 2.79                    |
| May .....     |      |      |      |      | 3.44  | 2.80  | 2.65  | 1.28  | 1.20  | 1.84  | 1.50                    |
| June .....    |      |      |      |      | 1.84  | .10   | 1.85  | 3.10  | 4.48  | 1.85  | 1.11                    |
| July .....    |      |      |      |      | 3.86  | 2.85  | 2.91  | 2.77  | 1.00  | 1.87  | 2.38                    |
| August .....  |      |      |      |      | 3.18  | 1.90  | 3.13  | 5.84  | 2.36  | 2.21  | 3.15                    |
| September...  |      |      |      |      | 4.62  | 4.21  | 2.83  | 5.39  | 1.77  | 1.84  | 2.42                    |
| October ..... |      |      |      |      | 3.19  | 4.06  | 3.34  | 2.95  | 5.34  | 4.87  | 4.87                    |
| November...   |      |      |      |      | 1.38  | 3.58  | 4.28  | 4.45  | 4.36  | 6.23  | 5.14                    |
| December...   |      |      |      |      | 5.69  | 3.35  | .97   | 1.50  | 3.81  | 6.66  | 4.87                    |
| TOTALS...     |      |      |      |      | 34.00 | 34.06 | 28.77 | 38.87 | 36.83 | 31.20 | 37.66                   |
|               |      |      |      |      | d     | d     | d     | d     | d     | d     | d                       |

1925. SHED 4' high 30'E  
S. on terrace 20' wide on hill slope facing N. 1 in 7 (approx)  
1930. G. read 9 a.m.

Position of Station on reduced Ordnance Survey } No. of Map \_\_\_\_\_ Reference No. \_\_\_\_\_  
Map, 2 miles to 1 inch Series

| Date. | Lat. N.     | Long. W    | Railway Station. | Distance from gauge | Direction | Parish Church. | Distance from gauge | Direction |
|-------|-------------|------------|------------------|---------------------|-----------|----------------|---------------------|-----------|
| 1924  |             |            | Conway           | 550 yds             | N. 65° W  |                |                     |           |
| 1926  | 53° 16' 40" | 3° 49' 20" |                  |                     |           | Conway         | 450 yds             | N. 55° W. |



RAINFALL at Deganwy (y Berfa) R.

County of Carmarthen.

Observer Wilfrid Byrd Jones, Esq.

River Basin 2 - Conway.

Self-acting  
(1926) Snowdon

Rain Gauge, by \_\_\_\_\_

|               |       |       |       |       |       |       |       |       |       |       |                         |
|---------------|-------|-------|-------|-------|-------|-------|-------|-------|-------|-------|-------------------------|
| Diameter ...  | 5     |       |       |       |       |       |       |       |       |       |                         |
| Height .....  | 1.0   |       |       |       |       |       |       |       |       |       |                         |
| Altitude ...  | 35    |       |       |       |       |       |       |       |       |       |                         |
| Year .....    | 1920  | 1921  | 1922  | 1923  | 1924  | 1925  | 1926  | 1927  | 1928  | 1929  | <del>1930</del><br>1930 |
| January ...   | 3.69  | 4.36  | 3.32  | 2.25  | 2.76  | 2.22  | 3.19  | 2.56  | 5.47  | 1.29  | 5.81                    |
| February ...  | 2.98  | 4.9   | 4.20  | 5.16  | 5.8   | 5.15  | 1.49  | 2.02  | 3.70  | 1.15  | 3.9                     |
| March .....   | 5.94  | 2.08  | 2.28  | 0.95  | 93    | 1.03  | 62    | 4.90  | 2.12  | 20    | 3.23                    |
| April .....   | 3.78  | 1.22  | 2.81  | 1.74  | 2.10  | 1.76  | 1.23  | 1.22  | 1.04  | 1.40  | 3.51                    |
| May .....     | 2.89  | 1.79  | 2.6   | 3.08  | 4.12  | 3.00  | 2.54  | 1.30  | 87    | 1.85  | 1.53                    |
| June .....    | 3.28  | 16    | 1.37  | 0.51  | 2.33  | 07    | 1.96  | 2.96  | 3.92  | 1.91  | 1.14                    |
| July .....    | 6.23  | 1.52  | 3.19  | 2.06  | 3.69  | 2.79  | 2.66  | 2.98  | 1.66  | 1.95  | 2.20                    |
| August .....  | 3.83  | 3.34  | 2.35  | 2.83  | 3.19  | 2.16  | 4.52  | 6.21  | 2.47  | 2.46  | 3.16                    |
| September...  | 3.88  | 1.01  | 2.18  | 3.59  | 4.21  | 4.25  | 2.69  | 5.60  | 1.71  | 1.80  | 2.38                    |
| October ..... | 1.80  | 2.54  | 16    | 5.77  | 3.14  | 4.25  | 3.57  | 2.83  | 4.91  | 4.05  | 4.24                    |
| November...   | 1.30  | 1.52  | 85    | 5.57  | 1.30  | 3.25  | 4.75  | 4.64  | 4.29  | 7.38  | 5.57                    |
| December...   | 2.48  | 3.55  | 5.99  | 3.31  | 5.14  | 3.12  | 83    | 1.11  | 2.97  | 7.08  | 5.18                    |
| TOTALS        | 42.08 | 23.58 | 28.96 | 36.82 | 33.49 | 33.05 | 30.05 | 38.33 | 35.16 | 32.52 | 38.34                   |

Previous to 1916 records from a mechanical gauge.

1927. Knares below angles of 45°

1930. Library buildings 18' ft. high 25' N.E.  
G. read 9. a.m.

33464

Position of Station on reduced Ordnance Survey  
Map, 2 miles to 1 inch Series

No. of Map \_\_\_\_\_

Reference No. \_\_\_\_\_

| Date.     | Lat. N. | Long. | Railway Station. | Distance from gauge | Direction | Parish Church. | Distance from gauge | Direction |
|-----------|---------|-------|------------------|---------------------|-----------|----------------|---------------------|-----------|
| 19 24/27. |         |       | Deganwy          | 765 yds.            | WNW.      | all Saints     | 1 m. 240 yds.       | NNE.      |



RAINFALL at Llandudno (Glanwydder School)

County of Carnarvon Observer Thomas Roberts, Esq.

River Basin 2 - Conway.

~~Snowdon~~ Rain Gauge, by Charles Adille

1925 SNOWDON.

|               |       |       |       |       |       |       |       |       |       |       |                          |
|---------------|-------|-------|-------|-------|-------|-------|-------|-------|-------|-------|--------------------------|
| Diameter ...  | 5     |       |       |       |       |       |       |       |       | 5     |                          |
| Height .....  | 1.0   |       | 1.6   |       |       | 2.0   |       | 2.0   | 1.0   | 2.0   |                          |
| Altitude ...  | 28    |       |       |       |       |       |       |       |       | 20    |                          |
| Year .....    | 1920  | 1921  | 1922  | 1923  | 1924  | 1925  | 1926  | 1927  | 1928  | 1929  | <del>1930</del><br>1930. |
| January ...   | 3.00  | 3.50  | 2.99  | 2.08  | 2.18  | 2.57  | 2.67  | 2.31  | 4.30  | 1.33  | 4.82                     |
| February ...  | 2.64  | 1.21  | 3.96  | 4.16  | .49   | 5.32  | 1.14  | 1.77  | 2.87  | .83   | .35                      |
| March .....   | 6.10  | 2.21  | 1.91  | .81   | .85   | .96   | .66   | 3.92  | 1.78  | .06   | 3.21                     |
| April .....   | 2.40  | 1.24  | 2.13  | 1.68  | 2.44  | 1.61  | 1.01  | 1.28  | .75   | 1.99  | 2.56                     |
| May .....     | 2.04  | 1.42  | .75   | 2.43  | 4.12  | 3.25  | 1.54  | 1.66  | 1.00  | 1.79  | 2.10                     |
| June .....    | 2.70  | .17   | 1.61  | 1.00  | 2.32  | .09   | 1.37  | 3.81  | 3.73  | 1.94  | 1.14                     |
| July .....    | 5.08  | 1.20  | 2.28  | 2.66  | 3.41  | 3.06  | 4.21  | 1.76  | .91   | 1.42  | 3.18                     |
| August .....  | 2.83  | 2.79  | 1.49  | 2.34  | 4.21  | 2.08  | 2.13  | 6.33  | 2.49  | 3.11  | 3.41                     |
| September...  | 5.26  | 1.76  | 1.60  | 2.85  | 4.45  | 3.38  | 3.11  | 4.92  | 1.38  | 1.56  | 2.90                     |
| October ..... | 1.32  | 2.27  | .31   | 5.14  | 3.42  | 3.26  | 3.23  | 3.22  | 3.99  | 4.75  | 5.15                     |
| November...   | 1.39  | 2.36  | 1.55  | 5.37  | 1.26  | 2.87  | 3.82  | 5.32  | 3.34  | 4.44  | 4.82                     |
| December...   | 2.22  | 3.88  | 3.38  | 3.71  | 5.87  | 2.80  | 1.32  | 1.62  | 1.71  | 5.02  | 4.56                     |
| TOTALS...     | 37.98 | 24.01 | 23.96 | 34.23 | 35.02 | 31.25 | 26.21 | 37.92 | 28.25 | 28.24 | 38.20                    |
| Imp. D        | D     | D     | D     | D     | D     | D     | D     | D     | D     | D     | D                        |

School 20 ft. about 90 ft. E. E. E.  
Wall 4 " 20 ft " South.  
1929. G. moved aug. 100 yds. N. E.  
1930. G. read 9 a.m.

|   |             |            |                                |                     |           |                                    |                     |
|---|-------------|------------|--------------------------------|---------------------|-----------|------------------------------------|---------------------|
| Position of Station on reduced Ordnance Survey<br>Map, 2 miles to 1 inch Series |             |            |                                | No. of Map          |           | Reference No.                      |                     |
| Date.   | Lat. N.     | Long.      | Railway Station.               | Distance from gauge | Direction | Parish Church.                     | Distance from gauge |
| 1920  | 53° 18' 30" | 3° 46' 30" | Llandudno<br>Llandudno & Pabo. | 3 m.<br>2 m.        | W<br>S    | Llandudno. G. E.<br>Llang-yf-Bann. | 3 m.<br>2 m.        |
|   |             |            |                                |                     |           |                                    | W.<br>S.            |



RAINFALL at Ilardudno

County of Carmarthen

Observer W. Little, Esq.

River Basin 2 - Conway.

E.R. Williams (1925)

Shardn Rain Gauge, by N.E.J.

|               |       |       |       |       |       |       |       |       |       |       |                         |                   |     |
|---------------|-------|-------|-------|-------|-------|-------|-------|-------|-------|-------|-------------------------|-------------------|-----|
| Diameter ...  | 5     |       |       |       |       |       |       |       |       |       |                         |                   |     |
| Height .....  | 1.0   |       |       |       |       |       |       |       |       |       |                         |                   |     |
| Altitude ...  | 20    |       | 22    |       |       | 13    |       |       |       |       |                         |                   |     |
| Year .....    | 1920  | 1921  | 1922  | 1923  | 1924  | 1925  | 1926  | 1927  | 1928  | 1929  | <del>1930</del><br>1930 | TOTALS<br>1920-30 |     |
| January ...   | 2.68  | 4.63  | 3.39  | 1.98  | 2.04  | 2.04  | 2.65  | 2.00  | 4.25  | 1.10  | 4.75                    | 32.51             | 45  |
| February ...  | 2.58  | .39   | 3.19  | 4.54  | .49   | 5.45  | 1.47  | 1.50  | 3.33  | 1.00  | .33                     | 24.25             | 45  |
| March .....   | 5.27  | 1.97  | 1.82  | .77   | .99   | .90   | .66   | 3.61  | 1.63  | .17   | 3.20                    | 20.99             | 64  |
| April .....   | 3.28  | 1.15  | 2.24  | 1.75  | 2.01  | 1.31  | .81   | 1.13  | 0.85  | 1.61  | 2.68                    | 18.82             | 44  |
| May .....     | 2.41  | 1.41  | .28   | 2.64  | 4.36  | 3.14  | 1.99  | 1.26  | 0.95  | 1.77  | 1.28                    | 21.12             | 55  |
| June .....    | 3.14  | .21   | 1.45  | .69   | 2.17  | .08   | 1.47  | 3.27  | 3.93  | 2.04  | 1.21                    | 19.66             | 38  |
| July .....    | 5.33  | 1.51  | 2.69  | 2.22  | 3.26  | 2.89  | 3.49  | 1.68  | 1.08  | 2.07  | 1.78                    | 28.00             | 57  |
| August .....  | 3.39  | 3.94  | 1.45  | 2.49  | 3.06  | 1.76  | 3.52  | 6.83  | 2.48  | 1.38  | 3.20                    | 34.50             | 56  |
| September...  | 4.10  | 1.89  | 2.06  | 3.01  | 3.52  | 2.96  | 2.60  | 4.58  | 1.28  | 1.74  | 2.81                    | 30.55             | 54  |
| October ..... | 1.64  | 2.49  | .32   | 4.41  | 3.19  | 3.85  | 3.23  | 2.11  | 3.76  | 4.19  | 4.63                    | 33.82             | 45  |
| November...   | 1.27  | 2.39  | 1.19  | 4.94  | 1.36  | 3.11  | 4.21  | 5.11  | 3.55  | 5.17  | 4.30                    | 36.60             | 33  |
| December...   | 2.21  | 3.06  | 4.33  | 3.18  | 3.94  | 2.56  | .96   | 1.69  | 2.70  | 5.96  | 4.50                    | 35.09             | 64  |
| TOTALS...     | 38.28 | 25.04 | 24.41 | 32.62 | 30.39 | 30.05 | 27.06 | 34.77 | 29.79 | 29.20 | 34.67                   | 336.28            | BS. |
|               | D     | D     | D     | D     | D     | D     | D     | D     | D     | D     | D                       |                   |     |

1922  
gc. 50ms of 2. 300ft. 500yds. N-N.

1920 I.H. fthn from says "In very windy place being quite open to western sea."  
1926. House 28 ft. high 30 yds. N.

30161

336.28  
336.28  
45

|   |           |        |                  |                     |           |                |                     |
|---|-----------|--------|------------------|---------------------|-----------|----------------|---------------------|
| Position of Station on reduced Ordnance Survey<br>Map, 2 miles to 1 inch Series |           |        |                  | No. of Map          |           | Reference No.  |                     |
| Date.   | Lat. N.   | Long.  | Railway Station. | Distance from gauge | Direction | Parish Church. | Distance from gauge |
| 1920,<br>1922   | 52°20'30" | 3°50'W | Ilardudno        | 1/2 mile<br>1 1/2 " | E.<br>E   | St. Gargys     | 500yds. (N?)<br>N   |



RAINFALL at Edeyrm, b e f n Amwledh

County of Carmarvon Observer Mr. O. Owen

River Basin Menai Straits - 3 (1927) H. A. Thomas, Bailiff.

Snowdon Rain Gauge, by (1929) W. H. Stark, H. d. Gardin.

|               |      |      |      |      |            |      |      |              |            |            |                          |               |  |
|---------------|------|------|------|------|------------|------|------|--------------|------------|------------|--------------------------|---------------|--|
| Diameter ...  |      |      |      |      | - 5 -      |      |      | 5            |            |            |                          |               |  |
| Height .....  |      |      |      |      | 1.6        |      |      | 1 0          |            | 1 3        |                          |               |  |
| Altitude ...  |      |      |      |      |            |      |      | 300          |            |            |                          |               |  |
| Year .....    | 1920 | 1921 | 1922 | 1923 | 1924       | 1925 | 1926 | 1927         | 1928       | 1929       | <del>1930</del><br>1930. | Syn<br>Totals |  |
| January ...   |      |      |      |      | 6.03       |      |      | 4.85         | 7.43       | 2.28       | 7.76                     | 28.35         |  |
| February ...  |      |      |      |      | .59        |      |      | 4.56         | (4.65)     | 2.13       | .64                      | 12.57         |  |
| March .....   |      |      |      |      | 1.81       |      |      | 3.19         | (3.34)     | .81        | 4.26                     | 13.41         |  |
| April .....   |      |      |      |      | 4.05       |      |      | 1.64         | 2.36       | .76        | 2.82                     | 11.63         |  |
| May .....     |      |      |      |      | 4.60       |      |      | 1.91         | 1.05       | 3.98       | 2.01                     | 13.55         |  |
| June .....    |      |      |      |      | 3.98       |      |      | 4.37         | 6.41       | 2.18       | 1.76                     | 18.70         |  |
| July .....    |      |      |      |      | 2.22       |      |      | 4.01         | (2.57)     | 2.17       | 3.24                     | 14.21         |  |
| August .....  |      |      |      |      | 3.36       |      |      | 6.29         | (5.79)     | 4.57       | 5.17                     | 25.18         |  |
| September...  |      |      |      |      | 4.28       |      |      | 3.86         | 1.31       | 2.28       | 4.28                     | 16.01         |  |
| October ..... |      |      |      |      | 2.58       |      |      | 3.69         | 7.16       | 6.47       | 7.66                     | 27.56         |  |
| November...   |      |      |      |      | 2.45       |      |      | 6.97         | 6.73       | 10.32      | 5.29                     | 31.76         |  |
| December...   |      |      |      |      | 8.09       |      |      | 2.07         | 4.68       | 8.80       | 8.62                     | 32.26         |  |
| TOTALS...     |      |      |      |      | 44.04<br>d | NR   | NR.  | 47.41<br>d ✓ | 53.48<br>d | 46.71<br>d | 53.51                    | 245.19        |  |

1929. Fruit trees 10' high 8' w.  
Feb. 21. correct by our 9 stations.  
1930. Gauge read 9 a.m.

|   |         |       |                  |                     |           |                |                     |
|---|---------|-------|------------------|---------------------|-----------|----------------|---------------------|
| Position of Station on reduced Ordnance Survey<br>Map, 2 miles to 1 inch Series |         |       |                  | No. of Map          |           | Reference No.  |                     |
| Date.   | Lat. N. | Long. | Railway Station. | Distance from gauge | Direction | Parish Church. | Distance from gauge |
| 1924  |         |       | Pwllheli         | 11 m.               | E.        | Lydwallog      | 1 m. N.             |
| 1930  |         |       | "                | -                   | ..        | "              | 1/2 N.E.            |



RAINFALL at *Madryn Castle (Farm School)*

County of *Carmarthen* Observer *J. Lewis*

River Basin *Merai - 3*

*Harold* Rain Gauge, by

|               |       |       |       |       |       |       |       |       |       |       |                          |                   |  |
|---------------|-------|-------|-------|-------|-------|-------|-------|-------|-------|-------|--------------------------|-------------------|--|
| Diameter ...  | 5     |       |       |       |       |       |       |       |       |       |                          |                   |  |
| Height .....  | 1.0   |       |       |       |       |       |       |       |       |       |                          |                   |  |
| Altitude ...  | 285   |       |       |       |       |       | 278   |       |       | 278   |                          |                   |  |
| Year .....    | 1920  | 1921  | 1922  | 1923  | 1924  | 1925  | 1926  | 1927  | 1928  | 1929  | <del>1930</del><br>1930. | 1920-30<br>Totals |  |
| January ...   | 3.20  | 4.61  | 3.72  | 2.38  | 4.86  | 2.71  | 5.14  | 5.74  | 10.24 | 2.37  | 6.37                     | 51.37             |  |
| February ...  | 2.51  | 5.0   | 2.84  | 6.56  | 1.80  | 5.01  | 4.89  | 5.03  | 4.51  | 2.16  | 4.47                     | 35.28             |  |
| March .....   | 6.25  | 4.04  | 3.52  | 1.22  | 1.94  | .91   | .66   | 4.08  | 3.00  | 1.43  | 3.12                     | 30.17             |  |
| April .....   | 3.89  | 1.36  | 2.37  | 3.03  | 3.14  | 2.55  | 2.54  | 1.47  | 1.77  | .74   | 2.20                     | 25.06             |  |
| May .....     | 3.46  | 2.63  | 1.30  | 1.50  | 5.57  | 5.25  | 3.10  | 2.05  | .90   | 3.99  | 2.25                     | 32.00             |  |
| June .....    | 2.56  | .61   | 1.51  | 1.23  | 2.94  | .05   | 3.09  | 5.24  | 6.91  | 2.10  | 2.14                     | 28.38             |  |
| July .....    | 6.59  | 4.30  | 4.08  | 3.68  | 4.44  | 2.52  | 4.36  | 3.49  | 3.03  | 2.07  | 3.50                     | 42.06             |  |
| August .....  | 2.86  | 6.91  | 3.29  | 4.56  | 4.02  | 5.20  | 5.27  | 7.27  | 5.00  | 5.47  | 5.13                     | 55.98             |  |
| September...  | 3.67  | 1.36  | 4.88  | 6.18  | 5.44  | 4.08  | 2.04  | 5.85  | 1.98  | 2.19  | 5.12                     | 42.79             |  |
| October ..... | 5.65  | 3.46  | 1.03  | 6.01  | 3.68  | 5.76  | 3.84  | 4.18  | 7.10  | 5.85  | 7.26                     | 53.82             |  |
| November...   | 2.19  | 2.54  | 2.61  | 6.11  | 2.62  | 3.52  | 9.15  | 7.20  | 7.49  | 10.67 | 5.33                     | 59.43             |  |
| December...   | 3.64  | 2.55  | 3.98  | 3.85  | 7.51  | 3.63  | 1.00  | 2.30  | 4.84  | 7.46  | 6.40                     | 47.16             |  |
| TOTALS...     | 47.47 | 34.87 | 35.13 | 46.31 | 46.96 | 41.19 | 45.88 | 53.90 | 56.80 | 46.50 | 49.29                    | 503.56            |  |
| D             |       | D     | D     | D     | D     | D     | D     | D     | D     | D     | D                        |                   |  |

*Open meadow*  
*1919. Trees 30-35 ft. high. 50 yds. E.*  
*Farm. Tallyn 1400 ft. 1/4 m. S.*  
*1929. Feb. June & Dec. corrected by current stations.*  
*1930. G. read 9 a.m.*

|   |         |       |                  |                     |             |                    |                     |           |
|---|---------|-------|------------------|---------------------|-------------|--------------------|---------------------|-----------|
| Position of Station on reduced Ordnance Survey<br>Map, 2 miles to 1 inch Series |         |       |                  | No. of Map .....    |             | Reference No. .... |                     |           |
| Date.   | Lat. N. | Long. | Railway Station. | Distance from gauge | Direction   | Parish Church.     | Distance from gauge | Direction |
| 1930  |         |       | <i>Polkeli</i>   | <i>7 m.</i>         | <i>S.E.</i> | <i>Llandridwen</i> | <i>1 1/2 m</i>      | <i>W.</i> |
|   |         |       | ..               | ..                  |             | -                  | <i>2 m</i>          |           |



RAINFALL at Pennygroes Nebo School

County of Carmarvon Observer E. Thomas Esq

River Basin Menai Straits 3.

(1926) N.O. Rain Gauge, by \_\_\_\_\_

|               |      |       |       |        |        |       |       |       |            |      |                  |
|---------------|------|-------|-------|--------|--------|-------|-------|-------|------------|------|------------------|
| Diameter ...  |      | 5     |       |        |        |       |       |       |            |      |                  |
| Height .....  |      | 1     | 0     |        |        |       |       |       |            |      |                  |
| Altitude ...  |      | 700   |       |        |        |       |       |       |            |      |                  |
| Year .....    | 1920 | 1921  | 1922  | 1923   | 1924   | 1925  | 1926  | 1927  | 1928       | 1929 | <del>MEANS</del> |
| January ...   |      | 10.54 | 10.53 | 12.89  | 11.36  | 6.79  | 9.19  | 9.33  | 13.04      |      |                  |
| February ...  |      | 60    | 10.58 | 15.74  | 1.99   | 12.33 | 7.79  | 4.78  | 5.85       |      |                  |
| March .....   |      | 8.34  | 10.16 | 4.99   | 2.08   | 1.71  | 2.31  | 6.11  | (7.00)     |      |                  |
| April .....   |      | 2.92  | 5.70  | 7.47   | 6.99   | 6.86  | 2.26  | 2.30  | 2.45       |      |                  |
| May .....     |      | 4.56  | 4.85  | 3.66   | 10.83  | 6.99  | 4.32  | 2.17  | (1.50)     |      |                  |
| June .....    |      | 94    | 4.35  | 3.36   | 8.54   | 73    | 5.55  | 8.34  | 10.08      |      |                  |
| July .....    |      | 2.97  | 9.01  | 7.80   | 8.42   | 6.49  | 6.07  | 4.68  | (4.25)     |      |                  |
| August .....  |      | 9.47  | 6.94  | 12.23  | 9.47   | 9.39  | 5.45  | 11.03 | (5.50)     |      |                  |
| September...  |      | 1.76  | 8.82  | 11.57  | 10.51  | 5.54  | 3.09  | 8.89  | (2.30)     |      |                  |
| October ..... |      | 4.49  | 3.94  | 12.02  | 7.95   | 10.69 | 4.43  | 7.71  | (10.50)    |      |                  |
| November...   |      | 3.77  | 6.38  | 9.59   | 6.05   | 6.31  | 8.77  | 8.14  | 10.57      |      |                  |
| December...   |      | 12.62 | 9.28  | 12.50  | 22.13  | 6.35  | 2.34  | 4.23  | 7.75       |      |                  |
| TOTALS...     | NR   | 62.98 | 90.54 | 113.82 | 106.32 | 80.18 | 61.57 | 77.71 | 64 1/2 in. | NO   | #                |

1921. School House 15 yds high 4 yds E  
1922 gauge moved 23 July. 10 yds S. School House 15 yds high 3 yds N.

f. 722204/29

|   |         |         |                  |                     |           |                |                     |
|---|---------|---------|------------------|---------------------|-----------|----------------|---------------------|
| Position of Station on reduced Ordnance Survey<br>Map, 2 miles to 1 inch Series |         |         |                  | No. of Map          |           | Reference No.  |                     |
| Date.   | Lat. N. | Long. W | Railway Station. | Distance from gauge | Direction | Parish Church. | Distance from gauge |
| 1921  | 53      | 4° 16'  | Pennygroes       | 2 1/2 mi            | NW        | Shanllygre     | 1 1/2 mi NW.        |



RAINFALL at Llanaelhaiarn Council School

County of Carmarvon

Observer J. Hughes Esq (Headmaster)

River Basin Menai Strait - 3

HOWARD Rain Gauge, by  
MO. 3/29.

|               |      |      |             |      |      |       |       |       |             |              |                         |
|---------------|------|------|-------------|------|------|-------|-------|-------|-------------|--------------|-------------------------|
| Diameter ...  |      |      | 5           |      |      | 5     |       |       | 5           |              |                         |
| Height .....  |      |      | 0.8         |      |      | 1.0   | 0.6   | 1.0   | 1.0         |              |                         |
| Altitude ...  |      |      | 600         |      |      | 350   | 300?  |       | 300         |              |                         |
| Year .....    | 1920 | 1921 | 1922        | 1923 | 1924 | 1925  | 1926  | 1927  | 1928        | 1929         | <del>1930</del><br>1930 |
| January ...   |      |      | 5.14 (2.94) |      |      | 2.32  | 6.27  | 6.10  | 8.79        | 4.07         | 7.18                    |
| February ...  |      |      | 6.96 (8.32) |      |      | 6.21  | 5.95  | 4.30  | 5.34        | 1.85         | 37                      |
| March .....   |      |      | 3.87 2.12   |      |      | 1.14  | 1.46  | 5.22  | 4.08        | 1.71         | 3.86                    |
| April .....   |      |      | 2.70 2.33   |      |      | 3.47  | 2.91  | 1.80  | 2.38        | 1.36         | 3.28                    |
| May .....     |      |      | 1.80 1.85   |      |      | 4.62  | 3.82  | 1.54  | 1.35        | 2.96         | 2.28                    |
| June .....    |      |      | 1.97 1.19   |      |      | .55   | 4.49  | 5.53  | 7.38        | 1.87         | 2.60                    |
| July .....    |      |      | 5.85 4.35   |      |      | 2.26  | 4.94  | 6.63  | 3.44        | 2.98         | 4.90                    |
| August .....  |      |      | 4.70 6.10   |      |      | 4.79  | 5.70  | 9.37  | 5.55 (4.84) |              | 6.90                    |
| September...  |      |      | 6.04 7.12   |      |      | 3.51  | 3.95  | 8.26  | 2.20        | 2.85         | 4.11                    |
| October ..... |      |      | 1.34 7.03   |      |      | 7.48  | 3.77  | 6.79  | 8.54        | 8.95         | 5.47                    |
| November...   |      |      | 3.49 4.61   |      |      | 3.10  | 10.81 | 4.38  | 7.30        | 9.88         | 6.96                    |
| December...   |      |      | 6.46 4.92   |      |      | 4.24  | 3.50  | 2.78  | 3.28 (7.98) |              | 9.64                    |
| TOTALS...     |      |      | 50.32 52.88 |      |      | 43.69 | 57.57 | 62.70 | 59.93<br>d. | 51.30<br>a.v | 57.55<br>a.             |

1922 School Building 12yds. High 15yds. West  
1925. House 7yds E  
School 9yds High 15yds W.  
3/29.  
1929. Partly adjusted by Maps.

|  |         |       |                  |                     |           |                    |                     |
|--|---------|-------|------------------|---------------------|-----------|--------------------|---------------------|
| Position of Station on reduced Ordnance Survey Map, 2 miles to 1 inch Series |         |       |                  | No. of Map .....    |           | Reference No. .... |                     |
| Date.  | Lat. N. | Long. | Railway Station. | Distance from gauge | Direction | Parish Church.     | Distance from gauge |
| 1922   |         |       | Chwilog          | 6 mi                | SE.       | Llanaelhaiarn      | 100 yds N           |



RAINFALL at Llanllyfni (Bryn-Idon-Isod)

County of Gwynedd Observer Hevelyn Parry, Esq.

River Basin nonai - 3

Arnolds' Rain Gauge, by

|               |         |         |       |      |      |       |       |        |            |       |                         |
|---------------|---------|---------|-------|------|------|-------|-------|--------|------------|-------|-------------------------|
| Diameter ...  | 5       |         |       |      |      |       |       |        |            |       |                         |
| Height .....  | 1.0     |         |       |      |      |       |       |        |            |       |                         |
| Altitude ...  | 50      | 150     |       |      |      |       |       |        |            |       |                         |
| Year .....    | 1920    | 1921    | 1922  | 1923 | 1924 | 1925  | 1926  | 1927   | 1928       | 1929  | <del>1930</del><br>1930 |
| January ...   | 7.39    | 10.06   | 6.74  |      | imp  | 6.34  | 6.62  | 5.28   |            | 2.91  |                         |
| February ...  | 3.59    | 4.9     | 5.64  |      | 1.84 | 8.50  | 4.26  | 5.95   | 6.83       | 1.69  |                         |
| March .....   | 8.25    | 5.53    | 4.71  |      | 2.53 | 1.37  | .69   | 5.08   | 3.17       | 1.41  |                         |
| April .....   | 5.25    | 3.10    | 3.98  |      | imp  | 3.17  | 2.98  | 1.53   | 2.98       | .97   |                         |
| May .....     | 4.48    | 3.66    | 1.56  |      | 6.79 | 4.68  | 3.12  | 2.17   | 10.52      | 4.24  |                         |
| June .....    | 4.40    | .52     | 2.22  |      | 5.78 | .47   | 3.67  | 5.10   |            | 2.64  |                         |
| July .....    | 7.05    | .43     | 4.78  |      | 4.41 | 2.50  | 2.75  | 3.11   | 5.40       | 2.78  |                         |
| August .....  | 6.74    | (8.00)  | 5.10  |      | N.O. | 4.91  | 4.53  | (6.17) |            | 4.86  |                         |
| September...  | 5.26    | 2.40    | 2.85  |      | imp  | 4.99  | 1.75  | 4.50   | 3.02       | 2.24  |                         |
| October ..... | 4.16    | 2.80    | 2.17  |      | 5.49 | 5.93  | 4.59  | 4.73   | 7.52       | 7.65  |                         |
| November...   | 3.21    | 4.35    | 4.29  |      | 2.93 | 2.82  | 9.15  | 4.93   | 8.48       | 11.99 |                         |
| December...   | 5.29    | 2.65    | 1.70  |      | imp  | 3.68  | 1.15  | 1.82   |            | 8.69  |                         |
| TOTALS...     | 65.07   | (43.99) | 45.74 |      | imp  | 49.36 | 45.26 | 50.37  | 4 1/2 imp. | 50.47 |                         |
|               | imp. 2. | 2       | 2     |      | 2    | 2     | 2     | 2      |            |       |                         |

1920 Flagstaff 30ft. 12ft. W.  
1921. Aug. estd  
1924. File 565852/25, letter of 1-6-25. Obs. says utmost capacity of g is 2.75 ins. Amount of Sept 1<sup>st</sup> was from a full can & does not represent the total accumulation rainfall.  
1929. July, Aug, Oct. & Dec. correct by current stations.  
- Bushes 9ft. high, 12ft. S. & S.E.  
1930. Hopeless. 1946 acquired about a new r.g.

Position of Station on reduced Ordnance Survey Map, 2 miles to 1 inch Series } No. of Map Reference No.

| Date. | Lat. N. | Long.     | Railway Station.  | Distance from gauge | Direction | Parish Church. | Distance from gauge | Direction |
|-------|---------|-----------|-------------------|---------------------|-----------|----------------|---------------------|-----------|
| 1920  | 53° 00' | 4° 10' W. | Llanwnda L.N.W.A. | 4 m.                | North     | Cleynog        | 2 1/2 m.            | S.W.      |
| 1921  |         |           | Penngrws          | 2 m.                | W         |                |                     |           |



RAINFALL at Nantlle (Dorothea Quarry)

County of Carnarvon Observer W. J. Griffith, Esq.

River Basin Merai - J

Rain Gauge, by \_\_\_\_\_

|               |                         |       |       |       |       |       |       |       |       |       |               |
|---------------|-------------------------|-------|-------|-------|-------|-------|-------|-------|-------|-------|---------------|
| Monthly       |                         |       |       |       |       |       |       |       |       |       |               |
| Diameter ...  | 8                       |       |       |       |       |       |       |       |       |       |               |
| Height .....  | 78.0<br><del>60.0</del> | 60.0  |       |       |       | 60.0  |       |       |       |       |               |
| Altitude ...  | 560<br><del>460</del>   | 400   |       |       |       | 350   |       |       |       |       |               |
| Year .....    | 1920                    | 1921  | 1922  | 1923  | 1924  | 1925  | 1926  | 1927  | 1928  | 1929  | MEAN<br>1930. |
| January ...   | 7.59                    | 9.12  | 8.27  | 8.90  | 7.82  | 4.75  | 9.37  | 7.03  | 11.11 | 3.53  | 12.86         |
| February ...  | 4.61                    | 1.30  | 6.82  | 10.96 | 1.29  | 10.78 | 6.56  | 5.79  | 6.39  | 1.34  | .31           |
| March .....   | 9.84                    | 8.64  | 5.18  | 2.43  | 2.77  | 1.86  | 1.20  | 7.98  | 4.67  | 1.84  | 4.16          |
| April .....   | 8.15                    | 3.16  | 4.33  | 5.17  | 5.55  | 4.70  | 3.54  | 2.00  | 2.27  | 1.10  | 3.21          |
| May .....     | 5.20                    | 3.70  | 1.40  | 3.43  | 6.55  | 6.15  | 4.75  | 2.10  | 0.98  | 5.11  | 2.35          |
| June .....    | 4.10                    | .73   | 2.52  | 2.74  | 6.50  | .13   | 4.04  | 7.18  | 8.16  | 3.17  | 3.06          |
| July .....    | 10.33                   | 3.50  | 6.10  | 4.88  | 4.41  | 3.27  | 5.85  | 4.60  | 4.43  | 4.98  | 5.76          |
| August .....  | 5.90                    | 11.07 | 5.60  | 7.00  | 8.23  | 6.11  | 5.26  | 10.83 | 5.69  | 7.07  | 7.28          |
| September...  | 5.06                    | 2.10  | 5.55  | 8.91  | 9.34  | 4.80  | 2.67  | 6.84  | 2.14  | 2.68  | 4.94          |
| October ..... | 5.93                    | 3.57  | .53   | 9.98  | 6.50  | 8.77  | 5.10  | 6.85  | 10.22 | 9.37  | 9.77          |
| November...   | 4.72                    | 4.50  | 5.84  | 8.80  | 3.92  | 5.21  | 11.08 | 9.37  | 11.71 | 17.54 | 8.64          |
| December...   | 6.38                    | 5.77  | 11.50 | 8.02  | 15.80 | 5.43  | 2.03  | 2.84  | 7.16  | 13.25 | 10.08         |
| TOTALS...     | 77.81                   | 57.16 | 63.64 | 78.22 | 78.70 | 61.96 | 61.45 | 73.41 | 74.93 | 70.98 | 72.42         |

1925. G on top of quarry tip. 1927. Dec. cannot alter height of g. See enclosure 1A  
File 814157/27.

|   |         |       |                  |                        |           |                    |                        |           |
|---|---------|-------|------------------|------------------------|-----------|--------------------|------------------------|-----------|
| Position of Station on reduced Ordnance Survey<br>Map, 2 miles to 1 inch Series |         |       |                  | No. of Map .....       |           | Reference No. .... |                        |           |
| Date.   | Lat. N. | Long. | Railway Station. | Distance<br>from gauge | Direction | Parish Church.     | Distance<br>from gauge | Direction |
| 1927.   |         |       | Nantlle          | 3 1/2 mi               | E.        | Llanllyfni         | 2 m.                   | W.        |



RAINFALL at Llandwrog (Glynllwron Park) Llan.

County of Carmarvon Observer Mr. F. J. Wynne.

River Basin Merai St. - 3.

Rain Gauge, by \_\_\_\_\_

|               |       |       |       |       |       |       |       |       |       |       |                         |   |
|---------------|-------|-------|-------|-------|-------|-------|-------|-------|-------|-------|-------------------------|---|
| Diameter ...  | 5     |       |       |       |       |       |       |       |       |       |                         |   |
| Height .....  | 1.0   |       |       |       |       |       |       |       |       |       |                         |   |
| Altitude ...  | 100   |       |       |       |       |       |       |       |       |       |                         |   |
| Year .....    | 1920  | 1921  | 1922  | 1923  | 1924  | 1925  | 1926  | 1927  | 1928  | 1929  | <del>1930</del><br>1930 |   |
| January ...   | 6.30  | 7.61  | 5.32  | 3.22  | 5.65  | 3.12  | 5.62  | 3.42  | 7.35  | 2.16  | 8.32                    |   |
| February ...  | 3.00  | 4.0   | 4.63  | 7.96  | 9.2   | 6.56  | 4.15  | 4.26  | 3.83  | 1.57  | .25                     |   |
| March .....   | 8.46  | 6.25  | 3.52  | 1.42  | 1.83  | 1.38  | .85   | 4.68  | 2.80  | 1.29  | 3.46                    |   |
| April .....   | 5.20  | 1.94  | 3.49  | 2.68  | 3.15  | 2.93  | 2.35  | 1.30  | 1.35  | .90   | 2.50                    |   |
| May .....     | 4.01  | 2.50  | .98   | 2.45  | 6.25  | 4.49  | 3.25  | 1.96  | .90   | 3.37  | 1.82                    |   |
| June .....    | 4.51  | .60   | 3.10  | 1.30  | 2.80  | .04   | 2.23  | 5.26  | 5.60  | 2.36  | 1.95                    |   |
| July .....    | 8.92  | 2.89  | 3.54  | 3.30  | 3.94  | 2.36  | 3.42  | 2.72  | 2.53  | 2.30  | 3.10                    |   |
| August .....  | 4.09  | 8.08  | 3.37  | 4.69  | 5.26  | 3.50  | 4.87  | 6.91  | 4.68  | 3.61  | 6.35                    |   |
| September...  | 4.45  | 1.36  | 4.69  | 6.63  | 6.31  | 3.18  | 2.30  | 4.18  | 1.85  | 2.67  | 3.52                    |   |
| October ..... | 4.13  | 4.03  | 1.65  | 6.85  | 4.19  | 5.61  | 3.65  | 3.93  | 7.02  | 7.35  | 7.56                    |   |
| November...   | 2.36  | 2.71  | 2.67  | 6.27  | 2.63  | 3.55  | 8.68  | 5.99  | 7.71  | 11.34 | 5.92                    |   |
| December...   | 4.20  | 4.08  | 5.87  | 4.45  | 10.32 | 4.08  | 1.07  | 1.43  | 4.22  | 9.96  | 7.21                    |   |
| TOTALS...     | 59.63 | 42.45 | 42.83 | 51.22 | 53.25 | 40.80 | 42.44 | 46.04 | 49.84 | 48.88 | 51.96                   | ✓ |

1923. Cannot account for great difference in two similar gauges 300 yds apart, except that the Glynllwron Llan is much more in the open space, the garden is more surrounded by trees & buildings. Obs.

1929. Llanaron 40 ft. ?

|   |         |       |                  |                     |           |                    |                     |           |
|---|---------|-------|------------------|---------------------|-----------|--------------------|---------------------|-----------|
| Position of Station on reduced Ordnance Survey<br>Map, 2 miles to 1 inch Series |         |       |                  | No. of Map .....    |           | Reference No. .... |                     |           |
| Date.   | Lat. N. | Long. | Railway Station. | Distance from gauge | Direction | Parish Church.     | Distance from gauge | Direction |
| 1929.   |         |       | Llanaron         | 1 1/4 m.            | S         | Llandwrog.         | 1/2 m.              | N. W.     |



RAINFALL at Llandwrog (Glynllifon Nery)  
B.L. Gardens.

County of Carnarvon

Observer Hon. F. J. Wyn

River Basin Henai Str. - 3.

(1926) Snowdon Rain Gauge, by \_\_\_\_\_

|               |                       |       |       |       |       |                    |                    |                    |                    |                    |                          |
|---------------|-----------------------|-------|-------|-------|-------|--------------------|--------------------|--------------------|--------------------|--------------------|--------------------------|
| Diameter ...  | 5                     |       |       |       |       |                    |                    |                    | 5                  |                    |                          |
| Height .....  | 1.0                   |       |       |       |       |                    |                    |                    | 1                  |                    |                          |
| Altitude ...  | <del>200</del><br>180 |       |       |       |       | 90                 |                    |                    | 180                |                    |                          |
| Year .....    | 1920                  | 1921  | 1922  | 1923  | 1924  | 1925               | 1926               | 1927               | 1928               | 1929               | <del>1930</del><br>1930. |
| January ...   | 5.80                  | 6.58  | 5.16  | 3.42  | 5.88  | 2.74               | 5.58               | 4.67               | 7.91               | 2.20               | 8.14                     |
| February ...  | 2.93                  | .46   | 5.04  | 3.34  | 1.05  | 7.39               | 4.43               | 4.61               | 4.21 <sub>2</sub>  | 1.41               | .28                      |
| March .....   | 8.52                  | 6.74  | 3.78  | 1.74  | 2.25  | 1.19               | .85                | 5.13               | 3.28               | 1.17               | 3.63                     |
| April .....   | 5.87                  | 2.32  | 3.79  | 2.99  | 4.24  | 3.00               | 2.58               | 1.34               | 1.48               | .95                | 2.59                     |
| May .....     | 4.03                  | 3.00  | 1.16  | 2.69  | 6.86  | 4.65               | 3.60               | 2.25               | 1.06               | 3.59               | 1.90                     |
| June .....    | 4.99                  | 1.02  | 2.72  | 1.61  | 3.14  | .08                | 2.75               | 5.58               | 6.16               | 2.95               | 2.11                     |
| July .....    | 9.00                  | 3.37  | 3.99  | 3.71  | 4.37  | 2.40               | 4.28               | 3.07               | 2.71               | 2.76               | 3.58                     |
| August .....  | 4.39                  | 7.83  | 3.69  | 5.21  | 5.55  | 4.18               | 4.78               | 7.30               | 5.52               | 4.63               | 6.29                     |
| September...  | 4.68                  | 1.11  | 5.16  | 7.00  | 6.69  | 2.89               | 2.26               | 5.07               | 2.08               | 2.40               | 3.97                     |
| October ..... | 4.67                  | 3.27  | 1.94  | 6.89  | 4.68  | 6.12               | 3.77               | 3.98               | 7.43               | 7.71               | 8.28                     |
| November...   | 2.67                  | 2.90  | 2.76  | 6.15  | 2.92  | 3.74               | 8.95               | 6.06               | 7.73               | 11.93              | 5.69                     |
| December...   | 4.49                  | 4.16  | 6.61  | 4.67  | 11.66 | 3.48               | 1.22               | 1.50               | 4.42               | 9.05               | 7.41                     |
| TOTALS...     | 62.04                 | 42.76 | 45.80 | 54.42 | 59.29 | 41.86 <sub>2</sub> | 45.05 <sub>0</sub> | 50.56 <sub>0</sub> | 53.93 <sub>0</sub> | 50.75 <sub>0</sub> | 53.87 <sub>0</sub>       |

1926. Beech 80' high 50 ps. N.E.  
Cypress 60 " 45 " S.  
mixed Conifers 55' " 60 " S.W.  
1930. G. read in Winter 9 a.m.  
" " Summer 10 ..

Position of Station on reduced Ordnance Survey } No. of Map \_\_\_\_\_ Reference No. \_\_\_\_\_  
Map, 2 miles to 1 inch Series

| Date. | Lat. N. | Long. | Railway Station. | Distance from gauge | Direction | Parish Church. | Distance from gauge | Direction |
|-------|---------|-------|------------------|---------------------|-----------|----------------|---------------------|-----------|
| 1926. | 53      | 4     | Groeslon         | 1 mi                | E.        | Llandwrog      | 3/4 mi.             | N.        |



RAINFALL at Llandudrog (Glynllifon Llandudrog)

County of Gwynedd

Observer Gen. J. G. Wynn

River Basin Mersey - 3

Rain Gauge, by \_\_\_\_\_

|               |       |       |       |       |       |       |       |       |       |       |                          |
|---------------|-------|-------|-------|-------|-------|-------|-------|-------|-------|-------|--------------------------|
| Diameter ...  | 5     |       |       |       |       |       |       |       |       |       |                          |
| Height .....  | 1.0   |       |       |       |       |       |       |       |       |       |                          |
| Altitude ...  | 100   |       |       |       |       |       |       |       |       |       |                          |
| Year .....    | 1920  | 1921  | 1922  | 1923  | 1924  | 1925  | 1926  | 1927  | 1928  | 1929  | <del>1930</del><br>1930. |
| January ...   | 6.34  | 7.65  | 5.38  | 3.45  | 5.90  | 3.12  | 5.93  | 3.45  | 7.41  | 2.24  | 8.49                     |
| February ...  | 3.23  | 4.8   | 4.87  | 8.82  | 1.22  | 6.56  | 4.34  | 4.31  | 3.87  | 1.63  | 3.5                      |
| March .....   | 8.84  | 6.45  | 3.59  | 1.69  | 2.21  | 1.38  | .92   | 4.72  | 2.86  | 1.28  | 3.53                     |
| April .....   | 5.29  | 2.06  | 3.79  | 2.73  | 3.93  | 2.93  | 2.37  | 1.33  | 1.29  | .90   | 2.64                     |
| May .....     | 4.08  | 2.89  | 1.21  | 2.86  | 6.40  | 4.49  | 3.41  | 2.02  | .86   | 3.52  | 1.83                     |
| June .....    | 4.63  | .65   | 3.34  | 1.44  | 3.17  | .04   | 2.60  | 5.39  | 5.66  | 2.67  | 2.05                     |
| July .....    | 9.10  | 3.06  | 3.97  | 3.49  | 4.21  | 2.36  | 3.75  | 2.84  | 2.58  | 2.62  | 3.39                     |
| August .....  | 4.19  | 8.26  | 3.54  | 4.94  | 5.72  | 3.50  | 5.01  | 6.97  | 4.73  | 4.29  | 6.60                     |
| September...  | 4.66  | 1.43  | 5.01  | 6.81  | 6.58  | 3.18  | 2.37  | 4.33  | 1.94  | 2.92  | 3.86                     |
| October ..... | 4.71  | 4.04  | 1.86  | 7.15  | 4.46  | 5.61  | 3.93  | 3.98  | 6.92  | 7.82  | 7.91                     |
| November...   | 2.55  | 2.77  | 2.84  | 6.30  | 2.78  | 3.55  | 8.77  | 6.05  | 8.15  | 11.82 | 6.23                     |
| December...   | 4.38  | 4.15  | 6.14  | 4.90  | 10.41 | 4.08  | 1.31  | 1.51  | 4.35  | 10.15 | 7.54                     |
| TOTALS...     | 62.00 | 43.89 | 45.54 | 54.58 | 56.99 | 40.80 | 44.71 | 46.90 | 50.92 | 51.86 | 54.42                    |

1929. Greenhouses 18 ft. away.  
1930. G. read 9 a.m.

|   |         |       |                  |                     |           |                    |                     |
|---|---------|-------|------------------|---------------------|-----------|--------------------|---------------------|
| Position of Station on reduced Ordnance Survey<br>Map, 2 miles to 1 inch Series |         |       |                  | No. of Map .....    |           | Reference No. .... |                     |
| Date.   | Lat. N. | Long. | Railway Station. | Distance from gauge | Direction | Parish Church.     | Distance from gauge |
| 1929.   |         |       | Groeslon         | 1 1/4 m.            | E.        | Llandudrog.        | 1/2 m. N.W.         |



RAINFALL at Llandwrog (Glynllion Park)

County of Carmarthen Observer Hon. F. G. Wynn

River Basin nenai - S

Rain Gauge, by \_\_\_\_\_

|               |       |       |       |       |       |      |       |       |       |       |              |
|---------------|-------|-------|-------|-------|-------|------|-------|-------|-------|-------|--------------|
| Diameter ...  | 5     |       |       |       |       |      |       |       | 5     |       |              |
| Height .....  | 1.0   |       |       |       |       |      |       |       | 1     |       |              |
| Altitude ...  | 200   |       |       |       |       |      |       |       | 16.0  |       |              |
| Year .....    | 1920  | 1921  | 1922  | 1923  | 1924  | 1925 | 1926  | 1927  | 1928  | 1929  | MEAN<br>1930 |
| January ...   | 6.38  | 6.12  | 5.32  | 3.56  | 5.85  |      | 5.78  | 5.08  | 8.19  | 2.32  | 8.64         |
| February ...  | 3.14  | 4.4   | 4.80  | 8.80  | 1.08  |      | 4.11  | 4.58  | 4.47  | 1.33  | .29          |
| March .....   | 8.90  | 6.45  | 3.57  | 1.69  | 2.17  |      | .75   | 5.35  | 3.41  | 1.17  | 3.63         |
| April .....   | 5.65  | 1.23  | 3.71  | 2.92  | 4.09  |      | 2.61  | 1.58  | 1.43  | .95   | 2.60         |
| May .....     | 4.10  | 3.03  | 1.27  | 2.67  | 6.48  |      | 3.18  | 2.20  | .93   | 3.64  | 1.85         |
| June .....    | 4.37  | .63   | 2.38  | 1.47  | 3.17  |      | 2.72  | 5.40  | 6.06  | 2.71  | 2.05         |
| July .....    | 8.91  | 3.14  | 4.98  | 3.38  | 4.22  |      | 3.99  | 3.07  | 3.13  | 2.78  | 3.74         |
| August .....  | 4.53  | 7.74  | 4.69  | 5.96  | 4.97  |      | 4.99  | 7.22  | 5.56  | 4.39  | 6.92         |
| September...  | 5.13  | 1.41  | 3.19  | 7.12  | 6.74  |      | 2.38  | 4.37  | 3.12  | 2.87  | 4.76         |
| October ..... | 4.61  | 3.31  | 1.84  | 6.88  | 4.79  |      | 3.69  | 4.26  | 6.79  | 7.11  | 8.68         |
| November...   | 2.49  | 3.03  | 2.63  | 6.92  | 2.78  |      | 8.48  | 6.35  | 7.79  | 12.06 | 6.15         |
| December...   | 4.60  | 4.00  | 6.57  | 4.99  | 11.43 |      | .99   | 1.61  | 3.53  | 9.11  | 7.67         |
| TOTALS...     | 62.81 | 40.53 | 44.95 | 56.36 | 57.77 |      | 43.67 | 51.07 | 54.41 | 51.04 | 56.98        |

Position of Station on reduced Ordnance Survey } No. of Map \_\_\_\_\_ Reference No. \_\_\_\_\_  
Map, 2 miles to 1 inch Series

| Date. | Lat. N. | Long. | Railway Station. | Distance from gauge | Direction | Parish Church. | Distance from gauge | Direction |
|-------|---------|-------|------------------|---------------------|-----------|----------------|---------------------|-----------|
| 1927  |         |       | Grosvenor        | 1 m.                | ?         | Llandwrog      | 1 m                 | ?         |



County of Carnarvon. Observer Mr. Emrys Jones

River Basin Menai - Carnarvon .3

Rain Gauge, by \_\_\_\_\_

|               |       |      |      |      |      |      |      |      |      |      |        |
|---------------|-------|------|------|------|------|------|------|------|------|------|--------|
| Diameter ...  | 5"    |      |      |      |      |      |      |      |      |      |        |
| Height .....  | 1.9   |      |      |      |      |      |      |      |      |      |        |
| Altitude ...  | 365   |      |      |      |      |      |      |      |      |      |        |
| Year .....    | 1920  | 1921 | 1922 | 1923 | 1924 | 1925 | 1926 | 1927 | 1928 | 1929 | MEANS. |
| January ...   | 10.86 |      |      |      |      |      |      |      |      |      |        |
| February ...  | 6.31  |      |      |      |      |      |      |      |      |      |        |
| March .....   | 12.30 |      |      |      |      |      |      |      |      |      |        |
| April .....   | 12.74 |      |      |      |      |      |      |      |      |      |        |
| May .....     | 6.78  |      |      |      |      |      |      |      |      |      |        |
| June .....    | 3.62  |      |      |      |      |      |      |      |      |      |        |
| July .....    | 12.75 |      |      |      |      |      |      |      |      |      |        |
| August .....  | 7.59  |      |      |      |      |      |      |      |      |      |        |
| September...  | 6.68  |      |      |      |      |      |      |      |      |      |        |
| October ..... | 5.52  |      |      |      |      |      |      |      |      |      |        |
| November...   | 5.40  |      |      |      |      |      |      |      |      |      |        |
| December...   | 6.85  |      |      |      |      |      |      |      |      |      |        |
| TOTALS...     | 97.40 |      |      |      |      |      |      |      |      |      |        |

|   |         |       |                  |                        |           |                |                        |           |
|---|---------|-------|------------------|------------------------|-----------|----------------|------------------------|-----------|
| Position of Station on reduced Ordnance Survey<br>Map, 2 miles to 1 inch Series |         |       |                  | No. of Map             |           | Reference No.  |                        |           |
| Date.   | Lat. N. | Long. | Railway Station. | Distance<br>from gauge | Direction | Parish Church. | Distance<br>from gauge | Direction |
| 1920  |         |       | Llanberis        | 300 yds.               | S.E.      | Nant Pys       | 2 1/4 m.               | S.E.      |



RAINFALL at Bettus Garrow

County of Carnarvon Observer Res: L. E. V. Baston

River Basin Manai - Carnarvon 3

Basella Rain Gauge, by in good condition (6.12.23)

|               |       |       |       |       |       |       |       |       |       |       |                          |
|---------------|-------|-------|-------|-------|-------|-------|-------|-------|-------|-------|--------------------------|
| Diameter ...  | 5"    |       |       |       |       |       |       |       |       |       |                          |
| Height .....  | 0.7   |       |       |       |       |       |       |       |       |       |                          |
| Altitude ...  | 414   |       |       |       |       |       |       |       |       |       |                          |
| Year .....    | 1920  | 1921  | 1922  | 1923  | 1924  | 1925  | 1926  | 1927  | 1928  | 1929  | <del>1930</del><br>1930. |
| January ...   | 7.82  | 9.27  | 7.79  | 6.42  | 7.92  | 4.51  | 8.05  | 6.77  | 10.60 | 9.26  | 13.37                    |
| February ...  | 5.09  | 67    | 6.94  | 12.81 | 11.41 | 9.87  | 6.11  | 7.08  | 8.08  | 1.90  | 65                       |
| March .....   | 11.48 | 9.48  | 4.57  | 2.07  | 2.48  | 2.27  | 1.75  | 9.65  | 5.62  | 1.62  | 4.45                     |
| April .....   | 8.40  | 2.91  | 4.84  | 5.52  | 5.42  | 5.13  | 2.81  | 2.31  | 2.56  | 1.23  | 3.75                     |
| May .....     | 7.55  | 3.35  | 1.14  | 4.40  | 8.59  | 5.77  | 4.83  | 3.00  | 1.74  | 4.77  | 2.78                     |
| June .....    | 3.33  | 84    | 3.45  | 2.62  | 4.62  | 13    | 5.07  | 6.98  | 9.85  | 3.55  | 3.27                     |
| July .....    | 11.57 | 4.66  | 6.22  | 5.57  | 4.93  | 3.69  | 6.22  | 6.32  | 5.11  | 4.75  | 6.18                     |
| August .....  | 5.35  | 10.25 | 4.85  | 7.32  | 8.74  | 5.80  | 5.88  | 11.14 | 7.25  | 7.57  | 8.62                     |
| September...  | 5.70  | 2.17  | 6.70  | 9.68  | 10.29 | 4.82  | 3.11  | 9.11  | 2.41  | 3.89  | 5.68                     |
| October ..... | 5.71  | 4.11  | 2.25  | 9.75  | 6.47  | 9.06  | 4.75  | 6.22  | 10.50 | 10.13 | 11.76                    |
| November...   | 4.52  | 4.26  | 3.72  | 11.70 | 4.48  | 5.37  | 11.42 | 10.23 | 11.48 | 17.15 | 8.65                     |
| December...   | 5.38  | 6.47  | 9.71  | 7.46  | 13.97 | 5.87  | 2.02  | 2.39  | 6.00  | 15.78 | 10.32                    |
| TOTALS...     | 81.90 | 58.44 | 62.18 | 85.32 | 79.32 | 62.29 | 62.02 | 81.20 | 81.20 | 75.60 | 79.48                    |
|               | D     | D     | D     | D     | D     | D     | D     | D     | D     | D     | D                        |

1920 8955 right side. 20 ft. 100 ft. 20 ft.  
at house 10 ft. 30 ft. N.E.

1923. Gauge flooded on Nov 13<sup>th</sup>. Inspected 6.12.23. H. F. Jackson (Sholnich). Site good although somewhat sheltered.

Estimated from surrounding stations.

|  |            |            |                  |                     |           |                    |                     |           |
|--|------------|------------|------------------|---------------------|-----------|--------------------|---------------------|-----------|
| Position of Station on reduced Ordnance Survey Map, 2 miles to 1 inch Series |            |            |                  | No. of Map .....    |           | Reference No. .... |                     |           |
| Date.  | Lat. N.    | Long.      | Railway Station. | Distance from gauge | Direction | Parish Church.     | Distance from gauge | Direction |
| 1920   | 53° 5' 45" | 4° 11' 45" | Wanfair          | 1 mile              | N.        | Bettus Garrow      | 1/2 m.              | S.        |
|  |            |            |                  |                     |           |                    |                     |           |
|  |            |            |                  |                     |           |                    |                     |           |



RAINFALL at *Bettws y Garmon, Waenfaur.*

County of *Carmarthen*.

Observer *E. C. V. Baslow*

River Basin *Menai Straits 3.*

*Casella* Rain Gauge, by  
*In good condition (6.12.23)*

|               |       |       |       |         |       |       |       |      |      |      |        |
|---------------|-------|-------|-------|---------|-------|-------|-------|------|------|------|--------|
| Diameter ...  | 8     |       |       |         |       |       |       |      |      |      |        |
| Height .....  | 11    |       | 9     |         |       |       |       |      |      |      |        |
| Altitude ...  | 415   |       |       |         |       |       |       |      |      |      |        |
| Year .....    | 1920  | 1921  | 1922  | 1923    | 1924  | 1925  | 1926  | 1927 | 1928 | 1929 | MEANS. |
| January ...   |       | 9.43  | 7.84  | 6.44    | 8.02  | 4.63  | 8.21  |      |      |      |        |
| February ...  |       | .67   | 7.04  | 13.07   | 1.43  | 9.88  | 6.25  |      |      |      |        |
| March .....   |       | 9.71  | 4.65  | 2.18    | 2.48  | 2.16  | 1.74  |      |      |      |        |
| April .....   | 8.24  | 2.95  | 4.87  | 5.61    | 5.57  | 5.25  | 2.92  |      |      |      |        |
| May .....     | 7.45  | 3.37  | 1.21  | 4.39    | 8.69  | 5.74  | 4.88  |      |      |      |        |
| June .....    | 3.34  | .82   | 3.48  | 2.64    | 4.63  | .13   | 5.09  |      |      |      |        |
| July .....    | 11.56 | 4.62  | 6.24  | 5.75    | 5.03  | 3.71  | 6.25  |      |      |      |        |
| August .....  | 5.36  | 10.26 | 4.96  | 7.59    | 8.75  | 5.88  | 5.87  |      |      |      |        |
| September...  | 5.70  | 2.17  | 6.71  | 9.97    | 10.37 | 4.89  | 3.13  |      |      |      |        |
| October ..... | 5.68  | 4.11  | 2.31  | 9.96    | 6.53  | 9.16  | 4.84  |      |      |      |        |
| November...   | 4.51  | 4.28  | 3.76  | (1.91)  | 4.53  | 5.41  | 10.88 |      |      |      |        |
| December...   | 5.43  | 6.48  | 9.79  | 7.58    | 14.28 | 5.90  | 1.94  |      |      |      |        |
| TOTALS...     | 0     | 58.87 | 62.86 | (87.09) | 80.33 | 62.74 | 62.00 | NR   | NR   | #    |        |

1921. House 50 ft. High 100 ft. S.W.  
Guthouse 10 " " 30 " N.E.  
1923. Not printed. Check g. Gauge flooded Nov 13<sup>th</sup> Est. ed from surrounding stations  
Inspected 6.12.23 H.F. Jackson (Shotton) after flooding of gauge 13.11.23 - see 5<sup>th</sup> sheet.  
1924. N.P. check gauge.  
1925 N.P. - do -  
1926 " " "

|   |            |            |                  |                     |           |                    |                     |
|---|------------|------------|------------------|---------------------|-----------|--------------------|---------------------|
| Position of Station on reduced Ordnance Survey<br>Map, 2 miles to 1 inch Series |            |            |                  | No. of Map .....    |           | Reference No. .... |                     |
| Date.   | Lat. N.    | Long.      | Railway Station. | Distance from gauge | Direction | Parish Church.     | Distance from gauge |
| 1920  | 53° 5' 45" | 4° 11' 45" | Waenfaur         | 1 mi                | N         | Bettws Garmon      | 1 1/4 mi S.         |



RAINFALL at Wanfaot (Council School)

County of Cornwall Observer R. O. Pritchard, Esq.

River Basin Peni - Cornwall 3.

Rain Gauge, by \_\_\_\_\_

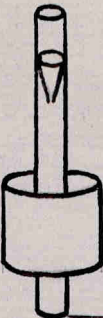
|               |       |      |      |      |      |      |      |      |      |      |        |
|---------------|-------|------|------|------|------|------|------|------|------|------|--------|
| Diameter ...  | 5     |      |      |      |      |      |      |      |      |      |        |
| Height .....  | 1.6   |      |      |      |      |      |      |      |      |      |        |
| Altitude ...  | 512   |      |      |      |      |      |      |      |      |      |        |
| Year .....    | 1920  | 1921 | 1922 | 1923 | 1924 | 1925 | 1926 | 1927 | 1928 | 1929 | MEANS. |
| January ...   | 4.34  |      |      |      |      |      |      |      |      |      |        |
| February ...  | 3.43  |      |      |      |      |      |      |      |      |      |        |
| March .....   | 8.56  |      |      |      |      |      |      |      |      |      |        |
| April .....   | 6.19  |      |      |      |      |      |      |      |      |      |        |
| May .....     | 6.30  |      |      |      |      |      |      |      |      |      |        |
| June .....    | 3.23  |      |      |      |      |      |      |      |      |      |        |
| July .....    | 11.85 |      |      |      |      |      |      |      |      |      |        |
| August .....  | 5.96  |      |      |      |      |      |      |      |      |      |        |
| September...  | 5.18  |      |      |      |      |      |      |      |      |      |        |
| October ..... | 5.48  |      |      |      |      |      |      |      |      |      |        |
| November...   | 3.99  |      |      |      |      |      |      |      |      |      |        |
| December...   | 3.72  |      |      |      |      |      |      |      |      |      |        |
| TOTALS...     | 68.43 |      |      |      |      |      |      |      |      |      |        |

1920. 66yds. height 24ft. 24ft. 1920 25. mms. 45 yds N Sept 1st -  
The school 10ft. 16yds. S.W.  
road 10yds. 19 .. S.  
22yds. 20.. N.E.

Position of Station on reduced Ordnance Survey } No. of Map \_\_\_\_\_ Reference No. \_\_\_\_\_  
Map, 2 miles to 1 inch Series

| Date. | Lat. N.   | Long. | Railway Station. | Distance from gauge | Direction | Parish Church. | Distance from gauge | Direction |
|-------|-----------|-------|------------------|---------------------|-----------|----------------|---------------------|-----------|
| 1920. | 53° 2' N. | 4° W. | Cornwall         | 3 3/4 m.            | N.W.      | St. John's     | 350 yds.            | S.E.      |





RAINFALL at Lake Green C.E. School

County of Carnarvon  
River Basin meas - 3.

Observer R. Hughes Esq.  
Paid 1/10/0 per annum from 1928 onwards  
716 777957/27

Rain Gauge, by \_\_\_\_\_

|               |        |       |       |        |        |      |       |        |        |       |                         |
|---------------|--------|-------|-------|--------|--------|------|-------|--------|--------|-------|-------------------------|
| Diameter ...  | 5      |       |       |        |        |      |       |        |        |       |                         |
| Height .....  | 1.0    |       |       |        |        |      |       |        |        |       |                         |
| Altitude ...  | 1006   |       |       |        |        |      |       |        |        |       |                         |
| Year .....    | 1920   | 1921  | 1922  | 1923   | 1924   | 1925 | 1926  | 1927   | 1928   | 1929  | <del>1930</del><br>1930 |
| January ...   | 13.00  | 16.70 | 16.94 | 17.25  | 11.60  |      | 10.90 | (7.70) | 16.68  | 3.20  | 20.85                   |
| February ...  | 10.10  | 1.90  | 10.75 | 20.00  | 2.30   |      | 6.71  | 9.44   | 11.97  |       | 1.30                    |
| March .....   | 15.61  | 18.00 | 7.60  | 2.90   | 1.45   |      | 3.30  | 14.50  | 8.30   |       | 5.13                    |
| April .....   | 14.65  | 4.50  | 8.75  | 8.15   | 6.35   | 1.35 | 1.00  | 5.22   | 2.45   |       | 5.21                    |
| May .....     | 11.20  | 5.11  | 1.75  | 6.30   | 9.45   | 1.80 | 6.10  | 5.95   | 2.39   |       | 5.20                    |
| June .....    | 4.50   | .64   | 5.45  | 3.10   | 8.50   | .00  | 9.00  | 12.10  | 13.60  |       | 4.30                    |
| July .....    | 26.53  | 2.25  | 8.00  | 5.00   | 5.50   | 4.10 | 12.70 | 7.79   | 4.90   | 8.90  | 11.95                   |
| August .....  |        | 13.50 | 7.10  | 9.00   | 14.51  | 5.14 | 7.25  | 19.00  | 10.20  | 9.80  | 11.50                   |
| September...  | 7.80   | 3.10  | 8.16  | 14.20  | 16.30  | 8.57 | 4.50  | 12.75  | 2.55   | 3.95  | 9.20                    |
| October ..... | 5.69   | 6.07  | 4.27  | 16.97  | 7.60   | 9.50 | 5.30  | 10.55  | 19.10  | 15.85 | 18.55                   |
| November...   | 7.57   | 8.00  | 7.20  | 12.82  | 6.36   |      | 13.65 | 12.10  | 19.20  | 23.65 | 15.99                   |
| December...   | 10.60  | 13.50 | 10.80 | 13.50  | 22.50  | 9.00 | 4.28  | 3.50   | 9.00   | 22.50 | 16.92                   |
| TOTALS...     | 127.37 | 93.27 | 96.77 | 129.19 | 112.62 | imp  | 84.69 | 120.60 | 120.34 | imp.  | 126.10                  |

1926. Mountains all round.

1929. N. & S. imp. - Jan - April incorrect. Bad leak in g. Own gauge repaired and re-installed 1. July 29. (7.777957/27)

1930. Printed.

Position of Station on reduced Ordnance Survey } No. of Map \_\_\_\_\_ Reference No. \_\_\_\_\_  
Map, 2 miles to 1 inch Series

| Date. | Lat. N.    | Long.     | Railway Station. | Distance from gauge | Direction | Parish Church. | Distance from gauge | Direction |
|-------|------------|-----------|------------------|---------------------|-----------|----------------|---------------------|-----------|
| 1921  | 53° 7' 29" | 4° 1' 14" | Bethesda         | 5                   | SSW.      | Glanogwen      |                     | NW        |
| 1925  |            |           | - do -           | 5 M                 | NW        | Capel Aung     | 5 M                 | SW        |



RAINFALL at Camaroon (Belle Belan for 6)

County of Camaroon Observer Hon. F. G. Wynn

River Basin Camaroon 3

Rain Gauge, by \_\_\_\_\_

|               |       |       |       |       |       |       |       |       |       |       |                          |                   |  |
|---------------|-------|-------|-------|-------|-------|-------|-------|-------|-------|-------|--------------------------|-------------------|--|
| Diameter ...  | 5     |       |       |       |       |       |       |       |       |       |                          |                   |  |
| Height .....  | 1.0   |       |       |       |       |       |       |       |       |       |                          |                   |  |
| Altitude ...  | 12    | 12/15 |       |       |       | 15    | 20    | 15    |       | 26    |                          |                   |  |
| Year .....    | 1920  | 1921  | 1922  | 1923  | 1924  | 1925  | 1926  | 1927  | 1928  | 1929  | <del>1930</del><br>1930. | 1920-30<br>Totals |  |
| January ...   | 2.90  | 5.15  | 3.80  | 3.10  | 3.80  | 2.70  | 2.85  | 4.15  | 6.05  | 1.83  | 5.47                     | 42.80             |  |
| February ...  | 2.60  | .50   | 4.00  | 5.60  | .90   | 5.35  | 3.05  | 3.00  | 3.76  | 1.40  | .34                      | 30.50             |  |
| March .....   | 7.10  | 3.85  | 2.80  | 1.10  | 1.75  | 1.10  | .60   | 4.25  | 2.39  | 1.00  | 2.72                     | 28.66             |  |
| April .....   | 4.25  | 1.55  | 2.90  | 2.50  | 2.95  | 2.00  | 1.75  | 1.15  | 1.04  | .82   | 2.34                     | 23.25             |  |
| May .....     | 3.15  | 1.75  | 1.50  | 2.40  | 5.50  | 3.95  | 3.45  | 1.50  | .87   | 3.20  | 1.65                     | 28.92             |  |
| June .....    | 5.55  | .35   | 1.10  | 1.05  | 2.65  | .05   | 2.30  | 4.15  | 5.93  | 1.97  | 1.63                     | 26.73             |  |
| July .....    | 5.95  | 2.30  | 3.70  | 3.30  | 3.60  | 1.90  | 2.80  | 2.40  | 2.31  | 2.31  | 2.70                     | 33.27             |  |
| August .....  | 3.60  | 5.30  | 2.70  | 3.40  | 4.20  | 3.55  | 3.80  | 6.05  | 4.61  | 3.58  | 4.70                     | 45.49             |  |
| September...  | 3.65  | 1.35  | 4.40  | 5.10  | 5.65  | 2.85  | 1.75  | 4.00  | 1.49  | 2.14  | 3.65                     | 36.03             |  |
| October ..... | 4.45  | 3.40  | .85   | 5.00  | 3.50  | 3.40  | 3.65  | 1.65  | 4.72  | 6.38  | 6.83                     | 43.83             |  |
| November...   | 1.60  | 1.80  | 2.20  | 5.75  | 2.40  | 3.35  | 6.05  | 5.05  | 6.29  | 8.13  | 6.19                     | 48.81             |  |
| December...   | 3.10  | 3.50  | 4.10  | 3.80  | 6.00  | 3.50  | 1.05  | .95   | 3.47  | 7.49  | 4.28                     | 44.24             |  |
| TOTALS...     | 48.90 | 30.80 | 34.05 | 42.10 | 42.90 | 33.70 | 33.10 | 38.30 | 42.93 | 40.25 | 42.50                    | 429.53            |  |

Position of Station on reduced Ordnance Survey } No. of Map \_\_\_\_\_ Reference No. \_\_\_\_\_  
Map, 2 miles to 1 inch Series

| Date. | Lat. N. | Long. | Railway Station. | Distance from gauge | Direction | Parish Church. | Distance from gauge | Direction |
|-------|---------|-------|------------------|---------------------|-----------|----------------|---------------------|-----------|
|       |         |       |                  |                     |           |                |                     |           |
|       |         |       |                  |                     |           |                |                     |           |
|       |         |       |                  |                     |           |                |                     |           |
|       |         |       |                  |                     |           |                |                     |           |
|       |         |       |                  |                     |           |                |                     |           |
|       |         |       |                  |                     |           |                |                     |           |
|       |         |       |                  |                     |           |                |                     |           |
|       |         |       |                  |                     |           |                |                     |           |
|       |         |       |                  |                     |           |                |                     |           |
|       |         |       |                  |                     |           |                |                     |           |








Observer *Col. L. F. Place*  
*Miss Amy Place (1923)*

*Rain Gauge, by*

Inspected 6.12.23 W. Jackson (shot) In garden with Stevenson seen  
1 ft 7 in. from centre of gape & 5 ft high. Mrs. Brea promised to  
move to more suitable site on 1-1-24



Reference No. ....

[illegible]



County of Carnarvon Observer Mr W. Owen

River Basin Menai Straits - 3

Rain Gauge, by N.T.J.

|               |      |      |       |       |      |      |      |      |      |      |        |
|---------------|------|------|-------|-------|------|------|------|------|------|------|--------|
| Diameter ...  |      |      | 5     |       |      |      |      |      |      |      |        |
| Height .....  |      |      | 1.6   |       |      |      |      |      |      |      |        |
| Altitude ...  |      |      | 550   |       |      |      |      |      |      |      |        |
| Year .....    | 1920 | 1921 | 1922  | 1923  | 1924 | 1925 | 1926 | 1927 | 1928 | 1929 | MEANS. |
| January ...   |      |      | 5.80  | 4.03  |      |      |      |      |      |      |        |
| February ...  |      |      | 4.70  | 10.30 |      |      |      |      |      |      |        |
| March .....   |      |      | 3.36  | 1.60  |      |      |      |      |      |      |        |
| April .....   |      |      | 4.01  | 4.00  |      |      |      |      |      |      |        |
| May .....     |      |      | .98   | 3.82  |      |      |      |      |      |      |        |
| June .....    |      |      | 2.79  | 2.06  |      |      |      |      |      |      |        |
| July .....    |      |      | 4.81  | 4.46  |      |      |      |      |      |      |        |
| August .....  |      |      | 3.70  | 5.95  |      |      |      |      |      |      |        |
| September...  |      |      | 4.76  | 8.48  |      |      |      |      |      |      |        |
| October ..... |      |      | 1.66  | 8.66  |      |      |      |      |      |      |        |
| November...   |      |      | 2.94  | 9.39  |      |      |      |      |      |      |        |
| December...   |      |      | 7.47  | 5.54  |      |      |      |      |      |      |        |
| TOTALS...     |      |      | 46.98 | 68.29 |      |      |      |      |      |      |        |

1922. Hill 100-150 ft. 1/4 mile S.E.

|  |         |       |                  |                     |           |                |                     |
|--|---------|-------|------------------|---------------------|-----------|----------------|---------------------|
| Position of Station on reduced Ordnance Survey Map, 2 miles to 1 inch Series |         |       |                  | No. of Map          |           | Reference No.  |                     |
| Date.  | Lat. N. | Long. | Railway Station. | Distance from gauge | Direction | Parish Church. | Distance from gauge |
| 1922   |         |       | Pontyballt       | 1 mi                | N.        | Llanrug        | 1 1/4 mi W          |
|  |         |       |                  |                     |           |                |                     |



RAINFALL at Llanberis Brynrefail School  
Llanberis County School

County of Gwynedd Observer E. Roberts 1921 G. Jones

River Basin Merai Straits 3

Snadden Rain Gauge, by \_\_\_\_\_

|               |      |       |      |      |       |       |       |       |       |      |        |
|---------------|------|-------|------|------|-------|-------|-------|-------|-------|------|--------|
| Diameter ...  | 5    |       |      |      | 5     |       |       | 5     |       |      |        |
| Height .....  | 1.0  | 8     |      |      | 1.2   | 1.3   |       | 0.11  |       |      |        |
| Altitude ...  | 356  | 360   |      |      | 360   |       |       | 360   |       |      |        |
| Year .....    | 1920 | 1921  | 1922 | 1923 | 1924  | 1925  | 1926  | 1927  | 1928  | 1929 | MEANS. |
| January ...   | 6.28 | 8.26  |      |      | 5.48  | 5.40  | 6.49  | 5.46  | 8.46  |      |        |
| February ...  | 4.61 | .57   |      |      | 3.6?  | 5.89  | 4.45  | 4.73  | 5.12  |      |        |
| March .....   | 9.92 | 6.38  |      |      | 2.30  | 2.75  | 1.73  | 6.50  | 5.19  |      |        |
| April .....   | 7.02 | 2.53  |      |      | 3.84  | 4.60  | 2.81  | 2.01  | 3.10  |      |        |
| May .....     |      | 2.84  |      |      | 8.79  | 4.73  | 4.61  | .88   | 1.08  |      |        |
| June .....    |      | .89   |      |      | 3.90  | .29   | 4.81  | 6.00  | 9.35  |      |        |
| July .....    |      | 3.47  |      |      | 5.86  | 2.81  | 4.88  | 3.90  | 4.36  |      |        |
| August .....  |      | 7.80  |      |      | 7.61  | 4.67  | 5.25  | 9.8.0 | 4.50  |      |        |
| September...  |      | 1.72  |      |      | 8.67  | 4.37  | 2.85  | 7.11  | 2.05  |      |        |
| October ..... |      | 4.32  |      |      | 5.29  | 7.60  | 5.02  | 4.15  | 7.62  |      |        |
| November...   |      | 3.04  |      |      | 3.40  | 5.31  | 9.03  | 6.83  | 7.80  |      |        |
| December...   |      | 6.08  |      |      | 10.56 | 5.66  | 2.10  | 1.85  | 3.76  |      |        |
| TOTALS...     |      | 47.90 |      |      | 66.06 | 54.08 | 54.03 | 59.22 | 62.39 | NR.  | N.R. # |

1918<sup>2</sup> School buildings 50-60 ft. high 20 yds. N.W.  
1919. - - - 30 ft. 1 1/2 yds. S. gauge moved 40 yds. N.W.

f 834511/28

| Position of Station on reduced Ordnance Survey<br>Map, 2 miles to 1 inch Series |            |           |                  | No. of Map.....     |           | Reference No.....       |                     |           |
|---|------------|-----------|------------------|---------------------|-----------|-------------------------|---------------------|-----------|
| Date.   | Lat. N.    | Long. W.  | Railway Station. | Distance from gauge | Direction | Parish Church.          | Distance from gauge | Direction |
| 1911  | 53° 8' 30" | 4° 9' 10" | Bum-y-pl.        | 1/2 m.              | S.W.      | St Michael<br>Llanerug. | 3 miles             | W.        |
| 1925  |            |           |                  |                     |           | Llanberis               | 2 1/2 m.            | SE        |



RAINFALL at Llanberis (Llandinorwig School)

County of Cymru

Observer John Roberts, Esq.

River Basin Merai - 3

Llanberis Rain Gauge, by

|               |       |       |       |       |       |       |       |       |       |       |                |
|---------------|-------|-------|-------|-------|-------|-------|-------|-------|-------|-------|----------------|
| Diameter ...  | 5     |       |       |       |       |       |       |       |       |       |                |
| Height .....  | 1.0   |       |       |       |       |       |       |       | 0.10  |       |                |
| Altitude ...  | 850   |       |       |       |       |       |       |       |       |       |                |
| Year .....    | 1920  | 1921  | 1922  | 1923  | 1924  | 1925  | 1926  | 1927  | 1928  | 1929  | MEANS.<br>1930 |
| January ...   | 7.57  | 7.69  | 6.23  | 5.78  | 7.40  | 2.61  | 7.53  | 6.29  | 13.54 | 3.78  | 13.28          |
| February ...  | 3.86  | .83   | 6.85  | 12.07 | 1.07  | 8.36  | 5.64  | 5.89  | 7.36  | 2.06  | .48            |
| March .....   | 9.81  | 7.20  | 3.91  | 2.42  | 1.94  | 2.85  | 1.47  | 9.42  | 5.58  | 1.94  | 4.69           |
| April .....   | 6.98  | 2.14  | 4.63  | 5.53  | 5.04  | 4.18  | 2.99  | 1.89  | 3.06  | 1.44  | 4.51           |
| May .....     | 6.27  | 2.93  | 1.17  | 3.92  | 8.10  | 5.42  | 4.90  | 2.82  | 1.77  | 4.65  | 2.70           |
| June .....    | 3.76  | .86   | 3.06  | 2.88  | 4.14  | .45   | 4.22  | 6.64  | 9.83  | 3.19  | 3.51           |
| July .....    | 12.87 | 3.33  | 5.41  | 3.98  | 4.34  | 3.86  | 5.88  | 5.87  | 4.65  | 4.26  | 6.87           |
| August .....  | 5.72  | 9.56  | 4.11  | 5.35  | 6.88  | 4.85  | 4.08  | 10.84 | 4.53  | 6.87  | 5.69           |
| September...  | 4.97  | 1.75  | 5.73  | 8.36  | 8.32  | 5.25  | 3.51  | 7.59  | 2.30  | 3.54  | 6.20           |
| October ..... | 4.89  | 4.03  | 2.11  | 9.95  | 5.69  | 7.95  | 4.49  | 7.42  | 13.11 | 10.50 | 13.90          |
| November...   | 4.39  | 3.42  | 4.22  | 9.41  | 3.91  | 4.89  | 10.49 | 9.93  | 13.98 | 16.98 | 7.97           |
| December...   | 3.92  | 5.98  | 8.87  | 7.10  | 10.84 | 5.01  | 2.19  | 3.33  | 5.21  | 12.32 | 8.29           |
| TOTALS...     | 75.01 | 49.72 | 56.30 | 76.75 | 67.37 | 55.68 | 57.39 | 77.93 | 84.92 | 71.53 | 78.09          |
|               | 0     | d     | d     | d     | d     | d     | d     | d     | d     | d     |                |

1920. Obs. site at: 27'  
Building 30' 30' S.E.  
Trees 27' 35' N.W.

1925. HOUSE 40' high 40' E  
TREES 30' " 40' W.

1930. Building 40' high 50' S.E.  
Trees 30' " 40' N.W.  
G. read 9 a.m.

Position of Station on reduced Ordnance Survey } No. of Map  
Map, 2 miles to 1 inch Series

Reference No.

| Date. | Lat. N. | Long. | Railway Station. | Distance from gauge | Direction | Parish Church. | Distance from gauge | Direction |
|-------|---------|-------|------------------|---------------------|-----------|----------------|---------------------|-----------|
| 1920  | 53° N.  | 4° W. | Llanberis        | 2 1/2 m.            | N.W.      | Llandinorwig   | 1/8 mile            | N.        |



RAINFALL at Llanrug, Glyn Eiddan.  
Barnesdon

County of Merionethshire Observer J. R. Foster.

River Basin Merionethshire

Barnesdon. Rain Gauge, by J. R. Foster.

|               |      |      |      |      |      |      |      |      |      |      |        |
|---------------|------|------|------|------|------|------|------|------|------|------|--------|
| Diameter ...  | 5    |      |      |      |      |      |      |      |      |      |        |
| Height .....  | 1.0  |      |      |      |      |      |      |      |      |      |        |
| Altitude ...  | 400  |      |      |      |      |      |      |      |      |      |        |
| Year .....    | 1920 | 1921 | 1922 | 1923 | 1924 | 1925 | 1926 | 1927 | 1928 | 1929 | MEANS. |
| January ...   | 4.81 |      |      |      |      |      |      |      |      |      |        |
| February ...  | 3.46 |      |      |      |      |      |      |      |      |      |        |
| March .....   | 7.37 |      |      |      |      |      |      |      |      |      |        |
| April .....   | 5.30 |      |      |      |      |      |      |      |      |      |        |
| May .....     | 5.65 |      |      |      |      |      |      |      |      |      |        |
| June .....    | 3.24 |      |      |      |      |      |      |      |      |      |        |
| July .....    | 9.76 |      |      |      |      |      |      |      |      |      |        |
| August .....  | 2.98 |      |      |      |      |      |      |      |      |      |        |
| September...  | 3.59 |      |      |      |      |      |      |      |      |      |        |
| October ..... | #    |      |      |      |      |      |      |      |      |      |        |
| November...   |      |      |      |      |      |      |      |      |      |      |        |
| December...   |      |      |      |      |      |      |      |      |      |      |        |
| TOTALS...     | 0    |      |      |      |      |      |      |      |      |      |        |

|   |         |               |                  |                     |           |                       |                     |
|---|---------|---------------|------------------|---------------------|-----------|-----------------------|---------------------|
| Position of Station on reduced Ordnance Survey<br>Map, 2 miles to 1 inch Series |         |               |                  | No. of Map          |           | Reference No.         |                     |
| Date.   | Lat. N. | Long.         | Railway Station. | Distance from gauge | Direction | Parish Church.        | Distance from gauge |
| 1911  | 53° 40' | 4° 11' 20" W. | Pontmychall      | 1/2 mile            | E.        | Llanrug (St. Michael) | 1/2 m. S.W.         |



RAINFALL at Bethesda (St. Ann's Vicarage)

County of Carnarvon Observer Rev. Canon W. Motgen

River Basin menai - 3

Snowdon Rain Gauge, by H. J. 1921

|               |                       |       |       |       |       |       |       |       |       |       |                         |
|---------------|-----------------------|-------|-------|-------|-------|-------|-------|-------|-------|-------|-------------------------|
| Diameter ...  | 5'                    |       |       |       |       |       |       |       |       |       |                         |
| Height .....  | 2.0                   | 1.6   |       |       |       |       |       |       |       |       |                         |
| Altitude ...  | <del>500</del><br>450 |       |       |       |       |       |       |       |       |       |                         |
| Year .....    | 1920                  | 1921  | 1922  | 1923  | 1924  | 1925  | 1926  | 1927  | 1928  | 1929  | <del>1930</del><br>1930 |
| January ...   | 7.79                  | 9.59  | 6.86  | 5.89  | 6.25  | 5.70  | 7.18  | 6.58  | 10.96 | 2.37  | 12.14                   |
| February ...  | 5.23                  | .80   | 7.52  | 12.23 | 1.15  | 8.57  | 4.76  | 4.38  | 7.72  | 1.37  | .54                     |
| March .....   | 11.09                 | 8.78  | 4.25  | 1.88  | 1.51  | 2.34  | 1.81  | 9.29  | 4.03  | 1.27  | 4.16                    |
| April .....   | 7.24                  | 2.63  | 4.12  | 5.73  | 3.80  | 4.02  | 2.97  | 2.31  | 2.29  | 1.31  | 2.94                    |
| May .....     | 6.37                  | 2.96  | .94   | 4.76  | 8.28  | 5.39  | 4.39  | 2.36  | 2.00  | 3.73  | 2.15                    |
| June .....    | 3.79                  | .76   | 3.01  | 2.09  | 4.19  | .16   | 4.55  | 6.23  | 9.23  | 2.56  | 2.60                    |
| July .....    | 14.17                 | 3.23  | 4.90  | 4.40  | 4.08  | 4.11  | 5.38  | 4.59  | 11.49 | 3.84  | 5.62                    |
| August .....  | 4.99                  | 8.79  | 4.08  | 6.16  | 8.14  | 4.22  | 5.44  | 10.18 | 6.25  | 6.08  | 7.51                    |
| September...  | 4.75                  | 2.27  | 5.21  | 9.45  | 8.51  | 4.64  | 3.36  | 7.56  | 2.30  | 2.95  | 5.16                    |
| October ..... | 4.92                  | 4.19  | 1.66  | 10.54 | 5.13  | 8.49  | 5.09  | 5.90  | 8.92  | 10.06 | 10.18                   |
| November...   | 4.10                  | 3.29  | 3.55  | 10.66 | 3.87  | 5.75  | 9.01  | 8.54  | 10.89 | 13.12 | 9.10                    |
| December...   | 4.31                  | 7.55  | 10.08 | 6.17  | 11.80 | 6.14  | 2.01  | 2.65  | 4.77  | 13.47 | 8.92                    |
| TOTALS...     | 78.75                 | 54.84 | 56.18 | 79.96 | 66.71 | 59.53 | 55.95 | 70.07 | 73.85 | 62.13 | 71.02                   |
|               | D                     | D     | D     | D     | D     | D     | D     | D     | D     | D     | D                       |

1920. Small apple tree 8ft. high 10ft away N.E.  
1925 Apple tree 4' high 4 yds SSW.  
1927 " " 6' " 10ft. S.E.  
1929 Fruit trees, about 5ft. high, 9ft. or more, all directions except W.  
1930. Apple trees 5' to 6' high S-S.  
G. read 8 a.m.

|   |                               |           |                  |                     |           |                    |                     |           |
|---|-------------------------------|-----------|------------------|---------------------|-----------|--------------------|---------------------|-----------|
| Position of Station on reduced Ordnance Survey<br>Map, 2 miles to 1 inch Series |                               |           |                  | No. of Map .....    |           | Reference No. .... |                     |           |
| Date.   | Lat. N.                       | Long.     | Railway Station. | Distance from gauge | Direction | Parish Church.     | Distance from gauge | Direction |
| 1920  | <del>53° 46'</del><br>55° 10' | 4° 10' W. | Bethesda         | 2 miles             | E.N.E.    | St. Ann's          | 2 miles             | N.W.      |
| 1930  |                               | 4° W.     | ..               | 1/2 m               | E.        | "                  | 1/2 ..              | W.        |



*Rain Gauge, by*

|              |      |       |       |      |      |      |      |      |      |      |        |
|--------------|------|-------|-------|------|------|------|------|------|------|------|--------|
| Diameter ... |      |       |       |      |      |      |      |      |      |      |        |
| Height ..... |      |       |       |      |      |      |      |      |      |      |        |
| Altitude ... |      |       |       |      |      |      |      |      |      |      |        |
| Year .....   | 1920 | 1921  | 1922  | 1923 | 1924 | 1925 | 1926 | 1927 | 1928 | 1929 | MEANS. |
| January ...  |      |       |       |      |      |      |      |      |      |      |        |
| February ... |      |       |       |      |      |      |      |      |      |      |        |
| March .....  |      |       |       |      |      |      |      |      |      |      |        |
| April.....   |      |       |       |      |      |      |      |      |      |      |        |
| May .....    |      |       |       |      |      |      |      |      |      |      |        |
| June .....   |      |       |       |      |      |      |      |      |      |      |        |
| July .....   |      |       |       |      |      |      |      |      |      |      |        |
| August ..... |      |       |       |      |      |      |      |      |      |      |        |
| September... |      |       |       |      |      |      |      |      |      |      |        |
| October..... |      |       |       |      |      |      |      |      |      |      |        |
| November...  |      |       |       |      |      |      |      |      |      |      |        |
| December...  |      |       |       |      |      |      |      |      |      |      |        |
| TOTALS...    |      | 56.06 | 59.31 |      |      |      |      |      |      |      |        |

1921 (total only) entered x1.25.

Reference No. ....

[illegible]



RAINFALL at Bethesda (Penrhyn Leasies)

County of Glanogwen Observer W.D. Hobson, Esq.  
M.J. Griffiths.

River Basin Merai - 3

GLAISHER Rain Gauge, by Stanley A. F. Richards (1939)

|               |       |       |       |       |       |       |       |       |       |       |                           |                   |
|---------------|-------|-------|-------|-------|-------|-------|-------|-------|-------|-------|---------------------------|-------------------|
| Diameter ...  | 8     |       |       |       |       |       |       |       |       |       |                           |                   |
| Height .....  | 1.0   |       |       |       |       |       |       |       |       |       |                           |                   |
| Altitude ...  | 528   |       | 527   |       |       |       |       |       |       |       |                           |                   |
| Year .....    | 1920  | 1921  | 1922  | 1923  | 1924  | 1925  | 1926  | 1927  | 1928  | 1929  | <del>1930.</del><br>1930. | 1920-30<br>Totals |
| January ...   | 8.07  | 9.81  | 7.36  | 6.49  | 6.04  | 5.80  | 7.91  | 7.13  | 12.00 | 2.51  | 13.51                     | 86.63             |
| February ...  | 5.30  | 9.5   | 8.62  | 13.19 | 1.33  | 9.65  | 4.66  | 5.15  | 8.01  | 9.74  | .62                       | 59.22             |
| March .....   | 11.22 | 8.97  | 4.18  | 2.43  | 1.71  | 2.93  | 2.09  | 9.91  | 5.61  | 1.26  | 3.94                      | 54.25             |
| April .....   | 8.35  | 2.79  | 4.95  | 5.79  | 4.44  | 4.27  | 3.41  | 2.88  | 2.54  | 1.29  | 3.11                      | 43.82             |
| May .....     | 6.40  | 3.42  | .92   | 5.24  | 9.05  | 5.67  | 4.71  | 2.56  | 2.32  | 4.22  | 2.65                      | 47.16             |
| June .....    | 4.00  | .71   | 3.61  | 2.34  | 5.12  | .21   | 5.12  | 6.28  | 9.67  | 2.50  | 2.74                      | 42.30             |
| July .....    | 13.53 | 3.55  | 5.28  | 4.96  | 4.55  | 4.74  | 5.53  | 4.88  | 4.27  | 3.95  | 6.62                      | 61.86             |
| August .....  | 5.18  | 9.63  | 3.98  | 6.38  | 8.52  | 4.36  | 4.95  | 10.69 | 7.43  | 6.41  | 8.29                      | 75.82             |
| September...  | 5.05  | 1.94  | 5.08  | 9.71  | 9.18  | 5.31  | 3.34  | 8.76  | 2.38  | 3.26  | 4.89                      | 58.90             |
| October ..... | 5.11  | 4.52  | 2.17  | 10.95 | 5.21  | 8.48  | 4.82  | 6.58  | 10.25 | 9.96  | 11.87                     | 79.92             |
| November...   | 4.46  | 3.82  | 3.93  | 10.96 | 4.36  | 6.72  | 9.09  | 9.63  | 12.13 | 13.85 | 8.38                      | 87.33             |
| December...   | 4.62  | 7.65  | 11.06 | 7.32  | 12.49 | 6.38  | 2.33  | 2.98  | 5.32  | 14.08 | 9.22                      | 83.45             |
| TOTALS...     | 81.29 | 57.76 | 61.14 | 85.76 | 72.00 | 64.52 | 57.96 | 77.43 | 81.93 | 65.03 | 75.84                     | 780.66            |
|               | D     | D     | D     | D     | D     | D     | D     | D     | D     | D     | D                         |                   |

1921. House 18 ft high 35 ft NE  
Tree 60 - - 79 - E  
Wall 15 - - 67 - N.

1929. ~~House 18 ft high 35 ft NE~~  
~~Tree 60 - - 79 - E~~  
~~Wall 15 - - 67 - N.~~

780.67

Position of Station on reduced Ordnance Survey } No. of Map  
Map, 2 miles to 1 inch Series

Reference No.

| Date. | Lat. N. | Long. | Railway Station. | Distance from gauge | Direction | Parish Church. | Distance from gauge | Direction |
|-------|---------|-------|------------------|---------------------|-----------|----------------|---------------------|-----------|
|       | 53° 10' | 4° 6' | Bethesda         | 1 1/2 m.            | N.        | Glanogwen      | 1/2 mi.             | N.E.      |
| 1925  |         |       | -do-             | 2 M                 | NE        | -do-           | 1 1/4 m             | NE        |



RAINFALL at *Bangor Town Hall*

County of *Carnarvon* Observer *J. Gill*

River Basin *Menai Strait - 3* T.P. FRANCIS

? *Snowdon* Rain Gauge, by *A. Webb* Partner *The Borough Surveyors*  
*GLAISHER* *B. Price Davies*  
*April 1926. Very old but some westwinds*

|               |      |      |       |       |       |       |       |       |       |       |               |
|---------------|------|------|-------|-------|-------|-------|-------|-------|-------|-------|---------------|
| Diameter ...  |      |      | 10    |       |       | 8     |       |       |       |       |               |
| Height .....  |      |      | 1.0   |       |       | 2.0   |       | 1.6   |       |       |               |
| Altitude ...  |      |      | 51    |       |       | 46    |       |       |       |       | 50            |
| Year .....    | 1920 | 1921 | 1922  | 1923  | 1924  | 1925  | 1926  | 1927  | 1928  | 1929  | MEANS<br>1930 |
| January ...   |      |      | 4.66  | 3.86  | 3.05  | 2.94  | 3.78  | 3.80  | 8.28  | 1.44  | 6.88          |
| February ...  |      |      | 4.82  | 5.22  | 8.2   | 6.25  | 2.81  | 2.95  | 5.34  | 1.23  | 5.0           |
| March .....   |      |      | 2.78  | 1.20  | 2.18  | 2.03  | .95   | 4.74  | 2.30  | 1.02  | 2.65          |
| April .....   |      |      | 3.50  | 3.25  | 2.54  | 2.62  | 1.86  | 1.44  | 1.44  | 1.41  | 2.08          |
| May .....     |      |      | 1.03  | 3.41  | 6.69  | 4.31  | 3.83  | 1.52  | 1.37  | 2.98  | 1.43          |
| June .....    |      |      | 2.29  | 1.44  | 2.94  | .07   | 2.60  | 4.70  | 7.40  | 2.04  | 2.32          |
| July .....    |      |      | 4.39  | 3.43  | 3.96  | 2.83  | 3.22  | 2.51  | 3.13  | 2.52  | 2.67          |
| August .....  |      |      | 3.35  | 3.88  | 5.39  | 2.53  | 4.26  | 8.80  | 5.39  | 4.63  | 5.51          |
| September...  |      |      | 3.90  | 6.89  | 7.36  | 3.72  | 3.21  | 5.48  | 1.94  | 2.49  | 3.70          |
| October ..... |      |      | .94   | 6.49  | 4.25  | 4.48  | 3.93  | 3.84  | 5.22  | 6.51  | 6.00          |
| November...   |      |      | 2.58  | 7.80  | 2.39  | 3.40  | 5.74  | 6.49  | 7.29  | 7.79  | 5.70          |
| December...   |      |      | 5.85  | 3.89  | 6.56  | 3.51  | 1.39  | 1.18  | 2.82  | 8.30  | 5.74          |
| TOTALS...     |      |      | 40.09 | 50.76 | 48.13 | 38.69 | 37.58 | 47.45 | 51.92 | 42.16 | 45.18         |
|               |      |      | D     | D     | D     | D     | D     | D     | D     | D     | D             |



1923. Trees 30 ft high, 25 ft away to the South  
1926 Inspected 20/4/26. See over for exposure description. Nearest British fence  
Sp. high distant 4'6" surrounding gauge. Trees 60' at 55 ft to SE  
Town Hall 22' at 48' to NNW (688590/26)  
1929. Buildings 12' high, 2 yds. N. & S.  
1930. Obs. read 9 a.m.

Position of Station on reduced Ordnance Survey Map, 2 miles to 1 inch Series } No. of Map \_\_\_\_\_ Reference No. \_\_\_\_\_

| Date. | Lat. N. | Long. | Railway Station. | Distance from gauge | Direction | Parish Church. | Distance from gauge | Direction |
|-------|---------|-------|------------------|---------------------|-----------|----------------|---------------------|-----------|
| 1923. |         |       | Bangor           | 700 yds             | W         | Cathedral      | 300 yds             | S.        |



Road running SW-NE



Level piece  
of ground sheltered  
to SE. and to NE.

wall

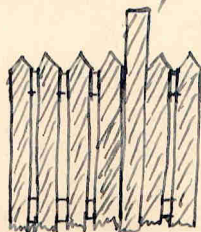


← Trees  
extending  
in this direction

Low Wall

Ground slopes sharply  
upwards to SE. from  
here & is covered by  
buildings & trees

Note <sup>high wooden</sup> the <sup>L</sup> fence round the gauge is considered  
necessary in order to prevent interference from  
children



Nature of  
fence.



RAINFALL at Bangor (Penrhyn Castle gardens)

County of Carnarvon. Observer W. N. Speed  
1921 Mr. J. Sneller

River Basin Merai - 3 for Lord Penrhyn.

M. O. Rain Gauge, by N. O. 3.

|               |       |       |       |       |       |       |       |       |       |       |                 |                   |
|---------------|-------|-------|-------|-------|-------|-------|-------|-------|-------|-------|-----------------|-------------------|
| Diameter ...  | 6.5   |       |       |       |       | 5     |       |       |       |       |                 |                   |
| Height .....  | 1.0   |       |       |       |       |       |       |       |       |       |                 |                   |
| Altitude ...  | 150   |       |       |       |       |       |       |       |       |       |                 |                   |
| Year .....    | 1920  | 1921  | 1922  | 1923  | 1924  | 1925  | 1926  | 1927  | 1928  | 1929  | <del>1930</del> | TOTALS<br>1920-30 |
| January ...   | 4.06  | 6.52  | 4.25  | 3.25  | 2.91  | 2.84  | 3.50  | 3.67  | 6.89  | 1.35  | 7.17            | 46.41             |
| February ...  | 2.96  | .50   | 4.11  | 5.55  | .75   | 5.79  | 2.54  | 2.75  | 5.32  | .97   | .50             | 31.74             |
| March .....   | 6.56  | 3.97  | 2.02  | .83   | 1.62  | 1.61  | 1.00  | 5.26  | 2.25  | 1.00  | 2.60            | 28.72             |
| April .....   | 3.86  | 1.83  | 3.09  | 2.99  | 2.41  | 2.33  | 2.14  | 1.50  | 1.82  | 1.34  | 2.35            | 25.66             |
| May .....     | 4.18  | 2.09  | .91   | 3.38  | 6.37  | 4.07  | 3.08  | 1.52  | 1.69  | 3.11  | 1.47            | 31.87             |
| June .....    | 3.92  | .34   | 1.91  | 1.29  | 3.09  | .08   | 2.97  | 4.48  | 7.63  | 2.04  | 2.09            | 29.84             |
| July .....    | 10.02 | 2.85  | 4.02  | 3.08  | 3.81  | 2.60  | 3.38  | 2.19  | 3.23  | 2.46  | 2.81            | 40.45             |
| August .....  | 3.71  | 6.05  | 3.13  | 2.88  | 5.41  | 3.12  | 3.87  | 7.69  | 5.23  | 3.99  | 4.83            | 49.91             |
| September...  | 2.74  | 1.76  | 3.62  | 6.58  | 6.29  | 3.67  | 2.98  | 5.83  | 1.75  | 2.19  | 3.45            | 40.86             |
| October ..... | 3.26  | 3.30  | .77   | 6.10  | 3.11  | 4.23  | 3.95  | 3.50  | 4.72  | 6.11  | 6.64            | 55.69             |
| November...   | 1.28  | 2.15  | 2.37  | 7.61  | 2.16  | 3.26  | 5.85  | 6.21  | 7.19  | 7.90  | 6.14            | 52.12             |
| December...   | 2.60  | 4.87  | 5.48  | 3.70  | 6.45  | 3.49  | 1.40  | 1.25  | 2.88  | 8.42  | 5.50            | 46.04             |
| TOTALS...     | 49.15 | 36.23 | 35.68 | 47.24 | 44.38 | 37.09 | 36.66 | 45.85 | 50.60 | 40.88 | 45.55           | 469.31            |
|               | D     | D     |       | D     | P     | D     | D     | D     | D     | D     | D               |                   |

1920. Obsd. height 20 ft. 7 ft.  
Tree. 30-60 ft. 20 ft. all round.  
1930. Trees 20-60' high 20 yds. surrounded.  
G. read 9 a.m.

Position of Station on reduced Ordnance Survey  
Map, 2 miles to 1 inch Series

No. of Map

Reference No.

| Date. | Lat. N. | Long.    | Railway Station. | Distance from gauge | Direction | Parish Church. | Distance from gauge | Direction |
|-------|---------|----------|------------------|---------------------|-----------|----------------|---------------------|-----------|
| 1920. | 53° 12' | 4° 12' W | Bangor           | 2 miles             | S.W.      | Thandegrai     | 1/2 mile            | S.        |



RAINFALL at Aber, University College Farm

County of CarnarvonObserver Prof. A. S. White

River Basin Menai Straits 3-

SNOWDON Rain Gauge, by \_\_\_\_\_

|               |      |      |      |      |            |            |            |            |            |            |                          |
|---------------|------|------|------|------|------------|------------|------------|------------|------------|------------|--------------------------|
| Diameter ...  |      |      |      |      | - 5"       |            |            |            |            |            |                          |
| Height .....  |      |      |      |      | 1 -        |            |            |            |            |            |                          |
| Altitude ...  |      |      |      |      | 100        | 80         |            |            |            |            |                          |
| Year .....    | 1920 | 1921 | 1922 | 1923 | 1924       | 1925       | 1926       | 1927       | 1928       | 1929       | <del>1930</del><br>1930. |
| January ...   |      |      |      |      | 2.36       | 3.96       | 4.13       | 4.55       | 7.50       | 1.42       | (8.17)                   |
| February ...  |      |      |      |      | .85        | 7.08       | 2.23       | 2.70       | 6.03       | 1.07       | (0.40)                   |
| March .....   |      |      |      |      | 1.05       | 1.63       | 1.00       | 6.04       | 2.19       | .80        | (3.14)                   |
| April .....   |      |      |      |      | 2.34       | 2.37       | 2.17       | 1.18       | 1.56       | 1.21       | 2.62                     |
| May .....     |      |      |      |      | 5.50       | 4.07       | 3.16       | 1.37       | 1.62       | 3.05       | 1.25                     |
| June .....    |      |      |      |      | 2.85       | .04        | 2.79       | 4.43       | 7.53       | 1.80       | 1.69                     |
| July .....    |      |      |      |      | 3.88       | 2.13       | 3.01       | 2.09       | 2.65       | 2.39       | 2.49                     |
| August .....  |      |      |      |      | 4.52       | 2.96       | 3.71       | 7.83       | 4.50       | 3.56       | 4.87                     |
| September...  |      |      |      |      | 6.09       | 2.60       | 3.04       | 6.67       | 1.53       | 2.78       | 3.25                     |
| October ..... |      |      |      |      | 3.50       | 4.90       | 4.00       | 3.68       | 5.06       | 6.79       | 6.92                     |
| November...   |      |      |      |      | 2.00       | 5.27       | 6.02       | 5.66       | 7.36       | 9.12       | 6.62                     |
| December...   |      |      |      |      | 6.28       | 4.29       | 1.08       | 1.74       | 2.95       | 10.29      | 6.12                     |
| TOTALS...     |      |      |      |      | 41.22<br>P | 41.30<br>D | 36.34<br>D | 47.94<br>D | 50.48<br>D | 44.28<br>D | (47.54)<br>D.            |

Position of Station on reduced Ordnance Survey }  
Map, 2 miles to 1 inch Series

No. of Map

Reference No.

| Date. | Lat. N. | Long. | Railway Station. | Distance from gauge | Direction | Parish Church. | Distance from gauge | Direction |
|-------|---------|-------|------------------|---------------------|-----------|----------------|---------------------|-----------|
| 1924  | 53°     | 4°    | ABER             | 1/4 M               | N         | ABER           | 1/4 M               | E         |



RAINFALL at Glantfairfechan (Cae Caeu)

County of Carnarvon Observer W. Jimmins Esq.

River Basin Merai - 3

Rain Gauge, by

|           |      |      |      |      |      |      |      |      |      |      |       |       |
|-----------|------|------|------|------|------|------|------|------|------|------|-------|-------|
| Diameter  | .... |      |      |      |      |      |      |      |      |      | 5     |       |
| Height    | .... |      |      |      |      |      |      |      |      |      | 10    |       |
| Altitude  | .... |      |      |      |      |      |      |      |      |      | 400   |       |
| Year      | .... | 1920 | 1921 | 1922 | 1923 | 1924 | 1925 | 1926 | 1927 | 1928 | 1929  | 1930  |
| January   | .... |      |      |      |      |      |      |      |      |      | 1.36  | 7.43  |
| February  | .... |      |      |      |      |      |      |      |      |      | 1.06  | 4.1   |
| March     | .... |      |      |      |      |      |      |      |      |      | .53   | 3.13  |
| April     | .... |      |      |      |      |      |      |      |      |      | 1.18  | 2.68  |
| May       | .... |      |      |      |      |      |      |      |      |      | 2.96  | 1.52  |
| June      | .... |      |      |      |      |      |      |      |      |      | 1.80  | 1.62  |
| July      | .... |      |      |      |      |      |      |      |      |      | 2.37  | 2.70  |
| August    | .... |      |      |      |      |      |      |      |      |      | 2.30  | 4.79  |
| September | .... |      |      |      |      |      |      |      |      |      | 1.72  | 3.27  |
| October   | .... |      |      |      |      |      |      |      |      |      | 5.99  | 6.41  |
| November  | .... |      |      |      |      |      |      |      |      |      | 7.63  | 6.44  |
| December  | .... |      |      |      |      |      |      |      |      |      | 9.07  | 4.97  |
| TOTALS    | .... |      |      |      |      |      |      |      |      |      | 38.97 | 45.37 |

1929, Jan. 1. G. moved from The School House  $\frac{1}{2}$  mile away.  
Tree 40' high 66" ft. N.  
" 14' " 30 " E.

1930. G. read 9 a.m. in Winter.  
" 10 " " Summer.

Position of Station on reduced Ordnance Survey } No. of Map..... Reference No.....  
Map, 2 miles to 1 inch Series

| Date. | Lat. N. | Long. | Railway Station. | Distance from gauge | Direction from gauge | Parish Church.  | Distance from gauge | Direction from gauge |
|-------|---------|-------|------------------|---------------------|----------------------|-----------------|---------------------|----------------------|
| 1929. |         |       | Glantfairfechan  | 1 m.                | S.S. E.              | Glantfairfechan | $\frac{3}{8}$ m     |                      |



RAINFALL at Bethesda Llanfairfechan School

County of Carnarvon

Observer W. W. Lewis, retired

River Basin Merai - 3

Surveyor UDC per

SNOWDON Rain Gauge, by A. R. 2/3

(1929) D. Samuel, Esq

|               |       |       |       |       |       |       |       |       |       |       |                         |        |                   |
|---------------|-------|-------|-------|-------|-------|-------|-------|-------|-------|-------|-------------------------|--------|-------------------|
| Diameter ...  | 5     |       |       |       |       |       |       |       |       |       |                         | 11.2   |                   |
| Height .....  | 1.0   |       |       |       |       |       |       |       |       |       |                         | 10"    |                   |
| Altitude ...  | 144   | 103   |       |       |       |       |       |       |       |       |                         | 200    |                   |
| Year .....    | 1920  | 1921  | 1922  | 1923  | 1924  | 1925  | 1926  | 1927  | 1928  | 1929  | <del>1930</del><br>1930 |        | 1920-30<br>Totals |
| January ...   | 4.02  | 5.59  | 3.26  | 2.93  | 2.94  | 3.12  | 4.55  | 3.37  | 6.52  | 1.37  | 4.99                    |        | 42.66             |
| February ...  | 3.47  | 4.49  | 4.20  | 8.08  | 7.0   | 7.54  | 2.10  | 2.79  | 5.19  | 1.08  | 2.34                    |        | 37.98             |
| March .....   | 6.33  | 3.21  | 2.51  | 0.83  | 1.03  | 1.39  | .83   | 5.88  | 2.72  | .51   | 1.38                    |        | 26.62             |
| April .....   | 3.91  | 1.49  | 3.35  | 3.68  | 2.29  | 2.49  | 1.56  | 1.27  | 1.59  | 1.18  | 1.49                    |        | 24.30             |
| May .....     | 3.96  | 1.84  | .29   | 3.24  | 5.00  | 4.11  | 3.58  | 1.34  | 1.93  | 2.97  | 1.33                    |        | 29.59             |
| June .....    | 2.53  | .22   | 1.59  | 1.04  | 2.81  | .11   | 2.60  | 3.86  | 6.23  | 1.80  | .73                     |        | 23.49             |
| July .....    | 8.08  | 2.31  | 3.75  | 2.13  | 3.26  | 2.51  | 4.02  | 1.93  | 1.98  | 1.37  | .44                     |        | 31.78             |
| August .....  | 3.27  | 4.48  | 3.26  | 3.09  | 4.33  | 2.38  | 3.38  | 7.60  | 4.40  | 3.75  | 2.93                    |        | 42.87             |
| September...  | 3.34  | 1.59  | 2.90  | 4.94  | 5.69  | 3.08  | 3.44  | 5.89  | 1.72  | 1.73  | 1.35                    |        | 35.67             |
| October ..... | 3.31  | 2.56  | .71   | 7.10  | 3.46  | 4.90  | 3.78  | 3.58  | 4.48  | 5.94  | 1.71                    |        | 41.53             |
| November...   | 1.72  | 1.82  | 1.56  | 7.11  | 2.12  | 4.27  | 5.60  | 5.07  | 5.05  | 7.19  | 1.78                    |        | 43.29             |
| December...   | 2.48  | 4.55  | 6.68  | 3.22  | 5.85  | 3.56  | 1.34  | 1.94  | 2.04  | 10.41 | 5.45                    |        | 47.55             |
| TOTALS...     | 46.39 | 30.15 | 34.06 | 47.39 | 39.48 | 39.46 | 36.78 | 44.52 | 43.88 | 39.30 | 25.97                   | 2. NID | 427.33            |
|               | D     | D     | D     | D     | D     | D     | D     | D     | D     | D     | D                       |        |                   |

1925 TREE 9' 6" high 14' WSW  
-do- 11' 6" -do- 20' S  
WALL 2' 9" -do- 9' NE

1930. School 40' high 60 yds. E.  
hp. lons. Letter to obs<sup>r</sup> 31/3/31. File no. 12366/30.  
by read 9. a. m.

Position of Station on reduced Ordnance Survey } No. of Map  
Map, 2 miles to 1 inch Series

Reference No.

| Date. | Lat. N.     | Long.        | Railway Station. | Distance from gauge | Direction | Parish Church. | Distance from gauge | Direction |
|-------|-------------|--------------|------------------|---------------------|-----------|----------------|---------------------|-----------|
| 1925  | 53° 15' 20" | 3° 58' 30" W | Llanfairfechan   | 1 1/2 mi            | N.W.      | Llanfairfechan | 300 yds             | S         |
|       |             |              |                  | 500 yds             | "         |                | 100                 | W.        |



RAINFALL at Pennanenmaur (Glas Uchaf)County of GarnarvonObserver K. W. Barnes, Esq.River Basin Menai - 3Howard Rain Gauge, by

|                |      |      |      |      |      |      |      |      |      |       |        |  |
|----------------|------|------|------|------|------|------|------|------|------|-------|--------|--|
| Diameter ....  |      |      |      |      |      |      |      |      |      |       | 5      |  |
| Height ....    |      |      |      |      |      |      |      |      |      |       | 1.6    |  |
| Altitude ....  |      |      |      |      |      |      |      |      |      |       | 470    |  |
| Year ....      | 1920 | 1921 | 1922 | 1923 | 1924 | 1925 | 1926 | 1927 | 1928 | 1929  | 1930   |  |
| January ....   |      |      |      |      |      |      |      |      |      | 1.89  | (7.35) |  |
| February ....  |      |      |      |      |      |      |      |      |      | 1.14  | 55     |  |
| March ....     |      |      |      |      |      |      |      |      |      | .38   |        |  |
| April ....     |      |      |      |      |      |      |      |      |      | 1.23  |        |  |
| May ....       |      |      |      |      |      |      |      |      |      | 2.75  |        |  |
| June ....      |      |      |      |      |      |      |      |      |      | 2.21  |        |  |
| July ....      |      |      |      |      |      |      |      |      |      | 2.69  |        |  |
| August ....    |      |      |      |      |      |      |      |      |      | 2.60  |        |  |
| September .... |      |      |      |      |      |      |      |      |      | 2.70  | 4.17   |  |
| October ....   |      |      |      |      |      |      |      |      |      | 5.98  | 5.26   |  |
| November ....  |      |      |      |      |      |      |      |      |      | 7.07  | 7.34   |  |
| December ....  |      |      |      |      |      |      |      |      |      | 9.16  | 6.62   |  |
| TOTALS ....    |      |      |      |      |      |      |      |      |      | 39.80 | Imp.   |  |

1929. Rose trees 18" to 2' high, 16' all round.

1930. G. read 9 a.m.

Position of Station on reduced Ordnance Survey } No. of Map.....

Map, 2 miles to 1 inch Series

Reference No.....

| Date. | Lat. N. | Long. | Railway Station. | Distance from gauge | Direction from gauge | Parish Church. | Distance from gauge | Direction from gauge |
|-------|---------|-------|------------------|---------------------|----------------------|----------------|---------------------|----------------------|
| 1929  |         |       | Pennanenmaur     | $\frac{2}{3}$ m.    | S.E.                 | Pennanenmaur   | $\frac{1}{2}$ m.    | S.S.E.               |



RAINFALL at *Penistone, Millom*

County of *Carnarvon*

Observer *J. R. Roberts, B.Sc.*

River Basin *Merai - 3.*

*Lludon* Rain Gauge, by

|               |      |       |       |       |      |                 |      |      |      |      |        |
|---------------|------|-------|-------|-------|------|-----------------|------|------|------|------|--------|
| Diameter ...  | 5    |       |       |       |      |                 |      |      |      |      |        |
| Height .....  | 1.0  |       |       |       |      |                 |      |      |      |      |        |
| Altitude ...  | 400  |       | 420   |       |      |                 |      |      |      |      |        |
| Year .....    | 1920 | 1921  | 1922  | 1923  | 1924 | 1925            | 1926 | 1927 | 1928 | 1929 | MEANS. |
| January ...   |      | 7.46  | 5.66  | 4.60  | 4.48 |                 |      |      |      |      |        |
| February ...  |      | .56   | 5.09  | 8.97  | 1.07 |                 |      |      |      |      |        |
| March .....   |      | 5.47  | 3.18  | 1.27  | 1.74 |                 |      |      |      |      |        |
| April .....   |      | 2.05  | 3.97  | 3.84  | 3.46 |                 |      |      |      |      |        |
| May .....     |      | 2.49  | 1.12  | 3.88  | 7.17 |                 |      |      |      |      |        |
| June .....    |      | .77   | 2.83  | 2.07  | 3.63 |                 |      |      |      |      |        |
| July .....    |      | 3.44  | 5.27  | 3.87  | 3.45 |                 |      |      |      |      |        |
| August .....  |      | 7.75  | 3.89  | 5.70  | 7.22 |                 |      |      |      |      |        |
| September...  | #    | 1.73  | 4.61  | 7.81  | 7.61 |                 |      |      |      |      |        |
| October ..... | 5.27 | 4.13  | 1.36  | 7.86  | imp  |                 |      |      |      |      |        |
| November...   | 2.84 | 2.63  | 3.03  | 9.39  | *    |                 |      |      |      |      |        |
| December...   | 2.99 | 5.45  | 7.00  | 5.13  |      | to Northampton. |      |      |      |      |        |
| TOTALS...     | ..   | 43.93 | 47.01 | 64.39 |      |                 |      |      |      |      |        |
|               | D    | D     | D     | D     | a    |                 |      |      |      |      |        |

1920. Site of new ga. started 30<sup>th</sup> Apr. 1920. 1 mile dist. S.E.  
about 40-50 ft. 15 yds. N.  
1920 moved 1 mi E. from Llys Eiddon.

|   |         |            |                  |                     |           |                |                     |
|---|---------|------------|------------------|---------------------|-----------|----------------|---------------------|
| Position of Station on reduced Ordnance Survey<br>Map, 2 miles to 1 inch Series |         |            |                  | No. of Map          |           | Reference No.  |                     |
| Date.   | Lat. N. | Long. W.   | Railway Station. | Distance from gauge | Direction | Parish Church. | Distance from gauge |
| 1920.   | 53° 9'  | 4° 10' 40" | Penistone        | 1 1/2 m.            | W.        | St. Helen's    | 200 yds. E.         |



RAINFALL at Gydder Pardey Hanbellig

County of Caernarfon Observer W. E. Lohely

River Basin Merai - 3.

Rain Gauge, by \_\_\_\_\_

|               |      |      |      |      |      |      |      |      |      |      |        |
|---------------|------|------|------|------|------|------|------|------|------|------|--------|
| Diameter ...  | 8    |      |      |      |      |      |      |      |      |      |        |
| Height .....  | 1.0  |      |      |      |      |      |      |      |      |      |        |
| Altitude ...  | 120  |      |      |      |      |      |      |      |      |      |        |
| Year .....    | 1920 | 1921 | 1922 | 1923 | 1924 | 1925 | 1926 | 1927 | 1928 | 1929 | MEANS. |
| January ...   | 5.02 |      |      |      |      |      |      |      |      |      |        |
| February ...  | 3.34 |      |      |      |      |      |      |      |      |      |        |
| March .....   | 7.78 |      |      |      |      |      |      |      |      |      |        |
| April .....   | 4.28 |      |      |      |      |      |      |      |      |      |        |
| May .....     | 4.72 |      |      |      |      |      |      |      |      |      |        |
| June .....    | 2.08 |      |      |      |      |      |      |      |      |      |        |
| July .....    | 9.42 |      |      |      |      |      |      |      |      |      |        |
| August .....  | 4.12 |      |      |      |      |      |      |      |      |      |        |
| September...  | *    |      |      |      |      |      |      |      |      |      |        |
| October ..... |      |      |      |      |      |      |      |      |      |      |        |
| November...   |      |      |      |      |      |      |      |      |      |      |        |
| December...   |      |      |      |      |      |      |      |      |      |      |        |
| TOTALS...     | 0    |      |      |      |      |      |      |      |      |      |        |

{ 1920. Gauge moved to Penrtho.

Position of Station on reduced Ordnance Survey } No. of Map \_\_\_\_\_ Reference No. \_\_\_\_\_  
Map, 2 miles to 1 inch Series

| Date. | Lat. N. | Long.    | Railway Station. | Distance from gauge | Direction from gauge | Parish Church. | Distance from gauge | Direction from gauge |
|-------|---------|----------|------------------|---------------------|----------------------|----------------|---------------------|----------------------|
|       | 53° 9'  | 4° 18' W | Caernarfon.      | 1 m.                | N.W.                 | Hanbellig.     |                     |                      |



RAINFALL at Pennar (Mountain Res.)

County of Carnarvon.

Observer R. J. Hughes Esq.  
J. Parry Hughes 'Surveyor U.D.C.

River Basin Menai-3

Inverness Rain Gauge, by N.R.3.

|               |       |       |       |       |       |       |       |       |       |       |                         |
|---------------|-------|-------|-------|-------|-------|-------|-------|-------|-------|-------|-------------------------|
| Diameter ...  | 5     |       |       |       |       |       |       |       |       |       |                         |
| Height .....  | 1.6   |       |       |       |       |       |       |       |       |       |                         |
| Altitude ...  | 1200  |       |       |       | 1100  |       |       |       |       |       |                         |
| Year .....    | 1920  | 1921  | 1922  | 1923  | 1924  | 1925  | 1926  | 1927  | 1928  | 1929  | <del>1930</del><br>1930 |
| January ...   | 6.07  | 8.56  | 5.48  | 4.45  | 5.22  | 7.29  | 4.96  | 4.60  | 9.14  | 2.19  | 8.79                    |
| February ...  | 4.67  | .68   | 6.25  | 9.00  | 1.03  | 7.49  | 2.60  | 1.97  | 6.62  | 1.29  | .53                     |
| March .....   | 8.47  | 3.63  | 2.94  | 1.28  | 1.20  | 1.48  | 2.10  | 5.90  | 4.50  | .34   | 3.70                    |
| April .....   | 6.06  | 3.15  | 4.25  | 3.21  | 2.00  | 4.17  | 2.80  | 5.50  | 1.83  | 1.30  | 3.72                    |
| May .....     | 5.02  | 1.95  | .60   | 4.10  | 2.85  | 6.62  | 1.95  | 1.40  | 1.53  | 3.20  | 2.43                    |
| June .....    | 3.33  | .13   | 3.17  | 1.82  | 3.21  | .40   | 2.71  | 3.55  | 6.65  | 2.89  | .80                     |
| July .....    | 9.97  | 3.02  | 4.37  | 1.73  | 3.06  | 1.03  | 4.90  | 5.22  | 2.33  | 1.53  | 3.36                    |
| August .....  | 5.25  | 5.08  | 3.05  | 3.95  | 5.49  | 3.18  | 3.36  | 6.94  | 3.16  | 4.60  | 5.59                    |
| September...  | 4.72  | 1.50  | 3.62  | 6.90  | 4.63  | 5.90  | 3.25  | 9.45  | 4.40  | 2.12  | 4.72                    |
| October ..... | 4.06  | 3.80  | .50   | 8.55  | 4.00  | 9.30  | 4.70  | 4.10  | 8.80  | 7.27  | 8.05                    |
| November...   | 2.06  | 1.87  | 2.80  | 8.50  | 2.53  | 3.60  | 6.70  | 8.85  | 7.50  | 9.60  | 7.53                    |
| December...   | 4.26  | 7.01  | 9.00  | 4.83  | 5.98  | 2.75  | 1.92  | 2.74  | 3.75  | 10.80 | (8.40)                  |
| TOTALS...     | 63.94 | 40.38 | 46.03 | 58.32 | 41.20 | 53.21 | 41.95 | 60.22 | 60.21 | 47.13 | 57.62                   |

1920. Shed 10' high. 20 yds. S.  
Back years 1924-1927 received 4/9/28.  
1929 late sup.

|   |          |            |                  |                     |           |                    |                     |           |
|---|----------|------------|------------------|---------------------|-----------|--------------------|---------------------|-----------|
| Position of Station on reduced Ordnance Survey<br>Map, 2 miles to 1 inch Series |          |            |                  | No. of Map .....    |           | Reference No. .... |                     |           |
| Date.   | Lat. N.  | Long.      | Railway Station. | Distance from gauge | Direction | Parish Church.     | Distance from gauge | Direction |
| 1920  | 53°15'0" | 3°33'45" W | Pennar.          | 2 miles             | N.        | St. Gwynn's.       | 2 miles             | N.E.      |
| 1928  |          |            |                  | 3060 yds            | S.S.E.    | Dwygyfylchi        | 3170 yds            | N.        |



RAINFALL at Pennar (Council offices)

County of Gwynedd

Observer R. J. Hughes Esq.  
G. Parry-Hughes Secretary U.D.C.

River Basin Menai

Llanidloes Rain Gauge, by N.E. 3

|               |       |       |       |       |       |        |          |           |       |      |        |
|---------------|-------|-------|-------|-------|-------|--------|----------|-----------|-------|------|--------|
| Diameter ...  | 5     |       |       |       |       |        |          | 5         |       |      |        |
| Height .....  | 1.6   |       |       |       |       | 1.3    |          | 1.4       |       |      |        |
| Altitude ...  | 100   |       |       |       |       | 40     |          | 60 approx |       |      |        |
| Year .....    | 1920  | 1921  | 1922  | 1923  | 1924  | 1925   | 1926     | 1927      | 1928  | 1929 | MEANS. |
| January ...   | 4.70  | 5.38  | 4.32  | 2.23  | 2.04  | 2.31   | 3.38     | (3.22)    | 6.27  |      |        |
| February ...  | 3.50  | 4.3   | 3.68  | 7.17  | .84   | 6.45   | 1.57     | (2.77)    | 4.41  |      |        |
| March .....   | 6.61  | 3.05  | 1.94  | .66   | 1.06  | .82    | 2.10     | 4.98      | 2.52  |      |        |
| April .....   | 4.33  | 1.30  | 3.50  | 2.94  | 2.84  | 1.65   | 1.42     | .95       | 1.55  |      |        |
| May .....     | 3.67  | 2.16  | .40   | 3.27  | 4.33  | 3.32   | 3.16     | 1.38      | 1.75  |      |        |
| June .....    | 2.78  | .24   | 1.34  | .76   | 2.85  | (.50)  | 1.98     | 3.12      | 6.10  |      |        |
| July .....    | 6.67  | 2.42  | 3.50  | 2.12  | 3.94  | 1.70   | 4.19     | 1.92      | 1.73  |      |        |
| August .....  | 4.82  | 4.62  | 2.33  | 2.53  | 3.87  | 1.90   | 4.57     | (7.35)    | 3.57  |      |        |
| September...  | 3.44  | 1.60  | 2.43  | 4.84  | 4.22  | (2.85) | 3.06     | 6.78      | 1.64  |      |        |
| October ..... | 3.16  | 3.30  | .25   | 5.78  | 3.33  |        | 3.77     | 3.11      | 5.01  |      |        |
| November...   | 1.56  | 2.22  | 1.60  | 6.16  | 2.29  | 3.40   | 5.56     | 5.36      | 4.88  |      |        |
| December...   | 3.24  | 5.06  | 6.24  | 2.92  | 6.08  | (3.59) | 1.14     | (2.02)    | 2.43  |      |        |
| TOTALS        | 48.48 | 31.78 | 31.55 | 41.38 | 37.69 |        | 35.90    | (42.96)   | 41.86 | N.R. | #      |
|               | 0     | D     | D     | D     | D     | imp    | 2 1/2 in | d         | d     |      |        |

1920. Bush 6' high & away to N.  
1924. Gauge was moved to a position nearer sea level on June 4<sup>th</sup>.

f. 678019/26 closed.

|  |         |            |                  |                     |           |                |                     |           |
|--|---------|------------|------------------|---------------------|-----------|----------------|---------------------|-----------|
| Position of Station on reduced Ordnance Survey Map, 2 miles to 1 inch Series |         |            |                  | No. of Map          |           | Reference No.  |                     |           |
| Date.  | Lat. N. | Long.      | Railway Station. | Distance from gauge | Direction | Parish Church. | Distance from gauge | Direction |
| 1920.  | 53° 16' | 3° 55' 14" | Pennar           | 130 yds.            | N.        | St. George's.  | 1 1/2 m.            | E.        |
| 1927   |         |            | do               | 100 yds.            | N.W.      | Dwygyfylchi    | 2200 yds.           | N.E.      |



RAINFALL at PENMAENMAWR (GLAN-Y-COED)

County of CARNARVON Observer W. H. BRADY

River Basin MENAI STRAITS.

M.O. Rain Gauge, by \_\_\_\_\_

|               |      |      |      |      |      |            |            |              |            |              |                         |
|---------------|------|------|------|------|------|------------|------------|--------------|------------|--------------|-------------------------|
| Diameter ...  |      |      |      |      |      | 5          |            |              | 5          |              |                         |
| Height .....  |      |      |      |      |      | 2.7        | 3.0        |              | 1.6        |              |                         |
| Altitude ...  |      |      |      |      |      | 103.       |            |              | 100        |              |                         |
| Year .....    | 1920 | 1921 | 1922 | 1923 | 1924 | 1925       | 1926       | 1927         | 1928       | 1929         | <del>1930</del><br>1930 |
| January ...   |      |      |      |      |      | 2.79       | 3.67       | 3.32         | 5.91       | 1.89         | 6.66                    |
| February ...  |      |      |      |      |      | 7.52       | 2.11       | 2.91         | 4.89       | 1.10         | .60                     |
| March .....   |      |      |      |      |      | 2.36       | 1.00       | 4.83         | 3.35       | .37          | 3.64                    |
| April .....   |      |      |      |      |      | 2.26       | 1.31       | 1.55         | 1.57       | 1.53         | 3.66                    |
| May .....     |      |      |      |      |      | 3.97       | 3.02       | 1.42         | 1.41       | 2.50         | 1.88                    |
| June .....    |      |      |      |      |      | .12        | 2.42       | 3.04         | 6.03       | 2.33         | 1.67                    |
| July .....    |      |      |      |      |      | 2.80       | 3.62       | 2.69         | 1.45       | 2.52         | 2.36                    |
| August .....  |      |      |      |      |      | 2.64       | 3.76       | 7.25         | 2.91       | 2.60         | 5.02                    |
| September...  |      |      |      |      |      | 4.29       | 3.18       | 6.67         | 2.68       | 2.18         | 3.91                    |
| October ..... |      |      |      |      |      | 4.84       | 4.11       | 3.18         | 6.14       | 5.36         | 5.65                    |
| November...   |      |      |      |      |      | 3.36       | 5.65       | 6.05         | 5.43       | 6.49         | 6.50                    |
| December...   |      |      |      |      |      | 4.12       | 1.37       | 2.67         | 3.89       | 8.46         | 6.17                    |
| TOTALS...     |      |      |      |      |      | 41.07<br>D | 35.22<br>D | 45.58<br>D ✓ | 45.66<br>D | 37.33<br>D ✓ | 47.72<br>D.             |

1925 G in field surrounded by iron hurdles 4' high 3 1/2' away  
1929. Corrd. for W.D.

|   |         |       |                  |                     |           |                |                     |
|---|---------|-------|------------------|---------------------|-----------|----------------|---------------------|
| Position of Station on reduced Ordnance Survey<br>Map, 2 miles to 1 inch Series |         |       |                  | No. of Map          |           | Reference No.  |                     |
| Date.   | Lat. N. | Long. | Railway Station. | Distance from gauge | Direction | Parish Church. | Distance from gauge |
| 1925  |         |       | PENMAENMAWR      | 2 1/2 m             | W N W     | ST GEYDEN      | 500 yds W N W.      |



RAINFALL at Alespoch

County of Glasgow

Observer L. W. E. Winterbotham

River Basin Edinburgh

(1926) Lady Winterbotham

GLASHER Rain Gauge, by

|               |       |       |       |       |       |       |       |       |       |       |                         |                  |
|---------------|-------|-------|-------|-------|-------|-------|-------|-------|-------|-------|-------------------------|------------------|
| Diameter ...  | 8     |       |       |       |       |       |       |       |       |       |                         |                  |
| Height .....  | 1.0   |       |       |       |       |       |       |       |       |       |                         |                  |
| Altitude ...  | 100   |       |       |       |       |       |       |       |       |       |                         |                  |
| Year .....    | 1920  | 1921  | 1922  | 1923  | 1924  | 1925  | 1926  | 1927  | 1928  | 1929  | <del>1930</del><br>1930 | 1920-30<br>Total |
| January ...   | 4.97  | 5.10  | 4.88  | 3.53  | 5.47  | 2.76  | 5.53  | 5.15  | 7.47  | 2.42  | 5.86                    | 53.16            |
| February ...  | 3.32  | 6.0   | 4.79  | 7.23  | 8.9   | 5.00  | 4.29  | 4.55  | 4.20  | 2.11  | 5.1                     | 37.51            |
| March .....   | 8.12  | 4.53  | 3.43  | 1.59  | 1.73  | .93   | .62   | 4.40  | 2.65  | .73   | 4.40                    | 33.13            |
| April .....   | 5.16  | 1.50  | 2.73  | 3.09  | 3.49  | 2.40  | 1.65  | 1.27  | 1.40  | .94   | 2.20                    | 25.83            |
| May .....     | 4.72  | 2.22  | 1.48  | 2.58  | 5.85  | 4.85  | 2.84  | 1.86  | 1.09  | 3.10  | 2.16                    | 32.75            |
| June .....    | 3.07  | .85   | 1.72  | 1.29  | 3.13  | .04   | 2.96  | 6.02  | 5.82  | 1.96  | 1.79                    | 28.65            |
| July .....    | 7.59  | 3.21  | 4.30  | 4.31  | 4.91  | 2.52  | 3.48  | 2.68  | 2.69  | 2.64  | 2.99                    | 41.32            |
| August .....  | 3.87  | 7.41  | 3.72  | 5.13  | 4.88  | 4.67  | 5.05  | 7.13  | 4.66  | 3.91  | 5.10                    | 55.53            |
| September...  | 4.13  | 1.52  | 5.45  | 4.80  | 5.92  | 4.01  | 2.53  | 4.03  | 1.95  | 2.14  | 4.07                    | 40.55            |
| October ..... | 5.10  | 4.45  | 1.25  | 6.91  | 3.91  | 5.60  | 3.98  | 3.42  | 6.23  | 6.02  | 7.58                    | 54.45            |
| November...   | 2.64  | 3.24  | 3.41  | 6.68  | 3.18  | 3.53  | 8.50  | 6.35  | 6.35  | 9.35  | 5.49                    | 58.72            |
| December...   | 3.97  | 4.01  | 5.16  | 4.98  | 7.75  | 3.35  | 1.07  | 1.72  | 4.20  | 7.22  | 7.64                    | 51.07            |
| TOTALS...     | 56.66 | 38.64 | 42.32 | 52.16 | 51.11 | 39.66 | 42.50 | 48.58 | 48.71 | 42.54 | 49.79                   | 512.67           |
|               | D     | D     | D     | D     | D     | D     | D     | D     | D     | D     | D                       |                  |

1922 tree 18 hgt 25 N.W.  
1925 SHRUB 6' " 7' WNW  
TREE 16' " 30' WNW  
1930. G. read 9. a.m.

|  |           |           |                  |                     |               |                |                     |
|--|-----------|-----------|------------------|---------------------|---------------|----------------|---------------------|
| Position of Station on reduced Ordnance Survey Map, 2 miles to 1 inch Series |           |           | No. of Map       |                     | Reference No. |                |                     |
| Date.  | Lat. N.   | Long.     | Railway Station. | Distance from gauge | Direction     | Parish Church. | Distance from gauge |
| 1920.  | 52°49'50" | 4°30'10"W | Polltheli        | 6 miles             | N.E.          | Lampier        | 1 1/2 miles W       |



RAINFALL at Bryncroft (Schoolhouse)

County of Essex Observer E.R. Williams, Esq.

River Basin Erchle - 4

Kewards Rain Gauge, by \_\_\_\_\_

|               |       |       |       |      |      |      |      |      |      |      |        |
|---------------|-------|-------|-------|------|------|------|------|------|------|------|--------|
| Diameter ...  | 5     |       |       |      |      |      |      |      |      |      |        |
| Height .....  | 0.11  |       | -9    |      |      |      |      |      |      |      |        |
| Altitude ...  | 220   |       |       |      |      |      |      |      |      |      |        |
| Year .....    | 1920  | 1921  | 1922  | 1923 | 1924 | 1925 | 1926 | 1927 | 1928 | 1929 | MEANS. |
| January ...   | 4.87  | 4.86  | 5.13  |      |      |      |      |      |      |      |        |
| February ...  | 3.05  | .63   | 4.34  |      |      |      |      |      |      |      |        |
| March .....   | 7.49  | 4.05  | 3.94  |      |      |      |      |      |      |      |        |
| April .....   | 4.61  | 1.36  | 2.66  |      |      |      |      |      |      |      |        |
| May .....     | 4.13  | 2.36  | 1.63  |      |      |      |      |      |      |      |        |
| June .....    | 3.25  | .78   | 1.74  |      |      |      |      |      |      |      |        |
| July .....    | 7.40  | 4.49  | 4.18  |      |      |      |      |      |      |      |        |
| August .....  | 4.53  | 6.12  | 3.04  |      |      |      |      |      |      |      |        |
| September...  | 3.79  | 1.39  | 5.14  |      |      |      |      |      |      |      |        |
| October ..... | 6.51  | 3.77  | 1.06  |      |      |      |      |      |      |      |        |
| November...   | 2.46  | 3.51  | 2.82  |      |      |      |      |      |      |      |        |
| December...   | 4.07  | 3.13  | 4.38  |      |      |      |      |      |      |      |        |
| TOTALS...     | 56.16 | 36.45 | 40.06 |      |      |      |      |      |      |      |        |
|               | 0     | 2     | 0     |      |      |      |      |      |      |      |        |

1920 object. height 24.2 ft:  
w. sp. 5.6" 10.4 ft.  
Wash 40. 6.9 13.0 ft.  
Road .. 5.0 9.6 ft.  
School .. 14.0 42.0 ft.

Position of Station on reduced Ordnance Survey } No. of Map \_\_\_\_\_  
Map, 2 miles to 1 inch Series

Reference No. \_\_\_\_\_

| Date. | Lat. N. | Long.    | Railway Station. | Distance from gauge | Direction | Parish Church.   | Distance from gauge | Direction |
|-------|---------|----------|------------------|---------------------|-----------|------------------|---------------------|-----------|
| 1920  | 52° 50' | 4° 40' W | Powellheli       | 12 m.               | E.        | Bryncroft chapel | 70 yds.             | N.        |



RAINFALL at Pwllheli (Yalcymenan)

County of Garnarwon Observer B. V. Howell

River Basin 4 Erch & b.

In O Rain Gauge, by

|           |      |      |      |      |      |      |      |      |      |      |      |      |      |
|-----------|------|------|------|------|------|------|------|------|------|------|------|------|------|
| Diameter  | .... | .... |      |      |      |      |      |      |      |      |      |      | 8"   |
| Height    | .... | .... |      |      |      |      |      |      |      |      |      |      | 1'   |
| Altitude  | .... | .... |      |      |      |      |      |      |      |      |      |      | 12'  |
| Year      | .... | .... | 1920 | 1921 | 1922 | 1923 | 1924 | 1925 | 1926 | 1927 | 1928 | 1929 | 1930 |
| January   | .... | .... |      |      |      |      |      |      |      |      |      |      |      |
| February  | .... | .... |      |      |      |      |      |      |      |      |      |      |      |
| March     | .... | .... |      |      |      |      |      |      |      |      |      |      |      |
| April     | .... | .... |      |      |      |      |      |      |      |      |      |      |      |
| May       | .... | .... |      |      |      |      |      |      |      |      |      |      | 1.85 |
| June      | .... | .... |      |      |      |      |      |      |      |      |      |      | 1.73 |
| July      | .... | .... |      |      |      |      |      |      |      |      |      |      | 3.00 |
| August    | .... | .... |      |      |      |      |      |      |      |      |      |      | 4.63 |
| September | .... | .... |      |      |      |      |      |      |      |      |      |      | 3.69 |
| October   | .... | .... |      |      |      |      |      |      |      |      |      |      | 6.44 |
| November  | .... | .... |      |      |      |      |      |      |      |      |      |      | 5.73 |
| December  | .... | .... |      |      |      |      |      |      |      |      |      |      | 7.16 |
| TOTALS    | .... | .... |      |      |      |      |      |      |      |      |      |      | Imp. |

1930. Sand dunes & bungalows & belt of trees.  
25 ft. bungalows and trees 20 ft. high.  
Bungalows 25 yds S .. .. 20 yds N. of gauge.  
G. read 9 a.m in winter.  
.. .. 10 .. .. .. summer.

| Position of Station on reduced Ordnance Survey<br>Map, 2 miles to 1 inch Series |         |       | } No. of Map..... |                        | Reference No..... |                |                        |           |
|---|---------|-------|-------------------|------------------------|-------------------|----------------|------------------------|-----------|
| Date.   | Lat. N. | Long. | Railway Station.  | Distance<br>from gauge | Direction         | Parish Church. | Distance<br>from gauge | Direction |
|   |         |       | Pwllheli          | $\frac{3}{4}$ m        | E.                | Pwllheli       | 1 m                    | N.E.      |
|   |         |       |                   |                        |                   |                |                        |           |
|   |         |       |                   |                        |                   |                |                        |           |
|   |         |       |                   |                        |                   |                |                        |           |



RAINFALL at Puellheli, (Bodfean Hall)

County of Carmarthen. Observer Hon. F. G. Wynn.  
River Basin Arda r. - 4 per E. Moxley.  
L.O. Rain Gauge, by \_\_\_\_\_

|               |       |       |       |       |       |       |       |       |       |       |               |
|---------------|-------|-------|-------|-------|-------|-------|-------|-------|-------|-------|---------------|
| Diameter ...  | 5"    |       |       |       |       |       |       |       |       |       |               |
| Height .....  | 1.0   |       |       |       |       |       |       |       |       |       |               |
| Altitude ...  | 200   |       |       | 170   | 200   | 180   |       |       |       | 155   |               |
| Year .....    | 1920  | 1921  | 1922  | 1923  | 1924  | 1925  | 1926  | 1927  | 1928  | 1929  | MEANS<br>1930 |
| January ...   | 4.40  | 5.51  | 4.58  | 3.25  | 5.20  | 2.99  | 5.16  | 4.66  | 8.32  | 2.81  | 6.85          |
| February ...  | 2.97  | 5.3   | 5.10  | 8.24  | 6.5   | 6.40  | 4.88  | 4.66  | 4.45  | 1.99  | 5.5           |
| March .....   | 7.51  | 4.69  | 4.34  | 1.35  | 1.96  | .97   | .59   | 3.67  | 2.99  | 1.10  | 4.23          |
| April .....   | 3.63  | 1.62  | 2.62  | 3.53  | 3.92  | 2.50  | 2.27  | 1.16  | 1.42  | .84   | 2.49          |
| May .....     | 4.01  | 2.56  | 1.64  | 2.04  | 5.96  | 4.23  | 3.12  | 1.83  | .92   | 3.76  | 1.90          |
| June .....    | 2.70  | .75   | 2.15  | 1.16  | 3.47  | .05   | 2.73  | 5.10  | 6.53  | 2.18  | 1.95          |
| July .....    | 7.38  | 4.06  | 5.01  | 3.66  | 4.78  | 2.63  | 3.64  | 2.95  | 2.31  | 2.43  | 3.99          |
| August .....  | 4.52  | 7.42  | 3.33  | 5.30  | 4.68  | 4.23  | 4.57  | 7.00  | 4.89  | 4.73  | 4.91          |
| September...  | 4.80  | 1.44  | 4.95  | 5.64  | 5.56  | 3.48  | 1.85  | 5.52  | 1.78  | 2.12  | 4.56          |
| October ..... | 4.70  | 3.98  | 1.17  | 6.14  | 3.63  | 5.60  | 4.35  | 3.64  | 6.83  | 7.57  | 7.35          |
| November...   | 2.36  | 2.94  | 2.85  | 5.96  | 2.91  | 3.27  | 7.88  | 6.68  | 7.56  | 10.87 | 5.86          |
| December...   | 3.98  | 3.55  | 5.72  | 4.29  | 9.29  | 3.97  | 1.19  | 2.02  | 5.04  | 9.13  | 8.77          |
| TOTALS.       | 52.96 | 39.05 | 43.46 | 50.56 | 52.01 | 40.32 | 42.23 | 48.89 | 53.07 | 50.53 | 53.41         |

1929. Trees (full height) 40 yds. S.W.  
do. 60'-70' high, 20 yds. S.E.  
do. 40' " 20 " N.W.

1930. Bodfean Hall 29 yds. N.E.  
Trees (full height) 30 yds. S.W.  
" 50-70' high 16 yds. N.W.  
" 18 " S.E.

G. read 9 a.m.

Position of Station on reduced Ordnance Survey } No. of Map \_\_\_\_\_  
Map, 2 miles to 1 inch Series Reference No. \_\_\_\_\_

| Date. | Lat. N. | Long. | Railway Station. | Distance from gauge | Direction | Parish Church. | Distance from gauge | Direction |
|-------|---------|-------|------------------|---------------------|-----------|----------------|---------------------|-----------|
| 1929. |         |       | Puellheli        | 4 m.                | S.E.      | Bodfean.       | 300 yds.            | S.W.      |



RAINFALL at *Pwllheli (Bodfean Hall Farm.)*

County of *Carnarvon* Observer *Hon. F. E. Wyn.*

River Basin *Ercw & b. 4*

(1926) No. *0* Rain Gauge, by

|               |       |       |       |       |       |       |       |       |       |       |                          |
|---------------|-------|-------|-------|-------|-------|-------|-------|-------|-------|-------|--------------------------|
| Diameter ...  | 5     |       |       |       |       |       |       |       |       |       |                          |
| Height .....  | 1.0   |       |       |       |       |       | 3.9   |       |       |       |                          |
| Altitude ...  | 200   |       |       |       |       | 180   |       |       |       | 155   |                          |
| Year .....    | 1920  | 1921  | 1922  | 1923  | 1924  | 1925  | 1926  | 1927  | 1928  | 1929  | <del>1930</del><br>1930. |
| January ...   | 4.81  | 4.91  | 4.51  | 3.02  | 4.89  | 2.83  | 4.91  | 4.54  | 7.66  | 2.68  | 6.56                     |
| February ...  | 3.11  | .51   | 4.76  | 7.33  | .66   | 6.07  | 4.81  | 4.59  | 4.15  | 3.07  | .57                      |
| March .....   | 7.91  | 4.61  | 4.23  | 1.32  | 2.05  | .97   | .54   | 3.94  | 2.93  | 1.03  | 4.19                     |
| April .....   | 4.90  | 1.61  | 2.51  | 3.49  | 3.87  | 2.43  | 2.30  | 1.01  | 1.34  | .86   | 2.46                     |
| May .....     | 4.02  | 2.59  | 1.58  | 2.02  | 6.05  | 4.21  | 3.18  | 1.88  | .90   | 3.70  | 1.97                     |
| June .....    | 2.77  | .70   | 2.20  | 1.16  | 3.52  | .05   | 2.70  | 5.09  | 6.48  | 2.32  | 2.08                     |
| July .....    | 7.48  | 4.05  | 4.38  | 3.79  | 4.92  | 2.61  | 3.88  | 2.96  | 2.19  | 2.44  | 3.94                     |
| August .....  | 4.64  | 7.36  | 3.25  | 5.15  | 4.72  | 4.33  | 4.78  | 7.26  | 5.28  | 4.76  | 4.73                     |
| September...  | 5.01  | 1.51  | 4.99  | 5.55  | 5.35  | 3.36  | 1.89  | 5.72  | 1.86  | 2.09  | 4.49                     |
| October ..... | 4.78  | 3.86  | 1.10  | 5.61  | 3.73  | 5.27  | 4.19  | 3.35  | 6.38  | 7.43  | 7.16                     |
| November...   | 2.46  | 2.82  | 2.77  | 5.32  | 2.85  | 3.19  | 7.47  | 5.26  | 7.23  | 10.34 | 5.74                     |
| December...   | 4.31  | 3.22  | 5.48  | 4.11  | 8.46  | 3.91  | 1.19  | 2.00  | 4.58  | 8.16  | 8.62                     |
| TOTALS...     | 56.20 | 37.75 | 41.76 | 47.87 | 51.07 | 39.23 | 41.84 | 48.60 | 50.98 | 48.88 | 52.51                    |

1925 Fruit Trees 5' High 3' NE  
1929 " " 5' " 6' S.W.  
" " 9' " 6' N.W.  
" " 12' " 12' E.  
1930. G. read 9 a.m.

|   |         |       |                  |                                  |    |                |                                  |
|---|---------|-------|------------------|----------------------------------|----|----------------|----------------------------------|
| Position of Station on reduced Ordnance Survey<br>Map, 2 miles to 1 inch Series |         |       |                  | No. of Map                       |    | Reference No.  |                                  |
| Date.   | Lat. N. | Long. | Railway Station. | Distance Direction<br>from gauge |    | Parish Church. | Distance Direction<br>from gauge |
| 1925  |         |       | PWLLHELI         | 4 m                              | SE | BODFEAN        | 120 yds S                        |
| 1930  |         |       |                  |                                  |    | "              | 100 S.W.                         |



RAINFALL at Faugerones (Council School)

County of Carnarvon. Observer Moss & Williams, Esq.

River Basin brock &c. &c.

Rain Gauge, by J. Arnold Leeds.

|               |         |         |       |        |      |      |      |      |      |      |        |
|---------------|---------|---------|-------|--------|------|------|------|------|------|------|--------|
| Diameter ...  | 5'      |         |       |        |      |      |      |      |      |      |        |
| Height .....  | 1.3     |         |       |        |      |      |      |      |      |      |        |
| Altitude ...  | 200     |         |       |        |      |      |      |      |      |      |        |
| Year .....    | 1920    | 1921    | 1922  | 1923   | 1924 | 1925 | 1926 | 1927 | 1928 | 1929 | MEANS. |
| January ...   | 6.28    | 5.91    | 5.81  | 3.82   |      |      |      |      |      |      |        |
| February ...  | 4.25    | 3.39    | 5.91  | 8.14   |      |      |      |      |      |      |        |
| March .....   | 8.40    | 6.94    | 3.62  | 1.25   |      |      |      |      |      |      |        |
| April .....   | 6.22    | 1.17    | 3.96  | 3.63   |      |      |      |      |      |      |        |
| May .....     | 6.13    | 3.70    | 3.13  | 2.80   |      |      |      |      |      |      |        |
| June .....    | 3.15    | 0.84    | 1.16  | 1.33   |      |      |      |      |      |      |        |
| July .....    | 7.93    | 4.02    | 5.20  | (3.80) |      |      |      |      |      |      |        |
| August .....  | 4.66    | (8.00)  | 2.68  | (4.83) |      |      |      |      |      |      |        |
| September...  | 6.69    | 2.42    | 6.55  | 6.88   |      |      |      |      |      |      |        |
| October ..... | 5.13    | 4.94    | 1.82  | 8.23   |      |      |      |      |      |      |        |
| November...   | 3.30    | 3.14    | 4.24  | 7.51   |      |      |      |      |      |      |        |
| December...   | 3.53    | 6.57    | 6.95  | (6.17) |      |      |      |      |      |      |        |
| TOTALS...     | 65.67   | (48.04) | 51.03 | 58.39  |      |      |      |      |      |      |        |
|               | imp. 2. | d       | d     | d      |      |      |      |      |      |      |        |

1920. School 18ft. high. 30ft away to N.  
Wall 4" .. 24" .. .. S.  
1918 - method of measuring was faulty, - see prev. sheet.  
1921. July & August - part estimated.  
1922 July & August adjusted by rev. stations.

|   |         |        |                  |                     |           |                    |                     |           |
|---|---------|--------|------------------|---------------------|-----------|--------------------|---------------------|-----------|
| Position of Station on reduced Ordnance Survey<br>Map, 2 miles to 1 inch Series |         |        |                  | No. of Map .....    |           | Reference No. .... |                     |           |
| Date.   | Lat. N. | Long.  | Railway Station. | Distance from gauge | Direction | Parish Church.     | Distance from gauge | Direction |
| 1920  | 52°50'  | 4°5'W. | Chirlog          | 2 1/4 m.            | W.        | Aberystwyth        | 2 m.                | N.W.      |



RAINFALL at Portmadoc Wern

County of Carmarvon Observer R. M. Greaves Esq

River Basin Glaslyn 5-

Snowdon Rain Gauge, by W. W. W. W. W.  
Taplow  
D. W. W.

|               |      |       |       |               |       |       |       |       |       |               |                          |
|---------------|------|-------|-------|---------------|-------|-------|-------|-------|-------|---------------|--------------------------|
| Diameter ...  |      | 5-    |       |               |       |       |       |       |       |               |                          |
| Height .....  |      | 1 0   |       |               |       |       |       |       |       |               |                          |
| Altitude ...  |      | 90    |       |               |       |       |       |       |       | <del>90</del> |                          |
| Year .....    | 1920 | 1921  | 1922  | 1923          | 1924  | 1925  | 1926  | 1927  | 1928  | 1929          | <del>1930</del><br>1930. |
| January ...   |      | 7.58  | 5.24  | 8.03<br>5.67  | 5.27  | 3.53  | 5.31  | 7.15  | 9.36  | 3.16          | 7.06                     |
| February ...  |      | 90    | 7.20  | 10.13<br>7.14 | 1.47  | 7.00  | 5.74  | 4.19  | 5.44  | 2.62          | .61                      |
| March .....   |      | 6.95  | 3.86  | 2.54<br>1.79  | 2.01  | 1.97  | 1.48  | 4.48  | 3.31  | 1.99          | 3.44                     |
| April .....   |      | 1.98  | 2.92  | 4.54<br>3.27  | 3.90  | 2.92  | 2.60  | 1.83  | 2.23  | 1.63          | 3.44                     |
| May .....     |      | 2.68  | 2.54  | 5.34<br>3.76  | 6.35  | 4.79  | 4.13  | 2.13  | 1.32  | 3.29          | 3.10                     |
| June .....    |      | .80   | 2.52  | 3.59<br>2.53  | 4.18  | .11   | 3.20  | 8.22  | 8.35  | 3.15          | 2.72                     |
| July .....    |      | 3.34  | 5.53  | 8.80<br>6.19  | 5.58  | 2.64  | 5.37  | 3.11  | 4.40  | 3.68          | 3.94                     |
| August .....  |      | 9.20  | 4.93  | 10.28<br>7.23 | 8.44  | 6.68  | 5.35  | 9.19  | 7.26  | 6.71          | 6.01                     |
| September...  |      | 1.68  | 6.71  | 11.52<br>8.12 | 7.00  | 5.27  | 2.76  | 6.43  | 1.97  | 2.87          | 4.19                     |
| October ..... |      | 6.13  | 1.07  | 13.43<br>9.46 | 5.20  | 6.27  | 4.60  | 5.46  | 7.59  | 9.35          | 9.38                     |
| November...   |      | 3.34  | 4.10  | 11.82<br>8.32 | 3.58  | 3.13  | 8.51  | 7.96  | 9.48  | 12.00         | 9.06                     |
| December...   |      | 6.48  | 7.44  | 9.80<br>6.90  | 9.42  | 4.13  | 1.47  | 1.77  | 4.76  | 8.02          | 8.72                     |
| TOTALS...     | NR   | 51.06 | 54.06 | 70.38         | 62.40 | 48.44 | 50.52 | 61.92 | 65.77 | 58.47         | 61.67                    |
|               |      | D     | D     | D             | D     | D     | D     | D     | D     | D             | D                        |

1930. G. read 9 a.m.

|   |         |          |                  |                     |           |                         |                     |
|---|---------|----------|------------------|---------------------|-----------|-------------------------|---------------------|
| Position of Station on reduced Ordnance Survey<br>Map, 2 miles to 1 inch Series |         |          |                  | No. of Map.....     |           | Reference No.....       |                     |
| Date.   | Lat. N. | Long.    | Railway Station. | Distance from gauge | Direction | Parish Church.          | Distance from gauge |
| 1921  | 53° 54' | 4° 10' W | Portmadoc        | 2 mi                | ESE       | St. Beunos<br>PEN MORFA | 300 yds N           |



RAINFALL at Beddgelert (Council School)

County of Garnarvon. Observer David Jones, Esq.

River Basin 5 - Gledyn - The Headmaster

(1926) m.o. Snowdon Rain Gauge, by \_\_\_\_\_

|               |        |       |       |          |        |       |       |       |        |        |                         |                   |  |
|---------------|--------|-------|-------|----------|--------|-------|-------|-------|--------|--------|-------------------------|-------------------|--|
| Diameter ...  | 5"     |       |       |          |        |       |       |       |        |        |                         |                   |  |
| Height .....  | 1.0    |       |       |          | 1.2    |       |       |       |        | 1.2    |                         |                   |  |
| Altitude ...  | 133    |       |       |          |        |       |       |       |        |        |                         |                   |  |
| Year .....    | 1920   | 1921  | 1922  | 1923     | 1924   | 1925  | 1926  | 1927  | 1928   | 1929   | <del>Mean</del><br>1930 | 1920-30<br>Totals |  |
| January ...   | 11.07  | 15.63 | 7.27  | (10.50)  | 9.08   | 7.27  | 12.64 | 10.29 | 19.88  | 4.27   | 15.42                   | 123.32            |  |
| February ...  | 10.48  | 1.17  | 13.62 | (12.50)  | 1.73   | 11.42 | 12.30 | 8.27  | 12.21  | 4.69   | 1.18                    | 89.57             |  |
| March .....   | 9.53   | 13.40 | 7.76  | (3.30)   | 4.12   | 3.52  | 3.31  | 9.99  | 4.75   | 4.27   | 4.75                    | 68.70             |  |
| April .....   | 10.82  | 3.98  | 5.20  | (6.00)   | 6.21   | 6.25  | 4.68  | 3.58  | 4.12   | 2.67   | 5.50                    | 59.01             |  |
| May .....     | 12.24  | 6.65  | 4.81  | (6.90)   | 10.15  | 9.30  | 6.24  | 3.36  | 1.74   | 6.27   | 4.35                    | 72.01             |  |
| June .....    | 5.43   | .77   | 2.61  | (4.10)   | 7.76   | .04   | 6.45  | 10.51 | 15.11  | 4.54   | 4.99                    | 62.31             |  |
| July .....    | 16.13  | 4.98  | 8.01  | (8.90)   | 7.95   | 4.34  | 7.82  | 3.02  | 8.27   | 8.07   | 7.23                    | 84.72             |  |
| August .....  | 8.20   | 17.61 | 8.38  | (12.40)  | 11.60  | 7.41  | 9.25  | 5.25  | 9.97   | 16.55  | 9.22                    | 115.84            |  |
| September...  | 9.00   | 2.89  | 9.77  | (12.10)  | 12.48  | 7.65  | 3.65  | 10.80 | 2.65   | 5.15   | 7.66                    | 83.79             |  |
| October ..... | 4.41   | 7.22  | 2.82  | (16.20)  | 8.52   | 12.27 | 7.49  | 12.41 | 14.77  | 14.66  | 15.09                   | 113.86            |  |
| November...   | 5.30   | 4.88  | 6.08  | (14.90)  | 6.47   | 4.98  | 13.57 | 16.59 | 18.50  | 19.03  | 13.31                   | 123.61            |  |
| December...   | 7.29   | 12.97 | 16.01 | (11.70)  | 14.89  | 6.88  | 4.65  | 2.24  | 8.88   | 15.62  | 10.68                   | 115.66            |  |
| TOTALS...     | 109.90 | 92.14 | 92.34 | (119.50) | 100.96 | 81.33 | 92.05 | 96.31 | 120.85 | 105.79 | 99.38                   | 1110.55           |  |

1920. School 7203. high. dist: 184 ft. N. of S.  
7/8/1920. Very good exposure.  
1925 School 18' high 10 yds S.  
1929. July adjusted by surrounding stations

1923 estimated for purpose  
of average based on  
Snowdon (11) + Port Madoc.  
2.53.

|   |           |          |                  |                     |           |                |                     |           |
|---|-----------|----------|------------------|---------------------|-----------|----------------|---------------------|-----------|
| Position of Station on reduced Ordnance Survey<br>Map, 2 miles to 1 inch Series |           |          |                  | No. of Map          |           | Reference No.  |                     |           |
| Date.   | Lat. N.   | Long.    | Railway Station. | Distance from gauge | Direction | Parish Church. | Distance from gauge | Direction |
| 1920  | 53° 1' N. | 4° 6' W. | Snowdon, N.W. of | 3 1/2 m.            | N.W.      | St. Mary.      | 1/8 mile            | S.E.      |
| 1925  |           |          | Beddgelert       | 1/8 m               | S         | Beddgelert     | 1/8 m               | SE        |







RAINFALL at Shroder (Wenall) No. 6.

County of Cameroon.

Observer H. J. Jack, Esq.

River Basin Gluslyn - 5

(1926) H. Manson Esq.

Shroder Rain Gauge, by \_\_\_\_\_

North Wales Power Co.  
per. G. K. Paton. 1930.

|               |        |        |        |        |        |        |        |        |        |        |                         |
|---------------|--------|--------|--------|--------|--------|--------|--------|--------|--------|--------|-------------------------|
| Diameter ...  | 5"     |        |        |        |        |        |        |        |        |        |                         |
| Height .....  | 1.2    |        |        |        |        |        |        |        |        |        |                         |
| Altitude ...  | 1050   |        |        |        |        |        |        |        |        |        |                         |
| Year .....    | 1920   | 1921   | 1922   | 1923   | 1924   | 1925   | 1926   | 1927   | 1928   | 1929   | <del>1930</del><br>1930 |
| January ...   | 24.30  | 26.16  | 14.80  | 16.30  | 13.20  | 11.23  | 18.65  | 16.21  | 28.75  | 7.00   | 23.50                   |
| February ...  | 13.04  | 1.50   | 19.05  | 16.90  | 2.93   | 17.55  | 20.27  | 10.37  | 15.58  | 3.33   | 1.05                    |
| March .....   | 14.52  | 22.05  | 11.50  | 5.10   | 4.30   | 5.90   | 7.60   | 14.66  | 8.35   | 6.25   | 5.90                    |
| April .....   | 19.69  | 5.58   | 8.55   | 7.45   | 8.35   | 8.65   | 7.43   | 7.23   | 4.85   | 3.65   | 7.50                    |
| May .....     | 15.41  | 9.27   | 6.83   | 10.35  | 16.82  | 12.45  | 9.32   | 3.85   | 2.65   | 7.62   | 7.15                    |
| June .....    | 6.45   | 1.60   | 12.00  | 7.00   | 9.95   | .00    | 8.73   | 15.00  | 21.40  | 6.43   | 6.25                    |
| July .....    | 22.19  | 11.09  | 10.92  | 11.25  | 10.95  | 6.32   | 12.75  | 9.12   | 6.83   | 11.27  | 13.70                   |
| August .....  | 11.06  | 20.20  | 13.10  | 17.90  | 20.57  | 15.40  | 11.85  | 21.17  | 13.98  | 23.47  | 13.75                   |
| September...  | 12.42  | 4.79   | 12.90  | 17.60  | 17.70  | 12.85  | 7.82   | 16.90  | 4.83   | 5.55   | 12.25                   |
| October ..... | 4.50   | 9.25   | 5.92   | 25.20  | 12.90  | 22.63  | 8.63   | 16.53  | 19.30  | 20.90  | 24.25                   |
| November...   | 9.35   | 7.18   | 9.35   | 19.30  | 10.10  | 8.27   | 22.15  | 19.22  | 25.85  | 34.50  | 21.05                   |
| December...   | 12.15  | 22.62  | 27.55  | 22.40  | 25.50  | 12.85  | 2.80   | 3.25   | 15.10  | 19.75  | 19.30                   |
| TOTALS...     | 165.08 | 141.29 | 152.47 | 176.75 | 153.27 | 134.10 | 138.00 | 153.51 | 167.35 | 149.70 | 155.65                  |

2 / 8 / 20. on fairly flat ground with shelter to S.W. - good position.

|   |         |       |                  |                     |           |                    |                     |
|---|---------|-------|------------------|---------------------|-----------|--------------------|---------------------|
| Position of Station on reduced Ordnance Survey<br>Map, 2 miles to 1 inch Series |         |       |                  | No. of Map .....    |           | Reference No. .... |                     |
| Date.   | Lat. N. | Long. | Railway Station. | Distance from gauge | Direction | Parish Church.     | Distance from gauge |
|   |         |       |                  |                     |           |                    |                     |
|   |         |       |                  |                     |           |                    |                     |
|   |         |       |                  |                     |           |                    |                     |
|   |         |       |                  |                     |           |                    |                     |



Observer

(1926) H. Manson Esq. C.E.

Shallow in Rain Gauge, by Casella (2.8.20) North Wales Power Co.  
G. K. Paton.

inspected 2/8/20 "good position" in lawn near Bungalow.

No. of Map.

Reference No. ....

(<sup>c</sup>1383) Wt. 1671-6044. 10,000. 4/21. J. T. & S., Ltd. **160.**



RAINFALL at Threodan, Old Road, No. 14.County of Caernarfon.Observer H. J. Jack, Esq.River Basin Glasklyn S.(1926) H. J. Jack, Esq.Threodan Rain Gauge, by homemadeNorth Wales Power Co.  
G. K. Paton.

|               |                  |        |          |        |        |        |        |        |        |        |                         |
|---------------|------------------|--------|----------|--------|--------|--------|--------|--------|--------|--------|-------------------------|
| Diameter ...  | 5                |        |          |        |        |        |        |        |        |        |                         |
| Height .....  | 0.10             |        |          |        |        |        |        |        |        |        |                         |
| Altitude ...  | 325              |        |          |        |        |        |        |        |        |        |                         |
| Year .....    | 1920             | 1921   | 1922     | 1923   | 1924   | 1925   | 1926   | 1927   | 1928   | 1929   | <del>1930</del><br>1930 |
| January ...   | 16.29            | 26.23  | 13.01    | 15.35  | 10.65  | 7.94   | 15.81  | 11.78  | 26.47  | 6.67   | 19.52                   |
| February ...  | 12.52            | 1.20   | 19.77    | 17.58  | 2.82   | 15.92  | 12.79  | 7.49   | 18.07  | 3.18   | 1.10                    |
| March .....   | (12.22)          | 17.47  | (10.50)  | 4.40   | 3.66   | 4.84   | 4.95   | 11.91  | 8.48   | 5.40   | 5.31                    |
| April .....   | (16.16)          | 4.69   | 8.04     | 8.63   | 7.40   | 8.19   | 5.22   | 5.29   | 4.40   | 3.65   | 6.60                    |
| May .....     | 13.73            | 7.62   | 5.88     | 9.65   | 12.35  | 9.06   | 8.38   | 3.77   | 2.76   | 7.41   | 6.60                    |
| June .....    | 4.31             | 1.17   | 6.98     | 4.90   | 7.73   | 18     | 6.69   | 13.39  | 17.99  | 5.60   | 5.11                    |
| July .....    | 19.52            | 9.21   | 11.80    | 9.69   | 8.16   | 5.06   | 10.70  | 6.88   | 11.04  | 9.91   | 10.79                   |
| August .....  | 7.11             | 16.67  | 9.08     | 15.30  | 15.82  | 11.64  | 9.85   | 20.33  | 12.29  | 17.05  | 13.11                   |
| September...  | 10.62            | 3.45   | 11.80    | 12.52  | 14.78  | 11.41  | 6.68   | 15.21  | 3.56   | 4.58   | 10.33                   |
| October ..... | 6.92             | 8.12   | 4.21     | 20.99  | 9.71   | 16.58  | 8.64   | 14.85  | 16.92  | 18.36  | 21.90                   |
| November...   | 10.17            | 7.48   | 8.60     | 18.11  | 8.15   | 8.11   | 16.15  | 19.86  | 24.04  | 25.51  | 17.29                   |
| December...   | 12.09            | 19.47  | (21.00)  | 15.49  | 17.49  | 10.54  | 2.49   | 3.23   | 12.60  | 19.10  | 16.30                   |
| TOTALS        | (141.68)<br>arp. | 122.78 | (130.67) | 152.61 | 118.72 | 109.47 | 108.35 | 133.99 | 158.62 | 126.42 | 133.96                  |

Inspected 2/8/20. "Good position"  
1922 min. c. Dec. etc. from Cwn Dyfi

Position of Station on reduced Ordnance Survey  
Map, 2 miles to 1 inch Series

No. of Map

Reference No.

| Date. | Lat. N. | Long. | Railway Station. | Distance from gauge | Direction from gauge | Parish Church. | Distance from gauge | Direction from gauge |
|-------|---------|-------|------------------|---------------------|----------------------|----------------|---------------------|----------------------|
|       | 3°40'   | 4°03' | Glasklyn         |                     |                      | North Wales    |                     |                      |



RAINFALL at Snover (Livedd) No. 2.

Observer H. J. Jack Esq.

(1926) H. ~~Mason~~ Esq.

North Wales Power Co

G. K. Paton. 1930.

| Diameter ...  | 5"     |        |       |        |        |        |        |        |        |        |                         |
|---------------|--------|--------|-------|--------|--------|--------|--------|--------|--------|--------|-------------------------|
| Height .....  | 1.3    |        |       |        |        |        |        |        |        |        |                         |
| Altitude ...  | 1485   |        |       |        |        |        |        |        |        |        |                         |
| Year .....    | 1920   | 1921   | 1922  | 1923   | 1924   | 1925   | 1926   | 1927   | 1928   | 1929   | <del>1930</del><br>1930 |
| January ...   | 22.93  | 27.25  | 14.30 | 18.00  | 13.50  | 10.50  | 18.40  | 11.00  | 26.17  | 6.40   | 17.55                   |
| February ...  | 13.85  | 1.77   | 21.95 | 18.30  | 2.87   | 14.10  | 16.30  | 7.90   | 9.70   | 2.90   | 1.15                    |
| March .....   | 14.88  | 23.50  | 10.50 | 6.10   | 4.77   | 5.35   | 6.25   | 9.25   | 7.95   | 4.50   | 4.95                    |
| April .....   | 20.60  | 5.43   | 8.40  | 7.42   | 8.50   | 6.80   | 6.60   | 6.55   | 4.45   | 2.00   | 6.05                    |
| May .....     | 13.90  | 9.44   | 6.60  | 10.50  | 29.06  | 12.15  | 9.45   | 3.50   | 2.70   | 7.50   | 6.22                    |
| June .....    | 7.14   | 1.90   |       | 7.73   | 9.14   | 17     | 8.65   | 13.80  | 15.72  | 6.13   | 5.80                    |
| July .....    | 24.74  | 13.50  |       | 12.90  | 9.50   | 6.78   | 11.80  | 7.63   | 6.50   | 10.57  | 11.55                   |
| August .....  | 13.53  | 22.50  |       | 18.90  | 18.03  | 15.40  | 11.75  | 18.27  | 10.20  | 17.53  | 11.75                   |
| September...  | 14.58  | 5.29   | 13.30 | 18.70  | 17.30  | 11.30  | 7.83   | 13.42  | 4.53   | 4.15   | 10.90                   |
| October ..... | 6.03   | 9.04   | 6.55  | 26.30  | 11.80  | 22.80  | 7.85   | 16.65  | 18.85  | 15.70  | 21.35                   |
| November...   | 10.53  | 8.07   | 9.90  | 18.60  | 8.90   | 7.60   | 14.62  | 18.40  | 18.45  | 22.35  | 16.35                   |
| December...   | 13.90  | 22.05  | 27.40 | 21.70  | 23.60  | 11.30  | 2.63   | 3.10   | 12.75  | 15.50  | 16.15                   |
| TOTALS..      | 176.61 | 149.74 |       | 185.15 | 156.97 | 124.25 | 122.13 | 129.47 | 137.97 | 115.33 | 129.77                  |

2/8/20. on boggy ground sloping N.W. towards Llanymeddan, good position.

1927-29. Totals much too low.  $q_1$  is sound ( $\neq 672199/26$ )

No. of Map.....

Reference No. ....

[illegible]



RAINFALL at Snowdon Delta No. 7

County of Carmarvon Observer H. J. Jack, Esq.

River Basin Glewyn 5 (1926) H. Mansel Esq.

Rain Gauge, by M North Wales Power Co.  
G. K. Paton.

|               |      |      |        |        |        |        |        |        |        |        |                         |
|---------------|------|------|--------|--------|--------|--------|--------|--------|--------|--------|-------------------------|
| Diameter ...  |      |      | 5      |        |        |        |        |        |        |        |                         |
| Height .....  |      |      | 1.0    |        |        |        |        |        |        |        |                         |
| Altitude ...  |      |      | 1435   |        |        |        |        |        |        |        |                         |
| Year .....    | 1920 | 1921 | 1922   | 1923   | 1924   | 1925   | 1926   | 1927   | 1928   | 1929   | <del>1930</del><br>1930 |
| January ...   |      |      | 18.20  | 21.20  | 16.20  | 14.20  | 21.65  | 18.45  | 33.85  | 9.10   | 25.30                   |
| February ...  |      |      | 21.00  | 20.38  | 3.33   | 21.20  | 22.00  | 13.19  | 20.00  | 4.27   | 1.50                    |
| March .....   |      |      | 12.50  | 6.15   | 5.62   | 6.63   | 9.45   | 19.75  | 11.37  | 7.05   | 7.65                    |
| April .....   |      |      | 9.50   | 10.20  | 9.62   | 9.05   | 9.80   | 8.45   | 5.35   | 4.40   | 8.15                    |
| May .....     |      |      | 7.75   | 11.85  | 21.20  | 13.12  | 13.15  | 5.10   | 3.40   | 9.23   | 8.80                    |
| June .....    |      |      | 15.00  | 10.17  | 12.75  | 4.2    | 11.13  | 16.82  | 26.83  | 10.00  | 8.85                    |
| July .....    |      |      | 12.25  | 16.05  | 14.43  | 9.00   | 17.67  | 12.95  | 11.37  | 14.85  | 19.25                   |
| August .....  |      |      | 14.73  | 20.05  | 25.20  | 17.90  | 14.80  | 24.60  | 17.90  | 24.45  | 19.25                   |
| September...  |      |      | 15.27  | 22.18  | 21.53  | 13.40  | 10.75  | 21.15  | 6.30   | 6.80   | 14.45                   |
| October ..... |      |      | 7.35   | 27.47  | 14.65  | 24.00  | 10.95  | 23.25  | 25.63  | 23.95  | 27.55                   |
| November...   |      |      | 11.05  | 21.30  | 13.40  | 8.65   | 22.28  | 21.70  | 28.60  | 36.65  | 24.80                   |
| December...   |      |      | 28.85  | 25.25  | 29.20  | 15.33  | 4.80   | 4.00   | 17.40  | 20.75  | 22.15                   |
| TOTALS...     |      |      | 173.45 | 212.25 | 187.15 | 152.90 | 168.43 | 189.41 | 208.00 | 171.50 | 187.70                  |

Position of Station on reduced Ordnance Survey Map, 2 miles to 1 inch Series } No. of Map \_\_\_\_\_ Reference No. \_\_\_\_\_

| Date. | Lat. N. | Long. | Railway Station. | Distance from gauge | Direction from gauge | Parish Church. | Distance from gauge | Direction from gauge |
|-------|---------|-------|------------------|---------------------|----------------------|----------------|---------------------|----------------------|
|       |         |       |                  |                     |                      |                |                     |                      |
|       |         |       |                  |                     |                      |                |                     |                      |
|       |         |       |                  |                     |                      |                |                     |                      |
|       |         |       |                  |                     |                      |                |                     |                      |
|       |         |       |                  |                     |                      |                |                     |                      |
|       |         |       |                  |                     |                      |                |                     |                      |
|       |         |       |                  |                     |                      |                |                     |                      |
|       |         |       |                  |                     |                      |                |                     |                      |
|       |         |       |                  |                     |                      |                |                     |                      |
|       |         |       |                  |                     |                      |                |                     |                      |



RAINFALL at Shroton (Glaslyn) No. 3.

County of Conarvon.

Observer H. J. Jack Esq.

River Basin Glaslyn - 65.

(1926) H. Dawson Esq.

Shroton Rain Gauge, by

North Wales Power Co

Merthly.

G. K. Paton. 1930.

|               |        |        |        |        |        |        |        |        |        |        |                          |
|---------------|--------|--------|--------|--------|--------|--------|--------|--------|--------|--------|--------------------------|
| Diameter ...  | 5      |        |        |        |        |        |        |        |        |        |                          |
| Height .....  | 0.8    |        |        |        |        |        |        |        |        |        |                          |
| Altitude ..   | 2050   |        |        |        |        |        |        |        |        |        |                          |
| Year .....    | 1920   | 1921   | 1922   | 1923   | 1924   | 1925   | 1926   | 1927   | 1928   | 1929   | <del>1930</del><br>1930. |
| January ...   | 20.25  | 22.57  | 14.92  | 18.50  | 13.73  | 14.90  | 19.43  | 13.43  | 26.90  | 8.30   | 22.65                    |
| February ...  | 11.13  | 2.91   | 14.00  | 16.30  | 3.05   | 17.15  | 19.25  | 9.23   | 17.55  | 3.55   | 9.0                      |
| March .....   | 13.83  | 24.75  | 10.53  | 5.30   | 4.42   | 6.35   | 7.75   | 13.55  | 10.07  | 3.60   | 5.90                     |
| April .....   | 19.20  | 5.53   | 8.15   | 9.10   | 9.33   | 8.17   | 7.60   | 7.75   | 5.40   | 3.30   | 7.45                     |
| May .....     | 12.20  | 8.41   | 6.80   | 10.35  | 17.80  | 12.57  | 10.82  | 5.03   | 2.80   | 7.40   | 8.35                     |
| June .....    | 6.92   | 2.20   | 12.35  | 9.55   | 11.00  | 00     | 9.65   | 15.75  | 19.57  | 8.35   | 7.20                     |
| July .....    | 25.22  | 12.10  | 10.22  | 15.05  | 13.80  | 8.27   | 17.55  | 12.67  | 9.77   | 13.25  | 19.90                    |
| August .....  | 12.91  | 21.41  | 13.15  | 16.90  | 24.27  | 16.23  | 14.63  | 22.63  | 16.43  | 21.95  | 17.85                    |
| September...  | 13.34  | 4.68   | 12.95  | 18.25  | 19.50  | 14.20  | 10.85  | 18.13  | 5.25   | 5.37   | 13.85                    |
| October ..... | 6.58   | 10.40  | 5.80   | 21.15  | 12.90  | 23.48  | 9.75   | 22.67  | 22.65  | 19.85  | 24.80                    |
| November...   | 9.25   | 8.25   | 9.20   | 19.20  | 10.90  | 7.98   | 18.45  | 22.67  | 23.83  | 31.50  | 20.25                    |
| December...   | 10.72  | 23.65  | 20.30  | 22.05  | 26.65  | 11.63  | 4.50   | 3.88   | 13.30  | 19.90  | 18.25                    |
| TOTALS.       | 162.15 | 146.80 | 138.37 | 181.70 | 167.35 | 140.93 | 150.23 | 167.39 | 173.53 | 146.32 | 167.35                   |

2/8/20. near Glaslyn. Very wild with shells of Shroton on Str. daffs from snow.

|   |         |       |                  |                        |           |                |                        |
|---|---------|-------|------------------|------------------------|-----------|----------------|------------------------|
| Position of Station on reduced Ordnance Survey<br>Map, 2 miles to 1 inch Series |         |       |                  | No. of Map             |           | Reference No.  |                        |
| Date.   | Lat. N. | Long. | Railway Station. | Distance<br>from gauge | Direction | Parish Church. | Distance<br>from gauge |
|   |         |       |                  |                        |           |                |                        |
|   |         |       |                  |                        |           |                |                        |
|   |         |       |                  |                        |           |                |                        |
|   |         |       |                  |                        |           |                |                        |
|   |         |       |                  |                        |           |                |                        |
|   |         |       |                  |                        |           |                |                        |
|   |         |       |                  |                        |           |                |                        |
|   |         |       |                  |                        |           |                |                        |
|   |         |       |                  |                        |           |                |                        |



RAINFALL at Loudon. (Yeem) No. 1

County of Cornwall Observer H. J. Jack Esq.

River Basin Gladyon & S (1926) H. Dawson Esq.

Loudon Rain Gauge, by North Wales Power Co

G. K. Paton. 1930.  
Engl. + Manager.

|                |        |        |        |        |        |        |        |        |        |        |                         |                   |
|----------------|--------|--------|--------|--------|--------|--------|--------|--------|--------|--------|-------------------------|-------------------|
| <u>Monthly</u> |        |        |        |        |        |        |        |        |        |        |                         |                   |
| Diameter ...   | 5'     |        |        |        |        |        |        |        |        |        |                         |                   |
| Height .....   | 1.0    |        |        |        |        |        |        |        |        |        |                         |                   |
| Altitude ...   | 1080   |        |        |        |        |        |        |        |        |        |                         |                   |
| Year .....     | 1920   | 1921   | 1922   | 1923   | 1924   | 1925   | 1926   | 1927   | 1928   | 1929   | <del>1930</del><br>1930 | 1920-30<br>Totals |
| January ...    | 24.90  | 26.81  | 14.10  | 16.80  | 14.65  | 12.12  | 20.83  | 16.72  | 30.43  | 7.25   | 25.25                   | 209.86            |
| February ...   | 13.40  | 1.67   | 20.30  | 18.30  | 2.75   | 18.30  | 20.12  | 12.00  | 16.25  | 3.65   | 1.10                    | 127.84            |
| March .....    | 14.78  | 24.47  | 11.38  | 5.27   | 4.27   | 5.10   | 7.73   | 17.35  | 9.10   | 4.77   | 6.05                    | 110.27            |
| April .....    | 19.55  | 5.44   | 8.50   | 7.65   | 8.73   | 9.60   | 8.12   | 7.52   | 5.33   | 3.50   | 7.30                    | 91.24             |
| May .....      | 16.20  | 9.52   | 6.55   | 9.80   | 18.05  | 14.10  | 11.30  | 4.05   | 2.92   | 8.65   | 8.85                    | 109.99            |
| June .....     | 6.66   | 1.70   | 12.25  | 7.20   | 10.25  | .25    | 9.23   | 15.30  | 23.77  | 7.35   | 7.00                    | 100.96            |
| July .....     | 23.11  | 12.41  | 10.52  | 10.25  | 11.00  | 7.07   | 13.25  | 10.48  | 8.75   | 12.23  | 13.35                   | 132.42            |
| August .....   | 13.83  | 21.60  | 13.38  | 18.90  | 20.67  | 15.85  | 13.30  | 22.67  | 14.77  | 23.33  | 14.00                   | 192.30            |
| September...   | 11.06  | 5.13   | 13.05  | 17.40  | 19.75  | 12.25  | 8.17   | 18.25  | 5.03   | 5.20   | 12.60                   | 127.89            |
| October .....  | 5.13   | 8.55   | 6.22   | 26.73  | 13.28  | 24.53  | 10.23  | 19.77  | 20.25  | 20.90  | 23.85                   | 179.44            |
| November...    | 10.75  | 7.65   | 9.50   | 16.55  | 10.70  | 8.65   | 21.32  | 20.48  | 27.00  | 34.75  | 21.60                   | 188.95            |
| December...    | 13.15  | 22.55  | 30.68  | 21.05  | 27.55  | 13.55  | 3.55   | 3.20   | 14.95  | 20.25  | 19.00                   | 189.48            |
| TOTALS.        | 172.52 | 147.50 | 156.43 | 175.90 | 161.65 | 141.37 | 147.15 | 167.79 | 178.55 | 151.83 | 159.95                  | 1760.64           |

2/8/20. on grassy slope near small stream.  
Good position.

|   |         |       |                  |                     |           |                    |                     |
|---|---------|-------|------------------|---------------------|-----------|--------------------|---------------------|
| Position of Station on reduced Ordnance Survey<br>Map, 2 miles to 1 inch Series |         |       |                  | No. of Map .....    |           | Reference No. .... |                     |
| Date.   | Lat. N. | Long. | Railway Station. | Distance from gauge | Direction | Parish Church.     | Distance from gauge |
|   |         |       |                  |                     |           |                    |                     |
|   |         |       |                  |                     |           |                    |                     |
|   |         |       |                  |                     |           |                    |                     |
|   |         |       |                  |                     |           |                    |                     |
|   |         |       |                  |                     |           |                    |                     |



G. K. Paton 1930

*Impatiens* 2/8/20. Read every few days on stony slope near side of road. Good Position.

Reference No. ....

[illegible]



G. K. Paton, 1930

Inspected 2/8/20. Road very few days - good position near Lake.

Reference No. ....

[illegible]



RAINFALL at Llandovery (Llyn-Idwal. N.) No. 5.

County of Carnarvon.

Observer H. J. Jack Esq.

River Basin Gledlyn - 5

(1926) H. J. Jack Esq.

Llandovery Rain Gauge, by

North Wales Power Co.

G. K. Paton 1930.

|               |        |       |        |        |        |        |        |        |        |        |                |
|---------------|--------|-------|--------|--------|--------|--------|--------|--------|--------|--------|----------------|
| Diameter ...  | 5      |       |        |        |        |        |        |        |        |        |                |
| Height .....  | 1.0    |       |        |        |        |        |        |        |        |        |                |
| Altitude ...  | 1470   |       |        |        |        |        |        |        |        |        |                |
| Year .....    | 1920   | 1921  | 1922   | 1923   | 1924   | 1925   | 1926   | 1927   | 1928   | 1929   | MEANS<br>1930. |
| January ...   | 21.26  | 27.40 | 11.80  | 14.50  | 13.40  | 11.25  | 19.90  | 15.35  | 26.40  | 5.53   | 22.95          |
| February ...  | 12.63  | 1.62  | 16.55  | 17.30  | 2.18   | 15.73  | 16.70  | 10.58  | 15.80  | 3.50   | 1.10           |
| March .....   | 13.87  | 24.49 | 10.55  | 5.20   | 4.37   | 4.00   | 6.65   | 15.76  | 9.40   | 5.17   | 5.70           |
| April .....   | 18.82  | 5.95  | 7.75   | 7.50   | 8.00   | 8.25   | 7.20   | 6.58   | 4.73   | 2.85   | 6.60           |
| May .....     | 14.20  | 8.50  | 5.75   | 9.05   | 16.80  | 12.55  | 11.13  | 4.35   | 2.45   | 7.73   | 7.25           |
| June .....    | 6.55   |       | 10.58  | 6.20   | 9.10   | .17    | 9.17   | 13.47  | 21.60  | 6.60   | 6.10           |
| July .....    | 24.53  |       | 9.47   | 10.00  | 10.80  | 6.70   | 10.65  | 10.85  | 7.67   | 11.07  | 12.80          |
| August .....  | 12.70  |       | 12.55  | 16.50  | 19.23  | 14.30  | 12.22  | 15.13  | 14.75  | 18.15  | 13.60          |
| September...  | 10.53  |       | 11.90  | 16.38  | 17.32  | 10.80  | 8.05   | 16.80  | 4.98   | 4.95   | 11.80          |
| October ..... | 5.69   | 7.50  | 5.75   | 22.20  | 11.98  | 21.50  | 9.35   | 17.85  | 20.92  | 18.90  | 22.50          |
| November...   | 10.75  | 7.53  | 8.43   | 17.05  | 8.95   | 7.93   | 20.30  | 18.05  | 22.78  | 31.50  | 19.40          |
| December...   | 13.48  | 17.57 | 25.95  | 16.57  | 24.08  | 11.75  | 2.75   | 3.40   | 12.55  | 18.80  | 17.65          |
| TOTALS...     | 165.01 |       | 137.03 | 158.45 | 146.21 | 124.93 | 134.07 | 148.17 | 164.03 | 134.75 | 147.45         |

Inspected 2/8/20 - on slight slope to S.W. to Lake Llyn Idwal. Good position,  
at north corner of Llyn Idwal.  
1921. Gauge damaged. June - Sept.

Position of Station on reduced Ordnance Survey  
Map, 2 miles to 1 inch Series

No. of Map

Reference No.

| Date. | Lat. N. | Long. | Railway Station. | Distance from gauge | Direction from gauge | Parish Church. | Distance from gauge | Direction from gauge |
|-------|---------|-------|------------------|---------------------|----------------------|----------------|---------------------|----------------------|
| 1911  |         |       | Llandovery.      |                     |                      |                |                     |                      |



RAINFALL at Inverdon (Grb Loch) No. 8.

County of Cameroon Observer H. J. Jack Esq.

River Basin Gladyn - 5 (1926) H. Manson Esq.

Inverdon Rain Gauge, by \_\_\_\_\_ North Wales Power Co.  
G. K. Paton 1930.

|               |        |        |        |        |        |        |        |        |        |        |                |                    |  |
|---------------|--------|--------|--------|--------|--------|--------|--------|--------|--------|--------|----------------|--------------------|--|
| Diameter ...  | 5"     |        |        |        |        |        |        |        |        |        |                |                    |  |
| Height .....  | 1.3    |        |        |        |        |        |        |        |        |        |                |                    |  |
| Altitude ...  | 2340   |        |        |        |        |        |        |        |        |        |                |                    |  |
| Year .....    | 1920   | 1921   | 1922   | 1923   | 1924   | 1925   | 1926   | 1927   | 1928   | 1929   | Means.<br>1930 | 1920-30<br>Totals. |  |
| January ...   | 25.00  | 27.50  | 15.43  | 19.20  | 16.25  | 17.27  | 26.40  | 17.80  | 33.95  | 8.70   | 25.50          | 233.00             |  |
| February ...  | 14.06  | 2.60   | 16.92  | 17.45  | 3.25   | 21.45  | 24.55  | 13.40  | 20.13  | 3.97   | 1.25           | 139.03             |  |
| March .....   | 12.10  | 26.70  | 11.45  | 5.65   | 5.23   | 10.20  | 8.75   | 17.60  | 11.42  | 6.30   | 7.40           | 122.80             |  |
| April .....   | 20.20  | 5.45   | 8.35   | 10.35  | 10.25  | 14.05  | 8.97   | 8.50   | 6.10   | 3.75   | 8.00           | 103.97             |  |
| May .....     | 15.06  | 9.54   | 6.90   | 10.17  | 20.95  | 16.33  | 13.35  | 5.60   | 3.07   | 9.10   | 9.25           | 119.32             |  |
| June .....    | 6.62   | 2.55   | 12.37  | 10.13  | 13.00  | .40    | 11.20  | 17.20  | 28.43  | 10.10  | 9.90           | 121.90             |  |
| July .....    | 28.80  | 13.75  | 11.00  | 14.20  | 14.50  | 9.95   | 19.60  | 14.00  | 11.90  | 15.10  | 20.90          | 173.70             |  |
| August .....  | 15.50  | 25.36  | 14.45  | 19.10  | 25.60  | 17.87  | 16.40  | 26.50  | 18.30  | 25.80  | 19.55          | 224.43             |  |
| September...  | 13.70  | 5.67   | 14.60  | 20.80  | 24.85  | 13.93  | 11.60  | 22.40  | 6.60   | 6.77   | 15.55          | 156.47             |  |
| October ..... | 6.50   | 11.28  | 6.55   | 25.10  | 16.12  | 26.43  | 10.50  | 27.62  | 26.50  | 23.80  | 28.30          | 208.70             |  |
| November...   | 12.12  | 9.45   | 10.65  | 20.55  | 12.05  | 8.07   | 23.50  | 23.75  | 29.00  | 37.90  | 23.90          | 210.94             |  |
| December...   | 13.83  | 22.62  | 22.80  | 22.40  | 27.85  | 15.80  | 4.63   | 4.50   | 15.40  | 22.40  | 20.20          | 192.73             |  |
| TOTALS.       | 183.49 | 162.47 | 151.47 | 195.10 | 189.90 | 171.75 | 179.45 | 198.87 | 211.10 | 173.69 | 189.40         | 2006.99            |  |

Installed 2/8/20 on side of steep mountain facing S. Near Port-y-Scoth track on side of Grillock.

|   |         |       |                  |                        |           |                    |                        |
|---|---------|-------|------------------|------------------------|-----------|--------------------|------------------------|
| Position of Station on reduced Ordnance Survey<br>Map, 2 miles to 1 inch Series |         |       |                  | No. of Map .....       |           | Reference No. .... |                        |
| Date.   | Lat. N. | Long. | Railway Station. | Distance<br>from gauge | Direction | Parish Church.     | Distance<br>from gauge |
|   |         |       |                  |                        |           |                    |                        |
|   |         |       |                  |                        |           |                    |                        |
|   |         |       |                  |                        |           |                    |                        |
|   |         |       |                  |                        |           |                    |                        |







County of Anglessey.

Observer: Hen. F. J. Wyren.

River Basin .....

Rain Gauge, by.....

|               |       |       |       |       |      |      |      |      |      |      |        |
|---------------|-------|-------|-------|-------|------|------|------|------|------|------|--------|
| Diameter ...  | 5     |       |       |       |      |      |      |      |      |      |        |
| Height .....  | 1.0   |       |       |       |      |      |      |      |      |      |        |
| Altitude ...  | 20    | 30    | 40    |       |      |      |      |      |      |      |        |
| Year .....    | 1920  | 1921  | 1922  | 1923  | 1924 | 1925 | 1926 | 1927 | 1928 | 1929 | MEANS. |
| January ...   | 3.11  | 4.34  | 1.49  | 2.65  |      |      |      |      |      |      |        |
| February ...  | 3.75  | .98   | 1.43  | 4.35  |      |      |      |      |      |      |        |
| March .....   | 5.18  | 3.96  | 1.51  | 1.30  |      |      |      |      |      |      |        |
| April .....   | 2.75  | 1.18  | .70   | .67   |      |      |      |      |      |      |        |
| May .....     | 2.10  | 1.60  | .65   | 2.50  |      |      |      |      |      |      |        |
| June .....    | 3.05  | .20   | 1.65  | .98   |      |      |      |      |      |      |        |
| July .....    | 5.00  | .65   | 2.39  | 1.84  |      |      |      |      |      |      |        |
| August .....  | 1.23  | 3.50  | 2.19  | 2.40  |      |      |      |      |      |      |        |
| September...  | 1.44  | .20   | 2.58  | 3.33  |      |      |      |      |      |      |        |
| October ..... | 2.95  | 2.85  | .63   | .92   |      |      |      |      |      |      |        |
| November...   | 1.51  | .89   | 1.63  | 5.90  |      |      |      |      |      |      |        |
| December...   | 2.10  | 1.95  | 3.45  | 2.71  |      |      |      |      |      |      |        |
| TOTALS.       | 34.77 | 22.30 | 19.70 | 29.57 |      |      |      |      |      |      |        |

1912. Obere says gap is in very windy position

Position of Station on reduced Ordnance Survey  
Map, 2 miles to 1 inch Series

No. of Map.....

Reference No. ....

[illegible]



RAINFALL at Bryn-Siencyn (Trefarthen)

County of Anglesey Observer Eva Meyrick

River Basin.....

Snowdon Rain Gauge, by.....

|           |      |      |      |      |      |      |      |      |      |      |      |      |            |
|-----------|------|------|------|------|------|------|------|------|------|------|------|------|------------|
| Diameter  | .... | .... |      |      |      |      |      |      |      |      |      |      | 5          |
| Height    | .... | .... |      |      |      |      |      |      |      |      |      |      | 1          |
| Altitude  | .... | .... |      |      |      |      |      |      |      |      |      |      | 30         |
| Year      | .... | .... | 1920 | 1921 | 1922 | 1923 | 1924 | 1925 | 1926 | 1927 | 1928 | 1929 | 1930       |
| January   | .... | .... |      |      |      |      |      |      |      |      |      |      | 5.45       |
| February  | .... | .... |      |      |      |      |      |      |      |      |      |      | .37        |
| March     | .... | .... |      |      |      |      |      |      |      |      |      |      | 2.80       |
| April     | .... | .... |      |      |      |      |      |      |      |      |      |      | 1.62       |
| May       | .... | .... |      |      |      |      |      |      |      |      |      |      | 1.72       |
| June      | .... | .... |      |      |      |      |      |      |      |      |      |      | 1.77       |
| July      | .... | .... |      |      |      |      |      |      |      |      |      |      | 2.43       |
| August    | .... | .... |      |      |      |      |      |      |      |      |      |      | 4.98       |
| September | .... | .... |      |      |      |      |      |      |      |      |      |      | 3.19       |
| October   | .... | .... |      |      |      |      |      |      |      |      |      |      | 7.16       |
| November  | .... | .... |      |      |      |      |      |      |      |      |      |      | 5.18       |
| December  | .... | .... |      |      |      |      |      |      |      |      |      |      | 5.30       |
| TOTALS    | .... | .... |      |      |      |      |      |      |      |      |      |      | 41.97<br>D |

1930. House 30 ft. high 15 yds. S.E.

|   |         |       |                  |                     |           |                   |                     |           |
|---|---------|-------|------------------|---------------------|-----------|-------------------|---------------------|-----------|
| Position of Station on reduced Ordnance Survey<br>Map, 2 miles to 1 inch Series |         |       | No. of Map.....  |                     |           | Reference No..... |                     |           |
| Date.   | Lat. N. | Long. | Railway Station. | Distance from gauge | Direction | Parish Church.    | Distance from gauge | Direction |
|   |         |       | Garmven          | 3m                  | N.        | Brynsiencyn       | 1                   | N.E.      |



RAINFALL at Glengadewladt (Bodotzen)

County of Anglesay Observer H. R. Pilgrim

River Basin for Sir G Meyrick Bt.

SNOWDON Rain Gauge, by Basella

|               |       |       |       |       |       |       |       |       |       |       |                         |                   |  |
|---------------|-------|-------|-------|-------|-------|-------|-------|-------|-------|-------|-------------------------|-------------------|--|
| Diameter ...  | 5"    |       |       |       |       |       |       |       |       |       |                         |                   |  |
| Height .....  | 1.0   |       |       |       |       |       |       |       |       |       |                         |                   |  |
| Altitude ...  | 100   |       |       |       |       |       |       |       |       |       |                         |                   |  |
| Year .....    | 1920  | 1921  | 1922  | 1923  | 1924  | 1925  | 1926  | 1927  | 1928  | 1929  | <del>1930</del><br>1930 | TOTALS<br>1920-30 |  |
| January ...   | 4.71  | 5.59  | 3.63  | 3.36  | 4.44  | 2.42  | 3.49  | 3.83  | 6.57  | 2.10  | 5.89                    | 46.03             |  |
| February ...  | 2.85  | 5.1   | 3.94  | 5.60  | .87   | 5.42  | 3.38  | 3.02  | 3.35  | 1.52  | .57                     | 31.03             |  |
| March .....   | 6.92  | 4.11  | 2.63  | 1.10  | 1.61  | 1.07  | .78   | 4.38  | 2.96  | .76   | 3.16                    | 29.48             |  |
| April .....   | 4.02  | 1.58  | 3.02  | 3.06  | 2.82  | 2.27  | 1.72  | 1.01  | 1.19  | 1.08  | 2.08                    | 23.85             |  |
| May .....     | 4.20  | 2.32  | .99   | 2.48  | 5.82  | 3.98  | 4.08  | 1.45  | .84   | 3.60  | 1.75                    | 31.51             |  |
| June .....    | 4.00  | .49   | 1.53  | .85   | 3.39  | .05   | 2.18  | 4.60  | 5.23  | 1.73  | 2.26                    | 26.31             |  |
| July .....    | 6.72  | 2.91  | 4.15  | 3.02  | 3.88  | 2.23  | 3.71  | 1.54  | 2.36  | 2.23  | 2.86                    | 35.61             |  |
| August .....  | 4.23  | 6.37  | 3.16  | 4.24  | 4.57  | 3.20  | 3.47  | 5.78  | 3.87  | 3.40  | 5.48                    | 47.77             |  |
| September...  | 3.31  | 1.39  | 4.57  | 5.35  | 5.63  | 3.39  | 1.94  | 4.33  | 1.44  | 1.91  | 3.89                    | 37.15             |  |
| October ..... | 3.79  | 3.92  | 1.32  | 6.69  | 3.60  | 4.15  | 4.06  | 2.96  | 5.89  | 7.39  | 6.92                    | 50.69             |  |
| November...   | 1.58  | 2.17  | 2.24  | 7.24  | 2.86  | 3.01  | 6.29  | 5.96  | 6.50  | 8.52  | 5.05                    | 51.42             |  |
| December...   | 3.29  | 4.23  | 4.94  | 3.58  | 7.54  | 3.37  | 1.07  | 1.00  | 4.06  | 6.95  | 5.47                    | 45.50             |  |
| TOTALS...     | 49.62 | 35.59 | 36.12 | 46.57 | 47.03 | 34.56 | 36.17 | 39.86 | 44.26 | 41.19 | 45.38                   | 456.35            |  |
|               | D     | D     | D     | D     | D     | D     | D     | D     | D     | D     | D                       |                   |  |

1930. G. read 9. a.m.

1923 Nov acc by reference to form 1090.

329

Position of Station on reduced Ordnance Survey } No. of Map  
Map, 2 miles to 1 inch Series

Reference No.

| Date. | Lat. N. | Long. | Railway Station. | Distance from gauge | Direction | Parish Church. | Distance from gauge | Direction |
|-------|---------|-------|------------------|---------------------|-----------|----------------|---------------------|-----------|
| 1920. |         |       | Bodotzen         | 2 1/2 miles         | N.        | Glengadewladt  | 1 1/2 m.            | N.        |
| 1930. |         |       |                  |                     |           |                | 2 m.                | N.        |



RAINFALL at Plas Newydd Jorlas

County of Anglesey Observer Mr W. Owen  
W. P. Jones

River Basin \_\_\_\_\_

Rain Gauge, by N.O.G.

|               |       |      |      |      |      |      |      |      |      |      |        |
|---------------|-------|------|------|------|------|------|------|------|------|------|--------|
| Diameter ...  | 5"    |      |      |      |      |      |      |      |      |      |        |
| Height .....  | 1.0   |      |      |      |      |      |      |      |      |      |        |
| Altitude X    | 50    |      |      |      |      |      |      |      |      |      |        |
| Year .....    | 1920  | 1921 | 1922 | 1923 | 1924 | 1925 | 1926 | 1927 | 1928 | 1929 | MEANS. |
| January ...   | 4.95  |      |      |      |      |      |      |      |      |      |        |
| February ...  | 2.96  |      |      |      |      |      |      |      |      |      |        |
| March .....   | 6.81  |      |      |      |      |      |      |      |      |      |        |
| April .....   | 4.49  |      |      |      |      |      |      |      |      |      |        |
| May .....     | 5.23  |      |      |      |      |      |      |      |      |      |        |
| June .....    | 3.11  |      |      |      |      |      |      |      |      |      |        |
| July .....    | 9.33  |      |      |      |      |      |      |      |      |      |        |
| August .....  | 3.99  |      |      |      |      |      |      |      |      |      |        |
| September...  | 3.66  |      |      |      |      |      |      |      |      |      |        |
| October ..... | 3.80  |      |      |      |      |      |      |      |      |      |        |
| November...   | 1.96  |      |      |      |      |      |      |      |      |      |        |
| December...   | 3.02  |      |      |      |      |      |      |      |      |      |        |
| TOTALS...     | 53.31 |      |      |      |      |      |      |      |      |      |        |
|               | P     |      |      |      |      |      |      |      |      |      |        |

1920. Jorlas walls 16ft. high; dist. 25 yds. N.E. 60 W.

Position of Station on reduced Ordnance Survey } No. of Map \_\_\_\_\_ Reference No. \_\_\_\_\_  
Map, 2 miles to 1 inch Series

| Date. | Lat. N. | Long. | Railway Station. | Distance from gauge | Direction | Parish Church. | Distance from gauge | Direction |
|-------|---------|-------|------------------|---------------------|-----------|----------------|---------------------|-----------|
| 1920. |         |       | Llanfair P.G.    | 2 miles             | N.        | Llanidloes.    | 1/2 mile            | S.        |



RAINFALL at Llanfairlog

County of Anglesey

Observer H. L. Lowe Esq.

River Basin .....

per R. G. Morris

M. O.  
(1929)

Rain Gauge, by .....

|               |       |       |       |       |       |       |       |       |       |       |                          |
|---------------|-------|-------|-------|-------|-------|-------|-------|-------|-------|-------|--------------------------|
| Diameter ...  | 5     |       |       |       |       |       |       |       |       |       |                          |
| Height .....  | 0.6   |       | 1.0   |       |       |       |       |       |       |       |                          |
| Altitude ...  | 50    |       |       |       |       |       |       |       |       |       |                          |
| Year .....    | 1920  | 1921  | 1922  | 1923  | 1924  | 1925  | 1926  | 1927  | 1928  | 1929  | <del>MEANS</del><br>1930 |
| January ...   | 3.97  | 5.04  | 3.39  | 2.55  | 3.96  | 1.83  | 2.73  | 3.51  | 5.30  | 1.83  | 4.66                     |
| February ...  | 2.35  | 5.40  | 3.15  | 5.80  | .67   | 5.05  | 2.91  | 2.70  | 2.88  | 1.48  | .53                      |
| March .....   | 5.41  | 3.65  | 2.12  | .96   | 1.19  | .90   | .47   | 3.22  | 2.73  | .53   | 2.86                     |
| April .....   | 3.60  | 1.61  | 2.51  | 2.58  | 2.70  | 1.86  | 1.52  | 1.26  | .81   | 1.10  | 1.96                     |
| May .....     | 2.60  | 1.60  | .86   | 2.23  | 3.75  | 4.32  | 2.57  | 1.22  | .84   | 2.86  | 1.14                     |
| June .....    | 2.75  | .70   | 1.13  | .55   | 3.35  | .03   | 1.46  | 2.69  | 4.05  | 1.26  | 1.38                     |
| July .....    | 5.40  | 2.55  | 3.31  | 3.37  | 3.20  | 2.25  | 2.80  | 2.11  | 1.00  | 1.71  | 2.29                     |
| August .....  | 3.60  | 4.79  | 3.35  | 3.80  | 3.55  | 2.30  | 2.45  | 5.35  | 2.80  | 2.58  | 4.85                     |
| September...  | 2.35  | 1.14  | 3.51  | 4.57  | 5.56  | 2.85  | 1.84  | 3.51  | 1.22  | 1.72  | 2.95                     |
| October ..... | 2.90  | 2.75  | .56   | 4.95  | 3.25  | 3.75  | 3.38  | 2.86  | 4.72  | 5.67  | 4.97                     |
| November...   | 1.80  | 1.62  | 2.46  | 5.19  | 2.81  | 2.94  | 5.70  | 5.20  | 4.91  | 7.56  | 4.90                     |
| December...   | 2.70  | 3.12  | 3.92  | 4.20  | 5.55  | 2.95  | .87   | 1.10  | 3.79  | 5.18  | 5.30                     |
| TOTALS        | 39.43 | 33.97 | 30.27 | 40.75 | 39.54 | 31.03 | 28.70 | 34.73 | 35.05 | 33.48 | 37.79                    |

1920. Junc's with open the near small bush being over twelve feet away.  
600 yds from Sea  
1929 .. .. , no plants or hedge within 20 yards.

|   |         |        |                  |                     |           |                    |                     |           |
|---|---------|--------|------------------|---------------------|-----------|--------------------|---------------------|-----------|
| Position of Station on reduced Ordnance Survey<br>Map, 2 miles to 1 inch Series |         |        |                  | No. of Map .....    |           | Reference No. .... |                     |           |
| Date.   | Lat. N. | Long.  | Railway Station. | Distance from gauge | Direction | Parish Church.     | Distance from gauge | Direction |
| 1920.   | 53.20   | 4.3065 | Ty Croes.        | 1 1/2 miles         | E.        | Llanfairlog        | 1/2 mile            | E.        |
| 1925  |         |        |                  | 1 M                 | SE        |                    | 500 yds             | E         |



RAINFALL at Llangefni (Penrhos)

County of Anglesey Observer Windle Nicholls-Jones

River Basin \_\_\_\_\_

Rain Gauge, by \_\_\_\_\_

|               |       |       |      |      |      |      |      |      |      |      |        |
|---------------|-------|-------|------|------|------|------|------|------|------|------|--------|
| Diameter ...  | 8"    |       |      |      |      |      |      |      |      |      |        |
| Height .....  | 0.9   |       |      |      |      |      |      |      |      |      |        |
| Altitude ...  | 132   |       |      |      |      |      |      |      |      |      |        |
| Year .....    | 1920  | 1921  | 1922 | 1923 | 1924 | 1925 | 1926 | 1927 | 1928 | 1929 | MEANS. |
| January ...   | 4.67  | 6.51  | 3.88 | 3.02 |      |      |      |      |      |      |        |
| February ...  | 2.54  | 5.4   | 4.63 |      |      |      |      |      |      |      |        |
| March .....   | 7.00  | 5.52  | 2.65 |      |      |      |      |      |      |      |        |
| April .....   | 4.30  | 1.98  |      |      |      |      |      |      |      |      |        |
| May .....     | 4.63  | 2.27  |      | 4.62 |      |      |      |      |      |      |        |
| June .....    | 3.43  | 3.1   |      | 1.12 |      |      |      |      |      |      |        |
| July .....    | 8.44  | 3.53  | 4.31 |      |      |      |      |      |      |      |        |
| August .....  | 4.11  | 6.89  | 3.31 |      |      |      |      |      |      |      |        |
| September...  | 3.41  | 1.55  | 4.78 |      |      |      |      |      |      |      |        |
| October ..... | 2.55  | 3.69  |      |      |      |      |      |      |      |      |        |
| November...   | 1.82  | 2.48  |      |      |      |      |      |      |      |      |        |
| December...   | 3.21  | 5.40  | 5.61 |      |      |      |      |      |      |      |        |
| TOTALS...     | 51.11 | 40.67 |      | ...  |      |      |      |      |      |      |        |
|               | 0     | 0     | 0    | 0    |      |      |      |      |      |      |        |

Position of Station on reduced Ordnance Survey  
Map, 2 miles to 1 inch Series

No. of Map

Reference No.

| Date. | Lat. N. | Long. | Railway Station. | Distance from gauge | Direction | Parish Church. | Distance from gauge | Direction |
|-------|---------|-------|------------------|---------------------|-----------|----------------|---------------------|-----------|
|       |         |       |                  |                     |           |                |                     |           |
|       |         |       |                  |                     |           |                |                     |           |
|       |         |       |                  |                     |           |                |                     |           |
|       |         |       |                  |                     |           |                |                     |           |
|       |         |       |                  |                     |           |                |                     |           |
|       |         |       |                  |                     |           |                |                     |           |
|       |         |       |                  |                     |           |                |                     |           |
|       |         |       |                  |                     |           |                |                     |           |
|       |         |       |                  |                     |           |                |                     |           |
|       |         |       |                  |                     |           |                |                     |           |



RAINFALL at *Plas Cadnant. Menai Bridge*

County of *Anglesey*

Observer *Major J. Fanning Evans*

River Basin

*Snw don* Rain Gauge, by

|           |      |      |      |      |      |      |      |      |      |      |      |      |       |
|-----------|------|------|------|------|------|------|------|------|------|------|------|------|-------|
| Diameter  | .... | .... |      |      |      |      |      |      |      |      |      |      | 5     |
| Height    | .... | .... |      |      |      |      |      |      |      |      |      |      | 1     |
| Altitude  | .... | .... |      |      |      |      |      |      |      |      |      |      | 156   |
| Year      | .... | .... | 1920 | 1921 | 1922 | 1923 | 1924 | 1925 | 1926 | 1927 | 1928 | 1929 | 1930  |
| January   | .... | .... |      |      |      |      |      |      |      |      |      |      | 7.03  |
| February  | .... | .... |      |      |      |      |      |      |      |      |      |      | .66   |
| March     | .... | .... |      |      |      |      |      |      |      |      |      |      | 2.91  |
| April     | .... | .... |      |      |      |      |      |      |      |      |      |      | 2.20  |
| May       | .... | .... |      |      |      |      |      |      |      |      |      |      | 1.57  |
| June      | .... | .... |      |      |      |      |      |      |      |      |      |      | 2.40  |
| July      | .... | .... |      |      |      |      |      |      |      |      |      |      | 3.38  |
| August    | .... | .... |      |      |      |      |      |      |      |      |      |      | 5.11  |
| September | .... | .... |      |      |      |      |      |      |      |      |      |      | 3.61  |
| October   | .... | .... |      |      |      |      |      |      |      |      |      |      | 6.88  |
| November  | .... | .... |      |      |      |      |      |      |      |      |      |      | 6.48  |
| December  | .... | .... |      |      |      |      |      |      |      |      |      |      | 6.13  |
| TOTALS    | .... | .... |      |      |      |      |      |      |      |      |      |      | 48.36 |

1930. Tree 50 ft. high 40 yds. N.E.  
G. read 9 a.m.

|   |         |       |                  |                     |           |                |                     |           |
|---|---------|-------|------------------|---------------------|-----------|----------------|---------------------|-----------|
| Position of Station on reduced Ordnance Survey<br>Map, 2 miles to 1 inch Series |         |       | No. of Map       |                     |           | Reference No.  |                     |           |
| Date.   | Lat. N. | Long. | Railway Station. | Distance from gauge | Direction | Parish Church. | Distance from gauge | Direction |
| 1930.   |         |       | Menai Bridge     | 2m                  | S.        | Menai Bridge   | 1m                  | S.        |



*Snowdon* Rain Gauge, by .....

1930. G. read 9 a.m.

(<sup>2</sup>1383) Wt. 1671—6044. 10,000. 4/21. J. T. & S., Ltd. **160.**



RAINFALL at Llansadwrn, Treffos.

County of Anglesey. Observer C. Panton Vivian, Esq.

River Basin.....

Standard Rain Gauge, by N & Z.  
Copper cylinder.

|              |      |      |      |      |      |      |      |      |        |       |                           |
|--------------|------|------|------|------|------|------|------|------|--------|-------|---------------------------|
| Diameter ... |      |      |      |      |      |      |      |      |        |       |                           |
| Height ..... |      |      |      |      |      |      |      |      |        |       |                           |
| Altitude ... |      |      |      |      |      |      |      |      |        | 318   |                           |
| Year .....   | 1920 | 1921 | 1922 | 1923 | 1924 | 1925 | 1926 | 1927 | 1928   | 1929  | <del>Means.</del><br>1930 |
| January ...  |      |      |      |      |      |      |      |      |        | 1.64  | 6.78                      |
| February ... |      |      |      |      |      |      |      |      | 4.70   | 1.17  | .51                       |
| March .....  |      |      |      |      |      |      |      |      | 3.17   | .97   | 2.75                      |
| April.....   |      |      |      |      |      |      |      |      | 1.41   | 1.53  | 2.12                      |
| May .....    |      |      |      |      |      |      |      |      | 1.17   | 3.51  | 1.61                      |
| June .....   |      |      |      |      |      |      |      |      |        | 2.35  | 2.23                      |
| July .....   |      |      |      |      |      |      |      |      | 2.03   | 3.12  | 3.11                      |
| August ..... |      |      |      |      |      |      |      |      | 5.57   | 4.59  | 5.42                      |
| September... |      |      |      |      |      |      |      |      | 2.24   | 2.34  | 3.62                      |
| October..... |      |      |      |      |      |      |      |      | 6.03   | 6.86  | 6.38                      |
| November...  |      |      |      |      |      |      |      |      | 6.83   | 8.72  | 5.88                      |
| December...  |      |      |      |      |      |      |      |      | 3.84   | 7.37  | 5.89                      |
| TOTALS...    |      |      |      |      |      |      |      |      | 9m/1/4 | 44.17 | 46.30                     |

1929. R. in open space in garden. amounts below '01 in. }  
not entered. }

Position of Station on reduced Ordnance Survey } No. of Map..... Reference No.....  
Map, 2 miles to 1 inch Series

| Date.          | Lat. N. | Long. | Railway Station. | Distance from gauge | Direction | Parish Church. | Distance from gauge | Direction |
|----------------|---------|-------|------------------|---------------------|-----------|----------------|---------------------|-----------|
| 1929.<br>1930. |         |       | Llanfair         | 3 m.                | S.W.      | Llansadwrn     | 3/4 m.              | E.N.E.    |



RAINFALL at Beaumaris (Ayr)

County of Angus Observer Mr. Burton

River Basin \_\_\_\_\_

WILSON DIAL Rain Gauge, by Ross  
(See over)

|               |       |       |       |       |       |       |       |       |       |       |               |
|---------------|-------|-------|-------|-------|-------|-------|-------|-------|-------|-------|---------------|
| Diameter ...  | 10"   |       |       |       |       |       |       |       |       |       |               |
| Height .....  | 2.0   |       |       |       |       |       |       |       |       |       |               |
| Altitude ...  | 20    |       |       |       |       |       |       |       |       |       |               |
| Year .....    | 1920  | 1921  | 1922  | 1923  | 1924  | 1925  | 1926  | 1927  | 1928  | 1929  | MEANS<br>1930 |
| January ...   | 4.76  | 6.95  | 3.96  | 3.60  | 2.90  | 2.78  | 4.00  | 4.12  | 7.94  | 1.55  | 5.94          |
| February ...  | 3.70  | 6.5   | 4.70  | 4.42  | 7.8   | 6.22  | 2.75  | 2.52  | 5.16  | .85   | .52           |
| March .....   | 6.66  | 4.04  | 2.75  | 1.01  | 1.61  | 1.70  | 1.25  | 4.65  | 2.67  | 1.03  | 3.13          |
| April .....   | 4.10  | 1.56  | 2.87  | 3.29  | 2.12  | 2.30  | 2.08  | 1.37  | 1.58  | 1.35  | 2.41          |
| May .....     | 4.42  | 2.00  | 6.6   | 2.93  | 6.00  | 4.74  | 3.25  | 1.24  | 0.67  | 2.74  | 1.50          |
| June .....    | 3.06  | .38   | 1.80  | 1.23  | 2.91  | .04   | 2.00  | 4.04  | 6.84  | 1.91  | 1.78          |
| July .....    | 7.39  | 2.98  | 3.84  | 2.68  | 3.78  | 2.12  | 3.44  | 1.76  | 2.94  | 2.77  | 2.34          |
| August .....  | 3.77  | 6.10  | 3.42  | 4.00  | 4.97  | 2.68  | 3.53  | 8.14  | 5.15  | 3.98  | 4.57          |
| September...  | 2.91  | 1.62  | 3.44  | 7.10  | 7.05  | 2.28  | 2.89  | 8.12  | 1.85  | 2.69  | 2.88          |
| October ..... | 2.63  | 3.55  | 1.08  | 7.54  | 4.06  | 5.14  | 4.51  | 3.04  | 5.40  | 6.90  | 6.65          |
| November...   | 2.16  | 2.93  | 2.12  | 5.80  | 2.04  | 3.29  | 5.39  | 6.72  | 5.50  | 6.04  | 6.13          |
| December...   | 3.15  | 5.20  | 6.02  | 3.83  | 6.80  | 3.41  | 1.19  | 1.02  | 3.56  | 7.46  | 4.78          |
| TOTALS.       | 48.71 | 37.96 | 36.66 | 47.45 | 45.02 | 36.70 | 36.28 | 46.74 | 49.26 | 39.27 | 42.63         |

1920. Object. Height. Dist. etc.  
House 30' 253ft. N.E.  
Tree 70 80.. S.W.

1929. April & May adjusted by maps.

|   |             |       |                  |                        |                         |                |                        |                         |
|---|-------------|-------|------------------|------------------------|-------------------------|----------------|------------------------|-------------------------|
| Position of Station on reduced Ordnance Survey<br>Map, 2 miles to 1 inch Series |             |       |                  | No. of Map             |                         | Reference No.  |                        |                         |
| Date.   | Lat. N.     | Long. | Railway Station. | Distance<br>from gauge | Direction<br>from gauge | Parish Church. | Distance<br>from gauge | Direction<br>from gauge |
| 1920  | 55.17N 4.5W |       | Manai Bridge     | 6mils                  | S.E.W.                  | Llanfals       | 1/4 mile               | N.W.                    |



RAINFALL at Llangwyllog (Hescaur)

County of Anglesey

Observer (Late) J. R. Fitchard-Rayner Esq;  
Wm. Fitchard-Rayner (1921)

River Basin .....

Rain Gauge, by .....

|               |       |       |       |       |       |       |       |       |       |       |                         |                   |
|---------------|-------|-------|-------|-------|-------|-------|-------|-------|-------|-------|-------------------------|-------------------|
| Diameter ...  | 5"    |       |       |       |       |       |       |       |       |       |                         |                   |
| Height .....  | 1.0   |       |       |       |       |       |       |       |       |       |                         |                   |
| Altitude ...  | 239   |       |       |       |       |       |       |       |       |       |                         |                   |
| Year .....    | 1920  | 1921  | 1922  | 1923  | 1924  | 1925  | 1926  | 1927  | 1928  | 1929  | <del>1930</del><br>1930 | 1920-30<br>Totals |
| January ...   | 5.18  | 6.74  | 3.64  | 4.02  | 5.24  | 2.64  | 4.40  | 3.99  | 8.14  | 2.35  | 6.99                    | 53.37             |
| February ...  | 3.13  | .53   | 5.02  | 5.62  | .85   | 5.64  | 3.83  | 3.07  | 4.60  | 1.41  | 0.51                    | 34.21             |
| March .....   | 6.67  | 4.72  | 2.80  | 1.30  | 1.81  | 1.59  | .87   | 4.72  | 3.58  | .98   | 3.73                    | 32.77             |
| April .....   | 4.68  | 2.27  | 2.80  | 4.03  | 3.11  | 2.57  | 1.79  | 1.43  | 1.24  | 1.48  | 2.43                    | 27.86             |
| May .....     | 4.95  | 2.59  | 1.87  | 2.37  | 6.22  | 4.93  | 3.75  | 1.19  | 1.62  | 3.82  | 1.60 <sup>5</sup>       | 34.96             |
| June .....    | 3.36  | .26   | 1.64  | 1.10  | 2.62  | .04   | 2.43  | 5.02  | 6.41  | 1.96  | 1.89                    | 26.73             |
| July .....    | 8.49  | 3.22  | 3.83  | 3.51  | 3.91  | 2.35  | 3.24  | 2.23  | 2.88  | 3.26  | 3.03 <sup>4</sup>       | 39.96             |
| August .....  | 4.36  | 7.13  | 3.70  | 4.89  | 4.60  | 2.72  | 3.32  | 6.07  | 4.25  | 4.05  | 5.67 <sup>6</sup>       | 51.76             |
| September...  | 3.70  | 1.53  | 4.61  | 5.62  | 6.39  | 3.65  | 2.11  | 5.31  | 2.01  | 2.41  | 3.39 <sup>6</sup>       | 41.03             |
| October ..... | 3.44  | 4.01  | 1.23  | 7.18  | 3.59  | 5.07  | 4.80  | 3.54  | 6.58  | 6.77  | 7.65                    | 53.86             |
| November...   | 1.82  | 2.41  | 1.76  | 8.09  | 3.25  | 3.19  | 6.94  | 7.57  | 7.53  | 9.90  | 5.42 <sup>6</sup>       | 58.08             |
| December...   | 3.95  | 4.87  | 5.86  | 4.31  | 7.21  | 4.02  | 1.31  | 1.84  | 4.85  | 6.83  | 6.63                    | 51.68             |
| TOTALS...     | 53.73 | 40.28 | 38.76 | 52.04 | 48.80 | 38.41 | 38.79 | 45.98 | 53.72 | 45.22 | 50.50                   | 506.23            |
|               | D     | D     | D     | D     | D     | D     | D     | D     | D     | D     | D                       |                   |

Position of Station on reduced Ordnance Survey  
Map, 2 miles to 1 inch Series

No. of Map .....

Reference No. ....

| Date. | Lat. N. | Long. | Railway Station. | Distance from gauge | Direction | Parish Church. | Distance from gauge | Direction |
|-------|---------|-------|------------------|---------------------|-----------|----------------|---------------------|-----------|
|       |         |       | Llangwyllog      | 1 1/2 mile          | S.        | Llangwyllog.   | 1 1/4 mile          | S.        |



RAINFALL at Bodedern (Pleaddfed)

County of Anglesey.

Observer Lieut. Col. W. A. Fox Pitt

River Basin \_\_\_\_\_

Shower Rain Gauge, by \_\_\_\_\_

|               |         |       |       |       |       |       |       |       |       |       |               |
|---------------|---------|-------|-------|-------|-------|-------|-------|-------|-------|-------|---------------|
| Diameter ...  | 5"      |       |       |       |       |       |       |       |       |       |               |
| Height .....  | 1.0     |       |       |       |       |       |       |       |       |       |               |
| Altitude ...  | 155 fms |       |       |       | 200   |       | 150   |       |       |       |               |
| Year .....    | 1920    | 1921  | 1922  | 1923  | 1924  | 1925  | 1926  | 1927  | 1928  | 1929  | MEANS<br>1930 |
| January ...   | 4.524   | 5.57  | 4.59  | 3.69  | 6.00  | 2.39  | 3.90  | 3.23  | 6.87  | 2.43  | 6.56          |
| February ...  | 2.66    | 70    | 4.55  | 6.10  | 1.11  | 6.10  | 3.57  | 3.29  | 3.88  | 1.36  | 4.9           |
| March .....   | 6.80    | 5.28  | 2.39  | 1.50  | 1.45  | 1.09  | 76    | 4.32  | 2.68  | .77   | 4.26          |
| April .....   | 4.10    | 2.33  | 2.12  | 3.37  | 3.17  | 2.39  | 1.86  | 1.10  | 1.03  | 1.24  | 2.78          |
| May .....     | 4.94    | 2.98  | 1.60  | 1.97  | 5.71  | 4.56  | 3.22  | 1.44  | 1.70  | 3.55  | 1.63          |
| June .....    | 3.79    | .33   | 1.60  | 1.20  | 2.99  | .10   | 1.89  | 4.18  | 5.41  | 2.59  | 1.76          |
| July .....    | 7.524   | 3.17  | 3.77  | 3.66  | 4.01  | 2.57  | 3.67  | 4.06  | 2.46  | 2.60  | 2.88          |
| August .....  | 4.46    | 6.31  | 3.74  | 4.68  | 3.43  | 3.54  | 3.19  | 7.37  | 3.65  | 3.79  | 5.91          |
| September...  | 3.444   | 1.52  | 4.03  | 4.54  | 5.37  | 3.77  | 1.65  | 4.80  | 1.88  | 2.15  | 3.82          |
| October ..... | 3.35    | 4.05  | 1.39  | 6.63  | 3.98  | 5.00  | 3.82  | 3.08  | 5.88  | 6.52  | 6.55          |
| November...   | 2.17    | 2.61  | 1.63  | 6.50  | 3.28  | 3.74  | 7.14  | 7.00  | 7.06  | 9.01  | 4.99          |
| December...   | 4.01    | 5.32  | 5.33  | 3.70  | 6.39  | 3.58  | 1.23  | 2.28  | 5.32  | 7.46  | 6.05          |
| TOTALS...     | 51.80   | 40.17 | 36.74 | 47.54 | 46.89 | 38.83 | 35.90 | 46.15 | 47.82 | 43.47 | 47.68         |
|               | 0       | 0     | 0     | 0     | 0     | 0     | 0     | 0     | 0     | 0     | 0             |

Position of Station on reduced Ordnance Survey  
Map, 2 miles to 1 inch Series

No. of Map \_\_\_\_\_

Reference No. \_\_\_\_\_

| Date. | Lat. N. | Long. | Railway Station. | Distance from gauge | Direction | Parish Church. | Distance from gauge | Direction |
|-------|---------|-------|------------------|---------------------|-----------|----------------|---------------------|-----------|
|       |         |       | Valley           | 4.5 mile            | E.        | Bodedern       | 1 1/2 mi            | S.W.      |



.....*Rain Gauge, by*.....

1930. Letter sent re Diameter, height etc. of G.

|              |                |     |      |      |     |
|--------------|----------------|-----|------|------|-----|
| (*1386)      | Wt. 23583—1593 | 500 | 3/30 | T.S. | 118 |
| (*1973—1386) | Wt. 11746—800  | 500 | 9/30 | T.S. | 118 |



County of Anglesey

Observer Meteorological office  
W. Davis 1921 H. E. Spencer  
Air Ministry

River Basin \_\_\_\_\_

Rain Gauge, by \_\_\_\_\_

Gauge A. 7.8 in.

|              |       |       |       |       |       |       |      |      |      |      |        |
|--------------|-------|-------|-------|-------|-------|-------|------|------|------|------|--------|
| Diameter ... | 8     |       |       |       |       |       |      |      |      |      |        |
| Height ..... | 1.0   |       |       |       |       |       |      |      |      |      |        |
| Altitude ... | 15    |       | 27    |       |       |       |      |      |      |      |        |
| Year .....   | 1920  | 1921  | 1922  | 1923  | 1924  | 1925  | 1926 | 1927 | 1928 | 1929 | MEANS. |
| January ...  | 4.59  | 5.32  | 4.38  | 2.64  | 5.28  | 2.16  | 3.41 |      |      |      |        |
| February ... | 2.16  | .42   | 3.39  | 5.40  | .64   | 5.52  | 2.95 |      |      |      |        |
| March .....  | 7.07  | 3.69  | 2.15  | 1.27  | 1.54  | .78   | 0.63 |      |      |      |        |
| April .....  | 3.55  | 1.69  | 2.58  | 2.81  | 2.93  | 1.84  |      |      |      |      |        |
| May .....    | 4.29  | 2.12  | 1.09  | 1.43  | 4.93  | 3.98  |      |      |      |      |        |
| June .....   | 3.14  | .18   | 1.14  | .78   | 2.92  | .06   |      |      |      |      |        |
| July .....   | 7.77  | 3.78  | 3.85  | 3.24  | 3.65  | 2.34  |      |      |      |      |        |
| August ..... | 3.63  | 5.00  | 3.79  | 4.79  | 3.26  | 2.64  |      |      |      |      |        |
| September... | 2.46  | 2.14  | 3.93  | 4.30  | 6.55  | 3.88  |      |      |      |      |        |
| October..... | 3.81  | 2.84  | 1.56  | 5.02  | 3.37  | 4.01  |      |      |      |      |        |
| November...  | 2.32  | 2.10  | 1.56  | 5.24  | 3.20  | 2.98  |      |      |      |      |        |
| December...  | 3.67  | 3.60  | 4.25  | 3.59  | 5.37  | 3.33  | ##   |      |      |      |        |
| TOTALS...    | 48.48 | 32.88 | 33.67 | 40.51 | 43.70 | 33.55 |      |      |      |      |        |

6. moved 1.22 about 300 yds N of old site to more open position see M.O. 3 file.  
1923-25. Entered II/26. Record ceased March 1926  
STANDARD ~~FROM~~ PREVIOUS TO 1923.  
1922 N 1923

|   |         |         |                  |                        |           |                    |                        |
|---|---------|---------|------------------|------------------------|-----------|--------------------|------------------------|
| Position of Station on reduced Ordnance Survey<br>Map, 2 miles to 1 inch Series |         |         |                  | No. of Map .....       |           | Reference No. .... |                        |
| Date.   | Lat. N. | Long.   | Railway Station. | Distance<br>from gauge | Direction | Parish Church.     | Distance<br>from gauge |
| 1920  | 53°18'  | 4.39 W. | Holyhead         |                        |           |                    |                        |



RAINFALL at Holyhead, Salt Island

New Site

County of Anglesey

Observer Air Ministry

River Basin -

Rain Gauge, by Standard Gauge

|               |      |      |       |       |       |       |       |       |       |       |             |         |
|---------------|------|------|-------|-------|-------|-------|-------|-------|-------|-------|-------------|---------|
| Diameter ...  |      |      | 8     |       |       |       |       |       |       |       |             |         |
| Height .....  |      |      | 1.0   |       |       |       |       |       |       |       |             |         |
| Altitude ...  |      |      | 26    |       |       |       |       |       |       |       |             |         |
| Year .....    | 1920 | 1921 | 1922  | 1923  | 1924  | 1925  | 1926  | 1927  | 1928  | 1929  | MEANS: 1930 | 1922-30 |
| January ...   |      |      | 3.79  | 2.35  | 4.82  | 1.99  | 3.21  | 3.13  | 5.48  | 2.28  | 5.51        | 32.86   |
| February ...  |      |      | 3.02  | 4.84  | .60   | 5.29  | 2.83  | 2.64  | 3.41  | 1.76  | .45         | 24.84   |
| March .....   |      |      | 1.84  | 1.12  | 1.44  | .67   | .47   | 3.85  | 2.45  | .44   | 3.62        | 16.20   |
| April .....   |      |      | 2.28  | 2.58  | 2.81  | 1.70  | 1.58  | .77   | .74   | .96   | 2.03        | 15.48   |
| May .....     |      |      | .89   | 1.23  | 4.46  | 3.72  | 2.12  | 1.06  | 1.28  | 2.52  | 1.20        | 18.78   |
| June .....    |      |      | 1.30  | .70   | 2.83  | .05   | 1.33  | 3.56  | 3.99  | 1.30  | 1.52        | 16.58   |
| July .....    |      |      | 3.56  | 2.94  | 3.63  | 2.21  | 2.47  | 1.56  | 1.40  | 2.24  | 2.53        | 22.84   |
| August .....  |      |      | 3.54  | 4.47  | 3.13  | 2.68  | 3.05  | 5.74  | 2.92  | 2.91  | 4.71        | 33.15   |
| September...  |      |      | 3.56  | 3.96  | 6.20  | 3.59  | 1.56  | 3.20  | 1.46  | 1.54  | 3.10        | 28.17   |
| October ..... |      |      | 1.34  | 4.62  | 3.28  | 3.87  | 3.25  | 2.82  | 5.49  | 6.10  | 5.98        | 37.05   |
| November...   |      |      | 1.48  | 4.74  | 3.03  | 2.73  | 6.61  | 5.90  | 5.89  | 6.48  | 4.61        | 41.47   |
| December...   |      |      | 3.87  | 3.32  | 4.83  | 3.11  | .73   | 2.56  | 3.83  | 6.15  | 4.95        | 33.35   |
| TOTALS...     |      |      | 30.47 | 36.87 | 41.36 | 31.61 | 29.21 | 36.79 | 39.57 | 34.68 | 40.21       | 320.77  |

STANDARD FROM 1923 TO MARCH 1926

1928 Check up.

1929 - do. -

Standard since 1922 or 1923 until April 1926

Position of Station on reduced Ordnance Survey Map, 2 miles to 1 inch Series

No. of Map

Reference No.

| Date. | Lat. N. | Long. W | Railway Station. | Distance from gauge | Direction | Parish Church. | Distance from gauge | Direction |
|-------|---------|---------|------------------|---------------------|-----------|----------------|---------------------|-----------|
| 1926. | 53° 19' | 4° 37'  |                  |                     |           |                |                     |           |



RAINFALL at HOLYHEAD (Salt Island) (New Site)  
(Experimental, in dip.)

County of Anglesey Observer Air Ministry

River Basin

D

Rain Gauge, by  
STANDARD  
Gauge in dip; Experimental

|               |      |      |      |           |       |       |       |       |       |       |               |
|---------------|------|------|------|-----------|-------|-------|-------|-------|-------|-------|---------------|
| Diameter ...  |      |      |      |           |       |       |       |       |       | 8     |               |
| Height .....  |      |      |      |           |       |       |       |       |       | 10    |               |
| Altitude ...  |      |      |      |           |       |       |       |       |       | 25    |               |
| Year .....    | 1920 | 1921 | 1922 | 1923      | 1924  | 1925  | 1926  | 1927  | 1928  | 1929  | Means<br>1930 |
| January ...   |      |      |      | imp 5.17  | 2.17  | 3.50  | 3.41  | 6.03  | 2.89  | 5.87  |               |
| February ...  |      |      |      | 5.26      | .66   | 5.45  | 3.11  | 2.91  | 3.58  | 2.69  | 0.46          |
| March .....   |      |      |      | 1.22      | 1.50  | .72   | .50   | 4.17  | 2.88  | .55   | 3.73          |
| April .....   |      |      |      | 2.76      | 2.86  | 1.84  | 1.66  | .81   | 0.80  | .98   | 2.11          |
| May .....     |      |      |      | 1.29      | 4.81  | 3.86  | 2.18  | 1.13  | 1.28  | 2.59  | 1.26          |
| June .....    |      |      |      | .79       | 2.90  | .06   | 1.38  | 3.69  | 4.06  | 1.36  | 1.56          |
| July .....    |      |      |      | 3.26      | 3.64  | 2.27  | 2.56  | 1.64  | 1.79  | 2.82  | 2.60          |
| August .....  |      |      |      | 4.80      | 3.31  | 2.77  | 3.22  | 5.89  | 2.96  | 3.09  | 4.81          |
| September...  |      |      |      | 4.42      | 6.28  | 3.69  | 1.54  | 3.41  | 1.51  | 1.61  | 3.14          |
| October ..... |      |      |      | 5.10      | 3.43  | 4.19  | 3.43  | 2.96  | 5.84  | 6.16  | 6.11          |
| November...   |      |      |      | 5.25      | 3.17  | 2.65  | 7.14  | 6.00  | 6.04  | 7.16  | 4.68          |
| December...   |      |      |      | 3.51      | 5.52  | 3.32  | .81   | 2.54  | 3.93  | 6.50  | 5.13          |
| TOTALS...     |      |      |      | imp 43.25 | 32.99 | 31.03 | 38.56 | 40.70 | 37.40 | 41.46 |               |

1923-25 entered II/26.

STANDARD SINCE APRIL 1926

1929 It was discovered in Jan. that rim of gauge was  
2 in above ground level. This was rectified Ensl 13A  
File 820/27/28

1930 G. read 0700. 1800 G.M.T. in Winter & Summer.

Position of Station on reduced Ordnance Survey } No. of Map  
Map, 2 miles to 1 inch Series

Reference No.

| Date. | Lat. N. | Long. W | Railway Station. | Distance from gauge | Direction | Parish Church. | Distance from gauge | Direction |
|-------|---------|---------|------------------|---------------------|-----------|----------------|---------------------|-----------|
| 1929. | 53° 19' | 4° 37'  | Holyhead         | $\frac{3}{4}$ m.    | S.        | St. Cybi       | $\frac{1}{2}$ m.    | S. & S.W. |







*Snowder* Rain Gauge, by *Lesella*

BE

Reference No. ....

(<sup>c</sup>1383) Wt. 1671-6044. 10,000. 4/21. J. T. & S., Ltd. 160.



RAINFALL at Penthoslligwy School

County of Anglesey Observer L. Rawlands, Esq.

River Basin \_\_\_\_\_

M.O. Rain Gauge, by \_\_\_\_\_

|               |       |       |       |       |       |       |       |       |       |       |                         |
|---------------|-------|-------|-------|-------|-------|-------|-------|-------|-------|-------|-------------------------|
| Diameter ...  | 5     |       |       |       |       |       |       |       |       |       |                         |
| Height .....  | 1.0   |       |       |       | 3.0   |       |       |       | 1.0   |       |                         |
| Altitude ...  | 140   |       |       |       |       |       |       |       | 140.5 |       |                         |
| Year .....    | 1920  | 1921  | 1922  | 1923  | 1924  | 1925  | 1926  | 1927  | 1928  | 1929  | <del>1930</del><br>1930 |
| January ...   | 5.51  | 6.72  | 3.72  | 3.99  | 3.92  | 1.87  | 3.31  | 2.94  | 6.35  | 1.95  | 5.99                    |
| February ...  | 3.20  | 4.4   | 4.95  | 6.19  | 5.1   | 5.48  | 2.84  | 2.28  | 3.89  | .91   | 3.6                     |
| March .....   | 7.34  | 5.54  | 2.80  | 1.27  | 1.70  | .92   | .61   | 3.66  | 2.80  | .77   | 3.32                    |
| April .....   | 4.21  | 1.88  | 2.32  | 3.41  | 2.66  | 2.17  | 1.38  | 1.07  | .95   | 1.48  | 2.17                    |
| May .....     | 4.92  | 2.64  | 1.87  | 1.93  | 4.94  | 3.95  | 2.73  | 1.14  | 1.31  | 2.95  | 1.39                    |
| June .....    | 2.92  | .22   | 2.05  | .86   | 2.35  | .00   | 2.42  | 4.59  | 6.90  | 2.01  | 1.59                    |
| July .....    | 7.34  | 2.80  | 3.82  | 3.41  | 3.26  | 2.11  | 3.04  | 1.82  | 2.85  | 3.61  | 2.49                    |
| August .....  | 4.17  | 6.99  | 3.05  | 3.55  | 3.48  | 2.60  | 2.72  | 6.84  | 4.05  | 3.23  | 6.45                    |
| September...  | 3.23  | 1.41  | 4.06  | 4.60  | 5.55  | 3.22  | 2.21  | 5.55  | 2.02  | 2.77  | 3.53                    |
| October ..... | 3.59  | 3.27  | 1.37  | 6.62  | 3.32  | 4.14  | 4.76  | 2.97  | 6.02  | 6.63  | 7.57                    |
| November...   | 2.03  | 2.55  | 2.01  | 6.88  | 2.64  | 2.54  | 5.41  | 8.19  | 6.82  | 8.73  | 5.35                    |
| December...   | 3.97  | 5.13  | 6.08  | 3.44  | 5.38  | 2.95  | .79   | 2.01  | 4.08  | 5.86  | 5.56                    |
| TOTALS...     | 52.63 | 39.59 | 38.10 | 46.15 | 39.71 | 31.95 | 32.22 | 43.06 | 48.04 | 40.90 | 45.77                   |
|               | D     | D     | D     | D     | D     | D     | D     | D     | D     | D     | D                       |

1918 School has 30ft high 1008 B.M.  
1923 House 20' high 10' N.E.  
1930. House 15ft. high 18ft. N.E.  
G. read 9 a.m.

|   |         |        |                  |                        |           |                   |                        |           |
|---|---------|--------|------------------|------------------------|-----------|-------------------|------------------------|-----------|
| Position of Station on reduced Ordnance Survey<br>Map, 2 miles to 1 inch Series |         |        |                  | } No. of Map.....      |           | Reference No..... |                        |           |
| Date.   | Lat. N. | Long.  | Railway Station. | Distance<br>from gauge | Direction | Parish Church.    | Distance<br>from gauge | Direction |
| 1920  | 53°21'  | 4°16'W | Anglesey         | 5m                     | N         | Penthoslligwy     | 1m.                    | S.W.      |
|   |         |        |                  |                        |           |                   |                        |           |
|   |         |        |                  |                        |           |                   |                        |           |







RAINFALL at *Amloch (Duffryn Adda)*

County of *Indrag* Observer *Major J. James Esq.*

River Basin .....

*Snower* Rain Gauge, by *A. C. H. G.*

|               |       |       |       |       |       |       |       |       |       |       |                          |        |
|---------------|-------|-------|-------|-------|-------|-------|-------|-------|-------|-------|--------------------------|--------|
| Diameter ...  | 5"    |       |       |       |       |       |       |       |       |       |                          |        |
| Height .....  | 1.2   |       |       |       |       |       |       |       |       |       | 1.3.                     |        |
| Altitude ...  | 178   |       |       |       |       |       |       |       |       |       |                          |        |
| Year .....    | 1920  | 1921  | 1922  | 1923  | 1924  | 1925  | 1926  | 1927  | 1928  | 1929  | <del>Means</del><br>1930 |        |
| January ...   | 4.42  | 5.94  | 2.93  | 3.20  | 5.46  | 2.40  | 3.70  | 3.27  | 6.89  | 2.07  | 6.32                     | 46.60  |
| February ...  | 2.66  | .42   | 3.91  | 5.27  | .66   | 5.75  | 3.24  | 2.44  | 3.83  | .82   | .36                      | 29.36  |
| March .....   | 6.69  | 5.24  | 2.37  | 1.04  | 1.51  | .90   | .66   | 3.67  | 2.65  | 1.60  | 3.16                     | 28.49  |
| April .....   | 2.65  | 1.78  | 2.32  | 3.09  | 2.76  | 2.42  | 1.56  | .97   | 1.12  | 1.35  | 2.35                     | 23.37  |
| May .....     | 3.94  | 2.24  | 1.35  | 1.54  | 4.89  | 4.25  | 2.54  | .99   | 1.50  | 2.91  | 1.49                     | 27.64  |
| June .....    | 2.58  | .23   | 1.62  | .78   | 2.96  | .05   | 2.05  | 4.19  | 6.12  | 1.72  | 1.71                     | 24.01  |
| July .....    | 7.33  | 3.17  | 3.80  | 3.04  | 3.39  | 2.10  | 3.05  | 1.95  | 2.71  | 3.57  | 2.06                     | 36.17  |
| August .....  | 4.12  | 5.66  | 2.80  | 4.64  | 3.77  | 2.43  | 2.78  | 5.83  | 3.38  | 3.55  | 6.07                     | 45.03  |
| September...  | 2.75  | 1.52  | 3.23  | 4.22  | 6.27  | 4.43  | 2.27  | 5.76  | 1.89  | 2.16  | 3.23                     | 37.73  |
| October ..... | 3.64  | 3.22  | 1.28  | 6.57  | 3.68  | 5.49  | 4.34  | 3.16  | 5.00  | 6.46  | 5.98                     | 48.82  |
| November...   | 2.44  | 2.17  | 1.57  | 6.57  | 3.42  | 2.56  | 7.15  | 8.31  | 7.00  | 7.99  | 5.07                     | 54.25  |
| December...   | 3.63  | 4.71  | 5.48  | 3.71  | 6.72  | 3.74  | 1.00  | 2.33  | 3.74  | 6.33  | 5.73                     | 47.12  |
| TOTALS...     | 47.85 | 36.30 | 32.66 | 43.67 | 45.49 | 36.52 | 34.34 | 42.87 | 45.83 | 39.53 | 43.53                    | 448.59 |

*base 20ft. 357th. d.*  
*1922 base line 12ft. 12 20ft. N.*  
*1930. G. read 9 a.m.*

Position of Station on reduced Ordnance Survey } No. of Map ..... Reference No. ....  
Map, 2 miles to 1 inch Series

| Date. | Lat. N. | Long. | Railway Station. | Distance from gauge | Direction from gauge | Parish Church. | Distance from gauge | Direction from gauge |
|-------|---------|-------|------------------|---------------------|----------------------|----------------|---------------------|----------------------|
| 1920. |         |       | Amloch           | 1 1/2 m.            | N.W.E.               | Amloch         | 1 m.                | N.N.E.               |







County of Franklin State of Ill.

Observer Board of Northern Lights

[illegible]

Site:- Gauge in corner of large garden, S' wall 22 ft N, S' wall 14 ft E  
Ground slopes to lighthouse buildings with a fall of about 4 feet.

*Position of Station on reduced Ordnance Survey  
Map, 2 miles to 1 inch Series*

No. of Map.....

Reference No. ....

[illegible]



RAINFALL at Beach Villa, Port St. Mary.

County of Isle of Man. Observer Charles F. Butlerworth

River Basin.....

Snowdon Rain Gauge, by.....

|               |      |      |      |      |      |      |      |      |       |       |                |
|---------------|------|------|------|------|------|------|------|------|-------|-------|----------------|
| Diameter ...  |      |      |      |      |      |      |      |      | 5     |       |                |
| Height .....  |      |      |      |      |      |      |      |      | 3     |       |                |
| Altitude ...  |      |      |      |      |      |      |      |      | 40    |       |                |
| Year .....    | 1920 | 1921 | 1922 | 1923 | 1924 | 1925 | 1926 | 1927 | 1928  | 1929  | 1930<br>Means. |
| January ...   |      |      |      |      |      |      |      |      | 4.94  | 1.84  | 4.38           |
| February ...  |      |      |      |      |      |      |      |      | 2.56  | 1.58  | .28            |
| March .....   |      |      |      |      |      |      |      |      | 3.24  | .75   | 2.00           |
| April .....   |      |      |      |      |      |      |      |      | 1.35  | .92   | 1.39           |
| May .....     |      |      |      |      |      |      |      |      | .84   | 2.17  | .90            |
| June .....    |      |      |      |      |      |      |      |      | 5.25  | 1.48  | 1.37           |
| July .....    |      |      |      |      |      |      |      |      | 2.09  | 2.61  | 2.36           |
| August .....  |      |      |      |      |      |      |      |      | 3.73  | 2.92  | 3.73           |
| September...  |      |      |      |      |      |      |      |      | 2.21  | .50   | 3.19           |
| October ..... |      |      |      |      |      |      |      |      | 5.96  | 5.10  | 3.75           |
| November...   |      |      |      |      |      |      |      |      | 3.97  | 5.36  | 3.02           |
| December...   |      |      |      |      |      |      |      |      | 2.97  | 6.40  | 4.21           |
| TOTALS...     |      |      |      |      |      |      |      |      | 39.11 | 31.63 | 30.58          |

1928 Observatory 6' wall 9' NW. & conical Roof 10' high

Position of Station on reduced Ordnance Survey } No. of Map..... Reference No.....  
Map, 2 miles to 1 inch Series

| Date. | Lat. N. | Long. | Railway Station. | Distance from gauge | Direction | Parish Church. | Distance from gauge | Direction |
|-------|---------|-------|------------------|---------------------|-----------|----------------|---------------------|-----------|
|       |         |       | Port St. Mary    | 3/4 m               | N.N.W.    | Rushen         | 1 1/2 m             | N.        |



RAINFALL at Castletown (King William's College)

County of Ile of Man      Observer Rev. E. H. Stemming

River Basin \_\_\_\_\_

Rain Gauge, by \_\_\_\_\_

|               |      |      |      |      |      |      |      |      |              |      |                |
|---------------|------|------|------|------|------|------|------|------|--------------|------|----------------|
| Diameter ...  |      |      |      |      |      |      |      |      |              |      |                |
| Height .....  |      |      |      |      |      |      |      |      |              |      |                |
| Altitude ...  |      |      |      |      |      |      |      |      |              |      |                |
| Year .....    | 1920 | 1921 | 1922 | 1923 | 1924 | 1925 | 1926 | 1927 | 1928         | 1929 | 1930<br>MEANS. |
| January ...   |      |      |      |      |      |      |      |      |              |      |                |
| February ...  |      |      |      |      |      |      |      |      | 2.46         |      |                |
| March .....   |      |      |      |      |      |      |      |      | 2.92         |      |                |
| April .....   |      |      |      |      |      |      |      |      |              |      |                |
| May .....     |      |      |      |      |      |      |      |      | .45          |      |                |
| June .....    |      |      |      |      |      |      |      |      | 3.29         |      |                |
| July .....    |      |      |      |      |      |      |      |      | 1.43         |      |                |
| August .....  |      |      |      |      |      |      |      |      | 3.31         |      |                |
| September...  |      |      |      |      |      |      |      |      | 1.77         |      |                |
| October ..... |      |      |      |      |      |      |      |      | 4.68         |      |                |
| November...   |      |      |      |      |      |      |      |      | 4.49         |      |                |
| December...   |      |      |      |      |      |      |      |      | 4.10         |      |                |
| TOTALS...     |      |      |      |      |      |      |      |      | inf.<br>1/4. | NR.  | N.R.           |

Inspected 9/VII/1928 see green file.  
Gauge leaky. new gauge Nov 1928.

|   |         |       |                  |                     |           |                     |                     |           |
|---|---------|-------|------------------|---------------------|-----------|---------------------|---------------------|-----------|
| Position of Station on reduced Ordnance Survey }<br>Map, 2 miles to 1 inch Series |         |       |                  | No. of Map _____    |           | Reference No. _____ |                     |           |
| Date.   | Lat. N. | Long. | Railway Station. | Distance from gauge | Direction | Parish Church.      | Distance from gauge | Direction |
|   |         |       |                  |                     |           |                     |                     |           |



Santon  
Santon

RAINFALL at Santon Vicarage

County of Isle of Wight

Observer Rev. R. Jones

River Basin

SNOWDON Rain Gauge, by

|               |       |       |       |       |       |       |       |       |       |                         |                |
|---------------|-------|-------|-------|-------|-------|-------|-------|-------|-------|-------------------------|----------------|
| Diameter ...  | 5     |       |       |       |       |       |       |       | 5     |                         |                |
| Height .....  | 0.10  |       |       |       |       | 1.0   |       |       | 1     |                         |                |
| Altitude ...  | 245   |       |       |       |       |       |       |       | 245   |                         |                |
| Year .....    | 1920  | 1921  | 1922  | 1923  | 1924  | 1925  | 1926  | 1927  | 1928  | 1929                    | 1930<br>MEANS. |
| January ...   | 4.06  | 4.16  | 5.45  | 3.25  | 5.28  | 2.40  | 4.20  | 3.34  | 5.75  | 2.12                    | 5.26           |
| February ...  | 1.77  | .61   | 4.43  | 4.12  | 1.15  | 4.57  | 4.06  | 2.50  | 3.50  | 2.00                    | .57            |
| March .....   | 4.13  | 4.14  | 2.20  | 1.35  | 2.45  | 1.40  | 1.18  | 4.33  | 3.16  | 1.15                    | 2.30           |
| April .....   | 4.20  | 1.42  | 2.20  | 2.25  | 3.25  | 3.00  | 1.70  | 1.40  | 1.50  | 1.20                    | 2.25           |
| May .....     | 3.30  | 2.22  | 2.30  | 1.58  | 4.76  | 4.36  | 2.09  | 1.95  | 1.00  | 2.70                    | 1.50           |
| June .....    | 2.40  | .25   | 1.80  | 1.00  | 3.67  | .16   | 1.92  | 3.80  | 5.32  | 2.00                    | 1.70           |
| July .....    | 5.08  | 2.92  | 3.67  | 3.35  | 5.27  | 2.58  | 3.75  | 1.87  | 2.72  | 3.00                    | 3.10           |
| August .....  | 3.34  | 4.66  | 2.80  | 6.20  | 4.16  | 1.76  | 3.80  | 4.05  | 4.50  | 3.27<br><del>2.00</del> | 5.44           |
| September...  | 3.50  | 2.30  | 3.07  | 3.60  | 5.71  | 3.55  | 2.70  | 5.45  | 2.55  | 1.00                    | 5.70           |
| October ..... | 3.50  | 3.54  | 1.46  | 5.80  | 2.83  | 3.90  | 3.52  | 3.60  | 6.97  | 7.05                    | 5.50           |
| November...   | 3.00  | 5.09  | 2.29  | 4.20  | 4.50  | 2.94  | 5.34  | 5.40  | 6.20  | 7.00                    | 4.50           |
| December...   | 4.22  | 3.60  | 4.49  | 5.80  | 5.08  | 3.75  | 1.50  | 2.50  | 3.80  | 7.30                    | 4.42           |
| TOTALS...     | 42.50 | 34.91 | 36.16 | 42.50 | 48.11 | 34.37 | 35.76 | 40.19 | 46.97 | 39.79                   | 42.24          |

Position of Station on reduced Ordnance Survey  
Map, 2 miles to 1 inch Series

No. of Map

Reference No.

| Date. | Lat. N. | Long. | Railway Station. | Distance from gauge | Direction | Parish Church. | Distance from gauge | Direction |
|-------|---------|-------|------------------|---------------------|-----------|----------------|---------------------|-----------|
| 1929. |         |       | Santon           | 1 mile              | N.        | Santon         | 200 yds.            | SW.       |



RAINFALL at Douglas Head,

County of Isle of Man

Observer Board of Northern Lights.

River Basin.....

Rain Gauge, by.....

|               |       |       |       |       |       |       |       |       |       |       |                |
|---------------|-------|-------|-------|-------|-------|-------|-------|-------|-------|-------|----------------|
| Diameter ...  | 2     |       |       |       |       |       | 5     |       |       |       |                |
| Height .....  | 2     |       |       |       |       |       | 2.0   |       |       |       |                |
| Altitude ...  | 2     |       |       |       |       |       | 62    |       |       |       |                |
| Year .....    | 1920  | 1921  | 1922  | 1923  | 1924  | 1925  | 1926  | 1927  | 1928  | 1929  | 1930<br>MEANS. |
| January ...   | 5.31  | 2.46  | 1.98  | .82   | 2.27  | .98   | 1.79  | 1.44  | 5.48  | 1.44  | 4.99           |
| February ...  | 1.78  | .18   | 2.73  | 2.60  | .32   | 1.61  | 1.48  | .71   | 1.69  | 1.08  | .18            |
| March .....   | 2.77  | 2.00  | .71   | .48   | .95   | .34   | .28   | 1.43  | 2.34  | .12   | .96            |
| April .....   | 2.90  | .31   | .89   | .81   | 1.50  | 1.19  | .39   | .44   | .80   | .33   | 1.46           |
| May .....     | 3.40  | .47   | .58   | .82   | 1.60  | 1.49  | .77   | .32   | .80   | .45   | 1.12           |
| June .....    | 2.46  | .13   | .69   | .44   | 1.44  | .11   | .47   | .56   | 3.61  | 1.19  | 1.22           |
| July .....    | 3.59  | 1.17  | 1.72  | .92   | 1.23  | .71   | 1.22  | .30   | 2.05  | 2.60  | 2.09           |
| August .....  | 1.47  | 1.67  | 1.21  | 2.39  | 1.71  | .72   | 1.05  | 1.93  | 3.99  | 3.00  | 4.02           |
| September...  | 1.15  | .32   | 1.81  | 1.48  | 1.80  | 1.24  | .99   | 3.55  | 1.39  | .32   | 4.95           |
| October ..... | .97   | .83   | .14   | 2.10  | 1.04  | 1.48  | 1.14  | 3.55  | 3.53  | 7.73  | 4.82           |
| November...   | 1.51  | 1.77  | 1.07  | 1.58  | 1.08  | .61   | 1.79  | 3.71  | 4.78  | 3.79  | 2.64           |
| December...   | 2.30  | 2.04  | 1.72  | 1.98  | 2.71  | .95   | .68   | 1.60  | 4.22  | 5.08  | 5.17           |
| TOTALS...     | 29.61 | 13.35 | 15.25 | 16.42 | 17.65 | 11.43 | 12.05 | 19.54 | 34.68 | 27.13 | 33.62          |

1921. Not printed very bad.

1922. " "

1923. " "

1924. " "

1925. " "

1927. " - low.

1928. " "

1929. " "

1930. N.P. - low.

Report on site 1926 " The site of the gauge is very much enclosed by surrounding buildings and does not give at any time a correct reading of the rainfall. To the N 45 ft stone dyke 5 ft S 47 ft away building, 17 ft high, tower 62 ft from gauge. E 12 ft away stone dyke 5 ft high W House Engine Room, wall 12 ft high "

|  |         |       |                  |                     |           |                   |                     |
|--|---------|-------|------------------|---------------------|-----------|-------------------|---------------------|
| Position of Station on reduced Ordnance Survey Map, 2 miles to 1 inch Series |         |       |                  | No. of Map.....     |           | Reference No..... |                     |
| Date.  | Lat. N. | Long. | Railway Station. | Distance from gauge | Direction | Parish Church.    | Distance from gauge |
|  |         |       |                  |                     |           |                   |                     |
|  |         |       |                  |                     |           |                   |                     |
|  |         |       |                  |                     |           |                   |                     |
|  |         |       |                  |                     |           |                   |                     |
|  |         |       |                  |                     |           |                   |                     |
|  |         |       |                  |                     |           |                   |                     |
|  |         |       |                  |                     |           |                   |                     |
|  |         |       |                  |                     |           |                   |                     |
|  |         |       |                  |                     |           |                   |                     |



RAINFALL at Douglas (Borough Council)

County of Sale Observer H. C. Bridge Esq.  
the Borough Council.

River Basin .....

M.O. Rain Gauge, by Samella  
(13711)

|               |       |       |       |       |       |       |       |       |       |       |                |                   |
|---------------|-------|-------|-------|-------|-------|-------|-------|-------|-------|-------|----------------|-------------------|
| Diameter ...  | 8     |       |       |       |       |       |       |       |       |       |                |                   |
| Height .....  | 1.0   |       |       |       |       |       |       |       |       |       |                |                   |
| Altitude ...  | 284   |       |       |       |       |       |       |       |       |       |                |                   |
| Year .....    | 1920  | 1921  | 1922  | 1923  | 1924  | 1925  | 1926  | 1927  | 1928  | 1929  | 1930<br>MEANS. | TOTALS<br>1920-30 |
| January ...   | 4.67  | 5.39  | 6.18  | 3.77  | 5.55  | 3.00  | 5.35  | 3.79  | 7.93  | 3.18  | 6.37           | 55.168            |
| February ...  | 2.18  | .55   | 5.30  | 4.72  | 1.02  | 5.01  | 5.23  | 2.71  | 3.72  | 1.99  | .70            | 33.153            |
| March .....   | 4.18  | 4.91  | 2.59  | 1.69  | 2.86  | 1.70  | 1.42  | 4.67  | 4.10  | 1.29  | 3.02           | 32.435            |
| April .....   | 4.28  | 1.50  | 2.79  | 2.72  | 3.73  | 3.32  | 1.54  | 1.76  | 1.66  | 1.39  | 2.25           | 26.754            |
| May .....     | 3.54  | 2.26  | 1.35  | 2.30  | 5.11  | 4.69  | 2.72  | 2.33  | 1.33  | 2.79  | 1.93           | 30.354            |
| June .....    | 3.52  | .23   | 1.81  | 1.24  | 3.43  | .11   | 2.20  | 4.59  | 6.57  | 2.06  | 2.23           | 27.936            |
| July .....    | 4.74  | 4.37  | 4.19  | 3.10  | 5.76  | 2.45  | 2.98  | 2.84  | 3.09  | 2.84  | 2.81           | 39.167            |
| August .....  | 4.33  | 6.17  | 3.03  | 6.85  | 5.48  | 2.37  | 3.68  | 5.56  | 5.26  | 5.00  | 6.24           | 53.975            |
| September...  | 3.56  | 1.99  | 4.13  | 4.05  | 6.52  | 4.00  | 2.82  | 6.75  | 2.61  | 1.00  | 6.30           | 43.734            |
| October ..... | 3.93  | 3.08  | 1.84  | 6.77  | 3.28  | 4.39  | 3.93  | 4.40  | 8.75  | 7.73  | 8.02           | 56.126            |
| November...   | 3.21  | 4.91  | 3.06  | 4.27  | 4.31  | 2.88  | 5.63  | 5.62  | 7.95  | 7.47  | 6.24           | 55.554            |
| December...   | 4.99  | 4.43  | 5.00  | 5.78  | 6.12  | 4.32  | 1.24  | 3.42  | 4.41  | 8.47  | 7.05           | 55.234            |
| TOTALS...     | 47.13 | 39.79 | 41.27 | 47.24 | 53.17 | 38.24 | 38.74 | 48.44 | 57.38 | 45.21 | 53.16          | 509.79            |

1921. Observatory 8 ft high 14 ft N.  
1925 SCREEN 8' high 12' SE.

1921-30 46.266  
509.795  
509.795

|   |         |          |                  |                     |           |                    |                     |
|---|---------|----------|------------------|---------------------|-----------|--------------------|---------------------|
| Position of Station on reduced Ordnance Survey<br>Map, 2 miles to 1 inch Series |         |          |                  | No. of Map .....    |           | Reference No. .... |                     |
| Date.   | Lat. N. | Long. W. | Railway Station. | Distance from gauge | Direction | Parish Church.     | Distance from gauge |
| 1920.   | 54°10'  | 4°28'    | Douglas.         | 1 1/2 m.            | S.W.      | St. Nicholas       | 300 yds. S.W.       |



RAINFALL at Douglas (Cliffre Reservoir, Onchan)

County of Isle of Man.

Observer Mr. W. Cribbin

River Basin

A. Boothman, Esq. ('27) *Water Engineer*

S.M.O. Rain Gauge, by Portelli.

J.C. Greenfield (1930)

W.W. Eng.

|               |                 |       |       |       |       |       |       |       |       |       |                |       |
|---------------|-----------------|-------|-------|-------|-------|-------|-------|-------|-------|-------|----------------|-------|
| Diameter ...  | 8               |       |       |       |       |       |       |       |       |       |                |       |
| Height .....  | 1.0             |       |       |       |       |       |       |       |       |       |                |       |
| Altitude ...  | <del>4.10</del> |       |       |       |       |       |       |       |       |       |                |       |
| Year .....    | 1920            | 1921  | 1922  | 1923  | 1924  | 1925  | 1926  | 1927  | 1928  | 1929  | 1930<br>MEANS. |       |
| January ...   | 3.86            | 5.11  | 7.19  | 3.79  | 5.85  | 3.43  | 5.16  | 3.84  | 7.08  | 3.07  | 5.87           | 54.25 |
| February ...  | 1.88            | .60   | 5.13  | 5.28  | 1.51  | 5.09  | 5.20  | 2.82  | 3.23  | 1.88  | .76            | 33.35 |
| March .....   | 3.80            | 3.95  | 2.48  | 1.36  | 3.10  | 1.45  | 1.31  | 5.04  | 3.99  | 1.24  | 2.83           | 30.55 |
| April .....   | 5.18            | 1.28  | 3.74  | 2.64  | 3.83  | 3.25  | 1.87  | 1.97  | 1.40  | 1.47  | 2.41           | 29.04 |
| May .....     | 3.66            | 2.10  | 1.05  | 3.06  | 5.25  | 4.68  | 2.52  | 2.38  | 1.27  | 2.48  | 1.95           | 30.60 |
| June .....    | 3.20            | .25   | 1.62  | 1.06  | 3.25  | .10   | 2.39  | 4.11  | 6.00  | 1.67  | 2.28           | 25.93 |
| July .....    | 5.12            | 5.18  | 4.16  | 3.01  | 5.51  | 2.21  | 3.00  | 3.32  | 2.53  | 2.97  | 3.01           | 40.02 |
| August .....  | 4.02            | 5.63  | 2.74  | 6.89  | 5.20  | 2.55  | 4.09  | 5.29  | 5.63  | 4.94  | 6.17           | 53.15 |
| September...  | 3.90            | 1.70  | 4.24  | 3.79  | 7.09  | 5.15  | 3.38  | 6.80  | 2.39  | .96   | 7.33           | 46.73 |
| October ..... | 4.58            | 3.20  | 1.91  | 7.11  | 3.03  | 5.92  | 3.53  | 4.46  | 8.91  | 8.21  | 8.89           | 59.75 |
| November...   | 3.28            | 5.42  | 2.92  | 4.02  | 4.03  | 2.93  | 5.61  | 5.58  | 8.55  | 7.20  | 6.29           | 55.83 |
| December...   | 5.06            | 3.72  | 4.79  | 6.50  | 6.25  | 4.57  | 1.62  | 3.90  | 4.28  | 8.04  | 6.81           | 55.54 |
| TOTALS...     | 47.54           | 38.14 | 41.97 | 48.51 | 53.90 | 41.33 | 39.68 | 49.51 | 55.26 | 44.13 | 54.60          |       |
|               | D               | D     | D     | D     | D     | D     | D     | D     | D     | D     | D              |       |

Site 856 f. lie 1 mile N.  
9/7/28 Inspected by W. G. J. see green file  
1921-30 46.703 ✓

|   |         |       |                  |                     |           |                |                     |
|---|---------|-------|------------------|---------------------|-----------|----------------|---------------------|
| Position of Station on reduced Ordnance Survey<br>Map, 2 miles to 1 inch Series |         |       |                  | No. of Map          |           | Reference No.  |                     |
| Date.   | Lat. N. | Long. | Railway Station. | Distance from gauge | Direction | Parish Church. | Distance from gauge |
| 1920  |         |       | Douglas.         | 4 1/2 m.            | S.        | Onchan         | 2 m.                |
| 1925  |         |       | Grondle          | 2 3/4 m.            | SE        |                |                     |



RAINFALL at <sup>West</sup> *Baldwin Reservoir (OLD)*

County of *Isle of Man* Observer *W. A. Bridge, Esq.*

River Basin *A. Rotherham, Esq. (127)*

*M.O.* Rain Gauge, by *T. C. Greenfield*

|               |       |       |       |       |       |       |       |       |       |       |               |
|---------------|-------|-------|-------|-------|-------|-------|-------|-------|-------|-------|---------------|
| Diameter ...  |       |       | 8     |       |       |       |       |       |       |       |               |
| Height .....  |       |       | 0.8   |       |       |       |       |       |       | 10    |               |
| Altitude ...  |       |       | 480   |       |       |       |       |       |       |       |               |
| Year .....    | 1920  | 1921  | 1922  | 1923  | 1924  | 1925  | 1926  | 1927  | 1928  | 1929  | 1920<br>MEANS |
| January ...   | 5.54  | 6.13  | 7.58  | 4.39  | 7.49  | 3.47  | 7.31  | 4.39  | 10.20 | 3.77  | 7.15          |
| February ...  | 2.00  | 1.16  | 5.61  | 6.89  | 1.45  | 5.65  | 5.93  | 3.32  | 4.11  | 2.72  | .86           |
| March .....   | 4.94  | 5.14  | 1.74  | 2.14  | 3.18  | 1.36  | 1.24  | 6.04  | 6.34  | 1.39  | 3.57          |
| April .....   | 5.21  | 1.73  | 4.48  | 3.57  | 3.78  | 2.60  | 1.98  | 2.52  | 1.91  | 2.07  | 2.61          |
| May .....     | 4.57  | 2.93  | 1.50  | 2.97  | 5.87  | 5.38  | 2.87  | 2.89  | 1.55  | 3.46  | 2.35          |
| June .....    | 3.88  | .27   | 2.28  | 1.55  | 3.97  | .25   | 2.42  | 4.39  | 6.18  | 2.08  | 2.78          |
| July .....    | 4.93  | 4.35  | 4.66  | 3.44  | 6.47  | 2.97  | 3.33  | 3.90  | 4.42  | 3.78  | 4.29          |
| August .....  | 4.67  | 6.06  | 3.70  | 8.54  | 5.78  | 3.35  | 3.99  | 5.70  | 6.51  | 6.26  | 6.64          |
| September...  | 4.06  | 2.86  | 5.19  | 4.73  | 8.47  | 4.99  | 3.06  | 7.00  | 3.18  | 1.09  | 6.81          |
| October ..... | 5.54  | 3.19  | 1.50  | 8.38  | 4.20  | 6.60  | 3.93  | 5.83  | 11.78 | 8.71  | 9.22          |
| November...   | 4.35  | 6.54  | 5.58  | 4.48  | 5.23  | 3.30  | 6.92  | 7.31  | 9.07  | 10.07 | 7.16          |
| December...   | 9.40  | 4.62  | 6.32  | 6.67  | 8.37  | 5.44  | 1.44  | 3.29  | 6.50  | 10.45 | 9.06          |
| TOTALS...     | 59.09 | 44.98 | 50.14 | 57.73 | 64.26 | 46.36 | 44.42 | 56.58 | 71.75 | 55.85 | 62.50         |

1920-21. Received 11.23. entered 71.23  
1922 Larragh mountain 1176ft. L.H. 1/2 mi N.  
9/7/28 Inspected by W. G. Jones see green file.  
1929. Feb. adjusted by other gauge.

|  |         |        |                  |                     |           |                    |                     |           |
|--|---------|--------|------------------|---------------------|-----------|--------------------|---------------------|-----------|
| Position of Station on reduced Ordnance Survey Map, 2 miles to 1 inch Series |         |        |                  | No. of Map .....    |           | Reference No. .... |                     |           |
| Date.  | Lat. N. | Long.  | Railway Station. | Distance from gauge | Direction | Parish Church.     | Distance from gauge | Direction |
| 1922   | 54° 13' | 4° 31' | Union Mills      | 5                   | S.        | Larown             | 5 1/2               | W         |
| 1925   |         |        | Crosby           | 2 1/2 M             | SSW       | St. Lukes          | 1/2 M               | N.E.      |



RAINFALL at West Baldwin Reservoir (NEW)

County of Isle of Man.

Observer Alan Boothman CE.

River Basin T. C. - Greenfield.

Rain Gauge, by \_\_\_\_\_

|               |                            |             |             |             |              |             |             |   |              |              |                              |
|---------------|----------------------------|-------------|-------------|-------------|--------------|-------------|-------------|---|--------------|--------------|------------------------------|
| Diameter ...  | <u>old</u>                 |             |             |             |              |             |             | <u>110.74</u>                           | <u>5</u>     |              |                              |
| Height .....  | <u>9</u>                   |             |             |             |              |             |             | <u>219</u>                              | <u>1</u>     |              |                              |
| Altitude ...  |                            | <u>1100</u> |             |             |              |             |             |   | <u>470</u>   |              |                              |
| Year .....    | <u>1920</u><br><u>1928</u> | <u>1921</u> | <u>1922</u> | <u>1923</u> | <u>1924</u>  | <u>1925</u> | <u>1926</u> | <u>1920</u><br><u>1927</u><br><u>28</u> | <u>1928</u>  | <u>1929</u>  | <u>1930</u><br><u>MEANS.</u> |
| January ...   | <u>5650</u>                |             | <u>62</u>   | <u>55</u>   | <u>5455</u>  | -           |             | <u>6255</u>                             |              | <u>3.78</u>  | <u>8.22</u>                  |
| February ...  | <u>3612</u>                |             | <u>39</u>   | <u>98</u>   | <u>484</u>   |             |             | <u>3998</u>                             |              | <u>2.61</u>  | <u>.89</u>                   |
| March .....   | <u>3212</u>                |             | <u>35</u>   | <u>56</u>   | <u>5864</u>  |             |             | <u>3556</u>                             |              | <u>1.39</u>  | <u>4.05</u>                  |
| April .....   | <u>2878</u>                |             | <u>31</u>   | <u>86</u>   |              |             |             | <u>3186</u>                             |              | <u>2.11</u>  | <u>2.75</u>                  |
| May .....     | <u>3053</u>                |             | <u>33</u>   | <u>78</u>   |              |             |             | <u>3378</u>                             |              | <u>3.94</u>  | <u>2.38</u>                  |
| June .....    | <u>2519</u>                |             | <u>27</u>   | <u>89</u>   | <u>88533</u> | -           |             | <u>2789</u>                             |              | <u>2.23</u>  | <u>2.82</u>                  |
| July .....    | <u>3847</u>                |             | <u>42</u>   | <u>59</u>   | <u>58662</u> |             |             | <u>4259</u>                             |              | <u>4.01</u>  | <u>4.82</u>                  |
| August .....  | <u>4830</u>                |             | <u>53</u>   | <u>47</u>   |              |             |             | <u>5347</u>                             | <u>Imp.</u>  | <u>6.52</u>  | <u>6.84</u>                  |
| September...  | <u>4254</u>                |             | <u>48</u>   | <u>20</u>   |              |             |             | <u>4820</u>                             | <u>3.34</u>  | <u>1.22</u>  | <u>7.18</u>                  |
| October ..... | <u>5095</u>                |             | <u>56</u>   | <u>40</u>   |              |             |             | <u>5640</u>                             | <u>12.78</u> | <u>10.04</u> | <u>9.95</u>                  |
| November...   | <u>5278</u>                |             | <u>58</u>   | <u>43</u>   |              |             |             | <u>5843</u>                             | <u>10.58</u> | <u>11.09</u> | <u>7.65</u>                  |
| December...   | <u>5205</u>                |             | <u>57</u>   | <u>62</u>   |              |             |             | <u>5762</u>                             | <u>7.16</u>  | <u>11.49</u> | <u>9.11</u>                  |
| TOTALS...     | <u>49533</u>               |             | <u>548</u>  | <u>33</u>   |              |             |             | <u>54833</u>                            | <u>Imp.</u>  | <u>60.43</u> | <u>66.66</u>                 |

Position of Station on reduced Ordnance Survey } No. of Map \_\_\_\_\_ Reference No. \_\_\_\_\_  
Map, 2 miles to 1 inch Series

| Date.       | Lat. N. | Long. | Railway Station.   | Distance from gauge | Direction from gauge | Parish Church.  | Distance from gauge | Direction from gauge |
|-------------|---------|-------|--------------------|---------------------|----------------------|-----------------|---------------------|----------------------|
| <u>1929</u> |         |       | <u>Union Mills</u> |                     |                      | <u>Graddan.</u> |                     |                      |



RAINFALL at Maughold Head

County of Isle of Man Observer Board of Northern Lights

River Basin \_\_\_\_\_

Rain Gauge, by \_\_\_\_\_

|               |       |       |       |       |       |       |       |       |       |       |                |                   |  |
|---------------|-------|-------|-------|-------|-------|-------|-------|-------|-------|-------|----------------|-------------------|--|
| Diameter ...  |       |       |       | 5     |       |       | 5     |       |       |       |                |                   |  |
| Height .....  |       |       |       | 7     |       |       | 0.6   |       |       |       |                |                   |  |
| Altitude ...  |       |       |       | 225   |       |       | 230   |       |       |       |                |                   |  |
| Year .....    | 1920  | 1921  | 1922  | 1923  | 1924  | 1925  | 1926  | 1927  | 1928  | 1929  | 1930<br>Means. | TOTALS<br>1920-30 |  |
| January ...   | 3.46  | 2.61  | 3.18  | 2.91  | 9.35  | 1.91  | 7.94  | 1.43  | 9.76  | 1.81  | 6.56           | 51.12             |  |
| February ...  | .85   | .52   | 2.37  | 2.77  | .43   | 3.10  | 4.79  | 1.75  | 2.36  | 1.81  | .75            | 21.50             |  |
| March .....   | 2.20  | 1.97  | 1.35  | .82   | 1.30  | 1.09  | 1.81  | 3.32  | 4.06  | .61   | 1.76           | 20.29             |  |
| April .....   | 2.22  | 1.01  | 2.35  | 1.18  | 1.62  | 2.49  | 2.41  | 1.17  | .54   | .77   | 1.13           | 16.89             |  |
| May .....     | 2.23  | 1.53  | .32   | .98   | 4.31  | 4.41  | 2.52  | 1.88  | .56   | 2.11  | 1.23           | 22.08             |  |
| June .....    | 1.23  | .21   | .40   | .25   | 1.61  | .03   | 2.20  | 2.65  | 4.68  | 1.62  | 1.54           | 16.42             |  |
| July .....    | 1.92  | 3.15  | 1.94  | 1.22  | 2.69  | 2.01  | 3.49  | 2.78  | 1.81  | 2.13  | 1.56           | 24.70             |  |
| August .....  | 1.69  | 1.91  | 1.01  | 3.42  | 2.36  | 2.50  | 4.51  | 3.51  | 6.36  | 3.28  | 4.38           | 34.93             |  |
| September...  | 1.38  | 1.35  | 2.05  | 2.03  | 6.07  | 3.41  | 2.35  | 5.70  | 2.38  | .36   | 5.26           | 32.34             |  |
| October ..... | 2.18  | 1.89  | .99   | 5.15  | 2.81  | 5.48  | 3.91  | 4.66  | 8.53  | 6.90  | 4.98           | 47.48             |  |
| November...   | 1.54  | 2.59  | 2.12  | 3.59  | 1.16  | 2.96  | 5.26  | 4.26  | 7.44  | 7.57  | 3.63           | 42.12             |  |
| December...   | 3.52  | 2.48  | 3.29  | 4.21  | 4.26  | 3.43  | 1.21  | .46   | 4.15  | 8.13  | 4.73           | 38.87             |  |
| TOTALS...     | 23.42 | 21.22 | 21.37 | 28.53 | 38.17 | 32.82 | 42.40 | 33.57 | 52.63 | 37.10 | 37.51          | 368.74            |  |

1937 - 6000. m

20

Report of Site 1926:- Open to W. S Lighthouse buildings 20 ft high 66 ft away. N & E rising ground 30 ft away rising about 30 ft. During high winds, little or no rain to measure however heavy the rainfall.

|  |         |       |                  |                     |           |                |                     |
|--|---------|-------|------------------|---------------------|-----------|----------------|---------------------|
| Position of Station on reduced Ordnance Survey Map, 2 miles to 1 inch Series |         |       |                  | No. of Map          |           | Reference No.  |                     |
| Date.  | Lat. N. | Long. | Railway Station. | Distance from gauge | Direction | Parish Church. | Distance from gauge |
|  | 1       |       |                  |                     |           |                |                     |



RAINFALL at Kishmichael (Bishop's Court)

County of Ile of Man

Observer M. W. Brew

River Basin

Rain Gauge, by

|               |       |       |      |      |      |      |      |      |      |      |        |
|---------------|-------|-------|------|------|------|------|------|------|------|------|--------|
| Diameter ...  | 5     |       |      |      |      |      |      |      |      |      |        |
| Height .....  | 0.10  |       |      |      |      |      |      |      |      |      |        |
| Altitude ...  | 80    |       |      |      |      |      |      |      |      |      |        |
| Year .....    | 1920  | 1921  | 1922 | 1923 | 1924 | 1925 | 1926 | 1927 | 1928 | 1929 | MEANS. |
| January ...   | 4.46  | 4.53  |      |      |      |      |      |      |      |      |        |
| February ...  | 1.41  | 1.9   |      |      |      |      |      |      |      |      |        |
| March .....   | 3.90  | 4.25  |      |      |      |      |      |      |      |      |        |
| April .....   | 3.28  | 1.03  |      |      |      |      |      |      |      |      |        |
| May .....     | 3.09  | 1.68  |      |      |      |      |      |      |      |      |        |
| June .....    | 2.41  | 44    |      |      |      |      |      |      |      |      |        |
| July .....    | 4.15  | 3.77  |      |      |      |      |      |      |      |      |        |
| August .....  | 2.63  | 4.38  |      |      |      |      |      |      |      |      |        |
| September...  | 2.64  | 1.33  |      |      |      |      |      |      |      |      |        |
| October ..... | 6.41  | 2.56  |      |      |      |      |      |      |      |      |        |
| November...   | 2.35  | 4.31  |      |      |      |      |      |      |      |      |        |
| December...   | 2.90  | 2.79  |      |      |      |      |      |      |      |      |        |
| TOTALS...     | 39.63 | 31.26 | #    |      |      |      |      |      |      |      |        |
|               | D     | D     |      |      |      |      |      |      |      |      |        |

Position of Station on reduced Ordnance Survey }  
Map, 2 miles to 1 inch Series

No. of Map

Reference No.

| Date. | Lat. N. | Long. | Railway Station. | Distance from gauge | Direction from gauge | Parish Church. | Distance from gauge | Direction from gauge |
|-------|---------|-------|------------------|---------------------|----------------------|----------------|---------------------|----------------------|
|       |         |       | Kishmichael      | 1 1/2 m.            |                      |                |                     |                      |



RAINFALL at Ramsey (Town Hall)

County of Isle of ElyObserver G. M. Hepburn Esq.  
A. L. Callox (Town Surveyor)

River Basin.....

M. O. Rain Gauge, by.....  
(1930)

|               |            |            |            |            |            |            |            |            |            |            |                |
|---------------|------------|------------|------------|------------|------------|------------|------------|------------|------------|------------|----------------|
| Diameter ...  | 8"         |            |            |            |            |            |            |            | 8          |            |                |
| Height .....  | 15.0       |            |            |            |            |            |            |            | 21         |            |                |
| Altitude ...  | 18         |            |            |            |            |            |            |            | 15         | 18         |                |
| Year .....    | 1920       | 1921       | 1922       | 1923       | 1924       | 1925       | 1926       | 1927       | 1928       | 1929       | 1930<br>MEANS. |
| January ...   | 5.77       | 5.47       | 7.48       | 2.90       | 6.51       | 4.01       | 7.51       | 4.60       | 10.26      | 2.25       | 9.31.          |
| February ...  | 1.60       | 32         | 3.78       | 6.31       | .99        | 6.02       | 4.18       | 3.49       | 3.76       | 1.49       | .86            |
| March .....   | 5.32       | 5.45       | 3.02       | 1.85       | 1.83       | 1.42       | 1.36       | 5.23       | 7.89       | .26        | 2.32           |
| April .....   | 4.68       | 1.48       | 3.77       | 3.20       | 3.23       | 3.05       | 2.09       | 2.13       | 1.80       | .89        | 1.96           |
| May .....     | 3.94       | 2.69       | 4.6        | 1.73       | 4.10       | 4.55       | 2.38       | 2.43       | 0.99       | 3.73       | 1.39           |
| June .....    | 1.98       | .27        | 1.49       | 0.27       | 2.23       | .08        | 2.19       | 3.36       | 5.29       | 1.85       | 1.85           |
| July .....    | 3.62       | 5.36       | 2.73       | 1.98       | 5.41       | 2.29       | 2.45       | 4.18       | 2.61       | 1.85       | 1.89           |
| August .....  | 3.00       | 4.29       | 2.14       | 6.30       | 3.14       | 2.23       | 3.90       | 4.65       | 7.37       | 4.41       | 5.78           |
| September...  | 2.86       | 1.29       | 4.79       | 4.58       | 7.73       | 3.65       | 1.85       | 5.86       | 1.91       | .79        | 8.23           |
| October ..... | 5.20       | 2.59       | 2.11       | 5.95       | 2.87       | 6.85       | 4.03       | 4.81       | 12.35      | 6.83       | 8.16           |
| November...   | 3.72       | 5.04       | 3.95       | 3.86       | 3.00       | 2.77       | 7.44       | 4.65       | 7.98       | 9.11       | 5.99           |
| December...   | 5.50       | 3.39       | 7.71       | 7.20       | 9.51       | 4.67       | .77        | 3.10       | 5.22       | 13.05      | 8.75           |
| TOTALS...     | 47.20<br>0 | 37.64<br>0 | 43.43<br>0 | 46.13<br>0 | 50.55<br>P | 41.59<br>D | 40.15<br>D | 48.49<br>D | 67.43<br>D | 46.51<br>D | 56.49<br>D     |

1928. Jan. Obs. states "it would be extremely difficult to find a location to fulfil your requirement for g."  
- See enclosure 1A. F. 817351/28.

Position of Station on reduced Ordnance Survey  
Map, 2 miles to 1 inch Series

No. of Map.....

Reference No.....

| Date. | Lat. N. | Long. | Railway Station. | Distance from gauge | Direction from gauge | Parish Church. | Distance from gauge | Direction from gauge |
|-------|---------|-------|------------------|---------------------|----------------------|----------------|---------------------|----------------------|
| 1929  |         |       | Ramsey           | 1/4 m.              | N.W.                 |                |                     |                      |



RAINFALL at Ramsey (North Promenade)

County of Hle of allan

Observer G. W. Nelson Esq.

River Basin \_\_\_\_\_

A. L. Ballou. (Town Surveyor)

1 0 Rain Gauge, by \_\_\_\_\_  
(1930)

|               |       |       |       |       |       |       |       |       |       |       |                |
|---------------|-------|-------|-------|-------|-------|-------|-------|-------|-------|-------|----------------|
| Diameter ...  | 5     |       |       |       |       |       |       |       | 5     |       |                |
| Height .....  | 2.0   |       |       |       |       |       |       |       | 1     |       |                |
| Altitude ...  | 5     |       |       |       |       |       |       |       | 15    |       |                |
| Year .....    | 1920  | 1921  | 1922  | 1923  | 1924  | 1925  | 1926  | 1927  | 1928  | 1929  | 1930<br>Means. |
| January ...   | 6.04  | 5.33  | 7.84  | 3.38  | 6.57  | 4.17  | 7.38  | 4.37  | 9.37  | 2.35  | 8.98           |
| February ...  | 1.57  | 4.0   | 4.14  | 7.00  | 1.15  | 6.09  | 4.22  | 3.56  | 3.45  | 1.61  | .69            |
| March .....   | 5.66  | 5.69  | 2.83  | 2.00  | 1.72  | 1.51  | 1.39  | 5.46  | 7.95  | .34   | 2.71           |
| April .....   | 4.54  | 1.46  | 3.20  | 3.57  | 3.35  | 3.21  | 2.07  | 2.13  | 1.71  | 1.01  | 2.12           |
| May .....     | 3.91  | 2.74  | .53   | 1.97  | 4.37  | 4.59  | 2.40  | 2.42  | 0.95  | 3.84  | 1.40           |
| June .....    | 2.18  | .25   | 1.78  | 0.49  | 2.11  | .09   | 2.24  | 3.29  | 5.42  | 1.85  | 1.87           |
| July .....    | 4.34  | 5.88  | 3.03  | 2.16  | 5.25  | 2.43  | 2.47  | 3.99  | 2.64  | 2.05  | 2.19           |
| August .....  | 3.11  | 4.73  | 2.18  | 6.52  | 3.09  | 2.28  | 3.97  | 4.88  | 7.46  | 4.42  | 6.15           |
| September...  | 2.84  | 1.28  | 5.05  | 4.67  | 7.31  | 3.79  | 1.93  | 5.84  | 1.93  | .81   | 7.34           |
| October ..... | 5.36  | 2.91  | 2.15  | 7.01  | 2.93  | 6.79  | 3.85  | 4.70  | 11.31 | 6.82  | 8.12           |
| November...   | 3.52  | 6.14  | 4.64  | 3.55  | 3.02  | 2.78  | 6.60  | 3.97  | 7.97  | 9.32  | 5.26           |
| December...   | 5.64  | 3.48  | 6.97  | 7.71  | 8.96  | 4.71  | .91   | 2.86  | 5.19  | 13.50 | 9.07           |
| TOTALS...     | 48.73 | 40.29 | 44.34 | 50.03 | 49.83 | 42.44 | 39.43 | 47.47 | 65.35 | 47.92 | 55.90          |
|               | 0     | 0     | 0     | 0     | 0     | 0     | 0     | 0     | 0     | 0     | 0              |

Position of Station on reduced Ordnance Survey } No. of Map \_\_\_\_\_  
Map, 2 miles to 1 inch Series } Reference No. \_\_\_\_\_

| Date. | Lat. N. | Long. | Railway Station. | Distance from gauge | Direction from gauge | Parish Church. | Distance from gauge | Direction from gauge |
|-------|---------|-------|------------------|---------------------|----------------------|----------------|---------------------|----------------------|
| 1929. |         |       | Ramsey           | 1/2 m.              | W.                   |                |                     |                      |



See sketch Rain Gauge, by

(1383) Wt. 1671—6044. 10,000. 4/21. J. T. & S., Ltd. **160.**







RAINFALL at Portlac (St. Edmund's)

County of Channel Islands

Observer Dr. E. G. Barnes June 27

River Basin Jersey

Mrs E. G. Barnes

1926 M.O. Luxembourg Rain Gauge, by \_\_\_\_\_

|               |         |       |       |       |       |       |       |       |       |       |                |
|---------------|---------|-------|-------|-------|-------|-------|-------|-------|-------|-------|----------------|
| Diameter ...  | 5"      |       |       |       |       |       |       |       |       |       |                |
| Height .....  | 1.6     |       |       |       |       |       |       |       |       |       |                |
| Altitude ...  | 30      |       | 31    |       |       |       |       |       |       |       |                |
| Year .....    | 1920    | 1921  | 1922  | 1923  | 1924  | 1925  | 1926  | 1927  | 1928  | 1929  | 1930<br>MEANS. |
| January ...   | 4.10    | 2.56  | 4.46  | 2.49  | 2.81  | 4.73  | 3.90  | 5.09  | 4.70  | 2.53  | 3.52           |
| February ...  | .35     | .55   | 2.34  | 3.70  | .89   | 3.56  | 2.81  | 1.89  | 3.87  | 1.38  | 2.28           |
| March .....   | 1.44    | 1.07  | 3.80  | 1.98  | 2.37  | .73   | .99   | 3.02  | 2.34  | 1.06  | 2.49           |
| April .....   | 2.61    | 1.37  | 3.20  | 3.13  | 3.43  | 3.43  | 2.91  | 1.62  | 2.33  | 1.79  | 3.99           |
| May .....     | 2.49    | .83   | 1.12  | 3.68  | 2.13  | 3.31  | 2.50  | 0.10  | 4.91  | 1.40  | 2.37           |
| June .....    | 1.96    | 1.52  | 2.00  | 1.09  | .78   | .02   | 3.70  | 3.70  | 2.31  | 3.17  | .88            |
| July .....    | 2.64    | .59   | 2.90  | .98   | 1.83  | 2.68  | .94   | 3.16  | .52   | 1.50  | 3.10           |
| August .....  | .81     | 1.11  | 2.46  | 1.19  | 2.73  | 3.54  | 1.39  | 3.76  | 3.25  | 1.18  | 2.78           |
| September...  | 3.61    | 1.29  | 2.28  | 3.66  | 2.43  | 2.73  | .31   | 6.70  | 2.47  | 4.30  | 3.13           |
| October ..... | 1.42    | .58   | 1.83  | 4.62  | 3.98  | 2.37  | 2.61  | 1.60  | 5.92  | 6.62  | 4.40           |
| November...   | 1.47    | 2.58  | 2.14  | 3.97  | 1.19  | 5.02  | 6.84  | 4.11  | 4.49  | 7.24  | 7.28           |
| December...   | 3.10    | 2.78  | 4.23  | 3.82  | 3.38  | 5.88  | 1.17  | 2.23  | 4.23  | 5.26  | 4.28           |
| TOTALS...     | (26.00) | 16.83 | 32.76 | 34.31 | 27.95 | 38.00 | 30.07 | 36.98 | 41.34 | 36.43 | 40.50          |
|               | 0       | D     | D     | D     | D     | D     | D     | D     | D     | D     | D              |

1920 "data" moved 169th. S.  
Open height 24.5;  
Hells; 7ft. 72th. W.  
Exp. 6" 5" E.

1927 Cal. Sup. received 30/1/29  
from A.J. Jenkins Jersey Wm  
See file 899613/29

1929 Per A. J. Jenkins  
1930 - do. -

|   |            |          |                  |                     |           |                |                     |           |
|---|------------|----------|------------------|---------------------|-----------|----------------|---------------------|-----------|
| Position of Station on reduced Ordnance Survey<br>Map, 2 miles to 1 inch Series |            |          |                  | No. of Map          |           | Reference No.  |                     |           |
| Date.   | Lat. N.    | Long.    | Railway Station. | Distance from gauge | Direction | Parish Church. | Distance from gauge | Direction |
| 1920  | 49° 10' 3" | 2° 3' 6" | Portlac          | 300 yds.            | E.        | St. Edmund     | 1/2 mile            | N.        |



RAINFALL at *Samarè's Constantia Lodge*

County of *Channel Islands* Observer *V. J. Bailhache Esq*

River Basin *Jersey*

Rain Gauge, by

|              |      |       |       |      |      |      |      |      |      |      |        |
|--------------|------|-------|-------|------|------|------|------|------|------|------|--------|
| Diameter ... |      | 5     |       |      |      |      |      |      |      |      |        |
| Height ..... |      | 2     | 6     |      |      |      |      |      |      |      |        |
| Altitude ... |      | 50    |       |      |      |      |      |      |      |      |        |
| Year .....   | 1920 | 1921  | 1922  | 1923 | 1924 | 1925 | 1926 | 1927 | 1928 | 1929 | MEANS. |
| January ...  |      | 1.89  | 4.44  |      |      |      |      |      |      |      |        |
| February ... |      | .60   | 2.02  |      |      |      |      |      |      |      |        |
| March .....  |      | 1.00  | 3.92  |      |      |      |      |      |      |      |        |
| April.....   |      | 1.15  | 3.44  |      |      |      |      |      |      |      |        |
| May .....    |      | .91   | 1.08  |      |      |      |      |      |      |      |        |
| June .....   |      | 1.53  | 1.91  |      |      |      |      |      |      |      |        |
| July .....   |      | .62   | 2.90  |      |      |      |      |      |      |      |        |
| August ..... |      | 1.24  | 2.45  |      |      |      |      |      |      |      |        |
| September... |      | 1.05  | 2.07  |      |      |      |      |      |      |      |        |
| October..... |      | .53   | 2.00  |      |      |      |      |      |      |      |        |
| November...  |      | 2.63  | 2.07  |      |      |      |      |      |      |      |        |
| December...  |      | 2.45  | 3.92  |      |      |      |      |      |      |      |        |
| TOTALS...    | NR   | 15.60 | 32.22 |      |      |      |      |      |      |      |        |

1921. Row of Elms 15 to 20 ft. high 30 ft. S.W.

|   |         |          |                  |                     |           |                |                     |
|---|---------|----------|------------------|---------------------|-----------|----------------|---------------------|
| Position of Station on reduced Ordnance Survey<br>Map, 2 miles to 1 inch Series |         |          |                  | No. of Map          |           | Reference No.  |                     |
| Date.   | Lat. N. | Long. W. | Railway Station. | Distance from gauge | Direction | Parish Church. | Distance from gauge |
| 1921  | 49° 10' | 2° 42'   | Samarès          | 1/4 mi              | W         | St. Clements   | 1 1/2 mi E          |



RAINFALL at St. Saviour's (Clifton)

County of Chanel Islands,

Observer Mr. Hawkford

River Basin Jersey

Howard  
Bradford Rain Gauge, by  
there are 2 gauges.

|               |       |      |      |      |      |      |      |      |      |      |        |
|---------------|-------|------|------|------|------|------|------|------|------|------|--------|
| Diameter ...  | 5.5   |      |      |      |      |      |      |      |      |      |        |
| Height .....  | 9.1   |      |      |      |      |      |      |      |      |      |        |
| Altitude ...  | 218   |      |      |      |      |      |      |      |      |      |        |
| Year .....    | 1920  | 1921 | 1922 | 1923 | 1924 | 1925 | 1926 | 1927 | 1928 | 1929 | MEANS. |
| January ...   | 4.18  |      |      |      |      |      |      |      |      |      |        |
| February ...  | 0.43  |      |      |      |      |      |      |      |      |      |        |
| March .....   | 2.02  |      |      |      |      |      |      |      |      |      |        |
| April .....   | 3.13  |      |      |      |      |      |      |      |      |      |        |
| May .....     | 2.09  |      |      |      |      |      |      |      |      |      |        |
| June .....    | 2.48  |      |      |      |      |      |      |      |      |      |        |
| July .....    | 2.93  |      |      |      |      |      |      |      |      |      |        |
| August .....  | 0.93  |      |      |      |      |      |      |      |      |      |        |
| September...  | 3.31  |      |      |      |      |      |      |      |      |      |        |
| October ..... | 1.49  |      |      |      |      |      |      |      |      |      |        |
| November...   | 1.56  |      |      |      |      |      |      |      |      |      |        |
| December...   | 3.88  |      |      |      |      |      |      |      |      |      |        |
| TOTALS...     | 28.43 |      |      |      |      |      |      |      |      |      |        |
|               | 0.    |      |      |      |      |      |      |      |      |      |        |

1920. objects 22 ft. high; 24 ft.  
wires. 30 ft. 60 ft. w.  
" 50 " 100 " 6 ft. w.  
clear east and south.

Position of Station on reduced Ordnance Survey } No. of Map \_\_\_\_\_  
Map, 2 miles to 1 inch Series

Reference No. \_\_\_\_\_

| Date. | Lat. N.     | Long. W.  | Railway Station. | Distance from gauge | Direction | Parish Church. | Distance from gauge | Direction |
|-------|-------------|-----------|------------------|---------------------|-----------|----------------|---------------------|-----------|
| 1920  | 49° 11' 28" | 2° 5' 26" | St. Helier       | 1200 yds.           | W.S.W.    | St. Saviour's  | 880 yds.            | N by W.   |



Rain Gauge, by.....

(\*I386) Wt. 23583—1593 500 3/30 T.S. 118



RAINFALL at Grouville

County of Jersey

Observer L. de G. Malet Esq

River Basin Belairnal Is ds

Rain Gauge, by

|               |      |      |      |      |      |      |            |      |            |              |                |
|---------------|------|------|------|------|------|------|------------|------|------------|--------------|----------------|
| Diameter ...  |      |      |      |      |      |      | 5          |      |            |              |                |
| Height .....  |      |      |      |      |      |      | 1.6        |      |            |              |                |
| Altitude ...  |      |      |      |      |      |      | 70         |      |            |              |                |
| Year .....    | 1920 | 1921 | 1922 | 1923 | 1924 | 1925 | 1926       | 1927 | 1928       | 1929         | 1930<br>MEANS. |
| January ...   |      |      |      |      |      |      | 4.42       |      | 5.89       | 2.98         | 3.94           |
| February ...  |      |      |      |      |      |      | 3.21       |      | 4.67       | 1.26         | 2.45           |
| March .....   |      |      |      |      |      |      | 1.37       |      | 2.75       | .06          | 2.76           |
| April .....   |      |      |      |      |      |      | 3.30       |      | 2.51       | 1.98         | 4.17           |
| May .....     |      |      |      |      |      |      | 2.73       |      | 4.75       | 1.39         | 2.58           |
| June .....    |      |      |      |      |      |      | 3.85       |      | 2.37       | 3.34         | .81            |
| July .....    |      |      |      |      |      |      | 1.14       |      | .60        | 1.70         | 3.88           |
| August .....  |      |      |      |      |      |      | 1.51       |      | 3.37       | 1.46         | 3.14           |
| September...  |      |      |      |      |      |      | .52        |      | 2.11       | 4.17         | 3.24           |
| October ..... |      |      |      |      |      |      | 3.34       |      | 6.81       | 7.12         | 5.01           |
| November...   |      |      |      |      |      |      | 8.00       |      | 4.85       | 8.10         | 8.18           |
| December...   |      |      |      |      |      |      | 1.13       |      | 4.74       | 6.08         | 5.00           |
| TOTALS...     |      |      |      |      |      |      | 34.52<br>D | NR   | 45.42<br>D | 39.64<br>D ✓ | 45.16<br>D ✓   |

1929. Per a. J. Jenkins

|   |             |           |                  |                     |           |                |                     |
|---|-------------|-----------|------------------|---------------------|-----------|----------------|---------------------|
| Position of Station on reduced Ordnance Survey<br>Map, 2 miles to 1 inch Series |             |           |                  | No. of Map          |           | Reference No.  |                     |
| Date.   | Lat. N.     | Long. W   | Railway Station. | Distance from gauge | Direction | Parish Church. | Distance from gauge |
| 1926  | 49° 11' 10" | 2° 2' 50" | Grouville        | 1/2 mi              | E.        | Grouville      | 200 yds. S.W.       |



RAINFALL at St Helier - Harbour Office

County of Channel Islands Observer Harbour Master

River Basin Jersey The Greffier

N. O. Rain Gauge, by (127)

|               |      |      |      |      |           |      |            |            |            |            |                |
|---------------|------|------|------|------|-----------|------|------------|------------|------------|------------|----------------|
| Diameter ...  |      |      |      |      | - 8       |      |            |            |            |            |                |
| Height .....  |      |      |      |      | 1.0       |      |            |            |            |            |                |
| Altitude ...  |      |      |      |      | 28        |      |            |            |            |            |                |
| Year .....    | 1920 | 1921 | 1922 | 1923 | 1924      | 1925 | 1926       | 1927       | 1928       | 1929       | 1930<br>MEANS. |
| January ...   |      |      |      |      |           |      | 4.19       | 4.91       | 4.99       | 2.48       | 3.98           |
| February ...  |      |      |      |      |           |      | 2.77       | 1.73       | 4.06       | 1.06       | 2.54           |
| March .....   |      |      |      |      |           |      | 1.13       | 3.38       | 2.47       | 1.04       | 2.72           |
| April .....   |      |      |      |      | 3.30      |      | 3.29       | 1.46       | 2.40       | 1.85       | 4.76           |
| May .....     |      |      |      |      | 2.04      |      | 2.28       | .13        | 5.01       | 1.58       | 2.16           |
| June .....    |      |      |      |      | .78       |      | 3.87       | 3.39       | 1.85       | 3.07       | .63            |
| July .....    |      |      |      |      | 1.98      |      | 1.08       | 2.76       | 0.52       | 1.46       | 3.31           |
| August .....  |      |      |      |      | 2.33      |      | 1.33       | 4.09       | 3.15       | 1.24       | 2.56           |
| September...  |      |      |      |      | 3.07      |      | .40        | 6.45       | 2.23       | 4.15       | 3.53           |
| October ..... |      |      |      |      | 4.07      |      | 3.06       | 1.72       | 5.85       | 6.33       | 4.04           |
| November...   |      |      |      |      | 1.19      |      | 7.07       | 4.69       | 4.39       | 7.31       | 7.93           |
| December...   |      |      |      |      | 3.43      |      | .98        | 2.47       | 4.37       | 5.12       | 4.31           |
| TOTALS...     |      |      |      |      | imp.<br>D |      | 31.45<br>D | 37.18<br>D | 41.29<br>D | 35.69<br>D | 42.47<br>D     |

1927. Bushes 8 to 12 ft. high, 15 to 20 ft. from E. through N. to NW.

|   |         |           |                     |                     |           |                |                     |
|---|---------|-----------|---------------------|---------------------|-----------|----------------|---------------------|
| Position of Station on reduced Ordnance Survey<br>Map, 2 miles to 1 inch Series |         |           |                     | No. of Map          |           | Reference No.  |                     |
| Date.   | Lat. N. | Long. W   | Railway Station.    | Distance from gauge | Direction | Parish Church. | Distance from gauge |
| 1926  | 49° 12' | 2° 6' 35" | Jersey Rly<br>(127) | 200 yds.            | NNW.      | St. Helier's   | 400 yds. NNE.       |



RAINFALL at *St Helier (St Louis Observatory)*

County of *Channel Islands*

Observer *Rev. M. Dechevries, S.J.*

River Basin *Jardine*

*Rev. Christian Burdo S.J.*

*Self-recording* Rain Gauge, by *Doc. Hoff.*  
*Decuplator* *Connelot Paris*

|               |              |      |  |      |      |                |              |              |              |  |        |
|---------------|--------------|------|--|------|------|----------------|--------------|--------------|--------------|--|--------|
| Diameter ...  | <i>8</i>     |      |  |      |      | <i>8</i>       |              |              | <i>8</i>     |  |        |
| Height .....  | <i>5.9</i>   |      |  |      |      | <i>5ft 9in</i> |              |              | <i>5.8</i>   |  |        |
| Altitude ...  | <i>177</i>   |      |  |      |      | <i>177</i>     |              | <i>180</i>   | <i>180</i>   |  |        |
| Year .....    | 1920         | 1921 | 1922   | 1923 | 1924 | 1925           | 1926         | 1927         | 1928         | 1929   | MEANS. |
| January ...   | <i>3.60</i>  |      | <i>Observation<br/>restarted<br/>by<br/>Rev. C. Burdo S.J.<br/>on 1/1/25<br/>see end 9A<br/>file 747611/27</i> |      |      | <i>4.43</i>    | <i>3.88</i>  | <i>4.64</i>  | <i>4.94</i>  | <i>regular<br/>gauge<br/>brought<br/>into<br/>use<br/>for 1928</i> |        |
| February ...  | <i>.32</i>   |      |  |      |      | <i>3.17</i>    | <i>2.86</i>  | <i>1.76</i>  | <i>4.05</i>  |  |        |
| March .....   | <i>1.65</i>  |      |  |      |      | <i>.82</i>     | <i>1.03</i>  | <i>3.32</i>  | <i>2.47</i>  |  |        |
| April .....   | <i>2.83</i>  |      |  |      |      | <i>3.34</i>    | <i>2.94</i>  | <i>1.39</i>  | <i>2.31</i>  |  |        |
| May .....     | <i>1.72</i>  |      |  |      |      | <i>3.77</i>    | <i>2.21</i>  | <i>.17</i>   | <i>5.18</i>  |  |        |
| June .....    | <i>2.25</i>  |      |  |      |      | <i>.01</i>     | <i>3.82</i>  | <i>3.28</i>  | <i>2.09</i>  |  |        |
| July .....    | <i>2.67</i>  |      |  |      |      | <i>2.37</i>    | <i>1.10</i>  | <i>2.61</i>  | <i>.58</i>   |  |        |
| August .....  | <i>.84</i>   |      |  |      |      | <i>3.12</i>    | <i>1.32</i>  | <i>4.22</i>  | <i>3.23</i>  |  |        |
| September...  | <i>3.13</i>  |      |  |      |      | <i>2.46</i>    | <i>.37</i>   | <i>6.72</i>  | <i>1.94</i>  |  |        |
| October ..... | <i>1.24</i>  |      |  |      |      | <i>2.51</i>    | <i>3.10</i>  | <i>1.83</i>  | <i>6.08</i>  |  |        |
| November...   | <i>1.63</i>  |      |  |      |      | <i>4.28</i>    | <i>6.73</i>  | <i>4.31</i>  | <i>3.98</i>  |  |        |
| December...   | <i>3.60</i>  |      |  |      |      | <i>5.72</i>    | <i>.94</i>   | <i>2.51</i>  | <i>4.06</i>  |  |        |
| TOTALS...     | <i>25.48</i> |      |  |      |      | <i>36.00</i>   | <i>30.30</i> | <i>36.76</i> | <i>40.94</i> | <i>see next sheet</i>  |        |

\* Indicated on Map of Jersey as *Tesult Tower*. The Observatory is the black dot  
W.S.W. of the T.J. above name

Position of Station on reduced Ordnance Survey Map, 2 miles to 1 inch Series } No. of Map \* Reference No. \*

| Date.        | Lat. N.        | Long.            | Railway Station.                 | Distance from gauge | Direction from gauge | Parish Church.     | Distance from gauge | Direction from gauge |
|--------------|----------------|------------------|----------------------------------|---------------------|----------------------|--------------------|---------------------|----------------------|
| <i>1920.</i> | <i>49° 12'</i> | <i>2° 36' W.</i> | <i>Jersey</i> <i>St. Peter's</i> | <i>1400</i>         | <i>S. 39.30° W.</i>  | <i>St. Saviour</i> | <i>400m.</i>        | <i>N 10° E</i>       |
|              |                |                  | <i>Terminus</i>                  |                     |                      | "                  | <i>400m.</i>        | <i>N. 0° 30' E</i>   |



RAINFALL at St Louis Observatory

County of Isle of Jersey Observer Rev<sup>d</sup> Christian Burdo, S.J.

River Basin \_\_\_\_\_

"Decuplator" Rain Gauge, by Tonnellot, Paris,  
n<sup>o</sup> 635 & 637

Readings in millimeters.

|               |      |      |      |      |      |         |       |                   |            |      |                  |
|---------------|------|------|------|------|------|---------|-------|-------------------|------------|------|------------------|
| Diameter ...  |      |      |      |      |      | 0 m. 20 |       | <u>8 in</u>       |            |      |                  |
| Height .....  |      |      |      |      |      | 1 m. 75 |       | <u>58 9/16 in</u> |            |      |                  |
| Altitude ...  |      |      |      |      |      | 55 m.   |       | <u>180 ft</u>     | <u>177</u> |      |                  |
| Year .....    | 1920 | 1921 | 1922 | 1923 | 1924 | 1925    | 1926  | 1927              | 1928       | 1929 | MEANS.           |
|               |      |      |      |      |      |         |       |                   |            |      | <u>1894-1920</u> |
| January ...   |      |      |      |      |      | 112.6   | 98.6  |                   |            |      | 70.1             |
| February ...  |      |      |      |      |      | 80.4    | 72.6  |                   |            |      | 59.0             |
| March .....   |      |      |      |      |      | 20.9    | 26.2  |                   |            |      | 61.5             |
| April .....   |      |      |      |      |      | 84.9    | 74.8  |                   |            |      | 47.8             |
| May .....     |      |      |      |      |      | 95.7    | 56.2  |                   |            |      | 43.3             |
| June .....    |      |      |      |      |      | 0.2     | 97.0  |                   |            |      | 45.8             |
| July .....    |      |      |      |      |      | 60.2    | 28.1  |                   |            |      | 46.9             |
| August .....  |      |      |      |      |      | 79.3    | 33.5  |                   |            |      | 58.2             |
| September...  |      |      |      |      |      | 62.4    | 9.3   |                   |            |      | 61.8             |
| October ..... |      |      |      |      |      | 63.8    | 78.7  |                   |            |      | 88.7             |
| November...   |      |      |      |      |      | 108.6   | 170.9 |                   |            |      | 89.9             |
| December...   |      |      |      |      |      | 145.4   | 23.9  |                   |            |      | 100.0            |
| TOTALS...     |      |      |      |      |      | 914.4   | 769.8 |                   |            |      | 773.0            |

Days with 0<sup>mm</sup> 1 or more 211 : 206 : 187

Indicated on the Ordnance Survey Map of Jersey as Jemits Tower.  
The Observatory is the black dot,  
WSW of the J of the above name: 068° 7' 12" J...

|   |             |             |   |                     |                      |                   |                     |                      |
|---|-------------|-------------|---|---------------------|----------------------|-------------------|---------------------|----------------------|
| Position of Station on reduced Ordnance Survey<br>Map, 2 miles to 1 inch Series |             |             |   | } No. of Map.....   |                      | Reference No..... |                     |                      |
| Date.   | Lat. N.     | Long.       | Railway Station.                          | Distance from gauge | Direction from gauge | Parish Church.    | Distance from gauge | Direction from gauge |
|   | 49° 11' 32" | 0° 8' 22" W | Jersey Eastern R <sup>y</sup><br>Terminus | 1700                | 5.38° 30' W          | St Saviour's      | 400 m               | N. 10°               |



RAINFALL at St. Louis Observatory

County of Isle of Jersey. G.I. Observer Rev. C. Burdo. I.G.

River Basin Jersey.

Decuplator Rain Gauge, by Cornetot, Paris.  
Self recorder.

|              |      |      |                                     |      |      |      |      |      |             |             |                |
|--------------|------|------|-------------------------------------|------|------|------|------|------|-------------|-------------|----------------|
| Diameter ... |      |      |                                     |      |      |      |      |      | 8 "         |             |                |
| Height ..... |      |      |                                     |      |      |      |      |      | 1'5 "       |             |                |
| Altitude ... |      |      |                                     |      |      |      |      |      | 180         |             |                |
| Year .....   | 1920 | 1921 | 1922                                | 1923 | 1924 | 1925 | 1926 | 1927 | 1928        | 1929        | 1930<br>MEANS. |
| January ...  |      |      |                                     |      |      |      |      |      | 5.28        | 2.92        | 3.78           |
| February ... |      |      |                                     |      |      |      |      |      | 4.19        | 1.76        | 2.45           |
| March .....  |      |      |                                     |      |      |      |      |      | 2.55        | .05         | 2.78           |
| April.....   |      |      |                                     |      |      |      |      |      | 2.41        | 1.94        | 4.42           |
| May .....    |      |      |                                     |      |      |      |      |      | 5.22        | 1.76        | 2.29           |
| June .....   |      |      |                                     |      |      |      |      |      | 2.19        | 3.39        | .65            |
| July .....   |      |      |                                     |      |      |      |      |      | .61         | 1.50        | 3.69           |
| August ..... |      |      |                                     |      |      |      |      |      | 3.29        | 1.31        | 2.74           |
| September... |      |      |                                     |      |      |      |      |      | 2.06        | 5.04        | 3.28           |
| October..... |      |      |                                     |      |      |      |      |      | 6.34        | 6.24        | 4.13           |
| November...  |      |      |                                     |      |      |      |      |      | 4.17        | 7.46        | 8.30           |
| December...  |      |      |                                     |      |      |      |      |      | 4.31        | 5.51        | 4.63           |
| TOTALS...    |      |      | In previous record<br>see old gauge |      |      |      |      |      | 42.62<br>D. | 38.88<br>D. | 43.14<br>D.    |

Position of Station on reduced Ordnance Survey } No. of Map  
Map, 2 miles to 1 inch Series

Reference No.

| Date. | Lat. N.     | Long. W.  | Railway Station. | Distance from gauge | Direction from gauge | Parish Church. | Distance from gauge | Direction from gauge |
|-------|-------------|-----------|------------------|---------------------|----------------------|----------------|---------------------|----------------------|
| 1928  | 49° 11' 32" | 2° 5' 27" | E. Rly. Linnis   | 1400m               | 539° 30' W.          | St. Saviour's  | 400m                | N 0° 30' E           |
| 1929  |             | 0° 8' 22" |                  |                     |                      |                |                     |                      |



RAINFALL at *St. Brelade (La Sargente)*

County of *Channel Islands*

Observer *Mr. Hauckford*  
*J. E. Le Bontillier*

River Basin *Jersey*

*M.O.* Rain Gauge, by

|               |                                       |                          |                          |                          |                          |                          |                          |                          |                          |                          |                          |                           |
|---------------|---------------------------------------|--------------------------|--------------------------|--------------------------|--------------------------|--------------------------|--------------------------|--------------------------|--------------------------|--------------------------|--------------------------|---------------------------|
| Diameter ...  | <i>5</i>                              |                          |                          |                          |                          |                          |                          |                          |                          |                          |                          |                           |
| Height .....  | <i>1.44</i><br><del><i>2.46</i></del> | <i>1.6</i>               | <i>1.4</i>               |                          |                          |                          |                          |                          |                          | <i>1.6</i>               |                          |                           |
| Altitude ...  | <i>188</i>                            |                          | <i>194</i> ✓             |                          | <i>188</i>               | <i>194</i>               |                          |                          |                          |                          |                          |                           |
| Year .....    | 1920                                  | 1921                     | 1922                     | 1923                     | 1924                     | 1925                     | 1926                     | 1927                     | 1928                     | 1929                     | 1930<br>MEANS.           |                           |
| January ...   | <i>3.69</i>                           | <i>1.48</i>              | <i>3.84</i>              | <i>1.76</i>              | <i>3.04</i>              | <i>5.48</i>              | <i>3.57</i>              | <i>4.30</i>              | <i>5.15</i>              | <i>2.54</i>              | <i>3.55</i>              | Totals.<br><i>38.40</i>   |
| February ...  | <i>.39</i>                            | <i>.29</i>               | <i>1.66</i>              | <i>3.74</i>              | <i>1.04</i>              | <i>3.69</i>              | <i>2.58</i>              | <i>1.56</i>              | <i>3.80</i>              | <i>1.18</i>              | <i>2.38</i>              | <i>22.31</i>              |
| March .....   | <i>1.77</i>                           | <i>.90</i>               | <i>3.36</i>              | <i>1.99</i>              | <i>2.41</i>              | <i>.57</i>               | <i>1.07</i>              | <i>3.31</i>              | <i>2.78</i>              | <i>.06</i>               | <i>2.37</i>              | <i>20.59</i>              |
| April .....   | <i>2.44</i>                           | <i>1.18</i>              | <i>3.31</i>              | <i>3.11</i>              | <i>3.37</i>              | <i>2.99</i>              | <i>3.36</i>              | <i>1.32</i>              | <i>2.51</i>              | <i>2.33</i>              | <i>4.12</i>              | <i>30.04</i>              |
| May .....     | <i>1.68</i>                           | <i>1.00</i>              | <i>1.00</i>              | <i>3.40</i>              | <i>2.16</i>              | <i>4.02</i>              | <i>2.13</i>              | <i>.19</i>               | <i>4.95</i>              | <i>1.35</i>              | <i>2.01</i>              | <i>23.39</i>              |
| June .....    | <i>2.20</i>                           | <i>1.28</i>              | <i>1.57</i>              | <i>.48</i>               | <i>.97</i>               | <i>.01</i>               | <i>4.12</i>              | <i>3.39</i>              | <i>2.47</i>              | <i>2.75</i>              | <i>.98</i>               | <i>20.22</i>              |
| July .....    | <i>2.13</i>                           | <i>.63</i>               | <i>3.20</i>              | <i>.90</i>               | <i>2.46</i>              | <i>2.10</i>              | <i>1.25</i>              | <i>2.56</i>              | <i>.69</i>               | <i>1.73</i>              | <i>3.18</i>              | <i>20.83</i>              |
| August .....  | <i>.70</i>                            | <i>.87</i>               | <i>2.92</i>              | <i>1.32</i>              | <i>2.32</i>              | <i>3.14</i>              | <i>1.83</i>              | <i>3.29</i>              | <i>2.40</i>              | <i>1.12</i>              | <i>2.64</i>              | <i>22.55</i>              |
| September...  | <i>3.72</i>                           | <i>1.08</i>              | <i>2.19</i>              | <i>3.23</i>              | <i>4.04</i>              | <i>2.46</i>              | <i>.37</i>               | <i>6.29</i>              | <i>2.15</i>              | <i>4.48</i>              | <i>3.26</i>              | <i>33.27</i>              |
| October ..... | <i>1.81</i>                           | <i>.84</i>               | <i>1.93</i>              | <i>4.82</i>              | <i>4.12</i>              | <i>2.58</i>              | <i>4.20</i>              | <i>1.78</i>              | <i>6.25</i>              | <i>6.28</i>              | <i>3.84</i>              | <i>38.45</i>              |
| November...   | <i>1.09</i>                           | <i>2.84</i>              | <i>2.27</i>              | <i>4.12</i>              | <i>2.14</i>              | <i>4.35</i>              | <i>6.30</i>              | <i>3.93</i>              | <i>3.71</i>              | <i>7.29</i>              | <i>7.64</i>              | <i>45.68</i>              |
| December...   | <i>3.27</i>                           | <i>2.39</i>              | <i>4.62</i>              | <i>3.18</i>              | <i>3.60</i>              | <i>5.76</i>              | <i>.99</i>               | <i>2.50</i>              | <i>3.98</i>              | <i>5.28</i>              | <i>4.19</i>              | <i>39.76</i>              |
| TOTALS...     | <i>24.89</i><br><i>0</i>              | <i>14.78</i><br><i>0</i> | <i>31.87</i><br><i>0</i> | <i>32.05</i><br><i>0</i> | <i>31.67</i><br><i>0</i> | <i>37.15</i><br><i>0</i> | <i>31.77</i><br><i>0</i> | <i>34.42</i><br><i>0</i> | <i>40.84</i><br><i>0</i> | <i>36.39</i><br><i>0</i> | <i>40.16</i><br><i>0</i> | <i>355.99</i><br><i>0</i> |

*1924 Small trees about 25 ft. high about 60 ft. W.*

*1925 S in open field  
TREES 15' High 30 yds E & W.*

|   |                  |                  |                    |                       |              |                    |                     |           |
|---|------------------|------------------|--------------------|-----------------------|--------------|--------------------|---------------------|-----------|
| Position of Station on reduced Ordnance Survey<br>Map, 2 miles to 1 inch Series |                  |                  |                    | No. of Map            |              | Reference No.      |                     |           |
| Date.   | Lat. N.          | Long. W.         | Railway Station.   | Distance from gauge   | Direction    | Parish Church.     | Distance from gauge | Direction |
| <i>1920.</i>  | <i>49° 11' 4</i> | <i>2° 13 1/2</i> | <i>La Sargente</i> | <i>about 500 yds.</i> | <i>E.S.E</i> | <i>St. Brelade</i> | <i>1 1/2 mi</i>     | <i>E</i>  |



RAINFALL at *St Aubin's (Railway Station)*

County of *Channel Islands.*

Observer *Meteorological Office  
Mr Fisher.*

River Basin *Jersey.*

Rain Gauge, by

|               |              |              |      |             |      |      |      |      |      |      |        |
|---------------|--------------|--------------|------|-------------|------|------|------|------|------|------|--------|
| Diameter ...  | <i>8</i>     |              |      |             |      |      |      |      |      |      |        |
| Height .....  | <i>1.9</i>   |              |      |             |      |      |      |      |      |      |        |
| Altitude ...  | <i>36</i>    | <i>25</i>    |      |             |      |      |      |      |      |      |        |
| Year .....    | 1920         | 1921         | 1922 | 1923        | 1924 | 1925 | 1926 | 1927 | 1928 | 1929 | MEANS. |
| January ...   | <i>4.08</i>  | <i>2.05</i>  |      | <i>2.06</i> |      |      |      |      |      |      |        |
| February ...  | <i>3.4</i>   | <i>.41</i>   |      | <i>4.38</i> |      |      |      |      |      |      |        |
| March .....   | <i>2.14</i>  | <i>1.21</i>  |      | <i>2.54</i> |      |      |      |      |      |      |        |
| April .....   | <i>2.71</i>  | <i>1.07</i>  |      | <i>3.00</i> |      |      |      |      |      |      |        |
| May .....     | <i>1.71</i>  | <i>.83</i>   |      | <i>3.09</i> |      |      |      |      |      |      |        |
| June .....    | <i>2.19</i>  | <i>1.26</i>  |      | <i>.66</i>  |      |      |      |      |      |      |        |
| July .....    | <i>2.42</i>  | <i>.66</i>   |      | <i>1.10</i> |      |      |      |      |      |      |        |
| August .....  | <i>.74</i>   | <i>1.02</i>  |      | <i>1.62</i> |      |      |      |      |      |      |        |
| September...  | <i>3.65</i>  | <i>1.07</i>  |      | <i>3.42</i> |      |      |      |      |      |      |        |
| October ..... | <i>1.44</i>  | <i>.61</i>   |      |             |      |      |      |      |      |      |        |
| November...   | <i>1.57</i>  | <i>2.83</i>  |      |             |      |      |      |      |      |      |        |
| December...   | <i>3.73</i>  | <i>2.86</i>  |      |             |      |      |      |      |      |      |        |
| TOTALS...     | <i>36.72</i> | <i>15.88</i> |      |             |      |      |      |      |      |      |        |
|               | <i>0</i>     | <i>0</i>     |      |             |      |      |      |      |      |      |        |

Position of Station on reduced Ordnance Survey Map, 2 miles to 1 inch Series } No. of Map Reference No.

| Date.       | Lat. N.        | Long.           | Railway Station.   | Distance from gauge | Direction from gauge | Parish Church. | Distance from gauge | Direction from gauge |
|-------------|----------------|-----------------|--------------------|---------------------|----------------------|----------------|---------------------|----------------------|
| <i>1920</i> | <i>49° 12'</i> | <i>2° 11' W</i> | <i>St. Aubin's</i> | <i>8 m</i>          | <i>platform</i>      |                |                     |                      |



RAINFALL at St Aubins (Belle Vue)

County of Channel Islands Observer E. J. Sumner, Esq.

River Basin Jersey

Inverden Rain Gauge, by

|               |       |       |       |       |       |       |       |       |       |       |                |
|---------------|-------|-------|-------|-------|-------|-------|-------|-------|-------|-------|----------------|
| Diameter ...  | 5     |       |       |       |       |       |       |       |       |       |                |
| Height .....  | 1.4   |       | 1     | 1     |       | 1.4   | 1.2   |       |       |       |                |
| Altitude ...  | 220   |       |       |       |       |       |       |       |       |       |                |
| Year .....    | 1920  | 1921  | 1922  | 1923  | 1924  | 1925  | 1926  | 1927  | 1928  | 1929  | 1930<br>MEANS. |
| January ...   | 4.25  | 2.19  | 4.49  | 2.01  | 3.11  | 4.86  | 3.88  | 4.67  | 5.53  | 2.78  | 3.72           |
| February ...  | .53   | .41   | 2.35  | 4.32  | 1.07  | 3.85  | 2.41  | 1.71  | 4.18  | 1.40  | 2.11           |
| March .....   | 2.37  | 1.13  | 3.86  | 2.47  | 2.66  | .64   | 1.29  | 3.75  | 2.79  | .04   | 2.76           |
| April .....   | 2.79  | 1.12  | 3.49  | 3.14  | 3.37  | 3.42  | 3.71  | 1.54  | 2.67  | 2.06  | 4.26           |
| May .....     | 1.90  | 1.00  | 1.31  | 3.20  | 2.23  | 4.02  | 2.54  | .16   | 5.31  | 1.19  | 2.25           |
| June .....    | 2.45  | 1.38  | 1.63  | .83   | .97   | .01   | 3.83  | 3.26  | 2.41  | 3.02  | 1.00           |
| July .....    | 2.67  | .68   | 3.41  | 1.08  | 2.62  | 2.25  | 1.60  | 2.68  | .84   | 1.61  | 3.55           |
| August .....  | .82   | 1.06  | 2.65  | 1.47  | 2.32  | 3.36  | 1.74  | 3.76  | 2.77  | 1.19  | 2.72           |
| September...  | 4.30  | 1.21  | 2.67  | 3.28  | 3.67  | 2.49  | .42   | 7.26  | 2.45  | 4.37  | 3.44           |
| October ..... | 1.67  | .65   | 2.17  | 4.59  | 4.21  | 2.52  | 3.39  | 1.95  | 6.96  | 7.29  | 4.69           |
| November...   | 1.64  | 2.93  | 2.61  | 4.25  | 1.51  | 4.85  | 6.83  | 4.78  | 4.17  | 8.24  | 7.95           |
| December...   | 4.04  | 2.98  | 4.85  | 3.64  | 3.82  | 6.08  | 1.13  | 2.61  | 4.39  | 5.73  | 4.69           |
| TOTALS...     | 29.43 | 16.74 | 35.49 | 34.28 | 31.56 | 38.35 | 32.77 | 38.13 | 44.47 | 38.92 | 43.14          |
|               | D     | D     | D     |       |       | D     | D     | D     | D     | D     | D              |

1920 House not yet built. 30 ft. away. N.W.

|   |             |            |                  |                     |           |                |                     |           |
|---|-------------|------------|------------------|---------------------|-----------|----------------|---------------------|-----------|
| Position of Station on reduced Ordnance Survey<br>Map, 2 miles to 1 inch Series |             |            |                  | No. of Map          |           | Reference No.  |                     |           |
| Date.   | Lat. N.     | Long.      | Railway Station. | Distance from gauge | Direction | Parish Church. | Distance from gauge | Direction |
| —   | 49° 11' 22" | 2° 10' 12" | St Aubins        | 1/2 m               | S         | St Aubins      | 1/2 m               | SW        |



RAINFALL at *St Saviours Beauvoir*

County of *Jersey* Observer *Capt G. J. Robin Esq*

River Basin *St Ann's Is <sup>ds</sup>*

*Stowdon* Rain Gauge, by

|               |      |      |            |            |            |            |            |            |            |              |        |
|---------------|------|------|------------|------------|------------|------------|------------|------------|------------|--------------|--------|
| Diameter ...  |      |      | 5          |            |            |            |            |            |            |              |        |
| Height .....  |      |      | 10         |            |            |            |            |            |            |              |        |
| Altitude ...  |      |      | 200        |            |            |            |            |            |            |              |        |
| Year .....    | 1920 | 1921 | 1922       | 1923       | 1924       | 1925       | 1926       | 1927       | 1928       | 1929         | MEANS. |
| January ...   |      |      | 4.71       | 2.63       | 3.14       | 4.67       | 4.12       | 5.10       | 5.61       | 2.86         |        |
| February ...  |      |      | 2.34       | 4.50       | 1.02       | 3.40       | 2.93       | 1.99       | 4.05       | 1.27         |        |
| March .....   |      |      | 3.92       | 2.34       | 2.37       | .76        | 1.06       | 3.61       | 2.60       | .06          |        |
| April .....   |      |      | 3.67       | 3.04       | 3.71       | 3.41       | 2.92       | 1.65       | 2.36       | 1.64         |        |
| May .....     |      |      | 1.30       | 3.42       | 2.17       | 3.77       | 2.28       | .20        | 5.34       | 1.33         |        |
| June .....    |      |      | 2.05       | 1.10       | .92        | .00        | 4.16       | 3.61       | 2.45       | 3.17         |        |
| July .....    |      |      | 3.41       | 1.16       | 2.37       | 2.68       | 1.10       | 3.35       | .64        | 1.54         |        |
| August .....  |      |      | 2.69       | 1.47       | 2.70       | 3.30       | 1.43       | 4.36       | 3.28       | 1.36         |        |
| September...  |      |      | 2.41       | 3.60       | 3.49       | 2.80       | .43        | 7.00       | 2.00       | 3.81         |        |
| October ..... |      |      | 1.47       | 4.92       | 4.44       | 2.52       | 3.01       | 2.02       | 6.07       | (6.37)       |        |
| November...   |      |      | 2.62       | 4.54       | 1.34       | 4.78       | 6.11       | 4.28       | 3.91       | (7.03)       |        |
| December...   |      |      | 4.91       | 4.27       | 3.34       | 5.81       | 1.08       | 2.49       | 3.95       | (4.82)       |        |
| TOTALS...     |      |      | 35.50<br>D | 36.99<br>D | 31.01<br>D | 37.90<br>D | 30.63<br>D | 39.66<br>D | 42.26<br>D | (35.26)<br>D | *<br># |

1922 Tree 60ft. E. 30ft. N.E.  
> 50ft. 80ft. S.W

Inspected 17.11.22 Capt. Entwistle. Gauge is in centre of lawn & exposure good except for shelter of two large trees (as above). obs. not taken

\* 1929. Station transferred to Petit Menage, Oct. 1, 1929 - 1 m. S.W. Oct-Dec values taken at " " station.

Position of Station on reduced Ordnance Survey Map, 2 miles to 1 inch Series } No. of Map Reference No.

| Date. | Lat. N. | Long.  | Railway Station. | Distance from gauge | Direction | Parish Church. | Distance from gauge | Direction |
|-------|---------|--------|------------------|---------------------|-----------|----------------|---------------------|-----------|
| 1923  | 49° 15' | 2° 16' |                  |                     |           |                |                     |           |



RAINFALL at St Helier, upper King's Cliffe

County of Jersey

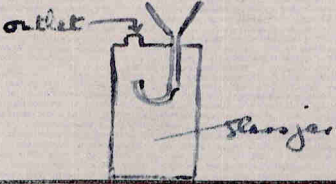
Observer Col R K. Stevenson

River Basin Channel Is. do

Howard type Rain Gauge, by home made, with rounded edge & circa 5 1/2" diam (see below)  
measure - see below

|               |      |      |       |      |      |      |      |      |      |      |        |
|---------------|------|------|-------|------|------|------|------|------|------|------|--------|
| Diameter ...  |      |      | 5     |      |      |      |      |      |      |      |        |
| Height .....  |      |      | 1.6   |      |      |      |      |      |      |      |        |
| Altitude ...  |      |      | 190   |      |      |      |      |      |      |      |        |
| Year .....    | 1920 | 1921 | 1922  | 1923 | 1924 | 1925 | 1926 | 1927 | 1928 | 1929 | MEANS. |
| January ...   |      |      | 5.25  |      |      |      |      |      |      |      |        |
| February ...  |      |      | 2.04  |      |      |      |      |      |      |      |        |
| March .....   |      |      | 3.86  |      |      |      |      |      |      |      |        |
| April .....   |      |      | 3.67  |      |      |      |      |      |      |      |        |
| May .....     |      |      | 1.23  |      |      |      |      |      |      |      |        |
| June .....    |      |      | 2.04  |      |      |      |      |      |      |      |        |
| July .....    |      |      | 3.42  |      |      |      |      |      |      |      |        |
| August .....  |      |      | 2.91  |      |      |      |      |      |      |      |        |
| September...  |      |      | 2.66  |      |      |      |      |      |      |      |        |
| October ..... |      |      | 2.23  |      |      |      |      |      |      |      |        |
| November...   |      |      | 2.64  |      |      |      |      |      |      |      |        |
| December...   |      |      | 4.61  |      |      |      |      |      |      |      |        |
| TOTALS...     |      |      | 36.56 |      |      |      |      |      |      |      |        |

Inspected 17.v.22 Capt. Entwistle. A bevelled edge 5" funnel will shortly be substituted  
Rain is measured in chemist ounce glass & converted to inches. G. is in middle of a  
garden surrounded by wall. Short fruit trees surround ground at a distance  
which does not interfere. above is seen.



Position of Station on reduced Ordnance Survey Map, 2 miles to 1 inch Series } No. of Map \_\_\_\_\_ Reference No. \_\_\_\_\_

| Date. | Lat. N.     | Long.       | Railway Station. | Distance from gauge | Direction | Parish Church. | Distance from gauge | Direction |
|-------|-------------|-------------|------------------|---------------------|-----------|----------------|---------------------|-----------|
|       | 49° 11' 30" | 2° 6' 30" W | St Helier        |                     |           |                |                     |           |



RAINFALL at Grouville (Gouray Lodge)

County of Channel Islands Observer Mr. H. H. H. H. H.

River Basin Jersey

Inverdon Rain Gauge, by \_\_\_\_\_

|               |       |       |       |      |      |      |      |      |      |      |        |
|---------------|-------|-------|-------|------|------|------|------|------|------|------|--------|
| Diameter ...  | 5     |       |       |      |      |      |      |      |      |      |        |
| Height .....  | 1.3   |       |       |      |      |      |      |      |      |      |        |
| Altitude ...  | 101   |       |       |      |      |      |      |      |      |      |        |
| Year .....    | 1920  | 1921  | 1922  | 1923 | 1924 | 1925 | 1926 | 1927 | 1928 | 1929 | MEANS. |
| January ...   | 4.51  | 3.03  | 4.57  |      |      |      |      |      |      |      |        |
| February ...  | 4.3   | 4.3   | 2.34  |      |      |      |      |      |      |      |        |
| March .....   | 1.76  | 1.00  | 4.16  |      |      |      |      |      |      |      |        |
| April .....   | 2.75  | 1.35  | 3.54  |      |      |      |      |      |      |      |        |
| May .....     | 2.88  | .81   | 1.26  |      |      |      |      |      |      |      |        |
| June .....    | 2.07  | 1.75  | 2.20  |      |      |      |      |      |      |      |        |
| July .....    | 2.75  | .48   | 3.30  |      |      |      |      |      |      |      |        |
| August .....  | .89   | 1.22  | 2.71  |      |      |      |      |      |      |      |        |
| September...  | 3.48  | 1.09  | 2.70  |      |      |      |      |      |      |      |        |
| October ..... | 1.57  | .61   | 1.95  |      |      |      |      |      |      |      |        |
| November...   | 1.30  | 2.86  | 2.68  |      |      |      |      |      |      |      |        |
| December...   | 3.84  | 2.82  | 5.00  |      |      |      |      |      |      |      |        |
| TOTALS...     | 28.23 | 17.45 | 36.41 |      |      |      |      |      |      |      |        |
| inf. 2.       | 2.    | 2.    | 2.    |      |      |      |      |      |      |      |        |

Position of Station on reduced Ordnance Survey } No. of Map \_\_\_\_\_ Reference No. \_\_\_\_\_  
Map, 2 miles to 1 inch Series

| Date. | Lat. N.  | Long.    | Railway Station. | Distance from gauge | Direction | Parish Church. | Distance from gauge | Direction |
|-------|----------|----------|------------------|---------------------|-----------|----------------|---------------------|-----------|
| 1920  | 49°15'2" | 2°14'00" | Grouville        |                     |           |                |                     |           |



RAINFALL at St. Lawrence Little Grove

County of Channel Islands Observer R. E. B. Noisin

River Basin Jersey

Symons Rain Gauge, by Lownson + Mercer

|               |      |        |       |       |       |       |       |       |       |       |                |
|---------------|------|--------|-------|-------|-------|-------|-------|-------|-------|-------|----------------|
| Diameter ...  |      | 5      |       |       |       |       |       |       |       |       |                |
| Height .....  |      | 1      | 1     | 1-0   |       |       |       |       |       | 0     | 11             |
| Altitude ...  |      | 60     |       |       |       |       |       |       |       |       |                |
| Year .....    | 1920 | 1921   | 1922  | 1923  | 1924  | 1925  | 1926  | 1927  | 1928  | 1929  | 1930<br>MEANS. |
| January ...   |      |        | 4.60  | 2.07  | 3.41  | 5.13  | 4.31  | 5.36  | 6.07  | 2.95  | 4.23           |
| February ...  |      |        | 2.26  | 4.36  | 1.24  | 4.28  | 2.84  | 1.92  | 4.36  | 1.67  | 2.26           |
| March .....   |      |        | 4.12  | 2.43  | 2.89  | .64   | 1.15  | 3.64  | 2.75  | .05   | 2.57           |
| April .....   |      |        | 3.63  | 3.22  | 3.43  | 3.66  | 3.46  | 1.60  | 2.73  | 1.89  | 4.53           |
| May .....     |      |        | 1.18  | 3.48  | 2.43  | 4.24  | 2.23  | .15   | 5.41  | 1.50  | 2.38           |
| June .....    |      |        | 1.82  | 0.85  | 1.06  | .00   | 3.93  | 3.26  | 3.02  | 3.23  | .93            |
| July .....    |      |        | 3.37  | 1.12  | 2.70  | 2.31  | 1.37  | 2.90  | 0.68  | 1.49  | 3.78           |
| August .....  |      |        | 2.52  | 1.28  | 2.49  | 3.52  | 1.85  | 4.17  | 2.41  | 1.31  | 3.14           |
| September...  |      |        | 2.69  | 3.33  | 3.72  | 2.50  | .52   | 7.06  | 2.38  | 4.44  | 3.82           |
| October ..... |      |        | 2.15  | 5.00  | 4.55  | 2.63  | 3.70  | 1.83  | 6.90  | 7.25  | 4.82           |
| November...   |      |        | 2.91  | 4.97  | 1.54  | 5.24  | 7.07  | 5.32  | 4.68  | 8.39  | 8.94           |
| December...   |      | # 2.73 | 4.57  | 4.05  | 3.61  | 6.50  | 1.12  | 2.72  | 4.82  | 6.21  | 5.18           |
| TOTALS...     |      |        | 35.82 | 36.16 | 33.07 | 40.65 | 33.55 | 39.93 | 46.21 | 40.38 | 46.58          |

1921. Vegetables all round 16ft away  
apple trees 6ft high 15'-S  
long wall N-S. 9" " 45'-E  
Tree 25" " 48"-E  
House 30" " 60"-ENE  
Large tree 52" " 100"-W.N.W

|   |            |           |                  |                     |           |                    |                     |
|---|------------|-----------|------------------|---------------------|-----------|--------------------|---------------------|
| Position of Station on reduced Ordnance Survey<br>Map, 2 miles to 1 inch Series |            |           |                  | No. of Map .....    |           | Reference No. .... |                     |
| Date.   | Lat. N.    | Long. W.  | Railway Station. | Distance from gauge | Direction | Parish Church.     | Distance from gauge |
| 1921  | 49° 12' 8" | 2° 8' 52" | Bel Royal        | 0.3 mi              | S. 10° E  | St. Lawrence       | 1.0" N. 15° E.      |



RAINFALL at *St. Lawrence, Braeside Cottage*

County of *Jersey* Observer *P. A. Gore, Esq.*

River Basin *Chennel Is<sup>ds</sup>*

*Howard* Rain Gauge, by

|               |      |      |              |          |      |      |      |      |      |      |        |
|---------------|------|------|--------------|----------|------|------|------|------|------|------|--------|
| Diameter ...  |      |      | <i>5</i>     |          |      |      |      |      |      |      |        |
| Height .....  |      |      | <i>1.0</i>   |          |      |      |      |      |      |      |        |
| Altitude ...  |      |      | <i>75</i>    |          |      |      |      |      |      |      |        |
| Year .....    | 1920 | 1921 | 1922         | 1923     | 1924 | 1925 | 1926 | 1927 | 1928 | 1929 | MEANS. |
| January ...   |      |      | <i>4.30</i>  |          |      |      |      |      |      |      |        |
| February ...  |      |      | <i>2.20</i>  |          |      |      |      |      |      |      |        |
| March .....   |      |      | <i>3.96</i>  |          |      |      |      |      |      |      |        |
| April .....   |      |      | <i>3.43</i>  |          |      |      |      |      |      |      |        |
| May .....     |      |      | <i>1.20</i>  |          |      |      |      |      |      |      |        |
| June .....    |      |      | <i>1.76</i>  |          |      |      |      |      |      |      |        |
| July .....    |      |      | <i>3.39</i>  |          |      |      |      |      |      |      |        |
| August .....  |      |      | <i>2.67</i>  |          |      |      |      |      |      |      |        |
| September...  |      |      | <i>2.72</i>  |          |      |      |      |      |      |      |        |
| October ..... |      |      | <i>2.01</i>  |          |      |      |      |      |      |      |        |
| November...   |      |      | <i>2.67</i>  |          |      |      |      |      |      |      |        |
| December...   |      |      | <i>4.45</i>  |          |      |      |      |      |      |      |        |
| TOTALS...     |      |      | <i>34.76</i> | <i>#</i> |      |      |      |      |      |      |        |

*1922 - Gauge on slope of hill giving some protection from E. gales. Nothing near. Inspected 17.v.22 Capt. Entwistle. Gauge is on a terrace (one of many which rise steeply from garden South of house) level with house roof. Exposure not ideal but observer very keen.*

Position of Station on reduced Ordnance Survey Map, 2 miles to 1 inch Series } No. of Map \_\_\_\_\_ Reference No. \_\_\_\_\_

| Date.       | Lat. N.              | Long.              | Railway Station. | Distance from gauge | Direction | Parish Church.      | Distance from gauge | Direction  |
|-------------|----------------------|--------------------|------------------|---------------------|-----------|---------------------|---------------------|------------|
| <i>1922</i> | <i>49° 12' 29" N</i> | <i>2° 9' 15" W</i> | <i>Bel Royal</i> | <i>2 1/3 mi</i>     | <i>S.</i> | <i>St. Lawrence</i> | <i>1 mi</i>         | <i>NNE</i> |



RAINFALL at Millbrook (St. Helier N.W.)

County of Channel Islands

Observer St. J. Jakris, Esq. B.E.

River Basin Jersey

Snowdon Rain Gauge, by N.R.G.

|               |       |       |       |       |       |       |       |       |       |       |                |                      |  |
|---------------|-------|-------|-------|-------|-------|-------|-------|-------|-------|-------|----------------|----------------------|--|
| Diameter ...  | 5     |       |       |       |       |       |       |       |       |       |                |                      |  |
| Height .....  | 0.11  |       |       |       |       |       |       |       |       |       |                |                      |  |
| Altitude ...  | 53    |       |       |       |       |       |       |       |       |       |                |                      |  |
| Year .....    | 1920  | 1921  | 1922  | 1923  | 1924  | 1925  | 1926  | 1927  | 1928  | 1929  | 1930<br>MEANS. | Totals.<br>1920-1930 |  |
| January ...   | 3.95  | 2.27  | 4.44  | 2.10  | 3.18  | 5.17  | 4.64  | 5.36  | 6.35  | 3.05  | 4.14           | 44.65                |  |
| February ...  | .93   | .34   | 2.03  | 4.29  | 1.04  | 4.52  | 2.75  | 2.12  | 4.55  | 1.79  | 2.60           | 26.36                |  |
| March .....   | 2.00  | 1.11  | 3.88  | 2.36  | 2.55  | .69   | 1.13  | 3.89  | 2.75  | .04   | 2.64           | 23.04                |  |
| April .....   | 3.23  | 1.23  | 3.23  | 3.05  | 3.49  | 3.49  | 3.32  | 1.61  | 2.72  | 1.91  | 4.63           | 31.91                |  |
| May .....     | 1.71  | .75   | 1.19  | 3.16  | 2.42  | 4.08  | 2.25  | .16   | 5.48  | 1.74  | 2.42           | 25.36                |  |
| June .....    | 2.15  | 1.56  | 1.71  | 1.03  | .92   | .01   | 4.11  | 3.46  | 2.76  | 3.20  | .81            | 21.72                |  |
| July .....    | 2.41  | 1.04  | 3.48  | 0.90  | 2.50  | 2.26  | 1.32  | 2.85  | 0.70  | 1.51  | 3.76           | 22.73                |  |
| August .....  | .73   | .94   | 2.37  | 1.17  | 2.28  | 3.47  | 2.02  | 4.21  | 2.65  | 1.39  | 3.37           | 24.60                |  |
| September...  | 3.37  | 1.15  | 2.47  | 3.37  | 3.54  | 2.34  | .53   | 7.17  | 2.29  | 4.48  | 3.97           | 34.58                |  |
| October ..... | 1.47  | .64   | 1.77  | 4.39  | 4.39  | 2.57  | 3.59  | 1.83  | 7.22  | 7.39  | 4.58           | 39.84                |  |
| November...   | 1.56  | 2.94  | 2.81  | 4.80  | 1.48  | 5.28  | 7.31  | 4.94  | 4.52  | 8.69  | 8.84           | 53.11                |  |
| December...   | 3.80  | 2.69  | 4.37  | 4.03  | 3.65  | 6.76  | 1.10  | 2.82  | 4.57  | 6.64  | 5.24           | 45.67                |  |
| TOTALS...     | 26.55 | 16.66 | 33.75 | 34.65 | 31.44 | 40.64 | 34.07 | 40.42 | 46.56 | 41.83 | 47.00          | 393.57               |  |
|               | P     | D     | D     | D     | P     | D     | D     | D     | D     | D     | D              |                      |  |

<sup>gauge</sup>  
1918. Situated in middle of narrow valley, sides 150ft. high. 300yds. wide at top and 50yds at bottom.  
Inspected Sept. Entwistle VI.22. Is. in valley running due north from Millbrook. Is. fixed on ledge 3ft wide running between 2 reservoirs, whose lengths are parallel to the direction of the valley. Records taken methodically + apparently accurately. Best available position.  
Retro: NGR amended from WV(554)631507 to WV(554)632507. amended 31.10.84

Position of Station on reduced Ordnance Survey  
Map, 2 miles to 1 inch Series

No. of Map

Reference No.

| Date. | Lat. N.   | Long.   | Railway Station. | Distance from gauge | Direction from gauge | Parish Church. | Distance from gauge | Direction from gauge |
|-------|-----------|---------|------------------|---------------------|----------------------|----------------|---------------------|----------------------|
| 1920  | 49°12'15" | 2°8'34" | Millbrook        | 1 mile              | S.W.                 | St. Lawrence   | 1 mile              | N.                   |



RAINFALL at *St. Ouen's Manor*

County of *Channel Islands.* Observer *R. L. de Carteret, Esq.*  
River Basin *Jersey.*  
*Laouder* Rain Gauge, by *Cosella*

|               |       |       |       |       |       |       |       |       |       |       |                |
|---------------|-------|-------|-------|-------|-------|-------|-------|-------|-------|-------|----------------|
| Diameter ...  | 5     |       |       |       |       |       |       | 5     | 5     |       |                |
| Height .....  | 2.6   |       |       |       |       |       |       | 1 0   | 2     | 2.6   |                |
| Altitude ...  | 270   |       |       |       |       |       |       | 270   | 270   |       |                |
| Year .....    | 1920  | 1921  | 1922  | 1923  | 1924  | 1925  | 1926  | 1927  | 1928  | 1929  | 1930<br>MEANS. |
| January ...   | 3.99  | 2.25  | 4.59  | 2.05  | 3.27  | 5.42  | 4.21  | 5.28  | 5.46  | 2.46  | 4.16           |
| February ...  | 0.38  | .33   | 2.09  | 4.29  | 1.20  | 3.77  | 2.34  | 1.93  | 4.19  | 1.82  | 2.02           |
| March .....   | 2.11  | 1.08  | 3.63  | 2.34  | 2.82  | .57   | 1.14  | 3.61  | 3.04  | .08   | 2.43           |
| April .....   | 2.62  | 1.08  | 3.07  | 3.03  | 3.23  | 3.51  | 3.60  | 1.38  | 2.73  | 2.17  | 4.37           |
| May .....     | 1.95  | .92   | 1.06  | 3.67  | 2.45  | 4.24  | 2.24  | .18   | 5.00  | 1.31  | 2.07           |
| June .....    | 2.24  | 1.62  | 1.53  | 0.65  | 1.02  | .00   | 3.73  | 3.41  | 2.50  | 2.89  | 1.22           |
| July .....    | 2.60  | .59   | 3.60  | 0.96  | 2.67  | 2.23  | 1.40  | 2.47  | 0.92  | 1.68  | 3.13           |
| August .....  | 0.72  | .90   | 3.47  | 1.23  | 3.01  | 2.96  | 1.84  | 3.63  | 2.27  | 1.13  | 2.61           |
| September...  | 3.76  | 1.17  | 2.26  | 3.17  | 3.91  | 2.61  | .43   | 6.47  | 2.22  | 4.56  | 3.12           |
| October ..... | 2.23  | .92   | 2.04  | 5.26  | 4.36  | 2.30  | 4.52  | 1.78  | 7.04  | 7.11  | 4.23           |
| November...   | 2.09  | 3.12  | 2.60  | 5.18  | 1.56  | 5.19  | 7.00  | 4.76  | 4.21  | 7.66  | 8.71           |
| December...   | 4.46  | 2.56  | 4.52  | 3.72  | 3.80  | 6.11  | .94   | 3.24  | 4.28  | 5.64  | 4.84           |
| TOTALS.       | 29.15 | 16.54 | 34.46 | 35.55 | 33.30 | 38.91 | 33.39 | 38.14 | 43.86 | 38.51 | 42.91          |

1920. House wall 30 ft. high 40 ft. away N.  
Imperial cup. Intercolle No. 22. S. in best available position but by no means satisfactory  
S. not fixed in ground but on surface 20° from vertical. Mr. Carteret promised to fix gauge  
at 1 ft. + put straight. S. sheltered by house to S + E.

1929. Wall of house 40' high, 60' N.  
" " lawn 4' " 20' S.  
Trees, " " 60' " 300' E.  
" " " 60' " 1125' W.

|   |         |          |                  |                        |           |                    |                        |
|---|---------|----------|------------------|------------------------|-----------|--------------------|------------------------|
| Position of Station on reduced Ordnance Survey<br>Map, 2 miles to 1 inch Series |         |          |                  | No. of Map .....       |           | Reference No. .... |                        |
| Date.   | Lat. N. | Long.    | Railway Station. | Distance<br>from gauge | Direction | Parish Church.     | Distance<br>from gauge |
| 1920.   | 49°15'  | 2°14' W. | Beaumont         | 3 m.                   | S.E.      | St. Ouen's         | 1/4 m. W.              |



RAINFALL at Trinity Rectory

County of Jersey Observer Rev. P. G. G. G.

River-Basin Channel Islands

HOWARD Rain Gauge, by \_\_\_\_\_

|                 |      |      |       |       |         |       |       |       |       |         |                |
|-----------------|------|------|-------|-------|---------|-------|-------|-------|-------|---------|----------------|
| Diameter ...    |      |      | 5     |       |         |       |       |       | 5     |         |                |
| Height .....    |      |      | 2.6   |       |         |       |       |       | 1     |         |                |
| Altitude ...    |      |      | 375   |       |         |       |       |       | 375   |         |                |
| Year .....      | 1920 | 1921 | 1922  | 1923  | 1924    | 1925  | 1926  | 1927  | 1928  | 1929    | 1930<br>MEANS. |
| January ...     |      |      | 4.21  | 2.44  | 3.16    | 5.82  | 4.68  | 5.12  | 5.37  | 2.29    | 3.62           |
| February ...    |      |      | 1.88  | 4.91  | .91     | 3.64  | 2.89  | 1.86  | 3.74  | 1.64    | 1.78           |
| March .....     |      |      | 3.36  | 2.23  | 3.38    | .64   | 1.17  | 3.95  | 2.39  | .03     | 2.52           |
| April .....     |      |      | 3.57  | 3.22  | 3.62    | 3.33  | 3.14  | 1.50  | 2.49  | 1.78    | 4.42           |
| May .....       |      |      | 1.31  | 3.14  | 2.63    | 4.27  | 2.82  | .27   | 4.03  | 1.27    | 1.89           |
| June .....      |      |      | 1.84  | 1.17  | 1.03    | .01   | 4.14  | 3.33  | 2.33  | 3.55    | .98            |
| July .....      |      |      | 3.87  | 1.18  | 3.12    | 2.92  | 1.33  | 2.81  | .78   | 1.67    | 3.04           |
| August .....    |      |      | 2.66  | 1.65  | 3.80    | 3.43  | 1.68  | 4.81  | 2.32  | 1.45    | 3.01           |
| September...    |      |      | 2.30  | 3.10  | (3.50)  | 2.64  | .36   | 6.62  | 2.04  | (4.50)  | 2.95           |
| October .....   |      |      | 1.86  | 5.08  | 4.08    | 2.77  | 3.42  | 1.81  | 6.92  | 6.54    | 4.00           |
| November...     |      |      | 2.86  | 5.01  | 1.32    | 4.81  | 7.55  | 4.24  | 3.68  | 7.81    | 7.48           |
| December...     |      |      | 4.69  | 3.68  | 3.93    | 5.69  | .73   | 2.86  | 4.00  | 5.32    | 4.54           |
| From Rockmount. |      |      |       |       |         |       |       |       |       |         |                |
| TOTALS...       |      |      | 34.41 | 36.81 | (34.48) | 39.97 | 33.91 | 39.18 | 40.09 | (37.85) | 40.23          |

1923. House 25ft high 6ft away to NW.  
1924. September estimated.  
1929 " "

Position of Station on reduced Ordnance Survey Map, 2 miles to 1 inch Series } No. of Map \_\_\_\_\_ Reference No. \_\_\_\_\_

| Date. | Lat. N.     | Long.<br>W | Railway Station. | Distance from gauge | Direction | Parish Church. | Distance from gauge | Direction |
|-------|-------------|------------|------------------|---------------------|-----------|----------------|---------------------|-----------|
| 1922  | 49° 14' 10" | 2° 5' 25"  | St Helier        | 4 m                 | S         |                |                     |           |
| 1923  |             |            |                  |                     |           | Trinity        | 100 yds             | S.        |



RAINFALL at St. Martin, Trinity, Rockmount.

County of Channel Islands

Observer Mr. Haddockford

River Basin Jersey

St. Paul Chappuis.

Rain Gauge, by \_\_\_\_\_

|               |       |      |      |      |      |      |      |      |      |      |        |
|---------------|-------|------|------|------|------|------|------|------|------|------|--------|
| Diameter ...  | 5     |      |      |      |      |      |      |      |      |      |        |
| Height .....  | 2.6   |      |      |      |      |      |      |      |      |      |        |
| Altitude ...  | 412   |      |      |      |      |      |      |      |      |      |        |
| Year .....    | 1920  | 1921 | 1922 | 1923 | 1924 | 1925 | 1926 | 1927 | 1928 | 1929 | MEANS. |
| January ...   | 2.90  |      |      |      |      |      |      |      |      |      |        |
| February ...  | 2.2   |      |      |      |      |      |      |      |      |      |        |
| March .....   | 1.73  |      |      |      |      |      |      |      |      |      |        |
| April .....   | 3.63  |      |      |      |      |      |      |      |      |      |        |
| May .....     | 2.00  |      |      |      |      |      |      |      |      |      |        |
| June .....    | 2.15  |      |      |      |      |      |      |      |      |      |        |
| July .....    | 2.65  |      |      |      |      |      |      |      |      |      |        |
| August .....  | 1.89  |      |      |      |      |      |      |      |      |      |        |
| September...  | 3.66  |      |      |      |      |      |      |      |      |      |        |
| October ..... | 1.30  |      |      |      |      |      |      |      |      |      |        |
| November...   | 1.65  |      |      |      |      |      |      |      |      |      |        |
| December...   | 3.55  |      |      |      |      |      |      |      |      |      |        |
| TOTALS...     | 26.33 |      |      |      |      |      |      |      |      |      |        |
|               | D     |      |      |      |      |      |      |      |      |      |        |

Inspected Capt. Bullock 11.22. As not found but grounds slope steeply to N.W. & heavily wooded.

Position of Station on reduced Ordnance Survey Map, 2 miles to 1 inch Series } No. of Map \_\_\_\_\_ Reference No. \_\_\_\_\_

| Date. | Lat. N.     | Long.        | Railway Station. | Distance from gauge | Direction | Parish Church. | Distance from gauge | Direction |
|-------|-------------|--------------|------------------|---------------------|-----------|----------------|---------------------|-----------|
| 1920  | 49° 44' 17" | 2° 52' 29" W | St. Helier.      |                     |           |                |                     |           |







Observer F. J. Gulley, Esq.

Old B.A Rain Gauge, by rusty (21)

Standard

Class

|    |      |
|----|------|
| 01 | 2010 |
| 10 | 2009 |
| 20 | 2008 |
| 30 | 2007 |
| 40 | 2006 |
| 50 | 2005 |

[illegible]

Inspected C.B. VIII-21 4 on post 3 ft. high. New Zealand palm 18 ft. high 8 ft. N.W. shelters  
gauge badly. Greenhouses 3-15 ft. high at 8-25 ft. S. Certainly over-sheltered &  
position in open garden suggested <sup>new position</sup> 20 yds east: — belt of trees 100 yds. S.W-S; such  
plantation 6-8 ft. high 10 yds E. Shrubs etc on N; greenhouse well away on S;  
a good site.

Reference No. ....

[illegible]



St. Peter in the Wood,  
RAINFALL at Hawthorns, Rocquaine

County of Guernsey Observer L. J. Nickolls  
River Basin Channel Is<sup>ds</sup>

Salmon Snout Rain Gauge, by N. J. 1921  
funnel 5.00 } (21)  
5.01  
4.96  
5.02

Standard  
Glass .01  
- .10 .302  
- .20 .301  
- .30 .301  
40.402  
50.505 (21)

| Diameter ...  | 5     |         |       |       |       |       |       |       |       |       |                 |
|---------------|-------|---------|-------|-------|-------|-------|-------|-------|-------|-------|-----------------|
| Height .....  | 1.0   |         |       |       |       |       |       |       |       |       |                 |
| Altitude ...  | 100   |         |       |       |       |       |       |       |       |       |                 |
| Year .....    | 1920  | 1921    | 1922  | 1923  | 1924  | 1925  | 1926  | 1927  | 1928  | 1929  | 1930.<br>Means. |
| January ...   | 3.34  | 2.13    | 3.01  | 1.75  | 3.23  | 5.41  | 4.53  | 3.74  | 5.02  | 1.93  | 4.67            |
| February ...  | .61   | .25     | 1.35  | 3.64  | 1.09  | 3.77  | 2.37  | 1.68  | 3.54  | 1.57  | 1.70            |
| March .....   | 2.34  | 1.50    | 2.45  | 1.82  | 2.61  | .46   | 1.29  | 2.98  | 2.68  | .06   | 2.30            |
| April .....   | 2.32  | .87     | 3.32  | 2.06  | 2.43  | 2.63  | 3.44  | 1.65  | 2.61  | 2.27  | 3.52            |
| May .....     | 1.27  | 1.85    | .68   | 4.11  | 2.47  | 3.78  | 2.24  | .77   | 2.47  | 1.88  | 1.57            |
| June .....    | 2.37  | .15     | 3.23  | .33   | 1.04  | .00   | 2.81  | 2.30  | 2.19  | 1.77  | .99             |
| July .....    | 2.93  | .60     | 2.14  | .96   | 1.47  | 2.10  | .70   | 2.68  | .50   | 1.64  | 1.47            |
| August .....  | 1.16  | 1.30    | 1.65  | 1.26  | 1.76  | 2.57  | 1.13  | 2.55  | 1.56  | 1.66  | 2.29            |
| September...  | 4.37  | .90     | 1.51  | 2.16  | 3.44  | 2.07  | .28   | 5.59  | 2.49  | 1.47  | 2.57            |
| October ..... | 1.92  | .46     | 1.93  | 4.61  | 3.87  | 2.52  | 2.89  | 1.13  | 6.19  | 4.64  | 2.38            |
| November...   | 1.07  | 2.29    | 1.73  | 3.21  | 1.35  | 3.31  | 5.68  | 4.56  | 3.30  | 6.49  | 8.12            |
| December...   | 2.99  | 1.64    | 3.25  | 3.04  | 3.10  | 5.03  | 1.60  | 2.67  | 3.14  | 4.88  | 2.87            |
| TOTALS...     | 27.69 | (13.94) | 26.25 | 28.95 | 28.48 | 33.65 | 28.96 | 32.30 | 35.99 | 30.26 | 34.45           |
|               | D     | L       | D     | D     | D     | D     | D     | D     | D     | D     | D               |

new site 1921 Gauge moved 2.1X.21. 5'0" ds S. to east side of house. House 15 ft. high 30 yds W. Fir tree 8 ft. high  
Tree 8 ft. high 22 ft N. 15 ft. N. and 10 ft. high 20 ft. W. Hedge to SE. this will be kept back & filled  
Hedge 9' 21' S.E. is done site will be passable.

old site. Inspected C.B. 2.1X.22 at top of steep cliff, dropping nearly perpendicularly 42.0 ft. to quarry 20 ft. N.W.  
of gauge. Drops 20 ft. on N.E. of S. A slight hollow on S.W. A very indifferent site being unduly  
exposed to wind.  
moved 2.1X.21

1925: Pine tree 23' High 6' N  
Hedge 9' " 21' SE  
1929 Pine tree 35' " 6' N.  
Hedge 9' " 21' S.E.  
Tree 5' " 6' W

Position of Station on reduced Ordnance Survey  
Map, 2 miles to 1 inch Series

No. of Map

Reference No.

| Date. | Lat. N.   | Long. W. | Railway Station. | Distance from gauge | Direction from gauge | Parish Church. | Distance from gauge | Direction from gauge |
|-------|-----------|----------|------------------|---------------------|----------------------|----------------|---------------------|----------------------|
| 1921  | 49°26'10" | 2°39'10" | St. Peter's Pt   | 6 mi                | ENE                  | Torteval       | 2/3 mi              | SE.                  |



RAINFALL at St. Martin's (Les Blanchés)

County of Channel Islands, Observer B. F. Rowsewell, Esq.

River Basin Guernsey

Galison Snowden Rain Gauge, by M42.  
5.03 } '21.  
5.00 }  
5.01 }

glass tested

|               |       |       |       |       |       |       |       |       |       |       |                |              |
|---------------|-------|-------|-------|-------|-------|-------|-------|-------|-------|-------|----------------|--------------|
| Diameter ...  | 5"    |       |       |       |       |       |       |       | 5     |       |                |              |
| Height .....  | 1.0   |       |       |       |       |       |       |       | 1     |       |                |              |
| Altitude ...  | 310   |       |       |       |       |       |       |       | 309   |       |                |              |
| Year .....    | 1920  | 1921  | 1922  | 1923  | 1924  | 1925  | 1926  | 1927  | 1928  | 1929  | 1930<br>MEANS. | Σ<br>1920-30 |
| January ...   | 4.15  | 3.00  | 4.55  | 2.11  | 4.45  | 5.55  | 5.16  | 4.66  | 6.01  | 2.45  | 5.04           | 47.13        |
| February ...  | .97   | .37   | 1.93  | 5.81  | 1.08  | 3.41  | 2.71  | 2.22  | 4.18  | 1.47  | 1.52           | 25.67        |
| March .....   | 2.83  | 1.57  | 3.33  | 2.25  | 2.99  | .76   | 1.23  | 3.52  | 3.33  | .07   | 2.21           | 24.09        |
| April .....   | 2.89  | 1.14  | 3.41  | 2.40  | 3.23  | 2.98  | 4.69  | 2.06  | 3.15  | 2.42  | 3.71           | 32.08        |
| May .....     | 1.88  | 1.54  | .87   | 4.54  | 3.06  | 4.73  | 2.56  | .83   | 3.37  | 2.19  | 1.82           | 27.39        |
| June .....    | 2.35  | .34   | 1.54  | .54   | 1.05  | .00   | 3.66  | 3.15  | 3.04  | 2.37  | 1.09           | 19.16        |
| July .....    | 3.30  | .55   | 2.69  | 1.19  | 2.92  | 2.59  | 1.22  | 3.00  | .63   | 2.01  | 1.88           | 21.98        |
| August .....  | 1.14  | 1.57  | 2.16  | 1.85  | 2.40  | 3.08  | 1.63  | 2.81  | 2.03  | 1.46  | 3.31           | 23.44        |
| September...  | 4.85  | 1.00  | 2.50  | 2.73  | 4.58  | 2.57  | .42   | 6.89  | 1.41  | 2.05  | 3.11           | 32.11        |
| October ..... | 2.23  | .81   | 2.66  | 6.56  | 4.65  | 3.14  | 3.45  | 1.50  | 7.16  | 5.51  | 3.03           | 40.70        |
| November...   | 1.86  | 2.47  | 2.12  | 4.38  | 1.72  | 4.04  | 7.85  | 4.13  | 4.15  | 8.03  | 8.53           | 49.28        |
| December...   | 3.93  | 2.50  | 4.57  | 3.66  | 3.62  | 6.54  | 1.45  | 2.64  | 3.81  | 6.86  | 4.06           | 43.64        |
| TOTALS...     | 32.38 | 16.86 | 32.33 | 38.02 | 35.75 | 39.39 | 36.03 | 37.41 | 42.30 | 36.89 | 39.31          | 386.67       |
|               | 0     | 0     | 0     | 0     | 0     | 0     | 0     | 0     | 0     | 0     | 0              | 0            |

Inspected 23. VII-21. Trees at a distance of 20-50 ft. away, on all sides, gradually encroaching. Elm on S.W. 50ft high to be cut away; Elm + an ash tree 50ft high 50-60ft S.E.; apple tree 10ft high 15ft. N.E.; all will be kept back.

Position of Station on reduced Ordnance Survey } No. of Map \_\_\_\_\_ Reference No. \_\_\_\_\_  
Map, 2 miles to 1 inch Series

| Date. | Lat. N. | Long. | Railway Station. | Distance from gauge | Direction | Parish Church. | Distance from gauge | Direction |
|-------|---------|-------|------------------|---------------------|-----------|----------------|---------------------|-----------|
|       | 49°27'  | 2°35' |                  |                     |           | St. Martin's   | 3/4 m               | NW        |



RAINFALL at St. Martin's Rectory

County of Channel Islands

Observer Rev. R. Coulthard

River Basin Guernsey



See  
last page  
1904

1921 Snowdon Rain Gauge, by  
converted Rander + Smellie's

5.01  
5.00  
5.05  
5.00  
(1.21)

5.01 = 0.10  
5.00 = 1.00  
5.05 = 2.03  
5.00 = 3.05  
4.00 = 4.10

Glass broken to .43 (.21)

|               |       |       |       |       |       |       |       |       |       |           |        |
|---------------|-------|-------|-------|-------|-------|-------|-------|-------|-------|-----------|--------|
| Diameter ...  | 5     |       |       |       |       |       |       |       |       |           |        |
| Height .....  | 1.0   |       |       |       |       |       |       |       |       |           |        |
| Altitude ...  | 310   |       |       |       |       |       |       |       |       |           |        |
| Year .....    | 1920  | 1921  | 1922  | 1923  | 1924  | 1925  | 1926  | 1927  | 1928  | 1929      | MEANS. |
| January ...   | 4.15  | 2.99  | 4.42  | 2.14  | 4.06  | 5.77  | 5.19  | 4.72  | 6.09  |           |        |
| February ...  | .83   | .35   | 1.97  | 5.86  | 1.14  | 3.28  | 2.53  | 1.94  | 3.91  |           |        |
| March .....   | 2.77  | 1.58  | 3.32  | 2.26  | 3.07  | .68   | 1.15  | 3.43  | 3.53  |           |        |
| April .....   | 3.01  | 1.05  | 3.53  | 2.48  | 3.14  | 2.93  | 4.63  | 2.02  | 3.41  |           |        |
| May .....     | 1.89  | 1.52  | .93   | 4.56  | 3.01  | 4.68  | 2.55  | .77   | 3.56  |           |        |
| June .....    | 2.41  | .26   | 1.54  | .52   | 1.14  | .00   | 3.77  | 3.10  | 2.96  |           |        |
| July .....    | 3.39  | .60   | 2.74  | 1.20  | 2.87  | 2.54  | 1.09  | 3.14  | 0.63  |           |        |
| August .....  | 1.11  | 1.54  | 2.08  | 1.72  | 2.49  | 3.34  | 1.52  | 2.87  | 2.25  |           |        |
| September...  | 4.66  | 1.02  | 2.69  | 2.69  | 4.41  | 2.47  | .30   | 6.93  | 1.56  |           |        |
| October ..... | 2.03  | .60   | 2.57  | 6.66  | 4.66  | 3.15  | 3.76  | 1.34  | 8.69  |           |        |
| November...   | 1.90  | 2.49  | 2.29  | 4.71  | 1.67  | 4.11  | 7.99  | 4.67  | 5.08  |           |        |
| December...   | 4.20  | 2.28  | 4.62  | 3.42  | 4.01  | 6.41  | 1.56  | 2.85  | 4.48  |           |        |
| TOTALS...     | 32.35 | 16.28 | 32.70 | 38.22 | 35.67 | 39.36 | 36.04 | 37.78 | 46.15 | # ceased. |        |
|               | 0     | 0     | 0     | 0     | 0     | 0     | 0     | 0     | 0     | 815752/28 |        |

1920. Rectory height 40 ft; 80 ft; away to N.  
Inspected C.B. 21. 5. on level plain well sheltered :- from 25 ft. high 50 ft. N.E.  
plus 50 ft. high 70 ft. W; plus 40 ft. high 90 ft. N; Smellies 20 ft. high 30 ft. W + N.  
A good site until trees grow.

|   |         |           |                  |                     |           |                |                     |
|---|---------|-----------|------------------|---------------------|-----------|----------------|---------------------|
| Position of Station on reduced Ordnance Survey<br>Map, 2 miles to 1 inch Series |         |           |                  | No. of Map          |           | Reference No.  |                     |
| Date.   | Lat. N. | Long.     | Railway Station. | Distance from gauge | Direction | Parish Church. | Distance from gauge |
| 1920.   | 49° 28' | 2° 33' W. | none             | St. Martin's        |           | St. Martin's   | 100 yds. N.W.       |



RAINFALL at Stallington (Hawking)

County of Guernsey

Observer J. J. Allan Esq. R.E.

River Basin Lehanne Is. do

4.95 5.00 4.98 4.99 London Rain Gauge, by only old B.A. (21)  
funnel fits badly.  
outer can has no bottom. Bottle only hold 2 inches - glass correct mm.

|               |       |       |       |       |       |       |       |       |       |       |                |                 |
|---------------|-------|-------|-------|-------|-------|-------|-------|-------|-------|-------|----------------|-----------------|
| Diameter ...  | 5     |       |       |       |       |       |       |       |       |       |                |                 |
| Height .....  | 0.8   |       |       |       |       |       |       |       |       |       |                |                 |
| Altitude ...  | 336   |       |       |       |       |       |       |       |       |       |                |                 |
| Year .....    | 1920  | 1921  | 1922  | 1923  | 1924  | 1925  | 1926  | 1927  | 1928  | 1929  | 1930<br>MEANS. |                 |
| January ...   | 4.36  | 3.33  | 4.18  | 2.20  | 4.02  | 5.70  | 5.18  | 4.24  | 5.46  | 2.57  | 4.88           | Totals<br>46.42 |
| February ...  | 1.11  | .39   | 1.97  | 6.00  | 1.20  | 3.20  | 2.79  | 2.11  | 3.77  | 1.56  | 1.43           | 25.53           |
| March .....   | 2.85  | 1.70  | 3.15  | 2.38  | 2.94  | .62   | 1.17  | 3.47  | 3.30  | .09   | 2.28           | 23.95           |
| April .....   | 3.01  | 1.34  | 3.76  | 2.57  | 3.24  | 2.78  | 4.22  | 2.17  | 3.28  | 2.45  | 3.90           | 32.72           |
| May .....     | 1.83  | 1.98  | 1.15  | 4.75  | 2.91  | 4.42  | 2.57  | .88   | 3.50  | 2.14  | 1.93           | 28.16           |
| June .....    | 2.54  | .25   | 1.95  | 0.59  | 1.18  | .00   | 3.95  | 3.34  | 2.95  | 2.45  | 1.15           | 20.35           |
| July .....    | 3.51  | .65   | 3.04  | 1.38  | 2.79  | 2.34  | 1.02  | 2.49  | 0.61  | 2.39  | 1.90           | 22.12           |
| August .....  | 1.22  | 1.58  | 2.22  | 2.03  | 2.46  | 3.46  | 1.67  | 3.09  | 1.82  | 1.42  | 3.11           | 24.08           |
| September...  | 4.06  | .92   | 2.59  | 2.90  | 4.25  | 2.44  | .28   | 6.42  | 1.61  | 1.94  | 2.79           | 30.20           |
| October ..... | 2.18  | .57   | 2.54  | 7.06  | 4.49  | 2.92  | 4.15  | 1.22  | 7.78  | 5.26  | 2.51           | 40.68           |
| November...   | 1.97  | 2.38  | 2.38  | 4.67  | 1.72  | 3.99  | 8.13  | 4.67  | 3.46  | 7.48  | 9.59           | 50.74           |
| December...   | 4.50  | 2.28  | 4.86  | 3.50  | 3.95  | 6.09  | 1.50  | 2.99  | 4.09  | 6.08  | 3.69           | 43.53           |
| TOTALS...     | 23.14 | 17.37 | 33.79 | 40.03 | 35.15 | 37.96 | 36.63 | 37.09 | 42.23 | 35.93 | 39.16          | 388.43          |

Inspected 25.VIII.21 S. on level meadow, conifers 30 ft. high 50 ft. W; hedge 10 ft. high 25 ft. E; good exposure. new gauge required.

Position of Station on reduced Ordnance Survey } No. of Map  
Map, 2 miles to 1 inch Series

| Date. | Lat. N. | Long. | Railway Station. | Distance from gauge | Direction | Parish Church.     | Distance from gauge | Direction |
|-------|---------|-------|------------------|---------------------|-----------|--------------------|---------------------|-----------|
|       |         |       |                  |                     |           | <u>Stallington</u> | <u>1400 yds.</u>    | <u>E.</u> |



RAINFALL at St Martin's, Krugga Karna

County of Guernsey Observer J. H. Welch Esq

River Basin behannel Is do

Rain Gauge, by NOS

|              |      |      |       |       |      |      |      |      |      |      |        |
|--------------|------|------|-------|-------|------|------|------|------|------|------|--------|
| Diameter ... |      |      | 5     |       |      |      |      |      |      |      |        |
| Height ..... |      |      | 1.6   |       |      |      |      |      |      |      |        |
| Altitude ... |      |      | ..    |       |      |      |      |      |      |      |        |
| Year .....   | 1920 | 1921 | 1922  | 1923  | 1924 | 1925 | 1926 | 1927 | 1928 | 1929 | MEANS. |
| January ...  |      |      | 4.61  | 2.29  |      |      |      |      |      |      |        |
| February ... |      |      | 2.62  | 6.12  |      |      |      |      |      |      |        |
| March .....  |      |      | 3.39  | 2.33  |      |      |      |      |      |      |        |
| April.....   |      |      | 3.98  | 2.77  |      |      |      |      |      |      |        |
| May .....    |      |      | .98   | 4.46  |      |      |      |      |      |      |        |
| June .....   |      |      | 1.97  | .19   |      |      |      |      |      |      |        |
| July .....   |      |      | 2.94  | 1.33  |      |      |      |      |      |      |        |
| August ..... |      |      | 2.42  | 1.04  |      |      |      |      |      |      |        |
| September... |      |      | 3.05  | 2.97  |      |      |      |      |      |      |        |
| October..... |      |      | 3.00  | 7.25  |      |      |      |      |      |      |        |
| November...  |      |      | 2.17  | 4.94  |      |      |      |      |      |      |        |
| December...  |      |      | 5.32  | 3.94  |      |      |      |      |      |      |        |
| TOTALS...    |      |      | 36.45 | 39.63 | #    |      |      |      |      |      |        |

1922. 2 res. 50 ft. hgt 50 ft. N & S.

Position of Station on reduced Ordnance Survey } No. of Map  
Map, 2 miles to 1 inch Series

Reference No.

| Date. | Lat. N. | Long. | Railway Station. | Distance from gauge | Direction from gauge | Parish Church. | Distance from gauge | Direction from gauge |
|-------|---------|-------|------------------|---------------------|----------------------|----------------|---------------------|----------------------|
|       |         |       |                  |                     |                      | St Martin's    | 1 mi                | W                    |



RAINFALL at Fort Road La Botte

County of Guernsey

Observer Major A. Carey Curtis

River Basin behamuel Is ds

London Rain Gauge, by \_\_\_\_\_

|               |      |      |       |       |       |       |       |       |       |       |                |
|---------------|------|------|-------|-------|-------|-------|-------|-------|-------|-------|----------------|
| Diameter ...  |      |      | 5     |       |       |       |       |       |       |       |                |
| Height .....  |      |      | 1.0   |       |       |       |       |       |       |       |                |
| Altitude ...  |      |      | 285   |       |       |       |       |       |       |       | 280            |
| Year .....    | 1920 | 1921 | 1922  | 1923  | 1924  | 1925  | 1926  | 1927  | 1928  | 1929  | 1930<br>MEANS. |
| January ...   |      |      | 4.34  | 2.18  | 4.20  | 5.80  | 5.37  | 4.92  | 6.02  | 2.50  | 5.34           |
| February ...  |      |      | 2.02  | 5.90  | 1.07  | 3.37  | 2.60  | 2.07  | 3.67  | 1.79  | 1.49           |
| March .....   |      |      | 3.32  | 2.25  | 2.85  | .66   | 1.11  | 3.69  | 3.40  | .08   | 2.23           |
| April .....   |      |      | 3.39  | 2.45  | 3.15  | 2.79  | 4.62  | 2.18  | 3.00  | 2.48  | 3.50           |
| May .....     |      |      | .80   | 4.24  | 2.74  | 4.79  | 2.57  | .78   | 3.22  | 2.43  | 1.87           |
| June .....    |      |      | 1.53  | .46   | 1.06  | .00   | 3.62  | 2.99  | 3.02  | 2.45  | 1.09           |
| July .....    |      |      | 2.60  | 1.29  | 2.62  | 2.61  | 1.14  | 2.59  | .62   | 1.85  | 2.15           |
| August .....  |      |      | 2.17  | 1.40  | 2.41  | 3.13  | 1.45  | 3.11  | 1.74  | 1.47  | 3.60           |
| September...  |      |      | 2.71  | 2.78  | 4.70  | 2.52  | .43   | 6.75  | 1.34  | 1.82  | 3.06           |
| October ..... |      |      | 2.17  | 6.98  | 4.66  | 3.33  | 3.30  | 1.43  | 7.82  | 5.65  | (3.00)         |
| November...   |      |      | 2.29  | 4.37  | 1.59  | 4.23  | 8.04  | 4.12  | 4.39  | 8.34  | (10.00)        |
| December...   |      |      | 4.79  | 3.33  | 3.46  | 6.53  | 1.53  | 3.02  | 4.22  | 6.73  | (4.00) #       |
| TOTALS...     |      |      | 32.13 | 37.93 | 34.51 | 39.76 | 35.78 | 37.65 | 42.46 | 37.59 | (41.33)        |

1922 12 ft. to river, 45 ft. N.E.

1925 HEDGE 5' Right 25' S  
TREE 30' " 100' SW  
1929 Hedge 5' " 25' S  
Tree 30' " 100' S.W.  
House 30' " 120' N.

f. 47854/30 moved.

Position of Station on reduced Ordnance Survey } No. of Map \_\_\_\_\_ Reference No. \_\_\_\_\_  
Map, 2 miles to 1 inch Series

| Date. | Lat. N.     | Long.      | Railway Station. | Distance from gauge | Direction | Parish Church. | Distance from gauge | Direction |
|-------|-------------|------------|------------------|---------------------|-----------|----------------|---------------------|-----------|
| 1922  | 49° 26' 37" | 2° 32' 30" |                  |                     |           | St Martins     | 1 m                 | SW        |



RAINFALL at Villieze

County of Guernsey

Observer J. F. Allan Esq.

River Basin Channel Is. ds

States Water Bd.

B.A. Rain Gauge, by Casella  
*collar is coming to pieces (21)  
nobottom to outlet can  
holds about 2in. only.*

*glass not seen (21)*

|               |              |       |              |              |       |       |       |       |       |       |                |
|---------------|--------------|-------|--------------|--------------|-------|-------|-------|-------|-------|-------|----------------|
| Diameter ...  | <u>5</u>     |       |              |              |       |       |       |       |       |       |                |
| Height .....  | <u>0.6</u>   |       |              |              |       |       |       |       |       |       |                |
| Altitude ...  | <u>302</u>   |       |              |              |       |       |       |       |       |       |                |
| Year .....    | 1920         | 1921  | 1922         | 1923         | 1924  | 1925  | 1926  | 1927  | 1928  | 1929  | 1930<br>MEANS. |
| January ...   | <u>4.43</u>  | 3.58  | <u>4.32</u>  | <u>2.41</u>  | 3.93  | 5.85  | 5.15  | 4.13  | 5.75  | 2.39  | 5.18           |
| February ...  | <u>1.27</u>  | .35   | <u>1.95</u>  | <u>6.28</u>  | 1.16  | 3.43  | 2.72  | 1.91  | 3.80  | 1.43  | 1.47           |
| March .....   | <u>2.76</u>  | 1.87  | <u>2.76</u>  | <u>2.28</u>  | 2.93  | .63   | 1.17  | 3.24  | 2.96  | .07   | 2.26           |
| April .....   | <u>2.96</u>  | 1.25  | <u>3.85</u>  | <u>2.38</u>  | 3.18  | 2.87  | 4.36  | 1.74  | 3.10  | 2.43  | 3.71           |
| May .....     | <u>1.78</u>  | 1.85  | <u>.90</u>   | <u>4.88</u>  | 3.33  | 4.10  | 2.56  | .99   | 3.47  | 2.26  | 1.99           |
| June .....    | <u>2.61</u>  | .23   | <u>2.31</u>  | <u>0.56</u>  | 1.13  | .00   | 3.71  | 2.66  | 2.77  | 2.51  | 1.21           |
| July .....    | <u>3.35</u>  | .84   | <u>2.98</u>  | <u>1.35</u>  | 2.53  | 2.29  | .94   | 2.55  | 0.60  | 2.41  | 2.07           |
| August .....  | <u>1.41</u>  | 1.67  | <u>2.02</u>  | <u>1.70</u>  | 2.79  | 3.12  | 1.60  | 3.02  | 1.82  | 1.44  | 3.35           |
| September...  | <u>4.61</u>  | 1.08  | <u>2.62</u>  | <u>2.93</u>  | 4.41  | 2.54  | .35   | 6.48  | 1.58  | 1.84  | 2.79           |
| October ..... | <u>2.18</u>  | .69   | <u>2.12</u>  | <u>7.84</u>  | 5.46  | 2.54  | 3.84  | 1.25  | 7.58  | 5.10  | 3.08           |
| November...   | <u>2.02</u>  | 2.43  | <u>2.42</u>  | <u>4.26</u>  | 1.81  | 4.20  | 7.80  | 4.85  | 4.45  | 7.95  | 10.20          |
| December...   | <u>4.50</u>  | 2.56  | <u>4.82</u>  | <u>3.62</u>  | 3.76  | 6.16  | 1.88  | 3.59  | 4.21  | 6.79  | 4.48           |
| TOTALS...     | <u>33.88</u> | 18.40 | <u>33.07</u> | <u>40.49</u> | 36.42 | 37.73 | 36.08 | 36.41 | 42.09 | 36.62 | 41.79          |

*inspected 25. VII. 21 C.S. S. in level meadow, building 18ft. high 30ft. S; greenhouse 15ft. high 60ft. W; Hedges 30-50 ft. W, N+S; excellent site. new gauge required.*

Position of Station on reduced Ordnance Survey } No. of Map \_\_\_\_\_  
Map, 2 miles to 1 inch Series

Reference No. \_\_\_\_\_

| Date. | Lat. N. | Long. | Railway Station. | Distance from gauge | Direction from gauge | Parish Church. | Distance from gauge | Direction from gauge |
|-------|---------|-------|------------------|---------------------|----------------------|----------------|---------------------|----------------------|
|       |         |       |                  |                     |                      | <u>Forest</u>  | <u>750 yds.</u>     | <u>W.</u>            |



River Basin Guonsey

glass accurate.

|            |        |      |        |      |             |
|------------|--------|------|--------|------|-------------|
| House      | 8 yds  | high | 10 yds | away | Easterward  |
|            | 10 yds |      | 10 "   | "    | Northward   |
|            | 18 yds |      | 5 "    | "    | Westward    |
| Greenhouse | 4 yds  | "    | 10 "   | "    | Southerward |

Reference No. ....

[illegible]



RAINFALL at Las Trés St Pierre du Bois

County of Channel Islands Observer Miss A. Brock

River Basin Guernsey

Snowdon Rain Gauge, by

|           |      |      |      |      |      |      |      |      |      |      |      |       |
|-----------|------|------|------|------|------|------|------|------|------|------|------|-------|
| Diameter  | .... |      |      |      |      |      |      |      |      |      |      | 5     |
| Height    | .... |      |      |      |      |      |      |      |      |      |      | 10    |
| Altitude  | .... |      |      |      |      |      |      |      |      |      |      | 200   |
| Year      | .... | 1920 | 1921 | 1922 | 1923 | 1924 | 1925 | 1926 | 1927 | 1928 | 1929 | 1930  |
| January   | .... |      |      |      |      |      |      |      |      |      |      |       |
| February  | .... |      |      |      |      |      |      |      |      |      |      |       |
| March     | .... |      |      |      |      |      |      |      |      |      |      |       |
| April     | .... |      |      |      |      |      |      |      |      |      |      | imp.  |
| May       | .... |      |      |      |      |      |      |      |      |      |      | 2.16  |
| June      | .... |      |      |      |      |      |      |      |      |      |      | 1.11  |
| July      | .... |      |      |      |      |      |      |      |      |      |      | 2.08  |
| August    | .... |      |      |      |      |      |      |      |      |      |      | 2.92  |
| September | .... |      |      |      |      |      |      |      |      |      |      | 2.57  |
| October   | .... |      |      |      |      |      |      |      |      |      |      | 2.68  |
| November  | .... |      |      |      |      |      |      |      |      |      |      | 10.92 |
| December  | .... |      |      |      |      |      |      |      |      |      |      | 4.38  |
| TOTALS    | .... |      |      |      |      |      |      |      |      |      |      | imp.  |

1930. Greenhouse, 4ft. sloping to 12ft. 17ft. North.  
Wall, 2ft. high., 10ft. S., 14ft. E. 25ft. W.

| Position of Station on reduced Ordnance Survey<br>Map, 2 miles to 1 inch Series |         |       | No. of Map.....            |                                  | Reference No.....  |                                  |
|---|---------|-------|----------------------------|----------------------------------|--------------------|----------------------------------|
| Date.   | Lat. N. | Long. | Railway Station.<br>(Port) | Distance Direction<br>from gauge | Parish Church.     | Distance Direction<br>from gauge |
| 1930  |         |       | St. Peter Port.            | 4½ m. S.W.                       | St. Pierre du Bois | 500ft. E. N. E.                  |



RAINFALL at *St. Saviour's (Le Mont Saint)*

County of *Channel Islands* Observer *A. Carey Curtis, Esq.*

River Basin *Guernsey*

*Snawdon* Rain Gauge, by *Samuel Laroche*

|               |       |      |      |      |      |      |      |      |      |      |        |
|---------------|-------|------|------|------|------|------|------|------|------|------|--------|
| Diameter ...  | 5     |      |      |      |      |      |      |      |      |      |        |
| Height .....  | 1.0   |      |      |      |      |      |      |      |      |      |        |
| Altitude ...  | 105   |      |      |      |      |      |      |      |      |      |        |
| Year .....    | 1920  | 1921 | 1922 | 1923 | 1924 | 1925 | 1926 | 1927 | 1928 | 1929 | MEANS. |
| January ...   | 3.69  |      |      |      |      |      |      |      |      |      |        |
| February ...  | 76    |      |      |      |      |      |      |      |      |      |        |
| March .....   | 2.22  |      |      |      |      |      |      |      |      |      |        |
| April .....   | 3.02  |      |      |      |      |      |      |      |      |      |        |
| May .....     | 1.41  |      |      |      |      |      |      |      |      |      |        |
| June .....    | 2.43  |      |      |      |      |      |      |      |      |      |        |
| July .....    | 2.84  |      |      |      |      |      |      |      |      |      |        |
| August .....  | 1.05  |      |      |      |      |      |      |      |      |      |        |
| September...  | 4.75  |      |      |      |      |      |      |      |      |      |        |
| October ..... | 1.48  |      |      |      |      |      |      |      |      |      |        |
| November...   | 1.51  |      |      |      |      |      |      |      |      |      |        |
| December...   | 3.98  |      |      |      |      |      |      |      |      |      |        |
| TOTALS...     | 29.14 |      |      |      |      |      |      |      |      |      |        |
|               | 0     |      |      |      |      |      |      |      |      |      |        |

*(Note 1921) Comp. total for 1921.*

|  |             |           |                  |                     |           |                |                     |
|--|-------------|-----------|------------------|---------------------|-----------|----------------|---------------------|
| Position of Station on reduced Ordnance Survey Map, 2 miles to 1 inch Series |             |           |                  | No. of Map          |           | Reference No.  |                     |
| Date.  | Lat. N.     | Long.     | Railway Station. | Distance from gauge | Direction | Parish Church. | Distance from gauge |
|  | 49° 28' 20" | 2° 39' 0" |                  |                     |           | St. Saviour's  | 1½ mi. S.E.         |



## Rain Gauge, by .....



1921 Grange Rd. from July. 20

RAINFALL at St. Peter Port (St. Helier's Rd.)

County of Channel Islands

Observer J. Collette, Esq.

River Basin Guernsey

Howe miles, Esq. (1922)

Cu Snowden Rain Gauge, by N. & J.

{ 5.00  
4.95  
4.91  
5.03 } (21) 5.15 to be replaced by an accurate one.

Glass certified by R.O.

|               |       |         |       |       |       |       |       |       |       |       |                |
|---------------|-------|---------|-------|-------|-------|-------|-------|-------|-------|-------|----------------|
| Diameter ...  | 5"    |         |       |       |       |       |       |       |       |       |                |
| Height .....  | 1.0   |         |       |       |       |       |       |       |       |       |                |
| Altitude ...  | 295'  | 172     | 174   |       |       |       |       |       |       |       |                |
| Year .....    | 1920  | 1921    | 1922  | 1923  | 1924  | 1925  | 1926  | 1927  | 1928  | 1929  | 1930<br>MEANS. |
| January ...   | 4.80  | 3.36    | 4.78  | 2.30  | 4.28  | 6.25  | 5.66  | 4.59  | 6.48  | 2.52  | 5.98           |
| February ...  | 1.06  | .37     | 2.25  | 6.47  | 1.17  | 3.93  | 2.90  | 2.05  | 3.90  | 1.79  | 1.67           |
| March .....   | 2.88  | 1.81    | 3.79  | 2.39  | 2.85  | .67   | 1.19  | 4.07  | 3.53  | 1.06  | 2.32           |
| April .....   | 2.13  | 1.14    | 3.94  | 2.73  | 3.33  | 2.85  | 4.58  | 2.45  | 2.85  | 2.43  | 3.83           |
| May .....     | 1.91  | 1.68    | .93   | 4.38  | 2.88  | 4.80  | 2.81  | .81   | 3.00  | 2.53  | 2.07           |
| June .....    | 2.81  | .36     | 1.83  | .50   | 1.13  | .00   | 3.97  | 3.12  | 3.03  | 2.39  | 1.10           |
| July .....    | 3.33  | .63     | 3.13  | 1.87  | 2.77  | 2.52  | 1.20  | 3.06  | .61   | 1.97  | 2.27           |
| August .....  | 1.24  | 1.54    | 2.47  | 2.15  | 2.85  | 3.04  | 1.41  | 3.03  | 1.89  | 1.65  | 3.42           |
| September...  | 4.73  | 1.04    | 2.73  | 3.15  | 4.90  | 2.88  | .47   | 7.18  | 1.56  | 1.81  | 3.57           |
| October ..... | 2.35  | .66     | 2.40  | 7.68  | 5.28  | 3.42  | 3.57  | 1.59  | 9.21  | 5.85  | 3.58           |
| November...   | 1.94  | 2.44    | 2.55  | 5.34  | 1.81  | 4.53  | 8.63  | 4.42  | 4.57  | 9.33  | 10.32          |
| December...   | 4.48  | 2.63    | 5.43  | 3.67  | 4.50  | 6.33  | 1.61  | 3.90  | 4.42  | 7.56  | 4.92           |
| TOTALS...     | 34.86 | (17.66) | 36.23 | 42.63 | 37.75 | 41.22 | 38.00 | 40.27 | 45.05 | 39.89 | 45.05          |
|               | D     | D       | D     | D     | D     | D     | D     | D     | D     | D     | D              |

1920  
Stems 25 ft 30 ft W.  
Walls 4 " 10 " N. & S.  
Roofs 30 " 60 " E.

1921. June 21<sup>st</sup>. G. moved to Grange Road.  
Inspected 21.VIII.21. In square enclosure in sheltered garden. Fruit screen 6 ft high 12 ft. N, 18 ft. E, 18 ft. S, 16 ft. W. Stevenson screen 9 ft. N.E. + 9 ft. S. Excellent site

|  |         |         |                  |                     |           |                |                     |
|--|---------|---------|------------------|---------------------|-----------|----------------|---------------------|
| Position of Station on reduced Ordnance Survey Map, 2 miles to 1 inch Series |         |         |                  | No. of Map          |           | Reference No.  |                     |
| Date.  | Lat. N. | Long.   | Railway Station. | Distance from gauge | Direction | Parish Church. | Distance from gauge |
| 1920   | 49.2    | 2.31 W. | None             | -                   | -         | St. Helier's   | 1/2 mile S.W.       |



RAINFALL at St. Peter's Post (Quarry Road) Reglan, Ho.

County of Channel Islands

Observer A. A. Harris, Esq.

River Basin Reganey

5.00 } B.A. Rain Gauge, by  
4.98 } rusty (21) with pipe sticking up  
5.00 } above funnel.  
5.00 }

Glass tested.

|               |       |       |       |         |      |      |      |      |      |      |        |  |
|---------------|-------|-------|-------|---------|------|------|------|------|------|------|--------|--|
| Diameter ...  | 5     |       |       |         |      |      |      |      |      |      |        |  |
| Height .....  | 610   |       |       |         |      |      |      |      |      |      |        |  |
| Altitude ...  | 220   |       |       |         |      |      |      |      |      |      |        |  |
| Year .....    | 1920  | 1921  | 1922  | 1923    | 1924 | 1925 | 1926 | 1927 | 1928 | 1929 | MEANS. |  |
| January ...   | 4.60  | 3.57  | 4.88  | 2.34    |      |      |      |      |      |      |        |  |
| February ...  | 1.08  | .33   | 2.28  | 6.38    |      |      |      |      |      |      |        |  |
| March .....   | 3.03  | 1.78  | 3.60  | 2.45    |      |      |      |      |      |      |        |  |
| April .....   | 3.21  | 1.12  | 4.06  | 2.84    |      |      |      |      |      |      |        |  |
| May .....     | 1.92  | 1.95  | .95   | 4.64    |      |      |      |      |      |      |        |  |
| June .....    | 2.41  | .35   | 1.98  | 0.51    |      |      |      |      |      |      |        |  |
| July .....    | 3.40  | .68   | 3.19  | 1.86    |      |      |      |      |      |      |        |  |
| August .....  | 1.37  | 1.89  | 2.66  | 2.06    |      |      |      |      |      |      |        |  |
| September...  | 4.91  | 1.16  | 2.98  | 3.15    |      |      |      |      |      |      |        |  |
| October ..... | 2.44  | .76   | 2.55  | 7.67    |      |      |      |      |      |      |        |  |
| November...   | 2.04  | 2.64  | 2.57  | 5.11    |      |      |      |      |      |      |        |  |
| December...   | 4.34  | 2.64  | 5.49  | (4.37)  |      |      |      |      |      |      |        |  |
| TOTALS...     | 34.75 | 18.87 | 37.19 | (43.34) | X    |      |      |      |      |      |        |  |
|               | D     | D     | D     | D       |      |      |      |      |      |      |        |  |

Inspected C.B. 8.21 B. in small garden with greenhouses N.E. distance 10ft. height 4½ ft.  
high belt of trees 100ft high 40 yds S. sheltered etc but probably good. B. raised to about 1ft.

1923. Dec. estimated.

Position of Station on reduced Ordnance Survey } No. of Map \_\_\_\_\_  
Map, 2 miles to 1 inch Series

Reference No. \_\_\_\_\_

| Date. | Lat. N. | Long. | Railway Station. | Distance from gauge | Direction | Parish Church. | Distance from gauge | Direction |
|-------|---------|-------|------------------|---------------------|-----------|----------------|---------------------|-----------|
|       |         |       |                  |                     |           |                |                     |           |
|       |         |       |                  |                     |           |                |                     |           |
|       |         |       |                  |                     |           |                |                     |           |
|       |         |       |                  |                     |           |                |                     |           |
|       |         |       |                  |                     |           |                |                     |           |
|       |         |       |                  |                     |           |                |                     |           |
|       |         |       |                  |                     |           |                |                     |           |
|       |         |       |                  |                     |           |                |                     |           |
|       |         |       |                  |                     |           |                |                     |           |
|       |         |       |                  |                     |           |                |                     |           |



RAINFALL at St. Peter Port (Market Street)

County of Channel Islands

Observer B. H. Russell, Esq.

River Basin Guernsey

Bel. in Shoreland Rain Gauge, by N. & Z.  
Painted (21) 5-01 (21)

|               |       |       |       |       |       |       |       |       |       |       |                         |              |
|---------------|-------|-------|-------|-------|-------|-------|-------|-------|-------|-------|-------------------------|--------------|
| Diameter ...  | 5"    |       |       |       |       |       |       |       |       |       |                         |              |
| Height .....  | 52 8  |       |       |       |       |       |       |       |       |       |                         |              |
| Altitude ...  | 100   |       |       |       |       |       |       |       |       |       |                         |              |
| Year .....    | 1920  | 1921  | 1922  | 1923  | 1924  | 1925  | 1926  | 1927  | 1928  | 1929  | 1930<br><del>1930</del> | Σ<br>1920-30 |
| January ...   | 4.88  | 3.34  | 4.61  | 2.26  | 4.33  | 6.14  | 5.34  | 4.68  | 6.61  | 2.36  | 5.66                    | 50.21        |
| February ...  | 1.07  | .29   | 2.24  | 6.35  | 1.25  | 3.71  | 2.79  | 1.99  | 3.94  | 1.72  | 1.54                    | 26.89        |
| March .....   | 3.04  | 1.68  | 3.78  | 2.35  | 2.85  | .64   | 1.14  | 4.15  | 3.52  | .05   | 2.23                    | 25.43        |
| April .....   | 3.07  | 1.20  | 3.95  | 2.68  | 3.40  | 2.78  | 4.67  | 2.39  | 2.86  | 2.44  | 3.61                    | 33.05        |
| May .....     | 1.73  | 1.70  | .87   | 4.29  | 2.75  | 4.69  | 2.84  | .78   | 3.02  | 2.54  | 2.09                    | 27.30        |
| June .....    | 2.10  | .37   | 1.68  | .47   | 1.14  | .00   | 3.85  | 3.13  | 3.00  | 2.25  | 1.10                    | 19.09        |
| July .....    | 2.79  | .58   | 3.14  | 1.93  | 2.71  | 2.38  | 1.19  | 3.11  | .64   | 1.83  | 2.12                    | 22.42        |
| August .....  | 1.13  | 1.78  | 2.49  | 2.01  | 2.79  | 3.28  | 1.50  | 3.04  | 1.88  | 1.55  | 3.37                    | 24.82        |
| September...  | 4.78  | 1.09  | 2.59  | 3.15  | 5.09  | 2.63  | .54   | 7.17  | 1.48  | 1.76  | 3.21                    | 33.49        |
| October ..... | 2.54  | .67   | 2.34  | 7.53  | 5.14  | 3.35  | 3.44  | 1.54  | 8.80  | 5.66  | 3.27                    | 44.28        |
| November...   | 1.94  | 2.39  | 2.59  | 5.46  | 1.93  | 4.33  | 8.56  | 4.24  | 4.34  | 9.08  | 9.65                    | 54.51        |
| December...   | 4.25  | 2.64  | 5.51  | 3.48  | 4.33  | 6.45  | 1.55  | 3.51  | 4.31  | 7.03  | 4.63                    | 47.69        |
| TOTALS...     | 33.32 | 17.73 | 35.79 | 41.96 | 37.71 | 40.38 | 37.41 | 39.73 | 44.40 | 38.27 | 42.48                   | 409.18       |
|               | 0     | 0     | 0     | 0     | 0     | 0     | 0     | 0     | 0     | 0     | 0                       | 0            |

Inspected C.S. VIII. 21 on flat exp. roof; flat for 20ft. SE; chimneys on SW + NE  
60ft. SW + NE; parapet on N.W.  
Shelters by hills on SW + S, over to E. for a roof exposure - good.  
5/1/1933 Cannot get a position on ground Enc 4<sup>B</sup>  
Agreed no change to be made Enc 5<sup>A</sup> / f669402/36.

|   |         |       |                  |                     |           |                    |                     |
|---|---------|-------|------------------|---------------------|-----------|--------------------|---------------------|
| Position of Station on reduced Ordnance Survey<br>Map, 2 miles to 1 inch Series |         |       |                  | No. of Map .....    |           | Reference No. .... |                     |
| Date.   | Lat. N. | Long. | Railway Station. | Distance from gauge | Direction | Parish Church.     | Distance from gauge |
|   |         |       |                  |                     |           | St Peter Port      | 100yds E            |



RAINFALL at Kings Mills, Castel

Isle of Guernsey, Channel Is. Observer A. A. Allen  
*Stiles W. Boory*

River Basin

(1926) Snowdon Rain Gauge, by

|               |      |      |      |      |       |       |       |       |       |       |               |
|---------------|------|------|------|------|-------|-------|-------|-------|-------|-------|---------------|
| Diameter ...  |      |      |      |      |       |       | 5     |       |       |       |               |
| Height .....  |      |      |      |      |       |       | 1.5   |       |       |       |               |
| Altitude ...  |      |      |      |      |       |       | 46    |       |       |       |               |
| Year .....    | 1920 | 1921 | 1922 | 1923 | 1924  | 1925  | 1926  | 1927  | 1928  | 1929  | 1930<br>Means |
| January ...   |      |      |      |      | 3.76  | 6.07  | 5.41  | 4.01  | 5.72  | 2.08  | 5.44          |
| February ...  |      |      |      |      | 1.12  | 3.80  | 2.86  | 2.11  | 3.51  | 1.76  | 1.55          |
| March .....   |      |      |      |      | 2.84  | .76   | 1.30  | 3.38  | 3.05  | .06   | 2.08          |
| April .....   |      |      |      |      | 3.04  | 2.49  | 4.10  | 2.02  | 2.81  | 2.39  | 3.79          |
| May .....     |      |      |      |      | 3.03  | 3.83  | 2.79  | .93   | 2.95  | 2.51  | 1.66          |
| June .....    |      |      |      |      | 1.06  | .00   | 3.52  | 2.80  | 2.66  | 2.17  | 1.06          |
| July .....    |      |      |      |      | 2.25  | 2.20  | 1.12  | 2.27  | .45   | 1.79  | 1.77          |
| August .....  |      |      |      |      | 2.25  | 3.14  | 1.33  | 2.99  | 1.64  | 1.77  | 2.27          |
| September...  |      |      |      | 2.82 | 4.19  | 2.69  | .33   | 6.51  | 1.66  | 1.73  | 3.15          |
| October ..... |      |      |      | 6.72 | 4.79  | 2.94  | 3.78  | 1.22  | 7.86  | 5.36  | 2.99          |
| November...   |      |      |      | 4.78 | 1.64  | 4.34  | 8.18  | 4.76  | 3.98  | 8.08  | 9.83          |
| December...   |      |      |      | 3.56 | 4.15  | 6.14  | 1.64  | 3.09  | 4.03  | 6.24  | 4.39          |
| TOTALS...     |      |      |      |      | 34.12 | 38.40 | 36.36 | 36.09 | 40.32 | 35.94 | 39.98         |
|               |      |      |      |      | D     | D     | D     | D     | D     | D     | D             |

1923. From 5.8.28.  
1926. Open reservoir 4 ft. high 24 ft. away.  
Road below level of gauge 42 " "  
Pumping Station 26 " " 84 " "  
Filter Beds same level 24 " "

|  |         |       |                  |                     |           |                |                     |
|--|---------|-------|------------------|---------------------|-----------|----------------|---------------------|
| Position of Station on reduced Ordnance Survey Map, 2 miles to 1 inch Series |         |       |                  | No. of Map          |           | Reference No.  |                     |
| Date.  | Lat. N. | Long. | Railway Station. | Distance from gauge | Direction | Parish Church. | Distance from gauge |
| 1926   |         |       | White Rock       | 3 1/4 mi            |           | Castel         | 1 1/4 mi            |



RAINFALL at St. Peter Port (Villa Carey)

County of Channel Islands Observer W. F. Carey

River Basin Jureney

Painted Glass Rain Gauge, by N. 3.

5.00  
7.99  
8.04  
7.97  
7.96

|               |       |      |      |      |      |      |      |      |      |      |        |
|---------------|-------|------|------|------|------|------|------|------|------|------|--------|
| Diameter ...  | 8     |      |      |      |      |      |      |      |      |      |        |
| Height .....  | 1.2   |      |      |      |      |      |      |      |      |      |        |
| Altitude ...  | 180   |      |      |      |      |      |      |      |      |      |        |
| Year .....    | 1920  | 1921 | 1922 | 1923 | 1924 | 1925 | 1926 | 1927 | 1928 | 1929 | MEANS. |
| January ...   | 4.31  | 3.12 |      |      |      |      |      |      |      |      |        |
| February ...  | 1.08  | .29  |      |      |      |      |      |      |      |      |        |
| March .....   | 2.79  | 1.60 |      |      |      |      |      |      |      |      |        |
| April .....   | 3.04  | .98  |      |      |      |      |      |      |      |      |        |
| May .....     | 1.78  | 1.82 |      |      |      |      |      |      |      |      |        |
| June .....    | 2.26  | .36  |      |      |      |      |      |      |      |      |        |
| July .....    | 3.18  | .62  |      |      |      |      |      |      |      |      |        |
| August .....  | 1.30  | 1.65 |      |      |      |      |      |      |      |      |        |
| September...  | 4.72  | #    |      |      |      |      |      |      |      |      |        |
| October ..... | 2.36  |      |      |      |      |      |      |      |      |      |        |
| November...   | 2.06  |      |      |      |      |      |      |      |      |      |        |
| December...   | 4.42  |      |      |      |      |      |      |      |      |      |        |
| TOTALS...     | 33.30 |      |      |      |      |      |      |      |      |      |        |

1919 Japanese cherry tree 12ft. high. 16ft. N.E.  
1920. Low bush. S. inspected 31. VIII. 21. S. moved recently from shelter of front tree  
a distance of 12ft. S. Trees 25ft. high 40ft. E; 15ft. high 20ft. N.E. Flowers all round,  
but will be kept down, a rather sheltered, but not bad site. Spare 5 in. Crowden  
(funnel distorted) in reserve.

|   |         |        |                  |                     |           |                    |                     |
|---|---------|--------|------------------|---------------------|-----------|--------------------|---------------------|
| Position of Station on reduced Ordnance Survey }<br>Map, 2 miles to 1 inch Series |         |        |                  | No. of Map .....    |           | Reference No. .... |                     |
| Date.   | Lat. N. | Long.  | Railway Station. | Distance from gauge | Direction | Parish Church.     | Distance from gauge |
| 1920.   | 49°27'  | 2°32'W |                  |                     |           |                    |                     |



RAINFALL at Rohais Colborne Villa

County of Guernsey Observer for A. Colborne  
1921 F. Guilbert  
River Basin Lehanne Is. ds The State Survey 14.6 miles, by

Rain Gauge, by N+Z  
5.00  
5.01  
4.98  
5.01

Glass breaks to .25 in. ('21)

|               |       |                        |       |       |       |       |       |       |       |       |                |  |
|---------------|-------|------------------------|-------|-------|-------|-------|-------|-------|-------|-------|----------------|--|
| Diameter ...  |       | 5                      |       |       |       |       |       |       |       |       |                |  |
| Height .....  |       | 1                      | 0     |       |       |       |       |       |       |       |                |  |
| Altitude ...  |       | 120                    |       |       |       |       |       | 116   |       |       |                |  |
| Year .....    | 1920  | 1921                   | 1922  | 1923  | 1924  | 1925  | 1926  | 1927  | 1928  | 1929  | 1930<br>MEANS. |  |
| January ...   | 4.09  | 3.11                   | 4.53  | 1.96  | 3.71  | 6.02  | 5.36  | 4.17  | 6.07  | 2.03  | 5.85           |  |
| February ...  | 97    | 32                     | 2.16  | 5.85  | 1.07  | 4.06  | 2.89  | 2.06  | 3.65  | 1.86  | 1.53           |  |
| March .....   | 2.94  | 1.74                   | 3.22  | 2.18  | 3.03  | .57   | 1.05  | 3.95  | 3.26  | .06   | 1.97           |  |
| April .....   | 2.93  | 1.01                   | 4.15  | 2.46  | 3.05  | 2.64  | 4.29  | 2.23  | 2.93  | 2.13  | 3.98           |  |
| May .....     | 1.76  | 1.82                   | .80   | 4.28  | 2.79  | 4.41  | 2.84  | .89   | 2.85  | 2.62  | 2.10           |  |
| June .....    | 2.24  | .28                    | 1.90  | .45   | 1.02  | .00   | 3.49  | 3.00  | 2.88  | 2.41  | 1.02           |  |
| July .....    | 3.11  | .57                    | 3.16  | 1.97  | 2.38  | 2.40  | 1.22  | 2.41  | .64   | 1.84  | 2.08           |  |
| August .....  | 1.25  | <del>1.01</del> 1.67   | 2.22  | 1.87  | 2.46  | 2.91  | 1.34  | 3.31  | 1.80  | 1.57  | 2.84           |  |
| September...  | 4.27  | .98                    | 2.59  | 2.88  | 4.70  | 2.71  | .53   | 6.70  | 1.59  | 1.76  | 2.82           |  |
| October ..... | 1.77  | .54                    | 2.38  | 6.72  | 5.16  | 3.13  | 3.29  | 1.43  | 8.21  | 5.40  | 3.23           |  |
| November...   | 1.84  | 2.58                   | 2.68  | 4.47  | 1.70  | 4.13  | 8.41  | 4.20  | 4.06  | 8.78  | 9.15           |  |
| December...   | 4.25  | 2.32                   | 4.81  | 3.18  | 4.17  | 6.68  | 1.47  | 3.34  | 4.03  | 7.00  | 4.77           |  |
| TOTALS...     | 31.42 | <del>16.28</del> 16.94 | 34.60 | 38.27 | 35.24 | 39.66 | 36.18 | 37.69 | 41.97 | 37.46 | 41.34          |  |

1921. Aug. Am. by A read 20.11.22 from State Survey  
inspected C.S. 011.28 & surrounded by fruit trees which overhang. & to be moved 30 yds N.  
to site sheltered by fruit trees 15ft high 15 ft. distance, on all sides, sheltered but tolerably.  
1929 Trees - equal to the distance from the G, and more, S.W. & N.

|   |             |            |                  |                     |           |                |                     |
|---|-------------|------------|------------------|---------------------|-----------|----------------|---------------------|
| Position of Station on reduced Ordnance Survey<br>Map, 2 miles to 1 inch Series |             |            |                  | No. of Map          |           | Reference No.  |                     |
| Date.   | Lat. N.     | Long. W    | Railway Station. | Distance from gauge | Direction | Parish Church. | Distance from gauge |
| 1926  | 49° 27' 40" | 2° 33' 39" |                  |                     |           | Castel         | 1000 yds. S.S.W.    |



RAINFALL at Castel (St. George)

County of Channel Islands

Observer Rev. H. G. de C. de Guille  
1921 no rain

River Basin Jersey

N. V. miles (1922)

Rain Gauge, by                     

|               |       |      |       |      |      |      |      |      |      |      |        |
|---------------|-------|------|-------|------|------|------|------|------|------|------|--------|
| Diameter ...  | 5     |      |       |      |      |      |      |      |      |      |        |
| Height .....  | 1.0   |      |       |      |      |      |      |      |      |      |        |
| Altitude ...  | 120   |      |       |      |      |      |      |      |      |      |        |
| Year .....    | 1920  | 1921 | 1922  | 1923 | 1924 | 1925 | 1926 | 1927 | 1928 | 1929 | MEANS. |
| January ...   | 3.67  | 2.63 | 4.63  |      |      |      |      |      |      |      |        |
| February ...  | 0.72  | .37  | 2.19  |      |      |      |      |      |      |      |        |
| March .....   | 2.58  | 1.55 | 3.56  |      |      |      |      |      |      |      |        |
| April .....   | 3.05  | .92  | 4.06  |      |      |      |      |      |      |      |        |
| May .....     | 1.53  | 1.72 | .71   |      |      |      |      |      |      |      |        |
| June .....    | 2.32  | .05  | 1.51  |      |      |      |      |      |      |      |        |
| July .....    | 3.23  | .12  | 3.21  |      |      |      |      |      |      |      |        |
| August .....  | 1.09  | imp  | 2.25  |      |      |      |      |      |      |      |        |
| September...  | 3.78  | imp  | 2.62  |      |      |      |      |      |      |      |        |
| October ..... | 2.01  | imp  | 2.75  |      |      |      |      |      |      |      |        |
| November...   | 1.44  | 2.50 | 2.71  |      |      |      |      |      |      |      |        |
| December...   | 4.26  | 1.99 | 5.52  |      |      |      |      |      |      |      |        |
| TOTALS...     | 29.68 | ..   | 35.72 | #    |      |      |      |      |      |      |        |

~~note (1921 etc) "no rain"~~

|   |         |       |                  |                     |           |                   |                     |
|---|---------|-------|------------------|---------------------|-----------|-------------------|---------------------|
| Position of Station on reduced Ordnance Survey<br>Map, 2 miles to 1 inch Series |         |       |                  | No. of Map.....     |           | Reference No..... |                     |
| Date.   | Lat. N. | Long. | Railway Station. | Distance from gauge | Direction | Parish Church.    | Distance from gauge |
|   |         |       | Jersey Harb.     | 3 m.                | S. by E.  | Castel.           | 1 1/4 m. S.E.       |



RAINFALL at Henriot Vineris

County of Guernsey

Observer May 26. 1926  
for Mr. Collette

River Basin Channel Is<sup>ds</sup>

Sol. iron Snowdon  
before adjustment  
4.97  
5.03  
4.95  
5.05

Rain Gauge, by H+2  
adjusted  
5.00  
5.01  
5.00  
5.01

Standard  
class  
0.01 2.01  
0.12 2.117  
0.22 2.22  
0.35 2.350  
0.50 2.501

| Diameter ...  | 57                 |       |       |       |       |       |       |       |       |       |                |
|---------------|--------------------|-------|-------|-------|-------|-------|-------|-------|-------|-------|----------------|
| Height .....  | 1.0                |       | 1.1   |       |       |       |       |       |       |       |                |
| Altitude ...  | <u>about</u><br>75 | 100   | 97    |       |       |       |       |       |       |       |                |
| Year .....    | 1920               | 1921  | 1922  | 1923  | 1924  | 1925  | 1926  | 1927  | 1928  | 1929  | 1930<br>MEANS. |
| January ...   | 4.46               | 3.39  | 4.74  | 2.41  | 4.17  | 6.48  | 5.72  | 4.37  | 6.41  | 2.62  | 5.68           |
| February ...  | 1.97               | .32   | 2.33  | 6.56  | 1.02  | 4.21  | 2.84  | 2.28  | 3.88  | 1.97  | 1.70           |
| March .....   | 2.66               | 2.10  | 3.37  | 2.53  | 2.98  | .65   | 1.11  | 3.83  | 3.44  | .06   | 2.28           |
| April .....   | 3.36               | 1.03  | 4.09  | 2.76  | 3.33  | 2.61  | 4.57  | 2.47  | 3.17  | 2.50  | 4.17           |
| May .....     | 1.70               | 1.94  | .76   | 4.68  | 2.90  | 4.69  | 2.93  | .87   | 3.04  | 2.59  | 2.83           |
| June .....    | 2.20               | .38   | 1.59  | .40   | 1.09  | .00   | 3.73  | 3.05  | 3.06  | 2.48  | 1.03           |
| July .....    | 3.26               | .57   | 3.15  | 2.07  | 2.56  | 2.58  | 1.32  | 2.59  | .69   | 2.00  | 2.14           |
| August .....  | 1.28               | 1.81  | 2.11  | 1.96  | 2.57  | 2.99  | 1.42  | 3.51  | 1.91  | 1.77  | 2.78           |
| September...  | 4.72               | .94   | 2.61  | 3.40  | 4.87  | 2.89  | .51   | 7.18  | 1.51  | 1.80  | 3.33           |
| October ..... | 1.99               | .48   | 2.59  | 7.65  | 5.67  | 3.25  | 3.72  | 1.61  | 9.13  | 5.26  | 2.96           |
| November...   | 2.03               | 2.09  | 2.72  | 4.77  | 1.88  | 4.60  | 8.74  | 4.77  | 4.08  | 9.24  | 10.09          |
| December...   | 4.92               | 2.31  | 5.48  | 3.68  | 4.80  | 6.26  | 1.67  | 4.08  | 4.31  | 7.24  | 5.05           |
| TOTALS...     | 33.55              | 17.36 | 35.54 | 42.87 | 37.84 | 41.21 | 38.28 | 40.61 | 44.63 | 39.53 | 44.04          |

Inspected C.S. 6.10.21. Is. in sheltered garden house 40 ft. high 60-70 ft. S.E. Trees 30ft high 100ft. E. Hedge 10ft. high 20ft. S. Greenhouse 15ft. high 25ft. W. Shrubs nearly overhanging gauge. To be moved 60 ft. N to open site free of all obstruction.

Position of Station on reduced Ordnance Survey  
Map, 2 miles to 1 inch Series

No. of Map .....

Reference No. ....

| Date. | Lat. N. | Long. | Railway Station. | Distance from gauge | Direction from gauge | Parish Church. | Distance from gauge | Direction from gauge |
|-------|---------|-------|------------------|---------------------|----------------------|----------------|---------------------|----------------------|
| 1926  |         |       | Guernsey         | 1 1/2 mi            | S.E.                 | St. John's     | 1 mi                | S.E.                 |



RAINFALL at Lourlands, St. Sampson's,

County of Guernsey.

Observer J. Guilbert, C.E.  
late Port of Collette  
Engineer J. Miles (1922)

River Basin Channel Is.

Rain Gauge, by \_\_\_\_\_

|               |         |       |       |       |       |       |       |       |      |      |        |
|---------------|---------|-------|-------|-------|-------|-------|-------|-------|------|------|--------|
| Diameter ...  |         |       | 5     |       |       |       |       |       |      |      |        |
| Height .....  | on roof |       | 1.0   |       |       |       |       |       |      |      |        |
| Altitude ...  |         |       |       |       |       |       |       |       |      |      |        |
| Year .....    | 1920    | 1921  | 1922  | 1923  | 1924  | 1925  | 1926  | 1927  | 1928 | 1929 | MEANS. |
| January ...   | 2.55    | 2.27  | 3.48  | 1.63  | 3.15  | 4.90  | 4.66  | 3.37  |      |      |        |
| February ...  | .88     | .27   | 1.75  | 4.98  | .88   | 3.46  | 1.99  | 1.34  |      |      |        |
| March .....   | 2.61    | 1.26  | 2.52  | 1.97  | 2.56  | .66   | .99   | 2.98  |      |      |        |
| April .....   | 3.04    | .97   | 3.37  | 2.09  | 2.92  | 2.08  | 4.01  | 1.98  |      |      |        |
| May .....     | 1.78    | 1.34  | .63   | 3.85  | 2.29  | 3.73  | 2.19  | .94   |      |      |        |
| June .....    | 1.29    | .35   | 1.16  | .45   | .97   | .00   | 2.94  | 2.67  |      |      |        |
| July .....    | 2.74    | .39   | 2.37  | 1.32  | 1.92  | 1.87  | 1.26  | 2.14  |      |      |        |
| August .....  | .90     | 1.70  | 1.72  | 1.19  | 1.42  | 2.52  | .99   | 2.88  |      |      |        |
| September...  | 4.18    | .78   | 2.02  | 2.56  | 4.21  | 2.14  | .34   | 5.66  |      |      |        |
| October ..... | 1.05    | .40   | 1.91  | 6.42  | 4.24  | 2.56  | 2.83  | 1.19  |      |      |        |
| November...   | 2.90    | 1.64  | 1.83  | 4.24  | 1.23  | 3.97  | 7.58  | 3.84  |      |      |        |
| December...   | 2.47    | 1.97  | 4.54  | 2.58  | 3.33  | 4.91  | 1.31  | 3.31  |      |      |        |
| TOTALS...     | 28.39   | 13.34 | 27.30 | 33.28 | 29.12 | 32.80 | 31.09 | 32.30 |      |      |        |

1925 Roof gauge N.P.  
1926 " " "  
1927 " " "  
to [Amcrease Doyle Pavilion

|   |         |       |                  |                     |           |                     |                     |
|---|---------|-------|------------------|---------------------|-----------|---------------------|---------------------|
| Position of Station on reduced Ordnance Survey<br>Map, 2 miles to 1 inch Series |         |       |                  | No. of Map _____    |           | Reference No. _____ |                     |
| Date.   | Lat. N. | Long. | Railway Station. | Distance from gauge | Direction | Parish Church.      | Distance from gauge |
|   |         |       |                  |                     |           |                     |                     |
|   |         |       |                  |                     |           |                     |                     |
|   |         |       |                  |                     |           |                     |                     |
|   |         |       |                  |                     |           |                     |                     |
|   |         |       |                  |                     |           |                     |                     |
|   |         |       |                  |                     |           |                     |                     |
|   |         |       |                  |                     |           |                     |                     |
|   |         |       |                  |                     |           |                     |                     |
|   |         |       |                  |                     |           |                     |                     |



RAINFALL at Fort Doyle, Platte Tongue.

County of Guernsey.

Observer <sup>Colt</sup> Colt of Collette

River Basin Channel Is ds

1921 H. Habgood

Norwooden Rain Gauge, by

Major J. Miles (1922)

|               |         |         |       |       |       |       |       |      |      |      |        |
|---------------|---------|---------|-------|-------|-------|-------|-------|------|------|------|--------|
| Diameter ...  |         |         | 5     |       |       |       |       |      |      |      |        |
| Height .....  | on roof |         |       |       |       |       |       |      |      |      |        |
| Altitude ...  |         |         |       |       |       |       |       |      |      |      |        |
| Year .....    | 1920    | 1921    | 1922  | 1923  | 1924  | 1925  | 1926  | 1927 | 1928 | 1929 | MEANS. |
| January ...   | 2.89    | 1.83    | 2.63  | 1.50  | 2.57  | 4.56  | 3.08  |      |      |      |        |
| February ...  | .75     | .46     | 1.69  | 3.92  | .55   | 3.13  | 1.49  |      |      |      |        |
| March .....   | 1.82    | 1.27    | 2.09  | 1.75  | 1.92  | .63   | .72   |      |      |      |        |
| April .....   | 2.49    | 1.01    | 2.66  | 1.75  | 2.61  | 1.76  | 3.89  |      |      |      |        |
| May .....     | 1.24    | 1.29    | .66   | 3.36  | 1.98  | 3.21  | 2.20  |      |      |      |        |
| June .....    | 1.63    | .56     | 1.24  | .44   | .89   | .00   | 2.27  |      |      |      |        |
| July .....    | 2.82    | .68     | 1.71  | 1.30  | 1.34  | 1.92  | 1.43  |      |      |      |        |
| August .....  | .88     | 1.38    | 1.83  | 1.19  | 1.98  | 2.23  | 1.06  |      |      |      |        |
| September...  | 2.49    | .60     | 1.83  | 2.63  | 3.59  | 1.74  | .40   |      |      |      |        |
| October ..... | 1.18    | .77     | 1.25  | 6.07  | 3.31  | 1.79  | 2.24  |      |      |      |        |
| November...   | 2.09    | 2.56    | 1.87  | 2.94  | .80   | 2.92  | 6.43  |      |      |      |        |
| December...   | 2.66    | (2.00)  | 3.31  | 2.32  | 2.58  | 4.45  | .91   |      |      |      |        |
| TOTALS        | 22.94   | (14.41) | 22.77 | 27.17 | 24.12 | 28.34 | 26.12 |      |      |      |        |

Saw 2. 1111.23 (98%) on roof of house facing N.E., no shelter except a little to S by eaves. A very exposed roof site. The house is within 50 yds of sea & there is a small fall to sea even at high tide all round except on S.

Norwooden 1921 - Norwooden 1921

1921. Dec. est<sup>d</sup> from surrounding stations

1922. Record appears small.

1925 Roof gauge not printed

1926 " " " "

|  |         |        |                  |                     |           |                |                     |
|--|---------|--------|------------------|---------------------|-----------|----------------|---------------------|
| Position of Station on reduced Ordnance Survey Map, 2 miles to 1 inch Series |         |        |                  | No. of Map          |           | Reference No.  |                     |
| Date.  | Lat. N. | Long.  | Railway Station. | Distance from gauge | Direction | Parish Church. | Distance from gauge |
| 1923   | 40° 27' | 2° 30' |                  |                     |           |                |                     |



RAINFALL at L'Ancrese, Dingle Pavilion,

County of Guernsey Observer State Met. Station

River Basin Blanchet Is H Vere Miles Esq.

Rain Gauge, by \_\_\_\_\_

|               |      |      |      |      |      |      |      |      |       |       |                |
|---------------|------|------|------|------|------|------|------|------|-------|-------|----------------|
| Diameter ...  |      |      |      |      |      |      |      | 5    |       |       |                |
| Height .....  |      |      |      |      |      |      |      | 10   |       |       |                |
| Altitude ...  |      |      |      |      |      |      |      | 40   |       |       |                |
| Year .....    | 1920 | 1921 | 1922 | 1923 | 1924 | 1925 | 1926 | 1927 | 1928  | 1929  | 1930<br>MEANS. |
| January ...   |      |      |      |      |      |      |      |      | 5.35  | 2.06  | 5.68           |
| February ...  |      |      |      |      |      |      |      |      | 3.37  | 1.80  | 1.57           |
| March .....   |      |      |      |      |      |      |      |      | 2.94  | 1.08  | 1.76           |
| April .....   |      |      |      |      |      |      |      |      | 2.78  | 1.25  | 3.51           |
| May .....     |      |      |      |      |      |      |      |      | 3.02  | 2.11  | 2.53           |
| June .....    |      |      |      |      |      |      |      | 3.04 | 2.63  | 2.02  | 1.06           |
| July .....    |      |      |      |      |      |      |      | 2.98 | 1.52  | 1.70  | 1.57           |
| August .....  |      |      |      |      |      |      |      | 2.88 | 1.70  | 1.31  | 2.37           |
| September...  |      |      |      |      |      |      |      | 6.53 | 1.41  | 1.50  | 2.81           |
| October ..... |      |      |      |      |      |      |      | 1.30 | 8.07  | 4.66  | 2.65           |
| November...   |      |      |      |      |      |      |      | 3.85 | 4.68  | 7.68  | 9.32           |
| December...   |      |      |      |      |      |      |      | 3.11 | 3.03  | 6.34  | 4.41           |
| TOTALS...     |      |      |      |      |      |      |      | imp. | 39.50 | 33.51 | 39.24          |

1927. Bungalow 15 ft. high, 30 ft. NE.  
Hedge 5 " " , 30 ft. all round.

|   |         |       |                   |                     |                  |                |                     |           |
|---|---------|-------|-------------------|---------------------|------------------|----------------|---------------------|-----------|
| Position of Station on reduced Ordnance Survey }<br>Map, 2 miles to 1 inch Series |         |       |                   |                     | No. of Map ..... |                | Reference No. ....  |           |
| Date.   | Lat. N. | Long. | Railway Station.  | Distance from gauge | Direction        | Parish Church. | Distance from gauge | Direction |
| 1929.   |         |       | St. Peter's Road. | 3 m.                | S.               | Vale           | 2 m.                | SW.       |



RAINFALL at St-Sampsons Grandes Capelles  
Channel Islands.  
County of Guernsey Observer A.P. Young Esq

River Basin \_\_\_\_\_

M.B. Rain Gauge, by \_\_\_\_\_

|              |      |                     |      |      |      |      |      |      |      |      |        |
|--------------|------|---------------------|------|------|------|------|------|------|------|------|--------|
| Diameter ... |      | 5                   |      |      |      |      |      |      |      |      |        |
| Height ..... |      | 1                   | 0    |      |      |      |      |      |      |      |        |
| Altitude ... |      | 40                  |      |      |      |      |      |      |      |      |        |
| Year .....   | 1920 | 1921                | 1922 | 1923 | 1924 | 1925 | 1926 | 1927 | 1928 | 1929 | MEANS. |
| January ...  |      |                     |      |      |      |      |      |      |      |      |        |
| February ... |      |                     |      |      |      |      |      |      |      |      |        |
| March .....  |      |                     |      |      |      |      |      |      |      |      |        |
| April.....   |      |                     |      |      |      |      |      |      |      |      |        |
| May .....    |      |                     |      |      |      |      |      |      |      |      |        |
| June .....   |      |                     |      |      |      |      |      |      |      |      |        |
| July .....   |      |                     |      |      |      |      |      |      |      |      |        |
| August ..... |      |                     |      |      |      |      |      |      |      |      |        |
| September... |      |                     |      |      |      |      |      |      |      |      |        |
| October..... |      | <del>*</del><br>.39 |      |      |      |      |      |      |      |      |        |
| November...  |      | 2.56                |      |      |      |      |      |      |      |      |        |
| December...  |      | 2.05                |      |      |      |      |      |      |      |      |        |
| TOTALS...    |      | D                   |      |      |      |      |      |      |      |      |        |

1921. Trees 30ft high 75ft S.

|   |         |        |                  |                     |           |                |                     |
|---|---------|--------|------------------|---------------------|-----------|----------------|---------------------|
| Position of Station on reduced Ordnance Survey<br>Map, 2 miles to 1 inch Series |         |        |                  | No. of Map          |           | Reference No.  |                     |
| Date.   | Lat. N. | Long.  | Railway Station. | Distance from gauge | Direction | Parish Church. | Distance from gauge |
| 1921  | 49° 27' | 2° 31' | St-Peter Port    | 1 1/2 mi            | SSE       | St-Sampsons    | 1 3/8 mi ENE        |







RAINFALL at Pointe Robert

County of Channel Islands

Observer B. S. Roswell Esq.  
W. de la Roche

River Basin Leik

Ce Snowdon Rain Gauge, by N+Z.  
diam. correct (21)  
recommended gauge.

glass correct 6.01 (21)

| Diameter ...  | 5 <sup>00</sup> |       |       |       |       |       |       |       |       |       |                |
|---------------|-----------------|-------|-------|-------|-------|-------|-------|-------|-------|-------|----------------|
| Height .....  | 1.0             |       |       |       |       |       |       |       |       |       |                |
| Altitude ...  | 215             |       |       |       |       |       |       |       |       |       |                |
| Year .....    | 1920            | 1921  | 1922  | 1923  | 1924  | 1925  | 1926  | 1927  | 1928  | 1929  | 1930<br>MEANS. |
| January ...   | 4.13            | 2.62  | 4.07  | 1.76  | 3.93  | 5.78  | 4.78  | 4.10  | 6.53  | 2.16  | 4.93           |
| February ...  | .79             | .36   | 1.86  | 6.24  | .55   | 3.64  | 2.88  | 1.92  | 3.59  | 1.28  | 1.26           |
| March .....   | 2.62            | 1.18  | 3.12  | 2.26  | 3.13  | .75   | .94   | 3.96  | 2.78  | .04   | 1.77           |
| April .....   | 3.06            | .94   | 3.34  | 2.91  | 3.55  | 2.59  | 3.58  | 2.20  | 2.46  | 1.81  | 3.20           |
| May .....     | 1.97            | 1.06  | .97   | 2.90  | 2.45  | 6.51  | 2.28  | .45   | 2.56  | 2.31  | 2.00           |
| June .....    | 2.32            | .68   | 1.35  | .58   | 1.27  | .00   | 2.95  | 3.07  | 2.60  | 2.20  | 1.43           |
| July .....    | 3.25            | .82   | 3.08  | 1.81  | 3.11  | 2.59  | .92   | 2.35  | .95   | 2.04  | 1.74           |
| August .....  | 1.01            | 1.56  | 2.38  | 1.61  | 3.15  | 3.51  | 1.55  | 3.36  | 1.92  | 1.73  | 4.22           |
| September...  | 2.63            | .68   | 2.42  | 3.01  | 3.90  | 1.72  | .41   | 7.63  | 1.17  | 1.36  | 2.81           |
| October ..... | 2.32            | .65   | 1.27  | 7.05  | 4.55  | 2.86  | 2.56  | 1.99  | 6.10  | 4.60  | 3.52           |
| November...   | 1.89            | 2.10  | 2.12  | 3.27  | 2.06  | 3.91  | 7.86  | 2.82  | 3.53  | 7.86  | 5.01           |
| December...   | 4.01            | 2.04  | 4.86  | 3.73  | 4.60  | 5.90  | .80   | 2.25  | 3.73  | 6.65  | 4.04           |
| TOTALS...     | 31.20           | 14.69 | 30.84 | 37.13 | 36.25 | 39.76 | 31.51 | 36.10 | 37.92 | 34.04 | 35.93          |
|               | D               | D     | D     | D     | D     | D     | D     | D     | D     | D     | D              |

Inspected C.S. 29. vii. 21 on top of steep cliff, facing 132 ft. direct to sea on S.S.E. Slight rise on north and then a perpendicular drop of 100 ft. On W. land rises some 100 ft. at angle of 45°. Thoroughly bad site, especially with NNE wind. Slightly sheltered on windward side. Nothing better available.

Position of Station on reduced Ordnance Survey } No. of Map \_\_\_\_\_ Reference No. \_\_\_\_\_  
Map, 2 miles to 1 inch Series

| Date. | Lat. N. | Long. | Railway Station. | Distance from gauge | Direction | Parish Church.   | Distance from gauge | Direction |
|-------|---------|-------|------------------|---------------------|-----------|------------------|---------------------|-----------|
| 4926  | 22' 10" |       |                  |                     |           | St. Peter (1929) | 3/4 m.              | W.        |



RAINFALL at Herm

County of Channel Islands Observer Sir Percival Perry

River Basin Herm per Eg William (Agent)

SNOWDON Rain Gauge, by \_\_\_\_\_

|               |      |      |      |      |       |       |       |       |       |       |                |
|---------------|------|------|------|------|-------|-------|-------|-------|-------|-------|----------------|
| Diameter ...  |      |      |      |      | - 5   |       |       |       |       |       |                |
| Height .....  |      |      |      |      | 1.3   |       |       |       |       | 1.6   | 1.3            |
| Altitude ...  |      |      |      |      | 8     |       |       |       |       |       |                |
| Year .....    | 1920 | 1921 | 1922 | 1923 | 1924  | 1925  | 1926  | 1927  | 1928  | 1929  | 1930<br>MEANS. |
| January ...   |      |      |      |      | 3.49  | 5.26  | 5.10  | 3.62  | 4.69  | 1.71  | 4.37           |
| February ...  |      |      |      |      | .73   | 3.89  | 1.73  | 2.14  | 3.63  | .96   | 1.56           |
| March .....   |      |      |      |      | 2.57  | .65   | .72   | 3.24  | 2.57  | .06   | 1.63           |
| April .....   |      |      |      |      | 3.13  | 2.03  | 4.00  | 1.64  | 2.55  | 1.97  | 3.75           |
| May .....     |      |      |      |      | 2.52  | 4.87  | 1.75  | .67   | 2.37  | 1.69  | 1.43           |
| June .....    |      |      |      |      | .85   | .00   | 2.96  | 2.43  | 3.34  | 1.84  | 1.53           |
| July .....    |      |      |      |      | 2.45  | 2.27  | 1.00  | 2.22  | .60   | 1.52  | 2.05           |
| August .....  |      |      |      |      | 2.00  | 2.31  | 1.30  | 3.28  | 1.84  | .88   | 2.70           |
| September...  |      |      |      |      | 3.09  | 1.87  | .41   | 7.24  | 1.18  | 1.65  | 3.01           |
| October ..... |      |      |      |      | 3.63  | 2.54  | 2.71  | 1.41  | 5.58  | 4.69  | 3.17           |
| November...   |      |      |      |      | 1.71  | 3.69  | 7.69  | 3.10  | 3.08  | 8.23  | 7.78           |
| December...   |      |      |      |      | 3.99  | 4.99  | .92   | 3.19  | 3.22  | 6.35  | 3.25           |
| TOTALS...     |      |      |      |      | 30.16 | 34.37 | 30.29 | 34.18 | 34.65 | 31.55 | 36.23          |
|               |      |      |      |      |       | d     | d     | D v   | D     | D v   | D v            |

1924. Petrol Tank 7' high 15' to West.  
Jew 57' " 15' " S.E.  
" 48' " 12' " East.  
open to South and North

1929. G. moved in July 15' E.  
1930. Bushes 7' 6" high, 8ft. E.

Position of Station on reduced Ordnance Survey } No. of Map \_\_\_\_\_ Reference No. \_\_\_\_\_  
Map, 2 miles to 1 inch Series

| Date. | Lat. N. | Long.  | Railway Station. | Distance from gauge | Direction | Parish Church. | Distance from gauge | Direction |
|-------|---------|--------|------------------|---------------------|-----------|----------------|---------------------|-----------|
| 1924  | 49° 27' | 2° 27' | Guernsey         | 3 1/2 m             | W.        |                |                     |           |



Stationary House from May 1<sup>st</sup> 1925

RAINFALL at St. Ann's Rectory

County of Channel Islands Observer B. L. Roosevelt Esq.

River Basin St. John's largest Drenth MINE

SNOWDON Rain Gauge, by \_\_\_\_\_

|               |       |       |      |       |       |         |       |       |       |       |                |   |
|---------------|-------|-------|------|-------|-------|---------|-------|-------|-------|-------|----------------|---|
| Diameter ...  | 5     |       |      |       |       |         |       |       |       |       |                |   |
| Height .....  | 1.0   |       |      |       |       |         |       |       |       | 1.6   |                |   |
| Altitude ...  | 205   |       |      |       |       | 215     |       |       |       |       |                |   |
| Year .....    | 1920  | 1921  | 1922 | 1923  | 1924  | 1925    | 1926  | 1927  | 1928  | 1929  | 1930<br>MEANS. |   |
| January ...   | 2.92  | 2.67  | 4.79 | 1.67  | 3.53  | 5.68    | 4.52  | 3.40  | 5.48  | 2.83  | 5.02           |   |
| February ...  | 1.24  | .68   | 2.65 | 5.62  | 1.49  | 4.84    | 2.24  | 2.26  | 3.41  | 1.82  | 2.23           |   |
| March .....   | 2.39  | 1.33  | 3.53 | 2.14  | 2.22  | .39     | 1.08  | 3.45  | 3.33  | .07   | 1.80           |   |
| April .....   | 2.68  | .60   | 3.50 | 2.62  | 3.41  | 3.17    | 3.54  | 2.46  | 2.95  | 3.94  | 3.09           |   |
| May .....     | 1.22  | .97   | .81  | 4.45  | 2.16  | 3.87    | 2.49  | .83   | 2.71  | 2.64  | 2.18           |   |
| June .....    | 2.89  | .47   | 1.37 | .57   | 1.32  | .00     | 3.09  | 3.31  | 2.60  | 3.60  | 1.24           |   |
| July .....    | 3.38  | .60   | 2.98 | .90   | 1.95  | 2.96    | 1.52  | 2.96  | 0.63  | 2.03  | 1.20           |   |
| August .....  | 1.03  | 1.91  | 1.90 | 1.30  | 2.93  | 2.15    | .84   | 4.05  | 1.78  | 1.36  | 2.24           |   |
| September...  | 4.85  | .92   | 1.55 | 2.30  | 4.31  | 2.05    | .40   | 6.30  | 1.61  | 2.44  | 3.02           |   |
| October ..... | 2.42  | .48   | 3.70 | 6.78  | 4.98  | 3.20    | 4.64  | 1.84  | 6.95  | 5.04  | 2.67           |   |
| November...   | 1.31  | 2.41  | 2.48 | 4.04  | 1.84  | 3.63    | 9.01  | 4.26  | 4.56  | 8.22  | 8.35           |   |
| December...   | 5.35  | 2.28  | 5.52 | 3.48  | 4.72  | 5.09    | 1.13  | 3.14  | 3.12  | 6.41  | 4.57           |   |
| TOTALS...     | 33.68 | 15.32 | 4.78 | 35.87 | 34.86 | (37.03) | 34.50 | 38.26 | 39.13 | 40.40 | 37.61          | ✓ |

1925 I moved May 1 580 yds NE (see sketch over leaf for new site.)

|   |         |          |                  |                        |           |                    |                        |
|---|---------|----------|------------------|------------------------|-----------|--------------------|------------------------|
| Position of Station on reduced Ordnance Survey<br>Map, 2 miles to 1 inch Series |         |          |                  | No. of Map .....       |           | Reference No. .... |                        |
| Date.   | Lat. N. | Long.    | Railway Station. | Distance<br>from gauge | Direction | Parish Church.     | Distance<br>from gauge |
| 1925  | 49° 43' | 2° 12' W |                  |                        |           | St Anne            | 82 yds SW              |



