

METEOROLOGICAL OFFICE.

DAILY WEATHER REPORTS.

1ST JULY TO 31ST DECEMBER, 1904.

DAILY WEATHER REPORT.

July to December 1904.



SUPPLEMENT TO THE DAILY WEATHER REPORT.

VALUES FOR PRESSURE, TEMPERATURE, RAINFALL, AND BRIGHT SUNSHINE IN THE SIX MONTHS, JULY TO DECEMBER.

JULY.

STATIONS.	PRESSURE AT 8 A.M. Means, 1871-1900.	TEMPERATURE OF AIR. 1871-1900.								RAINFALL.		BRIGHT SUNSHINE. Means, 1881-1900.	
		Means of				Absolute Extremes.				Means for			
		Dry Bulb 8 a.m.	Wet Bulb 8 a.m.	Daily Maximum.	Daily Minimum.	Maximum.	Years.	Minimum.	Years.	1871- 1900.	1866-1900.		
												Days with Rain.	Total Fall.
Sumburgh Head ..	(Inches.) 29.806	53.4	51.7	57.6	48.3	70	1897	37	1888	17	(Inches.) 2.33	—	—
Stornoway	29.822	55.5	53.7	60.3	49.1	76	1894	32	1888	21	2.97	140.8	26
Malin Head	29.873	56.1	54.0	61.0	53.6	—	—	—	—	—	—	—	—
Blacksod Point ..	29.914	57.8	55.2	62.4	53.8	—	—	—	—	—	—	—	—
Valencia	29.960	59.2	56.6	64.0	53.8	80	1878	42	1898	20	3.95	154.4	31
Roche's Point	29.957	59.0	56.1	65.8	53.7	84	1876	45	1888	15	3.00	—	—
Parsonstown	29.937	58.1	55.0	66.4	51.7	89	1876	37	1889	17	2.95	139.2	28
Donaghadee	29.904	57.4	55.5	63.5	52.1	81	1876	40	1883	18	2.83	—	—
Liverpool	29.927	59.5	55.6	66.0	54.3	89	1873	44	1877	16	2.77	—	—
Holyhead	29.932	58.3	56.0	63.8	54.1	83	1894	43	1888	16	2.46	—	—
Pembroke	29.956	58.2	56.2	62.7	54.9	80	1878	45	1888	14	2.42	205.3	42
Scilly	29.987	60.5	58.3	64.9	56.5	75	1886	48	1875	16	2.29	—	—
Jersey	30.015	62.5	59.1	68.6	56.5	90	1873	46	1877, 97	13	2.30	244.2	51
Dungeness	29.965	61.9	58.6	67.0	56.1	82	1900	40	1890	12	1.62	—	—
Wick	29.835	56.0	53.7	61.8	48.9	81	1876	30	1886	18	2.54	—	—
Nairn	29.838	56.9	53.7	64.5	50.3	86	1876	37	1886, 97, 98	17	2.68	—	—
Aberdeen	29.852	57.6	53.8	63.7	50.7	86	1876	38	1898	18	2.82	165.9	32
Leith	29.867	58.6	55.0	66.6	51.4	90	1876	41	1887, 88, 92	16	2.76	—	—
Shields	29.887	58.2	55.1	64.3	51.9	85	1876	40	1885	15	2.55	—	—
Spurn Head	29.914	59.6	56.9	65.1	55.0	84*	1881, 1900	44*	1888	13	1.70	—	—
Yarmouth	29.938	60.8	57.6	66.3	54.9	87	1881	42	1872, 90	15	2.69	—	—
Loughborough ..	29.947	60.9	57.2	71.4	52.6	90*	1881	39*	1888	15	2.24	—	—
Oxford	29.963	60.2	56.6	70.1	53.5	90	1876, 1900	41	1888	14	2.49	200.7	41
LONDON	29.971	62.2	57.7	72.7	54.2	95	1881	41	1877	13	2.27	174.7†	36†

AUGUST.

Sumburgh Head ..	29.782	53.5	51.9	57.7	48.5	69	1880	38	1885, 95	18	3.25	—	—
Stornoway	29.794	55.1	53.5	60.2	49.1	75	1897, 99	33	1888	21	3.66	131.3	28
Malin Head	29.839	56.4	54.3	61.8	54.1	—	—	—	—	—	—	—	—
Blacksod Point ..	29.878	58.1	55.5	62.7	54.1	—	—	—	—	—	—	—	—
Valencia	29.929	59.6	57.1	64.7	54.3	81	1899	42	1890	22	4.96	152.7	34
Roche's Point	29.932	59.1	56.6	65.7	54.2	80	1880	44	1883	16	3.94	—	—
Parsonstown	29.917	57.4	55.2	65.9	51.6	82	1893, 99, 1900	35	1885, 87	18	3.87	139.5	31
Donaghadee	29.881	57.1	55.5	62.8	52.5	78	1899	38	1886	19	3.30	—	—
Liverpool	29.908	58.8	55.3	65.8	54.3	85	1876, 84, 93, 99	44	1885	17	2.96	—	—
Holyhead	29.909	58.6	56.5	64.0	54.8	83	1893	45	1888	16	3.02	—	—
Pembroke	29.932	58.9	56.8	63.3	55.8	78	1874, 99	47	1885, 88	16	2.91	193.8	43
Scilly	29.962	61.2	59.0	65.3	57.1	75	1893, 99	50	1885, 90, 95	17	2.49	—	—
Jersey	29.995	63.2	59.8	69.1	57.4	89	1893	45	1890	14	2.48	244.8	56
Dungeness	29.953	62.1	58.9	67.5	56.6	80	1887, 94	39	1890	13	1.81	—	—
Wick	29.814	55.5	53.5	61.4	48.6	85	1893	30	1886	18	2.61	—	—
Nairn	29.817	56.0	53.2	63.9	49.9	86	1899	33	1885, 91	18	2.68	—	—
Aberdeen	29.835	56.7	53.5	63.1	50.2	81	1880, 82, 99	33	1885	18	3.03	153.3	33
Leith	29.848	57.7	54.6	66.0	51.4	85	1893	37	1874	16	2.72	—	—
Shields	29.871	57.3	54.7	64.0	51.8	83	1893	39	1892	16	2.83	—	—
Spurn Head	29.904	59.1	56.8	64.7	55.0	87*	1893	46*	1887, 90, 1900	15	1.87	—	—
Yarmouth	29.929	60.6	57.6	66.3	54.8	85	1893	42	1876, 85	14	2.26	—	—
Loughborough ..	29.935	59.1	56.2	70.4	52.0	91*	1893	38*	1885, 87, 88	14	2.46	—	—
Oxford	29.954	58.9	56.0	69.4	53.0	90	1876	39	1892	13	2.38	185.7	42
LONDON	29.961	61.0	57.4	71.9	53.7	96	1876	39	1887, 90	13	2.30	165.9†	37†

SEPTEMBER.

Sumburgh Head ..	29.783	50.8	49.1	54.9	46.2	69	1898	34	1887, 88	20	3.48	—	—
Stornoway	29.806	51.5	50.2	56.7	45.7	72	1898	32	1871, 75, 85	21	4.17	107.4	28
Malin Head	29.864	53.7	51.4	58.5	51.1	—	—	—	—	—	—	—	—
Blacksod Point ..	29.905	55.3	52.9	59.8	51.6	—	—	—	—	—	—	—	—
Valencia	29.963	56.6	54.2	61.9	51.4	79	1898	35	1899	19	4.34	133.1	36
Roche's Point	29.966	55.8	53.7	61.9	51.3	74	1880	39	1893	14	3.62	—	—
Parsonstown	29.947	52.9	51.0	61.9	47.3	79	1880, 98	29	1899	17	2.92	129.2	35
Donaghadee	29.913	53.7	52.4	60.1	49.3	74	1898	36	1882, 94, 99	17	2.80	—	—
Liverpool	29.944	54.8	52.1	61.5	50.9	82	1880	39	1885	16	3.12	—	—
Holyhead	29.939	55.9	53.7	60.8	52.3	78	1880	43	1873, 85, 97	16	3.04	—	—
Pembroke	29.962	56.4	54.2	60.4	53.2	74	1895	40	1885	16	3.24	148.3	40
Scilly	29.983	58.8	56.6	62.4	54.9	73	1899	44	1885, 88	17	3.15	—	—
Jersey	30.008	60.4	57.2	66.0	55.0	86	1895	41	1891	15	3.04	184.9	50
Dungeness	29.981	58.0	55.5	64.0	53.0	78	1898, 99	32	1885	14	2.53	—	—
Wick	29.822	52.1	50.3	58.0	45.7	78	1898	29	1885, 87	19	2.70	—	—
Nairn	29.835	51.6	49.4	59.7	45.9	83	1898	25	1892	17	2.54	—	—
Aberdeen	29.856	52.5	49.9	59.4	46.6	81	1898	30	1887	17	2.87	124.0	33
Leith	29.880	53.5	50.9	62.1	47.5	83	1898	33	1886	15	2.19	—	—
Shields	29.905	53.2	51.1	60.4	48.3	81	1898	34	1885, 89, 93	14	2.20	—	—
Spurn Head	29.941	55.7	53.8	60.9	52.4	79*	1899	38*	1892	14	1.80	—	—
Yarmouth	29.956	56.5	54.3	62.4	51.3	78	1880, 98	33	1885	15	2.57	—	—
Loughborough ..	29.970	53.5	51.7	65.5	47.5	90*	1898	29*	1898	14	2.44	—	—
Oxford	29.985	54.0	52.1	64.6	48.8	90	1898	33	1885	13	2.39	144.2	39
LONDON	29.991	55.8	53.4	66.8	49.7	91	1898	30	1877	13	2.21	116.0†	31†

* Extremes of temperature at these Stations are from observations made during the 20 years—1881-1900.

† The Sunshine values are for Westminster.

VALUES FOR PRESSURE, TEMPERATURE, RAINFALL, AND BRIGHT SUNSHINE

(CONTINUED).

OCTOBER.	STATIONS.	PRESSURE AT 8 A.M. Means, 1871-1900.	TEMPERATURE OF AIR. 1871-1900.								RAINFALL.		BRIGHT SUNSHINE.	
			Means of				Absolute Extremes.				Means for		Means, 1881-1900.	
			Dry Bulb 8 a.m.	Wet Bulb 8 a.m.	Daily Maximum.	Daily Minimum.	Maximum.	Years.	Minimum.	Years.	1871- 1900.	1866-1900.	Hours.	Per cent. of possible.
(Inches.)	°	°	°	°	°	°	°	(Inches.)						
Sumburgh Head ..	29.721	45.9	44.2	49.8	41.6	61	1898	26	1875	24	4.43	—	—	
Stornoway	29.752	45.4	44.4	51.1	40.3	70	1898	26	1880	24	5.31	87.0	28	
Malin Head	29.803	48.4	46.3	52.6	45.6	—	—	—	—	—	—	—	—	
Blacksod Point ..	29.851	49.5	46.6	54.1	45.9	—	—	—	—	—	—	—	—	
Valencia	29.885	51.0	48.9	56.4	46.3	69	1898	28	1892	22	5.61	104.4	32	
Roche's Point	29.886	50.1	48.3	55.8	46.0	65	1880, 84, 86	32	1881	16	4.21	—	—	
Parsonstown	29.883	45.5	44.0	54.7	40.5	69	1898	22	1880	18	3.06	99.9	31	
Donaghadee	29.843	47.8	46.5	53.7	43.5	83	1898	21	1892	18	3.14	—	—	
Liverpool	29.872	47.7	46.6	53.8	44.5	72	1886	27	1895	18	3.52	—	—	
Holyhead	29.863	50.2	48.1	54.7	46.9	71	1886	32	1892	20	4.33	—	—	
Pembroke	29.880	51.2	49.2	54.9	47.9	66	1872, 1886	33	1895	20	4.14	104.9	32	
Scilly	29.897	53.8	51.7	56.9	50.1	69	1895	38	1895, 96	21	3.73	—	—	
Jersey	29.926	53.7	50.9	58.6	48.9	73	1876, 1898, 1900	33	1887	19	4.47	130.0	40	
Dungeness	29.908	50.4	48.6	56.6	46.2	70	1886	23	1890	16	3.23	—	—	
Wick	29.755	40.2	44.6	51.8	40.4	73	1898	22	1885	21	3.11	—	—	
Nairn	29.773	44.6	42.8	52.2	39.8	72	1898	19	1896	18	2.43	—	—	
Aberdeen	29.791	45.7	43.6	52.5	41.2	74	1883	25	1880	20	3.00	98.9	31	
Leith	29.814	46.4	44.6	54.0	41.5	70	1898	25	1894	16	2.69	—	—	
Shields	29.836	46.9	45.2	53.4	42.2	69	1898	27	1890, 92, 95	17	2.75	—	—	
Spurn Head	29.837	48.9	47.4	53.6	45.6	70*	1900	33*	1887, 95	16	2.34	—	—	
Yarmouth	29.884	49.2	47.6	54.4	44.6	74	1900	27	1895	18	2.98	—	—	
Loughborough	29.897	45.4	44.2	55.8	40.8	77*	1886	20*	1890	17	2.76	—	—	
Oxford	29.916	46.1	44.8	55.6	42.1	76	1886	22	1873	15	2.76	102.7	32	
LONDON	29.918	47.6	46.0	56.8	42.9	80	1886	24	1890	16	2.70	70.6†	22†	
NOVEMBER.	Sumburgh Head ..	29.710	42.6	41.0	46.1	38.5	55	1890	21	1875	24	4.12	—	—
	Stornoway	29.720	42.5	41.5	46.8	37.4	58	1897	20	1880	23	5.28	40.6	18
	Malin Head	29.773	44.3	42.5	48.3	41.2	—	—	—	—	—	—	—	—
	Blacksod Point ..	29.819	45.7	43.7	49.7	41.7	—	—	—	—	—	—	—	—
	Valencia	29.883	47.6	45.6	52.4	43.0	63	1881	27	1890, 96	22	5.67	65.8	26
Roche's Point	29.898	46.5	45.0	51.4	42.3	61	1875	27	1890	19	4.05	—	—	
Parsonstown	29.869	42.0	40.6	49.4	37.2	63	1872	20	1890	19	2.97	63.8	25	
Donaghadee	29.838	43.9	42.7	48.8	39.7	60	1894	27	1878, 83	19	3.12	—	—	
Liverpool	29.883	43.0	41.2	48.3	40.0	63	1872	22	1880	17	2.71	—	—	
Holyhead	29.865	46.2	44.4	50.0	43.0	62	1881	29	1880	20	3.96	—	—	
Pembroke	29.890	47.4	45.7	50.6	43.9	58	1884, 95, 97, 99	28	1890	20	3.94	60.9	24	
Scilly	29.911	50.3	48.3	53.0	46.6	61	1898	29	1890	21	3.85	—	—	
Jersey	29.953	48.2	46.1	52.6	44.4	66	1899	16	1890	19	4.07	73.5	27	
Dungeness	29.923	45.0	43.6	50.1	41.1	63	1899	17	1890	17	2.57	—	—	
Wick	29.743	42.0	40.6	46.7	36.8	62	1900	15	1884	20	2.89	—	—	
Nairn	29.761	40.5	38.9	46.3	35.6	61	1885, 94	18	1880, 98	17	2.13	—	—	
Aberdeen	29.792	41.1	39.3	46.6	37.1	62	1872, 89	15	1880, 84	20	3.06	52.7	22	
Leith	29.817	42.3	40.5	48.5	37.5	64	1872	18	1885	16	2.07	—	—	
Shields	29.844	42.8	41.2	48.0	38.4	62	1881, 94	20	1880	17	2.33	—	—	
Spurn Head	29.874	43.8	42.5	47.5	40.7	61*	1894, 95	28*	1884	17	2.19	—	—	
Yarmouth	29.898	43.7	42.5	48.0	39.5	60	1895, 98, 99	23	1890	19	2.78	—	—	
Loughborough	29.910	40.9	39.7	48.6	37.0	64*	1900	19*	1887, 93	17	2.14	—	—	
Oxford	29.928	41.6	40.4	48.8	37.9	68	1881	19	1871, 87	15	2.30	56.4	22	
LONDON	29.931	42.8	41.3	49.8	38.5	65	1894	19	1879	16	2.29	27.7†	11†	
DECEMBER.	Sumburgh Head ..	29.647	40.1	38.6	43.2	35.9	53	1890	19	1877	26	4.46	—	—
	Stornoway	29.671	40.0	39.0	43.7	34.6	55	1898	15	1880	26	5.68	23.9	12
	Malin Head	29.748	41.6	40.1	45.4	38.3	—	—	—	—	—	—	—	—
	Blacksod Point ..	29.803	43.2	41.3	47.2	39.2	—	—	—	—	—	—	—	—
	Valencia	29.880	45.4	43.2	50.1	40.6	57	1884, 88, 99, 1900	24	1886	25	6.34	42.6	18
Roche's Point	29.894	44.0	42.6	48.5	39.9	58	1873	25	1882	20	5.47	—	—	
Parsonstown	29.872	38.8	37.6	45.5	34.0	58	1877, 1900	8	1878	20	3.17	44.7	20	
Donaghadee	29.823	40.9	40.0	46.1	36.6	56	1885, 88, 94	20	1879	21	2.96	—	—	
Liverpool	29.881	39.4	37.7	44.2	36.1	59	1891, 98, 1900	13	1878	18	2.64	—	—	
Holyhead	29.864	43.2	41.6	46.8	39.5	56	1872, 88	25	1874	20	3.94	—	—	
Pembroke	29.903	44.4	43.0	47.4	40.9	57	1898	19	1890	21	4.17	44.0	19	
Scilly	29.936	47.7	45.8	50.3	43.8	58	1899, 1900	30	1890	22	4.19	—	—	
Jersey	29.992	44.0	42.2	48.1	40.1	61	1876	19	1871	20	3.88	62.3	25	
Dungeness	29.952	40.6	39.5	45.2	36.3	56	1880, 97, 98, 1900	12	1890	17	2.11	—	—	
Wick	29.684	38.7	37.5	42.9	33.4	56	1898	10	1880	22	3.18	—	—	
Nairn	29.713	37.5	36.0	42.6	32.4	58	1900	10	1882	18	2.16	—	—	
Aberdeen	29.747	37.1	35.8	42.4	33.3	58	1873	6	1882	20	3.23	38.2	19	
Leith	29.782	39.1	37.6	44.5	34.1	60	1890	6	1882	15	1.95	—	—	
Shields	29.825	38.9	37.5	43.6	34.3	59	1873, 98	10	1878, 79	16	2.34	—	—	
Spurn Head	29.864	39.4	38.2	43.1	35.8	56*	1898	19*	1891	17	2.07	—	—	
Yarmouth	29.911	38.6	37.5	42.7	34.2	56	1873	15	1879	17	2.47	—	—	
Loughborough	29.914	36.9	35.9	43.5	32.8	59*	1888, 1900	7*	1890	15	2.35	—	—	
Oxford	29.950	37.6	36.5	43.7	34.0	58	1888, 97	6	1878	16	2.18	41.6	18	
LONDON	29.953	39.5	37.3	44.7	34.4	58	1873, 83, 91, 98	11	1878	15	2.15	13.1†	5†	

* Extremes of temperature at these Stations are from observations made during the 20 years—1881-1900.

† The Sunshine values are for Westminster.

DAILY WEATHER REPORT

for 8 a.m. on Thursday, 1st September, 1904.

Issued by the METEOROLOGICAL OFFICE, 63, Victoria Street, London. W. N. SHAW, Secretary.

STATIONS.		YESTERDAY EVENING. (See note on last page.)					THIS MORNING. (See note on last page.)										PAST 24 HOURS.				
		BAROM.	TEMP.	WIND.		Weather	BAROMETER.		TEMPERATURE.			WIND.		Weather.	Sea (0 to 9.)	Temp.		Weather	Sun- shine Hours	Rainfall. Ins.	
At 32° and M.S.L.	Dry Bulb.	Direc.	Force (0 to 12.)	At 32° Fahr. and M. S. L.	Change since Yester- day.	Dry Bulb.	Wet Bulb.	Change since Yester- day.	Direc.	Force (0 to 12.)	Max.	Min.									
Ins.	°			Ins.	Ins.	°	°	°			°	°									
SCANDINAVIA	Haparanda...	29.93	50	N	2	0	30.03	+0.17	47	44	-1	N	2	c	*	54	39	-	*	-	
	Hernösand...	30.00	50	N	0	0	30.05	+0.06	48	45	-4	N	2	0	*	64	43	-	*	-	
	Stockholm...	29.94	51	N	0	0	30.01	+0.07	52	49	-1	N	2	0	*	63	46	-	*	-	
	Wisby...	29.93	53	NW	2	0	30.00	+0.07	57	52	-1	N	1	0	*	59	52	-	*	-	
	Karlstad...	29.94	57	N	0	0	29.99	+0.01	57	55	0	N	0	c	*	59	52	-	*	-	
	Færder (X'ania Fjord)	29.93	59	WSW	2	0	30.04	+0.06	57	57	-4	NNW	1	0	1	64	57	-	*	-	
	Bodö...	29.99	51	NE	2	0	29.96	-0.10	55	47	+4	NE	4	0	1	55	46	-	*	-	
	Christiansund...	29.86	59	N	0	0	29.90	-0.05	61	56	+4	ESE	1	c	1	64	52	-	*	-	
Skudesnaes...	29.84	61	S	2	0	29.92	0.00	62	58	+7	ESE	2	0	2	68	55	8.0	*	*		
BRITISH ISLANDS.	Sumburgh Head	29.69	52	W	4	7	29.87	+0.20	55	53	-2	SW	2	0	3	58	47	f, r	*	0.02	
	Stornoway...	29.78	58	W	3	0	29.88	+0.20	54	52	+1	S	2	0	2	62	51	c, 0	7.6	0.01	
	Malin Head...	29.89	57	WNW	4	0	29.97	+0.17	55	55	0	SSW	4	0	4	60	52	c, 0	*	0.02	
	Blacksod Pt. ...	29.99	57	W	3	c, p, m	30.03	+0.14	58	55	+1	SSW	6	0	6	61	53	c, p, m	*	0.02	
	Valencia...	30.08	57	WNW	2	c	30.14	+0.18	56	55	0	N	0	0	3	60	54	c	2.0	0.01	
	Roche's Point...	30.02	60	NNW	4	c	30.15	+0.21	57	54	+1	WNW	3	0	1	64	54	c	*	-	
	Parsonstown...	29.98	60	NW	1	0	30.10	+0.20	56	54	+2	W	1	c	*	64	53	-	5.0	-	
	Donaghadee...	29.89	58	N	2	0	30.03	+0.26	56	55	+1	W	1	c	1	61	52	c, p, m	*	-	
	Liverpool Obsy...	29.87	57	WNW	5	c	30.05	+0.30	57	54	+1	NW	3	0	3	61	55	c, p	*	0.03	
	Holyhead...	29.91	58	NNW	3	0	30.04	+0.28	56	55	+1	NW	2	0	1	61	54	0	*	-	
	Pembroke (St Ann's)	29.94	59	NW	5	0	30.09	+0.26	56	53	+1	NW	4	0	3	61	54	0	6.8	-	
	Scilly (St. Mary's)...	30.02	61	NW	4	c	30.14	+0.28	58	55	0	NNW	3	c	4	63	54	0, c	9.2	0.01	
	Jersey (St. Aubins)...	29.96	59	WNW	5	0	30.08	+0.27	60	58	-1	WNW	3	0	3	64	58	c, p, m	?	0.03	
	Portland Bill...	29.88	59	NW	6	c, r, g	30.05	+0.26	57	54	-3	NW	6	0	4	63	56	c, r, g	*	0.36	
	Dungeness...	29.79	61	WNW	3	7	29.93	+0.16	56	55	-5	NW	4	0	2	62	54	0, c, r	0.2	0.42	
	Wick...	29.78	53	NW	2	0	29.91	+0.28	56	52	0	W	2	c	1	59	47	-	*	0.05	
Nairn...	29.79	59	W	1	0	29.93	+0.29	55	52	-3	SW	1	c	1	62	50	-	*	0.02		
Aberdeen...	29.80	57	NNW	2	c	29.98	+0.32	54	51	-4	WNW	1	c	2	59	43	0, c, p, m	0.2	0.16		
Leith...	29.79	61	NE	1	0	29.97	+0.32	57	55	-3	WSW	2	c	*	71	48	0, p	*	0.01		
North Shields...	29.78	58	N	3	0	29.98	+0.29	57	52	-3	WNW	3	c	2	68	50	c, 0	*	-		
Spurn Head...	29.73	62	WNW	3	c	29.93	+0.19	57	56	-5	NNW	5	0	3	69	56	c, r	*	0.50		
Yarmouth...	29.73	63	WNW	2	c	29.84	+0.10	59	57	-5	NNW	4	0	3	64	58	0, c	*	0.27		
Clacton-on-Sea...	29.77	58	WSW	1	p	29.90	+0.13	57	56	-3	WNW	3	0	1	63	55	0, r	0.0	0.45		
Nottingham...	29.78	60	WNW	3	0	29.98	+0.23	58	55	-1	WNW	1	0	*	67	56	c, 0	2.0	0.14		
Bath...	29.88	57	NW	1	7	30.07	+0.31	55	52	0	NW	1	0	*	62	49	-	0.0	0.22		
Oxford...	29.89	55	SW	1	7	30.02	+0.24	55	52	0	NW	3	0	*	61	53	7	*	0.51		
London (Brixton)...	29.80	59	WSW	1	0	29.95	+0.17	55	54	-2	WNW	2	0	*	61	53	0, r	0.0	0.81		
GERMANY, &c.	The Scaw (Skagen)	29.93	60	S	2	m	29.98	-0.01	60	58	+1	SE	2	0	0	64	59	-	*	-	
	Fanö...	29.85	61	SE	6	c	29.91	-0.02	59	58	0	SE	2	0	*	73	57	-	*	-	
	Cuxhaven...	-	-	-	-	-	29.90	+0.01	63	62	+2	S	1	m	*	75	61	-	*	-	
	The Helder...	29.78	63	SSW	1	c	29.87	+0.07	62	60	-4	S	1	c	0	68	54	-	*	0.24	
	Brussels...	*	*	*	*	*	29.93	+0.09	58	57	-6	SW	3	0	*	71	54	-	*	0.04	
	Berlin...	29.87	68	E	1	0	29.92	-0.04	60	54	+1	SE	2	0	*	75	55	-	*	-	
	Frankfurt...	29.92	59	SW	2	0	29.96	+0.06	60	59	-3	SW	2	0	*	66	54	-	*	0.12	
	Munich...	30.04	57	SW	3	7	30.06	+0.06	58	55	+1	SW	5	0	*	72	52	-	*	0.20	
FRANCE.	C. Gris Nez...	29.78	59	W	2	0	29.91	+0.11	56	55	-5	W	4	0	4	64	55	-	*	0.24	
	Brest...	30.06	60	WNW	3	c	30.15	+0.25	58	56	+1	WNW	3	0	3	63	55	-	*	-	
	Lorient...	30.04	63	NW	5	0	30.16	+0.28	58	55	-1	NW	3	0	4	73	55	-	*	-	
	Rochefort...	30.04	64	NW	5	0	30.15	+0.19	62	58	-2	NW	3	0	3	86	59	0, 0	*	-	
	Biarritz...	30.22	66	W	3	0	30.26	+0.12	67	59	+1	WNW	2	0	3	68	61	-	*	0.24	
	Paris...	29.88	65	WSW	3	0	30.03	+0.15	55	55	-5	SW	2	0	*	72	54	-	*	0.08	
	Belfort...	29.92	65	WSW	6	c	30.03	+0.10	53	53	-7	WSW	6	0	*	74	53	-	*	0.32	
	Lyons...	30.02	60	NE	1	0	30.17	+0.14	58	57	-4	SSW	1	c	*	82	56	-	*	0.16	
Nice...	29.87	72	N	0	c	29.91	-0.04	68	60	+3	NE	1	0	1	81	61	-	*	-		
Perpignan...	30.03	74	NW	2	0	30.16	+0.09	64	56	-4	NW	3	c	*	82	63	-	*	-		
SPAN. PEN.	Corunna...	-	-	-	-	-	-	-	-	-	-	-	-	-	-	-	-	-	-	-	
	Lisbon...	30.12	63	NNW	5	0	30.10	-0.04	66	59	0	N	4	0	1	73	61	-	*	-	
	Azores (P. Delgada)...	30.34	67	SSE	4	0	30.33	+0.03	65	62	0	SSW	1	0	1	75	64	-	*	-	

NOTE: The Sunshine for London given in this Table is recorded on the Tower of the Wesleyan Training College, Westminster: the Sunshine entered to Dungeness is recorded at Littlestone-on-Sea.

* Observations for this column not generally received.

+ Observations received too late for insertion in Charts on next page.

WEATHER CHARTS

FOR Thursday 1st September, 1904.

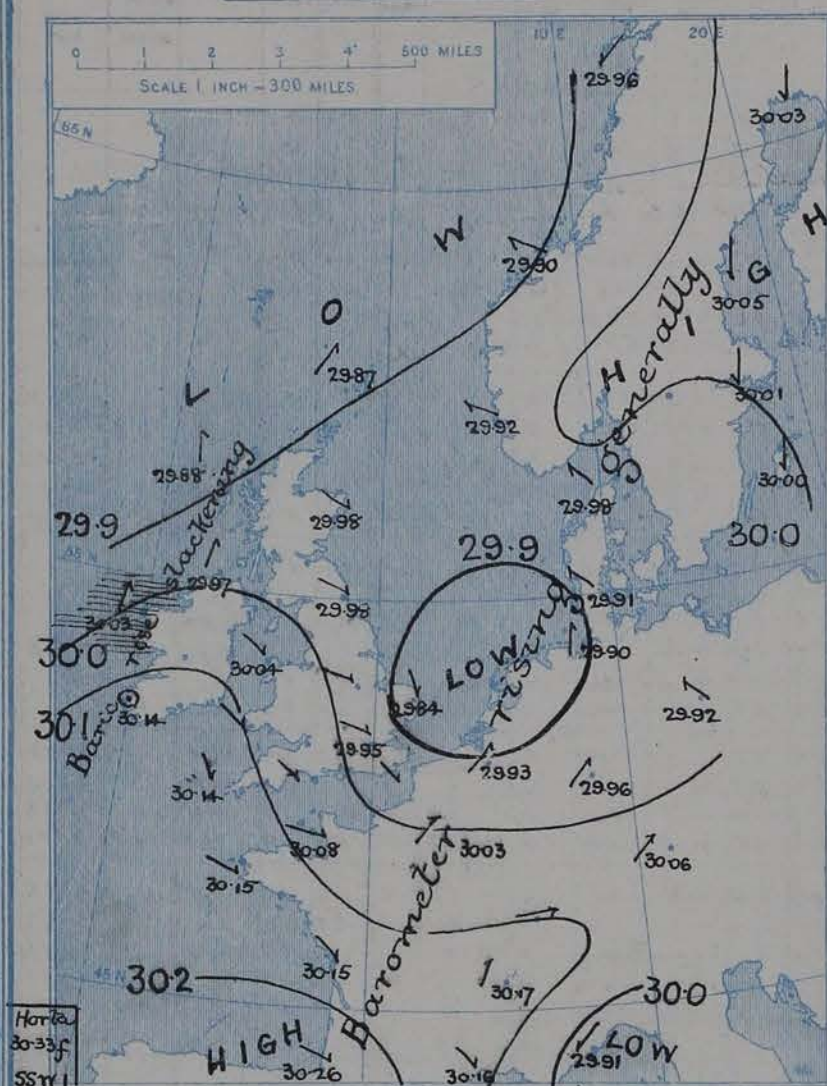
I. BAROMETER, WIND AND SEA. This Morning.

BAROMETER.—Isobars are drawn for each tenth of an inch.

WIND.—Arrows show Directions and Force, flying with the wind.

Force above 10 → : Force 5 to 7 → : } Calm ☉
Force 8 to 10 → : Force 1 to 4 → :

SEA.—Rough High



II. TEMPERATURE AND WEATHER. This Morning.

TEMPERATURE.—Isotherms are drawn for each 10°.

WEATHER.—Shown by Letters of the Beaufort Scale. (See P. 4.)

RAINFALL.—A dotted line separates areas where rain has fallen from those without rain. The fall in past 24 hours when exceeding half an inch is shown thus -0.6



III. BAROMETER AND WIND

Yesterday morning.

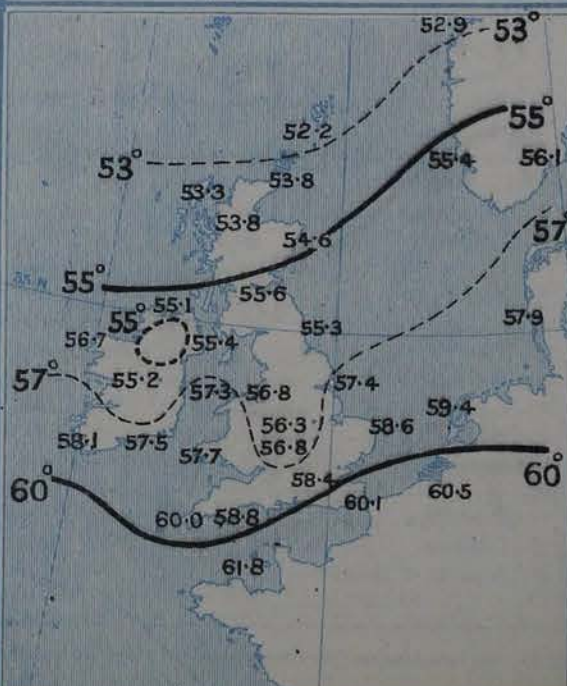


IV. LAST WEEK'S SUNSHINE.

Amount recorded in various districts of the United Kingdom during the week ended Saturday, 21st Aug. with the percentage of the average duration for the corresponding week.



V. Means of DAILY TEMPERATURE at 8 A.M. for the Two-monthly period AUGUST-SEPTEMBER (1871-1900).



GENERAL SITUATION AT 8 A.M.

PRESSURE

The depression of yesterday has moved very slowly eastwards and become smaller and much modified in form. Its centre is now shown between Yarmouth and the Helder and the system appears to be gradually dispersing. The barometer ranges from above 30.2 ins. in the southwest of France and about 30.0 ins. over Sweden to 29.84 ins. at Yarmouth. The mercury is rising slowly very generally, but the rise is apparently ceasing in the far west and northwest.

WIND

TEMPERATURE

WEATHER

AND

SEA

The cyclonic movement of the wind around the baric minimum is well-defined but of little strength. Along our extreme northwestern coasts the wind has backed towards S. and increased somewhat in force. Temperature has fallen at nearly all stations except those in Norway. It is very uniform over our Islands, ranging from 60° at Jersey and a little lower at several other stations to 54° at Stornoway. On the Continent the figures vary from 68° at Nice and above 60° in the west of Norway to 55° at Paris, and 47° at Haparanda. The weather is fine and bright in Sweden and in a few other localities, but cloudy or overcast as a whole, and showery on our northwestern coasts. In the extreme southeast of England it is very gloomy and rain is falling at intervals. The sea is rough at Blacked Point, moderate to smooth elsewhere.

The highest temperatures recorded over these Islands yesterday were 73° at Harrogate and 71° at Leith, Scarborough and Lowestoft. Over the Kingdom generally the maxima were much lower than of late — in London the day was 19° colder than Tuesday. Rain has been experienced in most parts of our area except Denmark and Scandinavia. The largest amounts are 0.81 in. in London and about 0.50 in. at some other southeastern stations. Very little or no sunshine was recorded generally, but Stornoway had 7.6 hours, Pembroke 6.8 hrs., Scilly 9.2 hrs.

PROBABLE CHANGES IN SYSTEM NOW PREVALENT

Although the barometer is still rising in all parts of the Kingdom the backing winds on the northwestern coasts probably indicate the approach of another depression from the Atlantic. Unsettled weather is therefore anticipated over the country generally, but as the disturbance over the North Sea disperses or moves away the rain will cease and the sky partially clear over the southeast of England.

FORECASTS*

For the 24 hours ending at NOON on 2ND SEPTEMBER, 1904

DISTRICTS.

FORECASTS.

DISTRICTS.

FORECASTS.

0	SCOTLAND NORTH	S ^{ly} to SW ^{ly} or W ^{ly} winds, freshening; weather becoming unsettled and rainy. Cool.
1	SCOTLAND EAST	
2	ENGLAND N.E.	N ^{ly} or NW ^{ly} winds, moderate, to W ^{ly} or SW ^{ly} ; breezes; weather improving temporarily, but becoming unsettled again by tomorrow. Cool.
3	ENGLAND EAST	
4	MIDLAND COUNTIES	
5	ENGLAND SOUTH	

6	SCOTLAND WEST	Same as Nos. 0 and 1.
7	ENGLAND N.W.	
8	ENGLAND S.W.	Wind backing to W. or SW. and freshening; fair to unsettled, some rain. Cool.
9	IRELAND NORTH	S ^{ly} to W ^{ly} or NW ^{ly} winds, fresh or strong in places; unsettled, rain at times. Cool.
10	IRELAND SOUTH	
WARNINGS		None issued.

Note.—The South Cone, point downwards (⌒), means that gales, or strong winds, are probable, at first from the Southward (from S.E. round by S. to N.W.). Should it appear likely that a gale beginning from between W. and N.W. is likely to veer towards N. or N.E., the North Cone is hoisted in preference to the South Cone.
The North Cone, point upwards (⌒), means that gales, or strong winds, are probable, at first from the Northward (from N.W. round by N. to S.E.). Should it appear likely that a gale beginning from between E. and S.E. is likely to veer towards S. or S.W., the South Cone is hoisted in preference to the North Cone.

* For terms for transmission of Forecasts by Telegraph, see next page.

REPORTS FOR YESTERDAY.

STATIONS.	TEMPERATURE F.		Weather.	Sunshine. Hrs.	Rainfall. Ins.	STATIONS.	TEMPERATURE F.		Weather.	Sunshine. Hrs.	Rainfall. Ins.
	Max.	Min.					Max.	Min.			
Blackpool, to 9 p.m....	62	57	c, b, c	1.9	0.06	Hastings	*	*	*	0.0	*
Southport, to 9 p.m....	62	56	b	?	?	Broadstairs,	*	*	*	0.0	*
Rhyl, to 6 p.m.	*	*	*	2.5	*	Margate, to 6 p.m. ...	62	58	r	0.0	0.51
Llandudno	*	*	*	4.0	*	Lowestoft, to 6 p.m....	71	60	o r, c	?	-
Bettws-y-Coed, to 6 p.m....	64	54	c, p, b	2.7	*	Skegness	65	*	c, r	0.3	*
Aberystwyth, to 6 p.m. ...	60	55	r, o, c	3.6	0.08	Scarborough,	71	*	*	3.3	*
Plymouth, to 9 p.m....	62	56	o, b, c, b	5.5	0.13	Harrogate, to 6 p.m. ...	73	57	b, w, c, o	1.2	-
Bournemouth, to 6 p.m. ...	63	57	*	0.0	*	Manchester, to 9 p.m. ...	66	?	p, m, b, c, p, b	0.0	0.03
Worthing	*	*	*	0.1	*	Darwen, to 9 p.m. ...	67	48	o p m, b, o g	0.2	0.13
Brighton,	64	*	*	0.6	*	Birmingham, to 9 p.m. ...	63	55	c, r, o	1.7	0.07
Eastbourne, to 6 p.m. ...	63	*	r	0.0	*						

TEMPERATURE, WEATHER, and RAINFALL at additional FOREIGN STATIONS, mainly for the 24 hours ended at 8 a.m. yesterday.

STATIONS. 31 st Aug. 1904	TEMPERATURE, F.		WEATHER.	RAIN. Ins.	STATIONS.	TEMPERATURE, F.		WEATHER.	RAIN. Ins.
	Max.	Min.				Max.	Min.		
Copenhagen	63	54	b, b	-	31 st August.				
St. Petersburg	55	46	c, f	-	Rome	82	64	o, o	-
Moscow	*	*	o, r	0.39	Naples	78	65	b, c, o	-
Cracow	64	55	c, b	-	Malta	81	72	?, b	-
Flushing	79	63	b, c, o	0.12	30 th August.				
Aix-la-Chapelle	*	*	o, o	0.35	Geneva	81	*	b	Measured 7 a.m.
Vienna	68	52	b, c	-	Berne	75	*	b, c	-
Buda Pesth	73	55	b, b, c	-	Lucerne	73	*	b	-
Hermanstadt	64	52	b, o	-	Castasegna	73	*	b	-
Florence	82	66	b, o	-	Lugano	79	*	b	-

EXPLANATION OF THE COLUMNS GIVEN ON PAGE 1.

WEATHER.—Beaufort Scale is b. blue sky; c. detached clouds; d. drizzling rain; f. fog; g. dark, gloomy; h. hail; l. lightning; m. misty (hazy); o. overcast; p. passing showers; q. squally; r. rain; s. snow; t. thunder; u. ugly, threatening; v. visibility, unusual transparency; w. dew.
* AN ASTERISK is inserted in all places for which information is not usually received.

TABLE SHOWING THE LOCAL STANDARD TIMES AND THE CORRESPONDING GREENWICH TIMES OF THE OBSERVATIONS RECORDED ON PAGE 1.

COUNTRIES, &c.	Hours of Morning Observations by Local Standard Time.	Corresponding Greenwich Times.	Hours of Evening Observations by Local Standard.	Corresponding Greenwich Times.
British Isles	8 a.m. (West European)	8 a.m.	6 p.m. (W.E.T.)	6 p.m.*
Holland	8 a.m. (")	8 a.m.	7 p.m. (W.E.T.)	7 p.m.
Germany, Denmark Norway, Sweden }	8 a.m. (Mid-European)	7 a.m.	8 p.m. (M.E.T.)	7 p.m.
Belgium	7 a.m. (West European)	7 a.m.	Not published	-
France	7 a.m. (Paris)	6.51 a.m.	6 p.m. (Paris)	5.51 p.m.
Spain	8 a.m. (West European)	8 a.m.	6 p.m. (W.E.T.)	6 p.m.
Portugal	8 a.m. (Lisbon)	8.36 a.m.	3.23 p.m. (Lisbon)	4 p.m.
Azores { Ponta Delgada	6 a.m. (Local)	7.43 a.m.	9 p.m. (Local)	10.43 p.m.
Horta	6 a.m. (Local)	7.55 a.m.	9 p.m. (Local)	10.55 p.m.

TABLE SHOWING THE GREENWICH TIMES OF SUNRISE, NOON, AND SUNSET, FOR STATIONS IN THE UNITED KINGDOM, TO-DAY.

1 st Sept. 1904.	Sunrise G.M.T.	Noon G.M.T.	Sunset G.M.T.
Yarmouth	5.5	11.53	6.41
Greenwich	5.14	12.0	6.46
Wick	5.13	12.12	7.11
Valencia	5.54	12.41	7.28

SUBSCRIPTIONS both for the Daily and Weekly Weather Reports may be paid, in advance, to the Meteorological Office.

TERMS: For Daily Weather Report, forwarded by Book Post, £1 0 0 per annum.
" Weekly " " " " £1 10 0

Single Copies, 6d.

Single Copies of the Daily Weather Report (price 1d.) may be obtained after 3 p.m. on the day of issue at the Meteorological Office, and at Messrs. W. H. SMITH & SONS' Bookstalls at the following terminus Railway Stations:—Victoria, Charing Cross, King's Cross, St. Pancras, Euston.

FORECASTS OF WEATHER for one day in advance are drawn up at the Meteorological Office at 11 a.m., and between 7 and 8 p.m. The latest forecast can be had by Reply Telegram, on paying at any Post Office in the United Kingdom Sixpence in addition to the cost of the inquiry and reply Telegrams. Information as to the Terms on which Forecasts can be sent daily, for a long or short period, may be obtained on application to the Meteorological Office, 63, Victoria Street, S.W., either personally or by post.

* At Oxford the observations are taken at 8 p.m.

DAILY WEATHER REPORT

for 8 a.m. on *Friday, 2nd September, 1904.*

Issued by the METEOROLOGICAL OFFICE, 63, Victoria Street, London. *W. N. SHAW, Secretary.*

STATIONS.		YESTERDAY EVENING. (See note on last page.)					THIS MORNING. (See note on last page.)										PAST 24 HOURS.				
		BAROM.	TEMP.	WIND.		Weather	BAROMETER.		TEMPERATURE.			WIND.		Weather.	Sea (0 to 9.)	Temp.		Weather	Sun- stone Hours.	Rainfall. Ins.	
At 82° and M.S.L.	Dry Bulb.	Dirac.	Force (0 to 12.)	At 82° Fahr. and M. S. L.	Change since Yester- day.	Dry Bulb.	Wet Bulb.	Change since Yester- day.	Dirac.	Force (0 to 12.)	Max.	Min.									
Ins.	°			Ins.	Ins.	°	°	°			°	°									
SCANDINAVIA	Haparanda...	30.12	50	SW	2	0	30.13	+1.0	52	49	+5	NNW	2	0	*	57	46	-	*	-	
	Hernösand...	30.14	44	X	0	0	30.15	+1.0	46	42	-2	X	0	0	*	64	39	-	*	-	
	Stockholm...	30.09	52	X	0	0	30.14	+1.3	53	50	+1	NE	2	0	*	61	43	-	*	-	
	Wisby...	30.08	53	X	2	0	30.11	+1.1	56	53	-1	N	4	0	*	59	46	-	*	-	
	Karlstad...	30.06	60	X	0	0	30.12	+1.3	55	53	-2	X	0	0	*	63	57	-	*	-	
	Færder (X'ania Fjord)	30.05	61	X	0	0	30.08	+0.4	61	57	+4	ENE	1	0	1	63	57	-	*	-	
	Bodö...	30.01	58	SE	1	0	30.03	+0.7	51	51	-4	X	0	2	2	64	50	-	*	0.16	
	Christiansund...	30.02	58	X	0	0	30.02	+1.2	57	56	-4	X	0	0	1	61	55	-	*	-	
Skudesnaes...	30.02	61	SW	2	0	30.01	+0.9	59	58	-3	SE	2	0	1	68	55	8.0	*	-		
BRITISH ISLANDS.	Sumburgh Head	29.92	53	SW	1	0	29.87	-0.0	54	53	-1	S	2	0	2	58	50	0.0	*	0.07	
	Stornoway...	29.87	57	SW	4	0	29.94	+0.6	50	48	-4	NW	2	0	2	59	49	7.0	1.3	0.02	
	Malin Head...	29.95	58	SW	4	0	29.98	+0.1	55	55	0	NW	2	0	2	60	52	0.0	*	0.21	
	Blacksod Pt. ...	29.97	59	SSW	8	0	30.00	-0.3	57	54	-1	?NE	5	0	6	60	54	0.0	*	0.24	
	Valencia...	30.11	60	SSW	3	0	30.04	-1.0	59	58	+3	S	3	0	4	63	54	0.0	0.2	0.13	
	Roche's Point...	30.14	60	WSW	4	0	30.11	-0.4	60	60	+3	WSW	3	0	2	63	56	0	*	0.02	
	Parsonstown...	30.09	60	W	1	0	30.04	-0.6	58	57	+2	W	1	0	*	62	55	0.0	0.2	0.09	
	Donaghadee...	30.06	59	W	1	0	30.01	-0.2	59	57	+3	W	2	0	1	60	55	0.0	*	-	
	Liverpool Obsy...	30.10	58	NW	2	0	30.10	+0.5	61	57	+4	WNW	2	0	2	62	55	-	*	-	
	Holyhead...	30.10	58	SW	3	0	30.08	+0.4	59	58	+3	SW	3	0	2	63	55	0.0	*	-	
	Pembroke (St Ann's)	30.13	58	W	4	0	30.14	+0.5	60	58	+4	SW	4	0	3	61	56	0.0	1.9	-	
	Scilly (St. Mary's)...	30.18	60	W	2	0	30.19	+0.5	59	56	+1	SSW	3	0	3	62	55	0.0	0.2	-	
	Jersey (St. Aubins)...	30.17	61	WNW	3	0	30.25	+1.7	58	54	-2	NW	3	0	3	66	57	0.0	4.7	0.01	
	Portland Bill...	30.13	60	NW	5	0	30.21	+1.6	59	55	+2	W	3	0	2	62	56	0.0	*	-	
	Dungeness...	30.04	58	WNW	4	0	30.15	+2.2	57	54	+1	NW	3	0	2	62	49	0.0	0.0	0.02	
	Wick...	29.93	56	NW	2	0	29.88	-0.3	55	55	-1	N	1	0	1	64	44	-	*	0.25	
	Nairn...	29.94	59	W	1	0	29.89	-0.4	57	57	+2	W	1	0	1	60	53	-	*	0.11	
	Aberdeen...	29.97	58	SSE	2	0	29.94	-0.4	57	56	+3	SSW	3	0	2	63	43	0.0	6.6	0.02	
	Leith...	29.99	61	WSW	2	0	29.96	-0.1	61	58	+4	SSW	2	0	*	66	56	-	*	0.02	
	North Shields...	30.02	61	WSW	2	0	30.02	+0.4	60	56	+3	SSW	3	0	2	64	54	0.0	*	-	
	Spurn Head...	30.05	58	N	3	0	30.11	+1.8	57	55	0	W	3	0	2	62	53	-	*	-	
	Yarmouth...	29.99	57	NNW	4	0	30.10	+2.6	56	54	-3	WNW	3	0	3	59	53	0.0	*	0.02	
	Clacton-on-Sea...	29.98	61	NW	1	0	30.15	+2.5	57	56	0	WNW	2	0	1	62	50	0.0	0.3	0.05	
	Nottingham...	30.05	60	NW	2	0	30.13	+1.5	57	55	-1	W	1	0	*	65	49	0.0	2.5	-	
Bath...	30.13	60	NNW	2	0	30.19	+1.2	58	55	+3	NW	1	0	*	64	54	-	4.4	-		
Oxford...	30.12	57	W	1	0	30.19	+1.7	56	54	+1	SW	2	0	*	63	51	0.0	*	-		
London (Brixton)...	30.06	61	NW	3	0	30.17	+2.2	57	54	+2	W	1	0	*	63	51	0.0	0.2	0.16		
GERMANY, &c.	The Scaw (Skagen)	30.04	61	ENE	3	0	30.06	+0.8	62	59	+2	SSE	3	0	0	66	59	-	*	-	
	Fanö...	30.02	62	X	0	0	30.07	+1.6	59	59	0	X	0	0	*	70	59	-	*	-	
	Cuxhaven...	29.98	65	X	0	0	30.06	+1.6	63	62	0	W	1	0	*	68	61	-	*	0.20	
	The Helder...	30.00	61	SW	1	0	30.07	+2.0	59	58	-3	S	1	0	*	68	54	-	*	-	
	Brussels...	*	*	*	*	*	30.11	+1.8	57	57	-1	NNW	1	0	*	64	57	-	*	0.04	
	Berlin...	29.96	66	W	1	0	30.01	+0.9	61	59	+1	S	2	0	*	73	59	-	*	-	
	Frankfurt...	30.07	59	SW	4	0	30.11	+1.5	58	57	-2	SW	3	0	*	66	57	-	*	0.04	
Munich...	30.15	53	SW	5	0	30.15	+0.9	50	50	-8	W	4	0	*	64	50	-	*	0.35		
FRANCE.	C. Gris Nez...	30.02	59	W	4	0	30.19	+2.8	58	55	+2	NW	4	0	4	66	56	-	*	0.16	
	Brest...	30.22	60	NW	2	0	30.26	+1.1	57	55	-1	N	1	0	2	63	55	-	*	-	
	Lorient...	30.22	62	WNW	3	0	30.28	+1.2	57	55	-1	N	1	0	2	64	55	-	*	-	
	Rochefort...	30.28	67	WNW	2	0	30.28	+0.2	63	59	-4	ESE	1	0	2	70	59	-	*	0.12	
	Biarritz...	30.28	67	WNW	2	0	30.28	+0.2	63	59	-4	ESE	1	0	2	70	59	-	*	0.12	
	Paris...	30.10	56	W	2	0	30.19	+1.6	57	56	+2	WNW	1	0	*	62	55	-	*	0.12	
	Belfort...	30.10	54	WSW	5	0	30.14	+1.1	50	49	-3	WSW	2	0	*	65	46	-	*	-	
Lyons...	30.17	59	NW	1	0	30.21	+0.4	53	52	-5	N	1	0	*	66	52	-	*	0.04		
Nice...	29.82	69	SE	2	0	29.91	0.0	66	55	-2	X	0	0	2	81	59	-	*	-		
Perpignan...	30.12	71	NW	2	0	30.17	+0.1	64	56	0	NNW	3	0	*	77	56	-	*	-		
SPAN. PEN.	Corunna...																		*	-	
	Lisbon...																		*	-	
	Azores (P. Delgada)...	30.34	67	NE	2	0	30.34	+0.2	66	63	-1	N	1	0	2	77	63	-	*	-	
„ (Horta)...	30.34	68	SW	3	0	30.34	+0.1	67	66	+2	SW	2	0	1	75	65	-	*	0.04		

NOTE: The Sunshine for London given in this Table is recorded on the Tower of the Wesleyan Training College, Westminster: the Sunshine entered to Dungeness is recorded at Littlestone-on-Sea.

* Observations for this column not generally received.

+ Observations received too late for insertion in Charts on next page.

WEATHER CHARTS



FOR FRIDAY, 2ND SEPTEMBER, 1904.

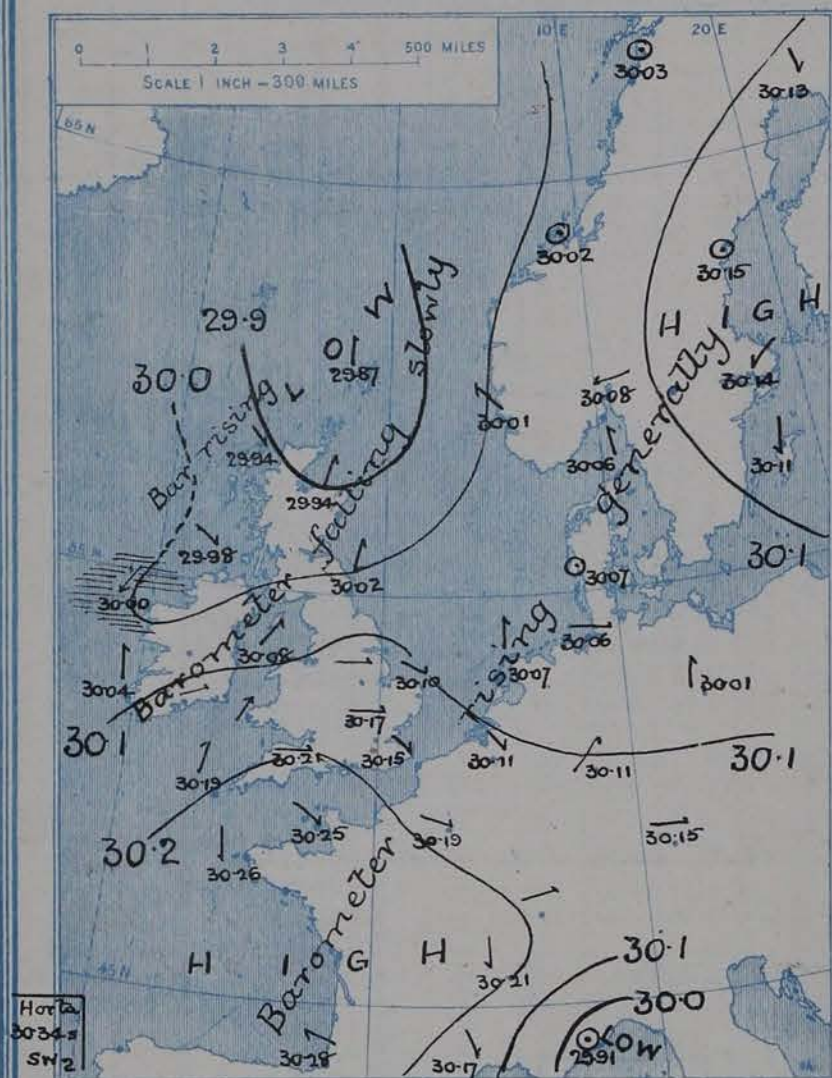
I. BAROMETER, WIND AND SEA. *This Morning.*

BAROMETER.—Isobars are drawn for each tenth of an inch.

WIND.—Arrows show Directions and Force, flying with the wind.

Force above 10 → : Force 5 to 7 → : } Calm ☉
Force 8 to 10 → : Force 1 to 4 → :

SEA.—Rough  High 

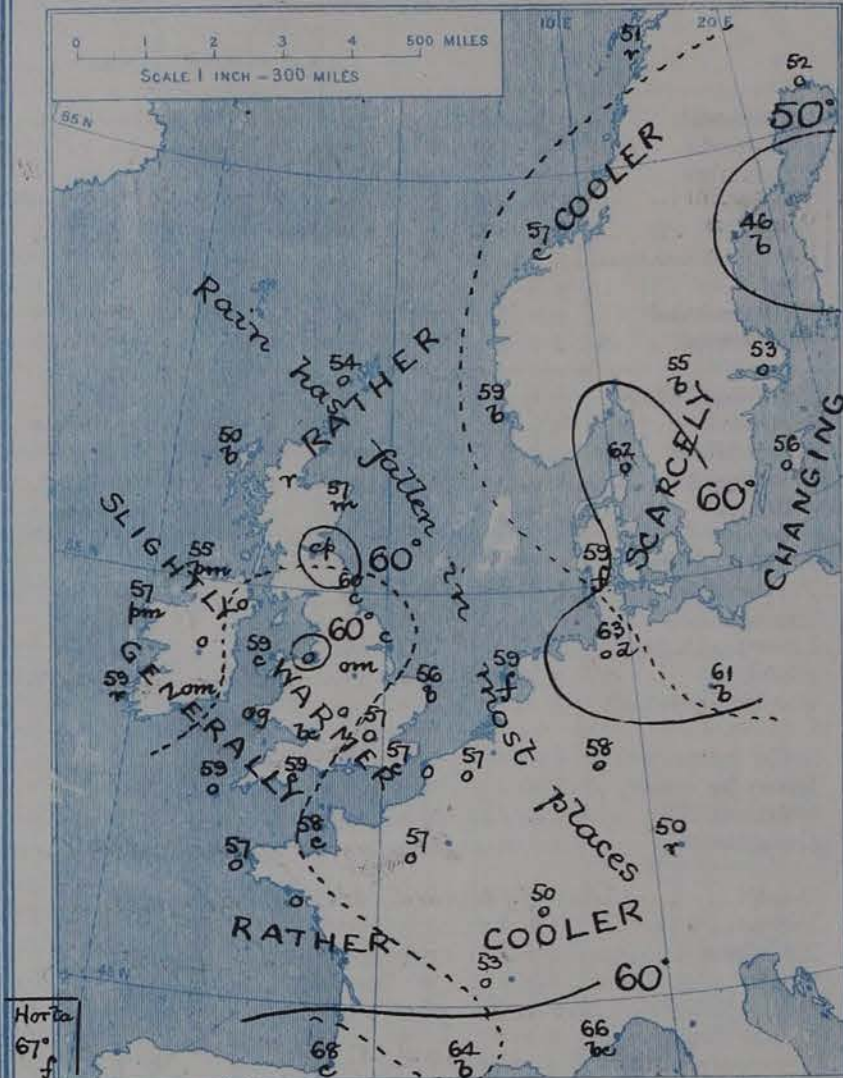


II. TEMPERATURE AND WEATHER. *This Morning.*

TEMPERATURE.—Isotherms are drawn for each 10°.

WEATHER.—Shown by Letters of the Beaufort Scale. (See P. 4.)

RAINFALL.—A dotted line separates areas where rain has fallen from those without rain. The fall in past 24 hours when exceeding half an inch is shown thus - 0.6



III. BAROMETER AND WIND

Yesterday morning.

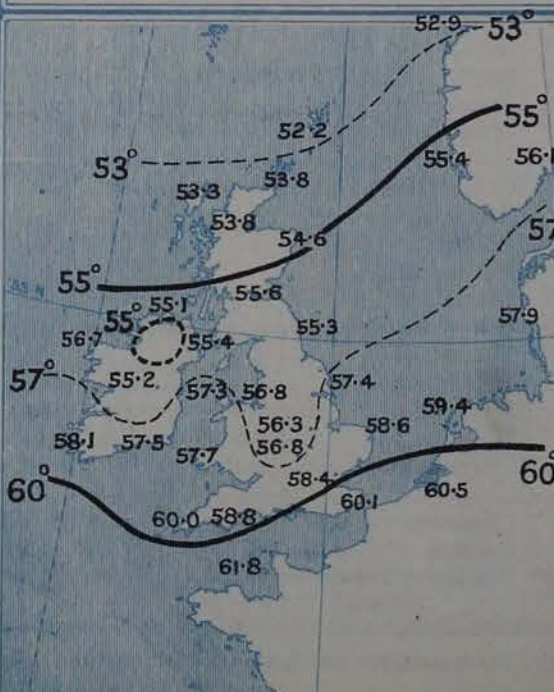


IV. RAINFALL IN 1904.

Total Amount recorded in various districts of the United Kingdom in the 34 weeks ended Saturday 27th Aug. with the percentage of the average amount for the corresponding period.



V. Means of DAILY TEMPERATURE at 8 A.M. for the Two-monthly period AUGUST-SEPTEMBER (1871-1900).



GENERAL SITUATION AT 8 A.M.

PRESSURE

The changes in pressure over our area are slight but irregular. The barometer is highest, above 30.2 ins., in an anticyclone extending from the Peninsula and France to the south of England, and is only a little lower over Sweden and the Gulf of Bothnia. A shallow depression within which the readings are below 29.9 ins. lies off the northeast of Scotland, while a fresh fall of the mercury and backing winds in the south of Ireland prove that yet another low pressure area is advancing from the Atlantic. The disturbance which lay in the southeast yesterday morning has nearly disappeared.

WIND

TEMPERATURE

WEATHER

AND

SEA

The wind continues light or moderate in force throughout the whole of northwestern Europe, but varies much in direction; it is, however, mainly between S. and W. over our Islands. Temperature has risen slightly at most of our own stations, changed little and irregularly on the Continent. It is still rather uniform between 61° at Leith and Liverpool and 56° at Falmouth, but is some degrees lower in the Hebrides. The Continental readings range from 66° at Nice and 63° at Cuxhaven to 51° at Bodö, and to 46° at Hernösand. The weather is very cloudy or completely overcast in most parts of our Islands and the major portion of our Continental area; rain or passing showers are falling in Scotland, the west and north of Ireland, and at Bodö, and the atmosphere is very humid generally. The sea is rough at Blackhead Point, moderate to smooth elsewhere.

The highest temperature reported over the United Kingdom yesterday was 66°, and occurred at Jersey, Leith and Scarborough. Rain has fallen in most places during the past 24 hours, but the amounts measured are not large. Very little bright sunshine was experienced as a whole, but at Bournemouth there were 3.3 hours, and at Aberystwyth and Aberdeen between 6 and 7 hours.

PROBABLE CHANGES IN SYSTEM NOW PREVALENT

The anticyclone will probably recede eastwards or southeastwards and be followed by a depression which is now encroaching on Ireland. The weather is likely to become very unsettled again within the next 24 hours in all districts.

FORECASTS*

For the 24 hours ending at NOON on 3rd SEPTEMBER, 1904

DISTRICTS.

FORECASTS.

DISTRICTS.

FORECASTS.

0	{ SCOTLAND NORTH	{ NW ^{ly} to SW ^{ly} or S ^{ly} winds, light or moderate; changeable, rain at times. Mild.
1	{ SCOTLAND EAST	
2	{ ENGLAND N.E.	{ S ^{ly} winds, light or moderate; changeable, some rain. Mild.
3	{ ENGLAND EAST	{ Wind backing to the SW ^d or S ^d , light or moderate; mainly cloudy or overcast today, some rain tomorrow. Temperature changing but little.
4	{ MIDLAND COUNTIES	
5	{ ENGLAND SOUTH	

6	{ SCOTLAND WEST	Same as Nos. 0 and 1.
7	{ ENGLAND N.W.	
8	{ ENGLAND S.W.	{ S ^{ly} to SW ^{ly} or W ^{ly} winds, freshening somewhat; cloudy or dull, some rain. Mild.
9	{ IRELAND NORTH	
10	{ IRELAND SOUTH	
WARNINGS		None issued.

Note.—The South Cone, point downwards (⌋), means that gales, or strong winds, are probable, at first from the Southward (from S.E. round by S. to N.W.). Should it appear likely that a gale beginning from between W. and N.W. is likely to veer towards N. or N.E., the North Cone is hoisted in preference to the South Cone.
The North Cone, point upwards (⌋), means that gales, or strong winds, are probable, at first from the Northward (from N.W. round by N. to S.E.). Should it appear likely that a gale beginning from between E. and S.E. is likely to veer towards S. or S.W., the South Cone is hoisted in preference to the North Cone.

* For terms for transmission of Forecasts by Telegraph, see next page.

REPORTS FOR YESTERDAY.

STATIONS.	TEMPERATURE F.		Weather.	Sunshine. Hrs.	Rainfall. Ins.	STATIONS.	TEMPERATURE F.		Weather.	Sunshine. Hrs.	Rainfall. Ins.
	Max.	Min.					Max.	Min.			
Blackpool, to 9 p.m.	61	54	c	0.9	-	Hastings	*	*	*	0.0	*
Southport, to 9 p.m.	62	55	c, o, b, o	1.6	-	Broadstairs,	*	*	*	0.0	*
Rhyl, to 6 p.m.	*	*	*	1.6	*	Margate, to 6 p.m.	62	55	r	0.0	0.39
Llandudno	*	*	*	2.5	*	Lowestoft, to 6 p.m.	?	54	o, c	0.0	-
Bettws-y-Coed, to 6 p.m.	62	54	c, o	1.4	*	Skegness	62	*	?	1.7	*
Aberystwyth, to 6 p.m. ...	60	55	c, o	6.2	-	Scarborough,	66	*	*	5.6	*
Plymouth, to 9 p.m.	63	56	o, b, c, o	1.8	-	Harrogate, to 6 p.m. ...	62	52	o, c	3.8	-
Bournemouth, to 6 p.m. ...	65	52	*	9.3	*	Manchester, to 9 p.m. ...	61	54	b, c, o, b, c	0.0	-
Worthing	*	*	*	0.5	*	Darwen, to 9 p.m.	*	*	*	*	*
Brighton,	63	*	*	0.2	*	Birmingham, to 9 p.m. ...	60	51	o	0.6	-
Eastbourne, to 6 p.m. ...	60	*	*	0.0	*						

TEMPERATURE, WEATHER, and RAINFALL at additional FOREIGN STATIONS, mainly for the 24 hours ended at 8 a.m. yesterday.

STATIONS. 1 st Sept. 1904.	TEMPERATURE, F.		WEATHER.	RAIN. Ins.	STATIONS. 1 st September.	TEMPERATURE, F.		WEATHER.	RAIN. Ins.
	Max.	Min.				Max.	Min.		
Copenhagen	64	54	b, c, b	-	Rome	82	64	b, c, o	-
St. Petersburg	55	46	o, f	-	Naples	78	66	b, o	-
Moscow	*	*	o, b, c	-	Malta	83	74	?, b	-
Cracow	70	57	b, b	-	31 st August.				
Flushing	68	57	c, m	0.04	Geneva	73	*	c	Measured 7 a.m. 0.04
Aix-la-Chapelle	*	*	b, c, o	-	Berne	66	*	o	0.59
Vienna	73	59	b, o	-	Lucerne	63	*	+	0.28
Buda Pesth	75	55	b, b	-	Castasegna	63	*	o	0.67
Hermanstadt	66	45	b, b	-	Lugano	66	*	+	0.75
Florence	79	65	b, c, o	0.95					

EXPLANATION OF THE COLUMNS GIVEN ON PAGE 1.

WEATHER.—Beaufort Scale is b. blue sky; c. detached clouds; d. drizzling rain; f. fog; g. dark, gloomy; h. hail; l. lightning; m. misty (hazy); o. overcast; p. passing showers; q. squally; r. rain; s. snow; t. thunder; u. ugly, threatening; v. visibility, unusual transparency; w. dew.

* AN ASTERISK is inserted in all places for which information is not usually received.

TABLE SHOWING THE LOCAL STANDARD TIMES AND THE CORRESPONDING GREENWICH TIMES OF THE OBSERVATIONS RECORDED ON PAGE 1.

COUNTRIES, &c.	Hours of Morning Observations by Local Standard Time.	Corresponding Greenwich Times.	Hours of Evening Observations by Local Standard.	Corresponding Greenwich Times.
British Isles	8 a.m. (West European)	8 a.m.	6 p.m. (W.E.T.)	6 p.m.*
Holland	8 a.m. (" ")	8 a.m.	7 p.m. (W.E.T.)	7 p.m.
Germany, Denmark Norway, Sweden }	8 a.m. (Mid-European)	7 a.m.	8 p.m. (M.E.T.)	7 p.m.
Belgium	7 a.m. (West European)	7 a.m.	Not published	—
France	7 a.m. (Paris)	6.51 a.m.	6 p.m. (Paris)	5.51 p.m.
Spain	8 a.m. (West European)	8 a.m.	6 p.m. (W.E.T.)	6 p.m.
Portugal	8 a.m. (Lisbon)	8.36 a.m.	3.23 p.m. (Lisbon)	4 p.m.
Azores { Ponta Delgada ...	6 a.m. (Local)	7.43 a.m.	9 p.m. (Local)	10.43 p.m.
Horta	6 a.m. (Local)	7.55 a.m.	9 p.m. (Local)	10.55 p.m.

TABLE SHOWING THE GREENWICH TIMES OF SUNRISE, NOON, AND SUNSET, FOR STATIONS IN THE UNITED KINGDOM, TO-DAY.

2 nd Sept. 1904.	Sunrise G.M.T.	Noon G.M.T.	Sunset G.M.T.
Yarmouth	5.7	11.53	6.39
Greenwich	5.16	12.0	6.44
Wick	5.15	12.12	7.9
Valencia	5.56	12.41	7.26

SUBSCRIPTIONS both for the Daily and Weekly Weather Reports may be paid, in advance, to the Meteorological Office.

TERMS: For Daily Weather Report, forwarded by Book Post, £1 0 0 per annum.
" Weekly " " " " " £1 10 0 " " Single Copies, 6d.

Single Copies of the Daily Weather Report (price 1d.) may be obtained after 3 p.m. on the day of issue at the Meteorological Office, and at Messrs. W. H. SMITH & SONS' Bookstalls at the following terminus Railway Stations:—Victoria, Charing Cross, King's Cross, St. Pancras, Euston.

FORECASTS OF WEATHER for one day in advance are drawn up at the Meteorological Office at 11 a.m., and between 7 and 8 p.m. The latest forecast can be had by Reply Telegram, on paying at any Post Office in the United Kingdom Sixpence in addition to the cost of the inquiry and reply Telegrams. Information as to the Terms on which Forecasts can be sent daily, for a long or short period, may be obtained on application to the Meteorological Office, 63, Victoria Street, S.W., either personally or by post.

* At Oxford the observations are taken at 8 p.m.

DAILY WEATHER REPORT

for 8 a.m. on *Saturday, 3rd September, 1904.*

Issued by the METEOROLOGICAL OFFICE, 63, Victoria Street, London. W. N. SHAW, Secretary.

STATIONS.		YESTERDAY EVENING. (See note on last page.)					THIS MORNING. (See note on last page.)										PAST 24 HOURS.				
		BAROM.	TEMP.	WIND		Weather	BAROMETER.		TEMPERATURE.			WIND.		Weather.	Sea (0 to 9.)	Temp.		Weather	Sun- shine Hours	Rainfall. Ins.	
At 82° and M.S.L.	Dry Bulb.	Dir.	Force (0 to 12.)	At 82° Fahr. and M. S. L.	Change since Yester- day.	Dry Bulb.	Wet Bulb.	Change since Yester- day.	Dir.	Force (0 to 12.)	Max.	Min.									
Ins.	°			Ins.	Ins.	°	°	°			°	°									
SCANDINAVIA	Haparanda...	30.10	47	X	0	8	30.02	-11	52	49	0	S	2	8	*	57	36	-	*	-	
	Hernösand...	30.08	50	X	0	8	30.02	-13	51	50	+5	S	2	0	*	59	37	-	*	-	
	Stockholm...	30.09	51	X	0	8	30.01	-13	59	56	+6	S	2	8	*	59	48	-	*	-	
	Wisby...	30.10	54	NE	2	8	30.05	-06	58	54	+2	SSE	2	8	*	58	52	-	*	-	
	Karlstad...	30.06	58	X	0	8	30.01	-11	58	57	+3	S	2	0	*	58	52	-	*	-	
	Færder (X'ania Fjord)	30.03	61	SSW	2	m	29.98	-10	61	58	0	SW	4	0	2	66	59	-	*	-	
	Bodö...	29.95	55	E	2	c	30.04	+01	54	53	+3	SW	1	0	1	55	51	-	*	-	
	Christiansund...	29.94	59	X	0	0	29.88	-14	54	54	-3	E	1	0	1	63	54	-	*	-	
Skudesnaes...	30.02	58	SW	2	0	29.90	-11	58	56	-1	SSE	6	0	4	61	57	0	*	*		
BRITISH ISLANDS.	Sumburgh Head	29.89	52	WNW	1	c	29.75	-12	47	46	-7	NE	2	r	2	56	45	0,c	*	0.18	
	Stornoway...	29.92	57	WNW	1	0	29.83	-11	49	48	-1	WNW	2	8p	2	61	46	0	6.0	0.02	
	Malin Head...	29.89	52	ENE	3	rgm	29.91	-07	54	53	-1	N	5	8c	4	56	48	0,rgm	*	0.19	
	Blacksod Pt. ...	29.90	57	N	4	opm	30.02	+02	55	51	-2	W	4	c	5	59	49	rgm,opm	*	0.16	
	Valencia...	29.90	60	SW	3	rgm	30.10	+06	55	51	-4	NW	3	c	4	60	52	r,rgm	0.0	0.77	
	Roche's Point...	29.95	59	SSW	5	r	30.08	-03	55	52	-5	NNW	4	8	1	63	52	om,r	*	0.37	
	Parsonstown...	29.89	58	W	1	r	30.03	-01	52	50	-6	W	1	8	*	62	44	or	0.0	0.41	
	Donaghadee...	29.89	58	WSW	2	r	29.90	-11	53	51	-6	WNW	3	cm	3	60	50	or	*	0.95	
	Liverpool Obsy...	30.02	59	WSW	3	0	29.88	-22	56	52	-5	NW	3	8c	3	67	52	0,r	*	0.72	
	Holyhead...	29.99	60	SW	5	ogm	29.91	-17	56	53	-3	NW	6	8c	4	61	53	om,ogm	*	0.64	
	Pembroke (St Ann's)	30.06	59	SW	5	0	29.95	-19	56	54	-4	N	5	8c	5	61	55	og,ogm	0.0	0.41	
	Scilly (St. Mary's)...	30.12	61	SSW	4	or	29.99	-20	59	58	0	NW	4	c	4	64	56	c,or	1.0	0.17	
	Jersey (St. Aubins)...	30.23	61	WSW	3	0	30.08	-47	60	56	+2	SW	4	r	3	64	55	og,om,r	0.8	0.02	
	Portland Bill...	30.18	60	WSW	4	c	29.97	-24	58	57	-1	SW	6	r	5	65	57	c	*	0.09	
	Dungeness...	30.15	62	W	4	c	29.99	-16	60	58	+3	SW	5	r	4	66	56	c	1.3	0.05	
	Wick...	29.90	51	N	2	0	29.76	-12	49	48	-6	N	2	0	1	59	47	-	*	0.18	
	Nairn...	29.91	57	E	1	c	29.81	-08	49	47	-8	W	1	r	1	59	46	-	*	0.43	
	Aberdeen...	29.95	54	ENE	2	r	29.76	-18	49	48	-8	SW	3	r	1	63	42	r,c,or	0.2	0.75	
	Leith...	29.90	62	SW	2	0	29.79	-17	51	50	-10	WNW	2	r	*	67	49	-	*	0.45	
	North Shields...	29.95	64	SSW	4	0	29.75	-27	54	51	-6	SW	4	op	2	68	53	c,0,r	*	0.19	
	Spurn Head...	30.06	63	SSW	3	0	29.85	-26	57	56	0	SSW	5	r	4	66	56	-	*	0.21	
	Yarmouth...	30.10	62	SSE	3	8c	29.95	-15	58	56	+2	SW	4	od	3	63	55	c,8c	*	0.01	
	Clacton-on-Sea...	30.13	64	SW	2	c	29.99	-16	57	56	0	SSW	5	r	4	66	57	8c,c,or	6.4	0.04	
	Nottingham...	30.06	63	WSW	1	0	29.85	-28	56	56	-1	SW	2	r	*	68	56	c,0	2.3	0.38	
	Bath...	30.13	62	NNW	2	0	29.90	-29	58	57	0	NW	6	r	*	67	56	-	2.9	0.12	
	Oxford...	30.12	60	SW	2	0	29.90	-29	56	55	0	S	3	r	*	67	55	0,r	*	0.16	
	London (Brixton)...	30.12	63	WSW	1	og	29.95	-22	57	56	0	SW	2	or	*	67	55	0,c,or	1.7	0.07	
GERMANY, &c.	The Scaw (Skagen)	30.08	60	W	1	f	30.01	-05	60	59	-2	X	0	m	0	64	57	-	*	-	
	Fanö...	30.10	60	S	2	c	30.03	-04	60	59	+1	SE	4	c	*	68	54	-	*	-	
	Cuxhaven...	30.09	64	NW	2	0	30.05	-01	61	60	-2	W	1	cd	*	66	59	0,f	*	-	
	The Helder...	30.13	61	N	1	8	30.03	-04	58	56	-1	S	1	8c	0	64	48	-	*	-	
	Brussels...	*	*	*	*	*	30.11	00	55	53	-2	SSE	1	c	*	64	48	-	*	-	
	Berlin...	30.03	62	S	1	0	30.04	+03	58	54	-3	X	0	8	*	73	55	-	*	0.12	
	Frankfurt...	30.10	61	E	2	0	30.10	-01	57	56	-1	SE	2	0	*	68	55	-	*	-	
	Munich...	30.17	49	W	4	r	30.12	-03	50	50	0	W	4	r	*	52	48	-	*	0.87	
FRANCE.	C. Gris Nez...	30.13	61	WSW	4	0	30.03	-16	60	58	+2	SW	4	0	4	64	55	-	*	-	
	Brest...	30.23	61	SW	2	0	30.02	-24	59	57	+2	SW	4	0	4	66	57	-	*	0.08	
	Lorient...	30.24	63	NW	1	c	30.13	-15	61	58	+4	W	3	0	2	66	57	-	*	-	
	Rochefort...	30.27	61	NW	3	c	30.21	-09	59	57	0	SW	1	0	*	70	54	0,c	*	-	
	Biarritz...																	*	-		
	Paris...	30.20	61	NW	2	c	30.15	-04	51	50	-6	SSW	1	0	*	67	48	-	*	-	
	Belfort...	30.12	55	X	0	r	30.10	-04	53	53	+3	WSW	2	f	*	63	50	-	*	0.12	
	Lyons...	30.19	56	NNW	1	r	30.15	-06	56	54	+3	NW	1	0	*	59	53	-	*	0.08	
	Nice...	29.92	63	E	1	8	29.91	00	65	55	-1	X	0	8	3	77	52	-	*	0.88	
Perpignan...	30.10	70	N	3	8	30.10	-07	63	55	-1	W	2	8	*	77	55	-	*	-		
SPAN. PEN.	Corunna...																	*	-		
	Lisbon...	30.11	64	N	5	8	30.09	-04	66	60	-2	NNW	3	8	*	82	61	-	*	-	
	Azores (P. Delgada)...	30.33	66	NNW	1	8	30.27	-07	68	64	+2	X	0	8	3	75	64	-	*	-	
" (Horta)...	30.34	66	WNW	1	c	30.27	-07	65	62	-2	X	0	8c	1	77	63	-	*	-		

NOTE: The Sunshine for London given in this Table is recorded on the Tower of the Wesleyan Training College, Westminster: the Sunshine entered to Dungeness is recorded at Littlestone-on-Sea.

* Observations for this column not generally received.

+ Observations received too late for insertion in Charts on next page.

WEATHER CHARTS

FOR SATURDAY, 3RD SEPT^R 1904.

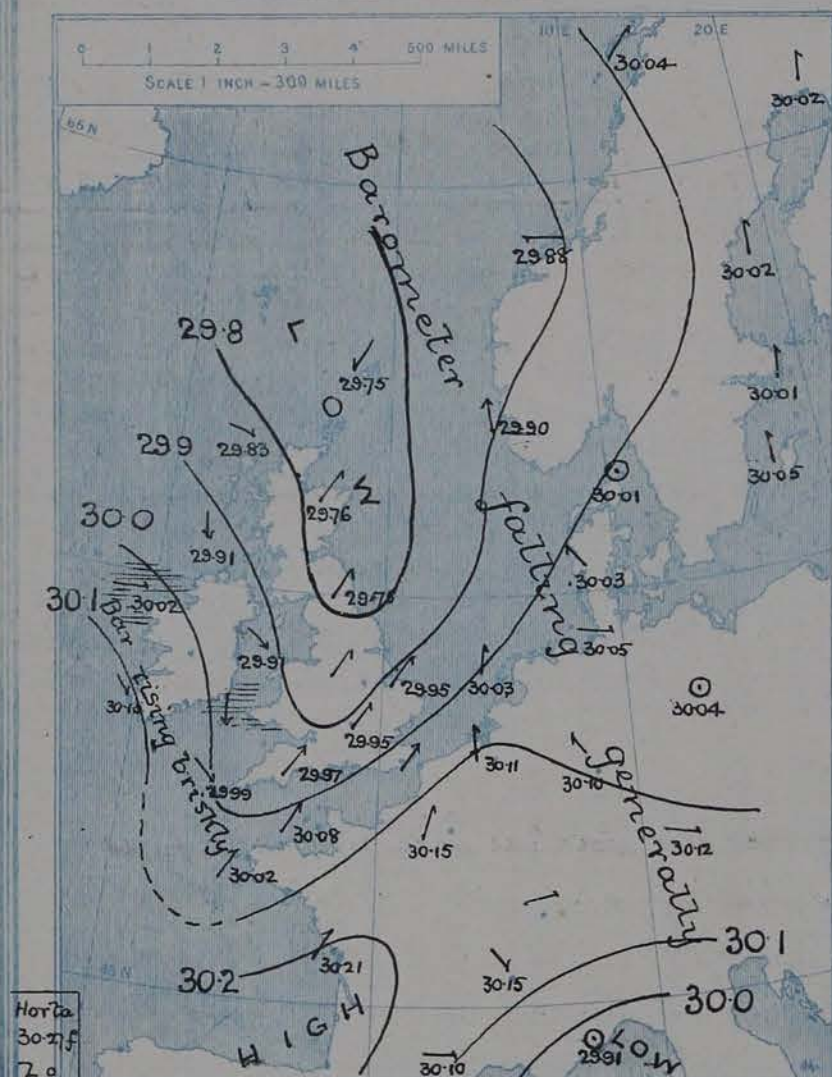
I. BAROMETER, WIND AND SEA. This Morning.

BAROMETER.—Isobars are drawn for each tenth of an inch.

WIND.—Arrows show Directions and Force, flying with the wind.

Force above 10 ——— : Force 5 to 7 ——— : } Calm ☉
Force 8 to 10 ——— : Force 1 to 4 ——— :

SEA.—Rough ——— High ———

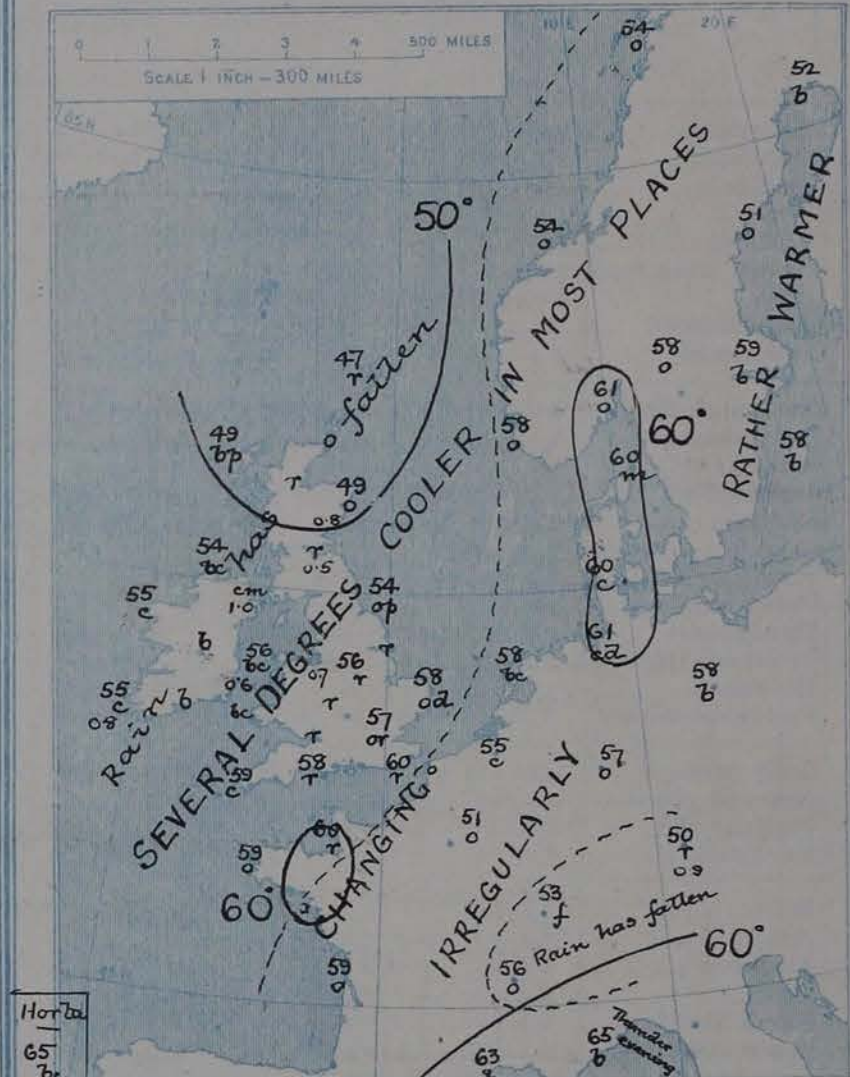


II. TEMPERATURE AND WEATHER. This Morning.

TEMPERATURE.—Isotherms are drawn for each 10°.

WEATHER.—Shown by Letters of the Beaufort Scale. (See P. 4.)

RAINFALL.—A dotted line separates areas where rain has fallen from those without rain. The fall in past 24 hours when exceeding half an inch is shown thus - 0.6



III. BAROMETER AND WIND

Yesterday morning.



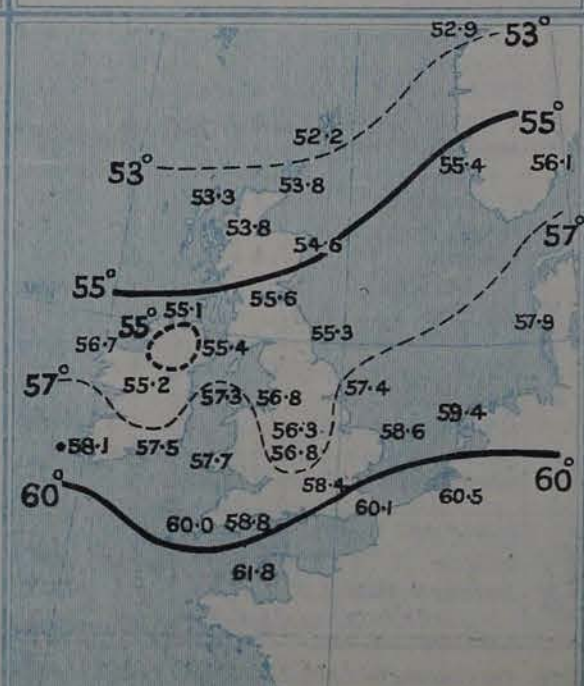
IV. BRIGHT SUNSHINE IN 1904.

Total Duration recorded in various districts of the United Kingdom in the 34 weeks ended Saturday 27th Aug. with the percentage of the average duration for the corresponding period.



V. Means of DAILY TEMPERATURE

at 8 A.M. for the Two-monthly period AUGUST-SEPTEMBER (1871-1900).



GENERAL SITUATION AT 8 A.M.

PRESSURE

The depression which had begun to encroach on Ireland yesterday and that which lay over the north of Scotland have coalesced and now form a large "V" shaped disturbance having its minimum off the northeast of Scotland and extending to Brittany. A brisk rise of the barometer is in progress in the rear of the depression over Ireland and Wales, but at Stornoway the mercury is unsteady. The readings range from above 30.2 ins. in the southwest of France and 30.1 ins. at Valencia Island to 29.75 ins. at Lumburgh Head.

WIND

TEMPERATURE

WEATHER

AND

SEA

The wind shows a well marked circulation, both the NW^y current in the rear of the disturbance and that from the SW^y in its front are fresh or strong in places. Temperature has fallen except in the southeast of England, at some French stations, and in Sweden. It is low for the time of year in most parts of our Islands, ranging from below 50° in Scotland and from 52° in Parsonstown to about 60° on our south coasts. The Continental readings range from 65° at Nice and 61° at Cuxhaven to 51° at Paris and Hernösand and to 50° at Munich. The weather is very rainy over Scotland and England, but in Ireland and Wales the sky has partially cleared again. Much cloud prevails in the western and central parts of the Continent; at Munich and Cuxhaven rain is falling. The sea is rather rough at Pembroke and off the northwest of Ireland, moderate in most other places, but smooth off the east and north of Scotland.

The highest temperature reported in our Islands yesterday was 70° at Brighton, and this was followed by 68° at Manchester, North Shields, and Nottingham. At many northern and northwestern stations the thermometers failed to touch 60°. Rain was experienced sometime during the 24 hours throughout the United Kingdom, and at several French and German stations. The largest amounts were 0.95 in. at Donaghadee, 0.77 in. at Valencia, 0.72 in. at Liverpool, 0.75 in. at Aberdeen, and 0.87 in. at Munich. Thunder was experienced at Nice last evening. The duration of bright sunshine was very limited over the Kingdom generally; at the Irish stations and at Pembroke the day was sunless. Stornoway, however, had 6 hours, and Broadstairs and Margate about 9 hours.

PROBABLE CHANGES IN SYSTEM NOW PREVALENT

The depression now lying over our Islands will probably pass away eastwards during the day, so that a considerable improvement is likely to take place in the weather over Great Britain by this evening or tomorrow. The conditions are, however, of a generally unstable character, and no settled weather is to be anticipated at present.

FORECASTS*

For the 24 hours ending at NOON on 4th SEPTEMBER, 1904

DISTRICTS.

FORECASTS.

DISTRICTS.

FORECASTS.

0	SCOTLAND NORTH	Wind varying a good deal both in direction and force; very unsettled; rain or passing showers. Cool.
1	SCOTLAND EAST	
2	ENGLAND N.E.	Wind veering to W. or N.W., fresh or strong in places; rainy, then improving and temperature falling.
3	ENGLAND EAST	
4	MIDLAND COUNTIES	
5	ENGLAND SOUTH	

6	SCOTLAND WEST	Same as Nos. 0 and 1.
7	ENGLAND N.W.	
8	ENGLAND S.W.	NW ^y to W ^y or SW ^y winds, fresh to moderate or light; changeable, some showers, Cool.
9	IRELAND NORTH	
10	IRELAND SOUTH	

WARNINGS

None issued.

Note:—The "South Cone," point downwards (⌒), means that gales, or strong winds, are probable, at first from the Southward (from S.E. round by S. to N.W.). Should it appear likely that a gale beginning from between W. and N.W. is likely to veer towards N. or N.E., the North Cone is hoisted in preference to the South Cone.
The "North Cone," point upwards (⌒), means that gales, or strong winds, are probable, at first from the Northward (from N.W. round by N. to S.E.). Should it appear likely that a gale beginning from between E. and S.E. is likely to veer towards S. or S.W., the South Cone is hoisted in preference to the North Cone.

* For terms for transmission of Forecasts by Telegraph, see next page.

REPORTS FOR YESTERDAY.

STATIONS.	TEMPERATURE F.		Weather.	Sunshine. Hrs.	Rainfall. Ins.	STATIONS.	TEMPERATURE F.		Weather.	Sunshine. Hrs.	Rainfall. Ins.
	Max.	Min.					Max.	Min.			
Blackpool, to 9 p.m.	66	56	c, o r	2.7	0.03	Hastings	*	*	*	1.9	*
Southport, to 9 p.m.	65	57	c, o r	2.0	0.06	Broadstairs,	*	*	*	9.2	*
Rhyl, to 6 p.m.	*	*	*	2.5	*	Margate, to 6 p.m. ...	67	56	8	8.8	0.09
Llandudno	*	*	*	2.0	*	Lowestoft, to 6 p.m. ...	?	59	c, o, c	?	-
Bettws-y-Coed, to 6 p.m.	65	54	c, o	1.7	*	Skegness	66	*	8, o	4.3	*
Aberystwyth, to 6 p.m. ...	63	60	c, o	4.5	-	Scarborough,	67	*	*	1.6	*
Plymouth, to 9 p.m.	65	56	8c, 8cop, pg	3.1	-	Harrogate, to 6 p.m. ...	66	51	c, o	1.9	-
Bournemouth, to 6 p.m. ...	67	64	*	2.5	*	Manchester, to 9 p.m. ...	68	58	8, 8c, 8	4.5	-
Worthing	*	*	*	3.1	*	Darwen, to 9 p.m. ...	65	44	8, o, p	3.2	0.01
Brighton,	70	*	*	1.5	*	Birmingham, to 9 p.m. ...	66	51	o, c, o	3.8	-
Eastbourne, to 6 p.m. ...	64	*	*	1.5	*						

TEMPERATURE, WEATHER, and RAINFALL at additional FOREIGN STATIONS, mainly for the 24 hours ended at 8 a.m. yesterday.

STATIONS. 2 nd Sept. 1904	TEMPERATURE, F.		WEATHER.	RAIN. Ins.	STATIONS. 2 nd September.	TEMPERATURE, F.		WEATHER.	RAIN. Ins.
	Max.	Min.				Max.	Min.		
Copenhagen	66	54	8, 8	-	Rome	83	? 57	8c, o	-
St. Petersburg	59	46	o, c	-	Naples	80	64	c, c	-
Moscow	*	*	+ f	0.20	Malta	84	? 64	? , c	-
Cracow	75	54	o, o	-	1 st September.				
Flushing	64	59	+ , o	0.04	Geneva	1 p.m.	66	*	1 p.m.
Aix-la-Chapelle	*	*	8, c	-	Berne	57	*	o	Measured 7 a.m.
Vienna	64	57	o, o	0.55	Lucerne	59	*	o	0.35
Buda Pesth	73	59	o, c	0.04	Castasegna	55	*	8, 8	0.51
Hermanstadt	72	55	8, 8c	0.08	Lugano	59	*	8, 8	0.32
Florence	80	60	8, 8c	-					0.24
									0.16

EXPLANATION OF THE COLUMNS GIVEN ON PAGE 1.

WEATHER.—Beaufort Scale is b. blue sky; c. detached clouds; d. drizzling rain; f. fog; g. dark, gloomy; h. hail; l. lightning; m. misty (hazy); o. overcast; p. passing showers; q. squally; r. rain; s. snow; t. thunder; u. ugly, threatening; v. visibility, unusual transparency; w. dew.

* AN ASTERISK is inserted in all places for which information is not usually received.

TABLE SHOWING THE LOCAL STANDARD TIMES AND THE CORRESPONDING GREENWICH TIMES OF THE OBSERVATIONS RECORDED ON PAGE 1.

COUNTRIES, &c.	Hours of Morning Observations by Local Standard Time.	Corresponding Greenwich Times.	Hours of Evening Observations by Local Standard.	Corresponding Greenwich Times.
British Isles	8 a.m. (West European)	8 a.m.	6 p.m. (W.E.T.)	6 p.m.*
Holland	8 a.m. (")	8 a.m.	7 p.m. (W.E.T.)	7 p.m.
Germany, Denmark Norway, Sweden }	8 a.m. (Mid-European)	7 a.m.	8 p.m. (M.E.T.)	7 p.m.
Belgium	7 a.m. (West European)	7 a.m.	Not published	—
France	7 a.m. (Paris)	6.51 a.m.	6 p.m. (Paris)	5.51 p.m.
Spain	8 a.m. (West European)	8 a.m.	6 p.m. (W.E.T.)	6 p.m.
Portugal	8 a.m. (Lisbon)	8.36 a.m.	3.23 p.m. (Lisbon)	4 p.m.
Azores { Ponta Delgada ...	6 a.m. (Local)	7.43 a.m.	9 p.m. (Local)	10.43 p.m.
{ Horta	6 a.m. (Local)	7.55 a.m.	9 p.m. (Local)	10.55 p.m.

TABLE SHOWING THE GREENWICH TIMES OF SUNRISE, NOON, AND SUNSET, FOR STATIONS IN THE UNITED KINGDOM, TO-DAY.

3 rd Sept. 1904.	Sunrise G.M.T.	Noon G.M.T.	Sunset G.M.T.
Yarmouth	5.8	11.52	6.37
Greenwich	5.17	11.59	6.42
Wick	5.17	12.11	7.6
Valencia	5.57	12.40	7.24

SUBSCRIPTIONS both for the Daily and Weekly Weather Reports may be paid, in advance, to the Meteorological Office.

TERMS: For Daily Weather Report, forwarded by Book Post, £1 0 0 per annum.

" Weekly " " " £1 10 0 "

Single Copies, 6d.

Single Copies of the Daily Weather Report (price 1d.) may be obtained after 3 p.m. on the day of issue at the Meteorological Office, and at Messrs. W. H. SMITH & SONS' Bookstalls at the following terminus Railway Stations:—Victoria, Charing Cross, King's Cross, St. Pancras, Euston.

FORECASTS OF WEATHER for one day in advance are drawn up at the Meteorological Office at 11 a.m., and between 7 and 8 p.m. The latest forecast can be had by Reply Telegram, on paying at any Post Office in the United Kingdom Sixpence in addition to the cost of the inquiry and reply Telegrams. Information as to the Terms on which Forecasts can be sent daily, for a long or short period, may be obtained on application to the Meteorological Office, 63, Victoria Street, S.W., either personally or by post.

* At Oxford the observations are taken at 8 p.m.

DAILY WEATHER REPORT

for 8 a.m. on Sunday 4th September, 1904.
 Issued by the METEOROLOGICAL OFFICE, 63, Victoria Street, London. W. N. SHAW, Secretary.

STATIONS.		YESTERDAY EVENING. (See note on last page.)					THIS MORNING. (See note on last page.)										PAST 24 HOURS.				
		BAROM.	TEMP.	WIND.		Weather	BAROMETER.		TEMPERATURE.			WIND.		Weather.	Sea (0 to 9.)	Temp.		Weather.	Sun- shine Hours	Rainfall. Ins.	
							At 82° Fahr. and M. S. L.	Change since Yester- day.	Dry Bulb.	Wet Bulb.	Change since Yester- day.	Direc.	Force (0 to 12.)			Max.	Min.				
																					Ins.
Ins.		Dry Bulb. °	Direc.	Force (0 to 12.)		Ins.	Ins.	°	°	°	Direc.	Force (0 to 12.)			°	°					
SCANDINAVIA	Haparanda...	29.99	50	Z	0	0	29.88	-14	52	50	0	SW	4	0	*	55	45	-	*	-	
	Hernösand ...	29.95	51	Z	0	0	29.89	-13	54	53	+3	Z	0	0	*	54	50	-	*	-	
	Stockholm ...	29.97	58	Z	0	b	29.99	-02	61	57	+2	Z	0	0	*	72	46	-	*	-	
	Wisby...	30.00	55	SW	2	b	30.01	-04	61	59	+3	NNW	1	C	*	61	48	-	*	-	
	Karlstad ...	29.94	60	SW	2	bc	29.94	-07	60	57	+2	S	4	C	*	*	*	-	*	-	
	Færder (X'ania Fjord)	29.89	61	S	3	0	29.86	-12	59	57	-2	SSE	4	0	2	63	59	-	*	0.12	
	Bodö ...	29.84	54	Z	0	0	29.65	-19	57	53	+3	E	2	0	1	57	50	-	*	-	
	Christiansund ...	29.71	56	NE	2	0	29.81	-07	50	48	-4	SW	8	0	4	59	50	-	*	0.04	
Skudesnaes ...	29.75	57	S	8	r	29.95	+05	52	50	-6	NNW	4	C	4	58	50	r	*	*		
BRITISH ISLANDS.	Sumburgh Head	29.75	51	WNW	3	b	29.93	+18	53	49	+6	W	3	b	3	53	46	c, b	*	0.14	
	Stornoway ...	29.86	55	WNW	2	r	29.94	+11	48	46	-1	W	1	bc	2	59	43	c, r	9.6	0.01	
	Malin Head ...	30.01	55	NNW	4	cp.	29.92	+01	49	49	-5	S	4	og	2	58	44	c, cp	*	0.01	
	Blackod Pt. ...	30.08	56	W	3	c	29.82	-20	55	51	0	SSE	7	rm	6	59	45	cp, c	*	0.05	
	Valencia ...	30.15	57	WSW	2	c	29.86	-24	57	52	+2	SSE	6	og	5	60	49	c, o	7.2	0.01	
	Roche's Point ...	30.14	61	NNW	2	bc	29.90	-18	59	55	+4	SSW	5	og	5	62	49	c, bc	*	-	
	Parsonstown ...	30.12	57	W	1	b	29.97	-06	52	51	0	W	1	o	*	62	44	bc, b	6.0	-	
	Donaghadee ...	30.04	57	NNE	2	bc, p.	30.03	+13	54	53	+1	SW	2	bcw	1	60	45	bc, b	*	0.01	
	Liverpool Obsy...	30.05	55	WNW	4	b	30.11	+23	58	53	+2	WNW	4	b	2	59	47	r, bc, b	*	-	
	Holyhead ...	30.08	56	NW	2	b	30.07	+16	58	56	+2	S	3	c	2	60	52	o, b, bc	*	-	
	Pembroke (St Ann's)	30.11	58	NW	4	bc	30.08	+13	57	54	+1	S	6	bcg	4	60	51	bc	10.2	-	
	Scilly (St. Mary's) ...	30.15	60	NNW	3	bc	30.11	+12	59	56	0	SSE	4	bc	4	62	56	c, bc	10.9	-	
	Jersey (St. Aubins) ...	30.07	62	NW	4	c	30.18	+10	59	55	-1	ENE	3	b	3	65	51	r, p, c, b	2.5	0.23	
	Portland Bill ...	30.06	59	NW	5	bc	30.18	+21	57	54	-1	E	3	b	3	64	49	b, bc	*	-	
	Dungeness ...	29.98	62	NW	2	bc	30.16	+17	56	52	-4	NW	3	b	2	66	44	r, bc	0.4	0.06	
	Wick ...	29.86	45	N	3	bc	29.97	+21	48	46	-1	Z	0	b	1	50	42	-	*	0.01	
Nairn ...	29.90	57	W	1	bc	29.99	+18	52	50	+3	Z	0	b	0	60	41	-	*	0.01		
Aberdeen ...	29.91	55	NW	2	b	30.04	+28	52	49	+3	SW	1	b	2	59	43	bc, b, w	5.9	0.01		
Leith ...	29.94	57	W	1	bc	30.04	+25	59	53	+8	Z	0	b	*	64	45	-	*	0.01		
North Shields ...	29.95	55	NNE	1	bc	30.10	+35	51	49	-3	WSW	2	bm	2	59	44	ap, bc, b	*	-		
Spurn Head ..	29.96	55	WNW	3	bc	30.15	+30	54	52	-3	W	3	b	1	61	51	-	*	0.12		
Yarmouth ...	29.92	59	NNW	4	c	30.13	+18	53	51	-5	WNW	2	bmw	2	61	46	od, c	*	0.10		
Clacton-on-Sea ...	29.98	60	NW	3	bc	30.17	+18	54	51	-3	WNW	1	b	0	63	46	od, bw	2.0	0.06		
Nottingham ...	30.01	58	WSW	2	b	30.15	+30	50	49	-6	S	1	b	*	63	43	-	5.3	0.07		
Bath ...	30.01	58	WNW	5	b	30.17	+27	53	50	-5	SE	1	b	*	67	40	-	8.0	-		
Oxford ...	30.10	53	NNW	1	b	30.19	+29	52	49	-4	Z	0	b	*	65	43	bc, b	*	-		
London (Brixton) ...	30.01	60	WNW	2	b	30.17	+22	50	49	-7	Z	0	b	*	65	44	or, c, b	4.0	0.04		
GERMANY, &c.	The Scaw (Skagen)	29.91	62	SW	3	bc	29.89	-12	60	59	0	SSW	3	m	1	64	50	-	*	0.04	
	Fanö ...	29.93	59	SW	2	c	29.97	-06	57	54	-3	NW	6	o	*	66	55	-	*	0.24	
	Cuxhaven ...	29.99	64	SW	2	c	30.03	-02	59	55	-2	NW	4	bc	*	66	55	-	*	-	
	The Helder ...	29.92	56	SSW	4	r	30.13	-10	59	55	+1	N	3	bc	2	64	55	-	*	0.24	
	Brussels ...	*	*	*	*	*	30.17	+06	55	53	0	NNW	1	c	*	65	50	-	*	0.20	
	Berlin ...	29.99	66	Z	0	b	30.03	-01	58	55	0	W	2	o	*	72	55	-	*	-	
	Frankfurt ...	30.05	63	SW	2	o	30.11	+01	60	57	+3	SW	2	o	*	72	52	-	*	-	
	Munich ...	30.13	52	W	1	b	30.17	+05	53	53	+3	SW	3	o	*	57	48	-	*	0.04	
FRANCE.	C. Gris Nez ...	29.98	60	WSW	4	o	30.14	+11	57	56	-3	NE	3	o	3	63	55	-	*	0.20	
	Brest ...	30.13	58	NNW	4	b	30.14	+12	54	53	-5	E	3	b	2	64	50	-	*	0.04	
	Lorient ...	30.11	65	N	3	bc	30.17	+04	55	53	-6	E	2	b	2	68	55	-	*	0.04	
	Rochefort ...	30.19	63	W	2	o	30.19	-02	63	62	+4	N	1	c	*	70	55	c, o	*	0.04	
	Biarritz ...	30.22	67	WNW	1	b	30.22	-01	58	57	-2	E	2	b	1	72	54	-	*	-	
	Paris ...	30.11	58	SSW	2	o	30.17	+02	54	54	+3	SE	1	b	*	62	?	-	*	0.29	
	Belfort...	30.02	62	WNW	2	m	30.12	+02	55	53	+2	WSW	3	m	*	69	51	-	*	-	
	Lyons...	30.11	64	N	1	o	30.18	+03	55	?	-1	NW	2	b	*	70	51	-	*	-	
Nice ...	29.92	66	S	1	b	29.97	+06	68	60	+3	NE	4	b	4	79	59	-	*	-		
Perpignan ...	30.02	72	NW	4	c	30.10	00	66	56	+3	NW	3	b	*	81	61	-	*	-		
SPAN. PEN.	Corunna ...	30.20	64	WNW	1	b	30.13	-12	?	55	?	N	1	?	3	66	52	-	*	-	
	Lisbon ...	30.08	64	NNW	4	b	30.05	-04	68	62	+2	N	3	b	*	77	63	-	*	-	
	Azores (P. Delgada)...	30.20	68	NW	1	b	30.10	-17	68	66	0	Z	0	b	2	75	66	-	*	-	
	„ (Horta) ...	30.18	68	Z	0	b	30.10	-17	69	68	+4	SW	4	o	1	73	65	-	*	-	

NOTE: The Sunshine for London given in this Table is recorded on the Tower of the Wesleyan Training College, Westminster: the Sunshine entered to Dungeness is recorded at L. Littlestone-on-Sea.

* Observations for this column not generally received.

† Observations received too late for insertion in Charts on next page.

WEATHER CHARTS

FOR Sunday, 4th September, 1904.

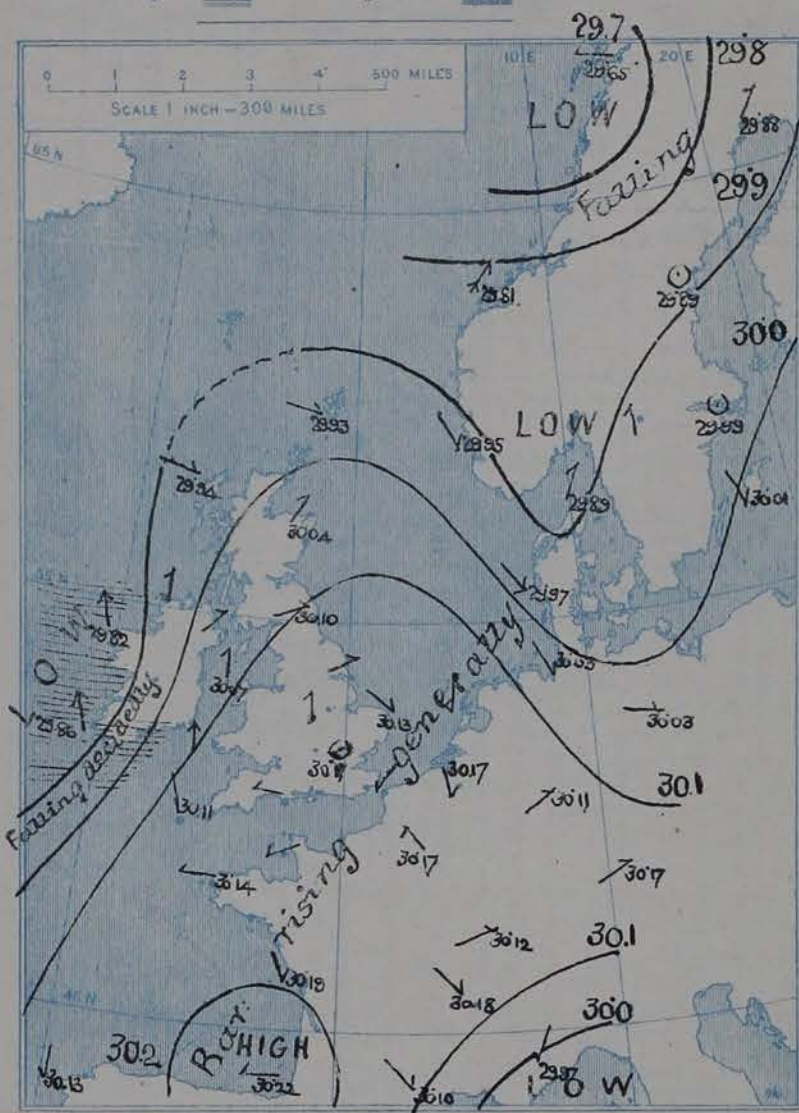
I. BAROMETER, WIND AND SEA. This Morning.

BAROMETER.—Isobars are drawn for each tenth of an inch.

WIND.—Arrows show Directions and Force, flying with the wind.

Force above 10 → : Force 5 to 7 → : } Calm ☉
Force 8 to 10 → : Force 1 to 4 → :

SEA.—Rough High



II. TEMPERATURE AND WEATHER. This Morning.

TEMPERATURE.—Isotherms are drawn for each 10°.

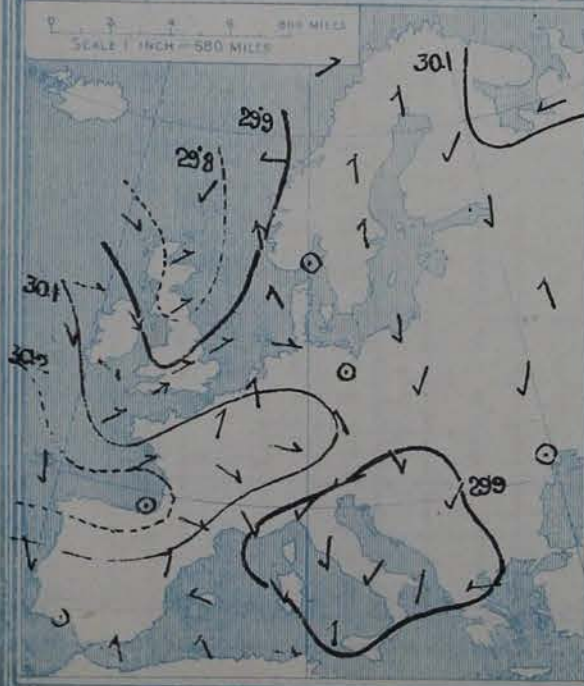
WEATHER.—Shown by Letters of the Beaufort Scale. (See P. 4.)

RAINFALL.—A dotted line separates areas where rain has fallen from those without rain. The fall in past 24 hours when exceeding half an inch is shown thus - 0.6



III. BAROMETER AND WIND

Yesterday morning.



IV. ACCUMULATED TEMPERATURE ABOVE 42°.

Amount recorded in various districts of the United Kingdom during the 34 weeks ended 27th AUGUST, with the percentage of the average for the corresponding period.

Accumulated values are expressed in Day-Degrees—a "Day Degree" signifying 1° continued for 24 hours, or any other number of degrees for an inversely proportional number of hours.



V. Means of DAILY TEMPERATURE at 8 A.M. for the Two-monthly period AUGUST-SEPTEMBER (1871-1900).



GENERAL SITUATION AT 8 A.M.

PRESSURE

The "V" shaped depression which lay over these Islands yesterday had passed on to Scandinavia and Denmark, the lowest pressures, 29.7 ins. and less, being now found over the northern parts of the Norwegian coasts. In its rear the barometer rose decidedly, a large anticyclone with readings above 30.1 ins. being at present situated over England, France, the Netherlands and the north of Spain. A new disturbance is, however, approaching the United Kingdom from the Atlantic and the barometer is consequently falling on our west coasts, — briskly in the west of Ireland.

WIND

TEMPERATURE

WEATHER

AND

SEA

Within the borders of the anticyclone the wind is light and rather variable, the general direction over the Channel and the north of France being E^W. On our western coasts, however, it has backed to the South and is increasing in force, a slight gale being already reported in the west of Ireland. On the eastern shores of the North Sea the wind is N.W., while in Sweden it is calm or light from the S^E. Temperature has fallen over England, but has risen slightly at most places in the west and north of our Islands. The readings over the United Kingdom at present range from 59° at Leith, Roche Point, Scilly, and Jersey to 49° at Malin Head, and to 48° at Stornoway and Wick. In the south of France the thermometer is slightly above 65°. The weather is fine over Great Britain, France, and the Netherlands, but cloudy elsewhere with rain in the extreme west of Ireland. The sea is rough or rather so off the west and south of Ireland but slight or smooth elsewhere.

During yesterday the thermometer rose to between 60° and 65° over the greater part of the United Kingdom, to 66° at Dungeness, and to 67° at Bath and Bournemouth, at Wick it did not exceed 50°. The amount of bright sunshine was small in the eastern parts of the Kingdom, but larger in the west; at Pembroke and Scilly it amounted to more than 10 hours. Rain fell in most parts of Great Britain and also in the western parts of the Continent.

PROBABLE CHANGES IN SYSTEM NOW PREVALENT

FORECASTS*

For the 24 hours ending at NOON on 5th SEPTEMBER, 1904

DISTRICTS.

FORECASTS.

DISTRICTS.

FORECASTS.

- 0 { SCOTLAND NORTH
- 1 { SCOTLAND EAST
- 2 { ENGLAND N.E.
- 3 { ENGLAND EAST
- 4 { MIDLAND COUNTIES
- 5 { ENGLAND SOUTH

None issued.

- 6 { SCOTLAND WEST
- 7 { ENGLAND N.W.
- 8 { ENGLAND S.W.
- 9 { IRELAND NORTH
- 10 { IRELAND SOUTH

None issued.

WARNINGS

At 9.40 am. today to Districts 6, 7, 9, 10, and parts of 0 and 8, "HOIST SOUTH CONE."

Note.—The South Cone, point downwards (⏚), means that gales, or strong winds, are probable, at first from the Southward (from S.E. round by S. to N.W.). Should it appear likely that a gale beginning from between W. and N.W. is likely to veer towards N. or N.E., the North Cone is hoisted in preference to the South Cone. The North Cone, point upwards (⏚), means that gales, or strong winds, are probable, at first from the Northward (from N.W. round by N. to S.E.). Should it appear likely that a gale beginning from between E. and S.E. is likely to veer towards S. or S.W., the South Cone is hoisted in preference to the North Cone.

*For terms for transmission of Forecasts by Telegraph, see next page.

REPORTS FOR YESTERDAY.											
STATIONS.	TEMPERATURE F.		Weather.	Sunshine. Hrs.	Rainfall. Ins.	STATIONS.	TEMPERATURE F.		Weather.	Sunshine. Hrs.	Rainfall. Ins.
	Max.	Min.					Max.	Min.			
Blackpool, to 9 p.m....	59	53	c, b, c	9.6	0.57	Hastings	*	*	*		*
Southport, to 9 p.m. ...	61	52	or, c, b	10.0	0.53	Broadstairs,	*	*	*		*
Rhyl, to 6 p.m.	*	*	*		*	Margate, to 6 p.m. ...	63		o, op	1.0	
Llandudno	*	*	*	9.0	*	Lowestoft, to 6 p.m....					
Bettws-y-Coed, to 6 p.m....	62	51	c, b	6.5	*	Skegness	63	*	cp, o	2.0	*
Aberystwyth, to 6 p.m. ...	63	55	r, c	7.2	0.48	Scarborough,		*	*		*
Plymouth, to 9 p.m....	65	53	bc, b	9.7	0.27	Harrogate, to 6 p.m. ...	62	53	op, c, bc	4.9	0.35
Bournemouth, to 6 p.m. ...	67	58		5.4		Manchester, to 9 p.m. ...	61	52	rq, bc, b	7.6	0.48
Worthing	*	*	*	3.4	*	Darwen, to 9 p.m.	59	45	or, bc	9.6	0.76
Brighton,		*	*		*	Birmingham, to 9 p.m. ...	61	52	r, c, b	5.8	0.26
Eastbourne, to 6 p.m. ...		*	*		*						

TEMPERATURE, WEATHER, and RAINFALL at additional FOREIGN STATIONS, mainly for the 24 hours ended at 8 a.m. yesterday.

STATIONS. 3 rd Sept. 1904	TEMPERATURE, F.		WEATHER.	RAIN. — Ins.	STATIONS.	TEMPERATURE, F.		WEATHER.	RAIN. — Ins.
	Max.	Min.				Max.	Min.		
Copenhagen	68	55	b, o	—	Rome	79	64.	b, o	—
St. Petersburg	61	52	o, c	—	Naples	74	62	bc, o	0.32
Moscow	*	*	bc, bc	0.39	Malta	Not	rec. ^d		
Cracow	64	48	o, o	—	2 nd Sept. 1904.		1 p.m.	1 p.m.	Measured
Flushing	64	55	b, o	—	Geneva	59	*	+	7 a.m.
Aix-la-Chapelle	*	*	o, c	—	Berne	57	*	o	0.20
Vienna	61	55	o, o	0.04.	Lucerne	57	*	+	0.12
Buda Pesth	70	55	o, r	0.20	Castasegna	64	*	c	0.63.
Hermanstadt.	75	54	bc, r	0.12	Lugano	70	*	bc	0.24.
Florence	76	59	b, o	0.04.					

EXPLANATION OF THE COLUMNS GIVEN ON PAGE 1.

WEATHER.—*Beaufort Scale* is b. blue sky; c. detached clouds; d. drizzling rain; f. fog; g. dark, gloomy; h. hail; l. lightning; m. misty (hazy); o. overcast; p. passing showers; q. squally; r. rain; s. snow; t. thunder; u. ugly, threatening; v. visibility, unusual transparency; w. dew.

* AN ASTERISK is inserted in all places for which information is not usually received.

TABLE SHOWING THE LOCAL STANDARD TIMES AND THE CORRESPONDING GREENWICH TIMES OF THE OBSERVATIONS RECORDED ON PAGE 1.					TABLE SHOWING THE GREENWICH TIMES OF SUNRISE, NOON, AND SUNSET, FOR STATIONS IN THE UNITED KINGDOM, TO-DAY.			
COUNTRIES, &c.	Hours of Morning Observations by Local Standard Time.	Corresponding Greenwich Times.	Hours of Evening Observations by Local Standard.	Corresponding Greenwich Times.	14 th Sept., 1904.	Sunrise G.M.T.	Noon G.M.T.	Sunset G.M.T.
British Isles	8 a.m. (West European)	8 a.m.	6 p.m. * (W.E.T.)	6 p.m.*	Yarmouth	5.9	11.52	6.35
Holland	8 a.m. (" ")	8 a.m.	7 p.m. (W.E.T.)	7 p.m.	Greenwich	5.18	11.59	6.40.
Germany, Denmark Norway, Sweden }	8 a.m. (Mid-European)	7 a.m.	8 p.m. (M.E.T.)	7 p.m.	Wick	5.19	12.11	7.3.
Belgium	7 a.m. (West European)	7 a.m.	Not published	—	Valencia	5.58	12.40	7.22
France	7 a.m. (Paris)	6.51 a.m.	6 p.m. (Paris)	5.51 p.m.				
Spain	8 a.m. (West European)	8 a.m.	6 p.m. (W.E.T.)	6 p.m.				
Portugal	8 a.m. (Lisbon)	8.36 a.m.	3.23 p.m. (Lisbon)	4 p.m.				
Azores { Ponta Delgada ...	6 a.m. (Local)	7.43 a.m.	9 p.m. (Local)	10.43 p.m.				
{ Horta	6 a.m. (Local)	7.55 a.m.	9 p.m. (Local)	10.55 p.m.				

SUBSCRIPTIONS both for the Daily and Weekly Weather Reports may be paid, in advance, to the Meteorological Office.

TERMS: For Daily Weather Report, forwarded by Book Post, £1 0 0 per annum.
 " Weekly " " " £1 10 0 " Single Copies, 6d.

Single Copies of the Daily Weather Report (price 1d.) may be obtained after 3 p.m. on the day of issue at the Meteorological Office, and at

FORECASTS OF WEATHER for one day in advance are drawn up at the Meteorological Office at 11 a.m., and between 7 and 8 p.m. The latest forecast

can be had by Reply Telegram, on paying at any Post Office in the United Kingdom Sixpence in addition to the cost of the inquiry and reply Telegrams. Information as to the Terms on which Forecasts can be sent daily, for a long or short period, may be obtained on application to the Meteorological Office, 63, Victoria Street, S.W., either personally or by post.

* At Oxford the observations are taken at 8 p.m.

DAILY WEATHER REPORT

for 8 a.m. on *Monday, 5th September, 1904.*

Issued by the METEOROLOGICAL OFFICE, 63, Victoria Street, London. *W. N. SHAW, Secretary.*

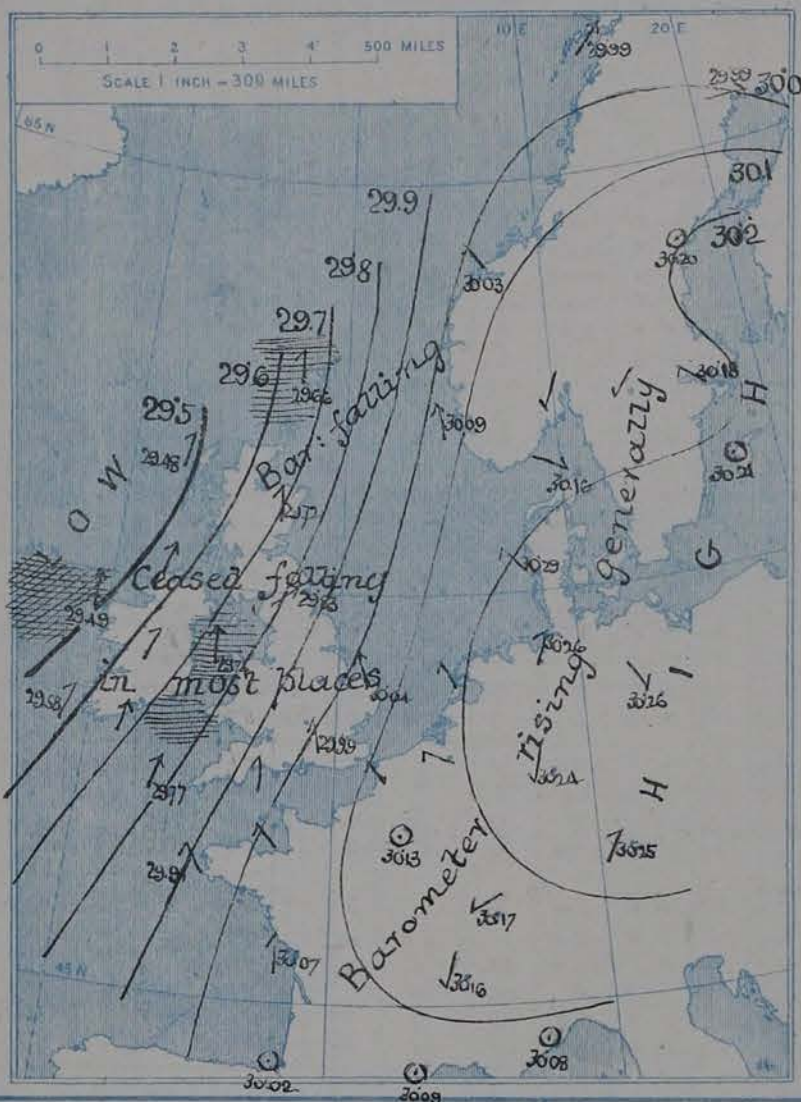
STATIONS.		YESTERDAY EVENING. (See note on last page.)					THIS MORNING. (See note on last page.)										PAST 24 HOURS.				
		BAROM.	TEMP.	WIND		Weather	BAROMETER.		TEMPERATURE.			WIND.		Weather.	Sea (0 to 9.)	Temp.		Weather	Sun- shine Hours.	Rainfall. Ins.	
At 32° and M.S.L.	Dry Bulb.	Direc.	Force (0 to 12.)	At 32° Fabr. and M. S. L.	Change since Yester- day.	Dry Bulb.	Wet Bulb.	Change since Yester- day.	Direc.	Force (0 to 12.)	Max.	Min.									
Ins.	°			Ins.	Ins.	°	°	°			°	°									
SCANDINAVIA	Haparanda...	29.91	52	SSW	2	7	29.99	+11	52	47	0	W	4	7	54	45	-	*	-		
	Hernösand...	30.03	54	X	0	m	30.20	+31	53	51	-1	X	0	0	63	50	-	*	-		
	Stockholm...	30.06	57	X	0	7	30.18	+19	57	55	-4	ESE	2	0	70	54	-	*	-		
	Wisby...	30.08	55	X	0	7	30.21	+20	61	58	0	X	0	7	63	52	-	*	-		
	Karlstad...	29.99	57	X	0	0	30.16	+22	57	56	-3	NE	2	7	*	*	7.0	*	0.20		
	Færder (X'ania Fjord)	29.97	59	NNW	1	0	30.14	+28	55	54	-4	NNE	3	0	2	59	55	-	*	0.08	
	Bodö...	29.81	55	WSW	7	c	29.99	+34	49	49	-8	SW	6	c	3	61	45	-	*	0.47	
	Christiansund...	30.04	51	W	4	7c	30.03	+22	51	47	+1	SE	1	c	2	55	46	-	*	0.04	
Skudesnaes...	30.08	51	X	0	7	30.09	+14	55	52	+3	SSE	6	0	4	57	48	c, 7	*	*		
BRITISH ISLANDS.	Sumburgh Head	29.91	54	S	3	c	29.66	+27	53	53	0	S	4	7	57	51	7c, 7	*	0.11		
	Stornoway...	29.66	55	S	6	7	29.48	-46	56	54	+8	S	4	0	4	56	46	0.7, 0	0.8	0.79	
	Malin Head...	29.48	54	S	8	7g	29.54	-38	56	56	+7	SSW	5	0g	3	57	48	7.7, 0	*	0.03	
	Blacksod Pt. ...	29.40	60	S	10	7g	29.49	-33	59	56	+4	S	8	0g	7	61	45	7.7, 0	*	0.89	
	Valencia...	29.56	60	S	6	7m	29.58	-28	54	53	-3	SSW	3	7m	4	61	54	7m	0.0	0.91	
	Roche's Point...	29.71	59	S	7	0g	29.66	-29	59	58	0	S	5	0	5	60	57	0.9, 7	*	0.67	
	Parsonstown...	29.68	54	SSW	6	7	29.62	-35	57	55	+5	SW	1	0	*	62	44	0.7	0.0	0.51	
	Donaghadee...	29.79	57	SSW	5	0	29.66	-37	59	58	+5	SW	4	0	4	59	53	0.9, 0	*	0.08	
	Liverpool Obsy...	29.94	57	S	2	7	29.82	-29	61	58	+3	SSE	3	7	3	63	54	7c, 0	*	0.03	
	Holyhead...	29.88	59	S	6	0mp	29.74	-33	60	59	+2	S	7	0	5	61	55	0.0, 0	*	0.21	
	Pembroke (St Ann's)	29.89	59	S	7	c	29.78	-30	60	59	+3	S	7	0u	6	61	57	0.0, 0	1.7	0.03	
	Scilly (St. Mary's)...	29.92	59	S	5	c	29.77	-34	60	57	+1	SSW	5	c	5	61	56	c	5.7	-	
	Jersey (St. Aubins)...	30.07	64	ESE	3	7	29.99	-19	63	59	+4	SE	3	7	3	67	52	7.8, 0	11.5	-	
	Portland Bill...	30.07	59	SE	4	7c	29.95	-23	62	60	+5	S	4	7	3	64	57	7.8, 0	*	0.01	
	Dungeness...	30.13	62	S	2	7c	30.02	-14	63	58	+7	SSE	4	7c	3	65	54	7.8, 0	10.5	-	
	Wick...	29.80	53	S	4	c	29.59	-38	56	53	+8	SW	3	0	3	58	44	-	*	0.05	
Nairn...	29.78	58	SW	2	7c	29.59	-40	60	56	+8	SW	1	7c	1	61	52	-	*	-		
Aberdeen...	29.91	55	SSE	4	0	29.72	-32	57	54	+5	SSE	3	c	4	59	52	7c, 0	5.9	-		
Leith...	29.90	60	SSW	2	c	29.70	-34	63	58	+4	S	2	7c	*	64	55	-	*	-		
North Shields...	29.94	61	SSE	4	0	29.83	-27	59	55	+8	SW	5	c	2	64	47	0.7, 0	*	0.01		
Spurn Head...	30.04	57	SSE	4	7c	29.94	-21	62	58	+8	S	4	7c	3	64	53	-	*	-		
Yarmouth...	30.11	61	SSE	4	7c	30.04	-09	63	58	+10	SSE	5	7	4	63	51	7.8, 0	*	-		
Clacton-on-Sea...	30.12	61	ESE	4	7c	30.04	-13	63	58	+9	SE	4	7	4	63	54	7c, 0	10.0	-		
Nottingham...	30.03	60	S	1	c	29.94	-21	60	57	+10	S	2	7	*	66	50	7c	8.5	-		
Bath...	30.03	65	NE	3	7	29.94	-23	60	57	+7	SE	1	7	*	69	49	-	9.4	-		
Oxford...	30.07	57	SW	2	0	29.97	-22	61	58	+9	SSE	1	7	*	66	52	7.8, 0	*	-		
London (Brixton)...	30.08	63	SSE	2	7c	29.99	-18	62	58	+12	SSE	2	7	*	70	50	7.8, 0	10.2	-		
GERMANY, &c.	The Scaw (Skagen)	29.97	58	WNW	3	0	30.16	+27	59	56	-1	WNW	3	c	1	64	58	-	*	-	
	Fanö...	30.19	56	NW	2	c	30.29	+32	55	52	-2	SE	2	c	*	63	48	-	*	-	
	Cuxhaven...	30.16	59	NW	3	7	30.26	+23	52	50	-7	SSW	2	7	*	61	48	-	*	-	
	The Helder...	30.19	59	N	1	7	30.19	+06	57	54	-2	SSE	1	7	0	63	50	-	*	-	
	Brussels...	*	*	*	*	*	30.17	00	56	54	+1	ESE	1	7	*	69	50	-	*	-	
	Berlin...	30.13	61	W	2	7	30.26	+23	59	53	+1	NNW	1	7	*	64	52	-	*	0.16	
	Frankfurt...	30.21	54	X	0	7	30.24	+13	54	52	-6	NNE	3	7	*	64	54	-	*	-	
	Munich...	30.23	55	X	0	0	30.25	+08	49	49	-4	SW	1	f	*	59	46	-	*	0.04	
FRANCE.	C. Gris Nez...	30.13	61	ENE	2	7	30.06	-08	57	53	0	SE	3	7	2	68	52	-	*	-	
	Brest...	29.99	61	SSE	3	7	29.91	-23	61	60	+7	SSE	3	7c	3	64	54	-	*	-	
	Lorient...	30.08	65	S	2	7	29.97	-20	60	59	+5	ESE	3	7	2	72	55	-	*	-	
	Rochefort...	30.13	67	NW	2	7	30.07	-12	59	57	-4	S	2	7	*	73	57	c, 7	*	-	
	Biarritz...	30.08	76	ENE	1	7	30.02	-20	64	59	+6	X	0	7	1	81	58	-	*	-	
	Paris...	30.15	60	NE	1	7	30.13	-04	53	51	-1	X	0	7	*	68	47	-	*	-	
	Belfort...	30.13	58	WSW	2	m	30.17	+05	50	50	-5	ENE	4	f	*	74	48	-	*	-	
	Lyons...	30.13	56	NNE	1	7	30.16	-02	55	53	0	NNE	1	7	*	72	52	-	*	-	
	Nice...	30.03	67	X	0	c	30.08	+11	68	60	0	X	0	7	1	75	61	-	*	-	
	Perpignan...	30.03	73	SE	1	7	30.09	-01	58	55	-8	X	0	7	*	87	52	-	*	-	
SPAN. PEN.	Corunna...	30.01	69	NNW	3	7	29.97	-08	66	61	-2	NNE	4	7	*	81	63	-	*	-	
	Lisbon...	30.01	69	NNW	3	7	29.97	-08	66	61	-2	NNE	4	7	*	81	63	-	*	-	
	Azores (P. Delgada)...	30.12	68	NNE	3	c	30.12	+02	62	56	-7	NW	1	c	2	73	61	-	*	-	

NOTE: The Sunshine for London given in this Table is recorded on the Tower of the Wesleyan Training College, Westminster: the Sunshine entered to Dungeness is recorded at Littlestone-on-Sea.

* Observations for this column not generally received.

+ Observations received too late for insertion in Charts on next page.

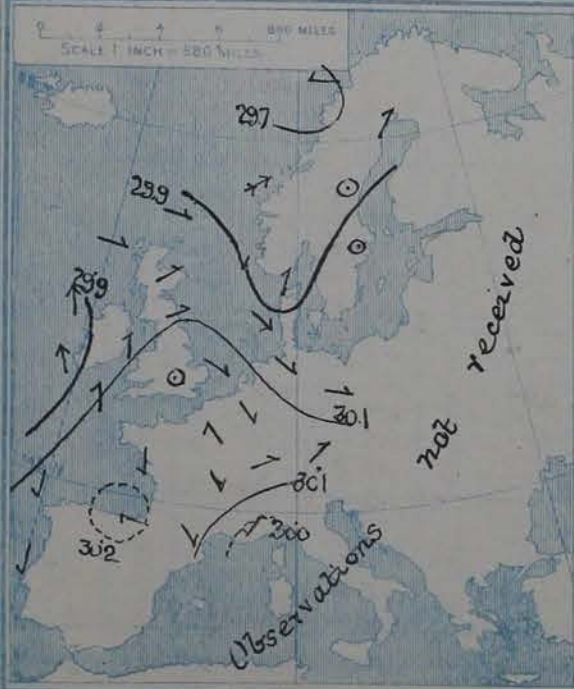
FOR MONDAY, 5TH SEPTEMBER, 1904.

SEA.—Rough High 

RAINFALL.—*(A dotted line separates areas where rain has fallen from those without rain. The fall in past 24 hours when exceeding half an inch is shown thus — 0.6)*



Yesterday morning.



Accumulated values are expressed in Day-Degrees—a "Day Degree" signifying 1° continued for 24 hours, or any other number of degrees for an inversely proportional number of hours



AUGUST-SEPTEMBER (1877-1900).



GENERAL SITUATION AT 8 A.M.

PRESSURE

The deep cyclonic disturbance which arrived off our western coasts yesterday is apparently moving away in a northwesterly direction, and the barometer has now ceased falling in most parts of the Kingdom. The lowest pressures, 29.5 ins. and less, are reported from the Hebrides and the extreme west of Ireland, the barometric gradient (for S. winds) being rather steep over these Islands and the northern part of the North Sea. Over northern and central Europe the barometer is rising, the highest readings, 30.2 ins. and upwards, being at present found over Denmark, Germany and the south of Sweden.

WIND

TEMPERATURE

WEATHER

AND

SEA

The wind is S. or SE. over Western Europe generally, and blows with the force of a moderate to fresh gale on many parts of our western coasts. In regions covered by the highest barometrical pressures light variable breezes are reported. The increase in the strength of the Southerly air current has been followed by a general rise of temperature over these Islands to a point considerably above the normal. In many parts of Great Britain the thermometer stands at, or slightly above, 60°, the highest reading reported being 63° at Leith, Blackton-on-Sea, Dungeness and Jersey. At many of the German and Central French stations the readings are below 55°, and at Belfort and Munich, where fog prevails, the thermometer stands respectively at 50° and 49°. The weather continues very fine over England and the western parts of the Continent but is dull and unsettled in the west and extreme north of the United Kingdom, as well as in Scandinavia. Rain is falling in the west of Ireland, and also in the Shetlands. The sea is high at Blacksod Point, and rough or rather so on our western coasts generally.

During yesterday the thermometer rose to 65° and upwards at many of the English stations, and to 70° in London; on our extreme north and northwest coasts it did not reach 60°. The amount of bright sunshine was small in the west, but large elsewhere; in the south and southeast of England it ranged between 10 and 12 hours. Rain fell in the west and extreme north of our Islands very generally, the quantity being as large as 0.9 in. at Blacksod Point and Valencia, and 0.8 in. at Stornoway.

PROBABLE CHANGES IN SYSTEM NOW PREVALENT

The baric rise in the rear of yesterday's disturbance is very slight, and the wind on our western coasts shows little inclination to veer. It is therefore probable that in the course of the next 24 hours a new depression will appear off the Irish coasts, causing a continuance of very strong S. winds and unsettled weather in the western parts of the United Kingdom generally.

FORECASTS*

For the 24 hours ending at NOON on 6th September, 1904

DISTRICTS.

FORECASTS.

0	SCOTLAND NORTH	S. and SE. winds, moderate at first, but freshening later; fair to cloudy and some rain.
1	SCOTLAND EAST	
2	ENGLAND N.E.	S. and SE. winds, freshening; fine and warm today, becoming less settled tomorrow
3	ENGLAND EAST	
4	MIDLAND COUNTIES	
5	ENGLAND SOUTH	

DISTRICTS.

FORECASTS.

6	SCOTLAND WEST	S. winds, strong in places; dull, with occasional rain.
7	ENGLAND N.W.	
8	ENGLAND S.W.	
9	IRELAND NORTH	
10	IRELAND SOUTH	At 7.0 p.m. yesterday to districts 1, 2 and part of 0, "Hoist South Cone." The signals are also flying in districts 6, 7, 9, 10, part of 8 and the remainder of 0.

WARNINGS

Note.—The South Cone, point downwards (⌵), means that gales, or strong winds, are probable, at first from the Southward (from S.E. round by S. to N.W.). Should it appear likely that a gale beginning from between W. and N.W. is likely to veer towards N. or N.E., the North Cone is hoisted in preference to the South Cone.
The North Cone, point upwards (⌴), means that gales, or strong winds, are probable, at first from the Northward (from N.W. round by N. to S.E.). Should it appear likely that a gale beginning from between E. and S.E. is likely to veer towards S. or S.W., the South Cone is hoisted in preference to the North Cone.

* For terms for transmission of Forecasts by Telegraph, see next page.

REPORTS FOR YESTERDAY.

STATIONS.	TEMPERATURE F.		Weather.	Sunshine Hrs.	Rainfall Ins.	STATIONS.	TEMPERATURE F.		Weather.	Sunshine Hrs.	Rainfall Ins.
	Max.	Min.					Max.	Min.			
Blackpool, to 9 p.m....	63	46	bc, o, r	6.7	-	Hastings	*	*	*	10.3	*
Southport, to 9 p.m....	64	57	c, b, o	7.0	-	Broadstairs,	*	*	*		*
Rhyl, to 6 p.m.	*	*	*	5.0	*	Margate, to 6 p.m. ...	66	52	b	9.0	0.03
Llandudno	*	*	*	4.4	*	Lowestoft, to 6 p.m....					
Bettws-y-Coed, to 6 p.m..	64	42	bc, o	4.3	*	Skegness		*			*
Aberystwyth, to 6 p.m. ...	63	58	o, c	6.7	-	Scarborough,	64	*	*	8.0	*
Plymouth, to 9 p.m....						Harrogate, to 6 p.m. ...	64	?	?	8.6	?
Bournemouth, to 6 p.m. ...	66	44	b	10.7	-	Manchester, to 9 p.m. ...	65	46	bc, o	6.5	-
Worthing	*	*	*	11.5	*	Darwen, to 7 p.m. ...	62	41	bc, o, m, p	6.7	-
Brighton,	66	*	*	11.0	*	Birmingham, to 9 p.m. ...	64	44	b, o	8.5	-
Eastbourne, to 6 p.m. ...	65	*	*	12.0	*						

TEMPERATURE, WEATHER, and RAINFALL at additional FOREIGN STATIONS, mainly for the 24 hours ended at 8 a.m. yesterday.

STATIONS. 1 st Sept. 1904	TEMPERATURE, F.		WEATHER.	RAIN. — Ins.	STATIONS.	TEMPERATURE, F.		WEATHER.	RAIN. — Ins.
	Max.	Min.				Max.	Min.		
Copenhagen	Observations not received.				Rome				
St. Petersburg					Naples				
Moscow	*	*			Malta				
Cracow					3 rd Sept ^r 1904.	1 p.m.		1 p.m.	Measured
Flushing					Geneva	66	*	b	7 a.m. 0.04
Aix-la-Chapelle	*	*			Berne	63	*	c	0.08
Vienna					Lucerne... ..	63	*	bc	0.20
Buda Pesth					Castasegna	73	*	bc	—
Hermanstadt..					Lugano	75	*	b	—
Florence									

EXPLANATION OF THE COLUMNS GIVEN ON PAGE 1.

WEATHER.—Beaufort Scale is b. blue sky; c. detached clouds; d. drizzling rain; f. fog; g. dark, gloomy; h. hail; l. lightning; m. misty (hazy); o. overcast; p. passing showers; q. squally; r. rain; s. snow; t. thunder; u. ugly, threatening; v. visibility, unusual transparency; w. dew.

* AN ASTERISK is inserted in all places for which information is not usually received.

TABLE SHOWING THE LOCAL STANDARD TIMES AND THE CORRESPONDING GREENWICH TIMES OF THE OBSERVATIONS RECORDED ON PAGE 1.					TABLE SHOWING THE GREENWICH TIMES OF SUNRISE, NOON, AND SUNSET, FOR STATIONS IN THE UNITED KINGDOM, TO-DAY.			
COUNTRIES, &c.	Hours of Morning Observations by Local Standard Time	Corresponding Greenwich Times.	Hours of Evening Observations by Local Standard.	Corresponding Greenwich Times.	5th Sept. 1904.	Sunrise G.M.T.	Noon G.M.T.	Sunset G.M.T.
British Isles	8 a.m. (West European)	8 a.m.	6 p.m. (W.E.T.)	6 p.m.*	Yarmouth	5.11	11.52	6.32
Holland	8 a.m. (")	8 a.m.	7 p.m. (W.E.T.)	7 p.m.	Greenwich	5.20	11.59	6.37
Germany, Denmark } Norway, Sweden }	8 a.m. (Mid-European)	7 a.m.	8 p.m. (M.E.T.)	7 p.m.	Wick	5.21	12.11	7.0
Belgium	7 a.m. (West European)	7 a.m.	Not published	—	Valencia	6.0	12.40	7.19
France	7 a.m. (Paris) ...	6.51 a.m.	6 p.m. (Paris)	5.51 p.m.				
Spain	8 a.m. (West European)	8 a.m.	6 p.m. (W.E.T.)	6 p.m.				
Portugal	8 a.m. (Lisbon) ...	8.36 a.m.	3.23 p.m. (Lisbon)	4 p.m.				
Azores { Ponta Delgada ...	6 a.m. (Local) ...	7.43 a.m.	9 p.m. (Local)	10.43 p.m.				
Horta ...	6 a.m. (Local) ...	7.55 a.m.	9 p.m. (Local)	10.55 p.m.				

SUBSCRIPTIONS both for the Daily and Weekly Weather Reports may be paid, in advance, to the Meteorological Office.

TERMS: For Daily Weather Report, forwarded by Book Post, £1 0 0 per annum.
" Weekly " " " £1 10 0 " Single Copies, 6d.

Single Copies of the Daily Weather Report (price 1d.) may be obtained after 3 p.m. on the day of issue at the Meteorological Office, and at Messrs. W. H. SMITH & SONS' Bookstalls at the following terminus Railway Stations:—Victoria, Charing Cross, King's Cross, St. Pancras, Euston.

FORECASTS OF WEATHER for one day in advance are drawn up at the Meteorological Office at 11 a.m., and between 7 and 8 p.m. The latest forecast can be had by Reply Telegram, on paying at any Post Office in the United Kingdom Sixpence in addition to the cost of the inquiry and reply Telegrams. Information as to the Terms on which Forecasts can be sent daily, for a long or short period, may be obtained on application to the Meteorological Office, 63, Victoria Street, S.W., either personally or by post.

DAILY WEATHER REPORT

for 8 a.m. on Tuesday, 6th September, 1904.

Issued by the METEOROLOGICAL OFFICE, 63, Victoria Street, London. W. N. SHAW, Secretary.

STATIONS.		YESTERDAY EVENING. (See note on last page.)					THIS MORNING. (See note on last page.)										PAST 24 HOURS.				
		BAROM.	TEMP.	WIND.		Weather	BAROMETER.		TEMPERATURE.			WIND.		Weather.	Sea (0 to 9.)	Temp.		Weather.	Sun- shine Hours.	Rainfall. Ins.	
At 82° and M.S.L.	Dry Bulb.	Direc.	Force (0 to 12.)	At 82° Fahr. and M. S. L.	Change since Yester- day.	Dry Bulb.	Wet Bulb.	Change since Yester- day.	Direc.	Force (0 to 12.)	Max.	Min.									
Ins.	°			Ins.	Ins.	°	°	°			°	°									
SCANDINAVIA	Haparanda...	30.08	50	W	2	0	30.26	+27	49	45	-3	N	2	0	*	59	39	-	*	-	
	Hernösand...	30.22	52	X	0	0	30.26	+06	51	49	-2	X	0	0	*	61	46	-	*	-	
	Stockholm...	30.28	55	X	0	0	30.36	+18	58	55	+1	W	2	0	*	68	52	-	*	-	
	Wisby...	30.33	54	SW	2	0	30.39	+18	61	59	0	SW	2	0	*	63	52	-	*	-	
	Karlstad...	30.28	58	X	0	0	30.36	+20	57	54	0	SSW	2	0	*	*	*	-	*	-	
	Færder (X'ania Fjord)	30.26	59	SW	5	0	30.30	+16	60	55	+5	SSW	4	0	2	61	55	-	*	-	
	Bodö...	30.15	49	W	2	0	30.19	+20	49	46	0	SE	2	0	2	50	43	-	*	0.04	
	Christiansund...	30.04	57	E	2	0	30.04	+01	58	50	+7	SE	1	0	1	59	51	-	*	-	
Skudesnaes...	30.15	58	SSE	8	0	30.10	+01	59	54	+4	SE	6	0	4	59	55	c, 0	*	*		
BRITISH ISLANDS.	Sumburgh Head	29.71	55	SE	4	0	29.57	-09	56	55	+3	SE	5	0	6	57	53	0, r	*	0.08	
	Stornoway...	29.52	57	S	3	0	29.46	-02	55	53	-1	SW	2	0	2	60	52	0	1.5	0.18	
	Malin Head...	29.53	54	S	4	cmp	29.52	-02	53	53	-3	SSW	6	0	4	60	49	0, cmp	*	0.09	
	Blacksod Pt.	29.48	55	S	7	cqpm	29.55	+06	57	54	-2	SSW	6	cqpm	5	60	53	cqpm	*	0.24	
	Valencia...	29.57	60	SSE	4	c	29.68	+10	55	53	+1	SW	3	c	4	61	53	p, c, 0	3.1	0.23	
	Roche's Point...	29.61	57	SSW	2	0	29.71	+05	58	55	-1	SW	4	c	4	60	54	om, 0	*	0.07	
	Parsonstown...	29.59	57	X	0	r	29.67	+05	56	53	-1	SW	2	0	*	61	48	op, r	0.0	0.08	
	Donaghadee...	29.64	60	SSW	5	r, m, og	29.68	+02	55	54	-4	S	2	0	2	61	51	0, r, 0, c	*	0.23	
	Liverpool Obsy...	29.78	64	SSE	2	c	29.82	00	60	56	-1	S	1	0	2	68	53	0, c	*	0.14	
	Holyhead...	29.70	62	S	6	om	29.76	+02	59	56	-1	SW	4	0	3	64	52	dp, om	*	0.58	
	Pembroke (St Ann's)	29.73	62	S	4	0	29.80	+02	58	55	-2	SW	5	0	6	63	58	0, 0, r, g	0.4	0.57	
	Scilly (St. Mary's)...	29.71	61	SSW	4	r	29.84	+07	59	56	-1	WSW	4	0	5	63	55	0, r, c	1.3	0.41	
	Jersey (St. Aubins)...	29.85	69	SE	3	c	29.97	-02	56	55	-7	SSE	2	0	2	72	55	0, c, 0, r	11.0	0.30	
	Portland Bill...	29.84	63	SE	4	c	29.94	-01	60	57	-2	W	3	0	3	66	58	0, c, 0	*	0.01	
	Dungeness...	29.93	65	SE	2	0	29.90	-12	65	62	+2	WSW	4	0	2	69	61	0	11.6	-	
	Wick...	29.64	55	S	4	0	29.56	-03	53	52	-3	X	0	0	2	62	52	-	*	0.15	
	Nairn...	29.62	55	X	0	c	29.55	-04	54	53	-6	W	1	0	1	63	51	-	*	0.34	
	Aberdeen...	29.73	58	S	3	0	29.63	-09	58	56	+1	SW	3	0	4	61	56	c, m, p, r	4.2	0.14	
	Leith...	29.71	63	S	2	0	29.67	-03	59	54	-4	SSW	2	0	*	69	54	0, c, r	*	0.08	
	North Shields...	29.79	67	SSW	3	c	29.74	-09	58	55	-1	SSW	2	0	2	71	55	0, c, 0	*	-	
	Spurn Head...	29.89	64	SSE	5	0	29.83	-11	64	62	+2	S	4	0	3	66	60	-	*	-	
	Yarmouth...	29.95	65	SE	6	0	29.90	-14	66	61	+3	S	4	0	4	66	62	0	*	-	
	Clacton-on-Sea...	29.96	64	ESE	4	0	29.92	-12	64	61	+1	SSW	3	0	3	66	62	0, 0, c	11.9	-	
	Nottingham...	29.87	65	S	1	0	29.85	-09	60	57	0	W	1	0	*	73	59	0	10.5	-	
	Bath...	29.84	67	SW	5	0	29.90	-04	57	54	-3	W	1	0	*	70	54	-	6.6	-	
	Oxford...	29.88	64	NE	2	c	29.91	-06	59	56	-2	SW	1	0	*	70	58	0, c, c	*	-	
	London (Brixton)...	29.92	69	SSE	2	0	29.93	-06	63	59	+1	WSW	2	0	*	75	62	0, c, 0	12.0	-	
GERMANY, &c.	The Scaw (Skagen)	30.30	59	SE	3	0	30.30	+14	59	56	0	S	4	0	1	64	57	-	*	-	
	Fanö...	30.25	55	SE	4	0	30.23	-06	55	54	0	SE	4	0	*	63	54	-	*	-	
	Cuxhaven...	30.23	63	SE	3	0	30.21	-05	56	53	+4	SSE	4	0	*	64	50	-	*	-	
	The Helder...	30.09	64	SE	2	0	30.05	-14	62	57	+5	SSE	2	0	1	70	57	-	*	-	
	Brussels...	*	*	*	*	*	30.02	-15	59	54	+3	SE	3	0	*	75	54	-	*	-	
	Berlin...	30.26	63	NNE	2	0	30.28	+02	57	53	-2	ESE	3	0	*	68	52	-	*	-	
	Frankfurt...	30.16	57	E	2	0	30.15	-09	58	54	+4	NE	2	0	*	72	52	-	*	-	
	Munich...	30.21	55	SE	4	0	30.17	-08	49	48	0	E	3	0	*	64	43	-	*	-	
FRANCE.	C. Gris Nez...	29.95	68	ESE	2	0	29.94	-12	63	59	+6	SE	4	0	2	75	57	-	*	-	
	Brest...	29.81	63	S	4	0	29.94	+03	59	57	-2	SW	3	0	3	68	57	-	*	-	
	Lorient...	29.89	68	SSE	4	c	30.00	+03	59	59	-1	W	5	0	5	75	57	-	*	0.08	
	Rochefort...	29.94	73	X	0	0	30.05	-02	64	62	+5	SW	2	0	*	88	55	0, 0, c	*	-	
	Biarritz...	29.94	74	WSW	3	0	30.04	+02	70	68	+6	W	4	0	2	93	61	-	*	-	
	Paris...	30.01	69	ESE	2	0	30.00	-13	55	54	+2	ESE	1	0	*	75	50	-	*	-	
	Belfort...	30.03	64	ENE	4	m	30.04	-13	54	51	+4	ENE	4	0	*	68	50	-	*	-	
	Lyons...	30.00	69	ENE	1	0	30.04	-12	60	56	+5	E	1	0	*	77	54	-	*	-	
	Nice...	29.97	68	E	2	0	29.99	-09	71	68	+3	E	1	0	2	86	66	-	*	-	
	Perpignan...	29.97	71	SE	2	0	30.00	-09	69	67	+11	SE	2	0	*	76	58	-	*	-	
SPAN. PEN.	Corunna...																		*	-	
	Lisbon...	29.93	69	NNW	5	0	30.01	+04	65	58	-1	N	5	0	*	82	63	-	*	-	
	Azores (P. Delgada)...																		*	-	
„ (Horta)...	30.29	62	NW	1	0	30.30	+18	60	56	-2	X	0	0	1	72	59	-	*	-		

NOTE: The Sunshine for London given in this Table is recorded on the Tower of the Wesleyan Training College, Westminster: the Sunshine entered to Dungeness is recorded at Littlestone-on-Sea.

* Observations for this column not generally received.

+ Observations received too late for insertion in Charts on next page

WEATHER CHARTS

FOR Tuesday, 6th September, 1904.

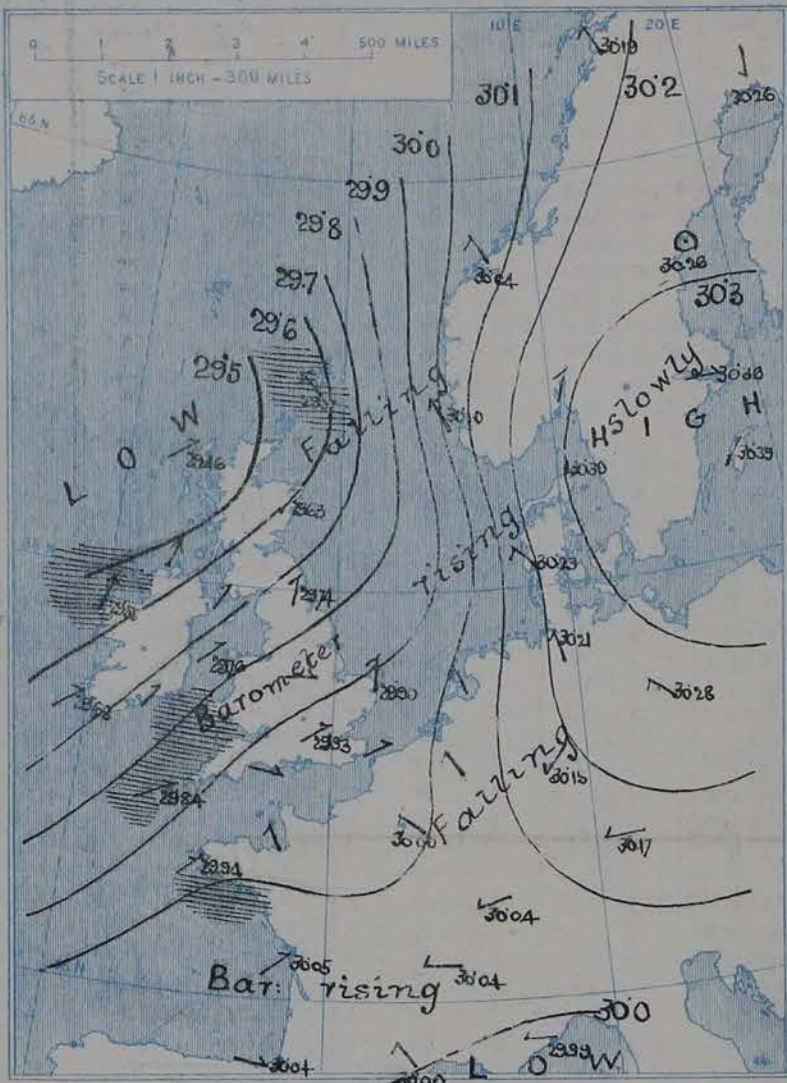
I. BAROMETER, WIND AND SEA. This Morning.

BAROMETER.—Isobars are drawn for each tenth of an inch.

WIND.—Arrows show Directions and Force, flying with the wind.

Force above 10 → : Force 5 to 7 → : } Calm ☉
Force 8 to 10 → : Force 1 to 4 → :

SEA.—Rough High

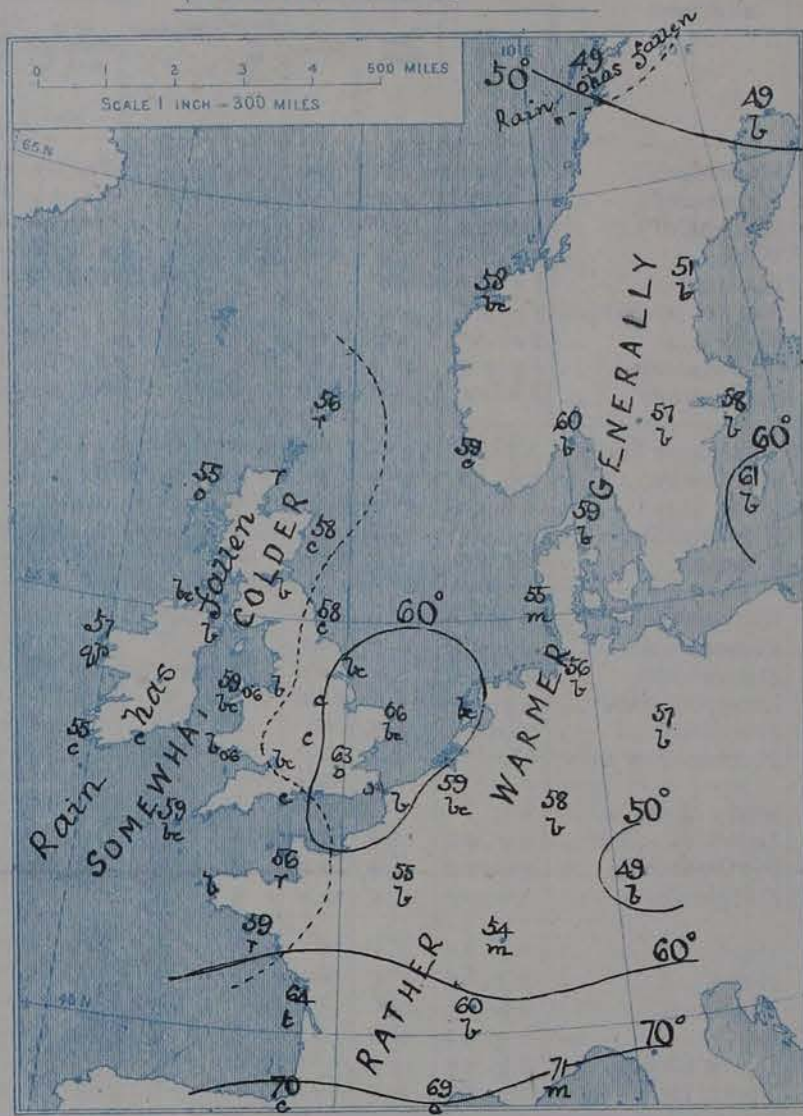


II. TEMPERATURE AND WEATHER. This Morning.

TEMPERATURE.—Isotherms are drawn for each 10°.

WEATHER.—Shown by Letters of the Beaufort Scale. (See P. 4.)

RAINFALL.—A dotted line separates areas where rain has fallen from those without rain. The fall in past 24 hours when exceeding half an inch is shown thus - 0.6



III. BAROMETER AND WIND

Yesterday morning.



IV. EXTREMES OF TEMPERATURE

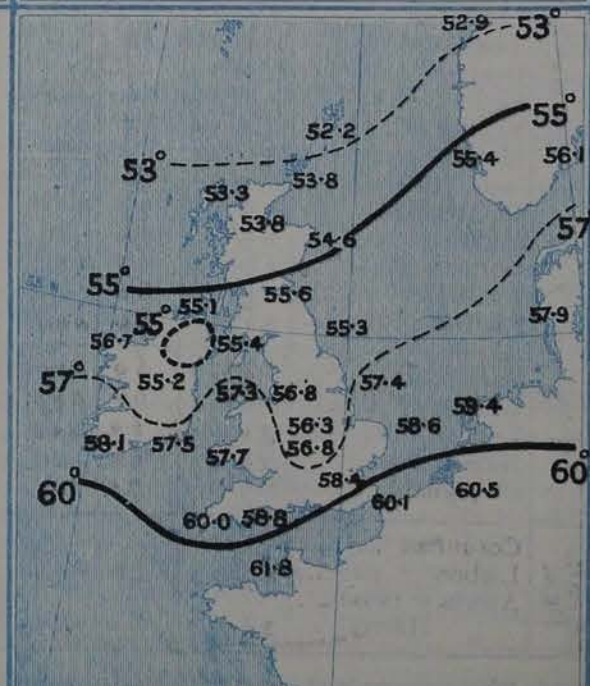
recorded

in various districts of the United Kingdom during the week ended Sept 3rd S.E.P.T.



V. Means of DAILY TEMPERATURE

at 8 A.M. for the Two-monthly period AUGUST-SEPTEMBER (1871-1900).



GENERAL SITUATION AT 8 A.M.

PRESSURE

The depression noticed yesterday off our northwest coasts has moved slowly northwards, the lowest readings of the barometer, 29.5 ins. and less, being at present reported in the Northwest of Scotland. In the rear of the disturbance the mercury is rising slowly in most parts of Western Europe, but owing to the presence of small secondary depressions over the north of France, the barometer in that neighbourhood and in the southeast of England is rather unsteady. An anticyclone exists over Northern and Central Europe, the highest pressures, 30.3 ins. and upwards, being reported over the Baltic and the southern part of Sweden.

WIND

The wind has veered to the SW^W over the greater part of the United Kingdom, and although light or moderate in force generally, still blows strongly on the northwest coasts of Ireland. In the west of France it is chiefly W^W, but in the east of that country and in Germany it is E^W, while in the Netherlands, Denmark and the west of Norway it is SE^W.

TEMPERATURE

Temperature has fallen in all the more western and northern parts of these Islands, the readings being now below 55° in the north of Scotland and the extreme north of Ireland. In the east and southeast of England the thermometer remains high, the morning temperature being as high as 66° at Yarmouth and 65° at Dungeness. At Paris the reading is only 55°, but in the south of France the thermometer is above 65°, and at Nice it stands at 71°.

WEATHER

The weather is fair or fine over Western Europe as a whole, but rainy in Caithness and the Shetlands; rain and thunder are reported at several stations in the west of France. The sea is rough or rather so on our extreme south-western, western and northern coasts, but moderate or slight elsewhere.

AND

SEA

During yesterday the thermometer rose to 70° and upwards at most of the English stations and to 75° in London. On several parts of our extreme western and northern coasts it did not exceed 60°. The amount of bright sunshine was again large in the south and east of England, - between 11 and 12 hours in most places, and as much as 12.2 hrs. at Hastings. Rain fell in the west and north generally, the largest amount reported being 0.6 in. at Holyhead and Pembroke.

PROBABLE CHANGES IN SYSTEM NOW PREVALENT

There are no signs of the advance of any new depression towards our western coasts, and fair weather is therefore likely to continue for a time in the western and northern parts of the Kingdom. The small secondary disturbances over France will, however, probably move northwards, and cause thunderstorms in many parts of England.

FORECASTS*

For the 24 hours ending at NOON on 7th September, 1904

DISTRICTS.

FORECASTS.

0	SCOTLAND NORTH	SW ^W winds, moderate; some rain at first, then fair.
1	SCOTLAND EAST	S ^W and S.W. ^W winds, light; fair generally, but thunder showers locally.
2	ENGLAND N.E.	S ^W winds, light; fair at first, thunder showers later.
3	ENGLAND EAST	Variable breezes, finally S.W. ^W ; close and unsettled at first, with thunder storms in most places. Becoming finer and cooler later.
4	MIDLAND COUNTIES	
6	ENGLAND SOUTH	

DISTRICTS.

FORECASTS.

6	SCOTLAND WEST	SW ^W to S ^W winds, moderate or fresh; fair generally.
7	ENGLAND N.W.	S.W. ^W winds, moderate; fair generally, but thunder showers in places.
8	ENGLAND S.W.	
9	IRELAND NORTH	Same as No. 6.
10	IRELAND SOUTH	

WARNINGS

At 9.45 a.m. today to districts 1, 2 and part of 0, "Lower Cone." The signals are now down on all coasts.

Note.—The South Cone, point downwards (⌵), means that gales, or strong winds, are probable, at first from the Southward (from S.E. round by S. to N.W.). Should it appear likely that a gale beginning from between W. and N.W. is likely to veer towards N. or N.E., the North Cone is hoisted in preference to the South Cone.

The North Cone, point upwards (⌶), means that gales, or strong winds, are probable, at first from the Northward (from N.W. round by N. to S.E.). Should it appear likely that a gale beginning from between E. and S.E. is likely to veer towards S. or S.W., the South Cone is hoisted in preference to the North Cone.

* For terms for transmission of Forecasts by Telegraph, see next page.

REPORTS FOR YESTERDAY.

STATIONS.	TEMPERATURE F.		Weather.	Sunshine. Hrs.	Rainfall. Ins.	STATIONS.	TEMPERATURE F.		Weather.	Sunshine. Hrs.	Rainfall. Ins.
	Max.	Min.					Max.	Min.			
Blackpool, to 9 p.m....	69	55	c	7.3	-	Hastings	*	*	*	12.2	*
Southport, to 9 p.m....	68	55	o, c, o	5.4	-	Broadstairs,	*	*	*		*
Rhyl, to 6 p.m.	*	*	*	3.5	*	Margate, to 6 p.m. ...	73	57	δ	10.8	-
Llandudno	*	*	*	1.8	*	Lowestoft, to 6 p.m....	68	58	δ c, δ	11.8	-
Bettws-y-Coed, to 6 p.m....	67	53	c	1.0	*	Skegness	69	*	*	11.4	*
Aberystwyth, to 6 p.m. ...	68	63	c, o	6.0	-	Scarborough,	71	*	*	9.7	*
Plymouth, to 9 p.m....	66	58	o, δ c, p, ou	3.4	0.03	Harrogate, to 6 p.m. ...	70	52	c, w, δ c	9.3	-
Bournemouth, to 6 p.m. ...	69	59	*	11.8	-	Manchester, to 9 p.m. ...	70	51	c, δ c, c	5.3	0.01
Worthing	*	*	*	11.8	*	Darwen, to 9 p.m. ...	64	48	δ c, p, δ cm	1.3	0.02
Brighton,	69	*	*	11.7	*	Birmingham, to 9 p.m. ...	69	51	δ, c, o	8.8	-
Eastbourne, to 6 p.m. ...	68	*	*	12.0	*						

TEMPERATURE, WEATHER, and RAINFALL at additional FOREIGN STATIONS, mainly for the 24 hours ended at 8 a.m. yesterday.

STATIONS. 5 th Sept., 1904	TEMPERATURE, F.		WEATHER.	RAIN. Ins.	STATIONS.	TEMPERATURE, F.		WEATHER.	RAIN. Ins.
	Max.	Min.				Max.	Min.		
Copenhagen	63	52	o, δ c	-	Rome	78	60	δ, δ	-
St. Petersburg	57	?	δ, f	-	Naples	75	62	δ, δ	0.04
Moscow	*	*	c, δ c	0.08	Malta	77	70	δ	-
Cracow	68	50	δ c, c	-	4 th Sept. 1904				1 p.m.
Flushing	68	55	δ c, m	-	Geneva		*	Observations	Measured 7 a.m.
Aix-la-Chapelle	*	*	δ c, δ c	-	Berne		*	not	
Vienna	68	59	r, δ	0.04	Lucerne		*	received.	
Buda Pesth	72	55	δ c, c	-	Castasegna		*		
Hermanstadt	Not rec'd.				Lugano		*		
Florence	78	54	δ, δ	-					

EXPLANATION OF THE COLUMNS GIVEN ON PAGE 1.

WEATHER.—Beaufort Scale is b. blue sky; c. detached clouds; d. drizzling rain; f. fog; g. dark, gloomy; h. hail; l. lightning; m. misty (hazy); o. overcast; p. passing showers; q. squally; r. rain; s. snow; t. thunder; u. ugly, threatening; v. visibility, unusual transparency; w. dew.

* AN ASTERISK is inserted in all places for which information is not usually received.

TABLE SHOWING THE LOCAL STANDARD TIMES AND THE CORRESPONDING GREENWICH TIMES OF THE OBSERVATIONS RECORDED ON PAGE 1.					TABLE SHOWING THE GREENWICH TIMES OF SUNRISE, NOON, AND SUNSET, FOR STATIONS IN THE UNITED KINGDOM, TO-DAY.			
COUNTRIES, &c.	Hours of Morning Observations by Local Standard Time.	Corresponding Greenwich Times.	Hours of Evening Observations by Local Standard.	Corresponding Greenwich Times.	6 th Sept. 1904.	Sunrise G.M.T.	Noon G.M.T.	Sunset G.M.T.
British Isles	8 a.m. (West European)	8 a.m.	6 p.m. (W.E.T.)	6 p.m.*	Yarmouth	5.12	11.51	6.30
Holland	8 a.m. (")	8 a.m.	7 p.m. (W.E.T.)	7 p.m.	Greenwich	5.21	11.58	6.35
Germany, Denmark } Norway, Sweden }	8 a.m. (Mid-European)	7 a.m.	8 p.m. (M.E.T.)	7 p.m.	Wick	5.23	12.10	6.57
Belgium	7 a.m. (West European)	7 a.m.	Not published	—	Valencia	6.1	12.39	7.17
France	7 a.m. (Paris) ...	6.51 a.m.	6 p.m. (Paris)	5.51 p.m.				
Spain	8 a.m. (West European)	8 a.m.	6 p.m. (W.E.T.)	6 p.m.				
Portugal	8 a.m. (Lisbon) ...	8.36 a.m.	3.23 p.m. (Lisbon)	4 p.m.				
Azores { Ponta Delgada	6 a.m. (Local) ...	7.43 a.m.	9 p.m. (Local)	10.43 p.m.				
Horta	6 a.m. (Local) ...	7.55 a.m.	9 p.m. (Local)	10.55 p.m.				

SUBSCRIPTIONS both for the Daily and Weekly Weather Reports may be paid, in advance, to the Meteorological Office.

TERMS: For Daily Weather Report, forwarded by Book Post, £1 0 0 per annum.

" Weekly " " " " £1 10 0 " Single Copies, 6d.

Single Copies of the Daily Weather Report (price 1d.) may be obtained after 3 p.m. on the day of issue at the Meteorological Office, and at Messrs. W. H. SMITH & SONS' Bookstalls at the following terminus Railway Stations:—Victoria, Charing Cross, King's Cross, St. Pancras, Euston.

FORECASTS OF WEATHER for one day in advance are drawn up at the Meteorological Office at 11 a.m., and between 7 and 8 p.m. The latest forecast can be had by Reply Telegram, on paying at any Post Office in the United Kingdom Sixpence in addition to the cost of the inquiry and reply Telegrams. Information as to the Terms on which Forecasts can be sent daily, for a long or short period, may be obtained on application to the Meteorological Office, 63, Victoria Street, S.W., either personally or by post.

* At Oxford the observations are taken at 8 p.m.

DAILY WEATHER REPORT

for 8 a.m. on Wednesday, 7th September, 1904.

Issued by the METEOROLOGICAL OFFICE, 63, Victoria Street, London. W. N. SHAW, Secretary.

STATIONS.		YESTERDAY EVENING. (See note on last page.)					THIS MORNING. (See note on last page.)										PAST 24 HOURS.				
		BAROM.		TEMP.		WIND	Weather	BAROMETER.		TEMPERATURE.			WIND.		Sea (0 to 9.)	Weather.	Temp.		Sun- shine Hours	Rainfall. Ins.	
		At 82° and M.S.L.	Dry Bulb.	Direc.	Force (0 to 12.)			At 82° Fabr. and M. S. L.	Change since Yester- day.	Dry Bulb.	Wet Bulb.	Change since Yester- day.	Direc.	Force (0 to 12.)			Max.	Min.			
																					Ins.
SCANDINAVIA	Haparanda...	30.32	47	X	0	δ	30.35	+0.9	52	50	+3	SSE	2	δc	*	59	39	-	*	-	
	Hernösand...	30.32	50	X	0	f	30.34	+0.8	51	50	0	S	2	o	*	63	46	-	*	-	
	Stockholm...	30.37	54	N	0	δ	30.38	+0.2	59	56	+1	SW	2	δ	*	68	50	-	*	-	
	Wisby...	30.38	55	N	0	δ	30.39	+0.0	60	56	-1	ENE	2	δ	*	64	52	-	*	-	
	Karlstad...	30.33	56	X	0	δ	30.33	+0.3	57	55	0	SSW	2	δ	*	61	57	-	*	-	
	Færder (X'ania Fjord)	30.28	61	SSE	2	δ	30.25	+0.5	59	56	-1	SSE	3	c	2	61	57	-	*	-	
	Bodö...	30.13	55	E	4	δ	30.13	+0.6	58	53	+9	ENE	2	δ	1	58	46	-	*	-	
	Christiansund...	29.98	59	X	0	c	30.10	+0.6	61	51	+3	SSE	1	δ	1	66	55	-	*	-	
Skudesnaes...	30.09	63	SSE	6	o	30.07	+0.3	60	56	+1	SE	4	c	4	64	59	c, o	*	-		
BRITISH ISLANDS.	Sumburgh Head	29.76	55	S	4	c	29.88	+3.1	53	52	-3	SW	1	o	4	58	50	δ, c	*	0.03	
	Stornoway...	29.63	56	WSW	2	o	29.86	+4.0	51	49	-4	WSW	1	δcw	1	59	48	o, δ	6.1	0.04	
	Malin Head...	29.78	58	WSW	3	c	29.94	+4.2	53	53	0	WSW	4	δ	2	60	48	c, δc	*	0.04	
	Blacksod Pt. ...	29.83	57	WSW	4	c	30.00	+4.5	55	51	-2	SW	3	c	4	60	48	c, p, c	*	0.08	
	Valencia...	29.92	57	SSE	3	δc	30.09	+4.1	52	50	-3	X	0	δc	4	60	47	δc	9.0	0.07	
	Roche's Point...	29.89	58	N	2	c	30.10	+3.9	53	50	-5	NW	3	δ	1	61	47	c, c, p	*	0.11	
	Parsonstown...	29.86	59	W	3	δc	30.07	+4.0	50	49	-6	X	0	δ	*	61	43	δc, p, δc	6.9	0.07	
	Donaghadee...	29.80	58	SW	3	c	30.00	+3.2	52	51	-3	WSW	2	δ	2	63	48	p, c, δ	*	0.11	
	Liverpool Obsy...	29.91	60	WSW	2	δc	29.97	+1.5	55	54	-5	NW	2	o	2	68	51	τ, δc	*	0.81	
	Holyhead...	29.88	58	SW	4	δcm	30.01	+2.5	56	54	-3	NW	4	δ	3	64	54	δ, cm, c	*	-	
	Pembroke (St Ann's)	29.90	58	SW	5	δc	30.08	+2.8	56	53	-2	NW	3	δc	4	62	55	δc	10.3	-	
	Scilly (St. Mary's)...	29.94	60	WSW	3	c	30.10	+2.6	58	55	-1	WNW	4	c	4	63	55	δc, p, δ	9.9	0.15	
	Jersey (St. Aubins)...	30.02	59	S	3	o	30.09	+1.2	58	55	+2	W	3	δc	3	62	52	τ, o, δ, c	0.3	0.37	
	Portland Bill...	29.98	60	WSW	3	δc	30.05	+1.1	57	55	-3	NW	2	δc	2	65	54	δc, δ	*	0.05	
	Dungeness...	29.97	57	WNW	3	τ	29.99	+0.9	61	57	-4	WNW	3	δc	2	68	57	o, r, c	0.9	0.25	
	Wick...	29.73	57	NW	1	δc	29.88	+3.2	53	49	0	NW	1	δc	1	62	48	-	*	-	
Nairn...	29.74	59	SW	1	δc	29.90	+3.5	53	50	-1	W	1	δ	1	66	45	-	*	-		
Aberdeen...	29.82	58	S	3	c	29.92	+2.9	52	51	-6	WNW	2	c	3	64	47	δ, δc, c	5.4	-		
Leith...	29.81	63	SSW	3	δ	29.94	+2.7	55	53	-4	W	2	δc	*	69	51	-	*	-		
North Shields...	29.87	63	SW	3	c	29.93	+1.9	55	52	-3	WSW	2	c	2	68	49	c, p, c	*	-		
Spurn Head...	29.86	61	SSW	3	δc	29.94	+1.1	55	54	-9	NW	2	τw	2	66	54	-	*	-		
GERMANY, &c.	Yarmouth...	29.96	61	SSW	2	o	29.94	+0.4	55	54	-11	W	3	c	3	66	54	c, o, τ	*	0.53	
	Clacton-on-Sea...	30.00	56	SW	2	τ	29.99	+0.7	57	55	-7	WSW	2	δc	2	65	53	o, r, δc	1.3	0.39	
	Nottingham...	29.92	61	S	1	o	29.97	+1.2	54	52	-6	SW	1	δ	*	66	46	o	2.5	-	
	Bath...	29.96	61	NW	3	δc	30.03	+1.3	54	53	-3	NW	1	o	*	67	43	-	4.5	-	
	Oxford...	29.98	58	SSW	2	o	30.03	+1.2	51	51	-8	X	0	afw	*	64	47	δc, o, δ	*	-	
	London (Brixton)...	29.98	56	WSW	1	o	30.01	+0.8	54	53	-9	WSW	1	δ	*	64	50	τ, p, δc	0.0	0.13	
	The Scaw (Skagen)	30.28	61	S	3	δ	30.22	+0.8	61	59	+2	SE	4	c	1	68	59	-	*	0.04	
	Fanö...	30.17	58	SE	6	δ	30.09	+1.4	60	55	+5	SE	6	c	*	72	55	-	*	-	
Cuxhaven...	30.13	65	SE	3	δ	30.06	+1.5	57	51	+1	SSE	4	δ	*	72	54	-	*	-		
FRANCE.	The Helder...	30.00	66	SSE	1	δ	29.93	+1.2	58	56	-4	SE	1	o	0	75	57	-	*	0.04	
	Brussels...	*	*	*	*	*	30.00	+0.2	57	57	-2	W	2	τ	*	79	57	-	*	0.04	
	Berlin...	30.19	66	E	1	δ	30.15	+1.3	59	53	+2	E	3	δ	*	72	54	-	*	-	
	Frankfurt...	30.06	58	E	1	δ	30.05	+1.0	57	54	-1	SE	2	o	*	73	50	-	*	-	
	Munich...	30.12	54	SE	2	δ	30.15	+0.2	55	54	+6	SSW	1	c	*	64	46	-	*	-	
	C. Gris Nez...	30.00	57	W	1	τ	29.97	+0.3	58	56	-5	W	4	δ	4	68	55	-	*	0.79	
	Brest...	30.00	62	SW	3	δ	30.14	+2.0	57	54	-2	NW	3	δ	3	64	55	-	*	0.08	
	Lorient...	29.99	63	W	4	o	30.15	+1.5	58	56	-1	NW	4	δc	4	73	54	-	*	0.28	
Rochefort...	30.08	62	N	5	o	30.22	+1.7	61	59	-3	NNW	3	δc	*	70	57	c, o, τ	*	0.35		
Biarritz...	30.09	68	X	0	o	30.25	+2.1	61	58	-9	SE	1	o	4	73	59	o, δ, τ	*	1.06		
SPAN. PEN.	Paris...	30.00	64	NW	1	τ	30.10	+1.0	55	55	0	NW	2	o	*	77	55	-	*	0.43	
	Belfort...	29.94	67	ENE	3	τ	30.04	+0.0	59	58	+5	WSW	3	o	*	69	54	-	*	-	
	Lyons...	29.94	73	SE	1	δc	30.09	+0.5	63	62	+3	SSW	1	o	*	82	60	-	*	0.32	
	Nice...	30.09	63	SW	1	c	30.15	+1.6	66	62	-5	X	0	c	2	75	59	-	*	-	
	Perpignan...	29.97	74	W	2	?	30.13	+1.3	64	63	-5	N	1	o	*	79	64	-	*	0.16	
	Corunna...														*				*	-	
Lisbon...														*				*	-		
Azores (P. Delgada)...														*				*	-		
" (Horta)...	30.30	69	SSW	4	δc	30.29	+0.1	70	69	+10	SW	4	f	1	72	60	-	*	-		

NOTE: The Sunshine for London given in this Table is recorded on the Tower of the Wesleyan Training College, Westminster: the Sunshine entered to Dungeness is recorded at Littlestone-on-Sea.

* Observations for this column not generally received.


+ Observations received too late for insertion in Charts on next page.

FOR WEDNESDAY, 7TH SEPTEMBER, 1904.

BAROMETER.—Isobars are drawn for each tenth of an inch.

WIND.—Arrows show Directions and Force, flying with the wind.

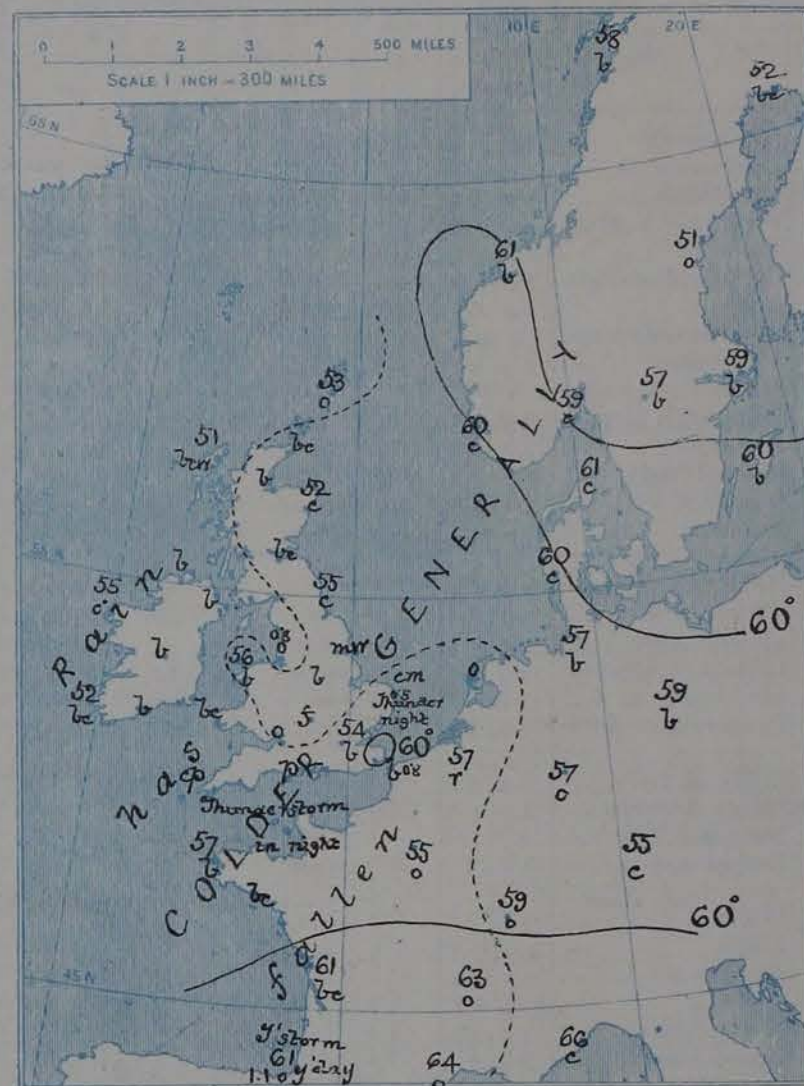
Force above 10	→	Force 5 to 7	→	} Calm ☉
Force 8 to 10	→	Force 1 to 4	→	

SEA.—Rough High 

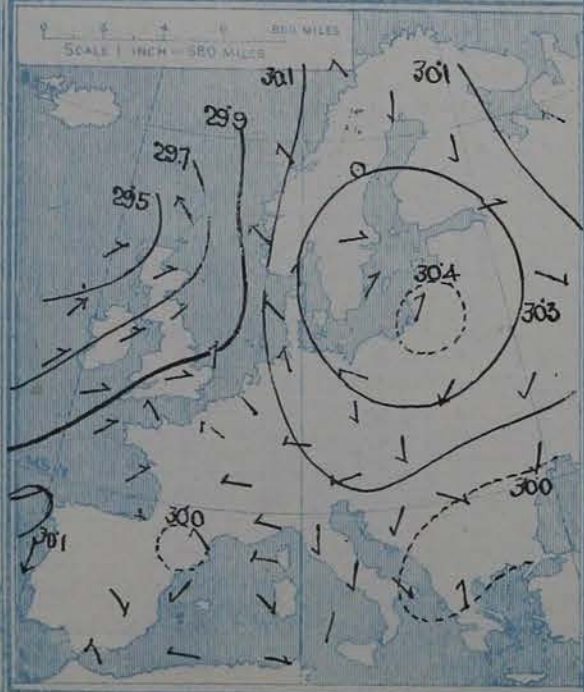
TEMPERATURE.—Isotherms are drawn for each 10°.

WEATHER.—Shown by Letters of the Beaufort Scale. (See P. 4.)

RAINFALL.—A dotted line separates areas where rain has fallen from those without rain. The fall in past 24 hours when exceeding half an inch is shown thus - 0.6



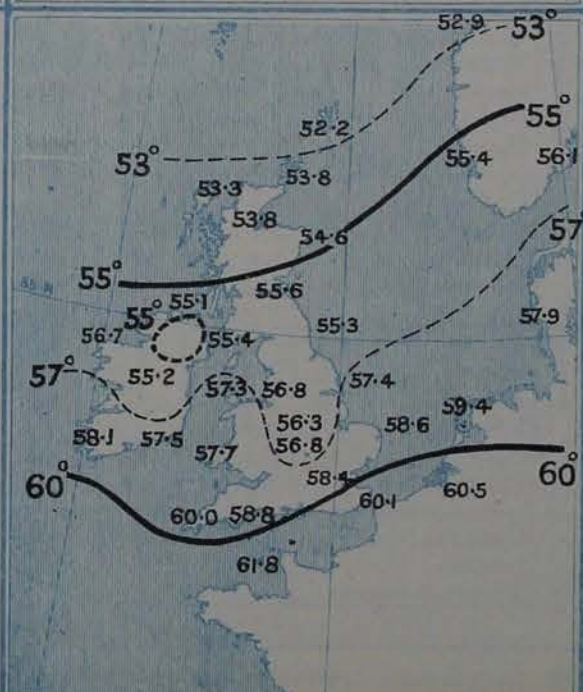
Yesterday morning.



Amount recorded
in various districts of the United Kingdom
during the week ended Sat^y 3rd SEPT.
with the percentage of the average amount
for the corresponding week.



V. Means of DAILY TEMPERATURE
at 8 A.M. for the Two-monthly period
AUGUST-SEPTEMBER (1871-1900).



GENERAL SITUATION AT 8 A.M.

PRESSURE

The barometer remains highest, 30.3 ins. and upwards, over Sweden, and is now lowest, 29.9 ins. or less, in a shallow depression which is passing away to the northward of Scotland. Small secondary disturbances are lying over the North Sea, the Netherlands, Western Germany and the east of France, but these are moving eastwards and the mercury is rising in all parts of the United Kingdom and France. Over the Bay of Biscay the readings are nearly as high as those in Sweden.

WIND

TEMPERATURE

WEATHER

AND

SEA

Light to moderate breezes from the W^{wa} or NW^{wa} are reported over the greater part of these Islands, Belgium and the north and west of France, but on our extreme northwest coasts the wind is inclined to back to the SW^{wa}. In Norway, Denmark, Holland and North Germany, the wind is SE^{wa}. The change in wind direction over the United Kingdom and France has been accompanied by a general fall of temperature, the readings being now slightly below the normal in most places. On our south and southeast coasts the thermometer is above 55° (at Dungeness it stands at 61°) but in many other parts of the country it is well below that level, the lowest readings reported being 50° at Parsonstown and 51° at Oxford. In Scandinavia and Denmark where the air current blows from Central Europe, the temperature is higher than in these Islands, the thermometer standing at 61° at Christiansund and the Scaw and 58° at Bodø, as against 54° in London. The weather is fair or fine over Western Europe as a whole but is dull in some parts of Central England, as well as in the Netherlands and the neighbouring parts of France and Germany. Rain is falling at Brussels, and passing showers at some of the English Channel stations. The sea is moderate on our extreme west and southwest coasts, but slight or smooth elsewhere.

During yesterday the thermometer rose to 65° and upwards in several parts of Great Britain and to 69° at Leith; at Paris it rose to 77°; at Nice and Perpignan to 79° and at Lyons to 82°. The amount of bright sunshine was largest in the west, - more than 10 hrs. at Bette-y-coed and Pembroke, and 11.0 hrs at Plymouth. Rain fell yesterday over England, Ireland and the western parts of the continent, and thunderstorms occurred at some of the English and French stations.

PROBABLE CHANGES IN SYSTEM NOW PREVALENT

The baric rise is now slackening considerably all along our extreme western coasts, and it is probable that in the course of the ensuing 24 hours a new depression will begin to show itself in that region. In all the more eastern parts of the United Kingdom the weather is likely to continue generally fair; showers are, however, probable today in a few isolated places.

FORECASTS*

For the 24 hours ending at NOON on 8th September, 1904

DISTRICTS.

FORECASTS.

DISTRICTS.

FORECASTS.

0	SCOTLAND NORTH	{ W ^{wa} winds, light, to S.W. ^{wa} or S. ^{wa} fresh; fair at first, some rain later.
1	SCOTLAND EAST	{ N.W. ^{wa} to S.W. ^{wa} winds, light; fair generally.
2	ENGLAND N.E.	{ W. ^{wa} to N.W. ^{wa} winds, light; fair generally, but local showers today.
3	ENGLAND EAST	{ N.W. ^{wa} to W. ^{wa} or S.W. ^{wa} winds, light; fair, cool.
4	MIDLAND COUNTIES	
5	ENGLAND SOUTH	

6	SCOTLAND WEST	{ Wind backing to the S.W. ^{wa} or S. ^{wa} and freshening; fair at first, cloudy later, probably some rain.
7	ENGLAND N.W.	{ N.W. ^{wa} to S.W. ^{wa} winds, light or moderate; fair generally.
8	ENGLAND S.W.	
9	IRELAND NORTH	} Same as No. 6.
10	IRELAND SOUTH	

WARNINGS

NONE ISSUED.

Note.—The South Cone, point downwards (⌋), means that gales, or strong winds, are probable, at first from the Southward (from S.E. round by S. to N.W.). Should it appear likely that a gale beginning from between W. and N.W. is likely to veer towards N. or N.E., the North Cone is hoisted in preference to the South Cone. The North Cone, point upwards (⌋), means that gales, or strong winds, are probable, at first from the Northward (from N.W. round by N. to S.E.). Should it appear likely that a gale beginning from between E. and S.E. is likely to veer towards S. or S.W., the South Cone is hoisted in preference to the North Cone.

* For terms for transmission of Forecasts by Telegraph, see next page.

REPORTS FOR YESTERDAY.

STATIONS.	TEMPERATURE F.		Weather.	Sunshine. Hrs.	Rainfall. Ins.	STATIONS.	TEMPERATURE F.		Weather.	Sunshine. Hrs.	Rainfall. Ins.
	Max.	Min.					Max.	Min.			
Blackpool, to 9 p.m....	65	55	c	9.6	0.23	Hastings	*	*	*	0.4	*
Southport, to 9 p.m....	67	54	op, c, d	9.5	0.15	Broadstairs,	*	*	*		*
Rhyl, to 6 p.m.	*	*	*	9.5	*	Margate, to 6 p.m. ...	68	61	o, r	0.2	*
Llandudno	*	*	*	8.6	*	Lowestoft, to 6 p.m....	69	57	dc, d, o, r	3.0	0.15
Bettws-y-Coed, to 6 p.m....	65	51	dc, c	10.6	*	Skegness	66	*	dc, o	0.8	*
Aberystwyth, to 6 p.m. ...	64	60	r, o, c	7.0	0.12	Scarborough,	65	*	*	2.5	*
Plymouth, to 9 p.m....	65	57	dc, d	11.0	0.03	Harrogate, to 6 p.m. ...	66	53	c, d, o	4.1	0.02
Bournemouth, to 6 p.m. ...	68	59	*	0.6	-	Manchester, to 9 p.m. ...	66	55	dc, r, p, dc	4.8	0.08
Worthing	*	*	*	0.0	*	Darwen, to 9 p.m. ...	62	47	dc, r, p, ou	4.9	0.27
Brighton,	62	*	*	0.0	*	Birmingham, to 9 p.m. ...	64	55	c, o	3.0	-
Eastbourne, to 6 p.m. ...	66	*	r	0.1	*						

TEMPERATURE, WEATHER, and RAINFALL at additional FOREIGN STATIONS, mainly for the 24 hours ended at 8 a.m. yesterday.

STATIONS. 6 th Sept. 1904	TEMPERATURE F.		WEATHER.	RAIN. Ins.	STATIONS.	TEMPERATURE F.		WEATHER.	RAIN. Ins.
	Max.	Min.				Max.	Min.		
Copenhagen	64	52	b, d	-	Rome	81	62	b, o	-
St. Petersburg	63	46	b, o	-	Naples	76	65	b, o	-
Moscow	*	*	b, dc	0.04	Malta	79	68	c	-
Cracow	68	52	o, o	-	5 th Sept. 1904				1 p.m.
Flushing	72	59	b, b	-	Geneva	66	*	b	Measured 7 a.m.
Aix-la-Chapelle	*	*	b, dc	-	Berne	66	*	b	-
Vienna	68	54	dc, b	-	Lucerne	64	*	o	-
Buda Pesth	68	59	dc, o	?	Castasegna	70	*	b	-
Hermanstadt	59	54	r, r	0.55	Lugano	77	*	b	-
Florence	80	61	b, r	-					

EXPLANATION OF THE COLUMNS GIVEN ON PAGE 1.

WEATHER.—Beaufort Scale is b. blue sky; c. detached clouds; d. drizzling rain; f. fog; g. dark, gloomy; h. hail; l. lightning; m. misty (hazy); o. overcast; p. passing showers; q. squally; r. rain; s. snow; t. thunder; u. ugly, threatening; v. visibility, unusual transparency; w. dew.

* AN ASTERISK is inserted in all places for which information is not usually received.

TABLE SHOWING THE LOCAL STANDARD TIMES AND THE CORRESPONDING GREENWICH TIMES OF THE OBSERVATIONS RECORDED ON PAGE 1.

COUNTRIES, &c.	Hours of Morning Observations by Local Standard Time.	Corresponding Greenwich Times.	Hours of Evening Observations by Local Standard.	Corresponding Greenwich Times.
British Isles	8 a.m. (West European)	8 a.m.	6 p.m. (W.E.T.)	6 p.m.*
Holland	8 a.m. (")	8 a.m.	7 p.m. (W.E.T.)	7 p.m.
Germany, Denmark } Norway, Sweden }	8 a.m. (Mid-European)	7 a.m.	8 p.m. (M.E.T.)	7 p.m.
Belgium	7 a.m. (West European)	7 a.m.	Not published	—
France	7 a.m. (Paris)	6.51 a.m.	6 p.m. (Paris)	5.51 p.m.
Spain	8 a.m. (West European)	8 a.m.	6 p.m. (W.E.T.)	6 p.m.
Portugal	8 a.m. (Lisbon)	8.36 a.m.	3.23 p.m. (Lisbon)	4 p.m.
Azores { Ponta Delgada ...	6 a.m. (Local)	7.43 a.m.	9 p.m. (Local)	10.43 p.m.
{ Horta	6 a.m. (Local)	7.55 a.m.	9 p.m. (Local)	10.55 p.m.

TABLE SHOWING THE GREENWICH TIMES OF SUNRISE, NOON, AND SUNSET, FOR STATIONS IN THE UNITED KINGDOM, TO-DAY.

7 th Sept. 1904.	Sunrise G.M.T.	Noon G.M.T.	Sunset G.M.T.
Yarmouth	5.14	11.51	6.28
Greenwich	5.23	11.58	6.33
Wick	5.26	12.10	6.54
Valencia	6.3	12.39	7.15

SUBSCRIPTIONS both for the Daily and Weekly Weather Reports may be paid, in advance, to the Meteorological Office.

TERMS: For Daily Weather Report, forwarded by Book Post, £1 0 0 per annum.
" Weekly " " " " £1 10 0 " Single Copies, 6d.

Single Copies of the Daily Weather Report (price 1d.) may be obtained after 3 p.m. on the day of issue at the Meteorological Office, and at Messrs. W. H. SMITH & SONS' Bookstalls at the following terminus Railway Stations:—Victoria, Charing Cross, King's Cross, St. Pancras, Euston.

FORECASTS OF WEATHER for one day in advance are drawn up at the Meteorological Office at 11 a.m., and between 7 and 8 p.m. The latest forecast can be had by Reply Telegram, on paying at any Post Office in the United Kingdom Sixpence in addition to the cost of the inquiry and reply Telegrams. Information as to the Terms on which Forecasts can be sent daily, for a long or short period, may be obtained on application to the Meteorological Office, 63, Victoria Street, S.W., either personally or by post.

* At Oxford the observations are taken at 8 p.m.

DAILY WEATHER REPORT

for 8 a.m. on Thursday, 8th September, 1904.

Issued by the METEOROLOGICAL OFFICE, 63, Victoria Street, London. W. N. SHAW, Secretary.

STATIONS.		YESTERDAY EVENING. (See note on last page.)					THIS MORNING. (See note on last page.)										PAST 24 HOURS.				
		BAROM.	TEMP.	WIND.		Weather	BAROMETER.		TEMPERATURE.			WIND.		Weather.	Sea (0 to 9.)	Temp.		Weather.	Sun- shine Hours	Rainfall. Ins.	
At 82° and M.S.L.	Dry Bulb.	Direc.	Force (0 to 12.)	At 32° Fahr. and M.S.L.	Change since Yester- day.	Dry Bulb.	Wet Bulb.	Change since Yester- day.	Direc.	Force (0 to 12.)	Max.	Min.									
Ins.	°			Ins.	Ins.	°	°	°			°	°									
SCANDINAVIA.	Haparanda...	30.23	52	N	0	0	30.20	-0.15	54	50	+2	SW	2	0	59	43	-	*	-		
	Hernösand...	30.30	56	N	0	0	30.23	-0.11	50	48	-1	N	0	0	64	50	-	*	-		
	Stockholm...	30.33	55	N	0	0	30.25	-0.13	59	56	0	SE	2	0	73	48	-	*	-		
	Wisby...	30.31	54	E	2	0	30.23	-0.16	60	59	0	SSE	2	0	68	48	-	*	-		
	Karlstad...	30.21	62	SSE	4	0	30.12	-0.21	58	55	+1	SSE	4	0	61	47	-	*	-		
	Færder (X'ania Fjord)	30.13	63	ESE	1	0	30.04	-0.21	59	56	0	SW	5	0	63	59	-	*	0.12		
	Bodö...	30.15	54	N	0	0	29.98	-0.15	58	52	0	E	4	0	63	48	-	*	-		
	Christiansund	30.04	58	SSE	2	0	29.84	-0.26	57	54	-4	NE	1	0	70	57	-	*	-		
Skudesnaes	29.97	60	S	4	0	29.99	-0.08	55	52	-5	SSW	8	0	63	55	0.1	*	-			
BRITISH ISLANDS.	Sumburgh Head	29.89	54	WSW	1	0	29.85	-0.03	52	50	-1	S	2	0	57	45	0.0	*	0.01		
	Stornoway...	29.89	54	WSW	3	0	29.74	-0.12	51	49	0	S	4	0	61	48	0.0	10.1	0.10		
	Malin Head	29.96	56	SW	3	0	29.62	-0.32	51	51	-2	S	7	0	59	47	0.0	*	0.06		
	Blackod Pt.	29.95	57	SSE	5	0	29.76	-0.24	57	56	+2	WSW	6	0	60	50	0.0	*	0.32		
	Valencia	30.00	55	SSE	4	0	29.83	-0.26	56	53	+4	W	6	0	60	52	0.1	5.1	1.52		
	Roche's Point	30.10	57	SSW	4	0	29.79	-0.31	59	58	+6	W	3	0	61	52	0.0	*	1.15		
	Parsonstown	30.05	57	N	0	0	29.73	-0.34	58	57	+8	W	4	0	62	49	0.0	6.6	0.37		
	Donaghadee	30.04	59	SW	2	0	29.79	-0.21	52	52	0	SSW	6	0	62	49	0.0	*	0.14		
Liverpool Obsy...	30.10	56	WNW	2	0	29.94	-0.03	51	50	-4	SSE	3	0	59	49	0.0	*	0.06			
Holyhead	30.10	56	SW	2	0	29.83	-0.18	54	53	-2	S	7	0	61	50	0.0	*	0.28			
Pembroke (St Ann's)	30.13	56	WSW	4	0	29.86	-0.22	57	57	+1	S	7	0	60	55	0.0	10.7	0.76			
GERMANY, &c.	Scilly (St. Mary's)	30.16	61	WSW	3	0	29.91	-0.19	58	58	0	SSW	7	0	65	55	0.0	10.2	0.07		
	Jersey (St. Aubins)	30.25	62	WNW	4	0	30.18	+0.09	59	55	+1	SSW	3	0	65	51	0.0	11.1	0.01		
	Portland Bill	30.16	61	NW	5	0	30.11	+0.06	57	53	0	SSW	5	0	63	55	0.0	*	0.02		
	Dungeness	30.12	62	WNW	4	0	30.14	+0.15	60	55	-1	SW	4	0	67	48	0.0	9.0	0.02		
	Wick	29.92	54	NW	2	0	29.82	-0.06	53	50	0	S	2	0	62	43	-	*	0.02		
	Nairn	29.93	56	W	1	0	29.82	-0.08	50	49	-3	S	1	0	63	41	-	*	0.04		
	Aberdeen	29.96	54	ESE	1	0	29.91	-0.01	52	50	0	SSW	2	0	61	42	0.0	2.5	0.10		
	Leith	29.98	57	WNW	2	0	29.88	-0.06	53	50	-2	SSE	1	0	66	47	0.0	*	0.01		
North Shields	30.00	59	NW	2	0	29.99	+0.06	50	49	-5	SW	3	0	60	46	0.0	*	0.28			
Spurn Head	30.07	56	NW	1	0	30.09	+0.15	54	53	-1	SSW	3	0	62	50	0.0	*	0.57			
FRANCE.	Yarmouth	30.04	63	W	4	0	30.12	+0.18	53	50	-2	SW	3	0	66	51	0.0	*	-		
	Clacton-on-Sea	30.11	60	W	2	0	30.17	+0.18	58	53	+1	SSE	2	0	68	51	0.0	10.5	-		
	Nottingham	30.09	58	WNW	1	0	30.08	+0.11	51	50	-3	SSW	1	0	64	44	0.0	6.1	0.07		
	Bath	30.16	59	SW	5	0	30.08	+0.05	53	51	-1	S	1	0	66	47	0.0	8.0	0.07		
	Oxford	30.17	54	W	3	0	30.12	+0.09	51	50	0	SE	1	0	65	50	0.0	*	0.11		
	London (Brixton)	30.13	59	WNW	1	0	30.16	+0.15	52	51	-2	SW	2	0	66	46	0.0	8.1	0.14		
	The Scaw (Skagen)	30.10	63	SE	4	0	30.11	-0.11	58	55	-3	W	3	0	66	55	-	*	0.04		
	Fanö	30.07	59	S	6	0	30.16	+0.07	60	57	0	SSW	2	0	72	57	-	*	-		
Cuxhaven	30.06	64	W	3	0	30.19	+0.13	56	55	-1	SW	2	0	70	55	0.0	*	0.12			
SPAIN, PEN.	The Helder	30.11	62	W	4	0	30.18	+0.25	61	57	+3	W	1	0	64	57	-	*	-		
	Brussels	*	*	*	*	*	30.25	+0.25	55	54	-2	SSW	1	0	68	48	-	*	0.04		
	Berlin	30.07	68	SE	2	0	30.14	-0.01	61	58	+2	WNW	3	0	75	57	-	*	-		
	Frankfurt	30.19	58	N	2	0	30.28	+0.23	54	54	-3	S	2	0	64	52	-	*	0.83		
	Munich	30.15	63	SW	2	0	30.30	+0.15	52	52	-3	SW	4	0	72	52	-	*	1.89		
	C. Gris Nez	30.12	60	WSW	4	0	30.17	+0.20	59	55	+1	WSW	3	0	64	55	-	*	-		
	Brest	30.24	64	WSW	1	0	30.13	-0.01	60	59	+3	SSW	4	0	68	57	-	*	-		
	Lorient	30.26	63	WNW	4	0	30.21	+0.06	61	59	+3	SW	4	0	66	55	-	*	-		
Rochefort	30.34	63	NW	4	0	30.29	+0.07	56	55	-5	E	2	0	70	52	0.0	*	-			
Biarritz	30.31	65	NNE	2	0	30.28	+0.03	55	54	-6	E	2	0	68	52	-	*	-			
GERMANY, &c.	Paris	30.22	61	WNW	2	0	30.29	+0.19	48	48	-7	N	0	0	69	45	-	*	-		
	Belfort	30.16	58	WSW	4	0	30.28	+0.24	48	46	-11	N	0	0	68	45	-	*	0.47		
	Lyons	30.26	58	N	1	0	30.30	+0.21	53	50	-10	N	1	0	63	49	-	*	0.47		
	Nice	30.14	66	N	0	0	30.11	-0.04	67	62	+1	N	0	0	75	59	-	*	-		
	Perpignan	30.21	66	W	3	0	30.23	+0.10	57	54	-7	SW	2	0	72	54	-	*	-		
	Corunna	30.18	62	NNW	6	0	30.20	+0.12	66	58	+4	NNW	4	0	72	59	-	*	-		
	Lisbon	30.18	62	NNW	6	0	30.20	+0.12	66	58	+4	NNW	4	0	72	59	-	*	-		
	Azores (P. Delgada)	30.35	71	SSW	4	0	30.34	+0.05	69	68	-1	WSW	1	0	75	68	-	*	-		
„ (Horta)	30.35	71	SSW	4	0	30.34	+0.05	69	68	-1	WSW	1	0	75	68	-	*	-			

NOTE: The Sunshine for London given in this Table is recorded on the Tower of the Wesleyan Training College, Westminster; the Sunshine entered to Dungeness is recorded at Littlestone-on-Sea.

* Observations for this column not generally received.

+ Observations received too late for insertion in Charts on next page.

WEATHER CHARTS

FOR *Thursday, 8th September, 1904.*

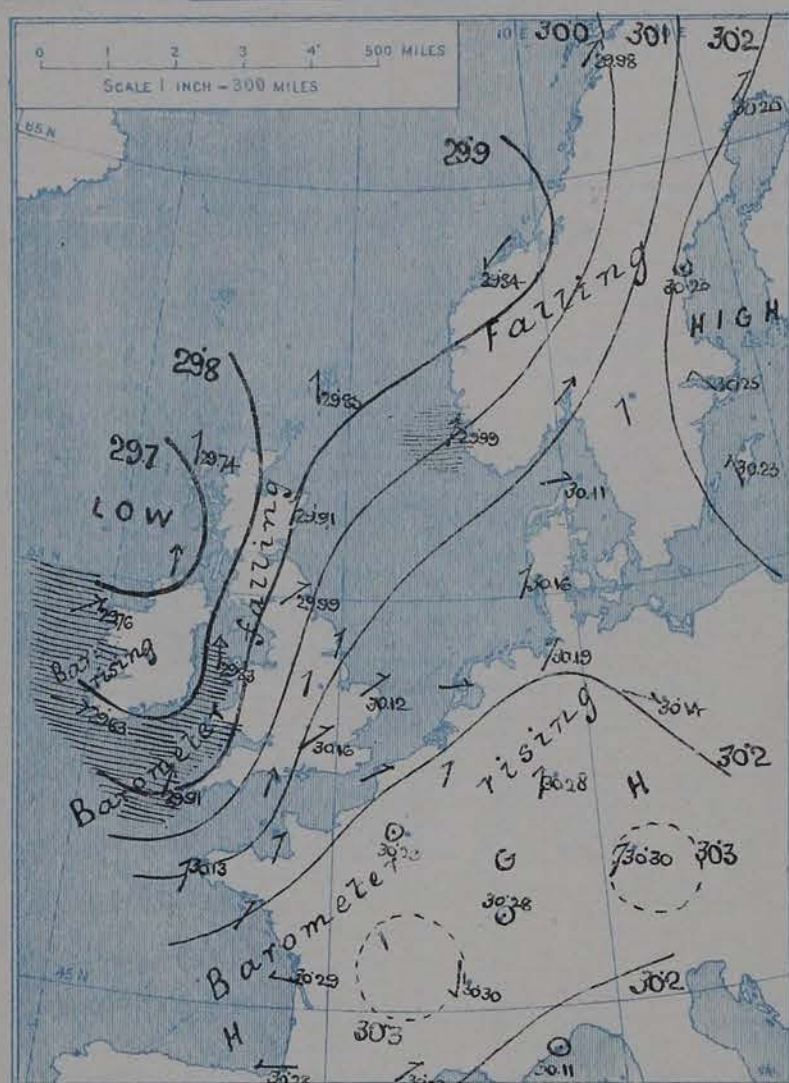
I. BAROMETER, WIND AND SEA. *This Morning.*

BAROMETER.—Isobars are drawn for each tenth of an inch.

WIND.—Arrows show Directions and Force, flying with the wind.

Force above 10 \rightarrow : Force 5 to 7 \rightarrow : } Calm \odot
Force 8 to 10 \rightarrow : Force 1 to 4 \rightarrow :

SEA.—Rough |||| High |||||



II. TEMPERATURE AND WEATHER. *This Morning.*

TEMPERATURE.—Isotherms are drawn for each 10°.

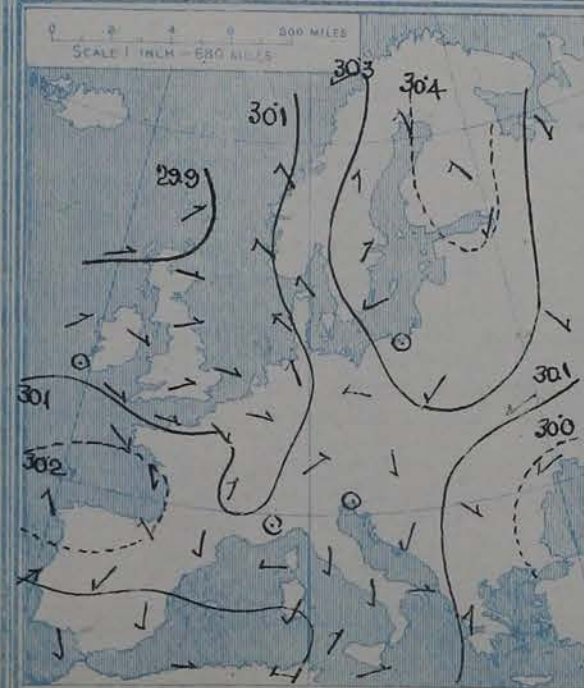
WEATHER.—Shown by Letters of the Beaufort Scale. (See P. 4.)

RAINFALL.—A dotted line separates areas where rain has fallen from those without rain. The fall in past 24 hours when exceeding half an inch is shown thus - 0.6



III. BAROMETER AND WIND

Yesterday morning.



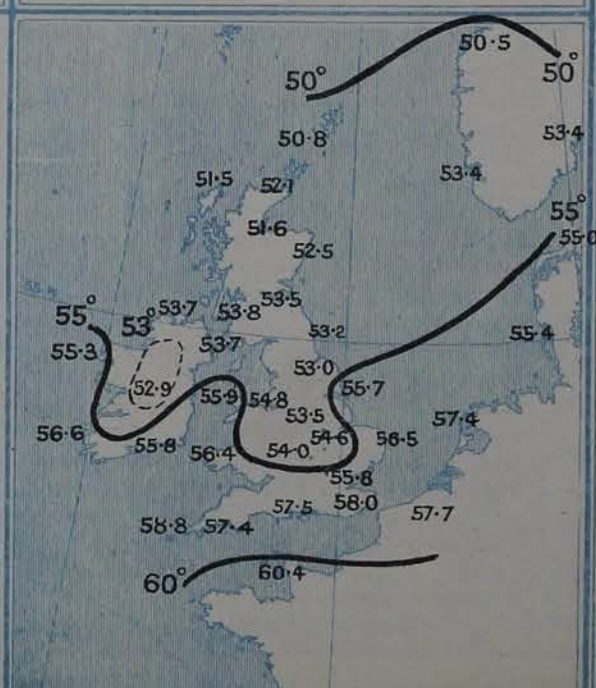
IV. LAST WEEK'S SUNSHINE.

Amount recorded
in various districts of the United Kingdom
during the week ended *Sat. 3rd SEPT.*
with the percentage of the average duration
for the corresponding week.



V. Means of DAILY TEMPERATURE

at 8 A.M. for the monthly period
SEPTEMBER (1871-1900.)



GENERAL SITUATION AT 8 A.M.

PRESSURE

In the course of the past night a large "V-shaped" depression has spread from the Atlantic over all the more western and northern parts of the United Kingdom, where the barometer has fallen rather decidedly. The central portion of the system with readings below 29.7 ins., now lies off the west of Scotland, and the mercury is rising again on our extreme west and southwest coasts. Two anticyclones, each with readings above 30.2 ins., are now in existence, - one over France and Germany, the other over the Gulf of Bothnia and the northern part of the Baltic. The former system seems to be increasing, but the latter is giving way.

WIND

TEMPERATURE

WEATHER

AND

SEA

The wind is S.^y over Northwestern Europe as a whole, and blows with the force of a moderate gale on many parts of our western coasts; in Ireland, however, it is veering to the W.^{wa} in the rear of the depression noticed above. Over Denmark, Germany and the Netherlands light SW^y breezes are reported, while in the southwest of France the wind is light from the E.^{wa}. Temperature has risen in the west and south of Ireland, but has fallen in nearly all other parts of Western Europe, and is generally low for the time of year. On our own southern coasts the readings are very little below 60°, but in most other parts of the Kingdom they are below 55°, the lowest reported being 50° at Wick and Shields and 51° at Stromoway, Malin Head, Liverpool, Nottingham and Oxford. At Paris and Belfort the thermometer stands at 48°. Rain is falling in many parts of England and Ireland, and overcast skies are reported in Scotland and Norway, as well as in Germany, with rain at Munich. In France and Sweden the weather is fine. The sea is rough or rather so on all our western coasts.

In the course of yesterday the thermometer rose to 65° or slightly above it in many parts of Great Britain, the highest reading reported being 68° at Blackon-on-Sea. The duration of bright sunshine was generally rather large; at many coast stations in the south and southwest it exceeded 10 hrs., and at Eastbourne and Jersey it exceeded 11 hrs. Heavy rain has fallen in the southwest of our Islands and also in Germany, the largest amounts measured this morning being: - (1) 1.5 in. at Valencia, 1.2 in. at Roches Point and 0.8 in. at Pembroke; (2) 1.9 in. at Munich and 0.8 in. at Frankfurt. A thunderstorm occurred yesterday at Liverpool, and thunder only at Spurn Head and Oxford.

PROBABLE CHANGES IN SYSTEM NOW PREVALENT

The "V-shaped" depression in the west is likely to spread further eastwards over the country, and to occasion an extension of rainy weather to all districts. The centre of the disturbance is apparently moving northwards, and the wind on our western coasts is likely to veer temporarily to the W.^{wa}. Further depressions will probably advance from the Atlantic shortly.

FORECASTS*

For the 24 hours ending at NOON on 9th September, 1904

DISTRICTS.

FORECASTS.

0	SCOTLAND NORTH	S. ^y winds, freshening; veering later to the W. ^{wa} ; rainy at first, then fair.
1	SCOTLAND EAST	
2	ENGLAND N.E.	S. ^y to S.W. ^y winds, freshening considerably; dull and rainy today, improving temporarily by tonight or early tomorrow.
3	ENGLAND EAST	
4	MIDLAND COUNTIES	
5	ENGLAND SOUTH	

DISTRICTS.

FORECASTS.

6	SCOTLAND WEST	Fresh or strong winds, veering temporarily to the W. ^{wa} ; squally and showery at first, then fair.
7	ENGLAND N.W.	
8	ENGLAND S.W.	W. ^y winds backing later to the S. ^{wa} ; showery at first, improving very temporarily later.
9	IRELAND NORTH	
10	IRELAND SOUTH	

WARNINGS

NONE ISSUED.

Note—The South Cone, point downwards (⌒), means that gales, or strong winds, are probable, at first from the Southward (from S.E. round by S. to N.W.). Should it appear likely that a gale beginning from between W. and N.W. is likely to veer towards N. or N.E., the North Cone is hoisted in preference to the South Cone.
The North Cone, point upwards (⌒), means that gales, or strong winds, are probable, at first from the Northward (from N.W. round by N. to S.E.). Should it appear likely that a gale beginning from between E. and S.E. is likely to veer towards S. or S.W., the South Cone is hoisted in preference to the North Cone.

* For terms for transmission of Forecasts by Telegraph, see next page.

REPORTS FOR YESTERDAY.

STATIONS.	TEMPERATURE F.		Weather.	Sunshine. Hrs.	Rainfall. Ins.	STATIONS.	TEMPERATURE F.		Weather.	Sunshine. Hrs.	Rainfall. Ins.
	Max.	Min.					Max.	Min.			
Blackpool, to 9 p.m....	60	50	o, r, b, c	7.4	1.20	Hastings	*	*	*	10.7	*
Southport, to 9 p.m....	61	48	o, r, b	7.1	0.70	Broadstairs,	*	*	*	8.0	*
Rhyl, to 6 p.m.	*	*	*	5.1	*	Margate, to 6 p.m. ...	67	53	b, r	6.5	0.40
Llandudno	*	*	*	9.0	*	Lowestoft, to 6 p.m....	67	52	o, r, c, b	8.0	0.19
Bettws-y-Coed, to 6 p.m....	63	50	c, b	7.2	*	Skegness	66	*	b, o, b	2.1	*
Aberystwyth, to 6 p.m. ...	59	51	r, c	8.1	0.52	Scarborough,	62	*	*	0.8	*
Plymouth, to 9 p.m....	65	51	b, c, o, u	10.1	0.09	Harrogate, to 6 p.m. ...	63	47	c, b	8.0	-
Bournemouth, to 6 p.m. ...	66	49	*	9.2	*	Manchester, to 9 p.m. ...	62	47	r, o, g, c, b, u	3.9	0.26
Worthing	*	*	*	10.7	*	Darwen, to 9 p.m. ...	61	41	c, o, r, b, c, p, b, u	5.5	0.13
Brighton,	67	*	*	10.4	*	Birmingham, to 9 p.m. ...	63	48	c, b	5.3	0.05
Eastbourne, to 6 p.m. ...	65	*	*	11.5	*						

TEMPERATURE, WEATHER, and RAINFALL at additional FOREIGN STATIONS, mainly for the 24 hours ended at 8 a.m. yesterday.

STATIONS. 7 th Sept. 1904	TEMPERATURE, F.		WEATHER.	RAIN. Ins.	STATIONS.	TEMPERATURE, F.		WEATHER.	RAIN. Ins.
	Max.	Min.				Max.	Min.		
Copenhagen	68	55	b, b	-	Rome	78	59	b, b, c	-
St. Petersburg	61	24.5	b, b	-	Naples	76	61	o, b	-
Moscow	*	*	b, o	-	Malta	79	71	*	-
Cracow	68	54	c, b	-	6 th Sept. 1904.				
Flushing	75	59	c, r	0.32	Geneva	68	*	b	Measured 7 a.m.
Aix-la-Chapelle	*	*	b, c, o	-	Berne	70	*	b, c	-
Vienna	70	52	b, b	-	Lucerne	64	*	b, c	-
Buda Pesth	73	59	b, b	-	Castasegna	66	*	b	-
Hermanstadt	66	54	o, r	0.35	Lugano	70	*	b, c	-
Florence	74	55	b, b	0.04					

EXPLANATION OF THE COLUMNS GIVEN ON PAGE 1.

WEATHER.—Beaufort Scale is b. blue sky; c. detached clouds; d. drizzling rain; f. fog; g. dark, gloomy; h. hail; l. lightning; m. misty (hazy); o. overcast; p. passing showers; q. squally; r. rain; s. snow; t. thunder; u. ugly, threatening; v. visibility, unusual transparency; w. dew.

* AN ASTERISK is inserted in all places for which information is not usually received.

TABLE SHOWING THE LOCAL STANDARD TIMES AND THE CORRESPONDING GREENWICH TIMES OF THE OBSERVATIONS RECORDED ON PAGE 1.					TABLE SHOWING THE GREENWICH TIMES OF SUNRISE, NOON, AND SUNSET, FOR STATIONS IN THE UNITED KINGDOM, TO-DAY.			
COUNTRIES, &c.	Hours of Morning Observations by Local Standard Time.	Corresponding Greenwich Times.	Hours of Evening Observations by Local Standard.	Corresponding Greenwich Times.	8 th Sept. 1904.	Sunrise G.M.T.	Noon G.M.T.	Sunset G.M.T.
British Isles	8 a.m. (West European)	8 a.m.	6 p.m. (W.E.T.)	6 p.m.*	Yarmouth	5.16	11.51	6.26
Holland	8 a.m. (")	8 a.m.	7 p.m. (W.E.T.)	7 p.m.	Greenwich	5.25	11.58	6.31
Germany, Denmark } Norway, Sweden }	8 a.m. (Mid-European)	7 a.m.	8 p.m. (M.E.T.)	7 p.m.	Wick	5.28	12.10	6.51
Belgium	7 a.m. (West European)	7 a.m.	Not published	—	Valencia	6.5	12.19	7.13
France	7 a.m. (Paris)	6.51 a.m.	6 p.m. (Paris)	5.51 p.m.				
Spain	8 a.m. (West European)	8 a.m.	6 p.m. (W.E.T.)	6 p.m.				
Portugal	8 a.m. (Lisbon)	8.36 a.m.	3.23 p.m. (Lisbon)	4 p.m.				
Azores { Ponta Delgada	6 a.m. (Local)	7.43 a.m.	9 p.m. (Local)	10.43 p.m.				
Horta	6 a.m. (Local)	7.55 a.m.	9 p.m. (Local)	10.55 p.m.				

SUBSCRIPTIONS both for the Daily and Weekly Weather Reports may be paid, in advance, to the Meteorological Office.

TERMS: For Daily Weather Report, forwarded by Book Post, £1 0 0 per annum.
" Weekly " " " £1 10 0 " Single Copies, 6d.

Single Copies of the Daily Weather Report (price 1d.) may be obtained after 3 p.m. on the day of issue at the Meteorological Office, and at Messrs. W. H. SMITH & SONS' Bookstalls at the following terminus Railway Stations.—Victoria, Charing Cross, King's Cross, St. Pancras, Euston.

FORECASTS OF WEATHER for one day in advance are drawn up at the Meteorological Office at 11 a.m., and between 7 and 8 p.m. The latest forecast can be had by Reply Telegram, on paying at any Post Office in the United Kingdom Sixpence in addition to the cost of the inquiry and reply Telegrams. Information as to the Terms on which Forecasts can be sent daily, for a long or short period, may be obtained on application to the Meteorological Office, 63, Victoria Street, S.W., either personally or by post.

* At Oxford the observations are taken at 8 p.m.

DAILY WEATHER REPORT

for 8 a.m. on Friday, 9th September, 1904.

Issued by the METEOROLOGICAL OFFICE, 63, Victoria Street, London. W. N. SHAW, Secretary.

STATIONS.		YESTERDAY EVENING. (See note on last page.)						THIS MORNING. (See note on last page.)										PAST 24 HOURS.					
		BAROM.		TEMP.		WIND		BAROMETER.		TEMPERATURE.			WIND.		Sea (0 to 9.)	Temp.		Weather	Sun- shine Hours	Rainfall. Ins.			
		At 82° and M.S.L.	Dry Bulb.	Direc.	Force (0 to 12.)	Weather	At 82° Fahr. and M. S. L.	Change since Yester- day.	Dry Bulb.	Wet Bulb.	Change since Yester- day.	Direc.	Force (0 to 12.)	Weather.		Max.	Min.						
																					Ins.	°	°
SCANDINAVIA	Haparanda...	30.04	50	SW	2	0	29.94	-26	53	52	-1	SSW	4	0	*	57	46	-	*	-			
	Hernösand...	30.02	55	X	0	0	29.98	-25	53	52	+3	X	0	0	*	59	48	-	*	0.08			
	Stockholm...	30.10	57	S	2	0	30.01	-24	56	55	-3	X	0	7	*	73	50	-	*	-			
	Wisby...	30.12	57	SE	2	0	29.98	-25	61	58	+1	SE	2	0	*	72	52	-	*	-			
	Karlstad...	30.08	58	X	0	0	30.02	-10	54	53	-4	X	0	0	*	*	*	r,c	*	0.04			
	Færder (X'iania Fjord)	30.05	59	SW	5	0	29.97	-07	59	55	0	SSW	4	0	2	61	57	-	*	-			
	Bodö...	29.76	55	SE	1	0	29.90	-08	50	49	-8	X	0	0	1	63	48	-	*	0.28			
	Christiansund...	29.96	52	W	5	m	29.80	-04	53	49	-4	SE	2	0	2	57	50	-	*	0.20			
Skudesnaes...	29.91	57	S	6	0	29.77	-22	56	56	+1	S	8	7	5	59	54	c,o	*	*				
BRITISH ISLANDS.	Sumburgh Head	29.71	52	S	4	0	29.53	-32	53	52	+1	W	3	0	4	56	50	r,o	*	0.16			
	Stornoway...	29.54	55	WSW	4	op	29.57	-17	49	47	-2	WSW	2	0	2	55	48	o,op	0.2	0.11			
	Malin Head...	29.74	56	W	6	bcp	29.79	+17	54	54	+3	WNW	8	0	5	59	47	c,bcp	*	0.12			
	Blacksod Pt. ...	29.88	57	WSW	6	cgp,m	30.00	+24	55	50	-2	WSW	6	0	6	59	51	cgp,m	*	0.02			
	Valencia...	30.01	56	W	3	cp	30.17	+34	56	50	0	WNW	5	0	6	59	54	o,c,p,o	1.4	0.02			
	Roche's Point...	29.99	59	NW	2	0	30.16	+37	53	51	-6	W	3	0	2	62	50	o	*	-			
	Parsonstown...	29.93	57	W	1	0	30.07	+34	54	51	-4	W	2	0	*	59	48	r,c	1.0	0.01			
	Donaghadee...	29.81	58	W	2	0	29.94	+15	50	48	-2	W	3	0	2	62	48	c,bcp	*	0.11			
	Liverpool Obsy...	29.89	59	W	4	0	30.01	+07	54	51	+3	W	5	0	4	61	51	o,p	*	0.03			
	Holyhead...	29.90	58	WNW	4	0	30.04	+21	57	53	+3	WNW	4	0	3	62	52	c,f,d,c	*	0.04			
	Pembroke (St Ann's)	29.96	58	WSW	6	0	30.11	+25	56	51	-1	NW	5	0	5	61	56	o,p,c	1.5	0.04			
	Scilly (St. Mary's)...	30.03	61	WNW	4	0	30.15	+24	58	55	0	NW	3	0	4	63	55	m,p,c	1.4	0.05			
	Jersey (St. Aubins)...	30.10	60	SSW	3	f	30.14	-04	56	54	-3	WNW	3	0	3	61	53	r,f,o,d	0.0	0.27			
	Portland Bill...	30.01	60	SW	6	0	30.11	00	59	55	+2	NW	5	0	4	60	54	p,c	*	0.11			
	Dungeness...	30.04	60	SSW	6	0	30.03	-11	60	55	0	WNW	3	0	2	60	54	o,p,o	0.1	0.05			
	Wick...	29.62	53	S	4	0	29.61	-21	53	50	0	W	3	0	1	63	43	-	*	0.05			
Nairn...	29.61	57	S	1	0	29.66	-16	51	49	+1	W	1	0	1	58	47	-	*	0.12				
Aberdeen...	29.71	55	S	4	0	29.70	-21	55	51	+3	SW	3	0	2	57	50	o,p,bc	0.5	0.02				
Leith...	29.70	58	SW	2	0	29.80	-08	50	47	-3	WSW	2	0	*	61	47	p,c	*	0.02				
North Shields...	29.80	55	S	4	0	29.89	-10	54	51	+4	SW	3	0	2	57	48	r,o	*	0.03				
Spurn Head...	29.90	55	S	6	0	29.95	-14	56	53	+2	WSW	5	0	3	61	53	-	*	0.01				
Yarmouth...	30.03	58	SSW	6	cgd	29.98	-14	58	56	+5	W	3	0	3	60	52	c,g,d	*	0.01				
Clacton-on-Sea...	30.05	59	S	6	0	30.03	-14	58	55	0	WSW	2	0	1	60	56	o,c,g,p	0.3	0.11				
Nottingham...	29.91	59	SW	2	0	30.02	-06	55	52	+4	W	1	0	*	60	50	o,c	0.0	0.01				
Bath...	29.98	61	SW	5	0	30.10	+02	58	54	+5	NW	1	0	*	62	53	-	0.0	0.03				
Oxford...	30.00	59	S	2	0	30.08	-04	56	53	+5	W	1	0	*	60	51	o,c,o	*	0.04				
London (Brixton)...	30.04	58	SW	3	0	30.06	-10	57	53	+5	WSW	1	0	*	59	54	r,o,p,o	0.0	0.10				
GERMANY, &c.	The Scaw (Skagen)	30.09	59	SSW	2	0	30.00	-11	58	57	0	SSW	3	0	1	63	52	-	*	-			
	Fanö...	30.12	58	SW	2	0	30.05	-11	60	57	0	SE	4	0	*	64	57	-	*	-			
	Cuxhaven...	30.16	62	N	1	0	30.08	-11	55	53	-1	S	3	0	*	64	52	-	*	-			
	The Helder...	30.13	58	SW	1	0	30.00	-18	58	57	-3	SSW	2	0	1	64	54	-	*	0.20			
	Brussels...	*	*	*	*	*	30.10	-15	57	55	+2	SSW	2	0	*	64	54	-	*	-			
	Berlin...	30.18	55	WNW	3	7	30.16	+02	52	51	-9	X	0	0	*	66	50	-	*	0.24			
	Frankfurt...	30.21	59	X	0	0	30.18	-10	57	54	+3	SSW	1	0	*	68	52	-	*	-			
	Munich...	30.28	55	SW	1	0	30.24	-06	55	53	+3	X	0	0	*	61	50	-	*	-			
FRANCE.	C. Gris Nez...	30.11	58	SSW	5	0	30.02	-15	60	59	+1	W	3	0	3	61	58	-	*	0.08			
	Brest...	30.10	60	SW	4	f	30.16	+03	57	55	-3	NNW	1	0	3	61	55	-	*	-			
	Lorient...	30.12	63	SW	5	0	30.15	-06	58	57	-3	N	3	0	4	66	57	-	*	0.08			
	Rochefort...	30.25	64	NW	3	0	30.23	-06	61	59	+5	?W	3	0	*	72	56	c,b	*	-			
	Biarritz...	30.26	69	WSW	3	0	30.27	-01	64	58	+9	SSW	3	0	2	73	55	-	*	-			
	Paris...	30.20	62	SW	1	0	30.14	-15	57	56	+9	SSW	2	0	*	66	48	-	*	0.12			
	Belfort...	30.17	62	ENE	3	0	30.17	-11	55	52	+7	ENE	2	0	*	67	48	-	*	-			
	Lyons...	30.21	62	NNE	1	0	30.22	-08	57	53	+4	W	1	0	*	69	50	-	*	-			
Nice...	30.08	66	W	1	0	30.12	+01	65	61	-2	E	1	0	1	77	59	-	*	-				
Perpignan...	30.15	68	S	2	0	30.18	-05	60	56	+3	SW	2	0	*	80	55	-	*	-				
SPAN. PEN.	Corunna...																		*	-			
	Lisbon...	30.05	66	NNW	6	0	30.13	-07	70	62	+4	N	4	0	*	81	64	-	*	-			
	Azores (P. Delgada)...																		*	-			
„ (Horta)...	30.36	70	SSW	3	0	30.32	-02	69	67	0	SSW	4	0	1	73	68	-	*	-				

NOTE: The Sunshine for London given in this Table is recorded on the Tower of the Wesleyan Training College, Westminster: the Sunshine entered to Dungeness is recorded at Littlestone-on-Sea

* Observations for this column not generally received.

+ Observations received too late for insertion in Charts on next page.

WEATHER CHARTS

FOR FRIDAY, 9th SEPTEMBER, 1904.

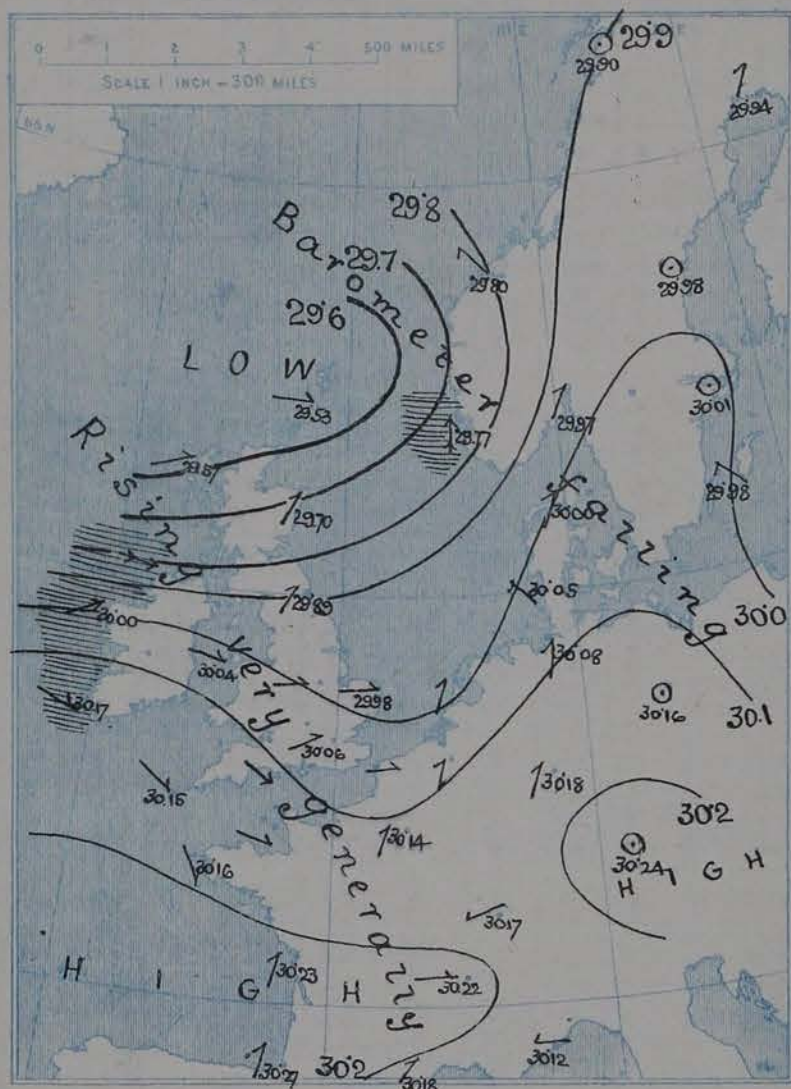
I. BAROMETER, WIND AND SEA. This Morning.

BAROMETER.—Isobars are drawn for each tenth of an inch.

WIND.—Arrows show Directions and Force, flying with the wind.

Force above 10 → : Force 5 to 7 → : } Calm ⊙
Force 8 to 10 → : Force 1 to 4 → :

SEA.—Rough  High 



II. TEMPERATURE AND WEATHER. This Morning.

TEMPERATURE.—Isotherms are drawn for each 10°

WEATHER.—Shown by Letters of the Beaufort Scale. (See P. 4.)

RAINFALL.—A dotted line separates areas where rain has fallen from those without rain. The fall in past 24 hours when exceeding half an inch is shown thus: 0.6



III. BAROMETER AND WIND

Yesterday morning.



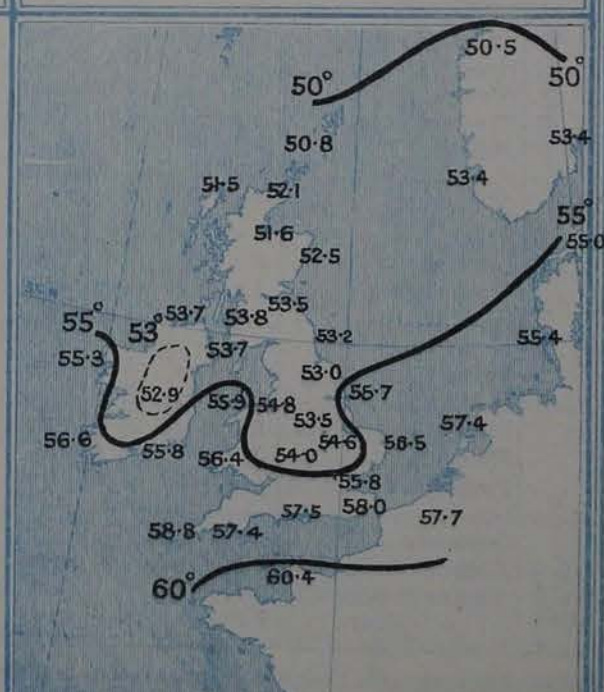
IV. RAINFALL IN 1904.

Total Amount recorded in various districts of the United Kingdom in the 35 weeks ended Saturday 3rd SEPT. with the percentage of the average amount for the corresponding period.



V. Means of DAILY TEMPERATURE

at 8 A.M. for the monthly period SEPTEMBER (1871-1900.)



GENERAL SITUATION AT 8 A.M.

PRESSURE

The depression noticed yesterday off our western coasts is now passing away to the northward of Scotland, the lowest readings of the barometer, 29.6 ins. and less, being now found in the Shetlands and Hebrides. A shallow V-shaped secondary system is lying over the southern part of the North Sea, but this is moving eastwards, and the barometer is rising over the whole of the United Kingdom and France. In Scandinavia, Denmark and Germany, a slight fall is reported. The highest pressures, 30.2 ins. and upwards, are found over South Germany and the western and central parts of France.

WIND

TEMPERATURE

WEATHER

AND

SEA

In the rear of the low pressure systems the wind has veered to the W.nd or NW.nd in all the more western and southern parts of the United Kingdom, and also in the north and west of France; in the north of Ireland it blows with the force of a gale. On the east coasts of Great Britain the wind is S.W.^{ly}, while on the eastern shores of the North Sea it is S.^{ly} or SE.^{ly} with a gale at Skudesnaes. Temperature has fallen in Ireland and Wales, but risen in most parts of Great Britain; on the Continent the changes have been very irregular. Over the southern parts of our Islands the morning readings are above 55°, and at Dungeness the thermometer stands at 60°. Over the northern half of the Kingdom, however, the readings are below 55°, the lowest reported being 49° at Stornoway and 50° at Leith and Donaghadee. In the south of France the thermometer ranges between 60° and 65°. The weather is fair or fine over western Europe generally, but is dull in the south of England and all neighbouring parts of the Continent. Cloudy, unsettled weather is reported in Scandinavia with rain at Stockholm and Skudesnaes. The sea is rough off the west of Ireland and rather rough on all the more exposed parts of our western coasts.

The maximum temperatures recorded over these Islands yesterday were very low for the time of year. In many districts the thermometer remained below 60°, and at no station did it exceed 65°. The amount of bright sunshine was everywhere small; at many of the English stations there was none. Rain fell over Northwestern Europe generally, but the quantity was, as a rule, small.

PROBABLE CHANGES IN SYSTEM NOW PREVALENT

There are at present no definite indications of the approach of any new disturbance, and fair weather is therefore likely to prevail throughout the ensuing 24 hours over nearly the whole Kingdom. The reports from the Azores show, however, that depressions are moving over the upper parts of the Atlantic, and it is not unlikely that one of these will begin to show itself off our extreme western coasts before that period has elapsed.

FORECASTS*

For the 24 hours ending at NOON on 10th September, 1904

DISTRICTS.

FORECASTS.

0	{ SCOTLAND NORTH	{ W. ^{ly} to S.W. ^{ly} winds, light or moderate, fair generally.
1	{ SCOTLAND EAST	
2	{ ENGLAND N.E.	{ W. ^{ly} and N.W. ^{ly} winds, light or moderate; fair, cool.
3	{ ENGLAND EAST	
4	{ MIDLAND COUNTIES	
5	{ ENGLAND SOUTH	

DISTRICTS.

FORECASTS.

6	{ SCOTLAND WEST	{ Same as Nos. 0 and 1.
7	{ ENGLAND N.W.	
8	{ ENGLAND S.W.	{ NW. ^{ly} to W. ^{ly} winds, moderate or fresh; fair generally. W. ^{ly} winds, backing later to the S.W. ^{ly} or S. ^{ly} ; fair today, becoming unsettled again tomorrow.
9	{ IRELAND NORTH	
10	{ IRELAND SOUTH	

WARNINGS

NONE ISSUED.

Note.—The South Cone, point downwards (∩), means that gales, or strong winds, are probable, at first from the Southward (from S.E. round by S. to N.W.). Should it appear likely that a gale beginning from between W. and N.W. is likely to veer towards N. or N.E., the North Cone is hoisted in preference to the South Cone.

The North Cone, point upwards (∪), means that gales, or strong winds, are probable, at first from the Northward (from N.W. round by N. to S.E.). Should it appear likely that a gale beginning from between E. and S.E. is likely to veer towards S. or S.W., the South Cone is hoisted in preference to the North Cone.

*For terms for transmission of Forecasts by Telegraph, see next page.

REPORTS FOR YESTERDAY.

STATIONS.	TEMPERATURE F.		Weather.	Sunshine Hrs.	Rainfall Ins.	STATIONS.	TEMPERATURE F.		Weather.	Sunshine Hrs.	Rainfall Ins.
	Max.	Min.					Max.	Min.			
Blackpool, to 9 p.m....	60	48	o r, o, c	0.0	0.12	Hastings	*	*	*	0.0	*
Southport, to 9 p.m....	60	48	o p, c	0.0	0.10	Broadstairs,	*	*	*		*
Rhyl, to 6 p.m.	*	*	*	0.0	*	Margate, to 6 p.m. ...	60	49	o, r	0.0	*
Llandudno	*	*	*	0.3	*	Lowestoft, to 6 p.m....	61	49	bcw, o p, o	0.2	-
Bettws-y-Coed, to 6 p.m....	65	48	c p, bc	2.7	*	Skegness	58	*	o p	0.1	*
Aberystwyth, to 6 p.m. ...	62	55	r, o, c	1.1	0.37	Scarborough,	57	*	*	0.0	*
Plymouth, to 9 p.m....	63	54	p, bc, o u	0.4	0.54	Harrogate, to 6 p.m. ...	59	45	bc, d, f	0.4	0.12
Bournemouth, to 6 p.m. ...	60	49	d	0.0	*	Manchester, to 9 p.m. ...	59	47	bc, o, r, p	0.0	0.04
Worthing	*	*	*	0.0	*	Darwen, to 9 p.m. ...	56	40	bc, o r, o u	0.0	0.23
Brighton,	61	*	*	0.0	*	Birmingham, to 9 p.m. ...	59	47	o, r, o	0.0	0.11
Eastbourne, to 6 p.m. ...	60	*	cd	0.0	*						

TEMPERATURE, WEATHER, and RAINFALL at additional FOREIGN STATIONS, mainly for the 24 hours ended at 8 a.m. yesterday.

STATIONS. 8 th Sept. 1904	TEMPERATURE, F.		WEATHER.	RAIN. Ins.	STATIONS.	TEMPERATURE, F.		WEATHER.	RAIN. Ins.
	Max.	Min.				Max.	Min.		
Copenhagen	68	57	bc, m	-	Rome	78	62	bc, o	-
St. Petersburg	61	43	bc, m	-	Naples	77	63	bc, o	-
Moscow	*	*	bc, b	-	Malta	80	72	* o	-
Cracow	70	52	bc, b	-	7 th Sept. 1904.				
Flushing	64	54	bc, m	0.04	Geneva	63	*	+	Measured 7 a.m.
Aix-la-Chapelle	*	*	bc, c	0.04	Berne	61	*	r	-
Vienna	70	54	bc, b	-	Lucerne	68	*	o	-
Buda Pesth	75	59	bc, b	-	Castasegna	66	*	o	-
Hermanstadt	64	54	o, b	0.04	Lugano	68	*	o	-
Florence	79	63	bc, r	0.04					

EXPLANATION OF THE COLUMNS GIVEN ON PAGE 1.

WEATHER.—Beaufort Scale is b. blue sky; c. detached clouds; d. drizzling rain; f. fog; g. dark, gloomy; h. hail; l. lightning; m. misty (hazy); o. overcast; p. passing showers; q. squally; r. rain; s. snow; t. thunder; u. ugly, threatening; v. visibility, unusual transparency; w. dew.

* AN ASTERISK is inserted in all places for which information is not usually received.

TABLE SHOWING THE LOCAL STANDARD TIMES AND THE CORRESPONDING GREENWICH TIMES OF THE OBSERVATIONS RECORDED ON PAGE 1.

COUNTRIES, &c.	Hours of Morning Observations by Local Standard Time.	Corresponding Greenwich Times.	Hours of Evening Observations by Local Standard.	Corresponding Greenwich Times.
British Isles	8 a.m. (West European)	8 a.m.	6 p.m. (W.E.T.)	6 p.m.*
Holland	8 a.m. (" ")	8 a.m.	7 p.m. (W.E.T.)	7 p.m.
Germany, Denmark Norway, Sweden }	8 a.m. (Mid-European)	7 a.m.	8 p.m. (M.E.T.)	7 p.m.
Belgium	7 a.m. (West European)	7 a.m.	Not published	—
France	7 a.m. (Paris)	6.51 a.m.	6 p.m. (Paris)	5.51 p.m.
Spain	8 a.m. (West European)	8 a.m.	6 p.m. (W.E.T.)	6 p.m.
Portugal	8 a.m. (Lisbon)	8.36 a.m.	3.23 p.m. (Lisbon)	4 p.m.
Azores { Ponta Delgada	6 a.m. (Local)	7.43 a.m.	9 p.m. (Local)	10.43 p.m.
{ Horta	6 a.m. (Local)	7.55 a.m.	9 p.m. (Local)	10.55 p.m.

TABLE SHOWING THE GREENWICH TIMES OF SUNRISE, NOON, AND SUNSET, FOR STATIONS IN THE UNITED KINGDOM, TO-DAY.

9 th Sept. 1904.	Sunrise G.M.T.	Noon G.M.T.	Sunset G.M.T.
Yarmouth	5.17	11.50	6.23
Greenwich	5.26	11.57	6.28
Wick	5.30	12.09	6.48
Valencia	6.6	12.38	7.10

SUBSCRIPTIONS both for the Daily and Weekly Weather Reports may be paid, in advance, to the Meteorological Office.

TERMS: For Daily Weather Report, forwarded by Book Post, £1 0 0 per annum.
" Weekly " " " " £1 10 0 " " Single Copies, 6d.

Single Copies of the Daily Weather Report (price 1d.) may be obtained after 3 p.m. on the day of issue at the Meteorological Office, and at Messrs. W. H. SMITH & SONS' Bookstalls at the following terminus Railway Stations:—Victoria, Charing Cross, King's Cross, St. Pancras, Euston.

FORECASTS OF WEATHER for one day in advance are drawn up at the Meteorological Office at 11 a.m., and between 7 and 8 p.m. The latest forecast can be had by Reply Telegram, on paying at any Post Office in the United Kingdom Sixpence in addition to the cost of the inquiry and reply Telegrams. Information as to the Terms on which Forecasts can be sent daily, for a long or short period, may be obtained on application to the Meteorological Office, 63, Victoria Street, S.W., either personally or by post.

* At Oxford the observations are taken at 8 p.m.

DAILY WEATHER REPORT

for 8 a.m. on Saturday, 10th September, 1904.

Issued by the METEOROLOGICAL OFFICE, 63, Victoria Street, London. W. N. SHAW, Secretary.

STATIONS.		YESTERDAY EVENING. (See note on last page.)					THIS MORNING. (See note on last page.)										PAST 24 HOURS.				
		BAROM.		TEMP.		WIND	Weather	BAROMETER.		TEMPERATURE.			WIND.		Weather.	Sea (0 to 9.)	Temp.		Weather	Sun- shine Hours.	Rainfall. Ins.
		At 82° and M.S.L.	Dry Bulb.	Direc.	Force (0 to 12.)			At 82° Fahr. and M. S. L.	Change since Yester- day.	Dry Bulb.	Wet Bulb.	Change since Yester- day.	Direc.	Force (0 to 12.)			Max.	Min.			
SCANDINAVIA	Haparanda...	29.89	52	W	2	7	29.81	-13	52	52	-1	SSW	2	0	*	54	50	-	*	-	-
	Hernösand...	29.86	54	W	0	0	29.80	-18	55	53	+2	W	0	0	*	59	46	-	*	-	-
	Stockholm...	29.91	50	N	2	7	29.86	-15	58	56	+2	SW	2	0	*	64	48	-	*	0.20	-
	Wisby...	29.98	55	W	6	7	29.91	-07	61	58	0	SSW	4	0	*	68	54	-	*	-	-
	Karlstad...	29.86	59	SW	2	7	29.79	-23	55	52	+1	SW	2	0	*	61	54	-	*	0.12	-
	Færder (X'iania Fjord)	29.78	59	SSW	6	0	29.76	-21	54	51	-5	SSW	2	3	*	61	54	-	*	0.16	-
	Bodö...	29.85	47	NE	2	7	29.75	-15	51	46	+1	ENE	2	0	*	52	41	-	*	-	-
	Christiansund	29.67	56	E	1	0	29.65	-15	51	48	-2	W	1	2	*	59	50	-	*	0.16	-
Skudesnaes	29.74	55	SSW	6	0	29.68	-09	52	51	-4	SSE	4	0	*	59	52	0	*	-	-	
BRITISH ISLANDS.	Sumburgh Head	29.58	52	WSW	1	7	29.66	+13	55	50	+2	NE	3	0	*	57	46	7, 8	*	0.33	-
	Stornoway...	29.68	54	WNW	4	0	29.98	+41	51	48	+2	NNW	5	0	*	57	48	p, c, o	6.5	0.24	-
	Malin Head...	29.86	55	WNW	8	0	30.12	+33	54	52	0	NW	4	0	*	56	50	7, 0, 9	*	0.08	-
	Blacksod Pt.	30.10	55	WSW	8	0	30.21	+21	55	53	0	WNW	3	0	*	58	51	0, 9, 7, 0	*	0.16	-
	Valencia...	30.26	55	WNW	4	0	30.25	+08	55	52	-1	NNW	1	0	*	59	52	6, 0	4.8	-	-
	Roche's Point...	30.20	57	NW	4	0	30.24	+08	54	53	+1	NW	3	0	*	61	50	c, o	*	-	-
	Parsonstown...	30.12	55	NW	4	0	30.21	+14	53	52	-1	W	1	0	*	60	50	8, c, c	5.5	-	-
	Donaghadee...	29.92	55	WNW	5	0	30.12	+18	54	51	+4	NW	2	0	*	60	50	0, 9, 7, 0	*	0.01	-
	Liverpool Obsy...	30.01	57	W	6	0	30.11	+10	56	53	+2	WNW	4	0	*	60	54	8, c, o	*	-	-
	Holyhead...	30.05	56	W	6	0	30.14	+10	58	55	+1	NW	4	0	*	61	52	8, c, c	*	-	-
	Pembroke (St Ann's)	30.13	58	WNW	5	0	30.18	+07	56	53	0	WNW	4	0	*	59	56	8, c, 6	9.2	-	-
	Scilly (St. Mary's)...	30.21	60	WNW	3	0	30.22	+07	57	55	-1	NW	2	0	*	63	53	8, c, c	6.0	-	-
	Jersey (St. Aubins)...	30.19	59	NW	3	0	30.22	+08	56	51	0	NW	3	0	*	63	52	c, 0, 9, 7, 0	2.0	-	-
	Portland Bill...	30.15	59	NW	5	0	30.19	+08	55	53	-4	NW	3	0	*	63	54	8, c, 6, c	*	-	-
	Dungeness...	30.07	62	WNW	4	0	30.12	+09	56	52	-4	NW	4	0	*	67	42	c	4.2	-	-
	Wick...	29.61	50	NW	4	0	29.80	+19	51	50	-2	N	5	0	*	58	48	-	*	0.20	-
Nairn...	29.64	55	SW	2	0	29.93	+27	52	49	+1	?SW	2	0	*	60	48	-	*	0.10	-	
Aberdeen...	29.64	56	WSW	3	0	29.89	+19	53	49	-2	WNW	5	0	*	60	50	8, c, p, 8, c	6.2	0.04	-	
Leith...	29.73	54	WSW	2	0	29.98	+18	56	52	+6	W	2	0	*	61	48	p, 8	*	0.04	-	
North Shields...	29.83	56	SW	4	0	29.99	+10	55	51	+1	SW	2	0	*	62	49	c, p, 8, c	*	0.01	-	
Spurn Head...	29.98	59	W	5	0	30.01	+06	57	53	+1	NW	5	0	*	61	52	-	*	-	-	
Yarmouth...	30.01	61	W	3	0	30.04	+06	55	51	-3	W	4	0	*	62	48	8, c, c	*	-	-	
Clacton-on-Sea...	30.06	60	W	2	0	30.11	+08	54	51	-4	WSW	2	0	*	65	46	c, 8, c	3.2	-	-	
Nottingham...	30.03	58	W	1	0	30.08	+06	58	55	+3	W	1	0	*	63	52	8	8.8	-	-	
Bath...	30.13	59	W	5	0	30.18	+08	54	51	-4	NW	1	0	*	63	46	-	7.5	-	-	
Oxford...	30.13	53	WNW	2	0	30.16	+08	51	49	-5	WSW	1	0	*	64	45	8, c, 8	*	-	-	
London (Brixton)...	30.08	60	WNW	2	0	30.15	+09	50	48	-7	W	2	0	*	65	44	0, 8, c, 8	4.5	-	-	
GERMANY, &c.	The Scaw (Skagen)	29.86	57	SW	3	0	29.80	-20	54	51	-4	SW	4	0	*	63	52	-	*	0.28	-
	Fanö...	29.95	56	SW	2	0	29.88	-17	57	54	-3	SW	6	0	*	64	54	-	*	0.08	-
	Cuxhaven...	30.01	62	W	2	0	29.99	-09	56	54	+1	SW	4	0	*	64	54	-	*	-	-
	The Helder...	30.06	60	WNW	4	0	30.04	+04	59	55	+1	W	3	0	*	64	55	-	*	-	-
	Brussels...	*	*	*	*	*	30.15	+05	63	50	+6	SSW	1	0	*	68	47	-	*	0.04	-
	Berlin...	30.07	63	SSW	1	0	30.04	-12	59	56	+7	WSW	1	0	*	68	52	-	*	-	-
	Frankfurt...	30.12	62	S	1	0	30.13	-05	60	59	+3	SW	2	0	*	73	52	-	*	-	-
Munich...	30.22	57	SE	1	0	30.20	-04	55	55	0	SW	2	0	*	66	54	-	*	0.04	-	
FRANCE.	C. Gris Nez...	30.13	60	WSW	3	0	30.14	+12	55	51	-5	W	3	0	*	64	54	-	*	-	-
	Brest...	30.21	59	N	2	0	30.23	+07	54	50	-3	NE	1	0	*	63	54	-	*	-	-
	Lorient...	30.20	61	N	3	0	30.21	+08	54	52	-4	NE	4	0	*	66	52	-	*	-	-
	Rochefort...	30.19	64	NNW	3	0	30.19	-04	58	56	-3	NE	3	0	*	70	55	0, 7	*	-	-
	Biarritz...	30.24	70	NNW	1	0	30.18	-09	64	62	0	ESE	1	0	*	73	61	-	*	-	-
	Paris...	30.14	61	NNW	1	0	30.19	+05	55	53	-2	NNW	2	0	*	63	53	-	*	0.12	-
	Belfort...	30.13	63	WSW	2	0	30.15	-02	56	55	+1	W	0	0	*	70	54	-	*	0.12	-
Lyons...	30.21	64	E	1	0	30.17	-05	59	57	+2	NW	1	0	*	75	48	-	*	0.04	-	
Nice...	30.10	67	W	0	0	30.08	-04	68	63	+3	W	0	0	*	79	64	-	*	-	-	
Perpignan...	30.11	59	SW	1	0	30.12	-06	61	57	+1	SW	2	0	*	86	58	-	*	-	-	
SPAN. PEN.	Corunna...	30.04	68	NNW	6	0	30.02	-11	68	62	-2	NNW	4	0	*	84	64	-	*	-	-
	Lisbon...	30.04	68	NNW	6	0	30.02	-11	68	62	-2	NNW	4	0	*	84	64	-	*	-	-
	Azores (P. Delgada)...	30.23	71	SSW	4	0	30.12	-20	70	67	+1	SW	4	0	*	75	68	-	*	0.32	-

NOTE: The Sunshine for London given in this Table is recorded on the Tower of the Wesleyan Training College, Westminster: the Sunshine entered to Dungeness is recorded at Littlestone-on-Sea.

* Observations for this column not generally received.

+ Observations received too late for insertion in Charts on next page.

WEATHER CHARTS

FOR *Saturday, 10th September, 1904.*

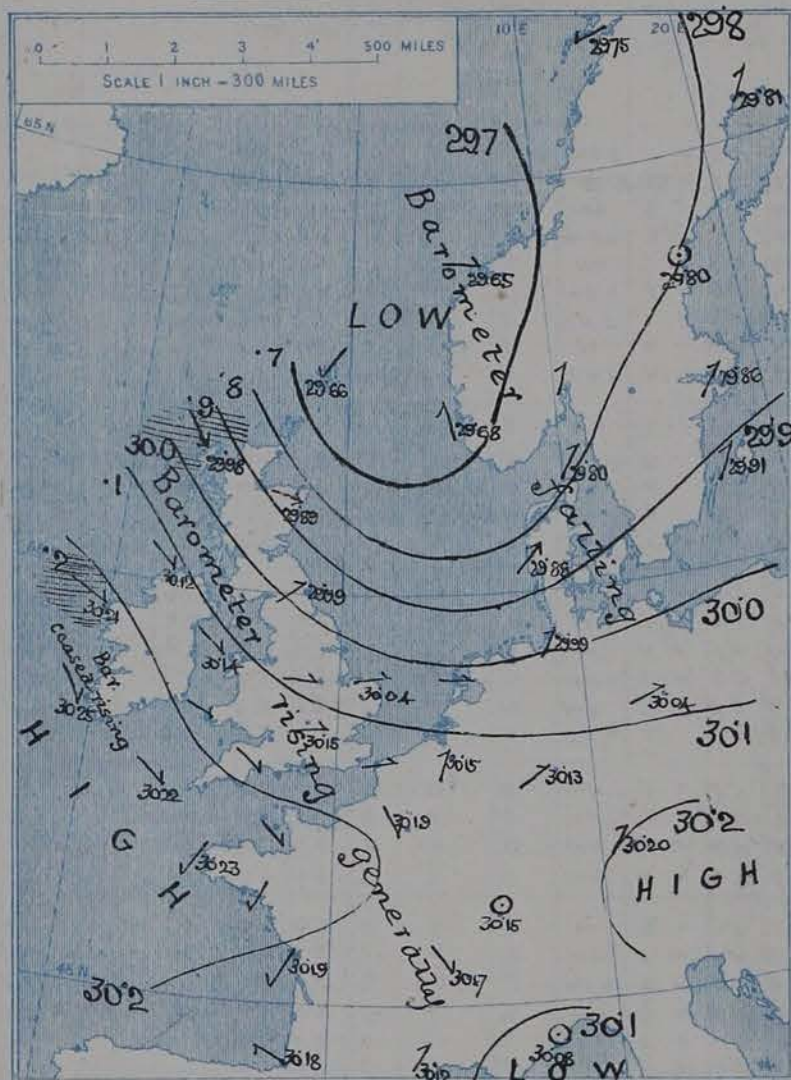
I. BAROMETER, WIND AND SEA. *This Morning.*

BAROMETER.—Isobars are drawn for each tenth of an inch.

WIND.—Arrows show Directions and Force, flying with the wind.

Force above 10 → : Force 5 to 7 → : } Calm ☉
Force 8 to 10 → : Force 1 to 4 → :

SEA.—Rough High



II. TEMPERATURE AND WEATHER. *This Morning.*

TEMPERATURE.—Isotherms are drawn for each 10°.

WEATHER.—Shown by Letters of the Beaufort Scale. (See P. 4.)

RAINFALL.—A dotted line separates areas where rain has fallen from those without rain. The fall in past 24 hours when exceeding half an inch is shown thus - 0.6



III. BAROMETER AND WIND

Yesterday morning.

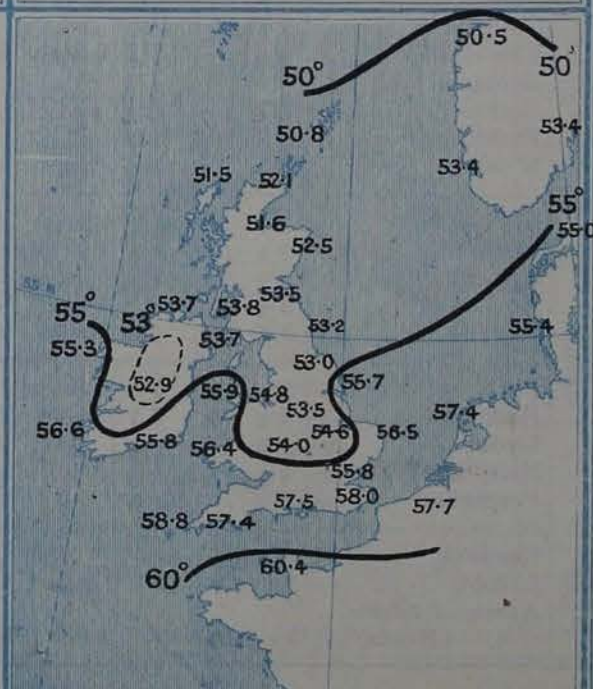


IV. BRIGHT SUNSHINE IN 1904.

Total Duration recorded in various districts of the United Kingdom in the 35 weeks ended Saturday 3rd SEPT. with the percentage of the average duration for the corresponding period.



V. Means of DAILY TEMPERATURE at 8 A.M. for the monthly period SEPTEMBER (1871-1900.)



GENERAL SITUATION AT 8 A.M.

PRESSURE

A large anticyclone in which readings exceed 30.2 ins. now extends from the Atlantic over the southwest of our Islands and the northwest of France, and the barometer continues to rise over the United Kingdom generally. On our extreme southwest coasts, however, the rise has apparently ceased. The depression noticed yesterday ^{in the north} is moving eastwards, its central area being now off the west of Norway, and the barometer therefore continues to fall in Scandinavia, Denmark and North Germany.

WIND

TEMPERATURE

WEATHER

AND

SEA

In the rear of the northern depression the wind has veered to the N.^{W.} in the north of Scotland, and to the N.W.^{W.} in nearly all other parts of the United Kingdom; in force it is light in the south, but moderate to fresh in the north. S.W.^{W.} breezes are reported in Denmark and Germany, and S.^{W.} breezes in the south of Scandinavia. In the west of France the wind is light from the N.E.^{W.}, while in the south of that country it is very variable. Temperature has risen over the northern parts of England and Ireland, and also over the Netherlands, Germany and Sweden, but has fallen elsewhere. The highest reading at present reported in these Islands is 58° at Nottingham and Liverpool, the lowest values being (1) 50° in London and 51° at Oxford; (2) 51° at Stornoway and Wick. The highest Continental values are 63° at Nice, 63° at Brussels, and 61° at Wisby and Perpignan. The weather is fine over the greater part of the United Kingdom and France, but has become dull in the south of Ireland. The depression off the west of Norway is causing rain in the west and south of that country generally. Dull unsettled weather is also reported in Germany and Central France, with rain at Munich and Lyons. The sea is moderate to smooth generally, but is rather rough off the north of Ireland and the west of Scotland.

On our extreme western and northern coasts the thermometer yesterday failed to reach 60°; in most other parts of the Kingdom it rose to between 60° and 65°, and at Dungeness to 67°. The amount of bright sunshine varied considerably in different localities; it appears to have been largest over Wales and the northern parts of England, more than 9 hours being reported at Blackpool, Southport and Pembroke, and as much as 10.5 hrs. at Scarborough. A little rain fell yesterday over the northern parts of the United Kingdom, as well as at many of the Continental stations.

PROBABLE CHANGES IN SYSTEM NOW PREVALENT

The anticyclone in the southwest is likely to move eastwards and southeasterly, and a continuance of fair weather is therefore probable in all our more eastern districts. On our extreme southwest coasts the barometer has now ceased rising. Cyclonic systems are likely to appear off Ireland by tonight or tomorrow.

FORECASTS*

For the 24 hours ending at NOON on 11th September, 1904

DISTRICTS.

FORECASTS.

0	SCOTLAND NORTH	N.W. winds, backing later to the W. ^{W.} or S.W. ^{W.} ; fair generally.
1	SCOTLAND EAST	
2	ENGLAND N.E.	W. and N.W. winds, light; fair, cool.
3	ENGLAND EAST	
4	MIDLAND COUNTIES	
5	ENGLAND SOUTH	





DISTRICTS.

FORECASTS.

6	SCOTLAND WEST	Same as Nos. 0 & 1.
7	ENGLAND N.W.	
8	ENGLAND S.W.	
9	IRELAND NORTH	Wind backing to the S.W. ^{W.} or S. ^{W.} ; fair at first, cloudy later, probably some rain.
10	IRELAND SOUTH	

WARNINGS

NONE ISSUED.

Note.—The South Cone, , means that gales, or strong winds, are probable, at first from the Southward (from S.E. round by S. to N.W.). Should it appear  to the South Cone, a gale beginning from between W. and N.W. is likely to veer towards N. or N.E., the North Cone is hoisted in preference. The North Cone, , means that gales, or strong winds, are probable, at first from the Northward (from N.W. round by N. to S.E.). Should it appear  to the North Cone, a gale beginning from between E. and S.E. is likely to veer towards S. or S.W., the South Cone is hoisted in preference.

*For terms for transmission of Forecasts by Telegraph, see next page.

REPORTS FOR YESTERDAY.

STATIONS.	TEMPERATURE F.		Weather.	Sunshine. Hrs.	Rainfall. Ins.	STATIONS.	TEMPERATURE F.		Weather.	Sunshine. Hrs.	Rainfall. Ins.
	Max.	Min.					Max.	Min.			
Blackpool, to 9 p.m.	60	54	c, o, c	9.4	-	Hastings	*	*	*	4.0	*
Southport, to 9 p.m.	60	54	c	9.3	-	Broadstairs,	*	*	*		*
Rhyl, to 6 p.m.	*	*	*	2.0	*	Margate, to 6 p.m. ...	65	54	c, b	2.0	0.03
Llandudno	*	*	*	9.0	*	Lowestoft, to 6 p.m. ...	64	55	o, c	4.2	-
Bettws-y-Coed, to 6 p.m. ...	62	49	c, b, c, c	8.2	*	Skegness	63	*	b, c	6.4	*
Aberystwyth, to 6 p.m. ...	60	56	c, o	8.2	-	Scarborough,	64	*	*	10.5	*
Plymouth, to 9 p.m.	63	52	b, c	8.1	-	Harrogate, to 6 p.m. ...	60	50	o, c	7.0	0.02
Bournemouth, to 6 p.m. ...	65	54	*	6.0	0.27	Manchester, to 9 p.m. ...					
Worthing	*	*	*	5.0	*	Darwen, to 9 p.m. ...	58	45	b, o, p, o, m, r	6.6	0.02
Brighton,	66	*	*	4.7	*	Birmingham, to 9 p.m. ...	62	53	o, c, b	7.4	-
Eastbourne, to 6 p.m. ...	64	*	*	4.0	*						

TEMPERATURE, WEATHER, and RAINFALL at additional FOREIGN STATIONS, mainly for the 24 hours ended at 8 a.m. yesterday.

STATIONS. 2 nd Sept. 1904	TEMPERATURE, F.		WEATHER.	RAIN. Ins.	STATIONS.	TEMPERATURE, F.		WEATHER.	RAIN. Ins.
	Max.	Min.				Max.	Min.		
Copenhagen	64	54	o, f	-	Rome	77	60.	b, c, b, c	-
St. Petersburg	61	43	b, f	-	Naples	78	66.	c, c	-
Moscow	*	*	b, b	-	Malta	78	63.	*	0.63.
Cracow	73	64	b, c	-	8 th Sept. 1904.				
Flushing	63	55	o, o	-	Geneva	64	*	b	Measured 7 a.m. 0.20
Aix-la-Chapelle	*	*	c, o	-	Berne	64	*	c	0.51
Vienna	72	59	b, o	-	Lucerne	66	*	b, c	1.26
Buda Pesth	77	57	b, b	-	Castasegna	70	*	b	0.35
Hermanstadt,	72	46	b, b	-	Lugano	73	*	b	0.12.
Florence	68	56.	b, b	-					

EXPLANATION OF THE COLUMNS GIVEN ON PAGE 1.

WEATHER.—Beaufort Scale is b. blue sky; c. detached clouds; d. drizzling rain; f. fog; g. dark, gloomy; h. hail; l. lightning; m. mist (hazy); o. overcast; p. passing showers; q. squally; r. rain; s. snow; t. thunder; u. ugly, threatening; v. visibility, unusual transparency; w. dew.

* AN ASTERISK is inserted in all places for which information is not usually received.

TABLE SHOWING THE LOCAL STANDARD TIMES AND THE CORRESPONDING GREENWICH TIMES OF THE OBSERVATIONS RECORDED ON PAGE 1.					TABLE SHOWING THE GREENWICH TIMES OF SUNRISE, NOON, AND SUNSET, FOR STATIONS IN THE UNITED KINGDOM, TO-DAY.			
COUNTRIES, &c.	Hours of Morning Observations by Local Standard Time.	Corresponding Greenwich Times.	Hours of Evening Observations by Local Standard.	Corresponding Greenwich Times.	10 th Sept., 1904.	Sunrise G.M.T.	Noon G.M.T.	Sunset G.M.T.
British Isles	8 a.m. (West European)	8 a.m.	6 p.m. (W.E.T.)	6 p.m.*	Yarmouth	5.19	11.50	6.21.
Holland	8 a.m. (")	8 a.m.	7 p.m. (W.E.T.)	7 p.m.	Greenwich	5.28	11.57	6.26
Germany, Denmark } Norway, Sweden }	8 a.m. (Mid-European)	7 a.m.	8 p.m. (M.E.T.)	7 p.m.	Wick	5.32	12.9	6.46
Belgium	7 a.m. (West European)	7 a.m.	Not published	—	Valencia	6.8	12.38	7.8
France	7 a.m. (Paris) ...	6.51 a.m.	6 p.m. (Paris)	5.51 p.m.				
Spain	8 a.m. (West European)	8 a.m.	6 p.m. (W.E.T.)	6 p.m.				
Portugal	8 a.m. (Lisbon) ...	8.36 a.m.	3.23 p.m. (Lisbon)	4 p.m.				
Azores { Ponta Delgada ...	6 a.m. (Local) ...	7.43 a.m.	9 p.m. (Local)	10.43 p.m.				
Horta ...	6 a.m. (Local) ...	7.55 a.m.	9 p.m. (Local)	10.55 p.m.				

SUBSCRIPTIONS both for the Daily and Weekly Weather Reports may be paid, in advance, to the Meteorological Office.

TERMS: For Daily Weather Report, forwarded by Book Post, £1 0 0 per annum.

" Weekly " " " £1 10 0 " Single Copies, 6d.

Single Copies of the Daily Weather Report (price 1d.) may be obtained after 3 p.m. on the day of issue at the Meteorological Office, and at Messrs. W. H. SMITH & SONS' Bookstalls at the following terminus Railway Stations:—Victoria, Charing Cross, King's Cross, St. Pancras, Euston.

FORECASTS OF WEATHER for one day in advance are drawn up at the Meteorological Office at 11 a.m., and between 7 and 8 p.m. The latest forecast can be had by Reply Telegram, on paying at any Post Office in the United Kingdom Sixpence in addition to the cost of the inquiry and reply Telegrams. Information as to the Terms on which Forecasts can be sent daily, for a long or short period, may be obtained on application to the Meteorological Office, 63, Victoria Street, S.W., either personally or by post.

DAILY WEATHER REPORT

for 8 a.m. on Sunday, 11th September, 1904.

Issued by the METEOROLOGICAL OFFICE, 63, Victoria Street, London. W. N. SHAW, Secretary.

STATIONS.	YESTERDAY EVENING. (See note on last page.)						THIS MORNING. (See note on last page.)										PAST 24 HOURS.				
	BAROM.	TEMP.	WIND.		Weather.	Sea (0 to 9.)	BAROMETER.		TEMPERATURE.			WIND.		Weather.	Sea (0 to 9.)	Temp. Max. Min.	Weather.	Sun- shine Hours.	Rainfall Ins.		
	At 82° and M.S.L.	Dry Bulb.	Dir.	Force (0 to 12.)			At 82° Fabr. and M.S.L.	Change since Yester- day.	Dry Bulb.	Wet Bulb.	Change since Yester- day.	Dir.	Force (0 to 12.)								
	Ins.	°					Ins.	Ins.	°	°	°					°	°				
SCANDINAVIA	Haparanda...	29.78	52	Z	0	0	29.64	-17	50	49	-2	E	2	r	*	57	52	-	*	0.24	
	Hernösand...	29.69	51	Z	0	0	29.66	-14	49	48	-6	Z	0	b	*	57	49	-	*	0.08	
	Stockholm...	29.81	53	S	2	0	29.73	-13	53	51	-5	W	2	0	*	64	48	-	*	0.12	
	Wisby...	29.88	56	SE	2	0	29.82	-09	59	53	-2	SSW	6	bc	*	63	52	-	*	0.04	
	Karlstad...	29.73	55	WSW	2	c	29.79	00	50	49	-5	Z	0	0	*	*	*	-	*	0.04	
	Færder (X'ania Fjord)	29.72	55	WSW	1	c	29.74	-02	53	50	-1	?N	4	0	3	55	50	-	*	0.43	
	Bodö...	29.71	53	NE	4	0	29.71	-04	49	47	-2	NNE	5	0	2	57	43	-	*	-	
	Christiansund...	29.72	52	W	1	c	29.92	+27	48	46	-3	NNW	5	r	4	55	46	-	*	0.32	
	Skudesnaes...	29.81	53	NNW	6	c	29.89	+21	52	51	0	NNW	9	r	4	57	50	c	*	*	
BRITISH ISLANDS.	Sumburgh Head	29.91	52	NW	3	0	30.17	+51	49	45	-6	N	3	0	4	57	47	c, 0	*	0.01	
	Stornoway...	30.14	52	NNW	4	0	30.24	+26	49	47	-2	Z	0	0	0	57	47	c, 0	7.1	0.01	
	Malin Head...	30.20	54	NW	4	0	30.21	+09	54	50	0	ESE	2	b	2	56	48	b	*	0.01	
	Blacksod Pt. ...	30.22	56	NNW	2	bc	30.14	-07	54	52	-1	ESE	5	cq, m	5	58	50	bc	*	-	
	Valencia...	30.21	56	Z	0	0	30.07	-18	55	51	0	E	4	0	4	58	47	0, 0	0.0	-	
	Roche's Point...	30.22	58	W	2	0	30.13	-11	58	55	+4	E	3	b	1	63	45	c, 0	*	-	
	Parsonstown...	30.21	59	Z	0	0	30.18	-03	54	52	+1	ESE	2	b	*	63	40	bc, b	5.2	-	
	Donaghadee...	30.20	56	NNE	2	0	30.23	+11	51	51	-3	NNE	1	bc	1	60	45	bc, b	*	-	
	Liverpool Obsy...	30.17	55	WNW	2	0	30.22	+11	50	49	-6	ESE	1	b	?	60	47	b	*	-	
	Holyhead...	30.20	55	NW	1	0	30.21	+07	60	56	+2	E	1	b	1	61	49	b	*	-	
	Pembroke (St Ann's)	30.19	56	NW	2	0	30.16	-02	51	49	-5	ENE	4	bc	2	60	50	bc, w	5.2	-	
	Scilly (St. Mary's)	30.21	59	NE	1	c	30.09	-13	57	54	0	E	4	c	3	61	54	c	0.3	-	
	Jersey (St. Aubins)	30.21	60	NNW	3	c	30.16	-06	58	54	+2	ENE	3	c	3	62	47	ogm, c	1.3	-	
	Portland Bill...	30.20	59	WNW	2	c	30.19	00	55	52	0	NE	4	bm	3	60	52	c, b	*	-	
	Dungeness...	30.15	61	WNW	3	c	30.16	+04	54	52	-2	N	3	m	1	65	44	0, c	5.5	-	
	Wick...	30.02	50	N	4	r	30.22	+42	51	48	0	N	1	bc	2	55	48	-	*	0.20	
	Nairn...	30.10	53	WNW	1	c	30.25	+32	48	46	-4	W	1	c	1	56	45	-	*	-	
	Aberdeen...	30.06	52	WNW	6	bc	30.24	+35	52	51	-1	WNW	2	0	2	58	48	bc, p	5.2	0.03	
	Leith...	30.08	57	W	3	0	30.24	+26	56	50	0	W	1	bc	*	67	44	-	*	-	
	North Shields...	30.07	59	NW	2	c	30.21	+22	50	46	-5	WNW	2	b	2	63	47	c, b	*	-	
	Spurn Head...	30.09	59	NNW	3	0	30.22	+21	54	52	-3	NNW	3	b	2	64	50	-	*	-	
	Yarmouth...	30.09	60	NE	1	c	30.17	+13	54	52	-1	NW	1	bmw	3	62	47	bc, c	*	-	
	Clacton-on-Sea...	30.14	59	W	1	bc	30.20	+09	54	52	0	NW	2	b	1	65	47	bc, mw	6.6	-	
	Nottingham...	30.14	58	W	1	0	30.23	+15	44	43	-14	SW	1	bmw	*	65	38	b	7.2	-	
	Bath...	30.18	59	NW	1	0	30.22	+04	53	51	-1	E	1	b	*	62	40	-	0.0	-	
	Oxford...	30.20	52	W	1	0	30.24	+08	44	44	-7	NNE	1	bf	*	62	40	c, b, m	*	-	
	London (Brixton)...	30.15	58	WNW	2	0	30.22	+07	52	50	+2	NNW	1	b	*	65	42	0, bc, b	4.1	-	
GERMANY, &c.	The Scaw (Skagen)	29.78	55	W	3	c	29.75	-05	55	51	+1	WNW	3	bc	1	61	52	-	*	0.08	
	Fanö...	29.93	56	SW	8	0	29.99	+11	55	53	-2	W	8	c	*	61	54	-	*	0.12	
	Cuxhaven...	30.04	58	W	4	0	30.07	+08	56	53	0	WNW	4	b	*	61	54	0, r	*	0.24	
	The Helder...	30.13	59	WNW	2	bc	30.17	+13	59	54	0	NW	3	bc	2	63	57	-	*	-	
	Brussels...	*	*	*	*	*	30.20	+05	53	?	-10	Z	0	0	*	66	46	-	*	-	
	Berlin...	30.09	61	W	1	0	30.12	+08	56	53	-3	W	2	0	*	68	54	-	*	-	
	Frankfurt...	30.15	61	S	1	c	30.17	+04	56	53	-4	N	2	c	*	70	56	-	*	-	
	Munich...	30.23	57	W	2	0	30.17	-03	54	53	-1	SE	2	0	*	59	50	-	*	0.12	
FRANCE.	C. Gris Nez...	30.15	60	SW	3	0	30.14	00	58	55	+3	NNE	3	bc	2	64	52	-	*	-	
	Brest...	30.17	59	NE	3	0	30.10	-13	54	50	0	E	3	b	3	66	50	-	*	-	
	Lorient...	30.12	65	NE	4	0	30.10	-11	53	50	-1	E	5	bc	2	72	52	-	*	-	
	Rochefort...	30.13	64	ENE	3	0	30.07	-12	59	58	+1	ENE	4	0	*	66	55	-	*	-	
	Biarritz...	30.04	70	N	4	c	30.03	-15	66	66	+2	Z	0	c	2	77	64	-	*	-	
	Paris...	30.17	57	NNW	2	0	30.18	-01	50	49	-5	NNE	2	b	*	65	45	-	*	-	
	Belfort...	30.09	63	WSW	3	0	30.10	-05	56	56	0	E	2	r	*	71	55	-	*	0.12	
	Lyons...	30.13	64	NE	1	c	30.12	-05	59	58	0	SSW	1	0	*	74	56	-	*	-	
SPAN. PEN.	Nice...	30.13	66	Z	0	0	30.09	+01	66	59	-2	Z	0	b	*	81	59	-	*	-	
	Perpignan...	30.07	66	E	1	bc	30.05	-07	63	61	+2	W	1	b	*	81	58	-	*	-	
	Corunna...	30.04	68	NW	1	0	30.05	-08	61	59	-2	NW	1	f	3	70	55	-	*	-	
SPAN. PEN.	Lisbon...	29.99	66	NNE	4	0	30.02	00	64	61	-4	NW	3	c	*	82	61	-	*	-	
	Azores (P. Delgada)...	30.08	71	WSW	4	0	30.04	-15	68	64	-3	N	4	c	4	73	66	-	*	0.08	
	„ (Horta)...	30.09	69	W	3	0	30.13	+01	63	59	-7	NE	4	0	2	73	63	-	*	0.04	

NOTE: The Sunshine for London given in this Table is recorded on the Tower of the Wesleyan Training College, Westminster: the Sunshine entered to Dungeness is recorded at Littlestone-on-Sea.

* Observations for this column not generally received.

+ Observations received too late for insertion in Charts on next page.

WEATHER CHARTS

FOR Sunday, 11th September, 1904.

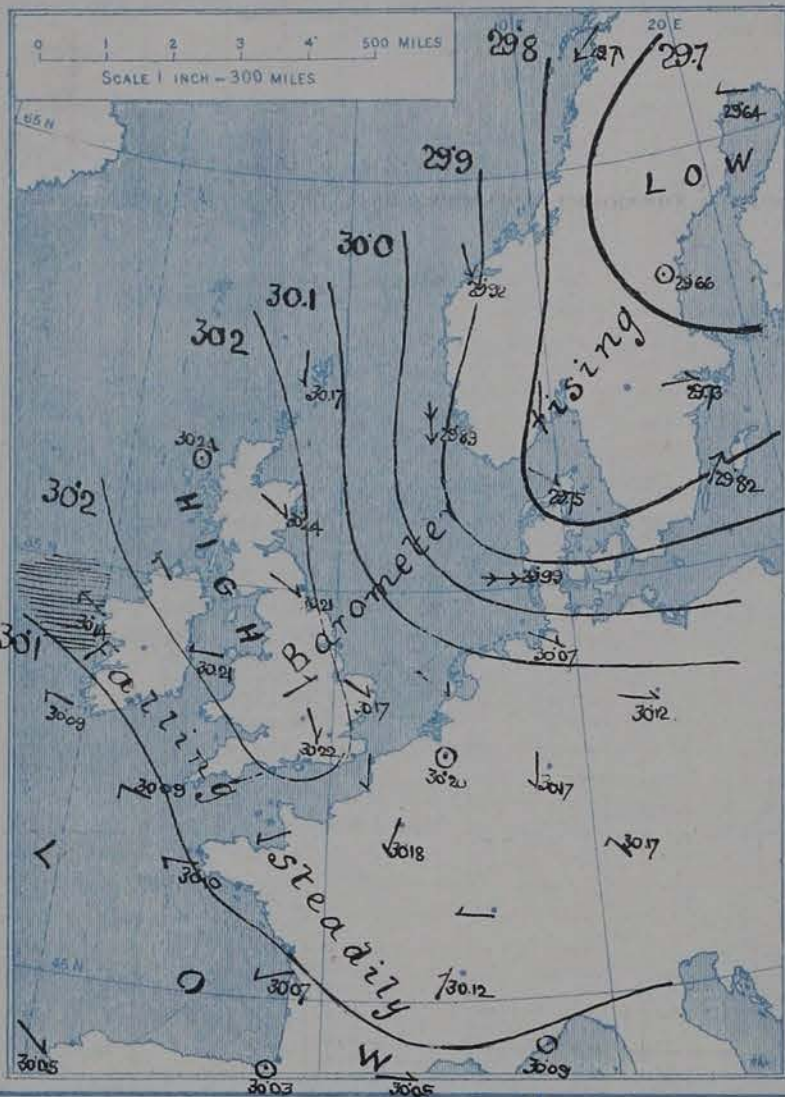
I. BAROMETER, WIND AND SEA. This Morning.

BAROMETER.—Isobars are drawn for each tenth of an inch.

WIND.—Arrows show Directions and Force, flying with the wind.

Force above 10 → : Force 5 to 7 → : } Calm ☉
Force 8 to 10 → : Force 1 to 4 → :

SEA.—Rough High



II. TEMPERATURE AND WEATHER. This Morning.

TEMPERATURE.—Isotherms are drawn for each 10°.

WEATHER.—Shown by Letters of the Beaufort Scale. (See P. 4.)

RAINFALL.—A dotted line separates areas where rain has fallen from those without rain. The fall in past 24 hours when exceeding half an inch is shown thus - 0.6



III. BAROMETER AND WIND

Yesterday morning.



IV. ACCUMULATED TEMPERATURE ABOVE 42°.

Amount recorded in various districts of the United Kingdom during the 35 weeks ended 3rd SEPT. with the percentage of the average for the corresponding period.

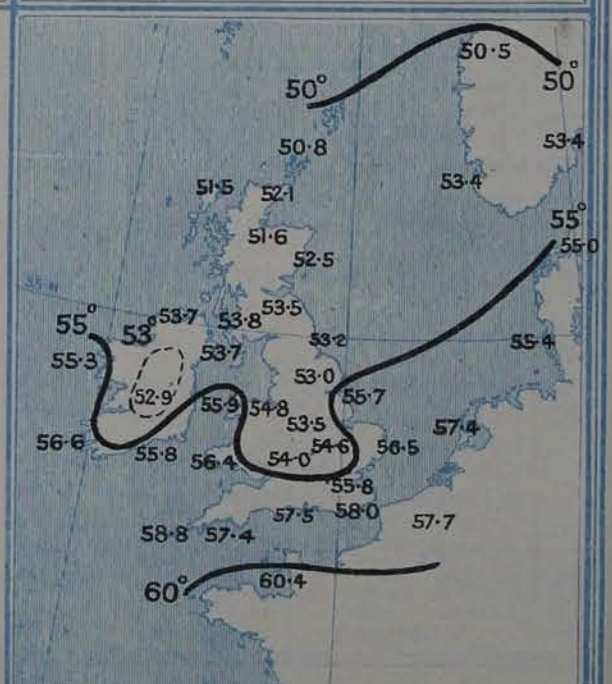
Accumulated values are expressed in Day-Degrees—a "Day Degree" signifying 1° continued for 24 hours, or any other number of degrees for an inversely proportional number of hours.



V. Means of DAILY TEMPERATURE

at 8 A.M. for the monthly period

SEPTEMBER (1871-1900.)



GENERAL SITUATION AT 8 A.M.

PRESSURE

The anticyclone has now moved north-northeastwards and covers almost the whole of Great Britain, where the barometer is above 30.2 ins. The lowest readings, 29.7 ins. and less, are found over the northern half of Norway. The mercury is falling steadily over the Bay of Biscay, Ireland, and the southwest of England, and rising decidedly over our northeastern districts and on the eastern shores of the North Sea. Gradients are slight generally, but moderate to rather steep over Denmark and the southwest of Norway.

WIND

TEMPERATURE

WEATHER

AND

SEA

The wind blows a gale from N.W. at Skudesnæs and from W. at Lånö, while at Stockholm it is strong from S.W. Over our Islands and France the prevailing anticyclonic circulation has very little strength. Temperature has fallen generally, it is low over our Islands, ranging from 44° in central England to between 50° and 55° in most other regions. At Holyhead, however, it is as high as 60°. The Continental readings range from 66° at Biarritz and Nice to 59° at Wisby, and to 48° at Christiansund. The weather is very fine generally, but cloudy or overcast on the west coast of Ireland, and in various parts of the Continent; at Belfort, Christiansund and Haparanda rain is falling. The sea is rather rough at Blacksod Point, moderate at Lumburgh Head and off the west of Norway, slight or smooth elsewhere.

The highest temperature recorded over the United Kingdom yesterday was 65° at Nottingham and some southeastern and eastern stations. In the north and northwest the thermometer failed to touch 60°. Rain was experienced over Scandinavia, Denmark, the mouth of the Elbe, and at some of our northern stations and Belfort. Bright sunshine was most prevalent in Wales and the north of England. At Bath and Plymouth there was none.

PROBABLE CHANGES IN SYSTEM NOW PREVALENT

FORECASTS*

For the 24 hours ending at NOON on 12th SEPTEMBER, 1904

DISTRICTS.

FORECASTS.

- 0 { SCOTLAND
NORTH
- 1 { SCOTLAND
EAST
- 2 { ENGLAND
N.E.
- 3 { ENGLAND
EAST
- 4 { MIDLAND
COUNTIES
- 5 { ENGLAND
SOUTH

None issued.

DISTRICTS.

FORECASTS.

- 6 { SCOTLAND
WEST
- 7 { ENGLAND
N.W.
- 8 { ENGLAND
S.W.
- 9 { IRELAND
NORTH
- 10 { IRELAND
SOUTH

WARNINGS

None issued.

None issued.

Note.—The South Cone, point downwards (⌵), means that gales, or strong winds, are probable, at first from the Southward (from S.E. round by S. to N.W.). Should it appear likely that a gale beginning from between W. and N.W. is likely to veer towards N. or N.E., the North Cone is hoisted in preference to the South Cone.
The North Cone, point upwards (⌴), means that gales, or strong winds, are probable, at first from the Northward (from N.W. round by N. to S.E.). Should it appear likely that a gale beginning from between E. and S.E. is likely to veer towards S. or S.W., the South Cone is hoisted in preference to the North Cone.

* For terms for transmission of Forecasts by Telegraph, see next page.

REPORTS FOR YESTERDAY.

STATIONS.	TEMPERATURE F.		Weather.	Sunshine. Hrs.	Rainfall. Ins.	STATIONS.	TEMPERATURE F.		Weather.	Sunshine. Hrs.	Rainfall. Ins.
	Max.	Min.					Max.	Min.			
Blackpool, to 9 p.m. ...	60	55	c, b, c	9.8	-	Hastings ...	*	*	*		*
Southport, to 9 p.m. ...	61	54	c, b, c	9.6	-	Broadstairs, ...	*	*	*		*
Rhyl, to 6 p.m. ...	*	*	*		*	Margate, to 6 p.m. ...	63			7.5	
Llandudno ...	*	*	*	7.8	*	Lowestoft, to 6 p.m. ...					
Bettws-y-Coed, to 6 p.m. ...	63	49	c, b	5.0	*	Skegness ...	65	*	o, bc	7.8	*
Aberystwyth, to 6 p.m. ...	61	55	o, c	7.5	-	Scarborough, ...		*	*		*
Plymouth, to 9 p.m. ...	62	49	o, bc, b	0.0	-	Harrogate, to 6 p.m. ...	63	49	c, b	10.3	-
Bournemouth, to 6 p.m. ...	63	46		1.0		Manchester, to 9 p.m. ...	62	56	bc, r, b	4.2	0.08
Worthing ...	*	*	*	5.8	*	Darwen, to 9 p.m. ...	59	45	op, cp, bc	6.3	0.08
Brighton, ...	*	*	*		*	Birmingham, to 9 p.m. ...	62	48	c, b	3.8	-
Eastbourne, to 6 p.m. ...	*	*	*		*						

TEMPERATURE, WEATHER, and RAINFALL at additional FOREIGN STATIONS, mainly for the 24 hours ended at 8 a.m. yesterday.

STATIONS. 19 th Sept. 1904	TEMPERATURE F.		WEATHER.	RAIN. Ins.	STATIONS.	TEMPERATURE F.		WEATHER.	RAIN. Ins.
	Max.	Min.				Max.	Min.		
Copenhagen ...	68	55	o, c	?	Rome ...	81	60	b, b	-
St. Petersburg ...	64	46	b, o	-	Naples ...	78	66	b, b	-
Moscow ...	*	*	b, b	-	Malta ...	76	68	c	-
Cracow ...	68	57	o, f	-	9 th Sept. 1904.				1 p.m.
Flushing ...	66	57	c, bc	-	Geneva ...	66	*	o	Measured 7 a.m.
Aix-la-Chapelle ...	*	*	bc, c	-	Berne ...	64	*	o	-
Vienna ...	66	59	o, o	-	Lucerne ...	68	*	c	-
Buda Pesth ...	79	59	c, o	-	Castasegna ...	68	*	o	-
Hermanstadt ...	70	63	b, b	-	Lugano ...	73	*	bc	-
Florence ...	80	59	b, bc	-					

EXPLANATION OF THE COLUMNS GIVEN ON PAGE 1.

WEATHER.—Beaufort Scale is b. blue sky; c. detached clouds; d. drizzling rain; f. fog; g. dark, gloomy; h. hail; l. lightning; m. misty (hazy); o. overcast; p. passing showers; q. squally; r. rain; s. snow; t. thunder; u. ugly, threatening; v. visibility, unusual transparency; w. dew.

* AN ASTERISK is inserted in all places for which information is not usually received.

TABLE SHOWING THE LOCAL STANDARD TIMES AND THE CORRESPONDING GREENWICH TIMES OF THE OBSERVATIONS RECORDED ON PAGE 1.					TABLE SHOWING THE GREENWICH TIMES OF SUNRISE, NOON, AND SUNSET, FOR STATIONS IN THE UNITED KINGDOM, TO-DAY.			
COUNTRIES, &c.	Hours of Morning Observations by Local Standard Time.	Corresponding Greenwich Times.	Hours of Evening Observations by Local Standard.	Corresponding Greenwich Times.	11 th Sept. 1904.	Sunrise G.M.T.	Noon G.M.T.	Sunset G.M.T.
British Isles ...	8 a.m. (West European)	8 a.m.	6 p.m. (W.E.T.)	6 p.m.*	Yarmouth ...	5.22	11.50	6.18
Holland ...	8 a.m. (")	8 a.m.	7 p.m. (W.E.T.)	7 p.m.	Greenwich ...	5.30	11.57	6.24
Germany, Denmark } Norway, Sweden }	8 a.m. (Mid-European)	7 a.m.	8 p.m. (M.E.T.)	7 p.m.	Wick ...	5.35	12.9	6.43
Belgium ...	7 a.m. (West European)	7 a.m.	Not published	—	Valencia ...	6.10	12.38	7.6
France ...	7 a.m. (Paris)	6.51 a.m.	6 p.m. (Paris)	5.51 p.m.				
Spain ...	8 a.m. (West European)	8 a.m.	6 p.m. (W.E.T.)	6 p.m.				
Portugal ...	8 a.m. (Lisbon)	8.36 a.m.	3.23 p.m. (Lisbon)	4 p.m.				
Azores { Ponta Delgada ...	6 a.m. (Local)	7.43 a.m.	9 p.m. (Local)	10.43 p.m.				
Horta ...	6 a.m. (Local)	7.55 a.m.	9 p.m. (Local)	10.55 p.m.				

SUBSCRIPTIONS both for the Daily and Weekly Weather Reports may be paid, in advance, to the Meteorological Office.

TERMS: For Daily Weather Report, forwarded by Book Post, £1 0 0 per annum.

" Weekly " " " £1 10 0 " Single Copies, 6d.

Single Copies of the Daily Weather Report (price 1d.) may be obtained after 3 p.m. on the day of issue at the Meteorological Office, and at Messrs. W. H. SMITH & SONS' Bookstalls at the following terminus Railway Stations:—Victoria, Charing Cross, King's Cross, St. Pancras, Euston.

FORECASTS OF WEATHER for one day in advance are drawn up at the Meteorological Office at 11 a.m., and between 7 and 8 p.m. The latest forecast can be had by Reply Telegram, on paying at any Post Office in the United Kingdom Sixpence in addition to the cost of the inquiry and reply Telegrams. Information as to the Terms on which Forecasts can be sent daily, for a long or short period, may be obtained on application to the Meteorological Office, 63, Victoria Street, S.W., either personally or by post.

DAILY WEATHER REPORT

for 8 a.m. on Monday, 12th September, 1904.

Issued by the METEOROLOGICAL OFFICE, 63, Victoria Street, London. W. N. SHAW, Secretary.

STATIONS.		YESTERDAY EVENING. (See note on last page.)					THIS MORNING. (See note on last page.)										PAST 24 HOURS.				
		Barom.	Temp.	Wind.		Weather	Barometer.		Temperature.			Wind.		Sea (0 to 9.)	Temp.		Weather	Sun- shine Hours	Rainfall. Ins.		
							At 32° Fabr. and M. S. L.	Change since Yester- day.	Dry Bulb.	Wet Bulb.	Change since Yester- day.	Direc.	Force (0 to 12.)		Max.	Min.					
		Ins.	Dry Bulb. °	Direc.	Force (0 to 12.)	At 32° Fabr. and M. S. L.	Ins.	°	°	°	Direc.	Force (0 to 12.)	°	°	°	°	°	°			
SCANDINAVIA	Haparanda...	29.63	51	SE	2	f	29.69	+0.05	49	48	-1	N	2	C	*	55	48	-	*	-	
	Hernösand...	29.71	50	NW	4	o	29.84	+0.18	47	46	-2	NW	6	o	*	61	39	-	*	-	
	Stockholm...	29.75	51	W	2	o	29.87	+0.14	46	44	-7	NW	4	T	*	63	46	-	*	0.04	
	Wisby...	29.78	55	W	4	o	29.85	+0.03	54	50	-5	NW	4	C	*	59	54	-	*	0.04	
	Karlstad...	29.88	52	NW	2	o	30.02	+0.23	46	41	-4	NW	4	b	*	*	*	-	*	0.08	
	Færder (X'ania Fjord)	29.91	58	NNW	5	b.c	30.11	+0.37	50	44	-3	NNW	4	b	2	59	48	-	*	-	
	Bodö...	29.92	46	N	6	C	30.03	+0.32	45	41	-4	N	4	C	2	50	43	-	*	0.28	
	Christiansund	30.13	47	NNW	3	o	30.21	+0.29	46	44	-2	NNW	3	T	4	50	45	-	*	0.28	
Skudesnaes	30.08	51	NNW	6	C	30.17	+0.28	47	44	-5	NNW	4	b	2	54	45	o, C	*	-		
BRITISH ISLANDS.	Sumburgh Head	30.26	49	NE	2	o	30.23	+0.06	48	46	-1	ENE	1	C	3	52	45	o	*	-	
	Stornoway...	30.21	58	E	3	b	30.09	-0.15	49	47	0	SE	4	o	4	60	46	b, b	7.3	0.01	
	Malin Head...	30.09	56	ESE	4	b	29.93	-0.28	52	49	-2	ESE	7	o.g.m	4	58	49	b, o	*	-	
	Blacksod Pt.	29.98	59	E	6	o.g.m	29.75	-0.39	55	53	+1	ESE	8	T.g.m	7	61	52	c, o.g.m	*	0.08	
	Valencia...	29.89	58	ESE	5	o.g.m	29.61	-0.46	59	57	+4	ESE	4	T.g.m	4	61	55	o, o.g.m, T	0.2	0.66	
	Roche's Point...	30.00	58	E	5	o	29.69	-0.44	56	56	-2	ENE	5	T.m	5	60	56	o.g, o, T	*	0.31	
	Parsonstown...	30.06	58	ESE	1	o	29.79	-0.39	54	52	0	ESE	4	o.T	*	63	51	o	5.0	-	
	Donaghadee...	30.17	56	E	4	C	30.02	-0.21	54	51	+3	SE	6	o	5	61	50	b, c, o.g.m	*	-	
	Liverpool Obsy...	30.16	58	ESE	3	b.c	29.99	-0.23	53	51	+3	ESE	4	o	?	62	49	b.c, b.c	*	-	
	Holyhead...	30.13	60	ESE	3	b.c	29.92	-0.29	54	50	-6	E	6	o	4	63	50	b.c, c	*	-	
	Pembroke (St Ann's)	30.05	59	E	5	C	29.74	-0.42	54	53	+3	ESE	6	T	5	62	51	b.c, o, T	8.1	0.12	
	Scilly (St. Mary's)	29.97	60	ESE	5	C	29.66	-0.43	60	60	+3	SSE	4	T	4	62	54	c, T	3.5	0.17	
	Jersey (St. Aubins)	30.02	64	ENE	5	C	29.87	-0.29	61	59	+3	ESE	5	o	4	67	55	b.c, o, T	8.5	0.41	
	Portland Bill	30.08	60	E	5	C	29.84	-0.35	57	57	+2	SE	6	T.g	5	63	55	b, c, T	*	0.24	
	Dungeness...	30.13	61	ESE	5	b.c	30.02	-0.14	58	53	+4	ESE	6	C	4	65	54	b, b.c	10.9	-	
	Wick...	30.25	49	ESE	3	C	30.18	-0.04	50	46	-1	SSW	4	o	3	56	44	-	*	-	
	Nairn...	30.23	52	E	2	b.c	30.17	-0.08	48	45	0	E	1	b	1	61	42	-	*	-	
	Aberdeen...	30.27	51	ENE	3	b.c	30.21	-0.03	51	47	-1	ESE	3	o	2	58	48	c, o, b.c	3.5	-	
	Leith...	30.22	58	NE	2	b	30.15	-0.09	52	47	-4	E	2	o	*	62	47	-	*	-	
	North Shields	30.24	53	Z	0	b.c	30.15	-0.06	54	49	+4	E	4	o	4	56	45	-	*	-	
	Spurn Head	30.22	55	NE	4	b.c	30.15	-0.07	56	53	+2	E	4	b.c	3	61	52	-	*	-	
	Yarmouth...	30.19	59	NE	4	b	30.11	-0.06	58	54	+4	E	6	C	5	62	52	b.c, b	*	-	
	Clacton-on-Sea	30.19	59	E	3	b	30.09	-0.11	58	55	+4	E	5	C	4	63	52	b.c, b	11.8	-	
	Nottingham	30.20	55	E	1	b	30.07	-0.16	53	52	+9	E	2	o	*	64	44	b.c, b	9.0	-	
	Bath...	30.16	60	NE	5	b	29.89	-0.33	54	52	+1	ENE	3	T	*	66	52	-	8.1	0.02	
	Oxford...	30.17	54	SE	1	b	29.98	-0.26	55	52	+11	E	5	o	*	65	44	b.c, o	*	-	
	London (Brixton)	30.15	60	E	2	b	30.01	-0.21	56	53	+4	E	4	o	*	70	49	b, b.c, c	10.8	-	
GERMANY, &c.	The Scaw (Skagen)	29.93	58	NNW	3	C	30.10	+0.35	53	45	-2	ENE	5	b.c	1	59	52	-	*	-	
	Fanö...	30.07	53	NW	6	b	30.12	+0.13	54	53	-1	NW	2	C	*	59	52	-	*	-	
	Cuxhaven...	30.15	58	NW	5	o	30.16	+0.09	55	51	-1	NW	2	o	*	61	54	-	*	-	
	The Helder...	30.20	58	N	2	b	30.20	+0.03	57	50	-2	N	1	b	1	63	55	-	*	-	
	Brussels...	*	*	*	*	*	30.14	-0.06	51	48	-2	ESE	2	o	*	68	47	-	*	-	
	Berlin...	30.07	60	W	2	C	30.12	0.00	55	50	-1	NNW	4	b	*	66	52	-	*	-	
	Frankfurt...	30.16	57	N	3	b	30.21	+0.04	50	48	-6	N	2	b.c	*	68	50	-	*	-	
	Munich...	30.17	54	SW	2	b	30.22	+0.05	54	53	0	SE	2	b	*	64	50	-	*	0.08	
FRANCE.	C. Gris Nez...	30.14	59	ENE	3	b	30.07	-0.07	52	50	-6	E	4	o	2	68	50	-	*	-	
	Brest...	29.90	66	E	2	o	29.78	-0.32	61	61	+7	S	4	T	3	70	52	-	*	0.87	
	Lorient...	29.92	66	ESE	3	o	29.87	-0.23	64	63	+11	SSW	3	o	2	73	53	-	*	-	
	Rochefort...	29.93	74	ENE	3	o	30.01	-0.06	66	64	+7	S	3	o	*	86	57	c, o	*	-	
	Biarritz...	30.01	70	WSW	4	o	30.03	0.00	66	66	0	Z	0	T	1	86	63	o, b	*	0.04	
	Paris...	30.10	62	ENE	2	b	30.02	-0.16	56	52	+6	E	2	b.c	*	68	50	-	*	-	
	Belfort...	30.08	58	ENE	5	m	30.09	-0.01	53	51	-3	ENE	6	T	*	66	51	-	*	-	
	Lyons...	30.08	68	NW	6	C	30.08	-0.04	61	60	+2	SE	1	b	*	76	57	-	*	0.04	
	Nice...	30.05	66	X	0	b	30.10	+0.01	66	61	0	Z	0	b	1	79	57	-	*	-	
	Perpignan...	29.97	71	NE	1	b	30.03	-0.02	64	64	+1	Z	0	C	*	82	61	-	*	-	
SPAN. PEN.	Corunna...	30.00	65	NW	2	b	30.10	+0.08	67	63	+3	SSW	2	o	*	77	63	-	*	-	
	Lisbon...	30.03	66	NNW	4	o	30.01	-0.03	65	63	-3	Z	0	o	2	73	64	-	*	-	
	„ (Horta)	30.10	63	NE	3	o	30.02	-0.11	62	59	-1	NE	4	T	3	70	61	-	*	0.04	

NOTE: The Sunshine for London given in this Table is recorded on the Tower of the Wesleyan Training College, Westminster: the Sunshine entered to Dungeness is recorded at Littlestone-on-Sea.

* Observations for this column not generally received.

+ Observations received too late for insertion in Charts on next page.

WEATHER CHARTS

FOR Monday, 12th September, 1904.

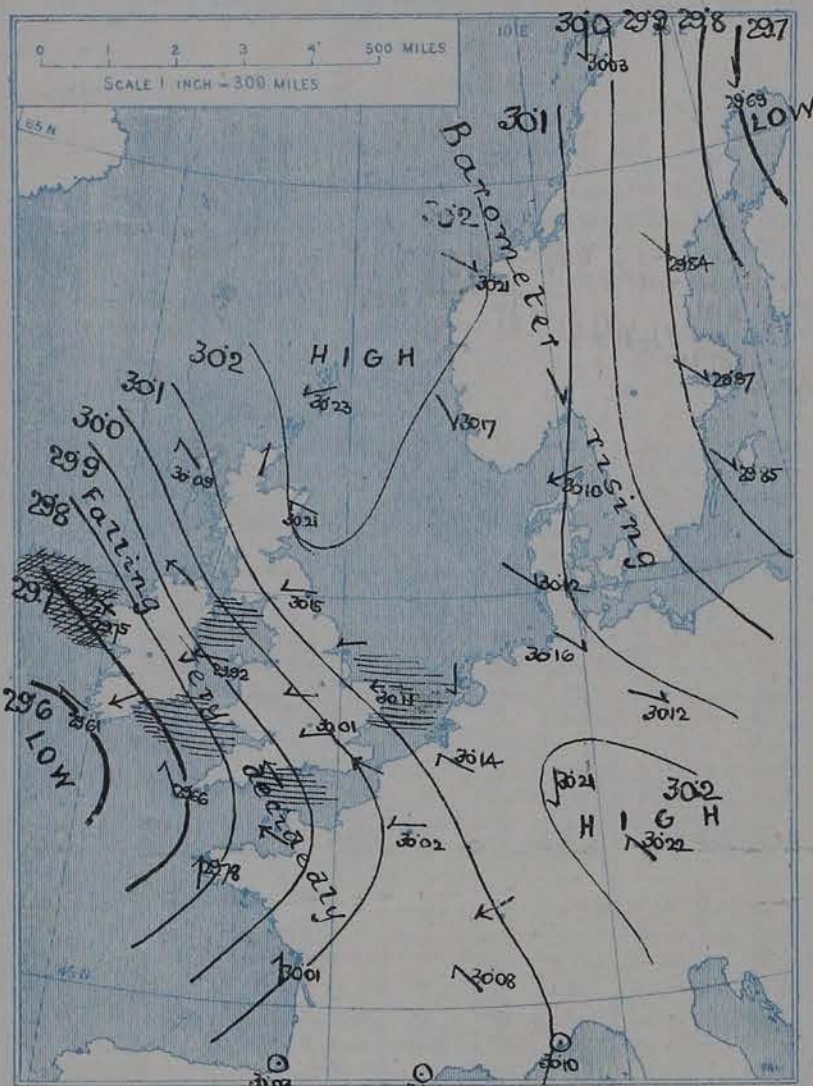
I. BAROMETER, WIND AND SEA. This Morning.

BAROMETER.—Isobars are drawn for each tenth of an inch.

WIND.—Arrows show Directions and Force, flying with the wind.

Force above 10 → Force 5 to 7 → } Calm ☉
Force 8 to 10 → Force 1 to 4 → }

SEA.—Rough High

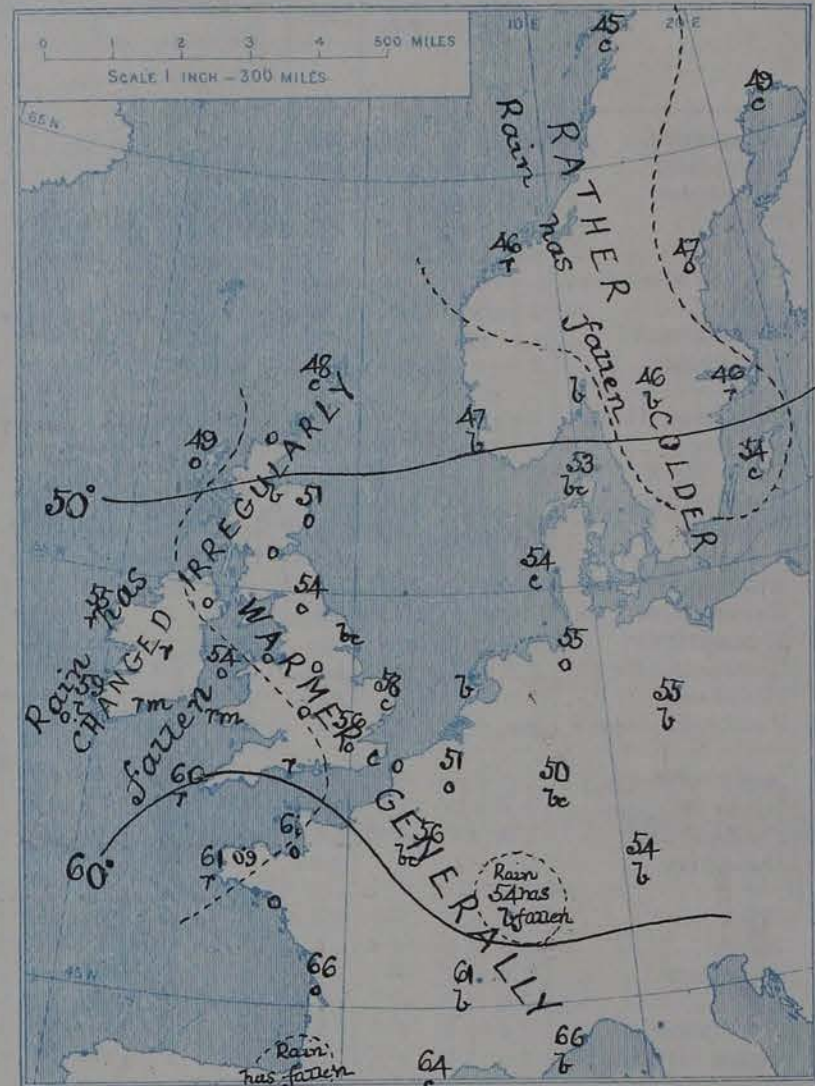


II. TEMPERATURE AND WEATHER. This Morning.

TEMPERATURE.—Isotherms are drawn for each 10°.

WEATHER.—Shown by Letters of the Beaufort Scale. (See P. 4.)

RAINFALL.—A dotted line separates areas where rain has fallen from those without rain. The fall in past 24 hours when exceeding half an inch is shown thus - 0.6



III. BAROMETER AND WIND

Yesterday morning.



IV. ACCUMULATED TEMPERATURE ABOVE 42°.

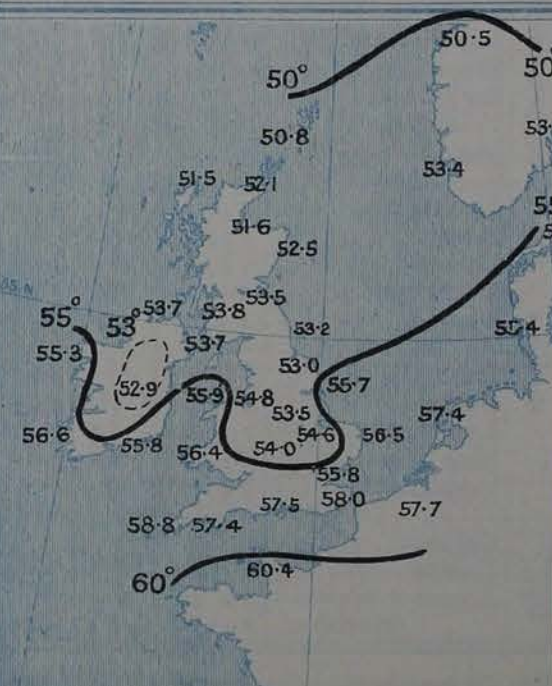
Amount recorded in various districts of the United Kingdom during the week ended Sat. 3rd S.E.P.T. with the percentage of the average for the corresponding week.

Accumulated values are expressed in Day-Degrees—a "Day Degree" signifying 1° continued for 24 hours, or any other number of degrees for an inversely proportional number of hours



V. Means of DAILY TEMPERATURE

at 8 A.M. for the monthly period SEPTEMBER (1871-1900.)



GENERAL SITUATION AT 8 A.M.

PRESSURE

The centre of a well marked and rather deep depression is approaching our south-west coasts, and the barometer is falling over the United Kingdom generally, the lowest readings, 29.7 ins. and less, being reported from the south of Ireland and the Scilly Islands. Over the greater part of Ireland and England a rather steep gradient for E.³ and SE.³ winds has been formed. The highest pressures, 30.2 ins. and upwards, are found in two areas, - one lying over South Germany, and the other over the northern part of the North Sea.

WIND

TEMPERATURE

WEATHER

AND

SEA

The approaching disturbance has caused a shift of wind to the E.³ or SE.³ over the whole of these Islands and the neighbouring parts of the Continent, with a considerable increase in strength on our western and southern coasts; in the west of France a moderate S.³ breeze is reported. Over Scandinavia, Denmark and North Germany the wind is N.W.³. Temperature has risen over England and France, but has changed irregularly in Ireland and Scotland, and fallen in Scandinavia, Denmark, Germany and the Netherlands. The morning readings in these Islands range from 61° at Jersey and from between 55° and 60° over the southern parts of England and Ireland generally to 50° or rather less in the north of Scotland. In the west and south of France the readings range between 64° and 66°. Rain is falling at many of our western and southern stations and also in the north of France, and dull weather is reported in most other parts of the United Kingdom. In the western parts of the Continent the weather is mostly fine, but in Scandinavia it is rather changeable, with rain at Stockholm and Christiansund. The sea is high at Blacksod Point, and rather rough on several of the more exposed parts of the English and Irish coasts.

During yesterday the thermometer rose to 65° and upwards at most of our southern stations and to 70° in London. Over England and Wales the amount of bright sunshine was large, - more than 10 hours in many places, and more than 11 hours at Shegness and Aberystwyth; in Ireland and Scotland the duration was much smaller. The rain due to the southwestern disturbance already amounts to 0.4 in. at Jersey, to 0.7 in. at Valencia (Ireland), and to 0.9 in. at Brest.

PROBABLE CHANGES IN SYSTEM NOW PREVALENT

The depression in the southwest is likely to spread northwards and eastwards, and to occasion rainy weather over the United Kingdom generally. A considerable increase in the strength of the E.³ wind is probable on our north and east coasts.

FORECASTS*

For the 24 hours ending at NOON on 13th September, 1904

DISTRICTS.

FORECASTS.

0	{ SCOTLAND NORTH	E. ³ and SE. ³ winds, increasing in force; dull and cool generally, and becoming rainy in most places.
1	{ SCOTLAND EAST	
2	{ ENGLAND N.E.	
3	{ ENGLAND EAST	E. ³ winds, strong; dull, rainy and cool.
4	{ MIDLAND COUNTIES	
5	{ ENGLAND SOUTH	

DISTRICTS.

FORECASTS.

6	{ SCOTLAND WEST	Same as Nos. 0 to 2.
7	{ ENGLAND N.W.	E. ³ and SE. ³ winds, strong; dull, rainy.
8	{ ENGLAND S.W.	{ SE. ³ and S. ³ winds, strong; dull and rainy at first, some improvement later.
9	{ IRELAND NORTH	Same as No. 7.
10	{ IRELAND SOUTH	{ E. ³ winds, strong in places; dull and rainy at first, some improvement later.
WARNINGS		{ At 10.30 am. this morning to districts 7 and 9, "Hoist South Cone."

Note.—The South Cone, point downwards (⌵), means that gales, or strong winds, are probable, at first from the Southward (from S.E. round by S. to N.W.). Should it appear likely that a gale beginning from between W. and N.W. is likely to veer towards N. or N.E., the North Cone is hoisted in preference to the South Cone.
The North Cone, point upwards (⌶), means that gales, or strong winds, are probable, at first from the Northward (from N.W. round by N. to S.E.). Should it appear likely that a gale beginning from between E. and S.E. is likely to veer towards S. or S.W., the South Cone is hoisted in preference to the North Cone.

* For terms for transmission of Forecasts by Telegraph, see next page.

REPORTS FOR YESTERDAY.

STATIONS.	TEMPERATURE F.		Weather.	Sunshine. Hrs.	Rainfall. Ins.	STATIONS.	TEMPERATURE F.		Weather.	Sunshine. Hrs.	Rainfall. Ins.
	Max.	Min.					Max.	Min.			
Blackpool, to 9 p.m....	63	?	3, 7c, 7	10.5	-	Hastings	*	*	*	10.8	*
Southport, to 9 p.m....	64	54	3c, 7	10.1	-	Broadstairs,	*	*	*		*
Rhyl, to 6 p.m.	*	*	*	9.6	*	Margate, to 6 p.m. ...	65	51	7	10.0	-
Llandudno	*	*	*	10.5	*	Lowestoft, to 6 p.m....					
Bettws-y-Coed, to 6 p.m....	64	38	7	10.5	*	Skegness		*	7, c	11.7	*
Aberystwyth, to 6 p.m. ...	64	58	c, 7	11.1	-	Scarborough,	63	*	*	10.7	*
Plymouth, to 9 p.m....						Harrogate, to 6 p.m. ...	60	42	7c	8.4	-
Bournemouth, to 6 p.m. ...	66	47	*	8.4	*	Manchester, to 9 p.m. ...	64	47	m, 7c, c	5.5	-
Worthing	*	*	*	10.6	*	Darwen, to 7 p.m. ...	60	38	7c, cm	10.2	-
Brighton,	69	*	*	10.0	*	Birmingham, to 9 p.m. ...	63	44	7, c, 7	9.5	-
Eastbourne, to 6 p.m. ...	64	*	*	10.5	*						

TEMPERATURE, WEATHER, and RAINFALL at additional FOREIGN STATIONS, mainly for the 24 hours ended at 8 a.m. yesterday.

STATIONS. 11 TH Sept. 1904	TEMPERATURE, F.		WEATHER.	RAIN. — Ins.	STATIONS.	TEMPERATURE, F.		WEATHER.	RAIN. — Ins.
	Max.	Min.				Max.	Min.		
Copenhagen	Observations not received.				Rome				
St. Petersburg					Naples				
Moscow	*	*			Malta				
Cracow					10 TH Sept. 1904.	1 p.m.		1 p.m.	Measured 7 a.m.
Flushing					Geneva	66	*	o	
Aix-la-Chapelle	*	*			Berne	64	*	c	0.08
Vienna					Lucerne	64	*	o	—
Buda Pesth					Castasegna	66	*	o	—
Hermanstadt.					Lugano	72	*	6c	—
Florence							*		

EXPLANATION OF THE COLUMNS GIVEN ON PAGE 1.

WEATHER.—Beaufort Scale is b. blue sky; c. detached clouds; d. drizzling rain; f. fog; g. dark, gloomy; h. hail; l. lightning; m. misty (hazy); o. overcast; p. passing showers; q. squally; r. rain; s. snow; t. thunder; u. ugly, threatening; v. visibility, unusual transparency; w. dew.

* AN ASTERISK is inserted in all places for which information is not usually received.

TABLE SHOWING THE LOCAL STANDARD TIMES AND THE CORRESPONDING GREENWICH TIMES OF THE OBSERVATIONS RECORDED ON PAGE 1.					TABLE SHOWING THE GREENWICH TIMES OF SUNRISE, NOON, AND SUNSET, FOR STATIONS IN THE UNITED KINGDOM, TO-DAY.			
COUNTRIES, &c.	Hours of Morning Observations by Local Standard Time.	Corresponding Greenwich Times.	Hours of Evening Observations by Local Standard.	Corresponding Greenwich Times.	12 th Sept. 1904.	Sunrise G.M.T.	Noon G.M.T.	Sunset G.M.T.
British Isles	8 a.m. (West European)	8 a.	6 p.m. (W.E.T.)	6 p.m.*	Yarmouth	5.23	11.49	6.16
Holland	8 a.m. (")	8 a.m.	7 p.m. (W.E.T.)	7 p.m.	Greenwich	5.31	11.56	6.22
Germany, Denmark Norway, Sweden }	8 a.m. (Mid-European)	7 a.m.	8 p.m. (M.E.T.)	7 p.m.	Wick	5.37	12.8	6.40
Belgium	7 a.m. (West European)	7 a.m.	Not published	—	Valencia	6.11	12.37	7.4.
France	7 a.m. (Paris)	6.51 a.m.	6 p.m. (Paris)	5.51 p.m.				
Spain	8 a.m. (West European)	8 a.m.	6 p.m. (W.E.T.)	6 p.m.				
Portugal	8 a.m. (Lisbon)	8.36 a.m.	3.23 p.m. (Lisbon)	4 p.m.				
Azores { Ponta Delgada	6 a.m. (Local)	7.43 a.m.	9 p.m. (Local)	10.43 p.m.				
Horta	6 a.m. (Local)	7.55 a.m.	9 p.m. (Local)	10.55 p.m.				

SUBSCRIPTIONS both for the Daily and Weekly Weather Reports may be paid, in advance, to the Meteorological Office.

TERMS: For Daily Weather Report, forwarded by Book Post, £1 0 0 per annum.

 " Weekly " " " £1 10 0 " Single Copies, 6d.

Single Copies of the Daily Weather Report (price 1d.) may be obtained after 3 p.m. on the day of issue at the Meteorological Office, and at Messrs. W. H. SMITH & SONS' Bookstalls at the following terminus Railway Stations:—Victoria, Charing Cross, King's Cross, St. Pancras, Euston.

FORECASTS OF WEATHER for one day in advance are drawn up at the Meteorological Office at 11 a.m., and between 7 and 8 p.m. The latest forecast can be had by Reply Telegram, on paying at any Post Office in the United Kingdom Sixpence in addition to the cost of the inquiry and reply Telegrams. Information as to the Terms on which Forecasts can be sent daily, for a long or short period, may be obtained on application to the Meteorological Office, 63, Victoria Street, S.W., either personally or by post.

* At Oxford the observations are taken at 8 p.m.

DAILY WEATHER REPORT

for 8 a.m. on Tuesday, 13th September, 1904.

Issued by the METEOROLOGICAL OFFICE, 63, Victoria Street, London. W. N. SHAW, Secretary.

STATIONS.	YESTERDAY EVENING. (See note on last page.)						THIS MORNING (See note on last page.)											PAST 24 HOURS.				
	BAROM.	TEMP.	WIND.		Weather		BAROMETER.		TEMPERATURE.			WIND.		Weather.	Sea (0 to 9.)	Temp.		Weather	Sun- shine Hours	Rainfall. Ins.		
	At 32° and M.S.L.	Dry Bulb.	Dir.	Force (0 to 12.)			At 32° Fabr. and M.S.L.	Change since Yester- day.	Dry Bulb.	Wet Bulb.	Change since Yester- day.	Dir.	Force (0 to 12.)			Max.	Min.					
	Ins.	°					Ins.	Ins.	°	°	°					°	°					
SCANDINAVIA	Haparanda...	29.86	44	N	4	0	29.99	+0.30	45	43	-4	NNE	4	0	*	50	41	-	*	-	-	-
	Hernösand...	29.95	48	NW	2	0	29.95	+0.11	45	42	-2	NW	4	0	*	50	43	-	*	-	-	-
	Stockholm...	29.97	45	N	2	0	29.97	+0.10	42	40	-4	NNW	2	0	*	57	42	-	*	-	-	-
	Wisby...	29.97	50	NNW	8	0	30.00	+0.15	51	46	-3	W	6	0	*	55	48	-	*	-	-	0.04
	Karlstad...	30.08	47	N	0	0	30.09	+0.07	42	39	-4	NW	2	0	*	51	46	-	*	-	-	-
	Færder (X'ania Fjord)	30.10	56	WSW	2	0	30.10	-0.01	48	43	-2	ENE	4	0	2	56	46	-	*	-	-	-
	Bodö...	30.07	46	N	2	0	30.19	+0.16	42	41	-3	N	0	0	1	46	36	-	*	-	-	-
	Christiansund...	30.25	46	N	0	0	30.19	-0.02	44	42	-2	SE	2	0	2	48	41	-	*	-	-	0.24
BRITISH ISLANDS.	Skudesnaes...	30.12	51	N	0	0	30.02	-0.15	52	49	+5	SE	4	0	2	55	46	-	*	-	-	-
	Sumburgh Head	30.13	48	ENE	3	0	29.91	-0.32	50	46	+2	E	3	0	4	51	46	-	*	-	-	-
	Stornoway...	29.87	53	SE	5	0	29.70	-0.39	52	50	+3	SE	4	0	4	57	48	-	*	-	-	0.06
	Malin Head...	29.59	53	ESE	8	0	29.73	-0.20	49	47	-3	SSW	4	0	3	54	48	-	*	-	-	0.14
	Blacksod Pt. ...	29.56	56	SSE	6	0	29.69	-0.06	55	50	0	SW	4	0	4	56	50	-	*	-	-	0.38
	Valencia...	29.72	56	WSW	4	0	29.77	+0.16	54	50	-5	S	3	0	5	59	46	-	*	-	-	0.72
	Roche's Point...	29.71	59	W	3	0	29.82	+0.13	55	52	-1	N	0	0	1	60	48	-	*	-	-	0.20
	Parsonstown...	29.63	55	SSE	2	0	29.81	+0.02	49	47	-5	SE	3	0	1	58	42	-	*	-	-	0.20
GERMANY, &c.	Donaghadee...	29.72	54	SE	8	0	29.81	-0.21	49	48	-5	W	2	0	2	57	46	-	*	-	-	0.43
	Liverpool Obsy...	29.80	54	ESE	5	0	29.86	-0.13	55	51	+2	WSW	1	0	2	58	49	-	*	-	-	0.33
	Holyhead...	29.70	56	SE	3	0	29.84	-0.08	53	50	-1	WSW	1	0	1	58	49	-	*	-	-	0.62
	Pembroke (St Ann's)	29.71	58	SW	5	0	29.87	+0.13	56	52	+2	WSW	5	0	4	61	54	-	*	-	-	0.16
	Scilly (St. Mary's)...	29.82	61	W	3	0	29.91	+0.25	58	55	-2	WSW	3	0	4	64	55	-	*	-	-	0.07
	Jersey (St. Aubins)...	29.92	67	W	4	0	29.95	+0.08	57	55	-4	NNW	3	0	3	71	56	-	*	-	-	0.07
	Portland Bill...	29.86	60	SW	6	0	29.92	+0.08	58	53	+1	NNW	4	0	3	65	56	-	*	-	-	0.06
	Dungeness...	29.90	61	SSE	4	0	29.88	-0.14	58	57	0	NNW	3	0	2	62	57	-	*	-	-	0.06
FRANCE.	Wick...	30.02	52	SSW	6	0	29.77	-0.41	52	50	+2	SSW	7	0	4	52	48	-	*	-	-	-
	Nairn...	29.97	51	ESE	1	0	29.74	-0.43	51	50	+3	E	1	0	1	56	47	-	*	-	-	0.03
	Aberdeen...	30.05	51	SE	4	0	29.77	-0.44	53	53	+2	ESE	5	0	4	53	50	-	*	-	-	0.01
	Leith...	29.96	53	E	3	0	29.73	-0.42	57	55	+5	WSW	1	0	*	57	51	-	*	-	-	0.01
	North Shields...	29.97	53	E	5	0	29.78	-0.37	55	54	+1	SSW	2	0	4	56	51	-	*	-	-	0.02
	Spurn Head...	29.93	55	ESE	7	0	29.84	-0.31	57	56	+1	WSW	3	0	3	60	53	-	*	-	-	0.08
	Yarmouth...	29.95	59	ESE	6	0	29.84	-0.27	58	56	0	W	4	0	3	60	56	-	*	-	-	0.08
	Clacton-on-Sea...	29.93	60	ESE	5	0	29.88	-0.21	57	56	-1	W	2	0	1	61	57	-	*	-	-	0.03
SPAIN, PEN.	Nottingham...	29.90	53	E	1	0	29.86	-0.21	53	52	0	WSW	1	0	*	60	52	-	*	-	-	0.20
	Bath...	29.82	60	SSW	5	0	29.91	+0.02	54	53	0	W	1	0	*	64	51	-	*	-	-	0.59
	Oxford...	29.86	58	SE	1	0	29.91	-0.07	54	53	-1	WSW	1	0	*	58	53	-	*	-	-	0.30
	London (Brixton)...	29.91	59	S	1	0	29.89	-0.12	57	55	+1	W	1	0	*	59	54	-	*	-	-	0.06
	The Scaw (Skagen)	30.14	51	W	1	0	30.08	-0.02	51	46	-2	WSW	2	0	0	57	45	-	*	-	-	-
	Fanö...	30.13	53	SE	2	0	30.04	-0.08	52	49	-2	SE	4	0	*	64	48	-	*	-	-	-
	Cuxhaven...	30.15	57	NW	1	0	30.02	-0.14	50	48	-5	ESE	5	0	*	59	48	-	*	-	-	-
	The Helder...	30.07	59	E	2	0	29.90	-0.30	56	55	-1	SSW	1	0	1	63	54	-	*	-	-	-
GERMANY, &c.	Brussels...	*	*	*	*	*	29.91	-0.23	61	60	+10	SE	1	0	*	73	50	-	*	-	-	0.12
	Berlin...	30.15	58	SE	1	0	30.12	0.00	51	47	-4	SE	1	0	*	64	48	-	*	-	-	-
	Frankfurt...	30.08	58	N	0	0	30.03	-0.18	59	57	+9	S	2	0	*	70	45	-	*	-	-	-
	Munich...	30.17	55	SE	2	0	30.14	-0.08	57	57	+3	N	0	0	*	70	50	-	*	-	-	0.04
	C. Gris Nez...	29.97	60	ESE	3	0	29.89	-0.18	60	58	+8	WSW	4	0	4	64	52	-	*	-	-	0.04
	Brest...	29.93	60	SW	3	0	29.98	+0.20	56	54	-5	W	1	0	4	63	55	-	*	-	-	0.04
	Lorient...	29.95	63	W	4	0	29.99	+0.12	58	56	-6	N	3	0	2	73	57	-	*	-	-	0.20
	Rochefort...	30.09	67	NW	2	0	30.09	+0.04	61	59	-5	NNW	4	0	*	77	59	-	*	-	-	0.75
FRANCE.	Biarritz...	30.04	70	N	2	0	30.04	+0.01	69	68	+3	W	2	0	0	77	66	-	*	-	-	-
	Paris...	29.99	67	SSE	1	0	29.93	-0.09	61	61	+5	NNW	1	0	*	67	56	-	*	-	-	0.83
	Belfort...	30.02	66	E	2	0	30.01	-0.08	60	59	+7	N	0	0	*	71	53	-	*	-	-	0.04
	Lyons...	30.02	71	S	1	0	30.02	-0.06	65	62	+4	S	1	0	*	79	59	-	*	-	-	0.04
	Nice...	30.10	66	N	0	0	30.12	+0.02	69	62	+3	N	0	0	*	77	59	-	*	-	-	-
	Perpignan...	30.05	68	N	1	0	30.00	-0.03	64	64	0	N	0	0	*	82	63	-	*	-	-	0.04
	Corunna...	30.25	66	SSW	4	0	30.05	-0.05	67	66	0	SSW	5	0	*	72	66	-	*	-	-	-
	Lisbon...	30.25	66	SSW	4	0	30.05	-0.05	67	66	0	SSW	5	0	*	72	66	-	*	-	-	-
SPAN. PEN.	Azores (P. Delgada)...	30.06	66	NE	5	0	30.12	+0.10	65	64	+3	NE	4	0	3	68	62	-	*	-	-	-
	„ (Horta)...	30.06	66	NE	5	0	30.12	+0.10	65	64	+3	NE	4	0	3	68	62	-	*	-	-	-

NOTE: The Sunshine for London given in this Table is recorded on the Tower of the Wesleyan Training College, Westminster: the Sunshine entered to Dungeness is recorded at Littlestone-on-Sea

* Observations for this column not generally received.

+ Observations received too late for insertion in Charts on next page.

WEATHER CHARTS



FOR Tuesday, 13th September, 1904.

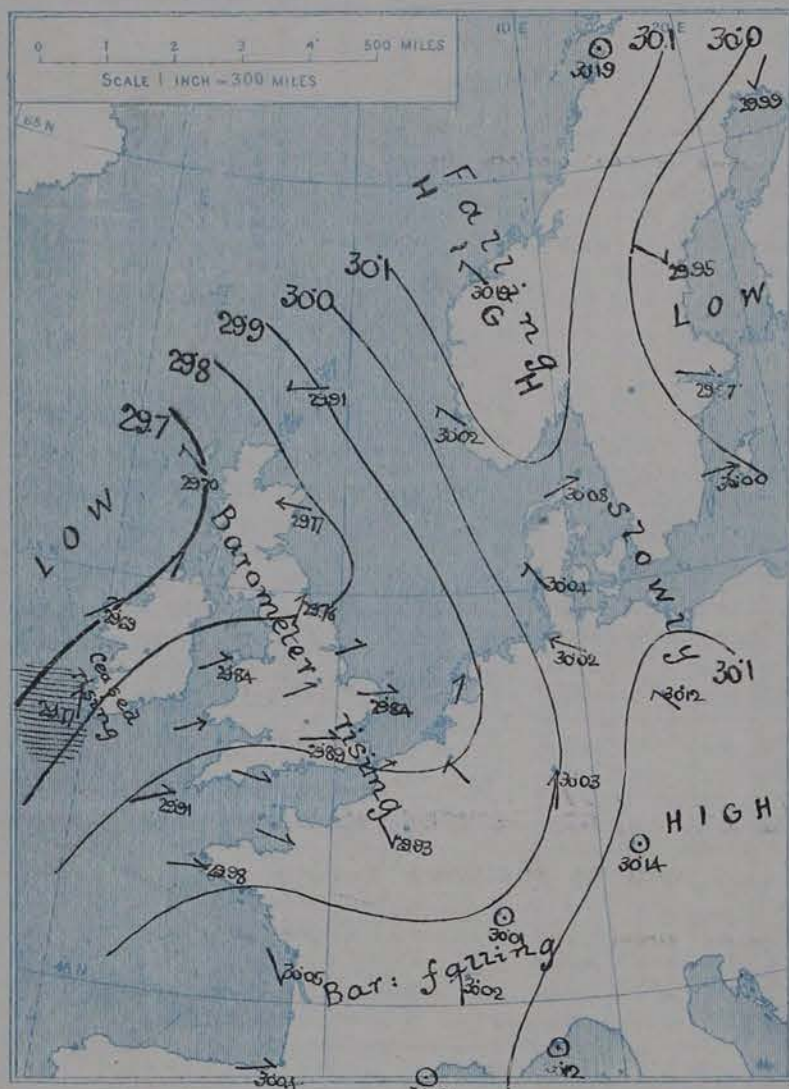
I. BAROMETER, WIND AND SEA. This Morning.

BAROMETER.—Isobars are drawn for each tenth of an inch.

WIND.—Arrows show Directions and Force, flying with the wind.

Force above 10 ——— : Force 5 to 7 ——— } Calm ☉
Force 8 to 10 ——— : Force 1 to 4 ———

SEA.—Rough  High 

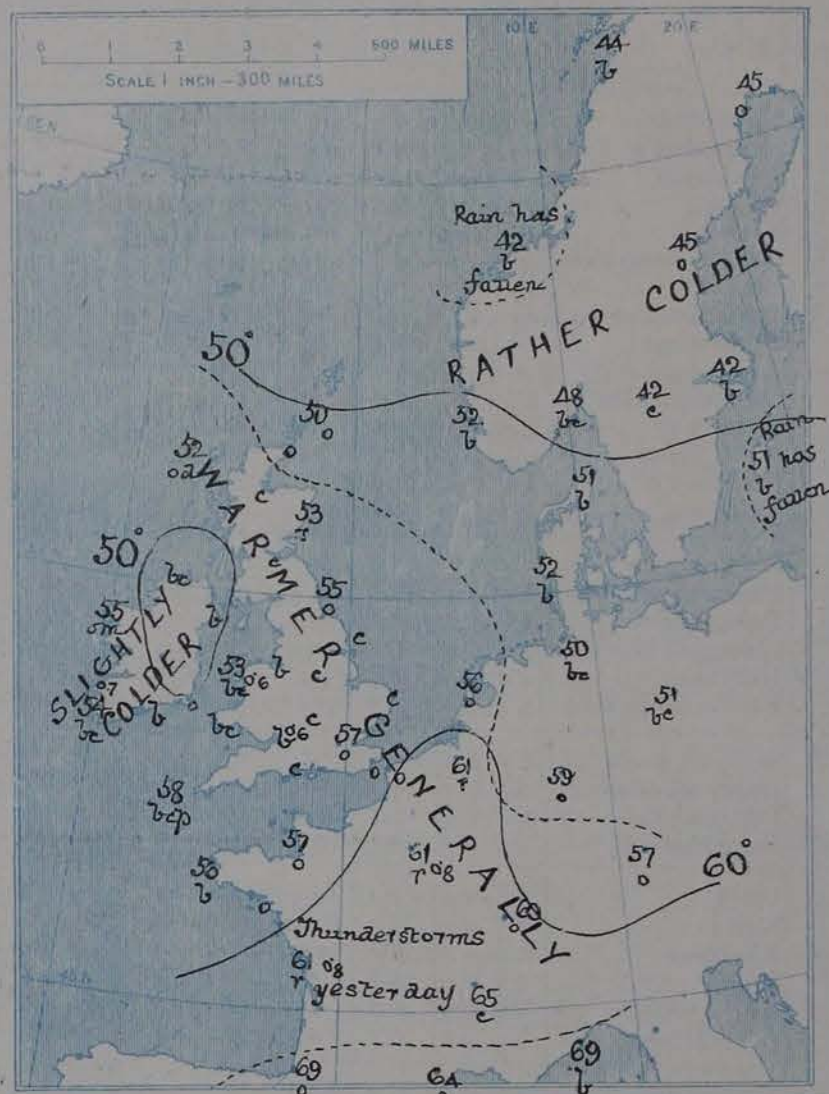


II. TEMPERATURE AND WEATHER. This Morning.

TEMPERATURE.—Isotherms are drawn for each 10°.

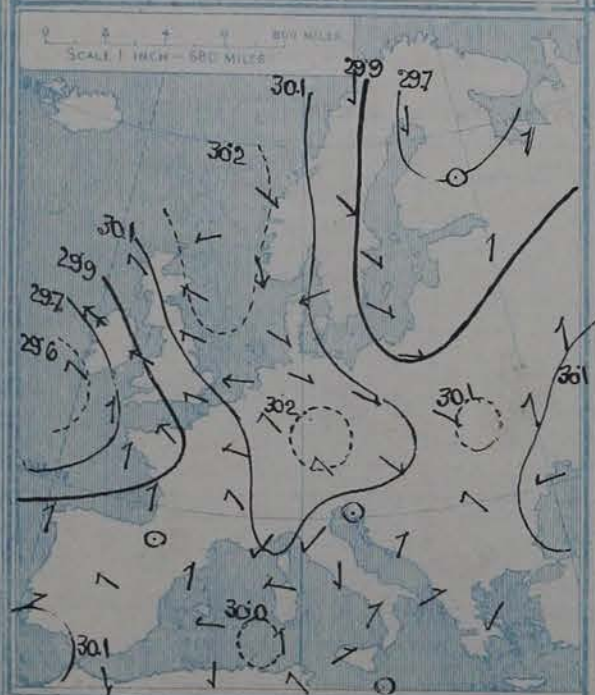
WEATHER.—Shown by Letters of the Beaufort Scale. (See P. 4.)

RAINFALL.—A dotted line separates areas where rain has fallen from those without rain. The fall in past 24 hours when exceeding half an inch is shown thus—0.6



III. BAROMETER AND WIND

Yesterday morning.



IV. EXTREMES OF TEMPERATURE

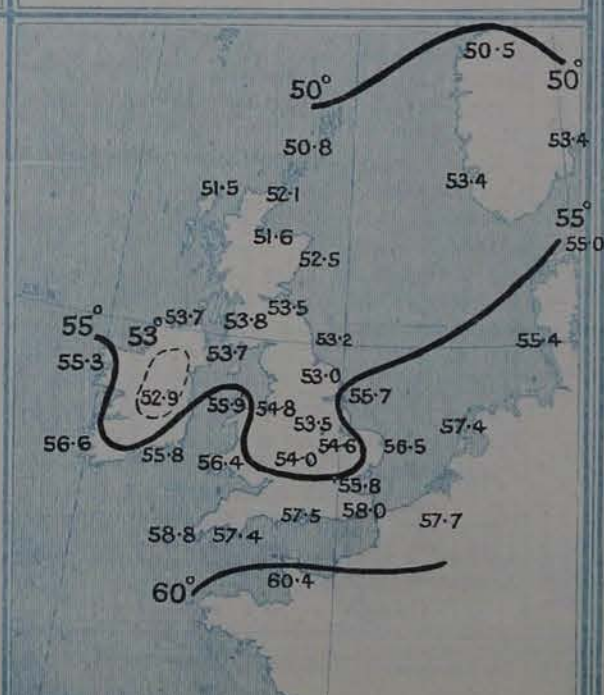
recorded

in various districts of the United Kingdom during the week ended SAT. 10th SEPT.



V. Means of DAILY TEMPERATURE

at 8 A.M. for the monthly period SEPTEMBER (1871-1900.)



GENERAL SITUATION AT 8 A.M.

PRESSURE

The depression which lay off our southwest coasts yesterday morning subsequently travelled northwards along the west of Ireland, and is now passing away in a northwesterly direction over the Atlantic. In its rear the barometer is rising over a considerable portion of the United Kingdom, but in the west of Ireland the rise has apparently ceased. The highest pressures, 30.1 ins. and upwards, are now found in two areas, - one lying over Norway, and the other over Germany, Switzerland and the south of France. The lowest readings, 29.7 ins. and less, are found in the depression lying to the westward of Scotland.

WIND

TEMPERATURE

WEATHER

AND

SEA

The wind is light to moderate from the W.nd over England and the north of France, but is chiefly S.nd in Ireland, and S.E.nd in the north of Scotland, as well as on the eastern shores of the North Sea. In force it is light or moderate generally, but at Wick it blows a moderate gale from the S.nd. In Sweden the wind is N.W.nd, while at some of the western French stations it is N.nd. Temperature has risen over Great Britain, Belgium, Western Germany and the central and southern parts of France, but has fallen elsewhere. In these Islands the morning readings range from between 55° and 58° in the south and east of Great Britain to a trifle below 50° over Northern and Central Ireland. At most of the Scandinavian stations the readings are below 45°, the lowest reported being 42° at Bodö, Stockholm, and Karlstad. The weather is fair or fine over the greater part of the United Kingdom, but is dull in the north and east of Scotland, with rain at Stornoway and Aberdeen. Fine weather is reported also in Norway, Denmark and the south of Sweden; rain is falling in several parts of France and Belgium. The sea is moderate or slight generally, but rather rough at Valencia (Ireland).

The maximum temperatures recorded over these Islands yesterday were generally low for the time of year, the thermometer in many districts remaining below 60°; at some of the Channel stations, however, it reached 65°, and at Jersey it touched 71°. Bright sunshine was either very small in amount or altogether absent. Rain fell over Western Europe generally, the largest amounts reported this morning being 0.8 in. at Rochefort and Paris, 0.7 in. at Valencia, and 0.6 in. at Holyhead and Bath. Thunderstorms have occurred in several parts of France.

PROBABLE CHANGES IN SYSTEM NOW PREVALENT

The recovery of pressure in the rear of the western disturbance is very slight. At Valencia it appears to have entirely ceased, and as the wind there has backed to the S.nd it seems probable that a new depression will approach the Irish coasts. Freshening S.nd winds and unsettled weather are likely to set in over our western districts generally, in the course of the ensuing 24 hours.

FORECASTS*

For the 24 hours ending at NOON on 14th September, 1904

DISTRICTS.

FORECASTS.

0	SCOTLAND NORTH	S. nd to S.E. nd winds, freshening; fair today, becoming unsettled again tomorrow, - probably some rain.
1	SCOTLAND EAST	
2	ENGLAND N.E.	S.W. nd winds, light; fair generally.
3	ENGLAND EAST	W. nd winds, backing later to the S.W. nd or S. nd ; fair generally, but becoming unsettled again in the course of tomorrow.
4	MIDLAND COUNTIES	
5	ENGLAND SOUTH	

DISTRICTS.

FORECASTS.

6	SCOTLAND WEST	S.W. nd to S. nd winds, freshening; fair at first, rainy again by tonight or tomorrow.
7	ENGLAND N.W.	
8	ENGLAND S.W.	
9	IRELAND NORTH	S. nd or S.E. nd winds, freshening; fair at first, some rain later.
10	IRELAND SOUTH	

WARNINGS

At 3.30 pm. yesterday to districts 0, 1 and 6, "Hoist South Cone" The signals are still flying in districts 7 and 9.

Note.—The South Cone, point downwards (⏚), means that gales, or strong winds, are probable, at first from the Southward (from S.E. round by S. to N.W.). Should it appear likely that a gale beginning from between W and N.W. is likely to veer towards N. or N.E., the North Cone is hoisted in preference to the South Cone.
The North Cone, point upwards (⏚), means that gales, or strong winds, are probable, at first from the Northward (from N.W. round by N. to S.E.). Should it appear likely that a gale beginning from between E. and S.E. is likely to veer towards S. or S.W., the South Cone is hoisted in preference to the North Cone.

* For terms for transmission of Forecasts by Telegraph, see next page.

REPORTS FOR YESTERDAY.

STATIONS.	TEMPERATURE F.		Weather.	Sunshine. Hrs.	Rainfall. Ins.	STATIONS.	TEMPERATURE F.		Weather.	Sunshine. Hrs.	Rainfall. Ins.
	Max.	Min.					Max.	Min.			
Blackpool, to 9 p.m....	57	46	o, o, r	0.0	0.16	Hastings	*	*	*	0.0	*
Southport, to 9 p.m....	58	46	3, o, r, o	0.0	0.11	Broadstairs,	*	*	*		*
Rhyl, to 6 p.m.	*	*	*	0.0	*	Margate, to 6 p.m. ...	62	*	*	0.5	*
Llandudno	*	*	*	0.0	*	Lowestoft, to 6 p.m....	61	54	3, o, r	2.0	0.02
Bettws-y-Coed, to 6 p.m....	56	46	c, o, g	0.0	*	Skegness	61	*	c, o, r	0.1	*
Aberystwyth, to 6 p.m. ...	58	53	r, c, r	1.5	0.26	Scarborough,	57	*	*	2.0	*
Plymouth, to 9 p.m....						Harrogate, to 6 p.m. ...	57	43	c, o, r	0.0	0.04
Bournemouth, to 6 p.m. ...	65	56	*	0.0	*	Manchester, to 9 p.m. ...	58	53	3, c, o, r	0.0	0.08
Worthing	*	*	*	0.2	*	Darwen, to 9 p.m. ...					
Brighton,	62	*	r	0.0	*	Birmingham, to 9 p.m. ...	55	48	o, r	0.0	0.44
Eastbourne, to 6 p.m. ...	63	*	*	0.0	*						

TEMPERATURE, WEATHER, and RAINFALL at additional FOREIGN STATIONS, mainly for the 24 hours ended at 8 a.m. yesterday.

STATIONS. 12 th Sept. 1904	TEMPERATURE, F.		WEATHER.	RAIN. Ins.	STATIONS.	TEMPERATURE, F.		WEATHER.	RAIN. Ins.
	Max.	Min.				Max.	Min.		
Copenhagen	61	50	r, b	0.24	Rome	83	58	b, b	-
St. Petersburg	?	?	bc, o	0.32	Naples	81	65	b, bc	-
Moscow	*	*	o, f	0.35	Malta	78	68	* b	-
Cracow	64	54	r, o	0.59	11 th Sept. 1904		1 p.m.	1 p.m.	Measured 7 a.m.
Flushing	63	52	b, c	-	Geneva		*	Observations not received.	
Aix-la-Chapelle	*	*	b, f	0.24	Berne		*		
Vienna	68	64	r, bc	0.20	Lucerne		*		
Buda Pesth	77	61	b, o	0.04	Castasegna		*		
Hermanstadt.	73	45	b, b	-	Lugano		*		
Florence	80	63	b, b	-					

EXPLANATION OF THE COLUMNS GIVEN ON PAGE 1.

WEATHER.—Beaufort Scale is b. blue sky; c. detached clouds; d. drizzling rain; f. fog; g. dark, gloomy; h. hail; l. lightning; m. misty (hazy); o. overcast; p. passing showers; q. squally; r. rain; s. snow; t. thunder; u. ugly, threatening; v. visibility, unusual transparency; w. dew.

* AN ASTERISK is inserted in all places for which information is not usually received.

TABLE SHOWING THE LOCAL STANDARD TIMES AND THE CORRESPONDING GREENWICH TIMES OF THE OBSERVATIONS RECORDED ON PAGE 1.

COUNTRIES, &c.	Hours of Morning Observations by Local Standard Time.	Corresponding Greenwich Times.	Hours of Evening Observations by Local Standard.	Corresponding Greenwich Times.
British Isles	8 a.m. (West European)	8 a.m.	6 p.m. (W.E.T.)	6 p.m.*
Holland	8 a.m. (")	8 a.m.	7 p.m. (W.E.T.)	7 p.m.
Germany, Denmark } Norway, Sweden }	8 a.m. (Mid-European)	7 a.m.	8 p.m. (M.E.T.)	7 p.m.
Belgium	7 a.m. (West European)	7 a.m.	Not published	—
France	7 a.m. (Paris)	6.51 a.m.	6 p.m. (Paris)	5.51 p.m.
Spain	8 a.m. (West European)	8 a.m.	6 p.m. (W.E.T.)	6 p.m.
Portugal	8 a.m. (Lisbon)	8.36 a.m.	3.23 p.m. (Lisbon)	4 p.m.
Azores { Ponta Delgada	6 a.m. (Local)	7.43 a.m.	9 p.m. (Local)	10.43 p.m.
Horta	6 a.m. (Local)	7.55 a.m.	9 p.m. (Local)	10.55 p.m.

TABLE SHOWING THE GREENWICH TIMES OF SUNRISE, NOON, AND SUNSET, FOR STATIONS IN THE UNITED KINGDOM, TO-DAY.

13 th Sept. 1904.	Sunrise G.M.T.	Noon G.M.T.	Sunset G.M.T.
Yarmouth	5.25	11.49	6.13
Greenwich	5.33	11.56	6.19.
Wick	5.39	12.8	6.37.
Valencia	6.13	12.37	7.1

SUBSCRIPTIONS both for the Daily and Weekly Weather Reports may be paid, in advance, to the Meteorological Office.

TERMS: For Daily Weather Report, forwarded by Book Post, £1 0 0 per annum.

 " Weekly " " " £1 10 0 " Single Copies, 6d.

Single Copies of the Daily Weather Report (price 1d.) may be obtained after 3 p.m. on the day of issue at the Meteorological Office, and at Messrs. W. H. SMITH & SONS' Bookstalls at the following terminus Railway Stations:—Victoria, Charing Cross, King's Cross, St. Pancras, Euston.

FORECASTS OF WEATHER for one day in advance are drawn up at the Meteorological Office at 11 a.m., and between 7 and 8 p.m. The latest forecast can be had by Reply Telegram, on paying at any Post Office in the United Kingdom Sixpence in addition to the cost of the inquiry and reply Telegrams. Information as to the Terms on which Forecasts can be sent daily, for a long or short period, may be obtained on application to the Meteorological Office, 63, Victoria Street, S.W., either personally or by post.

* At Oxford the observations are taken at 8 p.m.

DAILY WEATHER REPORT

for 8 a.m. on Wednesday, 14th September, 1904.

Issued by the METEOROLOGICAL OFFICE, 63, Victoria Street, London. W. N. SHAW, Secretary.

STATIONS.		YESTERDAY EVENING. (See note on last page.)						THIS MORNING. (See note on last page.)										PAST 24 HOURS.					
		BAROM.		TEMP.		WIND.		BAROMETER.		TEMPERATURE.			WIND.		Sea (0 to 9.)	Temp.		Weather.	Sun- shine Hours.	Rainfall Ins.			
		At 82° and M.S.L.	Dry Bulb.	Direc.	Force (0 to 12.)	Weather	At 82° Fahr. and M. S. L.	Change since Yester- day.	Dry Bulb.	Wet Bulb.	Change since Yester- day.	Direc.	Force (0 to 12.)	Weather.		Max.	Min.						
																					Ins.	°	°
SCANDINAVIA.	Haparanda...	30.03	40	N	2	7	29.99	0.00	38	34	-7	N	6	C	46	38	-	*	-	-			
	Hernösand...	30.04	40	N	2	7	30.06	+1.11	43	39	-2	N	4	0	48	40	-	*	0.16				
	Stockholm...	29.93	46	NW	4	0	29.99	+0.02	48	46	+6	NNW	4	C	54	37	-	*	0.04				
	Wisby...	29.95	52	NW	6	0	29.95	-0.05	53	49	+2	N	6	bc	54	45	-	*	0.12				
	Karlstad...	30.00	45	X	0	0	30.08	-0.01	45	43	+3	N	2	7	54	48	-	*	-				
	Færder (X'ania Fjord)	30.02	54	NE	2	0	30.06	-0.04	49	?	+1	NE	4	7	54	48	-	*	-				
	Bodö...	30.15	45	N	2	0	30.13	-0.06	43	41	+1	SE	4	C	50	34	-	*	-				
	Christiansund...	30.06	48	NE	4	0	30.06	-0.13	45	42	+1	E	1	7	52	41	-	*	-				
Skudesnaes...	29.96	57	SE	2	C	30.01	-0.01	52	45	0	E	4	7	61	50	C	*	-					
BRITISH ISLANDS.	Sumburgh Head	29.82	51	E	4	0	29.83	-0.08	53	52	+3	ESE	4	7	54	49	C, 0, 7	*	0.10				
	Stornoway...	29.74	55	WSW	2	bc	29.73	+0.03	40	39	-12	X	0	bc	1	58	32	7, 0, bc	0.4	0.08			
	Malin Head...	29.71	56	SSW	3	0	29.63	-0.10	54	52	+5	ESE	4	7	59	46	7	*	-				
	Blacksod Pt. ...	29.61	57	SE	4	om	29.54	-0.15	56	53	+1	E	4	Cm	5	58	53	C, om	*	0.01			
	Valencia...	29.56	55	SSE	4	op	29.49	-0.28	55	54	+1	WNW	2	op	5	61	52	C, op	6.2	0.27			
	Roche's Point...	29.70	55	SW	4	7	29.46	-0.36	55	53	0	W	4	C	5	60	53	0, 7	*	0.48			
	Parsonstown...	29.71	56	E	1	C	29.51	-0.30	59	52	+10	E	4	Cg	6	62	48	bc, C	8.6	-			
	Donaghadee...	29.78	57	S	2	0	29.67	-0.14	55	53	+6	SE	4	Cm	4	61	48	7, bc, Cm	*	-			
	Liverpool Obsy...	29.83	56	X	0	C	29.70	-0.16	53	50	-2	ESE	3	0	60	49	bc, C	*	-				
	Holyhead...	29.81	56	SW	2	C	29.63	-0.21	53	50	0	ESE	3	7	61	50	bc, C	*	0.01				
	Pembroke (St Ann's)	29.82	57	SSW	4	C	29.55	-0.32	56	55	0	SW	4	bc, p	5	60	52	bc, C, 7g	8.8	0.36			
	Scilly (St. Mary's)	29.81	58	S	5	op	29.60	-0.31	58	54	0	W	5	C	5	64	54	C, op, C	6.1	0.54			
	Jersey (St. Aubins)	29.94	60	WSW	3	C	29.70	-0.25	59	57	+2	SSE	6	0	63	56	0, bc, p	6.3	0.17				
	Portland Bill...	29.90	57	WSW	3	C	29.61	-0.31	56	56	-2	SE	6	7	63	55	bc, C, 7	*	0.18				
	Dungeness...	29.86	60	W	4	C	29.76	-0.12	60	56	+2	S	5	bc	3	65	53	bc, C	5.1	0.01			
	Wick...	29.70	53	E	2	7	29.75	-0.02	52	51	0	X	0	m	2	55	45	7, of	*	0.50			
Nairn...	29.75	54	E	1	bc	29.76	+0.02	45	44	-6	X	0	bc	0	57	34	-	*	0.01				
Aberdeen...	29.73	55	WNW	3	0	29.78	+0.01	46	45	-7	WNW	2	7	57	39	0, 7, bc	0.0	0.21					
Leith...	29.75	56	WSW	1	0	29.75	+0.02	45	44	-12	ENE	1	7	64	38	-	*	-					
North Shields...	29.78	58	W	2	bc	29.76	-0.02	48	46	-7	X	0	f	2	63	43	C, bc, f	*	-				
Spurn Head...	29.84	59	W	2	bc	29.77	-0.07	55	53	-2	S	2	bc	2	61	53	-	*	-				
Yarmouth...	29.82	62	WNW	2	bc	29.77	-0.07	57	53	-1	WSW	1	bc, m	2	63	53	bc	*	-				
Clacton-on-Sea...	29.85	59	W	1	bc	29.79	-0.09	60	55	+3	X	0	bc	0	67	50	0, bc, w	6.6	-				
Nottingham...	29.83	58	W	1	bc	29.74	-0.12	52	51	-1	E	1	C	*	65	46	bc, bc	7.3	-				
Bath...	29.87	58	W	3	bc	29.67	-0.24	53	52	-1	SE	1	7	*	65	49	-	8.2	0.04				
Oxford...	29.88	56	SW	2	0	29.73	-0.18	53	51	-1	SE	1	or	*	64	49	bc, 0	*	-				
London (Brixton)...	29.86	65	W	1	C	29.75	-0.14	56	53	-1	SE	1	0	*	69	47	0, bc, 0	6.8	-				
GERMANY, &c.	The Scaw (Skagen)	30.02	52	E	4	C	30.02	-0.06	52	47	+1	E	4	bc	1	59	50	-	*	-			
	Fanö...	29.89	52	ESE	6	7	29.90	-0.14	51	49	-1	ENE	6	7	*	61	50	-	*	0.20			
	Cuxhaven...	29.82	57	E	3	7	29.82	-0.20	54	53	+4	ESE	3	0	64	50	-	*	0.35				
	The Helder...	29.84	60	WNW	2	0	29.82	-0.08	60	56	+4	NW	2	C	1	64	54	-	*	-			
	Brussels...	*	*	*	*	*	29.87	-0.04	53	53	-8	SSW	1	0	61	51	-	*	1.14				
	Berlin...	29.84	63	X	0	C	29.76	-0.36	54	53	+3	NW	1	0	70	51	-	*	0.63				
	Frankfurt...	29.85	64	SSW	4	0	29.89	-0.14	58	55	-1	WSW	2	0	75	57	-	*	0.08				
	Munich...	29.99	64	SW	4	C	29.93	-0.21	59	59	+2	SSW	2	7	72	57	-	*	0.20				
FRANCE.	C. Gris Nez...	29.87	60	WSW	4	0	29.82	-0.07	55	53	-5	S	2	7	64	52	-	*	0.08				
	Brest...	29.93	55	SW	3	0	29.71	-0.27	58	56	+2	SW	4	7	64	55	-	*	0.16				
	Lorient...	29.97	60	W	3	0	29.76	-0.23	62	59	+4	WSW	4	0	68	58	-	*	0.43				
	Rochefort...	30.04	63	W	3	0	29.96	-0.09	62	59	+1	WSW	4	C	*	68	57	0, 7	*	0.35			
	Biarritz...	30.08	63	NNE	3	0	30.08	+0.04	63	63	-6	SSW	3	0	69	59	-	*	0.04				
	Paris...	29.94	59	X	0	0	29.90	-0.03	54	54	-7	S	1	C	*	62	52	-	*	0.39			
	Belfort...	29.91	66	WSW	2	7	29.94	-0.07	54	53	-6	WSW	3	0	69	53	-	*	0.32				
	Lyons...	29.96	68	SSW	2	0	30.02	0.00	58	56	-7	NW	1	bc	*	76	57	-	*	1.06			
	Nice...	30.04	69	X	0	C	29.89	-0.23	61	60	-8	E	1	7	81	57	-	*	0.91				
	Perpignan...	29.93	70	N	1	0	30.00	0.00	66	61	+2	X	0	C	*	80	63	-	*	0.12			
SPAN. PEN.	Corunna...	30.20	65	W	3	0	30.23	+0.18	66	59	-1	W	3	7	77	61	-	*	-				
	Lisbon...	30.16	70	NE	3	0	30.12	+0.02	71	70	+3	SSE	4	7	75	68	-	*	-				
	„ (Horta)...	30.16	66	NNE	3	0	30.09	-0.03	67	66	+2	NE	3	0	72	65	-	*	-				

NOTE: The Sunshine for London given in this Table is recorded on the Tower of the Wesleyan Training College, Westminster: the Sunshine entered to Dungeness is recorded at Littlestone-on-Sea.

* Observations for this column not generally received.

+ Observations received too late for insertion in Charts on next page.

WEATHER CHARTS

FOR WEDNESDAY, 14TH SEPTEMBER, 1904.

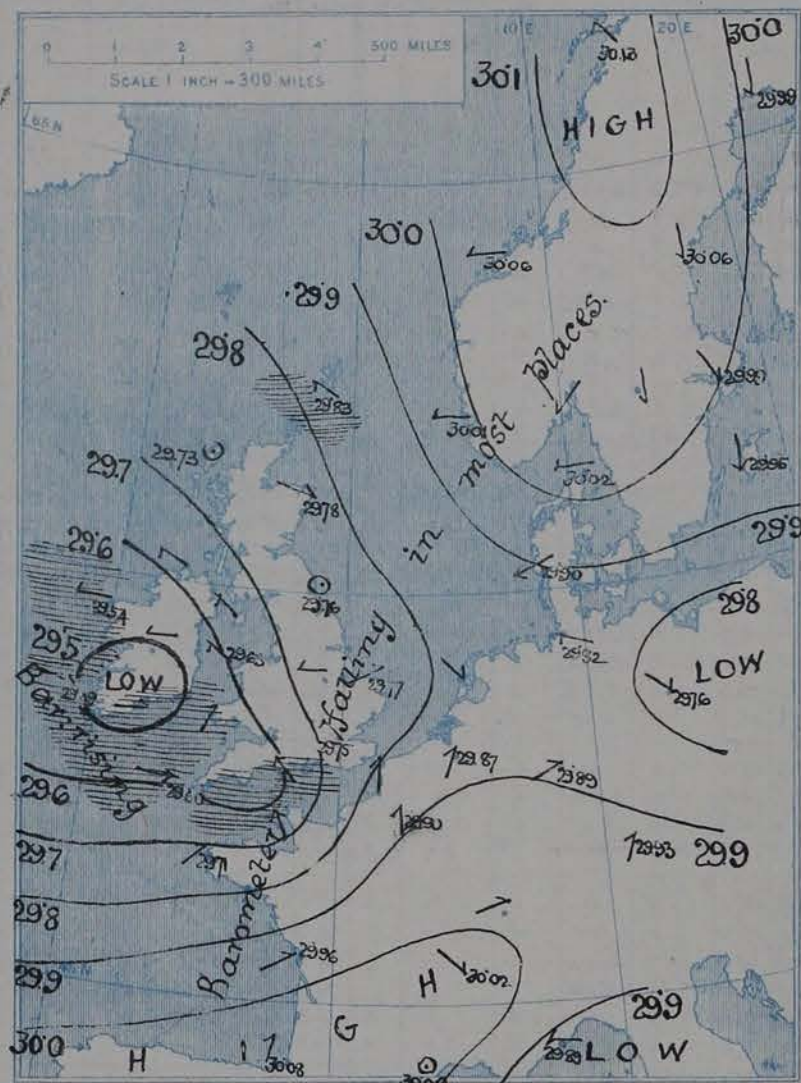
I. BAROMETER, WIND AND SEA. This Morning.

BAROMETER.—Isobars are drawn for each tenth of an inch.

WIND.—Arrows show Directions and Force, flying with the wind.

Force above 10 → : Force 5 to 7 → : } Calm ☉
Force 8 to 10 → : Force 1 to 4 → :

SEA.—Rough High



II. TEMPERATURE AND WEATHER. This Morning.

TEMPERATURE.—Isotherms are drawn for each 10°.

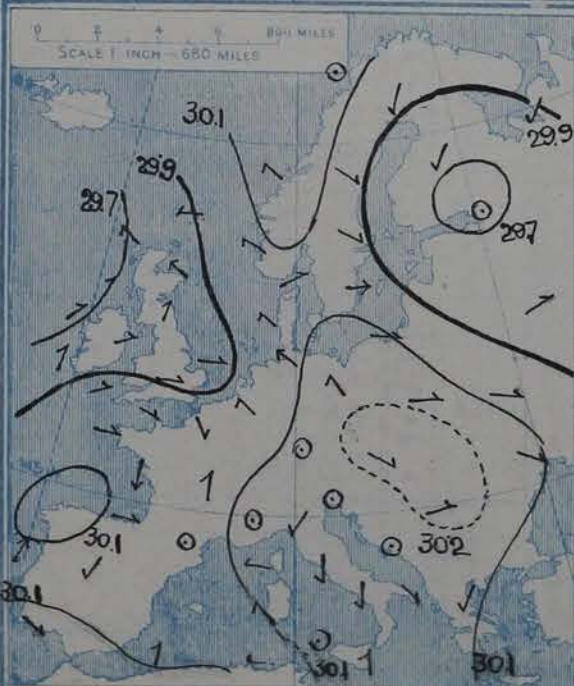
WEATHER.—Shown by Letters of the Beaufort Scale. (See P. 4.)

RAINFALL.—A dotted line separates areas where rain has fallen from those without rain. The fall in past 24 hours when exceeding half an inch is shown thus - 0.6



III. BAROMETER AND WIND

Yesterday morning.



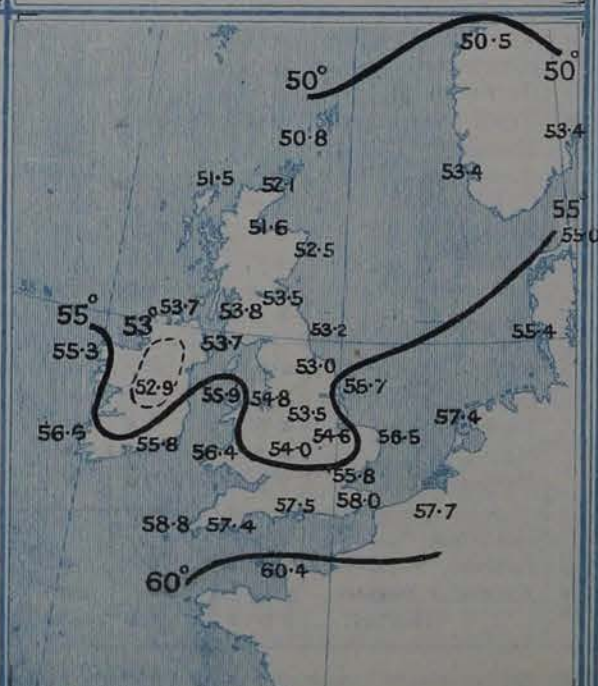
IV. LAST WEEK'S RAINFALL.

Amount recorded in various districts of the United Kingdom during the week ended SAT. 10TH SEPT. with the percentage of the average amount for the corresponding week.



V. Means of DAILY TEMPERATURE

at 8 A.M. for the monthly period SEPTEMBER (1871-1900.)



GENERAL SITUATION AT 8 A.M.

PRESSURE

Since last evening the centre of a new depression has appeared over the south of Ireland, in which locality the barometer has fallen below 29.5 ins. A small secondary disturbance is also shown over Devon and Cornwall, and the barometer is falling in most parts of Ireland, England and the adjacent Continental regions; on our extreme southwest coasts, however, a recovery of pressure has commenced. In Germany a rather brisk fall is reported, a distinct depression being now shown over the north of that country. The highest pressures, 30.2 ins. and upwards, are found over Portugal but the barometer is also high, 30.1 ins. and upwards, over the north of Scandinavia.

WIND

TEMPERATURE

WEATHER

AND

SEA

A cyclonic circulation of air prevails round the low pressure systems in the southwest, the wind being moderate from the W.nd on our extreme southwest coasts, and from the S.W.nd in the Bay of Biscay, but fresh to strong from the S. or S.E.nd in the Channel, and light from the S.E.nd over Central England. In Sweden the wind is N.nd, and in Norway and Denmark E.nd, while in Scotland it is calm or variable.

Temperature has fallen in most parts of Great Britain, and is now below the average in the north, the mercury readings being as low as 40° at Stornoway and 45° at Laim and Leith. On all our southern coasts the thermometer is above 55°, and at Dungeness and Blacton, it is as high as 60°; in the west and south of France the readings are above 60°; the highest reported being 66° at Perpignan. The weather is fine in the northern and eastern parts of the United Kingdom, as well as in Norway and the south of Sweden, but is cloudy or dull elsewhere. Rain is falling at several of our own western and southern stations, and also at Lano, Munich and Nice. The sea is rough at Sumburgh Head and rather rough on most parts of our western and southern coasts.

During yesterday the thermometer rose to 65° and upwards in many parts of England and to 69° in London; on our extreme north and northwest coasts it did not reach 60°. The duration of bright sunshine was longer than of late, - more than 8 hours in several parts of England, Wales and Ireland, and as much as 8.8 hrs at Harrogate, Bettws-y-coed and Pembroke. Rain has fallen in the west and extreme north of these Islands, and also in Denmark, Germany, France and Belgium, the amount being as large as 1.1 in. at Brussels, and Lyons, and 0.9 in. at Nice.

PROBABLE CHANGES IN SYSTEM NOW PREVALENT

The depression over Ireland will probably travel away in a northerly or northwesterly direction. The small secondary disturbance over Devon and Cornwall is likely to advance eastwards, so that the rainy weather now prevailing in the southwest may be expected to spread to our eastern districts, with some freshening of the wind from the S.E.nd on our east and southeast coasts.

FORECASTS*

For the 24 hours ending at NOON on 15th September, 1904

DISTRICTS.

FORECASTS.

- | | | | |
|---|-----------------------|---|--|
| 0 | { SCOTLAND
NORTH | } | calms or light E. nd breezes; fine at first, showery later. |
| 1 | { SCOTLAND
EAST | | |
| 2 | { ENGLAND
N.E. | | |
| 3 | { ENGLAND
EAST | | |
| 4 | { MIDLAND
COUNTIES | | |
| 5 | { ENGLAND
SOUTH | | Temperature rather low. |

DISTRICTS.

FORECASTS.

- | | | | |
|----|--------------------|---|--|
| 6 | { SCOTLAND
WEST | } | SE. nd to S. nd winds, moderate or fresh; some rain at first, improving later. |
| 7 | { ENGLAND
N.W. | | |
| 8 | { ENGLAND
S.W. | | |
| 9 | { IRELAND
NORTH | | Same as Nos. 6 & 7. |
| 10 | { IRELAND
SOUTH | | Same as No. 8. |
- WARNINGS
- { At 7.0 p.m. yesterday to districts 8, 10 and part of 5, "Hoist South Cone."

Note.—The South Cone, point downwards (⌵), means that gales, or strong winds, are probable, at first from the Southward (from S.E. round by S. to N.W.). Should it appear likely that a gale beginning from between W. and N.W. is likely to veer towards N. or N.E., the North Cone is hoisted in preference to the South Cone.
The North Cone, point upwards (⌶), means that gales, or strong winds, are probable, at first from the Northward (from N.W. round by N. to S.E.). Should it appear likely that a gale beginning from between E. and S.E. is likely to veer towards S. or S.W., the South Cone is hoisted in preference to the North Cone.

* For terms for transmission of Forecasts by Telegraph, see next page.

REPORTS FOR YESTERDAY.

STATIONS.	TEMPERATURE F.		Weather.	Sunshine. Hrs.	Rainfall. Ins.	STATIONS.	TEMPERATURE F.		Weather.	Sunshine. Hrs.	Rainfall. Ins.
	Max.	Min.					Max.	Min.			
Blackpool, to 9 p.m....	60	48	c, b, c	8.3	0.01	Hastings	*	*	*	4.7	*
Southport, to 9 p.m....	61	49	o, c, om	8.5	0.01	Broadstairs,	*	*	*		*
Rhyl, to 6 p.m.	*	*	*	7.6	*	Margate, to 6 p.m. ...	65	55	o, r, b	5.0	0.05
Llandudno	*	*	*	7.5	*	Lowestoft, to 6 p.m....	66	55	o, r, c, b	4.6	0.04
Bettws-y-Coed, to 6 p.m....	62	46	c, b, c, b	8.8	*	Skegness	65	*	b, c	7.3	*
Aberystwyth, to 6 p.m. ...	60	52	r, c	7.5	0.38	Scarborough,	65	*	*	6.3	*
Plymouth, to 9 p.m....	62	49	b, c	7.1	-	Harrogate, to 6 p.m. ...	62	50	o, d, c, b	8.8	0.12
Bournemouth, to 6 p.m. ...	66	57	*	8.0	*	Manchester, to 9 p.m. ...	64	47	b, c, r, o, c, b, c	3.6	0.05
Worthing	*	*	*	6.8	*	Darwen, to 9 p.m. ...	61	45	o, r, b, c, b, c, m	6.7	0.06
Brighton,	67	*	*	6.6	*	Birmingham, to 9 p.m. ...	64	49	o, c, p, b	6.2	0.05
Eastbourne, to 6 p.m. ...	65	*	*	5.2	*						

TEMPERATURE, WEATHER, and RAINFALL at additional FOREIGN STATIONS, mainly for the 24 hours ended at 8 a.m. yesterday.

STATIONS. 13 th Sept. 1904	TEMPERATURE, F.		WEATHER.	RAIN. Ins.	STATIONS.	TEMPERATURE, F.		WEATHER.	RAIN. Ins.
	Max.	Min.				Max.	Min.		
Copenhagen	57	45	b, b	-	Rome	83	56	b, b	-
St. Petersburg	?	48	r, f	0.04	Naples	79	65	b, b	-
Moscow	*	*	b, o	-	Malta	81	68	* m	-
Cracow	63	43	b, b	-					
Flushing	64	55	c, f	-	12 th Sept. 1904.	1 p.m.		1 p.m.	Measured
Aix-la-Chapelle	*	*	o, o	0.08	Geneva	68	*	c	7 a.m.
Vienna	68	50	b, o	-	Berne	68	*	c	0.08
Buda Pesth	70	54	b, c	-	Lucerne	66	*	c	0.04
Hermanstadt	73	48	b, b	-	Castasegna	70	*	c	-
Florence	82	64	b, c	-	Lugano	75	*	b	-

EXPLANATION OF THE COLUMNS GIVEN ON PAGE 1.

WEATHER.—Beaufort Scale is b. blue sky; c. detached clouds; d. drizzling rain; f. fog; g. dark, gloomy; h. hail; l. lightning; m. misty (hazy); o. overcast; p. passing showers; q. squally; r. rain; s. snow; t. thunder; u. ugly, threatening; v. visibility, unusual transparency; w. dew.
* AN ASTERISK is inserted in all places for which information is not usually received.

TABLE SHOWING THE LOCAL STANDARD TIMES AND THE CORRESPONDING GREENWICH TIMES OF THE OBSERVATIONS RECORDED ON PAGE 1.					TABLE SHOWING THE GREENWICH TIMES OF SUNRISE, NOON, AND SUNSET, FOR STATIONS IN THE UNITED KINGDOM, TO-DAY.			
COUNTRIES, &c.	Hours of Morning Observations by Local Standard Time.	Corresponding Greenwich Times.	Hours of Evening Observations by Local Standard.	Corresponding Greenwich Times.	14 th Sept. 1904.	Sunrise G.M.T.	Noon G.M.T.	Sunset G.M.T.
British Isles	8 a.m. (West European)	8 a.m.	6 p.m. (W.E.T.)	6 p.m.*	Yarmouth	5.27	11.49	6.11
Holland	8 a.m. (" ")	8 a.m.	7 p.m. (W.E.T.)	7 p.m.	Greenwich	5.35	11.56	6.17
Germany, Denmark } Norway, Sweden }	8 a.m. (Mid-European)	7 a.m.	8 p.m. (M.E.T.)	7 p.m.	Wick	5.41	12.8	6.35
Belgium	7 a.m. (West European)	7 a.m.	Not published	—	Valencia	6.15	12.37	6.59
France	7 a.m. (Paris) ...	6.51 a.m.	6 p.m. (Paris)	5.51 p.m.				
Spain	8 a.m. (West European)	8 a.m.	6 p.m. (W.E.T.)	6 p.m.				
Portugal	8 a.m. (Lisbon) ...	8.36 a.m.	3.23 p.m. (Lisbon)	4 p.m.				
Azores { Ponta Delgada ...	6 a.m. (Local) ...	7.43 a.m.	9 p.m. (Local)	10.43 p.m.				
Horta	6 a.m. (Local) ...	7.55 a.m.	9 p.m. (Local)	10.55 p.m.				

SUBSCRIPTIONS both for the Daily and Weekly Weather Reports may be paid, in advance, to the Meteorological Office.

TERMS: For Daily Weather Report, forwarded by Book Post, £1 0 0 per annum.

" Weekly " " " " £1 10 0 " " Single Copies, 6d.

Single Copies of the Daily Weather Report (price 1d.) may be obtained after 3 p.m. on the day of issue at the Meteorological Office, and at Messrs. W. H. SMITH & SONS' Bookstalls at the following terminus Railway Stations:—Victoria, Charing Cross, King's Cross, St. Pancras, Euston.

FORECASTS OF WEATHER for one day in advance are drawn up at the Meteorological Office at 11 a.m., and between 7 and 8 p.m. The latest forecast can be had by Reply Telegram, on paying at any Post Office in the United Kingdom Sixpence in addition to the cost of the inquiry and reply Telegrams. Information as to the Terms on which Forecasts can be sent daily, for a long or short period, may be obtained on application to the Meteorological Office, 63, Victoria Street, S.W., either personally or by post.

DAILY WEATHER REPORT

for 8 a.m. on Thursday, 15th September, 1904.

Issued by the METEOROLOGICAL OFFICE, 63, Victoria Street, London. W. N. SHAW, Secretary.

STATIONS.		YESTERDAY EVENING. (See note on last page.)						THIS MORNING. (See note on last page.)										PAST 24 HOURS.				
		BAROM.	TEMP.	WIND.		Weather.	BAROMETER.		TEMPERATURE.			WIND.		Force (0 to 12.)	Weather.	Sea (0 to 9.)	Temp.		Weather.	Sun- shine Hours.	Rainfall Ins.	
At 32° and M.S.L.	Dry Bulb.	Dir.	Force (0 to 12.)	At 32° Fahr. and M. S. L.	Change since Yester- day.	Dry Bulb.	Wet Bulb.	Change since Yester- day.	Dir.	Force (0 to 12.)	Max.	Min.										
Ins.	°			Ins.	Ins.	°	°	°			°	°										
SCANDINAVIA	Haparanda...	29.94	34	N	4	7	29.99	0.00	40	38	+2	NNW	2	7	*	45	34	-	*	-		
	Hernösand...	30.02	40	N	0	7	30.12	+0.06	42	40	-1	NE	2	7	*	54	40	-	*	-		
	Stockholm...	30.08	42	N	0	7	30.08	+0.09	44	43	-4	N	0	7	*	48	41	-	*	0.04		
	Wisby...	30.00	48	N	2	C	30.08	+0.13	49	44	-4	ENE	2	0	*	55	46	-	*	0.04		
	Karlstad...	30.07	45	N	0	7	30.12	+0.04	39	38	-6	NW	2	7	*	48	48	-	*	-		
	Færder (X'ania Fjord)	30.04	51	N	0	7	30.11	+0.05	51	49	+2	N	2	7	1	54	48	-	*	-		
	Bodö...	30.07	46	N	2	C	30.10	-0.03	44	42	+1	NE	2	C	1	48	39	-	*	0.12		
	Christiansund...	30.09	48	NE	3	7	30.18	+0.12	48	44	+3	NE	3	0	2	52	43	-	*	-		
Skudesnaes...	30.02	53	NE	2	7	30.11	+0.10	47	46	-5	ENE	2	7	2	59	46	7	*	*			
BRITISH ISLANDS.	Sumburgh Head	29.92	52	ESE	3	7	30.06	+0.23	53	51	0	E	3	7	5	56	49	7	*	0.03		
	Stornoway...	29.77	59	ENE	2	7	29.89	+0.16	44	44	+4	N	0	7	1	64	38	7	11.9	-		
	Malin Head...	29.71	56	ESE	4	7	29.83	+0.20	52	51	-2	SE	3	7m	2	58	47	7	*	-		
	Blacksod Pt. ...	29.76	56	SSW	1	om	29.78	+0.24	55	52	-1	SSE	2	m	3	59	52	c,om	*	-		
	Valencia...	29.75	56	W	4	C	29.79	+0.30	56	55	+1	SE	4	og	4	60	46	c,0	2.0	0.10		
	Roche's Point...	29.70	57	WNW	4	7c	29.88	+0.42	56	55	+1	S	3	og	3	62	44	0,7c	*	0.01		
	Parsonstown...	29.67	58	E	1	C	29.88	+0.37	52	51	-7	NW	1	7	*	61	49	7c,c	0.7	-		
	Donaghadee...	29.71	55	SW	2	7	29.90	+0.23	55	54	0	SE	3	m	3	59	49	7c,c	*	-		
	Liverpool Obsy...	29.74	55	SE	1	C	29.94	+0.24	53	51	0	SE	1	0	?	59	52	om,c	*	0.01		
	Holyhead...	29.77	58	E	1	0	29.90	+0.27	53	51	0	SE	1	C	1	59	50	0,7c	*	0.03		
	Pembroke (St Ann's)	29.64	56	SE	2	7	29.91	+0.36	55	54	-1	SE	1	ogp	4	60	52	c,7c,0	7.6	0.03		
	Scilly (St. Mary's)...	29.76	58	WNW	5	cp	29.93	+0.33	57	56	-1	SSW	1	opm	4	61	54	cp,0	5.1	0.14		
	Jersey (St. Aubins)...	29.79	60	WSW	5	7c	29.98	+0.28	58	54	-1	W	4	C	3	63	56	cp,0	7.4	0.13		
	Portland Bill...	29.70	59	W	6	C	29.94	+0.33	56	54	0	N	1	C	1	61	53	cp,c	*	0.11		
	Dungeness...	29.65	59	WNW	5	7c,9	29.87	+0.11	58	56	-2	NW	3	7	2	61	52	7,7,7c	3.3	0.75		
	Wick...	29.80	53	S	4	0	29.98	+0.23	54	52	+2	SSE	4	0	3	59	44	-	*	0.05		
Nairn...	29.79	53	E	1	7c	29.95	+0.19	48	46	+3	E	1	7	1	57	37	-	*	-			
Aberdeen...	29.81	54	SE	1	0	29.98	+0.20	54	53	+8	ESE	3	0	3	61	45	7c,pp,0	6.9	0.01			
Leith...	29.76	55	ENE	2	7c	29.96	+0.21	51	49	+6	ESE	1	C	*	61	43	-	*	-			
North Shields...	29.76	54	NE	2	0	29.96	+0.20	51	51	+3	NW	1	f	2	57	46	fc,0,f	*	-			
Spurn Head...	29.73	58	E	3	7c	29.92	+0.15	56	55	+1	NE	3	7cw	3	61	53	-	*	-			
Yarmouth...	29.70	60	ESE	4	cu	29.86	+0.09	60	57	+3	NE	3	7c	3	62	56	c,cu	*	-			
Clacton-on-Sea...	29.68	58	E	3	C	29.88	+0.09	60	57	0	N	2	m	0	62	52	7c,pp,w	5.3	0.01			
Nottingham...	29.71	56	E	1	0	29.94	+0.20	54	53	+2	E	1	om	*	62	47	7,0	1.7	0.02			
Bath...	29.68	56	NW	4	0	29.94	+0.27	51	51	-2	WNW	1	0	*	62	49	-	0.0	0.28			
Oxford...	29.72	53	NNW	1	0	29.95	+0.22	52	51	-1	NNW	1	C	*	56	48	7,0	*	0.34			
London (Brixton)...	29.65	56	SSW	1	C	29.92	+0.17	54	53	-2	NW	1	om	*	59	52	07,0,c	0.4	0.14			
GERMANY, &c.	The Scaw (Skagen)...	30.03	53	E	3	7	30.10	+0.08	52	50	0	ESE	1	7c	0	59	52	-	*	-		
	Fanö...	29.93	52	SE	4	7	30.00	+0.10	53	52	+2	NE	4	0	*	54	50	-	*	0.20		
	Cuxhaven...	29.83	54	ESE	3	0	29.93	+0.11	52	50	-2	E	3	0	*	55	52	-	*	-		
	The Helder...	29.79	59	E	1	0	29.86	+0.04	57	56	-3	ENE	4	0	3	64	55	-	*	-		
	Brussels...	*	*	*	*	*	29.86	-0.01	53	52	-0	SSW	2	0	*	66	50	-	*	0.24		
	Berlin...	29.87	53	N	0	0	29.90	+0.14	53	52	-1	N	0	0	*	63	52	-	*	-		
	Frankfurt...	29.86	59	SW	2	0	29.91	+0.02	56	54	-2	SW	3	7	*	68	55	-	*	0.28		
	Munich...	29.97	55	SW	1	0	29.98	+0.05	52	52	-7	SW	4	7	*	61	52	-	*	0.35		
FRANCE.	C. Gris Nez...	29.74	60	WSW	5	0	29.84	+0.02	57	56	+2	WNW	4	m	4	64	52	-	*	0.16		
	Brest...	29.86	60	W	3	7	30.02	+0.31	57	54	-1	WNW	3	C	3	63	55	-	*	-		
	Lorient...	29.88	59	W	4	0	30.04	+0.28	59	56	-3	NW	4	7c	4	68	57	-	*	-		
	Rochefort...	29.99	63	WNW	5	7c	30.13	+0.17	59	?	-3	N	0	0	*	86	59	0,8c	*	0.24		
	Biarritz...	30.13	68	W	5	7	30.19	+0.11	64	62	+1	WSW	4	7	3	72	61	-	*	0.35		
	Paris...	29.81	55	SW	2	7	29.98	+0.08	54	52	0	WSW	1	0	*	65	49	-	*	0.24		
	Belfort...	29.86	60	WSW	4	7c	29.99	+0.05	53	51	-1	WSW	6	7c	*	67	51	-	*	0.24		
	Lyons...	29.96	64	WSW	1	C	30.11	+0.09	55	53	-3	NNE	1	0	*	74	52	-	*	-		
Nice...	29.77	71	WSW	1	7c	29.79	-0.10	67	56	+6	NW	5	C	3	81	61	-	*	-			
Perpignan...	29.98	70	SW	1	0	30.12	+0.12	64	57	-2	NW	3	0	*	84	61	-	*	-			
SPAN. PEN.	Corunna...	30.25	65	W	1	7	30.21	-0.02	64	62	-2	N	3	0	*	73	63	-	*	-		
	Lisbon...	30.05	72	SSE	4	C	29.97	-0.15	66	66	-5	N	4	m	5	75	66	-	*	0.63		
	Azores (P. Delgada)...	30.06	64	NE	4	C	30.04	-0.05	66	64	-1	N	0	f	2	72	64	-	*	-		

NOTE: The Sunshine for London given in this Table is recorded on the Tower of the Wesleyan Training College, Westminster: the Sunshine entered to Dungeness is recorded at Littlestone-on-Sea.

* Observations for this column not generally received.

+ Observations received too late for insertion in Charts on next page.

WEATHER CHARTS

FOR *Thursday, 15th September, 1904.*

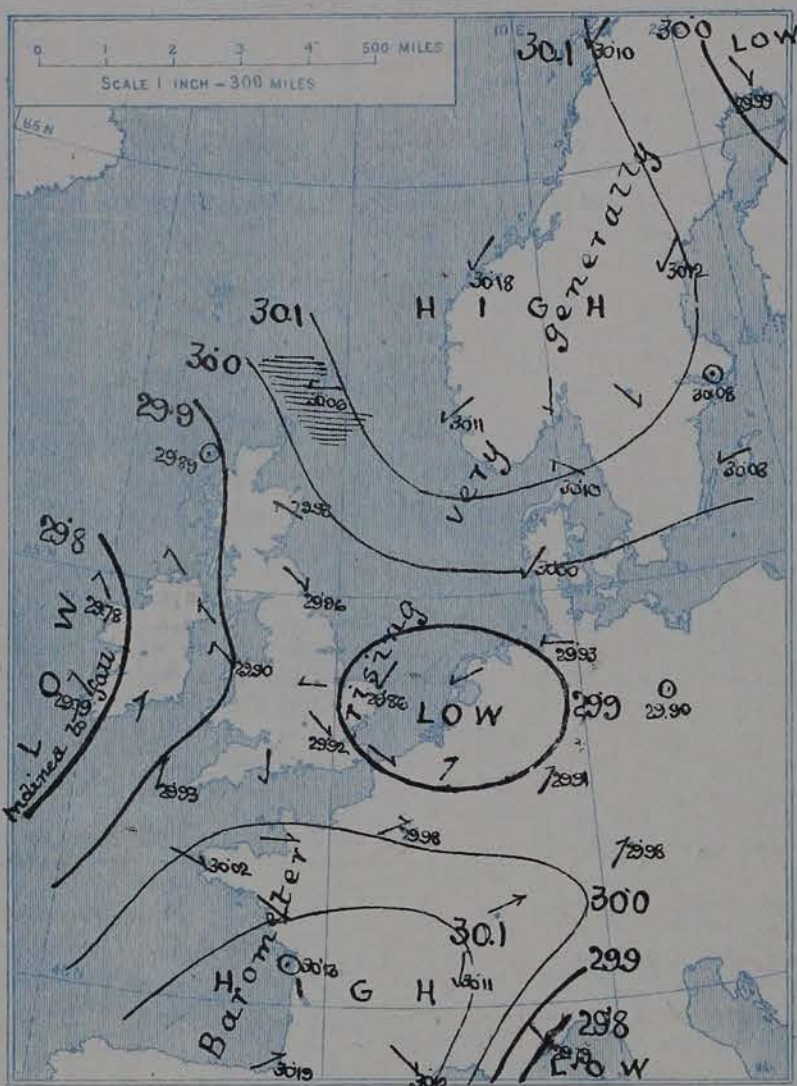
I. BAROMETER, WIND AND SEA. *This Morning.*

BAROMETER.—Isobars are drawn for each tenth of an inch.

WIND.—Arrows show Directions and Force, flying with the wind.

Force above 10 → Force 5 to 7 → } Calm ⊙
Force 8 to 10 → Force 1 to 4 → }

SEA.—Rough  High 

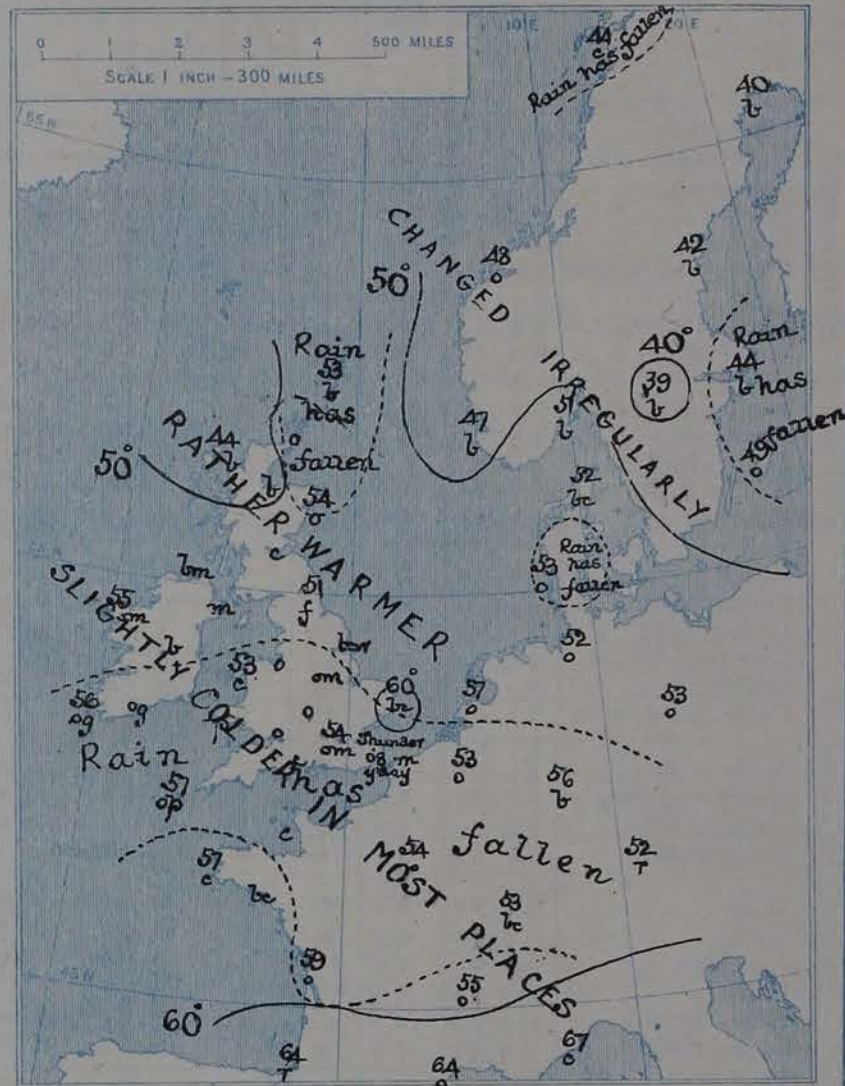


II. TEMPERATURE AND WEATHER. *This Morning.*

TEMPERATURE.—Isotherms are drawn for each 10°.

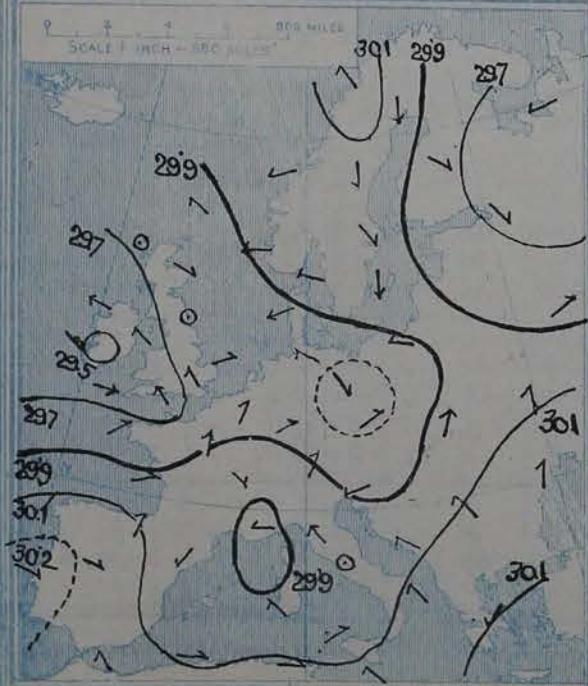
WEATHER.—Shown by Letters of the Beaufort Scale. (See P. 4.)

RAINFALL.—A dotted line separates areas where rain has fallen from those without rain. The fall in past 24 hours when exceeding half an inch is shown thus - 0.6



III. BAROMETER AND WIND

Yesterday morning.

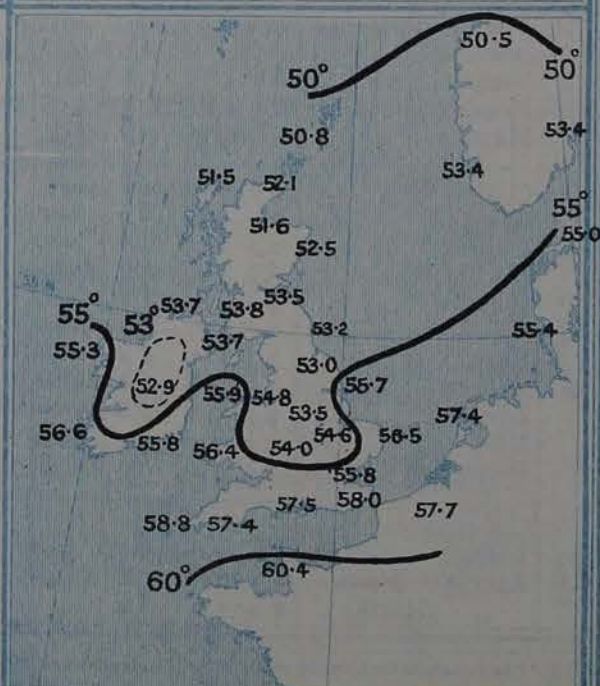


IV. LAST WEEK'S SUNSHINE.

Amount recorded in various districts of the United Kingdom during the week ended *Sat. 10th SEPT.* with the percentage of the average duration for the corresponding week.



V. Means of DAILY TEMPERATURE at 8 A.M. for the monthly period SEPTEMBER (1871-1900.)



GENERAL SITUATION AT 8 A.M.

PRESSURE

The depression noticed yesterday over our western districts has moved eastwards to the Netherlands, and is now dispersing. A new disturbance is, however, approaching from the Atlantic, so that while the barometer is rising over Western Europe generally, it is inclined to fall again in the west of Ireland. Two anticyclones, each with readings above 30.1 ins., are shown on the chart, — one over Scandinavia, the other over the Spanish Peninsula and the southwest of France. The lowest pressures, 29.8 ins. and less, are reported: — (1) In the west of Ireland; (2) In a depression over the Gulf of Genoa.

WIND

TEMPERATURE

WEATHER

AND

SEA

A complete cyclonic circulation of air prevails round the low pressure system over the Netherlands, the wind being E.^y or NE.^y over the North Sea and the adjacent coasts, N.W.^y in the south of England, and S.W.^y over Belgium, western and southern Germany and the east of France. The appearance of a new depression to the westward of these Islands has caused a shift of wind to S. or SE. on all our western coasts. Temperature has risen over North Britain, but has changed rather irregularly elsewhere. Over the United Kingdom the readings are in fair agreement with the normal, the thermometer at present ranging from 60° at Yarmouth and Black-on-Sea, and 55° or more on our eastern, southern and southwestern coasts generally, to 48° at Naam and 44° at Stornoway. On the Continent the readings range from between 64° and 67° in the south of France to 45° or less in Sweden, and to only 39° at Harstad. The weather, though fine in Scandinavia and in a few isolated parts of the United Kingdom, is in a cloudy, unsettled state over Western Europe generally; passing showers are reported at Scilly, and steady rain at Brussels and Munich. The sea is rather rough at Sumburgh Head, and moderate on our southwest coasts, but slight or smooth elsewhere.

The maximum temperatures observed over these Islands yesterday were low for the time of year. In very few places did the thermometer rise much above 60°, and at many stations it did not reach that level. The duration of bright sunshine was generally very small, but amounted to more than 7 hours at Pembroke and Jersey, and to nearly 12 hrs. at Stornoway. Rain fell in many parts of our area; at Dungeness, where thunder occurred in the afternoon, the measurement amounted to three quarters of an inch.

PROBABLE CHANGES IN SYSTEM NOW PREVALENT

The new disturbance which is approaching Ireland is likely to spread eastwards and to occasion a renewal of unsettled rainy weather, commencing today in the west, and extending in the course of tomorrow to most other districts. Freshening SE. winds are probable on our western coasts. The depression over the Netherlands is likely to disperse gradually.

FORECASTS*

For the 24 hours ending at NOON on 16th September, 1904

DISTRICTS.

FORECASTS.

0	SCOTLAND NORTH	E. ^y and S.E. ^y winds, light to fresh; fair today, some rain probable tomorrow.
1	SCOTLAND EAST	
2	ENGLAND N.E.	Light variable airs; cloudy, with mist or fog in places.
3	ENGLAND EAST	Light N.W. ^y breezes, shifting later to the S.W. ^{wd} or S. ^{wd} ; fair today, becoming unsettled again tomorrow, with some rain.
4	MIDLAND COUNTIES	
5	ENGLAND SOUTH	

DISTRICTS.

FORECASTS.

6	SCOTLAND WEST	Same as Nos. 0 and 1.
7	ENGLAND N.W.	
8	ENGLAND S.W.	
9	IRELAND NORTH	
10	IRELAND SOUTH	S. ^y and S.E. ^y winds, increasing in strength; fair at first, unsettled and rainy later.

WARNINGS

At 7.5 p.m. yesterday to districts 8, 10 and part of 5, "Lower Cone."

Note. — The South Cone, point downwards (⌣), means that gales, or strong winds, are probable, at first from the Southward (from S.E. round by S. to N.W.). Should it appear likely that a gale beginning from between W. and N.W. is likely to veer towards N. or N.E. the North Cone is hoisted in preference to the South Cone. The North Cone, point upwards (⌢), means that gales, or strong winds, are probable, at first from the Northward (from N.W. round by N. to S.E.). Should it appear likely that a gale beginning from between E. and S.E. is likely to veer towards S. or S.W. the South Cone is hoisted in preference to the North Cone.

* For terms for transmission of Forecasts by Telegraph, see next page.

REPORTS FOR YESTERDAY.

STATIONS.	TEMPERATURE F.		Weather.	Sunshine. Hrs.	Rainfall. Ins.	STATIONS.	TEMPERATURE F.		Weather.	Sunshine. Hrs.	Rainfall. Ins.
	Max.	Min.					Max.	Min.			
Blackpool, to 9 p.m....	63	46	c, o, c	1.7	—	Hastings	*	*	*	2.8	*
Southport, to 9 p.m....	61	46	o, c, o	1.3	—	Broadstairs,	*	*	*		*
Rhyl, to 6 p.m.	*	*	*	6.4	*	Margate, to 6 p.m. ...	63	51	*	3.5	*
Llandudno	*	*	*	0.0	*	Lowestoft, to 6 p.m....	64	51	bcw, o	4.4	—
Bettws-y-Coed, to 6 p.m....	58	44	c, o	0.0	*	Skegness	61	*	bc, o	3.7	*
Aberystwyth, to 6 p.m. ...	60	51	r, c, o	4.5	0.10	Scarborough,	64	*	*	2.8	*
Plymouth, to 9 p.m....	63	54	bc, bc, op	5.5	0.31	Harrogate, to 6 p.m. ...	62	43	bc, r, c	3.5	0.07
Bournemouth, to 6 p.m. ...	63	54	*	2.6	*	Manchester, to 9 p.m. ...	62	52	bc, m, o, c	0.0	—
Worthing	*	*	*	2.6	*	Darwen, to 9 p.m. ...	59	45	bc, omg	0.2	—
Brighton,	63	*	*	3.2	*	Birmingham, to 9 p.m. ...	56	47	o, r, o	0.0	0.15
Eastbourne, to 6 p.m. ...	64	*	*	3.2	*						

TEMPERATURE, WEATHER, and RAINFALL at additional FOREIGN STATIONS, mainly for the 24 hours ended at 8 a.m. yesterday.

STATIONS. 14 th Sept. 1904	TEMPERATURE, F.		WEATHER.	RAIN. Ins.	STATIONS.	TEMPERATURE, F.		WEATHER.	RAIN. Ins.
	Max.	Min.				Max.	Min.		
Copenhagen	57	46	o, c	—	Rome	83	61	b, c	—
St. Petersburg	57	41	c, r	0.04	Naples	80	66	b, b	—
Moscow	*	*	b, o	0.04	Malta	81	68	* bc	—
Cracow	63	52	b, o	—	13 th Sept. 1904				
Flushing	63	57	bc, c	0.39	Geneva	73	*	o	Measured 7 a.m. 0.04
Aix-la-Chapelle	*	*	o, o	0.28	Berne	70	*	o	—
Vienna	66	57	b, f	—	Lucerne	73	*	c	—
Buda Pesth	73	57	b, b	—	Castasegna	64	*	o	—
Hermanstadt	68	59	b, b	—	Lugano	70	*	o	0.55
Florence	81	66	b, o	—					

EXPLANATION OF THE COLUMNS GIVEN ON PAGE 1.

WEATHER.—Beaufort Scale is b. blue sky; c. detached clouds; d. drizzling rain; f. fog; g. dark, gloomy; h. hail; l. lightning; m. misty (hazy); o. overcast; p. passing showers; q. squally; r. rain; s. snow; t. thunder; u. ugly, threatening; v. visibility, unusual transparency; w. dew.

* AN ASTERISK is inserted in all places for which information is not usually received.

TABLE SHOWING THE LOCAL STANDARD TIMES AND THE CORRESPONDING GREENWICH TIMES OF THE OBSERVATIONS RECORDED ON PAGE 1.

COUNTRIES, &c.	Hours of Morning Observations by Local Standard Time.	Corresponding Greenwich Times.	Hours of Evening Observations by Local Standard.	Corresponding Greenwich Times.
British Isles	8 a.m. (West European)	8 a.m.	6 p.m. (W.E.T.)	6 p.m.*
Holland	8 a.m. (")	8 a.m.	7 p.m. (W.E.T.)	7 p.m.
Germany, Denmark Norway, Sweden }	8 a.m. (Mid-European)	7 a.m.	8 p.m. (M.E.T.)	7 p.m.
Belgium	7 a.m. (West European)	7 a.m.	Not published	—
France	7 a.m. (Paris) ...	6.51 a.m.	6 p.m. (Paris)	5.51 p.m.
Spain	8 a.m. (West European)	8 a.m.	6 p.m. (W.E.T.)	6 p.m.
Portugal	8 a.m. (Lisbon) ...	8.36 a.m.	3.23 p.m. (Lisbon)	4 p.m.
Azores { Ponta Delgada ...	6 a.m. (Local) ...	7.43 a.m.	9 p.m. (Local)	10.43 p.m.
Horta	6 a.m. (Local) ...	7.55 a.m.	9 p.m. (Local)	10.55 p.m.

TABLE SHOWING THE GREENWICH TIMES OF SUNRISE, NOON, AND SUNSET, FOR STATIONS IN THE UNITED KINGDOM, TO-DAY.

15 th Sept. 1904.	Sunrise G.M.T.	Noon G.M.T.	Sunset G.M.T.
Yarmouth	5.28	11.48	6.9.
Greenwich	5.36	11.55	6.15.
Wick	5.43	12.7.	6.32.
Valencia	6.16	12.36	6.57.

SUBSCRIPTIONS both for the Daily and Weekly Weather Reports may be paid, in advance, to the Meteorological Office.

TERMS: For Daily Weather Report, forwarded by Book Post, £1 0 0 per annum.

" Weekly " " " " £1 10 0 " Single Copies, 6d.

Single Copies of the Daily Weather Report (price 1d.) may be obtained after 3 p.m. on the day of issue at the Meteorological Office, and at Messrs. W. H. SMITH & SONS' Bookstalls at the following terminus Railway Stations:—Victoria, Charing Cross, King's Cross, St. Pancras, Euston.

FORECASTS OF WEATHER for one day in advance are drawn up at the Meteorological Office at 11 a.m., and between 7 and 8 p.m. The latest forecast can be had by Reply Telegram, on paying at any Post Office in the United Kingdom Sixpence in addition to the cost of the inquiry and reply Telegrams. Information as to the Terms on which Forecasts can be sent daily, for a long or short period, may be obtained on application to the Meteorological Office, 63, Victoria Street, S.W., either personally or by post.

* At Oxford the observations are taken at 8 p.m.

DAILY WEATHER REPORT

for 8 a.m. on Friday, 16th September, 1904.

Issued by the METEOROLOGICAL OFFICE, 63, Victoria Street, London. W. N. SHAW, Secretary.

STATIONS.		YESTERDAY EVENING. (See note on last page.)					THIS MORNING. (See note on last page.)										PAST 24 HOURS.				
		BAROM.	TEMP.	WIND.		Weather	BAROMETER.		TEMPERATURE.			WIND.		Weather.	Sea (0 to 9.)	Temp.		Weather.	Sun- shine Hours.	Rainfall. Ins.	
At 32° and M.S.L.	Dry Bulb.	Dir.	Force (0 to 12.)	At 32° Fahr. and M. S. L.	Change since Yester- day.	Dry Bulb.	Wet Bulb.	Change since Yester- day.	Dir.	Force (0 to 12.)	Max.	Min.									
Ins.	°			Ins.	Ins.	°	°	°			°	°									
SCANDINAVIA	Haparanda...	29.96	40	NW	2	δ	30.11	+12	40	36	0	N	4	δ	4	54	40	-	*	-	
	Hernösand...	30.18	41	N	0	δ	30.25	+13	45	42	+3	N	0	δ	4	54	36	-	*	-	
	Stockholm...	30.18	47	N	0	δ	30.23	+15	48	46	+4	WNW	2	c	4	55	36	-	*	-	
	Wisby...	30.18	44	N	2	δ	30.29	+21	49	45	0	N	0	δ	4	52	43	-	*	-	
	Karlstad...	30.17	50	N	0	δ	30.33	+21	43	42	+4	WSW	2	δ	4	52	43	-	*	-	
	Færder (X'ania Fjord)	30.18	53	WSW	1	δ	30.30	+19	50	48	-1	N	2	δ	1	55	50	-	*	-	
	Bodö...	30.20	44	N	4	0	30.20	+10	45	40	+1	N	4	c	2	46	41	-	*	0.08	
	Christiansund	30.23	48	E	3	c	30.30	+12	44	41	-4	E	1	δ	1	52	39	-	*	-	
Skudesnaes	30.21	51	N	0	δ	30.31	+20	48	48	+1	ENE	2	δ	1	57	45	δ	*	-		
BRITISH ISLANDS.	Sumburgh Head	30.12	52	ESE	3	δ	30.17	+11	53	52	0	E	3	0	4	55	50	δ	*	-	
	Stornoway...	29.90	59	SE	1	0	29.92	+03	56	53	+12	SE	4	0	4	63	43	δ, 0	7.2	-	
	Malin Head...	29.82	56	SE	5	0	29.86	+03	57	56	+5	S	4	og	3	62	50	c, 0	*	0.08	
	Blacksod Pt. ...	29.75	59	S	6	rgm	29.80	+02	57	56	+2	SSW	1	rgm	3	59	53	o, p, rg	*	0.44	
	Valencia...	29.80	59	SSE	3	rgm	29.80	+01	57	57	+1	N	0	rgm	3	61	56	rgm	0.0	0.65	
	Roche's Point...	29.88	59	SW	3	m	29.86	-02	59	59	+3	SW	4	f	4	60	55	rgm, f	*	0.42	
	Parsonstown...	29.85	59	E	1	0	29.85	-03	61	60	+9	E	1	0	4	62	51	o, r	1.3	0.12	
	Donaghadee...	29.94	57	SSE	3	0	29.98	+08	57	56	+2	SSE	4	0	4	61	54	o, c, og	*	0.01	
	Liverpool Obsy...	30.00	59	S	1	0	30.09	+15	57	55	+4	S	2	0	?	64	53	o, om	*	-	
	Holyhead...	29.97	58	SW	2	ommu	30.01	+11	60	58	+7	SE	3	c	2	63	51	δ, ou	*	0.02	
	Pembroke (St Ann's)	29.98	58	S	5	0	30.00	+09	59	58	+4	S	f	rgm	5	60	54	og, ap	1.8	0.13	
	Scilly (St. Mary's)	29.96	60	S	3	0	29.94	+01	60	60	+3	S	5	r	4	62	56	o, r	0.2	0.28	
	Jersey (St. Aubins)	30.09	60	WSW	3	c	30.14	+16	62	58	+4	ESE	3	δ	3	63	55	δ, cmw	7.0	-	
	Portland Bill...	30.06	59	WSW	3	c	30.12	+18	60	57	+4	SE	4	δc	3	63	56	c, δc	*	-	
	Dungeness...	30.03	61	W	3	c	30.17	+30	61	58	+3	SSE	2	δc	1	67	56	cg, c	4.6	-	
	Wick...	30.03	54	S	4	c	30.07	+09	54	53	0	S	4	0	3	57	53	-	*	-	
	Nairn...	30.00	57	SE	1	δc	30.03	+08	54	52	+6	SE	1	c	1	65	46	-	*	-	
	Aberdeen...	30.07	54	SE	3	c	30.15	+17	53	52	-1	SSE	3	0	3	58	53	od, c, o	2.5	0.01	
	Leith...	30.00	55	ENE	1	δc	30.07	+11	56	53	+5	E	2	δc	*	60	49	-	*	-	
	North Shields...	30.02	54	NE	2	c	30.15	+19	51	51	0	SSE	2	f	3	57	47	f, δ, c, f	*	-	
	Spurn Head...	30.04	56	ENE	2	δ	30.16	+24	58	56	+2	SE	3	cw	3	61	55	-	*	0.01	
	Yarmouth...	30.01	61	NNE	3	δ	30.18	+32	60	57	0	SE	4	δc	3	64	52	δ, w	*	-	
	Clacton-on-Sea...	30.03	60	ENE	2	δc	30.18	+30	60	58	0	E	2	δc	1	65	57	δ, cmw	7.6	-	
	Nottingham...	30.02	58	SE	1	δ	30.15	+21	51	50	-3	ESE	1	fw	*	65	42	c, δ, f	3.7	-	
	Bath...	30.04	60	SE	1	δ	30.14	+20	56	55	+5	NW	1	δ	*	65	51	-	2.8	-	
	Oxford...	30.08	54	E	1	δ	30.18	+23	54	53	+2	SE	1	cmw	*	64	45	δ, m	*	-	
	London (Brixton)...	30.02	61	WSW	1	0	30.16	+24	51	51	-3	SSE	1	of	*	67	47	o, c, w	3.0	-	
GERMANY, &c.	The Scaw (Skagen)	30.20	50	N	0	δ	30.32	+22	51	50	-1	N	0	δc	0	59	45	-	*	-	
	Fanö...	30.19	51	NE	2	δc	30.31	+31	51	51	-2	E	2	m	*	61	48	-	*	-	
	Cuxhaven...	30.06	56	E	4	0	30.26	+33	54	52	+2	E	3	0	*	57	52	-	*	-	
	The Helder...	30.08	57	E	1	δ	30.24	+38	56	54	-1	E	1	δ	0	57	54	-	*	-	
	Brussels...	*	*	*	*	*	30.21	+35	54	54	+1	N	0	f	*	65	50	-	*	0.04	
	Berlin...	30.04	55	E	1	0	30.23	+33	50	46	-3	E	2	δ	*	55	48	-	*	-	
	Frankfurt...	30.06	59	S	1	δc	30.21	+30	50	50	-6	ENE	1	0	*	64	50	-	*	-	
	Munich...	30.11	51	SW	4	0	30.21	+23	50	49	-2	NW	5	0	*	57	48	-	*	0.12	
FRANCE.	C. Gris Nez...	30.05	60	NNE	2	δc	30.12	+28	58	57	+1	SE	1	m	1	68	54	-	*	-	
	Brest...	30.06	60	S	3	0	30.06	+04	59	59	+2	?SE	3	0	3	63	57	-	*	-	
	Lorient...	30.10	63	SSE	2	0	30.08	+04	63	61	+4	SE	4	0	4	66	59	-	*	-	
	Rochefort...	30.17	64	WSW	3	0	30.17	+04	62	59	+3	SE	3	0	*	72	56	0	*	-	
	Biarritz...	30.22	70	W	3	δc	30.13	-06	60	58	-4	E	3	δ	3	70	55	-	*	0.04	
	Paris...	30.10	57	WSW	1	0	30.21	+23	49	49	-5	N	0	f	*	66	48	-	*	0.04	
	Belfort...	30.07	55	WSW	4	c	30.17	+18	51	50	-2	WSW	4	m	*	62	48	-	*	-	
	Lyons...	30.14	59	NNW	1	c	30.20	+09	52	48	-3	NNW	1	δ	*	66	49	-	*	-	
	Nice...	29.80	71	E	1	δ	29.96	+17	63	58	-4	E	1	δ	1	82	55	-	*	-	
	Perpignan...	30.09	70	NW	4	δ	30.10	-02	63	60	-1	N	0	δ	*	78	59	-	*	-	
SPAN. PEN.	Corunna...	30.03	69	NW	3	δ	29.91	-30	66	62	+2	S	1	δ	*	77	63	-	*	-	
	Lisbon...	30.07	64	NNW	4	δc	30.08	+11	61	55	-5	NNW	4	0	3	73	59	-	*	-	
	„ (Horta)...	30.15	62	NNW	2	0	30.14	+10	58	55	-8	NNW	2	r	2	70	57	-	*	0.04	

NOTE: The Sunshine for London given in this Table is recorded on the Tower of the Wesleyan Training College, Westminster: the Sunshine entered to Dungeness is recorded at Littlestone-on-Sea.

* Observations for this column not generally received.

+ Observations received too late for insertion in Charts on next page.

WEATHER CHARTS

FOR Friday, 16th September, 1904.



I. BAROMETER, WIND AND SEA. This Morning.

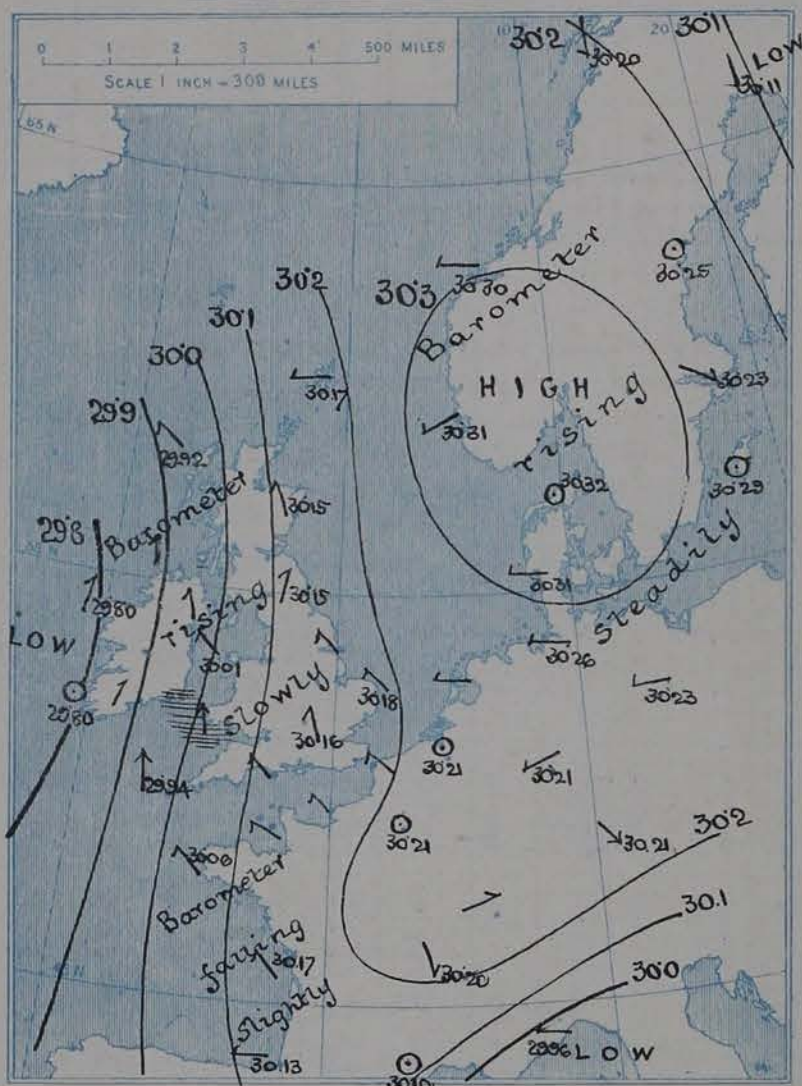
BAROMETER.—Isobars are drawn for each tenth of an inch.

WIND.—Arrows show Directions and Force, flying with the wind.

Force above 10 → : Force 5 to 7 → : } Calm ☉

Force 8 to 10 → : Force 1 to 4 → :

SEA.—Rough  High 



II. TEMPERATURE AND WEATHER. This Morning.

TEMPERATURE.—Isotherms are drawn for each 10°.

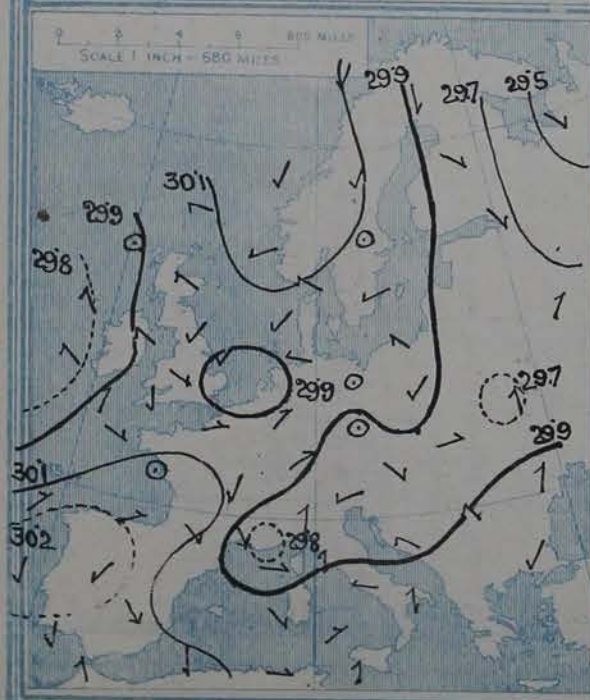
WEATHER.—Shown by Letters of the Beaufort Scale. (See P. 4.)

RAINFALL.—A dotted line separates areas where rain has fallen from those without rain. The fall in past 24 hours when exceeding half an inch is shown thus - 0.6



III. BAROMETER AND WIND

Yesterday morning.



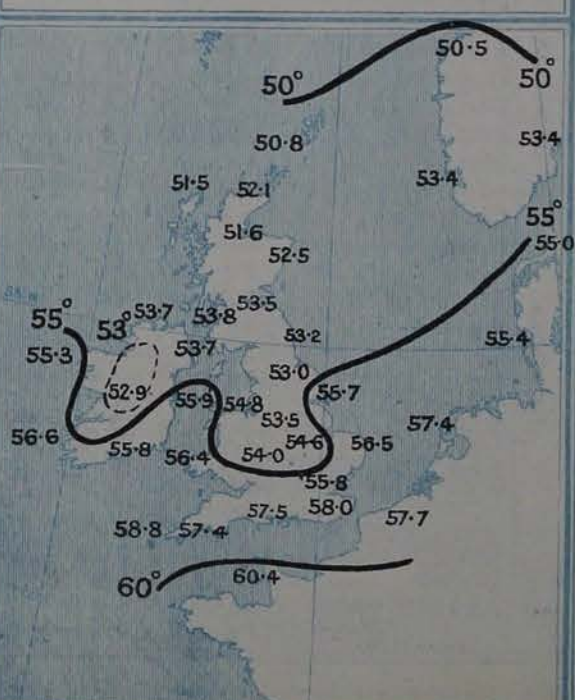
IV. RAINFALL IN 1904.

Total Amount recorded in various districts of the United Kingdom in the 36 weeks ended Saturday 10th SEPT. with the percentage of the average amount for the corresponding period.



V. Means of DAILY TEMPERATURE

at 8 A.M. for the monthly period SEPTEMBER (1871-1900.)



GENERAL SITUATION AT 8 A.M.

PRESSURE

A large anticyclone now extends from the Continent over the eastern parts of the United Kingdom, and the barometer is rising over the greater part of our area, the highest pressures, 30.3 ins. and upwards, being reported over Denmark and the south of Scandinavia. A depression, in which readings are below 29.8 ins., is lying off the west of Ireland, but the barometer in that region shows a slight upward tendency. Over the Bay of Biscay a gradual fall of the mercury is reported.

WIND

TEMPERATURE

WEATHER

AND

SEA

The wind is light to moderate from the S^W or SE^W over the United Kingdom, and from the E^W at most of the Continental stations. In Sweden it varies between North and West. Temperature has risen over these Islands as a whole, and is now above the normal, the thermometer standing as high as 60° or slightly above it, at several of the English and Irish stations. In some parts of our eastern and central districts, however, where fog or mist prevails, the air is temporarily cool, the morning temperature being as low as 51° in London and at Shields and Nottingham. At several of the German stations the thermometer is not above 50°, while at Paris it is as low as 49°. The weather is fine at some of the English stations, as well as in Scandinavia, Denmark and the south of France. In other parts of our area the sky is cloudy or overcast, with rain on our own extreme west and southwest coasts; fog is reported at Paris and Brussels. The sea is rather rough at Pembroke, and moderate at several other places in the west and extreme north, but slight or smooth elsewhere.

During yesterday the thermometer rose to 65° or slightly above it in many parts of Great Britain, the highest readings reported being 67° in London and at Dungeness. The amount of bright sunshine was generally small, but at many places on our east and southeast coasts it exceeded 8 hours, while at Lowestoft it amounted to 10.8 hrs. Rain has again fallen in the west, the quantity measured this morning being as much as 0.7 in. at Valencia and 0.4 in. at Blackrod Point and Roche's Point.

PROBABLE CHANGES IN SYSTEM NOW PREVALENT

There are at present no signs of any important modification of the existing conditions. The eastern parts of the Kingdom are likely to remain under the influence of the Continental anticyclone, and fair weather is therefore probable in those parts, with nocturnal mists or fogs. The western districts will still be affected to some extent by depressions moving over the Atlantic, and occasionally spreading eastwards over a portion of our own coasts.

FORECASTS*

For the 24 hours ending at NOON on 17th September, 1904

DISTRICTS.

FORECASTS.

0	SCOTLAND NORTH	SE ^W winds, moderate; dull, rain locally.
1	SCOTLAND EAST	SE ^W winds, light; fair generally, but misty or foggy in places.
2	ENGLAND N.E.	
3	ENGLAND EAST	SE ^W winds, light or moderate; fair generally, misty or foggy in night and early morning.
4	MIDLAND COUNTIES	
5	ENGLAND SOUTH	

DISTRICTS.

FORECASTS.

6	SCOTLAND WEST	SE ^W and S ^W winds, moderate or fresh; cloudy generally, with occasional rain in places.
7	ENGLAND N.W.	
8	ENGLAND S.W.	
9	IRELAND NORTH	
10	IRELAND SOUTH	

WARNINGS

NONE ISSUED.

Note.—The South Cone, point downwards (⌒), means that gales, or strong winds, are probable, at first from the Southward (from S.E. round by S. to N.W.). Should it appear likely that a gale beginning from between W. and N.W. is likely to veer towards N. or N.E., the North Cone is hoisted in preference to the South Cone.
The North Cone, point upwards (⌒), means that gales, or strong winds, are probable, at first from the Northward (from N.W. round by N. to S.E.). Should it appear likely that a gale beginning from between E. and S.E. is likely to veer towards S. or S.W., the South Cone is hoisted in preference to the North Cone.

*For terms for transmission of Forecasts by Telegraph, see next page.

REPORTS FOR YESTERDAY.

STATIONS.	TEMPERATURE F.		Weather.	Sunshine. Hrs.	Rainfall. Ins.	STATIONS.	TEMPERATURE F.		Weather.	Sunshine. Hrs.	Rainfall. Ins.
	Max.	Min.					Max.	Min.			
Blackpool, to 9 p.m.	65	48	c, o, c	4.7	-	Hastings	*	*	*	4.7	*
Southport, to 9 p.m.	66	51	o, c, o	3.2	-	Broadstairs,	*	*	*		*
Rhyl, to 6 p.m.	*	*	*	4.4	*	Margate, to 6 p.m. ...	66	52	8	8.2	*
Llandudno	*	*	*	4.2	*	Lowestoft, to 6 p.m. ...	62	56	c, 8, c	10.8	-
Bettws-y-Coed, to 6 p.m. ...	64	41	c, 8, c, c	3.8	*	Skegness	62	*	c, 8, c	8.2	*
Aberystwyth, to 6 p.m. ...	63	46	c, o	7.2	-	Scarborough,	63	*	*	9.2	*
Plymouth, to 9 p.m. ...	63	55	8, o, r	3.2	0.09	Harrogate, to 6 p.m. ...	63	50	o, 8, w, c, 8, o	5.8	-
Bournemouth, to 6 p.m. ...	63	49		3.7		Manchester, to 9 p.m. ...	61	51	f, c, 8, c, 8, o	2.6	-
Worthing	*	*	*	6.3	*	Darwen, to 9 p.m. ...	60	49	8, m, c, o, 8, m	2.0	-
Brighton,	65	*	*	5.7	*	Birmingham, to 9 p.m. ...	63	48	o, c	2.4	-
Eastbourne, to 6 p.m. ...	64	*	*	6.5	*						

TEMPERATURE, WEATHER, and RAINFALL at additional FOREIGN STATIONS, mainly for the 24 hours ended at 8 a.m. yesterday.

STATIONS. 15 th Sept. 1904	TEMPERATURE, F.		WEATHER.	RAIN. Ins.	STATIONS.	TEMPERATURE, F.		WEATHER.	RAIN. Ins.
	Max.	Min.				Max.	Min.		
Copenhagen	59	50	6, c, o	-	Rome	80	69	o, 6, c	0.04
St. Petersburg	52	41	o, c	0.04	Naples	78	62	o, o	1.81
Moscow	*	*	o, o	0.16	Malta	81	70	*	-
Cracow	73	55	r, r	0.39	14 th Sept. '04.				1 p.m.
Flushing	64	55	r, c	0.75	Geneva	70	*	c	Measured 7 a.m.
Aix-la-Chapelle	*	*	r, c	0.24	Berne	59	*	o	0.83
Vienna	66	59	o, o	0.35	Lucerne	61	*	o	0.39
Buda Pesth	79	61	o, o	?	Castasegna	59	*	r	0.75
Hermanstadt	73	48	8, c	-	Lugano	64	*	o	2.52
Florence	71	63	8, 6, c	?					2.56

EXPLANATION OF THE COLUMNS GIVEN ON PAGE 1.

WEATHER.—Beaufort Scale is b. blue sky; c. detached clouds; d. drizzling rain; f. fog; g. dark, gloomy; h. hail; l. lightning; m. misty (hazy); o. overcast; p. passing showers; q. squally; r. rain; s. snow; t. thunder; u. ugly, threatening; v. visibility, unusual transparency; w. dew.

* AN ASTERISK is inserted in all places for which information is not usually received.

TABLE SHOWING THE LOCAL STANDARD TIMES AND THE CORRESPONDING GREENWICH TIMES OF THE OBSERVATIONS RECORDED ON PAGE 1.					TABLE SHOWING THE GREENWICH TIMES OF SUNRISE, NOON, AND SUNSET, FOR STATIONS IN THE UNITED KINGDOM, TO-DAY.			
COUNTRIES, &c.	Hours of Morning Observations by Local Standard Time.	Corresponding Greenwich Times.	Hours of Evening Observations by Local Standard.	Corresponding Greenwich Times.	16 th Sept. 1904.	Sunrise G.M.T.	Noon G.M.T.	Sunset G.M.T.
British Isles	8 a.m. (West European)	8 a.m.	6 p.m. (W.E.T.)	6 p.m.*	Yarmouth	5.30	11.48	6.6.
Holland	8 a.m. (")	8 a.m.	7 p.m. (W.E.T.)	7 p.m.	Greenwich	5.38	11.55	6.12.
Germany, Denmark } Norway, Sweden }	8 a.m. (Mid-European)	7 a.m.	8 p.m. (M.E.T.)	7 p.m.	Wick	5.45	12.7	6.29.
Belgium	7 a.m. (West European)	7 a.m.	Not published	—	Valencia	6.18	12.36	6.54
France	7 a.m. (Paris)	6.51 a.m.	6 p.m. (Paris)	5.51 p.m.				
Spain	8 a.m. (West European)	8 a.m.	6 p.m. (W.E.T.)	6 p.m.				
Portugal	8 a.m. (Lisbon)	8.36 a.m.	3.23 p.m. (Lisbon)	4 p.m.				
Azores { Ponta Delgada	6 a.m. (Local)	7.43 a.m.	9 p.m. (Local)	10.43 p.m.				
Horta	6 a.m. (Local)	7.55 a.m.	9 p.m. (Local)	10.55 p.m.				

SUBSCRIPTIONS both for the Daily and Weekly Weather Reports may be paid, in advance, to the Meteorological Office.

TERMS: For Daily Weather Report, forwarded by Book Post, £1 0 0 per annum.

" Weekly " " " " £1 10 0 " Single Copies, 6d.

Single Copies of the Daily Weather Report (price 1d.) may be obtained after 3 p.m. on the day of issue at the Meteorological Office, and at Messrs. W. H. SMITH & SONS' Bookstalls at the following terminus Railway Stations:—Victoria, Charing Cross, King's Cross, St. Pancras, Euston.

FORECASTS OF WEATHER for one day in advance are drawn up at the Meteorological Office at 11 a.m., and between 7 and 8 p.m. The latest forecast can be had by Reply Telegram, on paying at any Post Office in the United Kingdom Sixpence in addition to the cost of the inquiry and reply Telegrams. Information as to the Terms on which Forecasts can be sent daily, for a long or short period, may be obtained on application to the Meteorological Office, 63, Victoria Street, S.W., either personally or by post.

* At Oxford the observations are taken at 8 p.m.

DAILY WEATHER REPORT

for 8 a.m. on Saturday, 17th September, 1904.

Issued by the METEOROLOGICAL OFFICE, 63, Victoria Street, London. W. N. SHAW, Secretary.

STATIONS.		YESTERDAY EVENING. (See note on last page.)					THIS MORNING. (See note on last page.)										PAST 24 HOURS.				
		Barom.	Temp.	Wind		Weather	Barometer.		Temperature.			Wind.		Sea (0 to 9.)	Temp.		Weather	Sun- shine Hours	Rainfall. Ins.		
At 82° and M.S.L.	Dry Bulb.	Dirac.	Force (0 to 12.)	At 82° Fahr. and M. S. L.	Change since Yester- day.	Dry Bulb.	Wet Bulb.	Change since Yester- day.	Dirac.	Force (0 to 12.)	Max.	Min.									
Ins.	°			Ins.	Ins.	°	°	°			°	°									
SCANDINAVIA	Haparanda...	30.34	37	NE	4	30.51	+0.40	40	36	0	N	2	bc	*	45	34	-	*	-		
	Hernösand...	30.38	40	NE	0	30.50	+0.25	41	39	-4	NE	2	bc	*	55	36	-	*	-		
	Stockholm...	30.39	46	N	2	30.52	+0.29	46	43	-2	NE	0	bc	*	48	41	-	*	-		
	Wisby...	30.34	49	NNW	2	30.49	+0.20	50	45	+1	NE	2	bc	*	55	46	-	*	-		
	Karlstad...	30.39	48	NE	0	30.52	+0.19	42	42	-1	NE	0	f	*	*	*	-	*	-		
	Færder (X'ania Fjord)	30.38	53	SSW	2	30.46	+0.16	53	53	+3	N	1	f	1	55	50	-	*	-		
	Bodö...	30.39	43	SE	2	30.46	+0.26	41	39	-4	E	2	bc	1	45	36	-	*	-		
	Christiansund...	30.39	46	NE	2	30.43	+0.13	46	44	+2	ESE	1	m	1	52	39	-	*	-		
Skudesnaes...	30.40	55	NE	0	30.46	+0.15	54	51	+6	SSE	2	bc	2	59	48	-	*	-			
BRITISH ISLANDS.	Sumburgh Head	30.15	54	ESE	4	30.14	-0.03	54	53	+1	S	5	0	6	56	52	c, o	*	0.06		
	Stornoway...	29.89	57	SSE	1	29.98	+0.06	58	56	+2	S	5	7	5	59	54	od, r	0.0	0.56		
	Malin Head...	29.82	61	S	7	29.97	+0.11	58	55	+1	S	6	og	3	62	56	og, m	*	0.01		
	Blackod P.:	29.85	55	SSW	1	29.92	+0.12	59	57	+2	ENE	4	7m	4	60	53	7m	*	0.77		
	Valencia...	29.83	60	SSE	4	29.90	+0.10	62	59	+5	SE	5	0	6	63	56	7, og, p	0.0	0.71		
	Roche's Point...	29.93	60	S	4	29.99	+0.13	60	58	+1	SE	3	cm	2	61	54	f, 7m	*	0.02		
	Parsonstown...	29.91	63	SE	5	29.99	+0.14	60	58	-1	SE	3	c	*	68	57	op, o	0.5	0.01		
	Donaghadee...	30.01	58	SSW	4	30.11	+0.13	56	56	-1	SW	3	c	3	58	56	og, bc	*	0.14		
	Liverpool Obsy...	30.10	63	S	3	30.20	+0.11	55	53	-2	SSE	2	bc	?	67	53	bc, c	*	-		
	Holyhead...	30.04	61	S	3	30.12	+0.11	61	57	+1	SE	3	bc	2	64	52	o, cp	*	0.19		
	Pembroke (St Ann's)	30.03	60	SSE	2	30.06	+0.06	59	58	0	ESE	6	bc	5	62	58	c, bc	0.9	0.05		
	Scilly (St. Mary's)	29.98	60	SE	4	29.98	+0.04	59	56	-1	SE	5	c	5	63	56	c	3.2	-		
	Jersey (St. Aubins)	30.07	65	ENE	3	30.10	-0.04	59	56	-3	E	4	bc	3	68	56	og, w	11.3	-		
	Portland Bill	30.12	60	ESE	5	30.16	+0.04	61	59	+1	ESE	6	bc	3	64	58	bc	*	-		
	Dungeness...	30.17	61	SE	4	30.20	+0.03	60	57	-1	ESE	3	bc	2	64	57	bc	8.8	-		
	Wick...	30.07	55	SW	4	30.09	+0.02	56	54	+2	SW	4	0	3	56	53	-	*	-		
Nairn...	30.00	59	SE	1	30.09	+0.06	61	57	+7	NE	0	c	0	66	51	-	*	0.04			
Aberdeen...	30.14	55	SSE	3	30.21	+0.06	56	54	+3	SSE	4	c	3	56	52	c, o, c	0.5	-			
Leith...	30.08	60	ESE	1	30.19	+0.12	60	56	+4	E	1	bc	*	66	54	o, 7	*	0.10			
North Shields	30.13	57	SE	5	30.26	+0.11	55	54	+4	SSE	3	m	3	59	49	c, m	*	-			
Spurn Head	30.19	59	ESE	4	30.29	+0.13	60	58	+2	ESE	4	bc	3	61	56	-	*	-			
Yarmouth...	30.20	60	ESE	4	30.25	+0.07	60	57	0	SE	5	bc	4	63	58	bc	*	-			
Clacton-on-Sea	30.20	60	E	3	30.26	+0.08	61	58	+1	ESE	4	m	3	64	59	bc, bc	9.3	-			
Nottingham	30.16	59	SSE	1	30.25	+0.10	54	53	+3	E	1	bc	*	68	47	bc, bc	5.6	-			
Bath...	30.14	65	SE	3	30.20	+0.06	56	55	0	E	1	0	*	68	54	-	*	-			
Oxford...	30.20	57	E	2	30.23	+0.05	55	54	+1	ENE	1	bc	*	66	49	bc, bc	7.8	-			
London (Brixton)	30.17	61	SE	2	30.22	+0.06	55	54	+4	E	2	bc	*	72	49	bc, bc	5.6	-			
GERMANY, &c.	The Scaw (Skagen)	30.42	50	NE	0	30.49	+0.17	53	51	+2	WSW	1	bc	0	61	48	-	*	-		
	Fanö...	30.43	49	SE	2	30.50	+0.19	49	48	-2	E	2	bc	*	61	41	-	*	-		
	Cuxhaven...	30.34	58	E	3	30.48	+0.22	52	50	-2	ESE	2	bc	*	61	48	-	*	-		
	The Helder...	30.30	59	E	1	30.39	+0.15	55	52	-1	ESE	1	bc	1	63	52	-	*	-		
	Brussels...	*	*	*	*	30.29	+0.08	51	49	-3	ENE	2	bc	*	65	47	-	*	-		
	Berlin...	30.34	55	E	3	30.45	+0.22	49	46	-1	ENE	2	bc	*	59	46	-	*	-		
	Frankfurt...	30.29	54	NE	2	30.36	+0.15	50	46	0	NE	3	bc	*	63	48	-	*	-		
	Munich...	30.26	51	SE	2	30.32	+0.11	41	40	-9	SE	2	bc	*	55	37	-	*	-		
FRANCE.	C. Gris Nez...	30.17	57	ENE	1	30.17	+0.05	52	51	-6	E	3	m	2	63	50	-	*	-		
	Brest...	29.99	64	SE	3	29.98	-0.08	59	55	0	E	4	bc	5	68	55	-	*	-		
	Lorient...	30.06	64	SE	3	30.02	-0.06	58	55	-5	ESE	4	bc	*	70	55	-	*	-		
	Rochefort...	30.05	72	E	4	30.01	-0.16	57	55	-5	E	4	bc	*	79	55	c, bc	*	-		
	Biarritz...	29.95	73	E	4	29.93	-0.20	65	61	+5	SE	3	bc	3	79	60	-	*	-		
	Paris...	30.17	56	NNE	1	30.19	-0.02	52	50	+3	ENE	1	bc	*	61	48	-	*	-		
	Belfort...	30.12	58	ENE	6	30.13	-0.04	47	46	-4	ENE	6	m	*	67	45	-	*	-		
	Lyons...	30.10	60	NNW	1	30.10	-0.10	51	50	-1	N	1	c	*	69	48	-	*	-		
	Nice...	29.94	66	NE	0	29.94	-0.02	66	59	+3	NE	0	bc	2	77	57	-	*	-		
	Perpignan...	29.99	68	NE	2	29.97	-0.13	64	62	+1	NW	2	0	*	82	61	-	*	-		
SPAN. PEN.	Corunna...	29.92	66	S	4	29.94	+0.03	66	62	0	N	3	0	*	73	64	-	*	0.08		
	Lisbon...	30.13	57	NNW	4	30.19	+0.11	61	56	0	NNW	3	bc	*	86	57	-	*	0.04		
	„ (Horta)...	30.23	60	NE	0	30.24	+0.10	58	57	0	NE	0	c	2	64	58	-	*	-		

NOTE: The Sunshine for London given in this Table is recorded on the Tower of the Wesleyan Training College, Westminster: the Sunshine entered to Dungeness is recorded at Littlestone-on-Sea.

* Observations for this column not generally received.

+ Observations received too late for insertion in Charts on next page.

WEATHER CHARTS

FOR Saturday, 17th September, 1904.

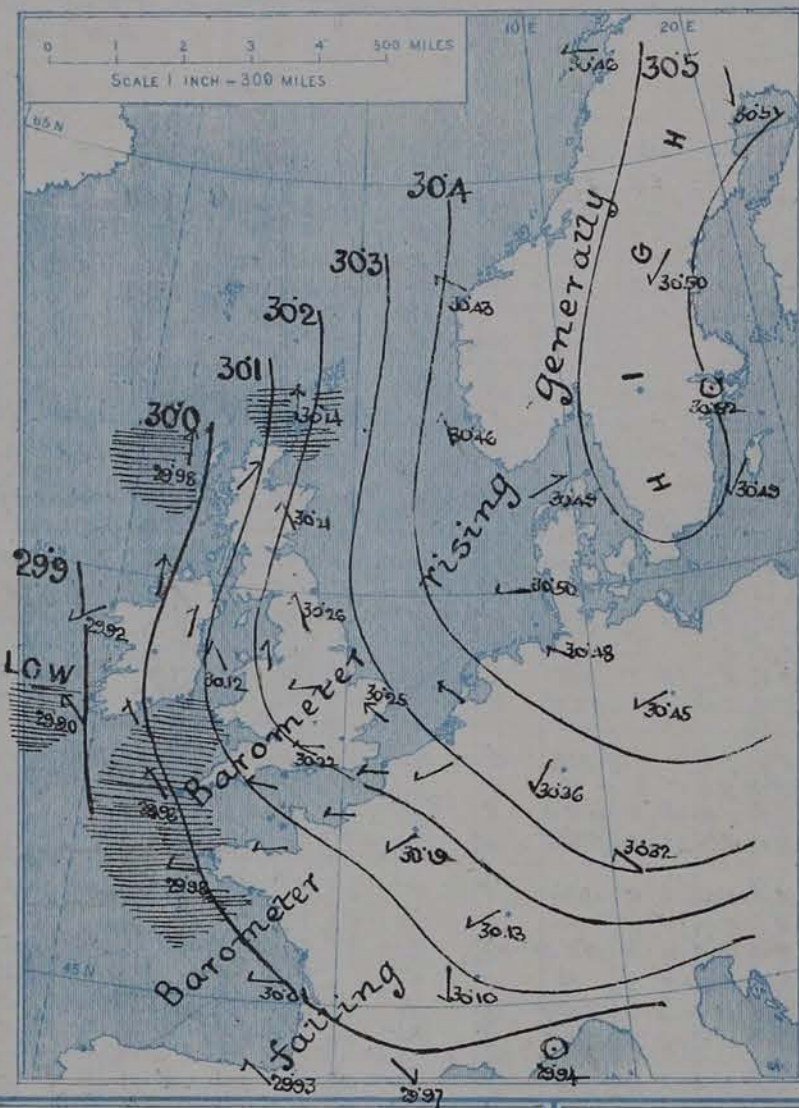
I. BAROMETER, WIND AND SEA. This Morning.

BAROMETER.—Isobars are drawn for each tenth of an inch.

WIND.—Arrows show Directions and Force, flying with the wind.

Force above 10 → : Force 5 to 7 → : } Calm ☉
Force 8 to 10 → : Force 1 to 4 → :

SEA.—Rough  High 

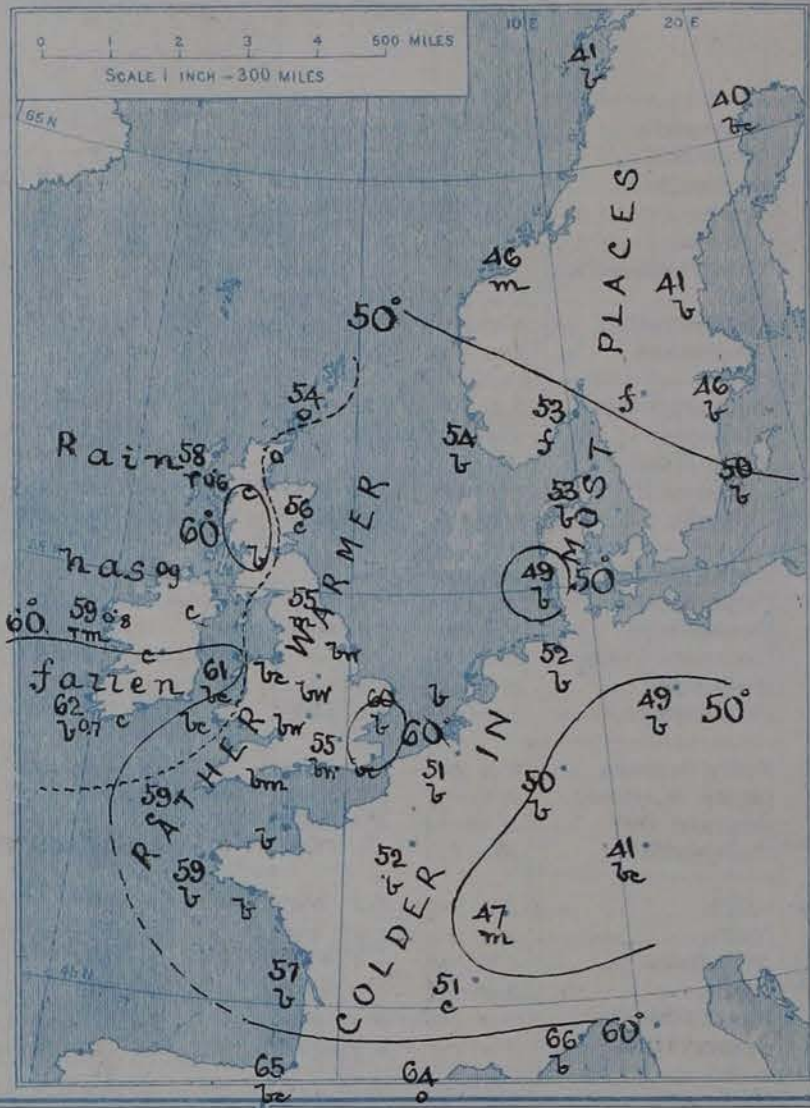


II. TEMPERATURE AND WEATHER. This Morning.

TEMPERATURE.—Isotherms are drawn for each 10°

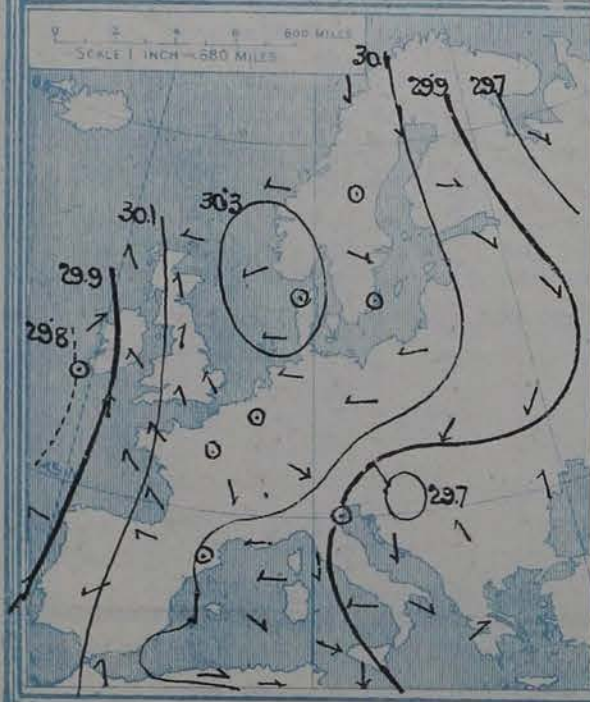
WEATHER.—Shown by Letters of the Beaufort Scale. (See P. 4.)

RAINFALL.—A dotted line separates areas where rain has fallen from those without rain. The fall in past 24 hours when exceeding half an inch is shown thus - 0.6



III. BAROMETER AND WIND

Yesterday morning.



IV. BRIGHT SUNSHINE IN 1904.

Total Duration recorded in various districts of the United Kingdom in the 36 weeks ended Saturday 10th SEPT. with the percentage of the average duration for the corresponding period.



V. Means of DAILY TEMPERATURE

at 8 A.M. for the monthly period SEPTEMBER (1871-1900.)



GENERAL SITUATION AT 8 A.M.

PRESSURE

The Continental anticyclone has increased both in size and intensity; and, while its central area with pressures exceeding 30.5 ms., now lies over Sweden, the borders of the system extend over nearly the whole of Western Europe. A slight fall of the barometer is in progress in the west and south of France, but in all other parts of our area the mercury continues to rise. The lowest pressures, 29.9 ms. and less, are still found off the west of Ireland.

WIND

TEMPERATURE

WEATHER

AND

SEA

The wind is E.^{ly} or SE.^{ly} over western Europe as a whole, but draws into South on our own extreme north and northwest coasts; at some of our more exposed western and southern stations it blows strongly. In Sweden the wind is calm or light from the N.th.

Temperature has risen in most parts of the United Kingdom and now stands at 60° or slightly above it in many places, one of the highest readings, 61°, being reported as far north as Naim. In some parts of Central England, and over the Netherlands and Central France, the readings are below 55°, while in Central and Southern Germany they are below 50°, the lowest reported being 41° at Munich.

The weather is fine over by far the greater portion of Western Europe, but is dull on our own extreme western and northern coasts, with rain at Stornoway and Blackhead Point. The sea is rough or rather so off our southwest coasts and the north of Scotland, but is slight or smooth elsewhere.

During yesterday the thermometer rose to 65° and upwards in many parts of the United Kingdom, to 70° at Manchester and to 72° in London. At Paris it did not exceed 61°, but in the west and south of France it exceeded 75°, and at Perpignan it reached 82°. Little or no bright sunshine was recorded over Ireland and Scotland, but in the east and south of England the amount was large, — between 8 and 10 hours in most places, and as much as 11.3 hrs. at Jersey. Rain has fallen in the west and north of these Islands, the quantity measured this morning being as large as 0.8 in. at Blackhead Point, 0.7 in. at Valencia and 0.6 in. at Stornoway.

PROBABLE CHANGES IN SYSTEM NOW PREVALENT

The Continental anticyclone appears to be well established, and is increasing in intensity. The system will continue to dominate the weather on all but our extreme west and southwest coasts, where the conditions will probably be influenced from time to time by depressions moving over the Atlantic. Fair weather is therefore probable in most districts, with day temperatures above the average.

FORECASTS*

For the 24 hours ending at NOON on 18th September, 1904

DISTRICTS.	FORECASTS.	DISTRICTS.	FORECASTS.
0 { SCOTLAND NORTH	{ S. ^{ly} winds, moderate or fresh; cloudy, some rain in west.	6 { SCOTLAND WEST	{ S. ^{ly} winds, fresh; cloudy, rain in places.
1 { SCOTLAND EAST	{ SE. ^{ly} winds, moderate; fair, warm.	7 { ENGLAND N.W.	Same as Nos 1 & 2.
2 { ENGLAND N.E.		8 { ENGLAND S.W.	{ E. ^{ly} and SE. ^{ly} winds, fresh or strong; fair generally.
3 { ENGLAND EAST	Same as No. 5.	9 { IRELAND NORTH	Same as No. 6.
4 { MIDLAND COUNTIES	{ E. ^{ly} winds, light or moderate; fine, warm.	10 { IRELAND SOUTH	{ SE. ^{ly} winds, fresh or strong; dull, some rain.
5 { ENGLAND SOUTH	{ E. ^{ly} winds, fresh or strong on coast; fine, warm.	WARNINGS	
		NONE ISSUED.	

Note.—The South Cone, point downwards (⏚), means that gales, or strong winds, are probable, at first from the Southward (from S.E. round by S. to N.W.). Should it appear likely that a gale beginning from between W. and N.W. is likely to veer towards N. or N.E. the North Cone is hoisted in preference to the South Cone.

The North Cone, point upwards (⏚), means that gales, or strong winds, are probable, at first from the Northward (from N.W. round by N. to S.E.). Should it appear likely that a gale beginning from between E. and S.E. is likely to veer towards S. or S.W., the South Cone is hoisted in preference to the North Cone.

* For terms for transmission of Forecasts by Telegraph, see next page.

REPORTS FOR YESTERDAY.

STATIONS.	TEMPERATURE F.		Weather.	Sunshine. Hrs.	Rainfall. Ins.	STATIONS.	TEMPERATURE F.		Weather.	Sunshine. Hrs.	Rainfall. Ins.
	Max.	Min.					Max.	Min.			
Blackpool, to 9 p.m....	67	54	o, c, 8c	2.4	-	Hastings	*	*	*	8.7	*
Southport, to 9 p.m....	69	55	o, c, o, 8	2.3	-	Broadstairs,	*	*	*	7.6	*
Rhyl, to 6 p.m.	*	*	*	1.7	*	Margate, to 6 p.m. ...	65	51	8, c	8.0	*
Llandudno	*	*	*	1.7	*	Lowestoft, to 6 p.m....	64	49	8	10.6	-
Bettws-y-Coed, to 6 p.m....	66	53	c, 8	0.0	*	Skegness	65	*	8	7.5	*
Aberystwyth, to 6 p.m. ...	63	60	r, o, c	5.5	0.02	Scarborough,	60	*	*	5.2	*
Plymouth, to 9 p.m....	65	56	o, 8c, 8	6.8	0.01	Harrogate, to 6 p.m. ...	65	49	o, f, 8, c	3.1	-
Bournemouth, to 6 p.m. ...	62	50	*	9.9	*	Manchester, to 9 p.m. ...	70	56	8c, c, c	4.5	-
Worthing	*	*	*	9.6	*	Darwen, to 9 p.m. ...	66	51	om, cm, 8m	2.9	-
Brighton,	66	*	*	9.8	*	Birmingham, to 9 p.m. ...	66	52	c, 8	4.8	-
Eastbourne, to 6 p.m. ...	64	*	*	10.0	*						

TEMPERATURE, WEATHER, and RAINFALL at additional FOREIGN STATIONS, mainly for the 24 hours ended at 8 a.m. yesterday.

STATIONS. 16 th Sept. 1904	TEMPERATURE, F.		WEATHER.	RAIN. — Ins.	STATIONS.	TEMPERATURE, F.		WEATHER.	RAIN. — Ins.	
	Max.	Min.				Max.	Min.			
Copenhagen	59	46	b , b	-	Rome	78	61.	b , b	-	
St. Petersburg	?	?	b , f	-	Naples	74	64.	c , bc	-	
Moscow	*	*	c , o	-	Malta	83	71.	* bc	-	
Cracow	61	48	r , r	0.28	15 th Sept. 1904.	1 p.m.		1 p.m.	Measured	
Flushing	64	55	b , o	-		Geneva	63	*	bc	7 a.m.
Aix-la-Chapelle	*	*	o , f	0.08		Berne	55	*	c	0.28
Vienna	61	50	r , r	0.95		Lucerne	54	*	o.	0.32
Buda Pesth	73	55	r , o	0.43		Castasegna	63	*	c	0.87
Hermanstadt.	75	57.	o , r	0.04.		Lugano	72	*	b.	0.87.
Florence	76	59.	b , b	-					1.58.	

EXPLANATION OF THE COLUMNS GIVEN ON PAGE 1.

WEATHER.—Beaufort Scale is b. blue sky; c. detached clouds; d. drizzling rain; f. fog; g. dark, gloomy; h. hail; l. lightning; m. misty (hazy); o. overcast; p. passing showers; q. squally; r. rain; s. snow; t. thunder; u. ugly, threatening; v. visibility, unusual transparency; w. dew.

* AN ASTERISK is inserted in all places for which information is not usually received.

TABLE SHOWING THE LOCAL STANDARD TIMES AND THE CORRESPONDING GREENWICH TIMES OF THE OBSERVATIONS RECORDED ON PAGE 10.					TABLE SHOWING THE GREENWICH TIMES OF SUNRISE, NOON, AND SUNSET, FOR STATIONS IN THE UNITED KINGDOM, TO-DAY.			
COUNTRIES, &c.	Hours of Morning Observations by Local Standard Time.	Corresponding Greenwich Times.	Hours of Evening Observations by Local Standard Time.	Corresponding Greenwich Times.	17 th Sept. 1904.	Sunrise G.M.T.	Noon G.M.T.	Sunset G.M.T.
British Isles	8 a.m. (West European)	8 a.m.	6 p.m. (W.E.T.)	6 p.m.*	Yarmouth	5.31	11.48	6.4.
Holland	8 a.m. (")	8 a.m.	7 p.m. (W.E.T.)	7 p.m.				
Germany, Denmark } Norway, Sweden }	8 a.m. (Mid-European)	7 a.m.	8 p.m. (M.E.T.)	7 p.m.	Greenwich	5.39	11.55	6.10.
Belgium	7 a.m. (West European)	7 a.m.	Not published	—	Wick	5.47	12.7.	6.26.
France	7 a.m. (Paris) ...	6.51 a.m.	6 p.m. (Paris)	5.51 p.m.	Valencia	6.19	12.36	6.52
Spain	8 a.m. (West European)	8 a.m.	6 p.m. (W.E.T.)	6 p.m.				
Portugal	8 a.m. (Lisbon) ...	8.36 a.m.	3.23 p.m. (Lisbon)	4 p.m.				
Azores { Ponta Delgada ...	6 a.m. (Local) ...	7.43 a.m.	9 p.m. (Local)	10.43 p.m.				
Horta ...	6 a.m. (Local) ...	7.55 a.m.	9 p.m. (Local)	10.55 p.m.				

SUBSCRIPTIONS both for the Daily and Weekly Weather Reports may be paid, in advance, to the Meteorological Office.

TERMS: For Daily Weather Report, forwarded by Book Post, £1 0 0 per annum.

" Weekly " " " " £1 10 0 " Single Copies, 6d.

Single Copies of the Daily Weather Report (price 1d.) may be obtained after 3 p.m. on the day of issue at the Meteorological Office, and at Messrs. W. H. SMITH & SONS' Bookstalls at the following terminus Railway Stations:—Victoria, Charing Cross, King's Cross, St. Pancras, Euston.

FORECASTS OF WEATHER for one day in advance are drawn up at the Meteorological Office at 11 a.m., and between 7 and 8 p.m. The latest forecast can be had by Reply Telegram, on paying at any Post Office in the United Kingdom Sixpence in addition to the cost of the inquiry and reply Telegrams. Information as to the Terms on which Forecasts can be sent daily, for a long or short period, may be obtained on application to the Meteorological Office, 63, Victoria Street, S.W., either personally or by post.

DAILY WEATHER REPORT

for 8 a.m. on Sunday, 18th SEPTEMBER, 1904.

Issued by the METEOROLOGICAL OFFICE, 63, Victoria Street, London. W. N. SHAW, Secretary.

STATIONS.		YESTERDAY EVENING. (See note on last page.)					THIS MORNING. (See note on last page.)										PAST 24 HOURS.				
		BAROM.	TEMP.	WIND			BAROMETER.		TEMPERATURE.			WIND.			Sea (0 to 9.)	Temp.		Weather	Sun- shine Hours	Rainfall. Ins.	
At 82° and M.S.L.	Dry Bulb.	Direc.	Force (0 to 12.)	Weather	At 82° Fahr. and M. S. L.	Change since Yester- day.	Dry Bulb.	Wet Bulb.	Change since Yester- day.	Direc.	Force (0 to 12.)	Weather.	Max.	Min.							
Ins.	°				Ins.	Ins.	°	°	°					°	°						
SCANDINAVIA	Haparanda...	30.55	41	SW	2	b	30.39	-12	47	44	+7	SW	4	c	*	48	36	-	*	-	
	Hernösand...	30.58	39	Z	0	b	30.56	+06	43	43	+2	Z	0	f	*	54	34	-	*	-	
	Stockholm...	30.59	45	Z	0	b	30.62	+10	50	47	+4	SSW	2	b	*	61	37	-	*	-	
	Wisby...	30.63	43	N	2	b	30.69	+20	48	46	-2	NNW	2	b	*	54	41	-	*	-	
	Karlstad...	30.56	48	Z	0	b	30.62	+10	40	40	-2	Z	0	f	*	*	*	-	*	-	
	Færder (X'ania Fjord)	30.52	56	SSW	2	b	30.57	+11	54	41	+1	WSW	2	bc	2	57	52	-	*	-	
	Bodö...	30.42	38	Z	0	b	30.33	-13	49	48	+8	SSW	6	o	3	?	37	-	*	0.32	
	Christiansund...	30.43	53	ESE	1	c	30.43	00	52	46	+6	ESE	1	c	1	59	46	-	*	-	
Skudesnaes...	30.52	57	S	4	c	30.57	+11	55	53	+1	S	6	c	3	59	54	m, c	*	*		
BRITISH ISLANDS	Sumburgh Head	30.16	54	S	5	o	30.20	+06	54	52	0	S	5	c	6	57	51	c, o	*	-	
	Stornoway...	30.02	62	S	4	c	30.05	+07	60	55	+2	SW	5	o	5	62	56	o, c	2.3	0.01	
	Malin Head...	30.02	61	ESE	4	og	30.07	+10	56	53	-2	S	6	cm	2	63	55	og, o	*	-	
	Blacksod Pt. ...	29.93	61	ENE	3	om	30.04	+12	58	56	-1	NE	2	opm	4	63	56	om	*	0.04	
	Valencia...	29.93	61	SE	5	rm	30.03	+13	60	59	-2	SSE	3	o	4	65	59	og, rm	0.2	0.09	
	Roche's Point...	30.03	60	SE	4	m	30.09	+10	59	58	-1	SE	4	m	4	62	58	m	*	0.01	
	Parsonstown...	30.02	62	E	3	bc	30.11	+12	57	55	-3	E	2	b	*	68	54	-	1.8	-	
	Donaghadee...	30.13	59	SSW	3	bc	30.19	+08	56	55	0	S	3	bm	3	60	55	bc, m	*	-	
	Liverpool Obsy...	30.19	63	SE	2	b	30.29	+09	53	49	-2	SE	4	b	3	67	47	bm	*	-	
	Holyhead...	30.13	64	E	1	b	30.20	+08	62	59	+1	SE	3	b	2	70	51	bc, b	*	-	
	Pembroke (St Ann's)	30.09	62	ESE	5	bc	30.15	+09	57	55	-2	ESE	5	bm	4	65	55	bc, cm	10.1	-	
	Scilly (St. Mary's)...	30.02	61	ESE	4	c	30.08	+10	59	56	0	E	4	bc	4	63	55	bc, c	10.5	-	
	Jersey (St. Aubins)...	30.08	65	ENE	4	b	30.16	+06	56	50	-3	ENE	4	b	3	71	52	bc, m	11.0	-	
	Portland Bill...	30.15	61	ESE	6	bm	30.21	+05	60	56	-1	ESE	6	b	3	65	56	bc, m	*	-	
	Dungeness...	30.21	63	E	5	bc	30.31	+11	57	53	-3	ESE	6	bc	4	65	55	bc	10.4	-	
	Wick...	30.13	54	SW	4	c	30.15	+06	55	53	-1	SW	4	c	2	58	53	-	*	-	
	Nairn...	30.11	64	SSW	3	bc	30.15	+06	60	55	-1	S	3	bc	1	66	54	-	*	-	
	Aberdeen...	30.24	56	SSE	4	c	30.28	+07	55	53	-1	S	4	b	3	59	53	c, bc, b	1.0	-	
	Leith...	30.17	62	ESE	1	b	30.27	+08	60	53	0	Z	0	b	*	73	50	-	*	-	
	North Shields...	30.25	57	SSE	5	b	30.34	+08	51	49	-4	SSW	1	b	3	62	47	b	*	-	
	Spurn Head...	30.29	58	ESE	5	b	30.38	+09	59	56	-1	SE	5	b	4	62	56	-	*	-	
	Yarmouth...	30.29	60	ESE	6	b	30.37	+12	58	53	-2	SE	5	b	4	61	56	b	*	-	
Clacton-on-Sea...	30.28	62	E	5	b	30.36	+10	58	54	-3	E	5	b	5	63	57	bc, bc	9.7	-		
Nottingham...	30.25	60	SE	1	b	30.34	+09	54	51	0	E	1	bw	*	68	45	b	10.0	-		
Bath...	30.18	63	ESE	1	bc	30.26	+06	57	52	+1	SE	2	b	*	70	46	-	8.4	-		
Oxford...	30.27	55	E	1	b	30.32	+09	56	51	+1	ESE	2	b	*	68	42	-	*	-		
London (Brixton)...	30.22	59	E	2	b	30.32	+10	54	50	-1	E	2	b	*	72	44	b	9.1	-		
GERMANY, &c.	The Scaw (Skagen)	30.56	56	SW	2	b	30.62	+13	53	51	0	SW	2	b	0	63	50	-	*	-	
	Fanö...	30.57	51	SE	2	b	30.64	+14	49	49	0	SE	2	f	*	61	45	-	*	-	
	Cuxhaven...	30.49	59	E	2	b	30.59	+11	52	49	0	E	3	b	*	61	50	-	*	-	
	The Helder...	30.42	59	ESE	1	b	30.50	+11	57	52	+2	ESE	1	b	1	64	52	-	*	-	
	Brussels...	*	*	*	*	*	30.38	+09	46	43	-5	ENE	2	b	*	65	42	-	*	-	
	Berlin...	30.47	54	NW	4	b	30.55	+10	48	45	-1	NE	2	b	*	61	45	-	*	-	
	Frankfurt...	30.42	51	N	4	b	30.45	+09	49	47	-1	N	2	b	*	66	45	-	*	-	
	Munich...	30.39	47	E	5	c	30.41	+09	43	41	+2	E	5	b	*	54	36	-	*	-	
FRANCE.	C. Gris Nez...	30.22	58	ENE	3	b	30.30	+13	49	46	-3	ENE	4	b	3	68	46	-	*	-	
	Brest...	30.00	68	Z	0	b	30.05	+07	55	50	-4	E	4	b	3	73	54	-	*	-	
	Lorient...	30.02	71	ESE	3	b	30.05	+03	55	52	-3	E	5	b	4	77	50	-	*	-	
	Rochefort...	30.00	70	ENE	4	b	30.03	+02	54	53	-3	E	5	b	*	81	52	bc, b	*	-	
	Biarritz...	29.97	71	W	3	b	29.98	+05	66	65	+1	Z	0	m	5	81	63	-	*	-	
	Paris...	30.17	61	ENE	2	b	30.26	+07	48	44	-4	ENE	2	b	*	66	44	-	*	-	
	Belfort...	30.12	58	ENE	7	b	30.23	+16	45	40	-2	ENE	7	b	*	66	41	-	*	-	
	Lyons...	30.08	61	N	1	bc	30.17	+07	50	46	-1	NNE	1	b	*	66	43	-	*	-	
	Nice...	29.95	66	Z	0	c	30.10	+16	62	56	-4	E	2	c	6	75	59	-	*	-	
	Perpignan...	29.96	65	S	1	b	30.04	+07	56	55	-8	SW	2	b	*	77	52	-	*	-	
SPAN. PEN.	Corunna...	?	68	WNW	3	bc	29.90	-03	63	61	-4	N	3	f	6	72	57	-	*	-	
	Lisbon...	29.92	65	NW	4	o	29.82	-12	63	58	-3	N	1	o	*	70	61	-	*	-	
	Azores (P. Delgada)...	30.21	63	NW	4	bc	30.13	-06	67	65	+6	WNW	4	+	4	68	61	-	*	0.08	
	„ (Lorta)...	30.23	66	W	2	o	30.17	-07	67	66	+9	W	4	+	2	70	58	-	*	-	

NOTE: The Sunshine for London given in this Table is recorded on the Tower of the Wesleyan Training College Westminster: the Sunshine entered to Dungeness is recorded at Littlestone-on-Sea.

* Observation for this column not generally received.

+ Observations received too late for insertion in Charts on next page.

WEATHER CHARTS

FOR SUNDAY, 18TH SEPTEMBER, 1904.

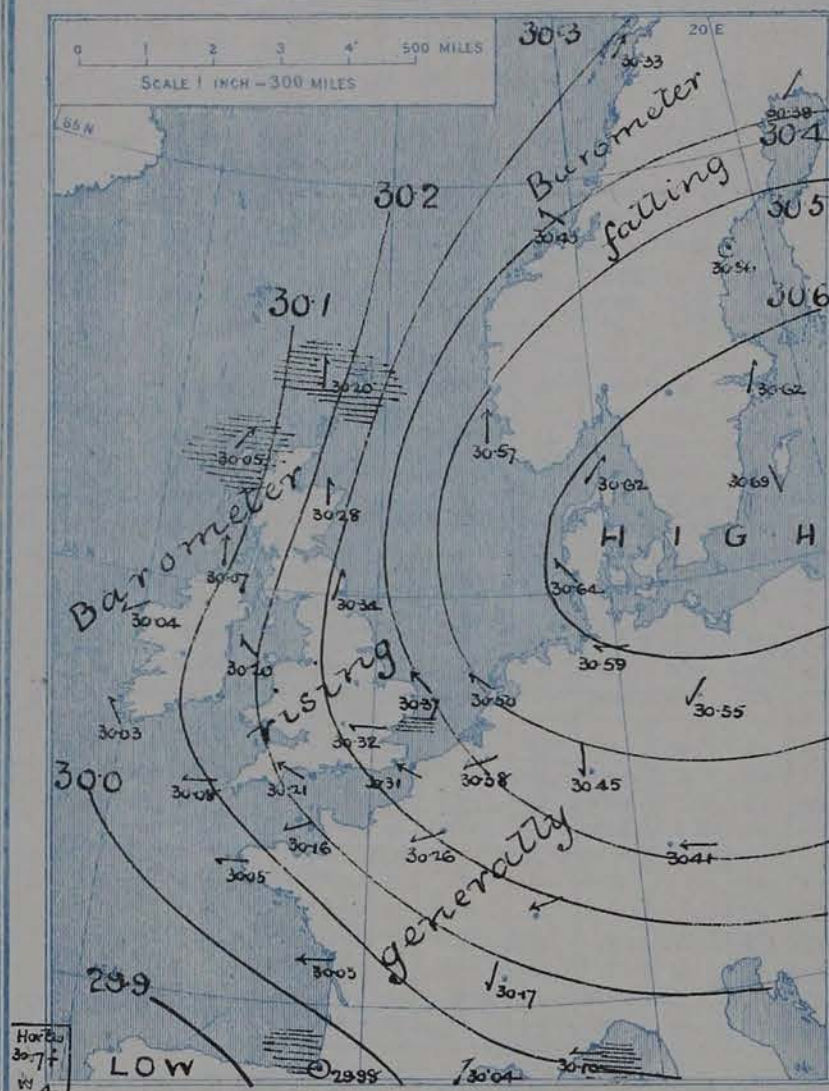
I. BAROMETER, WIND AND SEA. This Morning.

BAROMETER.—Isobars are drawn for each tenth of an inch.

WIND.—Arrows show Directions and Force, flying with the wind.

Force above 10 → : Force 5 to 7 → : } Calm ☉
Force 8 to 10 → : Force 1 to 4 → :

SEA.—Rough High



II. TEMPERATURE AND WEATHER. This Morning.

TEMPERATURE.—Isotherms are drawn for each 10°.

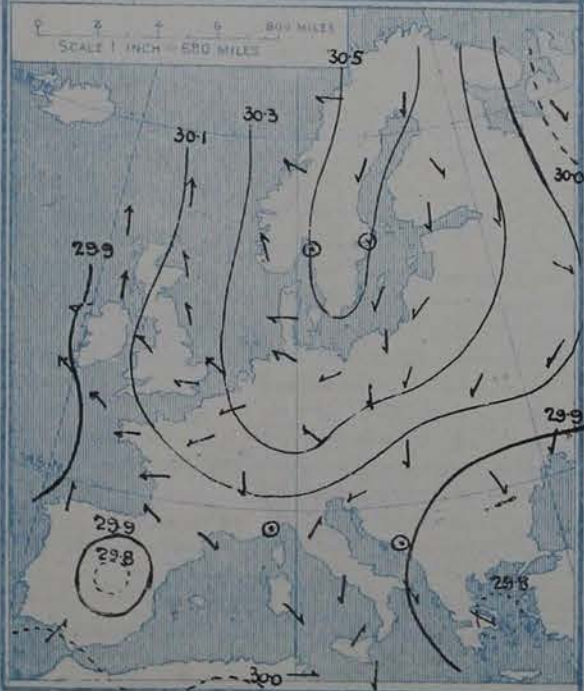
WEATHER.—Shown by Letters of the Beaufort Scale. (See P. 4.)

RAINFALL.—A dotted line separates areas where rain has fallen from those without rain. The fall in past 24 hours when exceeding half an inch is shown thus - 0.6



III. BAROMETER AND WIND

Yesterday morning.



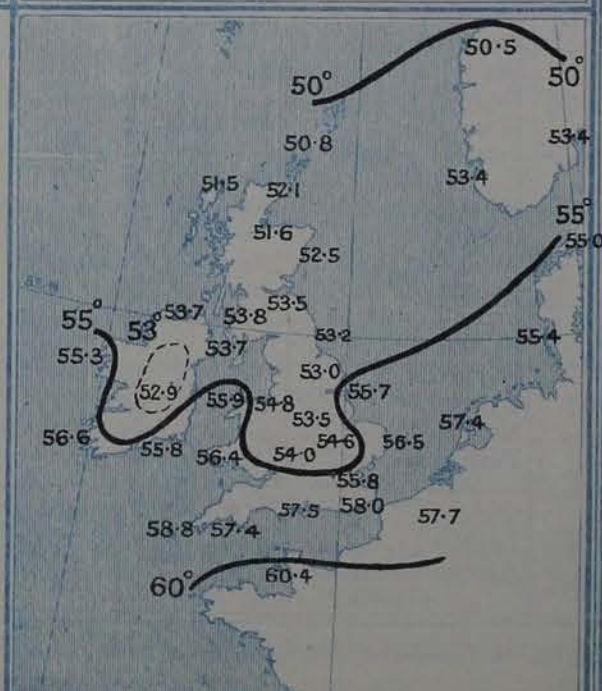
IV. ACCUMULATED TEMPERATURE ABOVE 42°.

Amount recorded in various districts of the United Kingdom during the 36 weeks ended 10TH SEPT., with the percentage of the average for the corresponding period.

Accumulated values are expressed in Day-Degrees—a "Day Degree" signifying 1° continued for 24 hours, or any other number of degrees for an inversely proportional number of hours.



V. Means of DAILY TEMPERATURE at 8 A.M. for the monthly period SEPTEMBER (1871-1900.)



GENERAL SITUATION AT 8 A.M.

PRESSURE

The weather over Western Europe remains under the influence of a large anticyclone having its central area over Denmark, the Baltic and the south of Sweden. In those regions the readings of the barometer are above 30.6 ins., pressure decreasing to 30.1 ins. and less on the west coasts of Ireland and Scotland, to 29.9 ins. and less over the Spanish Peninsula. The barometer is at present rising in most places but is falling in the northern parts of Scandinavia and also in Spain.

WIND

The wind circulates round the highest pressures, being E.² or NE.³ over Germany, France and the Netherlands, and SE.² over England and Ireland, but S.² or S.W.² over Scotland and Scandinavia. At some of the Channel stations the SE.² wind is strong in force.

TEMPERATURE

Temperature has changed rather irregularly, but has fallen in most parts of these Islands and France. The thermometer in the United Kingdom is, however, still high for the time of year, the morning readings ranging from 62° at Holyhead and 60° or very little less at many other stations to 53° at Liverpool and 51° at Shields. Over Belgium, Germany, and Central France, the readings are below 50°, the lowest reported being 43° at Munich and 45° at Belfort.

WEATHER

The weather is fine over Western Europe as a whole, but is dull on the west coasts of Ireland and Scotland, with passing showers at Blackrod Point. The sea is moderate or slight generally, but is rough off the west of Scotland and rather rough at Blackton-on-Sea. A rough or rather rough sea is reported also at Biarritz and Nice.

AND

SEA

During yesterday the thermometer rose to 70° or slightly above it in many parts of Great Britain, the highest readings reported being 73° at Leth and 72° in London. The amount of bright sunshine was small in Ireland and Scotland, but much larger over England and Wales, more than 10 hours being reported in many places, and as many as 11 hrs. at Jersey. Slight rain fell on some parts of our extreme west coasts, but in all other parts of our area the weather remained very dry.

PROBABLE CHANGES IN SYSTEM NOW PREVALENT

FORECASTS*

For the 24 hours ending at NOON on 19th September. 1904

DISTRICTS.

FORECASTS.

- 0 { SCOTLAND
NORTH
- 1 { SCOTLAND
EAST
- 2 { ENGLAND
N.E.
- 3 { ENGLAND
EAST
- 4 { MIDLAND
COUNTIES
- 5 { ENGLAND
SOUTH

NONE ISSUED.

DISTRICTS.

FORECASTS.

- 6 { SCOTLAND
WEST
- 7 { ENGLAND
N.W.
- 8 { ENGLAND
S.W.
- 9 { IRELAND
NORTH
- 10 { IRELAND
SOUTH

NONE ISSUED.

WARNINGS

NONE ISSUED.

Note.—The South Cone, point downwards (⌵), means that gales, or strong winds, are probable, at first from the Southward (from S.E. round by S. to N.W.). Should it appear likely that a gale beginning from between W. and N.W. is likely to veer towards N. or N.E., the North Cone is hoisted in preference to the South Cone.
The North Cone, point upwards (⌴), means that gales, or strong winds, are probable, at first from the Northward (from N.W. round by N. to S.E.). Should it appear likely that a gale beginning from between E. and S.E. is likely to veer towards S. or S.W., the South Cone is hoisted in preference to the North Cone.

* For terms for transmission of Forecasts by Telegraph, see next page.

REPORTS FOR YESTERDAY.

STATIONS.	TEMPERATURE F.		Weather.	Sunshine. Hrs.	Rainfall. Ins.	STATIONS.	TEMPERATURE F.		Weather.	Sunshine. Hrs.	Rainfall. Ins.
	Max.	Min.					Max.	Min.			
Blackpool, to 9 p.m....	68	50	c, bc, c	8.3	—	Hastings	*	*	*	10.3	*
Southport, to 9 p.m....	69	50	c, b	7.7	—	Broadstairs,	*	*	*		*
Rhyl, to 6 p.m.	*	*	*		*	Margate, to 6 p.m. ...	65	?	?	9.7	?
Llandudno	*	*	*	10.3	*	Lowestoft, to 6 p.m....					
Bettws-y-Coed, to 6 p.m....	71	49	b	10.3	*	Skegness	63	*	bc	10.0	*
Aberystwyth, to 6 p.m. ...	71	59	o, c	7.1	—	Scarborough,		*	*		*
Plymouth, to 9 p.m....	62	57	bc, b	10.7	—	Harrogate,	67	48	c, w, b	7.7	—
Bournemouth, to 6 p.m. ...	67	56	?	9.9	—	Manchester, to 9 p.m. ...	71	?	c, cv	7.4	—
Worthing	*	*	*	10.3	*	Darwen, to 9 p.m. ...	65	48	bc, bcw	7.5	—
Brighton,	*	*	*		*	Birmingham, to 9 p.m. ...	67	50	c, b	6.5	—
Eastbourne, to 6 p.m. ...		*	*		*						

TEMPERATURE, WEATHER, and RAINFALL at additional FOREIGN STATIONS, mainly for the 24 hours ended at 8 a.m. yesterday.

STATIONS. <i>17th Sept. 1904</i>	TEMPERATURE, F.		WEATHER.	RAIN. Ins.	STATIONS. <i>17th September.</i>	TEMPERATURE, F.		WEATHER.	RAIN. Ins.
	Max.	Min.				Max.	Min.		
Copenhagen	59	46	b, b	—	Rome	80	56	b, bc	—
St. Petersburg	52	36	o, c	—	Naples	76	63	b, b	—
Moscow	*	*	bc, o	—	Malta	83	69	?, c	—
Cracow	66	45	r, o	0.67	<i>18th September.</i>				
Flushing	63	52	bc, m	—	Geneva	64	*	b	Measured 7 a.m.
Aix-la-Chapelle	*	*	f, bc	—	Berne	63	*	bc	0.04
Vienna	57	46	o, o	0.70	Lucerne	64	*	c	0.32
Buda Pesth	63	48	o, r	0.32	Castasegna	70	*	b	—
Hermanstadt,	61	46	o, o	0.87	Lugano	73	*	b	—
Florence	78	55	b, b	—					

EXPLANATION OF THE COLUMNS GIVEN ON PAGE 1.

WEATHER.—Beaufort Scale is b. blue sky; c. detached clouds; d. drizzling rain; f. fog; g. dark, gloomy; h. hail; l. lightning; m. misty (hazy); o. overcast; p. passing showers; q. squally; r. rain; s. snow; t. thunder; u. ugly, threatening; v. visibility, unusual transparency; w. dew.

* AN ASTERISK is inserted in all places for which information is not usually received.

TABLE SHOWING THE LOCAL STANDARD TIMES AND THE CORRESPONDING GREENWICH TIMES OF THE OBSERVATIONS RECORDED ON PAGE 1.					TABLE SHOWING THE GREENWICH TIMES OF SUNRISE, NOON, AND SUNSET, FOR STATIONS IN THE UNITED KINGDOM, TO-DAY.			
COUNTRIES, &c.	Hours of Morning Observations by Local Standard Time.	Corresponding Greenwich Times.	Hours of Evening Observations by Local Standard.	Corresponding Greenwich Times.	<i>18th Sept. 1904.</i>	Sunrise G.M.T.	Noon G.M.T.	Sunset G.M.T.
British Isles	8 a.m. (West European)	8 a.m.	6 p.m. (W.E.T.)	6 p.m.*	Yarmouth	5.32	11.47	6.2
Holland	8 a.m. (")	8 a.m.	7 p.m. (W.E.T.)	7 p.m.	Greenwich	5.40	11.54	6.8
Germany, Denmark Norway, Sweden }	8 a.m. (Mid-European)	7 a.m.	8 p.m. (M.E.T.)	7 p.m.	Wick	5.49	12.6	6.24
Belgium	7 a.m. (West European)	7 a.m.	Not published	—	Valencia	6.20	12.35	6.50
France	7 a.m. (Paris)	6.51 a.m.	6 p.m. (Paris)	5.51 p.m.				
Spain	8 a.m. (West European)	8 a.m.	6 p.m. (W.E.T.)	6 p.m.				
Portugal	8 a.m. (Lisbon)	8.36 a.m.	3.23 p.m. (Lisbon)	4 p.m.				
Azores { Ponta Delgada	6 a.m. (Local)	7.43 a.m.	9 p.m. (Local)	10.43 p.m.				
Horta	6 a.m. (Local)	7.55 a.m.	9 p.m. (Local)	10.55 p.m.				

SUBSCRIPTIONS both for the Daily and Weekly Weather Reports may be paid, in advance, to the Meteorological Office.

TERMS: For Daily Weather Report, forwarded by Book Post, £1 0 0 per annum.

" Weekly " " " £1 10 0 " Single Copies, 6d.

Single Copies of the Daily Weather Report (price 1d.) may be obtained after 3 p.m. on the day of issue at the Meteorological Office, and at Messrs. W. H. SMITH & SONS' Bookstalls at the following terminus Railway Stations:—Victoria, Charing Cross, King's Cross, St. Pancras, Euston.

FORECASTS OF WEATHER for one day in advance are drawn up at the Meteorological Office at 11 a.m., and between 7 and 8 p.m. The latest forecast can be had by Reply Telegram, on paying at any Post Office in the United Kingdom Sixpence in addition to the cost of the inquiry and reply Telegrams. Information as to the Terms on which Forecasts can be sent daily, for a long or short period, may be obtained on application to the Meteorological Office, 63, Victoria Street, S.W., either personally or by post.

* At Oxford the observations are taken at 8 p.m.

DAILY WEATHER REPORT

for 8 a.m. on *Monday, 19th September, 1904.*

Issued by the METEOROLOGICAL OFFICE, 63, Victoria Street, London. W. N. SHAW, Secretary.

STATIONS.		YESTERDAY EVENING. (See note on last page.)					THIS MORNING. (See note on last page.)										PAST 24 HOURS.				
		Barom.	Temp.	Wind		Weather	Barometer.		Temperature.			Wind.		Weather.	Sea (0 to 9.)	Temp.		Weather	Sun- shine Hours	Rainfall Ins.	
At 82° and M.S.L.	Dry Bulb.	Dirac.	Force (0 to 12.)	At 82° Fahr. and M. S. L.	Change since Yester- day.	Dry Bulb.	Wet Bulb.	Change since Yester- day.	Dirac.	Force (0 to 12.)	Max.	Min.									
Ins.	°			Ins.	Ins.	°	°	°			°	°									
SCANDINAVIA	Haparanda...	30.30	47	SW	2	c	30.28	-11	49	46	+2	W	2	b	*	50	39	-	*	-	
	Hernösand...	30.50	45	X	0	f	30.45	-11	45	45	+2	X	0	f	*	54	36	-	*	-	
	Stockholm...	30.57	50	X	0	b	30.56	-06	50	49	0	W	4	0	*	68	43	-	*	-	
	Wisby...	30.63	49	W	2	b	30.63	-06	53	50	+5	W	2	c	*	55	37	-	*	-	
	Karlstad...	30.58	54	X	0	b	30.58	-04	52	50	+12	SSW	2	b	*	*	*	-	*	-	
	Færder (X'ania Fjord)	30.54	58	SW	5	b	30.56	-01	57	52	+3	WSW	6	b	3	59	54	-	*	-	
	Bodö...	30.34	51	S	6	0	30.32	-01	51	46	+2	S	4	b	2	52	43	-	*	0.16	
	Christiansund	30.43	50	X	0	b	30.38	-05	48	45	-4	X	0	b	1	61	43	-	*	-	
Skudesnaes	30.56	57	S	4	b	30.53	-04	55	53	0	S	6	c	4	61	54	-	*	-		
BRITISH ISLANDS.	Sumburgh Head	30.15	54	S	5	b	30.24	+04	53	52	-1	X	0	0	4	57	51	b	*	-	
	Stornoway...	30.07	60	SW	3	og	30.22	+17	54	52	-6	WSW	2	0	2	63	49	c, og	5.2	0.04	
	Malin Head...	30.12	62	SSW	5	cm	30.18	+11	57	52	+1	SE	2	b	1	65	51	c, cm	*	-	
	Blacksod Pt. ...	30.12	56	SSW	3	opm	30.14	+10	55	54	-3	ENE	1	b	2	63	53	o, opm	*	0.01	
	Valencia...	30.11	61	X	0	cm	30.09	+06	51	49	-9	X	0	cw	4	65	46	o, cm	0.5	-	
	Roche's Point...	30.15	59	SE	3	m	30.11	+02	59	56	0	E	3	c	3	62	52	m	*	0.01	
	Parsonstown...	30.14	62	ESE	2	b	30.16	+05	56	53	-1	E	1	b	*	68	45	b	8.0	-	
	Donaghadee...	30.20	60	S	3	b	30.25	+06	54	54	-2	SE	2	m	3	61	48	b, cm	*	-	
	Liverpool Obsy...	30.26	61	SE	3	b	30.29	+00	52	50	-1	SE	1	b	1	66	46	b	*	-	
	Holyhead...	30.21	64	NE	1	b	30.22	+02	56	53	-6	E	1	c	1	69	48	b	*	-	
	Pembroke (St Ann's)	30.15	60	ESE	5	b	30.14	-01	56	52	-1	E	5	b	0	64	53	b	10.3	-	
	Scilly (St. Mary's)	30.07	60	E	5	b	30.04	-04	59	56	0	E	4	c	4	62	55	b	10.0	-	
	Jersey (St. Aubins)	30.09	64	ENE	6	b	30.11	-05	57	52	+1	E	5	b	4	68	53	b, cm	11.5	-	
	Portland Bill...	30.18	59	ESE	6	b	30.16	-05	59	55	-1	ESE	6	b	4	63	56	b	*	-	
	Dungeness...	30.26	62	ESE	5	b	30.27	-04	56	52	-1	SE	5	b	3	64	54	b	11.0	-	
	Wick...	30.18	56	SW	3	c	30.21	+06	56	52	+1	SW	2	b	1	61	52	-	*	-	
	Nairn...	30.14	63	SSW	4	c	30.24	+09	56	52	-4	S	1	b	1	67	51	-	*	-	
Aberdeen...	30.27	55	S	3	b	30.31	+03	54	52	-1	S	2	b	3	59	51	b, cm	7.4	-		
Leith...	30.24	67	SE	1	b	30.31	+04	49	48	-11	X	0	b	*	73	44	-	*	-		
North Shields	30.29	56	SE	4	b	30.34	+00	54	53	+3	SSW	2	f	2	63	47	b, cm	*	-		
Spurn Head...	30.33	59	ESE	5	b	30.36	-02	59	56	0	ESE	4	b	3	62	56	-	*	-		
Yarmouth...	30.34	61	ESE	6	b	30.34	-03	58	54	0	SE	6	b	5	62	52	b	*	-		
Clacton-on-Sea...	30.32	61	ENE	4	b	30.32	-04	60	55	+2	E	4	b	4	62	58	b, b	11.2	-		
Nottingham...	30.31	57	E	1	b	30.33	-01	53	50	-1	E	1	b	*	67	42	b	10.5	-		
Bath...	30.23	64	NE	3	b	30.24	-02	50	48	-7	ENE	3	b	*	68	45	-	9.8	-		
Oxford...	30.30	51	W	1	b	30.29	-03	52	50	-4	E	1	b	*	66	42	b	*	-		
London (Brixton)	30.27	59	E	2	b	30.28	-04	55	52	+1	E	2	b	*	68	46	b	10.8	-		
GERMANY, &c.	The Scaw (Skagen)	30.61	54	X	0	b	30.63	+01	51	48	-2	WSW	2	b	0	63	48	-	*	-	
	Fanö...	30.61	50	SE	4	b	30.61	-03	48	48	-1	SE	2	m	*	61	41	-	*	-	
	Cuxhaven...	30.54	58	E	4	b	30.56	-03	48	46	-4	ESE	2	b	*	59	46	-	*	-	
	The Helder...	30.44	59	ESE	3	b	30.46	-04	52	49	-5	ESE	3	b	1	64	50	-	*	-	
	Brussels...	*	*	*	*	*	30.36	-02	45	42	-1	ENE	2	b	*	66	41	-	*	-	
	Berlin...	30.55	52	E	2	b	30.59	+04	42	39	-6	E	3	b	*	59	39	-	*	-	
	Frankfurt...	30.42	53	N	4	b	30.45	+00	46	42	-3	N	4	b	*	66	45	-	*	-	
Munich...	30.40	46	E	5	c	30.37	-04	39	36	-4	E	7	b	*	54	32	-	*	-		
FRANCE.	C. Gris Nez...	30.27	59	ENE	4	b	30.26	+04	48	45	-1	ENE	3	b	2	66	45	-	*	-	
	Brest...	29.99	68	NE	4	b	29.98	-07	54	49	-1	E	4	b	3	73	52	-	*	-	
	Lorient...	29.99	69	E	4	b	30.00	-05	54	51	-1	E	5	b	2	75	52	-	*	-	
	Rochefort...	29.99	67	ENE	5	b	30.03	+00	56	53	+2	E	4	b	*	79	54	-	*	-	
	Biarritz...	29.87	77	E	4	b	29.94	-04	62	61	-4	E	4	b	3	81	59	b, b	*	-	
	Paris...	30.19	61	ENE	3	b	30.21	-05	48	45	0	ENE	2	b	*	68	44	-	*	-	
	Belfort...	30.19	53	ENE	7	b	30.21	-02	44	41	-1	ENE	6	b	*	62	41	-	*	-	
Lyons...	30.16	62	NE	1	b	30.16	-01	46	45	-4	?N	1	b	*	67	45	-	*	-		
Nice...	30.08	62	X	0	b	30.07	-03	58	55	-4	X	0	b	5	72	52	-	*	-		
Perpignan...	30.01	67	NE	2	c	30.04	+00	63	58	+7	S	3	b	*	75	48	-	*	-		
SPAN. PEN.	Corunna...																		*	-	
	Lisbon...	29.84	61	S	3	b	29.82	+00	62	59	-1	ESE	3	c	*	64	59	-	*	0.08	
	Azores (P. Delgada)...																		*	-	
„ (Horta)...	30.19	64	NNE	4	0	30.15	-02	64	60	-3	WNW	1	0	2	75	61	-	*	0.04		

NOTE: The Sunshine for London given in this Table is recorded on the Tower of the Wesleyan Training College, Westminster: the Sunshine entered to Dungeness is recorded at Littlestone-on-Sea.

* Observations for this column not generally received

+ Observations received too late for insertion in Charts on next page.

WEATHER CHARTS

FOR MONDAY, 19TH SEPTEMBER, 1904.

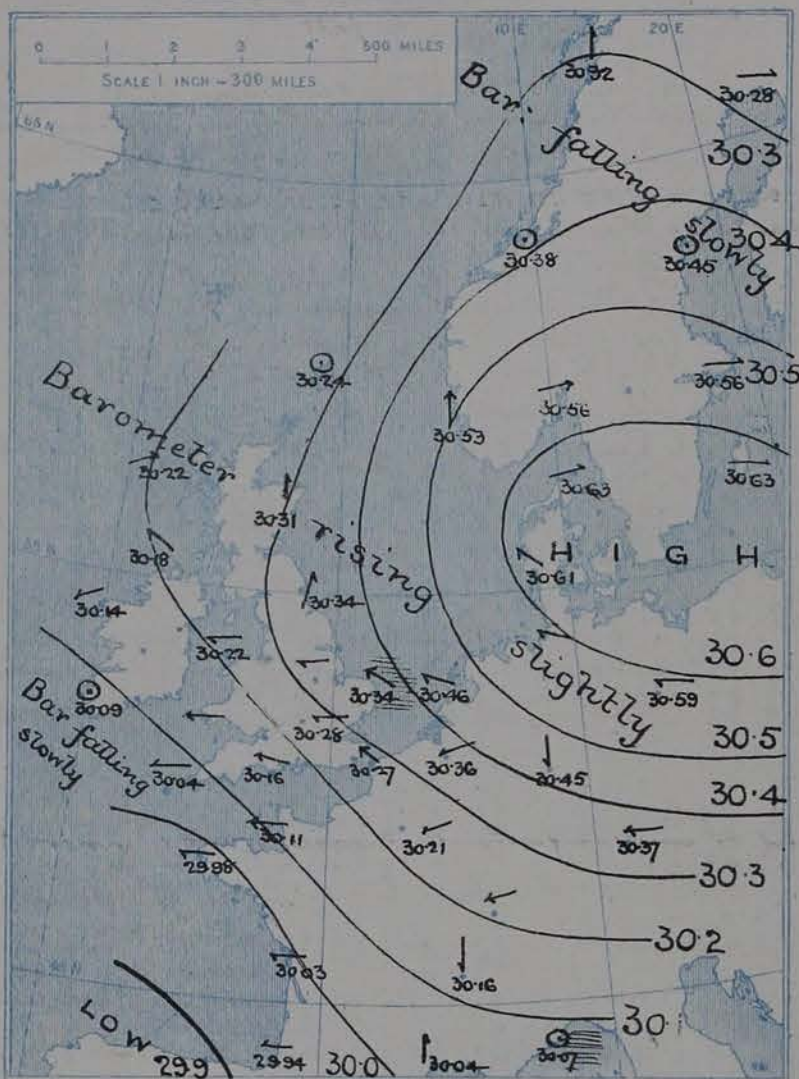
I. BAROMETER, WIND AND SEA. This Morning.

BAROMETER.—Isobars are drawn for each tenth of an inch.

WIND.—Arrows show Directions and Force, flying with the wind.

Force above 10 → Force 5 to 7 → } Calm ☉
Force 8 to 10 → Force 1 to 4 → }

SEA.—Rough High



GENERAL SITUATION AT 8 A.M.

PRESSURE

A large anticyclone still dominates the weather over the whole of Western Europe, the central portion of the system being at present situated over Denmark, North Germany and the south of Sweden, where the barometer exceeds 30.6 in. The lowest pressures, 29.9 in. and less, are found over the Spanish Peninsula. The changes in progress are everywhere slight, an upward tendency being reported at all but the Scandinavian stations, where the barometer is now beginning to fall.

WIND

TEMPERATURE

WEATHER

AND

SEA

The wind shows a distinct anticyclonic circulation, being Easterly or Southeasterly over the greater part of our area, but Southerly or Southwesterly in Scotland and Norway, and Westerly in Sweden. The Southeasterly wind blows strongly on some of the more exposed parts of our eastern and southern coasts, and the Southerly and Southwesterly winds are equally strong in the south of Norway. Temperature has changed very irregularly, but has fallen at the majority of stations. In these Islands the readings are mostly above the average, the thermometer exceeding 58° on most parts of our east, south, and southwest coasts and touching 60° at Glaxton-on-Sea. In the north of Scotland the readings are above 55° but at Leith the thermometer is as low as 49°. In Belgium, Germany, and central France the readings are all below 50°, the lowest reported being 39° at Munich and 42° at Berlin. Fine bright weather prevails over nearly the whole of Western Europe, but in the Shetlands and the Hebrides the sky is overcast. The sea is moderate or slight generally, but rather rough at Falmouth, and also at Nice.

During yesterday the thermometer rose considerably above 65° in many parts of the United Kingdom, the highest readings reported being 73° at Leith, 72° at Aberystwyth, and 71° at Manchester and Bitter-y-cod. Over England and Wales the amount of bright sunshine was very large, — more than 11 hrs. in many places, and as much as 11.7 hrs. at Bournemouth; in Ireland and Scotland the weather was more cloudy. Rain has fallen at one or two of our extreme western and northern stations only; in all other parts of Western Europe the weather has remained dry. Lightning was seen yesterday at Biarritz.

PROBABLE CHANGES IN SYSTEM NOW PREVALENT

There are at present no signs of any important change in the general distribution of pressure, and fine weather is therefore likely to continue in nearly all districts, with E^y or SE^y breezes over England, and S^y or SW^y breezes in Scotland. The anticyclone is apparently beginning to drift slowly southwards, and depressions are likely to appear shortly over the extreme northern parts of our area.

FORECASTS*

For the 24 hours ending at NOON on 20th SEPTEMBER, 1904

DISTRICTS.

FORECASTS.

0	SCOTLAND NORTH	SW ^y winds, light or moderate; cloudy, slight rain locally.
1	SCOTLAND EAST	S ^y or SW ^y winds, light; fine generally.
2	ENGLAND N.E.	
3	ENGLAND EAST	Same as No. 5.
4	MIDLAND COUNTIES	E ^y winds, light; fine generally. Warm in daytime, cold at night, with slight ground frost in places.
5	ENGLAND SOUTH	E ^y and SE ^y winds, fresh; fine generally. Warm in daytime, cold at night, with slight ground frost in places.

DISTRICTS.

FORECASTS.

6	SCOTLAND WEST	Same as Nos. 1 and 2.
7	ENGLAND N.W.	Same as No. 4.
8	ENGLAND S.W.	E ³ to SE ^y winds, fresh or strong; fine generally.
9	IRELAND NORTH	SE ^y winds, light or moderate; fine generally.
10	IRELAND SOUTH	
WARNINGS		None issued.

Note.—The South Cone, point downwards (⌋), means that gales, or strong winds, are probable, at first from the Southward (from S.E. round by S. to N.W.). Should it appear likely that a gale beginning from between W. and N.W. is likely to veer towards N. or N.E., the North Cone is hoisted in preference to the South Cone.
The North Cone, point upwards (⌋), means that gales, or strong winds, are probable, at first from the Northward (from N.W. round by N. to S.E.). Should it appear likely that a gale beginning from between E. and S.E. is likely to veer towards S. or S.W., the South Cone is hoisted in preference to the North Cone.

*For terms for transmission of Forecasts by Telegraph, see next page.

REPORTS FOR YESTERDAY.

STATIONS.	TEMPERATURE F.		Weather.	Sunshine. Hrs.	Rainfall. Ins.	STATIONS.	TEMPERATURE F.		Weather.	Sunshine. Hrs.	Rainfall. Ins.
	Max.	Min.					Max.	Min.			
Blackpool, to 9 p.m.	69	48	b, b c	10.7	-	Hastings	*	*	*	11.3	*
Southport, to 9 p.m.	69	46	c, b	10.5	-	Broadstairs,	*	*	*		*
Rhyl, to 6 p.m.	*	*	*	9.3	*	Margate, to 6 p.m. ...	64	53	b	10.7	-
Llandudno	*	*	*	11.5	*	Lowestoft, to 6 p.m. ...	63	55	b	11.3	-
Bettws-y-Coed, to 6 p.m. ...	71	44	b	11.0	*	Skegness	?	*	b	10.5	*
Aberystwyth, to 6 p.m. ...	72	61	c	9.3	-	Scarborough,	62	*	*	10.5	*
Plymouth, to 9 p.m.						Harrogate, to 6 p.m. ...	67	41	b w, b	11.0	-
Bournemouth, to 6 p.m. ...	64	59	*	11.7	*	Manchester, to 9 p.m. ...	71	?	c v	9.1	-
Worthing	*	*	*	11.1	*	Darwen, to 7 p.m. ...	67	47	b m	10.5	-
Brighton,	69	*	*	11.0	*	Birmingham, to 9 p.m. ...	66	45	b	11.4	-
Eastbourne, to 6 p.m. ...	63	*	*	11.3	*						

TEMPERATURE, WEATHER, and RAINFALL at additional FOREIGN STATIONS, mainly for the 24 hours ended at 8 a.m. yesterday.

STATIONS. 18 th Sept. 1904	TEMPERATURE, F.		WEATHER.	RAIN. Ins.	STATIONS.	TEMPERATURE, F.		WEATHER.	RAIN. Ins.
	Max.	Min.				Max.	Min.		
Obsns. not received.					18 th Sept. not recd.				
Copenhagen					Rome				
St. Petersburg					Naples				
Moscow	*	*			Malta				
Cracow					17 th Sept.	1 p.m.		1 p.m.	Measured 7 a.m.
Flushing					Geneva	57	*	0	-
Aix-la-Chapelle	*	*			Berne	59	*	b c	-
Vienna					Lucerne	59	*	b c	-
Buda Pesth					Castasegna	63	*	b	-
Hermanstadt					Lugano	72	*	b	-
Florence									

EXPLANATION OF THE COLUMNS GIVEN ON PAGE 1.

WEATHER.—Beaufort Scale is b. blue sky; c. detached clouds; d. drizzling rain; f. fog; g. dark, gloomy; h. hail; l. lightning; m. misty (hazy); o. overcast; p. passing showers; q. squally; r. rain; s. snow; t. thunder; u. ugly, threatening; v. visibility, unusual transparency; w. dew.

* AN ASTERISK is inserted in all places for which information is not usually received.

TABLE SHOWING THE LOCAL STANDARD TIMES AND THE CORRESPONDING GREENWICH TIMES OF THE OBSERVATIONS RECORDED ON PAGE 1.

COUNTRIES, &c.	Hours of Morning Observations by Local Standard Time.	Corresponding Greenwich Times.	Hours of Evening Observations by Local Standard.	Corresponding Greenwich Times.
British Isles	8 a.m. (West European)	8 a.m.	6 p.m. (W.E.T.)	6 p.m.*
Holland	8 a.m. (")	8 a.m.	7 p.m. (W.E.T.)	7 p.m.
Germany, Denmark Norway, Sweden }	8 a.m. (Mid-European)	7 a.m.	8 p.m. (M.E.T.)	7 p.m.
Belgium	7 a.m. (West European)	7 a.m.	Not published	—
France	7 a.m. (Paris)	6.51 a.m.	6 p.m. (Paris)	5.51 p.m.
Spain	8 a.m. (West European)	8 a.m.	6 p.m. (W.E.T.)	6 p.m.
Portugal	8 a.m. (Lisbon)	8.36 a.m.	3.23 p.m. (Lisbon)	4 p.m.
Azores { Ponta Delgada ...	6 a.m. (Local)	7.43 a.m.	9 p.m. (Local)	10.43 p.m.
{ Horta	6 a.m. (Local)	7.55 a.m.	9 p.m. (Local)	10.55 p.m.

TABLE SHOWING THE GREENWICH TIMES OF SUNRISE, NOON, AND SUNSET, FOR STATIONS IN THE UNITED KINGDOM, TO-DAY.

19 th Sept. 1904.	Sunrise G.M.T.	Noon G.M.T.	Sunset G.M.T.
Yarmouth	5.34	11.47	6.0
Greenwich	5.42	11.54	6.6
Wick	5.51	12.6	6.21
Valencia	6.22	12.35	6.48

SUBSCRIPTIONS both for the Daily and Weekly Weather Reports may be paid, in advance, to the Meteorological Office.

TERMS: For Daily Weather Report, forwarded by Book Post, £1 0 0 per annum.

" Weekly " " " £1 10 0 " Single Copies, 6d.

Single Copies of the Daily Weather Report (price 1d.) may be obtained after 3 p.m. on the day of issue at the Meteorological Office, and at Messrs. W. H. SMITH & SONS' Bookstalls at the following terminus Railway Stations:—Victoria, Charing Cross, King's Cross, St. Pancras, Euston.

FORECASTS OF WEATHER for one day in advance are drawn up at the Meteorological Office at 11 a.m., and between 7 and 8 p.m. The latest forecast can be had by Reply Telegram, on paying at any Post Office in the United Kingdom Sixpence in addition to the cost of the inquiry and reply Telegrams. Information as to the Terms on which Forecasts can be sent daily, for a long or short period, may be obtained on application to the Meteorological Office, 63, Victoria Street, S.W., either personally or by post.

* At Oxford the observations are taken at 8 p.m.

DAILY WEATHER REPORT

for 8 a.m. on Tuesday, 20th September, 1904.

Issued by the METEOROLOGICAL OFFICE, 63, Victoria Street, London. W. N. SHAW, Secretary.

STATIONS.		YESTERDAY EVENING. (See note on last page.)					THIS MORNING. (See note on last page.)										PAST 24 HOURS.				
		BAROM.		TEMP.		WIND	Weather	BAROMETER.		TEMPERATURE.			WIND.		Weather.	Sea (0 to 9.)	Temp.		Weather	Sun- shine Hours	Rain's ll. Ins.
		At 32° and M.S.L.	Dry Bulb.	Direc.	Force (0 to 12.)			At 32° Fahr. and M. S. L.	Change since Yester- day.	Dry Bulb.	Wet Bulb.	Change since Yester- day.	Direc.	Force (0 to 12.)			Max.	Min.			
SCANDINAVIA.	Haparanda...	30.31	48	X	0	0	30.37	+0.09	48	46	-1	W	2	0	0	59	45	-	*	-	
	Hernösand...	30.41	46	X	0	0	30.53	+0.08	48	45	+3	X	0	0	0	57	29	-	*	-	
	Stockholm...	30.49	53	WSW	2	0	30.49	-0.07	47	46	-3	X	0	0	0	66	45	-	*	-	
	Wisby...	30.55	51	W	2	0	30.53	-0.10	54	50	+1	NW	2	0	0	55	46	-	*	-	
	Karlstad...	30.54	51	W	2	0	30.54	-0.04	47	46	-5	W	2	0	0	*	*	-	*	-	
	Færder (X'ania Fjord)	30.52	55	WSW	6	0	30.51	-0.05	51	49	-6	N	2	0	2	57	50	-	*	-	
	Bodö...	30.30	51	SSW	6	0	30.38	+0.06	50	48	-1	SSW	5	0	3	54	48	-	*	0.12	
	Christiansund	30.47	53	X	0	0	30.50	+0.12	48	46	0	SE	1	0	1	57	43	-	*	-	
Skudesnaes	30.54	55	S	4	0	30.54	+0.01	52	50	-3	SSE	4	0	3	57	52	-	*	-		
BRITISH ISLANDS.	Sumburgh Head	30.28	52	S	1	0	30.29	+0.05	53	51	0	S	4	0	5	58	51	0.0	*	-	
	Stornoway...	30.21	59	X	0	0	30.17	-0.05	45	45	-9	X	0	0	0	63	43	0.0	4.7	-	
	Malin Head...	30.11	59	SE	3	0	30.13	-0.05	51	49	-6	SE	4	0	2	64	46	0.0	*	-	
	Blacksod Pt.	30.05	60	SE	1	0	30.07	-0.07	55	51	0	SSE	3	0	4	62	52	0.0	*	-	
	Valencia...	29.98	60	ESE	4	0	30.00	-0.09	59	56	+8	E	3	0	4	66	50	0.0	7.8	-	
	Roche's Point...	30.04	59	E	4	0	30.06	-0.05	59	56	0	SE	5	0	4	61	57	0.0	*	-	
	Parsonstown...	30.08	60	E	1	0	30.12	-0.04	54	52	-2	E	1	0	0	66	46	0.0	8.3	-	
	Donaghadee...	30.19	59	SE	2	0	30.22	-0.03	55	52	+1	SE	4	0	3	62	53	0.0	*	-	
	Liverpool Obsy...	30.21	62	SE	3	0	30.27	-0.02	51	47	-1	ESE	3	0	3	66	45	0.0	*	-	
	Holyhead...	30.15	61	ESE	3	0	30.19	-0.03	57	53	+1	E	2	0	1	71	48	0.0	*	-	
	Pembroke (St Ann's)	30.07	62	E	6	0	30.10	-0.04	55	51	-1	E	5	0	4	64	54	0.0	9.7	-	
	Scilly (St. Mary's)	29.99	61	E	5	0	30.01	-0.03	60	57	+1	E	4	0	5	63	55	0.0	9.4	-	
	Jersey (St. Aubins)	30.03	62	E	6	0	30.11	0.00	51	46	-6	ENE	5	0	4	67	49	0.0	11.3	-	
	Portland Bill...	30.11	59	ESE	7	0	30.14	-0.02	56	52	-3	ESE	6	0	5	62	53	0.0	*	-	
	Dungeness...	30.19	60	ESE	5	0	30.23	-0.04	55	48	-1	ESE	5	0	4	64	51	0.0	11.2	-	
	Wick...	30.24	57	S	2	0	30.26	+0.05	53	50	-3	S	3	0	2	63	50	-	*	-	
	Nairn...	30.21	57	X	0	0	30.25	+0.01	50	46	-6	X	0	0	0	70	39	-	*	-	
	Aberdeen...	30.32	55	S	3	0	30.35	+0.04	55	53	+1	SSE	3	0	2	60	52	0.0	7.3	-	
	Leith...	30.25	62	E	1	0	30.31	0.00	54	50	+5	ESE	1	0	*	69	46	-	*	-	
	North Shields	30.30	55	SE	4	0	30.34	0.00	55	53	+1	SSE	3	0	3	62	47	0.0	*	-	
	Spurn Head...	30.31	57	ESE	5	0	30.34	-0.02	58	54	-1	ESE	4	0	3	62	54	-	*	-	
	Yarmouth...	30.29	59	ESE	6	0	30.30	-0.04	56	50	-2	ESE	6	0	5	60	54	0.0	*	-	
	Clacton-on-Sea...	30.26	59	E	6	0	30.30	-0.02	57	51	-3	E	4	0	4	61	55	0.0	11.0	-	
	Nottingham...	30.27	57	E	1	0	30.31	-0.02	50	46	-3	E	1	0	*	68	42	0.0	10.2	-	
	Bath...	30.16	59	ENE	4	0	30.22	-0.02	47	43	-3	NE	3	0	*	68	42	-	9.5	-	
	Oxford...	30.25	51	E	2	0	30.28	-0.01	48	45	-4	ENE	1	0	*	67	38	0.0	*	-	
	London (Brixton)	30.21	57	E	2	0	30.26	-0.02	50	45	-5	E	1	0	*	67	42	0.0	10.0	-	
GERMANY, &c.	The Scaw (Skagen)	30.57	51	WSW	3	0	30.54	-0.09	49	46	-2	WSW	3	0	1	57	45	-	*	-	
	Fanö...	30.57	46	SE	2	0	30.56	-0.05	44	43	-4	ESE	2	0	0	57	39	-	*	-	
	Cuxhaven...	30.51	53	E	3	0	30.51	-0.05	48	46	0	E	3	0	0	55	46	-	*	-	
	The Helder...	30.37	57	ESE	3	0	30.39	-0.07	49	45	-3	ESE	3	0	2	61	46	-	*	-	
	Brussels...	*	*	*	*	*	30.32	-0.04	41	37	-4	E	2	0	*	61	37	-	*	-	
	Berlin...	30.49	50	E	2	0	30.45	-0.14	44	42	+2	E	2	0	*	54	42	-	*	-	
	Frankfurt...	30.38	48	E	4	0	30.34	-0.11	42	39	-4	N	4	0	*	59	42	-	*	-	
	Munich...	30.34	37	E	6	0	30.22	-0.15	37	35	-2	E	6	0	*	46	32	-	*	-	
FRANCE.	C. Gris Nez...	30.19	57	E	3	0	30.25	-0.01	44	41	-4	ENE	3	0	3	66	41	-	*	-	
	Brest...	29.93	69	E	2	0	29.96	-0.02	54	49	0	ESE	4	0	3	75	52	-	*	-	
	Lorient...	29.95	70	ESE	4	0	30.00	0.00	53	50	-1	E	5	0	4	77	50	-	*	-	
	Rochefort...	29.96	73	E	4	0	29.98	-0.05	51	49	-5	E	4	0	2	82	48	0.0	*	-	
	Biarritz...	29.90	75	E	2	0	29.90	-0.04	61	59	-1	ESE	3	0	4	81	55	-	*	-	
	Paris...	30.15	58	ENE	3	0	30.18	-0.03	42	39	-6	NE	1	0	*	66	37	-	*	-	
	Belfort...	30.12	51	ENE	8	0	30.14	-0.07	37	34	-7	ENE	5	0	*	58	33	-	*	0.04	
	Lyons...	30.04	58	N	1	0	30.06	-0.10	41	39	-5	N	1	0	*	66	39	-	*	-	
	Nice...	30.07	58	X	0	0	30.01	-0.06	54	48	-4	E	1	0	5	72	54	-	*	-	
	Perpignan...	30.04	65	E	3	0	29.94	-0.10	63	57	0	SE	3	0	*	75	55	-	*	-	
SPAN. PEN.	Corunna...																				
	Lisbon...	29.73	65	ESE	4	0	29.60	-0.22	62	61	0	E	5	0	*	70	61	-	*	0.39	
	Azores (P. Delgada)	30.08	66	NNW	4	0	30.13	+0.04	64	58	+1	NNE	5	0	*	70	63	-	*	-	
" (Horta)	30.16	64	NE	4	0	30.19	+0.04	62	57	-2	NNE	1	0	2	75	61	-	*	-		

NOTE: The Sunshine for London given in this Table is recorded on the Tower of the Wesleyan Training College, Westminster: the Sunshine entered to Dungeness is recorded at Littlestone-on-Sea.

* Observations for this column not generally received.

+ Observations received too late for insertion in Charts on next page.

WEATHER CHARTS

FOR TUESDAY, 20TH SEPTEMBER, 1904.

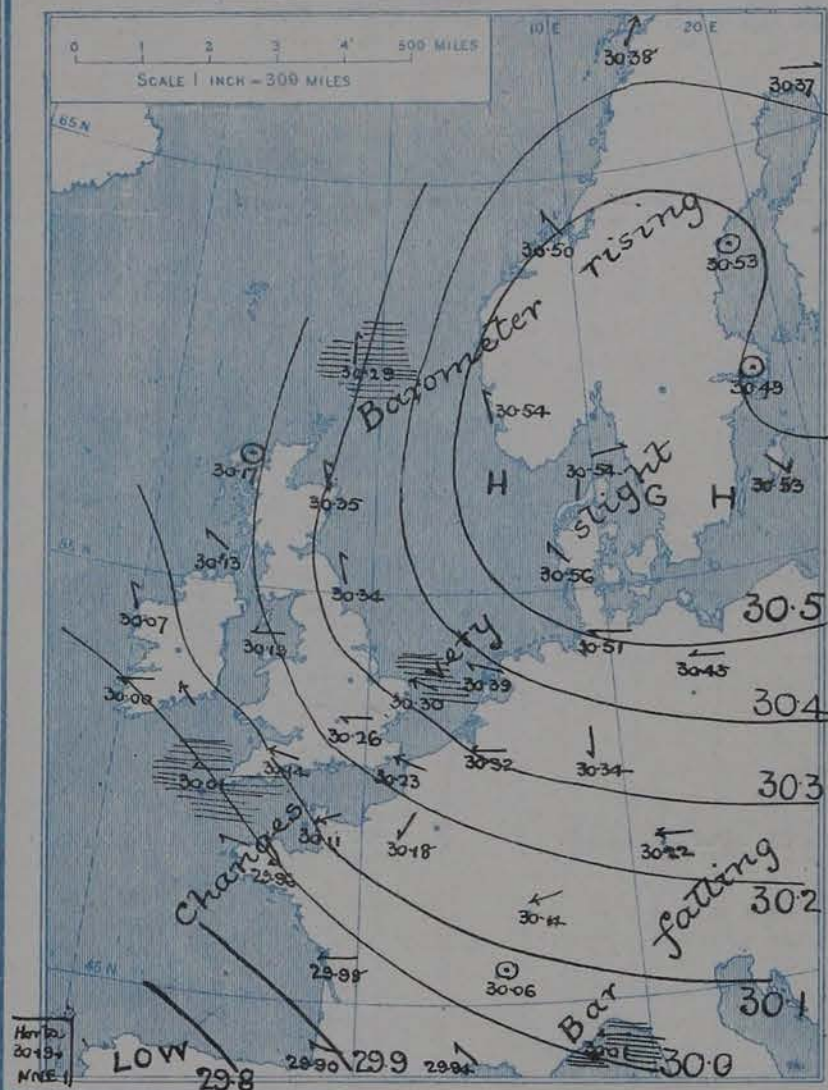
I. BAROMETER, WIND AND SEA. This Morning.

BAROMETER.—Isobars are drawn for each tenth of an inch.

WIND.—Arrows show Directions and Force, flying with the wind.

Force above 10 → Force 5 to 7 → } Calm ☉
Force 8 to 10 → Force 1 to 4 → }

SEA.—Rough  High 

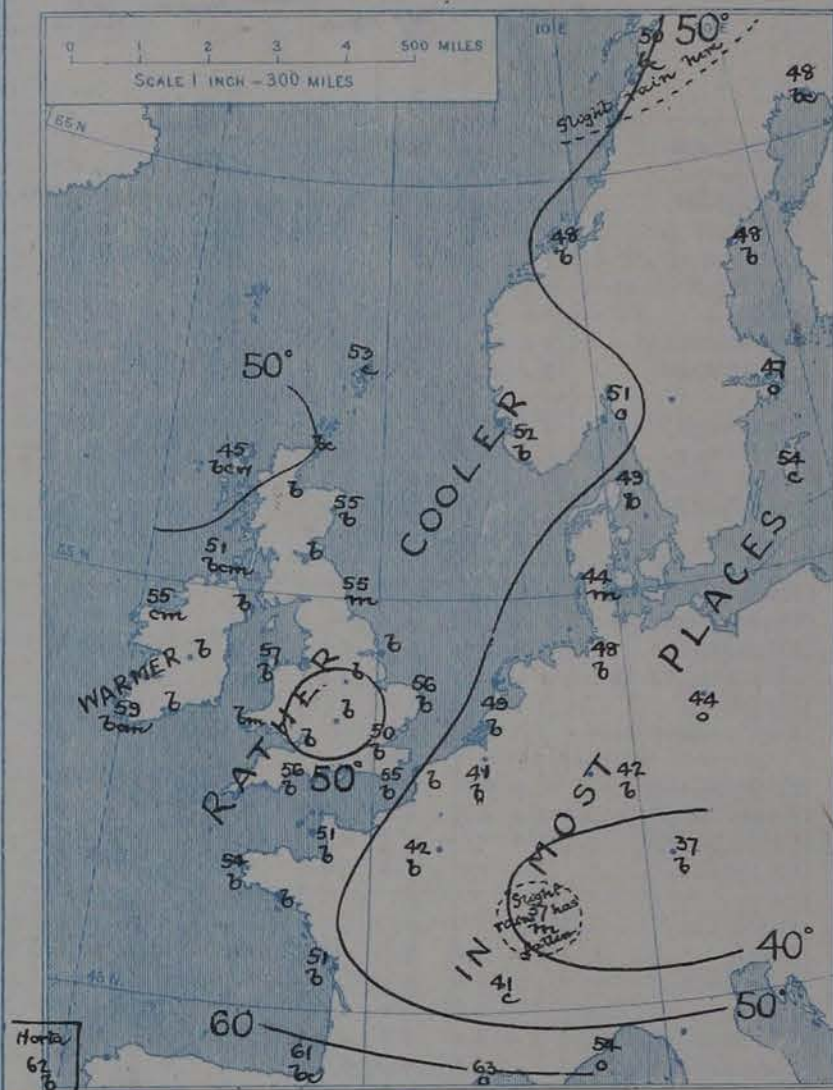


II. TEMPERATURE AND WEATHER. This Morning.

TEMPERATURE.—Isotherms are drawn for each 10°.

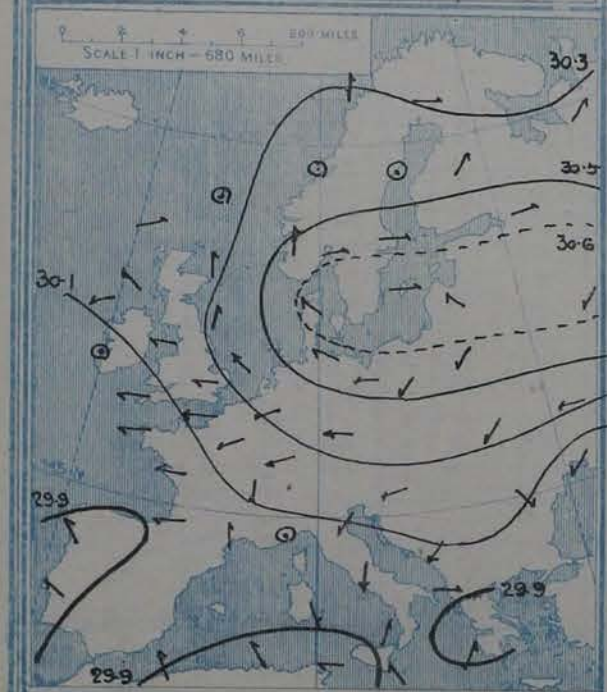
WEATHER.—Shown by Letters of the Beaufort Scale. (See P. 4.)

RAINFALL.—A dotted line separates areas where rain has fallen from those without rain. The fall in past 24 hours when exceeding half an inch is shown thus - 0.6



III. BAROMETER AND WIND

Yesterday morning.



IV. EXTREMES OF TEMPERATURE

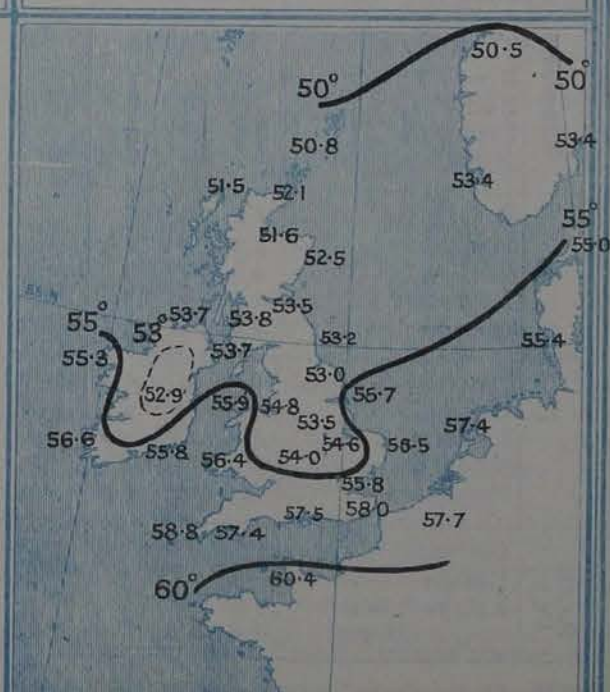
recorded

in various districts of the United Kingdom during the week ended Sat^y 17TH SEP.



V. Means of DAILY TEMPERATURE

at 8 A.M. for the monthly period SEPTEMBER (1871-1900.)



GENERAL SITUATION AT 8 A.M.

PRESSURE

The distribution of pressure has undergone comparatively little alteration in the past 24 hours, the anticyclone remaining the dominant feature of the situation over nearly the whole of the region under observation. The barometer reads 30.56 ins. at Farsö, and is above 30.5 ins. over a great part of Scandinavia and over the Baltic region, the values decreasing thence to 30.0 ins. and under off our southwestern coasts and down the Bay of Biscay to 29.6 ins. at Lisbon, where the mercury has given way rather decidedly.

WIND

TEMPERATURE

WEATHER

AND

SEA

A complete anticyclonic circulation of the wind is shown, generally moderate to very light in force, but the Easterly to Southeasterly current over our southern districts and the more western parts of the Continent blows rather freshly in places, strongly at Portland Bill and Yarmouth. Temperature has changed irregularly, but is lower in most places. The present values range from 45° at Stromoway and 47° at Bath to 59° at Roches Point and Valencia and 60° at Mchilly; from 37° at Belfort and Munich and 41° at Lyons to 61° at Biarritz and 63° at Perpignan. With the exception of a little mist locally and rain at Lisbon, the weather is fine and dry over our Islands and Continental countries. Rather a rough sea is running about the western part of the English Channel, and off the Shetlands, Yarmouth and Nice, moderate to very smooth water prevailing on all other coasts.

During yesterday temperature rose to 71° at Holyhead and to 70° at Nairn, but in the night it declined to 39° at Nairn and to 38° at Oxford, the minimum on the grass at the last-named station being 31°. At Stromoway the duration of bright sunshine was 4.7 hours, but all other stations had much larger amounts, the majority being 10 hours and upwards, to 11.3 hours at Lowestoft.

PROBABLE CHANGES IN SYSTEM NOW PREVALENT

During today no change of any importance in the weather over our Islands is anticipated, but the disposition of the anticyclone and of the Portuguese depression to shift northwards, will probably bring about less settled conditions in the course of tomorrow.

FORECASTS*

For the 24 hours ending at NOON on 21st SEPTEMBER, 1904

DISTRICTS.

FORECASTS.

- 0 { SCOTLAND NORTH
- 1 { SCOTLAND EAST
- 2 { ENGLAND N.E.
- 3 { ENGLAND EAST
- 4 { MIDLAND COUNTIES
- 5 { ENGLAND SOUTH

Light S^W and SE^W breezes; fine generally, Mild day, cool night.

SE^W and E^W breezes, fresh locally on coasts; fine, becoming gradually less settled later. Mild, cool inland at night.

DISTRICTS.

FORECASTS.

- 6 { SCOTLAND WEST
- 7 { ENGLAND N.W.
- 8 { ENGLAND S.W.
- 9 { IRELAND NORTH
- 10 { IRELAND SOUTH

SE^W and E^W breezes, fresh locally on coasts; fine, becoming gradually less settled later. Mild, cool inland at night.

WARNINGS

NONE ISSUED.

Note.—The South Cone, point downwards (⌒), means that gales, or strong winds, are probable, at first from the Southward (from S.E. round by S. to N.W.). Should it appear likely that a gale beginning from between W. and N.W. is likely to veer towards N. or N.E., the North Cone is hoisted in preference to the South Cone.

The North Cone, point upwards (⌒), means that gales, or strong winds, are probable, at first from the Northward (from N.W. round by N. to S.E.). Should it appear likely that a gale beginning from between E. and S.E. is likely to veer towards S. or S.W., the South Cone is hoisted in preference to the North Cone.

*For terms for transmission of Forecasts by Telegraph, see next page.

REPORTS FOR YESTERDAY.

STATIONS.	TEMPERATURE F.		Weather.	Sunshine. Hrs.	Rainfall. Ins.	STATIONS.	TEMPERATURE F.		Weather.	Sunshine. Hrs.	Rainfall. Ins.
	Max.	Min.					Max.	Min.			
Blackpool, to 9 p.m....	67	42	c m, c, b	10.2	-	Hastings	*	*	*	11.1	*
Southport, to 9 p.m....	69	41	b	10.2	-	Broadstairs,	*	*	*		*
Rhyl, to 6 p.m.	*	*	*	11.0	*	Margate, to 6 p.m. ...	63	54	b	10.7	-
Llandudno	*	*	*	10.5	*	Lowestoft, to 6 p.m....	61	56	b	11.3	-
Bettws-y-Coed, to 6 p.m....	67	39	b	11.0	*	Skegness	62	*	b	10.2	*
Aberystwyth, to 6 p.m. ...	70	59	c, b	9.7	-	Scarborough,	60	*	*	10.6	*
Plymouth, to 9 p.m....	63	53	b, c, b	10.6	-	Harrogate, to 6 p.m. ...	65	43	b w, c, b	8.1	-
Bournemouth, to 6 p.m. ...	64	47	*	11.1	*	Manchester, to 9 p.m. ...	70	?	b	8.6	-
Worthing	*	*	*	10.9	*	Darwen, to 9 p.m. ...	64	47	b, b v	9.9	-
Brighton,	68	*	*	10.5	*	Birmingham, to 9 p.m. ...	66	40	b	9.8	-
Eastbourne, to 6 p.m. ...	63	*	*	11.	*						

TEMPERATURE, WEATHER, and RAINFALL at additional FOREIGN STATIONS, mainly for the 24 hours ended at 8 a.m. yesterday.

STATIONS. 19 th Sept. 1904	TEMPERATURE, F.		WEATHER.	RAIN. Ins.	STATIONS.	TEMPERATURE, F.		WEATHER.	RAIN. Ins.
	Max.	Min.				Max.	Min.		
Copenhagen	59	48	b, c	-	Rome	72	54	c, c	-
St. Petersburg	?	?	b, c	-	Naples	66	54	b, c, o	-
Moscow	*	*	o, o	-	Malta	80	68	?, c	-
Cracow	50	41	o, o	-	18 th Sept. 1904 1 p.m.				
Flushing	66	48	b, m	-	Geneva		*	1 p.m.	Measured 7 a.m.
Aix-la-Chapelle	*	*	b, c, c	-	Berne		*	Observations	
Vienna	55	41	b, c, o	-	Lucerne		*	not	
Buda Pesth	57	45	c, o	-	Castasegna		*	received.	
Hermanstadt	55	48	r, o	0.51	Lugano		*		
Florence	66	55	b, b	-					

EXPLANATION OF THE COLUMNS GIVEN ON PAGE 1.

WEATHER.—Beaufort Scale is b. blue sky; c. detached clouds; d. drizzling rain; f. fog; g. dark, gloomy; h. hail; l. lightning; m. misty (hazy); o. overcast; p. passing showers; q. squally; r. rain; s. snow; t. thunder; u. ugly, threatening; v. visibility, unusual transparency; w. dew.

* AN ASTERISK is inserted in all places for which information is not usually received.

TABLE SHOWING THE LOCAL STANDARD TIMES AND THE CORRESPONDING GREENWICH TIMES OF THE OBSERVATIONS RECORDED ON PAGE 1.					TABLE SHOWING THE GREENWICH TIMES OF SUNRISE, NOON, AND SUNSET, FOR STATIONS IN THE UNITED KINGDOM, TO-DAY.			
COUNTRIES, &c.	Hours of Morning Observations by Local Standard Time.	Corresponding Greenwich Times.	Hours of Evening Observations by Local Standard.	Corresponding Greenwich Times.	20 th Sept. 1904.	Sunrise G.M.T.	Noon G.M.T.	Sunset G.M.T.
British Isles	8 a.m. (West European)	8 a.m.	6 p.m. * (W.E.T.)	6 p.m.*	Yarmouth	5.36	11.46	5.57
Holland	8 a.m. (" ")	8 a.m.	7 p.m. (W.E.T.)	7 p.m.	Greenwich	5.44	11.53	6.3
Germany, Denmark Norway, Sweden }	8 a.m. (Mid-European)	7 a.m.	8 p.m. (M.E.T.)	7 p.m.	Wick	5.53	12.5	6.18
Belgium	7 a.m. (West European)	7 a.m.	Not published	—	Valencia	6.24	12.34	6.45
France	7 a.m. (Paris) ...	6.51 a.m.	6 p.m. (Paris)	5.51 p.m.				
Spain	8 a.m. (West European)	8 a.m.	6 p.m. (W.E.T.)	6 p.m.				
Portugal	8 a.m. (Lisbon) ...	8.36 a.m.	3.23 p.m. (Lisbon)	4 p.m.				
Azores { Ponta Delgada	6 a.m. (Local) ...	7.43 a.m.	9 p.m. (Local)	10.43 p.m.				
Horta	6 a.m. (Local) ...	7.55 a.m.	9 p.m. (Local)	10.55 p.m.				

SUBSCRIPTIONS both for the Daily and Weekly Weather Reports may be paid, in advance, to the Meteorological Office.

TERMS: For Daily Weather Report, forwarded by Book Post, £1 0 0 per annum.
" Weekly " " " £1 10 0 " Single Copies, 6d.

Single Copies of the Daily Weather Report (price 1d.) may be obtained after 3 p.m. on the day of issue at the Meteorological Office, and at Messrs. W. H. SMITH & SONS' Bookstalls at the following terminus Railway Stations:—Victoria, Charing Cross, King's Cross, St. Pancras, Euston.

FORECASTS OF WEATHER for one day in advance are drawn up at the Meteorological Office at 11 a.m., and between 7 and 8 p.m. The latest forecast can be had by Reply Telegram, on paying at any Post Office in the United Kingdom Sixpence in addition to the cost of the inquiry and reply Telegrams. Information as to the Terms on which Forecasts can be sent daily, for a long or short period, may be obtained on application to the Meteorological Office, 63, Victoria Street, S.W., either personally or by post.

* At Oxford the observations are taken at 8 p.m.

DAILY WEATHER REPORT

for 8 a.m. on Wednesday, 21st September, 1904.

Issued by the METEOROLOGICAL OFFICE, 63, Victoria Street, London. W. N. SHAW, Secretary.

STATIONS.	YESTERDAY EVENING. (See note on last page.)					THIS MORNING. (See note on last page.)										PAST 24 HOURS.				
	BAROM.	TEMP.	WIND			BAROMETER.	TEMPERATURE.	WIND.								Temp.				
	At 32° and M.S.L.	Dry Bulb.	Direc.	Force (0 to 12.)	Weather	At 32° Fabr. and M. S. L.	Change since Yester- day.	Dry Bulb.	Wet Bulb.	Change since Yester- day.	Direc.	Force (0 to 12.)	Weather.	Sea (0 to 9.)		Max.	Min.	Weather	Sun- shine Hours	Rainfall. Ins.
	Ins.	°				Ins.	Ins.	°	°	°						°	°			
SCANDINAVIA	Haparanda...	30.43	50	SW	2	30.42	+0.05	45	44	-3	W	2	3	*	59	41	-	*	-	-
	Hernösand...	30.54	44	X	0	30.53	0.00	45	45	-3	X	0	f	*	63	37	-	*	-	-
	Stockholm...	30.53	48	X	0	30.54	+0.05	52	50	+5	NE	2	3	*	64	43	-	*	-	-
	Wisby...	30.52	49	W	2	30.50	-0.03	51	50	-3	ESE	2	3	*	55	48	-	*	-	-
	Karlstad...	30.51	48	X	0	30.53	-0.01	49	48	+2	X	0	3	*	55	48	-	*	-	-
	Færder (X'ania Fjord)	30.50	54	ESE	1	30.50	-0.01	51	50	0	NNE	2	c	1	54	50	-	*	-	-
	Bodö...	30.44	52	SW	4	30.34	-0.04	48	44	-2	E	4	3	2	52	43	-	*	-	-
	Christiansund...	30.45	50	ESE	1	30.45	-0.05	48	46	0	X	0	3	1	57	45	-	*	-	-
BRITISH ISLANDS	Skudesnaes...	30.50	51	SSE	2	30.47	-0.07	53	51	+1	ESE	1	c	1	61	50	3, c	*	-	-
	Sumburgh Head	30.27	52	S	5	30.30	+0.01	51	49	-2	SSE	2	0	4	56	50	3	*	-	-
	Stornoway...	30.19	58	SW	2	30.22	+0.05	51	49	+6	S	2	3	1	63	41	c, 3	10.2	-	-
	Malin Head...	30.16	58	SE	2	30.18	+0.05	51	50	0	SE	5	3	3	63	44	3, 3m	*	-	-
	Blacksod Pt. ...	30.11	60	SSE	3	30.16	+0.09	53	49	-2	SSE	3	4	4	64	49	cm	*	-	-
	Valencia...	30.08	60	ESE	4	30.13	+0.13	54	51	-5	E	1	3	3	67	43	3	10.3	-	-
	Roche's Point...	30.14	58	E	4	30.16	+0.10	57	53	-2	ESE	3	c	3	59	53	3, 3	*	-	-
	Parsonstown...	30.18	58	E	1	30.21	+0.09	43	42	-11	X	0	3	3	65	37	3	10.0	-	-
GERMANY, &c.	Donaghadee...	30.24	57	SSE	2	30.27	+0.05	54	50	-1	ESE	4	3	3	60	52	3cm	*	-	-
	Liverpool Obsy...	30.25	58	SE	3	30.29	+0.02	52	49	+1	SE	2	3	3	62	45	3m	*	-	-
	Holyhead...	30.20	58	SE	1	30.24	+0.05	51	48	-6	S	1	3	1	67	45	3, 3c	*	-	-
	Pembroke (St Ann's)	30.13	58	E	6	30.18	+0.08	50	47	-5	E	4	3	3	61	47	3m	9.3	-	-
	Scilly (St. Mary's)...	30.08	60	ENE	5	30.09	+0.08	59	56	-1	E	4	3	3	62	55	3, 3c	9.2	-	-
	Jersey (St. Aubins)...	30.08	59	ENE	6	30.09	-0.02	53	48	+2	ENE	4	3	3	61	49	3, 3m	11.3	-	-
	Portland Bill...	30.15	58	ESE	6	30.16	+0.02	51	47	-5	ENE	5	3	3	59	47	3	10.8	-	-
	Dungeness...	30.17	58	E	6	30.16	-0.07	54	49	-1	SSE	5	3	3	60	51	3, 3g	10.8	-	-
FRANCE.	Wick...	30.24	53	S	3	30.26	0.00	51	48	-2	S	1	3	1	60	46	-	*	-	-
	Nairn...	30.22	59	W	1	30.28	+0.03	43	42	-7	X	0	3	0	69	34	-	*	-	-
	Aberdeen...	30.33	54	S	3	30.35	0.00	53	52	-2	S	3	3	2	61	49	3	7.8	-	-
	Leith...	30.27	56	SE	1	30.32	+0.01	45	43	-9	W	2	3	3	65	37	-	*	-	-
	North Shields...	30.33	54	SE	3	30.33	-0.01	51	49	-4	X	0	3	3	59	42	3, c	*	-	-
	Spurn Head...	30.31	56	ESE	5	30.31	-0.03	57	54	-1	ESE	4	3	3	62	54	-	*	-	-
	Yarmouth...	30.27	57	E	6	30.24	-0.06	56	49	0	E	6	3	3	58	55	3	*	-	-
	Clacton-on-Sea...	30.26	57	E	5	30.22	-0.08	57	50	0	ENE	5	3	3	59	54	3, 3c	11.0	-	-
SPAN. PEN.	Nottingham...	30.29	53	E	1	30.28	-0.03	46	45	-4	E	1	3	3	64	36	3	10.5	-	-
	Bath...	30.21	59	NE	3	30.22	0.00	45	43	-2	ENE	2	3	3	63	41	-	9.0	-	-
	Oxford...	30.27	48	NE	1	30.25	-0.03	47	45	-1	NE	1	3	3	63	39	3	*	-	-
	London (Brixton)...	30.22	55	E	2	30.19	-0.07	50	45	0	ENE	2	3	3	64	43	3	10.2	-	-
	The Scaw (Skagen)	30.51	53	X	0	30.48	-0.06	54	52	+5	X	0	3	3	59	43	-	*	-	-
	Fanö...	30.49	49	ESE	2	30.43	-0.13	49	48	+5	NE	2	3	3	59	44	-	*	-	-
	Cuxhaven...	30.41	55	ENE	4	30.43	-0.08	50	47	+2	ENE	4	3	3	57	48	-	*	-	-
	The Helder...	30.31	57	E	4	30.27	-0.12	51	49	+2	E	4	3	3	59	48	-	*	-	-
GERMANY, &c.	Brussels...	*	*	*	*	30.22	-0.10	39	37	-2	NE	3	3	3	59	35	-	*	-	-
	Berlin...	30.36	51	E	2	30.31	-0.14	44	40	0	E	2	3	3	55	41	-	*	-	-
	Frankfurt...	30.23	45	N	2	30.18	-0.16	42	40	0	N	3	3	3	57	39	-	*	-	-
	Munich...	30.17	42	E	6	30.07	-0.15	37	36	0	E	5	3	3	48	32	-	*	-	-
	C. Gris Nez...	30.19	56	ENE	4	30.15	-0.10	42	42	-2	E	4	3	3	63	39	-	*	-	-
	Brest...	29.98	64	E	3	30.04	+0.08	47	44	-7	E	3	3	3	70	45	-	*	-	-
	Lorient...	29.96	64	E	4	30.01	+0.01	49	45	-4	E	4	3	3	68	46	-	*	-	-
	Rochefort...	29.97	63	ENE	4	29.96	-0.02	47	44	-4	ENE	5	3	3	77	45	3	*	-	-
FRANCE.	Biarritz...	29.86	70	X	0	29.88	-0.02	60	58	-1	X	0	3	3	77	55	-	*	-	-
	Paris...	30.10	54	NE	2	30.07	-0.11	41	38	-1	NNE	2	3	3	59	39	-	*	-	-
	Belfort...	30.02	50	ENE	6	29.99	-0.15	42	39	+5	ENE	5	3	3	55	37	-	*	-	-
	Lyons...	29.98	54	NE	1	29.97	-0.09	46	45	+5	N	1	3	3	60	46	-	*	-	-
	Nice...	29.92	56	E	5	29.92	-0.09	51	44	-3	X	0	3	3	63	45	-	*	-	-
	Perpignan...	29.92	62	SE	3	29.89	-0.05	55	54	-8	SW	2	3	3	71	51	-	*	-	-
	Corunna...	29.68	63	SE	3	29.73	+0.13	62	60	0	E	3	3	3	70	61	-	*	-	-
	Lisbon...	30.19	63	SW	3	30.19	+0.06	62	57	-2	NNW	4	3	3	70	59	-	*	-	-
SPAN. PEN.	Azores (P. Delgada)...	30.19	63	SW	3	30.19	+0.06	62	57	-2	NNW	4	3	3	70	59	-	*	-	-
	„ (Horta)...	30.24	61	NW	2	30.21	+0.02	58	54	-4	WNW	2	3	3	70	57	-	*	-	-

NOTE: The Sunshine for London given in this Table is recorded on the Tower of the Wesleyan Training College, Westminster: the Sunshine entered to Dungeness is recorded at Littlestone-on-Sea

* Observations for this column not generally received.


+ Observations received too late for insertion in Charts on next page.

FOR WEDNESDAY, 21ST SEPT: 1904.

BAROMETER.—Isobars are drawn for each tenth of an inch.

WIND.—Arrows show Directions and Force, flying with the wind.

Force above 10 $\Rightarrow \longrightarrow$:	Force 5 to 7 $\longrightarrow \rightarrow$:	} Calm ☉
Force 8 to 10 $\Rightarrow \longrightarrow$:	Force 1 to 4 $\longrightarrow \rightarrow$:	

SEA.—Rough  High 

TEMPERATURE.—Isotherms are drawn for each 10°

WEATHER.—Shown by Letters of the Beaufort Scale. (See P. 4.)


RAINFALL.—A dotted line separates areas where rain has fallen from those without rain. The fall in past 24 hours when exceeding half an inch is shown thus - 0·6



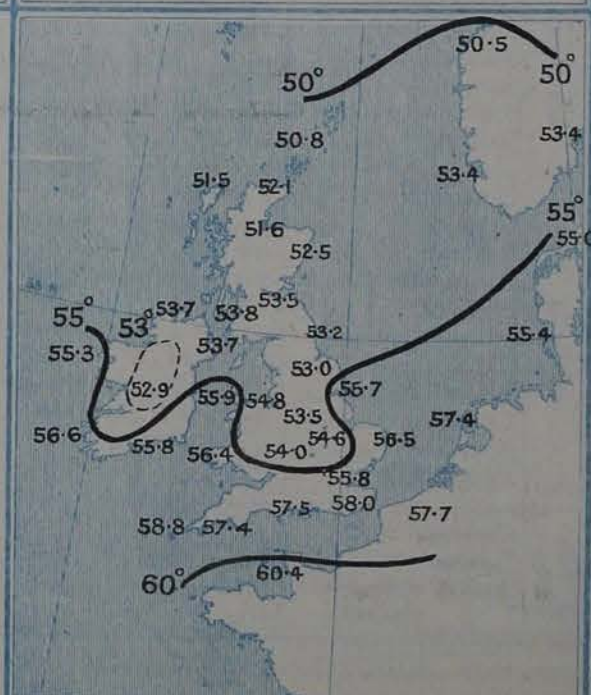
Yesterday morning.



*Amount recorded
in various districts of the United Kingdom
during the week ended Sat^y, 17th SEP^r,
with the percentage of the average amount
for the corresponding week.*



at 8 A.M. for the monthly period
SEPTEMBER (1871-1900.)



GENERAL SITUATION AT 8 A.M.

PRESSURE

There is again very little change in the general distribution of pressure. The anticyclone occupies the greater portion of the region under observation, the barometer being highest, above 30.5 ins., at the Swedish stations, and lowest, 29.73 ins., at Lisbon. The mercury is on the decline in most localities but it is rising over the western and northern parts of our islands and in the north of France; also in Portugal.

WIND

TEMPERATURE

WEATHER

AND

SEA

The anticyclonic circulation of the winds is maintained, as a rule of but little force, but the Easterly breeze blows rather freshly round the southeast coast of England, in the north of Ireland, and at a few places in France and Germany. Temperature is lower at nearly all the home and foreign stations, the present readings ranging from 43° at Nairn and Parsonstown and 45° at Bath and Leith to 57° at Clacton-on-Sea and Roche's Point and 59° at Scilly; from 37° at Munich and 39° at Brussels to 54° at Perpignan, 60° at Biarritz, and 62° at Lisbon. Fog is reported at Shields and Hørnösand, rain at Lisbon and Lyons and an overcast sky at a few stations, otherwise fine weather continues here and on the Continent. The sea is rather rough off Yarmouth, moderate to very smooth elsewhere.

During yesterday temperature rose to 69° at Nairn and to 67° at Valencia and Manchester, but at several east coast stations the maxima were below 60°. There was an abundance of bright sunshine in all districts, nearly all stations exceeding 10 hours.

PROBABLE CHANGES IN SYSTEM NOW PREVALENT

There are no indications of any great modifications in the prevailing type of conditions. The increase of pressure over the North Atlantic points to the persistence of the anticyclone in the north, and the disturbances in the far southwest are spreading eastwards across the Peninsula into the Mediterranean. Southerly to southeasterly breezes with fine dry weather are therefore likely to continue for the present.

FORECASTS*

For the 24 hours ending at NOON on 22nd SEPT, 1904

DISTRICTS.

FORECASTS.

0	SCOTLAND NORTH	Light variable S ^W breezes; fine; moderate temperature.
1	SCOTLAND EAST	
2	ENGLAND N.E.	Calms and light S ^W to E ^W breezes; fine; moderate temperature.
3	ENGLAND EAST	
4	MIDLAND COUNTIES	E ^W breezes, fresh on coast; fine; cold inland at night.
5	ENGLAND SOUTH	

DISTRICTS.

FORECASTS.

6	SCOTLAND WEST	Same as Nos. 0 and 1.
7	ENGLAND N.W.	Light and moderate SE ^W breezes; fine; moderate temperature.
8	ENGLAND S.W.	
9	IRELAND NORTH	Same as No 7.
10	IRELAND SOUTH	Light E ^W breezes; fine; moderate temperature.

WARNINGS

NONE ISSUED.

Note.—The South Cone, point downwards (⌒), means that gales, or strong winds, are probable, at first from the Southward (from S.E. round by S. to N.W.). Should it appear likely that a gale beginning from between W. and N.W. is likely to veer towards N. or N.E., the North Cone is hoisted in preference to the South Cone.
The North Cone, point upwards (⌒), means that gales, or strong winds, are probable, at first from the Northward (from N.W. round by N. to S.E.). Should it appear likely that a gale beginning from between E. and S.E. is likely to veer towards S. or S.W., the South Cone is hoisted in preference to the North Cone.

* For terms for transmission of Forecasts by Telegraph, see next page.

REPORTS FOR YESTERDAY.

STATIONS.	TEMPERATURE F.		Weather.	Sunshine Hrs.	Rainfall Ins.	STATIONS.	TEMPERATURE F.		Weather.	Sunshine Hrs.	Rainfall Ins.
	Max.	Min.					Max.	Min.			
Blackpool, to 9 p.m....	64	44	cm, c, bc	9.5	-	Hastings	*	*	*	11.0	*
Southport, to 9 p.m....	66	44	bc	9.9	-	Broadstairs,	*	*	*	10.4	*
Rhyl, to 6 p.m.	*	*	*	10.8	*	Margate, to 6 p.m. ...	60	52	bc	10.6	-
Llandudno	*	*	*	11.2	*	Lowestoft, to 6 p.m....	58	53	bc	11.1	-
Bettws-y-Coed, to 6 p.m....	64	39	bc, bc	10.2	*	Stegness	60	*	bc	10.2	*
Aberystwyth, to 6 p.m. ...	65	56	c, bc	9.7	-	Scarborough,	59	*	*	9.3	*
Plymouth, to 9 p.m....	61	53	bc	10.7	-	Harrogate, to 6 p.m. ...	62	40	bc, c, bc	10.7	-
Bournemouth, to 6 p.m. ...	61	44	*	11.0	*	Manchester, to 9 p.m. ...	67	?	bc	8.3	-
Worthing	*	*	*	11.0	*	Darwen, to 9 p.m. ...	62	43	bc, bc, cm	9.5	-
Brighton,	62	*	*	10.7	*	Birmingham, to 9 p.m. ...	62	40	bc	8.9	-
Eastbourne, to 6 p.m. ...	60	*	*	11.0	*						

TEMPERATURE, WEATHER, and RAINFALL at additional FOREIGN STATIONS, mainly for the 24 hours ended at 8 a.m. yesterday.

STATIONS. 20 th Sept. 1904	TEMPERATURE, F.		WEATHER.	RAIN. Ins.	STATIONS.	TEMPERATURE, F.		WEATHER.	RAIN. Ins.
	Max.	Min.				Max.	Min.		
Copenhagen	55	45	bc, c	-	Rome	69	49	bc, bc	-
St. Petersburg	52	37	o, o	-	Naples	65	50	bc, bc	-
Moscow	*	*	bc, c	-	Malta	81	66	?, r	0.35
Cracow	52	37	o, o	-	19 th Sept. 1904 1 p.m.				Measured 7 a.m.
Flushing	61	45	bc, bc	-	Geneva	54	*	bc	-
Aix-la-Chapelle	*	*	bc, c	-	Berne	54	*	bc	-
Vienna	52	43	o, o	-	Lucerne	52	*	bc	-
Buda Pesth	50	46	o, o	-	Castasegna	59	*	bc	-
Hermanstadt	46	41	o, o	-	Lugano	57	*	o	-
Florence	61	49	bc, bc	-					

EXPLANATION OF THE COLUMNS GIVEN ON PAGE 1.

WEATHER.—Beaufort Scale is b. blue sky; c. detached clouds; d. drizzling rain; f. fog; g. dark, gloomy; h. hail; l. lightning; m. misty (hazy); o. overcast; p. passing showers; q. squally; r. rain; s. snow; t. thunder; u. ugly, threatening; v. visibility, unusual transparency; w. dew.

* AN ASTERISK is inserted in all places for which information is not usually received.

TABLE SHOWING THE LOCAL STANDARD TIMES AND THE CORRESPONDING GREENWICH TIMES OF THE OBSERVATIONS RECORDED ON PAGE 1.

COUNTRIES, &c.	Hours of Morning Observations by Local Standard Time.	Corresponding Greenwich Times.	Hours of Evening Observations by Local Standard.	Corresponding Greenwich Times.
British Isles	8 a.m. (West European)	8 a.m.	6 p.m. (W.E.T.)	6 p.m.*
Holland	8 a.m. (")	8 a.m.	7 p.m. (W.E.T.)	7 p.m.
Germany, Denmark Norway, Sweden }	8 a.m. (Mid-European)	7 a.m.	8 p.m. (M.E.T.)	7 p.m.
Belgium	7 a.m. (West European)	7 a.m.	Not published	—
France	7 a.m. (Paris)	6.51 a.m.	6 p.m. (Paris)	5.51 p.m.
Spain	8 a.m. (West European)	8 a.m.	6 p.m. (W.E.T.)	6 p.m.
Portugal	8 a.m. (Lisbon)	8.36 a.m.	3.23 p.m. (Lisbon)	4 p.m.
Azores { Ponta Delgada	6 a.m. (Local)	7.43 a.m.	9 p.m. (Local)	10.43 p.m.
Horta	6 a.m. (Local)	7.55 a.m.	9 p.m. (Local)	10.55 p.m.

TABLE SHOWING THE GREENWICH TIMES OF SUNRISE, NOON, AND SUNSET, FOR STATIONS IN THE UNITED KINGDOM, TO-DAY.

21 st Sept. 1904.	Sunrise G.M.T.	Noon G.M.T.	Sunset G.M.T.
Yarmouth	5.39	11.46	5.54
Greenwich	5.46	11.53	6.1
Wick	5.55	12.5	6.15
Valencia	6.27	12.34	6.42

SUBSCRIPTIONS both for the Daily and Weekly Weather Reports may be paid, in advance, to the Meteorological Office:

TERMS: For Daily Weather Report, forwarded by Book Post, £1 0 0 per annum.
" Weekly " " " £1 10 0 " " Single Copies, 6d.

Single Copies of the Daily Weather Report (price 1d.) may be obtained after 3 p.m. on the day of issue at the Meteorological Office, and at Messrs. W. H. SMITH & SONS' Bookstalls at the following terminus Railway Stations:—Victoria, Charing Cross, King's Cross, St. Pancras, Euston.

FORECASTS OF WEATHER for one day in advance are drawn up at the Meteorological Office at 11 a.m., and between 7 and 8 p.m. The latest forecast can be had by Reply Telegram, on paying at any Post Office in the United Kingdom Sixpence in addition to the cost of the inquiry and reply Telegrams. Information as to the Terms on which Forecasts can be sent daily, for a long or short period, may be obtained on application to the Meteorological Office, 63, Victoria Street, S.W., either personally or by post.

* At Oxford the observations are taken at 8 p.m.

DAILY WEATHER REPORT

for 8 a.m. on Thursday, 22nd September, 1904.

Issued by the METEOROLOGICAL OFFICE, 63, Victoria Street, London. W. N. SHAW, Secretary.

STATIONS.		YESTERDAY EVENING. (See note on last page.)						THIS MORNING. (See note on last page.)										PAST 24 HOURS.					
		BAROM.		TEMP.		WIND.		BAROMETER.		TEMPERATURE.				WIND.		Sea (0 to 9.)	Temp.		Weather.	Sun- shine Hours.	Rainfall. Ins.		
		At 32° and M.S.L.	Dry Bulb.	Direc.	Force (0 to 12.)	Weather.	At 32° Fahr. and M. S. L.	Change since Yester- day.	Dry Bulb.	Wet Bulb.	Change since Yester- day.	Direc.	Force (0 to 12.)	Weather.	Max.		Min.						
																		Ins.				°	
SCANDINAVIA.	Haparanda...	30.39	47	W	2	δ	30.45	+0.3	40	38	-5	NNE	2	δ	*	54	40	-	*	-			
	Hernösand...	30.46	48	W	0	f	30.48	-0.5	42	42	-3	NE	4	?	*	50	37	-	*	-			
	Stockholm...	30.48	48	S	2	δ	30.42	-1.2	47	47	-5	W	0	f	*	52	45	-	*	-			
	Wisby...	30.41	50	E	2	0	30.35	-1.5	53	52	+2	ESE	2	δ	*	55	43	-	*	-			
	Karlstad...	30.48	49	W	0	δ	30.45	-0.8	43	42	-6	NE	2	δ	*	"	"	-	*	-			
	Færder (X'ania Fjord)	30.44	55	NE	2	C	30.43	-0.7	51	49	0	NNE	4	δ	2	55	50	-	*	-			
	Bodö...	30.43	50	W	4	0	30.51	+1.7	48	46	0	E	2	0	1	50	46	-	*	-			
	Christiansund	30.48	51	ESE	2	C	30.41	-0.4	50	47	+2	ESE	1	0	1	59	46	-	*	-			
Skudesnaes	30.43	51	W	0	δc	30.41	-0.6	50	49	-3	NE	2	δ	1	59	48	δ, δc	*	*				
BRITISH ISLANDS.	Sumburgh Head	30.30	52	SSE	3	δ	30.27	+0.5	40	40	-11	W	0	f	0	62	38	δ	9.7	-			
	Stornoway...	30.19	59	WSW	2	δ	30.24	+0.6	48	47	-3	SE	3	δcm	2	61	45	δ, δm	*	-			
	Malin Head	30.14	56	SE	3	δm	30.19	+0.3	52	49	-1	ESE	2	δcm	3	61	47	δc	*	-			
	Blacksod Pt.	30.10	59	S	2	δc	30.13	0.0	49	47	-5	ENE	1	δm	3	65	44	δm	10.5	-			
	Valencia...	30.07	58	ESE	2	δm																	
	Roche's Point	30.12	57	E	2	δ	30.15	-0.1	52	50	-5	ENE	2	δ	1	60	47	δc, δ	*	-			
	Parsonstown	30.14	47	E	1	δc	30.21	0.0	43	42	0	E	1	δ	*	63	38	δ, δc	10.5	-			
	Donaghadee	30.21	56	ESE	3	δc	30.25	-0.2	53	51	-1	E	4	δ	4	59	51	δcm	*	-			
	Liverpool Obsy...	30.19	56	SE	3	δ	30.19	-1.0	52	50	0	ESE	1	δ	?	61	47	δm	*	-			
	Holyhead...	30.17	56	E	2	δ	30.18	-0.6	54	52	+3	E	2	δc	2	61	48	cm, δ	*	-			
	Pembroke (St Ann's)	30.11	57	ENE	3	δc	30.10	-0.8	51	48	+1	ENE	4	δm	4	60	45	δc	7.1	-			
	Scilly (St. Mary's)	30.06	57	ENE	4	δc	30.02	-0.7	56	53	-3	NE	3	δ	2	61	53	δc	8.1	-			
	Jersey (St. Aubins)	30.02	58	ENE	5	δc	29.97	-1.2	56	53	+3	NE	4	δ	3	61	51	δcm, w	10.8	-			
	Portland Bill	30.07	56	ENE	4	δ	30.03	-1.3	53	50	+2	ENE	4	δ	3	60	47	δ	*	-			
	Dungeness...	30.04	57	ENE	6	δ	30.00	-1.6	55	53	+1	E	4	δc	4	59	53	δ	10.1	-			
	Wick...	30.22	53	S	2	δ	30.29	+0.3	52	49	+1	S	2	δ	1	59	49	-	*	-			
	Nairn...	30.21	53	W	0	δ	30.30	+0.2	41	40	-2	W	0	δm	0	61	33	δm	*	-			
Aberdeen...	30.30	54	SSE	3	δ	30.33	-0.2	53	51	0	SE	2	δc	2	59	51	δ, δc	9.3	-				
Leith...	30.25	55	ESE	1	δ	30.29	-0.3	51	50	+6	W	0	m	*	66	39	-	*	-				
North Shields	30.26	54	E	2	δ	30.24	-0.9	54	52	+3	NE	2	c	3	61	48	c, δ	*	-				
Spurn Head	30.21	55	ENE	4	δc	30.17	-1.4	57	54	0	ENE	4	c	4	60	54	-	*	-				
Yarmouth...	30.15	57	ENE	6	δ	30.09	-1.5	56	51	0	ENE	5	c	5	59	53	δc, δ	*	-				
Clacton-on-Sea	30.12	57	NE	5	δc	30.06	-1.6	55	49	-2	NE	4	c	3	59	54	δc, δc	10.5	-				
Nottingham	30.20	52	E	1	δ	30.15	-1.3	52	50	+6	NNE	1	c	*	61	46	-	9.5	-				
Bath...	30.11	54	ENE	1	δ	30.08	-1.4	52	48	+7	NE	2	δ	*	62	43	-	9.5	-				
Oxford...	30.15	48	NE	1	δ	30.11	-1.4	51	48	+4	NE	3	δ	*	61	45	-	*	-				
London (Brixton)	30.11	55	ENE	3	δ	30.07	-1.2	52	49	+2	NE	3	δc	*	62	49	δ, δc, o	9.2	-				
GERMANY, &c.	The Scaw (Skagen)	30.40	56	N	3	C	30.36	-1.2	53	51	-1	E	4	C	1	57	52	-	*	-			
	Fanö...	30.27	50	NE	2	δ	30.24	-1.9	52	50	+3	NE	4	C	*	59	48	-	*	-			
	Cuxhaven...	30.25	54	E	4	0	30.14	-2.9	51	48	+1	E	4	0	*	55	50	-	*	-			
	The Helder	30.18	55	E	5	δ	30.11	-1.6	53	48	+2	E	3	0	2	59	51	-	*	-			
	Brussels...	*	*	*	*	*	30.03	-1.9	39	38	0	ENE	1	C	*	59	36	-	*	-			
	Berlin...	30.17	50	E	2	0	30.11	-2.0	46	44	+2	ESE	4	0	*	55	44	-	*	-			
	Frankfurt...	30.06	50	N	1	0	29.99	-1.9	46	42	+4	N	3	0	*	61	39	-	*	-			
	Munich...	30.01	45	SE	3	0	29.96	-1.1	42	42	+5	W	0	0	*	48	37	-	*	-			
FRANCE.	C. Gris Nez	30.04	55	NE	4	δ	30.02	-1.3	45	41	+3	ENE	3	δ	3	59	41	-	*	-			
	Brest...	29.97	57	E	3	δ	29.94	-1.0	50	46	+3	E	2	δ	2	66	46	-	*	-			
	Lorient...	29.95	58	ENE	5	δ	29.92	-0.9	49	45	0	NE	4	δ	2	64	46	-	*	-			
	Rochefort	29.93	59	ENE	5	δ	29.89	-0.7	48	47	+1	ENE	4	δ	*	70	45	-	*	-			
	Biarritz	29.87	64	NW	3	δ	29.86	-0.2	59	55	-1	SSW	1	δ	2	72	55	-	*	-			
	Paris...	29.97	51	NNE	1	δ	29.96	-1.1	42	41	+1	NNE	2	δ	*	60	39	-	*	-			
	Belfort...	29.94	45	ENE	5	m	29.90	-0.9	44	41	+2	ENE	3	m	*	54	40	-	*	-			
	Lyons...	29.93	52	NW	1	0	29.93	-0.4	46	46	0	NNW	1	f	*	57	46	-	*	0.04			
	Nice...	29.88	58	W	0	C	29.88	-0.4	57	49	+6	NE	1	δc	3	66	46	-	*	-			
	Perpignan	29.84	58	NE	2	0	29.81	-0.8	59	58	+4	W	2	0	*	74	55	-	*	0.12			
SPAN. PEN.	Corunna...																						
	Lisbon...	29.75	63	N	4	δc	29.81	+0.8	66	62	+4	NNW	5	C	*	66	61	-	*	0.20			
	Azores (P. Delgada)...																						
" (Horta)	30.23	64	SW	2	0	30.21	0.0	65	64	+7	SW	1	0	2	68	58	-	*	0.08				

NOTE: The Sunshine for London given in this Table is recorded on the Tower of the Wesleyan Training College, Westminster: the Sunshine entered to Dungeness is recorded at Littlestone-on-Sea.

* Observations for this column not generally received.

+ Observations received too late for insertion in Charts on next page.

WEATHER CHARTS

FOR THURSDAY, 22ND SEPT^R, 1904.

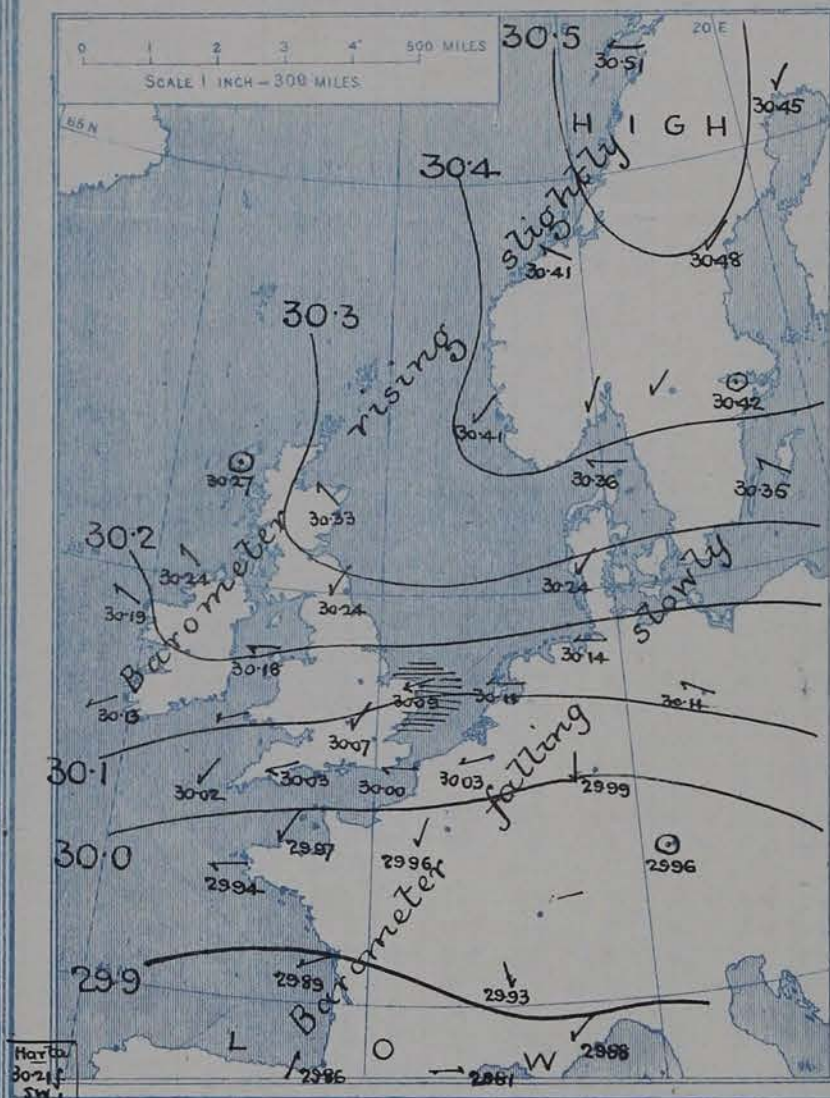
I. BAROMETER, WIND AND SEA. *This Morning.*

BAROMETER.—Isobars are drawn for each tenth of an inch.

WIND.—Arrows show Directions and Force, flying with the wind.

Force above 10 → : Force 5 to 7 → : } Calm ☉
Force 8 to 10 → : Force 1 to 4 → :

SEA.—Rough  High 



II. TEMPERATURE AND WEATHER. *This Morning.*

TEMPERATURE.—Isotherms are drawn for each 10°.

WEATHER.—Shown by Letters of the Beaufort Scale. (See P. 4.)

RAINFALL.—A dotted line separates areas where rain has fallen from those without rain. The fall in past 24 hours when exceeding half an inch is shown thus - 0.6



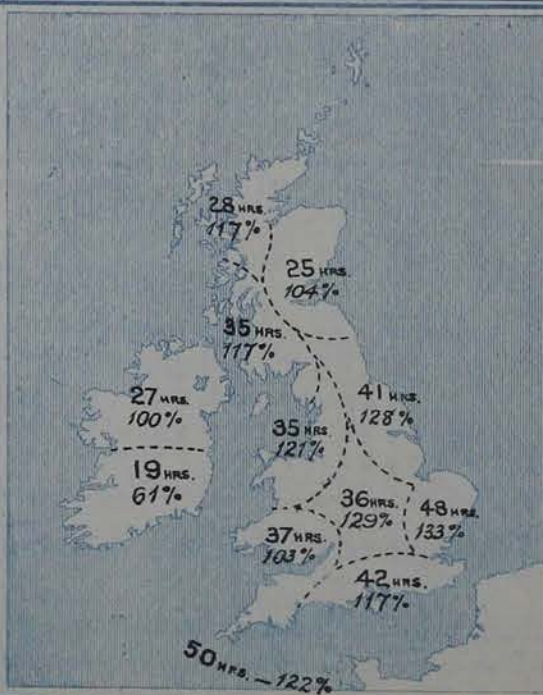
III. BAROMETER AND WIND

Yesterday morning.



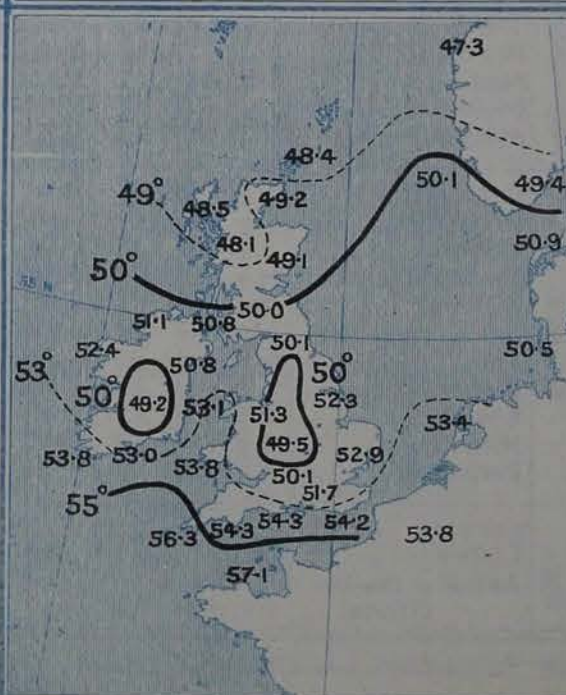
IV. LAST WEEK'S SUNSHINE.

Amount recorded
in various districts of the United Kingdom
during the week ended Sat^y 17TH SEP^R,
with the percentage of the average duration
for the corresponding week.



V. Means of DAILY TEMPERATURE

at 8 A.M. for the Two-monthly period
SEPTEMBER-OCTOBER (1871-1900)



GENERAL SITUATION AT 8 A.M.

PRESSURE

The changes in the distribution of pressure are slight. The central space of the anticyclone is now found over northern Scandinavia, the barometer having risen to 30.51 ins. at Bodø. Further south there has been a slow decline of the mercury in the past 24 hours, but it is again rising a little over the United Kingdom and Portugal, the barometer being lowest at Lisbon and Perpignan, where it reads 29.81 ins.

WIND

TEMPERATURE

WEATHER

AND

SEA

Winds from between Northeast and Southeast prevail over nearly the whole of the region under observation, blowing freshly at Yarmouth, but everywhere else they are moderate to very light in force. Temperature has changed somewhat irregularly, the rise in some places and the fall in others being considerable. The present readings range from 40° at Stromway and 41° at Nairn, to 56° at Scilly, Jersey, and Yarmouth and 57° at Spurn Head; from 39° at Brussels and 40° at Haparanda, to 57° at Nice, 59° at Biarritz and Perpignan, and 66° at Lisbon. The weather, though still fine and dry generally, is more cloudy than for several days past, the sky being overcast at many of the Continental stations. A misty atmosphere is reported in places, foggy at Stromway, Lyons, and Stockholm. The sea is rather rough off Yarmouth, moderate to very smooth elsewhere.

Temperature rose yesterday to 66° at Leith and 65° at Valencia, but remained as low as 58° to 60° in many localities. The duration of bright sunshine was more variable than on previous days, ranging from 4 hours at Blackpool to 10.9 hours at Worthing.

PROBABLE CHANGES IN SYSTEM NOW PREVALENT

There are again no definite indications that the existing type of conditions will undergo any notable modification in the immediate future, and breezes from an Easterly direction, with fine and dry, but rather more cloudy weather will therefore probably be maintained through the coming 24 hours.

FORECASTS*

For the 24 hours ending at NOON on 23rd SEPT, 1904

DISTRICTS.

FORECASTS.

- 0 { SCOTLAND
- 1 { NORTH
- 2 { SCOTLAND
- 3 { EAST
- 4 { ENGLAND
- 5 { N.E.
- 6 { ENGLAND
- 7 { EAST
- 8 { MIDLAND
- 9 { COUNTIES
- 10 { ENGLAND
- 11 { SOUTH

Calm and light S^W or SE^W breezes;
fine generally. Cool.

Moderate to light NE^W breezes; fine
generally; air less keen.

DISTRICTS.

FORECASTS.

- 6 { SCOTLAND
- 7 { WEST
- 8 { ENGLAND
- 9 { N.W.
- 10 { ENGLAND
- 11 { S.W.
- 12 { IRELAND
- 13 { NORTH
- 14 { IRELAND
- 15 { SOUTH

Same as Nos. 0 and 1.

Light E^W to NE^W breezes; fine generally.
Cool.

WARNINGS

NONE ISSUED.

Note.—The South Cone, point downwards (⌒), means that gales, or strong winds, are probable, at first from the Southward (from S.E. round by S. to N.W.). Should it appear likely that a gale beginning from between W. and N.W. is likely to veer towards N. or N.E., the North Cone is hoisted in preference to the South Cone.
The North Cone, point upwards (⌒), means that gales, or strong winds, are probable, at first from the Northward (from N.W. round by N. to S.E.). Should it appear likely that a gale beginning from between E. and S.E. is likely to veer towards S. or S.W., the South Cone is hoisted in preference to the North Cone.

* For terms for transmission of Forecasts by Telegraph, see next page.

REPORTS FOR YESTERDAY.

STATIONS.	TEMPERATURE F.		Weather.	Sunshine. Hrs.	Rainfall. Ins.	STATIONS.	TEMPERATURE F.		Weather.	Sunshine. Hrs.	Rainfall. Ins.
	Max.	Min.					Max.	Min.			
Blackpool, to 9 p.m....	61	41	c, o, c	4.0	-	Hastings	*	*	*	9.8	*
Southport, to 9 p.m....	61	41	z, o, z	6.5	-	Broadstairs,	*	*	*	10.4	*
Rhyl, to 6 p.m.	*	*	*	4.5	*	Margate, to 6 p.m.	58	51	z	10.0	-
Llandudno	*	*	*	8.1	*	Lowestoft, to 6 p.m....	60	53	z c, z	10.5	-
Bettws-y-Coed, to 6 p.m....	60	37	c, z	6.3	*	Skegness	60	*	z c	9.3	*
Aberystwyth, to 6 p.m. ...	63	54	c	9.1	-	Scarborough,	60	*	*	4.7	*
Plymouth, to 9 p.m....	59	49	z c, z	8.3	-	Harrogate, to 6 p.m. ...	59	40	z, w, c	4.5	-
Bournemouth, to 6 p.m. ...	61	42	*	10.5	*	Manchester, to 9 p.m. ...	61	?	z, z c, z	4.3	-
Worthing	*	*	*	10.9	*	Darwen, to 9 p.m.	58	48	z c, c m, z m	6.1	-
Brighton,	63	*	*	10.4	*	Birmingham, to 9 p.m. ...	60	37	z	6.4	-
Eastbourne, to 6 p.m. ...	59	*	*	10.2	*						

TEMPERATURE, WEATHER, and RAINFALL at additional FOREIGN STATIONS, mainly for the 24 hours ended at 8 a.m. yesterday.

STATIONS. 21 st Sept. 1904	TEMPERATURE, F.		WEATHER.	RAIN. — Ins.	STATIONS.	TEMPERATURE, F.		WEATHER.	RAIN. — Ins.
	Max.	Min.				Max.	Min.		
Copenhagen	57	50	bc, bc	—	Rome	69	53	bc, c	—
St. Petersburg	57	48	b, f	—	Naples				
Moscow	*	*	b, b	—	Malta	77	68	?, b	—
Cracow	46	41	o, o	—	20 th Sept. 1904	1 p.m.		1 p.m.	Measured 7 a.m.
Flushing	59	45	b, b	—	Geneva	52	*	b	
Aix-la-Chapelle	*	*	b, bc	—	Berne	48	*	c	—
Vienna	52	43	c, o	—	Lucerne	46	*	o	—
Buda Pesth	52	46	o, o	—	Castasegna	48	*	o	—
Hermanstadt.	48	37	c, o	—	Lugano	55	*	o	—
Florence	60	52	b, b	—					

EXPLANATION OF THE COLUMNS GIVEN ON PAGE 1.

WEATHER.—*Beaufort Scale* is b. blue sky; c. detached clouds; d. drizzling rain; f. fog; g. dark, gloomy; h. hail; l. lightning; m. misty (hazy); o. overcast; p. passing showers; q. squally; r. rain; s. snow; t. thunder; u. ugly, threatening; v. visibility, unusual transparency; w. dew.

* AN ASTERISK is inserted in all places for which information is not usually received.

TABLE SHOWING THE LOCAL STANDARD TIMES AND THE CORRESPONDING GREENWICH TIMES OF THE OBSERVATIONS RECORDED ON PAGE 1.					TABLE SHOWING THE GREENWICH TIMES OF SUNRISE, NOON, AND SUNSET, FOR STATIONS IN THE UNITED KINGDOM, TO-DAY.			
COUNTRIES, &c.	Hours of Morning Observations by Local Standard Time.	Corresponding Greenwich Times.	Hours of Evening Observations by Local Standard.	Corresponding Greenwich Times.	22 nd Sept. 1904.	Sunrise G.M.T.	Noon G.M.T.	Sunset G.M.T.
British Isles	8 a.m. (West European)	8 a.m.	6 p.m. * (W.E.T.)	6 p.m.*	Yarmouth	5.40	11.46	5.52
Holland	8 a.m. (" ")	8 a.m.	7 p.m. (W.E.T.)	7 p.m.	Greenwich	5.47	11.53	5.59
Germany, Denmark } Norway, Sweden }	8 a.m. (Mid-European)	7 a.m.	8 p.m. (M.E.T.)	7 p.m.	Wick	5.57	12.5	6.12
Belgium	7 a.m. (West European)	7 a.m.	Not published	—	Valencia	6.28	12.34	6.40
France	7 a.m. (Paris) ...	6.51 a.m.	6 p.m. (Paris)	5.51 p.m.				
Spain	8 a.m. (West European)	8 a.m.	6 p.m. (W.E.T.)	6 p.m.				
Portugal	8 a.m. (Lisbon) ...	8.36 a.m.	3.23 p.m. (Lisbon)	4 p.m.				
Azores { Ponta Delgada ...	6 a.m. (Local) ...	7.43 a.m.	9 p.m. (Local)	10.43 p.m.				
{ Horta	6 a.m. (Local) ...	7.55 a.m.	9 p.m. (Local)	10.55 p.m.				

SUBSCRIPTIONS both for the Daily and Weekly Weather Reports may be paid, in advance, to the Meteorological Office.

TERMS: For Daily Weather Report, forwarded by Book Post, £1 0 0 per annum.
 " Weekly " " " £1 10 0 "

Single Copies, 6d.

Single Copies of the Daily Weather Report (price 1d.) may be obtained after 3 p.m. on the day of issue at the Meteorological Office, and at Messrs. W. H. SMITH & SONS' Bookstalls at the following terminus Railway Stations:—Victoria, Charing Cross, King's Cross, St. Pancras, Euston.

FORECASTS OF WEATHER for one day in advance are drawn up at the Meteorological Office at 11 a.m., and between 7 and 8 p.m. The latest forecast can be had by Reply Telegram, on paying at any Post Office in the United Kingdom **Sixpence in addition to the cost of the inquiry and reply Telegrams.** Information as to the Terms on which Forecasts can be sent daily, for a long or short period, may be obtained on application to the Meteorological Office, 63, Victoria Street, S.W., either personally or by post.

* At Oxford the observations are taken at 8 p.m.

DAILY WEATHER REPORT

for 8 a.m. on Friday, 23rd September, 1904.

Issued by the METEOROLOGICAL OFFICE, 63, Victoria Street, London. W. N. SHAW, Secretary.

STATIONS.		YESTERDAY EVENING. (See note on last page.)						THIS MORNING. (See note on last page.)										PAST 24 HOURS.					
		BAROM.		TEMP.		WIND		BAROMETER.		TEMPERATURE.				WIND.		Sea (0 to 9.)	Temp.		Weather	Sun- shine Hours.	Rainfall. Ins.		
		At 82° and M.S.L.	Dry Bulb.	Direc.	Force (0 to 12.)	Weather	At 82° Fahr. and M. S. L.	Change since Yester- day.	Dry Bulb.	Wet Bulb.	Change since Yester- day.	Direc.	Force (0 to 12.)	Weather.	Max.		Min.						
																		Ins.				°	°
SCANDINAVIA	Haparanda...	30.47	41	X	0	6	30.44	-0.01	35	34	-5	W	2	6	*	57	35	-	*	-			
	Hernösand...	30.47	40	X	0	6	30.45	-0.03	46	44	+4	NE	2	0	*	54	39	-	*	-			
	Stockholm...	30.36	51	NNE	2	0	30.32	-0.10	50	48	+3	NE	2	0	*	61	43	-	*	-			
	Wisby...	30.27	52	SSW	4	0	30.22	-0.13	53	51	0	ENE	4	0	*	55	46	-	*	-			
	Karlstad...	30.35	51	NNE	2	6	30.36	-0.09	48	45	+5	NE	2	0	*	"	"	-	*	*			
	Færder (X'ania Fjord)	30.34	57	N	3	6	30.34	-0.09	50	48	-1	NE	4	0	2	57	50	-	*	-			
	Bodö...	30.43	46	ENE	2	6	30.43	-0.08	45	44	-3	X	0	6	1	50	41	-	*	-			
	Christiansund...	30.43	49	NE	1	0	30.47	+0.06	48	46	-2	X	0	0	1	50	46	-	*	-			
Skudesnaes...	30.36	54	NNW	2	6	30.33	-0.08	51	49	+1	N	4	6	0	61	50	6	*	*				
BRITISH ISLANDS.	Sumburgh Head	30.36	50	X	0	6	30.39	+0.05	50	47	-1	NNW	1	0	1	55	41	6	*	-			
	Stornoway...	30.33	55	X	0	6	30.42	+0.15	46	46	+6	NNW	1	6	1	64	39	6	9.7	-			
	Malin Head...	30.29	55	ENE	3	6	30.36	+0.12	56	53	+8	E	2	6m	1	58	48	6	*	-			
	Blacksod Pt. ...	30.26	58	ENE	3	c	30.37	+0.18	55	52	+3	ENE	2	6cm	3	60	50	6cm	*	-			
	Valencia...	30.20	58	NNE	2	6cm	30.27	+0.14	51	49	+2	NE	3	cm	4	62	48	6cm	10.0	-			
	Roche's Point...	30.18	55	NE	1	6c	30.23	+0.08	53	51	+1	NNE	3	6	1	61	49	6c	*	-			
	Parsonstown...	30.26	56	E	1	6	30.31	+0.10	45	44	+2	E	1	c	*	61	41	6	6.6	-			
	Donaghadee...	30.26	57	NNE	3	c	30.35	+0.10	54	53	+1	ENE	3	6c	3	60	52	6cm	*	-			
	Liverpool Obsy...	30.18	55	E	3	6	30.26	+0.07	54	52	+2	E	1	6	2	60	51	m, 6, 7	*	0.02			
	Holyhead...	30.20	57	NE	4	cm	30.24	+0.06	57	55	+3	ENE	4	c	3	58	52	c, cm	*	-			
	Pembroke (St Ann's)	30.10	56	ENE	4	6c	30.16	+0.06	55	52	+4	NE	5	6c	3	62	51	6cm	7.1	-			
	Scilly (St. Mary's)...	30.02	57	NNE	5	c	30.09	+0.07	57	54	+1	NE	4	c	3	60	53	c	7.4	-			
	Jersey (St. Aubins)...	29.98	60	NE	5	6c	30.02	+0.05	55	52	-1	NE	4	0.7	3	63	54	6c, 0.9m	10.3	-			
	Portland Bill...	30.05	55	NE	4	6c	30.09	+0.06	52	50	-1	NE	4	c	3	61	49	6, 6c	*	-			
	Dungeness...	29.98	53	NE	3	0	30.07	+0.07	52	50	-3	ESE	4	7	3	59	51	c, 0	1.5	0.03			
	Wick...	30.34	53	S	1	6	30.40	+0.11	42	40	-10	NW	1	f	1	62	35	-	*	-			
	Nairn...	30.32	52	X	0	6	30.42	+0.12	49	48	+8	X	0	c	0	58	39	-	*	-			
	Aberdeen...	30.35	53	ENE	2	6c	30.41	+0.08	52	51	-1	NNW	2	6c	2	60	51	6c, 6, 6c	6.3	-			
	Leith...	30.31	53	NE	1	c	30.37	+0.08	55	53	+4	NE	3	0	*	58	50	-	*	-			
	North Shields...	30.24	54	NE	2	0	30.36	+0.06	55	54	+1	NE	3	c	4	57	52	c, 0	*	-			
	Spurn Head...	30.12	55	NNE	5	7	30.19	+0.02	55	53	-2	NE	4	c	4	60	52	-	*	0.35			
	Yarmouth...	30.04	55	NE	4	cv	30.13	+0.04	55	51	-1	ENE	5	c	5	57	53	7, cv	*	0.04			
	Clacton-on-Sea...	30.03	52	NNW	3	0	30.12	+0.06	53	49	-2	NE	4	0	3	57	52	c, 0.9, 1.9	0.7	0.02			
	Nottingham...	30.14	52	NE	1	7	30.20	+0.05	53	52	+1	NE	1	0	*	57	50	7	1.0	0.18			
Bath...	30.08	55	NE	2	0	30.15	+0.07	54	50	+2	NNE	3	6	*	60	51	-	5.7	-				
Oxford...	30.10	52	N	2	0	30.16	+0.05	52	48	+1	NE	2	0	*	59	50	0, 0.0, 0	*	0.02				
London (Brixton)...	30.04	55	NE	2	0	30.12	+0.05	53	50	+1	ENE	4	c	*	60	50	6c, 0.0, 0	1.5	-				
GERMANY, &c.	The Scaw (Skagen)	30.30	56	E	3	6	30.27	-0.09	53	48	0	E	3	0	1	59	52	-	*	-			
	Fanö...	30.22	51	NE	2	c	30.26	-0.04	48	47	-4	N	2	7m	*	57	45	-	*	-			
	Cuxhaven...	30.13	53	E	4	0	30.13	-0.01	51	50	0	NE	3	c	*	54	50	-	*	0.04			
	The Helder...	30.06	53	E	4	0	30.12	+0.01	52	48	-1	ENE	3	0	2	55	50	-	*	-			
	Brussels...	*	*	*	*	*	30.08	+0.05	44	43	+5	ENE	3	c	*	59	39	-	*	-			
	Berlin...	30.11	50	E	2	0	30.06	-0.05	46	46	0	S	1	7	*	50	46	-	*	0.04			
	Frankfurt...	30.03	48	N	4	0	30.04	+0.05	48	46	+2	N	3	0	*	52	45	-	*	-			
	Munich...	30.00	46	E	2	c	30.01	+0.05	39	30	-3	E	1	6	*	52	34	-	*	-			
FRANCE.	C. Gris Nez...	29.99	54	NE	3	0	30.02	0.00	47	45	+2	E	3	m	3	59	43	-	*	-			
	Brest...	29.96	58	E	3	6	30.00	+0.06	52	48	+2	E	1	0	2	66	50	-	*	-			
	Lorient...	29.89	61	NE	4	6	29.98	+0.06	51	49	+2	NE	3	6c	2	66	48	-	*	-			
	Rochefort...	29.89	63	NE	3	6	29.96	+0.07	51	49	+3	ENE	4	6	2	77	48	6	*	-			
	Biarritz...	29.87	64	X	0	6	29.92	+0.06	59	56	0	S	1	6	0	68	55	-	*	-			
	Paris...	29.94	51	NNW	1	6	30.00	+0.04	48	47	+6	N	1	0	*	62	42	-	*	-			
	Belfort...	29.89	49	ENE	6	m	29.96	+0.06	42	42	-2	ENE	4	f	*	60	39	-	*	-			
	Lyons...	29.89	58	NNE	1	c	29.95	+0.02	49	48	+3	N	1	6	*	65	46	-	*	-			
Nice...	29.88	57	E	5	0	29.89	+0.01	59	50	+2	X	0	6	4	63	50	-	*	-				
Perpignan...	29.86	59	SE	2	0	29.89	+0.08	58	57	-1	SW	2	0	*	63	58	-	*	0.35				
SPAN. PEN.	Corunna...	29.87	62	WSW	2	6	29.99	+0.18	62	59	-4	SSE	2	0	*	68	59	-	*	0.12			
	Lisbon...	30.20	67	X	0	7	30.16	-0.05	65	62	0	X	0	c	1	72	64	-	*	0.04			
	Azores (P. Delgada)...																						

NOTE: The Sunshine for London given in this Table is recorded on the Tower of the Wesleyan Training College, Westminster: the Sunshine entered to Dungeness is recorded at Littlestone-on-Sea

* Observations for this column not generally received.

+ Observations received too late for insertion in Charts on next page.

WEATHER CHARTS

FOR FRIDAY, 23RD SEPT: 1904.

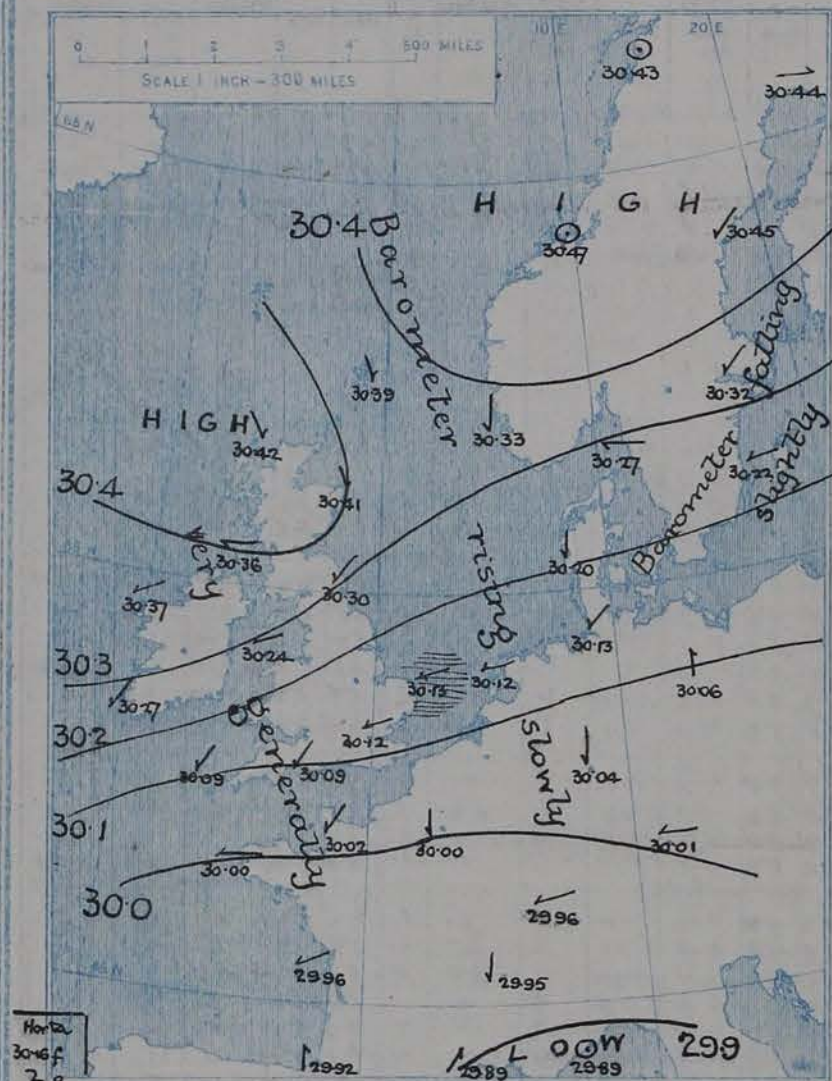
I. BAROMETER, WIND AND SEA. *This Morning.*

BAROMETER.—Isobars are drawn for each tenth of an inch.

WIND.—Arrows show Directions and Force, flying with the wind.

Force above 10 \rightarrow : Force 5 to 7 \rightarrow : } Calm \odot
Force 8 to 10 \rightarrow : Force 1 to 4 \rightarrow :

SEA.—Rough |||| High |||||



II. TEMPERATURE AND WEATHER. *This Morning.*

TEMPERATURE.—Isotherms are drawn for each 10°.

WEATHER.—Shown by Letters of the Beaufort Scale. (See P. 4.)

RAINFALL.—A dotted line separates areas where rain has fallen from those without rain. The fall in past 24 hours when exceeding half an inch is shown thus - 0.6



III. BAROMETER AND WIND

Yesterday morning.



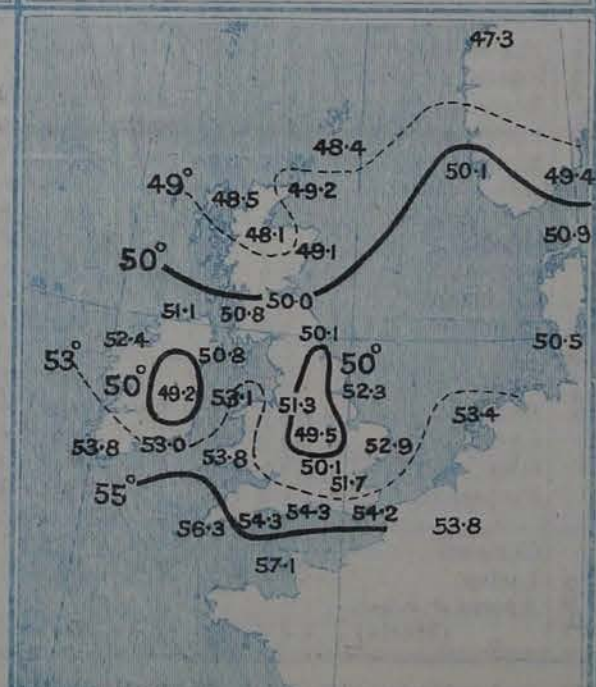
IV. RAINFALL IN 1904.

Total Amount recorded in various districts of the United Kingdom in the 37 weeks ended Saturday, 17TH SEP^R, with the percentage of the average amount for the corresponding period.



V. Means of DAILY TEMPERATURE

at 8 A.M. for the Two-monthly period SEPTEMBER-OCTOBER (1871-1900)



GENERAL SITUATION AT 8 A.M.

PRESSURE

An anticyclone still occupies Scandinavia, but it has diminished a little in intensity since yesterday, the barometer having fallen below 30.5 ins. Over our islands and Western Europe generally, pressure is now on the increase, a new anticyclone being indicated as centred between Scotland and Ireland, with the barometer above 30.4 ins. The region of lowest pressure is along the French Mediterranean coast, where the mercury stands at 29.89 ins.

WIND

TEMPERATURE

WEATHER

AND

SEA

A faint Northerly to Northwesterly air has set in over the northern portion of Scotland but in nearly all other localities, here and on the Continent, a Northeasterly to Easterly current prevails, moderate to very light in force as a rule, but blowing freshly at Pembroke and Yarmouth. Temperature has risen at the majority of the home and foreign stations, and now ranges from 42° at Wick and 45° at Parsonstown to 56° at Malin Head and 57° at Holyhead and Scilly; from 35° at Haparanda and 39° at Munich, to 59° at Nice and Perpignan and 62° at Lisbon. The weather is in a very variable state, from clear and bright in some places to overcast and dull in others, with fog at Wick and Belfort and rain at Dungeness, Jersey and Berlin. The sea is rather rough off Yarmouth, moderate to very smooth elsewhere.

During yesterday temperature rose to 64° at Stornoway and 63° at Brighton and Jersey, but at most stations the maximum readings were from 57° to 60°. Some of the east coast stations had no bright sunshine, the amounts elsewhere ranging upwards to 10 hours at Valencia and 10.3 hours at Jersey.

PROBABLE CHANGES IN SYSTEM NOW PREVALENT

The new system of high pressure advancing upon us from the northwestward will probably result in the prevalence of lighter and more variable breezes over the country generally, with a somewhat finer and drier state of the atmosphere.

FORECASTS*

For the 24 hours ending at NOON on 24th SEPT., 1904

DISTRICTS.

FORECASTS.

- 0 { SCOTLAND NORTH
- 1 { SCOTLAND EAST
- 2 { ENGLAND N.E.
- 3 { ENGLAND EAST
- 4 { MIDLAND COUNTIES
- 5 { ENGLAND SOUTH

Light N^W to variable breezes; generally fair or fine. Cool.

Moderate to light NE^W to E^W and variable breezes; generally fair or fine. Cool.

DISTRICTS.

FORECASTS.

- 6 { SCOTLAND WEST
- 7 { ENGLAND N.W.
- 8 { ENGLAND S.W.
- 9 { IRELAND NORTH
- 10 { IRELAND SOUTH

Same as Nos. 0 and 1.

Same as Nos. 2 to 5.

WARNINGS

NONE ISSUED.

*Note.—The South Cone, point downwards (S), means that gales, or strong winds, are probable, at first from the Southward (from S.E. round by S. to N.W.). Should it appear likely that a gale beginning from between W. and N.W. is likely to veer towards N. or N.E., the North Cone is hoisted in preference to the South Cone.
The North Cone, point upwards (N), means that gales, or strong winds, are probable, at first from the Northward (from N.W. round by N. to S.E.). Should it appear likely that a gale beginning from between E. and S.E. is likely to veer towards S. or S.W., the South Cone is hoisted in preference to the North Cone.

*For terms for transmission of Forecasts by Telegraph, see next page.

REPORTS FOR YESTERDAY.

STATIONS.	TEMPERATURE F.		Weather.	Sunshine. Hrs.	Rainfall. Ins.	STATIONS.	TEMPERATURE F.		Weather.	Sunshine. Hrs.	Rainfall. Ins.
	Max.	Min.					Max.	Min.			
Blackpool, to 9 p.m....	60	40	c, o, op	0.7	0.02	Hastings	*	*	*	2.5	*
Southport, to 9 p.m....	61	44	b, o, op	1.9	0.01	Broadstairs,	*	*	*	1.2	*
Rhyl, to 6 p.m.	*	*	*	5.7	*	Margate, to 6 p.m. ...	59	54	o, r	0.9	*
Llandudno	*	*	*	6.4	*	Lowestoft, to 6 p.m....	57	52	c, o, r, o	0.0	0.01
Bettws-y-Coed, to 6 p.m....	60	39	c, b, c, c	5.5	*	Skegness	59	*	o, r	0.0	*
Aberystwyth, to 6 p.m. ...	62	55	c, o	9.1	-	Scarborough,	59	*	*	0.0	*
Plymouth, to 9 p.m....	*	*	*	6.3	*	Harrogate, to 6 p.m. ...	58	45	c, w, c, p, c	0.8	0.01
Bournemouth, to 6 p.m. ...	60	40	*	4.8	*	Manchester, to 9 p.m. ...	61	47	b, c, c, b, c	0.5	-
Worthing	*	*	*	4.0	*	Darwen, to 9 p.m. ...	57	45	b, c, o, m, p, o, m	0.6	0.02
Brighton,	63	*	*	2.0	*	Birmingham, to 9 p.m. ...	57	41	b, p, o	1.1	-
Eastbourne, to 6 p.m. ...	59	*	*								

TEMPERATURE, WEATHER, and RAINFALL at additional FOREIGN STATIONS, mainly for the 24 hours ended at 8 a.m. yesterday.

STATIONS. 22 nd Sept. 1904	TEMPERATURE, F.		WEATHER.	RAIN. Ins.	STATIONS.	TEMPERATURE, F.		WEATHER.	RAIN. Ins.
	Max.	Min.				Max.	Min.		
Copenhagen	57	52	o, o	-	Rome	69	51	b, b, c	-
St. Petersburg	57	45	b, f	-	Naples	60	54	b, b	0.35
Moscow	*	*	c, b	-	Malta	87	67	q, b, c	-
Cracow	48	43	r, o	-	27 th Sept. 1904				
Flushing	57	43	b, c	-	Geneva	54	*	b, c	Measured 7 a.m.
Aix-la-Chapelle	*	*	b, c, c	-	Berne	46	*	o	-
Vienna	50	46	o, o	-	Lucerne	46	*	o	-
Buda Pesth	54	48	o, o	-	Castasegna	52	*	o	-
Hermanstadt	55	43	b, c, r	0.16	Lugano	61	*	b, c	-
Florence	61	46	b, b	-					

EXPLANATION OF THE COLUMNS GIVEN ON PAGE 1.

WEATHER.—Beaufort Scale is b. blue sky; c. detached clouds; d. drizzling rain; f. fog; g. dark, gloomy; h. hail; l. lightning; m. misty (hazy); o. overcast; p. passing showers; q. squally; r. rain; s. snow; t. thunder; u. ugly, threatening; v. visibility, unusual transparency; w. dew.

* AN ASTERISK is inserted in all places for which information is not usually received.

TABLE SHOWING THE LOCAL STANDARD TIMES AND THE CORRESPONDING GREENWICH TIMES OF THE OBSERVATIONS RECORDED ON PAGE 1.

COUNTRIES, &c.	Hours of Morning Observations by Local Standard Time.	Corresponding Greenwich Times.	Hours of Evening Observations by Local Standard.	Corresponding Greenwich Times.
British Isles	8 a.m. (West European)	8 a.m.	6 p.m. (W.E.T.)	6 p.m.*
Holland	8 a.m. (")	8 a.m.	7 p.m. (W.E.T.)	7 p.m.
Germany, Denmark Norway, Sweden }	8 a.m. (Mid-European)	7 a.m.	8 p.m. (M.E.T.)	7 p.m.
Belgium	7 a.m. (West European)	7 a.m.	Not published	—
France	7 a.m. (Paris)	6.51 a.m.	6 p.m. (Paris)	5.51 p.m.
Spain	8 a.m. (West European)	8 a.m.	6 p.m. (W.E.T.)	6 p.m.
Portugal	8 a.m. (Lisbon)	8.36 a.m.	3.23 p.m. (Lisbon)	4 p.m.
Azores { Ponta Delgada	6 a.m. (Local)	7.43 a.m.	9 p.m. (Local)	10.43 p.m.
{ Horta	6 a.m. (Local)	7.55 a.m.	9 p.m. (Local)	10.55 p.m.

TABLE SHOWING THE GREENWICH TIMES OF SUNRISE, NOON, AND SUNSET, FOR STATIONS IN THE UNITED KINGDOM, TO-DAY.

23 rd Sept. 1904.	Sunrise G.M.T.	Noon G.M.T.	Sunset G.M.T.
Yarmouth	5.41	11.45	5.49
Greenwich	5.48	11.52	5.56
Wick	5.59	12.4	6.9
Valencia	6.29	12.33	6.37

SUBSCRIPTIONS both for the Daily and Weekly Weather Reports may be paid, in advance, to the Meteorological Office.

TERMS: For Daily Weather Report, forwarded by Book Post, £1 0 0 per annum.

" Weekly " " " " £1 10 0 " Single Copies, 6d.

Single Copies of the Daily Weather Report (price 1d.) may be obtained after 3 p.m. on the day of issue at the Meteorological Office, and at Messrs. W. H. SMITH & SONS' Bookstalls at the following terminus Railway Stations:—Victoria, Charing Cross, King's Cross, St. Pancras, Euston.

FORECASTS OF WEATHER for one day in advance are drawn up at the Meteorological Office at 11 a.m., and between 7 and 8 p.m. The latest forecast can be had by Reply Telegram, on paying at any Post Office in the United Kingdom Sixpence in addition to the cost of the inquiry and reply Telegrams. Information as to the Terms on which Forecasts can be sent daily, for a long or short period, may be obtained on application to the Meteorological Office, 63, Victoria Street, S.W., either personally or by post.

* At Oxford the observations are taken at 8 p.m.

DAILY WEATHER REPORT

for 8 a.m. on Saturday, 24th September, 1904.

Issued by the METEOROLOGICAL OFFICE, 63, Victoria Street, London. W. N. SHAW, Secretary.

STATIONS.		YESTERDAY EVENING. (See note on last page.)					THIS MORNING. (See note on last page.)										PAST 24 HOURS.				
		Barom.	Temp.	Wind		Weather	Barometer.		Temperature.			Wind.		Sea (0 to 9.)	Temp.		Weather	Sun- shine Hours.	Rainfall. Ins.		
At 82° and M.S.L.	Dry Bulb.	Direc.	Force (0 to 12.)	At 82° Fahr. and M. S. L.	Change since Yester- day.	Dry Bulb.	Wet Bulb.	Change since Yester- day.	Direc.	Force (0 to 12.)	Max.	Min.									
Ins.	°			Ins.	Ins.	°	°	°			°	°									
SCANDINAVIA	Haparanda...	30.42	45	SW	2	f	30.45	+0.1	46	44	+11	SW	2	6	*	52	34	-	*	-	
	Hernösand...	30.43	47	Z	0	o	30.46	+0.1	42	40	-4	Z	0	0	*	50	41	-	*	-	
	Stockholm...	30.32	51	E	2	o	30.29	-0.03	46	46	-4	NE	4	7	*	59	46	-	*	0.08	
	Wisby...	30.21	51	E	4	7	30.20	-0.02	51	51	-2	E	2	7	*	57	48	-	*	0.08	
	Karlstad...	30.34	49	ENE	2	o	30.34	-0.02	47	45	-1	ENE	2	7	*	*	*	-	*	-	
	Færder (X'ania Fjord)	30.33	50	ENE	4	o	30.34	-0.00	48	45	-2	SE	5	0	2	50	48	-	*	-	
	Bodö...	30.48	47	SSW	2	o	30.46	+0.03	46	45	+1	E	2	6	2	48	43	-	*	-	
	Christiansund	30.46	50	ENE	2	o	30.38	-0.09	44	42	-4	ENE	4	6c	3	52	48	-	*	-	
Skudesnaes	30.29	53	NNW	2	6	30.31	-0.02	51	49	0	NW	2	6	2	61	50	6	*	*		
BRITISH ISLANDS.	Sumburgh Head	30.40	51	NE	2	o	30.34	-0.05	50	47	0	NE	3	0	4	54	46	o	*	-	
	Stornoway...	30.41	58	E	2	6	30.36	-0.06	47	46	+1	ESE	1	0	1	61	39	6	9.3	0.01	
	Malin Head	30.37	54	E	2	6	30.30	-0.06	51	50	-5	SE	1	c	2	58	51	6	*	-	
	Blackod Pt.	30.35	57	ENE	5	6c	30.30	-0.07	53	52	-2	NNE	1	6cm	3	60	44	6c	*	-	
	Valencia	30.28	58	NE	2	6cm	30.24	-0.03	50	49	-1	Z	0	6	3	62	49	6cm	7.4	-	
	Roche's Point	30.28	57	NNE	2	og	30.24	+0.01	52	51	-1	NNE	2	og	1	61	49	c,og	*	-	
	Parsonstown	30.31	58	E	1	6	30.27	-0.04	48	47	+3	E	1	c	*	61	40	6	4.9	-	
	Donaghadee	30.33	58	NE	3	6	30.29	-0.06	53	49	-1	NE	4	6c	3	60	52	6cm	*	-	
	Liverpool Obsy...	30.27	55	E	3	6	30.20	-0.06	50	48	-4	NE	2	0	?	61	48	om,6	*	-	
	Holyhead	30.28	57	NE	4	6	30.22	-0.02	54	52	-3	NE	4	c	3	59	52	cm,6	*	-	
	Pembroke (St Ann's)	30.20	57	NE	3	c	30.15	-0.01	53	49	-2	NE	4	6m	3	60	48	cm	2.6	-	
	Scilly (St. Mary's)	30.12	57	NE	5	c	30.11	+0.02	56	53	-1	NE	4	c	3	60	53	c	2.0	-	
	Jersey (St. Aubins)	30.07	57	NE	5	c	30.02	-0.00	57	54	+2	NNE	5	6c	4	59	52	cm,6	3.8	0.01	
	Portland Bill	30.13	55	NE	3	6	30.06	-0.03	51	48	-1	N	4	6w	2	64	49	6c,6	*	-	
	Dungeness	30.08	57	ENE	4	c	29.97	-0.10	57	55	+5	E	4	6c	3	57	50	6c,6p	5.2	0.20	
	Wick	30.41	51	NNE	2	o	30.33	-0.07	51	47	+9	NE	2	0	1	62	42	-	*	-	
	Nairn	30.42	52	NE	1	c	30.34	-0.08	50	47	+1	NE	1	c	1	59	46	-	*	-	
	Aberdeen	30.40	51	NNW	3	o	30.32	-0.09	50	47	-2	NNW	2	0	2	58	49	6c,6	3.6	-	
	Leith	30.36	55	ENE	2	c	30.29	-0.08	52	47	-3	NE	4	0	*	62	51	-	*	-	
	North Shields	30.31	54	NNE	3	o	30.22	-0.08	55	52	0	NNE	3	c	4	58	51	6c,6d	*	-	
	Spurn Head	30.19	56	NNE	5	c	30.09	-0.10	56	54	+1	NNE	4	c	4	62	54	-	*	-	
	Yarmouth	30.11	58	NE	4	7	30.01	-0.12	56	53	+1	NE	5	c	4	60	53	c,7	*	0.20	
	Clacton-on-Sea	30.11	54	NNW	3	c	30.02	-0.10	53	51	0	NNW	2	c	1	59	50	6c,6p	2.7	0.04	
	Nottingham	30.21	55	NE	1	c	30.13	-0.07	54	52	+1	N	1	0	*	60	50	c	1.7	0.07	
	Bath	30.17	56	NE	1	6	30.09	-0.06	52	49	-2	NE	3	0	*	61	49	-	6.0	-	
	Oxford	30.19	52	NE	1	6	30.09	-0.07	53	51	+1	N	2	0	*	59	49	c,6p,6	*	0.01	
	London (Brixton)	30.19	55	NE	2	o	30.04	-0.08	54	52	+1	NE	3	6c	*	61	50	o,6c,6p	0.9	0.11	
GERMANY, &c.	The Scaw (Skagen)	30.27	54	ENE	4	o	30.26	-0.01	53	50	0	E	4	0	1	55	52	-	*	-	
	Fanö	30.17	51	NE	2	7	30.17	-0.03	50	50	+2	NE	2	m	*	55	48	-	*	-	
	Cuxhaven	30.06	53	NE	4	6	30.10	-0.03	49	48	-2	E	3	c	*	57	48	-	*	-	
	The Helder	30.05	54	E	1	o	30.00	-0.12	52	49	0	ENE	3	7	2	59	52	-	*	0.04	
	Brussels	*	*	*	*	*	30.01	-0.07	42	42	-2	Z	0	f	*	60	38	-	*	-	
	Berlin	30.07	52	Z	0	o	30.06	-0.00	49	47	+3	E	2	c	*	54	46	-	*	0.08	
	Frankfurt	30.05	49	N	2	c	30.01	-0.03	46	44	-2	NE	2	6c	*	61	46	-	*	-	
	Munich	30.02	48	Z	0	c	30.00	-0.01	44	43	+5	SE	2	6	*	57	37	-	*	-	
FRANCE.	C. Gris Nez	30.07	54	ENE	4	6c	30.00	-0.02	50	48	+3	ENE	2	0	3	59	46	-	*	0.28	
	Brest	30.09	59	NE	5	6	29.98	-0.00	50	48	-1	NE	3	6	2	64	48	-	*	-	
	Rochefort	29.96	63	NE	4	6	29.96	-0.00	49	48	-2	ENE	4	6c	*	75	46	6	*	-	
	Biarritz	29.89	66	NNE	3	o	29.85	-0.07	58	58	-1	E	4	0	1	70	55	-	*	0.28	
	Paris	30.02	54	NNE	2	o	29.98	-0.02	46	44	-2	NNE	1	6c	*	59	45	-	*	-	
	Belfort	29.94	53	E	3	m	29.94	-0.02	44	44	+2	Z	0	7	*	59	42	-	*	0.08	
	Lyons	29.95	56	NNW	1	6	29.98	+0.03	49	48	0	N	1	0	*	66	47	-	*	-	
	Nice	29.89	60	E	1	6	29.94	+0.05	58	52	-1	Z	0	6	3	70	50	-	*	-	
	Perpignan	29.91	61	NE	2	c	29.86	-0.03	61	59	+3	SE	2	0	*	67	55	-	*	0.04	
SPAN. PEN.	Corunna	29.79	60	Z	0	6	29.82	+0.03	62	57	0	SW	2	c	*	64	57	-	*	0.20	
	Lisbon	30.14	62	NNE	4	c	30.11	-0.03	62	57	-1	NNE	4	6	2	70	59	-	*	-	
	Azores (P. Delgada)	30.14	66	SSE	4	o	30.10	-0.06	65	61	0	S	4	0	1	70	64	-	*	-	

NOTE: The Sunshine for London given in this Table is recorded on the Tower of the Wesleyan Training College, Westminster: the Sunshine entered to Dungeness is recorded at Littlestone-on-Sea.

* Observations for this column not generally received.

+ Observations received too late for insertion in Charts on next page.

WEATHER CHARTS

FOR SATURDAY 24TH SEPTEMBER, 1904.

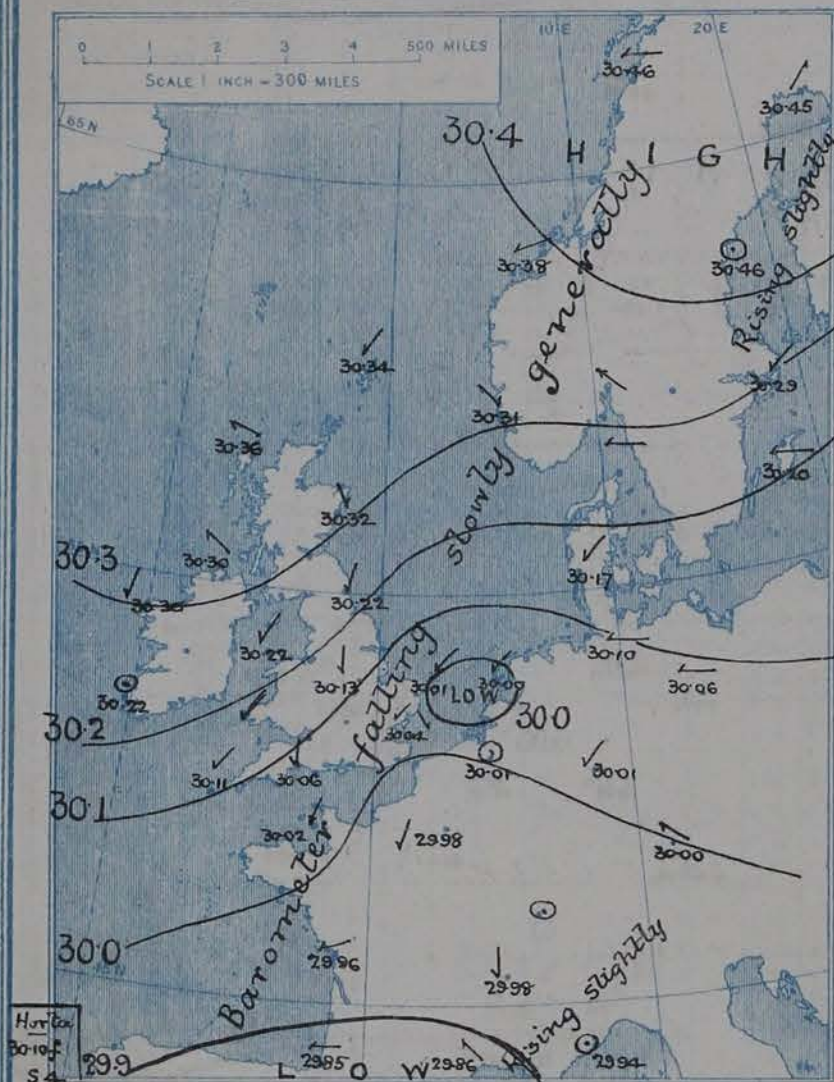
I. BAROMETER, WIND AND SEA. *This Morning.*

BAROMETER.—Isobars are drawn for each tenth of an inch.

WIND.—Arrows show Directions and Force, flying with the wind.

Force above 10 → : Force 5 to 7 → : } Calm ☉
Force 8 to 10 → : Force 1 to 4 → :

SEA.—Rough  High 



II. TEMPERATURE AND WEATHER. *This Morning.*

TEMPERATURE.—Isotherms are drawn for each 10°.

WEATHER.—Shown by Letters of the Beaufort Scale. (See P. 4.)

RAINFALL.—A dotted line separates areas where rain has fallen from those without rain. The fall in past 24 hours when exceeding half an inch is shown thus -0.6



III. BAROMETER AND WIND

Yesterday morning.



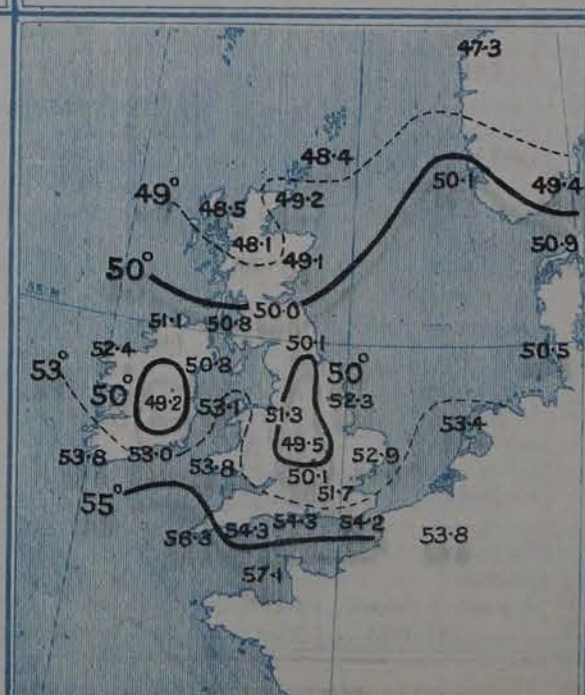
IV. BRIGHT SUNSHINE IN 1904.

Total Duration recorded in various districts of the United Kingdom in the 37 weeks ended Saturday, 17TH SEP^R, with the percentage of the average duration for the corresponding period.



V. Means of DAILY TEMPERATURE

at 8 A.M. for the Two-monthly period SEPTEMBER-OCTOBER (1871-1900)



GENERAL SITUATION AT 8 A.M.

PRESSURE

Pressure remains highest over the northern portion of our area, the barometer being at 30.3 ins. and upwards over Scotland and the north of Ireland, and above 30.4 ins. over the northern half of Scandinavia, while it is below 29.9 ins. in the extreme south of France and over the Spanish peninsula. A small shallow irregularity is shown between the Thames estuary and Holland. A slight rise of the mercury is reported on the coast of Sweden, in the southeast of France, and at Lisbon; everywhere else it is declining very slowly.

WIND

TEMPERATURE

WEATHER

AND

SEA

Throughout the region under observation the prevailing wind direction is Northeasterly to Easterly, moderate to very light in force, except at Jersey, Yarmouth and Forder, where a fresh breeze is reported. Temperature variations are slight and irregular, the present readings ranging from 47° at Stornoway and 48° at Parsonstown to 56° at Scilly, Spurn Head and Yarmouth and 57° at Dungeness and Jersey; from 42° at Hernösand and Brussels, and 44° at Christiansund, Belfort, and Munich, to 61° at Perpignan and 62° at Lisbon. The weather is fine locally in some of our own western and of the Continental districts, but generally it is cloudy to overcast, with fog at Brussels and rain at Belfort, Havre, and the Helder and over the south of Sweden. The sea is moderate to very smooth on all coasts.

Temperature rose yesterday to 64° at Portland Bill and 63° at Brighton and Southport, but at Birmingham only to 56° and at Lumburgh Head 54°. The duration of bright sunshine—viz. from 0.2 hour at Birmingham to 9.3 hours at Stornoway.

PROBABLE CHANGES IN SYSTEM NOW PREVALENT

The changes of pressure now in progress are slight, and the general distribution is not modified to any important extent. Northeasterly breezes are, therefore, likely to continue, with fair to cloudy weather, and in the Eastern English Districts, under the influence of the small shallow depression near Holland, light local showers.

FORECASTS*

For the 24 hours ending at NOON on 25th SEPT., 1904

DISTRICTS.

FORECASTS.

- 0 { SCOTLAND NORTH
- 1 { SCOTLAND EAST
- 2 { ENGLAND N.E.
- 3 { ENGLAND EAST
- 4 { MIDLAND COUNTIES
- 5 { ENGLAND SOUTH

Light NE^{ly} breezes; fair, cloudy; cool.

Moderate or light NE^{ly} breezes; generally fair and cloudy, light local showers; cool.

DISTRICTS.

FORECASTS.

- 6 { SCOTLAND WEST
- 7 { ENGLAND N.W.
- 8 { ENGLAND S.W.
- 9 { IRELAND NORTH
- 10 { IRELAND SOUTH

Light variable breezes; fair, cloudy; cool.

Moderate or light NE^{ly} breezes; generally fair, cloudy; cool.

WARNINGS

N O N E I S S U E D

Note.—The South Cone, point downwards (⌋), means that gales, or strong winds, are probable, at first from the Southward (from S.E. round by S. to N.W.). Should it appear likely that a gale beginning from between W. and N.W. is likely to veer towards N. or N.E., the North Cone is hoisted in preference to the South Cone.

The North Cone, point upwards (⌋), means that gales, or strong winds, are probable, at first from the Northward (from N.W. round by N. to S.E.). Should it appear likely that a gale beginning from between E. and S.E. is likely to veer towards S. or S.W., the South Cone is hoisted in preference to the North Cone.

* For terms for transmission of Forecasts by Telegraph, see next page.

REPORTS FOR YESTERDAY.

STATIONS.	TEMPERATURE F.		Weather.	Sunshine. Hrs.	Rainfall. Ins.	STATIONS.	TEMPERATURE F.		Weather.	Sunshine. Hrs.	Rainfall. Ins.
	Max.	Min.					Max.	Min.			
Blackpool, to 9 p.m....	62	51	o, c	3.7	-	Hastings	*	*	*	4.5	*
Southport, to 9 p.m....	63	51	o, c	3.3	-	Broadstairs,	*	*	*	4.8	*
Rhyl, to 6 p.m.	*	*	*	2.1	*	Margate, to 6 p.m. ...	58	52	c, b	5.0	0.02
Llandudno	*	*	*	1.8	*	Lowestoft, to 6 p.m....					
Bettws-y-Coed, to 6 p.m....	59	53	c, b, c	0.8	*	Skegness	61	*	p, b, c, o	3.3	*
Aberystwyth, to 6 p.m. ...	60	55	o, c	3.1	-	Scarborough,	59	*	*	2.4	*
Plymouth, to 9 p.m....	60	52	b, c, b	6.3	-	Harrogate, to 6 p.m. ...	60	50	c, p, w, c	3.5	0.12
Bournemouth, to 6 p.m. ...	58	51	*	3.0	*	Manchester, to 9 p.m. ...	61	52	b, c, o, c, b	1.6	-
Worthing	*	*	*	4.2	*	Darwen, to 9 p.m. ...	58	48	o, p, c, m, b, c, m	1.3	0.02
Brighton,	63	*	*	4.7	*	Birmingham, to 9 p.m. ...	56	45	r, o, p, c	0.2	0.14
Eastbourne, to 6 p.m. ...	57	*	*	4.5	*						

TEMPERATURE, WEATHER, and RAINFALL at additional FOREIGN STATIONS, mainly for the 24 hours ended at 8 a.m. yesterday.

STATIONS. 23 rd Sept. 1904	TEMPERATURE, F.		WEATHER.	RAIN. Ins.	STATIONS.	TEMPERATURE, F.		WEATHER.	RAIN. Ins.
	Max.	Min.				Max.	Min.		
Copenhagen	57	50	c, o	-	Rome	74	58	b, c, b	0.16
St. Petersburg	48	43	f, f	-	Naples	69	56	b, o	-
Moscow	*	*	b, f	-	Malta	82	71	p, b, c	-
Cracow	54	39	o, o	-	22 nd Sept. 1904				
Flushing	55	45	c, o	-	Geneva	64	*	c	Measured 7 a.m.
Aix-la-Chapelle	*	*	c, o	-	Berne	57	*	c	-
Vienna	55	41	b, f	-	Lucerne	55	*	b, c	-
Buda Pesth	57	48	o, c	0.08	Castasegna	52	*	o	-
Hermanstadt	55	37	c, b, c	0.04	Lugano	57	*	o	-
Florence	68	54	o, o	0.08					

EXPLANATION OF THE COLUMNS GIVEN ON PAGE 1.

WEATHER.—Beaufort Scale is b. blue sky; c. detached clouds; d. drizzling rain; f. fog; g. dark, gloomy; h. hail; l. lightning; m. misty (hazy); o. overcast; p. passing showers; q. squally; r. rain; s. snow; t. thunder; u. ugly, threatening; v. visibility, unusual transparency; w. dew.

* AN ASTERISK is inserted in all places for which information is not usually received.

TABLE SHOWING THE LOCAL STANDARD TIMES AND THE CORRESPONDING GREENWICH TIMES OF THE OBSERVATIONS RECORDED ON PAGE 1.

COUNTRIES, &c.	Hours of Morning Observations by Local Standard Time.	Corresponding Greenwich Times.	Hours of Evening Observations by Local Standard.	Corresponding Greenwich Times.
British Isles	8 a.m. (West European)	8 a.m.	6 p.m. (W.E.T.)	6 p.m.*
Holland	8 a.m. (")	8 a.m.	7 p.m. (W.E.T.)	7 p.m.
Germany, Denmark Norway, Sweden }	8 a.m. (Mid-European)	7 a.m.	8 p.m. (M.E.T.)	7 p.m.
Belgium	7 a.m. (West European)	7 a.m.	Not published	—
France	7 a.m. (Paris)	6.51 a.m.	6 p.m. (Paris)	5.51 p.m.
Spain	8 a.m. (West European)	8 a.m.	6 p.m. (W.E.T.)	6 p.m.
Portugal	8 a.m. (Lisbon)	8.36 a.m.	3.23 p.m. (Lisbon)	4 p.m.
Azores { Ponta Delgada	6 a.m. (Local)	7.43 a.m.	9 p.m. (Local)	10.43 p.m.
Horta	6 a.m. (Local)	7.55 a.m.	9 p.m. (Local)	10.55 p.m.

TABLE SHOWING THE GREENWICH TIMES OF SUNRISE, NOON, AND SUNSET, FOR STATIONS IN THE UNITED KINGDOM, TO-DAY.

24 th Sept. 1904.	Sunrise G.M.T.	Noon G.M.T.	Sunset G.M.T.
Yarmouth	5.43	11.45	5.47
Greenwich	5.50	11.52	5.54
Wick	6.1	12.4	6.6
Valencia	6.31	12.33	6.35

SUBSCRIPTIONS both for the Daily and Weekly Weather Reports may be paid, in advance, to the Meteorological Office.

TERMS: For Daily Weather Report, forwarded by Book Post, £1 0 0 per annum.

 " Weekly " " " " " £1 10 0 " Single Copies, 6d.

Single Copies of the Daily Weather Report (price 1d.) may be obtained after 3 p.m. on the day of issue at the Meteorological Office, and at Messrs. W. H. SMITH & SONS' Bookstalls at the following terminus Railway Stations:—Victoria, Charing Cross, King's Cross, St. Pancras, Euston.

FORECASTS OF WEATHER for one day in advance are drawn up at the Meteorological Office at 11 a.m., and between 7 and 8 p.m. The latest forecast can be had by Reply Telegram, on paying at any Post Office in the United Kingdom Sixpence in addition to the cost of the inquiry and reply Telegrams. Information as to the Terms on which Forecasts can be sent daily, for a long or short period, may be obtained on application to the Meteorological Office, 63, Victoria Street, S.W., either personally or by post.

* At Oxford the observations are taken at 8 p.m.

DAILY WEATHER REPORT

for 8 a.m. on Sunday, 25th September, 1904.
Issued by the METEOROLOGICAL OFFICE, 63, Victoria Street, London. W. N. SHAW, Secretary.

STATIONS.		YESTERDAY EVENING. (See note on last page.)					THIS MORNING. (See note on last page.)										PAST 24 HOURS.				
		BAROM.	TEMP.	WIND		Weather	BAROMETER.		TEMPERATURE.			WIND.		Sea (0 to 9.)	Temp.		Weather	Sun- shine Hours	Rainfall. In.		
At 99° and M.S.L.	Dry Bulb.	Direc.	Force (0 to 12.)	At 39° Fahr. and M. S. L.	Change since Yester- day.	Dry Bulb.	Wet Bulb.	Change since Yester- day.	Direc.	Force (0 to 12.)	Max.	Min.									
Ins.	°			Ins.	Ins.	°	°	°			°	°									
SCANDINAVIA.	Haparanda...	30.39	45	SW	4	c	30.30	-15	45	43	-1	SW	2	c	48	34	-	-	-		
	Hernösand...	30.48	44	Z	0	o	30.38	-08	44	41	+2	Z	0	o	48	39	-	-	-		
	Stockholm...	30.32	50	E	2	r	30.30	+01	50	50	+4	Z	0	o	55	45	-	-	0.16		
	Wisby...	30.27	52	S	2	o	30.27	+07	53	51	+2	SE	2	bc	57	48	-	-	0.04		
	Karlstad...	30.31	48	NE	2	o	30.27	-07	50	49	+3	E	2	o	*	*	-	-	-		
	Færder (X'ania Fjord)	30.27	50	ENE	5	o	30.21	-13	51	50	+3	ENE	4	o	2	?	48	-	-	-	
	Bodö...	30.31	41	SW	2	bc	30.25	-21	41	38	-5	E	4	b	2	50	37	-	-	-	
	Christiansund...	30.23	46	ESE	1	b	30.20	-18	48	48	+4	SW	2	o	2	52	41	-	-	-	
Skudesnaes...	30.23	55	N	2	o	30.12	-19	54	49	+3	NE	4	c	2	61	50	c, o	*	*		
BRITISH ISLANDS.	Sumburgh Head	30.22	49	NNE	2	o	30.06	-28	49	48	-1	ESE	1	o	3	52	43	o	*	0.01	
	Stornoway...	30.21	52	ESE	3	o	29.99	-37	49	47	+2	SE	1	o	1	55	46	o	0.0	-	
	Malin Head...	30.16	52	ESE	3	c	29.94	-36	51	48	0	SE	1	o	1	56	48	bc, c, o	*	-	
	Blacksod Pt. ...	30.15	56	N	3	cm	29.95	-35	52	47	-1	ENE	2	cm	3	58	43	bc, cm	*	-	
	Valencia...	30.10	55	NE	1	o	29.94	-30	43	42	-7	ENE	1	c	3	60	40	bc, o, c	7.2	-	
	Roche's Point...	30.09	55	NNE	1	o	29.93	-31	49	47	-3	N	3	b	1	60	46	o	*	-	
	Parsonstown...	30.13	53	NE	1	c	29.96	-31	49	48	+1	E	1	o	*	57	45	bc, c	3.3	-	
	Donaghadee...	30.16	54	NE	5	c	29.95	-34	51	49	-2	NE	1	o	2	55	48	c, b, cg	*	-	
	Liverpool Obsy...	30.06	53	ENE	3	o	29.89	-31	52	49	+2	NE	1	bc	1	57	49	cm, r	*	0.02	
	Holyhead...	30.09	55	NE	4	cm	29.91	-31	53	51	-1	ENE	3	r	2	57	50	c, m, c	*	0.02	
	Pembroke (St Ann's)	30.01	54	NE	4	c	29.89	-26	51	49	-2	NE	2	cm	2	58	48	bm, cg	3.4	-	
	Scilly (St. Mary's)	29.98	57	NNE	5	c	29.86	-25	56	54	0	NE	2	c	2	59	53	c	6.8	0.02	
	Jersey (St. Aubins)	29.90	58	ENE	4	bc	29.84	-18	56	52	-1	NE	3	bc	3	62	47	c, bc, w	5.0	0.02	
	Portland Bill...	29.94	55	NNE	3	c	29.86	-20	50	49	-1	NE	1	c	1	60	47	c	*	-	
	Dungeness...	29.89	57	NNE	3	bc	29.84	-13	49	48	-8	NNW	3	f	2	60	44	bc, f	4.5	0.07	
	Wick...	30.18	52	NE	2	o	29.99	-34	50	49	-1	NE	3	o	2	62	48	-	*	-	
	Nairn...	30.20	51	Z	0	c	29.99	-35	51	50	+1	Z	0	c	1	53	45	-	*	0.03	
	Aberdeen...	30.19	49	NY	3	o	29.97	-35	50	49	0	NE	3	r	3	53	47	o, c, or	0.0	0.10	
	Leith...	30.16	51	NE	3	o	29.91	-38	50	50	-2	N	3	r	*	53	48	-	*	0.09	
	North Shields	30.09	52	NNE	4	o	29.88	-34	52	51	-3	N	2	o	3	56	49	o, r, c	*	0.23	
	Spurn Head...	29.99	53	NNE	4	c	29.85	-24	54	53	-2	NNE	3	p	3	58	52	-	*	0.07	
	Yarmouth...	29.92	56	NE	4	c	29.80	-21	53	50	-3	ENE	4	r	4	58	51	c, r, r	*	0.04	
	Clacton-on-Sea...	29.92	51	N	2	c	29.81	-21	49	48	-4	NNE	2	c	1	60	46	cp, bc, p	4.5	0.11	
	Nottingham...	30.02	53	NE	1	c	29.86	-27	53	51	-1	N	2	c	*	59	49	-	1.2	-	
Bath...	29.96	56	NE	4	b	29.85	-24	51	49	-1	NE	1	o	*	58	49	-	1.0	-		
Oxford...	29.96	51	N	2	o	29.85	-24	51	49	-2	N	1	o	*	60	45	p, o	*	0.03		
London (Brixton)...	29.94	54	NE	1	op	29.83	-21	50	48	-4	Z	0	o	*	62	48	o, cp, bc	3.9	0.05		
GERMANY, &c.	The Scaw (Skagen)	30.19	52	E	4	o	30.14	-12	53	50	0	SE	4	o	1	54	50	-	*	0.04	
	Fanö...	30.07	48	NE	2	bc	29.93	-24	52	52	+2	ENE	4	o	*	?	?	-	*	0.55	
	Cuxhaven...	30.02	54	E	3	o	29.88	-22	50	49	+1	SE	3	o	*	55	48	-	*	-	
	The Helder...	29.96	?	E	?	?	29.83	-17	51	50	-1	NE	1	r	1	54	50	-	*	-	
	Brussels...	*	*	*	*	*	29.82	-19	40	40	-2	SE	1	f	*	62	38	-	*	-	
	Berlin...	30.00	56	Z	0	b	29.93	-13	49	47	0	SE	3	bc	*	63	48	-	*	-	
	Frankfurt...	29.91	50	N	2	o	29.84	-17	51	49	+5	NE	2	o	*	55	43	-	*	0.04	
	Munich...	29.94	51	SE	3	bc	29.88	-12	48	47	+4	Z	0	b	*	63	43	-	*	-	
FRANCE.	C. Gris Nez...	29.91	54	NNE	2	c	29.85	-15	50	48	0	E	2	bc	1	63	46	-	*	-	
	Brest...	29.90	57	NE	2	c	29.84	?	50	49	?	NE	1	o	1	63	48	-	*	-	
	Lorient...	29.86	59	NE	3	c	29.83	-15	52	51	+2	NE	3	c	2	64	50	-	*	-	
	Rochefort...	29.83	62	NE	3	c	29.85	-11	50	49	+1	ENE	3	c	*	68	48	o, c	*	-	
	Biarritz...	29.80	59	E	2	c	29.84	-01	?	56	?	SW	?	?	1	73	55	c, bc, r	*	0.12	
	Paris...	29.87	52	ENE	1	b	29.82	-16	42	42	-4	N	1	bc	*	62	41	-	*	-	
	Belfort...	29.87	52	ENE	3	r	29.82	-12	50	50	+6	Z	0	f	*	58	44	-	*	0.35	
	Lyons...	29.85	54	WNW	1	r	29.84	-14	53	53	+4	SE	1	o	*	63	52	-	*	0.63	
	Nice...	29.94	57	E	2	r	29.93	-01	58	56	0	E	3	o	4	90	54	-	*	0.71	
	Perpignan...	29.70	79	SW	1	b	29.76	-10	57	57	-4	W	2	o	*	79	50	-	*	-	
SPAN. PEN.	Corunna...	29.82	64	N	3	o	29.91	?	53	51	?	NE	1	bc	3	64	46	-	*	-	
	Lisbon...	29.86	62	SW	4	b	29.97	+15	63	60	+1	WSW	3	b	*	66	59	-	*	-	
	Azores (P. Delgada)...	30.07	64	Z	0	b	30.02	-09	67	62	+5	S	4	o	4	73	62	-	*	-	
	„ (Horta)...	30.04	68	S	4	o	29.96	-14	65	64	0	SW	4	r	1	68	64	-	*	0.35	

NOTE: The Sunshine for London given in this Table is recorded on the Tower of the Wesleyan Training College, Westminster: the Sunshine entered to Dungeness is recorded at Littlestone-on-Sea.

* Observations for this column not generally received.

+ Observations received too late for insertion in Charts on next page.

WEATHER CHARTS

FOR SUNDAY, 25TH SEPT^R

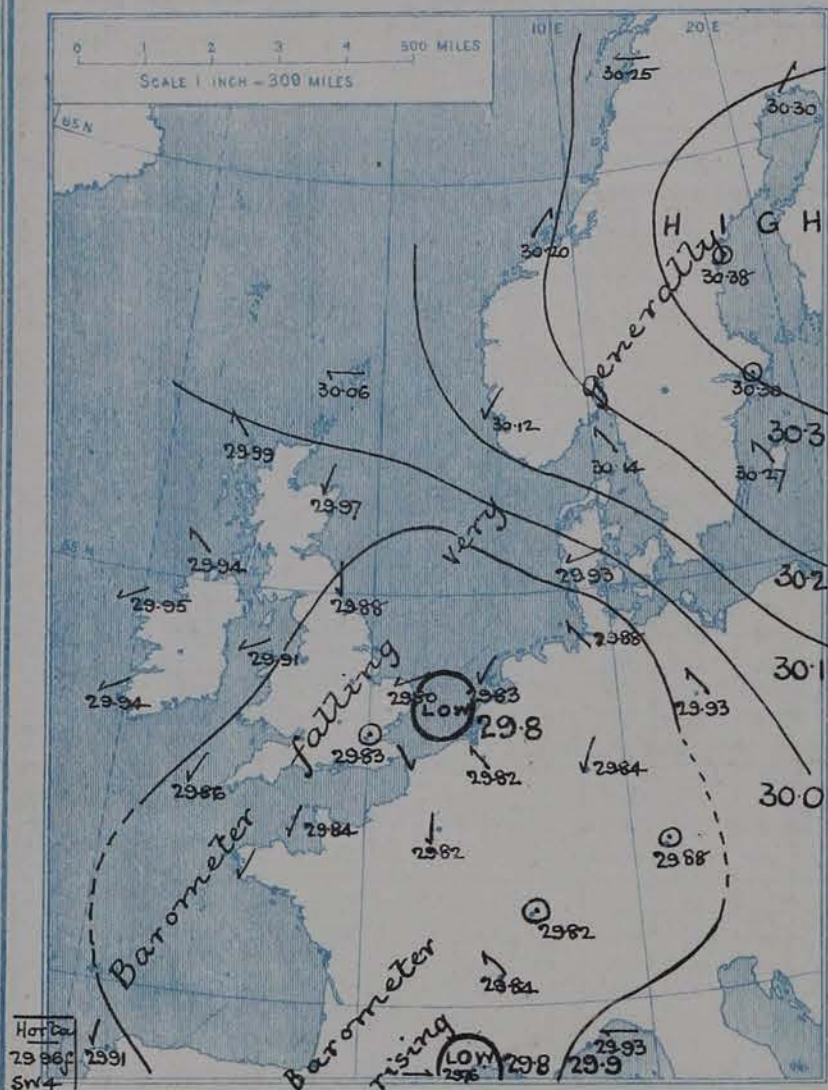
1904.

I. BAROMETER, WIND AND SEA. This Morning.

BAROMETER.—Isobars are drawn for each tenth of an inch.

WIND.—Arrows show Directions and Force, flying with the wind.

Force above 10 → Force 5 to 7 → } Calm ☉
Force 8 to 10 → Force 1 to 4 → }
SEA.—Rough High

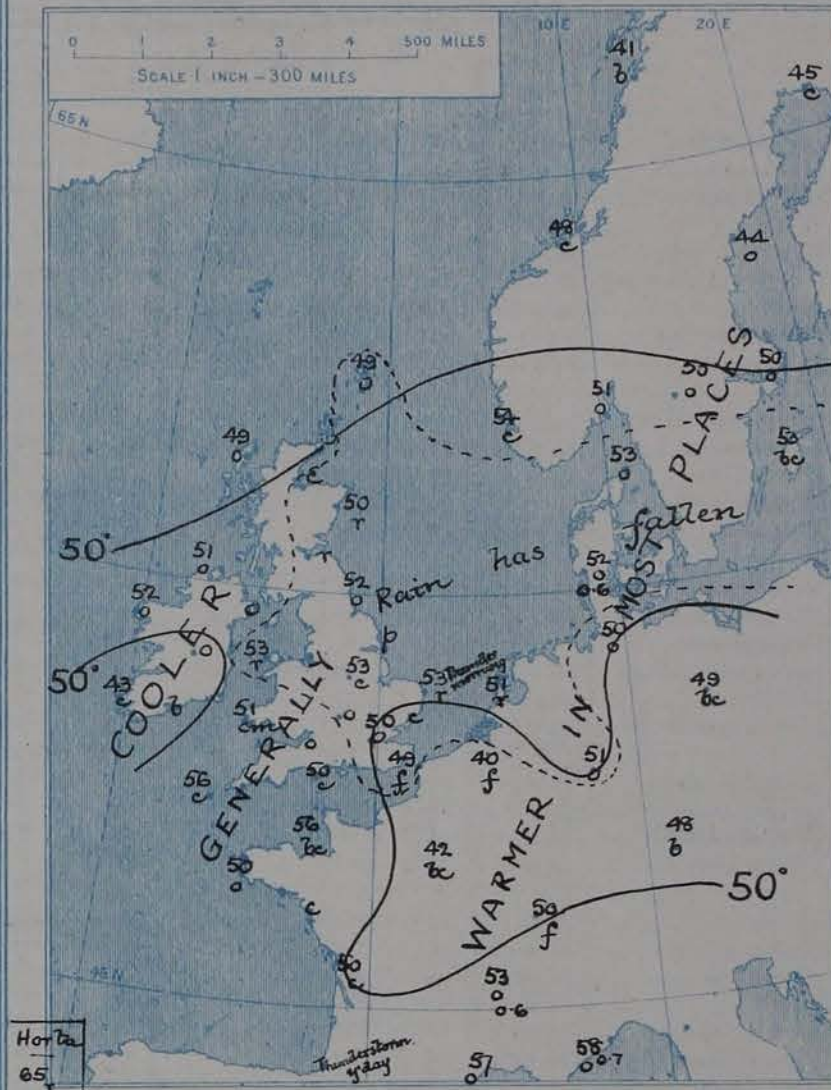


II. TEMPERATURE AND WEATHER. This Morning.

TEMPERATURE.—Isotherms are drawn for each 10°.

WEATHER.—Shown by Letters of the Beaufort Scale. (See P. 4.)

RAINFALL.—A dotted line separates areas where rain has fallen from those without rain. The fall in past 24 hours when exceeding half an inch is shown thus - 0.6



III. BAROMETER AND WIND

Yesterday morning.



IV. ACCUMULATED TEMPERATURE ABOVE 42°.

Amount recorded in various districts of the United Kingdom during the 3.7 weeks ended SAT. 17TH SEPT. with the percentage of the average for the corresponding period.

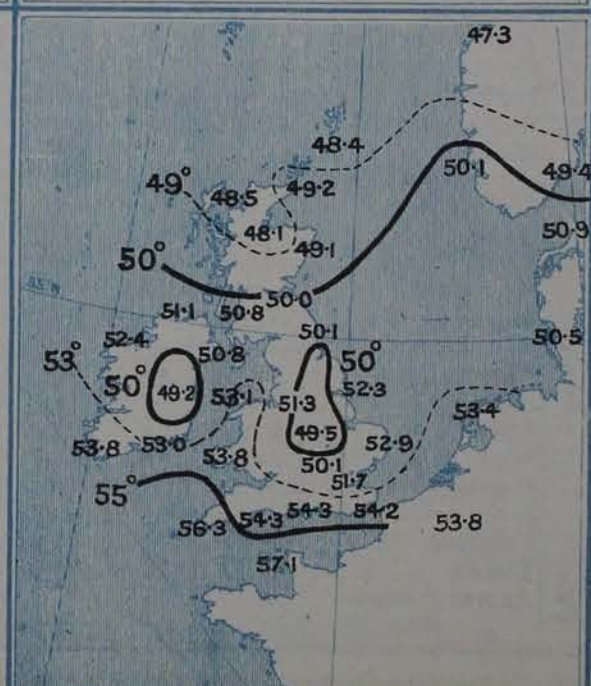
Accumulated values are expressed in Day-Degrees—a "Day Degree" signifying 1° continued for 24 hours, or any other number of degrees for an inversely proportional number of hours.



V. Means of DAILY TEMPERATURE

at 8 A.M. for the Two-monthly period

SEPTEMBER-OCTOBER (1871-1900)



GENERAL SITUATION AT 8 A.M.

PRESSURE

The anticyclone recently noticed over our area has passed away to the northward, the highest pressures, 30.3 in. and upwards, being at present reported over Sweden. A large depression has in the meantime spread up from the southward, and while its centre is at present situated between the English and Dutch coasts, the border of the system extends over the whole of England, the Netherlands, and France, as well as over Northern Germany. The barometer is falling over Western Europe generally, but is rising over the Spanish Peninsula and the SW of France.

WIND

TEMPERATURE

WEATHER

AND

SEA

The wind is moderate from the E^{NE} on the eastern shores of the North Sea, but is light from the NE^{NE} or N^{NE} over our Islands and the neighbouring parts of the Continent, and is SW or W in the extreme south of France. Temperature has fallen in most parts of the United Kingdom, and is now below 50° on the southeast coast of England, as well as in the Netherlands, the Helides, and the south of Ireland. At Paris the thermometer is as low as 42°, while at Brussels it stands at 40°, or about 14° below the average for the time of year. The highest readings at present reported in any part of our area are 63° at Lisbon, 59° at Oporto, and 58° at Nice. The weather is cloudy or dull over Western Europe as a whole, with rain on the east coast of Great Britain as well as at Holyhead and the Helides; fog is reported at Dungeness, Brussels and Belfast. The sea is slight or smooth generally.

Over the greater part of the United Kingdom the thermometer yesterday failed to reach 60°, and at most stations on the north and east coasts of Scotland it did not reach 55°. In the south of France it rose to 70° and upwards, and at Perpignan reached 79°. The duration of bright sunshine was small excepting on our southwest coast; at Sicily it amounted to 6.8 hrs., and at Valencia to 7.8 hours. Rain has fallen in many parts of Great Britain, and also in the central and southern parts of France the amount being as large as 0.6 in. at Lyons. A thunderstorm occurred at Biarritz. Thunder was heard at Yarmouth this morning.

PROBABLE CHANGES IN SYSTEM NOW PREVALENT

FORECASTS*

For the 24 hours ending at NOON on 26TH SEPT^R 1904

DISTRICTS.

FORECASTS.

- 0 { SCOTLAND NORTH
- 1 { SCOTLAND EAST
- 2 { ENGLAND N.E.
- 3 { ENGLAND EAST
- 4 { MIDLAND COUNTIES
- 5 { ENGLAND SOUTH

NONE ISSUED

DISTRICTS.

FORECASTS.

- 6 { SCOTLAND WEST
- 7 { ENGLAND N.W.
- 8 { ENGLAND S.W.
- 9 { IRELAND NORTH
- 10 { IRELAND SOUTH

WARNINGS

NONE ISSUED

NONE ISSUED.

Note.—The South Cone, point downwards (∩), means that gales, or strong winds, are probable, at first from the Southward (from S.E. round by S. to N.W.). Should it appear likely that a gale beginning from between W. and N.W. is likely to veer towards N. or N.E., the North Cone is hoisted in preference to the South Cone.
The North Cone, point upwards (∪), means that gales, or strong winds, are probable, at first from the Northward (from N.W. round by N. to S.E.). Should it appear likely that a gale beginning from between E. and S.E. is likely to veer towards S. or S.W., the South Cone is hoisted in preference to the North Cone.

* For terms for transmission of Forecasts by Telegraph, see next page.

REPORTS FOR YESTERDAY.

STATIONS.	TEMPERATURE F.		Weather.	Sunshine. Hrs.	Rainfall. Ins.	STATIONS.	TEMPERATURE F.		Weather.	Sunshine. Hrs.	Rainfall. Ins.
	Max.	Min.					Max.	Min.			
Blackpool, to 9 p.m....	58	47	c, o, c	2.9	-	Hastings	*	*	*	6.1	*
Southport, to 9 p.m....	58	47	c, o	0.5	-	Broadstairs,	*	*	*		*
Rhyl, to 6 p.m.	*	*	*		*	Margate, to 6 p.m. ...	60		p, o	2.8	
Llandudno	*	*	*	0.1	*	Lowestoft, to 6 p.m....					
Bettws-y-Coed, to 6 p.m....	57	41	c	1.3	*	Skegness	59	*	r, bc	3.5	*
Aberystwyth, to 6 p.m. ...	58	50	o, c	0.7	-	Scarborough,		*	*		*
Plymouth, to 9 p.m....	61	49	bc	3.6	-	Harrogate, to 6 p.m. ...	55	49	c, od	0.9	0.06
Bournemouth, to 6 p.m. ...	61	49		5.4		Manchester, to 9 p.m. ...					
Worthing	*	*	*	5.6	*	Darwen, to 9 p.m. ...	54	46	om	1.7	-
Brighton,	*	*	*		*	Birmingham, to 9 p.m. ...	56	43	o	0.2	-
Eastbourne, to 6 p.m. ...	*	*	*		*						

TEMPERATURE, WEATHER, and RAINFALL at additional FOREIGN STATIONS, mainly for the 24 hours ended at 8 a.m. yesterday.

STATIONS. 24 th Sept. 1904	TEMPERATURE, F.		WEATHER.	RAIN. Ins.	STATIONS.	TEMPERATURE, F.		WEATHER.	RAIN. Ins.
	Max.	Min.				Max.	Min.		
Copenhagen	55	50	o, o	0.08	Rome	73	59	o, o	0.20
St. Petersburg	52	45	b, b	-	Naples	70	60	o, o	0.08
Moscow	*	*	b, b	-	Malta	85	72	* c	-
Cracow	57	41	o, f	-	23 rd Sept ¹		1 p.m.	1 p.m.	Measured 7 a.m.
Flushing	57	48	c, c	-	Geneva	61	*	bc	-
Aix-la-Chapelle	*	*	c, o	-	Berne	59	*	c	-
Vienna	55	50	b, f	-	Lucerne	59	*	b	-
Buda Pesth	61	48	o, o	-	Castasegna	57	*	b	-
Hermanstadt	61	39	b, b	-	Lugano	63	*	b	-
Florence	63	57	o, o	0.04					

EXPLANATION OF THE COLUMNS GIVEN ON PAGE 1.

WEATHER.—Beaufort Scale is b. blue sky; c. detached clouds; d. drizzling rain; f. fog; g. dark, gloomy; h. hail; l. lightning; m. misty (hazy); o. overcast; p. passing showers; q. squally; r. rain; s. snow; t. thunder; u. ugly, threatening; v. visibility, unusual transparency; w. dew.

* AN ASTERISK is inserted in all places for which information is not usually received.

TABLE SHOWING THE LOCAL STANDARD TIMES AND THE CORRESPONDING GREENWICH TIMES OF THE OBSERVATIONS RECORDED ON PAGE 1.

COUNTRIES, &c.	Hours of Morning Observations by Local Standard Time.	Corresponding Greenwich Times.	Hours of Evening Observations by Local Standard.	Corresponding Greenwich Times.
British Isles	8 a.m. (West European)	8 a.m.	6 p.m. (W.E.T.)	6 p.m.*
Holland	8 a.m. (" ")	8 a.m.	7 p.m. (W.E.T.)	7 p.m.
Germany, Denmark Norway, Sweden }	8 a.m. (Mid-European)	7 a.m.	8 p.m. (M.E.T.)	7 p.m.
Belgium	7 a.m. (West European)	7 a.m.	Not published	—
France	7 a.m. (Paris) ...	6.51 a.m.	6 p.m. (Paris)	5.51 p.m.
Spain	8 a.m. (West European)	8 a.m.	6 p.m. (W.E.T.)	6 p.m.
Portugal	8 a.m. (Lisbon) ...	8.36 a.m.	3.23 p.m. (Lisbon)	4 p.m.
Azores {	Ponta Delgada ...	7.43 a.m.	9 p.m. (Local)	10.43 p.m.
	Horta	7.55 a.m.	9 p.m. (Local)	10.55 p.m.

TABLE SHOWING THE GREENWICH TIMES OF SUNRISE, NOON, AND SUNSET, FOR STATIONS IN THE UNITED KINGDOM, TO-DAY.

25 th Sept. 1904.	Sunrise G.M.T.	Noon G.M.T.	Sunset G.M.T.
Yarmouth	5.45	11.45	5.45.
Greenwich	5.52	11.52	5.52.
Wick	6.4	12.4	6.3.
Valencia	6.33	12.33	6.33.

SUBSCRIPTIONS both for the Daily and Weekly Weather Reports may be paid, in advance, to the Meteorological Office.

TERMS: For Daily Weather Report, forwarded by Book Post, £1 0 0 per annum.

" Weekly " " " £1 10 0

Single Copies, 6d.

Single Copies of the Daily Weather Report (price 1d.) may be obtained after 3 p.m. on the day of issue at the Meteorological Office, and at Messrs. W. H. SMITH & SONS' Bookstalls at the following terminus Railway Stations:—Victoria, Charing Cross, King's Cross, St. Pancras, Euston.

FORECASTS OF WEATHER for one day in advance are drawn up at the Meteorological Office at 11 a.m., and between 7 and 8 p.m. The latest forecast can be had by Reply Telegram, on paying at any Post Office in the United Kingdom Sixpence in addition to the cost of the inquiry and reply Telegrams. Information as to the Terms on which Forecasts can be sent daily, for a long or short period, may be obtained on application to the Meteorological Office, 63, Victoria Street, S.W., either personally or by post.

* At Oxford the observations are taken at 8 p.m.

DAILY WEATHER REPORT

for 8 a.m. on Monday, 26th September, 1904.

Issued by the METEOROLOGICAL OFFICE, 63, Victoria Street, London. W. M. SHAW, Secretary.

STATIONS.		YESTERDAY EVENING. (See note on last page.)					THIS MORNING. (See note on last page.)										PAST 24 HOURS.				
		BAROM.		TEMP.	WIND		BAROMETER.		TEMPERATURE.				WIND.		Sea (0 to 9.)	Temp.		Weather.	Sun- shine Hours.	Rainfall. Ins.	
		At 32° and M.S.L.	Dry Bulb.	Direc.	Force (0 to 12.)	Weather	At 32° Fahr. and M. S. L.	Change since Yester- day.	Dry Bulb.	Wet Bulb.	Change since Yester- day.	Direc.	Force (0 to 12.)	Weather.		Max.	Min.				
																					Ins.
SCANDINAVIA	Haparanda...	30.27	43	X	0	0	30.27	-0.03	40	38	-5	N	2	f	*	46	40	-	*	-	
	Hernösand...	30.30	45	X	0	0	30.31	-0.07	45	45	+1	X	0	0	*	48	43	-	*	-	
	Stockholm...	30.25	50	ESE	2	0	30.14	-1.16	57	55	+7	ESE	2	0	*	64	48	-	*	0.11	
	Wisby...	30.16	54	SE	4	0	30.10	-1.17	59	57	+6	SE	2	0	*	59	46	-	*	0.04	
	Karlstad...	30.18	51	E	2	0	30.08	-1.19	51	49	+1	E	4	0	*	*	*	c, r	*	0.20	
	Færder (X'ania Fjord)	30.09	54	ENE	4	0	29.97	-1.24	53	53	+2	E	6	0	3	55	51	-	*	0.32	
	Bodö...	30.17	45	NE	4	0	30.18	-0.07	44	42	+3	E	1	0	1	50	39	-	*	-	
	Christiansund...	30.11	46	X	0	0	30.01	-1.19	48	44	0	ENE	2	0	2	54	45	-	*	-	
Skudesnaes...	29.98	57	E	2	0	29.86	-1.26	53	50	-1	ESE	4	0	3	59	52	c, o	*	*		
BRITISH ISLANDS.	Sumburgh Head	29.97	52	ENE	3	0	29.71	-1.35	51	50	+2	ENE	4	0	6	55	45	0	*	0.12	
	Stornoway...	29.84	55	ESE	2	0	29.74	-1.25	49	49	0	NNW	1	0	1	57	47	0	4.7	0.38	
	Malin Head...	29.82	51	X	0	0	29.80	-1.14	48	45	-3	SSW	4	0	2	54	42	0	*	-	
	Blacksod Pt. ...	29.82	52	SSW	3	0	29.82	-1.13	53	50	+1	WNW	2	0	3	58	47	0, r, m	*	0.11	
	Valencia...	29.85	55	X	0	0	29.86	-0.08	50	49	+7	X	0	0	3	57	43	0, m, p	2.5	0.08	
	Roche's Point...	29.86	55	W	2	0	29.90	-0.03	51	50	+2	N	2	0	1	60	44	c, o, g	*	-	
	Parsonstown...	29.85	52	X	0	0	29.86	-1.10	48	47	-1	E	1	0	*	56	43	c, o	1.2	-	
	Donaghadee...	29.82	52	N	1	0	29.84	-1.11	48	46	-3	SSW	2	0	2	55	46	0, o, g, m	*	-	
Liverpool Obsy...	29.83	51	NE	1	0	29.90	+0.01	50	48	-2	SSW	2	0	1	57	48	0, c, p	*	0.02		
GERMANY, &c.	Holyhead...	29.83	54	N	2	0	29.86	-0.05	53	51	0	SW	1	0	1	56	47	c, c, m	*	0.20	
	Pembroke (St Ann's)	29.83	54	W	1	0	29.89	-0.00	52	51	+1	N	1	0	2	59	49	-	5.8	0.08	
	Scilly (St. Mary's)	29.85	57	S	1	0	29.90	+0.04	55	52	-1	SW	1	0	1	62	52	0, c	7.4	-	
	Jersey (St. Aubins)	29.86	57	NNW	0	0	29.98	+1.14	51	50	-5	SE	1	0	1	62	43	0, c, g, m	11.5	-	
	Portland Bill...	29.85	55	NW	2	0	29.97	+1.11	56	52	+6	SW	1	0	1	59	50	c, 2, c	*	0.19	
	Dungeness...	29.81	57	W	2	0	29.98	+1.14	51	49	+2	WNW	3	0	1	62	39	0, p, c, f	4.3	-	
	Wick...	29.84	50	E	3	0	29.67	-1.32	52	50	+2	SE	2	0	4	55	48	0, r	*	0.45	
	Nairn...	29.82	49	E	1	0	29.70	-1.29	48	46	-3	NW	2	0	2	55	44	-	*	0.31	
FRANCE.	Aberdeen...	29.81	52	ENE	2	0	29.75	-1.22	49	48	-1	SSW	1	0	3	56	47	0, c, o, r, m	2.5	0.55	
	Leith...	29.79	52	NNE	2	0	29.80	-1.11	51	49	+1	WSW	2	0	*	52	45	0, r, t	*	0.69	
	North Shields	29.78	53	N	2	0	29.85	-1.03	49	47	-3	SW	2	0	2	56	45	c, p	*	0.02	
	Spurn Head...	29.80	55	NW	2	0	29.92	+1.07	52	50	-2	X	0	0	3	60	50	-	*	0.07	
	Yarmouth...	29.78	57	E	2	0	29.92	+1.12	50	48	-3	W	2	0	3	58	46	c, 2, c	*	0.01	
	Clacton-on-Sea...	29.80	55	NNE	1	0	29.97	+1.16	48	48	-1	W	1	0	0	58	42	0, p, 0, c, f, m	2.7	0.04	
	Nottingham...	29.82	50	S	1	0	29.92	+1.06	43	42	-10	X	0	0	*	60	41	c	1.8	0.01	
	Bath...	29.83	55	NE	1	0	29.95	+1.10	45	44	-6	NNE	1	0	*	58	39	-	0.0	-	
SPAN. PEN.	Oxford...	29.86	50	WSW	1	0	29.97	+1.12	49	47	-2	S	1	0	*	57	40	c, p, 2, c	*	0.01	
	London (Brixton)	29.81	55	X	0	0	29.97	+1.14	47	46	-3	X	0	0	*	57	39	0, c, g, p, 0, m	1.2	-	
	The Scaw (Skagen)	29.99	57	ESE	4	0	29.94	-1.20	57	55	+4	S	3	0	1	59	52	-	*	0.12	
	Fanö...	29.85	52	ESE	2	0	29.97	+1.04	53	53	+1	SE	2	0	*	57	50	-	*	0.16	
	Cuxhaven...	29.84	55	S	1	0	29.98	+1.10	49	49	-1	W	1	0	*	55	48	0, f	*	0.12	
	The Helder...	29.80	52	X	0	0	29.92	+1.09	47	46	-4	SSW	1	0	0	57	39	-	*	-	
	Brussels...	*	*	*	*	*	30.02	+1.20	43	43	+3	SW	1	0	*	64	40	-	*	-	
	Berlin...	29.89	59	SE	1	0	29.94	+1.01	56	54	+7	X	0	0	*	66	54	-	*	-	
FRANCE.	Frankfurt...	29.85	54	X	0	0	30.00	+1.16	54	54	+3	S	2	0	*	66	48	-	*	0.24	
	Munich...	29.88	56	SE	2	0	30.06	+1.18	52	51	+4	W	3	0	*	64	48	-	*	-	
	C. Gris Nez...	29.83	54	WSW	2	0	29.96	+1.11	50	49	0	W	2	0	2	63	48	-	*	-	
	Brest...	29.86	58	N	1	0	29.95	+1.11	54	53	+4	E	2	0	2	66	50	-	*	-	
	Lorient...	29.88	60	NW	3	0	29.94	+1.11	52	50	0	SE	3	0	2	68	50	-	*	-	
	Rochefort...	29.93	62	NW	4	0	30.05	+1.20	55	52	+5	SE	3	0	*	68	48	-	*	-	
	Biarritz...	29.98	62	SW	4	0	30.09	+1.25	59	55		S	3	0	1	63	55	-	*	-	
	Paris...	29.84	53	N	1	0	30.04	+1.22	43	43	+1	X	0	0	*	61	39	-	*	-	
SPAN. PEN.	Belfort...	29.82	53	WSW	2	0	30.01	+1.19	51	51	+1	WSW	1	0	*	62	49	-	*	0.16	
	Lyons...	29.89	54	S	1	0	30.08	+1.24	52	51	-1	S	1	0	*	67	48	-	*	0.59	
	Nice...	29.93	56	X	0	0	30.00	+1.07	56	55	-2	X	0	0	3	61	54	-	*	0.63	
SPAN. PEN.	Perpignan...	29.85	61	SW	1	0	30.05	+1.29	55	54	-2	N	1	0	*	78	54	-	*	0.67	
	Corunna...	30.06	62	X	0	0	30.15	+1.18	62	60	-1	SW	2	0	*	68	59	-	*	-	
	Lisbon...	30.06	63	NE	4	0	30.19	+1.17	63	57	-4	NE	5	0	4	70	61	-	*	0.55	
„ (Horta)...	30.17	62	NNE	5	0	30.27	+1.31	61	56	-4	NE	5	0	3	70	61	-	*	-		

NOTE: The Sunshine for London given in this Table is recorded on the Tower of the Wesleyan Training College, Westminster: the Sunshine entered to Dungeness is recorded at Littlestone-on-Sea.

* Observations for this column not generally received.

+ Observations received too late for insertion in Charts on next page.






WEATHER CHARTS

FOR MONDAY, 26TH SEPT^R 1904.

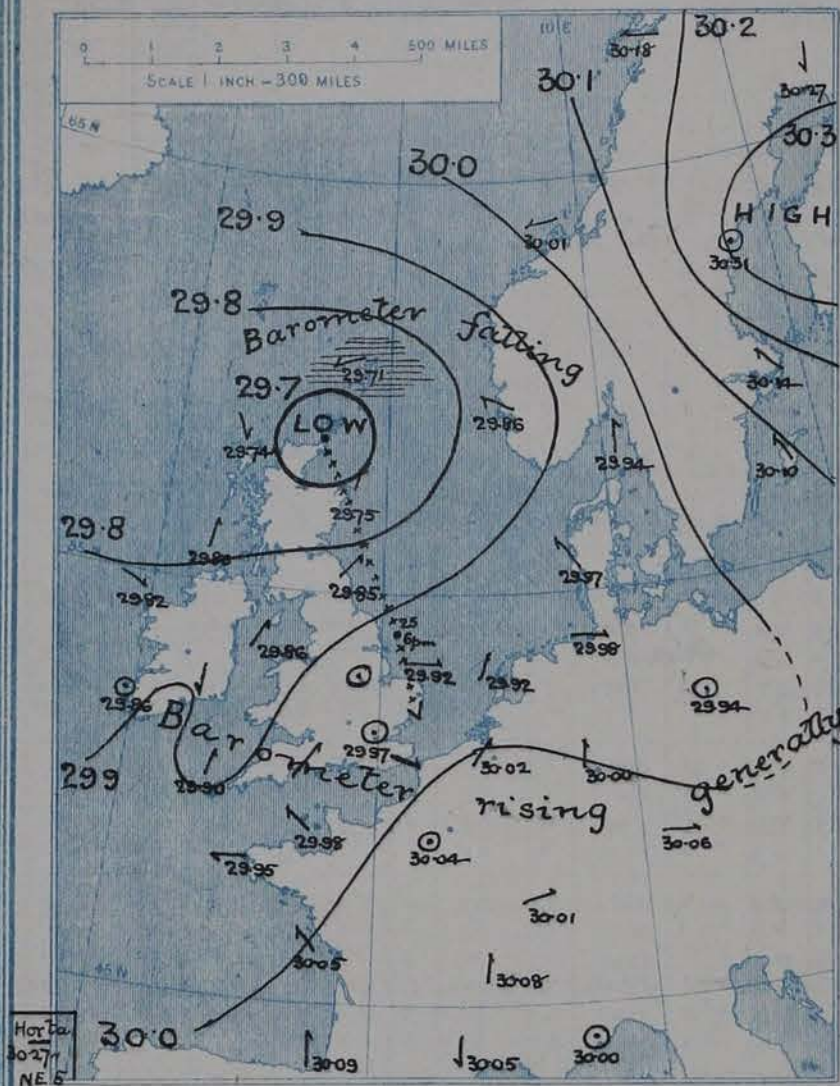
I. BAROMETER, WIND AND SEA. *This Morning.*

BAROMETER.—Isobars are drawn for each tenth of an inch.

WIND.—Arrows show Directions and Force, flying with the wind.

Force above 10  Force 5 to 7  Calm 
Force 8 to 10  Force 1 to 4 

SEA.—Rough  High 



II. TEMPERATURE AND WEATHER. *This Morning.*

TEMPERATURE.—Isotherms are drawn for each 10°.

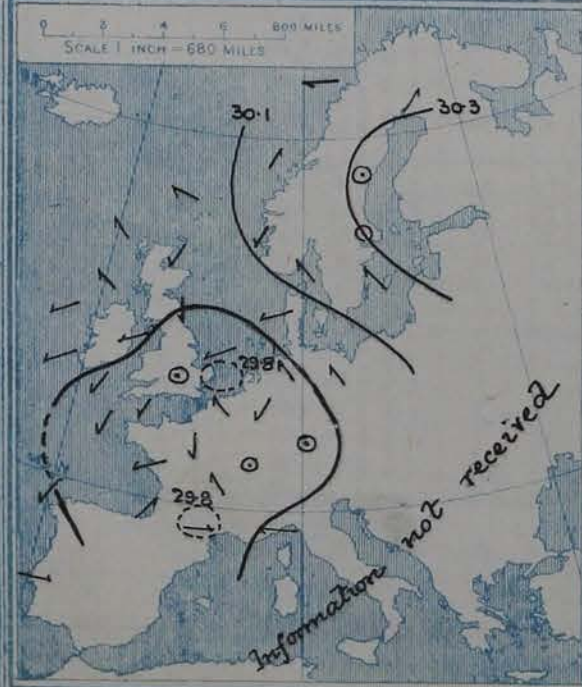
WEATHER.—Shown by Letters of the Beaufort Scale. (See P. 4.)

RAINFALL.—A dotted line separates areas where rain has fallen from those without rain. The fall in past 24 hours when exceeding half an inch is shown thus -0.6



III. BAROMETER AND WIND

Yesterday morning.



IV. ACCUMULATED TEMPERATURE ABOVE 42°.

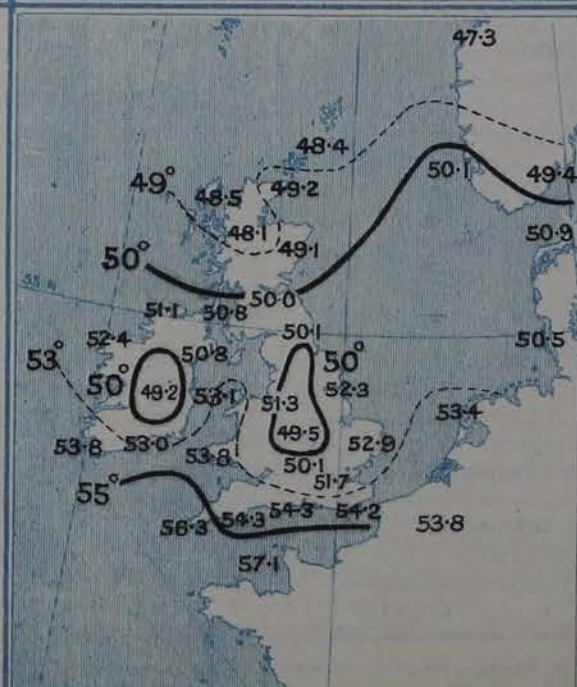
Amount recorded in various districts of the United Kingdom during the week ended Sat^y 17TH SEP^R, with the percentage of the average for the corresponding week.

Accumulated values are expressed in Day-Degrees—a "Day Degree" signifying 1° continued for 24 hours, or any other number of degrees for an inversely proportional number of hours.



V. Means of DAILY TEMPERATURE

at 8 A.M. for the Two-monthly period
SEPTEMBER-OCTOBER (1871-1900)



GENERAL SITUATION AT 8 A.M.

PRESSURE

The barometer has fallen over the whole of the northern portion of our area, the Scandinavian anticyclone moving eastward to Finland, and the depression which was yesterday morning off the Thames Estuary is now centred over the north of Scotland, the mercury being down to 29.67 ins. at Wick; against 30.31 ins. at Hemsand. Over the southern regions pressure is increasing steadily and the barometer is now above 30 ins. at nearly all stations south of the Channel, 30.15 ins. at Lisbon.

WIND

TEMPERATURE

WEATHER

AND

SEA

Calms and very light variable breezes prevail over our islands and the western parts of the Continent, but the Easterly current still holds over Denmark and Scandinavia, generally moderate or light, but blowing strongly on Christiania Fjord. The weather varies a good deal here and on the Continent, fine and clear in some localities, cloudy to overcast in most places with mist or fog at a number of stations, showers on the coast of Mayo and rain in the Hebrides and Shetlands, in Eastern France and Western Germany. Temperature has fallen at most of the home, and risen at most of the foreign stations, the present values ranging from 43° at Nottingham, and 45° at Bath, to 55° at Scilly and 56° at Portland Bill; from 40° at Haparanda and 43° at Paris and Brussels to 56° at Nice, 59° at Perpignan and 62° at Lisbon. A rough sea is reported off Sumburgh Head, on all other coasts it is slight to very smooth.

During yesterday temperature rose to 60° or 62° only at a few stations, at Donaghadee, Wick and Sumburgh Head the maximum was 55° and at Malin Head 54°. The duration of bright sunshine varied greatly. Bath had none, and the amounts at other stations ranged upwards to 11.5 hours at Jersey.

PROBABLE CHANGES IN SYSTEM NOW PREVALENT

The depression over Scotland is moving away on a northerly course, and the rise of the barometer in the south is likely to extend to all parts of our Islands in the course of the day, with the wind becoming south-westerly to Westerly and the weather improving.

FORECASTS*

For the 24 hours ending at NOON on 27th SEPT., 1904

DISTRICTS.

FORECASTS.

- 0 { SCOTLAND NORTH
- 1 { SCOTLAND EAST
- 2 { ENGLAND N.E.
- 3 { ENGLAND EAST
- 4 { MIDLAND COUNTIES
- 5 { ENGLAND SOUTH

Light variable to SW^{ly} and W^{ly} breezes; fair or fine generally after local showers, night mist or fog in places. Milder.

DISTRICTS.

FORECASTS.

- 6 { SCOTLAND WEST
- 7 { ENGLAND N.W.
- 8 { ENGLAND S.W.
- 9 { IRELAND NORTH
- 10 { IRELAND SOUTH

Light variable to SW^{ly} and W^{ly} breezes; fair or fine generally after local showers, night mist or fog in places. Milder.

WARNINGS

NONE ISSUED.

Note.—The South Cone, point downwards (⌒), means that gales, or strong winds, are probable, at first from the Southward (from S.E. round by S. to N.W.). Should it appear likely that a gale beginning from between W and N.W. is likely to veer towards N. or N.E., the North Cone is hoisted in preference to the South Cone.
The North Cone, point upwards (⌒), means that gales, or strong winds, are probable, at first from the Northward (from N.W. round by N. to S.E.). Should it appear likely that a gale beginning from between E. and S.E. is likely to veer towards S. or S.W., the South Cone is hoisted in preference to the North Cone.

* For terms for transmission of Forecasts by Telegraph, see next page.

REPORTS FOR YESTERDAY.

STATIONS.	TEMPERATURE F.		Weather.	Sunshine. Hrs.	Rainfall. Ins.	STATIONS.	TEMPERATURE F.		Weather.	Sunshine. Hrs.	Rainfall. Ins.
	Max.	Min.					Max.	Min.			
Blackpool, to 9 p.m....	58	48	o, c, 8c	2.6	-	Hastings	*	*	*	4.9	*
Southport, to 9 p.m....	58	49	c, 7, c	2.7	0.05	Broadstairs,	*	*	*		*
Rhyl, to 6 p.m....	*	*	*	7.3	*	Margate, to 6 p.m. ...	58	*	*	3.8	*
Llandudno	*	*	*	2.0	*	Lowestoft, to 6 p.m....					
Bettws-y-Coed, to 6 p.m....					*	Skegness		*	7, 8c	3.8	*
Aberystwyth, to 6 p.m. ...	60	51	c, o	3.1	-	Scarborough,		*	*		*
Plymouth, to 9 p.m....						Harrogate, to 6 p.m. ...	57	48	c, op	1.1	0.04
Bournemouth, to 6 p.m. ...	57	46		1.0		Manchester, to 9 p.m. ...					
Worthing	*	*	*	6.2	*	Darwen, to 7 p.m. ...	57	45	c, op, o	1.6	0.02
Brighton,	62	*	*	7.7	*	Birmingham, to 9 p.m. ...					
Eastbourne, to 6 p.m. ...	59	*	*	5.3	*						

TEMPERATURE, WEATHER, and RAINFALL at additional FOREIGN STATIONS, mainly for the 24 hours ended at 8 a.m. yesterday.

STATIONS. 25 th Sept. 1904	TEMPERATURE, F.		WEATHER.	RAIN. Ins.	STATIONS.	TEMPERATURE, F.		WEATHER.	RAIN. Ins.
	Max.	Min.				Max.	Min.		
Copenhagen			Reports not received.		Rome				
St. Petersburg					Naples				
Moscow	*	*			Malta				
Cracow					24 th Sept. 1904 1 p.m.				
Flushing					Geneva	57	*	o	Measured 7 a.m.
Aix-la-Chapelle	*	*			Berne	59	*	o	
Vienna					Lucerne	61	*	c	
Buda Pesth					Castasegna	?	*	?	
Hermanstadt					Lugano	64	*	8c	
Florence									

EXPLANATION OF THE COLUMNS GIVEN ON PAGE 1.

WEATHER.—Beaufort Scale is b. blue sky; c. detached clouds; d. drizzling rain; f. fog; g. dark, gloomy; h. hail; l. lightning; m. misty (hazy); o. overcast; p. passing showers; q. squally; r. rain; s. snow; t. thunder; u. ugly, threatening; v. visibility, unusual transparency; w. dew.

* AN ASTERISK is inserted in all places for which information is not usually received.

TABLE SHOWING THE LOCAL STANDARD TIMES AND THE CORRESPONDING GREENWICH TIMES OF THE OBSERVATIONS RECORDED ON PAGE 1.					TABLE SHOWING THE GREENWICH TIMES OF SUNRISE, NOON, AND SUNSET, FOR STATIONS IN THE UNITED KINGDOM, TO-DAY.			
COUNTRIES, &c.	Hours of Morning Observations by Local Standard Time.	Corresponding Greenwich Times.	Hours of Evening Observations by Local Standard.	Corresponding Greenwich Times.	26 th Sept. 1904.	Sunrise G.M.T.	Noon G.M.T.	Sunset G.M.T.
British Isles	8 a.m. (West European)	8 a.m.	6 p.m. (W.E.T.)	6 p.m.*	Yarmouth	5.46	11.44	5.42
Holland	8 a.m. (")	8 a.m.	7 p.m. (W.E.T.)	7 p.m.	Greenwich	5.53	11.51	5.49
Germany, Denmark Norway, Sweden }	8 a.m. (Mid-European)	7 a.m.	8 p.m. (M.E.T.)	7 p.m.	Wick	6.6	12.3	6.0
Belgium	7 a.m. (West European)	7 a.m.	Not published	—	Valencia	6.34	12.32	6.30
France	7 a.m. (Paris)	6.51 a.m.	6 p.m. (Paris)	5.51 p.m.				
Spain	8 a.m. (West European)	8 a.m.	6 p.m. (W.E.T.)	6 p.m.				
Portugal	8 a.m. (Lisbon)	8.36 a.m.	3.23 p.m. (Lisbon)	4 p.m.				
Azores { Ponta Delgada	6 a.m. (Local)	7.43 a.m.	9 p.m. (Local)	10.43 p.m.				
Horta	6 a.m. (Local)	7.55 a.m.	9 p.m. (Local)	10.55 p.m.				

SUBSCRIPTIONS both for the Daily and Weekly Weather Reports may be paid, in advance, to the Meteorological Office.

TERMS: For Daily Weather Report, forwarded by Book Post, £1 0 0 per annum.

" Weekly " " " £1 10 0 " Single Copies, 6d.

Single Copies of the Daily Weather Report (price 1d.) may be obtained after 3 p.m. on the day of issue at the Meteorological Office, and at Messrs. W. H. SMITH & SONS' Bookstalls at the following terminus Railway Stations:—Victoria, Charing Cross, King's Cross, St. Pancras, Euston.

FORECASTS OF WEATHER for one day in advance are drawn up at the Meteorological Office at 11 a.m., and between 7 and 8 p.m. The latest forecast can be had by Reply Telegram, on paying at any Post Office in the United Kingdom Sixpence in addition to the cost of the inquiry and reply Telegrams. Information as to the Terms on which Forecasts can be sent daily, for a long or short period, may be obtained on application to the Meteorological Office, 63, Victoria Street, S.W., either personally or by post.

* At Oxford the observations are taken at 8 p.m.

DAILY WEATHER REPORT

for 8 a.m. on Tuesday, 27th September, 1904.

Issued by the METEOROLOGICAL OFFICE, 63, Victoria Street, London. W. N. SHAW, Secretary.

STATIONS.		YESTERDAY EVENING. (See note on last page.)					THIS MORNING. (See note on last page.)										PAST 24 HOURS.				
		BAROM.	TEMP.	WIND		Weather	BAROMETER.		TEMPERATURE.			WIND.		Weather.	Sea (0 to 9.)	Temp.		Weather	Sun- shine Hours	Rainfall. Ins.	
At 8 ²⁰ and M.S.L.	Dry Bulb.	Direc.	Force (0 to 12.)	At 8 ²⁰ Fahr. and M. S. L.	Change since Yester- day.	Dry Bulb.	Wet Bulb.	Change since Yester- day.	Direc.	Force (0 to 12.)	Max.	Min.									
Ins.	°			Ins.	Ins.	°	°	°			°	°									
SCANDINAVIA	Haparanda...	30.38	46	X	0	0	30.35	+0.8	47	45	+7	ESE	2	0	*	52	39	-	*	-	
	Hernösand...	30.26	?	X	0	?	30.12	-1.9	51	51	+6	E	4	0	*	51	45	-	*	0.55	
	Stockholm...	30.13	55	SSE	2	T	30.01	-1.3	57	56	0	SE	2	0	*	63	48	-	*	0.04	
	Wisby...	30.09	58	SSE	4	0	29.95	-1.5	57	53	-2	SSE	6	bc	*	61	54	-	*	-	
	Karlstad...	30.09	54	X	0	0	29.95	-1.3	53	52	+2	NW	2	T	*	*	0, f	*	0.12		
	Färder (X'ania Fjord)	30.08	54	SW	1	C	30.03	+0.6	51	50	-2	NNW	2	0	1	57	50	-	*	0.20	
	Bodö...	30.18	47	E	4	8	30.11	-0.7	50	46	+6	E	7	T	2	54	43	-	*	-	
	Christiansund	29.99	53	ESE	1	C	30.02	+0.1	47	45	-1	E	1	bc	1	59	45	-	*	0.04	
Skudesnaes	30.03	55	S	6	C	30.01	+1.5	53	51	0	SSE	5	T	4	57	52	C	*	*		
BRITISH ISLANDS.	Sumburgh Head	29.75	50	SSE	2	0	29.82	+1.1	51	49	0	S	2	C	4	54	47	C, 0	*	0.15	
	Stornoway...	29.78	52	NNW	1	d	29.91	+1.7	44	44	-5	WNW	1	8	0	56	43	0, d	0.4	0.20	
	Malin Head...	29.86	53	NW	4	8	29.94	+1.4	52	51	+4	SW	3	bc	2	56	45	C, 8	*	-	
	Blacksod Pt.	29.89	55	WNW	2	om	29.98	+1.6	53	49	0	W	2	cm	3	59	49	bc, om	*	0.02	
	Valencia...	29.95	57	SW	2	cm	30.01	+1.5	54	51	+4	NNE	1	C	4	62	45	cm	7.5	0.07	
	Roche's Point...	29.95	58	SW	1	C	30.03	+1.3	48	47	-3	N	3	cmw	1	61	45	C	*	0.01	
	Parsonstown...	29.93	55	X	0	bc	30.01	+1.5	49	48	+1	X	0	bc	*	61	40	p, bc	2.8	0.01	
	Donaghadee...	29.90	55	X	0	C	29.99	+1.5	49	49	+1	W	2	C	1	59	44	bc, m	*	0.01	
	Liverpool Obsy...	29.96	53	X	0	bc	30.03	+1.3	48	45	-2	NW	1	8	?	58	43	8, p	*	0.03	
	Holyhead...	29.94	55	SW	2	bc	30.00	+1.4	54	53	+1	S	1	bc	1	60	50	8c	*	-	
	Pembroke (St Ann's)	29.96	55	W	1	8	30.02	+1.3	47	47	-5	NE	2	f	2	59	45	cg, bf	5.2	-	
	Scilly (St. Mary's)	29.93	58	ESE	1	bc	29.99	+0.9	56	53	+1	NE	1	bc, p	2	62	53	8c	6.6	0.03	
	Jersey (St. Aubins)	30.00	60	ESE	2	bc	29.99	+0.1	57	55	+6	ESE	3	0, p	3	63	50	bc, p, m	9.2	0.03	
	Portland Bill...	30.00	56	S	2	bc	30.01	+0.4	54	52	-2	ENE	2	C	1	62	51	8c	*	-	
	Dungeness...	30.01	59	WSW	2	8	30.03	+0.5	58	55	+7	SSE	3	C	2	63	49	bc, 8	10.7	0.01	
	Wick...	29.74	50	SE	2	C	29.82	+1.5	50	48	-2	NW	2	C	1	55	42	-	*	-	
	Nairn...	29.80	50	W	2	C	29.89	+1.9	51	50	+3	SW	1	C	1	55	46	-	*	0.05	
Aberdeen...	29.85	53	SSW	3	8	29.91	+1.6	51	49	+2	SSW	1	C	2	60	47	bc, cm	6.7	0.02		
Leith...	29.86	52	SW	2	8	29.95	+1.5	52	50	+1	WSW	2	8	*	59	44	-	*	-		
North Shields	29.93	53	WNW	2	cm	29.98	+1.3	53	50	+4	WSW	2	bc, pm	2	56	46	am, cp	*	-		
Spurn Head...	29.99	60	SW	2	bc	30.06	+1.4	52	50	0	WSW	2	bc, w	1	62	49	-	*	-		
Yarmouth...	29.98	58	S	3	bc	30.03	+1.1	51	50	+1	W	2	bc, w	2	59	47	8c	*	-		
Clacton-on-Sea...	30.02	56	SSW	2	bc	30.05	+0.8	52	50	+4	N	1	bc	0	60	48	bc, m, w	8.8	-		
Nottingham...	29.97	53	X	0	C	30.04	+1.2	42	42	-1	X	0	f	*	61	41	C, 8, m	3.0	0.27		
Bath...	30.01	56	NE	1	C	30.04	+0.9	42	42	-3	SW	1	f	*	63	38	-	*	7.7		
Oxford...	30.03	51	SW	1	8	30.07	+1.0	40	40	-9	S	1	f	*	62	37	8, f	*	-		
London (Brixton)	30.01	56	X	0	cm	30.05	+0.8	45	45	-2	X	0	f	*	66	41	bc, 8, w	6.2	-		
GERMANY, &c.	The Scaw (Skagen)	30.09	55	X	0	m	30.04	+1.0	53	51	-4	NW	2	C	0	59	46	-	*	-	
	Fanö...	30.10	47	SW	2	8	30.10	+1.3	49	48	-4	SE	2	f	*	61	45	-	*	-	
	Cuxhaven...	30.08	56	N	1	f	30.12	+1.4	45	44	-4	X	0	f	*	57	41	f	*	-	
	The Helder...	30.08	53	X	0	m	30.06	+1.4	44	43	-3	SSW	1	m	1	64	39	-	*	-	
	Brussels...	*	*	*	*	*	30.10	+0.8	51	48	+8	SSE	1	bc	*	51	42	-	*	-	
	Berlin...	30.01	59	X	0	T	30.13	+1.9	54	53	-2	NW	1	C	*	64	54	-	*	0.63	
	Frankfurt...	30.12	52	X	0	f	30.13	+1.3	49	49	-5	NE	2	f	*	63	49	-	*	-	
	Munich...	30.15	55	SE	2	0	30.10	+0.4	51	51	-1	SW	1	f	*	61	50	-	*	0.04	
FRANCE.	C. Gris Nez...	30.02	56	SW	1	8	29.96	-0.0	53	50	+3	ESE	2	bc	1	63	50	-	*	-	
	Brest...	29.98	60	SSW	2	0	29.92	-0.3	53	51	-1	E	2	C	2	66	52	-	*	-	
	Lorient...	29.98	59	SW	3	f	29.93	-0.1	56	54	+4	SE	4	0	2	68	52	-	*	0.35	
	Rochefort...	30.11	63	SW	2	C	30.07	+0.2	57	55	+2	?	4	0	*	70	55	0, C	*	0.24	
	Biarritz...	30.12	64	X	0	C	30.12	+0.3	62	58	+3	WSW	4	0	1	68	55	8, C	*	-	
	Paris...	30.06	54	SSE	1	8	30.06	+0.2	45	45	+2	X	0	8	*	66	43	-	*	-	
	Belfort...	30.04	59	WSW	3	C	30.05	+0.4	50	49	-1	X	0	m	*	65	45	-	*	-	
	Lyons...	30.09	58	NNE	1	8	30.10	+0.2	48	48	-4	N	1	C	*	67	45	-	*	-	
Nice...	29.98	60	X	0	8	29.92	-0.8	63	57	+7	E	1	8	2	70	52	-	*	-		
Perpignan...	30.03	61	X	0	8	30.04	-0.1	57	53	+2	W	2	8	*	74	50	-	*	-		
SPAN. PEN.	Corunna...																		*	-	
	Lisbon...	30.23	62	SW	1	8	30.26	+1.1	64	60	+2	W	2	bc	*	68	59	-	*	-	
	Azores (P. Delgada)	30.33	64	NE	4	0	30.36	+1.7	64	58	+1	NE	4	0	3	70	61	-	*	-	
„ (Horta)	30.39	63	ENE	4	0	30.39	+1.2	58	53	-3	NW	3	bc	2	66	58	-	*	-		

NOTE: The Sunshine for London given in this Table is recorded on the Tower of the Wesleyan Training College, Westminster: the Sunshine entered to Dungeness is recorded at Littlestone-on-Sea.

* Observations for this column not generally received.

+ Observations received too late for insertion in Charts on next page.

WEATHER CHARTS

FOR TUESDAY, 27th SEPT: 1904.

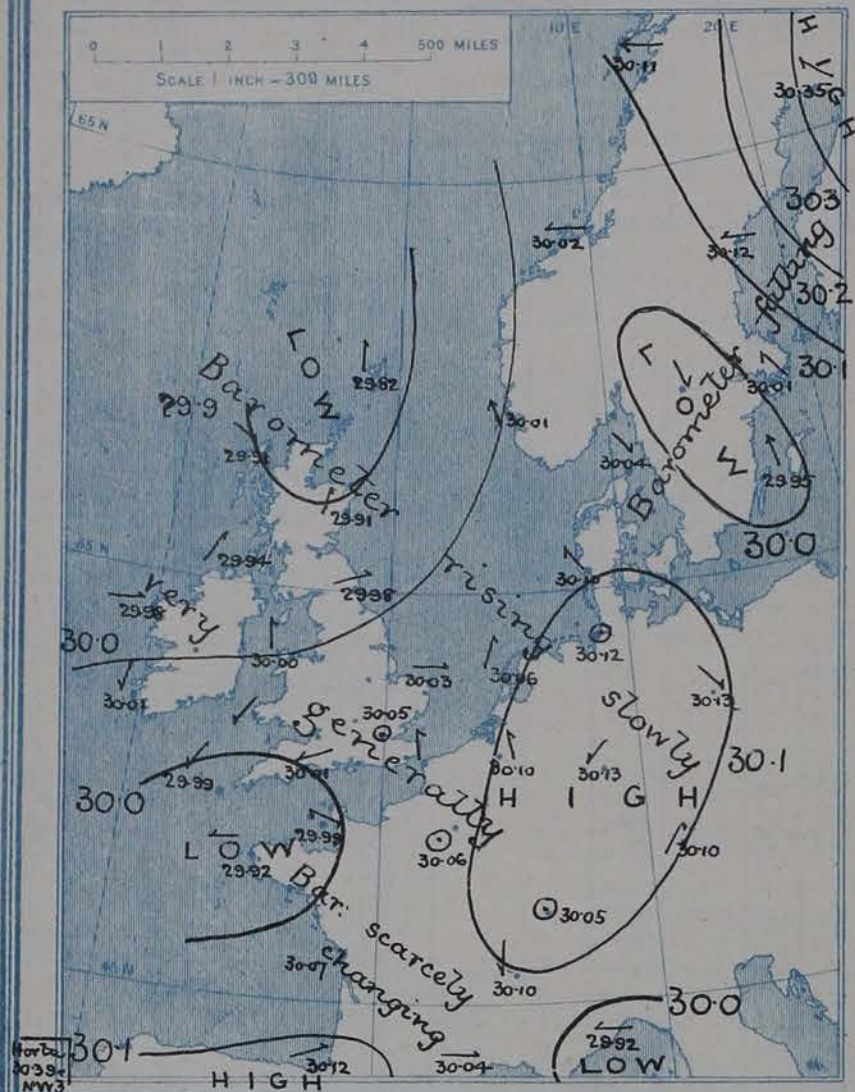
I. BAROMETER, WIND AND SEA. This Morning.

BAROMETER.—Isobars are drawn for each tenth of an inch.

WIND.—Arrows show Directions and Force, flying with the wind.

Force above 10 → : Force 5 to 7 → : } Calm ☉
Force 8 to 10 → : Force 1 to 4 → :

SEA.—Rough High



II. TEMPERATURE AND WEATHER. This Morning.

TEMPERATURE.—Isotherms are drawn for each 10°.

WEATHER.—Shown by Letters of the Beaufort Scale. (See P. 4.)

RAINFALL.—A dotted line separates areas where rain has fallen from those without rain. The fall in past 24 hours when exceeding half an inch is shown thus - 0.6



III. BAROMETER AND WIND

Yesterday morning.



IV. EXTREMES OF TEMPERATURE

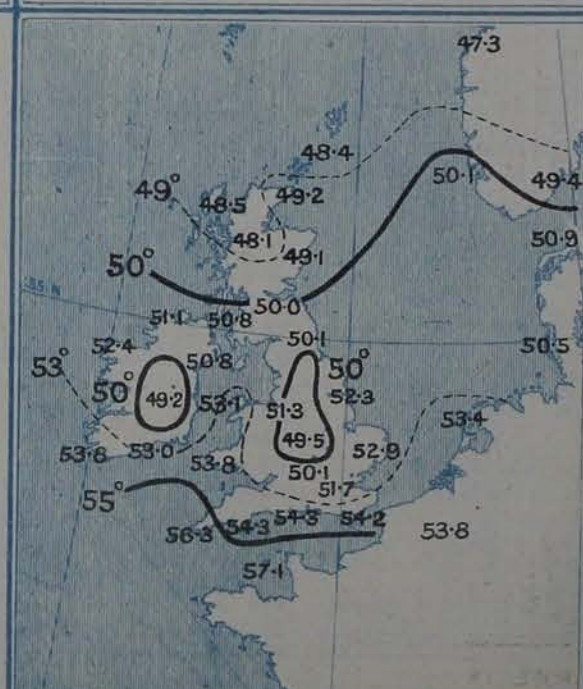
recorded

in various districts of the United Kingdom during the week ended Sat^y, 24th SEP.



V. Means of DAILY TEMPERATURE

at 8 A.M. for the Two-monthly period SEPTEMBER-OCTOBER (1871-1900)



GENERAL SITUATION AT 8 A.M.

PRESSURE

The distribution of pressure is now of a rather complex character, depressions of slight intensity being shown off the north of Scotland, at the mouth of the English Channel, on the Gulf of Genoa and over the south of Sweden, 29.82 ins. at Lumburgh Head and Wick being the lowest barometer. Anticyclones are found over the Spanish Peninsula, Western Germany and Lapland, the barometer being highest 30.35 ins. at Haparanda and 30.26 ins. at Lisbon.

WIND

TEMPERATURE

WEATHER

AND

SEA

Calms and light variable airs prevail over the Eastern portion of England, light Southerly to Westerly breezes over the northern half of the Kingdom, and Northerly to Northeasterly in the southwest. Calms and light breezes also prevail generally on the Continent, but the Southeasterly wind is fresh at Skudesnæs strong at Wisby, and a moderate Easterly gale is reported at Bodö. Temperature has fallen at most of our southern stations, and from Lyons northeasterward to Southern Sweden. The present readings range from 40° at Oxford and 42° at Bath and Nottingham, to 57° at Jersey and 58° at Tungeness; from 44° at the Helder, and 45° at Cuxhaven and Paris, to 63° at Nice and 64° at Lisbon. Fair or fine weather is reported in most localities, but showers are falling at Scilly and Shields, rain at a few of the Scandinavian stations, and fog is very prevalent over South Wales and the inland parts of England, and also between western Germany and the coast of Denmark. The sea is moderate to very smooth on all coasts.

During yesterday temperature reached 66° in London and 64° at Margate, against 55° at Hain and Wick and 54° at Lumburgh Head. The duration of bright sunshine ranged from 0.4 hour at Stromway to 10 hours at Broadstairs and 10.7 hours at Littlestone-on-Sea.

PROBABLE CHANGES IN SYSTEM NOW PREVALENT

The shallow depression over the mouth of the Channel remains stationary, but it is filling up slowly. The changes in pressure do not promise a decided modification of the existing conditions within the coming 24 hours, and alternations of fine and foggy weather seem probable.

FORECASTS*

For the 24 hours ending at NOON on 28th SEPT., 1904

DISTRICTS.

FORECASTS.

- 0 { SCOTLAND NORTH
- 1 { SCOTLAND EAST
- 2 { ENGLAND N.E.
- 3 { ENGLAND EAST
- 4 { MIDLAND COUNTIES
- 5 { ENGLAND SOUTH

Light variable W^{ly} and SW^{ly} breezes; generally fair or fine, local showers. Cool.

Calms and light variable airs; fair or fine to misty and foggy. Cool.

DISTRICTS.

FORECASTS.

- 6 { SCOTLAND WEST
- 7 { ENGLAND N.W.
- 8 { ENGLAND S.W.
- 9 { IRELAND NORTH
- 10 { IRELAND SOUTH

Same as Nos. 0 to 2.

Light NE^{ly} and E^{ly} breezes; fair generally, local fog and showers. Cool.

Same as Nos. 0 to 2.

Light N^{ly} to NE^{ly} breezes; generally fair or fine, local mist and showers. Cool.

WARNINGS

NONE ISSUED

Note.—The South Cone, point downwards (⌒), means that gales, or strong winds, are probable, at first from the Southward (from S.E. round by S. to N.W.). Should it appear likely that a gale beginning from between W. and N.W. is likely to veer towards N. or N.E., the North Cone is hoisted in preference to the South Cone.
The North Cone, point upwards (⌒), means that gales, or strong winds, are probable, at first from the Northward (from N.W. round by N. to S.E.). Should it appear likely that a gale beginning from between E. and S.E. is likely to veer towards S. or S.W., the South Cone is hoisted in preference to the North Cone.

* For terms for transmission of Forecasts by Telegraph, see next page.

REPORTS FOR YESTERDAY.

STATIONS.	TEMPERATURE F.		Weather.	Sunshine. Hrs.	Rainfall. Ins.	STATIONS.	TEMPERATURE F.		Weather.	Sunshine. Hrs.	Rainfall. Ins.
	Max.	Min.					Max.	Min.			
Blackpool, to 9 p.m....	59	46	c	6.2	0.15	Hastings	*	*	*	9.6	*
Southport, to 9 p.m....	60	46	c, b	7.9	-	Broadstairs,	*	*	*	10.0	*
Rhyl, to 6 p.m.	*	*	*	8.4	*	Margate, to 6 p.m. ...	64	54	b	8.5	0.17
Llandudno	*	*	*	6.0	*	Lowestoft, to 6 p.m....	62	44	bcw, bc, c	8.4	-
Bettws-y-Coed, to 6 p.m....	61	42	c, b	4.2	*	Skegness	62	*	b	7.8	*
Aberystwyth, to 6 p.m. ...	59	51	r, c, o	3.1	0.32	Scarborough,	62	*	*	3.8	*
Plymouth, to 9 p.m....	62	42	bc	5.4	-	Harrogate, to 6 p.m. ...	59	45	bc	4.0	-
Bournemouth, to 6 p.m. ...	62	46	?	7.3	*	Manchester, to 9 p.m. ...	60	45	c, o, bc	2.6	-
Worthing	*	*	*	7.6	*	Darwen, to 9 p.m. ...	56	44	c, op, om, bm	2.6	0.03
Brighton,	63	*	*	8.1	*	Birmingham, to 9 p.m. ...	61	40	c	4.0	-
Eastbourne, to 6 p.m. ...	61	*	*	7.5	*						

TEMPERATURE, WEATHER, and RAINFALL at additional FOREIGN STATIONS, mainly for the 24 hours ended at 8 a.m. yesterday.

STATIONS. 26 th Sept. 1904	TEMPERATURE, F.		WEATHER.	RAIN. Ins.	STATIONS.	TEMPERATURE, F.		WEATHER.	RAIN. Ins.
	Max.	Min.				Max.	Min.		
Copenhagen	59	50	bc, o	-	Rome	78	64	o, o	-
St. Petersburg	66	46	b, b	-	Naples	76	64	b, c	-
Moscow	*	*	b, b	-	Malta	77	54	?, c	-
Cracow	70	50	f, c	-	25 th Sept. 1904				1 p.m.
Flushing	61	48	b, m	-	Geneva		*		1 p.m.
Aix-la-Chapelle	*	*	o, b	-	Berne		*	Reports not received.	
Vienna	63	57	b, c	?	Lucerne		*		
Buda Pesth	68	55	b, c	-	Castasegna		*		
Hermanstadt	64	52	b, b	-	Lugano		*		
Florence	62	59	o, b	1.10					Measured 7 a.m.

EXPLANATION OF THE COLUMNS GIVEN ON PAGE 1.

WEATHER.—Beaufort Scale is b. blue sky; c. detached clouds; d. drizzling rain; f. fog; g. dark, gloomy; h. hail; l. lightning; m. misty (hazy); o. overcast; p. passing showers; q. squally; r. rain; s. snow; t. thunder; u. ugly, threatening; v. visibility, unusual transparency; w. dew.
* AN ASTERISK is inserted in all places for which information is not usually received.

TABLE SHOWING THE LOCAL STANDARD TIMES AND THE CORRESPONDING GREENWICH TIMES OF THE OBSERVATIONS RECORDED ON PAGE 1.

COUNTRIES, &c.	Hours of Morning Observations by Local Standard Time.	Corresponding Greenwich Times.	Hours of Evening Observations by Local Standard.	Corresponding Greenwich Times.
British Isles	8 a.m. (West European)	8 a.m.	6 p.m. (W.E.T.)	6 p.m.*
Holland	8 a.m. (")	8 a.m.	7 p.m. (W.E.T.)	7 p.m.
Germany, Denmark Norway, Sweden }	8 a.m. (Mid-European)	7 a.m.	8 p.m. (M.E.T.)	7 p.m.
Belgium	7 a.m. (West European)	7 a.m.	Not published	
France	7 a.m. (Paris)	6.51 a.m.	6 p.m. (Paris)	5.51 p.m.
Spain	8 a.m. (West European)	8 a.m.	6 p.m. (W.E.T.)	6 p.m.
Portugal	8 a.m. (Lisbon)	8.36 a.m.	3.23 p.m. (Lisbon)	4 p.m.
Azores { Ponta Delgada ...	6 a.m. (Local)	7.43 a.m.	9 p.m. (Local)	10.43 p.m.
Horta	6 a.m. (Local)	7.55 a.m.	9 p.m. (Local)	10.55 p.m.

TABLE SHOWING THE GREENWICH TIMES OF SUNRISE, NOON, AND SUNSET, FOR STATIONS IN THE UNITED KINGDOM, TO-DAY.

27 th Sept. 1904.	Sunrise G.M.T.	Noon G.M.T.	Sunset G.M.T.
Yarmouth	5.48	11.44	5.40
Greenwich	5.55	11.51	5.47
Wick	6.9	12.3	5.57
Valencia	6.36	12.32	6.28

SUBSCRIPTIONS both for the Daily and Weekly Weather Reports may be paid, in advance, to the Meteorological Office.

TERMS: For Daily Weather Report, forwarded by Book Post, £1 0 0 per annum.
" Weekly " " " " £1 10 0 " " " Single Copies, 6d.

Single Copies of the Daily Weather Report (price 1d.) may be obtained after 3 p.m. on the day of issue at the Meteorological Office, and at Messrs. W. H. SMITH & SONS' Bookstalls at the following terminus Railway Stations:—Victoria, Charing Cross, King's Cross, St. Pancras, Euston.

FORECASTS OF WEATHER for one day in advance are drawn up at the Meteorological Office at 11 a.m., and between 7 and 8 p.m. The latest forecast can be had by Reply Telegram, on paying at any Post Office in the United Kingdom Sixpence in addition to the cost of the inquiry and reply Telegrams. Information as to the Terms on which Forecasts can be sent daily, for a long or short period, may be obtained on application to the Meteorological Office, 63, Victoria Street, S.W., either personally or by post.

* At Oxford the observations are taken at 8 p.m.

DAILY WEATHER REPORT

for 8 a.m. on Wednesday, 28th September, 1904.

Issued by the METEOROLOGICAL OFFICE, 63, Victoria Street, London. W. N. SHAW, Secretary.

STATIONS.		YESTERDAY EVENING. (See note on last page.)					THIS MORNING. (See note on last page.)										PAST 24 HOURS.				
		BAROM.		TEMP.		WIND	Weather	BAROMETER.		TEMPERATURE.			WIND.		Sea (0 to 9.)	Weather.	Temp.		Sun- shine Hours.	Rainfall Ins.	
		At 32° and M.S.L.	Dry Bulb.	Direc.	Force (0 to 12.)			At 32° Fahr. and M. S. L.	Change since Yester- day.	Dry Bulb.	Wet Bulb.	Change since Yester- day.	Direc.	Force (0 to 12.)			Max.	Min.			
																					Ins.
SCANDINAVIA	Haparanda...	30.17	48	SE	4	bc	29.93	-.42	46	45	-1	SE	6	r	bc	50	45	-	*	0.08	
	Hernösand...	29.93	51	SE	4	r	30.00	-.12	51	49	-2	SW	4	bc	bc	54	48	-	*	0.39	
	Stockholm...	30.00	55	WSW	2	o	30.24	+23	50	49	-7	WSW	2	o	bc	63	50	-	*	0.04	
	Wisby...	30.15	54	SW	2	bc	30.26	+31	51	50	-6	W	2	bc	bc	61	51	-	*	-	
	Karlstad...	30.06	50	WSW	2	bc	30.21	+26	51	50	-2	WSW	2	c	bc	*	*	-	*	0.39	
	Færder (X'iania Fjord)	30.04	55	WSW	4	bc	30.20	+17	54	52	+3	WSW	4	m	bc	55	50	-	*	-	
	Bodö...	29.99	48	SE	4	r	29.87	-.22	47	46	-3	E	2	r	bc	50	45	-	*	0.55	
	Christiansund	29.95	48	E	1	c	30.06	+04	51	48	+4	SW	2	o	bc	55	46	-	*	-	
Skudesnaes	30.05	55	SSW	4	o	30.17	+16	53	51	o	WSW	4	c	bc	55	46	c	*	-		
BRITISH ISLANDS.	Sumburgh Head	29.94	50	WNW	1	o	30.05	+23	51	50	o	S	1	o	bc	55	42	bc, o	*	-	
	Stornoway...	29.93	53	S	2	o	30.00	+09	50	50	+6	WSW	2	o	bc	59	44	bc, o	6.2	0.04	
	Malin Head...	30.00	53	WNW	1	o	30.06	+12	51	50	-1	SW	3	c	bc	58	47	bc, o	*	0.01	
	Blacksod Pt. ...	29.99	53	W	3	om	30.04	+06	53	51	o	ESE	2	c	bc	57	51	bc, om	*	-	
	Valencia...	30.01	55	X	o	c	30.02	+01	54	51	o	ESE	4	ov	bc	57	47	o, c	1.2	0.06	
	Roche's Point...	30.02	57	SSW	3	o	30.07	+04	52	51	+4	N	2	cm	bc	60	47	bc, o	*	0.05	
	Parsonstown...	30.05	54	X	o	c	30.09	+08	47	46	-2	E	1	cm	bc	60	42	bc, p	3.0	0.09	
	Donaghadee...	30.03	56	ESE	2	c	30.11	+12	51	51	+2	SW	1	bcw	bc	60	48	bc, bcw	*	-	
	Liverpool Obsy...	30.07	54	N	1	bc	30.13	+10	50	48	+2	ESE	1	c	bc	59	46	bc, m	*	-	
	Holyhead...	30.05	55	X	o	bcw	30.10	+10	52	51	-2	X	o	c	bc	60	47	bc, cm	*	-	
	Pembroke (St Ann's)	30.03	55	N	1	c	30.07	+05	54	54	+7	E	2	mp	bc	60	47	bc, cm	9.6	0.02	
	Scilly (St. Mary's)	30.04	57	NNE	2	bc	30.05	+06	55	53	-1	ESE	1	bc	bc	60	52	bc	9.2	-	
	Jersey (St. Aubins)	30.01	61	NE	2	o	30.06	+07	55	53	-2	SW	2	bc	bc	63	50	bc, dpw	1.8	0.11	
	Portland Bill...	30.04	57	ENE	2	bc	30.08	+07	54	52	o	E	3	bcw	bc	62	50	bc	*	0.10	
	Dungeness...	30.04	59	SE	2	bc	30.11	+08	56	54	-2	E	3	bcw	bc	62	50	bc	9.0	-	
	Wick...	29.95	49	NW	2	bc	30.05	+23	50	48	o	SW	1	bc	bc	55	42	-	*	0.03	
	Nairn...	29.97	52	X	o	c	30.07	+18	48	46	-3	W	1	c	bc	58	38	-	*	-	
	Aberdeen...	30.01	54	SSE	1	c	30.13	+22	45	44	-6	WNW	2	bc	bc	60	40	bcw, bc, m	4.0	-	
	Leith...	29.99	52	WSW	1	bc	30.12	+17	46	45	-6	ENE	1	bcw	bc	64	41	-	*	-	
	North Shields...	30.03	58	W	1	cm	30.14	+16	46	45	-7	SW	2	f	bc	63	42	c, cm	*	-	
	Spurn Head...	30.06	57	SE	2	bc	30.18	+12	53	53	+1	SE	1	mw	bc	63	50	-	*	-	
	Yarmouth...	30.05	59	E	2	bc	30.11	+08	58	56	+7	E	2	bcw	bc	61	50	bc	*	-	
	Clacton-on-Sea...	30.06	58	NNE	2	bc	30.12	+07	57	56	+5	NNE	1	m	bc	62	51	bcw, bc	9.0	-	
	Nottingham...	30.05	52	X	o	bcw	30.14	+10	46	45	+4	ESE	1	f	bc	65	39	bc, bcw	6.2	-	
	Bath...	30.06	56	NE	2	r	30.12	+08	46	46	+4	SSE	1	f	bc	64	38	-	5.7	-	
	Oxford...	30.08	54	NE	1	o	30.15	+08	43	43	+3	NNE	1	f	bc	65	40	bc, o, f	*	-	
	London (Brixton)...	30.05	58	NE	1	bc	30.11	+06	51	50	+6	X	o	f	bc	67	45	bc, bc, f	3.5	-	
GERMANY, &c.	The Scaw (Skagen)	30.15	52	W	3	m	30.23	+19	47	47	-6	W	2	f	bc	55	46	-	*	-	
	Fanö...	30.18	48	X	o	f	30.23	+13	47	47	-2	E	2	m	bc	59	46	-	*	-	
	Cuxhaven...	30.15	57	E	1	o	30.19	+07	51	50	+6	E	2	bc	bc	59	45	-	*	-	
	The Helder...	30.13	56	X	o	m	30.17	+11	55	53	+11	ENE	1	m	bc	64	44	-	*	-	
	Brussels...	*	*	*	*	*	30.10	00	48	47	-3	NE	1	c	bc	68	46	-	*	-	
	Berlin...	30.13	60	N	1	o	30.08	-.05	55	53	+1	NNE	3	o	bc	64	54	-	*	-	
	Frankfurt...	30.06	55	SE	3	bc	29.94	-.19	54	52	+5	N	4	r	bc	66	48	-	*	0.12	
Munich...	30.00	52	NW	4	r	29.88	-.22	51	51	o	E	4	r	bc	55	50	-	*	0.51		
FRANCE.	C. Gris Nez...	30.02	58	NE	2	bc	30.08	+12	53	49	o	ESE	2	m	bc	66	52	-	*	-	
	Brest...	30.00	59	N	2	c	30.05	+13	56	55	+3	N	1	o	bc	64	52	-	*	-	
	Lorient...	?	60	SW	4	c	30.08	+01	51	51	-6	ENE	3	?bc	bc	66	50	bc	*	0.12	
	Rochefort...	30.03	61	W	5	bc	30.13	+01	59	57	-3	WSW	7	r	bc	64	52	-	*	1.14	
	Biarritz...	30.16	61	W	5	bc	30.13	+01	59	57	-3	WSW	7	r	bc	64	52	-	*	-	
	Paris...	30.04	55	ESE	1	bc	30.07	+01	44	43	-1	NNE	1	bc	bc	67	42	-	*	-	
	Belfort...	29.98	56	X	o	m	29.96	-.09	50	50	o	W	3	r	bc	60	50	-	*	0.47	
	Lyons...	30.03	58	N	1	c	30.04	-.06	53	50	+5	NW	2	o	bc	66	47	-	*	-	
Nice...	29.88	69	W	1	bc	29.84	-.08	57	54	-6	X	o	bc	bc	72	54	-	*	-		
Perpignan...	30.05	57	NW	3	r	30.06	+02	59	52	+2	NW	8	c	bc	76	55	-	*	0.08		
SPAN. PEN.	Corunna...	30.28	59	NNW	3	bc	30.28	+02	61	55	-3	NNW	4	bc	bc	68	57	-	*	-	
	Lisbon...	30.41	62	NNE	4	bc	30.41	+05	62	57	-2	NNE	1	bc	bc	70	59	-	*	-	
	Azores (P. Delgada)...	30.42	60	X	o	o	30.40	+01	59	56	+1	WNW	2	bc	bc	70	58	-	*	-	

NOTE: The Sunshine for London given in this Table is recorded on the Tower of the Wesleyan Training College, Westminster: the Sunshine entered to Dungeness is recorded at Littlestone-on-Sea.

* Observations for this column not generally received.

+ Observations received too late for insertion in Charts on next page.

WEATHER CHARTS

FOR *Wednesday, 28th September, 1904.*

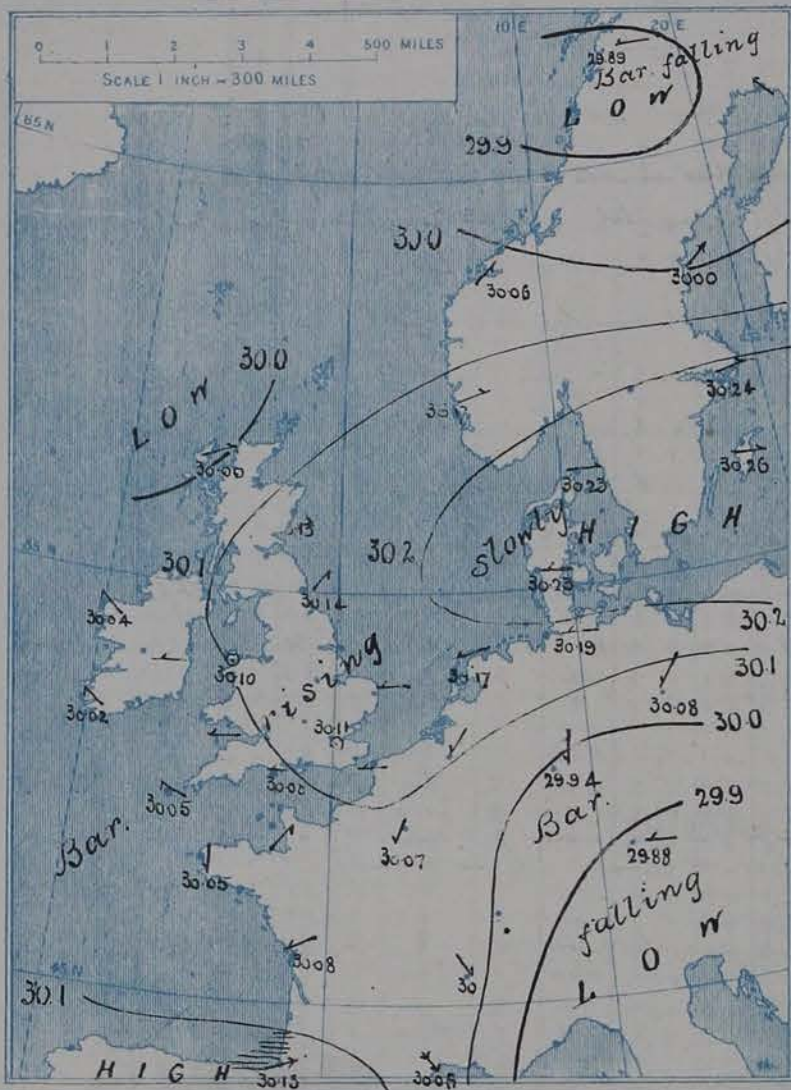
I. BAROMETER, WIND AND SEA. *This Morning.*

BAROMETER.—Isobars are drawn for each tenth of an inch.

WIND.—Arrows show Directions and Force, flying with the wind.

Force above 10 → : Force 5 to 7 → : } Calm ☉
Force 8 to 10 → : Force 1 to 4 → :

SEA.—Rough High



II. TEMPERATURE AND WEATHER. *This Morning.*

TEMPERATURE.—Isotherms are drawn for each 10°.

WEATHER.—Shown by Letters of the Beaufort Scale. (See P. 4.)

RAINFALL.—A dotted line separates areas where rain has fallen from those without rain. The fall in past 24 hours when exceeding half an inch is shown thus - 0.6



III. BAROMETER AND WIND

Yesterday morning.



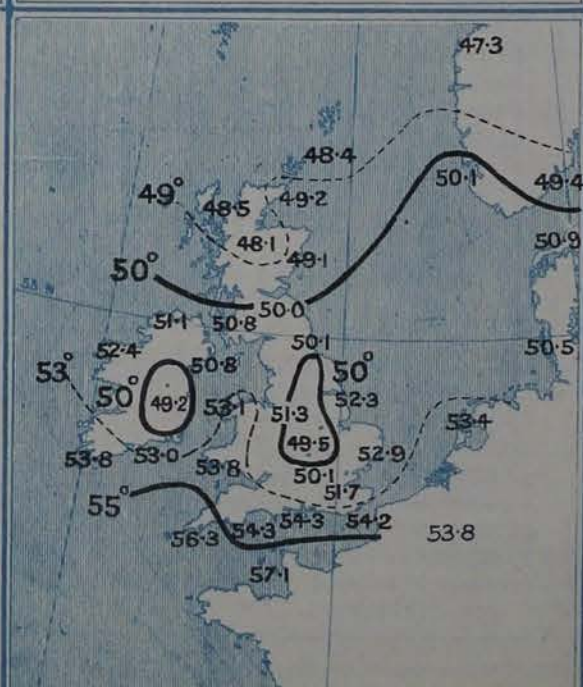
IV. LAST WEEK'S RAINFALL.

Amount recorded
in various districts of the United Kingdom
during the week ended *Saturday, 24th SEP.*
with the percentage of the average amount
for the corresponding week.



V. Means of DAILY TEMPERATURE

at 8 A.M. for the Two-monthly period
SEPTEMBER-OCTOBER (1871-1900)



GENERAL SITUATION AT 8 A.M.

PRESSURE

The distribution of pressure is now of a much less complex character. A steady rise of the barometer has taken place over the greater portion of the region under observation and a well-defined anticyclone extends across our islands and the North Sea to the Baltic and Russia, the mercury being highest, 30.26 ins., at Wisby. The depression from the south of Sweden has passed to northern Scandinavia, and another is spreading from Italy across the Alps to Central Europe. In both the barometer is below 29.9 ins. An anticyclone remains over the Spanish Peninsula, barometer 30.28 ins. at Lisbon.

WIND

TEMPERATURE

WEATHER

AND

SEA

Southwesterly to Westerly breezes prevail over our northern districts and Scandinavia, Easterly to Northerly over our southern districts and thence to Germany, the two currents being for the most part light in force. At Biarritz, however, a moderate West-southwest gale is reported, and at Perpignan a fresh Northwest gale. Temperature has risen at most of the home stations, fallen at most of the foreign ones. The readings range from 43° at Oxford and 45° at Aberdeen, to 57° at Blackpool-on-Sea and 58° at Yarmouth; from 44° at Paris and 46° at Haparanda, to 57° at Nice, 59° at Biarritz and Perpignan, and 61° at Lisbon. Rain is falling in northern Scandinavia, eastern France and western Germany, and at Biarritz, but within the anticyclonic system the weather varies between fine and clear and dull to misty or foggy. Rather a rough sea is running on some parts of the Bay of Biscay, elsewhere it is slight to very smooth.

During yesterday temperature rose to 60° and upwards at the majority of stations, to 65° at Brighton, Nottingham, Oxford, and Scarborough, and 67° in London. The duration of bright sunshine ranged from 1.2 hour at Valencia and 1.8 hour at Jersey, to 10 hours at Brighton and Eastbourne and 10.5 hours at Skegness.

PROBABLE CHANGES IN SYSTEM NOW PREVALENT

Anticyclonic conditions are likely to remain in the ascendant throughout the ensuing 24 hours, with a continuation of a similar type of weather, but towards the close the eastern parts of England may be affected to a slight extent by the Italian disturbance.

FORECASTS*

For the 24 hours ending at NOON on 29th SEPT., 1904

DISTRICTS.

FORECASTS.

DISTRICTS.

FORECASTS.

- 0 { SCOTLAND NORTH
- 1 { SCOTLAND EAST
- 2 { ENGLAND N.E.
- 3 { ENGLAND EAST
- 4 { MIDLAND COUNTIES
- 5 { ENGLAND SOUTH

Light variable S.W.^{ly} to W.^{ly} breezes; fair generally, local showers. Cool.

Light variable to N.E.^{ly} breezes; foggy to fair. Cool.

Light E.^{ly} to N.E.^{ly} breezes; fine day misty to foggy night, then clearing. Cool.

- 6 { SCOTLAND WEST
- 7 { ENGLAND N.W.
- 8 { ENGLAND S.W.
- 9 { IRELAND NORTH
- 10 { IRELAND SOUTH

Same as Nos. 0 and 1.

Variable E.^{ly} to S.^{ly} and S.W.^{ly} breezes, fair or fine. Cool.

Light E.^{ly} breezes; fair or fine, local mist or fog. Cool.

Light S.W.^{ly} breezes; fair or fine. Cool.

Same as No. 8.

WARNINGS

NONE ISSUED.

Note.—The South Cone, point downwards (⌒), means that gales, or strong winds, are probable, at first from the Southward (from S.E. round by S. to N.W.). Should it appear likely that a gale beginning from between W. and N.W. is likely to veer towards N. or N.E., the North Cone is hoisted in preference to the South Cone.

The North Cone, point upwards (⌒), means that gales, or strong winds, are probable, at first from the Northward (from N.W. round by N. to S.E.). Should it appear likely that a gale beginning from between E. and S.E. is likely to veer towards S. or S.W., the South Cone is hoisted in preference to the North Cone.

* For terms for transmission of Forecasts by Telegraph, see next page.

REPORTS FOR YESTERDAY.

STATIONS.	TEMPERATURE F.		Weather.	Sunshine. Hrs.	Rainfall. Ins.	STATIONS.	TEMPERATURE F.		Weather.	Sunshine. Hrs.	Rainfall. Ins.
	Max.	Min.					Max.	Min.			
Blackpool, to 9 p.m.	60	45	o, c, d, e, m	5.6	0.68	Hastings	*	*	*	9.7	*
Southport, to 9 p.m.	62	42	d, c, d	8.2	—	Broadstairs,	*	*	*	9.0	*
Rhyl, to 6 p.m.	*	*	*	7.0	*	Margate, to 6 p.m. ...	63	48	d	8.5	0.02
Llandudno	*	*	*	4.8	*	Lowestoft, to 6 p.m. ...	61	45	d, c, d, w, d	9.7	—
Bettws-y-Coed, to 6 p.m. ...	64	40	d, c, d	5.5	*	Skegness	60	*	d	10.5	*
Aberystwyth, to 6 p.m. ...	59	54	d, c	7.5	—	Scarborough,	65	*	*	7.5	*
Plymouth, to 9 p.m.	63	44	d, c, o, u	5.3	—	Harrogate, to 6 p.m. ...	62	40	d, w, d, c	9.0	—
Bournemouth, to 6 p.m. ...	62	43	*	2.8	*	Manchester, to 9 p.m. ...	61	39	f, d, d, c, m	5.5	—
Worthing	*	*	*	9.4	*	Darwen, to 9 p.m. ...	61	42	c, o, m, c, m	4.1	—
Brighton,	65	*	*	10.0	*	Birmingham, to 9 p.m. ...	59	42	c, d, f, c, f	2.4	—
Eastbourne, to 6 p.m. ...	64	*	*	10.0	*						

TEMPERATURE, WEATHER, and RAINFALL at additional FOREIGN STATIONS, mainly for the 24 hours ended at 8 a.m. yesterday.

STATIONS. 27 th Sept. 1904	TEMPERATURE, F.		WEATHER.	RAIN. Ins.	STATIONS.	TEMPERATURE, F.		WEATHER.	RAIN. Ins.
	Max.	Min.				Max.	Min.		
Copenhagen	59	52	o, m	0.08	Rome	70	61	r, o	0.51
St. Petersburg	68	48	d, c	—	Naples	77	63	o, o	0.67
Moscow	*	*	c, d	—	Malta	80	69	d, d, c	—
Cracow	57	54	c, d, c	—	26 th Sept. 1904				1 p.m.
Flushing	61	52	d, m	—	Geneva	63	*	c	Measured 7 a.m.
Aix-la-Chapelle	*	*	d, c, d, c	—	Berne	61	*	c	—
Vienna	66	57	o, r	0.12	Lucerne	63	*	o	—
Buda Pesth	72	57	c, o	—	Castasegna	57	*	r	0.83
Hermanstadt	64	48	d, d	—	Lugano	55	*	r	1.65
Florence	73	57	o, o	0.28					

EXPLANATION OF THE COLUMNS GIVEN ON PAGE 1.

WEATHER.—Beaufort Scale is b. blue sky; c. detached clouds; d. drizzling rain; f. fog; g. dark, gloomy; h. hail; l. lightning; m. misty (hazy); o. overcast; p. passing showers; q. squally; r. rain; s. snow; t. thunder; u. ugly, threatening; v. visibility, unusual transparency; w. dew.

* AN ASTERISK is inserted in all places for which information is not usually received.

TABLE SHOWING THE LOCAL STANDARD TIMES AND THE CORRESPONDING GREENWICH TIMES OF THE OBSERVATIONS RECORDED ON PAGE 1.					TABLE SHOWING THE GREENWICH TIMES OF SUNRISE, NOON, AND SUNSET, FOR STATIONS IN THE UNITED KINGDOM, TO-DAY.			
COUNTRIES, &c.	Hours of Morning Observations by Local Standard Time.	Corresponding Greenwich Times.	Hours of Evening Observations by Local Standard.	Corresponding Greenwich Times.	28 th Sept. 1904.	Sunrise G.M.T.	Noon G.M.T.	Sunset G.M.T.
British Isles	8 a.m. (West European)	8 a.m.	6 p.m. (W.E.T.)	6 p.m.*	Yarmouth	5.49	11.44	5.38
Holland	8 a.m. (")	8 a.m.	7 p.m. (W.E.T.)	7 p.m.	Greenwich	5.56	11.51	5.45
Germany, Denmark } Norway, Sweden }	8 a.m. (Mid-European)	7 a.m.	8 p.m. (M.E.T.)	7 p.m.	Wick	6.11	12.3	5.54
Belgium	7 a.m. (West European)	7 a.m.	Not published	—	Valencia	6.37	12.32	6.26
France	7 a.m. (Paris)	6.51 a.m.	6 p.m. (Paris)	5.51 p.m.				
Spain	8 a.m. (West European)	8 a.m.	6 p.m. (W.E.T.)	6 p.m.				
Portugal	8 a.m. (Lisbon)	8.36 a.m.	3.23 p.m. (Lisbon)	4 p.m.				
Azores { Ponta Delgada ...	6 a.m. (Local)	7.43 a.m.	9 p.m. (Local)	10.43 p.m.				
Horta	6 a.m. (Local)	7.55 a.m.	9 p.m. (Local)	10.55 p.m.				

SUBSCRIPTIONS both for the Daily and Weekly Weather Reports may be paid, in advance, to the Meteorological Office.

TERMS: For Daily Weather Report, forwarded by Book Post, £1 0 0 per annum.

„ Weekly „ „ „ „ „ £1 10 0 „ Single Copies, 6d.

Single Copies of the Daily Weather Report (price 1d.) may be obtained after 3 p.m. on the day of issue at the Meteorological Office, and at Messrs. W. H. SMITH & SONS' Bookstalls at the following terminus Railway Stations:—Victoria, Charing Cross, King's Cross, St. Pancras, Euston.

FORECASTS OF WEATHER for one day in advance are drawn up at the Meteorological Office at 11 a.m., and between 7 and 8 p.m. The latest forecast can be had by Reply Telegram, on paying at any Post Office in the United Kingdom Sixpence in addition to the cost of the inquiry and reply Telegrams. Information as to the Terms on which Forecasts can be sent daily, for a long or short period, may be obtained on application to the Meteorological Office, 63, Victoria Street, S.W., either personally or by post.

* At Oxford the observations are taken at 8 p.m.

DAILY WEATHER REPORT

for 8 a.m. on Thursday, 29th September, 1904.

Issued by the METEOROLOGICAL OFFICE, 63, Victoria Street, London. W. N. SHAW, Secretary.

STATIONS.		YESTERDAY EVENING. (See note on last page.)					THIS MORNING. (See note on last page.)										PAST 24 HOURS.				
		BAROM.	TEMP.		WIND	Weather	BAROMETER.		TEMPERATURE.			WIND.		Weather.	Sea (0 to 9.)	Temp.		Weather	Sun- shine Hours	Rainfall ins	
			At 82° and M.S.L.	Dry Bulb.			Change since Yester- day.	Dry Bulb.	Wet Bulb.	Change since Yester- day.	Direc.	Force (0 to 12.)	Max.			Min.					
																	Ins.				°
SCANDINAVIA	Haparanda...	29.88	46	SW	6	0	30.12	+19	44	42	-2	NW	2	0	50	44	-	*	0.16		
	Hernösand ...	30.24	44	X	0	0	30.22	+32	41	40	-10	X	0	0	61	41	-	*	-		
	Stockholm ...	30.29	50	X	0	0	30.30	+06	46	46	-4	X	0	0	61	45	-	*	-		
	Wisby...	30.28	54	NE	2	0	30.25	-01	54	51	+3	ESE	2	0	55	45	-	*	-		
	Karlstad ...	30.27	48	X	0	f	30.30	+09	46	46	-5	X	0	0	55	45	-	*	-		
	Færder (X'ania Fjord)	30.26	54	SW	2	m	30.29	+09	51	50	-3	N	2	1	57	50	-	*	-		
	Bodö ...	30.02	48	SW	2	r	30.15	+26	47	46	0	SW	4	2	48	46	-	*	0.28		
	Christiansund ...	30.26	51	WSW	2	c	30.22	+16	51	47	0	SSW	1	1	52	46	-	*	-		
Skudesnaes ...	30.27	51	X	0	c	30.27	+10	48	48	-5	NE	2	1	59	46	c	*	-			
BRITISH ISLANDS.	Sumburgh Head	30.08	52	S	1	0	30.10	+05	50	50	-1	S	1	0	56	47	0	*	-		
	Stornoway ...	30.08	52	X	0	0	30.03	+03	53	52	+3	SSW	3	0	56	44	0	1.2	0.04		
	Malin Head ...	30.09	55	S	1	0c	30.03	-03	53	50	+2	SW	3	0	61	51	0c	*	-		
	Blacksod Pt. ...	30.10	55	SW	2	cm	30.03	-01	55	52	+2	SSE	4	0m	59	47	0c,cm	*	-		
	Valencia ...	30.09	57	SSE	2	c	30.09	+07	56	54	+2	SSE	4	0	64	53	0c,c	1.8	-		
	Roche's Point ...	30.11	58	S	1	0c	30.15	+08	51	50	-1	W	1	cf	62	46	0c,0c	*	0.01		
	Parsonstown ...	29.99	56	X	0	c	30.15	+06	47	46	0	E	1	0	62	41	0c,c	4.2	-		
	Donaghadee ...	30.13	58	SSW	1	0m	30.15	+04	50	50	-1	SSW	2	1	61	45	0c,0c	*	-		
Liverpool Obsy...	30.15	59	X	0	0c	30.18	+05	49	48	-1	SSE	2	0	63	46	0c,0m	*	-			
GERMANY, &c.	Holyhead ...	30.13	57	X	0	0cm	30.16	+06	53	52	+1	S	1	0	61	48	0c,0c	*	-		
	Pembroke (St Ann's)	30.11	58	X	0	0	30.16	+09	52	52	-2	NE	2	0m	60	50	0c,m,w	0.8	-		
	Scilly (St. Mary's) ...	30.09	59	NNE	1	0	30.16	+11	55	53	0	NNE	1	0w	61	52	0	9.9	-		
	Jersey (St. Aubins) ...	30.08	63	NNW	3	0	30.17	+11	57	54	+2	NNW	2	0	67	52	0cm,0w	9.2	-		
	Portland Bill ...	30.12	59	SE	1	m	30.18	+10	55	52	+1	ENE	1	0w	64	52	0	0.01	-		
	Dungeness ...	30.10	60	NE	3	c	30.10	-01	57	55	+1	N	4	0	64	53	0c,c	6.8	-		
	Wick ...	30.10	52	S	2	0c	30.09	+04	51	49	+1	S	2	0	57	47	-	*	0.01		
	Nairn ...	30.11	52	X	0	c	30.12	+05	43	42	-5	SW	1	0	63	35	-	*	-		
Aberdeen ...	30.15	54	SSW	2	0	30.17	+04	45	44	0	WSW	1	0	60	42	0cm,0c,w	7.2	-			
FRANCE.	Leith ...	30.13	52	NE	1	0c	30.16	+04	48	48	+2	X	0	0	62	41	0c	*	0.01		
	North Shields ...	30.15	54	ESE	2	f	30.19	+05	47	47	+1	SSW	2	0	61	44	f,m	*	-		
	Spurn Head ...	30.18	58	ENE	2	0	30.21	+03	53	53	0	N	1	0	60	52	-	*	0.01		
	Yarmouth ...	30.14	59	ENE	3	0	30.14	+03	57	55	-1	NE	4	0	60	55	0	*	-		
	Clacton-on-Sea ...	30.13	57	N	1	cm	30.15	+03	55	53	-2	NNW	2	0	62	51	0cm,0m,w	7.7	-		
	Nottingham ...	30.15	57	NE	1	0	30.22	+08	47	47	+1	X	0	0	65	42	-	5.5	0.01		
	Bath ...	30.13	58	SE	1	0c	30.20	+08	41	41	-5	SSE	1	0	68	38	-	7.0	-		
	Oxford ...	30.17	51	NE	1	0	30.22	+07	46	46	+3	N	1	0	67	42	0c,m,f	*	0.01		
SPAN. PEN.	London (Brixton) ...	30.12	57	NNE	1	c	30.17	+06	52	51	+1	NE	1	0g	66	49	f,0c,0m	2.1	-		
	The Scaw (Skagen)	30.27	51	X	0	f	30.26	+03	51	50	+4	ENE	2	0	55	46	-	*	-		
	Fanö ...	30.24	47	NE	2	m	30.19	-04	49	48	+2	NE	4	0	59	45	-	*	-		
	Cuxhaven ...	30.16	56	NE	3	c	30.09	-10	53	51	+2	NE	4	0	57	50	-	*	-		
	The Helder ...	30.11	57	ENE	3	0c	30.08	-09	57	54	+2	NE	3	0	59	54	-	*	-		
	Brussels ...	*	*	*	*	*	30.02	-08	50	49	+2	NNE	4	0	61	47	-	*	0.32		
	Berlin ...	30.02	56	NNE	1	0	30.02	-06	55	54	0	NE	2	0	64	54	-	*	-		
	Frankfurt ...	29.89	55	N	1	r	29.94	00	52	51	-2	S	2	0	57	52	-	*	1.26		
FRANCE.	Munich ...	29.95	49	W	3	0c	30.02	+14	49	48	-2	SE	4	0	54	46	-	*	0.39		
	C. Gris Nez ...	30.10	60	NE	3	m	30.04	-04	58	54	+5	NE	5	0	64	53	-	*	-		
	Brest ...	30.10	57	NW	2	0	30.14	+09	52	52	-4	N	1	0	63	49	-	*	0.04		
	Lorient ...	30.11	61	SW	2	0c	30.16	+11	52	51	+2	ENE	2	0	68	50	-	*	-		
	Rochefort ...	30.13	58	WNW	4	0	30.17	+09	55	53	+4	NNW	2	0	64	50	c,0	*	-		
	Biarritz ...	30.16	61	W	4	0	30.20	+07	56	55	-3	S	1	0	63	55	-	*	0.39		
	Paris ...	30.03	59	N	2	0c	30.00	-07	51	51	+7	N	3	0	65	44	-	*	0.87		
	Belfort...	29.92	49	WSW	3	r	29.91	-05	48	46	-2	WSW	3	0	59	47	-	*	0.12		
Lyons ...	30.02	52	ESE	1	r	30.03	-01	51	48	-2	NW	1	0	58	44	-	*	0.04			
SPAN. PEN.	Nice ...	29.85	58	X	0	0c	29.89	+05	58	53	+1	ENE	1	0	70	54	-	*	-		
	Perpignan ...	30.01	63	WNW	4	0	30.05	-01	59	52	0	NW	3	0	72	56	-	*	-		
SPAN. PEN.	Corunna ...	30.33	62	SW	1	0	30.27	-01	62	57	+1	NW	4	0	68	59	-	*	-		
	Lisbon ...	30.43	64	NE	2	c	30.39	-02	64	61	+2	NE	2	0	72	62	-	*	-		
	„ (Horta) ...	30.39	64	W	2	0	30.38	-02	64	61	+5	W	3	0	70	59	-	*	-		

NOTE: The Sunshine for London given in this Table is recorded on the Tower of the Wesleyan Training College, Westminster: the Sunshine entered to Dungeness is recorded at Littlestone-on-Sea.

* Observations for this column not generally received.

+ Observations received too late for insertion in Charts on next page.

WEATHER CHARTS

FOR Thursday, 29th September, 1904.

I. BAROMETER, WIND AND SEA. This Morning.

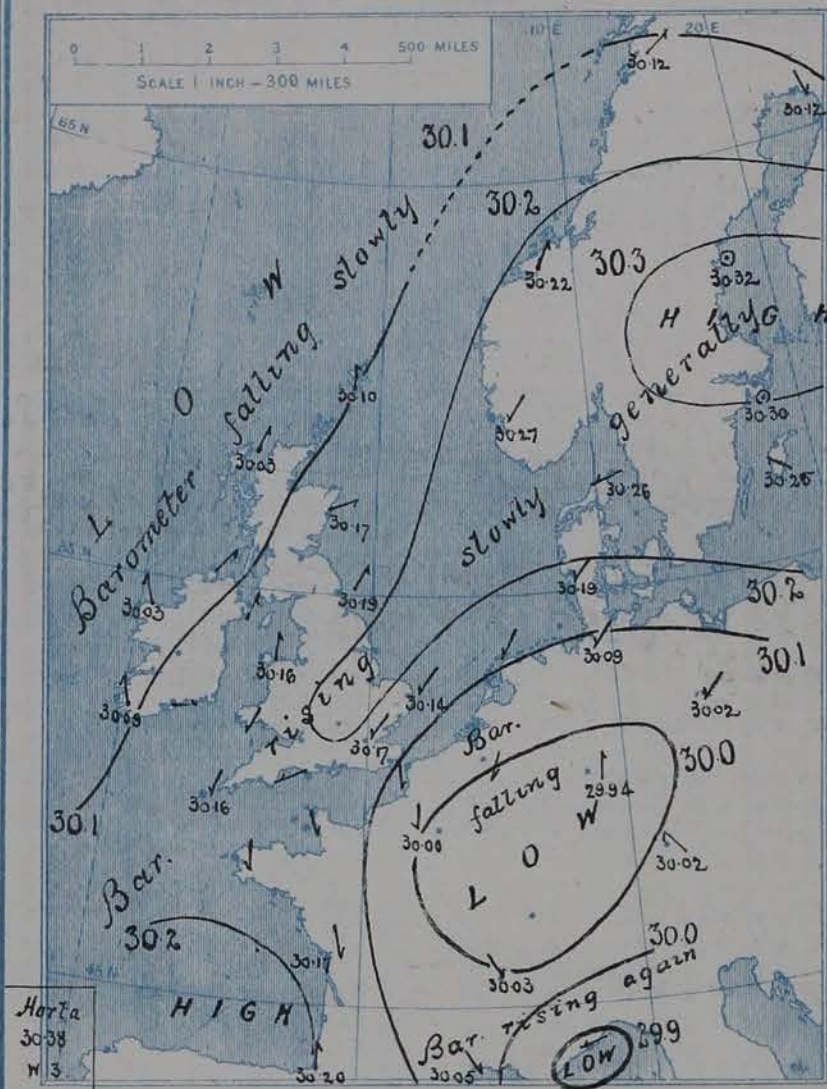
BAROMETER.—Isobars are drawn for each tenth of an inch.

WIND.—Arrows show Directions and Force, flying with the wind.

Force above 10 → Force 5 to 7 → } Calm ○

Force 8 to 10 → Force 1 to 4 → }

SEA.—Rough High



II. TEMPERATURE AND WEATHER. This Morning.

TEMPERATURE.—Isotherms are drawn for each 10°

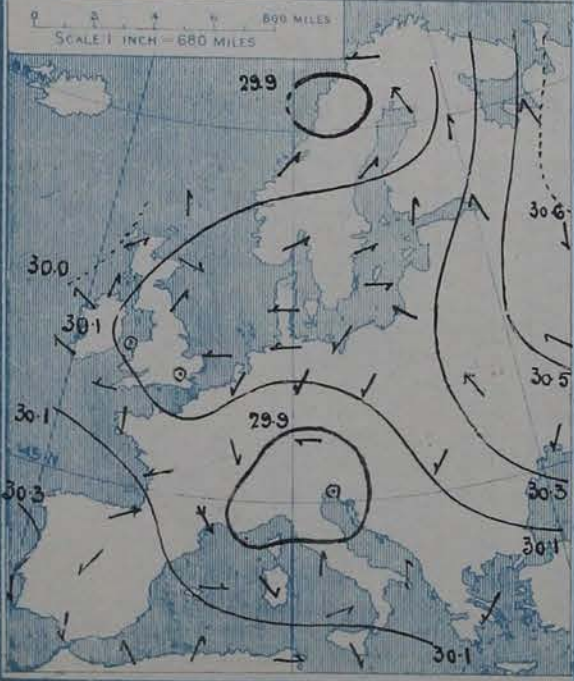
WEATHER.—Shown by Letters of the Beaufort Scale. (See P. 4.)

RAINFALL.—A dotted line separates areas where rain has fallen from those without rain. The fall in past 24 hours when exceeding half an inch is shown thus - 0.6



III. BAROMETER AND WIND

Yesterday morning.



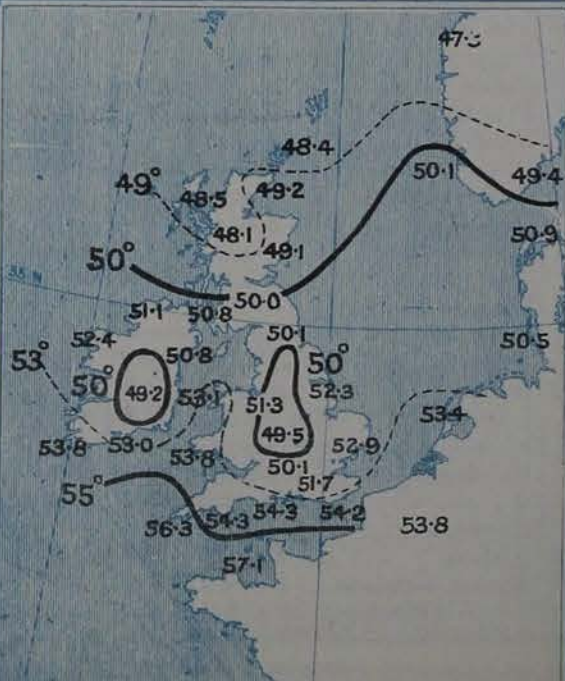
IV. LAST WEEK'S SUNSHINE.

Amount recorded in various districts of the United Kingdom during the week ended Saturday, 24th SEP., with the percentage of the average duration for the corresponding week.



V. Means of DAILY TEMPERATURE

at 8 A.M. for the Two-monthly period SEPTEMBER-OCTOBER (1871-1900)



GENERAL SITUATION AT 8 A.M.

PRESSURE

The barometer has risen somewhat in both the Scandinavian and Iberian anticyclones, and they are connected by a neck of relatively high pressure extending across our Islands, the mercury being at 30.32 ins. at Helsingfors, 30.22 ins. over the Midlands, and 30.27 ins. at Lisbon. The Italian disturbance has moved north-westward and is now centred over Luxembourg with the barometer above 29.9 ins. At our extreme western and northern stations pressure is now giving way slowly.

WIND

TEMPERATURE

WEATHER

AND

SEA

A light North-easterly breeze prevails in the south and east of England, from Pembroke to Spurn Head, but over the rest of the country a light Southerly to South-westerly current is felt. Over Scandinavia an anticyclonic circulation is shown, and in France and Germany it is cyclonic, the various winds being moderate to light in force. Temperature has changed slightly and irregularly. The values range from 41° at Bath and 43° at Nain, to 56° at Valencia and 57° at Jersey, Dungeness and Yarmouth; from 41° at Helsingfors and 44° at Haparanda to 59° at Perpignan and 62° at Lisbon. The sky is cloudless in Wales and the northeast of Scotland, overcast up the west and north coasts, and fog prevails over the inland counties and on the northeast coast, from the Wash to the Forth. Rain is falling at Paris, and at the foreign stations generally the weather is more cloudy than of late, foggy in some parts of Sweden. The sea is moderate to very smooth on all coasts.

Temperature rose yesterday to 60° and upwards at nearly all stations, to 67° at Jersey, Bournemouth, Oxford and Southport, and to 68° at Bath. There was no bright sunshine at Darwen, the amounts elsewhere ranging upwards to 9.9 hours at Skilly. Lunar halos were observed at Blackpool, Donaghadee and Oxford. Heavy rain has fallen on the Continent, 0.9 in. at Paris and 1.3 in. at Frankfurt.

PROBABLE CHANGES IN SYSTEM NOW PREVALENT

The Continental depression seems to be moving northwards and filling up. It is probable that the low pressure on the Atlantic will gradually spread eastward and bring about a south-westerly type of conditions over the country generally, with less settled weather eventually.

FORECASTS*

For the 24 hours ending at NOON on 30th SEPT., 1904

DISTRICTS.

FORECASTS.

DISTRICTS.

FORECASTS.

0 { SCOTLAND
NORTH

1 { SCOTLAND
EAST

2 { ENGLAND
N.E.

3 { ENGLAND
EAST

4 { MIDLAND
COUNTIES

5 { ENGLAND
SOUTH

Freshening S^W and S.W.^W breezes; fair or fine at first, some rain later. Milder.

Light N.E.^W breezes at first, finally S.W.^W; fair or fine today, less settled tomorrow. Milder.

6 { SCOTLAND
WEST

7 { ENGLAND
N.W.

8 { ENGLAND
S.W.

9 { IRELAND
NORTH

10 { IRELAND
SOUTH

Same as Nos. 0 to 2.

Same as Nos. 3 to 5.

Freshening S^W and S.W.^W breezes; becoming cloudy and dull, with some rain. Milder.

WARNINGS

N O N E I S S U E D.

Note.—The South Cone, point downwards (⌵), means that gales, or strong winds, are probable, at first from the Southward (from S.E. round by S. to N.W.). Should it appear likely that a gale beginning from between W. and N.W. is likely to veer towards N. or N.E., the North Cone is hoisted in preference to the South Cone.
The North Cone, point upwards (⌶), means that gales, or strong winds, are probable, at first from the Northward (from N.W. round by N. to S.E.). Should it appear likely that a gale beginning from between E. and S.E. is likely to veer towards S. or S.W., the South Cone is hoisted in preference to the North Cone.

* For terms for transmission of Forecasts by Telegraph, see next page.

REPORTS FOR YESTERDAY.											
STATIONS.	TEMPERATURE F.		Weather.	Sunshine. Hrs.	Rainfall. Ins.	STATIONS.	TEMPERATURE F.		Weather.	Sunshine. Hrs.	Rainfall. Ins.
	Max.	Min.					Max.	Min.			
Blackpool, to 9 p.m....	63	44	c	3.3	-	Hastings	*	*	*	5.1	*
Southport, to 9 p.m....	67	41	8, 0, 8 m, 8	2.2	-	Broadstairs,	*	*	*		*
Rhyl, to 6 p.m.	*	*	*	5.8	*	Margate, to 6 p.m.	63	46	w, f, 0	2.3	-
Llandudno	*	*	*	2.2	*	Lowestoft, to 6 p.m....	62	52	8 c, 8 w, 8	2.9	-
Bettws-y-Coed, to 6 p.m....					*	Skegness	61	*	*	8.8	*
Aberystwyth, to 6 p.m. ...	63	56	0, c	6.5	-	Scarborough,	61	*	*	6.2	*
Plymouth, to 9 p.m....	66	51	0 w, 8 c p, 8	4.1	0.01	Harrogate, to 6 p.m. ...	60	42	c, w, c	1.7	-
Bournemouth, to 6 p.m. ...	67	44	*	8.7	*	Manchester, to 9 p.m. ...	66	50	f, 8 c, 8 m	2.5	-
Worthing	*	*	*	5.3	*	Darwen, to 9 p.m.	59	45	c, 0 m, c m	0.0	-
Brighton,	63	*	*	5.3	*	Birmingham, to 9 p.m. ...	66	45	m, 0, 8	5.2	-
Eastbourne, to 6 p.m. ...	64	*	*	6.0	*						

TEMPERATURE, WEATHER, and RAINFALL at additional FOREIGN STATIONS, mainly for the 24 hours ended at 8 a.m. yesterday.

STATIONS. 28 th Sept. 1904	TEMPERATURE, F.		WEATHER.	RAIN. — Ins.	STATIONS.	TEMPERATURE, F.		WEATHER.	RAIN. — Ins.
	Max.	Min.				Max.	Min.		
Copenhagen	61	46	δ, o	—	Rome	74	59	δ, c	—
St. Petersburg	63	46	δc, δ	—	Naples	70	54	δc, c	—
Moscow	*	*	c, o	—	Malta	78	67	δ, c	—
Cracow	64	48	o, o	—	27 th Sept. 1904				
Flushing	63	48	δ, m	—	Geneva	63	*	δc	Measured 7 a.m.
Aix-la-Chapelle	*	*	δ, f	—	Berne	59	*	δc	—
Vienna	61	54	γ, γ	0.59	Lucerne	61	*	o	—
Buda Pesth	66	57	o, o	?	Castasegna	57	*	δ	0.20
Hermanstadt	61	52	γ, o	—	Lugano	64	*	δ	0.98
Florence	69	58	γ, o	0.39					

EXPLANATION OF THE COLUMNS GIVEN ON PAGE 1.

WEATHER.—*Beaufort Scale* is b. blue sky; c. detached clouds; d. drizzling rain; f. fog; g. dark, gloomy; h. hail; l. lightning; m. misty (hazy); o. overcast; p. passing showers; q. squally; r. rain; s. snow; t. thunder; u. ugly, threatening; v. visibility, unusual transparency; w. dew.

* AN ASTERISK is inserted in all places for which information is not usually received.

* AN ASTERISK is inserted in all places for which information is not usually received.

TABLE SHOWING THE LOCAL STANDARD TIMES AND THE CORRESPONDING
GREENWICH TIMES OF THE OBSERVATIONS RECORDED ON PAGE 1.

TABLE SHOWING THE GREENWICH TIMES OF SUNRISE,
NOON, AND SUNSET, FOR STATIONS IN THE
UNITED KINGDOM, TO-DAY.

COUNTRIES, &c.	Hours of Morning Observations by Local Standard Time.	Corresponding Greenwich Times.	Hours of Evening Observations by Local Standard.	Corresponding Greenwich Times.	29 th Sept. 1904.	Sunrise G.M.T.	Noon G.M.T.	Sunset G.M.T.
British Isles	8 a.m. (West European)	8 a.m.	6 p.m. * (W.E.T.)	6 p.m.*	Yarmouth	5.51	11.43	5.35
Holland	8 a.m. (" ")	8 a.m.	7 p.m. (W.E.T.)	7 p.m.	Greenwich	5.58	11.50	5.42
Germany, Denmark Norway, Sweden }	8 a.m. (Mid-European)	7 a.m.	8 p.m. (M.E.T.)	7 p.m.	Wick	6.14	12.2	5.50
Belgium	7 a.m. (West European)	7 a.m.	Not published	—	Valencia	6.39	12.31	6.23
France	7 a.m. (Paris)	6.51 a.m.	6 p.m. (Paris)	5.51 p.m.				
Spain	8 a.m. (West European)	8 a.m.	6 p.m. (W.E.T.)	6 p.m.				
Portugal	8 a.m. (Lisbon)	8.36 a.m.	3.23 p.m. (Lisbon)	4 p.m.				
Azores { Ponta Delgada	6 a.m. (Local)	7.43 a.m.	9 p.m. (Local)	10.43 p.m.				
{ Horta	6 a.m. (Local)	7.55 a.m.	9 p.m. (Local)	10.55 p.m.				

SUBSCRIPTIONS both for the Daily and Weekly Weather Reports may be paid, in advance, to the Meteorological Office.

TERMS: For Daily Weather Report, forwarded by Book Post, £1 0 0 per annum.
 " Weekly " " £1 10 0 " Single Copies, 6d.

Single Copies of the Daily Weather Report (price 1d.) may be obtained after 3 p.m. on the day of issue at the Meteorological Office and at

Messrs. W. H. SMITH & SONS' Bookstalls at the following terminus Railway Stations:—Victoria, Charing Cross, King's Cross, St. Pancras, Euston.

FORECASTS OF WEATHER for one day in advance are drawn up at the Meteorological Office at 11 a.m., and between 7 and 8 p.m. The latest forecast can be had by Reply Telegram, on paying at any Post Office in the United Kingdom **Sixpence in addition to the cost of the inquiry and reply Telegrams.** Information as to the Terms on which Forecasts can be sent daily, for a long or short period, may be obtained on application to the Meteorological Office, 63, Victoria Street, S.W., either personally or by post.

* At Oxford the observations are taken at 8 p.m.

DAILY WEATHER REPORT

for 8 a.m. on Friday, 30th September, 1904.

Issued by the METEOROLOGICAL OFFICE, 63, Victoria Street, London. W. M. SHAW, Secretary.

STATIONS	YESTERDAY EVENING. (See note on last page.)						THIS MORNING. (See note on last page.)										PAST 24 HOURS.				
	BAROM.	TEMP.	WIND				BAROMETER.	TEMPERATURE	WIND.								Temp.				
	At 32° and M.S.L.	Dry Bulb.	Dir.	Force (0 to 12.)	Weather		At 32° Fahr. and M.S.L.	Change since Yester- day.	Dry Bulb.	Wet Bulb.	Change since Yester- day.	Dir.	Force (0 to 12.)	Weather.	Sea (0 to 9.)		Max.	Min.	Weather	Sun- shine Hours	Rainfall. Ins.
	Ins.	°					Ins.	Ins.	°	°	°						°	°			
SCANDINAVIA	Haparanda...	30.20	45	X	0	δ	30.23	+ .11	41	40	- 3	W	2	δ			52	41	-	*	-
	Hernösand...	30.33	45	X	0	0	30.28	- .04	48	45	+ 7	X	0	0			57	36	-	*	-
	Stockholm...	30.21	50	NE	2	δ	30.21	- .09	50	49	+ 4	NE	2	0			57	41	-	*	-
	Wisby...	30.21	50	SE	2	0	30.17	- .08	52	51	- 2	ESE	2	δ			59	48	-	*	-
	Karlstad...	30.28	49	X	0	0	30.21	- .09	48	47	+ 2	X	0	0			*	*	-	*	-
	Færder (X'ania Fjord)	30.26	51	ENE	2	δ	30.19	- .10	49	47	- 2	NE	2	0	1		54	48	-	*	-
	Bodö...	30.18	46	E	2	δ	30.08	- .07	49	45	+ 2	E	4	δ	2		49	43	-	*	-
	Christiansund...	30.19	51	X	0	δc	29.97	- .25	50	43	- 1	E	3	δ	2		55	46	-	*	-
	Skudesnaes...	30.22	54	SSE	4	δ	30.06	- .21	53	48	+ 5	SE	6	δ	4		57	48	-	*	-
BRITISH ISLANDS.	Sumburgh Head	30.01	51	SSE	4	0	29.55	- .55	52	52	+ 2	S	6	r	6		57	50	m, o	*	0.06
	Stornoway...	29.81	57	SSW	5	0	29.46	- .57	51	50	- 2	W	3	r	4		61	50	δc, o	?	1.00
	Malin Head...	29.89	57	WSW	6	c	29.61	- .42	54	54	+ 1	W	5	r	4		61	48	δc, o	*	0.29
	Blacksod Pt. ...	29.87	55	S	8	rgm	29.70	- .33	54	50	- 1	SW	6	ogm	6		58	50	ogp, rgn	*	0.62
	Valencia...	29.99	55	SSE	4	rm	29.79	- .30	56	55	0	W	3	o	5		59	54	o, r, m	0.0	0.86
	Roche's Point...	30.07	57	SSW	4	og	29.81	- .34	59	58	+ 8	SW	5	r	4		61	50	o, r, f	*	0.33
	Parsonstown...	30.01	57	ESE	2	c	29.74	- .41	58	57	+ 11	SW	1	or	*		62	46	δc, or	4.2	0.30
	Donaghadee...	30.04	56	SSW	2	δ	29.72	- .43	56	55	+ 6	SW	4	r	3		61	49	δc, m, δ	*	0.30
	Liverpool Obsy...	30.12	58	SSE	1	δc	29.91	- .27	51	49	+ 2	S	1	o	1		63	48	m, δc	*	-
	Holyhead...	30.08	57	SW	2	δm	29.85	- .31	56	56	+ 3	SW	7	r	5		62	51	δm	*	0.01
	Pembroke (St Ann's)	30.12	57	S	3	c	29.91	- .25	57	55	+ 5	S	6	ogp	6		60	52	c, am	4.1	-
	Scilly (St. Mary's)...	30.15	59	SSW	3	0	29.97	- .19	59	57	+ 4	SSW	5	o	5		63	53	δ, o	7.6	-
	Jersey (St. Aubins)...	30.17	61	NW	3	δ	30.14	- .03	53	52	- 4	SW	4	c	3		65	47	δ, m, p	9.3	0.01
	Portland Bill...	30.16	59	WSW	1	δ	30.07	- .11	55	53	0	WSW	3	c	2		65	52	δ	*	-
	Dungeness...	30.11	59	NE	4	c	30.08	- .02	43	42	- 14	NW	3	f	2		63	37	δc, f	9.5	-
	Wick...	29.92	52	S	4	c	29.53	- .56	52	51	+ 1	S	6	r	4		59	50	-	*	0.30
	Nairn...	29.92	56	SW	3	c	29.55	- .57	57	54	+ 14	W	2	c	1		65	42	-	*	-
	Aberdeen...	30.05	53	SSW	3	0	29.69	- .48	53	52	+ 8	S	5	r	3		55	44	δc, ogm	1.7	0.01
GERMANY, &c.	Leith...	30.03	52	S	1	δ	29.69	- .47	58	54	+ 10	S	3	o	*		59	47	-	*	-
	North Shields...	30.10	55	SSW	3	f	29.87	- .32	50	48	+ 3	SSW	3	c	2		57	44	f	*	-
	Spurn Head...	30.15	54	E	2	δ	30.02	- .19	49	48	- 4	S	4	δcw	3		60	47	-	*	0.01
	Yarmouth...	30.14	58	NNE	4	c	30.05	- .09	44	43	- 13	WNW	3	f	3		62	40	δc	*	-
	Clacton-on-Sea...	30.13	55	N	1	δ	30.08	- .07	45	45	- 10	ESE	1	f	0		64	38	δc, m, f	9.1	-
	Nottingham...	30.17	52	SE	1	δ	30.01	- .21	43	43	- 4	WSW	1	f	*		60	35	δ, m	3.8	-
	Bath...	30.16	55	NE	1	δ	30.05	- .15	49	48	+ 8	SSE	1	δc	*		65	37	-	7.5	-
	Oxford...	30.17	48	N	1	δ	30.06	- .16	41	41	- 5	SE	1	δf	*		65	35	δ, f	*	-
FRANCE.	London (Brixton)...	30.13	58	N	1	δ	30.07	- .10	44	44	- 8	X	0	δf	*		65	42	c, δ, f	6.1	-
	The Scaw (Skagen)...	30.21	53	E	3	m	30.15	- .11	52	51	+ 1	ESE	3	o	1		55	50	-	*	-
	Fanö...	30.14	51	NE	2	0	30.09	- .10	51	51	+ 2	E	2	o	*		59	46	-	*	-
	Cuxhaven...	30.07	56	ENE	2	0	30.08	- .01	51	50	- 2	X	0	f	*		57	50	o, f	*	-
	The Helder...	30.06	56	NE	2	0	30.02	- .06	56	55	- 1	NE	1	o	0		57	55	-	*	-
	Brussels...	*	*	*	*	*	30.09	+ .07	51	51	+ 1	WNW	1	f	*		58	50	-	*	0.04
	Berlin...	30.06	62	SE	1	δ	30.09	+ .07	55	53	0	SE	1	c	*		68	54	-	*	0.04
	Frankfurt...	30.05	53	NE	1	c	30.08	+ .14	51	49	- 1	N	2	c	*		61	51	-	*	-
SPAN. PEN.	Munich...	30.05	48	N	2	δ	30.09	+ .07	48	48	- 1	NW	2	f	*		54	45	-	*	0.04
	C. Gris Nez...	30.09	57	NE	4	δc	30.09	+ .05	54	53	- 4	N	1	δ	2		64	52	-	*	-
	Brest...	30.19	54	NNW	3	0	30.13	- .01	57	56	+ 5	S	3	o	3		61	50	-	*	-
	Lorient...	30.18	62	WNW	3	m	30.14	- .02	54	54	+ 2	X	0	m	2		70	52	-	*	-
	Rochefort...	30.14	63	NNE	4	0	30.22	+ .05	51	50	- 4	E	3	δ	2		64	43	δ, o	*	-
	Biarritz...	30.23	64	NW	3	c	30.24	+ .04	63	59	+ 7	NW	4	c	3		66	56	-	*	-
	Paris...	30.06	54	N	3	δ	30.11	+ .11	53	51	+ 2	N	2	o	*		58	51	-	*	-
	Belfort...	30.00	50	W	4	c	30.04	+ .13	48	46	0	W	2	m	*		58	45	-	*	0.04
SPAN. PEN.	Lyons...	30.03	50	S	1	r	30.09	+ .06	51	50	0	NNW	1	o	*		58	49	-	*	0.35
	Nice...	29.97	56	X	0	c	29.94	+ .05	56	51	- 2	X	0	δ	3		64	50	-	*	-
	Perpignan...	30.07	59	NW	4	0	30.08	+ .03	59	53	0	NW	4	o	*		71	55	-	*	-
SPAN. PEN.	Corunna...	30.26	60	NNW	5	δ	30.25	- .02	60	56	- 2	NW	4	δ	*		68	57	-	*	-
	Lisbon...	30.37	65	X	0	δ	30.31	- .08	66	64	+ 2	S	2	δ	3		75	63	-	*	-
	Azores (P. Delgada)...	30.35	67	X	0	c	30.29	- .09	66	62	+ 2	SSW	3	o	2		73	64	-	*	-

NOTE: The Sunshine for London given in this Table is recorded on the Tower of the Wesleyan Training College, Westminster: the Sunshine entered to Dungeness is recorded at Littlestone-on-Sea.

* Observations for this column not generally received.

+ Observations received too late for insertion in Charts on next page.

WEATHER CHARTS

FOR Friday, 30th September, 1904.

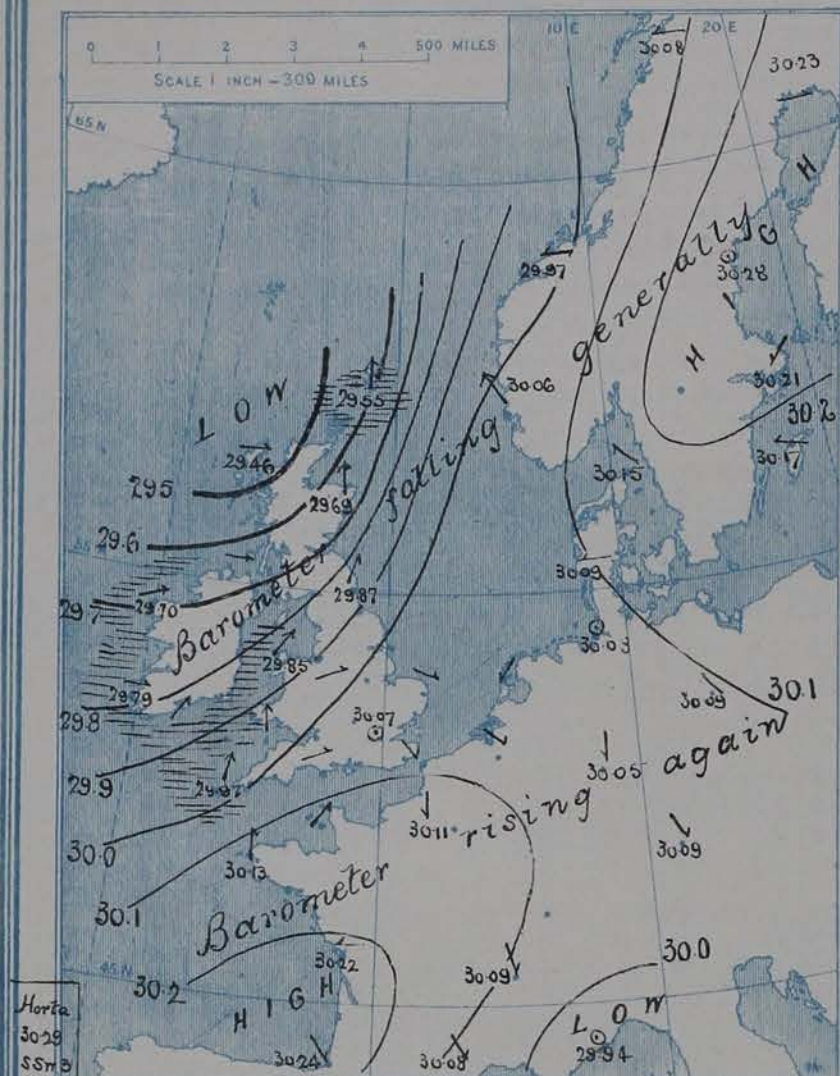
I. BAROMETER, WIND AND SEA. This Morning.

BAROMETER.—Isobars are drawn for each tenth of an inch.

WIND.—Arrows show Directions and Force, flying with the wind.

Force above 10 → : Force 5 to 7 → : } Calm ☉
Force 8 to 10 → : Force 1 to 4 → :

SEA.—Rough High



II. TEMPERATURE AND WEATHER. This Morning.

TEMPERATURE.—Isotherms are drawn for each 10°.

WEATHER.—Shown by Letters of the Beaufort Scale. (See P. 4.)

RAINFALL.—A dotted line separates areas where rain has fallen from those without rain. The fall in past 24 hours when exceeding half an inch is shown thus - 0.6



III. BAROMETER AND WIND

Yesterday morning.



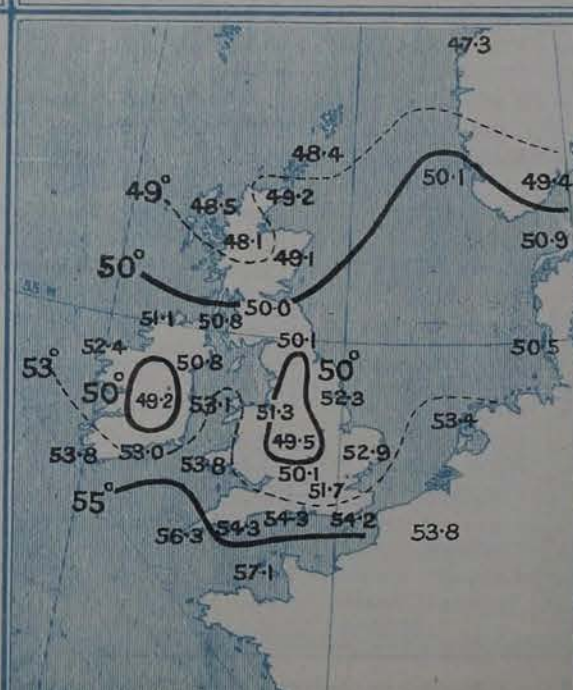
IV. RAINFALL IN 1904.

Total Amount recorded in various districts of the United Kingdom in the 38 weeks ended Saturday, 24th SEP, with the percentage of the average amount for the corresponding period.



V. Means of DAILY TEMPERATURE

at 8 A.M. for the Two-monthly period SEPTEMBER-OCTOBER (1871-1900)



GENERAL SITUATION AT 8 A.M.

PRESSURE

In the course of the past 24 hours a disturbance of considerable energy has approached our western coasts, causing a very decided decrease of pressure over the greater part of the Kingdom and in the west of Norway. Its centre is now to northward of the Hebrides, where the barometer has fallen to 29.46 ins. The Scandinavian anticyclone is withdrawing to Northern Russia, the mercury at Hernösand being down to 30.28 ins. The Spanish anticyclone is extending north-eastward across France and Germany, the barometer being still highest at Lisbon, 30.25 ins. There are some indications of a disturbance beyond the Azores.

WIND

TEMPERATURE

WEATHER

AND

SEA

Balms and light variable breezes are reported over the southeast of England, the rest of our islands being under a southerly to westerly current, varying greatly in force, a fresh or strong breeze in several localities, a moderate gale at Holyhead. At the foreign stations the winds are light or moderate from various quarters. Temperature has fallen decidedly in the southeast of England, risen in other districts, decidedly in some parts of Ireland and Scotland. On the Continent the changes are irregular. The readings range from 41° at Oxford, 43° at Tringness and Nottingham, and 44° at Yarmouth and in London, to 58° at Leith and Parsonstown, and 59° at Roch's Point and Lully; from 41° at Haparanda and 48° at Hernösand, Karlstad, Belfort and Munich, to 60° at Lisbon and 63° at Biarritz. Overcast, dull to rainy weather prevails over our western and northern districts, fog at all the southeastern stations. The sky is clear in the west and north of Scandinavia and at a few isolated stations in western Europe, but cloudy to overcast skies prevail on the Continent, fog at Harre, Brussels, Buchhaven and Munich. The sea is rough or rather rough on our western and northern coasts, moderate to very smooth elsewhere.

Temperature rose yesterday to 60° and upwards at nearly all stations, to 66° at Bournemouth and Brighton. There was no bright sunshine at Valencia, the amounts elsewhere ranging up to 10 hours at Rhyl. Heavy rain fell in the far west, 0.9 in. at Valencia, an inch at Stromway. A moderate or fresh gale was felt at some of the west coasts stations. A ground frost (30°) occurred at Oxford.

PROBABLE CHANGES IN SYSTEM NOW PREVALENT

The disposition of atmospheric pressure favours the passage of a series of disturbances from the Upper Atlantic on a general northeasterly course near or across our Islands, causing occasional high southerly to westerly winds and unsettled weather, with rain in all districts.

FORECASTS*

For the 24 hours ending at NOON on 1st OCTOBER, 1904

DISTRICTS.		FORECASTS.	DISTRICTS.		FORECASTS.
0	{ SCOTLAND NORTH	Moderate to strong S ^W to W ^W winds; changeable, some rain. Mild.	6	{ SCOTLAND WEST	Same as Nos. 0 to 2
1	{ SCOTLAND EAST		7	{ ENGLAND N.W.	
2	{ ENGLAND N.E.		8	{ ENGLAND S.W.	
3	{ ENGLAND EAST	Light or moderate S ^W breezes; changeable, some showers. Milder.	9	{ IRELAND NORTH	The South Cone is flying in districts 0, 6, 10, and parts of 1 and 9.
4	{ MIDLAND COUNTIES		10	{ IRELAND SOUTH	
5	{ ENGLAND SOUTH		WARNINGS		

Note.—The South Cone, point downwards (⌵), means that gales, or strong winds, are probable, at first from the Southward (from S.E. round by S. to N.W.). Should it appear likely that a gale beginning from between W. and N.W. is likely to veer towards N. or N.E., the North Cone is hoisted in preference to the South Cone.

The North Cone, point upwards (⌶), means that gales, or strong winds, are probable, at first from the Northward (from N.W. round by N. to S.E.). Should it appear likely that a gale beginning from between E. and S.E. is likely to veer towards S. or S.W., the South Cone is hoisted in preference to the North Cone.

* For terms for transmission of Forecasts by Telegraph, see next page.

REPORTS FOR YESTERDAY.

STATIONS.	TEMPERATURE F.		Weather.	Sunshine Hrs.	Rainfall Ins.	STATIONS.	TEMPERATURE F.		Weather.	Sunshine Hrs.	Rainfall Ins.
	Max.	Min.					Max.	Min.			
Blackpool, to 9 p.m.	65	47	om, c	7.5	-	Hastings	*	*	*	8.6	*
Southport, to 9 p.m.	64	43	om, c, b	7.4	-	Broadstairs,	*	*	*	9.5	*
Rhyl, to 6 p.m.	*	*	*	10.0	*	Margate, to 6 p.m.	62	53	b	8.5	-
Llandudno	*	*	*	9.2	*	Lowestoft, to 6 p.m.	59	55	c, b, c, c	9.7	-
Bettws-y-Coed, to 6 p.m.	?	41	c, b, m	9.3	*	Skegness	61	*	f, b, c, b, m	9.3	*
Aberystwyth, to 6 p.m.	64	56	b, c	8.5	-	Scarborough,	60	*	*	6.8	*
Plymouth, to 9 p.m.	65	43	b, b, c, f, o, u	8.2	-	Harrogate, to 6 p.m.	57	48	c, w, o, b, m	3.3	-
Bournemouth, to 6 p.m.	66	45	*	9.5	*	Manchester, to 9 p.m.	64	42	w, f, c, b, c	4.6	-
Worthing	*	*	*	8.1	*	Darwen, to 9 p.m.	61	42	c, b, m	7.1	-
Brighton,	66	*	*	9.2	*	Birmingham, to 9 p.m.	63	44	f, c, b	5.7	-
Eastbourne, to 6 p.m.	64	*	*	9.6	*						

TEMPERATURE, WEATHER, and RAINFALL at additional FOREIGN STATIONS, mainly for the 24 hours ended at 8 a.m. yesterday.

STATIONS. 29 th Sept. 1904	TEMPERATURE, F.		WEATHER.	RAIN. Ins.	STATIONS.	TEMPERATURE, F.		WEATHER.	RAIN. Ins.
	Max.	Min.				Max.	Min.		
Copenhagen	59	50	b, o	-	Rome	72	59	o, o	-
St. Petersburg	64	46	c, o	0.32	Naples	69	58	b, o	0.04
Moscow	*	*	b, o	-	Malta	75	67	? f	-
Cracow	66	52	o, o	-	28 th Sept. 1904				
Flushing	63	54	o, c	-	Geneva	54	*	r	Measured 6.20
Aix-la-Chapelle	*	*	f, r	0.55	Berne	52	*	r	0.39
Vienna	57	52	o, r	0.16	Lucerne	52	*	r	0.67
Buda Pesth	61	55	o, r	0.04	Castasegna	57	*	o	-
Hermanstadt	61	37	o, c	-	Lugano	?	*	?	-
Florence	69	51	b, c	0.08					

EXPLANATION OF THE COLUMNS GIVEN ON PAGE 1.

WEATHER.—Beaufort Scale is b. blue sky; c. detached clouds; d. drizzling rain; f. fog; g. dark, gloomy; h. hail; l. lightning; m. misty (hazy); o. overcast; p. passing showers; q. squally; r. rain; s. snow; t. thunder; u. ugly, threatening; v. visibility, unusual transparency; w. dew.

* AN ASTERISK is inserted in all places for which information is not usually received.

TABLE SHOWING THE LOCAL STANDARD TIMES AND THE CORRESPONDING GREENWICH TIMES OF THE OBSERVATIONS RECORDED ON PAGE 1.

COUNTRIES, &c.	Hours of Morning Observations by Local Standard Time.	Corresponding Greenwich Times.	Hours of Evening Observations by Local Standard.	Corresponding Greenwich Times.
British Isles	8 a.m. (West European)	8 a.m.	6 p.m. (W.E.T.)	6 p.m.*
Holland	8 a.m. (")	8 a.m.	7 p.m. (W.E.T.)	7 p.m.
Germany, Denmark Norway, Sweden	8 a.m. (Mid-European)	7 a.m.	8 p.m. (M.E.T.)	7 p.m.
Belgium	7 a.m. (West European)	7 a.m.	Not published	—
France	7 a.m. (Paris)	6.51 a.m.	6 p.m. (Paris)	5.51 p.m.
Spain	8 a.m. (West European)	8 a.m.	6 p.m. (W.E.T.)	6 p.m.
Portugal	8 a.m. (Lisbon)	8.36 a.m.	3.23 p.m. (Lisbon)	4 p.m.
Azores { Ponta Delgada	6 a.m. (Local)	7.43 a.m.	9 p.m. (Local)	10.43 p.m.
{ Horta	6 a.m. (Local)	7.55 a.m.	9 p.m. (Local)	10.55 p.m.

TABLE SHOWING THE GREENWICH TIMES OF SUNRISE, NOON, AND SUNSET, FOR STATIONS IN THE UNITED KINGDOM, TO-DAY.

30 th Sept. 1904.	Sunrise G.M.T.	Noon G.M.T.	Sunset G.M.T.
Yarmouth	5.53	11.43	5.33
Greenwich	6.0	11.50	5.40
Wick	6.17	12.2	5.47
Valencia	6.41	12.31	6.21

SUBSCRIPTIONS both for the Daily and Weekly Weather Reports may be paid, in advance, to the Meteorological Office.

TERMS: For Daily Weather Report, forwarded by Book Post, £1 0 0 per annum.

" Weekly " " " £1 10 0 "

Single Copies, 8d.

Single Copies of the Daily Weather Report (price 1d.) may be obtained after 3 p.m. on the day of issue at the Meteorological Office, and at Messrs. W. H. SMITH & SONS' Bookstalls at the following terminus Railway Stations:—Victoria, Charing Cross, King's Cross, St. Pancras, Euston.

FORECASTS OF WEATHER for one day in advance are drawn up at the Meteorological Office at 11 a.m., and between 7 and 8 p.m. The latest forecast can be had by Reply Telegram, on paying at any Post Office in the United Kingdom Sixpence in addition to the cost of the inquiry and reply Telegrams. Information as to the Terms on which Forecasts can be sent daily, for a long or short period, may be obtained on application to the Meteorological Office, 63, Victoria Street, S.W., either personally or by post.

* At Oxford the observations are taken at 8 p.m.

ADDITIONS AND CORRECTIONS TO THE

1. REPORTS RECEIVED TOO LATE FOR INSERTION DAILY.

DATE.	STATIONS.	YESTERDAY EVENING					THIS MORNING.											PAST 24 HOURS.				
		BAROM.	TEMP.	WIND.		Weather.	BAROMETER.		TEMPERATURE.			WIND.		Weather.	Sea (0 to 9).	TEMP.		Weather.	Sun- shine.	Rainfall.		
				At 32° and M.S.L.	Dry Bulb.		Direc.	Force (0 to 12).	At 32° Fabr. and M.S.L.	Change since Yester- day.	Dry Bulb.	Wet Bulb.	Change since Yester- day.			Direc.	Force (0 to 12).				Max.	Min.
Ins.	°				Ins.	Ins.	°	°	°									Hours.	Ins.			
1 st	P. Delgada.	30.32	66	NNE	3	b	30.32	+0.4	67	64	-2	NNE	3	b	2	73	63	-	-	-		
2 nd	Rochefort.	30.16	64	WNW	4	bc	30.23	+0.8	59	55	-3	NE	3	o	-	70	55	-	-	-		
"	Corunna.	30.24	66	NNW	4	bc	30.25	?	60	58	?	NE	1	b	3	66	54	-	-	-		
3 rd	Lisbon.	30.09	69	NW	5	b	30.13	+0.3	68	60	+2	N	4	b	-	81	61	-	-	-		
"	Biarritz.	30.26	67	NE	3	bc	30.23	-0.5	60	58	-3	Z	0	b	1	72	54	-	-	-		
4 th	Corunna.	30.21	66	N	4	b	30.25	.00	57	55	-3	NNW	1	f	3	68	52	-	-	-		
5 th	Corunna.	30.09	64	NW	1	b	30.02	-1.1	58	56	?	SSW	1	f	2	72	52	-	-	-		
"	P. Delgada.	30.03	68	N	5	bc	30.14	+0.4	65	58	-3	NNW	3	b	3	75	63	-	-	-		
6 th	Corunna.	29.97	59	SW	3	c	30.10	+0.8	61	57	+3	WSW	3	c	3	61	55	-	-	-		
"	P. Delgada.	30.28	64	NNW	4	b	30.30	+1.6	64	59	-1	Z	0	b	2	73	63	-	-	-		
7 th	Corunna.	30.16	64	WNW	1	b	30.29	+1.9	56	54	-5	SSE	1	f	3	64	50	-	-	-		
"	Lisbon.	30.09	63	SW	6	b	30.08	+0.7	62	54	-3	SW	6	b	-	73	57	-	-	-		
"	P. Delgada.	30.35	67	SW	4	b	30.32	+0.2	70	64	+6	WSW	4	b	3	73	64	-	-	-		
8 th	P. Delgada.	30.38	71	WSW	3	o	30.38	+0.6	71	68	+1	WSW	2	o	2	75	60	-	-	-		
9 th	Corunna.	30.25	68	W	3	o	30.25	-	62	59	-	SE	1	o	3	70	55	-	-	-		
"	P. Delgada.	30.39	69	NW	1	b	30.34	-0.4	70	66	-1	SW	2	b	3	75	66	-	-	-		
10 th	Corunna.	30.20	68	WNW	2	bc	30.13	-1.2	63	61	+1	W	1	f	2	68	57	-	-	-		
"	P. Delgada.	30.28	70	SW	4	bc	30.19	-1.5	71	68	+1	WSW	5	f	4	75	70	-	-	-		
12 th	Corunna.	30.01	68	NW	6	c	30.02	-0.3	64	60	+3	S	1	f	3	72	57	-	-	-		
13 th	P. Delgada.	30.06	66	NE	1	b	30.10	+0.9	68	63	+3	NNE	4	f	3	72	64	-	-	-		
14 th	Corunna.	30.14	63	WNW	3	bc	30.10	-	64	?	-	SSW	3	o	5	64	57	-	-	-		
15 th	Corunna.	30.17	68	SSE	4	o	30.18	+0.8	65	61	+1	SSW	3	o	5	68	59	-	-	-		
16 th	Corunna.	30.16	70	W	3	b	29.94	-2.4	60	57	-5	E	3	b	3	75	54	-	-	-		
17 th	Corunna.	29.77	86	S	5	b	29.93	-0.1	67	63	+7	SSW	1	o	7	90	60	-	-	-		
18 th	Corunna.	29.78	66	N	2	+	29.90	.00	63	61	0	NW	1	bc	4	70	57	-	-	-		
"	P. Delgada.	30.12	65	N	4	c	30.09	-0.4	63	57	-4	NW	4	bc	3	72	61	-	-	-		
20 th	Corunna.	29.88	64	NW	2	bc	29.82	-0.8	61	61	-2	E	1	c	7	66	55	-	-	-		
21 st	Corunna.	29.81	75	N	3	b	29.86	+0.4	62	60	+1	N	1	f	3	73	55	-	-	-		
22 nd	Sumburgh Head	-	-	-	-	-	30.34	+0.4	51	48	0	ESE	2	f	4	56	47	bc	-	-		
"	Corunna.	29.84	71	N	3	b	29.86	.00	55	53	-7	E	1	b	3	72	50	-	-	-		
"	P. Delgada.	30.24	64	N	3	o	30.23	+0.4	63	59	+1	N	2	b	2	70	59	-	-	-		
23 rd	Corunna.	29.89	64	N	3	b	29.86	.00	60	54	+5	NNE	1	o	2	66	54	-	-	-		
"	P. Delgada.	30.20	66	NNE	4	o	30.14	-0.9	63	61	0	NE	4	o	-	70	?	-	-	-		
24 th	Brest.	30.03	58	E	4	o	30.04	+0.4	49	?	-3	NE	1	o	2	64	46	-	-	0.08		
"	Corunna.	29.82	64	N	3	bc	29.86	.00	62	59	+2	N	3	o	-	70	55	-	-	0.39		
26 th	Corunna.	29.95	61	NE	1	b	?	?	55	52	+2	E	1	f	2	63	46	-	-	-		
27 th	Corunna.	30.10	64	SW	1	o	30.19	?	57	54	+2	SW	5	o	6	68	50	-	-	0.20		
28 th	Lorient.	29.98	62	N	1	c	30.05	+1.2	50	?	-6	E	2	m	2	68	48	-	-	-		
29 th	Corunna.	30.26	61	SW	3	o	30.23	?	60	57	?	NW	3	o	5	66	54	-	-	-		
30 th	Corunna.	30.30	62	WNW	1	bc	30.27	+0.4	51	-	-9	S	3	c	5	63	45	-	-	-		

REPORTS FOR SEPTEMBER, 1904.

2. CORRECTIONS.

[illegible]