

THE DAILY WEATHER REPORT

(INTRODUCTION)



1st January to 31st March, 1966

Stations published in the Daily Weather Report



METEOROLOGICAL OFFICE
Bracknell, Berkshire

I. HISTORY

A brief history of changes in contents and format between 1st April, 1919, and December, 1949, will be found in the introduction to the British Section for 1st October to 31st December, 1949. On 1st January, 1950, the British and International Sections of the former Report, which had been issued in three sections since 1919, were combined in a single publication, the present Daily Weather Report. At the same time, the third section was published separately with the title of Daily Aerological Record. A number of changes in meteorological codes and specifications were introduced on 1st January, 1955, and incorporated in the Report. Changes in format introduced on 1st July, 1955, provided for the elements of station and ships' observations to be given in the order of the appropriate meteorological code and for some modification of the scales and projections of charts. On 1st January, 1961, the Celsius scale was adopted for reporting surface temperatures.

2. FORM OF PRESENTATION

(i) **Observations.**—Pages 1 and 4 of the Daily Weather Report contain reports for the four main hours of observation from a representative number of stations in Great Britain and Ireland which provide full reports together with a selection of reports from ocean weather stations for the same hours. In addition, Beaufort letters (Table 19), mainly describing precipitation, are given for each of the four six-hourly periods, together with reports of maximum and minimum temperature, sunshine, rainfall and state of ground (Table 13), in respect of the land stations listed. Explanations of the codes and specifications used are given below.

(ii) **Charts.**—Page 2 contains a chart of the weather in a large part of the northern hemisphere for mid-day of the previous day. Incorporated in this chart is a line joining the approximate locations of civil twilight (i.e., Sun 6° below horizon) at 1200 h. G.M.T. for the mid point of the month indicated. Page 3 contains charts of slightly larger scale, for the British Isles and Western Europe, for 1800 h. of the previous day and for 0000 h. and 0600 h. on the day of issue.

(iii) **General Synoptic Development, Forecast and Outlook.**—Below the weather charts on page 3 will be found a statement which describes the main features in the evolution of the synoptic situation over the United Kingdom during the preceding 24 hours together with an indication of the manner in which it is expected to develop during the succeeding 24 hours. On the right of this statement is a forecast of the weather expected during a period of 24 hours from noon on the day of issue, followed by an outlook for a further period, the duration of which is normally 24 hours but may be longer in certain weather situations.

4. EXPLANATION OF CODES AND SPECIFICATIONS

CODE FM IIC—Land Stations							
N dd ff	VV ww W	PPP TT	Nh CL h CM CH	Td Ta a pp	8Ns C hshs	RRTxTxE RRnTnE	sss TgTg
N = Total amount of cloud in eighths (Table 1). dd = Wind direction on scale 01–36 (see also Table 2). ff = Wind speed in knots.	VV = Visibility (Table 3). ww = Present weather (Table 5). W = Past weather (Table 4).	PPP = Last three figures of pressure (reduced to M.S.L.) in millibars and tenths. TT = Temperature in whole degrees Celsius.	Nh = Fraction of celestial dome covered by CL (or CM if no CL). CL = Form of low cloud (Table 6). h = Height above ground of base of lowest cloud (Table 9). CM = Form of Medium Cloud (Table 7). CH = Form of high cloud (Table 8).	TdTd = Dew point temperature in whole degrees Celsius. a = Characteristic of barometric tendency (Table 10). pp = Barometric tendency (change of pressure in last three hours in tenths of millibars).	8 = Indicator figure. Ns = Amount in eighths of individual cloud layer or mass (Table 1). C = Type of cloud (Table 11). hshs = Height of base of cloud (Table 12).	RR = Rainfall (Table 18) (Code 3577) (09h–21h) (21h–09h). TxTx = Maximum temperature in whole degrees Celsius (09h–21h). TnTn = Minimum temperature in whole degrees Celsius (21h–09h). TgTg = Minimum temperature on grass in whole degrees Celsius (21h–09h). sss = Duration of sunshine (in hours and tenths). E = State of ground (Table 13) (Code 0900) (09h–21h) (21h–09h).	
CODE FM 2IC—Ships							
YQL ₃ L ₃ L ₃	L ₀ L ₀ L ₀ GG	D _s v _s a pp		O TsTs TdTd	I dwdw Pw Hw		
Y = Day of the week. Q = Octant of the Globe (0 = west, 3 = east). L ₃ L ₃ L ₃ = Latitude in degrees and tenths.	L ₀ L ₀ L ₀ = Longitude in degrees and tenths. GG = Actual time to the nearest whole hour G.M.T.			O = Indicator figure. TsTs = Difference between air temperature and sea temperature in ½ degrees Celsius. (If the air temperature is less than the sea temperature, 50 is added to the difference.) TdTd = Dew point temperature in whole degrees Celsius.	I = Indicator figure. dwdw = Direction (in tens of degrees) from which waves come (Table 2). Pw = Period of waves (Table 16). Hw = Mean maximum height of waves (Table 17). When it is possible to make a clear distinction between sea and swell two I dwdw Pw Hw groups are reported. The first relates to wind waves, the second to waves of the predominant swell system. In the case of "no sea" with or without swell the first group is reported as 100 / 0.		

Table 1.—Code for Cloud Amount (N, Nh, Ns) (Code 2700)

0 = None.
1 = 1 eighth of sky covered or less, but not zero.
2 = 2 eighths of sky covered.
3 = 3 eighths of sky covered.
4 = 4 eighths of sky covered.
5 = 5 eighths of sky covered.
6 = 6 eighths of sky covered.
7 = 7 eighths of sky covered or more, but not 8 eighths.
8 = 8 eighths (sky completely covered).
9 = Sky obscured or cloud amount cannot be estimated.

Note.—"Trace" would be included under Figure 1, which should be used for amounts up to 1/8th (i.e., not up to 3/16ths). "Overcast but with openings" would be included under Figure 7, which should be used for amounts down to 7/8ths (i.e., not down to 13/16ths).

Table 2.—Degrees and Code Figures (dd and dwdw) corresponding to compass directions (Codes 0877 and 0885)

Direction (Compass equivalent Points)	Exact in degrees	Code dd	Direction (Compass equivalent Points)	Exact in degrees	Code dd
Calm	—	00	S'W.	191½	19
N'E.	11½	01	SSW.	202½	20
NNE.	22½	02	SW'S.	213½	21
NE'N.	33½	03	SW.	225	23
NE.	45	05	SW'W.	236½	24
NE'E.	56½	06	WSW.	247½	25
ENE.	67½	07	W'S.	258½	26
E'N.	78½	08	W.	270	27
E.	90	09	W'N.	281½	28
E'S.	101½	10	WNW.	292½	29
ESE.	112½	11	NW'W.	303½	30
SE'E.	123½	12	NW.	315	32
SE.	135	14	NW'N.	326½	33
SE'S.	146½	15	NNW.	337½	34
SSE.	157½	16	N'W.	348½	35
S'E.	168½	17	N.	360	36
S.	180	18			

Waves confused, direction indeterminate (waves equal to or less than 4½ metres) ... 49
Variable, direction indeterminate (waves greater than 4½ metres) ... 99

Note.—The direction to be observed is "true" not "magnetic".

3. NOTES

(i) **Standard of Time.**—Greenwich Mean Time is exclusively used throughout the Report.

(ii) **Rainfall.**—Tr. : = There has been precipitation, but amount less than 0.05 mm.

(iii) **Temperature.**—On pages 1 and 4 temperature is specified in whole degrees Celsius, negative temperatures being coded by removing the minus sign and adding 50. Equivalent values in degrees Fahrenheit can be obtained by reference to the table printed between these pages.

(iv) **Dew Point.**—The values of Dew Point are derived from the original readings of dry-bulb and wet-bulb temperature and are correct to 1° C. Prior to 1st January, 1949, values below 0° C. gave the "Hoar Frost Point" that is to say, the temperature for which the actual vapour pressure is equal to the saturation pressure over ice. Since January, 1949, the true Dew Point and not the Hoar Frost Point has been included in synoptic reports in circumstances where the actual vapour pressure is lower than the saturated water vapour pressure of 0° C.

(v) **Adjusted Readings.**—Where an instrumental reading is found to be in error and some adjustment is necessary, the adjusted reading is published in brackets thus (59).

(vi) **Rainfall Readings in Eire.**—The rainfall totals for stations in Eire are for the period 18h–06h G.M.T., reported at 0900h G.M.T., and for the period 06h–18h G.M.T., reported at 2100h G.M.T.

(vii) Readers of the Report who are unacquainted with the method of construction and the use of weather charts are recommended to read "The Weather Map. An introduction to weather forecasting" (Fourth edition, Second impression 1959), which may be purchased from H.M. Stationery Office, 49, High Holborn, London, W.C.1, price 13s. 6d. post free.

Table 3.—Code for Visibility—(VV) (Code 4377)

First Code Figure	0	1	2	3	4	5	6	7	8	9
5	3½	*	*	*	*	*	3½	†	5	
6	6½		7½	8½			10		11½	
7	12½		13½	15			16½		17½	
8	18½		25	31½			37½		43½	Over 43½
9†	<55	55	220	550	1,100	2,200	2½	6½	12½	31 or over
F	<11	11	22	33	44	55	66	77	88	99

In the range 01–50 the figures give actual visibility in tenths of kilometres, or half furlongs. This table gives the meanings of higher code figures. The decade F.0–F.9 is used, in this publication only, to give visibilities of less than 110 yards.

† Values not given may be obtained by interpolation.

* Code figures not used.
† Decade 90–99 is used when visibility cannot be determined with sufficient accuracy to justify lower code figures.

Table 4.—Code for Past Weather (W) (Code 4500)

0 = Cloud covering ½ or less of the sky throughout the appropriate period.	3 = Sandstorm, duststorm or blowing snow.
1 = Cloud covering more than ½ of the sky during part of the appropriate period and covering half or less during part of the period.	4 = Fog, ice fog or thick haze.
2 = Cloud covering more than ½ of the sky throughout the appropriate period.	5 = Drizzle.
	6 = Rain.
	7 = Snow, or rain and snow mixed.
	8 = Shower(s).
	9 = Thunderstorm(s) with or without precipitation.
The code for W covers the weather occurring during the last six hours.	

Table 5.—Code for Present Weather (ww) (Code 4677)

00-19 No precipitation at the station at the time of observation.	00	Cloud development not observed.	Characteristic change of the state of the sky during the past hour.	30-39 Duststorms, Sandstorms, drifting or blowing snow.	30	Slight or moderate duststorm or sandstorm.	has decreased during preceding hour. no appreciable change during preceding hour. has increased during preceding hour. has decreased during preceding hour. no appreciable change during preceding hour. has increased during preceding hour.	70-79 Solid precipitation not in showers.	70	Intermittent fall of snow flakes.	} slight at time of observation. moderate at time of observation. heavy at time of observation.					
	01	Clouds generally dissolving or becoming less developed.			31				71	Continuous fall of snow flakes.						
	02	State of sky on the whole unchanged.			32				72	Intermittent fall of snow flakes.						
	03	Clouds generally forming or developing.			33				73	Continuous fall of snow flakes.						
	04	Visibility reduced by smoke, e.g., veldt or forest fire, industrial smoke or volcanic ashes.			34				74	Intermittent fall of snow flakes.						
	05	Haze			35				75	Continuous fall of snow flakes.						
	06	Widespread dust in suspension in the air, not raised by wind at or near the station at the time of observation			36				76	Ice prisms (with or without fog).						
	07	Dust or sand raised by wind at or near the station at the time of observation, but no well-developed dust whirl(s) or sand whirl(s), and no duststorm or sandstorm seen.			37				77	Snow grains (with or without fog).						
	08	Well developed dust whirl(s) or sand whirl(s) seen at or near the station within the last hour, but no duststorm or sandstorm.			38				78	Isolated starlike snow crystals (with or without fog).						
	09	Duststorm or sandstorm within sight of the station or at the station during the last hour.			39				79	Ice pellets type (a).						
	10	Mist.														
	11	Shallow fog or ice fog, in patches.			40				Fog or ice fog at a distance at the time of observation, but not at the station during the last hour, the fog or ice fog extending to a level above that of the observer.	80-90 Showery precipitation		80	Rain shower(s), slight.	} slight moderate or heavy.		
	12	Shallow fog or ice fog, more or less continuous.			41				Fog or ice fog in patches.			81	Rain shower(s), moderate or heavy.			
	13	Lightning visible, no thunder heard.			42				Fog or ice fog, sky discernible.			82	Rain shower(s), violent.			
	14	Precipitation within sight, not reaching the ground or the surface of the sea.			43				Fog or ice fog, sky not discernible.			83	Shower(s) of rain and snow, slight.			
	15	Precipitation within sight, reaching the ground or the surface of the sea but distant (estimated to be more than 5 km.) from the station.			44				Fog or ice fog, sky discernible.			84	Shower(s) of rain and snow, moderate or heavy.			
	16	Precipitation within sight reaching the ground or the surface of the sea near to but not at the station.			45				Fog or ice fog, sky not discernible.			85	Snow shower(s), slight.			
	17	Thunder heard but no precipitation at time of observation.			46				Fog or ice fog, sky discernible.			86	Snow shower(s), moderate or heavy.			
	18	Squalls.			47				Fog or ice fog, sky not discernible.			87	Shower(s), or snow pellets or ice pellets type (b) with or without rain or rain and snow mixed.			
19	Funnel cloud(s)†	48	Fog, depositing rime, sky discernible.	88	Shower(s) of hail, with or without rain or rain and snow mixed, not associated with thunder.											
		49	Fog, depositing rime, sky not discernible.	89												
				90												
20-29 Precipitation, fog or thunderstorm at station in past hour but not at time of observation.	20	Drizzle (not freezing), or snow grains.	} Not falling as shower(s).	50-59 Drizzle at time of observation.	50	Drizzle, not freezing, intermittent.	} slight at time of observation. moderate at time of observation. heavy (dense) at time of observation.	91-99 Precipitation with current or recent thunderstorm	91		Slight rain at time of observation.	} thunderstorm during the preceding hour, but not at time of observation.				
	21	Rain (not freezing).			51	Drizzle, not freezing, continuous.			92		Moderate or heavy rain at time of observation.					
	22	Snow.			52	Drizzle, not freezing, intermittent.			93		Slight snow, rain and snow mixed, or hail at time of observation.					
	23	Rain and snow or ice pellets type (a).			53	Drizzle, not freezing, continuous.			94		Moderate or heavy snow, rain and snow mixed or hail at time of observation.					
	24	Freezing drizzle or freezing rain.			54	Drizzle, not freezing, intermittent.			95		Thunderstorm, slight or moderate, without hail but with rain and/or snow at time of observation.					
	25	Shower(s) of rain.			55	Drizzle, not freezing, continuous.			96		Thunderstorm, slight or moderate, with hail at time of observation.					
	26	Shower(s) of snow, or of rain and snow.			56	Drizzle, freezing, slight.			97		Thunderstorm, heavy, without hail, but with rain and/or snow at time of observation.					
	27	Shower(s) of hail, or of hail and rain.			57	Drizzle, freezing, moderate or heavy (dense).			98		Thunderstorm combined with duststorm or sandstorm at time of observation.					
	28	Fog or ice fog.			58	Drizzle and rain, slight.			99	Thunderstorm, heavy, with hail at time of observation.						
	29	Thunderstorm (with or without precipitation).			59	Drizzle and rain, moderate or heavy.										
									60-69 Rain at time of observation.	60	Rain, not freezing, intermittent.		} slight at time of observation. moderate at time of observation. heavy at time of observation.			
										61	Rain, not freezing, continuous.					
										62	Rain, not freezing, intermittent.					
										63	Rain, not freezing, continuous.					
										64	Rain, not freezing, intermittent.					
										65	Rain, not freezing, continuous.					
										66	Rain, freezing, slight.					
										67	Rain, freezing, moderate or heavy.					
										68	Rain or drizzle, and snow, slight.					
69			Rain or drizzle and snow, moderate or heavy.													

The expression "at the station" refers to a land station or a ship.
† Tornado cloud or water spout.
* Ice pellets type (a)—Frozen raindrops or largely melted and re-frozen snowflakes.
type (b)—Pellets of snow encased in a thin layer of ice.

Table 6.—Code for form of Low Cloud (CL)
(Code 0513)

- 0 = No stratocumulus, stratus, cumulus or cumulonimbus.
- 1 = Ragged cumulus other than of bad weather, or cumulus with little vertical extent and seemingly flattened, or both.
- 2 = Cumulus of moderate or strong vertical extent, generally with protuberances in the form of domes or towers either accompanied or not by other cumulus or by stratocumulus : all having their bases at the same level.
- 3 = Cumulonimbus, the summits of which, at least partially, lack sharp outlines, but are neither clearly fibrous (cirriform) nor in the form of anvil : cumulus, stratocumulus or stratus may also be present.
- 4 = Stratocumulus formed by the spreading out of cumulus : cumulus may also be present.
- 5 = Stratocumulus not resulting from the spreading out of cumulus.
- 6 = Stratus in a more or less continuous sheet or layer, or in ragged shreds, or both, but no stratus fractus of bad weather.
- 7 = Stratus fractus of bad weather or cumulus fractus of bad weather (pannus), or both : usually below altostratus or nimbostratus. By "bad weather" is meant the conditions which generally exist before, during or after precipitation.
- 8 = Cumulus and stratocumulus, other than those formed from the spreading out of cumulus : the base of cumulus is at a different level from that of stratocumulus.
- 9 = Cumulonimbus, the upper part of which is clearly fibrous (cirriform), often in the form of an anvil : either accompanied or not by cumulus, stratocumulus, stratus or pannus.
- / = Stratocumulus, stratus, cumulus and cumulonimbus are invisible owing to darkness, fog, blowing dust or sand, or other similar phenomena.

Table 7.—Code for form of Medium Cloud (C_M)
(Code 0515)

- 0 = No altocumulus, altostratus or nimbostratus.
- 1 = Altostratus, the greater part of which is semi-transparent : through this part the sun or moon may be weakly visible as through ground glass.
- 2 = Altostratus, the greater part of which is sufficiently dense to hide the sun (or moon), or nimbostratus.
- 3 = Altocumulus, the greater part of which is semi-transparent, and no part of which is crenelated or in cumuliiform tufts : the various elements of the cloud change only slowly and are all at a single level.
- 4 = Patches (often in the form of almonds or fishes) of altocumulus, the greater part of which is semi-transparent ; the clouds are at one or more levels and the elements are continually changing in appearance.
- 5 = Semi-transparent altocumulus in bands or altocumulus in one more or less continuous layer progressively invading the sky : these altocumulus clouds generally are growing denser as a whole. The layer may be opaque or may consist of two or more sheets.
- 6 = Altocumulus resulting from the spreading out of cumulus.
- 7 = Any one of the following cases :—
 - (a) Altocumulus in two or more layers, usually opaque in places and not progressively invading the sky.
 - (b) Opaque layer of altocumulus not progressively invading the sky.
 - (c) Altocumulus together with altostratus or nimbostratus or both.
- 8 = Altocumulus with sprouts in the form of small towers or battlements, or altocumulus having the appearance of cumuliiform tufts.
- 9 = Altocumulus, generally at several levels, in a chaotic sky : dense cirrus is usually also present.
- / = Altostratus, altostratus and nimbostratus are invisible owing to darkness, fog, blowing dust or sand, or other similar phenomena, or more often because of the presence of a continuous layer of lower clouds.

Code 8.—Code for form of High Cloud (CH)
(Code 0509)

- 0 = No cirrus, cirrocumulus or cirrostratus.
- 1 = Cirrus in the form of filaments, strands or hooks, not progressively invading the sky (often called "mare's tails").
- 2 = Dense cirrus, in patches or entangled sheaves, which usually do not increase and sometimes seem to be the remains of the upper part of a cumulonimbus : or cirrus with sproutings in the form of towers or battlements, or having the appearance of cumuliform tufts.
- 3 = Dense cirrus, often in the form of an anvil : either the remains of the upper parts of a cumulonimbus or parts of distant cumulonimbus, the cumuliform portions of which cannot be seen.
- 4 = Cirrus in the form of hooks or of filaments, or both, progressively invading the sky : they generally become denser as a whole.
- 5 = Cirrus, often in bands converging towards one point or two points of the horizon, and cirrostratus, or cirrostratus alone : in either case, they are progressively invading the sky, and generally growing denser as a whole, but the continuous veil does not reach 45 degrees above the horizon.
- 6 = Cirrus, often in bands converging towards one point or two points of the horizon, and cirrostratus, or cirrostratus alone : in either case, they are progressively invading the sky, and generally growing denser as a whole : the continuous veil extends more than 45 degrees above the horizon, without the sky being totally covered.
- 7 = Veil of cirrostratus completely covering the celestial dome.
- 8 = Cirrostratus not progressively invading the sky and not completely covering the celestial dome.
- 9 = Cirrocumulus alone or cirrocumulus accompanied by cirrus or cirrostratus, or both, but cirrocumulus is the predominant cirriform cloud.
- ✓ = Cirrus, cirrocumulus and cirrostratus are invisible owing to darkness, fog, blowing dust or sand, or other similar phenomena, or more often because of the presence of a continuous layer of lower clouds.

Table 9.—Code for Cloud Height (h)
(Code 1600)

Code figure	Height of base of cloud	
	metres	feet
0	0-50	0-150
1	50-100	150-300
2	100-200	300-600
3	200-300	600-1,000
4	300-600	1,000-2,000
5	600-1,000	2,000-3,000
6	1,000-1,500	3,000-5,000
7	1,500-2,000	5,000-6,500
8	2,000-2,500	6,500-8,000
9	Above 2,500	Above 8,000
/	Height of base of cloud not known or base of clouds at a level lower and tops at a level higher than that of the station.	

Note 1.—If there is no cloud at all code figure 9 is reported.

Note 2.—If there is fog, and the sky is discernible through the fog, the cloud form, height and amount are reported as if no fog were present. If the sky is not discernible through the fog the height of the base of the cloud is reckoned as 0.

Note 3.—Height above ground of the base of cloud. If there is cloud of Form C_L reported, h refers to this cloud. If, however, there is no cloud of Form C_L and there is cloud of Form C_M h refers to this cloud.

Table 10.—Code for Characteristic of Barometric Tendency (a) (Code 0200)	Table 11.—Code for Type of Cloud (C) (Code 0500)	Table 12.—Code for Height of Cloud (h ₁ h ₂) (Code 1577)
0 = Increasing, then decreasing; atmospheric pressure the same as or higher than 3 hrs. ago. 1 = Increasing, then steady; or increasing, then increasing more slowly. 2 = Increasing (steadily or unsteadily). 3 = Decreasing or steady, then increasing; or increasing, then increasing more rapidly. 4 = Steady, atmospheric pressure the same as 3 hrs. ago. 5 = Decreasing, then increasing; atmospheric pressure the same as or lower than 3 hrs. ago. 6 = Decreasing, then steady; or decreasing, then decreasing more slowly. 7 = Decreasing (steadily or unsteadily). 8 = Steady or increasing, then decreasing; or decreasing, then decreasing more rapidly.	0 = Cirrus (Ci). 1 = Cirrocumulus (Cc). 2 = Cirrostratus (Cs). 3 = Altcumulus (Ac). 4 = Altostratus (As). 5 = Nimbostratus (Ns). 6 = Stratocumulus (Sc). 7 = Stratus (St). 8 = Cumulus (Cu). 9 = Cumulonimbus (Cb). / = Cloud not visible owing to darkness, fog, duststorm, sandstorm or other analogous phenomena.	Code figures 01–50 = cloud height in 100s of feet. Code figures 56–80, subtract 50 for cloud height in 1,000s of feet. CODE FIGURES 81–89 81 = 35,000 feet 82 = 40,000 " 83 = 45,000 " 84 = 50,000 " 85 = 55,000 " 86 = 60,000 " 87 = 65,000 " 88 = 70,000 " 89 = above 70,000 feet CODE FIGURES 90–99* 90 = less than 150 feet 91 = 150–300 " 92 = 300–600 " 93 = 600–1,000 " 94 = 1,000–2,000 " 95 = 2,000–3,000 " 96 = 3,000–5,000 " 97 = 5,000–6,500 " 98 = 6,500–8,000 " 99 = 8,000 feet or higher or no low clouds. * Only used when cloud height cannot be determined with greater accuracy.

Table 14.—Code for Direction in which Ship has moved (D _s) (Code 0700)	Table 15.—Code for Speed of Ship (v _s) (Code 4451)	Table 16.—Code for Period of Waves (P _w) (Code 3155)	Table 17.—Code for Mean Maximum Height of Waves (H _w) (Code 1555)
0 = Stationary. 1 = North-east. 2 = East. 3 = South-east. 4 = South. 5 = South-west. 6 = West. 7 = North-west. 8 = North. 9 = No definite direction or unknown.	kt. 0 = 0 1 = 1–3 2 = 4–6 3 = 7–9 4 = 10–12 5 = 13–15 6 = 16–18 7 = 19–21 8 = 22–24 9 = >24	sec. 2 = 5 or less 3 = 6 or 7 4 = 8 or 9 5 = 10 or 11 6 = 12 or 13 7 = 14 or 15 8 = 16 or 17 9 = 18 or 19 0 = 20 or 21 1 = >21 / = Calm or period not determined.	m. ft. 0 = <½ <1 1 = ½ 1½ 2 = 1 3 3 = 1½ 5 4 = 2 6½ 5 = 2½ 8 6 = 3 9½ 7 = 3½ 11 8 = 4 13 9 = 4½ 14 / = Height not determined. 50 added to d _w d _w m. ft. 0 = 5 16 1 = 5½ 17½ 2 = 6 19 3 = 6½ 21 4 = 7 22½ 5 = 7½ 24 6 = 8 25½ 7 = 8½ 27 8 = 9 29 9 = 9½ 30½ Notes:— (i) The range of heights covered by a number is half a metre, e.g., number 3 applies to waves whose heights are between 1½ m. and 1¾ m. (4 ft. and 5½ ft.). (ii) Waves whose heights are greater than 9½ m. (31 ft.) are reported by coding H _w as 9 and adding after the code group the word WAVE and the actual height in metres or feet; e.g., Wave 40. (This additional information is not given in the Daily Weather Report due to shortage of space.) (iii) If a wave height comes exactly midway between the heights corresponding to two code figures, the lower code figure is reported.

Table 18.—Code for Amount of Precipitation (RR) (Code 3577)	Table 19.—Explanation of Beaufort Letters (pages 1 and 4)
mm. 01–55 Amount to the nearest whole millimetre. 56 60 57–90 Add 10 mm. for each unit above 56 e.g., 73 = 230 mm. 91 0.1 92 0.2 93 0.3 94 0.4 95 0.5 96 0.6 97 Trace 98 >400 99 Measurement impossible or inaccurate.	d = drizzle. f = fog, visibility 220 yards. or more but less than 1,100 yards. F = thick fog, visibility less than 220 yards. h = hail. ks = storm of drifting snow. Intensity is shown by capital letters ("heavy" or "thick") or suffix "o" ("slight"). Continuous precipitation is shown by repeating the letter and intermittent precipitation by the prefix "i". The prefix "j" indicates weather near but not at the station. l = lightning. p = shower(s). r = rain. s = snow. rs = rain and snow. t = thunder.

5. EXPLANATION OF CHARTS

BAROMETER. Isobars are drawn for intervals of four millibars.

WIND. Arrows fly with wind. A full length feather represents 10 Kt. and a short feather 5 Kt. A solid pennant represents 50 Kt. Calm is indicated by circle outside weather symbol.

TEMPERATURE is given in degrees C., and is shown on the charts by means of figures alongside the Station circle.

CLOUD SYMBOLS

☉ Clear sky. ☉ Sky ⅓ covered. ☉ Sky ⅔ covered. ☉ Sky ¾ covered. ☉ Sky ⅝ covered.
 ☉ Sky ⅓ covered. ☉ Sky ⅔ covered. ☉ Sky ¾ covered. ☉ Sky ⅝ covered. ☉ Sky obscured.

WEATHER SYMBOLS

● Rain. ☉ Drizzle. ✕ Snow. ✕ Rain and snow. △ Hail.
 ∇ Shower. ⚡ Thunderstorm. ☉ Fog. ☉ Mist.

ALTITUDES OF STATIONS:—The altitudes, in feet, of British and Irish stations are given below. These refer in each case to the datum level of the ground beneath or nearly beneath the thermometer screen. Where the official name of the station differs, this is given in brackets.

Kew	18	Filton (Bristol/Filton)	192	Carlisle	86	Sule Skerry	43
Heathrow (London/Heathrow Airport)	82	Aberporth	376	Watnall	385	Lerwick	269
Gatwick (London/Gatwick Airport)	196	Rhoose (Glamorgan/Rhoose Airport)	220	Kilnsea	29	Stornoway	10
Thorney Island	10	Mount Batten (Plymouth/Mount Batten)	87	Finningley	34	Benbecula	22
Hurn (Bournemouth/Hurn Airport)	36	Chivenor	20	Leeming	105	Tiree	32
Guernsey (Guernsey Airport)	340	St. Mawgan	337	Tynemouth	95	Aldergrove (Belfast/Aldergrove Airport)	217
Wattisham	292	Culdrose	268	Eskdalemuir	785	Malin Head	83
Gorleston	5	Scilly (St. Mary's, Scilly)	158	Mull of Galloway	257	Belmullet	29
Mildenhall	15	Elmdon (Birmingham Airport)	319	Prestwick (Prestwick Airport)	33	Birr	231
Cardington	93	Shawbury	235	Renfrew (Renfrew Airport)	29	Dublin	222
West Raynham	250	Ringway (Manchester Airport)	251	Leuchars	35	Shannon	15
Wittering	216	Squiresgate (Blackpool Airport)	36	Dyce (Aberdeen/Dyce)	193	Roches Point	131
Boscombe Down	414	Valley	26	Wick	119	Valentia	29
Ross-on-Wye	223	Ronaldsway (Isle of Man/Ronaldsway Airport)	58	Cape Wrath	346		

DAILY WEATHER REPORT OF THE BRITISH METEOROLOGICAL OFFICE

No. 121

MONTHLY SUMMARY

For JANUARY 1966

VERY COLD MID-MONTH BUT BECOMING VERY MILD IN THE LAST WEEK

A westerly airstream covered the British Isles on 1st. Pressure rose strongly from 2nd to 4th as a developing ridge of high pressure moved slowly eastwards across the country. By 5th a mild southwesterly airstream was established over all districts but from then until 11th winds backed slowly to become easterly when the main area of high pressure had become centred over Scandinavia. Strong cold east to northeast winds persisted during the next week but fell light on 17th and 18th as pressure became relatively uniform over the British Isles. On 19th winds strengthened again from the east and a depression moving northeastwards along the English Channel on 20th led to a widespread fall of freezing rain over much of England. A slow thaw set in on 21st and continued during the next few days as winds fell light again over much of the British Isles. On 25th winds strengthened as a depression moved northeastwards towards Ireland and on 26th and 27th mild air from the Atlantic spread across the country. From 28th to the end of the month a very mild south to southwesterly airstream prevailed generally.

It was mild on 1st with widespread thundery showers and strong to gale force westerly winds in southwest England. Showers continued through 2nd but by 3rd it had become dry generally with day maximum temperatures around the average for early January with widespread frost at night.

Rain spread east across the country on 4th and during the next two days it was overcast and rather cold. Southerly gales occurred in the extreme north on 5th. Drizzle persisted over Scotland and Northern Ireland on 6th but over England and Wales it was dry with some sunshine in southern counties. Except in southwest England, which remained in the mild Atlantic airstream, it became colder generally and by 10th maximum temperatures in most parts of the country were only a degree or so above freezing point. Cold or very cold weather spread to all districts by 11th

accompanied by intermittent falls of snow or sleet. Little change occurred for several days thereafter except that on 14th and 15th snow showers were interspersed with sunny intervals over most of England and Wales.

It was overcast and very cold in all areas during the next few days with light falls of snow or sleet. Temperatures remained below freezing point all day on 18th and 19th in many parts of the country and on 20th freezing rain affected parts of southern England.

By 21st a warmer airstream had begun to affect southwest England and snow had turned to rain over much of the country. Rain and drizzle was widespread on 22nd and in the slow thaw which followed fog became dense in many places. Heavy rainfall occurred in England and Wales during 25th as temperatures rose above the late January average.

Cloudy wet weather continued for several days and day maximum temperatures in all parts of the country except the extreme north of Scotland rose steadily, particularly in southwest England where Teignmouth recorded 15°C (59°F) on 29th and many places recorded 13°C (55°F). Apart from southern coastal areas of England where drizzle persisted it became generally sunny on 30th but cloud and drizzle returned to Wales and southern England on 31st.

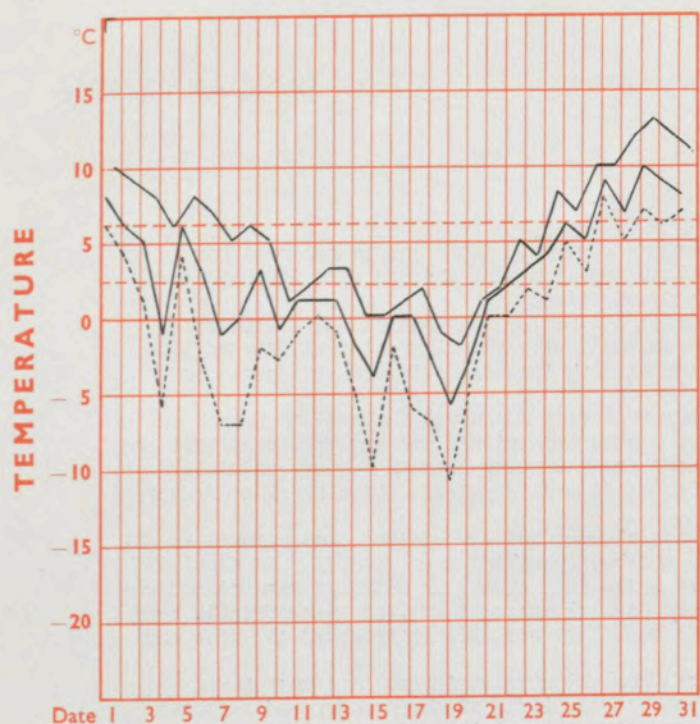
The outstanding feature of the month was the wide variation in temperature. After a mild beginning it became very cold in all parts of the country and remained so from 10th to about 21st, with dry temperatures remaining near or a little below freezing in parts of England on some days. In contrast temperatures rose quickly during the fourth week to give a very mild ending to the month. Sunshine duration totals were low generally; only Manchester had a little more than the seasonal average. However, it was rather dry on the whole with measurable rain on only a little more than half the days of the month in most areas.

PLACE	TEMPERATURE										SUNSHINE										RAINFALL										Days with thunder	Days with snow or sleet	Days with fog (Vis. < 220 yards at 09 h.)
	Mean maximum °C	Difference from average	Mean minimum °C	Difference from average	Highest maximum °C	Date	Lowest minimum °C	Date	No. of days with grass minimum below 0° C.	No. of air frosts	Days of no sunshine	Maximum duration Hrs.	Date	Total for month Hrs.	% of average	Highest and lowest totals on record for month					Days of no rainfall (0.1 mm. or less) Maximum fall in 24 hrs. (Beginning 09 h.) mm.	Date	Total for month mm.	% of average	Highest and lowest totals on record for month								
																First year of record	Highest Hrs.	Year	Lowest Hrs.	Year					First year of record	Highest mm.	Year	Lowest mm.	Year				
Kew	05.4	-0.9	02.4	+0.2	12.7	29	-06.1	19	16	11	15	05.8	18	040	087	1880	082	1952	015	1885	19	08	30	032	058	1866	127	1877	11	(a)	00	07	00
Thorney Island	05.5	-1.6	02.2	+0.1	10.3	31	-05.2	15	16	11	17	07.0	15	038	059	1958	103	1959	042	1964	14	17	25	050	066	1941	133	1943	14	1963	00	09	01
Gorleston	05.0	-1.4	02.2	+0.1	11.6	30	-02.0	15	10	06	16	06.5	03	028	052	1908	093	1959	027	1915	14	08	16	035	063	1915	142	1939	18	1933	00	08	02
Cardington	04.6	-1.3	00.7	0.0	12.5	29	-11.7	19	18	17	15	05.8	14	039	077	1954	079	1965	038	1955	17	05	25	025	056	1953	092	1956	19	1957	00	09	01
Boscombe Down	04.6	-1.4	00.8	-0.4	11.6	30	-09.0	19	17	16	15	05.7	15	038	068	1933	092	1959	027	1955	20	10	25	043	058	1931	158	1943	09	1950	00	06	03
Ross-on-Wye	05.1	-1.3	01.6	-0.4	12.5	29	-07.2	15	18	11	14	06.6	14	032	060	1915	096	1952	027	1960	17	09	25	044	060	1859	161	1943	07	1898	00	07	01
Rhoose	05.0	-1.7	01.8	-0.8	12.1	29	-07.8	15	13	12	17	06.5	15	035	063	1955	085	1959	026	1964	19	14	01	060	064	1955	126	1962	19	1964	01	08	01
Mountbatten	07.2	-1.0	04.0	-0.1	12.1	29	-04.6	16	08	03	17	05.6	15	025	042	1921	094	1963	029	1937	13	28	24	117	106	1949	170	1961	21	1963	00	06	00
Elmdon	04.4	-1.2	00.6	-0.3	12.8	19	-09.8	19	18	15	16	05.3	30	031	070	1928	094	1952	017	1960	16	14	25	036	056	1933	131	1960	14	1950	00	11	01
Valley	06.6	-0.8	02.6	-1.1	12.5	31	-05.8	19	16	09	13	07.1	31	057	098	1913	102	1933	029	1914	19	11	27	051	056	1946	195	1948	19	1963	00	04	00
Ringway	05.1	-0.6	01.4	+0.3	12.5	29	-06.7	19	17	13	13	06.9	31	042	123	1946	071	1959	011	1953	20	09	02	029	038	1929	170	1948	11	1963	00	09	00
Watnall	03.9	-1.4	00.4	-0.7	11.9	29	-08.8	19	19	18	20	05.3	30	022	050	1949	074	1952	020	1961	14	13	25	049	072	1946	149	1948	17	1964	00	09	04
Finningley	04.5	-1.2	00.8	-0.1	12.4	29	-08.9	19	16	13	17	05.4	30	028	070	1958	071	1962	039	1961	14	06	(b)	031	061	1958	116	1960	15	1964	00	09	01
Tynemouth	04.8	-1.1	02.2	0.0	11.2	30	-05.6	19	09	05	22	06.1	(a)	021	049	1937	094	1959	006	1942	11	07	14	037	063	1864	170	1948	06	1905	00	07	00
Eskdalemuir	03.1	-1.5	-01.5	-0.6	09.0	29	-10.7	18	20	18	17	06.4	03	019	043	1910	096	1959	012	1913	16	36	05	109	057	1910	390	1928	43	1941	00	14	01
Renfrew	05.1	-0.3	01.1	+0.3	10.9	29	-08.4	18	14	12	20	05.2	(b)	026	074	1921	058	1964	009	1940	21	09	25	056	047	1921	241	1928	18	1963	00	05	00
Leuchars	04.7	-0.7	00.6	-0.1	10.8	29	-06.5	19	17	10	18	06.6	17	037	066	1922	101	1959	021	1942	12	11	26	057	090	1922	124	1928	12	1953	00	07	00
Dyce	04.4	-0.5	00.5	+0.7	10.0	28	-08.6	04	15	13	21	07.6	30	031	057	1925	089	1959	019	1942	12	09	26	054	067	1946	148	1947	20	1964	00	11	02
Stornoway	06.0	-0.3	01.9	-0.5	10.5	28	-05.6	(a)	17	13	18	06.5	14	032	091	1881	066	1963	012	1907	15	20	28	057	054	1943	195	1962	26	1963	00	02	00
Aldergrove	05.7	-0.3	02.1	+0.6	11.3	28	-05.8	15	14	11	22	05.7	31	029	064	1927	082	1959	024	1944	16	12	27	059	063	1927	099	1955	31	1935	00	04	00
(a) 04, 20											(a) 03, 30					* New Lowest					(a) 1880, 1892												
											(b) 17, 31										(b) 25, 27												

Corrections to Monthly Summary No. 120 December 1965
DYCE:- Days of air frost 23; Maximum fall in 24 hr 19 on 02
ALDERGROVE:- Total rainfall 111
STORNOWAY:- Maximum fall in 24 hr 20 on 31. Total rainfall 146

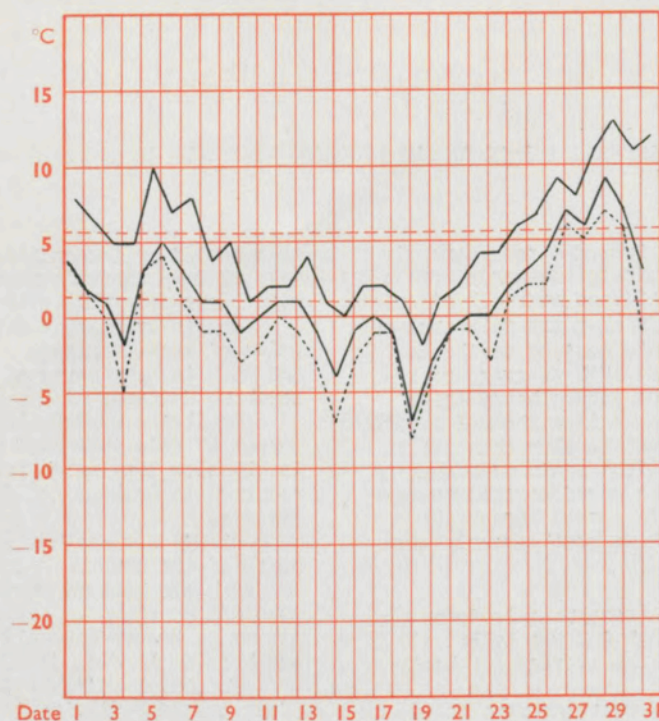
Corrections to Monthly Summary No. 118 October 1965
KEW:- Total sunshine 139

LONDON (Kew)

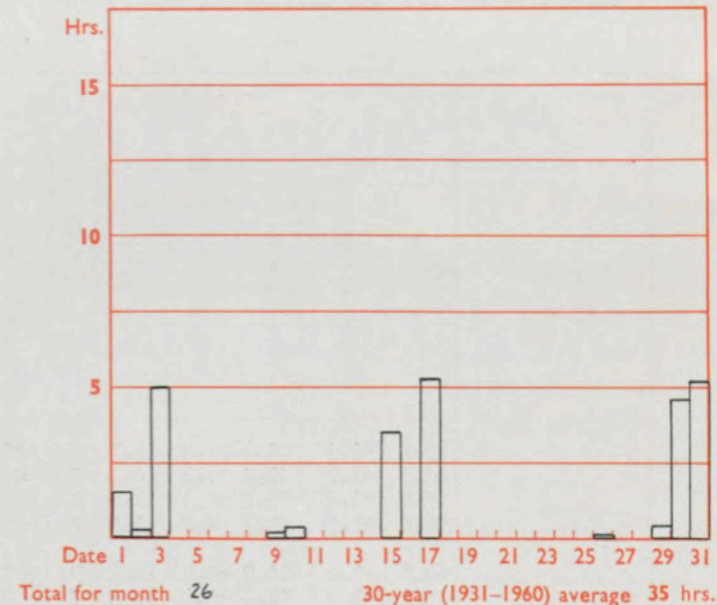
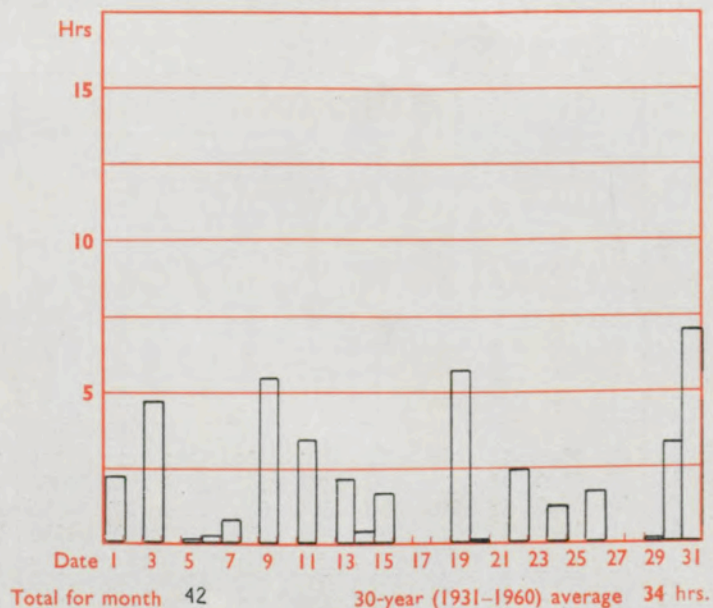
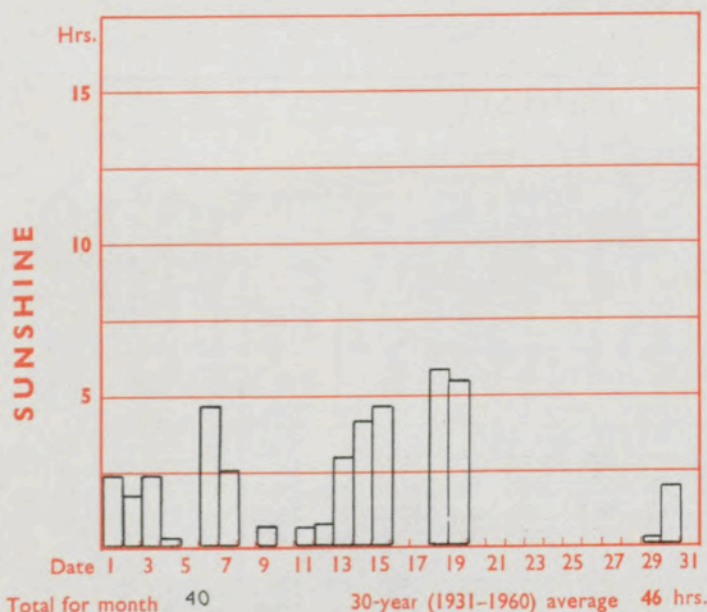
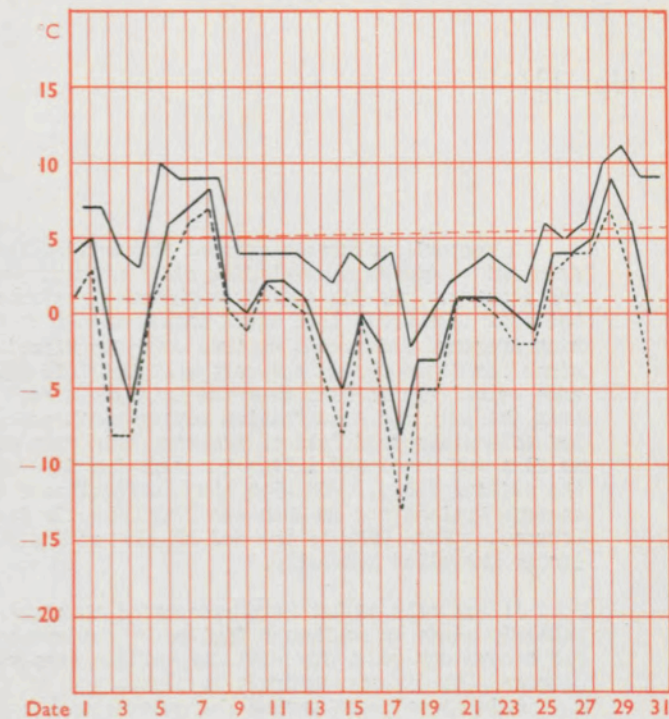


Maximum temperatures read at 21 h. G.M.T. daily, and minimum temperatures, read at 09 h. G.M.T. daily, are shown in full lines. Grass minimum temperatures, read at 09 h. G.M.T. daily, are shown by a pecked line. Pecked lines in red show normal values. (1931-1960)

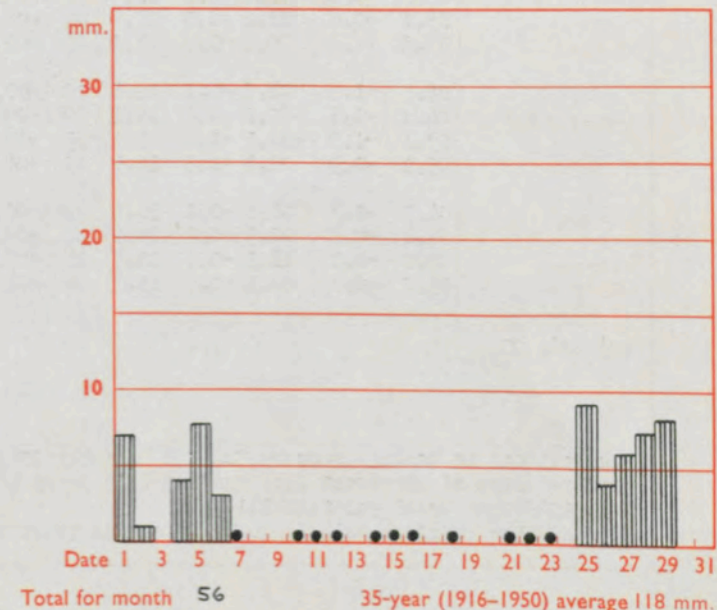
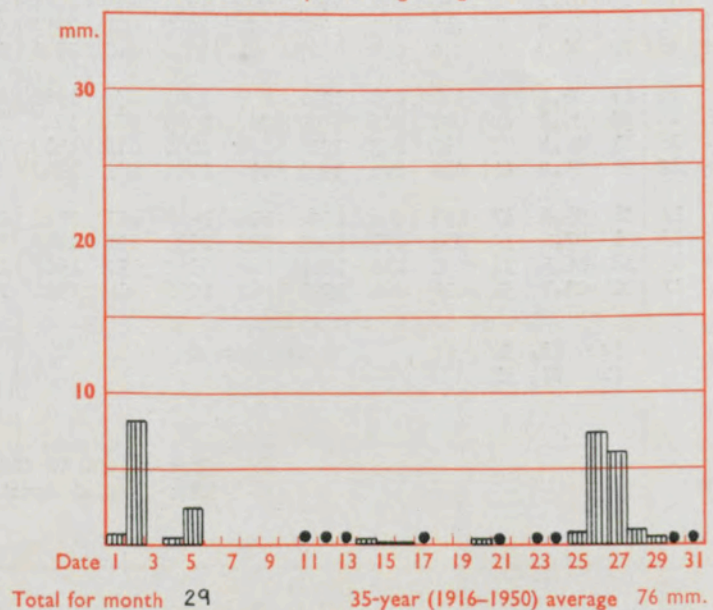
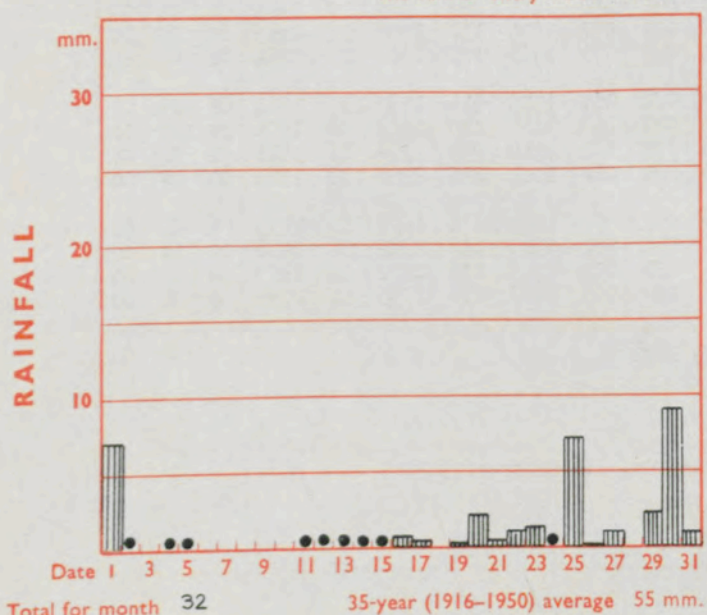
MANCHESTER (Airport)



GLASGOW (Renfrew)



The rainfall entry made for each day represents the total fall for the 24-hour period beginning at 09 h. G.M.T. on that day. Trace (less than 0.05 mm) is indicated by "●"



RATES OF SUBSCRIPTION: Single copy 3d. or post free 5d.; one year 5/-

Apply to Director-General, Meteorological Office, London Road, Bracknell, Berkshire.

H.M.S.O. Press, Bracknell, Berks.

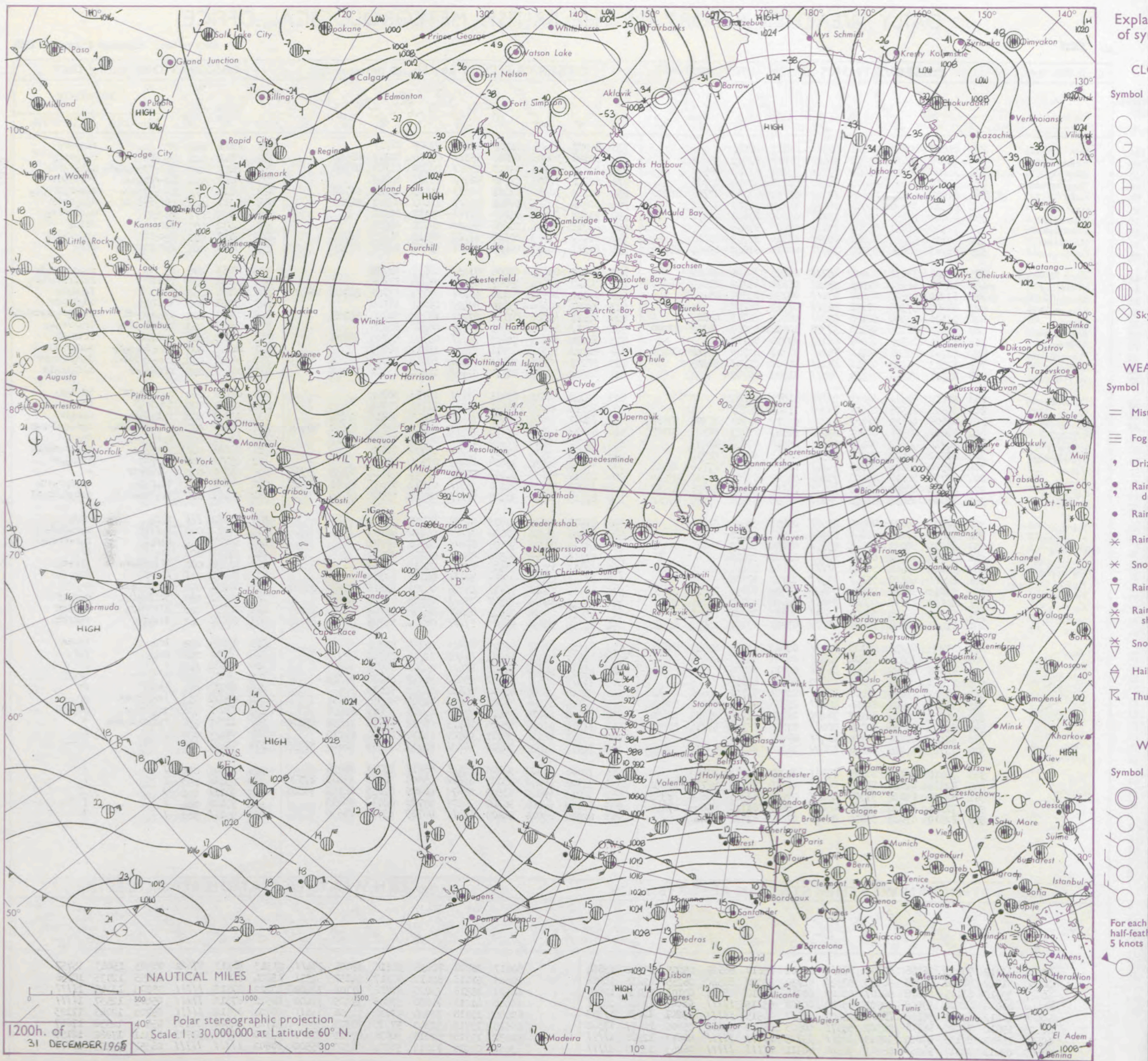
DAILY WEATHER REPORT OF THE BRITISH METEOROLOGICAL OFFICE

No. 38026

Date of Issue Saturday 1 January 1966

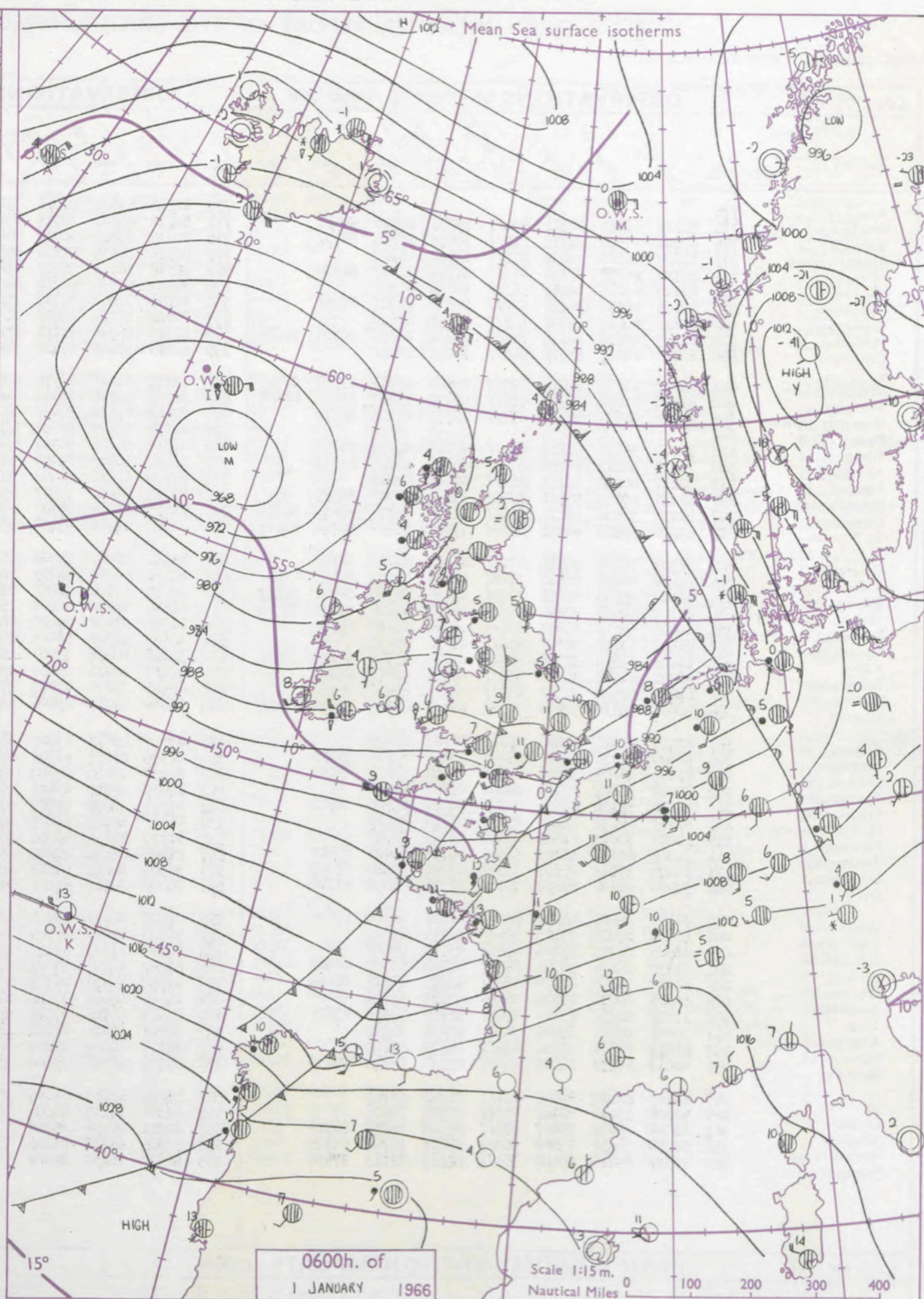
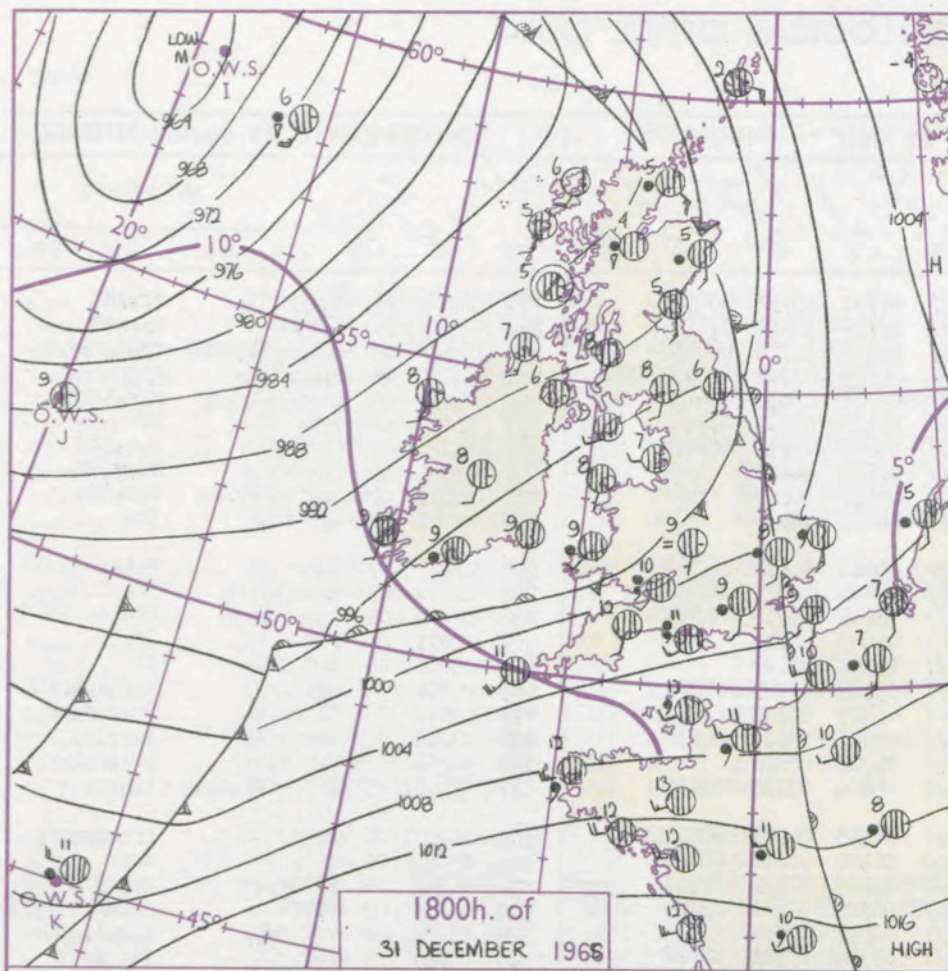
Code FM II.C		OBSERVATIONS at 12h. 31 December 1965										OBSERVATIONS at 18h. 31 December 1965										OBSERVATIONS during DAY				
Station	iii	Nddff	VVwww	PPPTT	N _h L _h C _M H	T _d T _d app	8N _s Ch _s S	8N _s Ch _s S	8N _s Ch _s S	iii	Nddff	VVwww	PPPTT	N _h L _h C _M H	T _d T _d app	8N _s Ch _s S	8N _s Ch _s S	8N _s Ch _s S	iii	RRT	T _e	SSS	WEATHER			
																							09h.—15h.	15h.—21h.		
Kew	775	81807	40636	04808	8092/	07817	88540			775	82207	48606	01710	874/1	09607	88717			775	02111	000	rr			id _o r _o r _o	
Heathrow	772	81709	36636	05008	1562/	07717	81635	88459		772	82108	50606	02809	853/1	09504	82707	88614		772	03111	000	r _o r _o r			r _o r _o d _{ir} _o	
Gatwick	776	82006	56615	06008	7722/	08820	87705	88540		776	82210	56625	03110	872/1	09502	81704	88705		776	04102	000	d _o r _o r _o r _o d _o d _o			d _o d _o r _o d _o	
Thorney Island	871	81810	21596	04908	862/1	08728	82703	88706		871	82410	37605	03510	872/1	10702	88703		871	04111	000	r _o r _o rrd _o d _o				r _o d _o id _o dd	
Hurn	862	81511	24586	03609	7722/	08731	84705	87706	88520	862	82313	50586	03111	872/1	11501	85704	88710		862	02111	///	r _o r _o d _o rd _o r _o			r _o d _o r _o d _o rd _o d _o	
Guernsey	894	82524	33616	06911	860/1	11612	84701	88702		894	82424	14516	07011	860/1	11001	86701	88702		894	04111	000	rrr _o r _o r _o d _o d _o			d _o d _o ff id	
Wattisham	590	82008	37051	05005	757/7	05809	87656	88270		590	91708	06476	01106	91/11	06617	89/01		590	02082	///	r _o r _o ff				d _o d _o ff i _r _o	
Gorleston	497	72110	58051	05305	756/1	03003	87635			497	81715	32536	01806	855/1	95714	88620		497	96072	000	r _o r _o				ddid _o	
Mildenhall	578	82109	59021	04307	8097/	06810	85363	88466		578	82009	37605	00508	872/1	07616	86705	88707		578	01101	000	r _o r _o r _o rr			rrd _o r _o i _r _o	
Cardington	559	81907	58616	03907	1567/	06810	81640	85360	88462	559	82311	48216	00409	863/1	09605	86707	88709		559	01101	000	r _o r _o r _o rrd _o r _o			d _o r _o	
West Raynham	485	82108	37032	04405	4577/	04803	84656	88463		485	81912	09615	00006	871/1	06617	88702		485	02081	000	r _o				rrd _o r _o d _o ff	
Wittering	462	81908	48601	02906	5542/	05818	83710	83640	88456	462	82110	23516	99207	871/1	07716	88702		462	02091	000	rrdd _o				rrrrr _o r _o d _o d _o	
Boscombe Down	746	81714	40608	04008	871/1	07725	85702	88704		746	82112	40516	02110	851/1	09804	83702	86704	88614	746	96111	000	r _o				r _o d _o d _o
Ross-on-Wye	627	81905	57506	01108	863/1	07720	88708			627	82007	66606	99410	8042/	09701	88510		627	02121	000	r _o d _o				id _o i _r _o rr	
Filton	628	81610	13586	02108	853/1	08824	86707	88615		628	82211	40586	01110	872/1	10802	84704	88708		628	03111	000	r _o d _o r _o dd				r _o d _o r _o ddrrd _o d _o
Aberporth	502	72321	58206	99110	37378	10618	83707	84362	87270	502	82212	64605	99209	8097/	08207	88459		502	03112	000	r _o r _o i _r _o id _o				r _o rrr _o r _o	
Rhoose	715	82621	20596	02409	861/1	09718	88702			715	82610	50605	01609	852/1	09703	84705	88625		715	13102	000	r _o r _o drf				rf id _o RR
Mountbatten	827	82718	59606	04111	852/1	11307	82705	86710	88630	827	82322	17516	02611	872/1	11812	88703		827	01122	000	d _o r _o i _r _o d _o d _o				ddd _o r _o id _o	
Chivenor	707	82513	56216	02911	872/1	10702	82703	88705		707	82210	37586	01011	872/1	10815	83703	88708		707	04112	000	rrr _o r _o id _o i _r _o				d _o r _o d _o r _o rr
St. Mawgan	817	82521	01526	04111	870/1	11005	88700			817	82422	37505	01711	871/1	11620	84702	88704		817	02121	000	rrr _o d _o FF				d _o d _o i _r _o id
Culdrose	809	92620	01516	05011	91/11	11003	89/00			809	82323	56515	03411	871/1	11713	88702		809	01112	000	d _o d _o id _o ff				id _o d _o d _o	
Scilly	804	82524	16506	04611	863/1	11205	88707			804	82224	48205	01911	862/1	11720	88704		804	01122	000	r _o d _o				id	
Elmdon	534	81606	40612	02107	6722/	05719	82703	85707	88518	534	72007	32106	98909	754/1	08608	82615	87656		534	01091	000	r _o r _o d _o r _o				d _o r _o i _r
Shawbury	414	81807	28596	00307	872/1	07723	81703	84705	88707	414	82412	62016	97709	4567/	07606	82635	83650	88465	414	95101	000	r _o d _o r _o d _o rd _o				d _o d _o r _o d _o r _o r
Ringway	334	81711	40602	00407	5562/	05818	85640	88459		334	82212	40046	97108	853/1	07507	81708	88617		334	01091	000	r _o r _o d _o d _o				r _o
Squires Gate	318	81612	19602	99306	4552/	06715	84625	88550		318	72511	59216	96007	757/1	06702	87656		318	01081	000	r _o d _o r _o				d _o r _o d _o drir _o	
Valley	302	81524	63206	96708	7622/	08835	83703	87706	88515	302	82107	66036	96808	8097/	07204	88459		302	03092	000	r _o r _o id				irir _o rr	
Ronaldsway	204	81718	58616	96608	7722/	08827	83704	86706	88540	204	82312	66036	94909	4553/	06301	81620	84635	88362	204	01091	000	r _o r _o drdr				+
Carlisle	222	81406	48602	99306	5547/	04814	82715	85628																		

CHART OF WEATHER IN PART OF NORTHERN HEMISPHERE



CHARTS OF WEATHER IN WESTERN EUROPE

nation
 mbols
 DUD
 Cloud
 Amount
 (oktas)
 0
 1 or less
 2
 3
 4
 5
 6
 7 or more
 8
 obscured
 THER
 Weather
 zle
 and
 fizzle
 and snow
 w
 shower
 and snow
 shower
 shower
 understorm
 IND
 Wind
 speed
 (knots)
 Calm
 1-2
 3-7
 8-12
 13-17
 additional
 er add



GENERAL SYNOPTIC DEVELOPMENT

Issued at midday Saturday 1

January 1966

FORECAST for Great Britain and Northern Ireland until noon tomorrow

A deep depression has moved east across the Atlantic and is expected to move across northern Scotland by tomorrow, becoming less vigorous. Its associated occlusion and warm front moved east across the British Isles during yesterday. A wave developed on the cold front and crossed Wales and the Midlands during the night whilst a trough approached western Ireland. The fronts will clear all districts today to be followed by a strong westerly airstream.

Rain in England and Wales will move away eastwards to be replaced from the west by bright or clear intervals and scattered showers. In Northern Ireland the brighter, showery weather has already arrived and will continue. Scotland will be rather cloudy with outbreaks of moderate or heavy rain. Temperatures will be near normal in all districts.

OUTLOOK for following 24 hours.

Some bright intervals in most areas at first, but cloudy weather with rain spreading from west. Near normal temperatures.

DAILY WEATHER REPORT OF THE BRITISH METEOROLOGICAL OFFICE (contd.)

Code FM II.C OBSERVATIONS at 00h. 1 January 1966										OBSERVATIONS at 06h. 1 January 1966										OBSERVATIONS during NIGHT										CONV TA °C
Station	iii	Nddff	VVwww	PPPTT	N _h Ch _h Ch _h	T _d T _d app	8N _s Ch _s h _s	8N _s Ch _s h _s	8N _s Ch _s h _s	iii	Nddff	VVwww	PPPTT	N _h Ch _h Ch _h	T _d T _d app	8N _s Ch _s h _s	8N _s Ch _s h _s	8N _s Ch _s h _s	iii	RRRT _n E	T _g T _g	WEATHER								
																						21h.—03h.	03h.—09h.							
Kew	775									775	82216	65606	89011	3742/	08731	83717	88458		775	04081	06	d _o d _o rr	ir _o ir	40						
Heathrow	772	82121	62516	96511	874/1	10836	85710	88714		772	82217	65606	88911	854/1	09729	84717	88650		772	03071	06	d _o d _o rr	r _o r _o ir	39						
Gatwick	776	82224	23516	98711	872/1	10836	86704	88707		776	82216	59615	90710	854/1	09839	82712	88645		776	07072	05	d _o d _o d _o dddr _o	rr _o d _o r _o r _o r _o	38						
Thorney Island	871	82220	28563	99011	872/1	11831	88703			871	82314	58635	91810	853/1	09625	83707	85714	88640	871	07071	05	id _o rrrd _o d _o	dr _o rr _o r _o	37						
Hurn	862	82122	56655	97311	873/1	11740	85707	88709		862	82318	76616	90710	854/1	08725	83612	88643		862	06071	06	id _o d _o r _o RR _o r _o	r _o r _o RR _o r _o	36						
Guernsey	894	82126	62025	02211	863/1	10833	87709			894	82424	40636	95711	861/1	11523	85702	88704		894	07072	06	d _o r _o	rr	35						
Wattisham	590	82105	28616	96110	872/1	09835	84703	88706		590	82215	74216	87111	854/1	09737	84713	88622		590	03072	07	fr _o r _o	d _o r _o ir _o	34						
Gorleston	497	81816	24616	96808	855/1	08727	88620			497	82022	58216	86810	885/1	09749	88620		497	03062	05	ir _o rr	rrrr _o ir _o	33							
Mildenhall	578	81913	48616	95111	853/1	10841	82708	84709	88636	578	82318	66026	87111	856/1	09627	88649		578	02091	07	id _o ir _o rrrr _o r _o	r _o r _o ir _o	32							
Cardington	559	82118	61626	93410	864/1	10851	88711			559	82419	59606	87110	856/1	06613	88637		559	05061	06	d _o rrir _o	ir _o	31							
West Raynham	485	82023	23636	94009	872/1	09840	85703	87705	88707	485	72323	74016	85710	6543/	09625	86612	86360		485	07082	07	r _o rr	r _o rr _o	30						
Wittering	462	81916	28636	92710	872/1	09750	83703	85705	88708	462	82615	74016	85711	855/1	08618	82620	88656		462	04071	05	dr _o rrrr _o r _o	ir _o	29						
Boscombe Down	746	82226	48636	96011	873/1	10739	86706	88712		746	82413	61606	90109	854/1	08619	86712	88615		746	07061	05	d _o d _o rrrr _o r _o	ir _o rr	28						
Ross-on-Wye	627									627	82310	63026	88307	861/1	04603	88715		627	12071	04	rr	ir	27							
Filton	628	82020	58636	93612	854/1	10740	84710	88615		628	82515	66626	90307	856/1	05607	88630		628	04061	04	d _o d _o ddrr	ir	26							
Aberporth	502	71310	48212	89206	2707/	06859	82700	87463		502	82420	56886	88006	833/1	05509	85709	88925		502	07061	04	rrir _o	r _o r _o Rphrrtlr	25						
Rhoose	715	82217	60635	93711	854/1	10843	88619			715	82720	64616	90906	853/1	05505	82709	88623		715	06061	05	RRrrrr _o r _o	ir _o r _o r _o rr	24						
Mountbatten	827	82235	40635	95511	5732/	11742	85707	88509		827	82816	56616	93307	854/1	05502	83615	88634		827	08072	05	dr _o rrrr _o r _o	irrrir _o	23						
Chivenor	707	82233	58636	93111	854/1	11740	82710	86613	88619	707	82418	80218	91707	855/1	06706	88623		707	06051	05	rrrr _o r _o	pr _o ir _o r _o r _o	22							
St. Mawgan	817	82230	58686	94111	852/1	11738	83705	86710	88615	817	82526	62606	93107	854/1	05804	83710	88630		817	05061	05	id _o r _o d _o r _o d _o r _o	ir _o rr _o	21						
Culdrose	809	82332	56535	95911	872/1	11747	84703	88706		809	82522	66216	94308	853/1	06505	84708	88620		809	04072	06	id _o dd	ir _o r _o r _o rr _o	20						
Scilly	804	82610	66216	95910	3722/	09720	83705	88458		804	82631	66258	94809	88400	06400	84812	85620		804	05062	06	r _o r _o	irpr	19						
Elmdon	534	82114	45635	90111	7722/	09769	84703	86707	86712	534	82615	62026	86009	885/1	05707	82826	88640		534	09061	05	rrRRrr _o r _o	rrrrpr _o	18						
Shawbury	414	80702	07636	90806	7552/	06848	82620	87635	88540	414	82414	58636	85607	7542/	06720	83616	86620	88535	414	05051	03	rrrrr	d _o r _o d _o r _o r _o rr	17						
Ringway	334	81605	58612	92007	856/1	05735	86635	88656		334	81706	08602	85005	861/1	04621	88701		334	06041	04	r _o r _o d _o r _o	d _o r _o ffddrr	16							
Squires Gate	318	81912	57616	90507	856/1	06836	88631			318	82005	24636	83805	854/1	05725	83714	88618		318	07051	04	r _o r _o rr	r _o r _o rrjp	15						
Valley	302	81606	66216	90307	853/1	07738	82706	85619	88640	302	32416	80016	85207	25630	06615	82630		302	10061	04	rrirrr	rr	14							
Ronaldsway	204	82021	62602	89408	854/1	06732	81715	88632		204	72417	80016	83007	754/1	04624	81713	83619	87643	204	06061	04	r _o rr	rrr	13						
Carlisle	222	82105	58602	90307	855/1	04830	83625	88637		222	82505	32636	83905	872/1	04624	83705	88707		222	05032	01	ir _o	ir _o rrrr _o r _o	12						
Watnall	354	80000	09636	92208	7712/	08743	83702	86711	88527	354																				

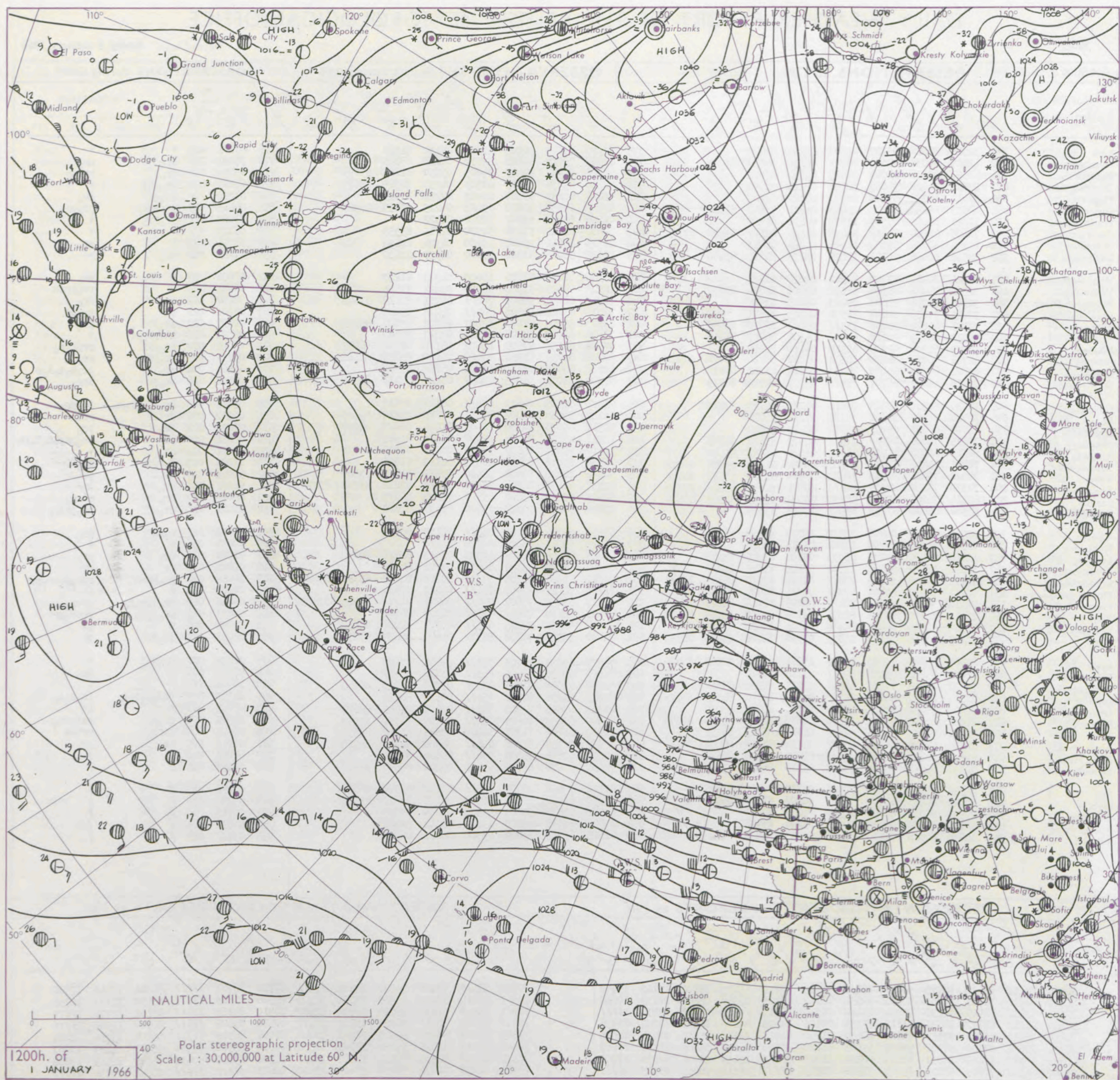
DAILY WEATHER REPORT OF THE BRITISH METEOROLOGICAL OFFICE

No. 38027

Date of Issue Sunday 2 January 1966

Code FM II.C		OBSERVATIONS at 12h.										OBSERVATIONS at 18h.										OBSERVATIONS during DAY					
Station		iii	Nddff	VVwww	PPPTT	N _h L _h C _M H	T _d T _d app	8N _S Ch _S h _S	8N _S Ch _S h _S	8N _S Ch _S h _S	iii	Nddff	VVwww	PPPTT	N _h L _h C _M H	T _d T _d app	8N _S Ch _S h _S	8N _S Ch _S h _S	8N _S Ch _S h _S	iii	RRT	T x F	SSS	WEATHER			
																									09h.—15h.	15h.—21h.	
Kew	775	32515	82026	93109	22583	03230	82820				775	12519	69021	96609	11500	03230	81820				775	00101	023	+		+	
Heathrow	772	42519	80036	92809	28441	04231	81818	83072			772	42527	75018	96409	32530	04233	83825				772	97091	032	pr ₀		pr ₀	
Gatwick	776	42521	82036	94008	28503	04230	82822				776	42416	80028	98007	24603	05230	82634	83075			776	95092	030	pr ₀		pr ₀ pr	
Thorney Island	871	22518	74038	95609	12532	05228	81820				871	52618	69038	99809	48503	04233	82825	83645			871	01101	034	pr ₀ prh		+	
Hurn	862	22412	62258	95408	28503	04221	81820				862	32416	60251	99909	29403	07227	81915				862	01101	///	pr ₀ pr		pr ₀	
Guernsey	894	42533	80258	00210	49400	06121	83814	81920			894	62528	64258	05610	69403	06225	85818	81920			894	04111	017	prpHRpR		pr ₀ PR	
Wattisham	590	12621	82016	89507	11572	04131	81820				590	02520	69018	93507	00900	04322					590	97082	///	ir ₀ pr ₀		+	
Gorleston	497	72625	62036	87408	58476	04122	82815	83620	87275		497	32420	62011	91108	30970	02215	83358				497	00111	032	+		+	
Mildenhall	578	12522	80016	89309	11404	04226	81815				578	22315	69011	93008	25600	04324	82630				578	94091	027	+		pr	
Cardington	559	32518	58046	90708	11422	03130	81710	83460			559	12522	59046	93308	15600	04330	81630				559	97081	032	ir ₀		+	
West Raynham	485	22524	80018	87707	11502	04228	81825				485	12320	74018	91606	15600	04323	81630				485	97081	029	+		pr ₀	
Wittering	462	32520	74036	88308	18572	03220	81820	83070			462	12523	74028	91308	14500	03221	81625				462	01081	042	+		pr ₀ prpR	
Boscombe Down	746	32516	80256	93608	29403	03015	81918				746	72517	66038	98607	78411	04231	82818	87645			746	94091	027	pr ₀		pr ₀	
Ross-on-Wye	627	32415	77028	90106	38502	04103	82825				627	72615	63801	94908	78511	04228	85825				627	02101	021	pr		pr ₀ pr	
Filton	628	72325	66808	92408	73511	05022	86920	85650			628	82523	59258	97108	32507	05128	83822	88272			628	01091	012	pr ₀		pr ₀	
Aberporth	502	72430	66259	90108	42461	05308	84817	86359			502	32326	66018	93308	28542	03213	82820				502	94091	016	tlrpr ₀ pr		+	
Rhoose	715	52529	64806	92908	59500	06110	85920				715	72626	62258	97609	43402	05318	84918	86070			715	05091	002	pr ₀ PRH		prpr ₀ h ₀	
Mountbatten	827	42726	66016	96410	39532	06217	82820	83070	81920		827	52628	62038	01210	53400	06120	85818	82918			827	05111	015	pr ₀ prh		pr ₀	
Chivenor	707	72621	66258	94409	78431	07214	82818	86630			707	52528	63018	98810	52501	05116	85820				707	03101	004	pr ₀		pr ₀ h ₀ t ₀ l ₀ r	
St. Mawgan	817	72728	48258	96707	79411	05233	82712	86915			817	82530	58031	01309	28457	05116	81815	84360	88270			817	02101	016	pr ₀ PR		lpr ₀
Culdrose	809	72830	50968	97809	79011	06225	86701	87910			809	62726	62509	02610	65411	06220	86618				809	01112	008	pr ₀ t ₀ l ₀ r ₀ h ₀		ld ₀ pr ₀	
Scilly	804	32726	61259	98811	33400	07228	83916				804	62635	59258	03007	68411	07218	84814	84625			804	02112	025	prtlr		prl	
Elmdon	534	42416	66251	89207	28562	02120	82820				534	52521	65038	92508	28503	01226	81825	84070			534	93091	022	pr ₀		pr ₀	
Shawbury	414	72415	74806	88207	78511	04109	85820	84645			414	12521	69298	91406	19400	03323	81915				414	01091	020	pr ₀		pr ₀ prpht ₀ l ₀ rh	
Ringway	334	52313	62036	86507	58501	01009	83825	83640			334	32417	69011	89607	19563	00229	81920				334	95081	022	pr ₀		+	
Squires Gate	318	72422	73036	84807	38546	05004	81820	83656	86272		318	32528	62018	87107	28533	04119	81820				318	01081	017	r ₀ r ₀ RR		pr ₀	
Valley	302	72228	79021	86508	78432	06500	81710	83630	86640		302	52334	74028	89608	38430	05119	81818	83360			302	91091	005	pr ₀		pr ₀	
Ronaldsway	204	72330	78252	82408	78411	04811	81716	86820	87656		204	62437	66038	84208	28456	03210	82818	83363	85270		204	91091	006	pr ₀		+	
Carlisle	222	62314	74026	83207	58431	03005	83717	84822	85628		222	42423	59258	83007	45600	03108	84637				222	02082	022	pr ₀		prpr ₀	
Watnall	354	32520	66806	87107	32531	04113	83828				354	12620	58028	90507	15600	03333	81630				354	01081	020	pr ₀		pr ₀ PRir ₀	
Kilnsea	396	22720	63016	84806	22500	05218	82825				396	62522	66022	87007	65511	05219	86625				396	96072	///	r ₀ r ₀		pr ₀	
Finningley	360	12516	66036	85708	11501	01212	81825				360	02423	69011	88209	00900	02218					360	00091	036	+		+	
Leeming	257	424																									

CHART OF WEATHER IN PART OF NORTHERN HEMISPHERE



Explor
of sym


CLO

Symbol

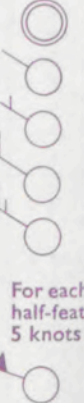


WEA

Symbol

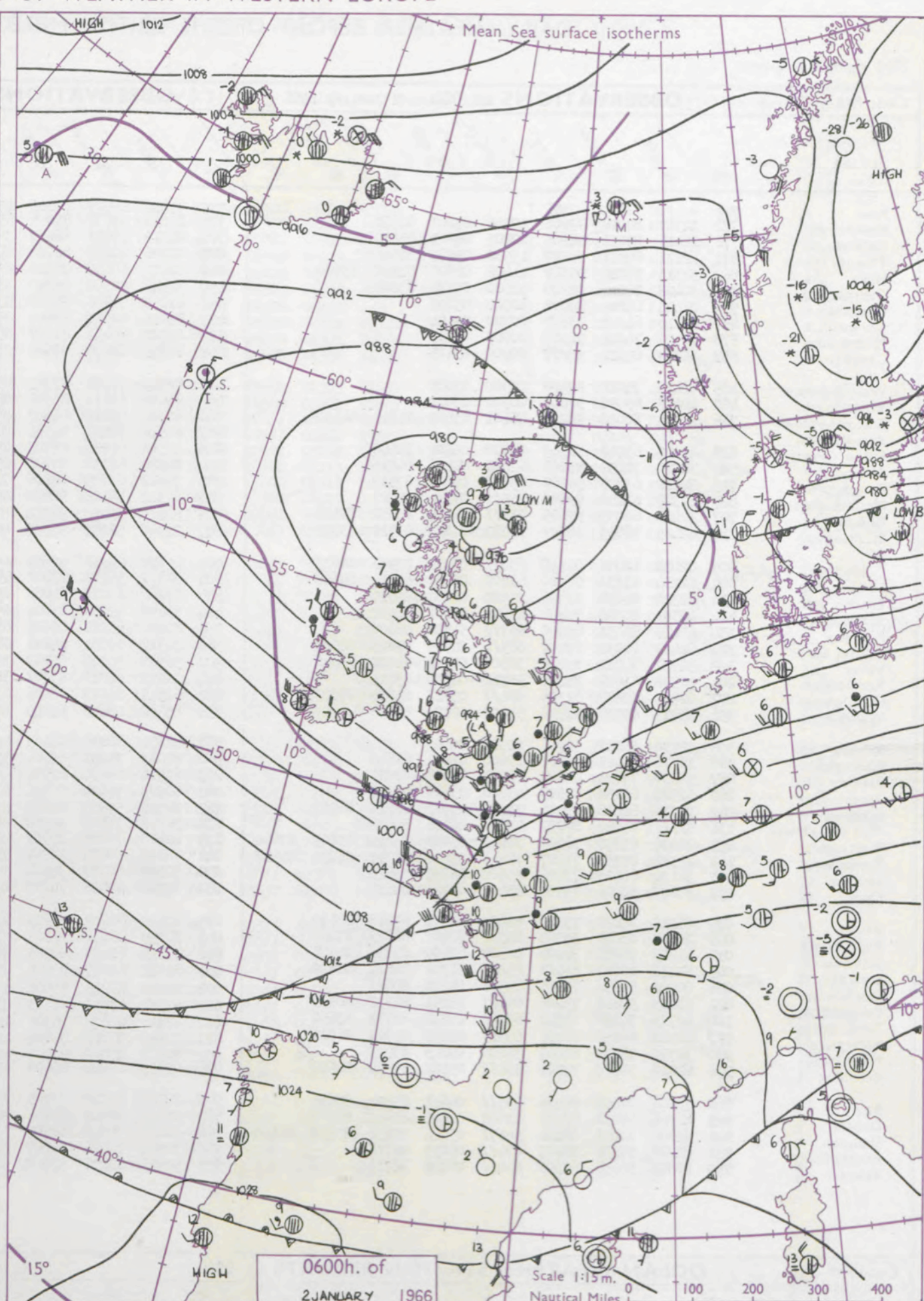
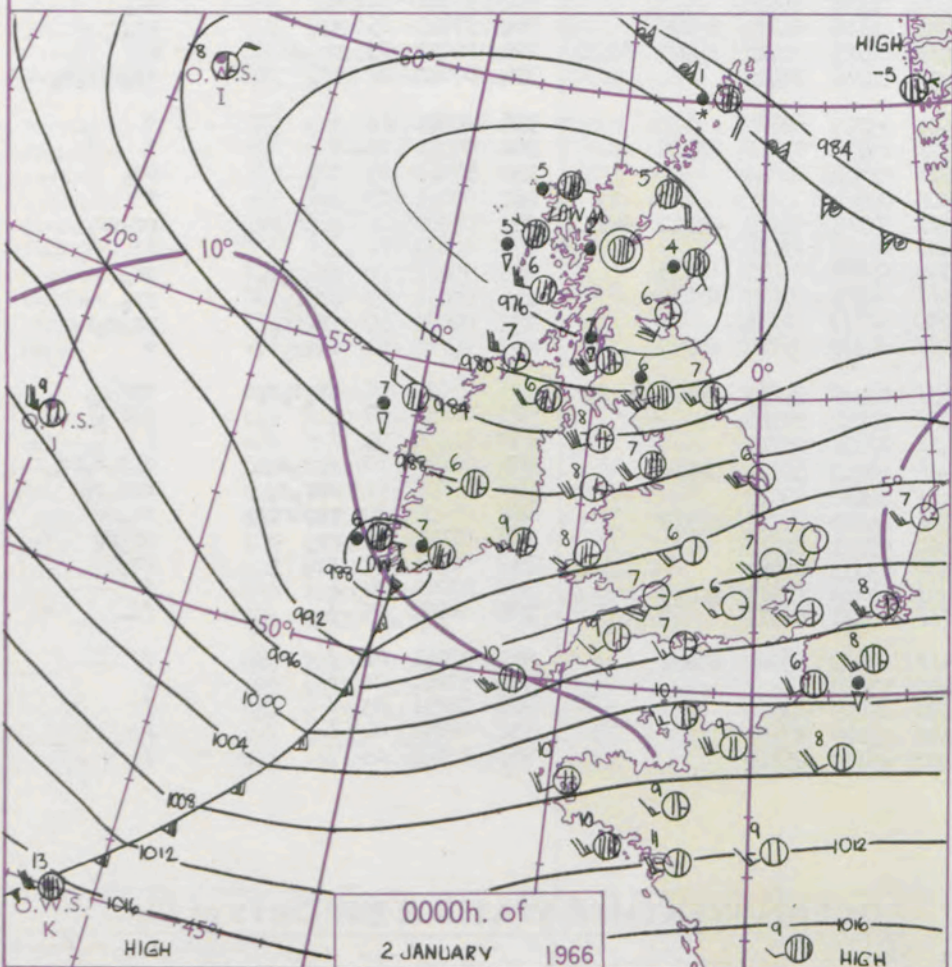
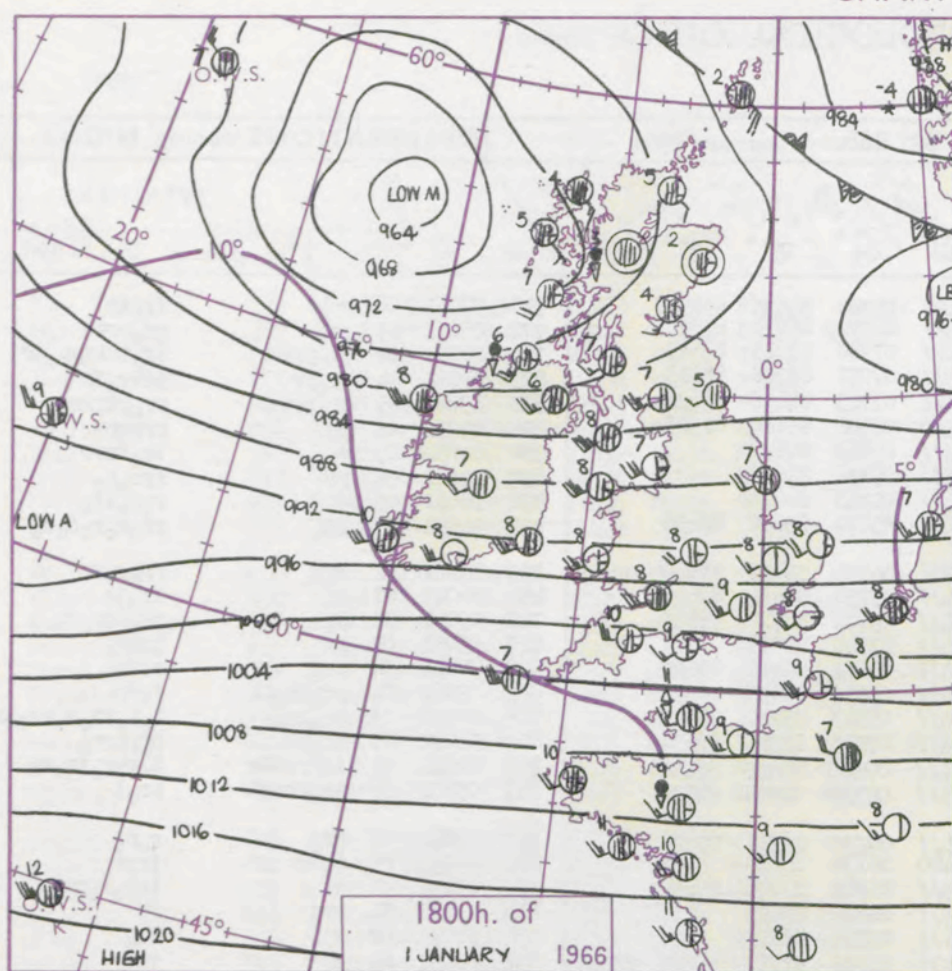


Symbol



CHARTS OF WEATHER IN WESTERN EUROPE

nation
 mbols
 DUD
 Cloud
 Amount
 (oktas)
 0
 1 or less
 2
 3
 4
 5
 6
 7 or more
 8
 obscured
 THER
 Weather
 zle
 and
 rizzle
 and snow
 w
 shower
 and snow
 shower
 w shower
 shower
 understorm
 IND
 Wind
 speed
 (knots)
 Calm
 1-2
 3-7
 8-12
 13-17
 additional
 her add
 48-52



GENERAL SYNOPTIC DEVELOPMENT

The low which was west of Scotland yesterday has moved steadily east into the northern North Sea, while a secondary low which developed over the Atlantic moved very rapidly eastnortheast across southern Ireland, Wales and the Midlands and will be in the southeast Baltic by midnight. Another rather weak trough will be approaching Ireland by tomorrow morning.

Issued at midday Sunday 2

January 1966

FORECAST for Great Britain and Northern Ireland until noon tomorrow

It will be showery in all parts of the British Isles, with increasingly long clear intervals. Tonight will be largely clear except in north and east Scotland and western England. Cloudier weather with some rain will reach western areas towards midday. It will be rather cold over most of Scotland but temperatures will be near normal elsewhere.

OUTLOOK for following 24 hours.

Sunny periods and scattered showers at first, rain spreading from southwest later. Little change in temperature.

DAILY WEATHER REPORT OF THE BRITISH METEOROLOGICAL OFFICE (contd.)

Code FM II.C OBSERVATIONS at 00h. 2 January 1966										OBSERVATIONS at 06h. 2 January 1966										OBSERVATIONS during NIGHT					CONV TA °C
Station	ill	Nddff	VVwww	PPPTT	N _h Ch _h C _h M _h	T _d T _d app	8N _s Ch _s h _s	8N _s Ch _s h _s	8N _s Ch _s h _s	ill	Nddff	VVwww	PPPTT	N _h Ch _h C _h M _h	T _d T _d app	8N _s Ch _s h _s	8N _s Ch _s h _s	8N _s Ch _s h _s	ill	RRT _n T _n E	T _g T _g	WEATHER			
																						21h.—03h.	03h.—09h.		
Kew	775			06						775	71810	66656	87006	45621	05780	84635	85459		775	07061	04	+	ir _o RR	40	
Heathrow	772	12317	80018	97606	10930	03202	81362			772	82018	57636	87906	55421	06772	85618	88528		772	06061	03	pr _o	pr _o rrr	39	
Gatwick	776	12415	82251	98906	00903	04801	81070			776	82219	59611	88607	35421	07780	83615	88527		776	08052	02	pr _o prPR	ir _o irirPRpr _o pr	38	
Thorney Island	871	12514	80251	00207	15500	05801	81625			871	82326	62608	88008	85311	07791	83708	88618		871	06062	04	pr _o pr	irir _o ir	37	
Hurn	862	32313	70018	99807	11402	02806	81818	83070		862	82418	65638	86808	85411	07783	84618	88622		862	13062	05	pr _o prPR	pr _o PRrR _o	36	
Guernsey	894	32428	70018	05210	32500	07704	83820			894	32548	62258	95210	33500	07756	83820	82925		894	05072	06	pr	prphr	35	
Wattisham	590	02424	64021	95006	00900	03102				590	81809	58626	89206	85511	05847	88626			590	04052	03	+	ir _o irrr	34	
Gorleston	497	02116	64028	93707	00900	04104				497	82018	62621	89305	85611	05736	88630			497	02052	04	pr	rrr _o r _o	33	
Mildenhall	578	02321	74028	94307	00900	03201				578	81709	62611	87707	85511	05853	88624			578	96061	03	+	r _o r _o ir _o	32	
Cardington	559	02319	69021	95207	00900	03105				559	81913	69608	85507	25621	05872	82630	88458		559	94051	04	pr _o	pr _o r _o r _o d _o r _o	31	
West Raynham	485	02423	74011	92406	00900	03003				485	82116	59601	87705	55771	04734	85650	88460		485	01041	02	+	rr _o r _o	30	
Wittering	462	02415	69018	92606	00900	03802				462	81610	69211	85805	85411	05756	83614	88620		462	96041	01	+	ir _o ir	29	
Boscombe Down	746	42314	80038	98705	48401	03803	81815	84630		746	82314	62218	86307	85411	05779	84710	88625		746	09041	03	pr	pr _o irR _o r _o	28	
Ross-on-Wye										627	82312	70216	84505	86411	03740	88715			627	05051	03	rr	irpr _o	27	
Filton	628	12124	63018	96907	15600	05808	81640			628	82506	61216	85705	85411	04663	84715	88620		628	08041	04	pr _o	rrir _o	26	
Aberporth	502	72320	74031	93108	62402	04806	86818			502	82920	66218	87706	85611	05320	88635			502	09062	04	pr _o ir _o ir	irrr	25	
Rhoose	715	72522	63803	96707	73411	06806	87917			715	72917	63809	86806	73411	05543	83710	87913		715	09032	01	pr _o ir _o	t _o l _o Hr _o r _o pr _o pr	24	
Mountbatten	827	62528	62258	99610	63511	07714	86927			827	82932	56808	90608	83411	07505	85919	88632		827	05072	05	pr _o PR	prPRpr _o	23	
Chivenor	707	72421	66039	97609	75611	06814	83630	87656		707	82825	62259	88308	85511	07521	86622	88656		707	12041	02	ir _o rrtlr	tlrpr _o ir _o rr	22	
St. Mawgan	817	62425	58038	98709	59403	07823	83819	83925		817	82940	56258	93308	88511	04338	82824	88630		817	05061	05	pr _o prirl	pr _o l	21	
Culdrose	809	82428	62038	01310	89411	07712	83912	86815		809	62945	62216	94308	65411	04230	82712	85625		809	03061	05	pr _o	r _o r _o	20	
Scilly	804	62234	61031	98110	68400	08742	84814	84625		804	42837	56216	97208	45400	06279	84618			804	03052	05	prir	irpr	19	
Elmdon	534	22320	86038	93406	21500	01000	82820			534	81807	61611	84006	85311	05765	83706	88619		534	03032	02	+	irrr _o r _o rr	18	
Shawbury	414	42509	80018	91806	45600	02801	84632			414	83408	59656	85004	85511	04642	88625			414	11022	51	pr _o	rr	17	
Ringway	334	62419	82031	89908	65711	51802	86650			334	82014	84211	85005	85611	03734	88635			334	91021	02	+	ir _o	16	
Squires Gate	318	82429	64031	87007	88511	04705	81825	88631		318	72312	60031	84106	68471	06716	81717	84821	85645		318	00051	04	+	+	15
Valley	302	32332	74011	89208	38500	05704	81820	83632		302	32718	74026	85707	35600	04508	83630			302	97061	04	+	ir _o	14	
Ronaldsway	204	52538	63011	84008	58500	04500	83825			204	52621	68011	83007	38581	04508	81822	83075		204	97061	05	+	pr _o	13	
Carlisle	222	82325	59808	81306	88411	03717	83715	87827		222	62319	66018	82006	63411	04802	82717	84927	88632		222	02052	03	pr _o pr	pr _o	12
Watnall	354	52413	66028	91706	55600	02003	85648			354	83402	48636	85005	80521	04742	88522			354	07022	02	ir _o	ir _o rrr _o r _o	11	
Kilnsea	396	02530	66011	88706	00900	03602				396	22324	66030	84405	25500	03729	82625			396	00041	11	+	+	10	
Finningley	360	12316	66021	89507	15600	01801	81640			360	82013	74031	85206	35771	03730	83656	88359		360	00051	03	+	+	9	
Leeming	257	32530	74801	84807	21501	03808	82825			257	61914	80038													

DAILY WEATHER REPORT OF THE BRITISH METEOROLOGICAL OFFICE

No. 38028

Date of Issue Monday 3 January 1966

104

102

100

99

97

95

93

91

90

88

86

84

82

81

79

77

75

73

72

70

68

66

64

63

61

59

57

55

54

52

50

48

46

45

43

41

39

37

36

34

32

30

28

27

25

23

21

19

18

16

14

12

10

9

7

5

3

1

0

2

4

6

8

9

11

13

15

17

18

20

Code FM 11.C

OBSERVATIONS at 12h.

2 January 1966

Code FM 11.C

OBSERVATIONS at 18h.

2 January 1966

Code FM 11.C

OBSERVATIONS during DAY

Code FM 21.C

OCEAN WEATHER STATION REPORTS at 12h.

Code FM 21.C

OCEAN WEATHER STATION REPORTS at 18h.

Station

iii

Nddff

VVwww

PPPTT

N_hCh_hCh_h

T_d app

8N_sCh_sh_s

8N_sCh_sh_s

8N_sCh_sh_s

Station

iii

Nddff

VVwww

PPPTT

N_hCh_hCh_h

T_d app

8N_sCh_sh_s

8N_sCh_sh_s

8N_sCh_sh_s

Station

iii

Nddff

VVwww

PPPTT

N_hCh_hCh_h

T_d app

8N_sCh_sh_s

8N_sCh_sh_s

8N_sCh_sh_s

Station

O.W.S.

YQL_aL_aL_a

L_oL_oL_oGG

Nddff

VVwww

PPPTT

N_hCh_hCh_h

D_ss app

8N_sCh_sh_s

8N_sCh_sh_s

OT_sT_sT_s

Id_wd_wP_wH_w

Id_wd_wP_wH_w

Station

O.W.S.

YQL_aL_aL_a

L_oL_oL_oGG

Nddff

VVwww

PPPTT

N_hCh_hCh_h

D_ss app

8N_sCh_sh_s

8N_sCh_sh_s

OT_sT_sT_s

Id_wd_wP_wH_w

Id_wd_wP_wH_w

104

102

100

99

97

95

93

91

90

88

86

84

82

81

79

77

75

73

72

70

68

66

64

63

61

59

57

55

54

52

50

48

46

45

43

41

39

37

36

34

32

30

28

27

25

23

21

19

18

16

14

12

10

9

7

5

3

1

0

2

4

6

8

9

11

13

15

17

18

20

Kew

775

62514

74026

92708

42582

03255

84820

West Raynham

485

72618

66216

87705

18472

03234

81815

84359

87070

Wittering

462

72518

69036

88706

11532

03133

81820

86070

Boscombe Down

746

72622

69256

94307

78411

05027

81712

86818

86630

Ross-on-Wye

627

72413

66508

91808

68500

03313

85825

Filton

628

62528

61016

93408

68511

05114

85822

83640

Aberporth

502

72823

66018

93607

72411

04224

87818

Rhoose

715

62828

70258

95407

63411

05225

81912

85820

Mountbatten

827

72729

61258

98909

79411

05227

84916

84922

Chivenor

707

62730

74806

96709

69413

06313

82715

86920

St. Mawgan

817

72830

58878

00008

69463

06220

82710

83915

Culdrose

809

52829

78258

00908

39431

05223

81912

83815

85359

Scilly

804

32731

59030

02610

32400

05225

83814

Elmdon

534

72514

59256

89707

78511

03318

82820

87635

Shawbury

414

62614

80258

89307

69563

04113

83920

85825

Ringway

334

72312

40256

87406

78411

04115

82712

85818

Squires Gate

318

82816

45638

86307

85311

06210

81706

93709

88615

Valley

302

72730

74158

90107

52413

06333

85818

84360

Ronaldsway

204

72723

80258

87207

33439

04220

81814

81710

81920

Carlisle

222

72515

59808

85006

69443

04123

82710

83820

85645

Watnall

354

32513

61256

87706

12532

04113

81827

Kilnsea

396

72620

66022

85005

55571

03109

85625

87360

Finningley

360

72718

59802

86107

52502

04112

85820

87070

Leeming

257

72813

85032

84207

62402

03114

81818

86825

87070

Tynemouth

262

52713

58021

83706

48541

03218

82825

81630

Eskdalemuir

162

72506

62258

83404

73411

02116

83712

87916

Mull of Galloway

131

61111

74022

87206

65611

04229

86630

Prestwick

135

72613

80028

83707

78411

04221

81715

83820

85630

Renfrew

141

72511

62258

82706

78411

04224

82712

86816

Leuchars

171

72812

80026

80406

68471

03223

81818

85640

86359

Dyce

091

83612

56636

80303

85311

03236

86706

88622

Wick

075

80420

74216

84803

88411

51234

81710

83818

88630

Cape Wrath

049

80520

81616

85304

87411

02248

88718

Sule Skerry

010

70519

61888

86903

79411

00235

87915

Lerwick

005

60905

74152

86701

68411

00115

84818

83625

Stornoway

026

70623

66156

86405

78411

03234

83817

87630

Benbecula

022

60314

80018

81905

68411

04240

81815

86625

Tiree

100

72705

80258

83806

79411

05230

81915

83918

86628

Aldergrove

917

62614

82258

88104

39363

03229

81709

83918

85068

Malin Head

980

62718

82258

86507

59403

04221

84918

85650

86070

Belmullet

976

82824

66258

88208

63411

06810

86919

Birr

965

62311

74808

93207

63511

04121

86920

Dublin

969

62617

80158

90907

39563

03134

82920

83645

86068

Shannon

962

72721

66808

94809

73411

06218

82718

87925

82925

Roches Point

952

62723

74808

97109

69411

05129

86918

Valentia

953

72822

75158

98909

73500

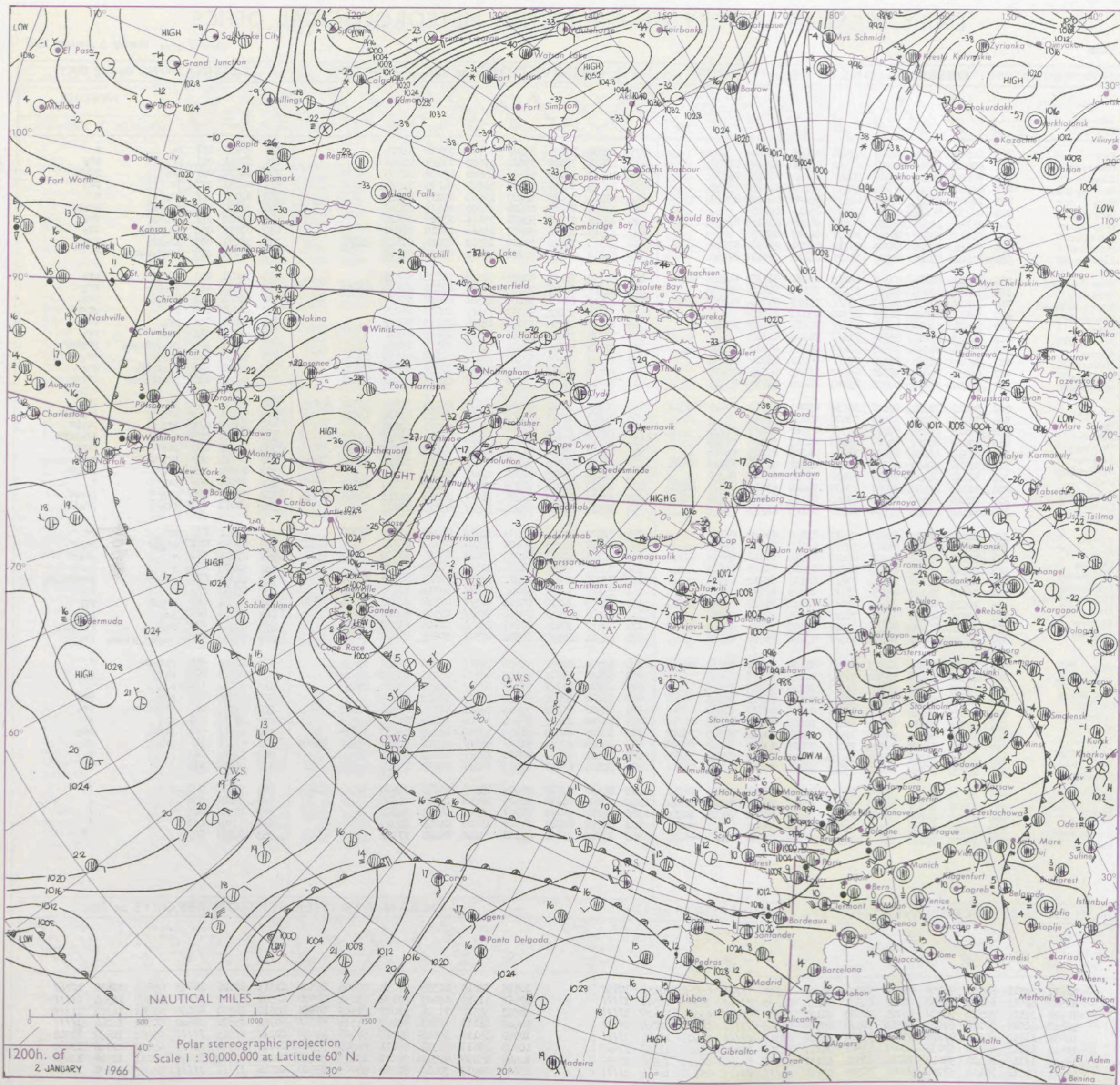
06125

87922

</

All times of observation printed in this publication are GREENWICH MEAN TIME.

CHART OF WEATHER IN PART OF NORTHERN HEMISPHERE



CHARTS OF WEATHER IN WESTERN EUROPE

ation
mbols

UD
Cloud
Amount
(oktas)

0
1 or less
2
3
4
5
6
7 or more
8

Obscured

W
Weather

le

and
drizzle

and snow

shower

and snow
ower

y shower

shower

derstorm

ND

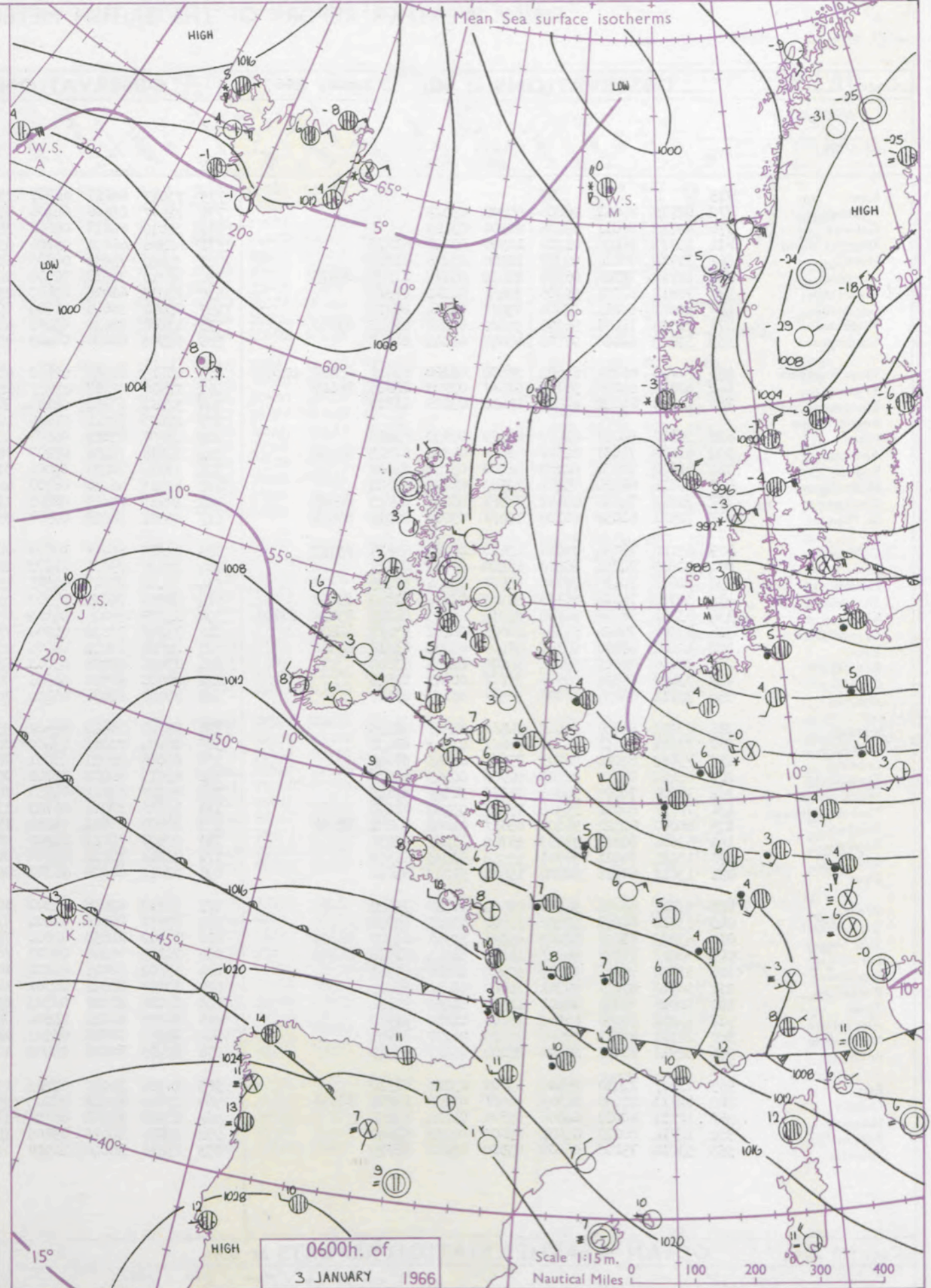
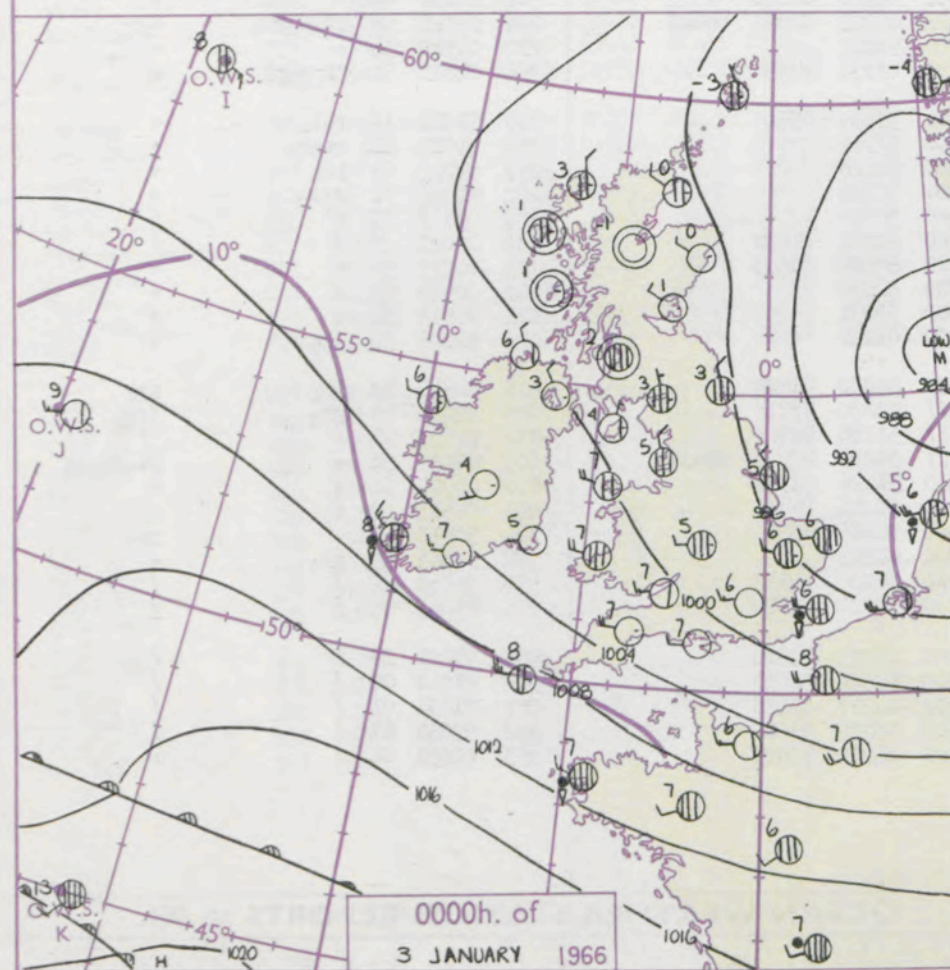
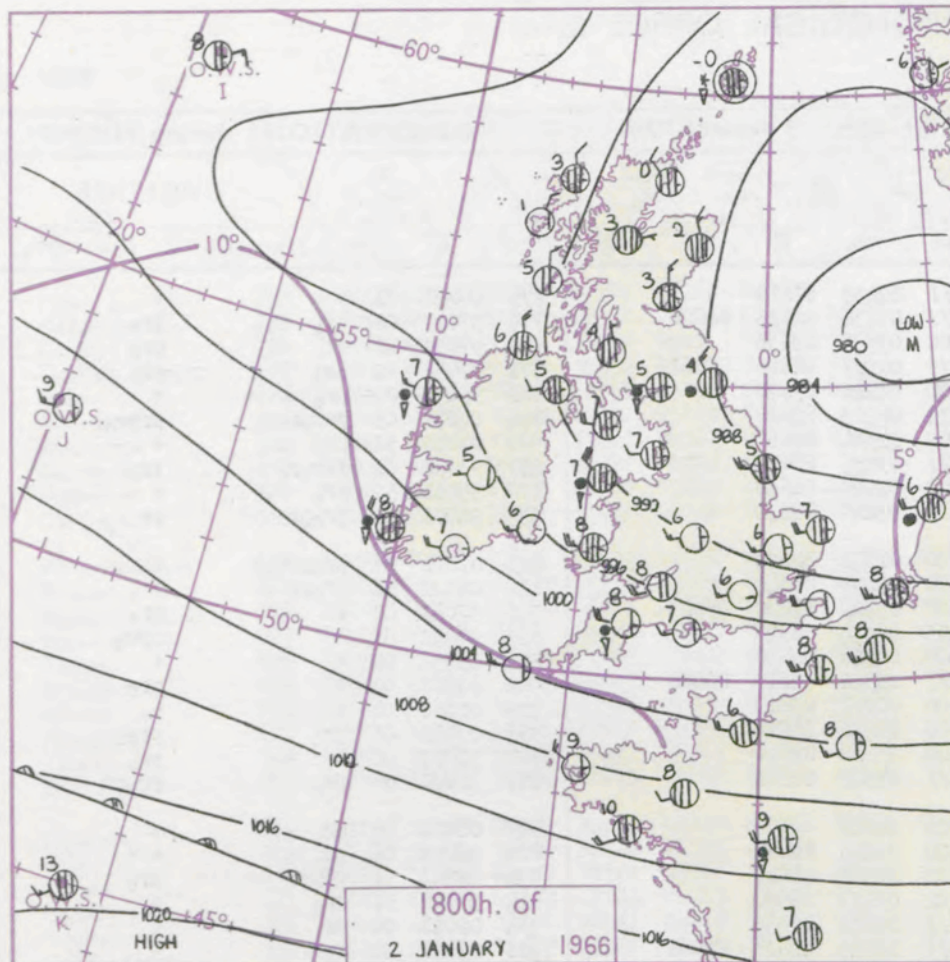
Wind
speed
(knots)

Calm

1-2
3-7
8-12
13-17

Additional
er add

48-52



GENERAL SYNOPTIC DEVELOPMENT

The low which was centred off east Scotland yesterday has moved slowly southeast across the North Sea, and is expected to move east to the Baltic and continue to fill. A ridge of high pressure just west of Ireland will move east across the British Isles, followed by a warm frontal trough which is expected to approach southwestern districts tomorrow morning.

Issued at midday Monday 3

January 1966

FORECAST for Great Britain and Northern Ireland until noon tomorrow

There will be sunny periods in most parts this afternoon and also a few showers. Cloudy weather with rain will reach southwest England after midnight and extend only slowly north-eastwards tomorrow. There will be frost tonight except in the southwest. It will be rather cold in the north but temperatures will be near normal in the south.

OUTLOOK for following 24 hours.

Mainly dry and rather cold in the north and east. Rain or drizzle at times in the south-west with temperatures near normal.

DAILY WEATHER REPORT OF THE BRITISH METEOROLOGICAL OFFICE (contd.)

Code FM II.C										OBSERVATIONS at 00h. 3 January 1966										OBSERVATIONS at 06h. 3 January 1966										OBSERVATIONS during NIGHT				
Station	iii	Nddff	VVwww	PPPTT	N _h L _h C _M H	T _d T _d app	8N _s Ch _s h _s	8N _s Ch _s h _s	8N _s Ch _s h _s	iii	Nddff	VVwww	PPPTT	N _h L _h C _M H	T _d T _d app	8N _s Ch _s h _s	8N _s Ch _s h _s	8N _s Ch _s h _s	iii	RRRT _n E	T _g T _g	WEATHER												
																						21h.—03h.	03h.—09h.											
Kew	775			07						775	73013	80021	04707	75611	02233	87635			775	00051	01	+	+											
Heathrow	772	02715	80011	98806	00900	03323				772	72907	65608	04406	75511	03236	82625	86640		772	97041	01	pro	ir _o											
Gatwick	776	02712	80011	99606	00900	03220				776	72910	65608	04406	75511	03236	82625	86640		776	97041	01	+	pro											
Thorney Island	871	12713	74028	01206	12500	03321	81825			871	62806	66031	05806	65511	04227	81620	86641		871	97051	02	pro	pro											
Hurn	862	12710	70018	02307	12500	03226	81825			862	52807	75031	06806	55500	04226	85620		862	95051	02	pro	+												
Guernsey	894	42723	74258	06908	19532	05117	81920	84075		894	32919	74018	10108	22532	06223	82820		894	02072	05	phrpr	prpr _o												
Wattisham	590	72818	66258	95205	75411	04312	87615			590	23017	61018	02603	25700	02344	82656		590	01012	51	pro	+												
Gorleston	497	82612	62211	93806	85511	04214	88625			497	83012	58606	00504	85511	03236	88625		497	93032	01	irr _o ro	ir _o												
Mildenhall	578	72816	74028	96006	25602	04320	82635	87070		578	43008	63018	03103	45700	02240	84656		578	95011	52	pro	+												
Cardington	559	52713	62018	97505	45640	03341	84640			559	82906	62038	04403	85611	03246	88630		559	94011	52	propr	pr												
West Raynham	485	72712	66258	94604	38532	03320	82820	83362	86070	485	43113	61016	02202	45700	01240	84656		485	02011	r1	propr _o r	+												
Wittering	462	62818	69018	96105	68511	03223	82825	86640		462	12910	62018	03902	15600	01240	81640		462	01021	51	propr	+												
Boscombe Down	746	12719	64028	01405	11400	03225	81818			746	52912	61851	06205	58500	03229	81820	85645		746	97041	02	+	pro											
Ross-on-Wye										627	22203	77021	05905	19503	03230	81925		627	97051	51	+	pro												
Filton	628	22516	63031	01507	25500	03230	82625			628	42607	63011	06507	45600	04328	84630		628	00051	02	+	+												
Aberporth	502	62822	74031	02507	68411	04328	82815	85650		502	72818	74251	07207	78411	05322	84813	86650		502	97061	04	+	pro											
Rhoose	715	52622	70038	02107	56400	05222	85619			715	33014	70010	07006	32400	05227	83819		715	00061	04	+	+												
Mountbatten	827	32816	66258	05407	22503	05220	82820			827	42813	66258	08707	42500	06218	84820		827	01061	04	pro	pro												
Chivenor	707	72920	74022	01409	78511	05228	85823	85645		707	12913	74011	08408	11500	05222	81820		707	97071	06	+	pro												
St. Mawgan	817	72921	61038	06109	73411	05218	82914	86824		817	83021	56818	09908	83411	05315	88914		817	94071	06	pro	propr												
Culdrose	809	63120	78038	07008	42430	05214	84818	83357		809	02913	69018	10707	00900	04219			809	01062	04	pr	+												
Scilly	804	52823	74258	08408	58400	07222	84818			804	22918	79021	11909	22500	05216	82820		804	96072	06	pr	+												
Elmdon	534	72611	70038	97605	75611	03134	87637			534	13110	65018	04903	15600	01238	81640		534	01021	51	propr	pro												
Shawbury	414	32713	74018	98105	38500	03228	81820	83635		414	50000	74038	05503	55502	02237	85628		414	92011	51	pro	+												
Ringway	334	83311	56812	96705	88311	03233	84707	85818	88628	334	62705	56048	04102	65711	00230	86656		334	02011	00	pr	+												
Squires Gate	318	63308	70026	97105	68411	04247	83817	85622		318	73206	73032	04204	75511	03228	81628	87646		318	01021	51	roR	+											
Valley	302	42922	69018	00107	48400	05235	81818	84640		302	22908	69011	06205	25601	04126	82640		302	00051	03	+	+												
Ronaldsway	204	30206	84011	99004	32500	02255	83820			204	83606	86038	05003	88511	01229	82822	88643		204	97011	53	prchoPro	+											
Carlisle	222	73403	69028	98603	75711	00241	87656			222	00000	62011	04501	00900	51230			222	00511	54	+	+												
Watnall	354	72911	66258	96005	72511	03127	87827			354	70000	62038	04102	70931	01232	87358		354	01011	52	irproPR	+												
Kilnsea	396	83212	59036	94405	85511	03241	88625			396	53220	66012	01602	55500	51235	85625		396	97501	//	roRo	+												
Finningley	360	73311	57211	96104	75611	03343	87638			360	02806	70011	03402	00900	51231			360	01011	51	rrroRo	+												
Leeming	257	73413	62028	96003	75611	01245	87640			257	03006	80021	03001	00900	52228			257	91003	54	pro	+												
Tynemouth	262	63412	61026	96203	00906	00247	86275			262	03016	66021	02701	00900	53235			262	91003	51	roRo	+												
Eskdalemuir	162	70000	74028	98001	75611	51142	87645			162	03202	62021	04553	00900	56226			162	00533	56	+	+												
Mull of Galloway	131	71111	66022	99304	75611	03253	87630			131	11111	80011	05103	15600	02231	81630		131	00021	//	/	/												
Prestwick	135	80000	62022	98402	85611	02244	82641	88656		135	10000	68021	04552	15600	52230	81645		135	00533	56	+	+												
Renfrew	141</																																	

DAILY WEATHER REPORT OF THE BRITISH METEOROLOGICAL OFFICE

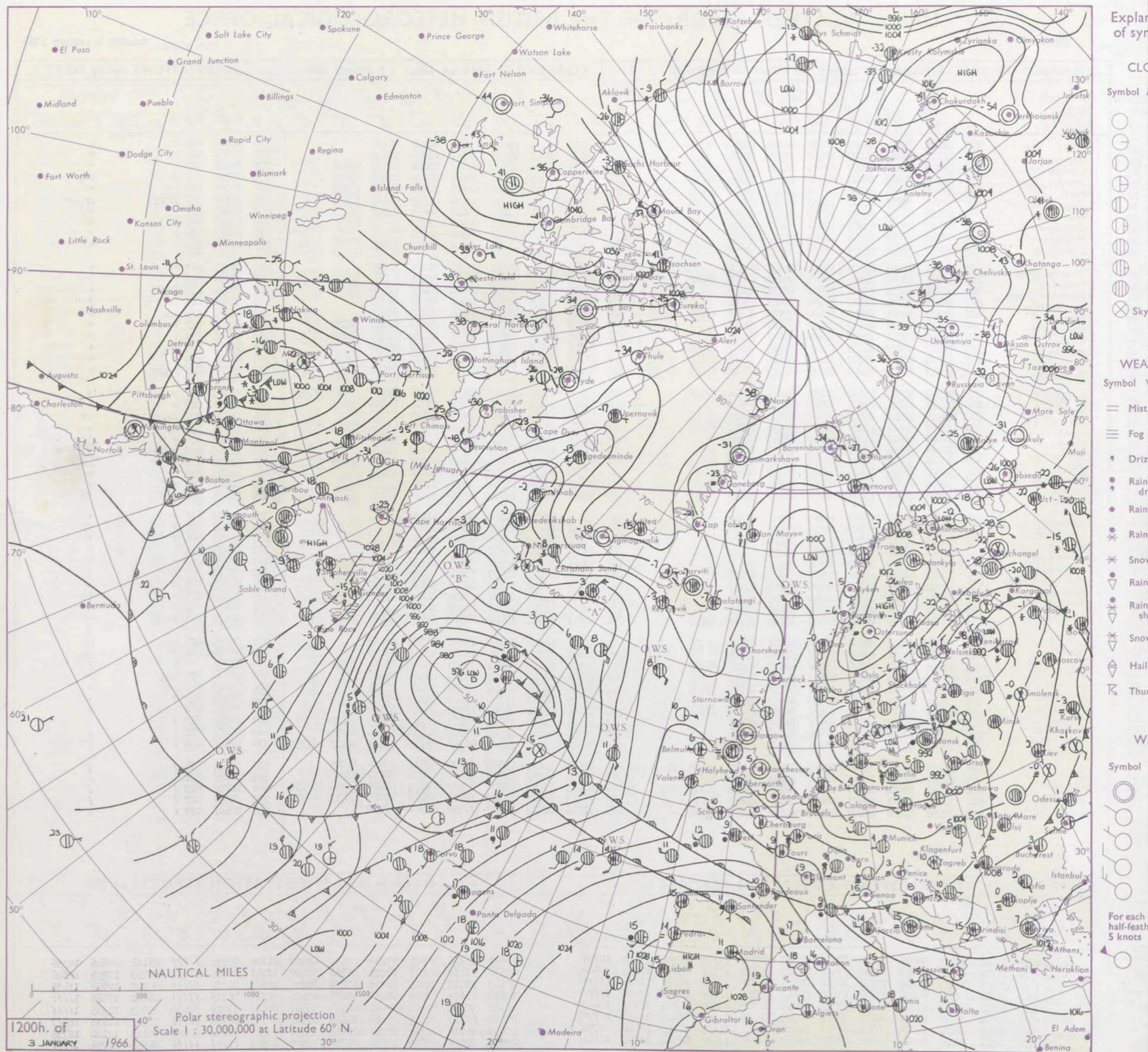
No. 38029

Date of Issue Tuesday 4 January 1966

VERSION
BLE
° F

Code FM II.C		OBSERVATIONS at 12h. 3 January 1966										OBSERVATIONS at 18h. 3 January 1966										OBSERVATIONS during DAY				
Station		iii	Nddff	VVwwW	PPPTT	N _h L _h C _M H	T _d T _d app	8N _s Ch _s h _s	8N _s Ch _s h _s	8N _s Ch _s h _s	iii	Nddff	VVwwW	PPPTT	N _h L _h C _M H	T _d T _d app	8N _s Ch _s h _s	8N _s Ch _s h _s	8N _s Ch _s h _s	iii	RRT x T E	SSS	WEATHER			
																								09h.—15h.	15h.—21h.	
Kew	775	52806	74031	11007	38631	02224	82830	83360			775	63104	62012	15607	65711	02225	86650				775	00081	023	+	+	
Heathrow	772	12711	66011	11007	18500	03125	91828				772	72906	59011	15606	75711	03322	87650				772	00081	028	+	+	
Gatwick	776	62807	80031	11207	68500	04226	81820	86640			776	72702	62031	15505	75611	03222	81638	87649			776	00081	039	+	+	
Thorney Island	871	62706	61028	12407	68500	05129	81825	86640			871	72903	29801	16206	78511	05322	82825	87640			871	97091	029	pr	pr ₀	
Hurn	862	42708	62258	12708	49530	05228	82820	83640	81922		862	62806	57011	16305	00906	04222	85270	83075			862	97091	111	pr ₀	+	
Guernsey	894	52916	80011	15010	42535	06220	84822	83075			894	73010	80258	18607	32436	06319	83818	87275			894	02101	029	pr ₀ pr	pr ₀ pr	
Wattisham	590	52808	58031	10003	55700	01232	85656				590	13008	32051	14801	15600	50224	81640			590	00043	111	+	+		
Gorleston	497	12812	58056	07903	12500	00235	81825				497	02708	58050	13203	00900	01230					497	00051	065	+	+	
Mildenhall	578	62907	40041	09904	65700	02127	86656				578	03005	37041	15001	00900	50226					578	00053	030	+	+	
Cardington	559	42809	61011	10506	38530	01310	81820				559	32006	56051	15403	35600	01226	83645				559	00061	022	+	+	
West Raynham	485	12910	62020	09403	15700	51227	81650				485	13008	40040	14501	18530	51224	81825				485	00043	067	+	+	
Wittering	462	52910	58011	10304	55600	02227	81640	85656			462	03007	30041	15401	00900	51226					462	00053	027	+	+	
Boscombe Down	746	32811	69038	12608	35600	05231	83640				746	63005	59028	16704	25601	03225	82635	86080			746	97091	053	pr ₀	+	
Ross-on-Wye	627	52808	77021	11408	58500	04224	83825				627	30000	77028	16505	38500	03229	82825				627	91091	013	pr	+	
Filton	628	52410	59801	12108	59400	05123	81918	84825	85635		628	70000	58058	16305	00906	03222	87275				628	91091	039	pr ₀	+	
Aberporth	502	62813	74031	12607	58451	06127	85818				502	62507	74011	16705	12408	04223	81818	86272			502	00081	012	+	+	
Rhoose	715	33016	66011	12507	31400	05127	83815				715	73006	63021	16804	15608	04222	81630	87280			715	00081	038	+	+	
Mountbatten	827	72811	66038	14109	73415	06223	81917	86820			827	72806	48048	17307	15606	05117	81630	87275			827	97091	029	pr ₀	+	
Chivenor	707	53013	80031	13609	32401	06125	81718	83820			707	73103	69022	17507	22431	06220	82815	87080			707	00091	020	+	+	
St. Mawgan	817	62917	70028	14909	43432	05124	81915	83818	85075		817	62909	80028	17408	22508	05116	82820	86270			817	95091	025	pr ₀ pr	+	
Culdrose	809	72913	72021	15109	32401	05224	83818	87070			809	73106	64052	18006	11432	04216	81816	85362	87070			809	00101	037	+	+
Scilly	804	42915	79021	16610	38401	06222	83818				804	63003	74021	18307	28501	05214	81820	85075			804	00101	047	+	+	
Elmdon	534	63109	40048	10806	68511	01125	84820	84645			534	03305	17048	16401	00900	51229					534	91071	010	pr ₀	ff	
Shawbury	414	72808	74031	11206	68511	03228	83822	83635			414	33002	66031	16602	15605	01226	81645	83075			414	00073	021	pr	+	
Ringway	334	20000	20041	10605	28500	02130	81825				334	10000	17040	15902	00902	51123	81075				334	00053	046	+	ff	
Squires Gate	318	13107	40041	10505	18400	03232	81818				318	13306	22040	15903	00902	01227	81072				318	00063	058	+	+	
Valley	302	73005	74031	12007	78511	05228	82820	87640			302	60000	74018	16105	15602	03221	81630	86075			302	91071	004	+	pr ₀	
Ronaldsway	204	10000	86031	11506	18500	01230	81825				204	53506	70031	15750	00906	52122	85275				204	00073	039	+	+	
Carlisle	222	02605	62040	11001	00900	52231					222	00000	37040	16351	00900	53224					222	00043	058	+	+	
Watnall	354	33008	20041	10104	28630	02128	81830				354	03206	14040	15901	00900	51227					354	00053	026	+	ff	
Kilnsea	396	23218	66021	08503	22500	51225	82820				396	03209	57010	14001	00900	51233					396	00050	111	+	+	
Finningley	360	03109	18041	09905	00900	01230					360	03003	10040	15101	00900	52226					360	00063	046	+	ff	
Leeming	257	03113	74010	09304	00900	51229					257	02505	74010	15400	00900	53230					257	00053	066	+	+	
Tynemouth	262	22913	58020	09002	13540	53231	81920				262	03210	58020	14502	00900	53231					262	00033	061	+	+	
Eskdalemuir	162	03602	83020	10802	00900	54231					162	00000	80010	16552												

CHART OF WEATHER IN PART OF NORTHERN HEMISPHERE



CHARTS OF WEATHER IN WESTERN EUROPE

ation
mbols

UD
Cloud
Amount
(oktas)

0
1 or less
2
3
4
5
6
7 or more
8

Obscured

W
Weather

le
and
izzle

and snow

shower
and snow
ower

y shower

shower

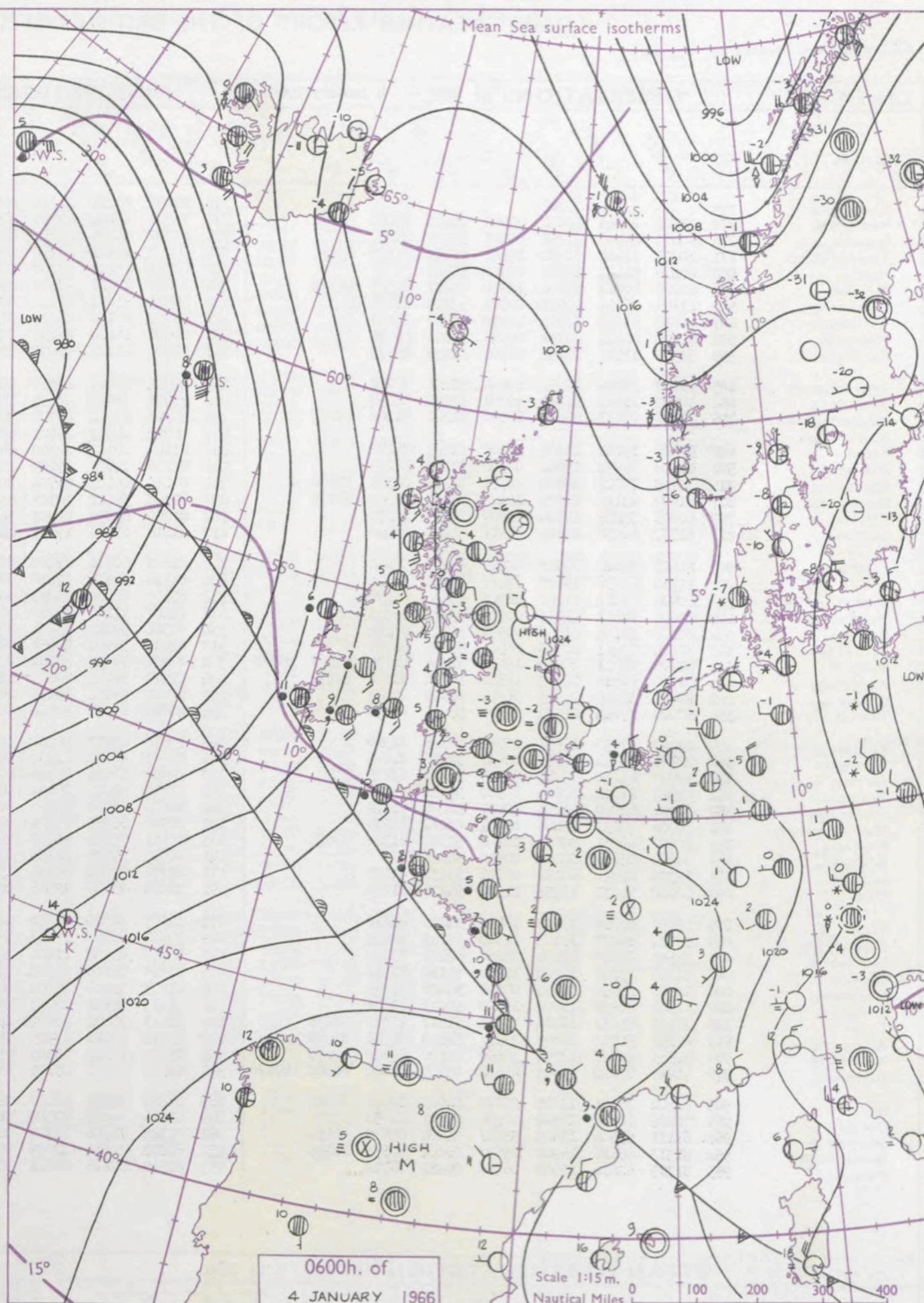
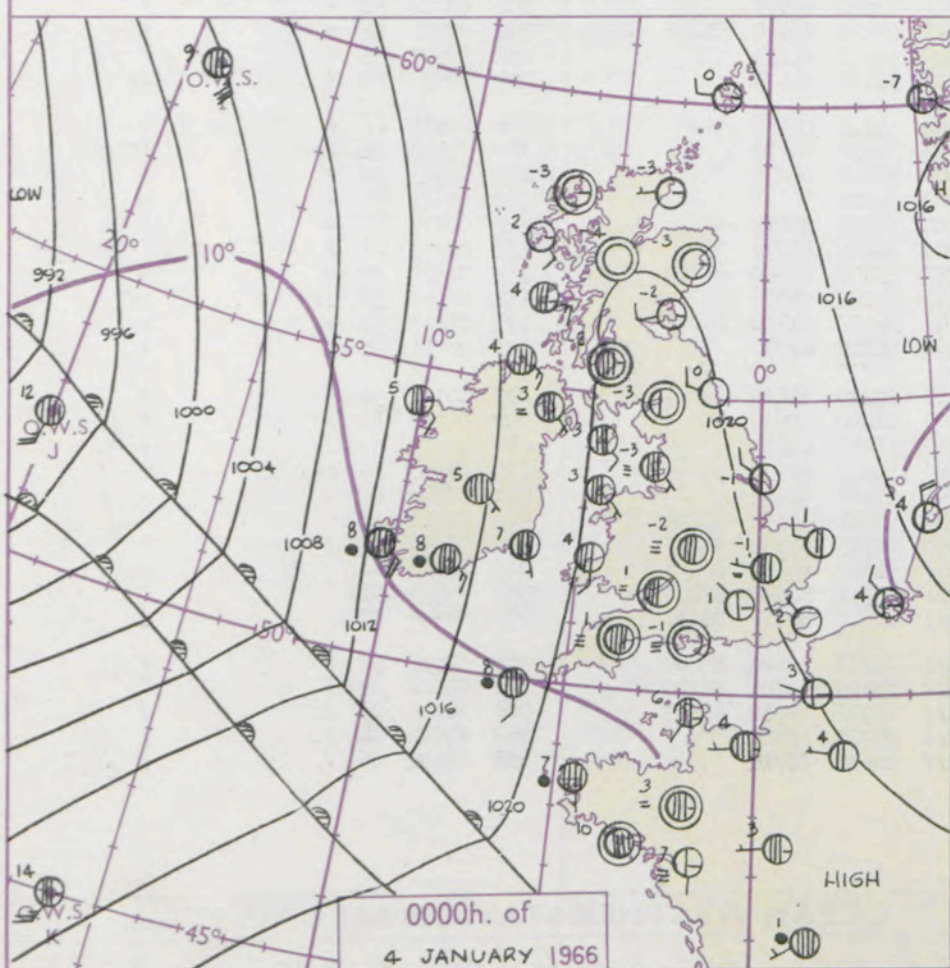
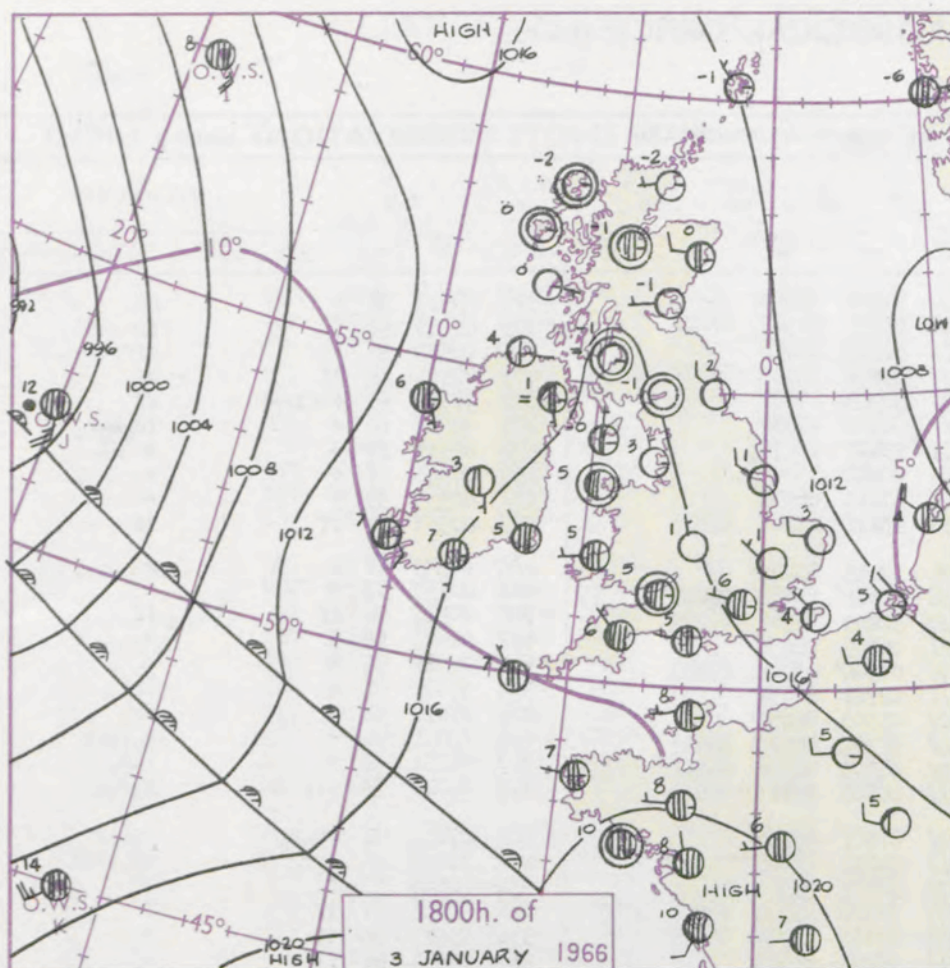
derstorm

ND
Wind
speed
(knots)

Calm
1-2
3-7
8-12
13-17

Additional
er add

48-52



GENERAL SYNOPTIC DEVELOPMENT

Issued at midday Tuesday 4

January 1966

FORECAST for Great Britain and Northern Ireland until noon tomorrow

The depression over southern Scandinavia yesterday has continued moving away east, and a ridge of high pressure has progressed slowly eastwards across the British Isles. A trough of low pressure, associated with a large and complex depression in mid-Atlantic, has moved northeast into south western districts of the British Isles and this trough is expected to continue northeast to affect all parts of the country during the next 24 hours.

Most places will be cloudy, and rain or drizzle now affecting western districts will spread slowly east, reaching eastern coastal areas during the night. Some heavy outbreaks of rain are likely, especially in the west and north. Hill and coast fog will become widespread. It will become mild generally.

OUTLOOK

for following 24 hours. Mostly mild and cloudy, with outbreaks of rain or drizzle, particularly in the north and west.

DAILY WEATHER REPORT OF THE BRITISH METEOROLOGICAL OFFICE (contd.)

Code FM 11.C		OBSERVATIONS at 00h. 4 January 1966										OBSERVATIONS at 06h. 4 January 1966										OBSERVATIONS during NIGHT					CONV TA °C
Station	iii	Nddff	VVwww	PPPTT	N _h L _h C _M C _H	T _d T _d app	8N _s Ch _s h _s	8N _s Ch _s h _s	8N _s Ch _s h _s	iii	Nddff	VVwww	PPPTT	N _h L _h C _M C _H	T _d T _d app	8N _s Ch _s h _s	8N _s Ch _s h _s	8N _s Ch _s h _s	iii	RRT _n T _n E	T _g T _g	WEATHER					
																						21h.—03h.	03h.—09h.				
Kew	775				02					775	20903	F8424	23751	20930	51108	82362				775	00513	56	+		FF	40	
Heathrow	772	33002	40041	20801	00902	00224	83080			772	70000	13104	23650	20948	51209	82362	87280		772	00513	54	1f		f		39	
Gatwick	776	60000	25101	21252	00901	52225	86075			776	80000	08464	24252	86011	52213	88700		776	00533	56	1ff		fff		38		
Thorney Island	871	30000	11408	21202	10942	01123	81360	83075		871	80000	48101	23750	60977	51208	82359	86461	88275	871	00501	54	1f		+		37	
Hurn	862	00000	01481	21351	00900	51223				862	80501	25104	22700	80977	50303	87360	88464		862	97511	53	f—fFF		ff		36	
Guernsey	894	60000	80012	22006	10938	05217	81365	86272		894	81608	80616	23208	85611	06502	87630			894	02061	00	+		ir ₀ r ₀ r ₀	35		
Wattisham	590	23106	28050	20651	00901	53129	82075			590	53405	21051	24151	00901	53115	85075			590	00533	57	+		+	+	34	
Gorleston	497	42810	58050	18801	40970	00230	84358			497	03009	56100	23201	00900	00222				497	00503	52	+		+	+	33	
Mildenhall	578	62804	20101	20751	00906	52226	86275			578	60000	19102	24152	00901	53113	86075			578	00533	59	+		+	+	32	
Cardington	559	52503	11101	21252	00906	52228	85275			559	50000	11104	24053	10932	53111	81362	85075		559	00533	58	ff		1f		31	
West Raynham	485	22907	37030	20051	00904	52228	82072			485	42904	19041	23851	00908	52115	84272			485	00523	56	+		+	+	30	
Wittering	462	52809	28041	21352	00901	53228	85078			462	73402	28042	24351	10938	53311	81362	87275		462	00533	57	+		+	+	29	
Boscombe Down	746	70000	07411	21601	10936	01221	81362	87278		746	80908	23104	23300	70937	50205	87362	88275		746	00521	54	ff		ff		28	
Ross-on-Wye										627	80702	24052	22401	80921	00205	88458			627	00001	54	+		+	+	27	
Filton	628	60000	13101	21401	00906	01223	86272			628	81105	20102	22900	80971	00304	83362	88464		628	00511	55	+		+	+	26	
Aberporth	502	61708	74032	19904	00906	03119	86275			502	81216	74022	19205	85811	02707	88657			502	97031	51	+		ir ₀	25		
Rhoose	715	70703	75022	20801	20938	01217	82365	87280		715	81010	40102	21704	80921	03303	88459			715	97011	51	+		ir ₀	24		
Mountbatten	827	81007	23102	20604	10937	03215	81365	88275		827	81108	56612	20106	65521	06704	86629	88543			827	03031	50	+		r ₀ r ₀ r ₀ rr	23	
Chivenor	707	80905	59052	20804	00907	03219	88270			707	81209	69032	20505	56321	04503	85708	88540		707	01031	02	+		r ₀ r ₀	22		
St. Mawgan	817	81507	66032	20605	80911	04214	88462			817	81416	61616	19107	85411	06608	83713	88628		817	04042	03	ir ₀		r ₀ r ₀ rr	21		
Culdrose	809	81603	82022	20305	80911	04310	88460			809	81608	60616	19108	80621	07707	88530			809	07032	01	ir ₀ r ₀		r ₀ r ₀ rr	20		
Scilly	804	81710	63636	19808	87411	07206	88710			804	81514	58616	17010	87211	10612	88705			804	11072	06	r ₀ r ₀		ir ₀ rrdf	19		
Elmdon	534	60000	03484	21252	00906	53124	86270			534	80000	02484	23753	80971	54108	88362			534	00543	57	ff		ff	18		
Shawbury	414	60000	06411	21053	00902	53221	86072			414	81102	17104	22850	50977	51308	85364	88272		414	00543	57	1f		f	17		
Ringway	334	80000	11104	21050	00907	51123	88275			334	61308	59021	23001	20936	53105	82362	86275		334	00523	55	1f		+	16		
Squires Gate	318	61205	03461	20753	00901	53221	86075			318	81010	36104	22051	80911	52204	88465			318	00543	56	ff		+	15		
Valley	302	61306	64031	20003	15632	52218	81630	84362	86073	302	80908	78022	20304	80921	01801	88460			302	00021	51	+		+	14		
Ronaldsway	204	61110	82012	19803	11548	50224	81826	86272		204	81220	32042	20605	15777	02400	81650	85460	88272	204	00511	54	+		+	13		
Carlisle	222	20000	32040	21053	00901	54120	82073			222	60000	59031	23153	00906	54107	86273			222	00543	55	+		+	12		
Watnall	354	60000	17044	21351	00908	53226	86275			354	40000	13041	23852	00902	54108	84075			354	00533	59	+		1f	11		
Kilnsea	396	23210	57030	19551	20930	52225	82360			396	23010	48010	24251	00909	51218	82170			396	00523	11	+		+	10		
Finningley	360	22707	06044	20550	00901	52225	82075			360	62803	07044	23752	00908	53212	86275			360	00533	55	ff		ff	9		
Leeming	257	30000	62030	20753	00905	55127	83275			257	80000	56031	23454	00907	55107	88275			257	00553	58	+		+	8		
Tynemouth	262	02810	61020	20600	00900	54234				262	02810	66021	24051	00900	54216				262	00513	55	+		+	7		
Eskdalemuir	162	10000	62050	21856	00901	58224	81072			162	50000	62051	23755	00904	58106	85074			162	00573	59	+		+	6		
Mull of Galloway	131	80906	70032	19404	00907	03210	88270			131	80916	66022	20404	00907	01400	88270			131	00031	11	/		/	5		
Prestwick	135	70000	62031	20052	10946	53322	81360	87072		135	80811	75032	20850	20937	53400	82360	88270		135	00533	55	+		+	4		
Renfrew	141	00000	03464	20653	00900	54223				141	60000	09424	22155	00901	55204	86070			141	00563	58	ff		ff	3		
Leuchars	171	12309	80020	20152	00901	53131	81075			171	62706	82021	22554	15602	56209	81630	86075		171	00563	59	+		+	2		
Dyce	091	10000	74031	19753	11500	55228	81820			091	10000	75020	22556	00901	58210	81070			091	00596	61	+		+	1		
Wick	075	12507	82020	19253	18400	54226	81818			075	12403	82020	21852	18500	54210	81820			075	00545	58	+		+	0		
Cape Wrath	049	22304	86028	19103	22500	00225	82825			049	30504	86030	20203	39500	52400	83920			049	00013	51	+		+	— 1		
Sule Skerry	010	33505	82020	19204	32600	52224	83830			010	30000	82030	21404	32600	52207	83830			010		/		/	— 2			
Lerwick	005	12708	83261	16600	19400	51120	81910			005	23610	82018	21053	25600	54221	82630			005	01539	58	ps ₀		+	— 3		
Stornoway	026	10000	66050	19653	00901	54221	81075			026	21208	75020	20004	00901	51602	82075			026	00563	60	+		+	— 4		
Benbecula	022	11308	80030	19002	18500	50217	81820			022	51313	80031	18003	10936	51611	81362	85275		022	00523	56	+		+	— 5		
Tiree	100	71116	85031	18704	10936	51217	81359	86275		100	71223	75032	18004	10938	00705	81359	87275		100	00031	51	+		+	— 6		
Aldergrove	917	61206	56102	18803	25531	02218	82620	85360		917	81312	62021	18305	14567	02603	84631	88459		917	91001	51	+		ir ₀	— 7		
Malin Head	980	81315	83021	17204	35607	02116	83640	88270		980	81213	82022	16405	25621	03711	82640	88460		980	00031	01	/		/	— 8		
Belmullet	976	71210	80022	13605	25632	03805	82640	86362	87070	976	81216	62616	09806	86411	05725	86718	88632		976	04041	03	/		/	— 9		
Birr	965	81304	74031	17005	25671	04003	82640	88465		965	81316	66606	14407	25521	05713	82624	88460		965	97031	52	/		/	— 10		
Dublin	969	71005	61284	18502	40936	02211	84359	87270		969	81316	69606	17307	86311	06609	83706	88710		969	91021	52	/		/	— 11		
Shannon	962	81111	59606	15405	55621	04804	85635	88458		962	81323	66586	11707	86411	05716	86712	88625		962	01041	03	/		/	— 12		
Roches Point	952	81313	66616	16908	25671	06001	82635	88459		952	81222	32586	12609	86211	09724	88704			952	07001	04	/		/	— 13		
Valentia	953	81319	62616	12308	86511	06821	88720			9																	

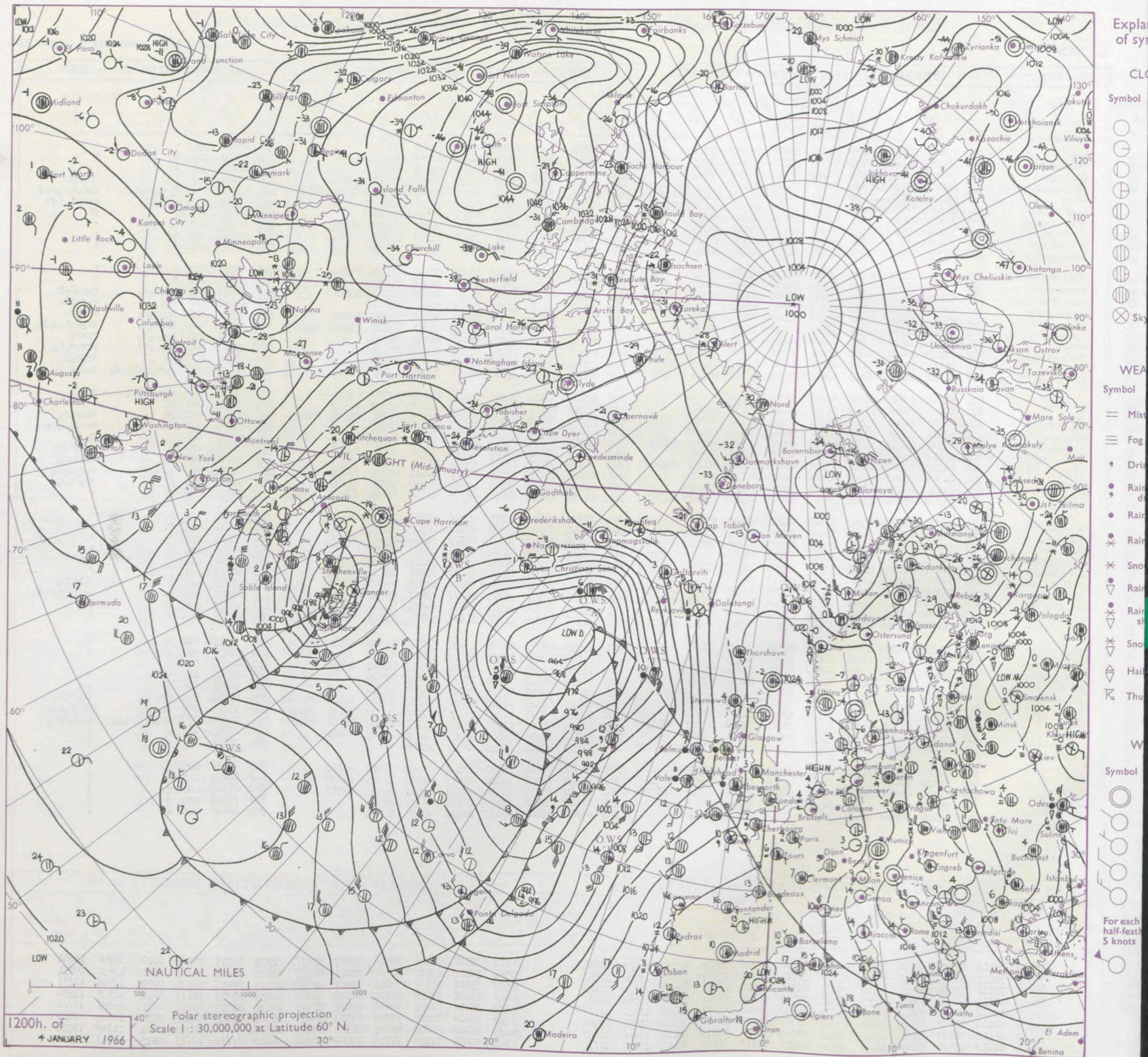
DAILY WEATHER REPORT OF THE BRITISH METEOROLOGICAL OFFICE

No. 38030

Date of Issue Wednesday 5 January 1966

Code FM I.I.C		OBSERVATIONS at 12h. 4 January 1966										OBSERVATIONS at 18h. 4 January 1966										OBSERVATIONS during DAY			
Station	iii	Nddff	VVwwwW	PPPTT	N _h LChC _M H	T _d T _d app	8N _s Ch _s h _s	8N _s Ch _s h _s	8N _s Ch _s h _s	iii	Nddff	VVwwwW	PPPTT	N _h LChC _M H	T _d T _d app	8N _s Ch _s h _s	8N _s Ch _s h _s	8N _s Ch _s h _s	iii	RRT x T x E	SSS	WEATHER			
																						09h.—15h.	15h.—21h.		
Kew	775	71107	37054	26105	30932	52008	83362	87070		775	81209	66022	26005	80921	50201	88459			775	00061	002	+	+		
Heathrow	772	71108	28044	26005	20938	50007	82364	87285		772	81310	58032	25805	80971	00103	88462			772	00051	004	+	+		
Gatwick	776	70801	19104	26203	20972	01008	82362	87070		776	81207	58022	26104	80921	01305	88464			776	00051	006	f	+		
Thorney Island	871	80808	37052	25504	80971	01005	88460			871	81210	56612	25206	55571	05105	85625	88360		871	01071	000	ir _o	ir _o ro _o ro _o		
Hurn	862	81009	32052	24006	65421	04004	84617	86630	88460	862	81308	50596	23907	57221	07207	83705	85710	88523	862	03081	111	ro _o -d _o ro _o ro _o d _o ro _o	d _o ro _o d _o ro _o d _o rd		
Guernsey	894	81522	70616	23407	85411	07006	84710	85620	87640	894	81511	04516	22708	86011	08305	88700			894	07091	000	ro _o ro _o rr	d _o ro _o d _o d _o off		
Wattisham	590	71103	28052	26903	20932	51013	82365	87075		590	71207	08044	27402	70971	01304	87362			590	00032	111	+	ff		
Gorleston	497	33101	19050	27303	15501	02223	81625	83075		497	71208	62031	27805	35631	02107	83630	87360		497	00051	043	+	+		
Mildenhall	578	70000	11042	26502	50938	01008	85362	83072		578	71306	17042	26802	70971	01103	87359			578	00041	012	+	+		
Cardington	559	70702	14052	26201	60975	50007	86364	84270		559	81106	14042	26203	80971	01500	88359			559	00041	001	+	+		
West Raynham	485	61305	26051	26503	20972	01012	81362	85078		485	81409	24052	27302	80971	01206	84359	88362		485	00033	012	+	+		
Wittering	462	71303	10404	26101	60972	51007	86360	87072		462	81408	11042	26201	80971	01400	88459			462	00021	001	f	+		
Boscombe Down	746	81112	32052	24603	25771	01005	82656	85358	88462	746	81216	37612	24404	85311	03206	86708	88640		746	02061	000	ir _o ro _o ro _o	ro _o ro _o d _o d _o		
Ross-on-Wye	627	80809	48052	23404	86511	51803	88720			627	80905	48616	22705	80421	04703	88510			627	01061	000	ir _o	ro _o ro _o d _o		
Filton	628	81010	30606	23904	85511	01000	86625	88650		628	81112	22616	22905	57321	05400	85707	88520		628	03071	000	ir _o ro _o ro _o	rrr _o ro _o		
Aberporth	502	81321	48612	18106	25421	04810	81715	88459		502	81520	66216	18107	66321	05311	82707	85711	88459	502	02071	000	ir _o ro _o ro _o	ir _o ro _o ro _o d _o ro _o		
Rhoose	715	81314	32612	22205	85311	04803	82709	86615	88630	715	81212	32616	21306	86211	06701	88705			715	06071	000	ir _o ro _o ro _o	rrir _o		
Mountbatten	827	81219	48636	20908	75421	07001	82710	87616	88540	827	81208	14586	19910	87111	10202	88702			827	07112	000	ro _o ro _o rrR	rrrd _o ro _o		
Chivenor	707	81112	59616	20408	45321	06705	81707	84625	88535	707	81214	61596	20508	87311	07207	88707			707	07091	000	rr	ir _o d _o d _o		
St. Mawgan	817	81321	56636	19508	67221	07006	82704	86706	88530	817	82009	50216	19310	85311	10307	82708	88612		817	09101	000	ro _o ro _o rrRRRd _o d _o	d _o d _o ro _o ro _o		
Culdrose	809	81808	23636	18810	86111	10705	88702			809	82107	40026	19410	85211	10206	82705	88615		809	07112	000	rrrd _o d _o ir _o	ro _o ro _o		
Scilly	804	82213	58026	18411	56321	11210	85707	88460		804	71912	58022	18510	75311	10400	85707	87620		804	91112	000	ddif	+		
Elmdon	534	81508	24044	25401	25771	53005	82650	86358	88463	534	81309	32042	24503	55671	51500	85644	85358	88463	534	97041	000	ff	ir _o ro _o ro _o		
Shawbury	414	81310	17044	23702	80971	51802	84362	88465		414	81612	23046	22803	85411	01505	88614			414	96041	000	ff	ro _o rd _o ro _o d _o ro _o		
Ringway	334	81510	58032	24203	60977	54003	82360	86464	88268	334	81515	57022	23304	45571	52604	84624	88462		334	97051	000	+	ro _o		
Squires Gate	318	81415	30042	23002	80971	51801	83359	38462		318	81421	40042	21104	65771	50706	86650	88358		318	97041	000	+	ro _o ro _o d _o ro _o		
Valley	302	81518	80212	19807	65521	02803	81628	86640	88458	302	81522	58616	17407	85511	05610	88624			302	92081	000	ro _o	ir _o ro _o ro _o		
Ronaldsway	204	81329	33042	20106	15621	01708	81640	88465		204	81228	30616	17805	85311	04611	82708	86710	88618	204	01061	000	ro _o ro _o	d _o ro _o d _o ro _o		
Carlisle	222	81210	66032	23902	80971	54001	86360	88462		222	81410	59022	21304	45671	53712	88459			222	91041	001	+	ir _o ro _o ro _o		
Watnall	354	81304	05044	25101	50977	52003	82362	84465	88270	354	81309	14044	24802	25727	51500	82656	87460	88270	354	00023	000	ff	+		
Kilnsea	396	52503	32041	26303	12509	55211	81825	85170		396	81714	58032	26904	45521	03302	84625	88460		396	00051	111	+	+		
Finningley	360	61103	09044	25601																					

CHART OF WEATHER IN PART OF NORTHERN HEMISPHERE



CHARTS OF WEATHER IN WESTERN EUROPE

ation
mbols

UD
Cloud
Amount
(oktas)

0
1 or less
2
3
4
5
6
7 or more
8
obscured

ATHER
Weather

zle
and
rizzle

and snow

W

shower

and snow

ower

W shower

shower

nderstorm

ND

Wind
speed
(knots)

Calm

1-2

3-7

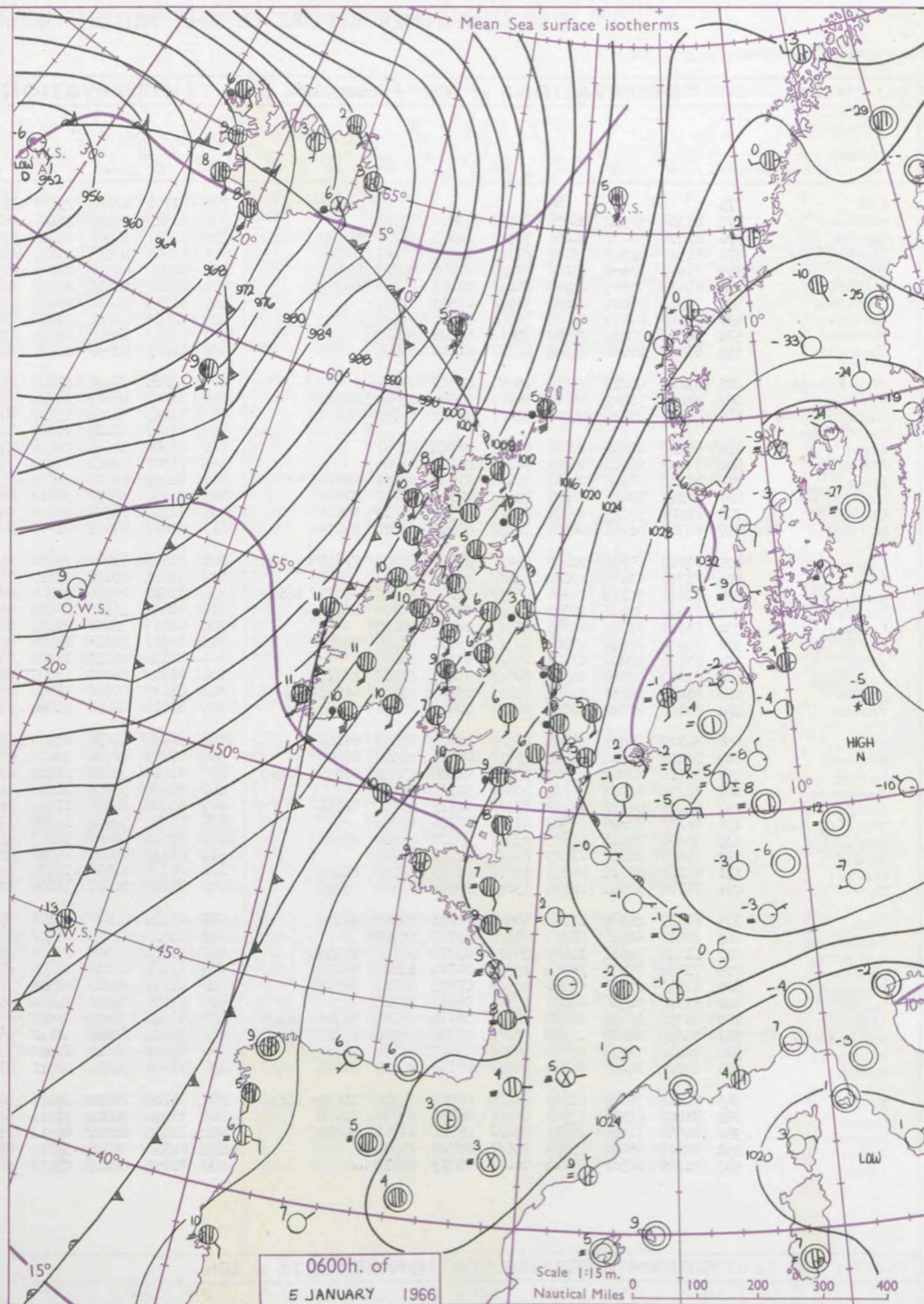
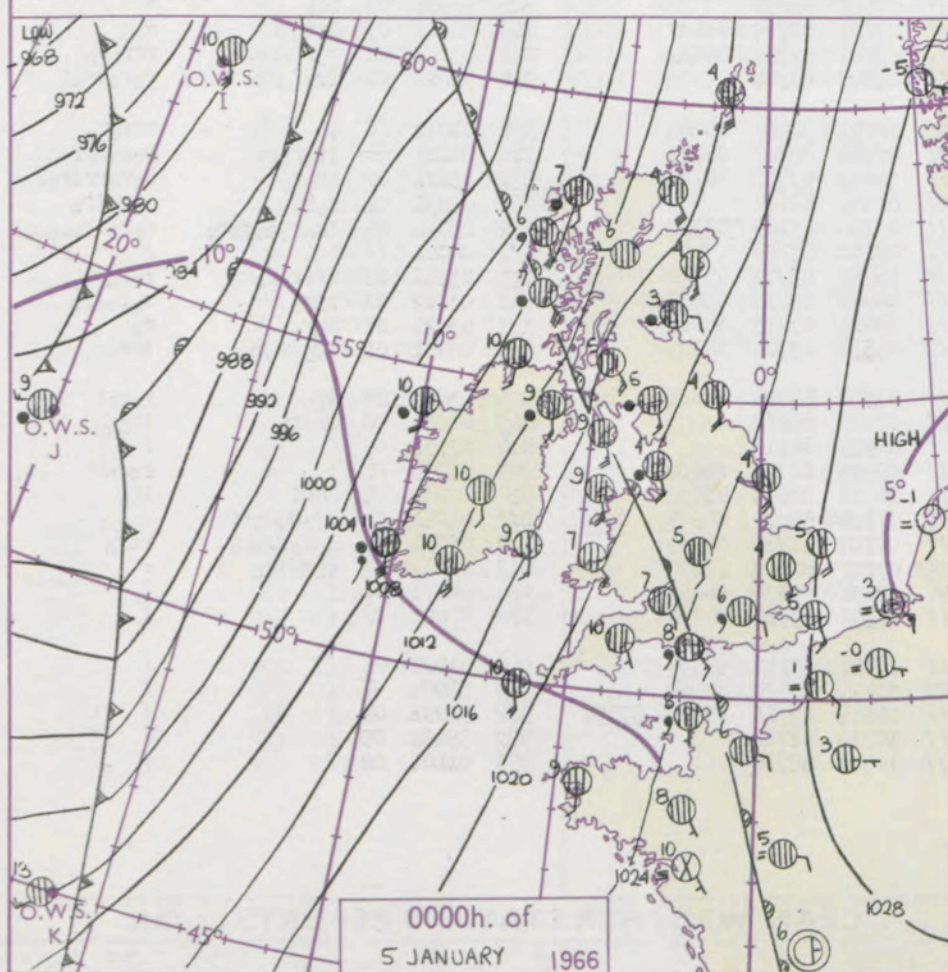
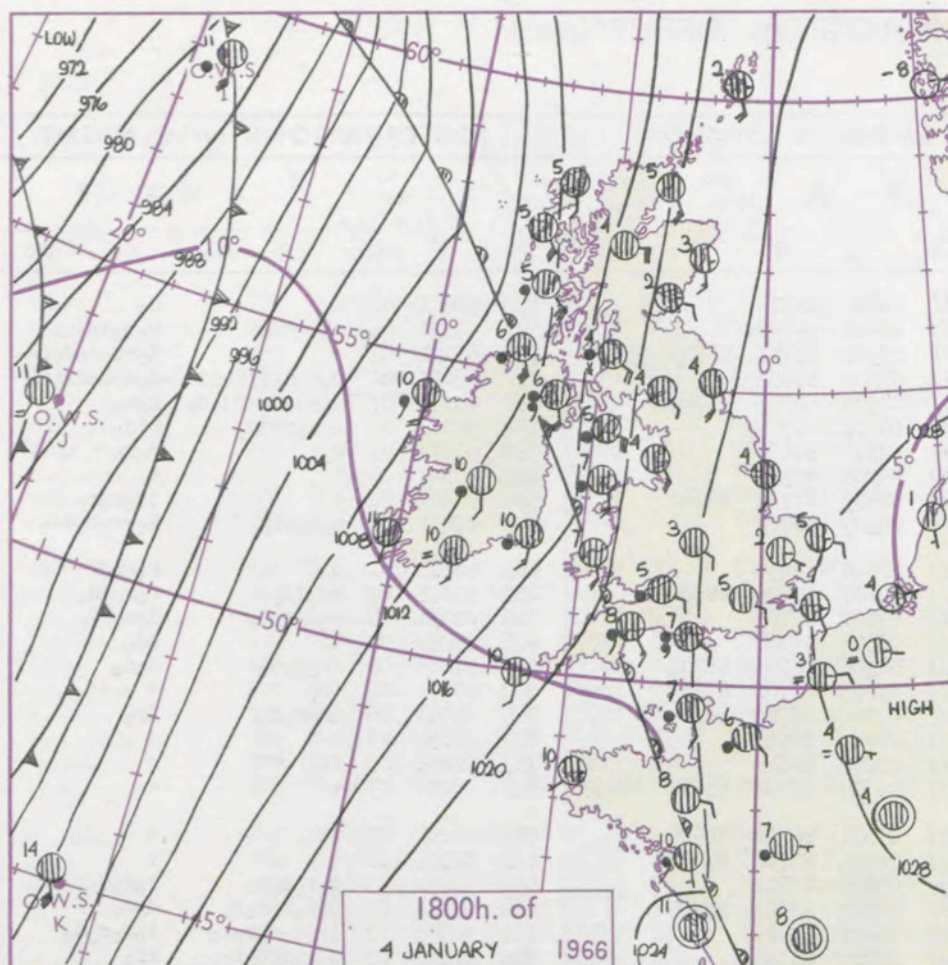
8-12

13-17

additional

er add

48-52



GENERAL SYNOPTIC DEVELOPMENT

Issued at midday Wednesday 5

January 1966

FORECAST for Great Britain and Northern Ireland until noon tomorrow

A complex area of low pressure covers the Atlantic and is expected to maintain low pressure to the west of the British Isles during the next 24 hours. An anticyclone over Europe and southern Scandinavia has intensified and the strong southerly gradient over the British Isles will persist as a trough of low pressure moves slowly eastwards across the country.

It will be generally cloudy, with slight rain or drizzle in places at first, but rather more continuous rain will spread eastwards across all districts during the next 24 hours. It will be mild in all areas.

OUTLOOK for following 24 hours.
Mostly cloudy with rain at times and temperatures well up to normal.

DAILY WEATHER REPORT OF THE BRITISH METEOROLOGICAL OFFICE (contd.)

Code FM II.C OBSERVATIONS at 00h. 5 January 1966										OBSERVATIONS at 06h. 5 January 1966										OBSERVATIONS during NIGHT					CONV TA °C	
Station	iii	Nddff	VVwwwW	PPPTT	N _h L _h C _M H	T _d app	8N _s Ch _s h _s	8N _s Ch _s h _s	8N _s Ch _s h _s	iii	Nddff	VVwwwW	PPPTT	N _h L _h C _M H	T _d app	8N _s Ch _s h _s	8N _s Ch _s h _s	8N _s Ch _s h _s	iii	RRT _n E	T _g T _g	WEATHER				
																						21h.—03h.	03h.—09h.			
Kew	775			06						775	81712	69022	25107	86311	04704	88708				775	97061	04	+		d _o	40
Heathrow	772	81308	59512	26006	86411	03500	88713			772	81513	58215	25106	86311	05604	88707				772	97051	04	d _o d _o -r _o		r _o r _o d _o	39
Gatwick	776	81408	59032	26406	76311	04301	81708	87710	88459	776	81807	28582	25905	87211	05501	81703	86705	88710		776	01051	04	+		d _o -d _o r _o d _o r _o	38
Thorney Island	871	81310	32506	25707	87311	06500	85707	88719		871	81608	40215	25107	87211	07502	88703				871	03071	06	r _o r _o d _o d _o d _o drdd		d _o d _o dddr _o d _o	37
Hurn	862	81413	33536	24008	87211	07801	86703	88705		862	81709	40516	23609	87211	08500	84703	88705			862	04071	07	d _o r _o drdrdr _o d _o		d _o d _o	36
Guernsey	894	81616	12285	23908	86011	08105	84700	88701		894	81618	08445	23708	86011	08501	88700				894	92081	08	d _o d _o off _o d _o		f _o d _o	35
Wattisham	590	71513	56024	27803	70971	01503	87360			590	81513	56022	26603	85711	02710	88650				590	97022	01	+		r _o r _o	34
Gorleston	497	71618	62022	28005	70931	02604	87360			497	81622	62022	27005	80971	03709	88358				497	00041	03	+		+	33
Mildenhall	578	81512	59032	27004	85611	01302	88649			578	81512	58602	25704	85411	02503	87712	88640			578	91041	50	+		ir _o r _o r _o	32
Cardington	559	81510	48606	25904	85711	01503	88656			559	81609	57036	24406	86311	05503	88709				559	97031	02	r _o r _o ir _o		d _o -r _o r _o d _o	31
West Raynham	485	81614	48022	27402	80971	01503	88359			485	81518	58032	25603	85711	06008	88650				485	94021	01	+		r _o r _o d	30
Wittering	462	81608	58022	26103	80971	01501	85359	88462		462	81509	48605	24304	87311	03607	86706	88708			462	91021	01	ir _o id _o		r _o r _o id _o	29
Boscombe Down	746	81416	28516	24407	87211	06801	86703	88707		746	81613	08514	23707	87011	07602	88701				746	01051	05	r _o r _o d _o d _o		d _o d _o off	28
Ross-on-Wye										627	81407	48205	21708	86311	08605	88708				627	92051	04	id		id _o	27
Filton	628	81510	48206	23007	87311	06202	88707			628	81508	14515	22408	87011	08501	86701	88702			628	91061	06	ir _o d _o d _o		d _o d _o	26
Aberporth	502	71418	62206	18407	76211	06001	87705			502	71517	62015	17807	75311	07805	84708	87640			502	97071	06	id _o		+	25
Rhoose	715	81312	58606	21907	86111	07501	85702	88704		715	82007	61604	21709	85111	07304	83702	88615			715	97061	06	ir _o r _o r _o f		ir _o	24
Mountbatten	827	71911	59026	21010	75411	09103	81712	87630		827	81716	58012	21010	85611	08701	88643				827	00091	08	+		+	23
Chivenor	707	80907	59025	21009	85411	08303	82712	88618		707	71309	78022	21110	75411	08202	87618				707	91081	05	id _o		+	22
St. Mawgan	817	81711	66021	20109	30937	08301	83360	88270		817	81617	62022	19709	85311	09704	82708	85711	88637		817	00081	07	+		+	21
Culdrose	809	71810	69022	20409	75211	08103	82705	87616		809	81815	62022	19910	85311	09601	86708	88620			809	00091	07	+		+	20
Scilly	804	71718	61032	19110	75611	10302	87632			804	71721	66022	18010	75411	10704	83710	87628			804	00101	08	+		+	19
Elmdon	534	81612	50212	23705	85311	02807	84709	86711	88619	534	81817	26206	22406	87211	05605	88704				534	97031	03	r _o r _o d _o r _o		r _o r _o d _o r _o id _o	18
Shawbury	414	81510	32206	22005	86311	04507	84706	88708		414	81608	26515	20607	86211	06502	85703	88705			414	91041	03	d _o d _o r _o d _o r _o		d _o d _o	17
Ringway	334	81719	57206	22005	85511	02613	88627			334	81813	32506	20905	86211	04301	88704				334	94031	03	ir _o d _o r _o r _o d _o r _o		r _o r _o d _o d _o	16
Squires Gate	318	81622	28616	20204	87311	03704	81706	88708		318	81517	24106	19306	86211	06705	88704				318	02031	03	d _o r _o d _o rr _o r _o		rr _o	15
Valley	302	81626	70036	17409	85411	07500	88612			302	81632	66032	16509	85611	07606	88630				302	97081	07	ir _o		+	14
Ronaldsway	204	81624	65016	16909	87311	07608	81707	88711		204	81723	65012	15609	85411	07706	82710	88637			204	96061	03	d _o r _o		+	13
Carlisle	222	81616	48616	19505	85411	03607	83715	84625	88637	222	81619	56026	18306	85411	04506	82714	88632			222	03031	02	r _o r _o rrdr		rrr _o r _o	12
Watnall	354	81608	28042	24403	80721	00605	88456			354	81704	23216	22804	87211	04505	88704				354	92021	01	ir _o		r _o r _o id _o f	11
Kilnsea	396	817																								

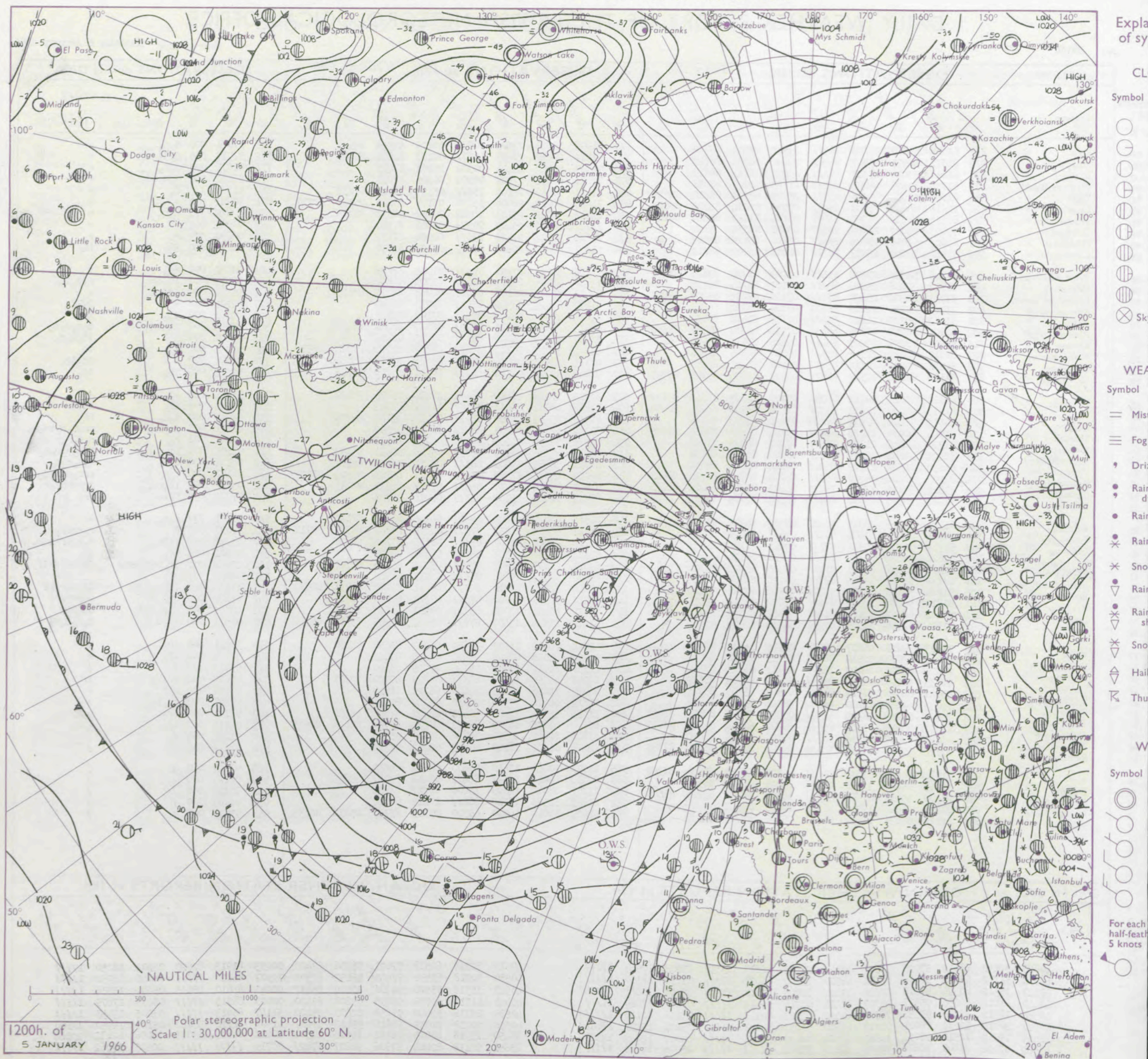
DAILY WEATHER REPORT OF THE BRITISH METEOROLOGICAL OFFICE

No. 38031

Date of Issue Thursday 6 January 1966

Code FM 11.C		OBSERVATIONS at 12h.								5 January 1966								OBSERVATIONS at 18h.								5 January 1966								OBSERVATIONS during DAY			
Station	iii	Nddff	VVwwwW	PPPTT	N _h L _h C _M H	T _d T _d app	8N _s Ch _s h _s	8N _s Ch _s h _s	8N _s Ch _s h _s	iii	Nddff	VVwwwW	PPPTT	N _h L _h C _M H	T _d T _d app	8N _s Ch _s h _s	8N _s Ch _s h _s	8N _s Ch _s h _s	iii	Nddff	VVwwwW	PPPTT	N _h L _h C _M H	T _d T _d app	8N _s Ch _s h _s	8N _s Ch _s h _s	8N _s Ch _s h _s	iii	RRT x E	SSS	WEATHER						
																															09h.—15h.	15h.—21h.					
Kew	775	81612	59505	27008	86311	05107	87709	88712		775	81608	59025	27505	80971	00105	82358	88461		775	97081	000	d _o d _o										+					
Heathrow	772	81611	50515	26707	86311	06006	84707	88710		772	61512	59012	27405	25671	02107	82635	85465		772	97071	000	d _o d _o										+					
Gatwick	776	81611	59026	27307	85411	05205	81712	88616		776	71509	59052	28104	00902	00107	87075			776	00071	000	d _o d _o										+					
Thorney Island	871	81715	60025	26808	85611	07106	86640	88656		871	71611	66032	27507	00902	04206	87075			871	97081	000	d _o d _o id _o										+					
Hurn	862	81608	57205	25309	85311	08009	83708	86710	88618	862	71413	58012	26108	75511	05307	84620	87633		862	91091	111	d _o										+					
Guernsey	894	71515	66025	25508	85271	07106	83704	84706	85620	894	71416	66022	26008	35538	03109	83625	85365	87270	894	00081	000	+										+					
Wattisham	590	81513	58026	28305	65471	03106	81717	86640	88458	590	81513	58022	29103	10947	00109	81358	88275		590	97052	111	r _o r _o										+					
Gorleston	497	81723	60022	28705	80971	03208	88358			497	71722	58052	29405	70971	03206	87360			497	00080	000	+										+					
Mildenhall	578	81613	61026	26806	85411	03106	85615	88640		578	71613	59012	27405	75611	02004	87632			578	00071	000	+										+					
Cardington	559	81810	56206	25907	86311	06107	85709	88712		559	51811	58015	26606	00902	03302	85070			559	97071	000	id _o										id _o					
West Raynham	485	81716	58506	27004	85411	03003	81710	83625	88635	485	71619	58015	27304	75511	01201	87628			485	01051	000	dd _o										+					
Wittering	462	81713	37026	25506	86211	05107	86703	88704		462	81714	56025	25906	85511	03303	88622			462	97071	000	id _o d _o d _o										d _o d _o id _o					
Boscombe Down	746	81713	40504	25608	87111	07210	82702	85703	88705	746	81414	62015	26106	85411	04203	82710	88625		746	91081	000	ffid _o d _o										+					
Ross-on-Wye	627	71708	60025	22609	66471	07108	86710			627	81810	60022	23909	85511	07213	88620			627	97101	000	+										id _o					
Filton	628	81813	60025	24010	85411	07110	84618	88630		628	81512	48052	24208	85511	07105	88627			628	97101	000	id _o										id _o					
Aberporth	502	81721	66212	18809	66471	07014	86710	86359	88462	502	81516	28516	20409	77321	08317	87709	88460		502	02101	000	ir _o id _o d _o r _o										d _o r _o d _o d _o					
Rhoose	715	81607	70036	23209	85411	07210	85615	88620		715	81409	56002	24008	86311	07213	88606			715	97101	000	+										ir _o d _o d _o					
Mountbatten	827	81717	64022	22511	85511	09007	84625	88640		827	81714	56205	23110	85211	09307	81704	85714	88632	827	91111	000	id _o										id _o					
Chivenor	707	81512	80032	22111	55471	09208	85618	88360		707	81311	58505	22410	85411	09207	86614	88630		707	91121	000	+										id _o ir _o					
St. Mawgan	817	81623	62032	20510	76271	09003	82704	86708	88359	817	81815	40206	21510	86211	10311	85703	88706		817	93111	000	ir _o										id _o					
Culdrose	809	81819	62022	20611	65311	09004	81709	83712	85630	809	81815	40026	21510	85211	10210	85704	88620		809	97111	000	id _o										+					
Scilly	804	81719	48026	19611	55321	11210	82706	83621	88458	804	81817	48022	20411	86311	11212	88709			804	92111	000	ir _o										id _o					
Elmdon	534	81613	45202	23907	86211	07209	85703	88706		534	81713	35502	24607	86211	06313	85705	88706		534	97081	000	d _o d _o										id _o					
Shawbury	414	81714	66045	21610	65471	07107	83617	86635	88359	414	81714	62026	22709	85411	06313	88618			414	01101	000	ir _o id _o r _o r										rr _o d _o r _o id _o r _o					
Ringway	334	71717	40045	21509	75311	07007	85706	87625		334	81716	56622	22109	85411	06210	88618			334	02101	001	r _o										r _o r _o r _o r					
Squires Gate	318	81621	50042	19209	75511	08203	83623	87638		318	81719	40616	20109	65721	08208	86650	88459		318	01101	000	ir _o d _o r _o r										rr _o r _o r _o d _o					
Valley	302	81630	61586	17509	85311	08214	86708	88630		302	81726	56586	19009	86311	08311	86707	88711		302	06101	000	r _o d _o										d _o d _o r _o d _o					
Ronaldsway	204																																				

CHART OF WEATHER IN PART OF NORTHERN HEMISPHERE



CHARTS OF WEATHER IN WESTERN EUROPE

ation
mbols

LOUD
Cloud
Amount
(oktas)

0
1 or less
2
3
4
5
6
7 or more
8
Obscured

W
Weather

izzle
and
rizzle

and snow

shower

and snow
ower

w shower

shower

nderstorm

IND

Wind
speed
(knots)

Calm

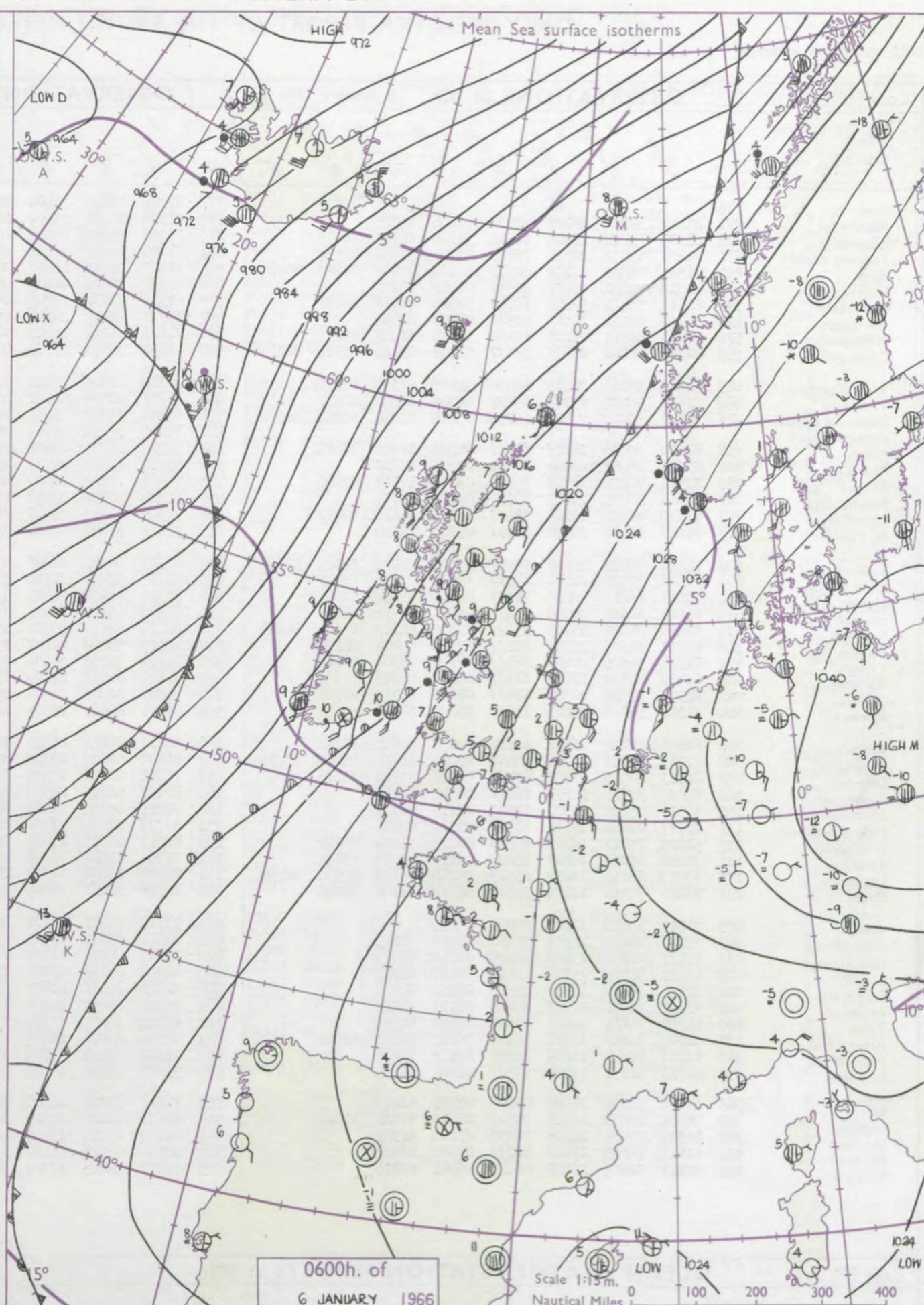
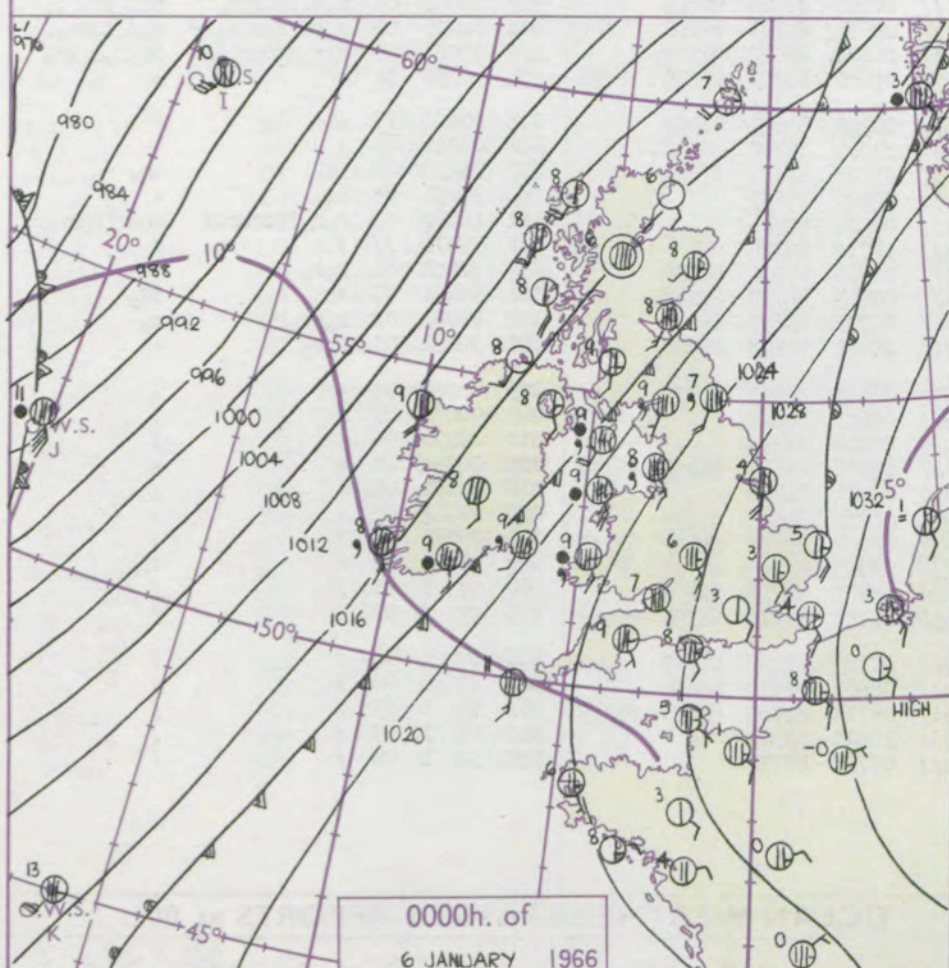
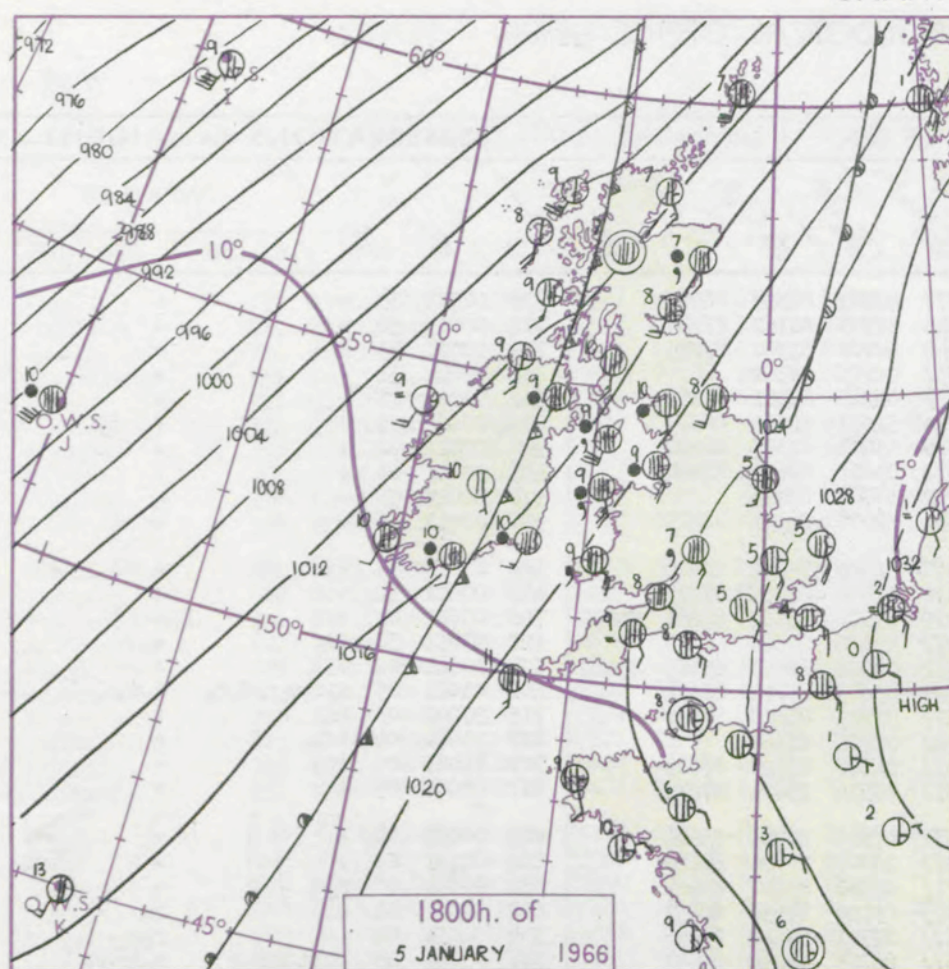
1-2

3-7

8-12

13-17

additional
er add



GENERAL SYNOPTIC DEVELOPMENT

Issued at midday Thursday 6

January 1966

FORECAST for Great Britain and Northern Ireland until noon tomorrow

The low pressure system covering the North Atlantic is likely to persist with a centre southwest of Iceland. Over Europe the large anticyclone which has shown significant building since yesterday, is likely to drift southwest slowly and troughs moving east from the Atlantic are likely only to affect the extreme west of the British Isles.

Rain in Northern Ireland, southern Scotland and northern England dying out otherwise dry with sunny periods. Some rain in northwest Scotland tomorrow. Mild in the west but normal temperatures elsewhere.

OUTLOOK for following 24 hours. Rather cold in the southeast, with frost at night. Some rain in Northern Ireland and western Scotland otherwise little change.

DAILY WEATHER REPORT OF THE BRITISH METEOROLOGICAL OFFICE (contd.)

Code FM I.I.C		OBSERVATIONS at 00h. 6 January 1966										OBSERVATIONS at 06h. 6 January 1966										OBSERVATIONS during NIGHT					CONVE TAB °C to
Station	iii	Nddff	VVwwW	PPPTT	N _h Ch _M Ch	T _d app	8N _s Ch _s h _s	8N _s Ch _s h _s	8N _s Ch _s h _s	iii	Nddff	VVwwW	PPPTT	N _h Ch _M Ch	T _d app	8N _s Ch _s h _s	8N _s Ch _s h _s	8N _s Ch _s h _s	iii	RRT _n T _g	T _g T _g	WEATHER					
																						21h.—03h.	03h.—09h.				
Kew	775			04						775	81304	62022	28404	80971	52703	82359	88461		775	00031	53	+	+	40			
Heathrow	772	21510	59011	28703	20930	00204	82365			772	71104	80031	28202	10946	51703	81362	87275		772	00013	52	+	+	39			
Gatwick	776	61607	59022	29304	10942	51308	81365	86075		776	71108	75032	28303	10948	52709	81360	87275		776	00021	53	+	+	38			
Thorney Island	871	71103	69032	28906	70981	04209	81360	87362		871	61002	66012	28105	60931	02705	86362			871	00041	51	+	+	37			
Hurn	862	71511	65032	27108	50972	02105	82362	84465	86070	862	71109	70012	26607	70971	02704	84362	87465		862	00061	05	+	+	36			
Guernsey	894	41518	74030	26907	40932	01102	84362			894	61520	74021	26206	40936	51601	84362	86270		894	00061	04	+	+	35			
Wattisham	590	61610	58012	30302	10948	52304	81368	86280		590	61512	66031	29702	10946	53605	81365	86280		590	00012	00	+	+	34			
Gorleston	497	51722	62022	30105	50970	03207	85360			497	71719	62022	29805	35671	03602	83630	87360		497	00041	03	+	+	33			
Mildenhall	578	51711	66011	29103	10932	50105	81365	85075		578	71513	64021	28402	00902	51701	87075			578	00023	53	+	+	32			
Cardington	559	81702	48051	28603	35637	01110	83645	83365	88275	559	81802	56052	27703	40937	51606	84365	88275		559	00011	55	+	+	31			
West Raynham	485	51614	59011	29202	10938	51003	81362	85272		485	71715	62022	28402	30948	52504	83365	86272		485	00013	51	+	+	30			
Wittering	462	81611	56032	27903	65607	01005	86640	88275		462	71707	59022	27601	20938	51400	82364	87272		462	00011	52	+	+	29			
Boscombe Down	746	71509	59012	27505	25738	03202	82650	85362	86272	746	61314	59012	26904	50972	01605	83362	83465	85075	746	00031	01	+	+	28			
Ross-on-Wye										627	72002	70022	25205	70991	02400	87360			627	97051	50	id _o	+	27			
Filton	628	81510	62015	26107	65711	04207	86656	88465		628	51410	66032	25605	15732	02501	81656	83365	85082	628	00041	02	+	+	26			
Aberporth	502	81615	28585	21409	86311	08206	88706			502	81714	62016	21307	85411	05603	85714	88621		502	01071	05	d _o d _o d _o r _o d _o r _o	d _o d _o	25			
Rhoose	715	71514	70206	24507	75411	05003	82712	87640		715	71008	70032	24005	45671	03809	84630	87360		715	97041	03	id _o	+	24			
Mountbatten	827	71615	58205	24209	75611	08107	87638			827	11613	61011	23508	10930	05704	81360			827	91071	04	id _o	+	23			
Chivenor	707	71312	66026	23709	75411	08205	84616	87650		707	71106	66012	23407	75511	04502	83620	87645		707	91061	02	ir _o	+	22			
St. Mawgan	817	81615	56102	22710	86211	09103	88704			817	71614	61022	22109	75511	06504	83624	87632		817	00081	07	+	+	21			
Culdrose	809	71814	56022	22510	55231	09103	83705	85625	87358	809	81713	58032	22009	85311	07605	82706	88620		809	00091	08	+	+	20			
Scilly	804	81816	57025	21711	85311	10304	83706	88619		804	81715	59022	21110	85311	10002	83706	88623		804	00101	09	+	+	19			
Elmdon	534	71613	66015	26106	75511	02204	85624	87630		534	81710	62022	26105	55711	01500	85650	88462		534	97041	03	d _o d _o	+	18			
Shawbury	414	81613	61022	24308	85411	06305	87712	88618		414	81506	64216	23906	75721	03000	87656	88459		414	92051	04	+	r _o	17			
Ringway	334	81816	58026	23707	85411	05306	84712	85625	88656	334	81814	60612	23906	85611	02701	83640	88656		334	94051	04	+	r _o r _o	16			
Squires Gate	318	81717	50506	22208	85311	07310	85709	88624		318	71517	58606	22107	75611	06703	84630	87650		318	03061	05	id _o d _o r _o r _o r _o	r _o ir _o r _o r _o	15			
Valley	302	81724	56606	20409	86311	08103	85706	88712		302	81624	58606	20409	85311	08400	83706	88614		302	03081	06	d _o d _o ir _o r _o d _o	r _o d _o ir _o	14			
Ronaldsway	204	81918	28586	19809	87211	09108	88703			204	81926	60016	19209	87211	08603	83705	88710		204	02091	08	r _o r _o d _o r _o d _o r _o dr	d _o r _o d _o ir _o	13			
Carlisle	222	81907	23516	20309	87411	07205	84712	88717		222	71607	66606	20609	65531	06802	86627	87359		222	95082	06	d _o r _o d _o r _o d _o d _o	ir _o r _o r _o ir _o	12			
Watnall	354	71911	58026	25105	75511	05302	87625			354	81011	64022	25605	60977	01604	81362	86465	88270	354	00031	51	+	+	11			
Kilnsea	396	61820	66022	26704	45570	02400	84625	86360		396	62020	66032	26403	35571	00703	83625	86360		396	00020	11	+	+	10			
Finningley	360	71712	59036	25705	45438	03203	84619	85360	87272	360	81608	58022	25704	80931	01301	88360			360	00041	03	+	+	9			
Leeming	257	81613	20206	23607	87311	06311	83707	88710		257	71511	28045	23605	75631	03002	82630	87650		257	91032	03	id _o	ir _o	8			
Tynemouth	262	81920	32506	22207	86411	06313	88718			262	82120	58025	22506	85611	04603	88630			262	97051	03	id _o	+	7			
Eskdalemuir	162	82317	05596	20307	87011	07213	88701			162	81811	08636	20107	87211	07804	88704			162	16062	05	r _o r _o ifdrdrff	drdrffrrrr _o r _o	6			
Mull of Galloway	131	81111	09464	19009	87211	09217	88704			131	81111	32604	17208	87211	08712	88704			131	92071	11	1	1	5			
Prestwick	135	51810	75016	18009	55500	08113	81624	85640		135	81613	20505	17609	86311	08806	83706	88708		135	92081	06	r _o r _o	id _o	4			
Renfrew	141	72208	66016	18109	75411	08110	83710	85625		141	71709	62501	17908	75411	07605	85710	87630		141	96061	03	ir	id _o	3			
Leuchars	171	84012	66215	18108	65511	06210	82620	85630	88459	171	82008	66036	18507	75611	06702	83630	86640		171	01051	02	r _o rr _o r _o	r _o	2			
Dyce	091	72210	70216	17408	75311	06310	81708	87645		091	71508	58031	18507	75211	05801	82705	87616		091	92051	03	r _o r _o	+	1			
Wick	075	01610	74011	14806	00900	05215				075	71714	74031	16107	45632	04101	84630	87075		075	00061	03	+	+	0			
Cape Wrath	049	32020	83021	11208	35400	06210	83615			049	82018	83032	12709	85511	06401	88625			049	00071	07	+	+	-1			
Sule Skerry	010	42119	66030	13008	46400	07218	84715			010	71613	66031	14107	76411	06201	87715			010	00070	06	1	1	-2			
Lerwick	005	12221	58012	13507	16440	06213	81710			005	81912	66031	15806	15647	05308	81645	84068	88270	005	00052	03	+	+	-3			
Stornoway	026	21921	75011	12208	22500	07214	82825			026	21826	70011	11809	25300	07711	81706			026	00071	06	+	+	-4			
Benbecula	022	41918	69030	12108	45400	06111	84618			022	51720	69021	11108	15508	06711	81625	85275		022	00071	05	+	+	-5			
Tiree	100	21719	74031	14608	00901	07216	82075			100	81522	70031	13208	15677	07707	81630	85362	88275	100	00081	05	+	+	-6			
Aldergrove	917	31709	62016	17808	35400	06113	81712	83620		917	81409	62211	16408	85211	07709	83703	87706	88650	917	97061	04	+	ir _o	-7			
Malin Head	980	11917	82030	15608	11500	07113	81820			980	71614	82011	13708	16406	06807	81715	87270		980	97 1	06	1	1	-8			
Belmullet	976	61818	66031	13009	65511	07001	86624			976	71823	69032	10109	36456	07719	83719	86358	87270	976	97 1	07	1	1	-9			
Birr	965	61608	74031	17608	00906	07108	86075			965	71611	70022	14609	78511	09715	83820	87637		965	97 1	04	1	1	-10			
Dublin	969	71605	66038	18609	78511	08210	83822	87640		969	81607	74406	17009	86411	08607	83710	88630		969	03 1	06	1	1	-11			
Shannon	962	11309	74030	16308	10930	07104	81362			962	61412	66205	13609	46331	08713	82709	84620	86359	962	97 1	05	1	1	-12			
Roch																											

DAILY WEATHER REPORT OF THE BRITISH METEOROLOGICAL OFFICE

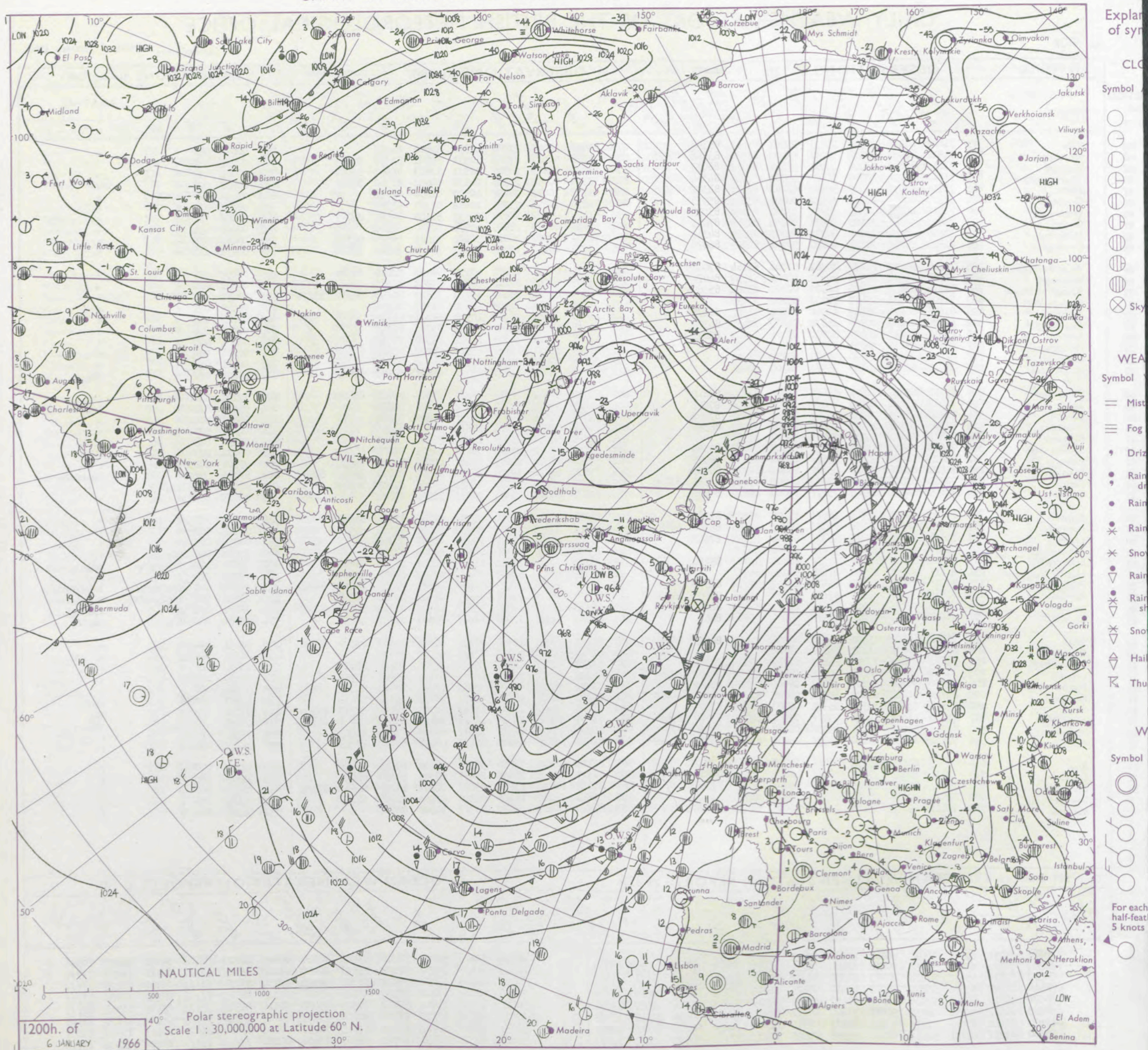
No. 38032

Date of Issue Friday 6 January 1966

VERSION
BLE
° F

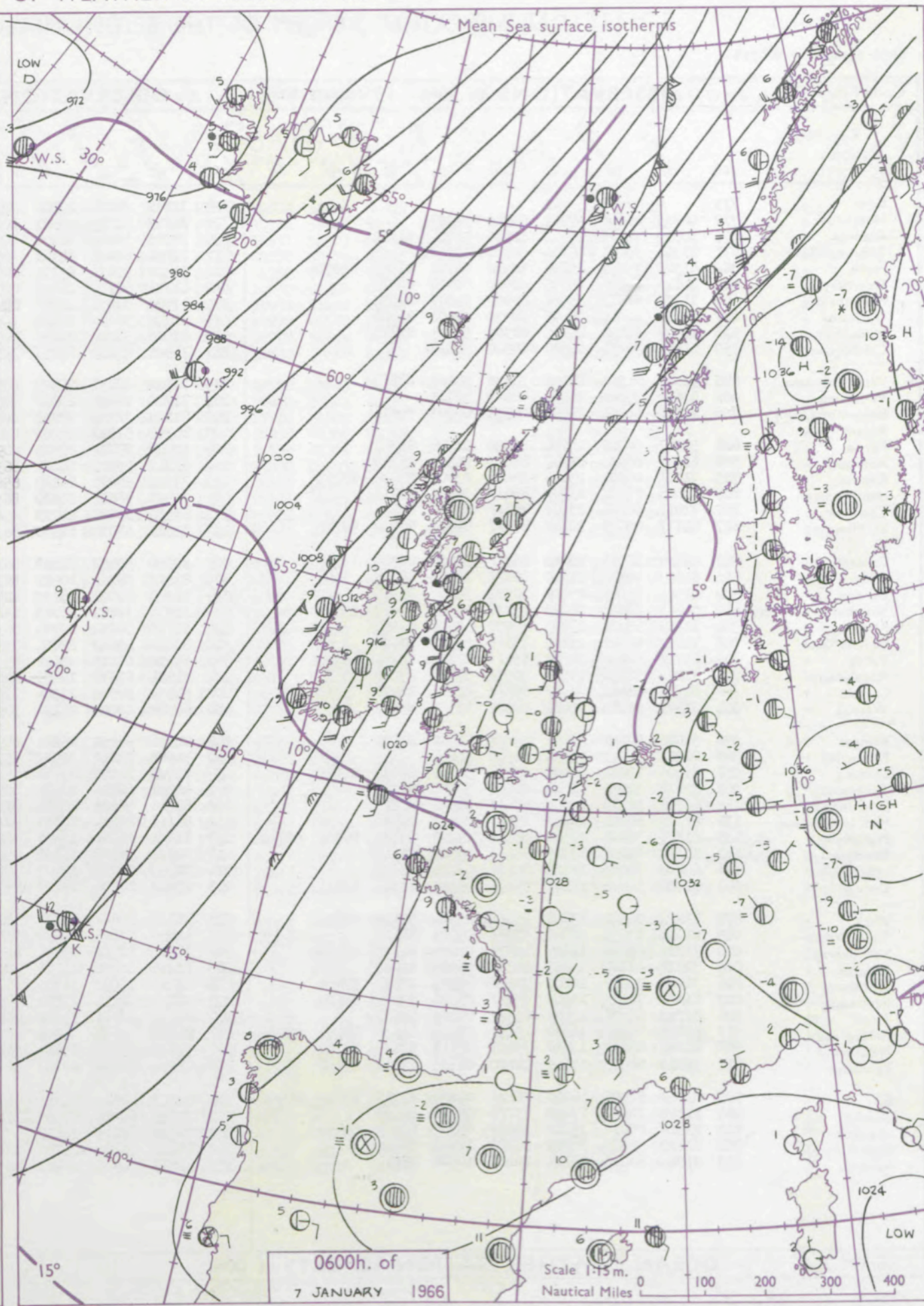
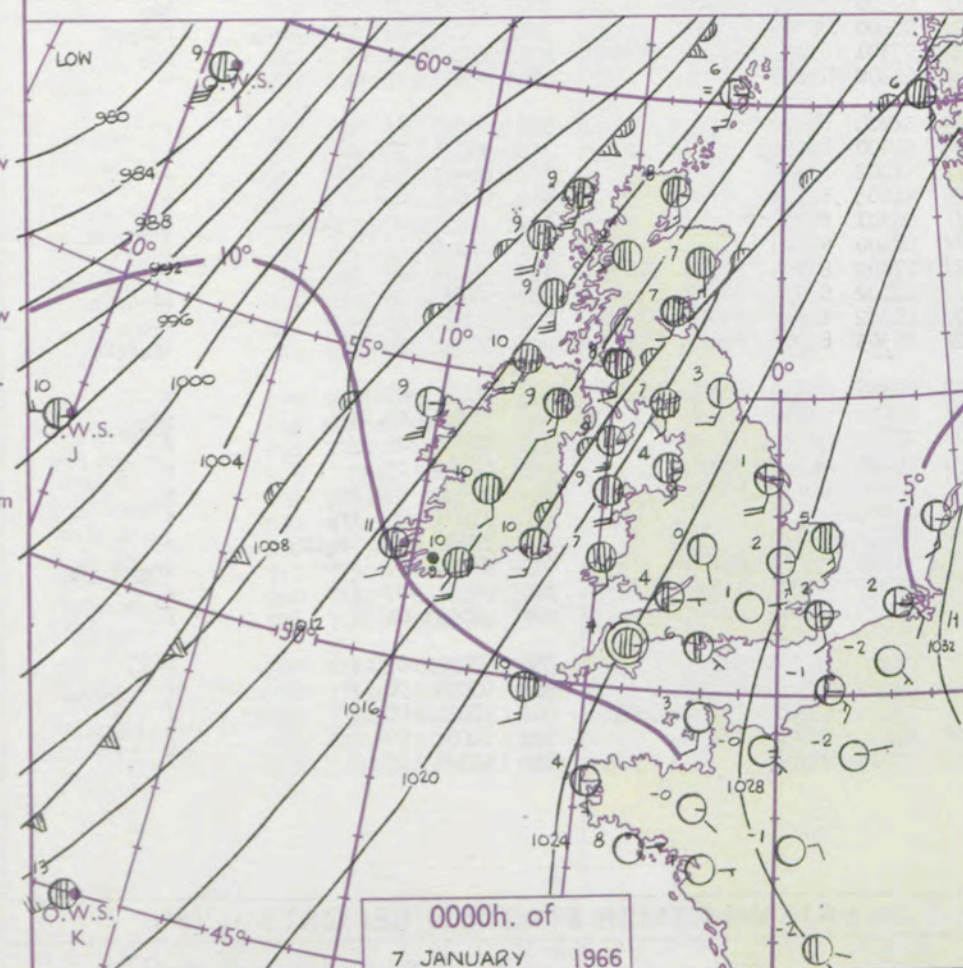
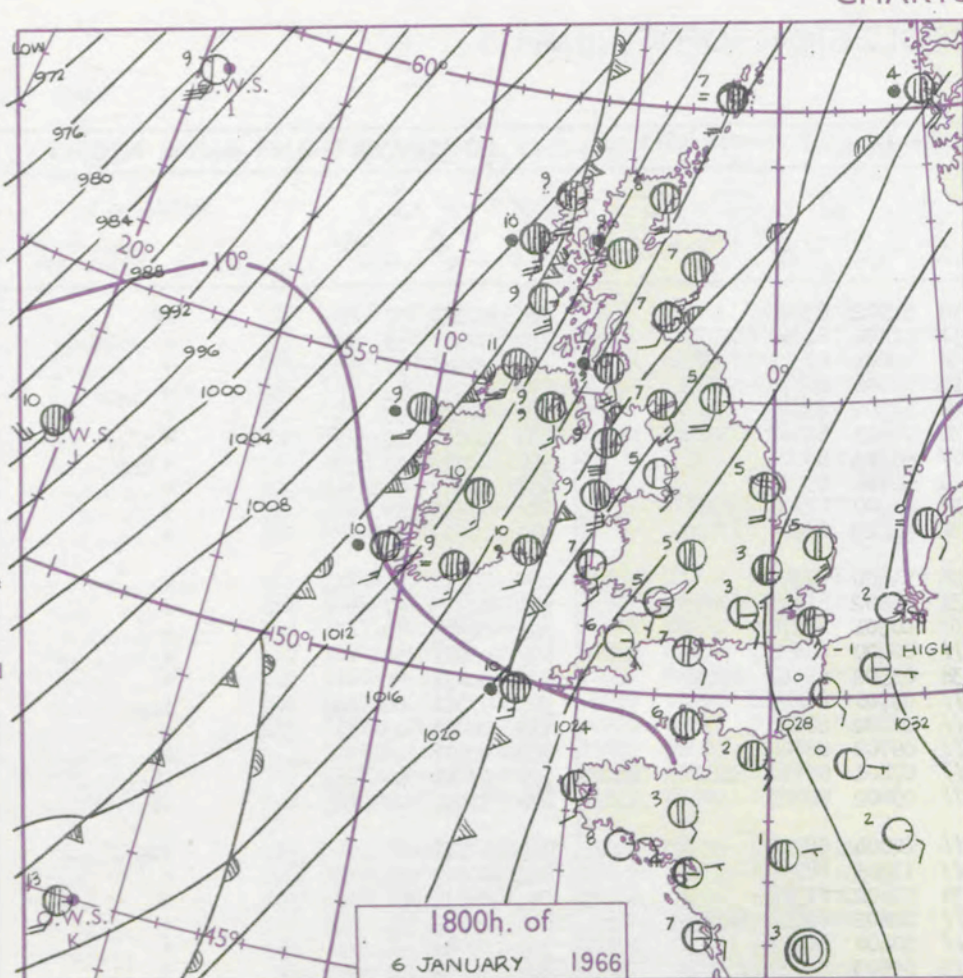
Code FM II.C		OBSERVATIONS at 12h.										OBSERVATIONS at 18h.										OBSERVATIONS during DAY				
Station		iii	Nddff	VVwwW	PPPTT	N _h L _h C _M H	T _d app	8N _s Ch _s h _s	8N _s Ch _s h _s	8N _s Ch _s h _s	iii	Nddff	VVwwW	PPPTT	N _h L _h C _M H	T _d app	8N _s Ch _s h _s	8N _s Ch _s h _s	8N _s Ch _s h _s	iii	RR T + E	SSS	WEATHER			
																								09h.—15h.	15h.—21h.	
Kew	775	71608	66022	28806	15831	53803	81657	85359			775	41407	58021	27804	40930	52604	84365				775	00073	046	+	+	
Heathrow	772	71512	80032	29006	30982	51000	81360	83364	85075		772	31308	50011	27503	10932	51606	81368	83075			772	00071	041	+	+	
Gatwick	776	71615	80022	28907	40982	53805	84362	86070			776	51006	65012	28302	10931	51503	81362	85070			776	00081	032	+	+	
Thorney Island	871	71510	69022	29008	40982	03801	81359	84364	85075		871	71106	60052	27305	20938	02603	82362	87272			871	00091	023	+	+	
Hurn	862	71513	73032	27409	50982	01002	82358	84362	85075		862	41311	70011	26007	40930	01400	84362			862	00091	///	+	+		
Guernsey	894	61517	80021	26507	30932	00801	83364	85075			894	11516	70011	25907	10932	02302	81365			894	00081	029	+	+		
Wattisham	590	71515	69031	30305	30932	53001	83360	85075			590	51414	61022	28802	20932	50608	82360	84075			590	00052	///	+	+	
Gorleston	497	71624	58051	31105	20971	02104	82360	87075			497	41624	60012	28905	40970	02707	84360			497	00060	031	+	+		
Mildenhall	578	71610	62032	29405	50972	51003	82358	84362			578	71608	59022	28003	50972	51504	82358	84362			578	00063	032	+	+	
Cardington	559	61612	56052	28404	20932	50801	82359	86070			559	61608	48052	27303	30972	51500	82360	85070			559	00071	013	+	+	
West Raynham	485	71718	69022	29105	30982	51801	83364	87068			485	61514	48022	27902	40932	51605	84360	86068			485	00051	018	+	+	
Wittering	462	61710	59022	28303	30982	50002	81359	84070			462	51609	48041	27102	50970	51501	85360			462	00051	028	+	+		
Boscombe Down	716	71414	66032	27806	60972	02002	83362	85365			716	61409	61022	26403	15732	51502	81650	84362	85078			716	00071	003	+	+
Ross-on-Wye	627	71805	66031	25407	70991	01102	87358				627	21201	60021	24905	20930	01305	82358			627	00091	021	+	+		
Filton	628	61606	66021	25907	10942	02001	81360	86075			628	11706	58011	25105	10930	01301	81359			628	00081	010	+	+		
Aberporth	502	61520	66022	20708	25630	04803	82635	86362			502	21615	66011	20907	20930	02203	82359			502	00091	024	+	+		
Rhoose	715	61311	70012	24807	30972	03001	83362	85075			715	11307	75021	24805	10942	01308	81360			715	00081	020	+	+		
Mountbatten	827	21613	69021	24010	15549	05003	81628				827	61809	58051	23708	65511	06207	83625	86640			827	00101	034	+	+	
Chivenor	707	51211	74022	23510	50959	03803	85360				707	31106	62011	23308	25431	04002	81712			707	00111	057	+	+		
St. Mawgan	817	71520	61022	22109	75511	06500	87626				817	81517	56022	22209	85311	08801	85706	88618			817	97101	000	+	id ₀	
Culdrose	809	81711	62022	22609	85411	07002	82710	88612			809	81910	58052	22210	85211	09301	82705	88620			809	97101	000	+	id ₀	
Scilly	804	71615	59152	21111	75411	10001	82710	87623			804	81815	58602	21310	87211	10304	88704			804	91111	012	+	ir ₀		
Elmdon	534	71710	65022	26306	70971	53204	82358	87462			534	61611	58042	25005	60931	52503	86360			534	00071	004	+	+		
Shawbury	414	71706	66146	25006	15881	01701	81657	86360			414	11608	62011	23905	10971	50304	81360			414	00071	007	jp	+		
Ringway	334	71814	58022	24706	70971	52507	87358				334	21712	58011	23805	20930	52301	82360			334	00071	002	+	+		
Squires Gate	318	71621	56046	22406	55631	04705	85645	85359			318	21515	38041	22005	15732	02301	81656			318	00071	007	+	+		
Valley	302	71623	74026	20809	75611	05801	82630	86656			302	81627	66022	20209	85411	04002	82618	88624			302	97101	000	ir ₀	+	
Ronaldsway	204	71921	66016	19910	65412	07001	82715	86656			204	81830	64022	19109	85411	05502	83717	85629	88640			204	97101	003	+	ir ₀ id ₀ ir ₀
Carlisle	222	71510	61606	21608	75511	04400	81628	83633	87645		222	61514	56046	21107	45572	50301	81625	84635			222	97091	002	ir ₀	+	
Watnall	354	71809	40042	26505	75671	00000	82630	86650			354	71808	20042	25304	70931	52502	87362			354	00063	000	+	+		
Kilnsea	396	71920	66032	27704	55571	51105	85625	87360			396	41818	66011	26205	35570	01703	83625	84360			396	00050	///	+	+	
Finningley	360	71411	58022	26404	15771	00803	81650	85360	87362		360	71511	40042	25203	20932	51500	82362	87070			360	00061	002	+	+	
Leeming	257	71611	37046	24105	25731	01704	82656	87359			257	21707	28042	28303	20930	00206	82362			257	00051	003	+	+		
Tynemouth	262	71810	48058	23205	75611	03002	87630				262	72020	32058	22305	70931	00703	87358									

CHART OF WEATHER IN PART OF NORTHERN HEMISPHERE



CHARTS OF WEATHER IN WESTERN EUROPE

ation
mbols
UD
Cloud
Amount
(oktas)
0
1 or less
2
3
4
5
6
7 or more
8
obscured
THER
Weather
zle
and
izzle
and snow
y
shower
and snow
ower
w shower
shower
nderstorm
IND
Wind
speed
(knots)
Calm
1-2
3-7
8-12
13-17
additional
er add
48-52



GENERAL SYNOPTIC DEVELOPMENT

Little change is taking place in the main feature of pressure distribution round the British Isles, and a broad southerly flow will be maintained over the whole country. A little eastward progress of the weak fronts over Scotland and Ireland is likely, but the drier continental airstream is likely to persist over eastern districts of England.

Issued at midday Friday 7

January 1966

FORECAST for Great Britain and Northern Ireland until noon tomorrow

Scotland, Northern Ireland, Wales and western counties of England will be mostly cloudy but mild with a little rain or drizzle at times. Central and eastern England will be dry with variable cloud and sunny intervals, more prolonged in the extreme east and south. In these areas temperatures will be near normal but frost will be widespread at night.

OUTLOOK for following 24 hours.
Little change expected.

DAILY WEATHER REPORT OF THE BRITISH METEOROLOGICAL OFFICE (contd.)

Code FM II.C		OBSERVATIONS at 00h. 7 January 1966										OBSERVATIONS at 06h. 7 January 1965										OBSERVATIONS during NIGHT					
Station	iii	Nddff	VVwww	PPPTT	N _h Ch _s C _M H	T _d T _d app	8N _s Ch _s h _s	8N _s Ch _s h _s	8N _s Ch _s h _s	iii	Nddff	VVwww	PPPTT	N _h Ch _s C _M H	T _d T _d app	8N _s Ch _s h _s	8N _s Ch _s h _s	8N _s Ch _s h _s	iii	RRT _n E	T _g T _g	WEATHER					
																						21h.—03h.	03h.—09h.				
Kew	775			01						775	31203	28121	26100	30930	51502	83365			775	00513	57	FF		FF			
Heathrow	772	00703	40040	27001	00900	51707				772	70705	57011	25901	10931	51804	81368	87075		772	00513	55	+		+			
Gatwick	776	10802	70021	27350	10930	51706	81365			776	70905	50101	26152	10938	53604	81365	87275		776	00543	57	+		+			
Thorney Island	871	01204	56051	26804	00900	02705				871	71101	61021	25701	00902	01606	84070	87075		871	00001	54	+		+			
Hurn	862	41307	75031	25206	10942	04710	81362	84070		862	70802	50031	25151	00908	51502	87275		862	00523	53	+		+				
Guernsey	894	21616	63030	25605	00902	02804	82075			894	41712	60030	25005	20932	04601	82367	83080		894	00041	02	+		+			
Wattisham	590	11508	58011	28001	00902	51807	81075			590	81508	56031	27050	00907	51604	88275		590	00513	53	+		+				
Gorleston	497	61717	62020	28205	60970	02602	86360			497	31812	58050	27104	00901	02704	83075		497	00020	51	+		+				
Mildenhall	578	11607	58021	26902	00902	51705	81070			578	81504	56021	26650	20937	51500	82364	88270		578	00513	55	+		+			
Cardington	559	01505	32051	26300	00900	52810				559	71504	23051	25951	30932	53503	83360	87070		559	00523	57	+		+			
West Raynham	485	31615	56021	27101	30930	51808	83360			485	71709	48031	26905	00906	51400	87270		485	00513	54	+		+				
Wittering	462	01608	37041	26451	00900	52711				462	71908	23041	25952	20931	53602	82362	87075		462	00533	57	+		+			
Boscombe Down	746	21210	40051	26001	00901	00707	82078			746	81205	32051	25901	00907	00301	88278		746	00503	52	+		+				
Ross-on-Wye										627	80702	57021	24103	85611	02400	88630		627	00001	54	+		+				
Filton	628	50907	66021	24904	50930	01506	85359			628	51005	59012	24803	40938	03502	84362	85280		628	00031	51	+		+			
Aberporth	502	81512	66035	21307	86311	05502	88709			502	81714	58202	20808	86311	07706	88707		502	97061	06	id _o		id _o				
Rhoose	715	71211	66031	23605	55647	03809	85636	87275		715	81210	58022	23605	85611	05802	88635		715	00041	03	+		+				
Mountbatten	827	81406	59032	23407	86411	06501	88711			827	81407	48022	22809	86211	09702	88704		827	00071	04	+		+				
Chivenor	707	71010	66021	23407	75611	05500	87635			707	81210	56025	22909	85411	07801	86710	88620		707	97061	06	id _o		id _o			
St. Mawgan	817	81813	48025	22710	87111	09303	83702	88704		817	81811	48022	21910	86111	09802	88702		817	97091	09	id _o		id				
Culdrose	809	82114	56025	22210	86211	10400	88704			809	82010	50102	21810	86111	10804	88702		809	97101	09	+		id _o				
Scilly	804	81813	48026	21610	86211	10303	88705			804	81915	56102	20911	86311	11805	88706		804	00101	10	+		+				
Elmdon	534	21502	56041	25400	10931	52604	81365			534	11506	40041	25150	10931	51602	81368		534	00523	56	+		+				
Shawbury	414	61605	56041	24003	15838	51501	81657	85360		414	81306	37042	23703	85411	02602	82618	88643		414	00021	51	+		+			
Ringway	334	11713	58020	23503	10930	53606	81360			334	81709	58031	23704	86311	50400	88709		334	00031	01	+		+				
Squires Gate	318	71617	40041	21804	75611	02501	87643			318	81414	45042	22204	75512	02503	84620	87630		318	00021	01	+		+			
Valley	302	81722	62032	20509	85411	07205	84711	88622		302	81620	61015	20609	85311	07500	85707	88618		302	97081	07	+		id _o			
Ronaldsway	204	71924	58036	19509	76311	07304	87709			204	81821	57636	19609	67221	08400	86705	88557		204	03081	07	id _o r _o r _o r _o		r _o r _o rr			
Carlisle	222	81711	48042	20507	85511	01503	88620			222	61608	56012	21306	35431	03301	82717	83621	85358		222	97061	04	+		ir _o		
Watnall	354	31909	56031	25001	00902	51607	83072			354	60000	48041	25151	50932	51302	85360		354	00513	56	+		+				
Kilnsea	396	31920	59020	25801	00909	51709	83170			396	82116	56021	25101	00907	51704	88270		396	00010	11	+		+				
Finningley	360	01407	40041	24950	00900	52504				360	51508	23041	24451	55700	52000	85650		360	00523	54	+		+				
Leeming	257	51406	17041	23601	00902	51301	82070	84075		257	81710	14042	23601	85411	51002	88617		257	00503	51	+		+				
Tynemouth	262	22014	32051	22103	00902	50604	82075			262	42311	48051	22602	00908	51103	84275		262	00011	00	+		+				
Eskdalemuir	162	81708	56215	20204	87411	03504	88710			162	82011	48606	20606	87111	06701	88702		162	93031	03	id _o ir		ir _o				
Mull of Galloway	131	81111	60022	17708	87411	08223	88710			131	91111	87454	17708	91111	08400	89100		131	01072	11	+		+				
Prestwick	135	81817	70026	17508	86311	07308	83706	86707	88710	135	81614	66616	17408	75471	07802	81714	84634	87650		135	94081	07	id _o		ir _o r _o r _o		
Renfrew	141	81712	62026	17807																							

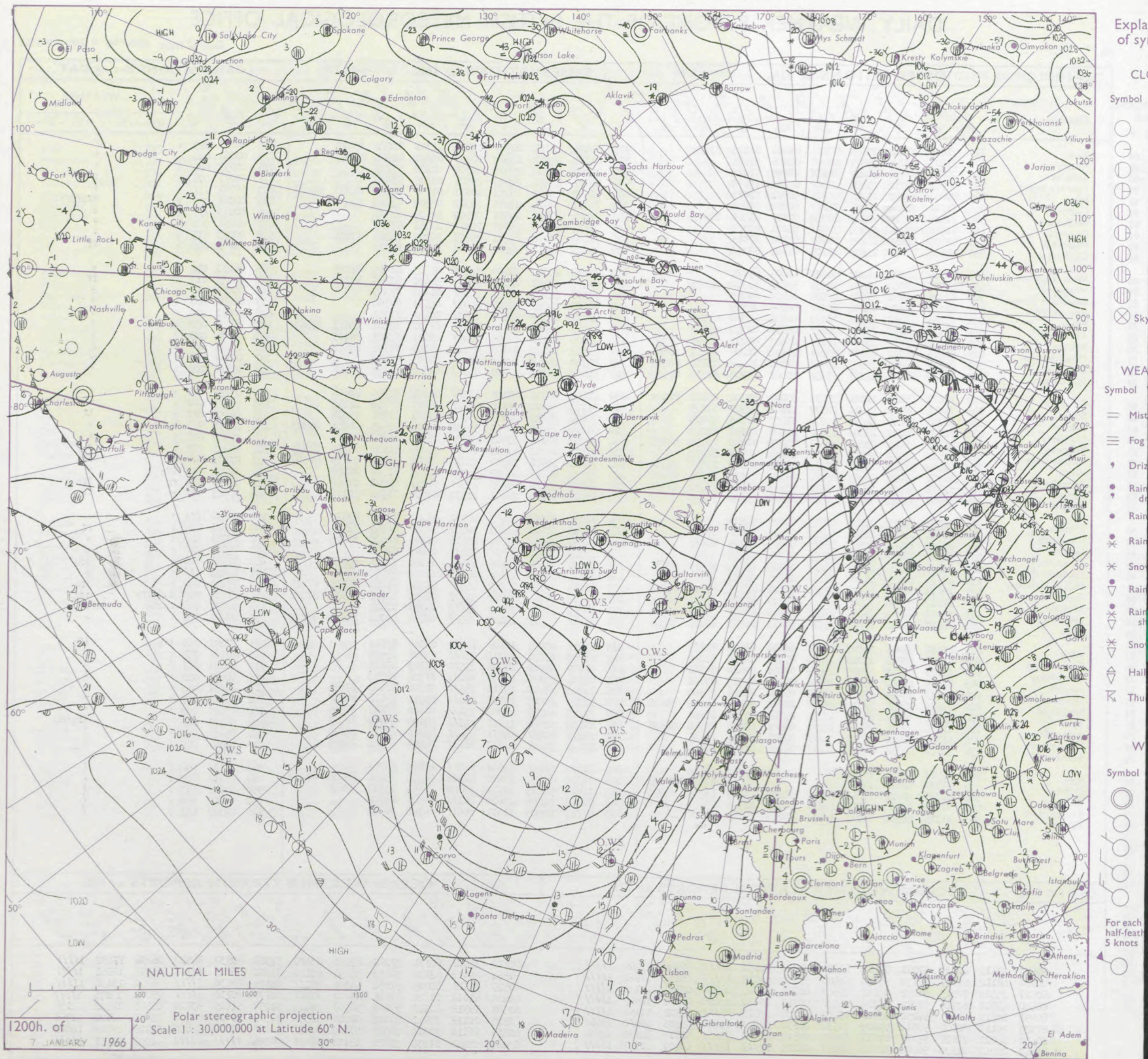
DAILY WEATHER REPORT OF THE BRITISH METEOROLOGICAL OFFICE

No. 38033

Date of Issue Saturday 8 January 1966

Code FM II.C		OBSERVATIONS at 12h. 7 January 1966										OBSERVATIONS at 18h. 7 January 1966										OBSERVATIONS during DAY				
Station	iii	Nddff	VVwww	PPPTT	N _h Ch _h C _h H	T _d app	8N _s Ch _s h _s	8N _s Ch _s h _s	8N _s Ch _s h _s	iii	Nddff	VVwww	PPPTT	N _h Ch _h C _h H	T _d app	8N _s Ch _s h _s	8N _s Ch _s h _s	8N _s Ch _s h _s	iii	RRT x E	SSS	WEATHER				
																						09h.—15h.	15h.—21h.			
Kew	775	71605	48054	25905	00901	01806	81173	87075		775	31404	48111	24901	00908	01301	81272	83075		775	00053	025	+		F		
Heathrow	772	71504	28052	25904	00908	02806	87275			772	81306	24042	24602	10937	01001	81365	88275		772	00051	024	+		+		
Gatwick	776	70802	38052	26202	00902	01808	87075			776	70806	30052	25001	00908	01202	87275			776	00053	004	+		+		
Thorney Island	871	70701	40052	25805	00902	04803	87075			871	30601	17101	24603	00901	02305	83070			871	00071	008	+		+		
Hurn	862	71001	40012	25206	00901	04801	87075			862	70602	35042	23701	60971	01500	84360	85363	86075	862	00081	///	+		+		
Guernsey	894	71512	30284	24806	76211	06802	87703			894	71511	30014	23105	56202	05500	85705	87075		894	00061	001	f		ffiffiff		
Wattisham	590	71508	56022	26903	10932	01807	81360	87075		590	71505	37052	25501	00902	50504	87075			590	00033	///	+		+		
Gorleston	497	71707	56051	27404	70971	02001	87360			497	71614	58052	25505	70971	03711	87360			497	00051	000	+		+		
Mildenhall	578	71603	40052	26203	00902	01704	87075			578	71403	23052	25401	20932	50302	82365	87075		578	00053	011	+		+		
Cardington	559	71606	28052	25803	00908	01804	87270			559	51502	11052	24901	00901	50302	85070			559	00043	008	+		ff		
West Raynham	485	71710	56012	26402	00902	01805	87070			485	71606	23042	25600	10938	51303	81365	87275		485	00033	012	+		+		
Wittering	462	61707	28042	25502	10931	52805	81364	86075		462	81405	14042	24500	30937	50400	83365	88272		462	00033	013	+		ff		
Boscombe Down	746	61306	40052	25604	00908	02801	86275			746	71108	21102	24501	70951	01400	87363			746	00061	016	+		+		
Ross-on-Wye	627	82105	48052	23606	85511	04809	88625			627	80000	24052	22905	80931	04401	88360			627	00071	000	+		+		
Filton	628	71205	32052	24606	10931	04801	81360	87075		628	71007	14042	23705	70931	04401	87360			628	00071	000	+		+		
Aberporth	502	81515	50012	20909	76171	08805	82702	87705		502	71409	50052	20809	75211	07107	82705	83617	87627	502	00101	000	+		+		
Rhosee	715	81112	57050	23706	75471	05603	81712	87628	88358	715	81006	50102	22706	86211	05601	82705	88709		715	00071	000	+		+		
Mountbatten	827	81411	40102	23010	85311	10002	81706	83710	88640	827	81312	28102	21809	85211	08400	87704	88622		827	00101	000	+		f		
Chivenor	707	81210	56022	22909	85311	08802	82708	85710	88615	707	80910	28052	22209	87211	06203	88705			707	00101	000	+		+		
St. Mawgan	817	71713	58025	22211	65331	10001	83708	85630	87362	817	81610	50102	21210	86211	09302	84703	88706		817	00111	000	+		+		
Culdrose	809	71814	56025	22111	55271	10001	83704	85620	87362	809	81809	56052	21010	85211	09301	85704	88618		809	00111	003	+		+		
Scilly	804	71814	58022	20911	26377	10801	82707	87275		804	81713	58022	19910	56221	10001	85703	88459		804	00111	000	+		+		
Elmdon	534	71708	40042	24604	10938	01803	81360	87275		534	70000	28042	23303	15701	01801	81650	87078		534	00053	002	+		if		
Shawbury	414	71507	50042	23306	15648	04706	81640	87272		414	61402	19042	22704	55532	04001	82623	84650	85365	414	00071	003	+		+		
Ringway	334	81709	35042	23306	35417	03801	81618	83650	88275	334	51805	20041	23005	50931	03310	85360			334	00081	007	+		+		
Squires Gate	318	71514	22042	21905	35638	04704	83635	87072		318	71512	16042	21305	18678	05206	81830	83462	87272	318	97071	002	+		ro f		
Valley	302	81519	61022	20810	35311	08000	81707	83650	88460	302	71615	58026	20309	65471	08302	85614	84635	86360	302	97101	000	+		ir _o		
Ronaldsway	204	81720	60026	20209	85211	08000	81705	86707	88640	204	81510	62012	20209	86311	08108	81706	88709		204	97091	000	ir _o		+		
Carlisle	222	71511	56026	21108	35571	05803	81625	83650	87360	222	71709	32042	21608	75511	06307	85623	87640		222	97091	000	ro		ir _o		
Watnall	354	72106	17042	24204	00906	01806	87278			354	52002	04464	23801	10932	01000	81362	85075		354	97043	000	+		ff		
Kilnsea	396	51908	61021	25102	00909	01400	85170			396	71915	59012	24403	40912	01400	84460	87070		396	00030	///	+		+		
Finningley	360	71506	23042	24102	15732	01805	81650	87072		360	71303	11102	23801	10932	50302	81365	87070		360	00033	000	+		ff		
Leeming	261	81713	14042	23501	85311	00803	82707	88630		261	71607	12042	23302	45606	01303	84630	87275		261	00021	000	+		+		
Tynemouth	262	82308	16051	22803	80971	01001	88358			262	72309	16052	22303	70971	01103	87360			262	00041	000	+		+		
Eskdalemuir	162	81907	66016	20607	88411	06803	83712	84817	88638	162	82001	14502	21206	85411	06306	86714	88638									

CHART OF WEATHER IN PART OF NORTHERN HEMISPHERE



CHARTS OF WEATHER IN WESTERN EUROPE

nation
mbols

DUD
Cloud
Amount
(oktas)

0
1 or less
2
3
4
5
6
7 or more
8

obsured

THER
Weather

zle

and
izzle

and snow

y
shower

and snow
ower

w shower

shower

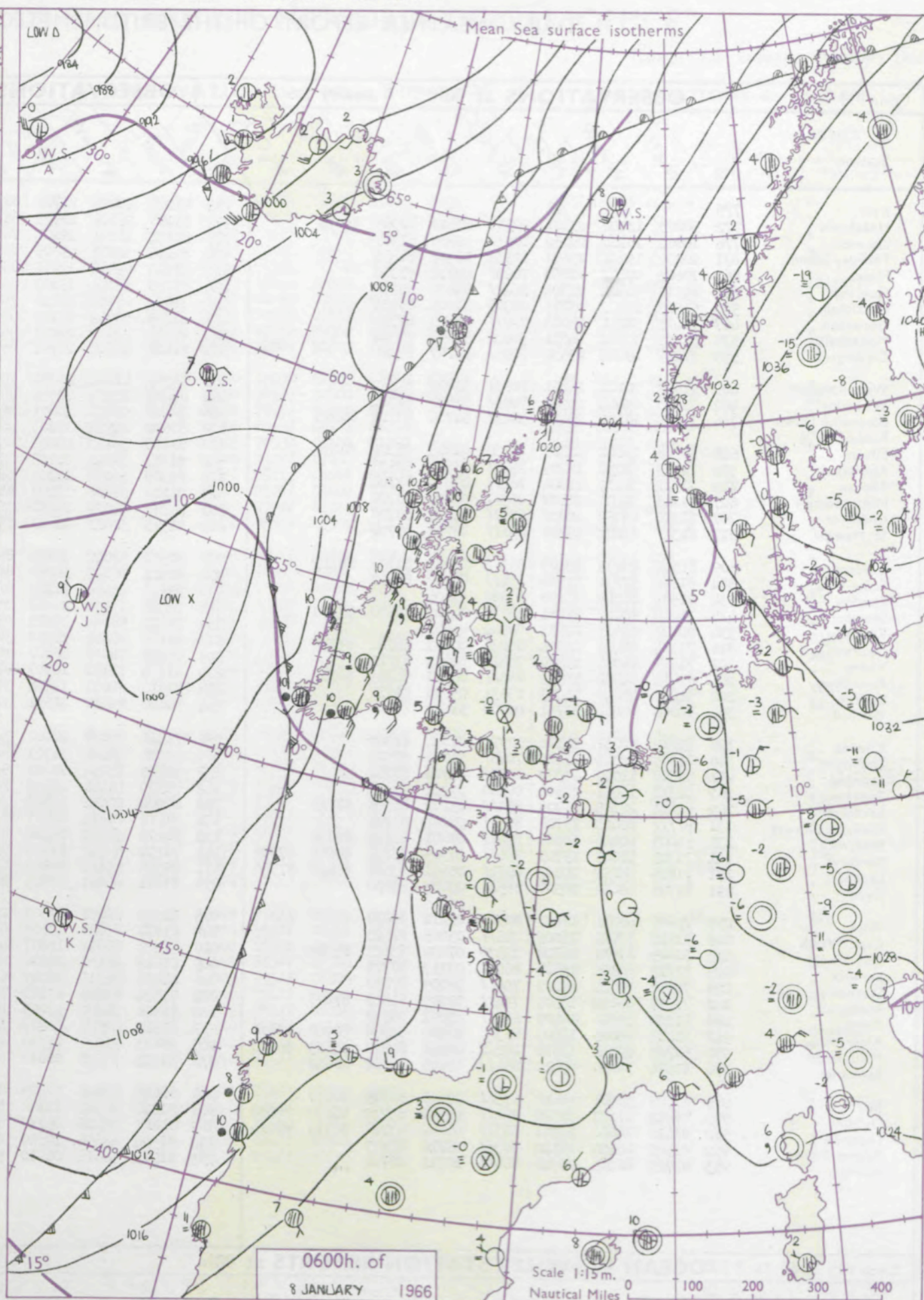
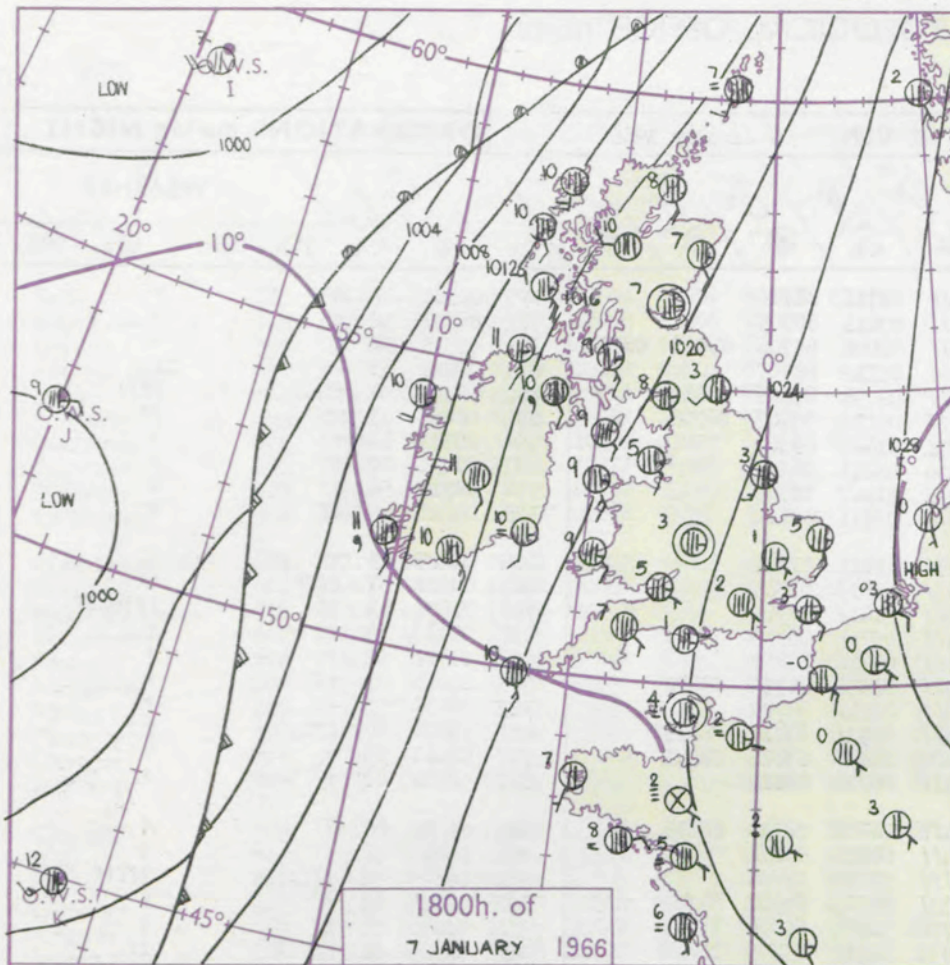
nderstorm

ND
Wind
speed
(knots)

Calm
1-2
3-7
8-12
13-17

additional
er add

48-52



GENERAL SYNOPSIS DEVELOPMENT

The strong ridge over Europe and the western Mediterranean has weakened a little in its southern portion as a rather shallow depression which developed in the trough north of the Azores moved northeastwards to west of Ireland. The cold front which lay to the west of the British Isles has been carried a little further east. The low west of Ireland will move steadily north, filling a little, while the cold front is expected to move slowly east over the British Isles during the next 24 hours. A deep low over mid-Atlantic will move east towards the southern approaches.

Issued at midday Saturday 8

January 1966

FORECAST for Great Britain and Northern Ireland until noon tomorrow

Scotland, Northern Ireland, Wales and western districts of England will be cloudy and mild with rain at times but bright intervals are likely later in the west. England except the west will be misty with sunny intervals today. Tonight will be dull with some fog patches. Occasional rain will spread slowly east tomorrow. Temperatures will be near normal.

OUTLOOK for following 24 hours.

Rather cloudy with a little rain in places mostly in the north and west where temperatures will be near normal. Rather cold in the southeast.

DAILY WEATHER REPORT OF THE BRITISH METEOROLOGICAL OFFICE (contd.)

Code FM II.C		OBSERVATIONS at 00h.										OBSERVATIONS at 06h.										OBSERVATIONS during NIGHT					CONV TA °C
Station	iii	Nddff	VVwwwW	PPPTT	N _h Ch _s Ch _s H	T _d app	8N _s Ch _s h _s	8N _s Ch _s h _s	8N _s Ch _s h _s	iii	Nddff	VVwwwW	PPPTT	N _h Ch _s Ch _s H	T _d app	8N _s Ch _s h _s	8N _s Ch _s h _s	8N _s Ch _s h _s	iii	RRT _n E	T _g T _g	WEATHER					
																						21h.—03h.	03h.—09h.				
Kew	775			01						775	81206	40024	21704	86311	02711	88709			775	00501	57	FF		+	40		
Heathrow	772	50803	13042	23701	20931	50810	82365	84075		772	81006	26101	21903	86211	03611	88705			772	00011	52	+		+	39		
Gatwick	776	10802	15104	24052	10930	52809	81365			776	81104	16101	22102	86311	02608	85706	87708	88710	776	00531	57	f		+	38		
Thorney Island	871	20202	19101	23601	10931	01707	81363			871	81406	32101	21305	86311	05712	88707			871	00011	53	+		+	37		
Hurn	862	70602	09462	22201	70931	00712	87360			862	81204	09444	19701	85311	01716	83708	88612		862	00521	54	ffff		ffff	36		
Guernsey	894	81516	50104	22304	86211	04605	88704			894	81720	56104	19105	86211	05714	83703	88706		894	00031	03	ff		ff	35		
Wattisham	590	61507	28102	25051	00909	51605	86175			590	71607	28102	23150	70931	51715	87364			590	00513	52	+		+	34		
Gorleston	497	71615	58051	25005	70971	03609	87360			497	61619	58052	23705	60970	03811	86360			497	97031	02	+		+	33		
Mildenhall	578	51205	32102	24551	50930	51805	85364			578	81604	23052	23201	86211	51507	88705			578	00513	56	+		+	32		
Cardington	559	71202	09444	23950	70931	51707	87365			559	81606	14104	22201	86211	01711	88704			559	00521	56	ff		f	31		
West Raynham	485	71507	20102	24851	70931	51802	87362			485	71507	11102	22850	70931	51711	87362			485	00523	55	+		+	30		
Wittering	462	71203	09464	24351	70931	51803	87360			462	71407	15284	22551	70931	51613	87360			462	00521	57	ffff		ffff	29		
Boscombe Down	746	70809	18102	23450	36431	50706	83712	86363		746	80909	09444	20801	86311	01612	88709			746	97521	53	if		ffid ₀ ff	28		
Ross-on-Wye										627	81602	24052	19703	86411	03715	88710			627	00011	54	+		+	27		
Filton	628	60906	15042	22802	40938	01806	84362	86280		628	81108	30102	20003	85811	03716	88657			628	00011	52	+		+	26		
Aberporth	502	71309	58052	19707	75611	06706	87635			502	81313	56052	16805	85411	04611	86712	88640		502	00041	03	+		+	25		
Rhoose	715	71312	32102	21804	76211	03610	87704			715	81309	56052	19105	86311	04712	88709			715	00031	03	+		+	24		
Mountbatten	827	81108	32105	20207	86311	06809	88708			827	81410	58020	17907	85411	05711	83711	88615		827	97061	06	ffid ₀		+	23		
Chivenor	707	81006	48052	20807	87311	05709	88708			707	81210	48022	18207	35407	04710	83613	88275		707	00061	05	+		+	22		
St. Mawgan	817	81317	23102	19308	86111	08712	88702			817	81515	56022	16608	85411	06710	88612			817	00071	07	+		+	21		
Culdrose	809	81508	40052	19409	86311	09607	84706	88715		809	81510	62022	16809	85411	06714	82710	88615		809	00080	08	+		+	20		
Scilly	804	81616	57031	17910	85411	09710	88618			804	81512	66022	14910	85411	08718	88614			804	00091	08	+		+	19		
Elmdon	534	01501	08044	23400	00900	51806				534	91606	06434	21350	91111	50710	89101			534	00523	56	ffff		ffff	18		
Shawbury	414	71002	18042	22204	55731	04705	85650	87362		414	71408	13104	20002	35331	01713	82708	87362		414	00011	01	+		f	17		
Ringway	334	00000	22101	22603	00900	03601				334	71807	48044	19802	25738	01712	82656	87275		334	00011	51	if		+	16		
Squires Gate	318	71314	08466	21204	66038	04703	86701	87272		318	81109	08464	18702	30937	02715	83359	88270		318	00021	01	ff		ff	15		
Valley	302	71415	66022	19810	76411	08605	87712			302	81407	74032	16807	10937	05718	81362	88272		302	00051	03	+		+	14		
Ronaldsway	204	81612	64022	19809	86311	08603	84709	88712		204	81114	15102	16907	86011	06720	83701	88702		204	97061	05	+		+	13		
Carlisle	222	31508	48046	21407	15631	05500	81630			222	51010	28051	19304	30938	05713	83362	84273		222	00021	01	r ₀		+	12		
Watnall	354	00000	03464	23751	00900	51603				354	90000	F9494	21551	91111	51609	89100			354	00523	56	ffff		FF	11		
Kilnsea	396	71810	48032	24302	70971	01804	87360			396	71815	58022	22002	70971	01717	87360			396	00010	11	+		+	10		
Finningley	360	71505	07444	23200	70931	51807	87364			360	91806	01434	21701	91111	51711	89100			360	00513	53	ff		FFFF	9		
Leeming	257	81808	11042	23302	80931	01704	88360			257	91709	03454	21401	91111	00809	89100			257	00501	00	ff		ffff	8		
Tynemouth	262	02311	16051	22502	00900	01304				262	72310	08444	21402														

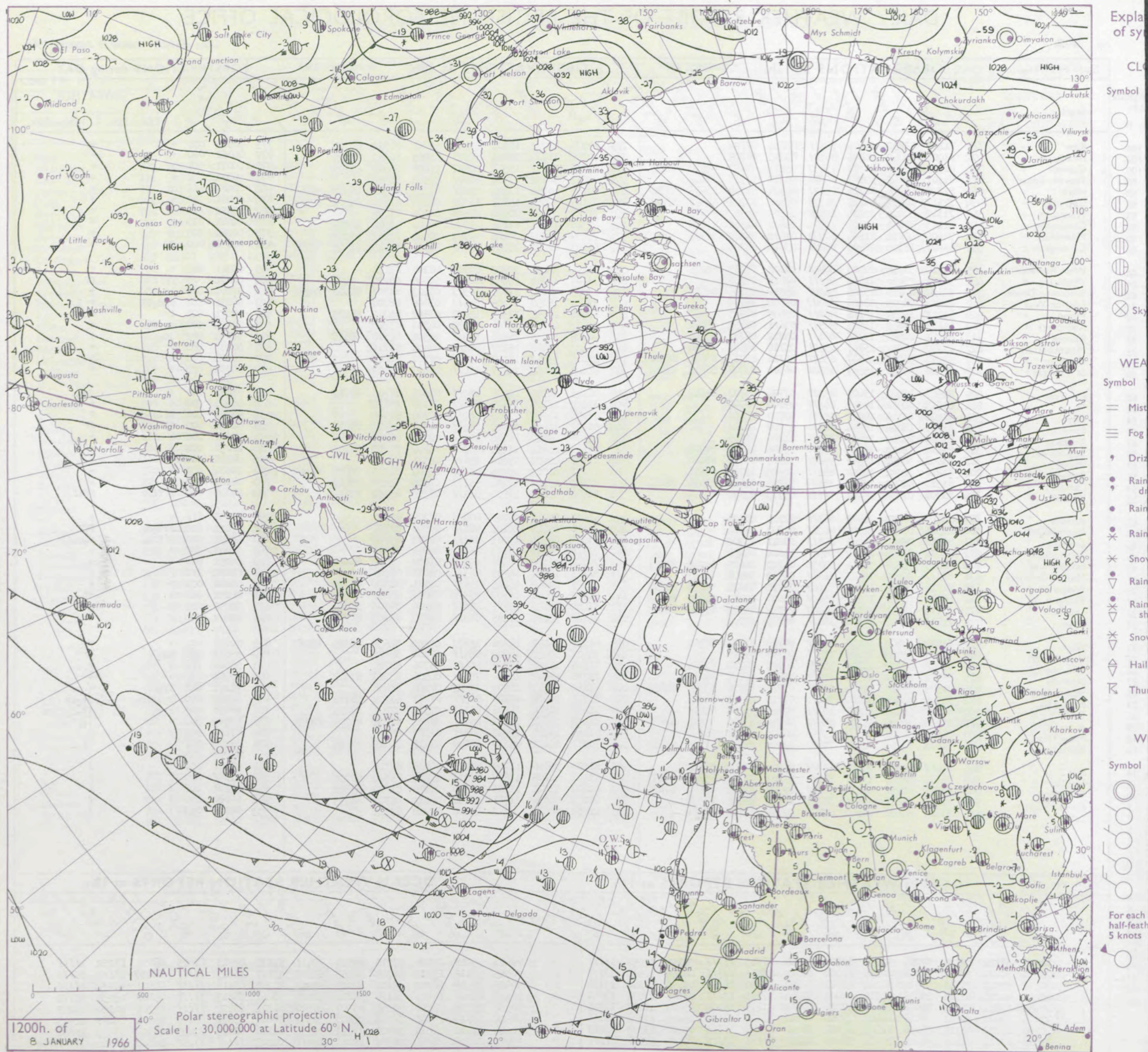
DAILY WEATHER REPORT OF THE BRITISH METEOROLOGICAL OFFICE

No. 38034

Date of Issue Sunday 9 January 1966

Code FM II.C		OBSERVATIONS at 12h.										OBSERVATIONS at 18h.										OBSERVATIONS during DAY														
Station		iii	Nddff	VVwww	PPPTT	N _h L _h C _M H	T _d T _d app	8N _s Ch _s h _s	8N _s Ch _s h _s	8N _s Ch _s h _s	iii	Nddff	VVwww	PPPTT	N _h L _h C _M H	T _d T _d app	8N _s Ch _s h _s	8N _s Ch _s h _s	8N _s Ch _s h _s	iii	Nddff	VVwww	PPPTT	N _h L _h C _M H	T _d T _d app	8N _s Ch _s h _s	8N _s Ch _s h _s	8N _s Ch _s h _s	iii	RRT	T _d T _d app	SSS	WEATHER			
																																			09h.—15h.	15h.—21h.
Kew	775	71106	17052	20505	76511	03714	87722				775	70908	40052	18604	20932	52607	82362	87075			775	00063	000	+										+		
Heathrow	772	81008	20042	20405	86311	03713	88709				772	70706	31042	18804	20978	51503	82362	87275			772	00051	000	+									+			
Gatwick	776	81307	58052	20305	15837	03815	81657	83070	88275		776	81006	56052	18503	00907	51606	83070	88275			776	00071	000	+									+			
Thorney Island	871	81207	32052	19807	80971	05712	81365	88467			871	80811	56052	17904	80971	02503	88360			871	00071	000	+									+				
Hurn	862	81308	45054	18708	65471	05708	81710	85645	87359		862	80703	40052	17404	15671	03303	81640	86362	88464	862	00081	000	+									+				
Guernsey	894	71517	40052	16205	36378	05816	83708	84358	87275		894	81109	32052	15805	16371	04604	81708	84360	88465	894	00061	000	+									+				
Wattisham	590	71310	50022	22204	20938	01809	82365	87275			590	71210	30022	20904	00908	00604	87275			590	00052	000	+									+				
Gorleston	497	41413	58051	23706	10971	04802	81360	83075			497	41312	60011	21805	40976	04400	83360	84075		497	00061	019	+									+				
Mildenhall	578	71405	40052	21504	60932	01812	86362	86075			578	71209	48052	20104	40952	00604	84362	87070		578	00061	000	+									+				
Cardington	559	81207	15104	20903	86211	03810	88705				559	81105	48051	19202	35637	51606	83645	84365	88278	559	00051	000	+									+				
West Raynham	485	71310	30052	22103	30938	01808	83363	87275			485	71315	37022	20903	00908	00704	87272			485	00041	022	+									+				
Wittering	462	91307	F9454	21502	91111	02614	89100				462	81307	14284	20002	00907	50605	88270			462	00021	000	FFff									ff				
Boscombe Down	746	81412	28055	19305	56221	05810	85705	88465			746	81005	48052	17903	16377	01203	81707	86462	88274	746	97061	000	id _o if									+				
Ross-on-Wye	627	80702	08205	18404	86311	04709	88709				627	81107	48054	17005	86311	03606	88708			627	97051	000	d _o d _o if									+				
Filton	628	81107	14284	18705	86211	05808	88703				628	80908	28052	17505	46407	03502	84712	88275		628	00071	000	f									+				
Aberporth	502	81418	56052	14505	80971	03621	86359	88462			502	31513	48051	15006	30930	04501	83360			502	00061	000	+									+				
Rhoose	715	81211	20502	17305	86111	05812	86702	88704			715	80908	30055	16506	85411	05502	86710	88618		715	97071	000	id _o									+				
Mountbatten	827	81210	48052	15707	45521	05716	84625	88460			827	81103	50052	15107	86411	06601	88711			827	00081	000	+									+				
Chivenor	707	81210	58022	16107	65471	05716	83713	85620	88360		707	81005	59022	15608	85411	06502	88615			707	00081	000	+									+				
St. Mawgan	817	81418	56052	15507	65321	06500	82708	86615	88462		817	81008	50052	14607	85411	06303	88619			817	00081	000	+									+				
Culdrose	809	81509	40052	15409	85311	07704	85707	88612			809	81106	40505	14408	85211	07801	87705	88612		809	97091	000	+									id _o				
Silly	804	81513	40022	14310	86311	09000	88709				804	81409	48022	14109	85411	08206	88614			804	00101	000	+									+				
Elmdon	534	91106	02514	20002	91111	02710	89101				534	81205	14285	19003	86211	02304	88705			534	97041	000	ff id _o d _o d _o								f					
Shawbury	414	81707	18044	18704	86311	03708	88706				414	81107	18044	17905	85311	04302	85708	88617		414	00051	000	ff									ff				
Ringway	334	81510	20042	19803	86211	01706	88705				334	81608	20042	18604	86211	02301	85705	88708		334	00041	000	+									+				
Squires Gate	318	81418	19104	18003	86211	02806	85703	88705			318	81414	26042	17105	86211	04202	84703	88705		318	00051	000	+									+				
Valley	302	81908	58042	15907	25671	04709	82630	88462			302	81507	48042	15806	85611	02301	88635			302	00081	000	+									+				
Ronaldsway	204	81216	32042	16007	85211	05805	81705	88650			204	81217	40042	15706	65211	04400	81705	86625	88460	204	00081	000	+									+				
Carlisle	222	81310	48052	17606	35677	51708	81645	83656	86460		222	81305	23042	17404	55771	01304	85650	88460		222	00061	000	+									+				
Watnall	354	91306	01434	20401	91111	01713	89																													

CHART OF WEATHER IN PART OF NORTHERN HEMISPHERE



CHARTS OF WEATHER IN WESTERN EUROPE

ation
mbols

UD
Cloud
Amount
(oktas)

0
1 or less
2
3
4
5
6
7 or more
8
obscured

THER
Weather

zle
and
hizzle

and snow

shower

and snow
ower

shower

shower

nderstorm

ND

Wind
speed
(knots)

Calm

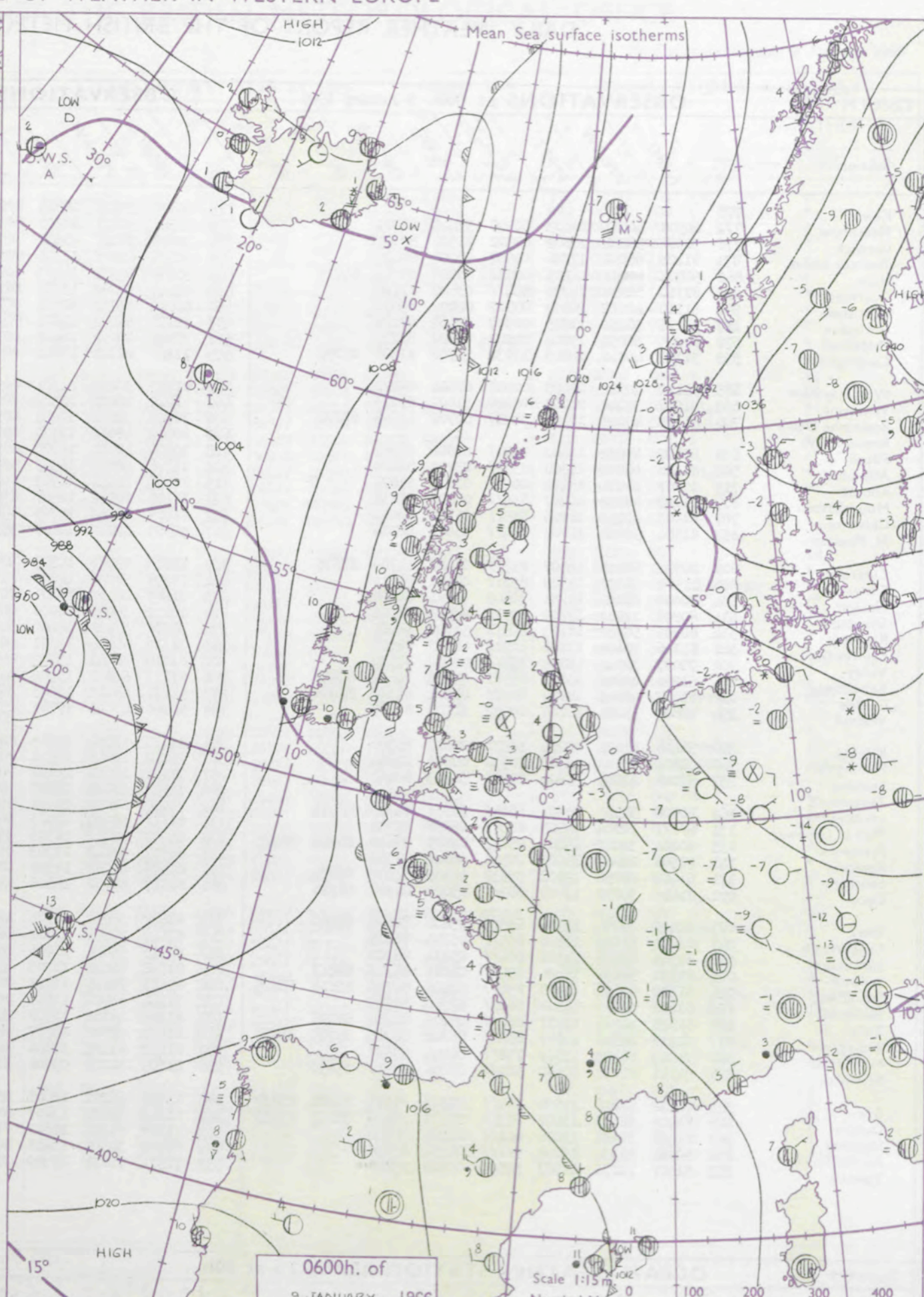
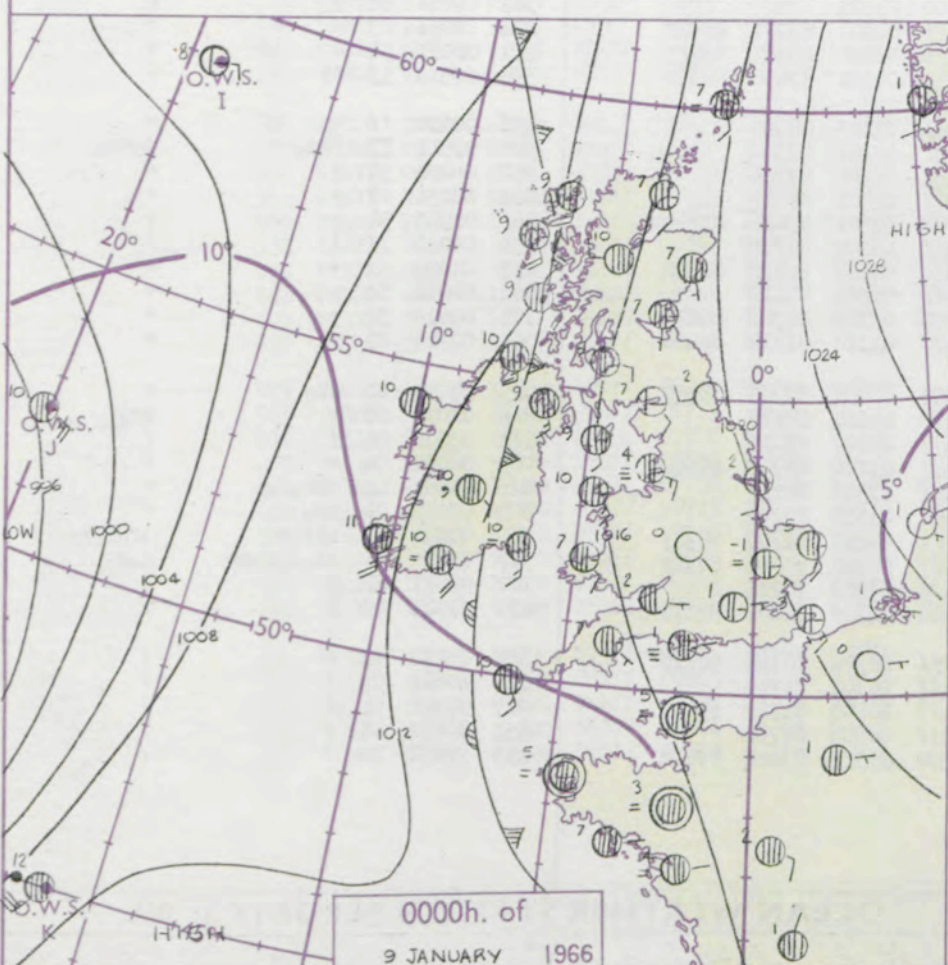
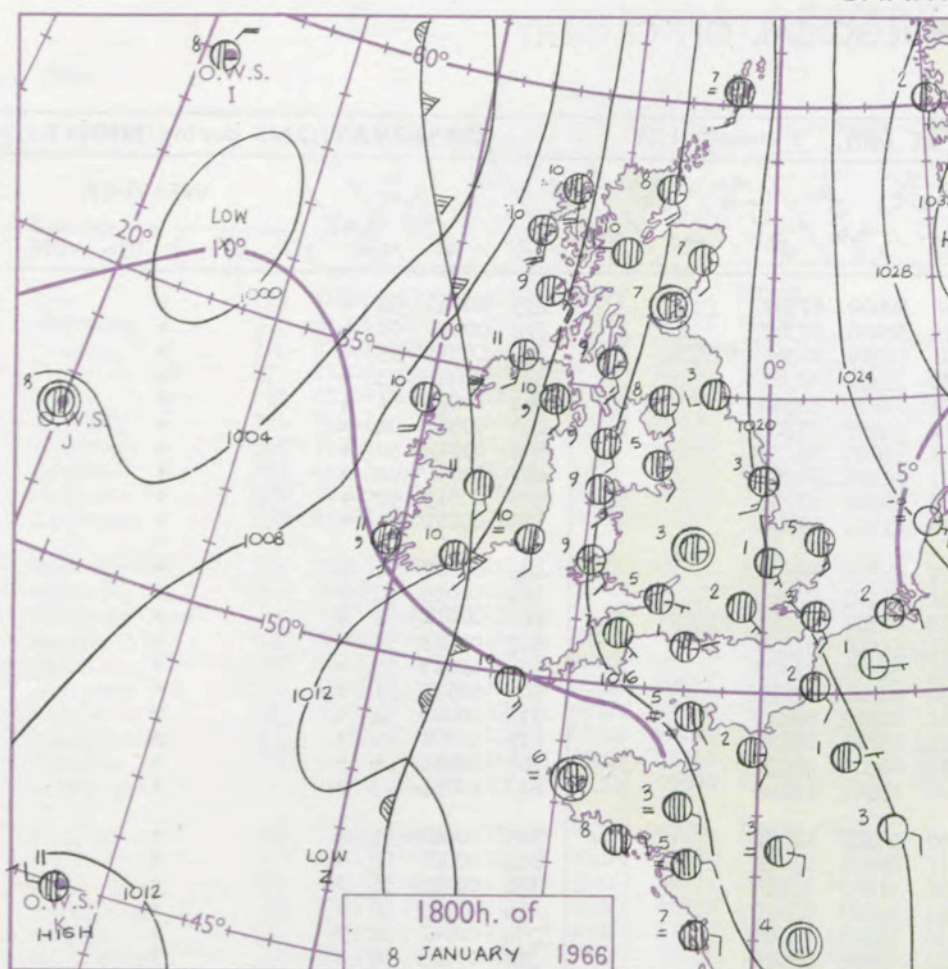
1-2

3-7

8-12

13-17

Additional
er add



GENERAL SYNOPTIC DEVELOPMENT

Issued at midday Sunday 9

January 1966

FORECAST for Great Britain and Northern Ireland until noon tomorrow

The strong anticyclone persists over northern Europe. The depression near Greenland is filling with little movement and the small depression off western Ireland has moved quickly north. The main depression to the northwest of the Azores has moved steadily northeast but is slowing up and filling slightly with well marked troughing to the southeast of the centre and its associated frontal system is expected to be over southwest districts tomorrow.

It will be mainly dry over most of the British Isles but rather hazy. A little light rain is likely in the north. More continuous rain is likely in the west tomorrow. Frost is not expected tonight except in a few places in eastern and central England.

OUTLOOK for following 24 hours.

Cloudy with rain at times in the west, dry in the east. Normal temperatures.

DAILY WEATHER REPORT OF THE BRITISH METEOROLOGICAL OFFICE (contd.)

Code FM 11.C										OBSERVATIONS at 00h. 9 January 1966										OBSERVATIONS at 06h. 9 January 1966										OBSERVATIONS during NIGHT										CONVE TAB °C to
Station	iii	Nddff	VVwww	PPPTT	N _h Ch _h C _h H	T _d T _d app	8N _s Ch _s h _s	8N _s Ch _s h _s	8N _s Ch _s h _s	iii	Nddff	VVwww	PPPTT	N _h Ch _h C _h H	T _d T _d app	8N _s Ch _s h _s	8N _s Ch _s h _s	8N _s Ch _s h _s	iii	RRT _n T _n E	T _g T _g	WEATHER																		
																						21h.—03h.	03h.—09h.																	
Kew	775			04						775	70808	58021	18804	70931	52400	87362				775	00033	52	+	+		40														
Heathrow	772	40908	40041	18403	00908	51400	84275			772	70506	50011	18303	70971	51400	87362				772	00021	00	+	+		39														
Gatwick	776	30304	56051	18802	00902	51502	83075			776	70606	45051	18501	60938	51400	86365			87275	776	00513	55	+	+		38														
Thorney Island	871	81105	66022	17706	00907	03201	88275			871	70906	62022	17305	70936	03500	87360				871	00041	03	+	+		37														
Hurn	862	50803	60012	16505	30932	03400	83662	84075		862	50705	60031	16103	50970	01802	84360				862	00021	11	+	+		36														
Guernsey	894	81710	50052	15905	86411	03602	87710			894	81411	40052	15105	86311	04608	87708				894	00051	04	+	+		35														
Wattisham	590	51110	48012	20603	00902	00802	85075			590	81012	25052	20702	00907	51206	88275				590	00012	50	+	+		34														
Gorleston	497	81116	56051	21805	00907	03502	88275			497	81120	56052	21804	00907	01303	88275				497	00031	02	+	+		33														
Mildenhall	578	81205	56052	19804	00907	01802	88270			578	71106	40052	20401	00908	50305	87270				578	00013	52	+	+		32														
Cardington	559	51107	40052	18903	10932	51702	81362	85075		559	71107	28102	19301	70951	01104	87362				559	00011	54	+	+		31														
West Raynham	485	61114	40012	20403	00908	00604	86272			485	81213	30052	21301	00907	51306	88275				485	00003	51	+	+		30														
Wittering	462	51207	32042	20002	00908	51202	85275			462	71210	40022	20302	70931	00207	87365				462	00013	52	+	+		29														
Boscombe Down	746	81109	40052	17401	50917	00702	85465	88270		746	70909	32051	17401	60972	00501	82358	85363			746	00011	51	+	+		28														
Ross-on-Wye										627	20802	48050	17100	10941	51400	81360				627	00523	57	+	+		27														
Filton	628	80607	48052	16802	80911	01802	88462			628	10406	48051	16700	00901	51501	81075				628	00513	55	+	+		26														
Aberporth	502	81508	48051	15306	85511	03702	88620			502	11308	48051	15303	15530	01304	81620				502	00031	51	+	+		25														
Rhoose	715	10707	18051	16402	00901	01602	81075			715	80707	28051	16503	85411	02302	88616				715	00011	51	+	+		24														
Mountbatten	827	81007	48052	14807	85411	06802	88618			827	81108	56052	14507	85611	05501	88630				827	00061	06	+	+		23														
Chivenor	707	81005	40052	16006	85511	04302	88620			707	81105	40052	15705	85511	04501	88620				707	00051	05	+	+		22														
St. Mawgan	817	81504	58022	14707	85411	06000	88619			817	50909	62012	14107	55500	05801	85625				817	00051	03	+	+		21														
Culdrose	809	80902	66025	14607	85311	06400	84709	88616		809	21003	69011	14505	30930	04302	82358				809	00040	51	+	+		20														
Scilly	804	81309	58032	14509	85411	08601	88614			804	71308	58022	14009	75511	08801	87622				804	00091	08	+	+		19														
Elmdon	534	80000	28042	18751	00902	53601	88070			534	71207	38042	18201	70931	51603	87359				534	00523	56	+	+		18														
Shawbury	414	80906	17042	17702	80911	00803	88468			414	61102	30042	18000	00901	52303	86075				414	00523	56	+	+		17														
Ringway	334	80805	50042	18103	80911	51702	88465			334	30806	58011	18402	30930	51303	83360				334	00011	51	+	+		16														
Squires Gate	318	81106	22102	17201	80911	01803	88468			318	31312	40044	17301	00902	51301	83075				318	00523	54	+	+		15														
Valley	302	71007	32042	15804	75611	02000	87630			302	01010	32041	15802	00900	01301				302	00011	51	+	+		14															
Ronaldsway	204	61214	45042	15806	65511	05702	84625	84656		204	81117	40042	15906	86311	04201	83707	88709			204	00051	03	+	+		13														
Carlisle	222	81007	48042	18102	80971	01101	84360	88466		222	51107	48042	18503	30931	51204	83362	83075			222	00011	51	+	+		12														
Watnall	354	20809	19284	19200	00902	51703	83075			354	80910	40041	19201	25731	00301	82656	88359			354	00513	53	ff	+		11														
Kilnsea	396	51418	48022	20704	50971	03802	85360			396	81430	48022	21003	80911	01103	88459				396	00010	11	+	+		10														
Finningley	360	31802	17284	19800	30930	00501	83364			360	71210	40046	19901	70931	50107	87362				360	97511	53	ffd _o	+	do-ro	9														
Leeming	257	82008	21045	19601	80911	50803	88468			257	71806	28042	20102	70931	01304	87365				257	00001	51	+	+		8														
Tynemouth										262	71520	61022	19705	70971	02301	87359				262	00																			

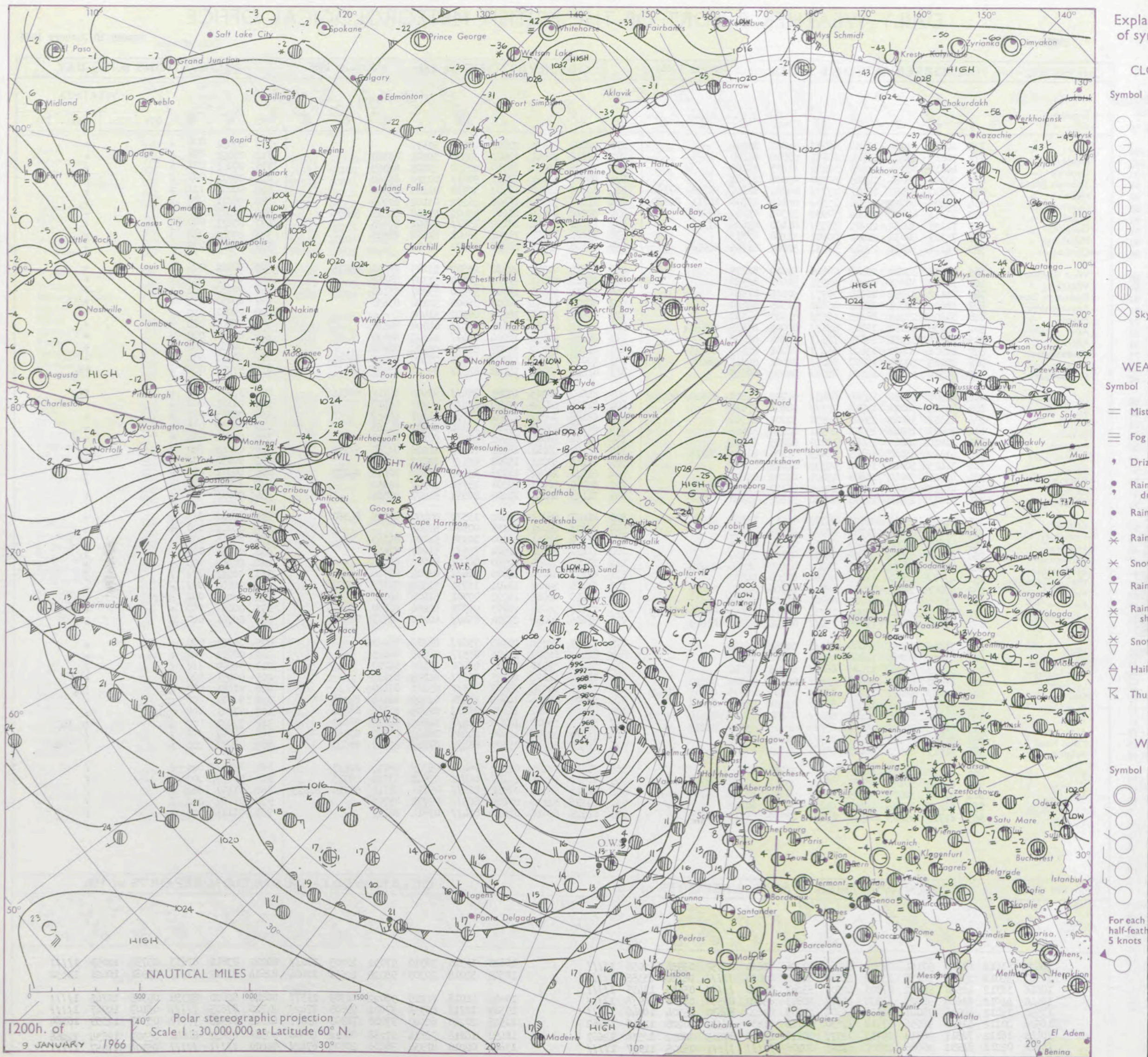
DAILY WEATHER REPORT OF THE BRITISH METEOROLOGICAL OFFICE

No. 38035

Date of Issue Monday 10 January 1966

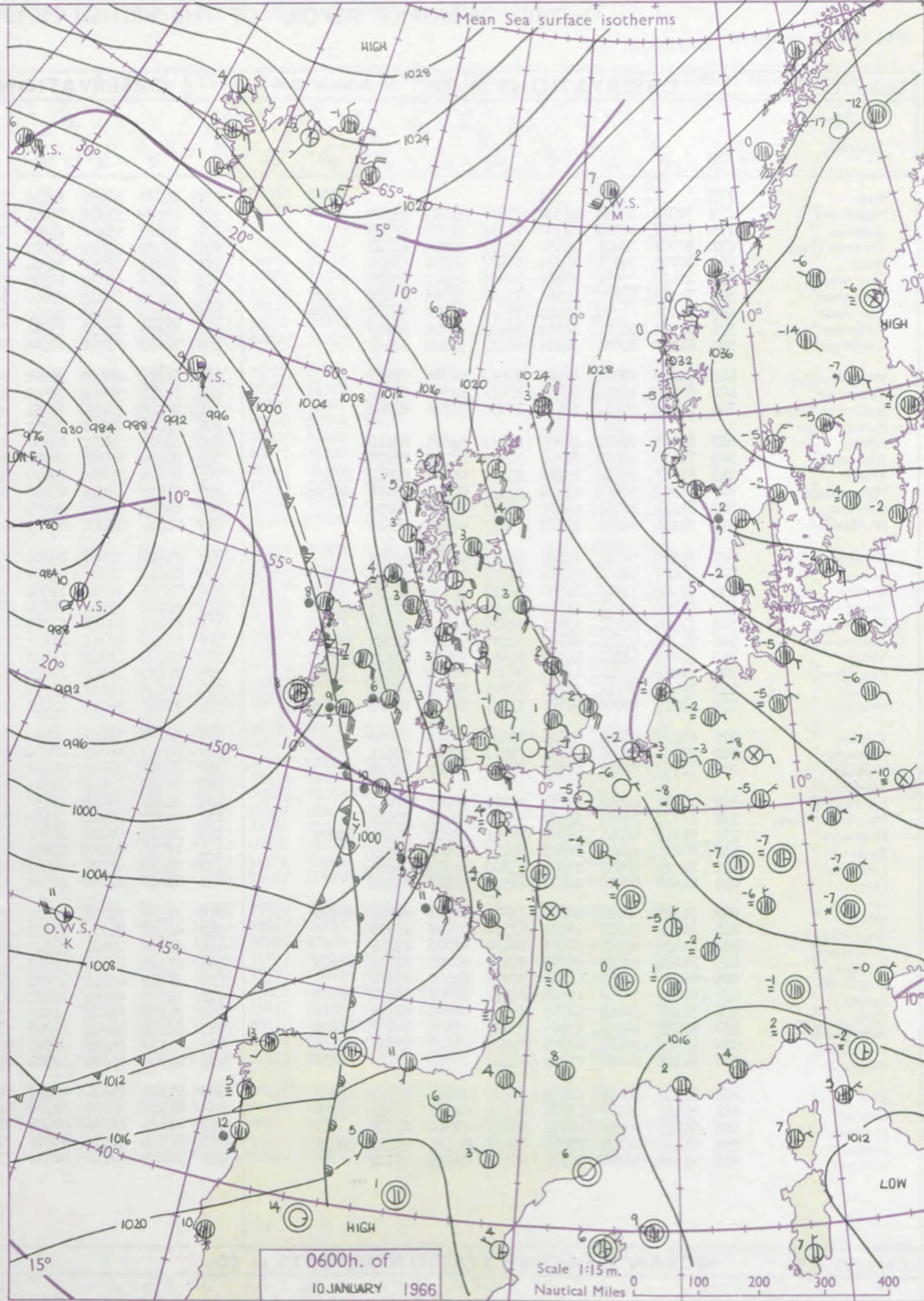
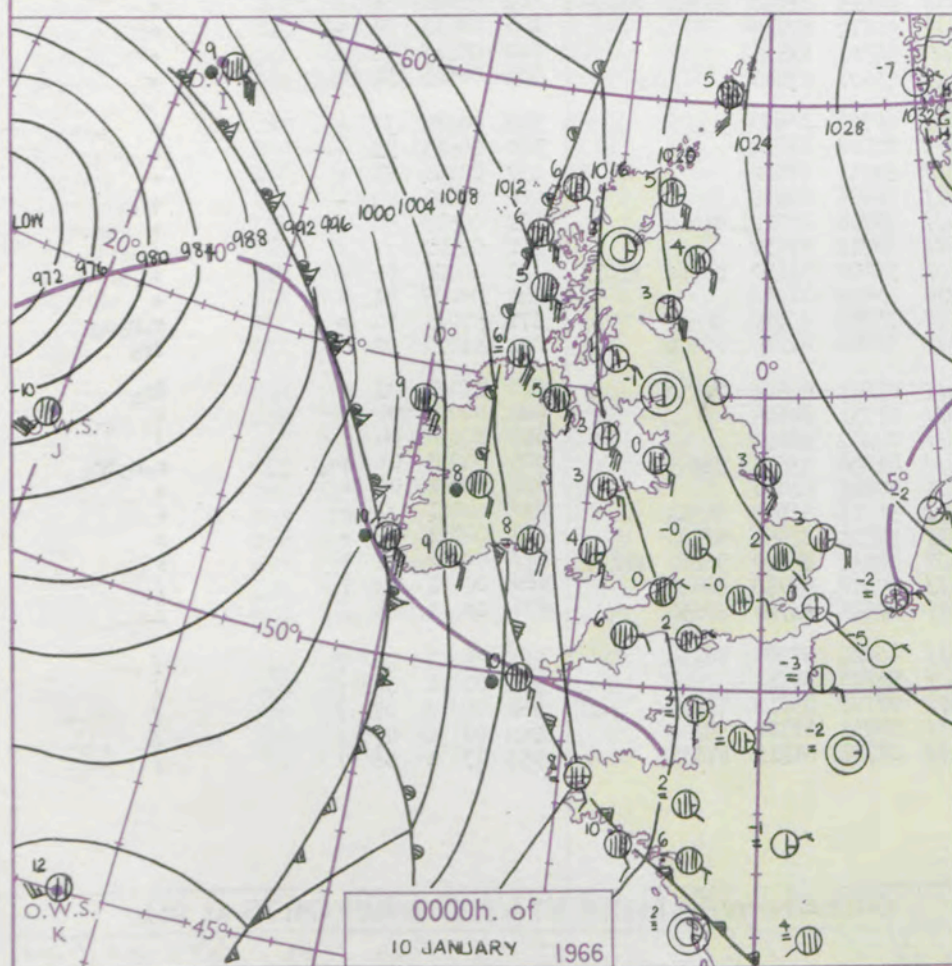
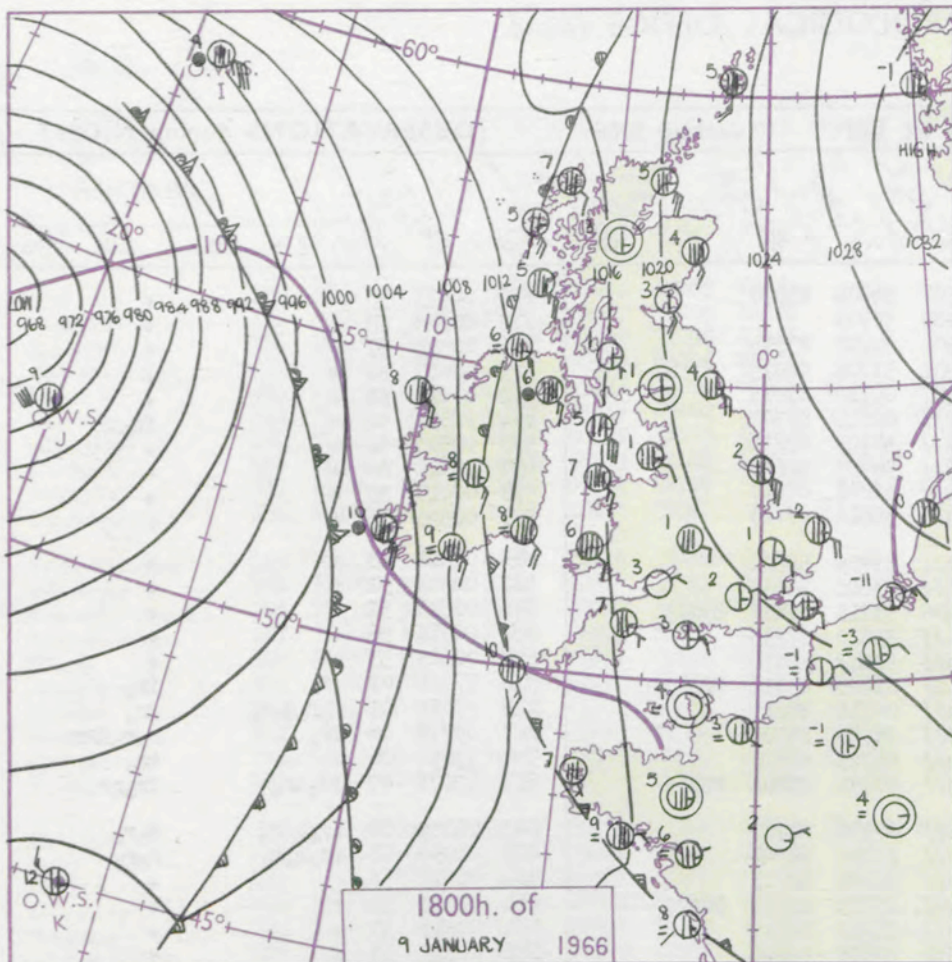
Code FM II.C		OBSERVATIONS at 12h. 9 January 1966										OBSERVATIONS at 18h. 9 January 1966										OBSERVATIONS during DAY				
Station	iii	Nddff	VVwwwW	PPPTT	N _h Ch _s Ch _s	T _d app	8N _s Ch _s h _s	8N _s Ch _s h _s	8N _s Ch _s h _s	iii	Nddff	VVwwwW	PPPTT	N _h Ch _s Ch _s	T _d app	8N _s Ch _s h _s	8N _s Ch _s h _s	8N _s Ch _s h _s	iii	RRT	T x E	SSS	WEATHER			
																							09h.—15h.	15h.—21h.		
Kew	775	60813	21052	19404	60931	52003	86362			775	00809	33051	20002	00900	52110				775	00051	006	+		+		
Heathrow	772	70815	29042	19304	60931	52005	86360			772	30810	22041	19802	30930	52107	83360			772	00051	006	+		+		
Gatwick	776	40810	38051	19503	30939	51005	83366			776	20706	18051	19750	20930	53105	82365			776	00043	027	+		+		
Thorney Island	871	30808	18051	18605	30930	03006	83361			871	50707	17051	18002	50931	00210	85362			871	00071	029	+		+		
Hurn	862	70910	30052	17307	25771	05204	82656	86358	87362	862	30909	18050	17503	30930	02105	83360			862	00071	111	+		+		
Guernsey	894	71409	48052	16506	75331	05102	82708	84711	86620	894	21605	58051	16506	26202	03102	82704			894	00071	000	+		+		
Wattisham	590	71111	48021	21802	50932	51305	85362	87075		590	60910	40022	21601	35402	51308	83616	84075		590	00032	111	+		+		
Gorleston	497	71121	56052	22702	55531	01400	85625	87360		497	71121	60022	23102	75511	00601	87625			497	00031	000	+		+		
Mildenhall	578	71109	50052	21604	00901	51108	87075			578	31108	37051	21501	35401	51104	83616			578	00043	031	+		+		
Cardington	559	41111	32051	20203	10931	50000	81365	84070		559	00908	23051	21050	00900	52212			559	00041	030	+			+		
West Raynham	485	71113	35012	22502	00908	51210	87275			485	51014	40012	22150	25502	53203	82620	85075		485	00021	004	+		+		
Wittering	462	31109	30041	21203	20931	51005	82360			462	50912	23041	21601	50930	51307	85362			462	00033	025	+		+		
Boscombe Down	746	71112	37052	18304	70971	50105	87360			746	31011	37050	18702	30930	53207	83360			746	00053	001	+		+		
Ross-on-Wye	627	50602	17101	18202	45640	51305	84640			627	30805	48051	18001	35600	52104	83630			627	00051	031	+		+		
Filton	628	40303	23041	18003	40931	01103	84358			628	00607	23050	18003	00900	51400			628	00051	030	+		+			
Aberporth	502	81209	56051	15705	85611	02002	83635	88650		502	81311	40052	14806	85611	04000	88630			502	00061	008	+		+		
Rhoose	715	70811	30051	16804	75511	02001	87625			715	80913	23052	16904	85411	01303	88619			715	00051	000	+		+		
Mountbatten	827	81206	50052	15208	85411	06001	82615	88623		827	81007	50052	15007	85611	05002	88638			827	00081	000	+		+		
Chivenor	707	81005	50052	15807	85411	04001	84715	88625		707	40907	48051	15507	45400	05400	82615	83625		707	00071	000	+		+		
St. Mawgan	817	81510	56051	14608	85511	06000	88623			817	81214	48052	14108	85511	05400	88625			817	97091	008	+		1d _o		
Culdrose	809	81508	56052	14508	68431	06102	81810	85620	88360	809	81607	56205	13809	85411	07603	85712	88615		809	97091	005	+		1d _o		
Scilly	804	71512	58022	13710	75511	08101	87628			804	81714	56022	12410	85411	10705	88610			804	00101	000	+		+		
Elmdon	534	11311	38041	19203	10931	52201	81362			534	61109	36041	19901	65711	51107	86656			534	00043	037	+		+		
Shawbury	414	30807	19041	19002	20941	01104	82365			414	21106	19040	19001	10941	51003	81365			414	00033	031	+		+		
Ringway	334	31010	28040	19604	30940	52205	83360			334	71114	28041	19902	70931	52106	87358			334	00051	054	+		+		
Squires Gate	318	41112	26040	18403	10945	01206	81364	84075		318	71109	26041	18701	70971	51206	83360	87365		318	00043	040	+		+		
Valley	302	31415	50040	16406	00902	02003	83075			302	81215	50041	15907	85511	02001	88629			302	00070	032	+		+		
Ronaldsway	204	41319	50042	16506	45400	03002	83616			204	61331	26042	16105	65411	02202	82618	85637		204	00061	022	+		+		
Carlisle	222	41212	58041	19605	10944	53107	81362	84075		222	30000	56041	20501	15741	53207	81650			222	00051	050	+		+		
Watnall	354	21213	23041	20303	20930	51801	82360			354	71113	14041	21200	70931	51207	87366			354	00033	034	+		+		
Kilnsea	396	71423	48012	22503	55571	01013	85625	87360		396	41427	66011	22302	35570	00400	83625	84360		396	00040	111	+		+		
Finningley	360	61108	40042	21702	60971	50103	86362			360	00806	40041	22151	00900	52205			360	00043	028	+		+			
Leeming	257	61610	20042	21603	60931	00500	86362			257	11506	37041	22400	10930	51106	81365			257	00043	003	+		+		
Tynemouth	262	61618	58022	21804	55631	03106	85630			262	71420	61021	22504	75611	51207	87630			262	00051	000	+		+		
Eskdalemuir	162	50000	58051	19603	15702	52305	81656	85075		162	10000	37051	20950	00901	54208	81075			162	00043	046	+		+		
Mull of Galloway	131	41111	48054	16005	45600	03400	84630			131	81111	48024	14805	86411	03204	88710			131	00051	111	/		/		
Prestwick	135	40907	50041	17703	15731	00106	81650	84075		135	31106	50041	17101	15731	51302	81656	83075		135	00040	027	+		+		
Renfrew	141	31003	06424	18701	00901	01203	83075			141	20610	18041	18202	00901	51400	82080			141	00041	002	1F1f		+		
Leuchars	171	51315	44050	20204	15736	01310	81650	83360	85275	171	21619	56051	20703	00901	00204	82080			171	00041	005	+		+		
Dyce	091	71617	48052	21005	75411	01106	85714	87618		091	81616	50052	21704	85411	50206	82715	88620		091	00061	000	+		+		
Wick	075	71525	48051	18906	65516																					

CHART OF WEATHER IN PART OF NORTHERN HEMISPHERE



CHARTS OF WEATHER IN WESTERN EUROPE

ation
mbols
DUD
Cloud
Amount
(oktas)
0
1 or less
2
3
4
5
6
7 or more
8
obscured
THER
Weather
zle
and
izzle
and snow
y shower
and snow
ower
y shower
shower
nderstorm
ND
Wind
speed
(knots)
Calm
1-2
3-7
8-12
13-17
Additional
er add



GENERAL SYNOPTIC DEVELOPMENT

The intense anticyclone over northern Europe has shown little change over the past 24 hours and no major development is likely. Pressure has risen steadily over and to the east of Greenland resulting in the development of a new anticyclone. The deep depression in the eastern Atlantic curled away northwards during yesterday and has now started to fill and move northwest. A trough is developing southeastwards from this centre with a separate small secondary depression moving southeast into the Mediterranean.

Issued at midday Monday 10

January 1966

FORECAST for Great Britain and Northern Ireland until noon tomorrow

Central and eastern Britain will be mostly dry and rather cold with some sunny or clear intervals away from the east coast, but a few flakes of snow are likely in east coastal districts. Western Britain and Northern Ireland will be cloudy with rain at times and near normal temperatures.

OUTLOOK for following 24 hours. Little general change but an increasing threat of colder weather with snow in northern areas.

DAILY WEATHER REPORT OF THE BRITISH METEOROLOGICAL OFFICE (contd.)

Code FM II.C		OBSERVATIONS at 00h. 10 January 1966										OBSERVATIONS at 06h. 10 January 1966										OBSERVATIONS during NIGHT					
Station	iii	Nddff	VVwww	PPPTT	N _h Ch _h C _h	T _d app	8N _s Ch _s h _s	8N _s Ch _s h _s	8N _s Ch _s h _s	iii	Nddff	VVwww	PPPTT	N _h Ch _h C _h	T _d app	8N _s Ch _s h _s	8N _s Ch _s h _s	8N _s Ch _s h _s	iii	RRT _n E	T _g T _g	WEATHER					
																						21h.—03h.	03h.—09h.				
Kew	775			51						775	11008	48050	18151	00901	54604	81070				775	00513	53	+	+			
Heathrow	772	70912	40041	19550	7093/	51702	87360			772	00909	31041	18051	00900	53709				772	00523	53	+	+				
Gatwick	776	70707	18051	19352	7093/	53708	87365			776	30805	35101	18053	00901	54707	83075				776	00543	57	+	+			
Thorney Island	871	80707	28051	18402	8097/	00804	88360			871	60707	29051	16501	00901	51708	86075				871	00001	52	+	+			
Hurn	862	80705	30051	16902	854//	01704	88615			862	71011	40052	14304	754//	02716	87615				862	00011	51	+	+			
Guernsey	894	21414	56051	15506	00902	05810	82075			894	71416	40052	12506	762//	06621	87705				894	92051	02	+	ir _o			
Wattisham	590	71215	48022	21101	754//	52705	87616			590	71115	48022	20100	754//	53707	87616				590	00503	52	+	+			
Gorleston	497	71021	64022	22003	755//	00705	82620	87625		497	81223	62022	20902	855//	50705	88620				497	00010	00	+	+			
Mildenhall	578	81111	58021	20902	854//	52706	88617			578	81109	61032	19701	854//	52707	88618				578	00013	52	+	+			
Cardington	559	61107	19051	20151	6093/	52803	86365			559	71110	37051	18500	764//	52811	87713				559	00523	56	+	+			
West Raynham	485	71215	58021	21601	754//	52704	87617			485	81114	66022	20500	855//	53705	88620				485	00511	53	+	+			
Wittering	462	81110	40042	21001	854//	52705	88614			462	81111	58022	19500	854//	53608	88615				462	00503	51	+	+			
Boscombe Down	746	10912	29051	18050	10930	52706	81362			746	70916	32051	15951	25406	53713	82618	87275				746	00513	52	+	+		
Ross-on-Wye										627	81007	24051	15551	864//	53610	88715				627	00513	56	+	+			
Filton	628	80406	23052	18000	854//	52605	88614			628	81009	23052	14900	854//	52617	88616				628	00513	53	+	+			
Aberporth	502	71214	40052	13504	00908	01705	87275			502	81219	40052	09103	3642/	01825	83715	88462				502	97021	01	+	ir _o		
Rhoose	715	81013	26212	15902	854//	00808	87614	88622		715	80818	30055	12802	854//	00716	88614				715	97011	01	r _o r _o d _o d _o	ir _o			
Mountbatten	827	81212	56602	13308	854//	06712	83616	88630		827	81216	48616	08608	873//	08730	88708				827	05072	06	ir _o	r _o r _o RRrr			
Chivenor	707	81212	28051	14105	856//	04708	88630			707	80914	35052	09505	854//	04725	88618				707	97051	04	+	ir _o			
St. Mawgan	817	81224	56205	11708	854//	06716	88612			817	81224	37606	05909	872//	08731	83704	88706				817	05071	07	id _o ir _o	ir _o rr		
Culdrose	809	81515	56025	11809	862//	08715	88705			809	81320	25616	06009	871//	09736	88702				809	04082	08	ir _o r _o r _o	r _o r _o			
Scilly	804	81417	56606	09010	873//	10722	88709			804	81623	24616	02110	872//	10735	88703				804	08092	08	ir _o r _o r _o	r _o r _o			
Elmdon	534	71208	34041	19550	763//	52604	87707			534	71212	50042	17851	764//	53709	87711				534	00513	53	+	+			
Shawbury	414	51210	26041	18500	26430	52804	82713	84360		414	81209	35042	16550	35407	53709	83615	88275				414	00513	52	+	+		
Ringway	334	11310	58031	19801	10930	54400	81359			334	61113	58031	17700	664//	54710	86715				334	00513	53	+	+			
Squires Gate	318	61213	45041	18600	50931	52400	85362	83075		318	31216	60011	16751	25531	53608	82620				318	00513	53	+	+			
Valley	302	61017	48041	14903	34632	52708	83630	83365		302	70709	48042	11803	15638	01615	81630	83360	86270				302	00020	51	+	+	
Ronaldsway	204	41236	33041	15803	36401	00802	83713			204	71137	36041	13803	764//	51612	87715				204	00011	01	+	+			
Carlisle	222	20000	58011	20251	10931	53602	81360			222	21205	61020	19050	15540	54710	81620				222	00513	55	+	+			
Watnall	354	81011	48042	20651	854//	52706	88617			354	71117	59022	98850	755//	53607	87620				354	00513	51	+	+			
Kilnsea	396	81627	66022	21903	856//	51706	88630			396	81225	66022	20602	856//	50708	88630				396	00010	//	+	+			
Finningley	360	71008	61021	21351	755//	52710	87621			360	81212	66022	20001	855//	52707	88624				360	00513	53	+	+			
Leeming	257	71707	56041	21601	755//	52807	87626			257	71405	56042	20101	755//	52711	87626				257	00001	53	+	+			
Tynemouth										262	81622	66022	20503	856//	52605	88635				262	00021	02	+	+			
Eskdalemuir	162	10000	48050	21153	11400	56702	81817			162	71317	48051	19450	784//	53708	82712	86818				162	00533	56	+	+		
Mull of Galloway	131	31111	32051	14903	35600	00201	83630			131	71111	58022	13403	756//	00711	87630				131	00501	//	/	/			
Prestwick	135	51115	64011	16901	20941	52201	82360	85075		135	50918	66022	15701	15731	53709	81650	83362	85075				135	00000	51	+	+	
Renfrew	141	60812	62041	18502	6093/	52400	86359			141	10715	62011	17801	10930	53606	81362				141	00003	51	+	+			
Leuchars	171	41224	60030	20603	45600	51005	84630			171	81318	60021	20103	855//	51605	83620	88626				171	97021	50	+	r _o r _o s _o		
Dyce	091	81518	60022	22004	855//	51203	88624			091	81419	58602	21304	854//	51706	82710	88624				091	91021	02	+	ir _o		
Wick	075	71525	59052	20605	755//	00301	82620	87630		075	71425	59052	20204	755//	01607	84625	87630				075	97041	03	+	ir _o		
Cape Wrath	049	61415	79022	16203	655//	00207	86625			049	61426	74022	13903	655//	01731	86625				049	00021	00	+	+			
Sule Skerry	010	41430	66021	18405	46400	02205	84715			010	61630	74031	19205	655//	02202	86620				010	00050	04	/	/			
Lerwick	005	81824	62022	23905	854//	01205	81710	88625		005	81622	80026	24903	854//	01306	83615	88625				005	92021	01	id _o	r _o r _o ir _o		
Stornoway	026	61309	66031	15306	00906	02500	86275			026	21313	66021	15105	00901	50605	82070				026	00041	02	+	+			
Benbecula	022	81423	58052	13306	6557/	50001	86627	88460		022	41322	62022	12405	15530	51608	81625	84362				022	00041	02	+	+		
Tiree	100	81227	50042	13005	854//	01602	82715	88632		100	71129	56042	12903	1577/	52501	81650	87360				100	00031	01	+	+		
Aldergrove	917	81315	40046	13105	854//	03605	86711	88620		917	81220	48042	11203	65407	00812	82712	86630	88270				917	00021	02	+	+	
Malin Head	980	81328	58102	10706	3567/	03805	83635	88460		980	81130	58102	08704	854//	00810	83715	88645				980	00	1	02	/		
Belmullet	976	81523	69026	03709	854//	07505	83715	88630		976	81320	69606	01708	855//	07613	83720	88630				976	03	1	06	/		
Birr	965	81318	56606	07108	874//	07815	87712	88624		965	81116	56106	03607	863//	05724	87708	88714				965	91	1	04	/		
Dublin	969	81420	56102	11806	864//	04709	85711	88715		969	81322	56102	08306	864//	04723	88711				969	00	1	04	/	/		
Shannon	962	81419	69506	04710	864//	07814	88715			962	81121	59586	00408	874//	07727	85712	88718				962	04	2	07	/	/	
Roches Point	952	81422	62026	05609	854//	09720	83710	88626		952	81325	40596	99509	872//	09731	88704				952	08	2	07	/	/		
Valentia	953	81323	56616	00710	864//	09715	88712			953	70000	62216	98308	754//	07717	81712	87635				953	17	1	06	/	/	

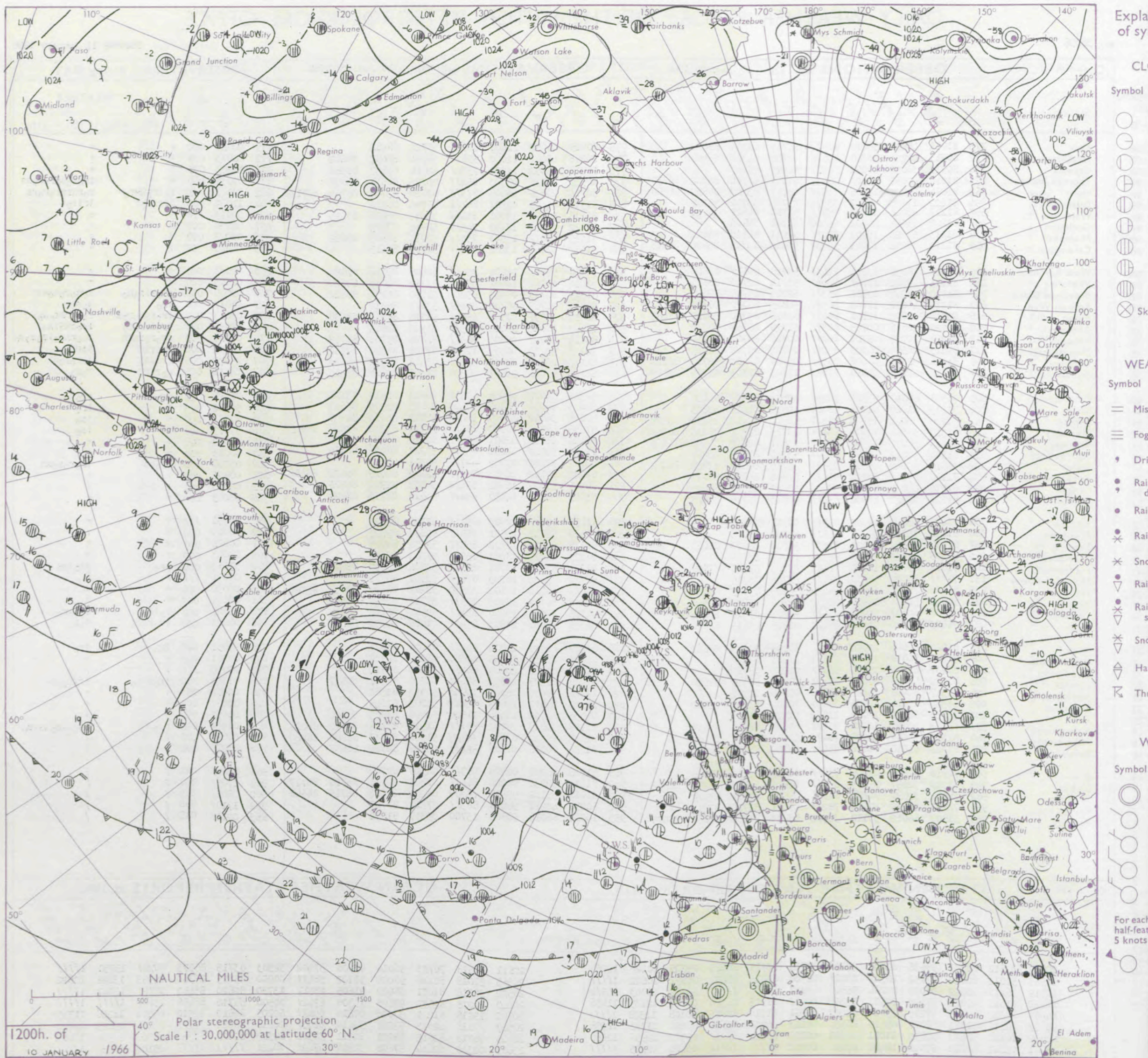
DAILY WEATHER REPORT OF THE BRITISH METEOROLOGICAL OFFICE

No. 38036

Date of Issue Tuesday 11 January 1966

Code FM II.C		OBSERVATIONS at 12h. 10 January 1966										OBSERVATIONS at 18h. 10 January 1966										OBSERVATIONS during DAY								
Station	iii	Nddff	VVwww	PPPTT	N _h L _h C _M C _H			T _d app	8N _s Ch _s h _s	8N _s Ch _s h _s	8N _s Ch _s h _s	iii	Nddff	VVwww	PPPTT	N _h L _h C _M C _H			T _d app	8N _s Ch _s h _s	8N _s Ch _s h _s	8N _s Ch _s h _s	iii	RRT x E	SSS	WEATHER				
					09h.—15h.	15h.—21h.																								
Kew	775	81014	48051	16100	80971	55716	82359	88462				775	80919	48052	11801	80921	55722	88462					775	00013	000	+		+		
Heathrow	772	80913	42041	16350	80971	52710	84362	88469				772	80918	45042	12000	55821	54721	85657	88462					772	00013	000	+		+	
Gatwick	776	80913	36052	16251	80911	52815	88465					776	80918	45052	11400	75821	52618	87657	88462					776	00003	000	+		+	
Thorney Island	871	81018	40052	14203	26437	00717	82714	86362	88270			871	80922	32236	09303	85411	00725	86611	88640					871	02031	000	+		ir _o r _o s _o r _o s _o s _o s _o	
Hurn	862	81014	45212	11904	75571	02717	83620	86650	88360			862	80914	22636	06803	87311	02620	83707	86709	88712					862	08041	///		r _o ir _o R-r _o	r _o r _o rrrrr _o r _o r _s
Guernsey	894	81422	17606	08307	86011	07724	83701	88702				894	81519	22606	02507	86111	07724	88702					894	11082	000		irr _o r _o f		irir _o	
Wattisham	590	81117	48022	18900	85411	52710	84612	88616				590	81116	50022	15601	85411	52813	83618	88625					590	00013	///	+		+	
Gorleston	497	61225	58052	20002	65500	51709	86625					497	71132	62022	17102	75511	50718	87625					497	00030	000	+			+	
Mildenhall	578	81113	58022	18201	85411	52811	84618	88622				578	71013	58012	14901	75411	52715	82615	87622					578	00023	000	+		+	
Cardington	559	81213	58052	17001	55437	52812	83715	85620	88275			559	81118	57052	13201	85411	52719	88615					559	00013	000	+			+	
West Raynham	485	71118	58032	19100	75411	52710	83618	87625				485	71120	58012	16401	75411	52609	82713	87621					485	00013	000	+		+	
Wittering	462	81215	48042	17701	85411	53714	82712	88615				462	81014	40042	14601	85411	53714	84716	88620					462	00013	000	+		+	
Boscombe Down	746	81020	28052	13700	85311	52714	85709	88640				746	81019	20776	08950	85211	51620	86704	88620					746	02006	000		ir _o -ir _o h _o	r _o h _o r _o h _o s _o s	
Ross-on-Wye	627	81015	48052	11700	26571	54823	82720	86358				627	80812	24717	08700	80421	53611	88510					627	01017	000		is _o		s _o s _o	
Filton	628	80916	26602	12101	65471	52818	83710	86645	88462			628	80814	35797	07901	65421	51514	86614	88530					628	03013	000		ir _o r _o r _o r _o s	r _o h _o r _h s _o s _o s _o s _o	
Aberporth	502	81222	28616	04703	80971	51729	86359	88462				502	81123	48696	03001	85511	51509	88625					502	07035	000		ir _o irr _o r _o		ir _o ir _o s _o	
Rhoose	715	81021	20796	09701	86211	00816	86705	88710				715	80824	28797	05800	86311	51816	83708	88713					715	07027	000		ir _o r _o r _o r _o h	id _o r _h s _o is _o s _o s _o	
Mountbatten	827	81423	48586	04309	85211	09722	85705	88615				827	72113	59215	00509	12571	07507	81820	87360					827	20101	000		rrdrRR	Rir	
Chivenor	707	81116	32516	06006	85311	05710	82708	85710	88615			707	81118	48616	02005	85311	03510	82709	88612					707	19072	000		rrd _o d _o	ir _o r _o RR	
St. Mawgan	817	71512	57036	02910	72211	10803	82703	85705	85815			817	51611	69016	99807	48330	07303	82708	83815					817	04111	009		r _o r _o rr	r _o r _o	
Culdrose	809	71508	64036	03311	78331	10806	85707	86620				809	52105	64028	99508	42430	06603	81712	83818					809	01111	021		pr _o	pr _o	
Scilly	804	31613	61016	01111	38400	10812	81810	83625				804	52013	66036	98109	58400	06605	83814	83623					804	96102	023	+		ir _o	
Elmdon	534	81216	58042	15500	45471	54712	82715	83628	88270			534	81114	36042	11900	56421	52713	85712	88459					534	97013	000	+		is _o	
Shawbury	414	81315	56042	14000	65471	53715	82712	85615	86362			414	81016	44042	10900	85411	52714	84714	87617	88645					414	97013	000	+		is _o
Ringway	334	81219	58032	15901	25471	53811	82617	84358	88465			334	81124	58022	12601	85411	52610	86714	88656					334	00013	000	+		+	
Squires Gate	318	81124	57041	14401	80971	53714	84362	88457				318	81125	50042	12401	65571	53707	86621	88460					318	00013	000	+		+	
Valley	302	80816	59042	08603	25671	52715	82640	83459	88462			302	80717	58686	07202	85711	52301	88650					302	05046	000		ir _o r _o s		ir _o r _o s _o sh	
Ronaldsway	204	81140	57042	12103	61471	52706	86818	88275				204	81043	57042	10303	75471	52302	82619	86622	88460					204	00031	000	+		+
Carlisle	222	61216	66031	17602	58441	53011	81717	84625				222	70915	58022	16202	65412	51503	82716	86620					222	00033	001	+			+
Watnall	354	81220	32042	16900	85411																									

CHART OF WEATHER IN PART OF NORTHERN HEMISPHERE



CHARTS OF WEATHER IN WESTERN EUROPE

ation
mbols

UD
Cloud
Amount
(oktas)

0
1 or less
2
3
4
5
6
7 or more
8
Obscured

ATHER
Weather

izzle
h and
rizzle

h and snow

w

h shower

h and snow
shower

w shower

shower

nderstorm

IND

Wind speed
(knots)

Calm

1-2

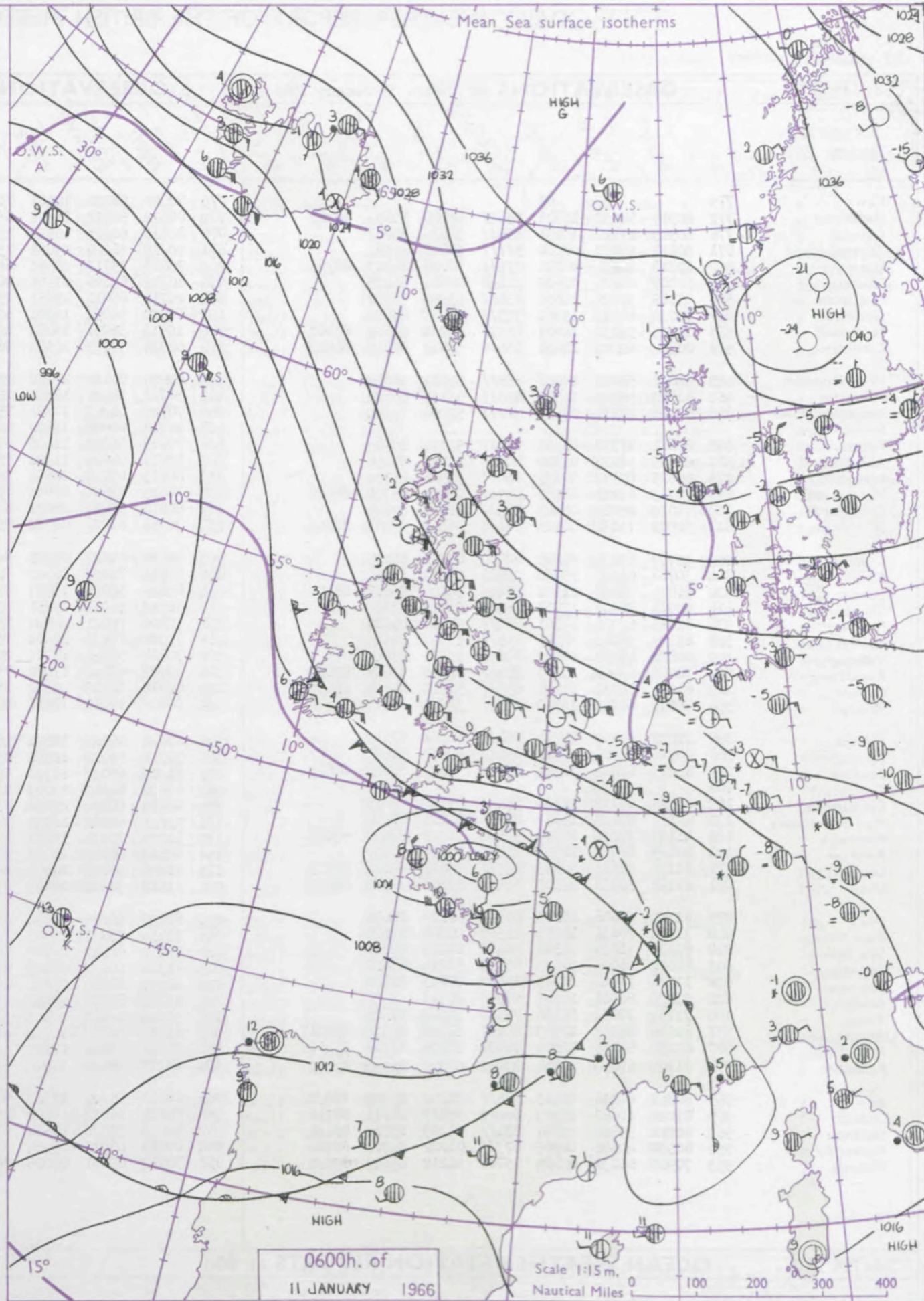
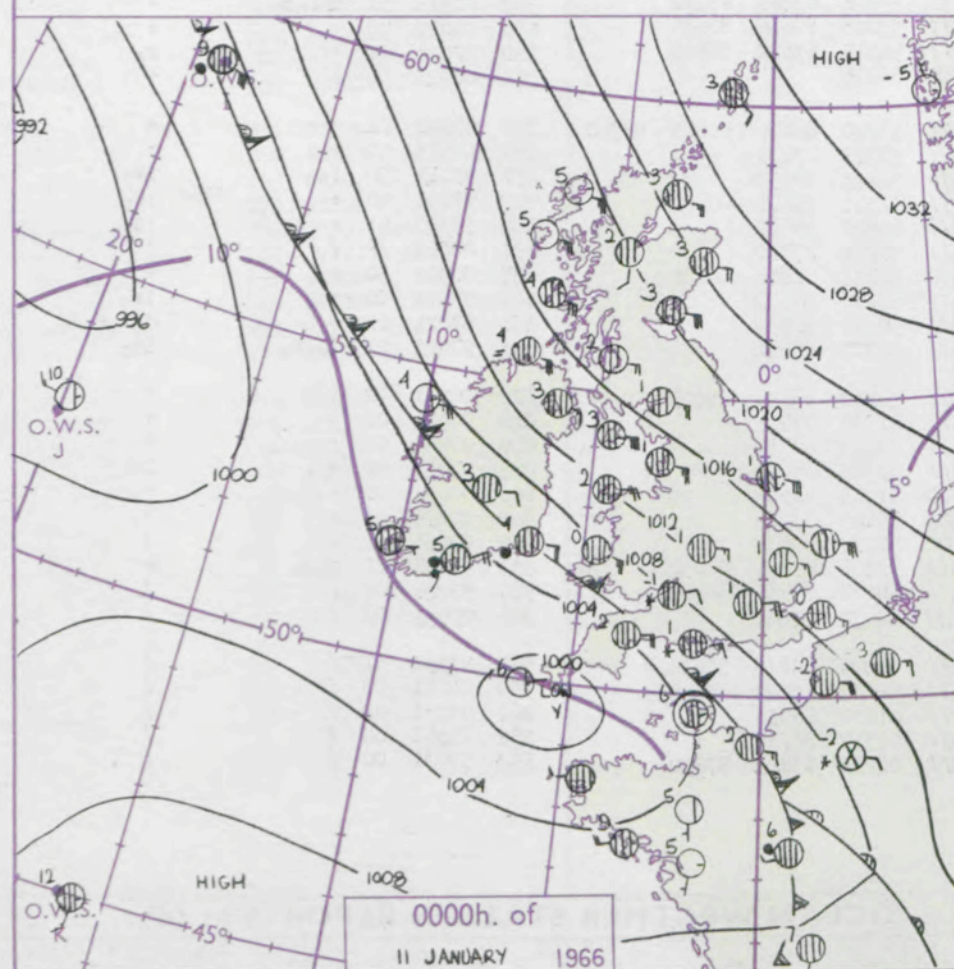
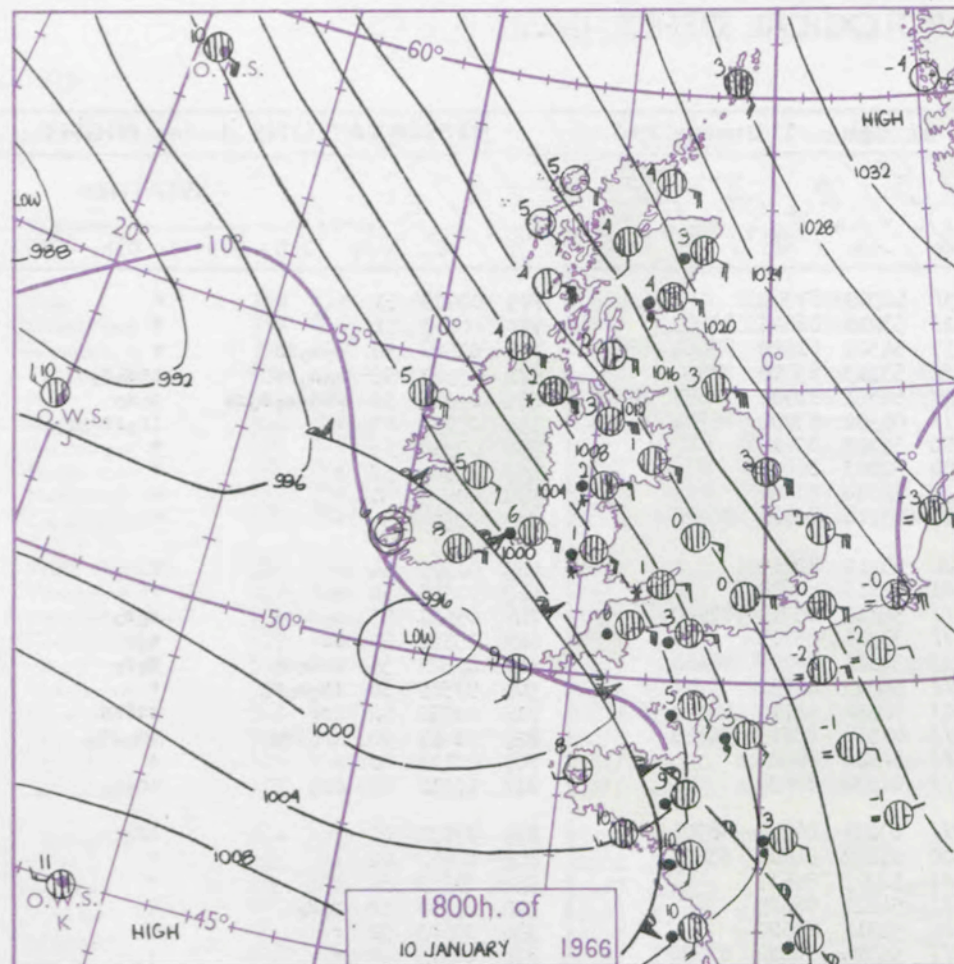
3-7

8-12

13-17

additional
her add

48-52



GENERAL SYNOPTIC DEVELOPMENT

Issued at midday Tuesday 11

January 1966

FORECAST for Great Britain and Northern Ireland until noon tomorrow

The anticyclone over northern Europe has declined slightly but a new cell has developed over Greenland and is now moving east towards the Norwegian Sea. A small low developed in the west Channel yesterday and moved east into north France. Pressure remains low over the Atlantic.

Continuing very cold in most areas with strong or gale force winds. Snow flurries will occur near the east coast of England and Scotland and also in Northern Ireland. It will be bright generally.

OUTLOOK for following 24 hours.
Similar.

DAILY WEATHER REPORT OF THE BRITISH METEOROLOGICAL OFFICE (contd.)

Code FM II.C										OBSERVATIONS at 00h. 11 January 1966										OBSERVATIONS at 06h. 11 January 1966										OBSERVATIONS during NIGHT										CONV TA °C
Station	iii	Nddff	VVwwwW	PPPTT	N _h L _h C _M H	T _d T _d app	8N _s Ch _s h _s	8N _s Ch _s h _s	8N _s Ch _s h _s	iii	Nddff	VVwwwW	PPPTT	N _h L _h C _M H	T _d T _d app	8N _s Ch _s h _s	8N _s Ch _s h _s	8N _s Ch _s h _s	iii	RRT _n T _n E	T _g T _g	WEATHER																		
																						21h.—03h.	03h.—09h.																	
Kew	775			01						775	70620	58022	12001	70931	52309	87362				775	00013	51	+	+	40															
Heathrow	772	80919	58032	10501	65621	55709	86635	88462		772	80622	58012	11801	65511	53210	86625	88465		772	00003	51	+	+	+	39															
Gatwick	776	80913	17712	10551	85611	52606	88647			776	80816	60023	10951	15517	54302	81620	85464	88270	776	01526	54	S ₀ S ₀ SS	+	+	38															
Thorney Island	871	90817	14737	08000	91111	50603	89105			871	70719	56227	09651	75311	53213	83708	87650		871	03527	52	S ₀ S ₀ SS	SSS ₀ S ₀	+	37															
Hurn	862	80813	20736	06001	87211	00005	86703	88705		862	70613	35717	08951	65271	52321	82705	86650	87360	862	02515	52	RSRS ₀ S ₀ SS	S ₀ S ₀	+	36															
Guernsey	894	22009	81026	02607	21440	06604	82815			894	80712	63626	01906	86111	06302	83702	86704	87708	894	05032	03	+	ir ₀ rrd ₀ r ₀	+	35															
Wattisham	590	81119	56022	14601	85411	53302	88617			590	20717	69011	15051	25400	55210	82618			590	00513	53	+	+	+	34															
Gorleston	497	71030	60012	15901	75511	00605	87625			497	60930	58052	16501	62500	52203	86825			497	00000	52	+	+	+	33															
Mildenhall	578	71014	59032	14001	45571	53801	84624	87360		578	10613	58031	15951	15500	54314	81620			578	00523	54	+	+	+	32															
Cardington	559	80914	62022	12401	85411	52604	86712	88620		559	60716	58012	14551	26408	53214	82712	86278		559	00523	54	+	+	+	31															
West Raynham	485	81022	58022	16000	85511	53002	88625			485	20920	56011	17252	25400	53212	82615			485	00523	54	+	+	+	30															
Wittering	462	81018	56042	14301	85511	53102	88629			462	30717	59021	16851	25501	55213	82620			462	00523	54	+	+	+	29															
Boscombe Down	746	91024	07737	08251	91111	52206	89104			746	70725	40367	10651	75411	54315	85712	87640		746	06527	53	S ₀ S ₀ SS	S ₀ S ₀	+	28															
Ross-on-Wye										627	80718	60022	12600	86411	53318	88715			627	03527	52	SS	+	+	27															
Filton	628	80611	10737	08551	87211	51214	88705			628	80617	56027	11400	67311	51321	86709	88464		628	02529	55	SSS ₀ S ₀	S ₀ S ₀	+	26															
Aberporth	502	81223	58227	04700	80921	52217	88458			502	80818	66012	11301	85711	54225	88656			502	97515	54	is ₀ S ₀ S ₀	+	+	25															
Rhoose	715	80825	05737	07151	86211	51206	88704			715	80823	40017	10551	46411	52226	84710	88520		715	02537	52	ssf	ssfks	+	24															
Mountbatten	827	80713	62211	01206	85311	05202	85709	88629		827	70619	59605	07502	75411	01330	83713	86619		827	91011	00	ir ₀ id ₀	id ₀ ir ₀	+	23															
Chivenor	707	71013	66016	04003	75511	51211	87626			707	80814	58022	08601	85511	52226	88629			707	00111	00	+	+	+	22															
St. Mawgan	817	50807	74031	01105	58400	05307	83818	84640		817	70911	61028	06002	75611	01332	87634			817	97011	00	pr ₀	ir ₀ S ₀	+	21															
Culdrose	809	50707	69031	00305	42430	04303	84815			809	80816	64022	05905	86211	03237	86704	88706		809	97031	01	+	ir ₀	+	20															
Scilly	804	30701	66020	99806	22441	05212	82814			804	60710	74021	06407	62100	05232	84810	83621		804	00061	04	+	+	+	19															
Elmdon	534	81016	57047	11901	65421	54500	86617	88460		534	80816	58022	15351	85411	52223	88617			534	00523	54	+	+	+	18															
Shawbury	414	80915	37047	12201	85511	53306	88625			414	60917	56041	15751	65511	54221	86625			414	97513	52	r ₀ S ₀	+	+	17															
Ringway	334	81025	62022	14301	85411	55310	88619			334	10826	70021	16500	15500	52311	81620			334	00503	52	+	+	+	16															
Squires Gate	318	81126	58042	14501	85511	53220	88625			318	71019	68022	18401	75511	55324	81622	87630		318	00513	52	+	+	+	15															
Valley	302	80824	48237	10202	85611	52221	88648			302	70824	56041	15000	30938	55326	83362	87270		302	01515	51	shr ₀ S ₀	+	+	14															
Ronaldsway	204	71040	62042	12803	75411	51215	83618	87625		204	70939	60042	17402	75511	53223	82625	87635		204	00010	00	+	+	+	13															
Carlisle	222	61024	62032	18201	65511	54312	84624	86632		222	80918	58042	21502	85511	54319	83622	88629		222	97013	00	+	r ₀	+	12															
Watnall	354	80918	62022	14700	85511	53205	88624			354	00820	62011	17452	00900	54216				354	00523	54	+	+	+	11															
Kilnsea	396	71028	60022	18701	75411	54101	87615			396	61034	66022	18801	48571	53210	82820	84625	86360	396	00510	11	+	+	+	10															
Finningley	360	80914	62022	16801	85511	53207	88625			360	70711	59022	19550	75611	532																									

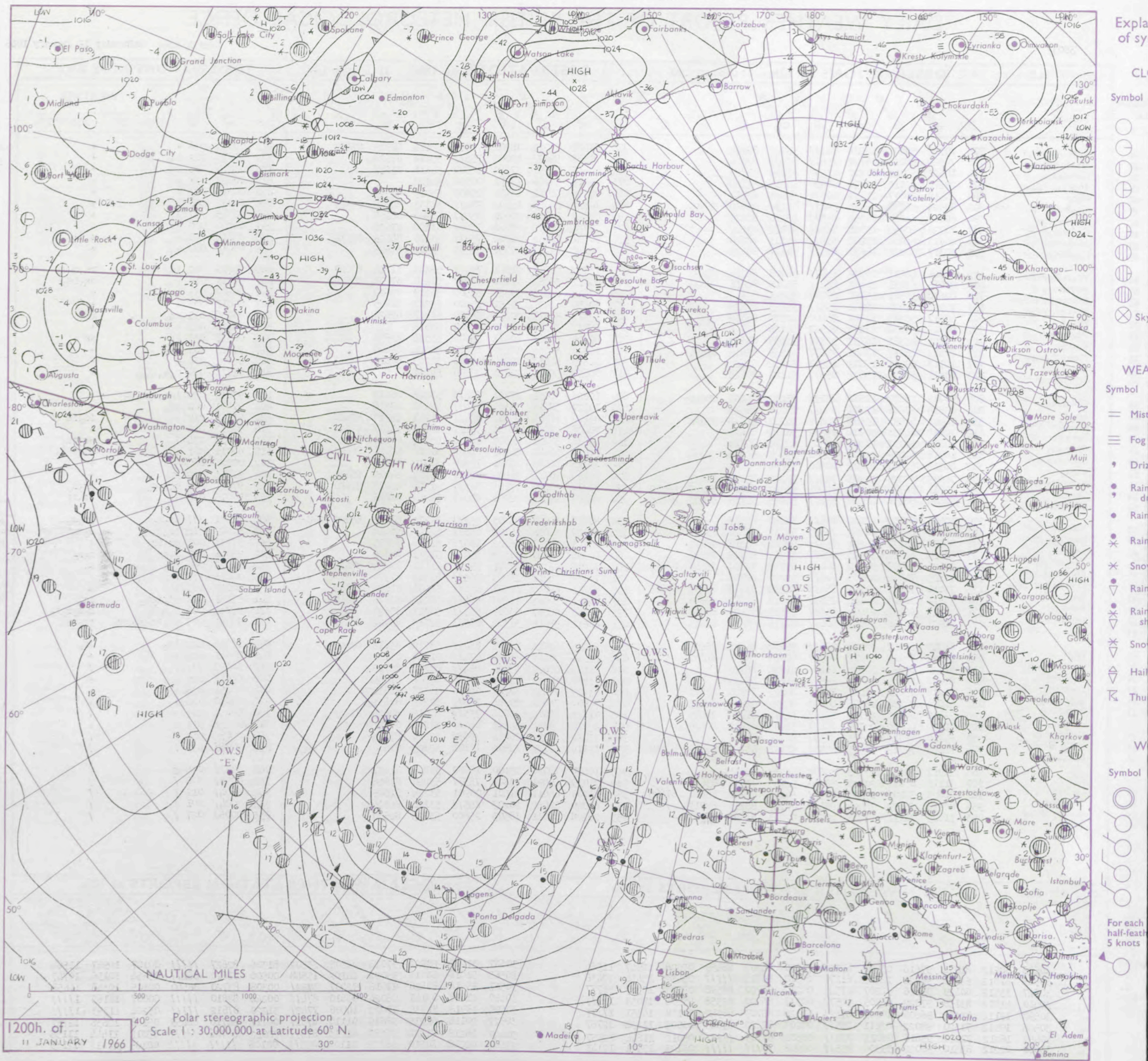
DAILY WEATHER REPORT OF THE BRITISH METEOROLOGICAL OFFICE

No. 38037

Date of Issue Wednesday 12 January 1966

Code FM II.C		OBSERVATIONS at 12h. 11 January 1966										OBSERVATIONS at 18h. 11 January 1966										OBSERVATIONS during DAY				
Station	iii	Nddff	VVwwwW	PPPTT	N _h L _h C _M H	T _d T _d app	8N _s Ch _s h _s	8N _s Ch _s h _s	8N _s Ch _s h _s	iii	Nddff	VVwwwW	PPPTT	N _h L _h C _M H	T _d T _d app	8N _s Ch _s h _s	8N _s Ch _s h _s	8N _s Ch _s h _s	iii	RRT	T _x T _e	SSS	WEATHER			
																							09h.—15h.	15h.—21h.		
Kew	775	70723	59021	16301	74511	56220	87625			775	70517	58022	18901	78511	55214	82825	87650		775	00023	006	+			+	
Heathrow	772	70520	59021	16101	75511	53119	87628			772	70517	59027	19001	75511	55214	87628			772	97013	002	1s _o			+	
Gatwick	776	10522	59013	14700	11530	52219	81825			776	30415	57051	17550	35500	54110	83628			776	00016	032	ks _o			+	
Thorney Island	871	20518	62011	13850	20930	54213	82362			871	00413	56050	17751	00900	54222				871	00017	037	+			+	
Hurn	862	20512	56017	13950	20971	55221	82364			862	20313	58011	18151	25600	53227	82630			862	00015	111	+			+	
Guernsey	894	80523	56052	09203	88411	01130	85810	88615		894	70324	56052	15102	78411	54333	84815	87619		894	00041	000	+			+	
Wattisham	590	80618	63021	18351	85511	55110	88622			590	80615	66032	20000	85511	53209	88625			590	00003	111	+			+	
Gorleston	497	70728	60032	19001	75511	52009	87620			497	70630	62022	20302	75511	51208	87620			497	00020	000	+			+	
Mildenhall	578	80713	64021	19100	85511	54113	88620			578	70609	66032	20901	75511	53310	84625	87636		578	00013	000	+			+	
Cardington	559	80717	62021	18650	85511	55117	88625			559	10410	61011	20751	15500	54312	81625			559	00013	000	+			+	
West Raynham	485	80721	66011	19900	85411	54208	82714	88620		485	70510	56718	21501	75411	52306	81712	87620		485	97015	002	1s _o			ps _o s _o s _o	
Wittering	462	80616	62031	20450	85411	55215	84618	88622		462	80411	56262	21800	85211	51210	87603	88624		462	97013	010	+			ps _o 1s _o	
Boscombe Down	746	00620	59361	15351	00900	55221				746	30412	62013	19351	35500	56219	82622			746	00507	035	+			+	
Ross-on-Wye	627	70918	57022	18251	75511	55123	87625			627	10510	63021	21651	15500	55217	81625			627	00017	005	+			+	
Filton	628	50417	56363	17151	55400	52120	85616			628	50515	56013	20451	55500	51217	85620			628	00008	033	ks _o			ks _o	
Aberporth	502	00915	59051	17800	00900	56126				502	00712	59050	20900	00900	55318				502	00015	061	+			+	
Rhoose	715	30721	45361	16752	35500	53233	83620			715	30724	56363	20251	35600	53322	83630			715	00517	037	ks			ks	
Mountbatten	827	70612	48017	13401	75411	53235	82615	87656		827	10717	40051	18150	15600	54234	81640			827	97023	009	1s _o			+	
Chivenor	707	10717	59011	15402	15500	52132	81620			707	40812	61030	19700	45500	51223	84620			707	00021	054	+			+	
St. Mawgan	817	80811	58027	13601	85511	51129	88625			817	00612	58020	19051	00900	54231				817	91011	024	r _o s _o s _o s _o			+	
Culdrose	809	80719	28687	12601	85311	51232	85709	88615		809	60820	58052	17701	65411	53228	86618			809	97033	030	irr _o s _o r _o s _o			+	
Scilly	804	80818	57606	12604	85411	03228	88615			804	70717	58016	17503	75411	52228	87616			804	91071	000	ir _o			+	
Elmdon	534	70821	61031	19650	74411	56117	81717	87620		534	80410	58705	22300	85411	51217	85710	88620		534	91018	012	+			id _o 1s _o ff	
Shawbury	414	70818	64031	20901	75531	56119	87625			414	70406	58041	23001	75411	52214	83617	87625		414	00013	026	+			+	
Ringway	334	40824	58011	21201	45500	55118	84622			334	60616	58271	24002	68511	53212	83820	85640		334	97023	034	+			ph _o ps _o	
Squires Gate	318	10918	60010	22002	15500	55209	81625			318	70814	56201	24501	75511	51210	82620	86640		318	97033	041	+			id _o	
Valley	302	00718	58040	20802	00900	53232				302	10713	58040	23601	15500	53212	81625			302	00025	062	+			+	
Ronaldsway	204	70935	75028	22203	78511	53128	85827	86633		204	70825	70021	24604	78511	51213	84825	85635		204	97041	020	pr _o			+	
Carlisle	222	70711	66776	24902	55401	51022	82714	84620	86070	222	70711	58027	27103	78511	51308	81825	87640		222	97031	000	r _o s _o s _o			pr _o s _o	
Watnall	354	80620	66031	21050	85411	54115	81715	85625	88635	354	80507	19017	22700	85611	51212	88649			354	97015	010	+			1s _o ff	
Kilnsea	396	80924	63032	22102	85511	51210	88625			396	80832	66027	23203	55371	51103	82708	85625	88359	396	94031	111	pr _o s _o			pr _o s _o	
Finningley	360	70707	66031	22802	75511	54114	82620	86638		360	80208	56028	24101	85611	52210	88638			360	92025	012	ps _o s _o s _o			s _o s _o	
Leeming	257	80603	40777	24201	85411	52112	86710	88620		257	80713	62037	26102	85611	51316	88635			257	97031	001	ps _o 1s _o			+	
Tynemouth	262	81023	66028	25103	88511	51211	84825	88630		262	80824	66687	27303	85511	51213	88625			262	95041	000					

CHART OF WEATHER IN PART OF NORTHERN HEMISPHERE



CHARTS OF WEATHER IN WESTERN EUROPE

ation
mbols

LOUD
Cloud
Amount
(oktas)

0
1 or less
2
3
4
5
6
7 or more
8
obscured

THER
Weather

zle

and
izzle

and snow

shower

and snow
ower

w shower

shower

nderstorm

ND

Wind
speed
(knots)

Calm

1-2

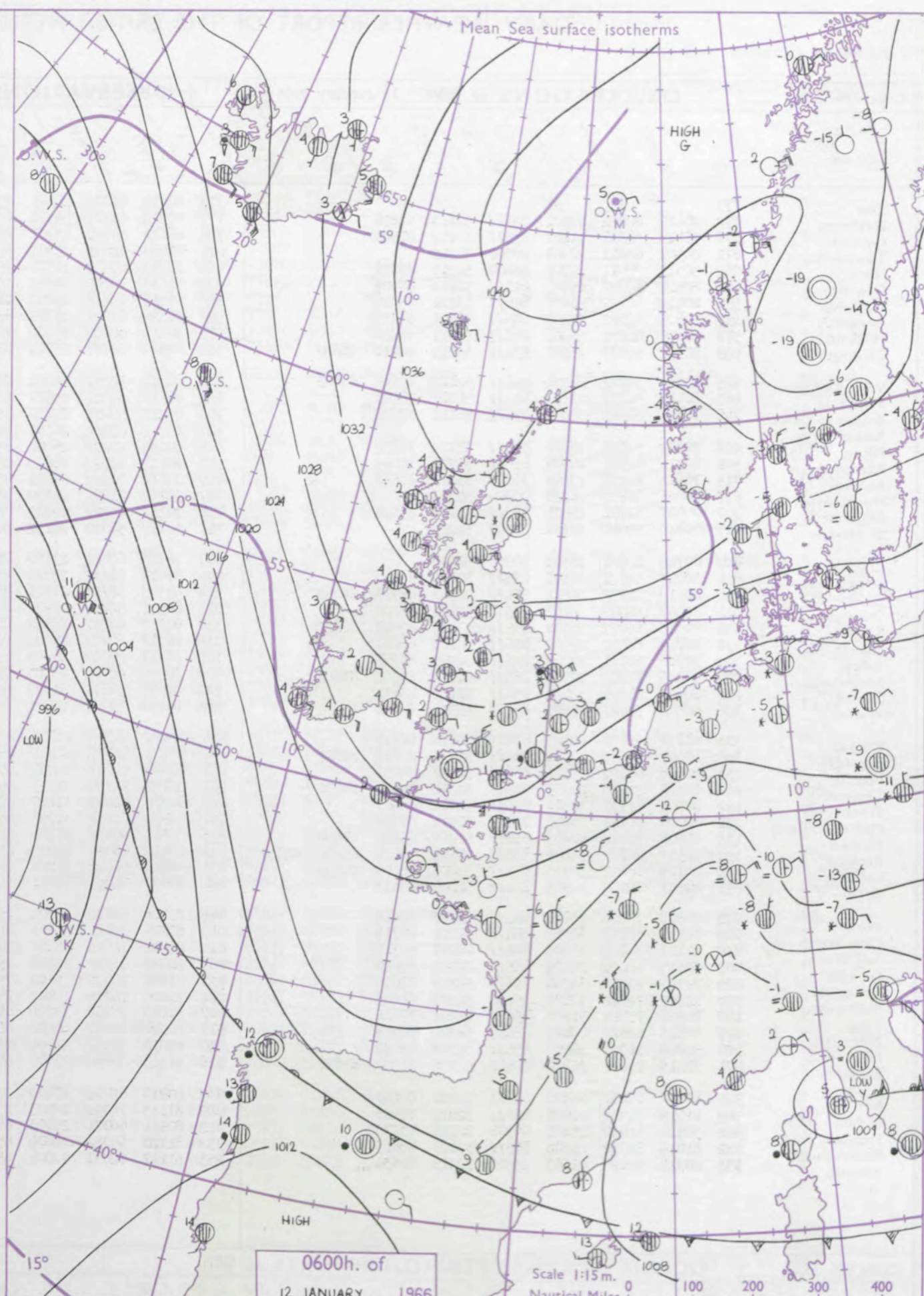
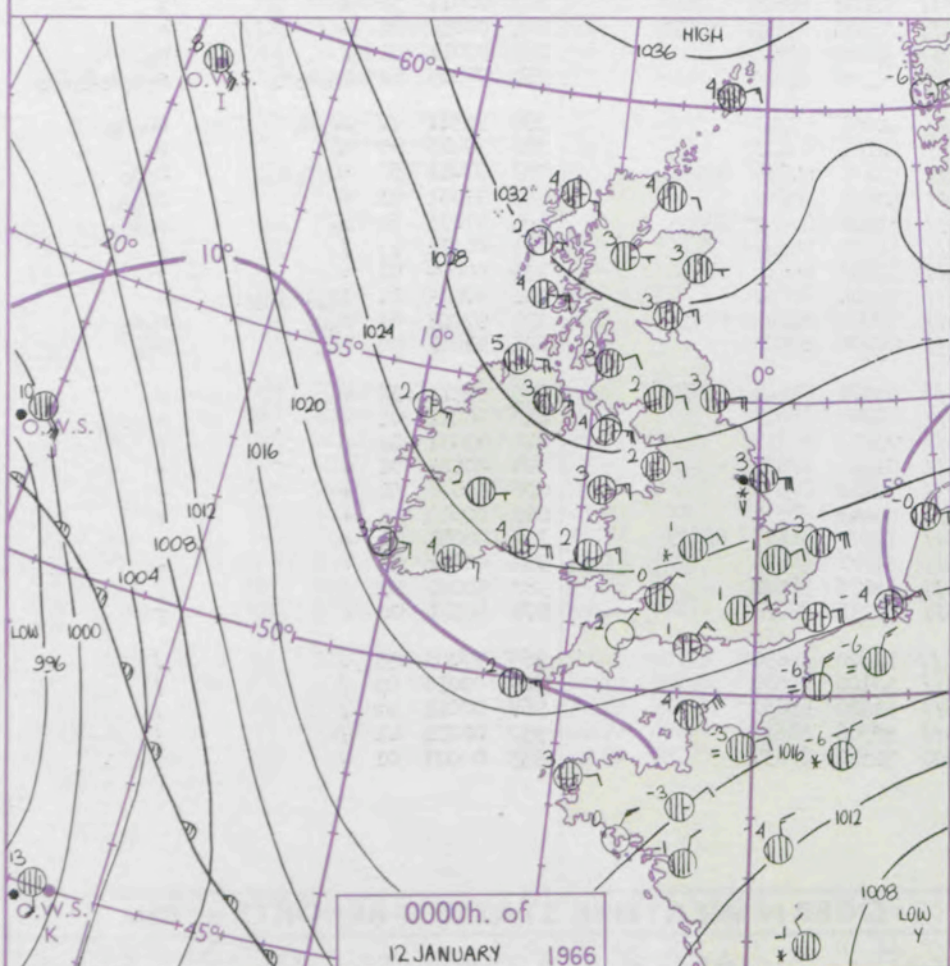
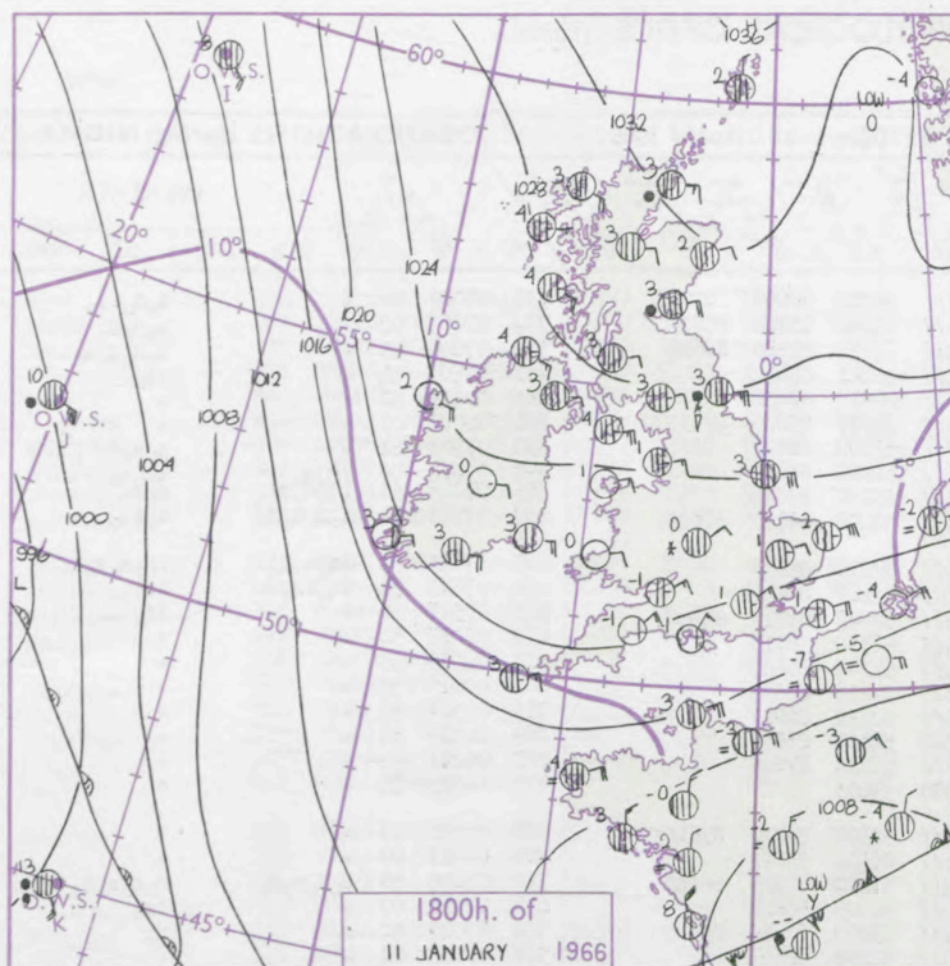
3-7

8-12

13-17

additional
er add

48-52



GENERAL SYNOPTIC DEVELOPMENT

A shallow depression has moved from northwest France to northern Italy and a ridge of high pressure has persisted over the British Isles. The centre of a large depression, over the central North Atlantic, has been moving towards the Azores. The anticyclone, centred to the west of Norway, and the associated ridge over the British Isles are expected to remain stationary.

Issued at midday Wednesday 12

January 1966

FORECAST for Great Britain and Northern Ireland until noon tomorrow

Cloudy in most districts. Light sleet or snow showers will occur in many places, especially in the east of Britain and over high ground. It will remain cold or very cold with easterly winds in all districts.

OUTLOOK

for following 24 hours. Little change.

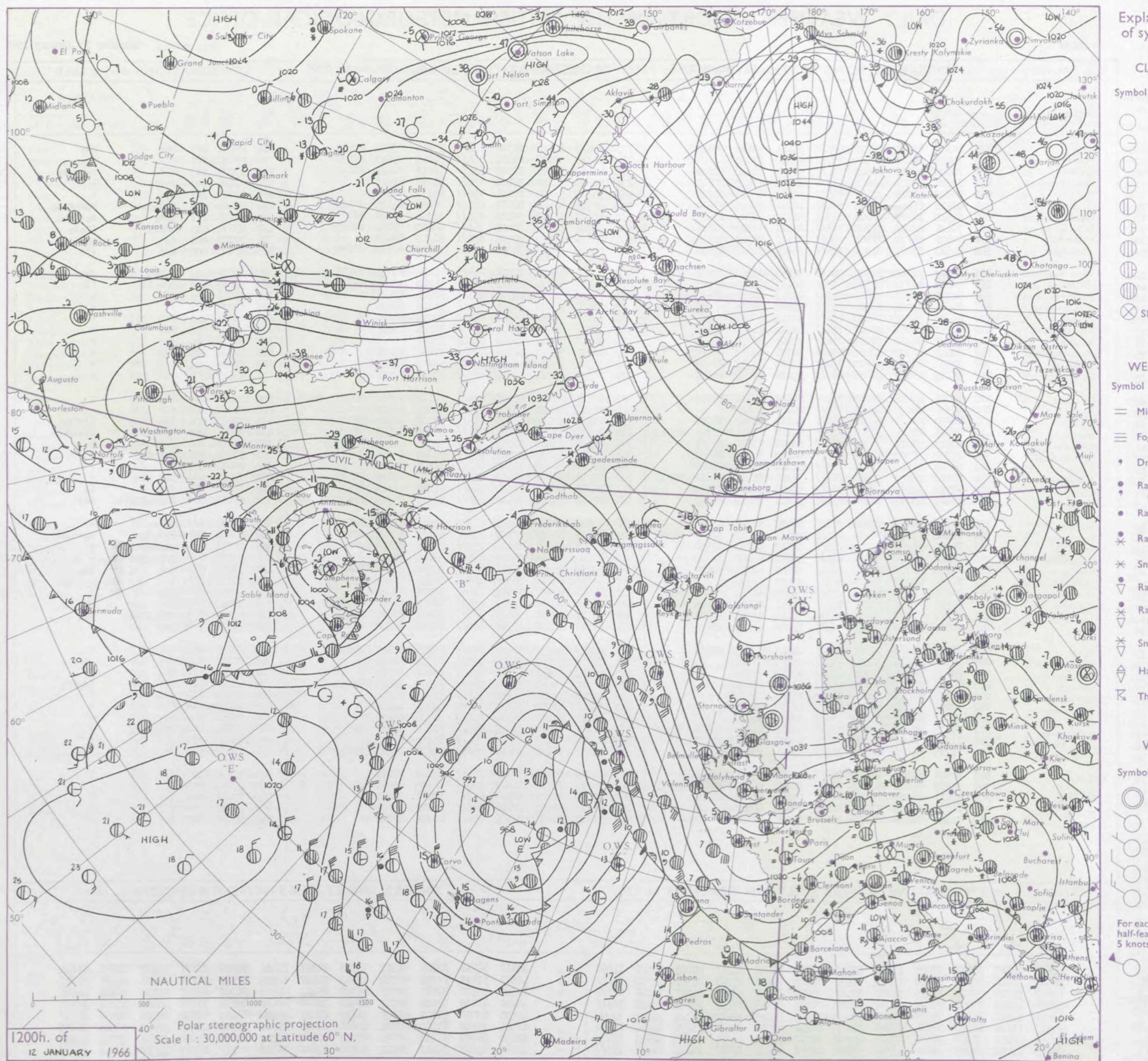
DAILY WEATHER REPORT OF THE BRITISH METEOROLOGICAL OFFICE (contd.)

Code FM II.C		OBSERVATIONS at 00h. 12 January 1966										OBSERVATIONS at 06h. 12 January 1966										OBSERVATIONS during NIGHT			
Station	iii	Nddff	VVwww	PPPTT	N _h L _h C _M C _H	T _d T _d app	8N _s Ch _s h _s	8N _s Ch _s h _s	8N _s Ch _s h _s	iii	Nddff	VVwww	PPPTT	N _h L _h C _M C _H	T _d T _d app	8N _s Ch _s h _s	8N _s Ch _s h _s	8N _s Ch _s h _s	iii	RRT _n T _n E	T _g T _g	WEATHER			
																						21h.—03h.	03h.—09h.		
Kew	775			01						775	80212	69702	24301	85711	51212	88650			775	97010	50	+		d _o d _o is _o	
Heathrow	772	70417	80022	22301	75511	55213	87626			772	80210	66507	24301	85411	52208	81710	88623		772	97003	00	+		s _o d _o d _o	
Gatwick	776	70413	65021	21201	75511	53212	87624			776	80111	60772	23701	85411	52210	82616	88618		776	97005	53	+		s _o s _o d _o s _o	
Thorney Island	871	00307	61011	21200	00900	54212				871	80509	62021	23701	85511	53211	88624			871	97507	54	+		is _o	
Hurn	862	50313	70011	21701	55600	51218	85630			862	70210	65031	24501	75611	00218	87636			862	00515	57	+		+	
Guernsey	894	60522	66022	18803	62511	54112	86825			894	70418	72022	21703	78511	52217	85825	87633		894	00021	01	+		+	
Wattisham	590	80412	66022	22801	85511	53111	88626			590	80315	63777	25001	85511	51209	88621			590	97503	51	+		s _o s _o	
Gorleston	497	80625	60022	22303	85511	01205	88625			497	80325	62237	24503	85511	51208	88625			497	97011	00	ir _o s _o		ir _o s _o	
Mildenhall	578	80609	62022	23501	85511	54011	88620			578	70411	62225	25102	75611	53109	87634			578	97003	51	id _o d _o s _o		d _o s _o	
Cardington	559	80512	62037	23501	85411	53213	86710	88620		559	80512	59707	25501	85411	52208	86712	88620		559	97503	51	d _o s _o d _o d _o		d _o is _o	
West Raynham	485	80414	58227	24101	85411	52112	85618	88625		485	80314	58707	26201	85511	52110	88623			485	97015	51	is _o s _o s _o		is _o s _o s _o	
Wittering	462	80411	56777	24301	85511	51010	88622			462	80313	66027	26501	85611	52207	88632			462	97005	51	id _o is _o		is _o	
Boscombe Down	746	70311	59023	22450	75611	54212	87632			746	80211	59032	24850	85411	52209	84712	88630		746	97537	56	+		is _o	
Ross-on-Wye										627	80511	60022	26501	86411	51310	88715			627	00017	54	+		+	
Filton	628	70309	57021	23700	75611	53112	87632			628	80215	57022	25801	85511	51106	88627			628	00538	53	+		+	
Aberporth	502	80714	62021	24702	85511	53211	88625			502	80912	62022	26802	85511	53110	88625			502	00015	55	+		+	
Rhoose	715	70614	66023	23101	75611	53113	87636			715	80611	70022	25401	85511	52112	82620	88627		715	00527	55	+		+	
Mountbatten	827	00621	59050	21250	00900	54207				827	30712	61021	24100	35500	54207	83627			827	00513	53	+		+	
Chivenor	707	70807	61031	23001	75511	53210	87626			707	70711	62022	25602	75511	53214	87629			707	00011	52	+		+	
St. Mawgan	817	00913	59020	22151	00900	54212				817	00812	58020	24452	00900	53803				817	00533	56	+		+	
Culdrose	809	00715	69021	21501	00900	51218				809	70718	66021	23102	75411	52301	82710	87616		809	00521	53	+		+	
Silly	804	80713	58021	22302	85511	52222	88622			804	80818	58032	23302	85511	00400	88622			804	00011	00	+		+	
Elmdon	534	80512	60777	24801	85411	52308	81715	88640		534	80508	57716	27501	85411	51210	84715	88640		534	93005	50	s _o s _o r _o s _o		r _o s _o s _o s _o	
Shawbury	414	80408	58042	26101	85511	52114	88624			414	80311	56772	28201	85511	51209	88626			414	97013	00	+		is _o	
Ringway	334	80513	62022	26902	85511	53115	83620	88625		334	80612	60027	28502	85411	53208	83616	88624		334	97013	00	s _o		s _o	
Squires Gate	318	80712	60022	27502	85611	52209	88630			318	80710	62022	29302	85511	51208	88627			318	00023	01	+		+	
Valley	302	70716	58041	27203	75511	52209	87627			302	80717	59042	29003	85511	52008	88625			302	00011	52	+		+	
Ronaldsway	204	70926	75022	27904	78511	52110	82825	87642		204	70924	68012	29704	78511	51108	83825	87630		204	00030	02	+		+	
Carlisle	222	80808	61028	30002	85611	52113	88633			222	80507	58022	31602	85611	51006	88640			222	97011	51	+		h _o	
Watnall	354	80608	59227	25601	85611	51319	88641			354	80610	59707	27701	85511	51309	88625			354	97005	52	is _o s _o s _o		s _o s _o d _o d _o is _o	
Kilnsea	396	80830	66838	25503	87411	50210	88710			396	80525	66838	28003	87411	51208	88710			396	91511	11	pr _o s _o		pr _o s _o	
Finningley	360	80207	58687	27001	85411	51111	83617	88627		360	80107	62777	28801	85511	52108	88628			360	97015	00	s _o		s _o	
Leeming	257	80608	66022	28502	85611	52107	88630			257	80508	62687	30202	85511	52105	84626	88630		257	97011	50	id _o r _o s _o		r _o s _o	
Tynemouth	262	80820	71027	29203	88511	51206	82825	88630		262	80720	74258	31303	85611	50209	88630			262	97031	01	+		pr _o s _o	
Eskdalemuir	162	80604	61797	30301	85511	51008	88627			162	80504	62017	32100	85411	51107	82712	88628		162	97005	51	s _o		s _o is _o	
Mull of Galloway	131	70920	74022	28703	76511	51211	87720			131	80920	74022	30703	86511	51207	88720			131	00011	11	1		1	
Prestwick	135	80508	70022	30403	85611	50211	85634	88650		135	80712	80032	31703	85611	52003	85634	88656		135	00020	01	+		+	
Renfrew	141	80513	62702	31402	85511	00112	82620	85632	88650	141	80510	66027	32803	85611	51004	88630			141	97021	01	is _o ir _o s _o		+	
Leuchars	171	80715	66027	30703	85511	51308	85620	88630		171	80814	66027	33204	85511	52004	86622	88630		171	97021	01	r _o s _o		r	

Date of Issue Thursday 13 January 1966

All times of observation printed in this publication are GREENWICH MEAN TIME.

CHART OF WEATHER IN PART OF NORTHERN HEMISPHERE



CHARTS OF WEATHER IN WESTERN EUROPE

ation
mbols

LOUD
Cloud
Amount
(oktas)

0
1 or less
2
3
4
5
6
7 or more
8

y obscured

ATHER
Weather

t

izzle

n and
rizzle

n and snow

ow

n shower

n and snow
shower

ow shower

l shower

nderstorm

WIND

Wind
speed
(knots)

Calm

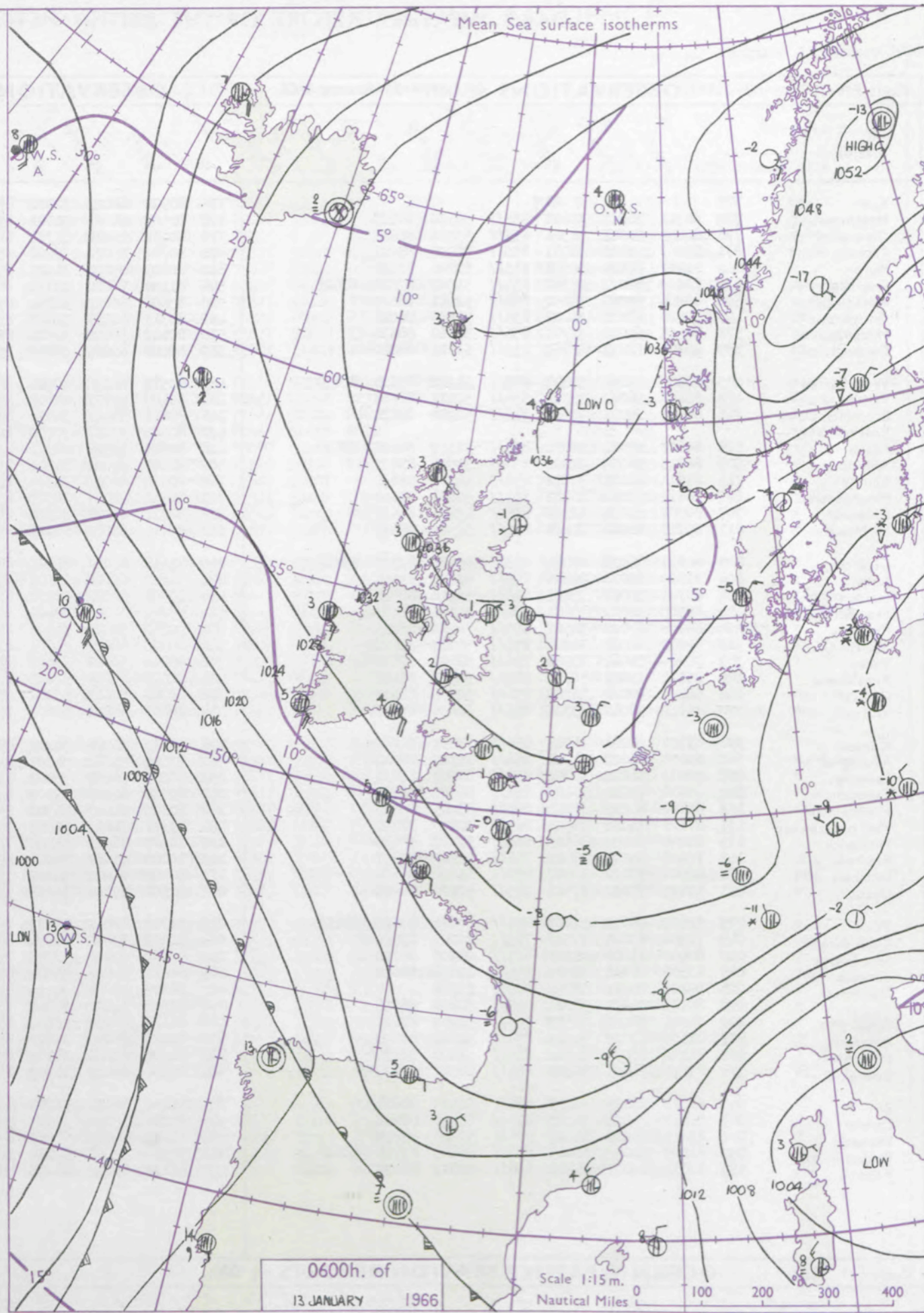
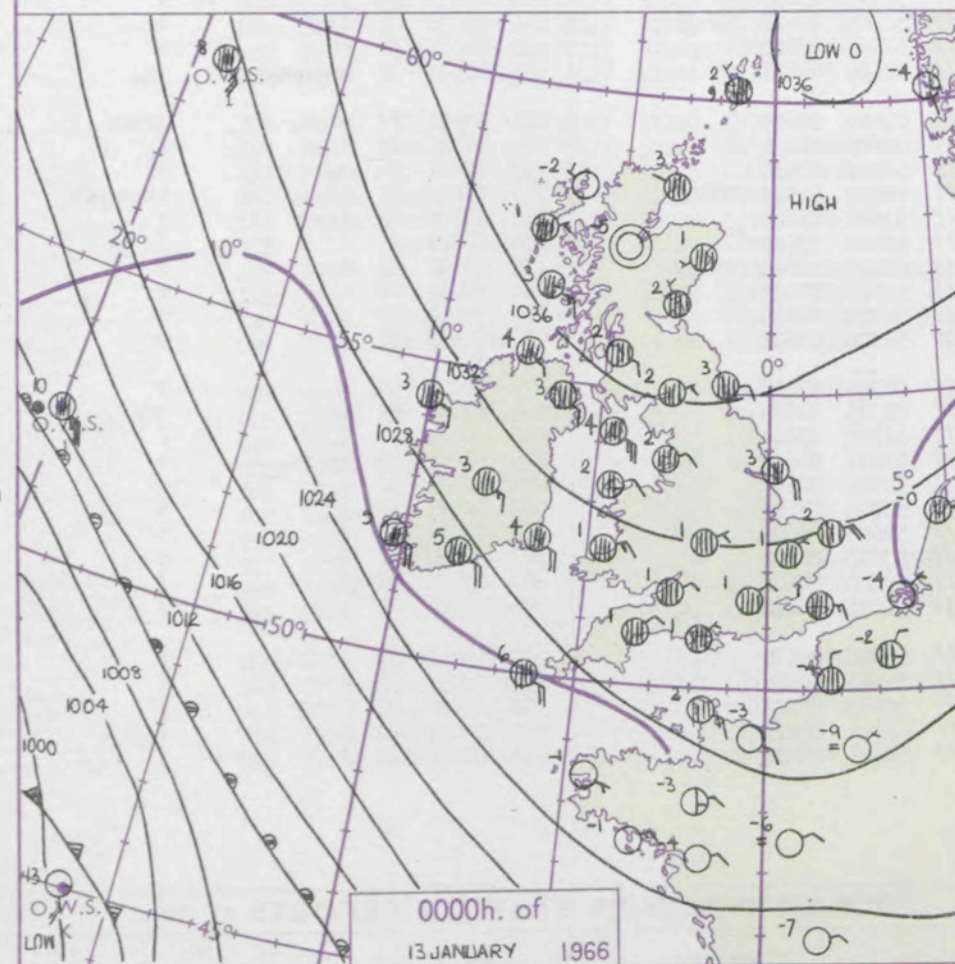
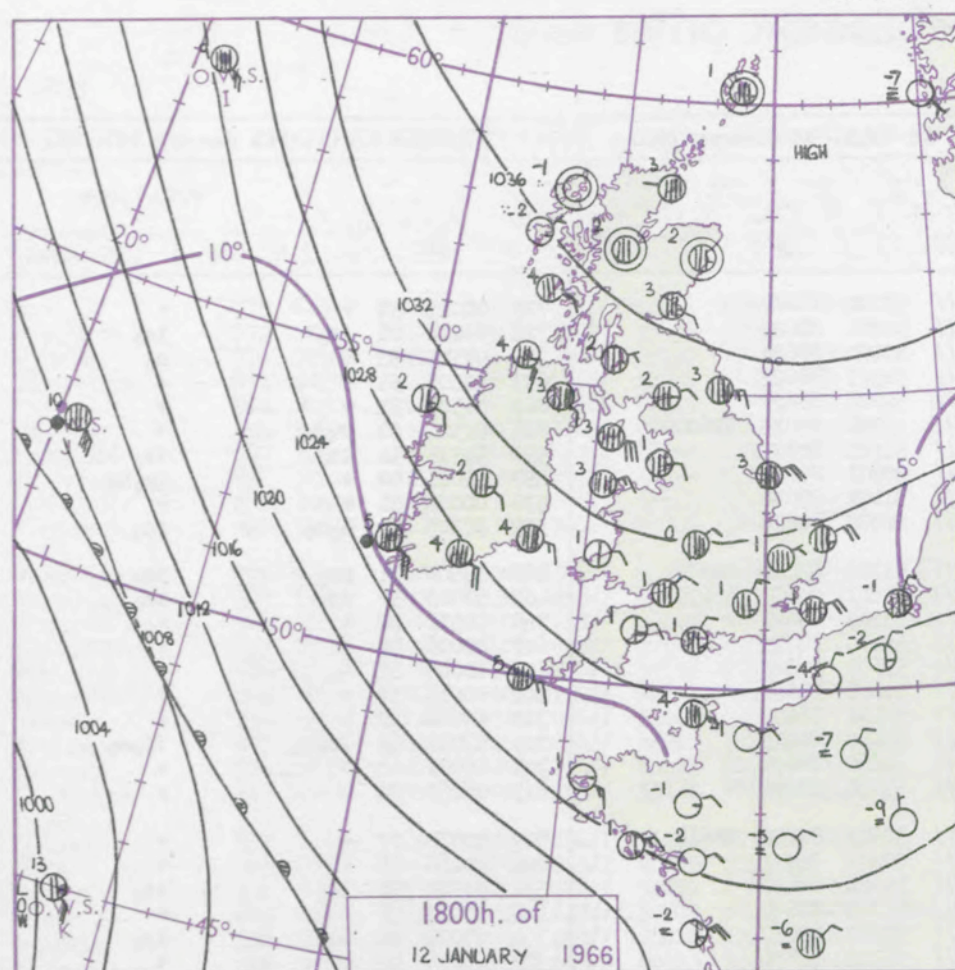
1-2

3-7

8-12

13-17

additional
her add



GENERAL SYNOPTIC DEVELOPMENT

Issued at midday Thursday 13

January 1966

FORECAST for Great Britain and Northern Ireland until noon tomorrow

Depressions centred over the Mediterranean and near the Azores have both drifted a little eastward. The ridge of high pressure over the British Isles has persisted, though a shallow low has developed between Norway and Shetland. Very little change is expected in the situation in the next 24 hours.

It will be cloudy and cold in most places. There will be some light snow showers in eastern districts and sunny intervals in western districts, and slight or moderate frost is likely in many areas again tonight.

OUTLOOK for following 24 hours.
Little change.

DAILY WEATHER REPORT OF THE BRITISH METEOROLOGICAL OFFICE (contd.)

Code FM II.C										OBSERVATIONS at 00h. 13 January 1966										OBSERVATIONS at 06h. 13 January 1966										OBSERVATIONS during NIGHT										CONVE TAB °C to °F
Station	iii	Nddff	VVwwWW	PPPTT	N _h Ch _h C _h M _h	T _d T _d app	8N _s Ch _s h _s	8N _s Ch _s h _s	8N _s Ch _s h _s	iii	Nddff	VVwwWW	PPPTT	N _h Ch _h C _h M _h	T _d T _d app	8N _s Ch _s h _s	8N _s Ch _s h _s	8N _s Ch _s h _s	iii	Nddff	VVwwWW	PPPTT	N _h Ch _h C _h M _h	T _d T _d app	8N _s Ch _s h _s	8N _s Ch _s h _s	8N _s Ch _s h _s	iii	RRT _n T _n E	T _g T _g	WEATHER									
																															21h.—03h.	03h.—09h.								
Kew	775			01						775	80902	66022	32001	855//	53002	88628				775	00013	51	+								+	40								
Heathrow	772	80511	70027	31601	855//	54110	88629			772	80507	66027	31901	855//	52201	88629				772	97010	01	is ₀								is ₀	39								
Gatwick	776	80605	60027	31301	855//	53214	88624			776	80402	65022	31751	855//	53002	88624				776	97515	52	+							s ₀	38									
Thorney Island	871	80607	62022	31001	855//	52108	88629			871	80707	66022	32200	855//	54307	88629				871	00505	51	+							+	37									
Hurn	862	80507	62022	30501	855//	52206	88629			862	80809	63022	31401	855//	52206	88627				862	00503	51	+							+	36									
Guernsey	894	81020	62027	28301	854//	54307	83618	87625		894	81120	58022	29151	884//	55102	85813	87620			894	97521	52	r ₀ s ₀							+	35									
Wattisham	590	80306	58207	32650	855//	52211	88629			590	83606	60022	32751	855//	52501	88627				590	97515	51	is ₀							is ₀	34									
Gorleston	497	80620	60022	31202	855//	51209	88625			497	80315	62237	32603	855//	50801	88625				497	97021	00	+							ir ₀ s ₀	33									
Mildenhall	578	80505	62022	32701	856//	52210	88632			578	80102	58022	32900	855//	51201	88626				578	00005	51	+							+	32									
Cardington	559	80509	58237	32701	855//	51211	88620			559	80508	62022	32800	855//	52302	88620				559	97503	51	d ₀ s ₀							is ₀	31									
West Raynham	485	80509	62268	33401	885//	51212	83820	88630		485	80511	66038	32901	885//	51705	83820	88630			485	97505	51	ps ₀							ps ₀	30									
Wittering	462	80407	58022	33301	856//	52111	88631			462	80407	59777	33300	855//	51801	84621	88629			462	97003	50	is ₀							is ₀	29									
Boscombe Down	746	80613	59021	31500	856//	52208	88634			746	80811	58022	32050	855//	53203	88627				746	00517	52	+							+	28									
Ross-on-Wye										627	80606	57022	32200	864//	52400	88715				627	00006	51	+							+	27									
Filton	628	80609	58012	32001	855//	52109	86625	88650		628	80609	58022	32301	855//	52102	88628				628	00006	51	+							+	26									
Aberporth	502	80815	58052	31901	855//	53005	88627			502	81007	61022	31801	855//	51400	88625				502	00010	52	+							+	25									
Rhoose	715	81014	66021	31301	856//	54307	88630			715	80914	66022	31301	855//	54101	88625				715	00006	50	+							+	24									
Mountbatten	827	80812	58052	28402	855//	51201	88621			827	80911	58057	28303	854//	50400	88619				827	97011	01	ir ₀ s ₀							ir ₀ s ₀	23									
Chivenor	707	80707	61031	30501	856//	53104	88637			707	80811	66022	30501	856//	54500	88631				707	00001	52	+							+	22									
St. Mawgan	817	80713	62022	28401	854//	52502	88618			817	80715	62012	28101	856//	52604	88634				817	00001	50	+							+	21									
Culdrose	809	80919	66022	27004	853//	50601	82708	88614		809	81118	69022	26804	853//	50603	81708	88614			809	00030	02	+							+	20									
Scilly	804	81020	61022	26006	855//	01004	88620			804	81223	69022	25905	855//	00203	88620				804	00030	03	+							+	19									
Elmdon	534	80705	59027	33401	854//	53210	88618			534	80506	57707	33400	856//	51602	88632				534	97503	51	is ₀							is ₀	18									
Shawbury	414	80905	58042	33601	856//	51106	88635			414	80702	56042	33401	856//	51703	88634				414	00013	50	+							+	17									
Ringway	334	80908	65022	34502	855//	54210	88624			334	80202	62027	34501	856//	52603	88630				334	97011	51	is ₀							is ₀	16									
Squires Gate	318	80809	60022	34702	855//	51209	88627			318	80505	68022	34301	856//	51705	88636				318	00013	00	+							+	15									
Valley	302	70709	56041	33902	755//	52109	87629			302	70812	58042	33602	756//	52602	87633				302	00010	53	+							+	14									
Ronaldsway	204	81124	75022	34704	855//	54107	88628			204	71223	75012	34103	755//	53805	84628	87635			204	00030	01	+							+	13									
Carlisle	222	80703	58022	36702	856//	52009	88630			222	60705	62012	35901	656//	51607	86640				222	00011	51	+							+	12									
Watnall	354	80712	58042	33701	855//	51006	88627																																	

DAILY WEATHER REPORT OF THE BRITISH METEOROLOGICAL OFFICE

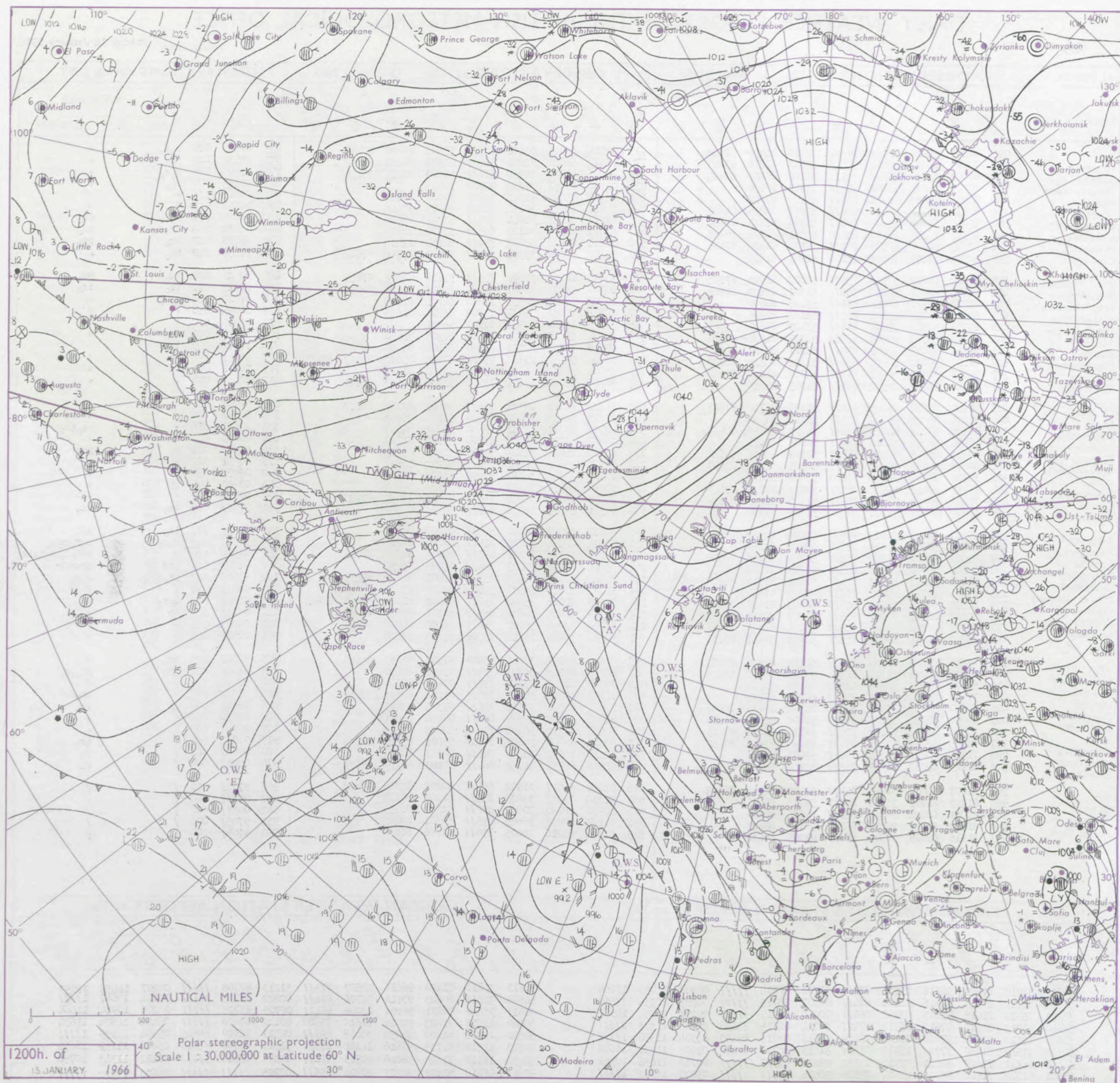
No. 38039

Date of Issue Friday 14 January 1966

SECTION
LE
°F

Code FM 11.C		OBSERVATIONS at 12h. 13 January 1966										OBSERVATIONS at 18h. 13 January 1966										OBSERVATIONS during DAY					
Station		iii	Nddff	VVwwW	PPPTT	N _h L _h C _M H	T _d T _d app	8N _s Ch _s h _s	8N _s Ch _s h _s	8N _s Ch _s h _s	iii	Nddff	VVwwW	PPPTT	N _h L _h C _M H	T _d T _d app	8N _s Ch _s h _s	8N _s Ch _s h _s	8N _s Ch _s h _s	iii	RRT	T x E	SSS	WEATHER			
																										09h.—15h.	15h.—21h.
Kew	775	70608	59017	32802	785//	54000	81820	87640			775	70514	59021	32102	785//	53305	83820	87630			775	97030	029	s ₀ s ₀		+	
Heathrow	772	70411	56027	33201	784//	53003	81814	87640			772	70412	58021	32402	755//	52301	81620	87640			772	97030	026	is ₀		+	
Gatwick	776	80000	15712	33050	854//	52106	86712	88625			776	50206	45057	31950	584//	51602	81819	85824			776	92025	006	s ₀ s ₀		+	
Thorney Island	871	80303	61022	33401	856//	53210	88630				871	00101	19057	31952	00900	52705					871	97015	000	is ₀		+	
Hurn	862	70506	58012	32701	755//	53105	87628				862	33502	35041	31951	35600	52000	83640			862	00013	///	+		+		
Guernsey	894	60816	66022	31251	684//	53107	83815	84625			894	30817	64011	30150	31102	55801	83815			894	00023	015	+		+		
Wattisham	590	73611	64037	33402	785//	53204	81820	87640			590	63607	60017	32651	656//	53801	86635			590	91025	///	s ₀ s ₀		ps ₀		
Gorleston	497	60317	62237	32503	45530	53801	84625	86358			497	80321	62038	32102	855//	53400	88625			497	02031	005	ir ₀ s ₀		ps ₀		
Mildenhall	578	73605	66037	33502	785//	50102	81820	87635			578	70204	62028	33050	756//	52102	87634			578	97035	007	ps ₀		ps ₀		
Cardington	559	10504	61017	33802	18400	52001	81818				559	70306	59031	33301	754//	51103	83714	87648			559	97030	029	is ₀		+	
West Raynham	485	70309	66018	33702	755//	52802	81620	87632			485	70305	61038	33100	755//	52601	84626	87635			485	97021	008	ps ₀		ps ₀	
Wittering	462	70408	59037	34202	785//	51301	83820	87645			462	60306	59017	33601	655//	50303	82620	86650			462	97023	011	is ₀		is ₀	
Boscombe Down	746	81002	48777	33851	856//	53108	88630				746	20405	48017	32350	25500	54702	82625			746	97016	006	s ₀ s ₀		+		
Ross-on-Wye	627	80605	57022	33701	855//	52102	88625				627	10805	48051	33051	15500	53301	81625			627	00025	010	+		+		
Filton	628	80509	62022	33601	855//	53107	88627				628	00205	48041	32851	00900	54501					628	00016	010	+		+	
Aberporth	502	81108	66702	33301	856//	53107	84630	88650			502	10808	74017	33051	15602	52305	81630			502	97013	000	is ₀		+		
Rhoose	715	80910	61027	33201	855//	52207	88625				715	20808	50051	32051	24500	53400	82620			715	97016	000	is ₀		+		
Mountbatten	827	81012	59057	30403	854//	51212	85618	88630			827	80810	58052	29303	854//	50604	83617	85623	88635			827	00031	000	+	+	
Chivenor	707	70908	66012	32401	785//	54006	81820	87640			707	21008	56021	31600	15601	53102	81638			707	00021	006	+		+		
St. Mawgan	817	80916	61022	29502	855//	51005	88625				817	70711	58022	29401	755//	51305	82620	87628			817	00031	003	+		+	
Culdrose	809	71220	66022	29003	754//	51110	82712	87617			809	71220	64022	28303	754//	52601	83714	86617			809	00041	004	.		+	
Scilly	804	81222	59022	28004	855//	51213	88623				804	61223	59022	27104	65500	51603	86623			804	00041	000	+		+		
Elmdon	534	80506	57027	34401	884//	51003	81813	88635			534	40302	40041	33951	45600	53601	84640			534	97023	016	+		ps ₀ is ₀		
Shawbury	414	70806	56042	34602	756//	52003	87635				414	10000	37041	34352	15600	53301	81640			414	00033	020	+		+		
Ringway	334	60906	40046	35502	685//	51109	82820	84650			334	50000	25041	34601	55600	52501	85645			334	97043	021	ro		ps ₀		
Squires Gate	318	80608	45042	35402	855//	50108	81625	88635			318	70605	19041	34501	756//	52202	87647			318	00031	022	+		+		
Valley	302	10506	74011	34805	11600	53002	81835				302	10908	59041	34551	15600	53102	81640			302	00053	031	+		+		
Ronaldsway	204	71217	80022	35104	785//	52003	86825	87640			204	31014	65031	34402	35601	53703	82630			204	00040	000	jp		+		
Carlisle	222	71003	58022	36402	755//	01108	81625	87638			222	70301	58022	35702	756//	50301	83630	87650			222	00031	002	+		+	
Watnall	354	30000	40017	34502	30930	51009	83362				354	83301	28701	33950	856//	51104	88640			354	97035	016	is ₀		is ₀		
Kilnsea	396	70507	66028	34803	785//	00204	83820	87625			396	80810	66027	34102	855//	00400	88625			396	02042	///	is ₀		ss		
Finningley	360	40106	56017	34803	45700	00000	84650				360	73505	26236	34002	755//	00210	87629			360	97043	020	ro ₀ s ₀		ro ₀ ro ₀ s ₀ s ₀		
Leeming	257	72901	61042	35502	755//	50802	83625	87635			257	80108	11716	35101	873//	00301	84708	88712			257	01036	000	+		irr ₀	

CHART OF WEATHER IN PART OF NORTHERN HEMISPHERE



Expla
of sy

CL

Symbol

Symbol

WEA

Symbol

Symbol

Symbol

For each
half-feet
5 knots

CHARTS OF WEATHER IN WESTERN EUROPE

ation
mbols

LOUD
Cloud
Amount
(oktas)

0
1 or less
2
3
4
5
6
7 or more
8
Obscured

ATHER
Weather

izzle
and
rizzle

and snow

W
shower
and snow
lower

W shower
shower
understorm

IND
Wind
speed
(knots)
Calm

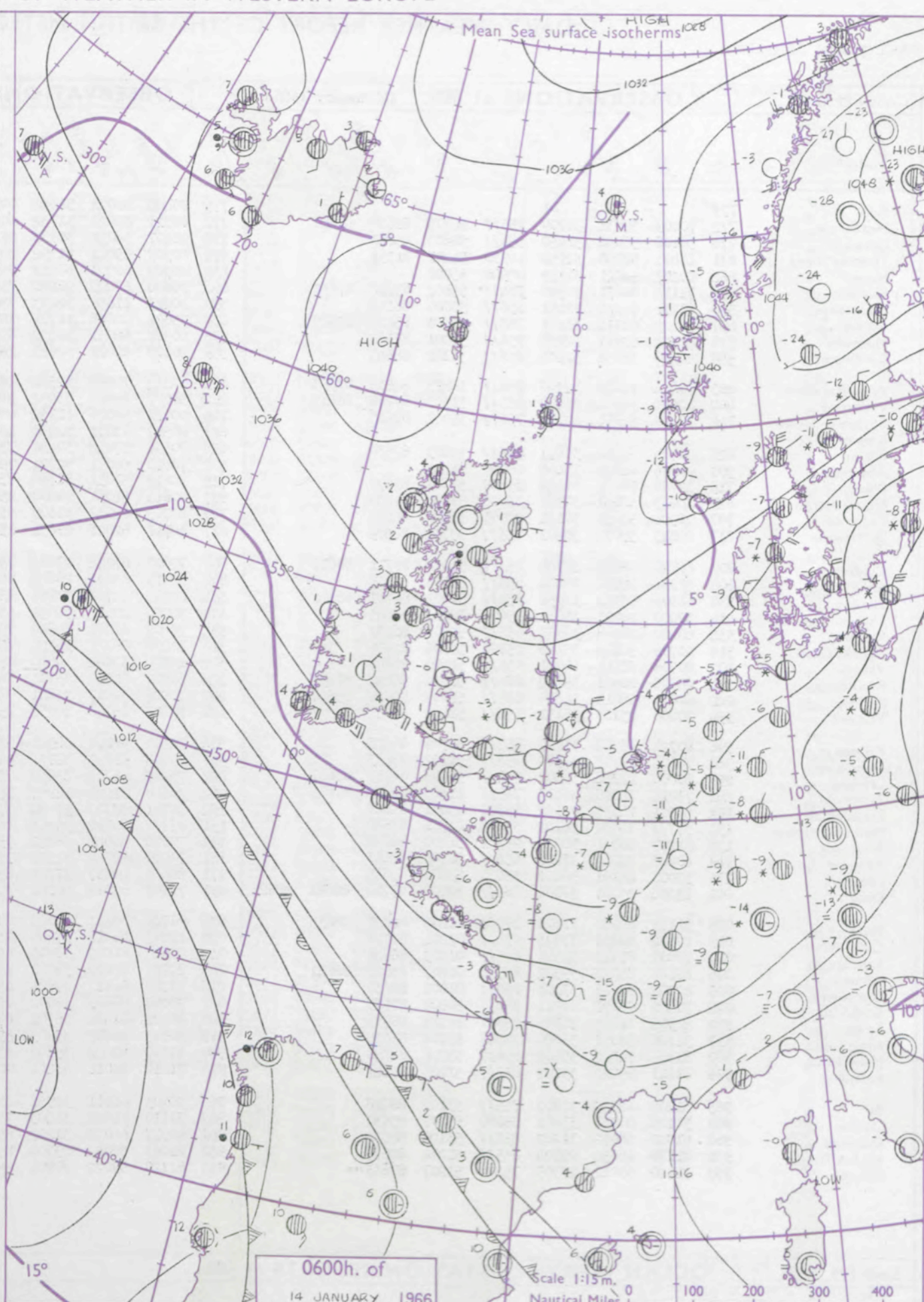
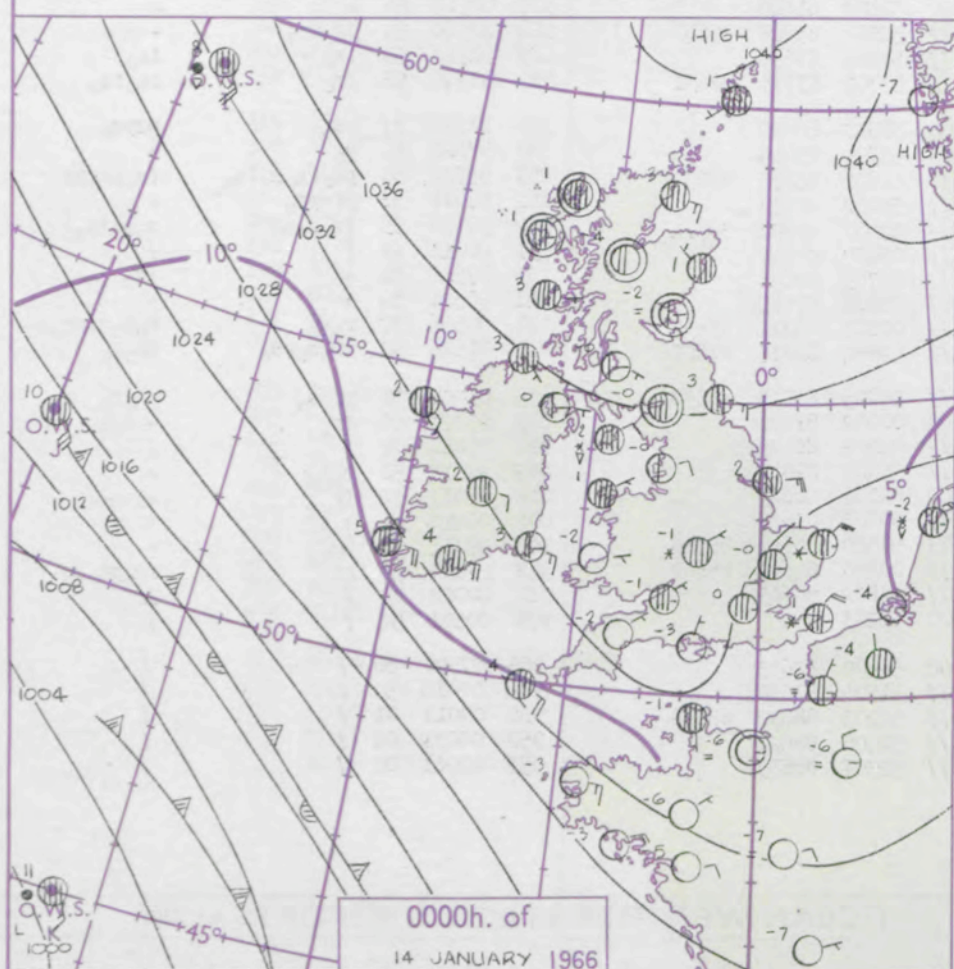
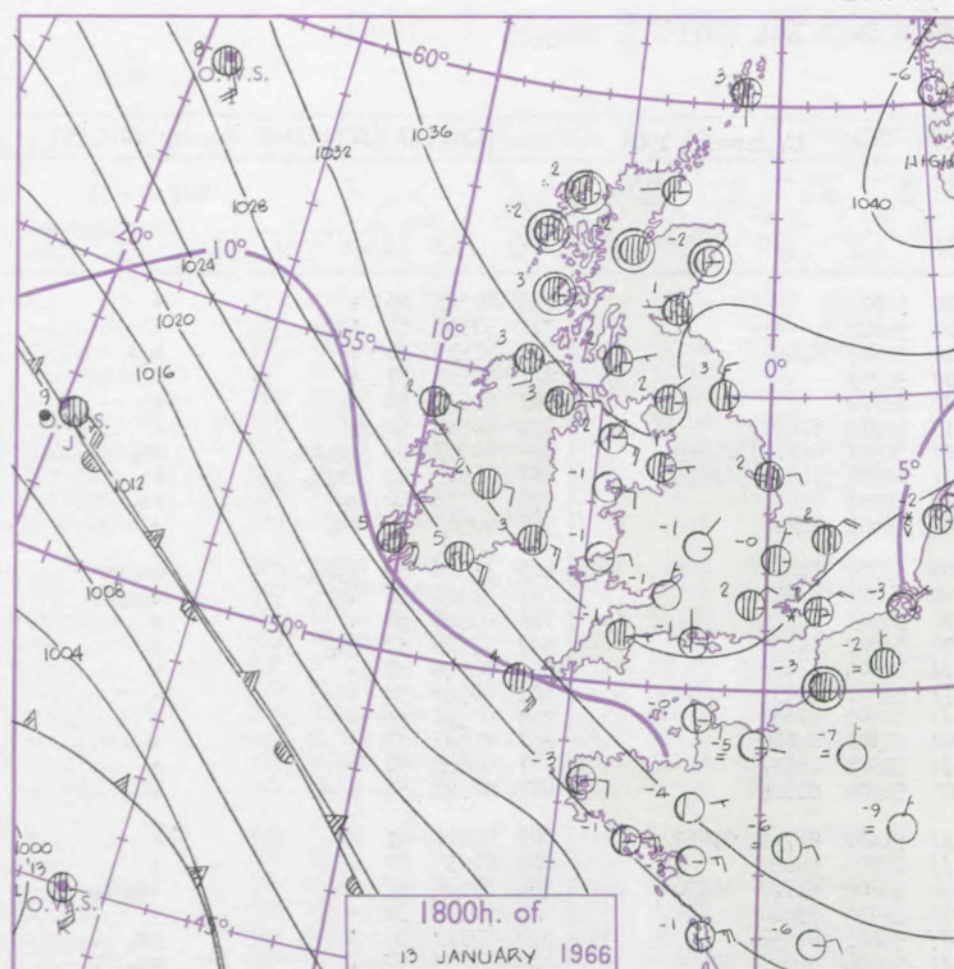
1-2

3-7

8-12

13-17

additional
er add



GENERAL SYNOPTIC DEVELOPMENT

The ridge of high pressure from Scandinavia to the British Isles has persisted, but the Scandinavian high is declining and another high over Greenland is intensifying and moving southeast, to maintain the pressure distribution over Britain. A trough of low pressure lying northeast from Iceland is moving southeast and expected to cross much of north Scandinavia in the next 24 hours. The depression west of Portugal is moving very slowly east.

Issued at midday Friday 14

January 1966

FORECAST for Great Britain and Northern Ireland until noon tomorrow

Most western districts will be dry with sunny periods but in the east it will be more cloudy, especially near coasts, with snow showers, which will be rather frequent and often moderate over east anglia and southeast England. It will continue cold, with a slight or moderate frost again tonight.

OUTLOOK for the following 24 hours. Little change.

DAILY WEATHER REPORT OF THE BRITISH METEOROLOGICAL OFFICE (contd.)

Code FM II.C		OBSERVATIONS at 00h. 14 January 1966										OBSERVATIONS at 06h. 14 January 1966										OBSERVATIONS during NIGHT					CONVE TAB °C to
Station	iii	Nddff	VVwww	PPPTT	N _h L _h C _M H	T _d T _d app	8N _s Ch _s h _s	8N _s Ch _s h _s	8N _s Ch _s h _s	iii	Nddff	VVwww	PPPTT	N _h L _h C _M H	T _d T _d app	8N _s Ch _s h _s	8N _s Ch _s h _s	8N _s Ch _s h _s	iii	RRT _n T _n E	T _g T _g	WEATHER					
																						21h.—03h.	03h.—09h.				
Kew	775			01						775	00408	62021	31651	00900	56702				775	00523	55	+	+	40			
Heathrow	772	70209	59031	31900	75511	52705	82628	87640		772	00311	82027	31752	00900	55602				772	97533	54	is _o	+	39			
Gatwick	776	50108	56051	31450	55611	54603	85647			776	20407	68031	30952	25700	55603	82650			776	97535	58	+	s _o s	38			
Thorney Island	871	13401	58050	31952	10930	54201	81359			871	00309	69021	31152	00900	55703				871	00535	57	+	+	37			
Hurn	862	00207	58021	32153	00900	55001				862	00309	62021	30952	00900	55702				862	00543	58	+	+	36			
Guernsey	894	71112	62031	30300	78411	55802	83818	87630		894	70808	66022	28400	75611	55710	87630			894	00513	52	+	+	35			
Wattisham	590	60211	64228	32451	65611	53000	86645			590	70211	11858	32253	78411	54501	86817	86625		590	94557	57	ps _o is _o	ps _o	34			
Gorleston	497	70525	62718	31601	78511	00301	85820	87625		497	73621	62858	31701	78511	00400	84820	87625		497	96515	52	ir _o s _o	ps	33			
Mildenhall	578	70507	62017	32950	75611	53201	87643			578	60307	66031	32452	65611	55703	86645			578	97535	60	s _o	ps _n	32			
Cardington	559	80306	58038	32900	85611	51101	88644			559	20408	62021	32653	25600	56604	82648			559	97543	58	ps _o	+	31			
West Raynham	485	70414	74228	32950	75611	54103	84633	87645		485	10313	70268	32552	18500	55703	81825			485	95536	55	s _o ps _o	ps _o ps	30			
Wittering	462	80610	56701	33500	85311	51303	87706	88615		462	50207	69037	33552	55600	55704	85640			462	91526	56	is _o	s _o s _o ps	29			
Boscombe Down	746	70000	56031	32752	75611	55001	87645			746	00511	56020	31952	00900	56503				746	00546	57	+	+	28			
Ross-on-Wye										627	40507	63031	32951	45500	53602	84625			627	97525	57	ps _o	+	27			
Filton	628	70305	57051	33251	75611	53803	87630			628	70508	57052	32450	75611	53604	87630			628	00546	57	+	+	26			
Aberporth	502	00706	66021	33452	00900	54202				502	70910	66031	32701	75611	55501	87634			502	00523	58	+	+	25			
Rhoose	715	30708	58051	32451	35600	53801	83630			715	70812	57051	31750	75611	52503	87636			715	00526	55	+	+	24			
Mountbatten	827	10913	58051	30302	15600	51802	81630			827	20614	61051	29500	25600	54301	82640			827	00513	52	+	+	23			
Chivenor	707	20906	56021	32151	00901	53102	82075			707	80703	62031	31600	85611	53501	88637			707	00543	58	+	+	22			
St. Mawgan	817	80813	59022	30201	85511	53102	88625			817	10711	62021	29651	15500	56504	81625			817	00523	54	+	+	21			
Culdrose	809	80920	69022	28904	85411	51001	81711	88616		809	70820	67022	27802	75411	51607	81712	87617		809	00010	01	+	+	20			
Scilly	804	81221	66032	28004	85511	51103	88623			804	80719	63022	26803	85511	00803	88624			804	00031	02	+	+	19			
Elmdon	534	80306	15708	33951	85411	51101	86711	88618		534	40604	62701	33953	45400	56602	81710	84630		534	97546	60	is _o	is _o ps _o	18			
Shawbury	414	50000	20041	34051	55600	52802	85645			414	50000	20042	34051	55600	52702	85640			414	00533	56	+	+	17			
Ringway	334	60402	28048	34900	65511	52203	86620			334	70407	62021	34800	75611	54601	87638			334	97513	53	+	ps _o	16			
Squires Gate	318	20708	56042	35150	25700	52206	82656			318	70406	66021	35150	75611	52400	82630	87645		318	97533	57	+	ps _o	15			
Valley	302	80506	58041	34901	85611	51400	88640			302	10608	32041	34850	15600	51400	81640			302	00523	55	+	+	14			
Ronaldsway	204	80308	80851	35202	88511	51202	84821	88633		204	60910	82018	35303	68511	52500	83828	85640		204	97510	55	ps _o pr _o	+	13			
Carlisle	222	60000	58011	36350	65511	51103	83622	85640		222	70506	59017	36101	75711	51104	87656			222	91513	53	is _o	is _o	12			
Watnall	354	70000	23107	34151	75611	51001	87631			354	70805	66708	34052	75411	53802	83715	87631		354	93546	58	is _o	ps _o is _o	11			
Kilnsea	396	80724	66268	33902	85511	52702	88625			396	50520	66028	34301	53500	52502	85920			396	91510	51	ps _o	psps _o	10			
Finningley	360	73105	17107	34500	75611	51102	87643			360	53604	61037	34751	55600	53701	85644			360	97523	54	s _o	+	9			
Leeming	257	80000	11718	35800	85411	50106	82715	88647		257	70205	66707	35650	75611	51802	85635	87650		257	95526	55	ps					

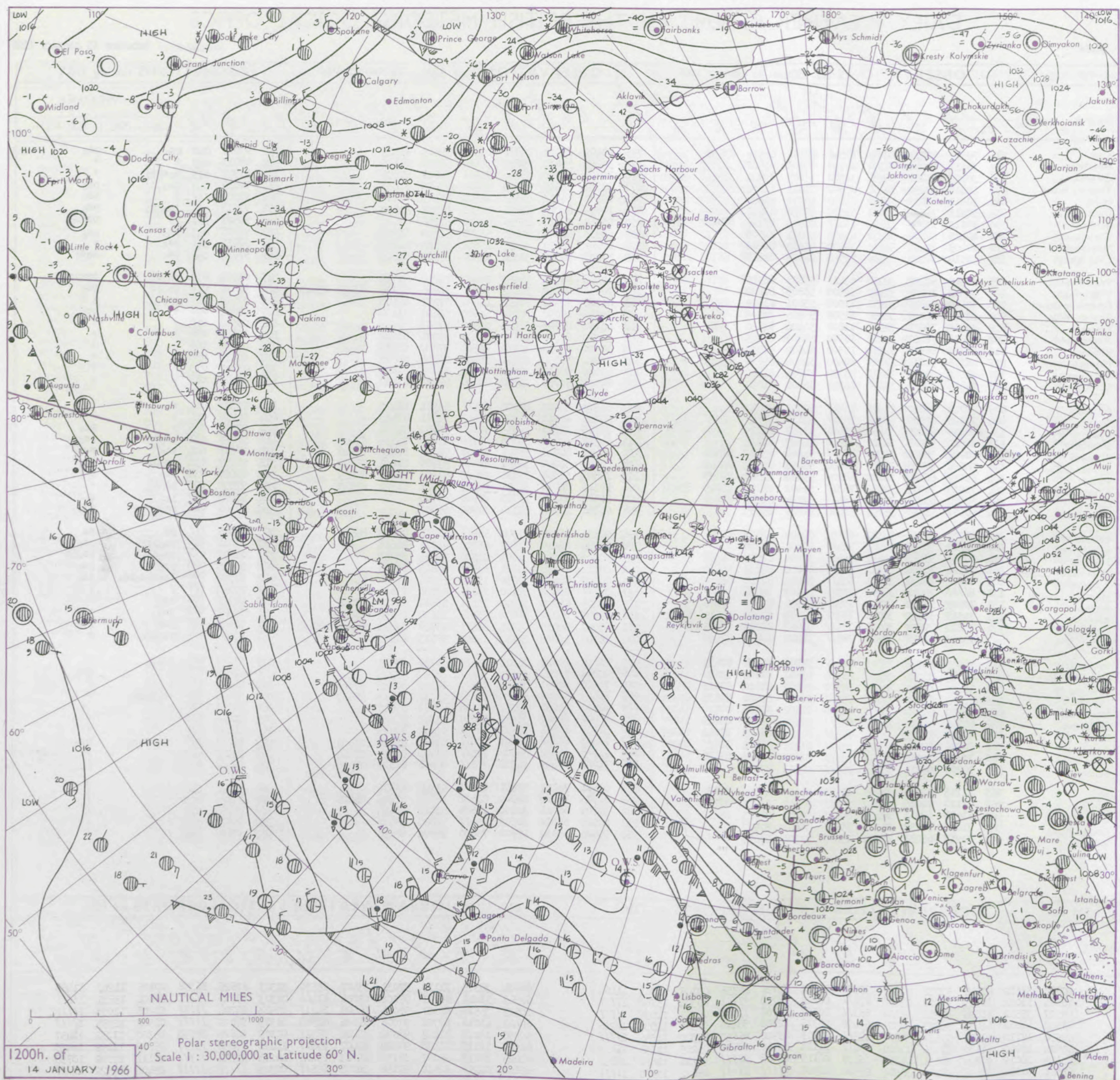
DAILY WEATHER REPORT OF THE BRITISH METEOROLOGICAL OFFICE

No. 38040

Date of Issue Saturday 15 January 1966

Code FM II.C		OBSERVATIONS at 12h. 14 January 1966										OBSERVATIONS at 18h. 14 January 1966										OBSERVATIONS during DAY				
Station	iii	Nddff	VVwww	PPPTT	N _h L _h C _M H	T _d app	8N _s Ch _s h _s	8N _s Ch _s h _s	8N _s Ch _s h _s	iii	Nddff	VVwww	PPPTT	N _h L _h C _M H	T _d app	8N _s Ch _s h _s	8N _s Ch _s h _s	8N _s Ch _s h _s	iii	RRT x E	SSs	WEATHER				
																						09h.—15h.	15h.—21h.			
Kew	775	70514	62031	31000	7854/	55806	86825	83630		775	20409	66018	29851	28500	56605	81825			775	97003	042	ps	ps			
Heathrow	772	30411	62041	31350	28540	55805	82820			772	30208	59011	29851	35600	56606	83635			772	00013	047	+	+			
Gatwick	776	30702	45227	31051	31500	53805	83820			776	70306	60038	29052	75511	56607	87626			776	01507	015	so sp so	+			
Thorney Island	871	20408	59850	31651	28500	53001	81820			871	23501	48018	29453	25600	55605	82645			871	97015	057	ps	ps			
Hurn	862	10511	62030	30950	11500	54804	81820			862	20106	56018	29653	28500	55503	81822			862	97003	111	+	ps			
Guernsey	894	50915	72012	28401	52530	58000	85820			894	10816	80028	27151	11500	58301	81820			894	97013	044	is	ps			
Wattisham	590	70113	23868	31852	79411	54803	83710	87912		590	00108	56010	28856	00900	57716				590	92527	111	ps	ps ps			
Gorleston	497	40425	48858	31200	43570	54801	84925			497	50325	62268	29651	53500	51708	85925			497	96005	081	ps	ps			
Mildenhall	578	10409	74268	31900	19400	55800	81918			578	10206	74028	30453	15600	56608	81640			578	97015	044	ps	+			
Cardington	559	20510	70268	32550	12540	54805	81825			559	10207	58020	30452	15500	55705	81625			559	97016	058	ps	so so			
West Raynham	485	60317	58858	32050	63411	55803	86915			485	10406	58268	30553	13400	55707	81915			485	01009	037	ps ps	ps ps			
Wittering	462	10510	74028	32900	12500	55805	81820			462	70210	40858	31452	78311	54606	83708	84815	85640	462	97016	038	ps ps	ps			
Boscombe Down	746	10409	66030	32151	11500	55801	81820			746	40108	62018	30153	45600	57707	84630			746	97516	051	ps	+			
Ross-on-Wye	627	20510	60020	32650	21500	55806	82825			627	10508	48050	30952	15600	56605	81630			627	97005	066	+	ps			
Filton	628	10112	70031	32551	11600	54804	81830			628	00180	61021	31153	00900	57603				628	00506	062	+	+			
Aberporth	502	10814	78021	33400	18500	55803	81825			502	30910	66030	32151	38500	57500	81820			502	00013	056	+	+			
Rhoose	715	10713	66011	32351	12500	54602	81820			715	10712	63020	30752	12500	57507	81825			715	00506	040	+	+			
Mountbatten	827	40716	74011	29601	48400	54804	81819	84625		827	30614	59030	28751	35500	53304	83625			827	00013	052	+	+			
Chivenor	707	21012	80031	31501	28500	54804	81820			707	20905	80031	30451	22500	54601	82822			707	00023	073	+	+			
St. Mawgan	817	20813	72020	30300	18508	56801	81822			817	20617	62030	29052	28500	56500	81822			817	00013	075	+	+			
Culdrose	809	70821	69022	28901	75411	53001	87617			809	60518	64022	27500	65511	53501	86625			809	00023	011	+	+			
Scilly	804	70723	61022	28302	75511	52210	87623			804	20723	66011	26802	25500	53301	82623			804	00030	001	+	+			
Elmdon	534	20809	65028	33450	18401	57707	81818			534	30105	36041	32353	38500	55602	81820			534	97006	046	+	ps			
Shawbury	414	10510	59048	34300	11500	54807	81825			414	60307	57268	32753	65600	55604	85635	83650		414	97016	031	ps	ps			
Ringway	334	70207	56851	34700	78511	55804	83820	87640		334	40409	40048	33551	48500	55705	82820	83640		334	97015	004	ps	ps			
Squires Gate	318	50608	57048	35202	58500	52804	82822	84640		318	50608	30268	33651	58500	53705	81822	85629		318	91037	033	ps ps	ps			
Valley	302	60613	66148	35102	68400	53802	81818	85825		302	70809	58858	33801	78411	51602	82818	86645		302	91020	035	ps	ps			
Ronaldsway	204	70913	70262	35502	78311	51002	81709	85825	85650	204	50313	80018	34451	44501	55601	81822	84643		204	97030	003	ps ps	+			
Carlisle	222	60410	80227	37001	68411	52106	81715	86650		222	00105	66017	35753	00900	56704				222	91013	010	+	+			
Watnall	354	50607	48857	33751	51600	55806	85835			354	00306	23268	32154	00900	55707				354	97506	026	ps	ps			
Kilnsea	396	50722	66018	34100	48501	00400	83820	84625		396	50530	66018	31300	58511	51711	83820	85625		396	91015	111	ps	ps			
Finningley	360	70207	30858	34400	72411	53805	87818			360	13608	56018	32552	15700	54711	81656			360	01016	028	ps ps ps	ps			
Leeming	257	60907	59288	35451	38461	52806	82812	84358		257	30409	66268	34051	38500	55604	81820			257	01007	011	ps ps	ps ps			
Tynemouth	262	60520	74858	36401	68511	55000	82825	86630		262	60116	74268	34401	63511	53815	86925			262	91015	003	ps	ps			
Eskdalemuir	162	60608	74857	37451	63411	54802	82917	86645		162	10000	82018	37056	15600	59704	81640			162	97506	006	is so so ps	is			
Mull of Galloway	131	41111	74012	36502	42511	01207	84825			131	71111	80022	35700	75611	53704	87630			131	00043	111	+</				

CHART OF WEATHER IN PART OF NORTHERN HEMISPHERE



Expla
of sym


CLO

Symbol



WEA

Symbol



W

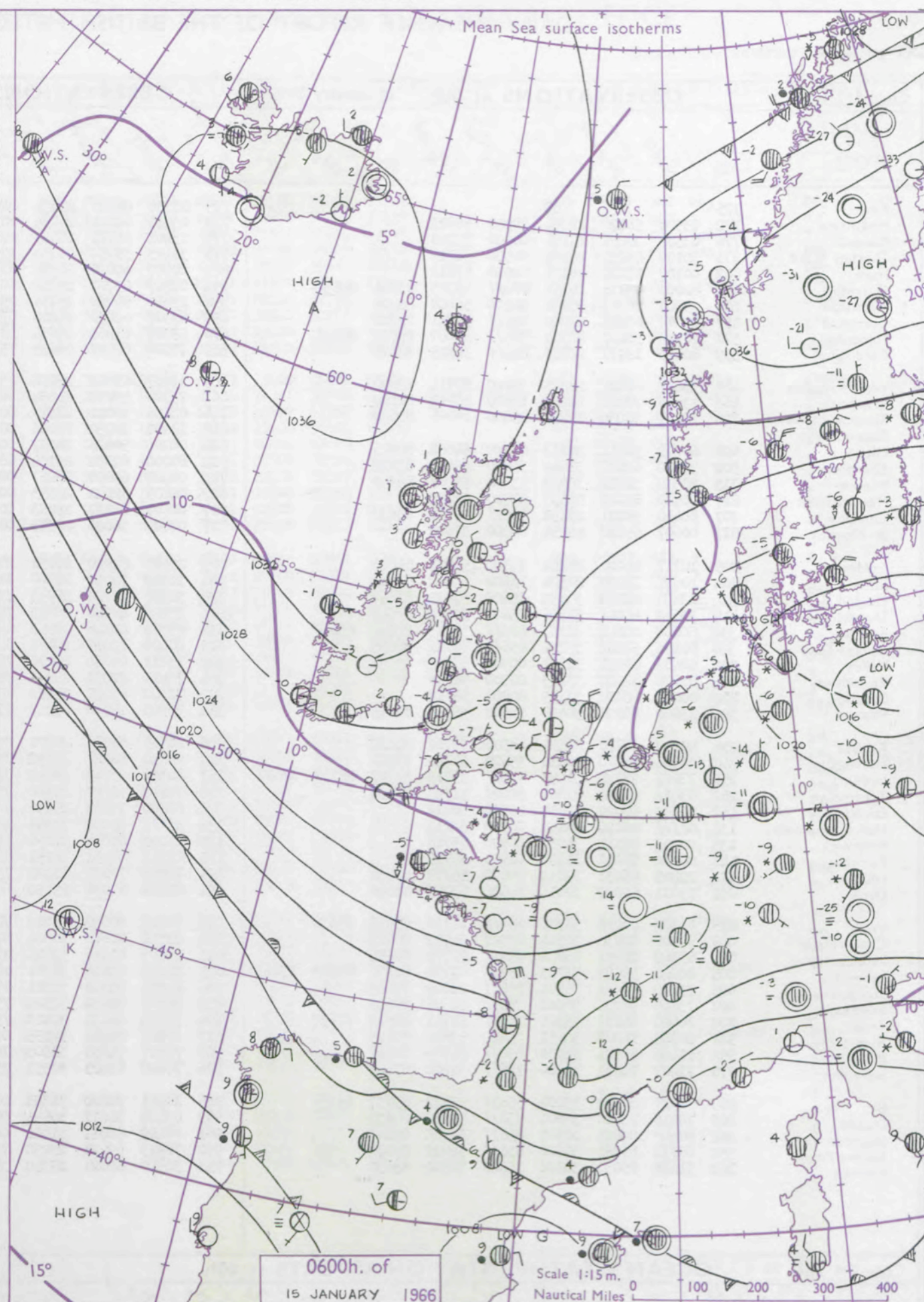
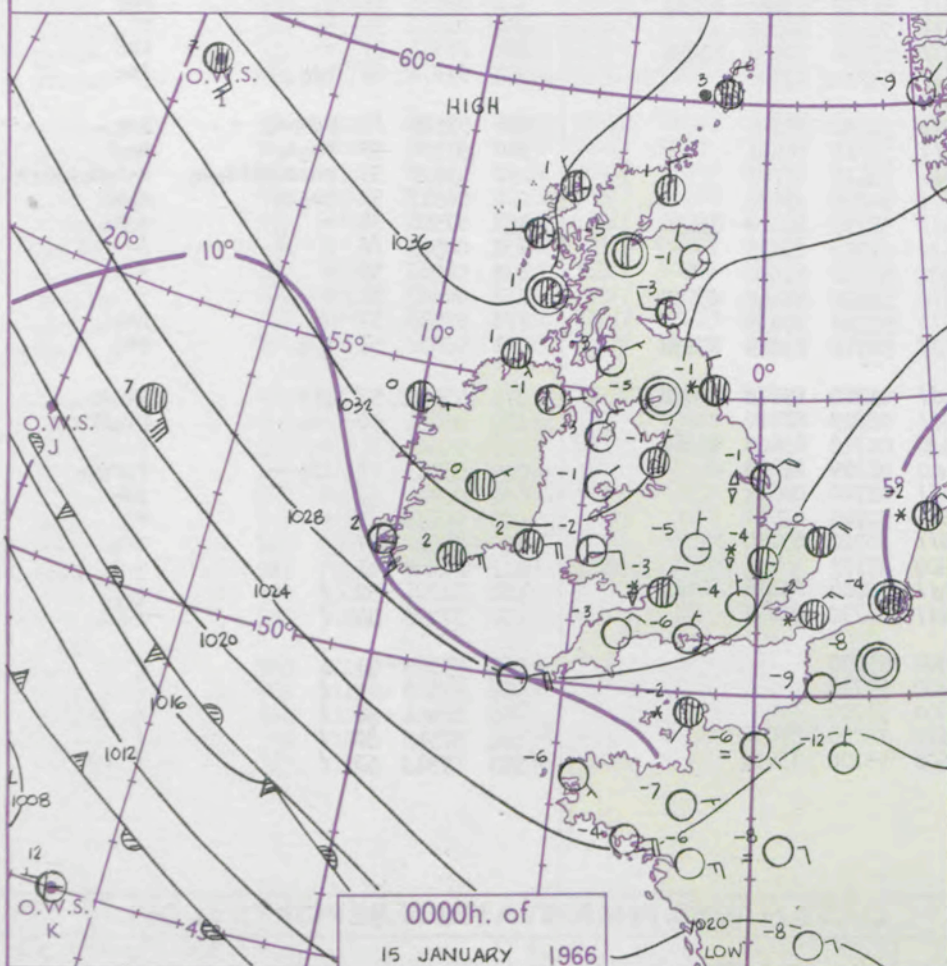
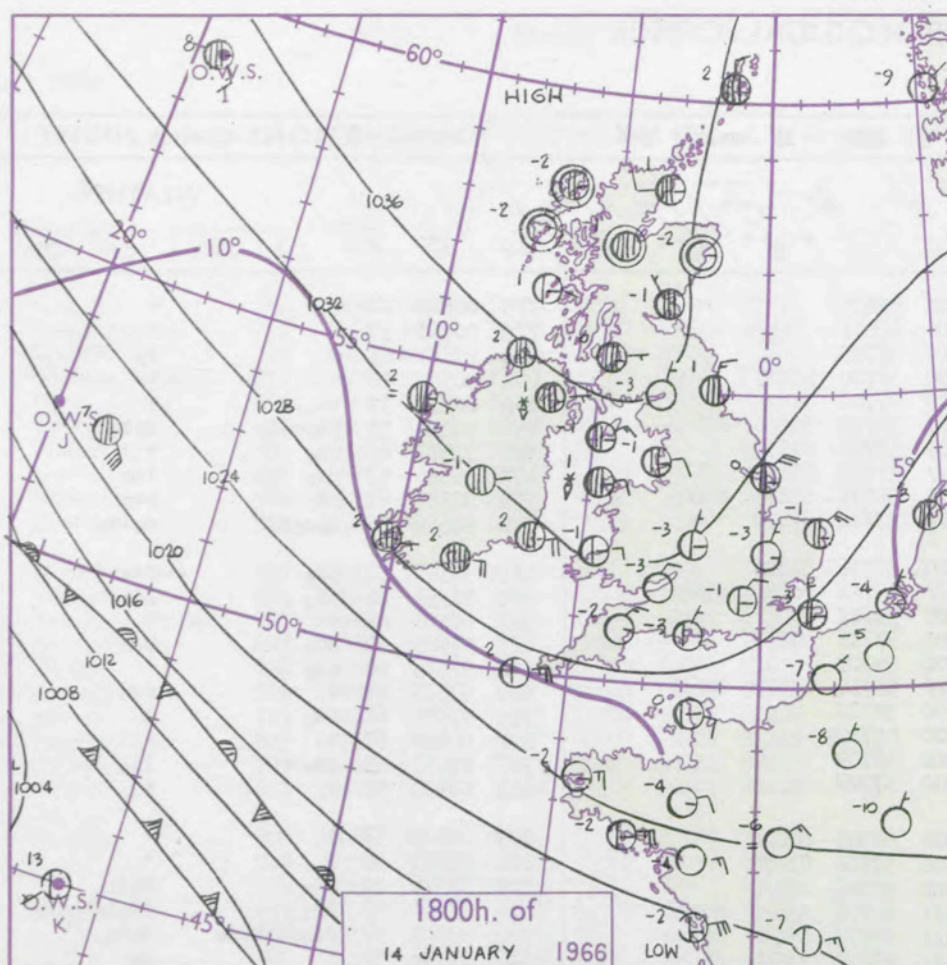
Symbol



For each
half-feet
5 knots

CHARTS OF WEATHER IN WESTERN EUROPE

nation
 mbols
 DUD
 Cloud
 Amount
 (oktas)
 0
 1 or less
 2
 3
 4
 5
 6
 7 or more
 8
 obscured
 THER
 Weather
 zle
 and
 hizzle
 and snow
 shower
 and snow
 shower
 shower
 shower
 understorm
 ND
 Wind
 speed
 (knots)
 Calm
 1-2
 3-7
 8-12
 13-17
 additional
 er add



GENERAL SYNOPTIC DEVELOPMENT

Issued at midday Saturday 15

January 1966

FORECAST for Great Britain and Northern Ireland until noon tomorrow

The belt of high pressure from northern Russia through Scandinavia to the Iceland/Faeroes area has declined somewhat, and the ridge over the British Isles has moved slowly west. The low over the Black Sea is turning north and another shallow low is moving west over Germany, and is expected to turn southwest and will be over Switzerland by midday tomorrow.

Most areas will be cloudy and cold with snow showers, but southwestern districts of England and Scotland and inland areas of Northern Ireland will continue to have clear periods and infrequent showers. Clearer periods will develop in the Midlands and northwest England towards dawn. In coastal areas and over some high ground snowfall may be heavy.

OUTLOOK for following 24 hours.
Little change.

DAILY WEATHER REPORT OF THE BRITISH METEOROLOGICAL OFFICE (contd.)

Code FM II.C										OBSERVATIONS at 00h. 15 January 1965										OBSERVATIONS at 06h. 15 January 1966										OBSERVATIONS during NIGHT					
Station	iii	Nddff	VVwww	PPPTT	N _h L _h C _M H		T _d T _d app	8N _s Ch _s h _s	8N _s Ch _s h _s	8N _s Ch _s h _s	iii	Nddff	VVwww	PPPTT	N _h L _h C _M H		T _d T _d app	8N _s Ch _s h _s	8N _s Ch _s h _s	8N _s Ch _s h _s	iii	RRR	T _n T _e	T _g T _g	WEATHER										
					21h.—03h.	03h.—09h.																													
Kew	775				53						775	03508	66020	25854	00900	57815						775	00543	60	+		+								
Heathrow	772	03506	58020	28354	00900	55812					772	03511	62011	26054	00900	56611						772	00553	57	+		+								
Gatwick	776	03502	30051	28156	00900	57708					776	03201	58221	25655	00900	56715						776	97627	65	+		s0								
Thorney Island	871	00108	56050	28154	00900	56710					871	30103	59050	26154	35800	56710	83657					871	00555	58	+		+								
Hurn	862	00107	65020	28156	00900	57810					862	00107	60020	26356	00900	57709						862	00573	59	+		+								
Guernsey	894	80809	63718	26451	88411	55705	83811	88632			894	80907	63707	24952	85511	56707	82620	88634				894	92526	53	ps0s0s0		s0s0								
Wattisham	590	23307	56268	28054	22500	56808	82820				590	23310	66028	25156	25600	58718	82635					590	92577	63	ps0		+								
Gorleston	497	80518	60268	27000	83511	51711	88920				497	83519	62038	24200	83611	51717	88930					497	96526	53	ps0		is0								
Mildenhall	578	70105	56851	28554	78511	53807	85820	87635			578	53205	61261	25654	58500	55818	83823	84645				578	92587	61	ps0		ps0								
Cardington	559	80109	19737	28753	85511	54815	88620				559	73304	62227	26655	75711	57714	87650					559	94566	59	s0s0s		s0is0								
West Raynham	485	33607	62018	28353	35700	57714	83650				485	13407	62018	25254	15500	56716	81625					485	97569	62	ps0		ps0								
Wittering	462	13608	78028	29254	15600	58715	81640				462	73308	59261	26654	78511	56715	82820	87645				462	91557	58	ps0		ps0								
Boscombe Down	746	23609	59030	29455	25600	56806	82640				746	03306	59011	27557	00900	59719						746	00586	62	+		+								
Ross-on-Wye											627	13101	48050	28056	00901	57715	81077					627	97575	61	ps0		ps0								
Filton	628	60210	58851	30153	62500	54606	86825				628	00105	56028	28257	00900	59709						628	97576	60	ps0		+								
Aberporth	502	30810	62030	31652	35600	55802	83642				502	80000	62031	29154	88511	56714	84822	88647				502	97555	61	+		ps0								
Rhoose	715	50510	32850	30053	53600	55708	85930				715	00307	65028	28257	00900	59710						715	97586	61	ps0		+								
Mountbatten	827	00610	61020	28653	00900	57703					827	00609	62020	26553	00900	55710						827	00543	57	+		+								
Chivenor	707	80410	58221	29851	85611	55707	88633				707	00807	61017	28053	00900	55709						707	97553	59	is0		is0								
St. Mawgan	817	00607	59020	29554	00900	57602					817	00807	56020	27355	00900	57709						817	00553	57	+		+								
Culdrose	809	10717	66020	28252	15500	56001	81620				809	20610	82020	27054	25500	56705	82620					809	00553	57	+		+								
Scilly	804	10621	74020	27501	15500	54400	81623				804	10719	74020	26100	11500	57706	81820					804	00533	53	+		+								
Elmdon	534	13606	40268	30655	15600	57810	81640				534	30000	30220	28055	35600	58716	83630					534	97576	60	ps0		s0s0								
Shawbury	414	33610	40041	31355	35600	57511	83642				414	73604	48048	28053	75611	54723	83640	87656				414	97566	59	ps0		ps0s0s0is0								
Ringway	334	60000	24041	31753	68511	55813	82820	85630			334	83303	40718	28953	85411	56718	83617	88620				334	93547	57	ps0ssss0s0		s0s0								
Squires Gate	318	80106	57041	32251	85611	54711	88635				318	80000	72032	28451	85511	55822	82627	88638				318	97546	58	+		s0								
Valley	302	00402	66018	32751	00900	53709					302	73611	66031	29400	78511	51720	83825	87635				302	97533	57	+		ps0								
Ronaldsway	204	00108	82020	33453	00900	56610					204	73411	82031	29801	75811	57624	87656					204	00553	59	+		+								
Carlisle	222	00000	66020	33355	00900	56714					222	72402	66027	29452	75611	54722	82630	87656				222	97563	57	+		is0								
Watnall	354	13602	56028	30456	15600	58714	81645				354	73508	19708	27353	75611	54718	87648					354	97576	58	ps0		is0								
Kilnsea	396	40520	66878	29551	48500	53712	84820				396	80520	66268	26300	85511	53710	88620					396	97525	11	ps0ps0		ps0								
Finningley	360	33206	56010	30454	35600	56712	83641				360	83210	58227	27652	85611	53715	88641					360	97556	59	ps0s0		s0								
Leeming	257	73607	23718	31253	75311	53715	82707	86711 87617			257	80306	23717	28052	87311	53617	88707					257	13537	55	ps0ssffs0s0		s0s0d0s0d0s0								
Tynemouth	262	83412	48718	31051	80621	51723	88530				262	71110	74227	28300																					

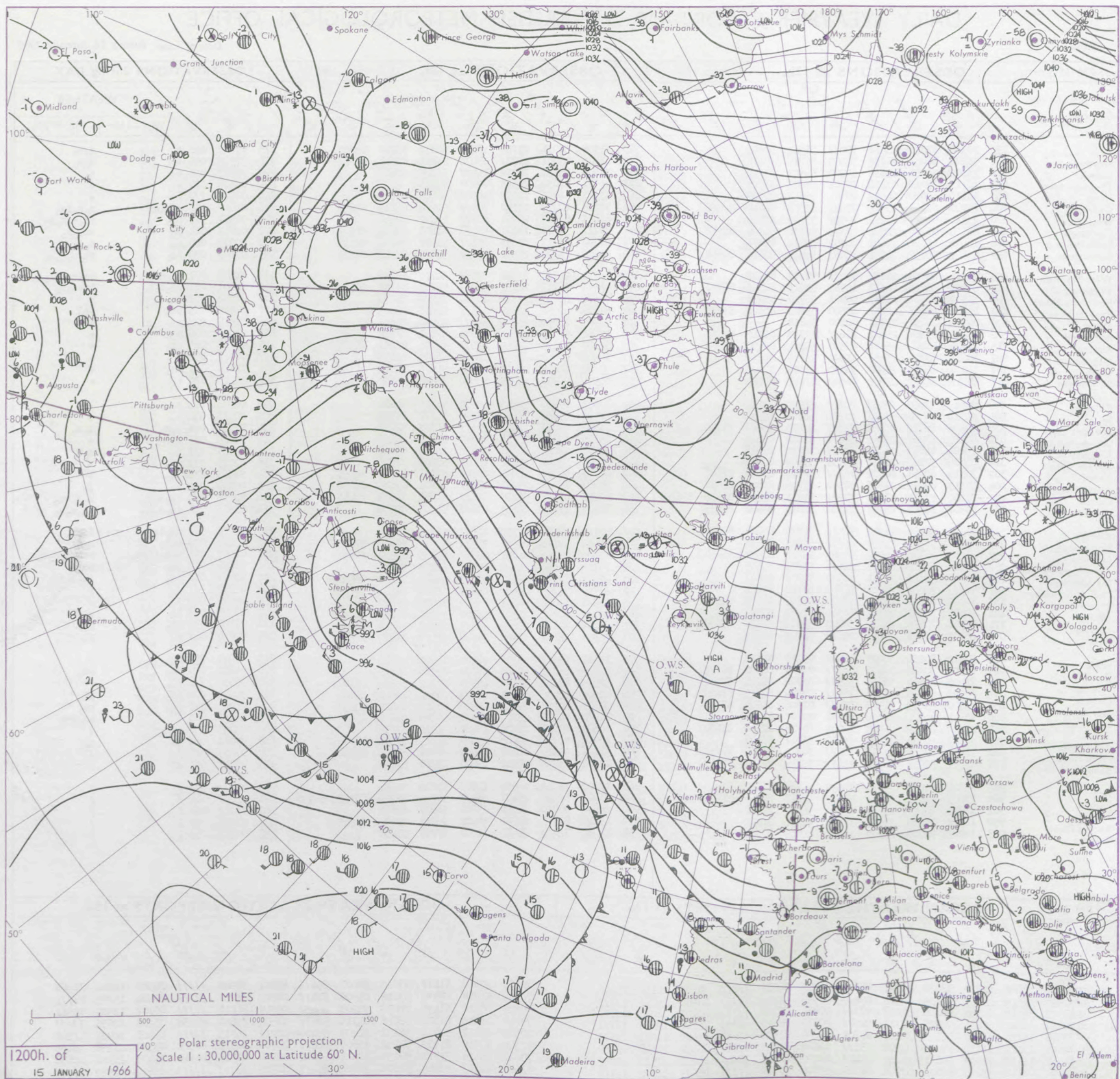
DAILY WEATHER REPORT OF THE BRITISH METEOROLOGICAL OFFICE

No. 38041

Date of Issue Sunday 16 January 1966

Code FM II.C		OBSERVATIONS at 12h.										OBSERVATIONS at 18h.										OBSERVATIONS during DAY											
Station	iii	Nddff	VVwww	PPPTT	N _h Ch _h C _h H	T _d T _d app	8N _s Ch _s h _s	8N _s Ch _s h _s	8N _s Ch _s h _s	iii	Nddff	VVwww	PPPTT	N _h Ch _h C _h H	T _d T _d app	8N _s Ch _s h _s	8N _s Ch _s h _s	8N _s Ch _s h _s	iii	Nddff	VVwww	PPPTT	N _h Ch _h C _h H	T _d T _d app	8N _s Ch _s h _s	8N _s Ch _s h _s	8N _s Ch _s h _s	iii	RRT x T x E	SSS	WEATHER		
																															09h.—15h.	15h.—21h.	
Kew	775	70206	37051	23851	754//	55814	87612			775	53508	59021	21151	584//	54808	82811	84645			775	97005	046	+								S ₀ S ₀		
Heathrow	772	53508	48031	24152	58400	55715	85814			772	43405	45041	21052	25401	54711	82616	83070			772	97505	031	+									S ₀ S ₀	
Gatwick	776	33405	34051	23652	36400	54811	83712			776	73406	35051	20752	754//	55710	87617				776	97007	023	+									S ₀	
Thorney Island	871	10113	59010	23952	00901	55815	81075			871	03501	32050	21553	00900	55606					871	00505	070	+									+	
Hurn	862	10110	50050	24552	00901	56813	81070			862	13305	56051	22055	14600	58602	81630				862	00513	///	+									+	
Guernsey	894	70000	62227	23551	754//	52813	82712	87656		894	70308	60227	21250	785//	52604	84822	86650			894	01017	000	S ₀ S ₀ SS									S ₀ S ₀ is ₀	
Wattisham	590	73311	64027	22952	70931	55720	87360			590	83411	60707	20251	80971	53609	88458				590	91517	///	is ₀									is ₀ SSS ₀ S ₀	
Gorleston	497	83524	60268	22001	43571	52710	84920	88358		497	80217	58718	19401	854//	51606	83615	88625			497	02017	001	ps									SSS ₀ S ₀	
Mildenhall	578	53404	48021	23651	00902	53814	85075			578	83305	23717	20851	853//	52609	83708	88628			578	92007	029	S ₀									S ₀ S ₀	
Cardington	559	53609	56057	24351	35431	54813	83618	84368		559	83608	48708	21651	854//	52811	82710	88620			559	97506	030	is ₀									PS ₀ S ₀ S ₀ S ₀	
West Raynham	485	73611	48858	23251	794//	53813	87918			485	80311	28718	20750	855//	52710	88620				485	01507	007	ps ₀ -S ₀									PS ₀ -S ₀ SS ₀ S ₀	
Wittering	462	63407	58228	24651	10932	53815	81365	86070		462	83408	28717	22051	852//	52707	85705	88625			462	91507	011	ps ₀ S ₀ S ₀									is ₀ S ₀ S ₀	
Boscombe Down	746	33303	50050	25152	00901	56710	83078			746	13606	48051	22353	18500	56605	81820				746	00516	057	+									+	
Ross-on-Wye	627	42602	48058	25352	48500	53812	81825	83635		627	83606	48058	22551	855//	54606	88625				627	97005	015	ps ₀									PS ₀	
Filton	628	00305	20050	25853	00900	55818				628	80307	23051	23052	855//	54505	88625				628	00516	027	+									+	
Aberporth	502	70211	83268	25801	734//	52718	85912	87650		502	11404	66021	24153	18400	57302	81818				502	97015	026	ps ₀									+	
Rhoose	715	20204	56261	25853	22500	55714	82825			715	60103	61021	22855	656//	57604	86632				715	97516	065	ps ₀									+	
Mountbatten	827	10611	66020	25151	11500	55815	81825			827	10506	48040	22553	14600	57502	81635				827	00003	056	+									+	
Chivenor	707	31202	66030	25900	28530	52816	82822			707	20000	66038	23151	25600	55603	82630				707	97013	063	ps ₀									+	
St. Mawgan	817	10512	59050	25751	11500	57711	81820			817	20904	59010	22953	25600	57606	82630				817	00513	076	+									+	
Culdrose	809	20615	72050	25451	21400	58810	82818			809	40306	69030	22453	45500	56710	84620				809	00003	071	+									+	
Scilly	804	20714	80020	25601	21500	58805	82820			804	20708	79030	22400	28500	55707	81820				804	00013	076	+									+	
Elmdon	534	70106	56712	25551	755//	55813	85620	87650		534	73506	30717	22951	773//	53708	87708				534	97516	001	S ₀ S ₀									S ₀ S ₀	
Shawbury	414	60109	57047	26051	55602	55812	85645			414	53605	30047	23953	55800	55607	85657				414	97505	015	S ₀ S ₀									+	
Ringway	334	73404	14047	26651	724//	54712	87818			334	33608	22041	24351	30930	54606	83362				334	97007	016	+									S ₀ S ₀	
Squires Gate	318	40804	57267	26801	25631	53708	82630			318	20308	35041	24451	15601	53706	81635				318	97025	039	ps ₀									+	
Valley	302	70314	62268	26602	785//	50714	83820	87640		302	40307	66011	24901	48500	55801	81825	84650			302	97033	036	ps ₀									+	
Ronaldsway	204	50313	84022	27603	58500	55706	81822	85650		204	70209	75021	25201	785//	52606	83825	86646			204	00030	024	+										JP
Carlisle	222	70000	37227	27801	785//	51811	81822	84638	87650	222	60205	48017	26250	656//	51504	82635	86645			222	92015	002	is ₀ S ₀ S ₀									S ₀	

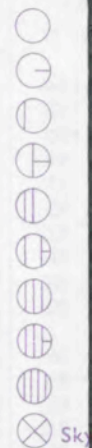
CHART OF WEATHER IN PART OF NORTHERN HEMISPHERE



Expla
of sy


CL

Symbol




WEA

Symbol



W

Symbol



For each
half-feet
5 knots

CHARTS OF WEATHER IN WESTERN EUROPE

ation
mbols

DUD
Cloud
Amount
(oktas)

0
1 or less
2
3
4
5
6
7 or more
8
Obscured

OTHER
Weather

zle
and
hizzle

and snow

W

shower

and snow
ower

w shower

shower

nderstorm

IND

Wind
speed
(knots)

Calm

1-2

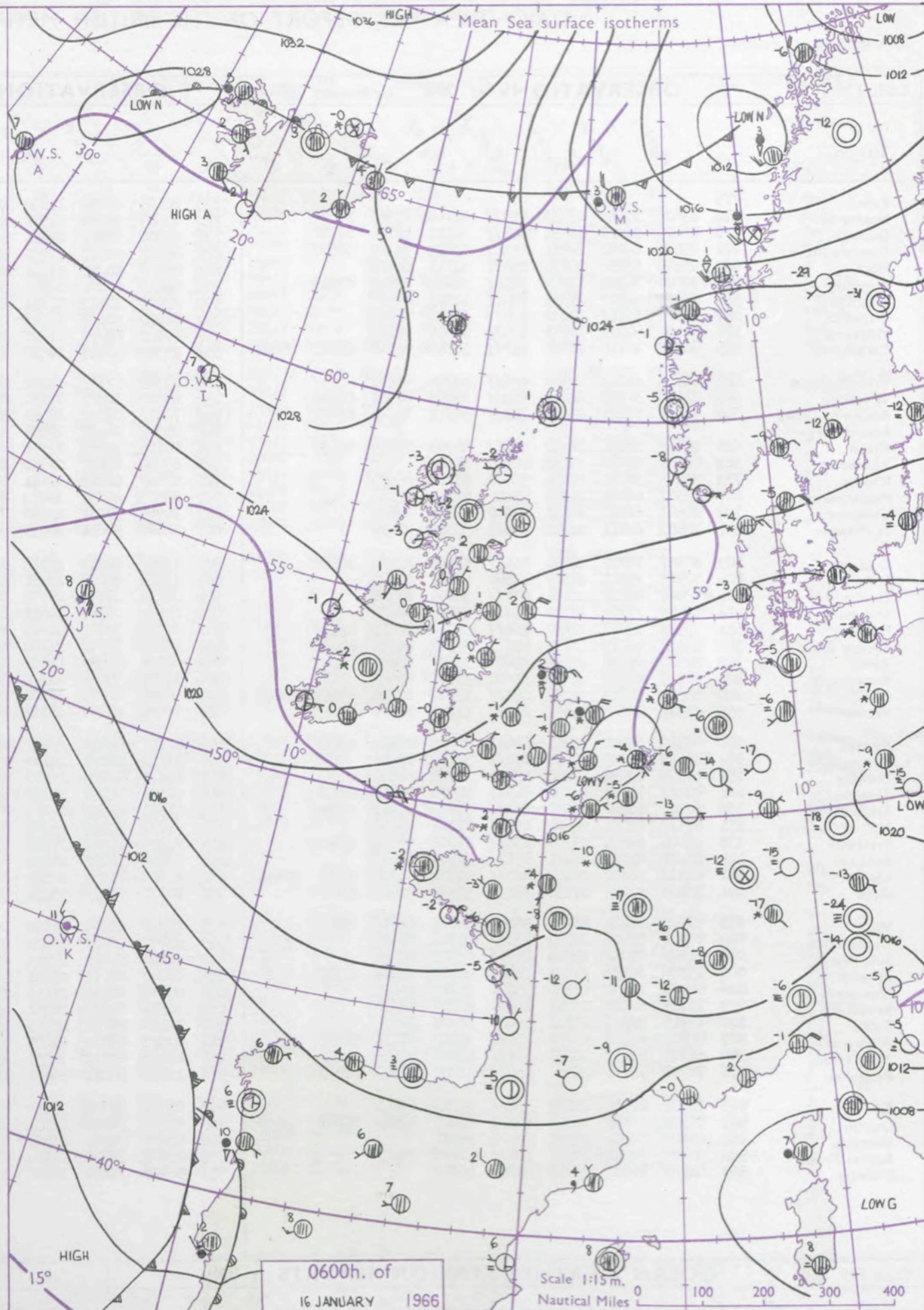
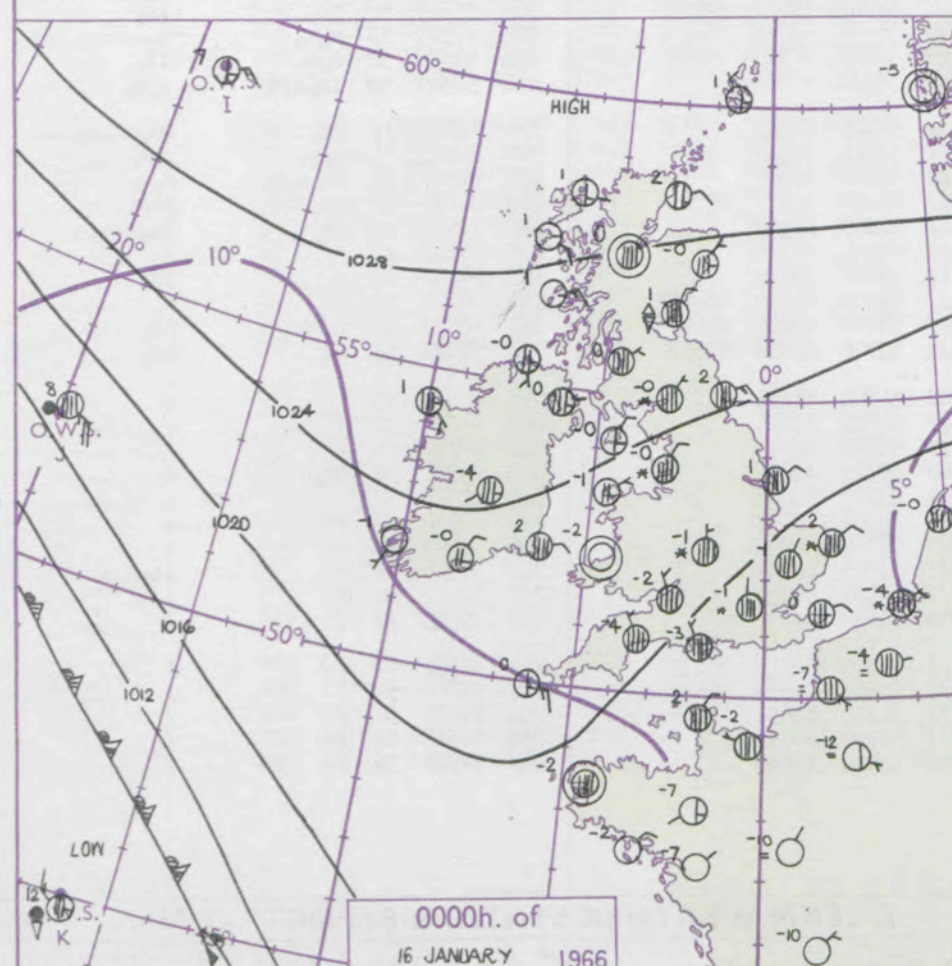
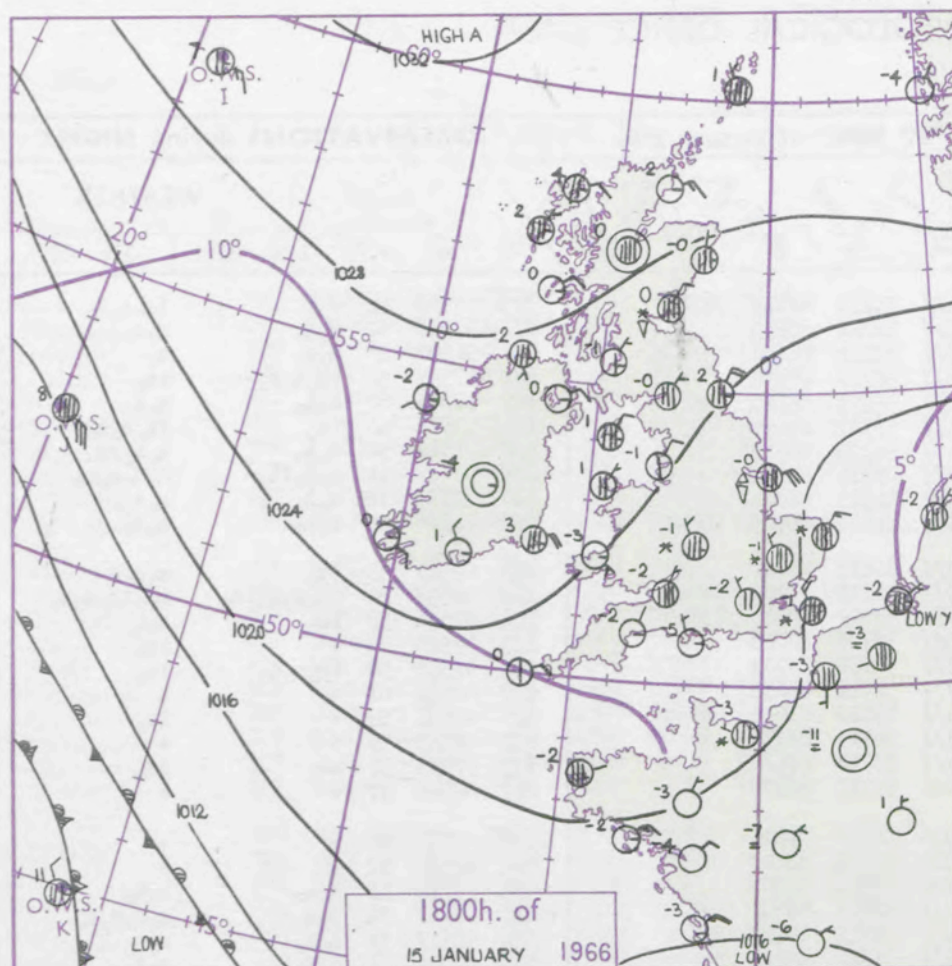
3-7

8-12

13-17

additional
er add

48-52



GENERAL SYNOPTIC DEVELOPMENT

The anticyclone near Iceland is continuing to decline and the ridge extending east to Scandinavia is moving south and weakening. The trough which has developed in the Norwegian Sea since yesterday, is also moving south and will reach north Scotland tomorrow. A small depression which has moved west from north Germany to the Straits of Dover is expected over Brittany tomorrow.

Issued at midday Sunday 16

January 1966

FORECAST for Great Britain and Northern Ireland until noon tomorrow

Wales, southern Scotland, Northern Ireland and southwest England will have scattered snow showers. Remaining districts of England will be cloudy with some slight snow but parts of east and southeast England will have moderate falls of snow. Central and northern Scotland will be fair with some rain in the north. Mainly cold.

OUTLOOK

for following 24 hours. Little change in south but temporarily less cold in the north.

DAILY WEATHER REPORT OF THE BRITISH METEOROLOGICAL OFFICE (contd.)

Code FM II.C		OBSERVATIONS at 00h. 16 January 1966										OBSERVATIONS at 06h. 16 January 1966										OBSERVATIONS during NIGHT					CONVECTION TAE °C to
Station	iii	Nddff	VVwwwW	PPPTT	N _h Ch _h Ch _h	T _d T _d app	8N _s Ch _s h _s	8N _s Ch _s h _s	8N _s Ch _s h _s	iii	Nddff	VVwwwW	PPPTT	N _h Ch _h Ch _h	T _d T _d app	8N _s Ch _s h _s	8N _s Ch _s h _s	8N _s Ch _s h _s	iii	ART _n T _n E	T _g T _g	WEATHER					
																						21h.—03h.	03h.—09h.				
Kew	775									775	80109	61022	17650	854//	53713	81713	88640		775	97506	52	s ₀ s ₀	1s ₀ s ₀ s ₀	40			
Heathrow	772	83609	35717	19551	853//	52708	83709	88628		772	83509	56707	17551	856//	52711	88645			772	97528	52	s ₀ s ₀	s ₀ s ₀	39			
Gatwick	776	83405	26712	19351	863//	52711	81706	88710		776	83504	57227	17151	858//	52711	88656			776	91527	53	s ₀ s ₀	s ₀ s ₀	38			
Thorney Island	871	83404	48057	19751	854//	53714	86710	88650		871	80107	57027	17651	856//	52709	88630			871	97535	54	1s ₀ s ₀ s ₀	1s ₀	37			
Hurn	862	83406	56051	20153	854//	54719	88615			862	83506	50227	17651	854//	52712	85710	88615		862	97573	60	s ₀ s ₀	s ₀ s ₀	36			
Guernsey	894	70000	74022	19800	785//	56811	82825	87645		894	83510	64707	17301	855//	53713	87623			894	92516	53	1s ₀	1s ₀ s ₀ s ₀	35			
Wattisham	590	83606	56707	19551	855//	52703	88627			590	83409	28717	17051	854//	52720	88612			590	01527	52	s ₀ s ₀	s ₀ s ₀ ss	34			
Gorleston	497	80511	62717	19202	855//	53606	88620			497	80220	58687	16601	855//	01716	88620			497	03007	51	s ₀ s ₀ 1s ₀	r ₀ s ₀ s ₀ s ₀	33			
Mildenhall	578	80102	40227	19951	855//	51804	88625			578	80103	40717	17851	856//	51615	88643			578	92517	52	s ₀ s ₀	s ₀ s ₀	32			
Cardington	559	80108	40717	20050	853//	51712	85706	85712	88632	559	83506	32027	18450	852//	51611	86705	88623		559	91526	52	s ₀ s ₀	s ₀ s ₀	31			
West Raynham	485	80305	61027	20250	855//	52703	88626			485	80308	37717	17800	855//	51612	88620			485	02519	53	1s ₀	s ₀ s ₀ s	30			
Wittering	462	83508	30717	21051	852//	52705	82705	88624		462	83509	32707	19050	853//	51711	81706	88615		462	96517	52	1s ₀ s ₀ s ₀ 1d ₀	1d ₀ 1s ₀ s ₀ s ₀	29			
Boscombe Down	746	73409	37221	20653	753//	54711	84709	87620		746	70110	48222	18651	754//	53709	84710	87625		746	97546	58	1s ₀	s ₀ s ₀	28			
Ross-on-Wye										627	83506	24057	19351	855//	52707	88620			627	97526	54	+	1s ₀	27			
Filton	628	83507	28051	21752	854//	54709	84615	88630		628	80106	26057	19551	863//	52708	88709			628	97556	58	1s ₀ s ₀ s ₀	1s ₀	26			
Aberporth	502	00000	66020	23152	00900	54805				502	80501	66021	20850	857//	52711	88656			502	00533	61	+	+	25			
Rhoose	715	53403	58051	21654	55600	57708	85635			715	83607	56222	19651	854//	53710	83615	88634		715	97556	59	+	1s ₀	24			
Mountbatten	827	10307	48041	21252	15600	54712	81640			827	83505	40051	19252	858//	54713	88657			827	00553	59	+	+	23			
Chivenor	707	20603	61011	21151	25500	54816	82626			707	70000	58031	20000	756//	53710	87630			707	97533	57	+	1s ₀	22			
St. Mawgan	817	70602	62011	22152	756//	56709	87633			817	60803	59031	20053	65600	55713	86635			817	00553	57	+	+	21			
Culdrose	809	60107	78022	21954	654//	57606	82714	86619		809	10304	66011	20354	15500	56710	81625			809	00553	60	+	+	20			
Scilly	804	30913	79021	21300	35500	57706	83620			804	10813	66020	19851	11500	55709	81828			804	00510	52	+	+	19			
Elmdon	534	83607	45717	21851	873//	54809	88708			534	80107	40702	19651	873//	52711	88706			534	97516	53	s ₀ s ₀	s ₀ s ₀	18			
Shawbury	414	83506	23701	22752	857//	53808	88650			414	83407	23717	20351	855//	52713	88620			414	97537	54	s ₀ s ₀	s ₀ s ₀ d ₀ s ₀	17			
Ringway	334	73508	19047	22850	754//	52710	87613	87619		334	83608	30717	20700	854//	51712	86712	88620		334	91517	53	s ₀ s ₀	s ₀ s ₀	16			
Squires Gate	318	80208	40717	23650	855//	52707	86626	88640		318	80206	65707	21100	855//	51712	82622	88630		318	97516	51	s ₀ s ₀	s ₀ s ₀	15			
Valley	302	50505	62031	23951	55600	53807	85643			302	80304	66228	21701	855//	52613	83625	88643		302	93515	56	ps ₀	1s ₀	14			
Ronaldsway	204	30209	80031	21350	35600	53806	83645			204	60209	82037	22301	685//	53610	81820	86656		204	97525	55	s ₀ s ₀	s ₀	13			
Carlisle	222	80303	56717	25250	854//	52707	82716	85625	88643	222	80108	62707	23301	855//	52709	83627	88629		222	97515	52	s ₀ s ₀	1s ₀	12			
Watnall	354	83507	14707	21451	872//	51708	88705			354	80402	23707	19351	863//	51711	88706			354	96527	52	1s ₀ s ₀ s ₀	s ₀ s ₀	11			
Kilnsea	396	80512	69028	22601	4241/	00606	84815	88459		396	80716	66838	19402	855//	51705	88625			396	95016	//	ps ₀	ps ₀ pr ₀ s ₀	10			
Finningley	360	83507	48227	21951	856//	52805	88638			360	83307	50717	19900	855//	51711	88622			360	95517	52	s ₀ s ₀	s ₀ s ₀	9			
Leeming	257	43508	59018	22950	45600	51709	84640			257	83607	40718	21200	855//	50609	88629			257	91517	53	ps ₀ s ₀ s ₀	s ₀ s ₀	8			
Tynemouth	262	80615	74028	24102	885//	52604	83825	88630		262	80521	61268	22002	885//	01610	84820	88625		262	01015	00	ps ₀ pr ₀ s	pr ₀ s	7			
Eskdalemuir	162	80303	66227	25951	854//	53603	83712	88622		162	80305	66227	24051	856//	54609	88645			162	97526	53	1s ₀ s ₀ s ₀	1s ₀ s ₀ s ₀	6			
Mull of Galloway	131	61111	74031	26402	655//	01601	86620			131	81111	74022	23701	864//	00714	88712			131	00003	//	/	/	5			
Prestwick	135	80404	64022	25700	855//	53706	83626	88642		135	80307	66227	23400	856//	51711	88632			135	97513	52	+	1s ₀	4			
Renfrew	141	80207	61021	26601	856//	54707	88645			141	80210	74022	24202	856//	53709	83630	88640		141	00503	50	+	+	3			
Leuchars	171	80312	56878	26101	883//	51606	81708	86814	88625	171	80513	74268	24502	884//	54708	82818	88623		171	93006	51	pr ₀ ps ₀	ps ₀	2			
Dyce	091	70106	59028	27050	784//	53605	82818	87627		091	70000	62028	25551	784//	53708	83818	87632		091	97528	55	ps ₀	ps ₀	1			
Wick	075	50709	80031	28702	58400	52602	81818	85635		075	12703	82021	26652	15600	54709	81635			075	00533	55	+	+	0			
Cape Wrath	049	70908	86022	28703	755//	51704	87625			049	80000	86022	26602	855//	52706	88625			049	00021	00	+	+	-1			
Sule Skerry	010	81102	81052	29904	855//	02705	88625			010	80000	81022	27904	855//	50707	88625			010	00030	01	/	/	-2			
Lerwick	005	33306	80018	29201	38400	01705	81818	83637		005	40000	80011	26601	45600	00713	84632			005	97523	55	pr ₀	+	-3			
Stornoway	026	30902	75031	29101	35600	51802	83630			026	20000	80030	27153	25600	53710	82630			026	00543	60	+	+	-4			
Benbecula	022	11109	82028	28201	15600	52703	81630			022	30804	80030	26551	35600	54708	83631			022	00534	59	+	+	-5			
Tiree	100	10813	89011	27101	15600	52705	81635			100	10408	89020	25753	15500	55707	81622			100	00533	59	+	+	-6			
Aldergrove	917	70801	62051	25700	754//	54807	81715	87636		917	80803	66032	24400	856//	53505	88649			917	97513	56	+	1s ₀ s ₀ s ₀	-7			
Malin Head	980	51707	89011	26250	556//	53806	85645			980	62006	89012	24501	656//	54607	86640			980	97505	53	/	/	-8			
Belmullet	976	71504	74031	25501	15671	52708	81640	87359		976	10102	80011	23951	15700	54400	81650			976	97543	57	/	/	-9			
Birr	965	72301	62031	25154	756//	55710	87641			965	80000	58707	23352	874//	53707	86712	88636		965	97553	62	/	/	-10			
Dublin	969	83102	61858	24001	884//	52807	82818	88631		969	80107	75028	22301	874//	52609	82710	88640		969	91006	51	/	/	-11			
Shannon	962	03603	74020	24955	00900	56711				962	83607	74031	23153	857//	54710												

RATES of SUBSCRIPTION: Single copy 6d. or post free 8d. One calendar month 15/-; one quarter 40/-; one year 150/-. For special arrangements for supply to schools and colleges, see Form 2452 or apply to Director-General, Meteorological Office, London Road, Bracknell, Berkshire.

H.M.S.O. Press, M.O. Bracknell

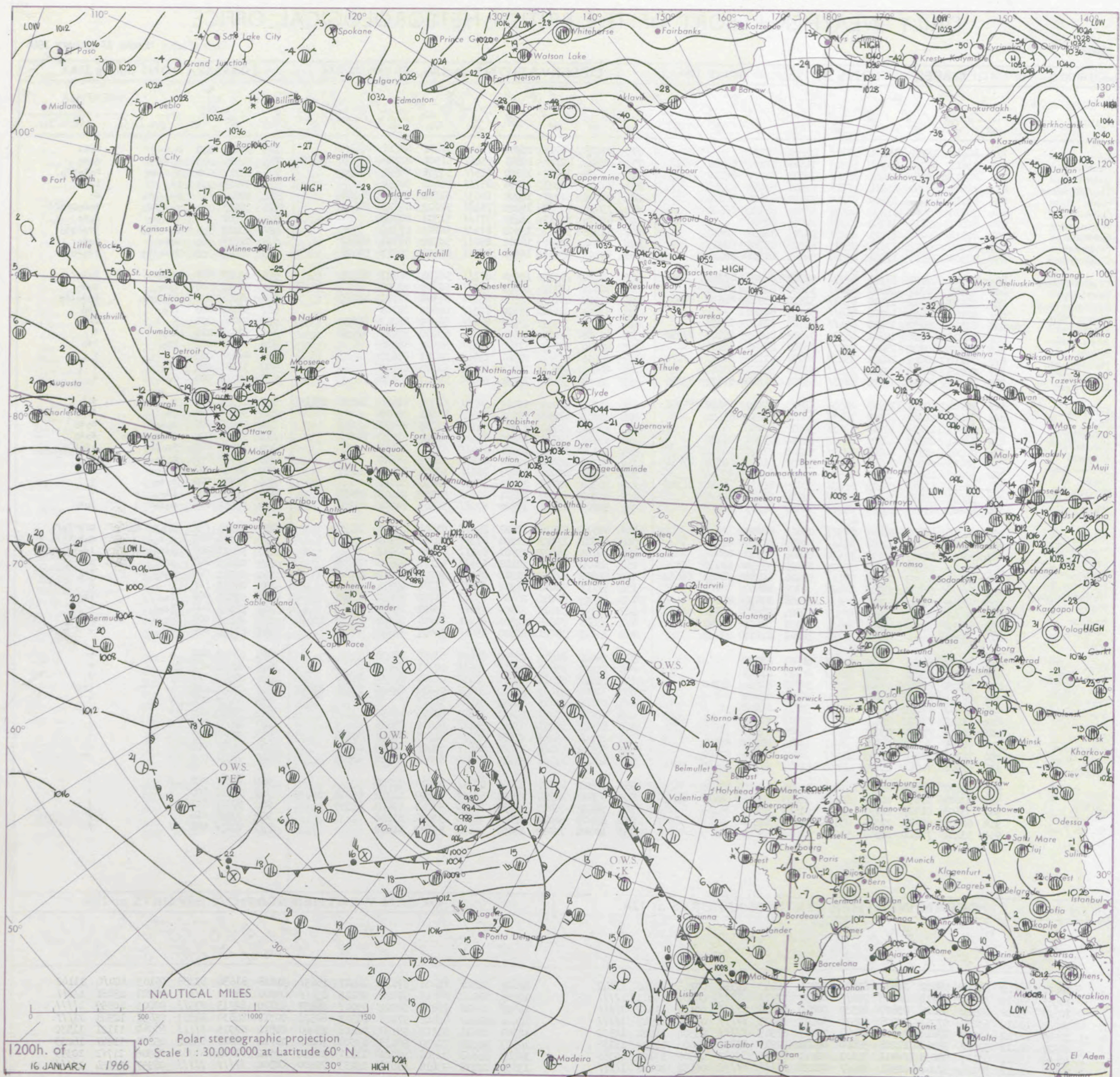
DAILY WEATHER REPORT OF THE BRITISH METEOROLOGICAL OFFICE

No. 38042

Date of Issue Monday 17 January 1966

Code FM II.C		OBSERVATIONS at 12h. 16 January 1966										OBSERVATIONS at 18h. 16 January 1966										OBSERVATIONS during DAY				
Station	iii	Nddff	VVwwwW	PPPTT	N _h L _h C _M C _H	T _d T _d app	8N _s Ch _s h _s	8N _s Ch _s h _s	8N _s Ch _s h _s	iii	Nddff	VVwwwW	PPPTT	N _h L _h C _M C _H	T _d T _d app	8N _s Ch _s h _s	8N _s Ch _s h _s	8N _s Ch _s h _s	iii	RRTTEx	SSS	WEATHER				
																						09h.—15h.	15h.—21h.			
Kew	775	80111	19717	16401	87311	00810	88706			775	80207	48707	15701	85411	51400	86710	88616		775	94016	000	S0S0	S0S0			
Heathrow	772	83611	32717	16601	57311	50708	81708	85710	88465	772	80106	42777	15601	85411	51501	82710	83625	88635	772	94016	000	S0S0	S0S0			
Gatwick	776	80107	16737	16001	85311	50808	82707	84712	88650	776	83605	50702	15500	85511	51301	86622	88630		776	91017	000	S0S0SS	S0S0—S0			
Thorney Island	871	73609	59057	16501	45471	52309	84618	87360		871	80103	48227	15801	85711	51201	88650			871	97025	000	1S0	1S0			
Hurn	862	63610	58052	17101	31502	52810	83820	86070		862	73506	57037	16000	55531	51501	85626	86360		862	97013	000	PS0S0S0	S0			
Guernsey	894	70214	66267	17002	68571	53803	84822	86640		894	73613	70268	15202	78411	51703	84815	87640		894	95035	000	S0S0PS0	S0S0PS0RS			
Wattisham	590	80208	23717	16750	87311	51804	88706			590	83606	17717	16151	87111	51301	88702			590	01507	000	SSS0S0	S0S0			
Gorleston	497	80714	60227	16901	45571	00201	84620	88360		497	81206	56237	15501	87411	50203	88710			497	03017	000	S0S01S0	1S0S0S0			
Mildenhall	578	80105	48717	17101	85311	50805	85708	88615		578	80000	12717	16000	85011	50702	87701	88612		578	02017	000	S0S0	S0S0			
Cardington	559	80308	19717	17401	85311	50805	86706	88615		559	80109	23717	16301	85311	00601	86707	88626		559	02017	000	S0S01S0	1S0S0S0			
West Raynham	485	70309	40707	17300	67271	50807	86705	87359		485	80410	19717	15950	87211	50704	86703	88708		485	03017	000	S0S0	S0S0S			
Wittering	462	83608	20717	18400	85211	51806	87704	88615		462	83608	11717	16600	87211	50708	88703			462	04017	000	S0S0	S0S0			
Boscombe Down	746	73410	48712	17500	65411	51810	83712	84635	87462	746	83608	48707	16600	85411	51500	87710	88620		746	91016	000	1S0S0S0	S0S01S0			
Ross-on-Wye	627	80108	48052	18501	86411	51809	88710			627	83605	24227	17100	86311	00603	88708			627	97016	000	1S0	1S0			
Filton	628	83610	28057	18900	85411	52708	85710	88630		628	83303	30707	17800	85411	50302	85712	88620		628	97016	000	+	1S0			
Aberporth	502	70706	66222	19701	45571	52807	82625	84640	87358	502	70208	66022	18502	78511	53400	82825	87650		502	97021	001	1R0	+			
Rhoose	715	80502	60702	19000	85511	53705	85625	88635		715	80000	58057	17550	85611	52502	88634			715	97016	001	1S0	1S0			
Mountbatten	827	70110	26042	18201	35432	52707	81715	83365	87072	827	10206	33041	17301	15600	52701	81630			827	00033	001	+	+			
Chivenor	707	70705	58027	19101	75511	53705	85623	87640		707	40603	58011	17901	35430	51703	83640			707	97033	000	1S0	+			
St. Mawgan	817	70904	66051	19201	58531	53805	81820	83630	87359	817	30603	58011	18251	35630	54400	83630			817	00013	000	+	+			
Culdrose	809	70704	60051	19501	48531	51803	81820	83650	85358	809	70507	58052	18000	58431	52802	81818	84640	85640	809	00023	001	+	+			
Scilly	804	70403	61268	19502	78411	00801	82815	87622		804	81003	61028	18201	85511	00601	88620			804	96035	004	PS0	1RPS			
Elmdon	534	83607	22717	18900	87311	52807	88706			534	80106	20717	17701	85311	51501	82707	88616		534	95017	000	S0S0	S0S0			
Shawbury	414	73511	21687	19800	65312	51704	83706	84630		414	83510	10717	18500	85411	50502	83710	88632		414	91016	000	1S0R0S0—S0	S0S0			
Ringway	334	70306	28702	20101	67431	52704	81710	86712	87359	334	80105	20047	18701	86411	51502	88711			334	97025	000	1S01R0	1S01R0			
Squires Gate	318	70206	26047	20602	75571	51806	81625	84635	87656	318	80309	26042	19202	85611	50702	88640			318	97033	000	S0S0	+			
Valley	302	60410	66011	20903	58502	00806	82820	85645		302	70307	66022	19803	78511	50704	82820	87635		302	91046	007	+	R0S0			
Ronaldsway	204	70418	81027	21402	68431	52805	81818	85640	86358	204	30308	70011	20500	38400	52500	82816			204	97030	022	S0S0	+			
Carlisle	222	70204	64227	22901	68471	52802	82715	84625		222	80406	62037	21401	85511	51501	84625	88650		222	97023	000	1S0	+			
Watnall	354	80503	07717	18800	87211	50807	86705	88706		354	80203	14717	17500	87211	50603	86704	88706		354	02017	000	S0S0f	S0S0			
Kilnsea	396	80718	48708	18801	87311	01603	88708			396	80517	63618	17202	85511	01604	88620			396	02032	000	PR0S01S0	PR0—R0R0			
Finningley	360	83507	20717	19501	85411	00806	84710	88640		360	83507	17717	18101	87311	00602	88709			360	01016	000	S0S0	S0S0R0S0			
Leeming	257	63607	18227	20601	65400	50806	81710	86640		257	80209	19507	19301	86411	00704	88717			257	96017	000	PS0S01S0	1S01D0R0S0			
Tynemouth	262	80518	66268	21502	53521	01805	85920	88530		262	80620	81268	20103	83511	51703	84920	88630		262	01035	000	PS0	PS0			
Eskdalemuir	162	70504	80707	23300	78411	52806	82714	84817																		

CHART OF WEATHER IN PART OF NORTHERN HEMISPHERE



Explanation of symbols

CLOUDS

Symbol

WEATHER

Symbol

For each half-feet 5 knots

CHARTS OF WEATHER IN WESTERN EUROPE

ation
mbols

UD
Cloud
Amount
(oktas)

0
1 or less
2
3
4
5
6
7 or more
8
obscured

ATHER
Weather

zle
and
izzle

and snow

shower
and snow
ower

w shower

shower

nderstorm

ND

Wind
speed
(knots)

Calm

1-2

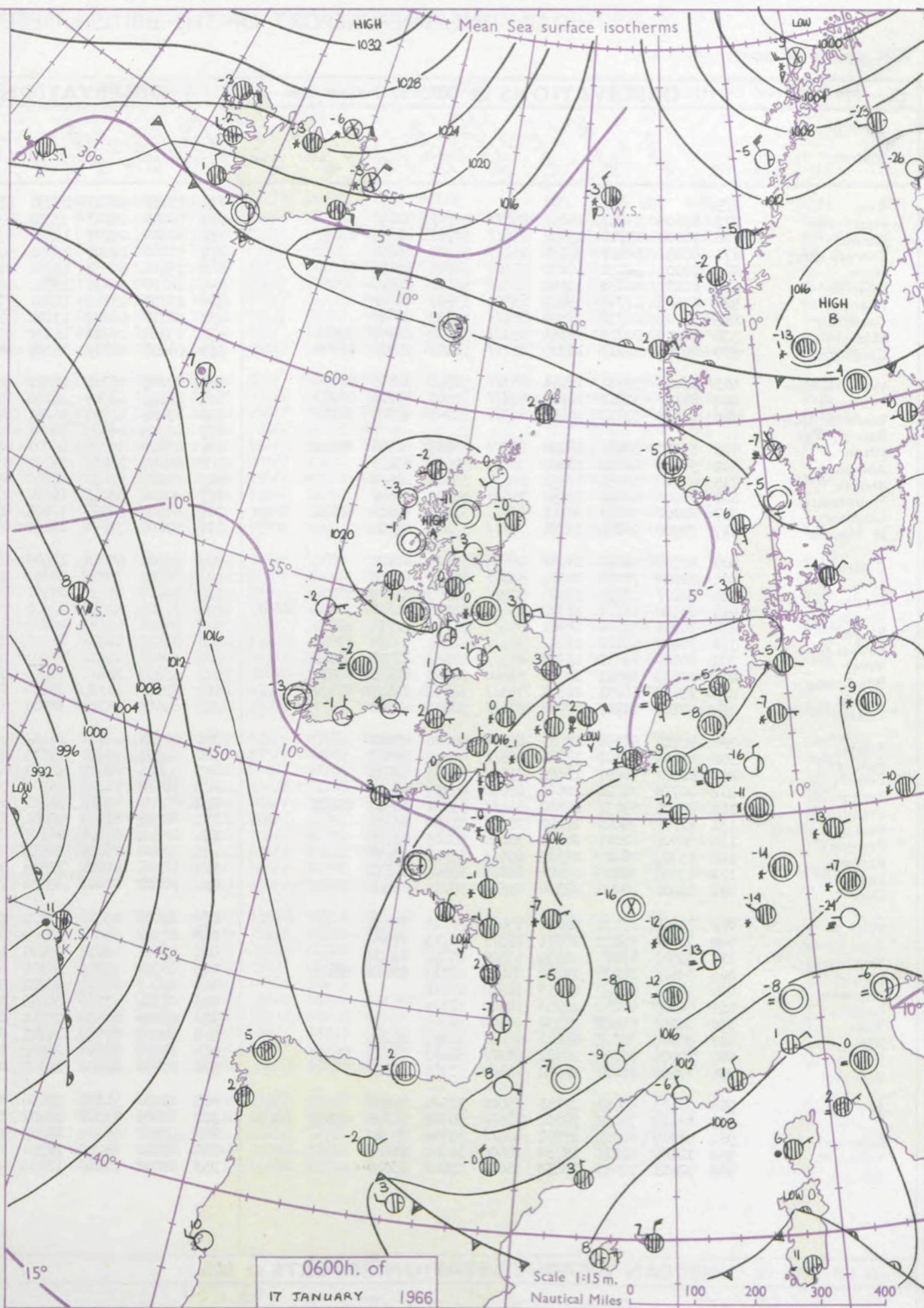
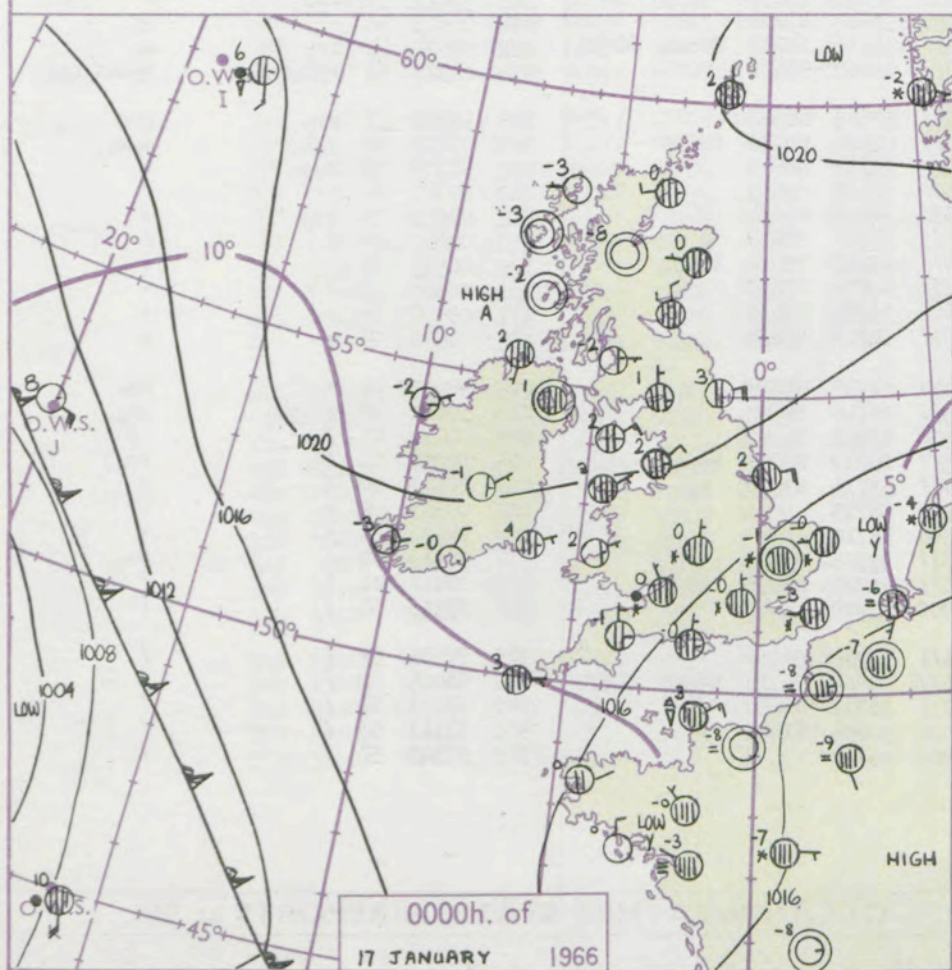
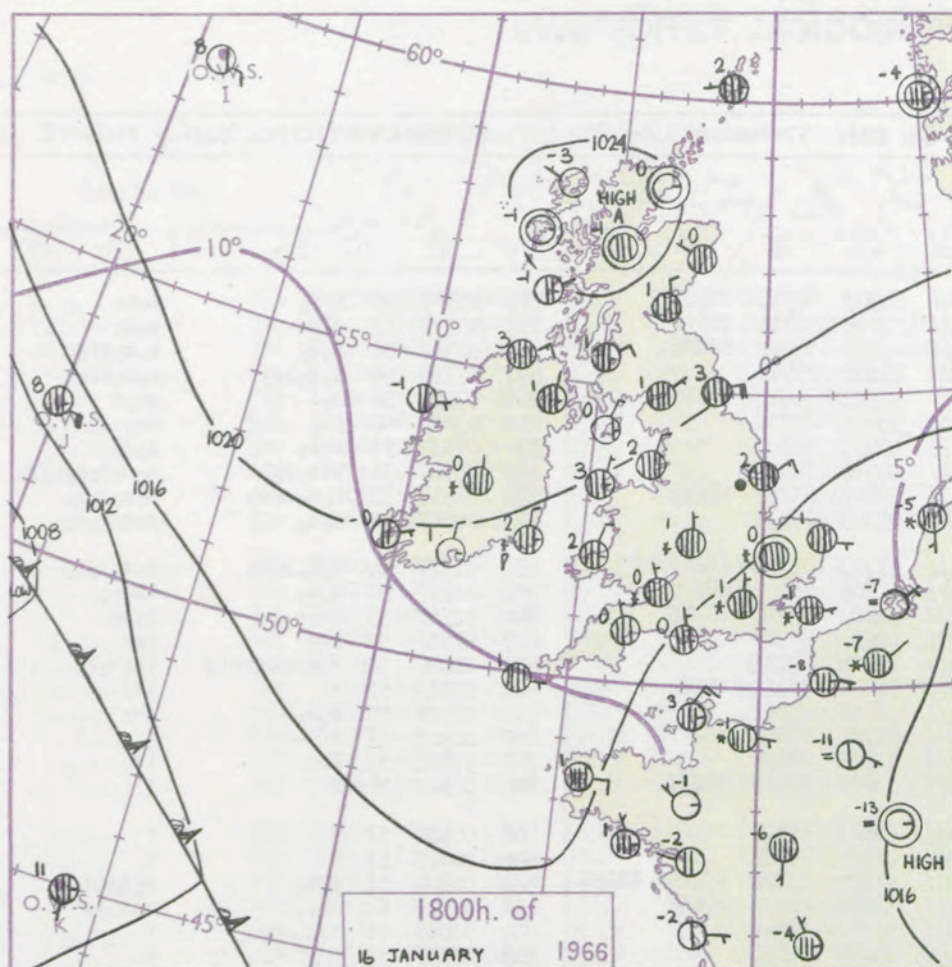
3-7

8-12

13-17

additional
er add

48-52



GENERAL SYNOPTIC DEVELOPMENT

Issued at midday Monday 17

January 1966

FORECAST for Great Britain and Northern Ireland until noon tomorrow

A shallow depression near southeast England is almost stationary but another depression over the Atlantic will move east into Biscay and west France during the next 24 hours. A small anticyclone over Scotland is declining without much movement.

Much of eastern, central and southern England will continue mainly cloudy or dull with snow at times. The snow will be mostly slight, but some moderate falls will occur, chiefly near coasts and on high ground. Elsewhere in Britain it will be mainly dry with some bright or sunny intervals, but a period of snow may move into southwest England later tonight or tomorrow morning.

OUTLOOK for following 24 hours.
Continuing cold with snow at times in many places.

DAILY WEATHER REPORT OF THE BRITISH METEOROLOGICAL OFFICE (contd.)

Code FM II.C										OBSERVATIONS at 00h. 17 January 1966										OBSERVATIONS at 06h. 17 January 1966										OBSERVATIONS during NIGHT					CONV TA °C
Station	iii	Nddff	VVwwwW	PPPTT	N _h L _h C _M H	T _d T _d app	8N _s Ch _s h _s	8N _s Ch _s h _s	8N _s Ch _s h _s	iii	Nddff	VVwwwW	PPPTT	N _h L _h C _M H	T _d T _d app	8N _s Ch _s h _s	8N _s Ch _s h _s	8N _s Ch _s h _s	iii	RR _T T _n E	T _g T _g	WEATHER													
																						21h.—03h.	03h.—09h.												
Kew	775			00						775	83101	40717	15350	4742/	52703	84710	88550			775	95507	56	s ₀ s ₀	s ₀ s ₀	40										
Heathrow	772	83605	23717	15850	8561/	50701	88640			772	80000	24717	15351	8541/	51705	86711	88656			772	95527	53	s ₀ s ₀	s ₀ s ₀	39										
Gatwick	776	70000	25717	15652	7561/	52704	81645	87657		776	80000	09707	15552	8711/	53500	83702	88705			776	97547	56	s ₀ s ₀	s ₀ s ₀ ifs	38										
Thorney Island	871	80101	50227	16150	8541/	51702	88618			871	50000	28227	15951	57400	51000	85711			871	97515	54	s ₀ s ₀ is ₀	s ₀ s ₀ is ₀	37											
Hurn	862	70103	58032	16150	7541/	51805	83615	86620		862	73501	60857	15851	7841/	51301	85815	87640			862	97525	56	s ₀	ps ₀ s	36										
Guernsey	894	80211	58858	15502	8851/	54400	84820	87650		894	10108	66018	15002	18500	53605	81820			894	03016	00	ps ₀	ps ₀	35											
Wattisham	590	63503	17717	15853	65500	53603	86622			590	83307	23717	14451	8711/	51809	88702			590	01537	55	s ₀ s ₀	s ₀ s ₀	34											
Gorleston	497	82705	24737	15650	8541/	50802	88618			497	80418	60687	13602	8541/	00710	88615			497	05517	51	ss ₀ s ₀	s ₀ s ₀ r ₀ s ₀ r ₀ s ₀	33											
Mildenhall	578	80000	20717	16151	8511/	51702	86702	88621		578	83503	17717	15100	8511/	50603	87702	88615			578	01517	53	r ₀ s ₀ s ₀ s ₀	s ₀ s ₀ r ₀ s ₀	32										
Cardington	559	80306	32717	16300	8621/	50601	85705	88706		559	80107	23717	15301	8621/	00703	88703			559	02507	51	s ₀ s ₀	s ₀ s ₀ r ₀ r ₀	31											
West Raynham	485	83604	37717	16151	8531/	51702	84706	88630		485	80209	56717	15201	8531/	51703	83707	88615			485	01517	54	s ₀ s ₀ s ₀ s ₀	d ₀ s ₀ s ₀ s ₀	30										
Wittering	462	80107	32717	16700	8711/	50500	86702	88703		462	80109	40707	16100	8531/	51500	82706	88627			462	01507	50	s ₀ s ₀	is ₀ s ₀	29										
Boscombe Down	746	83408	37717	16651	8631/	52703	86708	88712		746	83405	40717	16251	8641/	52603	85710	88715			746	92517	53	is ₀ s ₀ s ₀	s ₀ s ₀	28										
Ross-on-Wye										627	80305	48707	16601	8631/	00603	88708			627	97506	52	is ₀	is ₀	27											
Filton	628	83306	30687	18100	8531/	50103	84708	88621		628	83606	30057	16801	8551/	51604	88625			628	01006	52	is ₀ r ₀ s ₀ s ₀ s ₀	is ₀ s ₀ s ₀	26											
Aberporth	502	30605	66012	18402	35500	52601	83625			502	80807	66017	17702	8541/	51806	86714	88640			502	97513	57	+	is ₀	25										
Rhoose	715	63402	57052	17851	6561/	53602	86630			715	80000	57057	16800	8541/	51804	88617			715	97526	55	s ₀ s ₀	is ₀	24											
Mountbatten	827	70000	40041	17550	7561/	52802	87647			827	80204	50041	16500	8561/	52703	88647			827	00523	57	+	+	23											
Chivenor	707	80000	56021	18101	8551/	51603	86629	88634		707	80403	56227	17101	8561/	51703	88638			707	97501	51	is ₀	is ₀	22											
St. Mawgan	817	70908	58051	18251	7561/	53400	87632			817	80000	58052	17150	8551/	53605	85625	88637			817	00543	56	+	+	21										
Culdrose	809	10505	66011	18052	15500	53801	81820			809	50605	68012	17400	5551/	53603	85620			809	00530	57	+	+	20											
Scilly	804	80805	70032	18303	8561/	52000	88638			804	70805	70012	17203	7561/	00705	87630			804	00023	51	+	+	19											
Elmdon	534	80107	22717	17500	8721/	51703	84703	88710		534	80108	28717	16900	8521/	51801	83704	86707	88650		534	01507	51	s ₀ s ₀	s ₀ s ₀ is ₀	18										
Shawbury	414	83510	12717	18300	8541/	50706	84614	86620	88648	414	70306	62047	17501	7551/	51804	81620	87644		414	97517	52	s ₀ s ₀	s ₀ s ₀ d ₀	17											
Ringway	334	80208	35706	18701	8541/	51704	81715	88620		334	70308	66027	18200	7561/	53702	87640			334	91005	51	r ₀ r ₀ s ₀ s ₀	+	16											
Squires Gate	318	70409	62012	19202	7551/	51501	83628	87641		318	20408	82011	18551	25600	55703	82645			318	00533	57	+	+	15											
Valley	302	80505	61037	19703	8551/	01602	83620	88629		302	30608	62011	18701	35600	52705	83630			302	97513	55	r ₀ s ₀	+	14											
Ronaldsway	204	50513	82011	20302	55500	52803	82628	84656		204	33607	82011	19350	38400	53803	82819			204	00523	55	+	jp	13											
Carlisle	222	73603	66011	21501	7551/	52502	82629	87637		222	80000	48772	20100	8541/	51604	81717	86624	88634		222	97505	51	is ₀	s ₀	12										
Watnall	354	80107	08717	17200	8711/	50803	88702			354	83607	56777	16900	8561/	00400	88631			354	02517	51	s ₀ s ₀ r ₀ s ₀ d	r ₀ s ₀ s ₀ s ₀ s	11											
Kilnsea	396	80718	63258																																

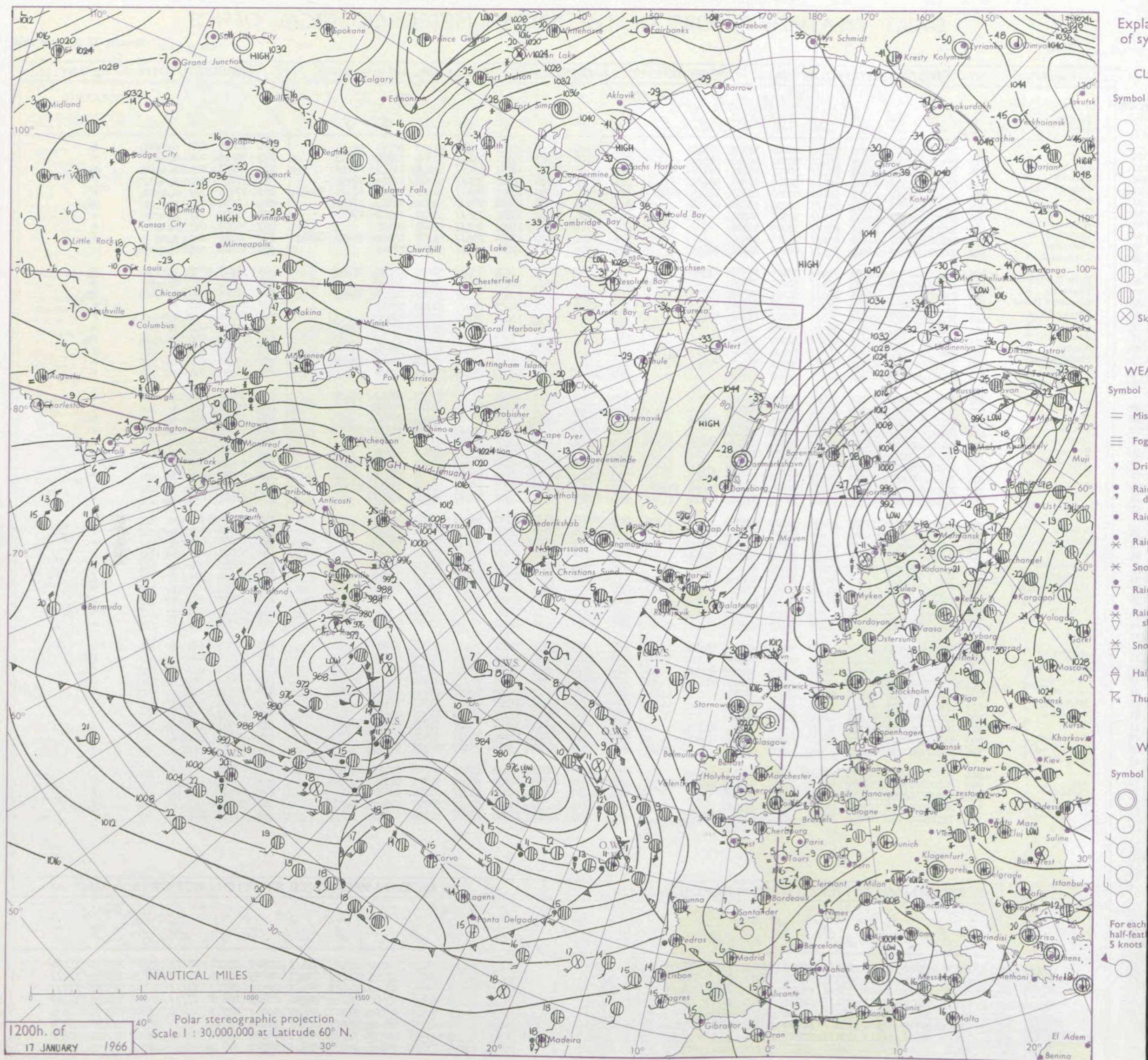
DAILY WEATHER REPORT OF THE BRITISH METEOROLOGICAL OFFICE

No. 38043

Date of Issue Tuesday 18 January 1966

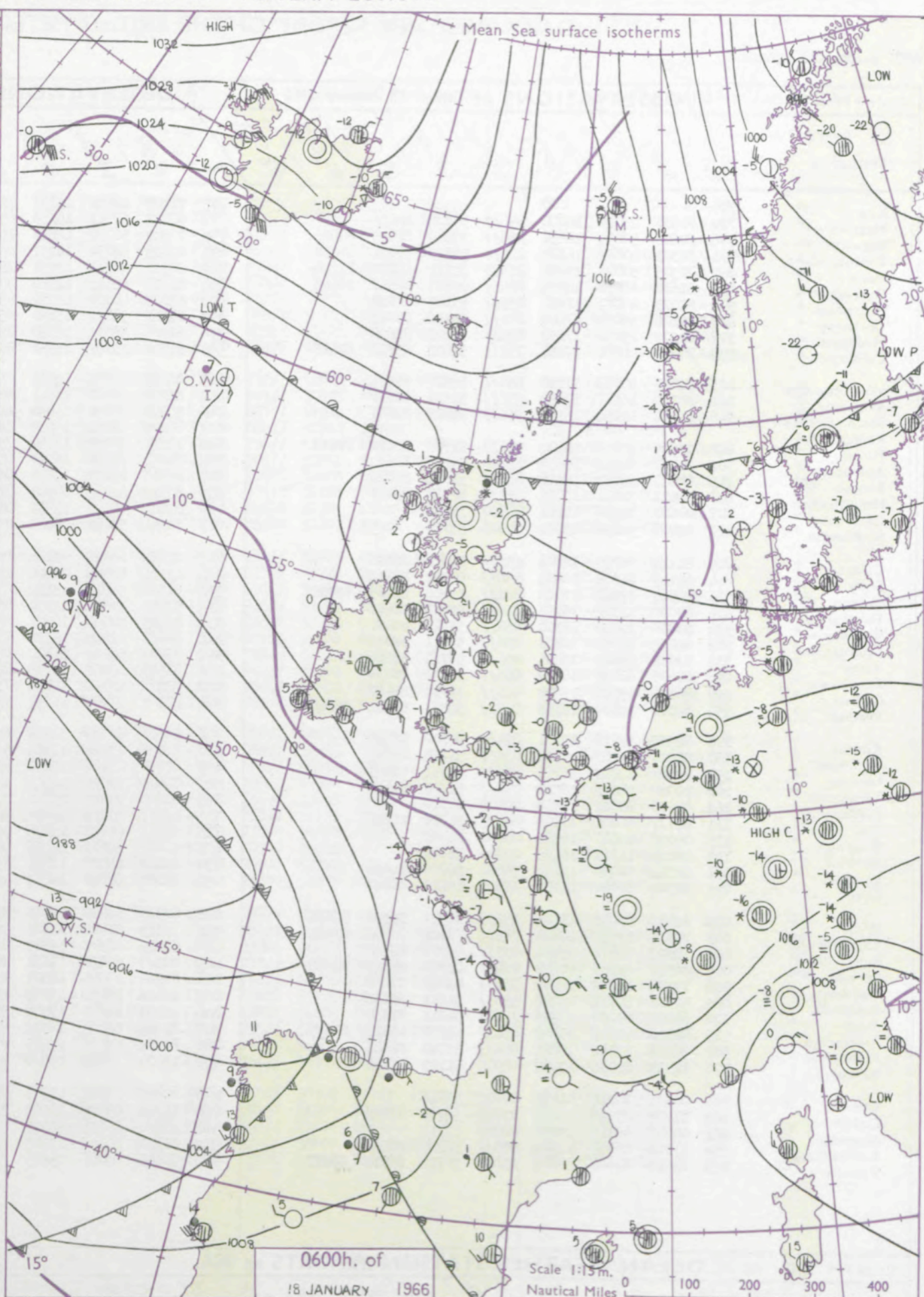
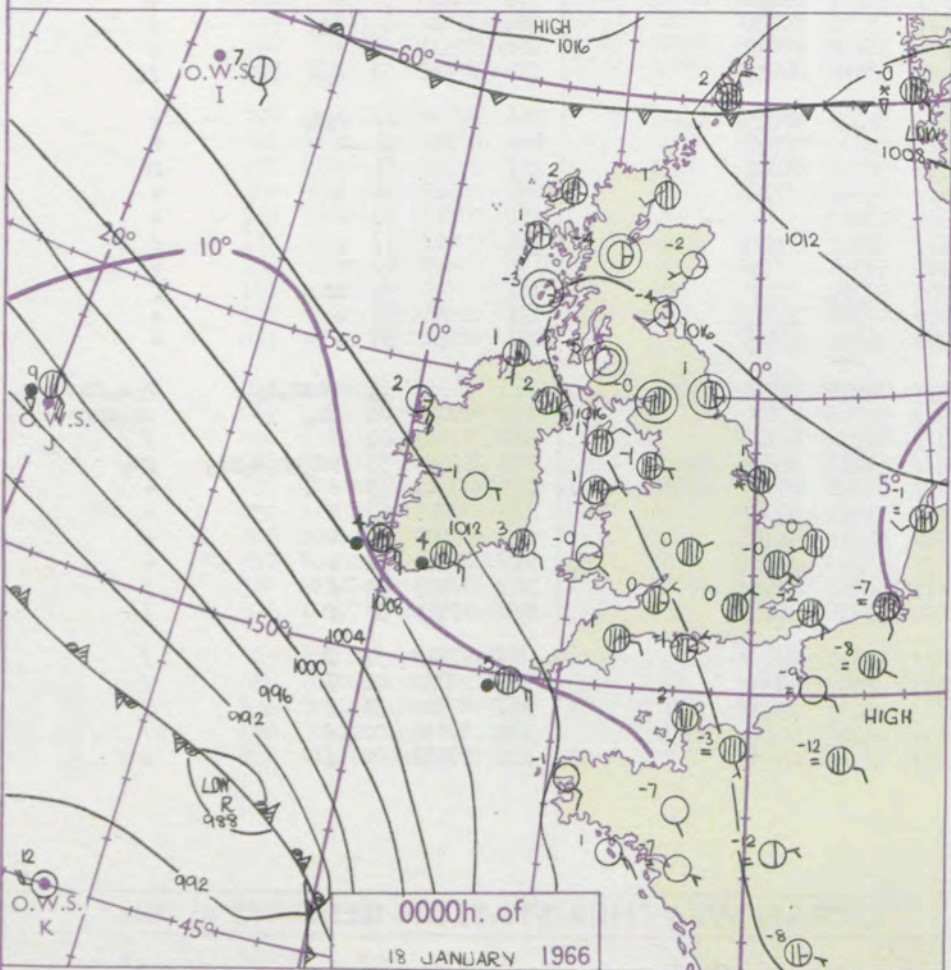
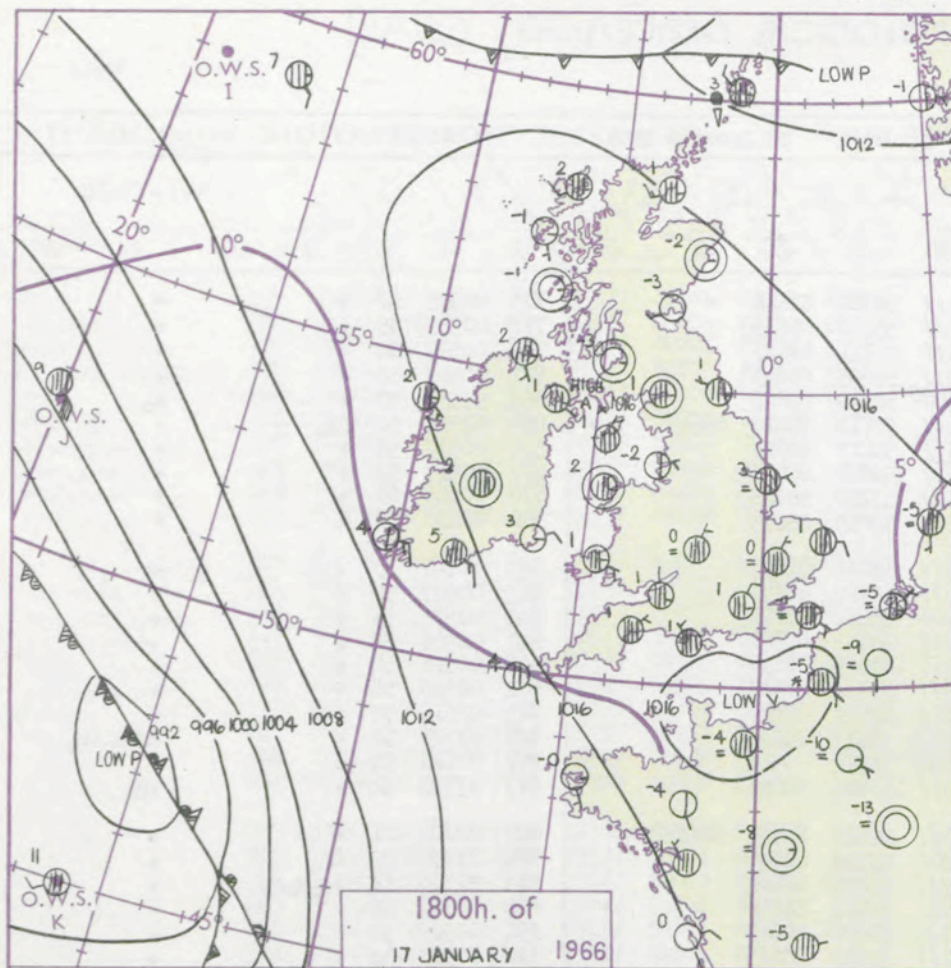
Code FM II.C		OBSERVATIONS at 12h. 17 January 1966										OBSERVATIONS at 18h. 17 January 1966										OBSERVATIONS during DAY			
STATION	iii	Nddff	VVwwwW	PPPTT	N _h Ch _h C _h H	T _d T _d app	8N _s Ch _s h _s	8N _s Ch _s h _s	8N _s Ch _s h _s	iii	Nddff	VVwwwW	PPPTT	N _h Ch _h C _h H	T _d T _d app	8N _s Ch _s h _s	8N _s Ch _s h _s	8N _s Ch _s h _s	iii	RRT	T _s T _s	SSS	WEATHER		
																							09h.—15h.	15h.—21h.	
Kew	775	83607	24717	15901	85311	00004	86709	88615		775	80206	24027	16401	85411	51207	86710	88618		775	94026	000	s ₀ s ₀ 1s ₀	s ₀		
Heathrow	772	83507	28717	15801	85411	00004	86710	88620		772	70108	35027	16301	75411	50304	82714	87640		772	92015	000	s ₀ s ₀	+		
Gatwick	776	83306	12717	15601	87211	50001	85705	88710		776	80105	28057	15901	85411	51104	81618	88638		776	01017	000	s ₀ s ₀ 1s ₀	s ₀		
Thorney Island	871	82901	23712	16201	85411	51802	83710	88617		871	80102	48057	16401	85411	51206	82712	88650		871	97025	000	s ₀ s ₀ r ₀ s ₀	+		
Hurn	862	83205	38717	16501	65421	00000	82618	86625	88458	862	83504	40047	16401	85411	51103	82715	86625	88645	862	97023	111	s ₀ s ₀ 1s ₀	+		
Guernsey	894	71007	60858	16302	78411	00004	83818	86640		894	80000	62858	16102	88411	51302	84815	87645		894	01035	000	ps ₀	ps ₀		
Wattisham	590	80307	28777	15900	87211	50307	88704			590	70303	32052	16951	75311	53209	84707	87630		590	92007	111	s ₀ s ₀	+		
Gorleston	497	80717	60687	15501	85511	52209	88620			497	80910	60037	16401	85511	52309	88625			497	96027	003	r ₀ s ₀	+		
Mildenhall	578	83604	32107	16201	85611	01205	88630			578	80203	32102	17200	85511	51207	83622	86630	88642	578	91016	000	s ₀ s ₀	+		
Cardington	559	80308	37717	16601	85311	00105	84706	88615		559	80305	28057	17000	86211	50306	88705			559	01016	000	r ₀ s ₀ s ₀ s ₀	+		
West Raynham	485	73605	40227	16401	75411	50106	81710	87625		485	70804	50017	17250	75511	52205	83620	87635		485	91017	000	s ₀ s ₀	s ₀		
Wittering	462	80109	69027	16901	85611	51004	88630			462	80105	20777	17200	86111	50103	88702			462	91017	000	s ₀ r ₀ s ₀	s ₀		
Boscombe Down	746	83610	59707	16601	85411	51001	86710	88620		746	80207	56057	16901	85311	51202	84709	88634		746	91016	000	s ₀ s ₀ 1s ₀	1s ₀		
Ross-on-Wye	627	60105	48022	17302	65611	51106	86630			627	80102	24052	17001	86411	51302	88715			627	00026	005	+	+		
Filton	628	70208	32227	17701	75311	50002	84709	86635		628	73602	30052	17401	75611	51302	87630			628	91016	002	s ₀ s ₀	+		
Aberporth	502	10609	62051	18002	12540	52002	81820			502	71007	66021	17301	78511	53701	81820	87640		502	00033	058	+	+		
Rhoose	715	70407	60227	17301	25531	51002	81625	87359		715	50806	50041	17100	55600	52103	85630			715	97026	016	1s ₀ s ₀ s ₀	1s ₀		
Mountbatten	827	80602	40042	17202	78571	52102	82820	87630	88359	827	80708	32042	16302	85611	51101	88636			827	00033	000	+	+		
Chivenor	707	70605	48202	17703	68531	00001	85825	83635	85360	707	30603	48011	17001	35600	51301	81640	83650		707	97043	003	1d ₀	+		
St. Mawgan	817	10704	56051	17403	12530	54001	81825			817	20805	48050	16451	25500	51801	82625			817	00043	071	+	+		
Culdrose	809	30609	56051	17102	38400	51400	82816			809	60509	56011	16001	65411	52805	81714	86619		809	00050	049	+	+		
Scilly	804	70809	59022	16904	75511	01001	87623			804	41011	66031	15004	45500	01710	84625			804	00063	016	+	+		
Elmdon	534	73604	36047	17701	75611	52002	84635	87650		534	80103	22102	17600	85611	51204	88630			534	91016	000	1s ₀	1s ₀		
Shawbury	414	83605	35777	18450	85611	52102	88635			414	80000	16047	17650	85511	51102	82626	88638		414	97006	000	1s ₀	+		
Ringway	334	80405	22042	18401	85411	52801	82716	88645		334	20601	12041	18151	25500	53502	82625			334	97025	000	s ₀	+		
Squires Gate	318	70408	28041	18801	75611	52801	87635			318	20604	24041	17952	25700	53400	82650			318	00033	023	+	+		
Valley	302	20911	80020	18604	25600	51705	82635			302	70000	61032	18202	75611	51201	83635	87645		302	00053	061	+	+		
Ronaldsway	204	70506	84152	19203	78511	51002	81820	87645		204	80206	60042	18201	88411	51501	81818	88640		204	00030	000	jp	+		
Carlisle	222	70000	66027	19401	75511	52804	83627	86638	87650	222	70000	32042	18701	75611	52603	82633	87640		222	97023	000	1s ₀	+		
Watnall	354	70302	19707	17301	75411	51002	82710	87615		354	70302	14407	17551	75511	51103	87627			354	97017	000	1s ₀	+		
Kilnsea	396	80610	66022	17302	85611	51103	88630			396	80705	66022	17103	85611	51203	88630			396	00030	111	+	+		
Finningley	360	83605	39227	18301	85611	00108	84630	88645		360	81701	50042	17701	85611	51304	88641			360	91026	000	s ₀ s ₀	+		
Leeming	257	53505	56041	18700	55600	52001	81635	85645		257	80405	40102	18100	85611	50104	88640			257	00027	011	+	+		
Tynemouth	262	73209																							

CHART OF WEATHER IN PART OF NORTHERN HEMISPHERE



CHARTS OF WEATHER IN WESTERN EUROPE

nation
 mbols
 DUD
 Cloud
 Amount
 (oktas)
 0
 1 or less
 2
 3
 4
 5
 6
 7 or more
 8
 obscured
 THER
 Weather
 zle
 and
 rizzle
 and snow
 v
 shower
 and snow
 shower
 w shower
 shower
 understorm
 IND
 Wind
 speed
 (knots)
 Calm
 1-2
 3-7
 8-12
 13-17
 additional
 her add



GENERAL SYNOPTIC DEVELOPMENT

The shallow low over the Channel yesterday has filled and the weak anticyclone over Scotland has moved to Germany and eastern France. A trough from the Atlantic is moving east into the Biscay area and another trough from the Norwegian Sea will become slow moving over northern Scotland.

Issued at midday Tuesday 18

January 1966

FORECAST for Great Britain and Northern Ireland until noon tomorrow

It will be cloudy with sleet at times and snow over higher ground in northern Scotland and the Highlands and with snow showers over Shetland. Southwest England will be cloudy with sleet showers. All remaining districts will be dry with skies becoming mostly clear and fog patches forming in northeast England. It will be cold or very cold everywhere.

OUTLOOK for following 24 hours. Continuing cold or very cold with moderate or severe frost, and some snow chiefly in Scotland and in southwest England.

DAILY WEATHER REPORT OF THE BRITISH METEOROLOGICAL OFFICE (contd.)

OBSERVATIONS at 00h. 18 January 1966										OBSERVATIONS at 06h. 18 January 1966										OBSERVATIONS during NIGHT										CONVE TAB °C to
Code FM II.C										Code FM II.C										Code FM II.C										
Station	iii	Nddff	VVwww	PPPTT	N _h Ch _h C _h	T _d T _d app	8N _s Ch _s h _s	8N _s Ch _s h _s	8N _s Ch _s h _s	iii	Nddff	VVwww	PPPTT	N _h Ch _h C _h	T _d T _d app	8N _s Ch _s h _s	8N _s Ch _s h _s	8N _s Ch _s h _s	iii	RRT _n E	T _g T _g	WEATHER								
																							21h.—03h.	03h.—09h.						
Kew	775			00						775	71107	40022	15153	75411	56702	87618				775	00535	57	+	+	40					
Heathrow	772	80506	23022	16400	85611	51804	88635			772	60811	57011	15153	65611	55707	86635				772	00535	55	+	+	39					
Gatwick	776	80606	50052	16651	85511	53802	82625	88636		776	70505	56052	14853	75511	55711	87627				776	00577	60	+	+	38					
Thorney Island	871	80303	40052	16100	85411	52710	86614	88636		871	80813	58052	14251	85511	53505	88623				871	00515	52	+	+	37					
Hurn	862	70505	50022	15551	75411	52711	84712	87628		862	20709	40011	12851	25500	52714	82625				862	97533	57	+	s ₀	36					
Guernsey	894	81610	66028	14502	88411	00813	84818	88645		894	81214	62022	11500	88411	52612	85818	88640			894	97515	52	ps ₀	+	35					
Wattisham	590	81003	40022	17651	85511	53103	88620			590	81805	48022	15352	85511	55813	88621				590	00537	55	+	+	34					
Gorleston	497	82604	56052	17400	85511	51102	88625			497	82302	58052	15450	85511	52807	88625				497	00517	52	+	+	33					
Mildenhall	578	81203	23052	17450	85511	52802	88624			578	81704	58052	15550	85511	53710	88628				578	00516	53	+	+	32					
Cardington	559	70000	14104	17151	75211	52802	83703	87615		559	81202	32102	15351	85511	52610	88625				559	00536	57	f	+	31					
West Raynham	485	82603	40022	17151	85611	52804	88635			485	82105	37052	15351	85611	53711	88630				485	00527	53	+	+	30					
Wittering	462	80000	16287	17450	85611	51605	88631			462	81202	28042	15351	85611	52710	88631				462	00527	52	f	+	29					
Boscombe Down	746	70506	56052	16150	75611	52809	87639			746	10912	40051	13852	16400	55612	81715				746	00536	55	+	+	28					
Ross-on-Wye										627	80807	48052	13652	86411	53612	88710				627	00526	53	+	+	27					
Filton	628	70506	30052	16500	75411	51709	83610	87633		628	70811	30052	13751	75611	53615	87633				628	00526	54	+	+	26					
Aberporth	502	11302	62011	15350	15600	54813	81630			502	81003	62031	12551	85611	53711	88630				502	00523	56	+	+	25					
Rhoose	715	80807	28057	15300	86311	51814	88709			715	81113	45052	12650	86311	52613	88709				715	00516	52	+	+	24					
Mountbatten	827	50911	58041	13601	55611	51718	85643			827	80712	61052	09901	85511	52617	88629				827	97503	52	+	ir ₀ s ₀ ir ₀	23					
Chivenor	707	00603	32040	14851	00900	52716				707	01005	48021	11651	00900	54712				707	00523	54	+	+	+	22					
St. Mawgan	817	00908	58050	13551	00900	53719				817	80914	59051	09401	85511	53616	88621				817	97523	54	+	ir ₀	21					
Culdrose	809	61114	82022	12804	65511	01721	86620			809	81413	68022	09104	85411	52615	82713	88616			809	00020	01	+	+	20					
Scilly	804	81117	66606	10905	85411	04728	88616			804	41324	69026	07304	45500	53716	84623				804	97030	02	ir ₀	+	19					
Elmdon	534	80802	17047	17000	86211	51808	84705	88706		534	81506	36042	15152	85511	53606	88624				534	97536	57	is ₀ s ₀ s ₀	+	18					
Shawbury	414	80000	11102	16451	85611	51712	88640			414	81402	19042	14350	85611	52709	88631				414	00516	52	+	+	17					
Ringway	334	80000	22042	16700	85611	53712	88630			334	81405	56042	14901	85511	53604	88625				334	00515	51	+	+	16					
Squires Gate	318	80904	22041	16551	85611	52711	88635			318	80903	42042	14351	85611	53610	88635				318	00513	52	+	+	15					
Valley	302	80608	58041	16401	85611	53712	88640			302	80807	58042	13700	85611	53714	88635				302	00513	51	+	+	14					
Ronaldsway	204	80405	66027	16102	85611	52713	88634			204	81513	63042	13603	85611	55712	88631				204	97010	50	is ₀	+	13					
Carlisle	222	80000	19052	17250	85611	51710	88640			222	70000	23012	14651	75611	51712	87642				222	00533	54	+	+	12					
Watnall	354	80000	12107	16751	85511	52807	83624	88648		354	81701	37287	14751	85611	51609	88635				354	97527	53	s ₀ f	ff	11					
Kilnsea	396	82907	57717	17001	85511	50702	88625			396	82507	63027	14801	85511	51613	88625				396	97000	11	s ₀ s ₀	+	10					
Finningley	360	80000	15042	16900	85611	51710	88641			360	80000	13042	14951	85511	51609	88629				360	00515	51	+	f	9					
Leeming	257	80000	32042	16750	85611	52711	88643			257	61603	03484	15058	65611	59607	86645				257	00597	61	+	ff	8					
Tynemouth	262	70000	58022	16501	75611	51708	87635			262	80000	66022	14101	85611	55714	88640				262	00511	54	+	+	7					
Eskdalemuir	162	00000	80021	17858	00900	60710				162	00000	74020	15860	00900	62712				162	00615	62	+	+	+	6					
Mull of Galloway	131	81111	80022	17003	86511	00711	88720			131	81111	80022	14402	85611	51712	88630				131	00011	11	/	/	5					
Prestwick	135	00000	62040	16255	00900	56707				135	01203	64020	13856	00900	57710				135	00573	60	+	+	+	4					
Renfrew	14																													

DAILY WEATHER REPORT OF THE BRITISH METEOROLOGICAL OFFICE

No. 38044

Date of Issue Wednesday 19 January 1966

STATION
TEMPERATURE
°F

104
102
100
99
97
95
93
91
90
88

86
84
82
81
79
77
75
73
72
70

68
66
64
63
61
59
57
55
54
52

50
48
46
45
43
41
39
37
36
34

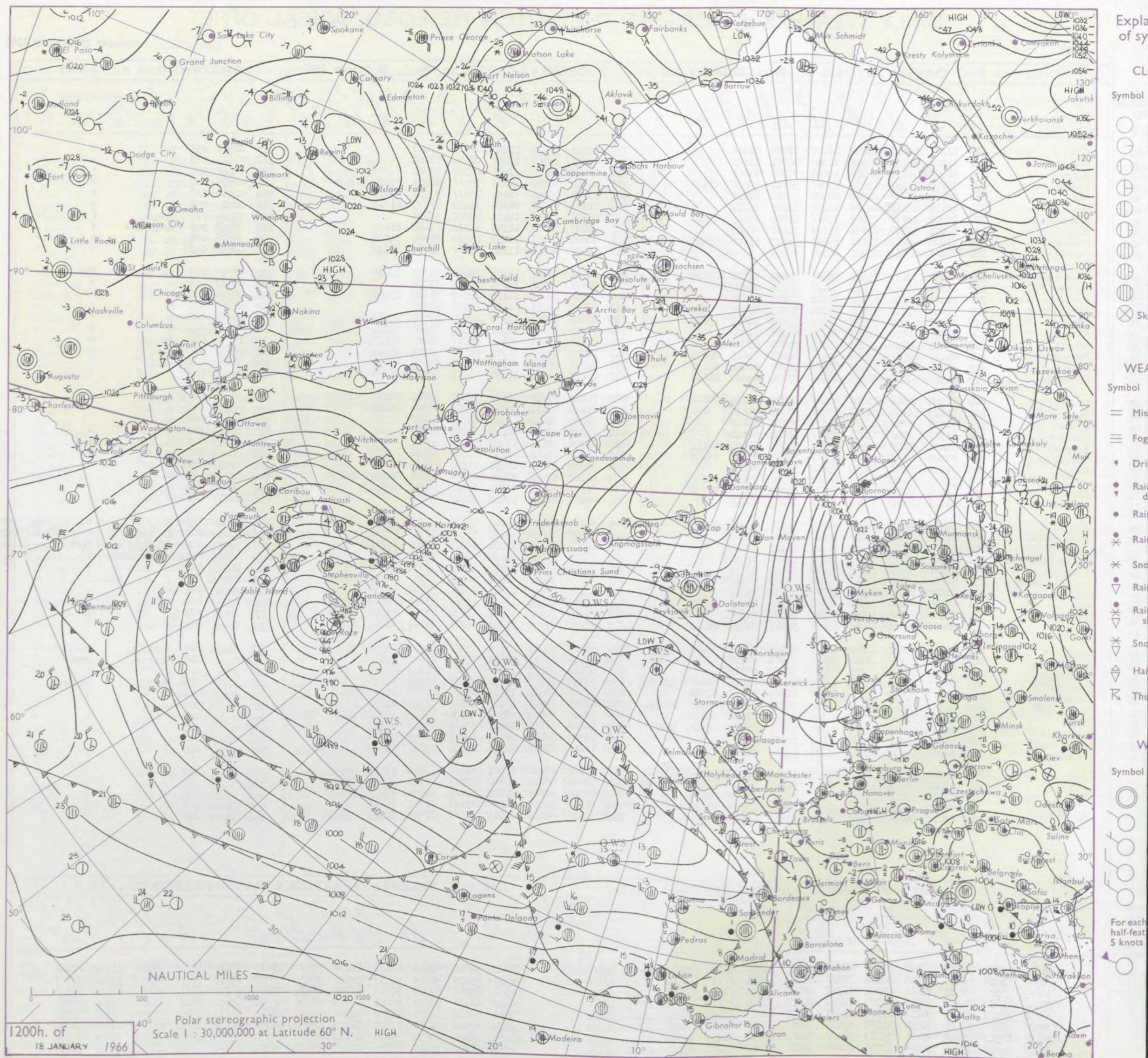
32
30
28
27
25
23
21
19
18
16

14
12
10
9
7
5
3
1
0
2

4
6
8
9
11
13
15
17
18
20

Code FM II.C		OBSERVATIONS at 12h. 18 January 1966										OBSERVATIONS at 18h. 18 January 1966										OBSERVATIONS during DAY				
Station		iii	Nddff	VVwwW	PPPTT	N _h L _h C _M H	T _d T _d app	8N _s Ch _s h _s	8N _s Ch _s h _s	8N _s Ch _s h _s	iii	Nddff	VVwwW	PPPTT	N _h L _h C _M H	T _d T _d app	8N _s Ch _s h _s	8N _s Ch _s h _s	8N _s Ch _s h _s	iii	RRT x E	SSS	WEATHER			
																								09h.—15h.	15h.—21h.	
Kew	775	11211	60021	14652	11500	57808	81828				775	01010	58020	13453	00900	57400					775	00515	058	+	+	
Heathrow	772	11209	59031	15051	11500	56801	81825				772	01011	56020	13153	00900	57400					772	00515	053	+	+	
Gatwick	776	11307	56051	14852	15600	56706	81640				776	00805	56050	13256	00900	58502					776	00527	073	+	+	
Thorney Island	871	70710	59052	13451	75611	54811	83630	87640			871	70711	50052	11853	75511	56709	85620	87635			871	00515	008	+	+	
Hurn	862	20807	50057	12000	28500	52811	81820				862	70709	50042	10851	75511	53507	87620				862	00013	111	+	+	
Guernsey	894	41115	63011	10550	42400	55805	84817				894	11021	58020	08353	11402	57305	81818				894	00015	051	+	+	
Wattisham	590	72302	19777	15953	75411	55802	85615	87620			590	00602	11287	14454	00900	55703					590	97526	111	S ₀ S ₀	f	
Gorleston	497	82201	31707	15851	85511	51400	88625				497	60603	56057	14350	65511	52603	86625				497	91507	000	d ₀ d ₀ id ₀ is	+	
Mildenhall	578	81904	40057	15951	85511	53803	83620	88630			578	40805	40051	14453	45500	55702	84621				578	97506	008	S ₀	+	
Cardington	559	01206	59051	15251	00900	55805					559	80707	56051	13954	85511	55000	88623				559	00516	047	+	+	
West Raynham	485	82109	37032	15451	85511	53803	82620	88628			485	31306	23047	14954	35600	56703	83635				485	97517	000	S ₀	fff	
Wittering	462	61507	40042	15451	65611	51806	86640				462	01202	32041	14554	00900	57400					462	00517	027	+	+	
Boscombe Down	746	11014	61011	13452	15600	57805	81630				746	30912	56011	12155	35500	58605	83627				746	00526	024	+	+	
Ross-on-Wye	627	31008	57021	12750	35600	55805	83630				627	00803	48051	11953	00900	57302					627	00005	032	+	+	
Filton	628	31010	40051	12951	15602	55805	81633	83075			628	60612	58031	11753	65400	57501	86618				628	00006	047	+	+	
Aberporth	502	11213	56051	11001	11530	54708	81820				502	10908	58051	09551	00901	55506	81075				502	00013	025	+	+	
Rhoose	715	80811	50222	12351	85411	54805	85712	88622			715	71116	59051	10652	75511	55505	87622				715	97006	000	1s ₀	+	
Mountbatten	827	81216	62057	09303	85511	52801	81625	88635			827	51020	40057	06901	55511	52301	85623				827	97043	006	1s ₀	+	
Chivenor	707	81211	48021	10501	85511	52706	82620	88630			707	70912	56057	08500	75511	54505	87623				707	97023	001	1s ₀	+	
St. Mawgan	817	81320	61026	08403	85511	53804	82620	88625			817	61121	61031	06001	65511	53603	86625				817	00031	009	+	+	
Culdrose	809	81220	64026	08802	85411	53002	83710	88616			809	71123	66022	06502	75411	53602	82611	84615			809	97030	000	1r ₀	+	
Scilly	804	81223	66021	06303	85511	52707	88624				804	61124	64012	03803	65511	01504	86621				804	00040	000	+	+	
Elmdon	534	71407	50042	14651	75611	55702	87645				534	01005	34041	13455	00900	57000					534	00006	022	+	+	
Shawbury	414	81308	48042	14051	85611	55806	88640				414	01305	22041	12953	00900	55303					414	00505	000	+	+	
Ringway	334	81408	57022	14750	85611	52801	83630	88650			334	01108	40041	13653	00900	56501					334	00015	000	+	+	
Squires Gate	318	81508	24042	14101	85511	52400	81625	88635			318	01209	21041	12355	00900	56704					318	00013	002	+	+	
Valley	302	21111	59042	12602	25601	55807	82640				302	00509	48041	10451	00900	55605					302	00023	027	+	+	
Ronaldsway	204	81315	59042	13003	85511	53702	83628	88635			204	81319	50042	10702	85511	53606	84620	88637			204	00030	000	+	+	
Carlisle	222	70000	37052	14651	75611	51802	83630	87638			222	81508	48042	13301	85611	55302	88635				222	00013	000	+	+	
Watnall	354	81701	40042	14951	85411	54803	88615				354	00000	28041	14656	00900	57306					354	00017	016	+	+	
Kilnsea	396	82610	58022	15301	55571	51400	85625	88360			396	81905	58022	14200	65571	52400	86625	88360			396	00010	111	+	+	
Finningley	360	71506	40404	15200	75611	53701	87640				360	50000	22041	14452	55500	53306	85629				360	00010	000	f	+	
Leeming	257	81703	14044	15253	86411	54102	88715				257	90000	F4497	13956	91111	57302	89111				257	97517	000	fr ₀ ff	ffff	
Tynemouth	262	72502	11042	14800	70971	54000	87358				262	82307	16042	14050	85611	52306	88635				262	00013	007	+	+	
Eskdalemuir	162	70000	66031	14856	75611	58806	87635				162	80000	58052	13552	85511	55304	88625				162	00525	007	+	+	
Mull of Galloway	131	81111	60022	13502	86411	51709	88712				131	81111	58022	11401	85411	00703</										

CHART OF WEATHER IN PART OF NORTHERN HEMISPHERE



CHARTS OF WEATHER IN WESTERN EUROPE

ation
mbols

LOUD
Cloud
Amount
(oktas)

0
1 or less
2
3
4
5
6
7 or more
8
Obscured

ATHER
Weather

izzle
h and
rizzle

h and snow
W

h shower
h and snow
hower

w shower
hower

nderstorm

IND

Wind speed
(knots)

Calm

1-2

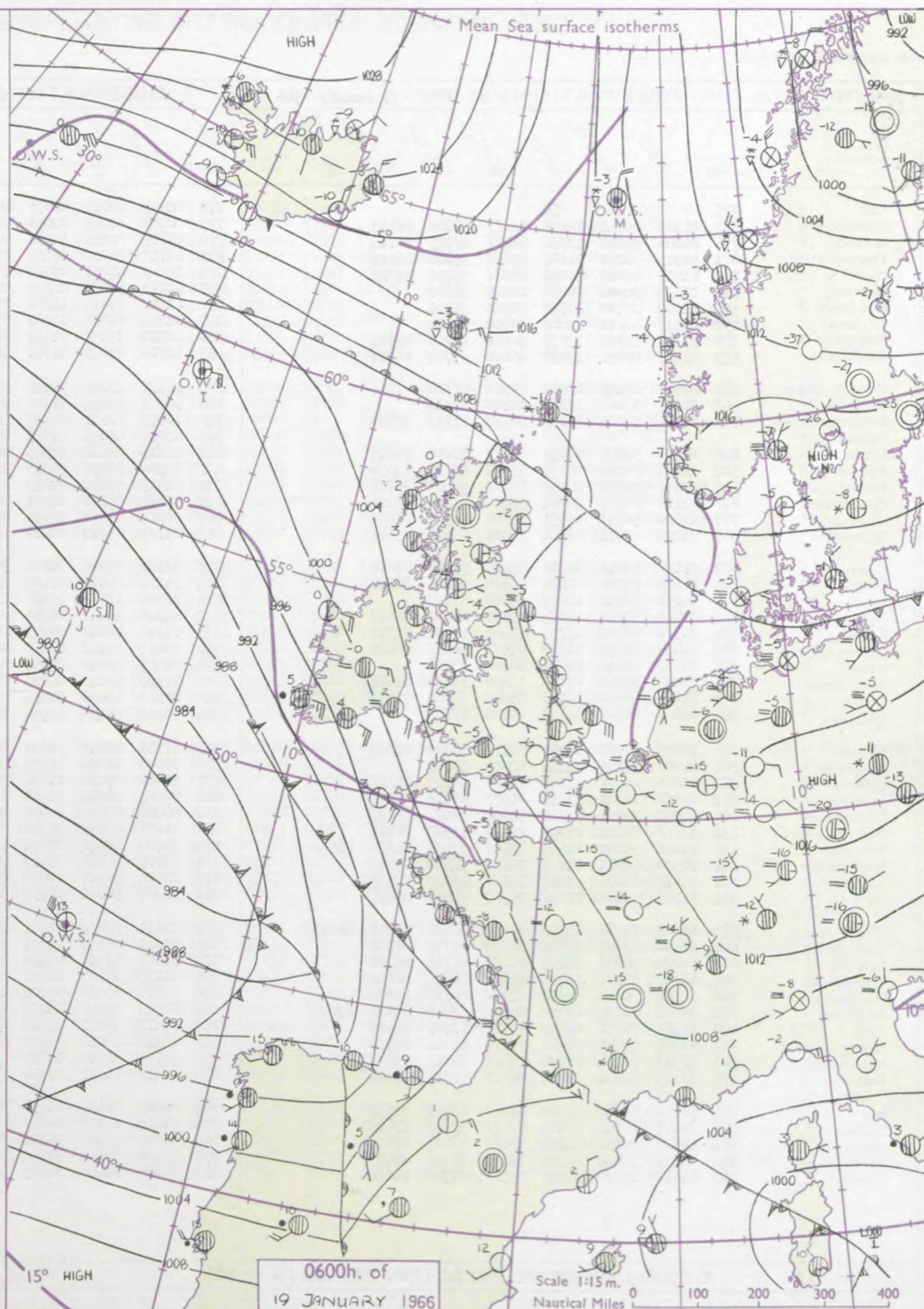
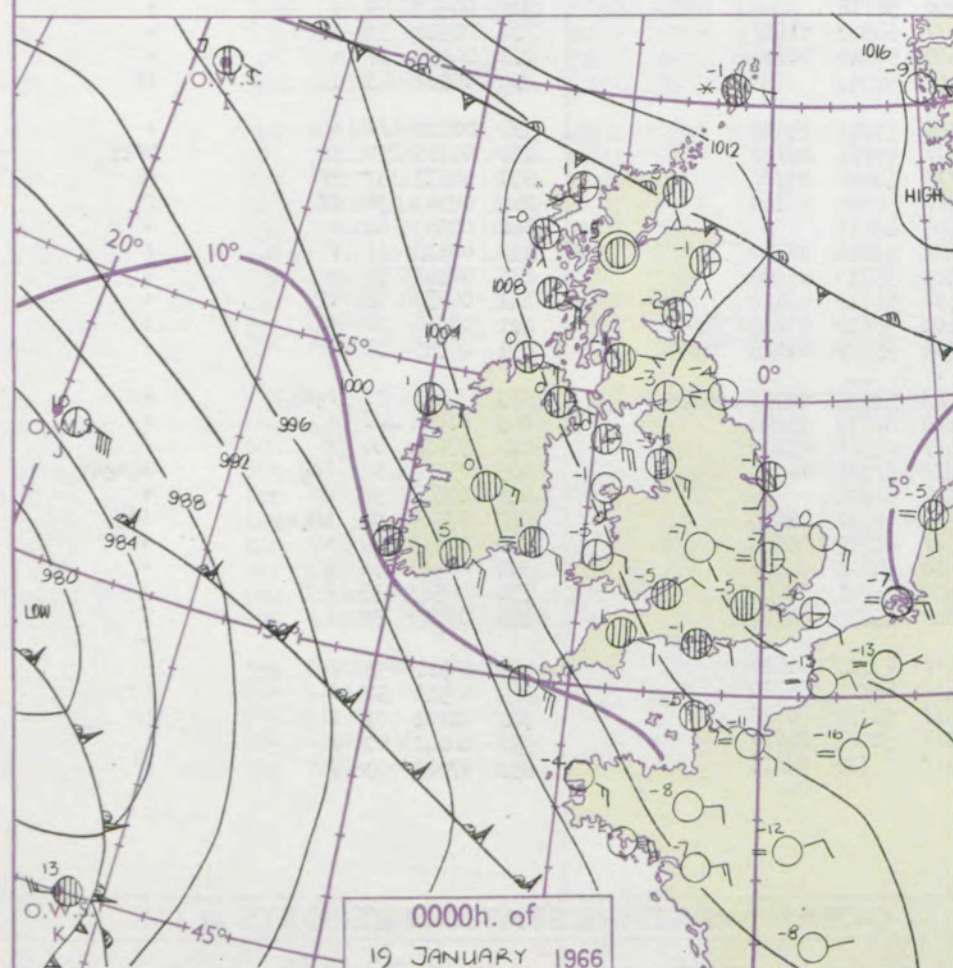
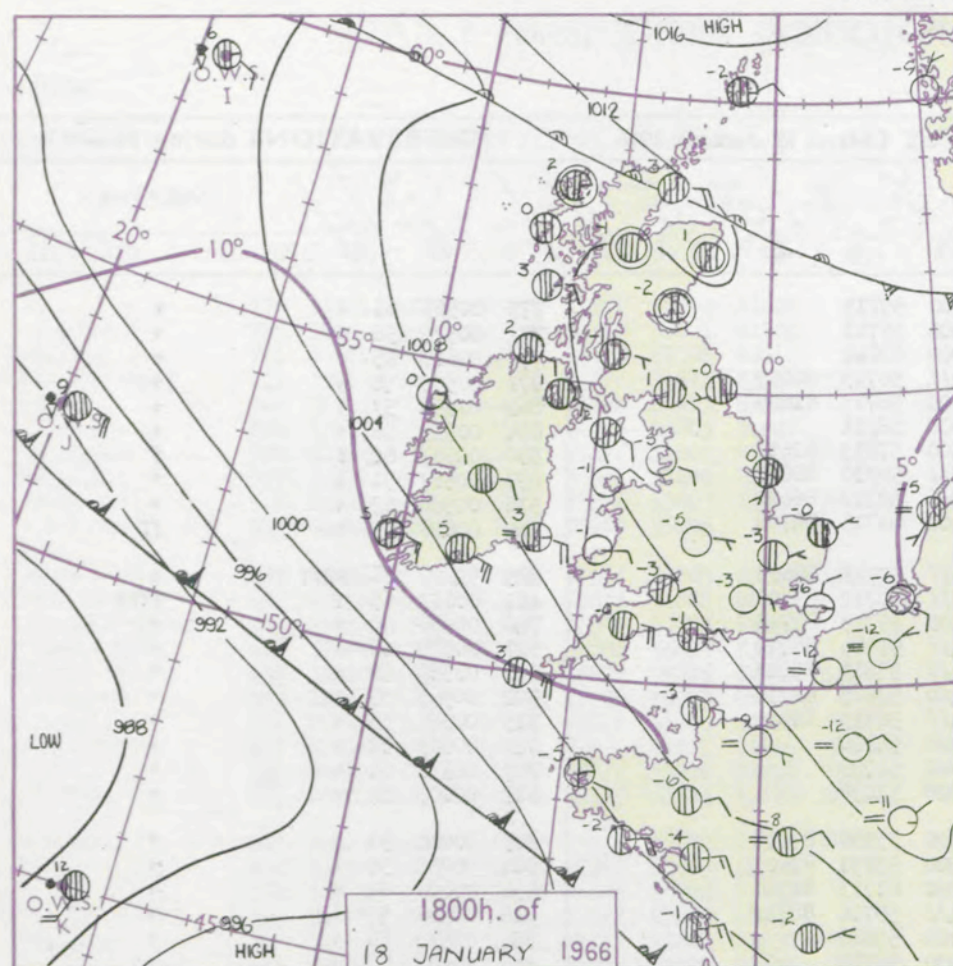
3-7

8-12

13-17

additional
er add

48-52



GENERAL SYNOPTIC DEVELOPMENT

Issued at midday Wednesday 19

January 1966

FORECAST for Great Britain and Northern Ireland until noon tomorrow

There has been little change in the shape of the pressure pattern. The weak high over Germany has moved eastwards leaving a weak ridge across the North Sea. The ridge south-eastwards across Iceland to north of Scotland, and the trough extending east-southeast over Biscay and France persists. During the next 24 hours low pressure systems are expected to continue to pass east-southeast near southwestern districts into France, and with pressure remaining high over the Baltic and Poland, a southeasterly airflow will be maintained over the British Isles.

Most districts will remain dry and very cold but with a good deal of sunshine. Frost will persist all day in many places, and will become severe generally tonight. Scattered snow showers are expected near coasts of east Scotland and northeast England, and more general snow is likely in southwest England later tonight.

OUTLOOK for following 24 hours.

Continuing cold or very cold, with some snow in southern areas of England and Wales, and snow showers near east coasts.

CONVERSION TABLE	°C to
40	
39	
38	
37	
36	
35	
34	
33	
32	
31	
30	
29	
28	
27	
26	
25	
24	
23	
22	
21	
20	
19	
18	
17	
16	
15	
14	
13	
12	
11	
10	
9	
8	
7	
6	
5	
4	
3	
2	
1	
0	
-1	
-2	
-3	
-4	
-5	
-6	
-7	
-8	
-9	
-10	
-11	
-12	
-13	
-14	
-15	
-16	
-17	
-18	
-19	
-20	
-21	
-22	
-23	
-24	
-25	
-26	
-27	
-28	
-29	

H.M.S.O. Press, M.O. Bracknell

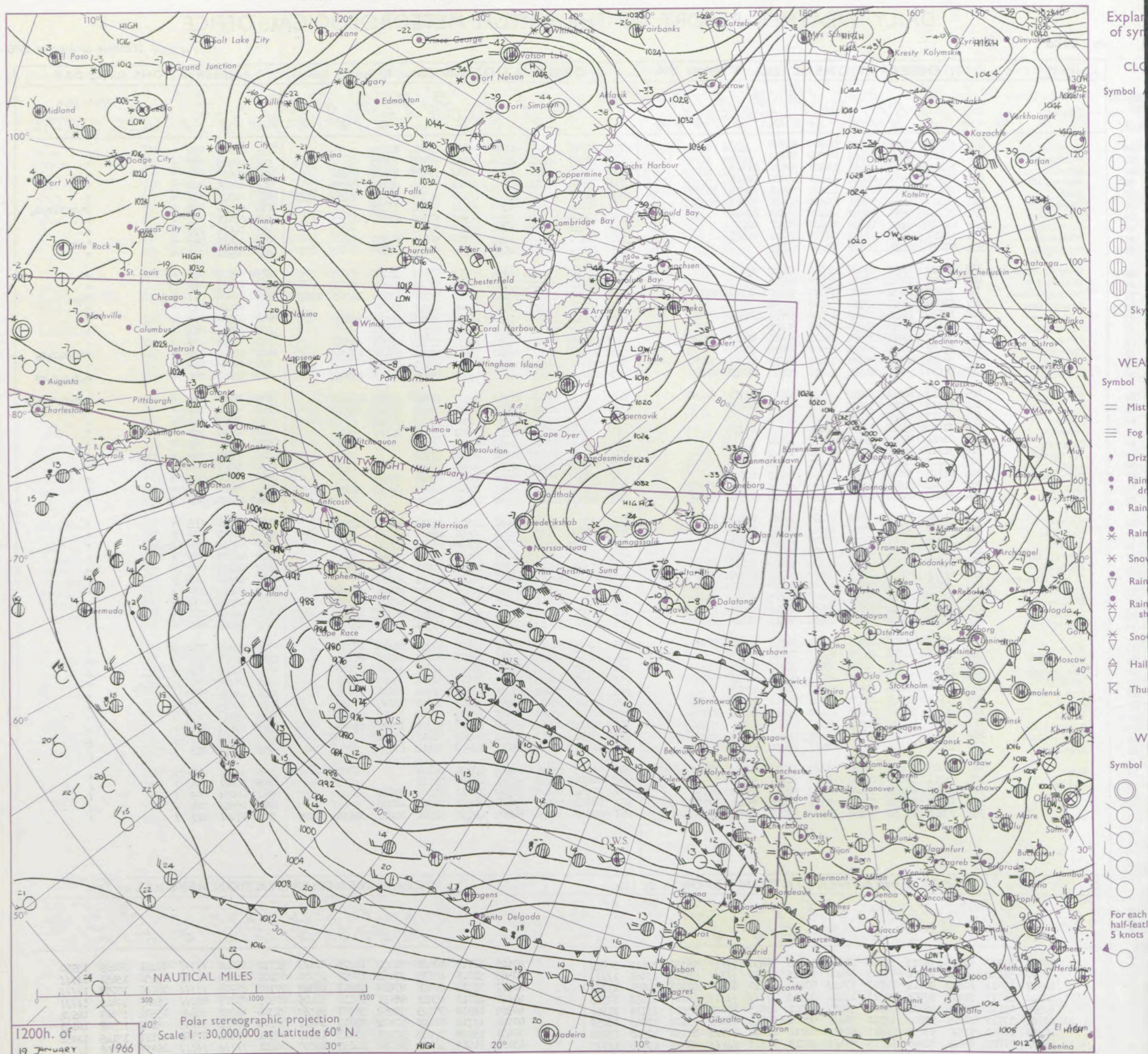
DAILY WEATHER REPORT OF THE BRITISH METEOROLOGICAL OFFICE

No. 38045

Date of Issue Thursday 20 January 1966

Code FM II.C		OBSERVATIONS at 12h. 19 January 1966										OBSERVATIONS at 18h. 19 January 1966										OBSERVATIONS during DAY			
Station	iii	Nddff	VVwww	PPPTT	N _h Ch _s Ch _h	T _d T _d app	8N _s Ch _s h _s	8N _s Ch _s h _s	8N _s Ch _s h _s	iii	Nddff	VVwww	PPPTT	N _h Ch _s Ch _h	T _d T _d app	8N _s Ch _s h _s	8N _s Ch _s h _s	8N _s Ch _s h _s	iii	RRT x E	SSS	WEATHER			
																						09h.—15h.	15h.—21h.		
Kew	775	01013	37050	05753	00900	59828				775	10816	40050	00754	00901	60824	81070				775	00525	054	+	+	
Heathrow	772	00915	59040	05553	00900	59730				772	50820	26041	00254	00902	57850	85075				772	00525	019	+	+	
Gatwick	776	10811	22050	06155	16400	57822	81715			776	70812	25041	00556	30918	59732	83465	37272		776	00537	054	+	+		
Thorney Island	871	60915	35051	04252	65411	55825	86615			871	70818	35051	97852	66401	55833	86715	87075		871	00005	019	+	+		
Hurn	862	41014	56011	03101	11402	54618	81815	84070		862	81016	40052	95850	65471	54731	83715	86620	88460	862	00013	111	+	+		
Guernsey	894	71020	58051	98351	20955	56821	82365	87270		894	81122	48666	90750	80971	52732	88358			894	96016	023	+	ir ₀ rrir ₀ s ₀		
Wattisham	590	21217	32051	08152	25400	55723	82612			590	10908	40050	03353	00902	57826	81072			590	00517	111	+	+		
Gorleston	497	61327	48102	09450	65500	51717	86620			497	01222	62021	05902	00900	54713				497	00036	032	+	+		
Mildenhall	578	41210	40051	07951	45500	55721	84620			578	10908	32050	02953	10930	56830	81360			578	00516	045	+	+		
Cardington	559	00807	23054	06855	00900	57725				559	21010	40050	02055	20930	58721	82360			559	00526	055	+	+		
West Raynham	485	51222	37012	08152	55500	55822	85620			485	11014	35041	04354	00901	57822	81075			485	00517	040	+	+		
Wittering	462	01010	20044	08053	00900	56724				462	10912	26040	03155	00902	57725	81070			462	00527	045	ff	+		
Boscombe Down	746	70915	34051	04455	76311	58620	84709	87715		746	70920	26053	97655	16432	58730	81710	84363	87075	746	00546	017	ks ₀	ks ₀		
Ross-on-Wye	624	01009	48051	03754	00900	57734				624	10807	48050	97855	00901	58722	81075			624	00525	042	+	+		
Filton	628	10810	15051	04055	15500	58724	81625			628	60812	28051	97454	27932	59622	82365	85075		628	00536	039	+	+		
Aberporth	502	01112	48050	00653	00900	58721				502	10915	48050	93552	10872	61731	81365			502	00513	064	+	+		
Rhoose	715	30920	24051	02854	15401	55618	81617	83075		715	81026	32051	94153	10937	57735	81365	88268		715	00526	035	+	+		
Mountbatten	827	71127	61021	96503	00902	57822	87070			827	70925	56052	88302	35621	52736	83632	87458		827	95043	006	+	rsr ₀ s ₀ r ₀ s ₀		
Chivenor	707	50914	44051	98751	16401	54713	81713	85075		707	70922	48052	91950	70971	53731	87360			707	00013	036	+	+		
St. Mawgan	817	71130	62031	94203	10916	56720	81468	87275		817	81028	40777	86101	47321	51736	84707	88459		817	93041	001	+	r ₀ s ₀ s ₀ s ₀ rs		
Culdrose	809	61027	62051	94902	45418	51725	82712	84458		809	80935	57687	85702	86311	01742	85706	88710		809	02042	000	+	r ₀ r ₀ r ₀ s ₀ r ₀ s ₀		
Scilly	804	81129	58021	92004	85511	03726	88620			804	80928	40636	82404	85311	04734	86706	88620		804	05052	000	+	r ₀ r ₀ rr		
Elmdon	534	01211	36051	06354	00900	59826				534	11012	32050	01555	10940	57623	81368			534	00536	047	+	+		
Shawbury	414	51010	29041	05755	56400	57726	85710			414	10914	32041	00354	00901	57725	81075			414	00535	025	+	+		
Ringway	334	01214	40040	07152	00900	59720				334	01018	30040	01653	00900	56730				334	00523	057	+	+		
Squires Gate	318	31217	34040	06052	00909	56722	83175			318	01014	30041	01154	00900	57720				318	00513	045	+	+		
Valley	302	10707	61040	02701	00901	56718	81075			302	00208	48040	96952	00900	58726				302	00033	069	+	+		
Ronaldsway	204	61129	50042	04051	65411	55715	86618			204	51031	56042	99650	45502	55620	84620			204	00010	008	+	+		
Carlisle	222	71412	56041	07951	25506	57716	82625	87275		222	60906	37042	04453	15602	56713	81635	86075		222	00503	012	+	+		
Watnall	354	50809	05424	07556	26340	57722	82706	83365		354	01013	14044	03355	00900	57720				354	00537	000	ff	+		
Kilnsea	396	81424	63022	08401	65571	53721	86625	88360		396	41527	63011	04601	22571	54713	82820	84359		396	00020	111	+	+		
Finningley	360	61209	56014	08352	65511	53821	86620			360	10908	32041	04454	00901	56618	81073			360	00005	006	f	+		
Leeming	257	30000	14047	08655	35600	56820	83630			257	50000	14041	04753	55600	54613	85630			257	97527	006	Fr ₀ ff	+		
Tynemouth	262	62011	12042	09152	00906	55720	86275			262	31617	61011	05402	31600	51717	83840			262	00023	000	+	+		
Eskdalemuir	162	71308	59051	08753	58412	57709	83818	87072		162	71307	58052	05354	11402	57611	81817	87075		162	00025	007	+	+		
Mull of Galloway	131	61111	60022	03851	62511	54709	86825			131	51111	58012	00151	55500	52721	85625			131	00003	111	/	/		
Prestwick	135	70809																							

CHART OF WEATHER IN PART OF NORTHERN HEMISPHERE



CHARTS OF WEATHER IN WESTERN EUROPE

ation
mbols

UD
Cloud
Amount
(oktas)

0
1 or less
2
3
4
5
6
7 or more
8

Obscured

W
Weather

zle
and
hizzle

and snow

shower
and snow
ower

y shower

shower

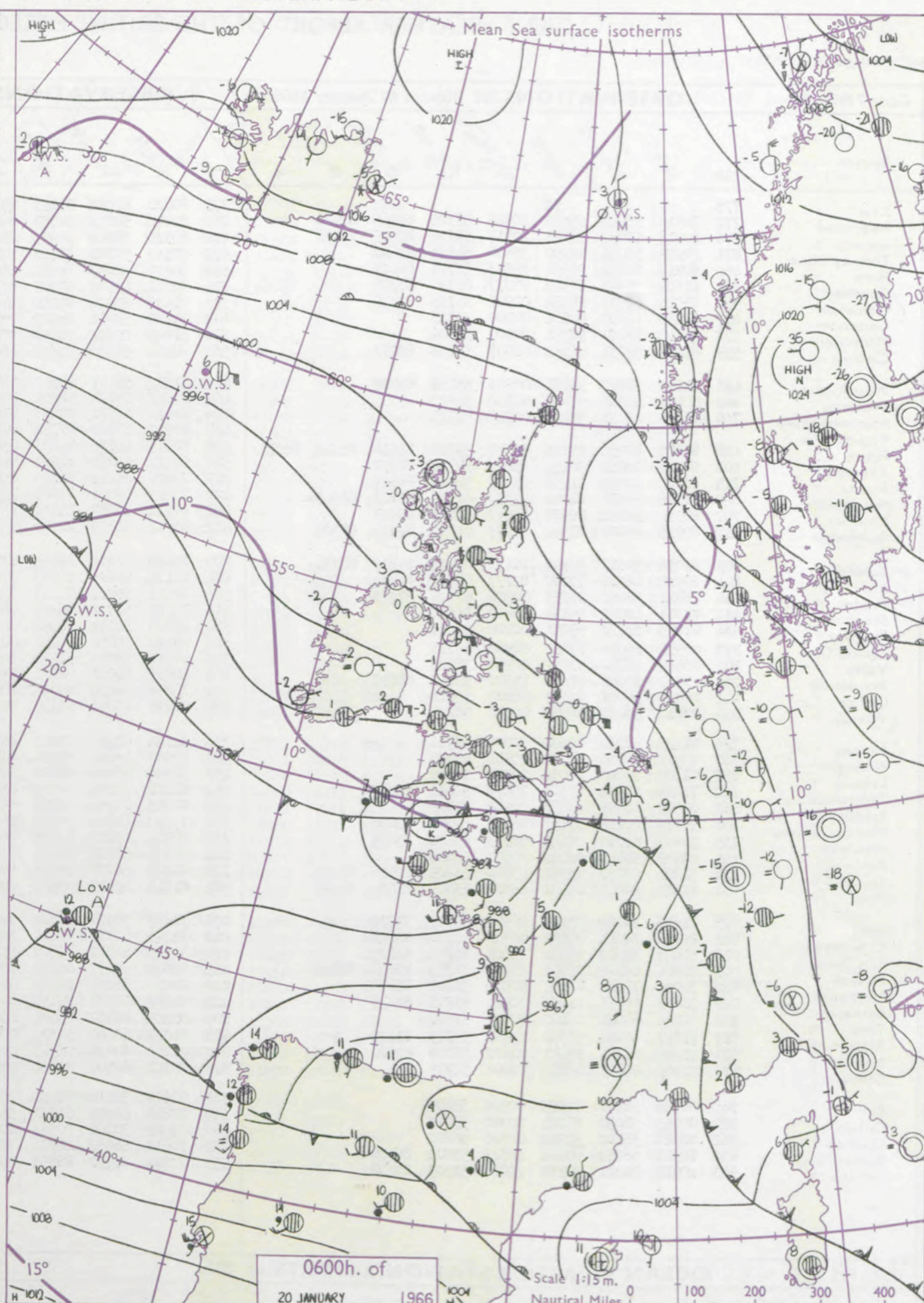
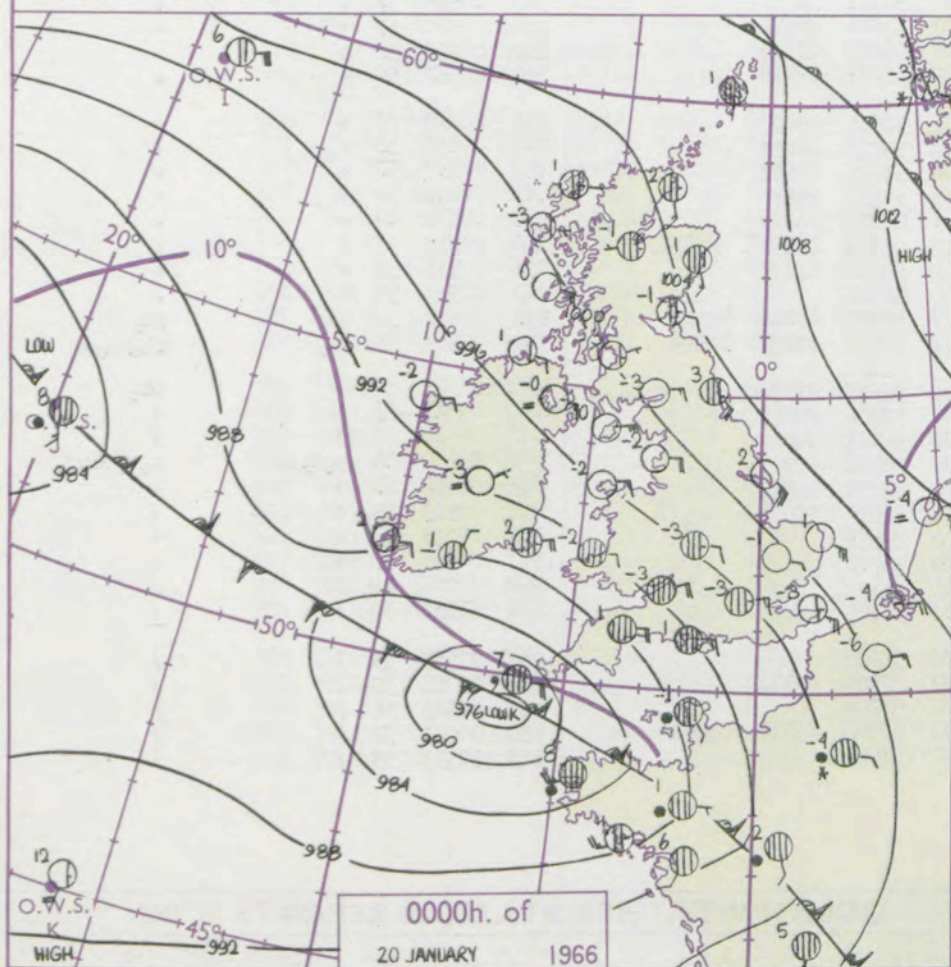
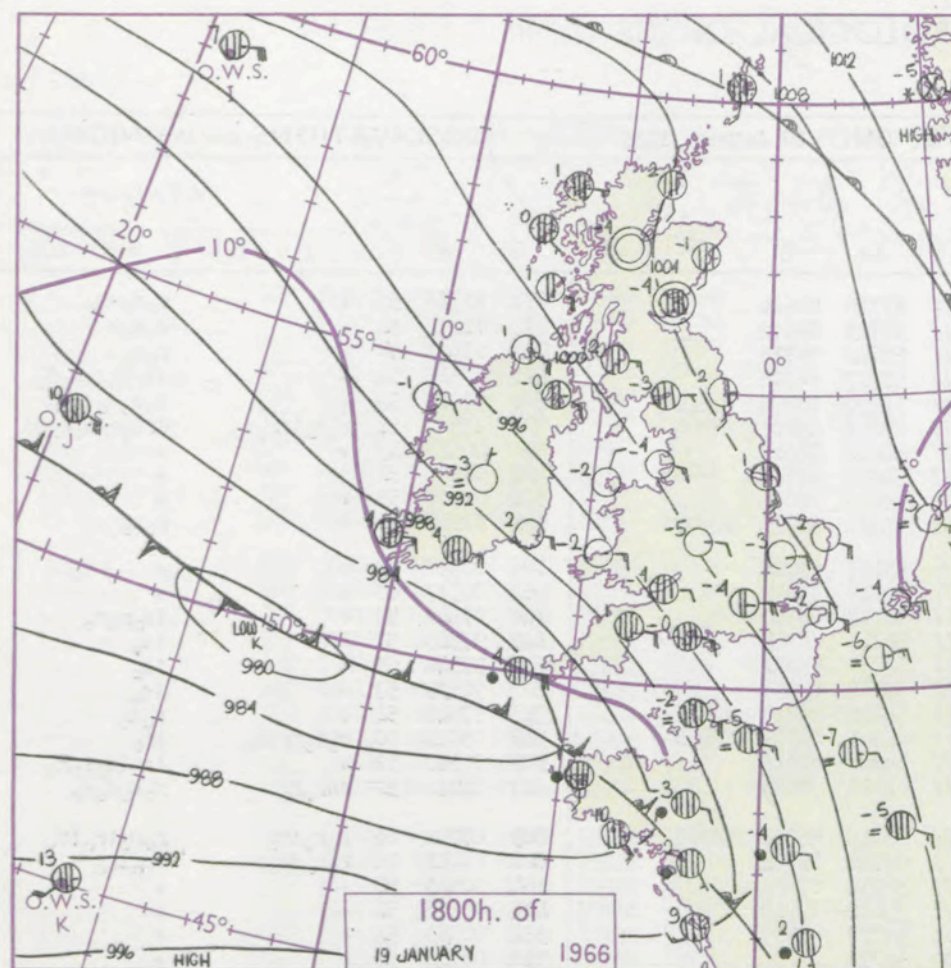
nderstorm

ND
Wind
speed
(knots)

Calm
1-2
3-7
8-12
13-17

additional
er add

48-52



GENERAL SYNOPTIC DEVELOPMENT

A belt of high pressure persists from the Baltic to Greenland, while complex low pressure areas continue to occupy much of the central and eastern north Atlantic. A small but deep secondary low which developed to southwest of Ireland yesterday has moved east to the mouth of the English Channel, causing an increase and backing of the pressure gradient over England and Wales. This secondary centre is expected to continue its eastward movement across northern France and Belgium, maintaining a cold easterly or northeasterly flow over the British Isles.

Issued at midday Thursday 20

January 1966

FORECAST for Great Britain and Northern Ireland until noon tomorrow

Southern and some central and eastern districts of England will have occasional snow and strong easterly winds. Snow showers will also affect eastern Scotland. Remaining districts will have sunny periods and perhaps scattered snow showers. It will remain very cold in all districts, with moderate or severe night frost.

OUTLOOK

for following 24 hours. Continuing very cold, with snow at times chiefly in the east.

DAILY WEATHER REPORT OF THE BRITISH METEOROLOGICAL OFFICE (contd.)

Code FM 11.C OBSERVATIONS at 00h. 20 January 1966										OBSERVATIONS at 06h. 20 January 1966										OBSERVATIONS during NIGHT					CONV TA °C
Station	iii	Nddff	VVwwWW	PPPTT	NChC _M H	T _d app	8N _S Ch _S h _S	8N _S Ch _S h _S	8N _S Ch _S h _S	iii	Nddff	VVwwWW	PPPTT	NChC _M H	T _d app	8N _S Ch _S h _S	8N _S Ch _S h _S	8N _S Ch _S h _S	iii	RRT _n E	T _g T _g	WEATHER			
																						21h.—03h.	03h.—09h.		
Kew	775			52						775	80820	61022	91153	85511	57718	88624				775	91536	55	+	r ₀ s ₀ -s ₀	40
Heathrow	772	70816	56042	95653	10948	59725	81365	87270		772	80818	59032	90753	85511	57723	88622				772	91535	54	+	d ₀ s ₀ s	39
Gatwick	776	80918	57052	95653	20917	57730	82465	88272		776	80916	56052	90953	86411	55722	88713				776	97547	58	+	r ₀ s ₀	38
Thorney Island	871	30920	56051	92950	35500	54828	83620			871	80915	56701	88550	87311	52717	88708				871	97515	52	+	i ₀ s ₀ d ₀ s ₀ d ₀ d ₀	37
Hurn	862	80913	60032	90601	85511	53724	88620			862	80611	58237	86200	85311	51722	86708	88610			862	97513	52	+	s ₀ r ₀ s ₀ s ₀ s ₀	36
Guernsey	894	81322	08597	87102	87011	02720	88700			894	82120	40596	81707	87111	07616	85702	88704			894	13502	51	r ₀ s ₀ irr ₀ r ₀	drd ₀ r ₀ d ₀ d ₀ dd	35
Wattisham	590	21015	66030	98451	00901	55735	82075			590	81018	63021	94052	85411	54618	88617				590	00527	53	+	+	34
Gorleston	497	01232	60020	00501	00900	53725				497	71233	58051	96400	75511	54618	87620				497	00006	51	+	+	33
Mildenhall	578	01112	58020	98751	00900	55726				578	61009	59021	94752	00902	55615	86075				578	00526	55	+	+	32
Cardington	559	81013	59031	96952	00907	55727	88270			559	80916	58032	92653	46407	55714	84715	88270			559	97556	56	+	r ₀ s ₀	31
West Raynham	485	11122	58010	99851	00901	55728	81072			485	31022	59011	95552	35401	55717	83618				485	00537	55	+	+	30
Wittering	462	00610	40040	98956	00900	58725				462	80613	56021	94954	00907	56716	88272				462	00577	60	+	+	29
Boscombe Down	746	00921	48051	92753	00900	57723				746	80923	48771	88453	87411	56719	88710				746	97546	55	+	i ₀ s ₀ r ₀ r ₀	28
Ross-on-Wye										627	80612	57022	89752	86411	56715	88715				627	97545	57	+	i ₀ s ₀	27
Filton	628	80618	40052	93153	45437	57720	84618	85362	88275	628	80515	48052	89253	85411	55807	88611				628	97546	55	+	i ₀ s ₀	26
Aberporth	502	80712	48051	90452	85811	59724	88657			502	80717	56051	88852	85611	57708	88637				502	97533	57	+	i ₀ s ₀	25
Rhoose	715	80824	40052	91953	85511	54614	88625			715	80826	24712	88453	85411	54812	85713	88615			715	97546	54	+	s ₀ s ₀	24
Mountbatten	827	81028	40637	84002	57321	01718	85707	88513		827	70822	56026	81303	75311	02301	84709	87625			827	03011	00	r ₀ r ₀ rrr ₀ r ₀	ir ₀	23
Chivenor	707	80922	56052	86500	85411	51831	88617			707	80911	48057	85451	85411	54606	88616				707	97513	52	+	i ₀ s ₀ id ₀ r ₀ r ₀	22
St. Mawgan	817	80925	40617	81302	87211	01719	84704	88708		817	80917	58026	81603	85511	01215	88625				817	01011	50	r ₀ r ₀ r ₀	r ₀ s ₀ d ₀ d ₀	21
Culdrose	809	81030	50617	80704	86111	04724	84702	88704		809	80620	50216	81104	87211	03215	84703	88705			809	07022	02	r ₀ r ₀ ir ₀	r ₀ r ₀ ir ₀ id ₀	20
Scilly	804	80920	48516	77907	87211	07516	88704			804	80114	48605	83907	87211	07248	88704				804	01041	04	r ₀ r ₀ id ₀	id ₀ ir ₀	19
Elmdon	534	71011	50051	96853	00906	57726	87275			534	70811	59022	92853	75411	56714	87611				534	00545	56	+	+	18
Shawbury	414	01011	48040	96153	00900	56828				414	71019	58031	93252	76411	55612	87715				414	00556	56	+	+	17
Ringway	334	01025	59020	97051	00900	55834				334	20720	58011	94252	00901	55717	82075				334	00533	54	+	+	16
Squires Gate	318	00920	45040	97852	00900	55723				318	01019	50040	94451	00900	54718					318	00543	56	+	+	15
Valley	302	00614	48040	92952	00900	56825				302	00619	58040	91251	00900	54611					302	00533	57	+	+	14
Ronaldsway	204	10930	50041	97100	15500	55812	81622			204	30936	60041	94101	35500	53816	83621				204	00500	52	+	+	13
Carlisle	222	00713	56041	02353	00900	56811				222	10808	59020	99051	00901	55613	81075				222	00533	56	+	+	12
Watnall	354	00814	56040	98653	00900	55728				354	20920	48041	95353	00902	55717	82075				354	00567	58	+	+	11
Kilnsea	396	01435	57020	01602	00900	53714				396	81544	63031	97201	85511	52614	88625				396	00500	11	+	+	10
Finningley	360	00912	58020	00652	00900	55723				360	80907	56021	97251	85511	53713	88622				360	00555	58	+	+	9
Leeming	257	01307	23040	02052	00900	54719				257	51206	48040	98450	55600	53615	85637				257	00597	62	+	+	8
Tynemouth	262	71424	61031	03103	75611	52811	87635			262	81428	74022	00603	85611	53607	88630				262	00011	50	+	+	7
Eskdalemuir	162	00503	61051	03657	00900	59709				162	60803	62051	99551	65511	55715	86622				162	00575	60	+	+	6
Mull of Galloway	131	21111	66011	99151	25600	52709	82630			131	11111	60020	95801	15600	01707	81630				131	00513	11	1	1	5
Prestwick	135	30607	62040	00453	00902	55808	83075			135	30711	68020	97852	00902	54712	83075				135	00533	55	+	+	4
Renfrew	141	00509	56041	02052	00900	56806				141	00706	66020	992510												

DAILY WEATHER REPORT OF THE BRITISH METEOROLOGICAL OFFICE

No. 38046

Date of Issue Friday 21 January 1966

RSION
BLE
°F

104
102
100
99
97
95
93
91
90
88

86
84
82
81
79
77
75
73
72
70

68
66
64
63
61
59
57
55
54
52

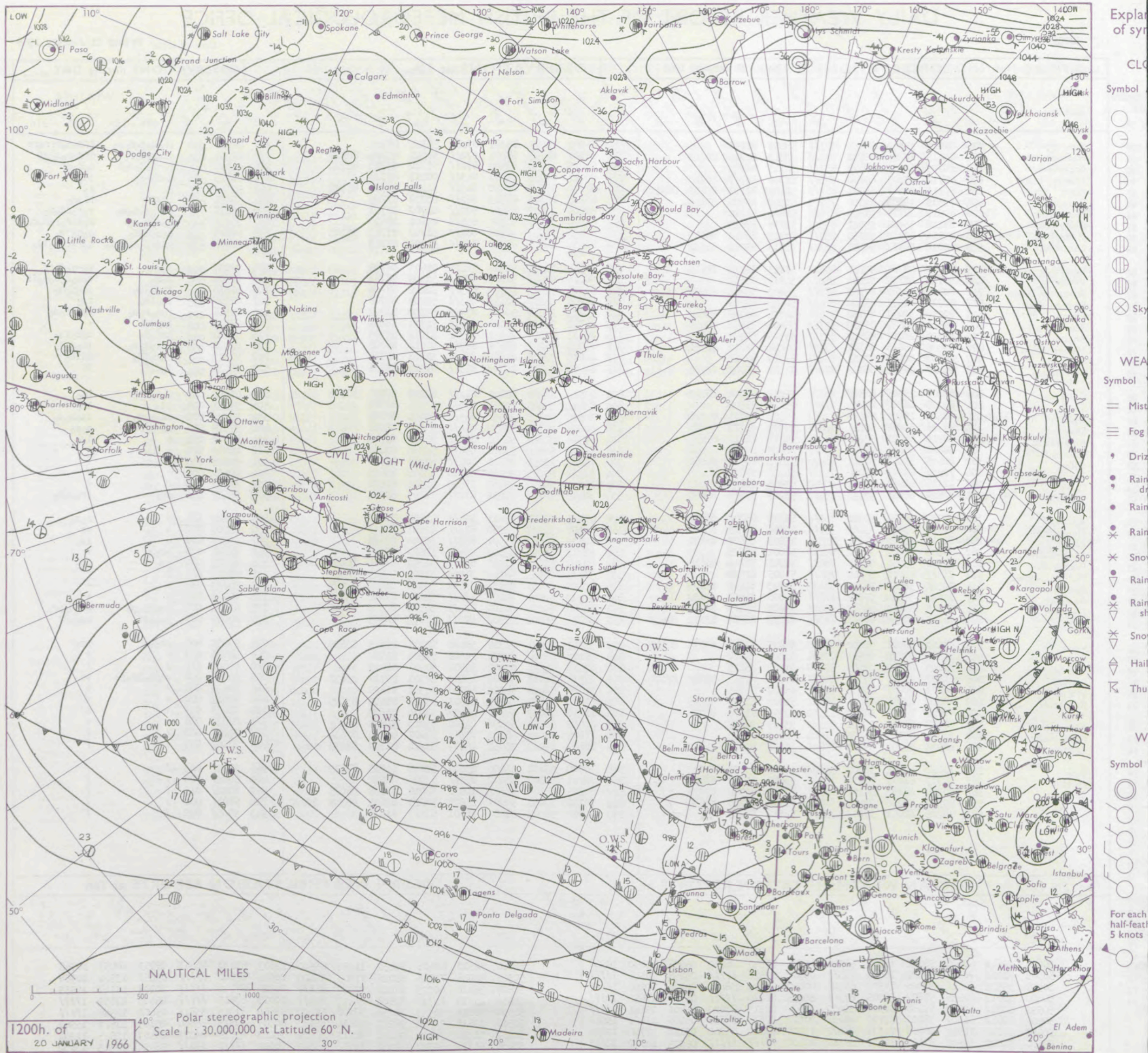
50
48
46
45
43
41
39
37
36
34

32
30
28
27
25
23
21
19
18
16

14
12
10
9
7
5
3
1
0
2
4
6
8
9
11
13
15
17
18
20

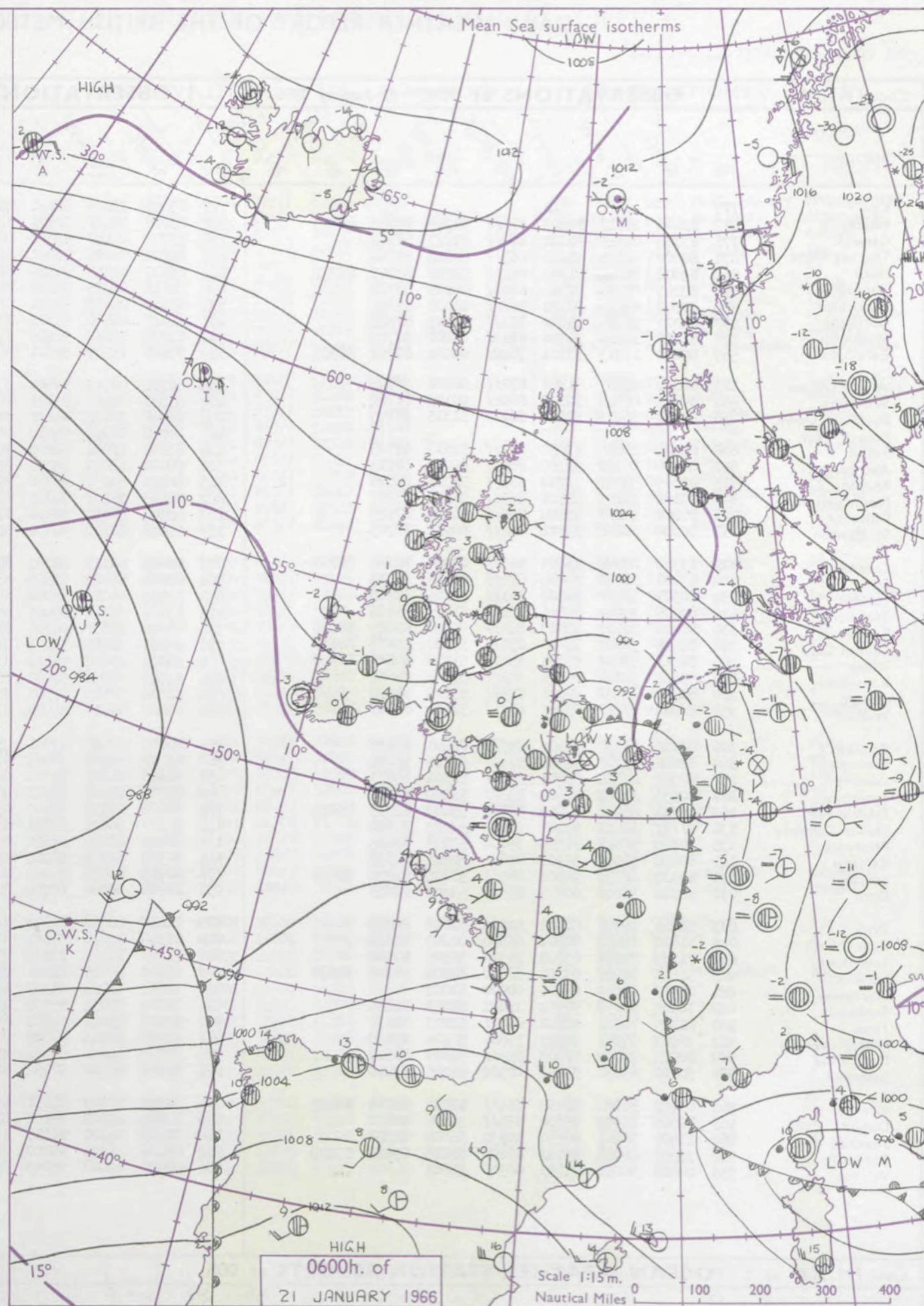
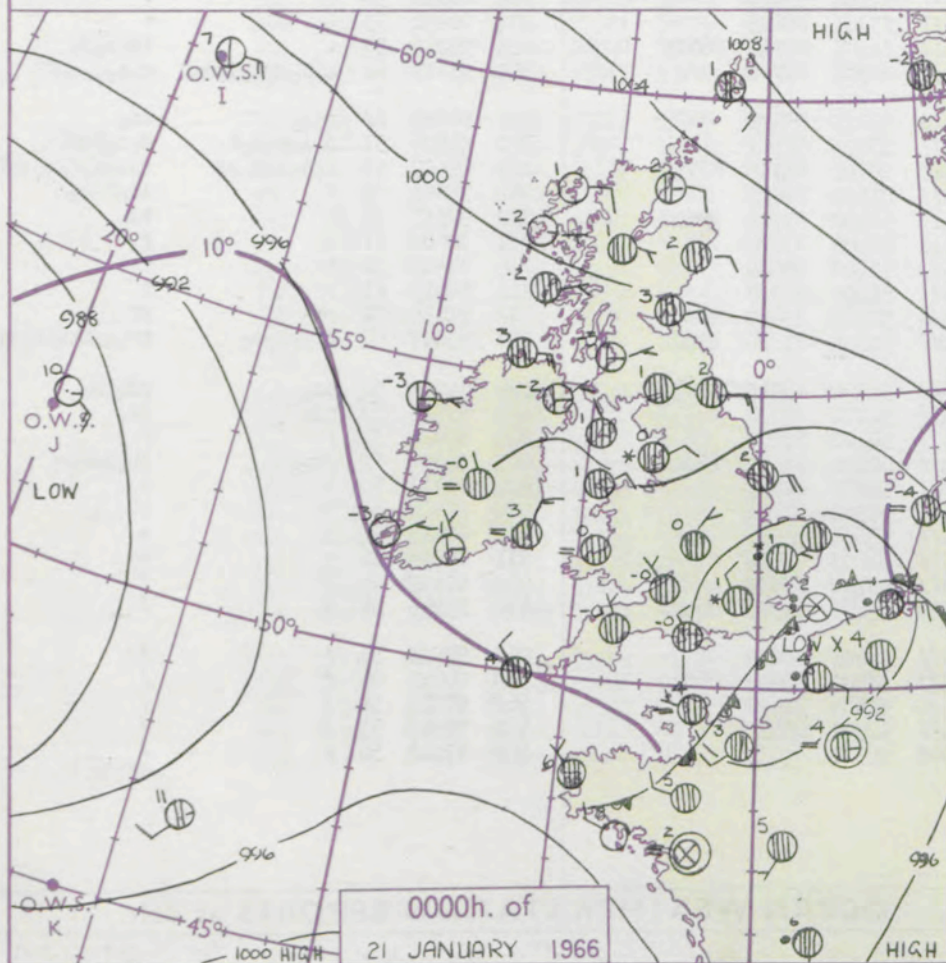
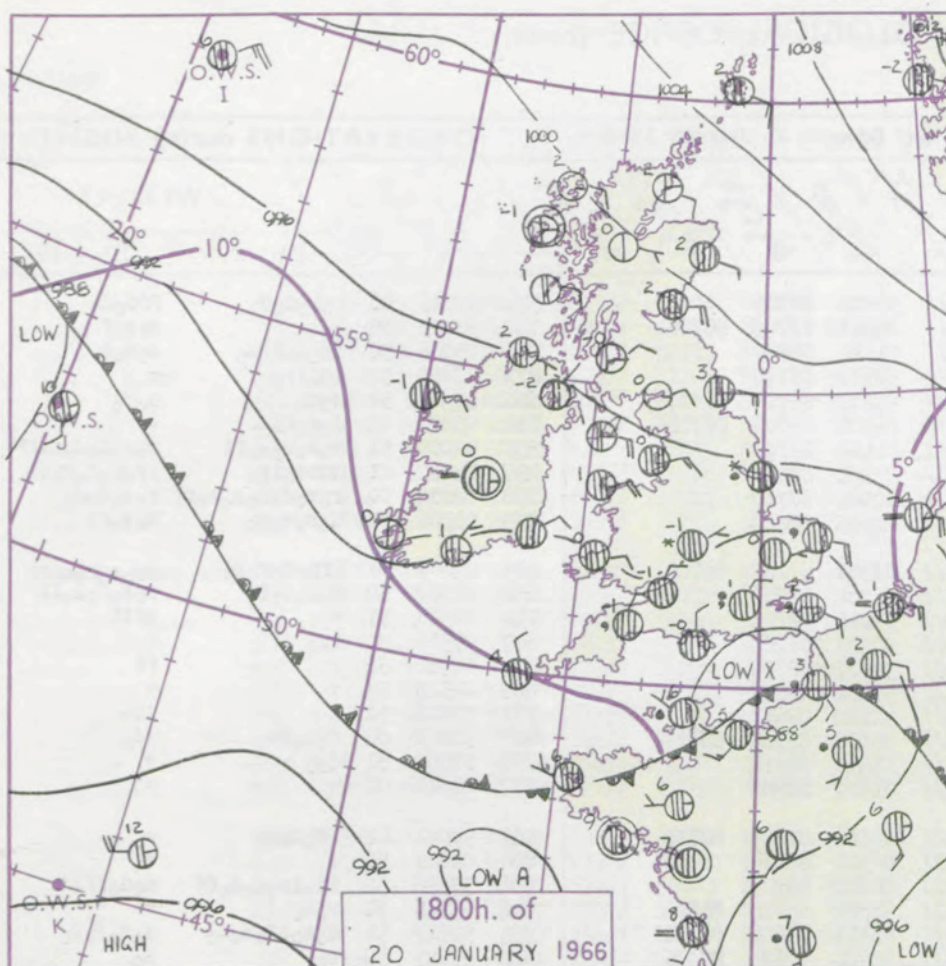
Code FM 11.C											OBSERVATIONS at 12h. 20 January 1966											OBSERVATIONS at 18h. 20 January 1966											OBSERVATIONS during DAY										
Station		iii	Nddff	VVwwwW	PPPTT	N _h L _h C _M C _H	T _d T _d app	8N _s Ch _s h _s	8N _s Ch _s h _s	8N _s Ch _s h _s	iii	Nddff	VVwwwW	PPPTT	N _h L _h C _M C _H	T _d T _d app	8N _s Ch _s h _s	8N _s Ch _s h _s	8N _s Ch _s h _s	iii	Nddff	VVwwwW	PPPTT	N _h L _h C _M C _H	T _d T _d app	8N _s Ch _s h _s	8N _s Ch _s h _s	8N _s Ch _s h _s	iii	RRT x T x E	SSS	WEATHER											
																																09h.—15h.	15h.—21h.										
Kew	775	80812	15567	88851	873//	53809	88708				775	80509	08677	88301	872//	50304	88705				775	02016	000	isododdo	so	ffdodorr	rsrs																
Heathrow	772	80715	17567	88852	872//	53813	84705	88707			772	80309	11585	88201	872//	50500	85704	88705				772	01016	000	ssododro	so	dfdoroso	so															
Gatwick	776	80709	10567	88652	861//	52713	88702				776	80205	11536	87500	872//	51302	83703	88704				776	01017	000	ro-dododof		dododf																
Thorney Island	871	80714	23207	86800	873//	51706	86707	88710			871	80210	28055	87001	863//	00211	88708				871	92015	000	dododido		ido																	
Hurn	862	80511	30107	86051	862//	51102	81703	85706	88710		862	83610	19042	88050	863//	51220	87706	88708				862	92003	///	so		do																
Guernsey	894	72519	74155	82408	752/2	07307	85704	87615			894	83111	28105	88503	862//	03239	87704				894	94091	001	idof		ffido																	
Wattisham	590	80917	28717	91552	874//	52814	88710				590	81009	10507	89401	870//	01702	88701				590	95017	///	issosododo		rorofdodo																	
Gorleston	497	81128	56052	93501	855//	52718	88620				497	81220	32537	91301	855//	01601	88620				497	95032	000	rosoroso		rosororododo																	
Mildenhall	578	80914	48712	92150	855//	53713	86620	88645			578	80806	17247	90900	862//	51702	87703	88704				578	92016	000	sosododo		dodoirso																
Cardington	559	80814	56717	90551	5632/	52813	85708	88512			559	80410	14507	89750	862//	51302	88703				559	01006	000	rosososodoso		dororoso	ido																
West Raynham	485	81020	48701	93151	854//	53713	82712	88615			485	80914	19247	91550	872//	51603	88705				485	97007	000	soso		so-dodoff																	
Wittering	462	80712	48772	92151	854//	54817	88611				462	80414	07567	91351	870//	51400	88701				462	01507	000	soso		ssosododoff																	
Boscombe Down	746	80721	19247	87953	872//	54803	83705	88708			746	80109	37562	88751	873//	52212	88706				746	91516	000	irododo		idododo																	
Ross-on-Wye	627	80711	24577	89352	864//	52805	88710				627	80206	48227	90251	863//	52209	88708				627	01506	000	isoido		iso																	
Filton	628	80510	30057	89752	854//	54804	86710	88620			628	80108	20237	90051	873//	52310	88707				628	91516	000	rosoroso		rosoroso																	
Aberporth	502	80810	58037	89350	1577/	55002	81650	88459			502	80710	58037	91000	856//	54311	88631				502	97013	000	iso		+																	
Rhoose	715	80720	28057	88852	853//	53303	86706	88615			715	80613	40057	90451	863//	53212	88709				715	97516	000	ksdodo		sosoisso																	
Mountbatten	827	83206	24616	86101	3742/	00228	83710	88522			827	81005	36207	88601	863//	51218	88706				827	01031	000	rorososo		idododo																	
Chivenor	707	80607	40056	87651	854//	53210	88618				707	80000	32026	89900	874//	51223	88710				707	91015	000	roroido		isisso																	
St. Mawgan	817	80000	08515	86402	872//	01321	85703	88706			817	80000	23105	89002	863//	01222	88706				817	95031	000	dodoff		if																	
Culdrose	809	80000	28506	86503	861//	03211	81701	88707			809	83104	28102	88802	862//	02222	84704	88706				809	01052	000	dodido		ido																
Scilly	804	83208	48506	87204	873//	03111	88706				804	83412	48025	90704	863//	03226	88708				804	97051	000	ido		ido																	
Elmdon	534	80614	19702	91452	872//	55803	85704	88706			534	80506	20715	90951	863//	52204	88708				534	96507	000	isososo		isososo																	
Shawbury	414	80715	58042	92551	854//	55702	85615	88625			414	80407	23777	92450	854//	53306	88616				414	97506	000	do=soso		soso																	
Ringway	334	70715	56021	93200	754//	55811	84617	85656			334	80514	40042	92650	864//	54107	88714				334	97015	001	+		iso																	
Squires Gate	318	70821	50041	94001	754//	52705	87615				318	80814	50042	93400	854//	54204	88619				318	00013	002	+		+																	
Valley	302	40625	59041	91801	40970	51002	83358	84360			302	70720	48041	92101	70931	52208	87358				302	00023	015	+		+																	
Ronaldsway	204	70930	62021	94002	755//	54000	87622				204	51020	60011	94201	55500	53309	85625				204	00020	006	+		+																	
Carlisle	222	21115	48040	97701	28500	53803	81822				222	10710	48050	96700	15500	52303	81628				222	00023	046	+		+																	
Watnall	354	80820	48041	93652	854//	53709	87710	88620			354	80410	14717	92651	872//	51303	88705				354	94517	000	irso		irso	so																
Kilnsea	396	81030	58022	95001	853//	53705	85708	88620			396	81025	57687	93201	855//	52602	88620				396	93020	///	+		ro	so																
Finningley	360	70607	57022	95200	754//	53814	82715	86618			360	80407	32717	93850	874//	52501	88713				360	95006	000	+		ss																	
Leeming	257	81010	56042	97101	855//	53805	83625	88630			257	80809	56047	95501	855//	53500	88622				257	97017	000	+		iso																	
Tynemouth	262	81203	58022	99502	855//	52801	88625				262	81015	58028	97803	855//	52602	88625				262	97031	000	proso		+																	
Eskdalemuir	162	71116	59261	98350	784//	54705	8712	86818			162	80707	59058	97051	884//	54602	81714	86820	88630			162	97505	001	psso		psso																
Mull of Galloway	131	71111	60022	96102	756//	51205	87630				131	31111	66021	95301	31500	83825						131	00023	///	/		/																
Prestwick	135	50511	58041	96701	38432	54803	81818	83625			135	30408	60041	96250	15601	53005	81630	83075				135	00033	034	+		+																
Renfrew	141	70513	37041	97902	785//	52806	81825	87630			141	70510	48042	97401	756//	52302	81635	87645				141	00023	000	+		+																
Leuchars	171	71215	64268	99602	4843/	51804	83815	86360			171	80918	62038	98102	884//	52503	85818	88625				171	01036	000	psophoph		prosopro																
Dyce	091	71115	50268	01401	783//	00807	82706	85812	87630		091	81211	56022	00302	825//	52602	88823				091	02029	000	pspsf		pspsf																	
Wick	075	61512	80018	01602	38402	51803	81818	83635	86070		075	31210	74268	01302	38400	52000	81815	83635				075	92035	000	phops		psso																
Cape Wrath	049	21405	81020	00401	00901	53208	82070				049	21109	80020	00700	15601	51204	81630				049	00023	037	+		+																	
Sule Skerry	010	51619	66022	02103	52400	51204	85815				010	41413	74028	02602	49500	50206	84920				010	01042	///	/		/																	
Lerwick	005	81807	74269	04301	18477	00002	81815	87460	88270		005	41513	74018	04402	45402	52301	82710	83637				005	04027	000	ssphopsops		psso																
Stornoway	026	31203	70011	00201	00902	56002	83075				026	11008	84020	99902	15500	54302	81628				026	00033	022	+		+																	
Benbecula	022	40506	80021	99000	10931	51002	81360	84075			022	30000	80021	98751	15501	53701	81625	83075				022	00013	000	+		+																
Tiree	100	61015	70031	98003	11532	53802	81828	86075			100	41010	70012	97901	45600	54304	84633				100	00033	021	+		+																	
Aldergrove	917	61008	59041	94801	615//	53603	86822				917	40202	58041	95952	44500	54213	84622				917	00033	026	+		+																	
Malin Head	980	31018	69030	95603	31500	52703	83820				980	71405	74021	96302	785//	53207	84824	87634				980	0004/	048	/		/																
Belmullet	976	40908	59101	93802	15601	51111	81640	84070			976	80809	69022	95051	16507	53214	81720	88270				976	9702/	035	/		/																
Birr	965	70610	58101	92002	35602	51008	83634	87073			965	70000	59101	94000	45602	52216	84635	87072				965	9702/	043	/		/																
Dublin	969	70917	61102	92402	784//	53000	85818	87623			969	80711	59102	93402	855//	53208	88622				969																						

CHART OF WEATHER IN PART OF NORTHERN HEMISPHERE



CHARTS OF WEATHER IN WESTERN EUROPE

nation
 mbols
 DUD
 Cloud
 Amount
 (oktas)
 0
 1 or less
 2
 3
 4
 5
 6
 7 or more
 8
 obscured
 THER
 Weather
 zle
 and
 lizzle
 and snow
 y
 shower
 and snow
 over
 w shower
 shower
 understorm
 ND
 Wind
 speed
 (knots)
 Calm
 1-2
 3-7
 8-12
 13-17
 additional
 er add



GENERAL SYNOPTIC DEVELOPMENT

The depression which was over the English Channel yesterday has moved northeast over the southern North Sea and will continue to drift northwards and fill slowly during the next 24 hours. A deep depression over mid-Atlantic will move eastwards at about latitude 50° north and associated troughs of low pressure will move northeast over France and southern districts of the British Isles.

Issued at midday Friday 21

January 1966

FORECAST for Great Britain and Northern Ireland until noon tomorrow

Western Scotland, Northern Ireland and Wales will be rather cloudy but mainly dry. Eastern Scotland and eastern districts of England will be dull and misty with occasional rain or wet snow. The Midlands and southern England will be dull but mostly dry at first but rain will spread from the southwest to most of southern England by noon tomorrow. Continuing cold in the north, but less cold than of late in the south.

OUTLOOK for following 24 hours.

Rain at times in many areas, especially in south and east. Rather cold in north but temperatures rising to near normal in the south.

DAILY WEATHER REPORT OF THE BRITISH METEOROLOGICAL OFFICE (contd.)

Code FM 11.C OBSERVATIONS at 00h. 21 January 1966										OBSERVATIONS at 06h. 21 January 1966										OBSERVATIONS during NIGHT				
Station	iii	Nddff	VVwww	PPPTT	N _h Ch _h C _h	T _d T _d app	8N _s Ch _s h _s	8N _s Ch _s h _s	8N _s Ch _s h _s	iii	Nddff	VVwww	PPPTT	N _h Ch _h C _h	T _d T _d app	8N _s Ch _s h _s	8N _s Ch _s h _s	8N _s Ch _s h _s	iii	RRT _n T _n E	T _g T _g	WEATHER		
																						21h.—03h.	03h.—09h.	
Kew	775			01						775	83006	33105	93101	862//	50210	88705			775	97016	00	r ₀ s ₀ d ₀ d ₀	ffd ₀ d ₀	
Heathrow	772	83408	25717	90501	871//	00210	86702	88703		772	83008	50227	92901	872//	00311	83705	88708		772	91015	00	s ₀ s ₀	s ₀ s ₀ f	
Gatwick	776	83104	02515	90201	870//	01213	88700			776	82806	20107	93001	861//	01314	88702		776	95006	50	dd ₀ d ₀ ff ₀ s ₀	s ₀ s ₀ f		
Thorney Island	871	80000	32105	91401	863//	00222	88706			871	82804	28106	94001	862//	50111	88705		871	97015	50	id ₀ ir ₀	+		
Hurn	862	83308	22245	91950	862//	51219	83705	88707		862	83107	40245	94300	862//	51210	86705	88707		862	97503	51	d ₀ d ₀	d ₀ d ₀	
Guernsey	894	83305	08515	92804	860//	04219	88700			894	82610	56025	94805	863//	04304	85708	87712		894	95031	03	d ₀ d ₀ ff	+	
Wattisham	590	90509	03516	90101	91///	01000	89/00			590	93509	02617	91001	91///	01104	89/00		590	02006	51	r ₀ r ₀ r ₀ s ₀ ff	r ₀ r ₀ d ₀ d ₀ ffFF		
Gorleston	497	81020	56055	91002	855//	02703	88625			497	80410	48616	91203	855//	02101	88620		497	02012	01	ddid ₀ ir ₀	ir ₀ d ₀ d ₀ r ₀ r ₀		
Mildenhall	578	80407	14686	91301	871//	01202	88702			578	83605	09687	92201	871//	00305	88702		578	02016	00	r ₀ r ₀ d ₀ d ₀ s ₀ s ₀ ff	r ₀ s ₀ d ₀ d ₀		
Cardington	559	80210	11717	91101	762//	00204	87702	88505		559	83609	11107	92901	862//	01105	88703		559	04506	50	d ₀ s ₀ s ₀ s ₀	s ₀ s ₀ ff		
West Raynham	485	80612	09565	91901	872//	00201	88703			485	80208	09717	92400	870//	00301	83701	88702		485	02007	50	ffd ₀ d ₀ r ₀ s ₀	sr ₀ s ₀ r ₀ s ₀ ff	
Wittering	462	80311	06567	92100	860//	00103	88700			462	83609	08467	93101	860//	01204	88701		462	01507	50	d ₀ d ₀ s ₀ ff	r ₀ s ₀ r ₀ s ₀ ff		
Boscombe Down	746	83207	56015	92551	862//	51315	88703			746	82908	23102	94851	860//	51215	88701		746	00516	51	+	iff		
Ross-on-Wye										627	80000	17102	94550	863//	50207	88708		627	97516	51	is ₀	+		
Filton	628	83206	28052	93050	862//	52212	88705			628	83002	15052	94600	862//	51007	88704		628	00516	52	+	ff		
Aberporth	502	80000	56102	94100	864//	50214	88714			502	60000	48051	94851	655//	53001	86627		502	00523	58	+	+		
Rhoose	715	80305	50057	93750	855//	51213	88624			715	80401	32052	95350	854//	51102	88618		715	97516	51	+	ir ₀		
Mountbatten	827	83104	30205	92701	863//	01216	88707			827	80803	26205	94701	853//	00301	85708	88615		827	93001	00	d ₀ d ₀ id ₀	id ₀	
Chivenor	707	80000	37057	93600	855//	51214	88625			707	80902	40052	95001	874//	51400	88714		707	91503	51	is ₀	+		
St. Mawgan	817	80000	28102	93501	862//	00217	88705			817	81005	28102	94701	863//	01502	88708		817	00011	00	+	+		
Culdrose	809	83310	40205	93403	862//	02128	84704	88707		809	80000	40105	94703	863//	02500	81708	88710		809	97021	02	id ₀ d ₀ d ₀	+	
Scilly	804	83208	56025	94404	874//	04214	88718			804	80000	64022	95405	854//	02500	88618		804	00041	50	+	+		
Elmdon	534	80307	19225	92800	861//	51105	88702			534	83605	08415	94000	862//	50302	88703		534	97516	52	id ₀ is ₀ d ₀ d ₀ ff	d ₀ d ₀ ffif		
Shawbury	414	80109	35047	94151	854//	51205	88615			414	83404	22042	95251	854//	51302	83712	88616		414	97516	51	s ₀ s ₀	+	
Ringway	334	80206	20712	93900	854//	52400	85710	88650		334	80000	18047	94700	855//	51101	84626	88650		334	92517	51	d ₀ s ₀ id ₀ s ₀ s ₀	s ₀ s ₀ r ₀ s ₀	
Squires Gate	318	80508	30702	95000	854//	51102	84615	88618		318	80105	34047	95201	855//	50400	82625	88636		318	97005	50	s ₀	s ₀	
Valley	302	80511	48022	94801	654//	51210	86618	88458		302	80602	48022	95502	855//	51104	88620		302	00013	53	+	+		
Ronaldsway	204	83402	57042	95901	855//	53105	88622			204	83303	65022	96001	855//	53001	88625		204	00510	53	+	+		
Carlisle	222	80606	48051	97801	855//	53205	88626			222	80504	37712	97701	854//	51501	82712	88615		222	92015	50	+	is ₀ s ₀ s ₀	
Watnall	354	80302	17717	93750	872//	51101	88703			354	80408	11707	94600	871//	00301	88702		354	95517	51	s ₀ s ₀ r ₀ s ₀ d ₀ d ₀ ff	r ₀ s ₀ d ₀ s ₀ FF		
Kilnsea	396	80922	48237	93602	855//	00400	88625			396	80820	48026	93901	855//	01603	88620		396	94001	//	r ₀ s ₀	ir ₀		
Finningley	360	83606	23107	94500	872//	51103	88704			360	83507	04237	94901	870//	00603	88701		360	01506	51	s ₀ s ₀ r ₀ s ₀ ff	d ₀ s ₀ ssffd ₀		
Leeming	257	80307	40712	95801	864//	52501	88713			257	83606	20706	95701	863//	50705	84706	88712		257	02507	51	s ₀ s ₀ sr ₀ s ₀	r ₀ s ₀ d ₀ d ₀ s ₀ ff	
Tynemouth	262	80916	61022	97602	855//	51400	88625			262	80915													

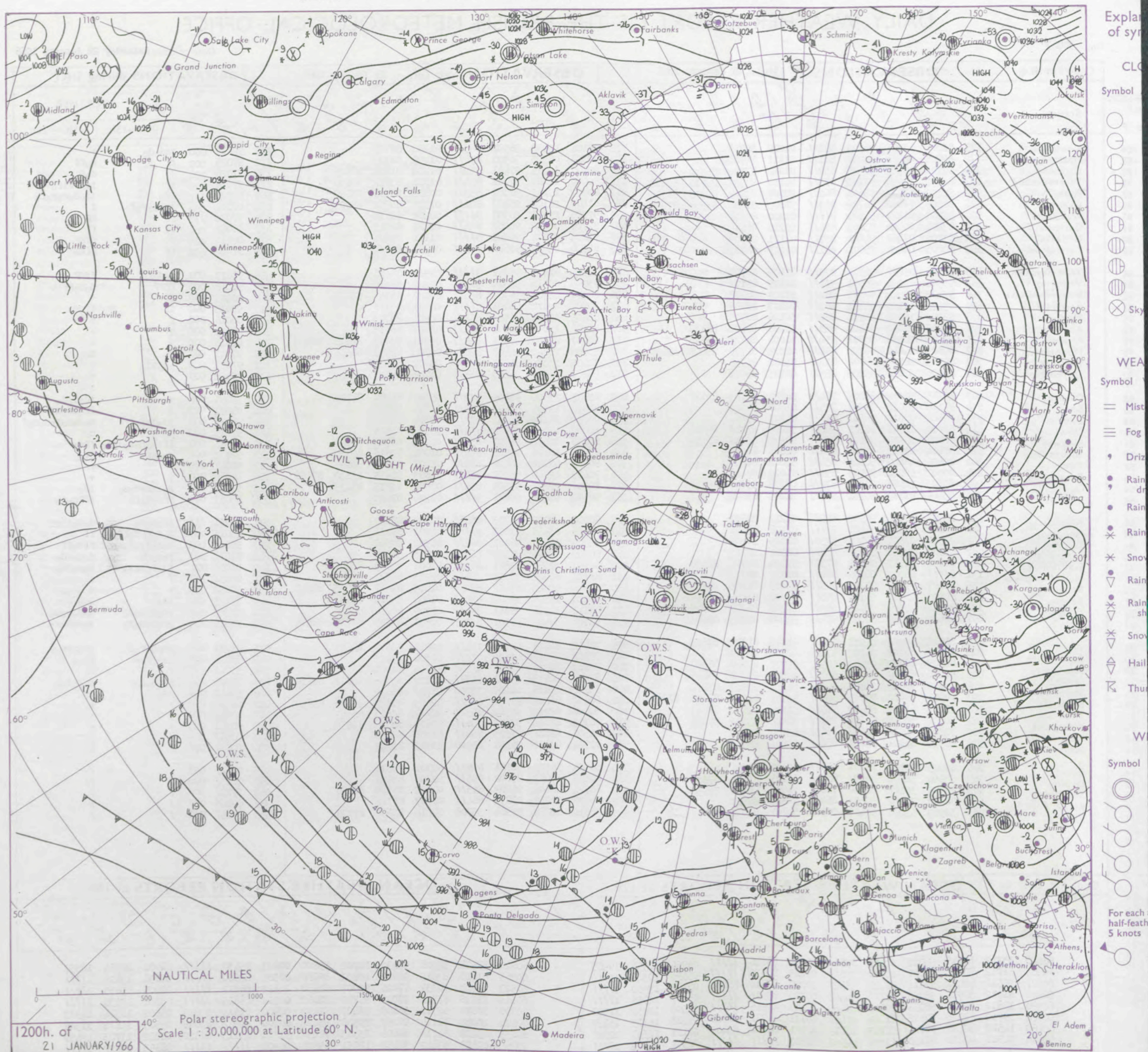
DAILY WEATHER REPORT OF THE BRITISH METEOROLOGICAL OFFICE

No. 38047

Date of Issue Saturday 22 January 1966

Code FM 11.C		OBSERVATIONS at 12h. 21 January 1966										OBSERVATIONS at 18h. 21 January 1966										OBSERVATIONS during DAY										
Station	iii	Nddff	VVwwW	PPPTT	N _h L _h C _M H	T _d app	8N _s Ch _s H _s	8N _s Ch _s H _s	8N _s Ch _s H _s	iii	Nddff	VVwwW	PPPTT	N _h L _h C _M H	T _d app	8N _s Ch _s H _s	8N _s Ch _s H _s	8N _s Ch _s H _s	iii	Nddff	VVwwW	PPPTT	N _h L _h C _M H	T _d app	8N _s Ch _s H _s	8N _s Ch _s H _s	8N _s Ch _s H _s	iii	RRT x F	SSS	WEATHER	
																															09h.—15h.	15h.—21h.
Kew	775	82806	11205	96102	86211	01209	88705			775	82104	12052	96902	86311	01204	88707			775	92025	000	ssd ₀ d ₀								ssd ₀ d ₀	+	
Heathrow	772	82708	05464	96201	86111	01111	88702			772	82301	08505	96901	87211	01205	88703			772	97025	000	ff								ff	doff	
Gatwick	776	82705	19102	96501	85211	01014	87704	88620		776	80000	12285	97401	85211	01204	81704	88629		776	97026	000	+								+	dof	
Thorney Island	871	82602	19052	97102	85311	00110	83707	86710	88618	871	80000	11045	97202	85411	01001	83712	88630		871	97035	000	+								+	idoffir ₀	
Hurn	862	80000	13205	96601	86211	00007	85705	87708	88710	862	80602	15105	96201	85311	00802	85708	88620		862	94021	///	id ₀								id ₀ d ₀ r ₀ r ₀ r ₀		
Guernsey	894	81308	57052	96706	85311	50002	81706	83708	87625	894	81409	26105	95107	86111	07505	84702	88705		894	01081	000	idfd ₀ r ₀ f								f	f	
Wattisham	590	92908	01476	94501	91111	01220	89/01			590	92706	F9454	96300	91111	00209	89/00			590	97016	///	FF								FF	FF	
Gorleston	497	83004	02444	93003	85411	03210	88615			497	82706	05444	95002	85411	02211	88615			497	94042	000	ff								ff	ff	
Mildenhall	578	83006	07467	94801	86211	01111	88703			578	92604	01474	96401	91111	01111	89/02			578	00016	000	f								ffff	ffff	
Cardington	559	83005	04424	95601	86111	01207	88702			559	82904	04464	96601	86211	01207	88704			559	97016	000	ff								ff	ffr ₀	
West Raynham	485	83306	05467	94501	87011	01109	88701			485	92705	01474	95901	91111	01209	89/00			485	91017	000	d ₀ d ₀ ff								ffff	ffff	
Wittering	462	93306	03434	95501	91111	01109	89/02			462	93005	00514	96601	91111	00207	89/00			462	91016	000	ffff									d ₀ d ₀ FF	
Boscombe Down	746	83103	07444	97000	86211	51208	88703			746	80000	11104	96700	85311	00000	85707	88627		746	00016	000	ff								+	+	
Ross-on-Wye	627	83402	17102	96101	86311	00103	88706			627	90702	02474	96101	91111	00101	89/11			627	97015	000	if								ff	ff	
Filton	628	83302	16054	96601	86211	50106	88705			628	80405	09424	96501	86211	00801	88703			628	00016	000	f								f	f	
Aberporth	502	80000	32052	96401	85511	52203	86620	88630		502	81508	23052	95101	85411	52807	88619			502	00013	000	+								+	+	
Rhoose	715	81003	20056	96901	85411	51004	86713	88620		715	80907	20102	96801	85311	00301	83709	88615	88620	715	00016	000	+								+	+	
Mountbatten	827	80803	24042	96103	85411	02302	81715	86625	88656	827	80909	20042	94803	85611	02703	85643	88656		827	97041	001	+								id ₀	id ₀	
Chivenor	707	80905	28057	96602	87411	51002	88715			707	70907	23055	95902	75611	00502	87631			707	97031	000	is ₀ id ₀								+	+	
St. Mawgan	817	81506	37052	95903	85511	02103	88620			817	80907	28052	94503	85511	01703	88628			817	00051	009	+								+	+	
Culdrose	809	70703	50052	96105	75411	04205	83713	87620		809	80807	23505	94105	87211	05709	86704	88710		809	97061	008	+								id ₀ d ₀ d ₀	id ₀ d ₀ d ₀	
Scilly	804	71109	59022	95306	75511	03802	87622			804	81014	16606	92507	87211	07714	88703			804	01081	003	+								ir ₀ id ₀ dd	ir ₀ id ₀ dd	
Elmdon	534	93404	06514	96501	91111	00105	89/01			534	90000	04584	96901	91111	00305	89/11			534	96016	000	id ₀ d ₀ d ₀ d ₀ f								d ₀ d ₀ d ₀ d ₀ r ₀ d ₀ d ₀ f	d ₀ d ₀ d ₀ d ₀ r ₀ d ₀ d ₀ f	
Shawbury	414	80000	16045	96901	85411	51203	83712	88614		414	80000	14202	96901	85411	50202	88613			414	97015	000	d ₀								d ₀	d ₀	
Ringway	334	80000	08684	96501	85411	50105	83616	88650		334	80000	08447	96601	85211	00202	86704	88650		334	92025	000	ff	is ₀ r ₀ s ₀ d ₀ d ₀						ff	ff		
Squires Gate	318	80404	22047	96702	85411	01006	88615			318	80404	10106	96402	85411	01001	83616	88630		318	97033	000	r ₀ s ₀ f								ir ₀	ir ₀	
Valley	302	80404	48042	96704	85411	52002	88618			302	80506	40042	96402	85411	01101	85616	88625		302	00041	000	+								+	+	
Ronaldsway	204	80302	58042	96903	85511	51002	88628			204	70407	45042	96301	75411	51603	81615	83620	87650	204	00040	000	+								+	+	
Carlisle	222	80303	22687	98701	87311	00108	85708	88710		222	80000	28037	97501	85411	00602	82715																

CHART OF WEATHER IN PART OF NORTHERN HEMISPHERE



CHARTS OF WEATHER IN WESTERN EUROPE

ation
nbols

UD
Cloud
Amount
(oktas)

0
1 or
less
2
3
4
5
6
7 or more
8
obscured

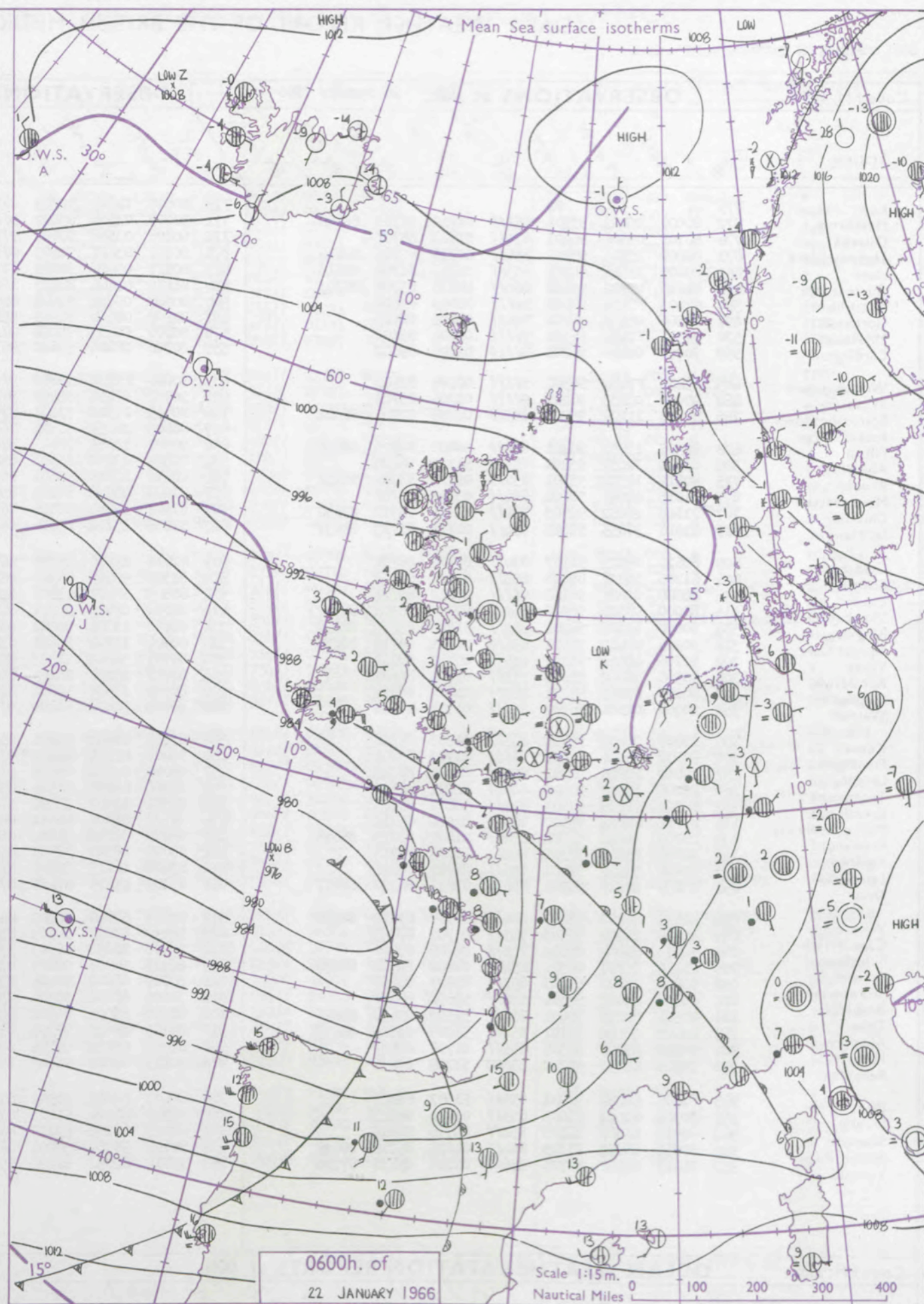
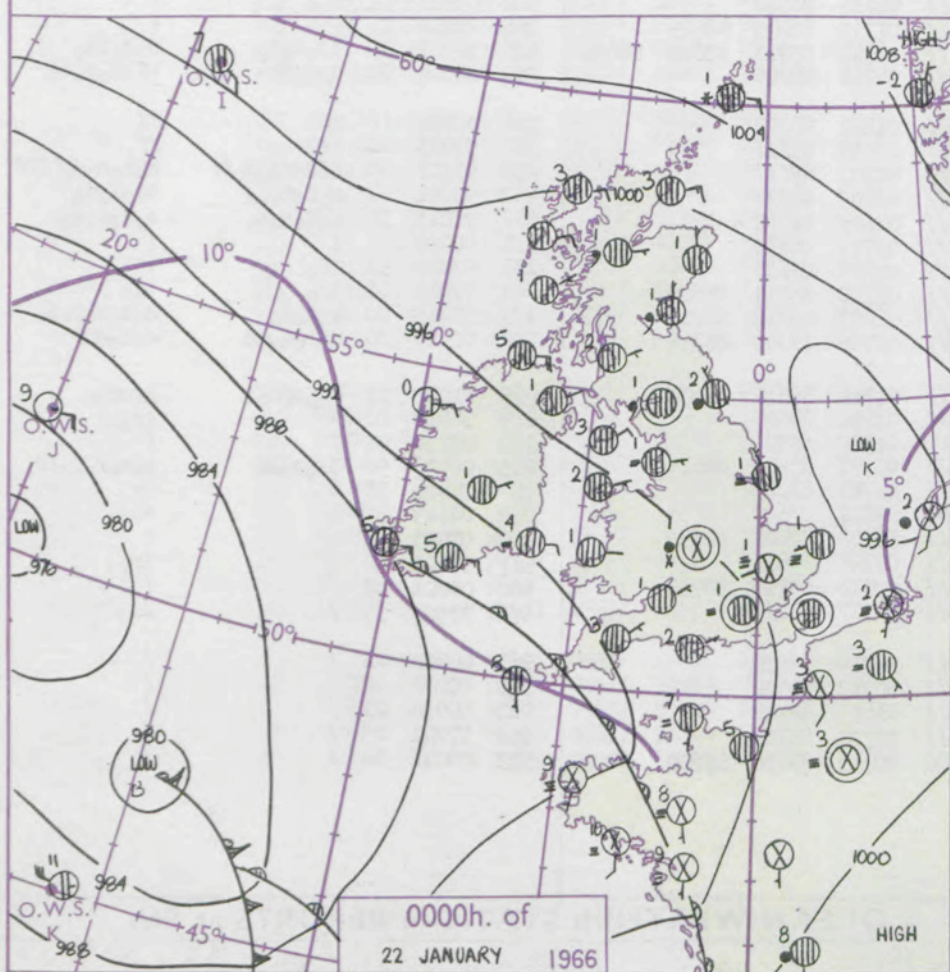
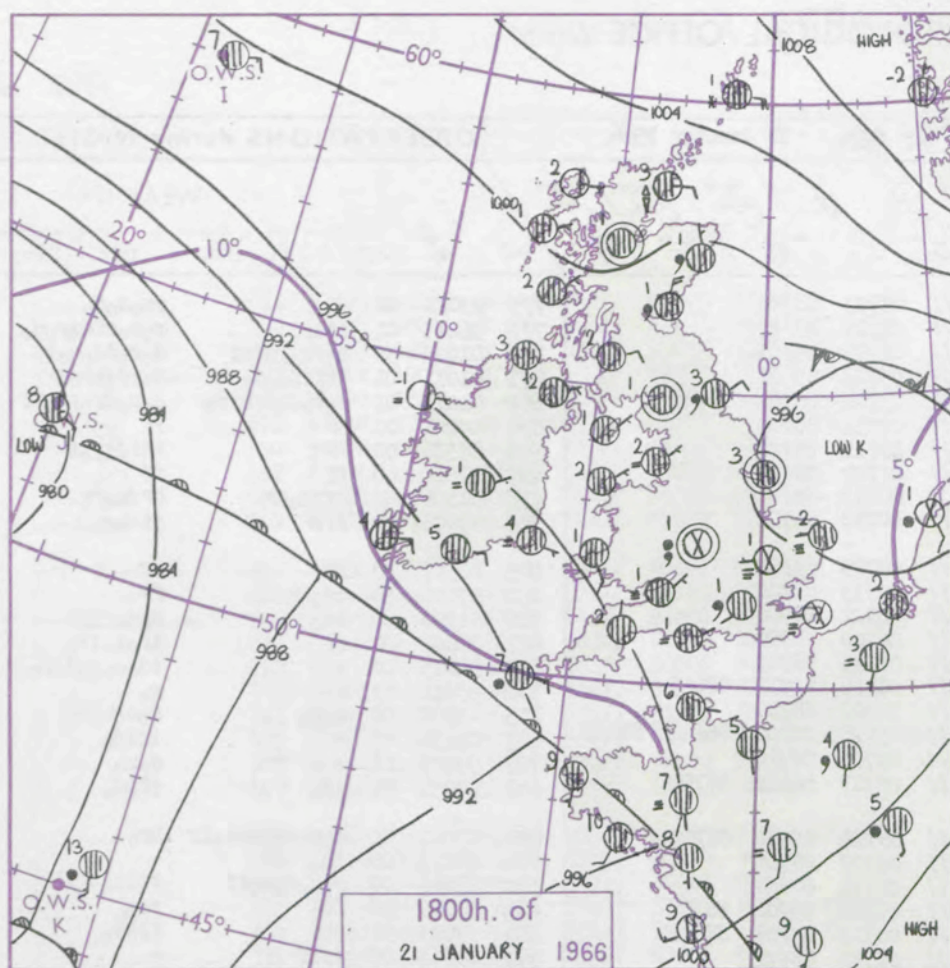
THER
Weather

izzle
and
izzle

and snow
y
shower
and snow
ower
y shower
shower
derstorm

ND
Wind
speed
(knots)

Calm
1-2
3-7
8-12
13-17
Additional
er add



GENERAL SYNOPTIC DEVELOPMENT

The anticyclone over north Russia has receded eastwards, but with a slow-moving depression to the southwest of Ireland an easterly airstream has persisted over the British Isles. A filling low has moved slowly north along the east coast. A developing centre off Ushant is expected to move rapidly along the Channel to be over the German Bight tomorrow.

Issued at midday Saturday 22 January 1966

January 1966

FORECAST for Great Britain and Northern Ireland until noon tomorrow

It will be generally cloudy with occasional drizzle, but more general rain will move north-east from the Channel to affect much of Wales and the southern half of England by evening. Fog areas over the Midlands will clear during the afternoon. It will be rather cold in the north but temperatures will be near normal in the south.

OUTLOOK for following 24 hours.

Cloudy with some rain in places. Rather cold generally but temperatures near normal in the south at first.

DAILY WEATHER REPORT OF THE BRITISH METEOROLOGICAL OFFICE (contd.)

OBSERVATIONS at 00h. 22 January 1966										OBSERVATIONS at 06h. 22 January 1966										OBSERVATIONS during NIGHT										CONV TA °C
Station	iii	Nddff	VVwww	PPPTT	NChChCh	TdTdT	8NChCh	8NChCh	8NChCh	iii	Nddff	VVwww	PPPTT	NChChCh	TdTdT	8NChCh	8NChCh	8NChCh	iii	RRT	TgTg	WEATHER								
																						21h.—03h.	03h.—09h.							
Kew	775			02						775	80808	11516	92702	86311	01723	88706			775	93021	00	+	rrroddo			40				
Heathrow	772	80000	05425	95901	85211	01812	82705	88628		772	90709	03536	93002	91111	01819	89111			772	96015	01	ffir	roffddrodo			39				
Gatwick	776	80701	05506	96401	87011	01813	88701			776	90808	03516	93601	91111	01715	89101			776	01005	50	rofrrofd	dofofdofof			38				
Thorney Island	871	80000	23516	95502	85411	02715	82710	88616		871	90707	03475	91603	91111	03723	89101			871	01011	01	irffddo	ddffirroff			37				
Hurn	862	80605	15516	94802	85311	01715	86709	88615		862	80907	09466	90004	87111	03724	86702	88704		862	01011	01	dofofdofof	dofofdofof			36				
Guernsey	894	81810	40102	93108	86011	08608	83701	88703		894	81414	01444	88407	86011	07831	88700			894	00061	06	FF	FF			35				
Wattisham	590	92403	F9454	96600	91111	00803	89100			590	80000	05424	94900	86011	00712	88701			590	97506	00	FF	FFFFir			34				
Gorleston	497	82506	05444	96001	85411	01205	88615			497	82702	08424	94901	85411	01707	88615			497	97012	00	ff	ff			33				
Mildenhall	578	92501	F7454	96301	91111	01704	89101			578	90000	01455	95000	91111	00813	89101			578	91506	50	FFid	FFid			32				
Cardington	559	90000	02476	96201	91111	01806	89102			559	80706	06424	93600	86111	00718	88701			559	97006	00	ffff	ffdo			31				
West Raynham	485	92405	F7454	96300	91111	00201	89100			485	90000	F9434	94800	91111	00709	89100			485	00507	50	FF	FF			30				
Wittering	462	90000	03435	96201	91111	01706	89101			462	90702	01454	94400	91111	00713	89100			462	97006	50	id	FF			29				
Boscombe Down	746	80908	11102	95800	85311	00709	83707	88622		746	80815	07512	97101	87211	00722	88704			746	91005	50	id	dofoff			28				
Ross-on-Wye										627	80605	24057	91501	86311	00720	88706			627	96005	00	ff	irsoir			27				
Filton	628	80506	13052	96401	85211	50400	84705	88620		628	80509	13585	91401	87211	01725	88705			628	94015	00	+	id	dofofdofo			26			
Aberporth	502	81002	32052	93901	85511	51713	88625			502	80302	40052	89803	85411	00726	82712	88617		502	93011	53	+	ro			25				
Rhoose	715	80812	18512	95101	85211	01712	83704	88622		715	80716	20515	90601	86211	01724	88704	88620		715	01005	00	do	dofofo			24				
Mountbatten	827	61015	48045	91604	86411	03716	86706			827	81008	48026	86806	85311	05728	84706	88614	88620	827	01031	03	+	irid			23				
Chivenor	707	71108	28052	92903	75411	01816	84712	87632		707	81211	37051	88104	76411	03726	88710			707	97021	01	+	dofo			22				
St. Mawgan	817	81018	37055	91605	85411	04718	83713	88637		817	81015	13102	85806	86111	05727	84702	88704		817	97031	02	id	ffid			21				
Culdrose	809	80610	05515	91107	87011	07718	88701			809	81410	21106	85908	86111	08728	85702	88709		809	03052	05	dofoid	dofoir	ir		20				
Scilly	804	61705	59026	89408	66311	07718	86708			804	81309	59025	84309	86211	09727	88705			804	95071	06	id	+			19				
Elmdon	534	80000	02686	96101	91111	50810	89111			534	80805	18107	93801	85611	00714	88632			534	97006	00	dofodof	ffid	iro		18				
Shawbury	414	80000	08505	96000	86211	00709	86704	88707		414	80000	09425	93301	86211	01716	83704	88706		414	97005	50	fd	ff			17				
Ringway	334	80000	10285	96001	85411	51710	85614	88650		334	80000	12104	94001	85311	00814	83708	88618		334	97003	51	ff	ffid			16				
Squires Gate	318	80904	08442	95901	85411	01706	85710	88635		318	80904	17104	93601	85511	01710	88622			318	00013	00	ffif	+			15				
Valley	302	80706	48042	95102	85511	00710	88622			302	80707	56042	92303	85511	00716	88620			302	00011	51	+	+			14				
Ronaldsway	204	80508	56042	95203	85511	01812	88621			204	80917	35042	93203	85411	01712	84710	88625		204	00010	51	+	+			13				
Carlisle	222	80000	09505	97201	86311	01801	88707			222	80000	23505	95601	85411	01711	83711	85618	88622	222	96001	50	id	dofoid	dofoid		12				
Watnall	354	90000	01504	96301	91111	01708	89101			354	90805	04437	94800	91111	00711	89100			354	94506	60	dofoff	FFid	dofoso		11				
Kilnsea	396	83205	04464	95601	86311	01203	88708			396	83205	04444	94001	86311	01801	88708			396	00011	11	ff	ff			10				
Finningley	360	90000	03474	96801	91111	01703	89101			360	90000	F8504	94801	91111	01811	89111			360	97015	00	ff	FF			9				
Leeming	257	80000	10286	96201	86211	01805	88705			257	90000	02514	94601	91111	00707	89111			257	91007	00	ffdofdof	dofodof	ff		8				
Tynemouth	262	83206	32616	97402	80621	02801	88540			262	80806	61026	96504	85611	02805	88630			262	93021	01	rofofo	id	dofoid		7				
Eskdalemuir	162	80201	11705	97401	87211	50802	88705			162	80201	19507	95301	87111	00609	88702														

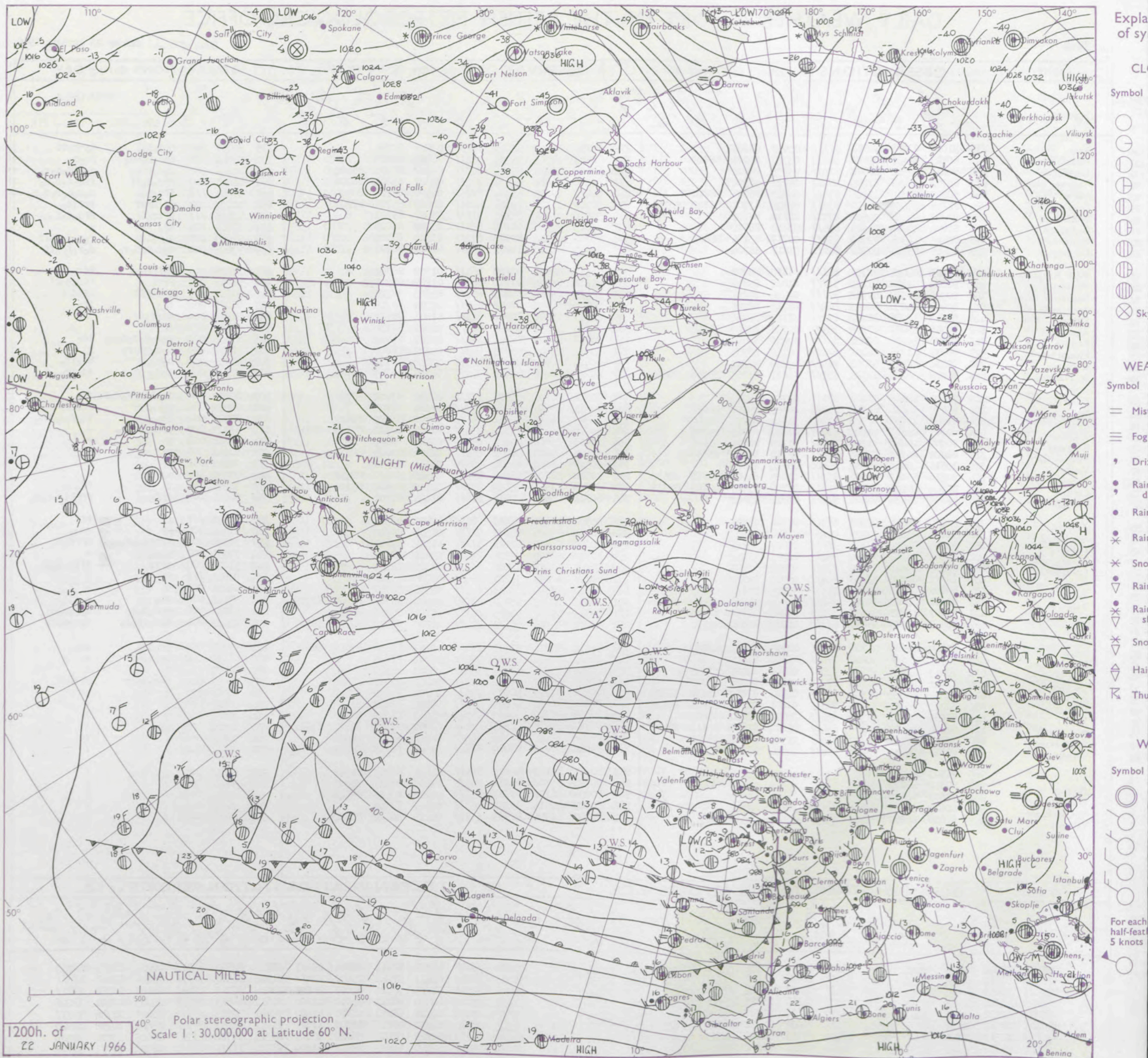
DAILY WEATHER REPORT OF THE BRITISH METEOROLOGICAL OFFICE

No. 38048

Date of Issue Sunday 23 January 1966

Code FM II.C		OBSERVATIONS at 12h. 22 January 1966										OBSERVATIONS at 18h. 22 January 1966										OBSERVATIONS during DAY			
Station	iii	Nddff	VVwww	PPPTT	N _h L _h C _M H	T _d app	8N _s Ch _s h _s	8N _s Ch _s h _s	8N _s Ch _s h _s	iii	Nddff	VVwww	PPPTT	N _h L _h C _M H	T _d app	8N _s Ch _s h _s	8N _s Ch _s h _s	8N _s Ch _s h _s	iii	RRT x F	SSS	WEATHER			
																						09h.—15h.	15h.—21h.		
Kew	775	91010	03475	88604	91111	03828	89/01			775	80711	19605	86405	87211	03610	88704			775	92051	000	ffdodo	do-rodd		
Heathrow	772	80513	03466	89603	86011	03717	84701	88702		772	80513	18285	86204	86211	04710	88703			772	97041	000	ffdoro-do	fdodo		
Gatwick	776	80611	02516	88803	87011	03835	88701			776	80508	16514	85204	86011	04711	85701	88702		776	01042	000	dodoffdo	doffdodoror		
Thorney Island	871	80712	15286	87105	86211	04727	88704			871	80510	29514	84404	87211	04607	85704	88706		871	01051	000	FFdodoff	ffdodororo		
Hurn	862	80609	07515	85804	87011	04723	86701	88720		862	80411	12585	83804	87011	04500	86701	88702		862	92051	111	ffdodo	dododorodororo		
Guernsey	894	81118	50636	81707	87011	07733	83701	86702	88704	894	80707	11506	79308	86011	08603	85701	87702		894	20092	000	FFIRrrr	rrfido		
Wattisham	590	80707	04446	91502	87111	02816	88702			590	90515	01454	88103	91111	03807	89/01			590	93035	111	ffirrf	FFdodof		
Gorleston	497	80804	32604	92903	85511	03710	88620			497	81013	32106	90104	85511	03302	88625			497	97042	000	iror	+		
Mildenhall	578	80805	14506	92002	85311	02717	83706	88625		578	80708	09516	88903	87211	03804	88704			578	96035	000	doroido	rorododoff		
Cardington	559	80609	13504	90901	86211	01817	88704			559	80414	04426	88001	86011	01807	88701			559	93026	000	dodoffdoro	dorodoff		
West Raynham	485	80705	04424	92701	86111	01810	88701			485	80512	08607	90302	86111	01702	88702			485	97026	000	FFffroso	ffro		
Wittering	462	90000	01434	91801	91111	01818	89/01			462	80411	05514	89701	86011	01802	88701			462	91015	000	FFff	ffdodoff		
Boscombe Down	746	90719	02514	87502	91111	02724	89/01			746	80514	14285	85403	86111	03503	88702			746	91035	000	dodoffff	ffidof		
Ross-on-Wye	627	80608	24056	88601	86211	01719	88705			627	80510	48052	87802	86211	01304	88705			627	01025	000	iror	iror		
Filton	628	80513	12286	88202	87211	01726	88704			628	80211	23105	86902	86111	01301	88702			628	92035	000	ddof	iror		
Aberporth	502	70705	59056	87104	75511	02718	83625	86640		502	80513	40052	88203	86411	01212	88710			502	00051	000	+	+		
Rhoose	715	80720	16206	87802	86111	02815	88702			715	80515	26105	86702	86211	02107	88704			715	97035	000	rorodododoro	ido		
Mountbatten	827	80817	11515	82406	87211	06720	88703			827	80311	32046	83005	86311	04219	88706			827	91071	000	dodoro-do	+		
Chivenor	707	70910	40026	85205	76411	03719	87712			707	80415	32052	85704	86311	03214	88709			707	97051	000	dodo	ddoiror		
St. Mawgan	817	80816	48105	82206	85211	06617	83703	86706	88612	817	80210	40206	84505	87211	04329	86703	88706		817	97071	000	dodo	idoiror		
Culdrose	809	80823	12616	81207	87011	07719	88701			809	80211	28206	83306	87111	06232	83702	88706		809	04102	000	irorrrroroidoiror	iror		
Scilly	804	80822	56616	80508	85311	08609	85707	88618		804	80211	48616	85907	87211	07244	88703			804	09092	000	rororr	rrroror		
Elmdon	534	80707	19225	90902	87211	51814	83704	88706		534	80309	26232	89401	85211	50001	83705	88610		534	91025	000	isro	isorosoiror		
Shawbury	414	80707	09607	91501	87211	01712	85703	88708		414	80000	32046	90302	85411	01204	82710	85713	88618	414	97033	000	ffdororoso	+		
Ringway	334	70909	24042	91703	75411	01709	84710	86628		334	50810	23041	90402	65511	00105	86625			334	00041	024	+	+		
Squires Gate	318	80809	26102	91703	85511	02710	86622	88630		318	80808	27042	90902	85511	02208	82625	88636		318	00041	000	+	+		
Valley	302	10616	48042	89505	15500	00714	81625			302	60517	48022	89404	65600	01214	86635			302	00061	051	+	+		
Ronaldsway	204	80816	59042	91804	85311	01805	81709	85712	88625	204	80512	56042	91204	85511	02305	82620	88630		204	00050	000	+	+		
Carlisle	222	80904	28105	93902	86311	02709	83707	86712	88718	222	80706	17504	93003	87211	02502	84704	85707	88712	222	91041	000	f	fdodo		
Watnall	354	90708	01434	92401	91111	01811	89/03			354	80711	03464	91001	86011	01104	88701			354	92016	000	ffff	ffffirororo		
Kilnsea	396	80000	08424	92902	86311	02704	88708			396	80905	10424	91103	86311	02400	88708			396	00041	111	ff	ff		
Finningley	360	90403	01435	93101	91111	01808	89/02			360	90000	7504	91802	91111	01306	89/00			360	97025	000	FF	FFdc		
Leeming	257	93604	04504	93301	91111	01807	89/11			257	90205	04435	92101	91111	01304	89/03			257	91027	000	FFffidododo	FFffido		
Tynemouth	262	80906	20105	95204	86411	04703	88712			262	80810	58025	93904	85611	03501	88635			262	97051	000	dodo	+		
Eskdalemuir	162	80404	09425	93402	87011	01812	88701			162	80504	02464	93102	86011	01301	88701			162	91023	000	idff	ffidododo		
Mull of Galloway	131	81111	60022	93203	86411	02710	88712			131	81111	60022	91604	86411	02700	88710			131	00041	111	/	/		
Prestwick	135	80806	48042	93303	85511	01708	82628	87637	88645	135	80603	23042	93003	86311	02301	88707			135	00041	000	+	+		
Renfrew	141	80507	22045	94903	85311	02604	81708	86711	88640	141	80402	22042	93704	86211	03400	82704	87706	88708	141	97043	000	ido	+		
Leuchars	171	80207	13515	94503	87111	03804	86702	88704		171	80712	40106	93903	86211	03101	84705	88708	88708	171	93041	000	dododoro	dorododo		
Dyce	091	80000	10585	960026																					

CHART OF WEATHER IN PART OF NORTHERN HEMISPHERE



CHARTS OF WEATHER IN WESTERN EUROPE

ation
mbols

DUD
Cloud
Amount
(oktas)

0
1 or less
2
3
4
5
6
7 or more
8
Obscured

ATHER
Weather

izzle
and
rizzle

and snow

W

shower

and snow
lower

W shower

shower

nderstorm

IND

Wind
speed
(knots)

Calm

1-2

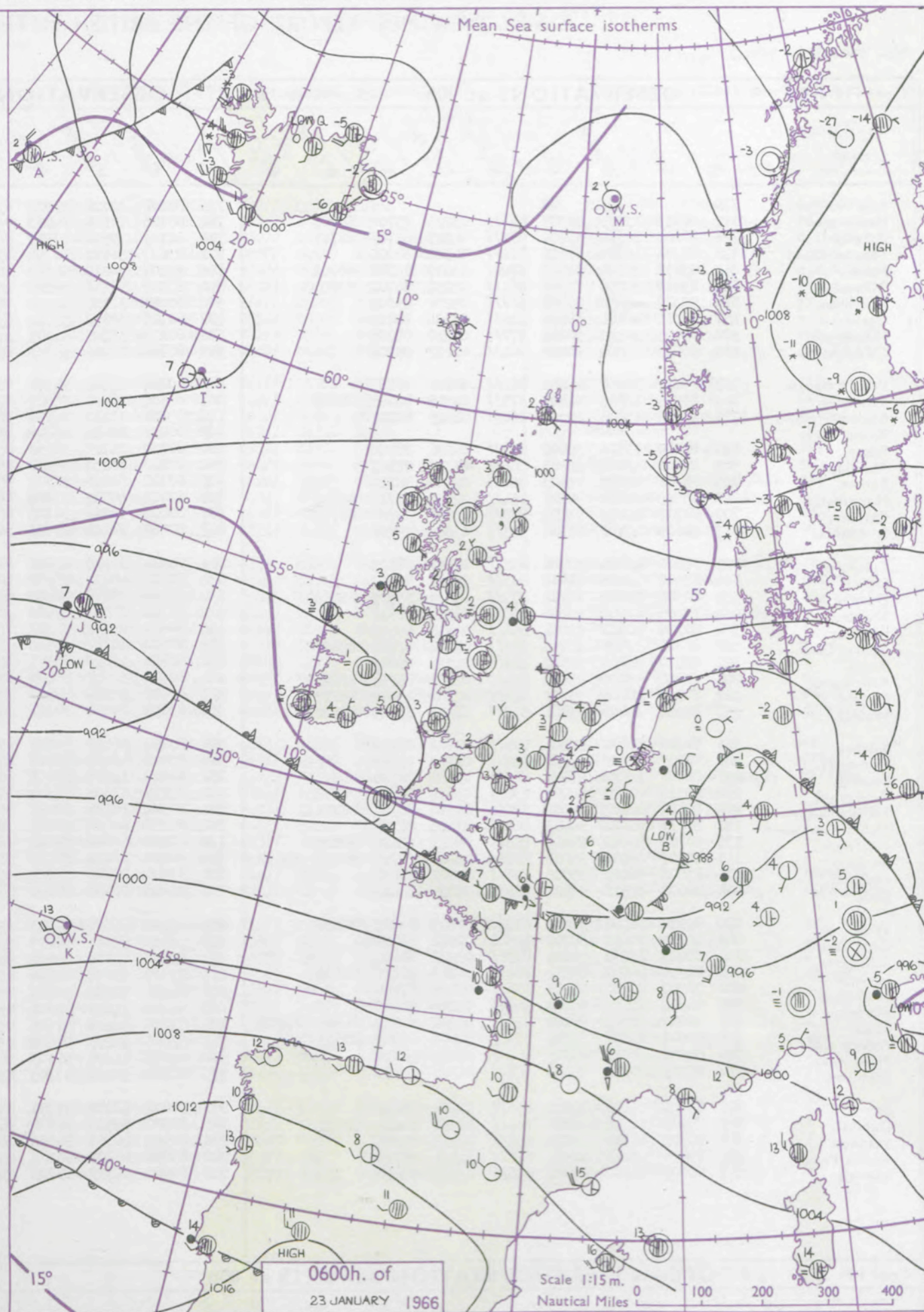
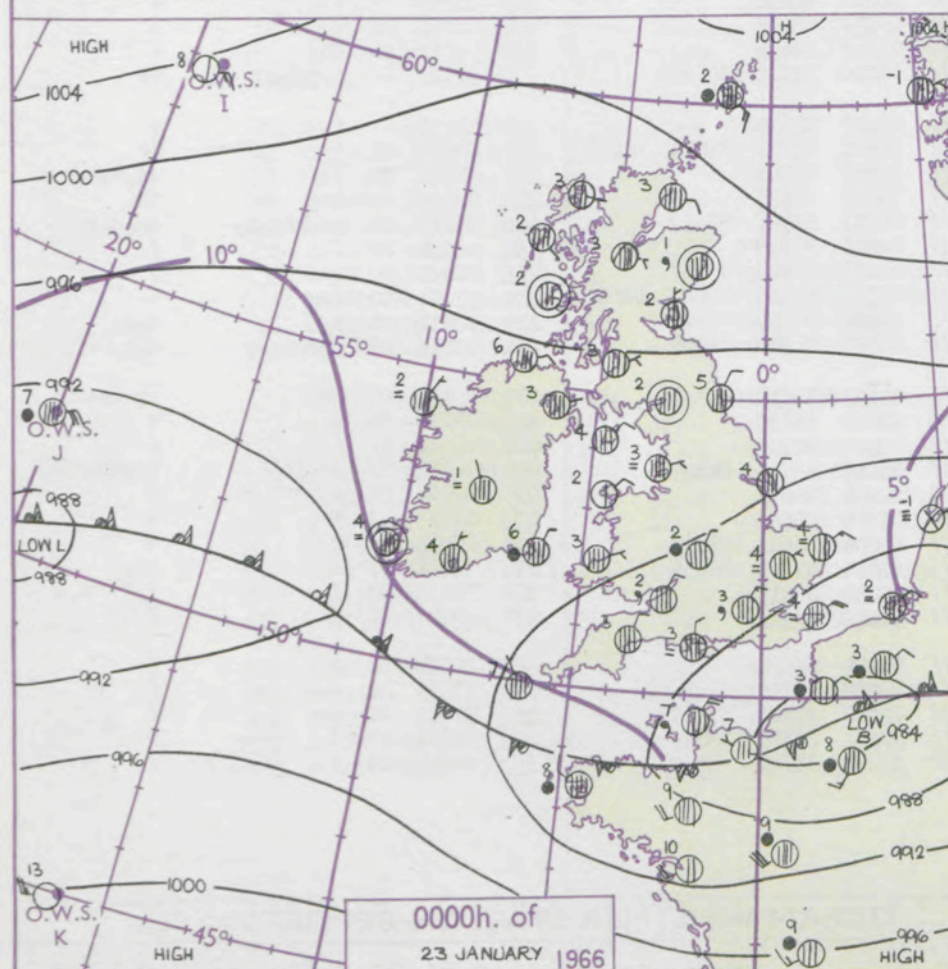
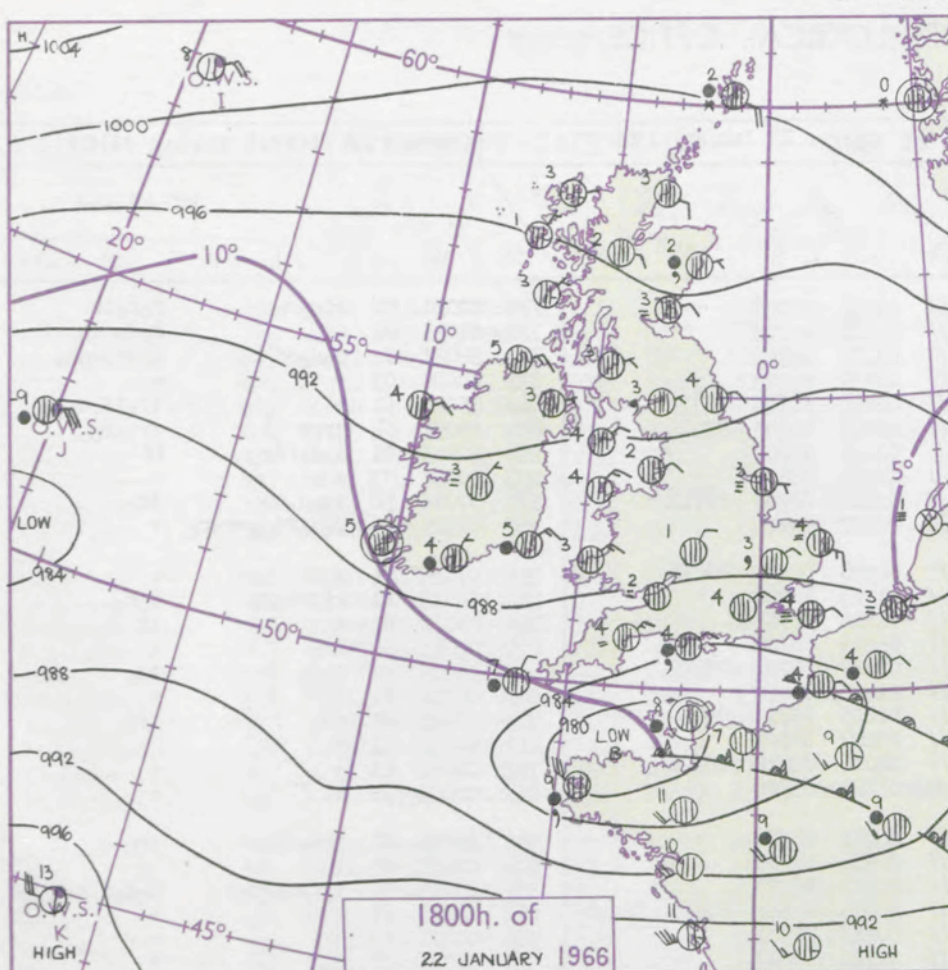
3-7

8-12

13-17

additional
er add

48-52



GENERAL SYNOPTIC DEVELOPMENT

Issued at midday Sunday 23

January 1966

FORECAST for Great Britain and Northern Ireland until noon tomorrow

The depression which yesterday was centred some 600 miles west of Lands End has drifted very slowly east filling a little. Another low which was near Brest has moved eastwards into Germany, filling steadily. The col between these two systems now covers much of the British Isles, but northern districts still lie in a rather weak easterly flow. During the next 24 hours the Atlantic low is expected to make further slow progress eastwards, and as a depression near Iceland deepens and moves east the pressure field over the British Isles will remain relatively uniform.

It will be generally cloudy with rain or drizzle in places at first, but except in south-west England most districts will become dry. Breaks developing in the cloud will lead to frost and fog patches tonight in many areas, followed tomorrow by bright periods. It will be rather cold generally.

OUTLOOK for following 24 hours.

Little general change but there may be sleet or snow in Scotland later.

DAILY WEATHER REPORT OF THE BRITISH METEOROLOGICAL OFFICE (contd.)

Code FM II.C		OBSERVATIONS at 00h. 23 January 1966										OBSERVATIONS at 06h. 23 January 1966										OBSERVATIONS during NIGHT				CONVECTIVE TALL °C
Station	iii	Nddff	VVwww	PPPTT	N _h L _h C _M H	T _d T _d app	8N _s Ch _s h _s	8N _s Ch _s h _s	8N _s Ch _s h _s	iii	Nddff	VVwww	PPPTT	N _h L _h C _M H	T _d T _d app	8N _s Ch _s h _s	8N _s Ch _s h _s	8N _s Ch _s h _s	iii	RRT _n T _e	T _g T _g	WEATHER				
																						21h.—03h.	03h.—09h.			
Kew	775				04						775	80107	32026	95003	87211	02235	88705			775	01031	02	ddr _o r _o	r _o r _o ir	40	
Heathrow	772	80213	13535	88303	87111	03215	85702	88703		772	80108	28505	94603	86111	02336	88702			772	01031	02	dd	d _o d _o -r _o	d _o d _o d _o d _o	39	
Gatwick	776	80107	32615	87604	87211	04319	85703	88705		776	80109	19506	93903	86111	03236	88702			776	96031	02	d _o d _o dd _o r _o	d _o id _o d _o d _o	38		
Thorney Island	871	80211	48106	87205	87211	04322	88705			871	83607	56022	94704	87211	03237	88705			871	00031	03	+	+	37		
Hurn	862	83611	35106	88303	87211	03229	84703	88704		862	83507	30212	94503	86311	02224	84706	88710		862	95021	01	+	ir _o id _o d _o r _o	36		
Guernsey	894	83519	50596	87306	86111	05254	84702	88703		894	83207	58216	96005	86211	05233	85703	87705		894	09051	04	dr _{rr}	rrd _o r _o	35		
Wattisham	590	90310	03455	89303	91111	03208	89100			590	80211	32106	94202	86311	02229	88707			590	92015	01	d _o d _o ffr _o	ff	34		
Gorleston	497	80514	48102	89404	85511	03304	88625			497	80316	58052	93704	85511	02224	88625			497	00031	03	+	+	33		
Mildenhall	578	80405	20105	90204	87211	03210	88704			578	80103	37105	94903	87311	02226	86707	88712		578	97015	50	id _o d _o d _o	id _o	32		
Cardington	559	80212	14594	90402	86111	02217	88702			559	80208	28106	95302	86211	02227	88704			559	01025	00	d _o d _o ffid _o -r _o r _o	+	31		
West Raynham	485	80412	56016	91102	86211	02310	88705			485	80206	23102	95202	85311	02328	82706	88616		485	97025	01	d _o	+	30		
Wittering	462	80213	14615	91802	87111	02219	84702	88705		462	83506	56026	95602	87311	01223	88708			462	95015	01	ffir _o r _o	d _o r _o	29		
Boscombe Down	746	80114	15105	89302	86011	01223	88701			746	83507	11282	95502	86011	01226	88701			746	00015	01	+	if	28		
Ross-on-Wye										627	80802	48052	96202	86311	01215	88706			627	97015	00	ir _o	+	27		
Filton	628	80109	17516	90802	87111	01226	88702			628	80107	19105	96002	85311	01227	86707	88619		628	01015	50	d _o d _o	id _o	26		
Aberporth	502	80706	48052	91603	86411	01315	88715			502	80000	48052	96003	85511	01220	88620			502	00021	51	+	+	25		
Rhoose	715	80308	57055	91103	86411	02230	88712			715	80702	62026	96502	85411	01225	85711	88650		715	97025	00	id _o	ir _o	24		
Mountbatten	827	83505	56052	90105	85411	02235	88715	88657		827	80000	40052	95804	86311	03227	88709			827	00031	01	+	+	23		
Chivenor	707	80307	40052	91104	87311	03227	84707	88713		707	80000	58052	96103	85411	02026	82710	88620		707	00021	01	+	+	22		
St. Mawgan	817	50609	40101	90704	56311	03326	85707			817	50000	28101	95901	56300	01124	85706			817	00001	52	+	+	21		
Culdrose	809	80000	40056	90604	86211	04115	88703			809	80204	20102	95704	86111	04225	88702			809	95032	01	r _o r _o ir _o	ir _o	20		
Scilly	804	83402	32026	91807	86311	06227	88707			804	80000	48022	95407	86211	06216	88705			804	00061	05	+	+	19		
Elmdon	534	80308	19612	91902	87211	01319	85703	88704		534	83306	07695	96401	87211	01323	88703			534	03015	50	r _o r _o d _o -d _o r _o	d _o d _o ffr _o s _o rs	18		
Shawbury	414	83505	40042	93101	85411	00212	88618			414	82705	23042	97000	85411	50321	82616	87620	88650	414	00003	51	+	+	17		
Ringway	334	80306	40041	93002	85411	00318	88616			334	80000	25042	96302	85611	00219	88643			334	00001	53	+	+	16		
Squires Gate	318	80805	37105	93403	85311	02214	82709	88633		318	80000	34102	96503	85411	02220	88617			318	97021	00	d _o	+	15		
Valley	302	20512	32041	92602	25600	01215	82645			302	40608	40040	96401	45700	00221	84650			302	00003	52	+	+	14		
Ronaldsway	204	80408	58042	93504	85411	02208	86713	88625		204	80905	58042	96804	85611	02217	88635			204	00030	02	+	+	13		
Carlisle	222	80000	28205	95002	85411	02108	83712	88617		222	80000	48102	97602	85611	01215	88636			222	97011	50	id _o	+	12		
Watnall	354	80202	07446	93001	85211	01216	84703	88620		354	83604	09424	96301	85411	01220	85711	88624		354	92015	00	r _o r _o d _o ff	ff	11		
Kilnsea	396	80210	58024	92204	86411	02209	88710			396	80804	66022	96004	85511	02222	88625			396	00031	//	+	+	10		
Finningley	360	83303	04425	93302	85511	01213	88622			360	83005	15104	96602	85111	01321	82701	85616	88628	360	00015	01	ff	ff	9		
Leeming	257	80000	23105	93602	86311	01208	88706			257	80000	14205	96602	86211	01217	88705			257	91016	00	id _o	id _o d _o d _o ff	8		
Tynemouth	262	80311	61022	94405	85611	03304	88630			262	83406	61606	97304	85511	03218	88625			262	02041	03	ir _o	ir _o	7		
Eskdalemuir	162	80601	48285	95501	87211	01310	84704	88711		162	80301	58586	97002	85311	01317	85706	88622		162	96013	00	id _o ffid _o r _o	id _o d _o r _o	6		
Mull of Galloway	131	81111	32022	94403	86311	03214	88708			131	81111	60022	97403	86411	02213	88710			131	00031	//	/	/	5		
Prestwick	135	80705	56042	95103	85511	02211	83620	88645		135	80000	56042	98002	85411	01217	83618	88637		135	00021	50	+	+	4		
Renfrew	141	80407	48505	96003	85211	02211	84705	86707	88617	141	80000	62205	98302	85411	01212	84616	88622	88640	141	97011	00	id _o	+	3		
Leuchars	171	83606	56025	95802	85511	02208	88621			171	83506	40205	97902	85311	01214	86709	88620		171	92011	01	d _o	d _o d _o	2		
Dyce	091	80000	50516	97101	85411	01205	88614			091	83405	09595	98801	87111	01312	86702	88706		091	02015	01	d _o r _o d _o d _o	d _o r _o DRf	1		
Wick	075	80910	66022	98003	85411	01205	84615	88630		075	81008	66026	99203	85411	01207	84615	88625		075	95032	02	ir _o	r _o -d _o ir	0		
Cape Wrath	049	40912	74011	97202	45500	00202	84625			049	50908	81031	98803	55600	00209	85630			049	00011	50	+	+	-1		
Sule Skerry	010	80909	81038	99004	85511	02207	88625			010	81509	74606	00204	86511	03204	88720			010	01032	01	/	/	-2		
Lerwick	005	81315	66607	01302	85411	01206	85616	88630		005	81307	69026	02002	85411	01205	85712	88645		005	01015	50	ir _o is _o	id _o ir _o r _o r _o	-3		
Stornoway	026	70902	70022	97203	75611	02206	87640			026	81202	70022	98505	85711	02206	88650			026	00031	01	+	+	-4		
Benbecula	022	81302	74022	96402	85611	01208	88640			022	80000	74022	98001	85611	01209	88643			022	00013	51	+	+	-5		
Tiree	100	70000	70012	96102	75511	00207	82627	84640	87656	100	81206	70022	97505	85411	02206	84616	88620		100	00023	51	+	+	-6		
Aldergrove	917	80602	48042	94703	85311	01207	85709	88615		917	80806	48205	97404	85311	02211	81708	88633		917	91021	01	+	id _o	-7		
Malin Head	980	80610	66216	95306	86411	03106	88714			980	81605	66606	97503	86411	02210	88718			980	97031	03	/	/	-8		
Belmullet	976	80203	56102	95102	85611	01208	88632			976	80703	59102	97103	85611	01210	88635			976	00023	01	/	/	-9		
Birr	965	83302	56102	94201	85611	01216	88631			965	80000	48102	97301	85511	00219	88628			965	00011	51	/	/	-10		
Dublin	969	80806	62022	93204	85511	01214	84625	88631		969	80000	59505	96604	86411	03219	88715			969	97031	04	/	/	-11		
Shannon	962	80305	48102	93503	85511	02213	88625			962	80502	40606	96602	35671	02212	83640	88459		962	97021	01	/	/	-12		
Roches Point	952	83																								

RATES of SUBSCRIPTION: Single copy 6d. or post free 8d. One calendar month 15/-; one quarter 40/-; one year 150/- to Director-General, Meteorological Office, London Road, Bracknell, Berkshire.

For special arrangements for supply to schools and colleges, see Form 2452 or apply

H.M.S.O. Press, M.O. Bracknell

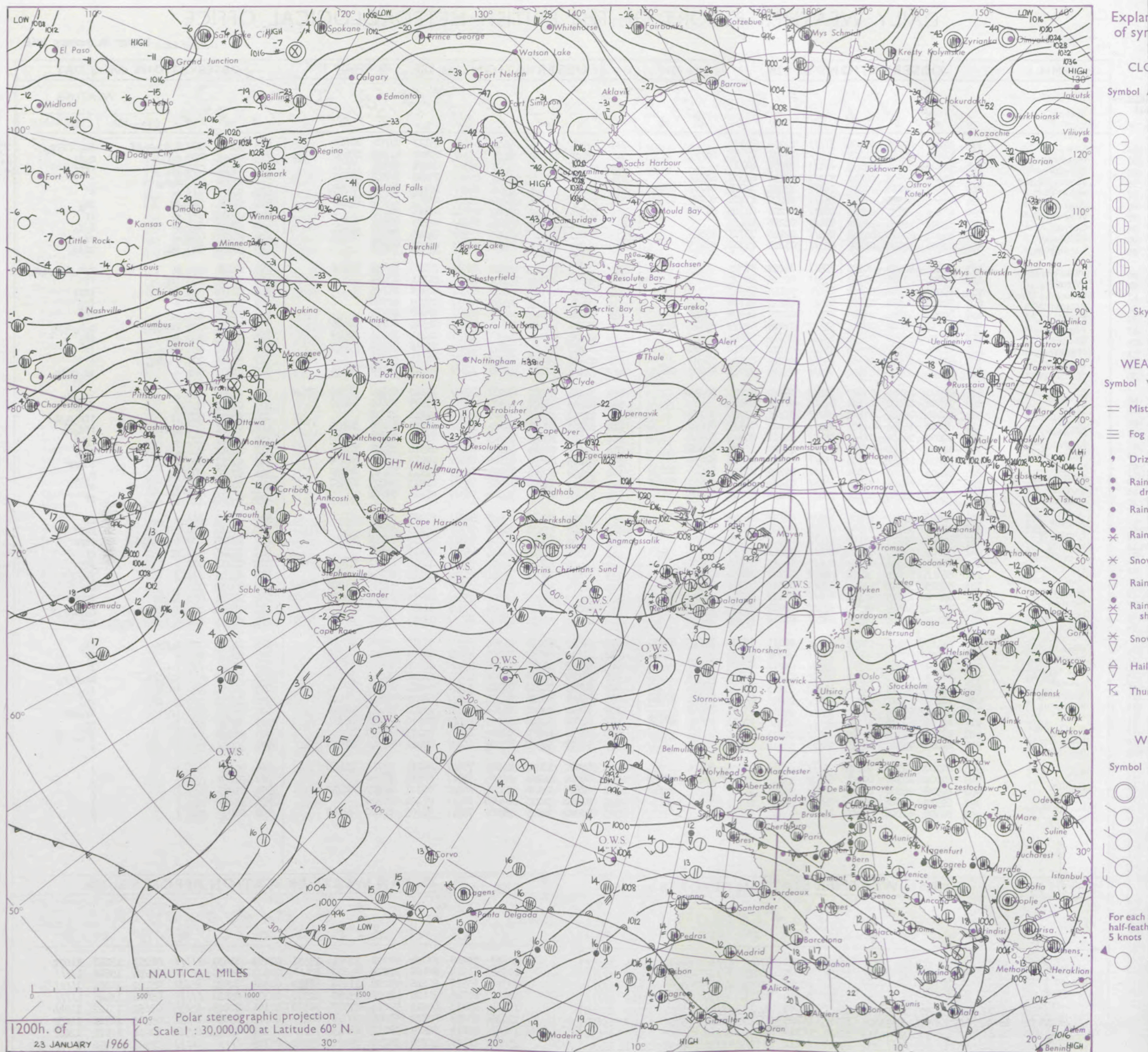
DAILY WEATHER REPORT OF THE BRITISH METEOROLOGICAL OFFICE

No. 38049

Date of Issue Monday 24 January 1966

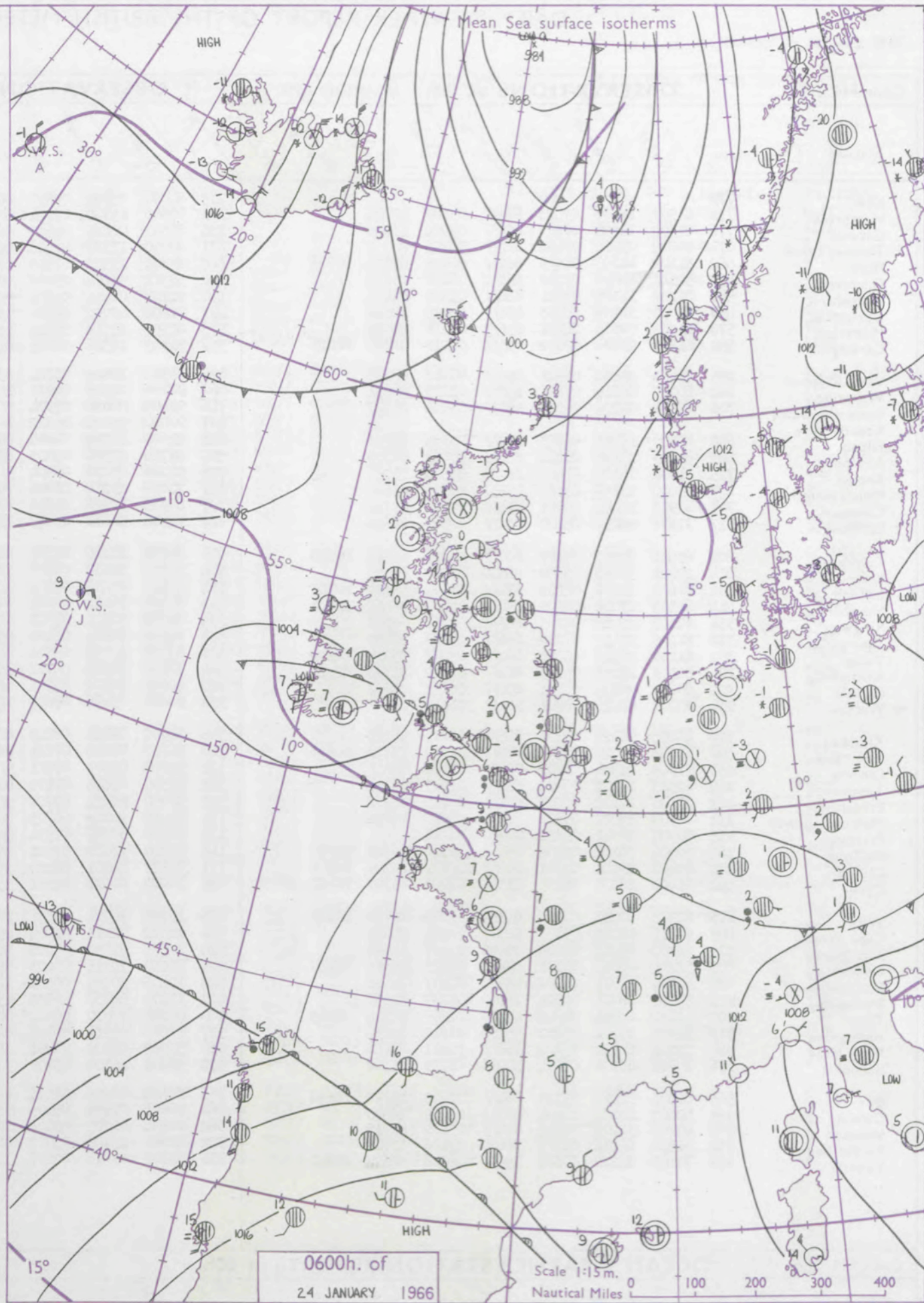
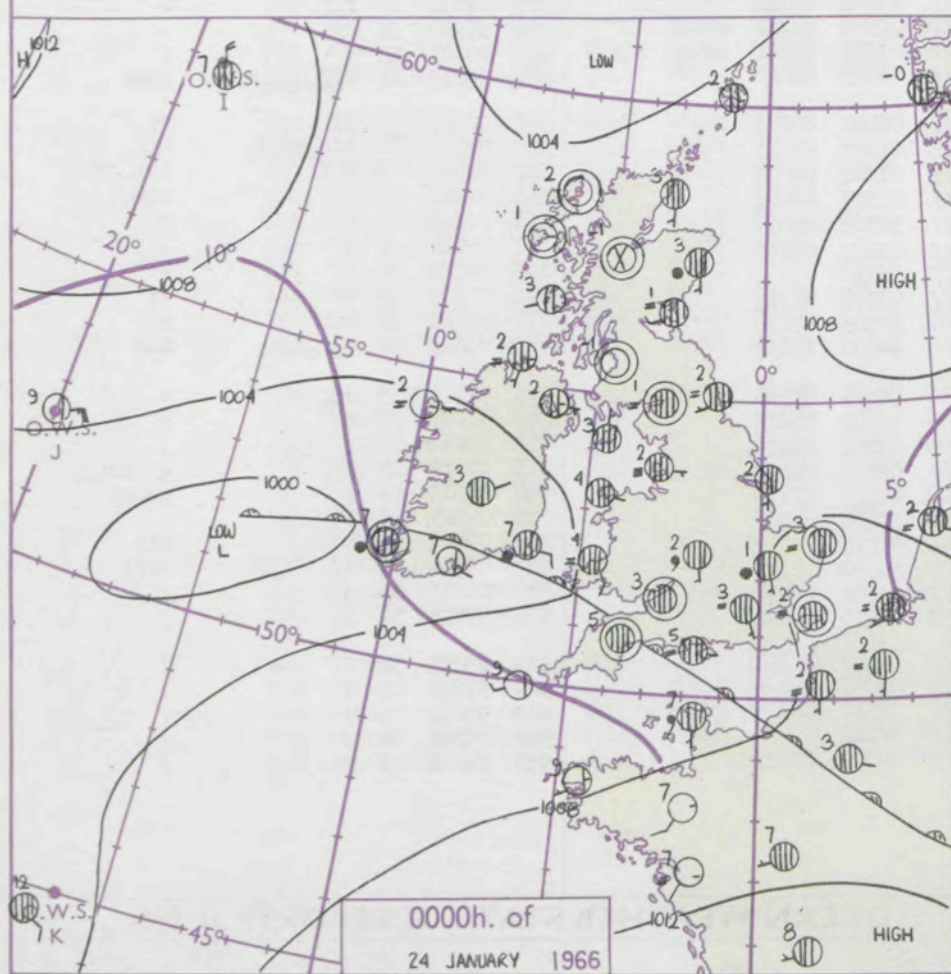
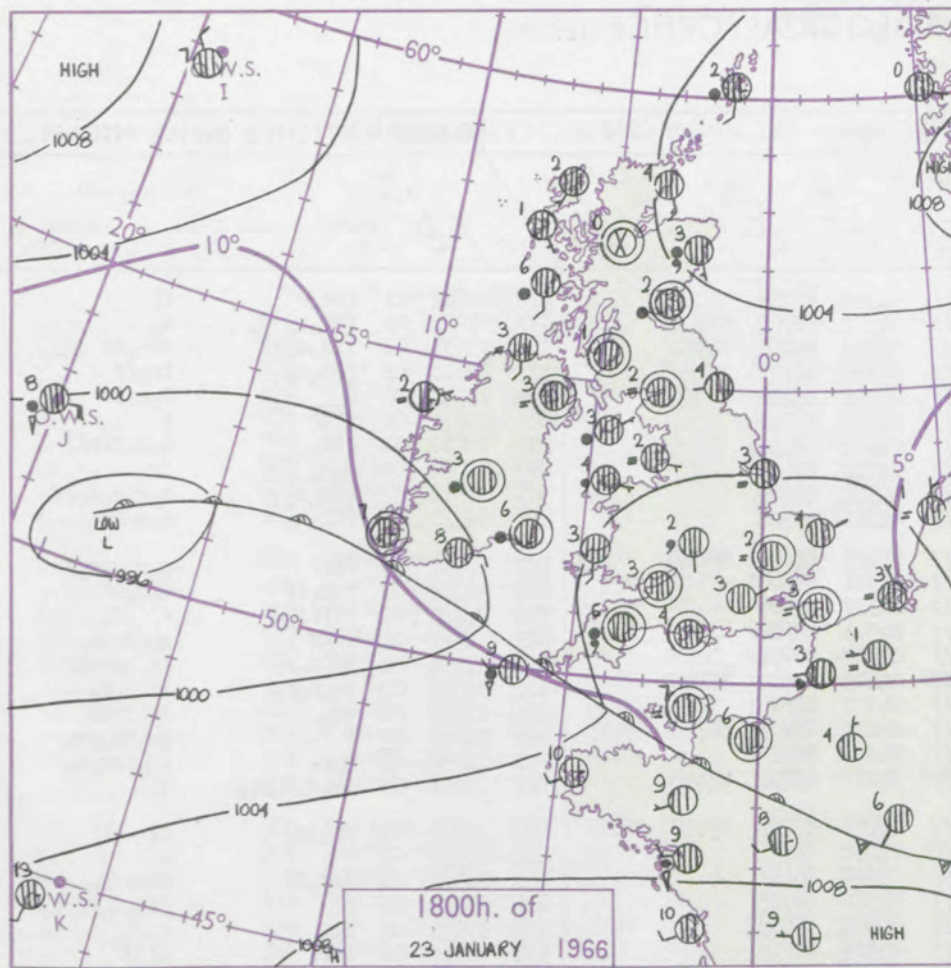
Code FM II.C		OBSERVATIONS at 12h. 23 January 1966										OBSERVATIONS at 18h. 23 January 1966										OBSERVATIONS during DAY											
Station	iii	Nddff	VVwwwW	PPPTT	N _h Ch _s Ch _s Ch _s	T _d app	8N _s Ch _s h _s	8N _s Ch _s h _s	8N _s Ch _s h _s	iii	Nddff	VVwwwW	PPPTT	N _h Ch _s Ch _s Ch _s	T _d app	8N _s Ch _s h _s	8N _s Ch _s h _s	8N _s Ch _s h _s	iii	Nddff	VVwwwW	PPPTT	N _h Ch _s Ch _s Ch _s	T _d app	8N _s Ch _s h _s	8N _s Ch _s h _s	8N _s Ch _s h _s	iii	RRT	T _d app	SSS	WEATHER	
																																09h.—15h.	15h.—21h.
Kew	775	82703	20026	02004	873/1	02234	88706			775	80000	05426	05504	852/1	03117	84704	88620		775	775	95041	000	d _o id _o r _o Rf									id _o ffir _o	
Heathrow	772	82805	25106	01403	872/1	03231	83705	88707		772	80501	14216	05203	853/1	03221	81707	88650		772	772	92041	000	d _o r _o									r _o ff	
Gatwick	776	82805	50105	01404	864/1	03236	88712			776	80000	09415	05003	855/1	03220	88624			776	776	97041	000	id _o									ffff	
Thorney Island	871	80000	28602	01804	873/1	03230	84707	88710		871	80000	20106	05704	864/1	03219	86712	88715		871	871	93051	000	r _o r _o									f	
Hurn	862	80303	38055	01504	853/1	03237	82706	85707	88625	862	80000	18042	04904	862/1	03221	84705	88709		862	862	97051	000	+								+		
Guernsey	894	81603	58056	01706	853/1	06228	83706	86709	87620	894	71707	19052	05207	752/1	07217	83703	87640		894	894	97081	000	id _o								id _o		
Wattisham	590	83408	37052	00703	862/1	01226	82705	88707		590	82703	20102	05502	855/1	01226	88625			590	590	00035	000	+								ff		
Gorleston	497	83409	32052	99504	854/1	01226	88618			497	80501	48052	05004	855/1	02229	88625			497	497	97042	000	+								d _o d _o		
Mildenhall	578	83301	40025	01003	853/1	02226	85707	88625		578	60000	14112	05602	653/1	01325	82707	86632		578	578	00041	000	+								ff		
Cardington	559	80000	32205	01303	853/1	03223	83708	88615		559	80000	07445	05402	863/1	02124	88707			559	559	97031	000	id _o								ffid _o		
West Raynham	485	70105	48012	00503	755/1	01221	87625			485	83105	19612	05402	855/1	01228	84620	88645		485	485	91031	000	+								r _o r _o d _o r _o d _o r _o		
Wittering	462	80000	23026	01303	855/1	02225	88620			462	70000	11282	05302	756/1	01211	87635			462	462	97035	000	ir _o								ff		
Boscombe Down	746	80000	07462	02002	860/1	02124	88701			746	81603	19104	05202	862/1	02218	88705			746	746	00035	000	if								ffff		
Ross-on-Wye	627	80000	24052	01803	863/1	01124	88706			627	81201	17212	04403	863/1	02119	88708			627	627	92041	000	+								ir _o		
Filton	628	80000	19055	01803	853/1	02225	85707	88625		628	80000	11212	04703	862/1	02220	88704			628	628	91035	000	+								ir _o		
Aberporth	502	71711	48602	00704	555/1	02119	82625	84650	87359	502	81710	48056	03303	654/1	02314	86618	88460		502	502	92041	000	ir _o r _o r _o							r _o r _o d _o r _o			
Rhoose	715	71007	36052	01704	657/1	02119	86650			715	81006	20056	04403	854/1	02214	84713	88625		715	715	97045	000	ir _o							ir _o			
Mountbatten	827	81206	37052	00805	854/1	03123	81710	88620		827	80705	17055	03805	854/1	05212	84710	88643		827	827	91061	000	id _o							ir			
Chivenor	707	81209	40206	01305	853/1	03219	82708	88623		707	81003	37036	03905	864/1	04315	88711			707	707	97061	000	id _o ir _o							+			
St. Mawgan	817	81405	40502	00905	852/1	05119	82705	85707	88625	817	71309	32105	03106	753/1	06211	84708	86635		817	817	94071	001	+							id _o rrir _o			
Culdrose	809	80000	25106	00807	854/1	06220	86711	88615		809	71403	40205	03007	753/1	07210	83706	85710	87620		809	809	97092	010	+							ir _o id _o		
Scilly	804	72202	48022	01109	754/1	07121	87616			804	62709	58808	02909	633/1	09209	83906	83620		804	804	02111	010	+							id _o pr			
Elmdon	534	80000	08447	01603	862/1	01325	83704	88706		534	81702	08516	04902	854/1	02221	88618			534	534	94031	000	ff							ffr _o d _o d _o r			
Shawbury	414	80000	15044	01803	854/1	01221	86617	88650		414	81603	09426	04302	855/1	01216	86620	88635		414	414	93031	000	r _o ff							ffid _o d _o			
Ringway	334	80000	18102	01603	855/1	01121	84625	88640		334	71503	12042	04203	755/1	01214	82620	87640		334	334	97041	000	+							r _o			
Squires Gate	318	81204	15102	00903	855/1	03222	82622	88628		318	81207	05444	03302	856/1	02314	85631	88646		318	318	00041	000	+							ffif			
Valley	302	70000	48041	01004	756/1	01122	83635	87650		302	81205	48502	03304	854/1	02213	84614	88630		302	302	02051	000	+							id _o rr			
Ronaldsway	204	80403	59202	01004	854/1	02120	83714	83625	88638	204	80407	40605	03003	855/1	02213	81627	88640		204	204	97040	000	id _{o</}										

CHART OF WEATHER IN PART OF NORTHERN HEMISPHERE



CHARTS OF WEATHER IN WESTERN EUROPE

ation
mbols
DUD
Cloud
Amount
(oktas)
0
1 or less
2
3
4
5
6
7 or more
8
obscured
THER
Weather
le
and
hizzle
and snow
y shower
and snow
ower
y shower
shower
derstorm
ND
Wind
speed
(knots)
Calm
1-2
3-7
8-12
13-17
Additional
er add



GENERAL SYNOPTIC DEVELOPMENT

Issued at midday Monday 24

January 1966

FORECAST for Great Britain and Northern Ireland until noon tomorrow

The low which yesterday was centred west of Lands End has continued its eastward drift, and now lies over southern Ireland. The col between this low and the continental low has also drifted east and is now over the North Sea. Pressure distribution is expected to remain flat over much of the British Isles for the next 24 hours, but colder air will reach northern Scotland from the north during the night.

England and Wales will be mostly dull with drizzle at times, but in west Wales and southwest England it will be mainly dry with bright periods. Scotland and Northern Ireland will be cloudy, but colder brighter weather will spread from the north later, with occasional snow showers. Normal temperatures in southern England, but rather cold elsewhere.

OUTLOOK for following 24 hours. Normal temperatures in the south at first with some rain. Brighter colder weather with snow showers in the north will spread to all areas later.

DAILY WEATHER REPORT OF THE BRITISH METEOROLOGICAL OFFICE (contd.)

Code FM II.C		OBSERVATIONS at 00h. 24 January 1966										OBSERVATIONS at 06h. 24 January 1966										OBSERVATIONS during NIGHT					CONV TA °C
Station	iii	Nddff	VVwww	PPPTT	N _h Ch _h C _h H	T _d T _d app	8N _s Ch _s h _s	8N _s Ch _s h _s	8N _s Ch _s h _s	iii	Nddff	VVwww	PPPTT	N _h Ch _h C _h H	T _d T _d app	8N _s Ch _s h _s	8N _s Ch _s h _s	8N _s Ch _s h _s	iii	RRT _n T _n E	T _g T _g	WEATHER					
																						21h.—03h.	03h.—09h.				
Kew	775			04						775	80000	05446	07805	86311	04302	88707				775	01041	01	ffr _o r		ff	40	
Heathrow	772	81507	15106	07403	86211	03209	88703			772	80000	15106	07704	86111	04302	82702	88704		772	01031	03	ffr _o r _o -d _o		d _o	39		
Gatwick	776	81304	18204	07603	86211	03208	88703			776	80501	06425	08103	86211	03203	85703	88716		776	93031	01	ffd _o d _o df		d _o ff	38		
Thorney Island	871	80802	09514	07404	87211	04105	88705			871	80000	17105	08206	86211	06309	88703		871	93041	03	ffd _o d _o		ir _o ff	37			
Hurn	862	81102	14105	06405	86211	04001	85704	88706		862	81501	12585	07406	87211	06208	85704	88706		862	93041	03	d _o		d _o r _o ff	36		
Guernsey	894	52311	62016	07208	56312	08608	85709			894	52312	56104	09108	56111	08214	85702		894	05071	06	rrir		+		35		
Wattisham	590	81402	11104	08301	85611	01309	88630			590	91107	01616	09002	91111	02104	89101		590	05012	51	ffr _o		d _o d _o ffrrff		34		
Gorleston	497	80000	31105	08303	85511	03216	88620			497	81806	48052	08803	85511	02202	88620		497	92032	02	d _o d _o		ir _o		33		
Mildenhall	578	81503	09604	08101	85611	01214	88634			578	81207	14516	08402	85511	02701	88622		578	01011	00	ffd _o r _o		d _o r _o d _o d _o ff		32		
Cardington	559	81606	23606	07402	85311	02210	81709	88623		559	81303	14516	08003	86311	02303	88706		559	02011	01	ffr _o r _o		d _o d _o FF		31		
West Raynham	485	81405	05426	07301	85711	00210	88656			485	81508	19614	08701	85611	01203	85630	88645		485	97011	51	ffff		r _o r _o d _o d _o f	30		
Wittering	462	80000	02614	07401	85611	01109	88631			462	90000	01516	08201	91111	01301	89100		462	96011	00	r _o r _o ff		d _o d _o FF	29			
Boscombe Down	746	81308	02504	06903	86011	03106	88700			746	91605	F9475	07904	91111	04307	89100		746	97025	02	ffffid _o F		F		28		
Ross-on-Wye										627	90000	01606	06902	91111	02303	89100		627	02021	01	ir _o f		ir _o r _o r _o	27			
Filton	628	80000	19216	06103	86211	03105	88703			628	81002	12202	06904	86011	04303	88701		628	01031	01	ir _o r _o r _o		id _o ifirff	26			
Aberporth	502	81409	23106	04404	86211	03003	88703			502	81712	40586	05005	85511	04205	85621	88640		502	94031	02	ir _o r _o r _o		ir _o d _o r _o	25		
Rhoose	715	81006	14102	05803	86211	03504	88703			715	91206	03476	06904	91111	04307	89100		715	03035	01	ir _o		id _o irff	24			
Mountbatten	827	30000	23106	05207	15631	06203	81630			827	70000	23214	06706	76211	06221	82703	84706	87715	827	96041	00	f		ir _o id _o pr _o	23		
Chivenor	707	80905	32212	05006	87411	05002	88712			707	80905	32526	06306	87411	06208	88710		707	01051	04	r _o r _o		id _o rrr _o r _o	22			
St. Mawgan	817	71906	62036	05107	75611	06309	87644			817	71908	50028	06607	75311	07210	83706	87618		817	02061	03	ir _o d _o d _o pr _o		ir	21		
Culdrose	809	62501	69258	05307	68411	07213	82810	86618		809	82308	50106	06509	85211	08206	82703	85707	88615	809	07072	04	pr _o ir _o		ff	20		
Scilly	804	22411	59028	05309	25500	09212	82620			804	22208	58010	06609	26200	09208	82704		804	00091	07	+		+		19		
Elmdon	534	81605	16516	06702	87111	01109	85702	88703		534	91705	03435	07302	91111	02303	89111		534	96021	01	d _o d _o ff		ffffir _o	18			
Shawbury	414	81503	17046	06102	85411	01109	88615	88621		414	80000	06444	07002	86211	02306	88705		414	95011	00	ff		ffd _o r _o FFrr _o	17			
Ringway	334	81407	26046	06203	86311	01110	88706			334	81303	30502	07003	86211	01304	88705		334	97021	01	ir _o		d _o d _o	16			
Squires Gate	318	81205	08414	05302	85611	02109	88633			318	81207	19104	06402	85611	02305	88643		318	00011	00	ffff		ffif	15			
Valley	302	81202	48216	05004	85411	03207	83715	88622		302	80705	48022	05904	85511	03205	88625		302	01031	03	r _o r _o		+	14			
Ronaldsway	204	80106	25046	05103	86311	02212	81708	88713		204	70206	26102	06302	75411	01308	82712	87645	88656	204	97010	51	r _o		+	13		
Carlisle	222	80000	28102	06301	85811	00211	88657			222	80000	28102	07501	85411	01310	82711	86623	88656	222	00001	52	+		f	12		
Watnall	354	80000	02615	08701	91111	01215	89111			354	90000	03476	07602	91111	02305	89111		354	96015	01	r _o r _o d _o d _o FF		ffff	11			
Kilnsea	396	81803	48024	07302	85511	01213	88625			396	81706	08444	08003	86311	02400	88708		396	00011	11	ff		ff		10		
Finningley	360	81504	05426	07101	85211	01212	85705	88648		360	80000																

DAILY WEATHER REPORT OF THE BRITISH METEOROLOGICAL OFFICE

No. 38050

Date of Issue Tuesday 25 January 1966

RSION
LE
°F

Code FM II.C

OBSERVATIONS at 12h.

24 January 1966

Code FM II.C

OBSERVATIONS at 18h.

24 January 1966

OBSERVATIONS during DAY

WEATHER

09h.—15h.15h.—21h.

Station

iii

Nddff

VVwww

PPPTT

N_hL_hC_MH

T_dT_dapp

8N_sCh_sh_s

8N_sCh_sh_s

8N_sCh_sh_s

iii

Nddff

VVwww

PPPTT

N_hL_hC_MH

T_dT_dapp

8N_sCh_sh_s

8N_sCh_sh_s

8N_sCh_sh_s

iii

RRT + X E

SSS

WEATHER

104

Kew

775

81802

20514

10107

85311

06113

86708

88618

775

80000

40025

11807

86311

06213

88707

775

97081

000

fd₀d₀

ff

102

Heathrow

772

81801

12285

10106

87111

06114

85702

88704

772

81602

20105

11407

86311

06212

84708

88710

772

97081

000

id₀ff

f

100

Gatwick

776

80000

11285

10307

86211

07212

86703

88706

776

82005

12115

11508

86011

07110

86701

88702

776

97081

000

ff

d₀ff

99

Thorney Island

871

80000

06426

10307

86111

07216

88702

871

91301

05436

11607

91111

06211

89/01

871

03091

000

ffir₀ff

ffif

97

Hurn

862

71902

11286

09709

76311

08211

87708

862

81503

04466

11007

86011

07212

84701

88703

862

01101

111

ffFr₀

d₀r₀ff

95

Guernsey

894

81908

50102

10908

86011

08212

85701

88702

894

81314

01444

10107

86011

07001

88700

894

02092

000

ff

ffir₀rr

93

Wattisham

590

91502

F7476

10904

91111

04210

89/00

590

90000

F8454

12205

91111

05314

89/00

590

91052

111

d₀d₀Ff

Ffd₀d₀

91

Gorleston

497

81310

48106

11504

85511

03211

88620

497

81710

10284

12503

85511

03111

88620

497

01052

000

ir₀f

ffir₀R

90

Mildenhall

578

81303

10105

10505

86211

04210

88704

578

81302

13506

12005

85211

05116

82705

88614

578

91061

000

ir₀

ir₀id₀ff

88

Cardington

559

91506

03435

10204

91111

04113

89/11

559

91602

06436

11705

91111

05115

89/04

559

93051

000

FFff

id₀ffdrFF

86

West Raynham

485

81409

01506

10703

87011

03210

88701

485

91506

F7476

12504

91111

04315

89/00

485

94041

000

id₀ffir₀FF

ir₀id₀FF

84

Wittering

462

90000

F7455

10203

91111

03210

89/00

462

90202

03536

12103

91111

03215

89/02

462

02031

000

FFrrd

ddFFDff

82

Boscombe Down

746

82106

09424

09807

87111

06112

88702

746

81706

19504

10907

86111

07109

88702

746

97081

002

FFff

id₀FFff

81

Ross-on-Wye

627

90000

01456

09104

91111

04113

89/11

627

90000

02456

10005

91111

05107

89/11

627

01061

000

rFF

rFF

79

Filton

628

61803

11286

09108

65500

07113

86627

628

40605

11284

10005

45500

05006

84625

628

97091

006

ffir₀

ff

77

Aberporth

502

71710

28645

07806

65271

06217

81704

86640

87459

502

71509

48016

08307

75511

06006

87625

502

08071

000

ir₀ir₀r₀

r₀r₀id₀f

75

Rhoose

715

80902

07466

08806

86011

06314

82701

88702

715

10907

06444

09605

15500

05105

81620

715

92085

004

FFirid₀

FFF

73

Mountbatten

827

72008

40108

08610

72211

10108

81703

83708

85820

827

71110

40045

08109

75311

08803

86709

87625

827

97101

000

pr₀

d₀

72

Chivenor

707

71903

48026

08710

76211

09111

81703

87708

707

71112

59031

08808

75511

07103

87625

707

00111

003

+

+

70

St. Mawgan

817

61808

58011

08210

62200

09209

85705

817

71110

50022

07608

66218

08506

82703

85704

87275

817

97101

009

+

id₀

68

Culdrose

809

72008

14104

08410

76111

09208

84702

87705

809

81112

40505

07609

85111

09400

87702

88609

809

01102

000

1Fif

1fd₀d₀DR

66

Scilly

804

82108

48022

08210

86211

10211

88704

804

81112

57022

05609

86211

09714

88705

804

95101

000

+

id

64

Elmdon

534

91502

02476

09704

91111

04212

89/11

534

90000

01475

11104

91111

04009

89/11

534

95051

000

d₀r₀ffd₀d₀

FFd₀d₀

63

Shawbury

414

90403

03476

09703

91111

03216

89/03

414

90806

02474

11003

91111

03012

89/00

414

01041

000

d₀r₀d₀r₀ff

ffd₀

61

Ringway

334

70000

14045

09704

75711

02110

87650

334

71107

18044

11304

75411

02012

82717

87625

334

00061

012

if

ff

59

Squires Gate

318

80906

17042

09804

86311

03217

88707

318

30710

19041

10902

30930

01111

83360

318

00053

000

+

+

57

Valley

302

70208

32042

08805

65531

03111

82620

86635

87359

302

70614

14046

09605

65631

03204

86640

87360

302

97051

000

ir₀

if

55

Ronaldsway

204

70709

28101

09905

76211

03116

84705

86712

204

90407

04474

11101

91111

01112

89/00

204

00050

000

+

ff1F

54

Carlisle

222

90000

F9474

11001

91111

01116

89/01

222

90804

01454

13450

91111

51217

89/01

222

00023

000

1FffFF

ffFF

52

Watnall

354

90000

F9434

10102

91111

02115

89/01

354

90000

02434

12102

91111

02116

89/03

354

97031

000

FF

FFff

50

Kilnsea

396

81708

02606

10903

86211

03214

88705

396

80000

F4466

12403

86211

03115

88705

396

91031

111

ffir₀

FF

48

Finningley

360

80000

01466

10003

86211

02111

88704

360

90000

F9474

12402

91111

02219

89/00

360

97031

000

r₀ffFF

FF

46

Leeming

257

90000

01455

10202

91111

02112

89/11

257

90000

02434

12901

91111

01116

89/11

257

00025

000

FF

FFff

45

Tynemouth

262

80000

06446

09902

85611

02214

88635

262

83609

58034

12805

85511

03219

88625

262

93051

000

rrff

ff

43

Eskdalemuir

162

90000

F9434

11051

91111

51116

89/00

162

00000

61104

13752

00900

52320

162

00513

002

FFff

if

41

Mull of Galloway

131

71111

32042

10703

75611

03220

87630

131

91111

F5454

11902

91111

01214

89/00

131

00031

111

/

/

39

Prestwick

135

20000

15041

10400

25630

51216

82635

135

00000

19284

12252

00900

52216

135

00023

000

if

if

37

Renfrew

141

90000

02474

10901

91111

01220

89/02

141

90000

02454

13000

91111

00217

89/11

141

00021

000

ffFF

FFff

36

Leuchars

171

12407

50051

09702

15630

01116

81640

171

10000

01480

12651

15600

51316

81640

171

00043

051

+

ffff

34

Dyce

091

00000

50054

09801

00900

50219

091

23003

40040

12800

25600

51218

82630

091

00043

053

ff

+

32

Wick

075

12611

82020

09003

13400

01218

81918

075

73008

80028

13001

78411

50219

82818

83625

87640

075

01051

038

pr₀

pr

30

Cape Wrath

049

63206

81818

09403

69511

03229

83920

84625

049

73406

83028

12603

79511

52212

82920

87625

049

01043

004

pr

pr

28

Sule Skerry

010

73205

66808

09404

53571

03231

85920

87360

010

50209

74808

13402

53500

01221

85920

010

93062

/

/

27

Lerwick

005

72910

80258

06703

78411

01222

81815

87628

005

83614

66708

12450

85311

52232

83708

85620

88645

005

01036

003

pr₀pr

is₀

25

Stornoway

026

73108

66258

10803

78311

02226

82707

85817

86630

026

50000

80016

14001

55600

00216

85645

026

94031

005

pr₀ir₀

+

23

Benbecula

022

32203

85150

10704

38400

02220

81816

83630

022

80307

80216

13403

85411

01217

81712

84621

88635

022

94053

042

+

ir₀

21

Tiree

100

10000

60014

10606

18500

04218

81820

100

10506

60110

12300

15600

51209

81630

100

00073

060

FF

+

19

Aldergrove

917

10302

13044

10501

15600

00218

81640

917

10809

30040

11103

15600

01106

81640

917

00053

054

1f

+

18

Malin Head

980

22104

66031

10705

25600

02220

82640

980

10710

66010

11906

12500

02212

81820

980

97071

060

/

/

16

Belmullet

976

10614

62101

09006

10930

03113

81359

976

40710

61101

08404

25630

01802

82640

88358

976

97061

025

/

/

14

Birr

965

80608

32506

07806

77321

05218

82708

87714

88458

965

50610

48105

07905

55611

03802

85630

965

02071

000

/

/

12

Dublin

969

80808

48106

09106

85511

04019

85620

88638

969

80711

32106

09805

86311

04007

83708

88710

969

92061

000

/

/

10

Shannon

962

80606

24205

06406

87311

06015

88707

962

80912

56102

05807

85411

06808

83712

88622

962

97081

000

/

/

9

Roches Point

952

70807

48216

05708

76211

07013

87704

952

80914

48505

05108

86211

08608

88704

952

97081

000

/

/

7

Valentia

953

30603

66108

05008

32400

07014

81713

83821

953

81008

66606

03108

46421

06612

84719

88459

953

94101

020

/

/

4

Code FM 21.C

OCEAN WEATHER STATION REPORTS at 12h.

O.W.S.

YQL_aLL_aa

LoLL_oGG

Nddff

VVwww

PPPTT

N_hL_hC_MH

D_sV_sapp

8N_sCh_sh_s

8N_sCh_sh_s

OTTTT

Id_wd_wP_wH_w

Id_wd_wP_wH_w

4

Code FM 21.C

OCEAN WEATHER STATION REPORTS at 18h.

O.W.S.

YQL_aLL_aa

LoLL_oGG

Nddff

VVwww

PPPTT

N_hL_hC_MH

D_sV_sapp

8N_sCh_sh_s

8N_sCh_sh_s

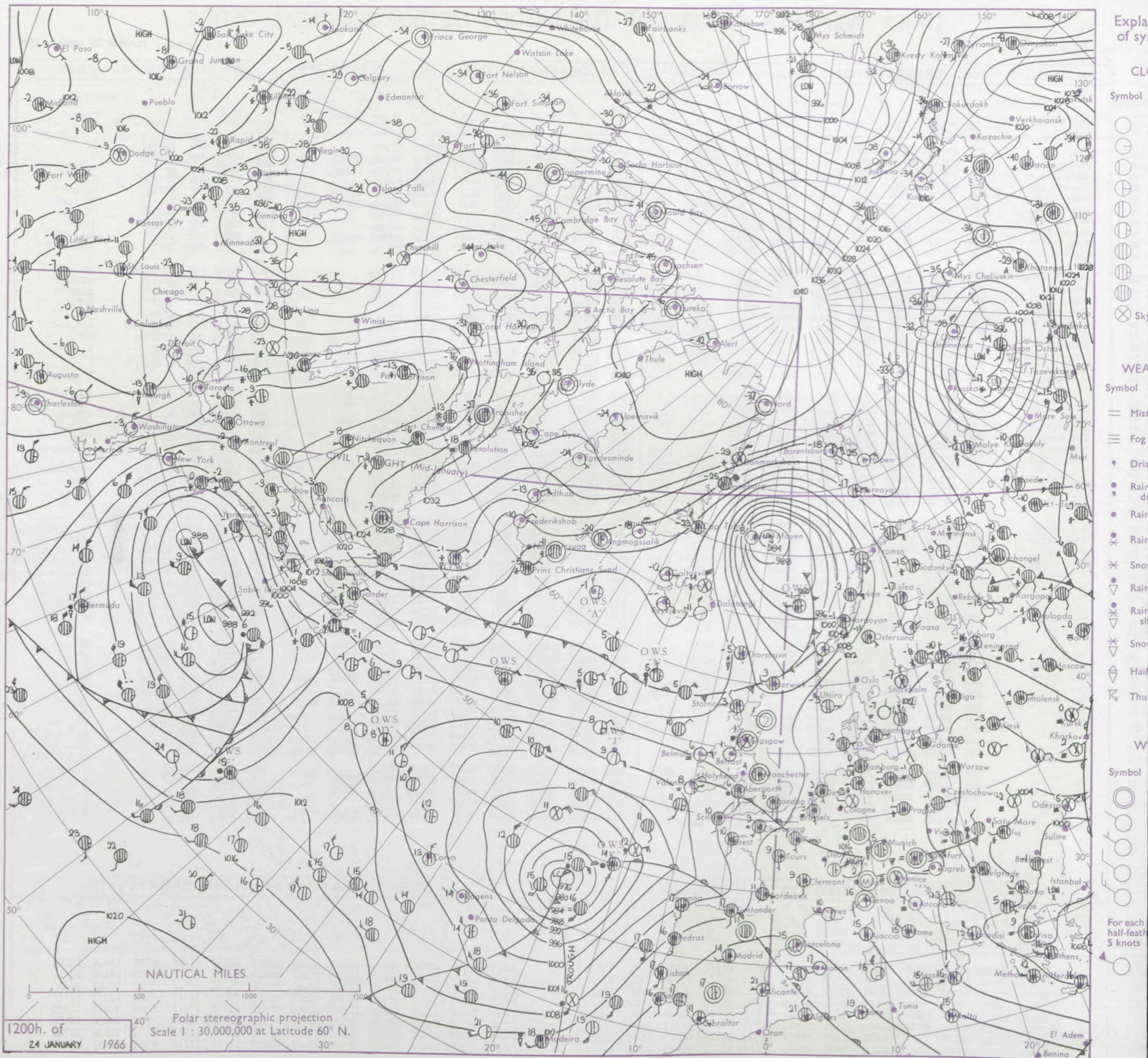
OTTTT

Id_wd_wP_wH_w

Id

All times of observation printed in this publication are GREENWICH MEAN TIME.

CHART OF WEATHER IN PART OF NORTHERN HEMISPHERE



OUTLOOK FOR following 24 hours: Rain at times in the south with near normal temperatures. Cloudy and rather cold in the north.

DAILY WEATHER REPORT OF THE BRITISH METEOROLOGICAL OFFICE (contd.)

Code FM 11.C		OBSERVATIONS at 00h. 25 January 1966										OBSERVATIONS at 06h. 25 January 1966										OBSERVATIONS during NIGHT					CONVECTIVE Tendency °C
Station	iii	Nddff	VVwww	PPPTT	N _h L _h C _M H	T _d T _d app	8N _s Ch _s h _s	8N _s Ch _s h _s	8N _s Ch _s h _s	iii	Nddff	VVwww	PPPTT	N _h L _h C _M H	T _d T _d app	8N _s Ch _s h _s	8N _s Ch _s h _s	8N _s Ch _s h _s	iii	RR _n T _n E	T _g T _g	WEATHER					
																						21h.—03h.	03h.—09h.				
Kew	775			07						775	81212	61022	08206	86311	04720	88708				775	97061	05	F		r _o	40	
Heathrow	772	81407	22504	12107	86111	06302	88702			772	81112	62025	08305	86311	04621	85707	88711			772	91051	05	ffd _o		r _o r _o	39	
Gatwick	776	81406	57105	12307	85211	06500	85705			776	81110	57102	08305	86311	05721	81707	88708			776	91051	04	+		r _o r _o	38	
Thorney Island	871	80807	64024	11607	86311	06702	82708	88611		871	80916	48602	06206	87211	05727	86705	88708			871	93061	05	ir _o		r _o r _o ir _o	37	
Hurn	862	70906	58015	09807	76311	07710	83708	87710		862	81014	56616	04407	87211	06725	83704	85706	88708		862	06061	06	id _o r _o rr		rr _o r _o	36	
Guernsey	894	81220	32636	07408	86111	08723	88702			894	81222	66216	01208	86111	08732	88702			894	05072	07	irrrdr		rrrrrr _o r _o	35		
Wattisham	590	91107	01455	13204	91111	04301	89100			590	91113	01434	10605	91111	05716	89100			590	97032	03	Ff		ffid	34		
Gorleston	497	81212	03444	14004	85511	04210	88620			497	81417	02524	12504	86411	04613	88710			497	97032	03	FFff		ffid	34		
Mildenhall	578	81306	19105	12805	86111	04400	88702			578	81106	06422	10005	86111	05718	88702			578	00041	04	ff		FF	32		
Cardington	559	91006	03434	12105	91111	05201	89103			559	81213	56104	09005	86211	05619	85704	88706			559	00041	04	FF		F	31	
West Raynham	485	91210	02455	13203	91111	03104	89100			485	91112	02456	10904	91111	04720	89100			485	93031	03	d _o r _o d _o r _o FFf		d _o d _o ff	30		
Wittering	462	90402	01455	12603	91111	03801	89100			462	91109	02436	09604	91111	04719	89101			462	94021	02	FFid _o ff		ffirFF	29		
Boscombe Down	746	81313	28285	11006	86011	06001	83700	88701		746	81220	40612	05506	87211	05726	88705			746	01051	05	FFir _o		r _o r _o	28		
Ross-on-Wye										627	81012	48634	03706	80321	05727	88508			627	06041	03	ff		rrrr _o r _o	27		
Filton	628	81010	48504	09907	86211	06803	88703			628	81015	40616	03406	87311	06732	84706	88708			628	02051	03	id _o ir _o		r _o r _o d _o r	26	
Aberporth	502	61215	66031	06205	25571	04818	82620	85465		502	81218	66616	98007	85311	06743	85708	88650			502	04042	02	ir _o		r _o r _o rr	25	
Rhoose	715	81110	45104	08606	86211	06707	88704			715	81114	40506	02806	86211	06625	86703	88705			715	05055	05	FFid _o rr		id _o r _o r _o rr	24	
Mountbatten	827	81216	56635	05309	87211	08816	85705	88707		827	81420	30635	98309	87211	09731	88704			827	29072	07	id _o rr		DRrrRR	23		
Chivenor	707	81117	66022	05807	86311	06719	86707	88710		707	81216	74606	98909	85411	08731	84710	88614			707	05071	07	ir _o r _o r _o		ir _o r _o r _o rr	22	
St. Mawgan	817	81225	37615	02809	87111	08823	85702	88703		817	81326	37656	96309	87211	09626	88703			817	23072	07	id _o ifrrDR		DRRRrr	21		
Culdrose	809	81220	40616	04409	87111	09814	86702	88703		809	81518	30636	96310	87011	10732	85701	88702			809	22082	05	ir _o rrrr _o r _o		r _o r _o rr	20	
Scilly	804	81323	32636	99410	87111	09741	88702			804	81623	32636	93210	87111	10729	88702			804	12092	09	rr		rr	19		
Elmdon	534	90705	01436	11603	91111	03704	89111			534	81209	28105	07105	86211	04729	88704			534	93031	03	d _o d _o FFd _o r _o		d _o d _o ffr _o r _o	18		
Shawbury	414	90907	08455	11203	91111	03803	89102			414	81008	18504	05904	87211	03730	88703			414	01021	02	ffid _o		ffid _o r _o r _o rr	17		
Ringway	334	70917	35042	11803	75311	01000	83708	87650		334	80914	56036	07704	86211	02720	88703			334	97031	02	ir _o		+	16		
Squires Gate	318	71014	50041	11702	75611	01100	87635			318	81019	56042	06504	85311	03727	82708	88618			318	00501	53	+		+	15	
Valley	302	80613	32041	08705	85711	03707	88650			302	80714	48041	02506	85711	04730	88656			302	05031	01	+		ir	14		
Ronaldsway	204	80823	56044	10604	85411	02608	88616			204	80931	50042	04805	85411	03730	83710	86713	88618		204	95011	52	+		ir _o ir	13	
Carlisle	222	50805	40284	14050	55500	51500	85626			222	00911	56041	10002	00900	01627				222	00523	53	FFff		+		12	
Watnall	354	90807	01474	12802	91111	02302	89111			354	90910	04436	08703	91111	03721	89111			354	93011	02	fidFFir		FFff		11	
Kilnsea	396	80000	F9424	13503	86211	03103	88705			396	91420	F4606	11003	91111	03720	89100			396	02031	11	FF		ir _o FF		10	
Finningley	360	90000	03474	13402	91111	02002	89100			360	81108	11286	09703	87111	03725	88702			360	96021	01	FFffid _o r _o		ddffFFr _o r _o r		9	
Leeming	257	83305	14104	14001	85411	01005	82712	88622		257	80000	07514	10202	86311	01726	88707			257	91022	51	ff		ffid _o d _o -r _o		8	
Tynemouth	262	81008	58022	14504	85511	03204	88625			262	81113	61022	11205	85611	04723	88630			262	91021	02	+		id _o		7	
Eskdalemuir	162	80506	01461	14752	86011	52202	88701			162	80607	11284	11000	86211	05726	84703	88705			162	00523	53	iffFFF		fffF	6	
Mull of Galloway	131	21111	85011	10602	25600	01709	82635			131	81111	60031	05203	86411	02733	88712			131	00011	11	/		/		5	
Prestwick	135	00906	60040	12552	00900	53202				135	70915	64031	07701	25602	52731	82630	87075			135	00533	59	+		+	4	
Renfrew	141	80709	13284	13651	86211	51803	88703			141	70612	40042	10002	76211	01726	82704	87707			141	00511	52	ffif		+	3	
Leuchars	171	91203	02474	14750	91111	50004	89101			171	60813	60024	11903	65411	03722	84618	85640			171	93523	54	ffF		ffpr	2	
Dyce	091	20000	11110	15352	25500	52007	82625			091	40000	30251	13552	45200	53711	82705	83630			091	97553	58	ffpr _o		ifpr _o	1	
Wick	075	42702	69031	16152	45700	53213	84656			075	20913	82026	14803	25500	00805	82625			075	01522	54	ir _o rr		rrpr _o		0	
Cape Wrath	049	80717	81607	15502	87511	01210	88720			049	80920	83026	12501	86511	00709	88720			049	01011	01	ir _o		ir _o		-1	
Sule Skerry	010	70213	74838	17202	79511	52216	87920			010										010			/		/		-2
Lerwick	005	13504	83017	17354	15600	56221	81630			005	60000	83031	17452	65611	54705	86645			005	00546	56	+		+		-3	
Stornoway	026	00000	80021	15252	00900	53004				026	11011	75020	12603	15600	50816	81635			026	00541	60	+		+		-4	
Benbecula	022	20709	81011	13302	25600	00710	82635			022	00808	81020	10101	00900	52823				022	00513	56	+		+		-5	
Tiree	100	00710	70020	12401	00900	52708				100	00822	75020	08703	00900	51722				100	00513	56	+		+		-6	
Aldergrove	917	81014	40041	09803	86211	01713	84703	88704		917	81018	48042	04103	86311	02729	83708	88710			917	93011	51	+		ir _o r _o r _o	-7	
Malin Head	980	11216	69021	10105	12500	02811	81820			980	81040	59101	03105	86411	01731	88717			980	00041	00	/		/		-8	
Belmullet	976	40820	56100	05103	46600	00719	84645			976	80820	56606	96105	86311	04746	86708	88712			976	97021	01	/		/		-9
Birr	965	80811	56102	04005	85411	04725	83715	88635		965	80918	58616	94307	87411	06743	88712			965	03041	01	/		/		-10	
Dublin	969	80814	25102	06905	86211	05722	83703	88707		969	80822	30616	99206	86311	05740	83706	88708			969	92042	04	/		/		-11
Shannon	962	80923																									

RATES of SUBSCRIPTION: Single copy 6d. or post free 8d. One calendar month 15/-; one quarter 40/-; one year 150/-. For special arrangements for supply to schools and colleges, see Form 2452 or apply to Director-General, Meteorological Office, London Road, Bracknell, Berkshire.

H.M.S.O. Press, M.O. Bracknell

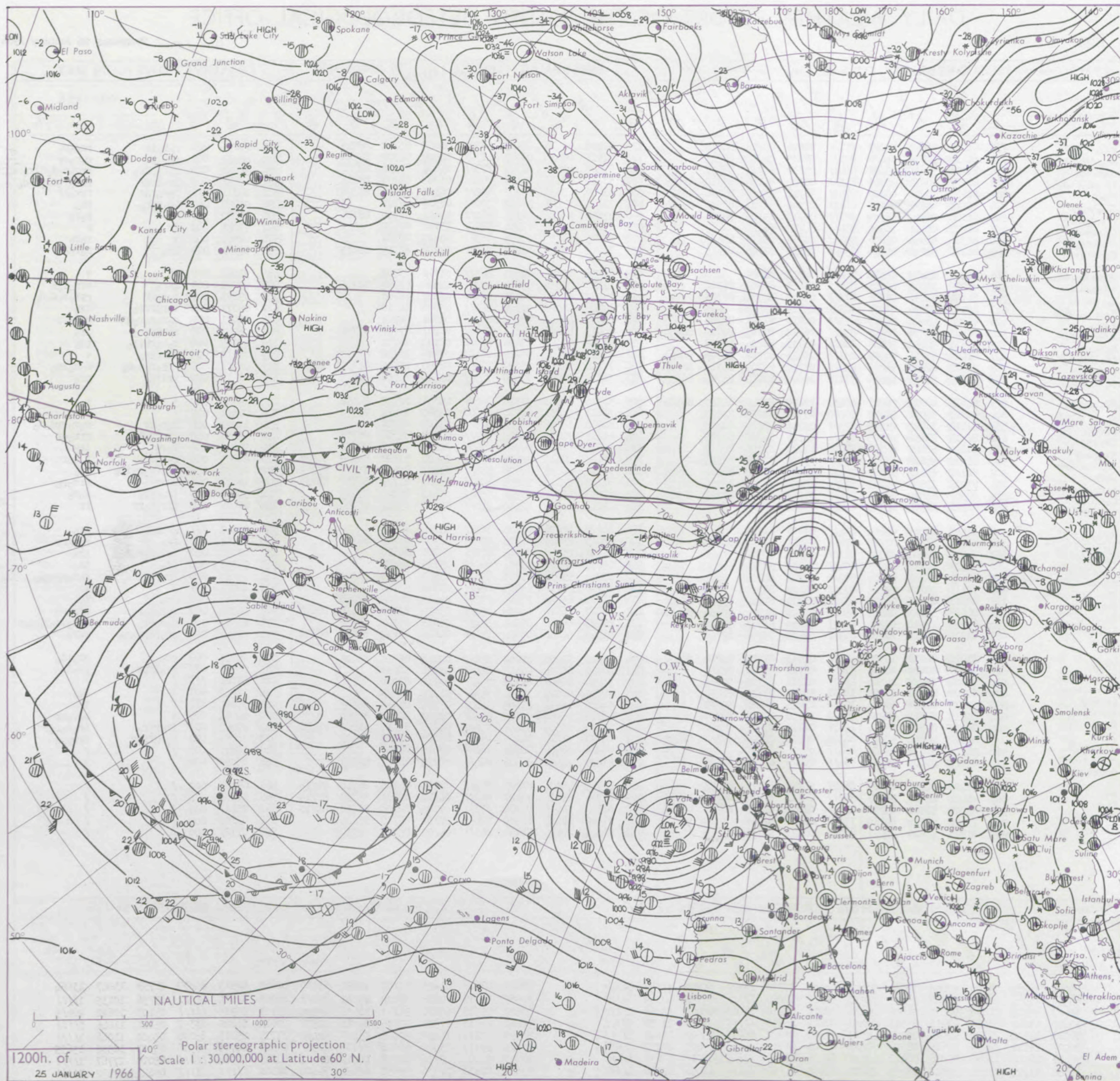
DAILY WEATHER REPORT OF THE BRITISH METEOROLOGICAL OFFICE

No. 38051

Date of Issue Wednesday 26 January 1966

Code FM 11.C		OBSERVATIONS at 12h. 25 January 1966										OBSERVATIONS at 18h. 25 January 1966										OBSERVATIONS during DAY				
Station	iii	Nddff	VVwwwW	PPPTT	N _h L _h C _M H	T _d T _d app	8N _s Ch _s h _s	8N _s Ch _s h _s	8N _s Ch _s h _s	iii	Nddff	VVwwwW	PPPTT	N _h L _h C _M H	T _d T _d app	8N _s Ch _s h _s	8N _s Ch _s h _s	8N _s Ch _s h _s	iii	RRT	T _e	SSS	WEATHER			
																							09h.—15h.	15h.—21h.		
Kew	775	81215	56616	05007	5732/	04816	85708	88550		775	81108	56636	01905	5732/	04605	85708	88545		775	05071	000	r ₀ r ₀ ir	rrr ₀ r ₀			
Heathrow	772	81115	50616	05006	854/1	05815	83710	88645		772	81011	26636	01705	4732/	04505	84709	88540		772	06062	000	r ₀ r ₀ r	r ₀ r ₀ rr			
Gatwick	776	81213	59616	05206	5742/	05810	85712	88557		776	81207	40636	01805	8731/	05608	83706	88707		776	04062	000	r ₀ r ₀ rrr ₀	rrr ₀ r ₀ d ₀ d ₀ r ₀			
Thorney Island	871	80917	48632	02706	8531/	06714	84706	87710	88625	871	81112	48216	00406	8721/	05805	85703	88704		871	16061	000	ir ₀ irrr	rrr ₀ r ₀ ir ₀ d ₀ d ₀			
Hurn	862	81213	33626	00807	6732/	06718	83708	88520		862	81009	40636	99207	8721/	06303	85704	88706		862	18071	///	r ₀ r ₀ rrr	rrr ₀ rr			
Guernsey	894	81515	60616	99108	6617/	08708	82702	83703	86704	894	71611	19106	98608	7601/	08306	86701			894	01082	000	ir ₀ r ₀ r ₀	id ₀			
Wattisham	590	81120	28284	08305	8621/	05713	85704	88706		590	81114	20102	04304	8621/	03612	87704	88706		590	95052	///	ff	r ₀ r ₀			
Gorleston	497	81220	08424	10404	864/1	04715	88710			497	81219	23054	05904	8551/	03720	88620			497	97041	000	FF	+			
Mildenhall	578	81316	50054	07606	8531/	05713	85707	88650		578	81212	40052	03905	8631/	03610	88707			578	01061	000	+	r ₀ r ₀			
Cardington	559	81216	58216	05706	8521/	05815	87704	88615		559	81213	28656	02405	8521/	04706	86705	88615		559	05062	000	ir ₀	r ₀ r ₀ RR			
West Raynham	485	91223	03435	08505	9111/	04713	89100			485	81116	19104	04803	8621/	03712	88705			485	91051	000	ff	+			
Wittering	462	81215	35044	07105	8621/	05813	87703	88708		462	81113	23636	03604	8721/	04606	85704	88705		462	05062	000	r ₀ r ₀	rrr ₀ r ₀ R			
Boscombe Down	746	81122	61616	01406	8731/	05824	84706	88709		746	81217	56216	00005	8611/	05503	88702			746	09071	000	r ₀ r ₀ rr	rrr ₀ r ₀ d ₀ d ₀			
Ross-on-Wye	627	80912	57616	00007	8032/	05719	88508			627	81207	60026	97706	864/1	05608	88710			627	09071	000	r ₀ r ₀ rrr ₀	ir ₀			
Filton	628	81222	48606	00207	8731/	06817	87706	88709		628	81319	48026	98506	8631/	05301	88707			628	06071	000	d ₀ r ₀ r ₀ r ₀ RR	r ₀ r ₀ id			
Aberporth	502	81315	48616	95707	8521/	06810	81703	84712	88650	502	71413	48056	94107	7637/	06201	87707	87360		502	08082	000	rrrrr ₀ r ₀	ir ₀			
Rhoose	715	81216	50636	99706	8621/	06719	86704	88707		715	81212	20506	97606	8601/	06703	88701			715	03075	000	r ₀ r ₀ rrir ₀	id ₀			
Mountbatten	827	81416	48216	96109	8511/	09611	82702	86706	88620	827	61614	56102	95210	26401	09303	82712	85075		827	08111	000	RRrrir ₀	+			
Chivenor	707	81320	62616	96809	8531/	08712	82708	86710	88615	707	71214	56216	95509	7721/	08500	84705	86709	86650	707	05091	000	rrr ₀ r ₀ d ₀ d ₀	d ₀ d ₀ ir ₀			
St. Mawgan	817	81620	57026	93810	7712/	10804	83702	84704	88512	817	71619	58028	93510	7831/	09303	83706	84815		817	01111	000	rrir ₀	pro			
Culdrose	809	61617	60016	93911	45431	10805	82710	84620	86360	809	51716	58021	93110	2647/	08303	82712	84358		809	00131	007	+	+			
Scilly	804	41823	56036	90812	25502	09301	82625	83075		804	51821	56031	90710	25571	09303	82622	84360		804	00121	025	+	+			
Elmdon	534	81114	36612	03605	8731/	03816	87706	88708		534	81212	36636	01004	8731/	03603	88706			534	11061	000	r ₀ r ₀ rr	r ₀ r ₀ rrd ₀ d ₀			
Shawbury	414	81315	28656	02305	8721/	04707	84704	88706		414	81114	32616	99305	8731/	04807	85706	88708		414	09051	000	rrr ₀ r ₀ R	rrr ₀ dr			
Ringway	334	81120	50602	04306	5742/	03814	85710	88550		334	81216	58026	00706	2547/	02610	82618	88460		334	93071	000	r ₀ r ₀ r	ir ₀			
Squires Gate	318	81223	48606	03006	3742/	05718	82714	88535		318	81122	40616	99406	3532/	05608	81708	83618	88527	318	02061	000	r ₀ r ₀ r	r ₀ r ₀ r			
Valley	302	81120	63616	97908	7542/	05811	81612	86620	88558	302	70812	66036	94908	5553/	05707	82620	85625	87362	302	04091	000	irrrrr ₀ r ₀ ir ₀	ir ₀			
Ronaldsway	204	81035	33636	00205	8721/	05720	81704	86706	88712	204	81133	35616	96206	8721/	05608	81705	86708	88710	204	16071	000	RRrr	rrr ₀ r ₀			
Carlisle	222	80907	61052	06805	7842/	03717	81715	87622	88460	222	81017	58606	02705	854/1	02615	82715	88625		222	93061	000	ir ₀ r ₀ r ₀	r ₀ r ₀			
Watnall	354	81320	32104	05905	8621/	05812	87704			354	81014	12636	02504	8721/	04606	85704	88706		354	09052	000	ffr ₀ r ₀ rr	rr			
Kilnsea	396	81425	12286	09404	864/1	03608	88710			396	81226	48026	05103	864/1	03714	88710			396	91041	///	FFir ₀	ir ₀			
Finningley	360	81114	37214	07705	8721/	05811	83703	88																		

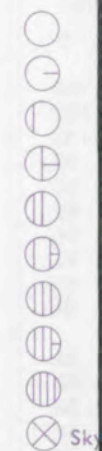
CHART OF WEATHER IN PART OF NORTHERN HEMISPHERE



Expla
of sy


CLO

Symbol




WEA

Symbol



Symbol



For each
half-feet
5 knots

CHARTS OF WEATHER IN WESTERN EUROPE

ation
mbols

DUD
Cloud
Amount
(oktas)

0
1 or less
2
3
4
5
6
7 or more
8

obscured

THER
Weather

zle
and
rizzle

and snow

W
shower
and snow
ower

W shower

shower

nderstorm

IND

Wind
speed
(knots)

Calm

1-2

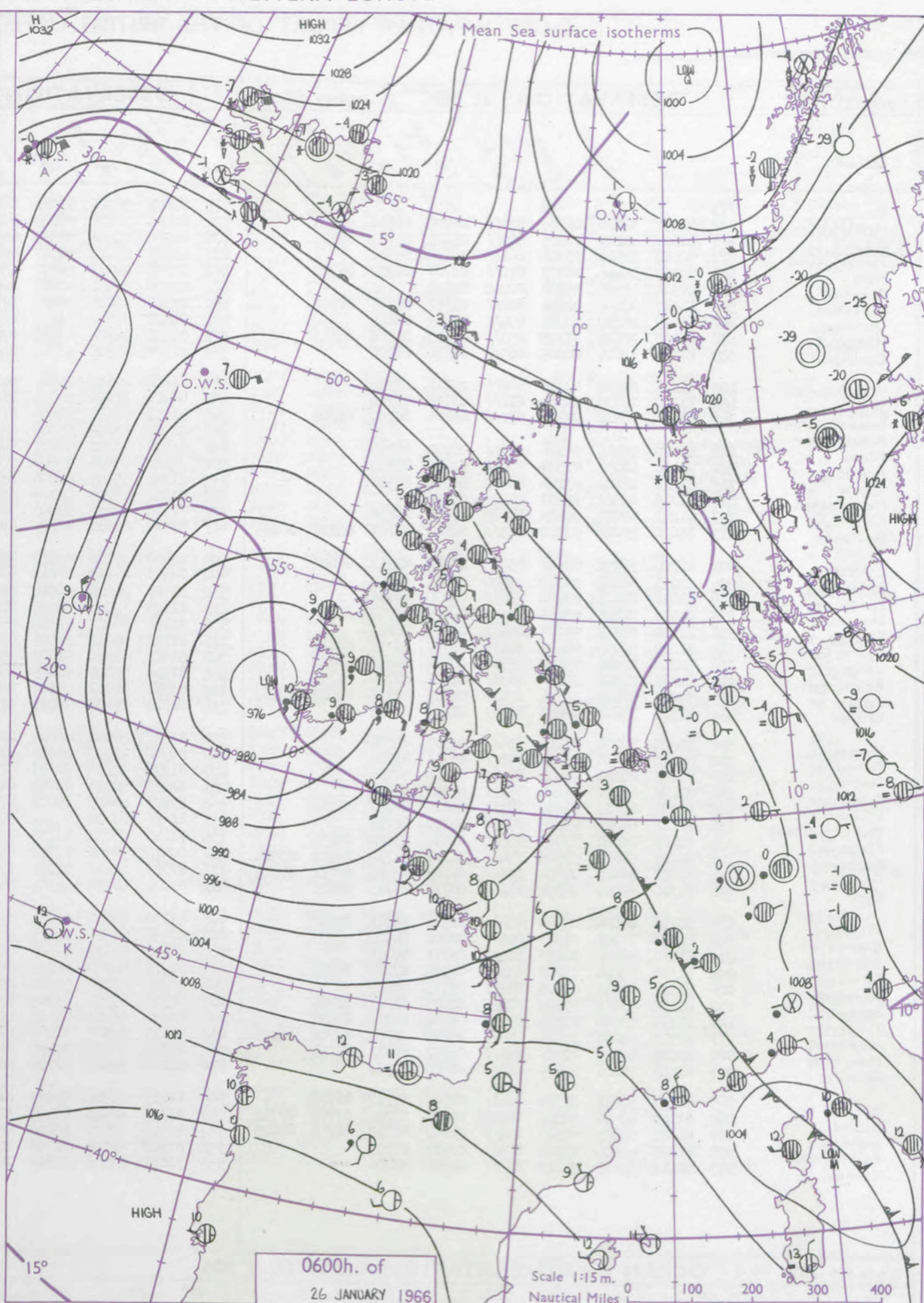
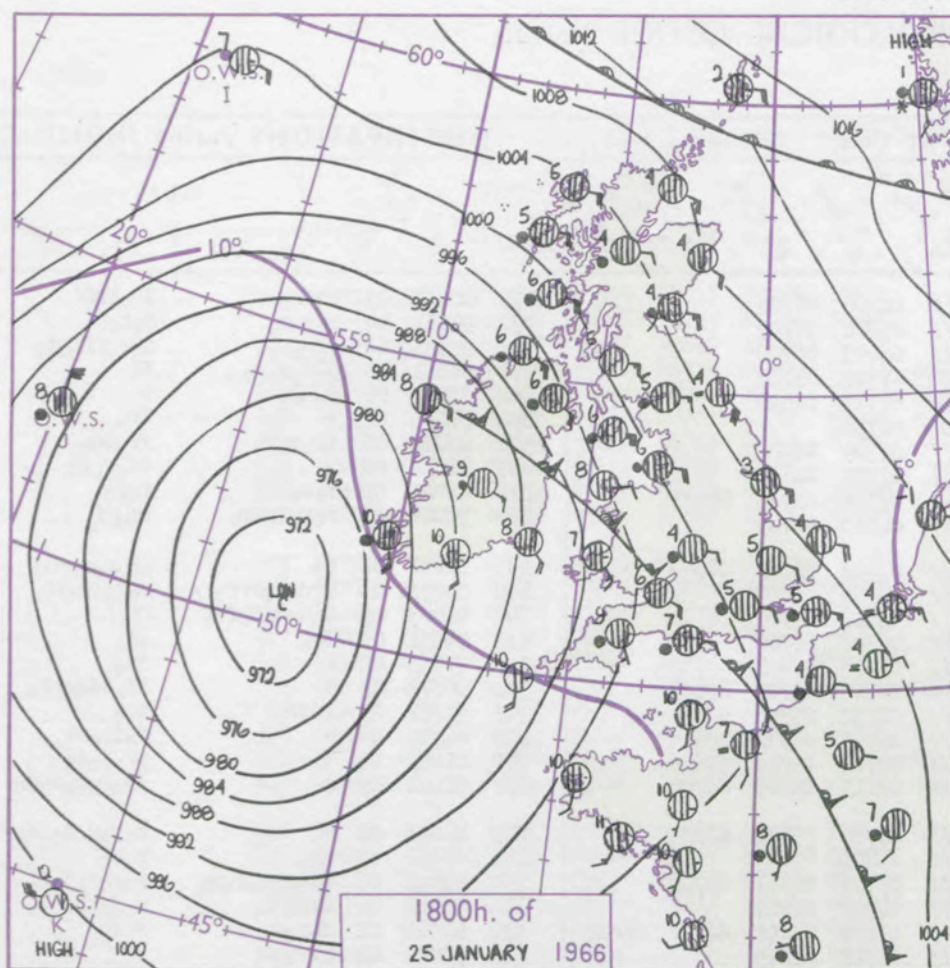
3-7

8-12

13-17

additional
er add

48-52



GENERAL SYNOPTIC DEVELOPMENT

Issued at midday Wednesday 26

January 1966

FORECAST for Great Britain and Northern Ireland until noon tomorrow

The low to the southwest of Ireland has continued to move southeast and is now just off Valentia. The associated occlusion is slow moving over eastern districts of England and Scotland, but will eventually clear all but the northeast of Scotland as the low drifts north to sea area Malin, and the southwesterlies spread in across England, Wales and southern Scotland.

It will be mostly cloudy in all districts with rain at times, but there will be a few brief sunny intervals in southern England and the Midlands. Brighter weather with showers in western coastal areas will spread from the southwest over most of England and Wales by dawn. Temperatures will reach normal or above everywhere by tomorrow morning.

OUTLOOK for following 24 hours. Cloudy with rain at times over Scotland and Northern Ireland. Some sunny intervals in England and Wales, but further rain on Friday. Temperatures normal or above.

DAILY WEATHER REPORT OF THE BRITISH METEOROLOGICAL OFFICE (contd.)

Code FM II.C		OBSERVATIONS at 00h. 26 January 1966										OBSERVATIONS at 06h. 26 January 1966										OBSERVATIONS during NIGHT				CONV TA °C
Station	iii	Nddff	VVwww	PPPTT	N _h L _h C _M H	T _d T _d app	8N _s Ch _s h _s	8N _s Ch _s h _s	8N _s Ch _s h _s	iii	Nddff	VVwww	PPPTT	N _h L _h C _M H	T _d T _d app	8N _s Ch _s h _s	8N _s Ch _s h _s	8N _s Ch _s h _s	iii	RRT _n T _e	T _g T _g	WEATHER				
																						21h.—03h.	03h.—09h.			
Kew	775				06					775	81005	56026	99006	86311	04706	88708				775	02051	03	rrrrr	0	irrrr	40
Heathrow	772	81007	32036	00405	87311	05709	81706	88708		772	81006	18106	98805	86111	05808	88702				772	94051	04	r _o r _o d _o	0	d _o r _o ff	39
Watwick	776	81207	40216	00205	86211	05812	83703	88704		776	80904	05466	99305	86011	05603	88700				776	95051	04	r _o r _o r _o	0	d _o r _o ff d _o d _o	38
Thorney Island	871	80908	14516	99306	86111	06710	88701			871	41103	03426	98307	46100	07707	84702				871	01061	03	d _o d _o d _o r _o	0	ff	37
Hurn	862	80906	30206	98207	87111	06707	84702	88704		862	21408	40011	96807	25400	07711	82618				862	93061	05	r _o -d _o	0	+	36
Guernsey	894	01914	58100	98608	00900	05602				894	01518	62020	96808	00900	08710					894	97071	06	+	0	ir _o	35
Wattisham	590	81013	37026	02204	86211	03711	81704	88708		590	81310	28606	00003	87111	03709	88702				590	93032	03	ir _o r _o r _o	0	ir _o d _o	34
Gorleston	497	81219	48052	03404	85411	03819	88615			497	81410	58602	01405	85411	01707	88615				497	96032	03	+	0	ir _o r _o r _o	33
Mildenhall	578	81108	28606	01705	85311	03712	84708	88643		578	81305	23606	00104	87211	03708	82705	88707			578	01041	03	r _o r _o	0	r _o r _o	32
Cardington	559	81209	32606	00605	86311	04610	88706			559	81107	23506	98704	86211	04810	88705				559	92041	03	r _o r _o rrrrr	0	id _o ff	31
West Raynham	485	81014	23216	02703	86211	03712	88705			485	81114	20606	99903	85211	03609	86703	88640			485	91031	02	r _o	0	ir _o r _o r _o -d _o	30
Wittering	462	81110	19636	01504	87111	03709	88702			462	81206	16606	99703	86111	03706	88702				462	02031	03	rrr _o d _o rrrrr	0	r _o r _o ir _o ff	29
Boscombe Down	746	81010	08516	99305	87011	05706	84700	88702		746	91311	01435	97606	91111	06708	89100				746	01051	05	d _o d _o d _o r _o fff	0	FFFF	28
Ross-on-Wye										627	81404	48052	95506	86311	06708	88708				627	91051	05	ir _o	0	id _o	27
Filton	628	81310	40105	98106	86211	06701	88703			628	81308	40102	96107	86211	07710	88703				628	97061	05	+	0	id _o	26
Aberporth	502	71410	66031	93508	75411	07705	87619			502	51416	66506	90508	55400	06718	81713	85650			502	96072	06	+	0	ir _o id _o r _o r _o	25
Rhoose	715	81411	12102	97106	86011	06704	88701			715	81314	45106	95206	85111	06712	83702	88615			715	97061	05	ffir _o	0	id _o	24
Mountbatten	827	01716	48101	95109	00900	08706				827	81616	48215	92509	85411	09713	84712	88620			827	06092	06	+	0	d _o ir _o rr	23
Chivenor	707	41211	62021	95109	45600	07703	84638			707	71215	62808	92009	78411	08718	85812	87646			707	01081	07	+	0	rr _o r _o r _o	22
St. Mawgan	817	81620	59022	93010	88311	08806	85709	84815	88635	817	81618	40618	90209	87211	09612	84705	88709			817	01091	09	+	0	ir _o r _o r _o d _o d _o	21
Culdrose	809	81720	56051	92810	85411	08706	82712	88620		809	82020	17216	90210	87011	09710	85701	88703			809	01091	08	+	0	r _o r _o d _o d _o id _o	20
Scilly	804	21824	56011	90010	25500	09707	82622			804	82119	48216	89010	87411	10205	88711				804	03092	09	ir _o	0	r _o r _o	19
Elmdon	534	81410	24615	99404	87211	04709	88705			534	81309	24046	98004	86011	03709	84701	88702			534	03041	03	ir _o d _o d _o r _o r _o	0	r _o r _o d _o d _o ff	18
Shawbury	414	81311	28586	98405	87311	04808	85707	88710		414	81108	17206	96904	87111	04709	88702				414	02041	04	drDR	0	d _o d _o ff	17
Ringway	334	81216	58212	99405	85411	02603	88611			334	81114	56212	97304	85311	03609	83706	86708	88618		334	96041	02	r _o r _o	0	r _o r _o	16
Squires Gate	318	81219	50216	98405	85411	04707	83712	88616		318	81116	40042	96405	85411	04711	88613				318	02041	04	rrrr _o	0	+	15
Valley	302	51210	59022	95007	55500	04502	81625	85650		302	51015	61031	92607	55600	04815	85645				302	00061	03	+	0	+	14
Ronaldsway	204	81236	50046	95606	86311	04702	88709			204	81134	50042	94105	86211	05610	81704	88706			204	00051	05	+	0	+	13
Carlisle	222	81010	56216	01204	65421	02808	82715	86622	88550	222	81015	56037	99104	85411	02608	88617				222	96032	03	r _o r _o r _o r _o s _o	0	r _o s _o	12
Watnall	354	81112	19616	00803	87211	03709	88704			354	81110	19106	99403	87211	03605	88704				354	03031	03	rrrr _o r _o	0	ir _o ff	11
Kilnsea	396	81424	48026	03403	85511	02707	88620			396	81418	48602	00504	85511	03611	88620				396	92021	11	+	0	ir _o	10
Finningley	360	81112	21616	02204	87311	03711	88706			360	80908	21586	00203	87311	03708	88706				360	05031	03	rrrr _o r _o	0	r _o r _o d _o d _o	9
Leeming	257	81409	28636	02304	87311	03710	88706			257	81506	28586	00503	87311	02507	88706				257	04032	02	ir _o rrrr _o r _o	0	r _o r _o d _o d _o d _o r _o	8
Tynemouth	262	81428	61022	03104	85511	03718	88625			262	81427	58606	02204	86411	03707	88714				262	01032	03	id _o	0	ir _o r _o r _o	7
Eskdalemuir	162	81210	61617	01602	87311	01610	86707	88710		162	80807	48615	99403	87311	01710	88708				162	04022	01	rrrr _o r _o r _o d _o d _o	0	d _o d _o r _o r _o	6
Mull of Galloway	131	81111	60022	93505	87411	04713	88716			131	81111	60022	92304	87411	04724	88712				131	01041	11	+	0	+	5
Prestwick	135	81225	70022	97005	85511	01604	83622	88656		135	71216	66032	96105	75411	02602	82619	83628	86650		135	00030	03	+	0	+	4
Renfrew	141	80713	58616	99805	75421	03706	83718	85621	88524	141	80412	58026	97904	85411	02607	84717	88621			141	05041	03	ir _o rr	0	ir _o	3
Leuchars	171	81020	48635	04004	47321	03803	82706	83712	88515	171	81127	24616	01104	87311	03612	86709	88713			171	08032	03	rrrr _o rr	0	rrrr _o rr	2
Dyce	091	81320	59026	06304	85411	00711	86713	88620		091	81121	50052	04504	85411	01807	85713	88620			091	97031	02	ir _o	0	ir _o	1
Wick	075	81126	66602	06904	85411	01711	85715	88620		075	81128	66026	04604	85411	01715	83712	88620			075	97031	03	ir _o	0	+	0
Cape Wrath	049	60930	70808	01003	69511	02704	86920			049	80936	66606	99203	87411	02702	88718				049	04022	01	rr _o	0	ir _o	-1
Sule Skerry	010	81430	66608	06405	86411	03711	88715			010	81437	58626	03605	86411	04718	88710				010	03042	03	+	0	+	-2
Lerwick	005	81318	62026	13003	85311	01704	82706	88622		005	81416	66022	10703	85511	51717	84623	88640			005	01025	01	ir _o ir	0	ir _o	-3
Stornoway	026	81022	61616	01005	85511	03713	88625			026	81217	61616	98605	85511	03610	88620				026	06042	03	irrr _o rrrr _o	0	rrrr _o r _o	-4
Benbecula	022	81118	58616	97705	67421	03807	86717	88524		022	81315	69026	95605	85511	03708	88624				022	06041	03	rrrr _o r _o ir	0	ir _o	-5
Tiree	103	81132	63026	95305	85411	03712	82712	88621		100	81026	62022	94506	85411	03506	81714	88621			100	92051	03	r _o r _o ir _o	0	+	-6
Aldergrove	917	81315	40026	93706	86311	05601	82707	83708	88711	917	81115	40606	92006	86211	04621	82705	86706	88710		917	97041	03	ir _o	0	ir _o	-7
Malin Head	980	71228	62106	92007	75411	05807	86713	87640		980	81225	58505	91206	86311	05705	88708		</								

H.M.S.O. Press, M.O. Bracknell

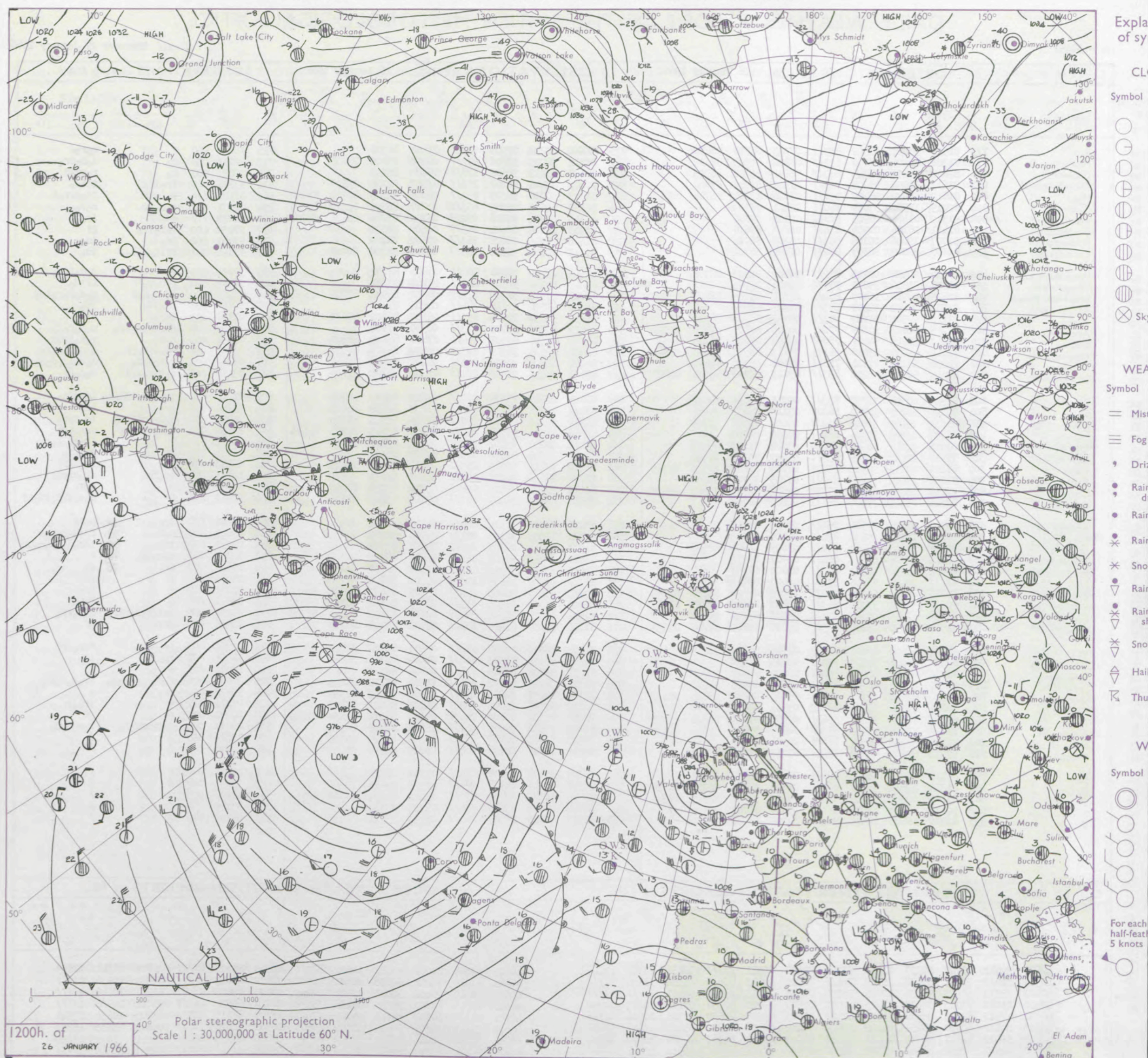
DAILY WEATHER REPORT OF THE BRITISH METEOROLOGICAL OFFICE

No. 38052

Date of Issue Thursday 27 January 1966

Code FM II.C		OBSERVATIONS at 12h. 26 January 1966										OBSERVATIONS at 18h. 26 January 1966										OBSERVATIONS during DAY				
Station	iii	Nddff	VVwwwW	PPPTT	N _h L _h C _M H	T _d T _d app	8N _s Ch _s h _s	8N _s Ch _s h _s	8N _s Ch _s h _s	iii	Nddff	VVwwwW	PPPTT	N _h L _h C _M H	T _d T _d app	8N _s Ch _s h _s	8N _s Ch _s h _s	8N _s Ch _s h _s	iii	RRT x E	SSS	WEATHER				
																						09h.—15h.	15h.—21h.			
Kew	775	81509	56054	98509	85311	07703	86708	88650		775	81811	59216	97609	87311	07400	88706			775	91101	COO	+	do	do		
Heathrow	772	81308	40205	98109	85211	08804	82705	88612		772	81712	38205	97608	87211	08500	83705	88706		772	92091	COO	do	do	do		
Gatwick	776	81809	59054	98809	86311	08604	85708	88709		776	81808	40215	98608	87211	08500	88703			776	92091	COO	do	do	do		
Thorney Island	871	71613	58054	98008	75311	07502	81708	87640		871	72007	40106	98207	75211	07307	82704	87625		871	93091	COO	ir _o id _o	ir _o id _o	ir _o id _o		
Hurn	862	81612	56032	96409	85211	07000	83704	86706	88612	862	81913	50036	96509	85311	08003	82708	86710	88620	862	02101	///	r _o r _o dr	r _o r _o dr	r _o r _o dr		
Guernsey	894	82215	17586	97009	86011	08111	88701			894	82322	50606	00209	85311	08217	84706	85612	87625	894	02101	CO1	r _o r _o dr	r _o r _o	r _o r _o		
Wattisham	590	91312	01476	00205	91111	04002	89100			590	81313	37024	99106	87211	06702	83704	86706	88709	590	91072	///	id _o FF	id _o FF	id _o FF		
Gorleston	497	81411	26106	00904	85411	04803	88618			497	81709	16104	00604	85511	04500	88620			497	97052	COO	r _o r _o ir _o	r _o r _o ir _o	r _o r _o ir _o		
Mildenhall	578	81707	19056	00106	86311	05302	88706			578	81408	28105	98608	86311	07602	88709			578	97081	COO	id _o	id _o	id _o		
Cardington	559	81307	32205	98307	86211	06802	88704			559	81611	19505	96908	86311	08604	86706	88708		559	97091	CO1	ffid _o do _o	ffid _o do _o	ffid _o do _o		
West Raynham	485	81510	20206	00105	86211	04802	82703	88705		485	81416	05445	98806	86011	06806	88701			485	97071	COO	do	do	do		
Wittering	462	81207	01516	99005	87011	05804	88701			462	81413	19204	96907	86211	07708	88703			462	97081	COO	ffid _o do _o FF	ffid _o do _o FF	ffid _o do _o FF		
Boscombe Down	746	81615	58014	96808	86211	07804	85705	88708		746	81813	40512	96309	87111	08301	84702	88704		746	93091	COO	id _o do _o ff	id _o do _o ff	id _o do _o ff		
Ross-on-Wye	627	81504	48602	94209	87311	07805	88708			627	71810	57026	92810	77411	08604	87710			627	92101	COO	ir _o id _o	ir _o id _o	ir _o id _o		
Filton	628	81212	40505	94809	86311	08808	86706	88710		628	81812	50056	94009	85311	08103	86709	88630		628	01101	COO	id _o ir	id _o ir	id _o ir		
Aberporth	502	81415	64615	90109	77211	08203	81705	87710	88557	502	81616	48615	89009	87311	08500	88706			502	04092	COO	do _o r _o r _o r _o ir _o	do _o r _o r _o r _o ir _o	do _o r _o r _o r _o ir _o		
Rhoose	715	81513	32216	94407	85011	07400	81701	86708	88620	715	81908	66216	93508	85411	07400	85615	88640		715	04101	COO	r _o r _o	r _o r _o	r _o r _o		
Mountbatten	827	72215	48016	93410	55371	09113	82708	84640	87362	827	82427	40635	94909	67321	08312	86706	88530		827	03101	COO	id _o r _o r _o rr	id _o r _o r _o rr	id _o r _o r _o rr		
Chivenor	707	71608	58218	92611	75311	09106	86709	87620		707	82220	48626	93009	85311	09210	83708	88614		707	03111	COO	r _o r _o do _o	r _o r _o do _o	r _o r _o do _o		
St. Mawgan	817	82015	50506	92210	85311	09111	82706	86708	88620	817	82423	23596	94609	87111	09322	85702	88704		817	05112	COO	do _o r _o r _o ir	do _o r _o r _o ir	do _o r _o r _o ir		
Culdrose	809	82220	40505	92710	85311	09215	85706	88618		809	82625	28515	95309	87211	08222	85704	88706		809	01111	COO	id _o do _o id _o do _o	id _o do _o id _o do _o	id _o do _o id _o do _o		
Scilly	804	82428	48022	91910	56321	09212	85707	88458		804	82734	48026	96310	85311	08232	82709	88623		804	01112	COO	ir _o	ir _o	ir _o		
Elmdon	534	81411	19105	96806	86111	05607	82702	88703		534	81511	30215	94408	86211	07705	82703	88704		534	92091	COO	do _o do _o ffid _o	do _o do _o ffid _o	do _o do _o ffid _o		
Shawbury	414	81307	13285	95306	86211	06804	88703			414	81608	23606	92508	85211	08709	83703	86705	88611	414	92091	COO	do _o do _o ffid _o	do _o do _o ffid _o	do _o do _o ffid _o		
Ringway	334	81213	35041	96605	55400	03604	81710	85650		334	81214	40206	93307	86311	05609	84707	88712		334	93091	CO1	+	+	+		
Squires Gate	318	71110	22042	95305	75311	05607	86708	87640		318	80915	25046	92606	87311	06705	88707			318	04081	CO2	r _o	r _o	r _o		
Valley	302	81221	69212	90909	75571	06706	81620	87625	88360	302	81422	58656	88309	85311	08711	86708	88615		302	06111	CO4	ir _o	ir _o	ir _o		
Ronaldsway	204	81134	28042	92506	86211	05709	87704	88708		204	81030	18646	90606	86211	06607	88704			204	12071	COO	ir _o RR	ir _o RR	ir _o RR		
Carlisle	222	71013	56042	98105	55478	02808	81717	83623	85638	222	81017	37602	95805	85611	03714	83630	88656		222	93051	COO	+	+	+		
Watnall	354	81214	01444	97904	86111	04809	88701			354	81512	06584	96007	87211	07605	8370										

CHART OF WEATHER IN PART OF NORTHERN HEMISPHERE



CHARTS OF WEATHER IN WESTERN EUROPE

ation
mbols

UD
Cloud
Amount
(oktas)

0
1 or less

2

3

4

5

6

7 or more

8

obscured

W.S.

Weather

le

and
fizzle

and snow

shower

and snow
lower

W shower

shower

nderstorm

ND

Wind
speed
(knots)

Calm

1-2

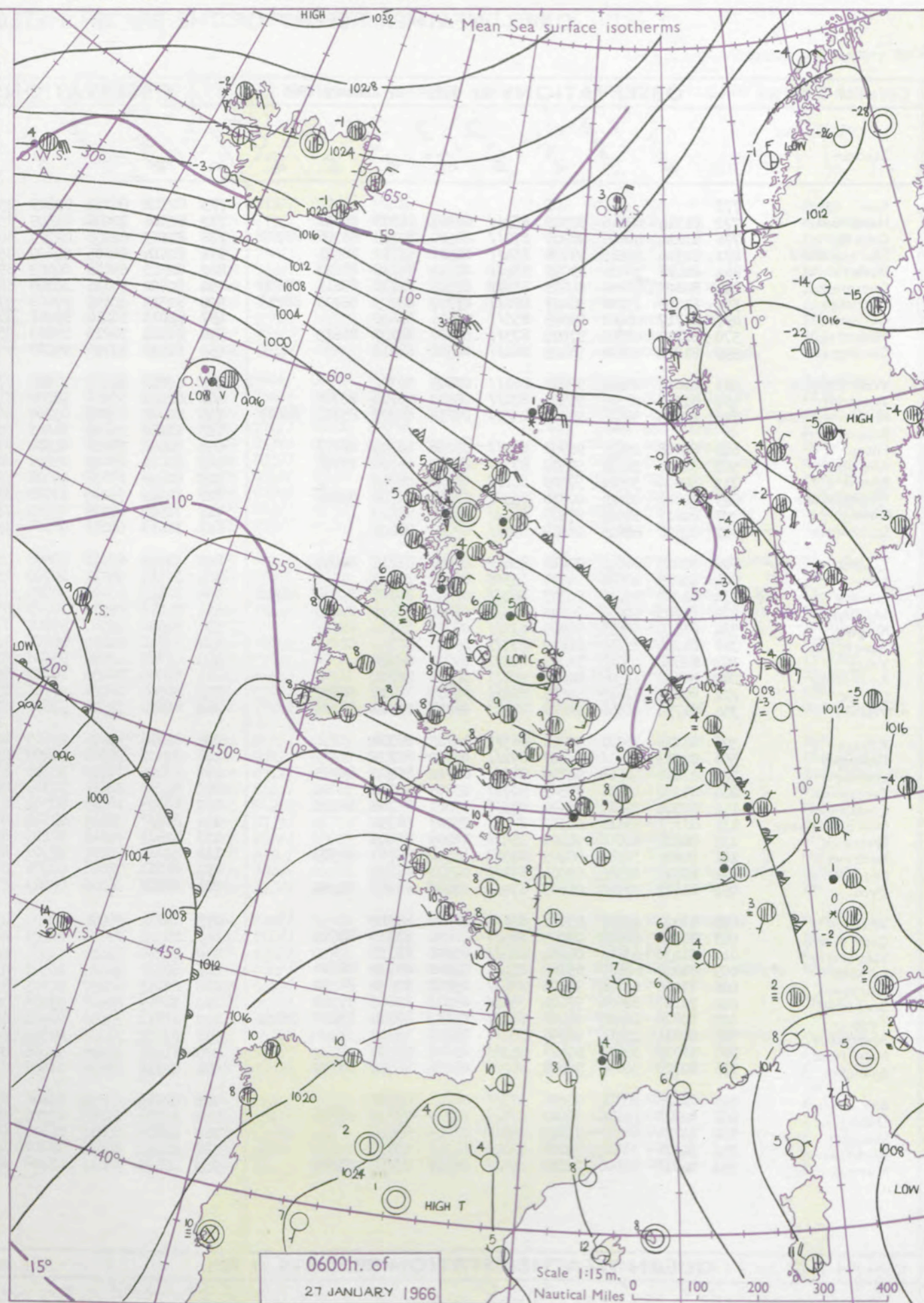
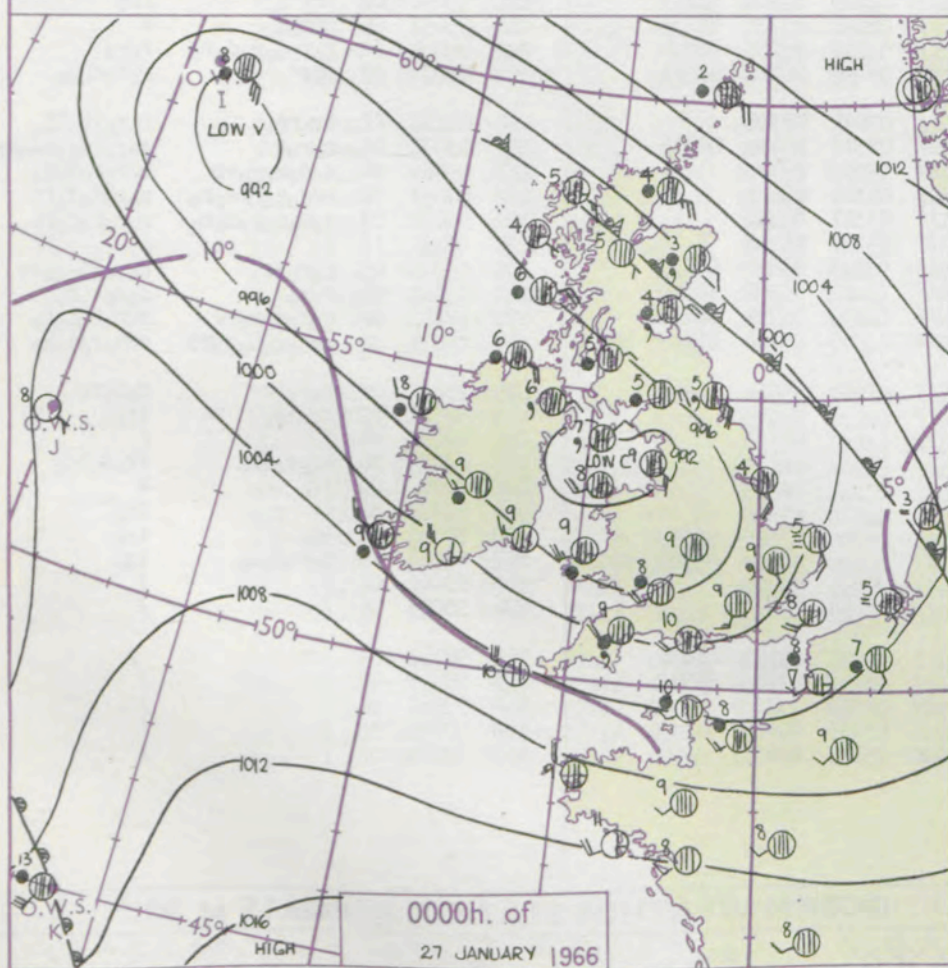
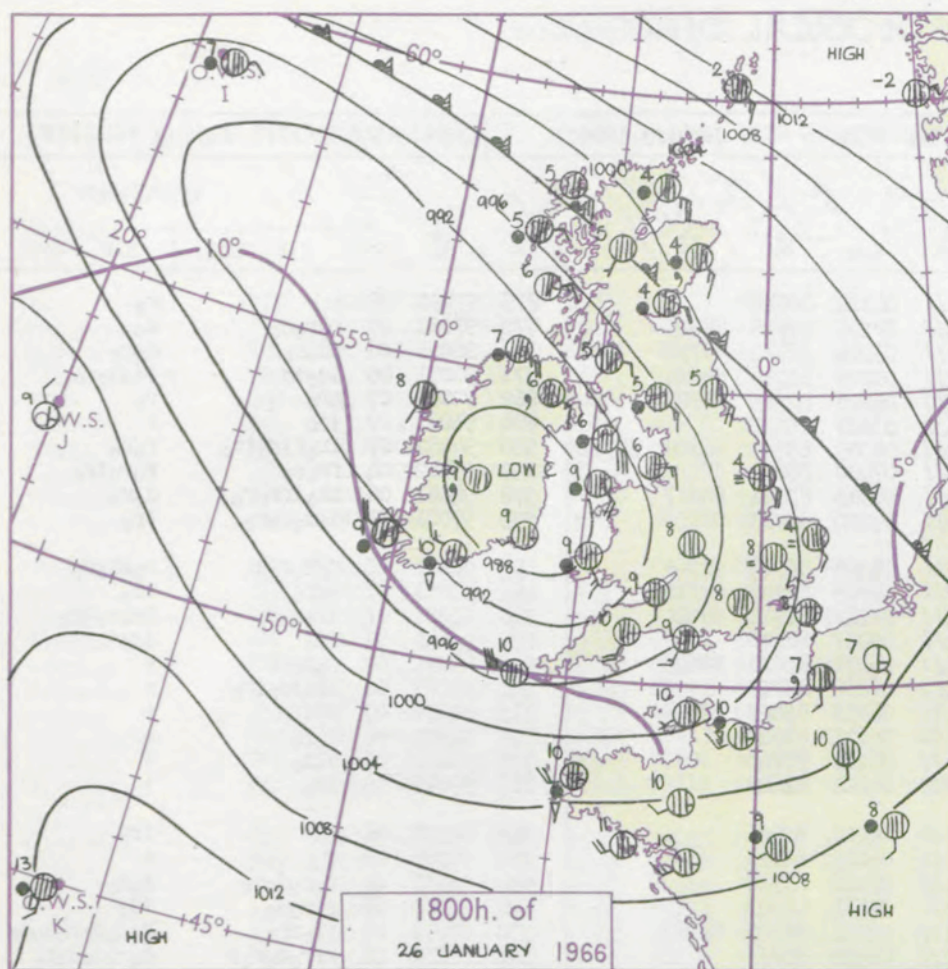
3-7

8-12

13-17

additional
per add

48-52



GENERAL SYNOPTIC DEVELOPMENT

Issued at midday Thursday 27

January 1966

FORECAST for Great Britain and Northern Ireland until noon tomorrow

The low over northern England is turning east and filling, and the centre near Ocean Weather Ship 'I' is also likely to fill. The depression in the central Atlantic is continuing to move east and a new secondary is likely to move northeast bringing a warm front and increasing southerly winds into the British Isles later tonight and tomorrow.

Scotland and northeast England will be cloudy with occasional rain but bright mild and mainly dry weather affecting Northern Ireland, Wales and the remainder of England will spread to south Scotland and northeast England this afternoon and evening. More rain will reach southwest England later today and spread to the rest of the British Isles by tomorrow morning.

OUTLOOK for following 24 hours.

Mild in most areas with rain at times but probably cold in the extreme north.

DAILY WEATHER REPORT OF THE BRITISH METEOROLOGICAL OFFICE (contd.)

Code FM II.C		OBSERVATIONS at 00h. 27 January 1966										OBSERVATIONS at 06h. 27 January 1966										OBSERVATIONS during NIGHT					CONV TAF °C t
Station	iii	Nddff	VVwww	PPPTT	N _h Ch _s Ch _s Ch _s	T _d T _d app	8N _s Ch _s Ch _s	8N _s Ch _s Ch _s	8N _s Ch _s Ch _s	iii	Nddff	VVwww	PPPTT	N _h Ch _s Ch _s Ch _s	T _d T _d app	8N _s Ch _s Ch _s	8N _s Ch _s Ch _s	8N _s Ch _s Ch _s	iii	ART _n T _n E	T _g T _g	WEATHER					
																						21h.—03h.	03h.—09h.				
Kew	775			09						775	82512	66212	02209	854//	06124	88616			775	97091	08	+		r _o	40		
Heathrow	772	81914	62216	97509	853//	08301	84708	88611		772	82516	70206	01509	854//	07226	87616	88625		772	97081	07	r _o r _o d _o		d _o	39		
Gatwick	776	82214	40605	98909	872//	08500	83705	86706	88709	776	82519	62206	02709	864//	07224	82712	88714		776	96081	08	dd _o r _o r		d _o r _o	38		
Thorney Island	871	82314	59585	99708	854//	08311	85712	88621		871	82514	66605	01609	854//	06229	82715	88624		871	91071	06	id _o id		id _o d _o r _o	37		
Hurn	862	82418	60036	99010	854//	07215	86715	88623		862	82513	65016	01609	854//	06228	82715	88624		862	92081	07	Rr _o		r _o	36		
Guernsey	894	82625	60606	04609	854//	07225	82710	83615	87624	894	52820	70036	10109	55632	03227	85635		894	91081	07	ir _o		+	35			
Wattisham	590	81609	23106	98407	872//	07707	83703	86709	88713	590	82315	40606	99608	872//	08309	85705	86708	88712	590	94062	07	ir _o f id _o ir _o		r _o r _o	34		
Gorleston	497	81717	08462	99605	855//	05606	88620			497	82013	58216	99207	855//	07400	88620		497	95042	04	fr _o r _o		r _o r _o ir _o	33			
Mildenhall	578	81710	48502	97809	873//	08707	84707	88613		578	82315	59215	99109	854//	08313	85711	88617		578	94081	06	id _o ir _o r _o		d _o r _o	32		
Cardington	559	81911	58616	96409	864//	08502	88715			559	82516	62016	99509	854//	07220	84713	88624		559	97081	07	d _o d _o r _o r _o		ir _o	31		
West Raynham	485	81614	20206	97807	861//	07605	88702			485	82217	48216	97808	873//	08306	86706	88708		485	04071	06	d _o r _o r _o r		r _o d _o r _o	30		
Wittering	462	81710	28585	95908	872//	08803	85703	88705		462	82413	59506	98309	853//	08219	83709	88614		462	92071	07	d _o r _o		id _o	29		
Boscombe Down	746	82215	58516	98008	853//	07214	84707	85711	88619	746	82722	62026	03708	854//	05227	82710	88624		746	01081	07	ir _o d _o d _o		id _o r _o ir _o	28		
Ross-on-Wye										627	82310	70022	01409	864//	09227	88710		627	94081	07	ir _o		ir _o	27			
Filton	628	82318	25616	96508	872//	08216	86703	88707		628	82420	58016	02908	854//	06231	85616	88625		628	01071	07	r _o r _o rr		+	26		
Aberporth	502	82527	58605	94309	873//	08235	86706	88716		502	82628	66026	02208	864//	06236	88715		502	93071	06	ir _o id _o ir _o		+	25			
Rhoose	715	82620	30516	97108	862//	08222	88703			715	82622	65026	04008	555//	06233	85625	88356		715	01071	07	ddir _o		+	24		
Mountbatten	827	82825	48616	00710	853//	07231	82708	88626		827	12825	59016	07009	15600	04121	81640		827	92071	04	r _o r _o		+	23			
Chivenor	707	82619	59515	97909	854//	08230	88619			707	72522	69025	05909	756//	06229	87643		707	93071	06	d _o d _o		+	22			
St. Mawgan	817	82628	62026	01909	855//	07240	88621			817	12619	66011	08308	15500	04122	81625		817	97071	05	ir _o		+	21			
Culdrose	809	82829	66025	02810	854//	05128	83715	88640		809	22716	69016	08808	25600	04220	82635		809	97071	06	+		ir _o	20			
Scilly	804	42829	48016	04510	45500	06242	84623			804	42819	74011	10209	45500	06225	84623		804	00081	06	+		+	19			
Elmdon	534	81910	60212	94309	863//	07304	82707	85708	88710	534	82513	63026	98809	864//	07228	88710		534	96081	07	r _o r _o d _o d _o		d _o d _o	18			
Shawbury	414	81809	60626	92809	854//	08308	83615	88618		414	82815	66016	98209	855//	07332	88623		414	02081	07	rrir _o d _o		id _o	17			
Ringway	334	81510	58615	92209	872//	07602	82705	88711		334	82514	25585	97207	871//	07237	86702	88703		334	07071	06	ir _o rr		r _o r _o d _o r _o d _o d _o	16		
Squires Gate	318	81214	35216	91409	873//	08400	82709	88712		318	92711	04456	96406	911//	06333	89111		318	06051	02	rrr _o d _o r _o r		d _o r _o d _o d _o off	15			
Valley	302	82518	48026	91008	862//	08226	88704			302	82817	48022	99508	852//	07246	83704	88615		302	93071	07	ir _o		id _o	14		
Ronaldsway	204	80512	15506	90607	861//	06310	88702			204	83109	60035	98007	854//	06244	85715	88633		204	95051	05	drd _o d _o		+	13		
Carlisle	222	80815	37616	95505	854//	04501	83711	88622		222	80305	48026	97706	872//	04218	83705	88708		222	94041	04	r _o r _o d _o r _o d _o r _o		r _o r _o	12		
Watnall	354	81710	40636	94508	871//	08607	85702	88704		354	82614	58516	97608	873//	08222	84706	88711		354	05071	07	fr		r _o r _o d _o d _o	11		
Kilnsea	396	81718	16026	96704	863//	04705	88708			396	82016	16616	95805	863//	05601	88708		396	04032	//	ir _o rr		r _o r _o ir _o off	10			
Finningley	360	81313	24216	95207	872//	07710	88705			360	82306	56586	96409	854//	08316	83710	88617		360	03071	04	r _o r _o r		r _o r _o rd _o r _o d _o r _o	9		
Leeming	257	81410	40516	94706	872//	06712	86703	88705		257	83405	11516	95806	871//	05313	88702		257	05052	04	d _o d _o r _o r _o rr		rrr _o r _o d _o d _o	8			
Tynemouth	262	81224	48516	98305	8072//	05807	88550			262	81208	32616	97705	8052//	05302	88525		262	01051	04	rrd _o d _o ffr _o r _o		r _o r _o d _o d _o off	7			
Eskdalemuir	162	80708	56516	96304	873//	03301	86707	88710		162	83503	08466	98504	871//	03317	88702		162	02031	03	d _o d _o d _o r _o d _o r _o		d _o d _o r _o off	6			
Mull of Galloway	131	81111	58616	92305	874//	05207	88710			131	81111	32515	97305	873//	05228	88708		131	03041	//	/		/	5			
Prestwick	135	80711	62616	94505	854//	04206	88619			135	80511	62616	98205	855//	03223	88620	88625		135	03041	03	r _o r _o ir		d _o r _o id _o r _o r _o	4		
Renfrew	141	80616	32616	96405	873//	03304	86707	88709		141	80412	56516	99705	853//	03222	85708	88612		141	03042	04	r _o r _o		d _o d _o r _o r _o	3		
Leuchars	171	80818	26586	99004	871//	04301	88702			171	80514	23616	00404	872//	04209	86704	88706		171	08042	04	d _o r _o d _o r _o rr		rrr _o r _o d _o r _o	2		
Dyce	091	81112	20586	01603	872//	02400	82705	88709		091	80810	36596	02503	872//	03306	83704	84708	88712	091	05031	02	rrd _o r _o d _o r _o dd		rrd _o r _o d _o r _o	1		
Wick	075	81023	48616	03604	874//	01206	88712			075	80821	59026	04903	854//	01207	85615	88620		075	93031	02	r _o r _o		r _o d _o r _o	0		
Cape Wrath	049	80926	66028	00003	885//	02206	83820	88625		049	80926	66608	02203	874//	02204	88716		049	91021	02	pr _o ir _o		ir _o	-1			
Sule Skerry	010	51230	61606	04404	864//	03209	88710			010	81230	58626	05304	864//	03400	88710		010	02031	02	/		/	-2			
Lerwick	005	81020	62607	09102	854//	01301	83712	88620		005	80920	56687	10501	854//	50208	88615		005	03015	50	ir _o s _o ir _o		ir _o s _o id _o	-3			
Stornoway	026	71016	65022	99705	2567//	03212	82630	86360		026	81018	65052	02305	854//	03213	88618		026	00041	03	+		+	-4			
Benbecula	022	71107	82026	97404	3563//	03313	83647	87360		022	70909	80022	99805	755//	02316	87625		022	97021	51	+		ir _o	-5			
Tiree	100	80820	66606	96206	6542//	03213	82714	85630	88458	100	81112	70216	99306	854//	03220	83618	88635		100	97051	03	ir _o		ir _o	-6		
Aldergrove	917	80811	35516	92706	862//	04218	88705			917	83002	32106	99305	861//	04230	82702	87704	88710	917	01054	04	d _o r _o d _o d _o		id _o	-7		
Malin Head	980	81018	58606	94406	863//	05222	88708			980	81408	58106	99606	864//	05227	88713		980	93061	06	/		/	-8			
Belmullet	976	82708	58605	94908	862//	08236																					

Code FM 21.C		OCEAN WEATHER STATION REPORTS at 00h.												OCEAN WEATHER STATION REPORTS at 06h.											
O.W.S.	YQL _a L _a L _a	L _o L _o GG	Nddff	VVwwW	PPPTT	N _h Ch _s Ch _s	D _s V _s app	8N _s Ch _s h _s	8N _s Ch _s h _s	OT _s T _s T _s T _s	Id _w d _w P _w H _w	Id _w d _w P _w H _w	O.W.S.	YQL _a L _a L _a	L _o L _o GG	Nddff	VVwwW	PPPTT	N _h Ch _s Ch _s	D _s V _s app	8N _s Ch _s h _s	8N _s Ch _s h _s	OT _s T _s T _s T _s	Id _w d _w P _w H _w	Id _w d _w P _w H _w
A	50621	32600	70546	97218	16305	7721	31334	87705	11111	05400	15348	18653	A	50623	32406	80436	97278	20304	89511	11207	83930	88640	05453	15448	18653
B	50565	51000	80723	97028	30801	88411	00602	83812	88640	05658	10836	11111	B	50565	51006	80718	97858	30501	88411	00500	82818	88640	05656	10945	11111
C	50527	35500	20332	98020	07405	21400	00820	82815	11111	05300	10449	11111	C	50527	35506	20430	98020	04805	21400	00714	82815	11111	05251	10349	11111
D	50440	41000	22204	98021	78914	22500	00219	82820	11111	05311	14916	11111	D	50440	41006	00000	98020	81211	00900	00317	11111	11111	05110	14914	11111
I	50590	18000	81329	96616	92508	48421	21804	82815	84620	05207	11333	13545	I	50589	17706	81508	96616	95207	67321	31104	86708	88550	05506	11433	13545
J	50523	20100	01005	98010	04108	00900	00808	11111	11111	05502	11010	15351	J	50525	20006	81320	98026	97809	88411	00736	81818	88625	05406	11432	10359
K	50449	16400	82028	97616	09213	77221	00502	87704	88507	00113	11948	14911	K	50449	16106	81925	97516	07214	87311	11808	88708	11111	00213	16940	19910
M	53659	02200	23618	98028	16003	22500	00220	11111	11111	05953	13634	11111	M	63659	02006	40218	98028	18503	49500	00212	11111	11111	05751	10223	11111

RATES of SUBSCRIPTION: Single copy 6d. or post free 8d. One calendar month 15/-; one quarter 40/-; one year 150/-. For special arrangements for supply to schools and colleges, see Form 2452 or apply to Director-General, Meteorological Office, London Road, Bracknell, Berkshire.

H.M.S.O. Press, M.O. Bracknell

DAILY WEATHER REPORT OF THE BRITISH METEOROLOGICAL OFFICE

No. 38053

Date of Issue Friday 28 January 1966

STATION

BLE

° F

Code FM I.I.C

OBSERVATIONS at 12h. 27 January 1966

OBSERVATIONS at 18h. 27 January 1966

OBSERVATIONS during DAY

Station

iii

Nddff

VVwwWW

PPPTT

N_hL_hC_MH

T_dT_dapp

8N_sCh_sh_s

8N_sCh_sh_s

8N_sCh_sh_s

iii

Nddff

VVwwWW

PPPTT

N_hL_hC_MH

T_dT_dapp

8N_sCh_sh_s

8N_sCh_sh_s

8N_sCh_sh_s

iii

RRTT

SSS

WEATHER

09h.-15h.

15h.-21h.

104

Kew

775

82611

69022

07910

75521

05228

87625

88462

775

62209

78032

12608

00906

03220

86270

775

97101

000

+

r_o

102

Heathrow

772

82514

66032

07909

85411

07229

84618

88520

772

72512

70022

12207

20916

04119

82465

86275

772

97101

000

+

r_o-d_or_o

100

Gatwick

776

72614

70012

08509

75511

06129

82623

87630

776

72207

62032

13105

00908

03223

82070

87275

776

97101

002

+

r_o

99

Thorney Island

871

72615

74036

10109

75501

05125

87628

84075

871

82403

58022

14007

40977

05217

81359

84462

88275

871

96101

037

+

r_or_or_od_or_o

97

Hurn

862

62511

78032

10810

68511

05225

83820

85640

862

82206

42582

13309

75571

07110

83620

86630

88460

862

96111

111

+

r_o-d_or_o

95

Guernsey

894

82516

70032

14510

25707

05114

82650

88270

894

81711

16586

14609

86011

09201

88700

894

01102

000

+

d_or_offdr

93

Wattisham

590

82517

61026

05308

85411

06126

86712

88656

590

82614

64026

10908

85411

06231

88618

590

97092

111

ir_o

+

91

Gorleston

497

82516

58056

03309

85511

07226

88620

497

82710

58056

09109

85511

06233

88620

497

91091

000

ir_o

+

90

Mildenhall

578

82616

74022

04810

85511

07230

87622

88640

578

82611

66022

10509

85411

07228

87617

88635

578

00101

000

+

+

88

Cardington

559

82717

61036

05810

85411

06132

86710

88620

559

42613

61012

11007

45600

05225

84635

559

00101

001

+

+

86

West Raynham

485

82714

40586

03609

85311

07228

84708

88615

485

72718

48036

09208

75311

07226

82708

87613

485

91091

000

ir_odr_or_o

+

84

Wittering

462

72722

70025

04509

75511

06230

86620

87635

462

72716

56045

10408

75411

06224

87614

462

97101

000

id_o

id_o

82

Boscombe Down

746

32620

66016

10009

38401

04233

81818

746

82009

58601

13307

35671

04114

83630

88459

746

93101

029

+

ir_or_or_od_or_o

81

Ross-on-Wye

627

82508

77026

08509

85511

05232

88620

627

82206

70022

11208

80971

03107

82360

88465

627

95101

001

ir_o

ir_o

79

Filton

628

62420

65012

09409

65600

05129

86645

628

80000

56602

12107

50957

05008

85365

88272

628

91091

010

+

ir_od_od_o

77

Aberporth

502

72523

66032

09008

15606

05229

81630

87275

502

81609

74612

09807

35621

05400

83630

88460

502

93081

000

+

ir_or_or_o

75

Rhoose

715

82718

66032

10308

48407

06127

81815

84635

88280

715

81505

66212

11607

65521

05005

86624

88459

715

94091

019

+

r_or_od_of

73

Mountbatten

827

82511

61021

12409

25717

06220

82650

84460

88275

827

81713

19586

11309

87211

09709

88703

827

03101

000

ir_o

drdrd_od_of

72

Chivenor

707

72515

69022

11610

11506

06127

81820

87280

707

81008

56616

11008

27321

08808

82707

88512

707

01101

025

+

r_or_od_od_od_or_o

70

St. Mawgan

817

82314

66021

12409

60917

07120

86465

88275

817

81810

37516

10410

87011

09608

81700

85702

88704

817

03112

000

ir_or_or_o

rrd_od_odrdrff

68

Culdrose

809

82311

62021

12809

25671

07116

82640

83359

88462

809

92216

01586

10910

91111

10607

89100

809

03102

000

r_or_o

r_or_oid_or_off

66

Scilly

804

81911

48606

12509

87311

09109

88709

804

82214

16616

10511

87111

11207

88701

804

04112

000

ir_or_or_o

r_or_o

64

Elmdon

534

82714

61022

06009

85411

05236

85618

88626

534

82605

40042

11107

80971

04221

83360

88465

534

97091

000

+

ir_o

63

Shawbury

414

82512

66032

06608

85311

07139

82708

85712

88616

414

82304

74022

10507

15671

04218

81635

84360

88465

414

97091

001

+

r_o

61

Ringway

334

82814

13516

05606

87011

05245

82700

88701

334

82406

56025

10007

85411

05117

88615

334

97081

000

d_od_o

id_of

59

Squires Gate

318

82711

34045

04805

85411

05239

86712

88620

318

82505

40042

09106

85411

05118

88617

318

00071

002

f

+

57

Valley

302

72717

63025

07408

75411

07234

85612

87625

302

81712

74022

09307

80971

06108

85458

88462

302

01091

000

d_od_o

r_or_o

55

Ronaldsway

204

82708

57502

05207

87311

06127

85707

88712

204

82404

66025

08207

35611

06215

83640

88462

204

97081

000

id_o

ir_o

54

Carlisle

222

82902

48042

04806

85411

05136

83618

88625

222

82305

32052

08806

85311

04121

85708

88615

222

00071

000

+

+

52

Watnall

354

82919

40216

04907

87311

06339

84706

88708

354

82609

40505

10207

87211

06227

85705

88708

354

97081

000

id_o-r

id_o

50

Kilnsea

396

82914

08424

01306

86311

06228

88708

396

82812

08444

08206

86311

06234

88708

396

97072

111

ff

ff

48

Finningley

360

82910

30046

03508

85311

06236

84708

88620

360

82706

17042

09307

86411

05226

88713

360

00091

000

+

+

46

Leeming

257

73503

48046

03007

75511

06132

84620

87640

257

70000

40042

08307

75411

06126

84616

87640

257

97082

000

ir_o

+

45

Tynemouth

262

93509

02515

03205

91111

05232

89101

262

82802

16105

08106

86411

06225

88715

262

01062

000

ffdr_od_o

ff

43

Eskdalemuir

162

83502

19215

04704

87011

04229

88701

162

80000

05502

08204

87011

04118

88701

162

93051

000

id_or_or_o

id_od_od_oifff

41

Mull of Galloway

131

71111

64022

05006

75611

06229

87630

131

81111

58022

07606

87411

06213

88710

131

00072

111

/

/

39

Prestwick

135

80307

26026

04905

87211

04236

81703

84704

87706

135

80603

28042

07005

85311

04115

83709

85711

88627

135

00051

000

+

+

37

Renfrew

141

80202

25106

05205

85311

04226

82707

84709

87615

141

80706

23046

07605

86211

04212

86705

87707

141

01061

000

r_or_od_or_o

ir_o

36

Leuchars

171

80311

19516

04805

87011

05226

85701

88703

171

80406

07515

07405

87011

05115

88701

171

02051

000

d_or_od_od_o

d_od_off

34

Dyce

091

80808

12506

06204

87111

03215

85702

88703

091

80906

11596

08404

87111

04214

85702

86703

88704

091

03052

000

r_or_od_od_o

drdrff

32

Wick

075

80917

48605

08004

85311

01214

84709

88618

075

80918

40616

09503

85311

01208

86707

88615

075

02042

000

ir_oid_o

r_or_o

30

Cape Wrath

049

80920

58022

05803

86411

02234

88716

049

80926

60606

05602

87411

02204

88718

049

01042

000

ir_o

ir_opr_o

28

Sule Skerry

010

81130

58026

08404

86411

03215

88710

010

81230

58616

09504

66421

03207

86710

88550

010

01052

111

/

/

27

Lerwick

005

70917

69278

12202

28432

51106

82812

85360

005

81008

74022

13202

68431

05204

82814

86645

88360

005

92025

001

pr_os_oph_o

+

25

Stornoway

026

81216

64052

05305

75321

03220

81709

83617

86630

026

81211

65216

05705

45421

04105

81712

84630

88458

026

95061

000

r_or_o

ir_o

23

Benbecula

022

81310

66606

03305

85411

04223

82615

85626

88656

022

81515

60216

03106

85411

05000

87612

88625

022

02071

000

ir_or_or_o

id_oir_o

21

Tiree

100

81316

75216

03407

65471

04220

82618

86640

88459

100

81216

57506

04307

85211

06106

82703

86707

86619

100

91071

000

ir_od_or_o

d_or_orid_o

19

Aldergrove

917

82106

13505

05406

85311

06229

83707

86709

88614

917

81706

66025

06706

55311

04108

82708

85618

88462

917

91081

000

id_off

ir_o

18

Malin Head

980

82210

74205

04008

85411

07225

83711

88630

980

81407

82022

05006

80921

04002

88459

980

97081

000

/

/


16

Belmullet

<

All times of observation printed in this publication are GREENWICH MEAN TIME.

CHART OF WEATHER IN PART OF NORTHERN HEMISPHERE



CHARTS OF WEATHER IN WESTERN EUROPE

ation
mbols

DUD
Cloud
Amount
(oktas)

0
1 or less
2
3
4
5
6
7 or more
8
obscured

THER
Weather

zle

and
hizzle

and snow

W
shower

and snow
ower

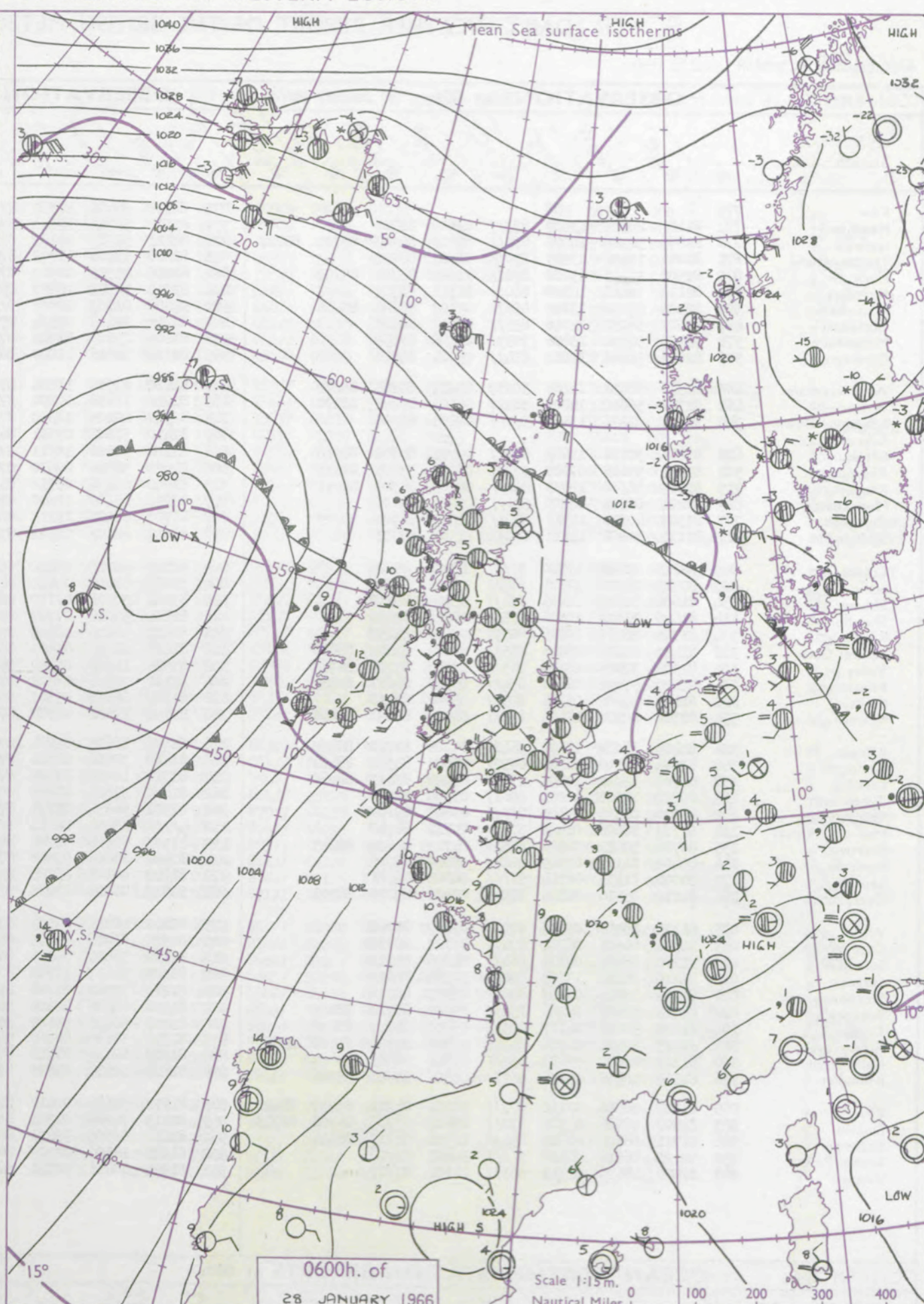
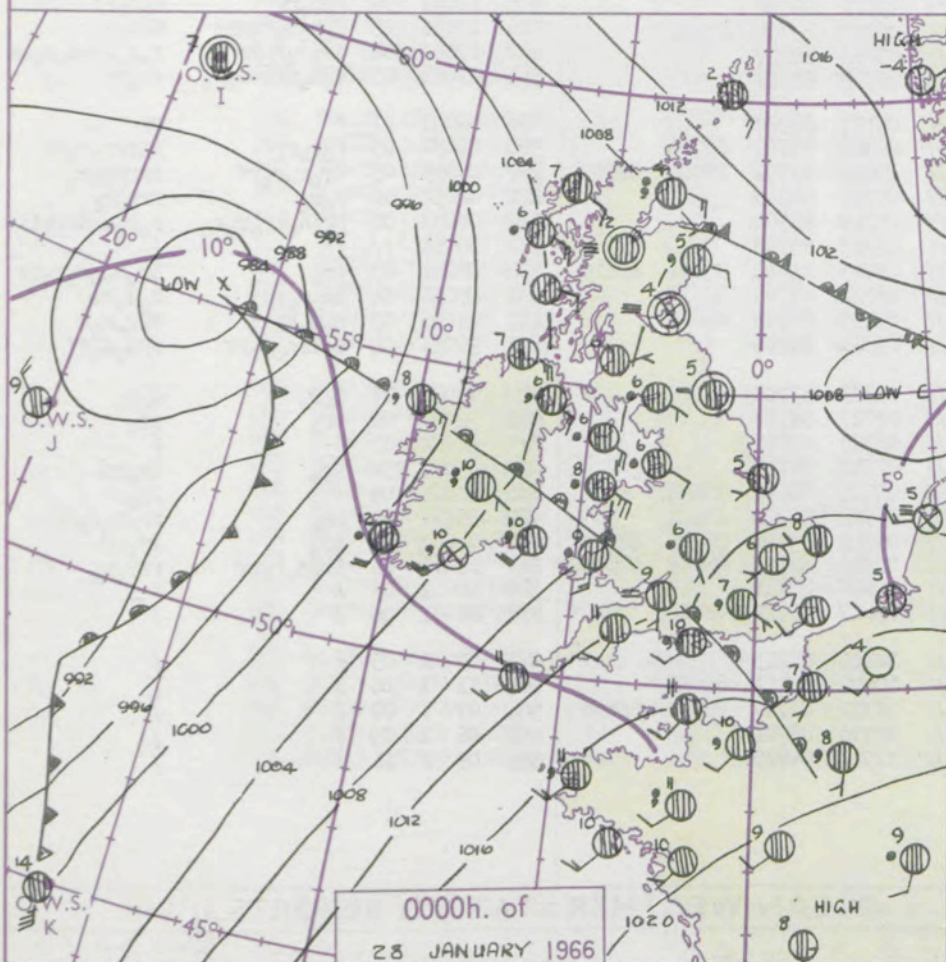
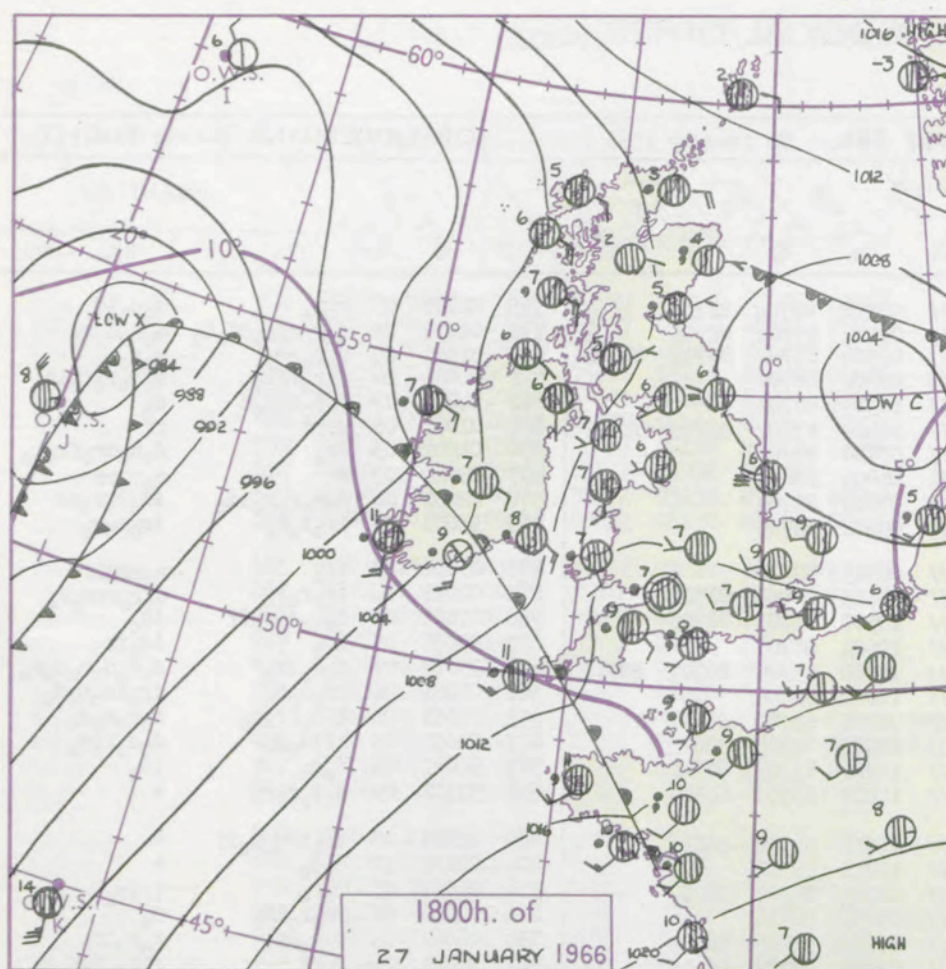
W shower

shower

nderstorm

IND
Wind
speed
(knots)

Calm
1-2
3-7
8-12
13-17
additional
er add



GENERAL SYNOPTIC DEVELOPMENT

A shallow depression has moved from near the Humber to the central North Sea and has filled up. An active warm front has moved in from the southwest across the southern half of the British Isles. A complex depression covers the eastern North Atlantic. The warm front will continue to move northeastwards and a cold front with waves, lying southwest to northeast, will remain near Ireland.

Issued at midday Friday 28

January 1966

FORECAST for Great Britain and Northern Ireland until noon tomorrow

Rain will move northeast across northern England and Scotland. There will also be periods of rain in many western districts but over most of southern and eastern England, although cloudy or dull, there will be little rain. Fog persisting on south and west coasts and on hills. Mild in the south, becoming mild in the north.

OUTLOOK for following 24 hours. Rain at times in many districts, especially the west and north. Mild.

DAILY WEATHER REPORT OF THE BRITISH METEOROLOGICAL OFFICE (contd.)

OBSERVATIONS at 00h. 28 January 1966										OBSERVATIONS at 06h. 28 January 1966										OBSERVATIONS during NIGHT									
Station	iii	Nddff	VVwww	PPPTT	N _h L _h C _M H	T _d app	8N _s Ch _s h _s	8N _s Ch _s h _s	8N _s Ch _s h _s	iii	Nddff	VVwww	PPPTT	N _h L _h C _M H	T _d app	8N _s Ch _s h _s	8N _s Ch _s h _s	8N _s Ch _s h _s	iii	RRT	T _n E	T _g T _g	WEATHER						
																							21h.—03h.	03h.—09h.					
Kew	775			08						775	82108	58536	12310	872//	09606	87704	88707		775	01071	05	r _o r _o	d _o d _o id						
Heathrow	772	81407	28536	13507	873//	07802	88706			772	82108	56216	12010	872//	09504	83704	88705		772	01071	05	d _o r _o r _o r _o dd _o d _o	d _o d _o d _o r _o						
Gatwick	776	81806	32586	14208	872//	08801	82703	87704	88707	776	82212	50516	13109	860//	09502	83701	86702	88703	776	01061	05	r _o r _o r _o d _o	d _o r _o						
Thorney Island	871	82004	10536	13907	870//	06806	88701			871	82208	19206	13709	870//	09301	88700			871	01061	06	d _o r _o ffdd	d _o d _o r _o r _o id _o						
Hurn	862	82308	18516	13210	870//	10500	85701	88702		862	82210	25505	12910	870//	10303	88701			862	94081	07	d _o r _o d _o d _o d	d _o						
Guernsey	894	82114	01446	16110	860//	10311	88700			894	82013	78024	15310	851//	10400	83702	83710	88619	894	01081	08	drff	ff						
Wattisham	590	82208	58032	13305	4567//	03107	84640	88466		590	91608	01605	12007	911//	07710	89/00			590	01042	03	ir _o	d _o d _o ir _o fr _o r _o						
Gorleston	497	82607	58052	12708	855//	07217	88625			497	81712	32616	12504	855//	04804	88620			497	05042	03	+	r _o r _o rr						
Mildenhall	578	72105	58032	13006	7093//	04106	87359			578	81605	23605	11308	872//	07607	88704			578	02051	01	d _o r _o r _o r _o id _o	id _o r _o r _o rr						
Cardington	559	82006	56606	12807	854//	05004	88610			559	82112	32616	11009	862//	09606	88705			559	93071	05	ir _o r _o r _o	ir _o r _o r _o						
West Raynham	485	82310	58031	13105	50937	05211	85365	88272		485	81610	09596	11006	871//	06715	88702			485	07052	03	ir _o	r _o rrdrf						
Wittering	462	81707	56602	12805	50927	05105	85462	88270		462	82010	17636	10108	871//	08713	86702	88703		462	02051	04	ir _o r _o r _o	d _o r _o rrrr _o c						
Boscombe Down	746	91911	02476	13108	911//	08603	89/00			746	82314	40105	12310	872//	10500	85703	88706		746	01071	07	d _o r _o d _o d _o ff	id _o						
Ross-on-Wye										627	82410	57505	09311	863//	10602	88708			627	95071	05	ir _o	id _o ir _o						
Filton	628	81806	30106	11609	853//	09703	86706	88614		628	82108	50586	10511	872//	10000	85705	86707	88710	628	95071	07	d _o d _o ir _o	d _o r _o d _o r _o d _o d _o						
Aberporth	502	81813	59616	07909	3722//	09803	83705	88515		502	82020	56516	07410	872//	10601	88704			502	01081	06	rr _o d _o d _o	ir _o id _o d _o d _o						
Rhoose	715	81905	56506	11008	850//	08601	86701	88611		715	81906	63206	09910	853//	09805	82707	88611		715	01061	06	d _o d _o fr _o r _o	r _o r _o d _o d _o						
Mountbatten	827	92214	06504	12309	911//	09204	89/00			827	82118	26105	11410	853//	10705	84706	88624		827	02091	09	ffid _o ddF	d _o d _o Fid _o						
Chivenor	707	81908	40516	11311	872//	10204	86704	88707		707	81707	69025	10211	863//	11706	83709	88712		707	91091	09	d _o d _o	id _o						
St. Mawgan	817	82114	32506	11811	870//	11307	88701			817	82017	40105	10511	872//	10808	83703	88707		817	97101	09	d _o d _o r _o r _o	+						
Culdrose	809	92215	01456	11910	911//	10205	89/00			809	82123	50106	10610	853//	10811	82708	88616		809	02091	09	ir _o ifd _o d _o if	+						
Scilly	804	82115	24026	11411	861//	11106	88702			804	82023	61022	09411	863//	10711	88706			804	92101	10	d _o d _o	+						
Elmdon	534	81606	36612	11606	874//	05803	88710			534	82112	50026	09110	862//	09709	84705	88707		534	01051	05	r _o r _o	irir _o						
Shawbury	414	81606	36616	10306	855//	06806	88620			414	81804	59016	07709	854//	09606	88614			414	02061	05	rd _o r _o rd _o	d _o						
Ringway	334	81709	56612	10306	8097//	03806	88459			334	81814	56616	06909	853//	07710	84708	88640		334	06061	05	r _o r _o RR	r _o r _o ir _o						
Squires Gate	318	81412	24626	08906	855//	06807	83622	88630		318	81613	24616	05507	853//	07614	82707	88615		318	16061	05	r _o rr	rrrrdrd _o r _o						
Valley	302	81525	32626	06608	863//	07820	83708	88712		302	81924	14506	05409	860//	09501	88701			302	10061	06	r _o r _o rr	d _o r _o ff						
Ronaldsway	204	81220	57636	06406	6542//	05820	86617	88535		204	82116	26516	03208	870//	08610	83700	88701		204	17051	05	d _o r _o d _o r _o RRr	RRd _o r _o						
Carlisle	222	81407m	32602	09106	8092//	05804	88458			222	81309	56636	05307	855//	05725	88627			222	07052	04	ir _o r _o r _o rr	r _o r _o rrid _o r _o id						
Watnall	354	82308	40506	11406	855//	04003	84620	88648		354	82109	17216	08708	871//	08710	88702			354	07051	05	d _o d _o RRrrd _o r _o	ir _o rr						
Kilnsea	396	82405	32024	12105	2642//	05206	82710	88459		396	81616	16636	09704	873//	04717	88708			396	09042	//	+	rr						
Finningley	360	81504	28102	11105	8097//	05002	84359	88462		360	81409	30616	08306	871//	06716	83702	88703		360	06051	03	r _o r _o rr	RRrrrr _o r _o dr						
Leeming	257	81707	32042	10205	2542//	05003	82617	88460		257	81710	14634	07305	870//	05619	83701	86702	88705	257	06053	03	ir _o r _o r _o rr	frrrrr _o r _o						
Tynemouth	262	80000	12102	10105	856//	05304	88630			262	81410	32616	07805	8062//	05716	88540			262	04052	01	r _o r _o	rrrr _o						
Eskdalemuir	162	90000	01435	09103	911//	03802	89/00			162	81701	56634	05705	873//	04719	88706			162	09031	02	FFid _o ir _o r _o r _o	r _o r _o drdrtrif						
Mull of Galloway	131	81111	58606	06405	874//	05712	88710			131	91111	F5454	02205	911//	05723	89/00			131	06051	//	/	/						
Prestwick	135	80706	59022	06606	855//	04713	81622	88643		135	81309	62616	02706	853//	05723	83707	85711	88629	135	08041	03	ir _o	ir _o id _o r _o r _o rr						
Renfrew	141	80402	14102	07505	862//	05807	88705			141	80504	28606	03905	873//	05622	83708	88714		141	05051	04	id _o r _o r _o	d _o d _o rr						
Leuchars	171	90000	01475	08104	911//	04603	89/01			171	81009	40106	05505	852//	05717	84705	88626		171	01041	03	d _o d _o FF	FFr _o r _o r						
Dyce	091	81210	05516	08805	870//	05603	83700	88701		091	91512	01455	07005	911//	05714	89/00			091	96041	04	ddfrid _o d _o FF	FFd _o d _o ff						
Wick	075	81116	48586	09304	873//	03807	88708			075	81223	48216	05505	872//	05723	83705	88707		075	96031	03	d _o r _o	d _o r _o						
Cape Wrath	049	80921	66606	06204	874//	03702	88718			049	80925	81026	01405	864//	02727	88718			049	92031	02	ir _o	pr _o						
Sule Skerry	010	81230	58026	08905	864//	04706	88710			010	81530	58026	05206	864//	06723	88710			010	95042	03	/	/						
Lerwick	005	81215	74022	13802	854//	51104	88619			005	81220	56617	11702	874//	02714	88710			005	03025	50	ir _o	ir _o rs						
Stornoway	026	81309	70026	06007	854//	05503	88619			026	81210	70012	01706	4552//	05723	84622	88458		026	91061	05	+	ir _o						
Benbecula	022	81415	58606	04206	854//	05202	84710	88623		022	81318	60616	98906	854//	05722	85710	88621		022	05061	04	ir _o	ir _o r _o r _o rr						
Tiree	100	81119	57016	04107	853//	05710	84709	88635		100	81226	50636	98607	862//	06724	83705	86708	88712	100	05061	05	ir _o	ir _o rr						
Aldergrove	917	81415	74506	04006	853//	05718	81706	83708	88629	917	81714	56636	00410	853//	09716	82707	86709	88615	917	12062	05	ir _o d _o r _o rr	rrr _o r _o						
Malin Head	980	81323	82022	01607	855//	03726	88623			980	81917	62616	97410	864//	09720	88711			980	10 1 05	/	/	/						
Belmullet	976	81513	48516	98008	862//	08806	87703	88706		976	81817	58636	95009	874//	09617	87711	88714		976	08 1 06	/	/	/						
Birr	965	81507	56586	02110	872//	10501	84712	87717	88622	965	81812	59606	00412	874//	10809	88713			965	07 1 05	/	/	/						
Dublin	969	81607	48586</																										

DAILY WEATHER REPORT OF THE BRITISH METEOROLOGICAL OFFICE

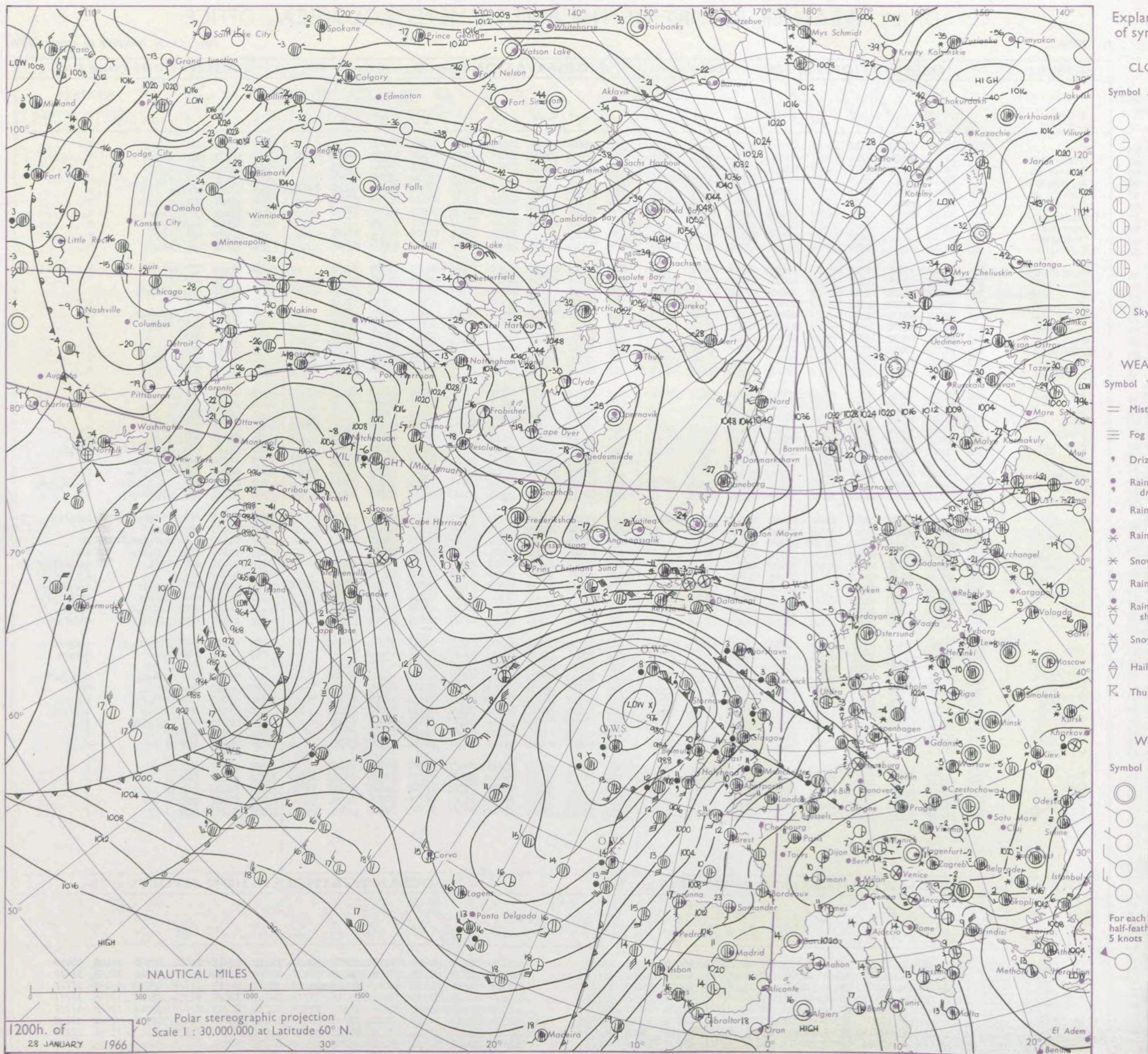
No. 38054

Date of Issue Saturday 29 January 1966

VERSION
BLE
°F

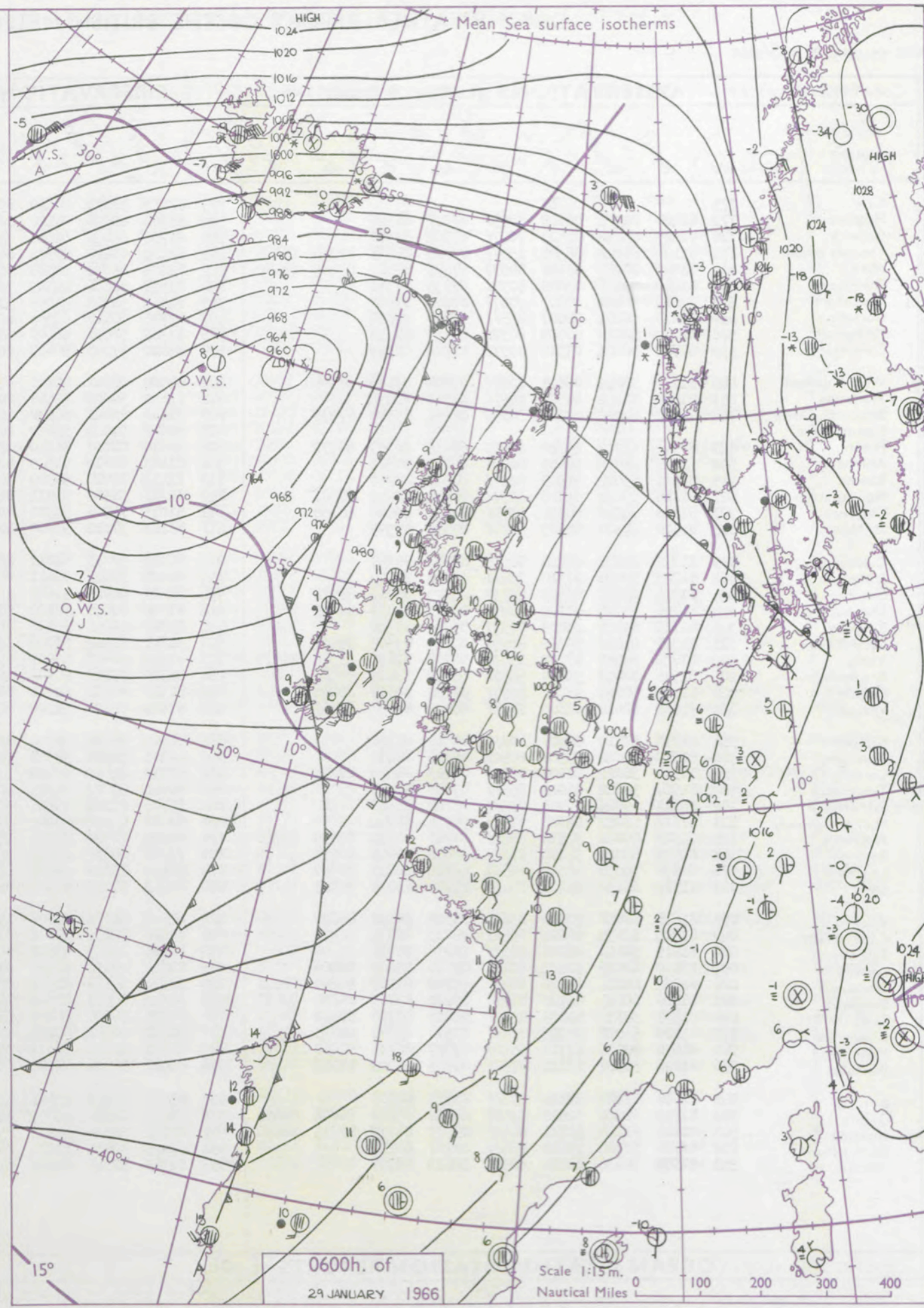
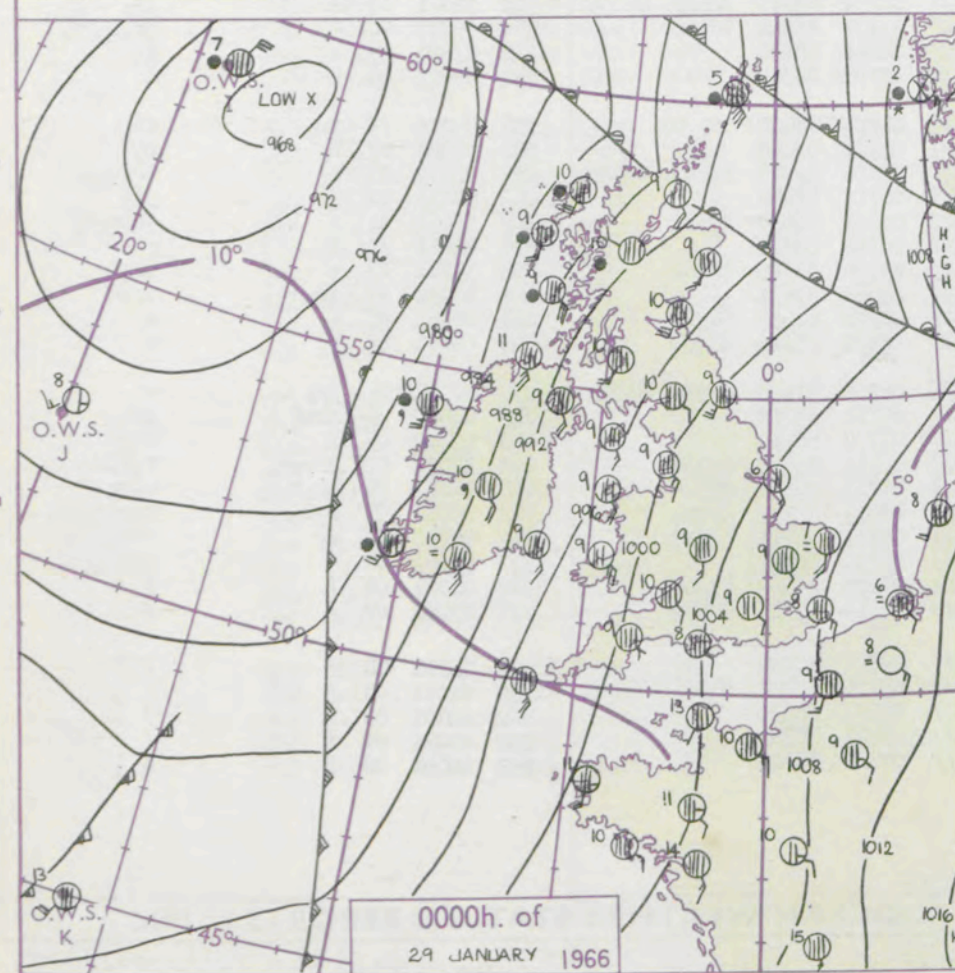
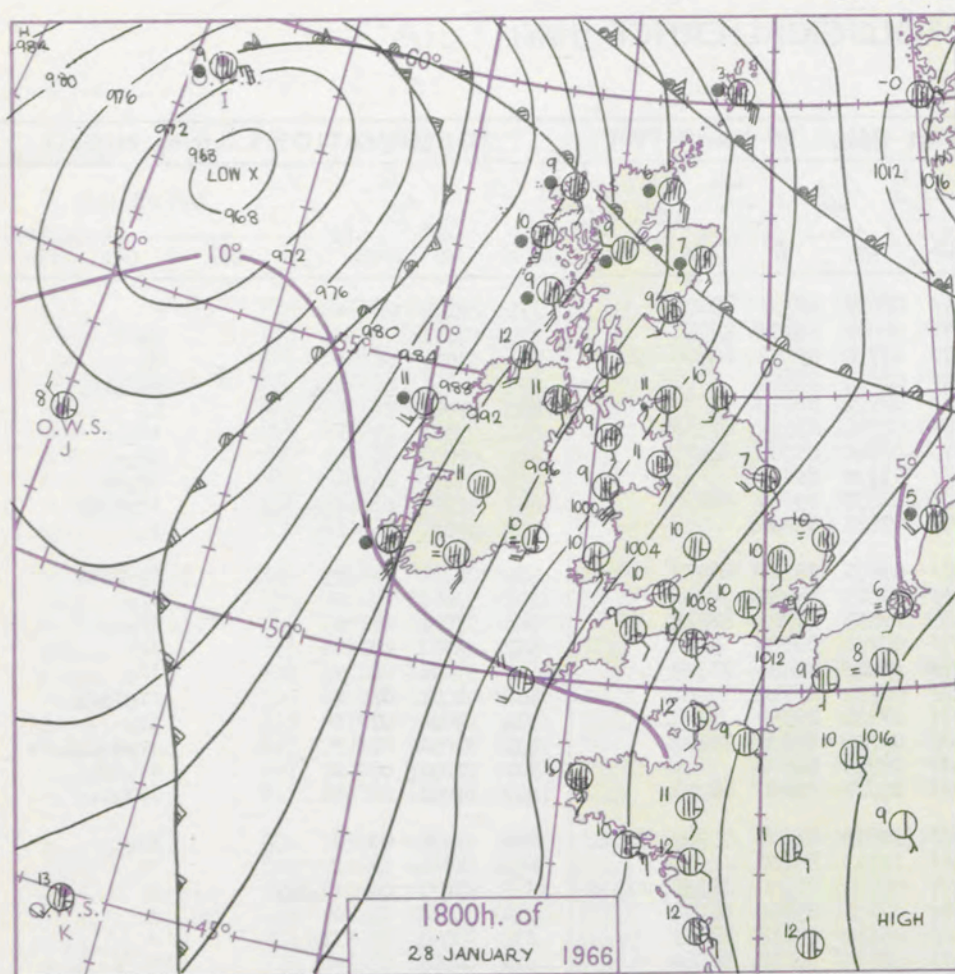
Code FM II.C		OBSERVATIONS at 12h. 28 January 1966										OBSERVATIONS at 18h. 28 January 1966										OBSERVATIONS during DAY				
Station		iii	Nddff	VVwwW	PPPTT	N _h Ch _s C _M H	T _d app	8N _s Ch _s h _s	8N _s Ch _s h _s	8N _s Ch _s h _s	iii	Nddff	VVwwW	PPPTT	N _h Ch _s C _M H	T _d app	8N _s Ch _s h _s	8N _s Ch _s h _s	8N _s Ch _s h _s	iii	RR T + E	SSS	WEATHER			
																								09h.—15h.	15h.—21h.	
Kew	775	82112	67025	13112	85411	09003	86710	88625			775	72008	70022	10710	70971	07708	87362			775	00121	000	+		+	
Heathrow	772	81911	61025	12911	85411	09007	81710	87712	88618		772	71709	70022	10610	60972	08610	83360	86465	87075	772	97121	000	d _o		+	
Gatwick	776	82213	60035	13910	86211	09003	87704	88708			776	72011	62032	11109	60978	08815	86462	87275		776	97111	000	d _o d _o		+	
Thorney Island	871	72010	62015	14409	25478	08000	81712	85364	86275		871	71713	62022	10907	50932	07716	85362	87075		871	97101	000	id _o		+	
Hurn	862	72012	60025	13211	70971	09400	85360	86362			862	71611	60012	09310	50971	07720	82358	84460	87070	862	00111	111	+		+	
Guernsey	894	71519	66022	14509	35771	08810	83650	85360	87462		894	71516	70022	08809	40978	07828	83360	87270		894	00101	002	+		+	
Wattisham	590	82215	48016	12211	86211	09005	86705	88708			590	72011	50022	10709	40932	07705	84359	87075		590	91112	111	fir _o		+	
Gorleston	497	82211	30106	12009	85411	09303	88615				497	81617	40102	10410	85511	10501	88625		497	02112	002	r _o r _o		+		
Mildenhall	578	82113	56026	11612	85311	10002	85709	86618	88656		578	81808	59032	10010	40977	08805	84360	88272		578	92121	000	rr		+	
Cardington	559	82314	64216	11312	85311	10001	85706	86709	88618		559	72114	62022	09410	70971	07707	83358	87462		559	97121	000	ir _o		+	
West Raynham	485	82217	33016	11310	86211	10203	87703	88706			485	82015	59036	09309	70977	08505	87360	88272		485	01111	000	rrr _o		+	
Wittering	462	82215	59016	10711	65311	10002	85706	84630	88462		462	81813	61026	08810	80971	08609	85360	88462		462	97111	000	ir _o		+	
Boscombe Down	746	72217	66202	12910	65431	09802	83710	86650	87359		746	71613	62022	09908	16478	07715	81710	84360	87272	746	97111	005	id _o d _o d _o		+	
Ross-on-Wye	627	82010	60022	09911	86411	10601	88710				627	71913	66022	07210	70971	07708	83358	87462		627	00111	000	+		+	
Filton	628	81914	60205	11111	65371	09000	81708	85620	88360		628	71515	62032	07910	70971	06811	82362	87466		628	97121	002	id _o d _o d _o		+	
Aberporth	502	81915	40506	07510	86211	09801	88705				502	61617	66015	02910	20938	06724	82360	86270		502	92111	000	dd _o ir		+	
Rhoose	715	81702	82012	10911	75571	08500	87620	88460			715	71409	80012	07608	30938	06715	83365	87270		715	00111	000	+		+	
Mountbatten	827	71713	58012	11410	55471	09805	81712	85650	87359		827	81515	61032	06410	55571	08719	85620	88358		827	00111	001	+		+	
Chivenor	707	81710	74025	10512	26471	09804	82715	87358	88460		707	71210	69022	06011	70971	07718	87462		707	97131	000	id _o		+		
St. Mawgan	817	81815	62022	09911	55421	08804	81710	84625	88459		817	81621	61052	05010	25777	08516	82650	85365	88275	817	00111	000	+		+	
Culdrose	809	71920	60052	10411	55631	09802	82630	85656	87358		809	71713	60052	06010	45471	08716	83712	84630	87460	809	00121	000	+		+	
Scilly	804	71918	61012	08611	75411	09808	87618				804	71920	61022	03311	75611	09721	87630			804	00111	001	+		+	
Elmdon	534	82114	58046	09711	86311	08000	88708				534	71810	59022	07310	70971	07709	87365			534	00121	000	+		+	
Shawbury	414	81911	66212	07911	85311	10801	81708	85712	88620		414	71812	70026	05310	70972	08706	82359	87364	87075	414	97121	000	d _o r _o		+	
Ringway	334	81913	58616	07311	65421	09803	81712	86620	88558		334	71713	56045	05411	75411	07609	82715	87622		334	01111	000	r _o r _o		+	
Squires Gate	318	81814	20586	05511	85311	10805	85709	87615	88650		318	81715	30046	02911	75411	09815	83618	87635		318	02111	000	r _o rrdr _o d _o r _o		r _o d _o r _o	
Valley	302	81831	37216	04609	86011	09811	84701	88703			302	61628	61012	01709	55402	08712	81712	85626	86070	302	01091	000	r _o r _o id _o		+	
Ronaldsway	204	82025	22606	02909	87011	09704	88700				204	81717	58016	00509	85311	08611	81708	86714	88640	204	02091	000	rr _o r _o id _o		id _o	
Carlisle	222	82009	28596	04309	85211	09806	83705	84708	88620		222	81803	37516	02011	85411	09709	82716	88621		222	06122	000	dd _o r _o drdr		ir _o id _o d _o d _o	
Watnall	354	82111	14636	08611	57221	10000	85705	88520			354	82015	40046	06909	45311	08710	82708	83625	88458	354	02111	000	ir _o rrr _o r _o		id _o	
Kilnsea	396	82315	16616	09008	65421	08400	84710	85625	88460		396	72318	66016	07407	70971	07602	87359			396	02102	111	rrr _o r _o			

CHART OF WEATHER IN PART OF NORTHERN HEMISPHERE



CHARTS OF WEATHER IN WESTERN EUROPE

ation
mbols
UD
Cloud
Amount
(oktas)
0
1 or less
2
3
4
5
6
7 or more
8
obscured
THER
Weather
le
and
izzle
and snow
y
shower
and snow
ower
y shower
shower
nderstorm
ND
Wind
speed
(knots)
Calm
1-2
3-7
8-12
13-17
additional
er add



GENERAL SYNOPTIC DEVELOPMENT

The depression yesterday centred about 300 miles northwest of Ireland has moved slowly north-east and deepened. It is now expected to become almost stationary to the northwest of Scotland. Troughs of low pressure have moved northeast across Scotland, and further troughs now affecting western and some central districts of the British Isles will move east across all parts in the next 24 hours.

Issued at midday Saturday 29 January 1966

January 1966

FORECAST for Great Britain and Northern Ireland until noon tomorrow

It will be mild, and most eastern districts will start dry, with a few sunny intervals, but dull weather with outbreaks of rain and hill and coast fog now affecting most central and western areas will soon move east to all parts. Bright weather will reach southwest England and Northern Ireland this afternoon and extend east to all places tonight.

OUTLOOK for following 24 hours.

Rain at times in the northwest. Mostly dry in the southeast. Some sunshine in most places and temperatures continuing above normal.

DAILY WEATHER REPORT OF THE BRITISH METEOROLOGICAL OFFICE (contd.)

Code FM II.C		OBSERVATIONS at 00h. 29 January 1966										OBSERVATIONS at 06h. 29 January 1966										OBSERVATIONS during NIGHT					CONV TA °C
Station	iii	Nddff	VVwww	PPPTT	N _h Ch _M CH	T _d T _d app	8N _s Ch _s h _s	8N _s Ch _s h _s	8N _s Ch _s h _s	iii	Nddff	VVwww	PPPTT	N _h Ch _M CH	T _d T _d app	8N _s Ch _s h _s	8N _s Ch _s h _s	8N _s Ch _s h _s	iii	RRT _n T _n E	T _g T _g	WEATHER					
																						21h.—03h.	03h.—09h.				
Kew	775			10						775	81713	74022	00110	80971	07627	82358	88462		775	00101	07	+	+	40			
Heathrow	772	61408	82012	06609	60931	07727	86360			772	81708	80026	00110	80971	08519	85358	88460		772	97091	07	r _o	r _o	39			
Gatwick	776	71405	63032	07109	70971	07627	87360			776	81706	65026	01008	35877	07720	83657	86360	88275	776	91081	06	+	r _o	38			
Thorney Island	871	81106	66022	06308	15677	07725	81635	85360	86164	871	81402	64216	00509	80971	07615	88358			871	92081	06	ir _o	r _o r _o ir _o	37			
Hurn	862	81209	70031	05108	80977	07621	84360	85464	88270	862	81605	66032	98809	85711	07722	88650			862	97081	06	+	r _o	36			
Guernsey	894	81418	80031	03409	80971	07833	87360			894	81211	80026	99509	35771	08714	83657	87360		894	97091	07	+	ir _o	35			
Wattisham	590	71614	50011	07807	70971	07821	87460			590	81514	56602	01607	57271	06740	85705	88460		590	97072	06	+	ir _o	34			
Gorleston	497	81818	56101	08007	85511	06820	88620			497	81716	50216	03305	85411	05732	88615			497	94052	04	+	ir _o ir	33			
Mildenhall	578	81612	56022	06709	80971	08719	88459			578	81309	58606	00009	85311	07835	83709	88656		497	91091	07	ir _o	ir _o o _o do	32			
Cardington	559	81710	58022	05310	80971	07724	88362			559	81610	57026	98609	80971	07831	88358			559	97081	06	ir _o	+	31			
West Raynham	485	81718	58012	06608	80971	07618	83360	88466		485	81620	48606	00808	67321	07830	86706	88556		485	01071	05	r _o	r _o -r _o r _o	30			
Wittering	462	81810	58022	05508	80971	07718	88458			462	81612	58026	99608	80971	07825	88459			462	97081	07	+	ir _o	29			
Boscombe Down	746	71212	62022	04708	30938	06721	83360	87273		746	71612	62022	98908	10932	07619	81360	87076		746	97071	06	+	ir _o	28			
Ross-on-Wye										627	81808	70022	95810	80971	08720	88358			627	91081	05	+	ir _o	27			
Filton	628	81512	61022	03310	60937	07626	86359	88272		628	81818	62022	96210	45771	08842	84656	88360		628	97081	05	+	ir _o	26			
Aberporth	502	61423	66012	98609	60971	05713	86365			502	81415	62212	91509	86411	08732	88710			502	01081	07	+	rr _o do _o r _o	25			
Rhoose	715	81511	63022	02909	80971	07723	88359			715	81413	74022	96909	80971	07824	88359			715	97071	07	+	ir _o	24			
Mountbatten	827	81210	59022	01110	25771	08832	82650	88361		827	81717	58582	95511	85311	09824	82708	88612		827	91091	07	+	ir _o do _o r _o do _o r _o	23			
Chivenor	707	81116	74022	00810	25771	07731	82650	88460		707	81015	74216	94710	85511	08726	88626			707	91091	07	+	ir _o id _o	22			
St. Mawgan	817	81522	62022	98909	80971	07830	88359			817	81713	37212	93910	87211	10617	86704	88706		817	01091	08	+	ir _o do _o	21			
Culdrose	809	81712	72022	00510	80931	08727	88358			809	82020	56025	94611	85211	10619	83704	86708	88620	809	97091	09	+	id _o	20			
Scilly	804	81723	59022	97310	85611	10735	88630			804	82022	57022	92511	86311	11713	88707			804	00101	11	+	+	19			
Elmdon	534	81814	65022	03509	60937	05723	86360	88270		534	81610	62026	97408	15677	06630	81630	84359	88270	534	97071	06	id _o ir _o	+	18			
Shawbury	414	81708	74022	01109	80971	06725	83359	88461		414	81709	74032	94809	80971	07731	85360	88465		414	00081	06	+	+	17			
Ringway	334	81715	62022	01009	80971	05724	88360			334	81917	66026	95110	85411	06530	83615	88650		334	97091	07	ir _o	+	16			
Squires Gate	318	81517	45042	99309	80971	07715	83360	88462		318	81517	50042	93109	45471	08730	84618	88360		318	00081	07	+	+	15			
Valley	302	61622	66011	97309	15638	04728	81630	83360	86270	302	81632	66602	89909	65471	06732	82712	86622	88459	302	91081	07	+	ir _o	14			
Ronaldsway	204	81716	70022	96709	55521	06723	85625	88462		204	81319	63602	90108	45621	06737	84640	88550		204	95071	06	+	ir _o r _o id _o	13			
Carlisle	222	81309	58025	98710	80971	05720	83362	88464		222	81515	66022	92010	80921	04841	88464			222	97091	07	+	r _o	12			
Watnall	354	71809	62012	03308	25631	07822	82630	87362		354	81809	66022	97708	80931	07827	88360			354	00081	05	+	+	11			
Kilnsea	396	41715	57012	04406	40970	06616	84360			396	81815	57216	99006	85511	06740	88625			396	94041	11	ir _o	ir _o	10			
Finningley	360	81710	58042	03508	80921	06716	88462			360	81411	58026	98008	80921	07721	88460			360	92081	07	r _o	r _o	9			

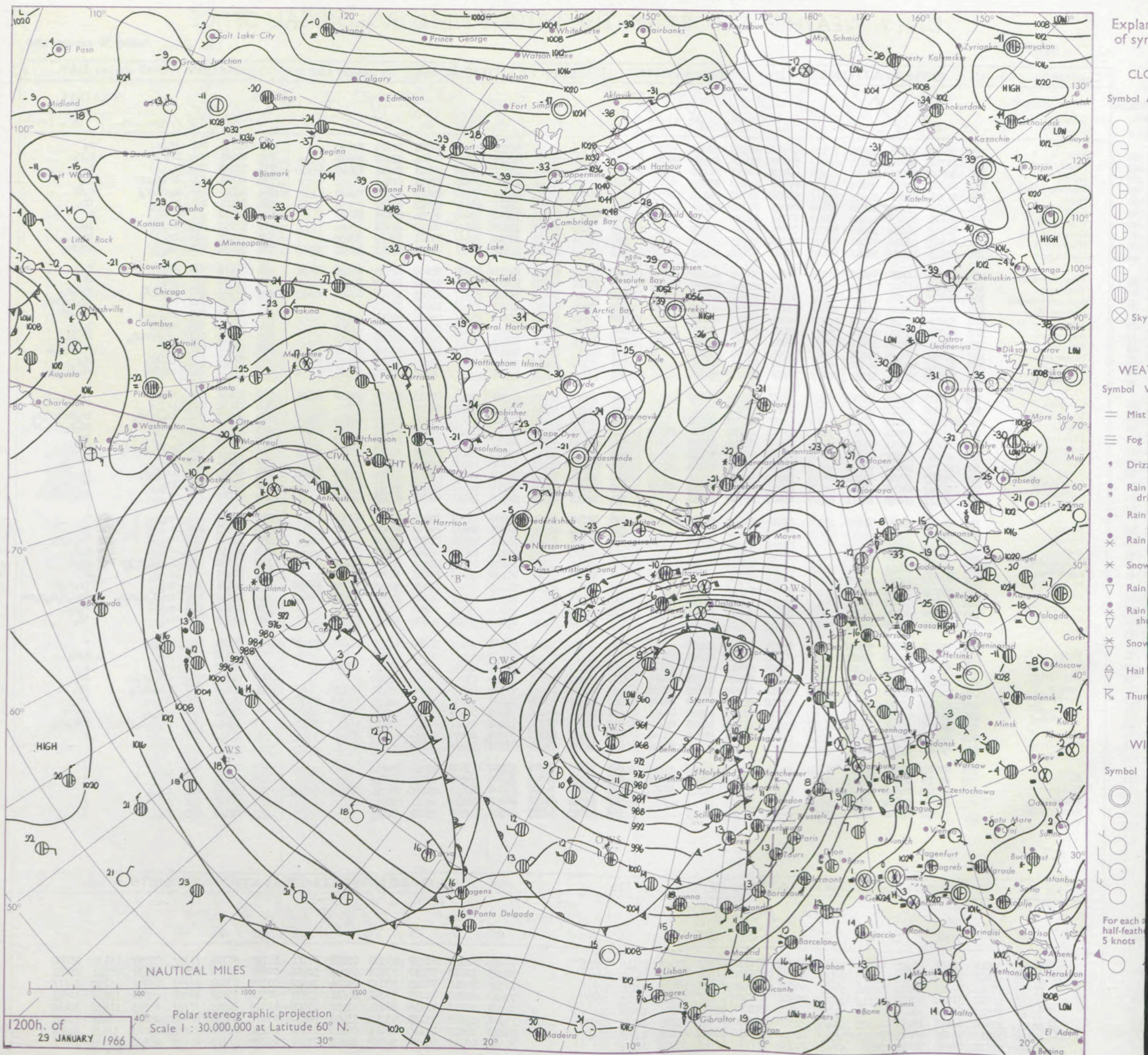
DAILY WEATHER REPORT OF THE BRITISH METEOROLOGICAL OFFICE

No. 38055

Date of Issue Sunday 30 January 1966

Code FM 11.C		OBSERVATIONS at 12h. 29 January 1966										OBSERVATIONS at 18h. 29 January 1966										OBSERVATIONS during DAY				
Station	iii	Nddff	VVwww	PPPTT	N _h L _h C _M H	T _d T _d app	8N _s Ch _s h _s	8N _s Ch _s h _s	8N _s Ch _s h _s	iii	Nddff	VVwww	PPPTT	N _h L _h C _M H	T _d T _d app	8N _s Ch _s h _s	8N _s Ch _s h _s	8N _s Ch _s h _s	iii	RRT + F	SSS	WEATHER				
																						09h.—15h.	15h.—21h.			
Kew	775	81810	66606	98213	80971	08604	86360	88462		775	71914	62026	96912	75411	09701	81710	87630		775	91131	001	ir _o r		r _o		
Heathrow	772	81711	68212	98211	25671	08702	82645	85362	88466	772	81813	70026	96811	85411	09601	85717	88635		772	01121	000	ir _o		r _o r _o		
Gatwick	776	82008	68602	98912	25771	09809	82650	84360	88462	776	71910	65016	98011	45478	09001	82615	83640	85360	776	97121	000	r _o		r _o		
Thorney Island	871	81808	61632	99208	35671	07601	83640	88462		871	11816	61016	97808	15600	07001	81640			871	01101	000	ir _o ir _o rr		ir _o		
Hurn	862	81914	59036	97510	85411	08706	83618	85625	88635	862	71817	58602	96210	75412	09602	83715	87630		862	08112	000	r _o rd _o r _o		r _o rr		
Guernsey	894	61718	75016	98810	16432	09805	81712	83362	86075	894	71817	78032	98410	65631	09303	86640			894	93111	006	+		ir _o		
Wattisham	590	81612	63026	98409	80971	07711	88459			590	81717	60032	97610	65607	08304	86635	88275		590	00112	000	+		+		
Gorleston	497	81919	58056	99206	55571	05705	85620	88358		497	81918	60216	97509	80971	06102	88358			497	97092	000	ir _o		ir _o		
Mildenhall	578	81607	59026	97411	80971	08810	84358	88460		578	71711	61026	96312	75611	09701	83635	87650		578	97131	000	ir _o		ir _o		
Cardington	559	81913	59022	96811	65621	08805	86630	88462		559	81914	59016	95112	85411	09805	83718	83621	88640	559	97131	000	ir _o		ir _o pr _o		
West Raynham	485	81717	61026	97409	80971	07813	86359	88462		485	81818	61016	95910	25671	09000	82645	85359	88464	485	91111	000	ir _o		+		
Wittering	462	81810	61602	95711	45771	09810	84650	86359	88462	462	71815	66016	93811	65512	09709	86624	87070		462	97121	000	ir _o		ir		
Boscombe Down	746	81810	66206	97510	85311	08602	84708	88630		746	81815	48646	95910	85311	09803	83706	86708	88613	746	02111	000	ir _o d _o d _o		ir _o rr _o r _o		
Ross-on-Wye	627	81812	48502	93111	86311	10705	88708			627	72014	60215	91011	77411	10606	87715			627	07131	002	id _o		id _o ir _o rr _o		
Filton	628	81813	48516	95411	85211	10000	86705	88612		628	81818	56616	93311	85411	10606	87710	88615		628	07121	000	ir _o d _o d _o		r _o r _o rr		
Aberporth	502	82018	58212	90511	86211	09701	88705			502	72015	74016	90209	67471	07326	86710	87361		502	02111	000	d _o r _o dr		d _o r _o		
Rhoose	715	71206	66216	95210	75411	09805	84615	85618	87630	715	82715	30646	93509	85311	09301	85706	88612		715	05121	001	ir _o rr _o r _o r _o		ir _o ir		
Mountbatten	827	72018	48052	94911	75311	10804	84708	87618		827	82318	40216	94210	85211	10310	85704	88615		827	03121	001	r _o		rr _o r _o ir _o		
Chivenor	707	81814	66215	94212	85411	10801	86710	88635		707	72314	66258	93010	68431	09213	83814	86625	87360	707	91131	000	id _o ir _o		pr _o		
St. Mawgan	817	81818	50022	92911	86211	10806	84703	88707		817	72113	62216	93710	45331	09224	82706	84625	87360	817	01131	001	id _o ir _o		ir _o ir _o id _o		
Culdrose	809	82023	28052	93811	87111	10701	84702	88703		809	72215	50216	93909	75211	09219	82704	83630	87656	809	93102	000	ir _o		ir _o		
Scilly	804	82024	48211	91611	87311	11705	88708			804	52317	58016	94510	45530	08225	84625			804	01121	001	ir		+		
Elmdon	534	81917	62026	94111	85311	09705	86709	88619		534	81917	59202	91612	85411	09504	82712	88618		534	05132	012	id _o r _o -d _o		ir _o rr _o rr _o r _o		
Shawbury	414	71813	62602	91911	75472	09712	82714	85622	86650	414	82018	66216	90211	85411	10302	83712	85615	87620	414	93121	001	r _o ir _o		id _o r _o rr _o pr _o		
Ringway	334	81817	58032	91712	85411	08605	83714	88618		334	81819	58602	88812	85411	09616	86615	88630		334	95131	001	+		ir		
Squires Gate	318	81519	50212	89810	85411	09710	83715	88623		318	81720	45616	86611	85411	10616	81718	85624	88635	318	01121	000	r _o -d _o r _o ir _o		ir _o rr _o r		
Valley	302	81732	48606	87909	86211	09804	87705	88708		302	61925	61216	86908	55602	08309	85630			302	03111	000	rr _o id _o		ir _o r _o		
Ronaldsway	204	81827	33506	86409	86111	09610	88701			204	82124	70626	84009	65321	08508	81706	83708	86616	204	01091	000	id _o d _o r _o		id _o ir _o ir		
Carlisle	222	71815	58046	88512	55576	07721	81622	83635	85462	222	81713	61606	85211	88511	09713	82821	85628	88647	222	03121	000	ir _o		ir _o ir _o r _o		
Watnall	354	82111	48042	94611	85311	09609	85708	88625		354	72013	58022	92111	75411	09705	85715	87620		354	07122	000	+		ir _o PHRRrr		
Kilnsea	396	81622	58026	95105	25571	05714	82620	88360		396	71715	32102	93006	35571	05608	83625	87360		396	91091	000	ir _o		+		
Finningley	360	81708	61																							

CHART OF WEATHER IN PART OF NORTHERN HEMISPHERE



CHARTS OF WEATHER IN WESTERN EUROPE

ation
bols

UD
Cloud
mount
(oktas)

0
1 or less
2
3
4
5
6
7 or more
8

Obscured

WHER
Weather

le

and
izzle

and snow

shower

and snow
ower

shower

shower

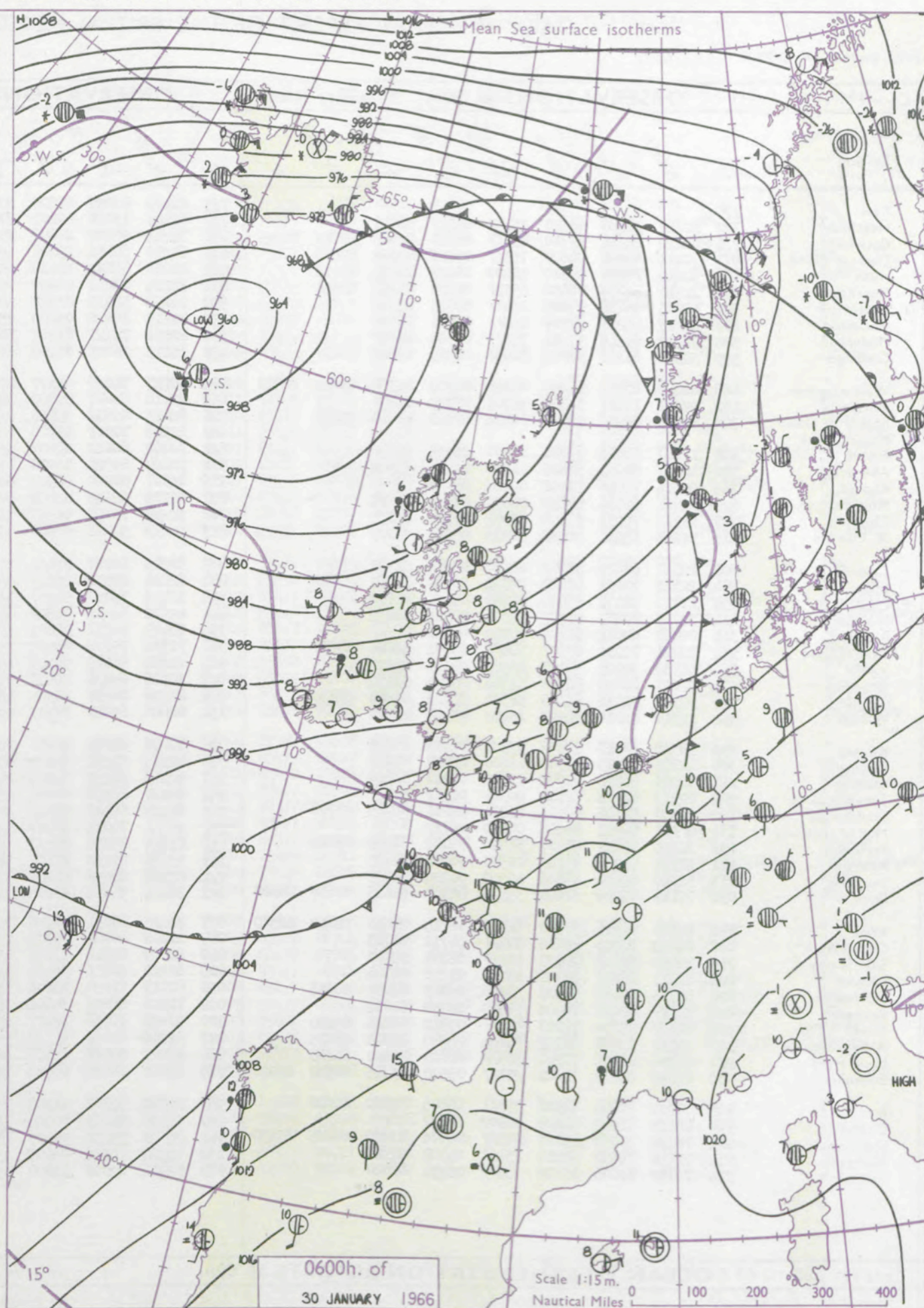
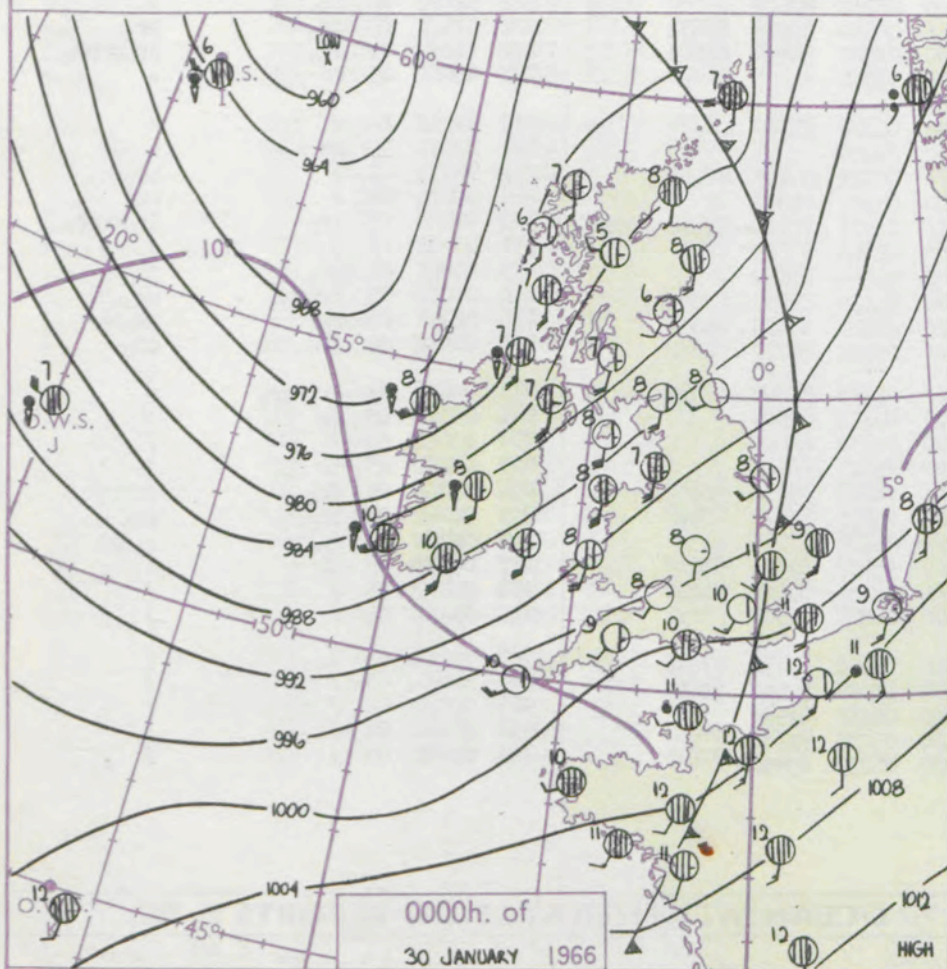
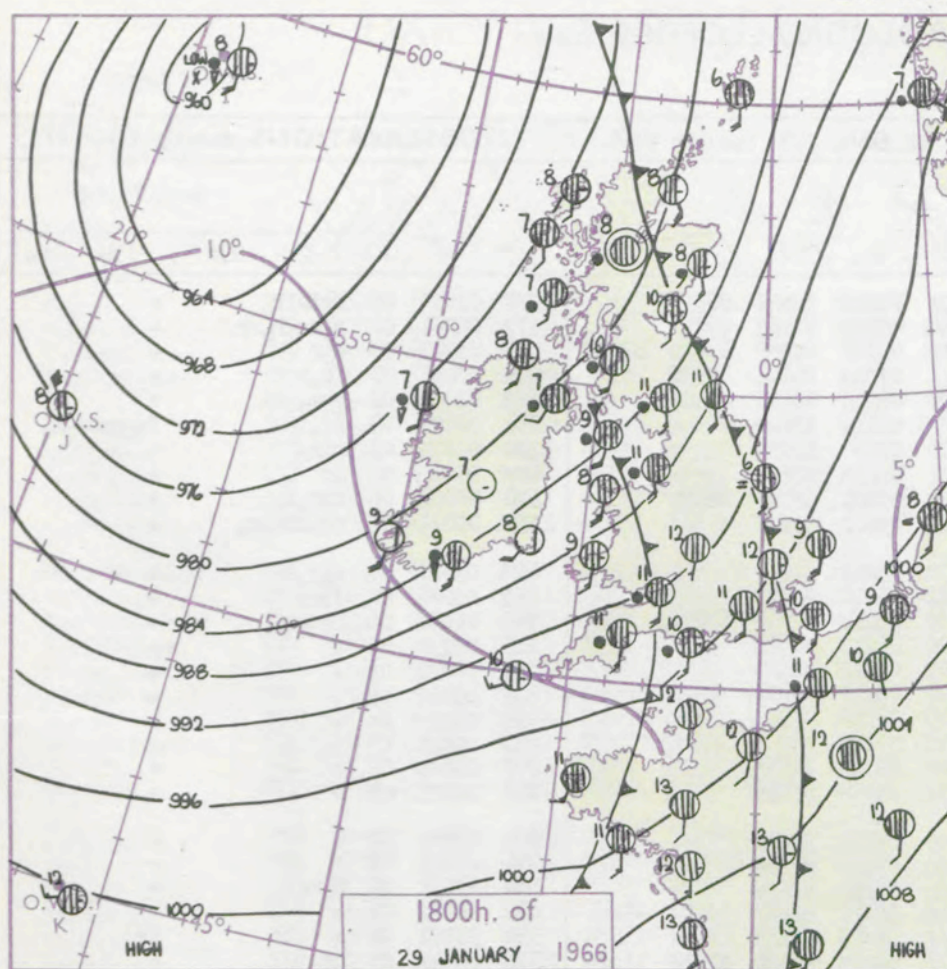
derstorm

ND

Wind
speed
(knots)

Calm
1-2
3-7
8-12
13-17

Additional
er add



GENERAL SYNOPTIC DEVELOPMENT

Issued at midday Sunday 30

January 1966

FORECAST for Great Britain and Northern Ireland until noon tomorrow

The depression which yesterday was centred south of Iceland has drifted a little northward with no change of central pressure, and is expected to drift further north during the next 24 hours. The associated cold front has cleared the British Isles and will continue to move away northeast. A small depression has developed in the frontal trough which yesterday was near the Azores, and is expected to move northeast into the western English Channel.

Scotland, Northern Ireland and northern England will have showers and sunny intervals throughout. Wales and the southern half of England will have sunny periods and only isolated showers today, but during the night further rain will spread across these areas from the southwest. Temperatures will remain rather above normal.

OUTLOOK for following 24 hours. Continuing mild. Changeable with showers or longer periods of rain, but also some sunny intervals.

DAILY WEATHER REPORT OF THE BRITISH METEOROLOGICAL OFFICE (contd.)

Code FM 11.C		OBSERVATIONS at 00h. 30 January 1966										OBSERVATIONS at 06h. 30 January 1966										OBSERVATIONS during NIGHT					CONV TA °C
Station	iii	Nddff	VVwwwW	PPPTT	N _h Ch _M Ch _H	T _d T _d app	8N _s Ch _s h _s	8N _s Ch _s h _s	8N _s Ch _s h _s	iii	Nddff	VVwwwW	PPPTT	N _h Ch _M Ch _H	T _d T _d app	8N _s Ch _s h _s	8N _s Ch _s h _s	8N _s Ch _s h _s	iii	RR _T T _n E	T _g T _g	WEATHER					
																						21h.—03h.	03h.—09h.				
Kew	775			11						775	62109	62022	02809	60971	07222	82359	86461		775	02091	06	rrrRr _o	+		40		
Heathrow	772	22214	70216	98510	15440	09321	81618			772	62109	75031	02407	20948	06316	82365	86270		772	03071	04	r _o R _o r _o rr	+		39		
Gatwick	776	82212	68216	99710	85311	10320	82708	86712	88625	776	72211	70032	03609	75311	08320	82707	85712	87617	776	02081	06	r _o r	+		38		
Thorney Island	871	72111	69026	00609	75311	09226	84708	87630		871	62210	62012	03708	65411	07220	83615	86656		871	03081	07	ir _o R	+		37		
Hurn	862	52212	70016	99610	58100	08222	82815	83625		862	82211	66032	02910	65671	08218	86635	88360		862	01091	08	rrr _o	+		36		
Guernsey	894	72116	70026	02410	65571	09323	83708	85620		894	71915	80031	05009	75511	09110	87622			894	06092	05	ir _o	+	ir _o rrfd _o r _o	35		
Wattisham	590	81915	56636	97009	85411	08705	88612			590	22214	56036	01908	25600	07230	82635			590	94072	06	r _o r _o	+		34		
Gorleston	497	81923	58216	97509	85511	07701	88620			497	82115	64036	01209	85611	06223	88630			497	91082	07	ir	+		33		
Mildenhall	578	72213	69216	97211	75811	09308	87657			578	62112	74021	01208	30931	05220	83363	86075		578	96081	04	rrr _o r _o	+		32		
Cardington	559	52316	61218	96911	50931	08319	85362			559	12113	59021	01107	15600	05222	81630			559	02071	04	pr _o rrr _o r _o	+		31		
West Raynham	485	82423	40656	96209	65321	08307	84709	83622	88540	485	02117	74026	00107	00900	05219				485	05071	05	r _o r _o RR	+		30		
Wittering	462	22312	74016	96008	25700	07222	82650			462	22114	69011	99707	00901	05220	82075			462	04061	04	irrr	+		29		
Boscombe Down	746	52117	60236	99009	11434	07223	81818	85075		746	52013	62031	02608	25430	05219	82618	85362		746	01061	04	drdrR	+		28		
Ross-on-Wye										627	42315	70021	99708	45500	05212	84625			627	00071	05	+	+		27		
Filton	628	12210	66016	97808	15500	05225	81628			628	22021	66020	00807	25600	05212	82630			628	00071	03	+	+		26		
Aberporth	502	42019	69031	92808	41500	05211	84824			502	12124	69021	96908	11400	05325	81818			502	00081	04	+	+		25		
Rhoose	715	02416	75016	97408	00900	05114				715	02317	80020	00907	00900	06218				715	00061	05	+	+		24		
Mountbatten	827	22421	62026	98810	00901	07222	82075			827	02315	66010	02009	00900	07214				827	00081	05	+	+		23		
Chivenor	707	21913	74031	97608	00901	06220	82075			707	22218	70020	00909	25600	06218	82635			707	00071	05	+	+		22		
St. Mawgan	817	32218	62031	98408	00905	06217	83075			817	12213	59011	01908	00901	06218	81075			817	00071	05	+	+		21		
Culdrose	809	22320	69026	98709	20970	06219	81360			809	32215	66020	01409	35400	07114	83619			809	97081	07	+	+		20		
Scilly	804	22323	74031	98610	00901	09219	82080			804	22314	69030	01609	25500	07215	82623			804	00091	07	+	+		19		
Elmdon	534	12112	70026	95608	15600	05225	81630			534	12115	75010	98707	15600	04220	81635			534	92071	05	r _o r _o	+		18		
Shawbury	414	22217	82038	93707	28500	03214	81822			414	62522	82031	96509	65600	04219	86647			414	00071	04	+	+		17		
Ringway	334	02018	80011	92108	00900	02111				334	62119	75251	94608	65611	03316	86640			334	97071	06	+	pr _o	+	16		
Squires Gate	318	72021	72036	89807	78511	05001	82824	87630		318	72531	75038	92208	75611	06315	82630	87646		318	97051	03	pr _o	+		15		
Valley	302	41930	74021	89108	45500	06000	84625			302	22234	66018	92409	25500	06330	82625			302	91071	06	pr _o	+		14		
Ronaldsway	204	32030	66016	86308	35500	06000	82622			204	72126	65038	88608	78411	06330	82818	87631		204	97071	05	pr _o	pr _o		13		
Carlisle	222	32118	74036	88308	38500	03013	81820	83630		222	42226	66018	88308	48500	05209	81820	84643		222	07052	04	pr _o	pr _o prph _o		12		
Watnall	354	12310	62016	94907	16100	06219	81702			354	02320	62010	97107	00900	05314				354	07061	03	rr	+		11		
Kilnsea	396	32318	66216	93508	35500	07116	83625			396	32020	66030	95106	30930	04214	83360			396	03052	11	rr	+		10		
Finningley	360	12109	72016	93709	15600	05219	81645			360	01915	74020	95807	00900	04209				360	01071	05	Rr	+		9		
Leeming	257	12209	66016	90908	15600	04220	81630			257	82115	66251	92008	88511	04311	83825	88643		257	91071	04	+	pr _o	+	8		
Tynemouth	262	02313	66026	89908	00900	04317				262	42120	66258	89908	45500	05501	84625			262	92071	04	+	pr _o	+	7		
Eskdalemuir	162	82020	59106	86405	86211	05211	84705	88708		162	82224	66016	86406	88411	04311	82710	85818	88625	162	02052	05	ir _o	ir _o rrpr _o		6		
Mull of Galloway	131	01111	80011	83206	00900	06712				131	31111	74012	85907	35500	06245	83625			131	00061	11	/	/		5		
Prestwick	135	32018	70011	83507	38500	05002	81822	83642		135	12224	80018	83607	15600	04325	81632			135	91061	04	pr _o	pr _o		4		
Renfrew	141	21921	74036	83107	21500	04001	82825			141	52128	82258	82108	58500	04312	83825	85635		141	01061	03	rrpr _o	pr _o		3		
Leuchars	171	32210	80016	83806	35500	04224	83625			171	82128	66038	81008	88511	04619	84825	88632		171	02051	03	r _o r	pr _o PR		2		
Dyce	091	72119	75036	82208	35532	04308	81625	83650	85360	091	71821	58251	80006	78411	05824	86710	87622		091	01051	03	ir _o	pr _o		1		
Wick	075	81908	62216	77508	65631	06715	83630	86640	88360	075	71413	80031	77706	75511	03715	82620	87630		075	02051	03	ir _o r _o r _o	+		0		
Cape Wrath	049	82322	82026	75706	87411	04718	88718			049	21814	86021	75705	25500	02812	82625			049	01041	03	rr	+		-1		
Sule Skerry	010	82409	61616	79007	86411	06703	88710			010	42009	81016	77306	45500	04714	84620			010	03052	03	/	/		-2		
Lerwick	005	81813	40106	79707	87211	07710	88704			005	42214	60216	78305	45400	05313	84615			005	03052	03	ir	ir		-3		
Stornoway	026	51715	70016	77607	58600	06803	82830	84656		026	81813	61638	75606	85511	06610	85622	88640		026	02062	04	ir _o	irrrpr		-4		
Benbecula	022	21717	83018	76306	28500	04808	81822			022	71912	66808	74406	78411	05506	83712	85820		022	94061	01	pr _o	pr _o		-5		
Tiree	100	61727	75036	77207	58431	05812	81816	85620		100	22323	75256	77407	23400	05334	81916			100	02061	04	r _o	r _o RpR		-6		
Aldergrove	917	51920	82036	81707	38431	04810	81818	83635		917	32216	80018	85107	38400	05237	81816	83635		917	03051	04	pr _o	+		-7		
Malin Head	980	81725	80806	77507	88511	04823	85820	88640		980	62226	80028	82107	68511	04266	83820	86640		980	92062	04	/	/		-8		
Belmullet	976	82339	66808	72808	83411	05520	83715	88920	85920	976	22623	80258	86608	23500	04268	82920			976	02061	04	/	/		-9		
Birr	965	71922	70808	82908	73511	04505	85920	87636		965	72317	74808	91708	73511	06248	86920	87636		965	02061	03	/	/		-10		
Dublin	969	02122	80020	84408	00900	04607				969	32325	80028	90408	38500	05238	82825	83640		969	94071	05	/	/		-11		
Shannon	962	72232	69258	83108	73511	06306	83920	86625	87650	962	22320	74258	92407	23500	04251	82920			962	02061	04	/	/		-12		
Roches Point	952	72136	74258	88010	73411	05309	87918			952	12214	74258	95407	13400	05236	81918											

RATES of SUBSCRIPTION: Single copy 6d. or post free 8d. One calendar month 15/-; one quarter 40/-; one year 150/-. For special arrangements for supply to schools and colleges, see Form 2452 or apply to Director-General, Meteorological Office, London Road, Bracknell, Berkshire.

H.M.S.O. Press, M.O. Bracknell

DAILY WEATHER REPORT OF THE BRITISH METEOROLOGICAL OFFICE

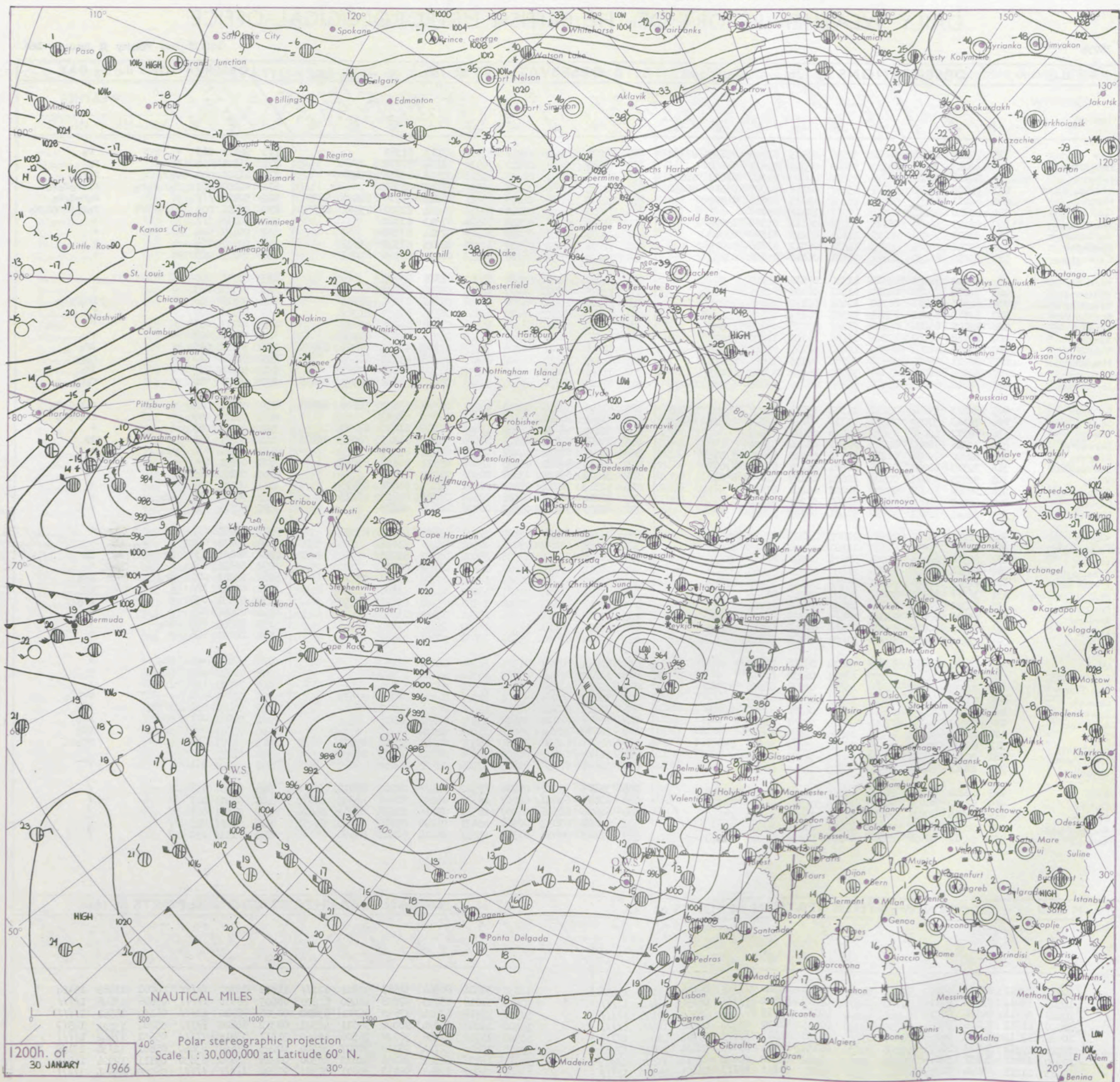
No. 38056

Date of Issue Monday 31 January 1966

Code FM 11.C		OBSERVATIONS at 12h. 30 January 1966										OBSERVATIONS at 18h. 30 January 1966										OBSERVATIONS during DAY				
Station	iii	Nddff	VVwww	PPPTT	N _h Ch _h C _h H	T _d T _d app	8N _s Ch _s h _s	8N _s Ch _s h _s	8N _s Ch _s h _s	iii	Nddff	VVwww	PPPTT	N _h Ch _h C _h H	T _d T _d app	8N _s Ch _s h _s	8N _s Ch _s h _s	8N _s Ch _s h _s	iii	RR	T _E	SSS	WEATHER			
																							09h.—15h.	15h.—21h.		
Kew	775	72208	62021	06411	38531	07113	81828	83635	87360	775	72005	66022	07810	70931	07113	87360				775	94121	019	+		r _o	
Heathrow	772	62213	70031	05911	58402	07009	81818	85640		772	71908	59031	07610	70971	07214	87359				772	91121	034	+		r _o	
Gatwick	776	82206	59612	06710	85311	09008	82708	87612	88656	776	72006	56052	08508	25611	08212	82635	87460			776	01101	000	+	r _o r _o	r _o r _o	
Thorney Island	871	72104	40582	07008	65371	08111	82707	83615	86656	871	82103	23286	08807	80971	07213	88162				871	01101	001	+	d _o r _o d _o r _o	ffir _o r _o r _o	
Hurn	862	62211	59031	06512	22432	09015	82815	84362		862	82005	30602	08009	75421	08212	82710	86620	88550		862	92121	///	+		r _o r _o d _o r _o	
Guernsey	894	82210	03466	08110	86011	10218	88700			894	81609	15626	08209	76071	09204	81700	83701	85704		894	02101	000	+	d _o r _o r _o FFFF	r _o r _o jfrd _o r _o	
Wattisham	590	62215	64031	06110	50932	06112	85360	83075		590	71908	40021	07808	70931	07313	87360				590	00112	///	+		+	
Gorleston	497	32317	58051	05110	11541	06215	81820	83360		497	72008	56101	07208	70971	07314	87358				497	00121	024	+		+	
Mildenhall	578	52216	69031	05211	11531	06012	81820	84075		578	72006	61031	07209	10932	06215	81365	87072			578	00121	064	+		+	
Cardington	559	52314	66031	05311	21531	06018	82820	83072		559	72110	59031	06908	30932	06212	83360	87075			559	00121	044	+		+	
West Raynham	485	22122	74030	04510	11530	07218	81820			485	52011	69031	07107	00902	05318	85070				485	00111	070	+		+	
Wittering	462	22108	74030	04210	11501	06116	81825			462	72018	66031	06607	00906	05216	87272				462	00111	069	+		+	
Boscombe Down	746	42411	61011	06210	12431	06110	81818	83075		746	71908	59021	07808	30938	07211	83364	87276			746	92121	046	+		ir _o r _o r _o	
Ross-on-Wye	627	52112	63021	03911	52501	06116	85825			627	61805	66022	06208	15641	06115	81630	84362			627	00111	030	+		+	
Filton	628	72109	66031	05210	78511	07218	85822	87630		628	71907	32041	05609	15531	07310	81625	87075			628	00111	039	+		+	
Aberporth	502	42118	66031	02509	12508	06122	81820	84275		502	71707	66011	04507	12508	06213	81820	87270			502	00101	023	+		+	
Rhoose	715	52410	70031	05209	11402	07117	81815	85075		715	70000	66021	06308	35572	07209	83625	85365	87075		715	97111	045	+		ir _o	
Mountbatten	827	62211	58011	05610	28532	09118	82820	85075		827	81709	56612	06109	88411	09205	83814	88643			827	01111	013	+		r _o r _o	
Chivenor	707	62214	66021	05310	32402	08218	83818	86075		707	71607	58022	05809	24532	08205	82620	87075			707	91121	037	+		ir _o	
St. Mawgan	817	72110	66031	05410	22536	08216	82820	83360	87270	817	81609	58616	05509	55321	08202	83708	84635	88459		817	01121	015	+		r _o r _o	
Culdrose	809	72213	59052	05610	11372	09218	81708	84358	87460	809	81506	62616	05509	65221	09302	83703	84620	88556		809	02101	011	+		r _o r _o d _o r _o	
Scilly	804	72113	57021	05210	35532	09218	83623	84360	86075	804	81305	48616	04509	87211	09703	88703				804	03111	007	+		ir _o r _o r _o	
Elmdon	534	22112	62030	03610	15530	05225	81623			534	72109	56041	05809	15602	05215	81630	87070			534	00111	053	+		+	
Shawbury	414	72316	78032	02411	72511	05226	87824			414	72206	69031	05507	44506	03217	81825	84633	87272		414	00111	035	jp		jp	
Ringway	334	42320	70018	01211	22531	03229	82823	83075		334	31907	62031	04407	00902	02220	83075				334	97111	034	pr _o		+	
Squires Gate	318	72319	62031	00109	18501	06139	81825	87075		318	32213	60011	03406	15602	05221	81645	83072			318	00091	059	+		+	
Valley	302	52223	63011	00509	12602	06129	81830	85070		302	31914	63021	03607	00902	06219	83070				302	00101	045	+		+	
Ronaldsway	204	22222	70031	97909	28401	06240	81818			204	52313	70031	01807	28531	05224	81822	83075			204	00091	064	+		+	
Carlisle	222	42422	62038	96909	28540	05248	81822			222	42214	66031	01006	12542	04221	81825	83075			222	97091	054	pr _o		+	
Watnall	354	32414	50041	02710	21401	06223	82813			354	62209	32041	05507	00906	06218	86278				354	00111	053	+		+	
Kilnsea	396	62427	66021	00908	21502	05025	82825	86070		396	32110	66020	05107	25570	05226	82625	83360			396	00091	///	+		+	
Finningley	360	42217	59011	01511	11501	05120	81822	84075		360	11608	58020	05006	00901	03226	81075				360	00111	054	+		+	
Leeming	257	62514	69158	99109	58501	04136	82820	85635		257	22309	74011	03108	28400	03327	81818				257	00111	036	jp		jp	
Tynemouth	262	22514	61028	96710	21600	04241	82840			262	22012	48041	01807	20940	03233	82358				262	00101	061	+		+	
Eskdalemuir	162	72319	61038	95506	78311	04148	83707	87812		162	32415	66018	00005	18302	03325	81708	83072			162	93061	001	pr _o		pr _o	
Mull of Galloway	131	31111	74011	95007	35600	05258	83630			131	31111	74021	00807	39500	04229	83920				131	00071	///	/		/	
Prestwick	135	52320	70021	93308	48431	05250	81715	83825		135	32517	70018	99006	38501	03230	81825	83650			135	97091	034	+		pr _o	
Renfrew	141	62218	66038	93209	68411	04256	81712	83816	85622	141	12316	74011	97806	14640	02225	81640				141	00091	046	+		+	
Leuchars	171	62526	70808	89707	62411	04248	82712	86818		171	12320	68018	96506	18500	03236	81820				171	93091	050	pr _o		+	
Dyce	091	12422	89028	86909	11400	01245	81818			091	12111	82020	95504	15600	50241	81635				091	00101	076	+		+	
Wick	075	42120	83018	82507	38430	03244	81818			075	12119	80028	91304	15700	01246	81650				075	97081	032	pr _o		+	
Cape Wrath	049	82018	74628	80207	87411	06230	88718			049	12332	81028	89106	19500	04246	81920				049	01071	024	prpr _o		+	
Sule Skerry	010	72019	74808	80907	43571	05231	84920	87360		010	32630	66018	88707	33500	03242	83920				010	91081	///	/		/	
Lerwick	005	70208	58051	80406	76311	05309	87708			005	72430	66258	85006	78311	04224	81708	87632			005	02072	006	+		prpr _o	
Stornoway	026	62420	80258	83607	48561	04256	82820	84640		026	22413	80151	92305	29400	00241	82917				026	95081	032	prpr _o		pr _o	
Benbecula	022	22519	75258	85407	29400	02358	81918			022	22316	82010	93606	13530	03237	81924				022	02081	027	prpr		pr _o	
Tiree	100	22524	80258	89006	29400	04259	82918			100	22109	70018	95805	28400	02234	81816				100	94081	041	phopr		pr _o	
Aldergrove	917	62215	82151	95508	68400	04238	84818	85630		917	61907	82038	00504	18432	02226	81818	85070			917	94081	049	jp		pr _o	
Malin Head	980	22325	83258	92507	23500	04243	81920			980	52115	83038	98606	53500	03232	82920	85650			980	01081	057	/		/	
Belmullet	976	22417	78018	94608	29500	04340	82920			976	32408	80258	99005	33500	04226	83920				976	03091	051	/		/	
Birr	965	62214	80028	98708	63511	04228	82920	86634		965	31805	77011	01906	38502	04218	81820	83072			965	97101	058	/		/	
Dublin	969	52212	80032	98709	11546	04133	81824	85270		969	62005	69041	02207	28532	03233	81827	83359	86070		969	97101	047	/		/	
Shannon	962	52119	80031	98809	58500	04230	81820	85640		962	62006	80036	01607	28532	07216	81828	83362	86070		962	97101	047	/		/	

All times of observation printed in this publication are GREENWICH MEAN TIME.

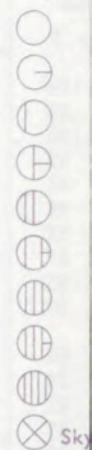
CHART OF WEATHER IN PART OF NORTHERN HEMISPHERE



Explor
of sym


CLO

Symbol



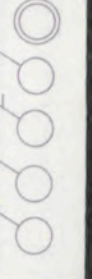
WEA

Symbol



W

Symbol



For each
half-feet
5 knots

CHARTS OF WEATHER IN WESTERN EUROPE

ation
mbols

DUD
Cloud
Amount
(oktas)

0
1 or less
2
3
4
5
6
7 or more
8
obscured

W
Weather

zle
and
izzle

and snow

W
shower

and snow
ower

W
shower

shower

nderstorm

ND

Wind
speed
(knots)

Calm

1-2

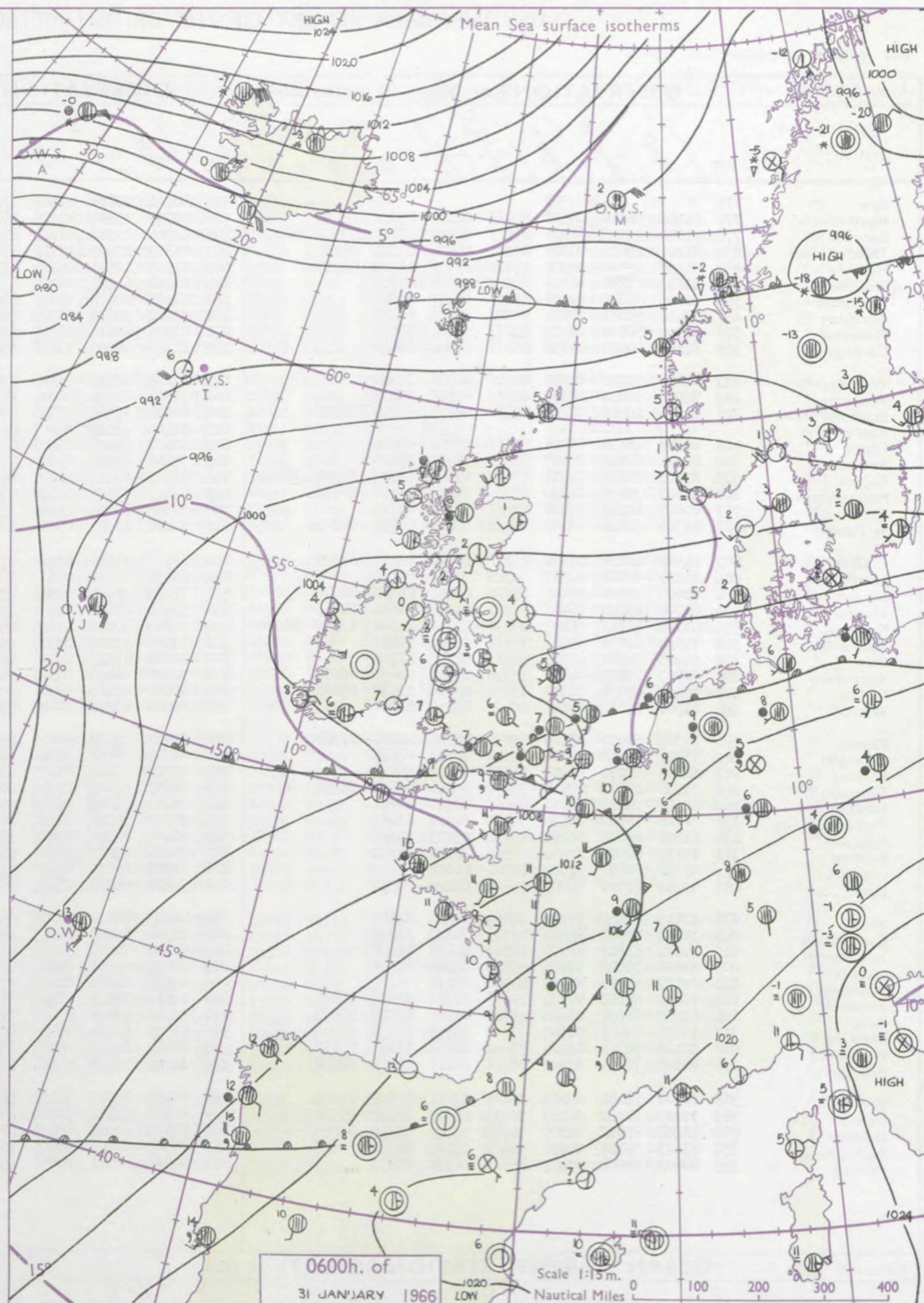
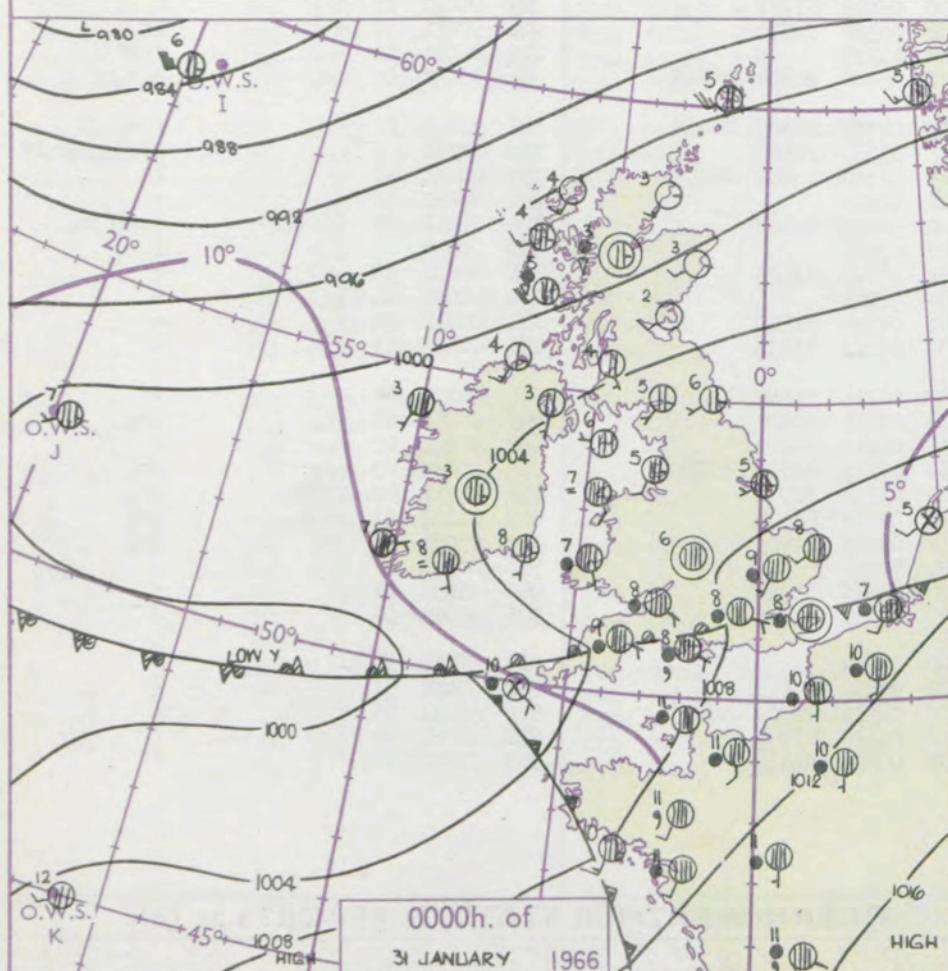
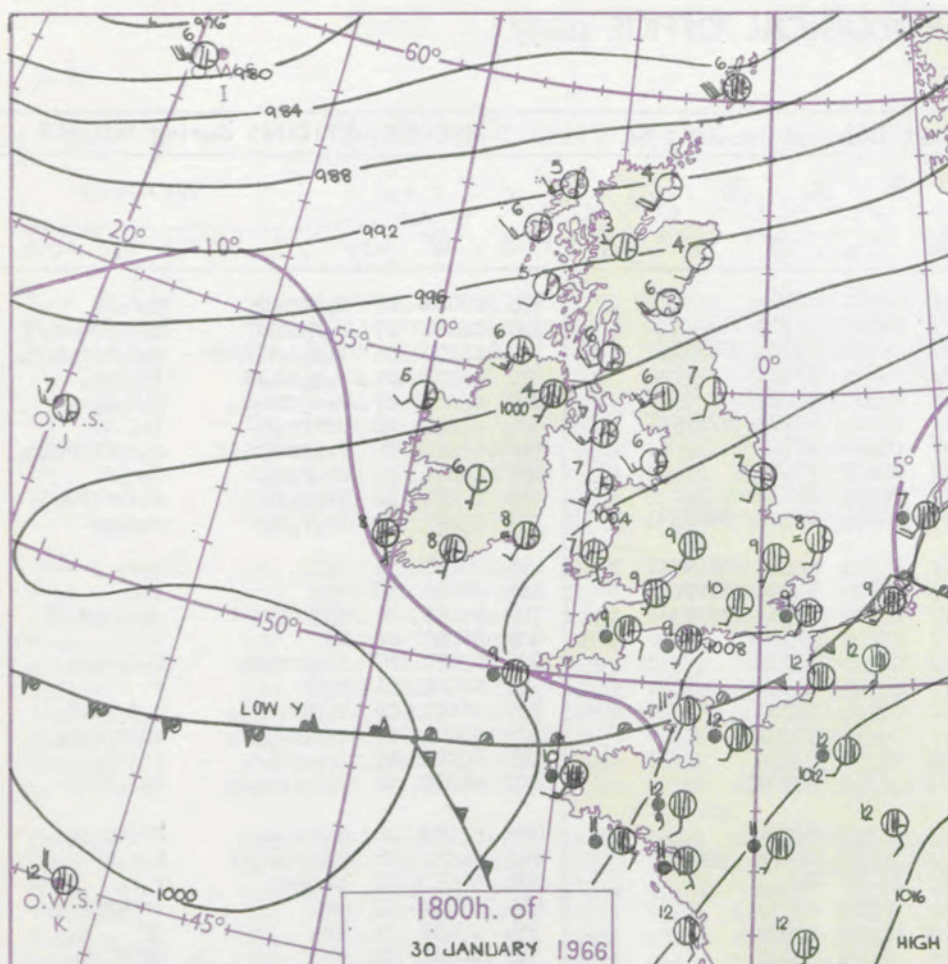
3-7

8-12

13-17

additional
er add

48-52



GENERAL SYNOPTIC DEVELOPMENT

Issued at midday Monday 31

January 1966

FORECAST for Great Britain and Northern Ireland until noon tomorrow

The depression to the south of Iceland has drifted slowly southwestwards and started to fill up quickly. The small secondary low which was near Ocean Weather Ship 'K' yesterday has degenerated into a trough and moved northeastwards to the southwest approaches. Pressure has risen quickly over the British Isles and, as this process continues, the trough will slowly fill up and lose its identity.

Rain in southern England and Wales will extend slowly northwards and slowly die out leaving cloudy weather over the Midland and northeast England. Brighter weather with sunny or clear intervals will spread into the south today and tomorrow. There will be fog in many areas tonight. Scotland and Northern Ireland will have sunny intervals and scattered showers. It will be mild.

OUTLOOK for following 48 hours.

Changeable with rain or showers in most places but also some sunshine. Mild or very mild.

DAILY WEATHER REPORT OF THE BRITISH METEOROLOGICAL OFFICE (contd.)

Code FM I.I.C. OBSERVATIONS at 00h. 31 January 1966										OBSERVATIONS at 06h. 31 January 1966										OBSERVATIONS during NIGHT										CONV TA °C			
Station	iii	Nddff	VVwwwW	PPPTT	N _h Ch _h C _h H	T _d app	8N _s Ch _s h _s	8N _s Ch _s h _s	8N _s Ch _s h _s	iii	Nddff	VVwwwW	PPPTT	N _h Ch _h C _h H	T _d app	8N _s Ch _s h _s	8N _s Ch _s h _s	8N _s Ch _s h _s	iii	Nddff	VVwwwW	PPPTT	N _h Ch _h C _h H	T _d app	8N _s Ch _s h _s	8N _s Ch _s h _s	8N _s Ch _s h _s	iii	RRT _n E		T _g T _g	WEATHER	
																																21h.—03h.	03h.—09h.
Kew	775			09						775	80704	23616	07509	87211	08100	88704				775	08081	07	r ₀ rrrr ₀ r ₀	r ₀ r ₀ ir	40								
Heathrow	772	81106	56616	08508	85411	08400	83710	88635		772	80707	17596	07308	87111	08000	81702	88703		776	06081	07	r ₀ r ₀ ddrr	r ₀ r ₀ drd ₀ d ₀ off	39									
Gatwick	776	81005	22516	08608	85211	08804	85704	87709	88621	776	81905	22586	07209	87211	09603	85704	88706		776	04071	06	r ₀ r ₀ d ₀ r ₀ d ₀ rr	r ₀ d ₀ d ₀ r ₀ d ₀ r ₀	38									
Thorney Island	871	81201	29616	08208	87111	08604	86701	88702		871	81807	15506	07108	87011	08503	88701		871	05071	07	r ₀ r ₀ id ₀ off	id ₀ d ₀ d ₀	37										
Hurn	862	81107	25586	06908	87111	07707	84702	88705		862	81505	12516	06109	87111	09500	88702		862	05081	07	d ₀ r ₀ drd ₀ d ₀	d ₀ d ₀ d ₀ r ₀	36										
Guernsey	894	81613	01596	06809	87011	09809	88700			894	81912	62216	08109	85211	09314	82703	87615		894	02091	08	ddfr ₀ r ₀	ir ₀	35									
Wattisham	590	81805	30636	09307	85611	07107	88643			590	81005	20636	08606	87211	06502	88703		590	04062	06	ir ₀ rrr ₀ r ₀ off	r ₀ r ₀ f ₀ irrrir ₀	34										
Gorleston	497	82410	56051	08808	80971	07108	88358			497	81903	58616	08705	85511	04400	88625		497	02042	04	ir ₀ r ₀ r ₀	r ₀ r ₀ f	33										
Mildenhall	578	81905	58602	08509	85611	06205	88646			578	81305	28616	08107	85611	06704	88638		578	03071	06	ir ₀ r ₀ r ₀	r ₀ r ₀ rrRd ₀ d ₀	32										
Cardington	559	82108	40602	08208	85611	07304	88640			559	81106	48206	07906	85411	06502	82710	88625		559	03061	05	ir ₀ r ₀ r ₀	rrd ₀ r ₀	31									
West Raynham	485	82009	59032	08507	80921	06206	88462			485	81805	40616	08406	65621	05702	86641	88459		485	01051	03	r ₀ r ₀	r ₀ r	30									
Wittering	462	82006	58032	08106	80971	05107	88458			462	71702	48036	08005	75211	05400	82704	87650		462	91051	03	ir ₀	ir ₀	29									
Boscombe Down	746	81106	40586	07707	87311	06804	83706	88709		746	80808	17586	06808	87011	08501	86701	88703		746	05061	06	d ₀ r ₀ d ₀ r ₀ rr	d ₀ r ₀ d ₀ d ₀ off	28									
Ross-on-Wye										627	80502	48056	06607	86411	07400	88710		627	02061	04	ir	+	27										
Filton	628	81306	48636	06908	85511	07102	88620			628	80607	32616	06407	87211	07400	88705		628	03071	07	ir ₀ rrd ₀ r ₀	d ₀ d ₀ r ₀ r ₀	26										
Aberporth	502	81704	62632	05907	85511	07209	88625			502	71406	66036	05807	75611	05301	87630		502	02041	51	r ₀ rr	+	25										
Rhoose	715	81305	56636	06707	85211	07000	81703	84706	88621	715	80711	60215	06607	86211	07104	88704		715	06071	06	r ₀ r ₀ rrd ₀ d ₀	d ₀ d ₀ rrid ₀	24										
Mountbatten	827	81507	32636	06410	87311	10810	83706	88712		827	82213	14605	04909	87011	09310	88701		827	09091	08	r ₀ r ₀ rrd ₀ r ₀	ddir ₀ d ₀ r ₀	23										
Chivenor	707	80805	61616	05808	87411	07801	88710			707	30905	66016	05109	35500	09301	83626		707	03071	07	ir ₀ rrr ₀ r ₀	ir ₀ id ₀	22										
St. Mawgan	817	81309	37636	04409	87011	09609	84701	88703		817	82008	10586	05010	87011	10313	88700		817	04091	08	r ₀ r ₀ rrd ₀ d ₀	d ₀ d ₀ off	21										
Culdrose	809	81507	40616	04310	87111	10706	85702	88705		809	82122	14516	05210	87011	10313	88701		809	93092	08	d ₀ r ₀ r ₀ r ₀	FFffdd ₀ d ₀	20										
Scilly	804	91207	02616	02910	91111	10708	89100			804	62209	56016	05010	65411	10219	82710	86623		804	04092	08	r ₀ r ₀ d ₀ d ₀ off	d ₀ d ₀ off	19									
Elmdon	534	80000	58022	07606	60922	05207	86460	88070		534	71402	36106	07506	75511	06602	87626		534	95051	04	ir ₀ r ₀ r ₀	r ₀ r ₀	18										
Shawbury	414	80000	69022	06807	75711	05207	87656	88465		414	31402	07416	07105	35700	05003	83656		414	03031	01	rr	rrrr ₀ fff	17										
Ringway	334	81708	56041	06407	15637	04112	81640	83362	88270	334	21703	40046	07605	25500	04307	82625		334	97031	51	ir ₀	ff	16										
Squires Gate	318	71910	62031	05805	75711	05114	87650			318	51105	13104	07303	55400	03213	85616		318	00001	52	+	ffff	15										
Valley	302	81710	32101	05707	86111	07212	88702			302	10000	61011	07106	16300	05209	81707		302	00021	01	+	+	14										
Ronaldsway	204	62703	75012	04706	15748	05115	81650	86272		204	30000	04411	06503	26001	02310	82700		204	97011	52	+	if	13										
Carlisle	222	52107	69030	04805	15734	03116	81650	84075		222	00000	03460	06901	00900	01215			222	00001	52	+	ffff	12										
Watnall	354	81906	28042	07406	80921	05210	88460			354	80000	23216	07506	85311	05400	84708	88625		354	93051	01	ir ₀	r<										