

1421
10177

METEOROLOGICAL OFFICE.

DAILY WEATHER REPORTS.

1ST JANUARY — 30TH JUNE,

1873.

Saturday 8 a.m.

WEATHER REPORT. MARCH. 1st 1873.

STATIONS.	BAROMETER.		THERMOMETERS. (In shade).					WIND.				Amount of Cloud 0 to 10.	Weather. By Beaufort Scale.	Rainfall. In past 24 Hours.	Sea Distur- ance 0 to 9.
	At 8 A.M. Reduced to 32° F. at the Mean Sea Level.	Change since yesterday.	At 8 A.M.		Change in the dry bulb since yesterday.	In past 24 hours.		At 8 A.M.		Extreme.					
			Dry bulb.	Wet bulb.		Max.	Min.	Dirac.	Force. (0 to 12.)	Force. (0 to 12.)	Dirac.				
*Christiansund...	29.66	+17	31	29	0	—	—	E	6	2	SW	—	ob	—	4
*Skudesnaes ...	29.56	+18	34	32	+1	—	—	ESE	4	2	NNE	—	bc	—	2
*Oxö (X'tiansand)	29.55	+28	32	30	-2	—	—	NW	—	4	N	—	cs	—	2
*Fanö ...	29.69	+28	37	34	0	—	—	W	4	—	—	—	c	—	—
Cuxhaven ...	—	—	34	34	-4	39	—	SW	3	3	NW	2	cb	—	—
Sumburgh Head	—	—	—	—	—	—	—	—	—	—	—	—	—	—	—
Stornoway (Hebrides)	29.22	-54	33	33	+2	37	30	ESE	6	6	ESE	8	cv	—	6
Thurso...	29.36	-33	33	32	-2	38	27	SE	4	3	NNW	7	om	0.01	2
Wick ...	29.40	-30	35	34	+4	35	30	S	6	6	S	8	co	—	3
Nairn ...	29.35	-39	32	30	+2	36	24	SSE	2	2	WNW	6	bc	—	2
Aberdeen ...	29.41	-28	36	32	+6	36	29	SSE	4	4	SSE	7	cg	—	3
Leith ...	29.37	-36	33	33	+4	43	25	SSE	3	2	NW	7	c	—	—
Shields...	29.44	-28	34	34	+3	36	31	SSE	5	5	SE	8	cm	—	4
York ...	29.45	-28	33	32	+7	41	26	SE	1	2	SE	10	cm	0.03	—
Scarborough ...	29.47	-27	34	32	+2	39	30	S	5	3	N	10	so	0.24	4
Nottingham ...	29.45	-31	34	34	+3	40	29	SE	5	5	SE	10	ms	—	—
Ardrossan ...	29.28	-52	34	34	+7	40	27	E	5	5	E	8	co	0.01	3
Greencastle ...	29.10	-69	37	36	+5	38	31	E	5	6	ESE	10	cg	0.01	—
Donaghadee ...	29.05	-70	38	38	+4	42	33	SE	6	6	SE	10	cd	0.05	5
Kingstown ...	29.06	-73	41	41	—	—	33	SSE	4	5	SSE	10	co	—	4
Holyhead ...	29.12	-63	40	39	+4	41	35	SSE	3	5	SSE	10	bm	0.04	2
Liverpool (Bidston Obs.)	29.31	-50	33	32	+2	41	31	ESE	5	5	ESE	10	bs	0.04	3
Valencia ...	28.90	-82	48	48	+9	50	38	WSW	4	7	SE	9	rm	0.75	5
Roche's Point ...	28.90	-83	47	47	+9	49	38	SW	3	7	SW	9	r	1.10	4
Pembroke ...	29.09	-66	43	43	+7	43	36	SE	5	8	SE	10	or	0.27	7
Portishead ...	29.29	-47	39	38	+9	49	28	SSE	5	6	SSE	10	eng	0.04	4
Scilly ...	29.16	-57	50	50	+7	50	42	SW	6	7	S	10	cz	0.85	6
Plymouth ...	29.15	-66	48	48	+13	49	34	SSW	3	5	SSW	10	r	0.92	—
Portsmouth ...	29.29	-35	39	39	+5	42	32	SE	6	6	SE	10	cz	0.16	5
Dover ...	29.56	-09	38	37	+3	40	31	SW	6	4	NNE	7	bm	—	4
London ...	29.48	-22	37	35	+3	44	28	SSE	4	5	SSE	10	cg	—	—
Oxford...	29.42	-33	35	34	+4	40	29	SE	2	2	SE	10	os	0.23	—
Cambridge ...	29.48	-25	35	32	+4	40	27	SE	2	2	NW	10	co	—	—
Yarmouth ...	29.45	-07	37	35	+4	39	32	SSE	5	5	NNW	5	c	0.01	4
*Helder ...	29.72	+14	32	—	-5	—	—	S	2	—	—	—	—	—	2
Cape Gris Nez...	29.63	+01	35	33	-1	40	32	S	4	4	NNE	10	co	—	3
Brest ...	—	—	—	—	—	—	—	—	—	—	—	—	—	—	—
L'Orient ...	29.52	-19	50	50	+9	52	40	SW	5	5	SW	10	r	0.04	6
Rochefort ...	29.75	+05	44	42	-4	48	39	S	7	7	NW	10	cz	0.20	4
Biarritz ...	29.87	+09	36	34	—	48	35	WSW	5	5	SW	9	zo	0.91	5
*Corunna ...	—	—	—	—	—	—	—	—	—	—	—	—	—	—	—
*Brussels ...	29.77	+25	36	—	-1	—	—	SSE	3	—	—	—	c	—	—
*Charleville ...	29.82	+23	32	—	-1	—	—	SE	3	—	—	—	b	—	—
Paris ...	29.73	+18	34	34	+1	43	30	—	4	5	N	10	os	—	—
*Lyons...	29.80	+11	43	—	-3	—	—	NE	—	—	—	—	c	—	—
Toulon...	29.71	+13	39	34	-1	48	36	NW	7	8	NW	2	bc	—	7

YESTERDAY'S 2 P.M. REPORTS AND REMARKS.

Skudesnaes ...	—	—	—	—	—	—	—	—	—	—	—	—	—	—	—
Thurso...	29.71	+02	37	33	+2	—	—	NE	1	2	NE	7	c	—	2
Scarborough ...	29.75	+04	37	35	+5	—	—	N	3	3	NNW	2	b	—	4
Greencastle ...	29.76	-03	38	34	+6	—	—	N	2	2	N	3	b	—	—
Holyhead ...	29.78	+03	38	35	+2	—	—	NE	1	2	E	2	b	—	1
Valencia ...	29.66	-06	45	43	+6	—	—	S	6	5	S	8	g	—	5
Scilly ...	29.79	+06	47	44	+4	—	—	ESE	4	4	ESE	7	c	—	5
London ...	29.79	+09	40	34	+6	—	—	WNW	1	1	NNE	5	ome	—	—
Rochefort ...	29.81	+11	47	42	-1	—	—	N	5	—	—	4	c	—	4

The barometer has begun to fall again slowly in Ireland, while the wind at Valencia has veered to S and freshened. Elsewhere, a further rise of the barometer is reported with light variable winds and fine weather.

EXPLANATION OF COLUMNS.

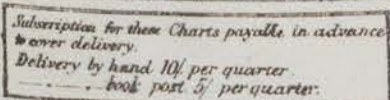
BAROMETER.—The letters r. (rising), f. (falling), and s. (steady), indicate the motion of the mercury in last 14 hours. **EXTREME WIND** is the strongest wind experienced in past 24 hours. **WEATHER:** Beaufort Scale is, b. blue sky; c. detached clouds; d. drizzling rain; f. fog; g. dark, gloomy; h. haze; i. lightning; m. misty (hazy); o. overcast; p. passing showers; q. squally; r. rain; s. snow; t. thunder; u. agly, threatening; v. visibility, unusual transparency; w. wet, dew.

The "change" of barometer and temperature and the "extreme" wind given in the 2 p.m. report are those since the previous 8 a.m.

N.B.—The wind is said to "veer" when its direction changes with the sun, and to "back" when it shifts in the opposite direction.

* The Stations marked with an asterisk do not report rainfall. The "extreme" wind reported from the Norwegian Stations is an observation taken at 8 p.m.

SATURDAY 1ST MARCH 1873 AT 8 A.M.



Vincent Brooks Day & Son Ltd. London. W1

Sunday 8 a.m.

WEATHER REPORT. MARCH. 2ND 1873.

STATIONS.	BAROMETER.		THERMOMETERS. (In shade).					WIND.				Amount of Cloud 0 to 10.	Weather. By Beaufort Scale.	Rainfall. — In past 24 Hours.	Sea Disturb- ance. 0 to 9.
	At 8 A.M. — Reduced to 32° F. at the Mean Sea Level.	Change since yesterday.	At 8 A.M.		Change in the dry bulb since yesterday.	In past 24 hours.		At 8 A.M.		Extreme.					
			Dry bulb.	Wet bulb.		Max.	Min.	Dir.	Force. (0 to 12.)	Force. (0 to 12.)	Dir.				
*Christiansund...	29.52	-14	29	27	-2	—	—	ESE	2	4	ESE	—	b	—	2
*Skudesnaes ...	29.62	+06	35	31	+1	—	—	ESE	6	2	ENE	—	b o	—	2
*Oxø (Christiansund)	29.67	+02	36	33	+4	—	—	SE	4	2	SE	—	o	—	3
*Fanø ...	29.56	-13	34	33	-3	—	—	E	8	—	—	—	o	—	—
Cuxhaven ...	29.48	—	35	35	+1	42	—	SSE	3	3	S	7	c	—	—
Sumburgh Head															
Stornoway (Hebrides)	29.27	+05	35	35	+2	40	33	W	3	7	S	5	h	0.23	3
Thurso...	29.18	-18	36	35	+3	38	32	WSW	2	5	SSE	8	o p	0.13	2
Wick ...	29.33	-07	40	36	+5	42	30	NW	1	6	S	3	o b	0.14	2
Nairn ...	29.29	-06	37	35	+5	39	32	SSW	1	4	SSW	2	b	—	1
Aberdeen ...	29.32	-09	40	36	+4	40	35	WNW	3	6	SSE	0	o b	0.15	3
Leith ...	29.44	+07	39	37	+6	40	32	WNW	3	3	SSE	1	o b	0.17	—
Shields...	29.41	-03	36	35	+2	37	32	WNW	6	7	SSE	3	o g	0.02	4
York ...	29.43	+03	39	37	+6	41	32	W	1	3	SE	7	o b	0.08	—
Scarborough ...	29.52	+08	41	38	+7	42	33	NW	4	6	SSE	2	o b	0.07	3
Nottingham ...															—
Ardrossan ...	29.45	+17	42	37	+8	43	34	WNW	6	6	SW	4	o c	0.08	4
Greencastle ...	29.56	+46	41	38	+4	41	36	W	5	5	W	2	g b	0.20	—
Donaghadee ...	29.55	+50	37	35	-1	40	35	WNW	5	6	W	1	r b	0.31	5
Kingstown ...	29.65	+59	38	36	-3	45	37	WNW	4	—	SE	4	r w	0.41	3
Holyhead ...	29.63	+51	41	38	+1	46	39	NW	4	6	SE	0	r b	0.45	4
Liverpool (Bidston Obs.)	29.60	+29	41	39	+8	43	33	WNW	5	6	W	1	o b	0.19	4
Valencia ...	29.81	+91	45	43	-3	50	41	WNW	4	9	N	6	p c	0.08	5
Roche's Point...	29.75	+85	45	43	-2	49	39	NW	5	8	NNW	5	r c	0.62	4
Pembroke ...	29.76	+67	42	39	-1	48	41	NW	2	7	NW	3	r b	0.72	7
Portishead ...	29.64	+35	42	38	+3	52	37	NW	7	6	SSE	3	g r	0.50	6
Scilly ...	29.83	+67	46	41	-4	52	45	WNW	6	10	NNW	6	e g	0.23	7
Plymouth ...															—
Portsmouth ...	29.63	+24	42	40	+3	48	36	NNW	6	7	SW	8	r w	0.21	5
Dover ...	29.47	-09	44	43	+6	45	36	NW	5	7	SSW	6	r g	0.25	2
London ...	29.52	+04	42	40	+5	43	36	NW	3	5	WNW	10	r o	0.14	—
Oxford...	29.57	+15	42	38	+7	50	35	NW	2	6	NW	10	e o	0.25	—
Cambridge ...	29.57	+03	41	39	+6	44	35	NW	2	3	SE	10	sh o	0.19	—
Yarmouth ...	29.41	-15	41	41	+4	42	36	SW	4	8	SSE	10	r f	0.12	3
*Helder ...															—
Cape Gris Nez...	29.44	-19	42	40	+7	42	34	W	3	7	S	10	o f	0.24	2
Brest ...	29.50	+11	45	41	—	53	38	N	7	8	N	10	o	0.16	6
L'Orient ...	—	—	49	40	-1	49	43	NNW	7	7	NNW	—	e r	0.24	2
Rochefort ...	29.70	-05	48	44	+4	54	43	NW	8	7	SW	6	r c	0.79	6
Biarritz ...	29.95	+08	48	46	+12	51	45	WNW	8	9	WNW	6	r	0.39	7
*Corunna ...															—
*Brussels ...	29.42	-35	47	—	+11	—	—	SW	3	—	—	—	c r	—	—
*Charleville ...	29.48	-34	44	—	+12	—	—	S	1	—	—	—	o	—	—
Paris ...	29.49	-24	44	44	+10	46	42	WNW	1	5	SE	10	o w	0.35	—
*Lyons...	29.64	-16	46	—	+3	—	—	S	1	—	—	—	r	—	—
Toulon...	29.60	-11	44	42	+5	48	38	N	1	8	WNW	9	m o	0.24	4

YESTERDAY'S 2 P.M. REPORTS AND REMARKS.

Skudesnaes ...	29.52	-04	36	32	+2	—	—	ESE	4	—	—	—	b	—	3
Thurso...	29.21	-15	37	33	+4	—	—	SE	5	5	SE	8	o	—	3
Scarborough ...	29.24	-23	37	36	+3	—	—	SSE	6	5	—	10	o	—	5
Greencastle ...	29.06	-04	39	38	+2	—	—	ESE	4	5	E	10	g	—	—
Holyhead ...	28.93	-19	44	43	+4	—	—	SE	2	2	SE	10	r	—	2
Valencia ...	28.94	+04	49	49	+1	—	—	W	3	4	WSW	9	r	—	4
Scilly ...	29.04	-12	51	50	+1	—	—	SW	6	6	SW	7	e	—	5
London ...	29.18	-20	42	41	+5	—	—	SSE	2	5	SSE	10	r o	—	—
Rochefort ...	29.56	-19	53	49	+9	—	—	SW	7	—	—	10	r	—	5

The barometer has begun rising again at Valencia, but continues to fall briskly elsewhere especially in the SE of England. The wind has freshened slightly in the north-east, but is very little changed elsewhere.

EXPLANATION OF COLUMNS.

BAROMETER.—The letters r. (rising), f. (falling), and s. (steady), indicate the motion of the mercury in last 24 hours. **EXTREME WIND** is the strongest wind experienced in past 24 hours. **WEATHER:** Beaufort Scale is, b. blue sky; c. detached clouds; d. drizzling rain; f. fog; g. dark, gloomy; h. light; i. lightning; m. misty (hazy); o. overcast; p. passing showers; q. squally; r. rain; s. snow; t. thunder; u. ugly, threatening; v. visibility, unusual transparency; w. wet, dew.

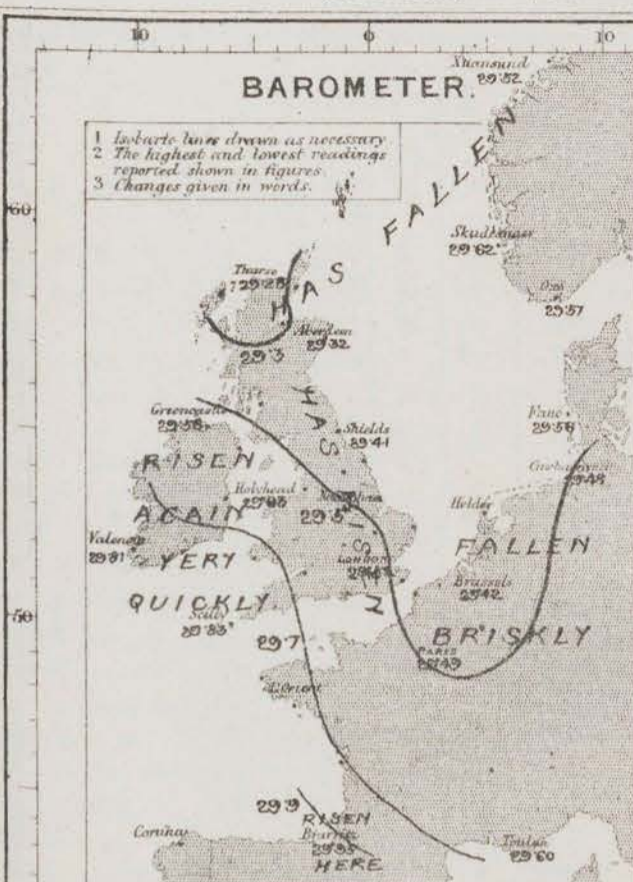
The "change" of barometer and temperature and the "extreme" wind given in the 2 p.m. report are those since the previous 8 a.m. N.B.—The wind is said to "veer" when its direction changes with the sun, and to "back" when it shifts in the opposite direction.

*The Stations marked with an asterisk do not report rainfall. The "extreme" wind reported from the Norwegian Stations is an observation taken at 8 p.m.

WEATHER CHARTS

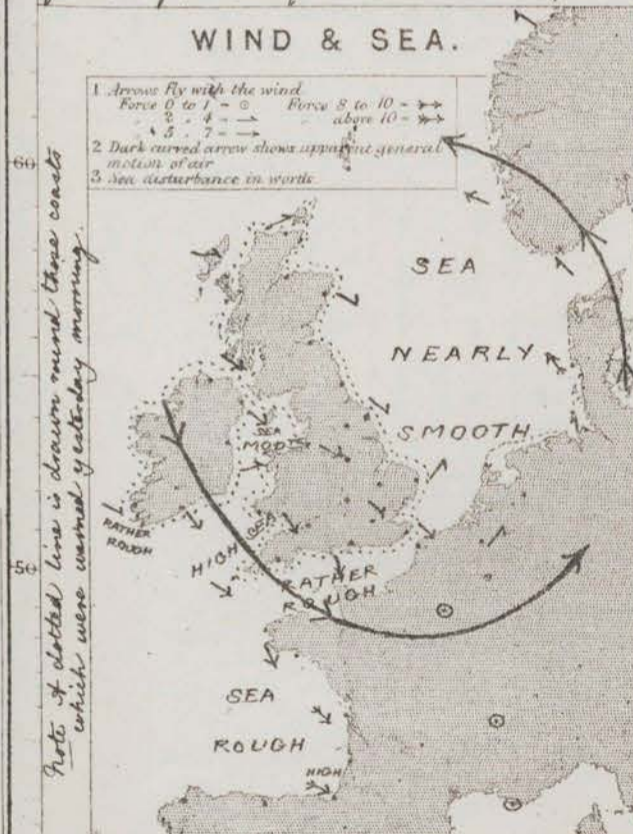
AND REMARKS FOR

SUNDAY 2ND MARCH 1873 AT 8 A.M.

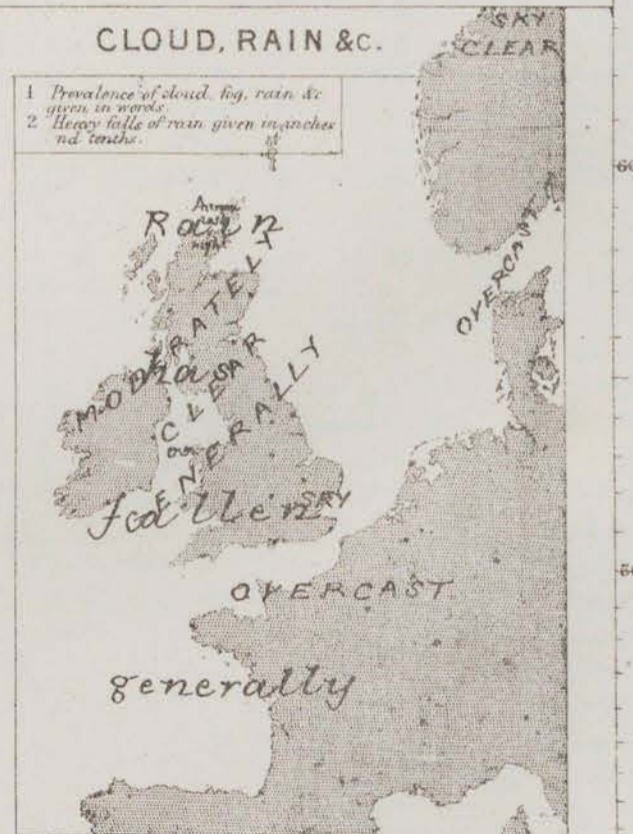


The area of low pressure which had made its appearance off the south-west coast of Ireland yesterday morning, travelled eastwards during the day, and is now found over the North Sea. Readings have consequently fallen briskly at the south-eastern stations, while in the west a rapid rise has taken place, amounting to 0.9 in. at Valencia. The gradient from Killybegs to Shields is 0.06 in. per 50 miles.

Temperatures have fallen a little on our south-west coasts and in Denmark, but risen elsewhere, - considerably in Belgium and the north-east of France.



The wind has now veered to the N.W. over our Islands and is moderate to fresh, while a strong N.W. wind is reported from the west coast of France. On the eastern shores of the North Sea the wind has backed to S.E., and blows a fresh gale in Denmark. A stiff N.W. gale blew on our S.W. coasts last evening. The sea is rough in the Bay of Biscay and on our south-west coasts, moderate or smooth elsewhere.



Aurora was seen at Thurso last night. Rain has fallen at all stations, heavily in the south-west. The sky has now cleared considerably at all but the south-eastern stations.

Subscription for these Charts payable in advance to order delivery.
 Delivery by hand, 10/- per quarter.
 Book post, 3/- per quarter.

Meteorological Office
 116, Victoria Street, Westminster, S.W.
 ROBERT H. SCOTT, Director.

Vincent Brooks Day & Son, Lith. London, W.C.

Monday 8 a.m.

WEATHER REPORT. MARCH 3rd 1873.

STATIONS.	BAROMETER.		THERMOMETERS. (In shade).					WIND.				Amount of Cloud 0 to 10.	Weather. By Beaufort Scale.	Rainfall. In past 24 Hours.	Sea Disturb- ance. 0 to 9.
	At 8 A.M. — Reduced to 32° F. at the Mean Sea Level.	Change since yesterday.	At 8 A.M.		Change in the dry bulb since yesterday.	In past 24 hours.		At 8 A.M.		Extreme.					
			Dry bulb.	Wet bulb.		Max.	Min.	Dirac.	Force. (0 to 12.)	Force. (0 to 12.)	Dirac.				
*Christiansund...	29.70	+18	38	35	+9	—	—	S	4	2	ESE	—	oc	—	3
*Skudesnaes ...	29.87	+25	37	37	+2	—	—	SE	4	4	WNW	—	b	—	3
*Oxö (X'Hansand)	29.88	+31	31	30	-5	—	—	N	2	6	SE	—	rb	—	2
*Fanö ...	29.97	+31	36	35	+2	—	—	W	3	—	—	—	c	—	—
Cuxhaven ...	29.97	+49	39	39	+4	—	33	NW	1	1	SSW	0	fb	0.04	—
Sumburgh Head															
Stornoway (Hebrides.)	29.61	+34	32	32	-3	42	31	SW	2	3	WNW	4	pc	0.08	2
Thurso...	29.64	+46	37	35	+1	42	34	S	2	3	WSW	6	bc	0.02	2
Wick ...	29.67	+34	39	38	-1	42	34	NE	1	3	NW	4	c	—	1
Nairn ...	29.69	+40	36	34	-1	43	35	Z	0	1	EW	7	bc	—	1
Aberdeen ...	29.74	+42	36	35	-4	44	36	SSW	1	3	WNW	2	bm	—	1
Leith ...	29.74	+30	39	38	0	48	37	S	2	4	W	7	bc	—	—
Shields...	29.82	+41	38	37	+2	43	35	SSW	1	6	W	9	qmw	—	2
York ...	29.87	+39	37	37	-2	48	35	NW	1	4	WSW	10	br	0.04	—
Scarborough ...	29.86	+34	37	36	-4	46	36	SW	2	4	—	10	d	—	2
Nottingham ...	29.89	—	40	39	—	49	35	S	3	5	NW	10	mr	0.05	—
Ardrossan ...	29.71	+26	41	39	-1	46	40	ESE	4	6	WNW	8	pm	0.03	2
Greencastle ...	29.60	+04	42	40	+1	45	40	SE	4	5	W	10	gr	0.01	—
Donaghadee ...	29.62	+07	42	41	+5	48	36	ESE	6	6	ESE	10	br	0.04	5
Kingstown ...	29.63	-02	45	45	+7	48	38	SSE	1	4	WNW	10	pm	0.16	1
Holyhead ...	29.64	+01	44	43	+3	47	40	SSW	3	5	WSW	10	r	0.09	3
Liverpool (Bidston Obs.)	29.77	+17	39	38	-2	46	38	ESE	4	6	W	10	bo	0.19	3
Valencia ...	29.72	-09	52	50	+7	54	44	WSW	4	6	W	9	rm	0.48	4
Roche's Point ...	29.69	-06	50	49	+5	50	45	W	3	5	SW	5	oc	0.20	4
Pembroke ...	29.75	-01	46	46	+4	47	41	SW	3	5	WNW	10	cf	0.42	4
Portishead ...	29.80	+16	44	43	+2	50	39	S	5	5	NW	10	cm	0.17	3
Scilly ...	29.84	+01	51	51	+5	57	46	WSW	5	6	WNW	10	of	0.29	6
Plymouth ...	29.75	—	48	48	—	52	40	WNW	3	5	NW	8	rf	0.34	—
Portsmouth ...	29.91	+28	42	42	0	48	38	S	6	6	S	10	gd	0.04	5
Dover ...	29.98	+51	41	41	-3	46	35	SSW	4	5	NW	6	fbg	—	3
London ...	29.94	+42	41	40	-1	49	33	S	3	4	WNW	10	co	0.04	—
Oxford...	29.90	+33	40	40	-2	48	38	SE	2	3	NW	10	cr	0.10	—
Cambridge ...	29.83	+32	38	36	-3	47	32	S	1	3	NW	10	cr	0.01	—
Yarmouth ...	29.94	+53	39	38	-2	45	35	SSW	3	5	NNW	8	cm	—	3
*Helder ...	30.01	—	38	—	—	—	—	WSW	2	—	—	—	—	—	2
Cape Gris Nez...	30.02	+58	38	36	-4	46	37	S	3	3	WNW	10	ro	0.04	2
Brest ...	29.90	+13	51	51	+6	52	42	WSW	4	5	N	10	of	0.16	5
L'Orient ...	29.97	—	50	48	+1	53	44	W	4	7	NNW	10	cf	0.28	6
Rochefort ...	30.13	+43	45	43	-3	50	41	S	5	8	NW	10	cr	0.24	3
Biarritz ...	30.21	+26	48	46	0	50	46	SW	1	8	NW	10	r	0.39	7
*Corunna ...			—	—	—	—	—	—	—	—	—	—	—	—	—
*Brussels ...	30.09	+67	39	—	-8	—	—	W	4	—	—	—	b	—	—
*Charleville ...	30.12	+64	34	—	-10	—	—	W	1	—	—	—	b	—	—
Paris ...	30.10	+61	35	35	-9	50	33	SSE	1	4	NW	10	o	—	—
*Lyons...	30.22	+58	46	—	0	—	—	SE	3	—	—	—	c	—	—
Toulon...															

YESTERDAY'S 2 P.M. REPORTS AND REMARKS.

Skudesnaes ...	29.46	-16	38	35	+3	—	—	ESE	6	—	—	—	o	—	7
Thurso...															
Scarborough ...															
Greencastle ...															
Holyhead ...															
Valencia ...															
Scilly ...															
London ...															
Rochefort ...	29.95	+25	50	43	+2	—	—	NW	7	—	—	6	c	—	5

EXPLANATION OF COLUMNS.

BAROMETER.—The letters r. (rising), f. (falling), and s. (steady), indicate the motion of the mercury in last 14 hours. **EXTREME WIND.** strongest wind experienced in past 24 hours. **WEATHER:** Beaufort Scale is, b. blue sky; c. detached clouds; d. drizzling rain; f. fog; g. dark, gloomy; h. lightning; m. misty (hazy); o. overcast; p. passing showers; q. squally; r. rain; s. snow; t. thunder; u. ugly, threatening; v. visibility, unusual transparency; w. wet, dew.

The "change" of barometer and temperature and the "extreme" wind given in the 2 p.m. report are those since the previous 8 a.m.

N.B.—The wind is said to "veer" when its direction changes with the sun, and to "back" when it shifts in the opposite direction.

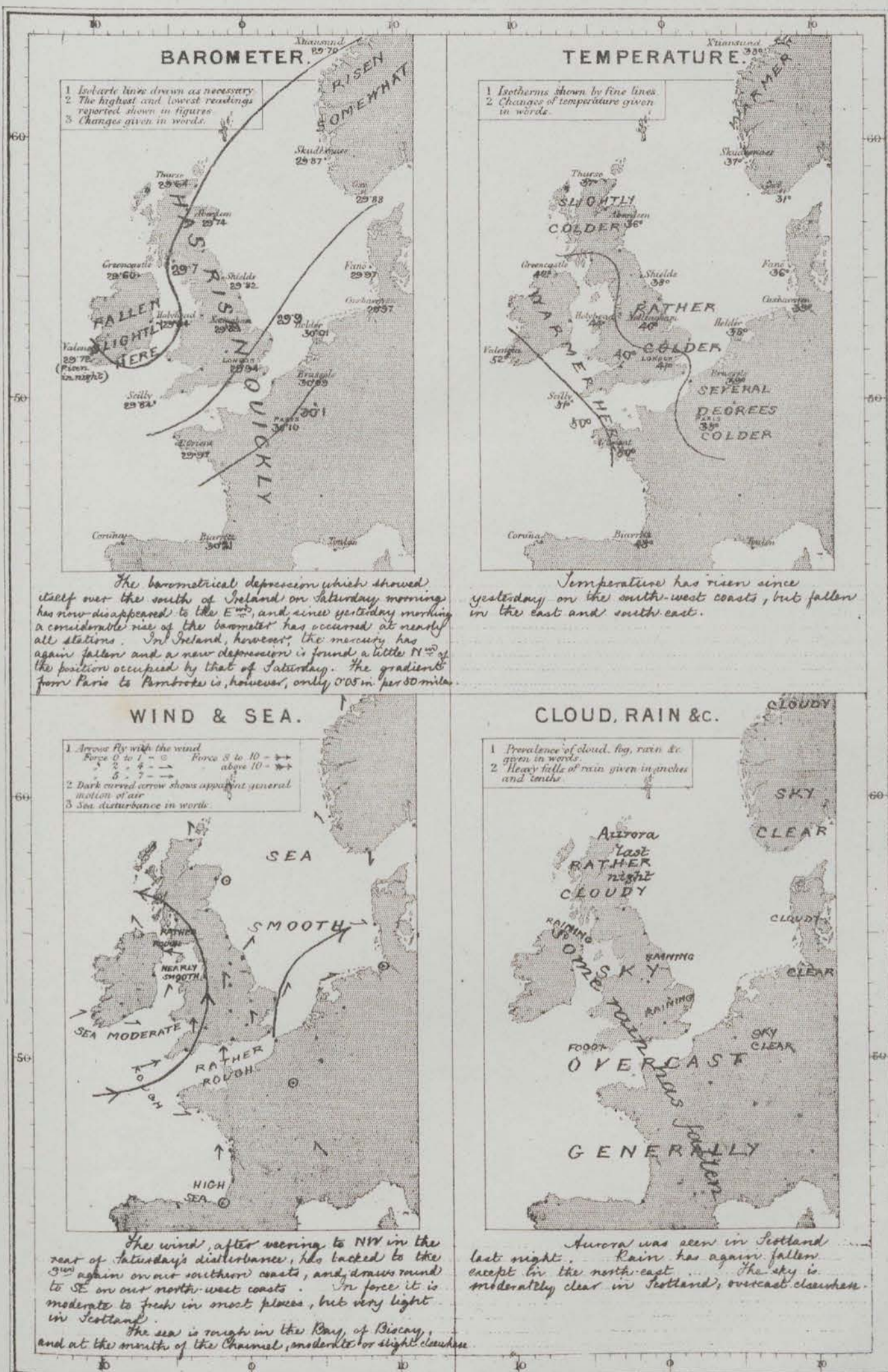
*The Stations marked with an asterisk do not report rainfall. The "extreme" wind reported from the Norwegian Stations is an observation taken at sea.

WEATHER CHARTS

AND REMARKS FOR

MONDAY 3RD MARCH

1873 AT 8 A.M.



Subscription for these Charts payable in advance to cover delivery.
Delivery by hand 10/- per quarter.
book post 5/- per quarter.

Meteorological Office
116, Victoria Str^t, Westminster, S.W.
ROBERT H. SCOTT, Director.

Vincent Brooks Day & Son, Ltd. London W.C.

Tuesday 8 a.m.

WEATHER REPORT. MARCH. 4TH 1873.

STATIONS.	BAROMETER.		THERMOMETERS. (in shade).				WIND.				Amount of Cloud 0 to 10.	Weather. By Beaufort Scale.	Rainfall. In past 24 Hours.	Sea Disturb- ance. 0 to 9.	
	At 8 A.M. Reduced to 32° F. at the Mean Sea Level.	Change since yesterday.	At 8 A.M.		Change in the dry bulb since yesterday.	In past 24 hours.		At 8 A.M.		Extreme.					
			Dry bulb.	Wet bulb.		Max.	Min.	Dirac.	Force. (0 to 12.)	Force. (0 to 12.)					Dirac.
*Christiansund...	29.85	+15	36	31	-2	—	—	ESE	4	11	ESE	—	b	—	3
*Skudesnaes ...	29.80	-07	39	35	+2	—	—	E	6	6	ESE	—	b	—	4
*Oxö (Xtiansand)	29.91	+03	35	34	+4	—	—	E	6	4	E	—	o r	—	4
*Fanö ...	29.87	-10	34	34	-2	—	—	ESE	6	—	—	—	c	—	—
Cuxhaven ...	29.78	-19	37	37	-2	45	—	SSE	4	3	N	8	b o	—	—
Sumburgh Head															
Stornoway (Re- bides.)	29.39	-22	42	41	+10	42	32	W	2	2	SSE	5	z c	0.32	2
Thurso...	29.45	-19	38	37	+1	46	33	SSW	1	3	SSE	9	o	0.10	1
Wick ...	29.42	-25	39	38	0	45	34	S	1	4	S	10	c o	0.13	1
Nairn ...	29.47	-22	42	41	+6	45	35	SSW	1	2	SSW	7	o c	0.11	1
Aberdeen ...	29.50	-24	41	39	+5	43	36	SSW	1	4	SSE	10	d m	0.18	1
Leith ...	29.58	-16	45	44	+6	47	38	W	2	2	S	7	o c	0.06	—
Shields...	29.62	-20	42	40	+4	43	36	W	1	4	S	4	d c	0.20	2
York ...	29.67	-20	45	44	+8	48	46	W	1	1	SSE	5	z c	0.17	—
Scarborough ...	29.64	-22	44	44	+7	46	36	W	1	4	S	6	d c	0.07	2
Nottingham ...	29.73	-16	47	47	+7	48	39	W	1	3	S	10	z	0.17	—
Ardrossan ...	29.60	-11	45	44	+4	48	39	SW	3	3	ENE	5	p c	0.25	3
Greencastle ...	29.62	+02	45	45	+3	47	41	WSW	2	4	SE	5	g c	0.04	—
Donaghadee ...	29.63	+01	46	46	+4	51	40	W	4	6	ESE	10	o	0.07	4
Kingstown ...	29.73	+10	49	46	+4	56	45	WNW	3	7	WNW	7	g o	—	0
Holyhead ...	29.71	+07	48	46	+4	50	40	W	2	4	SW	7	z c	0.04	2
Liverpool (Bidston Obs.)	29.74	-03	45	44	+6	51	39	W	3	4	ESE	10	o f	0.04	3
Valencia ...	29.81	+09	50	48	-2	54	48	WSW	3	5	WSW	6	z c	0.19	4
Roche's Point...	29.79	+10	47	46	-3	50	45	W	3	4	W	9	z o	0.03	3
Pembroke ...	29.79	+04	46	46	0	48	45	WNW	1	4	W	7	z c	0.03	2
Portishead ...	29.79	-01	46	46	+2	52	42	WSW	3	4	SW	10	o m	0.05	3
Scilly ...	29.82	+04	50	50	-1	52	49	WSW	5	6	WSW	10	z	0.03	5
Plymouth ...	29.85	+10	50	50	+2	54	47	W	3	4	W	10	z	0.04	—
Portsmouth ...	29.80	-11	48	48	+6	48	40	W	2	6	S	9	d o	0.05	2
Dover ...	29.74	-24	49	48	+8	49	40	WNW	3	5	SSW	5	d f c	0.23	2
London ...	29.76	-18	49	49	+8	50	41	W	1	3	S	10	z o	0.03	—
Oxford ...	29.77	-13	48	47	+8	51	40	SW	1	5	S	10	o	0.17	—
Cambridge ...	29.74	-09	48	46	+10	48	38	W	1	2	SW	7	z c	0.06	—
Yarmouth ...	29.67	-27	45	45	+6	46	38	WNW	4	7	SE	4	z m	0.09	3
*Helder ...	29.67	-34	41	—	+3	—	—	SSW	3	—	—	—	—	—	2
Cape Gris Nez...	29.80	-22	43	43	+5	44	38	SSW	4	7	S	10	z f	0.20	3
Brest ...	29.95	+02	51	51	0	52	48	WNW	4	5	WNW	10	m	0.12	5
L'Orient ...	30.00	+03	50	50	0	55	49	W	5	5	WNW	10	z	0.04	5
Rocheport ...	30.09	-04	50	46	+5	52	45	W	5	5	S	10	z o	0.09	3
Biarritz ...	30.20	-01	50	48	+2	57	46	W	5	5	NW	10	z o	0.39	5
*Corunna ...															
*Brussels ...	29.75	-34	46	—	+7	—	—	WSW	3	—	—	—	z	—	—
*Charleville ...	29.72	-40	43	—	+9	—	—	S	1	—	—	—	z	—	—
Paris ...	29.86	-24	51	49	+16	—	45	W	4	4	S	10	o	0.12	—
*Lyons...	30.12	-10	46	—	0	—	—	S	1	—	—	—	z	—	—
Toulon...	29.95	+07	50	43	+8	58	38	NW	3	5	NW	5	c	—	4

YESTERDAY'S 2 P.M. REPORTS AND REMARKS.

Skudesnaes ...	29.93	+06	41	40	+4	—	—	SE	4	—	—	—	b	—	—
Thurso...	29.61	-03	45	41	+8	—	—	SSE	2	2	SSE	6	c	—	2
Scarborough ...	29.72	-14	40	39	+3	—	—	S	4	3	SSW	10	d	—	4
Greencastle ...	29.55	-05	44	44	+2	—	—	Z	0	4	SE	10	d	—	—
Holyhead ...	29.64	00	49	48	+5	—	—	SW	2	2	SW	6	o m	—	2
Valencia ...	29.74	+02	52	52	0	—	—	WSW	4	4	WSW	9	o m	—	4
Scilly ...	29.85	+01	52	52	+1	—	—	WSW	5	5	WSW	10	z	—	6
London ...	29.81	-13	45	44	+4	—	—	S	2	3	S	10	d o	—	—
Rocheport ...	30.07	-06	50	48	+5	—	—	S	5	—	—	10	z	—	3

Pressure has continued to decrease except at the SW stations, where a slight recovery has taken place. The SE wind has died down to a calm at Greencastle, but very little other change is reported.

EXPLANATION OF COLUMNS.

BAROMETER.—The letters r. (rising), f. (falling), and s. (steady), indicate the motion of the mercury in last 14 hours. **EXTREME WIND** is strongest wind experienced in past 24 hours. **WEATHER:** Beaufort Scale is, b. blue sky; c. detached clouds; d. drizzling rain; f. fog; g. dark, gloomy; h. lightning; m. misty (hazy); o. overcast; p. passing showers; q. squally; r. rain; s. snow; t. thunder; u. ugly, threatening; v. visibility, unusual transparency; w. wet, dew.

The "change" of barometer and temperature and the "extreme" wind given in the 2 p.m. report are those since the previous 8 a.m.

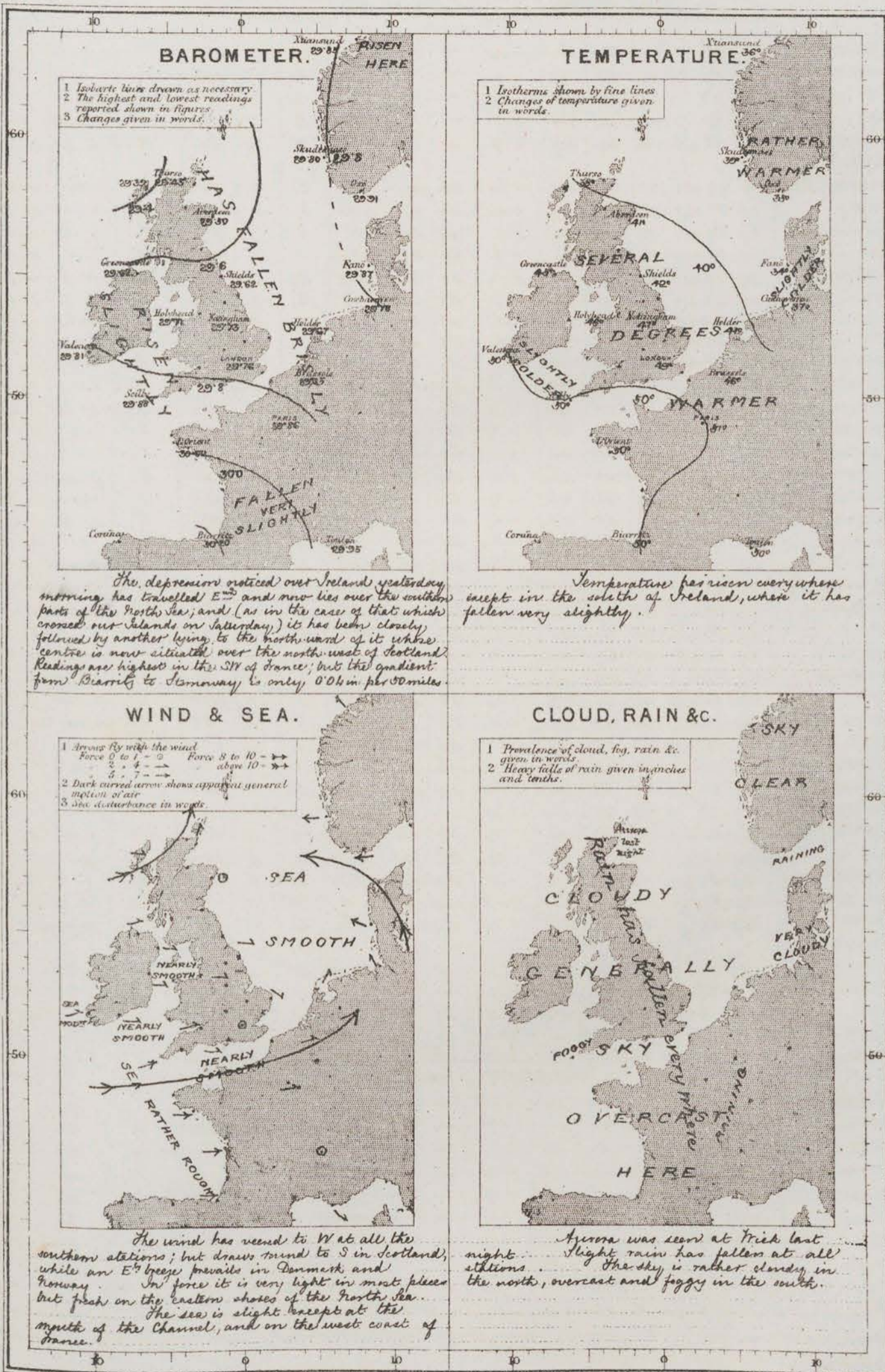
N.B.—The wind is said to "veer" when its direction changes with the sun, and to "back" when it shifts in the opposite direction.

*The Stations marked with an asterisk do not report rainfall. The "extreme" wind reported from the Norwegian Stations is an observation taken at 8 p.m.

WEATHER CHARTS

AND REMARKS FOR

TUESDAY 4TH MARCH 1873 AT 8 A.M.



Subscription for these Charts payable in advance to cover delivery.
Delivery by hand, 10/- per quarter.
book post, 5/- per quarter.

Meteorological Office
116, Victoria Strt, Westminster, S.W.
ROBERT H. SCOTT, Director.

Vincent Brooks Day & Son, Ltd. London, W.C.

Wednesday 8 a.m.

WEATHER REPORT. MARCH, 5TH 1873.

STATIONS.	BAROMETER.		THERMOMETERS. (In shade).					WIND.				Amount of Cloud 0 to 10.	Weather. By Beaufort Scale.	Rainfall. In past 24 Hours.	Sea Disturb- ance. 0 to 9.
	At 8 A.M. Reduced to 32° F. at the Mean Sea Level.	Change since yesterday.	At 8 A.M.		Change in the dry bulb since yesterday.	In past 24 hours.		At 8 A.M.		Extreme.					
			Dry bulb.	Wet bulb.		Max.	Min.	Dirac.	Force. (0 to 12.)	Force. (0 to 12.)	Dirac.				
*Christiansund...	29.86	+ 01	32	-	-4	-	-	SE	4	4	ESE	-	c	-	2
*Skudesnaes ...	29.89	+ 09	35	30	-4	-	-	SE	8	6	ESE	-	o	-	-
*Öxö (X'iansand)	29.98	+ 07	28	28	-7	-	-	NNE	4	8	W	-	s	-	3
*Fanö ...	29.91	+ 04	35	34	+ 1	-	-	E	6	-	-	-	o	-	-
Cuxhaven ...	29.80	+ 02	39	39	+ 2	-	35	E	1	2	SE	9	2 f	0.11	-
Sumburgh Head															
Stornoway (He- brides.)	29.99	+ 60	36	35	- 6	46	34	NW	2	6	W	0	b	0.04	2
Thurso...	29.87	+ 42	42	40	+ 4	50	37	NNW	3	3	WNW	2	c b	0.07	2
Wick ...	29.89	+ 47	40	39	+ 1	48	36	N	2	4	SW	1	c b	0.08	2
Nairn ...	29.96	+ 49	41	39	- 1	50	40	Z	0	2	NW	8	o	0.02	1
Aberdeen ...	29.89	+ 39	42	40	+ 1	51	38	NW	3	3	NW	2	c b	0.01	2
Leith ...	29.93	+ 35	40	39	- 5	55	38	W	2	3	W	6	c f	-	-
Shields...	29.90	+ 28	42	40	0	49	40	NNE	2	3	W	5	c f	-	1
York ...	29.89	+ 22	38	37	- 7	54	34	W	1	2	WSW	4	c	-	-
Scarborough ...	29.88	+ 24	43	42	- 1	52	40	NNW	3	2	W	6	c	-	2
Nottingham ...	29.88	+ 15	41	40	- 6	57	39	Z	0	3	W	10	m f	0.01	-
Ardrossan ...	29.99	+ 39	42	40	- 3	52	40	N	2	3	SW	3	c b	-	1
Greencastle ...	30.00	+ 38	44	43	- 1	49	43	N	4	5	W	2	b	0.10	-
Donaghadee ...	29.93	+ 30	44	43	- 2	54	39	NNW	3	4	W	2	c b	0.01	2
Kingstown ...	-	-	44	42	- 5	54	43	WNW	3	4	W	8	g m	-	3
Holyhead ...	29.90	+ 19	44	43	- 4	52	44	NNW	3	3	-	6	m c	-	2
Liverpool (Bilston Obs.)	29.94	+ 20	41	40	- 4	53	40	WNW	1	6	W	8	c f	-	2
Valencia ...	30.05	+ 24	47	44	- 3	55	45	NE	4	4	N	4	c	-	4
Roche's Point...	29.94	+ 15	45	42	- 2	50	42	NNE	5	5	NNE	6	m c	-	3
Pembroke ...	29.91	+ 12	45	44	- 1	50	44	NNE	2	2	NNE	7	f c	0.01	3
Portishead ...	29.86	+ 07	44	44	- 2	54	39	NW	1	3	W	10	o m	0.08	1
Scilly ...	29.83	- 05	47	46	- 3	52	46	NE	6	6	NE	9	f 2	0.73	5
Plymouth ...	29.82	- 03	47	47	- 3	-	46	N	2	3	W	10	m 2	0.34	-
Portsmouth ...	29.83	+ 03	47	46	- 1	53	44	NE	2	2	W	10	m o	0.04	2
Dover ...	29.83	+ 09	45	45	- 4	52	42	NNE	2	3	WSW	10	c o m	0.03	1
London ...	29.84	+ 08	45	44	- 4	58	42	Z	0	2	NW	10	o m 2	0.02	-
Oxford ...	29.88	+ 11	43	41	- 5	48	40	Z	0	2	WSW	10	o m	-	-
Cambridge ...	29.85	+ 11	41	39	- 7	56	39	WNW	1	2	W	7	c	-	-
Yarmouth ...	29.82	+ 15	42	41	- 3	54	39	NW	2	4	WNW	9	c f	-	2
*Helder ...	29.83	+ 16	37	-	- 4	-	-	SSE	2	-	-	-	-	-	2
Cape Gris Nez...	29.83	+ 03	43	43	0	46	38	Z	0	4	WSW	10	f o m	0.04	1
Brest ...	29.79	- 16	49	49	- 2	52	46	SSE	3	4	WNW	10	m o	-	4
L'Orient ...	29.82	- 18	49	49	- 1	54	47	SW	1	5	W	9	f o	0.08	3
Rochefort ...	29.89	- 20	49	47	- 1	54	46	S	4	5	W	6	o c	0.20	3
Biarritz ...	29.89	- 21	50	46	0	54	46	SE	3	5	W	8	o m	-	4
*Corunna ...															
*Brussels ...	29.81	+ 06	48	-	+ 2	-	-	SSW	4	-	-	-	o	-	-
*Charleville ...	29.87	+ 15	46	-	+ 3	-	-	SSW	1	-	-	-	o	-	-
Paris ...	29.84	- 02	50	50	- 1	57	48	W	1	4	W	10	o	0.24	-
*Lyons...	30.00	- 12	52	-	+ 6	-	-	NW	-	-	-	-	c	-	-
Toulon...	29.87	- 08	48	48	- 2	56	46	NE	1	4	NW	7	c f	-	4

YESTERDAY'S 2 P.M. REPORTS AND REMARKS.

Skudesnaes ...	29.78	-02	38	37	-1	-	-	ESE	6	-	-	-	o	-	4
Thurso...	29.45	00	46	44	+8	-	-	SW	2	2	SSW	7	c	-	2
Scarborough ...	29.65	+01	52	48	+8	-	-	W	2	2	W	7	c	-	2
Greencastle ...	29.64	+02	49	48	+4	-	-	W	5	5	W	7	b	-	-
Holyhead ...	29.74	+03	50	48	+2	-	-	SW	3	3	SW	6	c	-	2
Valencia ...	29.79	-02	53	51	+3	-	-	WNW	3	3	WSW	5	c	-	4
Scilly ...	29.85	-03	52	52	+2	-	-	Z	0	5	WSW	9	f	-	3
London ...	29.78	+02	55	52	+6	-	-	W	1	1	W	6	o c	-	-
Rochefort ...	30.05	-04	53	51	+3	-	-	W	5	-	-	10	o	-	3

Pressure has decreased slightly at our SW stations and Rochefort, increased slightly elsewhere. Light W^{ly} breezes prevail generally, with fine but cloudy weather.

EXPLANATION OF COLUMNS.

BAROMETER.—The letters r. (rising), f. (falling), and s. (steady), indicate the motion of the mercury in last 14 hours. **EXTREME WIND.**—strongest wind experienced in past 24 hours. **WEATHER:** Beaufort Scale is, b. blue sky; c. detached clouds; d. drizzling rain; f. fog; g. dark, gloomy; h. lightening; m. misty (hazy); o. overcast; p. passing showers; q. squally; r. rain; s. snow; t. thunder; u. ugly, threatening; v. visibility, unusual transparency; w. wet, dew.

The "change" of barometer and temperature and the "extreme" wind given in the 2 p.m. report are those since the previous 8 a.m.

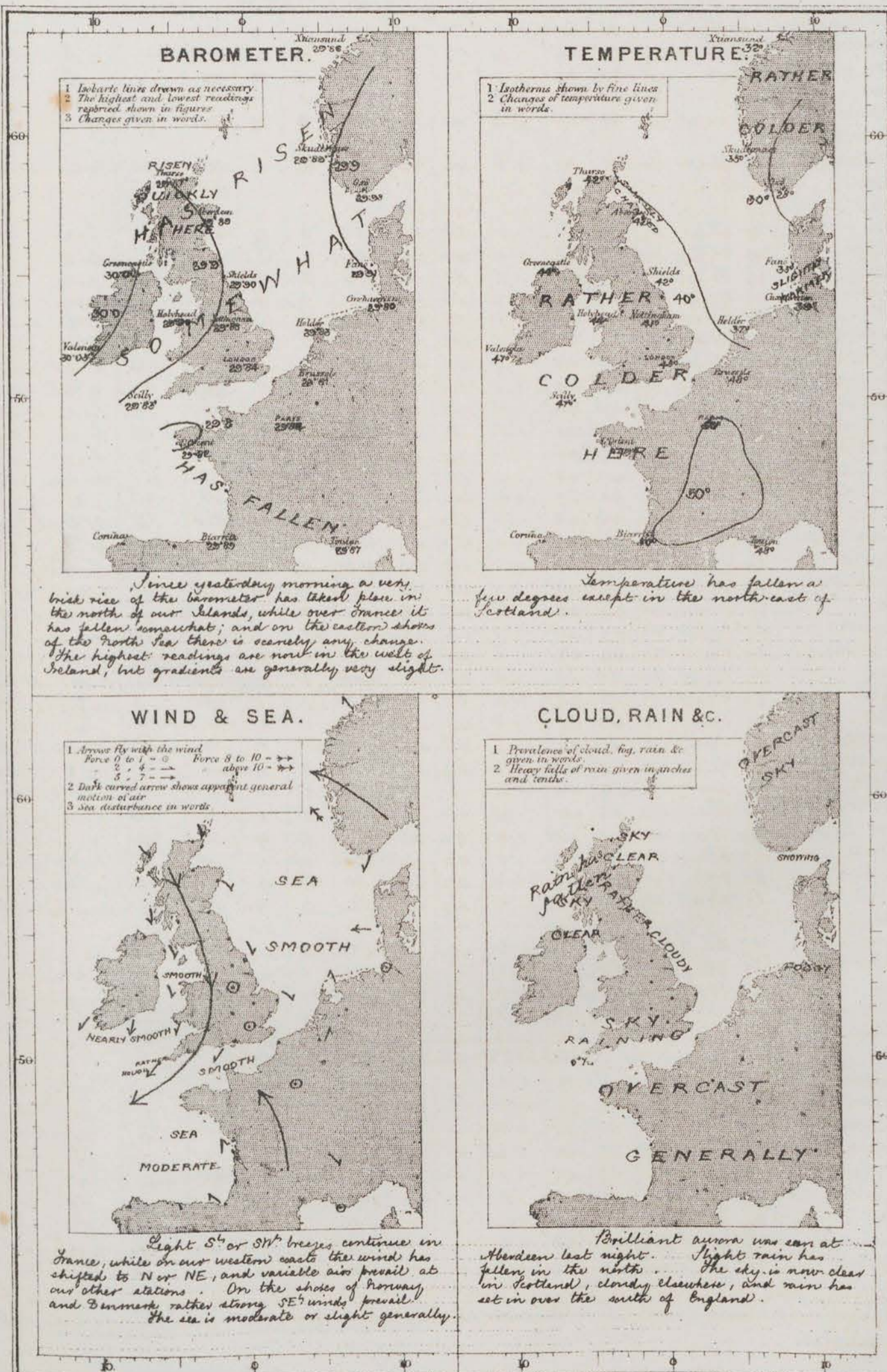
N.B.—The wind is said to "veer" when its direction changes with the sun, and to "back" when it shifts in the opposite direction.

* The Stations marked with an asterisk do not report rainfall. The "extreme" wind reported from the Norwegian Stations is an observation taken at 8 a.m.

WEATHER CHARTS

AND REMARKS FOR

WEDNESDAY 5TH MARCH 1873 AT 8 A.M.



Subscription for these Charts payable in advance is over delivery.
Delivery by hand 10/- per quarter.
book post 3/- per quarter.

Meteorological Office
116, Victoria St. Westminster, S.W.
ROBERT H. SCOTT, Director.

Vincent Brooks Day & Son, Ltd. London, W.C.

Thursday 8 a.m.

WEATHER REPORT. MARCH, 6TH 1873.

STATIONS.	BAROMETER.		THERMOMETERS. (In shade).					WIND.				Amount of Cloud 0 to 10.	Weather. By Beaufort Scale.	Rainfall. In past 24 Hours.	Sea Disturb- ance. 0 to 3.
	At 8 A.M. Reduced to 32° F. at the Mean Sea Level.	Change since yesterday.	At 8 A.M.		Change in the dry bulb since yesterday.	In past 24 hours.		At 8 A.M.		Extreme.					
			Dry bulb.	Wet bulb.		Max.	Min.	Dirac.	Force. (0 to 12.)	Force. (0 to 12.)	Dirac.				
*Christiansund...	29.99	+13	33	30	+1	—	—	ESE	2	2	SE	—	o	—	2
*Skudesnaes ...	30.10	+21	31	29	-4	—	—	SSE	4	4	ESE	—	ob	—	3
*Oxö (X'Wansand)	30.14	+16	22	21	-4	—	—	NNW	4	4	NE	—	b	—	2
*Fanö ...	30.11	+20	27	26	-8	—	—	NE	3	—	—	—	o	—	—
Cuxhaven ...	30.032	+23	33	33	-6	41	—	NE	3	1	N	7	fo	—	—
Sumburgh Head															
Stornoway (He- brides)	29.548	-45	42	41	+6	46	36	SSW	9	9	SSW	10	bd	0.05	7
Thurso...															
Wick ...															
Nairn ...	29.752	-21	42	38	+1	46	32	SW	4	4	SW	6	bc	—	2
Aberdeen ...	29.852	-04	38	37	-4	46	32	S	1	3	NW	8	bo	—	2
Leith ...	29.882	-05	40	37	0	56	35	SW	3	2	E	8	co	—	—
Shields...	29.972	+07	35	34	-7	46	34	S	2	4	NNE	5	bm	—	3
York ...	30.032	+14	35	34	-3	50	31	S	1	1	N	7	cf	0.01	—
Scarborough ...	30.012	+13	36	35	-7	46	35	WSW	1	3	N	4	c	—	1
Nottingham ...	30.062	+18	34	33	-7	32	32	Z	0	4	N	10	cf	—	—
Ardrossan ...	29.862	-13	43	40	+1	54	38	SSW	5	5	SSW	8	co	—	4
Greencastle ...	29.752	-25	43	42	-1	46	40	SSW	7	7	SSW	10	br	0.02	—
Donaghadee ...	29.842	-09	42	41	-2	51	35	SSE	6	6	SSE	10	bo	—	5
Kingstown ...	29.922	—	42	40	-2	47	40	SE	1	5	WNW	9	bg	—	2
Holyhead ...	29.932	+03	43	41	-1	48	40	SSW	3	3	W	6	bm	—	2
Liverpool (Bidston Obs.)	30.012	+07	38	37	-3	47	35	SE	3	3	SE	7	c	—	2
Valencia ...	29.842	-21	46	45	-1	54	40	SW	6	6	SW	78	cr	0.23	5
Roche's Point...	29.932	-01	46	44	+1	50	40	SW	5	5	SW	9	ro	—	4
Pembroke ...	30.002	+09	44	43	-1	49	40	SSW	2	5	NNE	10	bo	—	3
Portishead ...	30.062	+20	45	45	+1	48	32	Z	0	2	ESE	6	con	—	0
Scilly ...	30.062	+23	45	45	-2	48	44	SSW	4	6	NNE	7	oc	0.02	4
Plymouth ...	30.072	+25	40	40	-7	52	38	E	2	3	NNE	10	mf	0.07	—
Portsmouth ...	30.092	+26	39	38	-8	48	36	N	1	2	NE	5	rm	0.18	1
Dover ...	30.062	+23	40	39	-5	48	39	NNE	1	4	NNE	5	rg	0.27	0
London ...	30.072	+28	38	38	-7	50	35	SSW	1	1	NE	10	offg	—	—
Oxford...	30.072	+19	40	38	-3	50	37	Z	0	1	N	10	o	—	—
Cambridge ...	30.072	+22	40	38	-1	48	38	NW	1	3	N	10	po	0.01	—
Yarmouth ...	30.022	+20	41	40	-1	47	39	NNW	3	4	N	8	of	—	3
*Helder ...	30.042	+21	39	—	+2	—	—	NE	5	—	—	—	o	—	2
Cape Gris Nez...	30.062	+23	39	39	-4	46	38	E	3	1	E	10	ro	0.32	2
Brest ...	30.112	+32	40	40	-9	54	38	E	3	4	NE	3	of	0.12	4
L'Orient ...	30.082	+26	42	42	-7	57	41	ENE	4	4	SW	3	re	0.24	3
Rocheftort ...	30.072	+18	46	44	-3	57	45	N	3	5	W	10	of	—	3
Biarritz ...	30.062	+17	50	48	0	57	47	SE	3	4	SE	9	on	0	4
*Corunna ...															
*Brussels ...	30.01	+20	46	—	-2	—	—	ENE	3	—	—	—	ro	—	—
*Charleville ...	29.94	+07	44	—	-2	—	—	NW	1	—	—	—	c	—	—
Paris ...	30.042	+20	44	42	-6	56	42	NNW	1	5	N	10	rg	0.12	—
*Lyons...	30.04	+04	54	—	+2	—	—	NW	1	—	—	—	b	—	—
Toulon...															

YESTERDAY'S 2 P.M. REPORTS AND REMARKS.

Skudesnaes ...	30.02	+13	36	33	+1	—	—	SSE	4	—	—	—	c	—	3
Thurso...	30.02	+15	41	39	-1	—	—	NNW	2	3	NNE	7	p	—	2
Scarborough ...	30.00	+12	45	43	+2	—	—	N	3	3	N	6	c	—	3
Greencastle ...	30.08	+08	46	44	+2	—	—	NNE	2	4	N	1	b	—	—
Holyhead ...	—	—	47	45	+3	—	—	N	2	2	N	6	c	—	2
Valencia ...	30.10	+05	47	44	0	—	—	NNE	4	6	NE	4	c	—	4
Scilly ...	29.95	+12	48	47	+1	—	—	NNE	5	6	NE	6	c	—	4
London ...	29.90	+06	50	48	+5	—	—	NE	1	1	NE	10	rg	—	—
Rocheftort ...	29.93	+04	57	52	+8	—	—	SE	3	—	—	10	o	—	3

Pressure has continued to increase at all stations. No other change of importance is reported.

EXPLANATION OF COLUMNS.

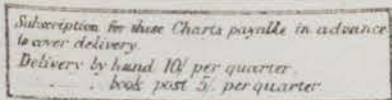
BAROMETER.—The letters r. (rising), f. (falling), and s. (steady), indicate the motion of the mercury in last 14 hours. **EXTREME WIND** is strongest wind experienced in past 24 hours. **WEATHER:** Beaufort Scale is, b. blue sky; c. detached clouds; d. drizzling rain; f. fog; g. dark, gloomy; h. 1. lightning; m. misty (hazy); o. overcast; p. passing showers; q. squally; r. rain; s. snow; t. thunder; u. ugly, threatening; v. visibility, unusual transparency; w. wet, dew.

The "change" of barometer and temperature and the "extreme" wind given in the 2 p.m. report are those since the previous 8 a.m.

N.B.—The wind is said to "veer" when its direction changes with the sun, and to "back" when it shifts in the opposite direction.

*The Stations marked with an asterisk do not report rainfall. The "extreme" wind reported from the Norwegian Stations is an observation taken at 8 p.m.

THURSDAY 6TH MARCH 1873 AT 8 A.M.



ROBERT H. SCOTT, Director.

Vincent Brooks Day & Son, Ltd. London, W.C.

Friday 8 a.m.

WEATHER REPORT. MARCH. 7TH 1873.

STATIONS.	BAROMETER.		THERMOMETERS. (In shade).					WIND.				Amount of Cloud 0 to 10.	Weather. By Beaufort Scale.	Rainfall. In past 24 Hours.	Sea Disturb- ance 0 to 9.
	At 8 A.M. Reduced to 32° F. at the Mean Sea Level.	Change since yesterday.	At 8 A.M.		Change in the dry bulb since yesterday.	In past 24 hours.		At 8 A.M.		Extreme.					
			Dry bulb.	Wet bulb.		Max.	Min.	Dirce.	Force. (0 to 12.)	Force. (0 to 12.)	Dirce.				
*Christiansund...	29.70	-29	34	29	+1	—	—	ESE	2	—	—	—	c	—	—
*Skudesnaes ...	29.80	-30	31	27	0	—	—	ESE	6	6	ESE	—	bc	—	4
*Oxø (X'haaland)	—	—	26	26	+4	—	—	NE	6	6	ENE	—	o	—	4
*Fanø ...	29.97	-14	31	29	+4	—	—	SE	6	—	—	—	o	—	—
Cuxhaven ...	29.918	-12	33	33	0	—	30	SE	4	2	E	7	oc	—	—
Bumburgh Head	—	—	—	—	—	—	—	—	—	—	—	—	—	—	—
Stornoway (Hebrides)	29.378	-17	31	30	-11	44	31	NW	1	10	SSW	0	b	0.23	1
Thurso...	29.378	-32	34	30	-4	43	33	Z	0	5	S	8	ccm	0.04	1
Wick ...	29.398	-35	35	34	-3	42	33	Z	0	4	S	8	co	0.01	4
Nairn ...	29.398	-36	35	34	-7	45	35	Z	0	5	SSW	6	c	—	1
Aberdeen ...	29.358	-50	39	38	+1	42	38	SE	1	8	S	10	or	0.20	2
Leith ...	29.348	-54	38	38	-2	46	37	NE	4	2	SW	10	or	0.22	—
Shields...	29.378	-60	41	41	+1	44	35	SSE	5	5	S	9	or	0.20	3
York ...	29.358	-68	41	40	+6	44	34	S	2	4	S	10	pr	0.32	—
Scarborough ...	29.348	-67	40	40	+4	54	35	SSE	7	4	SSW	10	or	0.15	5
Nottingham ...	29.328	-74	43	40	+9	47	34	SE	5	6	SSW	10	mv	0.28	—
Ardrossan ...	29.348	-52	41	40	-2	46	39	NE	1	6	SSW	8	of	0.18	0
Greencastle ...	29.388	-37	39	38	-4	44	37	NNW	2	7	S	7	ge	0.14	—
Donaghadee ...	29.318	-53	41	40	-1	43	40	NE	6	6	NE	10	o	0.19	5
Kingstown ...	29.328	-60	42	41	0	49	41	WNW	4	6	SSE	10	g	0.59	4
Holyhead ...	29.178	-76	42	40	-1	46	42	SW	1	5	SSW	10	r	1.63	0
Liverpool (Bidston Obs.)	29.288	-73	42	41	+4	47	38	ESE	3	4	SSW	10	or	0.65	2
Valencia ...	29.488	-36	44	42	-2	54	42	N	4	6	W	4	rc	0.63	4
Roche's Point...	29.398	-54	42	40	-4	48	42	NNW	5	6	SW	4	rc	0.72	4
Pembroke ...	29.248	-76	40	40	-4	47	40	NW	6	7	SW	10	or	0.52	5
Portishead ...	29.248	-79	47	46	-2	48	35	SSW	7	7	SSW	9	og	0.27	4
Scilly ...	29.418	-65	45	45	0	50	44	W	6	6	W	9	o	0.52	5
Plymouth ...	29.318	-76	45	45	+5	49	37	WSW	6	8	WSW	10	rd	0.34	—
Portsmouth ...	29.388	-71	45	45	+6	46	37	SSW	6	7	SSW	10	od	0.27	5
Dover ...	29.548	-52	43	42	+3	44	39	SSW	5	2	W	7	cu	0.01	4
London ...	29.428	-65	45	45	+7	50	38	S	5	6	S	10	egd	0.08	—
Oxford ...	29.348	-73	44	43	+4	49	40	S	6	6	S	10	or	0.05	—
Cambridge ...	29.428	-65	43	42	+3	48	40	SE	2	2	S	10	er	0.12	—
Yarmouth ...	29.508	-52	41	40	0	45	38	S	7	7	S	9	er	0.10	5
*Helder ...	29.74	-32	39	—	0	—	—	SSE	4	—	—	—	—	—	2
Cape Gris Nez...	29.598	-47	42	40	+3	43	38	S	5	3	WSW	10	bo	—	4
Brest ...	29.548	-57	50	50	+10	50	40	WSW	5	5	WSW	—	o	0.28	4
L'Orient ...	29.608	-48	49	49	+7	51	40	SW	5	5	SW	10	rf	0.16	5
Rochefort ...	29.818	-26	49	47	+3	57	45	SW	5	4	N	10	er	0.04	3
Biarritz ...	29.888	-18	50	47	0	55	45	S	4	4	W	5	c	—	4
*Corunna ...	—	—	—	—	—	—	—	—	—	—	—	—	—	—	—
*Brussels ...	29.72	-29	43	—	-3	—	—	SE	7	—	—	—	b	—	—
*Charleville ...	29.83	-11	40	—	-4	—	—	SSE	7	—	—	—	o	—	—
Paris ...	29.732	-31	42	40	-3	49	39	S	4	1	W	10	o	—	—
*Lyons...	29.00	-04	46	—	-8	—	—	SE	1	—	—	—	b	—	—
Toulon...	29.862	-03	53	44	+3	—	43	NNE	1	7	WNW	1	b	—	4

YESTERDAY'S 2 P.M. REPORTS AND REMARKS.

Skudesnaes ...	29.99	-11	31	31	0	—	—	SSE	4	—	—	—	b	—	4
Thurso...	29.47	-20	40	38	+2	—	—	S	5	5	SSE	9	po	—	3
Scarborough ...	29.90	-11	43	40	+7	—	—	?W	2	2	WSW	10	o	—	2
Greencastle ...	29.59	-16	43	43	0	—	—	SSW	5	7	S	10	g	—	—
Holyhead ...	29.81	-12	45	44	+2	—	—	SSW	5	5	SSW	10	r	—	3
Valencia ...	29.71	-13	48	48	+2	—	—	W	4	6	SW	9	r	—	5
Scilly ...	29.95	+11	48	48	+3	—	—	SSW	5	5	SSW	18	o	—	4
London ...	30.03	-04	47	43	+9	—	—	SSW	2	2	SW	9	feg	—	—
Rochefort ...	30.08	+01	55	50	+9	—	—	N	1	—	—	0	bb	—	3

The decrease of pressure has continued in the Wand N, and extended to all our other coasts. The wind has veered to W and moderated at Valencia, but very little change is reported elsewhere.

EXPLANATION OF COLUMNS.

BAROMETER.—The letters r. (rising), f. (falling), and s. (steady), indicate the motion of the mercury in last 14 hours. **EXTREME WIND** is strongest wind experienced in past 24 hours. **WEATHER:** Beaufort Scale is, b. blue sky; c. detached clouds; d. drizzling rain; f. fog; g. dark, gloomy; h. lightning; m. misty (hazy); o. overcast; p. passing showers; q. squally; r. rain; s. snow; t. thunder; u. ugly, threatening; v. visibility, unusual transparency; w. wet, dew.

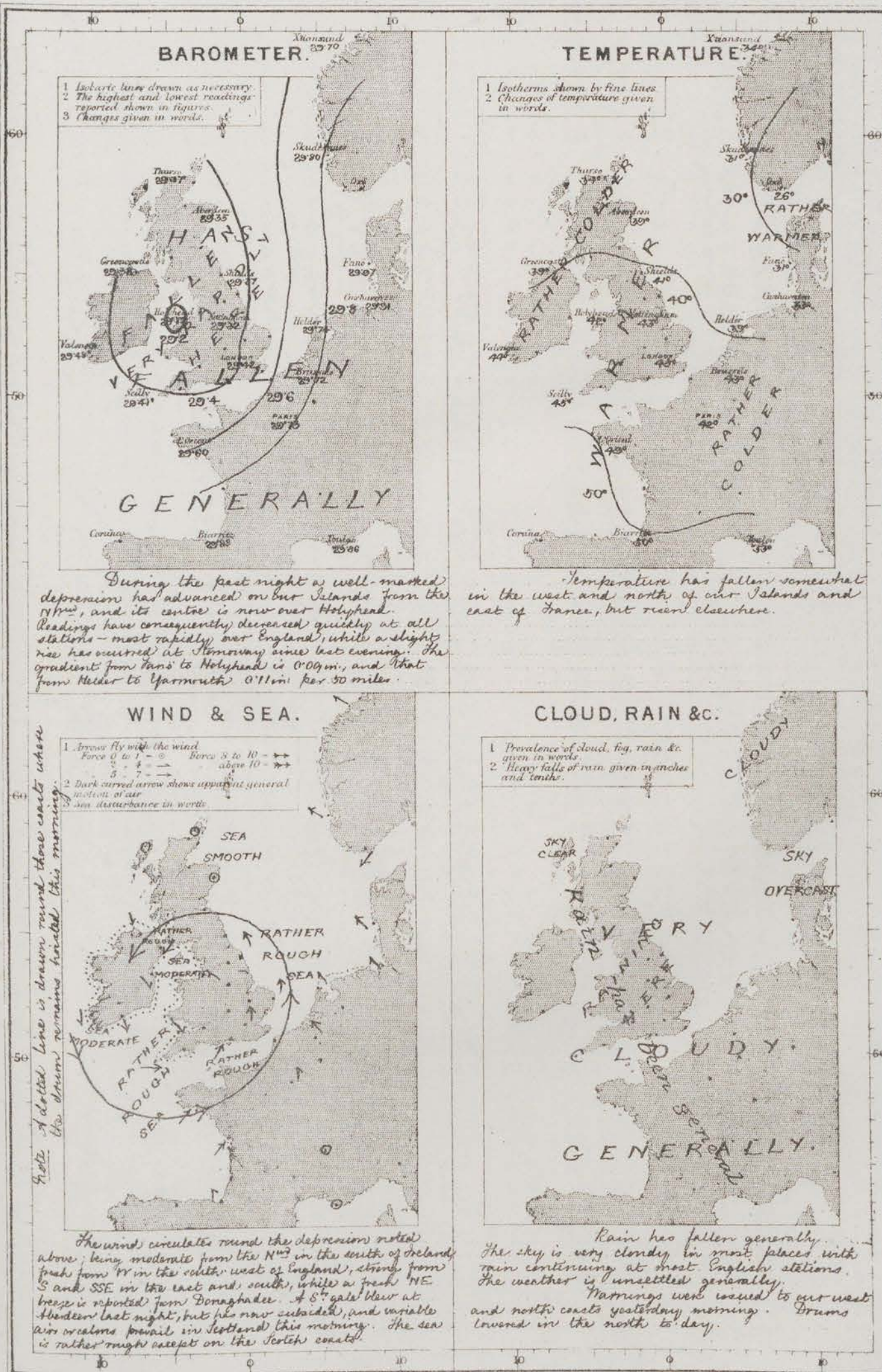
The "change" of barometer and temperature and the "extreme" wind given in the 2 p.m. report are those since the previous 8 a.m. N.B.—The wind is said to "veer" when its direction changes with the sun, and to "back" when it shifts in the opposite direction.

* The Stations marked with an asterisk do not report rainfall. The "extreme" wind reported from the Norwegian Stations is an observation taken at 8 p.m.

WEATHER CHARTS

AND REMARKS FOR

FRIDAY 7TH MARCH 1873 AT 8 A.M.



Subscription for these Charts payable in advance to cover delivery.
Delivery by hand 10/- per quarter.
Post paid 5/- per quarter.

Meteorological Office
116, Victoria Str., Westminster, S.W.
ROBERT H. SCOTT, Director.

Vincent Brooks Day & Son, Ltd. London, W.C.

Saturday 8 a.m.

WEATHER REPORT. MARCH 8TH 1873.

STATIONS.	BAROMETER.		THERMOMETERS. (In shade.)					WIND.				Amount of Cloud 0 to 10.	Weather. By Beaufort Scale.	Rainfall. — In past 24 Hours.	Sea Disturb- ance. 0 to 9.
	At 8 A.M. Reduced to 32° F. at the Mean Sea Level.	Change since yesterday.	At 8 A.M.		Change in the dry bulb since yesterday.	In past 24 hours.		At 8 A.M.		Extrema.					
			Dry bulb.	Wet bulb.		Max.	Min.	Dirce.	Force. (0 to 12.)	Force. (0 to 12.)	Dirce.				
*Christiansund...	29.54	-16	33	28	-1	—	—	ESE	4	4	ESE	—	ob	—	3
*Skudesnaes ...	29.48	-32	35	30	+4	—	—	E	8	6	ESE	—	c	—	7
*Oxø (Xtiansand)	29.60	—	31	31	+5	—	—	E	9	6	SE	—	os	—	7
*Fanø ...	29.58	-39	33	33	+2	—	—	SSE	6	—	—	—	o	—	—
Cuxhaven ...	29.578	-34	41	41	+8	—	31	SW	4	6	SE	5	2 c	0.06	—
Sumburgh Head															
Stornoway (He- brides.)	29.238	-14	34	33	+3	45	31	WNW	1	2	SE	0	b	—	1
Thurso...	29.168	-21	38	37	+4	42	33	W	2	2	S	8	2 o	0.44	2
Wick ...	29.188	-21	38	38	+3	42	33	NE	1	3	S	8	2 o	0.35	6
Nairn ...	29.248	-15	37	35	+2	40	34	NW	2	3	NW	1	d b	0.42	2
Aberdeen ...	29.178	-18	38	36	-1	41	34	WNW	4	5	SE	8	2 o	0.84	6
Leith ...	29.322	-02	39	37	+1	41	36	W	3	3	N	3	2 b	0.35	—
Shields...	29.382	+01	38	37	-3	42	37	W	5	8	NW	2	2 b	0.24	3
York ...	29.462	+11	40	38	-1	47	34	SW	1	6	W	3	2 b	0.45	—
Scarborough ...	29.442	+10	41	40	+1	44	35	W	4	7	SSE	2	2 b	0.38	3
Nottingham ...	29.572	+35	39	37	-4	50	34	SSW	4	8	S	0	2 m	0.21	—
Ardrossan ...	29.372	+03	42	40	+1	45	40	WSW	4	6	WSW	5	p c	0.13	3
Greencastle ...	29.412	+03	37	37	-2	44	37	WSW	2	4	NNW	5	c	0.02	—
Donaghadee ...	29.412	+10	31	30	-10	43	29	S	3	7	NW	2	c b	—	3
Kingstown ...	29.522	+20	40	38	-2	46	39	SW	2	7	WNW	5	q c	0.01	1
Holyhead ...	29.502	+30	41	40	-1	45	39	WSW	2	7	NW	1	2 b	0.20	2
Liverpool (Bidston Obs.)	29.582	+30	40	38	-2	42	37	SW	2	7	WNW	6	c	0.29	3
Valencia ...	29.518	+03	46	44	+2	52	39	WSW	3	4	NNW	7	2 p	0.19	4
Roche's Point ...	29.542	+15	41	39	-1	48	38	W	2	6	NNW	7	c	0.29	3
Pembroke ...	29.592	+35	43	42	+3	45	40	WSW	3	6	NW	8	c p	0.03	4
Portishead ...	29.662	+36	40	38	-7	49	35	W	4	6	W	4	q c	0.02	5
Scilly ...	29.682	+27	45	44	0	48	43	WSW	5	6	W	5	c p	0.09	4
Plymouth ...	29.682	+37	38	38	-7	50	35	W	1	6	NW	3	q c	0.03	—
Portsmouth ...	29.702	+32	42	41	-3	48	37	WSW	2	6	W	1	c b	0.01	2
Dover ...	29.682	+14	39	38	-4	47	37	SW	3	5	SW	2	b	0.02	2
London ...	29.652	+20	39	38	-6	51	33	WSW	2	7	SW	0	2 c b	0.04	—
Oxford ...	29.642	+30	37	36	-7	47	35	SW	1	6	S	3	c b	—	—
Cambridge ...	29.632	+21	37	36	-6	49	33	ESE	1	4	SW	0	p b	0.03	—
Yarmouth ...	29.582	+08	38	37	-3	52	34	WSW	2	8	S	4	2 c	0.06	2
*Helder ...	29.58	-16	40	—	+1	—	—	SW	6	—	—	—	—	—	2
Cape Gris Nez...	29.692	+10	42	40	0	47	41	W	4	7	S	1	2 b	0.04	3
Brest ...	29.752	+21	46	44	-4	57	40	WNW	4	5	WSW	5	o c	0.08	4
L'Orient ...	29.812	+21	41	41	-8	56	40	ESE	1	7	W	3	c	0.04	4
Rochefort ...	29.812	00	45	43	-4	52	41	E	4	5	SSE	10	2 o	0.24	3
Biarritz ...	29.818	-07	50	48	0	56	47	E	4	4	SSE	10	2	0.59	5
*Corunna ...															
*Brussels ...	29.71	-01	42	—	-1	—	—	WSW	3	—	—	—	b	—	—
*Charleville ...	29.81	-02	32	—	-8	—	—	—	—	—	—	—	c	—	—
Paris ...	29.802	+07	42	40	0	50	37	WSW	1	5	SSW	8	0	0.08	—
*Lyons...	29.92	-08	50	—	+4	—	—	E	1	—	—	—	2	—	—
Toulon...	29.872	+01	47	45	-6	59	44	NE	1	3	WSW	5	c	—	3

YESTERDAY'S 2 P.M. REPORTS AND REMARKS.

Skudesnaes ...	29.72	-08	33	32	+2	—	—	ESE	6	—	—	—	o	—	4
Thurso...	29.29	-08	40	39	+6	—	—	ESE	1	1	NNE	9	2	—	2
Scarborough ...	29.06	-28	42	42	+2	—	—	SSE	7	7	SSE	10	d	—	5
Greencastle ...	29.34	-04	43	41	+4	—	—	NNW	4	4	NNW	3	b	—	—
Holyhead ...	29.26	+09	43	41	+1	—	—	WNW	7	7	WNW	6	2 c	—	5
Valencia ...	29.63	+15	46	42	+2	—	—	NNW	4	4	SW	3	b	—	4
Scilly ...	29.52	+11	48	45	+3	—	—	WNW	5	6	W	5	c	—	5
London ...	29.31	-11	50	45	+5	—	—	WSW	5	7	SW	8	d g c	—	—
Rochefort ...	29.73	-08	51	49	+2	—	—	SW	5	—	—	10	2	—	3

Pressure has begun to recover briskly at the SW-stations and Holyhead, but has continued to decrease elsewhere. The wind has shifted to WNW at Holyhead, and blows a strong breeze, and to WSW in London but elsewhere little change is reported.

EXPLANATION OF COLUMNS.

BAROMETER.—The letters r. (rising), f. (falling), and s. (steady), indicate the motion of the mercury in last 14 hours. **EXTREME WIND** is the strongest wind experienced in past 24 hours. **WEATHER:** Beaufort Scale is, b. blue sky; c. detached clouds; d. drizzling rain; f. fog; g. dark, gloomy; h. hail; l. lightning; m. misty (hazy); o. overcast; p. passing showers; q. squally; r. rain; s. snow; t. thunder; u. ugly, threatening; v. visibility, unusual transparency; w. wet, dew.

The "change" of barometer and temperature and the "extreme" wind given in the 2 p.m. report are those since the previous 8 a.m.

N.B.—The wind is said to "veer" when its direction changes with the sun, and to "back" when it shifts in the opposite direction.

*The Stations marked with an asterisk do not report rainfall. The "extreme" wind reported from the Norwegian Stations is an observation taken at 8 a.m.

Sunday 8 a.m.

WEATHER REPORT. MARCH. 9TH 1873.

STATIONS.	BAROMETER.		THERMOMETERS. (In shade).					WIND.				Amount of Cloud 0 to 10.	Weather. By Beaufort Scale.	Rainfall. In past 24 Hours.	Sea Disturb- ance 0 to 3.
	At 8 A.M. Reduced to 32° F. at the Mean Sea Level.	Change since yesterday.	At 8 A.M.		Change in the dry bulb since yesterday.	In past 24 hours.		At 8 A.M.		Extreme.					
			Dry bulb.	Wet bulb.		Max.	Min.	Dir.	Force. (0 to 12.)	Force. (0 to 12.)	Dir.				
*Christiansund...	29.57	+03	37	33	+4	—	—	S	2	2	SSE	—	b s	—	3
*Skudesnaes ...	29.61	+13	37	36	+2	—	—	ESE	6	6	ESE	—	b o	—	3
*Oxø (X'Hansand)	29.73	+13	32	31	+1	—	—	ENE	4	6	E	—	s o	—	3
*Fanø ...	29.83	+25	38	37	+5	—	—	SSW	6	—	—	—	o	—	—
Cuxhaven ...	29.872	+30	35	35	-6	46	—	SSW	3	3	WSW	5	b c	—	—
Sumburgh Head															
Stornoway (He- brides)	29.218	-02	45	43	+11	45	34	W	1	7	SW	2	b	0.10	2
Thurso...	29.182	+02	38	37	0	47	37	WSW	2	3	W	10	e r	0.21	2
Wick ...	29.242	+06	42	38	+4	46	35	SW	1	2	W	—	c	0.16	2
Nairn ...	29.262	+02	37	35	0	48	34	SSW	2	3	NW	1	e b	0.19	1
Aberdeen ...	29.282	+11	37	36	-1	47	37	WSW	1	4	WNW	9	e r	0.28	2
Leith ...	29.372	+05	42	39	+3	50	37	WSW	3	3	NW	3	e b	0.02	—
Shields...	29.482	+10	44	40	+6	45	38	SSW	4	5	W	3	b	0.01	2
York ...	29.562	+10	42	40	+2	48	34	SW	1	3	SW	3	e b	—	—
Scarborough ...	29.552	+11	44	41	+3	49	37	WSW	3	4	W	5	c	—	3
Nottingham ...	29.652	+08	44	42	+5	51	39	SW	4	8	SW	7	p c	0.02	—
Ardrossan ...	29.382	+01	41	39	-1	48	38	SW	4	6	S	7	p c	0.20	3
Greencastle ...	29.372	-04	39	38	+2	45	37	SSW	4	5	SSW	9	g o	0.28	—
Donaghadee ...	29.402	-01	38	37	+7	48	35	SSW	5	5	SSW	10	g o	0.05	5
Kingstown ...	—	—	41	38	+1	50	39	SSE	1	4	S	7	g	0.01	2
Holyhead ...	29.522	+02	43	41	+2	48	41	SW	4	5	SSW	7	r c	0.09	3
Liverpool (Bidston Obs.)															
Valencia ...	29.302	-21	44	43	-2	51	39	WSW	6	6	WNW	8	p r	0.26	5
Roche's Point...	29.492	-05	44	43	+3	50	38	WSW	4	6	SSW	7	r p	0.28	4
Pembroke ...	29.602	+01	43	42	0	48	41	SSW	3	6	SSW	7	e w	0.06	5
Portishead ...	29.642	+01	43	42	+3	53	38	WSW	3	4	W	7	c	0.16	3
Seilly ...	29.682	00	46	44	+1	51	44	WSW	5	6	W	7	p c	0.15	4
Plymouth ...	29.712	+03	46	45	+8	51	37	WSW	3	6	SW	10	q p	0.07	—
Portsmouth ...	29.742	+04	45	43	+3	50	40	SW	4	5	SW	7	e w	0.04	4
Dover ...	29.782	+10	44	43	+5	46	39	SW	4	4	SW	4	b c	—	3
London ...	29.722	+07	48	46	+9	52	39	SW	3	3	WSW	9	p c	0.01	—
Oxford...	29.682	+04	43	42	+6	51	37	S	2	4	SW	10	c o	0.04	—
Cambridge ...	29.692	+06	44	42	+7	49	38	SW	2	3	SW	2	e p b	0.01	—
Yarmouth ...	29.702	+12	46	44	+8	48	37	SW	5	5	SW	4	c	—	3
*Helder ...															
Cape Gris Nez...	29.802	+11	41	39	-1	47	40	SSW	4	4	W	2	b	—	3
Brest ...	29.792	+04	—	—	—	52	—	SW	4	5	W	10	b o	—	4
L'Orient ...	29.872	+06	49	47	+8	55	40	WSW	5	5	WSW	8	o	—	4
Rochefort ...	29.972	+16	41	39	-4	57	39	SE	3	4	N	—	c	—	3
Biarritz ...	29.952	+14	46	46	-4	53	45	E	1	4	E	9	o m	0.12	7
*Corunna ...															
*Brussels ...	29.94	+23	—	—	—	—	—	SSW	3	—	—	—	c	—	—
*Charleville ...	29.95	+14	34	—	+2	—	—	—	1	—	—	—	b	—	—
Paris ...	29.942	+14	37	37	-5	53	32	S	1	1	S	—	c	—	—
*Lyons...	30.04	+12	41	—	-9	—	—	WNW	—	—	—	—	o	—	—
Toulon...	29.942	+07	48	46	+1	61	44	E	4	4	ENE	6	g c	—	4

YESTERDAY'S 2 P.M. REPORTS AND REMARKS.

Skudesnaes ...	29.46	-02	37	36	+2	—	—	ESE	7	—	—	—	o	—	4
Thurso...	29.22	+06	45	42	+7	—	—	W	3	2	W	3	c	—	2
Scarborough ...	29.53	+09	46	42	+5	—	—	W	4	4	W	5	c	—	3
Greencastle ...	29.37	-04	44	41	+7	—	—	SSW	5	5	SSW	10	g	—	—
Holyhead ...	—	—	47	44	+6	—	—	SSW	4	4	SSW	1	b	—	4
Valencia ...	29.44	-07	46	45	0	—	—	SW	4	4	SW	8	r	—	4
Seilly ...	29.70	+02	50	47	+5	—	—	WSW	5	5	WSW	6	r	—	4
London ...	29.71	+06	50	45	+11	—	—	SW	2	2	WSW	6	b c p	—	—
Rochefort ...	29.85	+04	55	48	+10	—	—	? NE	4	—	—	0	b	—	3

The barometer has fallen slowly in Ireland, but risen elsewhere. Temperature has risen several degrees except at Valencia, and showery weather is reported from our south and southwestern stations.

EXPLANATION OF COLUMNS.

BAROMETER.—The letters r. (rising), f. (falling), and s. (steady), indicate the motion of the mercury in last 14 hours. **EXTREME WIND.**—strongest wind experienced in past 24 hours. **WEATHER:** Beaufort Scale is, b. blue sky; c. detached clouds; d. drizzling rain; f. fog; g. dark, gloomy; h. lightning; m. misty (hazy); o. overcast; p. passing showers; q. squally; r. rain; s. snow; t. thunder; u. ugly, threatening; v. visibility, unusual transparency; w. wet, dew.

The "change" of barometer and temperature and the "extreme" wind given in the 2 p.m. report are those since the previous 8 a.m.

N.B.—The wind is said to "veer" when its direction changes with the sun, and to "back" when it shifts in the opposite direction.

*The Stations marked with an asterisk do not report rainfall. The "extreme" wind reported from the Norwegian Stations is an observation taken at sea.

Sea
disturb-
ance
0 to 2.



ND
; b
aspart

Vincent Brooks Day & Son, Ltd. London, W.C.

Monday 8 a.m.

WEATHER REPORT.

MARCH 10th 1873.

STATIONS.	BAROMETER.		THERMOMETERS. (In shade).					WIND.				Amount of Cloud 0 to 10.	Weather By Beaufort Scale.	Rainfall. In past 24 Hours.	Sea Distur- bance 0 to 9.
	At 8 A.M. Reduced to 32° F. at the mean Sea Level.	Change since yesterday	At 8 A.M.		Change in the dry bulb since yesterday.	In past 24 hours.		At 8 A.M.		Extreme.					
			Dry bulb.	Wet bulb.		Max.	Min.	Dir.	Force. (0 to 12.)	Force. (0 to 12.)	Dir.				
*Christiansund...	29.53	-04	37	33	0	—	—	ESE	4	2	ESE	—	cb	—	2
*Skudesnaes ...	29.38	+23	40	38	+3	—	—	ESE	6	6	SE	—	ro	—	4
*Oxö (x'tausand)	29.53	+20	37	37	+5	—	—	SSE	4	4	SW	—	z	—	3
*Fanö ...	29.60	-23	37	36	-1	—	—	S	8	—	—	—	c	—	—
Cuxhaven ...	29.61	-26	40	40	+5	52	—	S	4	3	SW	5	bc	—	—
Sumburgh Head															
Stornoway (Re-bridges)	28.89	-32	34	33	-11	45	33	WNW	2	5	SSW	3	fb	0.11	1
Thurso...	28.90	-28	38	36	0	47	36	SSE	1	3	SSE	8	o	0.11	1
Wick ...	29.02	-22	38	37	-4	45	37	Z	0	2	S	9	co	0.03	1
Nairn ...	28.96	-30	36	34	-1	46	36	SSW	2	5	SSW	3	cb	—	1
Aberdeen ...	29.00	-28	36	35	-1	46	35	SSW	2	3	S	6	c	0.13	1
Leith ...	29.12	-25	35	35	-7	49	35	WSW	4	4	SW	8	opc	0.02	—
Shields...	29.22	-26	37	35	-7	47	36	SSW	3	6	S	3	lb	0.06	1
York ...	29.32	-24	36	35	-6	50	33	S	1	3	S	7	e	0.24	—
Scarborough ...	29.28	-27	37	36	-7	48	34	SW	2	3	SW	2	chb	0.23	4
Nottingham ...	29.36	-29	38	36	-6	52	33	S	5	8	SW	7	qou	0.04	—
Ardrossan ...	29.15	-23	38	36	-3	47	35	WSW	3	7	S	6	gsp	0.29	2
Greencastle ...	29.20	-17	35	35	-4	43	34	WSW	4	5	SSW	10	g	0.31	—
Donaghadee ...	29.20	-20	39	38	+1	46	38	WSW	3	7	SSW	4	ob	0.04	3
Kingstown ...	29.29	—	37	34	-4	48	35	W	5	6	W	6	oc	0.12	4
Holyhead	29.29	-23	38	37	-5	47	38	SW	3	5	SW	3	zb	0.24	3
Liverpool (Bidston Obs.)	29.36	—	37	35	—	49	35	SW	2	5	SE	8	co	0.11	3
Valencia	29.47	+17	41	40	-3	49	35	WNW	5	7	W	7	p	0.86	5
Roche's Point...	29.41	-08	37	35	-7	47	35	WNW	5	9	SSW	8	qfp	0.35	4
Pembroke ...	29.40	-20	41	37	-2	48	36	WNW	6	7	S	8	og	0.39	5
Portishead ...	29.43	-21	34	34	-9	52	32	S	4	6	WSW	10	ghs	0.52	5
Seilly ...	29.58	-10	44	40	-2	51	38	W	6	7	SSW	7	chfp	0.48	6
Plymouth ...	29.53	-18	40	40	-6	50	38	NW	2	9	SSW	5	qf	0.22	—
Portsmouth ...	29.49	-25	41	40	-4	49	38	SW	6	8	SW	9	qfm	0.12	5
Dover ...	29.50	-28	43	41	-1	46	40	SW	5	6	S	5	cqm	0.20	4
London ...	29.46	-26	39	38	-9	53	35	SW	3	9	SSW	4	qhc	0.19	—
Oxford...	29.44	-24	38	36	-5	51	36	SSW	2	6	S	10	o	0.08	—
Cambridge ...	29.42	-27	38	36	-6	53	35	SW	2	3	S	4	pc	0.06	—
Yarmouth ...	29.41	-29	40	39	-6	50	38	WSW	4	6	SSW	4	c	0.04	3
*Helder ...	29.49	—	42	—	—	—	—	SSW	6	—	—	—	—	—	2
Cape Gris Nez...	29.56	-24	42	40	+1	—	40	SW	5	5	SW	9	o	0.08	4
Brest ...	29.72	-07	46	44	—	52	38	WNW	7	8	SW	8	ro	0.16	5
L'Orient ...	29.78	-09	46	40	-3	55	42	W	7	7	W	6	zc	0.12	6
Rocheport ...	29.91	-06	49	47	+8	57	40	W	5	5	SW	5	bc	0.08	3
Biarritz ...	29.99	+04	50	48	+4	54	46	SW	3	3	W	9	ro	0.08	6
*Corunna ...															
*Brussels ...	29.63	-31	44	—	—	—	—	SW	4	—	—	—	z	—	—
*Charleville ...	29.77	-18	40	—	+6	—	—	S	3	—	—	—	z	—	—
Paris ...	29.72	-22	42	40	+5	50	40	SW	5	5	SSW	5	c	—	—
*Lyons...	30.00	-04	53	—	+12	—	—	S	3	—	—	—	g	—	—
Toulon...	29.95	+01	45	41	-3	55	43	NE	1	4	SSE	6	g	—	3

YESTERDAY'S 2 P.M. REPORTS AND REMARKS.

Skudesnaes ...	29.53	-08	40	38	+3	—	—	SE	6	—	—	—	o r	—	—
Thurso...															
Scarborough ...															
Greencastle ...															
Holyhead ...															
Valencia ...															
Seilly ...															
London ...															
Rocheport ...	30.07	+10	54	49	+13	—	—	SW	5	—	—	0	b	—	3

EXPLANATION OF COLUMNS.

BAROMETER.—The letters r. (rising), f. (falling), and s. (steady), indicate the motion of the mercury in last 14 hours. **EXTREME WIND** is strongest wind experienced in past 24 hours. **WEATHER:** Beaufort Scale is, b. blue sky; c. detached clouds; d. drizzling rain; f. fog; g. dark, gloomy; h. heavy; i. lightning; m. misty (hazy); o. overcast; p. passing showers; q. squally; r. rain; s. snow; t. thunder; u. ugly, threatening; v. visibility, unusual transparency; w. wet, dew.

The "change" of barometer and temperature and the "extreme" wind given in the 2 p.m. report are those since the previous 8 a.m.

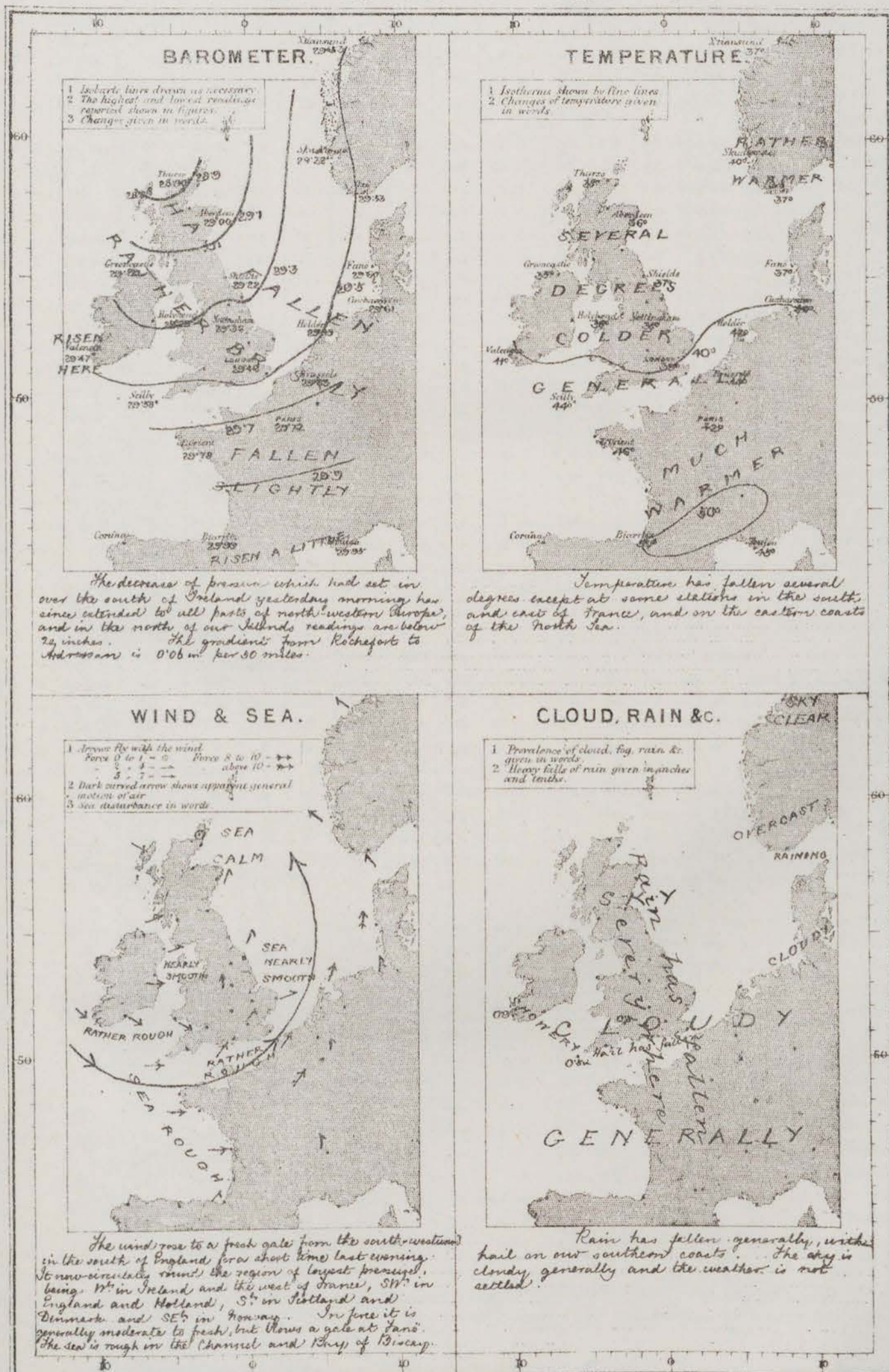
N.B.—The wind is said to "veer" when its direction changes with the sun, and to "back" when it shifts in the opposite direction.

* The Stations marked with an asterisk do not report rainfall. The "extreme" wind reported from the Norwegian Stations is an observation taken at 8 p.m.

WEATHER CHARTS

AND REMARKS FOR

MONDAY 10TH MARCH 1873 AT 8 A.M.



Subscription for these Charts payable in advance to cover delivery.
Delivery by hand 10/- per quarter.
- book post 5/- per quarter.

Meteorological Office
116, Victoria Str., Westminster, S.W.
ROBERT H. SCOTT, Director.

Vincent Brooks Day & Son Ltd. LONDON.

Tues-day 8 a.m.

WEATHER REPORT. MARCH. 11TH 1873.

STATIONS.	BAROMETER.		THERMOMETERS. (In shade).					WIND.				Amount of Cloud 0 to 10.	Weather. By Beaufort Scale.	Rainfall. In past 24 Hours.	Sea Disturb- ance. 0 to 9.
	At 8 A.M. Reduced to 32° F. at the Mean Sea Level.	Change since yesterday.	At 8 A.M.		Change in the dry bulb since yesterday.	In past 24 hours.		At 8 A.M.		Extreme.					
			Dry bulb.	Wet bulb.		Max.	Min.	Dir.	Force. (0 to 12.)	Force. (0 to 12.)	Dir.				
*Christiansund...	29.32	-21	35	33	-2	—	—	NE	6	2	E	—	b o	—	3
*Skudesnaes ...	29.19	-19	36	35	-4	—	—	IV	4	6	SSE	—	c o	—	3
*Oxö (X'tiansand)	29.12	-41	35	34	-2	—	—	Z	0	4	NE	—	r o	—	2
*Fanö ...	29.25	-35	34	33	-3	—	—	SW	4	—	—	—	c	—	—
Cuxhaven ...	29.30 f	-31	47	47	+7	—	34	SW	3	4	SSW	4	rc	0.23	—
Sumburgh Head															
Stornoway (He- brides.)	29.262	+37	40	37	+6	44	34	NNE	4	5	ENE	5	pc	0.15	3
Thurso...	29.222	+32	36	35	-2	42	34	ENE	1	4	SE	6	rc	0.20	2
Wick ...	29.252	+23	39	37	+1	42	37	NE	2	4	SSE	4	c	0.15	1
Nairn ...	29.192	+23	36	35	0	44	35	E	2	2	E	8	c o	0.05	1
Aberdeen ...	29.172	+17	38	37	+2	44	35	E	1	4	S	3	shb	0.20	1
Leith ...	29.07 f	-05	36	35	+1	45	34	SE	3	4	NW	8	psc	0.02	—
Shields...	29.11 f	-11	36	34	-1	43	33	SE	3	7	E	8	sto	0.02	2
York ...	29.12 f	-20	34	33	-2	42	30	SE	1	2	SW	10	ow	—	—
Scarborough ...	29.14 f	-14	32	32	-5	43	29	SSE	2	2	SW	8	egg	—	2
Nottingham ...	29.15 f	-21	36	35	-2	46	30	S	4	7	SW	10	shw	0.02	—
Ardrossan ...	28.97 f	-18	37	36	-1	43	37	NE	2	7	WSW	8	spw	0.17	2
Greencastle ...	29.08 f	-12	40	39	+5	41	35	WNW	6	16	WNW	10	or	0.25	—
Donaghadee ...	28.95 f	-25	40	39	+1	44	33	WNW	6	6	WNW	10	ed	0.11	5
Kingstown ...	29.14 f	-15	41	39	+4	43	36	WNW	7	8	W	5	q	0.07	5
Holyhead ...	29.05 f	-24	43	40	+5	43	35	W	7	7	W	7	sgm	0.28	5
Liverpool (Bidston Obs.)	29.07 f	-29	40	39	+3	44	32	WSW	5	5	WSW	9	c o	0.14	4
Valencia ...	29.512	+04	46	44	+5	48	39	N	6	9	N	5	q, p	0.29	6
Roche's Point...	29.38 f	-03	43	41	+6	46	35	NW	5	8	NNW	5	q, sc	0.15	4
Pembroke ...	29.26 f	-14	43	40	+2	44	38	WNW	6	9	W	2	q, b	0.19	6
Portishead ...	29.22 f	-31	41	40	+7	47	33	W	4	16	W	8	c	0.23	5
Scilly ...	29.47 f	-11	45	43	+1	46	39	WNW	6	7	WNW	7	htg	0.39	6
Plymouth ...	29.35 f	-18	44	43	+4	47	38	NW	5	9	W	16	q, m	0.17	—
Portsmouth ...	29.24 f	-25	40	39	-1	47	35	WNW	5	7	SW	5	q, c	0.10	4
Dover ...	29.30 f	-20	37	36	-6	46	34	SW	3	15	SW	3	q, hb	0.15	3
London ...	29.23 f	-23	38	37	-1	47	31	SW	2	6	SW	10	rbd	0.05	—
Oxford ...	29.20 f	-24	37	36	-1	44	33	SSW	3	5	SW	10	po	0.07	—
Cambridge ...	29.21 f	-21	34	33	-4	45	31	SSW	1	3	SW	2	ptb	0.03	—
Yarmouth ...	29.20 f	-21	36	35	-4	45	33	WSW	4	5	S	4	rgc	0.18	3
*Helder ...	29.25	-24	37	—	-5	—	—	S	3	—	—	—	—	—	2
Cape Gris Nez...	29.32 f	-24	39	37	-3	46	36	WNW	7	7	W	7	rc	0.32	5
Brest ...	29.62 f	-10	46	42	0	50	37	WNW	7	7	WNW	—	o	0.04	5
L'Orient ...	29.65 f	-13	44	44	-2	56	40	WNW	8	8	WNW	4	rc	0.28	7
Rochefort ...	29.78 f	-13	46	41	-3	54	41	W	7	5	W	6	c	0.24	5
Biarritz ...	29.95 f	-04	50	46	0	54	46	W	8	5	W	9	or	—	7
*Corunna ...															
*Brussels ...			39	—	-5	—	—	WNW	6	—	—	—	rc	—	—
*Charleville ...	29.46	-31	38	—	-2	—	—	SW	3	—	—	—	o	—	—
Paris ...	29.52 f	-20	40	36	-2	53	37	SW	4	9	SW	2	oc	0.12	—
*Lyons...															
Toulon...	29.82 f	-13	44	40	-1	—	44	NW	7	4	NW	1	fb	—	6

YESTERDAY'S 2 P.M. REPORTS AND REMARKS.

Skudesnaes ...	29.33	-05	37	36	-3	—	—	SE	6	—	—	—	o r	—	4
Thurso...	28.87	-03	40	38	+2	—	—	WSW	2	2	WSW	9	r	—	2
Scarborough ...	29.26	-02	41	39	+4	—	—	SW	2	2	SW	8	o	—	2
Greencastle ...	29.17	-03	39	38	+4	—	—	WSW	5	5	WSW	9	o	—	—
Holyhead ...	29.30	+01	41	38	+3	—	—	W	4	4	W	16	shc	—	4
Valencia ...	29.45	-02	42	40	+1	—	—	W	5	5	WNW	7	ps	—	4
Scilly ...	29.60	+02	42	40	-2	—	—	WNW	5	7	WNW	7	htg	—	—
London ...	29.43	-03	43	40	+4	—	—	WSW	5	16	SW	10	ogd	—	—
Rochefort ...	29.93	+02	54	47	+5	—	—	W	5	—	—	7	c	—	3

Pressure though unsteady does not differ much from that reported this morning and very little change of any kind has occurred.

EXPLANATION OF COLUMNS.

BAROMETER.—The letters r. (rising), f. (falling), and s. (steady), indicate the motion of the mercury in last 14 hours. **EXTREME WIND** is the strongest wind experienced in past 24 hours. **WEATHER:** Beaufort Scale is, b. blue sky; c. detached clouds; d. drizzling rain; f. fog; g. dark, gloomy; h. lightning; m. misty (hazy); o. overcast; p. passing showers; q. squally; r. rain; s. snow; t. thunder; u. ugly, threatening; v. visibility, unusual transparency; w. wet, dew.

The "change" of barometer and temperature and the "extreme" wind given in the 2 p.m. report are those since the previous 8 a.m.

N.B.—The wind is said to "veer" when its direction changes with the sun, and to "back" when it shifts in the opposite direction.

*The Stations marked with an asterisk do not report rainfall. The "extreme" wind reported from the Norwegian Stations is an observation taken at 8 p.m.

AND REMARKS FOR

BAROMETER.

1 Isobars lines drawn as necessary
2 The highest and lowest readings reported shown in figures.
3 Changes given in words.

TEMPERATURE.

1 Isotherms shown by fine lines
2 Changes of temperature given in words.

WIND & SEA.

1 Arrows fly with the wind
Force 0 to 1 - \rightarrow Force 8 to 10 - \rightarrow
2 - 4 - \rightarrow above 10 - \rightarrow
3 - 5 - 7 - \rightarrow
2 Dark curved arrow shows apparent general motion of air
3 Sea disturbance in words.

CLOUD, RAIN &c.

1 Prevalence of cloud, fog, rain &c. given in words.
2 Heavy falls of rain given in inches and tenths.

During the past night the barometer has risen briskly in the north of Scotland, while it has fallen elsewhere, and a well-defined depression has formed over our north-western coasts. The highest readings are still found in the west of France; and the gradient from Brest to Holyhead is 0.10 in. per 50 miles.

Temperature has risen somewhat in the west and south-west, but changed very little elsewhere.

The wind blew hard in squalls from the NW on our south-western coasts in the night. Fresh to strong W winds still prevail at the western and southern stations, with light SE breezes on our north-east coasts and moderate NE in the west of Scotland. The sea is high in the Bay of Biscay, rough on our west and south coasts.

Rain has fallen at nearly all stations, snow or hail in the north. Thunder has occurred at Shields, Cambridge and Sully. The sky is now moderately clear in the south-west, cloudy elsewhere, with rain in some places. The weather seems very unsettled.

Subscription for these Charts payable in advance
to cover delivery
Delivery by hand 10/- per quarter
" " book post 5/- per quarter

Meteorological Office
116, Victoria Str^t, Westminster, S.W.
ROBERT H. SCOTT, Director.

Waters, Brooks & Son, Ltd. London W.C.

Wednesday 8 a.m.

WEATHER REPORT. MARCH. 12TH 1873.

STATIONS.	BAROMETER		THERMOMETERS. (In shade).					WIND.				Amount of Cloud 0 to 10.	Weather. By Beaufort Scale.	Rainfall. In past 24 Hours.	Sea Disturb- ance. 0 to 9.
	At 8 A.M. — Reduced to 32° F. at the Mean Sea Level.	Change since yesterday.	At 8 A.M.		Change in the dry bulb since yesterday	In past 24 hours.		At 8 A.M.		Extreme.					
			Dry bulb.	Wet bulb.		Max.	Min.	Dirac.	Force. (0 to 12.)	Force. (0 to 12.)	Dirac.				
*Christiansund...	29.21	-11	32	28	-3	—	—	—	6	0	2	—	bc	—	3
*Skudesnaes ...	29.14	-05	34	33	-2	—	—	ENE	2	0	2	—	ob	—	2
*Oxö (X'iansand)	29.11	-01	34	33	-1	—	—	NE	14	2	NE	—	cs	—	2
*Fanö ...	29.18	-07	38	36	+4	—	—	SW	4	—	—	—	c	—	—
Cuxhaven ...	29.16 f	-14	35	35	-12	—	—	SSW	1	2	WSW	9	of	—	—
Sumburgh Head															
Stornoway (He- brides.)	29.51 a	+25	34	32	-6	45	33	N	4	6	NE	5	psg	0.16	3
Thurso...	29.34 a	+12	35	34	-1	45	34	NNE	5	5	NNE	8	osp	0.06	4
Wick ...	29.35 f	+10	32	32	-7	45	30	N	3	4	NE	5	cs	0.13	0
Nairn ...	29.43 a	+24	33	32	-3	43	31	NNE	3	6	NE	8	gs	0.16	5
Aberdeen ...	29.31 a	+14	33	32	-5	42	33	NNW	3	5	NNW	4	bs	0.05	3
Leith ...	29.43 a	+36	37	35	+1	46	34	N	3	3	E	0	cb	0.02	—
Shields...	29.05 a	+24	36	34	0	40	34	NNW	4	5	NNE	4	c	0.03	4
York ...	29.33 a	+26	35	34	+1	36	30	NNW	1	2	NNW	4	sc	0.42	—
Scarborough ...	29.31 a	+17	38	36	+6	47	31	N	4	5	SE	3	hob	0.16	4
Nottingham ...	29.35 a	+20	34	32	-2	46	31	NW	2	6	WSW	9	shw	0.23	—
Ardrossan ...	29.48 a	+51	36	32	-1	46	35	N	3	5	NE	2	cb	0.03	2
Greenecastle ...	29.54 a	+46	38	37	-2	41	36	NE	3	6	NNW	5	gc	0.16	—
Donaghadee ...	29.44 a	+49	40	37	0	43	36	WNW	4	6	WNW	5	gc	0.07	4
Kingstown ...	29.50 a	+36	37	36	-4	46	34	WNW	4	10	W	8	cw	0.06	3
Holyhead ...	29.41 a	+36	40	38	-3	44	39	NNE	6	8	NW	7	pc	0.02	5
Liverpool (Bidston Obs.)	29.45 a	+38	37	35	-3	45	35	NW	2	7	WSW	8	co	0.25	3
Valencia ...	29.59 a	+08	42	40	-4	48	36	NNE	3	7	N	4	c	0.11	4
Roche's Point ...	29.52 a	+14	38	35	-5	47	36	NNW	3	8	SE	3	ghg	0.05	3
Pembroke ...	29.46 a	+20	39	36	-4	46	36	NNW	2	7	W	3	gv	0.14	3
Portishead ...	29.41 a	+19	39	36	-2	48	35	N	4	7	W	0	gb	—	4
Scilly ...	29.48 a	+01	43	40	-2	48	42	NNE	5	6	WNW	6	pc	0.01	5
Plymouth ...	29.44 a	+09	38	37	-6	51	35	NW	3	6	WNW	0	cf	—	—
Portsmouth ...	29.36 a	+12	38	36	-2	48	36	NNE	4	5	WSW	1	gub	0.02	3
Dover ...	29.24 f	-06?	38	37	+1	46	36	NNE	5	5	SW	6	ghw	0.10	3
London ...	29.33 a	+10	36	35	-2	49	36	NNW	3	5	WSW	3	shw	0.11	—
Oxford ...	29.38 a	+18	36	33	-1	48	33	NW	2	6	W	2	cb	0.05	—
Cambridge ...	29.28 a	+07	34	32	0	48	32	NW	2	3	W	3	pg	0.09	—
Yarmouth ...	29.24 a	+04	38	37	+2	41	34	N	4	6	NW	4	zc	0.28	4
*Helder ...	29.15	-10	38	—	-1	—	—	N	4	—	—	—	—	—	2
Cape Gris Nez...	29.24 f	-08	39	37	0	46	36	WNW	4	7	W	10	fm	0.12	3
Brest ...	29.45 a	-17	42	40	-4	50	39	NNE	3	7	WNW	—	o	0.08	4
L'Orient ...	29.44 f	-21	43	43	-1	50	39	NNW	4	8	WNW	5	c	0.16	5
Rochefort ...	29.46 f	-32	52	52	+6	54	39	N	5	7	W	10	z	0.67	6
Biarritz ...	29.52 a	-43	52	47	+2	53	47	SW	5	8	W	9	mr	—	—
*Corunna ...															
*Brussels ...	29.26	—	41	—	+2	—	—	SW	3	—	—	—	b	—	—
*Charleville ...	?29.32	-14?	37	—	+1	—	—	S	3	—	—	—	o	—	—
Paris ...	29.33	-19	48	—	+8	—	—	SW	2	—	—	—	c	—	—
*Lyons...	29.59	—	53	—	—	—	—	S	6	—	—	—	o	—	—
Toulon...	29.66 f	-16	49	49	+5	54	44	SW	1	7	WNW	5	c	—	4

YESTERDAY'S 2 P.M. REPORTS AND REMARKS.

Skudesnaes ...	29.08	-11	40	38	+4	—	—	NW	4	—	—	—	c	— 3
Thurso...	29.29	+07	40	40	+7	—	—	NNE	2	2	NE	8	o	— 2
Scarborough ...	29.11	-03	47	47	+15	—	—	SE	5	4	SSE	10	z	— 4
Greenecastle ...	29.29	+21	41	39	+1	—	—	NNE	5	6	NNW	9	g	—
Holyhead ...	29.08	+03	41	40	-2	—	—	NW	8	8	NW	7	pgw	— 6
Valencia ...	29.49	-02	46	44	0	—	—	N	6	7	N	4	p	— 5
Scilly ...	29.47	00	48	45	+3	—	—	WNW	6	6	WNW	6	p	— 6
London ...	29.21	-02	48	44	+10	—	—	WSW	3	3	SW	6	opc	—
Rochefort ...	29.78	00	48	44	+2	—	—	W	7	—	—	7	c	— 5

The barometer has risen very briskly at our NW stations while it has fallen slightly both at the E of England and at Valencia. The depression is apparently travelling slowly to the SE and a fresh NW gale is blowing on the Welsh coasts.

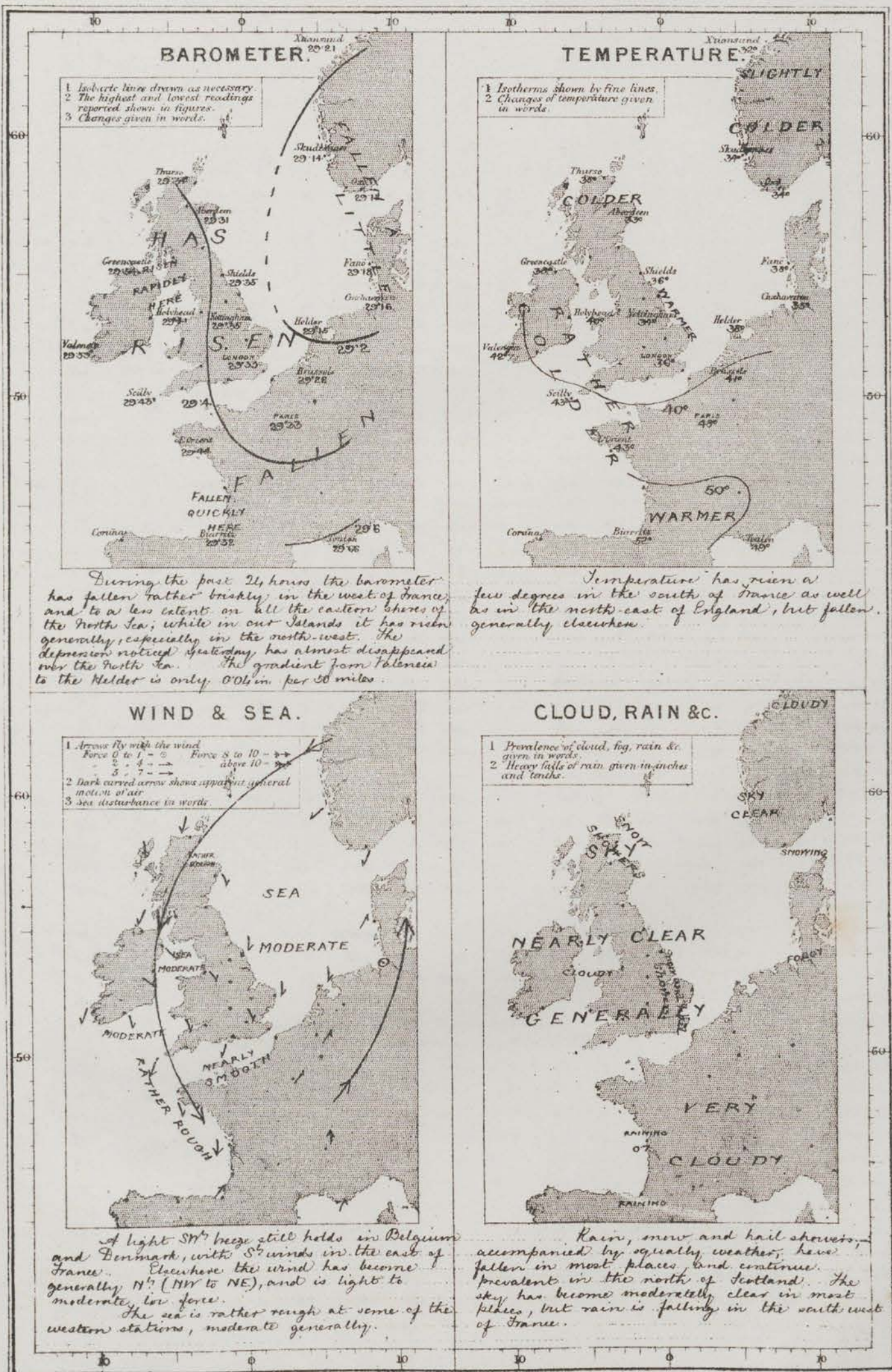
EXPLANATION OF COLUMNS.

BAROMETER.—The letters r. (rising), f. (falling), and s. (steady), indicate the motion of the mercury in last 14 hours. **EXTREME WIND.** strongest wind experienced in past 24 hours. **WEATHER:** Beaufort Scale is, b. blue sky; c. detached clouds; d. drizzling rain; f. fog; g. dark, gloomy; h. lightning; m. misty (hazy); o. overcast; p. passing showers; q. squally; r. rain; s. snow; t. thunder; u. ugly, threatening; v. visibility, unusual transparency; w. wet, dew.

The "change" of barometer and temperature and the "extreme" wind given in the 2 p.m. report are those since the previous 8 a.m. N.B.—The wind is said to "veer" when its direction changes with the sun, and to "back" when it shifts in the opposite direction.

*The Stations marked with an asterisk do not report rainfall. The "extreme" wind reported from the Norwegian Stations is an observation taken at 8 a.m.

WEATHER CHARTS AND REMARKS FOR WEDNESDAY 12TH MARCH 1873 AT 8 A.M.



Subscription for these Charts payable in advance to order delivery.
Delivery by hand 10/- per quarter
book post 5/- per quarter

Meteorological Office
116, Victoria Str., Westminster, S.W.
ROBERT H. SCOTT, Director.

Vincent Brooks Day & Son, Lith. London W.C.

Thursday 8 a.m.

WEATHER REPORT. MARCH. 13TH 1873.

STATIONS.	BAROMETER.		THERMOMETERS. (In shade).					WIND.				Amount of Cloud 0 to 10.	Weather. By Beaufort Scale.	Rainfall. In past 24 Hours.	Sea Disturb- ance 0 to 9.
	At 8 A.M. Reduced to 32° F. at the Mean Sea Level.	Change since yesterday.	At 8 A.M.		Change in the dry bulb since yesterday.	In past 24 hours.		At 8 A.M.		Extreme.					
			Dry bulb.	Wet bulb.		Max.	Min.	Dirac.	Force, (0 to 12.)	Force, (0 to 12.)	Dirac.				
Christiansund...	29.54	+33	28	26	-4	—	—	ESE	6	4	E	—	b	—	3
Skudesnaes ...	29.58	+44	35	30	+1	—	—	E	4	2	ENE	—	b	—	2
*Oxø (Christiansand)	29.59	+48	27	24	-7	—	—	NE	6	8	NE	—	so	—	4
*Fanø ...	—	—	—	—	—	—	—	—	—	—	—	—	—	—	—
Cuxhaven ...	29.452	+29	36	36	+1	44	—	WSW	1	2	NE	3	cb	—	—
Sumburgh Head	—	—	—	—	—	—	—	—	—	—	—	—	—	—	—
Stornoway (Hebrides.)	29.602	+	35	34	+	41	33	N	4	7	NNE	5	psq	0.11	3
Thurso...	29.522	+18	37	36	+2	41	33	NE	3	5	NNE	5	sc	0.19	3
Wick ...	29.542	+19	37	36	+5	45	31	N	2	4	NE	6	psc	0.22	0
Nairn ...	29.552	+12	36	35	+3	38	31	NE	1	4	NE	10	gsr	0.26	4
Aberdeen ...	29.502	+19	36	34	+3	39	33	N	1	3	NNW	2	spw	0.04	2
Leith ...	29.512	+08	34	34	-3	48	27	W	2	3	NW	7	cg	—	—
Shields...	29.492	+14	32	32	-4	40	30	WNW	2	6	E	12	b	—	3
York ...	29.502	+17	33	29	-5	43	27	S	1	1	WNW	3	b	—	—
Scarborough ...	29.512	+20	32	31	-6	42	28	WSW	1	4	N	1	hpt	—	3
Nottingham ...	29.542	+19	29	29	-5	42	24	SW	1	2	SE	4	som	—	—
Ardrossan ...	29.502	+02	35	33	-1	44	34	NE	3	4	NW	4	cw	—	2
Greencastle ...	29.525	-02	38	36	0	41	35	NNE	4	4	NNW	9	co	0.12	—
Donaghadee ...	29.418	-03	37	36	-3	45	33	NE	7	7	NE	8	co	0.10	6
Kingstown ...	29.498	-01	35	34	-2	42	33	W	3	4	WNW	10	cm	0.01	3
Holyhead ...	29.428	+01	36	35	-4	42	35	SW	2	4	NNE	10	hd	0.07	3
Liverpool (Bidston Obs.)	29.532	+08	34	32	-3	43	31	S	2	4	WNW	1	csb	0.05	1
Valencia ...	29.622	+04	38	35	-4	47	35	NNE	2	3	NNE	3	cb	—	3
Roche's Point...	29.535	+01	36	34	-2	46	33	NW	3	4	N	2	b	—	2
Pembroke ...	29.522	+06	38	35	-1	45	33	WNW	3	4	N	4	fo	0.02	2
Portishead ...	29.512	+10	35	34	-4	50	27	SE	1	3	WNW	0	cv	0.05	1
Scilly ...	29.572	+09	40	36	-3	45	38	N	3	5	NNW	5	c	—	3
Plymouth ...	29.552	+11	34	33	-4	49	31	NE	1	3	NNW	0	bg	—	—
Portsmouth ...	29.522	+16	34	33	-4	47	33	N	1	4	NNE	1	cb	—	1
Dover ...	29.492	+25	38	37	0	45	35	N	3	3	NNW	3	gb	—	2
London ...	29.502	+17	34	33	-2	46	33	W	0	3	NW	10	csf	0.13	—
Oxford...	29.532	+15	30	29	-6	43	28	W	0	2	NW	0	ob	0.04	—
Cambridge ...	29.532	+25	35	34	+1	43	33	W	1	2	N	10	pho	0.03	—
Yarmouth ...	29.492	+25	36	35	-2	43	34	WNW	2	4	NW	7	cg	—	4
*Helder ...	29.51	+06	39	—	+1	—	—	WNW	3	—	—	—	—	—	2
Cape Gris Nez...	29.49	+25	38	36	+1	46	37	—	3	4	N	8	o	0.04	1
Brest ...	29.552	+10	38	38	-4	49	35	NE	1	4	NE	10	o	—	3
L'Orient ...	29.532	+09	36	36	-7	50	35	NE	3	4	NNE	4	oc	—	3
Rochefort ...	29.458	-01	41	39	-11	52	37	NE	4	5	N	10	o	0.12	3
Biarritz ...	29.428	-10	48	43	-4	55	43	SW	5	5	W	8	r	0.20	3
*Corunna ...	—	—	—	—	—	—	—	—	—	—	—	—	—	—	—
*Brussels ...	29.50	+24	39	—	-2	—	—	WNW	—	—	—	—	c	—	—
*Charleville ...	29.51	+19	36	—	-3	—	—	N	1	—	—	—	c	—	—
Paris ...	29.472	+14	41	39	-7	48	36	NNE	3	4	W	10	o	—	—
*Lyons...	29.52	-07	41	—	-12	—	—	SW	1	—	—	—	r	—	—
Toulon...	29.458	-21	50	50	+1	57	48	SW	5	4	SSW	8	fo	—	3

YESTERDAY'S 2 P.M. REPORTS AND REMARKS.

Skudesnaes ...	29.26	+12	40	35	+6	—	—	ESE	4	—	—	—	b	—	3
Thurso...	29.20	-14	40	36	+5	—	—	NNE	5	5	NNW	4	sc	—	4
Scarborough ...	29.38	+07	39	36	+1	—	—	N	4	4	N	4	psc	—	5
Greencastle ...	29.56	+02	40	37	+2	—	—	NNW	4	4	NNW	3	b	—	—
Holyhead ...	29.47	+06	41	37	+1	—	—	NNW	4	4	NNE	3	b	—	3
Valencia ...	29.63	+04	45	41	+3	—	—	NNE	3	3	ENE	4	c	—	3
Scilly ...	29.54	+06	44	39	+1	—	—	N	4	5	NNE	5	c	—	4
London ...	29.38	+05	44	39	+8	—	—	WNW	2	3	NW	7	c	—	—
Rochefort ...	29.50	+04	49	44	-3	—	—	SE	3	—	—	10	o	—	3

Very little change has occurred except at Thurso, where the barometer is reported to have fallen very briskly, and at Greencastle where the wind has backed to NW.

EXPLANATION OF COLUMNS.

BAROMETER.—The letters r. (rising), f. (falling), and s. (steady), indicate the motion of the mercury in last 14 hours. **EXTREME WIND** strongest wind experienced in past 24 hours. **WEATHER:** Beaufort Scale is, b. blue sky; c. detached clouds; d. drizzling rain; f. fog; g. dark, gloomy; h. hazy; l. lightning; m. misty (hazy); o. overcast; p. passing showers; q. squally; r. rain; s. snow; t. thunder; u. ugly, threatening; v. visibility, unusual transparency; w. wet, dew.

The "change" of barometer and temperature and the "extreme" wind given in the 2 p.m. report are those since the previous 8 a.m.

N.B.—The wind is said to "veer" when its direction changes with the sun, and to "back" when it shifts in the opposite direction.

*The Stations marked with an asterisk do not report rainfall. The "extreme" wind reported from the Norwegian Stations is an observation taken at 8 p.m.

WEATHER CHARTS

AND REMARKS FOR

THURSDAY 13TH MARCH 1873 AT 8 A.M.

BAROMETER.

- 1 Isobaric lines drawn as necessary
- 2 The highest and lowest readings reported shown in figures.
- 3 Changes given in words.



Friday 8 a.m.

WEATHER REPORT. March 14th 1873.

STATIONS.	BAROMETER.		THERMOMETERS (In shade)					WIND				Amount of Cloud 0 to 10.	Weather By Beaufort Scale.	Rainfall. In past 24 Hours.	Sea Disturb- ance 0 to 5.
	At 8 A.M. Reduced to 32° F. at the Mean Sea Level.	Change since yesterday	At 8 A.M.		Change in the dry bulb since yesterday.	In past 24 hours.		At 8 A.M.		Extreme.					
			Dry bulb.	Wet bulb.		Max.	Min.	Dir.	Force (0 to 12.)	Force (0 to 12.)	Dir.				
*Christiansund...	29.95	+ .41	33	29	+ 5	—	—	ESE	2	4	ESE	—	b c	—	3
*Skudesnaes ...	29.99	+ .41	33	—	—	—	—	ENE	2	2	W	—	c b	—	2
*Oxö (Xtiansand)	30.03	+ .44	29	21	0	—	—	NE	4	6	NE	—	o	—	3
*Fano ...	29.85	+ .43	32	32	—	—	—	E	6	—	—	—	e	—	—
Skagen ...	30.02	—	26	24	—	—	—	E	8	—	—	—	e	—	—
Cuxhaven ...	29.77	+ .32	36	36	0	44	—	ENE	2	2	NW	4	b c	—	—
Sumburgh Head															
Stornoway (Hebrides)	29.81	+ .21	34	33	—	42	33	NNE	5	5	NNE	3	p s b	0.04	2
Thurso ...	29.83	+ .31	34	34	—	42	34	Z	0	4	NNE	10	c s	0.07	1
Wick ...	29.85	+ .31	33	32	—	42	30	W	1	3	N	4	f c	0.05	0
Nairn ...	29.88	+ .33	34	33	—	40	33	NE	1	2	NE	6	g s c	0.11	2
Aberdeen ...	29.87	+ .37	34	33	—	41	32	Z	0	1	N	10	c s	0.01	1
Leith ...	29.85	+ .34	37	36	+ 3	47	37	NE	3	3	NE	7	e	—	—
Shields ...	29.81	+ .34	37	36	+ 3	41	32	ESE	2	3	NE	7	p h o	0.03	5
York ...	29.79	+ .29	30	29	0	43	28	W	1	1	W	5	o c	—	—
Scarborough ...	29.79	+ .38	30	35	+ 4	38	32	NNW	1	2	NE	6	b c	—	2
Nottingham ...	29.78	+ .24	30	29	+ 1	46	26	NNE	1	2	SW	8	e n o	—	—
Ardrossan ...	29.86	+ .36	34	35	+ 2	45	33	ENE	2	3	NE	5	e n o	—	1
Greencastle ...	29.86	+ .34	36	35	—	41	35	NNE	2	4	NNE	4	p c	0.15	—
Donaghadee ...	29.80	+ .39	38	35	+ 1	44	33	E	3	7	NE	1	c b	0.02	3
Kingstown ...	29.78	+ .29	37	36	+ 2	41	34	NNE	3	4	NNE	7	e n o	0.32	3
Holyhead ...	29.73	+ .31	37	36	+ 1	43	35	ENE	3	3	SSE	10	s g	0.09	3
Liverpool (Bidston Obs.)	29.81	+ .28	32	31	—	43	30	E	1	2	ESE	5	e g	—	1
Valencia ...	29.83	+ .20	38	35	0	48	37	NNE	3	3	N	4	e	—	3
Roche's Point ...	29.75	+ .22	36	33	0	45	33	NNE	4	4	N	2	c b	—	3
Pembroke ...	29.70	+ .18	34	33	—	44	31	NNE	1	4	W	2	p f o	0.14	1
Portishead ...	29.70	+ .19	35	34	0	49	32	ESE	2	2	ESE	5	c	0.02	2
Scilly ...	29.78	+ .11	42	38	+ 2	47	37	NNW	3	4	W	5	e	0.03	2
Plymouth ...	29.68	+ .23	37	36	+ 3	47	32	N	1	3	W	0	m f	0.03	—
Portsmouth ...	29.75	+ .23	35	35	+ 1	45	33	NNE	1	2	SW	10	e s n	0.01	1
Dover ...	29.77	+ .28	35	34	—	43	31	NNE	1	2	N	2	b	—	1
London ...	29.76	+ .26	32	31	—	41	25	Z	0	1	NNW	10	c f	—	—
Oxford ...	29.74	+ .21	34	33	+ 4	45	30	Z	0	2	SW	10	c s	0.17	—
Cambridge ...	29.87	+ .28	31	30	—	42	26	SW	1	1	E	1	c b	—	—
Yarmouth ...	29.76	+ .27	37	36	+ 1	40	34	NE	3	3	ESE	6	e c	0.16	4
*Helder ...	29.78	+ .27	36	—	—	—	—	SE	1	—	—	—	—	—	2
Cape Gris Nez...	—	—	35	33	—	43	33	Z	0	1	N	0	o b	—	1
Brest ...	29.67	—	39	37	+ 1	49	35	SE	3	4	ESE	7	b o	—	3
L'Orient ...	29.69	+ .16	40	40	+ 4	52	36	ESE	4	4	NW	6	e	—	3
Rocheport ...	29.71	+ .26	39	37	—	52	37	E	5	4	N	10	e o	—	3
Biarritz ...	29.73	+ .31	41	37	—	47	38	SE	4	7	NW	10	e	0.28	4
*Corunna ...	—	—	—	—	—	—	—	—	—	—	—	—	—	—	—
*Brussels ...	29.78	+ .28	39	—	0	—	—	E	3	—	—	—	b	—	—
*Charleville ...	—	—	—	—	—	—	—	—	—	—	—	—	—	—	—
Paris ...	29.80	+ .33	33	31	—	46	23	NW	1	4	NNE	0	o b	—	—
*Lyons ...	29.92	+ .40	43	—	+ 2	—	—	N	3	—	—	—	b	—	—
Toulon ...	29.74	+ .29	40	36	—	57	39	NNW	5	8	NW	2	o b	0.08	6

YESTERDAY'S 2 P.M. REPORTS AND REMARKS.

Skudesnaes ...	29.69	+ .09	38	33	+ 3	—	—	SSW	2	—	—	—	b	—	—
Thurso ...	29.59	+ .07	41	38	+ 4	—	—	NNE	4	4	NNE	5	e	—	3
Scarborough ...	29.58	+ .07	38	36	+ 6	—	—	NE	2	1	WSW	2	b	—	3
Greencastle ...	29.62	+ .10	39	35	+ 1	—	—	ENE	2	4	NNE	9	p	—	—
Holyhead ...	29.49	+ .07	42	41	+ 6	—	—	SSW	2	2	SW	3	b	—	1
Valencia ...	29.64	+ .01	44	40	+ 6	—	—	N	3	3	NNW	2	b	—	3
Scilly ...	29.61	00	46	41	+ 6	—	—	W	4	4	W	6	e	—	3
London ...	29.57	+ .07	41	37	+ 7	—	—	NNW	1	1	NNE	4	f c	—	—
Rocheport ...	29.54	+ .09	47	45	+ 6	—	—	N	4	—	—	7	e	—	3

The barometer has risen except in the SW of England. The wind has backed somewhat at the SW stations, but is not much changed elsewhere.

EXPLANATION OF COLUMNS

BAROMETER.—The letters r. (rising), f. (falling), and s. (steady), indicate the motion of the mercury in last 14 hours. **EXTREME WIND** is the strongest wind experienced in past 24 hours. **WEATHER.**—Beaufort Scale is, b. blue sky; c. detached clouds; d. drizzling rain; f. fog; g. dark, gloomy; h. hazy; i. lightning; m. misty (hazy); o. overcast; p. passing showers; q. squally; r. rain; s. snow; t. thunder; u. ugly, threatening; v. visibility, unusual transparency; w. wet, dew.

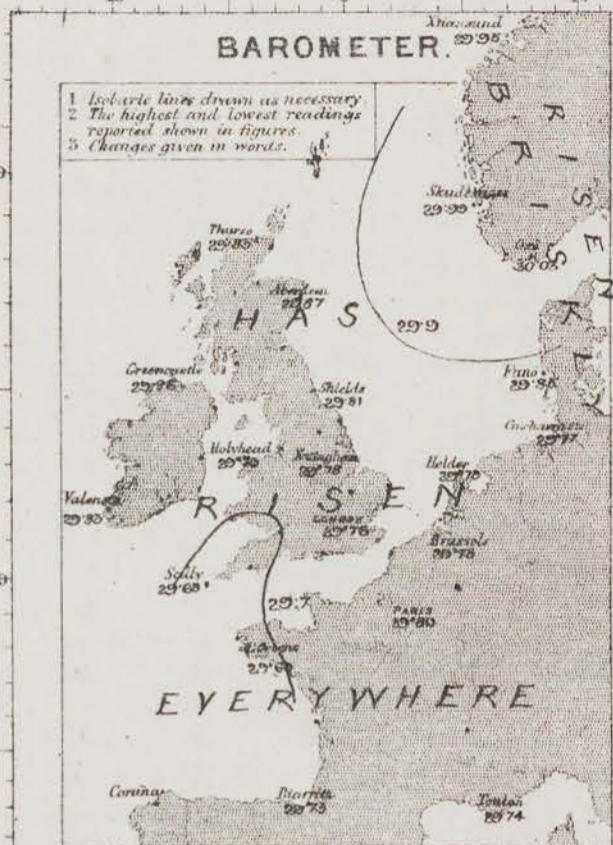
The "change" of barometer and temperature and the "extreme" wind given in the 2 p.m. report are those since the previous 8 a.m. N.B.—The wind is said to "veer" when its direction changes with the sun, and to "back" when it shifts in the opposite direction.

* The Stations marked with an asterisk do not report rainfall. The "extreme" wind reported from the Norwegian Stations is an observation taken at 8 p.m.

WEATHER CHARTS

AND REMARKS FOR

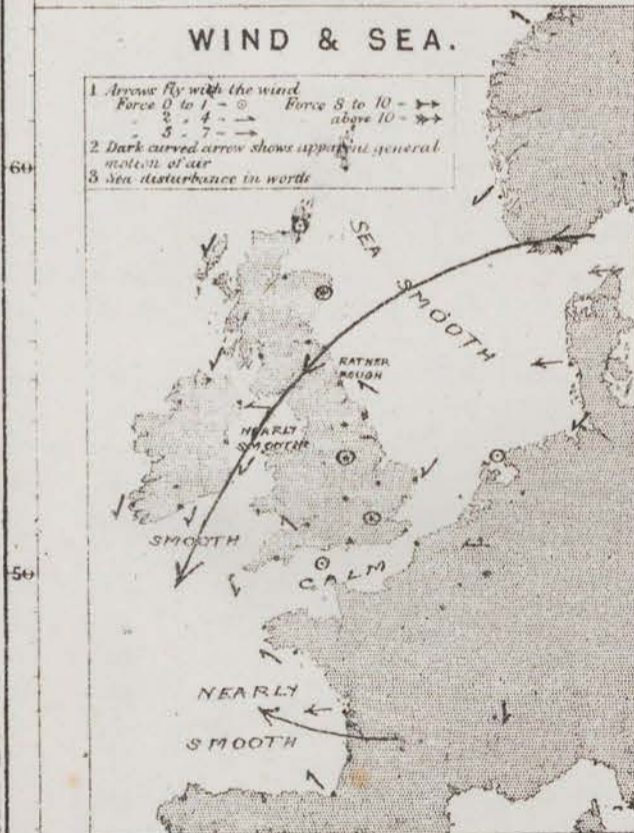
FRIDAY 14TH MARCH 1873 AT 8 A.M.



The barometer has risen everywhere since yesterday, the change being most marked in Norway, and Denmark. Pressure is still very uniform over our Islands and France, and the gradient from Cuxhaven to Oes is rather more than 0.05 in. per 50 miles.



Temperature has fallen a little in Scotland, the south east of England and south west of France, but risen slightly in most other places. The thermometer on grass fell to 14° in London last night.



Very light N to NE winds, and calm prevail in our Islands this morning, while a moderate E to SE breeze is blowing in the west of France. A fresh E wind is reported from Harz, and an E' gale at the Skaw. The sea is rather rough at Shields, smooth or nearly so, elsewhere.



Some rain has fallen on our western coasts, and snow in Scotland. The sky is cloudy in most places, with much fog and mist in our Islands, and snow is falling at some Scotch stations. Observations from Skagen (the Skaw) appear in this morning's report, and will be continued daily.

Subscription for these Charts payable in advance to cover delivery.
Delivery by hand 10/- per quarter.
— by post 5/- per quarter.

Meteorological Office
116, Victoria Str^t, Westminster, S.W.
ROBERT H. SCOTT, Director.

Vincent Brooks Day & Son, Ltd. London, W.C.

Saturday 8 a.m.

WEATHER REPORT. MARCH, 15TH 1873.

STATIONS.	BAROMETER		THERMOMETERS (In shade).					WIND.				Amount of Cloud 0 to 10.	Weather. By Beaufort Scale.	Rainfall. In past 24 Hours.	Sea Disturb- ance. 0 to 9.
	At 8 A.M. Reduced to 32° F. at the Mean Sea Level.	Change since yesterday.	At 8 A.M.		Change in the dry bulb since yesterday.	In past 24 hours.		At 8 A.M.		Extreme.					
			Dry bulb.	Wet bulb.		Max.	Min.	Dir.	Force. (0 to 12.)	Force. (0 to 12.)	Dir.				
*Christiansund...	30.27	+32	35	31	+2	—	—	S	2	2	SSE	—	0	—	2
*Skulesnaes ...	30.32	+33	34	32	+1	—	—	WSW	2	4	WNW	—	0 b	—	1
*Oxø (Christiansund)	30.34	+31	23	19	-4	—	—	NNE	4	4	NE	—	0 b	—	2
*Fano ...	30.32	+30	25	23	-1	—	—	E	6	—	—	—	0	—	—
Cuxhaven ...	30.20	+35	31	28	-1	—	—	NNE	6	—	—	—	0	—	—
Sumburgh Head	30.12	+35	34	33	-2	39	—	ENE	5	4	E	8	0	—	2
Stornoway (Hebrides)	30.22	+41	30	29	-4	42	28	NW	2	3	NW	0	pb	0.12	1
Thurso...	30.22	+39	35	34	+1	42	32	S	1	2	SSW	3	e	0.05	1
Wick ...	30.24	+39	39	36	+6	43	30	S	2	3	S	6	e	0.02	1
Nairn ...	30.25	+37	32	30	-2	42	30	SE	1	2	NE	4	bhc	0.02	2
Aberdeen ...	30.22	+35	38	37	+4	40	33	ESE	2	4	NNE	7	pse	0.15	4
Leith ...	30.17	+32	35	34	-2	45	32	SE	4	3	E	4	phc	0.06	—
Shields...	30.14	+33	39	37	+2	41	34	ESE	2	4	ESE	7	phc	0.06	4
York ...	30.08	+29	38	36	+8	42	29	E	1	1	NE	3	phb	0.06	—
Scarborough ...	30.11	+32	39	37	+3	41	33	E	4	2	NNE	6	c	0.02	4
Nottingham ...	30.02	+24	37	35	+7	41	28	ENE	4	2	ENE	7	gms	—	—
Ardrossan ...	30.16	+30	36	34	-1	45	34	ENE	3	2	ENE	3	csb	—	2
Greencastle ...	30.12	+26	38	36	+2	41	35	NE	4	4	ENE	3	c	0.03	—
Donaghadee ...	30.07	+27	37	36	-1	44	36	E	7	7	E	3	b	—	5
Kingstown ...	30.01	+23	40	37	+3	42	37	ENE	6	5	ENE	9	po	—	5
Holyhead ...	29.97	+24	38	37	+1	41	35	ENE	3	4	ENE	5	no	—	3
Liverpool (Biddon Obs.)	30.02	+21	37	35	+5	43	31	ENE	3	4	ENE	6	c	—	2
Valencia ...	29.92	+09	38	35	0	45	35	ESE	6	5	NE	3	cb	—	4
Roche's Point ...	29.83	+08	38	36	+2	44	34	ENE	5	5	ENE	8	co	—	4
Pembroke ...	29.83	+13	36	34	+2	43	34	ENE	7	6	ENE	4	ew	—	3
Portishead ...	29.82	+12	38	36	+3	46	32	ENE	5	6	ENE	10	so	0.05	3
Scilly ...	29.59	+09	41	40	-1	46	40	ENE	7	7	ENE	10	cr	0.05	6
Plymouth ...	29.64	+04	39	37	+2	48	35	ENE	6	8	ENE	10	bo	—	—
Portsmouth ...	29.76	+01	41	39	+6	45	34	SE	5	6	SE	9	goc	0.34	4
Dover ...	29.88	+11	41	39	+6	45	35	ESE	5	4	E	5	bg	—	5
London ...	29.86	+10	40	38	+8	41	32	E	4	4	ENE	10	fb	0.03	—
Oxford ...	29.90	+16	36	35	+2	38	31	ENE	2	3	ENE	10	o	0.11	—
Cambridge ...	29.96	+15	37	35	+6	41	29	ENE	2	2	E	3	c	—	—
Yarmouth ...	30.02	+26	38	36	+1	40	35	E	7	7	ESE	4	c	—	5
*Helder ...	30.09	+31	35	—	-1	—	—	ENE	6	—	—	—	—	—	4
Cape Gris Nez...	—	—	37	35	+2	46	34	SE	4	4	ESE	9	bo	—	2
Brest ...	29.45	-22	42	42	+3	47	35	E	5	7	ESE	10	o	0.47	4
L'Orient ...	29.48	-21	43	43	+3	47	36	ENE	4	—	E	6	re	0.51	3
Rochefort ...	29.56	-15	47	43	+8	47	38	S	5	5	SE	6	oc	0.28	3
Biarritz ...	29.56	-27	57	50	+16	59	55	S	8	7	S	5	oc	—	3
*Corunna ...	—	—	—	—	—	—	—	—	—	—	—	—	—	—	—
*Brussels ...	29.91	+13	39	—	0	—	—	SE	4	—	—	—	0	—	—
*Charleville ...	29.89	—	40	—	—	—	—	NNE	3	—	—	—	0	—	—
Paris ...	29.75	-05	40	38	+7	47	33	E	4	1	E	10	oz	0.04	—
*Lyons...	29.88	-04	53	—	+10	—	—	S	1	—	—	—	b	—	—
Toulon...	29.90	-16	49	47	+2	53	40	S	4	7	WNW	8	cf	—	6

YESTERDAY'S 2 P.M. REPORTS AND REMARKS.

Skudesnaes ...	30.11	+12	35	32	+2	—	—	—	4	—	—	—	b	—	2
Thurso...	29.93	+10	41	39	+7	—	—	S	1	2	SSW	4	c	—	1
Scarborough ...	29.86	+07	37	36	+1	—	—	ENE	2	1	N	4	c	—	3
Greencastle ...	29.93	+07	41	39	+5	—	—	ENE	2	2	ENE	4	e	—	—
Holyhead ...	29.77	+06	40	38	+3	—	—	ENE	4	4	ENE	10	w	—	3
Valencia ...	29.85	+02	42	38	+4	—	—	NE	4	3	NNE	3	b	—	3
Scilly ...	29.70	+02	45	41	+3	—	—	NE	4	4	NE	4	c	—	2
London ...	29.81	+05	40	39	+8	—	—	ENE	1	1	ENE	10	fgm	—	—
Rochefort ...	29.63	-08	41	38	+2	—	—	SE	5	—	—	10	r	—	4

The barometer continues to rise in our Islands, but has fallen in the W of France. The wind has veered at Scilly and Rochefort.

EXPLANATION OF COLUMNS.

BAROMETER.—The letters r. (rising), f. (falling), and s. (steady), indicate the motion of the mercury in last 14 hours. **EXTREME WIND** is the strongest wind experienced in past 24 hours. **WEATHER:** Beaufort Scale is, b. blue sky; c. detached clouds; d. drizzling rain; f. fog; g. dark, gloomy; h. heavy; l. lightning; m. misty (hazy); o. overcast; p. passing showers; q. squally; r. rain; s. snow; t. thunder; u. ugly, threatening; v. visibility, unusual transparency; w. wet, dew.


The "change" of barometer and temperature and the "extreme" wind given in the 2 p.m. report are those since the previous 8 a.m. N.B.—The wind is said to "veer" when its direction changes with the sun, and to "back" when it shifts in the opposite direction.

* The Stations marked with an asterisk do not report rainfall. The "extreme" wind reported from the Norwegian Stations is an observation taken at 8 p.m.

WEATHER CHARTS

AND REMARKS FOR

SATURDAY 15TH MARCH 1873 AT 8 A.M.




- 1 Isobaric lines drawn as necessary
- 2 The highest and lowest readings reported shown in figures
- 3 Changes given in words.

During the past twenty-four hours the barometer has continued to rise gradually at all the northern and eastern stations; but a fall had commenced in the west of France yesterday afternoon which has since extended to our own south-west coasts. The gradient from Holyhead to Scilly is 0.095 in. per 50 miles.




- 1 Isotherms shown by fine lines
- 2 Changes of temperature given in words.

Temperature has fallen slightly in Denmark, the south of Norway, and west of Scotland, but risen a little elsewhere.



1. Arrows fly with the wind
Force 0 to 1 - Force 8 to 10 -
2 to 4 - above 10 -
5 to 7 -
2. Dark curved arrow shows apparent general motion of air
3. Sea disturbance in words

The wind has veered in our Islands, and is now generally moderate to fresh over the greater part of England and Ireland, but blows strongly on the south-west coasts. Light SE^{ly} breezes are reported from Scotland. The sea is rather rough in the west, moderate to smooth elsewhere.



- 1 Prevalence of cloud, fog, rain &c.
given in words.
- 2 Heavy falls of rain given in inches
and tenths.

Some snow and hail have
fallen in the north. The sky is overcast
in the south west, rather cloudy elsewhere.

Subscriptions for these Charts payable in advance
to cover delivery.
Delivery by hand 10/- per quarter
" " " " book post 5/- per quarter.

Meteorological Office
116, Victoria Str^t, Westminster, S.W.
ROBERT H. SCOTT, Director.

Vincent Brooks Day & Son, Lth. London W.C.

Sun-day 8 a.m.

WEATHER REPORT. March 16th 1873.

STATIONS.	BAROMETER.		THERMOMETERS. (in shade).					WIND.				Amount of Cloud 0 to 10.	Weather. By Beaufort Scale.	Rainfall. in past 24 Hours.	Sea Disturb- ance. 0 to 9.
	At 8 A.M. — Reduced to 32° F. at the Mean Sea Level.	Change since yesterday.	At 8 A.M.		Change in the dry bulb since yesterday.	In past 24 hours.		At 8 A.M.		Extreme.					
			Dry bulb.	Wet bulb.		Max.	Min.	Dirce.	Force. (0 to 12.)	Force. (0 to 12.)	Dirce.				
*Christiansund...	30.33	-04	—	36	—	—	—	S	4	4	SSW	—	cb	—	4
*Skudesnaes ...	30.36	+04	33	29	-1	—	—	ENE	2	0	Z	—	b	—	4
*Oxö (X'tianand)	30.35	+01	27	24	+4	—	—	NNE	4	4	NE	—	b	—	3
*Fano ...	30.28	+06	26	23	+1	—	—	E	6	—	—	—	c	—	—
Cuxhaven ...	30.29	+09	27	27	-2	—	—	E	6	—	—	—	c	—	—
Sumburgh Head	30.09	-03	33	27	-1	—	30	E	4	4	E	6	c	—	—
Stornoway (He- brides.)	30.14	-08	35	33	+5	42	26	SE	4	4	SE	0	b	—	2
Thurso...	30.19	-03	36	34	+1	42	32	N	2	3	SSE	5	c	—	1
Wick ...	30.19	-05	38	35	-1	45	35	S	2	3	S	10	co	—	2
Nairn ...	30.20	-05	34	32	+2	43	30	E	1	1	ESE	6	bc	—	1
Aberdeen ...	30.20	-02	37	33	-1	41	35	ESE	3	3	ESE	9	co	—	4
Leith ...	30.15	-02	36	34	+1	48	33	SE	3	3	SE	8	sho	0.02	—
Shields...	30.10	-04	36	34	-3	41	35	ESE	6	7	ESE	8	g	0.01	6
York ...	30.05	-03	35	33	-3	42	33	ENE	2	4	ENE	9	h/po	0.04	—
Scarborough ...	30.05	-06	36	34	-3	40	35	E	5	4	E	10	ho	0.02	5
Nottingham ...	29.96	-06	35	34	-2	44	33	ENE	3	5	ENE	10	ew	—	—
Ardrossan ...	30.10	-04	36	32	0	47	24	E	5	6	E	6	c	—	3
Greencastle ...	30.02	-10	36	34	-2	42	35	ENE	5	5	ENE	8	co	—	—
Donaghadee ...	30.00	-07	36	35	-1	46	36	ENE	7	7	ENE	10	go	—	6
Kingstown ...	29.90	-11	38	36	-2	43	37	ENE	7	8	ENE	10	co	—	3
Holyhead ...	29.85	-12	35	34	-3	42	34	ENE	7	8	ENE	7	sc	0.01	5
Liverpool (Bidston Obs.)	29.97	-05	35	32	-2	42	34	ENE	5	6	ENE	10	co	—	3
Valencia ...	29.74	-18	40	37	+2	46	34	E	5	7	E	6	c	0.08	4
Roche's Point...	29.72	-11	39	39	+1	46	36	ESE	7	9	NE	9	o r	0.26	5
Pembroke ...	29.73	-10	38	36	+2	44	33	E	6	8	ENE	9	om	0.05	5
Portishead ...	29.79	-03	37	37	-1	44	31	ENE	5	8	ENE	10	so	0.43	4
Scilly ...	29.62	+03	47	47	+6	47	40	ESE	5	9	E	8	o	0.26	5
Plymouth ...	29.67	+03	38	38	-1	43	33	SE	6	9	SE	10	ro	0.78	—
Portsmouth ...	29.76	-00	38	38	-3	46	35	ESE	4	8	SE	9	go	0.11	4
Dover ...	29.81	-07	38	37	-3	43	36	ESE	5	7	SE	3	gb	0.25	5
London ...	29.80	-06	37	36	-3	43	34	E	6	7	E	10	crq	0.11	—
Oxford...	29.85	-05	35	34	-1	42	33	E	2	6	ENE	10	o	0.05	—
Cambridge ...	29.90	-06	37	34	0	42	34	E	3	3	ENE	10	o	—	—
Yarmouth ...	29.91	-11	37	35	-1	39	35	ESE	8	8	ESE	7	cz	—	6
*Helder ...	—	—	—	—	—	—	—	—	—	—	—	—	—	—	—
Cape Gris Nez...	—	—	—	—	—	—	—	—	—	—	—	—	—	—	—
Brest ...	29.54	+12	45	43	+3	50	40	ESE	1	5	E	10	o	0.08	3
L'Orient ...	29.59	+11	48	48	+5	56	42	ENE	1	5	SE	10	ca	0.16	3
Rochefort ...	29.62	+06	52	48	+5	61	45	SE	4	5	S	10	o	0.08	3
Biarritz ...	29.70	+14	57	52	0	64	52	S	5	8	S	3	oc	—	3
*Corunna ...	—	—	—	—	—	—	—	—	—	—	—	—	—	—	—
*Brussels ...	29.87	-04	39	—	0	—	—	E	3	—	—	—	b	—	—
*Charleville ...	29.89	-00	39	—	-1	—	—	E	1	—	—	—	c	—	—
Paris ...	29.73	-02	43	41	+3	47	39	E	1	4	E	10	ro	0.08	—
*Lyons...	29.90	+02	54	—	+1	—	—	E	3	—	—	—	c	—	—
Toulon...	29.90	-00	44	42	-5	55	41	SE	8	8	SE	8	cf	—	6

YESTERDAY'S 2 P.M. REPORTS AND REMARKS.

Skudesnaes ...	—	—	—	—	—	—	—	—	—	—	—	—	—	—
Thurso...	30.24	+02	40	37	+5	—	—	SSE	2	2	SSE	7	c	—
Scarborough ...	30.16	+05	37	35	-2	—	—	E	4	4	E	9	ho	—
Greencastle ...	30.03	-09	42	39	+4	—	—	ENE	4	4	ENE	7	c	—
Holyhead ...	29.98	+01	42	38	+4	—	—	ENE	6	6	ENE	4	c	—
Valencia ...	29.86	-06	43	39	+5	—	—	E	6	6	E	2	b	—
Scilly ...	29.55	-04	43	42	+2	—	—	E	7	7	E	9	r	—
London ...	29.92	+06	42	38	+2	—	—	E	5	7	E	10	go	—
Rochefort ...	29.58	+02	59	54	+12	—	—	S	5	—	—	6	c	—

The barometer has commenced falling in Ireland, and a rise has set in on the west coast of France. A fresh ENE breeze is blowing at Pembroke, but winds are not much changed elsewhere.

EXPLANATION OF COLUMNS.

BAROMETER.—The letters r. (rising), f. (falling), and s. (steady), indicate the motion of the mercury in last 14 hours. **EXTREME WIND** is the strongest wind experienced in past 24 hours. **WEATHER:** Beaufort Scale is, b. blue sky; c. detached clouds; d. drizzling rain; f. fog; g. dark, gloomy; h. hazy; i. lightning; m. misty (hazy); o. overcast; p. passing showers; q. squally; r. rain; s. snow; t. thunder; u. ugly, threatening; v. visibility, unusual transparency; w. wet, dew.

The "change" of barometer and temperature and the "extreme" wind given in the 2 p.m. report are those since the previous 8 a.m.

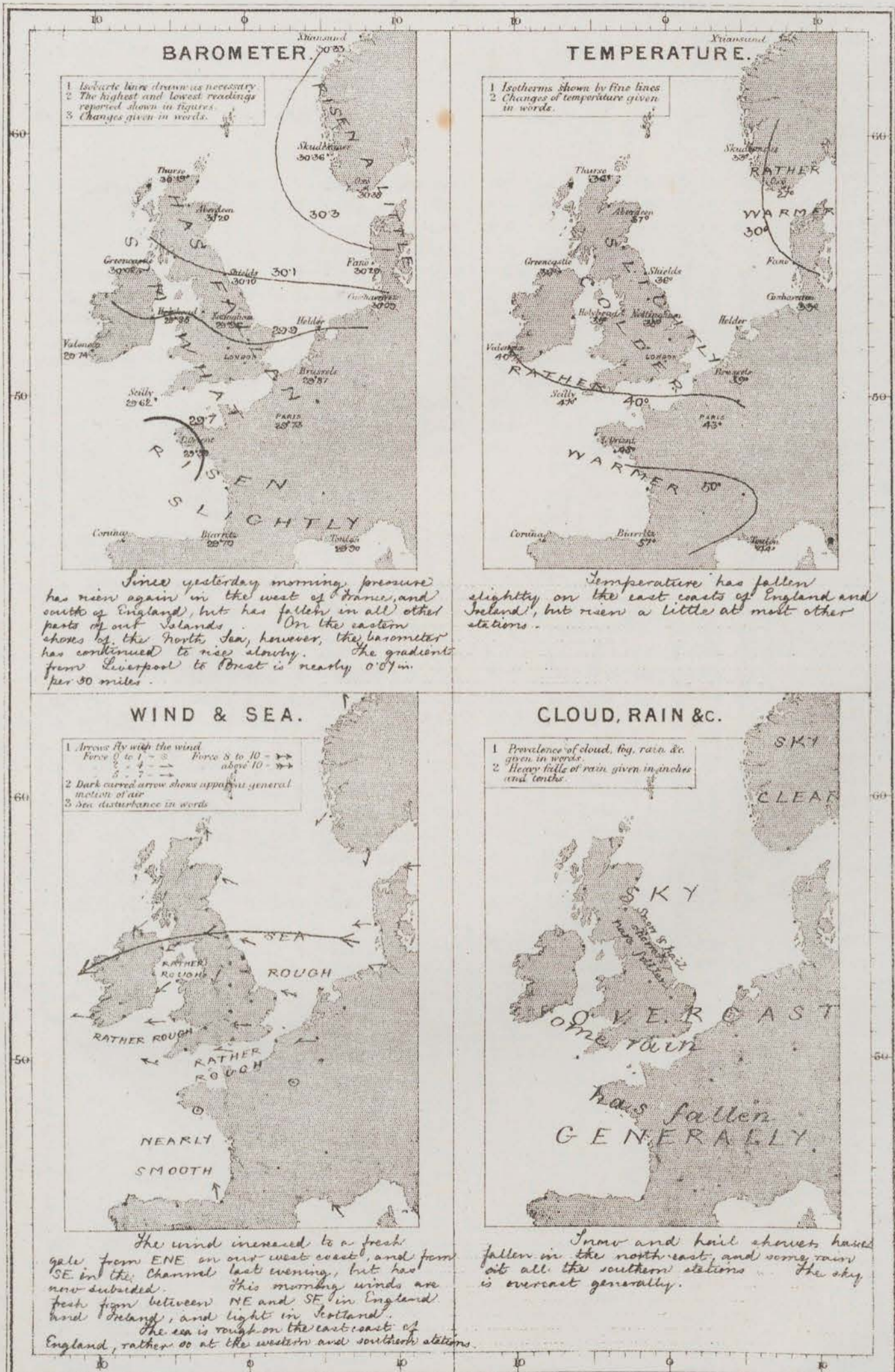
N.B.—The wind is said to "veer" when its direction changes with the sun, and to "back" when it shifts in the opposite direction.

* The Stations marked with an asterisk do not report rainfall. The "extreme" wind reported from the Norwegian Stations is an observation taken at 8 p.m.

WEATHER CHARTS

AND REMARKS FOR

SUNDAY 16TH MARCH 1873 AT 8 A.M.



Subscription for these Charts payable in advance to cover delivery.
Delivery by hand 10s. per quarter.
book post 5s. per quarter.

Meteorological Office
116, Victoria Str^t. Westminster, S.W.
ROBERT H. SCOTT, Director.

Vincent Brooks Lay & Son Ltd. London, W.C.

Monday 8 a.m.

WEATHER REPORT. March 17th 1873.

STATIONS.	BAROMETER.		THERMOMETERS. (in shade).					WIND.				Amount of Cloud 0 to 10.	Weather. By Beaufort Scale.	Rainfall. — In past 24 Hours.	Sea Disturb- ance. 0 to 9.
	At 8 A.M. Reduced to 32° F. at the Mean Sea Level.	Change since yesterday.	At 8 A.M.		Change in the dry bulb since yesterday.	In past 24 hours.		At 8 A.M.		Extreme.					
			Dry bulb.	Wet bulb.		Max.	Min.	Dir.	Force. (0 to 12.)	Force. (0 to 12.)	Dir.				
*Christiansund...	30.24	-09	28	27	—	—	—	Z	0	2	SSE	—	b	—	4
*Skudesnaes ...	30.23	-13	34	29	+1	—	—	Z	0	0	Z	—	bc	—	2
*Oxö (Xtiansand)	30.20	-15	31	28	+4	—	—	NE	4	6	ENE	—	bo	—	3
*Fano ...	30.24	-13	31	30	+4	—	—	E	4	—	—	—	o	—	—
Cuxhaven ...	30.17	-12	32	30	—	—	—	E	8	—	—	—	o	—	—
Sumburgh Head	30.08	-03	25	24	-8	31	—	E	5	5	E	—	o	—	—
Stornoway (He- brides.)															
Thurso...	30.06	-13	36	34	0	40	35	ESE	1	3	SSE	8	co	—	1
Wick ...	30.10	-09	37	34	-1	38	30	SSE	2	4	S	10	o	—	2
Nairn ...	30.06	-14	36	34	+2	40	34	E	1	1	E	6	c	—	1
Aberdeen ...	30.06	-14	38	37	+1	39	36	ESE	3	4	ESE	10	og	—	6
Leith ...	29.99	-16	38	37	+2	39	35	SE	3	4	SE	9	shw	0.08	—
Shields...	29.94	-16	38	38	+2	38	34	ESE	6	6	ESE	10	r	0.38	6
York ...	29.83	-22	38	38	+3	39	34	E	1	3	ENE	10	fm	0.18	—
Scarborough ...	29.87	-18	38	38	+2	38	36	ESE	7	7	E	10	om	0.02	5
Nottingham ...	29.81	-15	40	40	+5	41	35	ESE	5	7	ENE	10	shw	0.47	—
Ardrossan ...	29.98	-17	36	35	0	41	34	NE	4	6	E	9	er	0.17	2
Greencastle ...	29.97	-05	38	37	+2	40	36	NE	3	5	ENE	10	od	0.03	—
Donaghadee ...	29.88	-12	38	37	+2	40	35	NNE	5	7	ENE	10	o	0.18	4
Kingstown ...	29.89	-01	36	36	-2	42	35	ENE	7	7	ENE	10	gd	0.16	3
Holyhead ...	29.77	-08	38	38	+3	41	35	ENE	3	7	ENE	10	rd	0.15	2
Liverpool (Bidston Obs.)	29.84	-13	35	34	0	38	33	NE	1	16	ENE	10	so	0.40	1
Valencia ...	29.92	+18	39	36	-1	47	39	E	3	5	E	5	c	—	3
Roche's Point...	29.86	+14	39	37	0	43	37	NNE	2	7	ESE	7	gc	0.10	3
Rembroke ...	29.85	+12	39	38	+1	41	32	N	1	16	E	10	do	0.41	2
Portishead ...	29.84	+05	36	36	-1	39	32	WSW	2	5	NE	10	ro	0.78	2
Scilly ...	29.85	+23	43	42	-4	48	42	NNW	4	5	E	8	o	—	4
Plymouth ...	29.84	+17	37	37	-1	40	35	ENE	2	3	NW	10	rm	0.59	—
Portsmouth ...	29.85	+09	39	39	+1	46	34	W	1	4	SE	9	rm	0.34	1
Dover ...	29.86	+05	40	42	+5	47	38	SSW	2	4	ESE	3	gb	0.03	2
London ...	29.85	+05	39	38	+2	45	37	SW	1	7	E	10	gt	0.10	—
Oxford...	29.86	+01	37	36	+2	41	35	SW	2	5	ENE	10	ro	0.60	—
Cambridge ...	29.84	-06	39	37	+2	40	35	S	1	2	E	10	o	0.08	—
Yarmouth ...	29.84	-07	42	41	+5	42	36	SSW	2	8	ESE	10	go	—	5
*Helder ...	29.76	—	35	—	—	—	—	ESE	5	—	—	—	—	—	2
Cape Gris Nez...	29.88	—	41	41	—	49	34	SW	1	4	ESE	7	o	—	1
Brest ...	29.77	+20	45	43	0	54	42	E	1	3	WNW	10	o	—	3
L'Orient ...	29.77	+18	43	43	-5	56	42	ENE	3	3	W	8	o	0.35	2
Roche fort ...	29.71	+09	50	46	-2	61	45	E	4	4	S	5	c	0.12	3
Biarritz ...	29.68	-02	52	50	-5	—	50	W	4	5	S	9	co	—	3
*Corunna ...															
*Brussels ...	29.92	+05	47	—	+8	—	—	SW	1	—	—	—	c	—	—
*Charleville ...	29.82	-07	46	—	+1	—	—	SSE	1	—	—	—	o	—	—
Paris ...	29.84	+11	43	43	0	—	40	N	1	4	SSE	10	om	—	—
*Lyons...	29.92	+02	55	—	+1	—	—	S	1	—	—	—	r	—	—
Toulon...	29.84	-06	50	51	+9	56	50	E	8	8	E	9	o	—	7

YESTERDAY'S 2 P.M. REPORTS AND REMARKS.

Skudesnaes ...	30.30	-06	37	32	+4	-	-	W	2	-	-	-	b	-	2
Thurso...															
Scarborough ...															
Greencastle ...															
Holyhead ...															
Valencia ...															
Scilly ...															
London ...															
Roche fort ...	29.73	+11	55	50	+3	-	-	SW	4	-	-	5	c	-	3

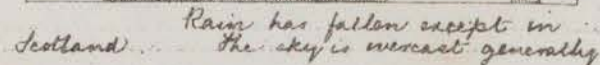

EXPLANATION OF COLUMNS.

BAROMETER.—The letters r. (rising), f. (falling), and s. (steady), indicate the motion of the mercury in last 14 hours. **EXTREME WIND** is the strongest wind experienced in past 24 hours. **WEATHER:** Beaufort Scale is, b. blue sky; c. detached clouds; d. drizzling rain; f. fog; g. dark, gloomy; h. hail; l. lightning; m. misty (hazy); o. overcast; p. passing showers; q. squally; r. rain; s. snow; t. thunder; u. ugly, threatening; v. visibility, unusual transparency; w. wet, dew.

The "change" of barometer and temperature and the "extreme" wind given in the 2 p.m. report are those since the previous 8 a.m. N.B.—The wind is said to "veer" when its direction changes with the sun, and to "back" when it shifts in the opposite direction.

*The Stations marked with an asterisk do not report rainfall. The "extreme" wind reported from the Norwegian Stations is an observation taken at 8 p.m.

MONDAY 17TH MARCH 1873 AT 8 A.M.



Vincent Brooks Day & Son, Lith. London, W.T.

Thurs-day 8 a.m.

WEATHER REPORT. March 18th 1873.

STATIONS.	BAROMETER.		THERMOMETERS. (In shade).					WIND.				Amount of Cloud 0 to 10.	Weather. By Beaufort Scale.	Rainfall. In past 24 Hours.	Sea Disturb- ance. 0 to 9.
	At 8 A.M. Reduced to 32° F. at the Mean Sea Level.	Change since yesterday.	At 8 A.M.		Change in the dry bulb since yesterday.	In past 24 hours.		At 8 A.M.		Extreme.					
			Dry bulb.	Wet bulb.		Max.	Min.	Dirac.	Force. (0 to 12.)	Force. (0 to 12.)	Dirac.				
*Christiansund...	30.12	- .12	30	29	+ 2	—	—	ESE	2	0	Z	—	cb	—	4
*Skudesnaes ...	30.19	- .04	35	33	+ 1	—	—	Z	0	0	Z	—	cb	—	2
*Oxø (X'iansand)	30.15	- .05	28	26	- 3	—	—	N	2	4	NE	—	o b	—	—
*Faro ...	30.24	- .01	32	31	+ 2	—	—	NNE	1	—	—	—	o	—	—
Cuxhaven ...	30.22	+ .05	32	31	0	—	—	ENE	6	—	—	—	b	—	—
Sumburgh Head	30.14	+ .08	33	32	+ 8	38	—	E	4	4	E	0	b	—	—
Stornoway (He- brides.)	30.06	—	28	25	—	42	28	W	1	1	SE	0	b	—	2
Thurso...	30.05	—	36	34	—	41	33	SSW	1	2	ESE	3	o c	—	1
Wick ...	30.06	- .04	39	37	+ 2	41	35	S	1	3	S	2	cb	—	0
Nairn ...	30.11	+ .05	35	33	- 1	43	33	Z	0	1	E	0	cb	—	1
Aberdeen ...	30.11	+ .05	37	36	- 1	40	35	Z	0	3	ESE	10	pm	0.02	2
Leith ...	30.12	+ .13	38	38	0	41	36	NE	2	3	SE	9	o	0.05	—
Shields...	30.08	+ .14	40	40	+ 2	41	37	Z	0	6	ESE	9	o	0.18	3
York ...	30.06	+ .23	38	38	0	43	37	NW	1	2	SE	10	o	0.00	—
Scarborough ...	30.05	+ .18	40	40	+ 2	40	38	E	2	6	ESE	10	mo	0.03	3
Nottingham ...	30.05	+ .24	40	38	0	42	37	N	2	5	—	10	ow	—	—
Ardrossan ...	30.13	+ .20	39	37	+ 3	42	36	NE	3	4	NE	4	o c	0.03	2
Greencastle ...	30.14	+ .17	40	39	+ 2	40	37	Z	0	3	NNE	10	g	—	—
Donaghadee ...	30.09	+ .21	41	39	+ 3	41	37	N	4	5	NNE	8	o	0.31	3
Kingstown ...	30.10	+ .21	39	38	+ 3	43	35	WNW	3	4	WNW	10	ow	0.02	3
Holyhead ...	30.03	+ .25	41	41	+ 4	42	38	NE	2	3	ENE	10	ow	—	1
Liverpool (Bidston Obs.)	30.09	+ .26	39	38	+ 3	40	35	NNE	1	2	W	10	o	—	1
Valencia ...	30.12	+ .20	42	39	+ 3	45	38	NE	4	5	NNE	7	c	—	4
Roche's Point...	30.04	+ .18	41	39	+ 2	44	38	NNE	4	4	NNE	8	o	—	—
Pembroke ...	29.99	+ .14	39	38	0	44	36	NE	3	3	NE	10	om	—	2
Portishead ...	29.94	+ .10	40	39	+ 4	41	34	NE	6	6	NE	10	com	—	5
Scilly ...	29.91	+ .06	43	42	0	47	42	NE	6	6	NE	8	o	—	5
Plymouth ...	29.87	+ .03	42	40	+ 5	46	36	N	4	4	N	10	mf	—	—
Portsmouth ...	29.86	+ .01	41	40	+ 2	50	38	NE	5	5	NE	10	co	—	4
Dover ...	29.86	00	45	43	+ 2	47	42	NE	5	3	SW	4	bc	—	5
London ...	29.92	+ .07	39	39	0	49	37	NE	3	4	NE	10	cf g	—	—
Oxford ...	29.99	+ .13	38	37	+ 1	44	37	N	3	3	N	10	o	—	—
Cambridge ...	30.00	+ .16	39	39	0	45	35	N	1	1	N	10	om	—	—
Yarmouth ...	29.97	+ .13	39	39	- 3	44	38	ENE	5	5	ENE	10	cf	—	5
*Helder ...	30.00	+ .14	36	—	+ 1	—	—	E	6	—	—	—	—	—	2
Cape Gris Nez...	29.82	- .06	42	40	+ 1	49	41	E	4	4	E	6	c	—	3
Brest ...	29.74	- .03	47	45	+ 2	49	42	NNW	7	7	NNW	10	f	—	3
L'Orient ...	29.60	- .17	47	47	+ 4	55	43	NE	7	7	NE	10	o r	0.04	4
Rochefort ...	29.41	- .30	54	52	+ 4	68	46	NE	5	4	NE	10	o	0.28	4
Biarritz ...	29.25	- .40	52	50	0	54	48	SW	9	5	NW	10	r	0.81	3
*Corunna ...	—	—	—	—	—	—	—	—	—	—	—	—	—	—	—
*Brussels ...	29.83	- .09	45	—	- 2	—	—	—	3	—	—	—	c	—	—
*Charleville ...	29.75	- .07	52	—	+ 12	—	—	—	3	—	—	—	o	—	—
Paris ...	29.68	- .16	47	47	+ 4	58	46	NNE	1	4	E	10	o r	0.12	—
*Lyons...	29.65	- .27	55	—	0	—	—	—	3	—	—	—	c	—	—
Toulon...	29.52	- .32	51	51	- 2	53	48	E	9	9	ENE	10	r	0.24	7

YESTERDAY'S 2 P.M. REPORTS AND REMARKS.

Skudesnaes ...	30.19	- .04	38	33	+ 4	—	—	WNW	2	—	—	—	b	—	2
Thurso...	30.06	00	40	37	+ 4	—	—	ESE	2	2	ESE	8	o	—	1
Scarborough ...	29.89	+ .02	40	40	+ 2	—	—	SE	3	6	ESE	10	ow	—	4
Greencastle ...	30.00	+ .03	40	38	+ 2	—	—	NNE	3	3	NNE	10	g	—	—
Holyhead ...	29.88	+ .11	40	39	+ 2	—	—	ENE	1	3	ENE	10	mg	—	1
Valencia ...	29.99	+ .07	43	39	+ 4	—	—	NNE	4	4	NE	7	c	—	4
Scilly ...	29.90	+ .05	46	44	+ 3	—	—	NE	3	4	NE	8	o	—	1
London ...	29.90	+ .05	45	42	+ 6	—	—	Z	0	1	SW	10	ogw	—	—
Rochefort ...	29.68	- .03	64	57	+ 14	—	—	SE	4	—	—	6	c	—	3

The barometer is now falling again at Rochfort, but has risen in our Islands.
Winds are light generally.

EXPLANATION OF COLUMNS.

BAROMETER.—The letters r. (rising), f. (falling), and s. (steady), indicate the motion of the mercury in last 14 hours. **EXTREME WIND** is the strongest wind experienced in past 24 hours. **WEATHER:** Beaufort Scale is, b. blue sky; c. detached clouds; d. drizzling rain; f. fog; g. dark, gloomy; h. hail; l. lightning; m. misty (hazy); o. overcast; p. passing showers; q. squally; r. rain; s. snow; t. thunder; u. ugly, threatening; v. visibility, unusual transparency; w. wet, dew.

The "change" of barometer and temperature and the "extreme" wind given in the 2 p.m. report are those since the previous 8 a.m.

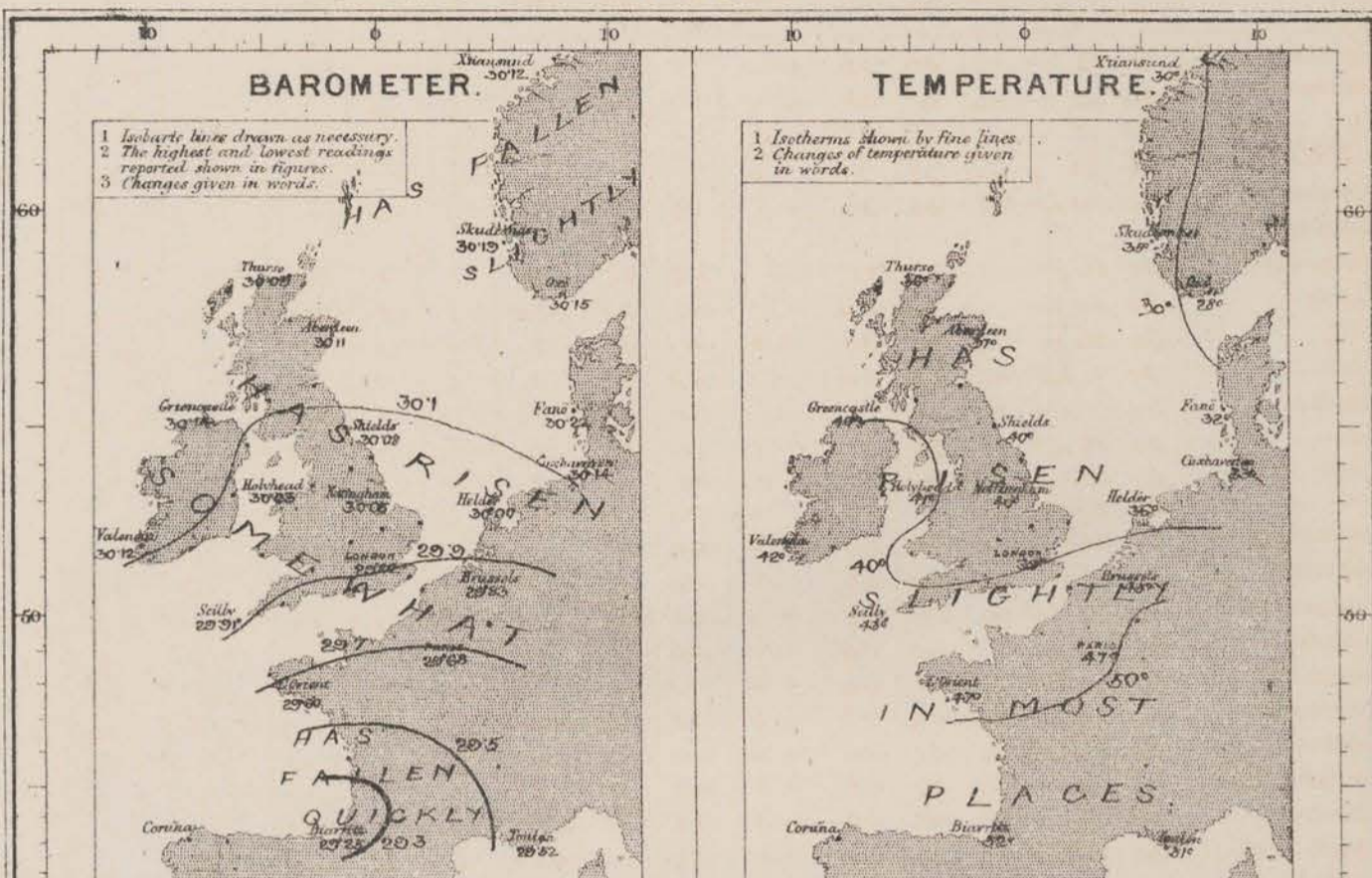
N.B.—The wind is said to "veer" when its direction changes with the sun, and to "back" when it shifts in the opposite direction.

*The Stations marked with an asterisk do not report rainfall. The "extreme" wind reported from the Norwegian Stations is an observation taken at 8 p.m.

WEATHER CHARTS

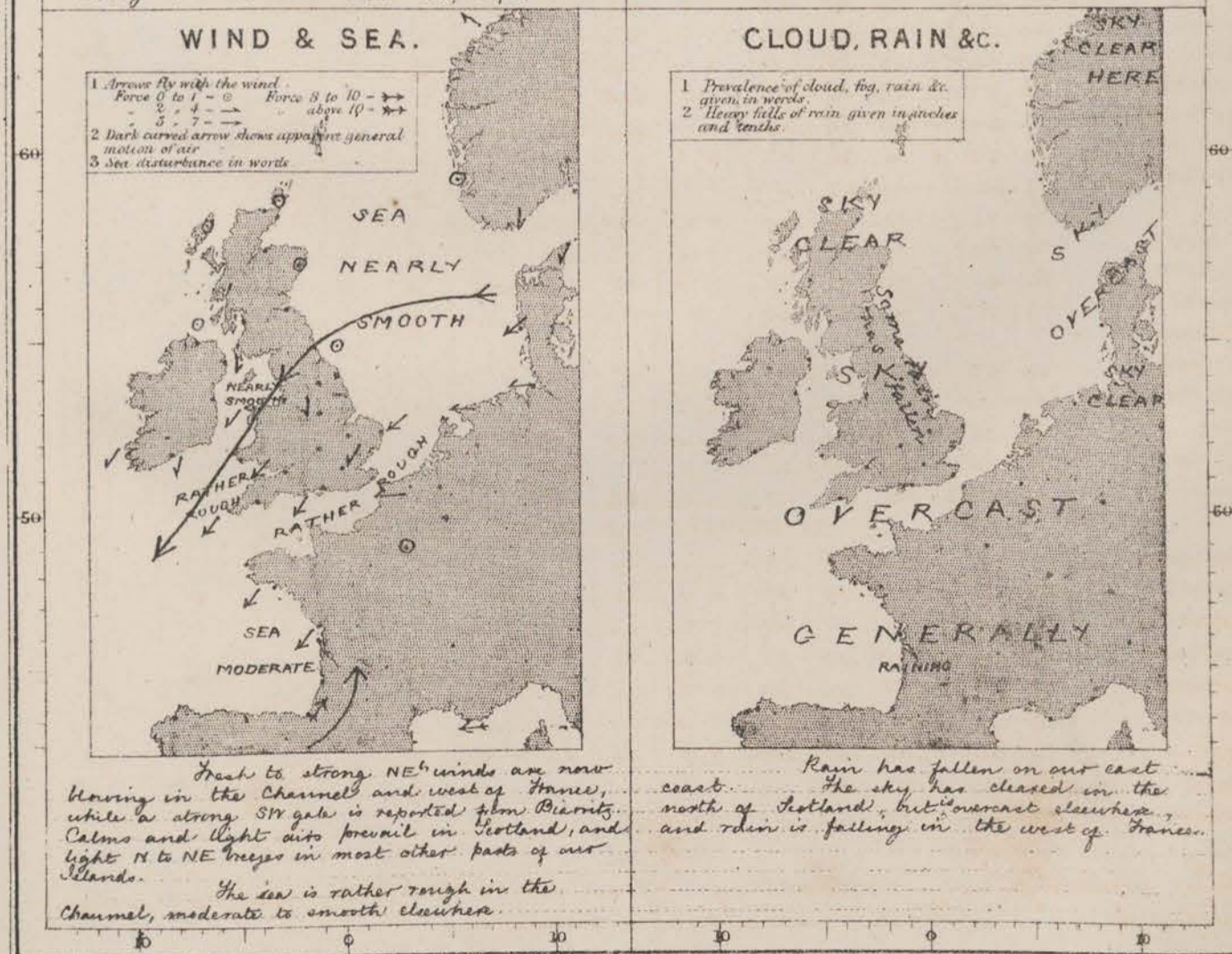
AND REMARKS FOR

TUESDAY 18TH MARCH 1873 AT 8 A.M.



The barometer has fallen rapidly in the south and south-west of France during the past twenty-four hours, and a depression is now lying in the Bay of Biscay. A slight decrease of pressure has also occurred in Norway, and the north of Scotland, but elsewhere the barometer has risen. The gradient from Scilly to Biarritz is rather more than 0.07 in per 50 miles.

Temperature has risen slightly at most stations.



Fresh to strong NE winds are now blowing in the Channel and west of France, while a strong SW gale is reported from Biarritz. Calms and light airs prevail in Scotland, and light N to NE breezes in most other parts of our Islands.

The sea is rather rough in the Channel, moderate to smooth elsewhere.

Rain has fallen on our east coast. The sky has cleared in the north of Scotland, but is overcast elsewhere, and rain is falling in the west of France.

Subscription for these Charts payable in advance to cover delivery.
Delivery by hand 10/- per quarter.
... book post 5/- per quarter.

Meteorological Office
116, Victoria Str^t, Westminster, S.W.
ROBERT H. SCOTT, Director.

Vincent Brooks Day & Son, Ltd. London, W.C.

Wednesday 8 a.m.

WEATHER REPORT. March. 19th 1873.

STATIONS.	BAROMETER.		THERMOMETERS. (In shade).					WIND.				Amount of Cloud 0 to 10.	Weather. By Beaufort Scale.	Rainfall. — In past 24 Hours.	Sea Disturb- ance. 0 to 9.
	At 8 A.M. — Reduced to 32° F. at the Mean Sea Level.	Change since yesterday.	At 8 A.M.		Change in the dry bulb since yesterday.	In past 24 hours.		At 8 A.M.		Extreme.					
			Dry bulb.	Wet bulb.		Max.	Min.	Dir.	Force. (0 to 12.)	Force. (0 to 12.)	Dir.				
*Christiansund...	29.46	-.66	38	35	+8	—	—	SSW	—	0	Z	—	0.2	—	4
*Skudesnaes ...	29.82	-.37	38	37	+3	—	—	W	2	2	E	—	0.6	—	2
*Oxö (X'tiansand)	29.87	-.28	36	34	+8	—	—	WSW	4	4	W	—	0.0	—	3
*Fano...	29.96	-.29	31	31	-1	—	—	SW	6	—	—	—	0.0	—	—
Cuxhaven ...	30.01	-.24	32	31	0	—	—	E	3	—	—	—	0.0	—	—
Sumburgh Head	29.908	-.24	34	33	+1	—	31	E	4	5	E	9	0.0	—	—
Stornoway (He. brides.)	30.202	+14	31	29	+8	45	28	—	3	4	SW	10	0	0.06	2
Thurso...	30.082	+03	42	38	+6	48	35	N	5	4	NNW	7	0.0	0.01	3
Wick ...	30.122	+06	40	38	+1	43	35	N	2	3	W	10	0	—	0
Nairn ...	30.172	+06	40	38	+5	48	34	NE	1	2	W	8	0.0	—	1
Aberdeen ...	30.072	-.04	40	38	+3	53	36	NNW	3	3	NNW	7	0.0	—	2
Leith ...	30.102	-.02	40	40	+2	45	38	N	1	2	W	5	0.0	0.05	—
Shields...	30.022	-.05	40	40	0	44	35	NE	4	3	NE	8	0.0	0.01	4
York ...	30.022	-.04	36	35	-2	43	33	N	1	2	NE	9	0	—	—
Scarborough ...	30.022	-.03	40	39	0	41	38	N	2	2	ENE	10	0.0	—	3
Nottingham ...	30.022	-.03	39	37	-1	45	36	N	3	4	N	10	0.0	—	—
Ardrossan ...	30.122	-.01	42	40	+3	47	38	E	2	5	NE	5	0	0.07	1
Greencastle ...	30.042	-.05	43	43	+2	48	39	N	6	6	N	10	0.0	0.02	5
Donaghadee ...	30.082	-.02	42	41	+3	44	38	WNW	3	5	N	10	0	0.07	3
Kingstown ...	30.022	-.01	42	42	+1	45	42	N	2	3	NE	10	0.0	—	1
Holyhead ...	30.062	-.03	40	37	+1	44	35	NNE	1	3	NE	3	0.0	—	1
Liverpool (Bidston Obs.)	30.142	+02	48	46	+6	49	41	N	6	7	N	8	0.0	0.05	6
Valencia ...	30.032	-.01	46	45	+5	48	40	N	4	4	NNE	9	0.0	—	3
Roche's Point ...	30.002	+01	40	39	+1	48	38	NNE	2	6	NNE	4	0.0	—	1
Pembroke ...	29.952	+01	40	38	0	46	38	NNE	6	6	NNE	10	0.0	—	5
Portishead ...	29.962	+05	44	41	+1	47	42	NNE	6	6	NNE	7	0.0	—	5
Scilly ...	29.922	+05	42	41	0	56	38	NNE	1	5	NE	7	0.0	—	—
Plymouth ...	29.862	-.00	39	37	-2	51	35	NNE	5	6	NE	8	0.0	—	4
Portsmouth ...	29.792	-.07	40	38	-5	46	39	NE	6	6	NE	6	0.0	—	3
Dover ...	29.872	-.03	38	36	-1	47	37	NNE	5	6	NNE	10	0.0	—	—
London ...	29.962	-.03	36	35	-2	47	36	NE	4	6	NE	10	0	—	—
Oxford...	29.932	-.07	38	36	-1	44	35	NE	3	3	NE	10	0	—	—
Cambridge ...	29.882	-.09	39	37	0	40	37	NE	5	5	ENE	6	0.0	—	5
Yarmouth ...	29.852	-.15	35	—	-1	—	—	NE	6	—	—	—	—	—	2
*Helder ...	29.742	-.08	40	38	-2	45	39	ENE	7	8	E	8	0.0	—	5
Cape Gris Nez...	29.862	+12	44	42	-3	49	41	NE	5	7	ENE	10	0	—	3
Brest ...	29.782	+18	42	40	-5	56	42	NNE	7	7	NE	9	0.0	0.04	4
L'Orient ...	29.672	+26	49	47	-5	63	45	N	5	5	N	10	0.0	0.08	3
Rochefort ...	29.632	+38	50	48	-5	55	48	S	3	5	NE	3	0.0	0.16	5
Biarritz ...	29.702	-.13	44	—	-1	—	—	ENE	3	—	—	—	0	—	—
*Corunna ...	29.642	-.11	42	—	-10	—	—	NE	3	—	—	—	0.0	—	—
*Brussels ...	29.652	+01	41	39	-6	56	40	NNE	7	5	NE	10	0	0.04	—
*Charleville ...	29.652	-.00	56	—	+1	—	—	NE	1	—	—	—	0.0	—	—
Paris ...	29.562	+04	48	48	-3	56	45	ENE	4	5	E	8	0.0	0.16	5
*Lyons...	29.562	+04	48	48	-3	56	45	ENE	4	5	E	8	0.0	0.16	5
Toulon...	29.562	+04	48	48	-3	56	45	ENE	4	5	E	8	0.0	0.16	5

YESTERDAY'S 2 P.M. REPORTS AND REMARKS.

Skudesnaes ...	—	—	—	—	—	—	—	—	—	—	—	—	—	—	—
Thurso...	29.97	-.08	47	42	+11	—	—	SW	2	2	WSW	5	0.0	—	2
Scarborough ...	30.07	+02	40	40	0	—	—	ENE	2	2	E	10	0.0	—	3
Greencastle ...	30.15	+01	43	41	+3	—	—	WNW	1	1	WNW	4	0.0	—	—
Holyhead ...	30.07	+04	44	42	+3	—	—	NNE	3	3	NE	6	0.0	—	2
Valencia ...	30.15	+03	45	41	+3	—	—	NE	5	4	NE	6	0.0	—	4
Scilly ...	29.90	-.01	46	44	+3	—	—	NNE	6	6	NNE	6	0.0	—	5
London ...	29.90	-.02	47	45	+8	—	—	NE	2	3	NE	10	0.0	—	—
Rochefort ...	29.44	+03	61	57	+7	—	—	E	5	—	—	7	0.0	—	4

The barometer has begun to rise again in the west of France, but has fallen a little in the S of England. The wind has veered to E at Rochefort, but is unchanged elsewhere.

EXPLANATION OF COLUMNS.

BAROMETER.—The letters r. (rising), f. (falling), and s. (steady), indicate the motion of the mercury in last 14 hours. **EXTREME WIND** is strongest wind experienced in past 24 hours. **WEATHER:** Beaufort Scale is, b. blue sky; c. detached clouds; d. drizzling rain; f. fog; g. dark, gloomy; h. hazy; l. lightning; m. misty (hazy); o. overcast; p. passing showers; q. squally; r. rain; s. snow; t. thunder; u. ugly, threatening; v. visibility, unusual transparency; w. wet, dew.

The "change" of barometer and temperature and the "extreme" wind given in the 2 p.m. report are those since the previous 8 a.m.

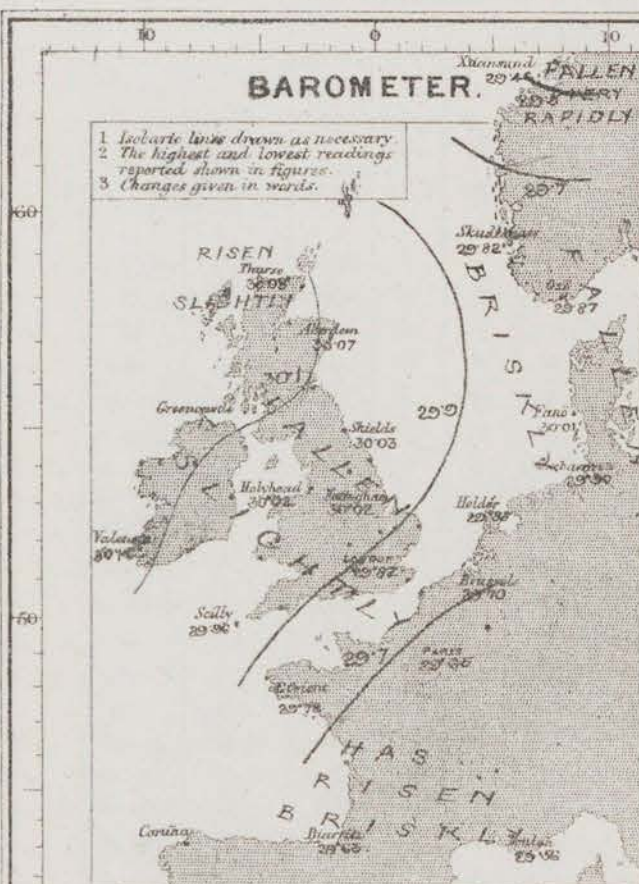
N.B.—The wind is said to "veer" when its direction changes with the sun, and to "back" when it shifts in the opposite direction.

*The Stations marked with an asterisk do not report rainfall. The "extreme" wind reported from the Norwegian Stations is an observation taken at 8 p.m.

WEATHER CHARTS

AND REMARKS FOR

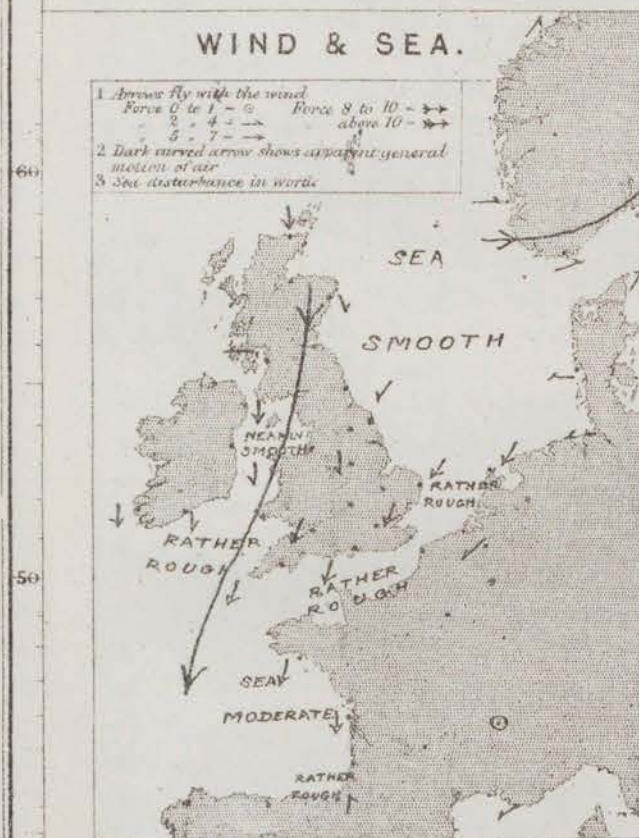
WEDNESDAY 19TH MARCH 1873 AT 8 A.M.



During the past day the barometer has risen in France, while it has fallen slightly over the greater part of our Islands; a rapid decrease has set in over Norway, extending in a less degree to Denmark. The gradient from Wick to Christiansund is 0.08 in. per 50 miles.



Temperature has fallen a little in France and the south east of England, but risen slightly in most other places.



The wind is light from N in Scotland, and moderate to fresh from NNE in England and the north-west of France. A light W breeze prevails on the south coast of Norway, and a fresh SW wind at Skagen (the Skaw). The sea is rather rough in the south-west, moderate to smooth elsewhere.



A little rain has fallen in the north-west. The sky is very cloudy generally.

Subscription for these Charts payable in advance to order delivery.
Delivery by hand 10/- per quarter.
book post 3/- per quarter.

Meteorological Office
116, Victoria Str^t, Westminster, S.W.
ROBERT H. SCOTT, Director.

Vincent Brooks Day & Son, Ltd. London, W.

Thursday 8 a.m.

WEATHER REPORT. March 20TH 1873.

STATIONS.	BAROMETER		THERMOMETERS (In shade).					WIND.				Amount of Cloud 0 to 10.	Weather. By Beaufort Scale.	Rainfall. In past 24 Hours.	Sea- Disturb- ance 0 to 9.
	At 8 A.M. Reduced to 32° F. at the Mean Sea Level.	Change since yesterday.	At 8 A.M.		Change in the dry bulb since yesterday.	In past 24 hours.		At 8 A.M.		Extreme.					
			Dry bulb.	Wet bulb.		Max.	Min.	Dirac.	Force. (0 to 12.)	Force. (0 to 12.)	Dirac.				
*Christiansund...	30.13	+ .67	36	32	- 2	—	—	NNE	4	6	NNE	—	0	—	4
*Skudesnaes ...	29.96	+ .14	37	35	- 1	—	—	NNW	4	8	WNW	—	b	—	2
*Oxø (Christiansund)	29.89	+ .02	39	36	+ 3	—	—	NNE	4	4	W	—	b	—	3
*Skagen...	29.86	- .09	35	34	+ 4	—	—	NNE	4	—	—	—	502	—	—
*Faro...	29.77	- .24	37	36	+ 5	—	—	NNE	4	—	—	—	502	—	—
Cuxhaven ...	29.70	- .20	37	37	+ 3	—	32	SW	2	4	NE	9	c f	0.01	—
Sumburgh Head															
Stornoway (Hebrides)	30.29	+ .09	36	36	- 4	43	31	NNE	2	3	NNE	10	o g	—	2
Thurso...	30.22	+ .14	39	36	- 3	42	36	NNE	3	5	NNE	8	o	—	3
Wick ...	30.22	+ .10	38	34	- 2	45	36	N	1	4	N	10	o	—	0
Nairn ...	30.27	+ .10	37	35	- 3	45	36	N	1	2	NE	7	c	—	3
Aberdeen ...	30.18	+ .11	38	35	- 2	43	36	N	3	6	N	10	c o	0.01	3
Leith ...	30.21	+ .11	37	36	- 3	51	35	N	2	3	ENE	7	c	—	—
Shields...	30.13	+ .10	38	36	- 2	44	36	NNE	7	7	NNE	8	c g	0.03	6
York ...	30.10	+ .08	37	36	+ 1	47	33	N	3	4	N	9	g p	0.03	—
Scarborough ...	30.05	+ .03	40	38	0	43	38	N	5	4	N	10	c o	0.03	5
Nottingham ...	30.08	+ .06	39	36	0	47	35	N	4	6	NNE	10	p m	0.01	—
Ardrossan ...	30.24	+ .12	34	31	- 8	52	31	N	2	2	NE	4	b c	—	1
Greencastle ...	—	—	39	36	—	44	36	N	1	1	N	10	o	0.04	—
Donaghadee ...	30.22	+ .18	39	35	- 4	49	37	E	3	6	N	7	c	0.01	3
Kingstown ...	30.23	+ .15	40	36	- 2	45	39	NNE	3	3	NE	9	o	—	3
Holyhead ...	30.16	+ .14	39	36	- 3	46	38	NNE	4	4	NE	2	c b	—	3
Liverpool (Bidston Obs.)	30.19	+ .13	37	34	- 3	47	34	N	2	4	NE	9	c o	—	1
Valencia ...	30.23	+ .09	40	37	- 8	48	37	E	3	8	N	2	p b	—	3
Roche's Point ...	30.18	+ .15	38	36	- 8	50	35	NNE	2	4	W	2	c b	—	2
Pembroke ...	30.13	+ .13	37	34	- 3	49	35	NE	3	4	NNE	7	m o	—	1
Portishead ...	30.06	+ .11	39	37	- 1	45	36	N	5	6	NNE	9	c g	—	4
Scilly ...	30.08	+ .12	42	39	- 2	47	40	NE	5	6	NNE	8	c b	—	5
Plymouth ...	30.07	+ .15	41	38	- 1	52	38	ENE	3	4	NE	8	c o	—	—
Portsmouth ...	30.00	+ .14	40	38	+ 1	44	36	NNE	3	6	NE	8	o	—	3
Dover ...	29.91	+ .12	40	38	0	41	38	NE	4	7	ESE	7	g b g	0.06	3
London ...	29.97	+ .10	39	37	+ 1	44	37	NNE	3	5	NNE	10	p	—	—
Oxford ...	30.04	+ .08	38	36	+ 2	40	36	N	2	6	NNE	10	o	—	—
Cambridge ...	30.00	+ .07	37	36	- 1	43	35	N	4	4	N	7	o p	0.05	—
Yarmouth ...	29.92	+ .04	41	39	+ 2	41	37	N	5	6	NNE	6	c g	0.05	4
*Helder ...	29.81	- .04	40	—	+ 5	—	—	NNW	6	—	—	—	—	—	4
Cape Gris Nez...	29.89	+ .15	39	37	- 1	41	37	NE	5	8	NE	8	o	0.08	4
Brest ...	29.99	+ .11	40	38	- 4	48	37	ENE	4	5	NE	10	f o	—	3
L'Orient ...	29.89	+ .11	41	39	- 1	51	40	NE	5	7	NNE	8	c o	—	4
Roche fort ...	29.78	+ .11	38	38	- 11	59	36	NE	5	5	NE	10	o	—	3
Biarritz ...	29.75	+ .12	48	46	- 2	55	45	NW	4	3	WNW	10	f A	0.08	4
*Corunna ...	—	—	—	—	—	—	—	—	—	—	—	—	—	—	—
*Brussels ...	29.82	+ .12	41	—	- 3	—	—	NNE	1	—	—	—	o	—	—
*Charleville ...	29.82	+ .18	33	—	- 9	—	—	NNE	6	—	—	—	o	—	—
Paris ...	29.83	+ .18	35	33	- 6	—	33	N	4	9	N	10	o	—	—
*Lyons...	29.73	+ .08	48	—	- 8	—	—	N	1	—	—	—	2	—	—
Toulon...	29.60	+ .04	50	50	+ 2	60	47	SW	3	3	SW	8	o g	—	6

YESTERDAY'S 2 P.M. REPORTS AND REMARKS.

Skudesnaes ...	29.78	- .04		41	40	+ 3			WNW	6				c		3
Thurso...	30.17	+ .09		40	36	- 2			NNE	5	5	N	7	c		4
Scarborough ...	30.03	+ .01		42	40	+ 2			N	4	3	N	7	c		5
Greencastle ...																
Holyhead ...	30.08	+ .06		45	42	+ 3			NE	4	4	NE	5	c		3
Valencia ...	30.15	+ .01		47	44	- 1			NNE	8	7	N	4	c		6
Scilly ...	29.95	- .01		47	43	+ 3			NNE	6	6	NNE	7	c		5
London ...	29.90	+ .03		41	38	+ 3			NE	4	5	NE	10	o		
Roche fort ...	29.69	+ .02		49	47	0			NE	4			10	o		3

The barometer has risen slightly generally. The wind has increased to a fresh gale at Valencia, but is not materially changed elsewhere.

EXPLANATION OF COLUMNS.

BAROMETER.—The letters r. (rising), f. (falling), and s. (steady), indicate the motion of the mercury in last 14 hours. **EXTREME WIND** is the strongest wind experienced in past 24 hours. **WEATHER:** Beaufort Scale is, b. blue sky; c. detached clouds; d. drizzling rain; f. fog; g. dark, gloomy; h. lightning; m. misty (hazy); o. overcast; p. passing showers; q. squally; r. rain; s. snow; t. thunder; u. ugly, threatening; v. visibility, unusual transparency; w. wet, dew.

The "change" of barometer and temperature and the "extreme" wind given in the 2 p.m. report are those since the previous 8 a.m.

N.B.—The wind is said to "veer" when its direction changes with the sun, and to "back" when it shifts in the opposite direction.

*The Stations marked with an asterisk do not report rainfall. The "extreme" wind reported from the Norwegian Stations is an observation taken at 8 p.m.

Friday 8 a.m.

WEATHER REPORT. March 21st 1873.

STATIONS.	BAROMETER.		THERMOMETERS. (In shade).				WIND.				Amount of Cloud 0 to 10.	Weather. By Beaufort Scale.	Rainfall. In past 24 Hours.	Sea Disturb- ance. 0 to 9.	
	At 8 A.M. Reduced to 32° F. at the Mean Sea Level.	Change since yesterday.	At 8 A.M.		Change in the dry bulb since yesterday.	In past 24 hours.		At 8 A.M.		Extreme.					
			Dry bulb.	Wet bulb.		Max.	Min.	Dirac.	Force. (0 to 12.)	Force. (0 to 12.)					Dirac.
*Christiansund...	30.06	-07	39	33	+3	—	—	WSW	6	2	SSW	—	crs	—	3
*Skudesnaes ...	30.19	+23	36	33	-1	—	—	Z	0	0	Z	—	b	—	1
*Oxø (X'fiansand)	30.15	+26	30	28	-9	—	—	N	2	4	ENE	—	cb	—	2
*Fano ...	30.17	+31	35	33	—	—	—	NE	2	—	—	—	b	—	—
Cuxhaven ...	30.12	+35	35	33	-2	—	—	E	8	—	—	—	o	—	—
Sumburgh Head	29.96	+26	35	35	-2	—	32	E	5	4	NE	9	rs	0.16	—
Stornoway (Hebrides)	30.33	+04	35	34	-1	42	30	NNW	1	2	E	7	c	—	2
Thurso...	30.28	+06	38	37	-1	41	32	WNW	1	3	NNE	8	ew	—	2
Wick ...	30.29	+07	36	35	-2	40	31	NW	1	2	NNE	6	c	—	1
Nairn ...	30.33	+06	38	36	+1	46	36	NNE	1	1	N	6	c	—	1
Aberdeen ...	30.28	+10	39	35	+1	42	37	N	2	3	N	10	co	—	1
Leith ...	30.27	+06	39	37	+2	44	37	NE	3	3	NE	8	o	—	—
Shields...	30.20	+07	40	37	+2	43	36	NE	4	7	NNE	3	cb	0.01	4
York ...	30.12	+02	39	37	+2	45	34	N	3	6	N	2	gb	0.03	—
Scarborough ...	30.11	+06	40	38	0	43	39	NE	5	5	NNE	6	ce	—	5
Nottingham ...	30.05	-03	39	37	0	45	36	NNE	5	5	N	10	phs	0.02	—
Ardrossan ...	30.29	+08	38	35	+4	46	34	NE	2	2	ESE	6	ew	—	1
Greencastle ...	30.28	—	39	37	0	41	36	ENE	3	3	ENE	10	o	—	—
Donaghadee ...	30.22	00	40	37	+1	45	38	NNE	4	6	NNE	8	o	—	3
Kingstown ...	30.21	-02	41	38	+1	43	39	NE	4	5	NE	8	o	—	4
Holyhead ...	30.15	-01	40	38	+1	43	39	NE	4	4	NNE	2	cb	—	3
Liverpool (Bidston Obs.)	30.15	-04	37	35	0	42	33	NNE	2	4	NNE	1	ob	—	2
Valencia ...	30.17	-06	40	37	0	46	36	NE	3	3	NNE	8	cg	—	3
Roche's Point ...	30.14	-04	40	38	+2	44	36	ENE	3	3	NE	9	co	—	3
Pembroke ...	30.10	-03	39	36	+2	44	36	NE	3	4	NNE	4	ew	—	1
Portishead ...	30.02	-04	39	37	0	44	37	NNE	5	6	N	9	bg	—	4
Seilly ...	30.05	-03	42	38	0	44	40	ENE	5	5	ENE	7	ce	—	4
Plymouth ...	30.03	-04	39	37	-2	46	36	NE	1	4	NE	13	ob	—	—
Portsmouth ...	29.94	-06	40	38	0	44	36	NNE	5	5	NNE	9	o	—	4
Dover ...	29.88	-03	37	35	-3	45	34	ENE	3	6	NE	9	gch	0.05	3
London ...	29.94	-03	35	31	-4	47	34	NNE	4	5	NNE	10	ops	0.03	—
Oxford...	29.99	-05	38	36	0	44	36	NNE	4	5	NNE	10	o	0.01	—
Cambridge ...	29.98	-02	33	32	-4	44	32	N	1	4	N	10	ps	0.10	—
Yarmouth ...	29.93	+01	36	35	-5	44	34	ENE	6	7	ENE	10	crs	0.13	5
*Helder ...	29.89	+08	36	—	-4	—	—	NE	7	—	—	—	—	—	4
Cape Gris Nez...	29.88	-01	35	33	-4	44	33	E	7	5	NE	9	os	0.08	3
Brest ...	29.95	-02	38	36	-2	48	35	ENE	4	7	E	2	ob	—	3
L'Orient ...	29.92	+03	38	38	-3	43	36	ENE	3	5	ENE	5	ce	—	3
Rochefort ...	29.83	+05	39	37	+1	—	35	NE	5	5	NE	10	oc	—	3
Biarritz ...	29.76	+01	43	41	-5	48	39	SE	4	5	NE	7	o	—	3
*Cornaia ...	—	—	—	—	—	—	—	—	—	—	—	—	—	—	—
*Brussels ...	29.88	+06	37	—	-4	—	—	NE	3	—	—	—	o	—	—
*Charleville ...	29.84	+02	35	—	+2	—	—	N	3	—	—	—	c	—	—
Paris ...	29.85	+02	36	34	+1	43	33	NNE	3	7	NE	9	o	—	—
*Lyons...	29.88	+15	47	—	-1	—	—	N	3	—	—	—	b	—	—
Toulon...	29.73	+13	46	44	-4	51	46	WSW	4	5	NW	9	co	—	5

YESTERDAY'S 2 P.M. REPORTS AND REMARKS.

Skudesnaes ...	30.27	+11	45	39	+8	—	—	Z	0	—	—	—	b	1
Thurso...	30.26	+04	40	36	+1	—	—	NNE	3	3	NNE	8	c	3
Scarborough ...	30.08	+03	43	41	+3	—	—	NNE	5	5	N	9	c	5
Greencastle ...	30.24	—	41	38	+2	—	—	ENE	2	2	ENE	5	c	—
Holyhead ...	30.17	+01	42	38	+3	—	—	NNE	4	4	NNE	4	c	3
Valencia ...	30.19	-04	45	41	+5	—	—	NNE	3	3	NNE	4	c	3
Seilly ...	30.04	-04	44	40	+2	—	—	NNE	4	5	—	8	c	4
London ...	29.97	00	44	40	+5	—	—	NNE	5	5	NNE	10	ogp	—
Rochefort ...	29.82	+04	40	40	+2	—	—	NE	5	—	—	10	c	3

The barometer has begun falling in the SW, but continues to rise at our other stations. The wind has backed somewhat at Valencia, but is not much changed elsewhere.

EXPLANATION OF COLUMNS.

BAROMETER.—The letters r. (rising), f. (falling), and s. (steady), indicate the motion of the mercury in last 14 hours. **EXTREME WIND** is the strongest wind experienced in past 24 hours. **WEATHER:** Beaufort Scale is, b. blue sky; c. detached clouds; d. drizzling rain; f. fog; g. dark, gloomy; h. hail; l. lightning; m. misty (hazy); o. overcast; p. passing showers; q. squally; r. rain; s. snow; t. thunder; u. ugly, threatening; v. visibility, unusual transparency; w. wet, dew.

The "change" of barometer and temperature and the "extreme" wind given in the 2 p.m. report are those since the previous 8 a.m.

N.B.—The wind is said to "veer" when its direction changes with the sun, and to "back" when it shifts in the opposite direction.

*The Stations marked with an asterisk do not report rainfall. The "extreme" wind reported from the Norwegian Stations is an observation taken at 8 p.m.

Saturday 8 a.m.

WEATHER REPORT. March 22ND 1873.

STATIONS.	BAROMETER		THERMOMETERS (In shade).					WIND.				Amount of Cloud 0 to 10.	Weather. By Beaufort Scale.	Rainfall. In past 24 Hours.	Sea Disturb- ance. 0 to 9.
	At 8 A.M. Reduced to 32° F. at the Mean Sea Level.	Change since yesterday.	At 8 A.M.		Change in the dry bulb since yesterday.	In past 24 hours.		At 8 A.M.		Extreme.					
			Dry bulb.	Wet bulb.		Max.	Min.	Dir.	Force. (0 to 12.)	Force. (0 to 12.)	Dir.				
*Christiansund...	30.31	+25	31	28	-8	—	—	ENE	2	6	NNE	—	c g	—	4
*Skudesnaes ...	30.13	-06	36	36	0	—	—	Z	0	4	NNW	—	b	—	1
*Oxø (Christiansund)	30.15	+00	35	33	+5	—	—	NE	4	2	WSW	—	b o	—	3
*Fano ...	30.21	+04	35	34	0	—	—	E	2	—	—	—	c	—	—
*Fano ...	30.17	+05	32	31	-3	—	—	ESE	2	—	—	—	—	—	—
Cuxhaven ...	30.082	+12	37	37	+2	—	34	E	4	4	E	7	o	—	—
Sumburgh Head															
Stornoway (Hebrides)	30.162	-17	43	42	+8	44	33	ESE	1	2	SE	6	e	—	2
Thurso ...	30.158	-13	43	42	+5	44	38	ENE	1	2	NNW	8	od	0.01	1
Wick ...	30.178	-12	42	42	+6	45	35	E	1	1	N	10	od	0.01	0
Nairn ...	30.168	-17	41	39	+3	45	36	E	1	1	NNE	7	ode	0.04	1
Aberdeen ...	30.158	-13	40	39	+1	43	38	NE	1	2	N	9	om	0.03	1
Leith ...	30.128	-15	38	37	-1	42	34	ESE	3	3	NE	7	ofe	0.06	—
Shields ...	30.098	-11	40	38	0	44	37	E	3	5	NE	8	ego	0.01	3
York ...	30.062	-06	38	37	-1	44	34	E	1	5	N	8	po	0.10	—
Scarborough ...	30.082	-03	38	37	-2	43	36	ENE	2	6	ENE	10	o	0.12	3
Nottingham ...	30.042	-01	37	35	-2	40	30	E	1	7	NE	7	son	0.14	—
Ardrossan ...	30.118	-15	39	36	+1	45	36	E	3	4	E	7	e	—	2
Greencastle ...	30.078	-21	40	38	+1	41	36	E	5	5	E	8	o	—	—
Donaghadee ...	30.038	-19	39	38	-1	46	37	ENE	6	7	NE	10	o	0.01	6
Kingstown ...	29.988	-23	40	40	-1	44	39	ENE	4	6	NNE	7	e	0.04	3
Holyhead ...	29.978	-18	37	35	-3	45	35	E	4	6	NNE	0	eb	0.06	4
Liverpool (Bidston Obs.)	30.062	-09	38	35	+1	44	33	ENE	3	5	NE	2	eb	0.03	2
Valencia ...	29.818	-36	39	36	-1	47	36	E	4	4	ENE	6	e	—	3
Roche's Point ...	29.808	-34	39	38	-1	46	34	SE	5	6	SE	8	eso	0.18	4
Pembroke ...	29.898	-21	38	37	-1	43	35	E	7	7	ENE	10	or	0.03	3
Portishead ...	29.932	-09	37	36	-2	41	30	ENE	3	7	NNE	0	qo	0.10	3
Scilly ...	29.788	-27	41	39	-1	45	37	ESE	5	6	ENE	6	oe	0.17	4
Plymouth ...	29.858	-18	40	38	+1	45	34	E	2	3	NE	2	ob	0.02	—
Portsmouth ...	29.922	-02	40	38	0	44	33	NE	3	5	NNE	0	eb	0.01	3
Dover ...	29.952	+07	41	39	+4	42	35	ESE	3	5	E	4	e	0.15	2
London ...	29.952	+01	38	37	+3	40	32	NE	1	4	NE	5	sr b	0.07	—
Oxford ...	29.992	+00	36	35	-2	38	32	NE	1	4	NE	0	ob	0.14	—
Cambridge ...	30.012	+03	34	32	+1	40	28	NE	1	2	ESE	0	sr b	0.10	—
Yarmouth ...	30.012	+08	39	38	+3	40	35	E	4	6	ENE	5	re	0.07	3
*Helder ...	30.06	+17	38	—	+2	—	—	ESE	2	—	—	—	—	—	2
Cape Gris Nez...	29.932	+05	37	35	+2	43	34	ESE	3	3	E	1	eb	—	1
Brest ...	29.788	-17	37	33	-1	49	32	SE	3	4	E	2	ob	—	3
L'Orient ...	29.768	-16	37	35	-1	50	35	ENE	4	5	ENE	5	e	—	3
Rochefort ...	29.738	-10	44	42	+5	50	36	ESE	1	5	NE	10	ea	0.04	3
Biarritz ...	29.788	+02	47	45	+4	47	43	W	3	3	NE	6	fr	0.08	3
*Corunna ...															
*Brussels ...	29.97	+09	41	—	+4	—	—	ENE	3	—	—	—	b	—	—
*Charleville ...	29.92	+08	43	—	+8	—	—	SE	1	—	—	—	b	—	—
Paris ...	29.855	+00	40	38	+4	47	35	E	1	1	ENE	4	eb	—	—
*Lyons...	29.94	+06	50	—	+3	—	—	SE	1	—	—	—	b	—	—
Toulon...	29.808	+07	48	41	+2	59	44	ESE	4	0	Z	10	fr	—	4

YESTERDAY'S 2 P.M. REPORTS AND REMARKS.

Skudesnaes ...															
Thurso ...	30.25	-03	43	41	+5	—	—	NW	2	1	WNW	8	o	—	2
Scarborough ...	30.07	-04	41	38	+1	—	—	ENE	5	5	ENE	10	o	—	5
Greencastle ...	30.23	-05	41	38	+2	—	—	NNE	4	4	NNE	10	o	—	—
Holyhead ...	30.06	-09	43	39	+3	—	—	NNE	4	4	NE	3	b	—	3
Valencia ...	30.10	-07	46	42	+6	—	—	ENE	4	3	NE	7	c	—	3
Scilly ...	29.97	-08	44	40	+2	—	—	NNE	5	6	ENE	8	p	—	4
London ...	29.87	-07	40	38	+5	—	—	NNE	2	4	NNE	10	osd	—	—
Rochefort ...	29.82	-01	48	46	+9	—	—	NE	5	—	—	0	b	—	3

The barometer is now falling uniformly at all our stations. Winds are very little changed.

EXPLANATION OF COLUMNS.

BAROMETER.—The letters r. (rising), f. (falling), and s. (steady), indicate the motion of the mercury in last 14 hours. **EXTREME WIND** is the strongest wind experienced in past 24 hours. **WEATHER:** Beaufort Scale is, b. blue sky; c. detached clouds; d. drizzling rain; f. fog; g. dark, gloomy; h. hazy; i. lightning; m. misty (hazy); o. overcast; p. passing showers; q. squally; r. rain; s. snow; t. thunder; u. ugly, threatening; v. visibility, unusual transparency; w. wet, dew.

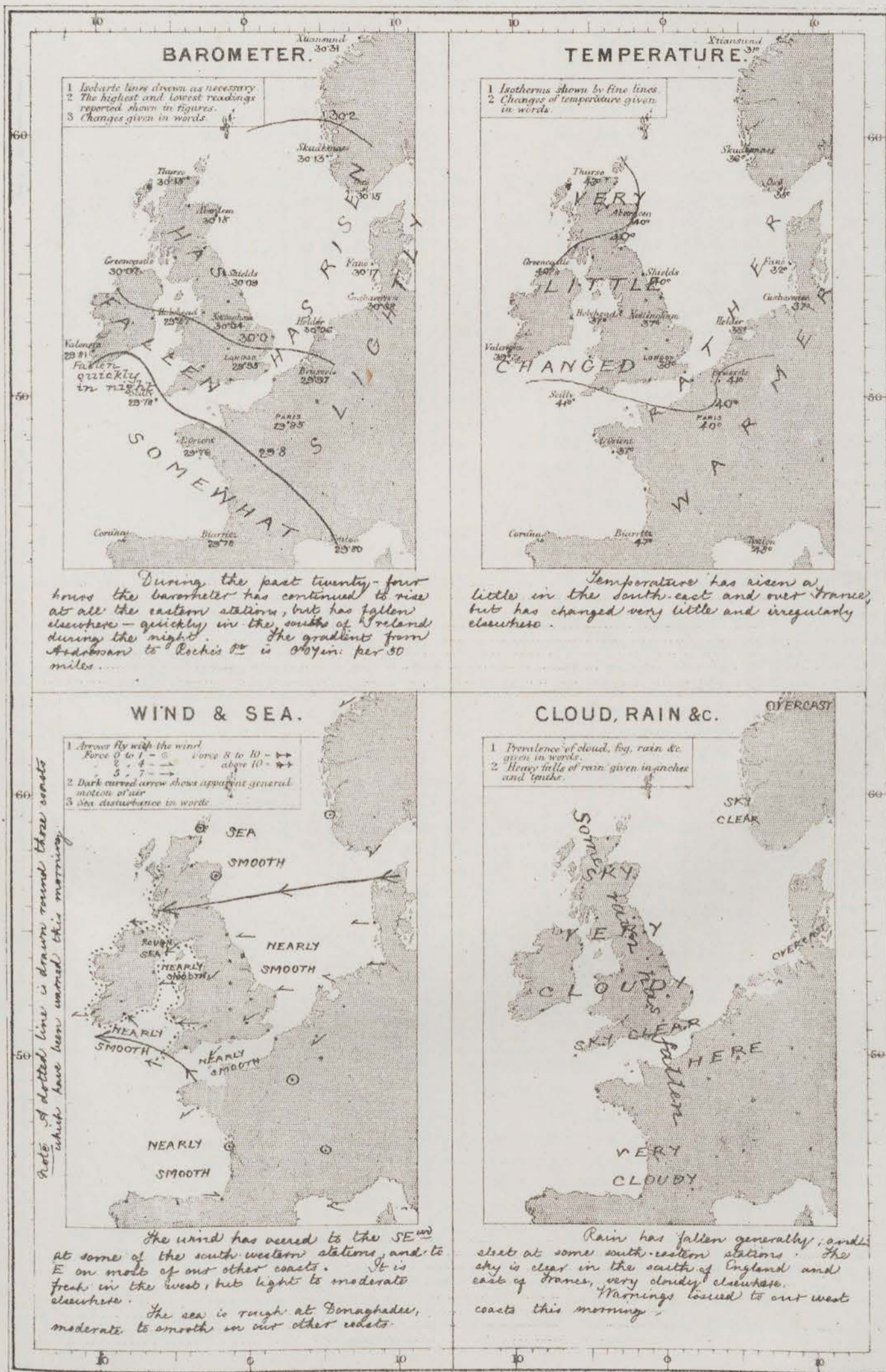
The "change" of barometer and temperature and the "extreme" wind given in the 2 p.m. report are those since the previous 8 a.m. N.B.—The wind is said to "veer" when its direction changes with the sun, and to "back" when it shifts in the opposite direction.

*The Stations marked with an asterisk do not report rainfall. The "extreme" wind reported from the Norwegian Stations is an observation taken at 8 p.m.

WEATHER CHARTS

AND REMARKS FOR

SATURDAY 22ND MARCH 1873 AT 8 A.M.



Subscription for these Charts payable in advance to cover delivery.
Delivery by hand 10/- per quarter.
book post 5/- per quarter.

Meteorological Office
116, Victoria Str^{et}, Westminster, S.W.

ROBERT H. SCOTT, Director.

Vincent Brooks Day & Son, Ltd. Lond^{on} & W.C.

Sun-day 8 a.m.

WEATHER REPORT. March. 23rd 1873.

STATIONS.	BAROMETER.		THERMOMETERS. (In shade).					WIND.				Amount of Cloud 0 to 10.	Weather. By Beaufort Scale.	Rainfall. In past 24 Hours.	Sea Disturb- ance. 0 to 9.
	At 8 A.M. — Reduced to 32° F. at the Mean Sea Level.	Change since yesterday.	At 8 A.M.		Change in the dry bulb since yesterday.	In past 24 hours.		At 8 A.M.		Extreme.					
			Dry bulb.	Wet bulb.		Max.	Min.	Dirac.	Force. (0 to 12.)	Force. (0 to 12.)	Dirac.				
*Christiansund...	30.32	+01?	40	37	-8	—	—	WSW	6	4	ESE	—	0	—	4
*Skudesnaes ...	30.34	+21	36	33	0	—	—	ESE	2	0	Z	—	b	—	2
*Oso (Xtiansand)	30.36	+21	33	30	-2	—	—	NNE	6	—	—	—	b	—	—
*Skagen (The Skaw)	30.40	+19	35	33	0	—	—	SW	2	—	—	—	0	—	—
*Fanø ...	30.31	+14	35	33	+3	—	—	SE	6	—	—	—	—	—	—
Cuxhaven ...	30.25	+17	36	36	-1	—	33	ESE	4	4	E	0	ob	—	—
Sumburgh Head															
Stornoway (Hebrides)	30.02	-14	43	42	0	48	39	SW	1	4	ESE	9	eo	—	1
Thurso...	30.11	-04	42	40	-1	46	35	S	3	2	ESE	4	oc	0.01	2
Wick ...	30.14	-03	45	42	+3	47	38	S	2	2	S	10	o	—	2
Nairn ...	30.14	-02	37	35	-4	45	34	Z	0	1	E	8	o	—	1
Aberdeen ...	30.15	00	40	39	0	45	38	SE	2	2	SE	10	ed	0.06	3
Leith ...	30.13	+01	39	39	+1	42	35	E	2	3	NE	10	eo	—	—
Shields...	30.12	+03	40	40	0	41	37	SE	4	4	E	9	od	0.05	3
York ...	30.10	+04	40	40	+2	43	34	E	2	2	E	10	og	0.02	—
Scarborough ...	30.12	+04	39	39	+1	41	38	ESE	4	5	E	10	ogw	0.03	4
Nottingham ...	30.04	00	41	40	+4	47	33	E	3	5	E	10	eg	—	—
Ardrossan ...	30.12	-02	41	37	+2	47	39	E	4	4	E	4	e	—	3
Greencastle ...	30.08	+01	39	37	-1	43	35	—	—	5	ENE	—	—	—	—
Donaghadee ...	30.06	+03	40	38	+1	48	33	E	4	6	ENE	6	e	—	4
Kingstown ...	30.03	+05	41	39	+1	45	39	ENE	3	6	E	5	bm	—	4
Holyhead ...	29.98	+01	38	36	+1	46	36	ENE	4	4	ENE	6	cm	—	3
Liverpool (Bidston Obs.)	30.06	00	38	37	0	46	35	E	1	3	E	6	e	—	1
Valencia ...	29.96	+15	45	42	+6	47	37	SE	4	6	ESE	6	pc	0.04	4
Roche's Point...	29.94	+14	41	37	+2	46	37	E	4	6	SE	9	o	0.08	4
Pembroke ...	29.96	+13	39	38	+1	46	37	E	3	7	E	10	cm	0.02	2
Portishead ...	29.96	+03	38	38	+1	47	34	ENE	4	5	ENE	10	ed	0.02	3
Scilly ...	29.87	+09	46	45	+5	48	39	E	4	5	ESE	7	pc	0.09	3
Plymouth ...	29.90	+05	41	41	+1	48	36	ESE	2	4	E	10	cm	—	—
Portsmouth ...	29.97	+05	45	45	+5	51	38	E	1	4	ENE	5	e	0.07	1
Dover ...	29.96	+01	43	42	+2	44	41	ESE	3	5	ENE	3	b	—	2
London ...	29.98	+03	45	44	+7	47	34	E	1	3	E	8	e	—	—
Oxford...	29.99	00	40	40	+4	48	35	ENE	1	3	ENE	10	cm	0.04	—
Cambridge ...	30.01	00	41	40	+7	48	33	E	1	2	E	10	eo	—	—
Yarmouth ...	30.04	+03	41	40	+2	44	38	ESE	5	6	E	8	cm	—	4
*Helder ...															
Cape Gris Nez...	29.96	+03	42	40	+5	47	36	SSE	3	7	E	8	bo	—	2
Brest ...	29.88	+10	44	44	+7	53	36	SE	3	4	N	10	o	—	2
L'Orient ...	29.88	+12	44	44	+7	50	36	ESE	4	4	ENE	10	of	—	3
Rochefort ...	29.89	+16	44	42	0	58	39	E	4	4	ESE	0	eb	—	3
Biarritz ...	29.83	+05	48	46	+1	54	44	E	4	1	NE	0	eb	—	2
*Corunna ...	29.73	—	48	—	—	—	—	W	—	—	—	—	of	—	2
*Brussels ...	29.97	00	46	—	+5	—	—	NNE	4	—	—	—	e	—	—
*Charleville ...	29.99	+07?	47	—	—	—	—	SE	1	—	—	—	b	—	—
Paris ...	29.95	+10	—	—	—	59	—	S	1	4	ESE	10	cm	0.04	—
*Lyons...	30.04	+10?	55	—	+5	—	—	SW	1	—	—	—	b	—	—
Toulon...	29.95	+15	47	47	-1	54	46	ESE	3	4	S	7	rm	—	4

YESTERDAY'S 2 P.M. REPORTS AND REMARKS.

Skudesnaes ...	30.22	+09	40	37	+4	—	—	SSW	4	—	—	—	0	—	3
Thurso...	30.15	00	43	41	0	—	—	ESE	2	2	E	9	o	—	2
Scarborough ...	30.07	-01	40	40	+2	—	—	E	2	2	ENE	10	d	—	3
Greencastle ...	30.07	00	42	39	+2	—	—	E	6	5	E	9	o	—	—
Holyhead ...	30.00	+03	45	41	+8	—	—	NNE	3	4	E	2	b	—	3
Valencia ...	29.73	-08	46	43	+7	—	—	ESE	5	6	ESE	6	p	—	4
Scilly ...	29.84	+06	45	43	+4	—	—	ESE	5	5	ESE	5	c	—	4
London ...	29.96	+01	47	42	+9	—	—	E	3	3	ENE	6	c	—	—
Rochefort ...	29.78	+05	55	43	+11	—	—	ESE	5	—	—	7	c	—	3

The barometer continues falling at Valencia, but has risen again in the W of England. The wind has veered slightly at Valencia, but is not much changed elsewhere.

EXPLANATION OF COLUMNS.

BAROMETER.—The letters r. (rising), f. (falling), and s. (steady), indicate the motion of the mercury in last 14 hours. **EXTREME WIND** is strongest wind experienced in past 24 hours. **WEATHER:** Beaufort Scale is, b. blue sky; c. detached clouds; d. drizzling rain; f. fog; g. dark, gloomy; h. lightning; m. misty (hazy); o. overcast; p. passing showers; q. squally; r. rain; s. snow; t. thunder; u. ugly, threatening; v. visibility, unusual transparency; w. wet, dew.

The "change" of barometer and temperature and the "extreme" wind given in the 2 p.m. report are those since the previous 8 a.m.

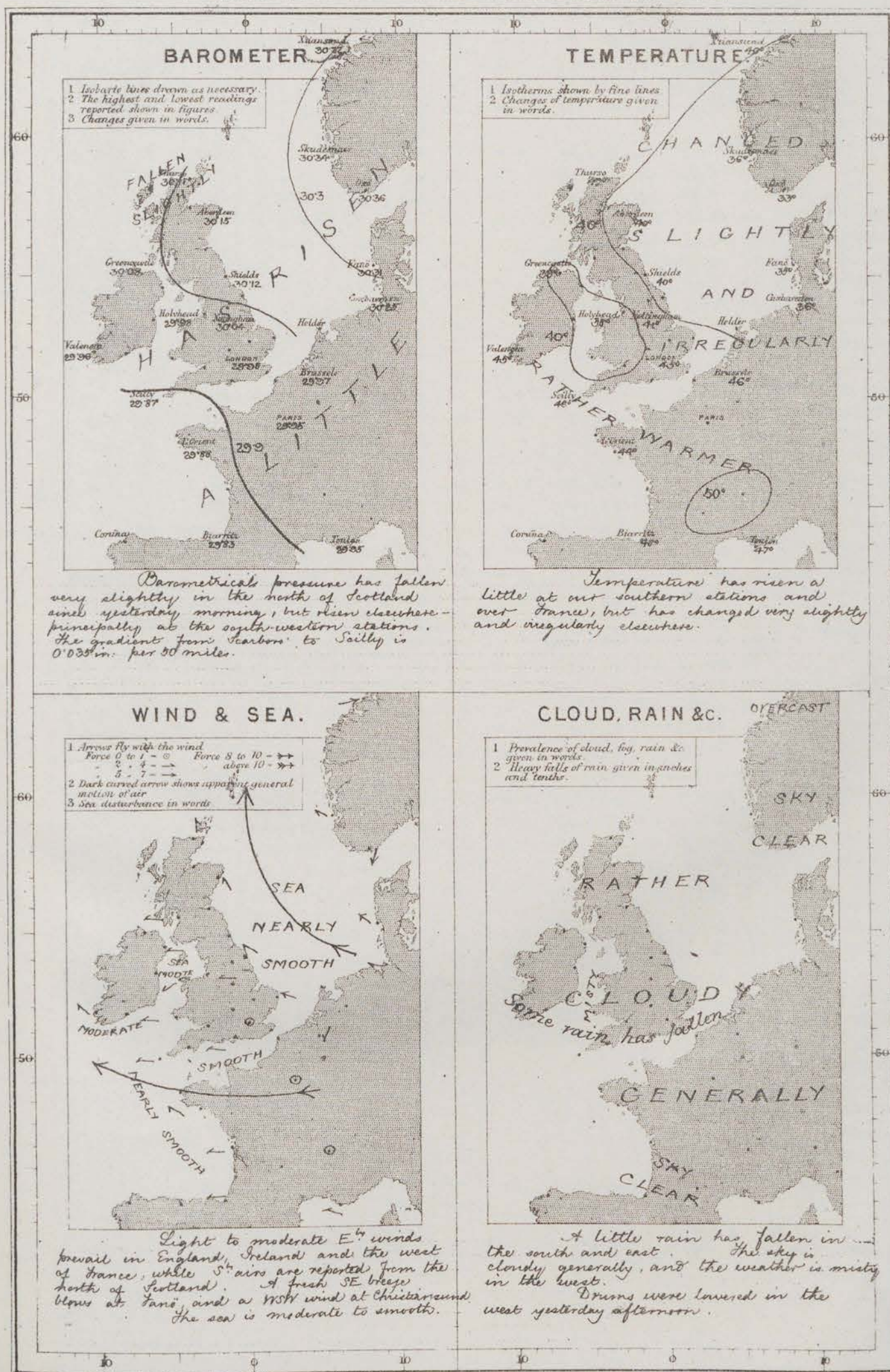
N.B.—The wind is said to "veer" when its direction changes with the sun, and to "back" when it shifts in the opposite direction.

*The Stations marked with an asterisk do not report rainfall. The "extreme" wind reported from the Norwegian Stations is an observation taken at 8 p.m.

WEATHER CHARTS

AND REMARKS FOR

SUNDAY 23RD MARCH 1873 AT 8 A.M.



Subscription for these Charts payable in advance to order delivery.
Delivery by hand 10/- per quarter.
book post 5/- per quarter.

Meteorological Office
116, Victoria Str^t. Westminster S.W.

ROBERT H. SCOTT, Director.

Robert Frocks Day & Son Ltd. London W.C.

Monday 8 a.m.

WEATHER REPORT. March 24th 1873.

STATIONS.	BAROMETER.		THERMOMETERS (In shade).					WIND.				Amount of Cloud 0 to 10.	Weather. By Beaufort Scale.	Rainfall. In past 24 Hours.	Sea Disturb- ance. 0 to 9.
	At 8 A.M. Reduced to 32° F at the Mean Sea Level.	Change since yesterday.	At 8 A.M.		Change in the dry bulb since yesterday.	In past 24 hours.		At 8 A.M.		Extreme.					
			Dry bulb.	Wet bulb.		Max.	Min.	Dirce.	Force. (0 to 12.)	Force. (0 to 12.)	Dirce.				
*Christiansund...	30.47	+15	36	—	-4	—	—	SW	4	8	WSW	—	0	—	4
*Skudesnaes ...	30.25	-09	38	37	+2	—	—	ESE	4	4	ESE	—	c o	—	3
*Oxø (X'Hansand)	30.26	-10	30	33	0	—	—	S	2	0	Z	—	b c	—	1
*Skagen ...	30.33	-07	34	33	-1	—	—	SW	4	—	—	—	b	—	—
*Faro ...	30.36	+03	35	34	0	—	—	SE	4	—	—	—	b	—	—
Cuxhaven ...	30.23	-02	35	35	-1	47	—	SE	3	3	ESE	0	b	—	—
Sumburgh Head															
Stornoway (He- brides.)	30.11	+09	36	35	-7	46	30	WNW	2	3	SW	2	c b	—	1
Thurso...	30.08	-03	40	39	-2	45	39	Z	0	3	S	9	o	—	0
Wick ...	30.12	-02	41	40	-4	43	39	Z	0	2	S	10	o	—	0
Nairn ...	30.12	-02	41	39	+4	44	38	Z	0	1	E	4	c	—	1
Aberdeen ...	30.15	-00	40	39	0	40	39	S	1	2	SE	10	o m	—	1
Leith ...	30.15	+02	39	38	0	46	38	NE	1	3	SE	9	f o	0.02	—
Shields...	30.13	+01	41	40	+1	42	38	SSE	2	4	SE	9	o m	0.02	3
York ...	30.10	-00	40	40	0	41	38	W	1	5	E	10	b g	—	—
Scarborough ...	30.13	+01	41	40	+2	41	38	NNE	2	4	ESE	10	m g	—	2
Nottingham ...	30.12	+08	41	40	0	45	40	NE	1	3	NE	10	f g	—	—
Ardrossan ...	30.14	+02	41	40	0	46	40	NNW	2	4	E	8	e f	0.04	1
Greencastle ...	30.11	+03	43	42	+4	43	35	NE	1	4	ENE	10	o	—	—
Donaghadee ...	30.11	+05	42	41	+2	44	40	ESE	2	4	E	10	c o	—	1
Kingstown ...	30.10	+07	40	39	+1	45	39	WNW	1	3	ENE	9	m f	—	2
Holyhead ...	30.06	+08	39	38	+1	46	36	E	1	4	ENE	9	m f	—	1
Liverpool (Biston Obs.)	30.13	+07	42	40	+4	44	39	E	1	3	E	10	o f	0.07	1
Valencia ...	30.03	+07	43	40	-2	48	39	E	3	4	ESE	2	c b	—	2
Roche's Point...	30.01	+07	44	43	+3	45	39	E	3	4	ENE	9	o m	0.02	3
Pembroke ...	30.04	+08	41	40	+2	46	38	ENE	2	4	ESE	6	c m	—	1
Portishead ...	30.05	+09	42	42	+4	46	35	ENE	3	4	ENE	10	c o	—	3
Scilly ...	29.93	+06	46	46	0	51	45	E	5	5	E	9	c o m	—	4
Plymouth ...	29.96	+06	48	47	-3	52	40	E	3	4	ESE	10	b m	—	—
Portsmouth ...	30.01	+04	45	44	0	51	38	NE	1	2	S	7	b c	—	1
Dover ...	30.04	+08	47	45	+4	50	41	E	1	2	ESE	13	b	—	1
London ...	30.04	+06	41	40	-4	52	37	E	1	2	E	7	c f	—	—
Oxford...	30.09	+10	40	40	0	49	39	N	1	1	E	10	m f	0.01	—
Cambridge ...	30.08	+07	38	37	-3	53	36	N	1	1	E	10	o m	—	—
Yarmouth ...	30.15	+11	42	41	+1	44	39	ESE	2	5	ENE	4	c m	—	3
*Helder ...	30.13	—	40	—	—	—	—	ESE	2	—	—	—	—	—	2
Cape Gris Nez...	29.99	+03	46	44	+4	51	41	SE	1	3	ENE	0	f b	0.20	1
Brest ...	29.85	-03	50	48	+6	53	40	ESE	4	4	SE	10	o r	—	?
L'Orient ...	29.85	-03	48	46	+4	59	42	E	5	6	ESE	8	o	—	3
Rochefort ...	29.85	-04	—	—	—	63	—	SE	4	5	SE	10	o	—	3
Biarritz ...	29.79	-04	58	54	+10	65	55	S	5	4	E	9	b o	—	3
*Corunna ...															
*Brussels ...	30.07	+10	47	—	+6	—	—	E	3	—	—	—	b	—	—
*Charleville ...	30.11	+12	45	—	—	—	—	E	1	—	—	—	b	—	—
Paris ...	30.00	+05	47	45	—	—	42	ENE	1	4	ENE	2	c	—	—
*Lyons...															
Tonion...	29.98	+03	50	46	+7	60	46	E	3	1	SE	—	c b	—	4

YESTERDAY'S 2 P.M. REPORTS AND REMARKS.

Skudesnaes ...															
Thurso...															
Scarborough ...															
Greencastle ...															
Holyhead ...															
Valencia ...															
Scilly ...															
London ...															
Rocheftort ...															

EXPLANATION OF COLUMNS.

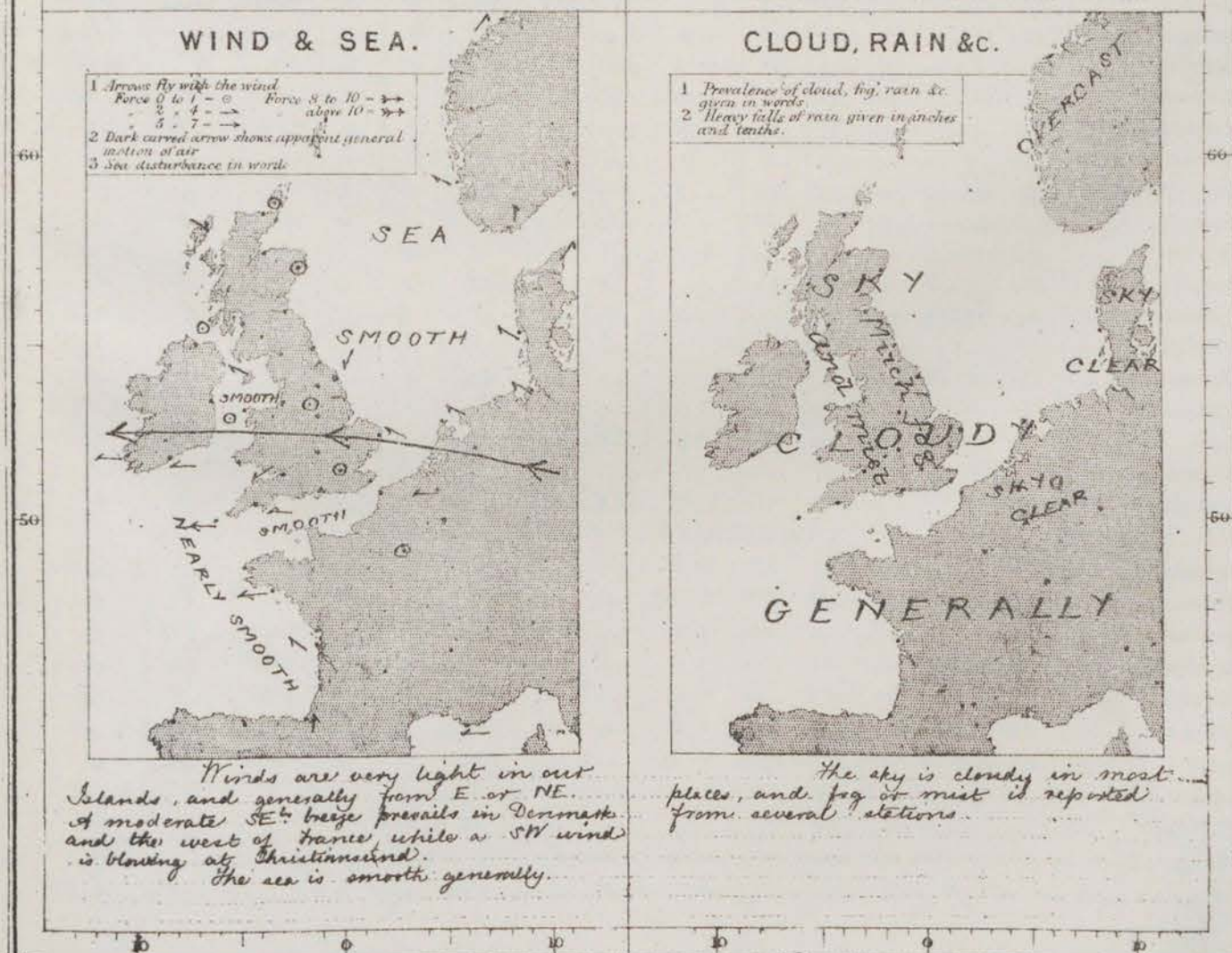
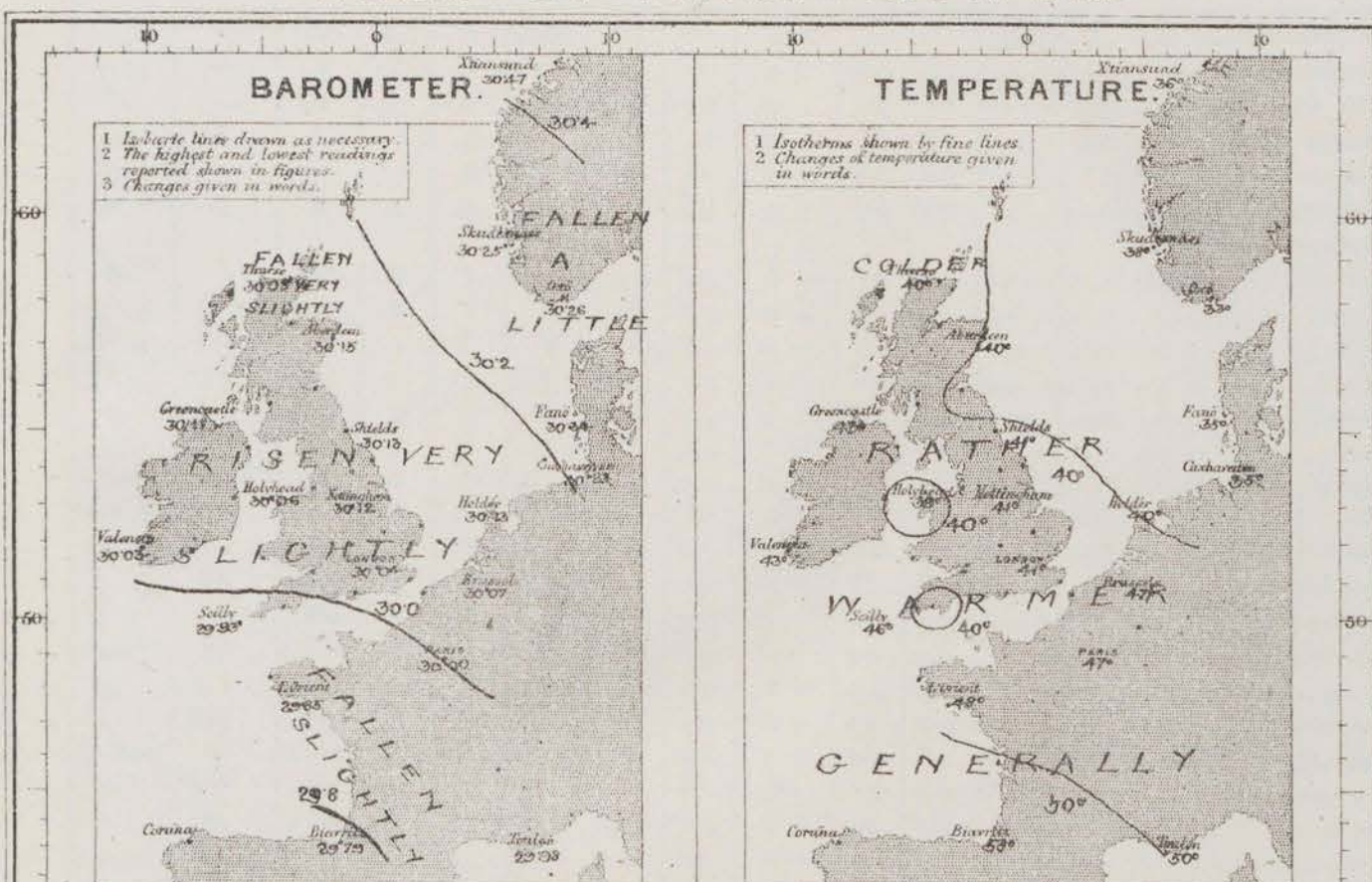
BAROMETER.—The letters r. (rising), f. (falling), and s. (steady), indicate the motion of the mercury in last 14 hours. **EXTREME WIND** is the strongest wind experienced in past 24 hours. **WEATHER:** Beaufort Scale is, b. blue sky; c. detached clouds; d. drizzling rain; f. fog; g. dark, gloomy; h. hail; l. lightning; m. misty (hazy); o. overcast; p. passing showers; q. squally; r. rain; s. snow; t. thunder; u. ugly, threatening; v. visibility, unusual transparency; w. wet, dew.

The "change" of barometer and temperature and the "extreme" wind given in the 2 p.m. report are those since the previous 8 a.m.

N.B.—The wind is said to "veer" when its direction changes with the sun, and to "back" when it shifts in the opposite direction.

*The Stations marked with an asterisk do not report rainfall. The "extreme" wind reported from the Norwegian Stations is an observation taken at 8 p.m.

WEATHER CHARTS
AND REMARKS FOR
MONDAY 24TH MARCH 1873 AT 8 A.M.



*Subscription for these Charts payable in advance
to cover delivery.
Delivery by hand, 10/- per quarter.
----- book post 5/- per quarter.*

Meteorological Office
116, Victoria Str^t, Westminster, S.W.
ROBERT H. SCOTT, Director.

Vincent Brooks Day & Son, Lith. London, W.C.

Tues. day 8 a.m.

WEATHER REPORT. March. 25th 1873.

STATIONS.	BAROMETER.		THERMOMETERS. (in shade).					WIND.				Amount of Cloud 0 to 10.	Weather. By Beaufort Scale.	Rainfall. In past 24 Hours.	Sea Disturb- ance. 0 to 9.
	At 8 A.M. Reduced to 29.92 at the Mean Sea Level.	Change since yesterday.	At 8 A.M.		Change in the dry bulb since yesterday.	In past 24 hours.		At 8 A.M.		Extreme.					
			Dry bulb.	Wet bulb.		Max.	Min.	Dir.	Force. (0 to 12.)	Force. (0 to 12.)	Dir.				
*Christiansund...	30.16	-31	42	39	+6	—	—	WSW	8	10	SW	—	c.o	—	6
*Skudesnaes ...	30.27	+02	36	35	-2	—	—	Z	0	0	Z	—	o.b	—	1
*Oxö (x'tiansand)	30.21	-05	33	32	0	—	—	SSW	2	2	W	—	b	—	1
*Skagen (The Skaw)	30.25	-08	38	37	+4	—	—	NW	2	—	—	—	c	—	—
*Fanö ...	30.26	-08	38	36	+3	—	—	E	2	—	—	—	b	—	—
Cuxhaven ...	30.22	-01	38	37	+3	56	—	E	2	2	E	0	b	—	—
Sumburgh Head															
Stornoway (He- brides.)	30.10	-01	30	27	-6	48	30	WINW	1	2	SSE	1	b	—	1
Thurso...	30.14	+06	37	37	-3	48	34	S	1	2	SSW	10	o.f	—	0
Wick ...	30.17	+05	38	38	-3	45	36	S	1	1	S	10	o.f	—	1
Nairn ...	30.17	+05	36	36	-5	47	34	Z	0	1	E	10	c.f	—	1
Aberdeen...	30.20	+05	39	39	-1	45	38	S	1	2	S	10	o	—	1
Leith ...	30.19	+04	40	39	+1	46	38	E	2	3	NE	9	o	—	—
Shields...	30.25	+12	39	39	-2	44	38	SSE	2	2	E	10	ow	—	2
York ...	30.18	+08	38	38	-2	52	36	ESE	1	1	NE	11	ow	—	—
Scarborough	30.25	+12	37	37	-4	46	37	ESE	2	2	NNE	10	ow	—	2
Nottingham	30.23	+11	39	38	-2	54	36	NE	1	2	NE	10	g.f	—	—
Ardrossan ...	30.19	+05	41	40	0	49	41	NE	2	5	NE	9	g.d	0.06	1
Greencastle ...	30.13	+02	42	41	-1	46	36	Z	0	1	ENE	10	ow	—	—
Donaghadee ...	30.13	+02	44	43	+2	50	41	SSE	3	3	SSE	10	o	0.02	2
Kingstown ...	30.13	+03	43	43	+3	47	40	Z	0	2	NE	10	f	0.02	1
Holyhead ...	30.10	+04	46	45	+7	49	38	Z	0	2	NNE	7	ow	—	0
Liverpool (Bidston Obs.)	30.19	+06	42	41	0	52	32	SE	3	4	ESE	10	o	—	2
Valencia ...	30.01	-02	45	41	+2	55	36	N	2	3	NNE	3	b	—	2
Roche's Point...	30.04	+03	47	45	+3	50	41	E	4	4	ESE	9	c.no	—	3
Pembroke ...	30.07	+03	48	45	+7	51	40	ESE	6	5	ESE	10	ow	—	3
Portishead ...	30.13	+08	43	42	+1	48	37	ENE	2	3	ENE	5	ow	—	3
Scilly ...	30.01	+08	49	48	+3	51	45	ESE	4	5	E	8	o	—	2
Plymouth ...	30.06	+10	50	47	+12	58	42	E	2	4	E	10	ow	—	—
Portsmouth ...	30.12	+11	48	45	+3	58	43	E	2	1	E	3	c.b	—	1
Dover ...	30.15	+11	48	45	+1	53	45	NE	3	3	NE	2	b	—	2
London ...	30.16	+12	43	41	+2	60	34	E	2	2	E	4	c.no	—	—
Oxford...	30.18	-01	39	39	-4	55	36	NE	1	2	NE	8	o.f	0.01	—
Cambridge ...	30.11	+03	35	35	-3	58	33	NNE	1	1	NE	10	c.no	—	—
Yarmouth ...	30.19	+04	39	39	-3	47	38	ENE	3	4	ESE	10	o.f	—	3
*Helder ...	30.17	+04	40	—	0	—	—	N	2	—	—	—	—	—	2
Cape Gris Nez...	30.12	+13	45	41	-1	59	43	E	3	4	E	4	c	—	2
Brest ...	30.01	+16	53	48	+3	62	47	E	1	4	SSE	7	o	—	2
L'Orient ...	30.01	+16	49	49	+1	62	47	E	3	4	SE	7	c.o	—	2
Rochefort ...	29.97	+12	49	47	—	68	46	ESE	4	4	NE	6	c	—	3
Biarritz ...	29.88	+09	55	50	-3	59	47	S	3	5	S	8	ow	—	3
*Corunna ...															
*Brussels ...	30.15	+08	47	—	0	—	—	NE	3	—	—	—	b	—	—
*Charleville ...	30.16	+05	47	—	+2	—	—	SE	1	—	—	—	b.f	—	—
Paris ...	30.08	+08	49	47	+2	66	43	E	1	1	E	3	c	—	—
*Lyons...	30.20	—	55	—	—	—	—	N	1	—	—	—	b	—	—
Toulou...	30.02	+04	54	51	+4	58	49	ESE	5	4	E	6	c	—	5

YESTERDAY'S 2 P.M. REPORTS AND REMARKS.

Skudesnaes ...	30.21	-04	39	38	+1	—	—	SSE	4	—	—	—	o	—	3
Thurso...	30.11	+03	46	42	+4	—	—	E	1	1	E	8	o	—	0
Scarborough	30.15	+02	45	44	+4	—	—	NNE	2	2	NNE	10	o	—	2
Greencastle ...	30.15	+04	46	44	+3	—	—	Z	0	1	NE	9	ow	—	1
Holyhead ...	30.07	+01	48	46	+9	—	—	NNE	1	1	NNE	3	b	—	1
Valencia ...	30.04	+01	52	47	+9	—	—	NNE	1	6	E	7	c	—	4
Scilly ...	29.96	+03	50	48	+4	—	—	E	5	5	E	9	o	—	—
London ...	30.05	+01	55	52	+14	—	—	E	1	1	E	7	c.no	—	—
Rocheport ...	29.90	+05	68	66	—	—	—	N	3	—	—	4	c	—	3

The barometer continues to rise slowly at all our stations. The wind has shifted to N at Rocheport, but has scarcely changed elsewhere.

EXPLANATION OF COLUMNS.

BAROMETER.—The letters r. (rising), f. (falling), and s. (steady), indicate the motion of the mercury in last 14 hours. **EXTREME WIND** is the strongest wind experienced in past 24 hours. **WEATHER:** Beaufort Scale is, b. blue sky; c. detached clouds; d. drizzling rain; f. fog; g. dark, gloomy; h. hail; l. lightning; m. misty (hazy); o. overcast; p. passing showers; q. squally; r. rain; s. snow; t. thunder; u. ugly, threatening; v. visibility, unusual transparency; w. wet, dew.

The "change" of barometer and temperature and the "extreme" wind given in the 2 p.m. report are those since the previous 8 a.m. N.B.—The wind is said to "veer" when its direction changes with the sun, and to "back" when it shifts in the opposite direction.

*The Stations marked with an asterisk do not report rainfall. The "extreme" wind reported from the Norwegian Stations is an observation taken at 8 p.m.

Sea
sturb.
nce.
—
to 9.



is
ho
rene

P. 111

Vincent Brooks Day & Son, Ltd., London, W.C.

Wednesday 8 a.m.

WEATHER REPORT. March 26th 1873.

STATIONS.	BAROMETER.		THERMOMETERS. (In shade).					WIND.				Amount of Cloud 0 to 10.	Weather. By Beaufort Scale.	Rainfall. In past 24 Hours.	Sea Disturb- ance. 0 to 9.
	At 8 A.M. Reduced to 32° F. at the Mean Sea Level.	Change since yesterday.	At 8 A.M.		Change in the dry bulb since yesterday.	In past 24 hours.		At 8 A.M.		Extreme.					
			Dry bulb.	Wet bulb.		Max.	Min.	Dirac.	Force. (0 to 12.)	Force. (0 to 12.)	Dirac.				
*Christiansund...	30.24	+08	39	36	-3	—	—	Z	0	6	WSW	—	c b	—	4
*Skudesnaes ...	30.34	+07	38	37	+2	—	—	ESE	4	0	Z	—	b	—	2
*Oxö (X'tiansand)	30.35	+14	37	37	-6	—	—	NNE	2	0	Z	—	b f	—	1
*Skagen (The Skaw)	30.42	+17	34	34	+1	—	—	S	1	—	—	—	f b	—	—
*Fanö ...	30.38	+02	37	36	-1	—	—	E	2	—	—	—	f b	—	—
Cuxhaven ...	30.302	+08	38	37	0	52	—	ESE	2	2	E	0	b	—	—
Sumburgh Head															
Stornoway (Hebrides)	30.05 f	-05	48	46	+18	49	30	WSW	4	4	WSW	7	c	—	3
Thurso...	30.092	-05	44	42	+7	50	36	S	1	3	SSE	8	c r	0.02	1
Wick ...	30.13 f	-04	42	40	+4	46	36	S	1	2	S	10	c o	0.01	1
Nairn ...	30.12 f	-05	44	42	+8	46	36	Z	0	0	Z	5	f c	—	0
Aberdeen ...	30.205	00	39	39	0	42	38	S	2	3	S	10	o m	—	1
Leith ...	30.222	+03	38	38	-2	45	37	ESE	2	2	NE	10	o f	—	—
Shields...	30.252	00	39	38	0	43	37	SSE	2	4	SSE	9	o b	—	2
York ...	30.262	+08	34	34	-4	45	33	SE	1	1	ESE	10	o f	0.01	—
Scarborough ...	30.262	+01	37	37	0	40	34	SE	1	1	SE	10	f m	—	2
Nottingham ...	30.262	+03	35	34	-4	50	33	NE	1	2	NE	10	c f	—	—
Ardrossan ...	30.192	00	40	39	-1	47	39	NE	4	4	NE	2	f	0.16	2
Greencastle ...	30.122	-01	47	45	+5	49	41	ESE	4	4	ESE	10	o	0.03	—
Donaghadee ...	30.142	+01	44	43	0	46	43	ESE	4	4	ESE	5	o c	0.07	3
Kingstown ...	30.142	+01	42	41	-1	53	42	WNW	1	3	SSE	10	f	0.02	1
Holyhead	30.122	+02	46	45	0	56	45	Z	0	0	Z	0	m	—	0
Liverpool (Bidston Obs.)	30.212	+02	37	36	-5	55	37	ESE	3	4	SE	5	c f	—	2
Valencia ...	30.052	+04	48	45	+3	57	44	SSE	4	4	SSE	8	c g	—	3
Roche's Point ...	30.102	+06	47	46	0	52	46	SSE	4	4	SSE	9	o b	—	3
Pembroke ...	30.118	+04	45	43	-3	53	44	ESE	4	6	ESE	4	o m	—	3
Portishead ...	30.182	+05	38	38	-5	57	36	E	3	3	E	10	c m	—	4
Scilly ...	30.06 f	+05	49	48	0	54	47	ESE	4	5	ESE	7	c m	—	2
Plymouth ...	30.098	+03	51	49	+1	58	45	ESE	2	4	E	4	b m	—	—
Portsmouth ...	30.142	+02	46	42	-2	60	41	NE	1	2	E	0	b	—	1
Dover ...	30.182	+03	42	41	-6	53	38	NE	3	4	NE	0	b	—	2
London ...	30.203	+04	37	37	-6	57	33	ENE	3	3	E	8	b f	0.03	—
Oxford ...	30.222	+04	35	35	-4	58	34	NE	2	2	NE	10	c f	—	—
Cambridge ...	30.242	+13	35	34	0	58	32	NE	1	1	E	10	b m	—	—
Yarmouth ...	30.215	+02	41	40	+2	42	34	NNW	3	4	NE	4	f m	0.02	2
*Helder ...	30.27	+10	42	—	+2	—	—	NE	4	—	—	—	—	—	2
Cape Gris Nez...	30.162	+04	41	41	-4	55	40	E	4	4	—	10	c f	—	3
Brest ...	30.052	+04	53	51	+6	68	47	ESE	3	3	SE	1	b	—	2
L'Orient ...	30.072	+06	51	49	+2	66	47	E	3	3	ENE	2	c b	—	2
Rochefort ...	29.92 f	-05	52	50	+3	70	46	E	3	4	ESE	4	c	—	3
Biarritz ...	30.042	+18	52	48	-3	62	47	S	1	4	NE	4	c f	—	3
*Corunna ...	30.12	—	55	—	—	—	—	W	3	—	—	—	f b	—	2
*Brussels ...	30.15	00	48	—	+1	—	—	NE	3	—	—	—	b	—	—
*Charleville ...	30.18	+02	47	—	0	—	—	ENE	1	—	—	—	b	—	—
Paris ...	30.122	+04	49	47	0	68	43	WNW	2	1	E	0	c f	—	—
*Lyons...	30.16	-04	55	—	0	—	—	N	1	—	—	—	b b	—	—
Toulon...	30.00 f	-02	57	55	+3	60	53	ENE	4	7	ESE	2	c b	—	6

YESTERDAY'S 2 P.M. REPORTS AND REMARKS.

Skudesnaes ...	30.28	+01	43	39	+7	—	—	NW	4	—	—	—	b	—	1
Thurso...	30.11	-03	48	44	+11	—	—	SSE	2	2	S	6	c m	—	1
Scarborough ...	30.24	-01	40	40	+3	—	—	SE	1	1	ESE	10	f	—	2
Greencastle ...	30.08	-05	49	47	+7	—	—	—	1	1	S	9	o n	—	—
Holyhead ...	30.10	00	54	51	+8	—	—	Z	0	0	Z	7	o n	—	0
Valencia ...	29.99	-02	54	50	+9	—	—	SSE	3	3	W	4	c	—	3
Scilly ...	30.07	+06	52	51	+3	—	—	ESE	5	5	ESE	6	c m	—	3
London ...	30.15	-01	54	47	+11	—	—	E	2	2	E	4	o n b	—	—
Rochefort ...	29.99	+02	68	64	+19	—	—	ESE	4	—	—	3	c	—	3

The barometer has fallen slightly in Ireland, and the 14 of Scotland. The wind has shifted to SSE at Valencia, but is unchanged elsewhere.

EXPLANATION OF COLUMNS.

BAROMETER.—The letters r. (rising), f. (falling), and s. (steady), indicate the motion of the mercury in last 14 hours. **EXTREME WIND** is the strongest wind experienced in past 24 hours. **WEATHER:** Beaufort Scale is, b. blue sky; c. detached clouds; d. drizzling rain; f. fog; g. dark, gloomy; h. hail; l. lightning; m. misty (hazy); o. overcast; p. passing showers; q. squally; r. rain; s. snow; t. thunder; u. ugly, threatening; v. visibility, unusual transparency; w. wet, dew.

The "change" of barometer and temperature and the "extreme" wind given in the 2 p.m. report are those since the previous 8 a.m.

N.B.—The wind is said to "veer" when its direction changes with the sun, and to "back" when it shifts in the opposite direction.

*The Stations marked with an asterisk do not report rainfall. The "extreme" wind reported from the Norwegian Stations is an observation taken at 8 p.m.

Thursday 8 a.m.

WEATHER REPORT. March 27th 1873.

STATIONS.	BAROMETER.		THERMOMETERS. (In shade).					WIND.				Amount of Cloud 0 to 10.	Weather. By Beaufort Scale.	Rainfall. In past 24 Hours.	Sea Disturb- ance 0 to 9.
	At 8 A.M. Reduced to 32° F. at the Mean Sea Level.	Change since yesterday.	At 8 A.M.		Change in the dry bulb since yesterday.	In past 24 hours.		At 8 A.M.		Extremo.					
			Dry bulb.	Wet bulb.		Max.	Min.	Dir.	Force. (0 to 12.)	Force. (0 to 12.)	Dir.				
*Christiansund...	30.35	+11	42	39	+3	—	—	ESE	2	4	WSW	—	cb	—	3
*Skudesnaes ...	30.38	+04	39	38	+1	—	—	Z	0	—	—	—	b	—	1
*Oxö (X'iansand)	30.38	+03	28	28	+1	—	—	NE	3	2	SE	—	fb	—	1
*Skagen (The Skaw)	30.45	+03	36	36	+2	—	—	E	2	—	—	—	fb	—	—
*Fanö ...	30.34	+09	47	—	+10	—	—	E	2	—	—	—	b	—	—
Cuxhaven ...	30.26	-04	42	41	+4	60	—	ESE	2	3	E	0	b	—	—
Sumburgh Head															
Stornoway (Hebrides)	30.00	-05	35	34	-13	53	32	S	1	3	SW	1	b	—	1
Thurso...	30.07	-02	44	42	0	56	41	S	3	2	SE	4	mc	—	2
Wick ...	30.11	-02	42	41	0	49	39	S	2	3	S	7	c	—	1
Nairn ...	30.09	-03	45	42	+1	61	42	Z	0	1	E	6	bcw	—	0
Aberdeen ...	30.18	-02	42	41	+3	42	38	S	2	2	S	10	mo	—	1
Leith ...	30.16	-06	38	38	0	44	36	ENE	2	2	E	10	of	—	—
Shields...	30.18	-07	40	39	+1	43	36	ESE	1	3	SE	10	fb	—	2
York ...	30.18	-08	35	34	+1	54	29	NW	1	2	E	9	of	0.01	—
Scarborough ...	30.16	-10	40	42	+6	43	36	NE	2	1	ESE	2	fb	—	2
Nottingham ...	30.15	-11	37	36	+2	53	32	N	1	2	NE	10	cf	0.01	—
Ardrossan ...	30.11	-08	40	39	0	56	39	NE	2	6	NE	6	fb	—	2
Greencastle ...	29.99	-10	50	48	+3	53	45	SSE	6	6	SSE	9	in	—	—
Donaghadee ...	30.05	-09	46	45	+2	52	43	SE	3	4	ESE	2	cb	—	3
Kingstown ...	30.02	-12	47	46	+5	52	41	SSE	3	3	ESE	5	ow	—	2
Holyhead	30.02	-10	49	47	+3	58	45	SW	1	1	SW	1	b	—	0
Liverpool (Bidston Obs.)	30.13	-08	46	43	+9	58	37	SE	2	4	ESE	1	cb	—	2
Valencia ...	29.89	-16	48	45	0	54	45	S	5	4	SSE	8	cg	—	4
Roche's Point...	29.95	-15	47	46	0	54	45	SSE	4	4	SSE	9	fb	—	3
Pembroke ...	30.01	-10	47	45	+2	52	44	ESE	5	5	ESE	6	ow	—	3
Portishead ...	30.07	-11	41	40	+3	54	36	ENE	3	3	ENE	6	cf	—	3
Seilly ...	30.00	-06	48	47	—	53	47	Z	0	4	ESE	10	cf	—	1
Plymouth ...	30.01	-08	52	49	+1	61	45	E	1	3	ENE	0	cb	—	—
Portsmouth ...	30.05	-09	49	46	+3	59	42	ENE	1	2	NE	1	b	—	1
Dover ...	30.04	-13	43	42	+1	53	39	NNW	4	3	ENE	3	b	—	2
London ...	30.09	-11	39	38	+2	58	37	ENE	2	3	ESE	10	bf	—	—
Oxford...	30.10	-12	38	38	+3	58	35	NE	1	1	NE	10	cf	0.01	—
Cambridge ...	30.11	-13	37	36	+2	56	33	N	1	1	ENE	10	bcw	—	—
Yarmouth ...	30.09	-12	44	43	+3	47	39	ENE	3	3	ENE	4	bc	—	2
*Helder ...	30.15	-12	45	—	+3	—	—	E	4	—	—	—	—	—	2
Cape Gris Nez...	30.05	-11	41	41	0	48	40	E	4	4	E	10	fb	—	3
Brest ...	30.01	-04	46	46	-5	64	44	Z	0	3	ESE	1	fb	—	2
L'Orient ...	30.02	-05	49	49	-2	69	47	ENE	1	1	SW	3	cb	—	2
Rochefort ...	30.00	+08	51	49	-2	68	47	E	3	3	NE	3	c	—	3
Biarritz ...	30.07	+03	52	50	0	56	48	W	1	5	WSW	9	mo	—	3
*Corunna ...															
*Brussels ...	30.05	-10	49	—	+1	—	—	NE	3	—	—	—	b	—	—
*Charleville ...	30.08	-10	45	—	-2	—	—	S	1	—	—	—	c	—	—
Paris ...	30.01	-13	48	46	-2	69	43	NW	1	4	N	0	cf	—	—
*Lyons...	30.04	-12	56	—	+1	—	—	S	1	—	—	—	of	—	—
Toulon...	29.93	-07	54	50	-3	67	53	NNW	3	3	E	6	c	—	4

YESTERDAY'S 2 P.M. REPORTS AND REMARKS.

Skudesnaes ...	30.36	+02	42	39	+4	—	—	SSE	4	—	—	—	b	—	2
Thurso...	30.40	+01	54	49	+10	—	—	SE	2	2	SSE	6	m	—	1
Scarborough ...	30.23	-03	42	41	+5	—	—	ESE	2	1	ENE	10	f	—	2
Greencastle ...	30.08	-04	52	50	+5	—	—	S	1	4	ESE	8	m	—	—
Holyhead ..	30.10	-02	54	50	+8	—	—	Z	0	0	Z	6	c	—	0
Valencia ...	30.05	-00	50	46	+2	—	—	SSE	4	4	SSE	7	c	—	4
Seilly ...	30.07	+01	53	52	+4	—	—	ESE	4	4	ESE	6	c	—	2
London ...	30.16	-04	54	50	+14	—	—	ENE	2	3	ENE	5	bcw	—	—
Rochefort ...	30.07	+14	47	47	-5	—	—	NW	3	—	—	0	b	—	3

The barometer has fallen slightly in England, and the N. of Ireland. Winds are not materially altered.

EXPLANATION OF COLUMNS.

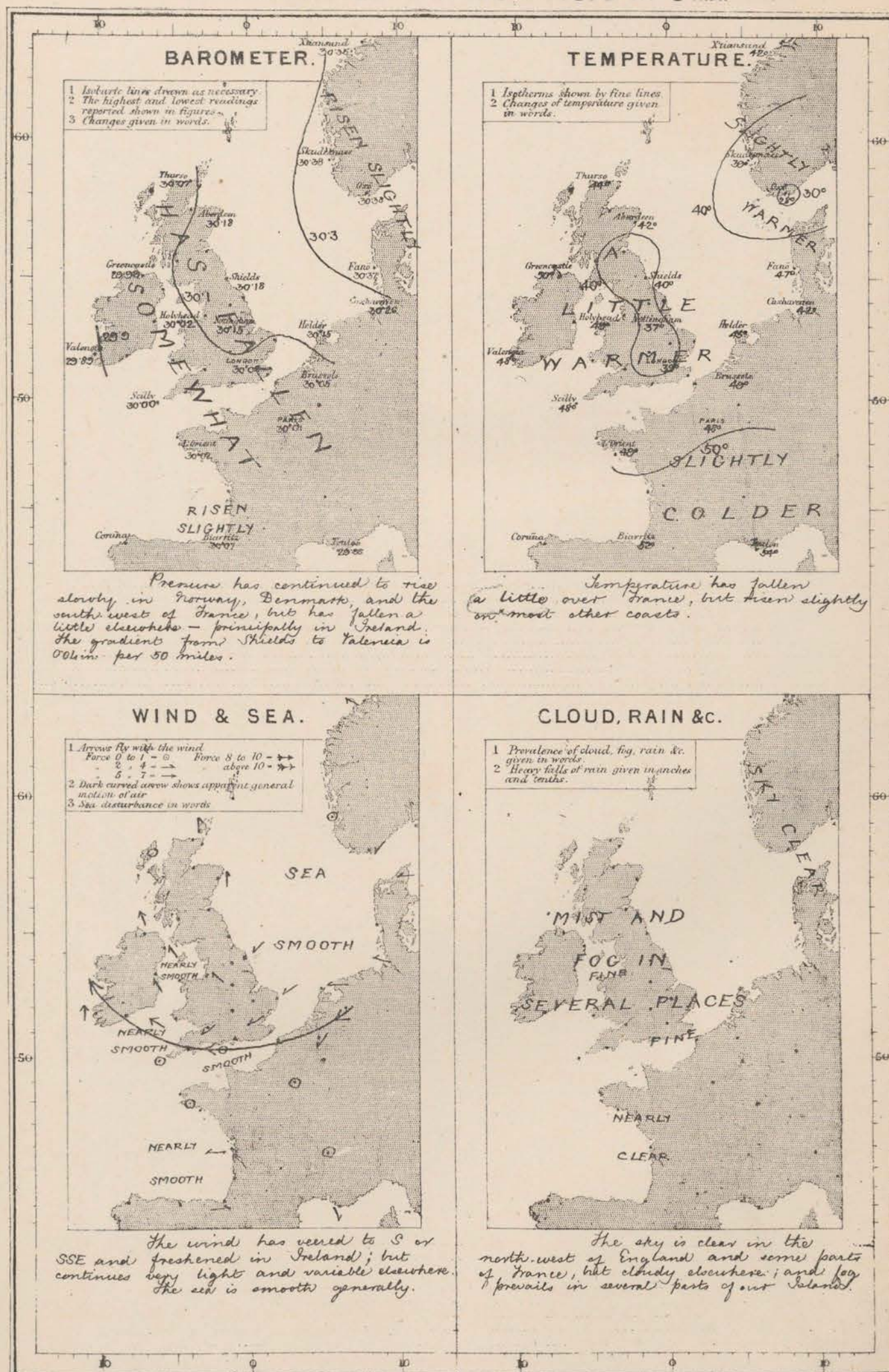
BAROMETER.—The letters r. (rising), f. (falling), and s. (steady), indicate the motion of the mercury in last 14 hours. **EXTREME WIND** is strongest wind experienced in past 24 hours. **WEATHER:** Beaufort Scale is, b. blue sky; c. detached clouds; d. drizzling rain; f. fog; g. dark, gloomy; h. lightning; m. misty (hazy); o. overcast; p. passing showers; q. squally; r. rain; s. snow; t. thunder; u. ugly, threatening; v. visibility, unusual transparency; w. wet, dew.

The "change" of barometer and temperature and the "extreme" wind given in the 2 p.m. report are those since the previous 8 a.m.

N.B.—The wind is said to "veer" when its direction changes with the sun, and to "back" when it shifts in the opposite direction.

*The Stations marked with an asterisk do not report rainfall. The "extreme" wind reported from the Norwegian Stations is an observation taken at 8 p.m.

WEATHER CHARTS AND REMARKS FOR THURSDAY 27TH MARCH 1873 AT 8 A.M.



Subscription for these Charts payable in advance
to cover delivery.
Delivery by hand 10/- per quarter
book post 5/- per quarter.

Meteorological Office
116, Victoria Street, Westminster, S.W.

ROBERT H. SCOTT, Director.

Printed by Brocks Day & Son, Ltd., London, W.C.

Friday 8 a.m.

WEATHER REPORT. March 28th 1873.

STATIONS.	BAROMETER.		THERMOMETERS. (In shade).					WIND.				Amount of Cloud 0 to 10.	Weather. By Beaufort Scale.	Rainfall. In past 24 Hours.	Sea Disturb- ance 0 to 9.
	At 8 A.M. Reduced to 32° F. at the Mean Sea Level.	Change since yesterday.	At 8 A.M.		Change in the dry bulb since yesterday.	In past 24 hours.		At 8 A.M.		Extreme.					
			Dry bulb.	Wet bulb.		Max.	Min.	Dir.	Force. (0 to 12.)	Force. (0 to 12.)	Dir.				
*Christiansund...	30.28	-.07	40	37	-2	—	—	ESE	2	0	2	—	b	—	2
*Skudesnaes ...	30.27	-.11	44	38	+5	—	—	ENE	2	—	—	—	b	—	2
*Oxø (X'iansand)	30.30	-.08	39	36	+11	—	—	NE	4	4	ENE	—	b	—	3
*Skagen (The Skaw)	30.34	-.11	39	38	+3	—	—	ENE	2	—	—	—	b	—	—
*Fanø ...	30.24	-.13	38	37	-9	—	—	E	6	—	—	—	b	—	—
Cuxhaven ...	30.098	-.17	41	40	-1	57	—	ESE	4	4	ESE	0	b	—	—
Sumburgh Head															
Stornoway (Hebrides)	29.898	-.11	45	44	+10	55	34	SSE	1	4	S	0	b	—	0
Thurso...	30.008	-.07	43	42	-1	50	38	SSE	2	4	S	0	b	—	2
Wick ...	30.048	-.07	43	42	+1	48	37	S	3	3	S	6	c	0.01	1
Nairn ...	29.988	-.11	47	43	+2	58	36	SE	1	1	SE	0	b	—	0
Aberdeen ...	30.058	-.13	43	42	+1	48	38	SSE	1	2	S	8	b	—	1
Leith ...	30.018	-.15	43	42	+5	56	34	E	1	2	NE	0	geb	—	—
Shields...	30.018	-.17	42	42	+2	44	36	E	1	3	ENE	5	bw	0.01	1
York ...	30.018	-.17	35	34	0	59	32	W	1	2	E	5	b	—	—
Scarborough ...	30.008	-.16	44	43	+1	45	38	ENE	2	2	ENE	2	b	—	2
Nottingham ...	29.968	-.19	41	40	+4	57	37	NNE	1	3	E	10	c	—	—
Ardrossan ...	29.958	-.16	43	41	+3	61	40	NE	4	4	NE	3	fb	—	3
Greencastle ...	29.878	-.12	49	47	-1	57	46	SSE	4	6	SE	10	o	—	—
Donaghadee ...	29.898	-.16	46	45	0	54	43	SE	4	5	SE	9	c	—	3
Kingstown ...	29.878	-.15	46	45	-1	55	44	SSE	3	3	SSE	10	m	—	2
Holyhead	29.868	-.16	48	46	-1	60	46	2	0	1	N	10	b	—	0
Liverpool (Bidston Obs.)	29.988	-.15	44	41	-2	62	39	ESE	2	4	ESE	2	b	—	2
Valencia ...	29.858	-.04	47	45	-1	54	34	N	3	7	S	7	re	0.57	4
Roche's Point...	29.788	-.17	48	48	+1	50	46	SSE	1	5	SSE	9	fw	0.22	3
Pembroke ...															
Portishead ...	29.918	-.16	45	43	+4	50	37	NE	2	2	ENE	4	c	—	2
Scilly ...	29.848	-.16	50	50	+2	53	47	SSE	3	4	—	10	od	0.10	5
Plymouth ...	29.898	-.12	48	47	-4	61	45	E	2	2	E	5	b	—	—
Portsmouth ...	29.928	-.13	50	47	+1	60	42	ENE	1	1	ENE	0	b	—	1
Dover ...	29.918	-.13	50	47	+7	54	43	NNE	1	3	NE	2	b	—	2
London ...	29.938	-.16	38	37	-1	60	33	2	0	2	ENE	8	b	—	—
Oxford...	29.968	-.14	37	37	-1	58	34	2	0	2	NE	10	c	—	—
Cambridge ...	29.958	-.16	37	36	0	60	33	NNW	1	1	ESE	10	b	—	—
Yarmouth ...	29.938	-.16	44	43	0	48	41	E	3	4	ENE	2	c	—	2
*Helder ...	29.97	-.18	43	—	-2	—	—	ENE	4	—	—	—	—	—	2
Cape Gris Nez...	29.918	-.14	44	42	+3	50	41	ESE	1	3	ENE	1	fb	—	1
Brest ...	29.908	-.11	50	48	+2	52	42	SSE	4	4	SSE	10	o	—	4
L'Orient ...	29.958	-.07	49	49	0	64	45	SW	1	3	W	9	fo	—	2
Rocheport ...	30.068	+0.04	52	48	+1	66	46	SE	3	5	NW	10	fo	—	3
Biarritz ...	29.958	-.12	52	50	0	57	48	SE	4	4	NW	4	oc	—	5
*Corunna ...															
*Brussels ...	29.86	-.19	50	—	+1	—	—	WSW	3	—	—	—	b	—	—
*Charleville ...	29.97	-.11	46	—	+1	—	—	E	1	—	—	—	c	—	—
Paris ...	29.928	-.09	52	48	+4	68	41	S	1	1	S	8	c	—	—
*Lyons...	30.05	+0.01	56	—	0	—	—	NE	3	—	—	—	b	—	—
Toulon...	29.988	+0.05	57	57	-3	66	49	NE	1	1	S	6	c	—	4

YESTERDAY'S 2 P.M. REPORTS AND REMARKS.

Skudesnaes ...	30.33	-.05	47	42	+8	—	—	2	0	—	—	—	b	—	0
Thurso...	30.04	-.03	53	47	+9	—	—	S	4	4	S	0	m	—	2
Scarborough ...	30.12	-.04	45	44	+2	—	—	ENE	2	2	NE	1	b	—	2
Greencastle ...	29.94	-.05	56	52	+6	—	—	SE	6	6	SE	6	c	—	—
Holyhead ...	29.97	-.05	57	53	+8	—	—	SW	1	1	SW	2	b	—	0
Valencia ...	29.84	-.05	51	47	+3	—	—	S	6	6	S	7	c	—	6
Scilly ...	29.97	-.03	52	51	+4	—	—	S	3	3	S	9	o	—	2
London ...	30.02	-.07	55	51	+16	—	—	ENE	1	2	ENE	0	hw	—	—
Rocheport ...	29.99	-.01	59	52	+8	—	—	NW	3	—	—	0	b	—	3

The barometer continues to fall slowly and uniformly - The winds are not much changed, but the sea has risen at Valencia - Warnings issued to our W coasts.

EXPLANATION OF COLUMNS.

BAROMETER.—The letters r. (rising), f. (falling), and s. (steady), indicate the motion of the mercury in last 14 hours. **EXTREME WIND** is strongest wind experienced in past 24 hours. **WEATHER:** Beaufort Scale is, b. blue sky; c. detached clouds; d. drizzling rain; f. fog; g. dark, gloomy; h. light; i. lightning; m. misty (hazy); o. overcast; p. passing showers; q. squally; r. rain; s. snow; t. thunder; u. ugly, threatening; v. visibility, unusual transparency; w. wet, dew.

The "change" of barometer and temperature and the "extreme" wind given in the 2 p.m. report are those since the previous 8 a.m.

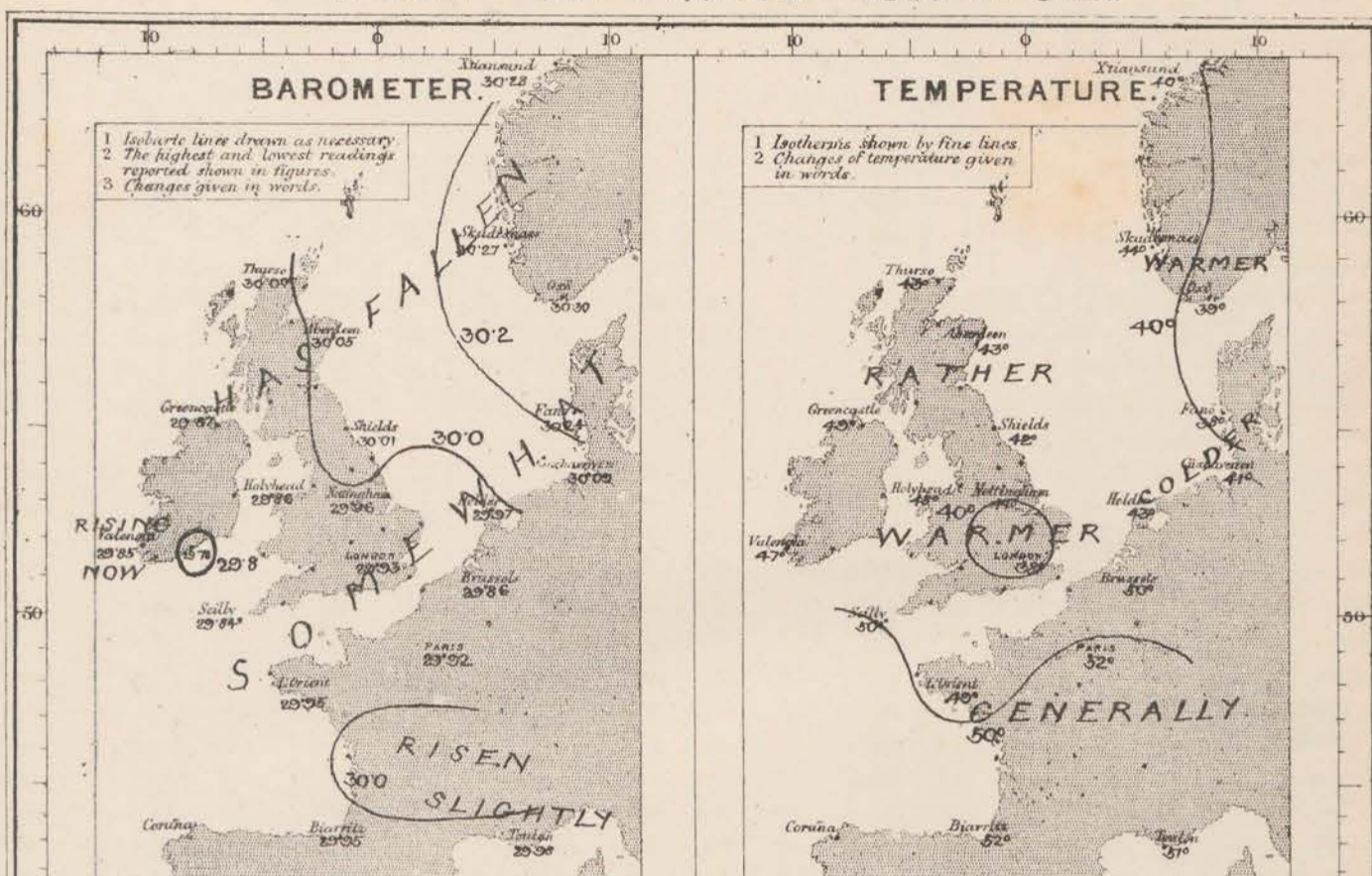
N.B.—The wind is said to "veer" when its direction changes with the sun, and to "back" when it shifts in the opposite direction.

*The Stations marked with an asterisk do not report rainfall. The "extreme" wind reported from the Norwegian Stations is an observation taken at 8 p.m.

WEATHER CHARTS

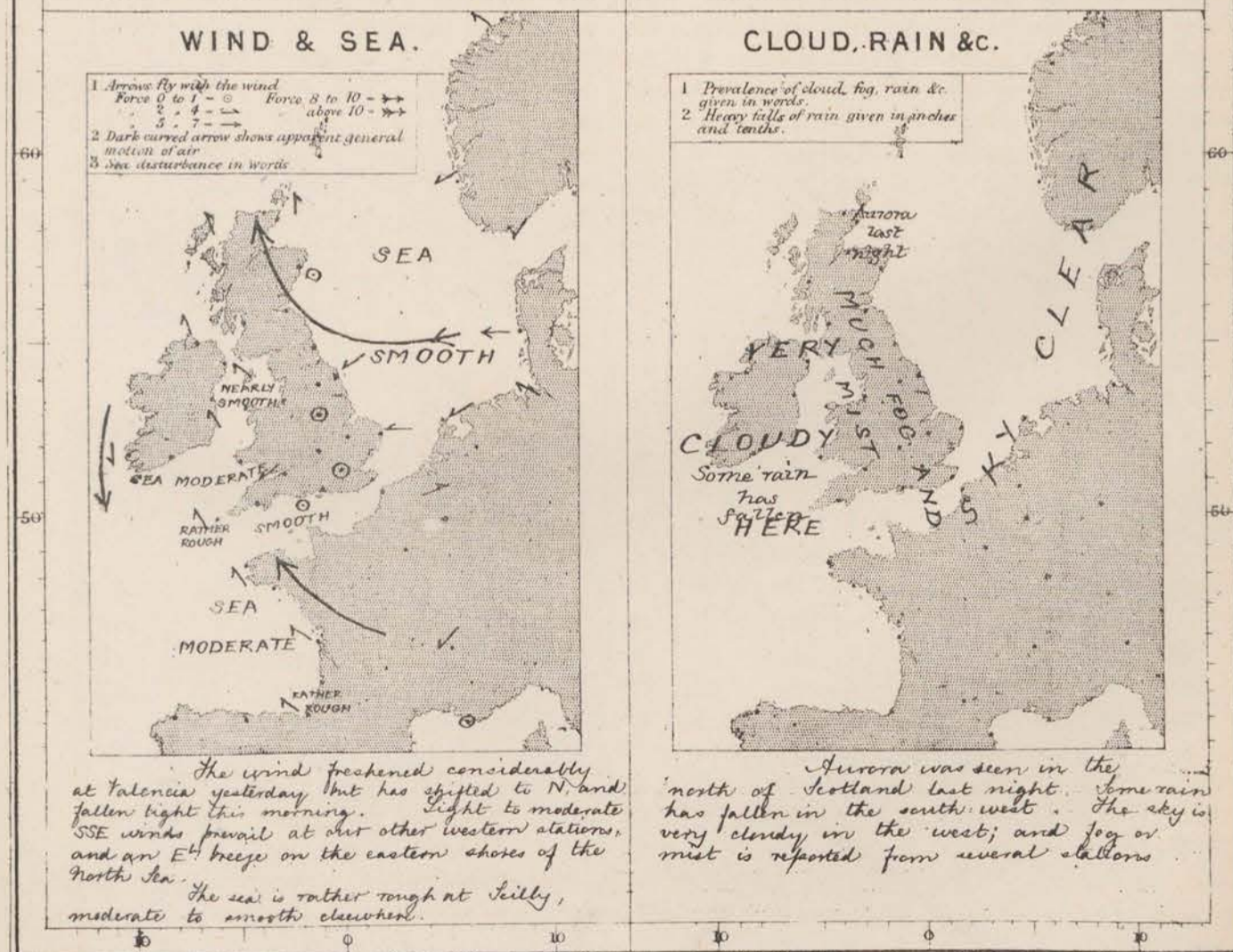
AND REMARKS FOR

FRIDAY 28TH MARCH 1873 AT 8 A.M.



During the past 24 hours the barometer has risen slightly in the south of France, but fallen slowly and uniformly at our other stations. A rise has, however, set in at Valencia, since last evening. The gradient from Skudesnaes to Rochel Pt is 0.01 in. per 50 miles.

Temperature has fallen in Holland and Denmark, but risen slightly on most other coasts.



The wind freshened considerably at Valencia yesterday, but has shifted to N. and fallen light this morning. Light to moderate SSE winds prevail at our other western stations, and an E. breeze on the eastern shores of the North Sea. The sea is rather rough at Lally, moderate to smooth elsewhere.

Aurora was seen in the north of Scotland last night. Some rain has fallen in the south west. The sky is very cloudy in the west; and fog or mist is reported from several stations.

Subscription for these Charts payable in advance to cover delivery.
Delivery by hand 10/- per quarter.
book post 5/- per quarter.

Meteorological Office
116, Victoria Str., Westminster, S.W.
ROBERT H. SCOTT, Director.

Vincent Brooks Day & Son, Lith. London, W.C.

Saturday 8 a.m.

WEATHER REPORT. March 29. 1873.

STATIONS	BAROMETER		THERMOMETERS. (In shade).					WIND.				Amount of Cloud 0 to 10.	Weather. By Beaufort Scale.	Rainfall. In past 24 Hours.	Sea Disturb- ance 0 to 9.
	At 8 A.M. Reduced to 32° F. at the Mean Sea Level.	Change since yesterday.	At 8 A.M.		Change in the dry bulb since yesterday.	In past 24 hours.		At 8 A.M.		Extremes.					
			Dry bulb.	Wet bulb.		Max.	Min.	Dirco.	Force. (0 to 12.)	Force. (0 to 12.)	Dirco.				
*Christiansund...	30.24	-.04	41	36	+1	—	—	Z	0	0	Z	—	b	—	1
*Skudesnaes ...	30.22	-.05	44	41	0	—	—	ENE	4	0	Z	—	b	—	2
*Oxø (X'ianand)	30.23	-.07	39	37	0	—	—	NE	—	6	ENE	—	bc	—	—
*Skagen (The Skaw)	30.32	-.02	40	38	+1	—	—	SE	6	—	—	—	b	—	—
*Fanø ...	30.19	-.05	42	40	+4	—	—	E	4	—	—	—	b	—	—
Cuxhaven ...	30.25	-.03	41	40	0	59	—	E	3	3	E	0	b	—	—
Sumburgh Head															
Stornoway (Hebrides)	29.92	+0.03	46	45	+1	53	38	Z	0	3	SSE	6	cm	—	0
Thurso...	29.97	-.03	40	40	-3	49	39	S	2	4	SSE	8	mg	—	2
Wick ...	30.02	-.02	41	40	-2	47	38	S	2	3	S	10	g	—	2
Nairn ...	29.99	+0.01	40	38	-7	60	34	Z	0	1	SE	0	bm	—	0
Aberdeen ...	30.04	-.01	41	40	-2	47	40	SSE	1	1	SSE	10	o	—	1
Leith ...	30.05	+0.04	37	37	-6	53	36	SE	2	3	NE	10	h g	—	—
Shields...	30.05	+0.04	41	40	-1	46	40	NE	2	2	ESE	7	bm	—	2
York ...	30.04	+0.03	36	36	+1	58	33	ESE	1	1	ESE	10	bo	—	—
Scarborough ...	30.05	+0.05	39	39	-5	55	38	NNE	2	2	ENE	10	bf	—	2
Nottingham ...	30.04	+0.08	40	40	-1	61	38	NE	1	3	E	10	cf	—	—
Ardrossan ...	30.00	+0.05	41	40	-2	60	40	NE	4	6	NE	6	bf	—	3
Greencastle ...	29.94	+0.07	48	47	-1	51	47	SSE	1	5	SSE	10	g	0.04	—
Donaghadee ...	29.96	+0.07	45	44	-1	52	43	SSE	2	4	SE	10	bo	—	2
Kingstown ...	29.96	+0.09	46	45	0	57	45	SSE	1	3	SSE	10	f	0.01	1
Holyhead ...	29.93	+0.07	48	46	0	60	44	SW	1	1	WNW	1	bm	—	0
Liverpool (Bidston Obs.)	30.02	+0.04	44	42	0	61	40	ESE	2	3	ESE	2	bm	—	1
Valencia ...	29.90	+0.05	46	44	-1	54	43	N	2	3	N	8	cf	—	4
Roche's Point...	29.91	+0.13	47	46	-1	52	44	ESE	3	3	N	9	omf	—	3
Pembroke ...	29.94	+0.07	46	45	+2	51	42	ENE	2	3	SE	4	f m	0.02	2
Portishead ...	29.97	+0.06	44	44	-1	63	41	ENE	1	2	SW	10	cf	—	1
Scilly ...	29.88	+0.04	50	49	0	54	46	ESE	4	4	ESE	7	c	—	5
Plymouth ...	29.93	+0.04	48	48	0	54	46	E	4	4	E	10	co	—	—
Portsmouth ...	29.99	+0.07	47	46	-3	57	45	SE	1	1	SW	10	bm	—	1
Dover ...	30.00	+0.09	41	41	-9	52	40	SSW	2	0	Z	10	bf	—	0
London ...	30.00	+0.07	40	39	+2	60	35	Z	0	1	W	10	bm	—	—
Oxford...	30.01	+0.05	39	39	+2	60	36	Z	0	2	N	10	cf	0.01	—
Cambridge ...	30.02	+0.07	36	35	+7	59	33	NW	1	1	ESE	10	bm	—	—
Yarmouth ...	29.99	+0.06	43	42	-1	47	39	NNW	2	3	ENE	3	bm	—	2
*Helder ...	29.99	+0.02	49	—	+6	—	—	E	3	—	—	—	—	—	2
Cape Gris Nez...	29.99	+0.08	40	40	-4	53	40	Z	0	3	W	10	f	—	1
Brest ...	29.85	-.05	50	48	0	57	47	E	4	4	SSE	10	fo	—	3
L'Orient ...	29.86	-.09	48	48	-1	—	46	E	4	4	E	6	fc	—	3
Rochefort ...	29.92	-.12	50	48	-2	59	46	SE	4	4	SE	4	mc	—	3
Biarritz ...	29.82	-.13	59	54	+7	69	52	S	3	5	E	5	of	—	7
*Corunna ...															
*Brussels ...	29.99	+0.13	48	—	-2	—	—	SW	4	—	—	—	c	—	—
*Charleville ...	30.05	+0.08	45	—	-1	—	—	E	1	—	—	—	b	—	—
Paris ...	29.99	+0.07	43	43	-9	64	39	W	1	4	N	10	tom	0.08	—
*Lyons...	30.08	+0.03	57	—	+1	—	—	S	1	—	—	—	b	—	—
Toulon...	30.06	+0.08	52	48	+1	62	49	ENE	4	1	SW	2	bc	—	2

YESTERDAY'S 2 P.M. REPORTS AND REMARKS.

Skudesnaes ...	30.20	+.07	49	43	+5	—	—	SSW	4	—	—	—	b	—	2
Thurso...	29.98	-.02	48	45	+5	—	—	S	2	4	SSE	3	c	—	2
Scarborough ...	29.99	-.01	44	43	0	—	—	E	2	2	ENE	1	b	—	2
Greencastle ...	29.87	.00	50	48	+1	—	—	SSE	5	5	SSE	10	ow	—	—
Holyhead ...	29.87	+0.01	50	48	+2	—	—	NNW	1	1	NNW	6	f	—	0
Valencia ...	29.89	+0.04	49	46	+2	—	—	N	2	3	N	8	g	—	4
Scilly ...	29.88	+0.04	53	51	+3	—	—	WSW	2	3	SSE	7	c	—	5
London ...	29.91	-.02	54	49	+16	—	—	Z	0	0	Z	10	f on	—	—
Rochefort ...															

The barometer has begun to rise again in the west. The wind has veered to WSW at Scilly, but is not much changed elsewhere.

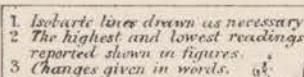
EXPLANATION OF COLUMNS.

BAROMETER.—The letters r. (rising), f. (falling), and s. (steady), indicate the motion of the mercury in last 14 hours. **EXTREME WIND** is the strongest wind experienced in past 24 hours. **WEATHER:** Beaufort Scale is, b. blue sky; c. detached clouds; d. drizzling rain; f. fog; g. dark, gloomy; h. hail; l. lightning; m. misty (hazy); o. overcast; p. passing showers; q. squally; r. rain; s. snow; t. thunder; u. ugly, threatening; v. visibility, unusual transparency; w. wet, dew.

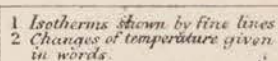
The "change" of barometer and temperature and the "extreme" wind given in the 2 p.m. report are those since the previous 8 a.m. N.B.—The wind is said to "veer" when its direction changes with the sun, and to "back" when it shifts in the opposite direction.

*The Stations marked with an asterisk do not report rainfall. The "extreme" wind reported from the Norwegian Stations is an observation taken at 8 p.m.


SATURDAY 29TH MARCH 1873 AT 8 A.M.




Barometrical pressure has not changed much since yesterday morning. It has decreased slightly in Norway, Denmark and the west of France, but increased a little elsewhere. The gradient from Geo to Yarmouth is .003 in. per 50 miles.



Temperature has fallen somewhat on our north and east coasts, but is not much changed at our other stations.



Minds are very little changed.
They continue moderate SE's in the west
of France, but are very light and variable
in our Islands.
The sea is smooth generally.



The weather continues very foggy on our coasts.

Subscription for these Charts payable in advance
over delivery.
Delivery by hand 10/- per quarter
" " book post 5/- per quarter.

Meteorological Office
116, Victoria Str.^t, Westminster, S.W.
ROBERT H. SCOTT, Director.

William Brooks Day & Son, Inc. 1946 N.W.C.

Sun-day 8 a.m.

WEATHER REPORT. March 30th 1873.

STATIONS.	BAROMETER.		THERMOMETERS. (In shade).					WIND.				Amount of Cloud 0 to 10.	Weather. By Beaufort scale.	Rainfall. In past 24 Hours.	See Disturb- ance 0 to 8.
	At 8 A.M. Reduced to 32° F. at the Mean Sea Level.	Change since yesterday.	At 8 A.M.		Change in the dry bulb since yesterday.	In past 24 hours.		At 8 A.M.		Extreme.					
			Dry bulb.	Wet bulb.		Max.	Min.	Dirce.	Force. (0 to 12.)	Force. (0 to 12.)	Dirce.				
*Christiansund...	30.21	-.03	42	37	+1	—	—	Z	0	0	Z	—	b	—	0
*Skudesnaes ...	30.20	-.02	45	41	+1	—	—	ENE	4	2	ENE	—	b	—	2
*Oxö (X'tiansund)	30.23	.00	40	37	+1	—	—	ENE	6	6	ENE	—	b	—	3
*Skagen (The Skaw)	30.32	.00	41	39	+1	—	—	—	6	—	—	—	b	—	—
*Fanö ...	30.19	.00	42	41	0	—	—	—	6	—	—	—	c	—	—
Cuxhaven ...	30.092	+0.03	43	43	+2	61	—	ESE	5	2	S	5	o c	0.07	—
Sumburgh Head															
Stornoway (Hebrides.)	29.938	+0.01	43	43	-3	52	33	Z	0	3	WSW	4	o m	—	0
Thurso...	29.968	-.01	44	42	+4	53	37	SSE	1	3	S	4	m	—	1
Wick ...	29.988	-.04	46	45	+5	—	38	S	2	2	S	4	f c	—	1
Nairn ...	30.018	+0.02	38	38	-2	51	36	Z	0	1	SE	10	b f	—	—
Aberdeen ...	30.052	+0.01	39	38	-2	45	37	S	1	1	SSE	10	f	—	1
Leith ...	30.058	.00	37	37	0	41	36	ENE	2	3	E	10	o f	—	—
Shields...	30.072	+0.02	38	38	-3	43	36	Z	0	3	E	10	o f	—	1
York ...	30.072	+0.03	35	35	-1	53	32	Z	0	1	ESE	7	o f	—	—
Scarborough ...	30.058	.00	37	37	-2	43	32	ESE	1	1	NE	9	f	—	2
Nottingham ...	30.048	.00	42	41	+2	53	33	E	2	3	NE	8	m	0.01	—
Ardrossan ...	29.998	-.01	39	38	-2	56	38	NE	5	5	NE	4	c f	—	3
Greencastle ...	29.908	-.04	50	48	+2	53	47	SSE	1	2	SE	10	o m	—	—
Donaghadee ...	29.942	-.02	48	46	+3	53	42	ESE	3	3	ESE	4	b c	—	3
Kingstown ...	29.948	-.02	47	46	+1	53	45	SSE	2	3	NW	10	m f	0.01	2
Holyhead ...	29.898	-.04	48	47	0	60	44	Z	0	2	NW	7	b m	—	—
Liverpool (Bidston Obs.)	30.018	-.01	46	42	+2	57	42	E	3	4	SE	7	b c	—	2
Valencia ...	29.788	-.12	48	47	+2	54	45	S	2	2	NE	8	r	0.27	2
Roche's Point ...	29.778	-.12	46	46	-1	52	45	ESE	4	4	ESE	9	m f	0.33	3
Pembroke ...	29.878	-.07	47	46	+1	52	45	ESE	4	4	ESE	8	m f	0.03	3
Portishead ...	29.942	-.03	47	46	+3	53	41	SE	3	3	SE	10	c o	—	2
Scilly ...	29.848	-.04	50	50	0	52	48	S	4	5	ESE	9	o r	0.01	4
Plymouth ...	29.878	-.06	51	50	+3	53	47	E	3	4	E	10	c f	0.01	—
Portsmouth ...	29.958	-.04	54	48	+7	55	46	SE	4	1	SE	4	b c	—	4
Dover ...	30.022	-.02	48	45	+7	51	41	E	3	2	NE	0	b	—	2
London ...	30.008	.00	50	46	+10	64	40	SSE	2	2	SSE	4	b c	—	—
Oxford ...	30.058	-.01	48	45	+9	61	39	E	1	1	E	10	c m	—	—
Cambridge ...	30.042	+0.02	37	36	+1	60	31	N	1	1	N	7	b c	—	—
Yarmouth ...	30.052	+0.06	43	42	0	49	36	N	2	3	NNE	2	f b	0.01	1
*Helder ...															
Cape Gris Nez...	29.992	.00	49	45	+9	52	39	E	3	4	E	4	b c	—	0
Brest ...	29.902	+0.05	—	—	—	60	—	S	4	4	E	10	o	—	4
L'Orient ...	29.962	+0.10	48	48	0	62	46	WNW	3	4	SE	10	c t	—	3
Rocheport ...	30.002	+0.08	52	48	+2	72	47	SE	5	4	SE	6	c	—	2
Biarritz ...	29.942	+0.12	59	59	0	65	55	S	4	3	S	7	c m	—	5
*Corunna ...	30.04	—	52	—	—	—	—	N	3	—	—	—	c	—	2
*Brussels ...	30.04	+0.05	50	—	+2	—	—	NNE	3	—	—	—	b	—	—
*Charleville ...	30.07	+0.02	52	—	+7	—	—	WSW	3	—	—	—	b	—	—
Paris ...	30.012	—	51	49	—	68	44	S	1	1	E	4	c	—	—
*Lyons...															
Toulon...	30.102	+0.04	54	45	+2	64	48	NE	3	4	ESE	6	c b	—	3

YESTERDAY'S 2 P.M. REPORTS AND REMARKS.

Skudesnaes ...															
Thurso...	29.97	.00	48	45	+8	—	—	S	3	3	S	4	c	—	2
Scarborough ...	30.05	.00	42	41	+3	—	—	NE	1	1	NNE	10	f	—	2
Greencastle ...	29.94	.00	53	51	+5	—	—	SSE	2	2	SSE	9	o	—	—
Holyhead ...	29.96	+0.03	51	49	+3	—	—	NW	2	2	NW	2	b	—	1
Valencia ...	29.89	-.01	50	47	+4	—	—	NE	2	2	N	8	g	—	3
Scilly ...	29.89	+0.01	52	57	+2	—	—	ESE	5	5	ESE	9	o	—	5
London ...	30.00	.00	56	57	+16	—	—	ESE	1	1	ESE	0	f b m	—	—
Rocheport ...	29.89	-.03	67	60	+17	—	—	SE	3	—	—	6	c	—	3

No important change

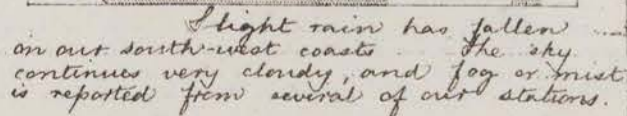
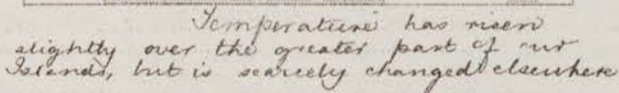
EXPLANATION OF COLUMNS.

BAROMETER.—The letters r. (rising), f. (falling), and s. (steady), indicate the motion of the mercury in last 14 hours. **EXTREME WIND.**—strongest wind experienced in past 24 hours. **WEATHER:** Beaufort Scale is, b. blue sky; c. detached clouds; d. drizzling rain; f. fog; g. dark, gloomy; l. lightning; m. misty (hazy); o. overcast; p. passing showers; q. squally; r. rain; s. snow; t. thunder; u. ugly, threatening; v. visibility, unusual transparency; w. wet, dew.

The "change" of barometer and temperature and the "extreme" wind given in the 2 p.m. report are those since the previous 8 a.m. N.B.—The wind is said to "veer" when its direction changes with the sun, and to "back" when it shifts in the opposite direction.

*The Stations marked with an asterisk do not report rainfall. The "extreme" wind reported from the Norwegian Stations is an observation taken at 8 p.m.

SUNDAY 30TH MARCH 1873 AT 8 A.M.



Vincent Brooks Day & Son, Ltd., London W.C.

Mon-day 8 a.m.

WEATHER REPORT. March. 31st 1873.

STATIONS.	BAROMETER		THERMOMETERS. (In shade).					WIND				Amount of Cloud 0 to 10.	Weather. By Beaufort Scale.	Rainfall. In past 24 Hours.	Sea Disturb- ance 0 to 9.
	At 8 A.M. Reduced to 32° F. at the Mean Sea Level.	Change since yesterday.	At 8 A.M.		Change in the dry bulb since yesterday.	In past 24 hours.		At 8 A.M.		Extreme.					
			Dry bulb.	Wet bulb.		Max.	Min.	Dirac.	Force. (0 to 12.)	Force. (0 to 12.)	Dirac.				
*Christiansund...	30.10	-11	44	39	+2	—	—	Z	0	0	Z	—	b	—	0
*Skudesnaes ...	30.04	-16	47	41	+2	—	—	ENE	4	2	ENE	—	b	—	2
*Oxö (X'tiansand)	30.09	-14	40	39	0	—	—	ENE	6	4	ENE	—	b	—	3
*Skagen (The Skaw)	30.17	-15	41	39	0	—	—	SE	2	—	—	—	b	—	—
*Fanö ...	30.06	-13	41	41	-1	—	—	E	4	—	—	—	o	—	—
Cuxhaven ...	29.908	-17	41	43	+1	57	—	SSE	2	3	ESE	0	c b	—	—
Sumburgh Head															
Stornoway (Hebrides.)	29.518	-42	46	40	+3	53	40	SSE	6	6	SSE	10	sw w	0.12	5
Thurso...	29.608	-36	43	41	-1	53	38	SSE	5	5	SSE	8	sw o	—	3
Wick ...	29.688	-30	43	42	-3	48	38	S	3	4	S	10	sw	—	3
Nairn ...	29.658	-36	46	42	+8	49	38	E	1	1	SE	6	b c g	—	1
Aberdeen ...	29.708	-32	42	40	+3	43	38	S	1	2	SSE	10	g m	0.03	2
Leith ...	29.738	-32	45	43	+8	46	36	SE	1	3	E	6	o c	0.02	—
Shields...	29.698	-38	44	40	+2	43	37	E	1	3	E	10	b g	0.01	2
York ...	29.808	-27	46	44	+11	57	34	W	1	3	E	2	c b	0.03	—
Scarborough ...	29.798	-26	45	44	+8	45	37	SSE	1	1	E	2	g b	0.03	2
Nottingham ...	29.808	-24	41	41	-1	63	37	S	1	4	ESE	10	o g	0.02	—
Ardrossan ...	29.788	-28	46	44	+7	50	37	SSE	3	7	NE	7	g z	0.05	4
Greencastle ...	29.628	-28	46	45	-4	53	45	SSE	3	4	ENE	10	g z	0.04	—
Donaghadee ...	29.678	-27	45	45	-3	52	44	SSE	5	6	SSE	10	o d	0.17	4
Kingstown ...	29.778	-17	46	45	-1	51	45	SSE	3	4	SSE	10	sw w	0.40	3
Holyhead ...	29.768	-19	46	44	-2	54	43	SSE	2	3	ESE	7	sw w	0.12	5
Liverpool (Bidston Obs.)	29.808	-21	45	41	-1	55	38	SSE	2	4	ESE	5	c	0.20	2
Valencia ...	29.548	-22	48	47	0	54	45	NW	2	2	NW	8	g m	0.08	4
Roche's Point...	29.528	-27	46	46	0	50	45	S	5	6	S	9	g m	0.35	4
Pembroke ...	29.698	-18	45	45	-2	50	44	SE	5	5	S	8	g o	0.13	4
Portishead ...	29.788	-16	44	44	-3	62	36	ENE	1	4	SW	7	g m	0.18	1
Scilly ...	29.678	-17	48	47	-2	52	46	SSW	5	5	SSW	5	c	0.29	4
Plymouth ...	29.758	-12	48	47	-3	55	45	SIV	3	4	WSW	10	g d	0.16	—
Portsmouth ...	29.798	-16	48	47	-6	58	44	Z	0	4	SE	9	two	0.11	1
Dover ...	29.828	-20	48	48	0	55	48	SSW	1	3	ENE	10	cl z	0.04	0
London ...	29.798	-19	49	48	-7	64	46	Z	0	2	SSE	10	c z o	0.18	—
Oxford...	29.818	-19	43	43	-5	64	41	Z	0	3	S	10	o g	0.16	—
Cambridge...	29.818	-23	49	47	+12	61	39	Z	0	1	SE	10	c o	0.07	—
Yarmouth ...	29.818	-24	46	46	+3	49	43	SSE	2	4	SSE	6	z o	0.10	1
*Helder ...	29.86	—	50	—	—	—	—	SE	2	—	—	—	—	—	2
Cape Gris Nez...	29.828	-17	48	46	-1	69	47	S	1	3	S	7	to	0.16	1
Brest ...	29.818	-09	49	47	—	57	44	SW	3	4	SSW	10	o z	0.16	4
L'Orient ...	29.828	-14	48	48	0	57	44	SSW	1	3	WNW	10	c z	0.28	4
Rochefort ...	29.888	-12	54	50	+2	63	48	S	5	5	SE	10	c z	0.51	3
Biarritz ...	29.958	-01	54	52	-5	—	52	W	7	4	NE	9	o z	—	4
*Corunna ...															
*Brussels ...	29.90	-14	59	—	+9	—	—	SW	3	—	—	—	o	—	—
*Charleville ...	29.97	-10	47	—	-5	—	—	SW	3	—	—	—	b	—	—
Paris ...															
*Lyons...	30.12	—	57	—	—	—	—	S	3	—	—	—	b	—	—
Toulon...															

YESTERDAY'S 2 P.M. REPORTS AND REMARKS.

Skudesnaes ...	30.16	-04	47	42	+2	—	—	SSE	2	—	—	—	b	—	2
Thurso...															
Scarborough ...															
Greencastle ...															
Holyhead ...															
Valencia ...															
Scilly ...															
London ...															
Rochefort ...	29.97	-03	61	57	+9	—	—	S	4	—	—	5	c	—	3

EXPLANATION OF COLUMNS.

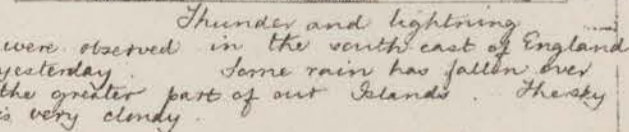
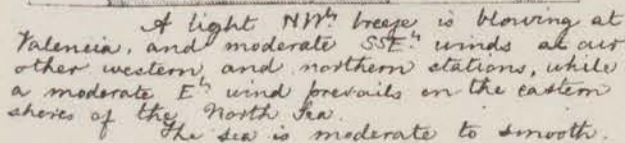
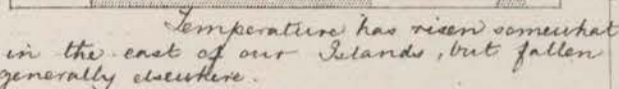
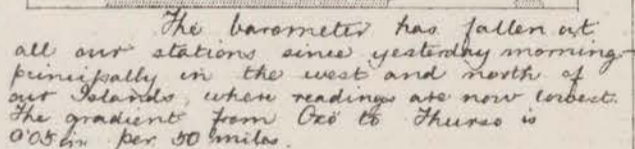
BAROMETER.—The letters r. (rising), f. (falling), and s. (steady), indicate the motion of the mercury in last 14 hours. **EXTREME WIND** is the strongest wind experienced in past 24 hours. **WEATHER:** Beaufort Scale is, b. blue sky; c. detached clouds; d. drizzling rain; f. fog; g. dark, gloomy; h. hail; l. lightning; m. misty (hazy); o. overcast; p. passing showers; q. squally; r. rain; s. snow; t. thunder; u. ugly, threatening; v. visibility, unusual transparency; w. wet, dew.

The "change" of barometer and temperature and the "extreme" wind given in the 2 p.m. report are those since the previous 8 a.m.

N.B.—The wind is said to "veer" when its direction changes with the sun, and to "back" when it shifts in the opposite direction.

*The Stations marked with an asterisk do not report rainfall. The "extreme" wind reported from the Norwegian Stations is an observation taken at 8 p.m.

MONDAY 31ST MARCH 1873 AT 8 A.M.



Subscription for these Charts payable in advance
 & over delivery
 Delivery by hand 10/- per quarter
 " " book post 5/- per quarter.

Meteorological Office
116, Victoria Str^t. Westminster, S.W.

ROBERT H. SCOTT, Director.

James Brooks & Son, 10th Lond. & W.C.

CORRECTIONS AND ADDITIONS TO THE REPORTS FOR MARCH 1873.

REPORTS RECEIVED TOO LATE FOR INSERTION DAILY.

Date	STATIONS.	BAROMETER.		THERMOMETERS. (in shade).				WIND.				Amount of Cloud 0 to 10.	Weather. By Beaufort Scale.	Rainfall. In past 24 Hours.	Sea Disturb- ance. 0 to 9.	
		At 8 A.M. Reduced to 32° F. at the Mean Sea Level.	Change since yesterday.	At 8 A.M.		Change in the dry bulb since yesterday.	In past 24 hours.		At 8 A.M.		Extreme.					
				Dry bulb.	Wet bulb.		Max.	Min.	Dirac.	Force (0 to 12.)	Force. (0 to 12.)					Dirac.
1 st	Sumburgh H ^o	29.47 f	-.16	35	33	+3	37	29	N	3	5	N	5	c	-	3
"	Brest ...	29.39 f	-.37	-	-	-	50	-	SW	5	5	SW	10	r	0.32	5
2.	Sumburgh H ^o	29.18 f	-.29	37	37	+2	39	33	SSW	6	7	S	10	r	0.35	4
"	Plymouth...	29.73 f	+58	42	40	-6	52	39	NW	7	8	SW	1	pon	0.28	-
"	Nottingham	29.55 f	+10	41	37	+7	42	30	NW	4	6	SE	5	shw	0.20	-
3.	Sumburgh H ^o	29.64 f	+46	39	38	+2	41	33	SSW	5	7	WSW	8	eg	-	5
"	Corunna	30.24	-	54	-	-	-	-	NW	6	-	-	-	e	-	7
4.	Sumburgh H ^o	29.44 f	-.20	42	40	+3	44	37	SSE	4	3	SSW	10	r	0.53	5
5.	Sumburgh H ^o	29.81 f	+37	41	38	-1	44	38	NNW	4	4	S	5	re	0.23	4
"	Corunna	29.92	-	54	-	-	-	-	SW	3	-	-	-	e	-	2
6.	Sumburgh H ^o	29.71 f	-.10	40	39	-1	44	34	SE	4	4	NNW	10	eo	-	5
"	Thurso	29.69 f	-.18	38	36	-4	45	34	SSE	3	3	NNE	8	eo	0.01	2
"	Wick	29.74 f	-.15	38	36	-2	46	36	S	3	3	S	5	e	0.01	2
"	Corunna	-	-	-	-	-	-	-	NE	-	-	-	-	b	-	2
"	Toulon	29.89 f	+02	50	46	+2	56	47	NN	3	1	E	4	owb	-	4
7.	Sumburgh H ^o	29.40 f	-.31	41	41	+1	42	36	S	3	6	S	10	rg	0.27	5
8.	Sumburgh H ^o	29.20 f	-.20	38	38	-3	42	34	E	8	7	E	10	r	0.61	8
9.	Sumburgh H ^o	29.21 f	+01	42	42	+4	44	36	S	6	8	E	10	rg	0.12	6
"	Liverpool	29.60 f	+02	41	39	+1	51	38	SSE	2	5	WSW	6	e	0.02	2
10.	Sumburgh H ^o	29.03 f	-.18	40	40	-2	44	36	E	7	6	S	10	r	0.30	7
"	Corunna	29.65	-	50	-	-	-	-	NE	1	-	-	-	b	-	2
11.	Sumburgh H ^o	29.26 f	+23	38	38	-2	41	35	NNW	3	7	E	10	ro	0.23	5
"	Corunna	30.12	+47	52	-	+2	-	-	W	6	-	-	-	of	-	2
12.	Sumburgh H ^o	29.19 f	-.07	33	33	-5	40	30	NNE	5	6	NNE	7	rs	0.24	5
"	Corunna	29.65	-.47	52	-	0	-	-	W	3	-	-	-	of	-	2
13.	Fano	29.41	+23	35	35	-3	-	-	W	6	-	-	-	f	-	-
"	Sumburgh H ^o	29.52 f	+33	35	34	+2	40	30	N	4	5	NNE	6	s/p	0.20	4
"	Corunna	29.70	+08	46	-	-6	-	-	N	3	-	-	-	e	-	2
14.	Sumburgh H ^o	29.87 f	+35	38	38	+0	40	32	SE	5	4	NNE	7	p	0.15	5
"	Corunna	29.80	+07	50	-	+4	-	-	SW	3	-	-	-	e	-	2
15.	Sumburgh H ^o	30.26 f	+39	35	31	-3	41	32	S	3	5	SE	5	e	-	3
"	Corunna	29.53	-.27	50	-	0	-	-	S	-	-	-	-	e	-	2
"	Skadesnaes 2pm	30.33	+01	37	35	+3	-	-	SSE	2	-	-	-	b	-	2
16.	Sumburgh H ^o	30.25 f	-.01	39	38	+4	41	32	S	3	3	S	5	e	-	3
17.	Sumburgh H ^o	30.15 f	-.10	37	35	-2	41	34	SE	4	3	S	10	eo	-	4
"	Stornoway	-	-	35	34	0	-	31	SE	1	4	SE	6	e	-	1
"	Corunna	29.77	-	46	-	-	-	-	NE	3	-	-	-	b	-	2
18.	Sumburgh H ^o	30.03 f	-.12	39	38	+2	40	34	WSW	4	4	SE	6	e	-	5
"	Skadesnaes 2pm	30.18	-.06	36	35	+1	-	-	SSE	2	-	-	-	o	-	2
19.	Sumburgh H ^o	29.99 f	-.04	36	36	-3	42	34	NNW	6	5	SW	7	d/p	0.07	5
"	Corunna	29.95	-	52	-	-	-	-	NE	-	-	-	-	o	-	-
20.	Sumburgh H ^o	30.17 f	+18	37	35	+1	41	33	NNW	6	6	NNW	8	g	-	4
"	Corunna	29.88	+03	50	-	-2	-	-	SE	9	-	-	-	o	-	5
21.	Sumburgh H ^o	30.23 f	+06	42	42	+5	42	32	NNW	6	6	NNW	5	e	-	3
"	Skadesnaes 2pm	30.28	-.11	42	39	+6	-	-	NNW	6	-	-	-	b	-	2
22.	Sumburgh H ^o	30.20 f	-.03	37	35	-5	47	37	NE	3	3	N	7	eg	-	3
"	Corunna	29.73	-	46	-	-	-	-	NE	3	-	-	-	o	-	2
23.	Sumburgh H ^o	30.16 f	-.04	38	37	+1	47	36	S	4	4	E	9	eo	-	4
24.	Sumburgh H ^o	30.11 f	-.05	38	37	0	46	35	S	4	4	S	9	o	-	4

1. REPORTS RECEIVED TOO LATE FOR INSERTION DAILY (continued).

Date	STATIONS.	BAROMETER.		THERMOMETERS. (In shade).					WIND.				Amount of Cloud 0 to 10.	Weather. By Beaufort Scale.	Rainfall. In past 24 hours.	Sea Disturb- ance. 0 to 5.
		At 8 A.M. Reduced to 32° F. at the Mean Sea Level.	Change since yesterday.	At 8 A.M.		Change in the dry bulb since yesterday.	In past 24 hours.		At 8 A.M. Direc.	Extreme.		Direc.				
				Dry bulb.	Wet bulb.		Max.	Min.		Force. (0 to 12.)	Force. (0 to 12.)					
24.	Corunna	29.77	+0.04	52	—	+4	—	—	SE	6	—	—	—	c	—	2
25.	Sumburgh H ^o	30.165	+0.05	42	41	+4	47	36	S	3	4	S	9	co	—	2
—	Corunna	29.92	+0.15	53	—	+1	—	—	N	3	—	—	—	c	—	2
26	Sumburgh H ^o	30.162	0.00	42	41	0	44	39	SW	3	4	SW	10	o	—	3
27.	Sumburgh H ^o	30.165	0.00	43	42	+1	46	39	S	5	3	SW	3	oc	—	5
—	Corunna	30.12	0.00	54	—	—	—	—	S	3	—	—	—	b	—	2
28	Sumburgh H ^o	30.118	-0.05	41	41	-2	49	39	SE	4	5	S	9	cg	—	4
—	Pembroke	29.878	-0.14	44	40	-3	54	41	SE	2	6	ESE	9	m f o	22	3
—	Corunna	30.06	+0.24	54	—	0	—	—	NW	3	—	—	—	c	—	2
—	Roche fort 2 pm	30.00	-0.04	54	50	+2	—	—	SE	4	—	—	10	o	—	3
29.	Sumburgh H ^o	30.068	-0.05	43	42	+2	46	39	SE	4	4	SE	5	c	—	4
—	Corunna	29.888	-0.48	52	—	-2	—	—	N	3	—	—	—	rog	—	2
—	Skadesnaes 2 pm	30.20	-0.02	50	43	+6	—	—	E	4	—	—	—	b	—	2
30.	Sumburgh H ^o	30.048	0.02	44	44	+1	48	39	SSE	5	5	SSE	8	oc	—	5
31.	Sumburgh H ^o	29.798	-0.25	44	43	0	48	38	ESE	6	5	SE	8	cg	—	5
—	Paris	29.908	-0.11	53	57	+2	69	47	S	1	4	S	9	co	—	—
—	Toulon	30.098	-0.01	55	48	+1	63	57	NE	1	4	SE	2	bc	—	3

(L) CORRECTIONS.

1 st	Hingstons.	—	—	—	—	—	43	—	—	—	—	—	—	—	—	—
7 th	Stonoway.	—	—	—	—	—	—	—	—	—	—	—	—	rb	—	—
8 th	Holyhead 2 P.M.	29.52	+0.02	—	—	—	—	—	—	—	—	—	—	—	—	—
10 th	Buenos Aires	—	—	—	—	—	—	—	—	—	—	—	—	—	0.31	—
12 th	Rock's Point	—	—	—	—	—	—	—	—	—	—	NNW	—	—	—	—
19 th	Abendau	—	—	—	—	—	43	—	—	—	—	—	—	—	—	—
—	Adrossau	—	—	—	—	—	—	—	—	—	3	—	—	—	—	—