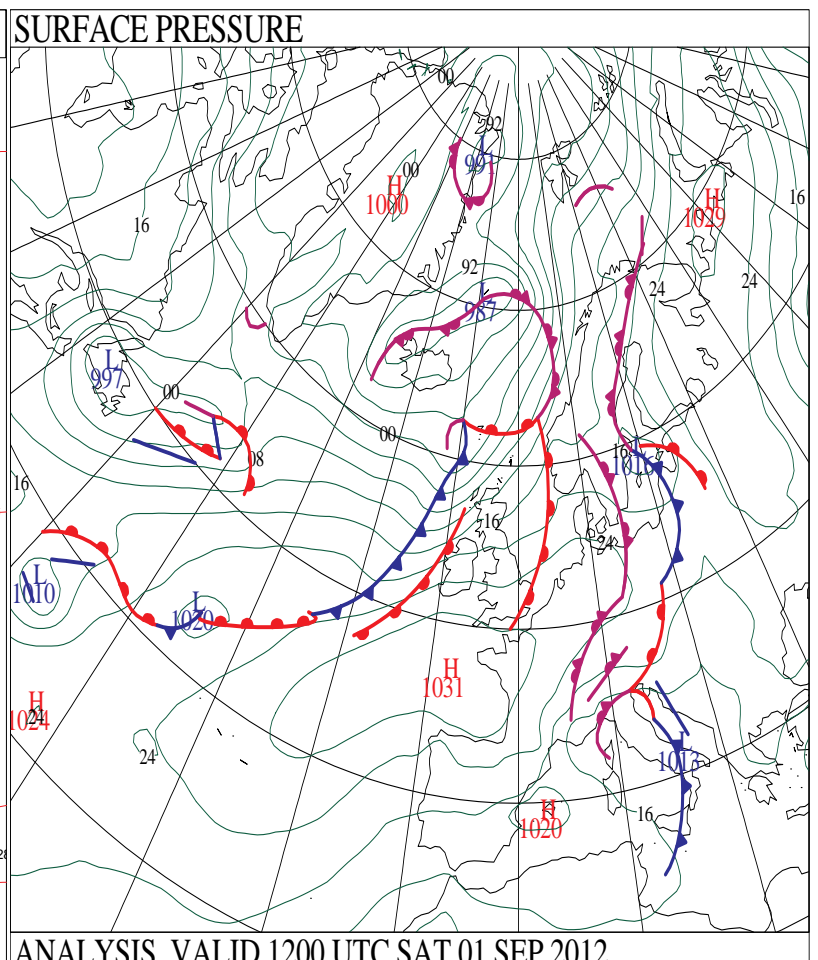
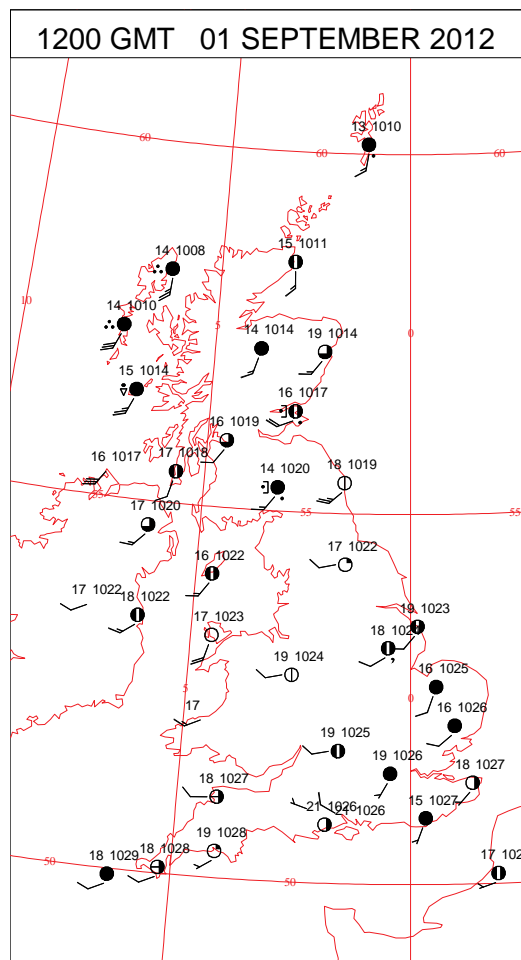
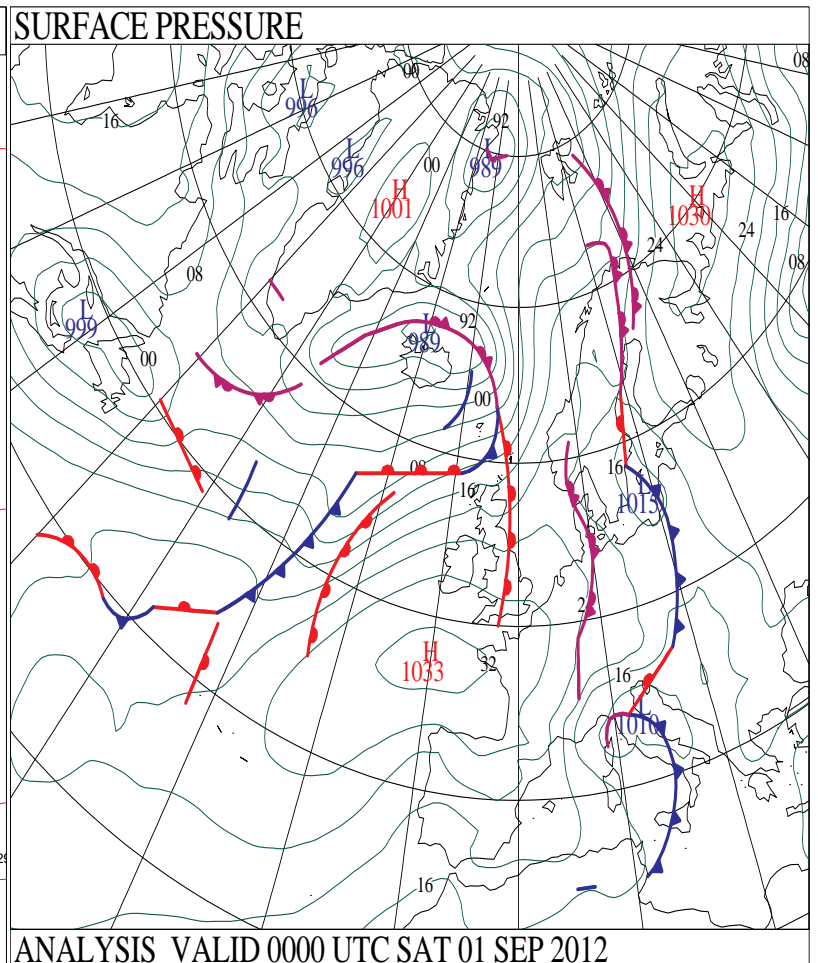
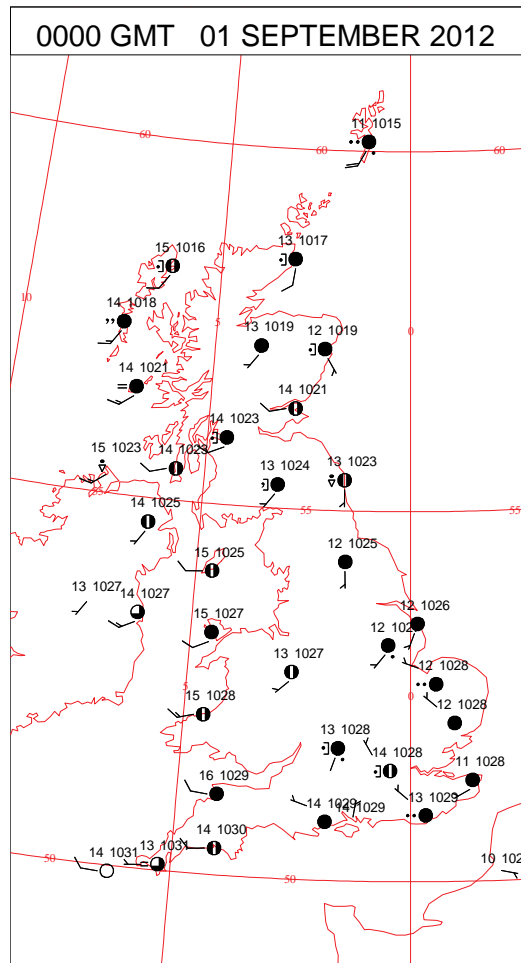
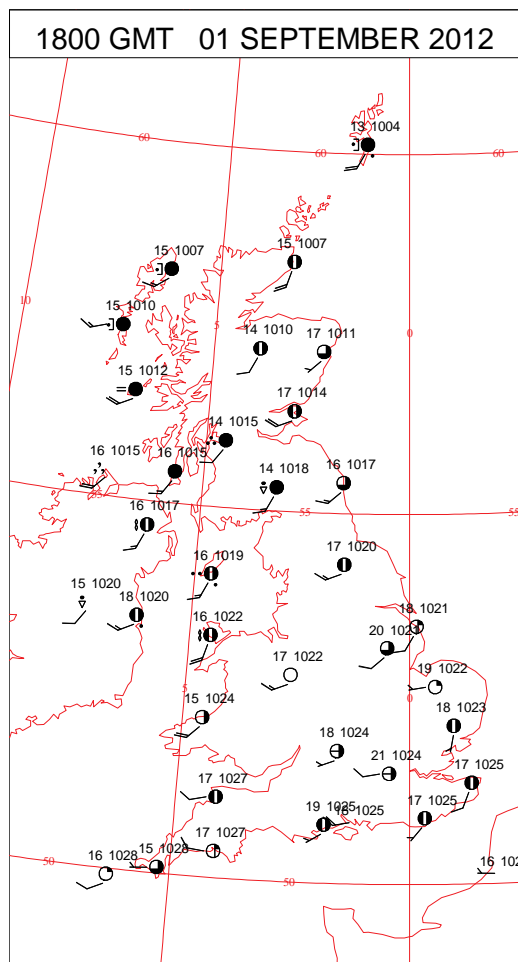
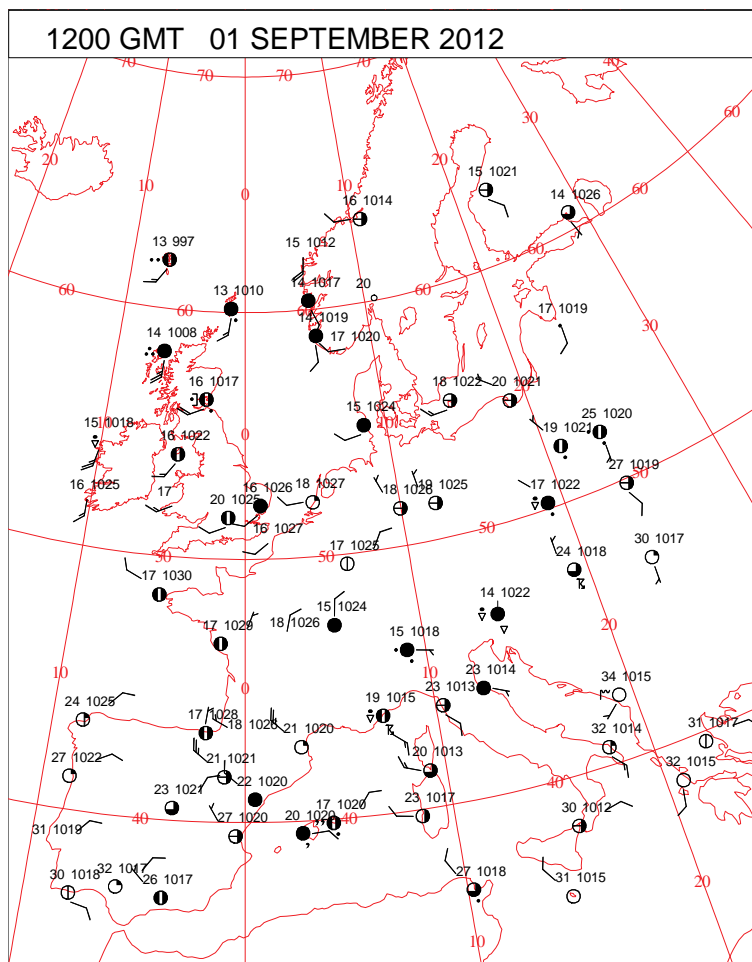
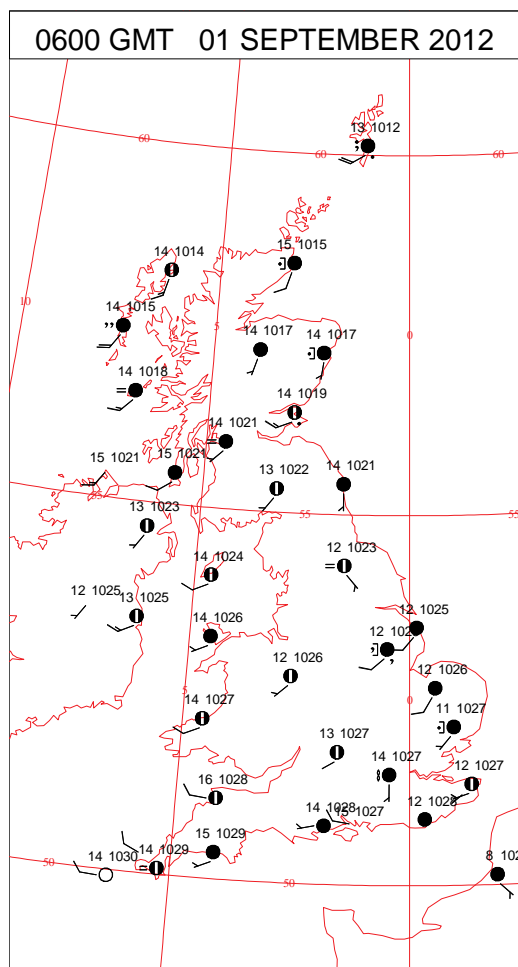
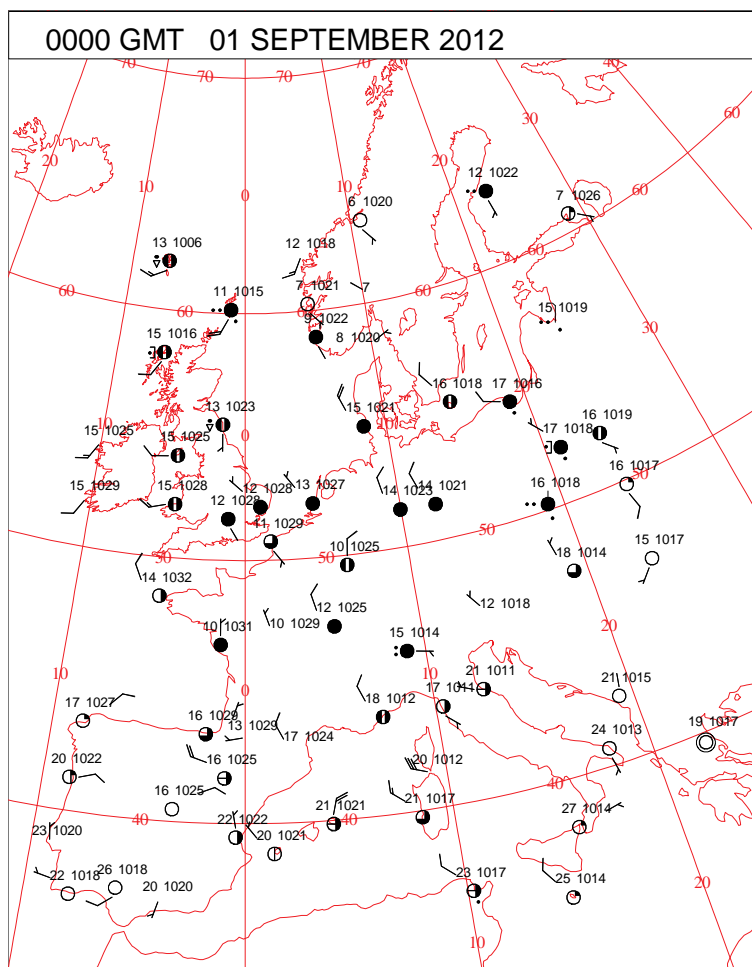


# DAILY WEATHER SUMMARY



Saturday 1 September 2012

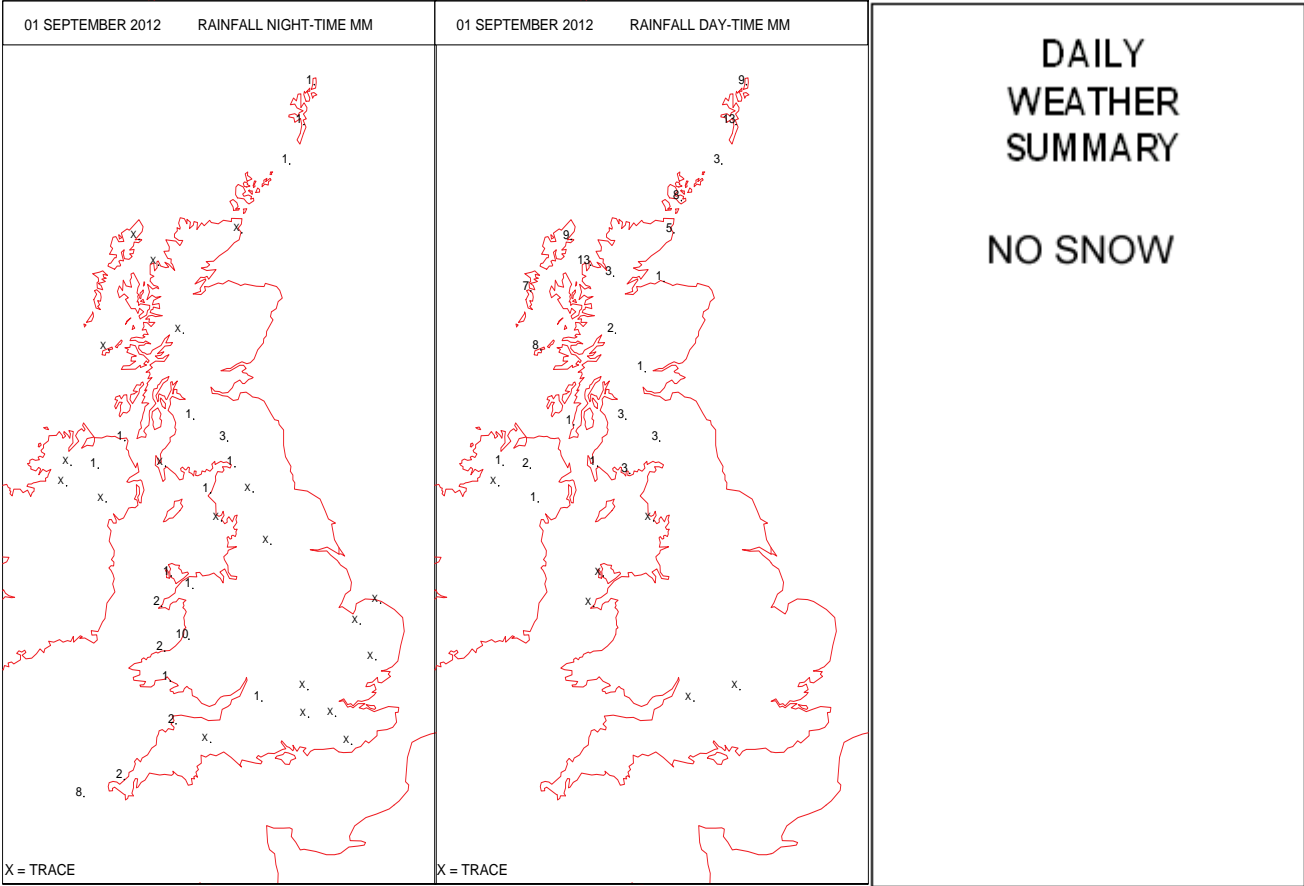
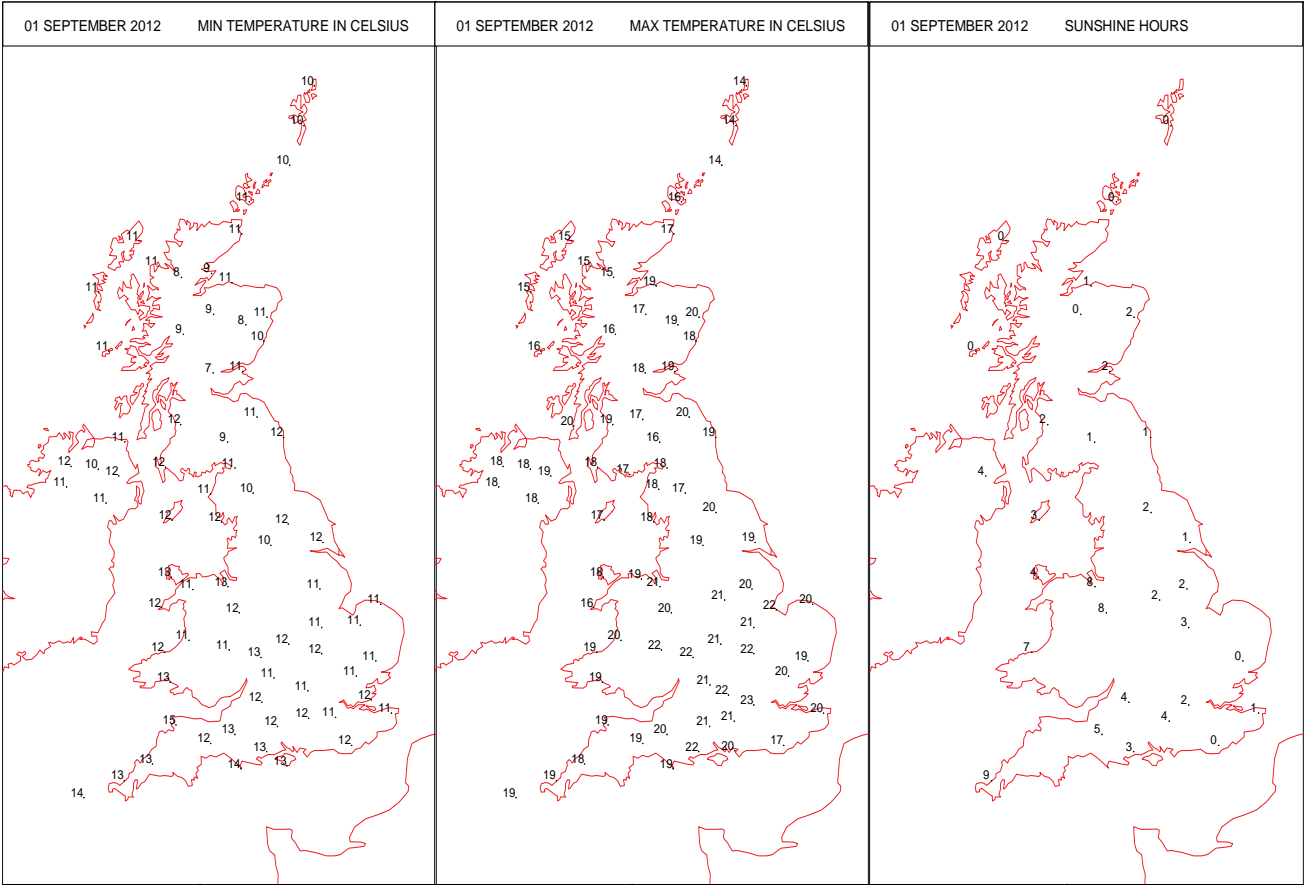
## SURFACE REPORTS



# SIGNIFICANT WEATHER

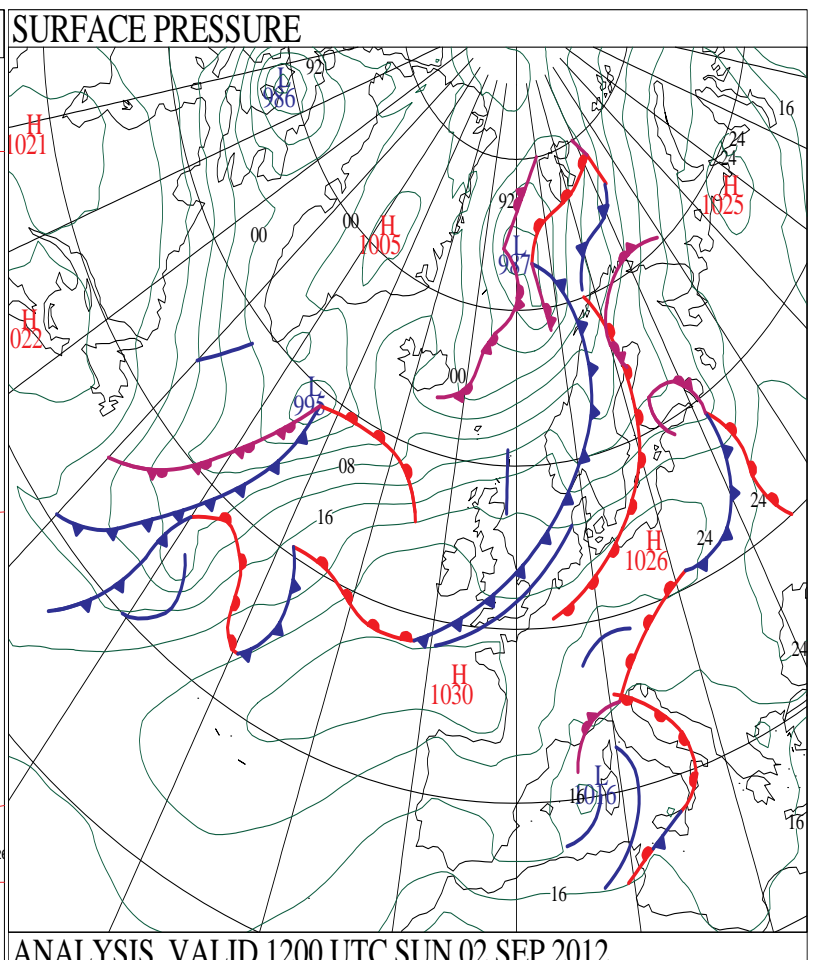
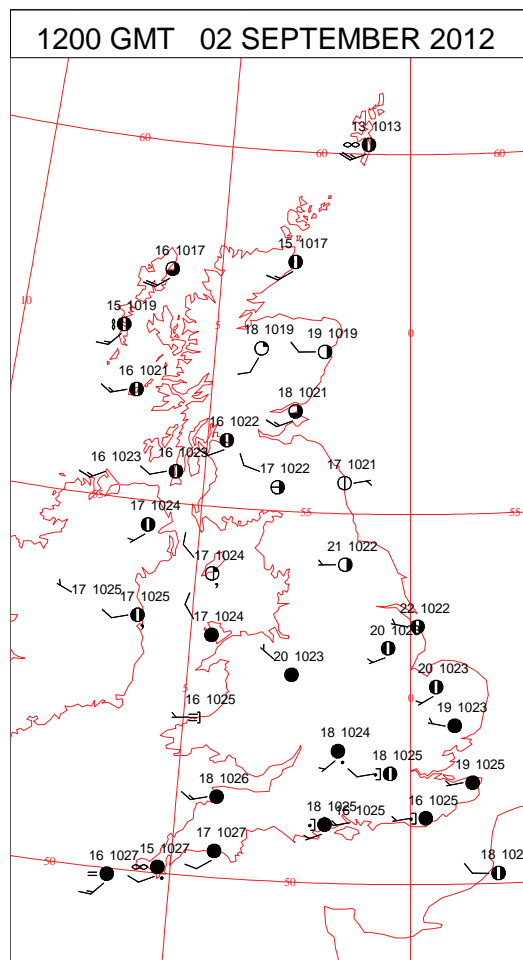
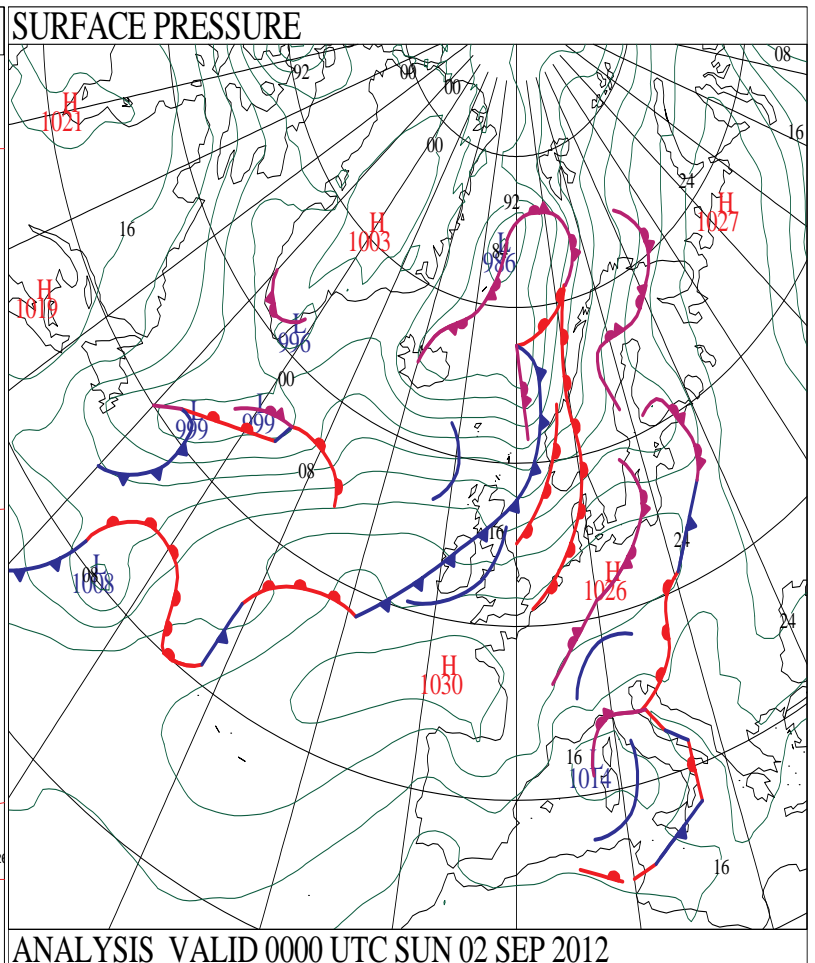
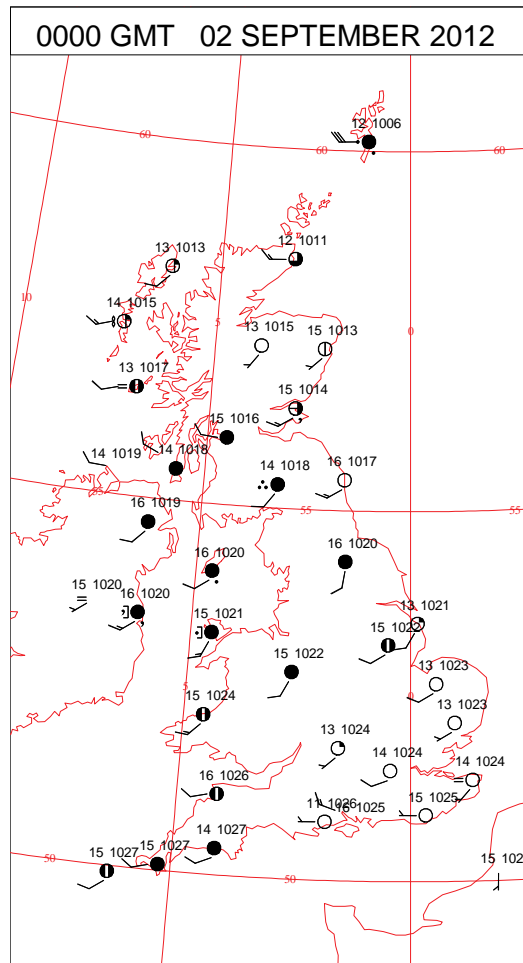
0600 GMT 01 SEPTEMBER 2012	SIG WEATHER	1200 GMT 01 SEPTEMBER 2012	SIG WEATHER	<p><b>Summary of UK Weather for Saturday 01 September 2012.</b>            Apart from some rain across south-eastern England and north-east Scotland, it was a dry but rather cloudy start to the day across the U.K. with some mist, fog and low cloud in places.</p> <p>Throughout the day spells of sunshine developed across many parts of England and Wales, but across Northern Ireland and Scotland outbreaks of rain developed.</p> <p>The rain was largely on the light side, but the odd heavier burst developed at times, especially across north-western Scotland later in the day.</p> <p>Temperatures on the whole were around average for the beginning of September, but slightly above average towards the south in the sunnier spells.</p>
1800 GMT 01 SEPTEMBER 2012	SIG WEATHER	0000 GMT 02 SEPTEMBER 2012	SIG WEATHER	<p><b>EXTREMES</b>  <b>Highest Maximum:</b>            22.8 Heathrow, Greater London  <b>Lowest Maximum:</b>            13.7 Fair Isle, Shetland  <b>Lowest Minimum:</b>            7.4 Strathallan Airfield, Perthshire  <b>Lowest Grass Minimum:</b>            10.4 Aboyne No2, Aberdeenshire  <b>Most Rain:</b>            13.4 Aultbea No2, Ross-Shire            13.4 Lerwick, Shetland  <b>Most Sun:</b>            8.9 Camborne, Cornwall</p>

DAILY CLIMATE DATA



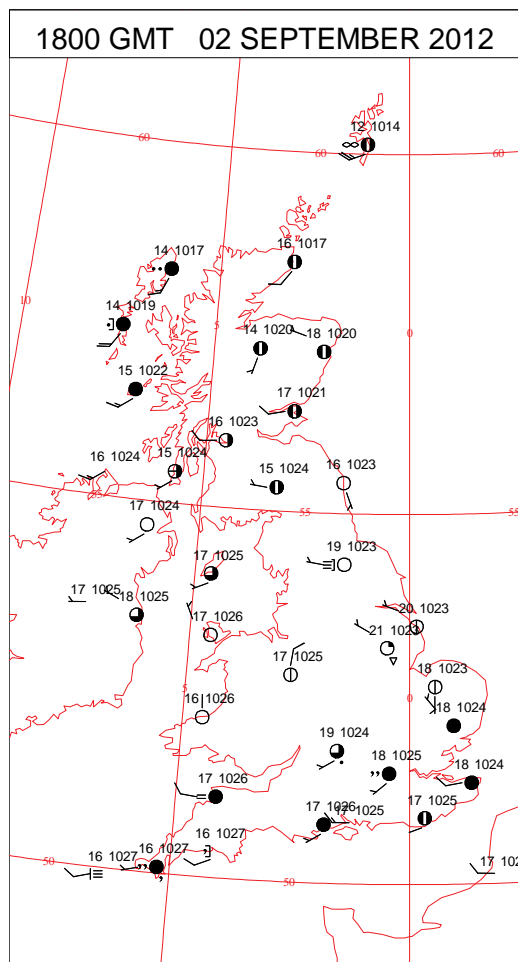
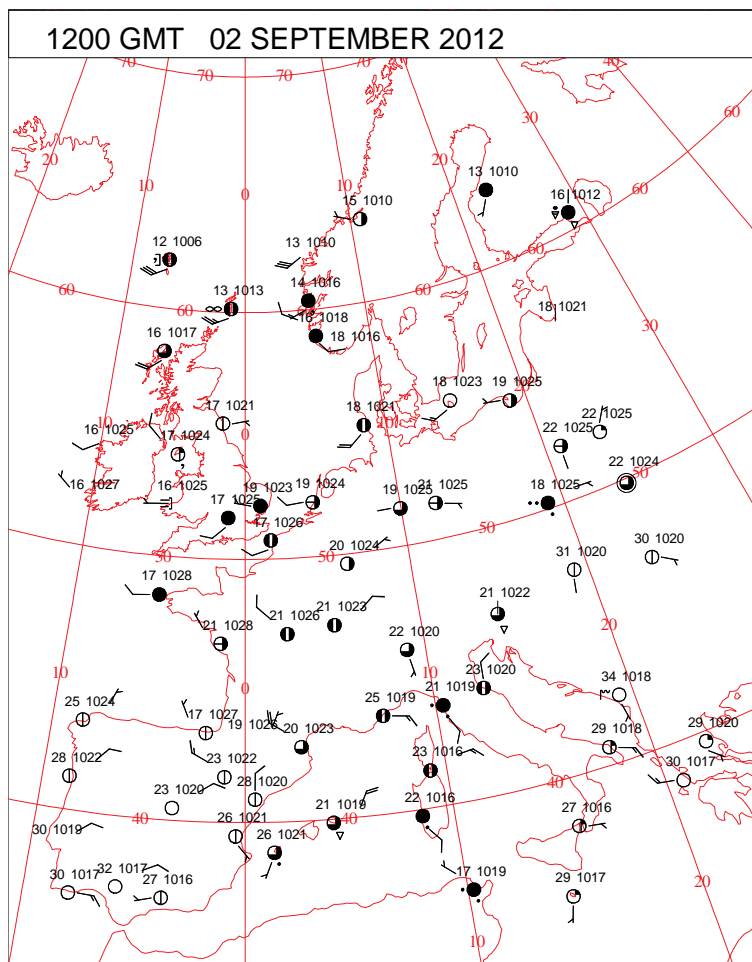
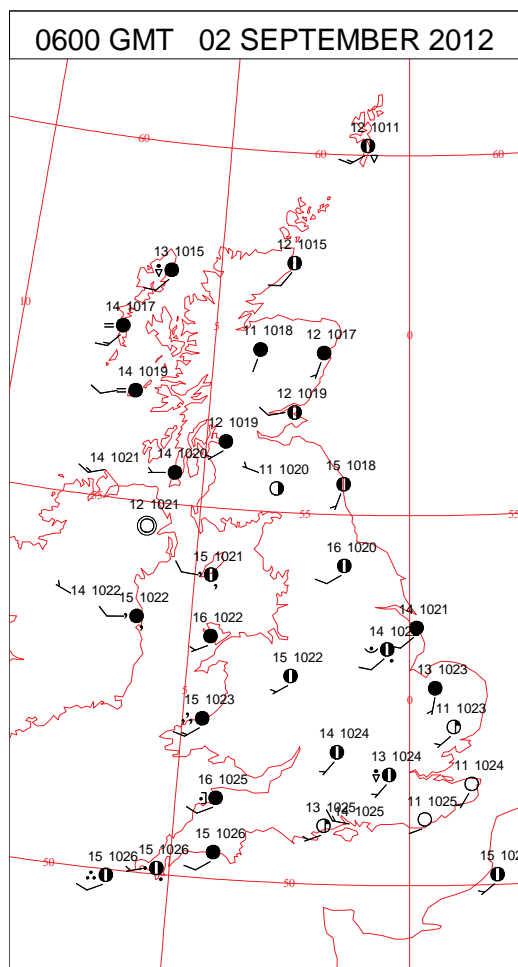
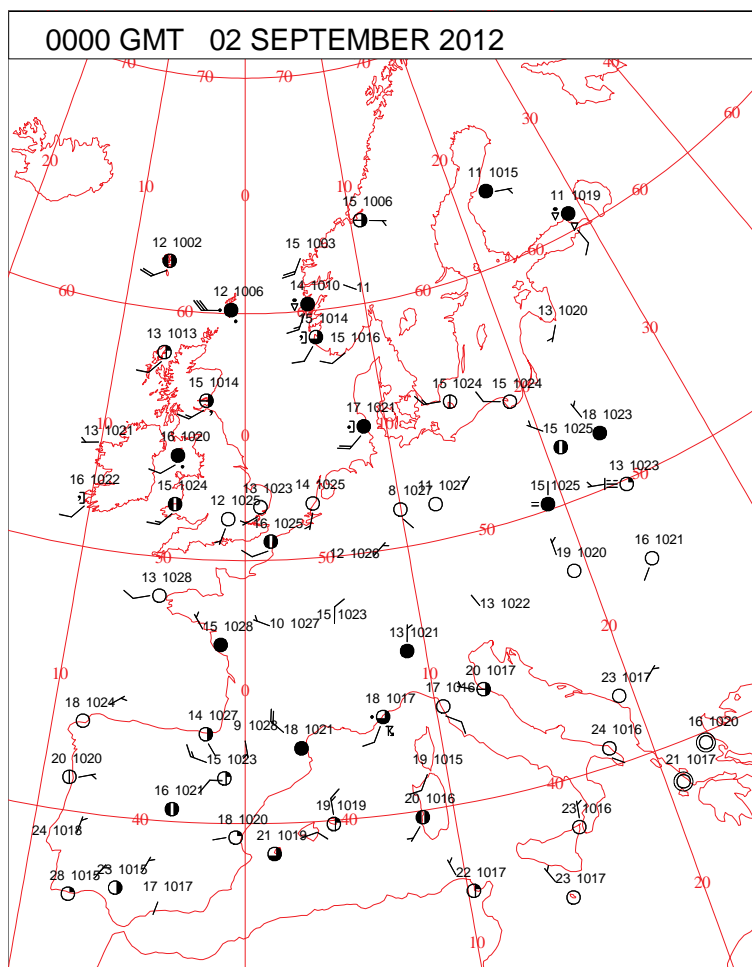


# DAILY WEATHER SUMMARY



Sunday 2 September 2012

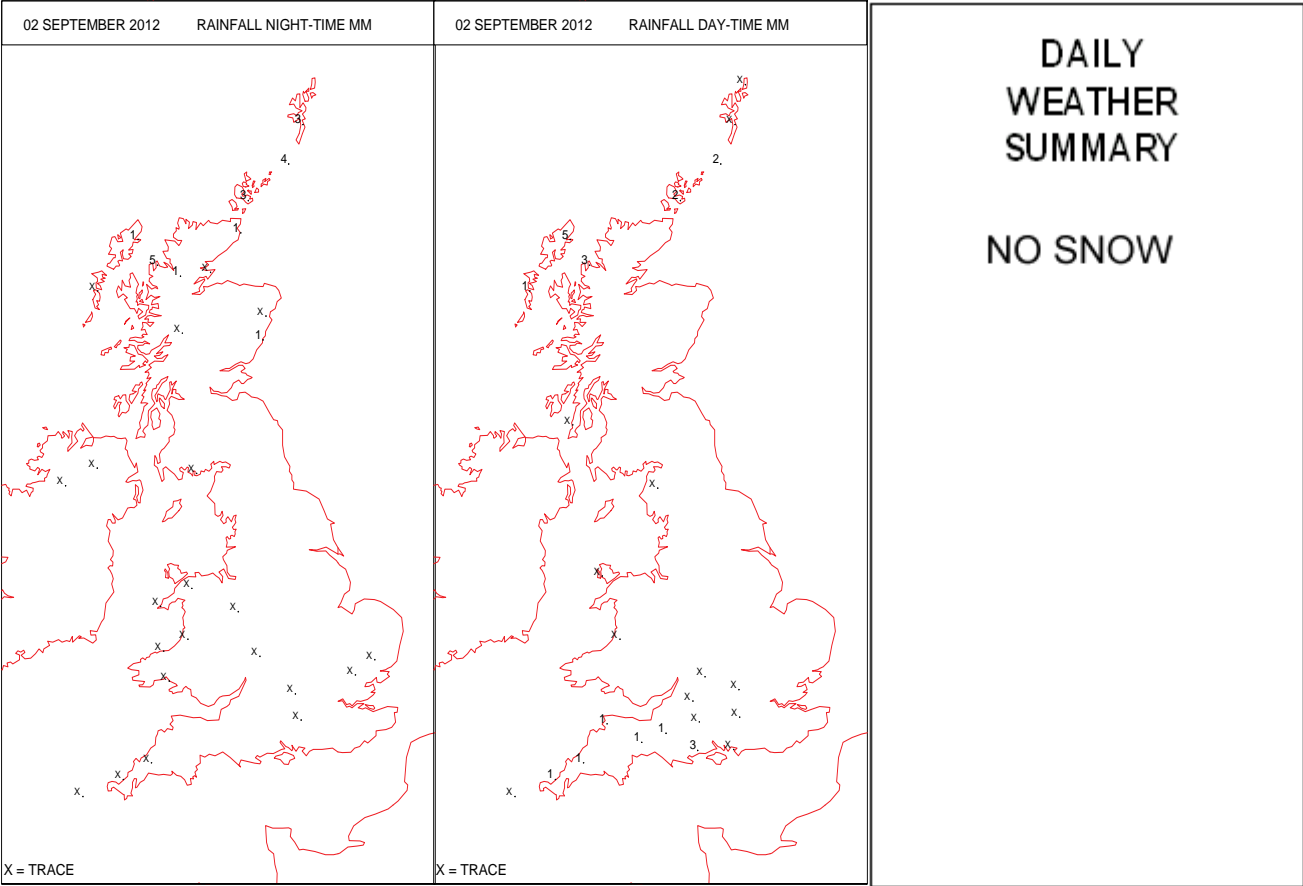
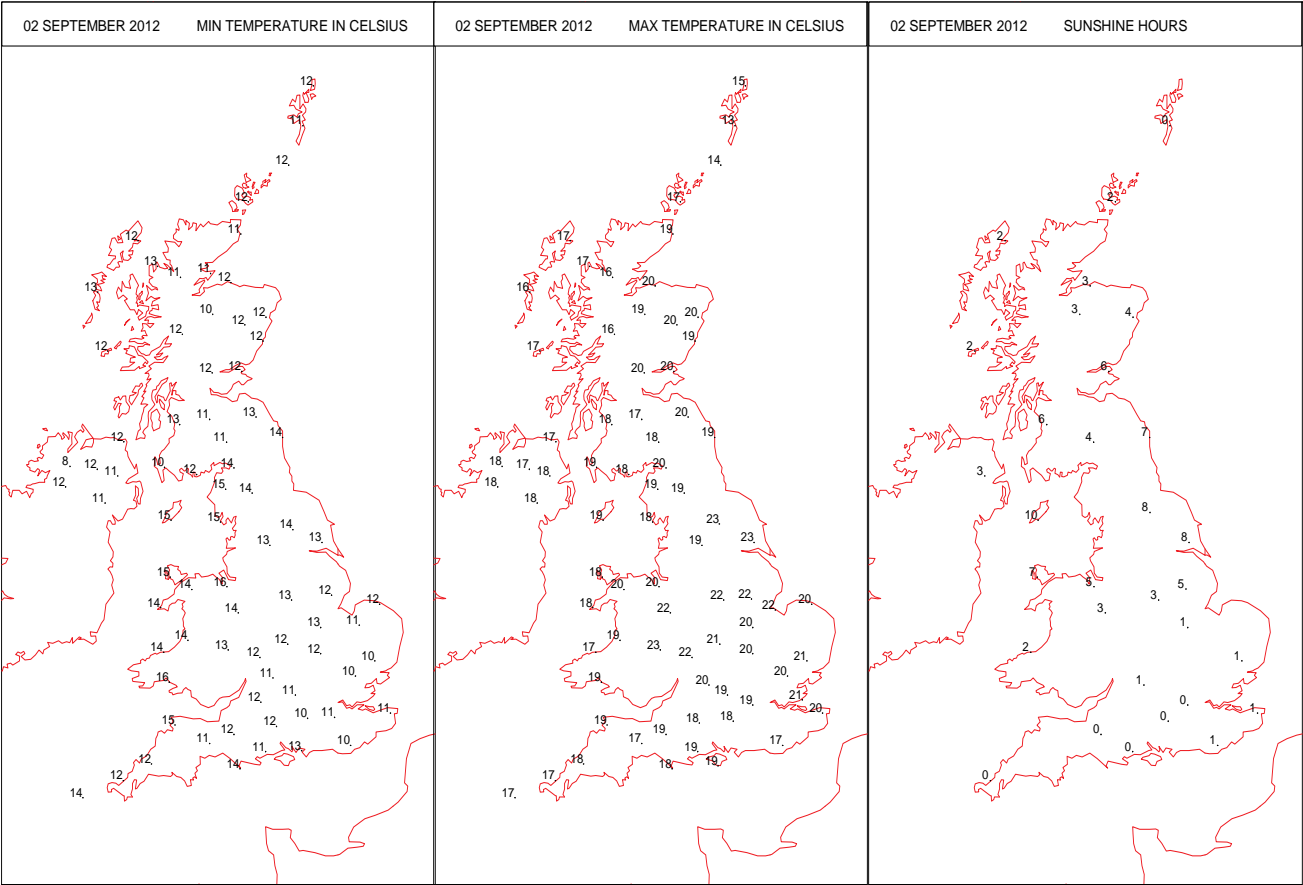
## SURFACE REPORTS



# SIGNIFICANT WEATHER

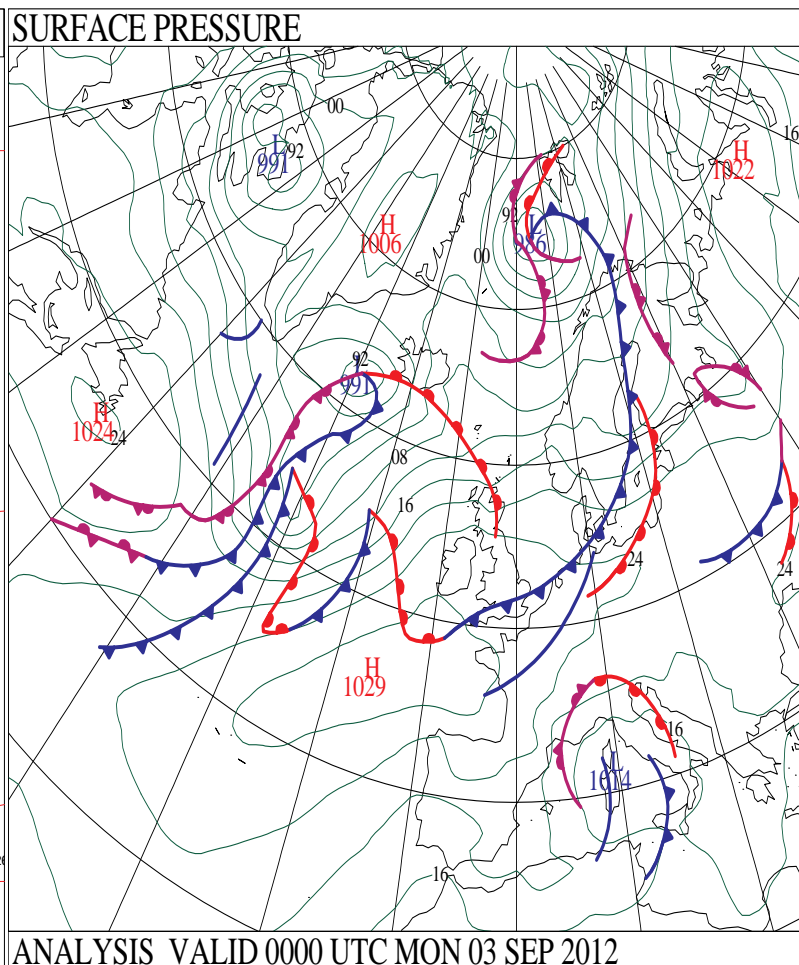
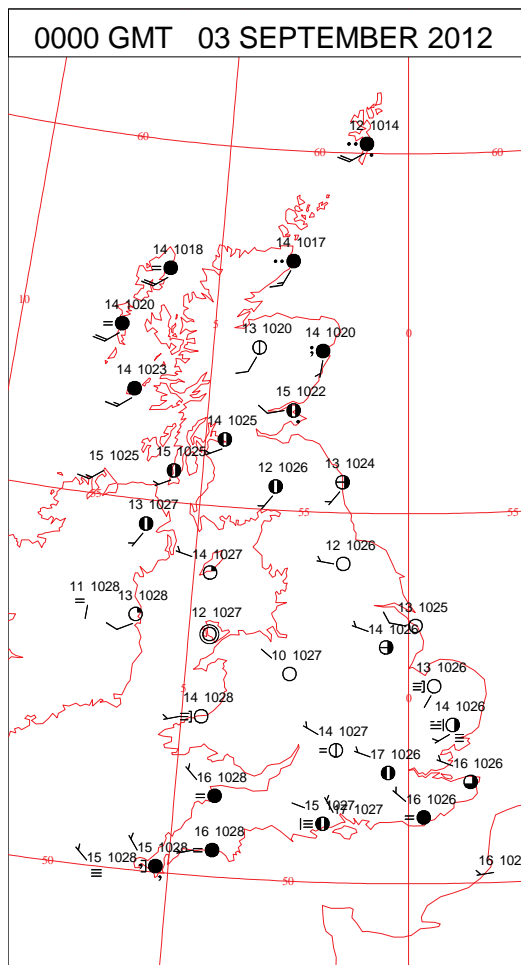
0600 GMT 02 SEPTEMBER 2012	SIG WEATHER	1200 GMT 02 SEPTEMBER 2012	SIG WEATHER	<p><b>Summary of UK Weather for Sunday 02 September 2012.</b></p> <p>Overnight a band of cloud and patchy rain slowly worked its way southwards across the U.K. to lie across parts of the south-west of England, Wales and the Midlands by dawn.</p> <p>Ahead of this rain, across south-east England, and behind it across much of Scotland and Northern Ireland, it was generally drier, with some clear spells.</p> <p>Temperatures overnight remained largely in double figures Celsius, and close to the seasonal average.</p> <p>After dawn, the band of intermittent, mainly light rain continued southwards, clearing south-east England around midday. However, it stayed very cloudy and locally misty in southern England and south Wales all day.</p> <p>It was also rather cloudy across northern Scotland with occasional light rain or drizzle, and the Orkneys saw some more persistent rain later.</p> <p>Elsewhere, across much of England, Wales, Northern Ireland and southern Scotland it was a fine day with spells of sunshine.</p> <p>The highest temperatures were recorded in northern England.</p>
1800 GMT 02 SEPTEMBER 2012	SIG WEATHER	0000 GMT 03 SEPTEMBER 2012	SIG WEATHER	<p><b>EXTREMES</b></p> <p><b>Highest Maximum:</b> 22.9 Leconfield, Humberside</p> <p><b>Lowest Maximum:</b> 13.4 Lerwick, Shetland</p> <p><b>Lowest Minimum:</b> 8.1 Castlederg, Tyrone</p> <p><b>Lowest Grass Minimum:</b> 6.9 Castlederg, Tyrone</p> <p><b>Most Rain:</b> 7.8 Aultbea No2, Ross-Shire</p> <p><b>Most Sun:</b> 10.4 Ronaldsway, Isle of Man</p>

DAILY CLIMATE DATA

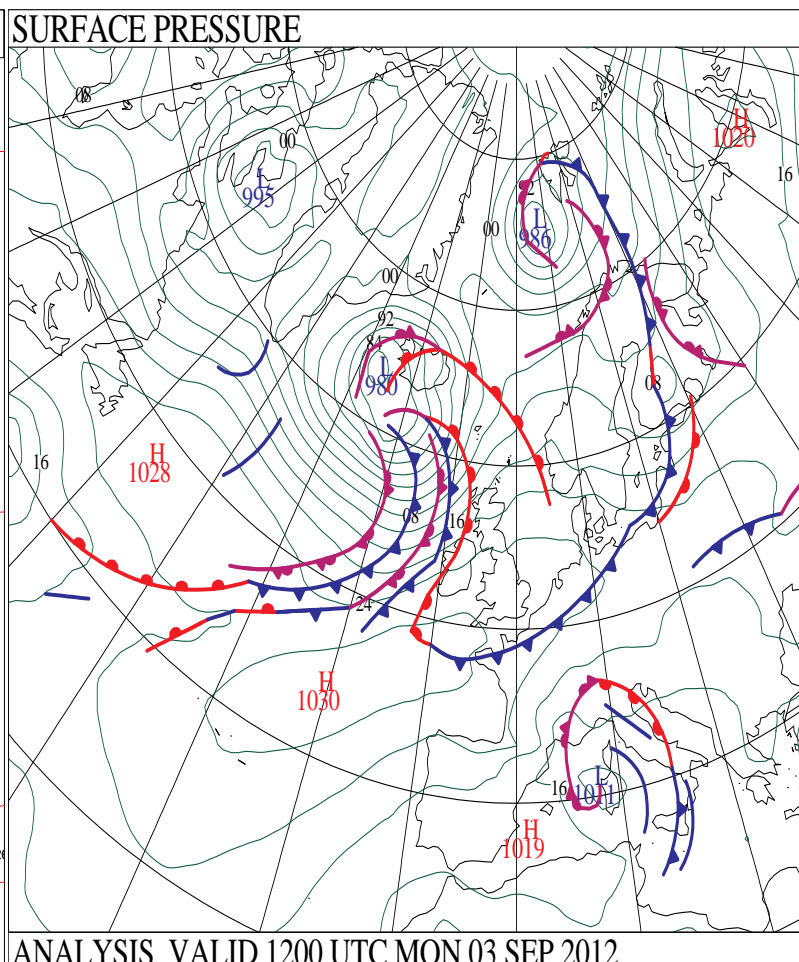
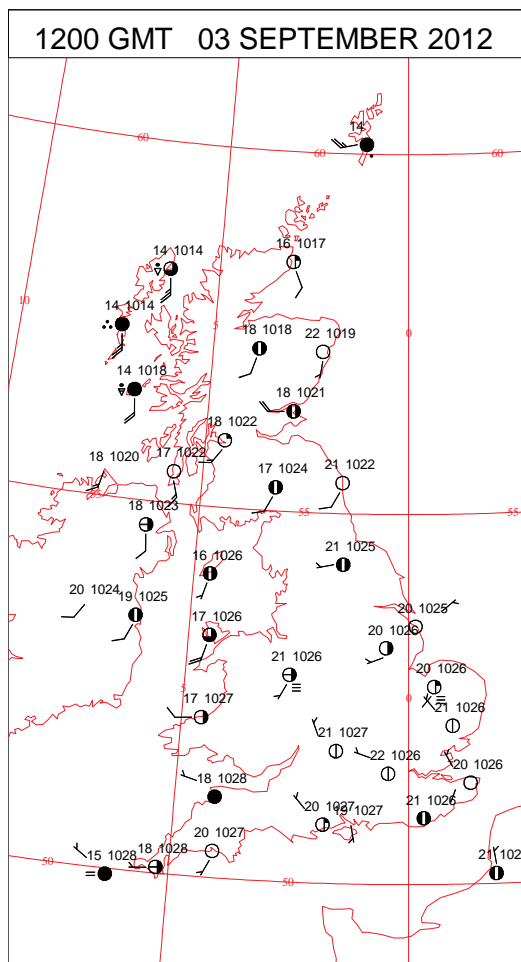




# DAILY WEATHER SUMMARY



ANALYSIS VALID 0000 UTC MON 03 SEP 2012

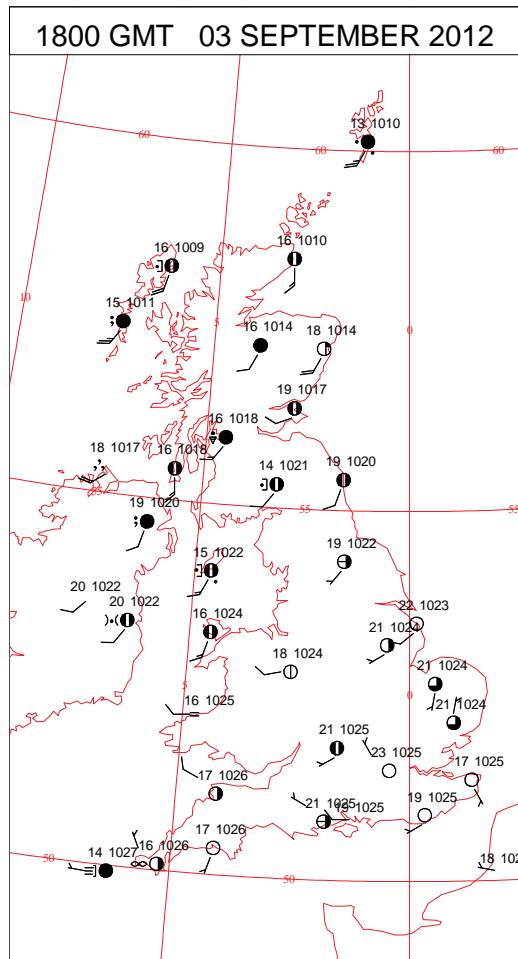
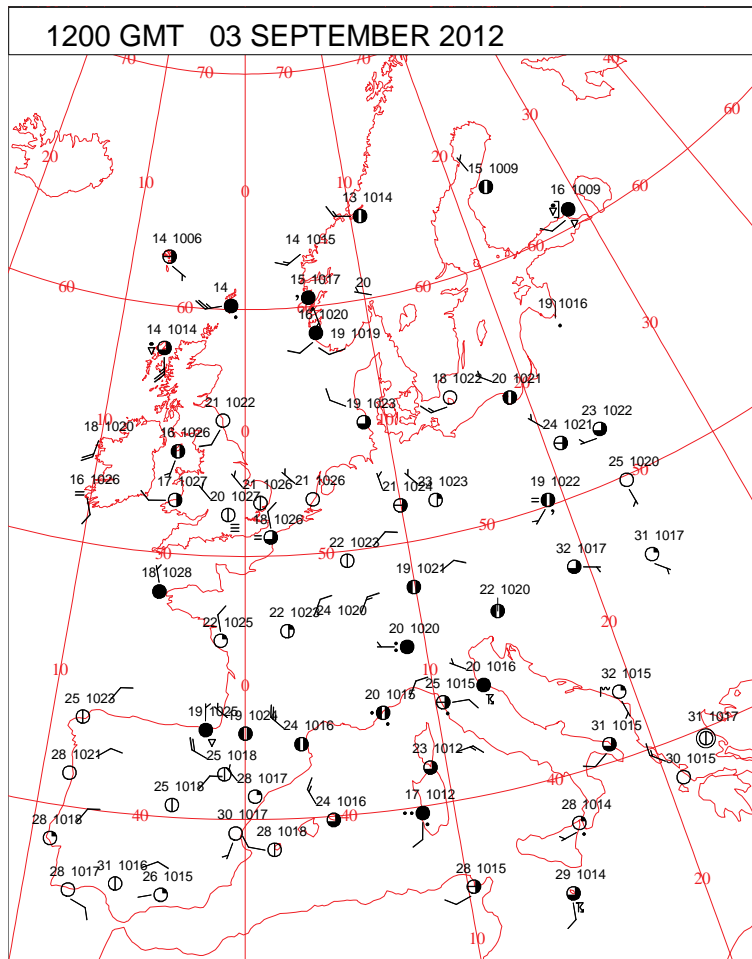
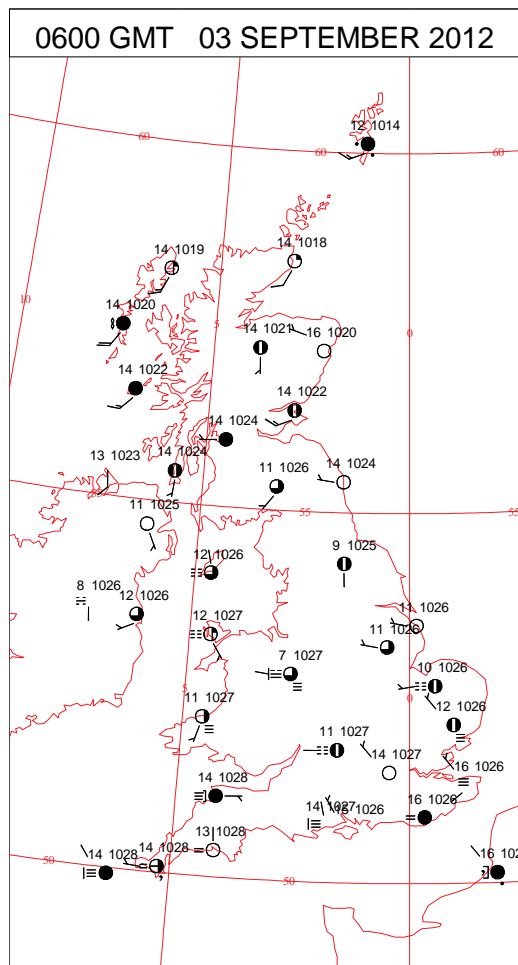
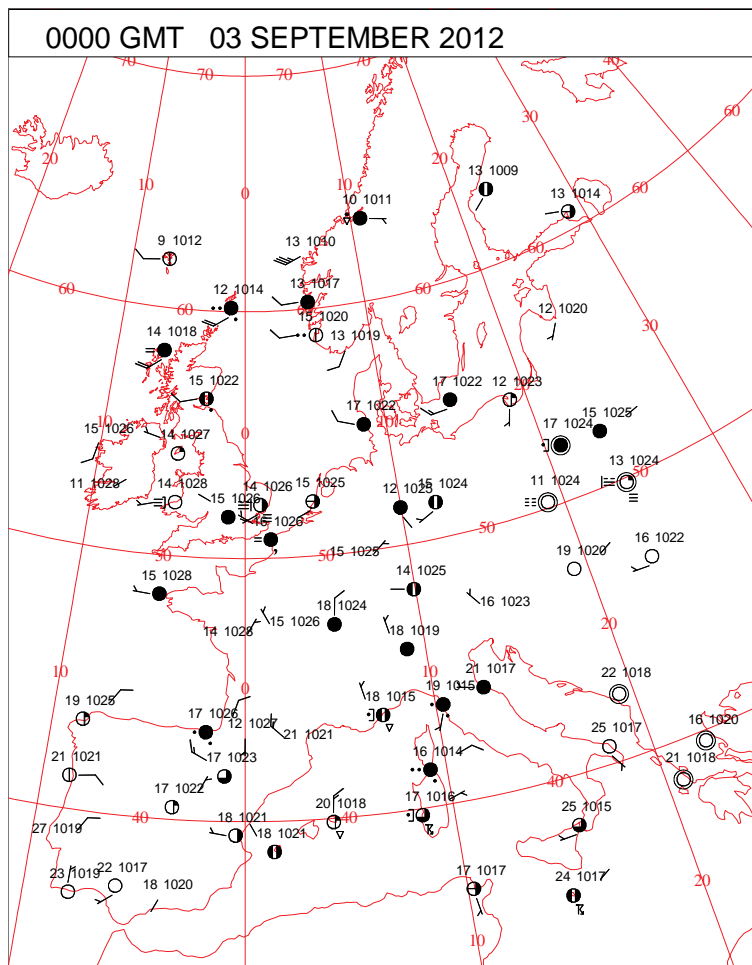


ANALYSIS VALID 1200 UTC MON 03 SEP 2012



Monday 3 September 2012

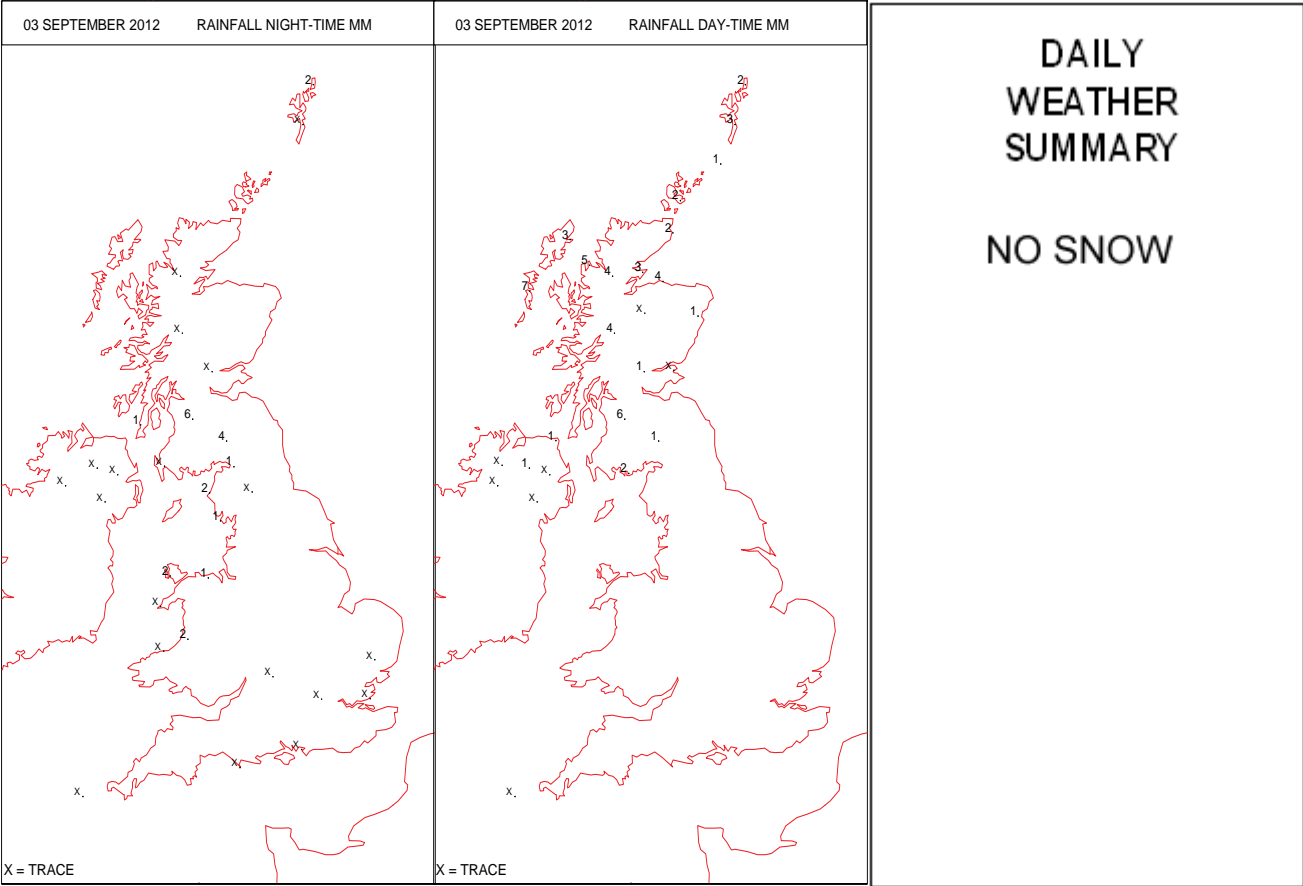
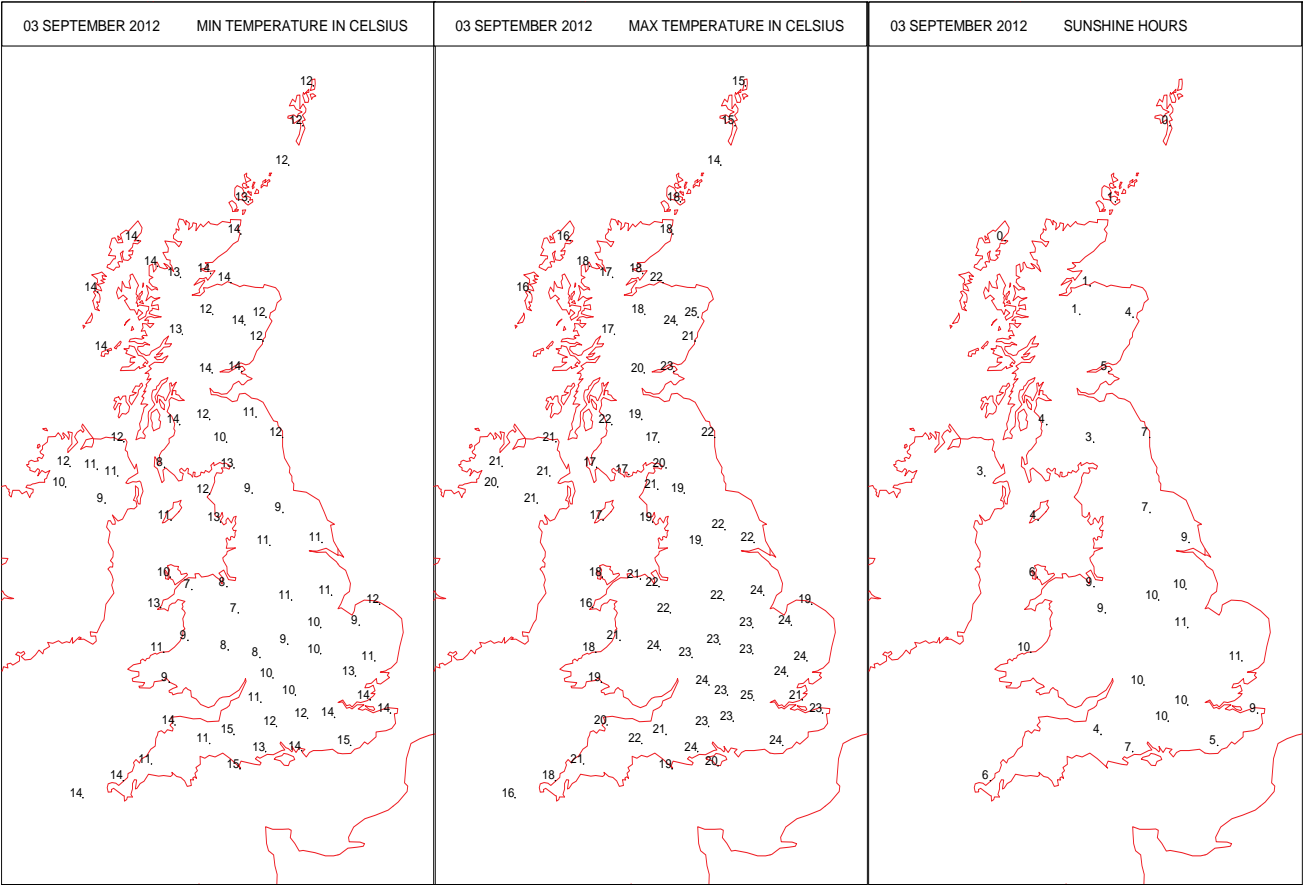
## SURFACE REPORTS



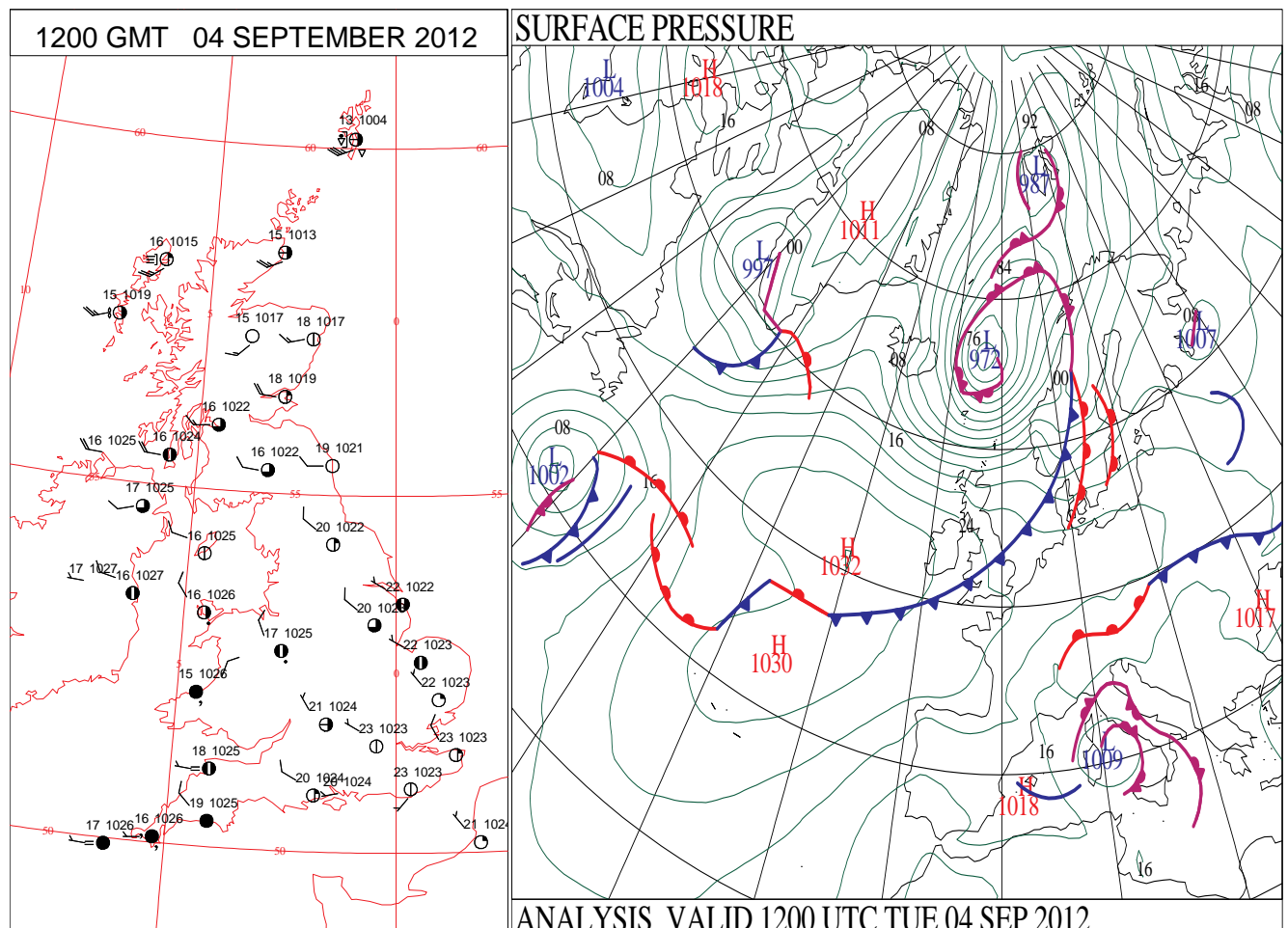
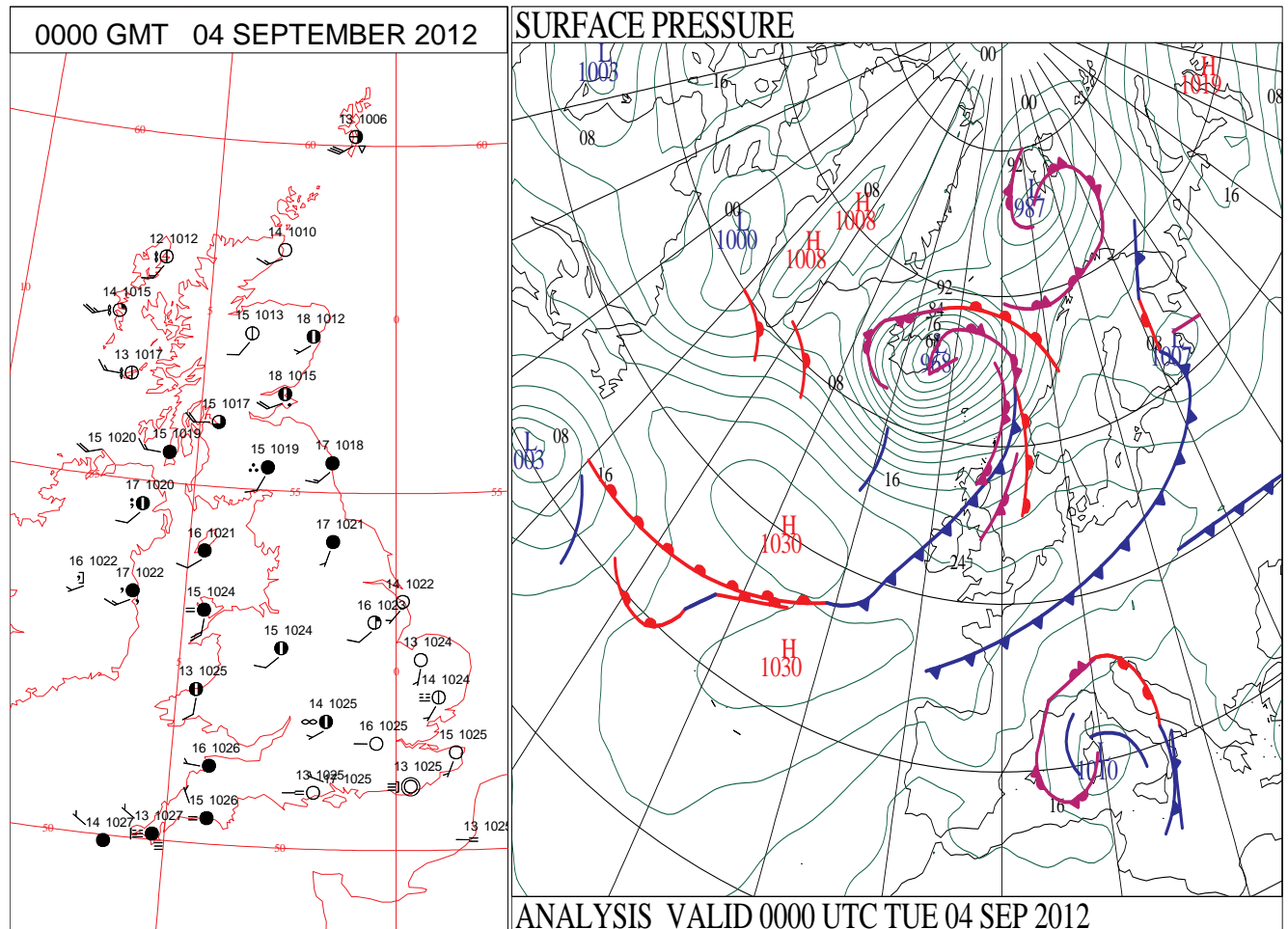
SIGNIFICANT WEATHER

0600 GMT 03 SEPTEMBER 2012	SIG WEATHER	1200 GMT 03 SEPTEMBER 2012	SIG WEATHER	<p><b>Summary of UK Weather for Monday 03 September 2012.</b></p> <p>It was a largely dry night, but rather chilly in places, particularly across the west Midlands and Wales.</p> <p>It was also rather misty for many, particularly across southern England and Wales, with a good deal of mist and fog here. For most places this cleared readily through the morning, but some places saw the mist and fog linger somewhat.</p> <p>This left a fine day for much of the U.K., with plenty of sunshine.</p> <p>The exception to the generally fine conditions was across northern and western Scotland, and parts of Northern Ireland, where there was more in the way of cloud, outbreaks of rain and also increasingly strong winds.</p> <p>This rain eventually spread south-east through the evening across Scotland and Northern Ireland, reaching northern England by midnight.</p> <p>To the south it remained fine and largely clear.</p> <p>The highest temperatures were recorded in south-east England and north-east Scotland.</p>
1800 GMT 03 SEPTEMBER 2012	SIG WEATHER	0000 GMT 04 SEPTEMBER 2012	SIG WEATHER	<p><b>EXTREMES</b></p> <p><b>Highest Maximum:</b> 25.2 Dyce, Aberdeenshire</p> <p><b>Lowest Maximum:</b> 14.4 Fair Isle, Shetland</p> <p><b>Lowest Minimum:</b> 6.5 Capel Curig No3, Gwynedd</p> <p><b>Lowest Grass Minimum:</b> 3.9 Shawbury, Shropshire</p> <p><b>Most Rain:</b> 11.8 Saughall</p> <p><b>Most Sun:</b> 10.6 Wattisham, Suffolk 10.6 Wittering, Cambridgeshire</p>

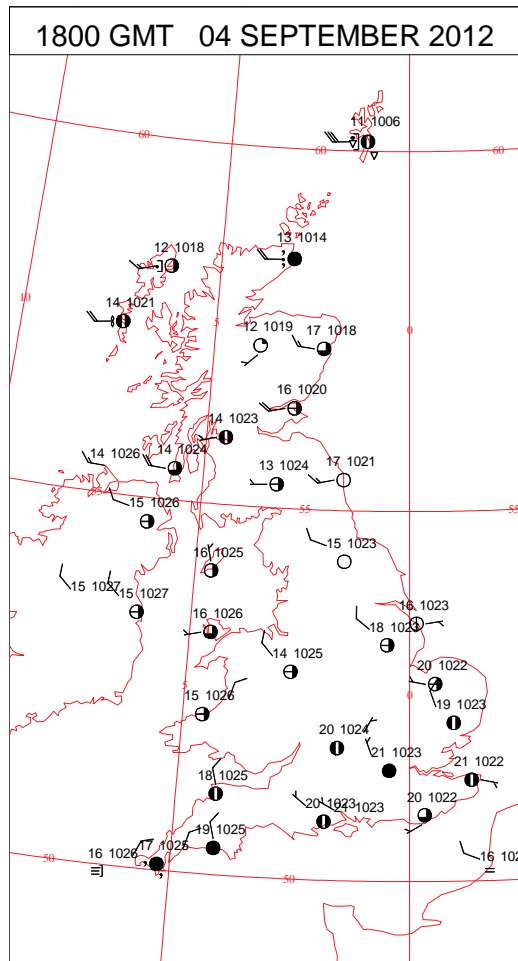
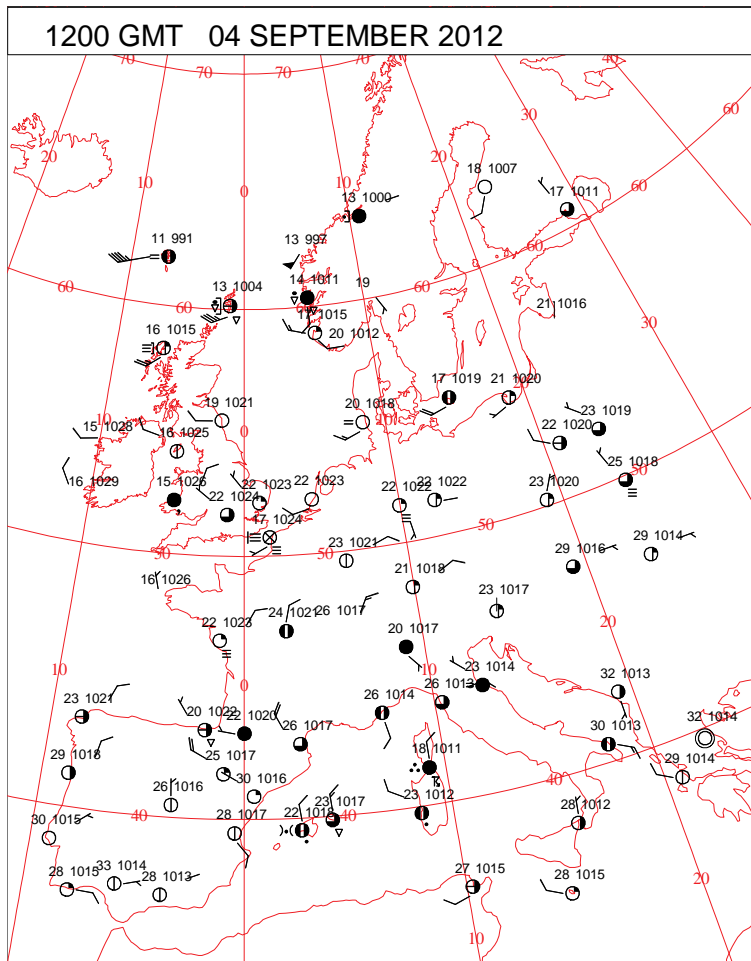
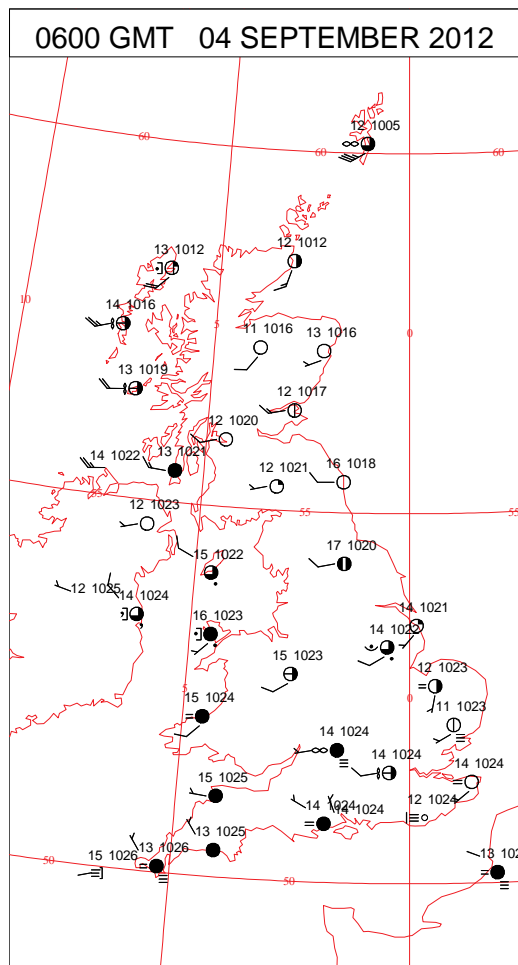
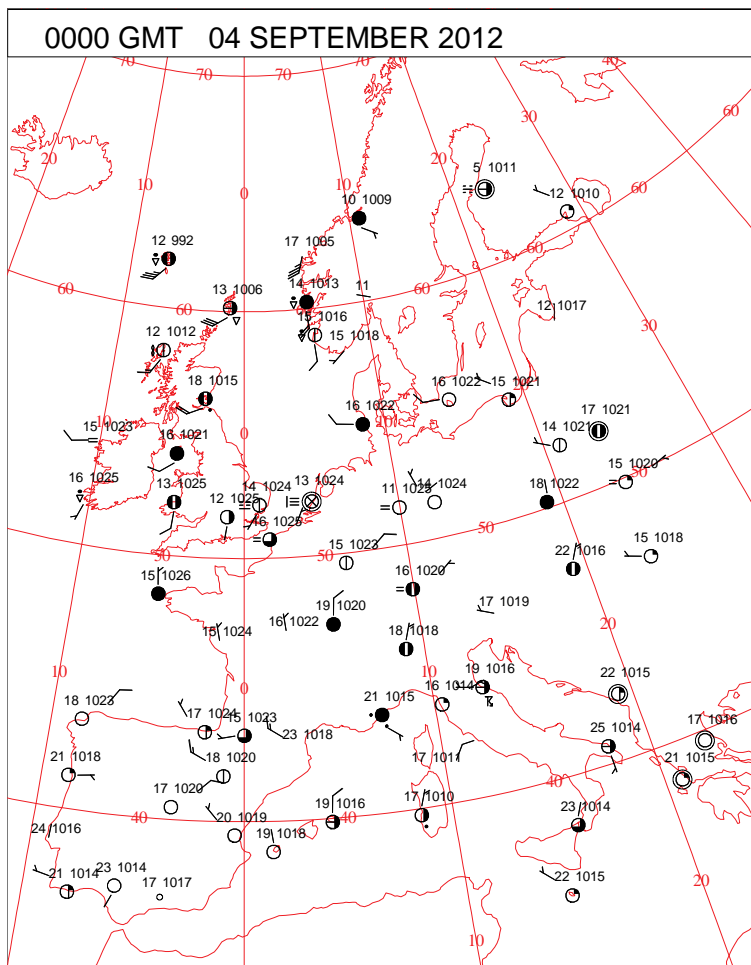
DAILY CLIMATE DATA



# DAILY WEATHER SUMMARY



# SURFACE REPORTS

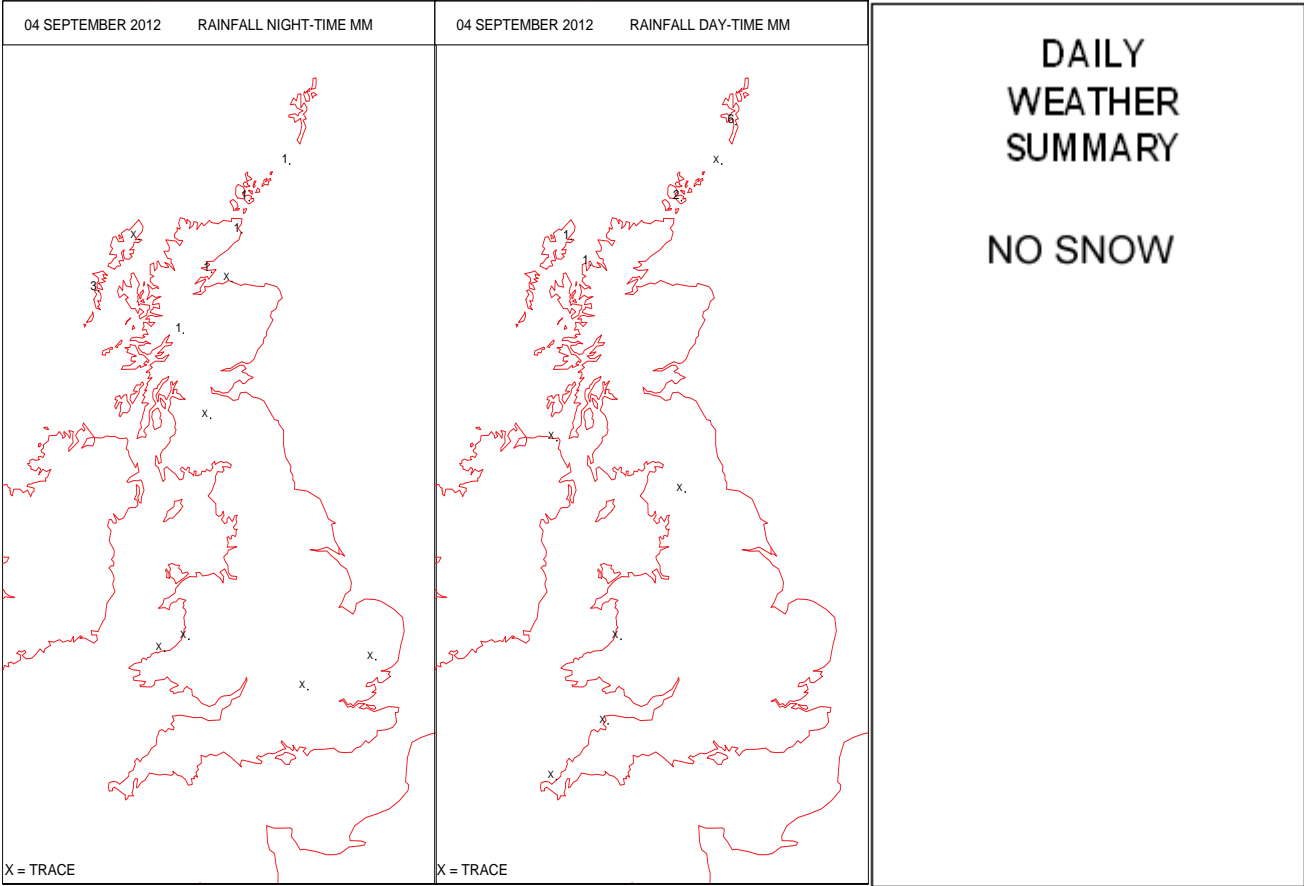
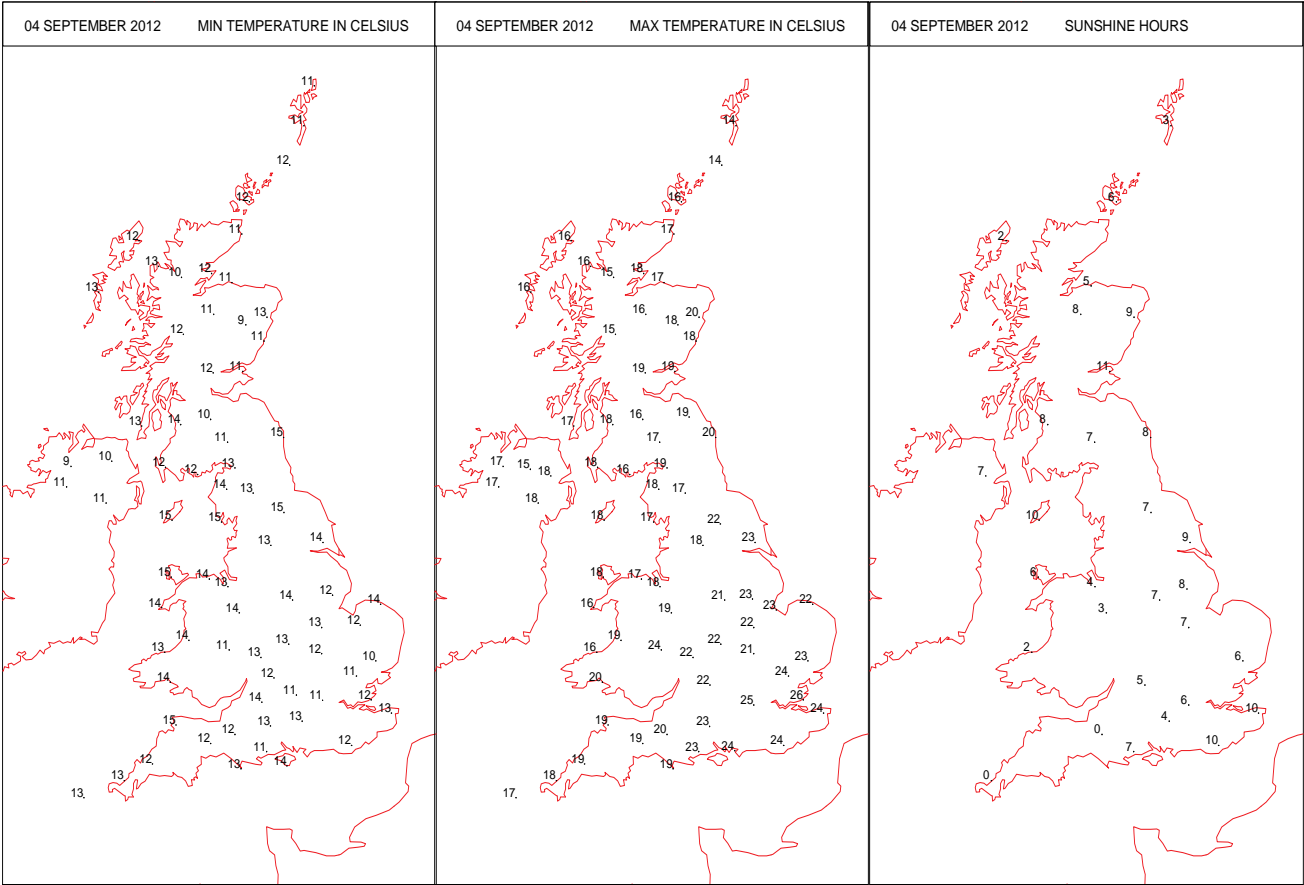




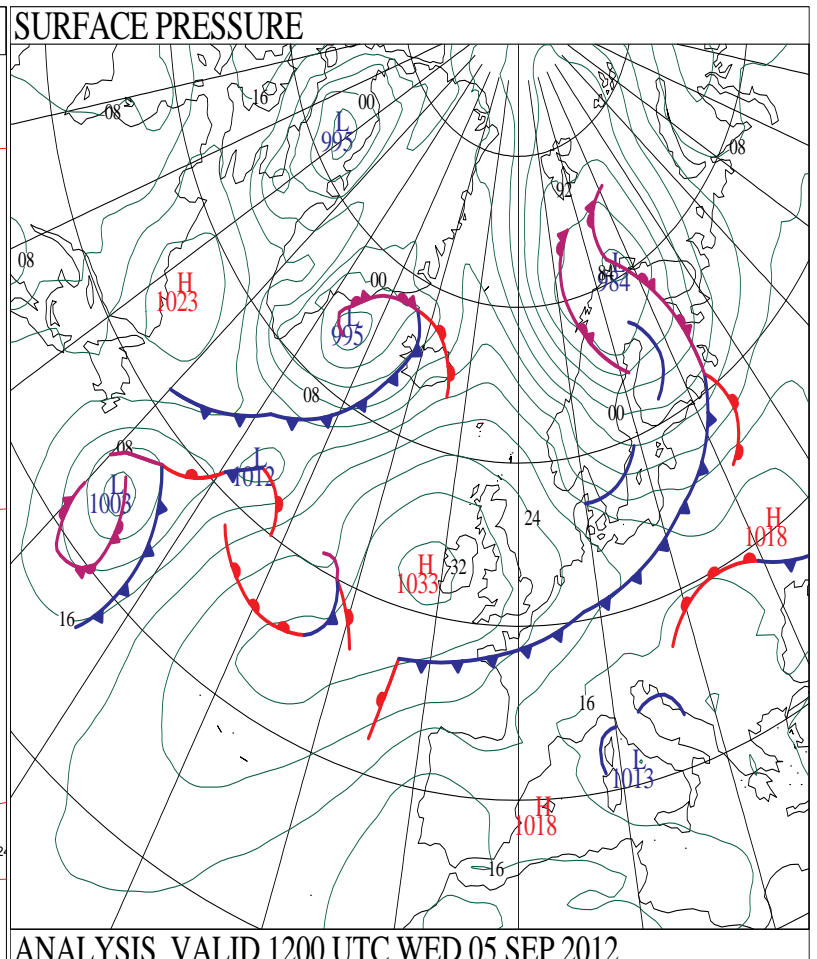
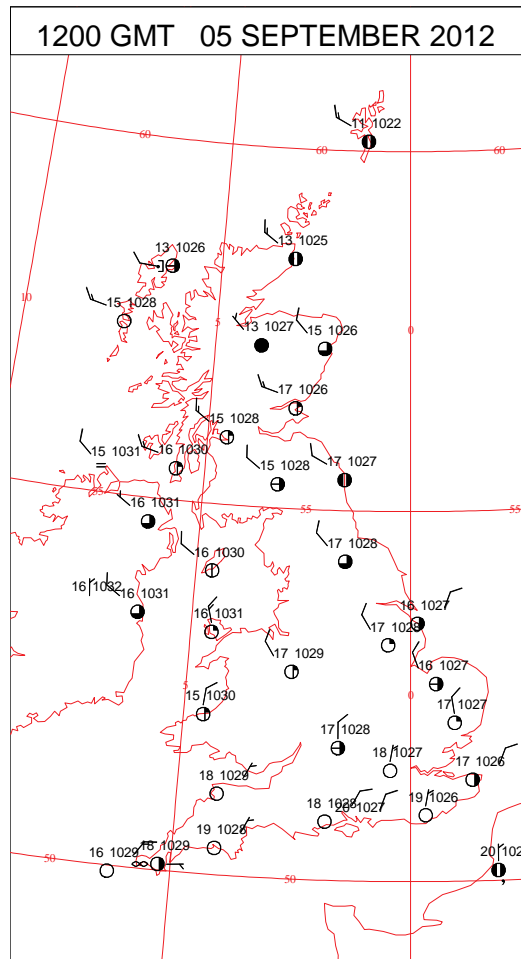
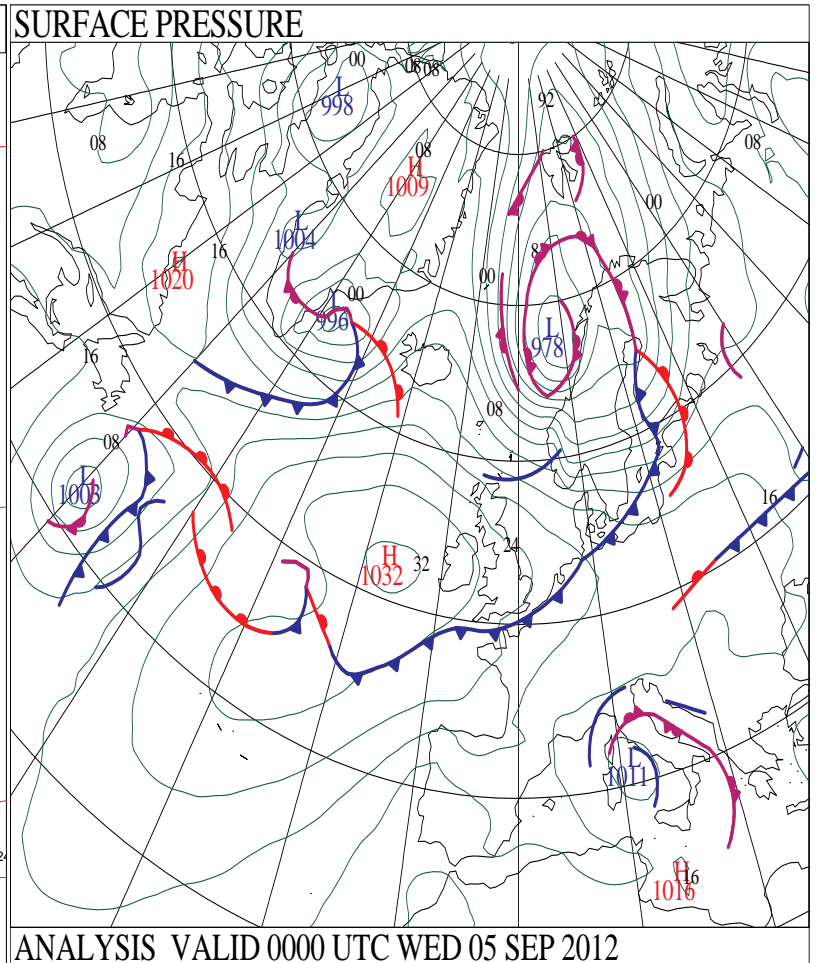
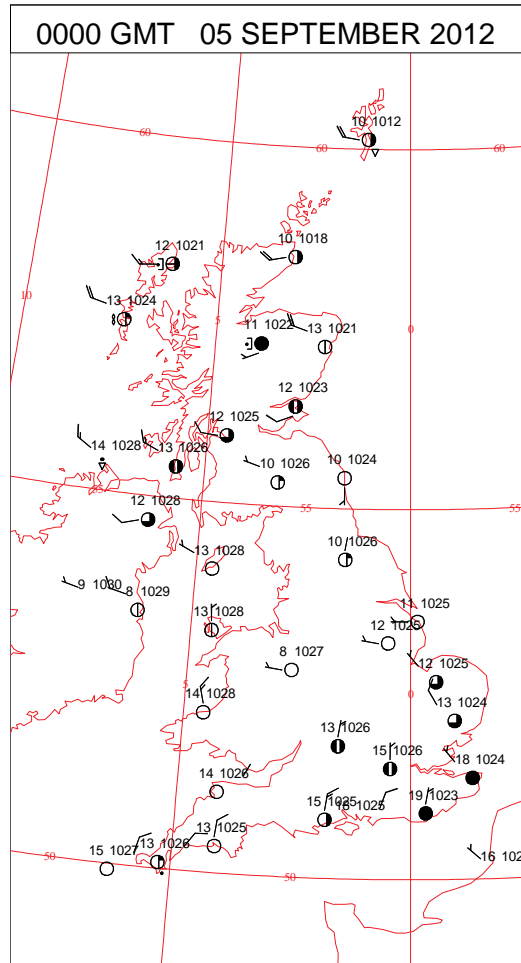
# SIGNIFICANT WEATHER

0600 GMT 04 SEPTEMBER 2012	SIG WEATHER	1200 GMT 04 SEPTEMBER 2012	SIG WEATHER	<p><b>Summary of UK Weather for Tuesday 04 September 2012.</b></p> <p>It was a day of largely benign weather across much of the U.K., with a band of cloud and patchy light rain moving erratically southwards across northern areas overnight, reaching Wales by dawn.</p> <p>Ahead of this rain band there was a good deal of mist, fog and low cloud.</p> <p>During the morning, this cleared from all but the far south-west, with sunny spells developing for many ahead of the main rain band. The band of rain weakened dramatically as it headed south-east, eventually becoming no more than a belt of cloud draped across the south by the end of the day.</p> <p>North of the cloud and intermittent rain, sunny spells also developed widely.</p> <p>The most noticeable feature of the day, however, was the wind. While southern parts saw mainly light winds, low pressure skirting the far north of the country gave increasingly strong winds there, peaking around mid-afternoon. Foula recorded a gust of 63 knots at 1400 UTC.</p> <p>It was a warm day across central and southern England and Wales, locally very warm in the south-east, with temperatures around average elsewhere.</p>
1800 GMT 04 SEPTEMBER 2012	SIG WEATHER	0000 GMT 05 SEPTEMBER 2012	SIG WEATHER	<p><b>EXTREMES</b></p> <p><b>Highest Maximum:</b> 26.0 Shoeburyness, Essex</p> <p><b>Lowest Maximum:</b> 13.9 Fair Isle, Shetland 13.9 Lerwick, Shetland</p> <p><b>Lowest Minimum:</b> 8.6 Castlederg, Tyrone</p> <p><b>Lowest Grass Minimum:</b> 6.3 Aboyne No2, Aberdeenshire</p> <p><b>Most Rain:</b> 5.6 Lerwick, Shetland</p> <p><b>Most Sun:</b> 11.3 Leuchars, Fife</p>

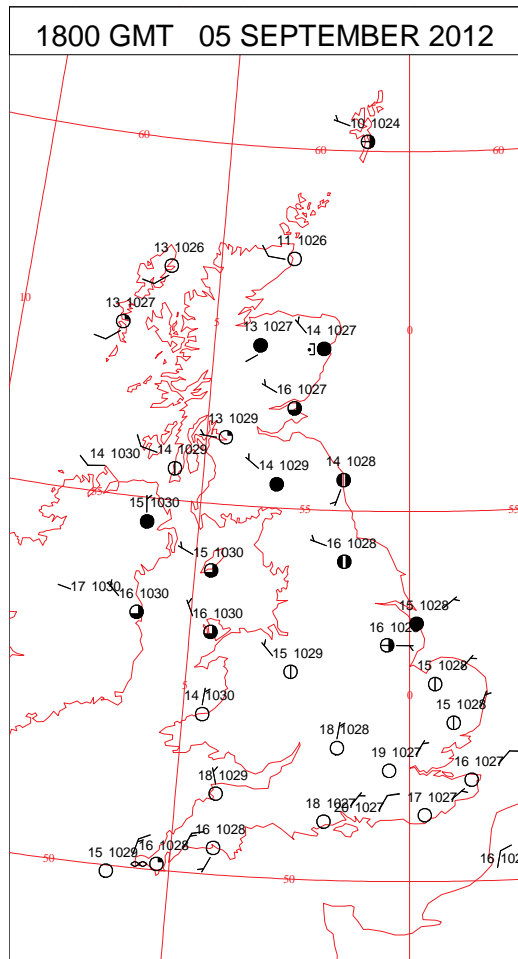
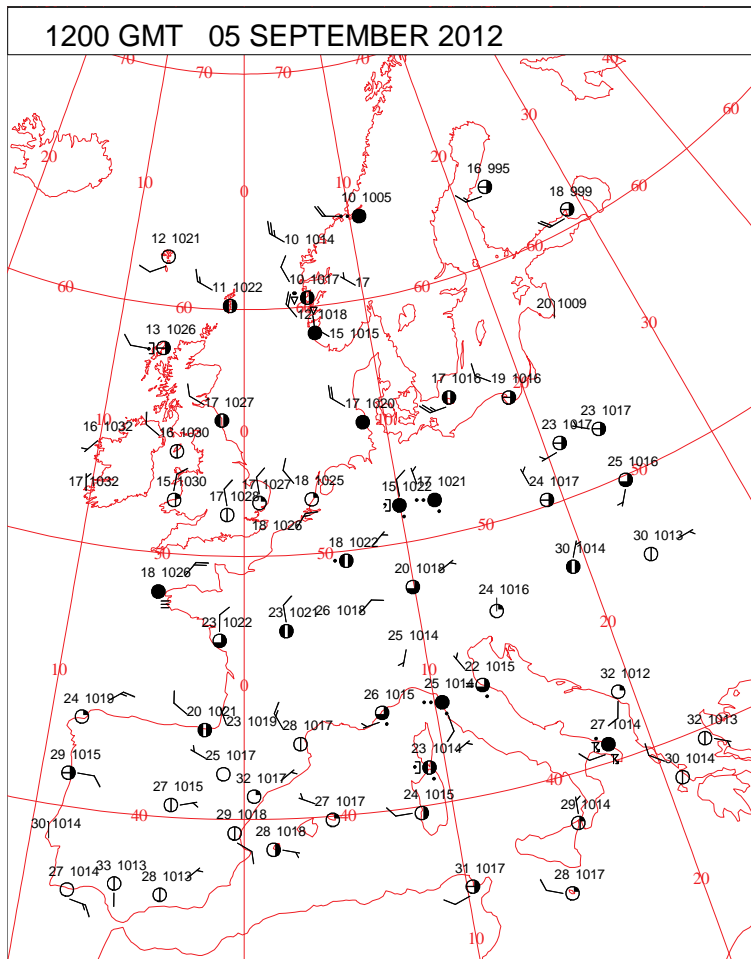
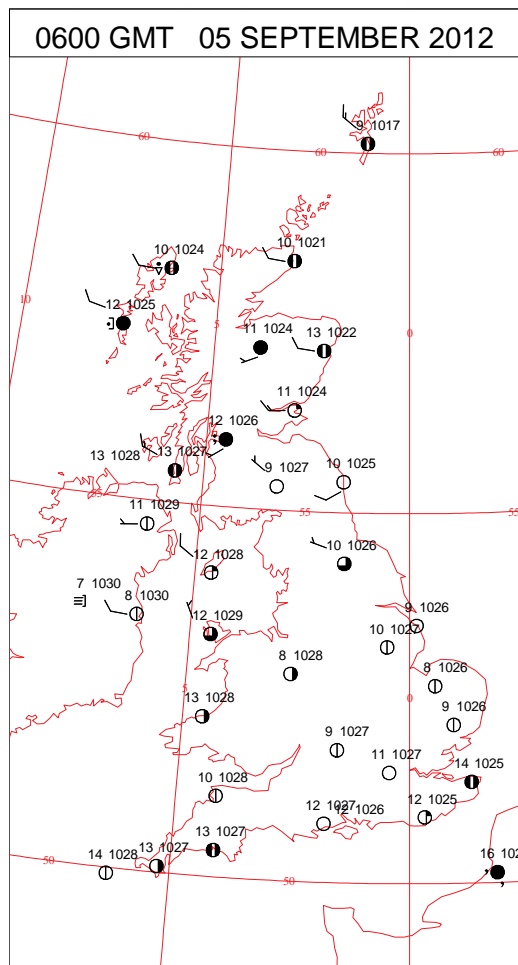
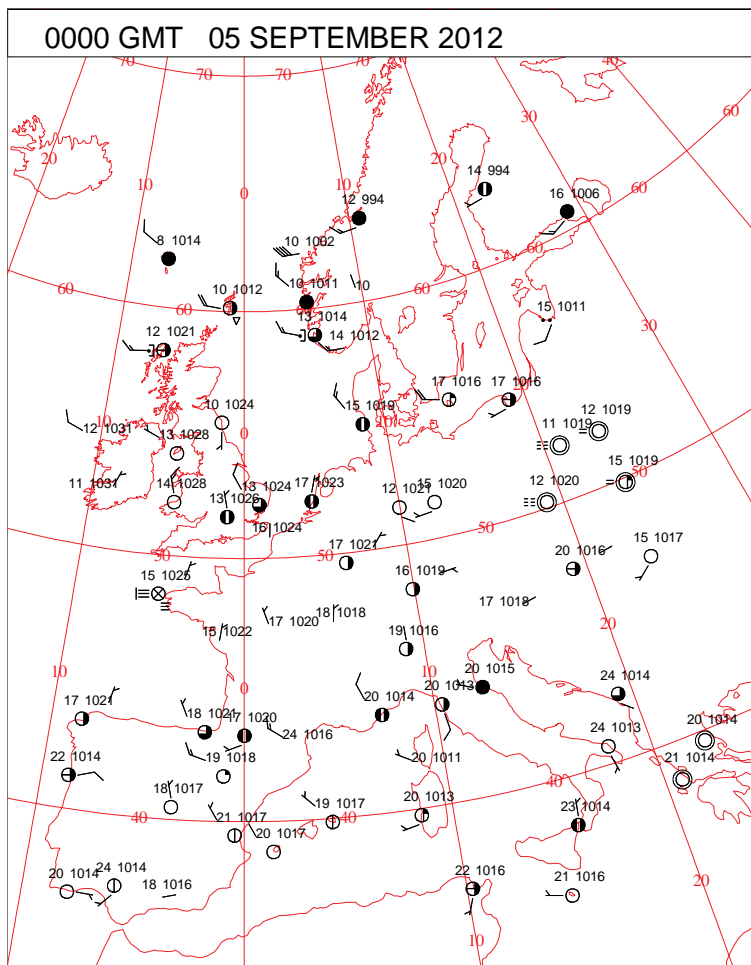
DAILY CLIMATE DATA



# DAILY WEATHER SUMMARY



# SURFACE REPORTS

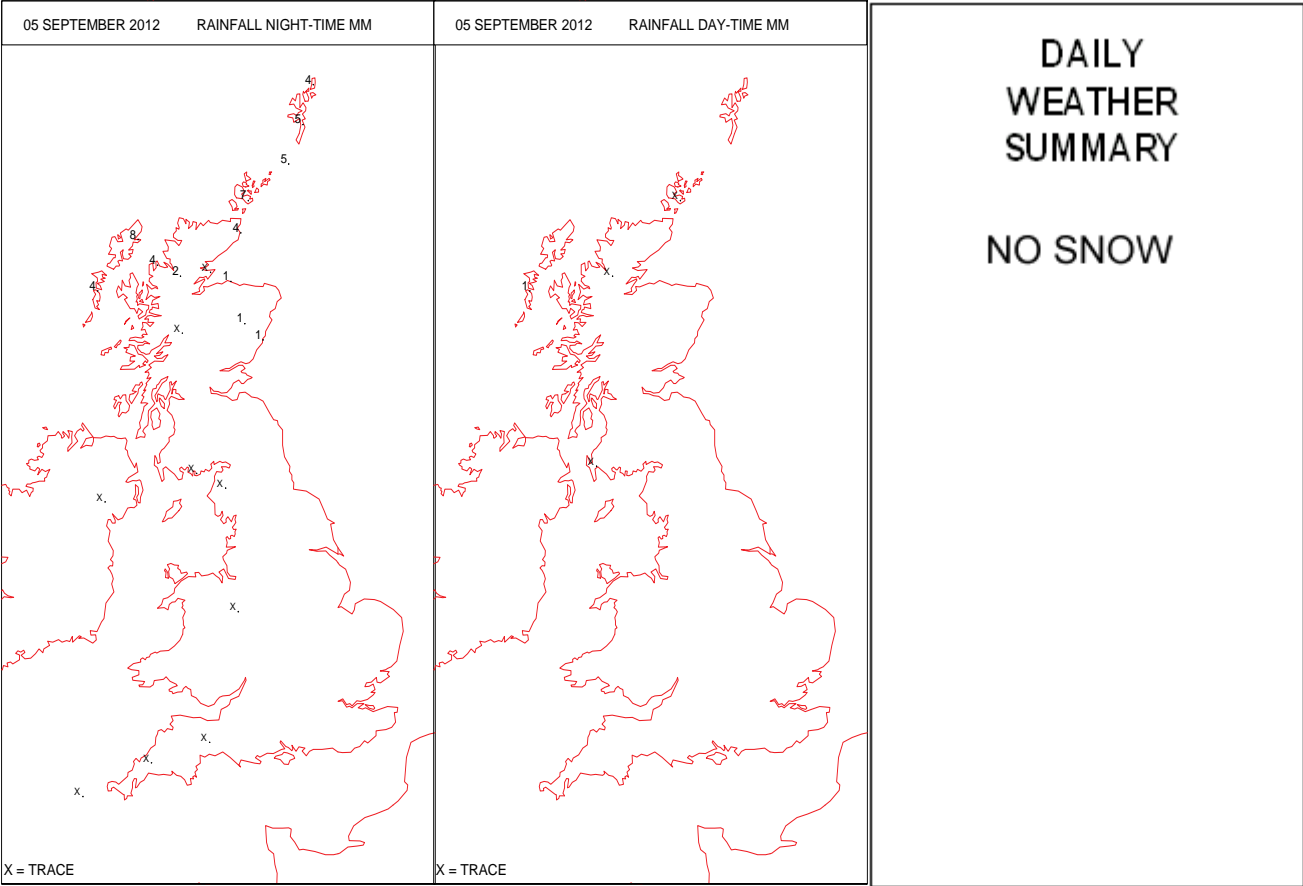
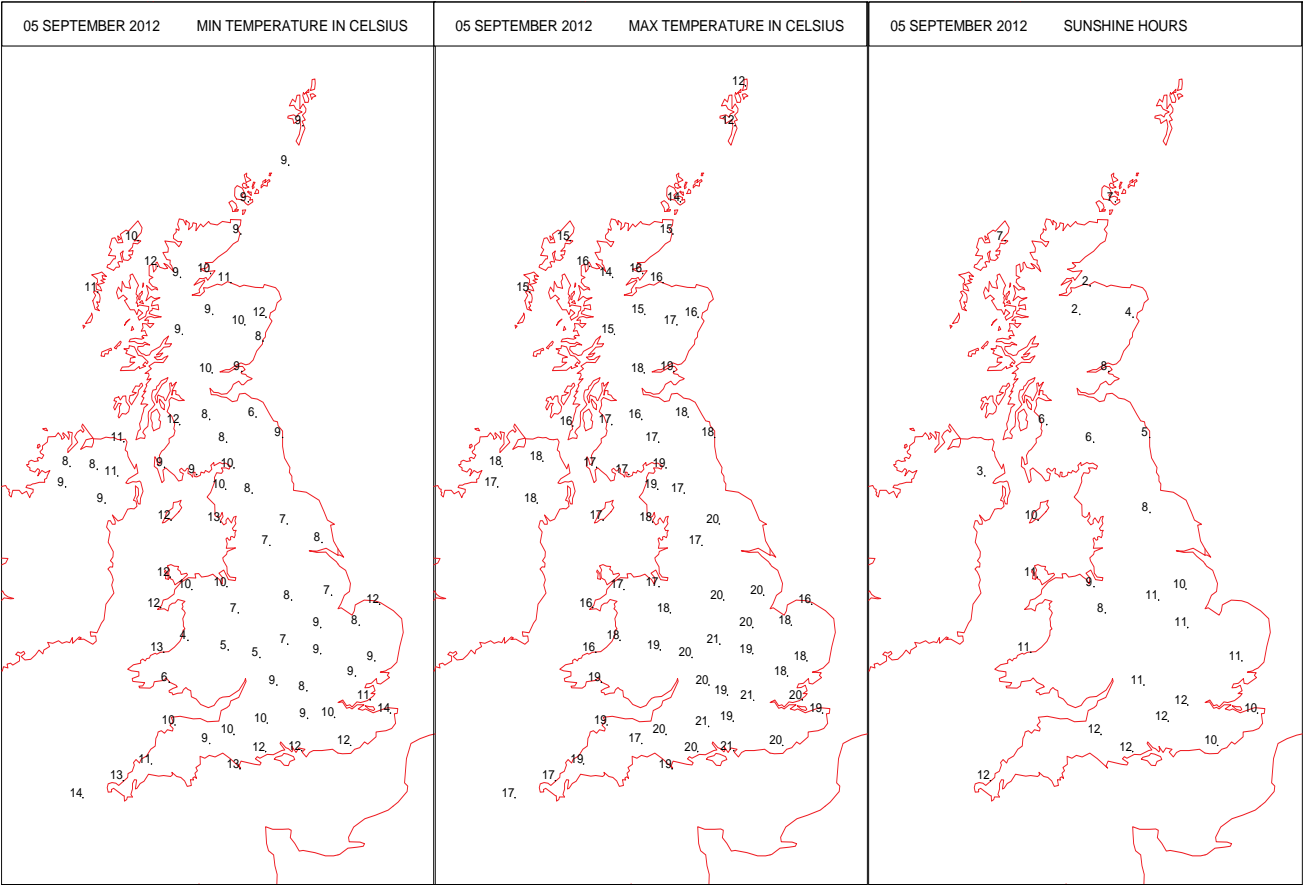


# SIGNIFICANT WEATHER

0600 GMT 05 SEPTEMBER 2012	SIG WEATHER	1200 GMT 05 SEPTEMBER 2012	SIG WEATHER	<p><b>Summary of UK Weather for Wednesday 05 September 2012</b></p> <p>High pressure brought settled weather to most parts of the U.K.</p> <p>Skies became generally clear overnight, and with light winds it became rather chilly, with the temperature in some rural areas dropping to low single figures Celsius.</p> <p>A few mist patches formed during the early hours, but these soon cleared after sunrise.</p> <p>The rest of the day was fine and dry across central and southern areas, with plenty of sunshine and just a little fair weather cloud in places.</p> <p>Northern areas were generally cloudier, although there were still some sunny periods. There were also a few, scattered showers here, mainly over western and south-western Scotland, with most places having an entirely dry day.</p> <p>Winds were generally light and variable, although it stayed breezy in northern Scotland, and over the Northern Isles.</p> <p>After the cool start to the day, temperatures rose to close to average for the time of year by the afternoon, with southern England being the warmest.</p>
1800 GMT 05 SEPTEMBER 2012	SIG WEATHER	0000 GMT 06 SEPTEMBER 2012	SIG WEATHER	<p><b>EXTREMES</b></p> <p><b>Highest Maximum:</b> 20.7 Heathrow, Greater London</p> <p><b>Lowest Maximum:</b> 11.8 Lerwick, Shetland</p> <p><b>Lowest Minimum:</b> 4.0 Trawsgoed, Dyfed</p> <p><b>Lowest Grass Minimum:</b> 0.6 Pershore, Hereford &amp; Worcester</p> <p><b>Most Rain:</b> 8.2 Stornoway Airport, Western Isles</p> <p><b>Most Sun:</b> 12.3 Heathrow, Greater London 12.3 Camborne, Cornwall</p>

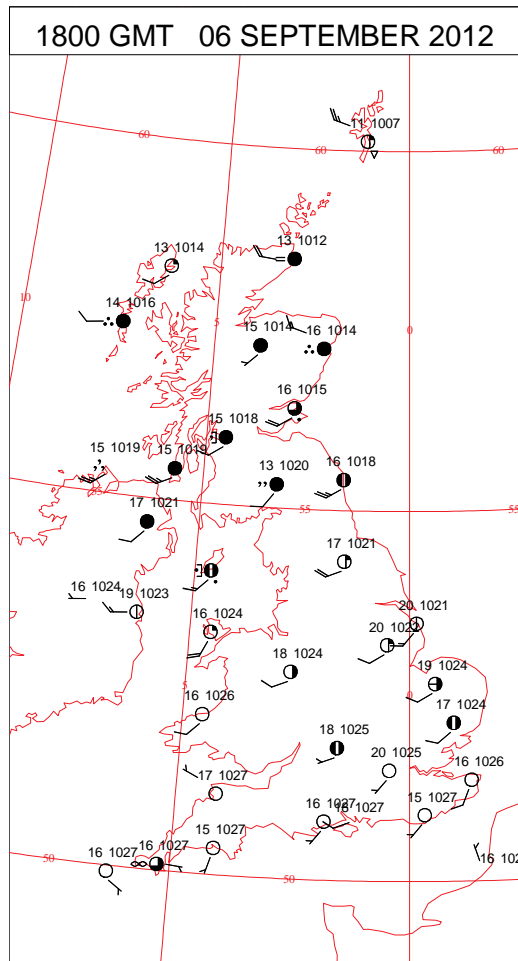
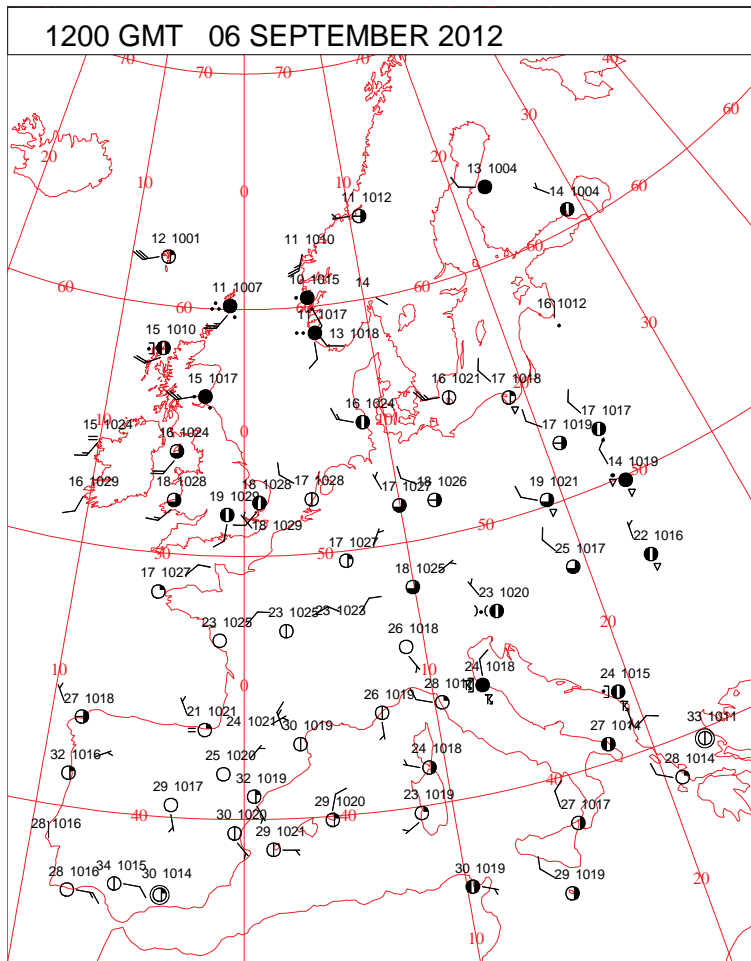
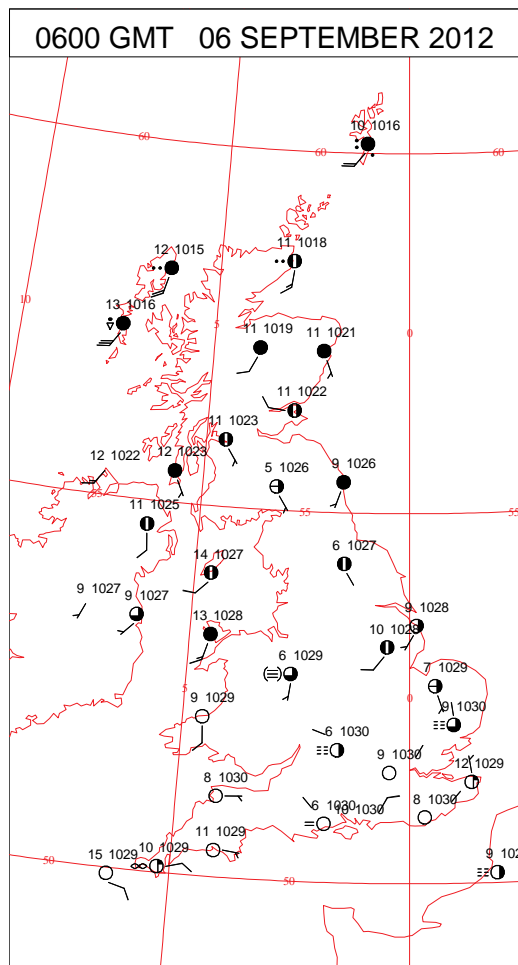
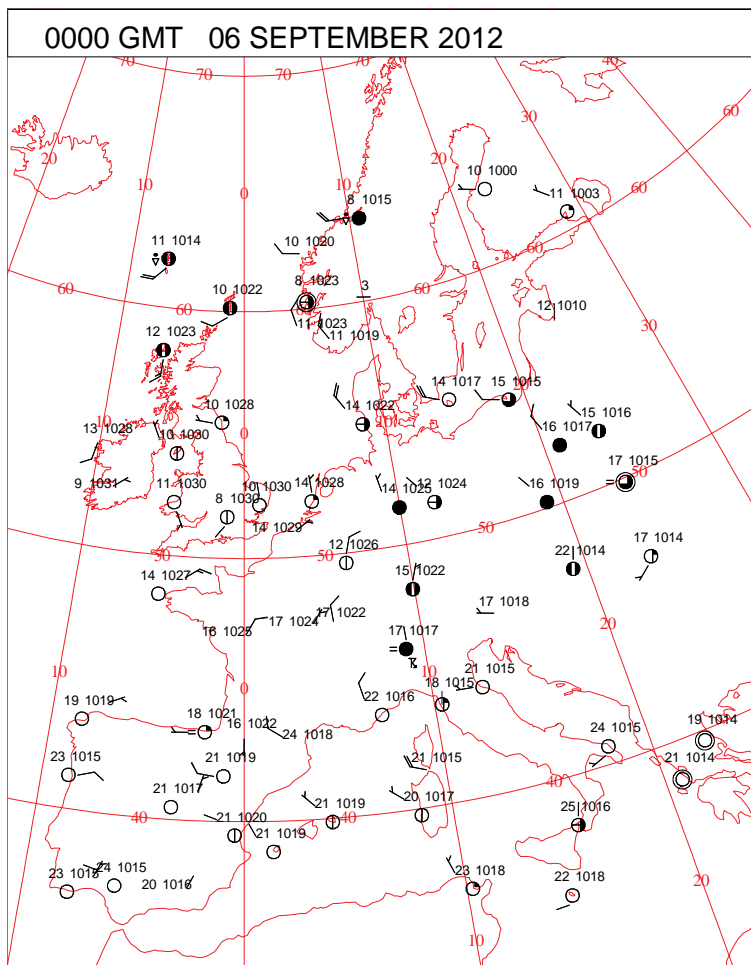


DAILY CLIMATE DATA



Crown Copyright 2012, All Rights Reserved

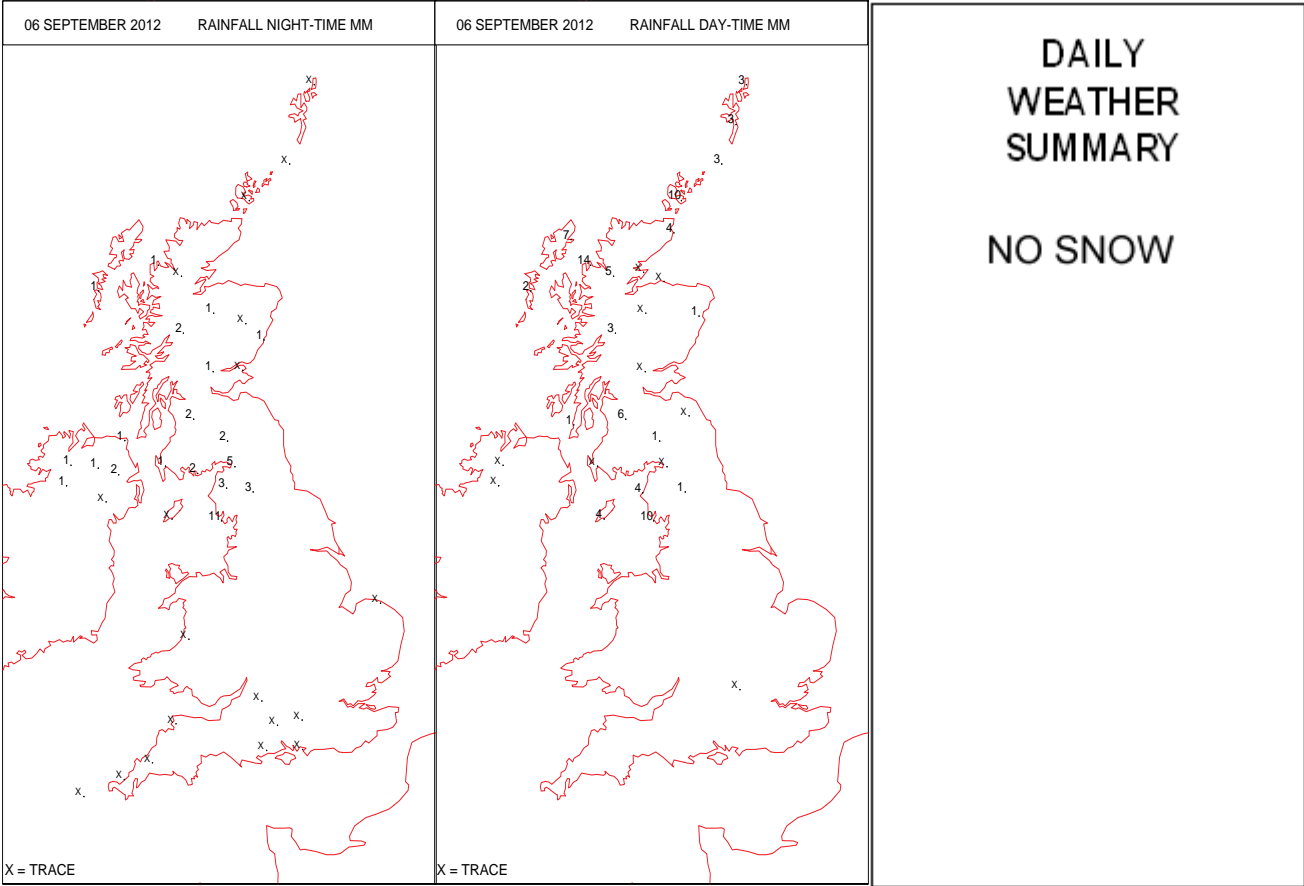
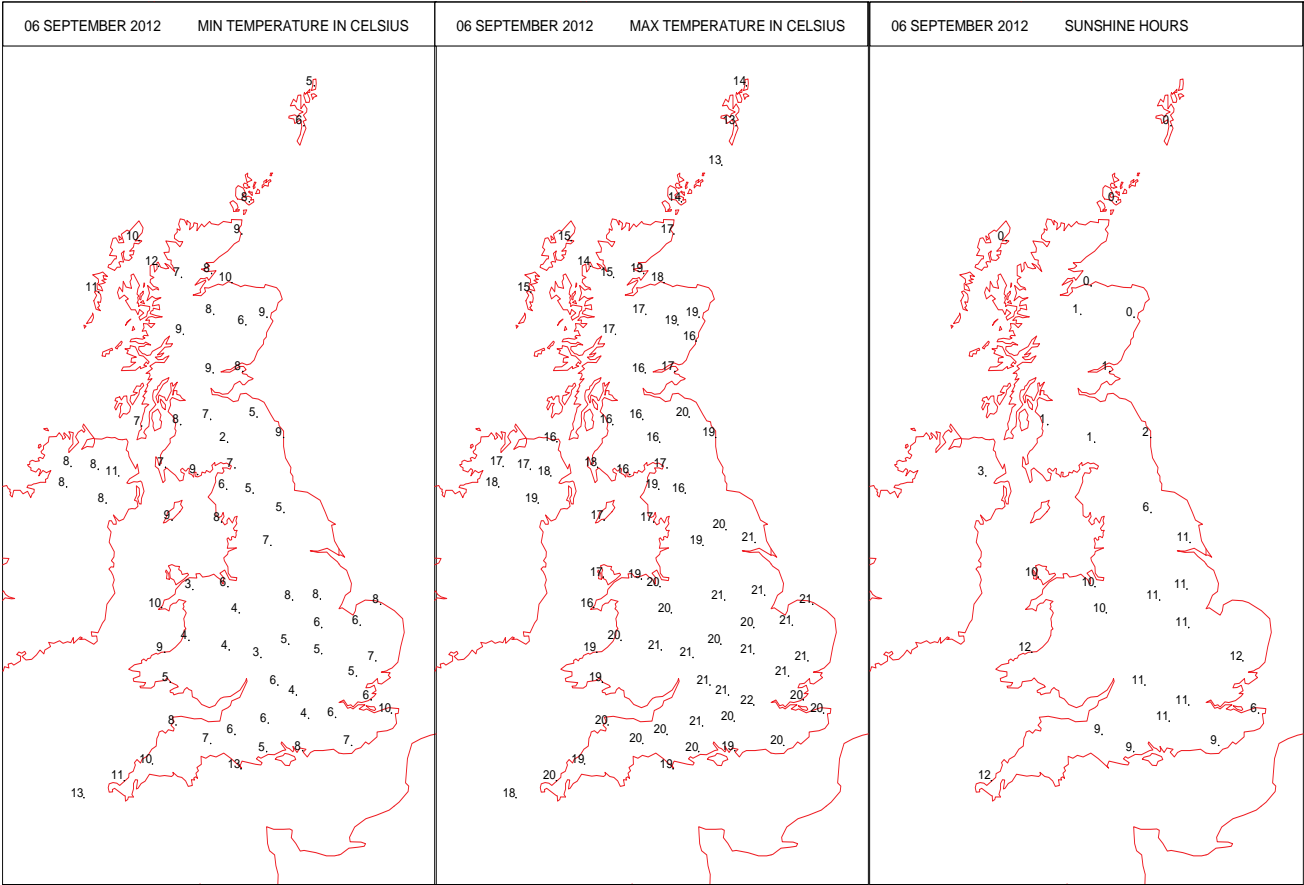
# SURFACE REPORTS



SIGNIFICANT WEATHER

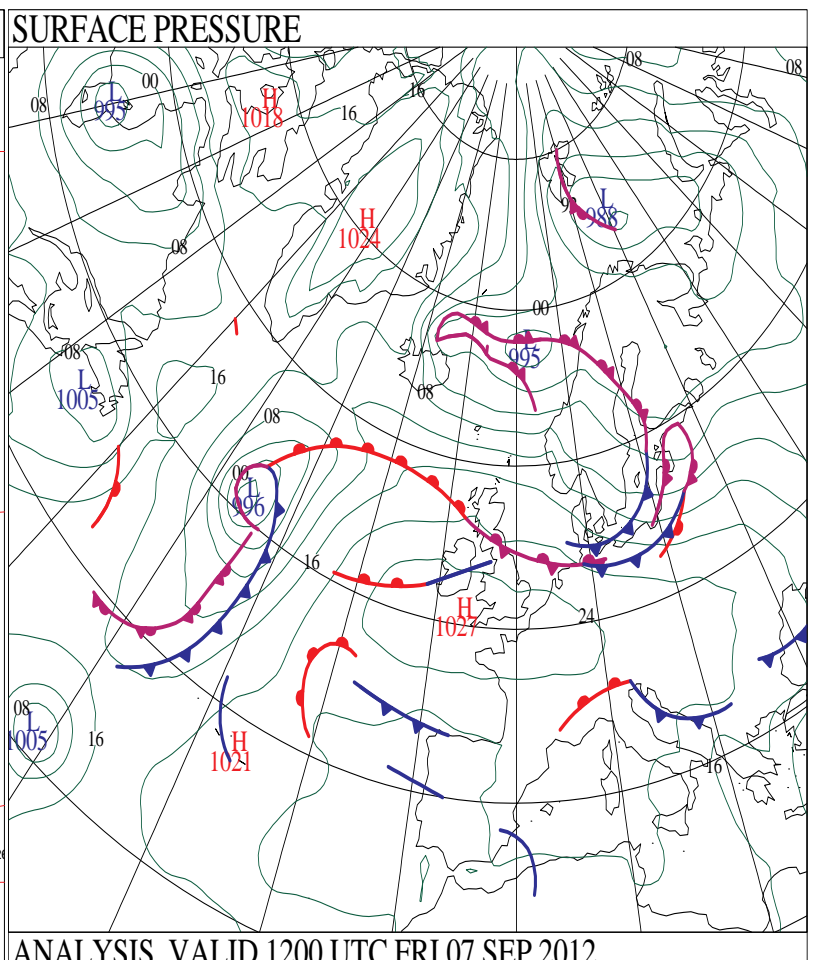
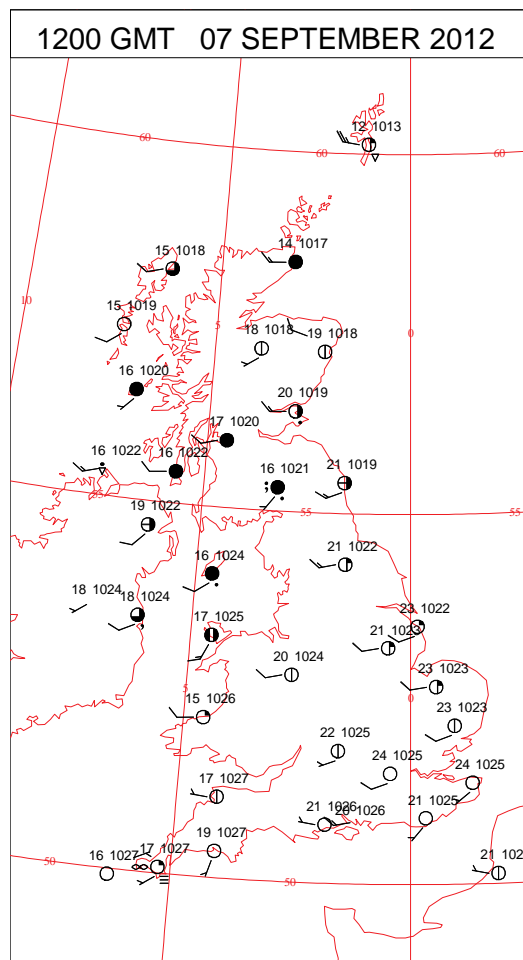
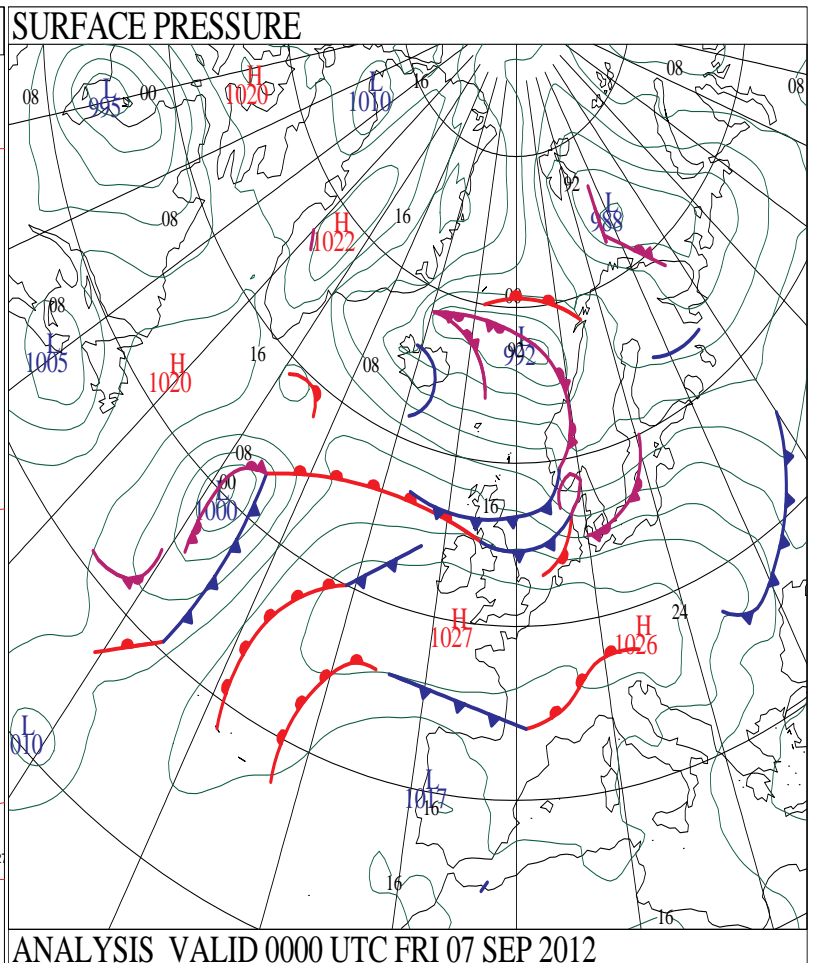
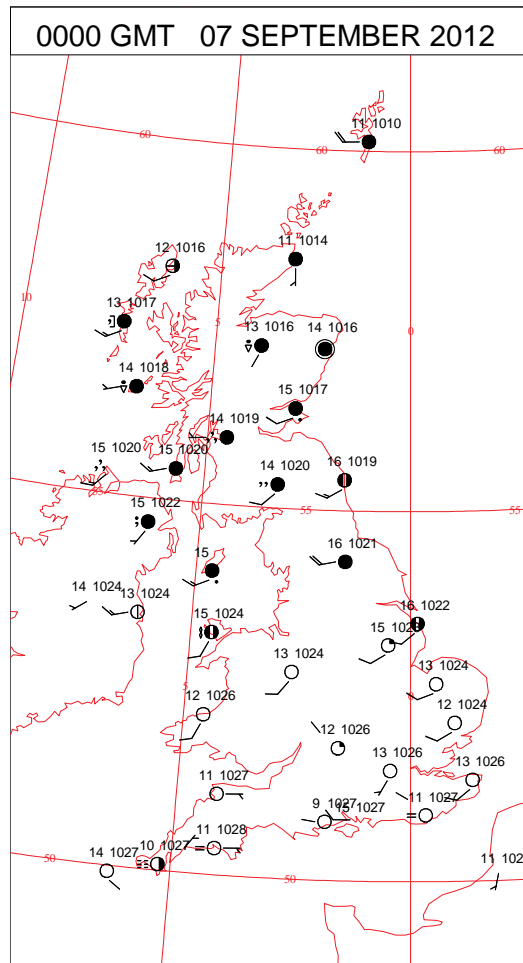
0600 GMT 06 SEPTEMBER 2012 SIG WEATHER	1200 GMT 06 SEPTEMBER 2012 SIG WEATHER	<p><b>Summary of UK Weather for Thursday 06 September 2012.</b></p> <p>It was a windy and rather wet night in parts of the northern U.K., with the north-west of Scotland seeing the heaviest rain. The strength of the wind meant that much of the east of Scotland was drier, with significant shelter afforded by the Scottish mountains.</p> <p>Further south, it was dry and largely clear, with the significantly lighter winds there giving another chilly start to the day, with a few mist or fog patches.</p> <p>The mist and fog patches in parts of the south soon cleared to give another dry and fine day, with plenty of sunshine, although high cloud in places meant that this was a little hazy at times.</p> <p>It remained rather cloudy further north, with the heaviest bursts of rain continuing to affect western Scotland.</p> <p>The windy conditions, cloud and rain edged southwards during the afternoon, coming to affect much of northern England.</p> <p>Further south, the sunshine continued until the end of the day, with the highest temperatures recorded in London.</p> <p>The north-south split in conditions remained in place into the night, although rain in the north began to ease.</p>
1800 GMT 06 SEPTEMBER 2012 SIG WEATHER	0000 GMT 07 SEPTEMBER 2012 SIG WEATHER	<p><b>EXTREMES</b></p> <p><b>Highest Maximum:</b> 22.0 Northolt, Greater London</p> <p><b>Lowest Maximum:</b> 12.5 Lerwick, Shetland</p> <p><b>Lowest Minimum:</b> 2.4 Eskdalemuir, Dumfriess-Shire</p> <p><b>Lowest Grass Minimum:</b> 0.0 Pershore Hereford &amp; Worcester</p> <p><b>Most Rain:</b> 20.6 Walney Island, Cumbria</p> <p><b>Most Sun:</b> 11.7 Wattisham, Suffolk 11.7 Camborne, Cornwall</p>

DAILY CLIMATE DATA

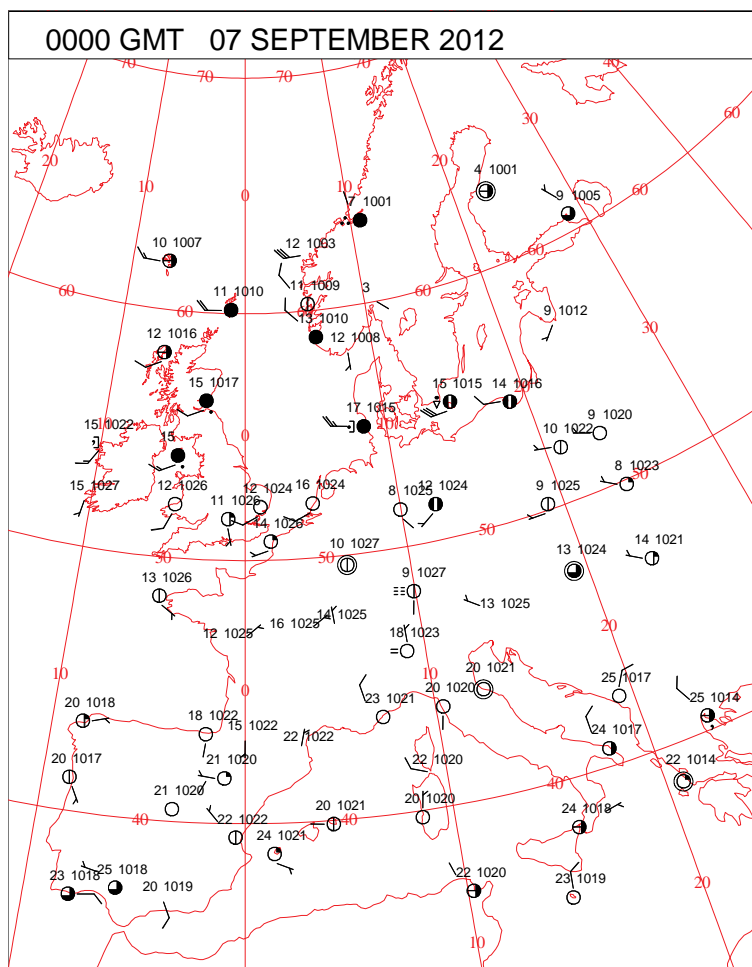




# DAILY WEATHER SUMMARY



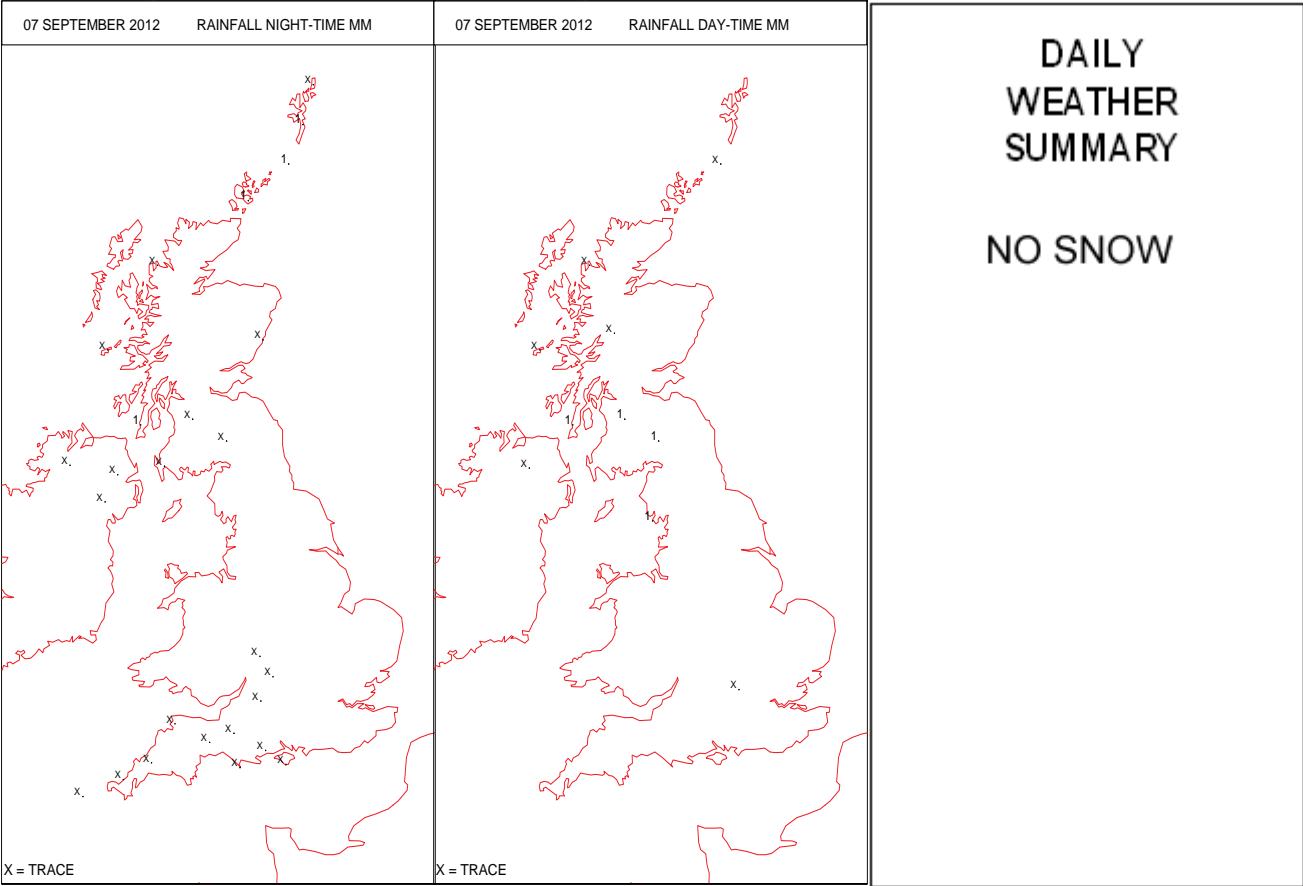
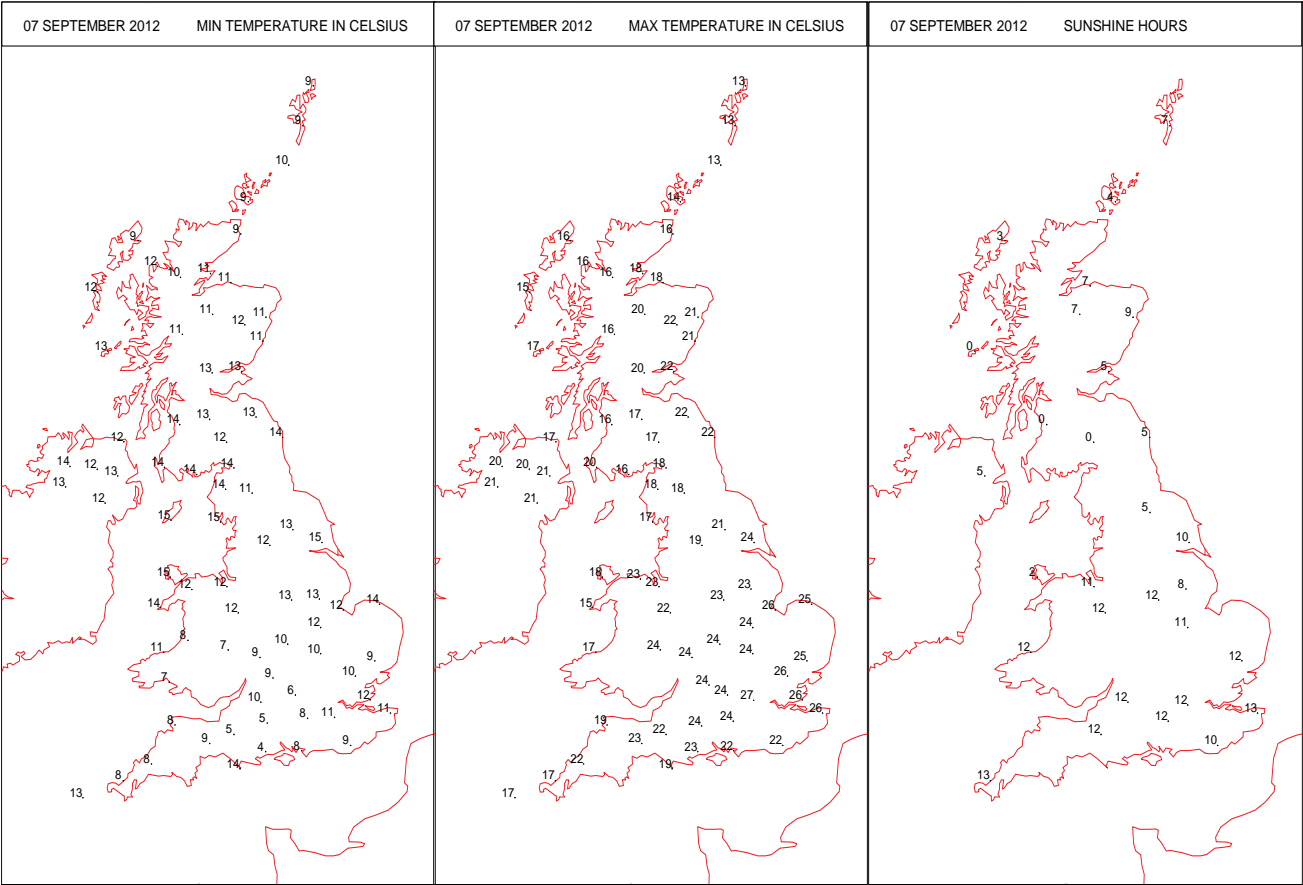
# SURFACE REPORTS



# SIGNIFICANT WEATHER

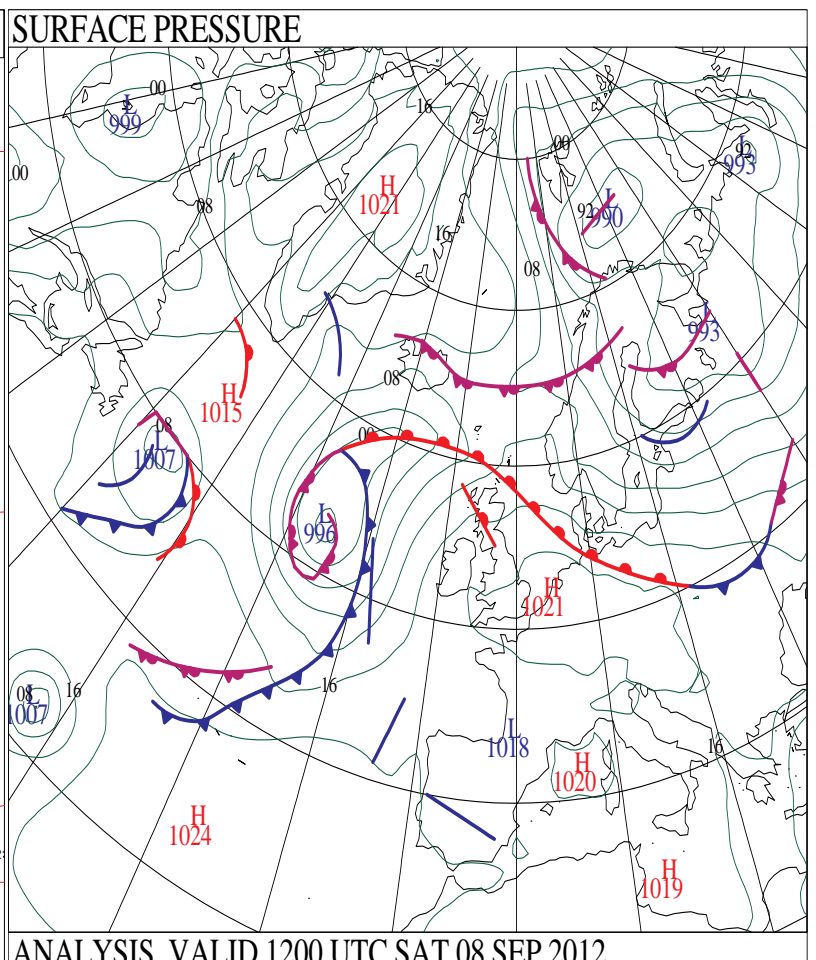
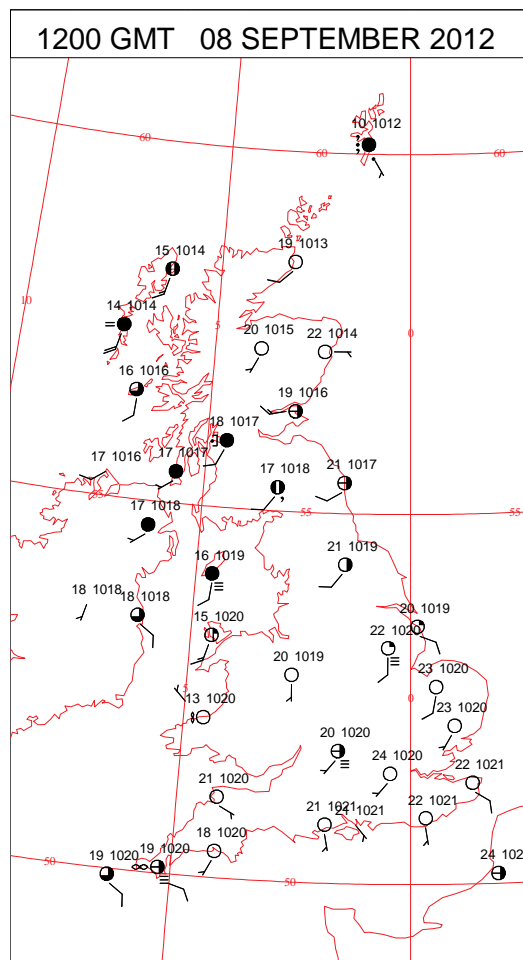
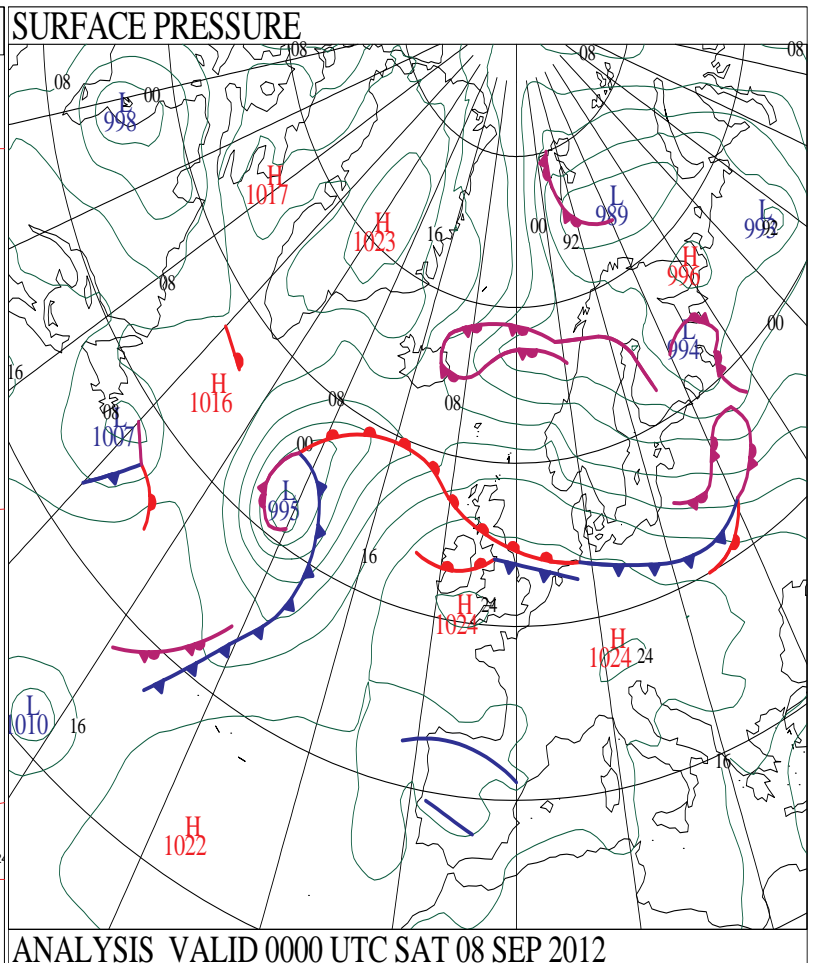
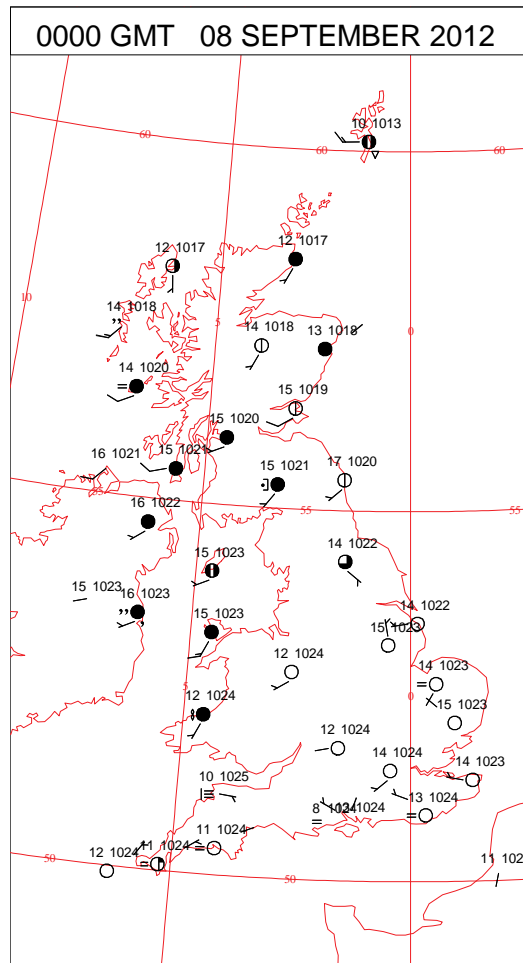
0600 GMT 07 SEPTEMBER 2012	SIG WEATHER	1200 GMT 07 SEPTEMBER 2012	SIG WEATHER	<p><b>Summary of UK Weather for Friday 07 September 2012.</b></p> <p>It was cloudy and breezy overnight in northern parts of the U.K., with two slow-moving weather fronts giving spells of rain, chiefly in western areas.</p> <p>It was dry and largely clear further south, although mist and fog patches began to form by dawn. This led to a cool night in the south under clear skies.</p> <p>As the morning progressed, mist and fog steadily cleared to leave most of central, southern and eastern England, as well as most of Wales, with unbroken sunshine.</p> <p>Across Northern Ireland, a largely cloudy morning gave way to a much brighter afternoon.</p> <p>North-west England remained fairly cloudy throughout the day, with the odd spot of light rain or drizzle on west-facing hills, and it was a similar story across western Scotland.</p> <p>North-east England, eastern and northern Scotland also saw plenty of bright or sunny weather through the afternoon.</p> <p>Temperatures were widely above average, even under the cloud, and very warm in the south-east.</p>
1800 GMT 07 SEPTEMBER 2012	SIG WEATHER	0000 GMT 08 SEPTEMBER 2012	SIG WEATHER	<p><b>EXTREMES</b></p> <p><b>Highest Maximum:</b> 26.7 Northolt, Greater London</p> <p><b>Lowest Maximum:</b> 12.8 Lerwick, Shetland</p> <p><b>Lowest Minimum:</b> 4.4 Hurn, Dorset</p> <p><b>Lowest Grass Minimum:</b> 1.2 Hurn, Dorset</p> <p><b>Most Rain:</b> 2.0 Machrihanish, Argyll</p> <p><b>Most Sun:</b> 12.5 Manston, Kent 12.5 Camborne, Cornwall</p>

DAILY CLIMATE DATA



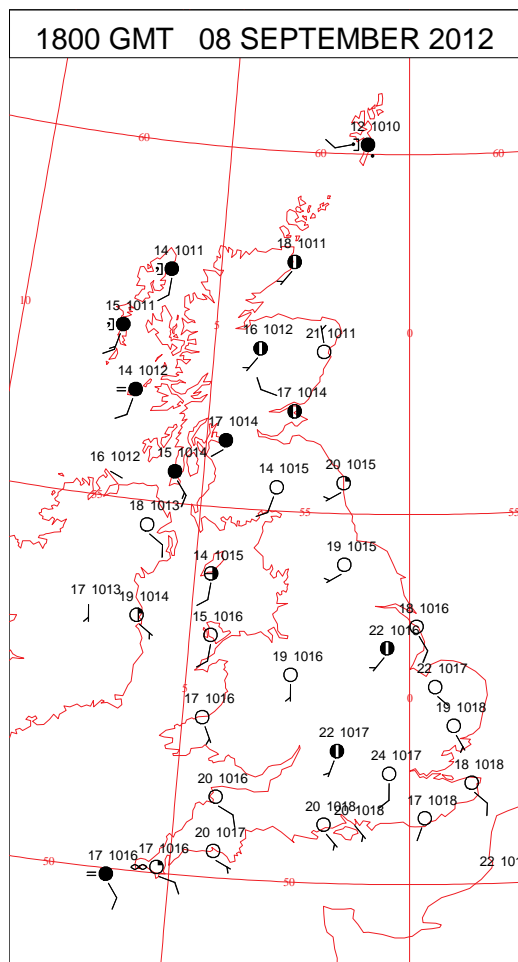
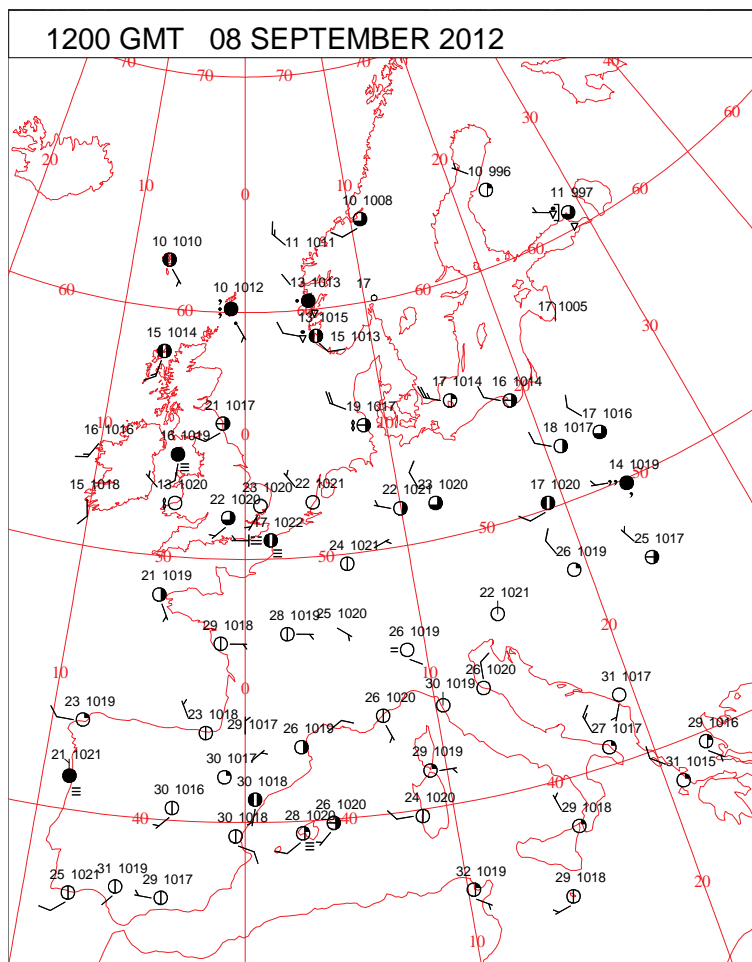
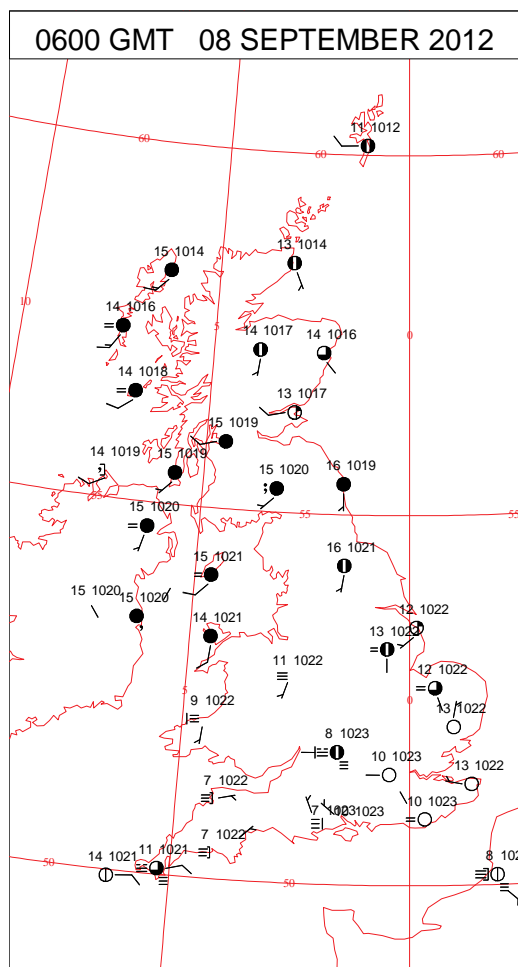
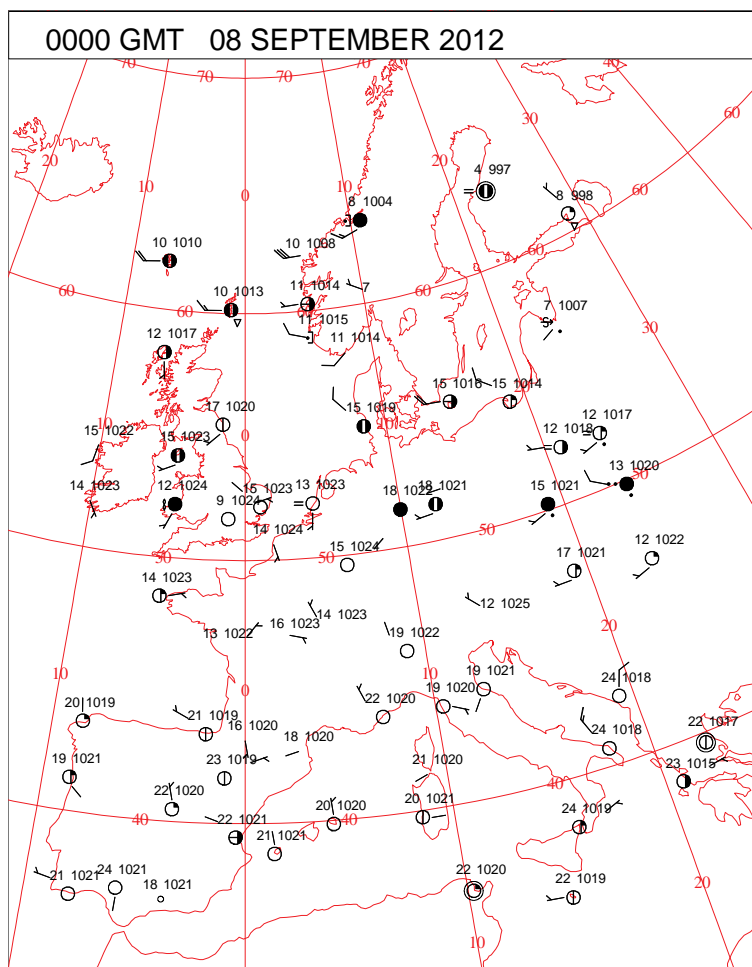


# DAILY WEATHER SUMMARY





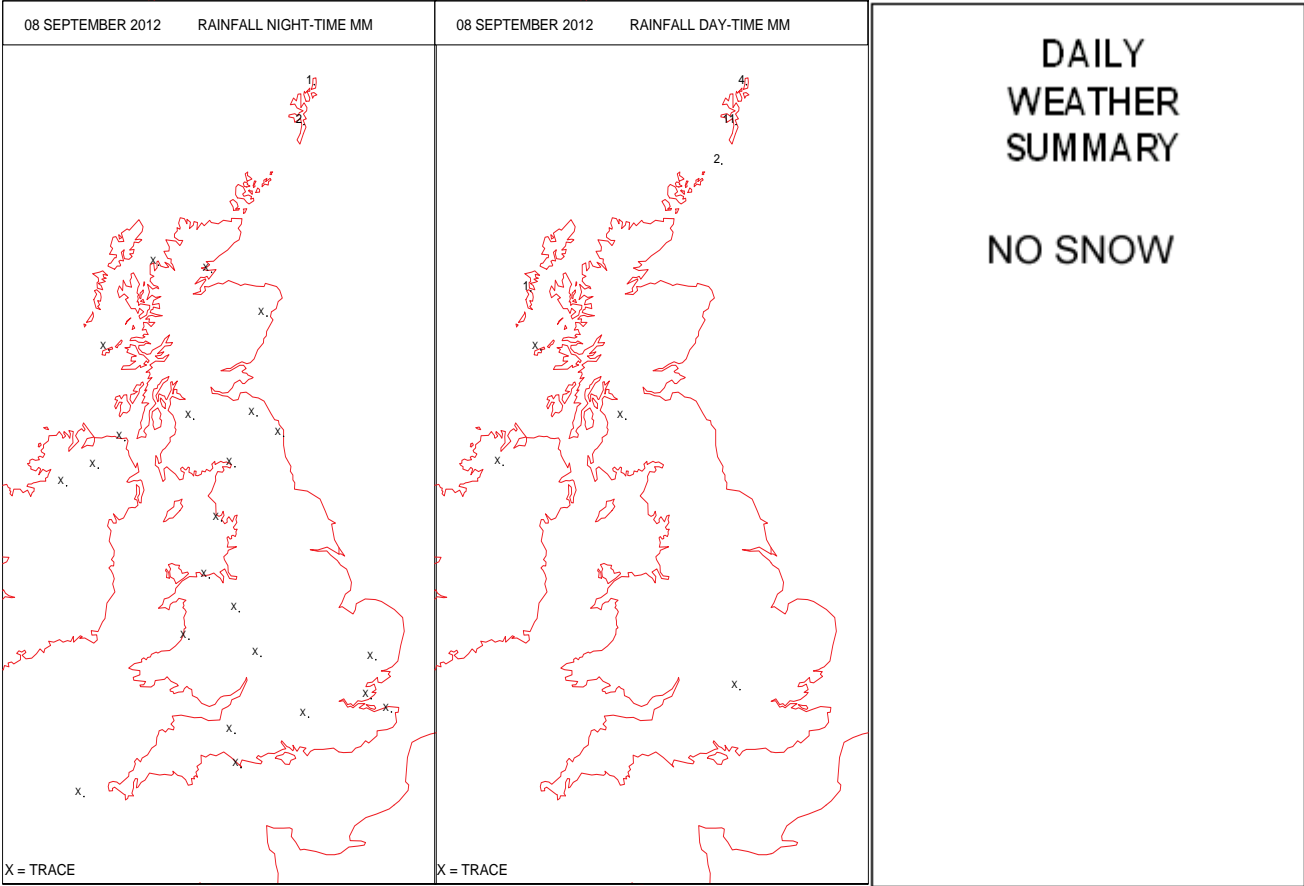
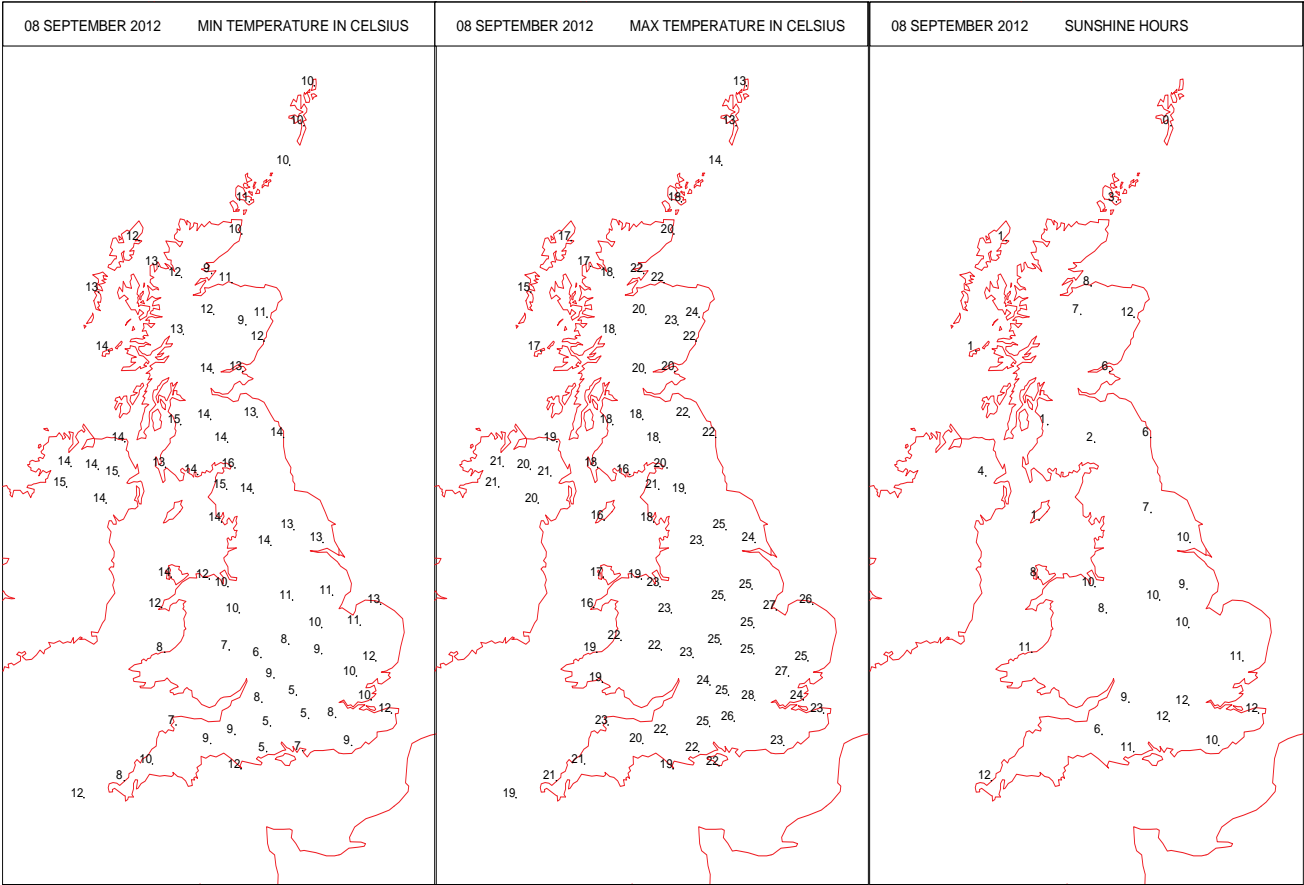
# SURFACE REPORTS



# SIGNIFICANT WEATHER

0600 GMT 08 SEPTEMBER 2012	SIG WEATHER	1200 GMT 08 SEPTEMBER 2012	SIG WEATHER	<p><b>Summary of UK Weather for Saturday 08 September 2012.</b></p> <p>There were clear skies for much of the U.K. overnight, though it was cloudy across the northern half of Scotland, with outbreaks of rain in the north-west, and some rain for the Northern Isles.</p> <p>It was also cloudy with patchy rain for Northern Ireland and northern England.</p> <p>Through the early hours, mist and fog formed quite widely under the clear skies, especially in the south-west. Another cool night in the south with temperatures widely in single figures Celsius across England and Wales. Conversely, it was very mild for some areas underneath the cloud.</p> <p>The fog was slow to clear across the south-west through the morning, largely due to an expanding area of cirrus cloud, which, once the fog cleared, made the sunshine rather hazy.</p> <p>Elsewhere across England and Wales it was a largely fine day, with long spells of sunshine developing widely. It also brightened up across Northern Ireland and eastern Scotland, although the west and far north remained rather cloudy, with further light rain.</p> <p>Temperatures were widely above average for the time of year, and very warm in the south-east.</p>
1800 GMT 08 SEPTEMBER 2012	SIG WEATHER	0000 GMT 09 SEPTEMBER 2012	SIG WEATHER	<p><b>EXTREMES</b></p> <p><b>Highest Maximum:</b> 27.6 Northolt, Greater London</p> <p><b>Lowest Maximum:</b> 12.8 Lerwick, Shetland</p> <p><b>Lowest Minimum:</b> 4.4 Larkhill, Wiltshire</p> <p><b>Lowest Grass Minimum:</b> -2.5 Boscombe Down, Wiltshire</p> <p><b>Most Rain:</b> 13.0 Lerwick, Shetland</p> <p><b>Most Sun:</b> 11.8 Camborne, Cornwall 11.8 Heathrow, Greater London</p>

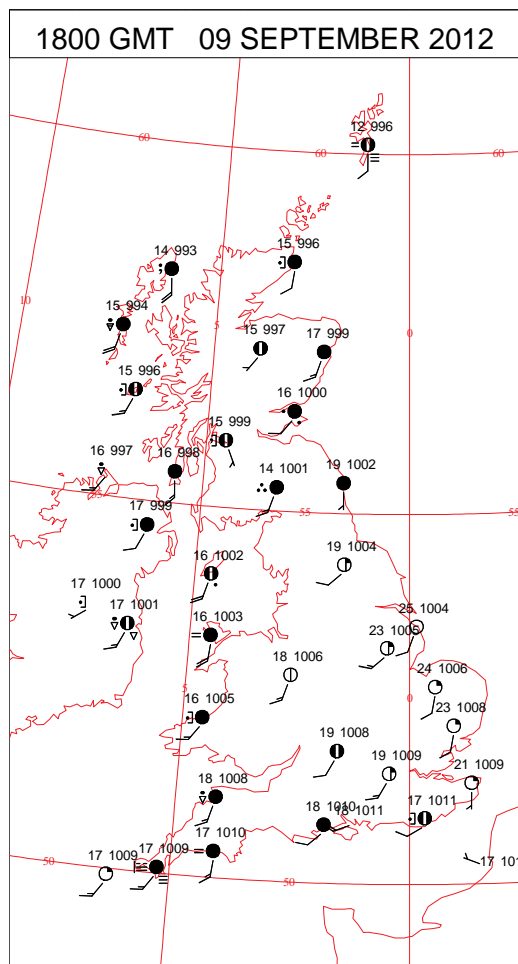
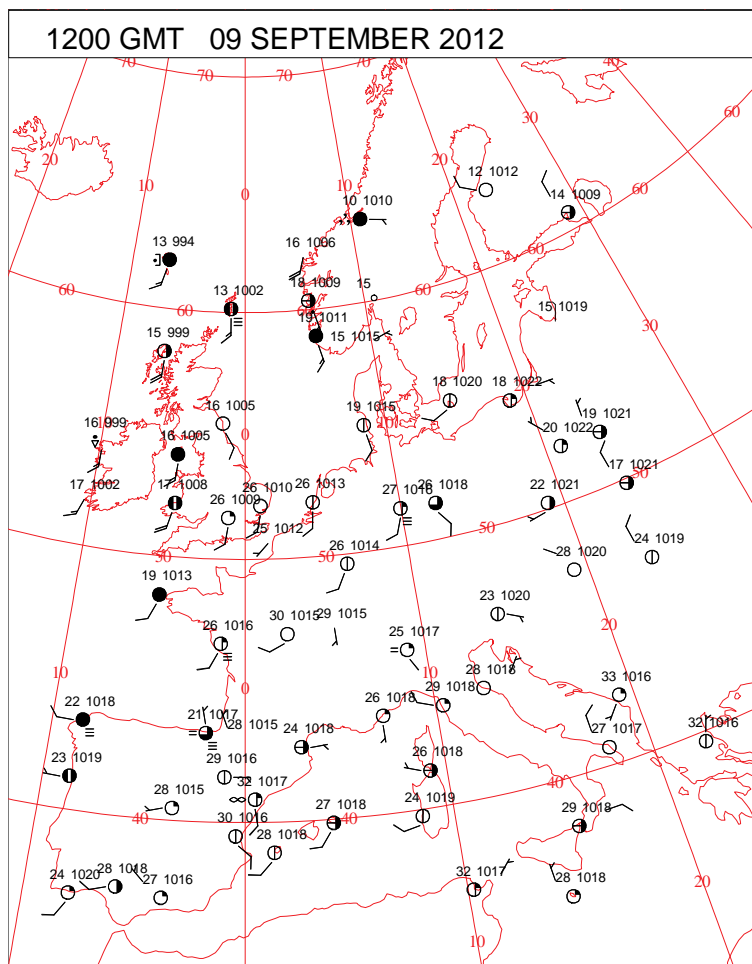
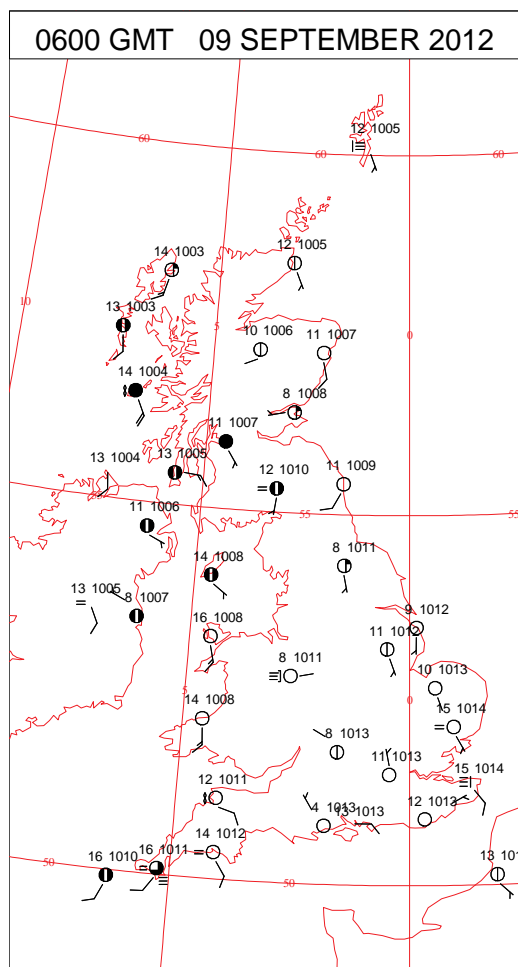
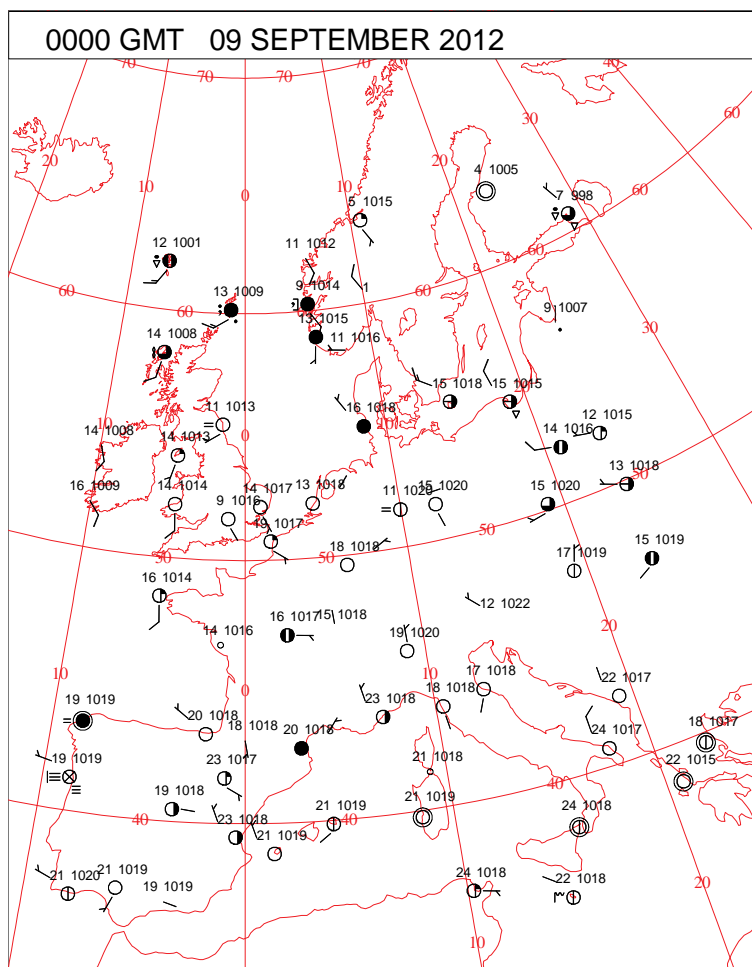
DAILY CLIMATE DATA





Sunday 9 September 2012

## SURFACE REPORTS

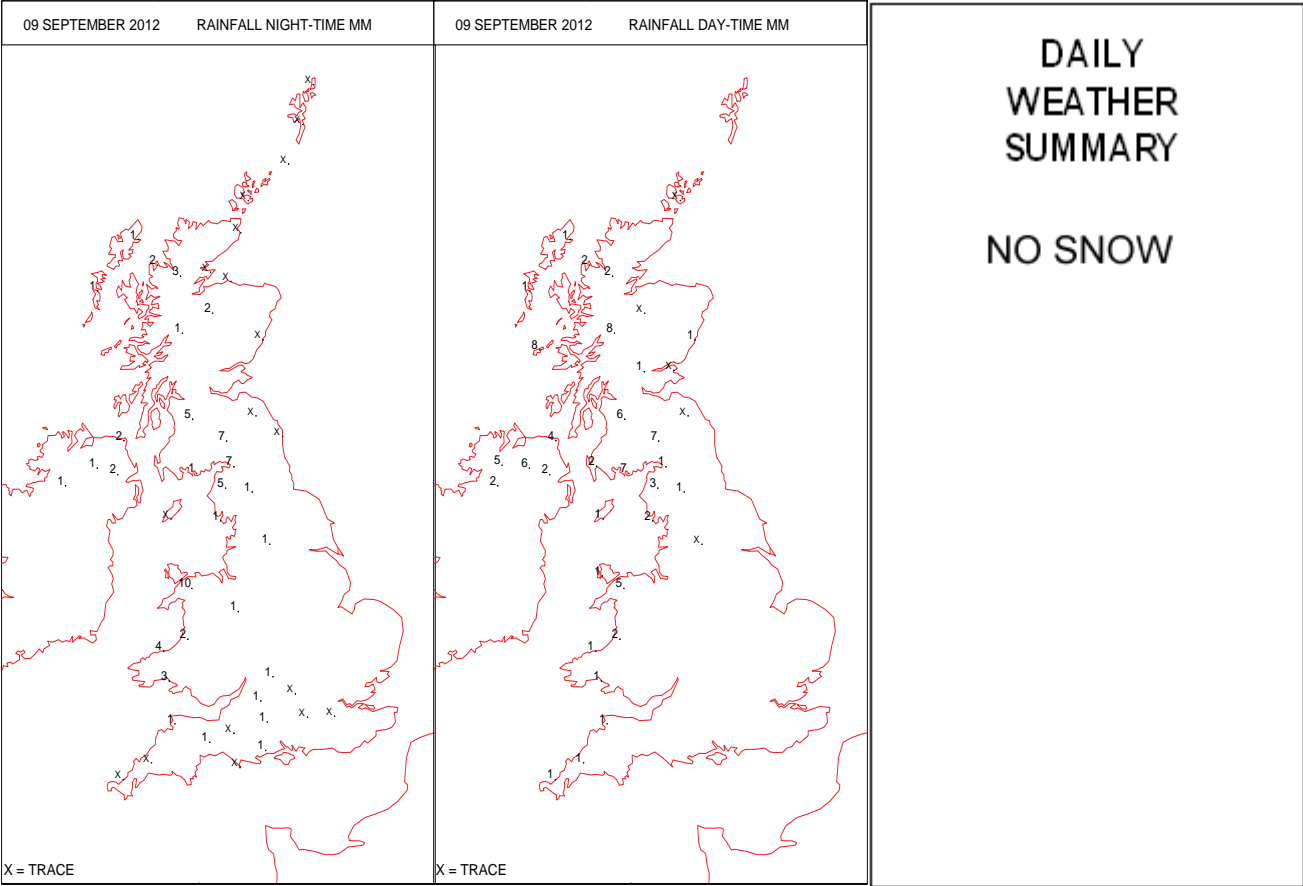
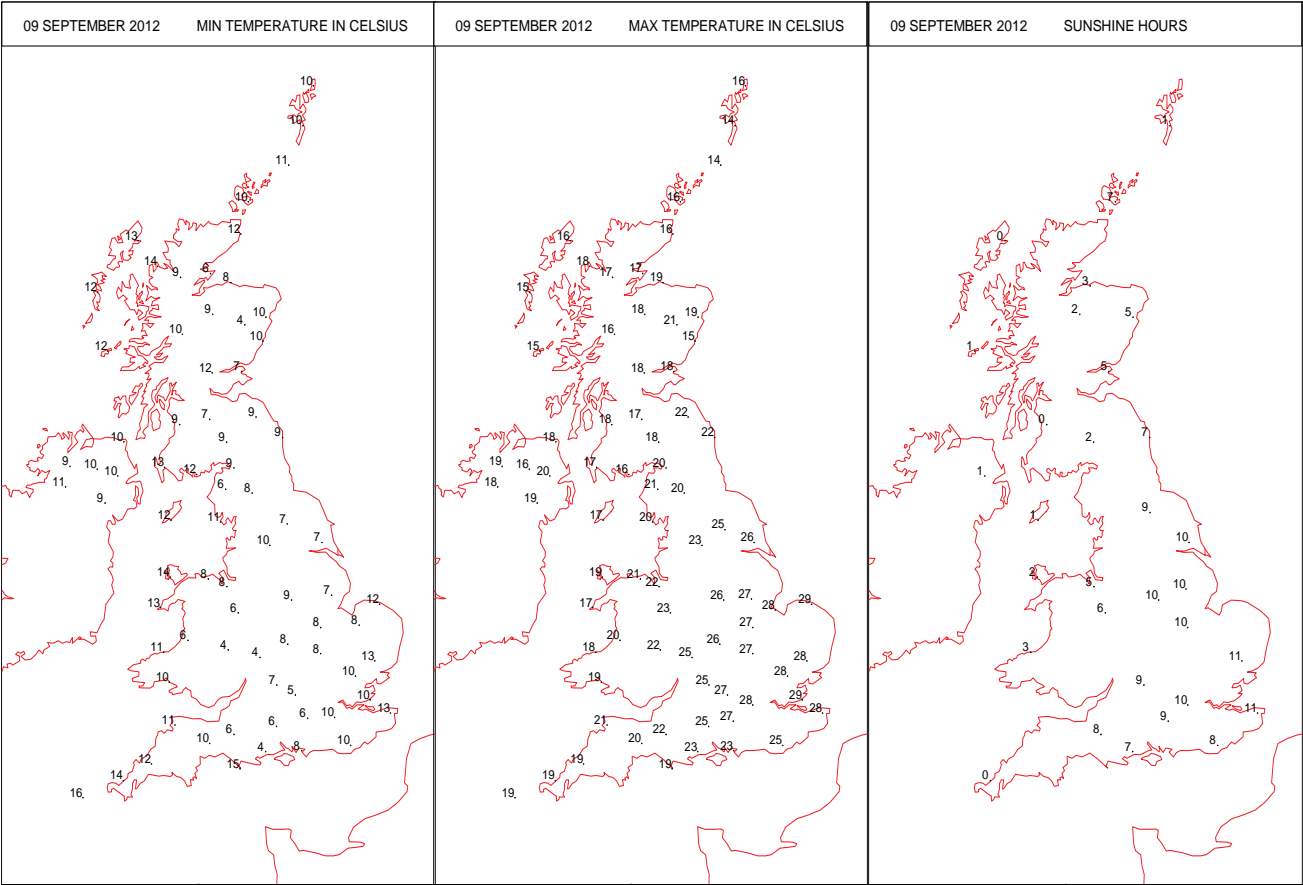




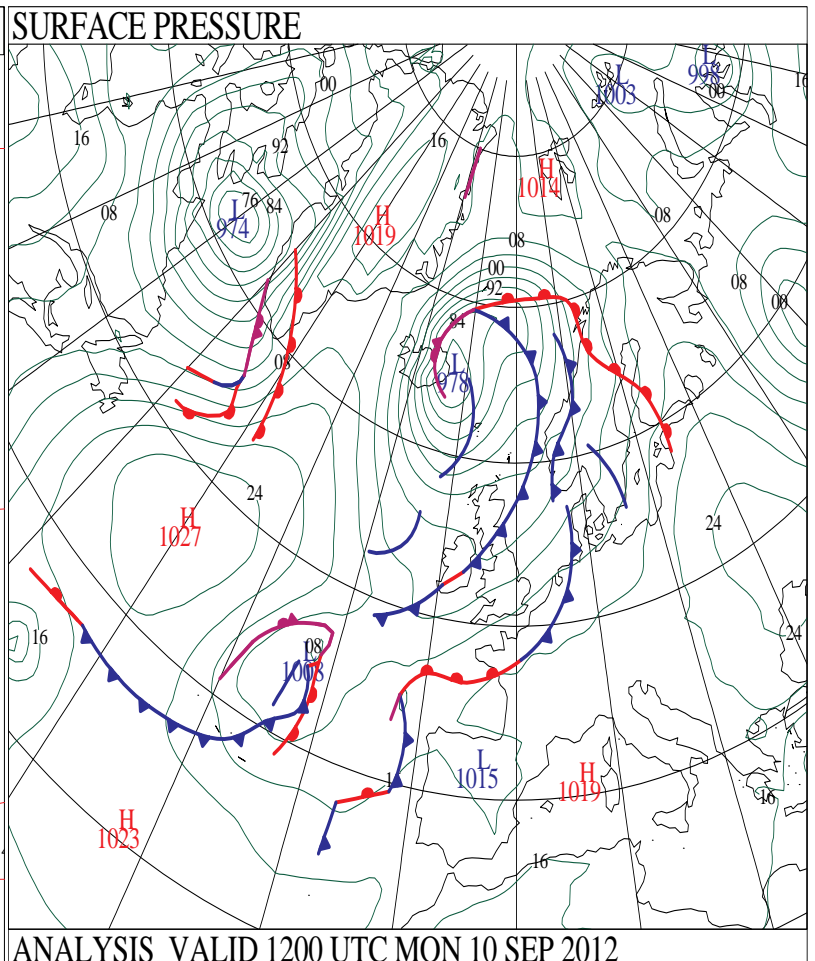
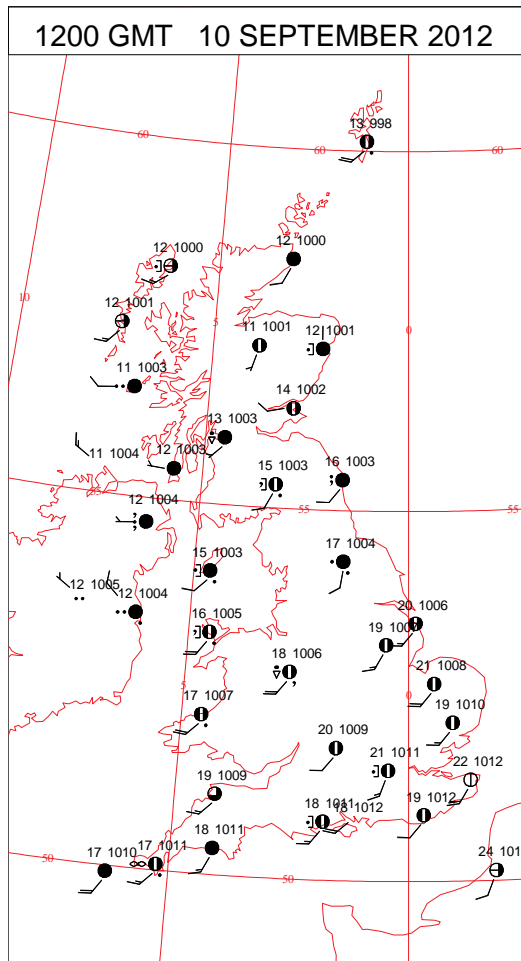
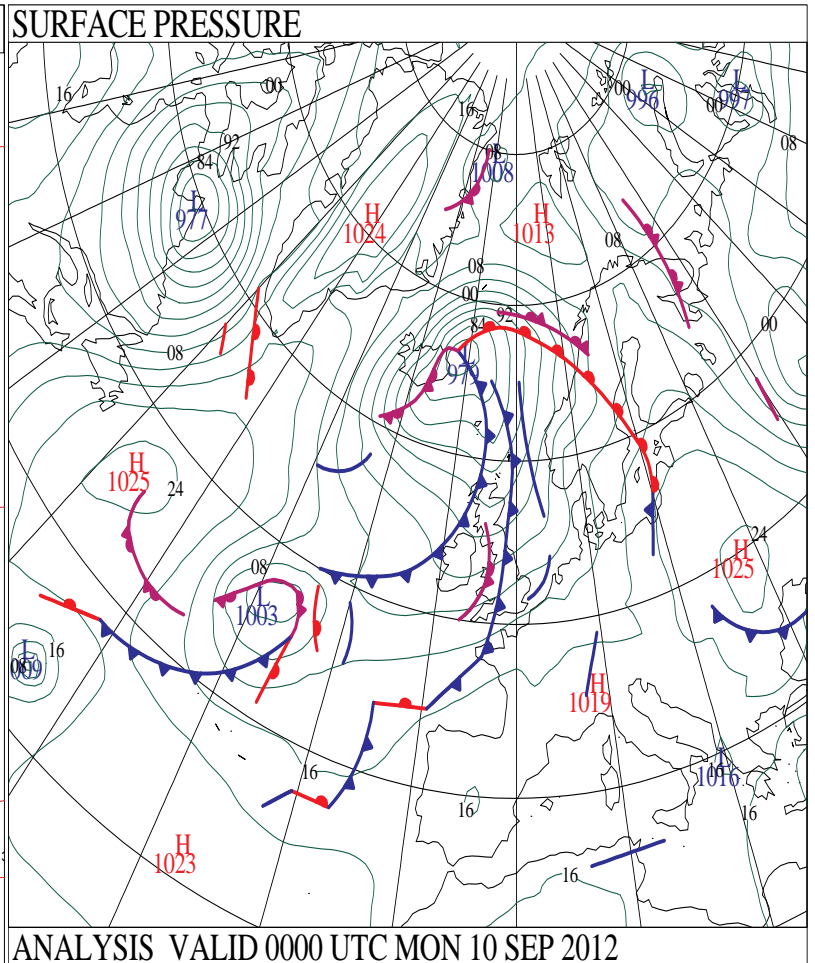
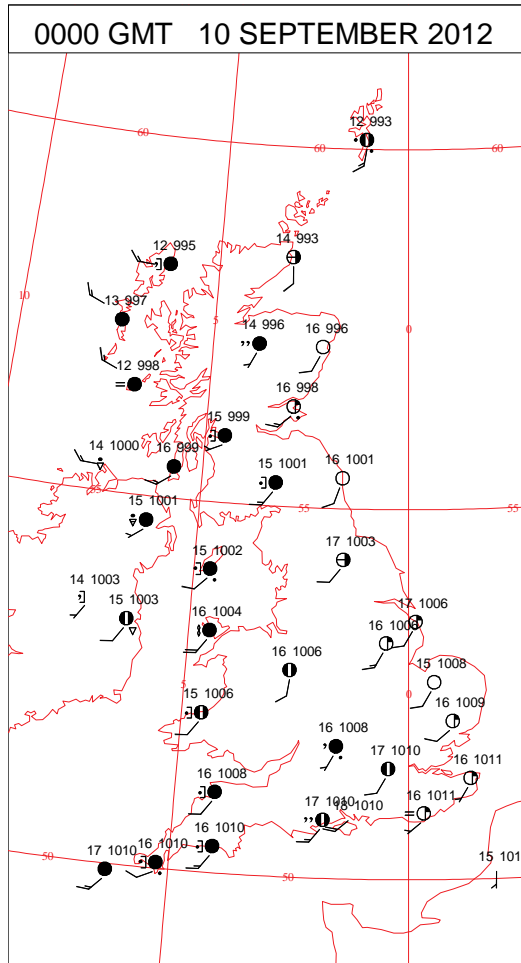
# SIGNIFICANT WEATHER

0600 GMT 09 SEPTEMBER 2012	SIG WEATHER	1200 GMT 09 SEPTEMBER 2012	SIG WEATHER	<p><b>Summary of UK Weather for Sunday 09 September 2012.</b></p> <p>It was another chilly start to the day across many rural areas of England, Wales and eastern Scotland, with temperatures widely down into single figures Celsius.</p> <p>A few mist or fog patches also formed, for example in the Exeter area, and also around the coasts of south-east England and East Anglia.</p> <p>For most though, it was a sunny start to the day, and temperatures rose quickly after the chilly start.</p> <p>It remained sunny for much of the afternoon across eastern England, where once again it was very warm or even hot in a few locations, with temperatures well above the September average.</p> <p>However, through the day, cloud, which had already arrived across many western areas of the U.K. overnight, did make slow but steady progress eastwards. This turned the sunshine hazy in many places, and also brought some showery rain to Northern Ireland, Scotland and later Wales and north-west England.</p> <p>A few showers also moved north-east out of France, clipping parts of Kent and East Sussex.</p> <p>It also became increasingly breezy in many areas, but especially across the north of the U.K.</p>
1800 GMT 09 SEPTEMBER 2012	SIG WEATHER	0000 GMT 10 SEPTEMBER 2012	SIG WEATHER	<p><b>EXTREMES</b></p> <p><b>Highest Maximum:</b> 28.6 Weybourne, Norfolk 28.6 Shoeburyness, Essex</p> <p><b>Lowest Maximum:</b> 14.3 Lerwick, Shetland</p> <p><b>Lowest Minimum:</b> 3.6 Shobdon Airfield, Hereford &amp; Worcester</p> <p><b>Lowest Grass Minimum:</b> -0.2 Pershore, Hereford &amp; Worcester</p> <p><b>Most Rain:</b> 15.8 Capel Curig No3, Gwynedd</p> <p><b>Most Sun:</b> 10.9 Wattisham, Suffolk</p>

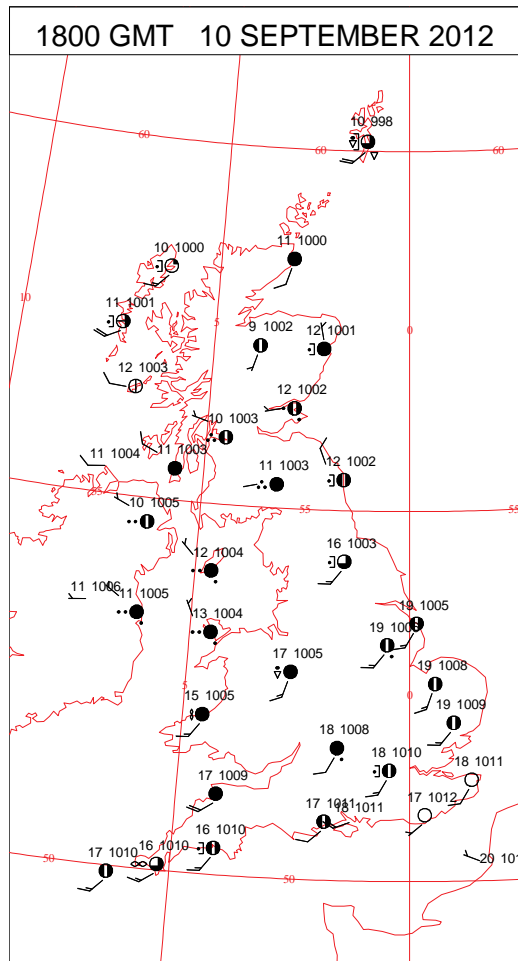
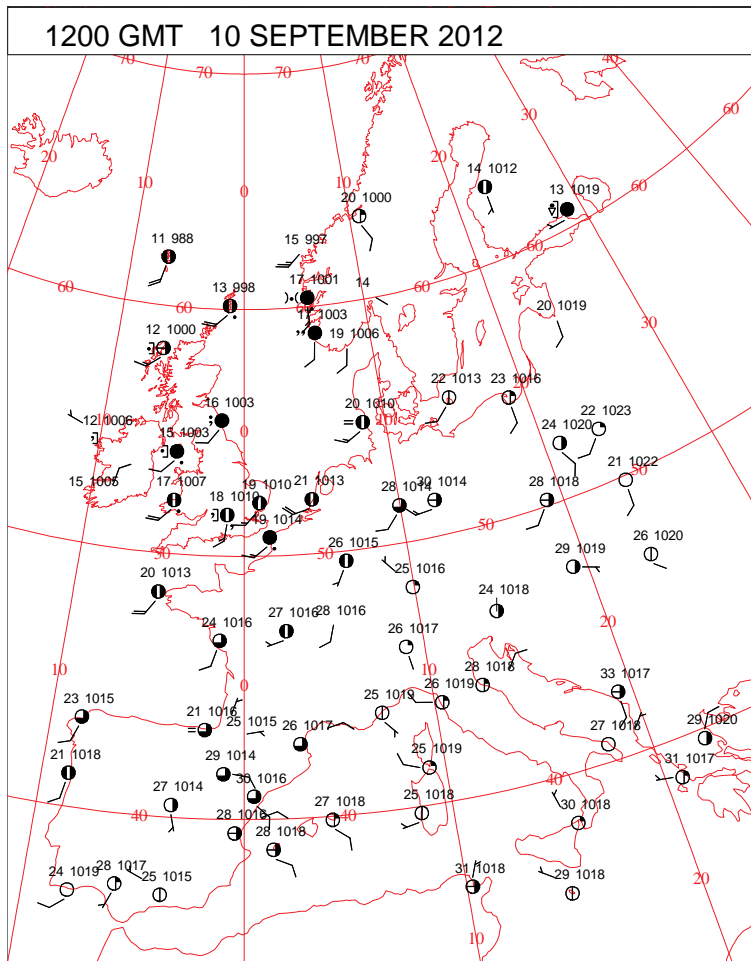
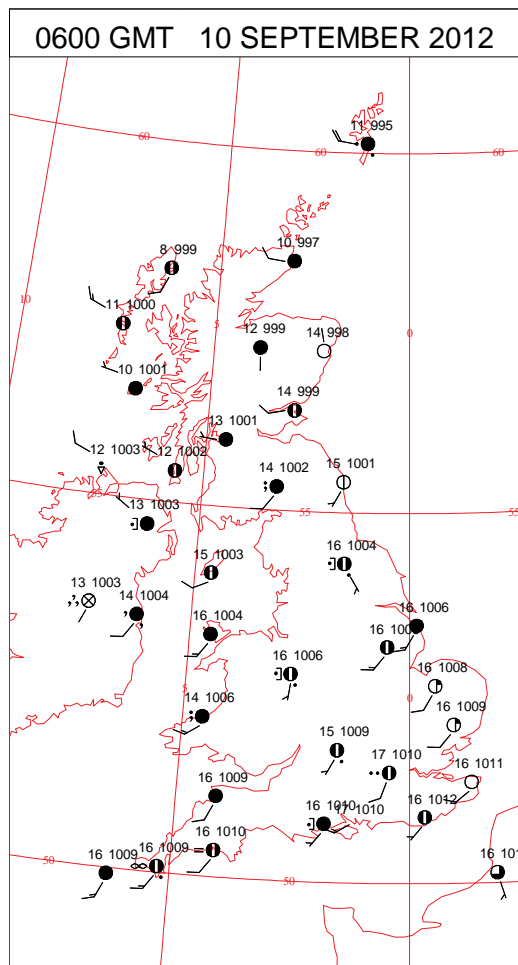
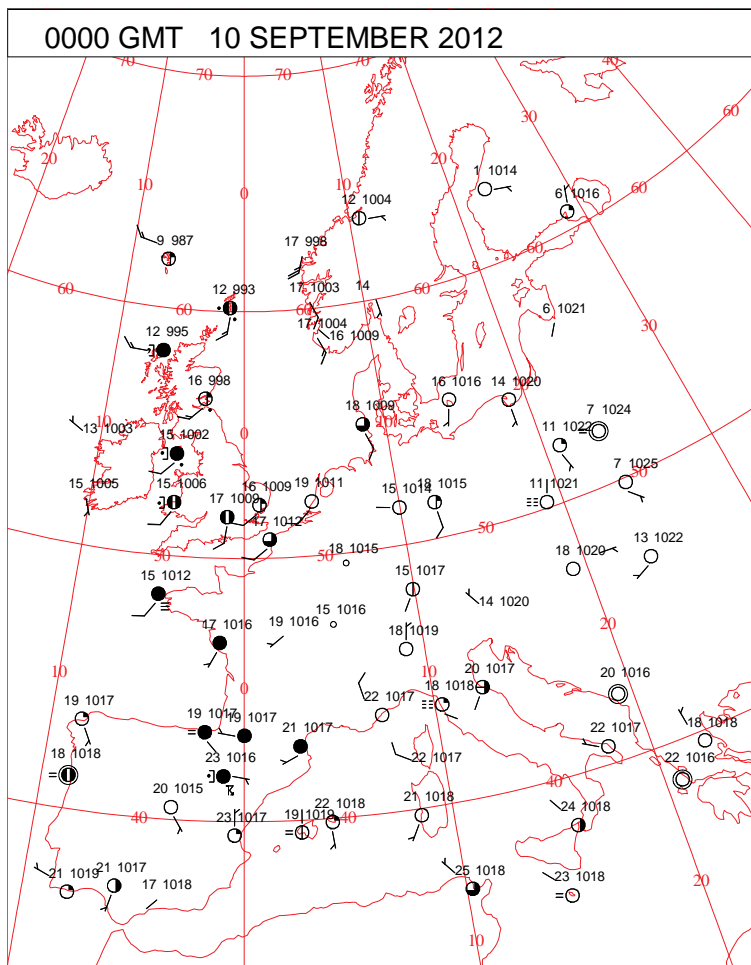
DAILY CLIMATE DATA



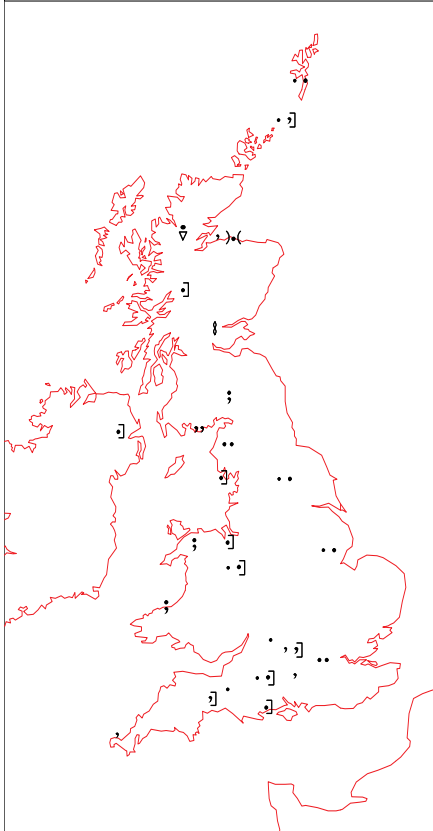
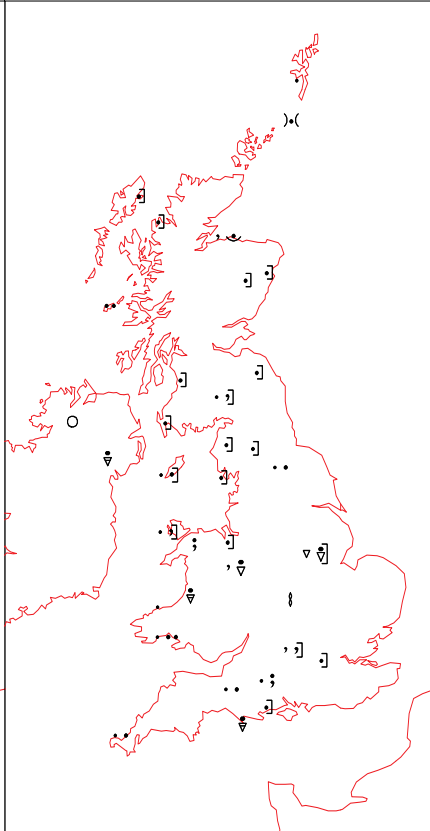
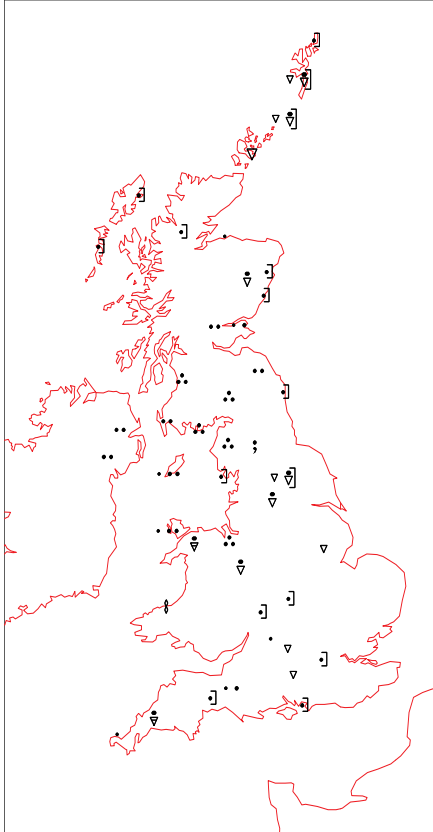
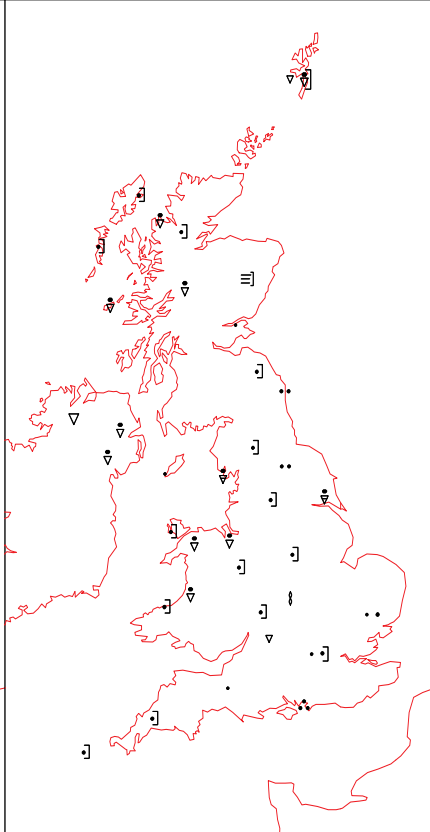
# DAILY WEATHER SUMMARY



# SURFACE REPORTS

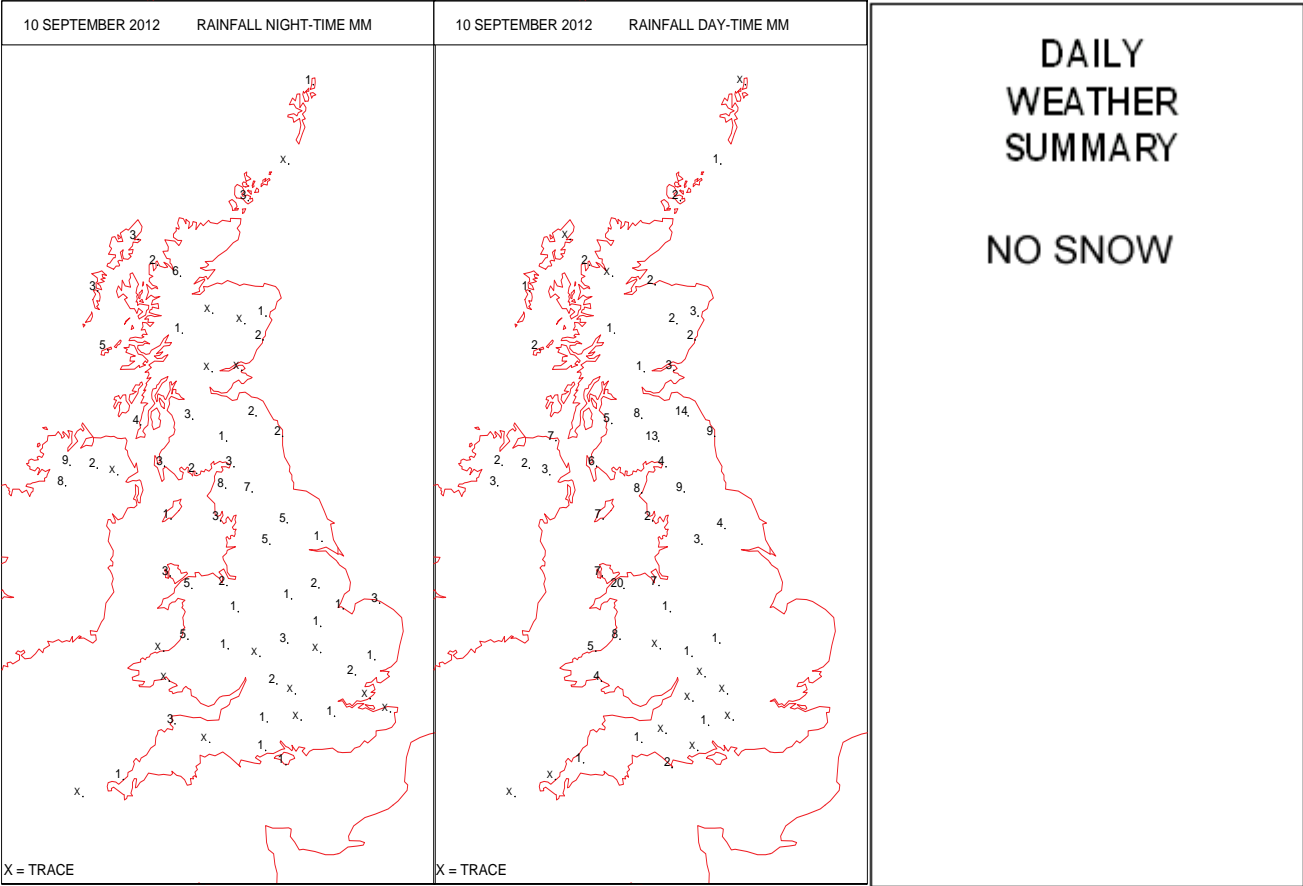
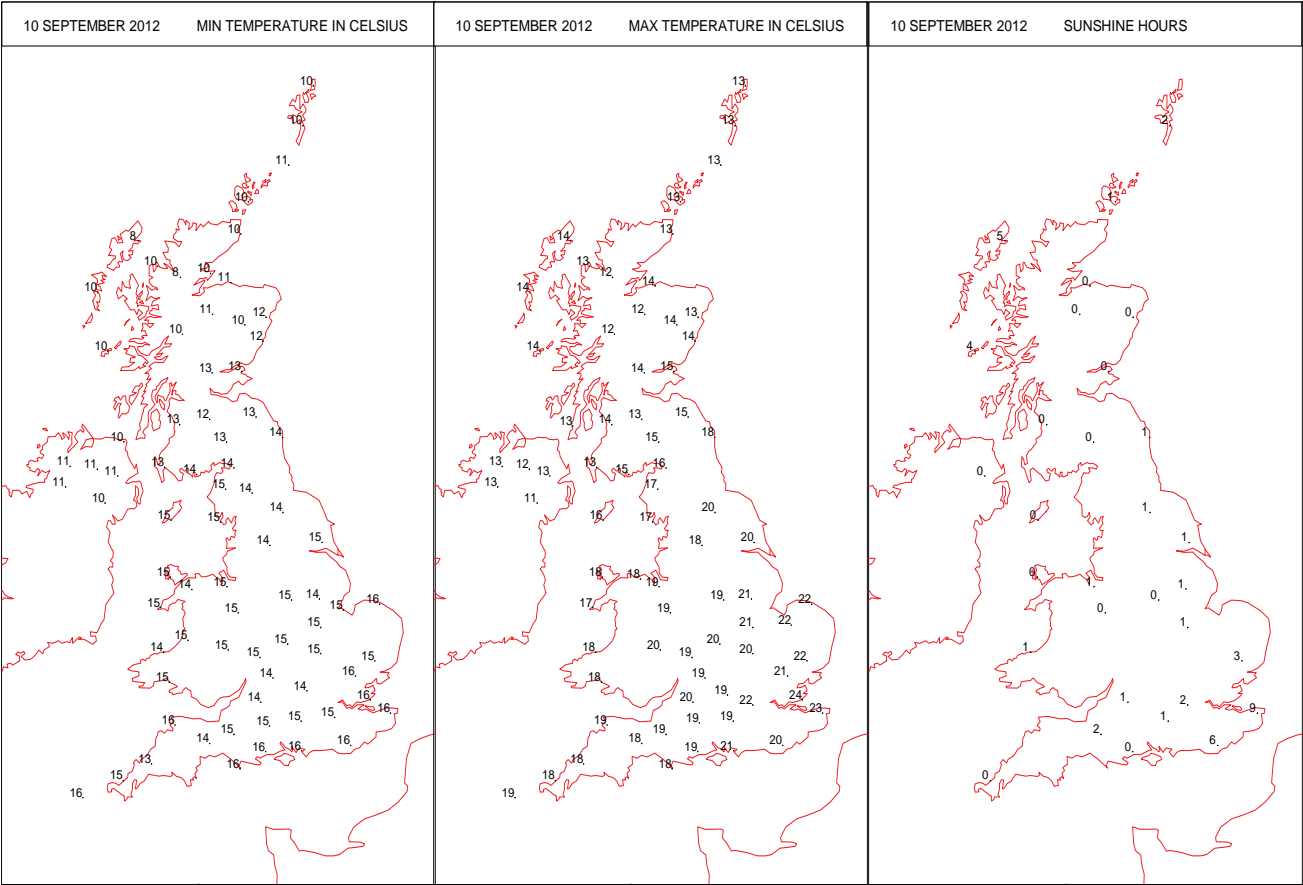


# SIGNIFICANT WEATHER

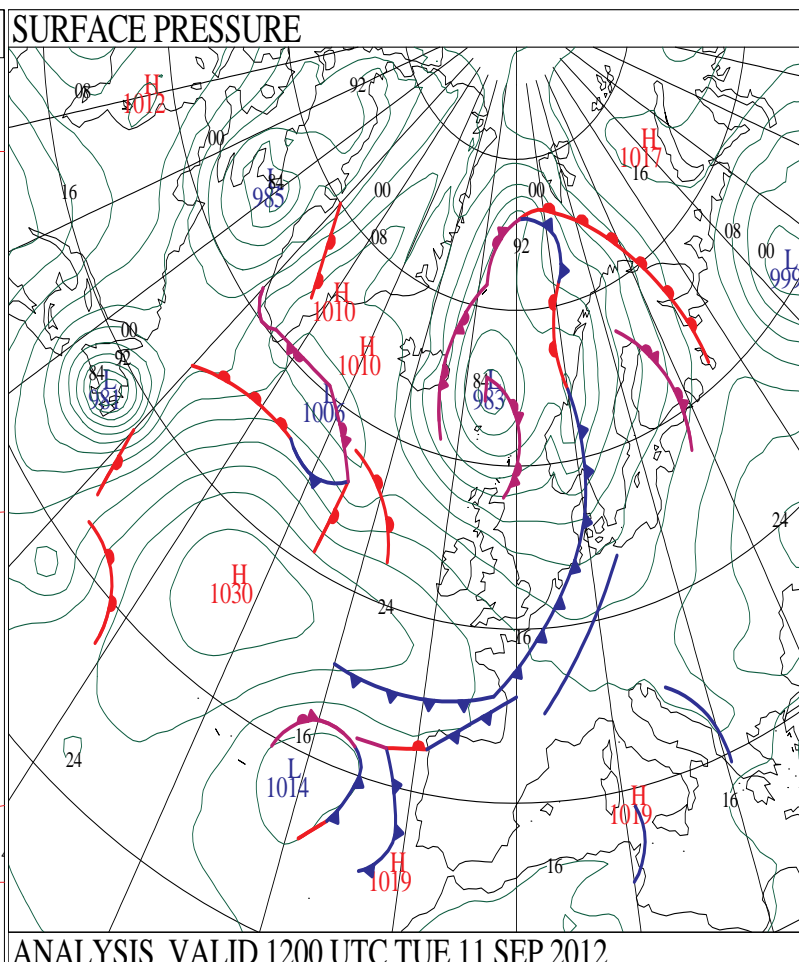
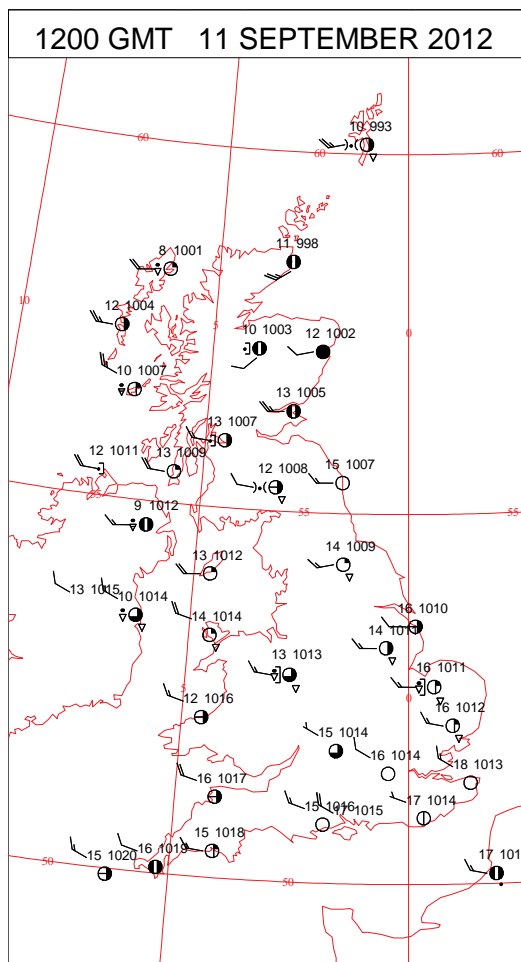
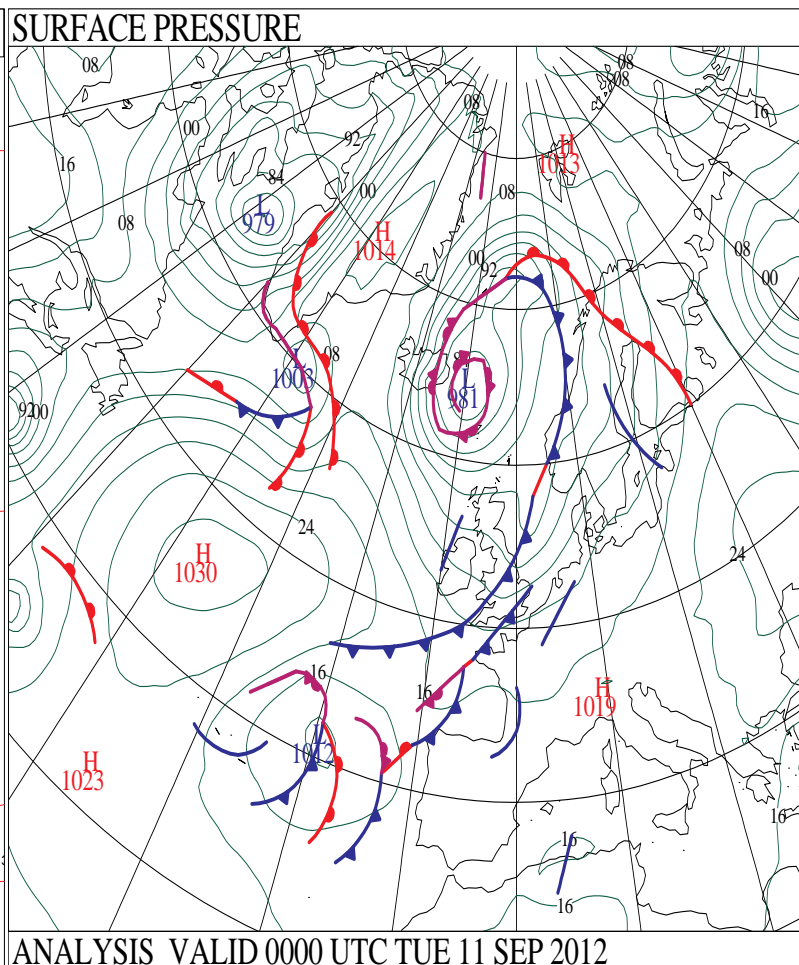
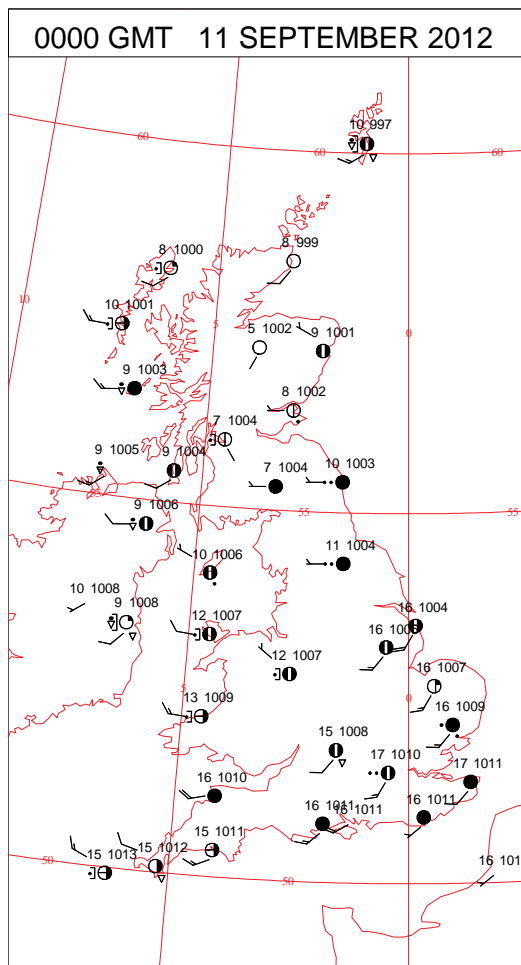
0600 GMT 10 SEPTEMBER 2012	SIG WEATHER	1200 GMT 10 SEPTEMBER 2012	SIG WEATHER	<p><b>Summary of UK Weather for Monday 10 September 2012.</b></p> <p>It was a rather cloudy but mild start across many parts of the U.K., with some outbreaks of rain and drizzle across many western facing hills.</p> <p>There were some clearer spells though in the east, especially across East Anglia and Kent, and this led to quite a bright start there.</p> <p>Throughout the day a band of rain slowly moved south-eastwards across Scotland and Northern Ireland, giving spells of rain there.</p> <p>Ahead of this rain band it remained rather cloudy with some sporadic outbreaks of rain, which became gradually heavier into the afternoon, although there was still a good deal of dry weather around. The best of these drier conditions were across London and the far south-east, which saw a continuation of the fairly bright weather, and consequently the highest temperatures of the day were recorded there.</p> <p>Throughout the evening the rain band continued to move south-east across the U.K., with some heavy rain developing across parts of Wales and northern England.</p> <p>Further north though the rain and cloud was slowly replaced by clearer but much cooler conditions.</p>
				
1800 GMT 10 SEPTEMBER 2012	SIG WEATHER	0000 GMT 11 SEPTEMBER 2012	SIG WEATHER	<p><b>EXTREMES</b></p> <p><b>Highest Maximum:</b> 23.6 Shoeburyness, Essex</p> <p><b>Lowest Maximum:</b> 11.4 Glenanne No2, Armagh</p> <p><b>Lowest Minimum:</b> 7.8 Stornoway Airport, Western Isles</p> <p><b>Lowest Grass Minimum:</b> 6.6 Stornoway Airport, Western Isles</p> <p><b>Most Rain:</b> 25.4 Capel Curig No3, Gwynedd</p> <p><b>Most Sun:</b> 8.7 Manston Kent</p>
				



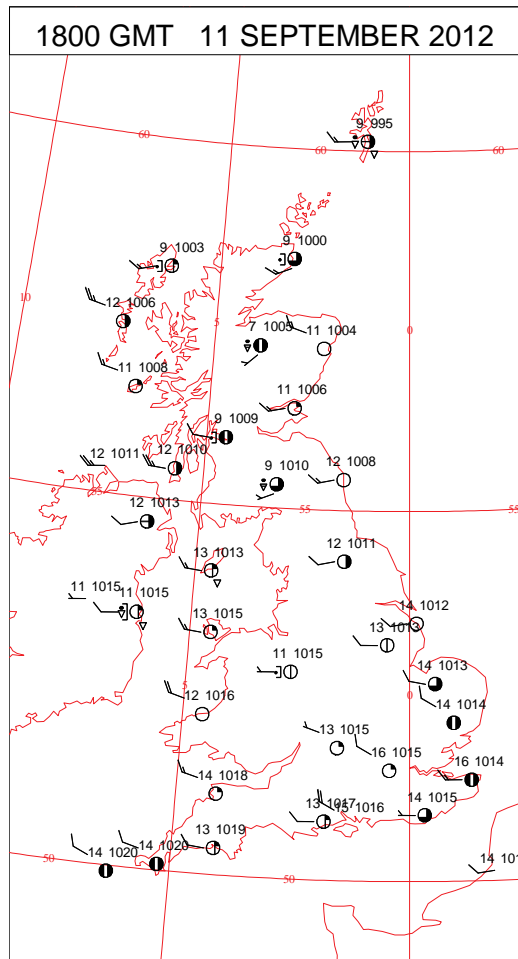
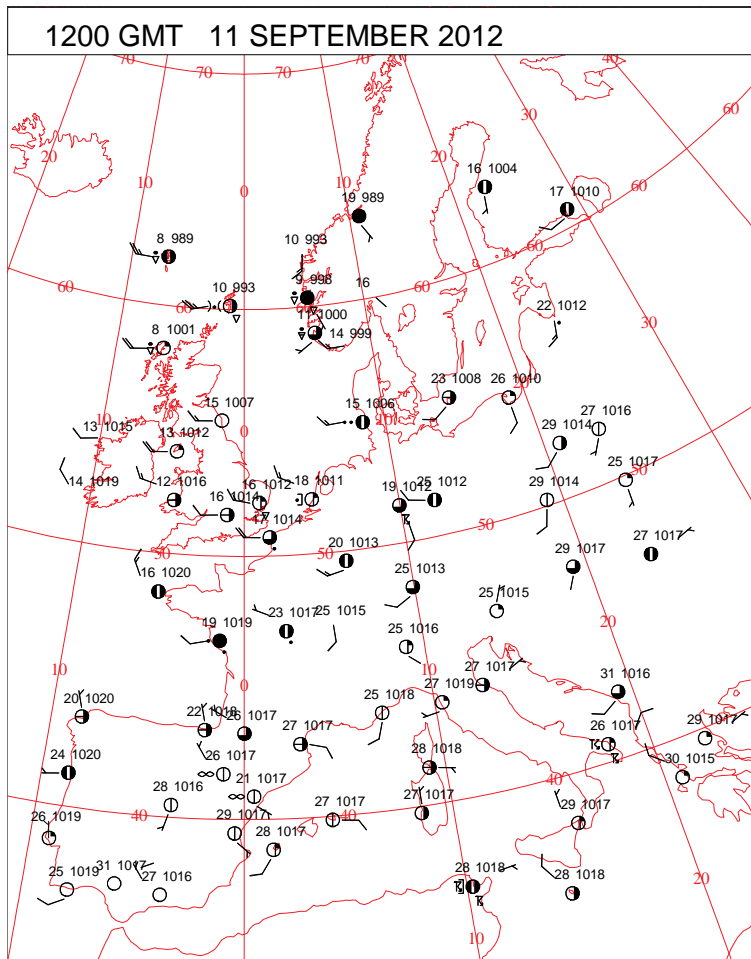
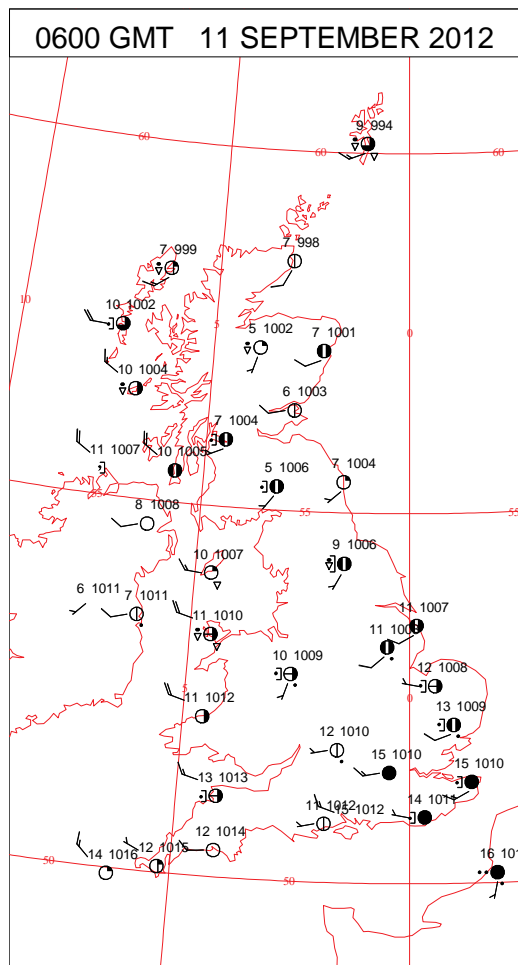
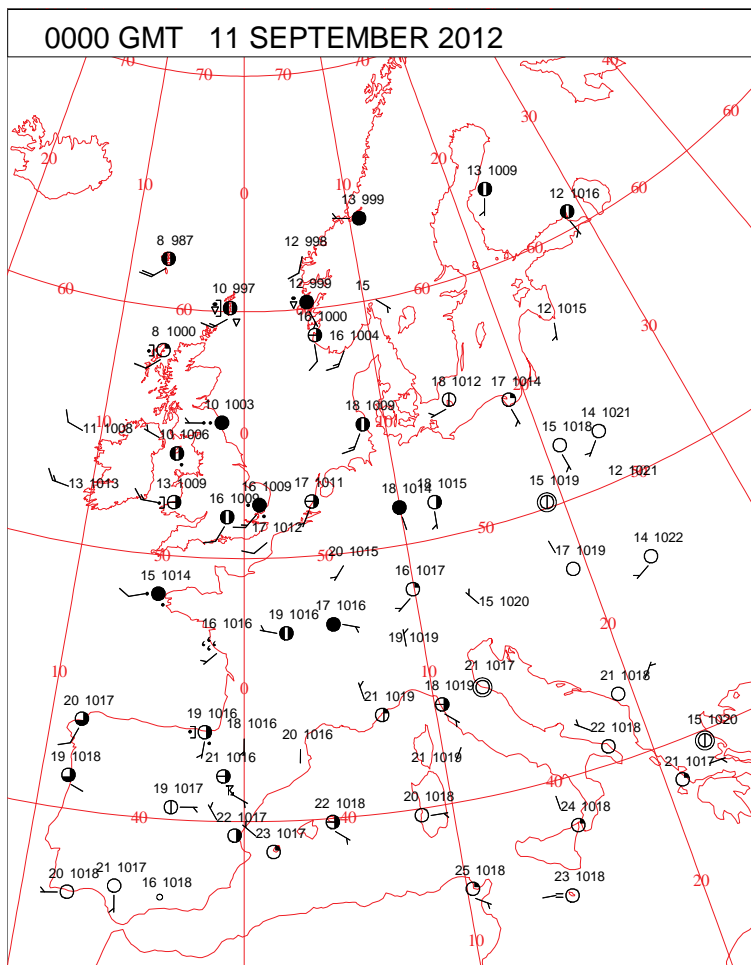
DAILY CLIMATE DATA



# DAILY WEATHER SUMMARY



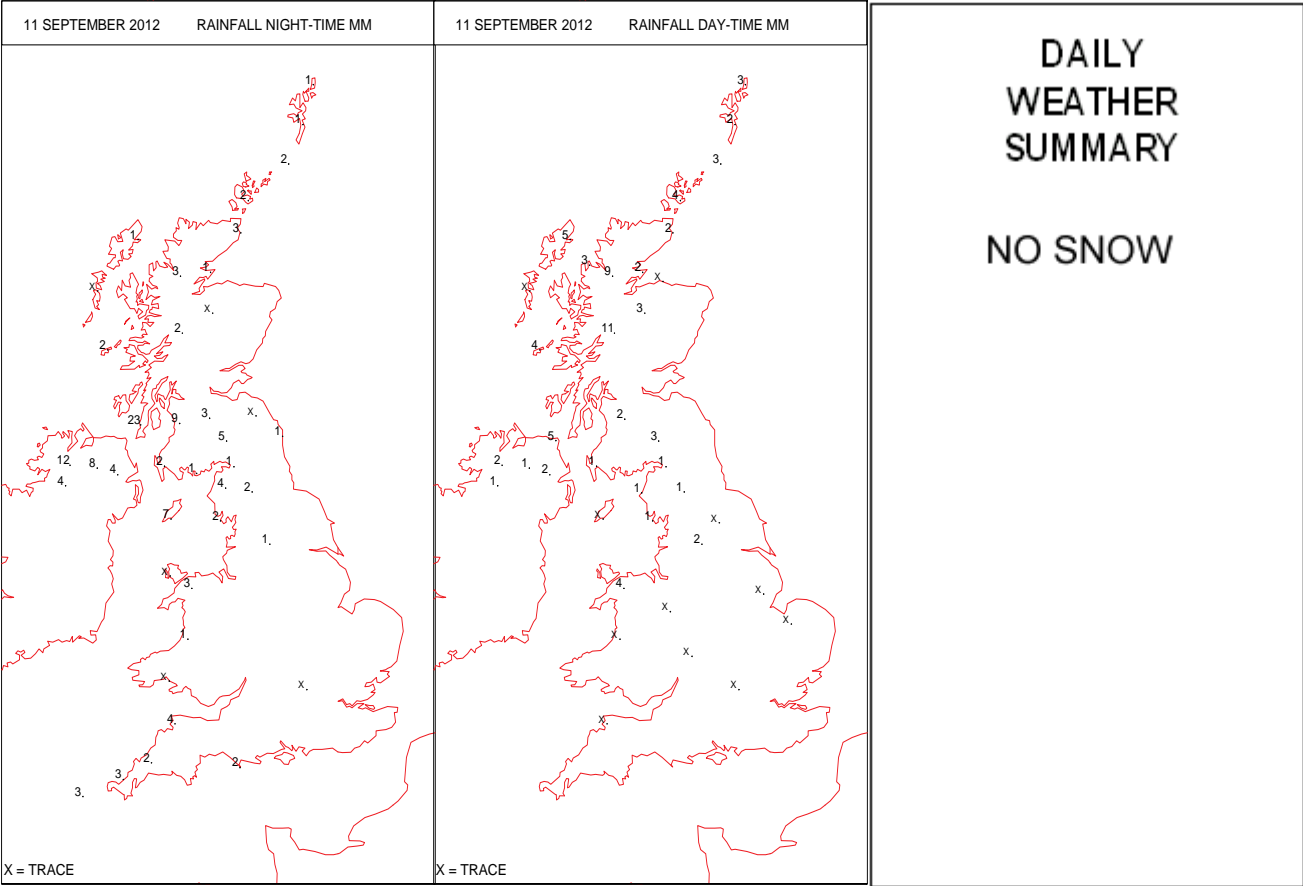
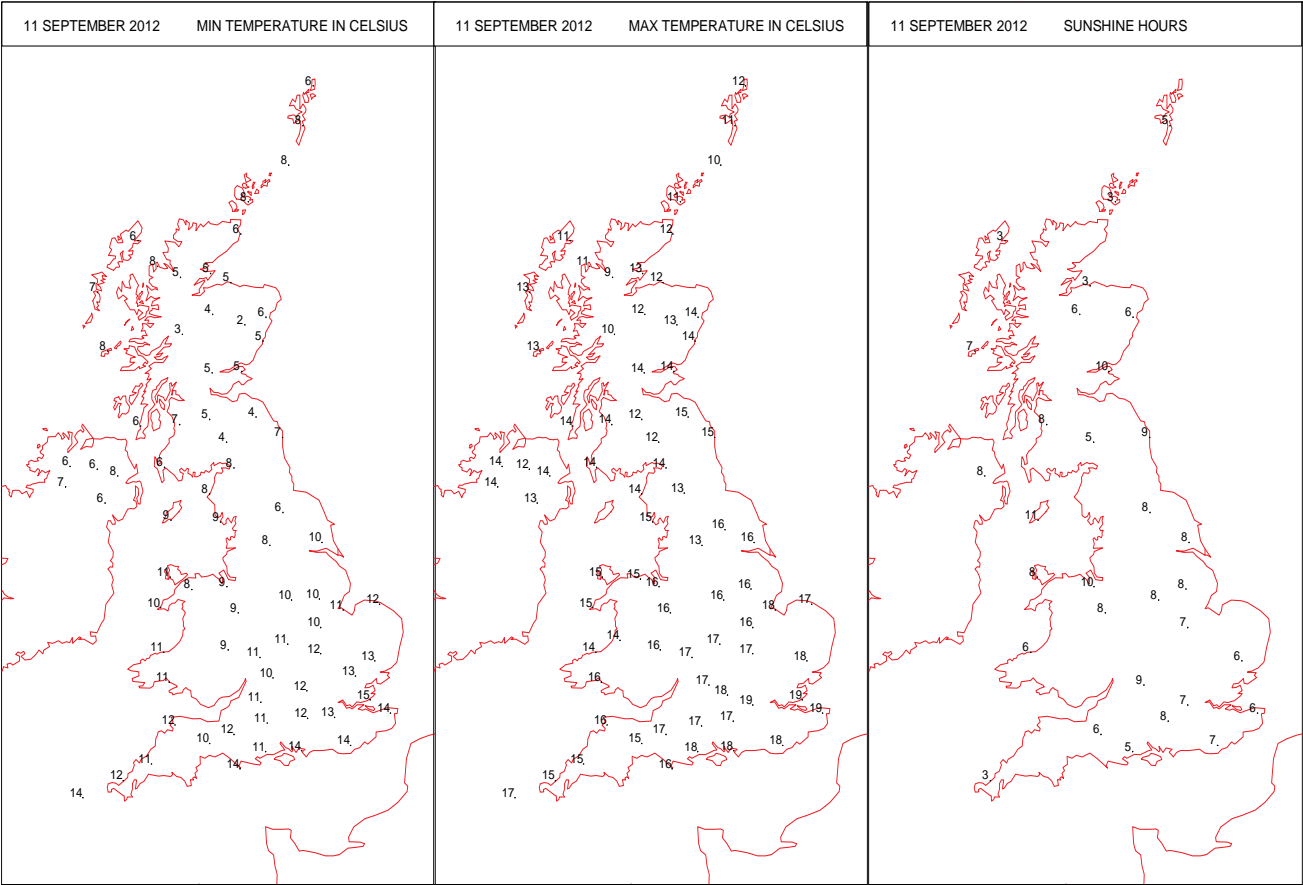
# SURFACE REPORTS



# SIGNIFICANT WEATHER

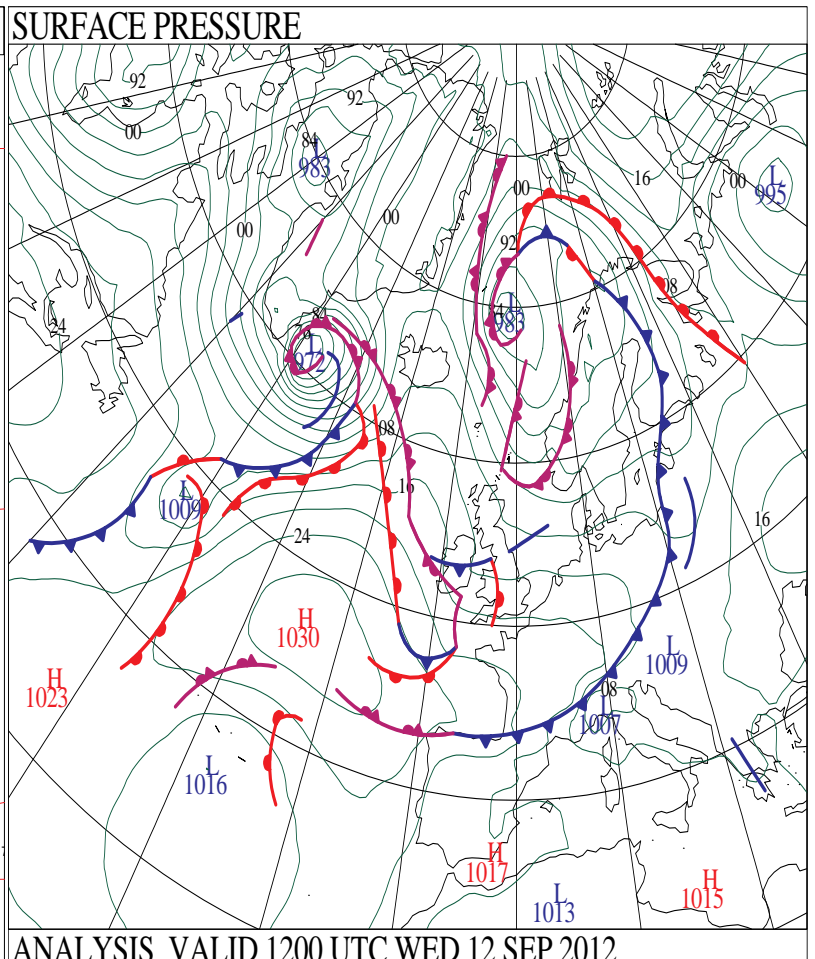
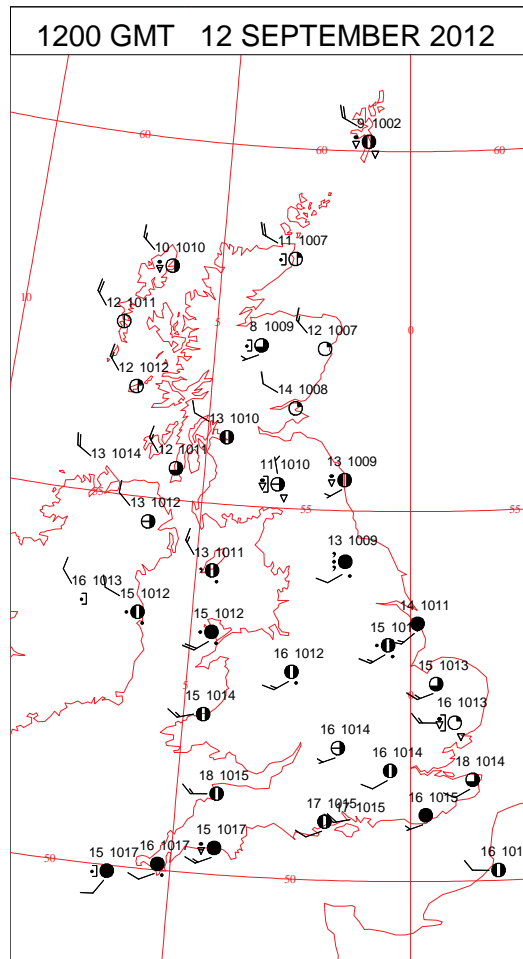
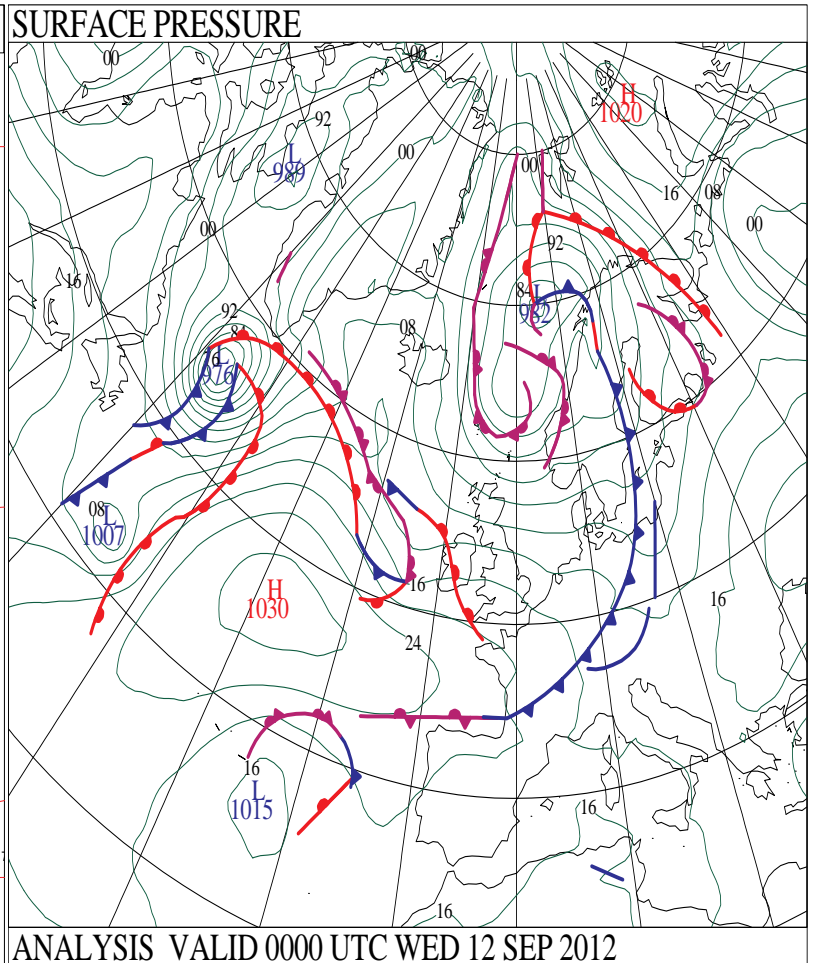
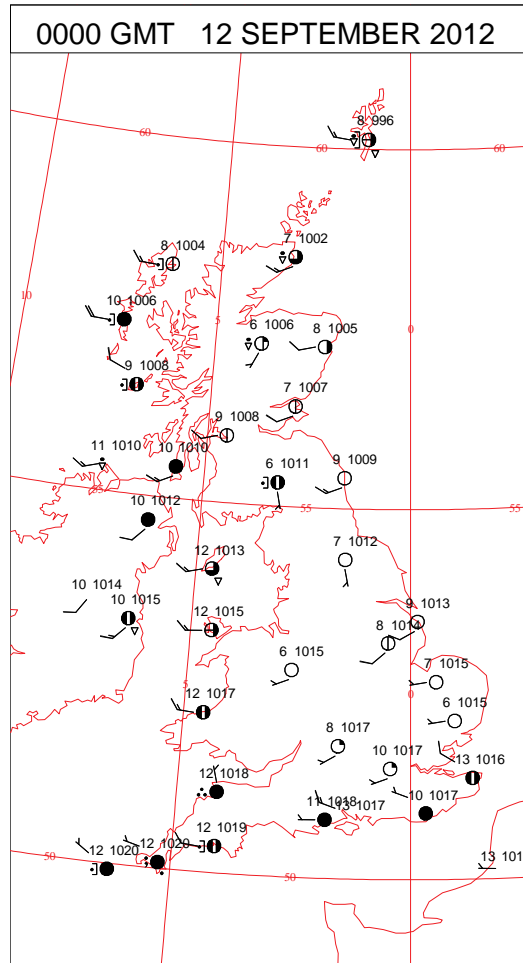
0600 GMT 11 SEPTEMBER 2012	SIG WEATHER	1200 GMT 11 SEPTEMBER 2012	SIG WEATHER	<p><b>Summary of UK Weather for Tuesday 11 September 2012.</b>            It was a rather cool start to the day across many parts of the U.K., with the overnight rain quickly clearing the south-east of England around dawn.            A mix of sunny spells and showers followed the rain, with some heavy showers developing across parts of Northern Ireland, western Scotland and northern parts of England and Wales during the morning. The showers also fell as snow for a time over the highest summits of Scotland.            Throughout the afternoon the showers across southern and central parts became very isolated, leaving a largely dry afternoon there. Further north though the showers continued throughout, with the most frequent and heaviest showers focused in the north-west of the country.            Despite the sunshine it was a cool day nationwide, with temperatures slightly below average for the time of year.</p>
1800 GMT 11 SEPTEMBER 2012	SIG WEATHER	0000 GMT 12 SEPTEMBER 2012	SIG WEATHER	<p><b>EXTREMES</b>  <b>Highest Maximum:</b>            19.4 Shoeburyness, Essex  <b>Lowest Maximum:</b>            9.3 Loch Glascarnoch, Ross-Shire  <b>Lowest Minimum:</b>            1.7 Aboyne No2, Aberdeenshire  <b>Lowest Grass Minimum:</b>            -1.2 Aboyne No2, Aberdeenshire  <b>Most Rain:</b>            23.6 Machrihanish, Argyll  <b>Most Sun:</b>            10.6 Ronaldsway, Isle Of Man</p>

DAILY CLIMATE DATA





# DAILY WEATHER SUMMARY

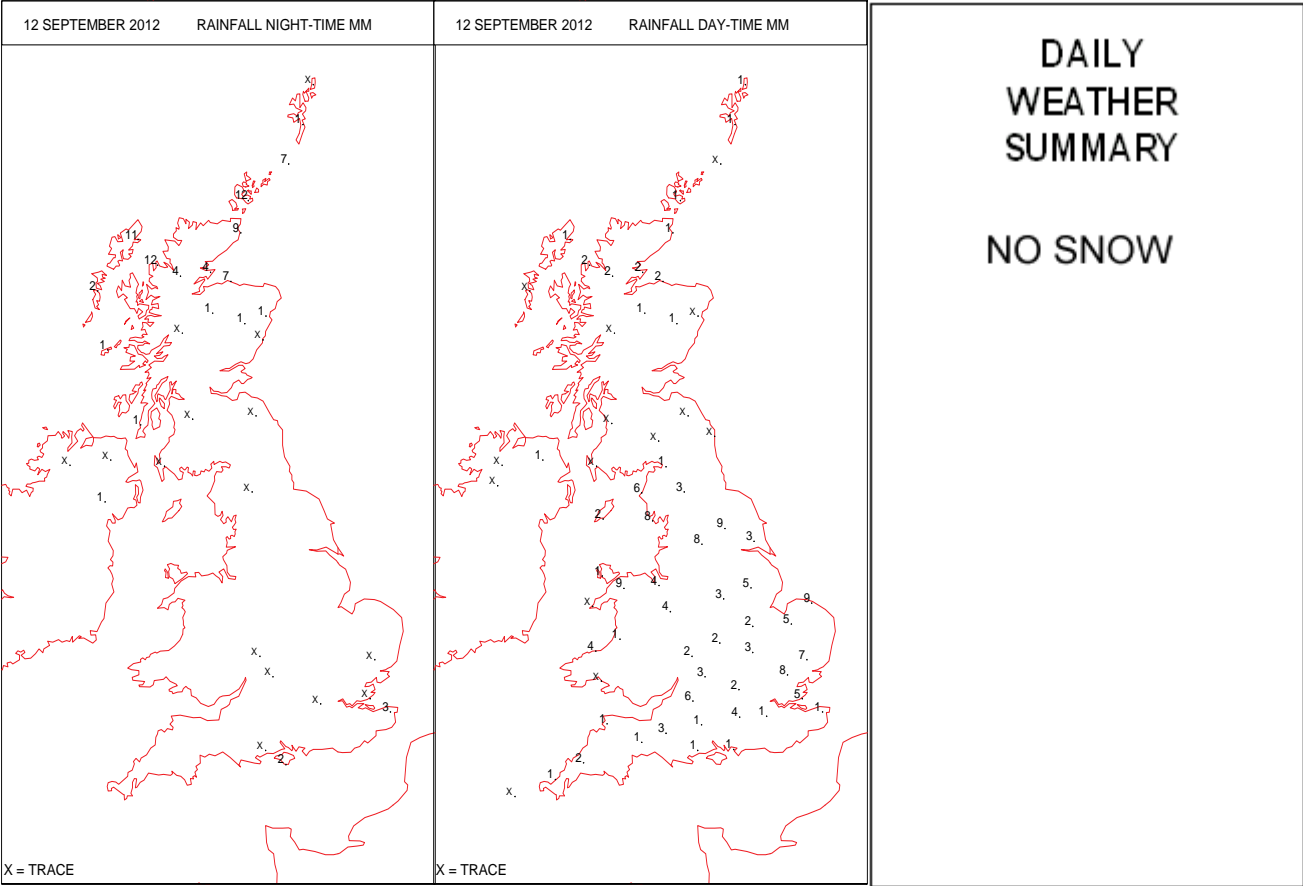
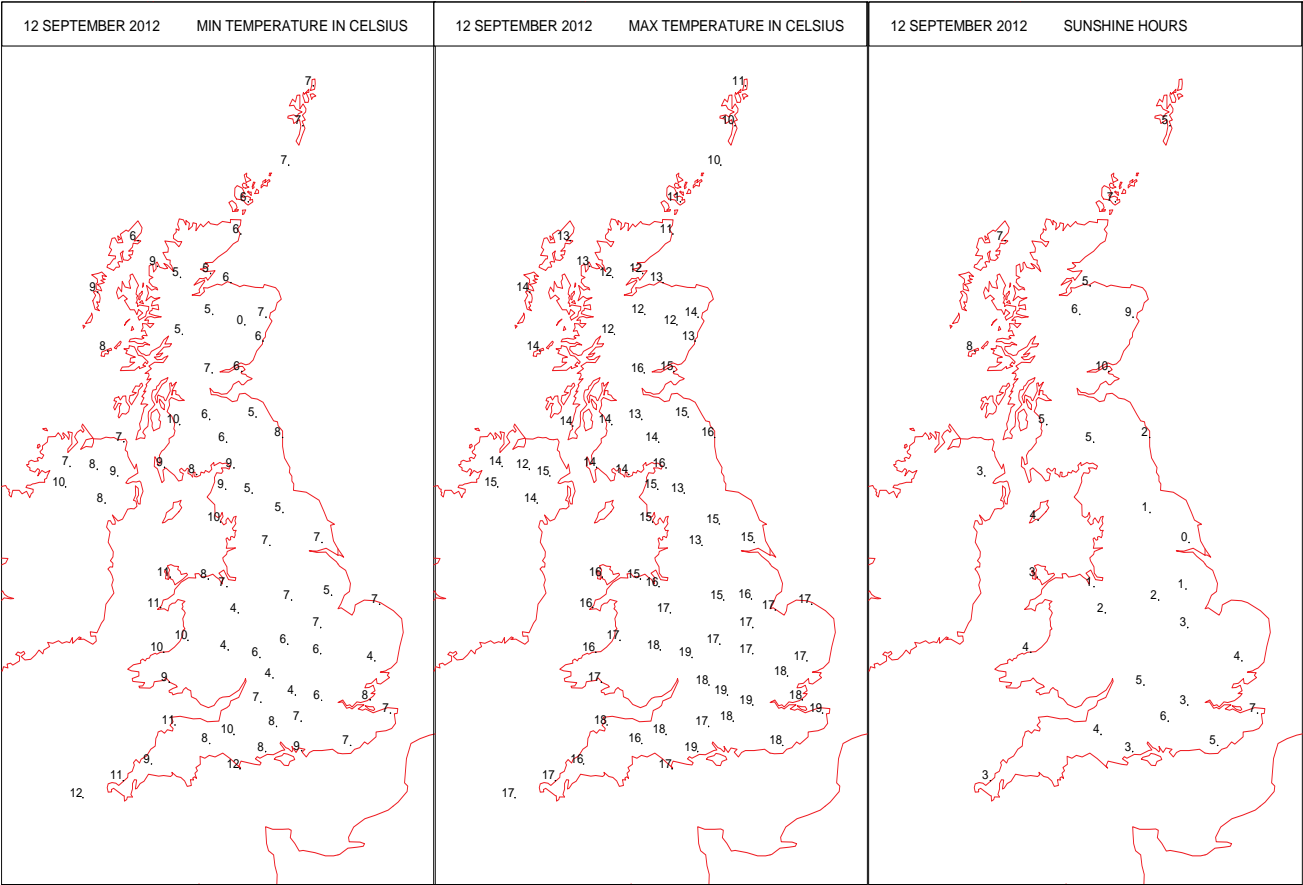




# SIGNIFICANT WEATHER

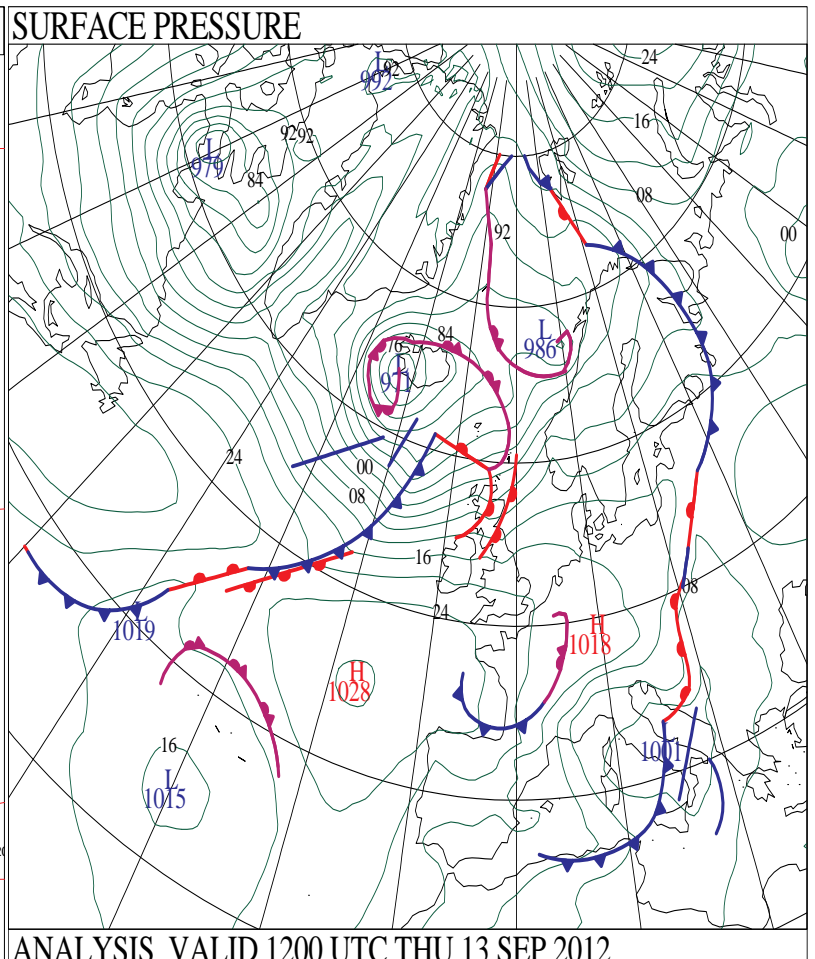
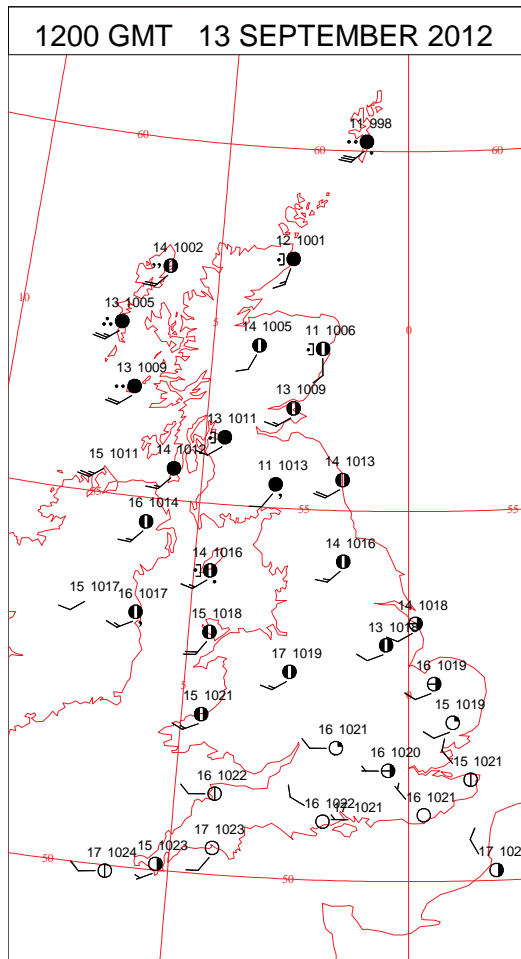
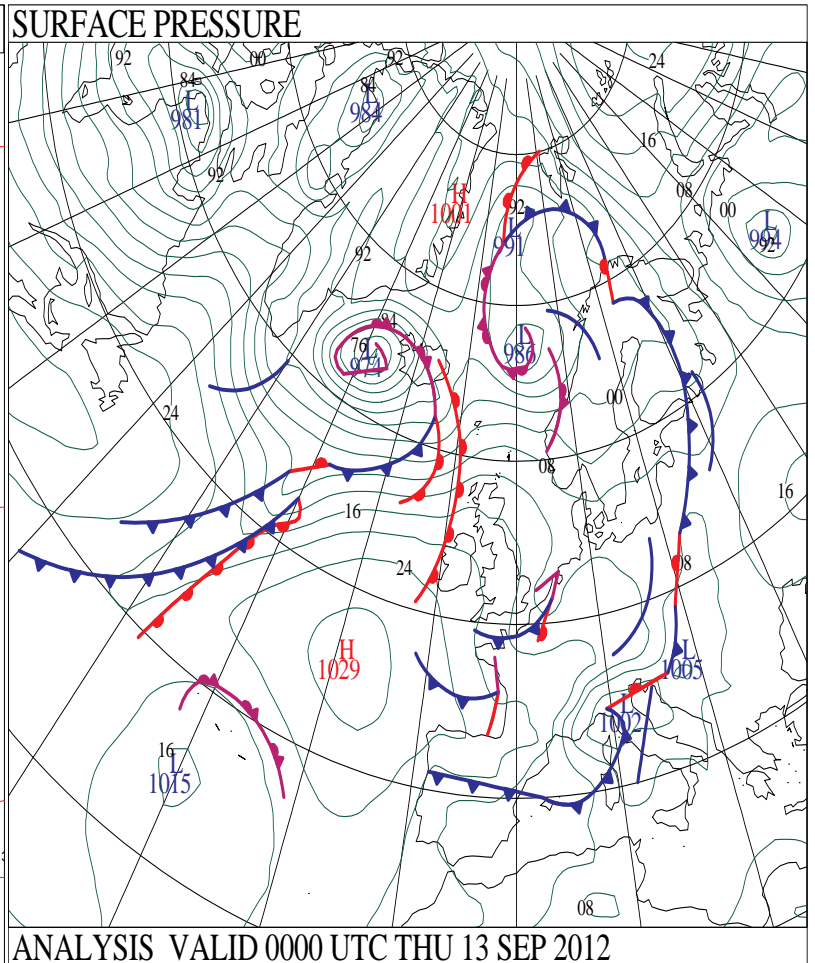
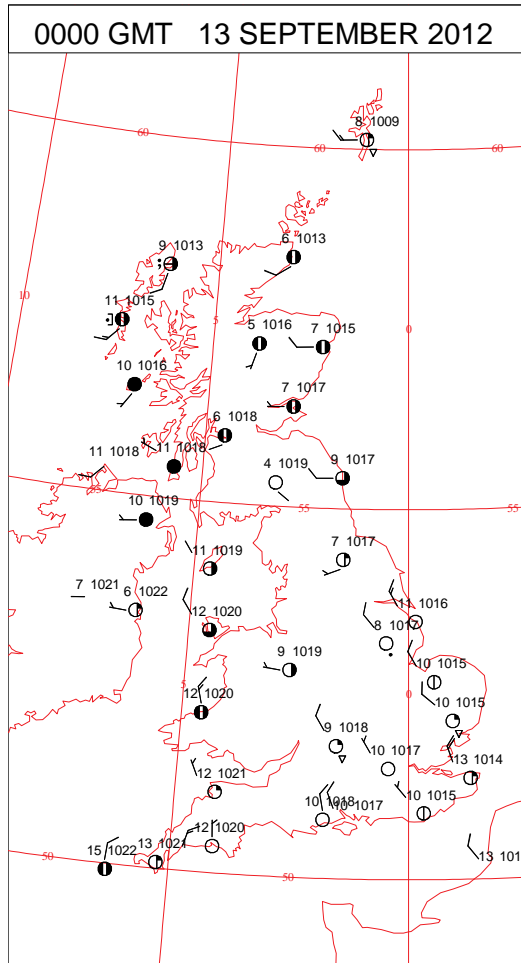
0600 GMT 12 SEPTEMBER 2012	SIG WEATHER	1200 GMT 12 SEPTEMBER 2012	SIG WEATHER	<p><b>Summary of UK Weather for Wednesday 12 September 2012.</b></p> <p>It was a rather cloudy start to the day across western parts of the U.K. with outbreaks of rain affecting many areas. Some of the rain turned heavy at times, especially across south-west Scotland and north-west England.</p> <p>Further east though saw a largely dry and bright, but rather chilly start to the day, however throughout the morning the rather cloudy conditions, and spells of rain in the west gradually spread across all parts.</p> <p>The afternoon though saw drier and brighter conditions spread across Scotland, Northern Ireland and northern England with just the odd shower developing from time to time.</p> <p>Further south remained rather cloudy with further outbreaks of rain, which became quite organised and heavy for a time during the second half of the afternoon and into the evening.</p> <p>It was a rather cool day across most areas.</p>
1800 GMT 12 SEPTEMBER 2012	SIG WEATHER	0000 GMT 13 SEPTEMBER 2012	SIG WEATHER	<p><b>EXTREMES</b></p> <p><b>Highest Maximum:</b> 19.0 Heathrow, Greater London</p> <p><b>Lowest Maximum:</b> 9.9 Lerwick, Shetland</p> <p><b>Lowest Minimum:</b> 0.0 Aboyne No2, Aberdeenshire</p> <p><b>Lowest Grass Minimum:</b> -0.1 Aboyne No2, Aberdeenshire</p> <p><b>Most Rain:</b> 13.8 Aultbea No2, Ross-Shire</p> <p><b>Most Sun:</b> 10.0 Leuchars, Fife</p>

DAILY CLIMATE DATA





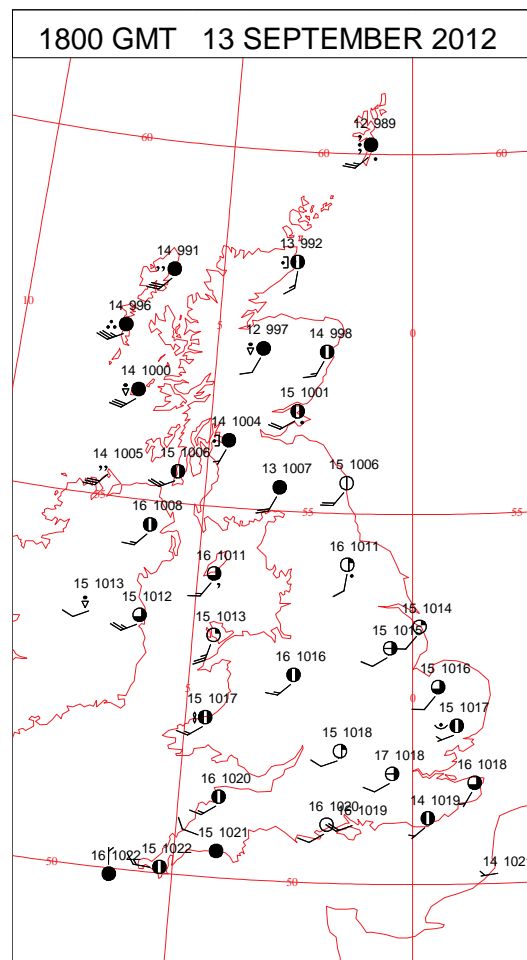
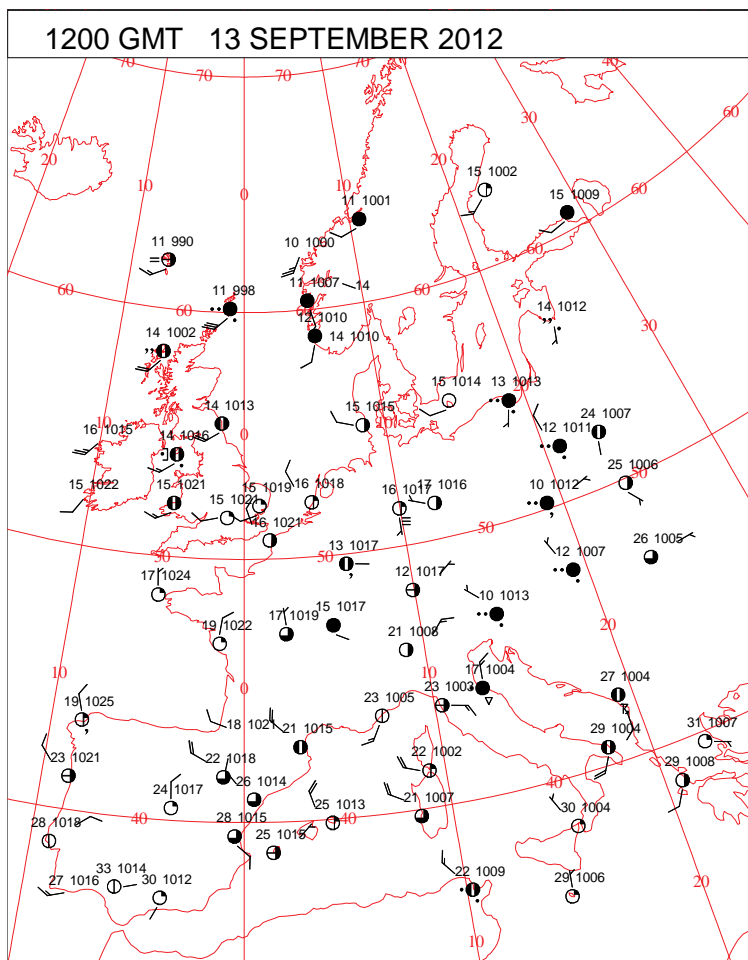
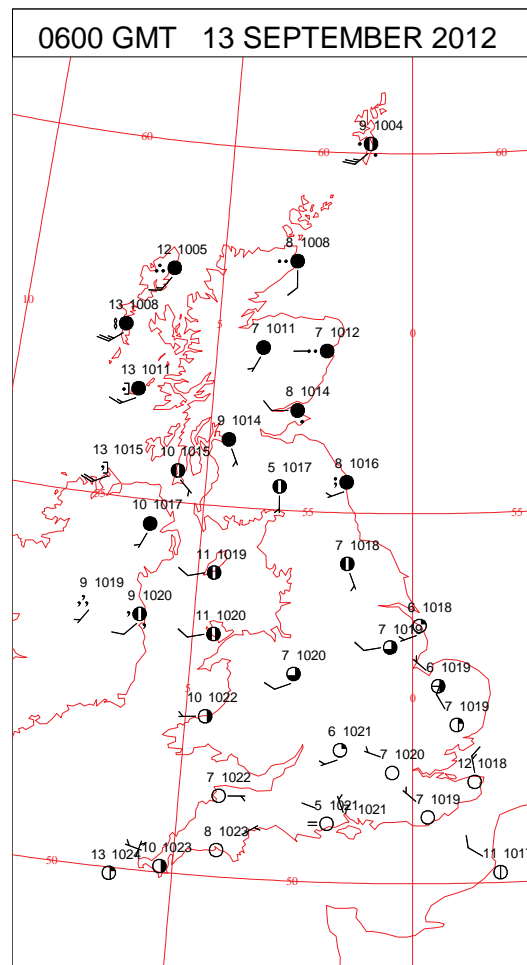
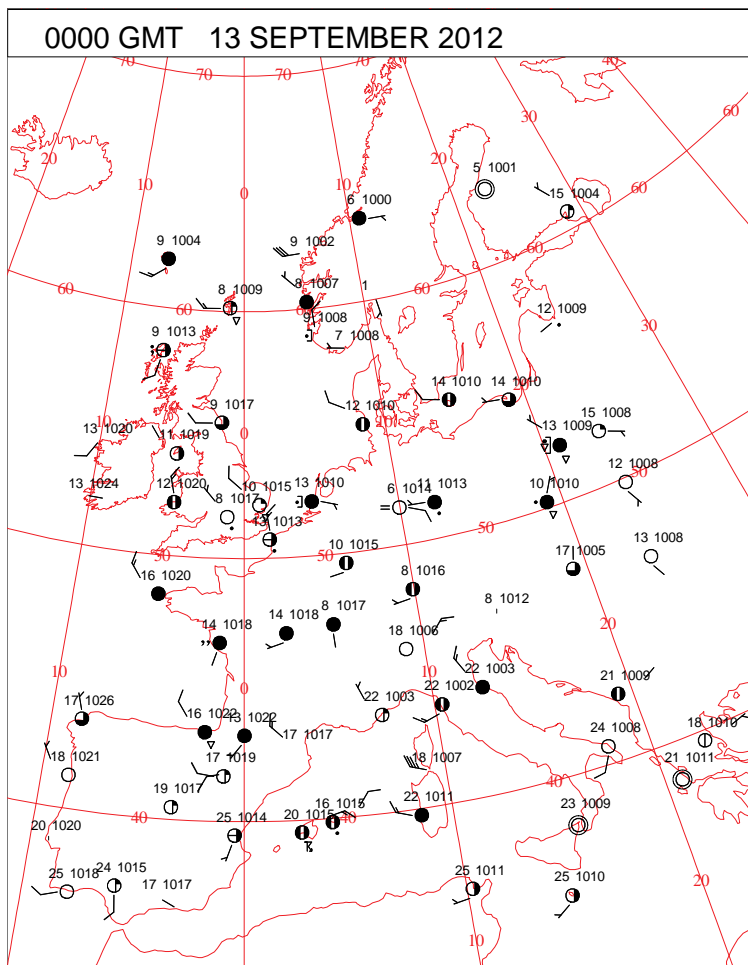
# DAILY WEATHER SUMMARY





Thursday 13 September 2012

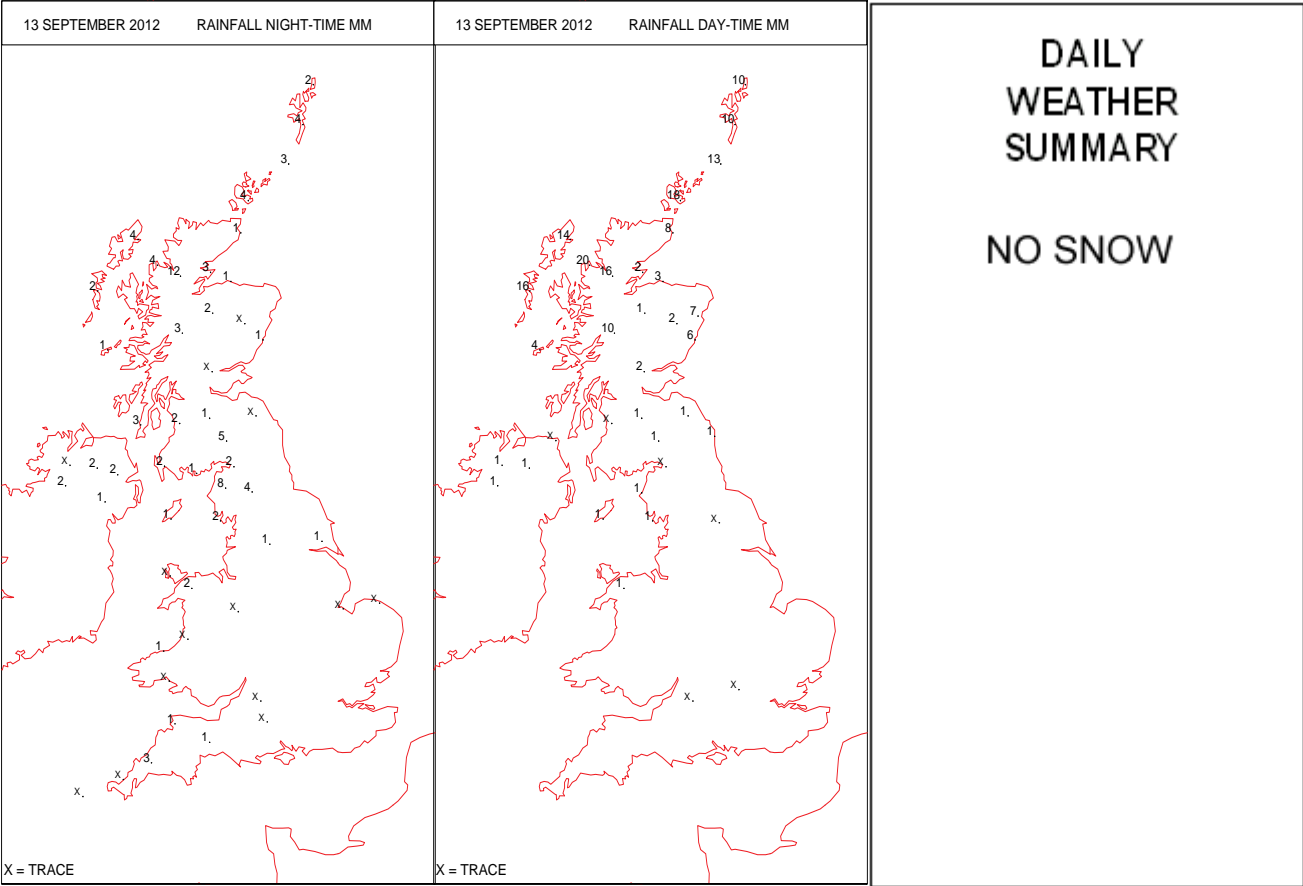
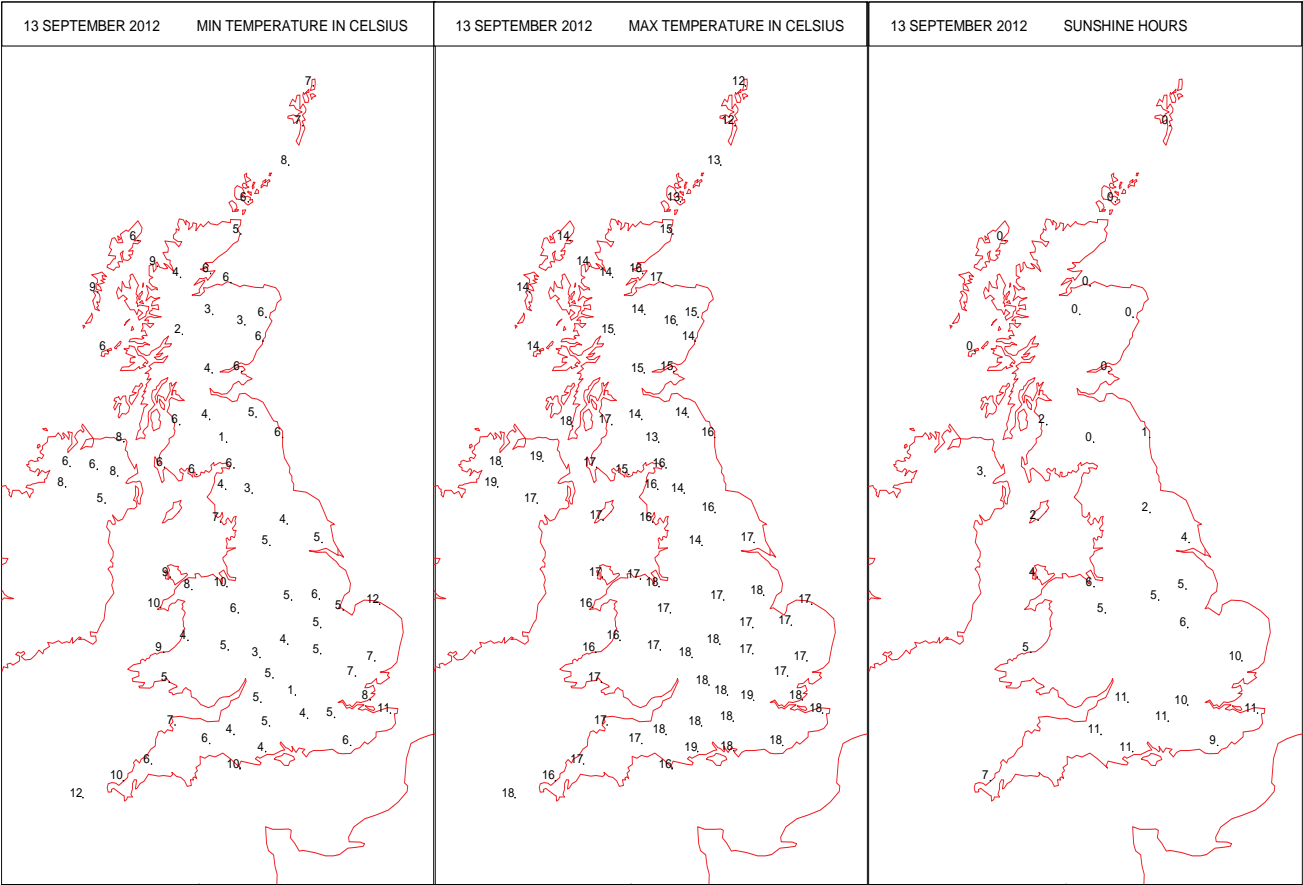
## SURFACE REPORTS



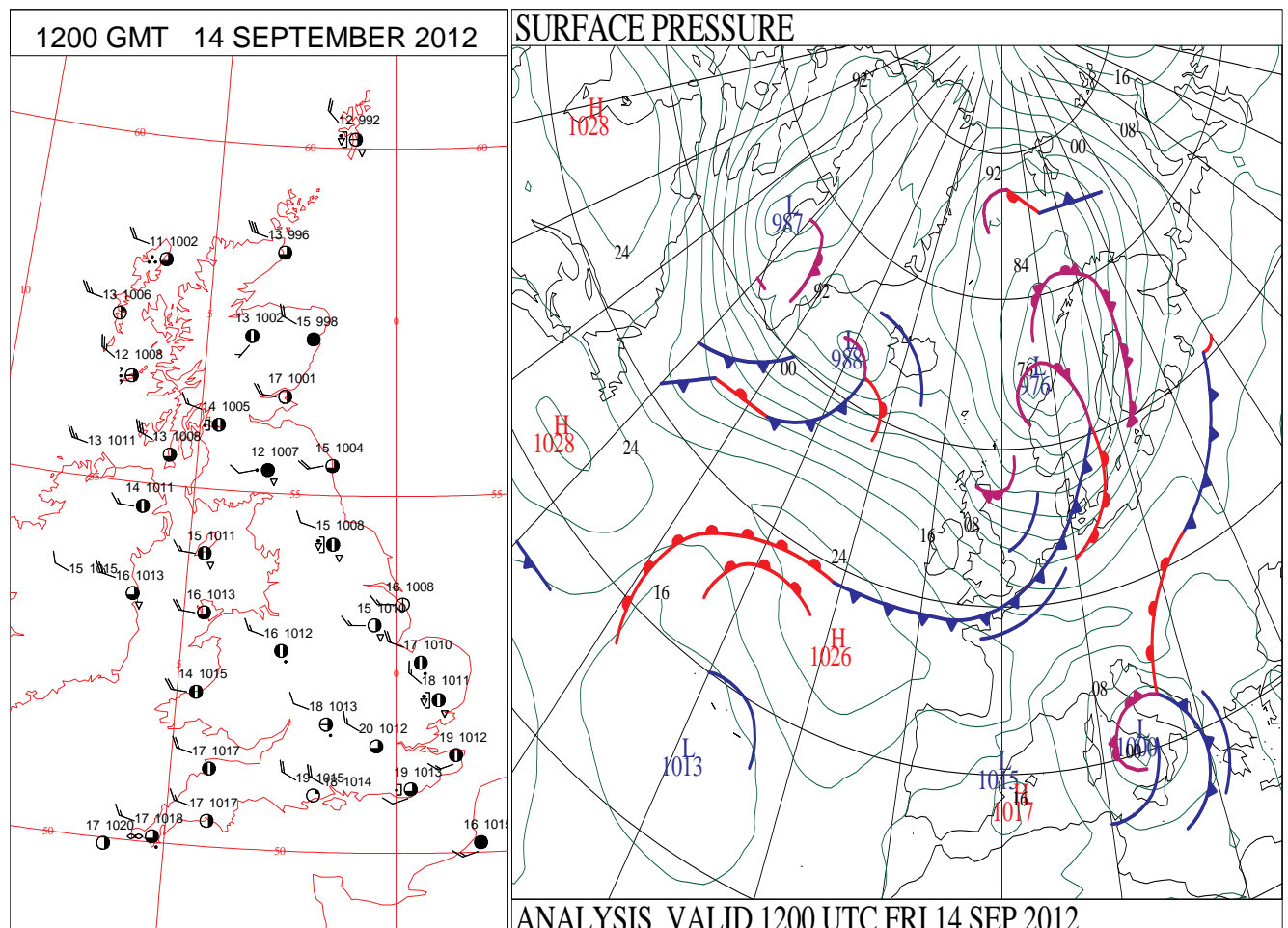
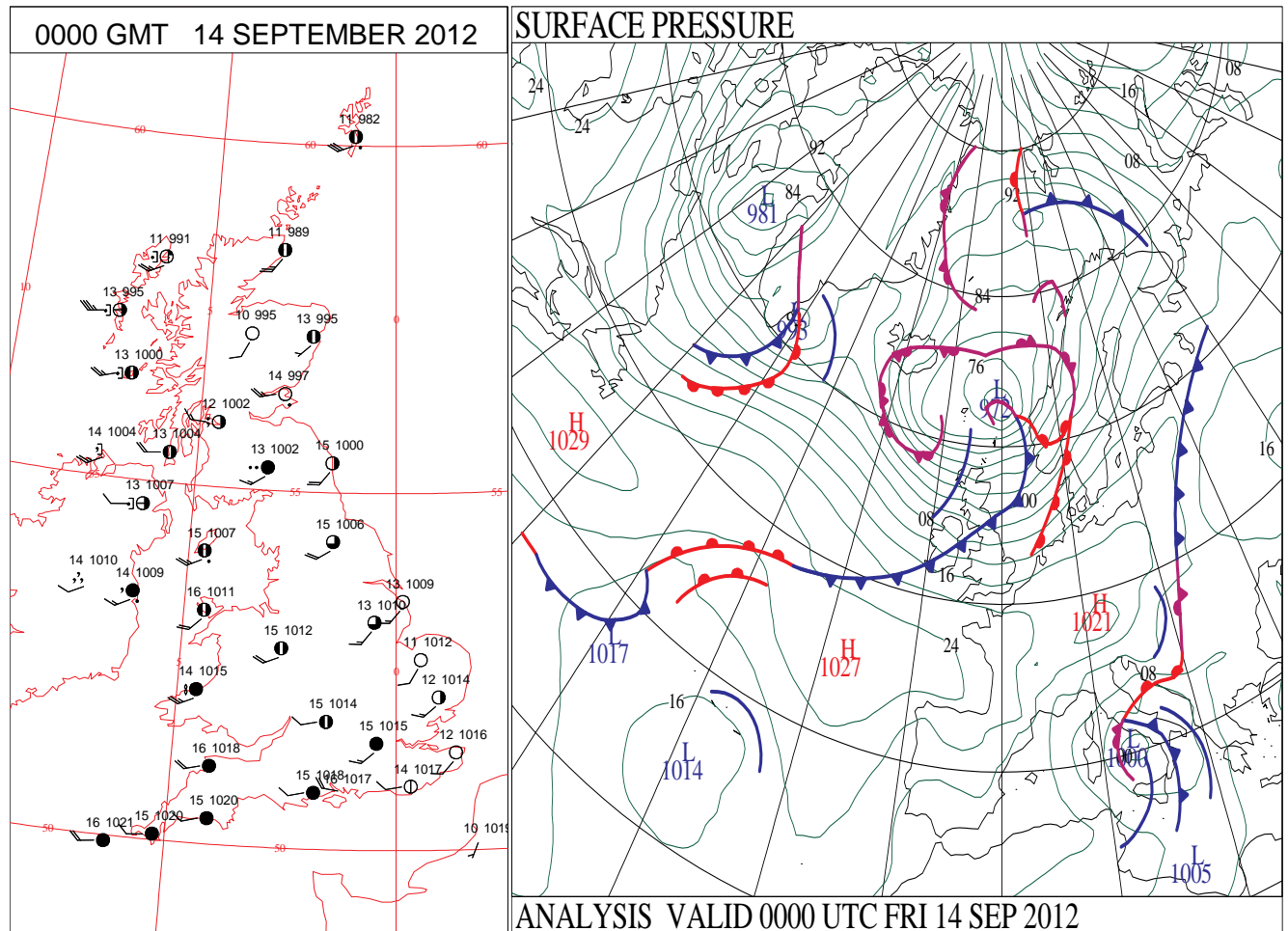
# SIGNIFICANT WEATHER

0600 GMT 13 SEPTEMBER 2012	SIG WEATHER	1200 GMT 13 SEPTEMBER 2012	SIG WEATHER	<p><b>Summary of UK Weather for Thursday 13 September 2012.</b></p> <p>It was a dry and largely clear night across much of the U.K., leading to very cool minimum temperatures for the time of year. Parts of central southern England and the Midlands were particularly cold.</p> <p>However, Scotland and Northern Ireland turned increasingly cloudy, with outbreaks of rain spreading across northern Scotland by the end of the night.</p> <p>Through the day, cloud in the north slowly spread southwards, with most seeing at least some patchy cloud by the end of the day. Rain persisted across northern Scotland, turning heavy in the west. Sporadic outbreaks of rain also affected Northern Ireland for a time in the morning, and south-east Scotland and north, particularly north-east, England, through the afternoon.</p> <p>By the evening most parts were dry, although rain across northern Scotland began to move southwards into Northern Ireland and southern Scotland, turning heavy at times.</p> <p>It was windy in the north, with winds steadily strengthening through the day. Gusts reached 61 knots at Lerwick.</p> <p>Daytime temperatures were around the average for the time of year, although Northern Ireland was rather warm.</p>
1800 GMT 13 SEPTEMBER 2012	SIG WEATHER	0000 GMT 14 SEPTEMBER 2012	SIG WEATHER	<p><b>EXTREMES</b></p> <p><b>Highest Maximum:</b> 19.2 Heathrow, Greater London</p> <p><b>Lowest Maximum:</b> 12.1 Lerwick, Shetland</p> <p><b>Lowest Minimum:</b> 1.1 Benson, Oxfordshire</p> <p><b>Lowest Grass Minimum:</b> -1.5 Benson, Oxfordshire</p> <p><b>Most Rain:</b> 28.2 Loch Glascarnoch, Ross-Shire</p> <p><b>Most Sun:</b> 11.6 Guernsey Airport, Guernsey</p>

DAILY CLIMATE DATA

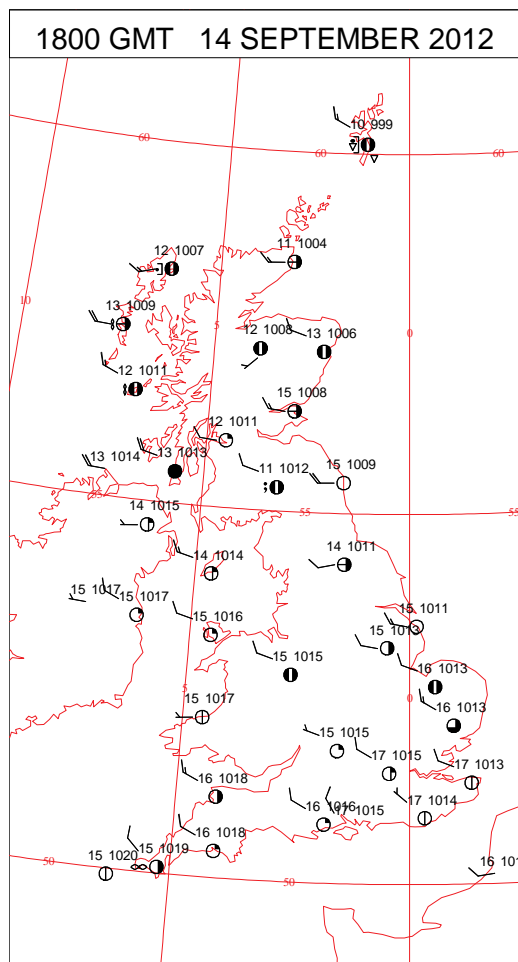
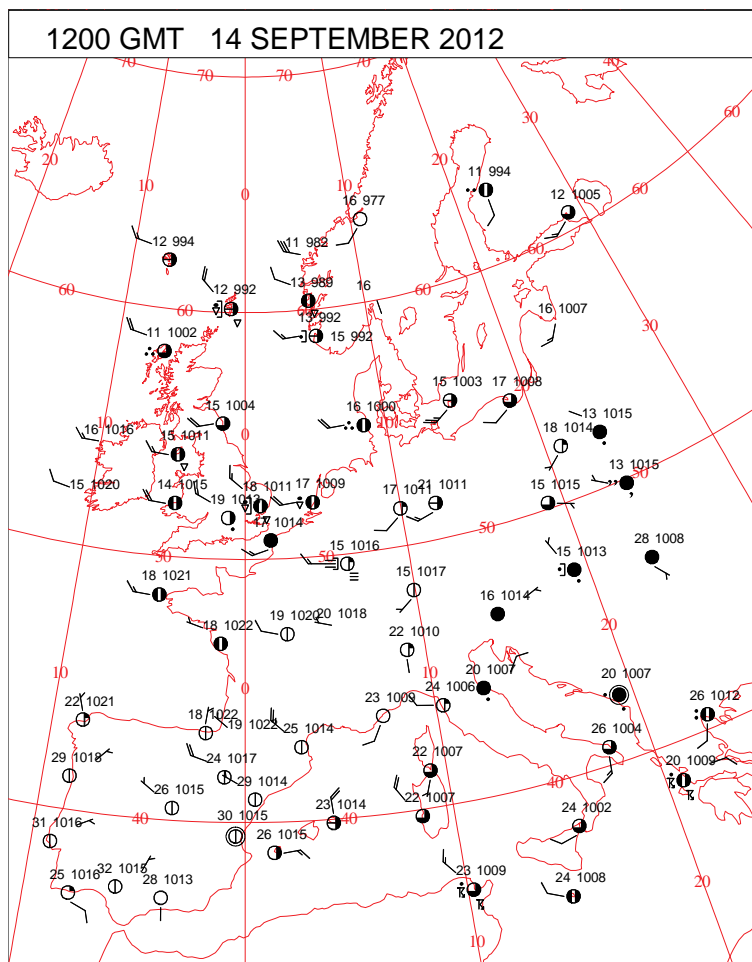
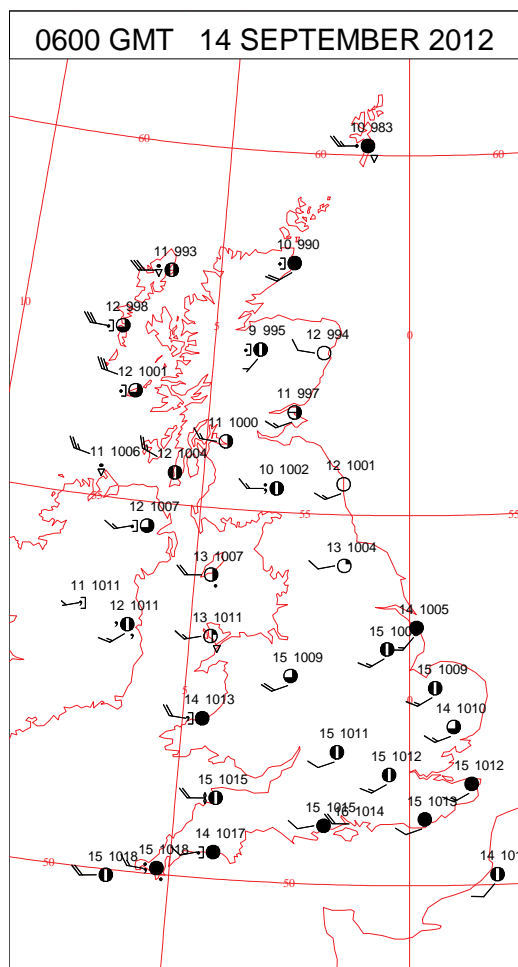
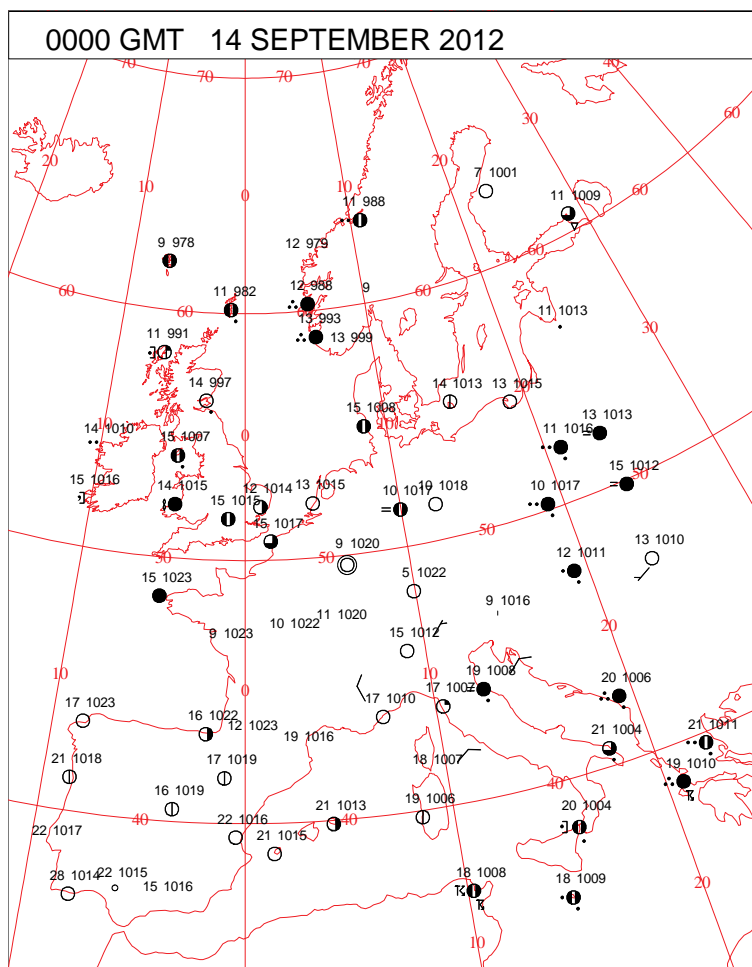


# DAILY WEATHER SUMMARY



Friday 14 September 2012

## SURFACE REPORTS

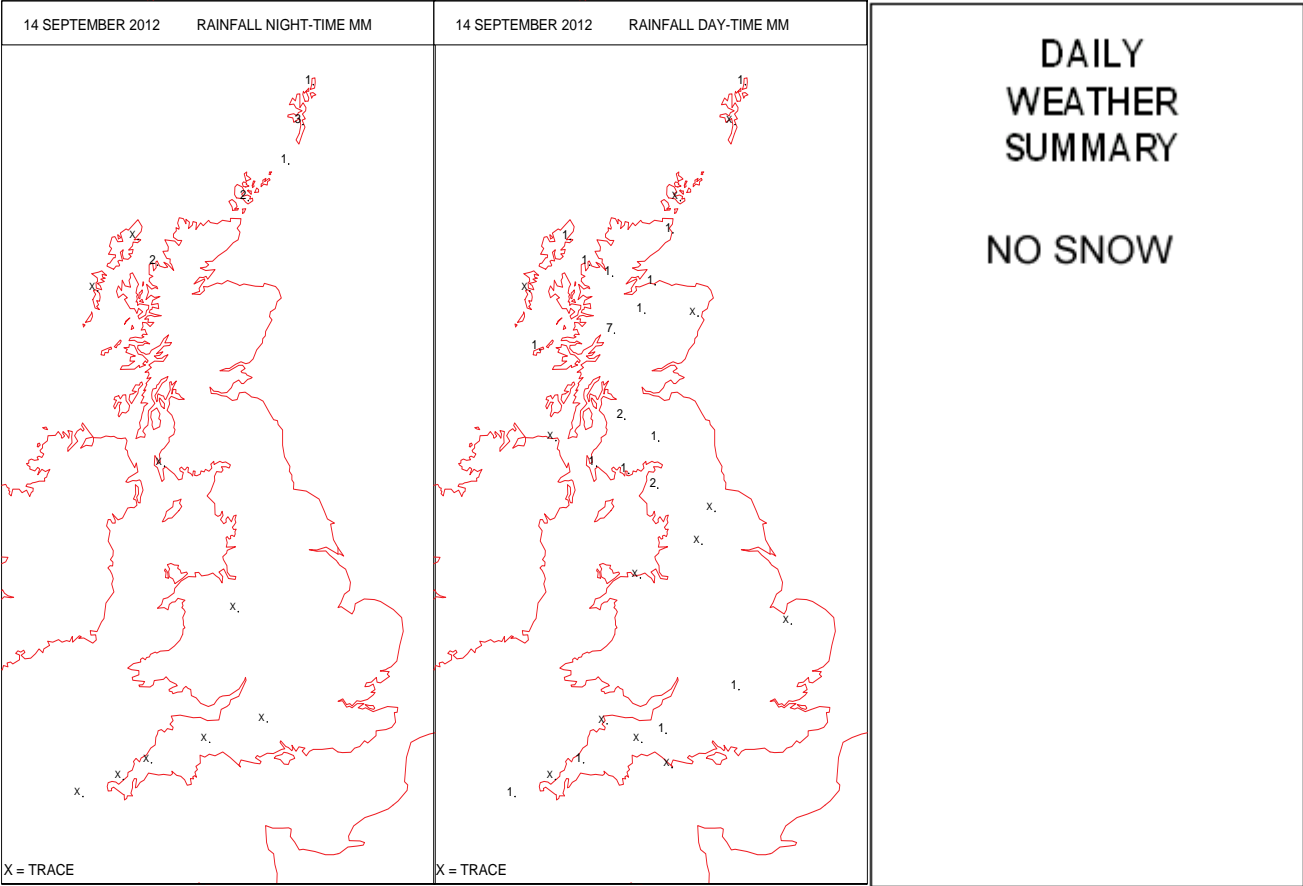
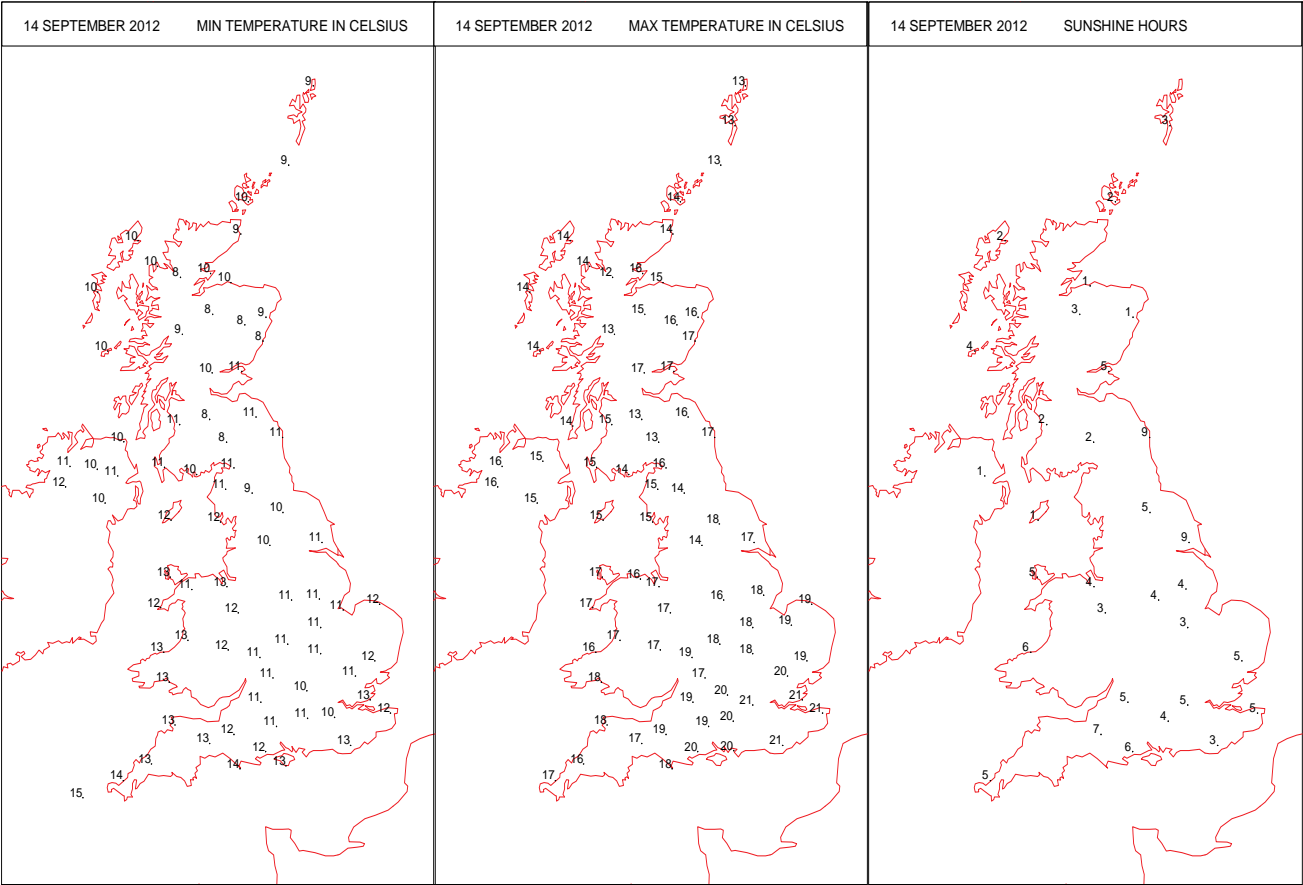




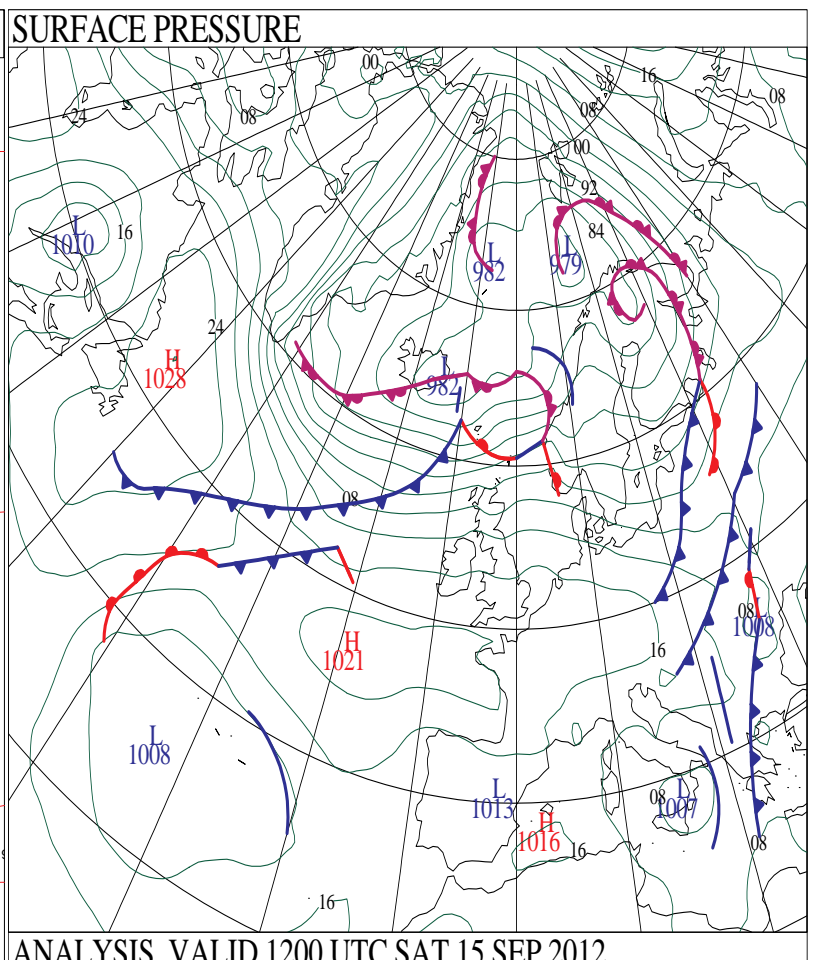
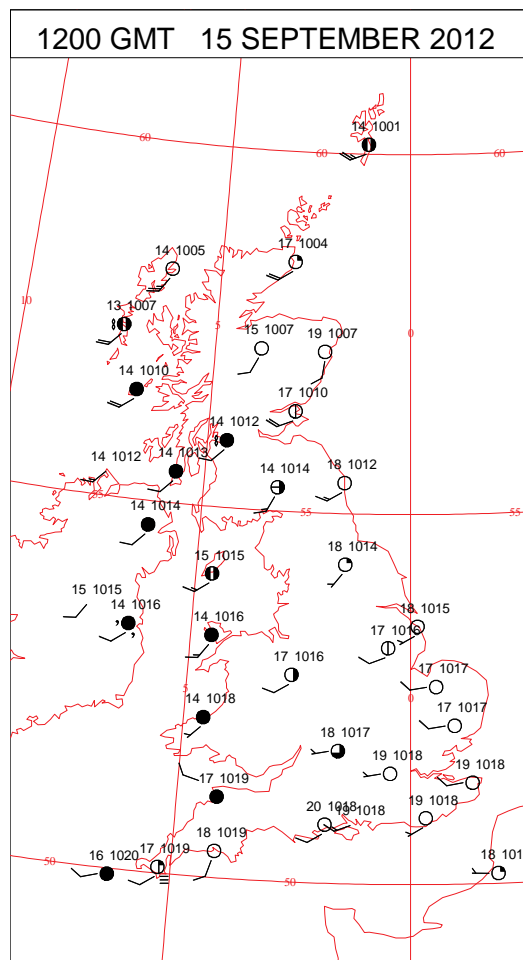
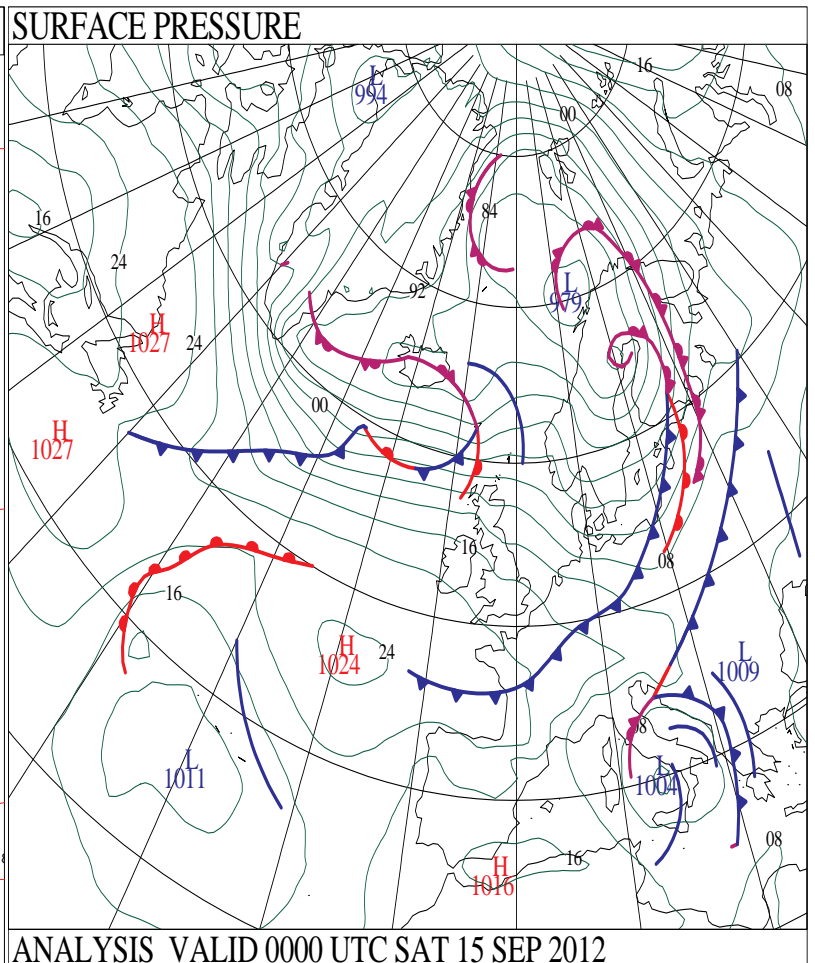
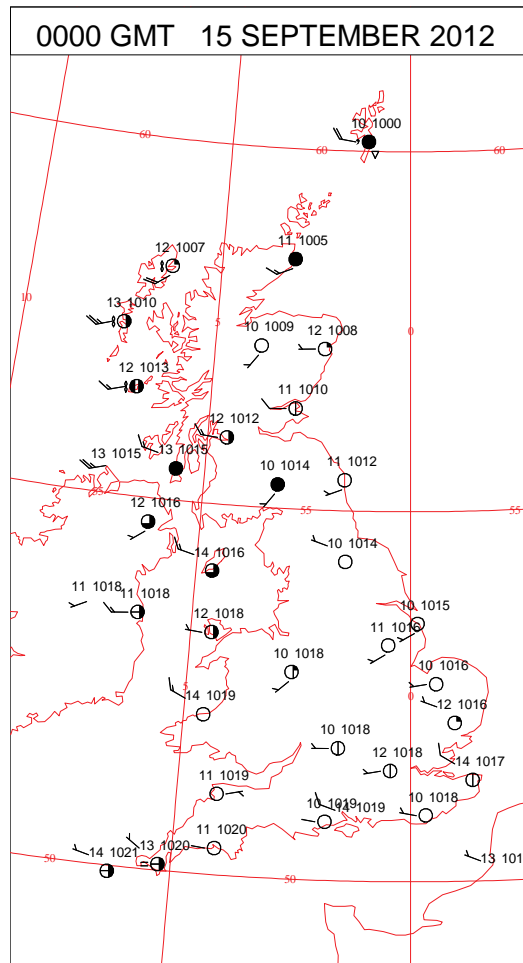
# SIGNIFICANT WEATHER

0600 GMT 14 SEPTEMBER 2012	SIG WEATHER	1200 GMT 14 SEPTEMBER 2012	SIG WEATHER	<p><b>Summary of UK Weather for Friday 14 September 2012.</b></p> <p>Through the early hours, outbreaks of rain across northern England, southern Scotland and Northern Ireland moved erratically southwards into Wales, the Midlands and south-west England by dawn.</p> <p>To the south of this rainband it was mainly dry, although cloudy.</p> <p>To the north, showers developed, turning heavy and slow moving in north-western parts of Scotland.</p> <p>It was also very windy, with gales in parts of Scotland and over high ground in northern England and Wales. Gusts reached 95 knots on Cairngorm summit in the early morning.</p> <p>Overnight temperatures were generally rather warm for the time of year.</p> <p>The remnants of the rainband cleared the south coast fairly quickly through the morning. Scattered showers continued to develop behind, especially in Scotland, Northern Ireland and north-west England, with bright and sunny spells across much of the U.K.</p> <p>It remained breezy, although winds steadily eased through the day, with showers dying away through the evening.</p> <p>Daytime temperatures were generally around average for the time of year, although some eastern areas, which saw most in the way of sunshine, were rather warm.</p>
1800 GMT 14 SEPTEMBER 2012	SIG WEATHER	0000 GMT 15 SEPTEMBER 2012	SIG WEATHER	<p><b>EXTREMES</b></p> <p><b>Highest Maximum:</b> 21.3 Manston, Kent</p> <p><b>Lowest Maximum:</b> 12.0 Loch Glascarnoch, Ross-Shire</p> <p><b>Lowest Minimum:</b> 7.6 Aboyne No2, Aberdeenshire</p> <p><b>Lowest Grass Minimum:</b> 6.7 Loch Glascarnoch, Ross-Shire</p> <p><b>Most Rain:</b> 7.2 Tulloch Bridge, Inverness-Shire</p> <p><b>Most Sun:</b> 9.1 Boulmer, Northumberland</p>

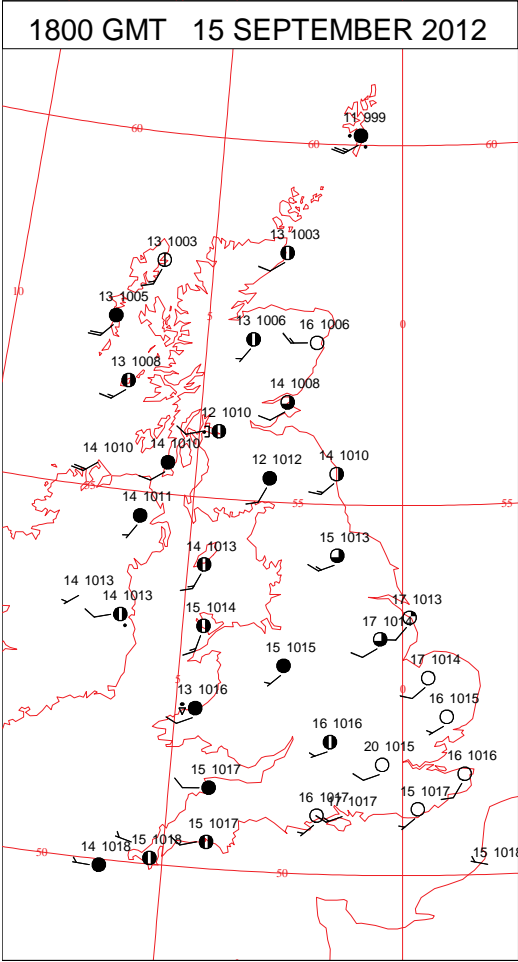
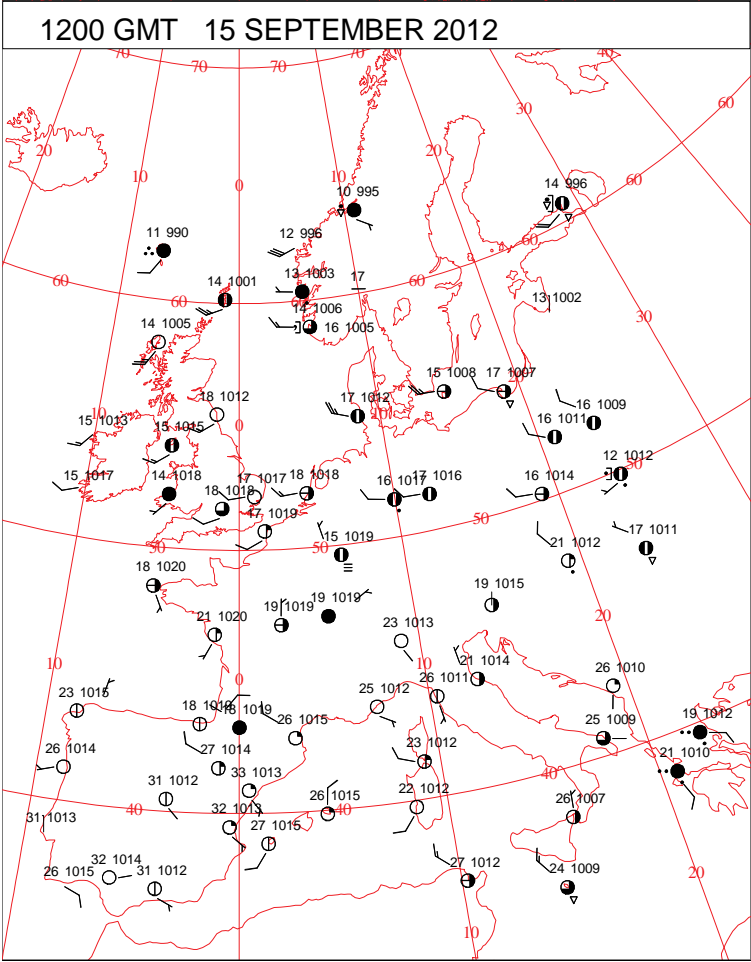
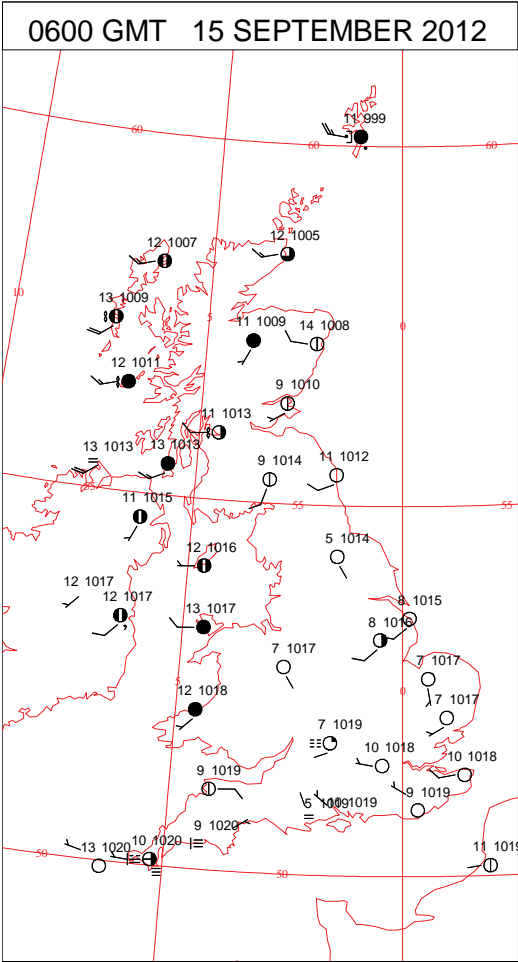
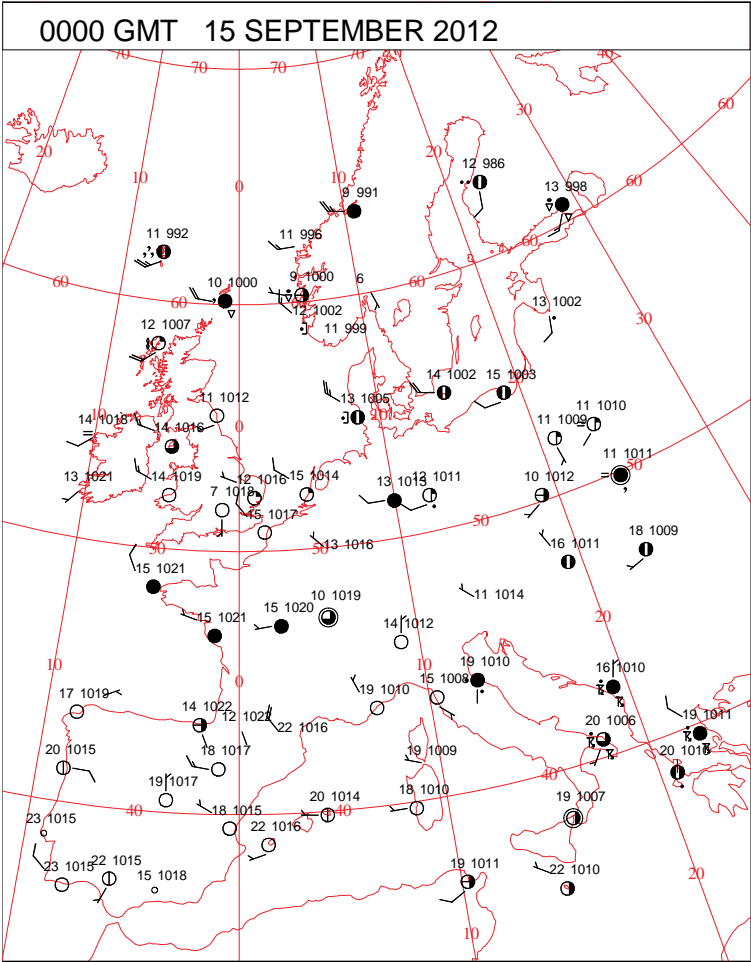
DAILY CLIMATE DATA



# DAILY WEATHER SUMMARY



SURFACE REPORTS

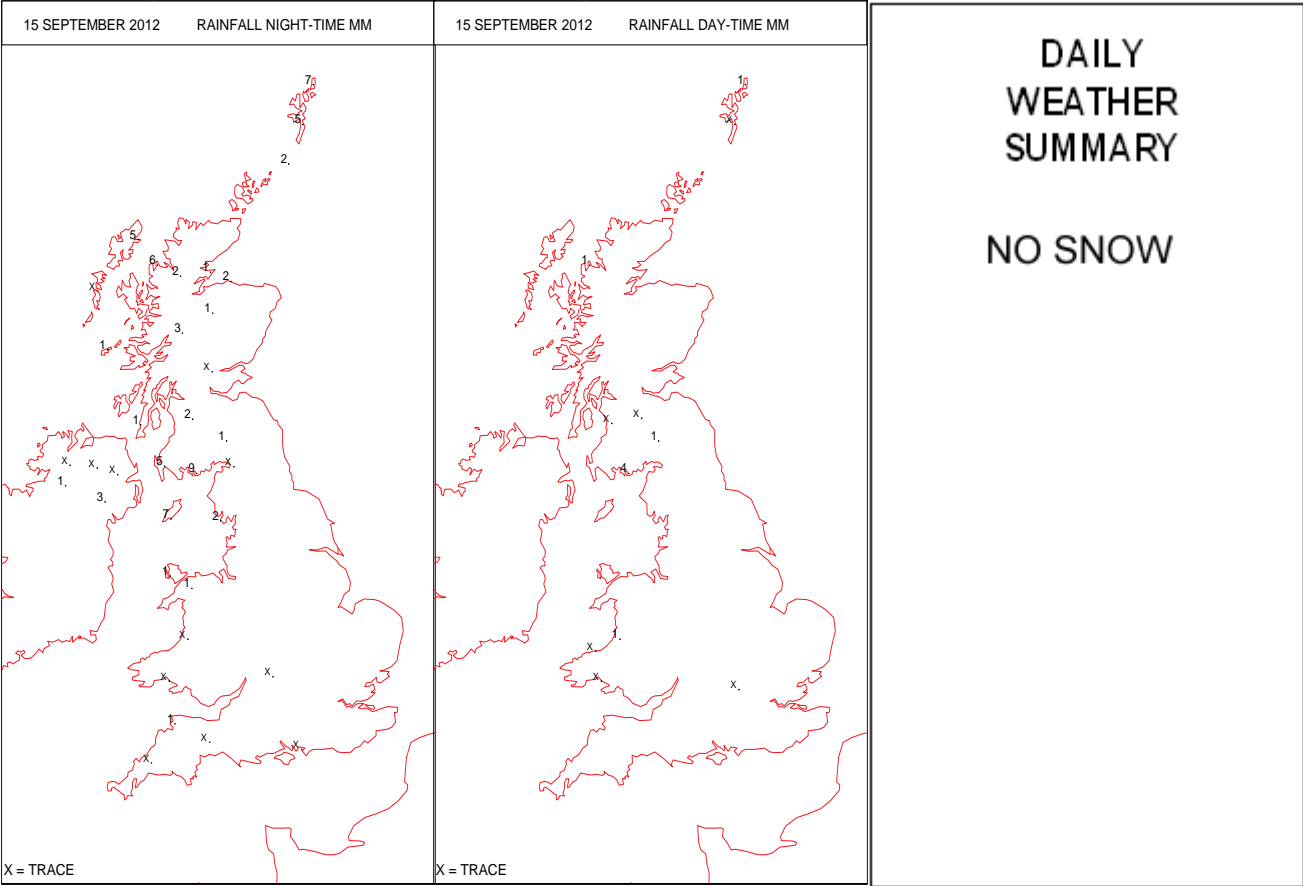
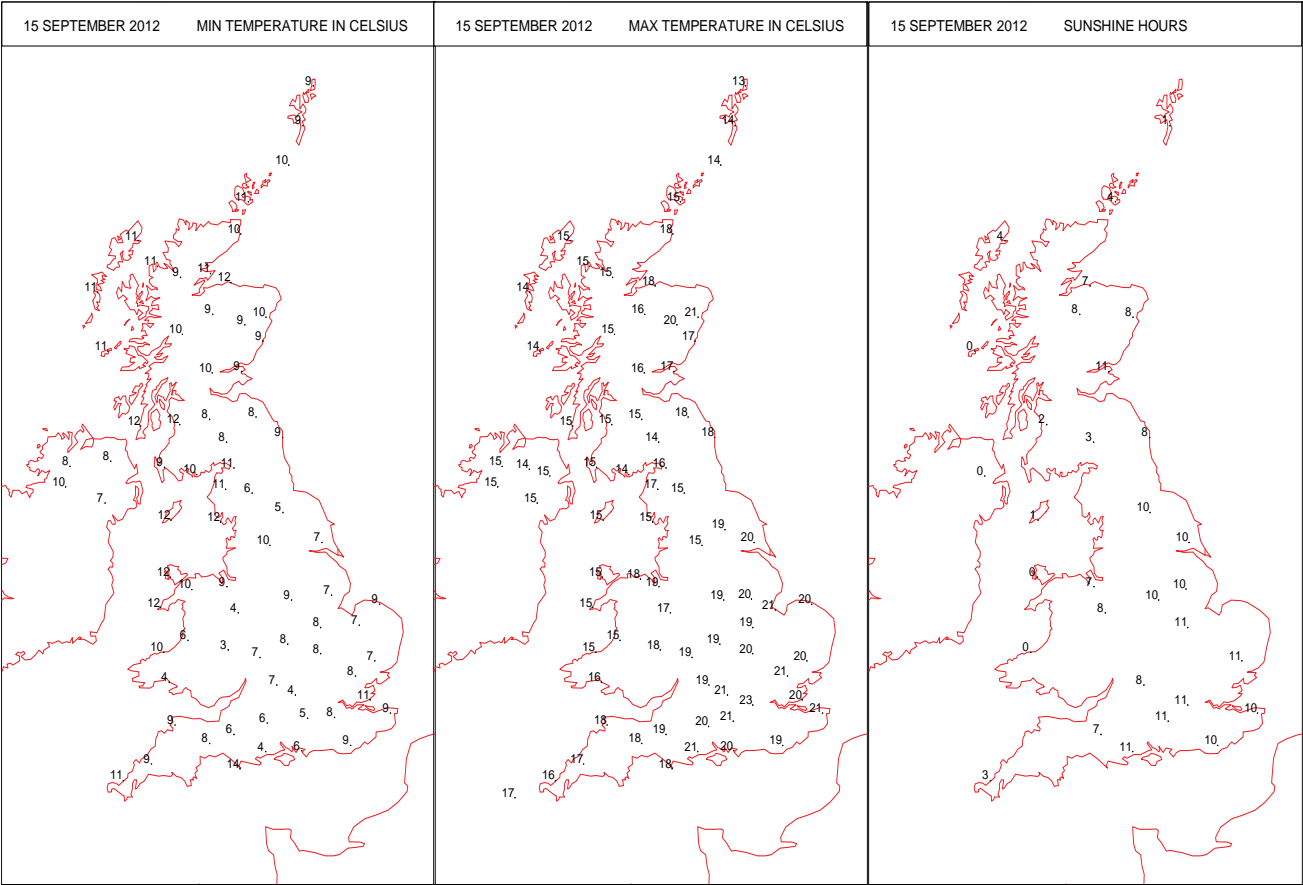


# SIGNIFICANT WEATHER

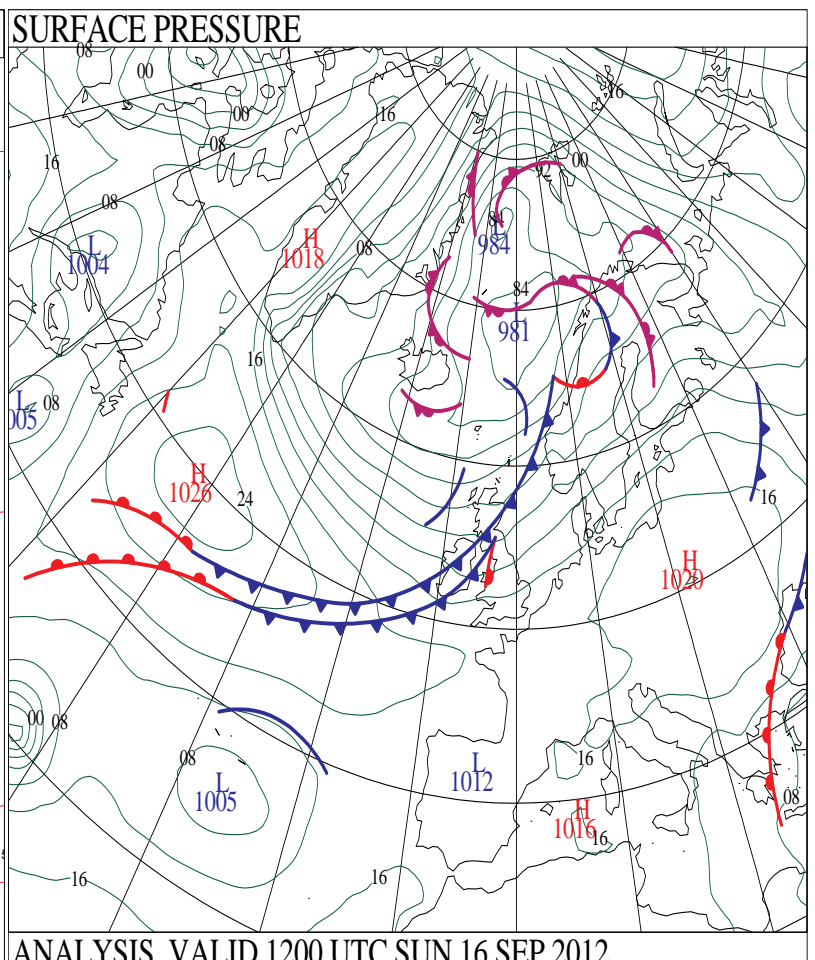
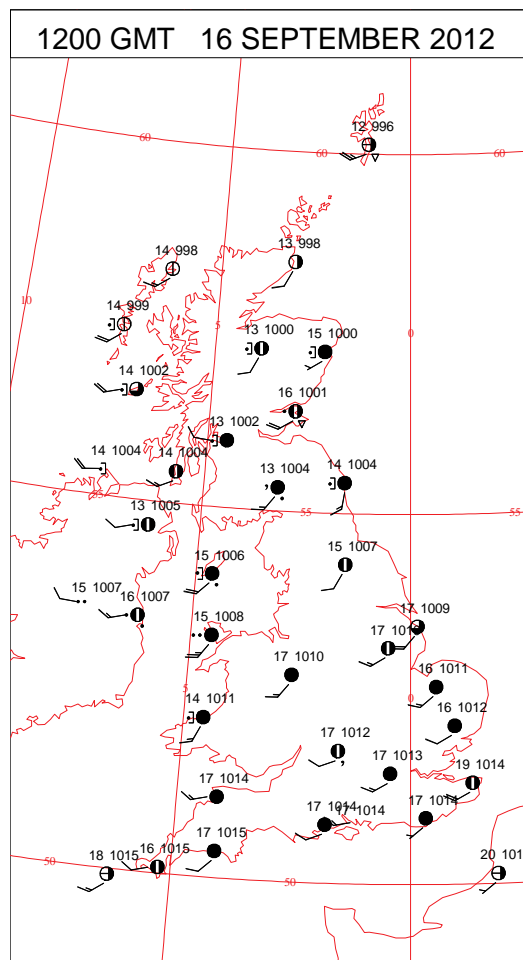
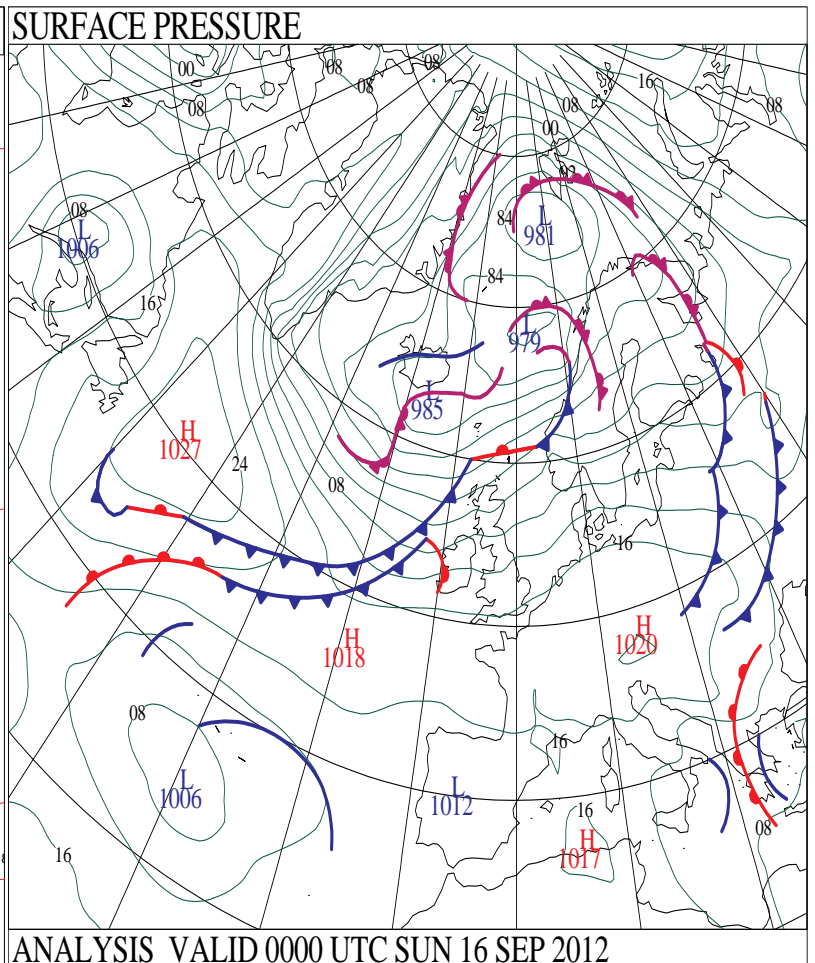
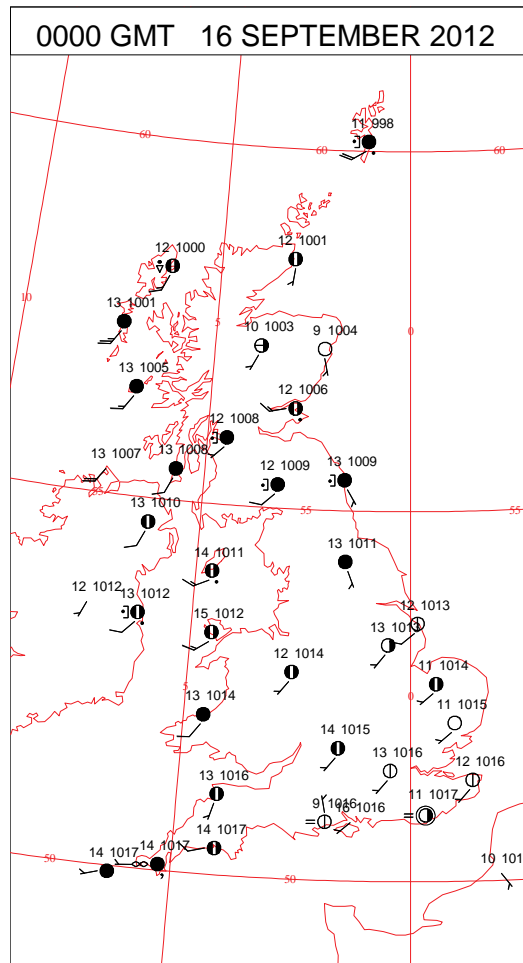
0600 GMT 15 SEPTEMBER 2012	SIG WEATHER	1200 GMT 15 SEPTEMBER 2012	SIG WEATHER	<p><b>Summary of UK Weather for Saturday 15 September 2012.</b></p> <p>It was a largely dry night, with clear spells, particularly in the east. However, there were outbreaks of rain across north-west Scotland.</p> <p>Mist and fog patches developed across the south-west of England and south Wales, but these soon dispersed after sunrise.</p> <p>During the day, there was something of an east-west split in the weather across the country.</p> <p>Western areas remained largely cloudy, with the cloud thick enough to produce a little drizzle around some western coasts and hills. Some drizzly showers also developed across parts of Northern Ireland.</p> <p>To the east, the cloud was well broken, with areas such as Aberdeenshire, and south-east England seeing predominantly sunny conditions all day.</p> <p>It was a windy day across the northern half of the U.K., with gusts to around gale force across Shetland.</p> <p>Temperatures also saw a marked divide across the country, with many western areas a little below average, but widely above average in the sunnier east.</p>
1800 GMT 15 SEPTEMBER 2012	SIG WEATHER	0000 GMT 16 SEPTEMBER 2012	SIG WEATHER	<p><b>EXTREMES</b></p> <p><b>Highest Maximum:</b> 22.9 Heathrow, Greater London</p> <p><b>Lowest Maximum:</b> 13.2 Baltasound No2, Shetland</p> <p><b>Lowest Minimum:</b> 3.7 Benson, Oxfordshire</p> <p><b>Lowest Grass Minimum:</b> 0.2 Shawbury, Shropshire</p> <p><b>Most Rain:</b> 13.0 Dundrennan, Kirkcudbrightshire</p> <p><b>Most Sun:</b> 11.1 Odiham, Hampshire</p>



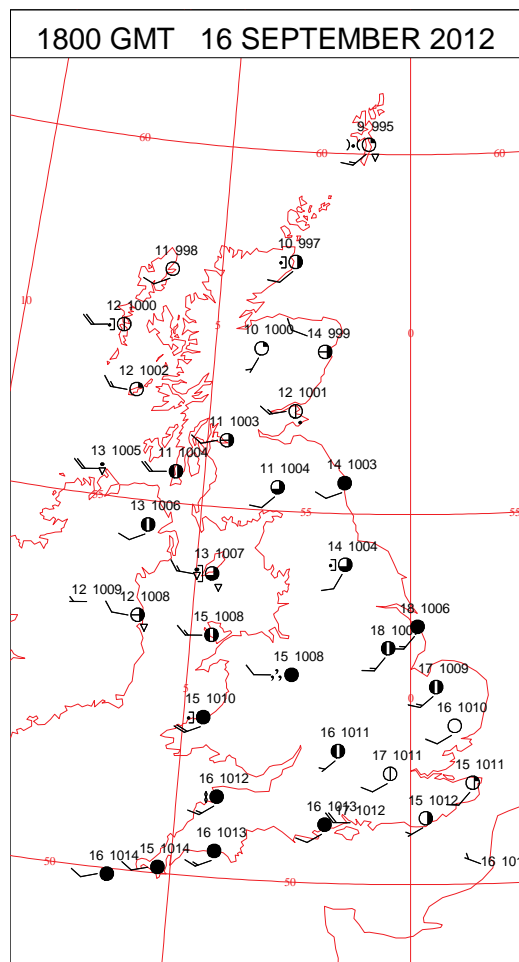
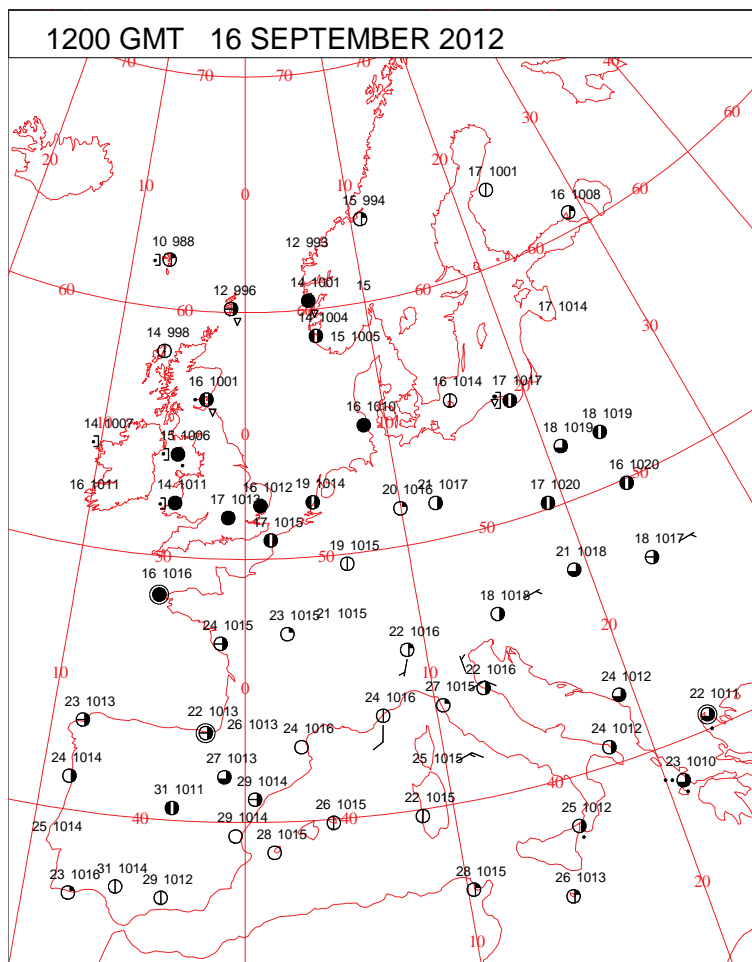
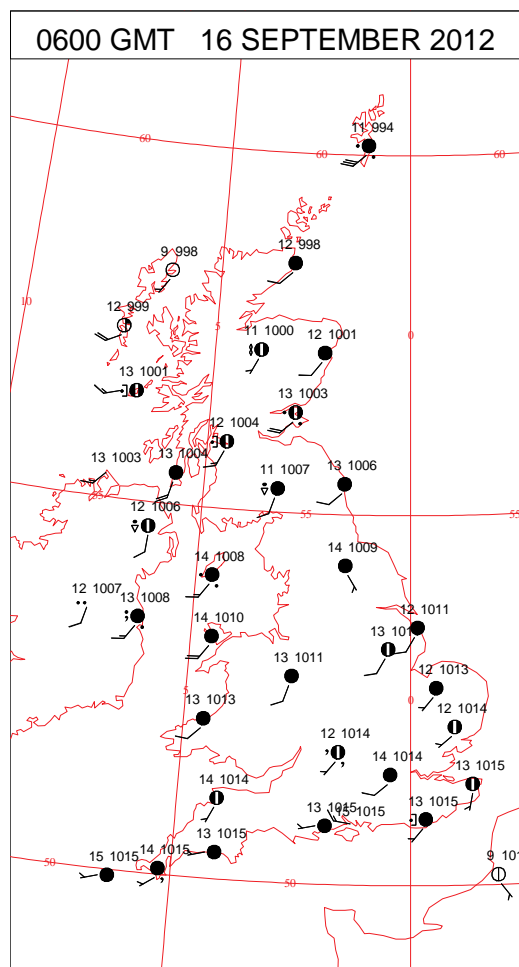
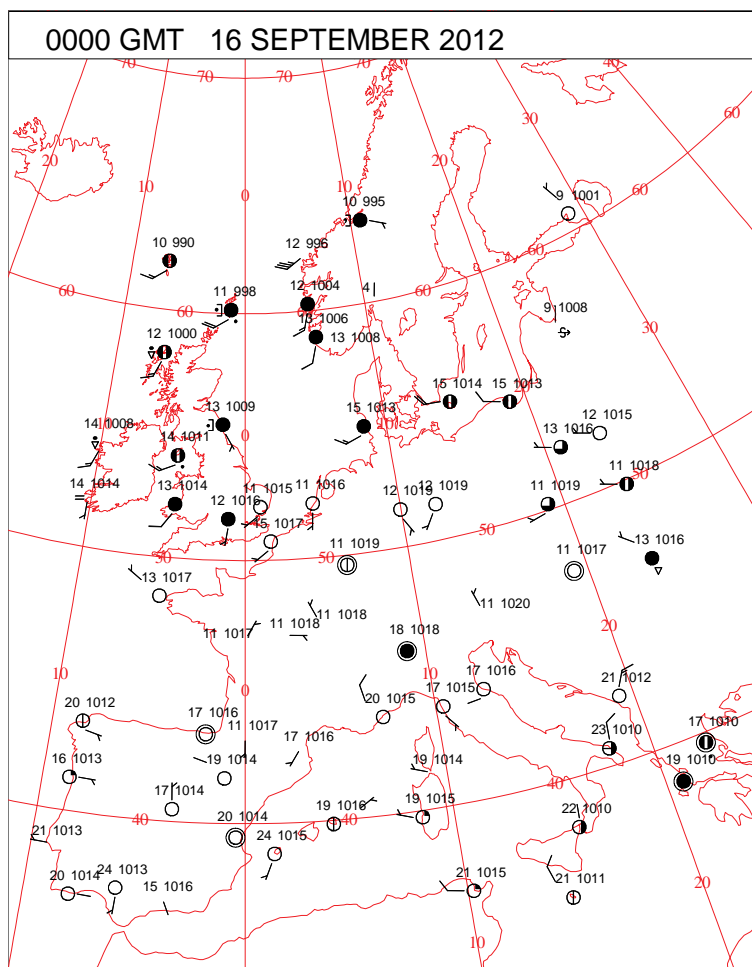
DAILY CLIMATE DATA



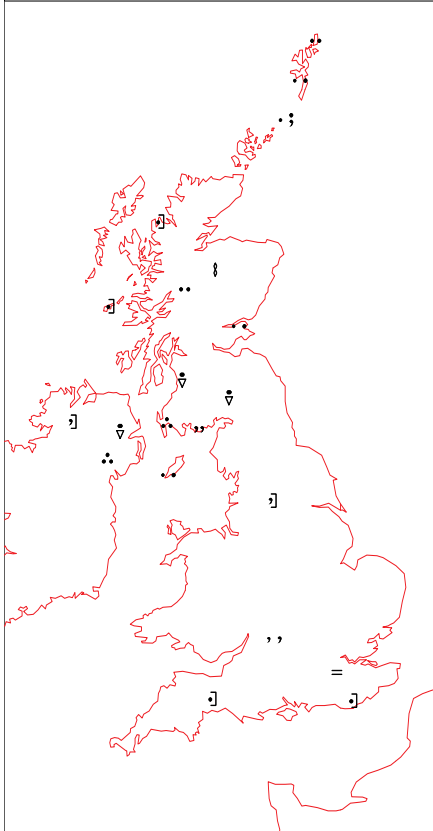
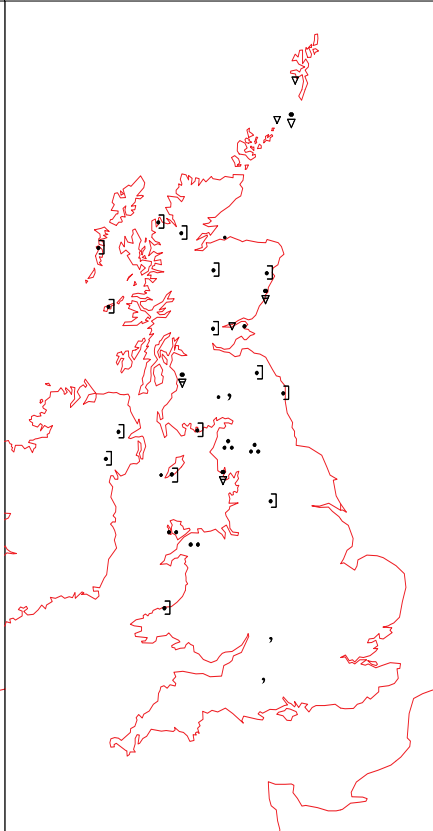
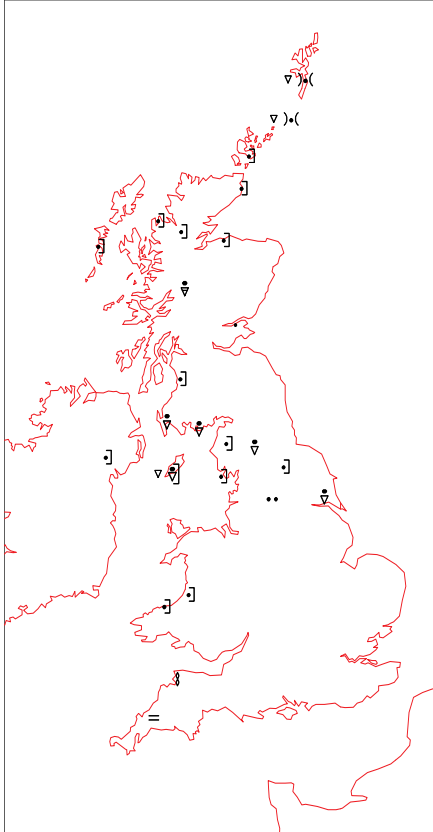
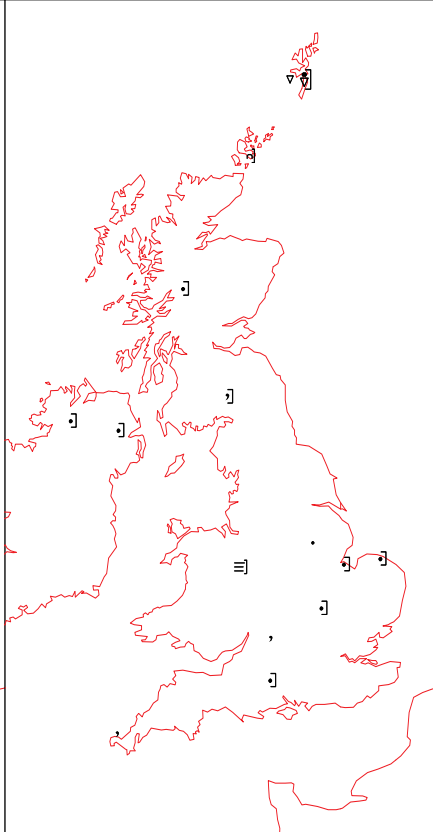
# DAILY WEATHER SUMMARY



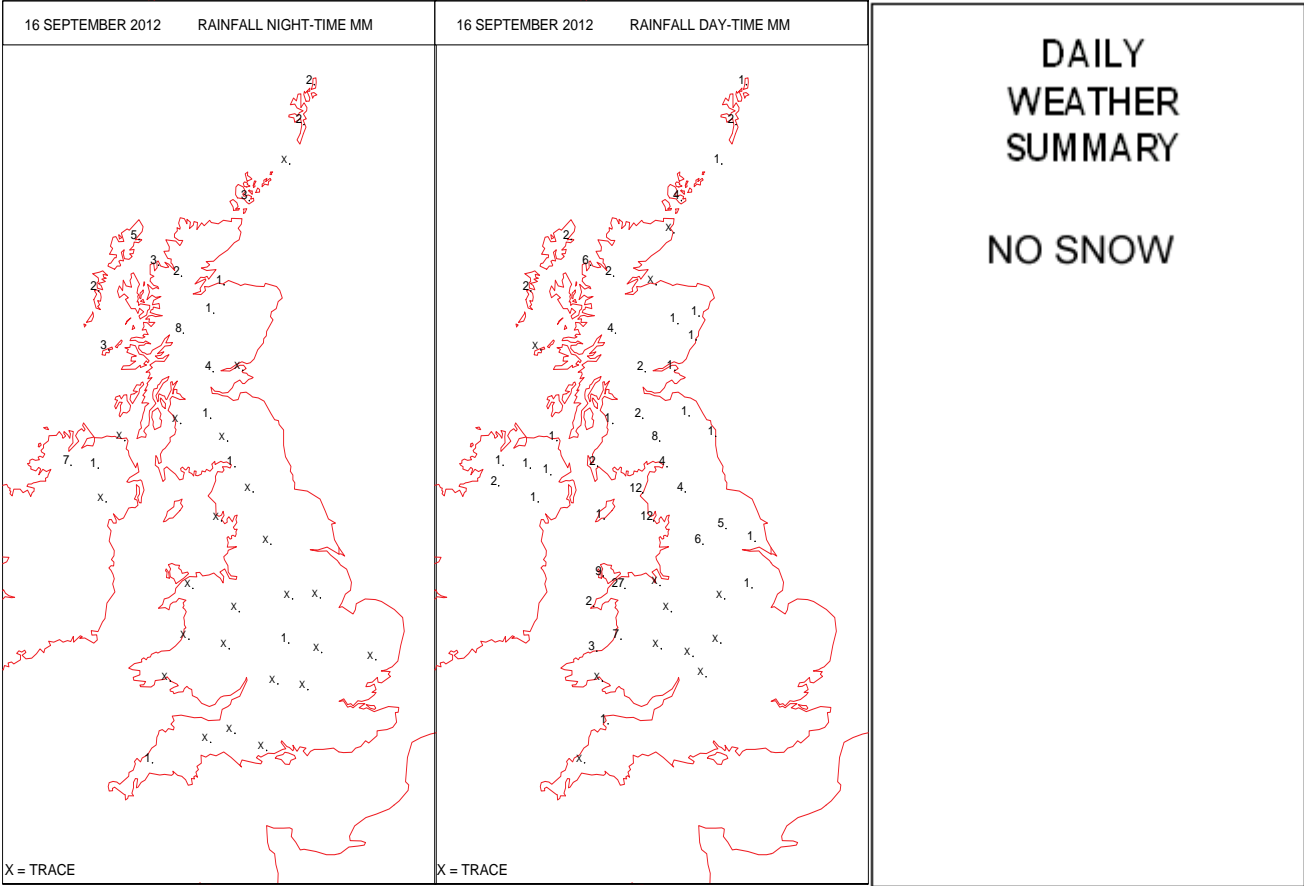
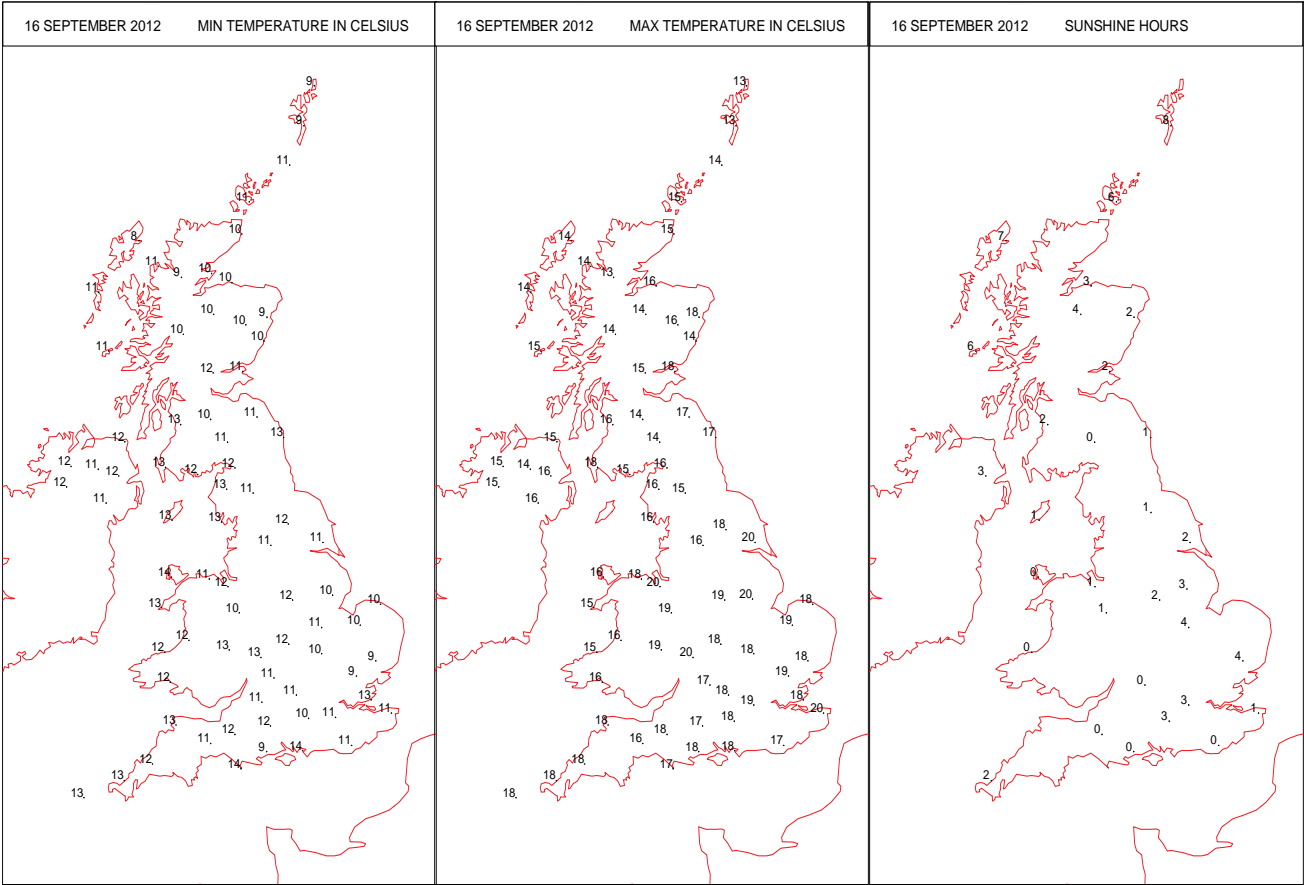
# SURFACE REPORTS



# SIGNIFICANT WEATHER

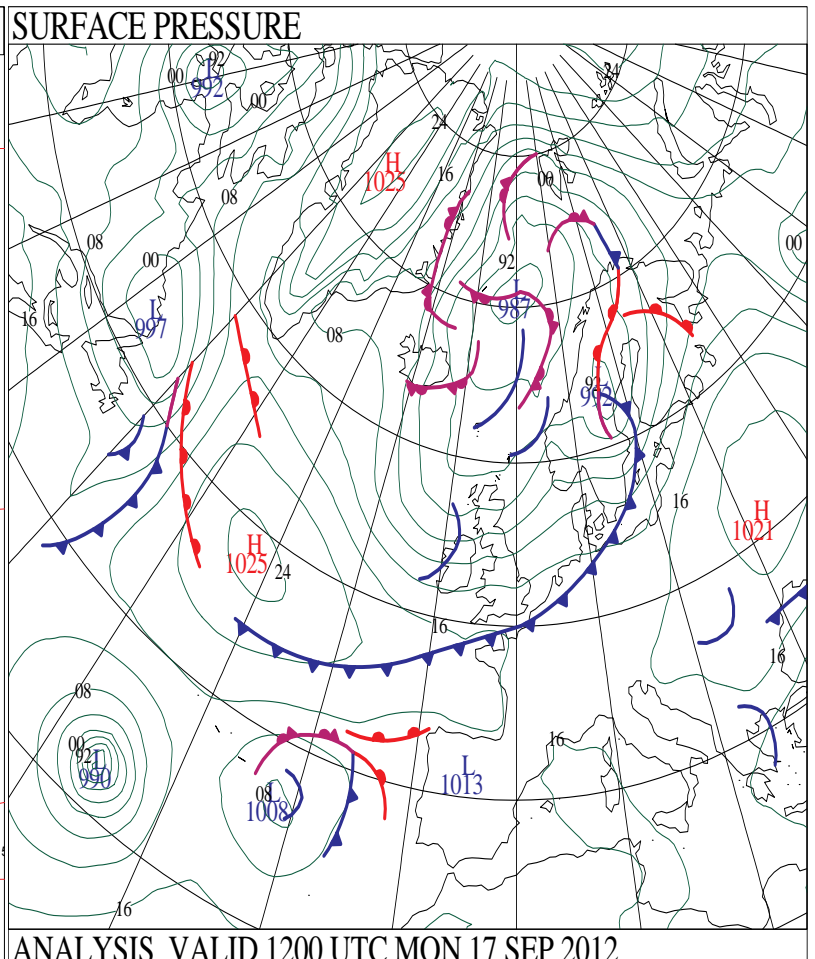
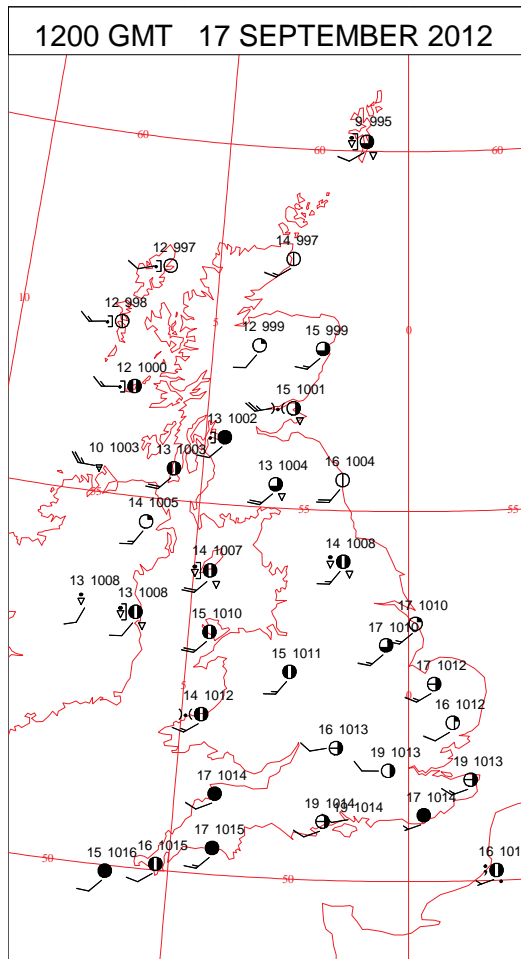
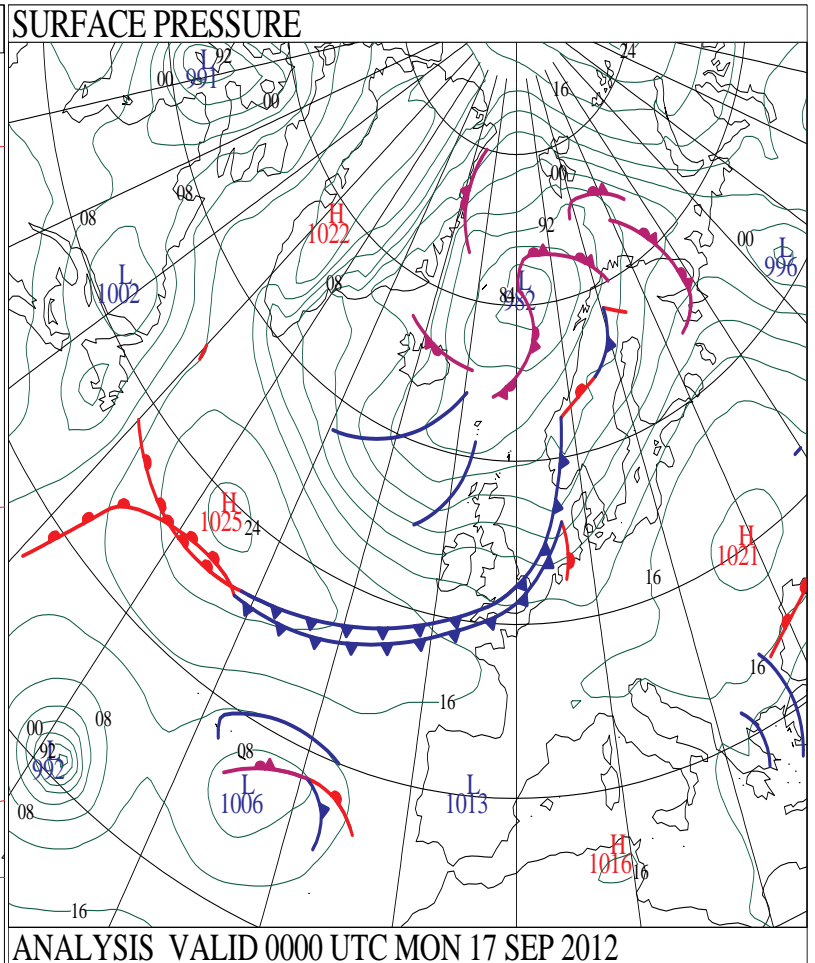
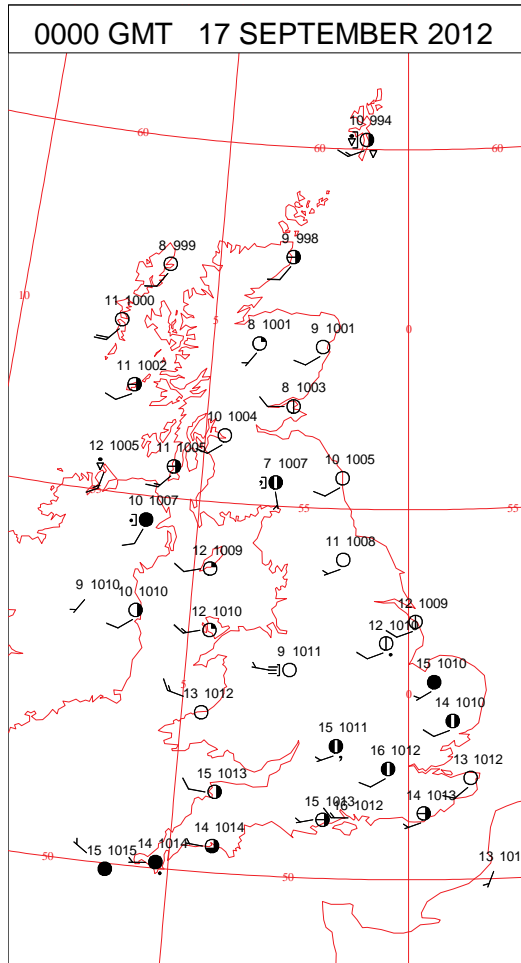
0600 GMT 16 SEPTEMBER 2012	SIG WEATHER	1200 GMT 16 SEPTEMBER 2012	SIG WEATHER	<p><b>Summary of UK Weather for Sunday 16 September 2012.</b></p> <p>Any clear spells in the south-east tended to cloud over during the night, so it became largely cloudy for most parts. The cloud was thicker in the north and west, where there was some patchy rain through the early hours, then some heavier and more persistent rain across Northern Ireland towards dawn.</p> <p>It was a relatively mild night.</p> <p>During the day, the rain in the north-west formed two main bands as it moved south-eastward. One of the rain bands became very narrow by the afternoon, but also locally very heavy, especially across north-west England and north-west Wales.</p> <p>Sunny spells and blustery showers followed the rain across Northern Ireland and western Scotland.</p> <p>Southern and eastern England and Wales saw a dry day, with cloud breaking a little before dusk for some late sunshine.</p> <p>Temperatures were generally close to or a little below average for the time of year.</p>
				
1800 GMT 16 SEPTEMBER 2012	SIG WEATHER	0000 GMT 17 SEPTEMBER 2012	SIG WEATHER	<p><b>EXTREMES</b></p> <p><b>Highest Maximum:</b> 19.9 Leconfield, Humberside</p> <p><b>Lowest Maximum:</b> 12.8 Lerwick, Shetland</p> <p><b>Lowest Minimum:</b> 8.4 Stornoway Airport, Western Isles</p> <p><b>Lowest Grass Minimum:</b> 6.2 Stornoway Airport, Western Isles</p> <p><b>Most Rain:</b> 27.8 Capel Curig No3, Gwynedd</p> <p><b>Most Sun:</b> 7.7 Lerwick, Shetland</p>
				

DAILY CLIMATE DATA

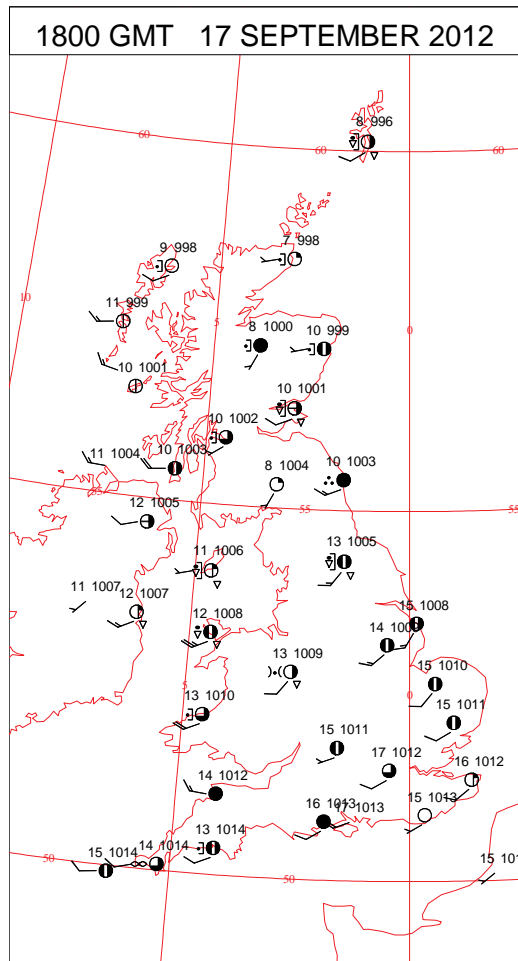
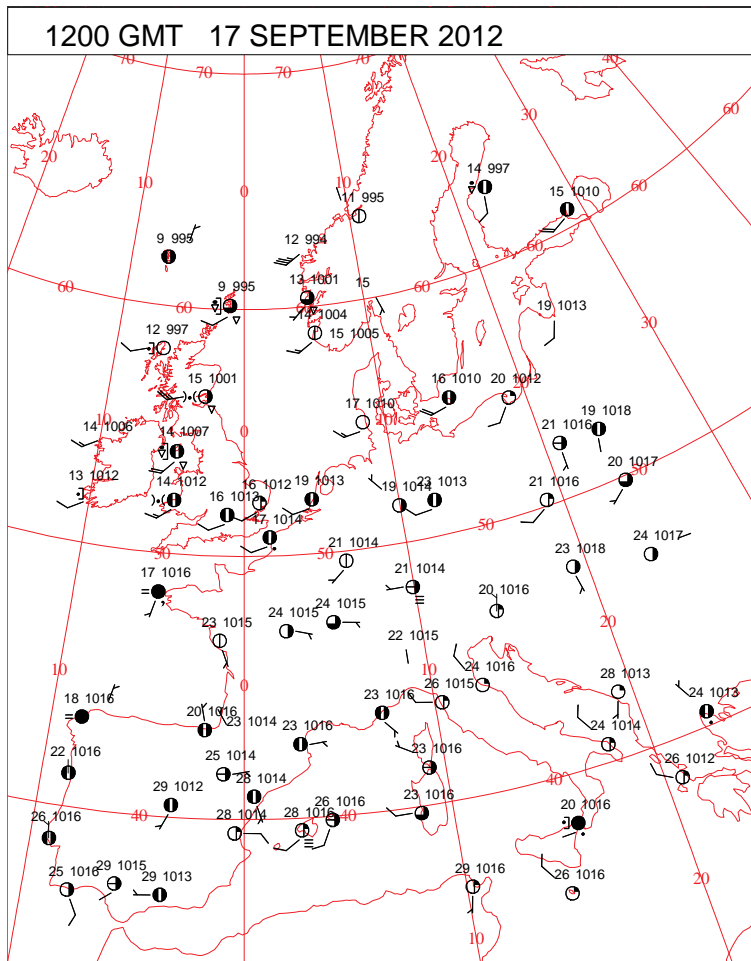
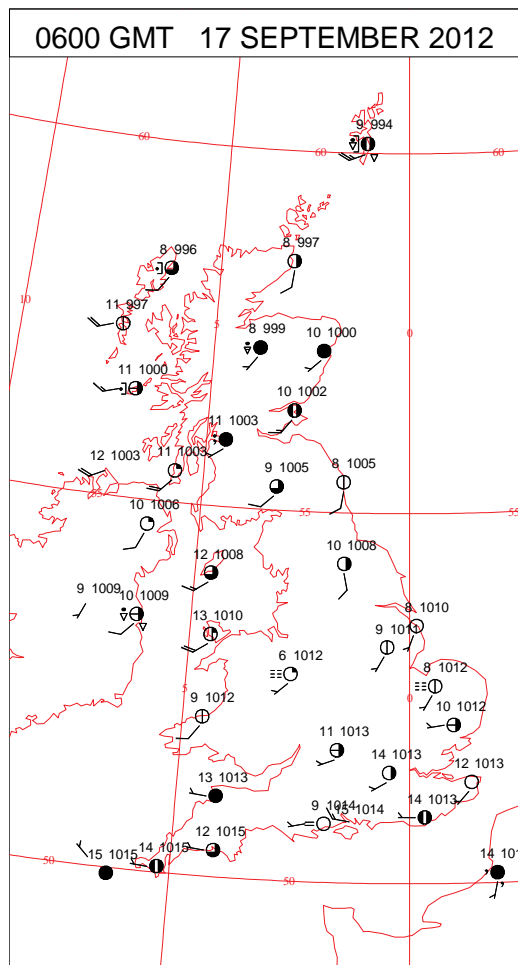
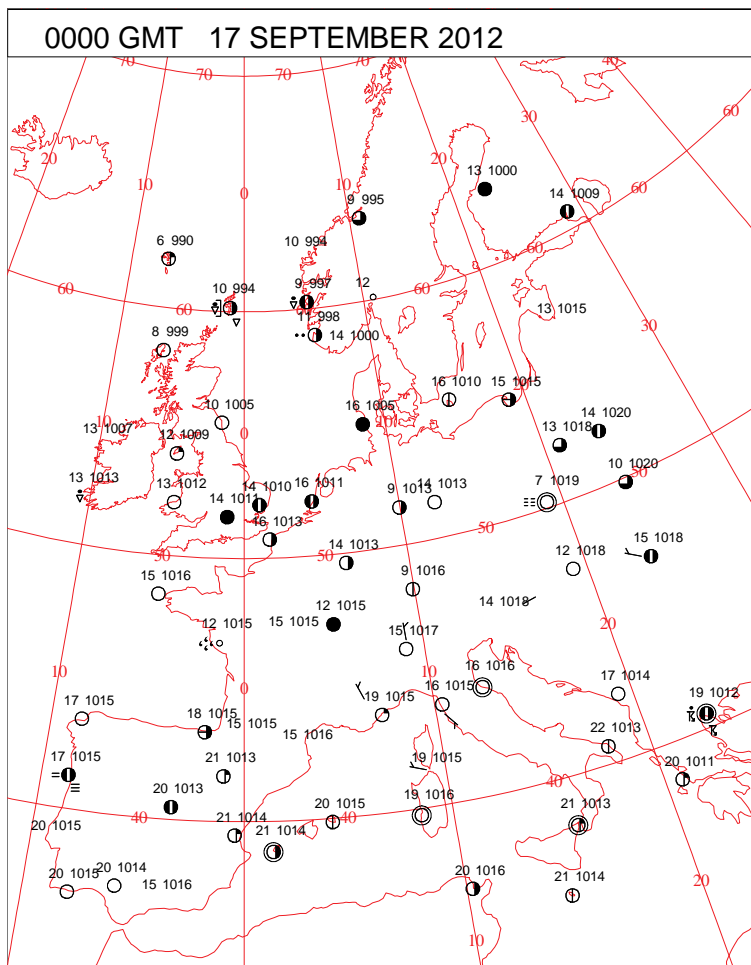




# DAILY WEATHER SUMMARY



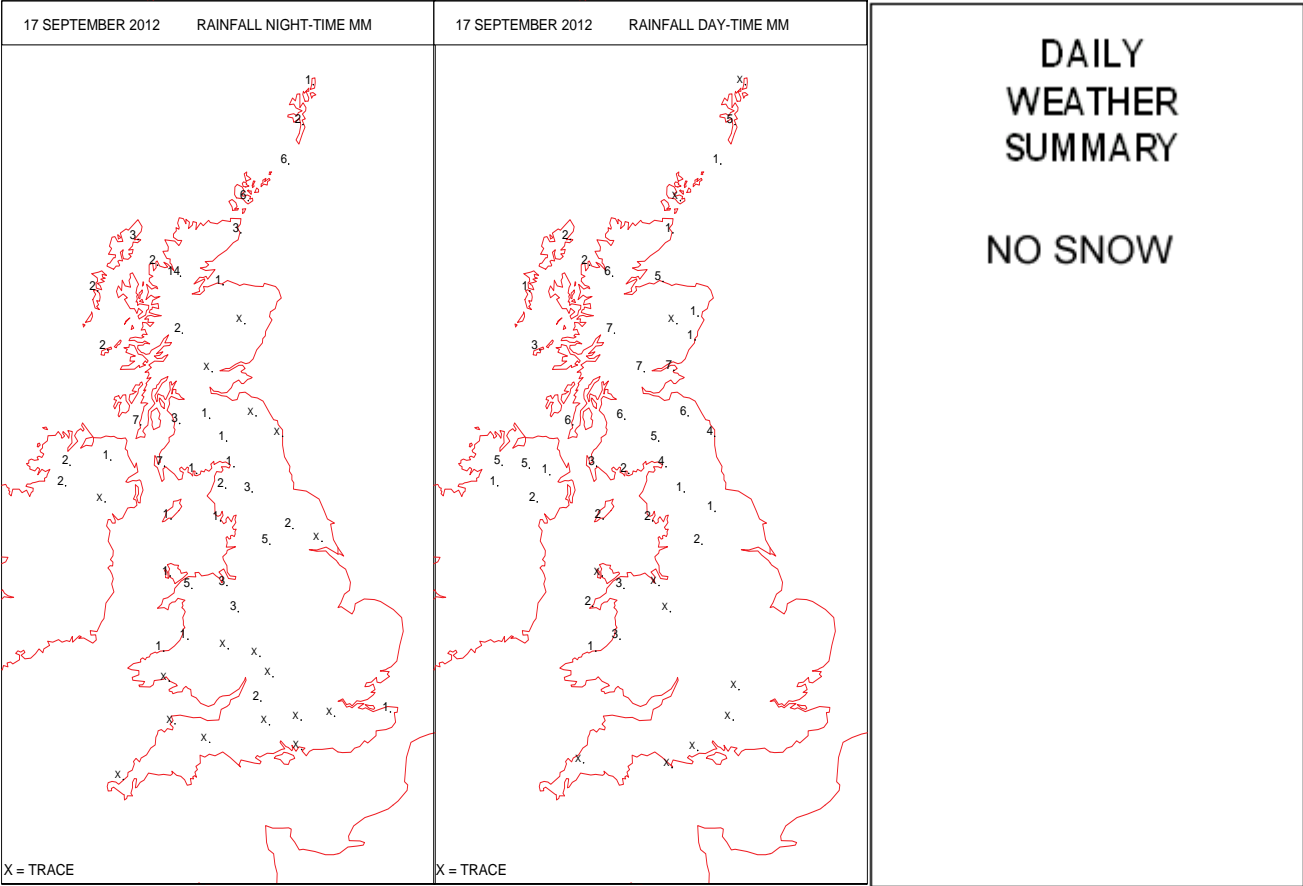
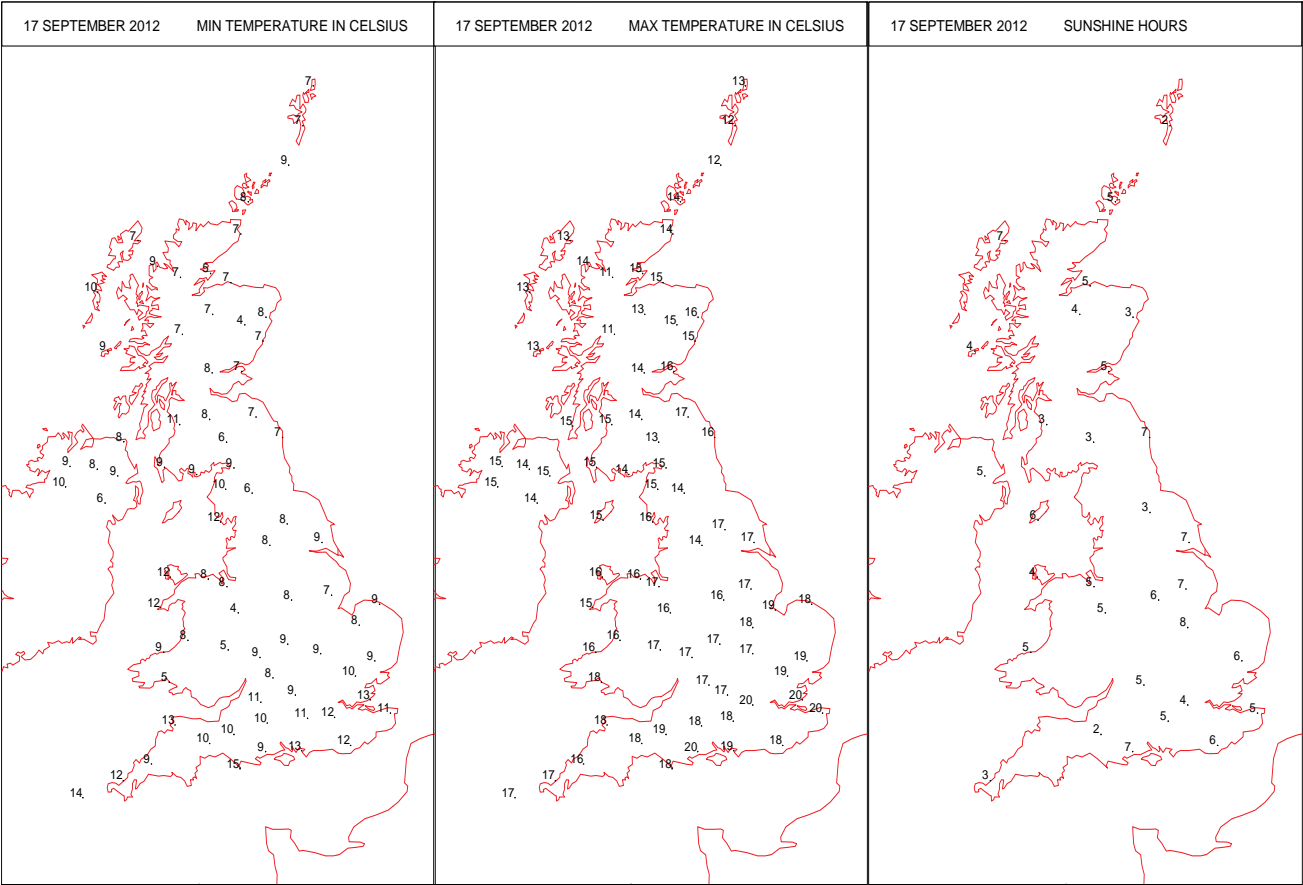
# SURFACE REPORTS



# SIGNIFICANT WEATHER

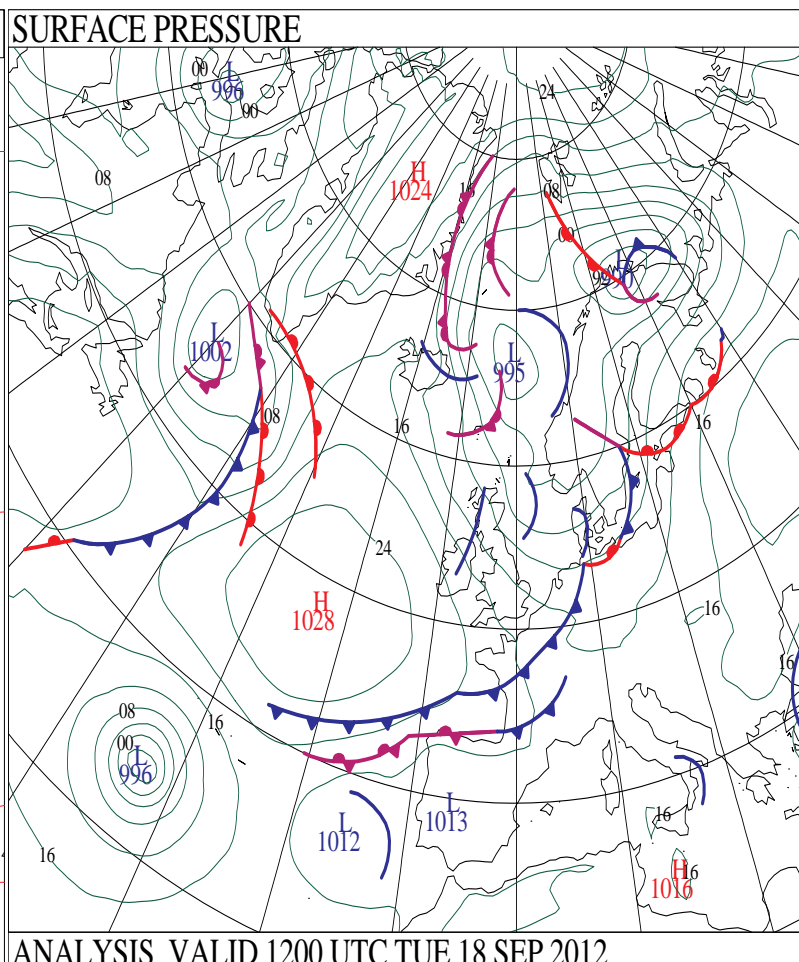
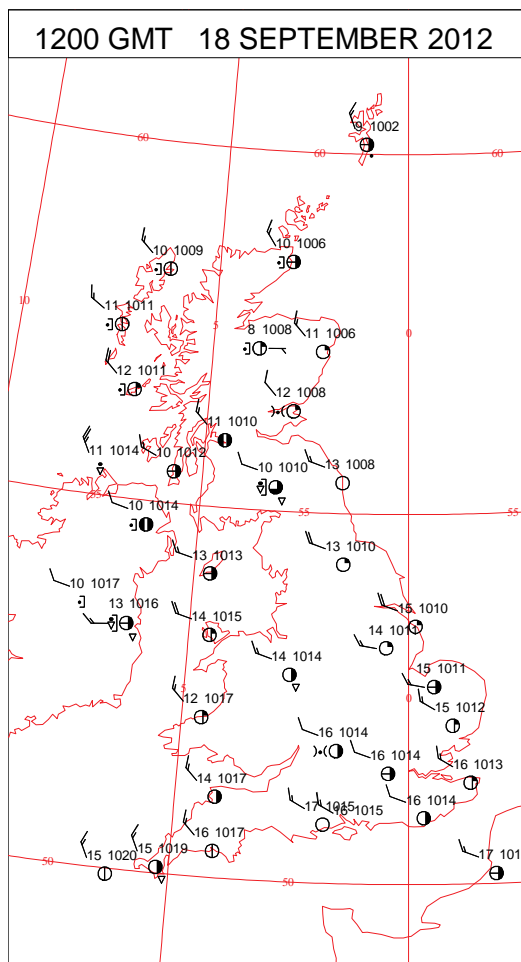
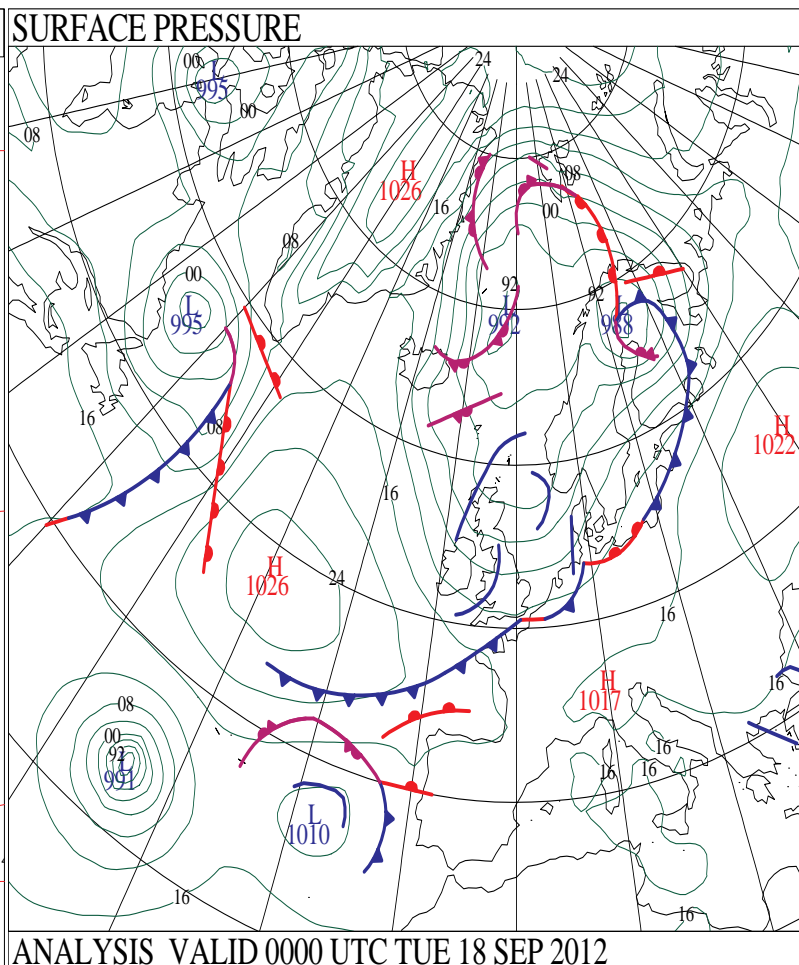
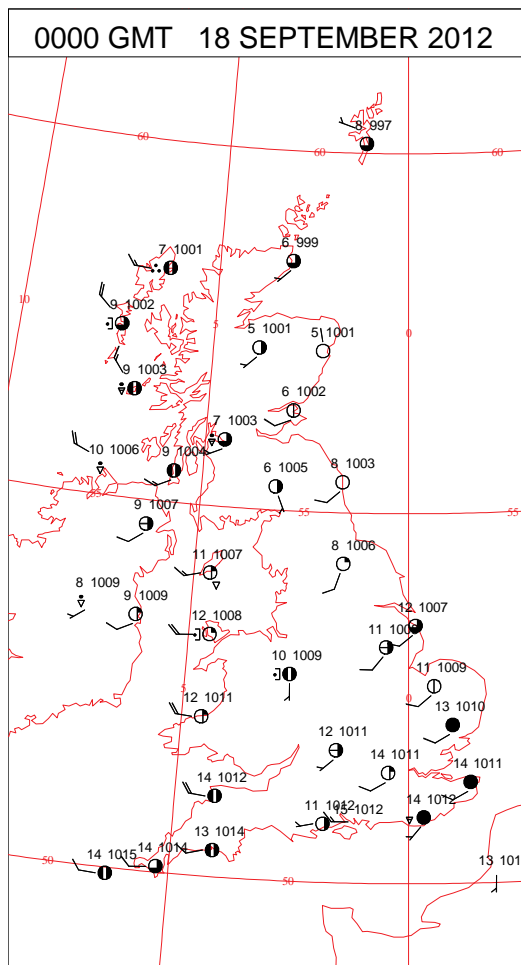
0600 GMT 17 SEPTEMBER 2012	SIG WEATHER	1200 GMT 17 SEPTEMBER 2012	SIG WEATHER	<p><b>Summary of UK Weather for Monday 17 September 2012.</b>  Overnight, frequent and heavy showers affected western areas of Scotland, as well as a scattering of heavy showers across Northern Ireland. There were isolated showers across parts of northern England, but elsewhere it was a largely dry night.</p> <p>There was a wide range of overnight temperatures, with chilly temperatures in some rural areas of central England under any prolonged clear spells.</p> <p>It was bright and breezy for many through the day with sunshine and showers, these heaviest and most frequent towards the north and west, with predominantly dry and bright conditions across southern and eastern areas of England.</p> <p>However, it became more generally cloudy later in the afternoon across much of England and Wales, although parts of south-east England saw some sunny spells into the evening.</p> <p>Through the evening and start of the night, showers continued across some northern and western areas, but many of these gradually eased away inland. It was largely dry across southern counties, although an area of patchy light rain affected some parts for a time.</p> <p>It was rather cool across the U.K., although temperatures in the south-east were close to the average.</p>
1800 GMT 17 SEPTEMBER 2012	SIG WEATHER	0000 GMT 18 SEPTEMBER 2012	SIG WEATHER	<p><b>EXTREMES</b>  <b>Highest Maximum:</b>  20.4 Manston, Kent  <b>Lowest Maximum:</b>  11.0 Tulloch Bridge, Inverness-Shire  <b>Lowest Minimum:</b>  4.0 Shawbury, Shropshire  <b>Lowest Grass Minimum:</b>  -1.8 Tain Range, Ross-Shire  <b>Most Rain:</b>  20.2 Loch Glascarnoch, Ross-Shire  <b>Most Sun:</b>  7.7 Wittering, Cambridgeshire</p>

DAILY CLIMATE DATA





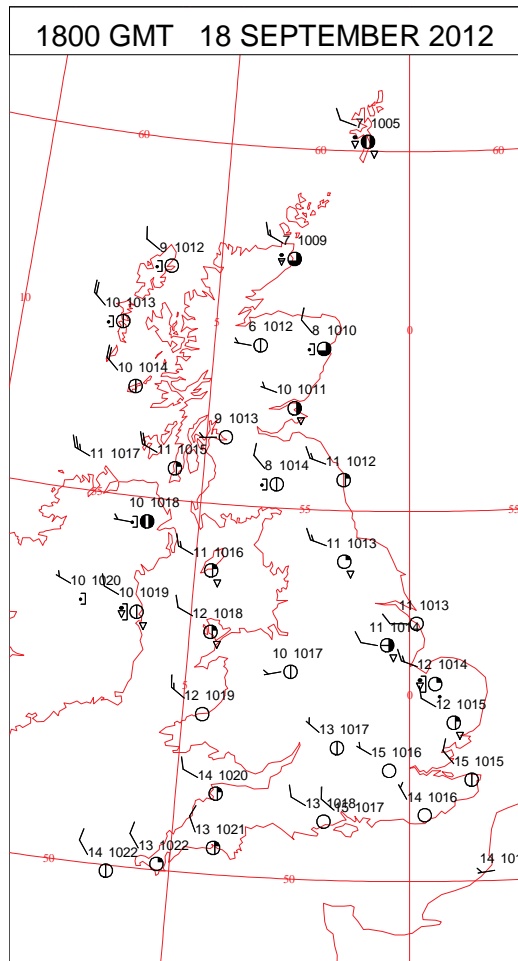
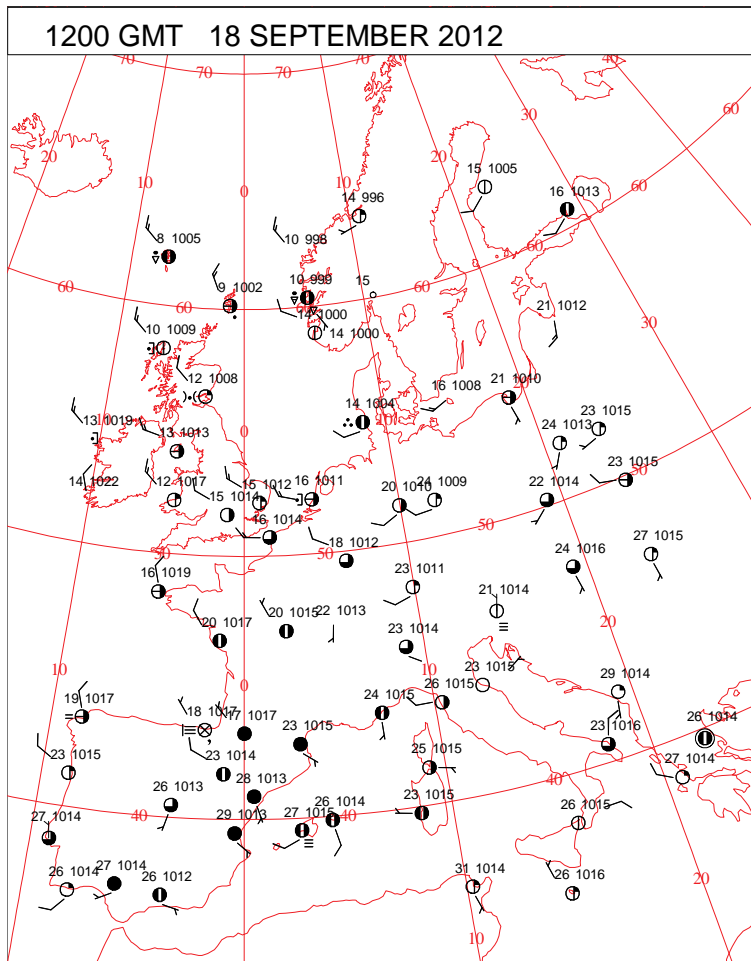
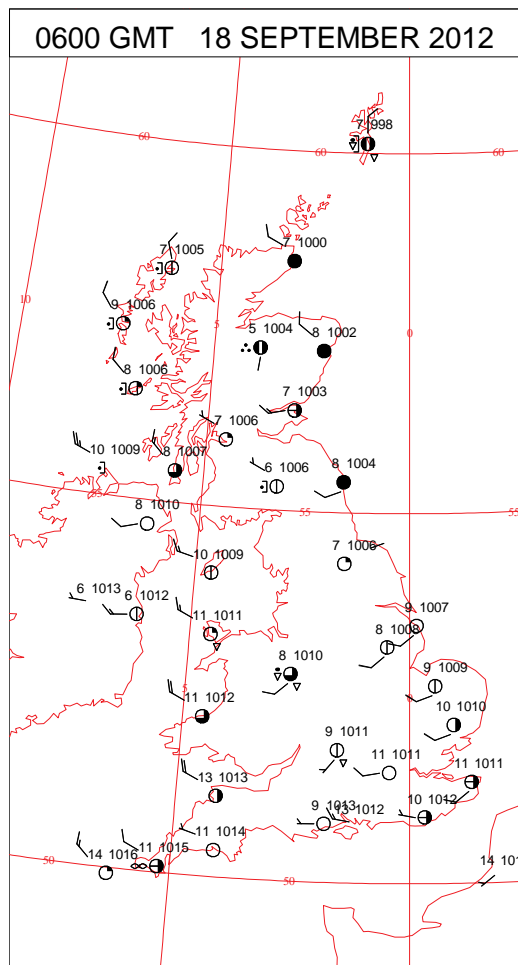
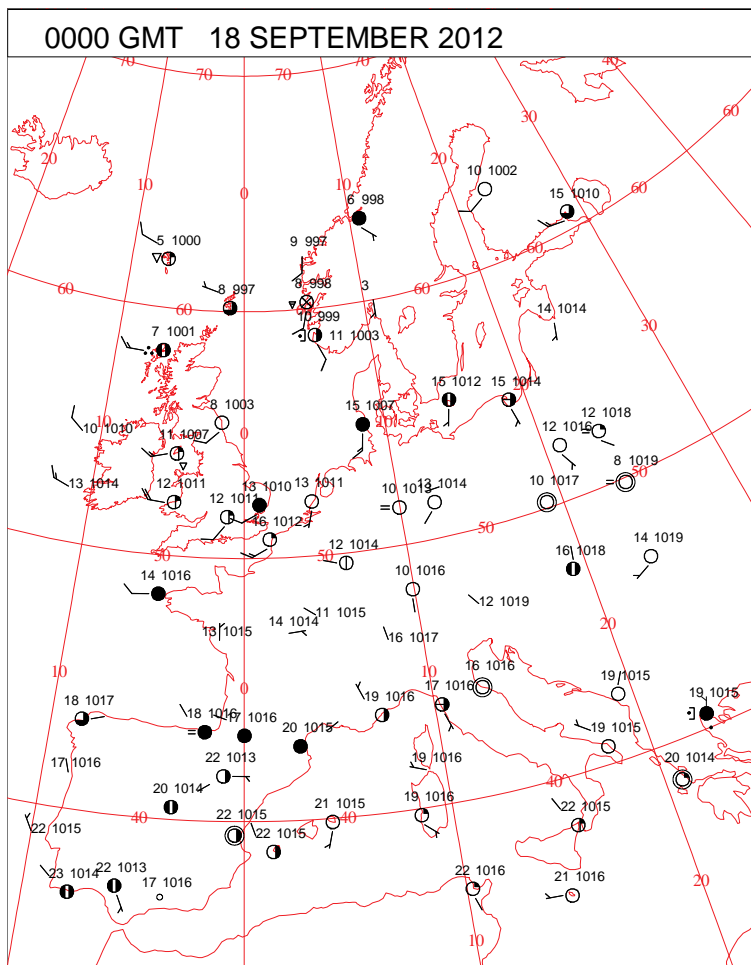
# DAILY WEATHER SUMMARY





Tuesday 18 September 2012

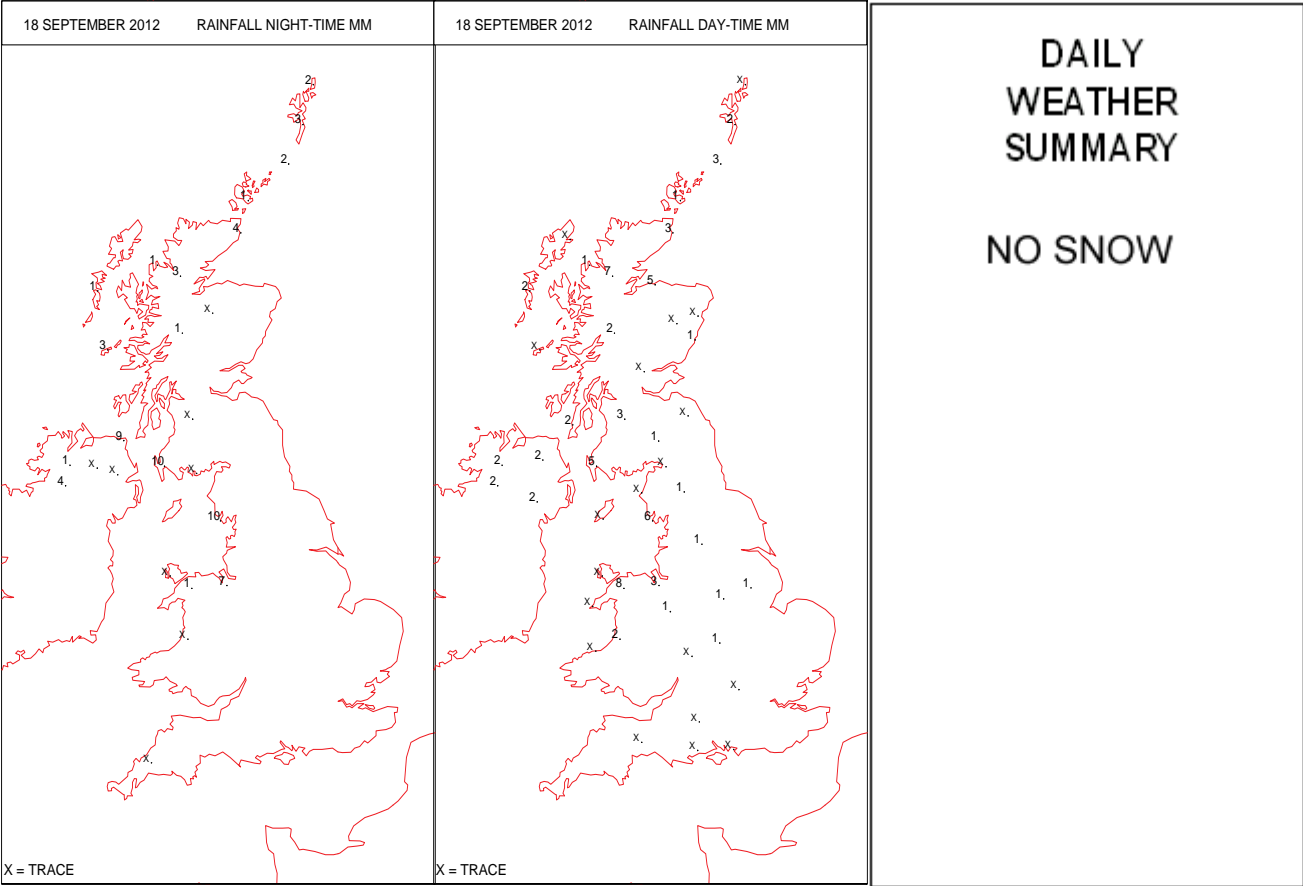
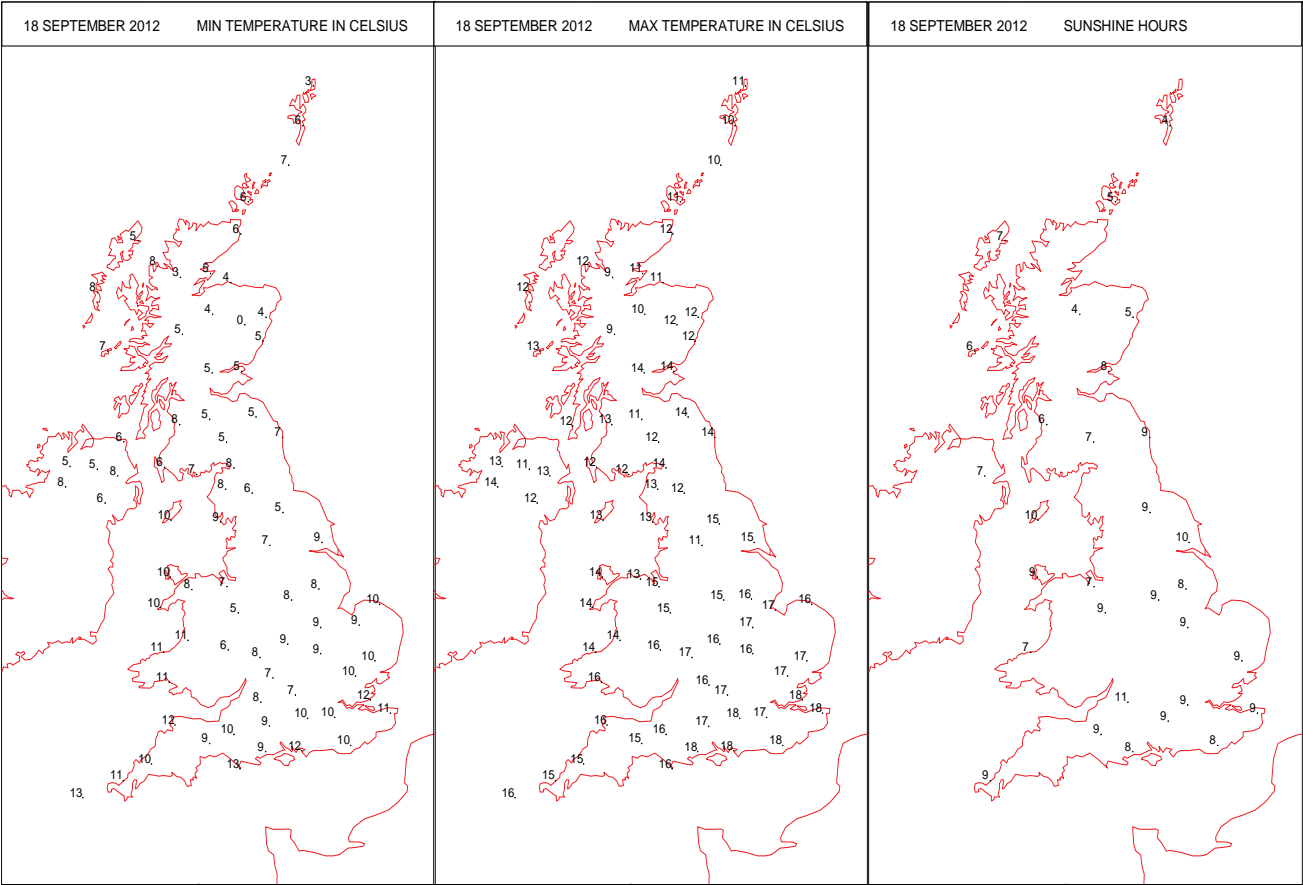
## SURFACE REPORTS



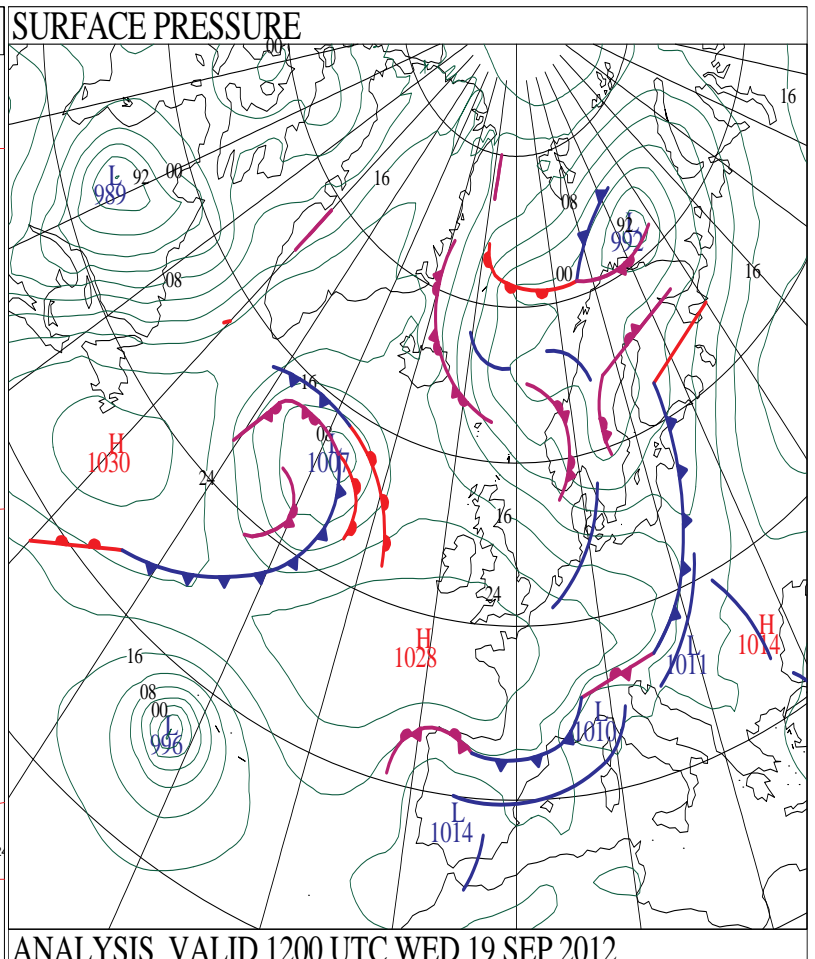
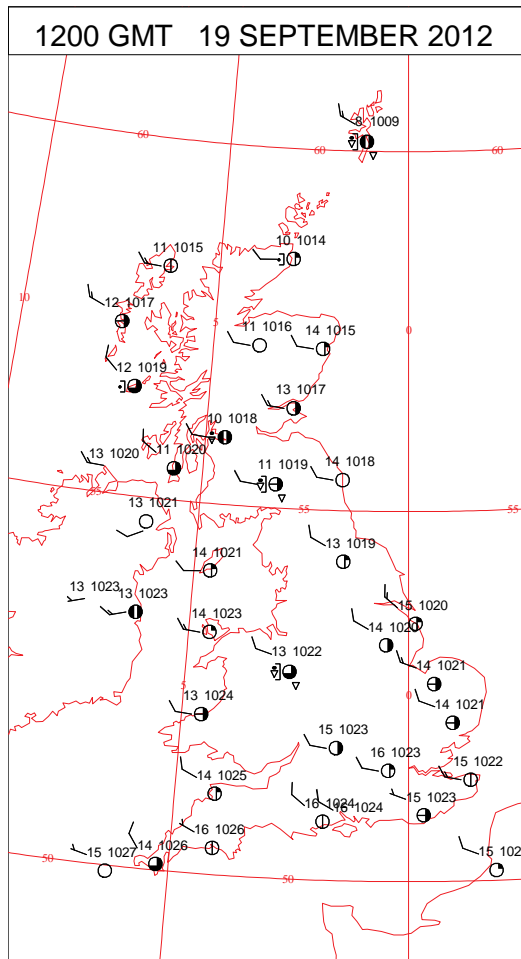
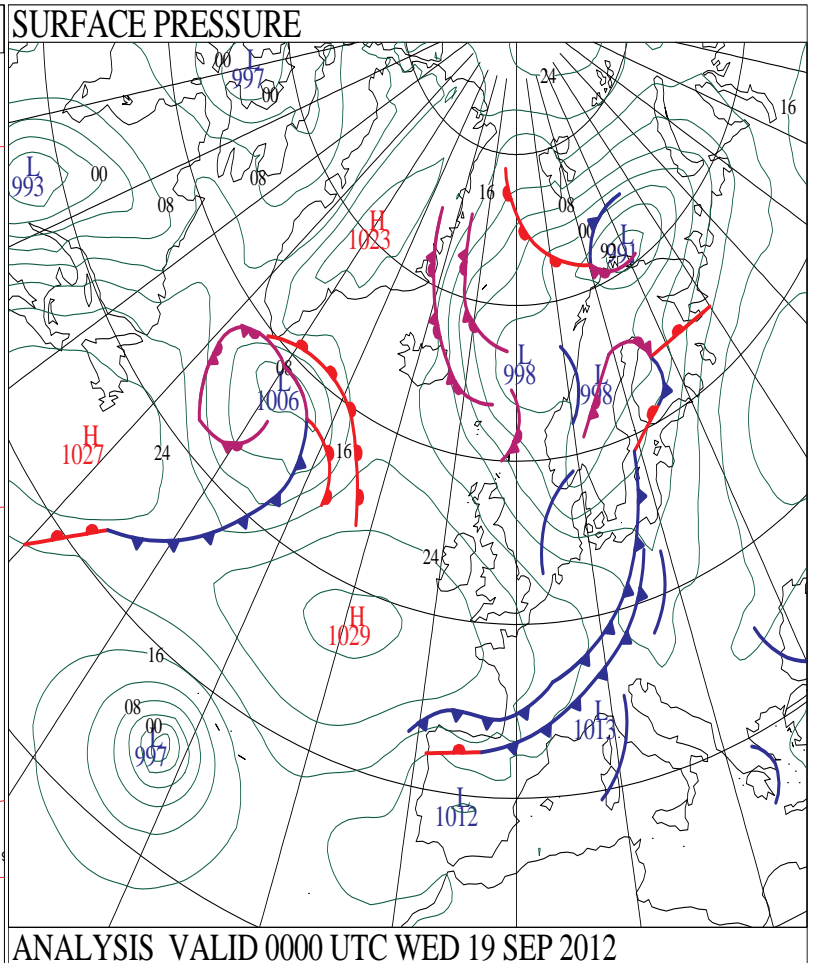
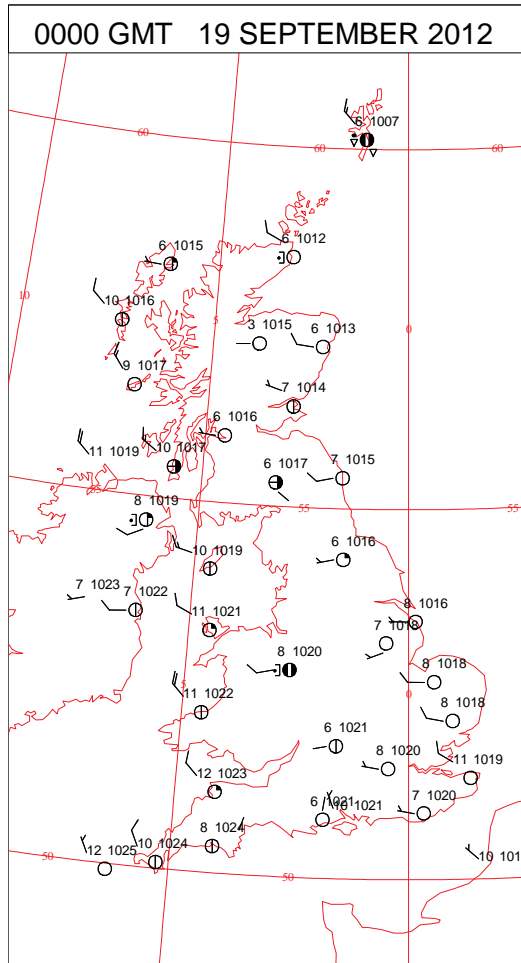
# SIGNIFICANT WEATHER

0600 GMT 18 SEPTEMBER 2012	SIG WEATHER	1200 GMT 18 SEPTEMBER 2012	SIG WEATHER	<p><b>Summary of UK Weather for Tuesday 18 September 2012.</b>            Showers continued in many western areas overnight, with some of them on the heavy side.            Elsewhere, it was largely dry and partly clear, with only isolated showers once patchy rain and cloud had cleared the far south.            During the day, showers continued in the west, but also spread to many other areas on the fresh north-westerly breeze. These showers were heaviest and most frequent in western Scotland and around the western Irish Sea coast, with isolated thunderstorms also developing across northern England and Wales in the afternoon.            Meanwhile, the best of the day's sunny spells were felt in the drier south and east.            This pattern continued into the evening, with showers remaining mainly confined to the north and west, while clearer skies in the south and east led to increasingly chilly conditions there.            Temperatures on the whole were a little suppressed for early autumn, particularly in Scotland, with one or two lowland stations also briefly recording some sleet.            Further south and east, temperatures were nearer average, with the London area seeing the best temperatures.</p>
1800 GMT 18 SEPTEMBER 2012	SIG WEATHER	0000 GMT 19 SEPTEMBER 2012	SIG WEATHER	<p><b>EXTREMES</b>  <b>Highest Maximum:</b>            18.4 Shoeburyness, Essex  <b>Lowest Maximum:</b>            9.9 Fair Isle, Shetland  <b>Lowest Minimum:</b>            0.3 Aboyne No2, Aberdeenshire  <b>Lowest Grass Minimum:</b>            -2.0 Aboyne No2, Aberdeenshire  <b>Most Rain:</b>            16.4 Walney Island, Cumbria  <b>Most Sun:</b>            10.5 Lyneham, Wiltshire</p>

DAILY CLIMATE DATA

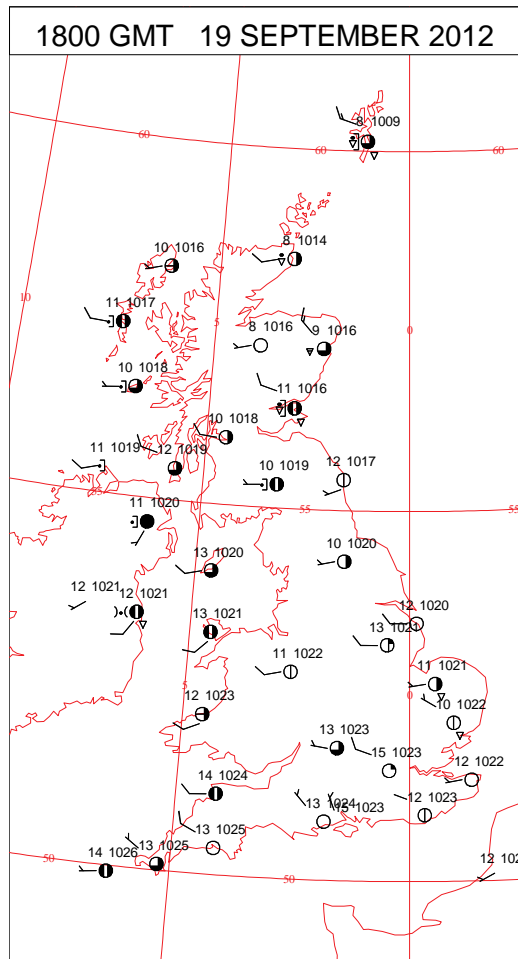
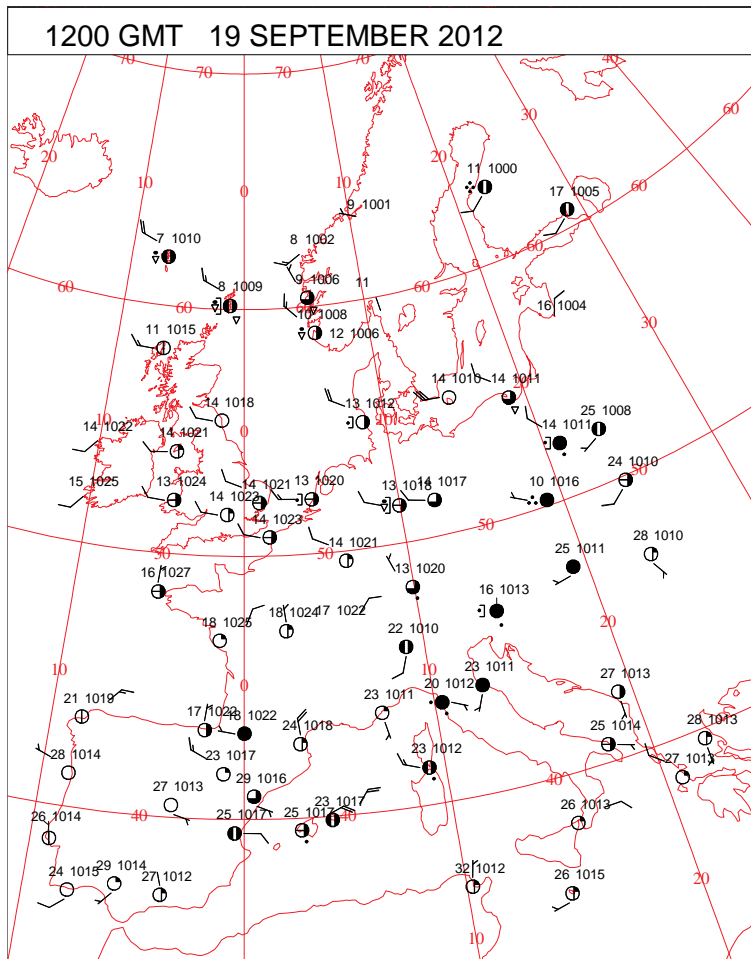
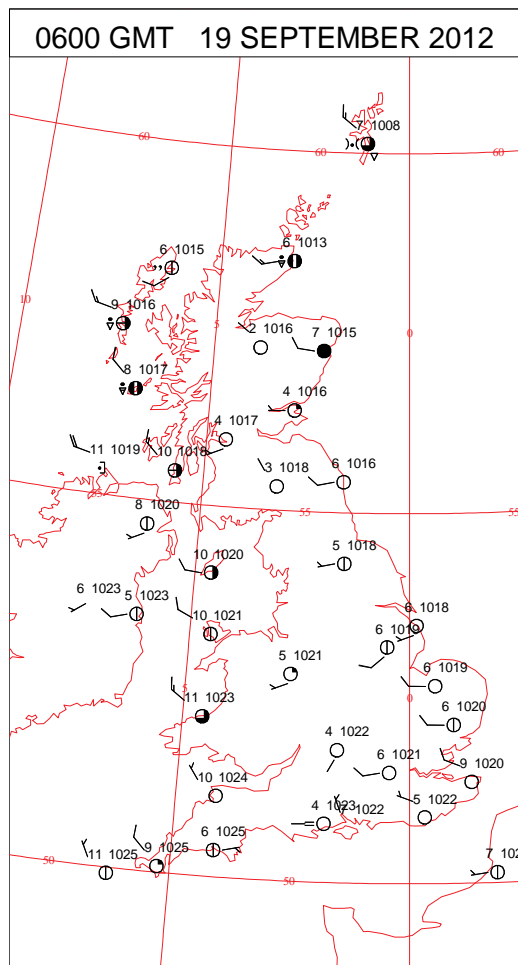
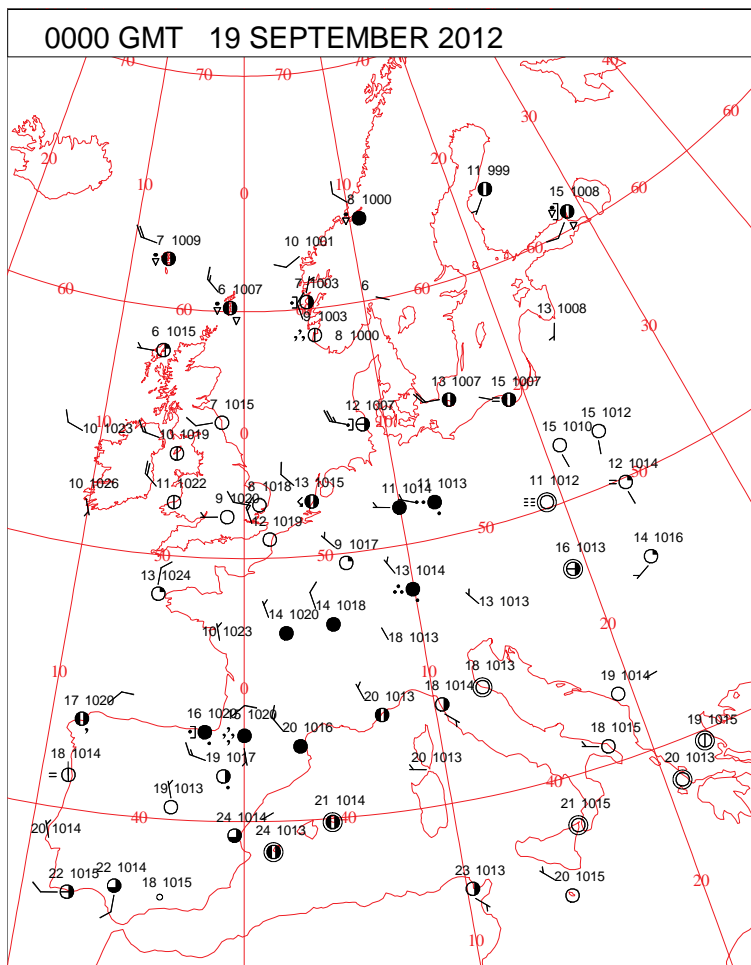


# DAILY WEATHER SUMMARY



Wednesday 19 September 2012

## SURFACE REPORTS

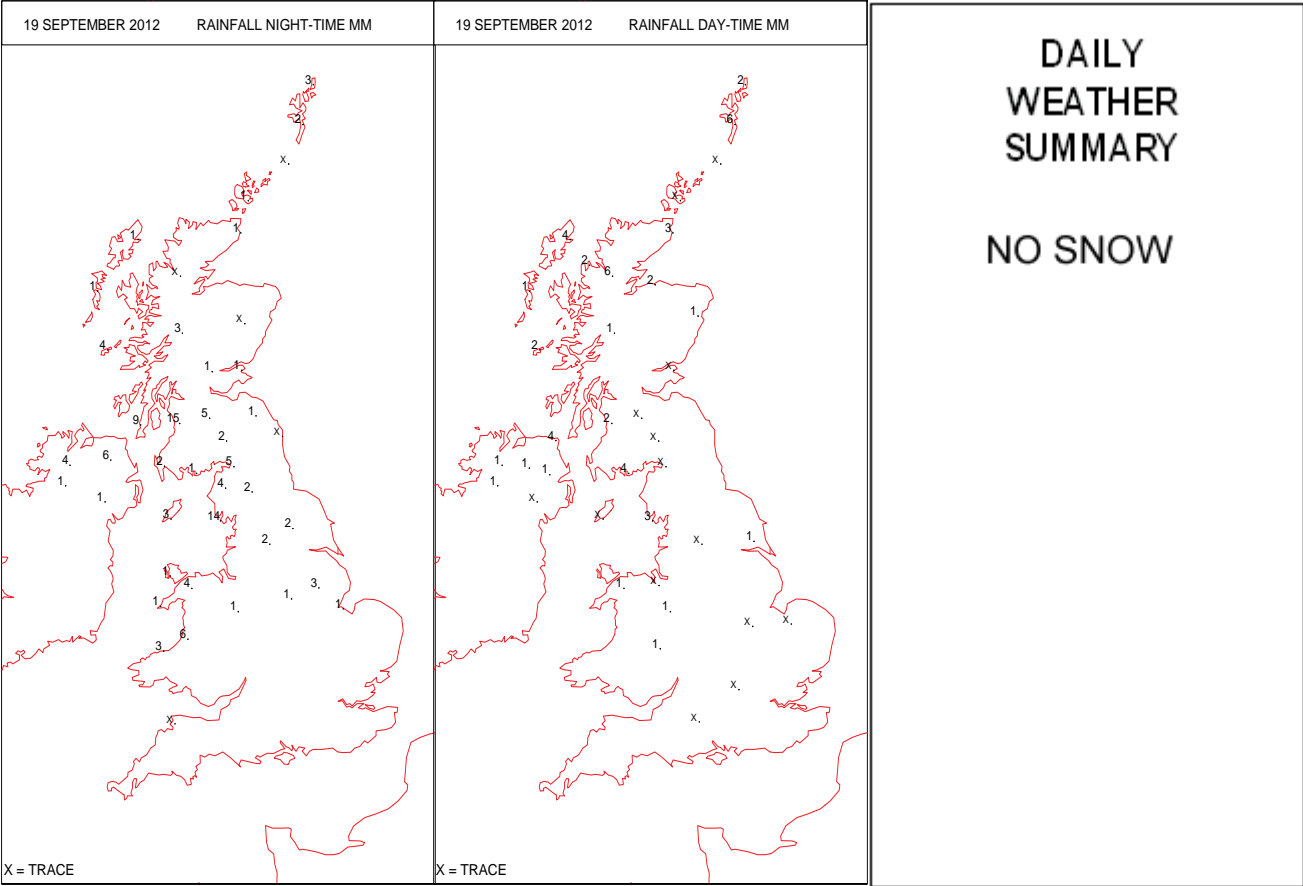
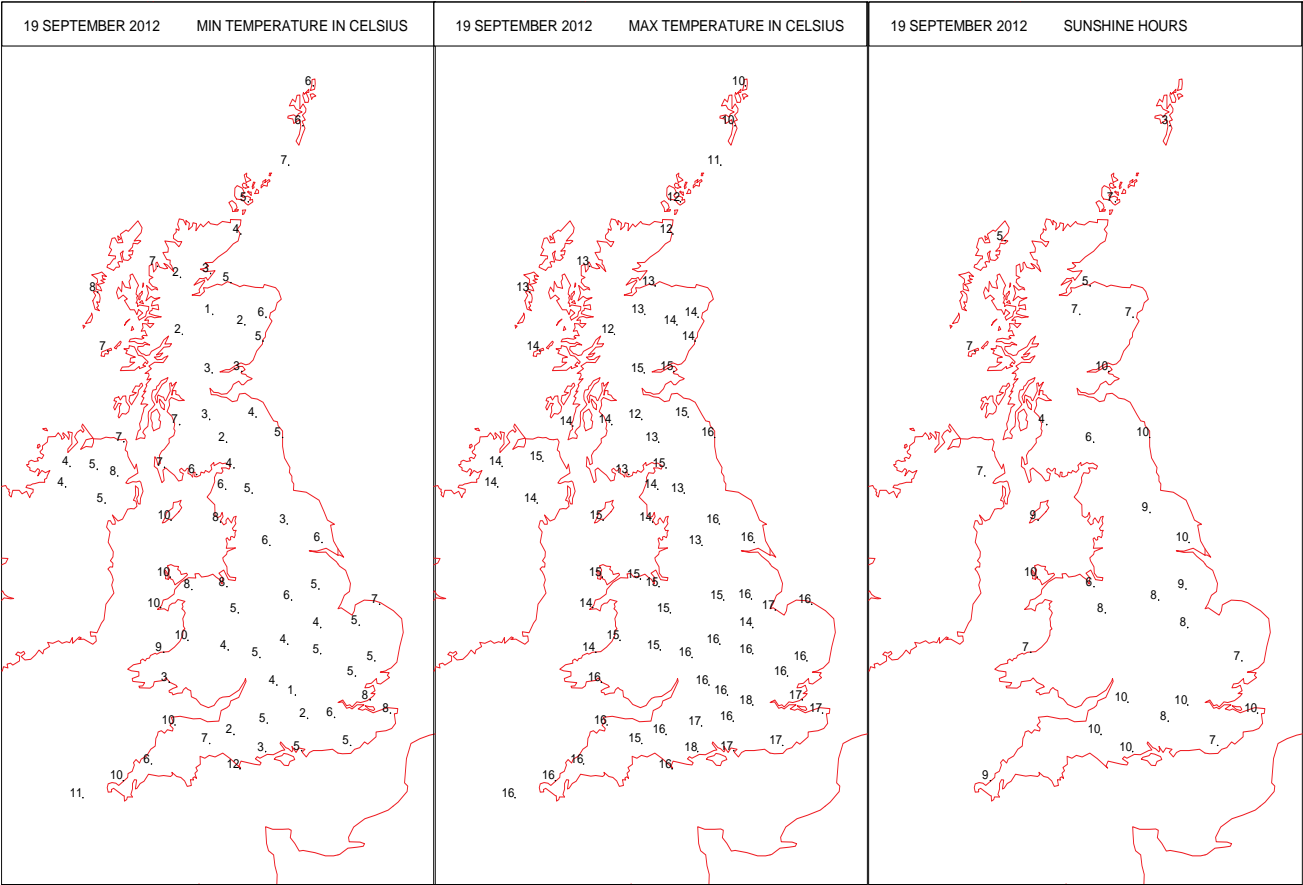




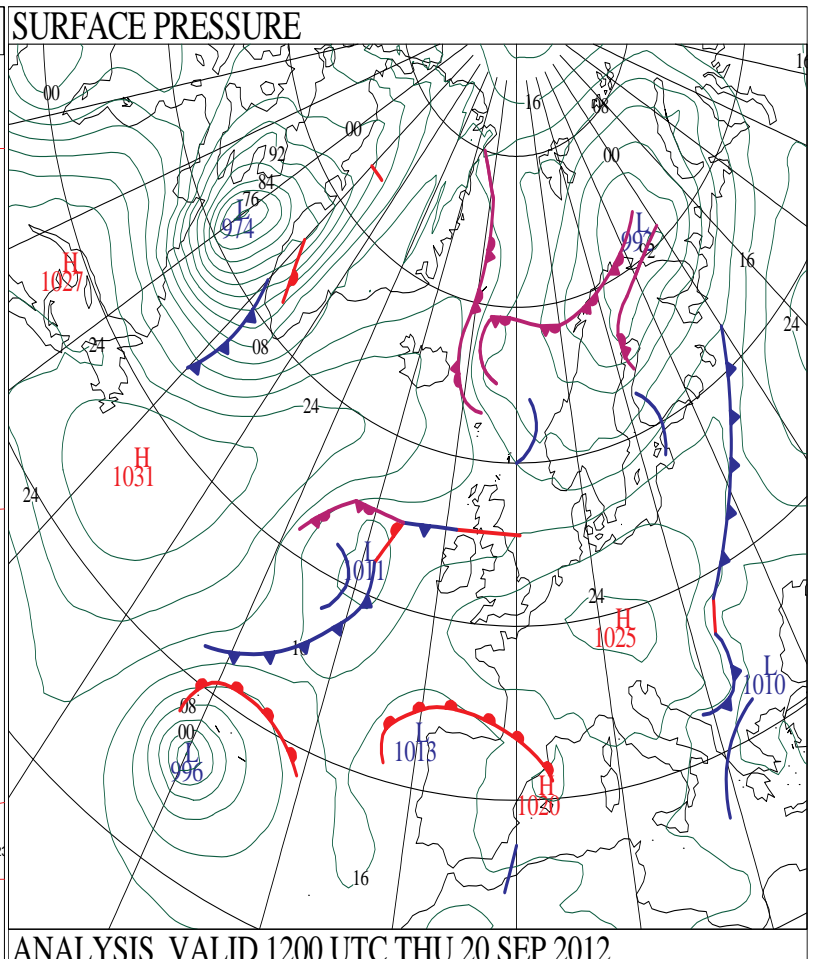
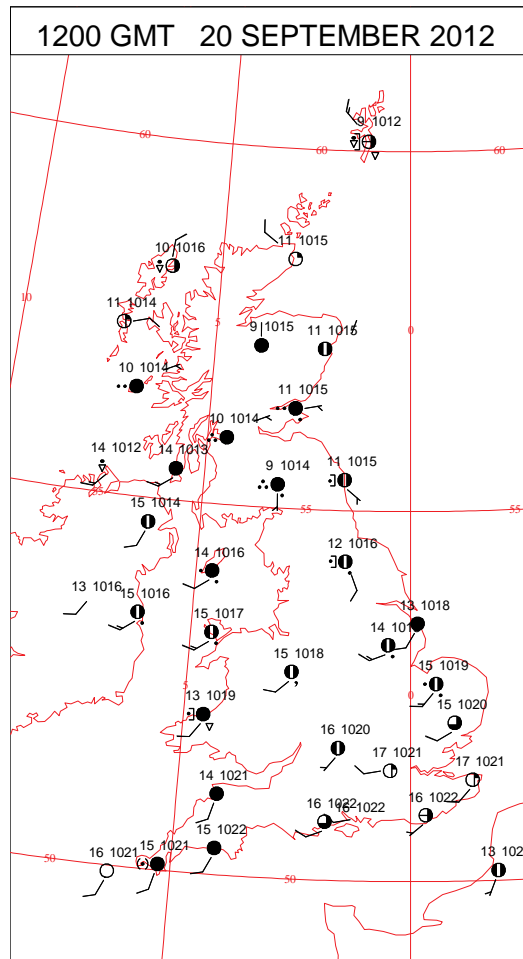
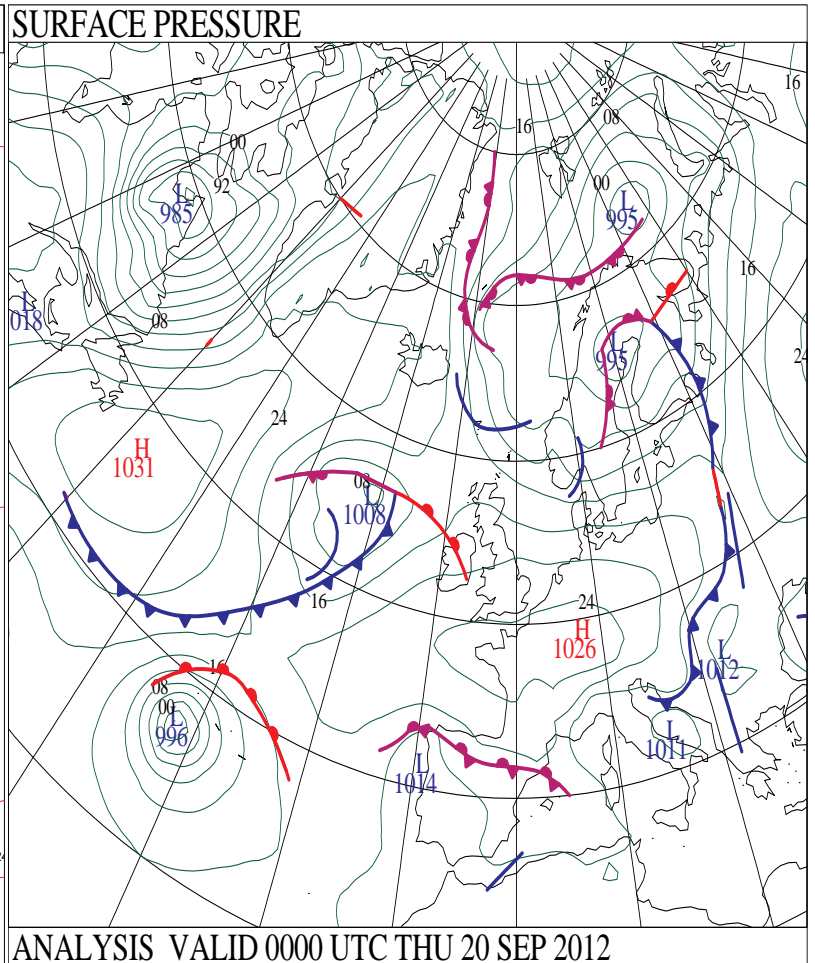
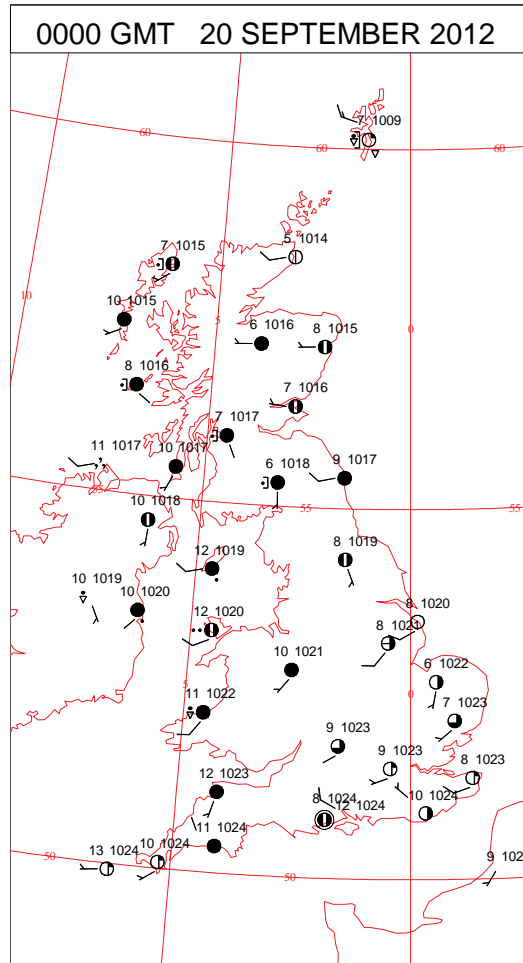
# SIGNIFICANT WEATHER

0600 GMT 19 SEPTEMBER 2012	SIG WEATHER	1200 GMT 19 SEPTEMBER 2012	SIG WEATHER	<p><b>Summary of UK Weather for Wednesday 19 September 2012.</b></p> <p>Showers were mainly confined to parts of the northern and western U.K. overnight, most frequent in parts of western Scotland and north-west England, on the north-westerly breeze.</p> <p>Further south and east, largely clear skies and lighter winds led to a touch of grass frost in some sheltered places by dawn.</p> <p>During the day, the showers gradually developed more widely, spreading across central and northern parts of the country. A few of these showers were on the heavy side, but most stayed fairly light, with spells of sunshine between them, even in the north-west.</p> <p>Meanwhile, southern parts stayed drier throughout, with lengthier sunny spells.</p> <p>As evening approached, more extensive cloud began to spread into western parts of the U.K., with some more persistent rain moving into the far west of the country later in the evening.</p> <p>The clearer skies in the south eventually helped some southern counties of England to see the day's highest temperatures, around average for the time of year, while further north it was a little cooler.</p>
1800 GMT 19 SEPTEMBER 2012	SIG WEATHER	0000 GMT 20 SEPTEMBER 2012	SIG WEATHER	<p><b>EXTREMES</b></p> <p><b>Highest Maximum:</b> 17.8 Heathrow, Greater London</p> <p><b>Lowest Maximum:</b> 9.6 Lerwick, Shetland</p> <p><b>Lowest Minimum:</b> 0.5 Benson, Oxfordshire</p> <p><b>Lowest Grass Minimum:</b> -1.9 Benson, Oxfordshire</p> <p><b>Most Rain:</b> 16.8 Prestwick Gannet, Ayrshire</p> <p><b>Most Sun:</b> 10.5 Guernsey Airport, Guernsey 10.5 Jersey Airport, Jersey</p>

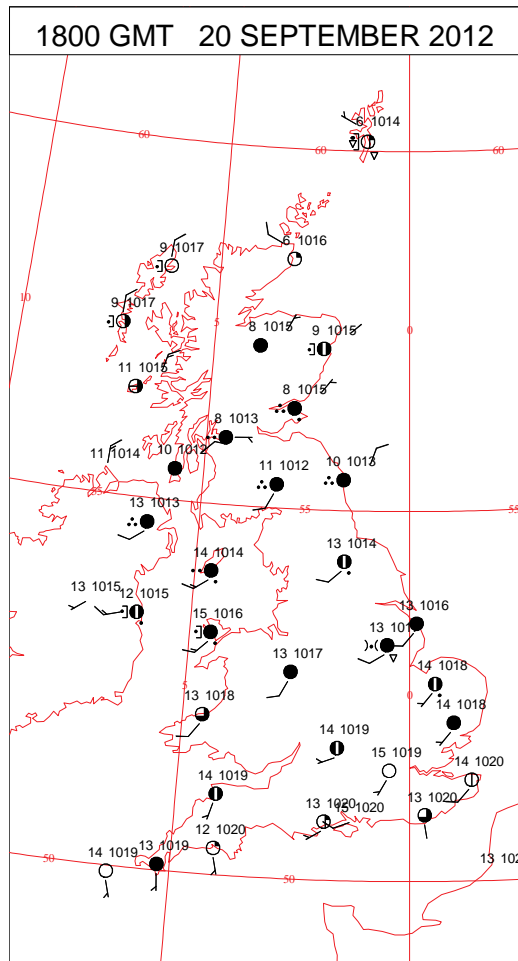
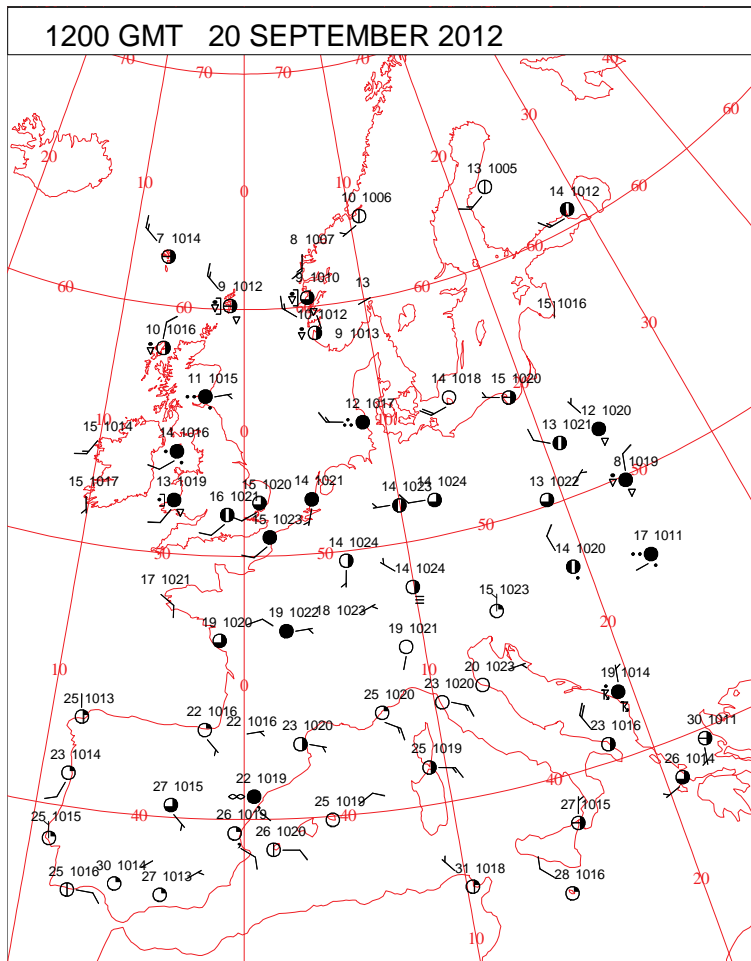
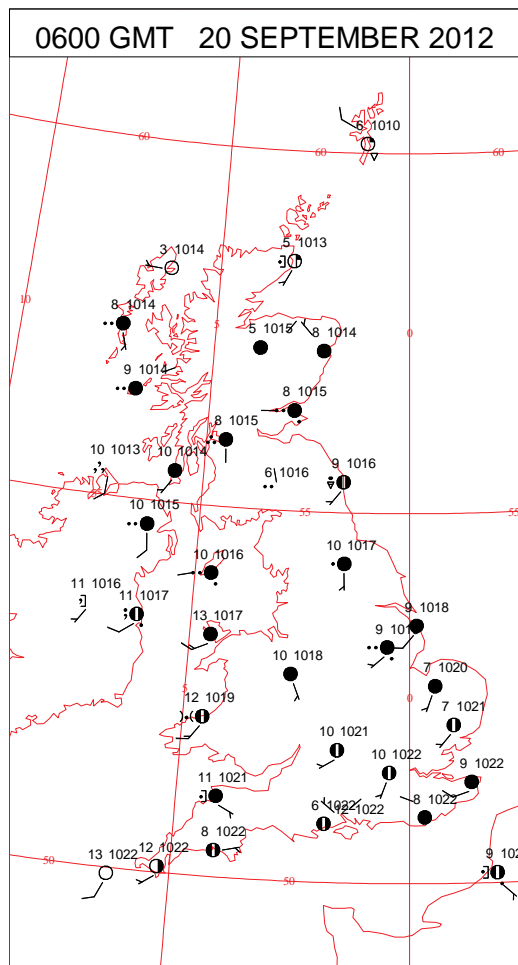
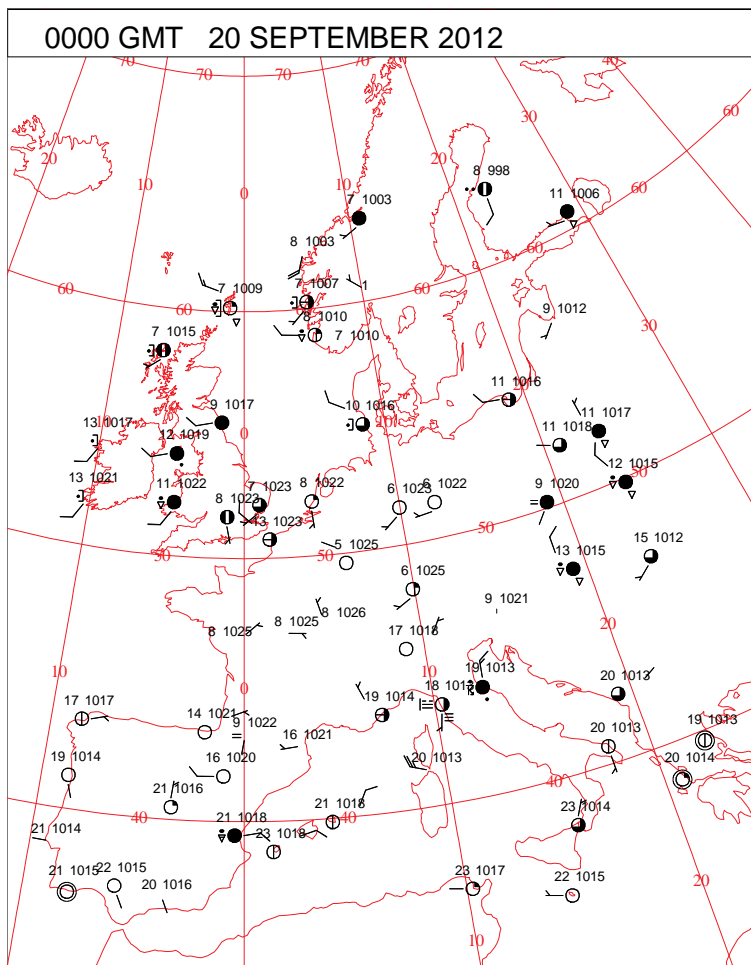
DAILY CLIMATE DATA



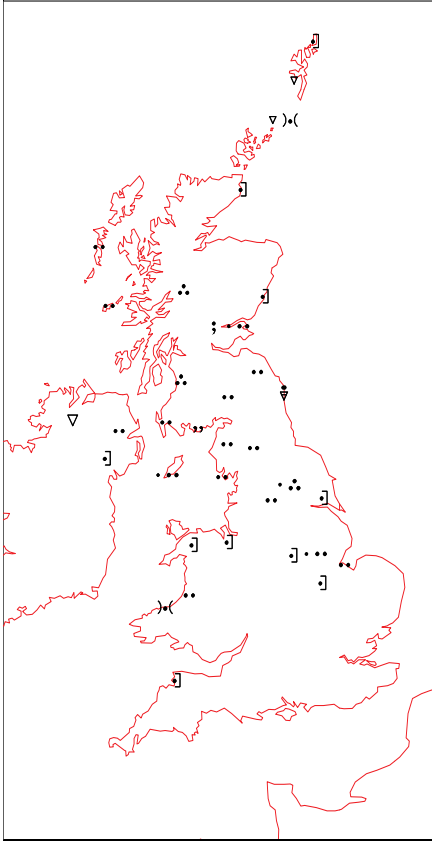
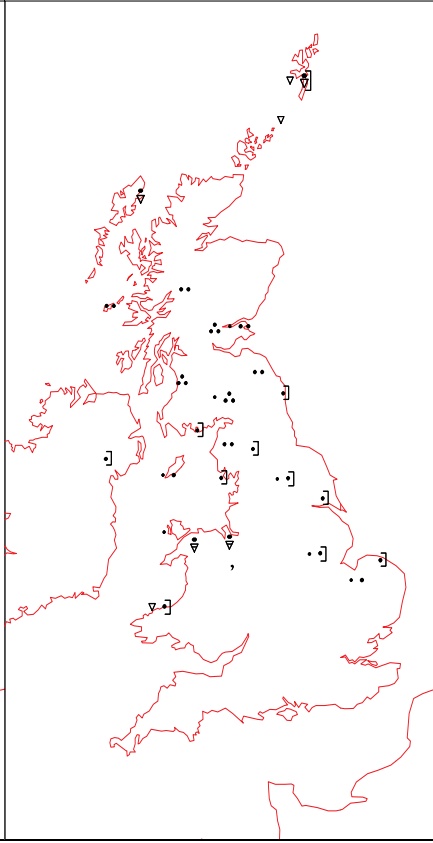
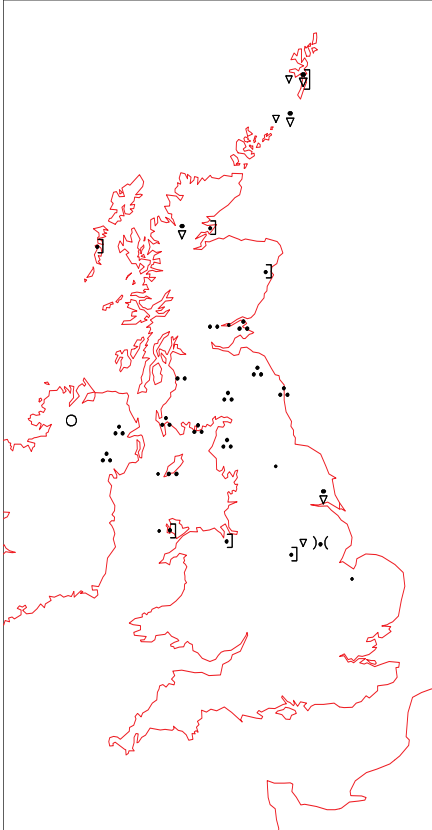
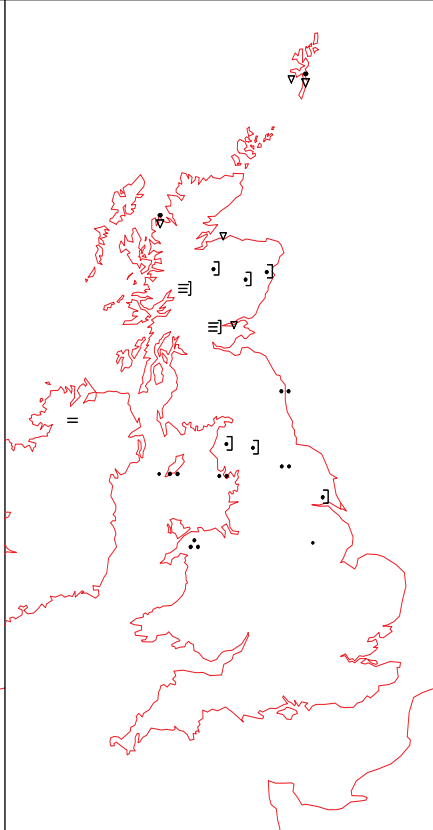
# DAILY WEATHER SUMMARY



# SURFACE REPORTS

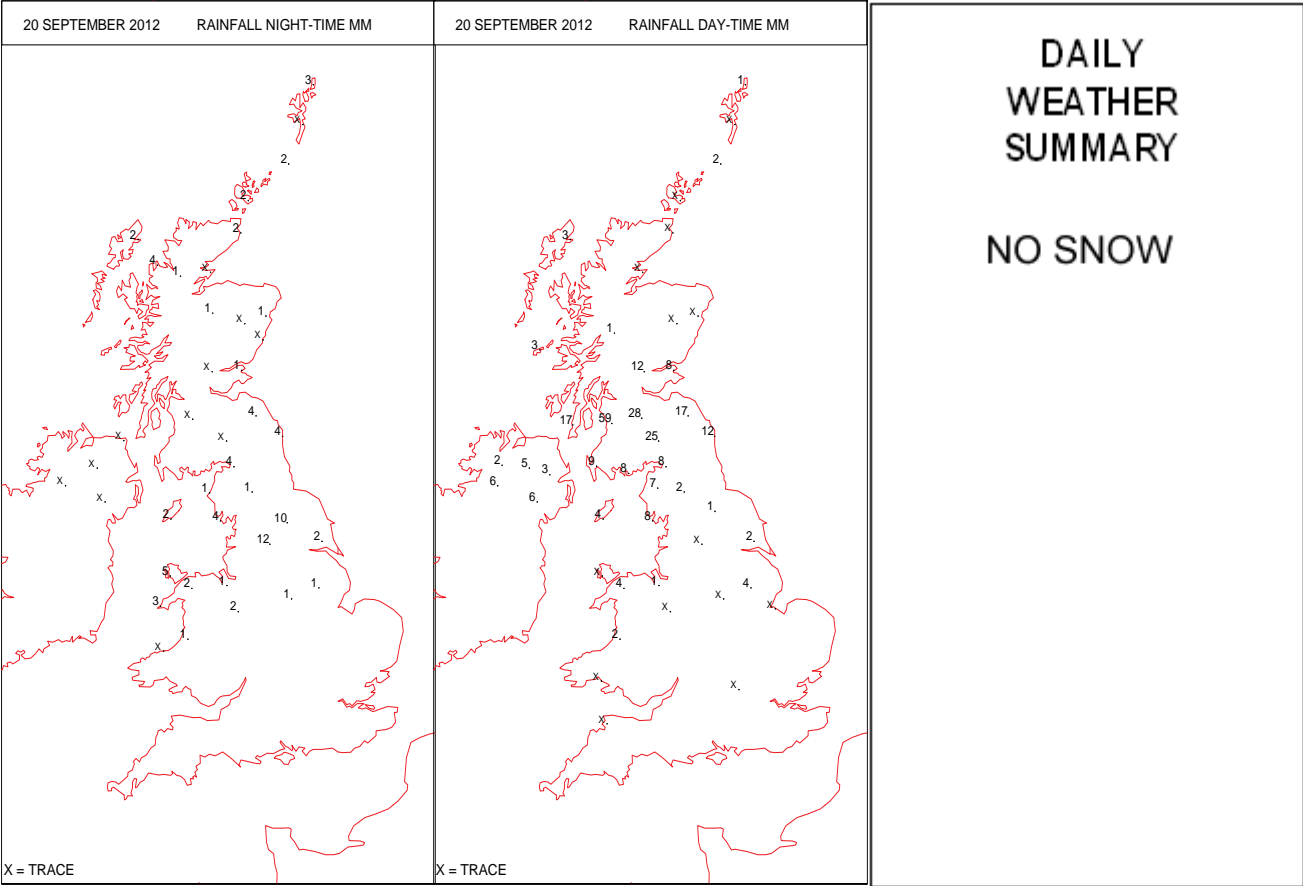
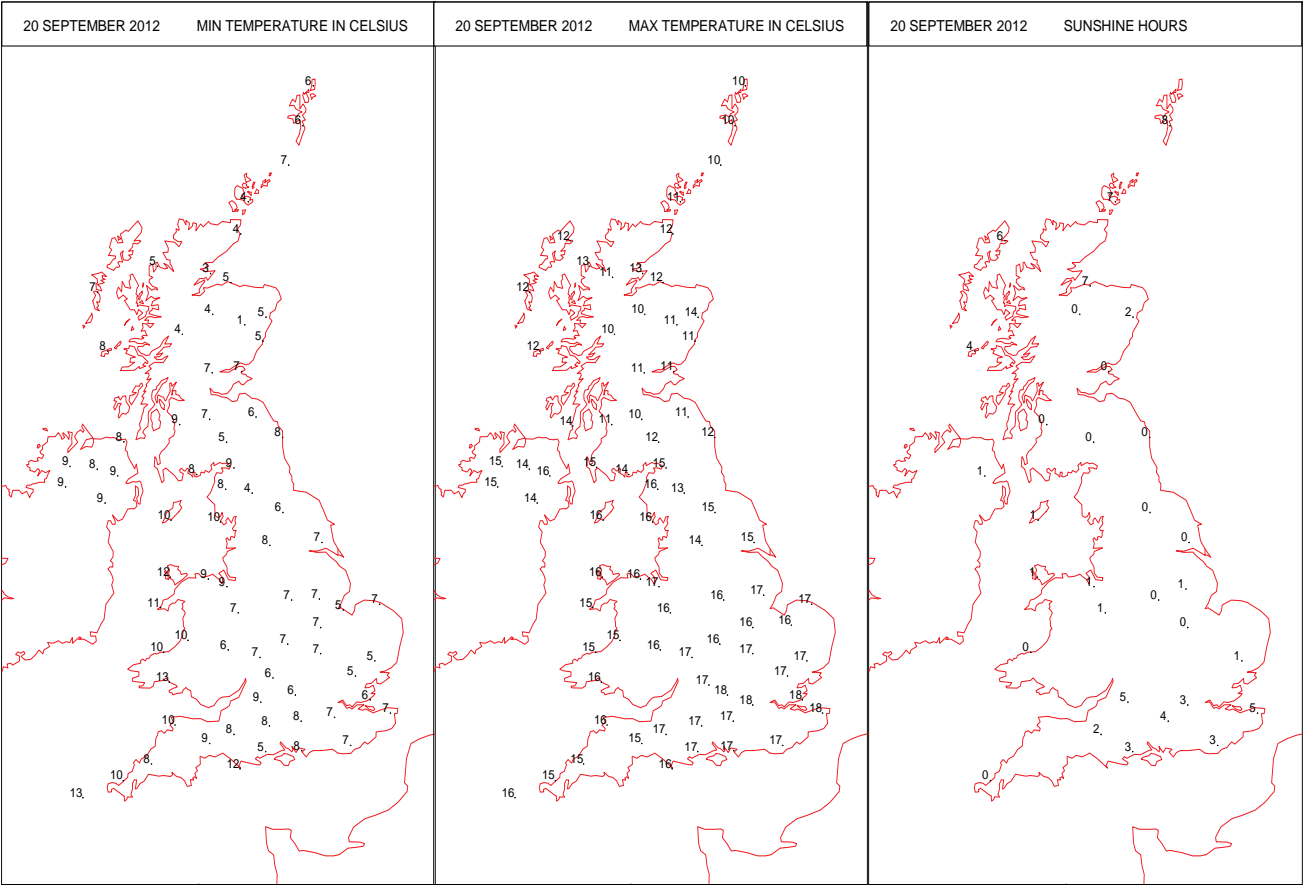


# SIGNIFICANT WEATHER

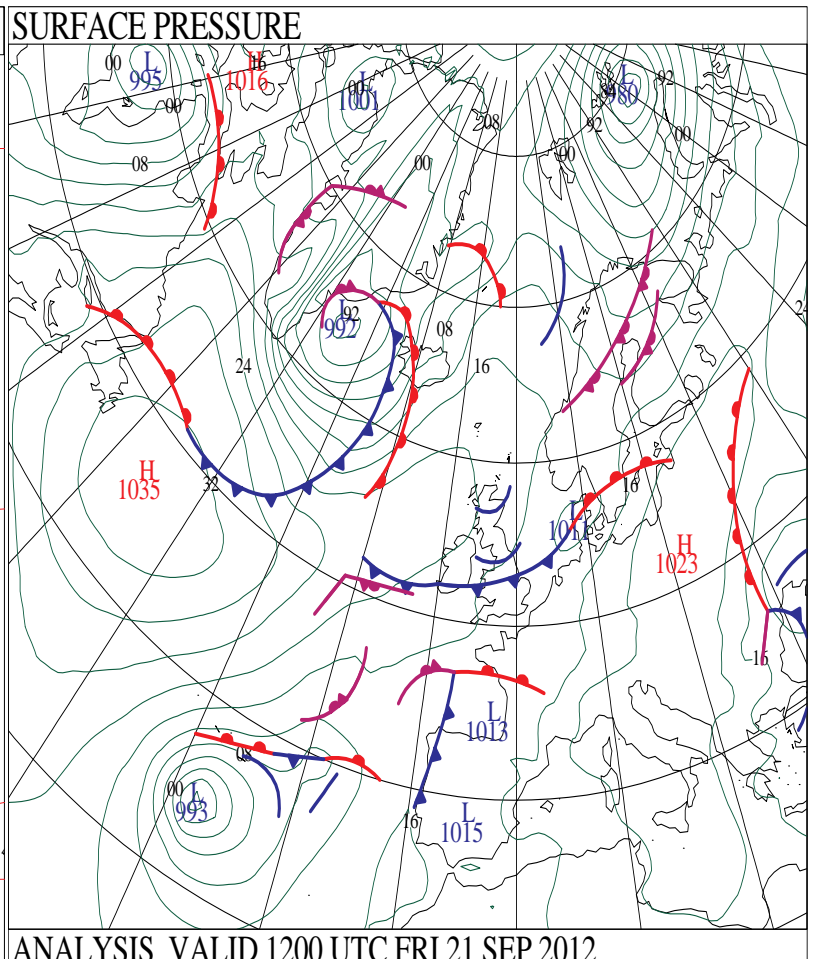
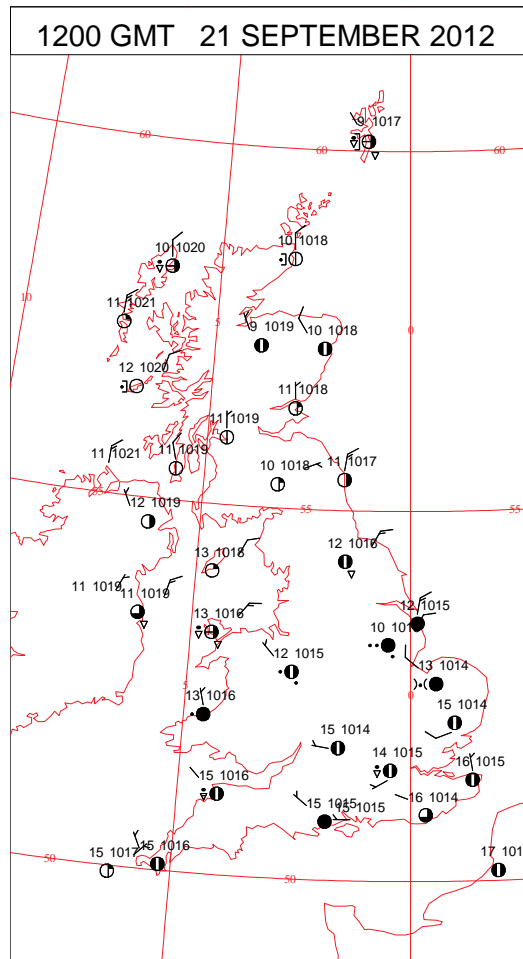
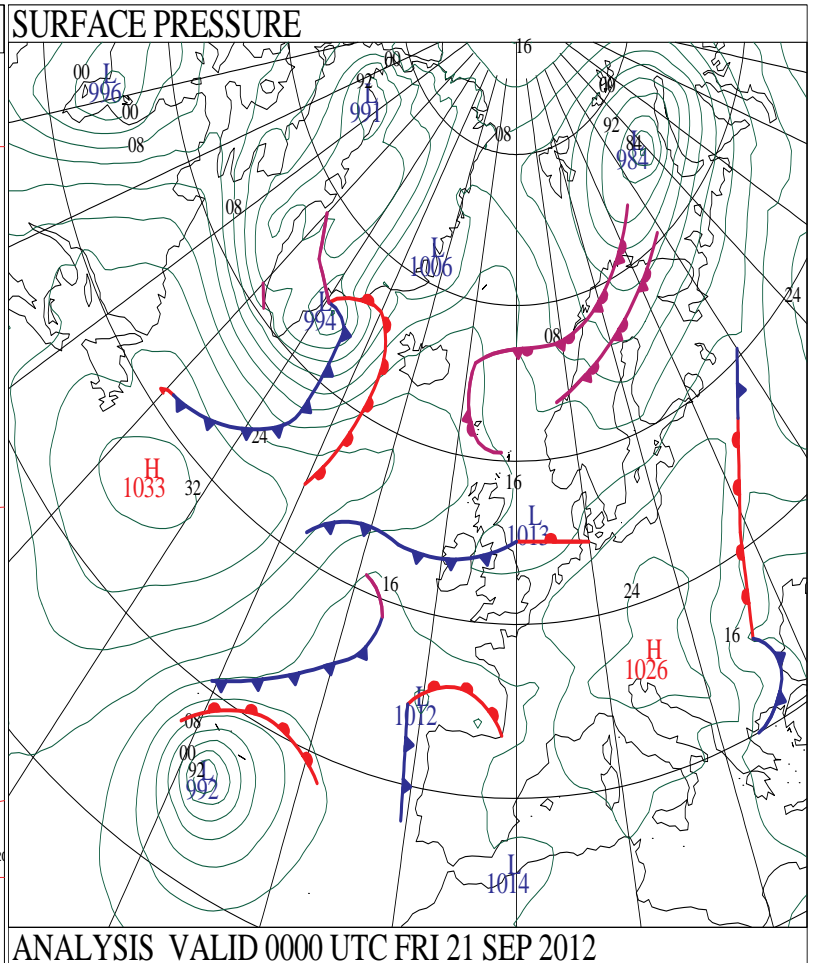
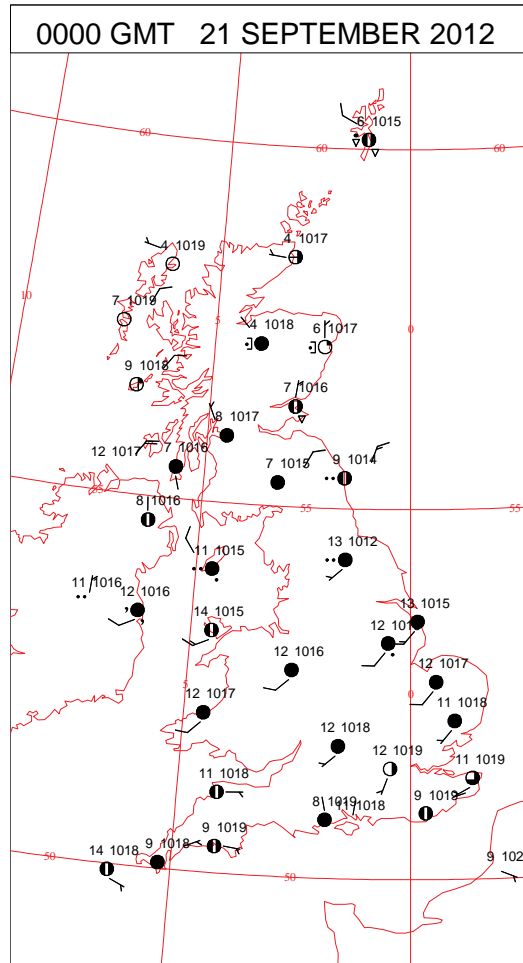
0600 GMT 20 SEPTEMBER 2012	SIG WEATHER	1200 GMT 20 SEPTEMBER 2012	SIG WEATHER	<p><b>Summary of UK Weather for Thursday 20 September 2012.</b></p> <p>It was a cloudy night for much of the U.K., with outbreaks of rain moving eastwards across the central third of the country.</p> <p>Southern parts were largely dry, as was northern Scotland where clear skies also led to a fairly widespread ground frost.</p> <p>At dawn, the rain was mainly affecting southern Scotland, northern England and parts of Northern Ireland, and was mainly light or moderate.</p> <p>During the day, it became organised into a band across Northern Ireland and southern Scotland, and moved gradually southwards, incorporating some very heavy pulses of rain in places.</p> <p>South of this band, there were some heavy showers across Wales and central England, but the far south stayed mainly dry, albeit cloudy.</p> <p>Northern Scotland, meanwhile, had a bright day of sunny spells and a few showers.</p> <p>Maximum temperatures were around average south of the rain band, but to the north and under the rain, it was generally rather cold or cold.</p>
				
1800 GMT 20 SEPTEMBER 2012	SIG WEATHER	0000 GMT 21 SEPTEMBER 2012	SIG WEATHER	<p><b>EXTREMES</b></p> <p><b>Highest Maximum:</b> 18.2 Shoeburyness, Essex</p> <p><b>Lowest Maximum:</b> 9.8 Lerwick, Shetland</p> <p><b>Lowest Minimum:</b> 1.3 Aboyne No2, Aberdeenshire</p> <p><b>Lowest Grass Minimum:</b> -0.8 Aboyne No 2, Aberdeenshire</p> <p><b>Most Rain:</b> 59.0 Prestwick Gannet, Ayrshire</p> <p><b>Most Sun:</b> 7.7 Lerwick, Shetland</p>
				



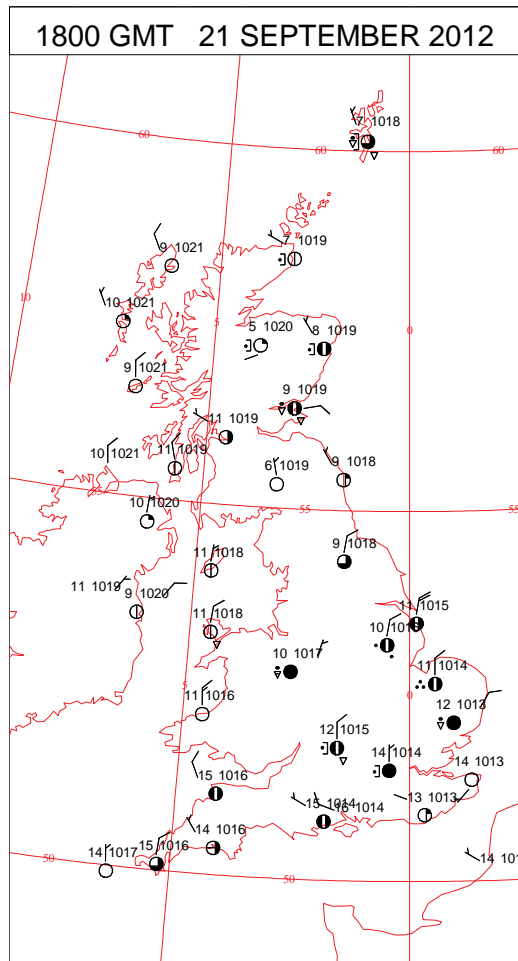
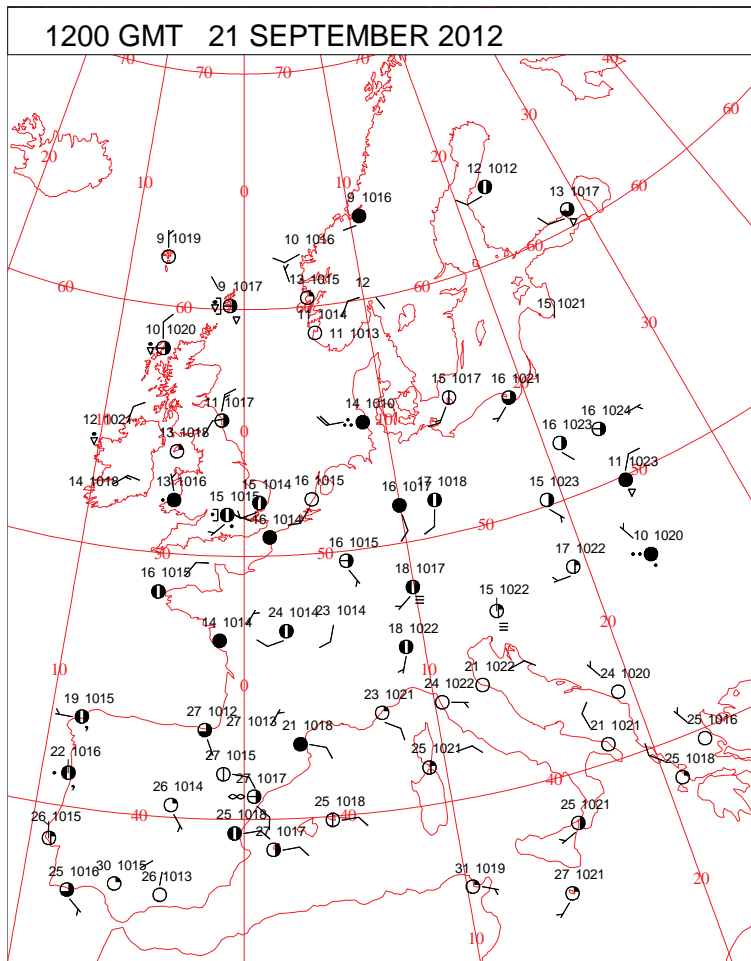
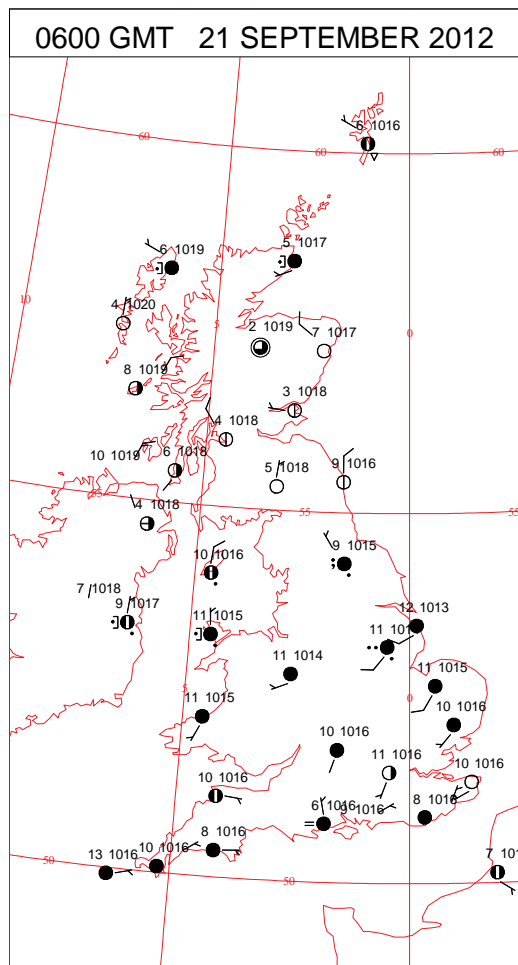
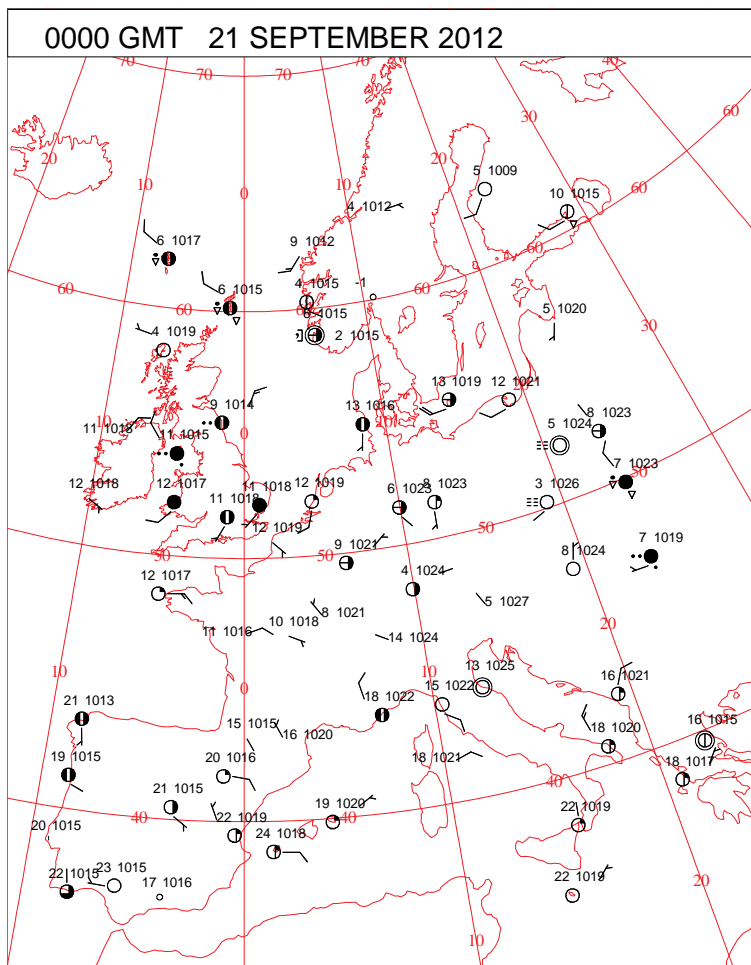
DAILY CLIMATE DATA



# DAILY WEATHER SUMMARY



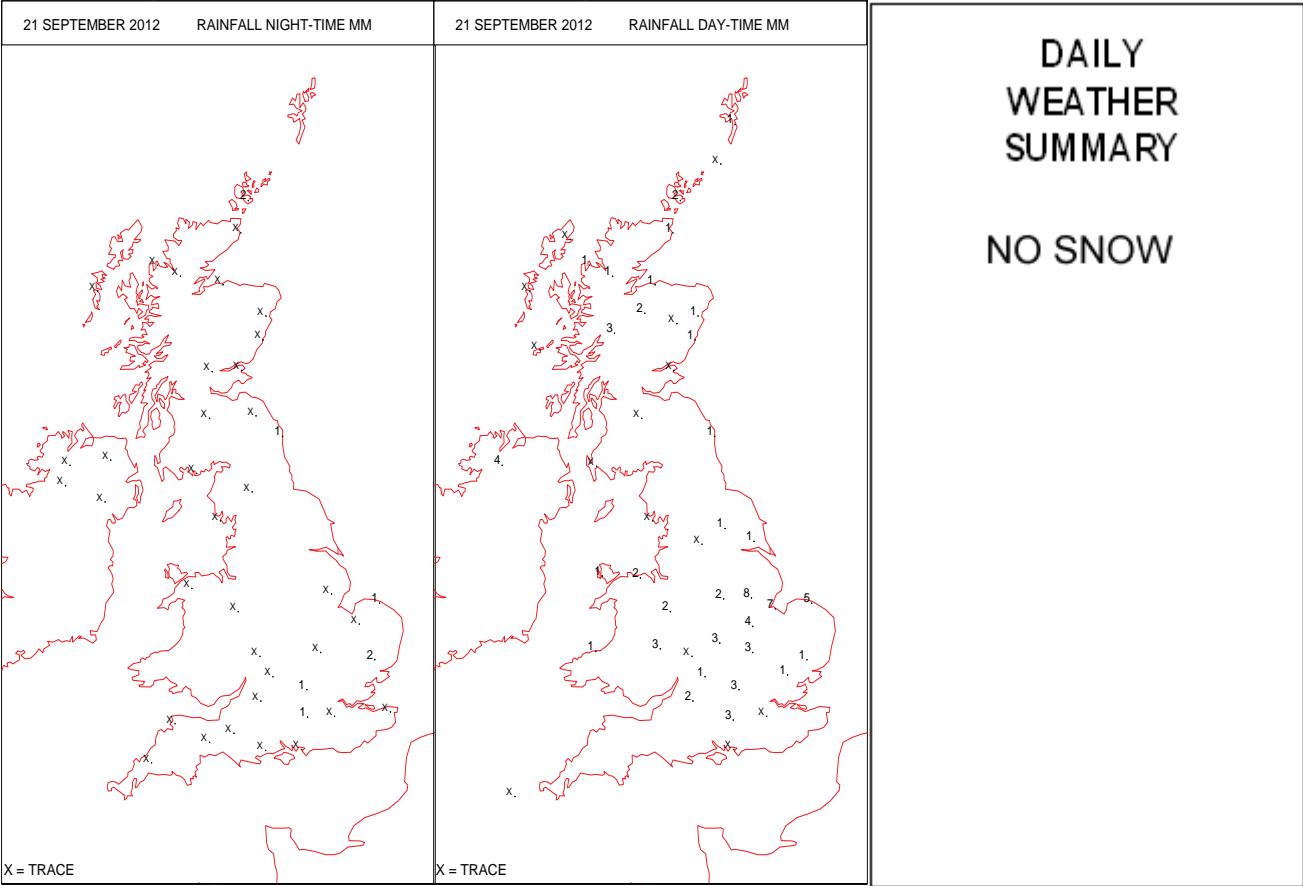
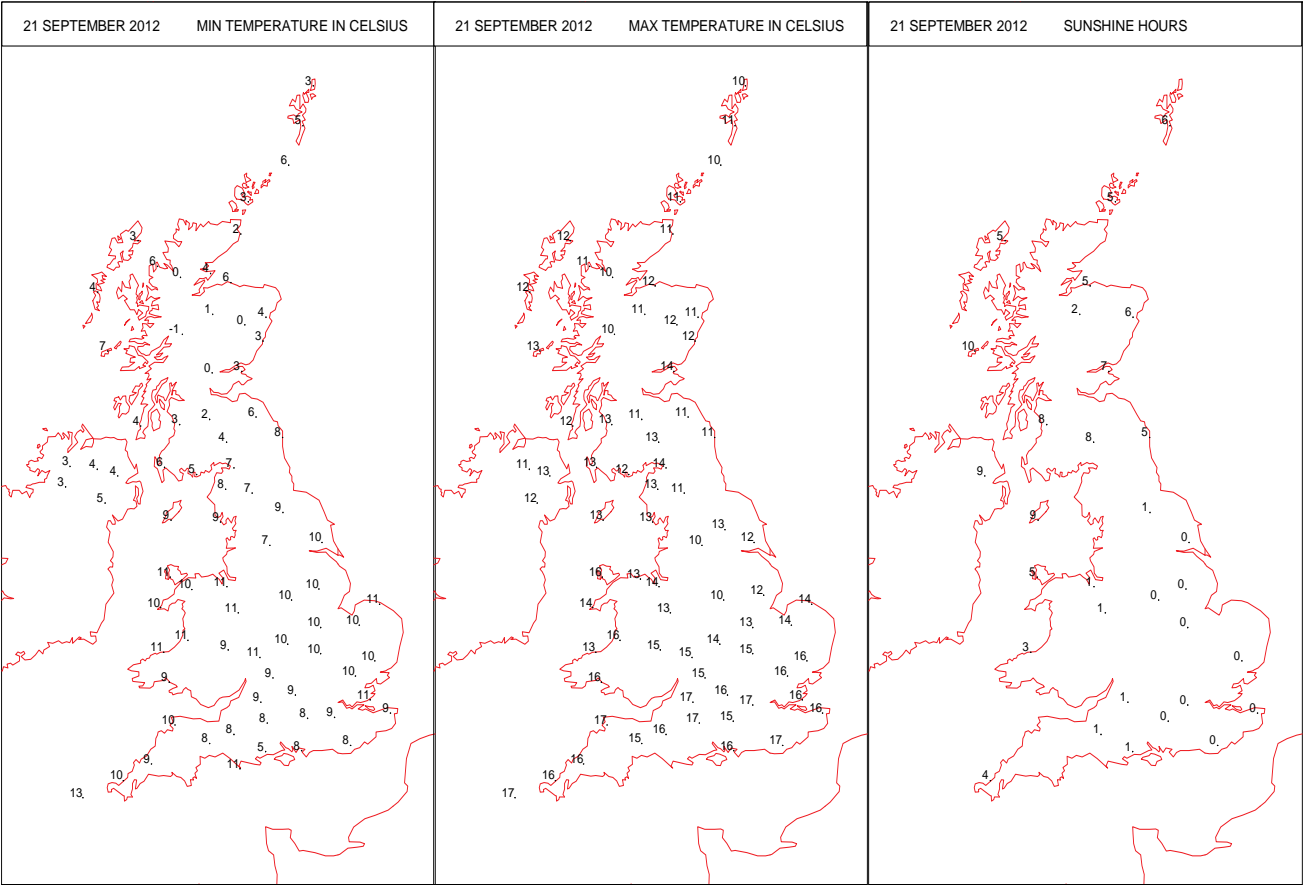
# SURFACE REPORTS



# SIGNIFICANT WEATHER

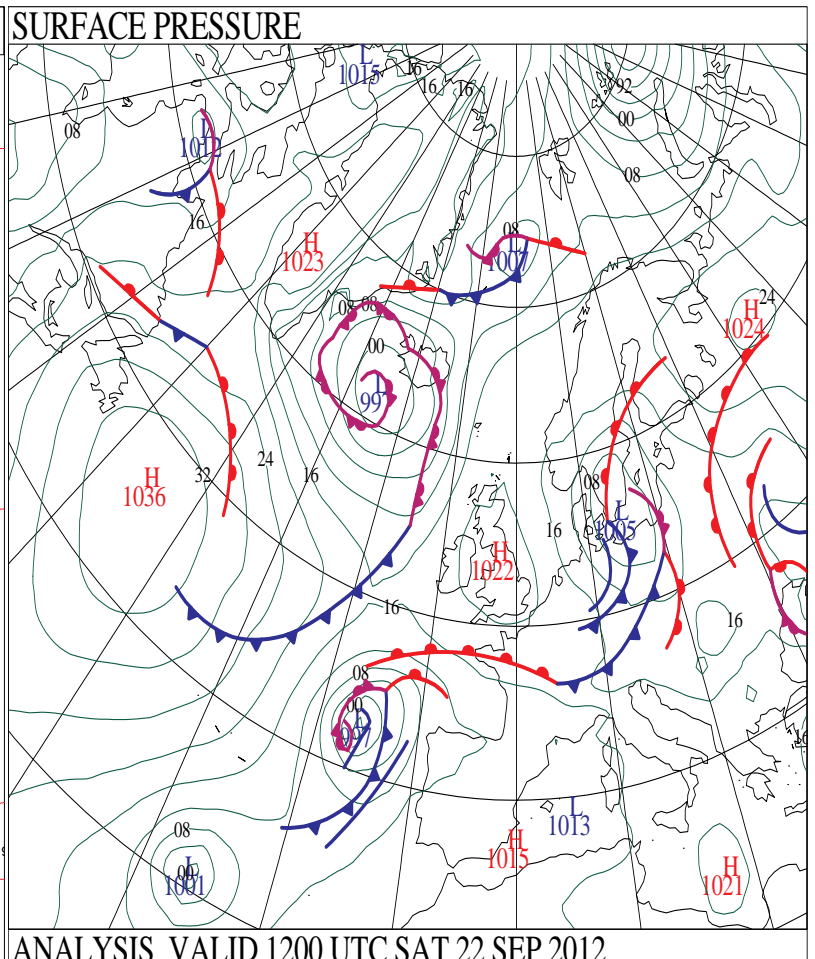
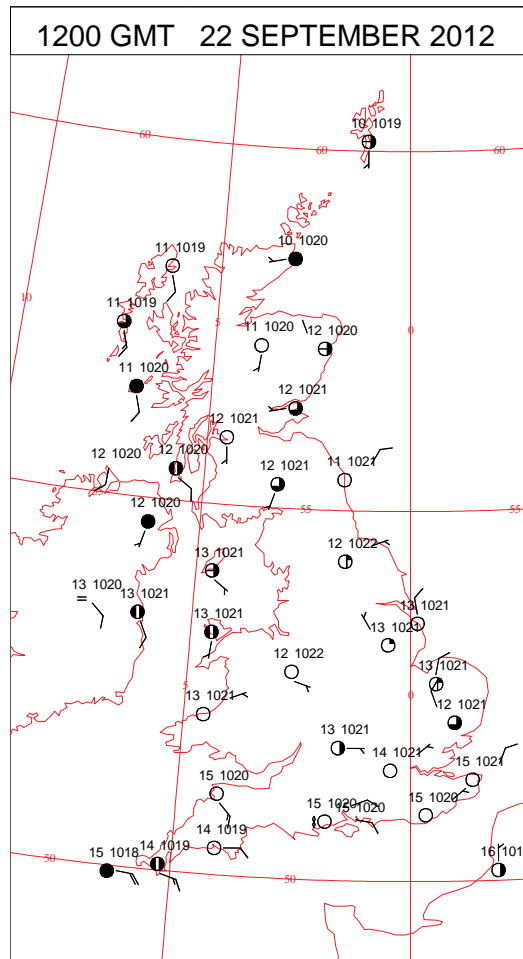
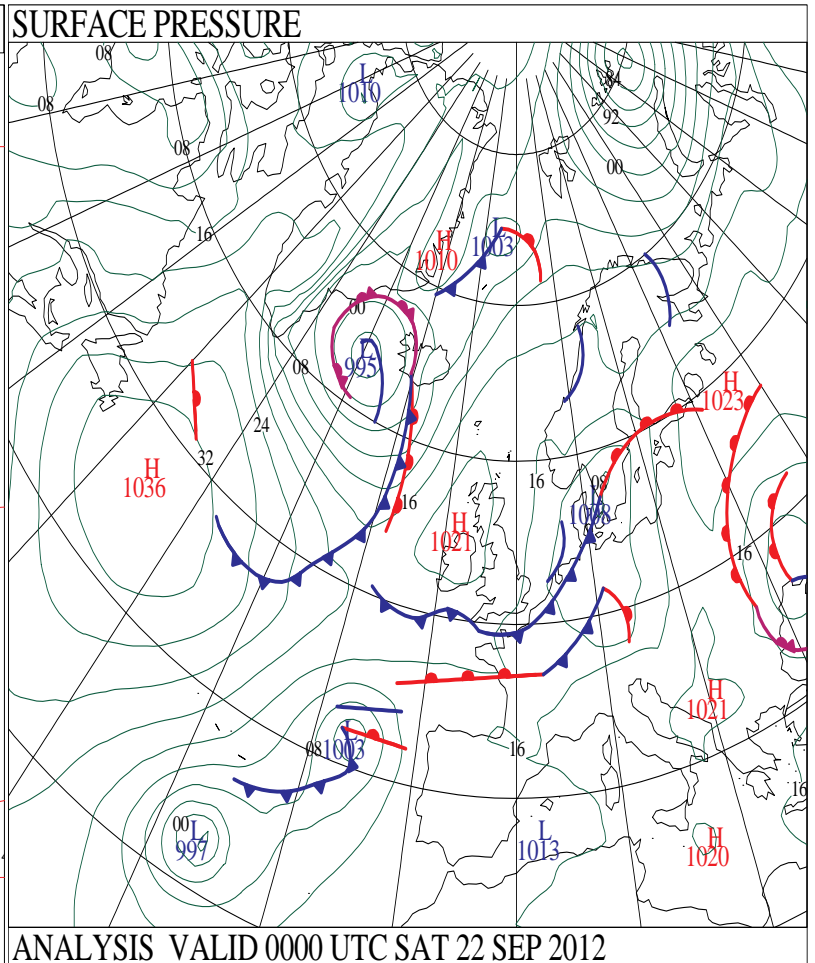
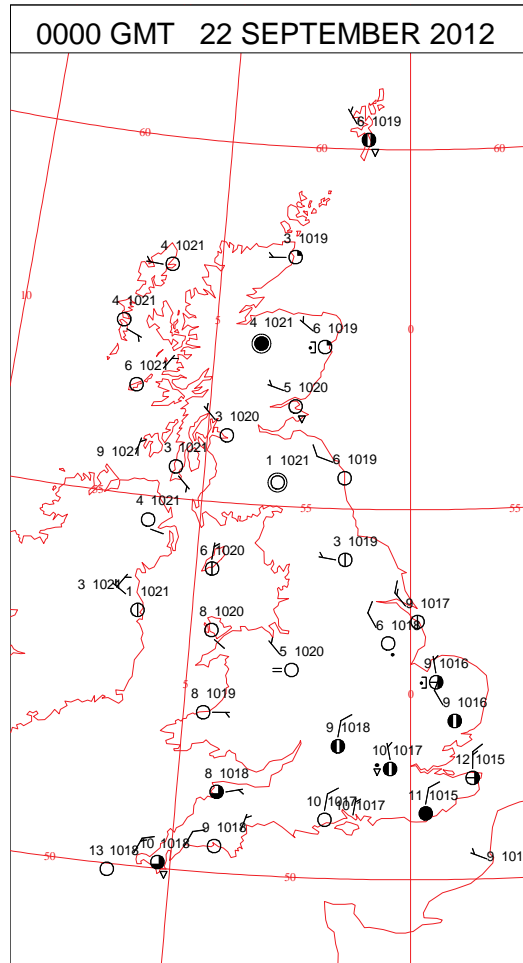
0600 GMT 21 SEPTEMBER 2012	SIG WEATHER	1200 GMT 21 SEPTEMBER 2012	SIG WEATHER	<p><b>Summary of UK Weather for Friday 21 September 2012.</b></p> <p>Overnight, a band of rain in northern England moved gradually southwards to lie across north Wales and the north Midlands around dawn. It was locally heavy, but weakened and fragmented during the morning.</p> <p>To the south of this rain, it was a mainly cloudy night but essentially dry.</p> <p>To the north, most areas were largely clear and cold, with an air frost in parts of Scotland.</p> <p>During the day, the band of cloud and rain continued to move slowly southwards and continued to fragment, lying across parts of the Midlands, East Anglia and the south-east by evening. There was still the odd heavier burst within it, particularly toward the south and east later in the day.</p> <p>Western areas, most notably parts of Wales and south-west England, saw very little or no rain at all.</p> <p>To the north of the rain, cooler, clearer conditions spread with a scattering of showers, though many places remained dry.</p> <p>It was a rather cold day in most parts of the country.</p>
1800 GMT 21 SEPTEMBER 2012	SIG WEATHER	0000 GMT 22 SEPTEMBER 2012	SIG WEATHER	<p><b>EXTREMES</b></p> <p><b>Highest Maximum:</b> 16.8 Hurn, Dorset 16.8 Heathrow, Greater London</p> <p><b>Lowest Maximum:</b> 9.5 Bingley No2, West Yorkshire</p> <p><b>Lowest Minimum:</b> -0.7 Tulloch Bridge, Inverness-Shire</p> <p><b>Lowest Grass Minimum:</b> -4.4 Aboyne No2, Aberdeenshire</p> <p><b>Most Rain:</b> 7.8 Cranwell, Lincolnshire</p> <p><b>Most Sun:</b> 10.2 Tiree, Argyll</p>

DAILY CLIMATE DATA



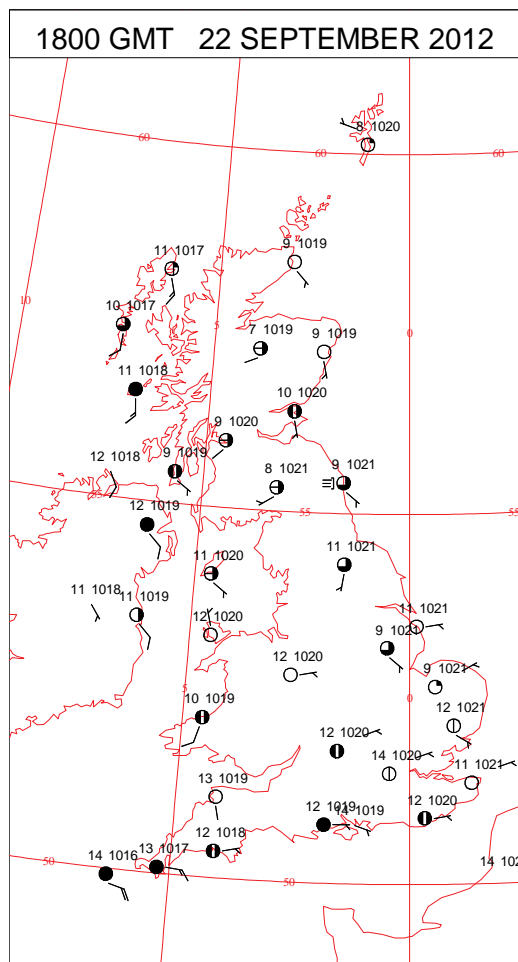
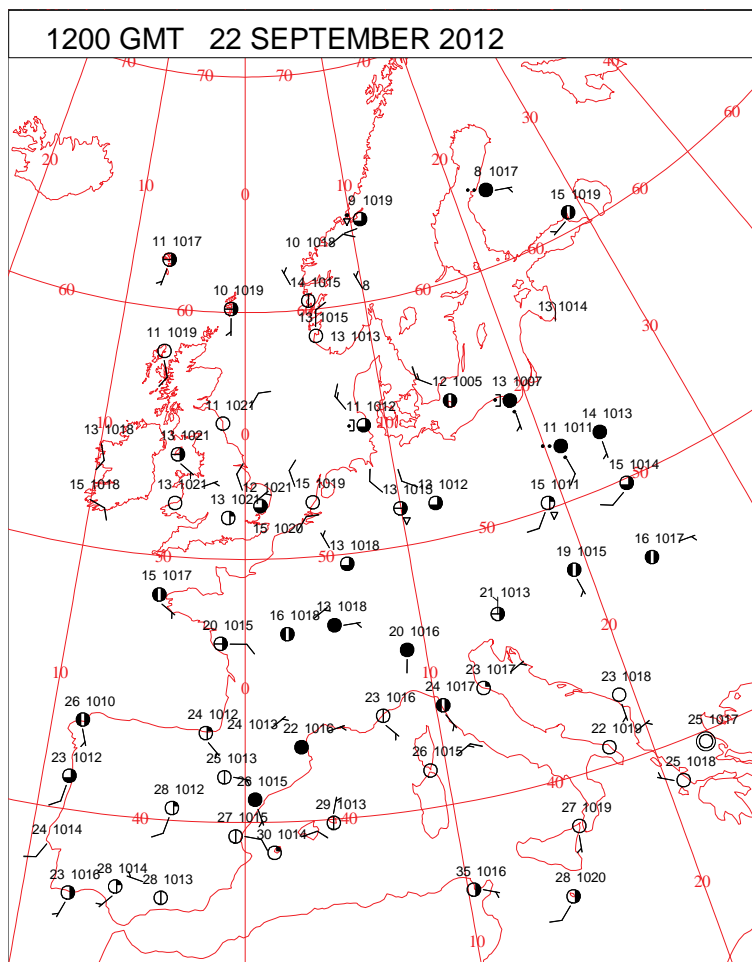
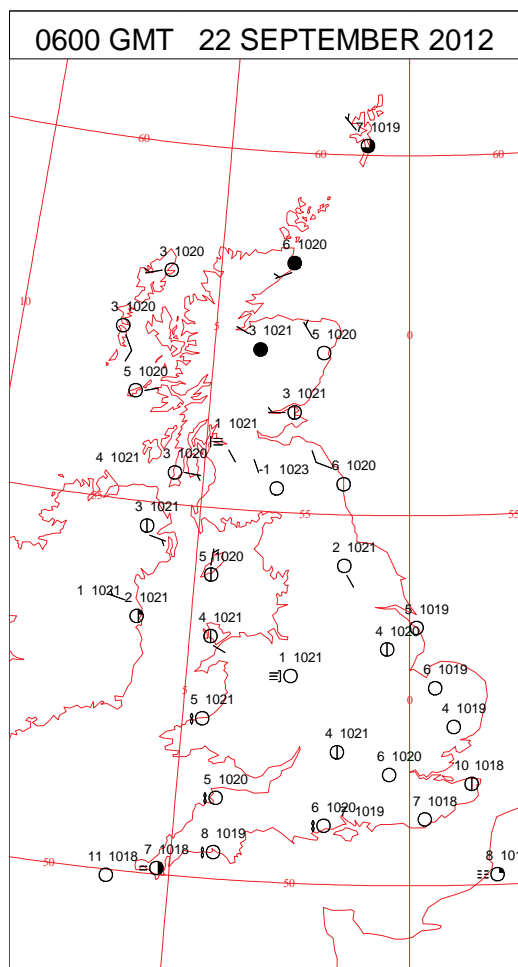
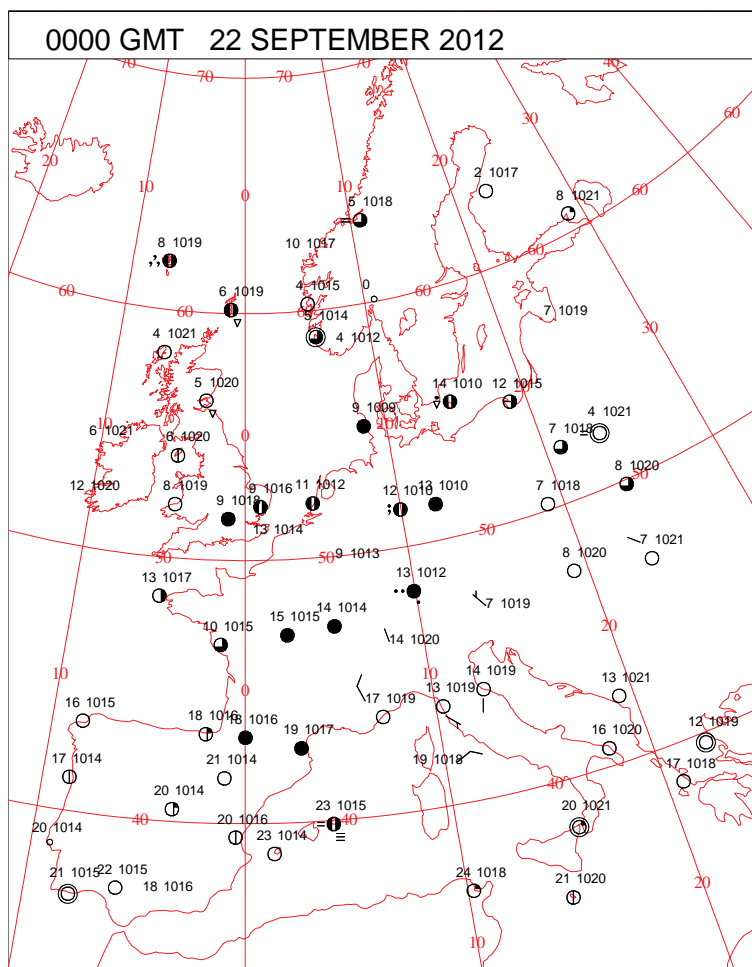


# DAILY WEATHER SUMMARY

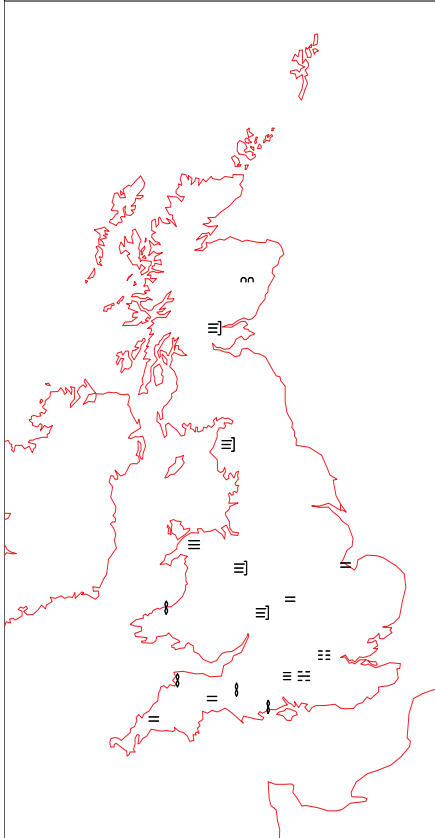
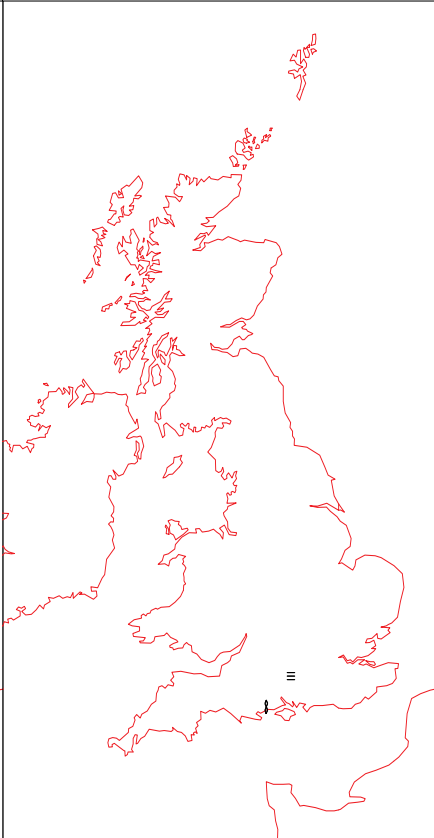
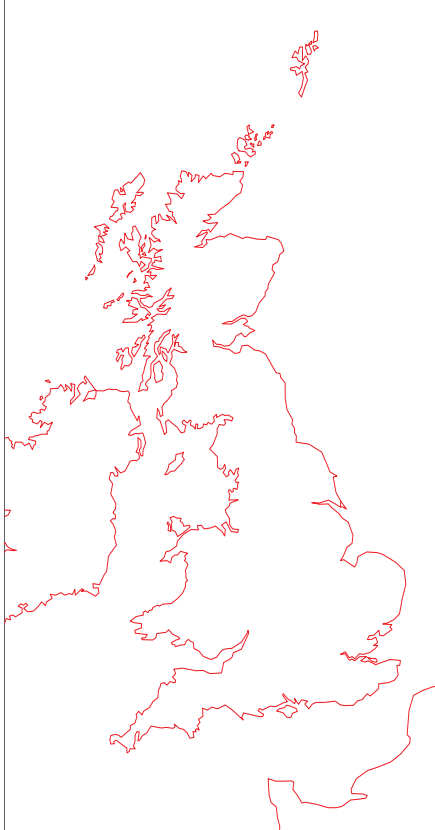
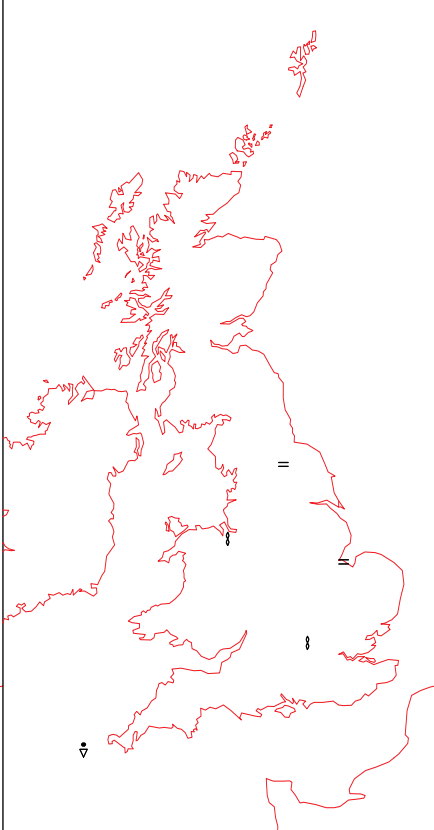


Saturday 22 September 2012

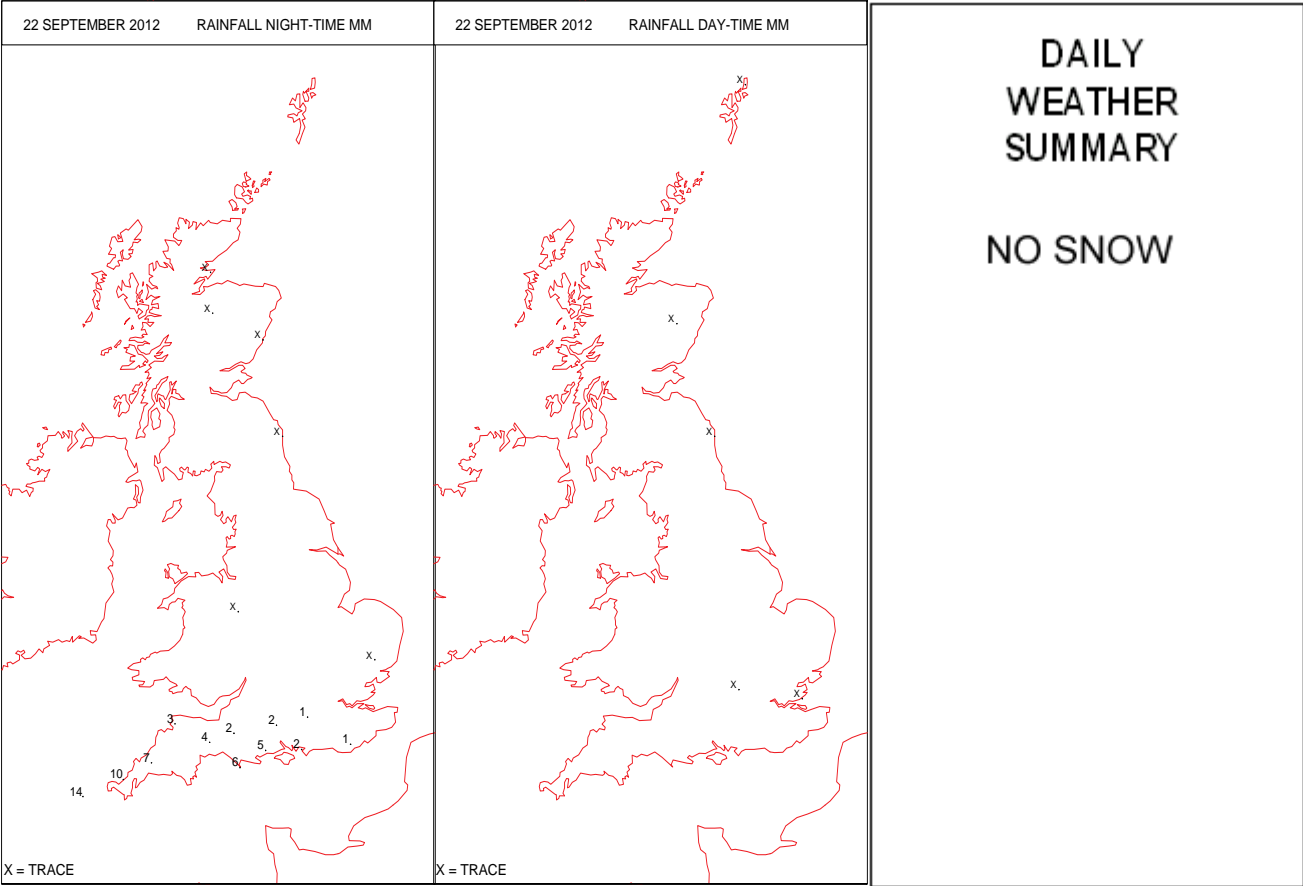
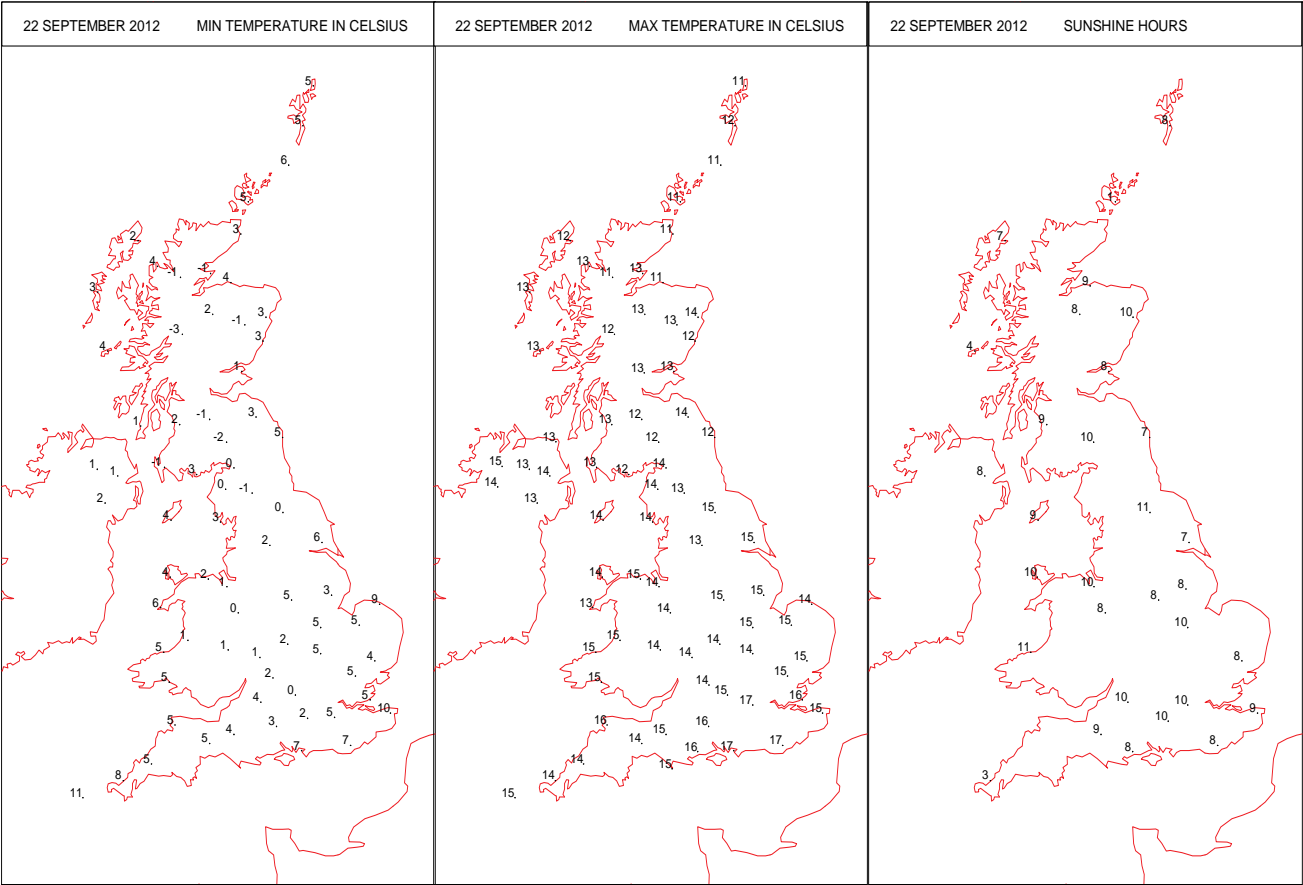
## SURFACE REPORTS



# SIGNIFICANT WEATHER

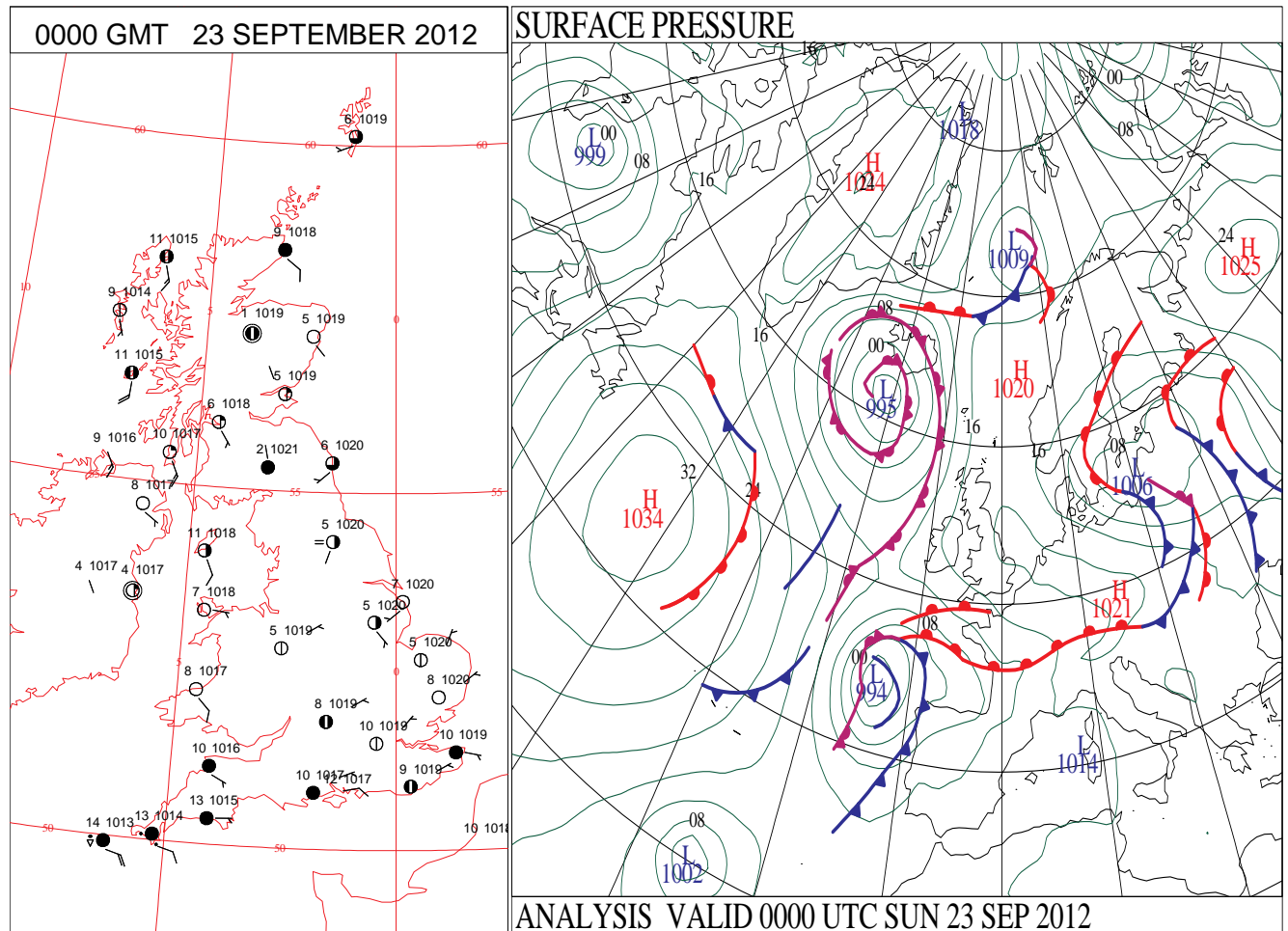
0600 GMT 22 SEPTEMBER 2012	SIG WEATHER	1200 GMT 22 SEPTEMBER 2012	SIG WEATHER	<p><b>Summary of UK Weather for Saturday 22 September 2012.</b></p> <p>It was a dry, clear and cold night in most parts of the U.K., the main exception being parts of the east coast, where there were a few showers.</p> <p>An air frost occurred quite widely in Scotland, but also at a few prone spots in England, Wales and Northern Ireland.</p> <p>Patchy mist, fog and low cloud also formed towards dawn, mainly in the south and west.</p> <p>Most places then enjoyed a fine and dry day with plenty of sunshine, although a few isolated showers continued on eastern coasts and over the Western Isles. It also became cloudy in the south, and especially the south-west by evening.</p> <p>Despite the sunshine, temperatures were widely below average for the time of year.</p>
				
1800 GMT 22 SEPTEMBER 2012	SIG WEATHER	0000 GMT 23 SEPTEMBER 2012	SIG WEATHER	<p><b>EXTREMES</b></p> <p><b>Highest Maximum:</b> 17.1 Herstmonceux, East Sussex</p> <p><b>Lowest Maximum:</b> 10.5 Fair Isle, Shetland</p> <p><b>Lowest Minimum:</b> -3.1 Tulloch Bridge, Inverness-Shire</p> <p><b>Lowest Grass Minimum:</b> -5.6 Tulloch Bridge, Inverness-Shire</p> <p><b>Most Rain:</b> 14.2 St. Marys Airport, Scillies</p> <p><b>Most Sun:</b> 10.9 Aberporth, Dyfed</p>
				

DAILY CLIMATE DATA



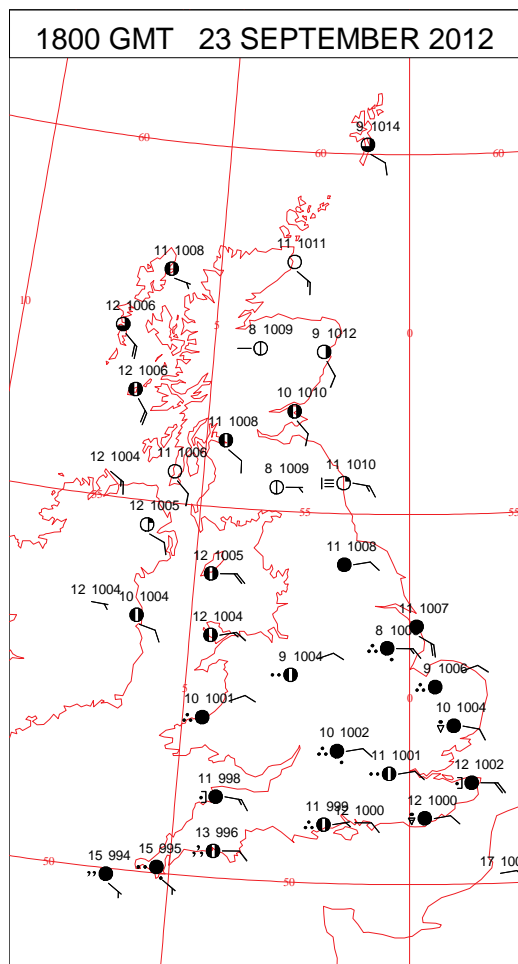
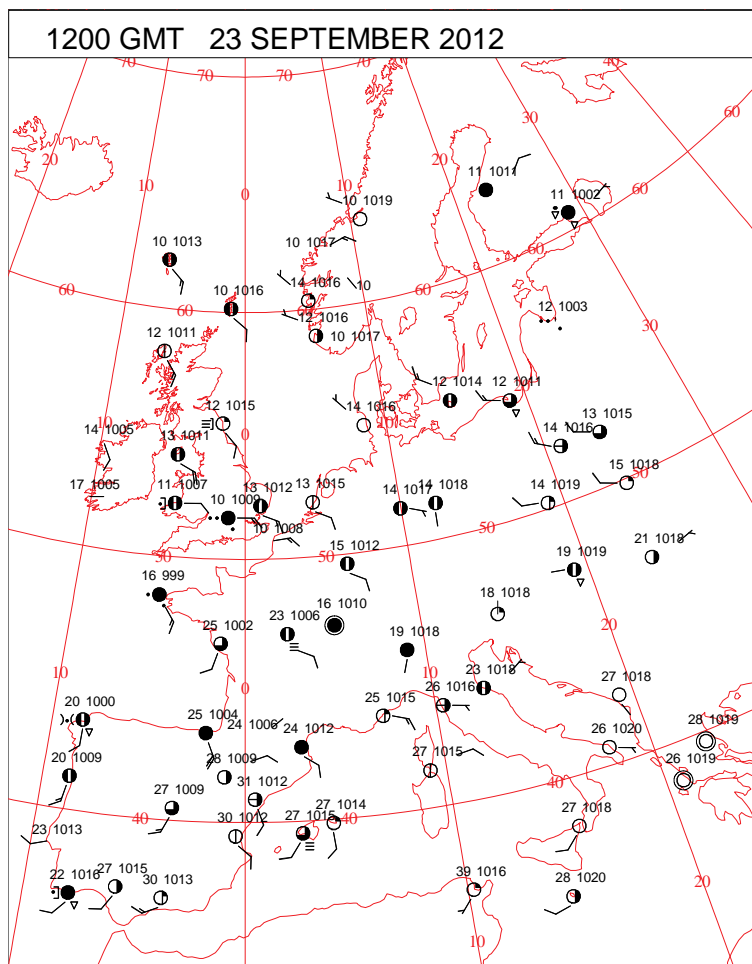
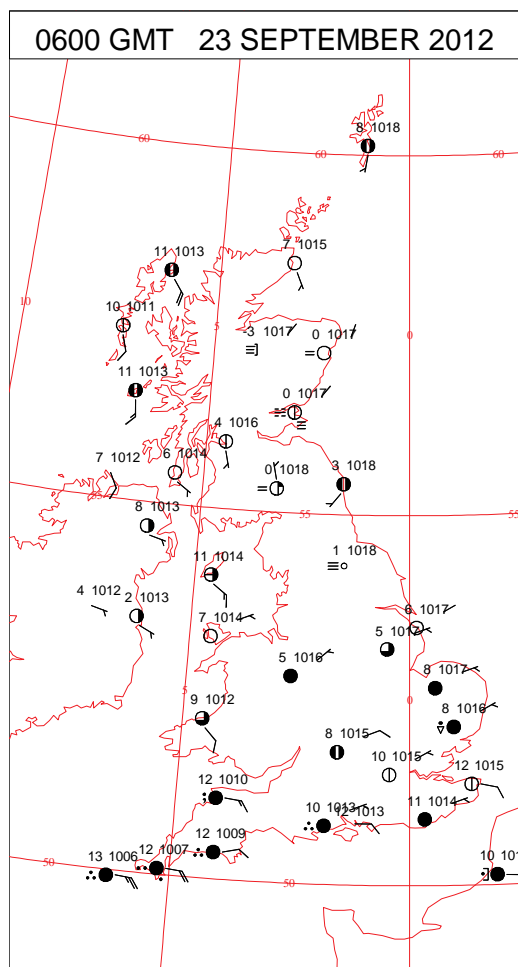
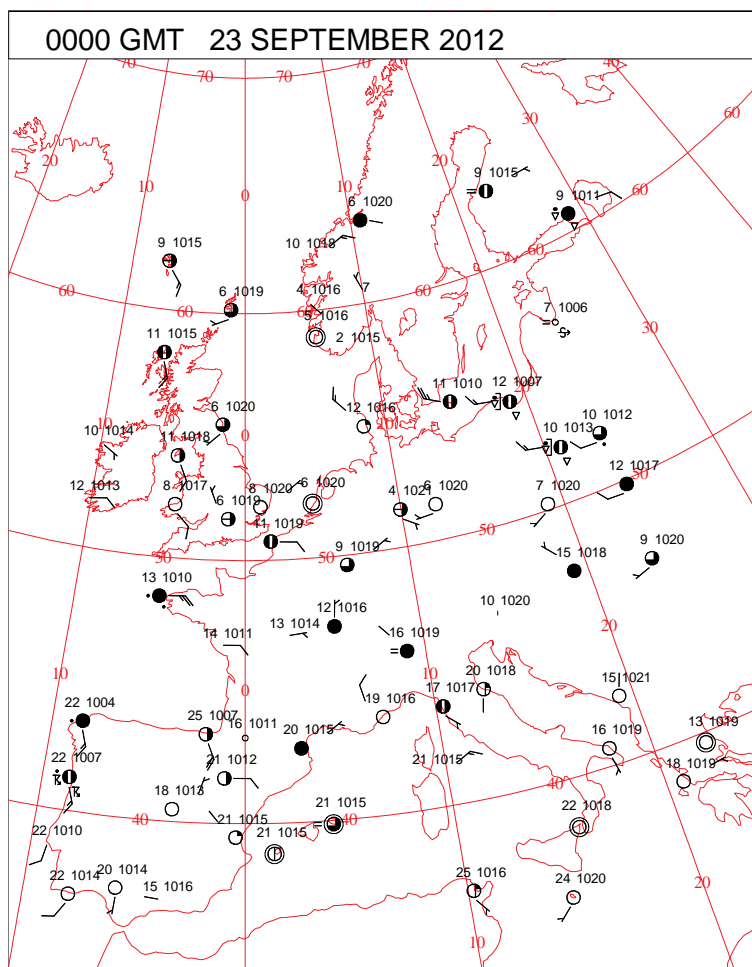


# DAILY WEATHER SUMMARY





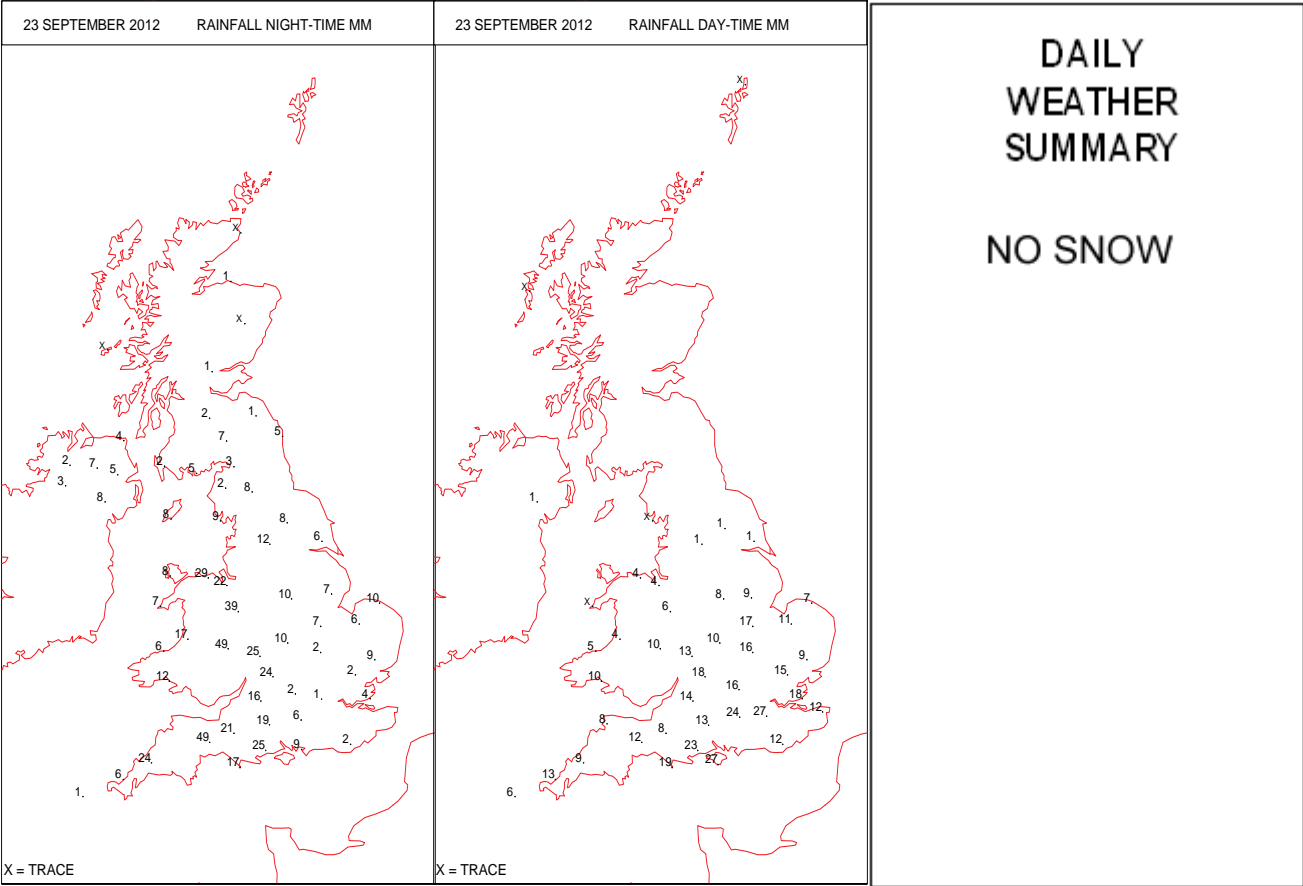
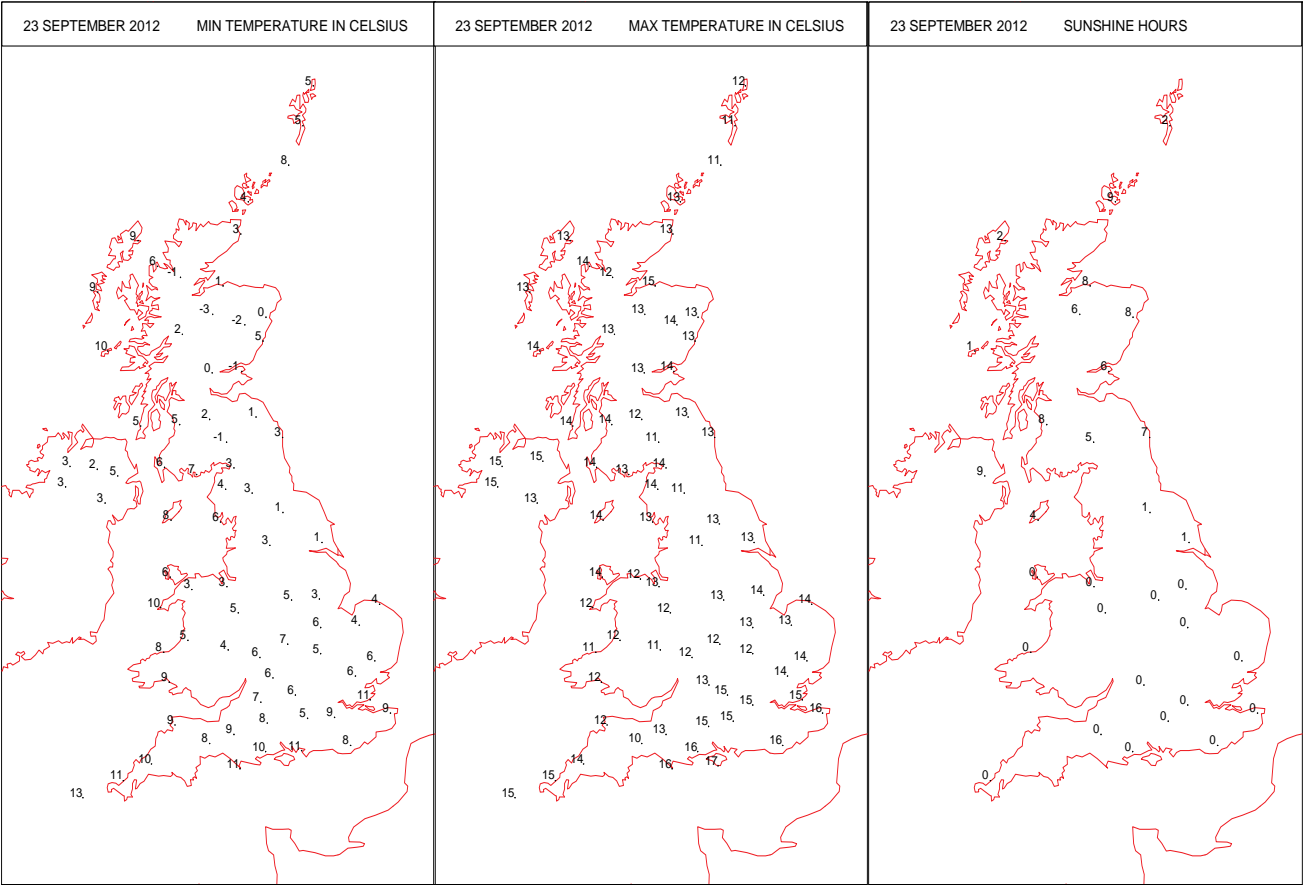
# SURFACE REPORTS



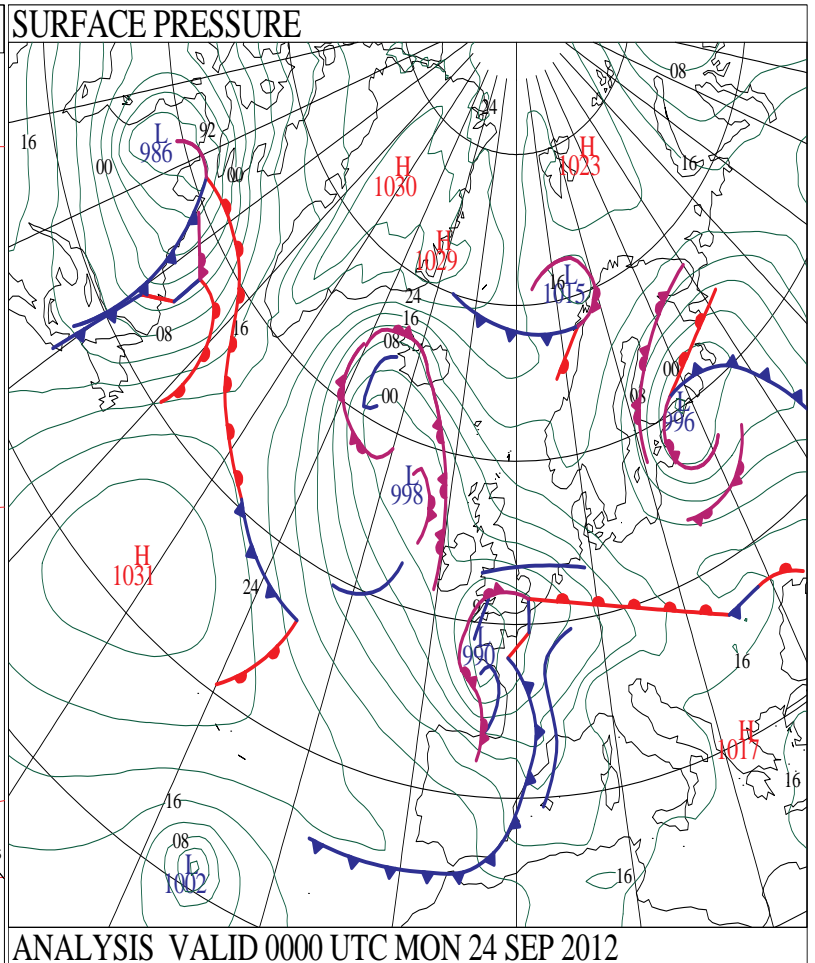
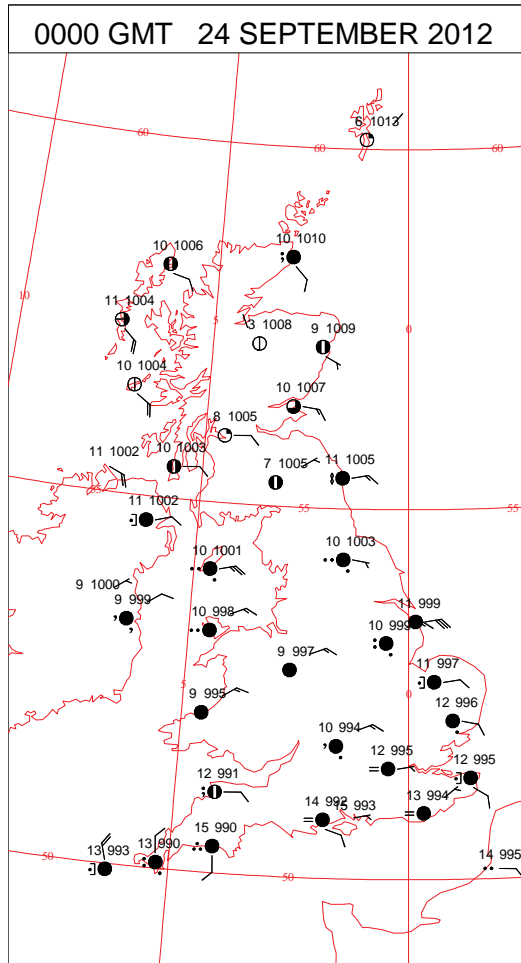
# SIGNIFICANT WEATHER

0600 GMT 23 SEPTEMBER 2012	SIG WEATHER	1200 GMT 23 SEPTEMBER 2012	SIG WEATHER	<p><b>Summary of UK Weather for Sunday 23 September 2012.</b>            Northern parts of the U.K. saw another cold night with clear spells and some fog patches.            High cloud spilled across the southern half of the country through the early hours, and in the far south, rain and strong winds started to spread in, and pushed across much of Cornwall, Devon and Dorset by dawn.            This cloud and rain then continued north, across the rest of southern England, central and eastern England, and Wales by the end of the day, with some persistent rain in places, and some thundery downpours.            Strong easterly winds developed along English Channel coasts.            Scotland, Northern Ireland and northern England remained generally dry though, with some bright spells.            Temperatures were widely below average, and particularly cold underneath the cloud and rain, with a few places in Wales not reaching double figures Celsius.</p>
1800 GMT 23 SEPTEMBER 2012	SIG WEATHER	0000 GMT 24 SEPTEMBER 2012	SIG WEATHER	<p><b>EXTREMES</b>  <b>Highest Maximum:</b>            16.6 St. Catherines Point, Isle of Wight  <b>Lowest Maximum:</b>            10.0 Dunkeswell Aerodrome, Devon  <b>Lowest Minimum:</b>            -3.1 Aviemore, Inverness-Shire  <b>Lowest Grass Minimum:</b>            -6.7 Aboyne No2, Aberdeenshire  <b>Most Rain:</b>            60.2 Dunkeswell Aerodrome, Devon  <b>Most Sun:</b>            9.4 Aldergrove, Antrim</p>

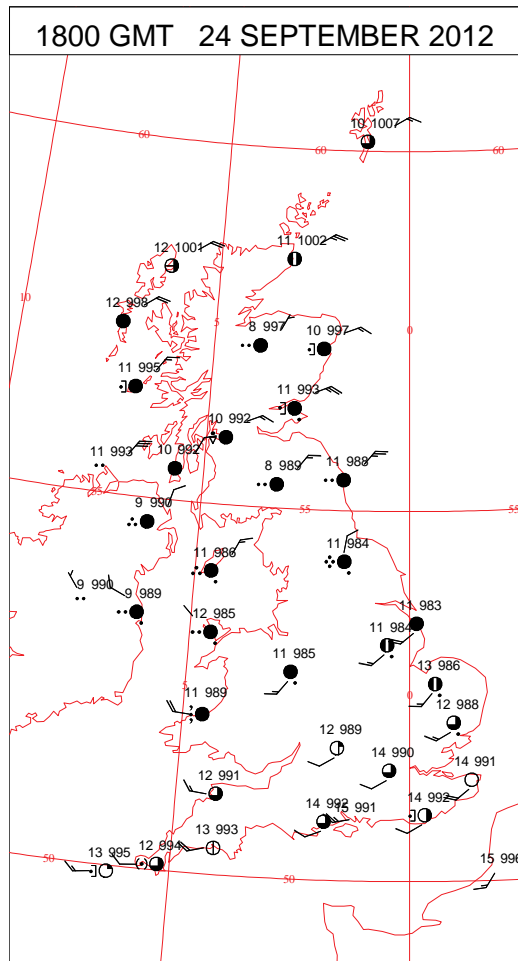
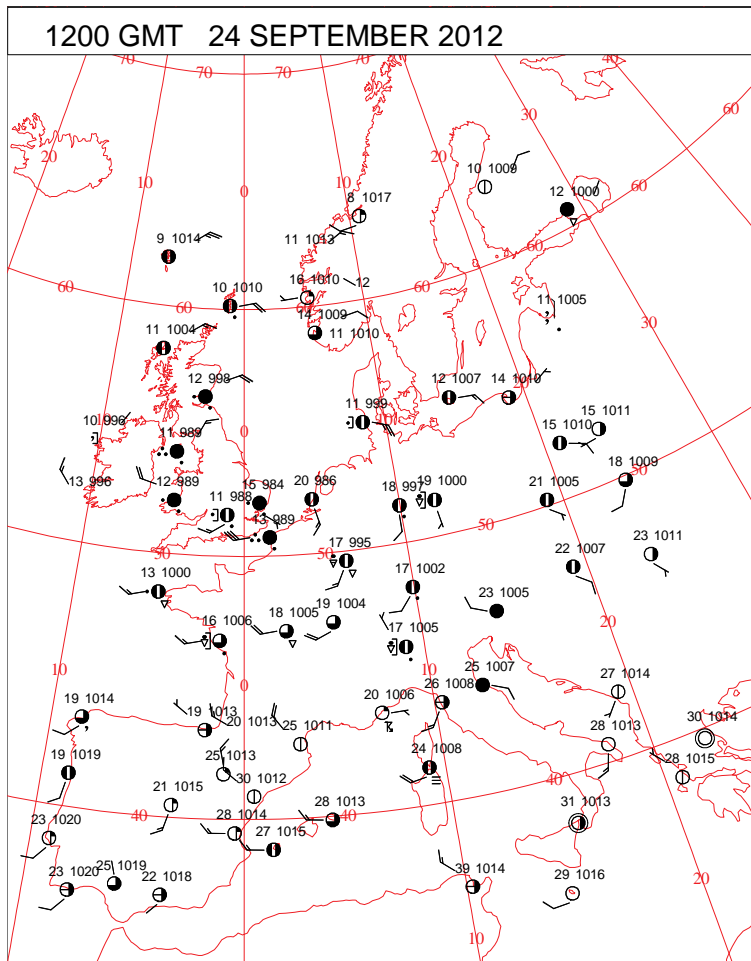
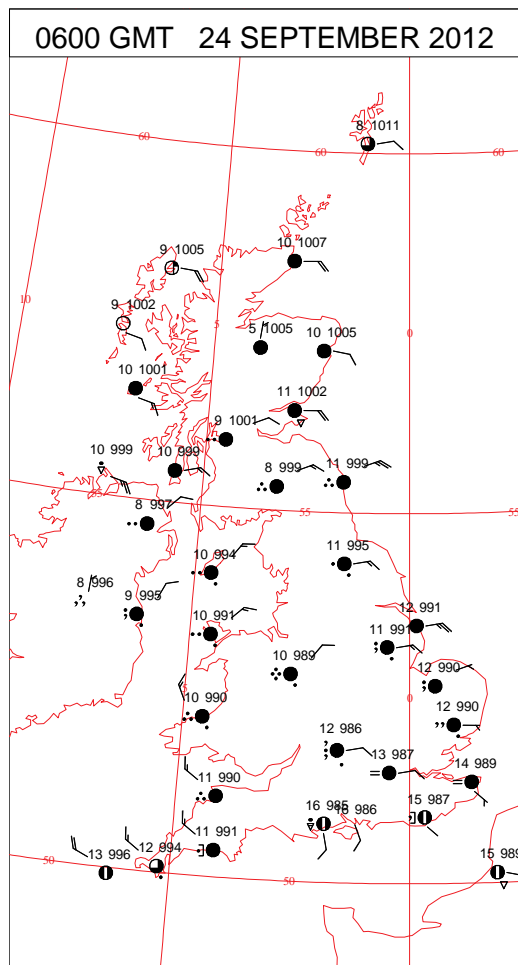
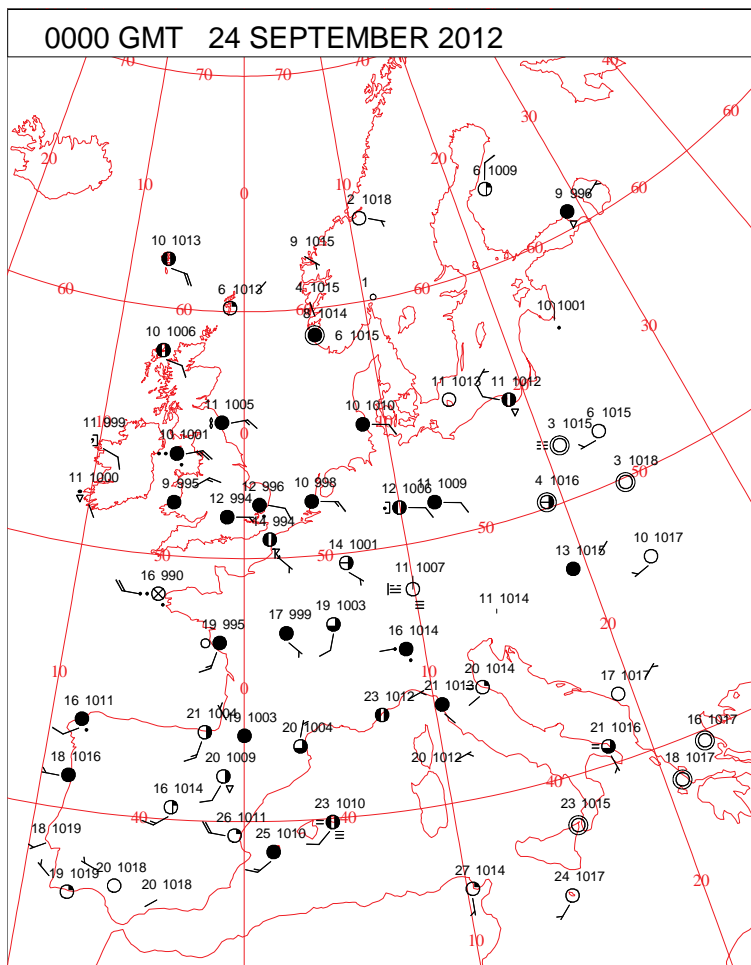
DAILY CLIMATE DATA



# DAILY WEATHER SUMMARY

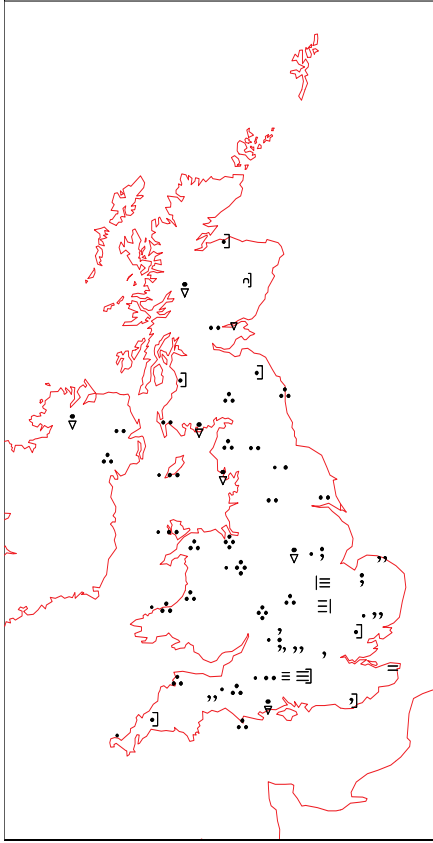
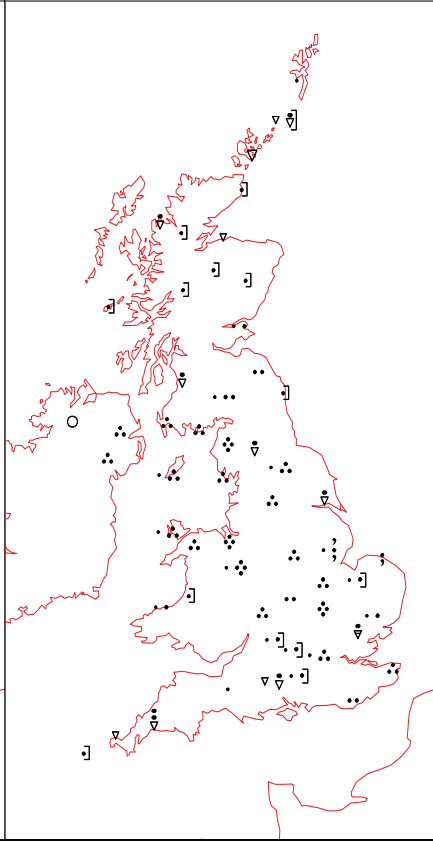
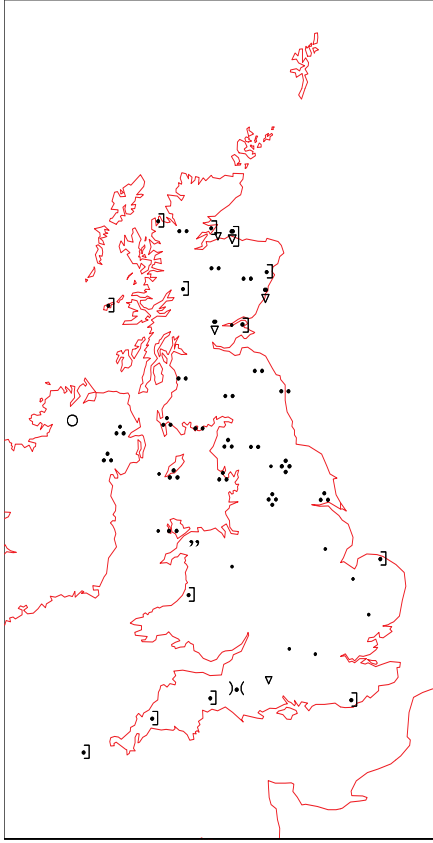
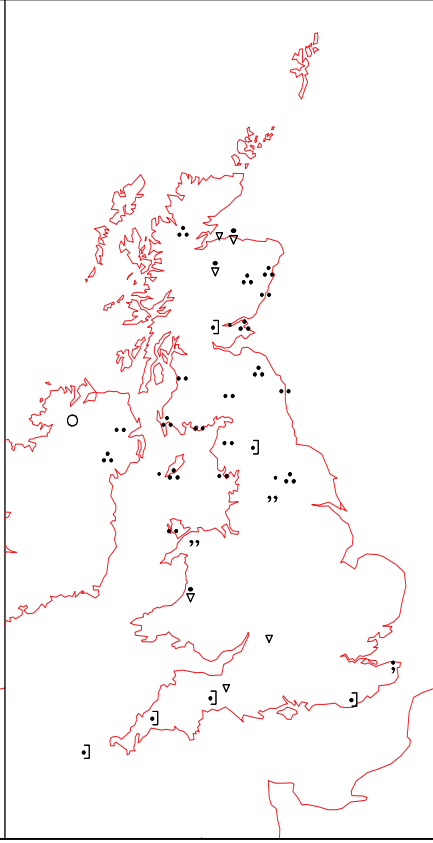


# SURFACE REPORTS

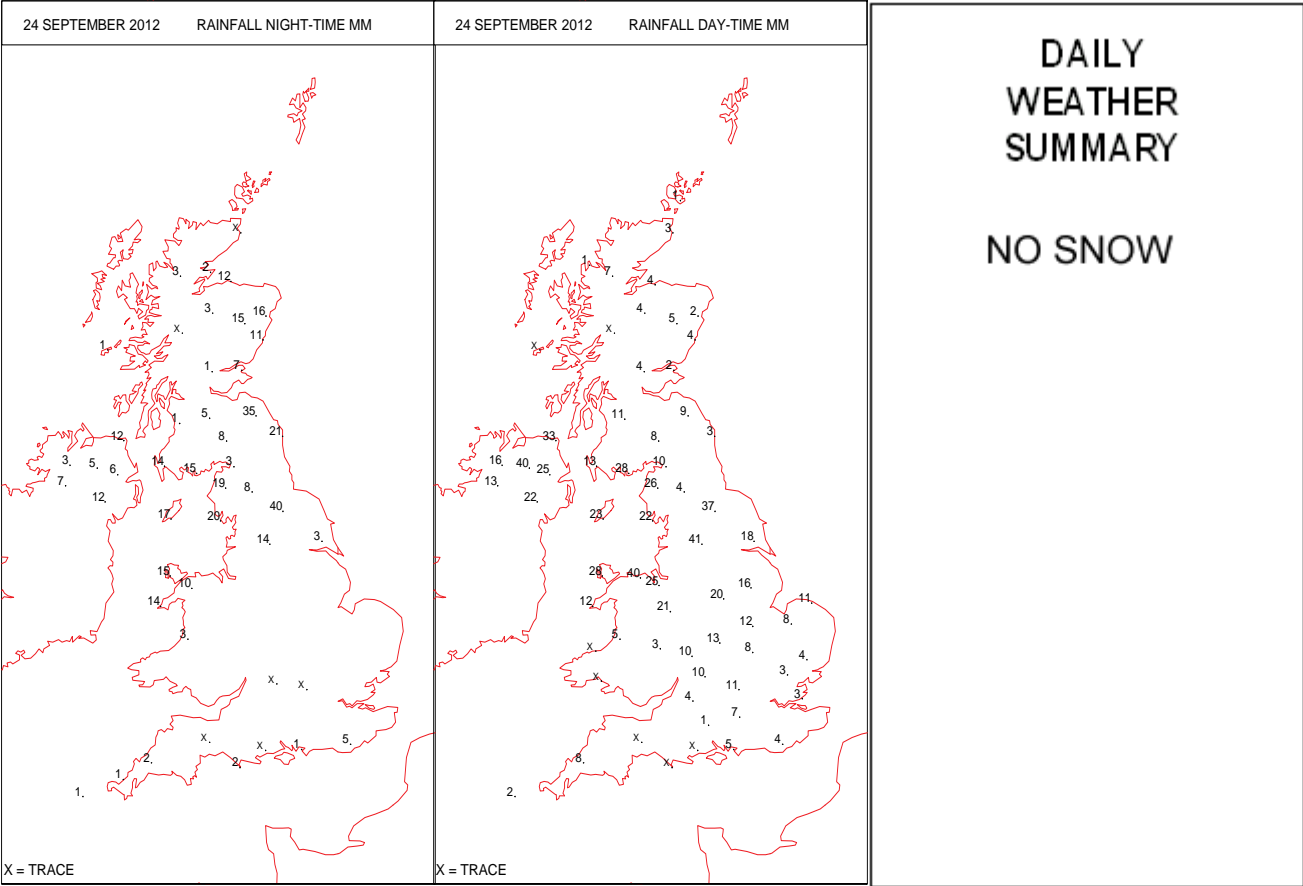
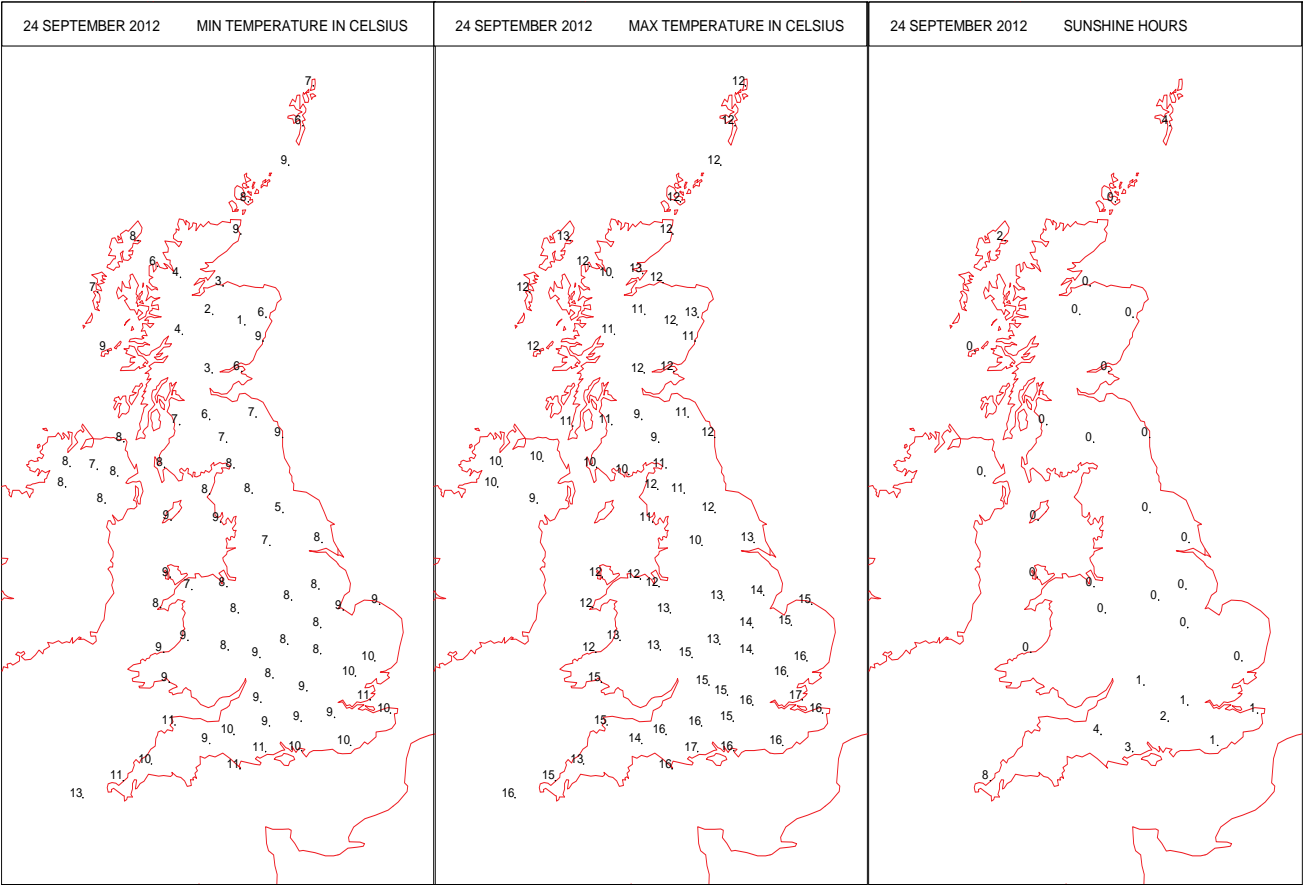




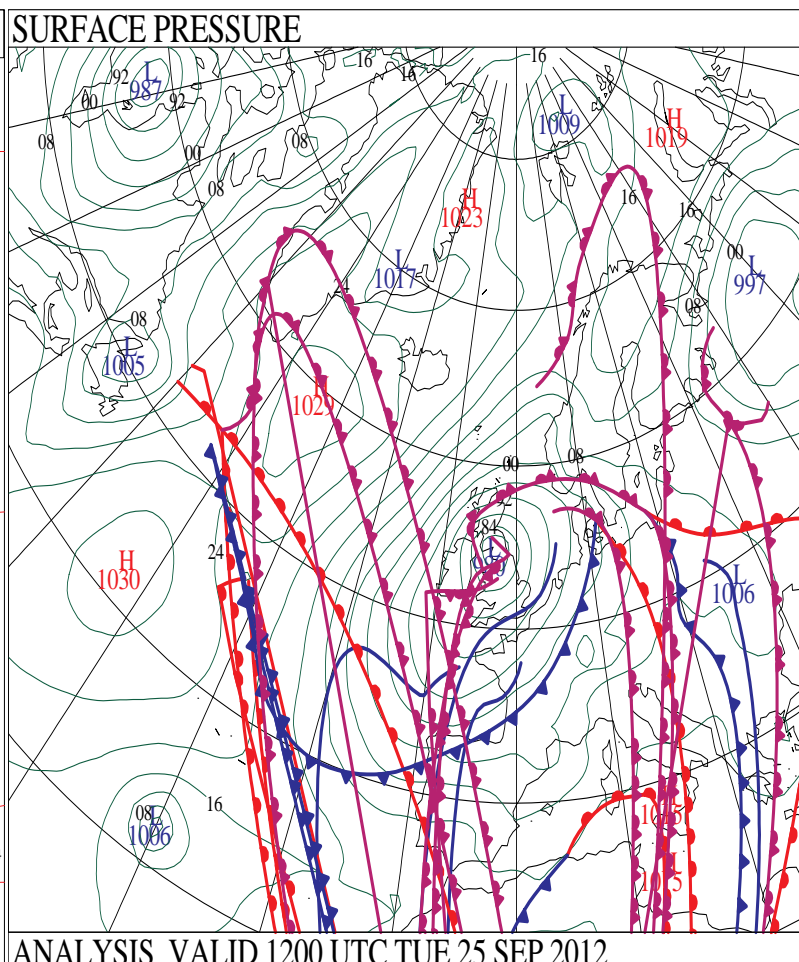
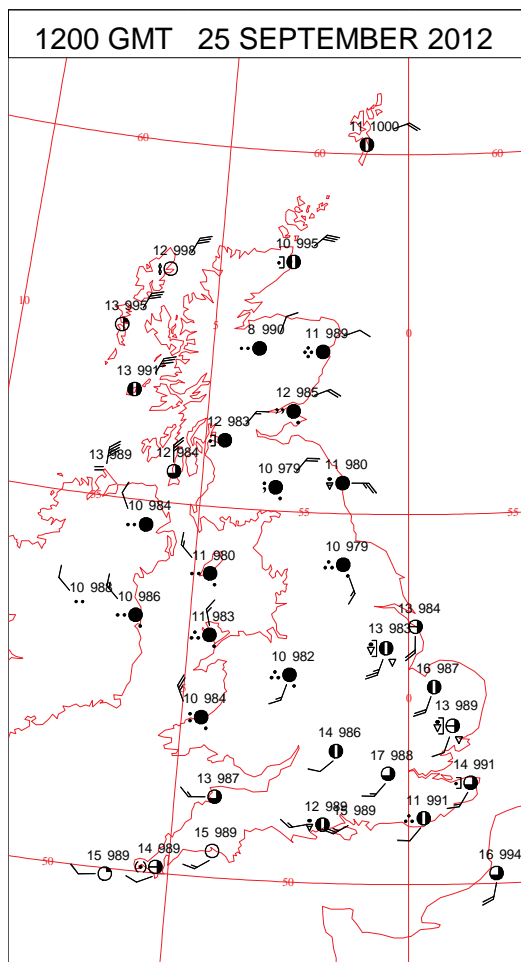
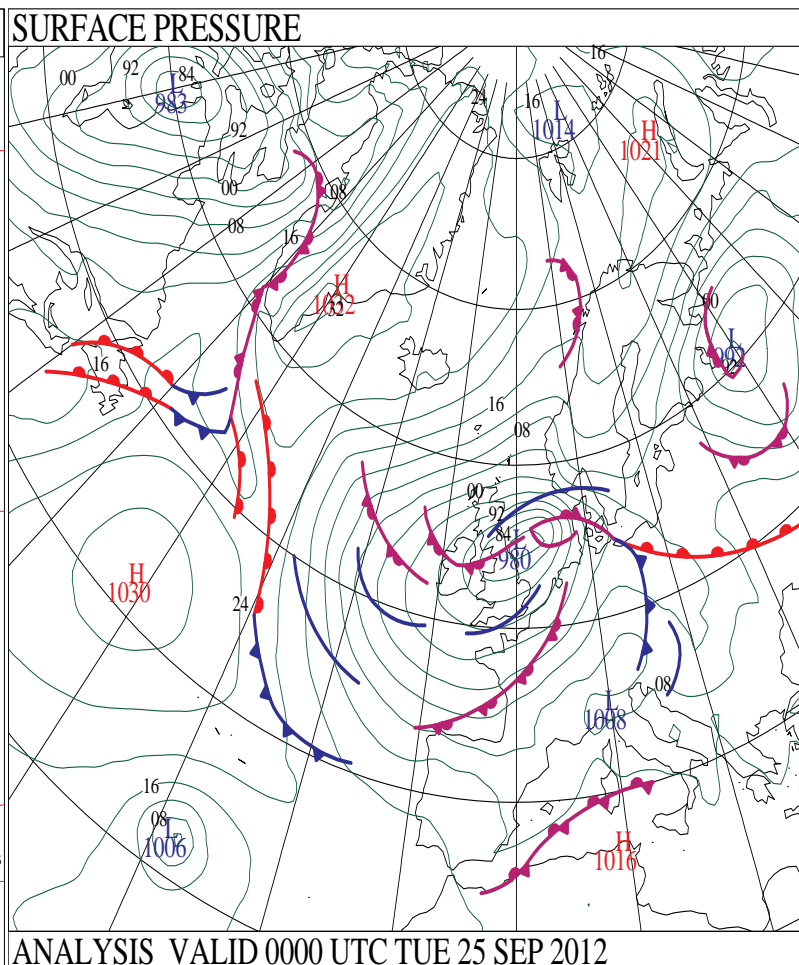
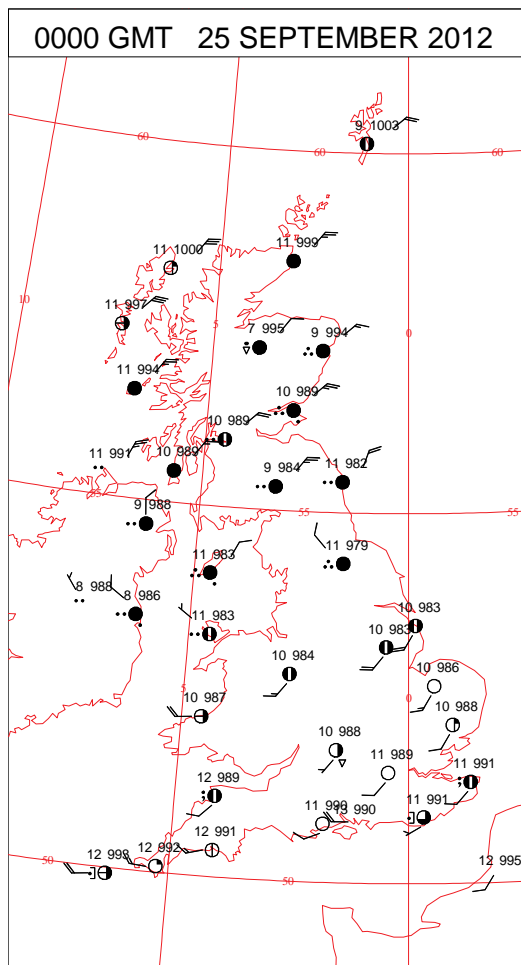
# SIGNIFICANT WEATHER

0600 GMT 24 SEPTEMBER 2012	SIG WEATHER	1200 GMT 24 SEPTEMBER 2012	SIG WEATHER	<p><b>Summary of UK Weather for Monday 24 September 2012.</b></p> <p>An area of low pressure brought heavy rain and gale force winds to the U.K.</p> <p>South-west England and Wales saw some particularly torrential rain overnight. This moved northwards and eastwards during the day, to lie across northern England, Northern Ireland and Scotland by the evening.</p> <p>It did become brighter in the south later in the day, with some sunny periods developing, but there were also heavy, blustery showers, mainly in south-west England.</p> <p>Northern Scotland escaped much of the persistent rain, but also saw showers.</p> <p>Very strong, gusty winds affected many areas. There were severe gales in the English Channel and southern North Sea, with strong winds affecting coasts and some strong gusts further inland.</p> <p>It was very windy across the north of the country, especially over Scotland and northern England, where north-easterly winds reached gale force or severe gale force in places.</p> <p>Temperatures were generally well below average for the time of year, and struggled to reach double figures Celsius in the wind and rain. It was warmest in the parts of southern England which saw sunshine during the second half of the day.</p>
				
1800 GMT 24 SEPTEMBER 2012	SIG WEATHER	0000 GMT 25 SEPTEMBER 2012	SIG WEATHER	<p><b>EXTREMES</b></p> <p><b>Highest Maximum:</b> 17.1 Hurn, Dorset</p> <p><b>Lowest Maximum:</b> 8.8 Glenanne No2, Armagh</p> <p><b>Lowest Minimum:</b> 0.5 Aboyne No2, Aberdeenshire</p> <p><b>Lowest Grass Minimum:</b> -2.2 Aboyne No2, Aberdeenshire</p> <p><b>Most Rain:</b> 76.4 Leeming, North Yorkshire</p> <p><b>Most Sun:</b> 7.7 Camborne, Cornwall</p>
				

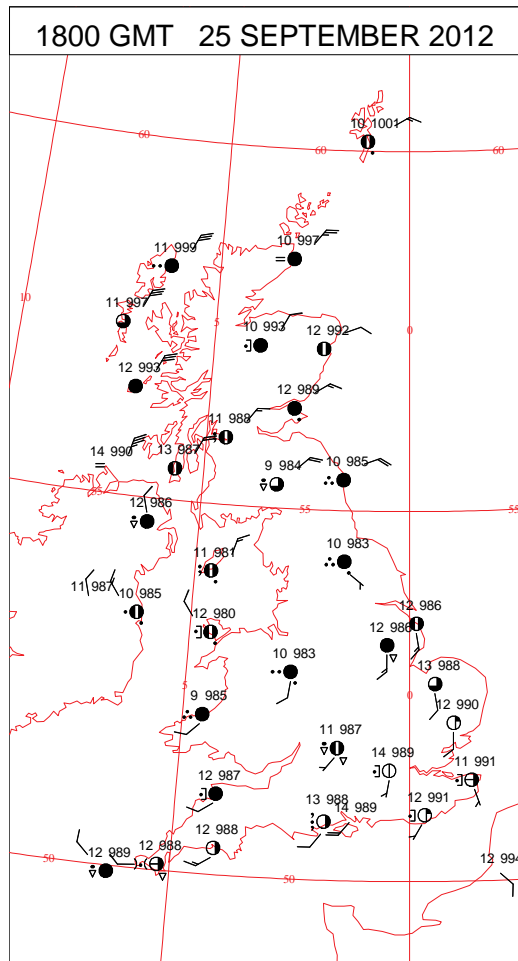
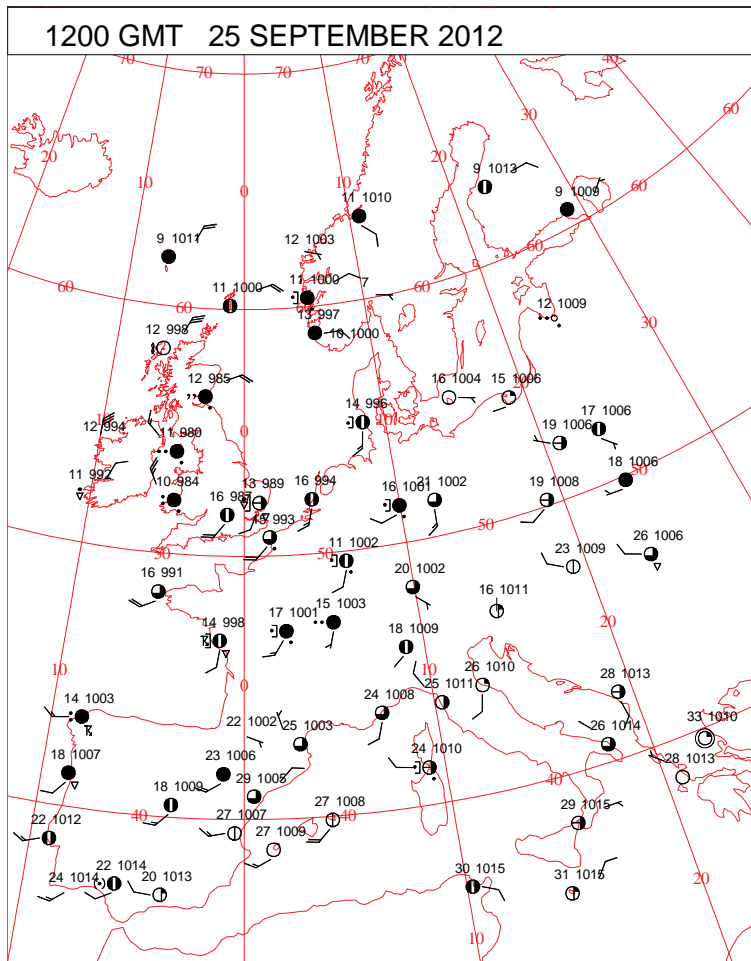
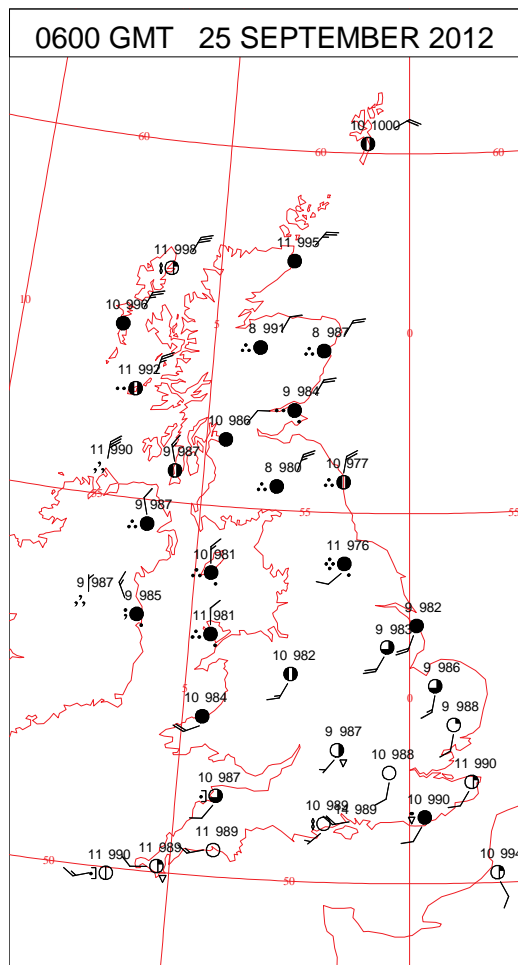
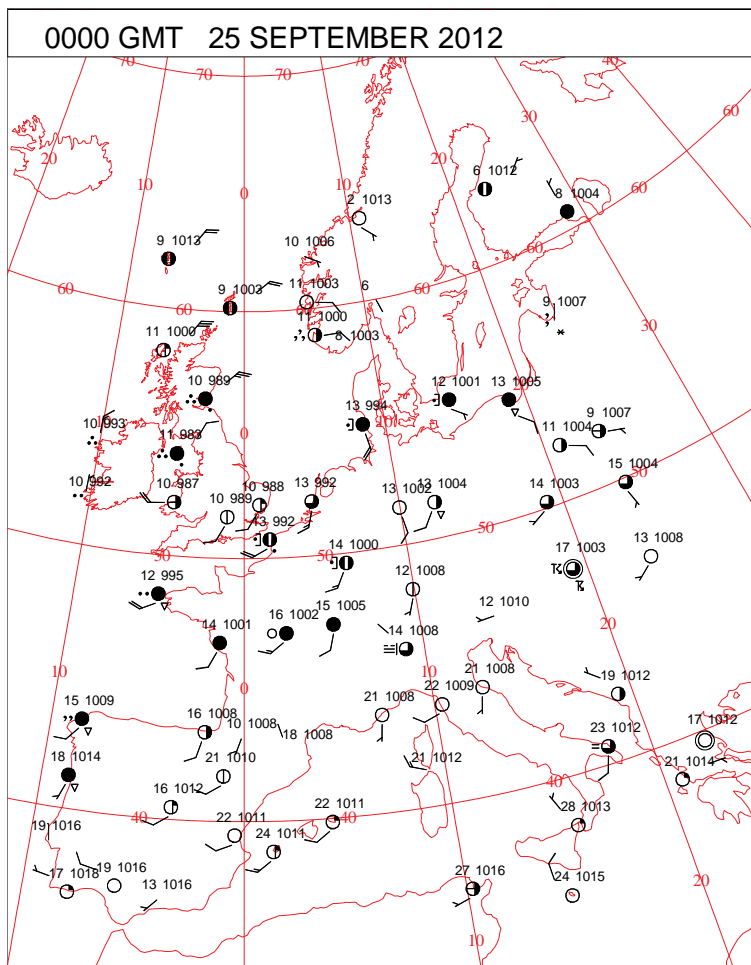
DAILY CLIMATE DATA



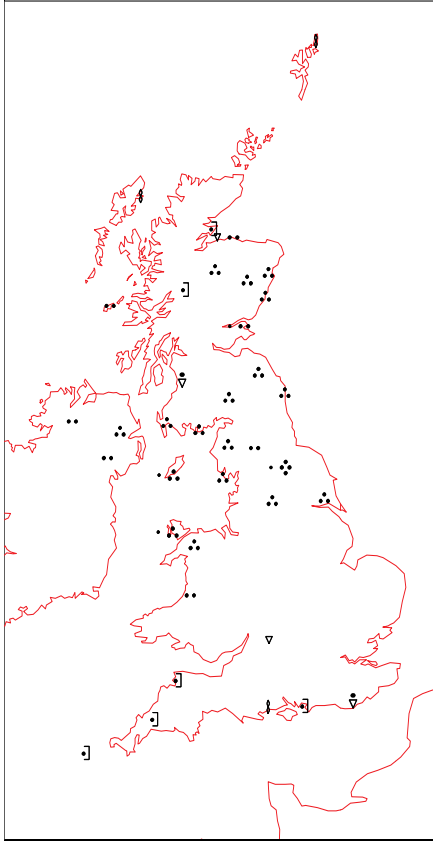
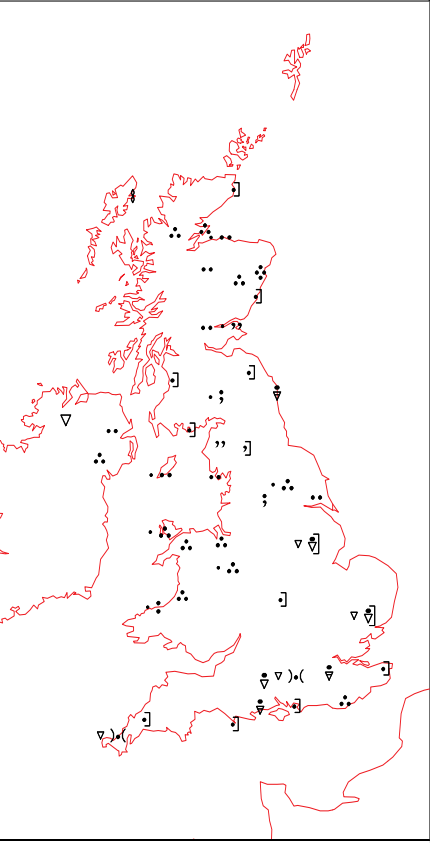
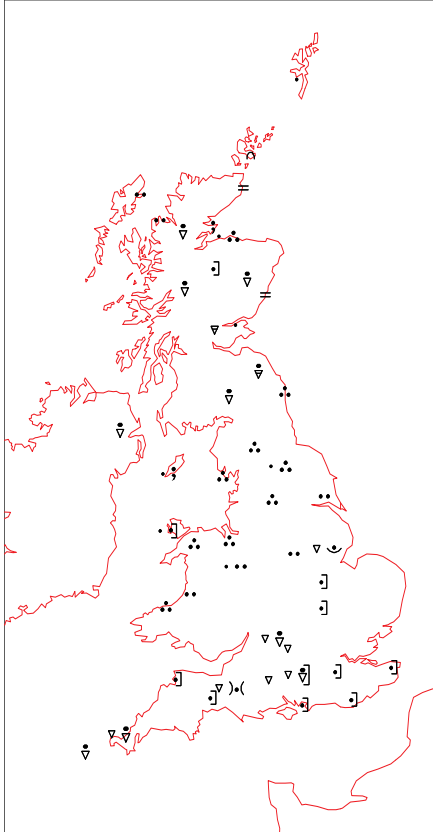
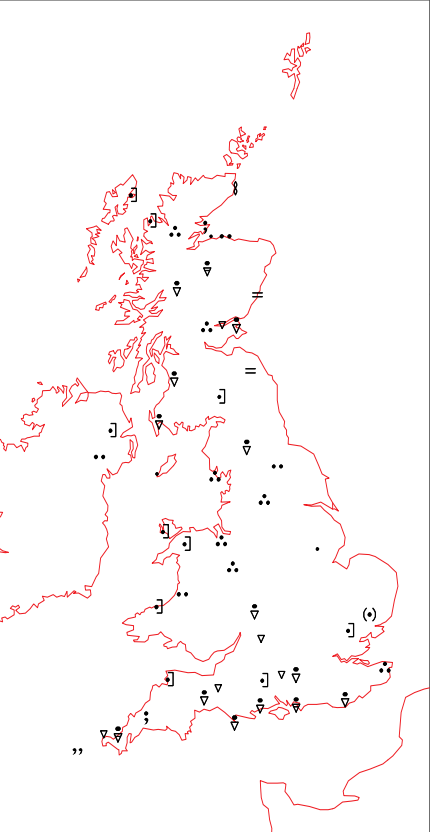
# DAILY WEATHER SUMMARY



# SURFACE REPORTS

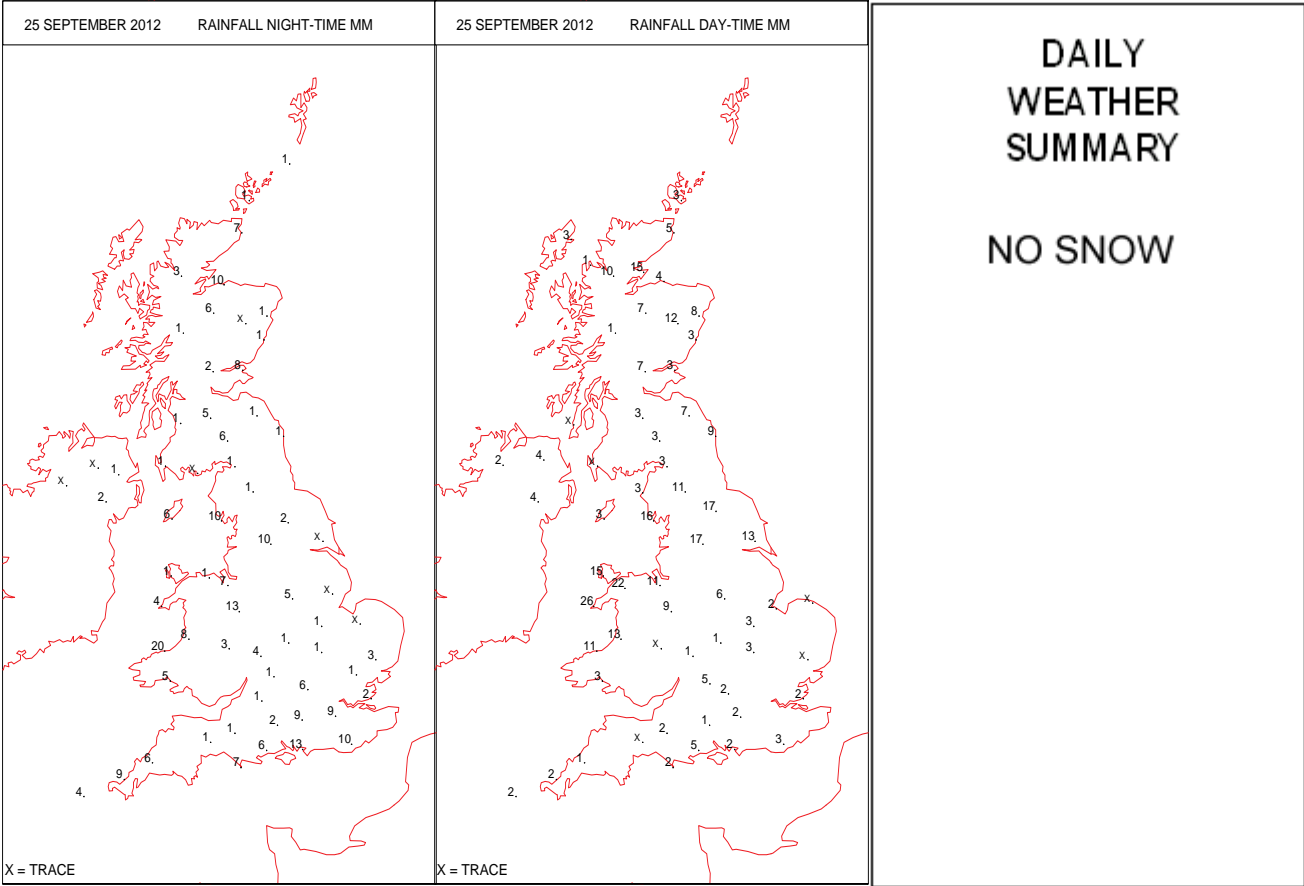
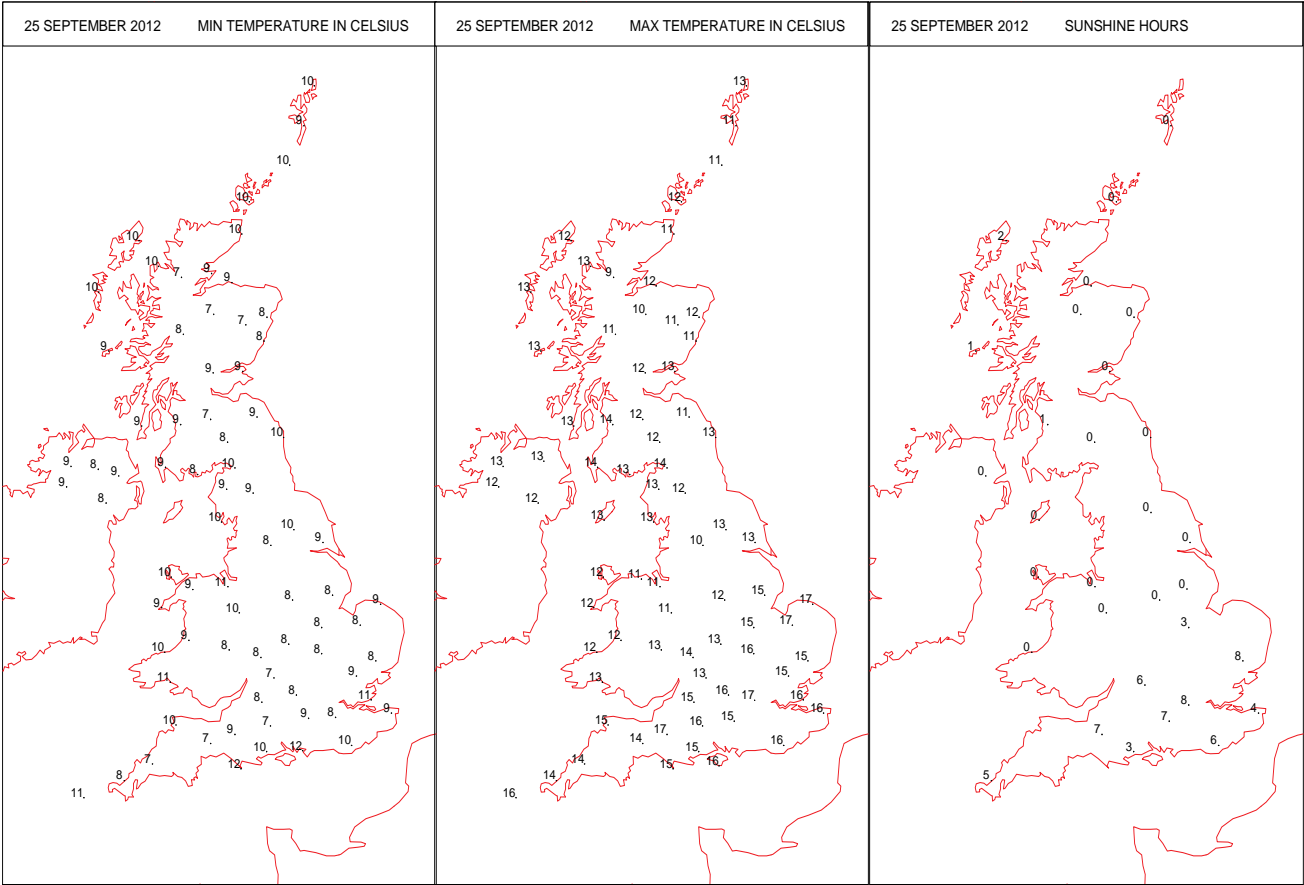


# SIGNIFICANT WEATHER

0600 GMT 25 SEPTEMBER 2012	SIG WEATHER	1200 GMT 25 SEPTEMBER 2012	SIG WEATHER	<p><b>Summary of UK Weather for Tuesday 25 September 2012.</b></p> <p>Low pressure continued to dominate the weather across the U.K., with strong winds and heavy rain affecting many places.</p> <p>The most persistent rain was generally over north-western parts of the country, with northern England, southern Scotland and Northern Ireland worst affected. These areas saw further heavy rain today, which exacerbated flooding problems and caused significant disruption on the roads and railways.</p> <p>Southern and eastern parts were generally much drier with some bright or sunny spells, but there were frequent blustery showers throughout the day, some of these heavy and thundery.</p> <p>It was another windy day too with gales in some places, and severe gales over eastern Scotland and north-east England during the morning.</p> <p>Temperatures were well below average for the time of year in the wind and rain, barely rising into double figures Celsius. The drier, brighter south-eastern areas were generally much warmer though, with temperatures in the mid-teens Celsius.</p>
				
1800 GMT 25 SEPTEMBER 2012	SIG WEATHER	0000 GMT 26 SEPTEMBER 2012	SIG WEATHER	<p><b>EXTREMES</b></p> <p><b>Highest Maximum:</b> 17.1 Heathrow, Greater London</p> <p><b>Lowest Maximum:</b> 9.0 Loch Glascarnoch, Ross-Shire</p> <p><b>Lowest Minimum:</b> 6.6 Aviemore, Inverness-Shire</p> <p><b>Lowest Grass Minimum:</b> 5.5 Dunkeswell Aerodrome, Devon</p> <p><b>Most Rain:</b> 31.0 Aberporth, Dyfed</p> <p><b>Most Sun:</b> 8.4 Wattisham, Suffolk</p>
				

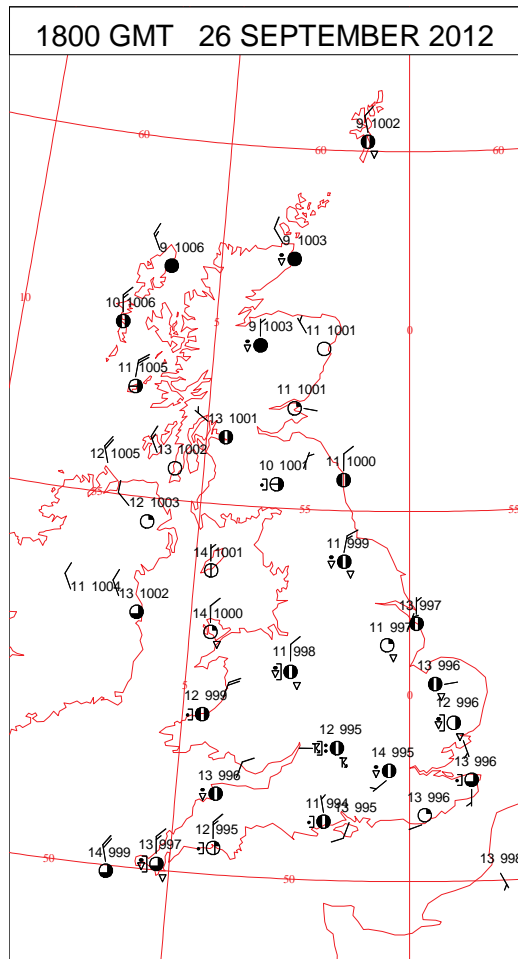
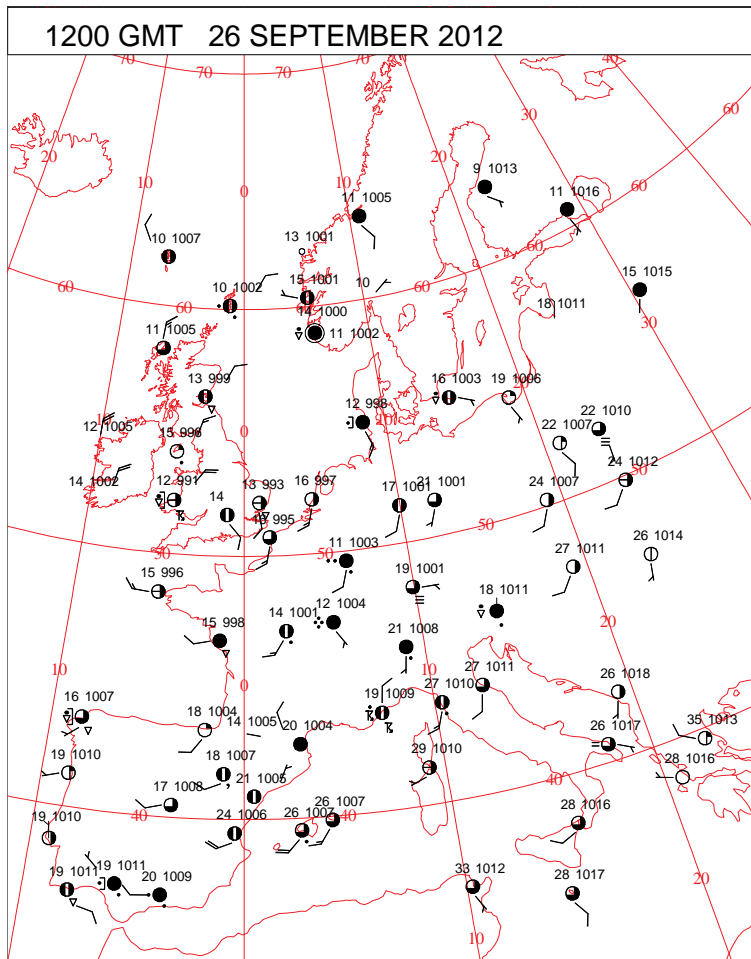
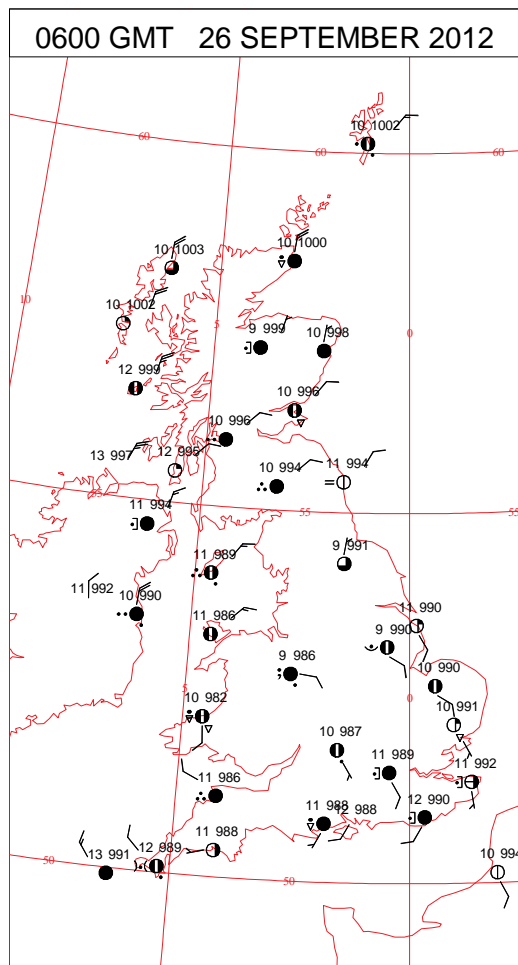
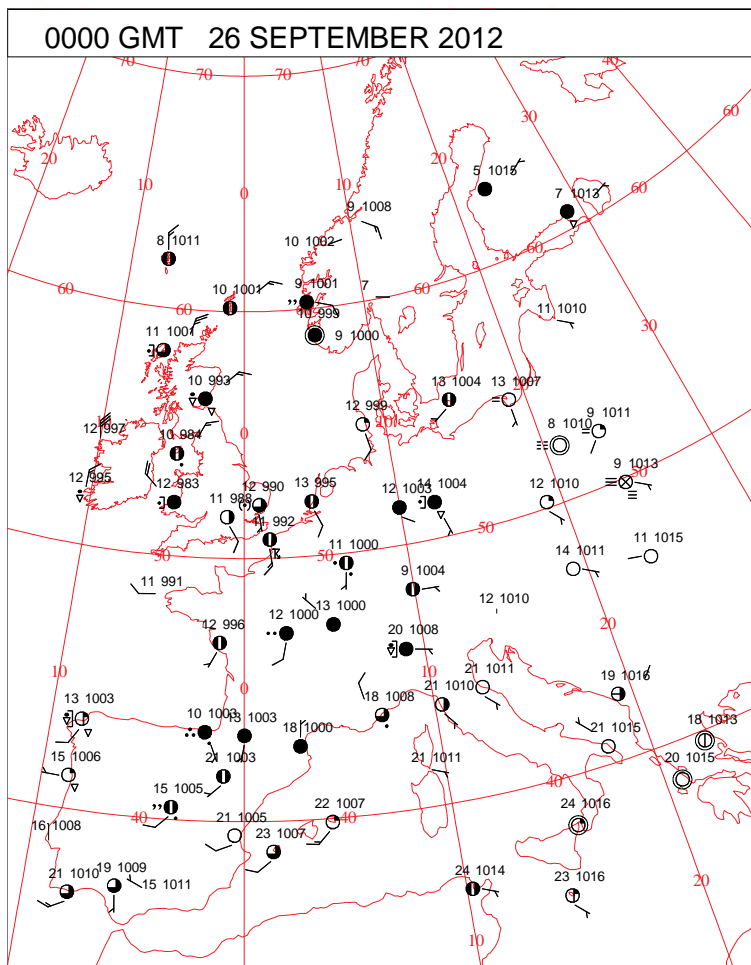


DAILY CLIMATE DATA





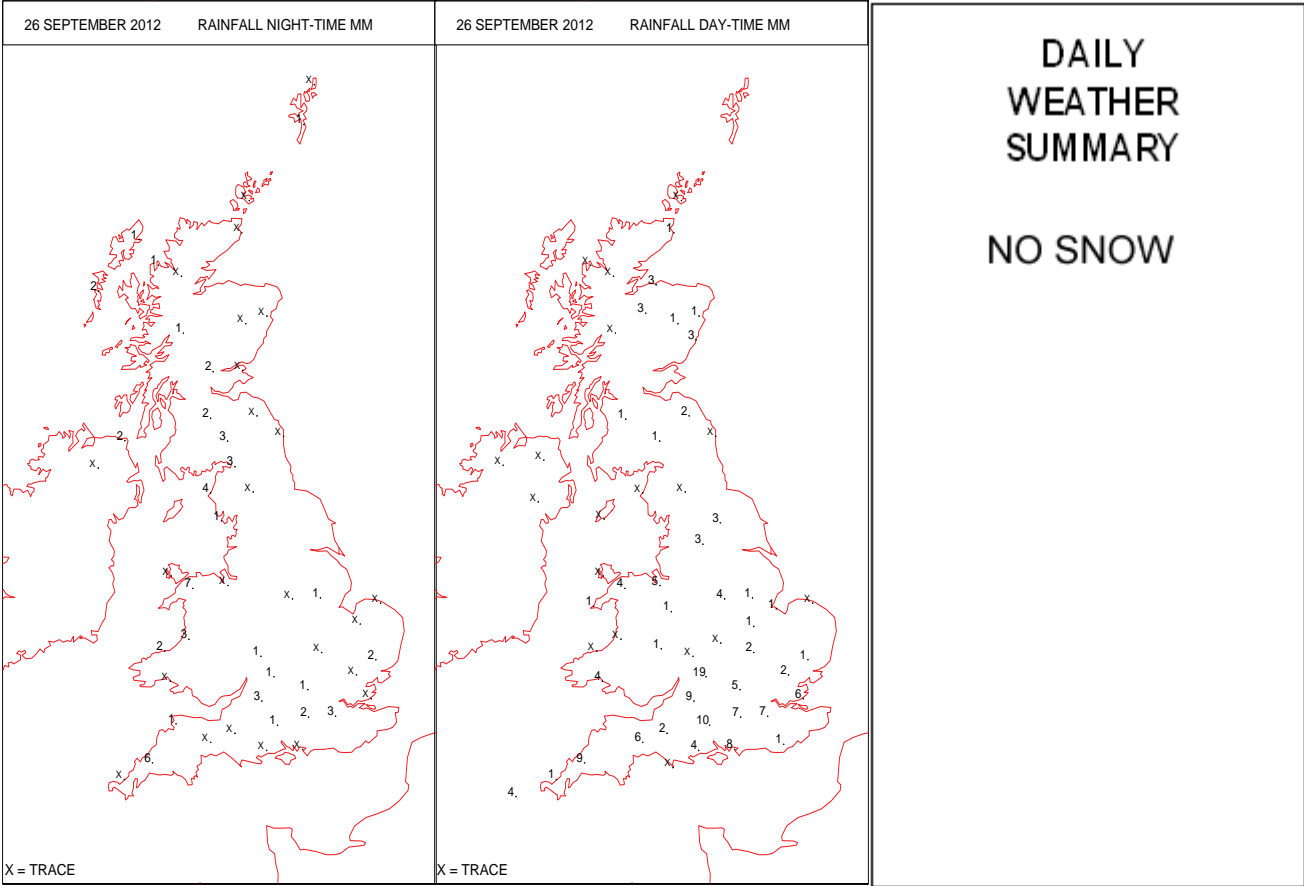
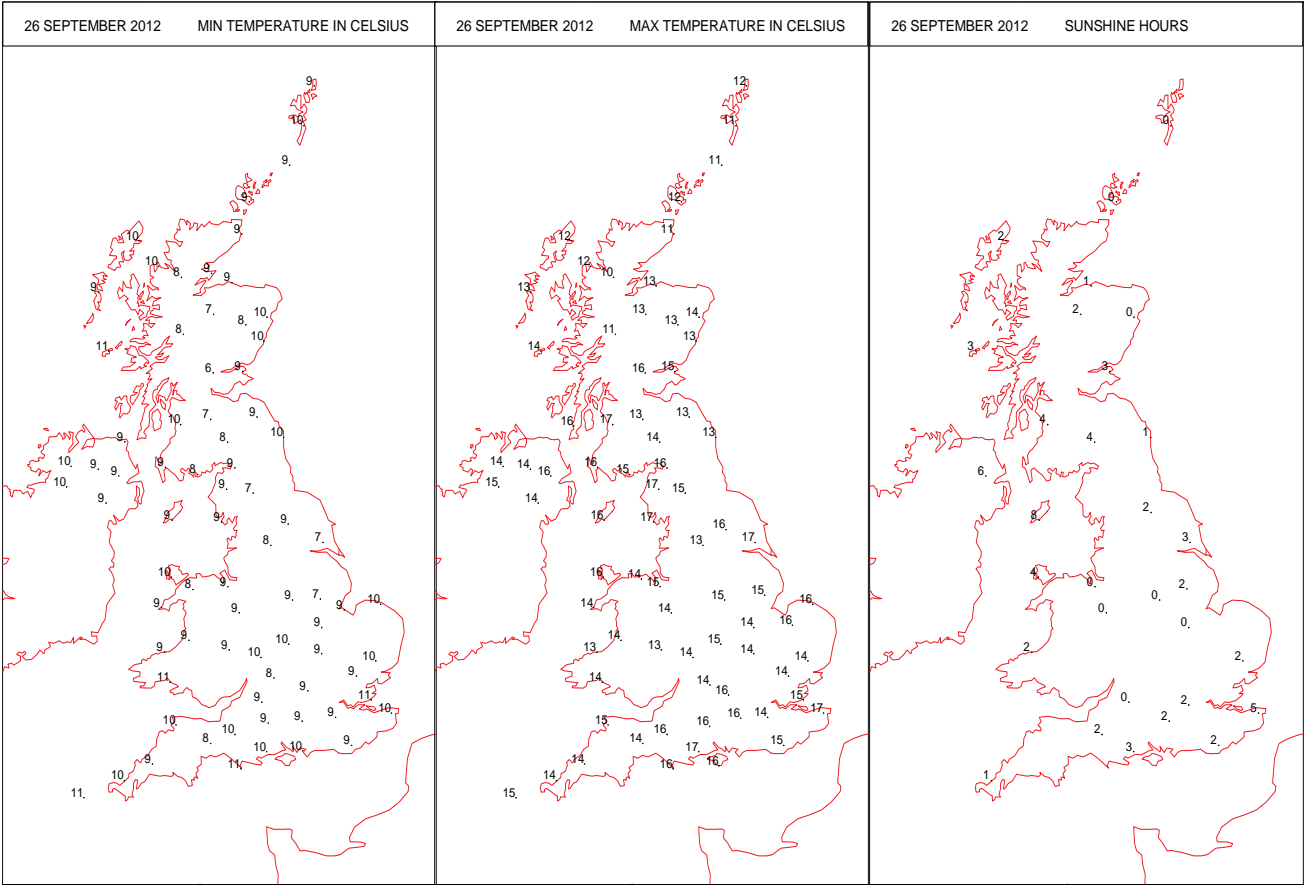
# SURFACE REPORTS



# SIGNIFICANT WEATHER

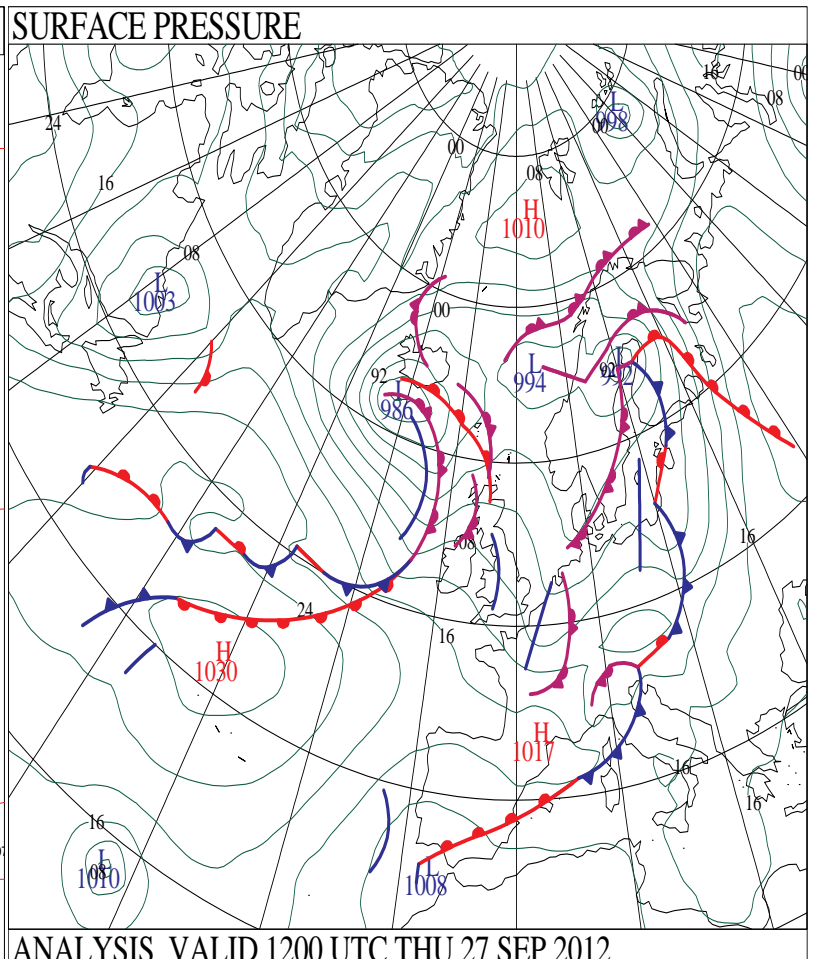
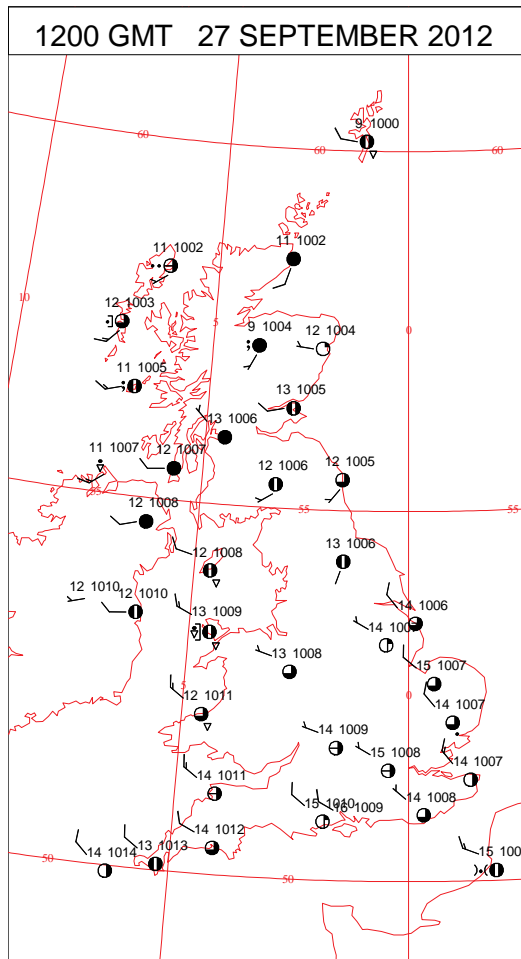
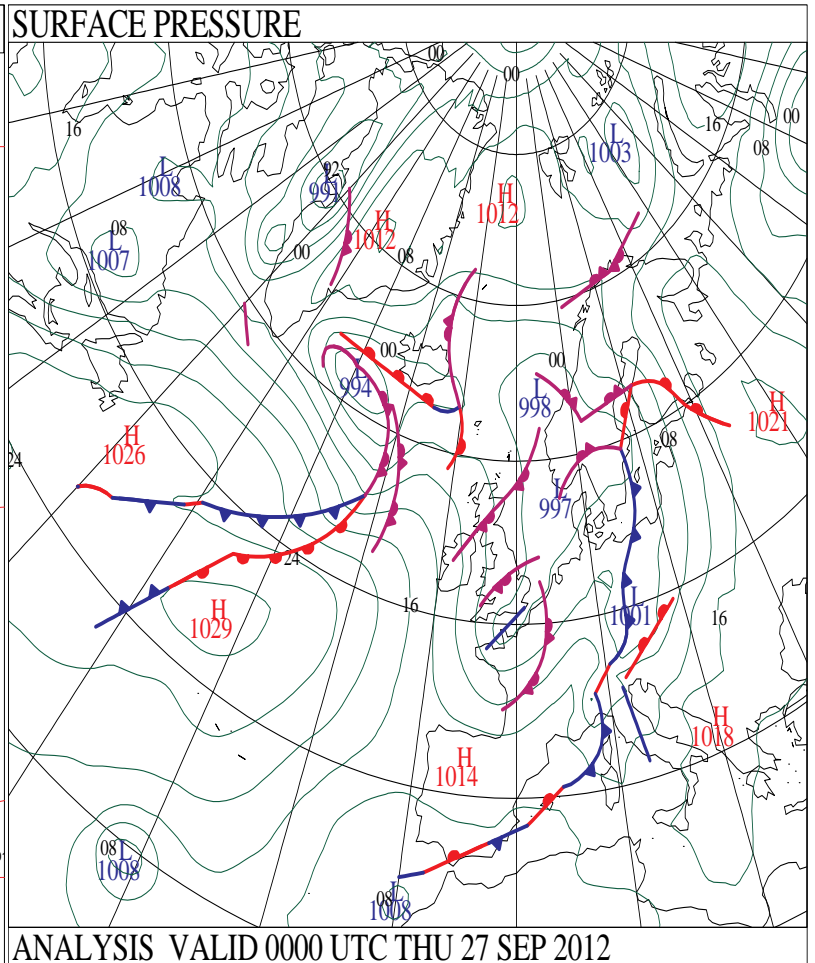
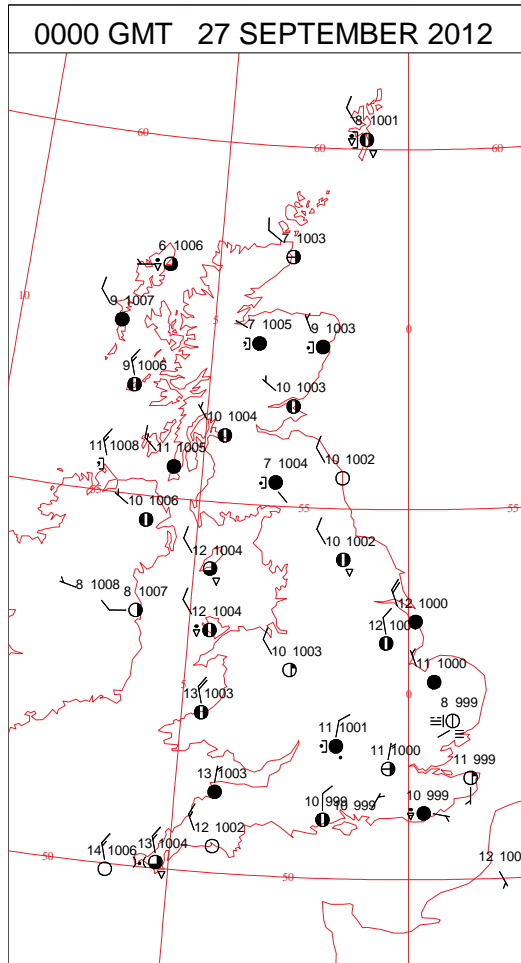
0600 GMT 26 SEPTEMBER 2012	SIG WEATHER	1200 GMT 26 SEPTEMBER 2012	SIG WEATHER	<p><b>Summary of UK Weather for Wednesday 26 September 2012.</b></p> <p>Low pressure continued to dominate the weather across the U.K.</p> <p>The persistent rain became more showery overnight, and started to clear away from some of the flood-hit areas of northern England.</p> <p>Southern and south-western parts also saw showers, and some of these were very heavy and thundery, especially near English Channel coasts of Kent, Sussex and Hampshire.</p> <p>There were also a few thundery showers in eastern Scotland.</p> <p>During the day, the showers formed into concentric bands around the low pressure, with the low centre tracking from Cardigan Bay through Devon as the day progressed. Showers became slow-moving on the north-east flank, with high rainfall totals being reported once again, leading to some localised torrential downpours and thunderstorms.</p> <p>The best of the day's sunny spells were felt in Northern Ireland and much of western Scotland, while parts of the north-east of the country were cloudier with some showers. These were fewer and further between than recently, but heavy nonetheless.</p> <p>Temperatures on the whole were slightly depressed for the time of year, particularly in heavy downpours.</p>
1800 GMT 26 SEPTEMBER 2012	SIG WEATHER	0000 GMT 27 SEPTEMBER 2012	SIG WEATHER	<p><b>EXTREMES</b></p> <p><b>Highest Maximum:</b> 16.9 Prestwick Gannet, Ayrshire</p> <p><b>Lowest Maximum:</b> 9.6 Loch Glascarnoch, Ross-Shire</p> <p><b>Lowest Minimum:</b> 6.2 Strathallan Airfield, Perthshire</p> <p><b>Lowest Grass Minimum:</b> 3.5 Strathallan Airfield, Perthshire</p> <p><b>Most Rain:</b> 20.4 Little Rissington, Oxfordshire</p> <p><b>Most Sun:</b> 8.1 Ronaldsway, Isle Of Man</p>

DAILY CLIMATE DATA

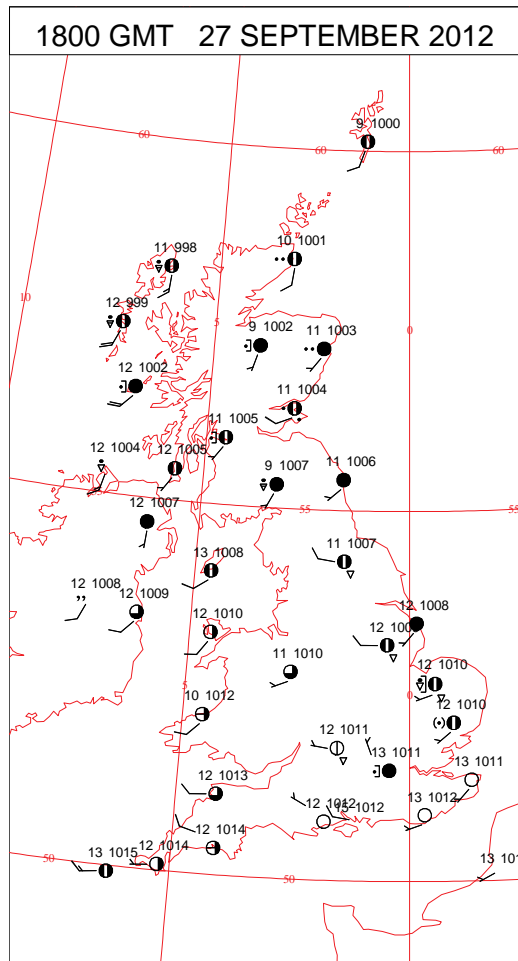
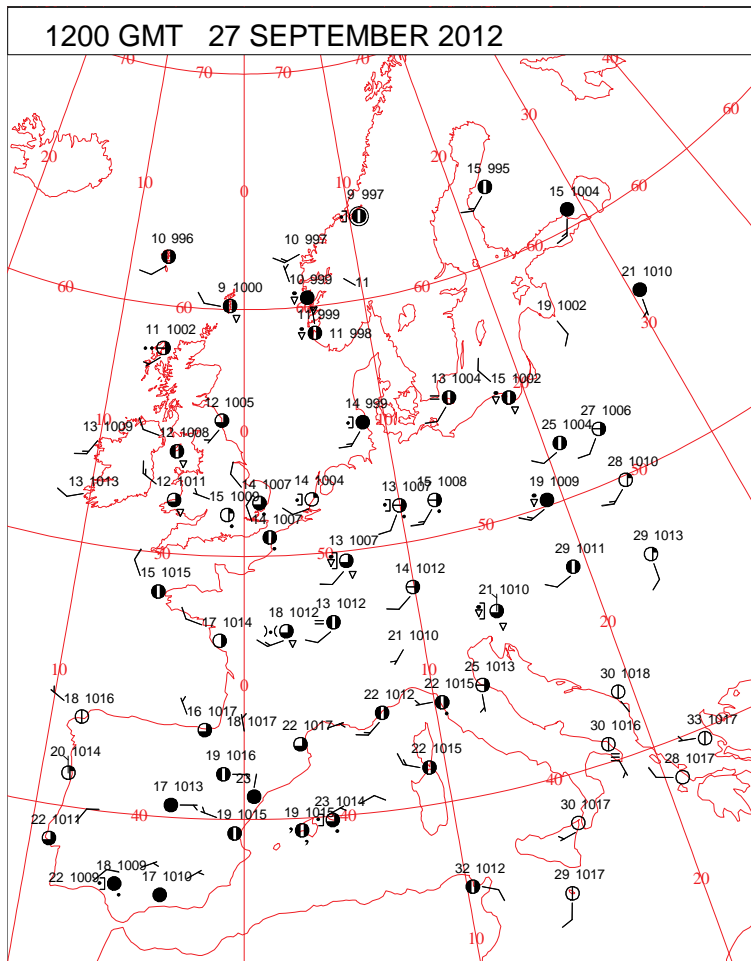
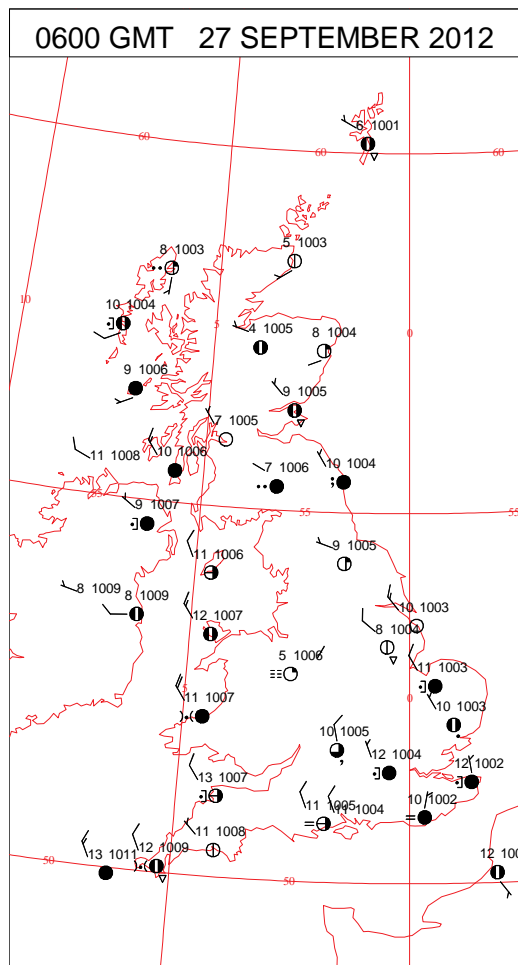
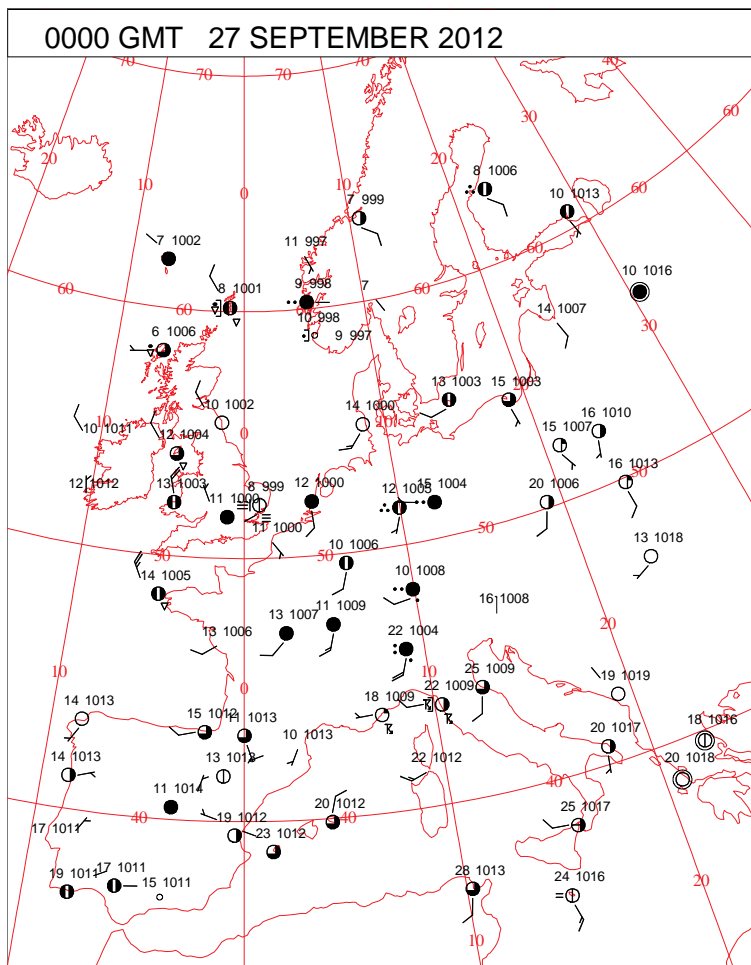




# DAILY WEATHER SUMMARY



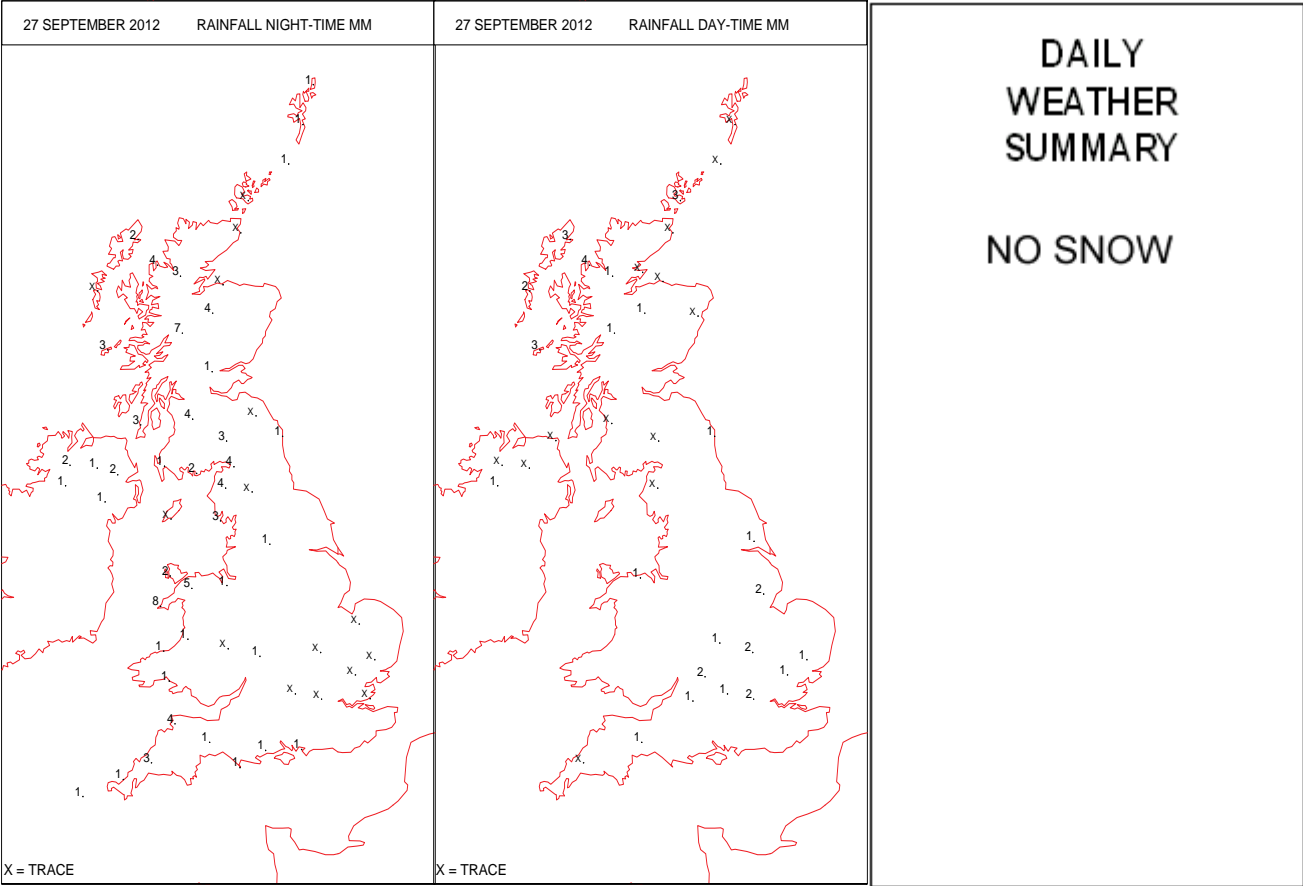
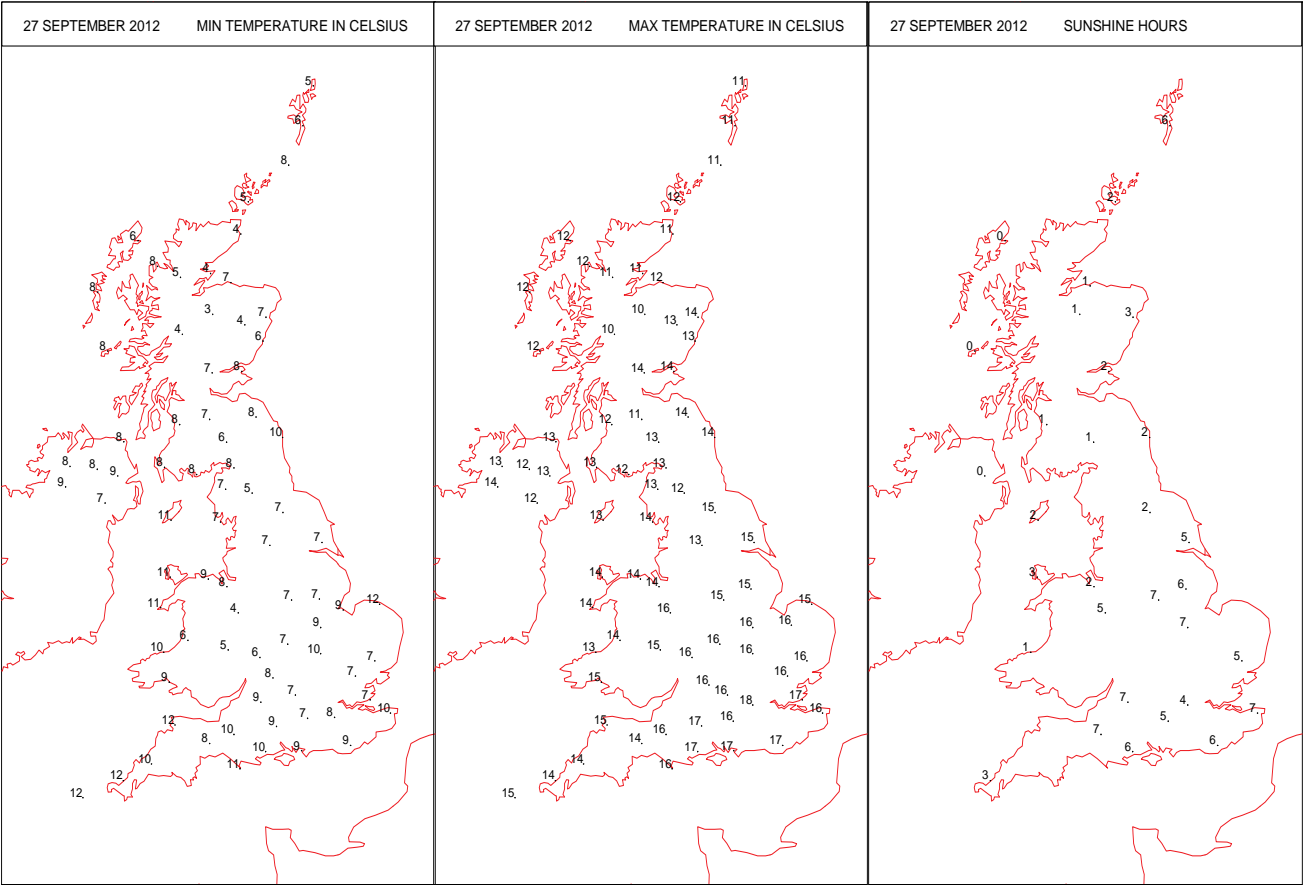
# SURFACE REPORTS



# SIGNIFICANT WEATHER

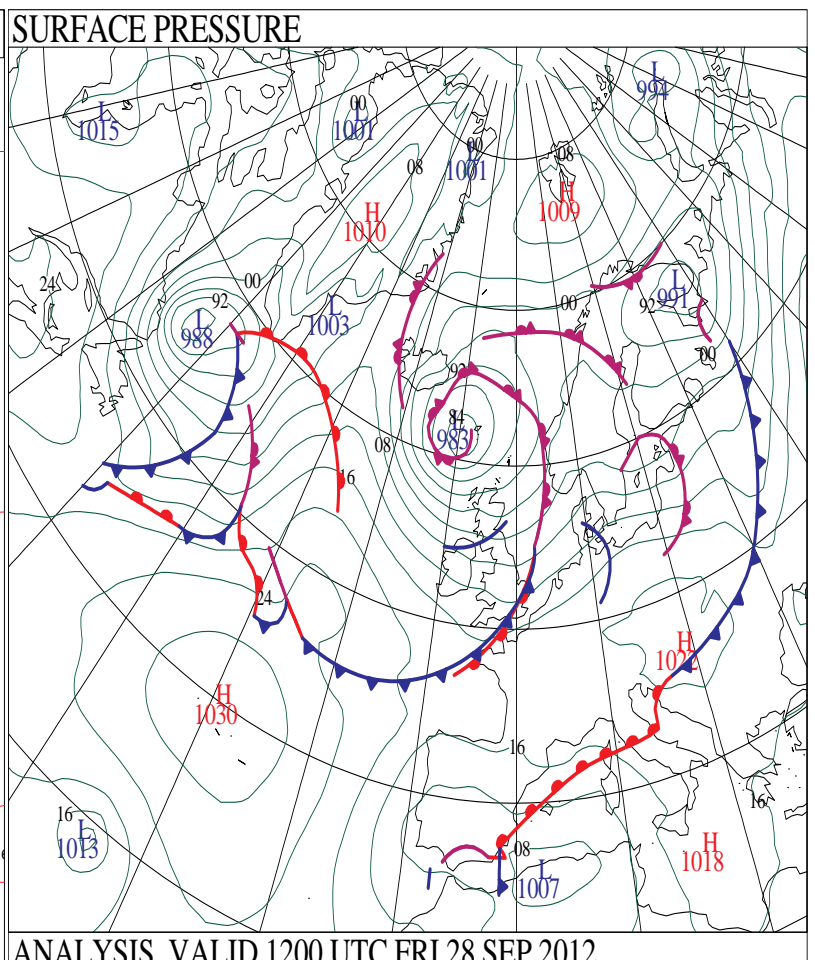
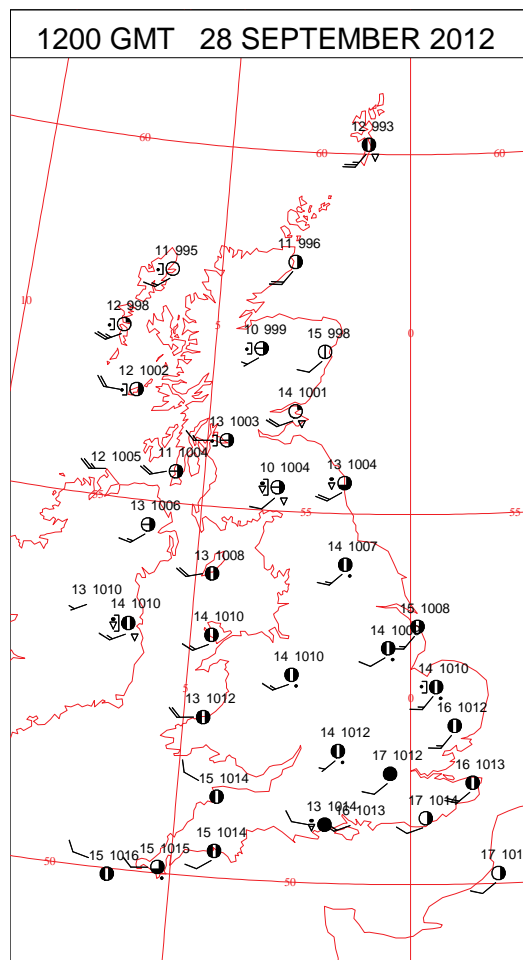
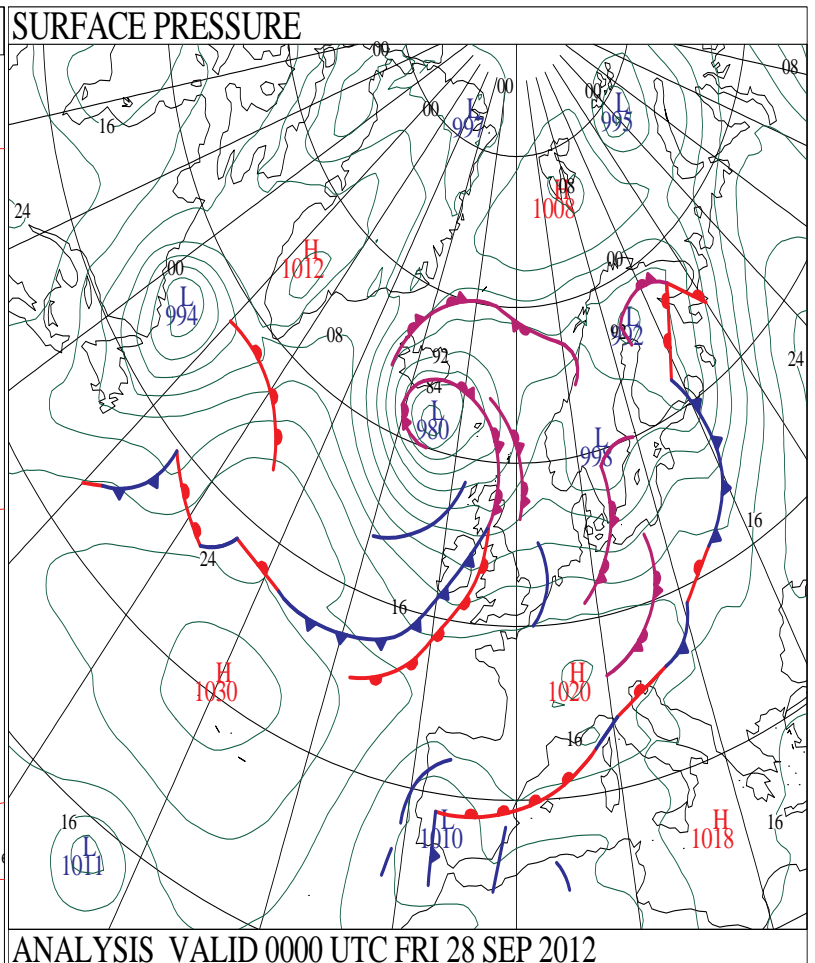
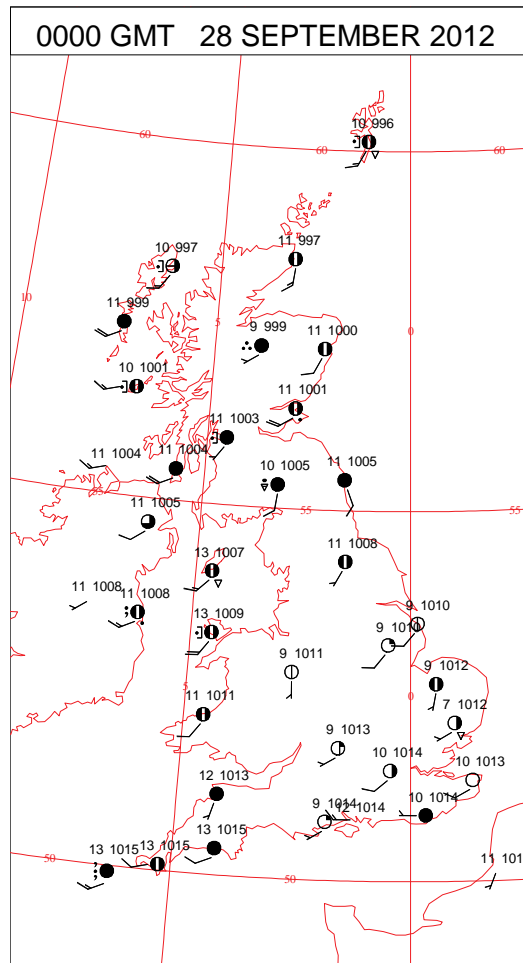
0600 GMT 27 SEPTEMBER 2012	SIG WEATHER	1200 GMT 27 SEPTEMBER 2012	SIG WEATHER	<p><b>Summary of UK Weather for Thursday 27 September 2012.</b> Heavy showers that affected much of southern England yesterday slowly moved away into the English Channel overnight. However, some heavy showers remained over East Sussex and Kent throughout the night.</p> <p>Elsewhere, it remained mainly dry with just a few showers, and some mist and fog patches forming in the south.</p> <p>Through the day, most areas continued on the dry theme with sunny spells, although the north-west became increasingly cloudy, eventually giving spells of light or moderate rain through the afternoon and into the evening.</p> <p>The sunshine across much of the rest of the U.K. was occasionally interrupted by showers, mainly in the west, but also with a more organised band that tracked eastwards through the day. This gave one or two heavier downpours across north-east England.</p> <p>Winds were generally light across the country, but began to strengthen in the north-west in association with the increased cloud and outbreaks of rain.</p> <p>It felt warmer than recent days, with temperatures back to around average for September.</p>
1800 GMT 27 SEPTEMBER 2012	SIG WEATHER	0000 GMT 28 SEPTEMBER 2012	SIG WEATHER	<p><b>EXTREMES</b>  <b>Highest Maximum:</b> 17.5 Heathrow, Greater London  <b>Lowest Maximum:</b> 9.9 Aviemore, Inverness-Shire  <b>Lowest Minimum:</b> 3.2 Aviemore, Inverness-Shire  <b>Lowest Grass Minimum:</b> 1.4 Aviemore, Inverness-Shire  <b>Most Rain:</b> 7.6 Tulloch Bridge, Inverness-Shire 7.6 Aberdaron, Gwynedd  <b>Most Sun:</b> 7.7 Guernsey Airport, Guernsey</p>

DAILY CLIMATE DATA



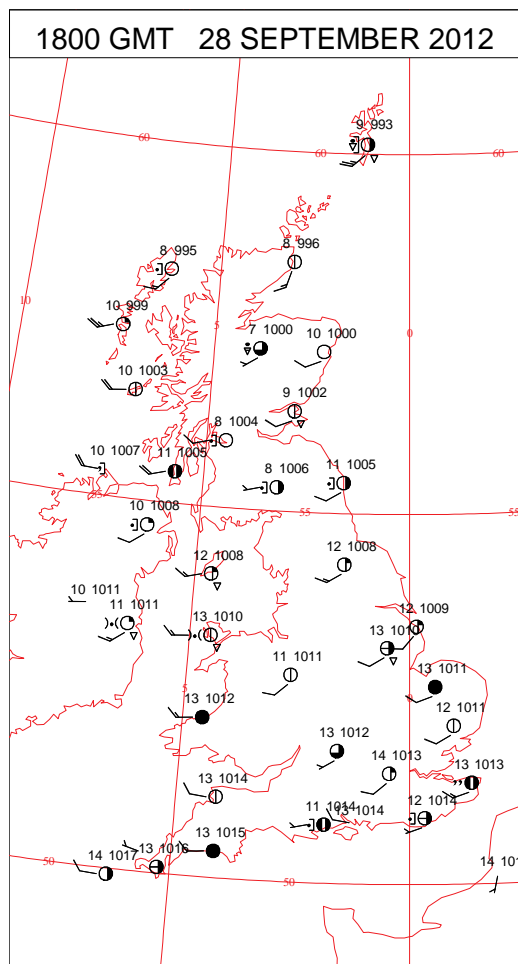
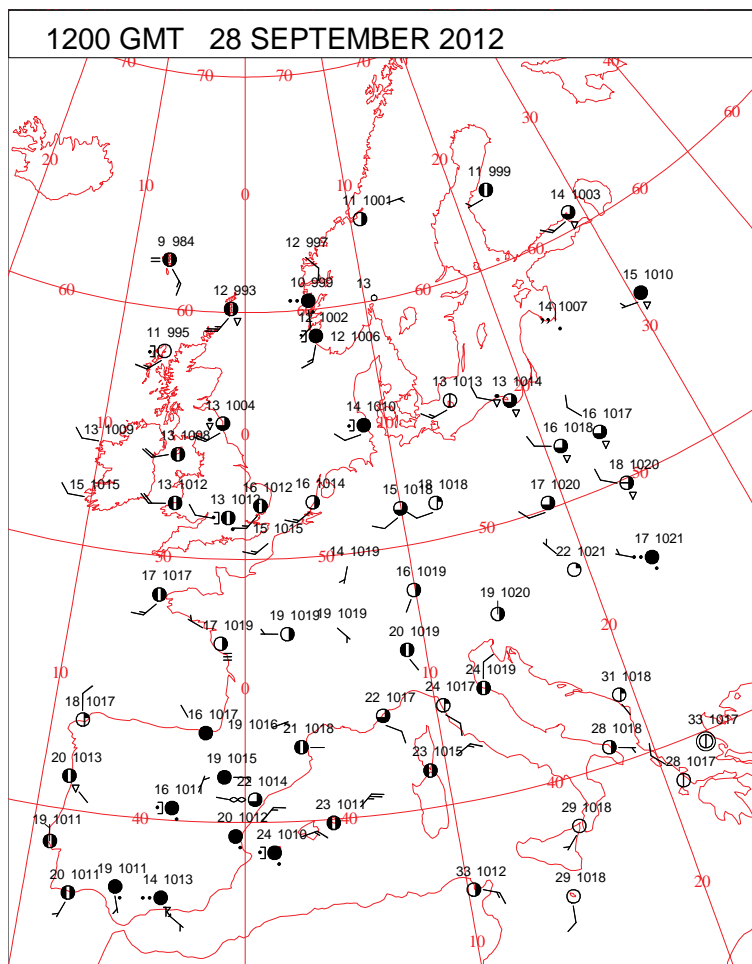
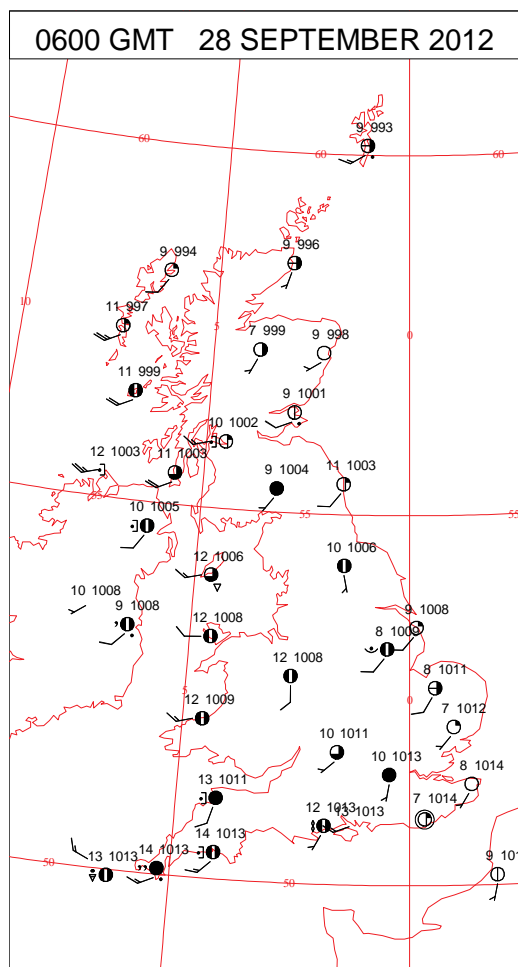
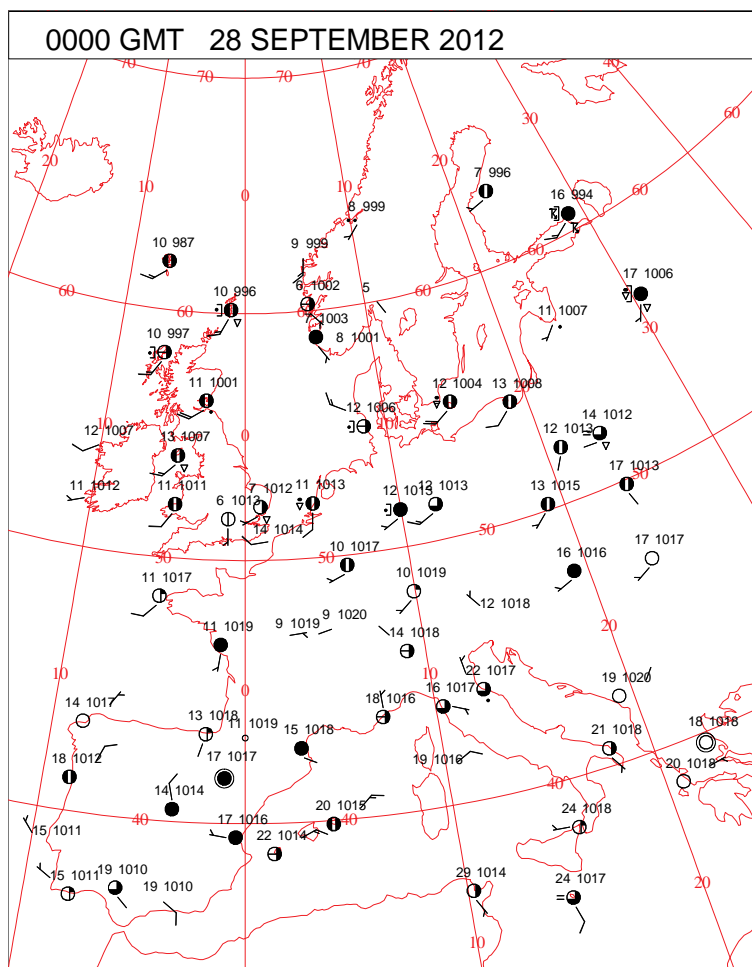


# DAILY WEATHER SUMMARY





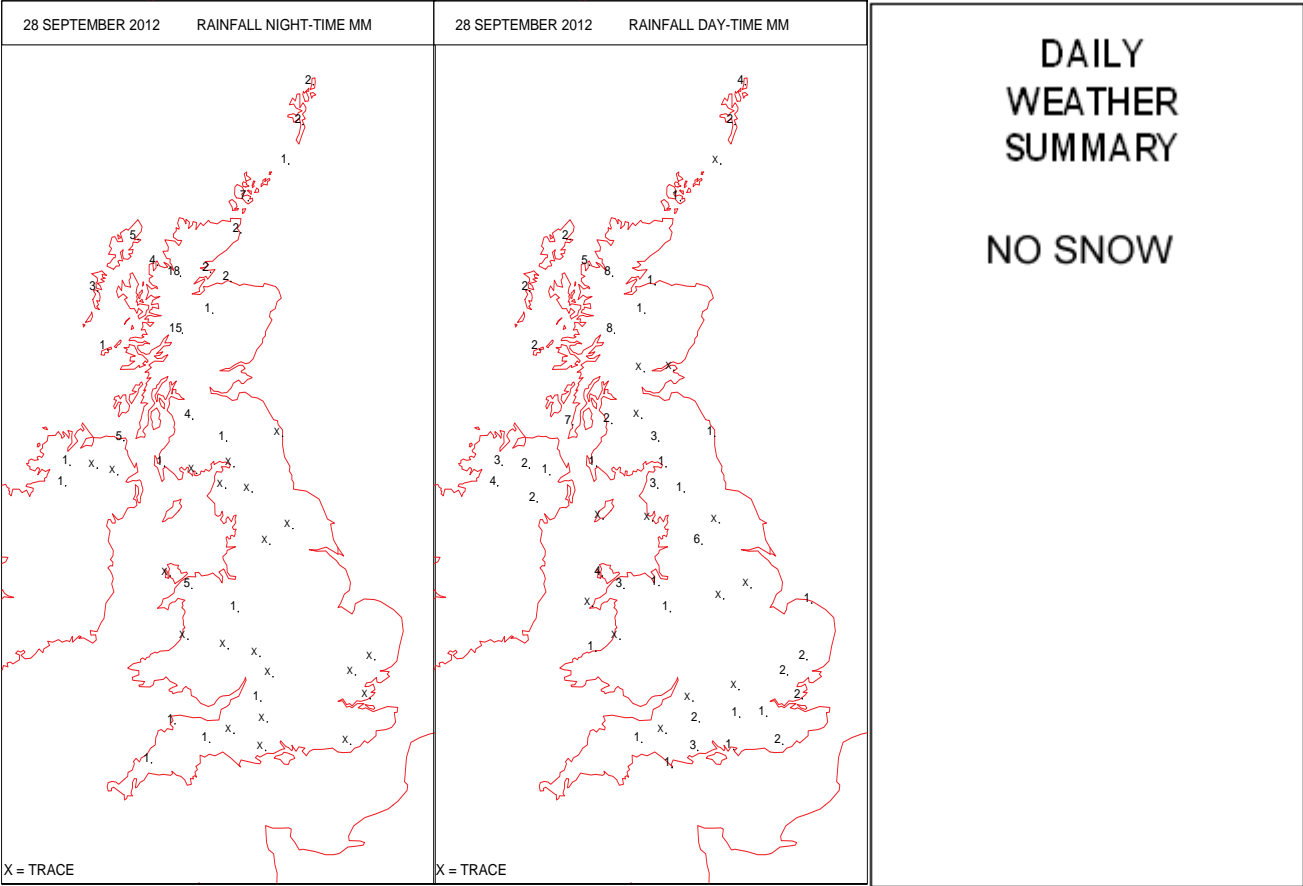
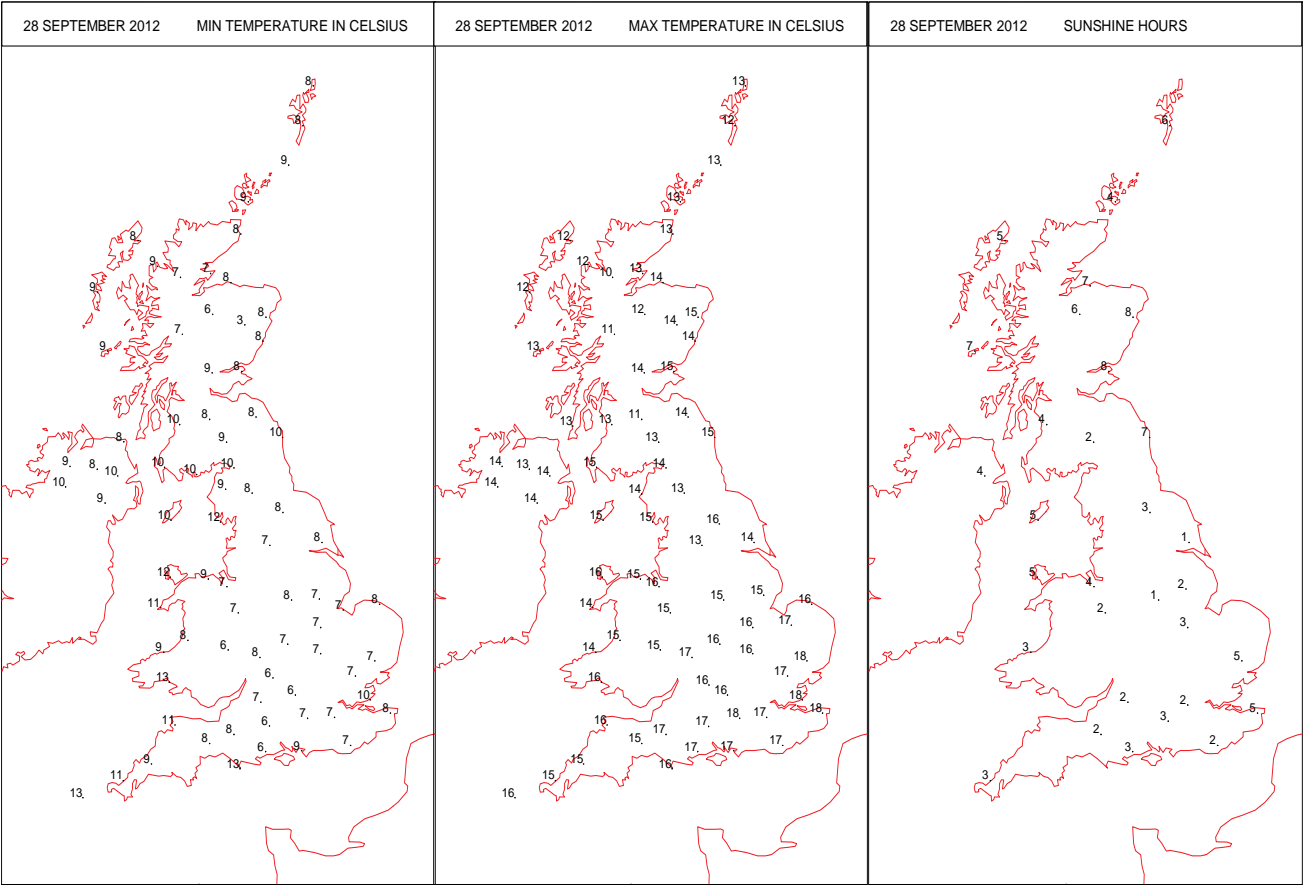
# SURFACE REPORTS



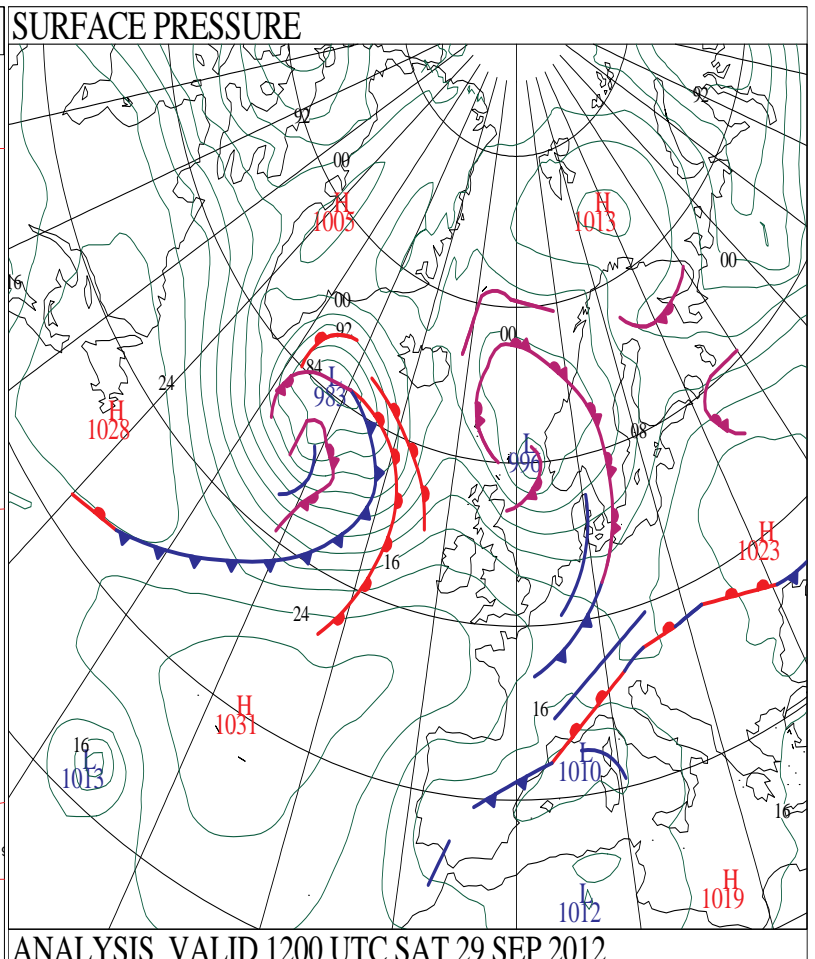
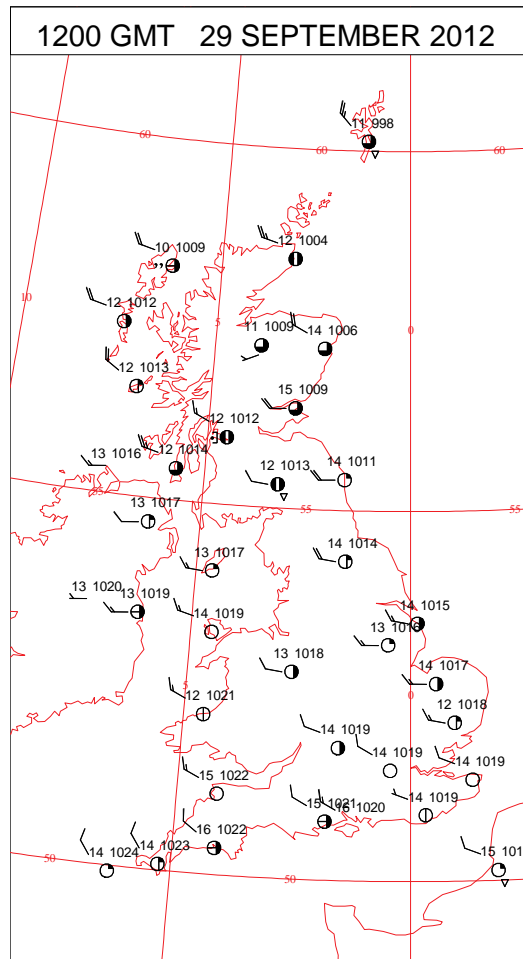
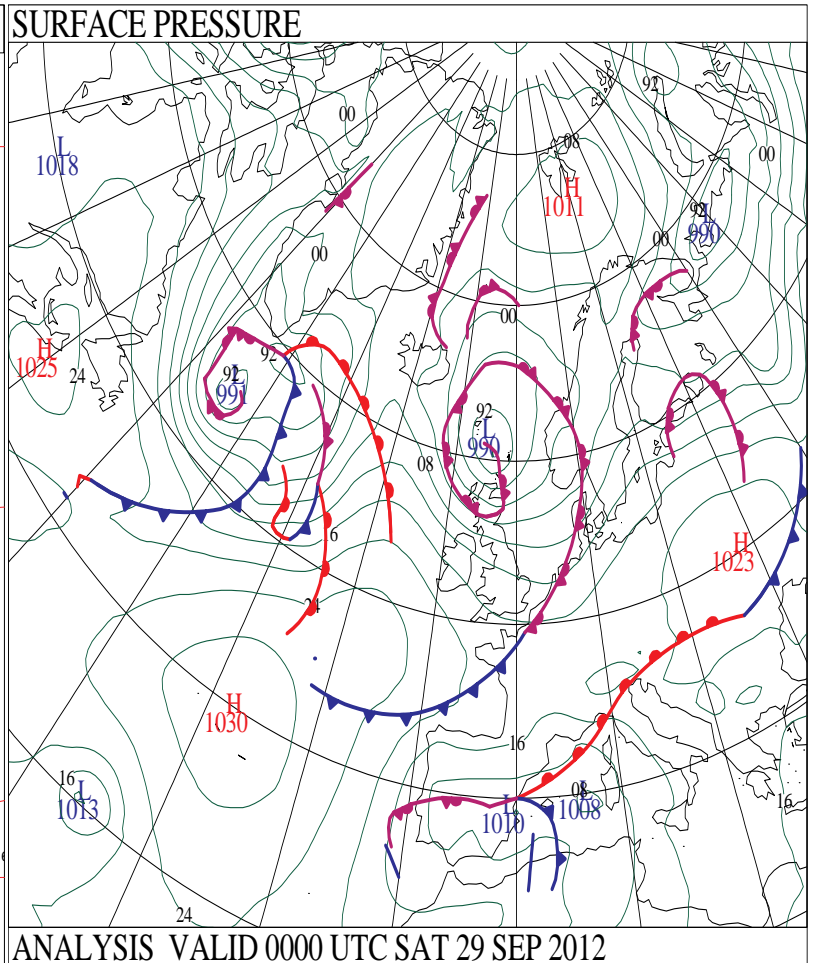
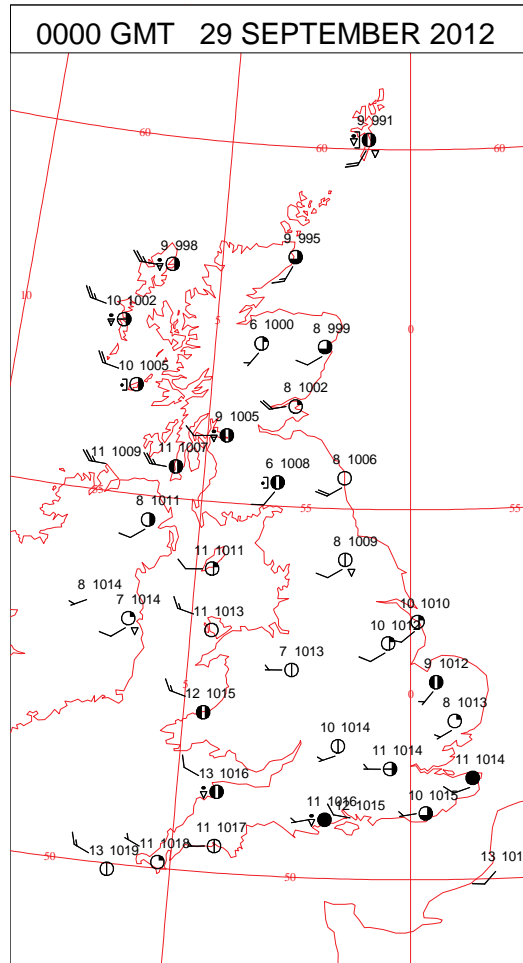
# SIGNIFICANT WEATHER

0600 GMT 28 SEPTEMBER 2012	SIG WEATHER	1200 GMT 28 SEPTEMBER 2012	SIG WEATHER	<p><b>Summary of UK Weather for Friday 28 September 2012.</b></p> <p>A band of mostly light rain slowly pushed south-eastwards overnight, giving some localised heavier bursts.</p> <p>Meanwhile, scattered showers followed into Northern Ireland and western Scotland, being blown in on the increasing westerly wind.</p> <p>By dawn, the rainband lay from south-west England, across much of Wales and into north-eastern England.</p> <p>During the day, while many started dry with sunny spells, the band of cloud and occasional rain continued slowly south-eastwards, still giving a few more moderate bursts.</p> <p>Scattered showers continued to follow into the north-west, with bright or sunny spells appearing in between. In western Scotland, these showers proved most frequent, merging to give longer spells of rain and generally cloudier conditions.</p> <p>Later in the day many parts of the south and east brightened up, with rain finally clearing the far south-east around dusk. This meant that most parts of the country saw at least some sunny spells, giving temperatures close to average for the time of year.</p> <p>Many parts of the south and east were then dry into the evening, while showers generally remained focused towards the breezier north and west.</p>
1800 GMT 28 SEPTEMBER 2012	SIG WEATHER	0000 GMT 29 SEPTEMBER 2012	SIG WEATHER	<p><b>EXTREMES</b></p> <p><b>Highest Maximum:</b> 18.3 Shoeburyness, Essex</p> <p><b>Lowest Maximum:</b> 10.4 Loch Glascarnoch, Ross-Shire</p> <p><b>Lowest Minimum:</b> 2.9 Aboyne No2, Aberdeenshire</p> <p><b>Lowest Grass Minimum:</b> -0.2 Aboyne No2, Aberdeenshire</p> <p><b>Most Rain:</b> 26.4 Loch Glascarnoch, Ross-Shire</p> <p><b>Most Sun:</b> 8.2 Leuchars, Fife</p>

DAILY CLIMATE DATA

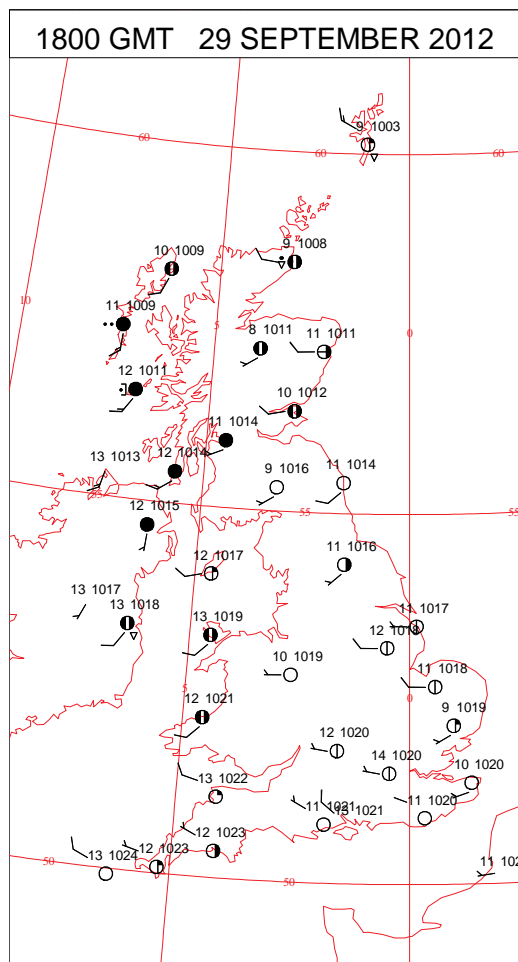
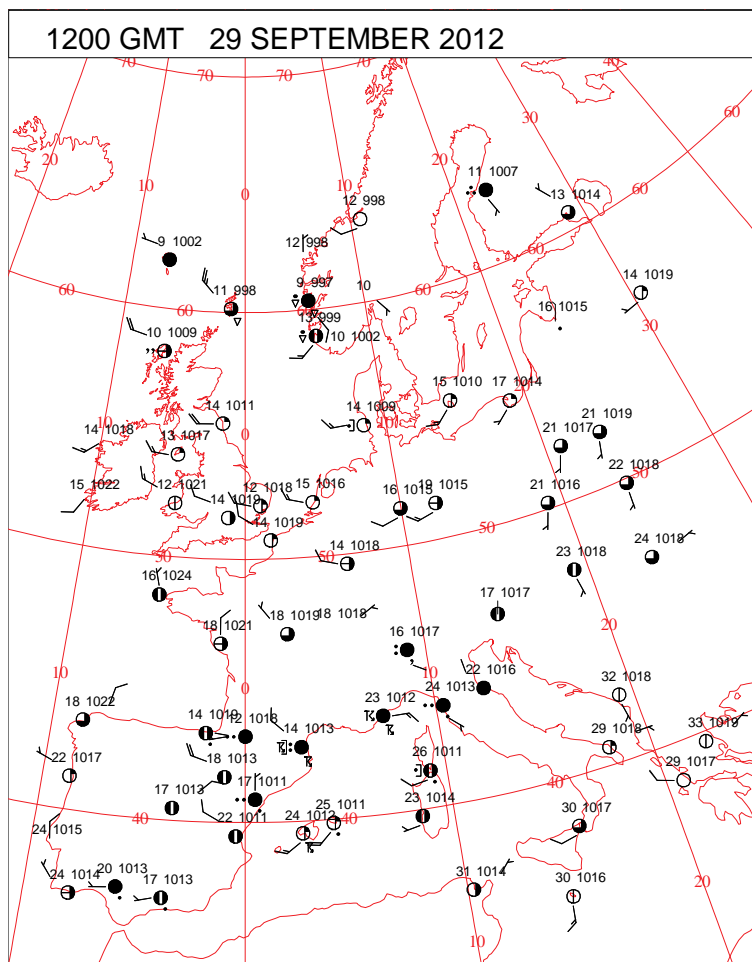
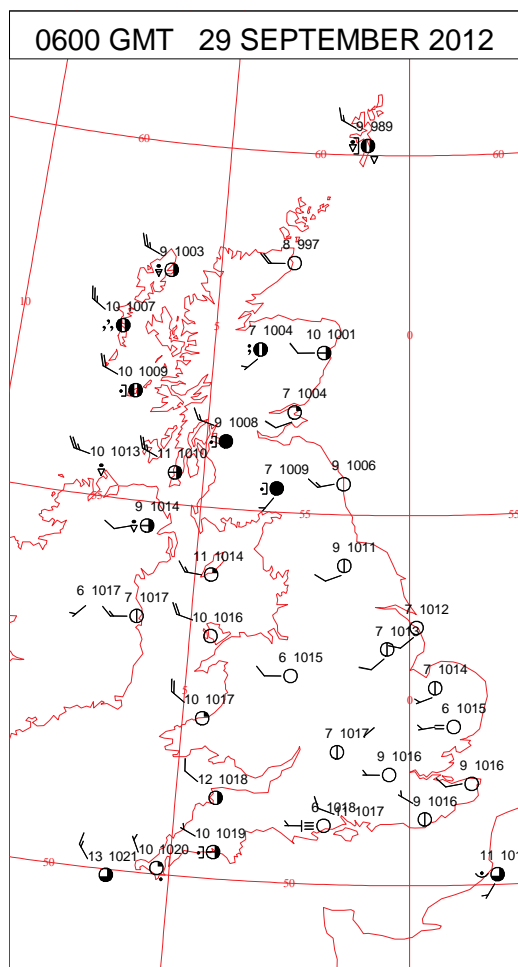
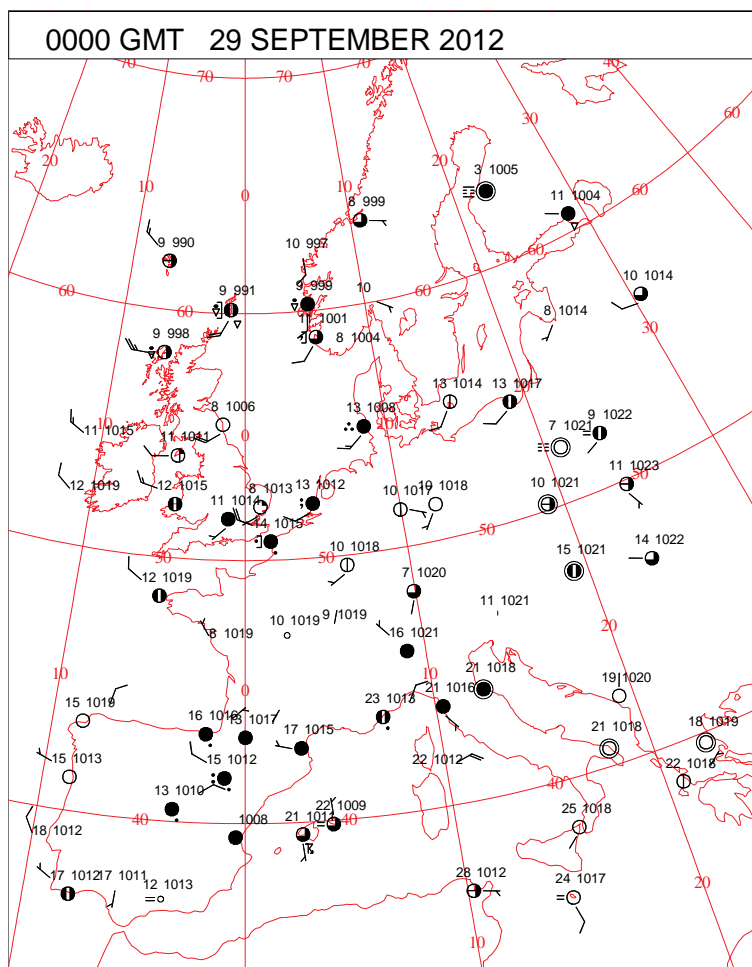


# DAILY WEATHER SUMMARY



Saturday 29 September 2012

## SURFACE REPORTS

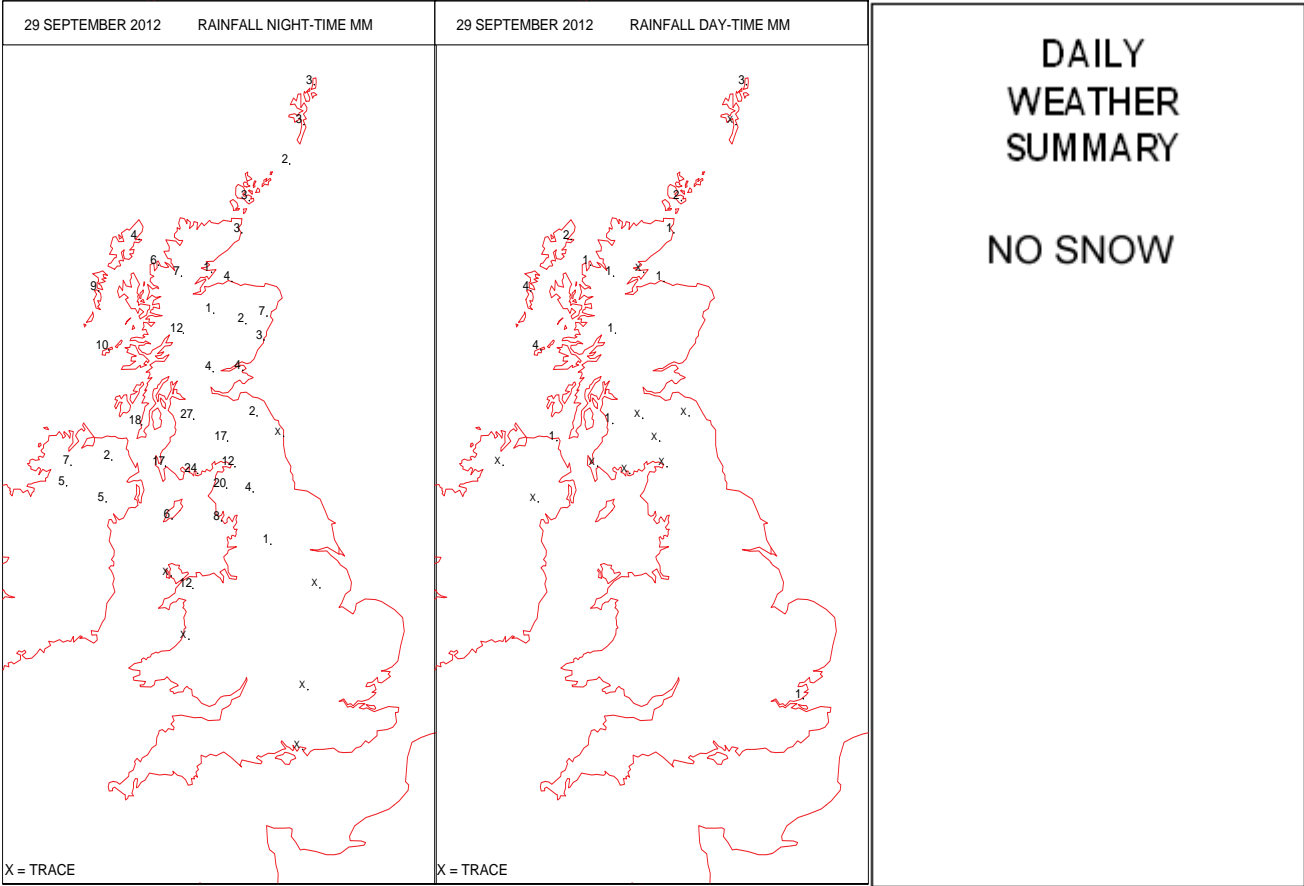
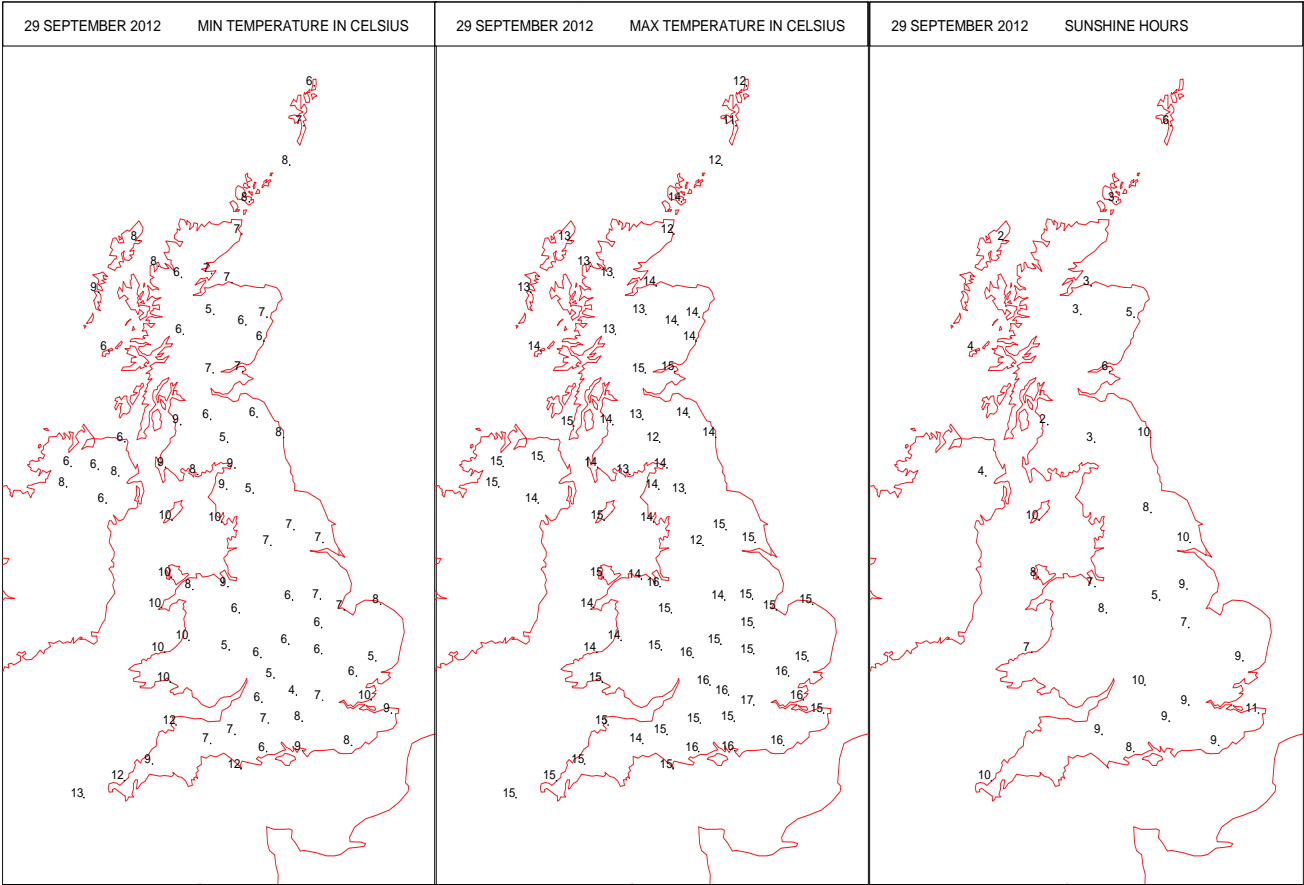




# SIGNIFICANT WEATHER

0600 GMT 29 SEPTEMBER 2012	SIG WEATHER	1200 GMT 29 SEPTEMBER 2012	SIG WEATHER	<p><b>Summary of UK Weather for Saturday 29 September 2012.</b></p> <p>It was a dry night with clear spells across much of the U.K. Scattered showers were mainly confined to the west and especially far north-west, with parts of western Scotland seeing the showers merge to give longer spells of occasionally heavy rain.</p> <p>For most, but particularly in England and Wales, fine and dry weather at dawn continued throughout the day. Lengthy spells of sunshine and a little fair-weather cloud setting the theme through till dusk, with a cool feel in the light north-westerly breeze.</p> <p>Meanwhile, the showers in western parts of the country became increasingly light and well-scattered as the day went on, eventually dying away from most places entirely.</p> <p>Although most stayed fine and dry throughout, later in the day cloud started to thicken across parts of western Scotland and Northern Ireland. Increasing winds eventually brought a little rain to the far north-west into the evening.</p> <p>Temperatures were fairly close to the seasonal average, with the day's highest temperatures reached in sunny spells in southern England.</p>
1800 GMT 29 SEPTEMBER 2012	SIG WEATHER	0000 GMT 30 SEPTEMBER 2012	SIG WEATHER	<p><b>EXTREMES</b></p> <p><b>Highest Maximum:</b> 16.7 Heathrow, Greater London</p> <p><b>Lowest Maximum:</b> 11.4 Lerwick, Shetland</p> <p><b>Lowest Minimum:</b> 4.1 Benson, Oxfordshire</p> <p><b>Lowest Grass Minimum:</b> -0.3 Benson, Oxfordshire</p> <p><b>Most Rain:</b> 27.0 Saughall, Ayrshire</p> <p><b>Most Sun:</b> 10.8 Manston, Kent</p>

DAILY CLIMATE DATA



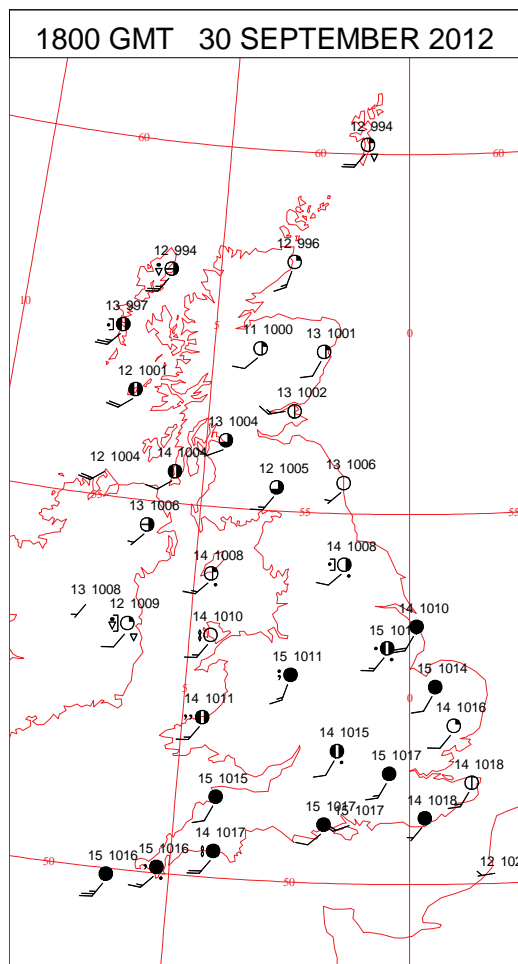
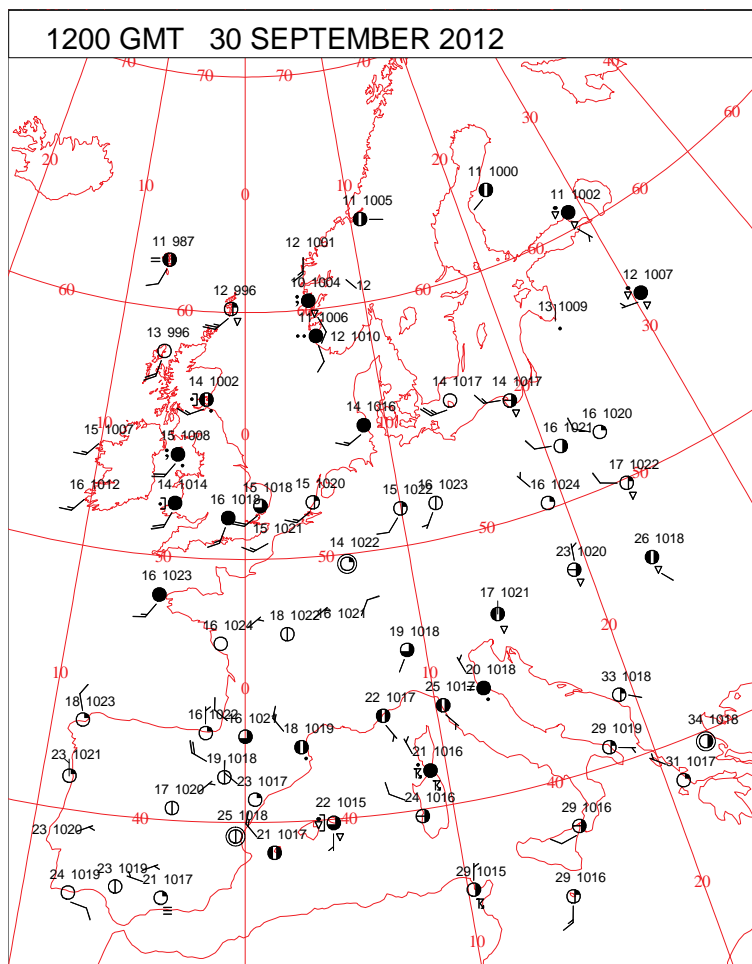
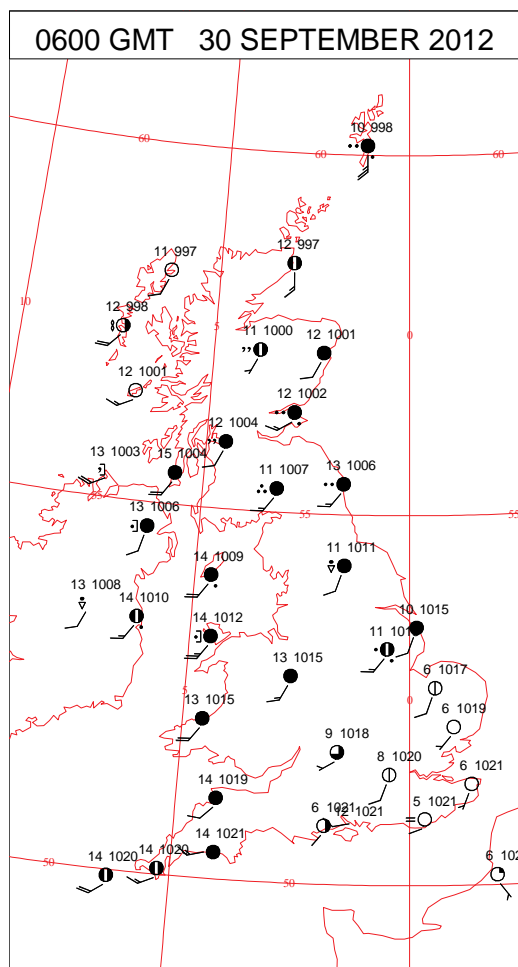
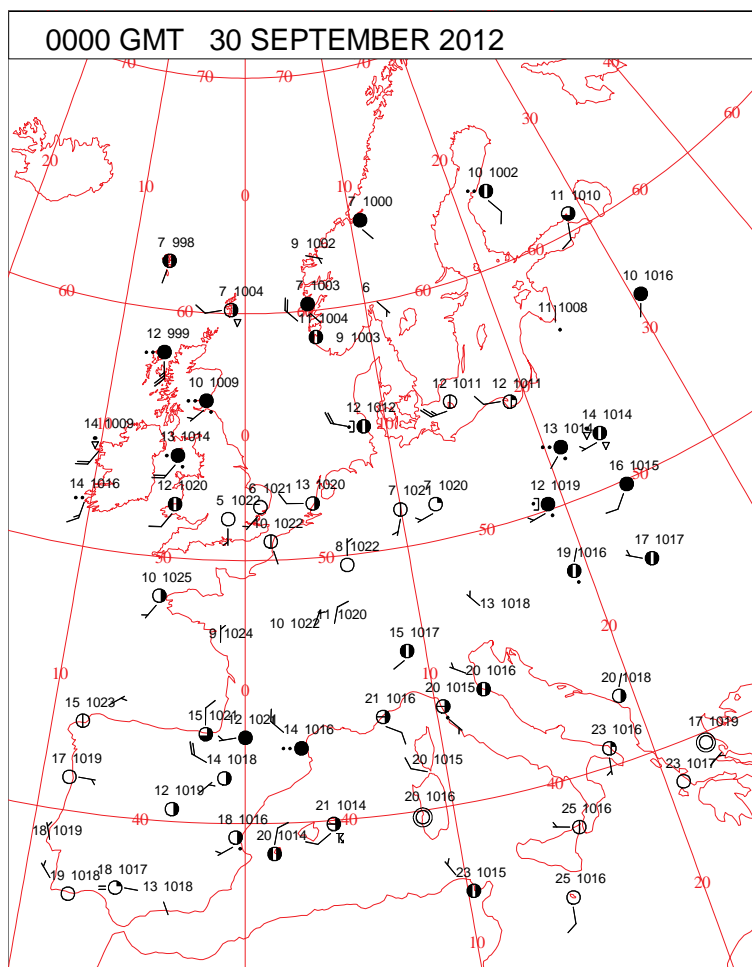
The map displays the distribution of 15 species of the genus *Lophoceros* across the British Isles. Each species is represented by a unique symbol and a number. The symbols are distributed across the map, with some species having multiple locations marked. The map includes latitude and longitude lines and a scale bar.

Species	Symbol	Approximate Locations (Grid Coordinates)
10 1005	Solid black circle	60°N, 60°W
9 1005	Solid black circle	58°N, 62°W
9 1008	Solid black circle	58°N, 60°W
10 1009	Solid black circle	57°N, 60°W
11 1008	Solid black circle	56°N, 60°W
10 1012	Solid black circle	55°N, 60°W
12 1012	Solid black circle	55°N, 60°W
11 1016	Solid black circle	54°N, 60°W
8 1018	Solid black circle	53°N, 60°W
8 1019	Solid black circle	52°N, 60°W
6 1020	Solid black circle	51°N, 60°W
6 1021	Solid black circle	50°N, 60°W
8 1022	Solid black circle	49°N, 60°W
7 1022	Solid black circle	48°N, 60°W
4 1023	Solid black circle	47°N, 60°W
10 1022	Solid black circle	46°N, 60°W
11 1023	Solid black circle	45°N, 60°W
12 1023	Solid black circle	44°N, 60°W
13 1023	Solid black circle	43°N, 60°W
12 1020	Solid black circle	52°N, 58°W
14 1016	Solid black circle	53°N, 58°W
13 1014	Solid black circle	54°N, 58°W
12 1010	Solid black circle	55°N, 58°W
11 1010	Solid black circle	56°N, 58°W
12 1006	Solid black circle	57°N, 58°W
12 1003	Solid black circle	58°N, 58°W
13 999	Solid black circle	59°N, 58°W
12 999	Solid black circle	60°N, 58°W

[illegible]

Crown Copyright 2012, All Rights Reserved

# SURFACE REPORTS



# SIGNIFICANT WEATHER

0600 GMT 30 SEPTEMBER 2012	SIG WEATHER	1200 GMT 30 SEPTEMBER 2012	SIG WEATHER	<p><b>Summary of UK Weather for Sunday 30 September 2012.</b></p> <p>A band of occasionally heavy rain moved into northern parts of the U.K. overnight, accompanied by brisk south-westerly winds.</p> <p>Further south, parts of England saw a grass frost under clearer skies, and with lighter winds.</p> <p>The rain and wind moved slowly south-eastwards, becoming heavy and persistent in places, more especially across higher parts of Cumbria and Snowdonia. There were gales over higher ground and around the coast in northern England and north Wales.</p> <p>Behind the rain to the north, brighter conditions moved across Scotland and Northern Ireland, although with some blustery showers, which turned heavy for north-west Scotland.</p> <p>To the south of the rain, it was largely dry with some bright spells.</p> <p>The rain moved into south-west England and northern East Anglia through the evening, with northern England largely dry and clear by nightfall.</p> <p>Temperatures were close to average for the time of year.</p>
1800 GMT 30 SEPTEMBER 2012	SIG WEATHER	0000 GMT 01 OCTOBER 2012	SIG WEATHER	<p><b>EXTREMES</b></p> <p><b>Highest Maximum:</b> 18.1 Heathrow, Greater London</p> <p><b>Lowest Maximum:</b> 13.3 Loch Glascarnoch, Ross-Shire</p> <p><b>Lowest Minimum:</b> 2.9 Wattisham, Suffolk 2.8 Benson, Oxfordshire</p> <p><b>Lowest Grass Minimum:</b> -0.8 Benson, Oxfordshire</p> <p><b>Most Rain:</b> 37.0 Capel Curig No3, Gwynedd</p> <p><b>Most Sun:</b> 6.8 Kinloss, Moray</p>



DAILY CLIMATE DATA

