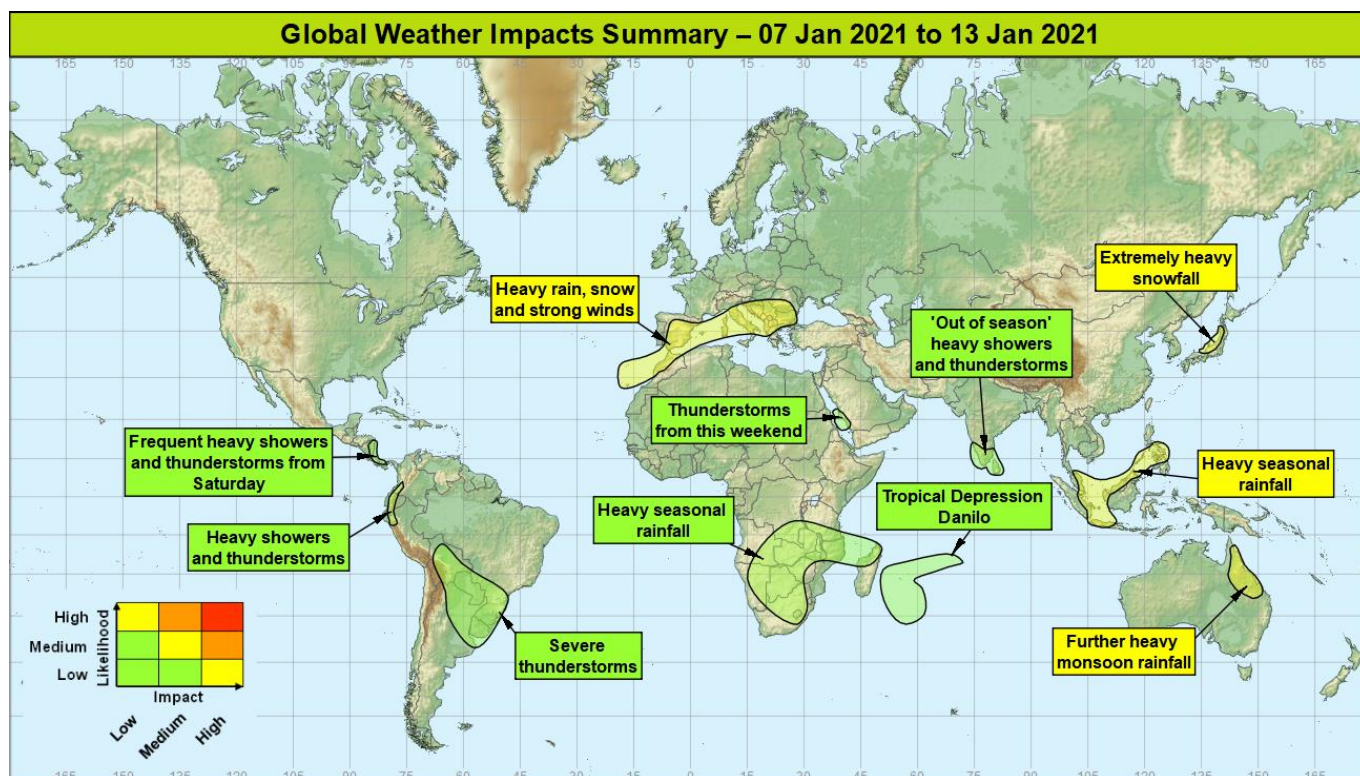


Global Weather Impacts – Thursday 7th to Wednesday 13th January 2021

Issued on Thursday 7th January 2021

HEADLINES

- Very unsettled across southern Europe and northwest Africa with heavy rain and snow.
- Strong East Asian 'cold surge' causing the heavy Japanese snowfall and heavy seasonal rainfall in Southeast Asia and Indonesia.
- Further heavy monsoon rainfall in Queensland, Australia
- Tropical Depression Danilo likely affecting the Mascarene Islands from Friday.



Tropical Cyclones

Tropical Depression Danilo – Islands of Rodrigues, Mauritius and Reunion

Weather

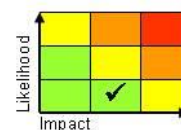
Danilo weakened to a tropical depression on Wednesday night, but will continue on a westward track through the coming days, perhaps strengthening back to a tropical storm for a time. It looks unlikely that Danilo will strengthen to become a major system, but it will still bring heavy rainfall to the island of Rodrigues on Friday then the island of Mauritius and Reunion through the weekend before Danilo moves away to the south or southwest on Monday. There is the potential for 100-150mm of rain to fall in a 24-48 hour period (average January rainfall 150-300mm).

Discussion

The models are in fairly good agreement for a westward track close to or just north of Rodrigues during the next few days and then a southwest tack across or close to Mauritius and Reunion this weekend. However, there is still some model agreement for the intensity of the system, but it looks like Danilo will remain as a weak tropical storm or depression, reducing the threat of a more damaging system. The low likelihood of significant strengthening is likely due to moderate vertical wind shear along the track and marginal 26-27°C SSTs.

Expected Impacts

Threat of flash flooding and rockslides with a lower likelihood of any wind damage.



This forecast may be amended at any time

Global Guidance Unit, Operations Centre, Met Office, FitzRoy Road, Exeter, Tel: +44(0)1392 884319

VPN: n6225 4319 Email: GGU@metoffice.gov.uk

© Crown copyright 2021. This information is for use by UK government only. It does not replace the advice and guidance provided by the official meteorological service for this region. Where there is a requirement to share this information with non-UK government agencies, please contact the Met Office to discuss.

**Europe****Southern parts of Europe and Morocco****Weather**

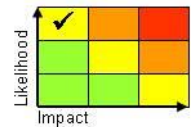
Many parts of southern Europe will see very unsettled weather at times through the next 7 days. Much of this area will see heavy rain, showers and thunderstorms at times with the northern fringe of the area seeing heavy snowfall, especially on higher ground. There will also be strong winds and gales in places. The heaviest rainfall looks likely across the northwest of Morocco, far south of Spain and the island of Madeira during the next few days with up to 200-250mm possible in places (average January rainfall 50-100mm). The other area likely to see the heaviest rainfall is Albania and Montenegro where up to 300mm could accumulate through the next 5 days (double the January average). However, across this southern Europe area 25-50mm of rainfall will be seen widely. Heavy snowfall (up to 30cm) looks likely to accumulate across the interior of Spain up until Saturday, with 10-20cm likely accumulating across parts of northern Italy and southeast Europe this weekend. Gales are likely to affect Madeira and the Canary Isles on Thursday and Friday, with the threat of gales transferring into the Western Mediterranean on Saturday and then further east from Sunday. These winds will build rough or very rough seas. Strong southwesterly winds across northwestern Africa will likely lift dense dust plumes that will transfer across the Central Mediterranean.

Discussion

A major upper trough extension across and to the west of western Europe will feed very warm air northeastwards across the Mediterranean. This will result in a strengthening baroclinic zone that will be the focus for persistent, and sometimes, heavy rainfall. The resident cold air mass across the continent will result in heavy snowfall down to around 200-400m ASL on the northern side of this precip band. The trough extension will result in a deep depression forming on Thursday between the Canary Isles and Madeira, with this depression then becoming a complex feature and tracking northeast across the Mediterranean into southeastern Europe as a filling feature through the weekend and into next week. The strong gradients will produce gales in places, with the likelihood of orographic enhancement of rainfall, although there will also be deep instability producing thunderstorms, especially for southwestern Europe during the next few days.

Expected Impacts

Flash and riverine flooding likely in places. Heavy snowfall will bring significant transport and power disruption. Winds could be high enough to cause some minor damage, with dangerous seas for maritime transport.

**North America**

Nil.

Central America and Caribbean**Costa Rica and Nicaragua****Weather**

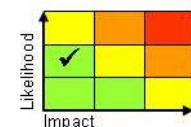
Showers and thunderstorms will become more frequent from the weekend, with up to 50-100mm of rain possible in a day and up to 250mm from Saturday to Wednesday. The average January rainfall is 300-400mm with this being the wet season. In addition to the intense rainfall, frequent lightning is likely too.

Discussion

Increased low level convergence is expected from the weekend in the southern part of Central America, with the possible additional influence of tropical waves. This will result in a moisture, more unstable environment giving rise to heavier and more widespread convection.

Expected Impacts

Flash flooding looks likely. Increasing threat of landslides. Potential for power disruption from frequent lightning.



This forecast may be amended at any time

Global Guidance Unit, Operations Centre, Met Office, FitzRoy Road, Exeter, Tel: +44(0)1392 884319

VPN: n6225 4319 Email: GGU@metoffice.gov.uk

**South America****Southern Brazil, Bolivia, Paraguay and northern Argentina****Weather**

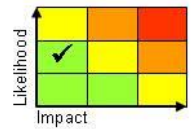
Heavy showers and severe thunderstorms are likely to affect this region through the coming week, with the focus of these transferring southwards into Uruguay and northern Argentina from Sunday. Rainfall totals will vary between locations but in the wetter locations 100-200 mm is possible. This tends to be the wettest time of the year in these areas with typical monthly rainfall totals in the order of 100-150 mm. Thunderstorms may be severe at times bringing additional hazards of large hail, frequent lightning and strong gusty winds.

Discussion

Tropical air is at its seasonal southern limits across South America where during the summer months it typically is engaged periodically by mid-latitude trough extensions. This brings the ingredients for severe thunderstorms to develop with precipitable water in the order of 50-60mm and CAPE values over 2500 Jkg⁻¹.

Expected Impacts

Continued threat of flash flooding and landslides. Some localised damage is possible for hail/strong winds/lightning.

**Ecuador, southwest Colombia and northern Peru****Weather**

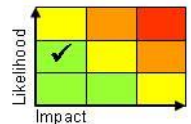
Heavier and more frequent than average showers and thunderstorms look likely through much of the next 7 days. Up to 300mm of rain is likely in places with some location likely seeing the average January rainfall in just 5 days.

Discussion

There is a consistent signal for heavier than average rainfall in this mountainous region of northwestern South America through the next week. It is difficult to assess what the driver of this enhanced rainfall is, but could be associated with tropical wave activity.

Expected Impacts

Further flash and riverine flood impacts look likely, with a continued high likelihood of landslides.

**Africa****Parts of southern/central Africa****Weather**

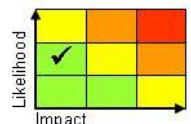
Increasingly widespread and heavy shower and thunderstorm activity is expected in this area as we go through the next 5-7 days. Up to 250mm of rain could fall in places during this period. The average January rainfall in this region is 150-300mm.

Discussion

The mechanism for this event looks like a strengthening of the large scale convergence across the region. This partly due to a surge of S'ly winds from the south and then N'ly winds from the north. It is also possible that there could be an influence from an Equatorial Rossby Wave.

Expected Impacts

Increasing threat of flash and riverine flooding, with the rainfall possibly affecting parts of the region that saw heavy rainfall from Cyclone Chalane at the end of December.



Morocco – See Europe section.

This forecast may be amended at any time

Global Guidance Unit, Operations Centre, Met Office, FitzRoy Road, Exeter, Tel: +44(0)1392 884319

VPN: n6225 4319 Email: GGU@metoffice.gov.uk

Middle East

Western Saudi Arabia

Weather

The Red Sea coast of Saudi Arabia close to Mecca and Jeddah will likely see heavy showers and thunderstorms this weekend and early next week. These storms could produce 50mm in a few hours along with hail, frequent lightning and strong winds. The average January rainfall in this region is 10-15mm.

Discussion

A marked southward extension of the sub-tropical jet will result in upper forcing engaging a warm plume over the Red Sea providing conditions conducive for large CAPE deep convection, with significant vertical wind shear that could result in long-lived organised thunderstorms.

Expected Impacts

Flash flooding, hail and wind damage and potential power disruption from frequent lightning.



Asia

Parts of Southeast Asia and Indonesia

Weather

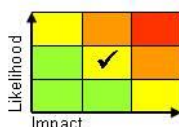
This region will see very heavy seasonal rainfall through the next 7 days through more widespread and heavier showers and thunderstorms than usual. Up to 50-100mm of rain could fall in a few hours, with some places (especially the central Philippines and the Malay Peninsula) seeing as much as 400mm during the next 7 days. This is around the average January rainfall.

Discussion

The background La Nina set up results in a wet anomaly in this region, but a combination of a very strong cold surge (NE'ly flow from the East China Sea into the South China Sea), a developing Indian Ocean MJO and a series of Equatorial Waves will result in a very wet spell for this region through the next 7 days

Expected Impacts

Higher than normal threat of flash and riverine flooding along with landslides.



Northern Japan

Weather

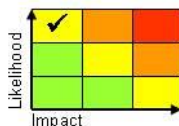
The northern part of eastern Honshu will see extremely heavy snowfall through the next 5-7 days with as much as 2 metres building up due to persistent 'lake effect' heavy showers. Strong winds will result in significant drifting of the huge snowfall.

Discussion

A marked 'lake effect' snowfall event is expected to develop for this part of Japan as an East Asian 'cold surge' results in Continental Polar (MS20°C 850hPa WBPT) air picking up moisture across the Sea of Japan (SST of 10-15°C) to produce a deeply sub-zero unstable profile.

Expected Impacts

Severe disruption to transport and power networks likely and danger to life.



Southern India and Sri Lanka

Weather

Heavier than average rainfall is expected in this region through the next 7 days, especially from the weekend. The rain will be in the form of more widespread and heavier than usual showers and thunderstorms that could produce 50-100mm, perhaps as high as 150mm, in the drier season in this region when less than 20mm usually falls through the whole of January.

Discussion

A series of Equatorial Rossby Waves look like the main driver of this unusually wet weather for January.

Expected Impacts

Since it is the dry season impacts may be limited, but 'out of season' flash flooding could occur which may not normally be expected in this region.



This forecast may be amended at any time

Global Guidance Unit, Operations Centre, Met Office, FitzRoy Road, Exeter, Tel: +44(0)1392 884319

VPN: n6225 4319 Email: GGU@metoffice.gov.uk

**Australasia****Queensland, Australia****Weather**

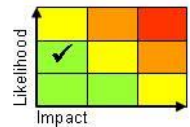
Heavy showers and thunderstorms are expected to continue through the coming 7 days over parts of Queensland. Each day 50-100 mm could fall in places, with up to 250-300 mm in possible in places over the next 7 days. This tends to be the wettest time of the year but this is still close to the typical January rainfall amounts (200-300 mm) and comes after several day of heavy rainfall associated with the remnants of Cyclone Imogen.

Discussion

The monsoon plume will remain active in this region through much of the next 7 days, partly fuelled by the remnants of Cyclone Imogen. The recent heavy monsoon rainfall has caused significant flooding across the region, and so further heavy rainfall could exacerbate the situation.

Expected Impacts

Further flash flooding likely in places along with a threat of more riverine flooding. The relatively low population density will help reduce this risk of significant impacts.

**Additional information:****Eastern Asia**

A marked cold surge over eastern China is expected during the next 5 days resulting in temperatures widely 10 °C below average across the region. This cold surge is the cause of the extreme snowfall event in Japan and the very heavy seasonal rainfall in parts of Southeast Asia and Indonesia through the next week.

Saharan Africa

Large parts of northern Africa (Mainly Saharan Africa) will see very warm conditions build up over the coming days, as the deep low (mentioned in Europe section) drags some very warm air northwards ahead of it. Temperatures could be over 10°C above normal, but impacts from this are expected to be minimal.

Issued at: 070800UTC**Meteorologist:** Paul Hutcheon/Chris Almond**Global Guidance Unit**

This forecast may be amended at any time

Global Guidance Unit, Operations Centre, Met Office, FitzRoy Road, Exeter, Tel: +44(0)1392 884319

VPN: n6225 4319 Email: GGU@metoffice.gov.uk

© Crown copyright 2021. This information is for use by UK government only. It does not replace the advice and guidance provided by the official meteorological service for this region. Where there is a requirement to share this information with non-UK government agencies, please contact the Met Office to discuss.