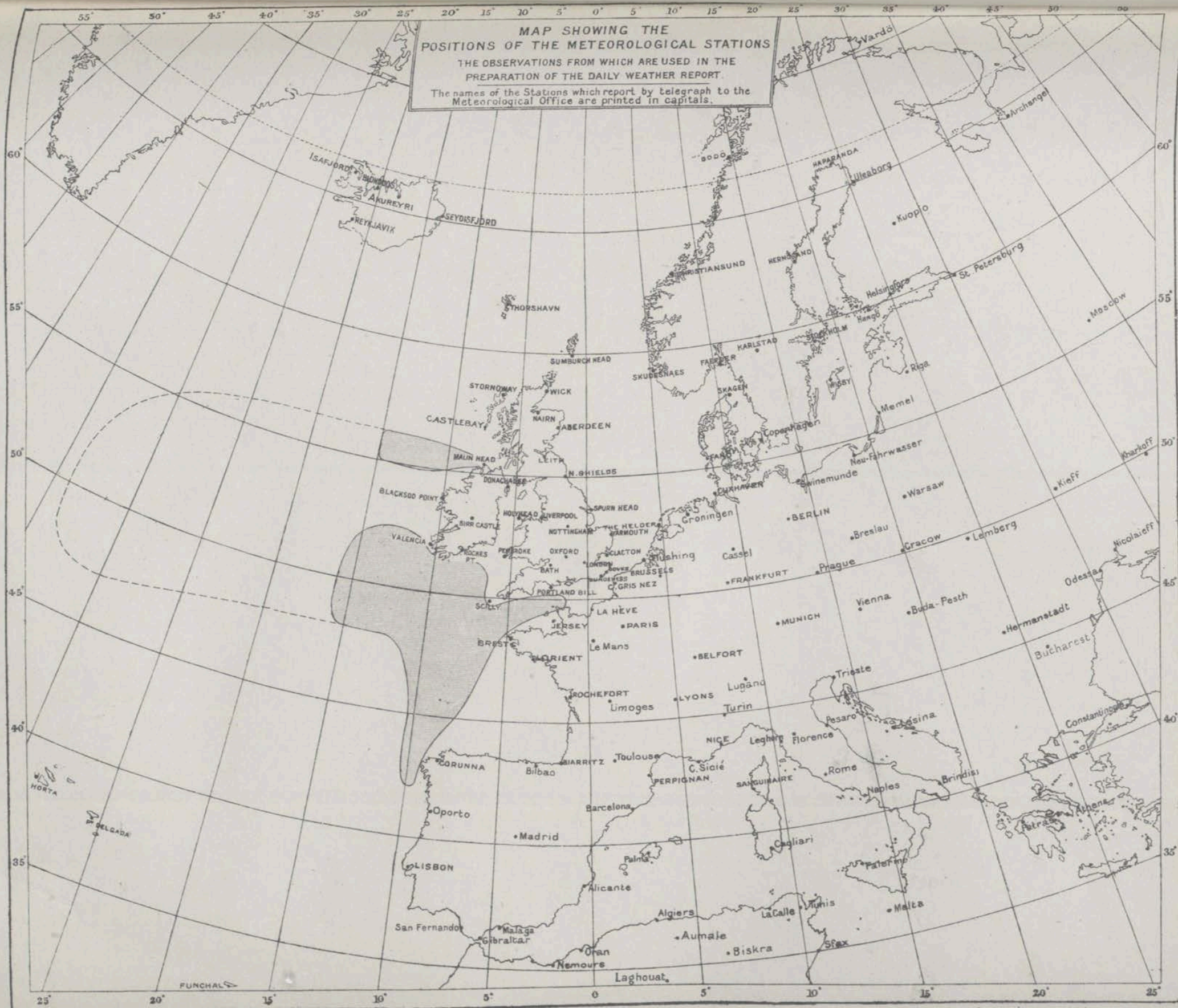


METEOROLOGICAL OFFICE.

DAILY WEATHER REPORTS.

1ST JULY TO 31ST DECEMBER 1910.



Note: The shaded portions of the Atlantic and Bay of Biscay indicate the areas from which wireless reports were received within 2 hours of the time at which the observations were made. The pecked lines indicate the limits of the areas from which they were received within 24 hours.

DAILY WEATHER REPORT. APPENDIX I.

NORMAL VALUES FOR PRESSURE, TEMPERATURE, RAINFALL, AND BRIGHT SUNSHINE.

THIRD QUARTER, JULY TO SEPTEMBER.

(Issued as a Supplement to the Daily Weather Report of July 1st.)

JULY.

AUGUST.

SEPTEMBER.

STATIONS.	PRESSURE. 1871-1905. 8 a.m. Observations (reduced to M.S. Level, but not to Lat. 45°).	AIR TEMPERATURE. 1871-1905.								RAINFALL. 1871-1905.		BRIGHT SUNSHINE. 1881-1905.	
		Means of				Absolute Extremes.				Days with Rain.	Total Fall.	Average Duration.	Per Centage of Possible Duration.
		Dry Bulb 8 a.m.	Wet Bulb 8 a.m.	Daily Maximum.	Daily Minimum.	Maximum.		Minimum.					
						Temp.	Year.	Temp.	Year.				
Sumburgh Head	29.817	53.2	51.5	57.4	48.3	70	1897	37	1888	18	3.40	—	—
Stornoway	29.834	55.3	53.5	60.5	49.0	76	1894	32	1888	21	3.03	143.8	27
Malin Head	29.882	56.2	54.1	61.0	53.3	75	1887	42	1888, 1902	20	2.89	—	—
Blackod Point	29.922	57.8	55.3	62.3	53.9	80	1894	42	1888	21	3.02	—	—
Valencia	29.968	59.2	56.6	64.0	53.9	80	1878	42	1888	20	3.89	153.5	31
Roche's Point	29.967	59.1	56.2	65.7	53.8	84	1876	45	1888	15	3.06	—	—
Birr Castle	29.947	58.1	55.1	60.5	51.7	89	1876	37	1889	17	3.02	139.0	28
Donaghadee	29.915	57.3	55.4	63.4	52.0	81	1876	40	1883, 1902	18	2.97	—	—
Liverpool (Observatory)	29.937	59.5	56.6	66.1	54.4	89	1873	44	1877	16	2.90	—	—
Holyhead	29.942	58.4	56.1	63.7	54.1	85	1901	43	1888	15	2.59	—	—
Pembroke (St. Ann's Hd.)	29.964	58.3	56.3	62.7	55.0	80	1878	45	1888	15	2.55	206.1	42
Scilly (St. Mary's)	29.902	60.6	58.3	65.0	56.6	75	1886, 1901, 02	48	1875	16	2.38	218.6	45
Jersey (St. Aubin's)	29.921	62.6	59.2	68.8	56.6	90	1873	49	1902	13	2.30	249.8	52
Portland Bill	29.936	60.7	58.4	66.1	56.2	79	1901	49	1900	12	1.67	—	—
Dungeness	29.973	62.0	58.7	67.1	56.0	82	1900	40	1890	12	1.67	—	—
Wick	29.845	55.8	53.6	61.7	48.9	81	1876	30	1886	18	2.74	—	—
Nairn	29.849	56.9	53.7	64.6	50.1	86	1876	37	1886, 97, 98, 1903	18	2.77	—	—
Aberdeen	29.864	57.6	53.8	63.7	50.7	86	1876	38	1898, 1903	17	2.90	163.1	31
Leith	29.878	58.4	55.0	66.7	51.5	90	1876	41	1881, 88, 92, 1903	16	2.77	—	—
North Shields	29.897	58.3	55.2	64.5	52.1	85	1876	40	1885	13	2.66	—	—
Spurn Head	29.924	59.7	56.7	65.3	55.1	84	1881, 1900	44	1888	13	1.82	—	—
Yarmouth	29.944	61.0	57.7	66.4	55.0	87	1881	42	1872, 90	14	2.65	—	—
Clacton-on-Sea	29.942	60.9	57.7	66.4	55.0	87	1881	42	1872, 90	14	2.65	—	—
Nottingham	29.956	60.9	57.7	66.4	55.0	87	1881	42	1872, 90	14	2.65	—	—
Bath	29.972	60.3	56.7	64.0	53.6	90	1876, 1900	41	1888	13	2.56	202.9	41
Oxford	29.972	60.3	56.7	64.0	53.6	90	1876, 1900	41	1888	13	2.56	202.9	41
LONDON { Westminster	29.955	60.3	56.7	64.0	53.6	90	1876, 1900	41	1888	13	2.56	202.9	41
{ Brixton	29.977	62.3	57.8	72.9	54.4	95	1881	41	1877	13	2.38	—	—
Sumburgh Head	29.778	53.3	51.0	57.5	48.4	69	1880	38	1885, 95	19	3.17	—	—
Stornoway	29.794	54.7	53.2	60.2	49.0	75	1897, 99	33	1888	21	3.88	134.3	29
Malin Head	29.838	56.3	54.2	61.8	53.7	80	1900	43	1891	21	3.51	—	—
Blackod Point	29.877	58.0	55.4	62.3	54.0	78	1899	42	1887, 88	22	4.88	—	—
Valencia	29.929	59.3	56.8	64.4	54.1	81	1899	42	1890	23	5.14	153.1	34
Roche's Point	29.933	58.9	56.4	65.4	54.0	80	1880	44	1883, 1903, 04	17	4.19	—	—
Birr Castle	29.916	57.1	55.0	65.8	51.3	82	1893, 99, 1900	35	1885, 87	18	3.97	143.0	32
Donaghadee	29.879	56.8	55.2	62.7	52.2	78	1899	38	1886	19	3.46	—	—
Liverpool (Observatory)	29.906	58.6	55.2	65.5	54.3	85	1876, 84, 93, 99	44	1885	17	3.08	—	—
Holyhead	29.908	58.5	56.4	63.8	54.5	86	1893	45	1888	16	3.23	—	—
Pembroke (St. Ann's Hd.)	29.931	58.7	56.7	63.1	55.7	78	1874, 99	47	1885, 88	16	3.06	193.5	43
Scilly (St. Mary's)	29.962	61.0	58.8	65.2	57.1	75	1893, 99	50	1885, 90, 95	17	2.63	228.4	52
Jersey (St. Aubin's)	29.998	63.1	59.7	69.0	57.3	89	1893	45	1890	15	2.54	243.0	55
Portland Bill	29.973	60.7	58.4	66.1	56.2	79	1901	49	1904	12	1.67	—	—
Dungeness	29.954	62.0	58.9	67.5	56.5	82	1904	39	1890	13	1.98	—	—
Wick	29.809	55.3	53.3	61.2	48.5	85	1893	30	1888	19	2.74	—	—
Nairn	29.815	56.7	53.0	63.8	49.6	86	1899	33	1895, 91, 1904	19	2.65	—	—
Aberdeen	29.832	56.5	53.3	63.9	50.0	81	1890, 82, 90	33	1885	18	3.08	152.7	33
Leith	29.846	58.2	54.5	66.0	51.3	85	1893	37	1874	17	2.89	—	—
North Shields	29.869	57.2	54.5	64.0	51.6	83	1893	39	1892, 1902	16	2.84	—	—
Spurn Head	29.904	59.0	56.7	64.8	54.9	87	1893	46	1887, 90, 1900, 2	14	2.06	—	—
Yarmouth	29.926	60.5	57.4	66.2	54.7	85	1893	41	1902	14	2.43	—	—
Clacton-on-Sea	29.954	60.9	57.8	67.5	54.8	87	1901	44	1902	14	2.13	—	—
Nottingham	29.933	58.8	55.9	69.0	51.5	94	1876	37	1879	17	2.61	—	—
Bath	29.955	60.3	56.7	64.0	53.6	90	1876, 1900	41	1888	13	2.56	202.9	41
Oxford	29.954	60.3	56.7	64.0	53.6	90	1876, 1900	41	1888	13	2.56	202.9	41
LONDON { Westminster	29.981	60.3	56.7	64.0	53.6	90	1876, 1900	41	1888	13	2.56	202.9	41
{ Brixton	29.901	60.9	57.2	71.8	53.6	96	1870	39	1887, 90	14	2.39	—	—
Sumburgh Head	29.800	50.8	49.1	54.9	46.3	66	1898	34	1887, 88	20	3.32	—	—
Stornoway	29.816	51.4	50.1	57.1	45.8	72	1898	32	1871, 75, 85, 1904	21	4.08	114.1	30
Malin Head	29.886	53.7	51.5	58.6	51.0	78	1899	38	1886	19	3.95	—	—
Blackod Point	29.902	55.4	52.9	60.7	51.5	78	1899	39	1899	21	4.20	—	—
Valencia	29.956	56.4	54.0	61.8	51.4	79	1898	35	1899	20	4.50	129.0	35
Roche's Point	29.964	55.8	53.7	61.8	51.3	74	1880	39	1893	15	3.52	—	—
Birr Castle	29.947	52.8	51.0	61.8	47.3	79	1880, 98	29	1899	17	2.76	127.9	34
Donaghadee	29.918	53.7	52.4	60.1	49.4	74	1898	38	1882, 94, 99	17	2.84	—	—
Liverpool (Observatory)	29.950	54.7	52.0	61.4	50.8	82	1880	39	1885	17	2.96	—	—
Holyhead	29.943	55.9	53.7	60.8	52.2	78	1880	42	1903	16	2.96	—	—
Pembroke (St. Ann's Hd.)	29.962	56.3	54.1	60.5	53.1	74	1895	40	1885	16	3.10	148.9	40
Scilly (St. Mary's)	29.979	58.7	56.5	62.3	54.9	73	1899	44	1885, 88	17	3.03	169.7	45
Jersey (St. Aubin's)	30.009	60.2	57.0	65.9	54.9	86	1895	41	1891	16	2.92	182.1	49
Portland Bill	29.920	57.2	54.8	62.9	53.6	80	1900	43	1902, 03	13	2.26	—	—
Dungeness	29.985	57.9	55.5	64.1	52.9	78	1898, 99	32	1885	14	2.30	—	—
Wick	29.833	52.1	50.3	58.0	45.8	78	1898	29	1885, 87	19	2.59	—	—
Nairn	29.846	51.7	49.4	60.0	45.8	83	1898	25	1892	17	2.37	—	—
Aberdeen	29.870	52.5	50.0	59.3	46.7	81	1898	30	1887	18	2.71	123.2	33
Leith	29.889	53.6	50.9	62.2	47.6	83	1898	33	1886, 1905	15	2.05	—	—
North Shields	29.915	53.3	51.1	60.4	48.2	81	1898	34	1885, 89, 93	14	2.03	—	—
Spurn Head	29.948	55.7	53.8	61.1	52.4	79	1899	38	1892	13	1.69	—	—
Yarmouth	29.961	56.6	54.3	62.3	51.4	78	1880, 98	33	1885	14	2.41	—	—
Clacton-on-Sea	29.916	56.3	53.6	63.1	52.3	75	1905	38	1904	11	1.16	—	—
Nottingham	29.975	59.3	51.5	64.1	47.6	87	1898	30	1887	16	2.14	—	—
Bath	29.910	53.9	51.0	60.3	48.5	85	1890	34	1885	12	2.74	—	—
Oxford	29.991	53.9	52.3	64.5	48.7	90	1893	35	1885	13	2.11	144.9	39
LONDON { Westminster	29.980	55.7	53.2	63.3	51.1	74	1905	44	1905	14	1.49	—	—
{ Brixton	29.994	55.7	53.3	60.6	49.7	91	1898	30	1877	13	2.06	—	—

* Results for 25 years, 1881-1905.
 † " " 21 " 1871-1884 and 1899-1905.
 ‡ " " 20 " 1886-1905.
 § Results for 7 years, 1899-1905.
 ¶ " " 6 " 1900-1905.
 ** Results for 2 years, 1904-1905.
 *** " " 1 year, 1905.

DAILY WEATHER REPORT. APPENDIX I.

NORMAL VALUES FOR PRESSURE, TEMPERATURE, RAINFALL, AND BRIGHT SUNSHINE.

FOURTH QUARTER, OCTOBER TO DECEMBER.

(Issued as a Supplement to the Daily Weather Report of October 1st.)

OCTOBER.	STATIONS.	PRESSURE. 1871-1905.	AIR TEMPERATURE. 1871-1905.								RAINFALL. 1871-1905.		BRIGHT SUNSHINE. 1881-1905.		
			Means of				Absolute Extremes.				Days with Rain.	Total Fall.	Average Duration.	Per Cen- tage of Possible Duration.	
			8 a.m. Obser- vations (re- duced to M.S. Level, but not to Lat. 45°).	Dry Bulb 8 a.m.	Wet Bulb 8 a.m.	Daily Maxi- mum.	Daily Mini- mum.	Maximum.		Minimum.					
								Temp.	Year.	Temp.					Year.
		Inches.	°	°	°	°	°	°	°	°	Inches.	Hours.	%		
	Sumburgh Head	29.721	45.9	44.2	49.7	41.7	61	1898	26	1875	25	4.38	—	—	
	Stornoway	29.752	45.4	44.3	51.3	40.3	70	1898	26	1880	24	5.69	84.3	27	
	Malin Head	29.804	48.4	46.4	52.6	45.6	[69]†	[1898]†	[32]†	[1892]†	[22]†	[3.23]†	—	—	
	Blackod Point	29.853	49.7	46.9	54.2	45.9	[70]†	[1898]†	[29]†	[1905]†	[23]†	[5.13]†	—	—	
	Valencia	29.891	50.9	48.7	56.4	46.2	69	1898	28	1892	22	5.48	102.7	32	
	Roche's Point	29.893	50.1	48.3	55.8	49.1	65	1880, 84, 86	32	1881	17	4.17	—	—	
	Birr Castle	29.887	45.5	44.1	54.7	40.6	69	1898	22	1880, 1905	18	2.93	98.0	30	
	Donaghadee	29.846	47.8	46.4	53.8	43.5	66	1898	21	1892	19	2.97	—	—	
	Liverpool (Observatory)	29.876	47.8	45.7	53.8	44.6	72	1898	27	1895	19	3.54	—	—	
	Holyhead	29.867	50.3	48.2	54.7	46.9	71	1898	32	1892	20	4.33	—	—	
	Pembroke (St. Ann's Hd.)	29.885	51.3	49.3	55.1	48.0	86	1872, 86	33	1895	20	4.02	103.6	32	
	Scilly (St. Mary's)	29.903	53.9	51.7	57.0	50.1	89	1895	38	1895, 96	21	3.76	115.4	35	
	Jersey (St. Aubin's)	29.935	53.6	50.9	58.7	49.0	73	1876, 98, 1900	33	1887	20	4.62	126.0	38	
	Portland Bill	[29.961]‡	[52.4]‡	[49.8]‡	[57.1]‡	[48.5]‡	[65]‡	[1901]‡	[35]‡	[1905]‡	[17]‡	[3.06]‡	—	—	
	Dungeness	29.913	50.4	48.6	56.7	46.0	70	1898	23	1890	16	3.24	—	—	
	Wick	29.754	46.0	44.4	51.9	40.4	73	1898	22	1885	21	3.23	—	—	
	Nairn	29.774	44.6	42.8	52.4	39.6	72	1898	19	1890	19	2.47	—	—	
	Aberdeen	29.793	45.6	43.6	52.5	41.2	74	1893	25	1880	20	2.94	98.6	31	
	Leith	29.816	46.8	44.6	54.7	41.6	70	1898	25	1894	16	2.19	—	—	
	North Shields	29.837	46.9	45.2	53.5	42.2	80	1898	27	1890, 92, 95	17	2.93	—	—	
	Spurn Head	29.859	49.0	47.5	53.8	45.6	[70]*	[1900]*	[33]*	[1897, 95]*	16	2.26	—	—	
	Yarmouth	29.885	49.3	47.6	54.5	44.7	74	1900	27	1895	18	2.91	—	—	
	Clacton-on-Sea	[30.046]¶	[47.4]¶	[45.5]¶	[55.7]¶	[45.1]¶	[69]¶	[1904]¶	[29]¶	[1905]¶	[16]¶	[1.71]¶	[110.6]¶	[34]¶	
	Nottingham	29.899	45.5	44.3	55.1	41.5	75	1895	20	1890	20	2.60	88.6	27	
	Bath	[29.945]	[47.7]	[46.2]	[57.8]	[42.5]	[73]†	[1873]†	[24]†	[1905]†	15	3.05	93.0	[29]‡	
	Oxford	29.921	46.2	44.8	55.7	42.1	76	1886	22	1873	15	2.76	100.6	31	
	LONDON { Westminster	[30.029]**	[43.6]**	[41.7]**	[53.0]**	[38.7]**	[61]**	[1905]**	[29]**	[1905]**	[16]**	[1.01]**	98.7	21	
	{ Brixton	29.921	47.7	46.1	56.8	42.9	80	1880	24	1890	16	2.73	—	—	
NOVEMBER.	Sumburgh Head	29.718	42.5	40.8	46.0	38.5	58	1901	21	1875	24	3.96	—	—	
	Stornoway	29.732	42.6	41.5	47.0	37.5	58	1897, 1901, 02	20	1880	24	5.41	41.4	18	
	Malin Head	29.784	44.5	42.7	48.3	41.4	[59]†	[1894, 99]†	[31]†	[1889]†	[21]†	[3.23]†	—	—	
	Blackod Point	29.830	45.8	43.9	49.8	41.9	[60]†	[1897, 99]†	[26]†	[1890]†	[24]†	[5.29]†	—	—	
	Valencia	29.893	47.4	45.4	53.3	42.8	63	1881	27	1890, 96, 1901	22	5.67	94.8	25	
	Roche's Point	29.899	46.4	44.9	51.3	42.3	61	1875	27	1890	18	4.69	—	—	
	Birr Castle	29.879	41.8	40.5	49.2	37.1	63	1872	19	1905	19	3.10	62.9	25	
	Donaghadee	29.848	44.0	42.8	48.9	39.8	60	1894	27	1878, 83	19	3.20	—	—	
	Liverpool (Observatory)	29.891	42.9	41.1	48.2	39.9	63	1872	22	1880	17	2.05	—	—	
	Holyhead	29.874	46.2	44.4	50.0	42.9	62	1881	29	1880	19	4.14	—	—	
	Pembroke (St. Ann's Hd.)	29.898	47.3	45.6	50.7	43.8	58	1884, 95, 97, 99, 1901, 2	28	1890	20	3.94	62.3	24	
	Scilly (St. Mary's)	29.917	50.2	48.1	53.0	46.5	61	1898	29	1890	20	3.68	75.6	28	
	Jersey (St. Aubin's)	29.962	48.0	45.9	52.6	44.2	66	1899	16	1890	20	4.10	76.2	28	
	Portland Bill	[29.938]‡	[46.6]‡	[44.8]‡	[51.0]‡	[42.9]‡	[61]‡	[1900]‡	[30]‡	[1902]‡	[14]‡	[2.11]‡	—	—	
	Dungeness	29.930	44.9	43.5	50.1	40.8	63	1899	17	1890	17	2.65	—	—	
	Wick	29.750	42.0	40.5	46.7	38.8	62	1900	15	1884, 1904	20	2.84	—	—	
	Nairn	29.771	40.5	38.9	46.4	35.5	61	1885, 94	12	1904	17	2.21	—	—	
	Aberdeen	29.802	41.1	39.3	46.6	37.1	62	1872, 80	15	1880, 84	20	3.22	54.5	23	
	Leith	29.825	42.3	40.6	48.5	37.6	64	1872	18	1885	16	2.17	—	—	
	North Shields	29.851	42.7	41.1	48.0	38.2	62	1894	20	1890	16	2.44	—	—	
	Spurn Head	29.880	43.8	42.5	47.7	40.6	[61]*	[1894, 95]*	[28]*	[1884]*	17	1.98	—	—	
	Yarmouth	29.903	43.6	42.3	48.0	39.4	60	1895, 98, 99, 1904	23	1890	18	2.70	—	—	
	Clacton-on-Sea	[29.878]¶	[41.0]¶	[39.0]¶	[47.9]¶	[39.0]¶	[59]¶	[1902]¶	[25]¶	[1904]¶	[11]¶	[1.55]¶	[78.4]¶	[30]¶	
	Nottingham	29.916	40.7	39.6	48.0	36.9	63	1895	13	1904	20	1.90	33.5	[13]‡	
Bath	[29.981]	[40.7]	[39.5]	[50.3]	[37.4]	[63]†	[1879]†	[18]†	[1901]†	15	2.95	95.2	[21]‡		
Oxford	29.938	41.4	40.2	48.7	37.7	63	1899	17	1904	15	2.34	56.5	22		
LONDON { Westminster	[29.993]**	[40.7]**	[39.6]**	[47.9]**	[36.7]**	[56]**	[1905]**	[25]**	[1905]**	[19]**	[3.01]**	26.6	10		
{ Brixton	29.938	42.6	41.1	49.6	38.4	65	1894	19	1879	15	2.35	—	—		
DECEMBER.	Sumburgh Head	29.646	40.2	38.7	43.1	36.1	53	1890, 1905	19	1877	26	4.45	—	—	
	Stornoway	29.689	40.1	39.0	43.9	34.7	55	1898	15	1880	26	5.90	23.9	12	
	Malin Head	29.745	41.8	40.2	45.4	38.4	[56]†	[1900, 04]†	[29]†	[1904]†	[23]†	[3.21]†	—	—	
	Blackod Point	29.789	43.4	41.5	47.2	39.4	[59]†	[1899]†	[26]†	[1896]†	[27]†	[5.81]†	—	—	
	Valencia	29.875	45.3	43.2	50.0	40.7	57	1884, 88, 99, 1900	24	1886	25	6.21	41.0	17	
	Roche's Point	29.890	44.1	42.7	48.5	40.0	58	1873	25	1882	20	5.32	—	—	
	Birr Castle	29.868	39.0	37.8	45.6	34.3	58	1877, 1900	8	1878	20	3.07	43.9	19	
	Donaghadee	29.819	41.1	40.1	46.1	36.9	56	1885, 88, 94	20	1879	20	2.96	—	—	
	Liverpool (Observatory)	29.878	39.4	37.7	44.3	36.1	59	1891, 98, 1900	13	1878	18	2.46	—	—	
	Holyhead	29.860	43.3	41.6	46.7	39.5	56	1872, 88	25	1874	20	3.80	—	—	
	Pembroke (St. Ann's Hd.)	29.898	44.4	42.9	47.5	40.9	57	1890, 1902	19	1890	21	4.03	42.3	18	
	Scilly (St. Mary's)	29.929	47.7	45.8	50.4	43.9	58	1899, 1900	30	1890	22	4.21	57.6	23	
	Jersey (St. Aubin's)	29.989	44.0	42.2	48.1	40.2	61	1876	19	1871	20	3.84	61.7	25	
	Portland Bill	[29.923]‡	[44.5]‡	[43.1]‡	[47.8]‡	[41.0]‡	[55]‡	[1900]‡	[25]‡	[1902]‡	[18]‡	[2.54]‡	—	—	
	Dungeness	29.949	40.7	39.6	45.3	36.5	56	1880, 97, 98, 1900	12	1890	16	2.24	—	—	
	Wick	29.681	38.9	37.6	43.1	33.6	56	1898	10	1880	22	2.99	—	—	
	Nairn	29.709	37.6	36.1	42.6	32.4	58	1900	10	1882	18	2.08	—	—	
	Aberdeen	29.745	37.7	36.0	42.5	33.6	58	1873	6	1882	20	3.06	37.0	18	
	Leith														

* Results for 25 years, 1881-1905.
† " " 20 " 1871-1884 and 1899-1905.
‡ " " 20 " 1886-1905.

‡ Results for 7 years, 1899-1905.
§ " " 6 " 1900-1905.
|| " " 5 " 1901-1905.

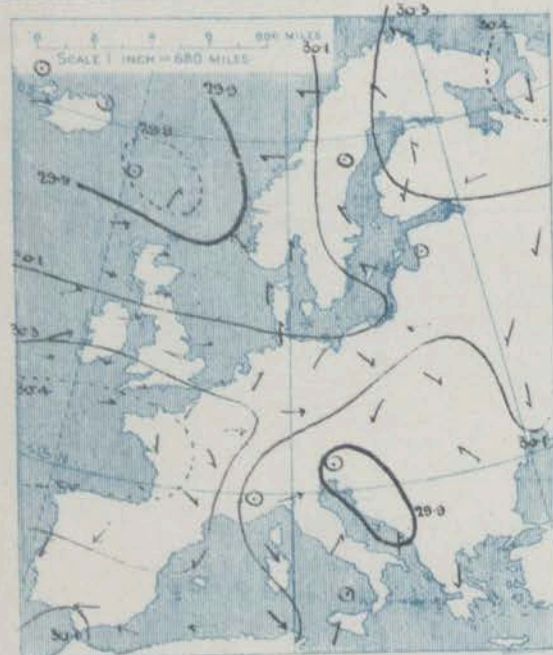
¶ Results for 2 years, 1904-1905.
**

(It was day.
{ 1st September 1910.

F3. NOTES see Page A

SUPPLEMENTARY CHARTS
OF
BAROMETER AND WIND
FOR 7 A.M. AND 6 P.M. YESTERDAY

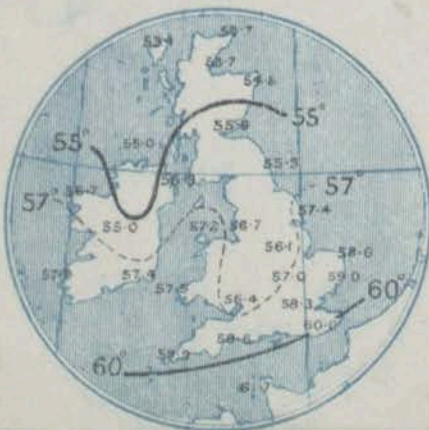
7 A.M. YESTERDAY.



6 P.M. YESTERDAY



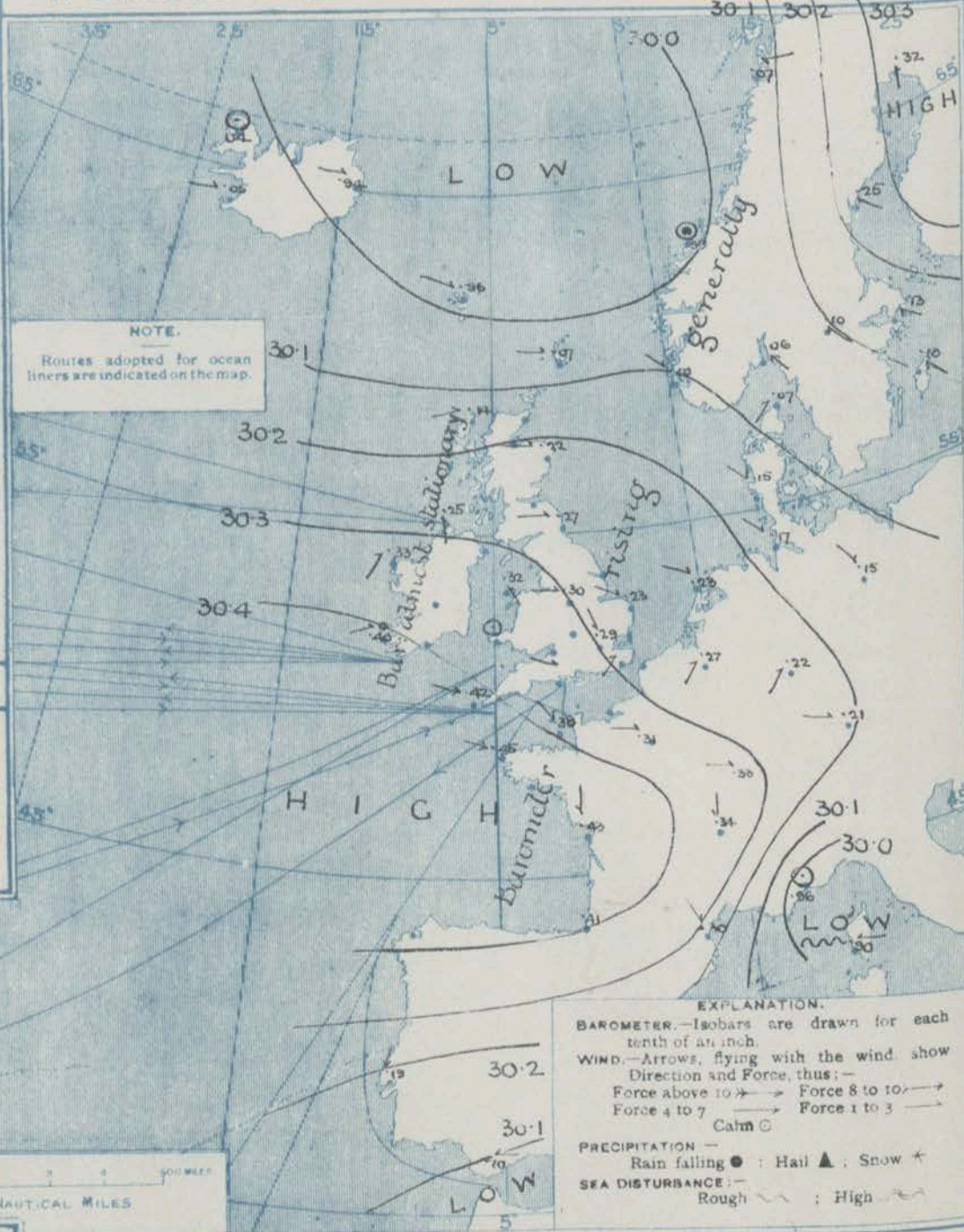
AVERAGES OF TEMPERATURE AT 8 A.M.
FOR THE TWO-MONTHLY PERIOD
AUGUST-SEPTEMBER.
(Derived chiefly from Observations extending over
the 35 years—1871-1905.)



Thursday.

WEATHER 1st Sept.

1. BAROMETER, WIND AND SEA AT 7 A.M. TO-DAY.



NOTES ON THE GENERAL SITUATION AT 7 A.M.

The barometer has continued to rise since yesterday over the greater part of our area and is now about 30.4 ins. in the extreme south West of these islands, and above 30.2 ins. as far north as Aberdeen. Pressure continues high, 30.3 ins. over the north of Sweden, and the lowest readings, 30.0 ins. and less, are found over the Gulf of Genoa, and in a large shallow area between Norway and Iceland.

The wind is light or moderate from the Westward or North Westward in almost all parts of the United Kingdom, light and variable in many continental regions, but southerly and south-westerly in most parts of Scandinavia. Temperature has fallen somewhat in many parts of these islands and in Norway over this country it ranges from about 60° in the extreme south to below 55° over the northern districts of England and Ireland to 48° at North Shields and to 41° at Donaghadee. A good deal of cloud prevails on the Continent and in Ireland with rain at Christiansund and slight drizzle at Valencia. In almost all parts of Great Britain, the weather is fair to very fine, but in some places coast mist is reported.

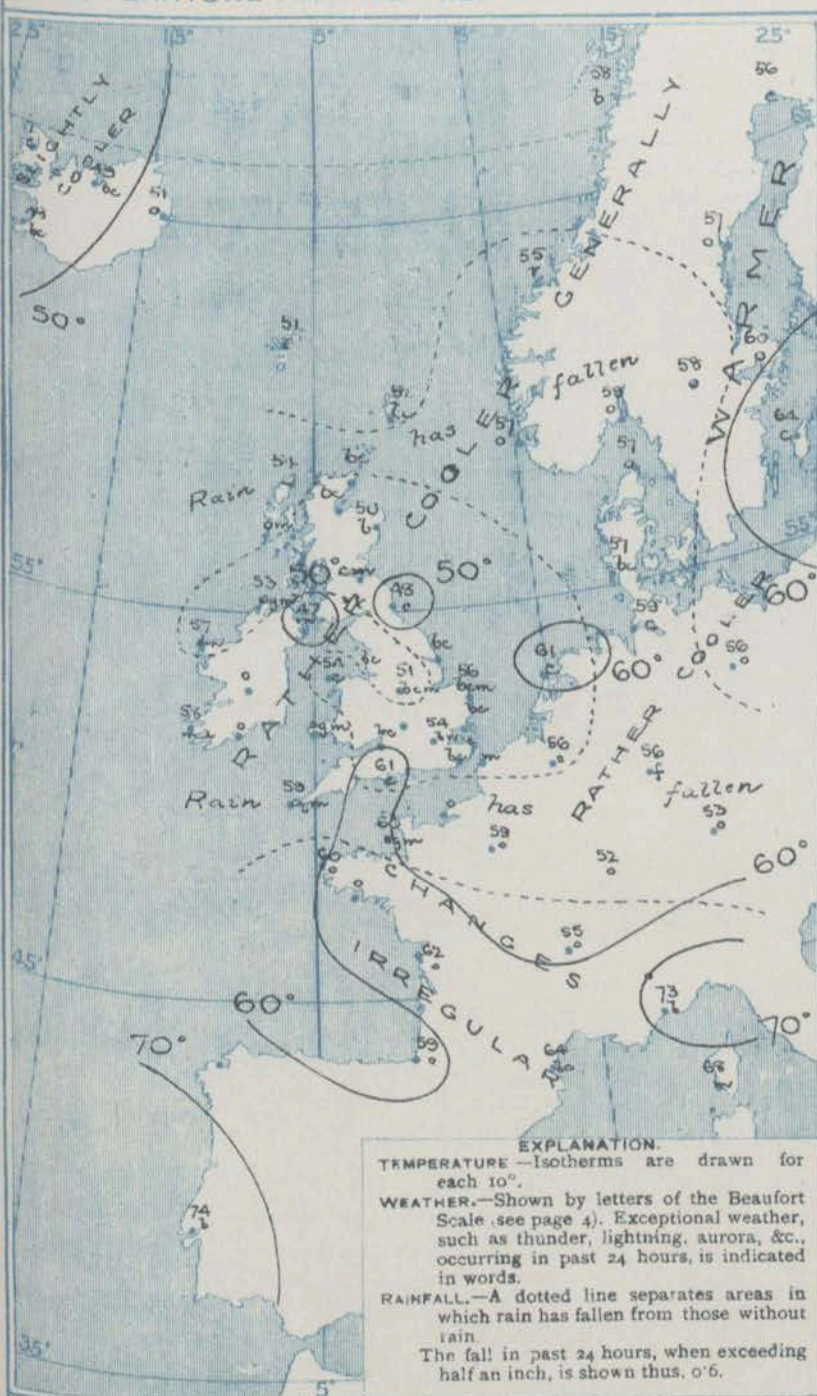
CHARTS 1st Sept. 1910.

WEATHER PROSPECTS

2. TEMPERATURE AND WEATHER AT 7 A.M. TO DAY.

FORECASTS FOR THE 24 HOURS
NOON *Thursday* TO NOON *Friday*.

THE FURTHER OUTLOOK



0 { a } Light W winds; generally fair
b } or fine.

2 { a }
b } Light winds between W and
3 W ; fair or fine; temperature
4 rising.
5 { a }
b }

6 { a } Same as Nos. 0 and 1.
b }

7 { a }
b } Same as Nos. 2 to 5.
8 { a }
b }

9 { a } Light winds between S and W ;
b } generally fair, overcast at
10 times; temperature rising.
a }
b }

II WESTERN CHANNEL AND BAY
 W and W winds, light; sea
smooth or slight; generally fair or
fine, but some mist.

Generally
fine and
warmer.

NOTES ON YESTERDAY'S WEATHER.

During yesterday temperature remained below 65° in most parts of these Islands, and during the night it fell to 41° at Cairn. A little rain has fallen at some of our western and south-western stations and also in the extreme north of Scotland. Over the Kingdom generally there was very little bright sunshine—none at some places in the west and south-west. At some stations on our east coast and at Stromway, however, the records were more than 4 hours.

GENERAL INFERENCE FROM THE 7 A.M. OBSERVATIONS.

The high pressure system appears likely to maintain its influence over the United Kingdom for the present, and fair to very fine weather is consequently to be expected over the country generally.

FORECAST DISTRICTS.

Those portions of the Coasts upon which the Warning Signals are at present flying are indicated thus:—

Signals hoisted yesterday.

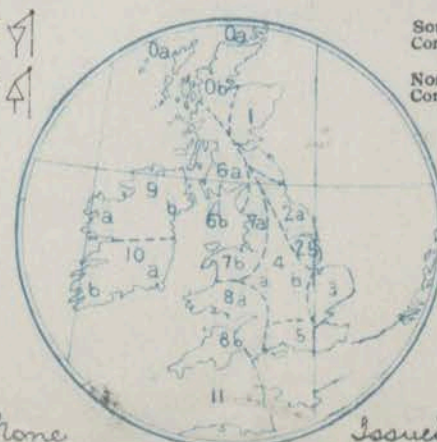
Signals hoisted this morning.

South
Cone.

South
Cone.

North
Cone.

North
Cone.



None

Issued.

STATIONS.	TEMPERATURE F.		Weather.	Sunshine. Hrs.	Rainfall Ins.	STATIONS.	TEMPERATURE F.		Weather.	Sunshine. Hrs.	Rainfall Ins.
	Max. °	Min. °					Max. °	Min. °			
Stonehaven, to 6 p.m. ...	*	*	*	3.8	0.01	Bognor, to 6 p.m. ...	65	52	b.c.o	4.1	-
Oban, to 6 p.m. ...	60	54	b.c.o.b	3.7	0.24	†Worthing, to 6 p.m. ...	65	51	c.o	3.0	-
Dublin (City), to 4 p.m.	66	55	cpq. bc	*	-	†Brighton, to 6 p.m. ...	64	52	*	3.7	-
Douglas (I. of Man) to 6 p.m.	59	51	"	0.6	0.02	†Seaford, to 6 p.m. ...	64	54	b.c.o	4.5	-
Rossall Beach, to 6 p.m.				*	*	†Eastbourne, to 6 p.m. ...	64	54	*	4.4	-
Blackpool, to 9 p.m. ...	60	55	o.c.op	1.0	0.02	Bexhill-on-Sea, to 9 p.m.	65	53	*	4.8	-
Southport, to 9 p.m. ...	61	55	o.bc	0.2	0.03	†Hastings ...	*	*	*	4.3	*
†Rhyl, to 6 p.m. ...	63	55	b.c.or.o	3.0	0.02	†Folkestone, to 6 p.m. ...	67	52	o.bc.b	4.8	-
†Colwyn Bay, to 6 p.m. ...	65	56	b.c.b.bc	1.7	-	†Deal, to 6 p.m. ...	68	52	b.b.c	5.6	-
Llandudno, to 9 p.m. ...	63	55	o.c.o	1.2	0.01	Ramsgate, to 6 p.m. ...	*	*	*	4.5	-
Bettws-y-Coed, to 6 p.m.					*	†Margate, to 6 p.m. ...	64	53	b.o	3.5	0.03
Towyn, to 6 p.m. ...	61	56	od.o	0.0	0.03	†Felixstowe, to 6 p.m. ...	65	52	*	5.4	0.04
†Aberystwyth, to 6 p.m. ...	60	56	*	0.0	-	†Lowestoft, to 6 p.m. ...	64	53	c.or.o	6.5	0.07
Plymouth, to 9 p.m. ...	63	54	c.od.c	0.8	0.03	†Skegness, to 6 p.m. ...	65	53	b.c.c	5.0	-
†Paignton, to 6 p.m. ...	64	52	c.bc	0.0	-	Scarborough, to 9 p.m. ...	69	61	bc	7.5	-
Torquay, to 6 p.m. ...	63	52	*	0.0	0.02	†Harrogate, to 6 p.m. ...	62	50	c.bc.c	4.8	-
Teignmouth, to 9 p.m. ...	64	52	b.c.cp.c	0.4	0.01	Buxton, to 6 p.m. ...	58	54	p	0.8	0.09
†Weymouth, to 6 p.m. ...	62	55	c	0.1	0.01	Darwen, to 9 p.m. ...	59	49	or.b.or	0.7	0.13
†Bournemouth, to 6 p.m. ...	64	52	o.c	1.1	-	Manchester, to 9 p.m. ...	61	52	c.op.o	0.3	0.05
Southsea, to 6 p.m. ...	64	57	*	2.2	-	Birmingham, to 9 p.m. ...	63	50	c.o	0.6	-

† At this Station the amount of bright Sunshine is for the whole day, ending with sunset.

STATIONS.	TEMPERATURE F.		WEATHER.	RAIN.	STATIONS.	TEMPERATURE F.		WEATHER.	RAIN.
	Max.	Min.				Max.	Min.		
31st August, 1910	0	0		ins.	31st August, 1910	0	0		ins.
Flushing	64	59	bc bc	-	Naples	87	72	b b	
Cassel	70	52	o. bc	-	Malta	87	72	b	-
Copenhagen	64	57	b. f	0.04	Berne	*	*	c. c	0.08
Vardo (North Cape)	46	41	o. b	-	Zurich	*	*	r. c	0.35
St. Petersburg	63	30	o. r	-	Geneva	*	*	b c	-
Vienna	75	61	c. r	0.55	Lugano	*	*	o. c	0.28
Buda-Pesth	82	63	b. c	0.16	30th August, 1910	1.30 p.m.	1.30 p.m.		Measured 7.30 a.m.
Hermanstadt	79	55	b. bc	-	Coire	63	*	r	0.35
Trieste	79	66	b b	0.12	Castasegna	68	*	o	*
Florence	86	67	m. bc	-	Davos	54	*	o	0.91
Rome	90	66	b b	-	St. Gothard	52	*	o	1.30

Ship, and Hour of Observation.	POSITION.		Reading of Barometer.	WIND.		Weather.	TEMPERATURE.			Sea Dis- turb- ance.	Ship, and Hour of Observation.	POSITION.		Reading of Barometer.	WIND.		Weather.						
	Lat.	Long.		Direc.	Force.		Air.					Lat.	Long.		Direc.	Force.							
							Dry Bulb.	Wet Bulb.	Sea														
	0	0	Ins.				0	0	0			0	0	Ins.									
<u>New York</u> { Aug 30th 1am.	50 N	27 W	30.08	W	4-5	-													
- " 7am.	49 N	28 W	30.04	WSW	1-3	C													
<u>Celtic</u> { Aug 30th 4am.	50 N	25 W	30.07	WSW	1-3	-													
- " 7am.	50 N	27 W	30.04	WSW	4-5	C													
- " 3pm.	50 N	30 W	30.08	WSW	1-3	-													
- " 6pm.	50 N	31 W	30.09	WSW	1-3	0													
<u>Lapland</u> { Aug 30th 3pm.	48 N	28 W	30.15	SW	4-5	-													
- " 6pm.	48 N	29 W	30.14	SW	4-5	0													
<u>Minneapolis</u> { Aug 30th 3pm.	50 N	22 W	30.18	WSW	6-7	-													
- " 6pm.	50 N	22 W	30.18	WSW	4-5	bc													

(a) The morning observations are at 7 a.m., Western European time (French Stations 6.51 a.m.), with the following exceptions, Birr Castle and Oxford 8 a.m., Lisbon 8 a.m. local time, Azores 6 a.m. local time.

(b) The information relating to weather is indicated by the following letters—b. blue sky; bc. sky half clouded; c. sky three parts clouded; d. drizzling rain; e. wet air, without rain falling; f. fog; g. gloomy; h. hail; i. lightning; m. misty (hazy); o. overcast; p. passing showers; q. squally; r. rain; s. snow; t. thunder; u. ugly, threatening; v. visibility, unusual transparency; w. dew; x. hoar frost; z. dust-haze, or smoke.

* Information for these columns is not usually received.

METEOROLOGICAL OFFICE,
63, VICTORIA STREET, S.W.

W. N. SHAW (*Director*).

DAILY WEATHER REPORT OF THE METEOROLOGICAL OFFICE.

Friday,
2nd September, 1910.

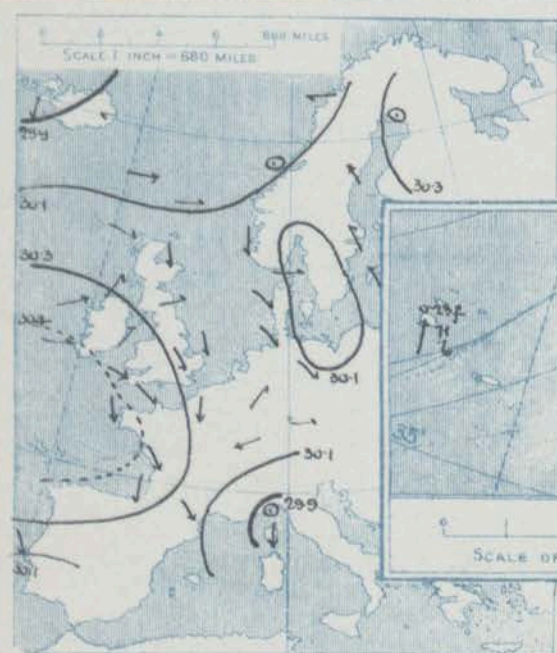
STATIONS.		YESTERDAY EVENING.					THIS MORNING.										PAST 24 HOURS.				
		Barom.	Temp.	Wind.		Weather.	Barometer.	Temperature.			Wind.		Sea (0 to 9)	Temp.		Weather.	Sun. shine.	Rainfall.			
				Dirac.	Force (0 to 12).			Dry Bulb.	Wet Bulb.	Change since Yesterday.	Dirac.	Force (0 to 12).		Max.	Min.						
At 82° Fahr. and M.S.L. Lat. 45°		Dry Bulb.	Dirac.	Force (0 to 12).	Weather.	At 82° Fahr. and M.S.L. Lat. 45°	Change since Yesterday.	Dry Bulb.	Wet Bulb.	Change since Yesterday.	Dirac.	Force (0 to 12).	Weather.	Sea (0 to 9)	Max.	Min.	Weather.	Sun. shine.	Rainfall.		
Ins.		"	"	"	"	Ins.	Ins.	"	"	"	"	"	"	"	"	"	"	Hours.	Ins.		
SCANDINAVIA.	Haparanda...	30.31	51	2	0	b	30.31	-0.01	54	52	-2	2	0	bc	2	59	46				
	Hernösand...	30.23	55	SE	4	r	30.23	-0.02	63	55	+8	SE	2	r	2	65	55		0.47		
	Stockholm...	30.19	55	SE	2	b	30.17	+0.02	59	57	-1	ESE	2	0	bc	63	50				
	Wisby...	30.13	55	SE	2	bc	30.10	-0.03	63	59	-1	SE	2	bc	2	66	50				
	Karlstad...	30.06	56	2	0	c	30.12	+0.02	58	56	0	SE	2	r	2	66	55				
	Færder (X'lanis Fjord)	30.08	59	SE	2	c	30.11	+0.05	55	55	-4	ESE	2	f	2	63	55				
	Bodö...	30.06	59	2	2	c	30.12	+0.06	54	51	-4	SE	1	b	1	66	50				
	Christiansund...	30.11	54	2	0	r	30.12	+0.03	55	51	0	2	0	c	1	55	52		0.35		
Skudesnaes...	30.16	53	2	2	b	30.12	+0.02	55	53	-2	SE	4	b	2	59	48					
ICELAND & FAEROE.	Isafjord...	29.99	51	E	1	c	29.75	-0.24	45	4	-2	HE	7	0	bc	4	4				
	Reykjavik...	29.83	51	H	2	0	29.83	-0.02	44	4	+1	H	6	r	2	4	4				
	Seydisfjord...	29.97	56	E	3	c	29.50	-0.47	46	4	-5	E	5	r	2	4	4				
	Thorshavn...	30.06	53	W	4	c	29.63	-0.43	49	4	-2	S	8	r	2	4	4				
BRITISH ISLANDS.	Sumburgh Head	30.08	53	W	1	b	30.00	-0.08	51	49	-1	S	2	c	2	61	44	c. b.		0.07	
	Stornoway...	30.19	56	WNW	3	bc	30.22	-0.03	57	57	+3	W	4	r	2	60	51	c. b. obs.	9.4	0.46	
	Castlebay (Barra Id.)	30.23	56	WNW	2	c	30.01	-0.22	57	56	+2	W	4	r	2	59	53	amp. c. b. r.	7.6	0.57	
	Malin Head	30.24	56	EW	3	om	30.07	-0.17	57	56	+4	S	7	ogm	6	58	52	amp. omg		0.02	
	Blacksod Pt.	30.32	59	WSW	4	om	30.24	-0.08	59	57	+2	SW	4	m	3	61	55	of d. c. om		0.06	
	Valencia	30.41	59	W	1	0	30.36	-0.05	58	57	0	SW	1	m	3	61	55	amp. om	0.2	0.01	
	Roche's Point	30.39	61	WNW	1	0	30.36	-0.03	53	53	-6	W	1	b	2	65	53	c. c. o. b.			
	Birr Castle	30.33	60	WSW	2	0	30.24	-0.09	57	56	-1	WSW	2	0	2	66	55	bc. o	4.1	0.26	
	Donaghadee	30.28	59	WSW	1	fr	30.21	-0.07	57	56	+10	WSW	2	c	2	62	46	f. r. ogm		0.14	
	Liverpool Obsy...	30.29	59	W	1	0	30.23	-0.06	57	57	+4	W	3	0	4	62	53	bc. or	6.9	0.03	
	Holyhead	30.30	60	SW	1	om	30.28	-0.02	57	56	+2	W	4	c	3	62	54	om. om. ogm		0.03	
	Pembroke	30.33	59	WNW	1	b	30.31	-0.02	58	58	0	WNW	1	bc. om	2	63	57	ogm. bc. om	4.8		
	(St. Ann's Hd.)																				
	Scilly (St. Mary's)	30.39	60	WNW	1	ogm	30.36	-0.03	58	58	-1	WNW	3	ogm	3	62	57	om. ogm	10.7		
	Jersey (St. Aubins)	30.38	61	WNW	2	ogm	30.34	-0.04	60	59	0	WNW	2	0	2	65	59	ogm	2.9		
	Portland Bill	30.31	62	W	2	ogm	30.29	-0.02	59	59	-2	WNW	2	c	3	65	58	bc. c	4.6	0.01	
	Dungeness	30.27	65	N	2	bc	30.24	-0.03	59	55	-2	WNW	2	m	2	68	52	bc. c. ogm	9.6		
	Dover	30.27	64	W	4	bc	30.27	-0.01	57	54	0	WNW	2	c	1	66	49	c. b. bc. o	9.2		
	Wick	30.17	53	W	2	bc	30.18	-0.01	51	49	-1	S	3	0	2	59	44			0.05	
	Nairn	30.17	58	W	1	b	30.03	-0.14	49	49	-2	2	0	r	0	63	43	bc. c. p. r.	3.3	0.16	
	Aberdeen	30.18	57	WNW	2	bc	30.11	-0.07	51	50	+1	SSW	2	r	2	63	46	c. bc. bc. or	5.9	0.20	
	Leith	30.20	58	WSW	2	c	30.16	-0.04	55	55	+2	W	1	m	2	63	51	bc. c. p.		0.02	
	North Shields	30.24	60	WSW	2	c	30.24	-0.06	55	52	+8	WSW	2	0	2	64	45	c	5.5		
	Spurn Head	30.27	57	E	2	c	30.21	-0.06	58	57	+5	W	3	0	3	62	53	bc. c. o			
	Yarmouth	30.27	60	WNW	3	bc	30.23	-0.04	55	52	-1	W	2	om	3	64	54	bc. om	9.1		
	Clacton-on-Sea	30.28	64	WNW	1	b	30.26	-0.02	55	54	0	H	2	0	0	66	54	bc. b.	10.4		
	Nottingham	30.28	63	WNW	3	c	30.24	-0.04	58	57	+7	WSW	1	om	2	65	51	bc. om. o	6.7		
	Bath	30.33	64	WNW	1	b	30.30	-0.03	59	57	0	W	1	c	2	69	55		9.7		
	Oxford	30.33	58	2	0	b	30.28	-0.05	60	58	+2	WNW	2	0	2	67	55	b			
	London (St. James's Pl.)	30.28	64	WNW	3	bc	30.27	-0.01	56	56	+2	2	0	ogm	2	68	53	bc. b. om. go	10.5		
GERMANY, &c.	The Scaw (Skagen)	30.09	58	W	1	b	30.08	+0.01	57	54	0	SE	1	bcw	0	64	54				
	Fanø	30.20	53	WNW	2	b	30.18	+0.02	55	51	-2	WNW	1	b	2	63	50				
	Cuxhaven†	30.19	61	WNW	3	0	30.19	+0.02	57	57	-2	W	2	0	0	63	55			0.08	
	The Helder	30.25	59	NE	1	bc	30.25	+0.02	57	56	-4	NE	1	bc	0	64	50			0.04	
	Brussels	30.49	60	W	1	bc	30.41	-0.08	56	53	0	WNW	2	0	2	63	54				
	Berlin†	30.49	60	W	1	bc	30.41	-0.08	56	53	0	WNW	2	0	2	63	54				
	Frankfurt†	30.47	54	SW	2	b	30.47	-0.05	53	49	-3	N	3	r	2	63	52			0.04	
	Munich†	30.20	52	W	2	0	30.18	-0.02	50	45	-3	WNW	4	0	2	57	48			0.12	
FRANCE.	C. Gris Nez	30.29	60	HNE	2	bc	30.25	-0.04	60	57	+1	W	1	m	2	66	55				
	La Hève	?	61	WNW	3	0	?	?	59	55	0	N	1	0	1	64	55				
	Brest	30.44	60	WNW	4	0	30.41	-0.03	59	58	-1	WNW	3	0	1	62	55				
	Lorient	?	61	WNW	3	0	?	?	58	58	-2	N	2	c	2	66	57				
	Rochefort	30.33	65	WNW	4	bc	30.32	-0.01	58	57	-14	HNE	2	0	2	70	55	bc			
	Biarritz	30.41	66	H	3	bc	30.36	-0.05	61	59	+2	SE	3	0	2	70	59			0.08	
	Paris	30.28	63	H	3	b	30.30	-0.02	55	54	-4	WNW	1	0	2	68	49				
	Belfort	30.26	58	ESE	4	m	30.26	-0.07	60	50	-2	W	2	f	2	64	49				
	Lyons	30.28	55	H	2	r	30.26	-0.02	56	54	+1	WNW	2	c	2	63	53			0.20	
	Nice	29.90	70	2	0	c	29.91	-0.05	68	53	-5	2	0	b	2	84	57	c. b.			
SPAIN & PORTUGAL &c.	Perpignan	30.24	70	WNW	4	b	30.17	-0.07	63	58	+1	WNW	4	b	2	74	62				
	Sanguinaire	29.94	69	H	5	m	29.92	-0.02	71	63	+3	N	5	m	6	75	64				
	Corunna	30.09	64	WNW	5	b	30.12	-0.07	78	60	+4	HNE	4	b	2	71	73				
	Lisbon	30.03	72	E	2	bc	29.98	-0.05	71	68	0	E	3	0	2	71	70				
PORTUGAL &c.	Gibraltar	30.30	73	S	4	b	30.23	-0.07	71	66	0	SE	4	b	2	71	70				
	Azores (P. Delgada)																				
	" Horta																				
	Madeira (Punchal)																				

SUPPLEMENTARY CHARTS
OF
BAROMETER AND WIND
FOR 7 A.M. AND 6 P.M. YESTERDAY

7 A.M. YESTERDAY.



6 P.M. YESTERDAY.

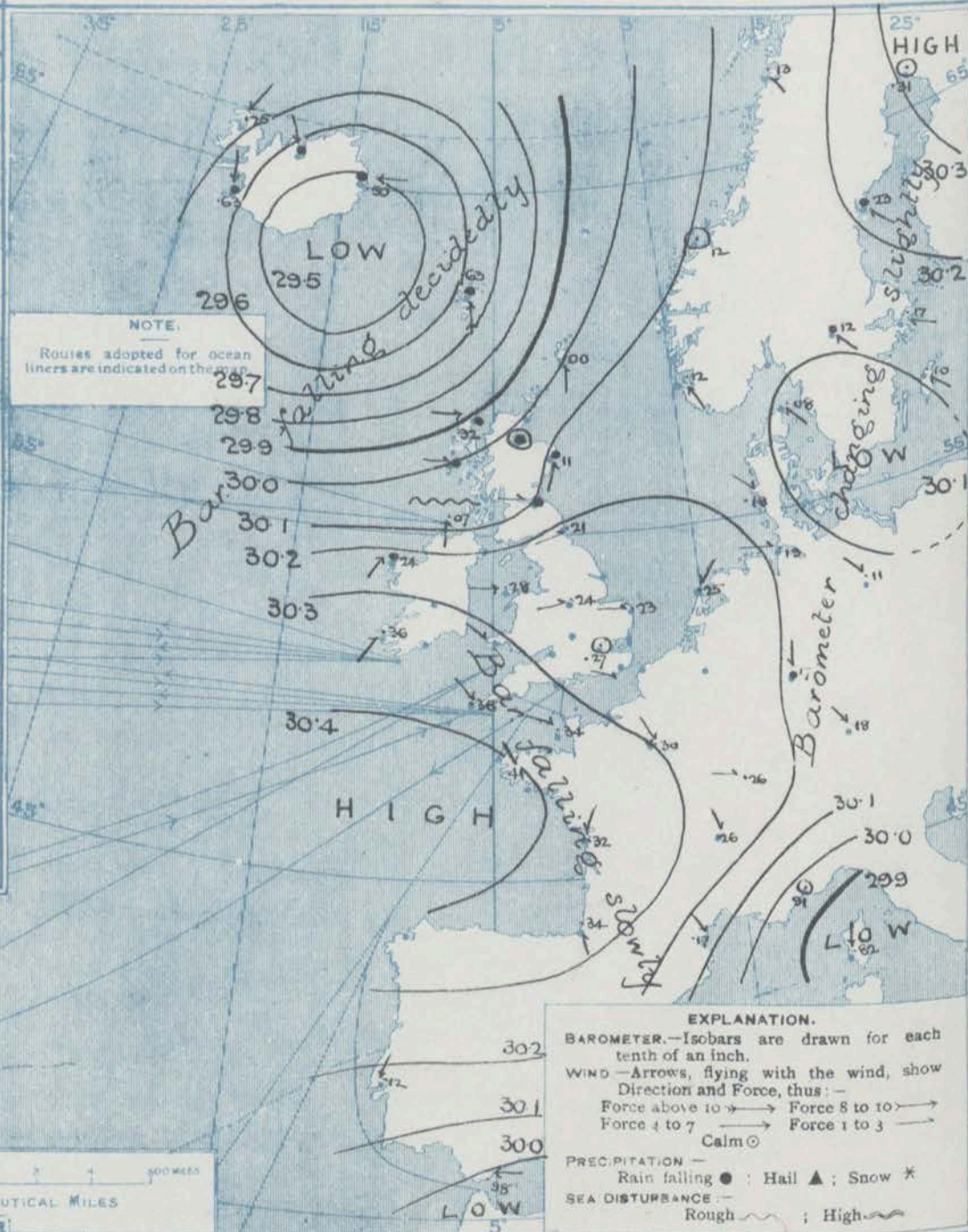


AVERAGES OF TEMPERATURE AT 8 A.M.
FOR THE TWO-MONTHLY PERIOD
AUGUST-SEPTEMBER.
(Derived chiefly from Observations extending over
the 35 years—1871-1905.)



Friday, WEATHER 2nd Sept:

1. BAROMETER, WIND AND SEA AT 7 A.M. TO-DAY.



NOTES ON THE GENERAL SITUATION AT 7 A.M.

A large depression has appeared over the Icelandic region during the night, and the barometer is falling very decidedly over the north and north-west of the United Kingdom. Another disturbance, large, but shallow, is shown over the Baltic region. The anticyclone still covers the Bay of Biscay and its neighbourhood, but it is receding in a south-westerly direction.

The wind blows a fresh or strong breeze from West in the Hebrides and a high wind from South prevails; in the other parts of our islands it is moderate to very light and mainly between South West and West. At Thurston there is a gale from the Southward and in Ireland a fresh breeze to high wind from East or North East. Temperature has risen in the north of Ireland and over England, changed little or fallen in most other places. Over these islands it ranges from 60° at Jersey, and 58° or 55° on the south and south-west coasts of England and on the west coast of Ireland to about 50° in the north-east of Scotland. Rain has set in in Scotland and the north-west of Ireland, and the sky is very cloudy or overcast in most parts of the United Kingdom. On the Continent the weather varies considerably, but in many places it is overcast, and rain is falling at Frankfurt.

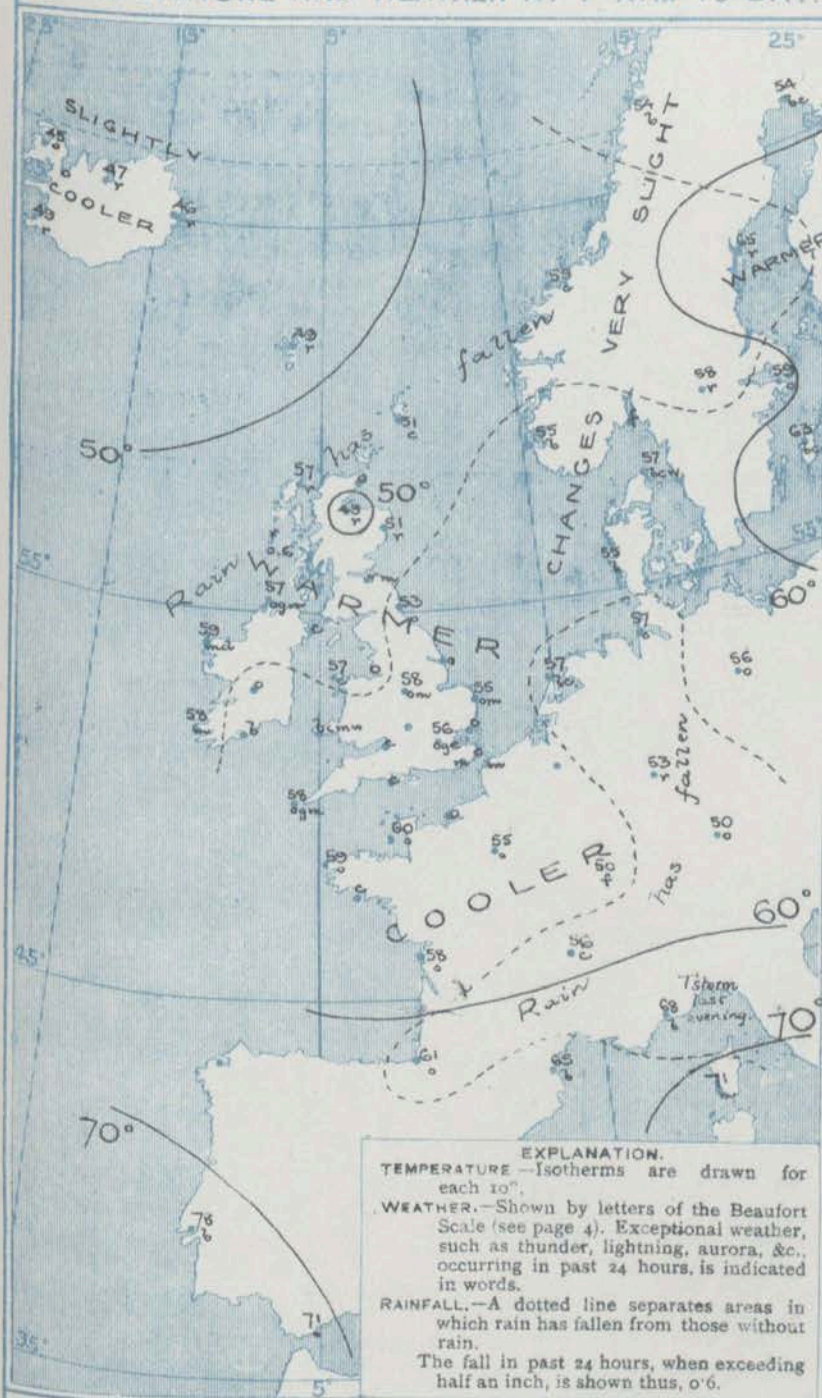
CHARTS 2nd Sept^r, 1910.

WEATHER PROSPECTS

2. TEMPERATURE AND WEATHER AT 7 A.M. TO DAY.

FORECASTS FOR THE 24 HOURS
NOON Friday. TO NOON Saturday.

THE FURTHER OUTLOOK



- 0 }
a } Wind between S. and W., in-
b } creasing in force; cloudy or dull,
rain at times; rather cool.
1 }
2 }
a }
b }
3 }
a } W^{ly} to S.W^{ly} winds, light to moderate;
b } a good deal of cloud, some rain in
many places, mist locally; moder-
ate or rather low temperature.
4 }
5 }
6 }
a } Same as Obs. 0 to 2.
b }
7 }
a } W^{ly} and S.W^{ly} winds, freshening;
b } unsettled, some rain; rather cool.
8 }
a } N.W^{ly} to W^{ly} winds, light or moderate,
b } fair to overcast, with some rain
locally, mist on coast; moderate
temperature.
9 }
a } Wind between S. and W., fresh or
b } strong at times; changeable, some
rain in most places; moderate
temperatures.
10 }
a }
b }

II WESTERN CHANNEL AND BAY

N.W^{ly} to W^{ly} winds, light to moderate;
sea smooth or slight; cloudy or over-
cast, some mist and rain locally.

NOTES ON YESTERDAY'S WEATHER.

During yesterday temperature rose to about 70° at several places in the south and south east of England, but remained below 60° at some outlying places in Scotland and the north of Ireland. Rain has fallen in many localities in the north and north west of these Islands. The measurement in the Strathclyde being about 0.5 inch. Much bright sunshine, more than 10 hours, was recorded in the south and south east of England, and more than 9 hours at Stromness. In the western districts and at some stations in the north the sun was much lower.

GENERAL INFERENCE FROM THE 7 A.M. OBSERVATIONS.

It appears probable that the large depression over the Icelandic region will extend southwards and south eastwards, and affect the weather over the whole of the United Kingdom within the ensuing twenty-four hours.

FORECAST DISTRICTS.

Those portions of the Coasts upon which the Warning Signals are at present flying are indicated thus:—

Signals hoisted yesterday.

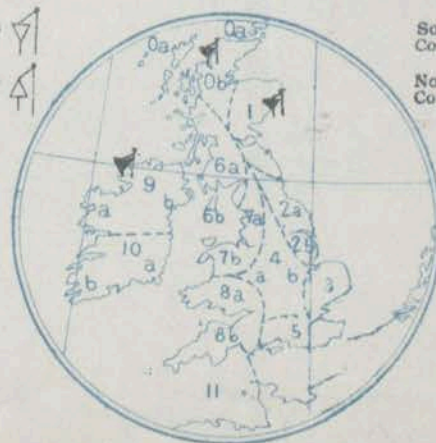
Signals hoisted this morning.

South
Cone.

North
Cone.

South
Cone.

North
Cone.



TEMPERATURE, WEATHER, SUNSHINE AND RAINFALL FOR YESTERDAY.

STATIONS.	TEMPERATURE F.		Weather.	Sunshine. Hrs.	Rainfall Ins.	STATIONS.	TEMPERATURE F.		Weather.	Sunshine. Hrs.	Rainfall Ins.
	Max. °	Min. °					Max. °	Min. °			
Stonehaven, to 6 p.m. ...	8	8	8	6.5	-	Bognor, to 6 p.m. ...	68	53	b	10.14	-
Oban, to 6 p.m. ...	62	45	c. b. bc	5.0	-	† Worthing, to 6 p.m. ...	70	54	c. bc	10.5	-
Dublin (City), to 4 p.m. ...	67	54	c. ogd. c	8	0.01	† Brighton, to 6 p.m. ...	70	55	8	10.3	-
Douglas (I. of Man) to 6 p.m. ...	62	47	-	5.5	0.01	† Seaford, to 6 p.m. ...	68	55	b. bc. b	10.0	-
Rossall Beach, to 6 p.m. ...	63	51	c. o. or	7.4	-	† Eastbourne, to 6 p.m. ...	70	?	8	11.7	-
Blackpool, to 9 p.m. ...	62	51	c. bc. o	8.2	-	Bexhill-on-Sea, to 9 p.m. ...	69	56	8	11.34	-
Southport, to 9 p.m. ...	64	47	bc. o. b	8.5	-	Hastings ...	68	55	bc	11.7	8
† Rhyl, to 6 p.m. ...	63	51	b. bc	6.3	-	† Folkestone, to 6 p.m. ...	67	54	c. b. bc	9.1	-
† Colwyn Bay, to 6 p.m. ...	65	50	c. bc. o	5.9	-	† Deal, to 6 p.m. ...	67	54	c. b. bc	9.1	-
Llandudno, to 9 p.m. ...	65	45	b. bc	2.0	8	Ramsgate, to 6 p.m. ...	65	55	b	8.0	0.01
Bettws-y-Coed, to 6 p.m. ...	66	47	-	3.6	-	† Margate, to 6 p.m. ...	66	54	8	10.2	0.01
Towyn, to 6 p.m. ...	62	57	8	2.7	-	† Felixstowe, to 6 p.m. ...	63	52	b. c	9.5	-
† Aberystwyth, to 6 p.m. ...	65	58	bc. c	1.5	1	Lowestoft, to 6 p.m. ...	63	49	bc	10.4	-
Plymouth, to 9 p.m. ...	69	58	c	2.5	0.06	† Skegness, to 6 p.m. ...	63	44	p. c. bc. o	5.7	0.03
† Paignton, to 6 p.m. ...	68	58	8	1.8	0.04	Scarborough, to 9 p.m. ...	63	44	bc. p	9.2	0.01
Torquay, to 6 p.m. ...	70	60	c. p. a	1.9	0.02	† Harrogate, to 6 p.m. ...	64	46	c. b. ow	7.5	-
Teignmouth, to 9 p.m. ...	68	57	bc. o. c	4.5	-	Buxton, to 6 p.m. ...	65	47	c. bc. b. o	3.9	-
† Weymouth, to 6 p.m. ...	70	56	a. bc. b	7.2	-	Darwen, to 9 p.m. ...	67	50	b	9.5	-
† Bournemouth, to 6 p.m. ...	69	55	8	7.2	-	Manchester, to 9 p.m. ...					
Southsea, to 6 p.m. ...						Birmingham, to 9 p.m. ...					

† At this Station the amount of bright Sunshine is for the whole day, ending with sunset.

TEMPERATURE, WEATHER, and RAINFALL at additional FOREIGN STATIONS, mainly for the 24 hours ended at 7 a.m. yesterday.

STATIONS.	TEMPERATURE F.		Weather.	Rain. Ins.	STATIONS.	TEMPERATURE F.		Weather.	Rain. Ins.
	Max.	Min.				Max.	Min.		
1st September, 1910	0	0			1st September, 1910	0	0		
Flushing ...	63	59	bc. c	-	Naples ...	82	66	b. bc	0.04
Cassel ...	66	52	c. c	-	Malta ...	88	70	bc	-
Copenhagen ...	68	54	c. m	-	Berne ...	8	8	b. c	0.24
Vardö (North Cape) ...	48	41	c. bc	-	Zurich ...	8	8	c. r	0.91
St. Petersburg ...	61	50	b. o	-	Geneva ...	8	8	c. c	0.08
Vienna ...	84	54	r. r	1.06	Lugano ...	8	8	b. o	-
Buda-Pesth ...	77	57	bc. bc	1.50	Coire ...	59	8	o	0.34
Hermanstadt ...	81	59	bc. o	0.16	Castasegna ...	not	8	received	1.06
Trieste ...	73	64	c. o	0.81	Davos ...	45	8	r	0.28
Florence ...	81	59	b. bc	0.47	St. Gothard ...	37	8	m	-
Rome ...	84	63	b. b	-					

WIRELESS TELEGRAMS. Received during the 24 hours ended at 9.30 a.m. to-day.

Ship, and Hour of Observation.	POSITION.		Reading of Barometer.	WIND.		Weather.	TEMPERATURE.			Sea Dis- turb- ance.	Ship, and Hour of Observation.	POSITION.		Reading of Barometer.	WIND.		Weather.
	Lat.	Long.		Dir.	Force.		Dry Bulb.	Wet Bulb.	Sea			Lat.	Long.		Dir.	Force.	
Canada	0	0	Ins.				0	0	0		Corisican {	0	0	Ins.			
Aug 30th 4am	57 N	21 W	29.81	W	4-5	-	-	-	-	-	Sept 1st 3pm	56 N	11 W	30.13	SW	4-5	-
" 1am	56 N	22 W	29.91	W	4-5	c	-	-	-	-	" 6pm	56 N	10 W	30.13	SW	6-7	-
" 3pm	56 N	26 W	29.94	WSW	1-3	-	-	-	-	-							
" 6pm	56 N	28 W	30.02	WSW	1-3	c	-	-	-	-							
Empress of Britain	0	0	Ins.														
Aug 30th 4am	56 N	27 W	30.08	WSW	1-3	-	-	-	-	-							
" 1am	56 N	26 W	30.10	WSW	4-5	o	-	-	-	-							
" 3pm	56 N	21 W	30.20	WSW	1-3	-	-	-	-	-							
" 6pm	56 N	19 W	30.21	W	4-5	c	-	-	-	-							
Sept 1st 4am	56 N	14 W	30.27	W	1-3	-	-	-	-	-							
" 7am	55 N	12 W	30.19	W	4-5	c	-	-	-	-							
Corisican	0	0	Ins.														
Aug 30th 3pm	56 N	27 W	30.16	WSW	1-3	-	-	-	-	-							
" 6pm	56 N	26 W	30.19	WSW	1-3	c	-	-	-	-							
Sept 1st 4am	56 N	21 W	30.16	E	4-5	-	-	-	-	-							
" 7am	56 N	20 W	30.16	E	4-5	o	-	-	-	-							

NOTES REFERRING TO INFORMATION GIVEN ON PAGE 1:—

- (a) The morning observations are at 7 a.m., Western European time (French Stations 6.51 a.m.), with the following exceptions, Birr Castle and Oxford 8 a.m., Lisbon 8 a.m. local time, Azores 6 a.m. local time.
- (b) The information relating to weather is indicated by the following letters—b. blue sky; bc. sky half clouded; c. sky three parts clouded; d. drizzling rain; e. wet air, without rain falling; f. fog; g. gloomy; h. hail; l. lightning; m. misty (hazy); o. overcast; p. passing showers; q. squally; r. rain; s. snow; t. thunder; u. ugly, threatening; v. visibility, unusual transparency; w. dew; x. hoar frost; z. dust-haze, or smoke.
- * Information for these columns is not usually received.
- † The figures in the "wet bulb" column represent the relative humidity.
- ‡ Received too late for insertion in Charts.

TERMS OF SUBSCRIPTION for the Daily Weather Report
and for transmission of Forecasts by telegraph may be
obtained on application.

METEOROLOGICAL OFFICE,
63, VICTORIA STREET, S.W.

W. N. SHAW (Director).

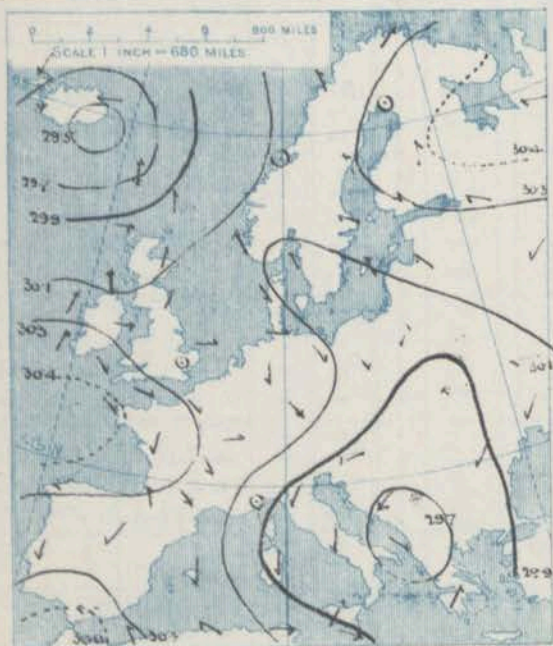
DAILY WEATHER REPORT OF THE METEOROLOGICAL OFFICE.

Saturday
3rd September, 1910.

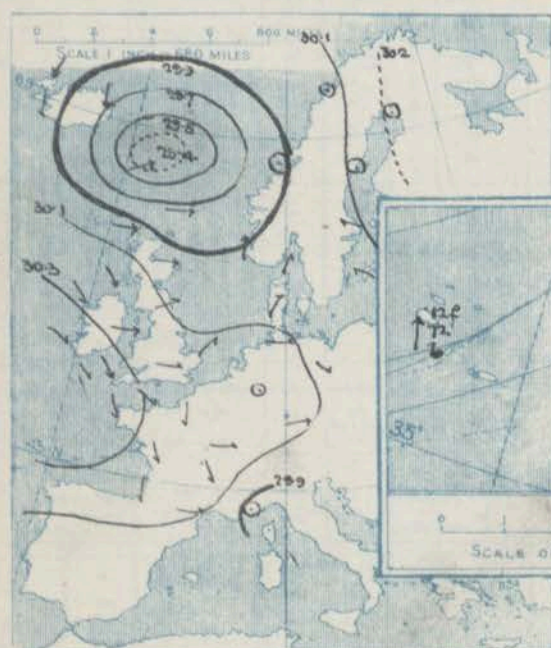
STATIONS.		YESTERDAY EVENING.					THIS MORNING.										PAST 24 HOURS.				
		Barom.	Temp.	Wind.	Force	Weather.	Barometer.	TEMPERATURE.			Wind.	Force	Weather.	Sea	TEMP.		Weather.	Sun.	Rainfall.		
								Dry Bulb.	Wet Bulb.	Change since Yesterday.					Max.	Min.					
At 32° Fahr. and M.S.L. Lat. 45°		Dry Bulb.	Dirac.	(0 to 12).	At 32° Fahr. and M.S.L. Lat. 45°	Change since Yesterday.	Dry Bulb.	Wet Bulb.	Change since Yesterday.	Dirac.	(0 to 12).	Weather.	Sea (0 to 9).	Max.	Min.	Weather.	Hours.	Ins.			
SCANDINAVIA.	Haparanda...	Ins.	"	"	"	"	Ins.	Ins.	"	"	"	"	"	"	"	"	"	"			
	Hernösand...	30.25	52	2	0	0	30.21	-10	52	49	-2	5	4	57	46	"	"	"			
	Stockholm...	30.16	55	2	0	0	30.06	-17	53	53	-12	2	0	65	53	"	"	"			
	Wisby...	30.10	58	SE	2	"	29.83	-27	56	54	-3	2	2	64	54	"	"	"			
	Karlstad...	30.03	58	SE	2	0	29.80	-23	54	58	-1	WSW	2	64	52	"	"	"			
	Færder (X'ania Fjord)	30.03	54	SE	2	0	29.83	-24	54	53	-1	SE	2	64	52	"	"	"			
	Bodø...	30.01	54	5	2	0	29.76	-25	58	54	+3	5	5	59	54	"	"	"			
	Christiansund...	30.03	51	2	0	bc	29.45	-18	57	51	+3	E	2	59	52	"	"	"			
ICELAND & FAEROE.	Skudesnaes...	29.84	57	2	0	bc	29.69	-15	54	52	-1	2	0	59	52	"	"	"			
	Isafjord...	29.92	54	3	6	0	29.70	-12	54	53	-1	WNW	2	59	52	"	"	"			
	Reykjavik...	29.99	46	NE	3	"	30.14	+15	40	"	-5	W	1	57	45	"	"	"			
	Seydisfjord...	29.93	48	N	3	"	30.12	+14	46	"	-3	E	2	57	45	"	"	"			
BRITISH ISLANDS.	Thorshavn...	29.69	51	N	4	"	30.12	+42	47	"	+1	N	1	57	45	"	"	"			
	Sumburgh Head...	29.37	50	WSW	8	"	29.85	+48	51	"	+2	WNW	6	57	45	"	"	"			
	Stornoway...	29.75	53	W	6	"	29.68	-7	51	49	0	WNW	6	57	45	"	"	"			
	Castlebay (Barra Id.)...	29.98	55	W	6	"	30.12	+10	53	51	-4	WNW	5	58	51	"	"	"			
	Malin Head...	30.12	56	WNW	5	"	30.22	+10	53	50	-4	WNW	4	58	53	"	"	"			
	Blacksod Pt. ...	30.17	56	NW	5	cu	30.24	+7	54	53	-2	NW	4	58	53	"	"	"			
	Valencia ...	30.29	58	WNW	3	cu	30.36	+7	55	52	-4	WNW	2	60	52	"	"	"			
	Roche's Point ...	30.34	59	WNW	2	"	30.36	+2	57	56	-1	NW	2	60	51	"	"	"			
	Birr Castle ...	30.30	61	NW	3	"	30.26	-4	54	52	+1	NNE	1	61	53	"	"	"			
	Donaghadee ...	30.25	61	WNW	3	"	30.35	+10	52	51	-5	NW	1	62	55	"	"	"			
	Liverpool Obsy ...	30.18	59	WNW	3	"	30.27	+9	52	50	-5	SW	3	63	50	"	"	"			
	Holyhead ...	30.14	60	WSW	5	"	30.24	+10	54	51	-3	WNW	5	63	53	"	"	"			
	Pembroke (St. Ann's Hd.) ...	30.20	61	W	5	du	30.27	+7	56	53	-1	NW	4	63	53	"	"	"			
	Scilly (St. Mary's) ...	30.25	58	WSW	5	"	30.28	+3	54	51	-4	N	4	62	51	"	"	"			
	Jersey (St. Aubins) ...	30.33	59	NW	4	cu	30.31	-2	59	54	+1	N	3	63	57	"	"	"			
	Portland Bill ...	30.30	61	WNW	3	egm	30.26	-4	60	59	0	WNW	2	65	54	"	"	"			
Dungeness ...	30.23	63	NW	3	bc	30.21	-2	59	57	0	NW	5	65	54	"	"	"				
Dover ...	30.16	63	SW	3	"	30.17	+1	57	55	+1	WNW	3	65	53	"	"	"				
GERMANY, & C.	Wick ...	29.86	53	W	7	"	29.91	+5	52	48	+1	NW	7	59	49	"	"	"			
	Nairn ...	29.97	56	W	3	"	30.03	+6	52	49	+3	NW	3	62	48	"	"	"			
	Aberdeen ...	29.97	57	W	5	bc	29.97	0	54	50	+3	W	5	65	50	"	"	"			
	Leith ...	30.04	60	WSW	4	bc	30.11	+7	53	49	-2	W	4	64	51	"	"	"			
	North Shields ...	30.04	61	WSW	3	"	30.12	+8	54	47	-3	WSW	3	64	45	"	"	"			
	Spurn Head ...	30.03	61	W	4	"	30.10	+7	54	50	-4	WNW	6	64	45	"	"	"			
	Yarmouth ...	30.14	62	SW	3	odp	30.11	-3	52	50	-3	WNW	3	63	50	"	"	"			
	Clacton-on-Sea ...	30.18	64	WSW	1	"	30.16	-2	52	50	-2	WNW	2	66	50	"	"	"			
	Nottingham ...	30.15	62	WNW	3	"	30.18	+3	53	51	-5	WNW	2	67	49	"	"	"			
	Bath ...	30.25	66	W	2	"	30.27	+2	56	54	-3	2	0	70	54	"	"	"			
	Oxford ...	30.20	62	WSW	4	"	30.25	+5	55	50	-5	NW	4	70	50	"	"	"			
	London (St. James's Park) ...	30.17	67	W	2	"	30.21	+4	54	51	-2	NW	3	69	53	"	"	"			
	The Scaw (Skagen) ...	30.00	54	WNW	1	"	29.77	-23	57	55	0	SSW	4	61	54	"	"	"			
	Fanø ...	30.07	56	SW	2	"	29.80	-27	55	55	0	WNW	4	61	55	"	"	"			
	Cuxhaven† ...	30.15	60	W	2	"	29.86	-29	56	45	-1	SW	4	61	50	"	"	"			
	The Helder ...	30.14	59	SW	2	"	30.01	-13	60	56	+3	NW	3	60	57	"	"	"			
Brussels ...	30.08	57	NW	2	"	30.08	0	59	59	+6	WNW	3	68	52	"	"	"				
Berlin† ...	30.09	57	NW	2	"	30.04	-5	53	42	-3	SW	1	63	48	"	"	"				
Frankfurt† ...	30.17	54	2	0	"	30.11	-6	49	42	-4	SW	3	63	46	"	"	"				
Munich† ...	30.18	54	W	4	"	30.18	0	51	42	+1	SW	4	63	48	"	"	"				
FRANCE.	C. Gris Nez ...	30.19	62	SW	3	"	30.16	-3	56	54	-4	N	5	64	55	"	"	"			
	La Hève ...	30.27	61	NW	2	"	30.33	+6	54	55	0	NW	4	64	55	"	"	"			
	Brest ...	30.27	61	NW	2	"	30.33	+6	54	55	0	NW	4	64	55	"	"	"			
	Lorient ...	30.28	66	NW	3	"	30.28	0	58	58	0	NNE	3	64	54	"	"	"			
	Rochefort ...	30.18	66	NW	3	"	30.28	0	58	58	0	NNE	3	64	54	"	"	"			
	Biarritz ...	30.18	66	NW	3	"	30.28	0	58	58	0	NNE	3	64	54	"	"	"			
	Paris ...	30.25	59	NNE	1	"	30.20	-5	54	54	+4	SW	1	65	54	"	"	"			
	Belfort ...	30.25	53	W	3	"	30.26	+1	45	44	-5	2	0	67	50	"	"	"			
	Lyons ...	30.19	60	WNW	2	"	30.22	+3	55	53	-1	N	1	67	50	"	"	"			
	Nice ...	29.09	65	2	0	"	29.43	+34	68	65	0	2	0	79	61	"	"	"			
	Perpignan ...	30.10	70	W	3	"	30.13	+3	66	67	-1	W	3	76	61	"	"	"			
	Sanguinaire ...	29.78	71	N	5	"	29.83	+5	68	66	-3	E	2	76	61	"	"	"			
	SPAIN & PORTUGAL.	Corunna † ...	30.14	68	NE	4	"	30.21	+7	64	61	+5	NNE	1	72	59	"	"	"		
		Lisbon ...	29.99	81	N	5	"	30.00	+1	73	69	-5	NNE	4	73	73	"	"	"		
		Gibraltar ...	29.98	72	E	2	"	29.92	-6	71	69	0	SE	3	74	70	"	"	"		
		Azores (P. Delgada) ...	30.16	72	S	4	"	30.12	-4	72	67	+1	S	4	75	70	"	"	"		

SUPPLEMENTARY CHARTS
OF
BAROMETER AND WIND
FOR 7 A.M. AND 6 P.M. YESTERDAY

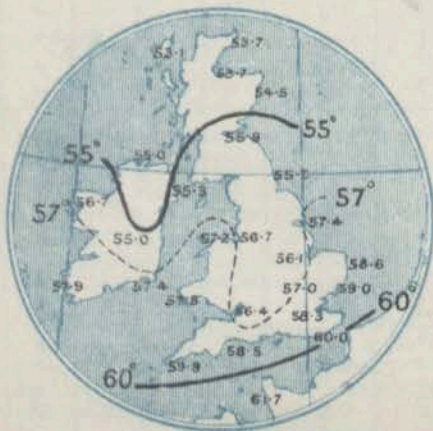
7 A.M. YESTERDAY.



6 P.M. YESTERDAY

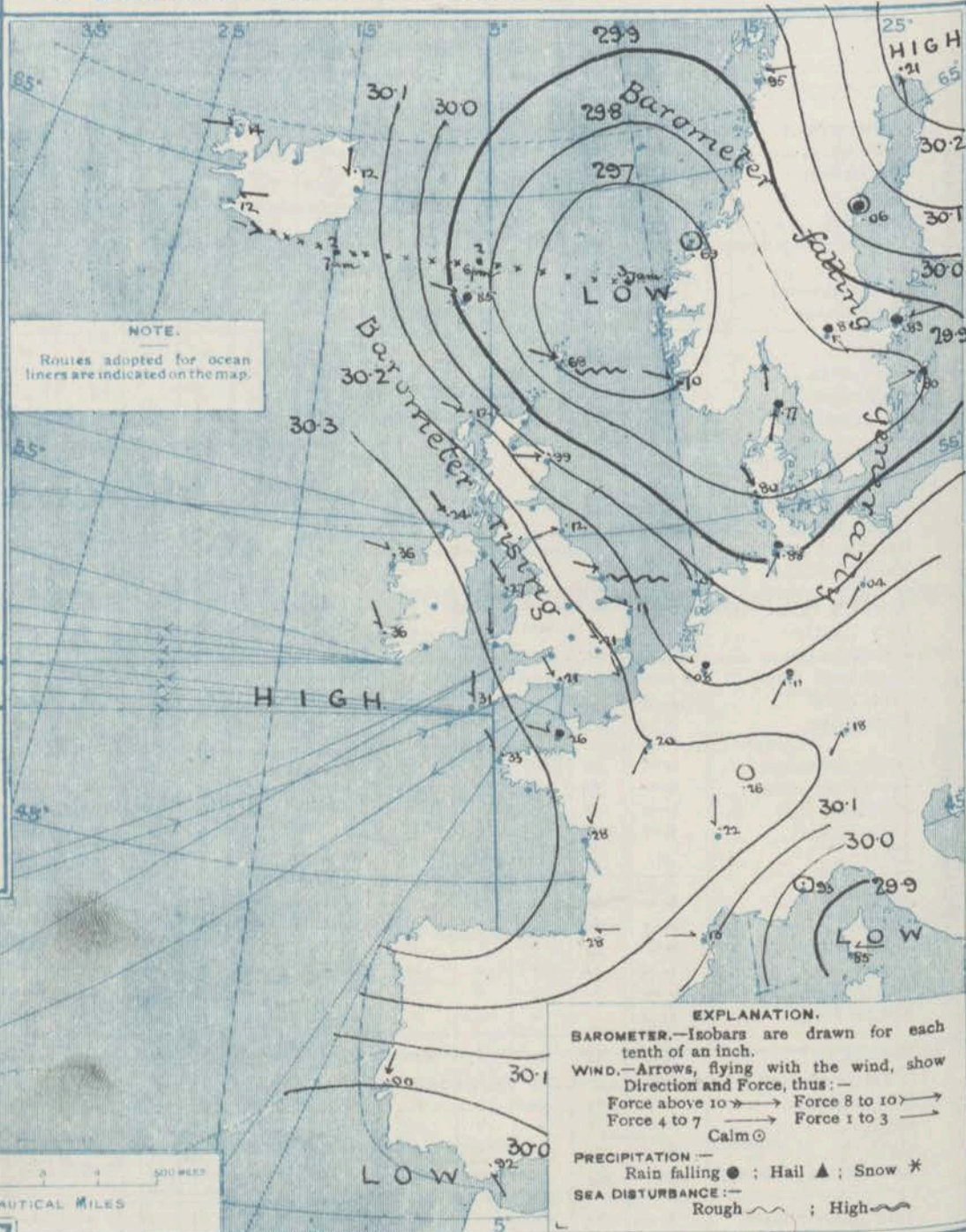


AVERAGES OF TEMPERATURE AT 8 A.M.
FOR THE TWO-MONTHLY PERIOD
AUGUST-SEPTEMBER.
(Derived chiefly from Observations extending over
the 35 years—1871-1905.)



Saturday WEATHER 3rd Sept.

1. BAROMETER, WIND AND SEA AT 7 A.M. TO-DAY.



NOTES ON THE GENERAL SITUATION AT 7 A.M.

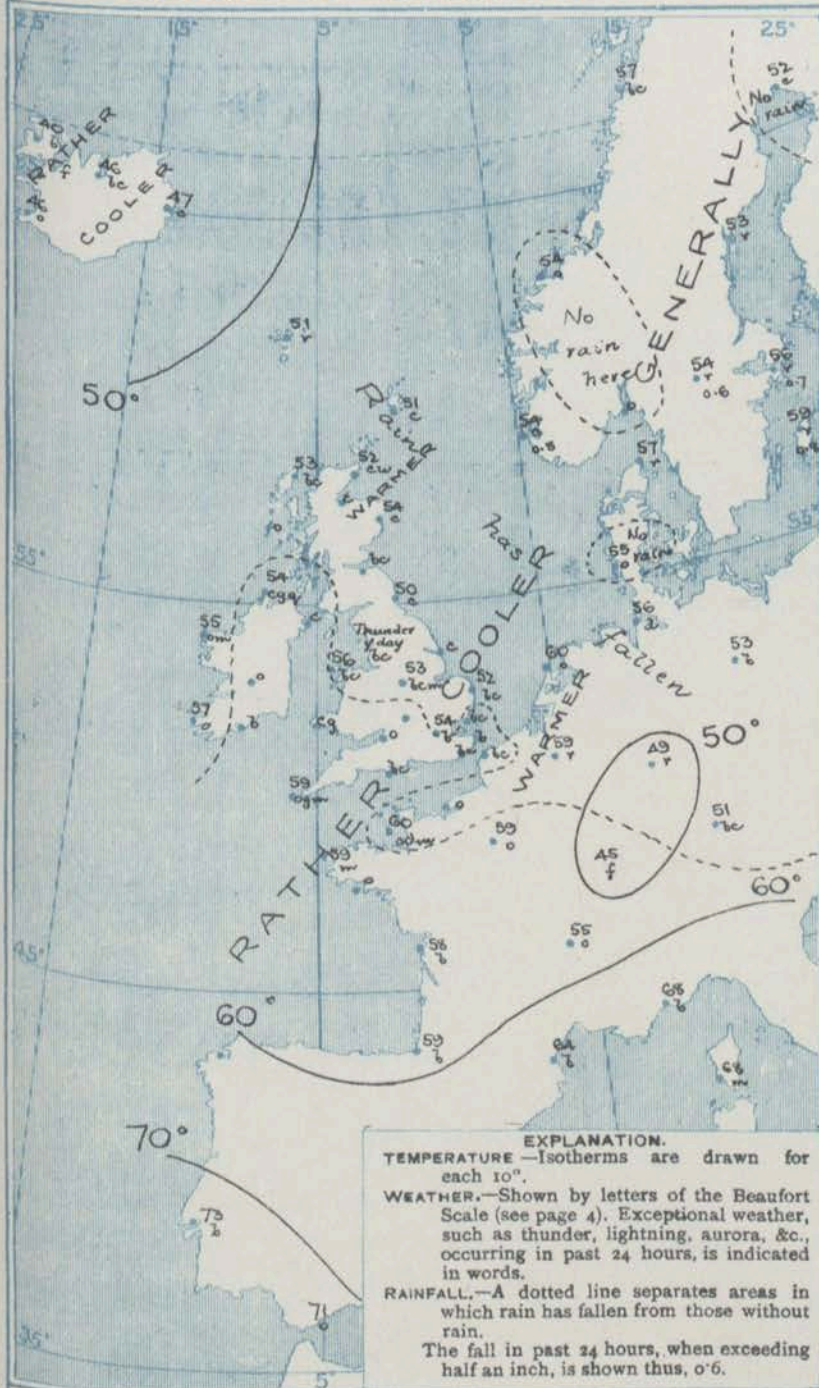
The centre of a large depression has reached a position off the west coast of Norway from the westward, and the barometer, while it is falling over Scandinavia and the Baltic, is rising over Iceland and throughout the United Kingdom. The readings range from above 30.3 ins. in the south-west of these Islands and over the adjacent part of the ocean to 29.68 ins. at Lumburg Head.

The wind has veered to the north-westward over the United Kingdom and the North Sea. Generally it is light or moderate in force, but blows a fresh to strong breeze on some parts of our north-western and eastern coasts, and with the force of a high wind at Wick. Over Germany a light to moderate south-westerly breeze prevails, and over Scandinavia the wind is light and rather variable. Temperature has fallen in most districts. Over these islands it ranges from 50° on the north-east coast of England, and 52° in the north-east of Scotland and at Donaghadee to 53° on our extreme south-west coasts and to 60° at Jersey. The weather has again become fair to very fine over almost all parts of these Islands, except at Jersey where drizzling rain prevails. Rain is falling over a large area in Scandinavia & Denmark and also at Frankfurt and Brussels. At most of the French stations the weather is fair to bright.

2. TEMPERATURE AND WEATHER AT 7 A.M TO DAY.

FORECASTS FOR THE 24 HOURS
NOON Saturday to NOON Sunday.

THE FURTHER OUTLOOK



0 {
a } To.W. winds, strong in places,
b } moderating later; some local squalls
1 } and showers, but generally fair;
a } rather cool.
b }

3 {
a } To.W. winds, moderate to light;
b } fair or fine; moderate or
4 } rather low temperatures.
b }

6 {
a } Wind mainly To.W., moderate to
b } light; fair or fine; moderate
7 } or rather low temperatures.
b }

II WESTERN CHANNEL AND BAY
To. and To.W. winds, moderate or light;
sea moderate to smooth; generally
fair or fine, some mist.

Continuing
fair or fine
generally.

NOTES ON YESTERDAY'S WEATHER.

During yesterday the temperature rose to about 40° at some of our most southern and south-eastern stations, but failed to touch 60° at several places in the extreme north and north-west of this country. Rain has fallen in the north and east of these islands the largest on-cumulated reported this morning being 0.4 inch at Wick, Aberdeen and North Shields. Thunder has been experienced at Liverpool. The duration of bright sunshine was very slight except in some places in the extreme south-west and south of England; at several stations in Ireland and the north-west and south-east of England the day was sunless.

GENERAL INFERENCE FROM THE 7 A.M. OBSERVATIONS.

It appears probable that the Atlantic anticyclone will continue to extend over the United Kingdom, and that the general character of the weather will be fair to fine.

FORECAST DISTRICTS.

Those portions of the Coasts upon which the Warning Signals are at present flying are indicated thus:—

Signals hoisted yesterday.

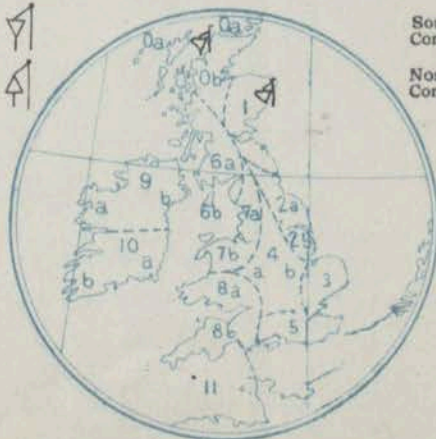
Signals hoisted this morning.

South
Cone.

South
Cone.

North
Cone.

North
Cone.



TEMPERATURE, WEATHER, SUNSHINE AND RAINFALL FOR YESTERDAY.

STATIONS.	TEMPERATURE F.		Weather.	Sunshine Hrs.	Rainfall Ins.	STATIONS.	TEMPERATURE F.		Weather.	Sunshine Hrs.	Rainfall Ins.
	Max.	Min.					Max.	Min.			
Stonehaven, to 6 p.m. ...	8	8	8	2.6	0.34	Bognor, to 6 p.m. ...	71	55	o. c.	2.8	-
Oban, to 6 p.m. ...	60	31	o. bc	2.0	1.06	†Worthing, to 6 p.m. ...	69	52	a. c. o	2.9	-
Dublin (City), to 4 p.m.	65	57	cd. o	8	-	†Brighton, to 6 p.m. ...	68	52	8	1.2	-
Douglas (I. of Man) to 6 p.m.	59	54	-	1.0	0.16	†Seaford, to 6 p.m. ...	66	52	om. c	0.9	0.02
Rossall Beach, to 6 p.m.	8	8	8	8	8	†Eastbourne, to 6 p.m. ...	68	52	8	0.6	-
Blackpool, to 9 p.m. ...	60	54	o. c.	0.0	0.15	Bexhill-on-Sea, to 9 p.m.	65	56	8	0.0	-
Southport, to 9 p.m. ...	6	54	o. s. b. g.	0.0	0.10	Hastings ...	8	8	8	0.1	-
†Rhyll, to 6 p.m. ...	67	55	b. r. c. o	5	0.25	†Folkestone, to 6 p.m. ...	64	55	o	0.1	-
†Colwyn Bay, to 6 p.m. ...	66	58	bc	2.3	0.09	†Deal, to 6 p.m. ...	66	50	emp. g. o	0.0	-
Llandudno, to 9 p.m. ...	65	57	bc. o. r.	1.8	0.14	Ramsgate, to 6 p.m. ...	8	8	8	0.1	-
Bettws-y-Coed, to 6 p.m.	8	8	8	8	8	†Margate, to 6 p.m. ...	65	54	o	0.0	0.02
Towyn, to 6 p.m. ...	66	59	o. c. b. o. r.	2.9	0.04	†Felixstowe, to 6 p.m. ...	65	52	8	0.1	0.01
†Aberystwyth, to 6 p.m. ...	61	58	8	3.2	0.02	†Lowestoft, to 6 p.m. ...	63	52	b. c. o. r.	0.3	0.02
Plymouth, to 9 p.m. ...	67	57	c. bc	4.4	-	†Skegness, to 6 p.m. ...	63	56	mg. v	0.0	-
†Paignton, to 6 p.m. ...	69	52	c. bc	5.9	0.05	†Scarborough, to 9 p.m. ...	64	55	o. y. f	0.0	0.15
Torquay, to 6 p.m. ...	70	54	8	6.3	-	†Harrogate, to 6 p.m. ...	62	53	c. bc. c	0.3	-
Teignmouth, to 9 p.m. ...	69	56	c. b. c	5.2	-	Buxton, to 6 p.m. ...	61	54	-	0.2	0.02
†Weymouth, to 6 p.m. ...	68	55	m. bc. c	7.2	0.01	Darwen, to 9 p.m. ...	58	52	om. d. om.	0.0	0.26
†Bournemouth, to 6 p.m. ...	71	55	b. bc. o	8.0	-	Manchester, to 9 p.m. ...	63	56	o. bc. o. b	0.1	0.11
Southsea, to 6 p.m. ...	70	57	8	8.3	-	Birmingham, to 9 p.m. ...	69	57	o. c. o	1.4	0.01

† At this Station the amount of bright Sunshine is for the whole day, ending with sunset.

TEMPERATURE, WEATHER, and RAINFALL at additional FOREIGN STATIONS, mainly for the 24 hours ended at 7 a.m. yesterday.

STATIONS.	TEMPERATURE F.		WEATHER.	RAIN.	STATIONS.	TEMPERATURE F.		WEATHER.	RAIN.
	Max.	Min.				Max.	Min.		
2nd September 1910	0	0		Ins.	2nd September 1910	0	0		Ins.
Flushing ...	75	54	bc. c	-	Naples ...	77	62	o. o	-
Cassel ...	64	52	o. o	-	Malta ...	77	68	bc	0.16
Copenhagen ...	63	55	bc. m	-	Berne ...	8	8	o. r	0.25
Vardö (North Cape) ...	55	46	bc. b	-	Zurich ...	8	8	o. r	-
St. Petersburg ...	59	52	o. bc	-	Geneva ...	8	8	bc. bc	-
Vienna ...	57	52	8	0.87	Lugano ...	8	8	o. b	-
Buda-Pesth ...	63	57	o. o	-	Coire ...	1.30 p.m.	54	o	Measured 7.30 a.m. 0.12
Hermanstadt ...	61	61	o. o	-	Castasegna ...	64	8	bc	8
Trieste ...	68	61	c. o	-	Davos ...	45	8	8	0.32
Florence ...	79	57	b. b	-	St. Gothard ...	36	8	8	0.20
Rome ...	77	64	b. o	-					

WIRELESS TELEGRAMS.—Received during the 24 hours ended at 9.30 a.m. to-day.

Ship, and Hour of Observation.	POSITION.		Reading of Barometer.	WIND.		Weather.	TEMPERATURE.			Sea Disturbance.	Ship, and Hour of Observation.	POSITION.		Reading of Barometer.	WIND.		Weather.
	Lat.	Long.		Dir.	Force.		Dry Bulb.	Wet Bulb.	Sea			Lat.	Long.		Dir.	Force.	
Philadelphia	0	0	Ins.				0	0	0			0	0	Ins.			
Sept. 1st. 7 a.m.	49 N	26 W	30.09	SSW	1-2	-											
" 7 a.m.	49 N	26 W	30.11	SSW	1-3	o											
" 3 p.m.	49 N	21 W	30.18	SSW	4-5	-											
" 6 p.m.	49 N	20 W	30.28	SSW	4-5	c											
" 2nd. 10 a.m.	49 N	12 W	30.33	WSW	1-2	-											
" 1 p.m.	49 N	11 W	30.33	WSW	1-2	bc											
" 3 p.m.	49 N	9 W	30.19	WNW	4-5	-											
" 6 p.m.	49 N	8 W	30.28	WNW	4-5	o											

NOTES REFERRING TO INFORMATION GIVEN ON PAGE 1:—

- (a) The morning observations are at 7 a.m., Western European time (French Stations 6.51 a.m.), with the following exceptions, Birr Castle and Oxford 8 a.m., Lisbon 8 a.m. local time, Azores 6 a.m. local time.
- (b) The information relating to weather is indicated by the following letters—b. blue sky; bc. sky half clouded; c. sky three parts clouded; d. drizzling rain; e. wet air without rain falling; f. fog; g. gloomy; h. hail; l. lightning; m. misty (hazy); o. overcast; p. passing showers; q. squally; r. rain; s. snow; t. thunder; u. ugly, threatening; v. visibility, unusual transparency; w. dew; x. hoar frost; z. dust-haze, or smoke.
- * Information for these columns is not usually received.
- † The figures in the "wet bulb" column represent the relative humidity.
- ‡ Received too late for insertion in Charts.

TERMS OF SUBSCRIPTION for the Daily Weather Report and for transmission of Forecasts by telegraph may be obtained on application.

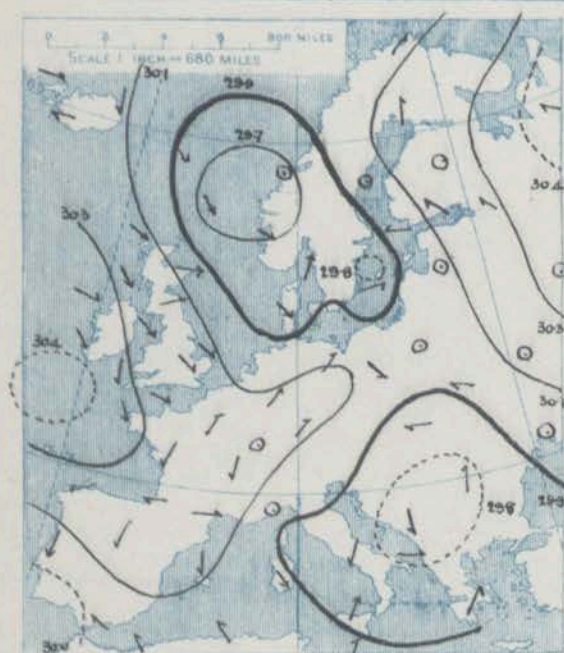
METEOROLOGICAL OFFICE,
63, VICTORIA STREET, S.W.

W. N. SHAW (Director).

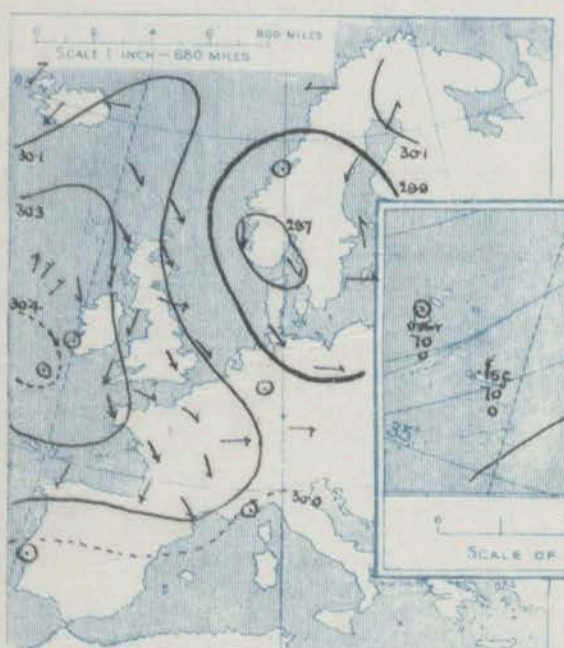
For NOTES see Page 4.

SUPPLEMENTARY CHARTS
OF
BAROMETER AND WIND
FOR 7 A.M. AND 6 P.M. YESTERDAY

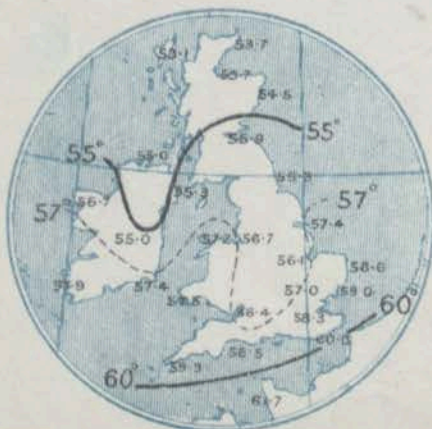
7 A.M. YESTERDAY.



6 P.M. YESTERDAY

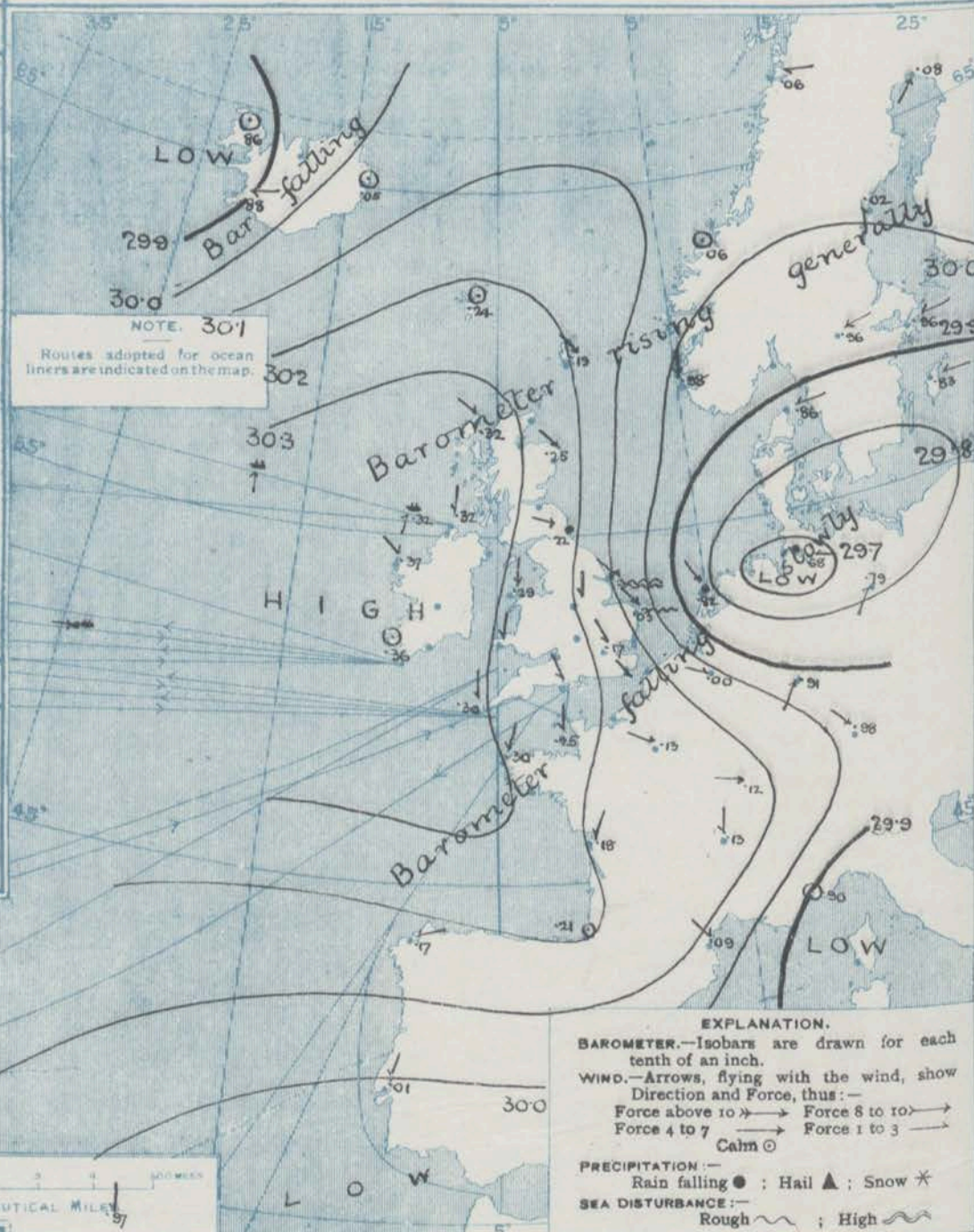


AVERAGES OF TEMPERATURE AT 8 A.M.
FOR THE TWO-MONTHLY PERIOD
AUGUST-SEPTEMBER.
(Derived chiefly from Observations extending over
the 35 years—1871-1905.)



Sunday, WEATHER 4th Sept.

1. BAROMETER, WIND AND SEA AT 7 A.M. TO-DAY.



NOTES ON THE GENERAL SITUATION AT 7 A.M.

An anticyclone covers the British Isles, south-western Europe and the ocean to the westward, with the barometer at about 30.4 ins. off the west of Ireland. In a depression over north-west Germany the barometer is below 29.7 ins., and in another to the west of Iceland below 29.9 ins. The gradient is considerable between the Rhine and the Elbe, moderate to very slight elsewhere.

Easterly to north-easterly winds prevail over Scandinavia, northerly and north-westerly over the British Isles and in most parts of France and the Low Countries, variable in Iceland and Germany. A strong to high wind is reported between Christiania and Oslo, moderate to very light in most other regions. Temperature is low for the season. At the same stations it ranges from 44° at Valencia to 57° at Jersey; over Western Europe from 50° at Belfast and Frankfurt to 68° at Perpignan, and 71° at Gibraltar; in Scandinavia from 58° at Christiania to 58° at Stockholm and Nishy; and in Iceland from 43° to 54°. The weather is fine in many parts of these Islands and France, rather cloudy elsewhere. Rain is falling at Shields and across to the Elbe, and the atmosphere is foggy off Cornua. A high sea is running off the Shetlands, and it is rather rough off Yarmouth, moderate to very smooth on other coasts.

CHARTS 4th Sept 1910.

WEATHER PROSPECTS

2 TEMPERATURE AND WEATHER AT 7 A.M TO DAY.

FORECASTS FOR THE 24 HOURS
NOON SUNDAY TO NOON MONDAY.

THE FURTHER OUTLOOK



- 0 { a
b
- 1 { a
b
- 2 { a
b
- 3 { a
b
- 4 { a
b
- 5 { a
b
- 6 { a
b
- 7 { a
b
- 8 { a
b
- 9 { a
b
- 10 { a
b

None issued

II WESTERN CHANNEL AND BAY

NOTES ON YESTERDAY'S WEATHER.

During yesterday temperature rose to 69° at Paignton, but it did not exceed 54° at Nick, and it remained below 60° at several northern and western stations. Scotland had very little bright sunshine but elsewhere the records generally were large, up to 11½ hours at Torquay, North and Bournemouth. Wireless reports show that ships experienced light to moderate southerly to westerly winds, fine to dull and misty weather, as far west as the 30th meridian, a northerly gale, with rain, near the 40th meridian.

GENERAL INFERENCE FROM THE 7 A.M. OBSERVATIONS.

FORECAST DISTRICTS.

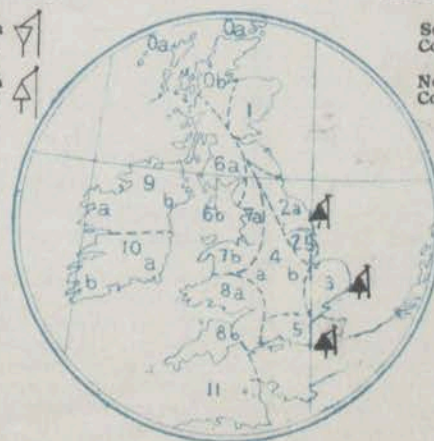
Those portions of the Coasts upon which the Warning Signals are at present flying are indicated thus:—

Signals hoisted yesterday.

Signals hoisted this morning.

South Cone.
North Cone.

South Cone.
North Cone.



TEMPERATURE, WEATHER, SUNSHINE AND RAINFALL FOR YESTERDAY.

STATIONS.	TEMPERATURE F.		Weather.	Sunshine. Hrs.	Rainfall Ins.	STATIONS.	TEMPERATURE F.		Weather.	Sunshine. Hrs.	Rainfall Ins.
	Max. °	Min. °					Max. °	Min. °			
Stonehaven, to 6 p.m. ...	*	*	*			Bognor, to 6 p.m. ...	72	55	b	11.4	-
Oban, to 6 p.m. ...	59	52		2.7	0.06	†Worthing, to 6 p.m. ...	68	55	b	11.8	-
Dublin (City), to 4 p.m.	64	52	o.b.c.b	*	-	†Brighton, to 6 p.m. ...			*		
Douglas (I. of Man) to 6 p.m.						†Seaford, to 6 p.m. ...	67	56	b	11.4	-
Rossall Beach, to 6 p.m.				*	*	†Eastbourne, to 6 p.m. ...			*		
Blackpool, to 9 p.m. ...	60	54	c	7.4	-	Bexhill-on-Sea, to 9 p.m.	67	57	*	11.7	-
Southport, to 9 p.m. ...	60	54	b.c.c.b	8.4	-	†Hastings	*	*	*	11.4	*
†Rhyl, to 6 p.m. ...						†Folkestone, to 6 p.m. ...	66	53	b	10.3	-
†Colwyn Bay, to 6 p.m. ...	61	53	b	7.7	0.09	†Deal, to 6 p.m. ...	67	52	b.b.c.c	10.4	-
Llandudno, to 9 p.m. ...	61	52	o.c.v.b	10.3	0.01	†Ramsgate, to 6 p.m. ...	*	*	*	9.7	-
Bettws-y-Coed, to 6 p.m.					*	†Margate, to 6 p.m. ...	64	53	-	9.1	-
Towyn, to 6 p.m. ...	63	51	p.b.c.b.c	11.4	0.03	†Felixstowe, to 6 p.m. ...	66	49	*	10.6	0.01
†Aberystwyth, to 6 p.m. ...	59	54	*	10.3	-	†Lowestoft, to 6 p.m. ...					
Plymouth, to 9 p.m. ...	64	58	b.c.b.c	10.6	-	†Skegness, to 6 p.m. ...	65	51	b.b	8.9	-
†Paignton, to 6 p.m. ...	69	58	b	11.1	-	Scarborough, to 9 p.m. ...					
Torquay, to 6 p.m. ...	67	58	*	11.7	-	†Harrogate, to 6 p.m. ...	64	44	c.b.b.c.b	10.8	-
Teignmouth, to 9 p.m. ...	66	58	b.p.b	11.5	-	†Buxton, to 6 p.m. ...	57	?	-	7.2	0.15
†Weymouth, to 6 p.m. ...	68	57	b.c.b	11.4	-	Darwen, to 9 p.m. ...	60	48	o.b.c	7.0	-
†Bournemouth, to 6 p.m. ...	68	57	b	11.4	-	Manchester, to 9 p.m. ...	60	53	b.c.b	6.0	-
Southsea, to 6 p.m. ...	65	56	*	10.7	?	Birmingham, to 9 p.m. ...	62	49	c.o	7.2	0.01

† At this Station the amount of bright Sunshine is for the whole day, ending with sunset.

TEMPERATURE, WEATHER, and RAINFALL at additional FOREIGN STATIONS, mainly for the 24 hours ended at 7 a.m. yesterday.

STATIONS.	TEMPERATURE F.		WEATHER.	RAIN.	STATIONS.	TEMPERATURE F.		WEATHER.	RAIN.
	Max.	Min.				Max.	Min.		
2. Sept. 1910	0	0		Ins.	2. Sept. 1910	0	0		Ins.
Flushing	66	59	r.c	0.16	Naples	72	59	o.b	0.12
Cassel	64	45	b.r	-	Malta	77	67	c	-
Copenhagen	61	50	b.c.c	-	Berne	*	*	o.o	0.12
Vardö (North Cape)	57	46	o.o	-	Zurich	*	*	o.o	0.12
St. Petersburg	61	50	o.b	-	Geneva	*	*	c.b	0.08
Vienna	59	54	r.r	0.79	Lugano	*	*	b.b	-
Buda-Pesth	63	57	c.o	0.44	Coire	1.30 p.m.	52	r	Measured 7.30 a.m. 0.12
Hermanstadt	73	55	c.r	-	Castasegna	64	*	c	*
Trieste	64	55	r.o	0.08	Davos	46	*	o	0.24
Florence	78	59	b.b	-	St. Gothard	32	*	f	0.16
Rome	76	63	b.b	-					

WIRELESS TELEGRAMS.—Received during the 24 hours ended at 9.30 a.m. to-day.

Ship, and Hour of Observation.	POSITION.		Reading of Barometer.	WIND.		Weather.	TEMPERATURE.			Sea Dis- turb- ance.	Ship, and Hour of Observation.	POSITION.		Reading of Barometer.	WIND.		Weather.	
	Lat.	Long.		Direc.	Force.		Air.		Sea			Lat.	Long.		Direc.	Force.		
							Dry Bulb.	Wet Bulb.										
	0	0	Ins.				0	0	0			0	0	Ins.				
<u>Majestic</u>	2nd Sept. 4am	51N.	15W.	30.35	WSW	4-5	{	2nd Sept. 4am	49N.	28W.	30.25	SSW	4-5	0
	" " 7am	51N.	16W.	30.37	W	4-5	c	.	.	" " 7am		49N.	27W.	30.27	SSW	4-5	0	
	" " 3pm	51N.	20W.	30.35	WSW	4-5	.	.	.	" " 3pm		49N.	24W.	30.35	S	1-3	0	
	" " 6pm	51N.	21W.	30.32	WSW	4-5	o	.	.	" " 6pm		49N.	22W.	30.36	S	1-3	0	
<u>Caledonia</u>	2nd " 4am	54N.	25W.	30.34	WNW	1-3	{	" " 4am	49N.	18W.	30.42	S	1-3	0
	" " 7am	54N.	26W.	30.40	NW	1-3	c	.	.	" " 7am		49N.	17W.	30.42	S	1-3	0	
	" " 3pm	55N.	20W.	30.48	W	1-3	.	.	.	" " 3pm		49N.	14W.	30.41	2	0	0	
	" " 6pm	55N.	18W.	30.50	W	1-3	bc	.	.	" " 6pm		49N.	13W.	30.41	2	0	0	
	3rd " 7am	55N.	13W.	30.52	W	1-3								
<u>Montrose</u>	2nd " 3pm	50N.	10W.	30.37	WNW	4-5	{	" " 3pm	49N.	13W.	30.41	2	0	0
	" " 6pm	51N.	11W.	30.36	WNW	4-5	o	.	.	" " 6pm		49N.	13W.	30.41	2	0	0	
	3rd " 4am	51N.	14W.	30.37	W	4-5	.	.	.	" " 4am		49N.	13W.	30.41	2	0	0	
	" " 7am	51N.	15W.	30.37	WSW	4-5	r	.	.	" " 7am		49N.	13W.	30.41	2	0	0	
<u>Lake Manitoba</u>	3rd " 4am	55N.	9W.	30.32	WNW	4-5	{	" " 4am	49N.	13W.	30.41	2	0	0
	" " 7am	55N.	10W.	30.33	WNW	4-5	bc	.	.	" " 7am		49N.	13W.	30.41	2	0	0	
<u>Arabic</u>	3rd " 4am	51N.	18W.	30.42	S	1-3	{	" " 4am	49N.	13W.	30.41	2	0	0
	" " 7am	51N.	16W.	30.36	SSW	1-3	b	.	.	" " 7am		49N.	13W.	30.41	2	0	0	
	" " 3pm	51N.	13W.	30.36	NE	1-3	.	.	.	" " 3pm		49N.	13W.	30.41	2	0	0	
	" " 6pm	51N.	12W.	30.34	SE	1-3	m	.	.	" " 6pm		49N.	13W.	30.41	2	0	0	

NOTES REFERRING TO INFORMATION GIVEN ON PAGE 1:—

- (a) The morning observations are at 7 a.m., Western European time (French Stations 6.51 a.m.), with the following exceptions, Birr Castle and Oxford 8 a.m., Lisbon 8 a.m. local time, Azores 8 a.m. local time.
- (b) The information relating to weather is indicated by the following letters—b. blue sky; bc. sky half clouded; c. sky three parts clouded; d. drizzling rain; e. wet air, without rain falling; f. fog; g. gloomy; h. hail; i. lightning; m. misty (hazy); o. overcast; p. passing showers; q. squally; r. rain; s. snow; t. thunder; u. ugly, threatening; v. visibility, unusual transparency; w. dew; x. hoar frost; z. dust-haze, or smoke.

* Information for these columns is not usually received.

† The figures in the "wet bulb" column represent the relative humidity.

‡ Received too late for insertion in Charts.

TERMS OF SUBSCRIPTION for the Daily Weather Report
and for transmission of Forecasts by telegraph may be
obtained on application.

METEOLOGICAL OFFICE,
63, VICTORIA STREET, S.W.

W. N. SHAW (Director).

DAILY WEATHER REPORT OF THE METEOROLOGICAL OFFICE.

Monday
5th September, 1910.

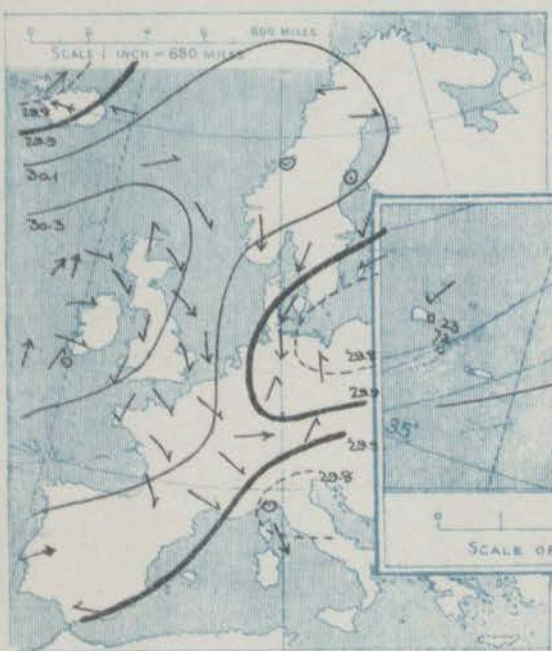
STATIONS.		YESTERDAY EVENING.					THIS MORNING.										PAST 24 HOURS.				
		Barom.	Temp.	Wind.		Weather.	Barometer.		Temperature.			Wind.		Sea.	Temp.		Weather.	Sun.	Rainfall.		
At 82° Fahr. and M.S.L. Lat. 45°	Dry Bulb.	Dirac.	Force (0 to 12).	At 82° Fahr. and M.S.L. Lat. 45°	Change since Yesterday.	Dry Bulb.	Wet Bulb.	Change since Yesterday.	Dirac.	Force (0 to 12).	At 82° Fahr. and M.S.L. Lat. 45°	Max.	Min.	Hours.	Ins.						
SCANDINAVIA.	Haparanda...	30.09	54	W	2	0	30.05	-0.3	54	52	0	NNE	4	0	55	46		0.16			
	Hernösand...	30.14	56	Z	0	bc	30.15	+1.3	55	52	0	N	2	0	63	54					
	Stockholm...	30.03	58	NE	2	b	30.02	+0.6	58	57	0	NNE	4	0	63	54					
	Wisby...	29.86	61	ENE	2	bc	29.94	+1.1	61	59	+3	NE	4	bc	66	54		0.12			
	Karlstad...	30.05	59	NNE	2	0	30.09	+1.3	57	54	0	N	4	0							
	Färder (X'ania Fjord)	30.06	61	NNE	4	c	30.11	+1.8	57	54	0	NNE	6	0	61	58					
	Bodö...	30.17	50	E	2	c	30.23	+1.7	51	50	-3	SSW	4	0	55	50		0.08			
	Christiansund...	30.21	54	Z	0	b	30.27	+2.1	53	51	0	2	0	1	57	52					
	Skudesnaes...	30.08	60	N	6	b	30.15	+1.7	57	55	-1	2	0	2	64	52					
ICELAND & FAEROE.	Isafjord...	29.77	58	SW	7	c	29.58	-2.8	50		-3	SW	3	0							
	Reykjavik...	29.82	57	E	8	0	29.79	-0.9	51		-3	S	9	0							
	Seydisfjord...	29.99	54	E	1	c	29.91	-1.4	58		+15	W	4	0							
	Thorshavn...	30.28	53	WSW	2	0	30.26	+0.2	54		+7	WSW	3	0							
BRITISH ISLANDS.	Sumburgh Head	30.29	55	NW	3	c	30.32	+1.3	50	48	-2	2	0	0	56	48					
	Stornoway...	30.35	56	S	1	0	30.33	+0.1	54	53	+4	SW	1	0	58	50	c.o. 93	0.0			
	Castlebay (Barra Id.)	30.35	58	S	1	b	30.33	-0.1	54	53	0	NE	1	0	60	52	c.o. 93, om	2.7			
	Malin Head...	30.35	57	NW	1	b	30.34	+0.2	53	53	-2	2	0	0	60	52	bc. b				
	Blacksod Pt. ...	30.36	60	WSW	2	bm	30.36	-0.1	55	54	+1	WSW	1	om	63	48	bc. om				
	Valencia...	30.35	58	W	1	b	30.38	+0.2	49	48	+5	2	0	bcw	61	44	b. bc	11.6			
	Roche's Point...	30.35	59	SSW	1	b	30.36	-0.0	54	52	+4	N	2	0	60	50	b				
	Birr Castle...	30.32	65	Z	0	b	30.36	-0.0	54	53	+7	2	0	0	67	47	b	10.0			
	Donaghadee...	30.33	58	NNW	3	b	30.34	+0.2	51	51	-2	SW	1	0	60	48	bc. b. o				
	Liverpool Obsy...	30.28	57	WNW	1	0	30.31	+0.7	52	50	-2	WSW	1	0	61	51	b	10.9			
	Holyhead...	30.32	57	N	2	bc	30.33	+0.4	58	56	+3	NNW	2	bc	58	51	bc				
	Pembroke (St. Ann's Hd.)	30.29	55	NNE	2	b	30.30	+0.2	55	55	+1	NNE	1	bcw	61	49	bcw, bc	10.0			
	Scilly (St. Mary's)	30.31	59	NNE	3	b	30.33	+0.3	56	55	+1	NNE	2	0	62	54	bc. b	9.8			
	Jersey (St. Aubins)	30.25	60	NW	2	b	30.29	+0.4	55	52	-2	NW	2	0	63	49	bc. c. bmw	10.2			
	Portland Bill...	30.21	62	NNW	3	b	30.29	+0.8	52	51	-2	NNE	2	0	64	50	b. c	10.3			
	Dungeness...	30.13	59	NNW	4	0	30.16	+0.6	57	53	+4	NW	3	bc	62	50	c.o. bc	3.7			
	Dover...						30.16	+0.3	57	54	+3	NW	7	0	60	51	bc. a bc. b	3.7			
	Wick...	30.35	52	N	2	0	30.34	+0.8	44	43	-6	2	0	bc	55	40		0.05			
	Nairn...	30.34	55	E	1	b	30.34	+0.4	41	40	-8	2	0	0	60	37	bc. bv. tw	10.2			
	Aberdeen...	30.34	53	NNW	3	c	30.35	+1.0	50	49	-1	NW	2	0	56	48	cq. cq. op	2.4			
	Leith...	30.28	59	ENE	4	b	30.29	+0.5	52	50	+1	ESE	1	0	63	50	b				
	North Shields...	30.30	55	NNW	4	c	30.32	+1.0	49	48	-4	NW	3	0	58	46	p. c	1.8			
	Spurn Head...	30.20	56	N	7	c	30.23	+1.4	54	52	0	N	5	0	57	53	cq				
	Yarmouth...	30.12	58	N	6	bc	30.16	+1.3	57	53	+3	N	5	bc	60	53	c. bc	1.1			
	Clacton-on-Sea...	30.15	58	NW	4	0	30.17	+0.7	54	52	+2	NW	3	bc	60	51	bc. c. o. c. bc	2.5			
	Nottingham...	30.26	56	NNE	3	c	30.30	+1.1	52	49	-2	N	3	0	61	52	c. o	5.6			
	Bath...	30.24	59	NW	1	b	30.33	+0.9	53	50	-1	2	0	0	65	44		11.3			
	Oxford...	30.29	54	N	2	c	30.31	+0.8	53	49	-2	N	3	0	60	48	c				
	London (St. James's Pk)	30.20	58	NNW	3	0	30.24	+0.7	54	51	+2	NNW	3	0	60	52	c. c. o	1.3			
GERMANY, & C.	The Scaw (Skagen)	29.96	61	NE	5	bc	30.02	+1.6	60	57	+2	ENE	5	0	63	58					
	Fanø...	29.90	58	NE	4	r	29.94		58	57		NE	3	0	63	50		0.12			
	Cuxhaven†...	29.82	57	N	4	r	29.89	+2.1	54	95	0	SW	2	0	59	54		0.39			
	The Helder...	29.98	59	N	4	c	30.01	+1.9	60	57	+1	N	7	0	61	57		0.12			
	Brussels...																				
	Berlin†...	29.77	54	S	1	b	29.88	+0.9	52	90	-1	E	1	bc	61	46		0.08			
	Frankfurt†...	29.83	54	SW	1	0	29.86	-0.5	53	91	+3	SW	2	0	61	50		0.16			
	Munich†...	29.93	51	SW	3	c	29.96	-0.2	47	100	-4	SW	4	0	55	46		0.16			
FRANCE.	C. Gris Nez...	30.12	58	N	6	0	30.15	+0.5	56	55	+2	N	6	0	66	54					
	La Hève...		57	N	4	0	?	?	57	54	+2	N	4	0	61	54					
	Brest...	30.27	60	NNE	3	b	30.34	+0.4	53	52	-1	NE	1	0	63	50					
	Lorient...		63	NE	3	b	?	?	54	53	-2	NNE	3	0	70	52					
	Rochefort...	30.15	66	NW	3	b	30.23	+0.5	54	52	-6	NE	3	0	70	52					
	Biarritz...	30.08	67	NNW	2	c	30.17	-0.4	59	57	-4	E	3	0	72	57					
	Paris...	30.13	57	NW	4	0	30.14	+0.1	56	53	+2	NW	3	0	64	54					
	Belfort...	30.04	54	W	7	c	30.06	-0.6	49	48	-1	WSW	4	0	61	47		0.20			
	Lyons...	30.02	58	NW	3	bc	30.13	-0.0	54	51	-5	N	2	0	68	50					
SPAIN & PORTUGAL & C.	Nice...	29.78	66	Z	0	b	29.80	-1.0	65	56	-2	2	0	77	57						
	Perpignan...	30.00	72	NW	2	b	30.05	-0.4	66	58	-2	N	2	bc	80	61					
	Sanguinaire...	29.86	69	NNW	4	m	29.80		67	62		W	4	m	75	61					
	Corunna...	30.13	69	NE	5	b	30.13	-0.4	66	60	+4	NE	5	0	72	57					
	Lisbon...	29.90	72	E	3	c	29.88	-0.6	71	67	0	E	1	0							
Azores (P. Delgada)...																					
" Horta...	30.22	70	NNE	4	c	30.23	+0.7	72	67	+2	NE	3	0	79	70						
Madeira (Puncha)...																					

SUPPLEMENTARY CHARTS
OF
BAROMETER AND WIND
FOR 7 A.M. AND 6 P.M. YESTERDAY

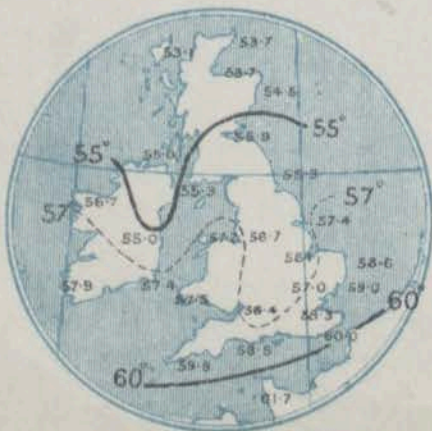
7 A.M. YESTERDAY.



6 P.M. YESTERDAY.



AVERAGES OF TEMPERATURE AT 8 A.M.
FOR THE TWO-MONTHLY PERIOD
AUGUST-SEPTEMBER.
(Derived chiefly from Observations extending over
the 35 years—1871-1905.)

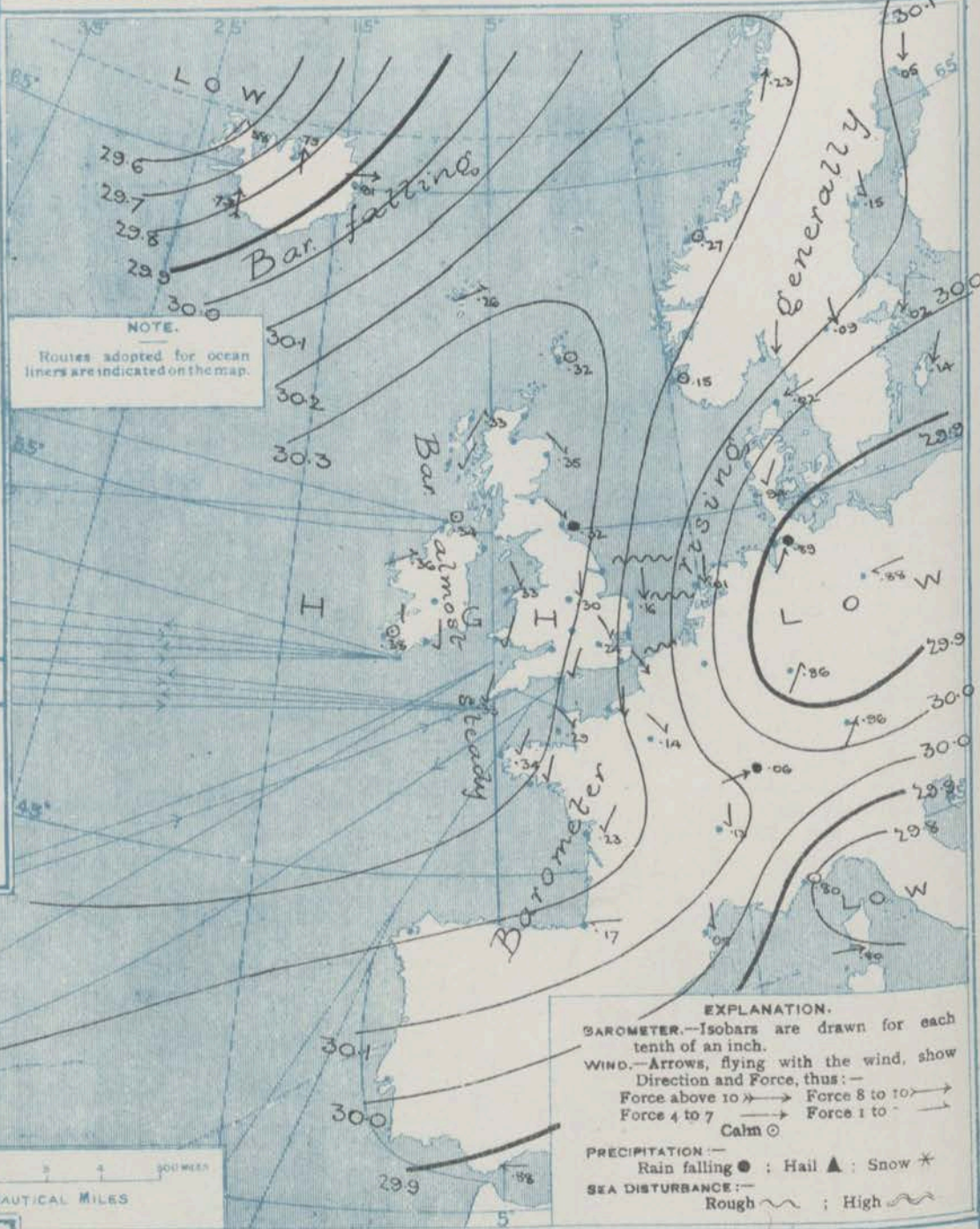


Monday.

WEATHER

5th Sept^r.

1. BAROMETER, WIND AND SEA AT 7 A.M. TO-DAY.



NOTES ON THE GENERAL SITUATION AT 7 A.M.

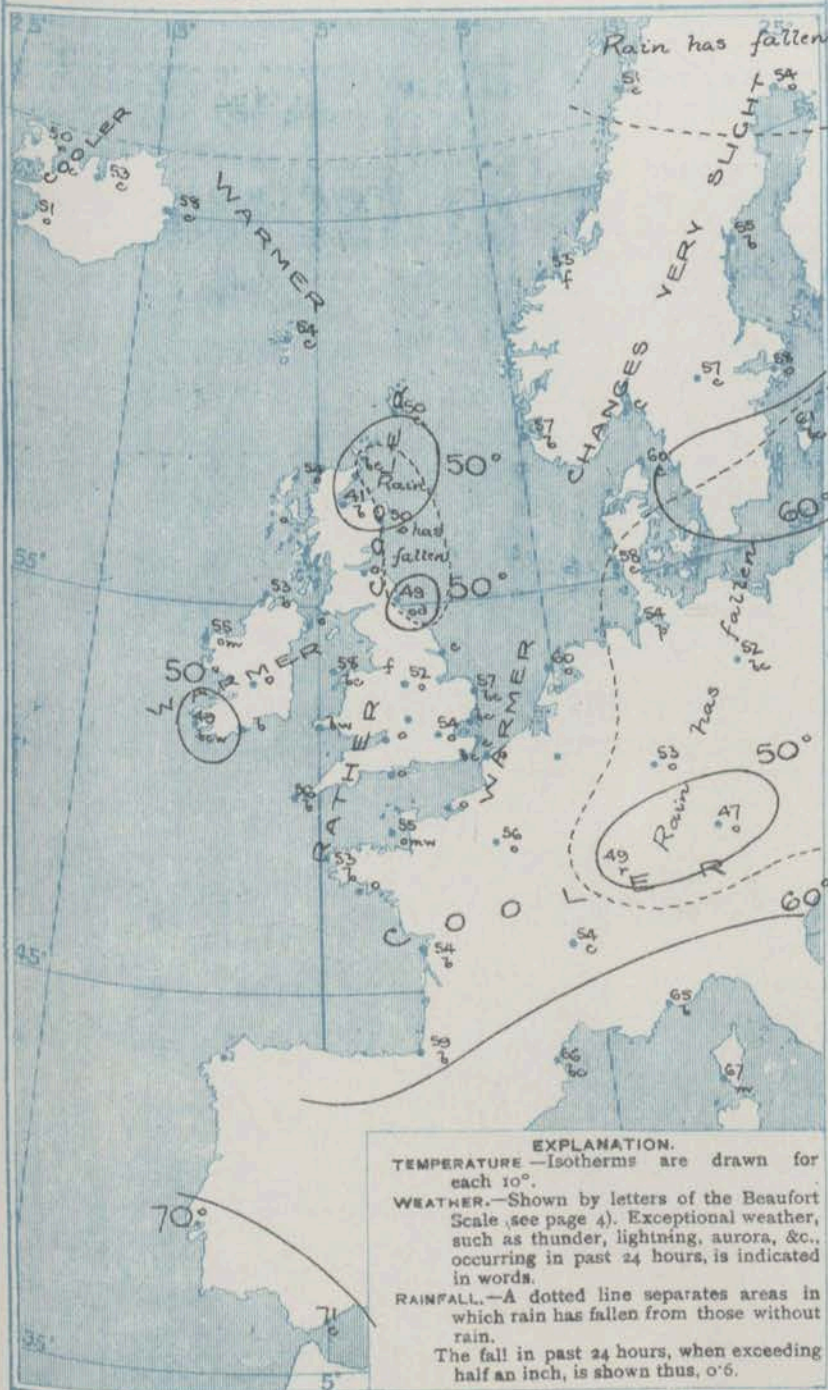
An area of high pressure extends from Northern Scandinavia across the British Isles to the Azores and beyond, the barometer standing above 30.3 ins in most parts of these islands and the neighbouring part of the Atlantic. In a depression over Germany pressure is below 29.9 ins, and in another between Iceland and Greenland it is at about 29.5 ins. The gradient is rather steep over Iceland, moderate between the Thames and Germany, slight elsewhere.

The winds vary greatly in direction and force. In Iceland S. to fresh to a strong gale; between Christiania and the Straits of Dover N.E. to N.W. fresh to strong or high; in other regions calms and very light breezes prevail. In most countries temperature is low for the season. At the home stations the values range from 41° at Thain to 58° at Holyhead; over Western Europe from 47° at Munich to 66° at Perpignan; in Scandinavia from 51° at Bodö to 61° at Wisby; and in Iceland from 50° to 58°. Locally at home and abroad the weather is fine and clear, but as a rule it is very cloudy to overcast and dull, showers are falling at North Shields, Luchaven and Belfort, and the atmosphere is foggy on the Hersey and off Christiansund. A rough or rather rough sea is running on the lower part of the North Sea and in the Straits of Dover, elsewhere it is slight to very smooth.

CHARTS 5th Sept^r, 1910.

WEATHER PROSPECTS

2. TEMPERATURE AND WEATHER AT 7 A.M. TO DAY.



FORECASTS FOR THE 24 HOURS NOON Monday TO NOON Tuesday.

THE FURTHER OUTLOOK

- | | | |
|----|--|-----------------------------------|
| a | Calms and very light variable breezes; dull to fair or fine; cool. | Weather generally becoming finer. |
| b | | |
| 1 | S.W. breezes, moderating; dull to fair or fine; cool. | |
| 2 | | |
| a | Calms and light variable breezes; dull to fair or fine, local coast mist or fog; cool. | |
| b | | |
| 3 | Calms and light variable breezes; dull to fair or fine, local coast mist or fog; cool. | |
| 4 | | |
| a | Calms and light variable breezes; dull to fair or fine, local coast mist or fog; cool. | |
| b | | |
| 5 | Calms and light variable breezes; dull to fair or fine, local coast mist or fog; cool. | |
| 6 | | |
| a | Calms and light variable breezes; dull to fair or fine, local coast mist or fog; cool. | |
| b | | |
| 7 | Calms and light variable breezes; dull to fair or fine, local coast mist or fog; cool. | |
| 8 | | |
| a | Calms and light variable breezes; dull to fair or fine, local coast mist or fog; cool. | |
| b | | |
| 9 | Calms and light variable breezes; dull to fair or fine, local coast mist or fog; cool. | |
| 10 | | |

II WESTERN CHANNEL AND BAY

light variable breezes, mainly S.W.; sea slight or smooth; cloudy to fine, some mist or fog; cool.

NOTES ON YESTERDAY'S WEATHER.

During yesterday temperature reached 67° only at Birn Castle, Weymouth and Portsmouth, in many localities it remained below 60°. In the night a minimum shade reading of 37° was registered at Ilfracombe. The duration of bright sunshine was very variable, Skomaway and Skegness had none, several western stations 11 hours or more, Mandubno 11.5 hrs, and Valencia 11.6 hours. Wireless reports show that on both the southern and northern routes ships experienced light to moderate S.W. to W. winds, and fine to dull, misty or showery weather as far west as the 27th meridian.

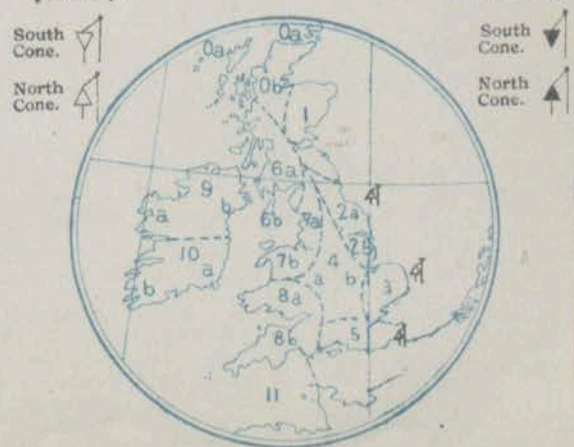
GENERAL INFERENCE FROM THE 7 A.M. OBSERVATIONS.

The German depression is passing eastward, and the S.W. wind will continue to decrease on the east coast, leaving the anticyclone as the dominant factor in the situation through the coming 24 hours.

FORECAST DISTRICTS.

Those portions of the Coasts upon which the Warning Signals are at present flying are indicated thus:—

Signals hoisted yesterday. Signals hoisted this morning.



TEMPERATURE, WEATHER, SUNSHINE AND RAINFALL FOR YESTERDAY.

STATIONS.	TEMPERATURE F.		Weather.	Sunshine. Hrs.	Rainfall Ins.	STATIONS.	TEMPERATURE F.		Weather.	Sunshine. Hrs.	Rainfall Ins.
	Max.	Min.					Max.	Min.			
Stonehaven, to 6 p.m. ...	*	*	*	5.5	-	Bognor, to 6 p.m. ...	62	49	b. bc. c.	7.4	-
Oban, to 6 p.m. ...	64	52	b	10.0	-	Worthing, to 6 p.m. ...	62	49	*	6.7	-
Dublin (City), to 4 p.m. ...	63	49	bc. b	*	-	†Brighton, to 6 p.m. ...	63	48	*	5.3	-
Douglas (I. of Man) to 6 p.m. ...						Seaford, to 6 p.m. ...	63	47	*	5.1	-
Rossall Beach, to 6 p.m. ...				*	*	†Eastbourne, to 6 p.m. ...			*	4.8	-
Blackpool, to 9 p.m. ...	60	49	b. bc. c.	11.3	-	Bexhill-on-Sea, to 9 p.m. ...	63	47	*	4.7	-
Southport, to 9 p.m. ...	59	48	b. bc. c.	11.0	-	Hastings ...	*	*	*	4.1	*
†Rhyl, to 6 p.m. ...	59	54	b. o. b	11.0	-	†Folkestone, to 6 p.m. ...	63	49	bc. o.	7.7	-
†Colwyn Bay, to 6 p.m. ...	61	54	bc. b	9.5	-	†Deal, to 6 p.m. ...	62	49	c. bc. o.	3.0	-
Llandudno, to 9 p.m. ...	61	54	bc. c. b	11.5	-	Ramsgate, to 6 p.m. ...	*	*	*	5.0	-
Bettws-y-Coed, to 6 p.m. ...					*	†Margate, to 6 p.m. ...	60	52	b. o.	3.0	-
Towyn, to 6 p.m. ...	64	46	b	9.5	-	Felixstowe, to 6 p.m. ...			*		
Aberystwyth, to 6 p.m. ...	60	46	*	10.9	-	†Lowestoft, to 6 p.m. ...	59	51	p. o. c. o.	1.0	0.30
Plymouth, to 9 p.m. ...	65	51	bc. b	11.1	-	†Skegness, to 6 p.m. ...	57	63	o	0.0	-
†Paignton, to 6 p.m. ...	66	51	bc. b	11.2	-	Scarborough, to 9 p.m. ...					
Torquay, to 6 p.m. ...	66	63	*	11.0	-	†Harrogate, to 6 p.m. ...	56	47	b. c. bc. c.	1.4	-
Teignmouth, to 9 p.m. ...	66	52	b	9.5	-	Buxton, to 6 p.m. ...					
†Weymouth, to 6 p.m. ...	67	47	b. bc. c.	10.3	-	Darwen, to 9 p.m. ...					
†Bournemouth, to 6 p.m. ...	65	48	b	11.1	-	Manchester, to 9 p.m. ...	63	46	c. bc. b	5.7	-
Southsea, to 6 p.m. ...	67	49	*	9.0	-	Birmingham, to 9 p.m. ...	61	50	o. c. o.	4.5	-

† At this Station the amount of bright Sunshine is for the whole day, ending with sunset.

TEMPERATURE, WEATHER, and RAINFALL at additional FOREIGN STATIONS, mainly for the 24 hours ended at 7 a.m. yesterday.

STATIONS.	TEMPERATURE F.		WEATHER.	RAIN.	STATIONS.	TEMPERATURE F.		WEATHER.	RAIN.
	Max.	Min.				Max.	Min.		
4. Sept. 1910	o	o		Ins.	4. Sept. 1910	o	o		Ins.
Flushing ...	Information not received.				Naples ...				
Cassel ...					Malta ...				
Copenhagen ...					Berne ...	*	*		
Vardö (North Cape) ...					Zurich ...	*	*		
St. Petersburg ...					Geneva ...	*	*		
Vienna ...					Lugano ...	*	*		
Buda-Pesth ...					Coire ...	1.30 p.m.		1.30 p.m.	Measured 7.30 a.m.
Hermanstadt ...					Castasegna ...	61	*	bc.	0.04
Trieste ...					Davos ...	68	*	b	*
Florence ...					St. Gothard ...	46	*	c	-
Rome ...						37	*	b	0.04

WIRELESS TELEGRAMS.—Received during the 24 hours ended at 9.30 a.m. to-day.

Ship, and Hour of Observation.	POSITION.		Reading of Barometer.	WIND.		Weather.	TEMPERATURE.			Sea Dis- turb- ance.	Ship, and Hour of Observation.	POSITION.		Reading of Barometer.	WIND.		Weather.	
	Lat.	Long.		Direc.	Force.		Air.					Lat.	Long.		Direc.	Force.		
							Dry Bulb.	Wet Bulb.	Sea									
Dymalion.	2nd Sept. 4 a.m.	56° N.	20° W.	30.16	NE	1-3	-	0	0	0	Mauritania.	3rd Sept. 4 a.m.	47° N.	40° W.	29.54	NNW	6-7	-
	7 a.m.	56° N.	28° W.	30.17	E	1-3	c	-	-	-		48° N.	38° W.	29.53	N	8-9	-	
	3 p.m.	56° N.	25° W.	30.21	SE	1-3	-	-	-	-		49° N.	31° W.	29.68	NNW	6-7	0	
	6 p.m.	56° N.	24° W.	30.18	SE	1-3	c	-	-	-		49° N.	32° W.	29.78	W	6-7	0	
	3rd - 4 a.m.	56° N.	20° W.	30.19	SE	1-3	-	-	-	-		50° N.	26° W.	30.05	NNW	4-5	-	
	7 a.m.	56° N.	19° W.	30.21	SE	1-3	m	-	-	-		50° N.	24° W.	30.09	W	4-5	-	
	8 p.m.	56° N.	18° W.	30.26	S	1-3	-	-	-	-		50° N.	18° W.	30.31	S	4-5	-	
	6 p.m.	56° N.	14° W.	30.26	S	1-3	m	-	-	-		51° N.	16° W.	30.31	S	4-5	-	
	4th - 4 a.m.	55° N.	10° W.	30.32	SEW	1-3	-	-	-	-		51° N.	15° W.	30.38	S	4-5	0	
	7 a.m.	55° N.	9° W.	30.32	SEW	1-3	c	-	-	-		-	-	-	-	-	-	-
Majestic.	5th - 4 a.m.	50° N.	26° W.	30.11	SE	4-5	-	-	-	-	Montcalm.	4th - 4 a.m.	50° N.	26° W.	29.84	S	4-5	-
	7 a.m.	50° N.	28° W.	30.04	SE	4-5	c	-	-	-		7 a.m.	50° N.	25° W.	29.87	S	4-5	-
Lake Manicoba.	3rd - 10 a.m.	55° N.	10° W.	30.39	WNW	4-5	-	-	-	-	Montcalm.	5th - 3 p.m.	50° N.	22° W.	29.90	S	4-5	-
	1 p.m.	56° N.	11° W.	30.42	WNW	1-3	b	-	-	-		6 p.m.	50° N.	21° W.	29.40	S	4-5	-
	3 p.m.	56° N.	12° W.	30.44	WSW	1-3	-	-	-	-		10 a.m.	50° N.	18° W.	30.02	S	6-7	-
	6 p.m.	56° N.	13° W.	30.43	SW	1-3	a	-	-	-		7 a.m.	50° N.	17° W.	29.92	S	4-5	-
	-	-	-	-	-	-	-	-	-	-		3 p.m.	50° N.	14° W.	30.02	S	4-5	-
Minneapolis.	5th - 4 a.m.	50° N.	24° W.	30.21	SW	6-7	-	-	-	-	Campania.	4th - 3 p.m.	51° N.	11° W.	30.35	W	1-3	-
	7 a.m.	50° N.	27° W.	30.17	SW	4-5	c	-	-	-		6 p.m.	51° N.	12° W.	30.38	SW	1-3	-
Montrose.	3rd - 3 p.m.	52° N.	17° W.	30.33	SSW	1-3	-	-	-	-	Columbia.	4th - 3 p.m.	55° N.	14° W.	30.31	SSW	4-5	0
	6 p.m.	52° N.	18° W.	30.29	S	4-5	b	-	-	-		6 p.m.	55° N.	15° W.	30.27	SSW	4-5	-
Victorian.	4th - 3 p.m.	55° N.	10° W.	30.35	WNW	1-3	-	-	-	-	Meganitia.	4th - 3 p.m.	55° N.	9° W.	30.38	WNW	1-3	-
	6 p.m.	55° N.	11° W.	30.36	WSW	1-3	b	-	-	-		6 p.m.	55° N.	11° W.	30.36	W	1-3	-

NOTES REFERRING TO INFORMATION GIVEN ON PAGE 1:—

- (a) The morning observations are at 7 a.m., Western European time (French Stations 6.51 a.m.), with the following exceptions, Birr Castle and Oxford 8 a.m., Lisbon 8 a.m. local time, Azores 6 a.m. local time.
- (b) The information relating to weather is indicated by the following letters—b. blue sky; bc. sky half clouded; c. sky three parts clouded; d. drizzling rain; e. wet air, without rain falling; f. fog; g. gloomy; h. hail; l. lightning; m. misty (hazy); o. overcast; p. passing showers; q. squally; r. rain; s. snow; t. thunder; u. ugly, threatening; v. visibility, unusual transparency; w. dew; x. hoar frost; z. dust-haze, or smoke.

* Information for these columns is not usually received.

† The figures in the "wet bulb" column represent the relative humidity.

‡ Received too late for insertion in Charts.

TERMS OF SUBSCRIPTION for the Daily Weather Report and for transmission of Forecasts by telegraph may be obtained on application.

METEOROLOGICAL OFFICE,
63, VICTORIA STREET, S.W.

W. N. SHAW (Director).

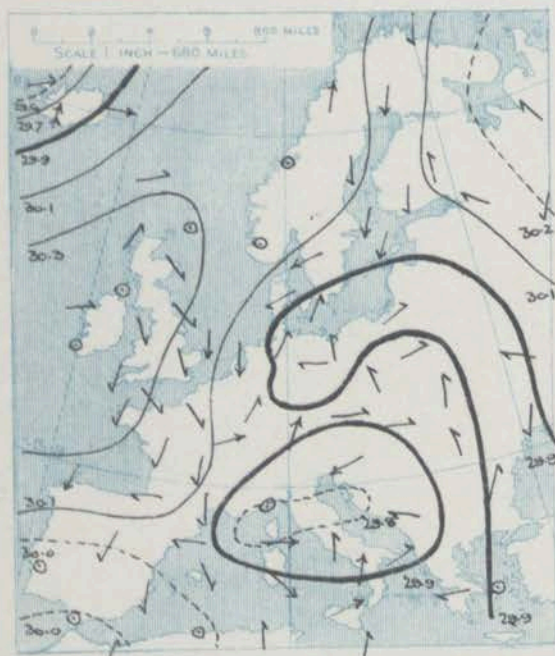
DAILY WEATHER REPORT OF THE METEOROLOGICAL OFFICE.

Tuesday,
6th September, 1910.

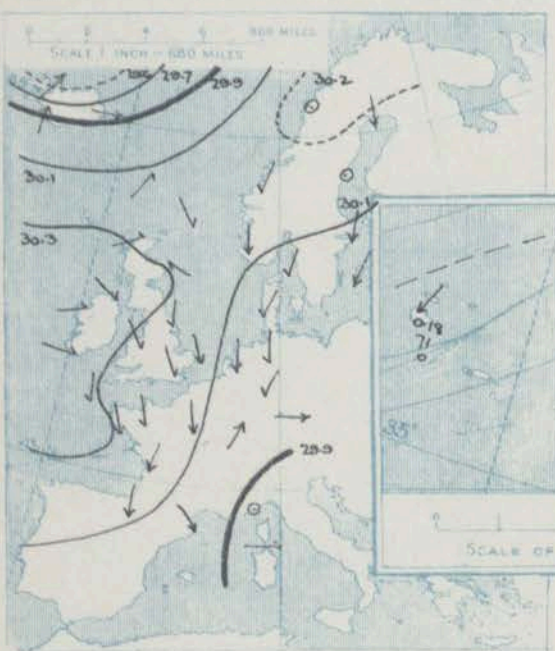
6th September, 1910.																					
STATIONS.		YESTERDAY EVENING.					THIS MORNING.										PAST 24 HOURS.				
		Barom.	Temp.	Wind.	Force	Weather.	Barometer.		Temperature.			Wind.		Force	Weather.	Sea	Temp.		Weather.	Sun.	Rainfall.
							At 8 ^h Fahr. and M.S.L. Lat. 45°	Change since Yesterday.	Dry Bulb.	Wet Bulb.	Change since Yesterday.	Dires.	Max.				Min.				
		Ins.	Dry Bulb.	Dires.	(0 to 12).		Ins.	Ins.	°	°	°	Dires.	(0 to 12).		(0 to 9).	°	°		Hours.	Ins.	
SCANDINAVIA.	Haparanda...	30.19	50	N	4	bc	30.31	+2.6	50	48	-4	NE	4	bc	1	59	50	*	*	*	
	Hernösand...	30.17	52	2	0	bc	30.23	+0.8	52	49	-3	N	2	c	1	63	46	*	*	*	
	Stockholm...	30.04	55	NNE	6	0	30.06	+0.4	54	51	-4	NE	4	0	1	61	54	*	*	*	
	Wisby...	29.94	59	NE	8	0	29.97	+0.3	57	56	-4	NE	4	r	1	63	55	*	*	0.16	
	Karlstad...	30.10	59	NE	2	b	30.13	+0.4	56	51	-1	NNE	4	bc	1	63	57	*	*	*	
	Färder (X'ania Fjord)	30.10	62	NE	2	bc	30.15	+0.4	58	54	+1	NE	2	c	1	63	57	*	*	*	
	Bodö...	30.27	63	2	0	b	30.19	-0.4	49	47	-2	E	2	b	1	63	45	*	*	*	
	Christiansund...	30.19	53	NE	2	b	30.17	-1.0	51	50	-2	Z	0	?	1	57	45	*	*	*	
	Skudesnaes...	30.12	59	N	4	b	30.16	+0.1	58	57	+1	Z	0	0	2	66	54	*	*	*	
ICELAND & FAEROE.	Isafjord...	29.54	53	SW	7	c	29.91	+3.3	50	*	0	SW	3	0	1	*	*	*	*	*	
	Reykjavik...	29.90	52	S	7	0	30.07	-1.8	50	*	-1	S	5	0	1	*	*	*	*	*	
	Seydisfjord...	29.82	61	W	5	bc	30.06	+1.5	52	*	-6	W	4	b	1	*	*	*	*	*	
	Thorshavn...	30.19	53	SW	2	r	30.26	0.0	51	*	-3	WNW	3	0	1	*	*	*	*	*	
BRITISH ISLANDS.	Sumburgh Head	30.25	51	NW	1	f	30.22	-1.0	51	51	+1	WNW	4	m	2	64	49	b. f. c.	0	*	
	Stornoway...	30.28	59	WSW	1	c	30.37	+0.4	51	50	-3	NW	2	bc	2	64	51	a. bc. c. o. p. c.	2.8	0.04	
	Castlebay (Barra Id.)	30.34	54	2	0	0	30.37	+0.4	54	51	0	NNW	3	bc	2	69	53	a. c. j. or. bc.	4.2	0.08	
	Malin Head	30.30	55	WNW	3	f	30.32	-0.2	54	54	+1	N	3	om	3	61	52	b. m. f. o. p. m.	*	*	
	Blacksod Pt.	30.36	58	N	2	om	30.41	+0.5	56	54	+1	NNE	4	om	3	63	53	o. d. m. bc.	*	*	
	Valencia	30.34	59	W	1	0	30.35	-0.3	57	55	+8	NNE	3	0	3	64	49	bc. o. c. m.	5.7	*	
	Roche's Point	30.33	62	SW	1	b	30.31	-0.5	57	57	+3	N	2	0	1	66	53	b. m. c. b. o.	*	*	
	Birr Castle	30.31	62	2	0	0	30.32	-0.4	55	54	+1	NNW	2	or	1	63	53	0	0.0	0.02	
	Donaghadee	30.31	57	NNW	3	c	30.29	-0.5	54	53	+3	NW	3	c	2	62	51	bc. b. m. c.	*	*	
	Liverpool Obsy...	30.26	57	NW	1	b	30.25	-0.5	52	51	0	S	1	m	2	60	52	a. c. c. b.	7.2	*	
	Holyhead	30.30	58	NW	3	bm	30.28	-0.5	57	56	-1	NNE	3	c	2	63	54	b. m. b. m. c.	*	*	
	Pembroke (St. Ann's Hd.)	30.28	55	NNW	1	b	30.24	-0.6	54	54	-1	E	1	om	2	62	49	b. m. b.	11.6	*	
	Scilly (St. Mary's)	30.20	61	NNW	2	bm	30.25	-0.8	58	58	+2	NNW	2	odgm	2	63	55	bc. m. c. j.	10.4	0.02	
	Jersey (St. Aubine)	30.28	58	NNW	3	cgm	30.24	-0.5	58	56	+3	NW	2	cgm	2	60	53	m. c. m. o.	4.0	*	
	Portland Bill	30.24	62	NNW	2	bm	30.23	-0.6	56	55	+4	ENE	1	om	1	64	52	bc. b.	7.5	*	
	Dungeness	30.18	59	NNW	2	0	30.16	0.0	54	52	-3	NNW	2	0	2	62	53	bc. c. o. c.	2.8	*	
Dover	*	*	*	*	*	30.19	+0.3	53	52	-4	NNW	4	0	3	61	51	b. bc. c. o. c.	5.3	*		
Wick	30.28	52	S	1	0	?	30.30	-0.4	53	52	+9	N	1	f	1	56	43	-	*	0.02	
	Nairn	30.27	57	2	0	0	30.30	-0.4	53	52	+12	W	1	c	1	57	40	c. o. o. p.	0.0	0.02	
	Aberdeen	30.30	52	ESE	1	b	30.30	-0.5	54	53	+4	NW	1	0	0	59	46	a. c. bc. b. o.	4.4	*	
	Leith	30.34	57	NE	2	c	30.28	-0.1	54	52	+2	ESE	1	0	*	60	52	c. bc. b. c.	*	0.03	
	North Shields	30.29	55	N	2	c	30.29	-0.3	50	48	+1	WNW	2	c	3	59	44	c	0.5	*	
	Spurn Head	30.24	56	NNW	5	0	30.23	-0.0	54	52	0	NW	4	0	4	57	52	a. q. c. p. o.	*	*	
	Yarmouth	30.19	57	NNW	4	c	30.18	+0.2	55	54	-2	NW	3	c	4	61	54	c. c. p. c.	0.9	0.05	
	Clacton-on-Sea	30.20	58	NW	2	0	30.19	+0.2	54	52	0	NNW	2	0	1	62	53	bc. c. o.	3.2	*	
	Nottingham	30.28	56	N	2	0	30.26	-0.4	52	49	0	NNW	2	om	*	57	52	0	0.0	*	
	Bath	30.26	62	2	0	b	30.27	-0.6	54	52	+1	Z	0	0	*	64	48	0	6.4	*	
Oxford	30.28	55	NNE	2	0	30.27	+0.4	53	50	0	N	2	0	*	59	50	0	*	*		
London (St. James's Pk)	30.23	58	NW	2	0	30.22	-0.2	54	50	0	NNE	2	0	*	60	53	0	0.0	*		
GERMANY, & C.	The Scaw (Skagen)	30.06	62	NNE	2	bc	30.09	+0.7	57	54	-3	ENE	4	c	1	64	57	*	*	*	
	Fanö	30.06	59	NE	2	0	30.06	+1.2	55	54	-3	NNE	2	c	*	66	52	*	*	*	
	Cuxhaven†	29.97	59	N	2	0	30.01	+1.2	58	93	+4	NE	4	op	*	61	54	*	*	0.24	
	The Helder	30.06	60	N	4	0	30.10	+0.9	59	58	-1	N	4	0	3	61	55	*	*	*	
	Brussels	*	*	*	*	*	30.12	+1.3	58	57	+2	NNW	2	0	*	59	55	*	*	0.43	
	Berlin†	*	*	*	*	*															
	Frankfurt†	29.92	57	NE	2	r	29.96	+1.0	56	51	+3	E	2	0	*	66	52	*	*	*	
Munich†	29.99	49	W	5	r	29.99	+0.3	50	87	+3	SW	2	c	*	52	45	*	*	0.20		
FRANCE.	C. Gris Nez	30.17	59	N	5	c	30.16	+0.1	56	55	0	N	5	0	5	63	55	*	*	*	
	La Hève	?	58	N	4	0	?	?	55	54	-2	N	1	0	1	59	52	*	*	*	
	Brest	30.30	59	NNW	4	b	30.27	-0.7	56	55	+3	Z	0	0	1	63	52	*	*	*	
	Lorient	?	63	NNE	3	b	?	?	54	53	0	NNE	2	0	2	66	52	*	*	*	
	Rochefort	30.21	66	NNE	3	0	30.21	-0.2	56	53	+2	NE	4	0	*	72	52	*	*	*	
	Biarritz	30.19	66	N	4	bc	30.20	+0.3	57	53	-2	E	3	b	1	70	54	*	*	*	
	Paris	30.16	59	NNW	4	0	30.15	+0.1	56	54	0	NW	2	0	*	62	55	*	*	*	
	Belfort	30.02	54	WSW	4	r	30.04	-0.2	52	52	+3	W	5	r	*	57	52	*	*	0.32	
SPAIN & PORTUGAL & C.	Lyons																	*	*	*	
	Nice	29.85	65	2	0	bc	29.87	+0.7	64	55	-1	Z	0	b	*	75	57	*	*	*	
	Perpignan	30.04	69	NW	4	b	30.06	+0.1	63	56	-3	NW	2	b	*	77	58	*	*	*	
	Sanguinaire	29.82	68	W	2	m	29.83	+0.3	66	61	-1	S	4	m	*	77	59	*	*	*	
	Corunna																	*	*	*	
Lisbon																	*	*	*		
Gibraltar	29.89	71	SE	1	bc	29.92	+0.4	68	67	-3	W	1	bm	*	*	*	*	*	*		
Azores (P. Delgada)																	*	*	*		
" Horta	30.22	72	NE	4	0	30.18	-0.5	71	65	-1	NE	4	0	3	75	70	*	*	*		
Madeira (Puncha)																	*	*	*		

SUPPLEMENTARY CHARTS
OF
BAROMETER AND WIND
FOR 7 A.M. AND 6 P.M. YESTERDAY

7 A.M. YESTERDAY.



6 P.M. YESTERDAY



AVERAGES OF TEMPERATURE AT 8 A.M.
FOR THE TWO-MONTHLY PERIOD
AUGUST-SEPTEMBER.
(Derived chiefly from Observations extending over
the 35 years—1871-1905.)

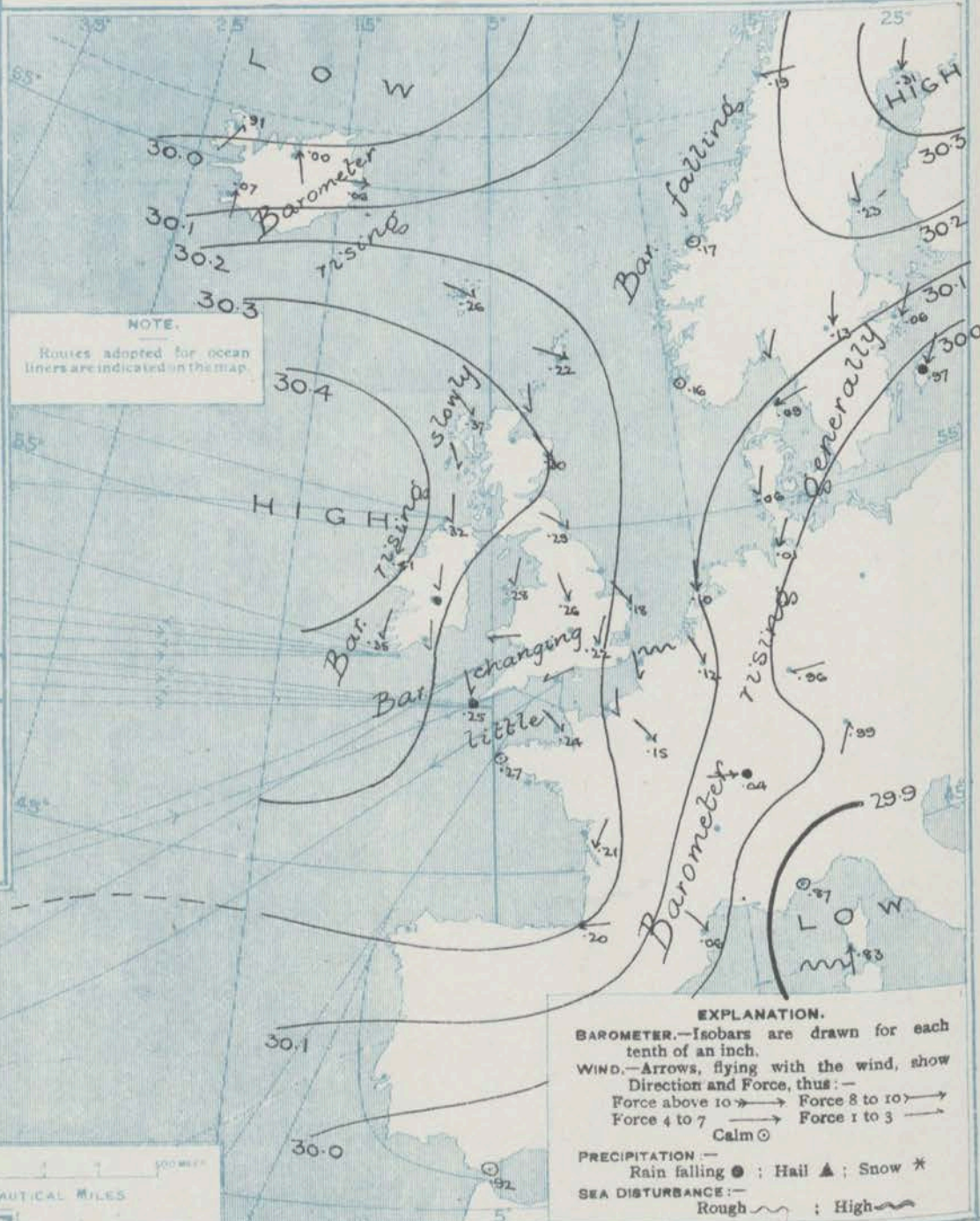


Tuesday.

WEATHER

6th Sept^r

1. BAROMETER, WIND AND SEA AT 7 A.M. TO-DAY.



NOTES ON THE GENERAL SITUATION AT 7 A.M.

Pressure is now highest over the Eastern Atlantic and across the British Isles to Lapland. Beyond Ireland the barometer is above 30.4 ins., and in Lapland above 30.3 ins. Pressure is relatively low to the northward of Iceland, below 30 ins., and about Corsica, below 29.9 ins. The gradient is everywhere slight.

Over nearly the whole of the region under observation the winds are between N.W. and N.E., moderate to very light in force. In Northern Ireland there is a fresh to strong S.W. wind. Temperature is still rather low. At the home stations the values range from 50° at Shields to 58° at Jersey and Sicily; over Western Europe from 50° at Munich to 64° at Olve; in Scandinavia from 49° at Bodö to 58° at Færder and Skudsmoen; in Iceland from 50° to 52°. Very cloudy to overcast, dull skies prevail at home and abroad, with a misty atmosphere in several localities, thick fog at Wick. Slight showers are reported at a few isolated situations here and on the Continent. The sea is slight to very smooth on nearly all coasts.

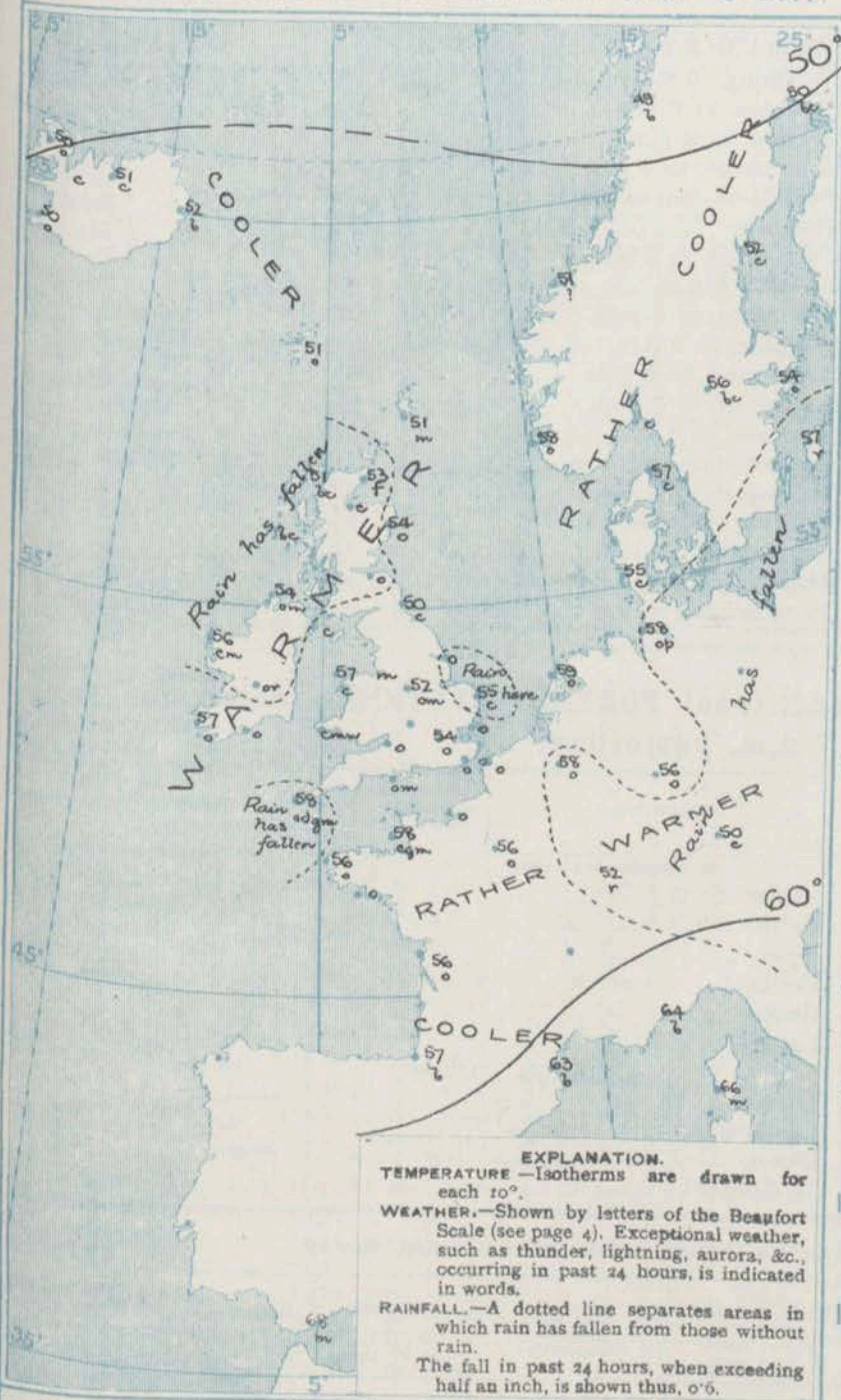
CHARTS 6th Sept^r 1910.

WEATHER PROSPECTS

2 TEMPERATURE AND WEATHER AT 7 A.M. TO DAY.

FORECASTS FOR THE 24 HOURS
NOON Tuesday TO NOON Wednesday.

THE FURTHER OUTLOOK



NOTES ON YESTERDAY'S WEATHER

Low afternoon temperatures were experienced throughout the United Kingdom yesterday, only Roches Point, Tynagh, Parglora and Weymouth reaching 66°. In numerous localities the maxima were below 60°, only 55° at Narrosgate, and 54° in Shetland. The duration of bright sunshine was exceedingly variable, several stations reporting none or less than an hour, while most parts of Wales had 11 hours and upwards.

GENERAL INFERENCE FROM THE 7 A.M. OBSERVATIONS.

There is scarcely any change in the pressure distribution over these islands, and the barometer is rising over the Scandinavian and Iceland regions. A very quiet type of weather is, therefore, expected to continue.

Calms and light variable

breezes, between N.W. and

N.E.; dull to fair, local

coast mist or fog; temperature

rising, but still cool.

Fair

weather

continuing.

II WESTERN CHANNEL AND BAY

light variable N.W. to N.E.
breezes and calms; sea slight or smooth
dull to fair, some mist or fog; cool.

FORECAST DISTRICTS.

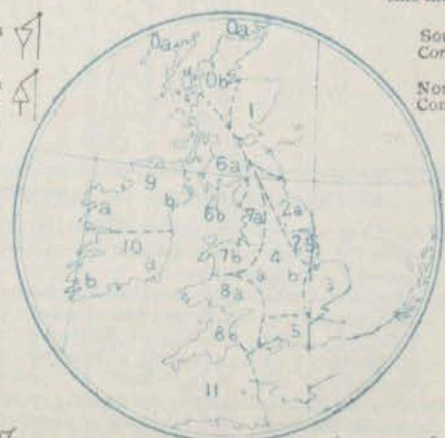
Those portions of the Coasts upon which the Warning Signals are at present flying are indicated thus:—

Signals hoisted yesterday.

Signals hoisted this morning.

South Cone.
North Cone.

South Cone.
North Cone.



None

issued.

If the conditions are such that no satisfactory indication of the weather beyond the 24 hours can be given this column will be left blank.

TEMPERATURE, WEATHER, SUNSHINE AND RAINFALL FOR YESTERDAY.

STATIONS.	TEMPERATURE F.		Weather.	Sunshine. Hrs.	Rainfall Ins.	STATIONS.	TEMPERATURE F.		Weather.	Sunshine. Hrs.	Rainfall Ins.
	Max. °	Min. °					Max. °	Min. °			
Stonehaven, to 6 p.m. ...	*	*	*	6.0	-	Bognor, to 6 p.m. ...					
Oban, to 6 p.m. ...	60	47	a. bc. c.	1.4	-	Worthing, to 6 p.m. ...	64	49	-	2.5	-
Dublin (City), to 4 p.m.	63	49	b. c. *	*	-	† Brighton, to 6 p.m. ...	60	52	*	2.1	-
Douglas (I. of Man) to 6 p.m.						† Seaford, to 6 p.m. ...	62	52	c. bc. o.	2.4	-
Rossall Beach, to 6 p.m.				*	*	† Eastbourne, to 6 p.m. ...	63	52	*	1.1	-
Blackpool, to 9 p.m. ...	60	42	o. c.	7.7	-	Bexhill-on-Sea, to 9 p.m.	61	53	*	0.9	-
Southport, to 9 p.m. ...	59	44	c. bc. b. c.	9.2	-	Hastings ...	*	*	*	3.2	*
† Rhyl, to 6 p.m. ...	61	43	b. c. b.	9.5	-	† Folkestone, to 6 p.m. ...	62	53	b. c.	3.6	-
† Colwyn Bay, to 6 p.m. ...	63	55	-	11.2	-	† Deal, to 6 p.m. ...	62	53	c. bc. og	2.3	-
Llandudno, to 9 p.m. ...	63	47	c. b.	8.8	-	Ramsgate, to 6 p.m. ...	*	*	*	3.3	-
Bettws-y-Coed, to 6 p.m.	64	40	b.	11.5	*	† Margate, to 6 p.m. ...	61	53	b. o.	1.0	-
Towyn, to 6 p.m. ...	60	42	b.	11.5	-	† Felixstowe, to 6 p.m. ...	62	53	*	3.8	-
Aberystwyth, to 6 p.m. ...	62	45	*	11.0	-	† Lowestoft, to 6 p.m. ...	60	55	c. o. c. o.	2.1	-
Plymouth, to 9 p.m. ...	64	48	bc. b.	10.1	-	† Skegness, to 6 p.m. ...	58	52	o.	0.0	-
† Paignton, to 6 p.m. ...	66	47	bc.	9.1	-	Scarborough, to 9 p.m. ...	64	51	og	0.2	-
Torquay, to 6 p.m. ...	64	48	*	9.5	-	† Harrogate, to 6 p.m. ...	55	49	c. o. c. bc.	0.5	-
Teignmouth, to 9 p.m. ...	65	48	b. c.	8.5	-	Buxton, to 6 p.m. ...	57	53	-	10.8	-
† Weymouth, to 6 p.m. ...	66	45	c. b.	7.5	-	Darwen, to 9 p.m. ...	63	43	bc. cg	8.5	-
† Bournemouth, to 6 p.m. ...	63	46	c. bc. b.	6.2	-	Manchester, to 9 p.m. ...	63	45	bc. bc. bc.	7.7	-
Southsea, to 6 p.m. ...	63	50	*	4.0	-	Birmingham, to 9 p.m. ...	60	47	c. b.	2.7	-

† At this Station the amount of bright Sunshine is for the whole day, ending with sunset.

TEMPERATURE, WEATHER, and RAINFALL at additional FOREIGN STATIONS, mainly for the 24 hours ended at 7 a.m. yesterday.

STATIONS.	TEMPERATURE F.		WEATHER.	RAIN.	STATIONS.	TEMPERATURE F.		WEATHER.	RAIN.
	Max.	Min.				Max.	Min.		
5. September, 1910	0	0		Ins.	5. September, 1910	0	0		Ins.
Flushing ...	63	55	bc. o.	0.28	Naples ...	73	64	b. o.	-
Cassel ...	61	48	o. o.	0.20	Malta ...	78	66	b.	-
Copenhagen ...	57	54	r. o.	0.55	Berne ...	*	*	c. o.	0.08
Vardø (North Cape) ...	54	48	bc. r.	-	Zurich ...	*	*	r. r.	0.20
St. Petersburg ...	68	50	b. c.	-	Geneva ...	*	*	m. c.	-
Vienna ...	61	45	bc. o.	-	Lugano ...	*	*	b. b.	-
Buda-Pesth ...	66	50	r. o.	0.28	Coire ...	1.30 p.m.	*	1.30 p.m.	Measured 7.30 a.m.
Hermanstadt ...	64	46	o. c.	0.08	Castasegna ...	*	*	Information not received.	*
Trieste ...	68	52	r. o.	1.38	Davos ...	*	*		
Florence ...	78	63	b. o.	-	St. Gothard ...	*	*		
Rome ...	78	67	b. o.	-					

WIRELESS TELEGRAMS. Received during the 24 hours ended at 9.30 a.m. to-day.

Ship, and Hour of Observation.	POSITION.		Reading of Barometer.	WIND.		Weather.	TEMPERATURE.			Sea Disturbance.	Ship, and Hour of Observation.	POSITION.		Reading of Barometer.	WIND.		Weather.
	Lat.	Long.		Direc.	Force.		Dry Bulb.	Wet Bulb.	Sea			Lat.	Long.		Direc.	Force.	
Kronland ... 5th Sept. 10am	0	0	Ins.				0	0	0			0	0	Ins.			
Azores 6 a.m. local time.	50N.	12W.	30.32	NW	1-3							
	50N.	13W.	30.42	W	6-7	c							

NOTES REFERRING TO INFORMATION GIVEN ON PAGE 1:—

- (a) The morning observations are at 7 a.m., Western European time (French Stations 6.51 a.m.), with the following exceptions, Birr Castle and Oxford 8 a.m., Lisbon 8 a.m. local time, Azores 6 a.m. local time.
- (b) The information relating to weather is indicated by the following letters—b. blue sky; bc. sky half clouded; c. sky three parts clouded; d. drizzling rain; e. wet air, without rain falling; f. fog; g. gloomy; h. hail; i. lightning; m. misty (hazy); o. overcast; p. passing showers; q. squally; r. rain; s. snow; t. thunder; u. ugly, threatening; v. visibility, unusual transparency; w. dew; x. hoar frost; z. dust-haze, or smoke.

* Information for these columns is not usually received.

† The figures in the "wet bulb" column represent the relative humidity.

‡ Received too late for insertion in Charts.

TERMS OF SUBSCRIPTION for the Daily Weather Report and for transmission of Forecasts by telegraph may be obtained on application.

METEOROLOGICAL OFFICE,
63, VICTORIA STREET, S.W.

W. N. SHAW (Director).

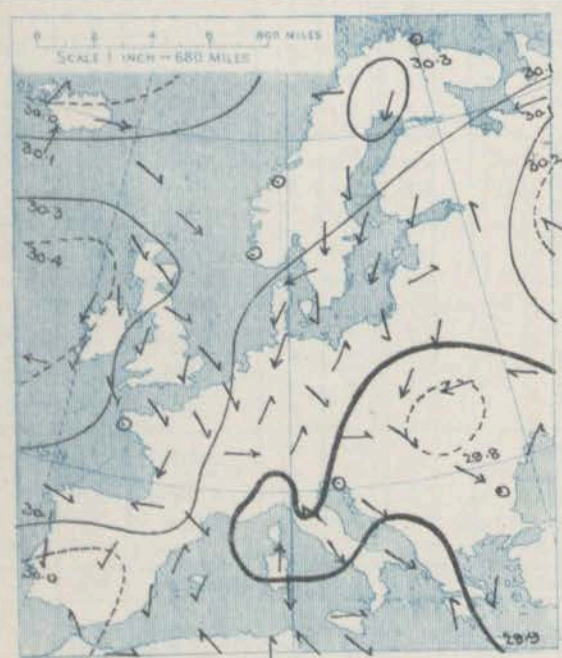
DAILY WEATHER REPORT OF THE METEOROLOGICAL OFFICE.

Wednesday
7th September, 1910.

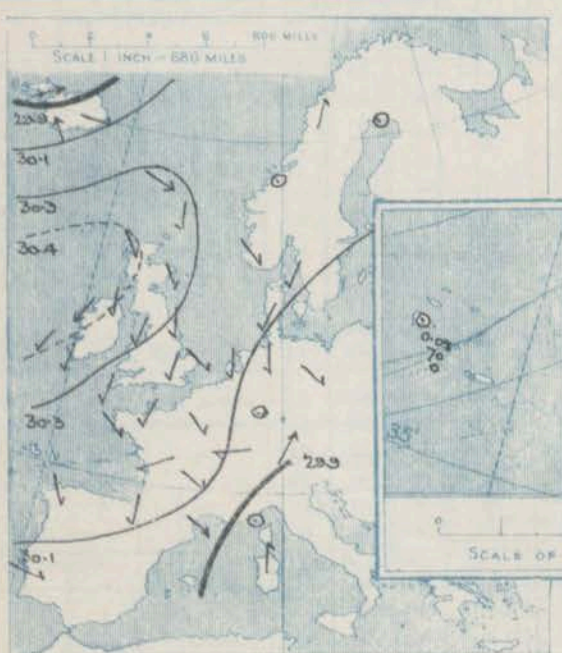
STATIONS.		YESTERDAY EVENING.					THIS MORNING.										PAST 24 HOURS.				
		At 89° Fahr. and M.S.L. Lat. 45°	Temp. Dry Bulb.	Wind.		Weather.	Barometer.		Temperature.			Wind.		Sea (0 to 9).	Temp.		Weather.	Sun. shine.	Rainfall.		
				Dir.	Force (0 to 12).		At 82° Fahr. and M.S.L. Lat. 45°	Change since Yesterday.	Dry Bulb.	Wet Bulb.	Change since Yesterday.	Dir.	Force (0 to 12).		Max.	Min.					
Ins.		°				Ins.	Ins.	°	°	°	°	°	°	°	°	°	Hours.	Ins.			
SCANDINAVIA.	Haparanda...	30.18	45	Z	0	C	30.13	-18	51	48	+1	W	2	0	*	51	39	*	-		
	Hernösand...	30.17	46	Z	0	B	30.22	-01	48	47	-4	Z	0	B	*	57	46	*	-		
	Stockholm...	30.10	53	N	4	D	30.12	+06	52	48	-2	NE	4	0	*	57	52	*	-		
	Wishby...	30.01	55	NE	6	0	30.01	+04	55	53	-2	E	6	C	*	59	52	*	0.01		
	Karlstad...	30.18	56	NE	2	0	30.20	+07	48	46	-8	NE	2	B	*	*	*	*	-		
	Færder (X'ania Fjord)	30.16	60	E	2	B	30.19	+04	55	53	-3	NE	3	B	1	63	55	*	-		
	Bodö...	30.15	52	SSW	2	0	30.23	+04	49	48	0	SW	2	0	1	54	48	*	0.06		
	Christiansund...	30.26	53	Z	0	B	30.30	+13	53	51	+2	Z	0	f	1	55	50	*	-		
	Skudesnaes...	30.19	58	NNW	2	C	30.20	+04	57	55	-1	N	4	B	2	64	54	B.C	-		
ICELAND & FAERÖE.	Isafjord...	29.81	54	SW	6	r	29.93	+02	46	*	-4	Z	0	C	*	*	*	*	*		
	Reykjavik...	29.96	52	SE	5	r	29.93	-14	49	*	-1	Z	0	0	*	*	*	*	*		
	Seydijord...	30.10	61	W	4	bc	30.03	-03	55	*	+3	Z	0	C	*	*	*	*	*		
	Thorshavn...	30.34	55	WNW	4	bc	30.36	+10	50	*	-1	Z	0	C	*	*	*	*	*		
BRITISH ISLANDS.	Sumburgh Head	30.32	52	N	2	C	30.37	+15	51	49	0	NW	1	C	1	54	47	C	*		
	Stornoway...	30.43	56	NNW	2	C	30.44	+07	49	48	-2	N	1	B	1	59	46	bc, o, c, b	3.0		
	Castlebay (Barra Id.)	30.42	55	N	3	bc	30.41	+04	53	49	-1	NE	2	bc	1	59	50	bc, bc, b	10.6		
	Malin Head	30.37	55	N	3	bc	30.37	+05	53	53	-1	N	2	cm	1	57	52	bc, m	*		
	Blacksod Pt.	30.44	57	NE	4	cm	30.42	+01	52	51	-4	NE	1	cm	1	59	48	bc, m	*		
	Valencia...	30.35	60	NNE	3	C	30.37	+02	50	49	-7	NE	1	C	3	62	48	bc, c, bc	5.4		
	Roche's Point	30.33	60	N	3	0	30.37	+06	54	53	-3	N	2	0	1	62	53	ogp, og, o	0		
	Birr Castle	30.34	59	Z	0	C	30.38	+06	49	48	-6	NNW	1	0	*	60	45	o, c	0.0		
	Donaghadee	30.36	58	NNW	2	bc	30.37	+08	54	53	0	SSE	3	0	2	60	53	bc, o, om	0.02		
	Liverpool Obsy...	30.39	58	E	1	0	30.34	+09	54	51	+2	ENE	1	0	2	61	52	m, o, c, om	1.3		
	Holyhead	30.30	58	NNE	2	cm	30.34	+06	55	54	-2	SE	1	C	1	60	54	cpm, cm	0.06		
	Pembroke (St. Ann's Hd.)	30.25	57	NNE	3	bc	30.32	+08	55	52	+1	E	1	ogm, w	3	63	52	cm, w, c, bc	2.3		
	Scilly (St. Mary's)	30.24	59	NNE	3	om	30.27	+02	54	52	-4	E	3	bc, m	3	63	52	bc, om, cm	2.3		
	Jersey (St. Aubins)	30.23	59	NE	3	bm	30.26	+02	57	54	-1	NE	3	om	2	64	55	bc, m, c, o	8.3		
	Portland Bill	30.23	59	E	4	0	30.26	+03	55	54	-1	NE	3	C	1	62	52	o, bc	2.6		
	Dungeness...	30.18	59	N	3	0	30.21	+05	55	53	+1	N	3	0	3	63	51	c, o, c	0.3		
	Dover...	*	*	*	*	*	30.22	+03	56	54	+3	N	5	C	4	60	52	o, c	0.0		
	Wick...	30.36	52	N	3	bc	30.40	+10	46	45	-7	N	1	bc	1	56	40	*	*		
	Nairn...	30.39	54	Z	0	C	30.41	+11	47	47	-6	SW	1	C	1	55	44	c, dp, o, c	0.0		
	Aberdeen...	30.38	54	NNW	2	C	30.40	+10	51	50	-3	NW	3	C	2	59	46	o, c, bc, c	0.8		
Leith...	30.33	57	ENE	3	0	30.39	+11	52	50	-2	Z	0	0	*	60	49	o, op	*			
North Shields	30.33	56	NNW	3	0	30.37	+08	50	48	0	NW	3	C	3	58	48	o	0.0			
Spurn Head	30.26	56	N	5	0	30.27	+04	55	52	+1	NNW	5	0	5	58	53	o, op, ogp	0.02			
Yarmouth...	30.22	56	NW	3	bc	30.23	+05	58	55	+3	N	3	bc	4	60	54	dp, m, bc, p	0.0			
Clacton-on-Sea	30.21	57	NNW	2	0	30.24	+05	52	51	-2	NNW	2	bc	1	59	50	o, c, bc	0.0			
Nottingham...	30.28	55	N	2	0	30.32	+06	53	51	+1	N	3	om	*	58	52	o, c, o	0.3			
Bath...	30.27	58	NE	1	0	30.33	+06	55	52	+1	Z	0	0	*	61	50	*	3.6			
Oxford...	30.30	56	NNE	2	0	30.31	+04	54	52	+1	N	3	og	*	58	51	0	*			
London (St. James's Pk.)	30.23	59	NNE	2	0	30.27	+05	54	51	0	NNE	3	C	*	61	50	0	0.0			
GERMANY, &c.	The Scaw (Skagen)	30.13	59	NE	2	C	30.15	+06	57	52	0	NE	4	bc	1	64	55	*	*		
	Fanö...	30.12	55	NE	2	B	30.12	+06	54	52	-1	N	2	B	*	66	50	*	*		
	Cuxhaven†...	30.04	62	N	2	0	30.06	+05	57	52	-1	NNE	3	0	*	63	57	*	*		
	The Helder...	30.15	59	N	3	C	30.16	+06	59	56	0	N	3	C	2	61	57	*	*		
	Brussels...	*	*	*	*	*	30.16	+04	58	56	0	NNE	1	0	*	64	50	*	*		
	Berlin†...	29.95	59	NW	1	bc	29.93		59	58	0	NW	2	0	*	66	46	*	0.04		
	Frankfurt†...	30.02	57	Z	0	bc	30.03	+07	57	73	+1	NW	1	0	*	66	54	*	*		
Munich†...	30.07	50	SW	4	C	30.09	+10	52	90	+2	W	2	C	*	59	48	*	0.04			
FRANCE.	C. Gris Nez	30.19	58	N	5	0	30.19	+03	57	57	+1	NNE	5	0	4	63	55	*	*		
	La Hève...	?	55	NE	1	0	?	?	55	55	0	NNE	2	0	4	55	52	*	*		
	Brest...	30.24	61	NW	2	B	30.27	00	54	53	-2	NE	2	C	2	64	50	*	0.08		
	Lorient...	?	63	NE	2	0	?	?	53	52	-1	ENE	3	0	2	64	50	*	*		
	Rochefort...	30.17	65	ENE	3	C	30.17	-04	54	53	-2	ENE	3	B	*	72	52	*	*		
	Biarritz...	30.16	64	N	3	B	30.13	-07	57	54	0	E	3	0	1	70	54	*	*		
	Paris...	30.15	60	N	3	0	30.19	+04	57	55	+1	N	3	0	*	63	56	*	*		
	Belfort...	30.12	58	E	2	0	30.16	+12	52	51	0	Z	0	f	*	60	49	*	0.04		
	Lyons...	30.11	57	NW	2	0	30.12		56	53		NNW	2	0	*	64	55	*	*		
Nice...	29.89	64	Z	0	C	29.95	+08	71	57	+7	Z	0	C	1	77	57	*	*			
Perpignan...	30.02	64	NW	5	B	30.06	00	62	54	-1	W	2	B	*	75	55	*	*			
Sanguinaire...	29.83	67	S	2	m	29.91	+08	66	63	0	E	2	m	5	75	61	*	*			
SPAIN & PORTUGAL &c.	Corunna...	30.15	68	NNW	5	B	30.09	-07	57	55	-4	N	1	f	3	70	54	*	*		
	Lisbon...	30.01	70	WNW	3	B	29.98	00	68	63	-5	S	1	f	3	84	66	*	*		
	Gibraltar...	29.91	71	W	1	bm	29.89	-03	66	63	-2	NW	1	bm	*	*	*	*	*		
	Azores (P. Delgada)...	?	?	?	?	?	?	?	?	?	?	?	?	?	?	?	?	*	*		
	" Horta...	30.13	71	NNW	2	0	30.08	-10	70	64	-1	Z	0	0	1	75	70	*	*		
Madeira (Punchal)...	?	?	?	?	?	?	?	?	?	?	?	?	?	?	?	?	*	*			

SUPPLEMENTARY CHARTS
OF
BAROMETER AND WIND
FOR 7 A.M. AND 6 P.M. YESTERDAY

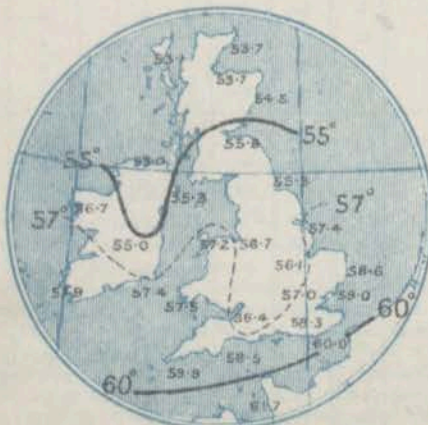
7 A.M. YESTERDAY.



6 P.M. YESTERDAY



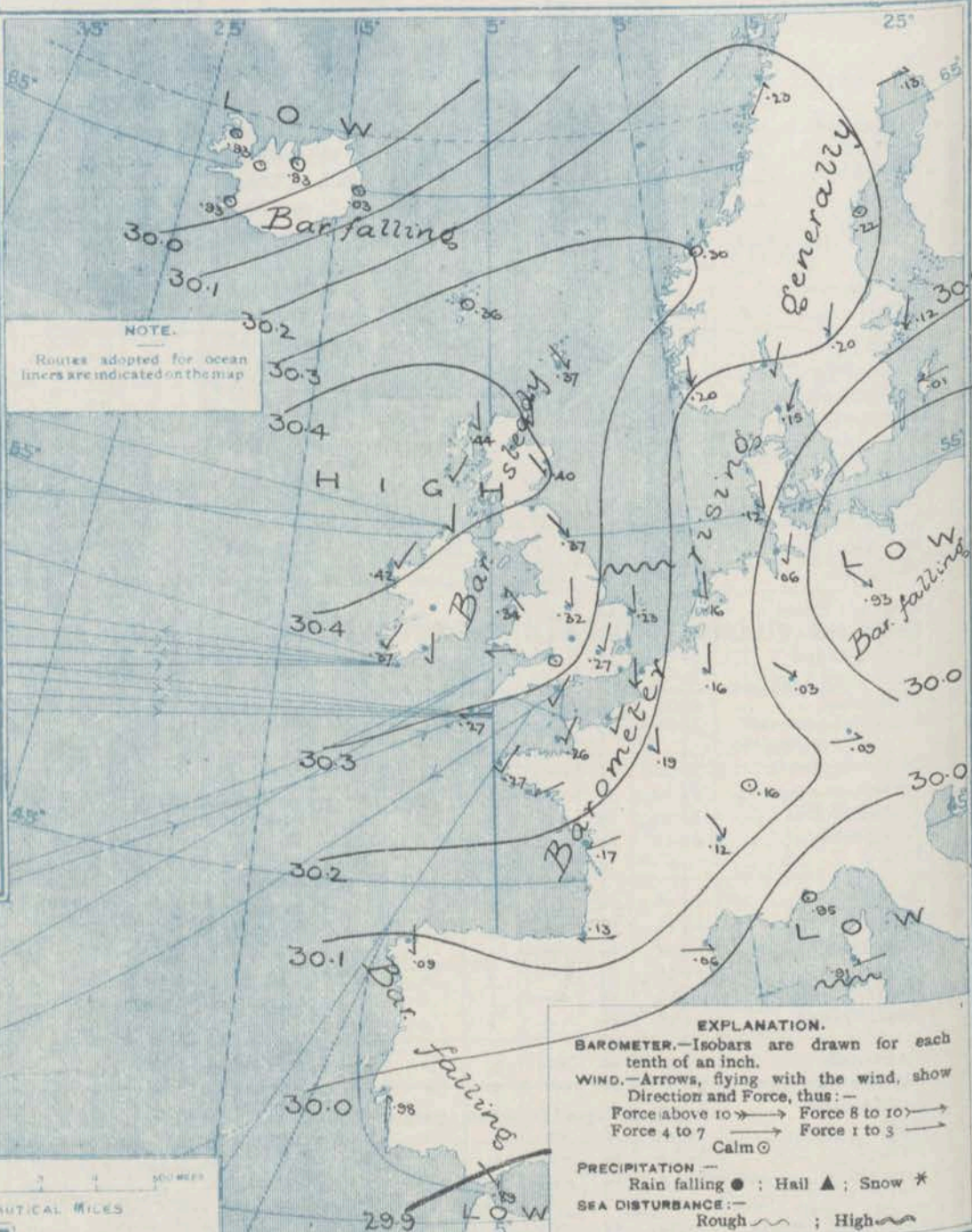
AVERAGES OF TEMPERATURE AT 8 A.M.
FOR THE TWO-MONTHLY PERIOD
AUGUST-SEPTEMBER.
(Derived chiefly from Observations extending over
the 35 years—1871-1905.)



Wednesday.

WEATHER 7th Sept^r.

I. BAROMETER, WIND AND SEA AT 7 A.M. TO-DAY.



NOTES ON THE GENERAL SITUATION AT 7 A.M.

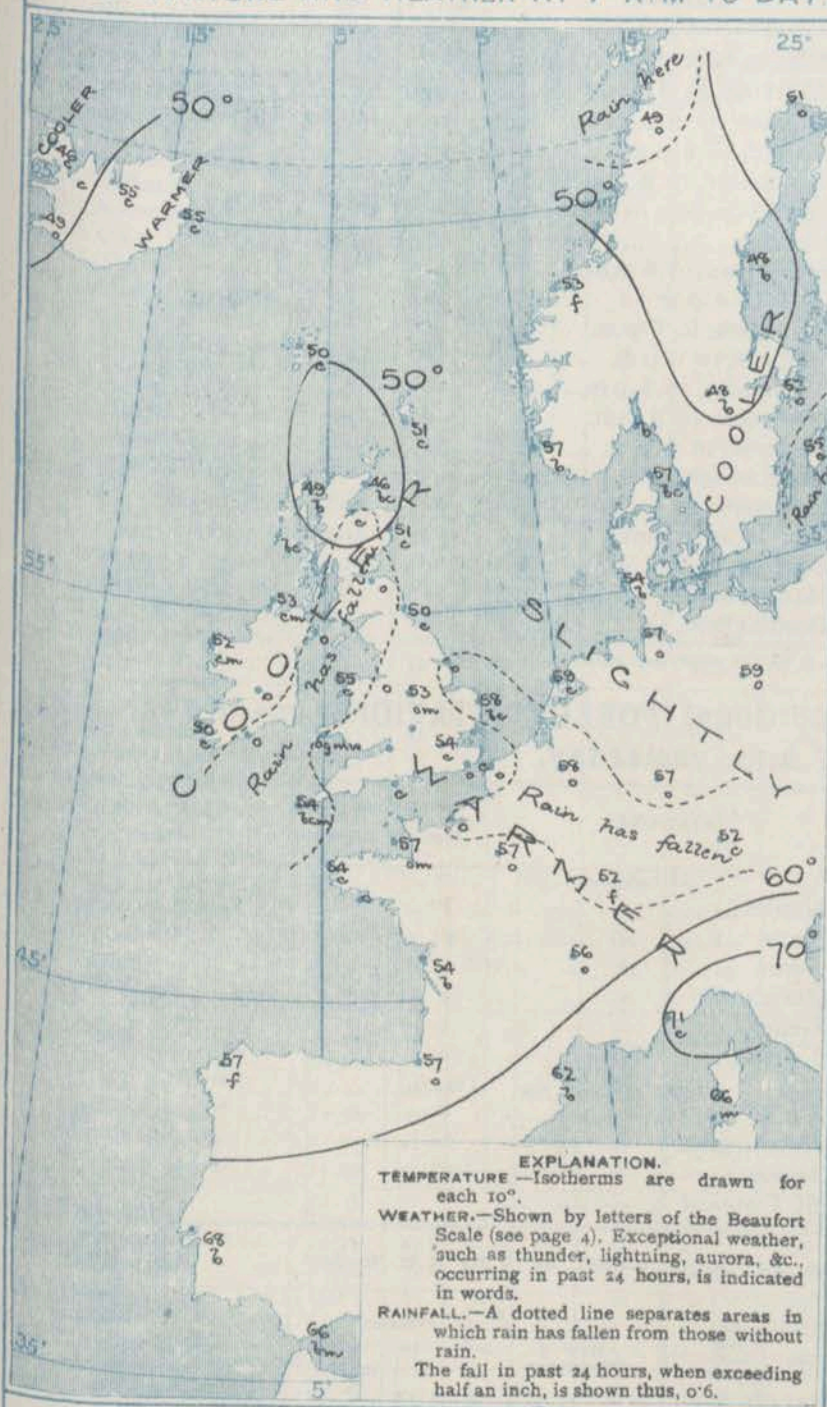
The anticyclone now embraces practically the whole of the area under observation, its central space, with the barometer above 30.4 ins., being situated off our north-western coasts and across the north of Scotland. Pressure is a little below 30 ins. over the Western Mediterranean, Prussia, and North-western Iceland. The gradient is everywhere slight.

Calms are reported at all the Icelandic stations, elsewhere moderate to very light N.E. and N.W. breezes prevail, but a strong E. wind is reported on the Baltic. Temperature continues very low for the time of year. At the home stations the values range from 46° at Wick to 58° at Great Yarmouth; over Western Europe from 52° at Belfort and Munich to 66° at Gibraltar, and 71° at Rome; over Scandinavia from 48° at Helsingfors and Karlstad to 57° at Skudenes; and in Iceland from 46° to 55°. The weather is fair or fine in a narrow belt extending from the Hebrides across the middle region of Scandinavia, but over the rest of our area it is mostly overcast, with gloom or mist in places, fog at Belfort and Christiansund. A rather rough sea is running outside the Humber, in nearly all other localities it is slight to very smooth.

CHARTS

7th Sept., 1910.

2 TEMPERATURE AND WEATHER AT 7 A.M. TO DAY



NOTES ON YESTERDAY'S WEATHER.

A maximum of 66° at Lonsay was the highest temperature registered in the British Isles yesterday afternoon, in numerous other instances the values were below 60°, only 55° at Harrogate and Thairn, and 54° in Shetland. Castlebay registered 10.6 hrs. bright sunshine, and Rhyl 9.5 hrs, but generally the records were very small, none or less than an hour at a large number of stations. Wireless reports show that to the southwestward of Ireland ships experienced light to moderate N.E. to E. and S. breezes, and fine to dull weather as far west as the 25th meridian.

GENERAL INFERENCE FROM THE 7 A.M. OBSERVATIONS.

The high pressure system appears to be expanding northeastward across Scandinavia, so that a more E. type of conditions is likely to become prevalent over nearly the whole of the British Isles.

WEATHER

PROSPECTS

FORECASTS FOR THE 24 HOURS
NOON WEDNESDAY TO NOON THURSDAY

THE FURTHER OUTLOOK

- a } Calms and light variable breezes,
b } mainly N. to E.; cloudy to fine;
1 } rather cool.
- a }
b }
2 }
b }
3 }
a }
b }
4 } light variable N.E. to
5 } E. breezes; cloudy to fair
6 } or fine; very cool.
- a }
b }
7 }
a }
b }
8 }
a }
b }
9 }
a }
b }
10 }

Continuing
fair and dry,
and becoming
warmer.

II WESTERN CHANNEL AND BAY

light N.E. and E. breezes; dull
to fair or fine; sea slight or smooth;
cool.

FORECAST DISTRICTS.

Those portions of the Coasts upon which the Warning Signals are at present flying are indicated thus:—

Signals hoisted
yesterday.

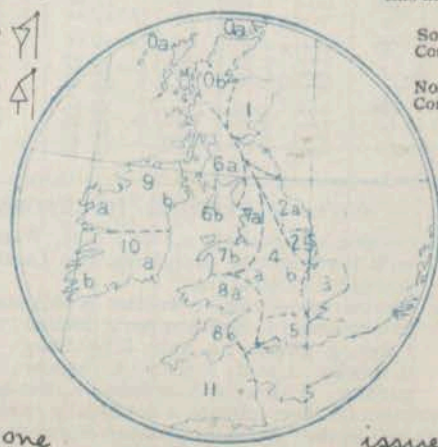
Signals hoisted
this morning.

South
Cone.

South
Cone.

North
Cone.

North
Cone.



None

issued.

TEMPERATURE, WEATHER, SUNSHINE AND RAINFALL FOR YESTERDAY.

STATIONS.	TEMPERATURE F.		Weather.	Sunshine. Hrs.	Rainfall Ins.	STATIONS.	TEMPERATURE F.		Weather.	Sunshine. Hrs.	Rainfall Ins.
	Max.	Min.					Max.	Min.			
Stonehaven, to 6 p.m. ...	63	53	bc	2.2	-	Bognor, to 6 p.m. ...	60	52	o	0.0	-
Oban, to 6 p.m. ...	63	53	bc	0.5	-	†Worthing, to 6 p.m. ...	59	51	o.c.o	0.4	-
Dublin (City), to 4 p.m. ...	61	55	org.c.o	*	0.12	†Brighton, to 6 p.m. ...	60	53	*	0.2	-
Douglas (I. of Man) to 6 p.m. ...	61	53	org.c	1.5	-	†Seaford, to 6 p.m. ...	61	53	o	0.1	-
Rossall Beach, to 6 p.m. ...	64	45	bc.o	4.5	-	†Eastbourne, to 6 p.m. ...	62	53	*	0.0	-
Blackpool, to 9 p.m. ...	64	45	c.b.c.o	3.6	-	Bexhill-on-Sea, to 9 p.m. ...	61	54	*	0.1	-
Southport, to 9 p.m. ...	62	46	bc	2.5	-	Hastings ...	61	53	bc.o	1.7	-
†Rhyl, to 6 p.m. ...	62	55	bc	6.3	-	†Folkestone, to 6 p.m. ...	61	53	org.c.og	0.0	-
†Colwyn Bay, to 6 p.m. ...	63	48	m.b.bc.b	8.1	-	†Deal, to 6 p.m. ...	61	53	*	0.4	-
Llandudno, to 9 p.m. ...	64	42	bc	7.3	*	Ramsgate, to 6 p.m. ...	60	54	-	0.0	-
Bettws-y-Coed, to 6 p.m. ...	66	44	-	6.5	-	Margate, to 6 p.m. ...	60	53	*	0.2	-
Towyn, to 6 p.m. ...	61	47	*	7.5	-	†Felixstowe, to 6 p.m. ...	59	53	org.c.o	0.3	0.03
†Aberystwyth, to 6 p.m. ...	64	49	c.b.c.c	6.4	-	†Skegness, to 6 p.m. ...	59	53	o.b.c.c	1.5	-
Plymouth, to 9 p.m. ...	64	47	bc.c.o	5.2	-	Scarborough, to 9 p.m. ...	63	52	o.c	0.1	-
†Paignton, to 6 p.m. ...	64	52	*	4.8	-	†Harrogate, to 6 p.m. ...	56	43	c.b.b.c.c.o	0.7	-
Torquay, to 6 p.m. ...	64	52	c.b.c	6.0	-	Buxton, to 6 p.m. ...	56	42	bcw.og	4.4	-
Teignmouth, to 9 p.m. ...	65	48	bc.c.o	2.6	-	Darwen, to 9 p.m. ...	60	45	bc.o.op.o	2.3	-
†Weymouth, to 6 p.m. ...	60	50	o.c	0.6	-	Manchester, to 9 p.m. ...	58	50	o.c	0.8	-
†Bournemouth, to 6 p.m. ...	59	52	*	0.0	-	Birmingham, to 9 p.m. ...					

† At this Station the amount of bright Sunshine is for the whole day, ending with sunset.

TEMPERATURE, WEATHER, and RAINFALL at additional FOREIGN STATIONS, mainly for the 24 hours ended at 7 a.m. yesterday.

STATIONS.	TEMPERATURE F.		WEATHER.	RAIN.	STATIONS.	TEMPERATURE F.		WEATHER.	RAIN.
	Max.	Min.				Max.	Min.		
6th September, 1910	0	0		Ins.	6th September, 1910	0	0		Ins.
Flushing ...	61	57	c. c	-	Naples ...	74	63	b. b	-
Cassel ...	63	46	b. o	-	Malta ...	81	73	bc	-
Copenhagen ...	61	55	o. r	0.28	Berne ...	*	*	*. r	0.65
Vardø (North Cape) ...	48	43	o. b	-	Zurich ...	*	*	o. r	1.14
St. Petersburg ...	73	52	r. o	0.04	Geneva ...	*	*	o. r	-
Vienna ...	59	45	o. r	-	Lugano ...	*	*	c. c	-
Buda-Pesth ...	57	52	r. bc	0.51	Coire ...	52	*	bc	Measured 7.30 a.m. 0.20
Hermanstadt ...	68	55	b. o	-	Castasegna ...	64	*	o	*
Trieste ...	63	50	b. bc	-	Davos ...	43	*	o	0.35
Florence ...	73	53	b. b	0.24	St. Gothard ...	*	*		
Rome ...	75	52	b. b	-					

WIRELESS TELEGRAMS.—Received during the 24 hours ended at 9.30 a.m. to-day.

Ship, and Hour of Observation.	POSITION.		Reading of Barometer.	WIND.		Weather.	TEMPERATURE.			Sea Disturbance.	Ship, and Hour of Observation.	POSITION.		Reading of Barometer.	WIND.		Weather.
	Lat.	Long.		Dir.	Force.		Dry Bulb.	Wet Bulb.	Sea			Lat.	Long.		Dir.	Force.	
Montrose ...	57° N.	21° W.	30.07	ESW	6-7	-					Montrose ...	57° N.	21° W.	30.07	ESW	6-7	-
St. Paul ...	50° N.	11° W.	30.24	NNW	1-3	-					St. Paul ...	50° N.	11° W.	30.24	NNW	1-3	-
Columbia ...	55° N.	19° W.	30.40	WNW	6-7	bc					Columbia ...	55° N.	19° W.	30.40	WNW	6-7	bc
Megantic ...	56° N.	16° W.	30.28	NW	6-7	-					Megantic ...	56° N.	16° W.	30.28	NW	6-7	-
Campania ...	51° N.	18° W.	30.38	WNW	4-5	-					Campania ...	51° N.	18° W.	30.38	WNW	4-5	-
Georg ...	52° N.	16° W.	30.31	NNE	1-3	-					Georg ...	52° N.	16° W.	30.31	NNE	1-3	-

NOTES REFERRING TO INFORMATION GIVEN ON PAGE 1:—

- (a) The morning observations are at 7 a.m., Western European time (French Stations 6.51 a.m.), with the following exceptions, Birr Castle and Oxford 8 a.m., Lisbon 8 a.m. local time, Azores 6 a.m. local time.
- (b) The information relating to weather is indicated by the following letters—b. blue sky; bc. sky half clouded; c. sky three parts clouded; d. drizzling rain; e. wet air, without rain falling; f. fog; g. gloomy; h. hail; l. lightning; m. misty (hazy); o. overcast; p. passing showers; q. squally; r. rain; s. snow; t. thunder; u. ugly, threatening; v. visibility, unusual transparency; w. dew; x. hoar frost; z. dust-haze, or smoke.

* Information for these columns is not usually received.
† The figures in the "wet bulb" column represent the relative humidity.
‡ Received too late for insertion in Charts.

TERMS OF SUBSCRIPTION for the Daily Weather Report and for transmission of Forecasts by telegraph may be obtained on application.

METEOROLOGICAL OFFICE,
63, VICTORIA STREET, S.W.

W. N. SHAW (Director).

DAILY WEATHER REPORT OF THE METEOROLOGICAL OFFICE.

Thursday,
8th September, 1910.

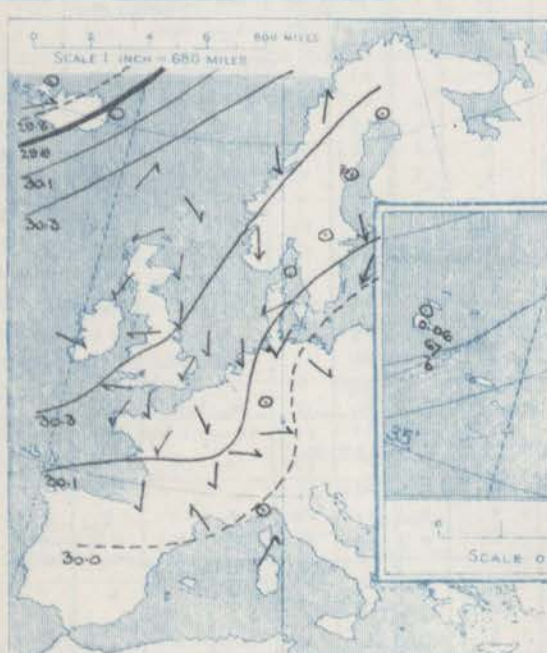
STATIONS.		YESTERDAY EVENING.					THIS MORNING.										PAST 24 HOURS.				
		BAROM.		TEMP.		WIND.	Weather.	BAROMETR.		TEMPERATURE.			WIND.		Sea (0 to 9).	Weather.	TEMP.		Weather.	Sun. shine.	Rainfall.
		At 82° Fahr. and M.S.L. Lat. 45°	Dry Bulb.	Force (0 to 12).	Change since Yesterday.			Dry Bulb.	Wet Bulb.	Change since Yesterday.	Direc.	Force (0 to 12).	Max.	Min.							
SCANDINAVIA.	Haparanda...	Ins.	"				Ins.	Ins.	"	"	"	N	1	bc	"	"	55	34	"	"	"
	Hernösand...	30.21	44	2	0	bc	30.34	+21	45	43	-6	N	1	bc	"	"	55	34	"	"	"
	Stockholm...	30.24	51	2	0	b	30.23	+11	52	48	+4	N	2	b	"	"	60	41	"	"	"
	Wisby...	30.15	52	N	4	o	30.15	+03	52	50	0	N	4	o	"	"	52	46	"	"	"
	Karlstad...	30.02	55	NE	6	r	30.02	+01	57	50	+7	ENE	6	o	"	"	57	50	"	"	0.12
	Færder (X'tania Fjord)	30.20	52	2	0	b	30.23	+03	52	49	+3	N	1	b	"	"	58	48	"	"	"
	Bodö...	30.20	62	N	2	b	30.23	+04	56	52	+4	NNE	5	b	2	63	54	"	"	"	
	Christiansund...	30.34	49	SSW	3	/	30.34	+16	50	54	+4	E	1	b	1	50	45	"	"	"	
ICELAND & FAEROE.	Skudesnaes...	30.31	54	N	2	o	30.28	-02	54	51	+3	E	1	bc	1	55	52	"	"	"	
	Isafjord...	30.24	57	N	6	b	30.31	+11	56	55	-1	N	2	c	1	64	52	"	"	"	
	Reykjavik...	29.72	46	2	0	r	29.47	-46	44	"	-2	SW	3	o	"	"	"	"	"	"	
	Seydisfjord...	29.71	54	SW	2	r	29.57	-36	46	"	-1	SW	5	o	"	"	"	"	"	"	
BRITISH ISLANDS.	Thorshavn...	29.91	59	2	0	r	29.56	-47	56	"	+1	2	0	bc	"	"	"	"	"	"	"
	Sumburgh Head	30.35	54	SW	3	c	30.19	-17	52	"	+2	SW	5	c	"	"	"	"	"	"	"
	Stornoway...	30.38	53	NW	3	c	30.32	-05	51	49	0	2	0	b	1	57	44	c bc	"	"	
	Castlebay (Barra Id.)	30.38	54	ENE	3	b	30.31	-13	52	51	+3	SW	1	o	1	50	42	b o	10.3	"	
	Malin Head	30.35	56	ENE	2	b	30.29	-12	56	54	+3	SSW	4	c	3	59	50	bc b bc	10.7	"	
	Blacksod Pt.	30.33	57	NE	1	bm	30.31	-06	53	53	0	S	3	cm	3	62	50	bm bm		"	
	Valencia...	30.34	58	WNW	1	b	30.31	-06	52	51	+2	2	0	c	2	63	46	c b bc	3.8	"	
	Roche's Point	30.33	57	SSE	1	om	30.32	-05	53	52	-1	N	1	c	1	62	50	om cm f.c.o		"	
	Birr Castle	30.31	62	2	0	b	30.31	-07	49	48	0	2	0	c	1	64	44	b	4.0	"	
	Donaghadee	30.37	57	ENE	2	o	30.35	-02	52	50	-2	E	2	c	1	60	50	o bc		"	
	Liverpool Obsy...	30.33	57	NNE	2	o	30.34	-00	53	51	-1	ENE	1	bc	1	59	49	o c.o	0.2	"	
	Holyhead	30.32	58	E	2	cm	30.33	-01	53	52	-2	E	1	bc	1	61	50	om cm w		"	
	Pembroke (St. Ann's Hd.)	30.28	58	N	2	c	30.29	-03	53	51	-2	ENE	2	ogm	3	63	52	ogm ogm	4.2	"	
	Scilly (St. Mary's)	30.29	60	E	2	bm	30.27	-00	56	56	+2	E	1	cm	1	62	53	cm bm agm	9.7	"	
	Jersey (St. Aubins)	30.24	60	N	3	bm	30.21	-05	58	55	+1	NE	3	b	3	64	56	bm	6.3	"	
	Portland Bill	30.25	60	NNE	3	cm	30.24	-02	58	54	0	NNE	3	c	2	62	53	bc cm	1.5	"	
	Dungeness	30.20	60	ENE	3	c	30.17	-04	57	55	+2	NNE	3	c	3	65	52	c cp	5.7	0.02	
	Dover	"	"	"	"	"	30.20	-02	57	55	+1	N	4	r	2	66	52	c bc op b	6.8	0.20	
	Wick	30.38	52	E	1	bc	30.32	-08	47	46	+1	S	1	b	1	58	37		"	"	
	Nairn	30.38	54	E	1	bc	30.33	-08	37	36	-10	2	0	b	1	59	34	c b	8.2	"	
	Aberdeen	30.40	53	N	2	c	30.37	-03	44	43	-7	WSW	1	b	1	57	42	c o c o bm	3.2	"	
	Leith	30.36	55	E	1	o	30.37	-02	44	44	-8	W	1	m	"	57	43	o		"	
	North Shields	30.37	55	N	3	o	30.36	-01	53	52	+3	NNW	2	bc	3	59	48	c o r	6.4	0.02	
	Spurn Head	30.25	54	NNW	5	o	30.28	-01	56	55	+1	N	4	b	4	57	55	og opm bc		0.01	
	Yarmouth	30.22	58	N	3	bc	30.23	-00	57	55	-1	NNE	4	bc	4	64	55	bc bc p	6.8	0.17	
	Clacton-on-Sea	30.22	57	NNW	3	c	30.21	-03	55	54	+3	NNW	2	b	1	65	51	bc op c bc p	5.9	0.05	
Nottingham	30.30	56	N	3	c	30.30	-02	56	52	+1	NNE	3	om	"	61	52	o c o	2.2	"		
Bath	30.29	61	E	1	bc	30.30	-03	53	51	-2	2	0	o	"	63	47		2.4	"		
Oxford	30.30	56	NNE	2	o	30.29	+02	54	53	0	N	2	o	"	60	52	o or o		0.01		
London (St. James's Pk.)	30.24	57	NE	2	o	30.24	-03	56	54	+2	NNE	3	bc	"	60	52	o op p p c	0.5	0.01		
GERMANY, & C.	The Scaw (Skagen)	30.10	59	2	0	o	30.18	+03	59	53	+2	NE	4	bc	1	64	57	"	"	"	
	Fanö	30.16	55	ENE	2	b	30.17	+05	51	50	-3	N	1	b	"	63	48	"	"	"	
	Cuxhaven†	30.09	59	NE	3	bc	30.12	+06	57	88	0	NNE	3	b	"	61	55	"	"	"	
	The Helder	30.15	59	NNW	3	c	30.18	+02	58	56	-1	NNE	1	bc	"	61	55	"	"	0.04	
	Brussels	"	"	"	"	"	30.16	00	53	53	-5	NE	1	f	"	64	50	"	"	0.04	
	Berlin†	29.96	59	NW	2	o	29.97	+04	57	87	-2	NW	3	o	"	64	55	"	"	0.12	
FRANCE.	Frankfurt†	30.03	58	2	0	o	30.06	+03	55	85	-2	NE	3	c	"	63	55	"	"	"	
	Munich†	30.08	54	W	2	c	30.08	-01	52	95	0	2	0	o	"	61	50	"	"	0.04	
	C. Gris Nez	30.21	58	ENE	3	c	30.19	-00	56	56	-1	NNE	4	c	3	64	55	"	"	0.08	
	La Hève	?	57	NE	3	c	?	?	55	54	0	NE	1	o	1	59	54	"	"	0.12	
	Brest	30.25	61	NE	3	b	30.24	-03	55	54	+1	NE	2	c	1	64	52	"	"	"	
	Lorient	?	62	NNE	3	c	?	?	57	56	+4	NE	3	o	2	64	53	"	"	"	
	Rochefort	30.16	67	NE	3	o	30.09	-08	57	56	+3	NE	4	o	"	75	54	"	"	"	
	Biarritz	30.09	66	WSW	2	b	30.05	-08	60	57	+3	S	2	b	1	72	57	"	"	"	
SPAIN & PORTUGAL.	Paris	30.15	61	NNW	2	bc	30.15	-04	55	54	-2	NNE	1	c	"	65	54	"	"	"	
	Belfort	30.13	58	W	2	o	30.11	-05	50	49	-2	2	0	m	"	64	49	"	"	"	
	Lyons	30.05	62	N	1	b	30.08	-04	55	52	-1	NNE	1	b	"	69	49	"	"	"	
	Nice	29.99	64	2	0	bc	29.97	+02	62	55	-9	2	0	b	1	73	55	"	"	"	
	Perpignan	30.02	68	SE	2	c	30.00	-06	60	56	-2	SW	1	o	"	79	54	"	"	"	
	Sanguinaire	29.91	68	SW	1	m	29.91	-02	68	64	+2	E	2	m	4	73	63	"	"	"	
Corunna	30.04	70	NNE	5	b	30.05	-04	57	55	0	E	1	f	5	72	52	"	"	"		
Lisbon	29.97	65	NNW	3	b	29.98	-01	61	61	-1	ENE	2	f	"	81	63	"	"	"		
Gibraltar	29.87	71	NW	2	b	29.88	-01	65	62	-1	NW	1	b	"	"	"	"	"	"	"	
Azores (P. Delgada)	30.07	70	2	0	c	30.06	-02	67	65	-3	2	0	b	1	75	66	"	"	"		
" Horta																					
Madeira (Punchal)																					

SUPPLEMENTARY CHARTS
OF
BAROMETER AND WIND
FOR 7 A.M. AND 6 P.M. YESTERDAY

7 A.M. YESTERDAY.



6 P.M. YESTERDAY



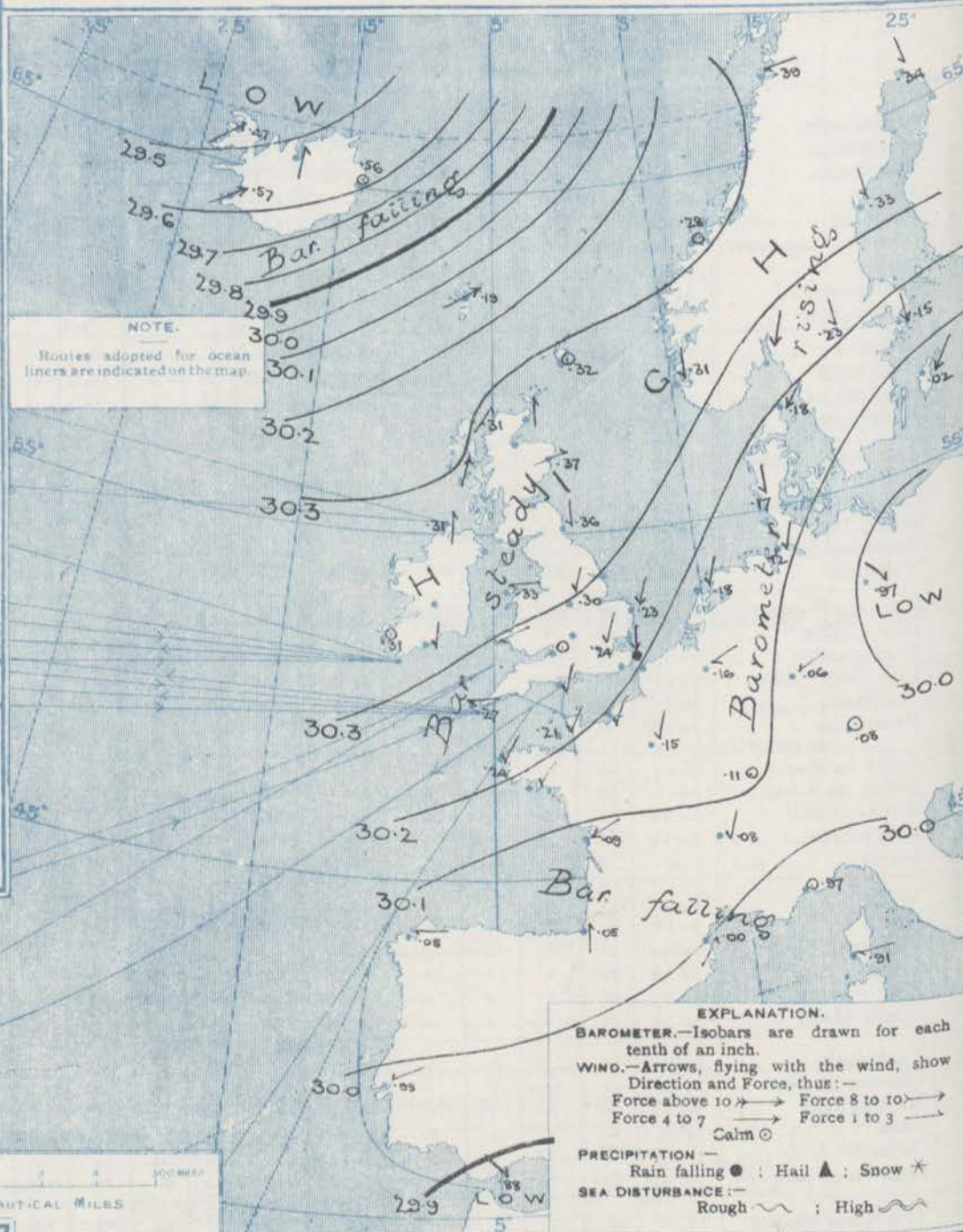
AVERAGES OF TEMPERATURE AT 8 A.M.
FOR THE MONTH OF SEPTEMBER.
(Derived chiefly from Observations extending over
the 35 years—1871-1905.)



Thursday

WEATHER 8th Sept^r

1. BAROMETER, WIND AND SEA AT 7 A.M. TO-DAY.



NOTES ON THE GENERAL SITUATION AT 7 A.M

The anticyclonic system now extends in the form of a band
in the Atlantic across these islands and Scandinavia to Finland and
the White Sea, and the highest barometer readings are 30.37 ins. in the east
of Scotland, and 30.49 ins. at Bodø. A large depression is moving northeast-
ward beyond Ireland, and the barometer in the north of that island is
below 29.5 ins.

The wind is light to moderate or fresh from between S. and S.W.
over the Icelandic region, but generally light or moderate from the N.E.W.
over the Baltic, Denmark, the Netherlands, France and nearly the whole
of England. Temperature has fallen in many parts of Scotland, risen
a little at several English stations. The readings range from 57° or 58° at
some places in the extreme southeast and south to 44° in the east of
Scotland and to 37° at Tobain. The weather has improved in most parts
of our area, and the sky has little cloud except at some German stations
and locally in England. Rain is, however, falling at Dover.

CHARTS

8¹/₂ September, 1910

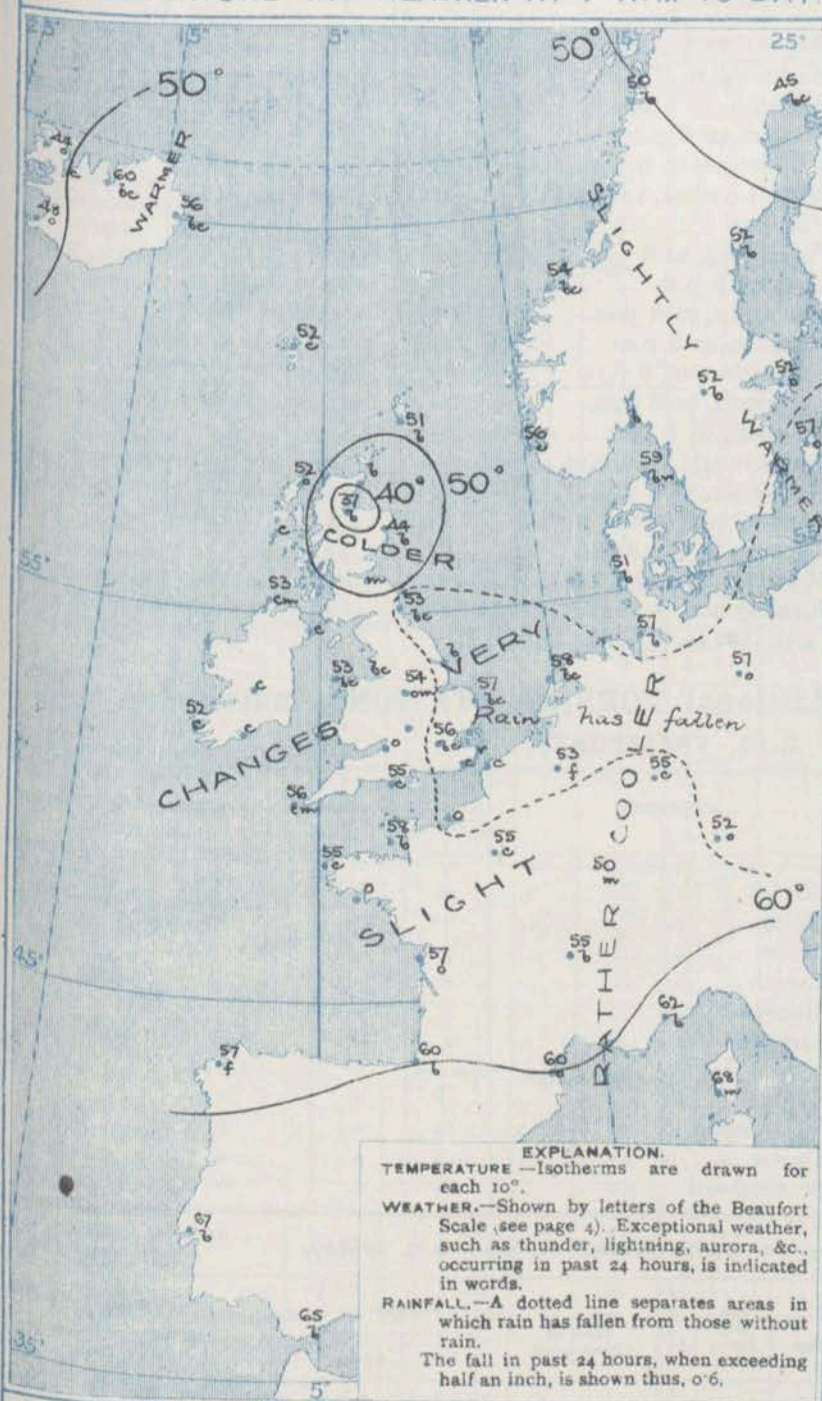
WEATHER

PROSPECTS

2. TEMPERATURE AND WEATHER AT 7 A.M. TO DAY.

FORECASTS FOR THE 24 HOURS
NOON THURSDAY TO NOON FRIDAY

THE FURTHER OUTLOOK



- 0 { a Wind light, mainly between S. and W.; fair or fine generally; temperature rising.
- 1 {
- 2 { a Wind between N. and N.E., light or moderate; fair or fine generally; temperature rising in most places.
- 3 { b
- 4 { a
- 5 { b
- 6 { a Same as Nov 0 & 1.
- 7 { b Light variable, or E. winds; fair or fine, some mist locally, rather warmer.
- 8 { a N.E. winds, light or moderate; fair generally, some mist on coast; temperature rising.
- 9 { b
- 10 { a Light variable to S. or S.E. winds; fair or fine generally; some mist; rather warmer.
- 11 { b

Continuing

fair or

fine.

II WESTERN CHANNEL AND BAY

N.E. winds, light or moderate; fair or fine, some mist; sea slight or smooth.

NOTES ON YESTERDAY'S WEATHER.

During yesterday temperature rose to 65° or 66° at some of our southern and southwestern stations, but remained below 60° in many places in the east and north. Slight rain was experienced in the east and southeast of England and over the nearer regions of the Continent. Many hours of bright sunshine were recorded in several parts of Scotland, and also at several stations in the east and southeast of England and at Rhye, and about 6 hours on the southwest coast.

GENERAL INFERENCE FROM THE 7 A.M. OBSERVATIONS.



The changes in progress over the United Kingdom and its immediate neighbourhood are very slight, and it is probable that the anticyclonic system will undergo little change.



FORECAST DISTRICTS.

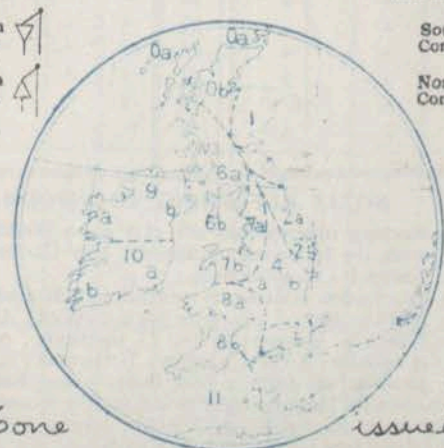
Those portions of the Coasts upon which the Warning Signals are at present flying are indicated thus:—

Signals hoisted yesterday.

Signals hoisted this morning.

South Cone. 
North Cone. 

South Cone. 
North Cone. 



None

issued.

TEMPERATURE, WEATHER, SUNSHINE AND RAINFALL FOR YESTERDAY.

STATIONS.	TEMPERATURE F.		Weather.	Sunshine. Hrs.	Rainfall Ins.	STATIONS.	TEMPERATURE F.		Weather.	Sunshine. Hrs.	Rainfall Ins.
	Max. °	Min. °					Max. °	Min. °			
Stonehaven, to 6 p.m. ...	8	8	*	0.9	-	Bognor, to 6 p.m. ...	62	51	b. b. c.	9.0	-
Oban, to 6 p.m. ...	63	47	*	11.3	-	† Worthing, to 6 p.m. ...	63	51	c. o.	9.0	-
Dublin (City), to 4 p.m. ...	61	54	opm. b. c.	*	-	† Brighton, to 6 p.m. ...	65	51	*	9.2	-
Douglas (I. of Man) to 6 p.m. ...	59	54	*	4.0	-	† Seaford, to 6 p.m. ...	65	52	b. o. m.	6.3	-
Rossall Beach, to 6 p.m. ...	60	52	*	*	*	† Eastbourne, to 6 p.m. ...	65	58	*	10.4	-
Blackpool, to 9 p.m. ...	60	52	a. c. o.	1.1	-	Bexhill-on-Sea, to 9 p.m. ...	65	52	*	7.1	-
Southport, to 9 p.m. ...	59	52	c. o.	0.9	-	Hastings ...	8	8	*	7.6	*
† Rhyl, to 6 p.m. ...	42	46	b. c. o.	9.5	-	† Folkestone, to 6 p.m. ...	64	53	b. c. o.	6.8	-
† Colwyn Bay, to 6 p.m. ...	61	54	b. b. c.	*	-	† Deal, to 6 p.m. ...	66	53	c. b. c.	5.2	-
Llandudno, to 9 p.m. ...	60	54	b. b. c. o.	2.2	-	Ramsgate, to 6 p.m. ...	8	8	*	6.5	-
Bettws-y-Coed, to 6 p.m. ...	51	59	b.	1.0	*	† Margate, to 6 p.m. ...	63	53	b.	7.2	-
Towyn, to 6 p.m. ...	65	49	b. c. c.	2.2	-	† Felixstowe, to 6 p.m. ...	65	49	*	6.7	0.02
Aberystwyth, to 6 p.m. ...	61	52	*	2.0	-	† Lowestoft, to 6 p.m. ...	61	51	a. c. b. c. o.	7.4	-
Plymouth, to 9 p.m. ...	63	49	b. b. c. c.	6.1	-	† Skegness, to 6 p.m. ...	56	53	a. r. m.	0.0	0.02
† Paignton, to 6 p.m. ...	63	49	b. c. m.	5.5	-	Scarborough, to 9 p.m. ...	61	53	a. c. o. g.	1.9	0.02
Torquay, to 6 p.m. ...	63	49	*	6.3	-	† Harrogate, to 6 p.m. ...	56	47	a. o. c. b.	3.5	-
Teignmouth, to 9 p.m. ...	62	50	b. a. b. c.	4.9	-	† Buxton, to 6 p.m. ...	59	48	c. b. c. b. c.	6.3	-
† Weymouth, to 6 p.m. ...	64	48	a. c. b. c.	1.5	-	Darwen, to 9 p.m. ...	60	48	o. g. b. c.	2.7	-
† Bournemouth, to 6 p.m. ...	63	47	a. c.	1.7	-	Manchester, to 9 p.m. ...	62	53	a. c. b. c. b.	10.0	-
Southsea, to 6 p.m. ...	64	52	*	7.0	-	Birmingham, to 9 p.m. ...	62	51	c. b.	1.5	-

† At this Station the amount of bright Sunshine is for the whole day, ending with sunset.

TEMPERATURE, WEATHER, and RAINFALL at additional FOREIGN STATIONS, mainly for the 24 hours ended at 7 a.m. yesterday.

STATIONS.	TEMPERATURE F.		Weather.	RAIN.	STATIONS.	TEMPERATURE F.		Weather.	RAIN.
	Max.	Min.				Max.	Min.		
... 7 September, 1910	0	0		Ins.	... 7 September, 1910	0	0		Ins.
Flushing ...	61	57	a. o.	0.12	Naples ...	76	63	b. b.	-
Cassel ...	63	48	a. o.	0.04	Malta ...	76	69	b. c.	-
Copenhagen ...	61	54	r. c.	0.20	Berne ...	*	*	a. c.	0.12
Vardo (North Cape) ...	54	43	b. o.	-	Zurich ...	8	8	c. o.	0.16
St. Petersburg ...	68	54	a. f.	0.32	Geneva ...	8	8	r. o.	-
Vienna ...	59	50	r. r.	0.47	Lugano ...	*	*	b. b.	-
Buda-Pesth ...	59	52	r. r.	-	... 6 September, 1910	1.30 p.m.			Measured 7.30 a.m.
Hermanstadt ...	63	45	b. b.	0.08	Coire ...	46	*	o.	0.71
Trieste ...	66	55	b. b.	-	Castasegna ...	59	*	o.	*
Florence ...	77	57	b. b.	-	Davos ...	43	*	o.	0.83
Rome ...	79	57	b. b.	-	St. Gothard ...	34	*	m.	0.63

WIRELESS TELEGRAMS.—Received during the 24 hours ended at 9.30 a.m. to-day.

Ship, and Hour of Observation.	POSITION.		Reading of Barometer.	WIND.		Weather.	TEMPERATURE.			Sea Disturbance.	Ship, and Hour of Observation.	POSITION.		Reading of Barometer.	WIND.		Weather.
	Lat.	Long.		Direc.	Force.		Air.		Sea			Lat.	Long.		Direc.	Force.	
							Dry Bulb.	Wet Bulb.									
	0	0	Ins.				0	0	0			0	0	Ins.			
Montrose.....	5 Sept. 4 a.m.	53 N.	28 W.	30.43	WSW	4-5							
	- 7 a.m.	53 N.	29 W.	30.43	WSW	4-5	bc	.	.	.							
	6 " 4 a.m.	53 N.	20 W.	30.40	SSW	4-5							
Monmouth...	- 7 a.m.	53 N.	21 W.	30.40	S	1-3	o	.	.	.							
	- 3 p.m.	53 N.	23 W.	30.22	S	6-7							
	- 6 p.m.	53 N.	24 W.	30.17	SSE	6-7	r	.	.	.							

NOTES REFERRING TO INFORMATION GIVEN ON PAGE 1:—

- (a) The morning observations are at 7 a.m., Western European time (French Stations 6.51 a.m.), with the following exceptions, Birr Castle and Oxford 8 a.m., Lisbon 8 a.m. local time, Azores 6 a.m. local time.
- (b) The information relating to weather is indicated by the following letters—b. blue sky; bc. sky half clouded; c. sky three parts clouded; d. drizzling rain; e. wet air, without rain falling; f. fog; g. gloomy; h. hail; i. lightning; m. misty (hazy); o. overcast; p. passing showers; q. squally; r. rain; s. snow; t. thunder; u. ugly, threatening; v. visibility, unusual transparency; w. dew; x. hoar frost; z. dust-haze, or smoke.
- * Information for these columns is not usually received.
- † The figures in the "wet bulb" column represent the relative humidity.
- ‡ Received too late for insertion in Charts.

TERMS OF SUBSCRIPTION for the Daily Weather Report and for transmission of Forecasts by telegraph may be obtained on application.

METEOROLOGICAL OFFICE,
63, VICTORIA STREET, S.W.

W. N. SHAW (Director).

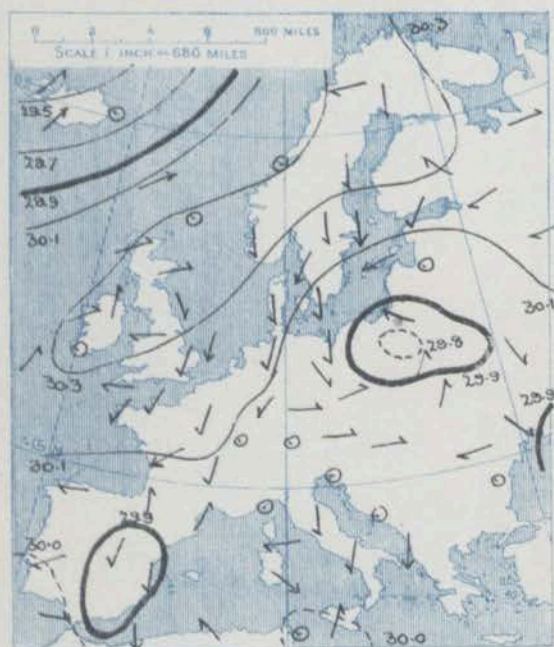
DAILY WEATHER REPORT OF THE METEOROLOGICAL OFFICE.

Friday
9th September, 1910.

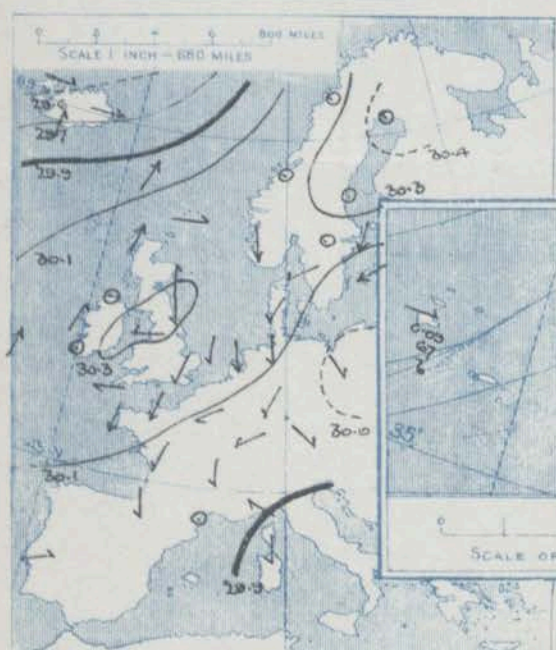
STATIONS.	YESTERDAY EVENING.						THIS MORNING.										PAST 24 HOURS.				
	Barom.	Temp.	Wind.		Weather.		Barometer.	Temperature.			Wind.		Weather.	Sea (0 to 9).	Temp.		Weather.	Sun. shine.	Rainfall.		
	At 89° Fahr. and M.S.L. Lat. 45°	Dry Bulb.	Dir.	Force (0 to 12).			At 89° Fahr. and M.S.L. Lat. 45°	Change since Yesterday.	Dry Bulb.	Wet Bulb.	Change since Yesterday.	Dir.	Force (0 to 12).		Max.	Min.					
SCANDINAVIA.	Ins.	"					Ins.	Ins.	"	"	"				"	"		Hours.	Ins.		
	Haparanda...	30.41	44	2	0	b	30.43	+0.9	43	42	-2	2	0	b	61	36	"	"	"	"	"
	Hernösand...	30.36	51	2	0	b	30.36	+0.3	49	47	-3	NE	2	0	63	48	"	"	"	"	"
	Stockholm...	30.21	55	NE	4	0	30.21	+0.6	53	52	+1	NE	4	0	58	49	"	"	"	"	"
	Wisby...	30.03	57	ENE	4	0	30.06	+0.4	56	55	-1	ENE	6	0	59	50	"	"	"	"	"
	Karlstad...	30.24	54	2	0	b	30.28	+0.5	51	48	-1	N	2	0	"	"	"	"	"	"	"
	Färder (X'ianta Fjord)	30.23	62	NE	2	b	30.26	+0.3	53	51	-3	NE	4	2	63	52	"	"	"	"	"
	Bodö...	30.29	50	2	0	b	30.24	-1.5	55	49	+5	E	1	2	55	50	"	"	"	"	"
ICELAND & FAEROE.	Christiansund...	30.26	54	2	0	b	30.27	-0.1	53	51	-1	2	0	1	59	46	"	"	"	"	"
	Skudesnaes...	30.25	56	N	4	b	30.28	-0.3	57	55	+1	N	2	2	63	54	"	"	"	"	"
	Isafjord...	29.58	47	W	2	r	29.69	+0.22	42	"	-2	W	1	0	"	"	"	"	"	"	"
	Reykjavik...	29.69	51	S	3	bc	29.82	+0.25	44	"	-14	S	3	0	"	"	"	"	"	"	"
BRITISH ISLANDS.	Seydisfjord...	29.63	61	W	4	b	29.81	+0.25	49	"	-7	W	3	0	"	"	"	"	"	"	"
	Thorshavn...	30.09	55	SSW	6	0	30.02	-1.7	52	"	0	2	0	0	"	"	"	"	"	"	"
	Sumburgh Head	30.28	52	W	2	b	30.23	-0.9	51	49	0	S	2	bc	2	56	46	"	"	"	"
	Stornoway...	30.24	57	SSW	5	c	30.21	-1.0	55	54	+3	SSW	4	bc	3	60	52	o. c. q. bc. 3.4	"	"	"
	Castlebay (Barra Id.)	30.26	56	SSW	4	cm	30.25	-0.4	56	55	0	S	2	0	2	58	55	c. om. c. bc	7.0	"	"
	Malin Head...	30.26	59	2	0	bc	30.27	-0.4	52	52	-1	SE	2	bc	0	64	50	bc. me	"	"	"
	Blacksod Pt. ...	30.29	61	SW	2	b	30.29	-0.2	58	56	+3	SSW	2	om	2	63	54	bc. om	"	"	"
	Valencia...	30.29	59	2	0	b	30.31	-0.2	49	48	-3	NNE	1	om	2	62	48	bc. bc. om	10.5	"	"
	Roche's Point...	30.30	59	SSE	1	cm	30.32	-0.2	56	56	+3	N	1	fe	1	61	53	bc. bc. c. f	"	0.02	"
	Birr Castle...	30.27	60	2	0	b	30.30	-0.1	55	54	+6	2	0	0	"	66	48	"	6.3	"	"
	Donaghadee...	30.31	56	SE	1	b	30.30	-0.5	52	52	0	SSE	1	m	1	60	50	b. bc. om	"	"	"
	Liverpool Obsy...	30.31	57	NE	1	0	30.32	-0.2	49	48	-4	2	0	m	1	59	48	og. og	0.9	"	"
	Holyhead...	30.30	58	E	1	b	30.31	-0.2	48	48	-5	S	1	f	1	63	48	cm. bc	"	"	"
	Pembroke (St. Ann's Hd.)	30.27	58	NNE	1	b	30.28	-0.1	50	50	-3	NE	1	bc	2	62	47	og. om. bc. om	9.2	"	"
	Scilly (St. Mary's)	30.27	59	E	1	bc	30.28	+0.1	56	55	0	E	1	bc	1	64	53	bc. bc	9.0	"	"
	Jersey (St. Aubina)	30.19	60	NE	4	bc	30.23	+0.2	57	55	-1	NE	3	bc	3	63	56	og. bc. bc. 4.9	0.05	"	"
	Portland Bill...	30.21	62	NE	1	bc	30.25	+0.1	56	55	+1	NE	4	bc	2	65	53	bc	7.0	"	"
	Dungeness...	30.20	61	NE	3	c	30.22	+0.5	52	51	-5	N	3	bc	3	66	48	c. bc. bc	6.5	"	"
	Dover...	"	"	"	"	"	30.23	+0.3	56	54	-1	NNW	4	bc	3	65	52	b. bc. c. bc	6.5	"	"
	Wick...	30.27	53	S	1	b	30.23	-0.9	50	49	+3	S	1	bc	1	56	42	"	"	"	"
	Nairn...	30.25	57	2	0	c	30.25	-0.8	47	46	+10	2	0	bc	1	63	35	b. bc. c	9.2	"	"
	Aberdeen...	30.29	54	S	3	b	30.28	-0.9	44	44	0	WNW	1	m	1	59	42	bc. om	10.3	"	"
	Leith...	30.26	57	SE	1	c	30.28	-0.9	48	47	+4	SW	2	b	"	60	44	c. bc. c. o	"	"	"
	North Shields	30.33	54	N	2	0	30.30	-0.6	45	44	-8	W	2	c	3	56	43	o	0.0	"	"
	Spurn Head...	30.29	56	NNE	4	bc	30.28	-0.2	54	51	-2	N	4	c	3	61	51	bc. c. w. c	"	"	"
GERMANY, &c.	Yarmouth...	30.25	59	NNE	3	bc	30.24	+0.1	57	51	0	N	3	bc	4	63	53	bc	2.5	"	"
	Clacton-on-Sea...	30.22	60	NNE	2	bc	30.25	+0.4	51	50	-4	NNW	2	bc	1	60	48	b. bc. o. bc	8.7	"	"
	Nottingham...	30.28	58	EHE	2	c	30.31	+0.1	50	49	-4	WSW	1	om	"	64	38	o. bc. c	5.6	"	"
	Bath...	30.26	63	NE	1	bc	30.31	+0.1	52	51	-1	2	0	0	"	66	50	"	4.8	"	"
	Oxford...	30.30	57	NE	2	c	30.32	+0.3	49	48	-5	N	1	0	"	67	46	b. c	"	"	"
	London (St. James's Pk)	30.23	61	NE	2	c	30.28	+0.4	51	50	-5	NNE	2	c	"	64	48	o. c. bc. o	4.8	"	"
	The Scaw (Skagen)	30.18	60	ENE	3	0	30.19	+0.1	57	55	-2	ENE	4	0	1	63	57	"	"	"	"
	Fanö...	30.15	53	NE	2	b	30.14	-0.3	56	54	+5	NE	2	c	"	66	50	"	"	"	"
FRANCE.	Cuxhaven...	30.09	61	N	3	0	30.08	-0.4	58	91	+1	NE	3	0	"	63	57	"	"	0.08	"
	The Helder...	30.19	58	N	3	bc	30.16	-0.2	59	55	+1	NNE	3	bc	1	63	57	"	"	"	"
	Brussels...	"	"	"	"	"	30.15	-0.1	55	54	+2	NNW	1	0	"	64	49	"	"	0.04	"
	Berlin...	29.95	58	NW	2	0	29.97	-0.0	53	89	-4	E	1	bc	"	63	52	"	"	0.28	"
	Frankfurt...	30.06	58	NE	1	b	30.03	-0.3	54	87	-1	SW	1	bc	"	66	50	"	"	"	"
	Munich...	30.07	53	NW	2	bc	30.05	-0.3	50	100	-2	W	2	c	"	61	46	"	"	"	"
	C. Gris Nez...	30.19	59	NE	4	0	30.19	-0.0	57	55	+1	NNE	4	c	3	66	55	"	"	0.04	"
	La Hève...	"	59	NE	3	b	"	"	55	54	0	ENE	3	c	1	61	52	"	"	"	"
SPAIN & PORTUGAL.	Brest...	30.21	60	NE	4	b	30.25	+0.1	53	53	-2	NE	2	m	"	66	52	"	"	"	"
	Lorient...	"	63	NE	4	b	"	"	55	55	-2	NE	4	0	2	66	52	"	"	"	"
	Rochefort...	30.06	64	NE	3	bc	30.12	+0.3	54	52	-3	NE	3	b	"	61	52	c. bc	"	"	"
	Biarritz...	30.01	66	N	3	0	30.08	+0.3	58	55	-2	ENE	2	b	1	72	57	"	"	"	"
	Paris...	30.12	59	NE	2	b	30.16	+0.1	55	54	0	NE	2	0	"	67	48	"	"	"	"
	Belfort...	30.08	56	ENE	3	m	30.10	-0.1	50	49	0	ENE	5	f	"	64	47	"	"	"	"
	Lyon...	30.03	59	N	1	bc	30.04	-0.4	53	51	-2	N	1	0	"	69	50	"	"	"	"
	Nice...	29.94	63	SE	1	c	29.99	-0.8	62	55	0	E	1	0	3	75	50	"	"	"	"
SPAIN & PORTUGAL.	Perpignan...	29.93	66	2	0	0	29.95	-0.5	60	57	0	W	1	0	"	76	56	"	"	"	"
	Sanguinaire...	29.88	68	N	2	m	29.80	-1.1	63	61	-5	ENE	3	0	"	75	59	"	"	1.65	"
	Corunna...	30.04	67	NNE	3	b	30.13	+0.8	59	57	+2	NE	1	f	3	70	55	"	"	"	"
SPAIN & PORTUGAL.	Lisbon...	29.96	60	WSW	3	0	29.98	-0.0	65	60	-2	N	2	b	"	75	61	"	"	"	"
	Gibraltar...	29.88	70	NW	3	b	29.88	-0.0	65	61	0	NW	2	c	"	"	"	"	"	"	"
	Azores (P. Delgada)...	"	"	"	"	"	"	"	"	"	"	"	"	"	"	"	"	"	"	"	"
SPAIN & PORTUGAL.	" Horta...	30.08	69	2	0	b	30.09	+0.3	67	65	0	W	1	b	0	79	66	"	"	"	"
	Madeira (Punchal)...	"	"	"	"	"	"	"	"	"	"	"	"	"	"	"	"	"	"	"	"

SUPPLEMENTARY CHARTS
OF
BAROMETER AND WIND
FOR 7 A.M. AND 6 P.M. YESTERDAY

7 A.M. YESTERDAY.

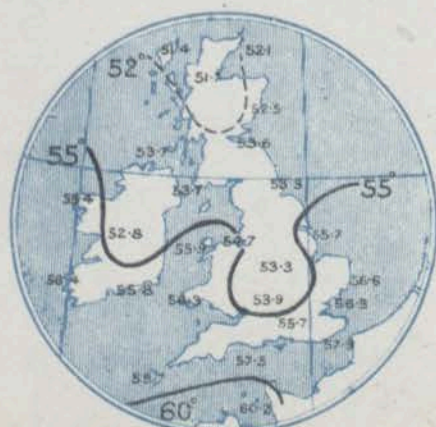


6 P.M. YESTERDAY



AVERAGES OF TEMPERATURE AT 8 A.M.
FOR THE MONTH OF SEPTEMBER.

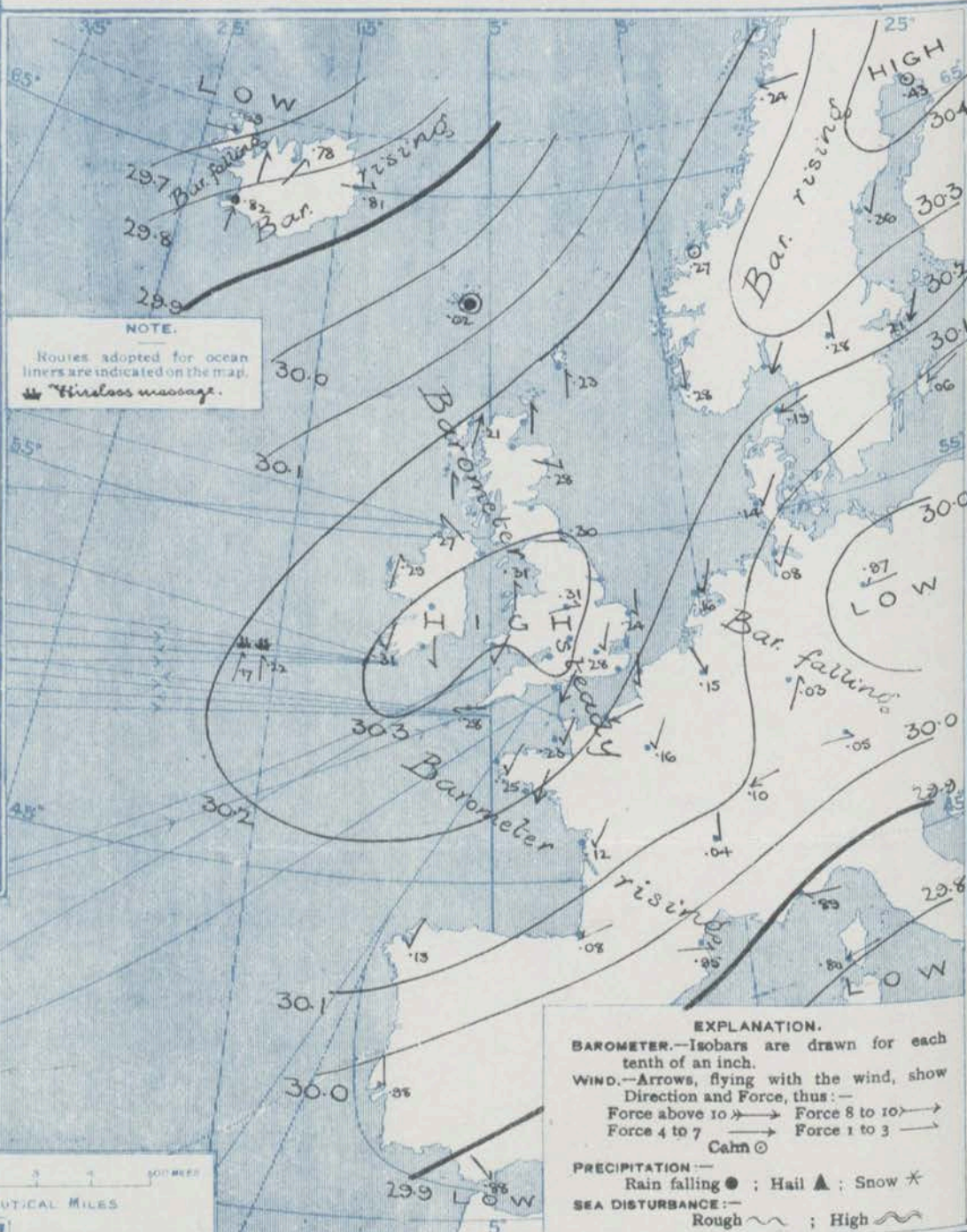
(Derived chiefly from Observations extending over
the 35 years—1871-1905.)



Friday.

WEATHER 9th Sept.

1. BAROMETER, WIND AND SEA AT 7 A.M. TO-DAY.



NOTES ON THE GENERAL SITUATION AT 7 A.M.

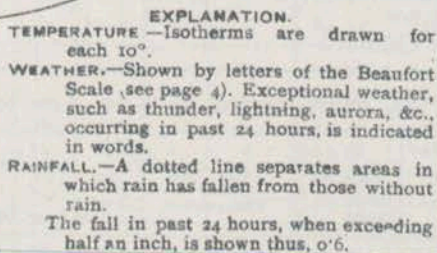
A broad anticyclonic belt extends from southwest to northeast across North-western Europe; the highest pressures, 30.4 ins and upwards, are found over Lapland, but readings above 30.3 ins. are reported over Ireland, Wales and the west and north of England. In Northern Iceland and in Sardinia the readings are below 29.8 ins.

The wind is light to moderate from the N.W. or N.E. over England and the western portions of the Continent. On the other side of the anticyclonic band a light S.W. breeze is reported on our extreme north and north-west coasts, and northward as far as Iceland. Temperature has risen somewhat in Ireland and Scotland, but fallen in most other countries. Over the United Kingdom the morning readings are mostly below the average, the values ranging from 58° at Blackpool Point, and 57° at Yarmouth to 45° at North Shields, and 44° at Aberdeen. Readings below 55° are reported at many of the Continental stations, but in the extreme south of France the thermometer is slightly above 60°. The weather is fair or fine over Western Europe as a whole, but fog or mist prevails on several parts of our own western coasts. Rain is falling at Thorshavn and Reykjavik. The sea is slight or smooth generally.

9th Sept., 1910.

PROSPECTS

2 TEMPERATURE AND WEATHER AT 7 A.M TO DAY



NOTES ON YESTERDAY'S WEATHER

During yesterday the thermometer rose to 65° or slightly above it at several of our western and southern stations, but in many parts of North Britain it failed to reach 60°. In the north and east of England the duration of bright sunshine was small, but in many other localities it exceeded 9 hours, and at Oban and Skye it amounted to about 11 hours. Wireless reports show that between the Irish coasts and the 20th meridian ships experienced light to moderate breezes from the S.W.rd and fair weather; further to the westward variable air prevailed, with rain or mist in places.

GENERAL INFERENCE FROM THE 7 A.M. OBSERVATIONS.

There are no indications of any material change in the general conditions. The anticyclone will maintain its ground for the present, and fair, dry weather will continue to prevail over nearly the whole of the United Kingdom. Temperature will remain somewhat below the normal, and local mists or fog are probable in the night and early morning hours.

FORECASTS FOR THE 24 HOURS
NOON FRIDAY TO NOON SATURDAY.

THE FURTHER OUTLOOK

- 0 {^a
b} S.^{ly} and S.W.^{ly} winds, light or moderate; fair generally, but misty in places; remaining cool.
- 1 {^a
b} N.^{ly} and N.E.^{ly} winds, light or moderate; fair generally, but misty in places.
- 2 {^a
b} but misty in places.
- 3 {^a
b} Remaining cool.
- 4 {^a
b} Same as No. 0 & 1.
- 5 {^a
b} light variable air; fair generally, but misty in places.
- 6 {^a
b} Remaining cool.
- 7 {^a
b} E.^{ly} and N.E.^{ly} winds, light; fair generally, but misty in places.
- 8 {^a
b} Remaining cool.
- 9 {^a
b} Same as No. 0 & 1.
- 0 {^a
b} Same as No. 7.

II WESTERN CHANNEL AND BAY


light to moderate N.E. winds, and
a slight sea: fair, cool, misty in places.


FORECAST DISTRICTS.

Those portions of the Coasts upon which the Warning Signals are at present flying are indicated thus:--

Signals hoisted yesterday.

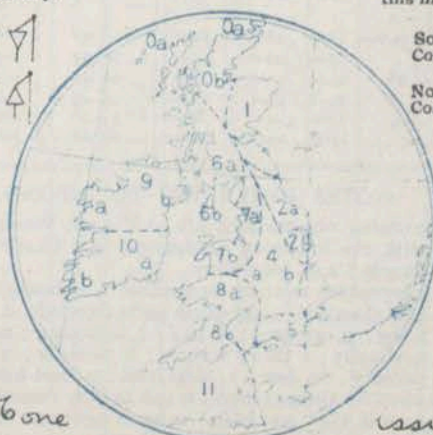
Signals hoisted
this morning.

South Cone. 

North Cone. 

South
Cone. ▼

North
Cone. ▼



None

issue)

4. If the conditions are such that no satisfactory indication of the weather beyond the 24 hours can be given this column will be left blank.

DAILY WEATHER REPORT.

Friday, 9th September, 1910

TEMPERATURE, WEATHER, SUNSHINE AND RAINFALL FOR YESTERDAY.

STATIONS.	TEMPERATURE F.		Weather.	Sunshine. Hrs.	Rainfall Ins.	STATIONS.	TEMPERATURE F.		Weather.	Sunshine. Hrs.	Rainfall Ins.
	Max.	Min.					Max.	Min.			
Stonehaven, to 6 p.m. ...	*	*	*	10.5	-	Bognor, to 6 p.m. ...	61	53	b, b, c, b	7.4	-
Oban, to 6 p.m. ...	63	46	b	11.1	-	† Worthing, to 6 p.m. ...	67	53	c, b	9.4	-
Dublin (City), to 4 p.m. ...	62	51	cm, b, m, c	*	-	Brighton, to 6 p.m. ...	65	52	*	8.8	-
Douglas (I. of Man) to 6 p.m. ...	61	42	c, om	*	*	† Seaford, to 6 p.m. ...	67	52	b	7.8	-
Rossall Beach, to 6 p.m. ...	60	42	c, o, c	1.4	-	† Eastbourne, to 6 p.m. ...	65	52	*	8.4	0.01
Blackpool, to 9 p.m. ...	61	45	c, b, c	1.7	-	Bexhill-on-Sea, to 9 p.m. ...	66	54	*	6.8	0.01
Southport, to 9 p.m. ...	60	42	b, o	2.5	-	Hastings ...	*	*	*	6.9	*
† Rhyl, to 6 p.m. ...	60	52	b	2.2	-	† Folkestone, to 6 p.m. ...	65	54	p, o, b, c, b	6.0	0.12
† Colwyn Bay, to 6 p.m. ...	60	46	c, o, b, c, m	3.1	-	† Deal, to 6 p.m. ...	67	55	r, o, p, b, c	6.3	0.14
Llandudno, to 9 p.m. ...	60	40	b	1.3	*	Ramsgate, to 6 p.m. ...	*	*	*	6.8	0.25
Bettws-y-Coed, to 6 p.m. ...	65	43	b, b, c	8.8	-	† Margate, to 6 p.m. ...	64	55	r, b	7.2	0.09
Towyn, to 6 p.m. ...	63	46	*	7.2	-	† Felixstowe, to 6 p.m. ...	63	52	*	3.6	0.02
† Aberystwyth, to 6 p.m. ...	64	53	b, c, b, c	6.8	-	† Lowestoft, to 6 p.m. ...	61	54	o, c, o	2.6	0.04
Plymouth, to 9 p.m. ...	64	51	b, b, c	6.9	-	† Skegness, to 6 p.m. ...	60	56	r, b	10.9	0.02
† Paignton, to 6 p.m. ...	66	55	*	7.4	-	Scarborough, to 9 p.m. ...	63	52	o, c, b	6.0	-
Torquay, to 6 p.m. ...	65	51	b	7.2	-	† Harrogate, to 6 p.m. ...	58	49	o, c, b, c, c, o	0.9	-
Teignmouth, to 9 p.m. ...	68	51	c, b, c	7.0	-	† Buxton, to 6 p.m. ...	58	46	b, c, o, b, c, b, c	5.2	-
† Weymouth, to 6 p.m. ...	67	52	o, b, c, b	8.2	-	Darwen, to 9 p.m. ...	59	46	b, c, o, b, c	2.5	-
† Bournemouth, to 6 p.m. ...	67	53	*	8.1	-	Manchester, to 9 p.m. ...	61	52	b, c, b, c, b	2.4	-
Southsea, to 6 p.m. ...						Birmingham, to 9 p.m. ...	63	50	c, o	3.6	-

† At this Station the amount of bright Sunshine is for the whole day, ending with sunset.

TEMPERATURE, WEATHER, and RAINFALL at additional FOREIGN STATIONS, mainly for the 24 hours ended at 7 a.m. yesterday.

STATIONS.	TEMPERATURE F.		WEATHER.	RAIN.	STATIONS.	TEMPERATURE F.		WEATHER.	RAIN.
	Max.	Min.				Max.	Min.		
8th September, 1910	0	0		Ins.	8th September, 1910	0	0		Ins.
Flushing ...	63	55	c, b	-	Naples ...	75	63	b, b	-
Cassel ...	61	50	o, o	0.12	Malta ...	76	66	b	-
Copenhagen ...	61	54	c, o	-	Berne ...	*	*	c, c	-
Vardø (North Cape) ...	46	41	o, b, c	-	Zurich ...	*	*	b, c, c	-
St. Petersburg ...	61	54	o, o	-	Geneva ...	*	*	b, o	-
Vienna ...	61	54	r, b	0.04	Lugano ...	*	*	b, c, r	-
Buda-Pesth ...	63	50	b, b, c	-	Coire ...	63	*	b	0.12 Measured 7.30 a.m.
Hermanstadt ...	66	54	b, c, o	-	Castasegna ...	64	*	b	0.51
Trieste ...	66	55	b, c	-	Davos ...	48	*	b, c	-
Florence ...	77	51	b, b	-	St. Gothard ...	37	*	b	0.55
Rome ...	79	56	b, c	-					

WIRELESS TELEGRAMS.—Received during the 24 hours ended at 9.30 a.m. to-day.

Ship, and Hour of Observation.	POSITION.		Reading of Barometer.	WIND.		Weather.	TEMPERATURE.			Sea Disturbance.	Ship, and Hour of Observation.	POSITION.		Reading of Barometer.	WIND.		Weather.
	Lat.	Long.		Dir.	Force.		Dry Bulb.	Wet Bulb.	Sea			Lat.	Long.		Dir.	Force.	
St. Paul ... { 6h Sept. 4am	50N	28W	30.22	S	6-7	-	0	0	0		Germania ... { 8h Sept. 4am	51N	16W	30.19	W	4-5	-
" " " 7am	49N	29W	30.12	SSE	6-7	r					" " " 7am	50N	17W	30.14	SW	4-5	-
Minnesota ... { 6h Sept. 3pm	48N	28W	30.14	S	6-7	-					" " " 3pm	51N	13W	30.31	SW	1-3	-
" " " 6pm	49N	29W	30.09	S	6-7	c					" " " 6pm	51N	14W	30.24	SW	1-3	-
Kronland ... { 6h Sept. 3pm	50N	23W	30.19	SSW	4-5	-					" " " 3pm	51N	17W	30.13	SW	4-5	-
" " " 6pm	50N	24W	30.20	SSW	4-5	b, c					" " " 6pm	51N	19W	30.14	SSW	4-5	-
" " " 7am	49N	24W	29.97	S	6-7	r					" " " 7am	50N	20W	30.00	NNW	1-3	-
" " " 8am	49N	24W	29.82	SSW	6-7	r					" " " 8am	50N	28W	30.00	Z	0	-
St. Louis ... { 7h Sept. 3pm	48N	35W	29.91	WNW	4-5	-					" " " 3pm	50N	23W	30.05	S	4-5	-
" " " 6pm	48N	34W	29.91	WNW	4-5	c					" " " 6pm	50N	22W	30.06	S	4-5	-
" " " 7am	49N	29W	29.95	WNW	1-3	-					" " " 7am	51N	17W	30.21	S	4-5	-
" " " 8am	49N	28W	29.95	NE	1-3	r					" " " 8am	51N	16W	30.22	S	1-3	-
" " " 9am	49N	24W	30.01	SSW	4-5	-					" " " 9am	51N	15W	30.18	S	1-3	-
" " " 6pm	49N	22W	30.05	WNW	4-5	c					" " " 6pm	51N	16W	30.17	SSW	1-3	-

NOTES REFERRING TO INFORMATION GIVEN ON PAGE 1:—

- (a) The morning observations are at 7 a.m., Western European time (French Stations 6.51 a.m.), with the following exceptions, Birr Castle and Oxford 8 a.m., Lisbon 8 a.m. local time, Azores 6 a.m. local time.
- (b) The information relating to weather is indicated by the following letters—b. blue sky; bc. sky half clouded; c. sky three parts clouded; d. drizzling rain; e. wet air, without rain falling; f. fog; g. gloomy; h. hail; l. lightning; m. misty (hazy); o. overcast; p. passing showers; q. squally; r. rain; s. snow; t. thunder; u. ugly, threatening; v. visibility, unusual transparency; w. dew; x. hoar frost; z. dust-haze, or smoke.

* Information for these columns is not usually received.

† The figures in the "wet bulb" column represent the relative humidity.

‡ Received too late for insertion in Charts.

TERMS OF SUBSCRIPTION for the Daily Weather Report and for transmission of Forecasts by telegraph may be obtained on application.

METEOROLOGICAL OFFICE,
63, VICTORIA STREET, S.W.

W. N. SHAW (Director).

DAILY WEATHER REPORT OF THE METEOROLOGICAL OFFICE.

Saturday
10th September 1910.

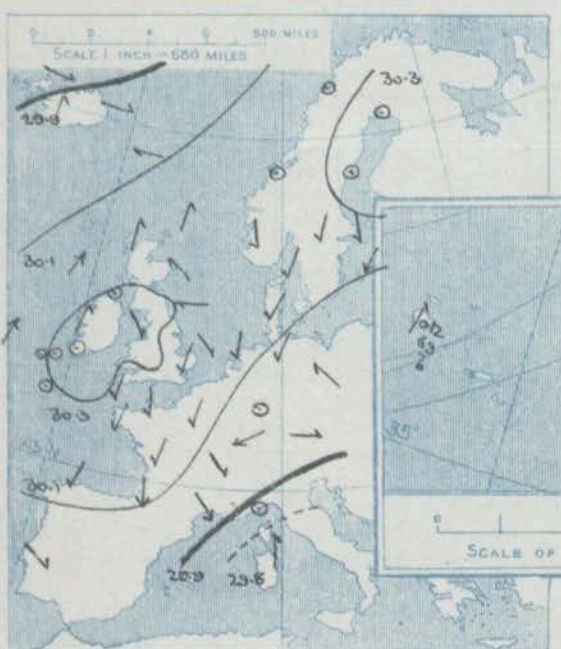
STATIONS.	YESTERDAY EVENING.						THIS MORNING.										PAST 24 HOURS.				
	Barom.	Temp.	Wind.		Weather.		Barometer.		Temperature.			Wind.		Sea (0 to 9).			Temp.		Weather.	Sun. shine.	Rainfall.
			At 25° Fahr. and M.S.L. Lat. 45°	Dry Bulb.	Force (0 to 12).		At 25° Fahr. and M.S.L. Lat. 45°	Change since Yesterday.	Dry Bulb.	Wet Bulb.	Change since Yesterday.	Dir.	Force (0 to 12).				Max.	Min.			
SCANDINAVIA.	Haparanda...	Ins.					Ins.	Ins.													
	Hernösand...	30.35	46	2	0	b	30.30	-13	53	50	+10	S	2	b			61	36	*	*	-
	Stockholm...	30.34	50	2	0	b	30.28	-08	52	50	+3	2	0	bc			64	48	*	*	-
	Wisby...	30.23	52	N	2	o	30.17	-04	55	54	+2	NE	2	o			55	52	*	*	-
	Karlstad...	30.10	57	ENE	4	r	30.08	+02	58	57	+2	E	2	o			59	50	*	*	0.12
	Färder (X'ania Fjord)	30.26	57	NNE	2	b	30.21	-07	51	48	0	NNE	4	c			*	*	*	*	-
	Bodö...	30.24	60	ENE	1	b	30.23	-03	55	52	+2	NNE	2	b	1		61	52	*	*	-
	Christiansund...	30.23	50	2	0	b	30.21	-03	51	50	-4	2	0	o	1		55	45	*	*	-
ICELAND & FAEROE.	Skudesnaes...	30.28	55	N	2	b	30.25	-03	55	53	+2	2	0	o	1		56	46	*	*	-
	Isafjord...	29.87	48	W	5	b	30.06	+37	43	*	+1	2	0	b	*		*	*	*	*	*
	Reykjavik...	29.93	51	S	3	c	30.17	+35	45	*	+1	S	3	o	*		*	*	*	*	*
	Seydisfjord...	29.91	57	W	3	bc	30.13	+32	48	*	-1	W	2	b	*		*	*	*	*	*
BRITISH ISLANDS.	Thorshavn...	30.12	50	E	2	r	30.17	+15	47	*	-5	2	0	o	*		*	*	*	*	*
	Sumburgh Head	30.25	53	SSW	1	c	30.20	-03	53	53	+2	SSW	2	r	3		56	51	cm c	*	0.08
	Stornoway...	30.24	57	SSW	3	r	30.18	-03	56	55	+1	SSW	4	r	3		61	55	bc eq. 0.0pm	2.0	0.11
	Castlebay (Barra Id.)	30.28	57	WSW	3	bm	30.21	-04	57	56	+1	SW	3	opm	3		59	55	om. 0.0pm	0.2	0.01
	Malin Head...	30.30	60	2	0	bm	30.24	-03	56	56	+4	S	2	ogm	0		64	50	bc. 0.0m	*	-
	Blacksod Pt. ...	30.30	61	SSW	2	m	30.28	-01	59	58	+1	SSW	3	m	2		62	56	f. om	*	-
	Valencia...	30.33	61	2	0	bm	30.33	+02	56	55	+7	SE	1	m	3		64	49	c. 0.0m	4.6	-
	Roche's Point...	30.33	59	S	1	ogm	30.35	+03	55	54	-1	NNE	1	o	1		62	54	f. m. c. og. c	*	-
	Birr Castle...	30.31	64	N	1	b	30.32	+02	54	53	-1	2	0	o	*		67	51	b	5.6	-
	Donaghadee...	30.32	61	SSE	1	m	30.30	-00	53	53	+1	SSW	1	m	1		62	52	bm. cfe	*	-
	Liverpool Obsy...	30.32	56	WNW	1	bc	30.32	-00	54	51	+5	W	2	o	2		62	49	cm. b. c	7.1	-
	Holyhead...	30.32	58	NW	1	bc	30.31	-00	56	55	+8	2	0	o	0		63	48	cm. 0.0m. 0.0m	*	-
	Pembroke (St. Ann's Hd.)	30.30	55	N	2	b	30.31	+03	56	55	+6	2	0	ogm	2		62	50	bm. 0.0m. bc	9.5	-
	Scilly (St. Mary's)	30.30	60	NNE	1	bm	30.33	+05	55	55	-1	NNE	1	cm	1		63	53	bm	9.4	-
	Jersey (St. Aubins)	30.28	60	N	3	bm	30.31	+08	52	50	-5	NNW	2	m	2		66	49	cm. 0.0m. 0.0m	11.0	-
	Portland Bill...	30.26	60	SE	1	bm	30.29	+04	56	55	0	2	0	om	1		63	54	bc. o	7.7	-
	Dungeness...	30.24	61	NNE	3	c	30.26	+04	50	49	-2	NW	3	m	2		63	47	bc. ce. 0.0	9.5	-
	Dover...	*	*	*	*	*	30.27	+04	54	53	-2	NNW	4	bc	3		63	52	c. bc. b. bc	8.0	-
	Wick...	30.25	53	S	1	bc	30.27	+04	55	53	+5	S	1	o	1		62	49	-	*	0.01
	Nairn...	30.25	61	W	1	c	30.22	-03	56	54	+9	2	0	c	1		66	46	c. b. c	2.7	-
	Aberdeen...	30.27	55	SE	1	m	30.25	-03	52	51	+8	2	0	m	1		62	41	bc. bc. c. 0.0m	5.6	-
	Leith...	30.26	63	NW	1	bc	30.26	-02	55	53	+7	SW	2	o	*		66	48	bc	*	-
	North Shields	30.30	56	E	2	cm	30.29	-01	53	52	+8	WSW	2	c	2		62	43	c. cm	6.8	-
	Spurn Head...	30.29	57	ENE	2	c	30.29	+01	53	51	-1	WSW	1	o	3		57	50	bc. c. b. o	*	-
GERMANY, & C.	Yarmouth...	30.27	58	NNW	3	bc	30.28	+04	53	51	-4	WNW	2	bc	2		61	50	om. 0.0p. bc	8.0	-
	Clacton-on-Sea	30.26	60	N	2	bc	30.28	+03	51	50	0	NNW	3	b	1		65	42	bc. 0.0m	8.1	-
	Nottingham...	30.29	56	NNE	1	c	30.30	-01	46	46	-4	WSW	1	om	*		62	44	o. bc. c. o. m	3.2	-
	Bath...	30.30	62	NE	1	o	30.33	+02	50	49	-2	2	0	m	*		64	46	-	6.8	-
	Oxford...	30.32	54	NE	2	o	30.32	-00	50	49	+1	2	0	om	*		61	47	c. o	*	-
	London (St. James's Pt)	30.27	58	NNE	1	b	30.30	+02	45	45	-6	WSW	1	bm	*		60	42	o. c. bc. b. u	1.3	-
	The Scaw (Skagen)	30.21	59	NE	2	b	30.19	-00	57	54	0	ENE	3	bc	1		61	57	*	*	-
	Fanö...	30.19	58	NE	2	bc	30.18	+04	57	55	+1	NNE	2	c	*		63	55	*	*	-
FRANCE.	Cuxhaven†...	30.11	61	NE	3	o	30.13	+05	57	46	-1	NNE	3	bm	*		61	57	*	*	0.12
	The Helder...	30.20	60	NNE	2	c	30.21	+05	58	58	-1	NNE	1	o	1		63	57	*	*	0.12
	Brussels...	*	*	*	*	*	30.18	+03	57	56	+2	NNW	1	o	*		64	55	*	*	0.08
	Berlin†...	30.06	57	SE	1	o	30.10	+13	57	41	+4	S	1	c	*		66	52	*	*	-
	Frankfurt†...	30.07	55	2	0	b	30.08	+05	55	41	+1	NE	1	f	*		64	52	*	*	0.04
	Munich†...	30.08	52	W	2	b	30.11	+06	49	100	-1	NW	2	f	*		61	45	*	*	-
	C. Gris Nez...	30.25	58	NNE	4	c	30.27	+08	58	57	+1	N	4	c	3		68	57	*	*	0.04
	La Hève...	?	61	NE	3	bc	?	?	55	52	0	NE	3	c	3		61	52	*	*	-
SPAIN & PORTUGAL & C.	Brest...	30.28	62	NE	3	b	30.34	+09	53	51	0	NNE	2	b	1		70	48	*	*	-
	Lorient...	?	63	NNE	3	b	?	?	53	53	-2	NNE	3	c	2		68	52	*	*	-
	Rochefort...	30.13	66	NE	3	b	30.19	+07	53	52	-1	NNE	4	b	*		77	52	bc. b	*	-
	Biarritz...	30.13	66	N	4	b	30.20	+12	57	54	-1	ENE	2	o	1		68	55	*	*	-
	Paris...	30.18	59	N	2	o	30.21	+05	57	55	+2	N	3	o	*		67	53	*	*	-
	Belfort...	30.06	58	ENE	4	m	30.13	+03	48	48	-2	ENE	4	f	*		65	44	*	*	-
	Lyons...	30.02	60	NNW	2	o	30.06	+02	53	50	0	NNE	2	f	*		65	52	*	*	-
	Nice...	29.91	55	2	0	r	29.87	-02	56	53	-6	E	3	c	3		64	54	*	*	0.67
PORTUGAL & C.	Perpignan...	29.98	61	NW	4	r	29.99	+04	62	55	+2	NW	3	o	*		75	59	*	*	0.08
	Sanguinaire...	29.78	59	S	2	c	29.76	-04	64	61	+1	SW	3	o	5		73	59	*	*	-
	Corunna...	30.12	69	NE	3	b	30.21	+08	60	57	+1	E	1	f	2		70	55	*	*	-
	Lisbon...	30.02	67	NW	1	b	30.04	+06	69	57	+4	ENE	4	b	*		75	63	*	*	-
PORTUGAL & C.	Gibraltar...	29.89	68	W	4	b	29.89	+01	63	60	-2	NE	1	b	*		*	*	*	*	-
	Azores (P. Delgada)...																				-
	" Horta...	30.12	71	SSW	3	bc	30.12	+03	69	65	+2	S	1	b	1		77	68	*	*	-
PORTUGAL & C.	Madeira (Puncha)...																				-
																					-

**SUPPLEMENTARY CHARTS
OF
BAROMETER AND WIND
FOR 7 A.M. AND 6 P.M. YESTERDAY**

7 A.M. YESTERDAY.

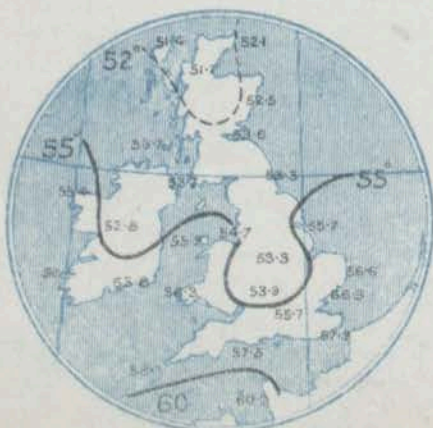


6 P.M. YESTERDAY.



**AVERAGES OF TEMPERATURE AT 8 A.M.
FOR THE MONTH OF SEPTEMBER.**

(Derived chiefly from Observations extending over the 35 years—1871-1905.)

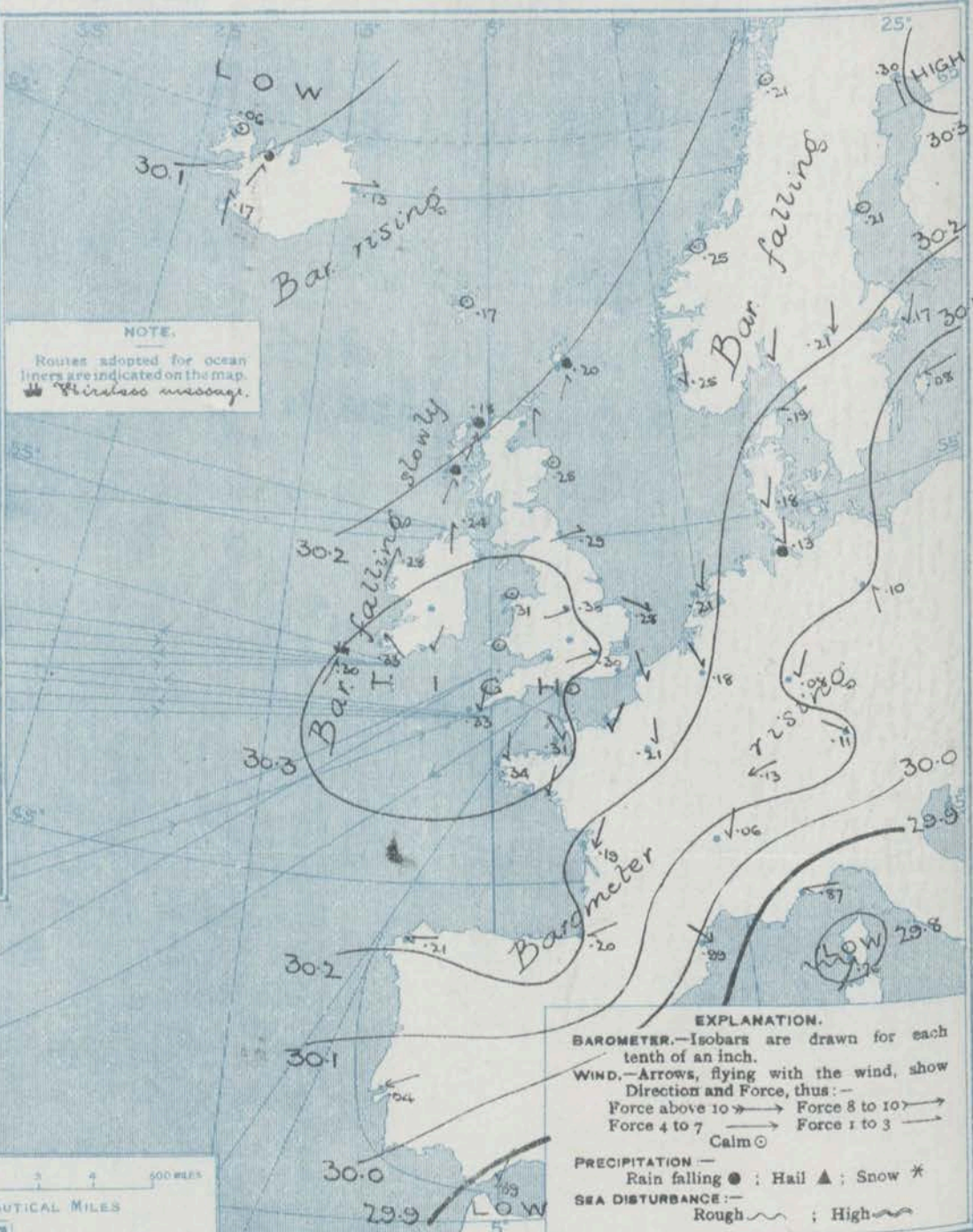


Saturday.

WEATHER

10th Sept.

1. BAROMETER, WIND AND SEA AT 7 A.M. TO-DAY.



EXPLANATION.
BAROMETER.—Isobars are drawn for each tenth of an inch.
WIND.—Arrows, flying with the wind, show Direction and Force, thus:—
 Force above 10 → Force 8 to 10 →
 Force 4 to 7 → Force 1 to 3 →
 Calm ○
PRECIPITATION.—
 Rain falling ● ; Hail ▲ ; Snow *
SEA DISTURBANCE.—
 Rough ~~~~~ ; High ~~~~~

NOTES ON THE GENERAL SITUATION AT 7 A.M.

An anticyclone still covers the greater part of North Western Europe, the highest pressures being now found over Ireland, England and the adjacent portions of the Atlantic. The barometer is falling slightly at most of our northern stations, but is steady or inclined to rise in the south. In Ireland the mercury is rising, and is again becoming high.

The wind is light from S. or S.W. in all the more northern parts of the United Kingdom, and also in Ireland. Calms or light variable airs prevail on our south and southeast coasts, and light to moderate S.W. breezes in the east of England, and at most of the Continental stations. Temperature has fallen somewhat over Central and Southern England, but has risen in all our more western and northern districts. Over the United Kingdom the morning readings range from a little above 55° on many parts of our western and northern coasts to 46° at Nottingham, and 45° in London. At the majority of the Continental stations the thermometer is slightly above 55°, and in the south of France it is above 60°. The weather, although fine in a few isolated localities, is cloudy or misty over Western Europe generally. Rain is falling in Shetland and the Hebrides, as well as at Blandine (Ireland). The sea is slight or smooth on all coasts.

2 TEMPERATURE AND WEATHER AT 7 A.M. TO DAY.

FORECASTS FOR THE 24 HOURS.
NOON Saturday to NOON Sunday.

THE FURTHER OUTLOOK*



0	a } S.W. and S.W. winds, moderate; cool, unsettled, rain at times.	Conditions becoming less settled.
1	b } S.W. winds, light; fair at first, some rain later; normal temperature.	
2	a } S.W. winds, light; cloudy, misty; becoming rather warmer.	Fair, dry weather continuing.
3	b } Light N.W. to W. or S.W. breezes; fine in places, but generally cloudy and misty; temperature below the normal.	
4	a } Same as No. 0.	Same as
5	b } Same as No. 1.	
6	a } Same as No. 1.	Nos. 1 & 2
7	b } Calms and light variable air; cloudy, misty; temperature below the normal.	
8	a } Same as No. 1.	Same as Nos. 3 to 5.
9	b } Same as No. 1.	
10	a } Same as No. 1.	Same as Nos. 1 & 2.
	b }	

II WESTERN CHANNEL AND BAY.

Light breezes, chiefly from N. or N.E., with a slight sea; fair generally, but misty or foggy in places. Rather cool.

NOTES ON YESTERDAY'S WEATHER.

During yesterday the thermometer rose to between 60° and 65° over the United Kingdom generally, and to 66° at Oban, Leith, Weymouth and Jersey. In some of the more central parts of Great Britain the amount of bright sunshine was small, but in other districts it was considerable. Wireless reports show that between the Irish coasts and the 17th meridian ships experienced light to moderate breezes from the S.W. and fair weather, further to the westward the S.W. wind was strong or high in force, and the weather rainy.

GENERAL INFERENCE FROM THE 7 A.M. OBSERVATIONS.

The anticyclone appears to be moving away slowly in a S.W. direction, but its influence will continue to be felt for the present in all our more southern districts. Over the northern and north-western portions of the United Kingdom the conditions will be affected shortly by low pressure systems which are likely to advance from the Atlantic.

FORECAST DISTRICTS.

Those portions of the Coasts upon which the Warning Signals are at present flying are indicated thus:—

Signals hoisted yesterday.

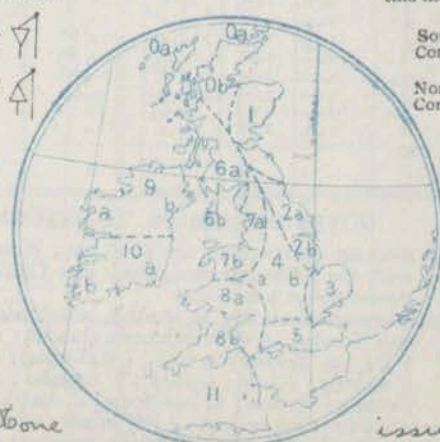
Signals hoisted this morning.

South Cone.

South Cone.

North Cone.

North Cone.



* If the conditions are such that no satisfactory indication of the weather beyond the 24 hours can be given this column will be left blank.

TEMPERATURE, WEATHER, SUNSHINE AND RAINFALL FOR YESTERDAY.

STATIONS.	TEMPERATURE F.		Weather.	Sunshine. Hrs.	Rainfall Ins.	STATIONS.	TEMPERATURE F.		Weather.	Sunshine. Hrs.	Rainfall Ins.
	Max. °	Min. °					Max. °	Min. °			
Stonehaven, to 6 p.m. ...	*	*	*	5.7	-	Bognor, to 6 p.m. ...	62	49	b. bc. c	7.2	-
Oban, to 6 p.m. ...	61	44	bc	3.3	-	† Worthing, to 6 p.m. ...	62	49	c. o	6.0	-
Dublin (City), to 4 p.m.	63	50	bc m. bc	*	-	† Brighton, to 6 p.m. ...	64	49	*	7.4	-
Douglas (I. of Man) to 6 p.m.	63	45	b. c	10.0	-	† Seaford, to 6 p.m. ...	64	49	b	8.0	-
Rossall Beach, to 6 p.m.	63	46	m. c	*	*	† Eastbourne, to 6 p.m. ...	65	50	*	8.4	-
Blackpool, to 9 p.m. ...	64	46	m. b. c	8.5	-	Bexhill-on-Sea, to 9 p.m.	63	50	*	7.0	0.05
Southport, to 9 p.m. ...	63	44	bc c	6.7	-	Hastings ...	*	*	*	9.1	*
† Rhyl, to 6 p.m. ...	62	46	bc b. o. c	6.5	-	† Folkestone, to 6 p.m. ...	62	53	bc	9.5	-
† Colwyn Bay, to 6 p.m. ...	64	47	b	7.3	-	† Deal, to 6 p.m. ...	65	54	c. bc. b	9.3	-
Llandudno, to 9 p.m. ...	63	46	c. m. b	7.5	-	Ramsgate, to 6 p.m. ...	*	*	*	8.7	-
Bettws-y-Coed, to 6 p.m.	65	40	b	7.6	*	† Margate, to 6 p.m. ...	56	54	b	6.7	0.02
Towyn, to 6 p.m. ...	*	*	*	*	*	† Felixstowe, to 6 p.m. ...	64	48	*	9.4	-
Aberystwyth, to 6 p.m. ...	62	45	*	10.2	-	† Lowestoft, to 6 p.m. ...	61	51	c. o. c	9.3	-
Plymouth, to 9 p.m. ...	64	50	c. bc. bc m	3.0	-	† Skegness, to 6 p.m. ...	59	51	o. b. c	6.2	-
† Paignton, to 6 p.m. ...	63	50	bc	6.5	-	Scarborough, to 9 p.m. ...	63	50	o. c. b. o. c	6.1	-
Torquay, to 6 p.m. ...	63	51	*	6.4	-	† Harrogate, to 6 p.m. ...	60	44	c. bc. c. bc	3.0	-
Teignmouth, to 9 p.m. ...	65	51	c. b	6.6	-	Buxton, to 6 p.m. ...	60	42	-	3.5	-
† Weymouth, to 6 p.m. ...	66	54	c. bc	7.7	-	Darwen, to 9 p.m. ...	64	45	bc w. o	5.5	-
† Bournemouth, to 6 p.m. ...	63	50	b. bc. m	8.6	-	Manchester, to 9 p.m. ...	63	48	b. c. bc. b	2.2	-
Southsea, to 6 p.m. ...	63	50	*	7.5	-	Birmingham, to 9 p.m. ...	62	48	o. c. o	1.1	-

† At this Station the amount of bright Sunshine is for the whole day, ending with sunset.

TEMPERATURE, WEATHER, and RAINFALL at additional FOREIGN STATIONS, mainly for the 24 hours ended at 7 a.m. yesterday.

STATIONS.	TEMPERATURE F.		WEATHER.	RAIN.	STATIONS.	TEMPERATURE F.		WEATHER.	RAIN.
	Max.	Min.				Max.	Min.		
Flushing ... 9th September, 1910	61	55	bc. r	0.04	Naples ... 9th September, 1910	75	61	b. b	-
Cassel ...	61	50	b. r	0.12	Malta ...	76	70	o	-
Copenhagen ...	59	55	c. o	0.08	Berne ...	*	*	c. c	-
Vardö (North Cape) ...	46	41	o. b	-	Zurich ...	*	*	b. c	-
St. Petersburg ...	66	54	b. o	-	Geneva ...	*	*	b. o	-
Vienna ...	64	50	bc o	0.08	Lugano ...	*	*	o. o	-
Buda-Pesth ...	68	54	bc. bc	-	Coire ... 8th September, 1910	59	*	o	-
Hermanstadt ...	68	46	o. b	-	Castasegna ...	57	*	o	-
Trieste ...	70	55	b. bc	-	Davos ...	50	*	o	-
Florence ...	78	56	b. b	-	St. Gothard ...	*	*	-	-
Rome ...	79	57	b. c	-					

WIRELESS TELEGRAMS.—Received during the 24 hours ended at 9.30 a.m. to-day.

Ship, and Hour of Observation.	POSITION.		Reading of Barometer.	WIND.		Weather.	TEMPERATURE.			Sea Disturbance.	Ship, and Hour of Observation.	POSITION.		Reading of Barometer.	WIND.		Weather.
	Lat.	Long.		Dir.	Force.		Dry Bulb.	Wet Bulb.	Sea			Lat.	Long.		Dir.	Force.	
Megantic ... 7th Sept. 4 a.m.	56N.	38W.	29.81	W	1-3	-	o	o	o	-	St. Louis ... 9th Sept. 4 a.m.	50N.	18W.	30.20	SW	4-5	bc
Monmouth ... 7th Sept. 4 a.m.	53N.	26W.	29.75	SE	8-9	-	-	-	-	-	St. Louis ... 7 a.m.	50N.	16W.	30.22	SW	1-3	bc
Monmouth ... 3 p.m.	53N.	27W.	29.73	S	10-11	-	-	-	-	-	St. Louis ... 3 p.m.	50N.	14W.	30.32	S	1-3	bc
Monmouth ... 6 p.m.	54N.	29W.	29.77	W	4-5	-	-	-	-	-	St. Louis ... 6 p.m.	49N.	11W.	30.27	2	0	bc
Monmouth ... 6 p.m.	54N.	30W.	29.80	2	0	-	-	-	-	-	St. Louis ... 6 p.m.	49N.	11W.	30.27	2	0	bc
Monmouth ... 7th Sept. 3 p.m.	56N.	29W.	29.64	NNE	4-5	-	-	-	-	-	St. Louis ... 7th Sept. 3 p.m.	51N.	12W.	30.31	S	1-3	bc
Monmouth ... 6 p.m.	56N.	28W.	29.63	NNE	4-5	-	-	-	-	-	St. Louis ... 6 p.m.	51N.	11W.	30.34	2	0	bc
Monmouth ... 8 a.m.	56N.	25W.	29.72	W	1-3	-	-	-	-	-	St. Louis ... 9th Sept. 3 p.m.	51N.	10W.	30.32	W	1-3	bc
Monmouth ... 7 a.m.	56N.	24W.	29.72	W	1-3	-	-	-	-	-	St. Louis ... 6 p.m.	51N.	11W.	30.32	2	0	bc
Monmouth ... 3 p.m.	56N.	30W.	29.88	N	1-3	-	-	-	-	-	St. Louis ... 9th Sept. 3 p.m.	56N.	11W.	30.21	SW	4-5	bc
Monmouth ... 6 p.m.	56N.	30W.	29.89	N	1-3	-	-	-	-	-	St. Louis ... 6 p.m.	56N.	12W.	30.18	SW	4-5	bc
Monmouth ... 9 a.m.	56N.	15W.	29.92	SW	4-5	-	-	-	-	-	St. Louis ... 8th Sept. 2 p.m.	49N.	20W.	29.99	NNE	1-3	bc
Monmouth ... 7 a.m.	56N.	16W.	29.92	SW	4-5	-	-	-	-	-	St. Louis ... 6 p.m.	50N.	24W.	29.96	E	1-3	bc
Monmouth ... 7 p.m.	55N.	11W.	30.10	SW	4-5	-	-	-	-	-	St. Louis ... 9 a.m.	50N.	25W.	29.91	S	4-5	bc
Monmouth ... 7 p.m.	55N.	10W.	30.11	SW	4-5	-	-	-	-	-	St. Louis ... 7 a.m.	50N.	23W.	29.93	SW	4-5	bc
											St. Louis ... 3 p.m.	51N.	20W.	30.12	S	1-3	bc
											St. Louis ... 6 p.m.	51N.	19W.	30.18	SW	4-5	bc
											St. Louis ... 10 a.m.	51N.	14W.	30.31	SW	4-5	bc
											St. Louis ... 7 a.m.	51N.	12W.	30.30	SW	1-3	bc

NOTES REFERRING TO INFORMATION GIVEN ON PAGE 1:—

(a) The morning observations are at 7 a.m., Western European time (French Stations 6.51 a.m.), with the following exceptions, Birr Castle and Oxford 8 a.m., Lisbon 8 a.m. local time, Azores 6 a.m. local time.

(b) The information relating to weather is indicated by the following letters—b. blue sky; bc. sky half clouded; c. sky three parts clouded; d. drizzling rain; e. wet air, without rain falling; f. fog; g. gloomy; h. hail; l. lightning; m. misty (hazy); o. overcast; p. passing showers; q. squally; r. rain; s. snow; t. thunder; u. ugly, threatening; v. visibility, unusual transparency; w. dew; x. hoar frost; z. dust-haze, or smoke.

* Information for these columns is not usually received.

† The figures in the "wet bulb" column represent the relative humidity.

‡ Received too late for insertion in Charts.

TERMS OF SUBSCRIPTION for the Daily Weather Report and for transmission of Forecasts by telegraph may be obtained on application.

METEOROLOGICAL OFFICE,
63, VICTORIA STREET, S.W.

W. N. SHAW (Director).

DAILY WEATHER REPORT OF THE METEOROLOGICAL OFFICE.

Sunday
11th September, 1910.

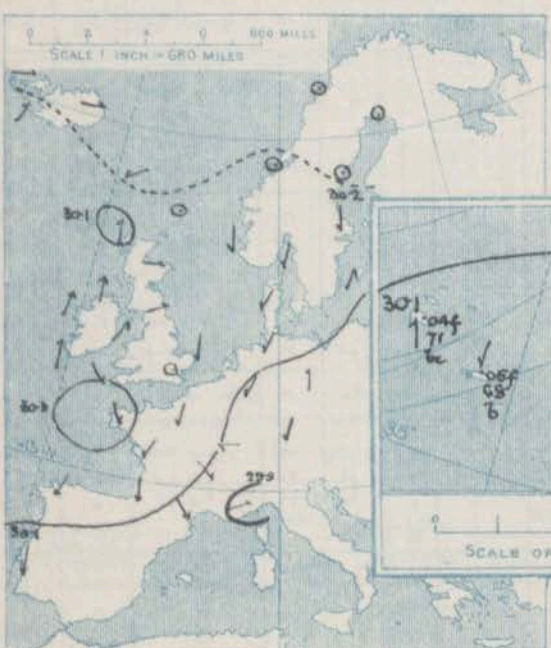
STATIONS.		YESTERDAY EVENING.					THIS MORNING.										PAST 24 HOURS.				
		Barom.	Temp.	Wind.	Force (0 to 19).	Weather.	Barometer.	Temperature.			Wind.	Force (0 to 19).	Weather.	Sea (0 to 9).	Temp.		Weather.	Sun shine Hours.	Rainfall Ins.		
		At 89° Fahr. and M.S.L. Lat. 45°	Dry Bulb.	Dir.			At 89° Fahr. and M.S.L. Lat. 45°	Change since Yesterday.	Dry Bulb.	Wet Bulb.	Change since Yesterday.				Dir.	Max.				Min.	
SCANDINAVIA.	Haparanda...	30.26	53	2	0	0	30.22	-0.08	54	53	+1	S	2	0	2	59	37			0.04	
	Hernösand...	30.21	54	2	0	0	30.15	-0.13	56	55	+1	2	0	0	2	63	45			0.04	
	Stockholm...	30.16	56	M	2	Y	30.15	-0.02	57	56	+2	SW	2	0	2	61	50			0.08	
	Wisby...	30.12	58	SW	2	0	30.17	+0.04	56	55	-1	S	2	0	2	61	54				
	Karlstad...	30.17	60	2	0	0	30.12	-0.07	58	56	+7	2	0	0	2	8	8				
	Färder (X'lantia Fjord)	30.15	62	2	0	0	30.12	-0.11	57	56	+2	NNE	2	0	1	63	55				
	Bodö...	30.25	50	2	0	C	30.12	-0.09	50	49	-1	2	0	bc	1	52	48			0.12	
ICELAND & FAEROE.	Christiansund...	30.18	56	2	0	bc	30.11	-0.14	54	52	-1	SW	1	Y	1	59	52			0.04	
	Skudesnaes...	30.18	56	M	2	0	30.17	-0.08	57	54	+1	M	2	0	2	59	55	6.0			
	Isafjord...	30.21	50	W	3	bc	30.24	+0.13	51	50	+8	SW	7	C	2	8	8				
	Reykjavik...	29.93	52	SW	2	C	30.29	+0.23	48	48	+8	SE	2	C	2	8	8				
BRITISH ISLANDS.	Seydisfjord...	30.23	55	W	4	C	30.26	+0.23	48	48	-3	2	0	6	8	8					
	Thorshavn...	30.25	53	ENE	2	C	30.26	+0.19	48	48	+1	NW	2	C	2	8	8				
	Sumburgh Head	30.19	53		0		30.29	+0.09	50	50	-3	NK	2	0	2	56	49	0.71		0.09	
	Stornoway...	30.10	56	S	3	0	30.21	+0.13	53	53	-3	W	3	0	2	58	52	0.0	0.0	0.29	
	Castlebay (Barra Id.)	30.13	53	WNW	4	op	30.23	+0.07	55	54	-2	N	3	0	2	52	52	0.0	0.0	0.32	
	Malin Head...	30.18	57	S	4	rg	30.19	-0.05	52	52	-4	ENE	3	rm	3	59	50	0.0	0.0	0.34	
	Blackod Pt.	30.17	58	SEW	4	rm	30.26	-0.02	54	53	-5	WNW	2	0	2	60	52	0.0	0.0	0.11	
	Valencia...	30.25	56	S	3	2n	30.18	-0.15	56	57	+2	ENE	3	r	4	62	55	0.0	0.0		
	Roche's Point...	30.28	60	WNW	1	0	30.18	-0.17	56	56	+1	NE	2	r	1	62	55	0.0	0.0	0.10	
	Birr Castle...	30.26	58	SW	2	0	30.21	-0.11	56	55	-2	2	0	0	62	54	0.0	0.0	0.06		
	Donaghadee...	30.22	60	S	1	rm	30.22	-0.08	54	53	+1	WNW	3	0	2	62	52	0.0	0.0	0.12	
	Liverpool Obsy...	30.25	57	WNW	1	0	30.22	-0.10	55	55	+1	W	1	0	1	62	54	0.0	0.0	0.06	
	Holyhead...	30.25	59	SW	1	0	30.21	-0.10	56	55	0	E	1	C	1	62	54	0.0	0.0	0.25	
	Pembroke (St. Ann's Hd.)	30.25	58	WNW	2	0	30.16	-0.15	56	56	0	2	0	0	62	55	0.0	0.0	0.01		
	Scilly (St. Mary's)	30.30	58	NW	2	0	30.17	-0.16	56	56	+1	NE	1	0	2	63	53	0.0	0.0		
	Jersey (St. Aubins)	30.27	60	WNW	3	0	30.14	-0.17	56	55	+4	WNW	2	0	2	65	52	0.0	0.0		
	Portland Bill...	30.23	61	WNW	1	0	30.13	-0.16	59	58	+3	WNW	1	0	1	64	58	0.0	0.0		
	Dungeness...	30.20	60	SW	1	C	30.14	-0.12	58	56	+8	NE	2	0	2	65	49	0.0	0.0		
	Dover...	30.17	58	S	1	0	30.17	-0.10	56	55	+2	N	2	C	1	66	51	0.0	0.0		
	Wick...	30.17	53	S	1	Y	30.28	+0.01	54	53	-1	2	0	0	56	50	0.0	0.0	0.03		
Nairn...	30.14	57	2	0	0	30.27	+0.05	53	53	-3	E	1	0	1	62	43	0.0	0.0	0.14		
Aberdeen...	30.17	57	W	2	Y	30.27	+0.02	53	52	+1	N	2	0	1	65	51	0.0	0.0	0.07		
Leith...	30.16	57	SW	1	Y	30.22	-0.04	55	54	0	N	2	0	1	64	54	0.0	0.0	0.20		
North Shields...	30.21	61	WSW	2	0	30.21	-0.08	55	54	+2	SW	2	0	2	64	50	0.0	0.0	0.14		
Spurn Head...	30.22	56	SE	2	0	30.20	-0.09	56	55	+3	NW	3	0	2	58	52	0.0	0.0	0.06		
Yarmouth...	30.23	57	N	2	bc	30.18	-0.10	53	52	0	NW	1	bc	3	62	51	0.0	0.0			
Clacton-on-Sea...	30.22	58	S	1	C	30.17	-0.11	54	53	+3	WNW	1	0	0	64	51	0.0	0.0			
Nottingham...	30.22	60	WNW	1	0	30.20	-0.10	53	53	+7	WNW	1	0	1	64	46	0.0	0.0	0.03		
Bath...	30.26	61	2	0	0	30.15	-0.18	55	54	+5	2	0	0	64	50	0.0	0.0				
Oxford...	30.24	58	NW	1	0	30.21	-0.11	55	54	+3	WNW	1	C	1	64	53	0.0	0.0	0.01		
London (St. James's Pk)	30.22	54	2	0	0	30.17	-0.13	56	53	+11	NNE	1	C	1	65	45	0.0	0.0			
GERMANY, & C.	The Scaw (Skagen)	30.13	59	NNE	1	bc	30.10	-0.09	59	58	+2	E	1	0	0	59	55	0.0	0.0		
	Fanø...	30.13	58	NE	2	bc	30.13	-0.05	57	56	0	NNE	1	0	0	64	55	0.0	0.0		
	Cuxhaven†...	30.12	60	NE	2	0	30.10	-0.03	58	57	+1	E	1	0	0	61	57	0.0	0.0	0.08	
	The Helder...	30.19	59	N	2	0	30.15	-0.06	59	57	+1	N	1	C	1	61	57	0.0	0.0	0.04	
	Brussels...	30.10	54	S	1	C	30.13	-0.05	57	52	0	NK	2	0	0	64	53	0.0	0.0		
	Berlin†...	30.10	54	S	1	C	30.04	-0.06	56	56	-1	N	1	C	1	64	50	0.0	0.0	0.04	
	Frankfurt†...	30.06	57	NE	2	bc	30.05	-0.03	50	45	-5	NE	1	C	1	66	48	0.0	0.0		
Munich†...	29.09	53	N	1	0	30.05	-0.06	50	100	+1	2	0	0	57	48	0.0	0.0	0.12			
FRANCE.	C. Gris Nez...	30.24	58	NE	3	0	30.15	-0.12	58	56	0	NE	3	0	2	64	55	0.0	0.0		
	La Hève...	?	61	NE	1	C	?	?	54	52	-1	WSW	1	rm	1	61	52	0.0	0.0		
	Brest...	30.32	59	WNW	2	rm	?	?	57	57	+4	?	2	rm	1	61	53	0.0	0.0		
	Lorient...	?	62	N	1	0	?	?	58	54	+2	ENE	1	rm	1	66	52	0.0	0.0		
	Rochefort...	30.21	67	NE	3	C	30.14	-0.05	66	55	+3	NE	3	bc	1	75	53	0.0	0.0		
	Biarritz...	30.20	64	N	4	bc	30.13	-0.07	58	55	+1	2	0	bc	1	60	57	0.0	0.0		
	Paris...	30.19	61	M	2	0	30.13	-0.08	65	64	-2	N	1	0	0	66	50	0.0	0.0		
	Belfort...	30.10	57	E	3	rm	30.10	-0.03	47	47	-1	ENE	2	rm	1	63	44	0.0	0.0		
	Lyons...	30.05	60	NW	3	bc	30.03	-0.03	55	52	+2	N	3	bc	1	66	52	0.0	0.0		
	Nice...	29.88	62	WSW	1	C	29.78	-0.09	63	55	+7	2	0	bc	2	72	56	0.0	0.0		
SPAIN & PORTUGAL.	Perpignan...	29.99	64	NW	6	bc	29.97	-0.02	63	56	+1	NW	3	bc	1	72	60	0.0	0.0		
	Sanguinaire...																				
	Corunna...	30.21	68	NE	5	bc	30.13	-0.08	54	52	-6	ENE	1	f	3	73	50	0.0	0.0		
	Lisbon...	30.02	72	N	4	bc	29.97	-0.07	70	56	+1	NNE	4	bc	1	81	66	0.0	0.0		
Gibraltar...	29.87	70	NW	3	bc	29.87	-0.02	69	67	-6	E	2	0	0	7	7	0.0	0.0			
Azores (P. Delgada)...	30.12	69	SE	1	bc	30.05	-0.07	68	63	-1	NNE	1	bc	2	75	66	0.0	0.0			
" Horta...	30.11	72	S	3	0	30.04	-0.08	71	66	+2	SSE	4	bc	2	75	69	0.0	0.0			
Madeira (Puncha)...	30.03	73	N	1	C	30.03	0.00	74	65	-1	N	1	bc	2	75	59	0.0	0.0			

SUPPLEMENTARY CHARTS
OF
BAROMETER AND WIND
FOR 7 A.M. AND 6 P.M. YESTERDAY

7 A.M. YESTERDAY.

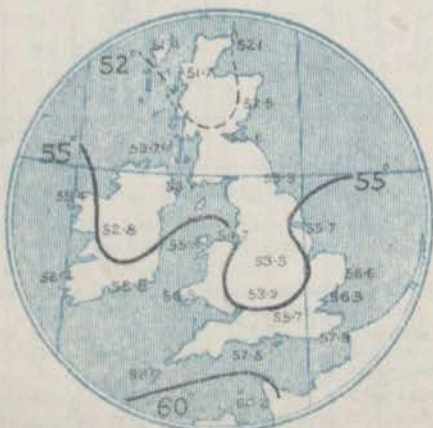


6 P.M. YESTERDAY.



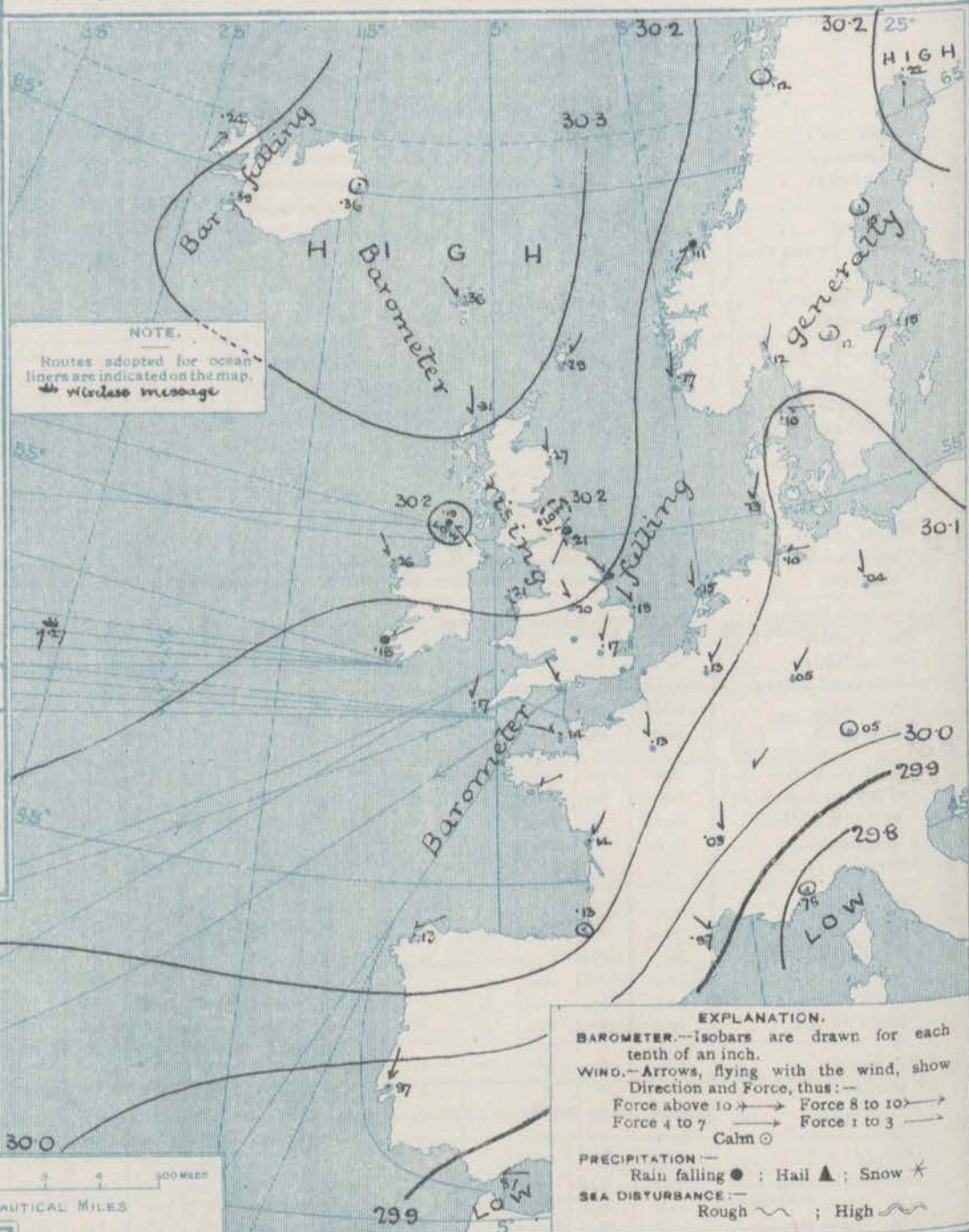
AVERAGES OF TEMPERATURE AT 8 A.M.
FOR THE MONTH OF SEPTEMBER.

(Derived chiefly from Observations extending over
the 35 years—1871-1905.)



Sunday, **WEATHER** 11th Sept.

1. BAROMETER, WIND AND SEA AT 7 A.M. TO-DAY.



NOTES ON THE GENERAL SITUATION AT 7 A.M.

During the past twenty-four hours the recent anticyclone has decreased in intensity and receded in a south-westerly direction, but another high pressure system is now spreading over the Kingdom from the Icelandic region. A shallow depression which was shown off the Hebrides last evening has undergone some modification, and this morning two small disturbances are lying over the northern parts of these islands.

The wind continues very light and varies somewhat in direction; it is, however, mainly between N. and N.E. in the United Kingdom and the nearer regions of the Continent. In western Iceland there is a strong to high breeze from the S.W. According to a wireless report the wind is moderate from S. and the weather fair in lat. 50 N. Long. 25 W.

Temperature has risen in the south of England, and in some Continental regions. The readings are rather more uniform than of late over north-western Europe generally. The lowest figure is 47° at Belfort. The weather is fair to fine over the greater portion of France, but over our area as a whole there is much cloud, with rain in the south of Ireland, at Malin Head, in the north-east of England, and at Christiansund. Mist prevails in several parts of this country and fog at Wicks. Fog is also reported from western Germany and Wisby.

CHARTS 11th Sept. 1910.

WEATHER PROSPECTS.

2 TEMPERATURE AND WEATHER AT 7 A.M TO DAY.

FORECASTS FOR THE 24 HOURS.
NOON SUNDAY TO NOON MONDAY.

THE FURTHER OUTLOOK



0 { a
b
1
2 { a
b
3
4 { a
b
5
6 { a
b
7 { a
b
8 { a
b
9 { a
b
10 { a
b

II WESTERN CHANNEL AND BAY.

NOTES ON YESTERDAY'S WEATHER.

During yesterday the thermometer remained below 65° in most parts of these islands, and below 60° at some northern and eastern stations. Rain has fallen except in the south and south-east, the measurements being about 0.35 in. in the Hebrides and at Malin Head, and 0.25 in. at Holyhead. According to Wireless reports ships experienced light to strong breezes from S. and S.W. as far west as the 16th meridian.

GENERAL INFERENCE FROM THE 7 A.M. OBSERVATIONS.

FORECAST DISTRICTS.

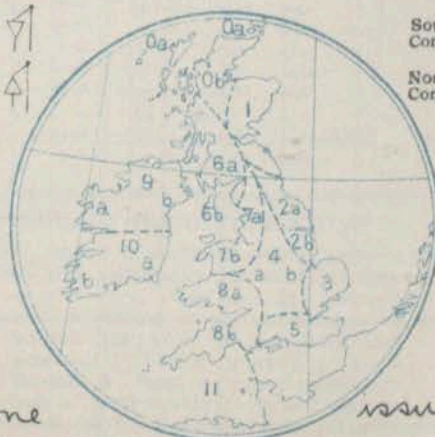
Those portions of the Coasts upon which the Warning Signals are at present flying are indicated thus:—

Signals hoisted yesterday.

Signals hoisted this morning.

South Cone.
North Cone.

South Cone.
North Cone.



DAILY WEATHER REPORT.

Sunday 11th September 1910

TEMPERATURE, WEATHER, SUNSHINE AND RAINFALL FOR YESTERDAY.

STATIONS.	TEMPERATURE F.		Weather.	Sunshine. Hrs.	Rainfall Ins.	STATIONS.	TEMPERATURE F.		Weather.	Sunshine. Hrs.	Rainfall Ins.
	Max. °	Min. °					Max. °	Min. °			
Stonehaven, to 6 p.m. ...	*	*	*			Bognor, to 6 p.m. ...	63	44	b.m.o	5.3	-
Oban, to 6 p.m. ...	59	52	-	0.0	0.15	†Worthing, to 6 p.m. ...	67	44	c.b.c.o	6.0	-
Dublin (City), to 4 p.m. ...	62	53	cm.og	*	-	†Brighton, to 6 p.m. ...			*		-
Douglas (I. of Man) to 6 p.m. ...						†Seaford, to 6 p.m. ...	66	46	b.b.c.o	7.6	-
Rossall Beach, to 6 p.m. ...	61	47	c.m.	*	*	†Eastbourne, to 6 p.m. ...			*	7.1	-
Blackpool, to 9 p.m. ...	62	43	c.o	0.3	-	Bexhill-on-Sea, to 9 p.m. ...	66	43	*	8.0	-
Southport, to 9 p.m. ...	62	50	b.c.o.t	0.4	-	†Hastings ...	*	*	*	8.3	*
†Rhyl, to 6 p.m. ...	63	43	c.o.c	0.4	-	†Folkestone, to 6 p.m. ...	66	52	bc	8.4	-
†Colwyn Bay, to 6 p.m. ...	64	52	bc.o	0.0	-	†Deal, to 6 p.m. ...	65	54	c.b.c	6.3	-
Llandudno, to 9 p.m. ...	64	50	b.o	0.0	-	†Ramsgate, to 6 p.m. ...	*	*	*	6.5	0.02
Bettws-y-Coed, to 6 p.m. ...					*	†Margate, to 6 p.m. ...	65	54	b.o	6.7	-
Towyn, to 6 p.m. ...	64	45	b.o	0.5	-	†Felixstowe, to 6 p.m. ...	63	45	*	5.8	-
†Aberystwyth, to 6 p.m. ...	62	46	*	0.7	-	†Lowestoft, to 6 p.m. ...					-
Plymouth, to 9 p.m. ...	66	49	c.b.c.o	0.4	-	†Skegness, to 6 p.m. ...	59	49	m.c.g	0.4	-
†Paignton, to 6 p.m. ...	64	50	m.o	0.5	-	Scarborough, to 9 p.m. ...	60	50	c.o	0.0	-
Torquay, to 6 p.m. ...	63	51	*	0.6	-	†Harrogate, to 6 p.m. ...	64	48	b.c.c	0.5	-
Teignmouth, to 9 p.m. ...	65	50	*	0.1	-	†Buxton, to 6 p.m. ...	60	44	bc.o	1.3	-
†Weymouth, to 6 p.m. ...	65	49	c.b.c.m	1.8	-	Darwen, to 9 p.m. ...	62	48	c.b.c	0.9	-
†Bournemouth, to 6 p.m. ...	65	47	m.o.c	1.0	-	Manchester, to 9 p.m. ...	63	40	b.f.o.c.o	0.0	-
Southsea, to 6 p.m. ...			*			Birmingham, to 9 p.m. ...	63	50	*	0.0	-

† At this Station the amount of bright Sunshine is for the whole day, ending with sunset.

TEMPERATURE, WEATHER, and RAINFALL at additional FOREIGN STATIONS, mainly for the 24 hours ended at 7 a.m. yesterday.

STATIONS.	TEMPERATURE F.		WEATHER.	RAIN.	STATIONS.	TEMPERATURE F.		WEATHER.	RAIN.
	Max.	Min.				Max.	Min.		
10th Sept. 1910	0	0		Ins.	10th Sept. 1910	0	0		Ins.
Flushing ...	62	57	c.o	-	Naples ...	77	64	c.o	0.24
Cassel ...	61	52	c.o	-	Malta ...	77	72	c	-
Copenhagen ...	64	55	r.o	-	Berne ...	*	*	c.o	-
Vardø (North Cape) ...	54	43	bc.b	-	Zurich ...	*	*	c.o	-
St. Petersburg ...	64	48	b.bc	-	Geneva ...	*	*	bc.o	0.08
Vienna ...	64	52	c.o	-	Lugano ...	*	*	c.bc	Measured 7.30 a.m.
Buda-Pesth ...	66	50	b.bc	-	Coire ...				
Hermanstadt ...	72	46	b.b	-	Castasegna ...				
Trieste ...	72	59	b.r	-	Davos ...				
Florence ...	76	61	r.o	-	St. Gothard ...				
Rome ...	77	62	r.c	-					

WIRELESS TELEGRAMS.—Received during the 24 hours ended at 9.30 a.m. to-day.

Ship, and Hour of Observation.	POSITION.		Reading of Barometer.	WIND.		Weather.	TEMPERATURE.			Sea Disturbance.	Ship, and Hour of Observation.	POSITION.		Reading of Barometer.	WIND.		Weather.
	Lat.	Long.		Direc.	Force.		Air.		Sea			Lat.	Long.		Direc.	Force.	
							Dry Bulb.	Wet Bulb.									
	0	0	Ins.				0	0	0			0	0	Ins.			
Adriatic { 9th Sept. 3 p.m.	51 N	10 W	30.07	SSW	4-5	-	Minnewaska { 10th Sept. 4 a.m.	49 N	17 W	30.31	SSW	4-5	b
6 p.m.	51 N	11 W	29.95	S	6-7	0	" " 1 p.m.	49 N	16 W	30.35	SSW	6-7	-
											" " 3 p.m.	49 N	12 W	30.37	WSW	1-3	0
Baltic { 10th Sept. 10 a.m.	51 N	11 W	30.25	SSW	1-3	-	" " 6 p.m.	49 N	11 W	30.35	WSW	1-3	-
" " 1 p.m.	51 N	10 W	30.32	SSW	1-3	m							
California { 9th Sept. 7 a.m.	53 N	30 W	29.93	NNE	4-5	-	Vaderland { 9th Sept. 3 p.m.	49 N	24 W	29.50	SSW	8-9	-
" " 7 a.m.	53 N	28 W	29.91	NE	6-7	c	" " 6 p.m.	49 N	23 W	29.94	SSW	8-9	-
" " 3 p.m.	54 N	25 W	29.91	NE	6-7	-	10th Sept. 4 a.m.	49 N	19 W	30.19	S	6-7	b
" " 6 p.m.	54 N	24 W	29.85	NE	6-7	m	" " 7 a.m.	49 N	18 W	30.27	S	4-5	-
California { 10th Sept. 4 a.m.	54 N	20 W	29.90	NE	8-9	-	" " 3 p.m.	49 N	15 W	30.34	SSW	1-3	-
" " 7 a.m.	54 N	18 W	29.97	NE	8-9	m	" " 6 p.m.	49 N	13 W	30.32	WSW	1-2	-
" " 3 p.m.	55 N	15 W	30.14	N	6-7	-							
" " 6 p.m.	55 N	14 W	30.20	N	6-7	0	Empress of Britain { 10th Sept. 10 a.m.	55 N	9 W	30.24	SSW	4-5	-
											" " 1 p.m.	55 N	11 W	30.15	W	4-5	-
Minnewaska { 9th Sept. 3 p.m.	49 N	22 W	30.05	S	6-7	-	" " 3 p.m.	56 N	12 W	30.23	NNE	6-7	-
" " 6 p.m.	49 N	21 W	30.10	S	4-5	b	" " 6 p.m.	56 N	13 W	30.30	NNE	6-7	0

NOTES REFERRING TO INFORMATION GIVEN ON PAGE 1:—

(a) The morning observations are at 7 a.m., Western European time (French Stations 6.51 a.m.), with the following exceptions, Birr Castle and Oxford 8 a.m., Lisbon 8 a.m. local time, Azores 6 a.m. local time.

(b) The information relating to weather is indicated by the following letters—b. blue sky; bc. sky half clouded; c. sky three parts clouded; d. drizzling rain; e. wet air, without rain falling; f. fog; g. gloomy; h. hail; l. lightning; m. misty (hazy); o. overcast; p. passing showers; q. squally; r. rain; s. snow; t. thunder; u. ugly, threatening; v. visibility, unusual transparency; w. dew; x. hoar frost; z. dust-haze, or smoke.

* Information for these columns is not usually received.

† The figures in the "wet bulb" column represent the relative humidity.

‡ Received too late for insertion in Charts.

TERMS OF SUBSCRIPTION for the Daily Weather Report and for transmission of Forecasts by telegraph may be obtained on application.

METEOROLOGICAL OFFICE,
63, VICTORIA STREET, S.W.

W. N. SHAW (Director).

DAILY WEATHER REPORT OF THE METEOROLOGICAL OFFICE.

Monday
12th September 1910.

STATIONS.		YESTERDAY EVENING.					THIS MORNING.										PAST 24 HOURS.				
		Barom.	Temp.	Wind.	Force	Weather.	Barometer.		Temperature.			Wind.		Sea	Temp.		Weather.	Sun-shine	Rainfall		
							At 82° Fahr. and M.S.L. Lat. 45°	Change since Yesterday.	Dry Bulb.	Wet Bulb.	Change since Yesterday.	Direc.	Force (0 to 12).		Max.	Min.					
																				Dry Bulb.	Wet Bulb.
		Ins.	Dry Bulb.	Direc.	(0 to 12).	Weather.	Ins.	Ins.	°	°	°	Direc.	Force (0 to 12).	Weather.	Sea (0 to 9).	Max.	Min.	Weather.	Sun-shine	Rainfall	
SCANDINAVIA.	Haparanda...	30.22	50	2	0	th	30.20	-0.02	53	58	-1	NE	2	f	4	59	48	*	*	0.12	
	Hernösand...	30.12	55	2	0	f	30.20	+0.05	51	56	+1	2	0	f	4	61	50	*	*	0.16	
	Stockholm...	30.16	57	5	2	r	30.19	+0.04	54	54	-3	2	0	?	4	63	54	*	*	0.26	
	Wisby...	30.13	58	5SE	2	bc	30.10	-0.07	58	58	+2	SE	2	r	4	63	50	*	*	0.42	
	Karlstad...	30.10	58	2	0	b	30.16	+0.03	56	51	-5	E	2	0	4	61	51	*	*	-	
	Färder (X'lania Fjord)	30.07	59	5	1	0	30.11	-0.01	57	58	0	ENE	4	c	2	63	55	*	*	-	
	Bodö...	30.12	51	2	0	bc	30.20	+0.03	50	49	0	2	0	b	0	56	50	*	*	-	
ICELAND & FAEROE.	Christiansund...	30.14	54	W	3	0	30.19	+0.03	51	49	-3	2	0	b	2	54	48	*	*	0.51	
	Skudenes...	30.15	54	NW	6	b	30.06	-0.11	53	50	-4	N	2	b	2	57	50	0.6	*	-	
BRITISH ISLANDS.	Isafjord...	30.10	51	SW	6	c	29.77	-0.47	48	*	-3	SW	6	r	4	58	48	*	*	-	
	Reykjavik...	30.22	50	5	3	0	29.94	-0.45	47	*	-1	SW	6	r	4	58	48	*	*	-	
	Seydisfjord...	30.12	63	NE	2	b	29.80	-0.56	54	*	+9	SW	3	b	4	61	49	*	*	-	
	Thorshavn...	30.07	56	5	3	b	30.28	-0.08	48	*	0	SSW	2	c	4	61	49	*	*	-	
	Sumburgh Head	30.34	55	N	3	b	30.27	-0.02	50	47	0	N	1	b	1	57	48	6	*	-	
	Stornoway...	30.39	54	NE	4	c	30.33	+0.02	47	45	-6	NW	1	bc	1	58	44	o.c.o. bc	0.7	-	
	Castlebay (Barra Id.)	30.33	59	NNE	3	bc	30.21	+0.04	51	50	-4	NNW	1	bc	1	63	49	o. bz. bc. b	9.0	-	
	Malin Head	30.30	56	E	1	b	30.29	+0.10	52	52	0	S	1	bc	0	59	51	bc. bc.	*	-	
	Blacksod Pt.	30.27	59	NNE	3	0	30.31	+0.05	54	54	0	NE	1	cm	1	59	47	cm. o. bc	*	-	
	Valencia	30.22	60	ENE	2	0	30.27	+0.09	49	48	-9	ENE	1	bc	3	64	46	c. o. bc.	5.0	-	
	Roche's Point	30.23	59	E	1	c	30.18	+0.10	52	52	-4	H	1	b	1	62	51	cm. bc. cm.	*	0.01	
	Birr Castle	30.24	61	2	0	c	30.29	+0.05	52	51	-4	2	0	0	4	62	44	c. o. p	0.0	0.01	
	Donaghadee	30.29	57	NNW	2	0	30.22	+0.10	54	53	0	NNW	1	c	1	59	51	bc. o. bc. bc.	*	-	
	Liverpool Obsy...	30.25	59	N	2	0	30.27	+0.05	51	50	-4	2	0	m	1	62	50	bc. b. c	4.8	-	
	Holyhead	30.26	59	NNE	3	cm	30.26	+0.05	54	58	-2	E	2	m	1	60	52	c. cm	*	-	
	Pembroke (St. Ann's Hd.)	30.19	58	NE	3	c	30.21	+0.05	55	54	-1	NE	1	cm	2	65	53	ogm. cm	2.8	-	
	Scilly (St. Mary's)	30.15	60	NE	2	c	30.19	+0.02	55	55	-1	E	2	cm	2	63	54	cm. bc. cm	3.6	0.01	
	Jersey (St. Aubin's)	30.12	62	ENE	3	cm	30.15	+0.01	57	56	+1	NE	2	bc	2	67	55	cm. bc. cm	2.3	-	
	Portland Bill	30.14	61	EHE	1	cm	30.18	+0.05	56	55	-3	NE	3	0	3	63	54	cm. bc. o	7.0	-	
	Dungeness	30.14	61	NE	3	bc	30.13	+0.01	55	54	-3	N	3	m	2	65	50	cg. bc. boy	5.5	-	
	Dover	*	*	*	*	*	30.16	-0.01	56	55	0	N	4	0	3	65	52	bc. b. c. o. p	7.6	0.01	
	Wick	30.25	52	E	1	bc	30.20	+0.02	47	45	-7	N	1	0	1	56	38	-	*	-	
	Nairn	30.26	53	E	1	r	30.31	+0.04	48	47	-5	2	0	c	1	58	46	cm. od. c	0.3	0.04	
Aberdeen	30.30	53	NNE	3	c	30.31	+0.04	48	47	-5	NW	2	c	2	61	44	cm. bc. bc.	0.1	0.01		
Leith	30.32	57	ENE	2	0	30.27	+0.05	52	51	-3	SSE	1	0	4	58	51	od. o. p	*	0.10		
North Shields	30.29	56	N	3	0	30.20	+0.09	51	49	-4	N	2	c	3	59	49	c. r	1.0	0.07		
Spurn Head	30.22	57	NNW	4	c	30.21	+0.01	56	54	0	N	4	c	3	59	54	c. o. o. p	*	0.03		
Yarmouth	30.20	55	NNE	2	0	30.17	-0.01	54	53	+1	NW	3	bc	3	64	52	bc. o. bc	5.3	-		
Clacton-on-Sea	30.18	60	E	2	bc	30.18	+0.01	53	52	-1	NW	2	bc	2	63	52	bc. b	4.1	-		
Nottingham	30.21	58	ENE	2	0	30.23	+0.03	54	53	+1	N	2	cm	4	63	52	c. o. p. o. p	1.0	-		
Bath	30.18	62	2	0	b	30.25	+0.10	56	54	+1	2	0	b	4	67	52	-	2.6	-		
Oxford	30.22	55	NNE	2	bc	30.24	+0.03	54	52	-1	NNE	2	b	4	65	52	c	*	-		
London (St. James's Pl.)	30.17	62	ENE	2	0	30.19	+0.02	54	52	-2	NNE	1	bcw	4	66	53	c. og	1.6	-		
GERMANY, &c.	The Scaw (Skagen)	30.07	60	SSE	1	0	30.05	-0.05	56	56	-1	SE	3	0	1	64	57	*	*	-	
	Fanö	30.11	58	NW	2	bc	30.06	-0.07	57	56	0	NW	3	bc	4	64	54	*	*	0.12	
	Cuxhaven†	30.10	61	N	3	c	30.06	-0.04	59	50	+1	N	2	0	4	63	59	*	*	-	
	The Helder	30.17	57	N	2	bc	30.10	-0.05	55	55	-4	N	1	c	1	61	55	*	*	0.34	
	Brussels	*	*	*	*	*	30.12	-0.01	55	54	-2	NE	1	0	4	65	53	*	*	0.04	
	Berlin†	30.06	57	W	1	0	30.04	-0.02	59	49	+3	SW	1	b	4	61	46	*	*	0.10	
	Frankfurt†	30.02	56	N	1	b	30.03	-0.02	50	45	0	E	2	f	4	66	50	*	*	-	
Munich†	30.04	53	2	0	0	29.98	-0.07	53	100	+3	NE	1	0	4	55	50	*	*	0.12		
FRANCE.	C. Gris Nez	30.15	59	NE	5	c	30.13	-0.02	58	56	0	NE	3	c	3	66	57	*	*	-	
	La Hève	?	57	NE	3	bc	?	?	54	52	0	NE	2	bc	1	61	52	*	*	-	
	Brest	30.12	62	NE	2	m	30.16	?	55	54	-2	NE	3	b	1	64	54	*	*	-	
	Lorient	?	60	NNE	3	bc	?	?	55	55	0	ENE	3	b	2	64	54	*	*	-	
	Rochefort	30.04	65	N	2	c	30.00	-0.04	55	52	-1	NE	4	0	4	70	52	0	*	-	
	Biarritz	30.02	65	N	4	c	29.97	-0.05	54	57	+1	ENE	2	b	1	68	57	*	*	0.16	
	Paris	30.07	62	NNE	3	b	30.07	-0.06	57	55	+2	NE	2	0	4	68	53	*	*	-	
Belfort	29.99	65	E	4	m	30.00	-0.10	53	51	+6	ENE	3	m	4	71	49	*	*	-		
Lyons	29.92	61	NNW	1	b	29.94	-0.03	54	52	-1	N	2	0	4	67	51	*	*	-		
Nice	29.77	62	2	0	b	29.81	+0.03	64	60	+1	2	0	bc	2	75	59	*	*	-		
Perpignan	29.84	64	W	3	b	29.88	-0.09	63	56	0	W	2	b	4	74	57	*	*	-		
Sanguinaire	29.73	63	SE	2	m	29.79	-0.09	66	63	0	NW	4	m	5	73	59	*	*	-		
SPAIN & PORTUGAL.	Corunna	29.87	72	WNW	3	b	29.85	-0.12	68	59	-2	WNW	3	0	4	84	66	*	*	-	
	Lisbon	29.79	70	NW	1	c	29.77	-0.10	69	65	0	W	4	c	4	*	*	*	*	-	
	Gibraltar	29.98	70	SE	4	b	29.97	-0.07	67	62	-4	NNE	2	b	1	73	64	*	*	-	
	Azores (P. Delgada)																			-	
" Horta																				-	
Madeira (Puncha)																				-	

7 A.M. YESTERDAY.

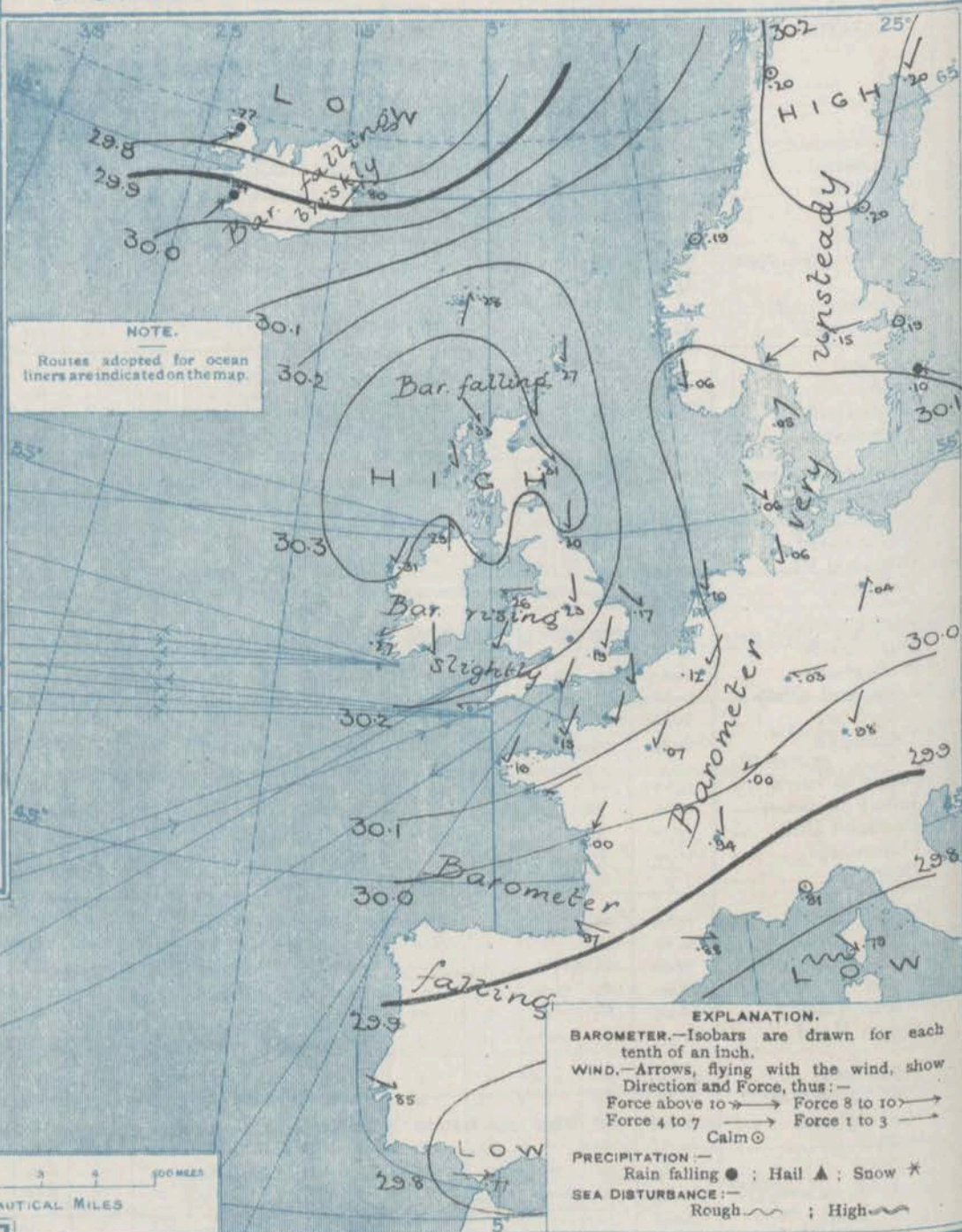


6 P.M. YESTERDAY.



12th Sept^r

1. BAROMETER, WIND AND SEA AT 7 A.M. TO-DAY.



NOTES ON THE GENERAL SITUATION AT 7 A.M.

The wind is light from the Northward or North Westward on our north and east coasts, and from the North Eastward or Eastward at our southern and most of the French stations; in Scandinavia, Denmark and Germany the direction is very variable. South Westely breezes blow as in over Iceland and the Faeroes. Temperature has fallen in most parts of our Islands, and now ranges from 55° or a trifle above it at several stations in the east and south of England to a little below 50° in the north of Scotland. The continental values range as a rule between 55° and 60° , but at Nice the thermometer stands at 64° , and at Gibraltar at 69° . The weather is fair over western Europe as a whole, but a good deal of cloud prevails locally, and mist is reported on several parts of our western and southern coasts. Rain is falling in Western Iceland. The sea is slight or smooth on all coasts.

CHARTS

12th Sept^r 1910.

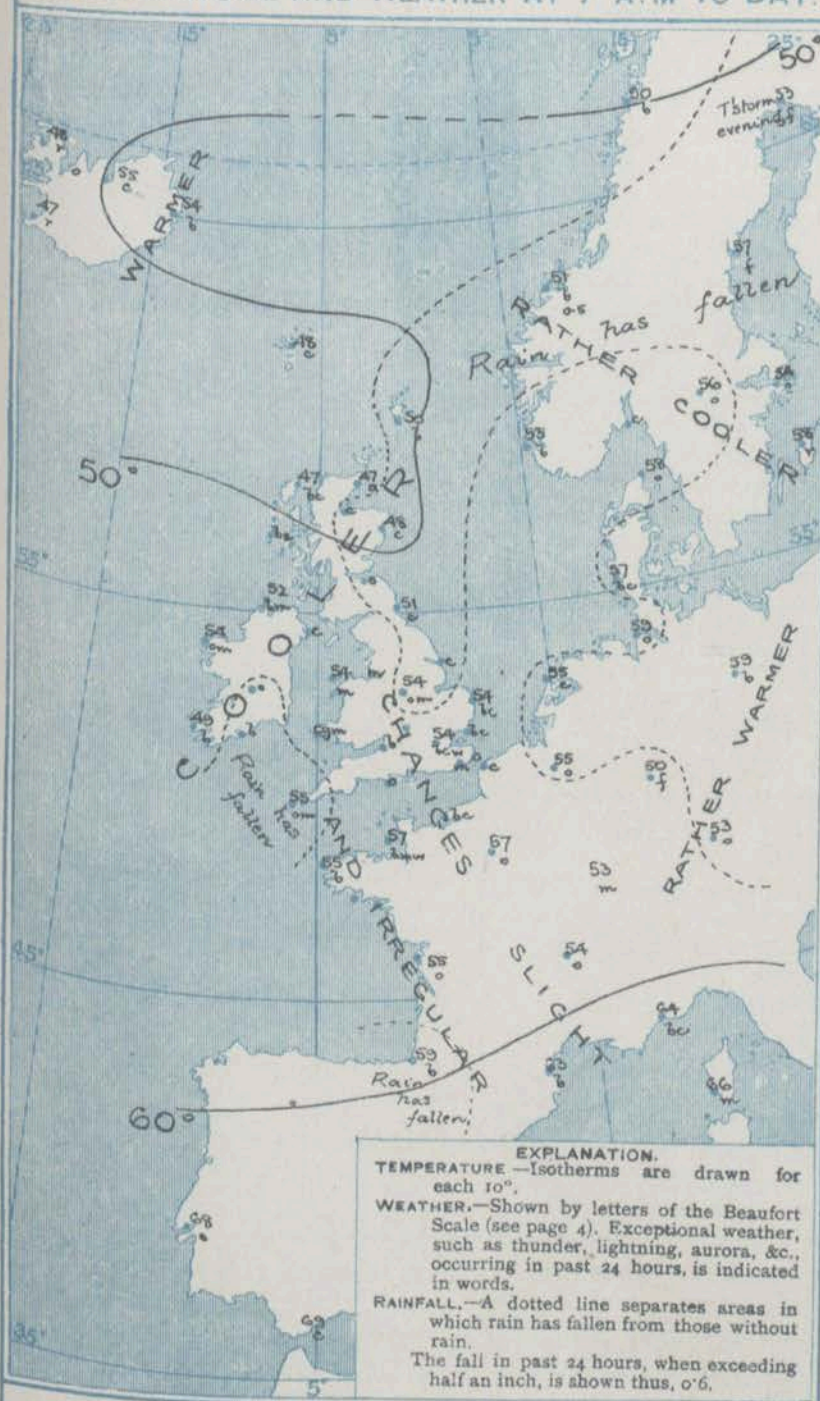
WEATHER

PROSPECTS.

2 TEMPERATURE AND WEATHER AT 7 A.M TO DAY.

FORECASTS FOR THE 24 HOURS.
NOON Monday to NOON Tuesday.

THE FURTHER OUTLOOK*



- 0 { Skind backing to the Westward or South Westward; fair at first; some rain later, remaining cool.
- 1 { North Westward to Westward winds; light; fair; cool.
- 2 { Northerly winds, light; cool.
- 3 { cloudy, local showers, misty or foggy in night and early morning hours.
- 4 { Same as No. 0.
- 5 { Light variable airs; cool.
- 6 { cloudy, mist or fog locally.
- 7 { Light North Easterly to variable breezes; cool, cloudy, mist or fog locally.
- 8 { Light variable airs; fair.
- 9 { cool, mist or fog locally.
- 10 {

II WESTERN CHANNEL AND BAY

Light to moderate Easterly and North Easterly winds, and a slight sea; fair generally, but misty in places; cool.

NOTES ON YESTERDAY'S WEATHER.

During yesterday the thermometer rose to 65° and upwards at several of our western and southern stations; on our north and east coasts the maximum readings were mostly below 60°. The amount of bright sunshine was generally small, but more than 6 hours were recorded on the coasts of Kent and Sussex. Slight rain has fallen at several of our western and northern stations. Miscellaneous reports show that between the Irish coasts and the 17th meridian ships experienced light to moderate breezes from North or North East, and fair but cloudy weather.

GENERAL INFERENCE FROM THE 7 A.M. OBSERVATIONS.

The anticyclone will probably move slowly southward, and on our extreme north and north-west coasts the weather will be affected shortly by low pressure systems which are again beginning to traverse the Icelandic region. Temperature will remain below the normal.

FORECAST DISTRICTS.

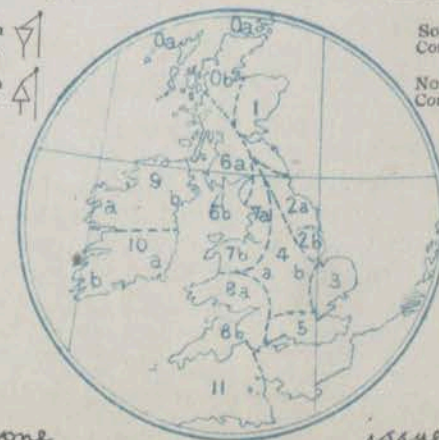
Those portions of the Coasts upon which the Warning Signals are at present flying are indicated thus:—

Signals hoisted yesterday.

Signals hoisted this morning.

South Coast.

North Coast.



None

issued.

* If the conditions are such that no satisfactory indication of the weather beyond the 24 hours can be given this column will be left blank.

TEMPERATURE, WEATHER, SUNSHINE AND RAINFALL FOR YESTERDAY.

STATIONS.	TEMPERATURE F.		Weather.	Sunshine. Hrs.	Rainfall Ins.	STATIONS.	TEMPERATURE F.		Weather.	Sunshine. Hrs.	Rainfall Ins.
	Max. °	Min. °					Max. °	Min. °			
Stonehaven, to 6 p.m. ...	*	*	*			Bognor, to 6 p.m. ...	64	53	b. om. bc	6.5	-
Oban, to 6 p.m. ...	62	50		4.9	0.40	†Worthing, to 6 p.m. ...	65	53	a. c. b	6.7	-
Dublin (City), to 4 p.m.	76.3	55	org. c	*	0.21	†Brighton, to 6 p.m. ...	65	54	*	5.4	-
Douglas (I. of Man) to 6 p.m.						†Seaford, to 6 p.m. ...	64	52		6.1	-
Rossall Beach, to 6 p.m.	64	49	c. om	*	*	†Eastbourne, to 6 p.m. ...	68	53	*	5.5	-
Blackpool, to 9 p.m. ...	63	49	te. c	3.6	-	Bexhill-on-Sea, to 9 p.m.	64	54	*	5.9	-
Southport, to 9 p.m. ...	63			3.1		†Hastings ...	*	*	*		*
†Rhyl, to 6 p.m. ...	62	55	a. c. r. c	4.3	0.27	†Folkestone, to 6 p.m. ...	66	54	bc	6.2	-
†Colwyn Bay, to 6 p.m. ...	63	55	e. o	4.5	0.11	†Deal, to 6 p.m. ...	66	51	c. bc. b	7.0	-
Llandudno, to 9 p.m. ...	64	55	o. o. b. o	4.3	0.20	†Ramsgate, to 6 p.m. ...	*	*	*	6.7	-
Bettws-y-Coed, to 6 p.m.					*	†Margate, to 6 p.m. ...	63	53	b	6.4	-
Towyn, to 6 p.m. ...	63	54	b. bc. b	4.0	0.03	†Felixstowe, to 6 p.m. ...			*		-
†Aberystwyth, to 6 p.m. ...	63	54	*	2.3	0.05	†Lowestoft, to 6 p.m. ...	60	51	c. o. c. o	5.1	-
Plymouth, to 9 p.m. ...						†Skegness, to 6 p.m. ...	60	54	rm. bc. c	1.9	0.05
†Paignton, to 6 p.m. ...	65	56	op. bc. m	1.9	0.01	Scarborough, to 9 p.m. ...	61	54		1.0	-
Torquay, to 6 p.m. ...	65	55	*	1.8	0.02	†Harrogate, to 6 p.m. ...	59	52	c. o. c	0.0	0.09
Teignmouth, to 9 p.m. ...	64	54	op. f. b. f	2.3	0.02	†Buxton, to 6 p.m. ...					-
†Weymouth, to 6 p.m. ...	65	56	b. bc	0.4	-	Darwen, to 9 p.m. ...					-
†Bournemouth, to 6 p.m. ...	66	52	a. c. m	3.0	-	Manchester, to 9 p.m. ...	64	53	op. c. bc. b	1.0	-
Southsea, to 6 p.m. ...	66	55	*	4.0	-	Birmingham, to 9 p.m. ...	64	54	c. o	1.4	-

† At this Station the amount of bright Sunshine is for the whole day, ending with sunset.

TEMPERATURE, WEATHER, and RAINFALL at additional FOREIGN STATIONS, mainly for the 24 hours ended at 7 a.m. yesterday.

STATIONS.	TEMPERATURE F.		WEATHER.	RAIN.	STATIONS.	TEMPERATURE F.		WEATHER.	RAIN.
	Max.	Min.				Max.	Min.		
... 11th Sept., 1910	0	0		Ins.	... 11th Sept., 1910	0	0		Ins.
Flushing ...					Naples ...				
Cassel ...					Malta ...				
Copenhagen ...					Berne ...	*	*		
Vardø (North Cape) ...					Zurich ...	*	*	Not received	
St. Petersburg ...					Geneva ...	*	*		
Vienna ...			not received		Lugano ...	*	*		
Buda-Pesth 12th Sept., 1910	1.30 p.m.		1.30 p.m.	Measured 7.30 a.m.
Hermanstadt ...					Coire ...	59	*	o	0.04
Trieste ...					Castasegna ...	61	*	o	*
Florence ...					Davos ...	46	*	o	0.24
Rome ...					St. Gothard ...	37	*	bc	0.08

WIRELESS TELEGRAMS.—Received during the 24 hours ended at 9.30 a.m. to-day.

Ship, and Hour of Observation.	POSITION.		Reading of Barometer.	WIND.		Weather.	TEMPERATURE.			Sea Disturbance.	Ship, and Hour of Observation.	POSITION.		Reading of Barometer.	WIND.		Weather.
	Lat.	Long.		Direc.	Force.		Air.					Lat.	Long.		Direc.	Force.	
							Dry Bulb.	Wet Bulb.	Sea								
	0	0	Ins.				0	0	0			0	0	Ins.			
<u>Xeeland</u> { 9th Sept. 4 a.m. 7 a.m. 3 p.m. 6 p.m.	51°N	22°W	29.93	S	6.7	-	-	-	-	-	<u>Arabia</u> { 11th Sept 3 p.m. 6 p.m.	51°N	18°W	30.18	NNE	1-3	-
	51°N	23°W	29.91	S	6.7	-	-	-	-	51°N		11°W	30.20	NNE	1-3	-	
	51°N	25°W	29.84	N	4.5	-	-	-	-								
	50°N	29°W	29.87	NE	6.7	0	-	-	-								
<u>Admiral</u> { 10th 4 a.m. 7 a.m.	50°N	26°W	30.03	N	1.3	-	-	-	-	-	<u>Mamalia</u> { 11th 3 p.m. 6 p.m.	51°N	11°W	30.29	NNE	4-5	0
	50°N	28°W	30.10	E	1.5	0	-	-	-	51°N		13°W	30.29	N	4-5		
<u>Montfort</u> { 10th 4 a.m. 7 a.m. 3 p.m. 6 p.m.	51°N	15°W	30.26	S	4.5	-	-	-	-	-							
	52°N	15°W	30.21	SW	6.7	0	-	-	-	-							
	52°N	17°W	30.21	NW	4.5	-	-	-	-	-							
	52°N	18°W	30.26	N	4.5	0	-	-	-	-							
<u>Susitania</u> { 11th 4 a.m. 7 a.m. 3 p.m. 7 p.m.	50°N	27°W	30.20	SE	4.5	-	-	-	-	-							
	49°N	25°W	30.27	S	4.5	bc	-	-	-	-							
	50°N	19°W	30.32	E	4.5	-	-	-	-	-							
	51°N	17°W	30.29	GNE	4.5	0	-	-	-	-							
<u>Philadelpia</u> { 11th 10 a.m. 1 p.m. 3 p.m. 6 p.m.	50°N	9°W	30.00	NNE	1-3	-	-	-	-	-							
	50°N	10°W	30.01	NNE	1-3	-	-	-	-	-							
	50°N	12°W	30.03	NNE	4.5	-	-	-	-	-							
	50°N	13°W	30.06	NNE	4.5	0	-	-	-	-							

NOTES REFERRING TO INFORMATION GIVEN ON PAGE 1:—

- (a) The morning observations are at 7 a.m., Western European time (French Stations 6.51 a.m.), with the following exceptions, Birr Castle and Oxford 8 a.m., Lisbon 8 a.m. local time, Azores 6 a.m. local time.
- (b) The information relating to weather is indicated by the following letters—b. blue sky; bc. sky half clouded; c. sky three parts clouded; d. drizzling rain; e. wet air, without rain falling; f. fog; g. gloomy; h. hail; l. lightning; m. misty (hazy); o. overcast; p. passing showers; q. squally; r. rain; s. snow; t. thunder; u. ugly, threatening; v. visibility, unusual transparency; w. dew; x. hoar frost; z. dust-haze, or smoke.

* Information for these columns is not usually received.

† The figures in the "wet bulb" column represent the relative humidity.

‡ Received too late for insertion in Charts.

TERMS OF SUBSCRIPTION for the Daily Weather Report and for transmission of Forecasts by telegraph may be obtained on application.

METEOROLOGICAL OFFICE,
63, VICTORIA STREET, S.W.

W. N. SHAW (Director).

DAILY WEATHER REPORT OF THE METEOROLOGICAL OFFICE.

Tuesday
13th September, 1910.

STATIONS.		YESTERDAY EVENING.					THIS MORNING.										PAST 24 HOURS.				
		Barom.	Temp.	Wind.	Force	Weather.	Barometer.	TEMPERATURE.			Wind.	Force	Weather.	Sea	TEMP.		Weather.	Sun- shine.	Rainfall.		
								Dry Bulb.	Wet Bulb.	Change since Yesterday.					Max.	Min.					
At 82° Fahr. and M.S.L. Lat. 45°		Dry Bulb.	Dir.	(0 to 12).		At 82° Fahr. and M.S.L. Lat. 45°	Change since Yesterday.	Dry Bulb.	Wet Bulb.	Change since Yesterday.	Dir.	(0 to 12).		(0 to 9).							
Ins. <td>"</td> <td></td> <td></td> <td></td> <td>Ins.<td>Ins.<td>"</td><td>"</td><td>"</td><td></td><td></td><td></td><td>"</td><td>"</td><td>"</td><td>"</td><td>Hours.<td>Ins.</td></td></td></td>		"				Ins. <td>Ins.<td>"</td><td>"</td><td>"</td><td></td><td></td><td></td><td>"</td><td>"</td><td>"</td><td>"</td><td>Hours.<td>Ins.</td></td></td>	Ins. <td>"</td> <td>"</td> <td>"</td> <td></td> <td></td> <td></td> <td>"</td> <td>"</td> <td>"</td> <td>"</td> <td>Hours.<td>Ins.</td></td>	"	"	"				"	"	"	"	Hours. <td>Ins.</td>	Ins.		
SCANDINAVIA.	Haparanda...	30.17	53	2	0	0	30.11	-0.04	53	53	0	SW	4	0		55	45				
	Hernösand...	30.20	55	5	2	f	30.09	-0.11	55	55	-2	2	0	0		66	54		0.12		
	Stockholm...	30.12	58	E	4	0	30.15	-0.04	58	56	+4	SW	2	0	0	63	54		0.04		
	Wisby...	30.08	59	SE	2	bc	30.11	+0.01	59	57	+1	2	0	0	62	52					
	Karlstad...	30.06	56	NE	2	7	30.09	-0.06	57	57	+4	2	0	m				0.18			
	Færder (X'ania Fjord)	30.17	54	NE	4	7	30.05	+0.03	57	56	0	NNE	1	0		59	54		0.04		
	Bodö...	30.09	50	2	0	0	30.00	-0.10	51	49	+1	S	2	0	1	52	48				
	Christiansund...	30.12	54	2	0	0	30.12	-0.07	53	50	+2	2	0	f	1	55	50		0.04		
	Skudesnaes...	30.08	60	W	2	0	30.13	+0.07	59	57	+6	N	2	0	2	64	52				
ICELAND & FAEROE.	Isafjord...	29.82	50	SW	10	0	29.80	+0.03	51		+3	SW	7	0							
	Reykjavik...	30.04	52	W	1	0	30.06	+0.02	47		0	SW	3	0							
	Seydisfjord...	29.82	58	SW	9	0	29.95	+0.13	55		+1	W	3	0	bc						
	Thorshavn...	30.10	50	WSW	5	7	30.15	-0.13	49		+1	2	0	0							
BRITISH ISLANDS.	Sumburgh Head	30.20	50	NW	1	0	30.17	-0.10	51	51	+1	SW	1	0	f	55	47	bc, c.	0.04		
	Stornoway...	30.26	53	W	2	0	30.24	-0.05	51	50	+4	WNW	1	0	1	58	46	bc, c. o. ntk	4.2		
	Castlebay (Barra Id.)	30.26	53	WNW	2	0	30.30	-0.02	54	54	+3	WNW	3	0	2	56	51	bc, c. o. op	4.7		
	Malin Head...	30.26	56	NW	2	0	30.29	-0.00	53	52	+1	W	3	0	1	58	51	om, bc, bc			
	Blacksod Pt.	30.31	60	NW	2	0	30.37	+0.06	55	54	+1	N	2	0	2	66	57	om			
	Valencia...	30.37	62	NE	2	0	30.34	+0.07	47	47	-2	2	0	0	3	64	46	bc, bc	11.6		
	Roche's Point	30.27	60	N	2	0	30.32	+0.05	54	53	+2	N	2	0	1	62	52	bc, bc, om			
	Birr Castle...	30.26	59	SW	1	0	30.23	+0.04	52	50	0	NW	1	0		61	48	bc	3.2		
	Donaghadee...	30.28	57	NNW	3	0	30.29	-0.03	54	52	0	NNW	4	0		64	51	bc			
	Liverpool Obsy...	30.24	56	NW	2	0	30.28	-0.04	55	53	+4	WNW	3	0	4	60	51	bc, bc, c	1.6		
	Holyhead...	30.26	59	N	2	0	30.26	-0.01	55	53	+1	NNW	4	0	3	60	53	om			
	Pembroke (St. Ann's Hd.)	30.27	56	NNE	2	0	30.24	+0.03	56	53	+1	NNE	1	0	2	65	51	cg, om, cgm	8.3		
	Scilly (St. Mary's)	30.20	60	NNE	2	0	30.28	+0.08	54	54	+1	NNE	1	0	1	65	56	bc, bc, om	9.2		
	Jersey (St. Aubins)	30.16	61	NNE	3	0	30.11	+0.06	54	52	-1	NE	2	0	2	65	53	bc, om	5.2		
	Portland Bill	30.16	61	NE	2	0	30.22	+0.06	56	56	0	N	2	0	3	64	53	c, om	5.8		
	Dungeness...	30.13	59	NE	4	0	30.16	+0.03	47	45	-3	NW	3	0	3	65	47	bc, bc, c, bc	4.0		
	Dover...						30.17	+0.01	51	50	-5	NW	5	0	2	64	44	c, bc, c	4.9		
	Wick...	30.22	52	N	1	0	30.23	-0.07	52	51	+5	N	3	0	1	57	43				
	Nairn...	30.21	54	2	0	0	30.22	-0.07	49	43	+1	W	1	0	1	57	42	c, bc, c	2.7		
	Aberdeen...	30.24	51	NNE	1	0	30.26	-0.05	47	46	-1	NNW	2	0	2	57	44	c, bc, bc, om	1.4		
	Leith...	30.22	54	ENE	2	0	30.23	-0.04	51	51	-1	2	0	0	3	57	49	c, c, c, om			
	North Shields	30.25	52	N	2	0	30.24	-0.06	47	44	-4	WNW	2	0	3	56	44	c	1.7		
	Spurn Head...	30.18	54	N	3	0	30.20	-0.01	45	45	-9	WNW	5	0	4	59	47	bc, c, bc			
	Yarmouth...	30.17	56	NNW	4	0	30.16	-0.01	53	51	-1	NNW	2	0	4	62	48	bc, om	5.0		
Clacton-on-Sea	30.17	57	NNW	3	0	30.17	-0.01	43	47	-5	NNW	2	0	1	62	44	bc, bc, bc	4.3			
Nottingham...	30.20	56	ENE	2	0	30.23	-0.00	45	44	-9	W	1	0	3	61	42	bc, c, c	3.5			
Bath...	30.21	59	2	0	0	30.24	-0.01	53	52	-3	2	0	0	4	62	51		4.7			
Oxford...	30.23	52	NNE	2	0	30.24	-0.00	50	48	-4	NNE	1	0	3	62	46	c, c, c, bc				
London (St. James's PK)	30.18	58	NNE	4	0	30.20	+0.02	50	47	-4	N	1	0	3	63	47	c, c, bc	1.3			
GERMANY, & C.	The Scaw (Skagen)	30.04	56	NNE	1	0	30.09	+0.04	57	56	-1	WNW	1	0	0	61	52		0.04		
	Fanø...	30.08	52	2	0	0	30.10	+0.02	51	50	-6	NW	1	0		63	48				
	Cuxhaven†...	30.06	59	N	2	0	30.06	-0.00	56	44	-3	E	1	0	1	61	55		0.08		
	The Helder...	30.12	55	N	2	0	30.10	-0.00	55	53	0	N	1	0	0	59	54		0.16		
	Brussels...																				
	Berlin†...	30.05	57	SW	1	0	29.97	-0.07	57	56	-2	N	2	0		64	46				
FRANCE.	Frankfurt†...	29.97	59	NE	3	0	29.91	-0.12	57	53	+7	NE	3	0		66	50				
	Munich†...	29.92	59	2	0	0	29.92	-0.06	56	100	+3	W	1	0		61	54				
	C. Gris Nez...	30.14	57	NE	5	0	30.15	+0.02	54	53	-4	N	5	0	4	66	54				
	La Hève...	?	57	NE	4	0	?	?	53	54	+1	NE	4	0	3	59	50				
	Brest...	30.18	58	NE	3	0	30.24	+0.06	55	55	0	NE	2	0	1	70	52				
	Lorient...	?	62	NNE	4	0	?	?	58	54	0	NE	3	0	2	76	54				
SPAIN & PORTUGAL.	Rochefort...	30.00	67	NE	3	0	30.15	+0.15	56	54	0	NE	3	0		77	54	bc, bc			
	Biarritz...	29.98	66	NNW	2	0	30.07	+0.10	59	57	0	S	2	0	1	63	57				
	Paris...	29.05	61	NNE	3	0	30.07	-0.00	50	47	-7	N	2	0	0	68	47				
	Belfort...	29.99	57	E	2	0	29.99	-0.01	54	54	+1	2	0	0	65	53					
	Lyons...	29.93	62	NNW	1	0	29.95	+0.02	57	55	+3	NNW	2	0	0	69	56				
	Nice...	29.87	62	ENE	2	0	29.85	+0.02	61	57	-3	2	0	0	2	75	55		0.04		

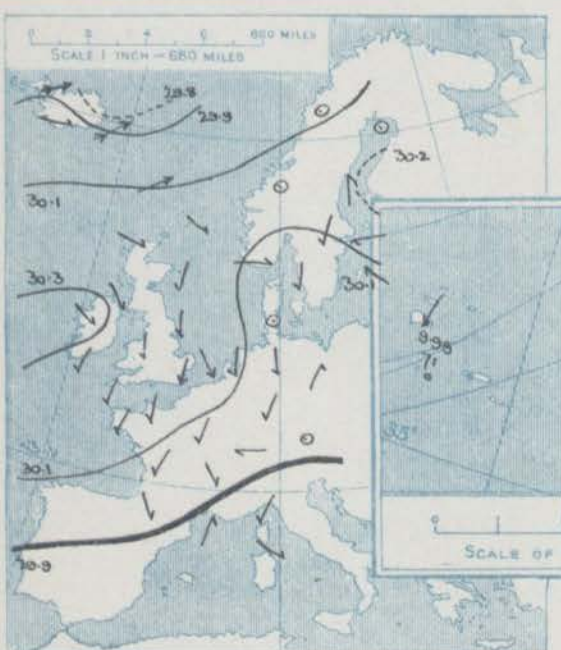
SUPPLEMENTARY CHARTS OF BAROMETER AND WIND

FOR 7 A.M. AND 6 P.M. YESTERDAY

7 A.M. YESTERDAY.

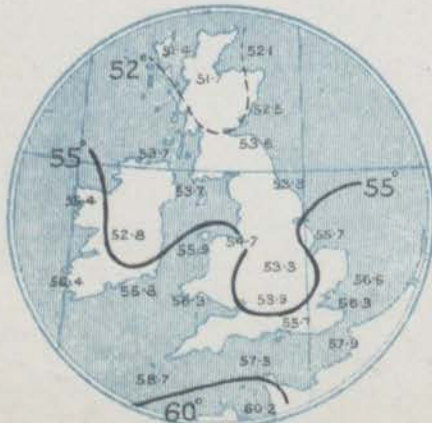


6 P.M. YESTERDAY.



AVERAGES OF TEMPERATURE AT 8 A.M. FOR THE MONTH OF SEPTEMBER.

(Derived chiefly from Observations extending over the 35 years—1871-1905.)

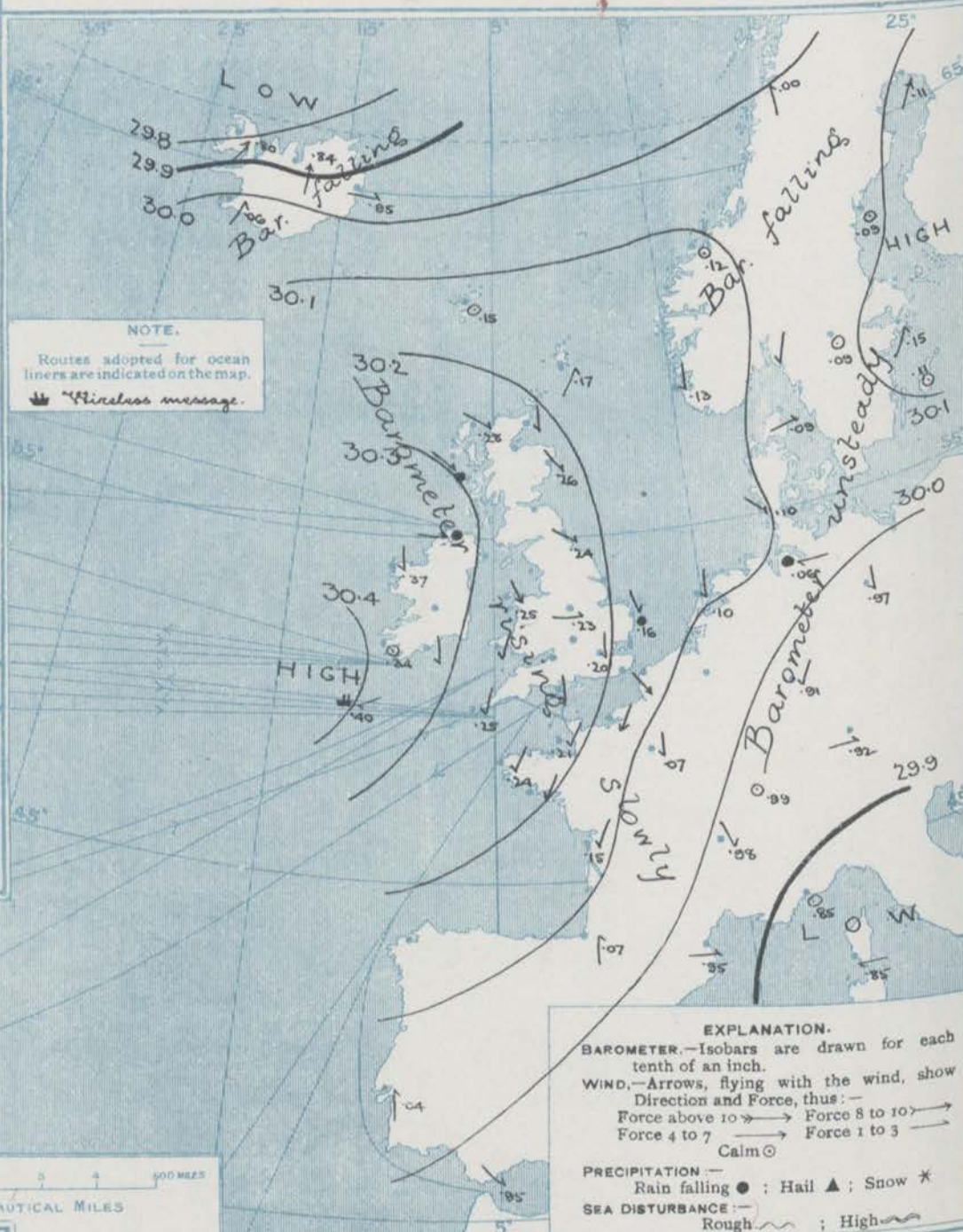


Tuesday.

WEATHER

13th Sept^r

1. BAROMETER, WIND AND SEA AT 7 A.M. TO-DAY.



NOTES ON THE GENERAL SITUATION AT 7 A.M.

The type of pressure distribution remains anticyclonic, the highest barometrical readings being at present found in an area which lies off the south-west of Ireland. A depression is travelling north-eastwards along the north-west coast of Ireland, and a shallow area of low pressure exists over the Gulf of Genoa and the neighbouring parts of France and Italy.

The wind is light from the Westward or North-Westward on our north and east coasts, and from the Northward or North-Eastward in the south-western portions of the United Kingdom and the north and west of France. Light variable breezes prevail in Scandinavia, Denmark and Germany; in Iceland the wind is Southerly or South-Westery, and high in force, in places. Temperature has fallen in the south and east of England, but has changed irregularly elsewhere. Over the United Kingdom the morning readings range from a trifle above 55° on the shores of the English and Bristol Channels to 50° and less at many of our east coast stations, and to 45° at Nottingham. The weather is fair or fine over western Europe generally, but a good deal of cloud is still reported locally. Rain is falling at Yarmouth and Cuxhaven, and passing showers at Malin Head, and Castlebay. The sea is moderate off the east of England, slight or smooth elsewhere.

CHARTS

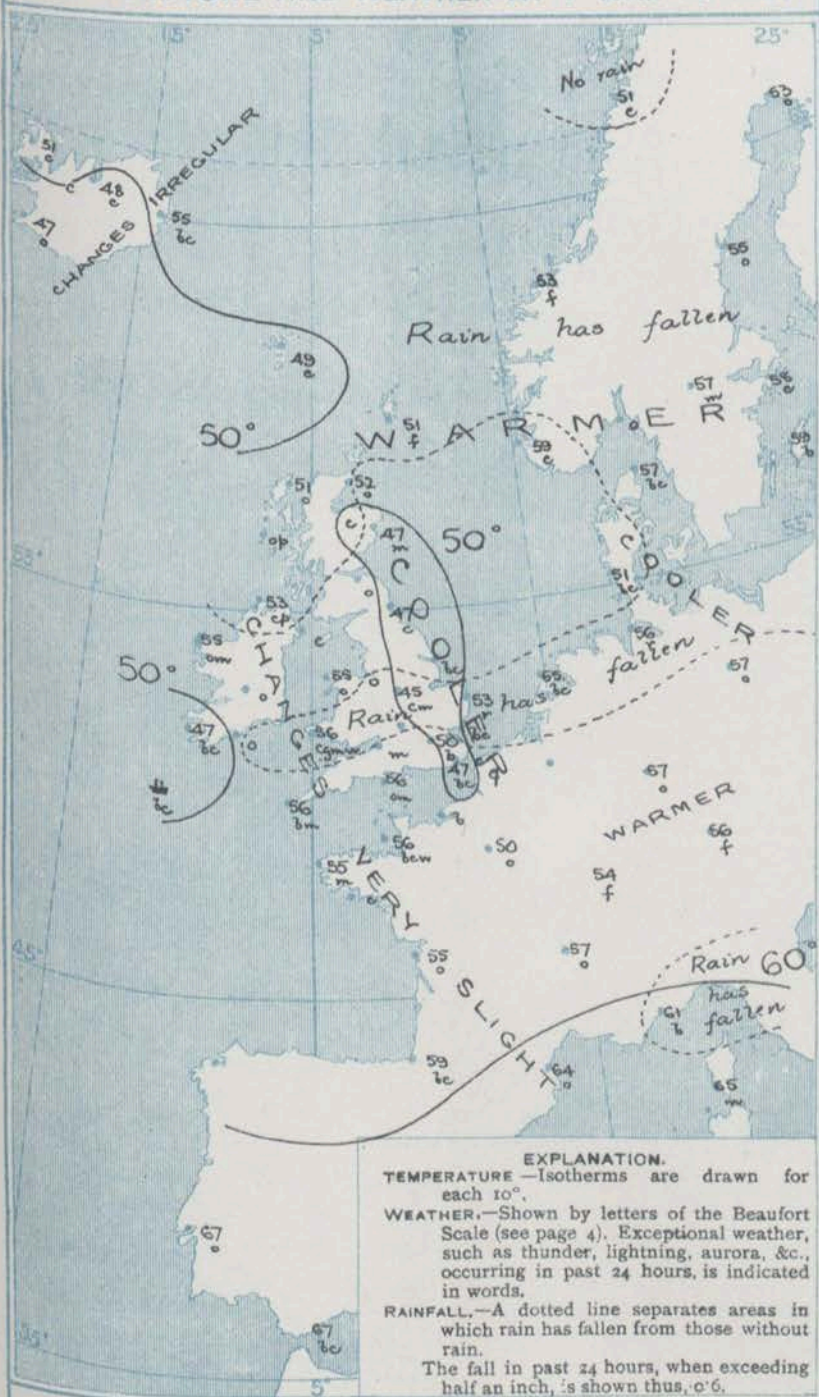
13th Sept^r 1910.

WEATHER PROSPECTS.

2 TEMPERATURE AND WEATHER AT 7 A.M. TO DAY.

FORECASTS FOR THE 24 HOURS
NOON *Tuesday* TO NOON *Wednesday*.

THE FURTHER OUTLOOK



0 { a } n.w. to S.W. winds, light or moderate;
b } cool, cloudy, slight rain in places.

1 { a }
2 { b } w. and S.W. winds, light; fair; cool.

3 { a }
4 { b } n. and N.W. winds, light; fair; cool.

5 { a } w. winds, light or moderate; cool, cloudy
b } local showers.

6 { a }
7 { b } Same as Nos. 1 and 2.

8 { a }
b } Light breezes, chiefly N. & S.; fair; cool.

9 { a } w. and N.W. winds, light; cloudy, local
b } showers; rather cool.

10 { a }
b } Same as No. 8.

Continuing

fair and dry.

Do. do.

II WESTERN CHANNEL AND BAY

Slight N. to N.E. winds, and a slight
sea; fair generally, but misty in places.

NOTES ON YESTERDAY'S WEATHER.

During yesterday the thermometer rose to between 60° and 65° at most of the English and Irish stations, and to 67° at Seaford and Portsmouth, on the north and north-east coasts of Great Britain it scarcely exceeded 55°. The amount of bright sunshine was, as a rule, small. Showers have fallen at many of our northern and eastern stations. Wireless reports show that as far west as the 25th meridian ships experienced light to moderate breezes from East or North-East and fair weather.

GENERAL INFERENCE FROM THE 7 A.M. OBSERVATIONS.

The anticyclone shows at present no sign of giving way, and fair dry weather is therefore likely to continue over the United Kingdom generally. On our extreme northern coasts the conditions may be affected to some extent by the depressions which continue to pass across the Icelandic region.

FORECAST DISTRICTS.

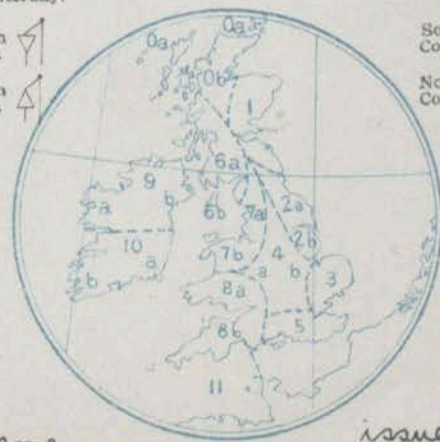
Those portions of the Coasts upon which the Warning Signals are at present flying are indicated thus:—

Signals hoisted yesterday.

Signals hoisted this morning.

South
Cone.
North
Cone.

South
Cone.
North
Cone.



None

issued.

* If the conditions are such that no satisfactory indication of the weather beyond the 24 hours can be given this column will be left blank.

TEMPERATURE, WEATHER, SUNSHINE AND RAINFALL FOR YESTERDAY.

STATIONS.	TEMPERATURE F.		Weather.	Sunshine Hrs.	Rainfall Ins.	STATIONS.	TEMPERATURE F.		Weather.	Sunshine Hrs.	Rainfall Ins.
	Max.	Min.					Max.	Min.			
Stonehaven, to 6 p.m. ...	61	52	b. bc. b.	4.2	0.05	Bognor, to 6 p.m. ...	65	51	a. b. c.	6.2	-
Oban, to 6 p.m. ...	61	52	b. bc. b.	5.3	-	†Worthing, to 6 p.m. ...	66	51	o. c. o.	4.5	-
Dublin (City), to 4 p.m. ...	62	53	b. o. c. b. bc.	*	-	†Brighton, to 6 p.m. ...	68	52	*	4.4	-
Douglas (I. of Man) to 6 p.m. ...	61	45	cm	*	*	†Seaford, to 6 p.m. ...	67	50	b. o.	5.4	-
Rossall Beach, to 6 p.m. ...	61	45	o. c. o.	2.4	0.01	†Eastbourne, to 6 p.m. ...	65	52	*	5.7	-
Blackpool, to 9 p.m. ...	61	45	o. c. o.	2.4	0.01	Bexhill-on-Sea, to 9 p.m. ...	65	55	*	5.0	-
Southport, to 9 p.m. ...	61	47	c. o. c. bc.	1.2	0.01	†Hastings ...	*	*	*	4.6	-
†Rhyl, to 6 p.m. ...	60	44	r. b. c. o.	2.0	-	†Folkestone, to 6 p.m. ...	63	54	p. bc.	5.4	0.03
†Colwyn Bay, to 6 p.m. ...	65	55	b.	5.6	-	†Deal, to 6 p.m. ...	66	56	o. p. bc. c.	3.7	-
Llandudno, to 9 p.m. ...	62	49	o. bc. c.	4.7	-	†Ramsgate, to 6 p.m. ...	62	56	*	4.1	-
Bettws-y-Coed, to 6 p.m. ...	61	45	b.	5.0	*	†Margate, to 6 p.m. ...	62	56	o. b. g.	3.3	-
Towyn, to 6 p.m. ...	66	47	b. c. bc.	7.2	-	†Felixstowe, to 6 p.m. ...	62	50	*	6.6	-
†Aberystwyth, to 6 p.m. ...	63	52	*	6.0	-	†Lowestoft, to 6 p.m. ...	59	49	c. o. p. c.	5.6	0.03
Plymouth, to 9 p.m. ...	64	53	o. bc.	3.7	-	†Skegness, to 6 p.m. ...	58	53	rm. b.	8.3	0.04
†Paignton, to 6 p.m. ...	64	51	c. bc. bc. cm	4.7	-	Scarborough, to 9 p.m. ...	62	52	bc.	7.2	0.02
Torquay, to 6 p.m. ...	65	52	*	5.2	-	†Harrogate, to 6 p.m. ...	58	50	c. o. p. c. bc. c.	4.4	0.01
Teignmouth, to 9 p.m. ...	64	52	c. bc. rm.	4.3	-	†Buxton, to 6 p.m. ...	58	47	*	1.5	0.02
†Weymouth, to 6 p.m. ...	66	52	c. bc. b.	5.8	-	Darwen, to 9 p.m. ...	60	49	vgc. cm. c. g.	0.4	0.05
†Bournemouth, to 6 p.m. ...	65	50	bc. b.	7.6	-	Manchester, to 9 p.m. ...	62	51	c. o. p. bc. o. c.	1.6	0.02
Southsea, to 6 p.m. ...	67	52	*	7.0	-	Birmingham, to 9 p.m. ...	60	51	or. o.	0.0	0.06

† At this Station the amount of bright Sunshine is for the whole day, ending with sunset.

TEMPERATURE, WEATHER, and RAINFALL at additional FOREIGN STATIONS, mainly for the 24 hours ended at 7 a.m. yesterday.

STATIONS.	TEMPERATURE F.		WEATHER.	RAIN.	STATIONS.	TEMPERATURE F.		WEATHER.	RAIN.
	Max.	Min.				Max.	Min.		
12th Sept. 1910	0	0		Ins.	12th Sept. 1910	0	0		Ins.
Flushing ...	63	55	b. c.	-	Naples ...	71	62	b. c.	-
Cassel ...	64	48	b.	-	Malta ...	75	48	b.	-
Copenhagen ...	64	55	b.	-	Berne ...	*	*	o.	-
Vardo (North Cape) ...	48	45	b.	-	Zurich ...	*	*	b. c.	-
St. Petersburg ...	73	52	b.	-	Geneva ...	*	*	b.	-
Vienna ...	61	57	o.	0.51	Lugano ...	*	*	r.	0.05 Measured 7.30 a.m.
Buda-Pesth ...	77	57	b.	-	Coire ...	1.30 p.m.	*	1.30 p.m.	-
Hermanstadt ...	73	55	b.	-	Castasegna ...	*	*	Not received.	-
Trieste ...	68	59	o.	-	Davos ...	*	*	-	-
Florence ...	72	63	o.	0.04	St. Gothard ...	*	*	-	-
Rome ...	77	62	o.	0.35					

WIRELESS TELEGRAMS.—Received during the 24 hours ended at 9.30 a.m. to-day.

Ship, and Hour of Observation.	POSITION.		Reading of Barometer.	WIND.		Weather.	TEMPERATURE.			Sea Disturbance.	Ship, and Hour of Observation.	POSITION.		Reading of Barometer.	WIND.		Weather.
	Lat.	Long.		Dir.	Force.		Dry Bulb.	Wet Bulb.	Sea.			Lat.	Long.		Dir.	Force.	
<i>Arabia</i> { 12th Sept. 4am	0	0	Ins.				0	0	0			0	0	Ins.			
Mauretania { 12th Sept. 4am	51N	15W	30.24	NNE	1-3	-	-	-	-	-							
Philadelphia { 12th Sept. 4am	51N	17W	30.26	NNE	4-5	o	-	-	-	-							
Oceanic { 12th Sept. 4am	51N	20W	30.37	NW	1-3	-	-	-	-	-							
	51N	21W	30.37	E	1-3	c	-	-	-	-							
	50N	19W	30.17	NE	1-3	-	-	-	-	-							
	50N	20W	30.13	NE	1-3	bc.	-	-	-	-							
	49N	27W	30.72	ESE	1-3	-	-	-	-	-							
	49N	26W	30.74	ESE	1-3	bc.	-	-	-	-							
	49N	21W	30.33	ENE	4-5	-	-	-	-	-							
	49N	19W	30.33	ENE	4-5	c	-	-	-	-							
	49N	16W	30.34	E	1-3	-	-	-	-	-							
	49N	15W	30.40	ENE	1-3	bc.	-	-	-	-							

NOTES REFERRING TO INFORMATION GIVEN ON PAGE 1:—

- (a) The morning observations are at 7 a.m., Western European time (French Stations 6.51 a.m.), with the following exceptions, Birr Castle and Oxford 8 a.m., Lisbon 8 a.m. local time, Azores 6 a.m. local time.
- (b) The information relating to weather is indicated by the following letters—b. blue sky; bc. sky half clouded; c. sky three parts clouded; d. drizzling rain; e. wet air, without rain falling; f. fog; g. gloomy; h. hail; l. lightning; m. misty (hazy); o. overcast; p. passing showers; q. squally; r. rain; s. snow; t. thunder; u. ugly, threatening; v. visibility, unusual transparency; w. dew; x. hoar frost; z. dust-haze, or smoke.

* Information for these columns is not usually received.

† The figures in the "wet bulb" column represent the relative humidity.

‡ Received too late for insertion in Charts.

TERMS OF SUBSCRIPTION for the Daily Weather Report and for transmission of Forecasts by telegraph may be obtained on application.

METEOROLOGICAL OFFICE,
63, VICTORIA STREET, S.W.

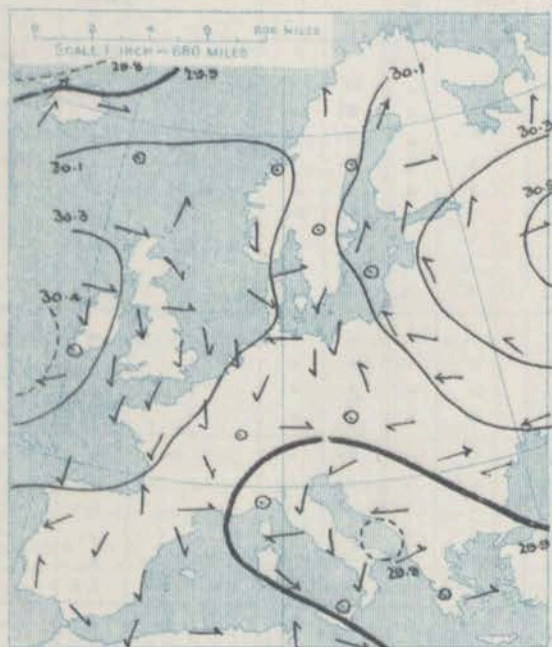
W. N. SHAW (Director).

{ Wednesday
{ 14th September, 1910.

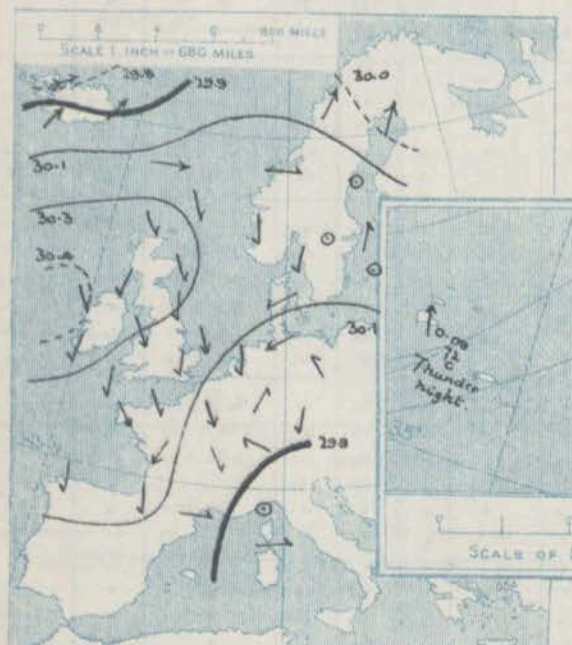
For NOTES see Page 4.

SUPPLEMENTARY CHARTS OF BAROMETER AND WIND FOR 7 A.M. AND 6 P.M. YESTERDAY

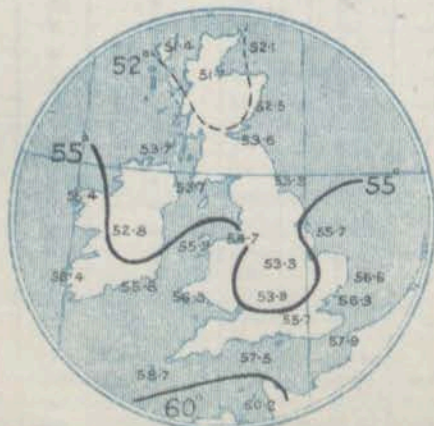
7 A.M. YESTERDAY.



6 P.M. YESTERDAY.



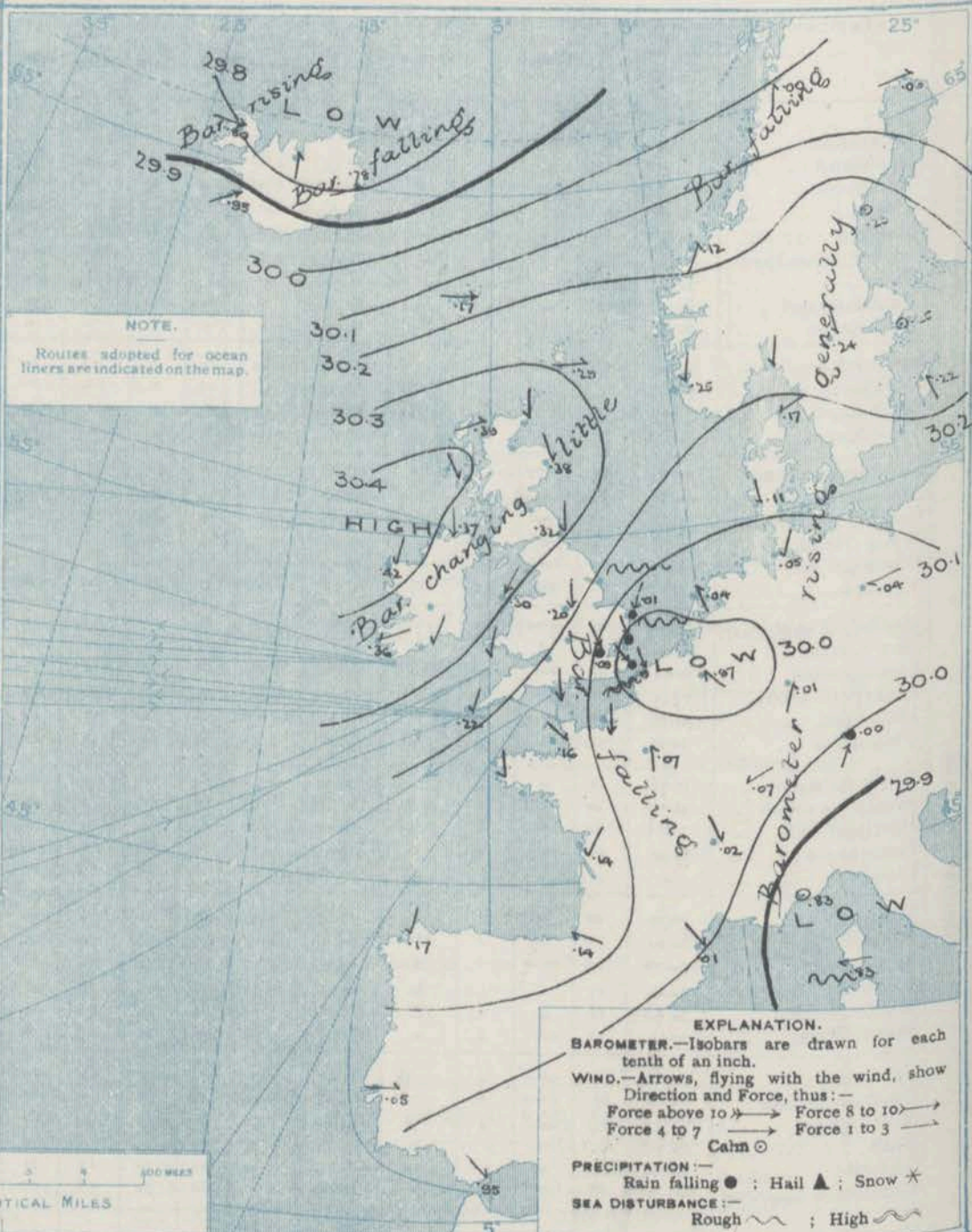
AVERAGES OF TEMPERATURE AT 8 A.M.
FOR THE MONTH OF SEPTEMBER.
(Derived chiefly from Observations extending over
the 35 years—1871-1905.)



Wednesday,

WEATHER 14th Sept^r

1. BAROMETER, WIND AND SEA AT 7 A.M. TO-DAY.



NOTES ON THE GENERAL SITUATION AT 7 A.M.

Since yesterday morning the anticyclone has extended north-eastward to Scandinavia and increased somewhat in intensity, while during the night a well-marked depression has formed over the Netherlands. The barometer is now rising again in north Germany and Holland, but continues to fall in the south-east of England.

The wind blows a moderate breeze from the Northward over the greater part of England and the Channel, but increases to a strong breeze or high wind at Yarmouth and on the Straits of Dover. In the north and west of these islands and on the Continent the wind has little force.

Temperature has changed rather irregularly. Over the United Kingdom it ranges from about 55° in the south-west to 49° at Donaghadee and to 39° at Nairn.

The weather is fair to very fine over the greater part of Ireland and Scotland, and also in the west of England, but very dull at most places in the east and south-east, with rain in several localities.

Rain is also falling at Munich, and in Germany and the Netherlands the condition is unsettled generally. In most parts of France and also in Scandinavia the sky has little cloud.

CHARTS

14th Sept. 1910

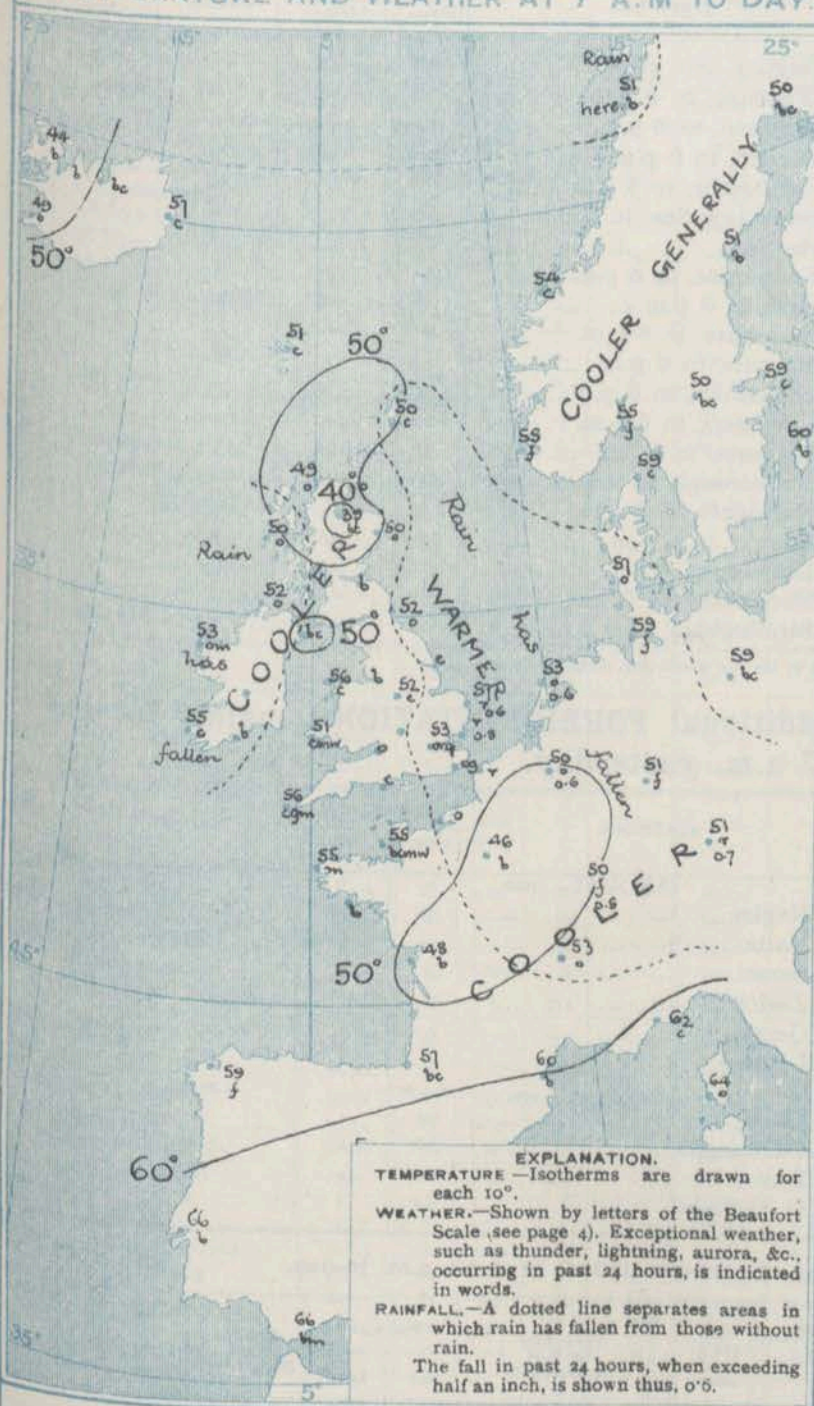
WEATHER

PROSPECTS.

2 TEMPERATURE AND WEATHER AT 7 A.M. TO DAY.

FORECASTS FOR THE 24 HOURS.
NOON WEDNESDAY TO NOON THURSDAY.

THE FURTHER OUTLOOK*



NOTES ON YESTERDAY'S WEATHER.

The maximum temperature readings recorded yesterday were again below 60° at several of our northern and eastern stations, but on some parts of our south and south-west coasts they were about 65°. Heavy rain was measured this morning at Clacton and Great Yarmouth, as well as at stations in the adjacent portions of the Continent and at Munich. At Clacton the figure is 0.8 in. Several hours of bright sunshine were experienced over a large portion of Britain, the highest figure being 11 hours in London.

GENERAL INFERENCE FROM THE 7 A.M. OBSERVATIONS.

The depression over the Netherlands appears likely to extend or move westward and south-westward, while the anticyclonic system maintains its position with little modification over the north and north-west of the United Kingdom.

- 0 { Wind mainly Westerly, light or moderate; fair generally; cool.
- 1 { Northerly and North Easterly winds, light or moderate; mostly fair or fine.
- 2 { Northerly and North Easterly winds, fresh or strong in places, moderate or light later; much cloud generally, some rain in most localities; temperature remaining below the normal.
- 3 {
- 4 {
- 5 {
- 6 { Wind between North and North-East, light or moderate, fresh locally; fair or fine generally, some mist; temperature undergoing little change.
- 7 {
- 8 { Northerly or North Easterly winds, freshening; fair to cloudy or dull, some rain locally later; little change of temperature.
- 9 {
- 10 { Wind between North West and North East, light or moderate; fair to fine generally, some mist; temperature remaining below the normal.

II WESTERN CHANNEL AND BAY

Northerly and North Easterly winds, light to moderate or fresh; sea slight to moderate; fair to dull and some rain.

FORECAST DISTRICTS.

Those portions of the Coasts upon which the Warning Signals are at present flying are indicated thus:—

Signals hoisted yesterday.

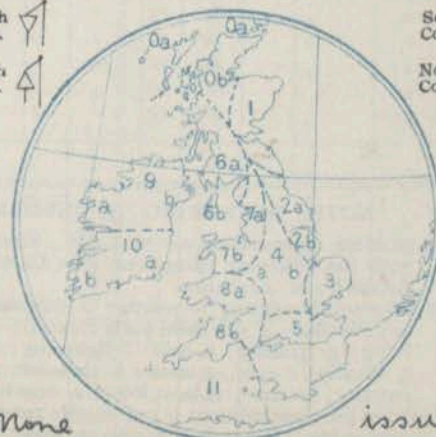
Signals hoisted this morning.

South Cone.

South Cone.

North Cone.

North Cone.



None

issued.

* If the conditions are such that no satisfactory indication of the weather beyond the 24 hours can be given this column will be left blank.

TEMPERATURE, WEATHER, SUNSHINE AND RAINFALL FOR YESTERDAY.

STATIONS.	TEMPERATURE F.		Weather.	Sunshine Hrs.	Rainfall Ins.	STATIONS.	TEMPERATURE F.		Weather.	Sunshine Hrs.	Rainfall Ins.
	Max.	Min.					Max.	Min.			
Stonehaven, to 6 p.m. ...	63	46	b. c.	2.3	-	Bognor, to 6 p.m. ...	63	45	b. c.	10.6	-
Oban, to 6 p.m. ...	61	52	b. c.	9.7	-	†Worthing, to 6 p.m. ...	64	43	b.	10.1	-
Dublin (City), to 4 p.m.	61	52	b. c.	*	-	†Brighton, to 6 p.m. ...	65	46	*	10.4	-
Douglas (I. of Man) to 6 p.m.	61	49	c.	*	*	†Seaford, to 6 p.m. ...	64	42	b.	8.6	-
Rossall Beach, to 6 p.m.	61	50	b. c.	4.6	0.02	†Eastbourne, to 6 p.m. ...	65	47	*	8.9	-
Blackpool, to 9 p.m. ...	61	50	op. b. c.	3.4	0.10	Bexhill-on-Sea, to 9 p.m.	62	44	*	8.4	*
Southport, to 9 p.m. ...	61	50	op. b. c.	2.5	0.01	†Hastings ...	62	47	b. c.	8.5	-
†Rhyl, to 6 p.m. ...	60	50	c. b. o. b. c.	1.7	-	†Folkestone, to 6 p.m. ...	63	45	b. b. c.	4.4	-
†Colwyn Bay, to 6 p.m. ...	60	56	b. c.	1.7	-	†Deal, to 6 p.m. ...	63	45	*	5.0	-
Llandudno, to 9 p.m. ...	59	54	c. o. c.	2.4	*	†Ramsgate, to 6 p.m. ...	63	51	b. g.	3.3	-
Bettws-y-Coed, to 6 p.m.	60	49	b. b. c.	2.0	-	†Margate, to 6 p.m. ...	63	43	*	5.9	-
Towyn, to 6 p.m. ...	60	52	*	7.2	-	†Felixstowe, to 6 p.m. ...	59	47	c. o. c. p. c.	5.5	0.06
†Aberystwyth, to 6 p.m. ...	64	50	b. c.	6.1	-	†Lowestoft, to 6 p.m. ...	58	48	b. c.	8.7	-
Plymouth, to 9 p.m. ...	64	49	b. c.	5.0	-	†Skegness, to 6 p.m. ...	61	46	o. b. c. c.	6.1	-
†Paignton, to 6 p.m. ...	65	51	*	4.9	-	Scarborough, to 9 p.m. ...	56	41	c. b. c. b. c.	6.0	-
Torquay, to 6 p.m. ...	64	50	c. b. b. c.	3.5	-	†Harrogate, to 6 p.m. ...	57	44	o. c. b. c.	5.2	-
Teignmouth, to 9 p.m. ...	64	50	c. b. c.	5.0	-	†Buxton, to 6 p.m. ...	59	46	b. c. m. o. b.	5.5	-
†Weymouth, to 6 p.m. ...	63	49	o. c. b. c.	5.2	-	Darwen, to 9 p.m. ...	60	49	o. c. o. b.	0.3	-
†Bournemouth, to 6 p.m. ...	64	48	*	9.1	-	Manchester, to 9 p.m. ...					
Southsea, to 6 p.m. ...						Birmingham, to 9 p.m. ...					

† At this Station the amount of bright Sunshine is for the whole day, ending with sunset.

TEMPERATURE, WEATHER, and RAINFALL at additional FOREIGN STATIONS, mainly for the 24 hours ended at 7 a.m. yesterday.

STATIONS.	TEMPERATURE F.		WEATHER.	RAIN.	STATIONS.	TEMPERATURE F.		WEATHER.	RAIN.
	Max.	Min.				Max.	Min.		
13th Sept. 1910	0	0		Ins.	13th Sept. 1910	0	0		Ins.
Flushing ...	63	54	c. c.	-	Naples ...	73	62	b. o.	1.38
Cassel ...	61	48	r. r.	0.04	Malta ...	76	66	b. c.	-
Copenhagen ...	63	55	b. m.	?	Berne ...	*	*	o. m.	-
Vardo (North Cape) ...	70	50	b. b.	-	Zurich ...	*	*	o. m.	0.08
St. Petersburg ...	66	55	c. o.	0.04	Geneva ...	*	*	o. o.	0.37
Vienna ...	77	55	o. b.	-	Lugano ...	*	*	r. r.	Measured 7.30 a.m.
Buda-Pesth ...	77	52	b. c.	-	Coire ...	63	*	b.	c. o. u.
Hermanstadt ...	73	56	b. c.	-	Castasegna ...	63	*	b. c.	*
Trieste ...	74	60	b. c.	-	Davos ...	48	*	b.	-
Florence ...	75	64	o. o.	-	St. Gothard ...	48	*	o.	0.08

WIRELESS TELEGRAMS.—Received during the 24 hours ended at 9.30 a.m. to-day.

Ship, and Hour of Observation.	POSITION.		Reading of Barometer.	WIND.		Weather.	TEMPERATURE.			Sea Dis- turb- ance.	Ship, and Hour of Observation.	POSITION.		Reading of Barometer.	WIND.		Weather.
	Lat.	Long.		Direc.	Force.		Air.		Sea			Lat.	Long.		Direc.	Force.	
							Dry Bulb.	Wet Bulb.									
	0	0	Ins.				0	0	0			0	0	Ins.			
<u>Mauskonia</u> { 12th Sept. 3pm	50N	27W	30.41	ENE	4-5	-	-	-	-	-							
6pm	50N	29W	30.40	ESE	1-3	b	-	-	-	-							
<u>Philadelphia</u> { 12th " 3pm	50N	23W	30.23	E	1-3	-	-	-	-	-							
6pm	49N	24W	30.23	E	1-3	c	-	-	-	-							
<u>Finland</u> { 12th " 3pm	50N	13W	30.31	NE	1-3	-	-	-	-	-							
6pm	50N	14W	30.33	?NE	?1-3	b	-	-	-	-							
13th " 4am	50N	18W	30.43	ENE	1-3	-	-	-	-	-							
7am	50N	19W	30.43	N	1-3	b	-	-	-	-							

NOTES REFERRING TO INFORMATION GIVEN ON PAGE 1:—

- (a) The morning observations are at 7 a.m., Western European time (French Stations 6.51 a.m.), with the following exceptions, Birr Castle and Oxford 8 a.m., Lisbon 8 a.m. local time, Azores 6 a.m. local time.
- (b) The information relating to weather is indicated by the following letters—b. blue sky; bc. sky half clouded; c. sky three parts clouded; d. drizzling rain; e. wet air, without rain falling; f. fog; g. gloomy; h. hail; l. lightning; m. misty (hazy); o. overcast; p. passing showers; q. squally; r. rain; s. snow; t. thunder; u. ugly, threatening; v. visibility, unusual transparency; w. dew; x. hoar frost; z. dust-haze, or smoke.
- * Information for these columns is not usually received.
- † The figures in the "wet bulb" column represent the relative humidity.
- ‡ Received too late for insertion in Charts.

TERMS OF SUBSCRIPTION for the Daily Weather Report and for transmission of Forecasts by telegraph may be obtained on application.

METEOROLOGICAL OFFICE,
63, VICTORIA STREET, S.W.
W. N. SHAW (Director).

DAILY WEATHER REPORT OF THE METEOROLOGICAL OFFICE.

Thursday
15th September, 1910.

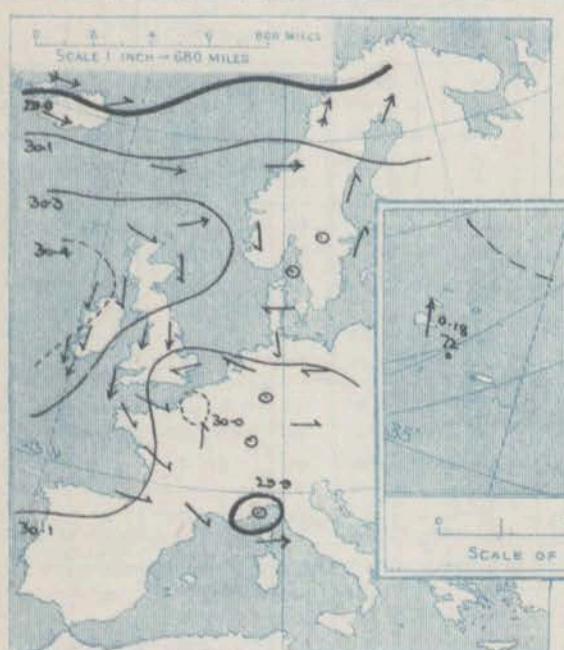
C. 15. 15. September, 1910.																					
STATIONS.		YESTERDAY EVENING.					THIS MORNING.										PAST 24 HOURS.				
		Barom.	Temp.	Wind.	Force	Weather.	Barometer.	TEMPERATURE.			Wind.	Force	Weather.	Sea	Temp.		Weather.	Sun. shine.	Rainfall.		
								Dry Bulb.	Wet Bulb.	Change since Yesterday.					Max.	Min.					
At 32° Fahr. and M.S.L. Lat. 45°		Dry Bulb.	Dirac.	(0 to 12)		At 32° Fahr. and M.S.L. Lat. 45°	Change since Yesterday.	Dry Bulb.	Wet Bulb.	Change since Yesterday.	Dirac.	(0 to 12)		(0 to 9).							
Ins.		"				Ins.	Ins.	"	"	"				"	"	"	"	"	"		
SCANDINAVIA.	Haparanda...	29.95	54	SW	6	bc	29.87	-1.19	53	49	+3	SW	6	b	*	55	43	*	*		
	Hernösand...	30.13	58	SW	2	b	30.14	-1.09	50	49	-1	SSW	2	b	*	64	45	*	*		
	Stockholm...	30.25	56	SW	2	o	30.22	-1.03	51	51	0	SSW	2	o	*	64	54	*	*		
	Wisby...	30.27	55	SW	2	b	30.26	-1.04	51	54	-3	SSW	2	bc	*	64	52	*	*		
	Karlstad...	30.23	54	2	o	bc	30.20	-1.04	52	51	+2	2	o	f	*	*	*	*	*		
	Færder (X'ania Fjord)	30.42	59	2	o	b	30.20	-1.03	55	55	0	SW	2	f	1	59	54	*	*		
ICELAND & FAEROE.	Bodö...	29.87	51	SSW	8	c	29.88	-1.12	49	48	-2	W	4	o	2	52	48	*	0.43		
	Christiansund...	30.19	54	W	6	c	30.17	+1.05	53	50	-1	WSW	6	o	3	55	52	*	0.08		
	Skudesnaes...	30.28	53	N	4	b	30.19	+1.04	53	50	-2	N	4	b	2	61	48	b	*		
	Isafjord...	29.88	48	W	8	b	29.44	+1.14	46	*	0	W	3	b	*	*	*	*	*		
	Reykjavik...	30.05	50	W	6	bc	30.07	+1.12	44	*	-5	S	4	c	*	*	*	*	*		
	Seydisfjord...	29.88	56	WSW	3	m	29.97	+1.19	46	*	-11	WSW	3	b	*	*	*	*	*		
BRITISH ISLANDS.	Thorshavn...	30.18	52	W	5	o	30.21	+1.04	50	*	-1	W	4	o	*	*	*	*	*		
	Sumburgh Head	30.30	53	WSW	3	bc	30.33	+1.04	50	48	0	WNW	4	c	3	60	47	b. bc	*		
	Stornoway...	30.38	57	WNW	2	b	30.41	+1.02	48	48	-1	N	1	o	1	61	44	un. bz. adp	7.4		
	Castlebay (Barra Id.)	30.39	58	NW	2	bc	30.42	+1.01	52	50	+2	NNW	2	c	1	56	50	op. c. o. bc. b	2.6		
	Malin Head...	30.37	58	N	3	og	30.40	+1.03	52	50	0	N	1	og	1	54	50	og	*		
	Blacksod Pt. ...	30.42	54	NNE	3	om	30.43	+1.01	55	52	+2	NE	2	om	2	55	50	m	*		
	Valencia...	30.34	56	NNE	2	bc	30.38	-1.03	51	48	-4	NE	4	bc	4	59	49	c. bc	6.2		
	Roche's Point...	30.31	57	NNE	2	c	30.30	-1.05	52	50	0	NNE	3	c	2	63	50	bc. c. bc	*		
	Birr Castle...	30.32	57	N	1	c	30.37	+1.01	50	49	-1	NW	2	o	*	59	47	bc. c	4.9		
	Donaghadee...	30.33	54	N	4	b	30.39	+1.04	51	49	+2	NNE	4	bc	3	54	49	bc	*		
	Liverpool Obsy...	30.26	54	NE	4	c	30.31	+1.02	53	51	+4	NE	3	bc	4	59	49	b. bc. c. or	7.0		
	Holyhead...	30.26	56	NNE	5	cm	30.32	+1.02	55	53	-1	NE	4	om	3	57	52	cm	*		
	Pembroke (St. Ann's Hd.)	30.21	55	NNE	5	c	30.22	-1.04	54	52	+4	NE	3	b. m	3	62	49	cg. m. bc. c. q	10.3		
	Scilly (St. Mary's)	30.19	57	NNE	6	cm	30.13	+1.09	56	56	0	E	5	cm	3	61	54	cm. cm	6.9		
	Jersey (St. Aubins)	30.11	56	WNW	3	o	30.11	-1.05	53	52	-2	NE	2	cm	2	60	50	org. m. om. c	0.8		
	Portland Bill...	30.07	58	N	4	r	30.13	-1.01	56	56	+4	NE	4	om	4	57	52	c. om. r	1.0		
	Dungeness...	30.01	59	NNE	3	bc	30.13	+1.15	59	58	+4	NE	3	o	3	62	54	a. c. bc. o	5.3		
Dover...	*	*	*	*	*	30.17	+1.21	59	56	+4	NNE	3	o	2	61	53	op. bc. c. o	6.4			
GERMANY, & C.	Wick...	30.26	52	N	2	bc	30.39	+1.06	45	44	-5	N	1	b	1	58	39	-	*		
	Nairn...	30.34	55	2	o	b	30.38	1.00	41	40	+2	2	o	b	0	58	38	b. b. w	3.2		
	Aberdeen...	30.38	52	N	1	c	30.42	+1.04	49	48	-1	NNW	1	c	1	54	48	o. c. o. og	0.0		
	Leith...	30.36	53	ENE	2	o	30.39	+1.05	51	48	0	NNE	1	o	*	57	51	b. bc. bc. o	*		
	North Shields	30.33	58	N	3	o	30.39	+1.07	50	49	-2	N	2	o	3	56	49	c. o	0.0		
	Spurn Head...	30.44	56	ENE	7	c	30.26	+1.11	56	55	+1	NE	6	c	6	57	54	c. q. c. q. c. q	0.01		
	Yarmouth...	30.42	53	E	4	bc	30.20	+1.17	59	58	+2	NNE	3	c	4	60	56	bc. om	0.7		
	Clacton-on-Sea...	30.05	59	ENE	5	o	30.17	+1.19	58	58	+3	ENE	2	m	2	61	54	or. bc. om. c	2.8		
	Nottingham...	30.16	54	N	5	r	30.27	+1.07	54	54	+2	NNE	4	om	*	54	52	or. r	0.0		
	Bath...	30.11	53	NE	2	o	30.23	+1.02	54	53	+3	E	2	bc	*	55	51	-	0.0		
FRANCE.	Oxford...	30.14	53	NNE	3	b	30.24	+1.07	53	53	+1	NNE	2	rm	*	56	49	org. o. b. or	0.34		
	London (St. James's PK)	30.06	58	ENE	3	o	30.18	+1.09	54	58	+1	NNE	2	o	*	60	53	org. o. r. o. op	0.6		
	The Scaw (Skagen)	30.22	52	2	o	b	30.21	+1.04	54	57	0	W	1	o	0	63	55	*	*		
	Fanö...	30.18	52	E	2	c	30.23	+1.12	55	54	-2	ENE	1	b	*	64	52	*	*		
	Cuxhaven†...	30.11	63	N	2	b	30.19	+1.14	58	58	-1	E	2	b	*	64	55	*	*		
	The Helder...	30.13	59	NNE	1	o	30.14	+1.14	60	55	+7	NNE	4	m	2	61	54	*	*		
	Brussels...	*	*	*	*	*	30.11	+1.14	57	57	+7	NE	2	f	*	62	50	*	*		
	Berlin†...	30.10	61	E	2	b	30.16	+1.11	53	78	-6	E	3	b	*	72	50	*	*		
	Frankfurt†...	30.02	59	2	o	f	30.02	+1.01	57	81	+6	NE	3	b	*	61	51	*	0.12		
	Munich†...	30.03	53	W	3	o	30.03	+1.03	53	100	+2	NW	2	f	*	57	50	*	*		
SPAIN & PORTUGAL & C.	C. Gris Nez...	30.00	59	ENE	3	o	30.13	+1.22	59	57	+2	NE	5	o	4	66	57	*	0.04		
	La Hève...	?	57	SE	4	c	?	?	52	50	-2	N	1	r	1	57	56	*	0.04		
	Brest...	30.18	59	NNW	2	b	30.11	-1.10	53	53	-2	NE	2	c	1	63	52	*	*		
	Lorient...	?	58	NNE	3	o	?	?	54	54	-1	NNE	3	o	2	66	54	*	*		
	Rochefort...	30.09	61	NW	3	c	30.07	-1.07	55	54	+7	NE	2	o	*	66	54	b. c	*		
	Biarritz...	30.10	61	WNW	2	bc	30.08	-1.06	56	52	-1	SE	1	b	1	68	54	*	*		
	Paris...	30.04	57	SSW	1	bc	30.09	+1.02	54	53	+2	N	2	o	*	66	46	*	*		
	Belfort...	30.08	52	2	o	m	30.06	-1.01	50	50	0	ENE	2	f	*	55	49	*	*		
	Lyons...	?	?	?	?	?	?	?	?	?	?	?	?	?	?	?	?	*	*		
	Nice...	29.88	60	2	o	c	29.92	+1.04	60	57	-2	2	o	c	2	72	55	*	*		
MADEIRA.	Perpignan...	29.98	63	NW	3	b	29.99	-1.02	59	51	-1	W	2	b	*	70	50	*	*		
	Sanguinaire...	29.91	64	W	5	m	29.90	+1.07	64	60	0	E	3	m	5	75	59	*	*		
	Corunna...	?	?	?	?	?	?	?	?	?	?	?	?	?	?	?	?	*	*		
	Lisbon...	30.02	65	NNW	4	b	29.99	-1.06	64	58	-2	N	4	b	*	73	63	*	*		
PORTUGAL & C.	Gibraltar...	29.92	70	NW	3	b	29.87	-1.05	65	62	-1	NW	2	bc	*	*	*	*	*		
	Azores (P. Delgada)...	?	?	?	?	?	?	?	?	?	?	?	?	?	?	?	?	*	*		
	" Horta...	30.20	73	SSW	4	o	30.18	+1.09	72	68	0	S	4	o	2	75	72	*	*		
MADEIRA.	Madeira (Puncha)...	?	?	?	?	?	?	?	?	?	?	?	?	?	?	?	?	*	*		

**SUPPLEMENTARY CHARTS
OF
BAROMETER AND WIND
FOR 7 A.M. AND 6 P.M. YESTERDAY**

7 A.M. YESTERDAY.

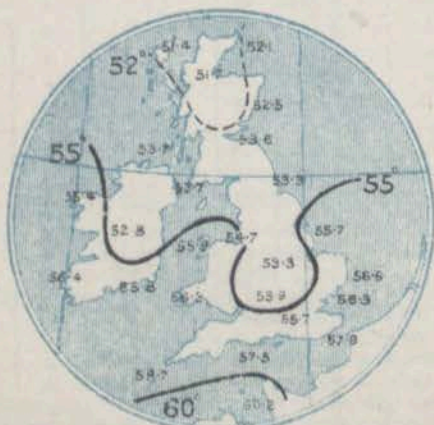


6 P.M. YESTERDAY.



**AVERAGES OF TEMPERATURE AT 8 A.M.
FOR THE MONTH OF SEPTEMBER.**

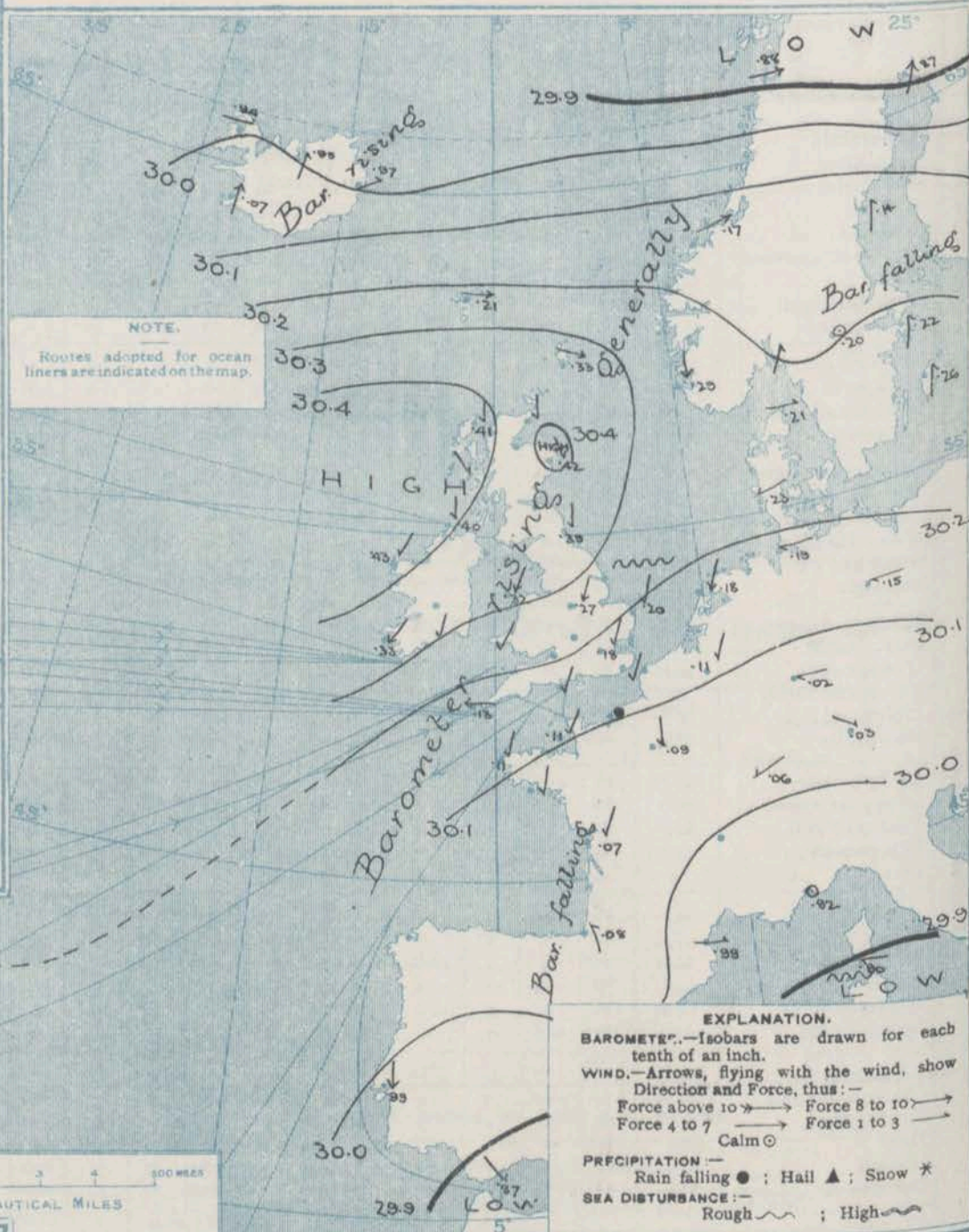
(Derived chiefly from Observations extending over the 35 years—1871-1905.)



Thursday.

WEATHER 15th Sept^r

1. BAROMETER, WIND AND SEA AT 7 A.M. TO-DAY.



NOTES ON THE GENERAL SITUATION AT 7 A.M.

The depression noticed yesterday morning over the Netherlands has moved in a South-Westerly direction, and has entirely dispersed. The large anticyclone which extends from the Atlantic over all the more western and northern parts of the United Kingdom is inclined to spread southwards.

The wind is light to moderate from the N.W. or N.E. over the United Kingdom and the western portions of the Continent, but is W. or S.W. in Scandinavia and also over Iceland and the Faeroe. In the south of France it is light and variable. Temperature has risen somewhat over England and the neighbouring portions of the Continent, but changed irregularly elsewhere. Over the United Kingdom the morning readings range from a trifle below 60° on our south-east coasts to 50° and less in the north of Scotland, and to 41° at Naim.

The weather is fine or fine over western Europe generally, but dull in the south of England and the north of France with rain at Oxford and La Hève. Fog prevails at several of the Continental stations. The sea is moderate or slight generally, but rough off the mouth of the Humber.

CHARTS 15th Sept^r, 1910.

WEATHER PROSPECTS.

2 TEMPERATURE AND WEATHER AT 7 A.M TO DAY.

FORECASTS FOR THE 24 HOURS
NOON Thursday TO NOON Friday.

THE FURTHER OUTLOOK*



- 1 { a } Northerly to North Westerly or Westerly winds light; fair; cool, ground frost inland to night.
- 2 { a } Northerly and North Easterly winds, light; fair; cool.
- 3 { a } North Easterly winds, light; fair generally, rather warmer.
- 4 { a } Northerly to North Westerly winds, light; fair; cool.
- 5 { a } Same as No. 2.
- 6 { a } North Easterly winds, light or moderate; fair generally, some mist on coast; rather warmer.
- 7 { a } Northerly and North Easterly winds, light; fair; cool.
- 8 { a } Northerly and North Easterly winds, light; fair; cool.
- 9 { a } Northerly and North Easterly winds, light; fair; cool.
- 10 { a } Northerly and North Easterly winds, light; fair; cool.

Continuing
fair and dry.

II WESTERN CHANNEL AND BAY

Moderate North Easterly winds and a moderate to slight sea; fair generally, but misty in places.

NOTES ON YESTERDAY'S WEATHER.

During yesterday the thermometer rose to 60° and upwards in several parts of the United Kingdom, but at many places in the north of England and the east of Scotland it failed to reach 55°. Very little bright sunshine was recorded in the eastern, central and southern parts of Great Britain, but in the west the duration was fairly large. Rain fell in most of the English districts (heavily at Southampton and Nottingham) and thunder occurred in London. Wireless reports show that between the Irish coasts and the 13th meridian ships experienced light to moderate N.E. winds, and fair weather.

GENERAL INFERENCE FROM THE 7 A.M. OBSERVATIONS.

The anticyclone over our western and northern districts is likely to extend southwards, and fair day weather will therefore again become general, with some increase in temperature over England.

FORECAST DISTRICTS.

Those portions of the Coasts upon which the Warning Signals are at present flying are indicated thus:—

Signals hoisted yesterday.

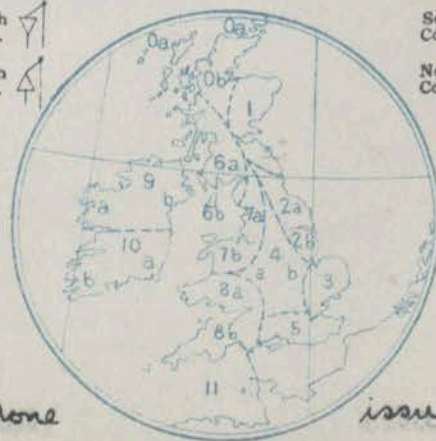
Signals hoisted this morning.

South Cone.

South Cone.

North Cone.

North Cone.



* If the conditions are such that no satisfactory indication of the weather beyond the 24 hours can be given this column will be left blank.

TEMPERATURE, WEATHER, SUNSHINE AND RAINFALL FOR YESTERDAY.

STATIONS.	TEMPERATURE F.		Weather.	Sunshine. Hrs.	Rainfall Ins.	STATIONS.	TEMPERATURE F.		Weather.	Sunshine. Hrs.	Rainfall Ins.
	Max.	Min.					Max.	Min.			
Stonehaven, to 6 p.m. ...	*	*	*	0.3	-	Bognor, to 6 p.m. ...	58	47	r.o.c.c.	23	0.01
Oban, to 6 p.m. ...	63	42	b	10.5	-	†Worthing, to 6 p.m. ...	59	48	r.o.c.	30	0.04
Dublin (City), to 4 p.m. ...	59	50	op.o.c.b.c.	*	0.02	†Brighton, to 6 p.m. ...	65	50	*	36	0.10
Douglas (I. of Man) to 6 p.m. ...	59	43	c	*	*	†Seaford, to 6 p.m. ...	62	46	r.b.c.	2.4	0.07
Rossall Beach, to 6 p.m. ...	60	42	b.c.	9.1	-	†Eastbourne, to 6 p.m. ...	64	50	*	1.8	0.16
Blackpool, to 9 p.m. ...	59	47	b.c.	7.0	-	Bexhill-on-Sea, to 9 p.m. ...	62	50	*	4.0	0.13
Southport, to 9 p.m. ...	59	46	c.b.	8.5	-	†Hastings ...	*	*	*	4.7	*
†Rhyll, to 6 p.m. ...	59	55	c	6.7	-	†Folkestone, to 6 p.m. ...	61	51	op.b.c.o.	6.7	0.35
†Colwyn Bay, to 6 p.m. ...	59	52	o.b.c.c.	7.8	-	†Deal, to 6 p.m. ...	62	52	r.c.b.c.	5.7	0.75
Llandudno, to 9 p.m. ...	58	45	b.b.c.c.	6.5	*	†Ramsgate, to 6 p.m. ...	*	*	*	5.0	1.14
Bettws-y-Coed, to 6 p.m. ...	63	44	*	7.8	-	†Margate, to 6 p.m. ...	61	53	r.b.r.b.	5.7	1.00
Towyn, to 6 p.m. ...	61	49	*	7.5	0.02	†Felixstowe, to 6 p.m. ...	63	52	*	4.7	0.86
†Aberystwyth, to 6 p.m. ...	63	49	b.o.r.o.	5.5	0.05	†Lowestoft, to 6 p.m. ...	60	53	c.o.r.c.	7.0	1.05
Plymouth, to 9 p.m. ...	61	45	b.c.o.r.	3.9	0.04	†Skegness, to 6 p.m. ...	57	54	r.c.r.m.	0.0	0.37
†Paignton, to 6 p.m. ...	63	46	*	4.0	0.04	Scarborough, to 9 p.m. ...	57	51	op.	0.5	0.05
Torquay, to 6 p.m. ...	61	49	c.b.o.r.o.	3.6	0.06	†Harrogate, to 6 p.m. ...	57	47	b.c.b.o.c.o.	0.0	-
†Feignmouth, to 9 p.m. ...	59	46	c.d.o.	1.0	0.12	†Buxton, to 6 p.m. ...	51	49	*	0.0	-
†Weymouth, to 6 p.m. ...	55	44	o.c.r.	0.2	0.09	Darwen, to 9 p.m. ...	54	45	b.c.o.	1.0	-
†Bournemouth, to 6 p.m. ...	57	49	*	4.9	0.04	Manchester, to 9 p.m. ...	56	51	b.c.o.c.o.	0.3	-
Southsea, to 6 p.m. ...						Birmingham, to 9 p.m. ...	53	47	o.r.d.	0.0	0.80

† At this Station the amount of bright Sunshine is for the whole day, ending with sunset.

TEMPERATURE, WEATHER, and RAINFALL at additional FOREIGN STATIONS, mainly for the 24 hours ended at 7 a.m. yesterday.

STATIONS.	TEMPERATURE F.		WEATHER.	RAIN.	STATIONS.	TEMPERATURE F.		WEATHER.	RAIN.
	Max.	Min.				Max.	Min.		
... 14th Sept. 1910	0	0		Ins.	... 14th Sept. 1910	0	0		Ins.
Flushing ...	59	52	r. c	1.38	Naples ...	71	62	r. b.c.	0.39
Cassel ...	57	54	r. o	0.24	Malta ...	79	63	*	-
Copenhagen ...	63	59	b. o	0.04	Berne ...	*	*	r. m	0.28
Vardö (North Cape) ...	54	43	o. b	-	Zurich ...	*	*	r. o	0.32
St. Petersburg ...	70	50	b. b	-	Geneva ...	*	*	r. o	0.04
Vienna ...	70	59	c. o	-	Lugano ...	*	*	r. o	1.30
Buda-Pesth ...	75	59	o. c	0.12	Coire ...	61	*	o	Measured 7.30 a.m.
Hermanstadt ...	70	48	b. o	-	Castasegna ...	59	*	o	-
Trieste ...	72	63	o. o	0.63	Davos ...	50	*	r	-
Florence ...	72	60	o. b.c.	0.08	St. Gothard ...	41	*	r	0.32
Rome ...	75	62							

WIRELESS TELEGRAMS. Received during the 24 hours ended at 9.30 a.m. to-day.

Ship, and Hour of Observation.	POSITION.		Reading of Barometer.	WIND.		Weather.	TEMPERATURE.			Sea Dis- turb- ance.	Ship, and Hour of Observation.	POSITION.		Reading of Barometer.	WIND.		Weather.
	Lat.	Long.		Direc.	Force.		Dry Bulb.	Wet Bulb.	Sea			Lat.	Long.		Direc.	Force.	
	0	0	Ins.				0	0	0			0	0	Ins.			
Caledonia { 12th Sept 1910	55 N	21 W	30.52	SEW	4.5	-	-	-	-	-	Yvernia { 14th Sept 1910	51 N	10 W	30.34	N	4.5	b
- 7am	54 N	21 W	30.49	SEW	4.5	o	-	-	-	-	- 7am	52 N	10 W	30.33			
- 3pm	54 N	25 W	30.57	NNE	1.3	-	-	-	-	-	- 3pm	53 N	10 W	30.26			
- 6pm	54 N	27 W	30.60	NNE	1.3	m	-	-	-	-	- 6pm	53 N	10 W	30.25			
Windland { 13th - 3pm	50 N	23 W	30.50	ENE	1.3	-	-	-	-	-	- 12th - 4am	53 N	24 W	30.28	S	1.3	-
- 6pm	50 N	24 W	30.51	E	1.3	c	-	-	-	-	- 7am	53 N	28 W	30.33	S	1.3	-
Mount { 12th - 4am	53 N	24 W	30.28	S	1.3	-	-	-	-	-	- 3pm	53 N	25 W	30.26	E	0	-
Sanpedro { 13th - 4am	52 N	24 W	30.25	E	1.3	o	-	-	-	-	- 6pm	53 N	24 W	30.25	E	1.3	-
- 7am	52 N	24 W	30.25	E	1.3	o	-	-	-	-	- 7am	52 N	24 W	30.25	E	1.3	-
- 3pm	52 N	24 W	30.25	E	1.3	o	-	-	-	-	- 3pm	52 N	24 W	30.25	E	1.3	-
- 6pm	52 N	24 W	30.25	E	1.3	o	-	-	-	-	- 6pm	52 N	24 W	30.25	E	1.3	-
14th - 4am	51 N	14 W	30.24	NNE	4.5	c	-	-	-	-	- 14th - 4am	51 N	14 W	30.24	NNE	4.5	c
- 7am	51 N	13 W	30.40	NNE	4.5	c	-	-	-	-	- 7am	51 N	13 W	30.40	NNE	4.5	c
- 3pm	51 N	11 W	30.26	NNE	4.5	c	-	-	-	-	- 3pm	51 N	11 W	30.26	NNE	4.5	c
- 6pm	50 N	10 W	30.32	NNE	4.5	c	-	-	-	-	- 6pm	50 N	10 W	30.32	NNE	4.5	c

NOTES REFERRING TO INFORMATION GIVEN ON PAGE 1:—

(a) The morning observations are at 7 a.m., Western European time (French Stations 6.51 a.m.), with the following exceptions, Birr Castle and Oxford 8 a.m., Lisbon 8 a.m. local time, Azores 6 a.m. local time.

(b) The information relating to weather is indicated by the following letters—b. blue sky; bc. sky half clouded; c. sky three parts clouded; d. drizzling rain; e. wet air, without rain falling; f. fog; g. gloomy; h. hail; l. lightning; m. misty (hazy); o. overcast; p. passing showers; q. squally; r. rain; s. snow; t. thunder; u. ugly, threatening; v. visibility, unusual transparency; w. dew; x. hoar frost; z. dust-haze, or smoke.

* Information for these columns is not usually received.

† The figures in the "wet bulb" column represent the relative humidity.

‡ Received too late for insertion in Charts.

TERMS OF SUBSCRIPTION for the Daily Weather Report and for transmission of Forecasts by telegraph may be obtained on application.

METEOROLOGICAL OFFICE,
63, VICTORIA STREET, S.W.

W. N. SHAW (Director).

DAILY WEATHER REPORT OF THE METEOROLOGICAL OFFICE.

Friday,
16th September, 1910.

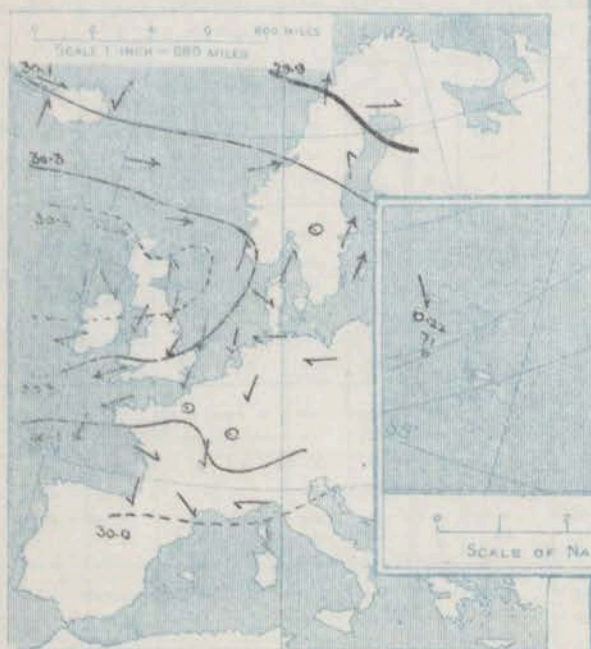
STATIONS.	YESTERDAY EVENING.					THIS MORNING.										PAST 24 HOURS.				
	Barom.	Temp.	Wind.			Barometer.	Temperature.			Wind.						Temp.				
	At 32° Fahr. and M.S.L. Lat. 45°	Dry Bulb.	Dir.	Force (0 to 12).	Weather.	At 32° Fahr. and M.S.L. Lat. 45°	Change since Yesterday.	Dry Bulb.	Wet Bulb.	Change since Yesterday.	Dir.	Force (0 to 12).	Weather.	Sea (0 to 9).		Max.	Min.	Weather.	Sun. shine.	Rainfall.
SCANDINAVIA.																				
Haparanda...	29.81	52	W	2	0	29.71	-.16	46	43	-.7	NW	2	6	1	59	50				0.24
Hernösand...	30.06	50	S	2	6	30.00	-.14	55	50	+.5	W	2	6	1	68	43				
Stockholm...	30.16	51	SW	4	6	30.08	-.14	55	52	-.4	WSW	4	0	1	66	55				
Wisby...	30.21	55	SW	4	6	30.14	-.12	58	55	+.1	WSW	4	6	1	63	48				
Karlstad...	30.17	54	W	2	0	30.12	-.08	51	50	-.1	SW	2	6	1	59	54				
Färder (X'ania Fjord)	30.16	59	SSW	2	6	30.15	-.05	57	52	+.2	WSW	2	6	1	59	54				
Bodö...	29.88	48	SSW	4	0	29.82	-.06	43	39	-.6	W	6	6	3	50	41				0.32
Christiansund...	30.11	53	WSW	7	7	30.06	-.11	51	49	-.2	W	7	7	4	54	50				1.30
Skudesnaes...	30.32	54	N	4	0	30.31	+.02	55	52	+.2	N	4	0	2	57	52				
ICELAND & FAEROE.																				
Isafjord...	30.02	48	W	3	6	30.28	+.34	34	*	-.10	NW	1	6	1	*	*	*	*	*	*
Reykjavik...	30.12	47	S	2	0	30.26	+.19	41	*	-.3	S	1	6	1	*	*	*	*	*	*
Seydisfjord...	30.04	35	NE	3	6	30.23	+.26	44	*	-.2	N	1	6	1	*	*	*	*	*	*
Thorshavn...	30.23	51	W	5	0	30.16	-.05	53	*	+.3	W	8	7	1	*	*	*	*	*	*
BRITISH ISLANDS.																				
Sumburgh Head	30.33	52	W	4	0	30.32	-.01	51	49	+.1	WNW	4	6	3	55	48	bc. o			0.01
Stornoway...	30.44	54	W	2	6	30.48	+.04	52	50	+.2	WSW	2	6	2	60	48	bc. o. c. c.	1.8		0.01
Castlebay (Barra Id.)	30.47	56	NW	2	0	30.51	+.04	52	51	0	NW	2	0	1	59	52	c. bc. o. c.	10.9		
Malin Head	30.45	54	NW	2	6	30.50	+.10	51	51	0	NW	3	0	2	59	51	og. bc			
Blacksod Pt.	30.46	57	NNE	4	6	30.54	+.11	56	53	+.1	NE	2	0	2	59	51	bc. bc. m			
Valencia...	30.38	59	ENE	2	6	30.43	+.12	54	51	+.3	ENE	4	6	4	61	51	bc. b. bc	2.9		
Roche's Point	30.38	59	ENE	1	6	30.46	+.16	50	49	-.2	NNE	2	6	1	60	48	c. og. cm			
Birr Castle...	30.40	56	W	0	6	30.50	+.13	49	48	-.1	N	2	0	1	58	44	b	3.5		
Donaghadee	30.43	56	N	3	m	30.49	+.10	53	52	+.2	N	3	6	2	59	51	bc. m. bc			
Liverpool Obsy...	30.40	55	ENE	3	0	30.47	+.16	50	48	-.3	ENE	1	0	2	59	50	o. bc. bc	2.4		
Holyhead...	30.38	56	NE	3	6	30.46	+.13	54	51	-.1	NE	3	0	2	57	51	cm. bc			
Pembroke (St. Ann's Hd.)	30.30	59	NE	3	0	30.39	+.17	52	50	-.2	ENE	3	0	3	62	51	bc. m. cm. og	3.8		
Scilly (St. Mary's)	30.23	60	ENE	4	omg	30.29	+.16	57	56	+.1	ENE	4	0	3	62	55	om. omg. cm	4.3		
Jersey (St. Aubin's)	30.16	57	NNE	2	omg	30.24	+.13	57	57	+.6	NE	4	0	3	62	53	ogm. omg. ofmg	0.0		0.16
Portland Bill	30.18	61	NE	4	6	30.28	+.15	55	55	-.1	NE	6	0	4	62	54	bc. o. c	0.8		
Dungeness...	30.17	62	NE	4	m	30.26	+.13	60	58	+.1	NE	4	0	3	65	57	o. c. p. og. bc	0.3		
Dover...	*	*	*	*	*	30.31	+.14	60	57	+.1	NE	4	0	3	64	57	bc. o. c	0.1		
Wick...	30.42	53	W	1	6	30.43	+.04	52	49	+.7	W	3	0	1	62	46	bc. bc. o			
Nairn...	30.39	60	NE	1	6	30.46	+.08	43	42	+.2	W	0	6	1	64	40	b	10.7		
Aberdeen...	30.43	52	S	2	6	30.48	+.06	48	48	-.1	WNW	2	6	1	59	42	og. bc. og. m. m	7.0		
Leith...	30.44	54	NE	2	6	30.45	+.06	44	44	-.7	NW	1	6	1	57	40	o. bc. b. bc			
North Shields	30.43	54	NNE	2	0	30.49	+.10	50	48	0	W	0	6	3	56	48	o	0.0		
Spurn Head	30.35	55	NE	5	0	30.41	+.15	55	52	-.1	NNE	4	0	4	57	54	og. o. c. o			
Yarmouth...	30.28	58	NNE	5	0	30.35	+.15	58	55	-.1	NE	5	6	3	64	52	o. bc. m. o. c	?		
Clacton-on-Sea	30.24	60	NNE	3	0	30.33	+.16	57	56	-.1	NNE	3	6	3	67	55	om. c. bc. og. m. c	1.5		
Nottingham...	30.36	53	ENE	3	0	30.41	+.14	53	50	-.1	N	2	0	1	56	52	od. o	0.0		
Bath...	30.31	58	NE	3	0	30.39	+.16	54	52	0	NE	3	0	1	61	53		0.2		0.02
Oxford...	30.35	54	NE	5	0	30.41	+.17	53	52	0	NNE	2	0	1	59	52	om. od			0.02
London (St. James's Pk)	30.25	60	NE	4	0	30.34	+.16	55	54	+.1	NE	2	0	1	65	54	od. p. og. bc. o	0.1		
GERMANY, & C.																				
The Scaw (Skagen)	30.20	57	SW	1	6	30.15	-.06	59	57	0	NNE	1	6	0	64	50				
Fanö...	30.28	55	NW	1	6	30.28	+.06	57	55	+.2	NW	3	6	1	68	52				
Cuxhaven†...	30.22	62	E	1	6	30.28	+.06	58	52	0	NE	2	6	1	66	54				
The Helder...	30.26	60	NNE	4	6	30.34	+.16	58	57	-.2	NNE	2	6	1	64	57				
Brussels...	*	*	*	*	*	30.26	+.15	51	50	-.6	NE	1	6	1	71	49				
Berlin†...	30.19	60	E	1	6	30.25	+.10	53	51	0	SE	1	6	1	68	48				
Frankfurt†...	30.11	61	NE	3	6	30.20	+.15	55	56	-.2	NE	3	6	1	72	52				
Munich†...	*	*	*	*	*	30.21	+.18	50	100	-.3	S	2	6	1	64	46				
FRANCE.																				
C. Gris Nez	30.18	60	NE	6	m	30.19	+.06	60	58	+.1	NE	5	6	5	64	59				
La Hève...	?	55	NE	3	0	?	?	55	52	+.3	NE	3	6	3	57	50				
Brest...	30.15	59	ENE	3	0	30.22	+.11	59	59	+.6	NE	5	6	2	66	55				0.87
Lorient...	?	58	NE	3	7	?	?	55	55	+.1	ENE	2	0	1	70	54				0.12
Rocheport...	30.09	60	WNW	2	0	30.16	+.09	52	51	-.3	E	2	6	1	68	50				
Biarritz...	30.09	63	NNE	3	6	30.15	+.07	53	49	-.3	ESE	3	6	1	66	50				
Paris...	30.11	57	NNE	1	0	30.22	+.13	56	54	+.2	W	0	6	1	58	53				0.04
Belfort...	30.12	54	W	0	f	30.22	+.16	54	53	+.4	W	0	6	1	57	53				
Lyons...	30.16	56	N	1	0	30.17	+.16	53	52	+.1	NNW	1	6	1	59	52				0.32
Nice...	30.02	60	E	1	0	30.11	+.19	62	58	+.2	W	0	6	1	72	57				
Perpignan...	30.02	65	NW	3	6	30.15	+.16	54	50	-.6	SW	2	6	1	74	50				
Sanguinaire...	29.99	68	N	2	m	30.03	+.13	64	61	0	SE	2	6	1	77	59				
SPAIN & PORTUGAL.																				
Corunna...																				
Lisbon...																				
Gibraltar...																				
Azores (P. Delgada)...	29.89	67	W	1	6	29.91	+.04	65	62	0	SW	1	6	1	*	*				*
" Horta...	30.22	73	E	4	0	30.22	+.04	71	69	-.1	NNW	3	0	2	75	70				
Madeira (Puncha)...																				

**SUPPLEMENTARY CHARTS
OF
BAROMETER AND WIND
FOR 7 A.M. AND 6 P.M. YESTERDAY**

7 A.M. YESTERDAY.

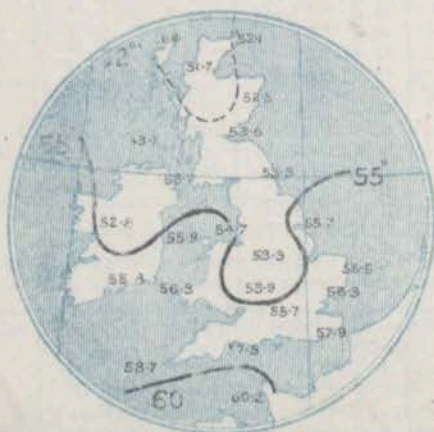


6 P.M. YESTERDAY



**AVERAGES OF TEMPERATURE AT 8 A.M.
FOR THE MONTH OF SEPTEMBER.**

(Derived chiefly from Observations extending over the 35 years—1871-1905.)

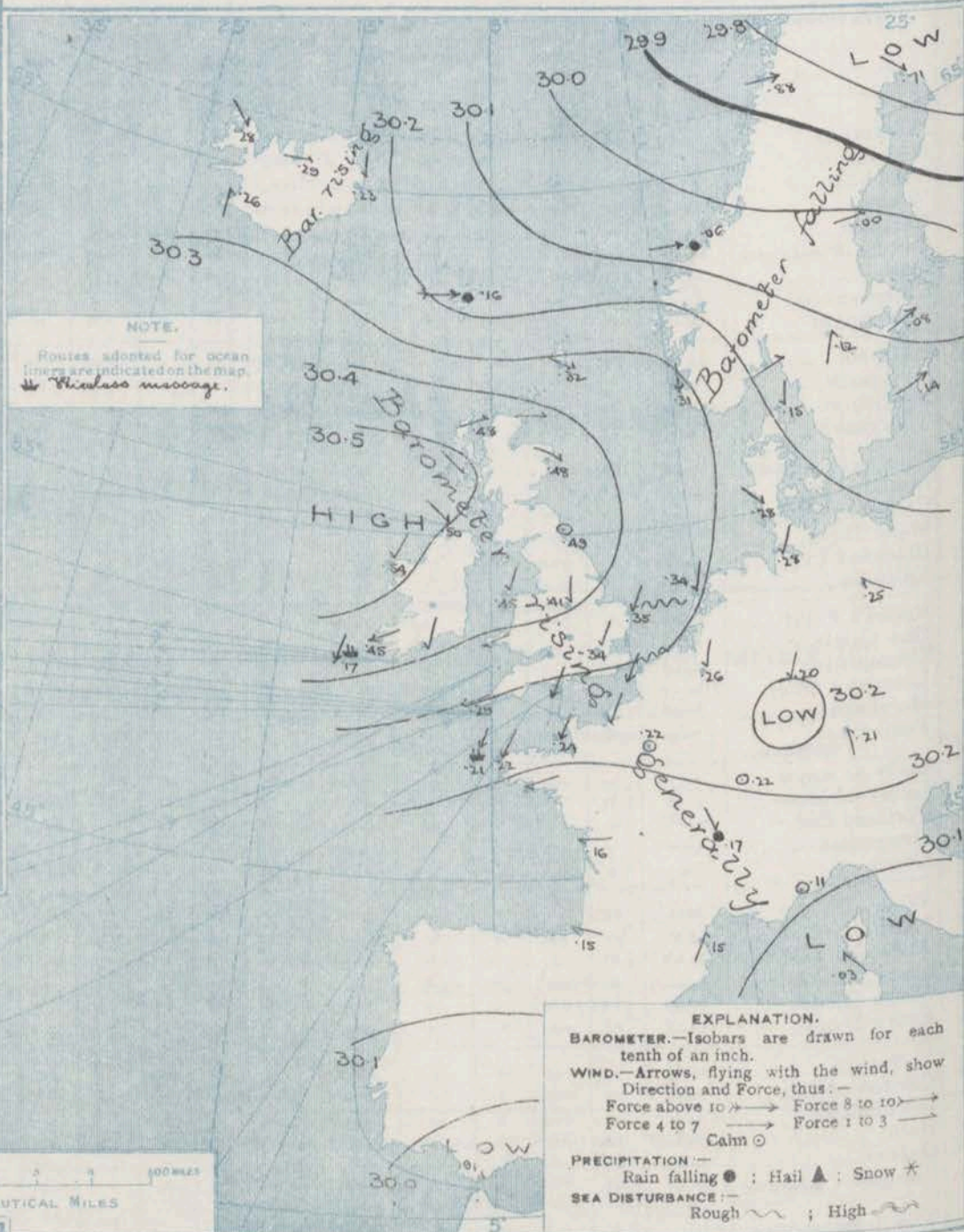


Friday.

WEATHER

16th Sept.

1. BAROMETER, WIND AND SEA AT 7 A.M. TO-DAY.



NOTES ON THE GENERAL SITUATION AT 7 A.M.

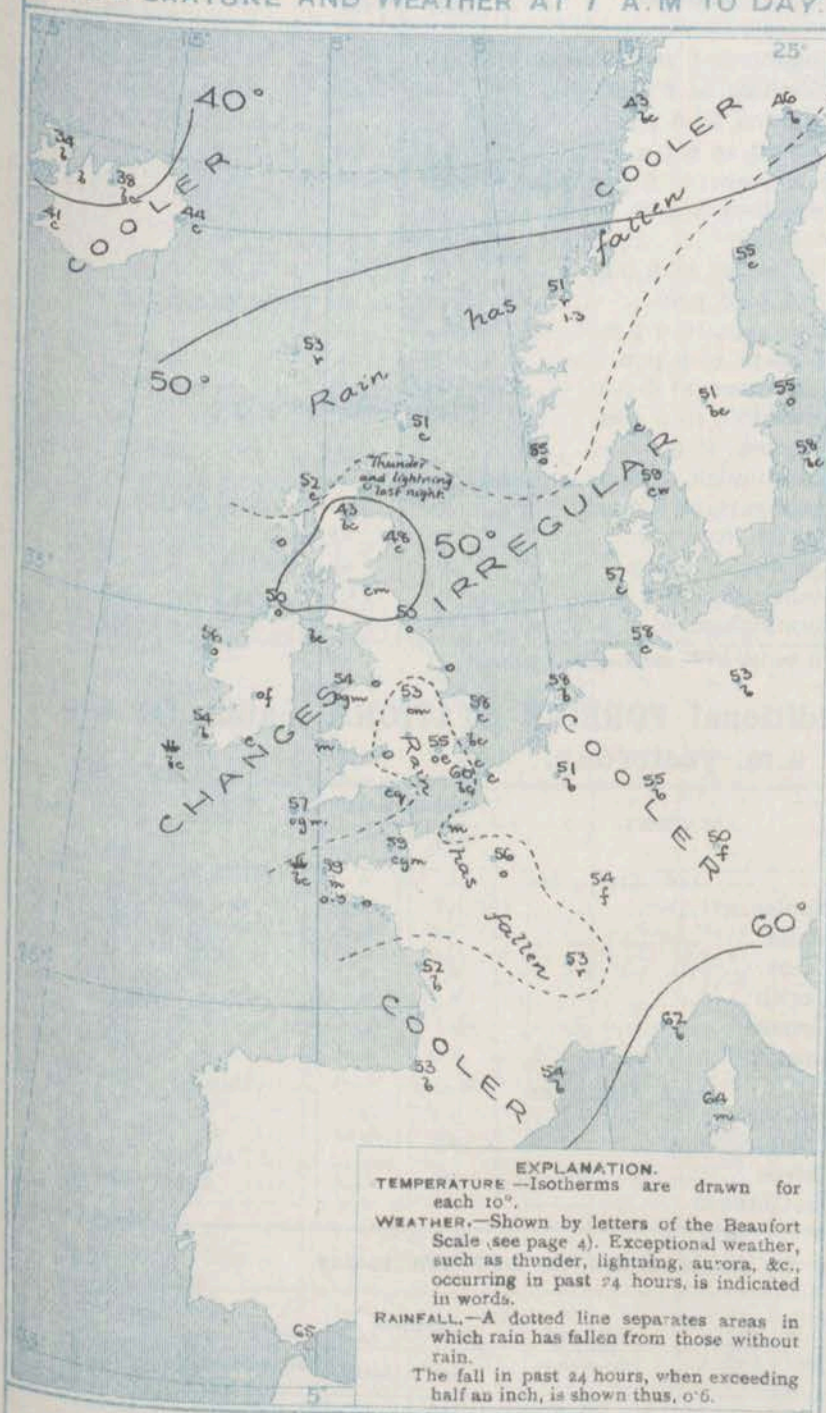
The general distribution of pressure remains unchanged, anticyclonic conditions are still prevalent, the central portion of the system, with readings above 30.5 ins., being situated off our extreme north-west coasts. The barometer is rising in our Islands and the western parts of the Continent, but is falling in Scandinavia, the readings in the extreme north being below 29.8 ins.

The wind is northerly or north-easterly over Ireland, England and the neighbouring parts of the Continent, and blows freshly on our north and east coasts. Light north-westerly breezes prevail in Scotland, and moderate to strong westerly breezes in Scandinavia. At Thorshavn a gale from the latter quarter is reported. Temperature has changed very irregularly. Over the United Kingdom the morning readings range from 60° at Dover and Dungeness to 44° at Leth and 43° at Naism. The Continental values range, as a rule, a little on either side of 55°, but in the north of Scandinavia the thermometer is below 50°, while in northern Iceland it is below 40°, the reading at Reykjavik being as low as 34°. The weather is fair generally, but a good deal of cloud prevails locally, and in many places the air is misty. Rain is falling at Christiansund, and also at Lyons. The sea is rather rough off the Norfolk coast, but moderate or slight elsewhere.

2 TEMPERATURE AND WEATHER AT 7 A.M. TO DAY.

FORECASTS FOR THE 24 HOURS.
NOON Friday TO NOON Saturday.

THE FURTHER OUTLOOK.



- 0 } 88° to 76.88° winds, freshening;
cool; cloudy, some showers.
- 1 } 88° and 76.88° winds, light or
moderate; fair; cool.
- 2 } 76° winds, light or moderate;
fair; cool.
- 3 } 76° winds, light or moderate;
fair; cool.
- 4 } 76° winds, light or moderate;
fair; cool.
- 5 } Same as No. 1.
- 6 } Same as No. 2.
- 7 } 76° winds, moderate or fresh;
cool; cloudy, misty on coast.
- 8 } 76° and 76.88° winds, light; cool;
cloudy, misty or foggy on coast.
- 9 } 76° and 76.88° winds, light; cool;
cloudy, misty or foggy on coast.
- 10 } Same as No. 1.

Fair, dry
weather
continuing

II WESTERN CHANNEL AND BAY

Moderate to fresh 76.88° winds, and a moderate sea; fair, cool, misty in places.

NOTES ON YESTERDAY'S WEATHER.

Over a large portion of the United Kingdom the thermometer yesterday rose to between 60° and 65° but at some stations in the north of England it failed to reach 55°. The amount of bright sunshine was generally very small, but as many as 9 hours were recorded at Dover, and nearly 11 hours at Ram and Loughmoy. Slight showers were experienced in the south of England, and thunder and lightning, without rain, occurred last night at Hike. Wireless reports show that ships passing down the Bay experienced light to moderate north easterly winds, and fair weather.

GENERAL INFERENCE FROM THE 7 A.M. OBSERVATIONS.

The anticyclone is likely to recede slowly in a westerly direction, but its influence will be maintained for a time over nearly the whole of the United Kingdom. Fair, cool weather is therefore probable in most districts.

FORECAST DISTRICTS.

Those portions of the Coasts upon which the Warning Signals are at present flying are indicated thus:—

Signals hoisted yesterday.

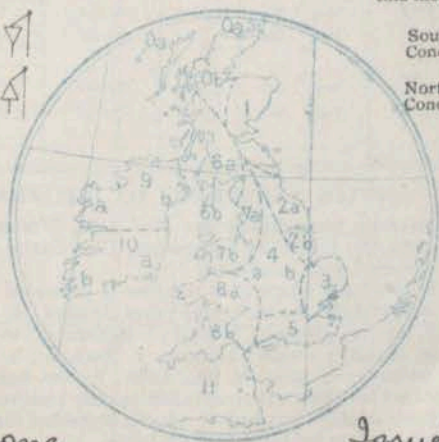
Signals hoisted this morning.

South
Cone.

South
Cone.

North
Cone.

North
Cone.



None

Issued.

TEMPERATURE, WEATHER, SUNSHINE AND RAINFALL FOR YESTERDAY.

STATIONS.	TEMPERATURE F.		Weather.	Sunshine. Hrs.	Rainfall Ins.	STATIONS.	TEMPERATURE F.		Weather.	Sunshine. Hrs.	Rainfall Ins.
	Max. °	Min. °					Max. °	Min. °			
Stonehaven, to 6 p.m. ...	*	*	*	7.3	-	Bognor, to 6 p.m. ...	65	52	o.c.o	0.2	0.05
Oban, to 6 p.m. ...	62	43	*	9.0	-	†Worthing, to 6 p.m. ...	65	52	o.c.o	0.0	0.07
Dublin (City), to 4 p.m. ...	56	52	o.c.	*	-	†Brighton, to 6 p.m. ...	65	52	*	0.1	0.03
Douglas (I. of Man) to 6 p.m. ...	59	50	o.c.	*	*	†Seaford, to 6 p.m. ...	65	49	r.o	0.0	-
Rossall Beach, to 6 p.m. ...	59	55	o.c.o	0.6	-	†Eastbourne, to 6 p.m. ...	65	52	*	0.0	0.03
Blackpool, to 9 p.m. ...	59	51	o.c.o	4.5	-	Bexhill-on-Sea, to 9 p.m. ...	65	55	*	0.0	0.01
Southport, to 9 p.m. ...	59	51	o.c.o	2.5	0.04	†Hastings ...	*	*	*	0.1	*
†Rhyll, to 6 p.m. ...	60	51	o.c.o	2.0	0.03	†Folkestone, to 6 p.m. ...	65	61	o	1.1	-
†Colwyn Bay, to 6 p.m. ...	59	53	o.c.o	1.2	0.05	†Deal, to 6 p.m. ...	65	57	om.b.c.o	0.4	-
Llandudno, to 9 p.m. ...	59	53	o.c.o	2.5	0.02	†Ramsgate, to 6 p.m. ...	*	*	*	1.1	-
Bettws-y-Coed, to 6 p.m. ...	64	52	*	0.7	-	†Margate, to 6 p.m. ...	63	53	*	0.5	-
Towyn, to 6 p.m. ...	62	53	*	0.7	-	†Felixstowe, to 6 p.m. ...	65	52	*	1.7	0.01
†Aberystwyth, to 6 p.m. ...	64	52	o.c.	0.7	0.14	†Lowestoft, to 6 p.m. ...	62	56	c.op.om	1.2	0.03
Plymouth, to 9 p.m. ...	62	53	o.c.o	0.3	0.02	†Skegness, to 6 p.m. ...	57	55	om.o	0.0	0.02
†Paignton, to 6 p.m. ...	62	53	*	0.2	0.05	Scarborough, to 9 p.m. ...	53	51	o.c.	0.0	0.01
Torquay, to 6 p.m. ...	62	53	*	0.2	0.10	†Harrogate, to 6 p.m. ...	52	48	o.c.o.c.o	0.0	0.02
Teignmouth, to 9 p.m. ...	61	54	om	0.0	-	†Buxton, to 6 p.m. ...	52	48	o.c.o.c.o	0.0	-
†Weymouth, to 6 p.m. ...	62	49	o	0.0	0.02	Darwen, to 9 p.m. ...	52	48	o.c.o.c.o	0.0	-
†Bournemouth, to 6 p.m. ...	62	49	*	0.8	0.02	Manchester, to 9 p.m. ...	57	53	o.c.o.c.o	0.3	-
Southsea, to 6 p.m. ...	64	53	*	0.8	0.02	Birmingham, to 9 p.m. ...	56	51	r.m.o	0.0	0.04

† At this Station the amount of bright Sunshine is for the whole day, ending with sunset.

TEMPERATURE, WEATHER, and RAINFALL at additional FOREIGN STATIONS, mainly for the 24 hours ended at 7 a.m. yesterday.

STATIONS.	TEMPERATURE F.		WEATHER.	RAIN.	STATIONS.	TEMPERATURE F.		WEATHER.	RAIN.
	Max.	Min.				Max.	Min.		
15th Sept., 1910	0	0		Ins.	15th Sept., 1910	0	0		Ins.
Flushing ...	59	52	o.c.	-	Naples ...	71	62	o.c.	0.04
Cassel ...	64	46	o.c.	-	Malta ...	75	65	o.c.	-
Copenhagen ...	66	55	o.c.	-	Berne ...	*	*	o.c.	0.04
Vardö (North Cape) ...	50	36	o.c.	-	Zurich ...	*	*	o.c.	0.16
St. Petersburg ...	66	50	o.c.	-	Geneva ...	*	*	o.c.	0.24
Vienna ...	66	55	o.c.	-	Lugano ...	*	*	o.c.	Measured 7.30 a.m. 0.28
Buda-Pesth ...	73	50	o.c.	-	Coire ...	55	*	o	0.32
Hermanstadt ...	63	52	o.c.	-	Castasegna ...	59	*	o	-
Trieste ...	66	61	o.c.	0.43	Davos ...	46	*	o	-
Florence ...	73	60	o.c.	0.08	St. Gothard ...	*	*	o	-
Rome ...	73	62	o.c.	0.04					

WIRELESS TELEGRAMS.—Received during the 24 hours ended at 9.30 a.m. to-day.

Ship, and Hour of Observation.	POSITION.		Reading of Barometer.	WIND.		Weather.	TEMPERATURE.			Sea Disturbance.	Ship, and Hour of Observation.	POSITION.		Reading of Barometer.	WIND.		Weather.
	Lat.	Long.		Dir.	Force.		Dry Bulb.	Wet Bulb.	Sea			Lat.	Long.		Dir.	Force.	
13th Sept. 11 a.m.	56N	23W	30.44	W	1-3	-	-	-	-	-	14th Sept. 11 a.m.	36N	8W	30.10	W	1-3	-
13th Sept. 11 a.m.	56N	24W	30.45	W	1-3	C	-	-	-	-	14th Sept. 11 a.m.	37N	9W	30.06	NNW	1-3	-
13th Sept. 11 a.m.	56N	27W	30.43	SW	1-2	-	-	-	-	-	14th Sept. 11 a.m.	39N	9W	30.02	NNW	1-3	-
13th Sept. 11 a.m.	56N	29W	30.38	SW	1-3	0	-	-	-	-	14th Sept. 11 a.m.	40N	9W	30.01	N	1-3	-
14th Sept. 11 a.m.	56N	26W	30.42	W	1-3	-	-	-	-	-	14th Sept. 11 a.m.	42N	9W	30.11	N	6-7	-
14th Sept. 11 a.m.	56N	25W	30.40	SW	1-3	0	-	-	-	-	14th Sept. 11 a.m.	43N	9W	30.10	NNE	1-3	-
14th Sept. 11 a.m.	56N	20W	30.45	W	1-3	-	-	-	-	-	14th Sept. 11 a.m.	46N	7W	30.02	NNW	1-3	-
14th Sept. 11 a.m.	56N	19W	30.43	WSW	1-3	C	-	-	-	-	14th Sept. 11 a.m.	46N	7W	30.09	NE	4-5	-
14th Sept. 11 a.m.	56N	18W	30.45	W	1-3	-	-	-	-	-	14th Sept. 11 a.m.	47N	6W	30.12	NE	4-5	-
14th Sept. 11 a.m.	56N	17W	30.45	W	1-3	C	-	-	-	-	14th Sept. 11 a.m.	48N	5W	30.21	NE	4-5	-
14th Sept. 11 a.m.	51N	10W	30.45	NE	2-5	-	-	-	-	-							
14th Sept. 11 a.m.	51N	11W	30.45	NE	4-5	bc	-	-	-	-							

NOTES REFERRING TO INFORMATION GIVEN ON PAGE 1:—

- (a) The morning observations are at 7 a.m., Western European time (French Stations 6.51 a.m.), with the following exceptions, Birr Castle and Oxford 8 a.m., Lisbon 8 a.m. local time, Azores 6 a.m. local time.
- (b) The information relating to weather is indicated by the following letters—b. blue sky; bc. sky half clouded; c. sky three parts clouded; d. drizzling rain; e. wet air, without rain falling; f. fog; g. gloomy; h. hail; l. lightning; m. misty (hazy); o. overcast; p. passing showers; q. squally; r. rain; s. snow; t. thunder; u. ugly, threatening; v. visibility, unusual transparency; w. dew; x. hoar frost; z. dust-haze, or smoke.

* Information for these columns is not usually received.

† The figures in the "wet bulb" column represent the relative humidity.

‡ Received too late for insertion in Charts.

TERMS OF SUBSCRIPTION for the Daily Weather Report and for transmission of Forecasts by telegraph may be obtained on application.

METEOROLOGICAL OFFICE,
63, VICTORIA STREET, S.W.

W. N. SHAW (Director).

DAILY WEATHER REPORT OF THE METEOROLOGICAL OFFICE.

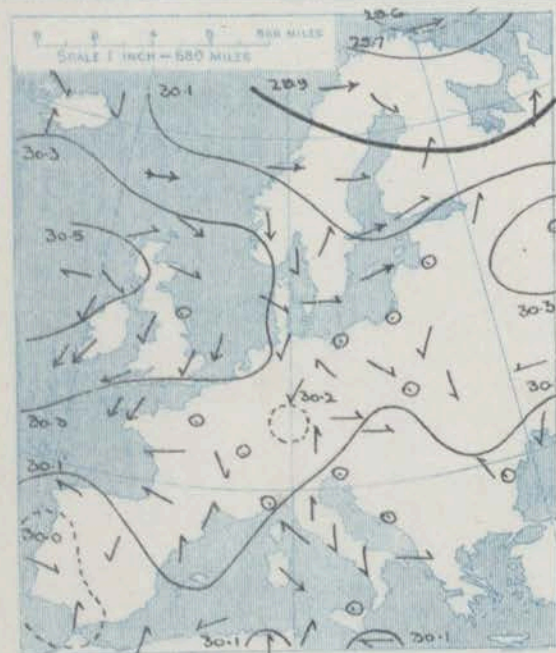
Saturday
17th September 1910.

STATIONS.		YESTERDAY EVENING.					THIS MORNING.										PAST 24 HOURS.				
		Barom.	Temp.	Wind.		Weather.	Barometer.		Temperature.			Wind.		Sea (0 to 9).	Temp.		Weather.	Sun. shine.	Rainfall.		
				At 82° Fahr. and M.S.L. Lat. 45°	Dry Bulb.		Dir.	Force (0 to 12).	At 82° Fahr. and M.S.L. Lat. 45°	Change since Yesterday.	Dry Bulb.	Wet Bulb.	Change since Yesterday.		Dir.	Force (0 to 12).				Max.	Min.
Inches.																					
SCANDINAVIA.																					
Haparanda...		29.76	37	2	0	b	29.80	+0.04	37	34	-3	N	2	b	34	37					
Hernösand...		29.84	48	2	0	o	30.06	+0.22	43	38	-5	NNW	4	b	63	43			0.08		
Stockholm...		29.91	54	W	2	bc	30.08	+0.17	45	41	-4	NNW	6	b	64	45					
Wisby...		29.92	60	WSW	4	c	30.03	-0.11	54	49	-5	N	8	bc	63	52					
Karlstad...		29.96	54	W	2	b	30.24	+0.28	46	40	-6	NNW	6	b	63	46					
Færder (X'anta Fjord)		30.04	59	W	4	c	30.28	+0.24	51	43	-8	NE	6	bc	63	50					
Bodö...		29.92	40	WSW	5	c	30.00	+0.08	41	37	-4	NW	6	bc	43	37			0.20		
Christiansund...		30.15	46	NNW	6	o	30.21	+0.06	44	41	-3	NNW	6	c	50	41			1.42		
Skudesnaes...		30.25	55	NW	6	r	30.39	+0.14	50	45	-5	N	4	b	55	46	b, r				
ICELAND & FAEROE.																					
Isafjord...		30.28	47	NE	1	b	29.67	-0.61	36	"	+4	SE	2	r	"	"					
Reykjavik...		30.23	44	E	6	r	29.76	-0.47	35	"	-6	S	4	r	"	"					
Seydisfjord...		30.38	45	NNE	3	c	30.05	-0.33	42	"	-2	Z	0	c	"	"					
Thorshavn...		30.33	58	NNW	1	bc	30.30	+0.07	52	"	-1	WSW	4	o	"	"					
BRITISH ISLANDS.																					
Sumburgh Head		30.33	52	WSW	5	c	30.44	+0.11	50	48	-2	WSW	2	bc	55	46	o, c				
Stornoway...		30.49	55	W	4	c	30.53	+0.04	54	54	+2	NNW	1	o	59	52	c, c, g, o, d, p	2.4	0.01		
Castlebay (Barra Id.)		30.53	55	NW	2	o	30.54	+0.01	53	51	-2	NW	2	o	57	52	o, c, o	1.7			
Malin Head		30.53	55	N	1	bc	30.53	+0.00	52	52	0	N	1	o, g, m	56	50	o, g, bc, o, g, m				
Blacksod Pt.		30.54	54	NNE	3	c	30.55	+0.01	50	53	3	NE	2	o, m	58	52	o, m, bc, c				
Valencia		30.48	57	ESE	3	b	30.52	+0.04	50	49	-1	E	1	o	61	47	bc, bc, m	10.9			
Roche's Point		30.48	56	E	2	bc	30.51	+0.03	51	50	-1	NE	1	o	60	47	bc, bc, o				
Birr Castle		30.48	57	2	"	bc	30.54	+0.06	47	46	-1	2	0	o	60	43	bc, o	2.7			
Donaghadee		30.51	55	NNW	3	bc	30.54	+0.03	49	48	-1	WSW	2	c	59	48	bc, bc, m				
Liverpool Obsy...		30.47	54	N	1	m	30.53	+0.06	48	46	-2	SSE	2	b	59	46	bc, c	2.6			
Holyhead		30.47	55	NNE	2	cm	30.50	+0.03	49	48	-1	2	o	m	57	48	bc, bc, m				
Pembroke (St. Ann's Hd.)		30.41	56	ESE	2	c	30.47	+0.06	53	51	-2	ESE	2	mg	61	51	o, g, m	4.6			
GERMANY, &c.																					
Scilly (St. Mary's)		30.36	58	ESE	3	o, g, m	30.41	+0.05	56	55	-1	E	3	o, g, m	61	55	bc, m	0.3			
Jersey (St. Aubins)		30.30	62	ESE	5	bc, m	30.38	+0.08	60	58	-2	ESE	4	c	66	58	bc, m, c	7.5			
Portland Bill		30.32	62	NE	4	bc	30.41	+0.09	55	54	-1	NE	5	o	64	56	bc, o	7.9			
Dungeness		30.32	60	NE	4	c	30.42	+0.10	58	58	0	NNE	4	o	65	58	bc, c	8.8			
Dover		"	"	"	"	"	30.44	+0.12	56	53	-3	NNE	3	o	65	54	bc, bc, c, o	6.2			
Wick		30.46	53	W	4	c	30.52	+0.06	51	50	-1	NW	2	c	64	49	o, r		0.10		
Nairn		30.46	60	E	1	bc	30.52	+0.06	50	49	-1	2	0	c	65	42	b, bc	9.7			
Aberdeen		30.47	57	S	1	b	30.54	+0.07	53	51	-2	W	1	c	64	48	c, bc, bc, o	9.6			
Leith		30.46	55	N	1	b	30.51	+0.05	45	45	0	NW	1	o, m	59	42	b, m				
North Shields		30.48	54	ESE	2	c	30.53	+0.05	43	42	-1	W	2	o, m	57	42	c	7.6			
Spurn Head		30.45	54	NE	4	o	30.51	+0.06	55	52	-3	E	3	c	57	53	o, c, c				
Yarmouth		30.43	56	NNE	3	o	30.49	+0.06	56	52	-4	NNE	3	c	59	55	o, g, c, g	1.2			
Clacton-on-Sea		30.39	57	NNE	3	o	30.47	+0.08	54	51	-3	N	2	c	63	58	bc, o, c, d, c	3.0			
Nottingham		30.46	54	ESE	2	o	30.52	+0.06	50	49	-1	NNE	2	o, m	56	50	o, c, o	0.0			
Bath		30.43	59	NE	1	b	30.50	+0.07	52	49	-3	E	2	o	61	51	-	1.6			
Oxford		30.48	53	NE	4	o	30.53	+0.05	53	49	-4	ESE	2	o	59	50	o				
London (St. James's Pt)		30.39	58	NE	3	o	30.47	+0.08	54	51	-3	NNE	2	c	63	53	o, c, bc, o, c	0.9			
FRANCE.																					
The Scaw (Skagen)		30.10	59	NNW	3	o	30.21	+0.11	56	49	-7	ESE	6	b	64	50					
Fanø		30.30	56	NW	4	bc	30.31	+0.01	56	55	-1	NW	6	bc	63	50					
Cuxhaven†		30.30	60	N	3	c	30.35	+0.05	59	53	-6	N	3	c	61	57					
The Helder		30.40	57	NNE	3	b	30.46	+0.06	56	55	-1	NNE	2	r	61	53					
Brussels		"	"	"	"	"	30.43	+0.03	53	51	-2	NE	2	o	69	51					
Berlin†		30.23	59	NW	1	b	30.26	+0.03	54	89	+1	NW	3	o	66	48					
Frankfurt†		30.28	55	NE	3	b	30.34	+0.06	54	89	+1	E	2	b	70	50					
Munich†		30.25	54	2	0	b	30.34	+0.09	49	100	+1	SW	1	b	63	45					
SPAIN & PORTUGAL.																					
C. Gris Nez		30.33	59	NE	5	o	30.43	+0.10	55	52	-3	ESE	3	c	66	54					
La Hève		"	63	NE	4	b	"	"	55	54	0	NE	4	o	63	55					
Brest		30.27	61	NE	4	m	30.32	+0.05	59	57	-2	ESE	4	b	61	54					
Lorient		"	61	2	0	bc	"	"	58	57	+1	ESE	4	b	66	57					
Rocheport		30.19	66	ESE	2	b	30.22	+0.03	55	54	-1	ESE	3	b	73	52					
Biarritz		30.12	68	ESE	1	b	30.15	+0.03	57	52	-5	ESE	3	b	73	53					
Paris		30.23	66	NNE	2	b	30.26	+0.03	55	53	-2	NE	4	o	73	51					
Belfort...		"	"	"	"	"	"	"	"	"	"	"	"	"	"	"					
Lyons		30.21	61	NNE	2	b	30.26	+0.05	54	54	0	NW	1	o	70	53					
Nice		30.15	62	SW	2	b	30.19	+0.04	63	56	-7	2	0	b	75	55					
Perpignan		30.15	62	2	0	b	30.22	+0.07	53	50	-3	SW	1	b	73	50					
Sanguinaire		30.03	66	N	3	m	30.10	+0.07	66	63	-3	E	2	m	75	61					
PORTUGAL.																					
Corunna		"	"	"	"	"	"	"	"	"	"	"	"	"	"	"					
Lisbon		30.01	63	SW	3	bc	30.03	+0.02	59	57	-2	ESE	2	o	72	59			0.04		
Gibraltar		29.92	68	NW	1	c	29.90	+0.02	64	59	-5	NW	2	bc	"	"					
Azores (P. Delgada)		"	"	"	"	"	"	"	"	"	"	"	"	"	"	"					
" Horta		30.27	70	NE	4	o	30.25	+0.02	68	62	-6	NE	4	o	73	68					
Madeira (Punchall)		"	"	"	"	"	"	"	"	"	"	"	"	"	"	"					

SUPPLEMENTARY CHARTS OF BAROMETER AND WIND

FOR 7 A.M. AND 6 P.M. YESTERDAY

7 A.M. YESTERDAY.

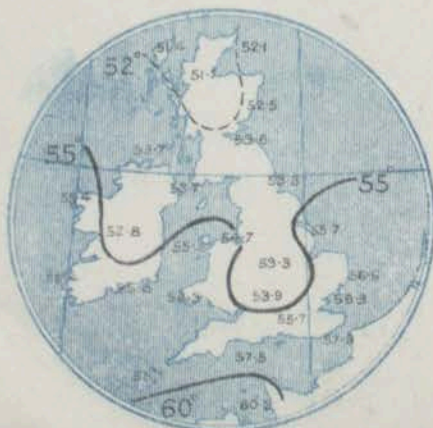


6 P.M. YESTERDAY.



AVERAGES OF TEMPERATURE AT 8 A.M. FOR THE MONTH OF SEPTEMBER.

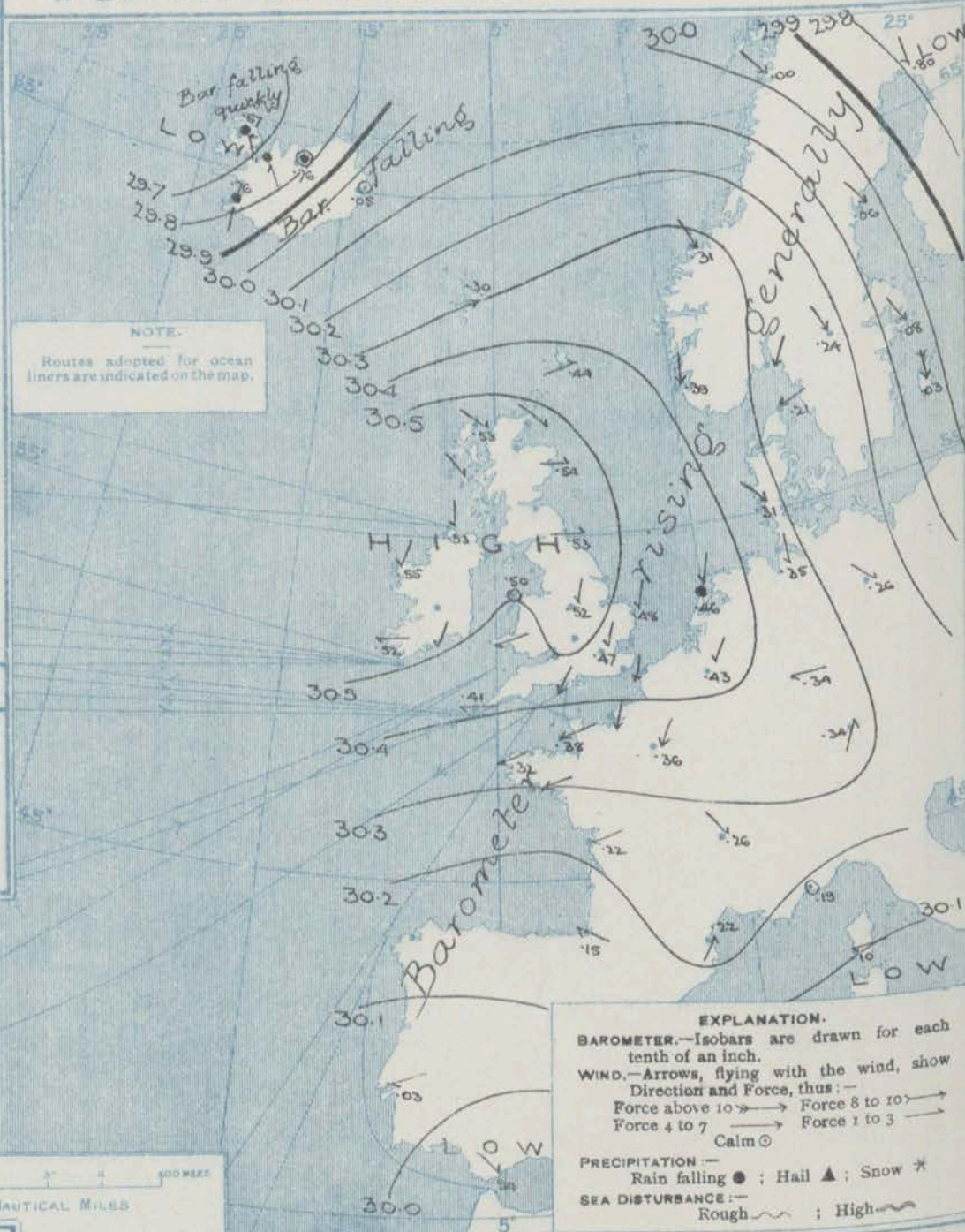
(Derived chiefly from Observations extending over the 35 years—1871-1905.)



Saturday,

WEATHER 17th Sept.

1. BAROMETER, WIND AND SEA AT 7 A.M. TO-DAY.



NOTES ON THE GENERAL SITUATION AT 7 A.M.

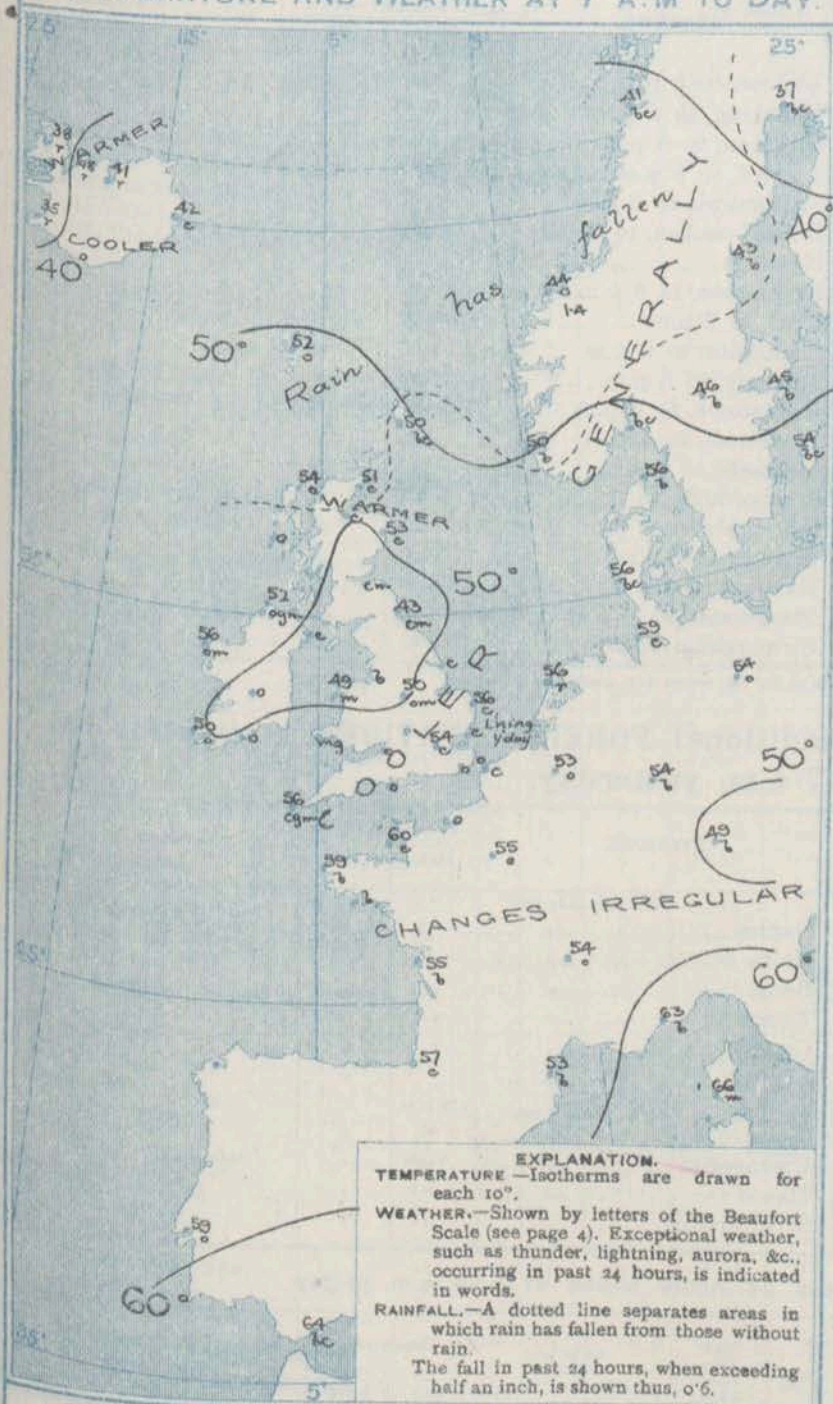
The anticyclone over Western Europe maintains its ground, the highest pressures being at present found over the United Kingdom. A depression of considerable intensity has appeared off western Iceland, and over the whole of that island the barometer is falling briskly; in other parts of our area of observation a slight rise is in progress.

The wind is moderate from the Eastward or North Eastward over the southern half of the United Kingdom & the neighbouring portions of the Continent, but on our northern coasts light Westerly to North Westerly breezes are reported. In Scandinavia and Denmark the wind is strong from the Northward or North Eastward, with a gale at Helsingør. Temperature has fallen over England and the northern parts of the Continent, but has changed irregularly elsewhere. Over the United Kingdom the morning readings range from 60° at Jersey, and 55° and upwards on our south and east coasts generally to 45° at Leith, and 43° at North Shields. The Continental values range from 64° at Gibraltar, and 63° at Nice to 45° and less at most of the Scandinavian stations, and to 37° at Copenhagen. The weather is fair or fine over Western Europe as a whole, but a good deal of cloud or mist is reported locally, and rain is falling at the Jutland. Rain falls also over nearly the whole of Iceland. The sea is slight or smooth generally, but moderate on some of the more exposed parts of our south and east coasts.

2 TEMPERATURE AND WEATHER AT 7 A.M. TO DAY.

FORECASTS FOR THE 24 HOURS
NOON Saturday TO NOON Sunday.

THE FURTHER OUTLOOK



1 } Westerly and South-Westerly winds, light to moderate, fair at first, some showers later; remaining cool.

2 } Westerly and North-Westerly winds, light; fair, cool, misty or foggy in places.

3 } Same as No. 5.

4 } Northerly and North-Easterly winds, light; fair, cool.

5 } North-Easterly winds, moderate; fair generally, but slight showers locally; remaining cool.

6 } Same as No. 1 and 2.

7 } Light variable breezes; fair generally, but misty in places; remaining cool.

8 } Easterly and North-Easterly winds, light or moderate; fair generally but misty in places; remaining cool.

9 } Same as Nos. 1 and 2.

10 } Same as No. 8.

Continuing
fair and dry.

Do. Do.

Do. Do.

II WESTERN CHANNEL AND BAY

moderate to fresh Easterly and North-Easterly winds, and a moderate sea; fair generally, but misty in places; rather cool.

NOTES ON YESTERDAY'S WEATHER.

During yesterday the thermometer rose to 65° and upwards at most of our south coast stations, and to 68° at Portsmouth, Bognor, Brighton and Seaford; on our north-east and north-west coasts it did not reach 60°. The amount of bright sunshine varied considerably in different localities; between 9 and 10 hours were recorded at several of the Channel stations, as well as on the north-east coast of Scotland, and nearly 11 hours at Valencia. Lightning was seen at Clarton-on-Sea at night. Wireless reports show that between the Irish coast and the 26th meridian ships experienced light to fresh breezes from the eastward, and fair weather.

GENERAL INFERENCE FROM THE 7 A.M. OBSERVATIONS.

The anticyclone shows at present no sign of giving way, and fair dry weather is therefore likely to continue over the United Kingdom generally. On our extreme northern coasts the conditions may be affected to some extent by the new depression which is appearing over the Iceland region.

FORECAST DISTRICTS.

Those portions of the Coasts upon which the Warning Signals are at present flying are indicated thus:—

Signals hoisted yesterday.

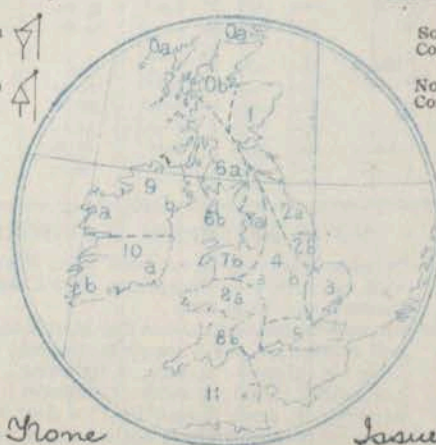
South Cone.

North Cone.

Signals hoisted this morning.

South Cone.

North Cone.



TEMPERATURE, WEATHER, SUNSHINE AND RAINFALL FOR YESTERDAY.

STATIONS.	TEMPERATURE F.		Weather.	Sunshine. Hrs.	Rainfall Ins.	STATIONS.	TEMPERATURE F.		Weather.	Sunshine. Hrs.	Rainfall Ins.
	Max.	Min.					Max.	Min.			
Stonehaven, to 6 p.m. ...	58	44	b	8.0	-	Bognor, to 6 p.m. ...	68	55	c. b	9.7	0.01
Oban, to 6 p.m. ...	60	44	b	7.0	-	†Worthing, to 6 p.m. ...	67	51	c. b. c	8.8	0.01
Dublin (City), to 4 p.m.	58	49	c. b. c	*	-	†Brighton, to 6 p.m. ...	68	55	*	10.3	-
Douglas (I. of Man) to 6 p.m.	58	45	c. b. c	*	*	†Seaford, to 6 p.m. ...	68	55	b.	9.5	0.01
Rossall Beach, to 6 p.m.	58	45	c	7.6	-	†Eastbourne, to 6 p.m. ...	67	55	*	9.2	-
Blackpool, to 9 p.m. ...	61	45	c	4.7	-	Bexhill-on-Sea, to 9 p.m.	66	56	*	10.0	*
Southport, to 9 p.m. ...	58	45	c. b. c. o	4.0	-	Hastings ...	*	*	*	9.9	-
†Rhyl, to 6 p.m. ...	58	45	bc. b	4.0	-	†Folkestone, to 6 p.m. ...	65	58	bc	9.2	-
†Colwyn Bay, to 6 p.m. ...	59	51	o. bc. m	4.3	-	†Deal, to 6 p.m. ...	65	58	bc. c. o	6.3	-
Llandudno, to 9 p.m. ...	58	51	b. bc	5.3	*	Ramsgate, to 6 p.m. ...	*	*	*	7.5	-
Bettws-y-Coed, to 6 p.m.	61	49	b. bc	8.5	-	†Margate, to 6 p.m. ...	63	58	c. o	3.0	-
Towyn, to 6 p.m. ...	63	48	b. bc. b	6.5	-	†Felixstowe, to 6 p.m. ...	63	55	*	2.0	-
Aberystwyth, to 6 p.m. ...	61	50	*	4.7	-	†Lowestoft, to 6 p.m. ...	58	56	c. o. o	0.0	-
Plymouth, to 9 p.m. ...	63	54	bc. bc. o	4.5	-	†Skegness, to 6 p.m. ...	57	54	c	0.0	-
†Paignton, to 6 p.m. ...	62	54	c. b	5.7	-	Scarborough, to 9 p.m. ...	61	52	cg. bc	0.7	-
Torquay, to 6 p.m. ...	63	54	*	2.5	-	†Harrogate, to 6 p.m. ...	60	48	c. b. c. b	5.2	-
Teignmouth, to 9 p.m. ...	62	54	c. b	7.9	-	†Buxton, to 6 p.m. ...	55	48	c. c	0.2	-
†Weymouth, to 6 p.m. ...	66	53	c. bc. b	7.0	-	Darwen, to 9 p.m. ...	59	47	cg. bc. b	4.0	-
†Bournemouth, to 6 p.m. ...	66	53	c. bc. b	9.7	-	Manchester, to 9 p.m. ...	61	48	c. b. c. b	4.0	-
Southsea, to 6 p.m. ...	68	51	*	-	-	Birmingham, to 9 p.m. ...	56	50	o	0.0	-

† At this Station the amount of bright Sunshine is for the whole day, ending with sunset.

TEMPERATURE, WEATHER, and RAINFALL at additional FOREIGN STATIONS, mainly for the 24 hours ended at 7 a.m. yesterday.

STATIONS.	TEMPERATURE F.		WEATHER.	RAIN.	STATIONS.	TEMPERATURE F.		WEATHER.	RAIN.
	Max.	Min.				Max.	Min.		
16th Sept. 1910	0	0		Ins.	16th Sept. 1910	0	0		Ins.
Flushing ...	66	53	b. o	-	Naples ...	72	62	b. bc	-
Cassel ...	70	45	o. b	-	Malta ...	71	59	bc	-
Copenhagen ...	64	54	b. b	-	Berne ...	*	*	o. m	-
Vardo (North Cape) ...	55	39	b. b	-	Zurich ...	*	*	c. m	0.16
St. Petersburg ...	59	50	b. b	-	Geneva ...	*	*	o. r	0.06
Vienna ...	66	52	b. b	-	Lugano ...	*	*	o. o	Measured 7.30 a.m.
Buda-Pesth ...	72	46	b. b	-	15th Sept. 1910	1.30 p.m.	1.30 p.m.		
Hermanstadt ...	70	50	o. o	-	Coire ...	61	*	b	*
Trieste ...	68	59	o. bc	-	Castasegna ...	not	*	received	-
Florence ...	74	60	bc. o	-	Davos ...	45	*	b	-
Rome ...	72	57	b. b	-	St. Gothard ...	45	*	r	0.28

WIRELESS TELEGRAMS. Received during the 24 hours ended at 9.30 a.m. to-day.

Ship, and Hour of Observation.	POSITION.		Reading of Barometer.	WIND.		Weather.	TEMPERATURE.			Sea Disturbance.	Ship, and Hour of Observation.	POSITION.		Reading of Barometer.	WIND.		Weather.
	Lat.	Long.		Dir.	Force.		Dry Bulb.	Wet Bulb.	Sea			Lat.	Long.		Dir.	Force.	
Jamaica { 15th Sept. 11am	0	0	Ins.				0	0	0		15th Sept. 11am	0	0	Ins.			
15th Sept. 11am	51N	12W	30.48	N	4-5	-	-	-	-	-	15th Sept. 11am	49N	75W	30.54	SE	4-5	bc
15th Sept. 11am	51N	15W	30.47	NNE	4-5	0	-	-	-	-	15th Sept. 11am	49N	76W	30.48	ESE	4-5	bc
15th Sept. 11am	56N	19W	30.43	WSW	4-5	-	-	-	-	-	15th Sept. 11am	49N	31W	30.38	SE	1-3	bc
15th Sept. 11am	56N	19W	30.44	W	4-5	-	-	-	-	-	15th Sept. 11am	49N	30W	30.37	SE	1-3	bc
15th Sept. 11am	56N	17W	30.45	W	4-5	bc	-	-	-	-	15th Sept. 11am	49N	26W	30.48	ESE	1-3	bc
15th Sept. 11am	56N	17W	30.45	W	4-5	bc	-	-	-	-	15th Sept. 11am	49N	25W	30.47	SE	4-5	bc
15th Sept. 11am	56N	18W	30.51	W	4-5	-	-	-	-	-	15th Sept. 11am	49N	20W	30.51	E	1-3	bc
15th Sept. 11am	56N	17W	30.53	W	1-3	-	-	-	-	-	15th Sept. 11am	49N	19W	30.51	E	6-7	bc
15th Sept. 11am	56N	17W	30.54	W	0	-	-	-	-	-	15th Sept. 11am	49N	15W	30.49	NE	6-7	bc
15th Sept. 11am	56N	17W	30.54	W	0	-	-	-	-	-	15th Sept. 11am	49N	14W	30.40	NE	6-7	bc
15th Sept. 11am	56N	11W	30.56	E	1-3	-	-	-	-	-	15th Sept. 11am	49N	14W	30.40	NE	6-7	bc
15th Sept. 11am	48N	30W	30.41	SE	1-3	-	-	-	-	-	15th Sept. 11am	49N	29W	30.51	SSE	1-3	bc
15th Sept. 11am	48N	35W	30.40	SE	1-3	0	-	-	-	-	15th Sept. 11am	49N	27W	30.53	ESE	4-5	bc
15th Sept. 11am	48N	31W	30.49	SE	4-5	-	-	-	-	-	15th Sept. 11am	49N	23W	30.54	E	4-5	bc
15th Sept. 11am	48N	30W	30.52	SE	1-3	-	-	-	-	-	15th Sept. 11am	49N	21W	30.55	E	4-5	bc
15th Sept. 11am	48N	26W	30.57	E	0	-	-	-	-	-	15th Sept. 11am	49N	18W	30.54	GNE	4-5	bc
15th Sept. 11am	48N	25W	30.57	ESE	1-3	bc	-	-	-	-	15th Sept. 11am	49N	16W	30.53	ENE	4-5	bc

NOTES REFERRING TO INFORMATION GIVEN ON PAGE 1:—

(a) The morning observations are at 7 a.m., Western European time (French Stations 6.51 a.m.), with the following exceptions, Birr Castle and Oxford 8 a.m., Lisbon 8 a.m. local time, Azores 6 a.m. local time.

(b) The information relating to weather is indicated by the following letters—b. blue sky; bc. sky half clouded; c. sky three parts clouded; d. drizzling rain; e. wet air, without rain falling; f. fog; g. gloomy; h. hail; l. lightning; m. misty (hazy); o. overcast; p. passing showers; q. squally; r. rain; s. snow; t. thunder; u. ugly, threatening; v. visibility, unusual transparency; w. dew; x. hoar frost; z. dust-haze, or smoke.

* Information for these columns is not usually received.

† The figures in the "wet bulb" column represent the relative humidity.

‡ Received too late for insertion in Charts.

TERMS OF SUBSCRIPTION for the Daily Weather Report and for transmission of Forecasts by telegraph may be obtained on application.

METEOROLOGICAL OFFICE,
63, VICTORIA STREET, S.W.

W. N. SHAW (Director).

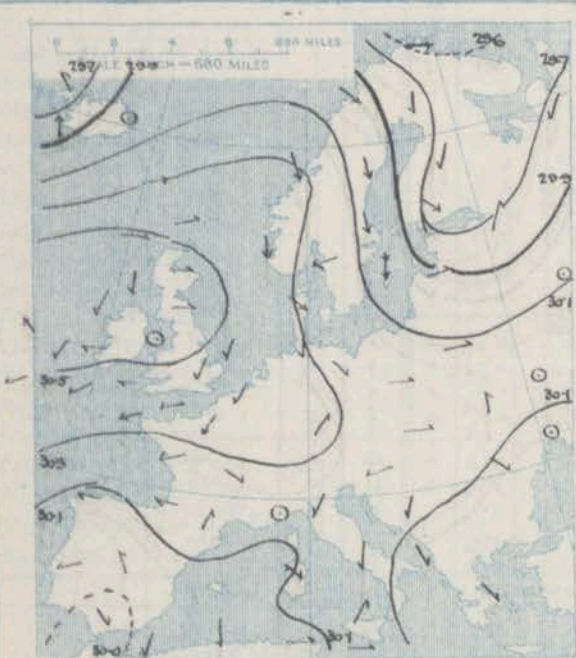
DAILY WEATHER REPORT OF THE METEOROLOGICAL OFFICE.

Sunday
18th September, 1910.

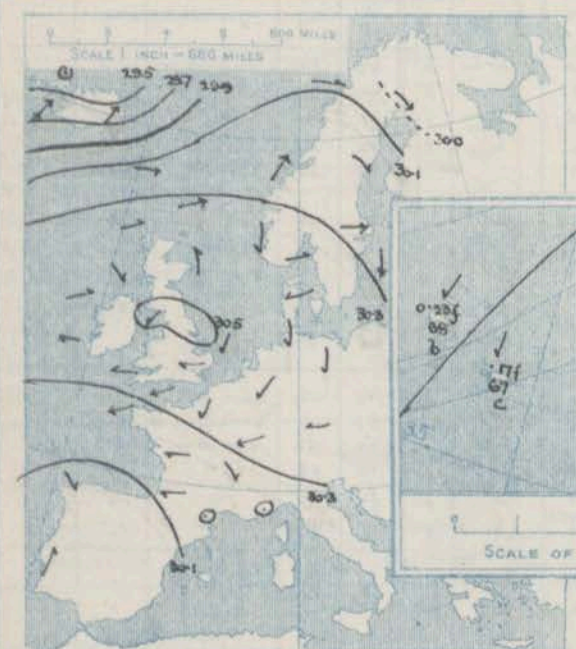
		YESTERDAY EVENING.					THIS MORNING.										PAST 24 HOURS.				
		Barom.	Temp.	Wind.			Barometer.	Temperature.	Wind.								Temp.				
STATIONS.		At 92° Fahr. and M.S.L. Lat. 45°	Dry Bulb.	Dirac.	Force (0 to 12).	Weather.	At 92° Fahr. and M.S.L. Lat. 45°	Change since Yesterday.	Dry Bulb.	Wet Bulb.	Change since Yesterday.	Dirac.	Force (0 to 12).	Weather.	Sea (0 to 9).		Max.	Min.	Weather.	Sun. shine.	Rainfall.
		Ins.	"				Ins.	Ins.	"	"	"						"	"		Hours.	Ins.
SCANDINAVIA.	Haparanda...	29.95	37	NW	6	b	29.92	+12	32	32	-5	Z	0	f	*		46	30	*	*	-
	Hernösand...	30.20	41	NW	2	b	30.03	-0.3	42	42	0	SSW	4	f	*		50	39	*	*	0.08
	Stockholm...	30.29	46	W	4	b	30.27	+19	48	42	+3	SW	2	o	*		57	45	*	*	-
	Wisby...	30.28	53	N	6	bc	30.23	+30	53	49	-1	W	4	b	*		57	43	*	*	-
	Karlstad...	30.35	43	Z	0	b	30.23	-0.1	52	49	+6	W	6	c	*		59	50	*	*	-
	Färder (X'ania Fjord)	30.26	54	SSW	2	b	30.23	-0.5	54	48	+3	WSW	3	b	*		59	50	*	*	-
	Bodö...	30.12	40	W	2	c	29.99	-5.1	38	37	-3	E	7	m	3		41	34	*	*	0.28
	Christiansund...	30.21	46	SW	4	o	29.90	-4.1	54	51	+10	SW	8	o	5		54	43	*	*	0.20
ICELAND & FAEROE.	Skudenes...	30.43	50	N	2	b	30.30	-0.9	55	52	+5	W	2	o	2		55	48	*	*	-
	Isafjord...	29.41	48	Z	0	c	30.06	+3.9	35	*	-3	N	1	c	*		*	*	*	*	*
	Reykjavik...	29.65	45	SW	10	o	29.98	+2.2	40	*	-11	N	1	o	*		*	*	*	*	*
	Seydisfjord...	29.51	59	SW	7	b	29.81	-2.4	42	*	0	NNE	4	r	*		*	*	*	*	*
BRITISH ISLANDS.	Thorshavn...	30.14	52	W	6	o	29.92	-3.8	48	*	-4	W	6	o	*		*	*	*	*	*
	Sumburgh Head	30.36	53	WSW	4	bc	30.15	-2.9	53	50	+3	SW	5	c	4		54	49	c. bc	*	-
	Stornoway...	30.43	56	WSW	2	c	30.27	-2.6	52	51	-2	SW	4	r	3		61	51	o.c. o.p.	0.8	0.01
	Castlebay (Barra Id.)	30.47	55	W	2	o	30.29	-2.5	54	52	+1	SW	3	o	2		61	51	o. bc. o	2.8	-
	Malin Head...	30.47	54	NW	1	cgm	30.32	-1.9	51	50	-1	Z	0	ogm	0		55	51	ogm	*	-
	Blacksod Pt.	30.49	56	WSW	2	om	30.36	-1.9	53	51	-3	W	2	om	1		58	51	o. om	*	-
	Valencia...	30.43	57	E	2	om	30.35	-1.7	54	51	+4	Z	0	gm	2		61	50	om. om	4.7	-
	Roche's Point...	30.25	55	CSE	1	c	30.35	-1.6	53	52	+2	NE	2	o	1		59	51	om. om	*	-
	Birr Castle...	30.46	56	NNE	1	c	30.36	-1.8	50	49	+3	Z	0	bc	*		59	46	bc. c	2.0	-
	Donaghadee...	30.48	59	ENE	1	bc	30.37	-1.7	51	51	+2	SSE	1	m	1		59	45	bc. o. f	*	-
	Liverpool Obsy...	30.49	56	SSE	1	b	30.41	-1.2	49	48	+1	SE	3	o	2		60	48	om. b	7.0	-
	Holyhead...	30.52	57	NE	3	m	30.40	-1.0	49	48	0	SE	2	c	1		63	47	b. m	*	-
	Pembroke (St. Ann's Hd.)	30.43	55	E	2	c	30.33	-1.4	49	48	-4	NE	2	bmw	2		56	47	ogm. om. eg	0.1	-
	Scilly (St. Mary's)	30.35	58	E	5	ogm	30.25	-1.6	57	56	+1	E	4	cgm	3		62	55	om. cgm. eg	7.6	-
	Jersey (St. Aubins)	30.33	60	ENE	5	bm	30.27	-1.1	56	54	-4	ENE	3	bmw	3		64	54	om. bmw	6.7	-
	Portland Bill...	30.37	60	ENE	6	b	30.28	-1.3	56	56	+1	ENE	5	c	5		61	54	bc. b	4.5	-
	Dungeness...	30.41	59	ENE	4	o	30.33	-0.9	56	55	-2	E	4	bc	3		63	54	c. bc	1.5	-
GERMANY, & C.	Dover...	*	*	*	*	*	30.37	-0.7	58	56	+2	ESE	3	c	2		61	55	c. o. bc. b	0.5	-
	Wick...	30.43	54	W	2	c	30.26	-2.6	53	50	+2	W	2	o	1		60	49	-	*	-
	Nairn...	30.45	59	Z	0	c	30.29	-2.3	52	50	+2	SW	1	c	1		63	49	c. bc. c	3.5	-
	Aberdeen...	30.47	54	SSE	2	c	30.33	-2.1	46	45	-7	WSW	1	b	1		58	41	om. c. bc. b. x	2.3	-
	Leith...	30.43	57	NW	1	c	30.36	-1.5	50	49	+5	WSW	1	c	*		64	45	c. bc. c. m	*	-
	North Shields	30.50	56	E	2	c	30.41	-1.2	47	47	+4	Z	0	f	2		62	40	b. c	7.5	-
	Spurn Head...	30.50	57	NE	2	bc	30.42	-0.9	54	54	-1	NNE	1	o	2		61	53	b. bc. c	*	-
	Yarmouth...	30.50	57	NNE	3	c	30.42	-0.6	56	53	0	NNE	2	c	3		62	55	o. c. bc	1.4	-
	Clacton-on-Sea...	30.47	58	NE	2	c	30.39	-0.8	58	55	+4	E	2	c	2		62	53	c. bc. cw	2.1	-
	Nottingham...	30.50	55	ENE	1	b	30.42	-1.0	49	49	+1	E	1	om	*		62	42	o. c. b. m	5.2	-
	Bath...	30.45	56	Z	0	o	30.35	-1.5	56	53	+4	Z	0	b	*		60	52	-	0.5	-
	Oxford...	30.49	56	ENE	2	o	30.38	-1.5	55	53	+2	ENE	2	o	*		59	52	o	*	-
	London (St. James's Pl)	30.45	60	E	3	o	30.37	-1.0	56	54	+2	NE	3	b	*		61	54	c. o. bc. b	0.7	-
	The Scaw (Skagen)	30.39	52	WSW	1	b	30.30	+0.9	50	48	-6	WSW	3	c	1		59	50	*	*	-
	Fanö...	30.41	49	ENE	2	b	30.41	+1.0	51	49	-5	E	2	bc	*		61	45	*	*	-
	Cuxhaven†...	30.40	59	N	3	c	30.41	+0.6	51	41	-8	E	1	bf	*		61	50	*	*	-
FRANCE.	The Helder...	30.48	57	NNE	1	c	30.43	-0.3	56	54	0	NE	1	c	1		61	56	*	*	-
	Brussels...	*	*	*	*	*	30.38	-0.5	51	51	-2	ENE	1	f	*		59	48	*	*	-
	Berlin†...	30.33	60	N	1	c	30.44	+1.5	52	89	-2	SW	1	b	*		63	52	*	*	-
	Frankfurt†...	30.40	51	NE	2	b	30.38	+0.4	49	85	-5	NE	3	b	*		63	45	*	*	-
	Munich†...	30.37	52	E	2	b	30.40	+0.6	45	100	-4	E	2	f	*		63	43	*	*	-
	C. Gris Nez...	30.44	58	ENE	5	o	30.37	-0.6	52	52	-3	E	2	f	2		64	50	*	*	-
	La Hève...	?	59	ENE	4	bc	?	?	49	48	-6	ENE	4	m	4		61	46	*	*	-
	Brest...	30.26	65	ENE	4	b	30.20	-1.2	56	54	-3	ENE	3	m	1		70	52	*	*	-
	Lorient...	?	66	ENE	3	b	?	?	55	54	-3	ENE	4	bc	2		68	54	*	*	-
	Rocheport...	30.16	69	E	3	b	30.13	-0.9	57	55	+2	E	3	o	*		82	54	*	*	-
	Biarritz...	30.11	72	E	3	b	30.12	-0.3	68	58	+11	S	1	b	0		77	57	*	*	-
	Paris...	30.33	62	NE	2	b	30.30	-0.6	47	46	-8	NE	2	b	*		70	45	*	*	-
	Belfort...	30.31	62	ENE	4	m	30.34	-0.1	49	49	0	E	6	f	*		66	46	*	*	-
	Lyons...	30.27	63	NNW	1	b	30.28	+0.2	53	52	-1	NNW	1	b	*		69	49	*	*	-
	Nice...	30.20	63	Z	0	b	30.26	+0.7	62	55	-1	Z	0	b	2		77	57	*	*	-
	Perpignan...	30.19	62	Z	0	o	30.21	-0.1	58	57	+6	Z	0	o	*		73	53	*	*	-
SPAIN PORTUGAL & C.	Sauguinaire...	*	*	*	*	*	*	*	*	*	*	*	*	*	*		*	*	*	*	-
	Corunna...	30.05	55	NW	1	b	30.06	-0.2	57	54	-2	ESE	1	c	2		68	54	*	*	0.24
	Lisbon...	30.01	64	SSW	3	b	30.00	-0.3	61	60	+2	SSE	3	clt	*		70	57	*	*	2.39
	Gibraltar...	29.92	70	W	1	o	29.94	-0.0	67	64	+3	E	1	o	*		*	*	*	*	-
	Azores (P. Delgada)...	30.21	67	NE	1	bc	30.17	-0.6	67	62	0	NNE	3	c	2		72	64	*	*	-
PORTUGAL & C.	" Horta...	30.25	69	NE	4	o	30.23	-0.2	68	61	0	NNE	3	b	2		72	66	*	*	-
	Madeira (Puncha)...	30.06	76	NW	2	bc	30.04	-0.3	73	63	0	NW	2	bc	2		77	57	*	*	-

**SUPPLEMENTARY CHARTS
OF
BAROMETER AND WIND
FOR 7 A.M. AND 6 P.M. YESTERDAY**

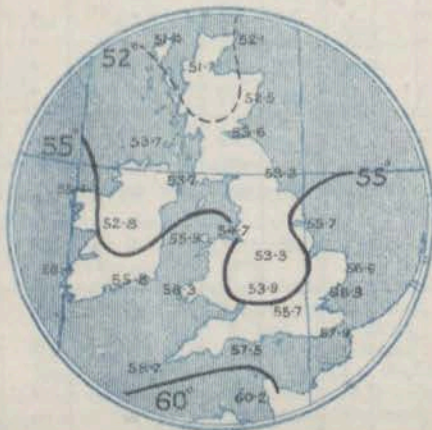
7 A.M. YESTERDAY.



6 P.M. YESTERDAY.



**AVERAGES OF TEMPERATURE AT 8 A.M.
FOR THE MONTH OF SEPTEMBER.**
(Derived chiefly from Observations extending over
the 35 years—1871-1905.)

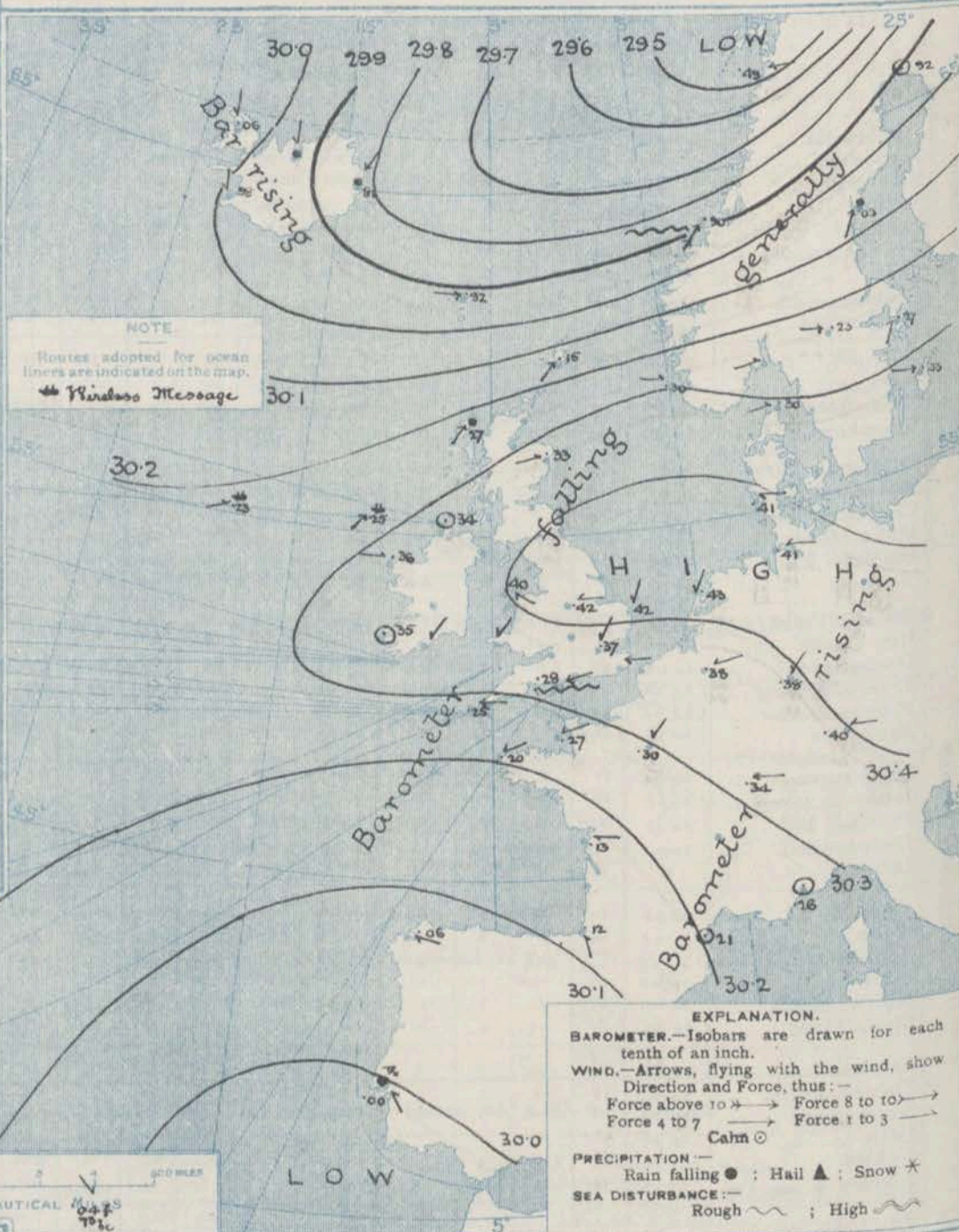


Sunday,

WEATHER

18th Sept.

1. BAROMETER, WIND AND SEA AT 7 A.M. TO-DAY.



NOTES ON THE GENERAL SITUATION AT 7 A.M.

The thermometer has given way decidedly over these Islands and their neighbourhood, and the anticyclone is moving away eastward to the Continent. The centre of a large and rather deep depression is lying over the extreme north of Scandinavia or in its vicinity, the lowest reading reported being 29.49 in. at Bodö. Pressure is increasing again in Iceland, the upward movement being somewhat brisk.

Fresh or strong breezes from the westward prevail off the north of Scotland, a southwesterly gale at Christiansund, and a high wind from East at Bodö. Over the southern parts of England and in France a light to moderate easterly to northeasterly breeze is general. Along the 55° parallel as far west as the 18° meridian there is a light to moderate breeze from the southward. Temperature shows no decided change. Over the United Kingdom the reading range from 58° at Clacton-on-sea and above 55° at a few other stations to 50° or below in many localities, and to 46° at Aberdeen. At Copenhagen the thermometer is as low as 32°. The state of the sky varies a good deal over these Islands, but in most places it is cloudy or overcast, and at Stromway rain is falling. Over a considerable area in France and Germany the weather is fair to bright, but fog prevails locally. At Lisbon a thunderstorm is in progress.

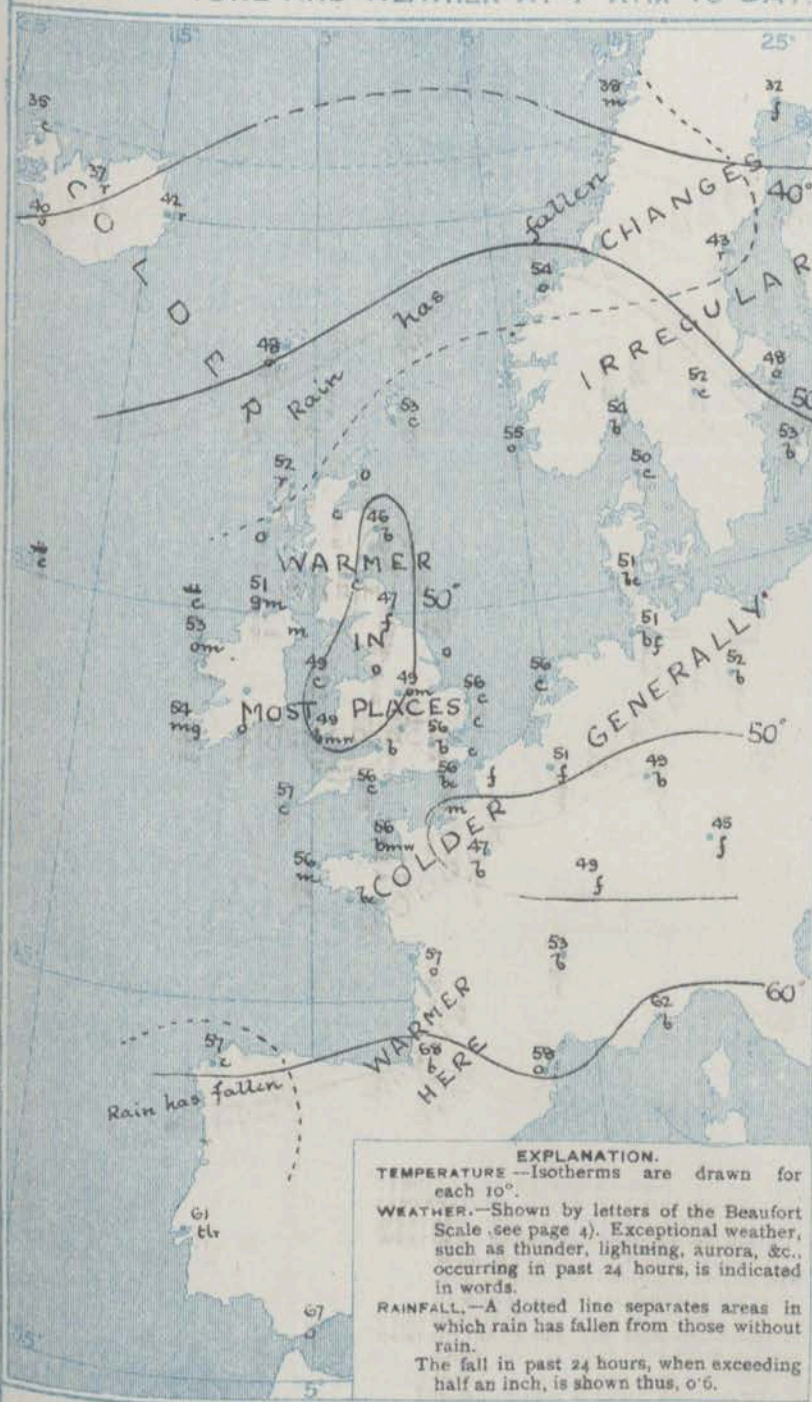
CHARTS 18th Sept: 1910.

2. TEMPERATURE AND WEATHER AT 7 A.M TO DAY.

WEATHER PROSPECTS.

FORECASTS FOR THE 24 HOURS.
NOON SUNDAY TO NOON MONDAY

THE FURTHER OUTLOOK*



- 1 { a b
- 2 { a b
- 3 { a b
- 4 { a b
- 5 { a b
- 6 { a b
- 7 { a b
- 8 { a b
- 9 { a b
- 10 { a b

None issued.

II WESTERN CHANNEL AND BAY

NOTES ON YESTERDAY'S WEATHER.

The maximum temperatures recorded yesterday were very little above 60° at any of our own stations, but about 80° in the southwest of France. Rain has fallen in some parts of Scandinavia, and as much as 2.09 ins. at Lisbon. The duration of bright sunshine varied greatly, but in most localities it was slight.

GENERAL INFERENCE FROM THE 7 A.M. OBSERVATIONS.

FORECAST DISTRICTS.

Those portions of the Coasts upon which the Warning Signals are at present flying are indicated thus:—

Signals hoisted yesterday.

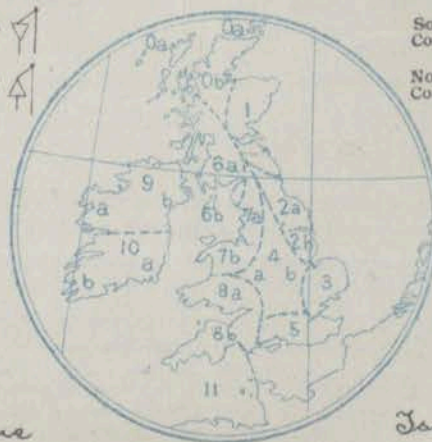
Signals hoisted this morning.

South Cone.

South Cone.

North Cone.

North Cone.



None

Issued.

* If the conditions are such that no satisfactory indication of the weather beyond the 24 hours can be given this column will be left blank.

TEMPERATURE, WEATHER, SUNSHINE AND RAINFALL FOR YESTERDAY.

STATIONS.	TEMPERATURE F.		Weather.	Sunshine. Hrs.	Rainfall Ins.	STATIONS.	TEMPERATURE F.		Weather.	Sunshine. Hrs.	Rainfall Ins.
	Max. °	Min. °					Max. °	Min. °			
Stonehaven, to 6 p.m. ...	*	*	*			Bognor, to 6 p.m. ...	62	53	c. bc	2.5	-
Oban, to 6 p.m. ...	59	51		0.2	-	† Worthing, to 6 p.m. ...	62	53	bc, c. bc	2.4	-
Dublin (City), to 4 p.m.	58	51	o. bc, o	*	-	† Brighton, to 6 p.m. ...			*		-
Douglas (I. of Man) to 6 p.m.						† Seaford, to 6 p.m. ...	65	53	c	3.0	-
Rossall Beach, to 6 p.m.	61	40	c. o	*	*	† Eastbourne, to 6 p.m. ...			*		-
Blackpool, to 9 p.m. ...	62	39	bc, b. bc	8.6	-	† Bexhill-on-Sea, to 9 p.m.	62	56	*	1.8	-
Southport, to 9 p.m. ...	62	39	af. bc, b	6.1	-	† Hastings ...	*	*	*	1.4	*
† Rhyl, to 6 p.m. ...	60	58		9.0	-	† Folkestone, to 6 p.m. ...	61	55	o	1.7	-
† Colwyn Bay, to 6 p.m. ...	63	50	bc, b	7.5	-	† Deal, to 6 p.m. ...	62	56	c. o	0.1	-
Llandudno, to 9 p.m. ...	62	48	bc, b	9.6	-	† Ramsgate, to 6 p.m. ...	*	*	*	1.0	-
Bettws-y-Coed, to 6 p.m.					*	† Margate, to 6 p.m. ...	62	55	o. b. o	1.8	0.01
Towyn, to 6 p.m. ...	58	42	b	10.6	-	† Felixstowe, to 6 p.m. ...	63	53	*	1.9	-
† Aberystwyth, to 6 p.m. ...	61	45	*	10.3	-	† Lowestoft, to 6 p.m. ...					-
Plymouth, to 9 p.m. ...	61	52	bc, b	6.9	-	† Skegness, to 6 p.m. ...	60	55	o. b	6.1	-
† Paignton, to 6 p.m. ...	60	55	o. c	1.6	-	† Scarborough, to 9 p.m. ...	64	46	bc	9.0	-
Torquay, to 6 p.m. ...	60	54	*	0.4	-	† Harrogate, to 6 p.m. ...	68	44	bc, bc, b	8.7	-
Teignmouth, to 9 p.m. ...	60	54	c. b. c	1.3	-	† Buxton, to 6 p.m. ...	58	43		6.3	-
† Weymouth, to 6 p.m. ...	64	53	c. bc, b	4.5	-	Darwen, to 9 p.m. ...	61	41	bc, bc, b, b	5.8	-
† Bournemouth, to 6 p.m. ...	62	50	o. c. bc	1.9	-	Manchester, to 9 p.m. ...	65	41	f. c. bc, b. c	6.7	-
Southsea, to 6 p.m. ...			*		-	Birmingham, to 9 p.m. ...	56	49	o	0.0	-

† At this Station the amount of bright Sunshine is for the whole day, ending with sunset.

TEMPERATURE, WEATHER, and RAINFALL at additional FOREIGN STATIONS, mainly for the 24 hours ended at 7 a.m. yesterday.

STATIONS.	TEMPERATURE F.		WEATHER.	RAIN.	STATIONS.	TEMPERATURE F.		WEATHER.	RAIN.
	Max.	Min.				Max.	Min.		
17th Sept., 1910	0	0		Ins.	17th Sept., 1910	0	0		Ins.
Flushing ...	64	54	b. o	-	Naples ...	75	63	b. b	-
Cassel ...	68	45	b. o	-	Malta ...	75	52	bc	-
Copenhagen ...	64	54	o. c	-	Berne ...	*	*	bc, f	-
Vardo (North Cape) ...	45	36	o. b	-	Zurich ...	*	*	b. f	-
St. Petersburg ...	66	48	o. o	0.04	Geneva ...	*	*	bc, o	-
Vienna ...	66	50	b. b	-	Lugano ...	*	*	bc, b	-
Buda-Pesth ...	72	46	b. b	0.32	16th Sept., 1910	1.30 p.m.	1.30 p.m.		Measured 7.30 a.m.
Hermanstadt ...	72	54	o. r	-	Coire ...	61	*	bc	*
Trieste ...	68	59	b. b	-	Castasegna ...	63	*	o	0.48
Florence ...	76	56	o. b	0.04	Davos ...	54	*	bc	0.20
Rome ...	78	59	b. b	-	St. Gothard ...	46	*	bc	-

WIRELESS TELEGRAMS.—Received during the 24 hours ended at 9.30 a.m. to-day.

Ship, and Hour of Observation.	POSITION.		Reading of Barometer.	WIND.		Weather.	TEMPERATURE.			Sea Dis- tur- bance.	Ship, and Hour of Observation.	POSITION.		Reading of Barometer.	WIND.		Weather.
	Lat.	Long.		Direc.	Force.		Dry Bulb.	Wet Bulb.	Sea			Lat.	Long.		Direc.	Force.	
H.M.S. { 17th Sept 4pm " 6pm	0	0	Ins.				0	0	0		Celtic { 17th Sept 4pm " 7pm	51N	15W	30.58	NE	4-5	o
	42 22N	4 49W	30.33	NE	4	c	60	58	58	4		51N	13W	30.54	NE	4-5	o
	43 58N	5 7W	30.30	NE	4		61	57	57	4		51N	15W	30.54	NE	4-5	o
			Weather	clear								51N	15W	30.54	ENE	6-7	o
New York { 16th " 4am " 7am	40N	9W	30.27	E	4-5	-	-	-	-	-	Lake Michigan { 17th " 4am " 7am	51N	14W	30.52	NE	4-5	o
	40N	8W	30.37	E	4-5	o	-	-	-	-		51N	15W	30.54	ENE	6-7	o
			Weather	clear								51N	15W	30.54	ENE	6-7	o
Canada { 16th " 4am " 7am " 3pm " 6pm	55N	22W	30.54	SW	1-3	-	-	-	-	-	Sealand { 17th " 4am " 7am	49N	12W	30.47	ENE	4-5	o
	55N	22W	30.54	NE	1-3	o	-	-	-	-		49N	11W	30.47	ENE	4-5	o
	56N	16W	30.58	2	0	-	-	-	-	-		49N	11W	30.47	ENE	4-5	o
	56N	15W	30.57	NNW	4-5	b	-	-	-	-	Lake Champlain { 17th " 10am " 1pm	55N	12W	30.35	W	1-3	o
												55N	13W	30.40	SW	1-3	o
Montevideo { 16th " 3pm " 6pm	52N	13W	30.27	NNE	4-5	-	-	-	-	-		52N	13W	30.27	E	4-5	o
	52N	14W	30.27	NNE	4-5	c	-	-	-	-		52N	14W	30.27	ENE	4-5	o
												52N	14W	30.27	NE	4-5	o
Celtic { 16th " 3pm " 6pm	51N	20W	30.63	ENE	1-3	-	-	-	-	-	Minneapolis { 17th " 4am " 7am " 3pm " 6pm	49N	16W	30.47	ENE	4-5	o
	51N	19W	30.69	NE	4-5	bc	-	-	-	-		49N	13W	30.49	NE	4-5	o
												49N	12W	30.35	ENE	4-5	o

NOTES REFERRING TO INFORMATION GIVEN ON PAGE 1:—

(a) The morning observations are at 7 a.m., Western European time (French Stations 6.51 a.m.), with the following exceptions, Birr Castle and Oxford 8 a.m., Lisbon 8 a.m. local time, Azores 6 a.m. local time.

(b) The information relating to weather is indicated by the following letters—b. blue sky; bc. sky half clouded; c. sky three parts clouded; d. drizzling rain; e. wet air, without rain falling; f. fog; g. gloomy; h. hail; l. lightning; m. misty (hazy); o. overcast; p. passing showers; q. squally; r. rain; s. snow; t. thunder; u. ugly, threatening; v. visibility, unusual transparency; w. dew; x. hoar frost; z. dust-haze, or smoke.

* Information for these columns is not usually received.

† The figures in the "wet bulb" column represent the relative humidity.

‡ Received too late for insertion in Charts.

TERMS OF SUBSCRIPTION for the Daily Weather Report and for transmission of Forecasts by telegraph may be obtained on application.

METEOROLOGICAL OFFICE,

63, VICTORIA STREET, S.W.

W. N. SHAW (Director).

DAILY WEATHER REPORT OF THE METEOROLOGICAL OFFICE.

Monday
19th September, 1910.

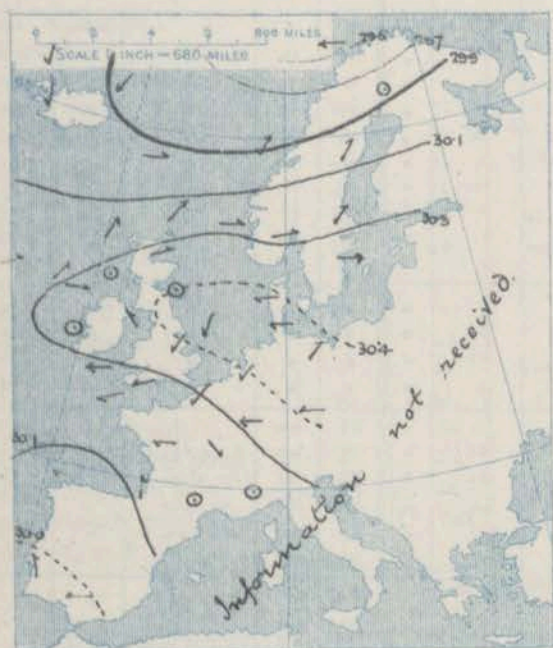
STATIONS.		YESTERDAY EVENING.					THIS MORNING.										PAST 24 HOURS.				
		Barom.	Temp.	Wind.		Weather.	Barometer.	Temperature.			Wind.		Weather.	Sea (0 to 9).	Temp.		Weather.	Sun. shine.	Rainfall.		
				At 32° Fahr. and M.S.L. Lat. 45°	Dry Bulb.			Dir.	Force (0 to 12).	At 32° Fahr. and M.S.L. Lat. 45°	Change since Yesterday.	Dry Bulb.			Wet Bulb.	Change since Yesterday.				Dir.	Force (0 to 12).
		Inch.	°				Inch.	Inch.	°	°	°				°	°		Hours.	Inch.		
SCANDINAVIA.	Haparanda...	29.51	50	W	6	b	29.58	-34	46	44	+14	NW	2	c	50	25			0.08		
	Hernösand...	29.77	55	Z	0	c	29.70	-23	50	48	+7	SW	2	b	55	34			0.04		
	Stockholm...	30.04	54	WSW	4	bc	29.97	-30	54	50	+6	WSW	4	o	57	41					
	Wisby...	30.14	59	WSW	6	b	30.07	-26	57	54	+4	SW	4	bc	59	41					
	Karlstad...	30.02	54	WSW	6	bc	29.84	-34	55	52	+3	SW	6	c	54	54					
	Færder (X'ania Fjord)	30.06	58	SW	6	bc	29.84	-39	57	53	+3	SW	6	m	54	54					
	Bodö...	29.46	46	WSW	5	c	29.62	+13	41	38	+3	N	6	c	46	37			1.30		
	Christiansund...	29.84	50	WSW	8	r	29.65	-25	47	45	-7	SW	4	r	54	46			0.49		
	Skudenes...	30.09	56	W	4	o	29.86	-44	50	48	-5	NW	4	r	57	48			0.12		
ICELAND & FAEROE.	Isafjord...	30.25	41	SW	1	bc	30.17	+11	41	*	+6	WSW	1	o	*	*			*		
	Reykjavik...	30.21	41	N	1	o	30.30	+32	43	*	+3	S	1	o	*	*			*		
	Seydisfjord...	30.08	40	ENE	3	o	30.20	+49	33	*	-9	W	1	bc	*	*			*		
	Thorshavn...	29.83	42	W	4	r	30.12	+20	42	*	-6	N	6	c	*	*			*		
BRITISH ISLANDS.	Sumburgh Head	30.00	53	WSW	5	c	29.84	-31	46	45	-7	WNW	4	c	55	44	c. r		0.21		
	Stornoway...	30.03	54	WSW	5	rq	30.16	-11	46	43	-6	N	4	bc	58	43	o. c, sp, bc	2.0	0.25		
	Castlebay (Barra Id.)	30.13	56	W	5	c	30.19	-10	48	43	-6	N	3	bc	57	47	om. c. sp. bc	4.4	0.07		
	Malin Head...	30.19	54	W	4	og	30.18	-16	51	50	0	NNW	6	og	58	50	og, bc, q				
	Blacksod Pt. ...	30.27	55	W	3	om	30.26	-10	53	50	0	NNE	4	c	58	44	om. spm. om		0.06		
	Valencia...	30.24	56	NE	1	m	30.21	-14	51	49	-3	NE	1	o	58	51	om	0.0			
	Roche's Point...	30.25	56	NNE	2	om	30.20	-15	52	50	-1	N	2	c	60	51	om. c. om				
	Birr Castle...	30.24	55	Z	0	o	30.19	-17	51	50	+1	NNW	1	bc	56	46	b	0.6	0.02		
	Donaghadee...	30.23	54	SSW	1	m	30.15	-22	50	48	-1	ENE	2	bc	58	47	of c. bc				
	Liverpool Obsy...	30.24	56	SE	1	o	30.10	-31	53	52	+4	WNW	3	o	59	49	og	0.0			
	Holyhead...	30.25	57	NE	3	b	30.14	-26	54	51	+5	WNW	5	o	60	48	bc. w				
	Pembroke (St. Ann's Hd.)	30.19	58	SE	1	o	30.11	-22	53	52	+4	NNE	3	ogm	62	48	bmw, cgm	6.4			
	Scilly (St. Mary's)	30.15	58	NE	3	ogm	30.08	-17	57	57	0	NE	3	om	63	55	om. ogm	6.4			
	Jersey (St. Aubins)	30.13	62	E	4	om	30.05	-22	52	51	-4	N	3	bmw	68	51	bmw. omw	9.2			
	Portland Bill...	30.14	60	E	5	bc	30.05	-23	56	53	-2	ENE	2	b	61	52	bc	7.1			
	Dungeness...	30.16	60	ENE	4	c	30.04	-19	57	57	+1	NNE	3	c	63	51	bc. og, w3	9.9			
	Dover...	*	*	*	*	*	30.08	-29	57	57	-1	NNW	2	c	63	53	c. b. og, w	9.5			
	Wick...	30.02	55	W	3	o	30.02	-24	46	45	-7	N	3	c	59	40			0.15		
	Nairn...	30.09	59	W	3	c	30.08	-21	44	43	-8	W	1	c	60	42	c. bc. c. r, q	1.7	0.20		
	Aberdeen...	30.11	57	SW	3	c	30.05	-28	46	44	0	NW	4	b	61	45	b. bc, bc, q	6.2			
Leith...	30.19	58	WSW	3	c	30.07	-29	49	47	-1	W	2	bc	60	49	o. bc					
North Shields...	30.23	57	SSW	2	o	30.03	-38	50	48	+3	SW	3	o	60	45	f. o. p	0.3				
Spurn Head...	30.25	57	SSE	2	c	30.06	-36	55	52	+1	NW	3	o	59	54	c. w, b, w					
Yarmouth...	30.30	58	E	3	c	30.06	-36	52	52	-4	W	1	bm	61	51	bc. c. bc	0.6				
Clacton-on-Sea...	30.24	60	E	2	b	30.06	-33	54	53	-4	NNE	2	bc	64	51	w. bc. b. b, w	7.6				
Nottingham...	30.23	56	E	2	o	30.08	-34	53	52	+4	W	1	om	59	49	o	0.0				
Bath...	30.19	59	NE	1	b	30.10	-25	48	48	-8	Z	0	m	65	44		9.7				
Oxford...	30.21	55	E	1	c	30.11	-27	49	48	-6	Z	0	bm	63	43	c. b					
London (St. James's Pk)	30.21	60	E	3	b	30.06	-31	54	52	-2	ENE	1	cm	64	52	b. bc. b. cw	6.0				
GERMANY, &c.	The Scaw (Skagen)	30.19	56	W	3	o	29.96	-34	54	51	+4	WSW	4	o	59	50					
	Fanö...	30.23	52	W	1	bc	30.06	-35	53	52	+2	W	2	c	59	50					
	Cuxhaven†...	30.29	59	N	1	b	30.08	-33	52	52	+1	S	2	o	59	50					
	The Helder...	30.26	59	ENE	1	b	30.05	-36	59	56	+3	Z	0	b	63	55					
	Brussels...	*	*	*	*	*	30.04	-34	55	54	+4	SE	1	o	67	50					
	Berlin†...	30.33	51	S	1	o	30.15	-26	51	50	-1	SE	1	b	64	48					
	Frankfurt†...	*	*	*	*	*	*	*	*	*	*	*	*	*	*	*	*	*	*		
	Munich†...	30.30	51	NE	3	b	30.21	-19	48	100	+3	SW	1	b	63	39					
	C. Gris Nez...	30.12	59	E	3	c	30.04	-33	56	54	+4	ENE	2	m	66	52					
FRANCE.	La Hève...	?	61	ENE	1	m	?	?	57	54	+8	E	1	c	2	66	46				
	Brest...	30.12	65	ENE	1	m	30.05	-15	57	55	+1	ENE	1	c	2	73	55				
	Lorient...	?	64	Z	0	c	?	?	58	57	+3	ENE	3	c	1	66	55				
	Rochefort...	30.07	64	?	1	b	30.02	-11	61	59	+4	ESE	3	o	79	57					
	Biarritz...	30.07	72	SE	1	o	30.04	-28	64	58	-4	SSE	2	b	79	60					
	Paris...	30.15	62	ESE	1	c	30.06	-24	53	53	+6	SE	1	c	70	47					
	Belfort...	30.26	61	E	4	m	30.19	-15	53	51	+4	Z	0	m	66	45					
	Lyons...	30.19	67	SE	1	c	30.18	-10	59	57	-4	S	1	o	78	53					
	Nice...	30.23	66	Z	0	c	30.19	-07	62	56	0	Z	0	bc	73	57			0.04		
Perpignan...	30.16	65	SE	2	o	30.12	-09	60	59	+2	Z	0	o	76	57						
Sanguinaire...	30.12	68	Z	0	m	30.08		60	63		E	2	m	73	61						
SPAIN & PORTUGAL.	Corunna...																				
	Lisbon...	29.99	64	SSE	3	b	29.96	-04	62	62	+1	SW	3	o	68	63			0.07		
	Gibraltar...	29.89	68	W	2	o	29.89	-05	65	60	-2	NW	2	c	*	*					
	Azores (P. Delgado)...																				
	" Horta...	30.22	69	NE	4	bc	30.18	-05	68	62	0	NNE	3	o	73	66			0.04		
Madeira (Puncha)...																					

**SUPPLEMENTARY CHARTS
OF
BAROMETER AND WIND
FOR 7 A.M. AND 6 P.M. YESTERDAY**

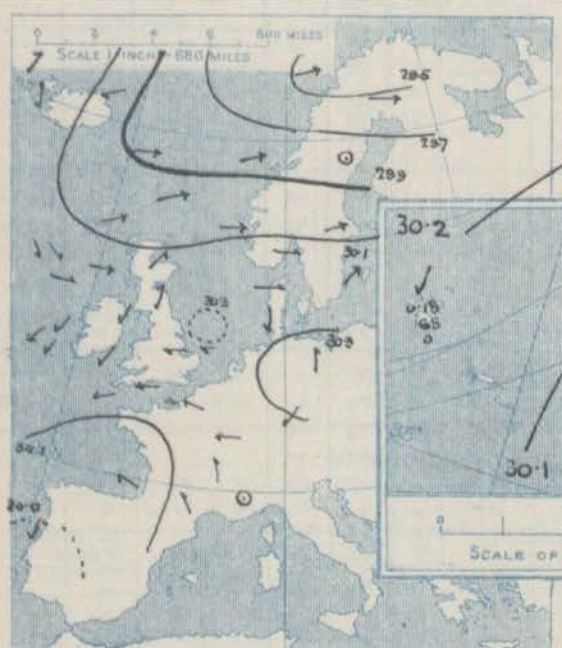
Monday, **WEATHER** 19th Sept^r

1. BAROMETER, WIND AND SEA AT 7 A.M. TO-DAY.

7 A.M. YESTERDAY.

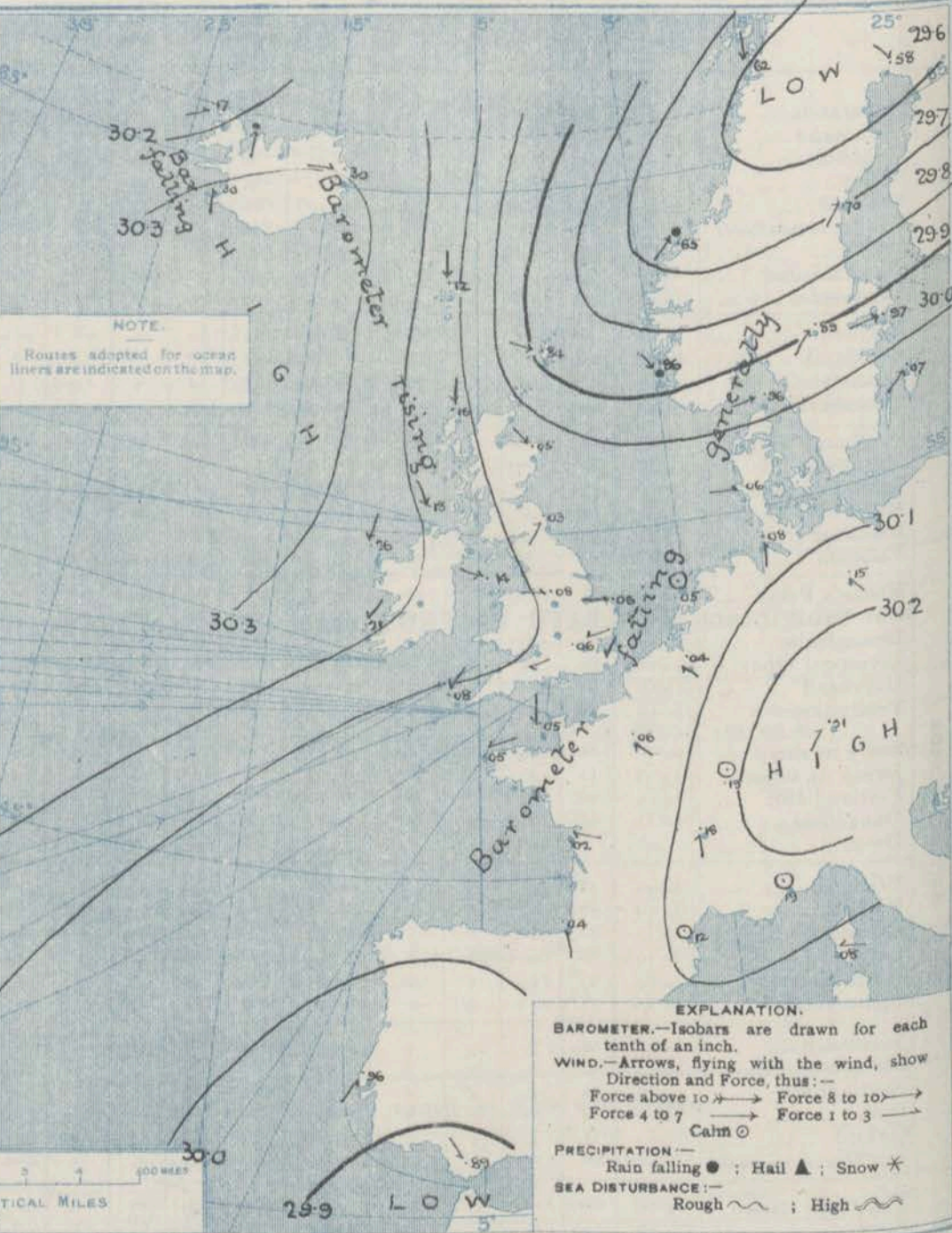
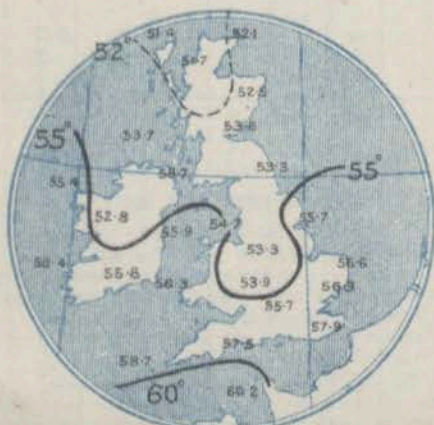


6 P.M. YESTERDAY.



**AVERAGES OF TEMPERATURE AT 8 A.M.
FOR THE MONTH OF SEPTEMBER.**

† Derived chiefly from Observations extending over the 35 years—1871-1905.



NOTES ON THE GENERAL SITUATION AT 7 A.M.

Pressure now ranges from above 30.3 ins. in an anticyclone on the Atlantic off the west and northwest of the United Kingdom, and above 30.2 ins. in another system over South Germany to below 29.6 ins. in a large depression of moderate depth having its centre over the north of Scandinavia.

The wind is light or moderate from the N.W. at most places in the north and west of these islands, and from the S.W. in the south. In the south of Scandinavia a moderate to strong S.W. breeze prevails, and at Bodø a strong breeze from S. Temperature has changed rather irregularly. Over these islands it ranges from above 55° at some of our southern stations to 44° at Hain; on the Continent from 64° at Biarritz to 48° at Munich, and to 41° at Bodø. The weather is rather cloudy over the greater part of the United Kingdom and France, but clear in places. Some mist prevails at several of our southwestern stations; a solar halo is reported at Oxford. In Germany the weather is almost cloudless, but over Scandinavia its condition is very unsettled, with rain on the Norwegian coast.

CHARTS

19th Sept. 1910.

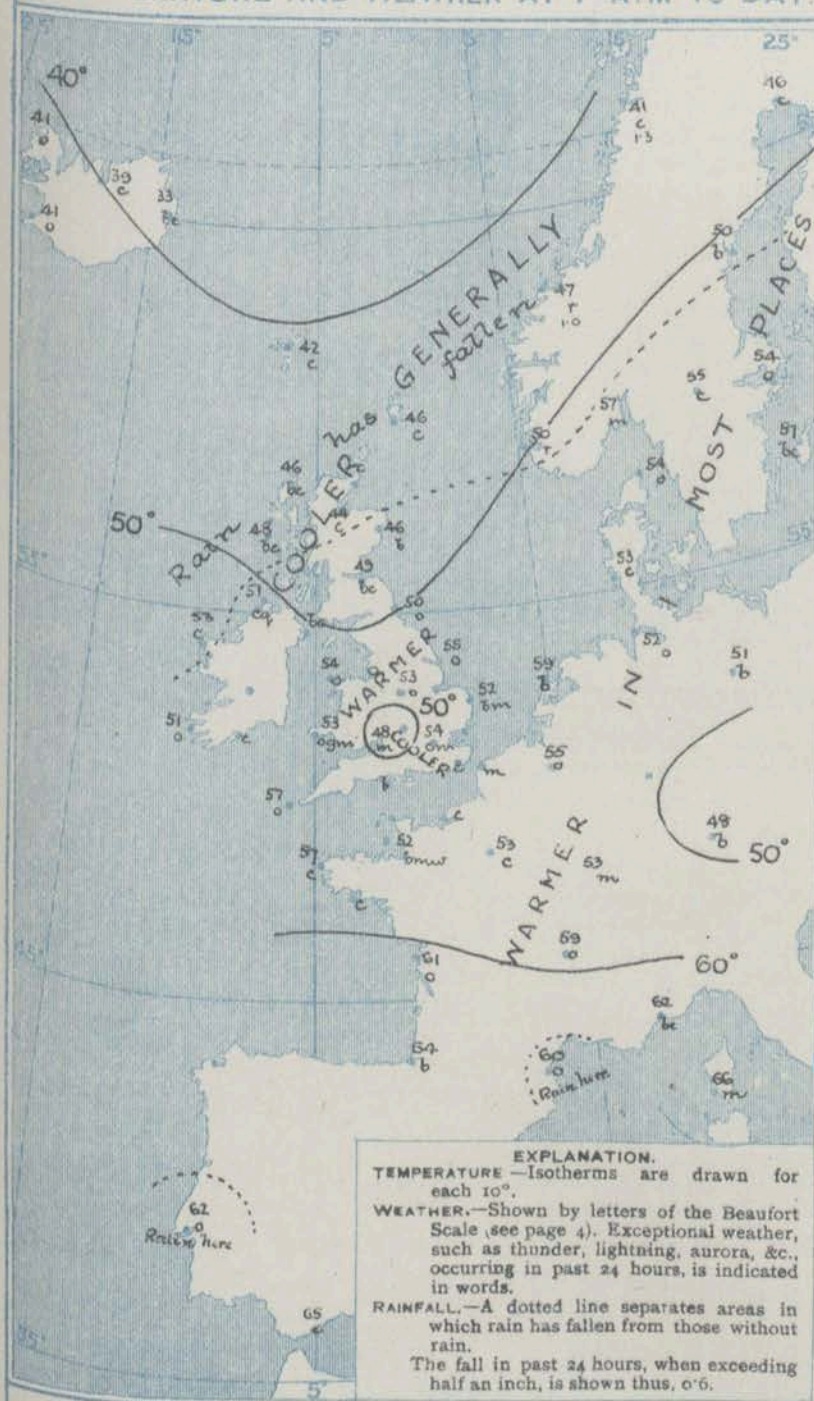
WEATHER

PROSPECTS.

2. TEMPERATURE AND WEATHER AT 7 A.M. TO DAY.

FORECASTS FOR THE 24 HOURS.
NOON MONDAY TO NOON TUESDAY.

THE FURTHER OUTLOOK



- | | | | | |
|----|---|---|---|--|
| 0 | a | N.W. and N.E. winds, light or moderate, fresh locally; mostly fair, some showers; cool. | Continuing.

fair

generally. | |
| | b | | | |
| 2 | a | Wind mainly N.E. or N.W., light; fair generally, dull at times, some mist; cool. | | |
| | b | | | |
| 3 | | Same as No. 5. | | |
| 4 | a | Same as No. 2. | | |
| | b | | | |
| 5 | | Wind mainly N.E., light or moderate; fair generally, overcast occasionally, some mist; temperature changing little. | | |
| 6 | a | N.E. and N.W. winds, light or moderate, fresh locally; fair generally, dull at times, some mist; cool. | | Continuing

fair

generally. |
| | b | | | |
| 7 | a | Same as No. 5. | | |
| | b | | | |
| 8 | a | Same as No. 6 & 7. | | |
| | b | | | |
| 9 | a | Continuing
fair
generally. | | |
| | b | | | |
| 10 | a | | | |
| | b | | | |

II. WESTERN CHANNEL AND BAY

N.E. winds, light or moderate; sea slight; some mist, otherwise fair.

NOTES ON YESTERDAY'S WEATHER.

During yesterday the thermometer rose to 67° or 68° at a few places in the south of England, but remained below 60° in several northern localities. Rain has fallen in many parts of Scotland, and locally in Ireland; very heavy rain has fallen in the west of Norway. The duration of bright sunshine was large in the east of Scotland and in the south and southwest of England; in the northwest and northeast of England the day was overcast. According to wireless reports light to fresh or strong breezes from some S.W. point were prevalent as far west as the 16th meridian.

GENERAL INFERENCE FROM THE 7 A.M. OBSERVATIONS.

The anticyclone situated to the west and northwest of these islands is likely to move in a S.E. direction, while the depression over Scandinavia will have no more influence on the weather over the United Kingdom.

FORECAST DISTRICTS.

Those portions of the Coasts upon which the Warning Signals are at present flying are indicated thus:—

Signals hoisted yesterday.

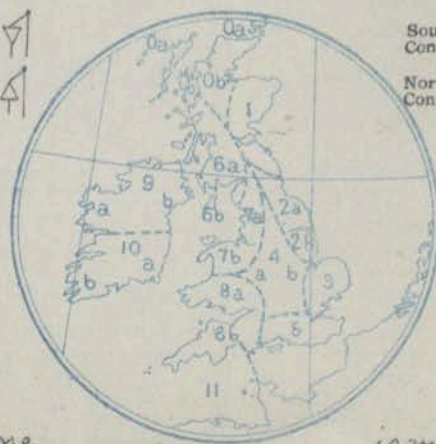
Signals hoisted this morning.

South Cone.

South Cone.

North Cone.

North Cone.



3. If the conditions are such that no satisfactory indication of the weather beyond the 24 hours can be given this column will be left blank.

TEMPERATURE, WEATHER, SUNSHINE AND RAINFALL FOR YESTERDAY.

STATIONS.	TEMPERATURE F.		Weather.	Sunshine. Hrs.	Rainfall Ins.	STATIONS.	TEMPERATURE F.		Weather.	Sunshine. Hrs.	Rainfall Ins.
	Max. °	Min. °					Max. °	Min. °			
Stonehaven, to 6 p.m. ...	*	*	*	8.9	-	Bognor, to 6 p.m. ...	63	53	b.c.	10.3	-
Oban, to 6 p.m. ...	59	51		0.2	-	†Worthing, to 6 p.m. ...	65	52	c.b.c.o.	9.5	-
Dublin (City), to 4 p.m. ...	58	52	o.c.o.	*	-	Brighton, to 6 p.m. ...	68	59	*	10.3	-
Douglas (I. of Man) to 6 p.m. ...	5					Seaford, to 6 p.m. ...					
Rossall Beach, to 6 p.m. ...	58	42	c.o.c.	*	*	Eastbourne, to 6 p.m. ...	62	57	*	9.4	-
Blackpool, to 9 p.m. ...	58	42	b.c.o.	0.0	-	Bexhill-on-Sea, to 9 p.m. ...	64	56	*	9.0	-
Southport, to 9 p.m. ...	57	42	o.c.o.	0.0	-	†Hastings ...	*	*	*	9.1	-
†Rhyl, to 6 p.m. ...	60	41	b.c.o.	0.0	-	†Folkestone, to 6 p.m. ...	64	56	b.c.	9.9	-
†Colwyn Bay, to 6 p.m. ...	60	48	b.c.o.	1.3	-	†Deal, to 6 p.m. ...	65	56	b.c.b.c.	10.2	-
Llandudno, to 9 p.m. ...	63	46	b.c.o.	0.0	-	Ramsgate, to 6 p.m. ...	*	*	*	9.8	-
Bettws-y-Coed, to 6 p.m. ...					*	†Margate, to 6 p.m. ...	67	54	b	9.8	-
Towyn, to 6 p.m. ...	63	40	o.b.c.o.	1.8	-	†Felixstowe, to 6 p.m. ...			*		-
†Aberystwyth, to 6 p.m. ...	63	44	*	3.7	-	†Lowestoft, to 6 p.m. ...	61	53	o.c.o.	0.2	-
Plymouth, to 9 p.m. ...						†Skegness, to 6 p.m. ...	62	56	c	0.3	-
†Paignton, to 6 p.m. ...	62	56	o.c.b.c.	1.9	-	Scarborough, to 9 p.m. ...	60	48		0.0	-
Torquay, to 6 p.m. ...	63	56	*	4.8	-	†Harrogate, to 6 p.m. ...	56	45	b.c.c.o.	0.0	-
Teignmouth, to 9 p.m. ...	61	56	c.b.	3.7	-	Buxton, to 6 p.m. ...					-
†Weymouth, to 6 p.m. ...	64	52	b.c.	7.1	-	Darwen, to 9 p.m. ...					-
†Bournemouth, to 6 p.m. ...	65	50	c.b.c.b.	9.0	-	Manchester, to 9 p.m. ...	58	45	b.c.o.	0.0	-
Southsea, to 6 p.m. ...	65	57	*	8.0	-	Birmingham, to 9 p.m. ...	60	51	o	0.1	-

† At this Station the amount of bright Sunshine is for the whole day, ending with sunset.

TEMPERATURE, WEATHER, and RAINFALL at additional FOREIGN STATIONS, mainly for the 24 hours ended at 7 a.m. yesterday.

STATIONS.	TEMPERATURE F.		WEATHER.	RAIN.	STATIONS.	TEMPERATURE F.		WEATHER.	RAIN.
	Max.	Min.				Max.	Min.		
18 September, 1910	0	0		Ins.	18 September, 1910	0	0		Ins.
Flushing ...	Observations not received.				Naples ...	Observations not received.			
Cassel ...					Malta ...				
Copenhagen ...					Berne ...	*	*		
Vardö (North Cape) ...					Zurich ...	*	*		
St. Petersburg ...					Geneva ...	*	*		
Vienna ...					Lugano ...	*	*		
Buda-Pesth ...					Coire ...	1.30 p.m.	63	*	1.30 p.m.
Hermanstadt ...					Castasegna ...	66	*	b	Measured 7.30 a.m. 0.28
Trieste ...					Davos ...	55	*	b	0.12
Florence ...					St. Gothard ...	48	*	b	0.12
Rome ...									

WIRELESS TELEGRAMS.—Received during the 24 hours ended at 9.30 a.m. to-day.

Ship, and Hour of Observation.	POSITION.		Reading of Barometer.	WIND.		Weather.	TEMPERATURE.			Sea Disturbance.	Ship, and Hour of Observation.	POSITION.		Reading of Barometer.	WIND.		Weather.
	Lat.	Long.		Dir.	Force.		Dry Bulb.	Wet Bulb.	Sea			Lat.	Long.		Dir.	Force.	
	0	0	Ins.				0	0	0			0	0	Ins.			
Laurentia ...	17 Sept. 4 a.m.	52°N. 18°W.	30.28	NNE	4-5	-					Baltic ...	18 Sept. 3 p.m.	51°N. 10°W.	30.25	NE	1-3	0
	7 a.m.	53°N. 18°W.	30.26	NW	1-3	0						4 p.m.	51°N. 11°W.	30.25	NE	1-3	0
	3 p.m.	53°N. 21°W.	30.24	SW	1-3	0					Insularia ...	18 Sept. 3 p.m.	51°N. 11°W.	30.24	NNE	1-3	0
	6 p.m.	53°N. 22°W.	30.22	SW	6-7	c						6 p.m.	51°N. 13°W.	30.24	NE	18-9	0
California ...	18 - 4 a.m.	35°N. 9°W.	30.29	SSW	4-5	-					St. Louis ...	18 Sept. 3 p.m.	50°N. 11°W.	30.20	NE	4-5	0
	7 a.m.	35°N. 10°W.	30.25	SW	4-5	c						6 p.m.	50°N. 12°W.	30.17	NNE	4-5	0
	3 p.m.	35°N. 14°W.	30.18	WNW	4-5	c											
	6 p.m.	35°N. 15°W.	30.20	NNW	6-7	c											
Furness ...	17 - 3 p.m.	54°N. 24°W.	30.38	SSW	4-5	-											
	6 p.m.	54°N. 23°W.	30.36	SSW	4-5	0											
	4 a.m.	55°N. 19°W.	30.24	SW	1-3	-											
	7 a.m.	55°N. 18°W.	30.23	WSW	1-3	c											
	3 p.m.	55°N. 16°W.	30.18	WNW	4-5	c											
	6 p.m.	55°N. 13°W.	30.16	NW	4-5	c											
	4 a.m.	55°N. 9°W.	30.13	NNW	4-5	c											
	7 a.m.	55°N. 8°W.	7	NNW	4-5	c											

NOTES REFERRING TO INFORMATION GIVEN ON PAGE 1:—

- (a) The morning observations are at 7 a.m., Western European time (French Stations 6.51 a.m.), with the following exceptions, Birr Castle and Oxford 8 a.m., Lisbon 8 a.m. local time, Azores 6 a.m. local time.
- (b) The information relating to weather is indicated by the following letters—b. blue sky; bc. sky half clouded; c. sky three parts clouded; d. drizzling rain; e. wet air, without rain falling; f. fog; g. gloomy; h. hail; l. lightning; m. misty (hazy); o. overcast; p. passing showers; q. squally; r. rain; s. snow; t. thunder; u. ugly, threatening; v. visibility, unusual transparency; w. dew; x. hoar frost; z. dust-haze, or smoke.
- * Information for these columns is not usually received.
- † The figures in the "wet bulb" column represent the relative humidity.
- ‡ Received too late for insertion in Charts.

TERMS OF SUBSCRIPTION for the Daily Weather Report and for transmission of Forecasts by telegraph may be obtained on application.

METEOROLOGICAL OFFICE,
63, VICTORIA STREET, S.W.
W. N. SHAW (Director).

DAILY WEATHER REPORT OF THE METEOROLOGICAL OFFICE.

Tuesday,
20th September, 1910.

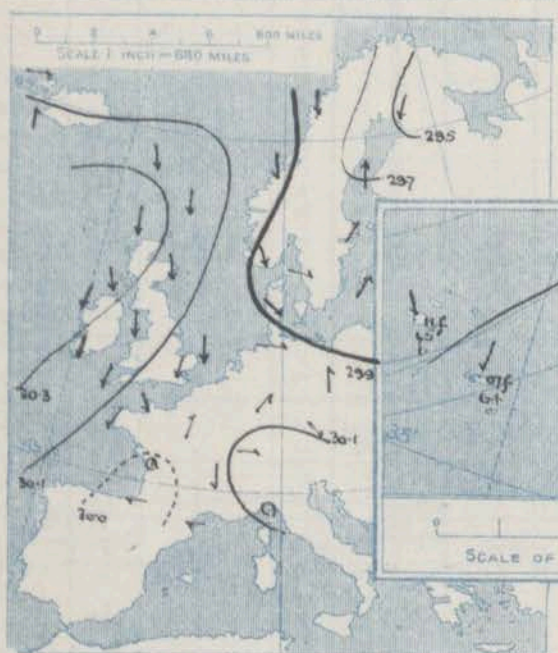
STATIONS.		YESTERDAY EVENING.					THIS MORNING.										PAST 24 HOURS.				
		Barom.	Temp.	Wind.	Force	Weather.	Barometer.		Temperature.			Wind.		Sea	Temp.		Weather.	Sun.	Rainfall		
							At 89° Fahr. and M.S.L. Lat. 45°	Change since Yesterday.	Dry Bulb.	Wet Bulb.	Change since Yesterday.	Dir.	Force		Max.	Min.					
		Ins.	"	Dir.	(0 to 12).		Ins.	Ins.	"	"	"	Dir.	Force	(0 to 9).	"	"	"	Hours.	Ins.		
SCANDINAVIA.	Haparanda...	29.50	41	NNE	4	r	29.74	-1.16	34	31	-12	NNW	6	50	134	"	"	0.24			
	Hernösand...	29.65	49	S	6	o	29.85	-1.15	40	36	-10	NW	4	61	140	"	"	-			
	Stockholm...	29.81	54	SW	2	o	29.75	-2.22	48	46	-6	N	4	61	148	"	"	-			
	Wisby...	29.89	57	SW	4	o	29.70	-2.37	58	58	+1	WSW	6	61	50	"	"	-			
	Karlstad...	29.75	53	WSW	4	o	29.85	-1.04	40	38	-15	NNE	4	61	50	"	"	0.32			
	Færder (X'ania Fjord)	29.72	57	WNW	1	o	29.89	+0.5	44	41	-11	NNE	8	39	43	"	"	-			
	Bodö...	29.78	40	N	4	c	29.92	+3.0	36	35	-5	N	1	41	36	"	"	0.04			
	Christiansund...	29.98	41	N	3	o	30.07	+4.2	41	39	-6	S	1	47	39	"	"	0.67			
ICELAND & FAEROE.	Skudesnaes...	29.88	49	NNW	4	c	30.01	+1.5	46	41	-4	N	6	54	43	"	"	-			
	Isafjord...	29.48	50	W	5	c	29.78	-3.9	52	"	+11	SW	9	"	"	"	"	"			
	Reykjavik...	30.21	50	S	1	o	30.05	-2.5	46	"	+3	S	1	"	"	"	"	"			
	Seydisfjord...	30.07	52	NE	1	bc	30.02	-2.8	58	"	+2.5	WSW	5	"	"	"	"	"			
BRITISH ISLANDS.	Thorshavn...	30.32	42	NNW	4	c	30.11	-1.01	48	"	+6	NW	2	"	"	"	"	"			
	Sumburgh Head	30.15	44	N	4	bc	30.21	+3.7	45	41	-1	NW	3	52	37	c. bc. b	"	0.11			
	Stornoway...	30.35	46	N	4	bc	30.37	+2.1	44	42	-2	WNW	2	50	41	crhpq cgm bc	69	0.09			
	Castlebay (Barra Id.)	30.35	48	N	4	c	30.41	+2.2	48	44	0	NW	3	53	44	bc. o. p. bc. o	75	0.05			
	Malin Head...	30.30	50	NNW	6	cgm	30.39	+2.1	49	47	-2	NNW	4	54	47	bc. cgm	"	0.04			
	Blacksod Pt.	30.37	53	NNE	5	cgm	30.45	+1.9	49	47	-4	NE	3	56	47	bc. cgm	"	-			
	Valencia...	30.28	54	NNE	4	c	30.40	+1.9	45	43	-6	ENE	1	59	44	cm bc c	5.1	-			
	Roche's Point...	30.23	55	NNE	3	c	30.36	+1.6	44	43	-8	NNE	3	61	43	c. bc	"	-			
	Birr Castle...	30.26	52	NW	2	bc	30.41	+2.2	38	37	-13	2	0	58	36	b. bc	7.5	-			
	Donaghadee...	30.25	52	NNW	5	b	30.37	+2.2	48	45	-2	NNW	5	56	48	bc. bc. b	"	-			
	Liverpool Obsy...	30.16	53	NNE	3	bc	30.32	+2.2	43	41	-10	NNE	1	57	42	op. b	6.3	-			
	Holyhead...	30.18	54	N	6	b	30.32	+1.8	52	47	-2	NNE	5	56	46	b	"	0.04			
GERMANY, &c.	Pembroke (St. Ann's Hd.)	30.15	52	NNE	5	bc	30.28	+1.7	46	44	-7	NE	3	60	44	ogm. c. g. bc	2.5	0.01			
	Scilly (St. Mary's)	30.12	56	NNE	4	cgm	30.22	+1.4	51	48	-6	NNE	5	60	50	om. cm bc	1.3	-			
	Jersey (St. Aubins)	30.02	54	NNW	3	cf	30.15	+1.0	55	51	+3	NE	4	66	52	bm. cf. om	7.0	-			
	Portland Bill...	30.03	59	NNW	3	om	30.19	+1.4	48	47	-6	NE	4	66	46	bc. om	8.0	-			
	Dungeness...	30.01	60	NNE	3	o	30.13	+0.9	46	45	+11	N	3	65	41	c. o. e	4.0	-			
	Dover...	"	"	"	"	"	30.14	+0.6	50	49	-7	NNW	4	68	45	b. bc. c	4.5	-			
	Wick...	30.22	48	N	3	c	30.29	+2.7	42	41	-4	N	2	52	38	-	"	0.10			
	Nairn...	30.26	48	NW	2	c	30.34	+2.6	41	40	-3	W	1	52	39	cp. tq. c. g	6.1	0.05			
	Aberdeen...	30.20	47	NNW	4	b	30.31	+2.6	42	41	-4	NW	4	53	40	b. bc. g. p	9.7	0.15			
	Leith...	30.22	51	N	3	bc	30.33	+2.6	41	39	-8	WSW	1	57	40	b. bc	"	-			
	North Shields...	30.15	51	NW	3	c	30.30	+2.7	40	38	-10	WNW	2	56	37	+ bc. c	4.7	0.07			
	Spurn Head...	30.08	53	NNW	5	bc. p	30.20	+1.4	49	47	-6	NW	5	59	47	cr. bc. g. p	"	0.11			
FRANCE.	Yarmouth...	30.04	54	N	4	c	30.13	+0.7	51	47	-1	N	4	62	44	c. bc. g. p	5.5	0.03			
	Clacton-on-Sea...	30.03	58	NW	2	c	30.13	+0.7	46	45	-8	NW	3	66	42	bc. c. o. b	7.3	-			
	Nottingham...	30.11	51	NNE	2	c	30.25	+1.7	45	42	-8	N	3	59	43	o. bc. c. b	2.9	0.02			
	Bath...	30.10	56	NE	1	o	30.26	+1.6	46	44	-2	NE	1	63	41	-	2.3	-			
	Oxford...	30.17	49	NNE	2	b	30.26	+1.5	46	44	-3	NNE	4	62	41	cm. o. g. c. b	"	-			
	London (St. James's Pl)	30.04	58	NNE	4	o	30.18	+1.2	46	44	-8	NNE	3	65	45	c. bc. b. o. b	2.8	-			
	The Scaw (Skagen)	29.77	54	WNW	2	o	29.84	-1.2	47	45	-7	NE	6	57	46	"	"	0.04			
	Fanö...	29.38	51	NW	4	o	29.91	-1.5	51	48	-2	NW	4	59	48	"	"	0.04			
	Cuxhaven†...	29.93	59	W	2	o	29.93	-1.5	54	70	+2	N	2	61	52	"	"	0.04			
	The Helder...	29.98	58	NW	3	o	30.06	+0.1	52	49	-7	NNE	3	61	52	"	"	0.04			
	Brussels...	"	"	"	"	"	30.07	+0.3	53	49	-2	N	2	68	50	"	"	-			
	Berlin†...	29.92	61	S	3	b	29.87	-2.8	54	52	+3	NW	3	68	48	"	"	0.16			
SPAIN & PORTUGAL &c.	Frankfurt†...	29.98	59	SW	5	r	29.92	-2.6	55	55	+9	NE	3	68	48	"	"	0.12			
	Munich†...	30.05	54	NW	2	bc	29.95	-2.6	57	57	+9	S	3	66	48	"	"	"			
	C. Gris Nez...	30.02	58	NE	4	o	30.10	+0.6	53	50	-3	N	5	66	52	"	"	-			
	La Hève...	"	59	N	4	m	"	"	52	50	-5	NE	3	59	50	"	"	-			
	Brest...	30.06	60	NE	3	c	30.14	+0.9	56	54	-1	NE	4	66	52	"	"	-			
	Lorient...	"	62	NE	3	c	"	"	57	55	-1	NE	4	73	53	"	"	-			
	Rochefort...	29.98	65	2	o	c	29.95	-0.7	57	55	-4	NNE	4	73	55	bc. c	"	0.04			
	Biarritz...	29.97	70	E	2	bc	29.92	-1.2	62	60	-2	2	o	77	61	"	"	0.20			
	Paris...	29.99	61	SSW	3	bc	30.04	-0.2	54	52	+1	NNE	4	71	53	"	"	0.20			
	Belfort...	30.11	59	W	5	o	30.01	-1.8	54	54	+1	WSW	2	70	53	"	"	0.67			
	Lyons...	30.06	62	N	1	o	30.02	-1.6	55	55	-4	E	1	66	54	"	"	0.20			
	Nice...	30.11	63	2	o	c	29.99	-2.0	60	56	-2	2	o	64	57	"	"	"			
SPAIN & PORTUGAL &c.	Perpignan...	30.03	64	E	2	r	29.93	-1.9	61	60	+1	2	o	75	59	"	"	0.51			
	Sanguinaire...	30.04	68	N	2	m	29.95	-1.3	68	63	+3	S	1	77	61	"	"	-			
	Corunna...	29.98	64	WNW	1	bc	30.03	+0.6	57	55	-3	SSW	1	70	54	"	"	0.08			
	Lisbon...	29.98	63	SSW	2	bc	30.01	+0.5	62	60	0	SE	1	63	61	"	"	0.29			
SPAIN & PORTUGAL &c.	Gibraltar...	29.89	68	W	2	c	29.90	+0.1	64	61	-1	W	2	"	"	"	"	"			
	Azores (P. Delgada)	30.11	66	NE	1	o	30.07	-0.5	64	60	-2	NNE	3	72	64	"	"	"			
	" Horta...	30.15	67	N	1	b	30.11	-0.7	65	61	-3	NNW	1	73	64	"	"	"			
	Madeira (Puncha)	"	"	"	"	"	"	"	"	"	"	"	"	"	"	"	"	"			

SUPPLEMENTARY CHARTS
OF
BAROMETER AND WIND
FOR 7 A.M. AND 6 P.M. YESTERDAY

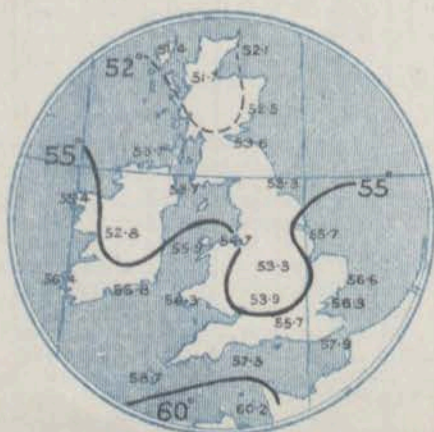
7 A.M. YESTERDAY.



6 P.M. YESTERDAY.

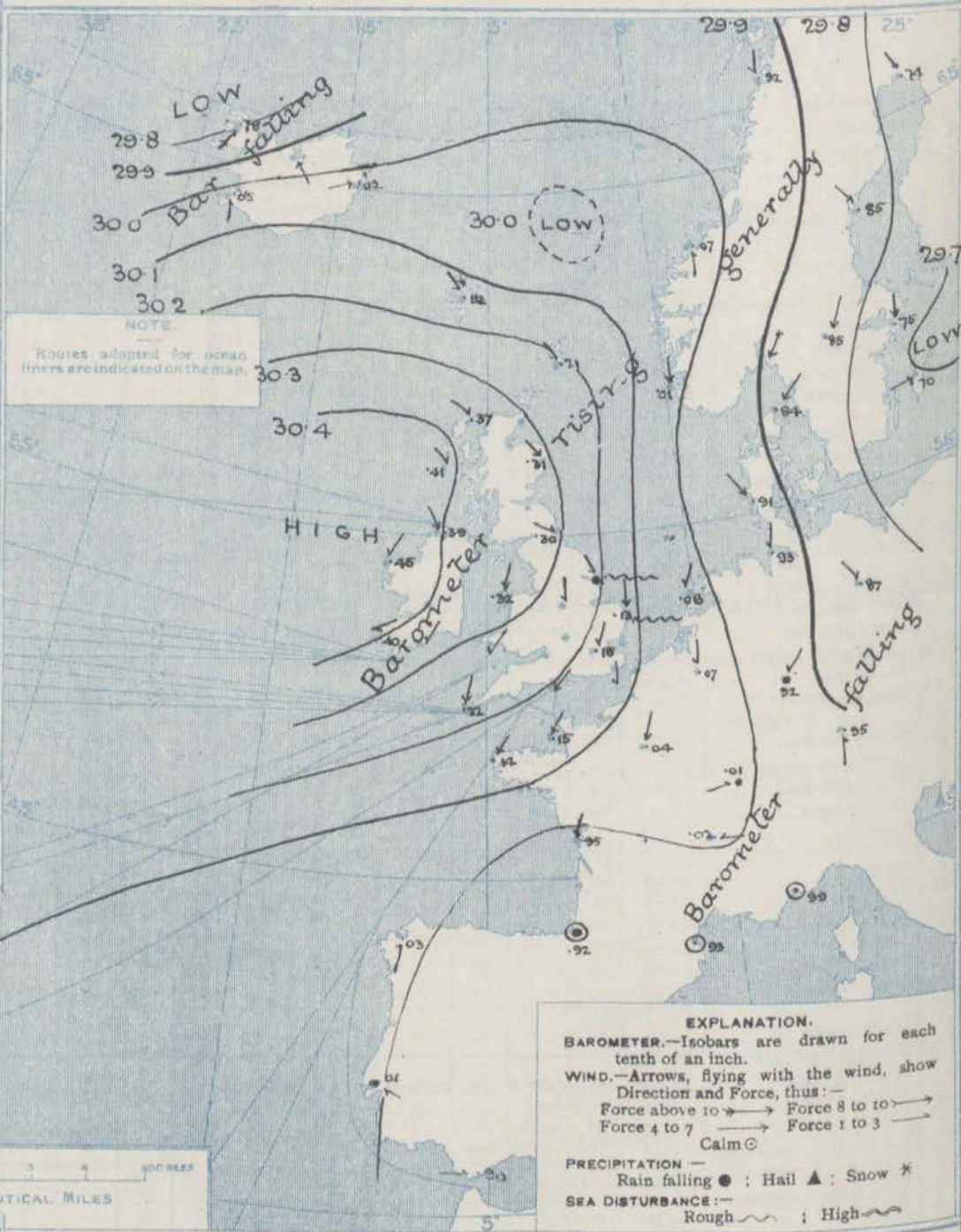


AVERAGES OF TEMPERATURE AT 8 A.M.
FOR THE MONTH OF SEPTEMBER.
(Derived chiefly from Observations extending over
the 35 years—1871-1905.)



Tuesday, WEATHER 20th Sept.

1. BAROMETER, WIND AND SEA AT 7 A.M. TO-DAY.



NOTES ON THE GENERAL SITUATION AT 7 A.M.

The barometer is rising over the whole of these islands and the adjacent portion of the Continent, and is now above 30.4 ins. on our extreme western seaboard and over a considerable portion of the Atlantic. Over the upper part of the Baltic the readings decrease to below 29.7 ins., and in a depression which is causing a brisk fall of the mercury in Iceland the barometer is below 29.8 ins.

The wind is light or moderate from N.W. over Scotland, and from N. and N.E. over England, Ireland and the greater part of France. In the south of Norway it is strong to a gale from the N.W. In Iceland the wind is mainly W. or S.W., and blows a strong gale at Isafjord. Temperature has fallen briskly. Over these islands it ranges from 55° at Jersey, and 52° at Holyhead to 40° at North Shields, and to below 40° in Central Ireland. The weather is fair or fine in almost all parts of this country, but passing showers prevail at Spurn Head. On the Continent there is a good deal of cloud, and rain is falling at Biarritz, Belfort and Frankfurt.

CHARTS

20th Sept., 1910

WEATHER PROSPECTS

2 TEMPERATURE AND WEATHER AT 7 A.M. TO DAY.

FORECASTS FOR THE 24 HOURS
NOON TUESDAY TO NOON WEDNESDAY.

THE FURTHER OUTLOOK



0 } N.W. to W. winds, light to fresh;
mostly fair, some showers; cool.

1 } Wind between N.W. and N., moderate
or light; fair generally, but some
local showers; cool.

3 } N. and N.E. winds, light or
moderate; fresh locally; fair or
fine generally; temperature
continuing low.

6 } Same as Nos. 3 to 5.

9 } N. to Variable winds, light;
fair or fine generally; rather
cool.

II WESTERN CHANNEL AND BAY

N.E. winds, fresh to light; sea
moderate or slight; fair, some haze
in places; very cool.

NOTES ON YESTERDAY'S WEATHER.

During yesterday temperature rose to 65° or a little higher at several stations in the south of England, but remained below 55° at some Scottish stations and at Malin Head. The night was colder than of late in most parts of the kingdom. Rain has fallen over a considerable area on the Continent, and also at many places in the north and east of these islands. In this country the measurements were mostly very slight. Several hours of bright sunshine were recorded in most places, the highest figures being in the south of England and in Scotland.

GENERAL INFERENCE FROM THE 7 A.M. OBSERVATIONS.

The Atlantic anticyclone appears likely to continue to move or extend in an easterly direction over the United Kingdom and its neighbourhood.

FORECAST DISTRICTS.

Those portions of the Coasts upon which the Warning Signals are at present flying are indicated thus:—

Signals hoisted yesterday.

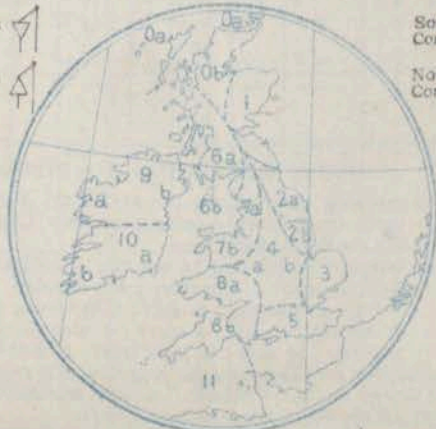
Signals hoisted this morning.

South Cone.

North Cone.

South Cone.

North Cone.



* IF the conditions are such that no satisfactory indication of the weather beyond the 24 hours can be given this column will be left blank.

TEMPERATURE, WEATHER, SUNSHINE AND RAINFALL FOR YESTERDAY.

STATIONS.	TEMPERATURE F.		Weather.	Sunshine. Hrs.	Rainfall Ins.	STATIONS.	TEMPERATURE F.		Weather.	Sunshine. Hrs.	Rainfall Ins.
	Max. °	Min. °					Max. °	Min. °			
Stonehaven, to 6 p.m. ...	58	48	b. c. b.	9.0	0.01	Bognor, to 6 p.m. ...	66	51	m. c. o.	3.5	-
Oban, to 6 p.m. ...	57	49	b. c. b.	6.6	0.30	† Worthing, to 6 p.m. ...	66	51	c. m. c.	3.4	-
Dublin (City), to 4 p.m.	57	51	sp. r. bc	*	0.01	† Brighton, to 6 p.m. ...	67	53	*	4.6	-
Douglas (I. of Man) to 6 p.m.	58	50	b. c. bc	*	*	† Seaford, to 6 p.m. ...	67	49	b. c. o.	4.1	-
Rossall Beach, to 6 p.m.	58	50	b. c. bc	*	*	Eastbourne, to 6 p.m. ...	67	52	*	3.5	-
Blackpool, to 9 p.m. ...	58	47	bc	6.8	-	Bexhill-on-Sea, to 9 p.m.	66	53	*	4.0	-
Southport, to 9 p.m. ...	58	46	b. c. c. b.	6.6	-	Hastings ...	66	53	*	3.2	-
† Rhyl, to 6 p.m. ...	58	48	o. c.	7.0	0.02	† Folkestone, to 6 p.m. ...	67	54	b. c. o.	4.4	-
† Colwyn Bay, to 6 p.m. ...	58	53	o. bc. b. bc	6.0	-	† Deal, to 6 p.m. ...	66	49	f. c. bc. o.	5.0	-
Llandudno, to 9 p.m. ...	58	53	o. bc. c.	4.7	-	Ramsgate, to 6 p.m. ...	66	54	*	7.9	-
Bettws-y-Coed, to 6 p.m.	57	46	c. b. bc. c.	2.5	*	† Margate, to 6 p.m. ...	66	54	b. o.	8.5	-
Towyn, to 6 p.m. ...	60	45	c. bc. b.	5.4	-	† Felixstowe, to 6 p.m. ...	67	50	*	8.7	-
† Aberystwyth, to 6 p.m. ...	58	50	*	5.2	-	† Lowestoft, to 6 p.m. ...	62	51	c. o. c.	6.5	-
Plymouth, to 9 p.m. ...	63	50	b. bc	4.9	-	† Skegness, to 6 p.m. ...	59	51	o. r. bc	0.3	0.03
† Paignton, to 6 p.m. ...	65	49	r. c.	5.9	-	Scarborough, to 9 p.m. ...	57	48	*	4.1	-
Torquay, to 6 p.m. ...	65	50	*	6.8	-	† Harrogate, to 6 p.m. ...	56	47	o. c. p. bc. b.	4.5	0.01
Teignmouth, to 9 p.m. ...	65	50	c. bc. c.	5.0	-	† Buxton, to 6 p.m. ...	56	44	o. c. bc	3.4	-
Weymouth, to 6 p.m. ...	68	52	b. bc. c. o.	8.0	-	Darwen, to 9 p.m. ...	58	41	o. g. bc. b.	3.2	-
† Bournemouth, to 6 p.m. ...	66	48	o. c. bc	5.9	-	Manchester, to 9 p.m. ...	60	48	c. bc. b.	1.6	-
Southsea, to 6 p.m. ...	67	51	*	4.2	-	Birmingham, to 9 p.m. ...	57	47	o. c. b.	0.6	-

† At this Station the amount of bright Sunshine is for the whole day, ending with sunset.

TEMPERATURE, WEATHER, and RAINFALL at additional FOREIGN STATIONS, mainly for the 24 hours ended at 7 a.m. yesterday.

STATIONS.	TEMPERATURE F.		WEATHER.	RAIN.	STATIONS.	TEMPERATURE F.		WEATHER.	RAIN.
	Max.	Min.				Max.	Min.		
19 September, 1910	0	0		Ins.	19 September, 1910	0	0		Ins.
Flushing ...	64	52	b. f	-	Naples ...	73	61	b. b	-
Cassel ...	61	43	b. bc	-	Malta ...	75	71	bc	-
Copenhagen ...	61	48	bc. c	-	Berne ...	*	*	b. m	-
Vardo (North Cape) ...	37	34	o. o	-	Zurich ...	*	*	bc. f	-
St. Petersburg ...	60	37	o. o	-	Geneva ...	*	*	b. bc	-
Vienna ...	61	43	b. f	-	Lugano ...	*	*	c. o	-
Buda-Pesth ...	66	43	b. f	-	Coire ...	1.30 p.m.		1.30 p.m.	Measured 7.30 a.m.
Hermanstadt ...	66	45	bc. o	-	Castasegna ...	*		Observation not received	
Trieste ...	66	57	b. b	-	Davos ...	*			
Florence ...	76	53	b. b	-	St. Gothard ...	*			
Rome ...	77	57	b. o	-					

WIRELESS TELEGRAMS.—Received during the 24 hours ended at 9.30 a.m. to-day.

Ship, and Hour of Observation.	POSITION.		Reading of Barometer.	WIND.		Weather.	TEMPERATURE.			Sea Disturbance.	Ship, and Hour of Observation.	POSITION.		Reading of Barometer.	WIND.		Weather.
	Lat.	Long.		Dir.	Force.		Dry Bulb.	Wet Bulb.	Sea			Lat.	Long.		Dir.	Force.	
18 Sept. 3 p.m.	49N.	32W.	30.40	ENE	4-5		0	0	0		18 Sept. 3 p.m.	51N.	19W.	30.40	NE	4-5	
Campania ...	49N.	30W.	30.37	ENE	1-3	o					Campania ...	51N.	18W.	30.40	NE	4-5	
19 Sept. 4 a.m.	50N.	25W.	30.45	NNE	4-5	bc					19 Sept. 4 a.m.	50N.	13W.	30.22	NNE	4-5	
Baltic ...	50N.	23W.	30.43	NNE	4-5	bc					Baltic ...	50N.	14W.	30.24	NNE	4-5	
19 Sept. 4 a.m.	51N.	15W.	30.28	NNE	1-3						19 Sept. 4 a.m.	50N.	16W.	30.36	NNE	4-5	
Lusitania ...	51N.	17W.	30.32	N	4-5	c					Lusitania ...	50N.	17W.	30.39	NNE	4-5	
19 Sept. 4 a.m.	51N.	19W.	30.32	NNE	1-3						19 Sept. 4 a.m.	50N.	10W.	30.13	NNE	4-5	
Seaspray ...	50N.	29W.	30.51	NE	1-3						Seaspray ...	50N.	12W.	30.17	NNE	4-5	
19 Sept. 7 a.m.	50N.	28W.	30.50	NNE	3-9	b					19 Sept. 7 a.m.	50N.	13W.	30.23	NNE	4-5	
St. Louis ...	40N.	17W.	30.28	NNE	4-5						19 Sept. 1 p.m.	50N.	14W.	30.24	NNE	6-7	
19 Sept. 7 a.m.	50N.	19W.	30.29	NE	4-5	b					19 Sept. 3 p.m.	50N.	15W.	30.30	NNE	6-7	
											19 Sept. 6 p.m.	50N.	16W.	30.33	NNE	4-5	

NOTES REFERRING TO INFORMATION GIVEN ON PAGE 1:—

- (a) The morning observations are at 7 a.m., Western European time (French Stations 6.51 a.m.), with the following exceptions, Birr Castle and Oxford 8 a.m., Lisbon 8 a.m. local time, Azores 6 a.m. local time.
- (b) The information relating to weather is indicated by the following letters—b. blue sky; bc. sky half clouded; c. sky three parts clouded; d. drizzling rain; e. wet air, without rain falling; f. fog; g. gloomy; h. hail; l. lightning; m. misty (hazy); o. overcast; p. passing showers; q. squally; r. rain; s. snow; t. thunder; u. ugly, threatening; v. visibility, unusual transparency; w. dew; x. hoar frost; z. dust-haze, or smoke.
- * Information for these columns is not usually received.
- † The figures in the "wet bulb" column represent the relative humidity.
- ‡ Received too late for insertion in Charts.

TERMS OF SUBSCRIPTION for the Daily Weather Report and for transmission of Forecasts by telegraph may be obtained on application.

METEOROLOGICAL OFFICE,
63, VICTORIA STREET, S.W.
W. N. SHAW (Director).

DAILY WEATHER REPORT OF THE METEOROLOGICAL OFFICE.

Wednesday
21st September, 1910.

STATIONS.	YESTERDAY EVENING.					THIS MORNING.										PAST 24 HOURS.				
	Barom.	Temp.	Wind.			Barometer.	Temperature.	Wind.								Temp.				
	At 89° Fahr. and M.S.L. Lat. 45°	Dry Bulb.	Dirac.	Force (0 to 12).	Weather.	At 89° Fahr. and M.S.L. Lat. 45°	Change since Yesterday.	Dry Bulb.	Wet Bulb.	Change since Yesterday.	Dirac.	Force (0 to 12).	Weather.	Sea (0 to 9).		Max.	Min.	Weather.	Sunshine Hours.	Rainfall Ins.
SCANDINAVIA.	Haparanda...	29.89	28	Z	0	b	29.98	+2.4	29	28	-5	N	2	b		43	28			
	Hernösand...	29.98	35	Z	0	b	30.09	+2.4	36	35	-2	Z	0	b		46	35			
	Stockholm...	29.97	41	N	6	b	30.17	+4.2	42	38	-6	N	2	b		54	41			0.12
	Wisby...	29.82	50	NNE	8	c	30.09	+3.9	47	43	-11	NE	6	c		59	46			0.43
	Karlstad...	30.04	39	Z	0	b	30.20	+3.5	37	35	-3	Z	0	b						
	Färder (X'ania Fjord)	30.04	51	NE	4	b	30.19	+3.0	50	45	+4	SSE	1	c		52	45			
	Bodö...	29.92	37	S	2	o	29.73	-1.9	41	39	+5	E	4	r		41	36			0.28
	Christiansund...	30.03	46	W	1	o	29.98	-1.9	51	48	+10	SW	5	o	3	52	39			0.10
ICELAND & FAEROE.	Skudesnaes...	30.12	49	N	4	c	30.21	+2.0	52	48	+6	SSE	2	o	2	52	43	b.c		
	Isafjord...	29.61	47	SW	10	bc	29.38	-2.4	45		-7	WSW	9	c						
	Reykjavik...	29.97	47	W	3	c	29.76	-2.4	45		-1	SW	7	o						
	Seydisfjord...	29.70	64	W	8	b	29.57	-4.5	48		-10	W	10	m						
BRITISH ISLANDS.	Thorshavn...	30.12	50	W	5	c	29.99	-1.2	51		+3	W	6	r						
	Sumburgh Head	30.12	50	WSW	4	o	30.17	+0.4	51	48	+6	WSW	4	c	4	52	44	r.c		0.03
	Stornoway...	30.35	53	WNW	4	c	30.36	+0.1	52	51	+8	W	1	o	1	56	44	o. bc. c. bc. o	8.0	
	Castlebay (Barra Id.)	30.39	54	NW	4	o	30.43	+0.2	54	50	+6	WNW	3	c	2	56	48	c. c. o. c	2.3	
	Malin Head...	30.40	53	NW	4	cg	30.43	+0.4	53	53	+4	NNW	3	bc	2	53	48	cg. cg. bc		
	Blacksod Pt.	30.47	54	NNE	3	om	30.52	+0.7	53	50	+4	NNW	2	o	2	54	48	om		
	Valencia...	30.44	52	NE	3	o	30.50	+1.0	48	45	+3	Z	0	c	3	55	45	bc. o. bc.	6.2	
	Roche's Point	30.42	52	NE	3	bc	30.49	+1.3	46	45	+2	NNE	2	c	1	58	44	bc. c		
	Birr Castle...	30.42	51	NNW	1	o	30.49	+0.8	49	47	+11	Z	0	o		55	37	c. o	4.5	
	Donaghadee...	30.40	52	NNW	4	c	30.42	+0.5	52	49	+4	NNW	3	c	2	53	48	c		
	Liverpool Obsy...	30.37	49	NNW	2	b	30.40	+0.8	48	46	+5	W	2	b	2	53	43	bc. b	9.6	
	Holyhead...	30.37	51	NNE	4	c	30.41	+0.9	54	50	+2	N	4	c	3	54	46	c		
	Pembroke (St. Ann's Hd.)	30.33	50	NNE	4	bc	30.43	+1.5	47	44	+1	NE	1	bc. m	2	57	42	emw. cg. bcq	7.6	
	Scilly (St. Mary's)	30.31	54	NNE	4	b	30.41	+1.9	49	47	-2	NE	2	b	2	58	47	bc. m. b	8.6	
	Jersey (St. Aubins)	30.20	58	NE	4	bc. m	30.38	+2.3	52	48	-3	NE	2	bc. m	2	62	50	c. bc. c. bc. m	10.1	
	Portland Bill...	30.23	54	N	4	bc	30.38	+1.9	47	45	-1	NNE	2	bc	3	60	43	b. bc	10.9	
	Dungeness...	30.18	54	NNE	4	bc	30.31	+1.8	43	42	-3	NNW	3	bc	3	59	39	cg. c. bc	6.6	0.01
	Dover...						30.33	+1.9	48	45	-2	NW	3	b	3	60	42	b	7.5	
	Wick...	30.24	47	N	3	o	30.29	+0.0	50	49	+8	W	2	o	1	53	41			0.01
	Nairn...	30.28	52	W	1	c	30.35	+0.1	48	46	+7	W	1	c	1	53	40	c. bc. c	0.3	
	Aberdeen...	30.28	51	W	2	o	30.38	+0.7	50	47	+8	W	1	o	1	54	41	bc. o	5.7	
	Leith...	30.31	51	SW	2	c	30.36	+0.3	48	46	+7	SW	1	b		55	41	b. bc. c		
	North Shields	30.32	51	NW	3	c	30.36	+0.6	45	44	+5	WSW	3	c	3	58	38	r. c	8.3	0.01
	Spurn Head...	30.27	50	N	6	r	30.33	+1.3	50	47	+1	WNW	5	cg	6	54	46	bcq. cg. bcq		0.06
	Yarmouth...	30.23	53	N	3	bc	30.31	+1.8	47	47	-4	W	2	cp	4	58	45	cp. bc. bcq	8.6	0.10
	Clacton-on-Sea...	30.23	53	NNW	3	bc	30.33	+2.0	45	43	-1	W	2	bc	1	59	41	b. bc	9.6	
	Nottingham...	30.31	48	N	2	b	30.39	+1.4	40	39	-5	W	1	bc. m		55	36	b. bc. b	9.5	
	Bath...	30.30	51	NE	2	b	30.43	+1.7	39	38	-7	Z	0	m		57	35		10.4	
	Oxford...	30.34	46	NNE	2	b	30.43	+1.7	41	40	-5	Z	0	bc. m		57	37	b		
	London (St. James's Pk.)	30.26	52	NNE	4	b	30.37	+1.9	45	42	-1	NNW	2	bc		58	43	b. bc. c. bc. b	8.0	
GERMANY, & C.	The Scaw (Skagen)	30.02	51	NE	5	c	30.20	+3.6	50	44	+3	Z	0	b	0	52	45			
	Fanö...	30.10	41	N	2	b	30.22	+3.1	39	37	-12	N	1	b		57	36			
	Cuxhaven†...	29.99	55	N	3	b	30.18	+2.5	50	43	-4	N	4	b		57	48			0.04
	The Helder...	30.15	50	NNW	4	r	30.24	+1.8	54	52	+2	N	2	c	2	57	50			0.16
	Brussels...						30.26	+1.9	45	45	-8	WNW	1	c		60	39			
	Berlin†...	29.92	53	N	1	o	30.02	+1.5	46	85	-8	NW	2	c		63	45			0.16
	Frankfurt†...	30.02	49	N	3	c	30.12	+2.0	48	83	-7	Z	0	c		59	43			0.12
FRANCE.	Munich†...	29.93	49	W	3	r	30.11	+1.6	44	100	-13	NW	4	o		59	43			0.59
	C. Gris Nez...	30.18	54	NNE	5	o	30.31	+2.1	50	49	-3	N	5	bc	5	66	50			0.16
	La Hève...	?	53	NE	4	o	?	?	48	46	-4	NE	2	b	2	59	45			
	Brest...	30.25	55	NE	4	bc	30.38	+2.4	52	50	-4	NE	2	c	2	61	48			
	Lorient...	?	58	NE	5	b	?	?	50	49	-7	NE	3	bc	2	70	48			
	Rocheport...	30.02	61	NE	2	c	30.25	+3.0	48	47	-9	NE	4	bc		66	46			
	Biarritz...	29.99	63	W	4	o	30.21	+2.9	55	52	-7	SE	3	c	2	63	55			0.67
	Paris...	30.11	54	NNE	3	b	30.29	+2.5	42	42	-12	N	1	b		62	40			
	Belfort...	30.00	49	E	6	r	30.20	+1.9	40	40	-14	E	2	f		59	38			0.55
	Lyons...	29.96	54	E	1	r	30.11	+0.9	49	48	-0	N	3	b		63	47			0.35
SPAIN & PORTUGAL & C.	Nice...	29.91	60	Z	0	c	29.80	-1.9	60	58	0	Z	0	c	3	68	57			0.51
	Perpignan...	29.86	60	Z	0	o	30.01	+0.8	62	58	+1	NW	5	c		71	60			1.58
	Sanguinaire...	29.91	68	S	3	r	29.87	-0.8	68	66	0	SW	4	m	4	73	61			0.28
	Corunna...																			
PORTUGAL & C.	Lisbon...																			
	Gibraltar...	29.96	68	W	2	?	29.99	+0.9	769	760	+4	NW	1	bc						
	Azores (P. Delgada)...																			
	" Horta...	30.10	67	NNE	3	b	30.08	-0.3	67	62	+2	NNE	4	bc	2	73	65			
	Madeira (Puncha)...																			

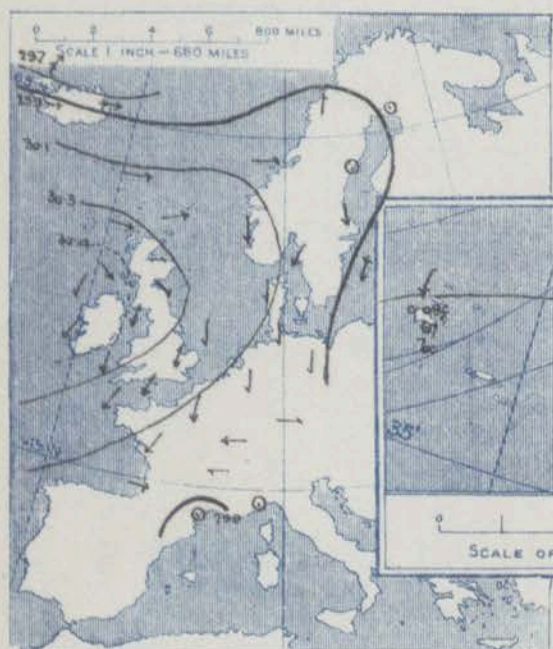
SUPPLEMENTARY CHARTS OF BAROMETER AND WIND

FOR 7 A.M. AND 6 P.M. YESTERDAY

7 A.M. YESTERDAY.



6 P.M. YESTERDAY.



AVERAGES OF TEMPERATURE AT 8 A.M. FOR THE MONTH OF SEPTEMBER.

(Derived chiefly from Observations extending over the 35 years—1871-1905.)

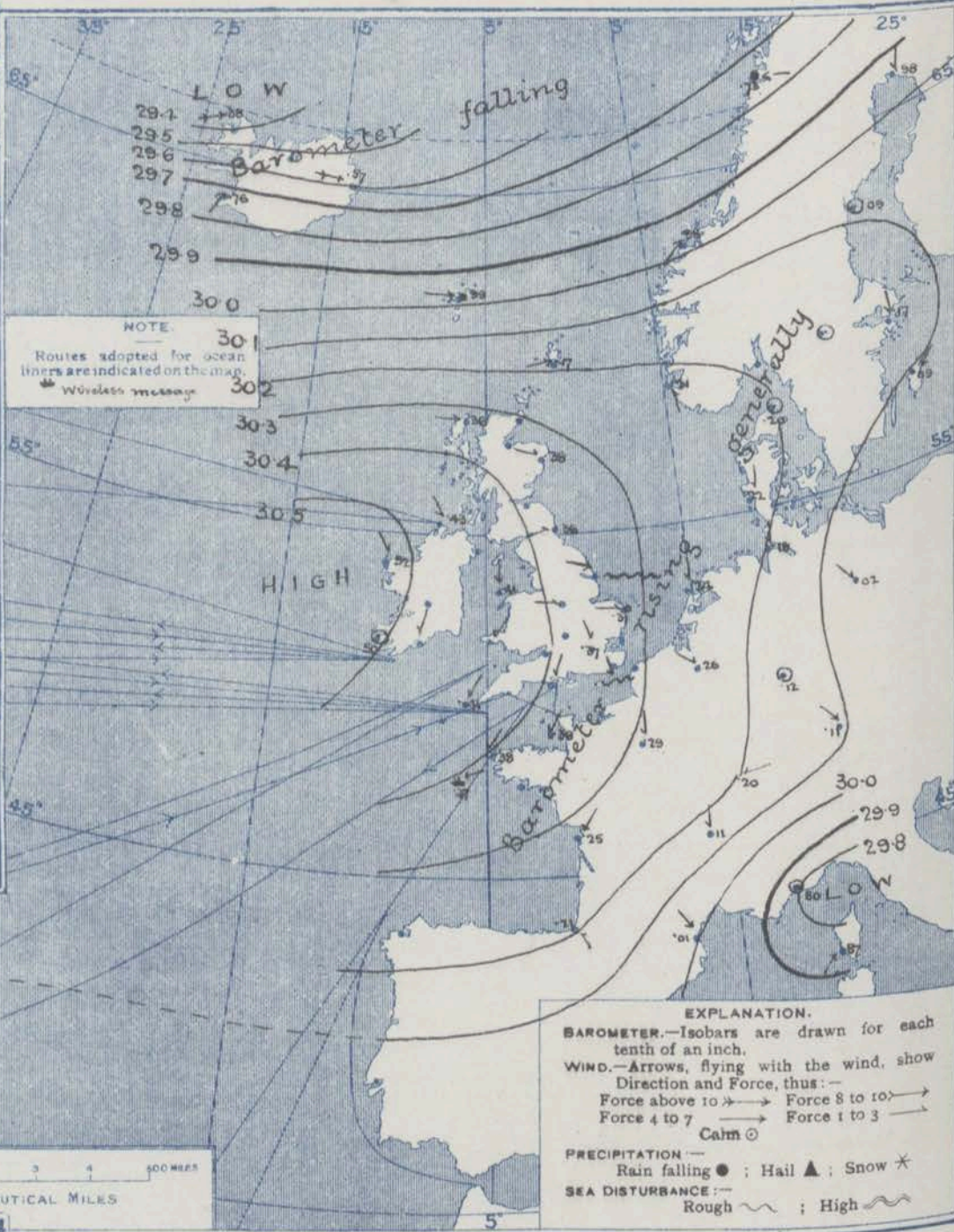


Wednesday,

WEATHER

21st Sept.

1. BAROMETER, WIND AND SEA AT 7 A.M. TO-DAY.



NOTES ON THE GENERAL SITUATION AT 7 A.M.

The barometer has risen slowly over the United Kingdom, and rather briskly over Germany, Sweden, Denmark and France; an anticyclonic system, with its maximum readings (30.5 ins. and upwards) to the westward of Ireland, now extends over that large region. In the far north of our area the barometer is below 29.4 ins. in a large depression moving eastward, and in the far south 29.8 ins. at Bice.

The wind is W.S. in Scotland and between that country and Ireland; at Thorshavn it blows a strong breeze, and in Iceland a strong to whole gale. Over the southern half of England and the adjacent countries of the Continent there is a light S.E. to E. breeze. Temperature has risen in Scotland, the north of England, Ireland, and Norway, fallen elsewhere. Over these islands it ranges from 54° at Holyhead and Bachelary to 40° at Nottingham, and to 39° at Bath. The weather is very fine over England and the nearer regions of the Continent, except at Great Yarmouth, where showers are falling. In Ireland and Scotland the sky is at the cloudy or overcast. Rain is falling at Bodø, and dull weather is reported in Norway generally.

CHARTS

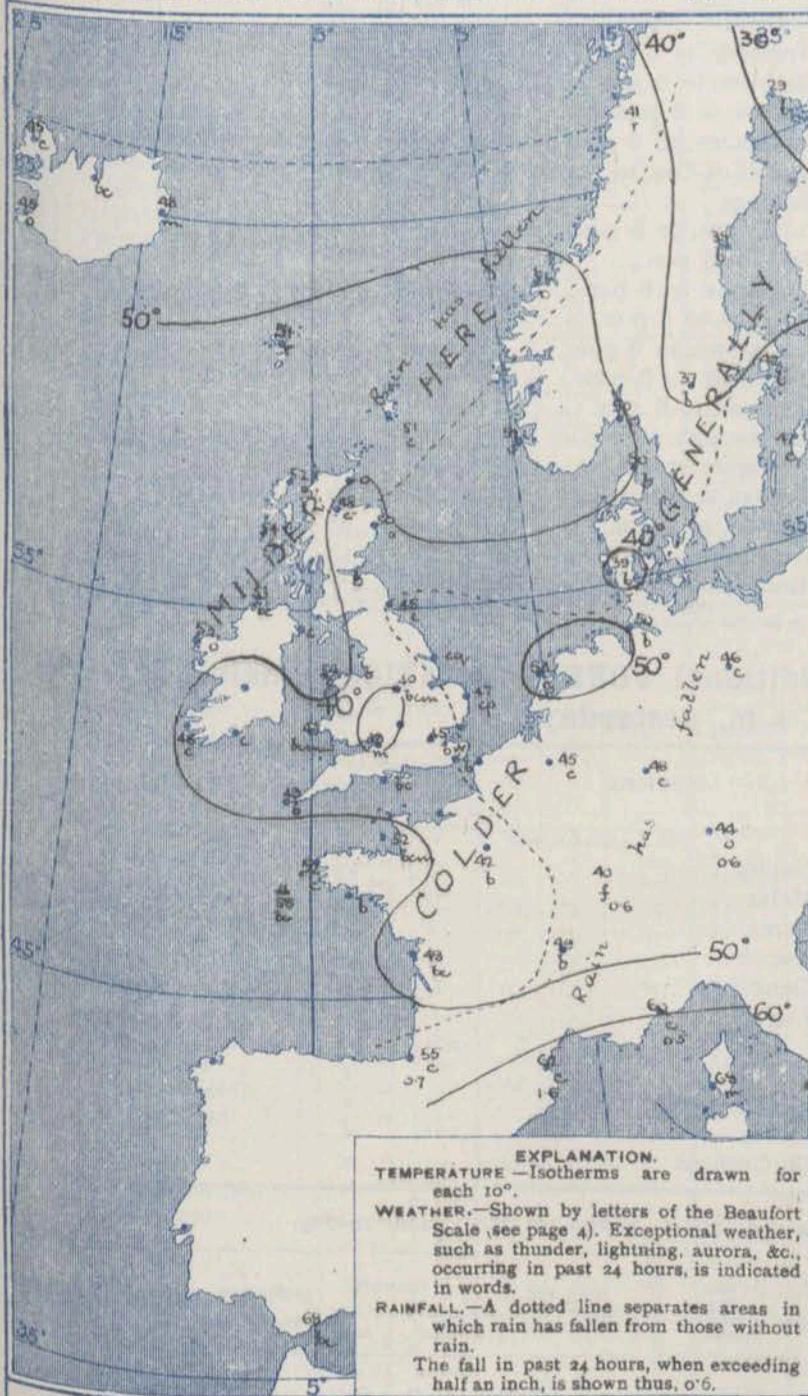
2. st September. 1910.

WEATHER PROSPECTS.

2. TEMPERATURE AND WEATHER AT 7 A.M. TO DAY.

FORECASTS FOR THE 24 HOURS.
NOON WEDNESDAY TO NOON THURSDAY.

THE FURTHER OUTLOOK*



- | | | |
|----|--|---------------------------------------|
| 0 | a } Wind mainly W. ^{ly} , light to fresh;
b } cloudy, some rain locally; cool. | Fair or

fine

generally. |
| 1 | W. ^{ly} or N.W. ^{ly} winds, light or moderate; mostly fair or fine, some local showers on coast; temperature rather low. | |
| 2 | | |
| 3 | Light winds, mainly between N.W. and N.E.; fair or fine; rather low temperature. | |
| 4 | | |
| 5 | W. ^{ly} to N.W. ^{ly} winds, light or moderate; fair generally; cool. | |
| 6 | | |
| 7 | N.W. ^{ly} and N.E. ^{ly} winds, light or moderate; fair or fine; rather low temperature. | |
| 8 | | |
| 9 | N.W. ^{ly} to light variable winds; mostly fair or fine, some mist or fog locally; rather low temperature. | |
| 10 | | |

II WESTERN CHANNEL AND BAY

N.W.^{ly} winds, light or moderate;
sea slight; fair generally.

NOTES ON YESTERDAY'S WEATHER.

During yesterday the thermometer remained below 60° in most parts of these islands, and below 55° in several localities. The night was cold in most places; at Oxford the thermometer on the grass fell to 30°. Heavy rain has fallen in the south of France and at Munich, and smaller amounts at several other stations on the Continent, and on the east coast of England. The duration of bright sunshine was large except locally in Scotland. At several of our southern stations the records were above 10 hours. According to wireless reports a moderate N.W.^{ly} breeze and fair weather prevailed as far west as the 15th meridian.

GENERAL INFERENCE FROM THE 7 A.M. OBSERVATIONS.

The anticyclonic system is likely to move slowly in an E.^{ly} direction, and there are no indications of any important change in the general distribution of pressure.

FORECAST DISTRICTS.

Those portions of the Coasts upon which the Warning Signals are at present flying are indicated thus:—

Signals hoisted yesterday.

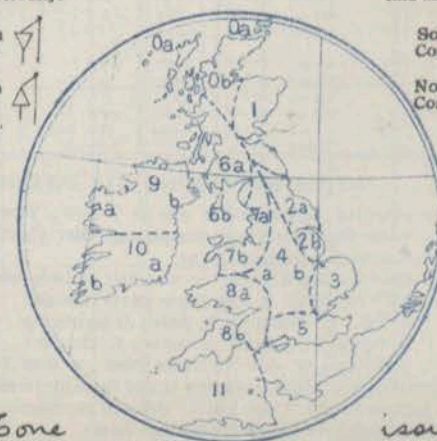
Signals hoisted this morning.

South Cone.

North Cone.

South Cone.

North Cone.



* If the conditions are such that no satisfactory indication of the weather beyond the 24 hours can be given this column will be left blank.

DAILY WEATHER REPORT.

Wednesday, 21 September, 1910

TEMPERATURE, WEATHER, SUNSHINE AND RAINFALL FOR YESTERDAY.

STATIONS.	TEMPERATURE F.		Weather.	Sunshine. Hrs.	Rainfall Ins.	STATIONS.	TEMPERATURE F.		Weather.	Sunshine. Hrs.	Rainfall Ins.
	Max.	Min.					Max.	Min.			
Stonehaven, to 6 p.m. ...	*	*	*	5.0	0.05	Bognor, to 6 p.m. ...					
Oban, to 6 p.m. ...	56	42	b. o. bc. c	0.8	-	†Worthing, to 6 p.m. ...	60	42	c. b. c	8.8	-
Dublin (City), to 4 p.m. ...	54	42	bc. c	*	-	†Brighton, to 6 p.m. ...	61	43	*	8.7	-
Douglas (I. of Man) to 6 p.m.						†Seaford, to 6 p.m. ...	61	42	b. bc	8.1	-
Rossall Beach, to 6 p.m.	53	38	b. c. o	*	*	†Eastbourne, to 6 p.m. ...	60	43	*	8.0	-
Blackpool, to 9 p.m. ...	54	36	bc. c. b	9.7	-	Bexhill-on-Sea, to 9 p.m.	60	44	*	7.3	-
Southport, to 9 p.m. ...	53	41	b. bc. b	9.6	-	Hastings ...	*	*	*	8.8	*
†Rhyl, to 6 p.m. ...	54	35	b. c. o	9.3	-	†Folkestone, to 6 p.m. ...	59	46	bc	8.1	-
†Colwyn Bay, to 6 p.m. ...	55	46	b	8.7	-	†Deal, to 6 p.m. ...	61	46	cp. bc. c. b	7.7	0.01
Llandudno, to 9 p.m. ...	55	46	c. bc. c. bc	8.1	-	Ramsgate, to 6 p.m. ...	*	*	*	7.9	0.02
Bettws-y-Coed, to 6 p.m.	53	35	b. bc	8.0	*	†Margate, to 6 p.m. ...	62	49	b	5.9	-
Towyn, to 6 p.m. ...	60	34	b. bc. b	5.5	-	†Felixstowe, to 6 p.m. ...	57	42	*	9.5	-
Aberystwyth, to 6 p.m. ...	57	40	*	9.5	-	†Lowestoft, to 6 p.m. ...	56	43	c. o. cp. c	9.0	0.01
Plymouth, to 9 p.m. ...	59	41	bc. b. bc	10.0	-	†Skegness, to 6 p.m. ...	54	45	r. b. p. b	9.5	0.10
†Paignton, to 6 p.m. ...	58	45	b. bc	9.7	-	Scarborough, to 9 p.m. ...	59	46	og. bc	6.4	-
Torquay, to 6 p.m. ...	60	45	*	10.3	-	†Harrogate, to 6 p.m. ...	50	39	b. c. b	7.5	-
Teignmouth, to 9 p.m. ...	58	46	b	9.0	-	†Buxton, to 6 p.m. ...	52	38	bc. b. bc	10.1	-
Weymouth, to 6 p.m. ...	61	43	b	10.3	-	Darwen, to 9 p.m. ...	53	37	bc	8.1	-
†Bournemouth, to 6 p.m. ...	60	41	bc. b	11.0	-	Manchester, to 9 p.m. ...	55	42	bc. b. f	5.7	-
Southsea, to 6 p.m. ...	60	39	*	9.8	-	Birmingham, to 9 p.m. ...	55	40	b. c. b	7.3	-

† At this Station the amount of bright Sunshine is for the whole day, ending with sunset.

TEMPERATURE, WEATHER, and RAINFALL at additional FOREIGN STATIONS, mainly for the 24 hours ended at 7 a.m. yesterday.

STATIONS.	TEMPERATURE F.		WEATHER.	RAIN.	STATIONS.	TEMPERATURE F.		WEATHER.	RAIN.
	Max.	Min.				Max.	Min.		
20. September, 1910	0	0		Ins.	20. September, 1910	0	0		Ins.
Flushing ...	65	52	bc. c	0.12	Naples ...	75	63	b. b	-
Cassel ...	70	43	r. r	0.55	Malta ...	75	69	bc	0.24
Copenhagen ...	61	50	bc. bc	-	Berne ...	*	*	o. r	0.16
Vardö (North Cape) ...	37	32	b. c	-	Zurich ...	*	*	o. r	0.28
St. Petersburg ...	57	45	o. o	-	Geneva ...	*	*	o. o	0.04
Vienna ...	64	52	b. f	-	Lugano ...	*	*	o. r	Measured 7.30 a.m.
Buda-Pesth ...	64	46	bc. b	-	Coire ...	68	*	bc	-
Hermanstadt ...	63	37	b. b	-	Castasegna ...	66	*	bc	-
Trieste ...	66	59	c. c	-	Davos ...	59	*	bc	-
Florence ...	75	56	o. o	-	St. Gothard ...	45	*	o	-
Rome ...	75	55	b. bc	-					

WIRELESS TELEGRAMS.—Received during the 24 hours ended at 9.30 a.m. to-day.

Ship, and Hour of Observation.	POSITION.		Reading of Barometer.	WIND.		Weather.	TEMPERATURE.			Sea Disturbance.	Ship, and Hour of Observation.	POSITION.		Reading of Barometer.	WIND.		Weather.
	Lat.	Long.		Dir.	Force.		Dry Bulb.	Wet Bulb.	Sea			Lat.	Long.		Dir.	Force.	
H.M.S. ... 20 Sept. 4 a.m.	0	0	Ins.				0	0	0		Saxonia ... 20 Sept. 3 p.m.	0	0	Ins.			
... 7 a.m.	47.20N	6.25W	30.30	ENE	5	bc	58	57	60	4	... 6 p.m.	51N	16W	30.55	ENE	4-5	
	47.45N	6.05W	30.37	ENE	3	bc	58	57	60	3		51N	15W	30.53	ENE	4-5	
Lake Michigan ... 18 ... 4 a.m.	52N	21W	30.37	W	4-5						California ... 19 ... 4 a.m.	38N	12W	30.35	N	4-5	
... 7 a.m.	52N	22W	30.37	W	1-3	o					... 7 a.m.	38N	21W	30.40	NNE	4-5	
... 3 p.m.	53N	24W	30.29	NW	4-5	b					... 3 p.m.	54N	24W	30.46	SSE	1-3	
... 6 p.m.	53N	25W	30.41	NNW	1-3						... 6 p.m.	54N	26W	30.48	SE	1-3	
Montreal ... 18 ... 4 a.m.	53N	25W	30.38	WSW	1-3						Baltic ... 19 ... 3 p.m.	51N	21W	30.42	NE	4-5	
... 7 a.m.	53N	24W	30.38	WNW	1-3	c					... 6 p.m.	51N	23W	30.44	ENE	1-3	
... 3 p.m.	51N	21W	30.40	NNE	1-3	c					Lusitania ... 19 ... 3 p.m.	50N	27W	30.44	E	1-3	
... 6 p.m.	52N	21W	30.39	NNE	1-3	c					... 6 p.m.	50N	29W	30.43	E	1-3	
St. Louis ... 19 ... 4 a.m.	52N	17W	30.37	NE	4-5	c					St. Louis ... 19 ... 3 p.m.	50N	22W	30.39	NNE	4-5	
... 7 a.m.	52N	16W	30.38	NNE	4-5	c					... 6 p.m.	50N	24W	30.42	NNE	4-5	
... 3 p.m.	51N	14W	30.37	ENE	0-7	bc					Compania ... 20 ... 4 a.m.	51N	12W	30.40	NE	6-7	
... 6 p.m.	51N	13W	30.37	ENE	0-7	bc					... 7 a.m.	51N	11W	30.39	NE	6-7	
Saxonia ... 19 ... 4 a.m.	50N	29W	30.51	NE	1-3						... 3 p.m.	49N	27W	30.43	NE	4-5	
... 7 a.m.	50N	28W	30.50	NNE	4-5	c					... 6 p.m.	49N	26W	30.43	E	4-5	
... 3 p.m.	50N	25W	30.52	ENE	1-3						... 4 a.m.	49N	21W	30.38	E	4-5	
... 6 p.m.	50N	24W	30.50	ENE	4-5	o					... 3 p.m.	49N	20W	30.40	E	4-5	
Moesta ... 20 ... 4 a.m.	51N	20W	30.50	E	4-5	bc					... 6 p.m.	49N	18W	30.40	ENE	4-5	
... 7 a.m.	51N	19W	30.51	ENE	4-5						... 3 p.m.	49N	14W	30.41	ENE	4-5	

NOTES REFERRING TO INFORMATION GIVEN ON PAGE 1:—

- (a) The morning observations are at 7 a.m., Western European time (French Stations 6.51 a.m.), with the following exceptions, Birr Castle and Oxford 8 a.m., Lisbon 8 a.m. local time, Azores 6 a.m. local time.
- (b) The information relating to weather is indicated by the following letters—b. blue sky; bc. sky half clouded; c. sky three parts clouded; d. drizzling rain; e. wet air, without rain falling; f. fog; g. gloomy; h. hail; l. lightning; m. misty (hazy); o. overcast; p. passing showers; q. squally; r. rain; s. snow; t. thunder; u. ugly, threatening; v. visibility, unusual transparency; w. dew; x. hoar frost; z. dust-haze, or smoke.
- * Information for these columns is not usually received.
- † The figures in the "wet bulb" column represent the relative humidity.
- ‡ Received too late for insertion in Charts.

TERMS OF SUBSCRIPTION for the Daily Weather Report and for transmission of Forecasts by telegraph may be obtained on application.

METEOROLOGICAL OFFICE,
63, VICTORIA STREET, S.W.

W. N. SHAW (Director).

DAILY WEATHER REPORT OF THE METEOROLOGICAL OFFICE.

Wednesday
22nd September 1914.

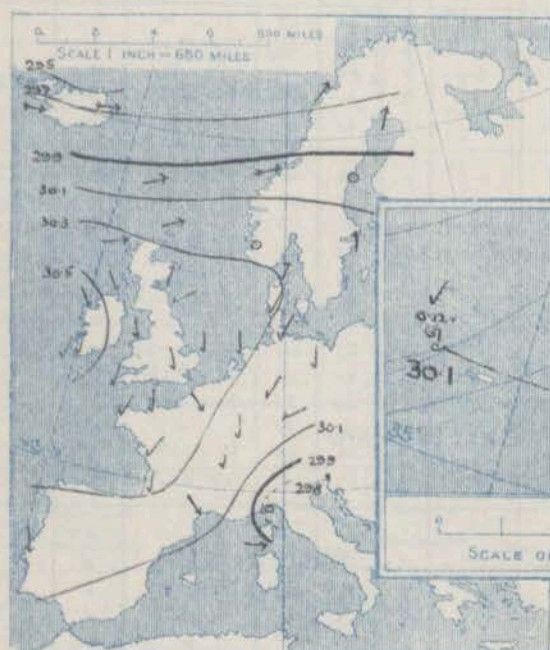
STATIONS.	YESTERDAY EVENING.						THIS MORNING.										PAST 24 HOURS.				
	BAROM.		TEMP.		WIND.		BAROMETER.		TEMPERATURE.			WIND.		Sea (0 to 9).	TEMP.		Weather.	Sun. shine.	Rainfall.	Hours.	Ins.
	At 32° Fahr. and M.S.L. Lat. 45°	Dry Bulb.	Dirac.	Force (0 to 12).	Weather.		At 32° Fahr. and M.S.L. Lat. 45°	Change since Yesterday.	Dry Bulb.	Wet Bulb.	Change since Yesterday.	Dirac.	Force (0 to 12).		Max.	Min.					
	Ins.	"	"	"	"		Ins.	Ins.	"	"	"	"	"	"	"	"					
SCANDINAVIA.	Haparanda...	29.72	44	SSW	6	0	29.54	-1.44	50	40	+1.1	W	4	C	50	23	"	"	"	"	"
	Hernösand...	29.93	50	2	0	0	29.79	-1.30	50	40	+1.2	2	0	C	55	30	"	"	"	"	"
	Stockholm...	29.19	44	S	2	3	30.06	-1.1	49	44	+1.7	ESS	4	C	50	30	"	"	"	"	"
	Wisby...	30.25	42	SE	4	6	30.18	+0.9	50	45	+3	SSW	4	b	52	29	"	"	"	"	"
	Karlstad...	30.16	49	W	4	3	30.01	-1.9	52	50	+1.5	WSW	4	b	"	"	"	"	"	"	"
	Færder (X'ania Fjord)	30.14	55	SW	6	6	30.03	-1.0	56	52	+1.0	WSW	4	C	56	50	"	"	"	"	"
	Bodö...	29.55	47	SW	7	0	29.38	-1.35	46	45	+5	SSW	6	0	4	48	29	"	"	"	0.50
	Christiansund...	29.95	51	WSW	9	4	29.78	-1.20	51	48	0	WSW	8	4	54	50	"	"	"	"	0.32
	Skudesnaes...	30.26	52	2	0	0	30.16	-0.5	54	54	+2	WNW	6	4	54	52	0	"	"	"	0.20
ICELAND & FAEROE.	Isafjord...	29.49	44	SW	7	b	29.51	+1.3	33	"	-1.2	W	1	3	"	"	"	"	"	"	"
	Reykjavik...	29.76	49	W	8	b	29.74	-0.2	44	"	-1	SW	1	C	"	"	"	"	"	"	"
	Seydisfjord...	29.54	49	W	9	m	29.67	+1.0	44	"	-4	NW	4	bc	"	"	"	"	"	"	"
	Thorshavn...	29.97	50	WSW	7	0	29.88	-1.1	46	"	-5	W	4	4	"	"	"	"	"	"	"
BRITISH ISLANDS.	Sumburgh Head	30.18	52	WSW	5	0	30.07	-1.10	52	52	+1	WSW	4	m	4	56	49	c.o.c	"	"	0.01
	Stornoway...	30.36	55	WSW	4	C	30.27	-0.9	54	52	+2	WSW	4	0	3	59	52	c.o.c, bc, fog	2.8	"	0.03
	Castlebay (Barra Id.)	30.44	56	W	4	0	30.37	-0.6	54	52	0	WNW	4	0	3	59	52	c.o.c, bc, fog	7.8	"	"
	Malin Head...	30.48	54	NNW	3	C	30.43	-0.5	54	53	+1	W	4	og	3	57	53	bc, c	"	"	"
	Blackod Pt. ...	30.54	57	NNW	2	bc	30.51	-0.1	54	50	+1	SW	2	0	2	58	44	bc, c, o	"	"	"
	Valencia...	30.52	55	NNE	1	b	30.52	+0.2	51	50	+3	2	0	og	2	59	47	c, b	5.3	"	"
	Roche's Point...	30.51	56	SW	1	C	30.52	+0.3	54	52	+8	NNE	2	0	1	59	46	c, o	"	"	"
	Birr Castle...	30.49	58	2	0	0	30.53	+0.4	42	41	-7	2	0	cf	"	61	38	bc, o	3.8	"	"
	Donaghadee...	30.48	55	NNW	3	C	30.49	+0.7	48	47	-4	WSW	2	bc	2	57	45	om, bc	"	"	"
	Liverpool Obsy...	30.44	53	WNW	3	b	30.46	+0.6	53	51	+5	WNW	3	0	3	58	48	bc, o, b	5.7	"	"
	Holyhead...	30.46	55	NNW	5	C	30.49	+0.8	54	51	0	NNW	4	C	3	56	53	c	"	"	"
	Pembroke (St. Ann's Hd.)	30.45	54	NNE	2	C	30.47	+0.4	52	50	+5	NNE	1	omw	1	59	46	bc, om, og, c, g	2.4	"	"
	Scilly (St. Mary's)	30.45	55	NNE	2	bm	30.47	+0.6	52	51	+3	NE	1	b	1	60	48	c, m, bc	9.4	"	"
	Jersey (St. Aubins)	30.43	65	N	3	bm	30.45	+0.7	51	49	-1	WNW	3	omw	3	61	44	bm, bc, omw	10.9	"	"
	Portland Bill...	30.39	58	NW	1	bm	30.43	+0.5	52	51	+5	NNE	2	bm	2	60	46	bm, bc, m	10.0	"	"
	Dungeness...	30.34	57	NNE	3	bc	30.38	+0.7	51	50	+8	N	3	bc	3	61	42	bc, bc, c, g	9.5	"	"
	Dover...	"	"	"	"	"	30.42	+0.9	52	51	+4	NW	4	0	2	61	48	b, c, op	10.1	"	"
	Wick...	30.30	51	W	4	bc	30.23	-0.6	54	50	+4	W	2	C	1	59	50	"	"	"	"
	Nairn...	30.35	54	W	1	bc	30.29	-0.6	53	51	+5	W	1	C	1	60	46	bc, c, g, bc	7.3	"	"
	Aberdeen...	30.37	54	SSW	1	bc	30.31	-0.7	49	47	-1	SW	3	C	1	61	42	c, o, c, bc, omw	0.7	"	"
	Leith...	30.36	56	SSW	1	b	30.36	0.0	52	49	+4	SW	7	bc	"	62	47	b, m	"	"	"
	North Shields...	30.43	54	ENE	2	b	30.41	+0.5	45	44	0	W	3	bc	3	59	41	c, b	6.2	"	"
	Spurn Head...	30.40	54	N	4	b	30.42	+0.9	52	50	+2	WSW	3	C	4	57	44	bc, b, omw	"	"	"
	Yarmouth...	30.35	55	N	3	C	30.41	+1.0	51	51	+4	WNW	2	C	3	57	47	c, c, bc, op, m	0.9	"	"
	Clacton-on-Sea...	30.36	56	NW	2	bc	30.41	+0.8	49	48	+4	NNW	2	b	0	61	45	bc, c, bc, b	7.7	"	"
	Nottingham...	30.41	53	E	1	b	30.44	+0.5	39	39	-1	W	1	fe	"	60	38	bc, c, bc, m, fe	3.7	"	"
	Bath...	30.41	58	2	0	bc	30.48	+0.5	44	44	+5	2	0	m	"	61	38	"	"	"	"
	Oxford...	30.45	53	NNW	2	0	30.50	+0.7	42	42	+1	2	0	of	"	62	40	bc, om, bc, of	"	"	"
	London (St. James's Park)	30.39	57	NNW	3	bc	30.44	+0.7	48	47	+3	N	1	bw	"	62	45	b, c, bc, b	7.9	"	"
GERMANY, & G.	The Scaw (Skagen)	30.23	52	SW	3	b	30.12	-0.8	55	52	+5	W	3	C	1	57	50	"	"	"	"
	Fanø...	30.31	46	NE	2	b	30.30	+0.8	53	51	+1.4	NW	2	bc	"	55	39	"	"	"	"
	Cuxhaven†...	30.28	53	NE	3	b	30.33	+1.5	46	79	-4	S	1	b	"	54	43	"	"	"	"
	The Helder...	30.33	55	NNE	1	bc	30.38	+1.4	53	51	-1	SSE	1	bc	"	57	43	"	"	"	"
	Brussels...	"	"	"	"	"	30.39	+1.3	41	41	-4	2	0	f	"	59	35	"	"	"	"
	Berlin†...	30.13	50	N	2	0	30.18	+1.0	51	85	+5	N	4	0	"	54	43	"	"	"	0.08
	Frankfurt†...	30.23	45	NE	3	b	30.26	+1.4	47	85	-1	NE	2	f	"	55	45	"	"	"	0.08
	Munich†...	30.22	40	E	2	0	30.27	+1.6	40	100	-4	NW	3	"	"	50	37	"	"	"	0.59
FRANCE.	C. Gris Nez...	30.37	56	N	5	0	30.39	+0.8	54	53	+4	N	3	C	2	61	50	"	"	"	0.16
	La Hève...	?	53	NE	2	b	?	?	52	50	+4	NE	2	C	1	57	46	"	"	"	"
	Brest...	30.45	65	NE	3	C	30.47	+0.9	49	48	-3	NE	3	b	1	64	46	"	"	"	"
	Lorient...	?	58	NE	3	b	?	?	49	48	-1	ENE	2	b	2	66	48	"	"	"	"
	Rochefort...	30.31	62	NE	3	b	30.38	+1.3	49	48	+1	NE	3	b	"	68	46	"	"	"	"
	Biarriz...	30.32	60	N	3	b	30.35	+1.4	49	45	-6	E	4	b	2	64	46	"	"	"	"
	Paris...	30.33	54	N	4	0	30.38	+0.9	50	48	+8	NE	1	C	"	60	42	"	"	"	"
	Belfort...	30.24	49	N	3	C	30.34	+1.6	41	40	+1	E	2	m	"	57	37	"	"	"	"
	Lyons...	30.23	50	N	3	b	30.28	+1.7	45	45	-4	N	3	b	"	59	42	"	"	"	"
	Nice...	29.76	64	2	0	b	29.90	+1.0	50	54	-5	2	0	C	4	75	54	"	"	"	0.39
SPAIN PORTUGAL & C.	Perpignan...	30.14	61	NW	4	b	30.23	+2.2	54	47	-8	NW	3	b	"	69	50	"	"	"	"
	Sanguinaire...	29.40	64	W	6	m	29.84	-0.3	61	59	-6	W	4	0	7	73	57	"	"	"	"
	Corunna...	"	"	"	"	"	"	"	"	"	"	"	"	"	"	"	"	"	"	"	"
	Lisbon...	30.17	66	NNW	4	0	30.15	0.0	67	60	+8	N	2	0	"	73	59	"	"	"	"
PORTUGAL & C.	Gibraltar...	30.00	65	SE	1	b	30.03	+0.4	69	61	+1	E	1	C	"	"	"	"	"	"	"
	Azores (P. Delgada)...	30.20	66	NNE	1	b	30.12	+1.0	67	63	+1	NNW	2	b	2	73	68	"	"	"	"
	" Horta...	30.10	66	NNE	2	bc	30.42	+0.4	67	64	0	NNE	2	C	2	73	64	"	"	"	"
	Madeira (Punchal)...	"	"	"	"	"	"	"	"	"	"	"	"	"	"	"	"	"	"	"	"

**SUPPLEMENTARY CHARTS
OF
BAROMETER AND WIND
FOR 7 A.M. AND 6 P.M. YESTERDAY**

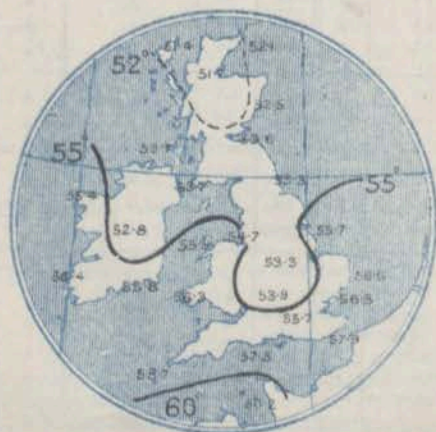
7 A.M. YESTERDAY.



6 P.M. YESTERDAY.

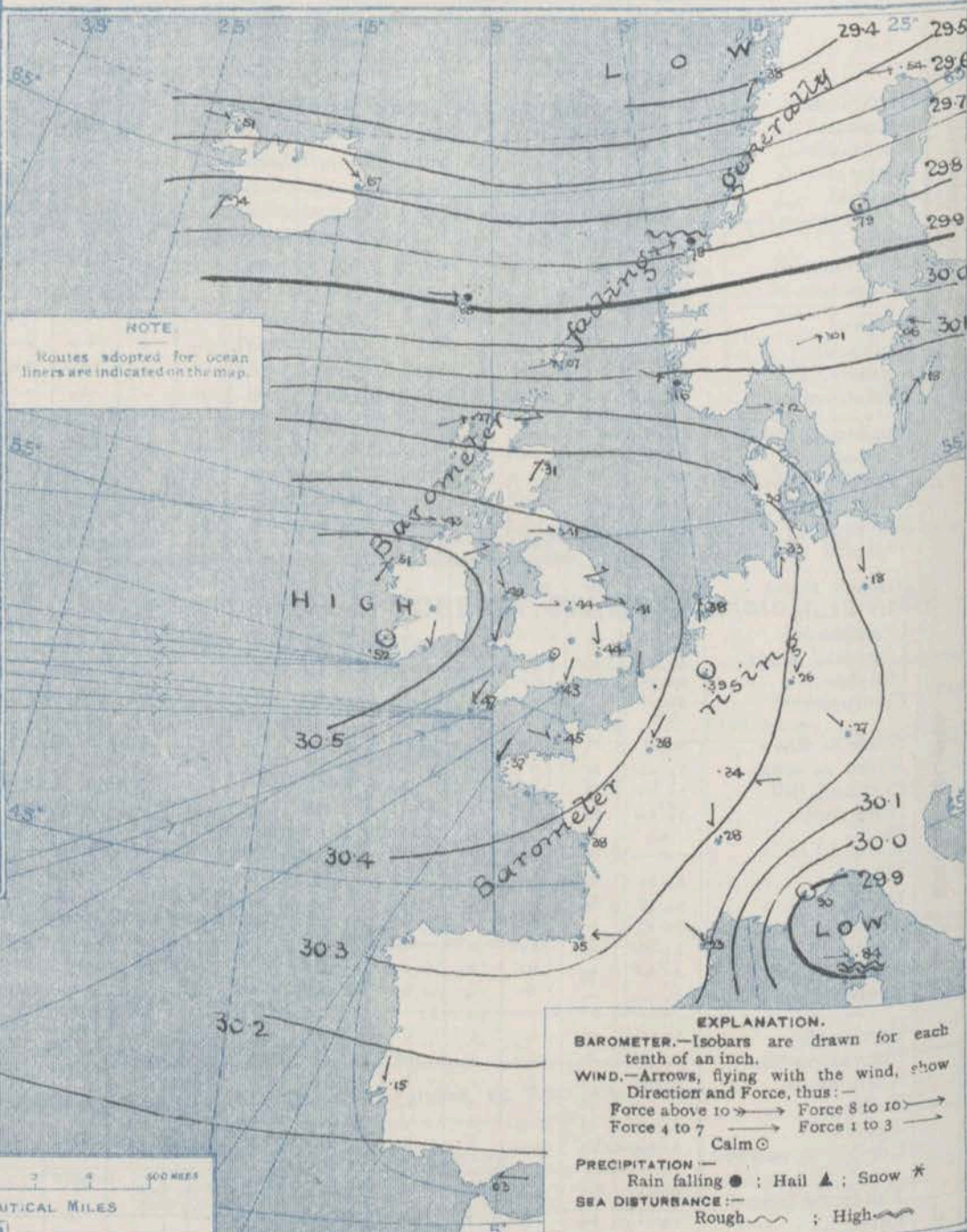


**AVERAGES OF TEMPERATURE AT 8 A.M.
FOR THE MONTH OF SEPTEMBER.**
(Derived chiefly from Observations extending over
the 35 years—1871-1905.)



Thursday, **WEATHER** 22nd Sept:

1. BAROMETER, WIND AND SEA AT 7 A.M. TO-DAY.



NOTES ON THE GENERAL SITUATION AT 7 A.M.

The barometer is above 30.5 ins. over Ireland, and above 30.3 ins. over nearly the whole of Great Britain and the North Sea region, as well as the Netherlands and most of France. In the far north of our area it decreases to below 29.4 ins. in a large depression which is moving eastward.

The wind is light from the Wnd at most places in the northern half of the United Kingdom, and strong to a gale from that quarter beyond the west coast of Norway. In the south of England and over France it is light from some point between N. and N.E. Temperature has risen in nearly all parts of these islands and Northern Europe. In this country it ranges from 54° in the extreme north of Scotland and at some Irish stations and at Holyhead to 59° at Nottingham. The weather is fair to fine over England and France, but rather cloudy to overcast in Ireland and Scotland. Rain is falling along the west coast of Norway.

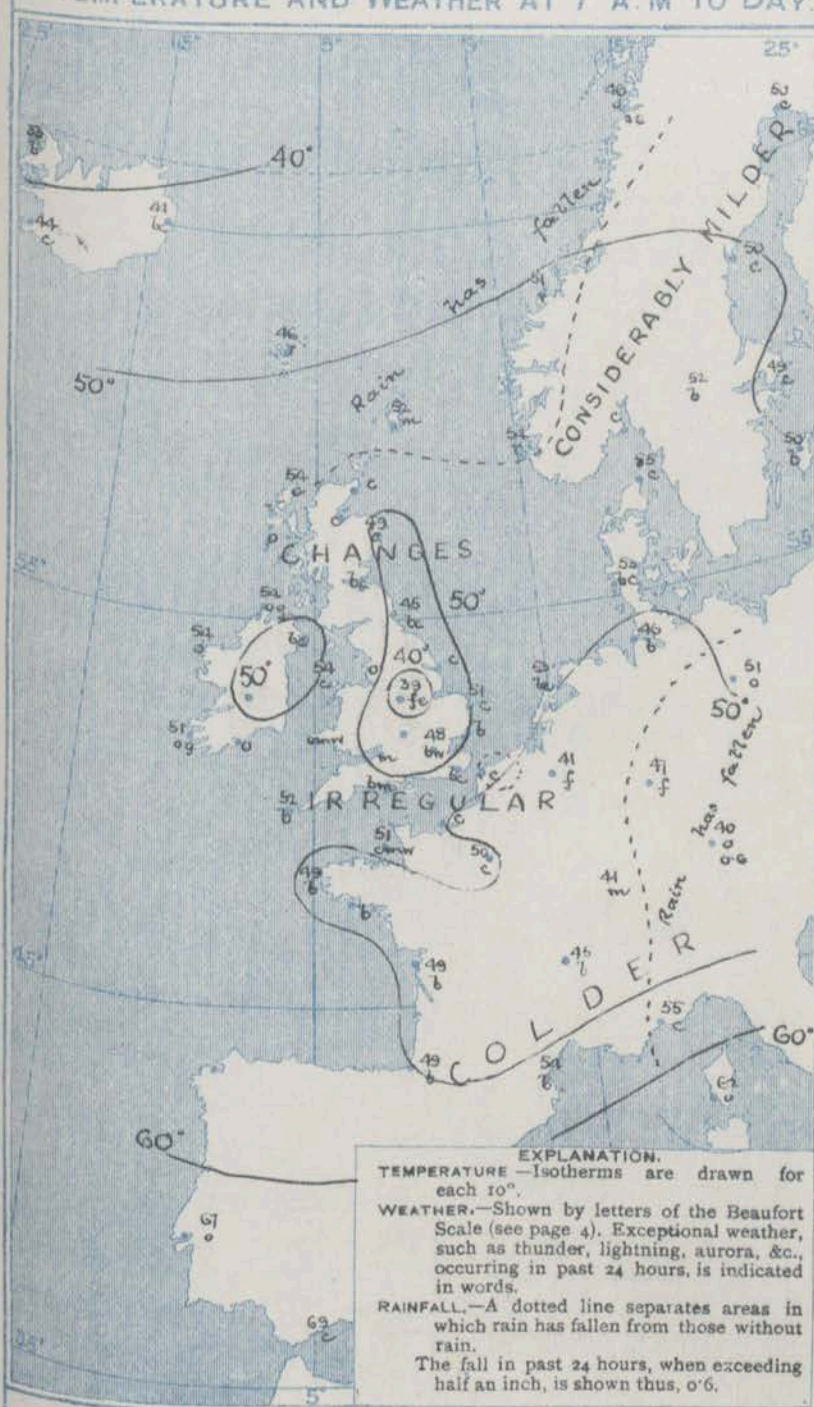
CHARTS 22nd Sept 1910.

WEATHER PROSPECTS.

2 TEMPERATURE AND WEATHER AT 7 A.M. TO DAY.

FORECASTS FOR THE 24 HOURS.
NOON THURSDAY TO NOON FRIDAY

THE FURTHER OUTLOOK*



- | | | |
|----|---|---------------|
| 0 | a } W. winds, light or moderate; cloudy
b } some rain; moderate temperature. | Fair or fine. |
| 1 | Wind between S.W. and N.W. | |
| 2 | a } light or moderate; generally fair
b } or fine; rather warmer. | |
| 3 | Wind mainly between N.W. and N.E., light or moderate; | |
| 4 | a } fair or fine; temperature rising.
b } | |
| 5 | Same as No. 0. | Fair or fine. |
| 6 | a } N. and N.W. winds, light or
b } moderate; mostly fair or fine;
rather warmer. | |
| 7 | a } N. and N.E. winds, light; fair
b } or fine; rather warmer. | |
| 8 | a } W. winds, light or moderate;
b } some showers locally, otherwise fair;
cool. | |
| 9 | a } W. or N.W. winds, light or
b } moderate; fair generally; rather cool. | |
| 10 | a } W. or N.W. winds, light or
b } moderate; fair generally; rather cool. | |

II WESTERN CHANNEL AND BAY

N. and N.E. winds, light or moderate;
sea slight or smooth; fair or fine, some
mist.

NOTES ON YESTERDAY'S WEATHER.

During yesterday the thermometer remained below 60° in many of our western, northern, and eastern stations, but rose above it elsewhere. The minima of this night were rather low; at Oxford the thermometer on the grass touched 32°. Slight rain has fallen at Sumburgh Head and Stornoway, and considerable or heavy amounts in Norway, Germany and at Dover. Much bright sunshine was recorded over a large part of Britain, but at several stations in the east the records were small.

GENERAL INFERENCE FROM THE 7 A.M. OBSERVATIONS.

The anticyclonic system will maintain its influence over the greater part of the United Kingdom, but the large depression in the far north may cause some further falls of rain in the north of Scotland.

FORECAST DISTRICTS.

Those portions of the Coasts upon which the Warning Signals are at present flying are indicated thus:—

Signals hoisted yesterday.

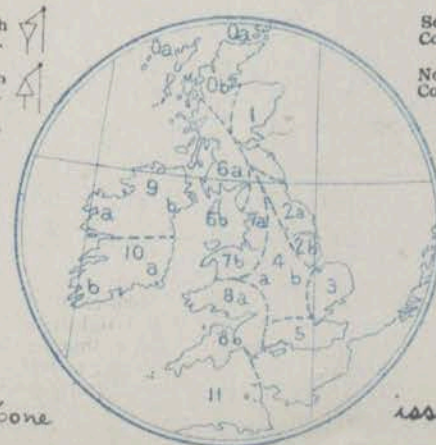
Signals hoisted this morning.

South Cone.

South Cone.

North Cone.

North Cone.



None

issued

* If the conditions are such that no satisfactory indication of the weather beyond the 24 hours can be given this column will be left blank.

DAILY WEATHER REPORT.

Thursday, 22nd Sept., 1910

TEMPERATURE, WEATHER, SUNSHINE AND RAINFALL FOR YESTERDAY.

STATIONS.	TEMPERATURE F.		Weather.	Sunshine. Hrs.	Rainfall Ins.	STATIONS.	TEMPERATURE F.		Weather.	Sunshine Hrs.	Rainfall Ins.
	Max. °	Min. °					Max. °	Min. °			
Stonehaven, to 6 p.m. ...	*	*	*	9.0	-	Bognor, to 6 p.m. ...	60	39	b. bc	10.2	-
Oban, to 6 p.m. ...	60	50	b. o. bc	5.7	-	†Worthing, to 6 p.m. ...	61	40	b. c	10.1	-
Dublin (City), to 4 p.m.	57	47	c. o	*	-	†Brighton, to 6 p.m. ...	61	41	*	9.5	-
Douglas (I. of Man) to 6 p.m.						†Seaford, to 6 p.m. ...	61	40	b. o	7.6	-
Rossall Beach, to 6 p.m.				*	*	Eastbourne, to 6 p.m. ...	62	42	*	8.4	-
Blackpool, to 9 p.m. ...	59	38	c. b	7.0	-	Bexhill-on-Sea, to 9 p.m.	61	42	*	8.5	-
Southport, to 9 p.m. ...	58	39	bc. b	6.5	-	†Hastings ...	*	*	*	10.4	-
Rhyl, to 6 p.m. ...	58	37	b	4.0	-	†Folkestone, to 6 p.m. ...	61	43	bc	10.4	-
†Colwyn Bay, to 6 p.m. ...	60	45	b	2.2	-	†Deal, to 6 p.m. ...	61	43	b. bc. c. o	6.0	-
Llandudno, to 9 p.m. ...	59	44	bc. bc. c	2.3	-	Ramsgate, to 6 p.m. ...	*	*	*	7.0	-
Bettws-y-Coed, to 6 p.m.	58	36	b	3.5	*	†Margate, to 6 p.m. ...	60	48	b	6.7	0.0
Towyn, to 6 p.m. ...	62	34		6.3	-	Felixstowe, to 6 p.m. ...	61	41	*	5.9	0.05
Aberystwyth, to 6 p.m. ...	57	38	*	4.7	-	†Lowestoft, to 6 p.m. ...	57	43	c. o. cp. c	1.0	-
Plymouth, to 9 p.m. ...	59	41	o. bc	4.9	-	†Skegness, to 6 p.m. ...	58	42	bc. c	2.8	-
†Paignton, to 6 p.m. ...	60	40	b	10.0	-	Scarborough, to 6 p.m. ...	66	43		6.0	-
Torquay, to 6 p.m. ...	61	41	*	10.2	-	†Harrogate, to 6 p.m. ...	60	38	b. c. b	6.9	-
Teignmouth, to 9 p.m. ...	60	40	b	9.2	-	Buxton, to 6 p.m. ...	58	33	-	5.6	-
Weymouth, to 6 p.m. ...	61	39	b	10.0	-	Darwen, to 9 p.m. ...	61	38	bc. b	6.3	-
†Bournemouth, to 6 p.m. ...	62	37	b	11.0	-	Manchester, to 9 p.m. ...	60	38	f. bc	2.3	-
Southsea, to 6 p.m. ...	62	41	*	9.8	-	Birmingham, to 9 p.m. ...	59	39	c. b	3.2	-

† At this Station the amount of bright Sunshine is for the whole day, ending with sunset.

TEMPERATURE, WEATHER, and RAINFALL at additional FOREIGN STATIONS, mainly for the 24 hours ended at 7 a.m. yesterday.

STATIONS.	TEMPERATURE F.		WEATHER.	RAIN.	STATIONS.	TEMPERATURE F.		WEATHER.	RAIN.
	Max.	Min.				Max.	Min.		
21st September, 1910	0	0		Ins.	21st September, 1910	0	0		Ins.
Flushing ...	67	50	c. r	0.32	Naples ...	73	65	b. c	-
Cassel ...	57	43	bc. o	0.16	Malta ...	79	72	c	0.87
Copenhagen ...	57	45	o. b	-	Berne ...	*	*	r. o	0.99
Vardø (North Cape) ...	37	36	b. b	-	Zurich ...	*	*	r. o	0.99
St. Petersburg ...	57	48	r. r	0.12	Geneva ...	*	*	o. c	0.20
Vienna ...	61	52	o. c	0.16	Lugano ...	*	*	o. o	Measured 7.30 a.m.
Buda-Pesth ...	70	55	c. r	0.16	Coire ...	61	*	o	-
Hermanstadt ...	64	41	b. b	-	Castasegna ...	57	*	o	-
Trieste ...	68	61	o. o	0.36	Davos ...	54	*	o	-
Florence ...	75	63	r. c	1.85	St. Gothard ...	39	*	r	0.55
Rome ...	77	64	o. r	0.16					

WIRELESS TELEGRAMS.—Received during the 24 hours ended at 9.30 a.m. to-day.

WIRELESS TELEGRAMS.—Received during the 24 hours ended at 9.30 a.m. to-day.

Ship, and Hour of Observation.	POSITION.		Reading of Barometer.	WIND.		Weather.	TEMPERATURE.			Sea Dis- turb- ance.	Ship, and Hour of Observation.	POSITION.		Reading of Barometer.	WIND.		Weather.
	Lat.	Long.		Direc.	Force.		Dry Bulb.	Wet Bulb.	Sea			Lat.	Long.		Direc.	Force.	
	0	0	Ins.				0	0	0			0	0	Ins.			
H.M.S. { 20 Sept. 4 p.m.	49° 08' N.	5° 00' W.	30.34	ENE	2	bc	57	55	55								
{ - - 6 p.m.	49° 27' N.	4° 45' W.	30.42	ENE	1	b	57	55	54	2							
Baltic { 20 - 4 a.m.	50° N.	26° W.	30.47	NNE	0-7												
{ - - 7 a.m.	50° N.	28° W.	30.45	ENE	1-3	o											
Minnewaska { 20 - 4 a.m.	50° N.	22° W.	30.47	NE	4-5												
{ - - 7 a.m.	50° N.	23° W.	30.45	NE	1-3	c											
Vaderland { 20 - 4 a.m.	50° N.	21° W.	30.42	NE	4-5												
{ - - 7 a.m.	50° N.	23° W.	30.45	NE	4-5	c											
Caronia { 21 - 3 p.m.	51° N.	10° W.	30.52	NE	1-3												
{ - - 6 p.m.	51° N.	11° W.	30.53	NE	1-3	b											

NOTES REFERRING TO INFORMATION GIVEN ON PAGE 1:—

- (a) The morning observations are at 7 a.m., Western European time (French Stations 6.51 a.m.), with the following exceptions, Birr Castle and Oxford 8 a.m., Lisbon 8 a.m. local time, Azores 6 a.m. local time.
- (b) The information relating to weather is indicated by the following letters—b. blue sky; bc. sky half clouded; c. sky three parts clouded; d. drizzling rain; e. wet air, without rain falling; f. fog; g. gloomy; h. hail; l. lightning; m. misty (hazy); n. passing showers; o. overcast; p. passing showers; q. squally; r. rain; s. snow; t. thunder; u. ugly, threatening; v. visibility, unusual transparency; w. dew; x. hoar frost; z. dust-haze, or smoke.
- * Information for these columns is not usually received.
- † The figures in the "wet bulb" column represent the relative humidity.
- ‡ Received too late for insertion in Charts.

TERMS OF SUBSCRIPTION for the Daily Weather Report and for transmission of Forecasts by telegraph may be obtained on application.

METEOROLOGICAL OFFICE,
63, VICTORIA STREET, S.W.

W. N. SHAW (Director).

DAILY WEATHER REPORT OF THE METEOROLOGICAL OFFICE.

Friday
23rd September, 1910.

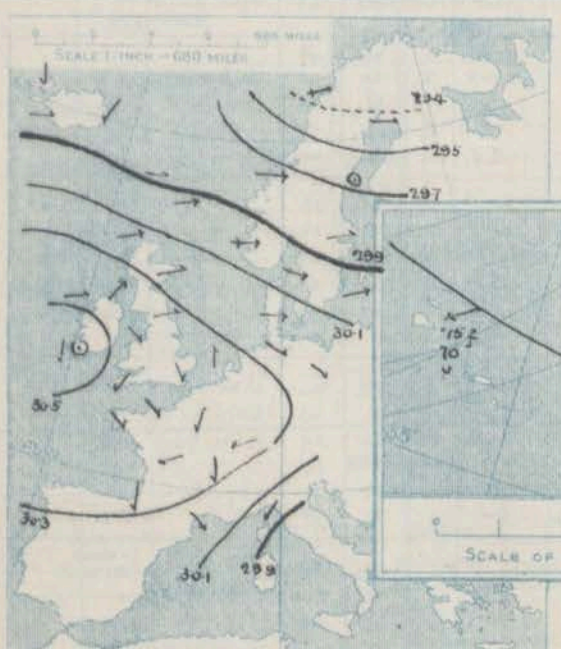
STATIONS.		YESTERDAY EVENING.					THIS MORNING.										PAST 24 HOURS.												
		Barom.	Temp.	Wind.	Force	Weather.	Barometer.	Temperature.			Wind.	Force	Weather.	Sea	Temp.		Weather.	Sun.	Rainfall.										
								At 8 ³⁰ Fahr. and M.S.L. Lat. 45°	Dry Bulb.	Direc.					Force (0 to 12).	At 8 ³⁰ Fahr. and M.S.L. Lat. 45°				Change since Yesterday.	Dry Bulb.	Wet Bulb.	Change since Yesterday.	Direc.	Force (0 to 12).	Weather.	Sea (0 to 9).	Max.	Min.
SCANDINAVIA.																													
Haparanda...		29.41	44	W	2	b	29.35	-1.9	41	36	-9	W	2	b	*	52	41	*	*	*									
Hernösand...		29.67	45	2	0	o	29.60	-1.9	46	41	-11	W	6	b	*	55	45	*	*	*									
Stockholm...		29.83	53	WSW	2	c	29.69	-1.7	53	50	+4	W	4	o	*	55	41	*	*	*									
Wisby...		29.92	55	WSW	6	b	29.79	-1.34	56	52	+6	WSW	6	c	*	55	41	*	*	*									
Karlstad...		29.82	57	WSW	4	c	29.69	-1.32	55	51	+3	W	6	bc	*	*	*	*	*										
Færder (X'ania Fjord)		29.87	59	SW	7	c	29.74	-1.29	58	55	+2	WSW	8	b	4	59	55	*	*	*									
Bodö...		29.37	41	WSW	8	c	29.25	-1.13	41	39	-5	SSW	6	r	3	46	37	*	*	0.39									
Christiansund...		29.73	50	W	6	r	29.77	+0.1	44	41	-7	WNW	8	o	5	52	41	*	*	0.51									
Skudesnaes...		30.05	55	W	8	o	29.89	-2.7	55	54	+1	WNW	8	o	4	55	54	o	*	*									
ICELAND & FAEROE.																													
Isafjord...		29.88	40	N	1	c	29.89	+3.8	38	*	+5	NE	1	o	*	*	*	*	*	*									
Reykjavik...		29.85	48	W	1	bc	29.79	+0.5	41	*	-3	2	o	r	*	*	*	*	*	*									
Seydisfjord...		29.85	43	NE	3	r	29.92	+2.5	37	*	-7	NNE	2	c	*	*	*	*	*	*									
Thorshavn...		29.84	47	W	2	c	29.92	+0.4	48	*	+2	ENE	2	o	*	*	*	*	*	*									
BRITISH ISLANDS.																													
Sumburgh Head		29.98	52	WSW	6	r	29.89	-1.8	52	52	0	WSW	4	m	5	55	50	c. r. c.	*	0.15									
Stornoway...		30.21	54	WSW	6	r	30.14	-1.3	55	54	+1	WSW	5	o	4	57	53	c. o. d. p. c.	0.4	0.04									
Castlebay (Barra Id.)		30.23	55	W	5	o	30.26	-1.1	56	54	+2	W	4	o	3	57	53	c. o. d. p. c.	1.3	*									
Malin Head...		30.43	55	SW	6	og	30.35	-0.8	55	55	+1	3	6	o	6	56	51	og	*	*									
Blacksod Pt.		30.50	55	WSW	3	om	30.44	-0.7	56	54	+2	SW	3	om	3	56	52	om. o. c.	*	*									
Valencia...		30.52	56	2	0	o	30.52	-0.0	50	49	-1	WNW	1	o	3	61	49	c. o.	1.5	*									
Roche's Point...		30.52	58	SW	2	b	30.52	-0.0	53	52	-1	N	2	o	1	60	52	b. j. b. om	*	*									
Birr Castle...		30.50	57	2	0	o	30.48	-0.5	52	50	+10	2	o	o	*	61	38	bc. o	6.3	*									
Donaghadee...		30.47	58	WSW	3	c	30.42	-0.7	51	50	+3	WSW	2	o	1	59	48	bc. o. g. o	*	*									
Liverpool Obsy...		30.47	52	WNW	4	b	30.43	-0.3	53	52	0	WNW	4	o	1	57	51	o. b	3.9	*									
Holyhead...		30.49	54	NW	3	bc	30.46	-0.3	53	50	-1	W	4	o	3	59	50	bc	*	*									
Pembroke (St. Ann's Hd.)		30.48	53	N	2	c	30.48	+0.1	50	49	-2	NNW	1	bcw	1	60	48	ogm. om. w	2.9	*									
Scilly (St. Mary's)		30.47	55	NE	3	b	30.49	+0.2	52	52	0	NE	1	bc	1	60	48	bc. b	9.2	*									
Jersey (St. Aubins)		30.46	58	NW	2	bm	30.48	+0.3	49	49	-2	WNW	2	omw	2	65	45	c. fm. bmw	9.4	*									
Portland Bill...		30.42	60	NW	1	b	30.45	+0.2	51	50	-1	NE	1	ew	1	64	49	bc. c	9.3	*									
Dungeness...		30.40	59	SW	1	bc	30.39	+0.1	45	44	-6	NW	3	f	3	63	43	bc	5.5	*									
Dover...		*	*	*	*	*	30.41	-0.1	48	47	-4	WNW	2	b	1	64	44	c. bc. bcw	4.3	*									
Wick...		30.13	54	W	4	c	30.08	-1.5	54	53	0	W	5	op	3	58	53	*	*	0.03									
Nairn...		30.23	55	W	2	c	30.10	-1.9	56	53	+3	W	3	c	2	57	52	c. c. g. c	0.0	*									
Aberdeen...		30.26	56	WSW	2	o	30.15	-1.6	57	52	+8	SSW	2	c	2	64	48	c. o. c	1.9	*									
Leith...		30.32	55	W	3	o	30.25	-1.1	55	51	+3	WSW	4	c	*	60	52	c. o	*	*									
North Shields...		30.37	57	WSW	3	c	30.32	-0.9	51	49	+6	SW	3	c	2	61	41	c	7.1	*									
Spurn Head...		30.38	55	WNW	4	c	30.34	-0.8	52	50	0	W	4	c	3	61	48	om. c. om	*	*									
Yarmouth...		30.40	55	S	2	c	30.37	-0.4	45	45	-6	W	2	bc	2	59	44	c. bc. bcm	0.5	*									
Clacton-on-Sea...		30.41	56	S	1	c	30.40	-0.1	46	45	-3	NNW	2	bc	1	61	43	b. bc. o. c. bc	6.3	*									
Nottingham...		30.42	56	WNW	2	b	30.41	-0.3	48	47	+9	W	1	om	*	63	39	f. fm. bc	5.5	*									
Bath...		30.45	59	2	0	bc	30.48	-0.0	44	43	0	2	0	m	*	62	37	*	4.2	*									
Oxford...		30.47	50	WNW	2	b	30.47	-0.3	50	49	+8	W	1	b	*	62	40	bm. b	*	*									
London (St. James's Pk)		30.41	56	NNW	1	b	30.44	-0.0	46	45	-2	WNW	1	bw	*	63	45	b. bw	8.2	*									
GERMANY, & C.																													
The Scaw (Skagen)		30.02	54	WNW	6	bc	29.86	-2.6	56	54	+1	WNW	7	b	2	59	55	*	*	*									
Fanø...		30.21	57	W	4	o	30.14	-1.6	57	54	+4	WNW	4	c	*	59	52	*	*	*									
Cuxhaven†...		30.29	57	NW	2	o	30.20	-1.3	57	80	+11	W	2	o	*	57	46	*	*	*									
The Helder...		30.37	57	NW	1	o	30.31	-1.07	57	53	+4	WNW	3	c	2	59	53	*	*	0.04									
Brussels...		*	*	*	*	*	30.37	-0.2	52	51	+11	SSW	1	o	*	60	39	*	*	*									
Berlin†...		30.24	52	NW	2	c	30.20	+0.2	53	88	+2	NW	2	o	*	59	46	*	*	*									
Frankfurt†...		30.30	50	2	0	f	30.31	+0.5	46	92	-1	2	0	f	*	52	43	*	*	0.04									
Munich†...		30.30	42	W	5	r	30.32	+0.5	42	100	+2	W	4	r	*	45	40	*	*	0.39									
FRANCE.																													
C. Gris Nez...		30.43	55	NE	2	c	30.41	+0.2	52	51	-2	NNW	3	m	2	63	52	*	*	*									
La Hève...		?	55	NNE	2	bc	?	?	55	52	+3	NE	2	m	1	55	48	*	*	*									
Brest...		30.47	59	NNW	2	b	30.50	+0.3	50	50	+1	NE	1	m	1	61	48	*	*	*									
Lorient...		?	60	NW	2	b	?	?	52	52	+3	NE	2	b	1	64	49	*	*	*									
Rochefort...		30.37	61	ENE	3	b	30.41	+0.3	50	49	+1	ENE	3	b	*	70	48	*	*	*									
Biarritz...		30.34	61	N	3	c	30.37	+0.2	52	48	+3	E	1	b	1	64	46	*	*	*									
Paris...		30.39	51	NE	1	b	30.41	+0.3	51	50	+1	NE	1	c	*	62	43	*	*	*									
Belfort...		30.37	45	ENE	2	o	30.39	+0.5	45	44	+4	2	o	m	*	51	41	*	*	*									
Lyons...		30.32	49	N	3	b	30.28	-0.0	48	47	+3	N	3	b	*	57	45	*	*	*									
Nice...		29.98	50	NE	3	bc	29.95	+0.5	55	45	0	E	2	b	1	63	43	*	*	0.35									
Perpignan...		30.19	61	NW	4	b	30.17	-0.6	57	48	+3	NW	4	b	*	67	53	*	*	*									
Sanguinaire...		29.87	59	N	6	c	29.88	+0.4	62	55	0	N	5	bc	5	70	55	*	*	0.16									
SPAIN & PORTUGAL.																													
Corunna...		30.22	66	N	4	b	30.25	+1.0	65	61	-2	N	3	b	*	75	63	*	*	*									
Lisbon...		30.05	68	NW	2	b	30.06	+0.3	67	63	-2	NW	2	b	*	*	*	*	*	*									
Gibraltar...		30.05	68	NW	2	b	30.06	+0.3	67	63	-2	NW	2	b	*	*	*	*	*	*									
Azores (P. Delgada)...		30.18	69	ENE	4	b	30.15	+0.3	70	66	+3	ENE	4	b	4	73	67	*	*	*									
„ Horta...		30.18	69	ENE	4	b	30.15	+0.3	70	66	+3	ENE	4	b	4	73	67	*	*	*									
Madeira (Puncha)...																													

SUPPLEMENTARY CHARTS
OF
BAROMETER AND WIND
FOR 7 A.M. AND 6 P.M. YESTERDAY

7 A.M. YESTERDAY.

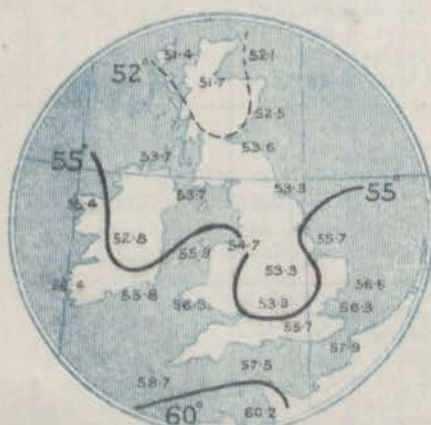


6 P.M. YESTERDAY



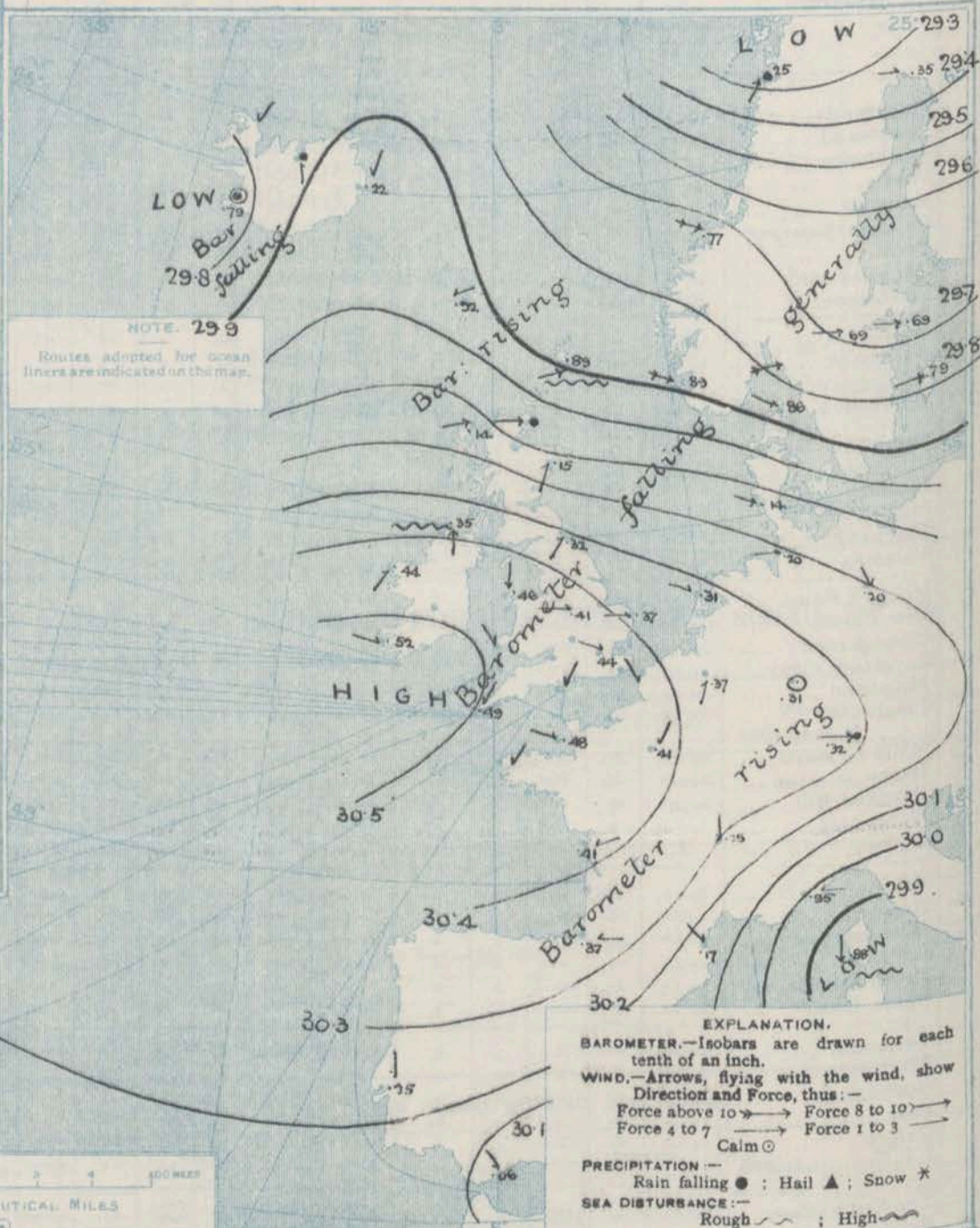
AVERAGES OF TEMPERATURE AT 8 A.M.
FOR THE MONTH OF SEPTEMBER.

(Derived chiefly from Observations extending over
the 35 years—1871-1905.)



Friday, WEATHER 23rd Sept.

1. BAROMETER, WIND AND SEA AT 7 A.M. TO-DAY.



NOTES ON THE GENERAL SITUATION AT 7 A.M.

The central part of the anticyclonic system has moved slowly southwards, and the highest barometer reading now reported is 30.52 in. in the south of Ireland. A large depression covers the Scandinavian region, the barometer being as low as 29.25 in. at Bodö. Another disturbance is causing a fresh fall of the barometer in Ireland.

The wind is fresh or strong to a gale from the W. or SW. over Scandinavia and the north of Denmark, and light to fresh from W. or SW. at most stations in the northern half of these islands. At Malin Head, however, a strong breeze from S. is reported. In the southwest of England the wind is light from W. or SW., and on our southwest coasts and over France light from W. or SW. Temperature has risen in most parts of Ireland and Scotland, fallen or changed very little in the south and east of England. Over the United Kingdom it ranges from 37° at Aberdeen and 56° at Castlebray and Blackwood Point to 44° at Bath. The sky has become cloudy or overcast over a large area in the west and north of these islands, with rain or drizzle. In the southeast and south the weather is fair to fine, but fog prevails at Dungeness. Very fine weather is reported in the west and south of France, and in the north of Sweden; rain is falling at Munich and also at Bonn.

CHARTS 23rd Sept: 1910.

WEATHER PROSPECTS.

2 TEMPERATURE AND WEATHER AT 7 A.M. TO DAY.

FORECASTS FOR THE 24 HOURS NOON FRIDAY TO NOON SATURDAY.

THE FURTHER OUTLOOK



0 } Wind mainly W.^{ly}, light or moderate generally; fresh locally; changeable, some rain; moderate temperature.

1 } W.^{ly} winds, light or moderate; fair, then becoming unsettled, with some rain; moderate temperature.

2 } Same as No. 5.

3 } W.^{ly} winds, light or moderate; fair to unsettled; moderate temperature.

4 } N.W.^{ly} to W.^{ly} winds, light or moderate; generally fair or fine; little change of temperature.

5 } Same as Nos. 0 & 1.

6 } Same as No. 2.

7 } N.E.^{ly} to N.W.^{ly} or W.^{ly} winds, light or moderate; fair or fine, some mist; little change of temperature.

8 } Wind between S.W. and W. or N.W., varying in force; cloudy or overcast, some rain and mist; moderate temperature.

9 } Wind mainly W.^{ly}, light or moderate; mostly fair, dull at times; moderate temperature.

11 WESTERN CHANNEL AND BAY

N.E.^{ly} to N.W.^{ly} winds, light; sea slight or smooth, some mist, otherwise fair.

NOTES ON YESTERDAYS WEATHER.

During yesterday the thermometer rose to about 65° at a few places in the extreme south and southwest, but remained below 60° at several stations in the north and east. A little rain has fallen in Shetland, the Hebrides, and Wick, elsewhere the weather has remained dry, and in most places the sunshine records were large—about 9 hours at some places in the south of England, as much as 10 hours at Bognor.

GENERAL INFERENCE FROM THE 7 A.M. OBSERVATIONS.

It appears probable that the northern and northwestern parts of the United Kingdom will become more under the influence of cyclonic disturbances moving eastward, but the southern and southwestern districts are likely to be influenced mainly by the anticyclonic system during the ensuing 24 hours.

FORECAST DISTRICTS.

Those portions of the Coasts upon which the Warning Signals are at present flying are indicated thus:—

Signals hoisted yesterday.

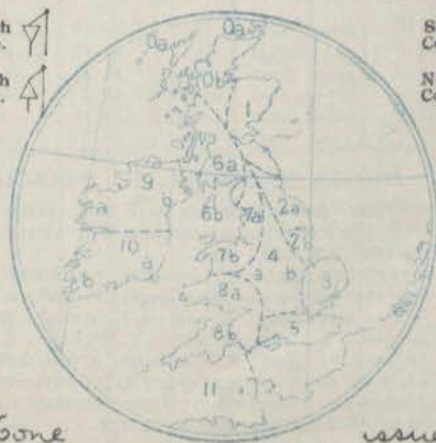
Signals hoisted this morning.

South Cone.

North Cone.

South Cone.

North Cone.



* If the conditions are such that no satisfactory indication of the weather beyond the 24 hours can be given this column will be left blank.

TEMPERATURE, WEATHER, SUNSHINE AND RAINFALL FOR YESTERDAY.

STATIONS.	TEMPERATURE F.		Weather.	Sunshine. Hrs.	Rainfall Ins.	STATIONS.	TEMPERATURE F.		Weather.	Sunshine. Hrs.	Rainfall Ins.
	Max. °	Min. °					Max. °	Min. °			
Stonehaven, to 6 p.m. ...	*	*	*	3.3	-	Bognor, to 6 p.m. ...	61	46	b	10.0	-
Oban, to 6 p.m. ...	56	52	bc. b. o. t. o.	0.5	0.01	†Worthing, to 6 p.m. ...	64	46	b. c.	9.0	-
Dublin (City), to 4 p.m. ...	59	44	bc	*	-	†Brighton, to 6 p.m. ...	63	47	*	7.8	-
Douglas (I. of Man) to 6 p.m. ...						Seaford, to 6 p.m. ...	64	48	*	8.7	-
Rossall Beach, to 6 p.m. ...	60	37	bc. c.	*	*	Eastbourne, to 6 p.m. ...	64	49	*	8.0	-
Blackpool, to 9 p.m. ...	59	46	c	5.4	-	Bexhill-on-Sea, to 9 p.m. ...	63	48	*	6.0	-
Southport, to 9 p.m. ...	58	51	o. bc. c.	3.0	-	Hastings ...	*	*	*	6.8	-
†Rhyl, to 6 p.m. ...	59	44	bc. c.	4.7	-	†Folkestone, to 6 p.m. ...	61	51	bc	5.8	-
†Colwyn Bay, to 6 p.m. ...	59	51	b. c.	3.7	-	†Deal, to 6 p.m. ...	63	51	c. bc	4.2	-
Llandudno, to 9 p.m. ...	59	51	bc. c. o. c.	3.5	-	Ramsgate, to 6 p.m. ...	*	*	*	4.8	-
Bettws-y-Coed, to 6 p.m. ...	57	37	b	5.0	*	†Margate, to 6 p.m. ...	62	52	b. o. b.	6.0	-
Towyn, to 6 p.m. ...	60	37	c. b.	6.4	-	Felixstowe, to 6 p.m. ...	61	45	*	5.2	-
Aberystwyth, to 6 p.m. ...	57	40	*	3.5	-	†Lowestoft, to 6 p.m. ...	57	50	op. c. o.	0.6	0.05
Plymouth, to 9 p.m. ...	63	45	o. bc. c.	8.6	-	†Skegness, to 6 p.m. ...	62	49	c. b. m.	7.4	-
†Paignton, to 6 p.m. ...	64	46	b. bc	7.7	-	Scarborough, to 9 p.m. ...	64	46	o. c. o.	3.5	-
Torquay, to 6 p.m. ...	63	46	*	8.3	-	†Harrogate, to 6 p.m. ...	60	42	b. bc. c.	5.2	-
Teignmouth, to 9 p.m. ...	64	46	b	9.2	-	Buxton, to 6 p.m. ...	55	37		6.8	-
Weymouth, to 6 p.m. ...	67	47	b	9.3	-	Darwen, to 9 p.m. ...	58	44	bcw. ou. c.	5.2	-
†Bournemouth, to 6 p.m. ...	62	43	bc. b.	9.3	-	Manchester, to 9 p.m. ...	59	43	m. c. bc. c.	4.7	-
Southsea, to 6 p.m. ...	63	48	*	8.1	-	Birmingham, to 9 p.m. ...	58	45	c	3.1	-

† At this Station the amount of bright Sunshine is for the whole day, ending with sunset.

TEMPERATURE, WEATHER, and RAINFALL at additional FOREIGN STATIONS, mainly for the 24 hours ended at 7 a.m. yesterday.

STATIONS.	TEMPERATURE F.		WEATHER.	RAIN.	STATIONS.	TEMPERATURE F.		WEATHER.	RAIN.
	Max.	Min.				Max.	Min.		
22nd September 1910	0	0		Ins.	22nd September 1910	0	0		Ins.
Flushing ...	57	50	bc. bc	-	Naples ...	71	63	o. bc	-
Cassel ...	52	45	r. c	0.32	Malta ...	84	71	bc	-
Copenhagen ...	54	43	b. b	-	Berne ...	*	*	o. c	0.16
Vardø (North Cape) ...	41	34	o. r	-	Zurich ...	*	*	o. r	-
St. Petersburg ...	54	37	r. o	0.04	Geneva ...	*	*	b. bc	-
Vienna ...	57	34	r. r	0.35	Lugano ...	*	*	c. c	-
Buda-Pesth ...	59	48	r. r	1.50	Coire ...	50	*	o	Measured 7.30 a.m. 0.20
Hermanstadt ...	54	52	b. o	-	Castasegna ...	66	*	bc	*
Trieste ...	63	48	r. o	0.79	Davos ...	43	*	bc	0.39
Florence ...	74	52	o. r	0.51	St. Gothard ...	30	*	f	0.47
Rome ...	77	63	b. o	0.12					

WIRELESS TELEGRAMS.—Received during the 24 hours ended at 9.30 a.m. to-day.

Ship, and Hour of Observation.	POSITION.		Reading of Barometer.	WIND.		Weather.	TEMPERATURE.			Sea Disturbance.	Ship, and Hour of Observation.	POSITION.		Reading of Barometer.	WIND.		Weather.
	Lat.	Long.		Dir.	Force.		Dry Bulb.	Wet Bulb.	Sea			Lat.	Long.		Dir.	Force.	
St. Louis ... { 20 Sept 4 a.m. 49N. 29W. 30.44 NE 1-3	49N.	29W.	30.44	NE	1-3	b					Victorian ... { 22 Sept 3 p.m. 56N. 12W. 30.39 W 6-7	56N.	12W.	30.39	W	6-7	c
Ballie ... { 20 - 3 p.m. 50N. 31W. 30.47 ESE 1-3	50N.	31W.	30.47	ESE	1-3	b					Queen ... { 22 - 3 p.m. 51N. 9W. 30.59 NNE 1-3	51N.	9W.	30.59	NNE	1-3	c
Minneapolis ... { 20 - 6 p.m. 49N. 32W. 30.45 SE 1-3	49N.	32W.	30.45	SE	1-3	b											
Madagascar ... { 20 - 3 p.m. 50N. 25W. 30.45 E 1-3	50N.	25W.	30.45	E	1-3	b											
Madagascar ... { 20 - 6 p.m. 50N. 26W. 30.42 SE 1-3	50N.	26W.	30.42	SE	1-3	b											
Victorian ... { 21 - 4 a.m. 55N. 30W. 30.33 SW 1-3	55N.	30W.	30.33	SW	1-3												
Victorian ... { 21 - 7 a.m. 56N. 28W. 30.33 SW 4-5	56N.	28W.	30.33	SW	4-5	m											
Victorian ... { 21 - 3 p.m. 56N. 24W. 30.36 SW 4-5	56N.	24W.	30.36	SW	4-5	c											
Victorian ... { 21 - 6 p.m. 56N. 23W. 30.37 SW 4-5	56N.	23W.	30.37	SW	4-5	c											
Victorian ... { 21 - 4 a.m. 56N. 18W. 30.36 W 6-7	56N.	18W.	30.36	W	6-7	c											
Victorian ... { 21 - 7 a.m. 56N. 17W. 30.36 W 6-7	56N.	17W.	30.36	W	6-7	c											

NOTES REFERRING TO INFORMATION GIVEN ON PAGE 1:—

(a) The morning observations are at 7 a.m., Western European time (French Stations 6.51 a.m.), with the following exceptions, Birr Castle and Oxford 8 a.m., Lisbon 8 a.m. local time, Azores 6 a.m. local time.

(b) The information relating to weather is indicated by the following letters—b. blue sky; bc. sky half clouded; c. sky three parts clouded; d. drizzling rain; e. wet air, without rain falling; f. fog; g. gloomy; h. hail; l. lightning; m. misty (hazy); o. overcast; p. passing showers; q. squally; r. rain; s. snow; t. thunder; u. ugly, threatening; v. visibility, unusual transparency; w. dew; x. hoar frost; z. dust-haze, or smoke.

* Information for these columns is not usually received.

† The figures in the "wet bulb" column represent the relative humidity.

‡ Received too late for insertion in Charts.

TERMS OF SUBSCRIPTION for the Daily Weather Report and for transmission of Forecasts by telegraph may be obtained on application.

METEOROLOGICAL OFFICE,
63, VICTORIA STREET, S.W.

W. N. SHAW (Director).

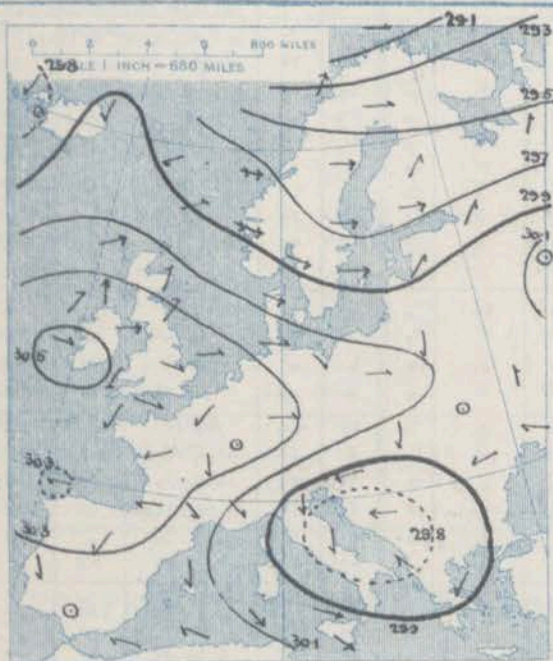
DAILY WEATHER REPORT OF THE METEOROLOGICAL OFFICE.

Saturday
24th September, 1910.

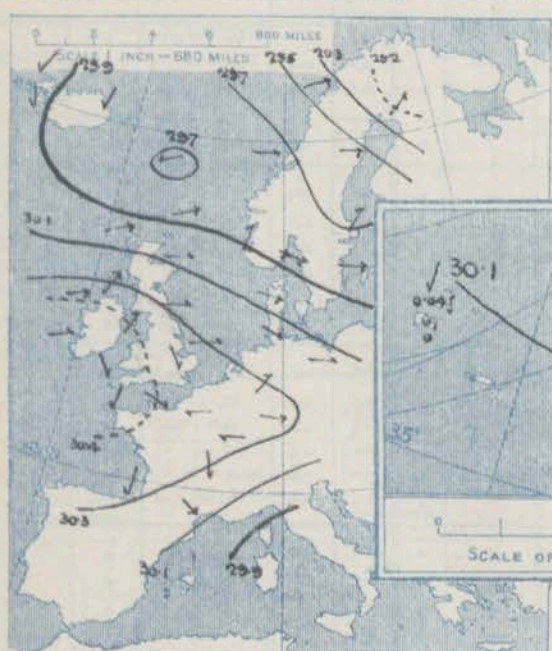
STATIONS.		YESTERDAY EVENING.					THIS MORNING.										PAST 24 HOURS.				
		Barom.	Temp.	Wind.	Force	Weather.	Barometer.	TEMPERATURE.			Wind.	Force	Weather.	Sea	Temp.		Weather.	Sun.	Rainfall.		
								Dry Bulb.	Wet Bulb.	Change since Yesterday.					Max.	Min.					
At 8 ³⁰ Fahr. and M.S.L. Lat. 45°		Dry Bulb.	Dir.	(0 to 12).	At 8 ³⁰ Fahr. and M.S.L. Lat. 45°	Change since Yesterday.	Dry Bulb.	Wet Bulb.	Change since Yesterday.	Dir.	(0 to 12).	(0 to 9).	Max.	Min.	Hours.	Ins.					
SCANDINAVIA.	Haparanda...	29.20	37	SW	2	b	29.30	-0.5	36	33	-5	NNW	2	b	48	36	*	*	-		
	Hernösand...	29.58	43	W	4	b	29.54	-0.6	43	39	-3	WNW	2	b	54	39	*	*	-		
	Stockholm...	29.73	46	SW	2	c	29.58	-1.1	45	44	-8	E	2	r	59	45	*	*	0.28		
	Wisby...	29.71	55	W	6	o	29.58	-2.1	56	54	0	W	8	r	61	39	*	*	0.16		
	Karlstad...	29.70	48	Z	0	f	29.53	-1.6	46	45	-9	Z	0	r	*	*	*	*	0.43		
	Færder (X'ania Fjord)	29.72	59	E	1	bc	29.51	-2.3	54	52	-4	WNW	1	b	59	52	*	*	-		
	Bodö...	29.38	40	WSW	6	r	29.48	+2.3	43	40	+2	WNW	4	b	43	39	*	*	0.12		
	Christiansund...	29.79	45	W	3	r	29.63	-1.4	43	41	-1	Z	0	o	3	45	41	*	*	0.28	
	Skudesnaes...	29.81	54	SSW	2	r	29.67	-2.2	54	53	-1	W	9	r	4	55	54	*	*	0.16	
ICELAND & FAEROE.	Isafjord...	29.92	41	ENE	2	o	29.93	+0.4	32	30	-6	Z	0	bc	*	*	*	*	*		
	Reykjavik...	29.86	44	N	1	o	30.05	+2.6	39	38	-2	Z	1	c	*	*	*	*	*		
	Seydisfjord...	29.85	39	NNE	2	r	30.06	+1.4	36	35	-1	Z	0	o	*	*	*	*	*		
	Thorshavn...	29.67	46	ENE	4	r	30.03	+1.1	40	38	-8	NNW	2	c	*	*	*	*	*		
BRITISH ISLANDS.	Sumburgh Head	29.74	52	WSW	6	r	29.88	-0.1	46	44	-6	W	4	c	5	53	44	me. r	*	0.19	
	Stornoway...	30.00	55	WSW	6	r	30.09	-0.5	50	49	-5	NW	5	rq	4	56	50	o. p. o. p.	0.0	0.29	
	Castlebay (Barra Id.)	30.15	56	W	5	o	30.15	-1.1	52	51	-4	WNW	4	o	3	58	52	o. p. o.	0.8	-	
	Malin Head	30.26	56	SW	6	bcqm	30.20	-1.5	56	55	+1	SW	5	ogqm	3	59	53	og. bc. ogqm	*	-	
	Blacksod Pt.	30.39	58	WSW	4	bc	30.33	-1.1	56	55	0	WSW	2	c	2	58	54	om. bc	*	-	
	Valencia...	30.45	58	WSW	1	bc	30.41	-1.1	47	46	-3	WSW	1	bcw	3	61	46	o. c. bc	5.9	-	
	Roche's Point	30.46	57	W	1	o	30.44	-0.8	48	46	-5	N	2	c	1	58	46	o. bc	*	-	
	Birr Castle	30.41	57	W	2	o	30.35	-1.3	54	53	+2	W	2	c	4	59	50	o	0.1	-	
	Donaghadee	30.34	50	SSW	1	o	30.26	-1.6	52	52	+1	SSW	1	o	1	58	50	c. og. o. d	*	0.02	
	Liverpool Obsy...	30.36	54	W	4	o	30.30	-1.3	54	52	+1	W	5	b	5	58	53	og. o	0.2	-	
	Holyhead...	30.39	55	SW	4	o	30.33	-1.3	54	53	+1	W	4	bc	3	58	52	c. o	*	-	
	Pembroke (St. Ann's Hd.)	30.44	55	WNW	1	o	30.37	-1.1	55	52	+5	NW	2	bc	2	59	50	bcw. bc. og	5.7	-	
	Scilly (St. Mary's)	30.47	?	WNW	2	bcw	30.42	-0.7	55	52	+3	NNW	2	om	2	61	51	bc. bcw. bcw	8.2	-	
	Jersey (St. Aubins)	30.41	59	NW	3	bcw	30.40	-0.8	55	52	+6	WNW	2	om	2	63	49	bcw. bcw. c. o	4.8	-	
	Portland Bill	30.38	58	WNW	3	c	30.36	-0.9	56	55	+5	NW	3	ag	2	60	50	bc. c. o	3.	-	
	Dungeness...	30.34	57	NW	1	c	30.30	-0.9	54	51	+9	W	1	o	2	64	44	bcw. c. og	5.2	-	
	Dover...	*	*	*	*	*	30.32	-0.9	52	50	+4	W	1	o	2	62	47	bc. bc. og	6.6	-	
	Wick...	29.93	53	W	6	c	29.91	-1.7	50	49	-4	W	6	c	4	58	49	-	*	0.01	
	Nairn...	30.03	58	W	4	c	30.00	-1.0	55	53	-1	WNW	4	c	3	61	53	og. r. og	1.5	-	
	Aberdeen...	30.06	59	W	3	o	30.00	-1.5	59	54	+2	WNW	4	c	2	69	57	c. bc. c. og. c	4.6	0.01	
Leith...	30.15	57	WSW	6	o	30.07	-1.8	58	56	+2	SW	6	c	4	59	53	og. o	*	-		
North Shields	30.24	50	W	3	c	30.15	-1.7	55	53	+4	W	5	c	2	60	49	c	2.1	-		
Spurn Head	30.27	56	W	4	bc	30.21	-1.3	54	51	+2	WSW	4	b	3	61	51	bc. o. bc	*	-		
Yarmouth...	30.32	56	W	3	c	30.25	-1.2	52	50	+7	W	2	c	2	62	45	bc. c. bcw. c	6.6	-		
Clacton-on-Sea	30.35	56	NW	2	o	30.29	-1.1	53	51	+7	WNW	2	o	2	62	46	bc. c. o	6.7	-		
Nottingham	30.35	54	W	2	o	30.26	-1.5	52	50	+4	WSW	2	bcw	4	57	47	om. oc	0.5	-		
Bath...	30.40	57	NW	2	b	30.30	-1.2	54	51	+10	Z	0	o	4	61	44	-	5.8	-		
Oxford...	30.40	52	WNW	3	bc	30.34	-1.3	53	50	+3	WSW	2	o	4	60	48	bcw. c. bc. o	*	-		
London (St. James's Pk)	30.37	57	NNW	2	o	30.33	-1.1	52	50	+6	WNW	1	o	4	64	40	b. bc. c. o	8.2	-		
GERMANY, & C.	The Scaw (Skagen)	29.80	57	WNW	8	bc	29.65	-1.2	57	55	+1	WNW	8	o	4	59	55	*	*	-	
	Fanø...	30.06	57	WNW	6	b	29.97	-1.7	57	54	0	WNW	6	c	4	61	55	*	*	-	
	Cuxhaven†...	30.18	58	NW	3	o	30.09	-1.1	56	54	-1	W	4	o	4	61	55	*	*	-	
	The Helder	30.28	57	W	3	c	30.19	-1.2	57	54	0	W	3	c	3	59	57	*	*	-	
	Brussels...	*	*	*	*	*	30.29	-0.8	50	48	-2	SW	1	o	4	64	44	*	*	-	
	Berlin†...	30.15	56	W	3	c	30.13	-0.7	53	50	0	W	4	c	4	59	52	*	*	-	
	Frankfurt†...	30.28	53	SW	1	f	30.26	-0.5	46	47	0	Z	0	f	4	57	45	*	*	-	
	Munich†...	30.34	45	W	3	o	30.32	0.0	46	40	+4	NW	2	c	4	46	41	*	*	0.79	
FRANCE.	C. Gris Nez	30.37	57	S	1	m	30.34	-0.7	55	51	+3	W	4	o	2	61	52	*	*	-	
	La Hève	?	55	N	2	bc	?	?	55	52	0	N	2	o	1	57	43	*	*	-	
	Brest...	30.46	56	NNE	2	c	30.43	-0.7	52	50	+2	NNE	2	bc	0	59	48	*	*	-	
	Lorient...	?	60	NW	2	bc	?	?	51	50	-1	NNE	3	b	1	68	50	*	*	-	
	Rocheport	30.38	63	NE	3	bc	30.36	-0.5	49	47	-1	NE	3	b	4	66	46	*	*	-	
	Biarritz	30.34	60	NNE	3	b	30.36	-0.1	51	48	-1	ESE	2	b	1	63	48	*	*	-	
	Paris...	30.34	54	N	1	b	30.34	-0.7	49	48	-2	N	1	o	4	63	45	*	*	-	
	Belfort...	30.34	50	E	4	o	30.34	-0.5	43	43	-2	Z	0	f	4	57	40	*	*	-	
SPAIN PORTUGAL & C.	Lyons...	30.24	54	N	3	b	30.28	0.0	50	46	+2	N	2	b	4	60	45	*	*	-	
	Nice...	?	?	?	?	?	?	?	?	?	?	?	?	?	?	?	*	*	-		
	Perpignan	30.12	64	NW	6	bc	30.15	-0.2	58	51	+1	NW	3	b	4	71	56	*	*	-	
	Sanguinaire	29.85	64	NNW	5	o	29.95	+0.7	63	59	+1	E	2	c	4	68	57	*	*	-	
	Corunna...	30.28	64	NE	3	b	30.30	+0.2	53	51	-1	E	1	bc	3	70	50	*	*	-	
	Lisbon...	30.22	66	NNE	3	b	30.21	-0.4	68	60	+3	NW	2	bc	4	75	63	*	*	-	
	Gibraltar	29.98	71	W	2	b	30.05	-0.1	66	63	-1	NW	2	b	4	71	63	*	*	-	
	Azores (P. Delgada)	?	?	?	?	?	?	?	?	?	?	?	?	?	?	?	*	*	-		
Horta	30.07	67	NNE	3	r	30.04	-1.1	67	64	-3	NNE	3	o	2	72	66	*	*	0.08		
Madeira (Funchal)	?	?	?	?	?	?	?	?	?	?	?	?	?	?	?	?	*	*	-		

SUPPLEMENTARY CHARTS
OF
BAROMETER AND WIND
FOR 7 A.M. AND 6 P.M. YESTERDAY

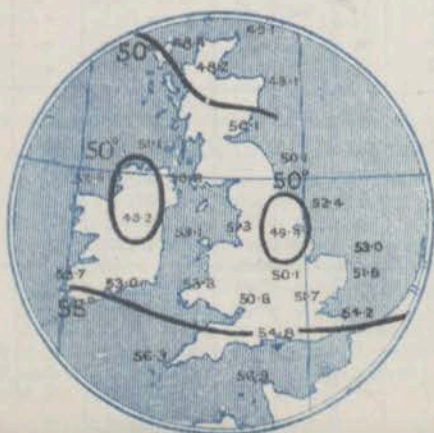
7 A.M. YESTERDAY.



6 P.M. YESTERDAY.

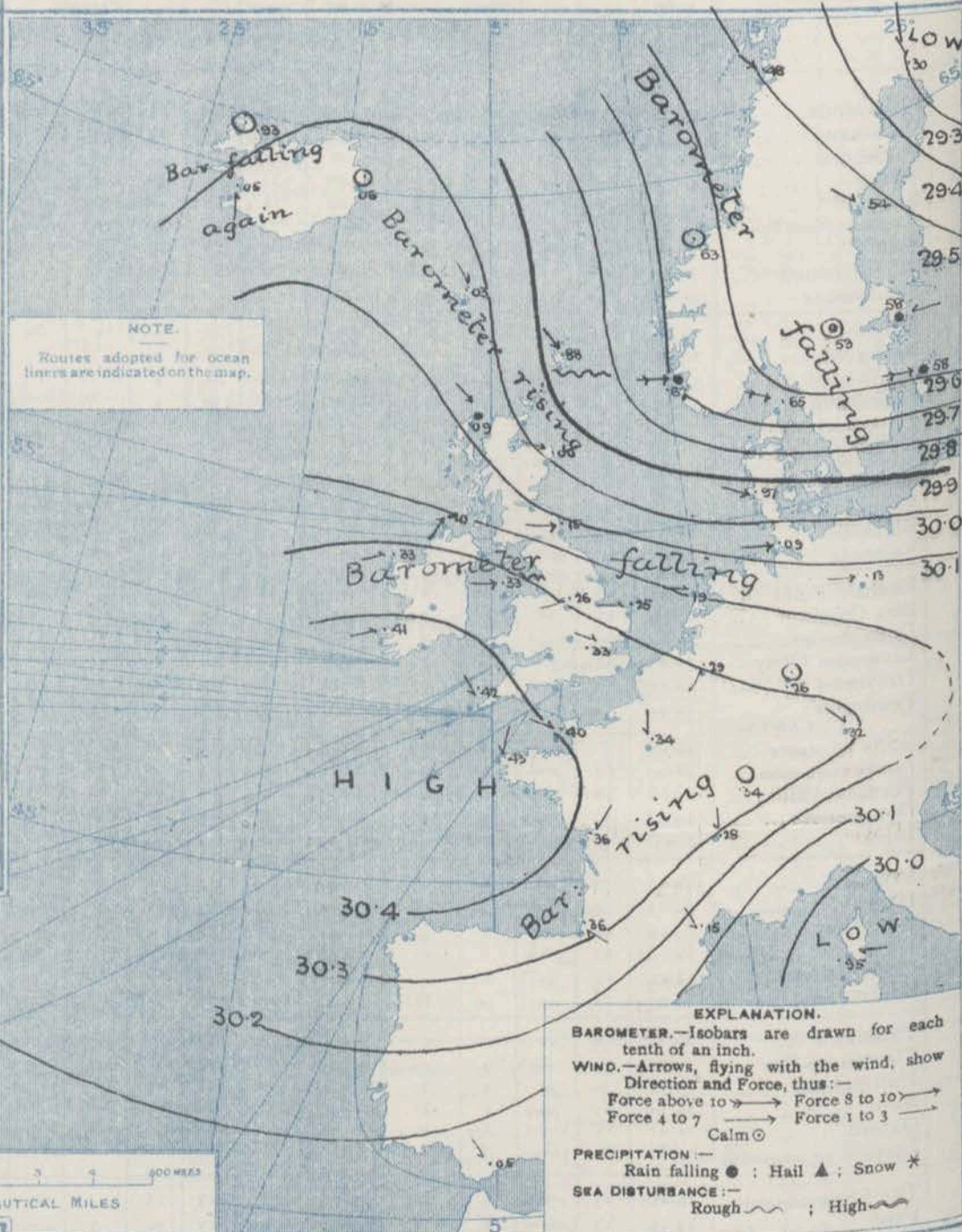


AVERAGES OF TEMPERATURE AT 8 A.M.
FOR THE TWO-MONTHLY PERIOD
SEPTEMBER - OCTOBER.
(Derived chiefly from Observations extending over
the 35 years—1871-1905.)



Saturday, **WEATHER** 24th Sept:

1. BAROMETER, WIND AND SEA AT 7 A.M. TO-DAY.



NOTES ON THE GENERAL SITUATION AT 7 A.M.

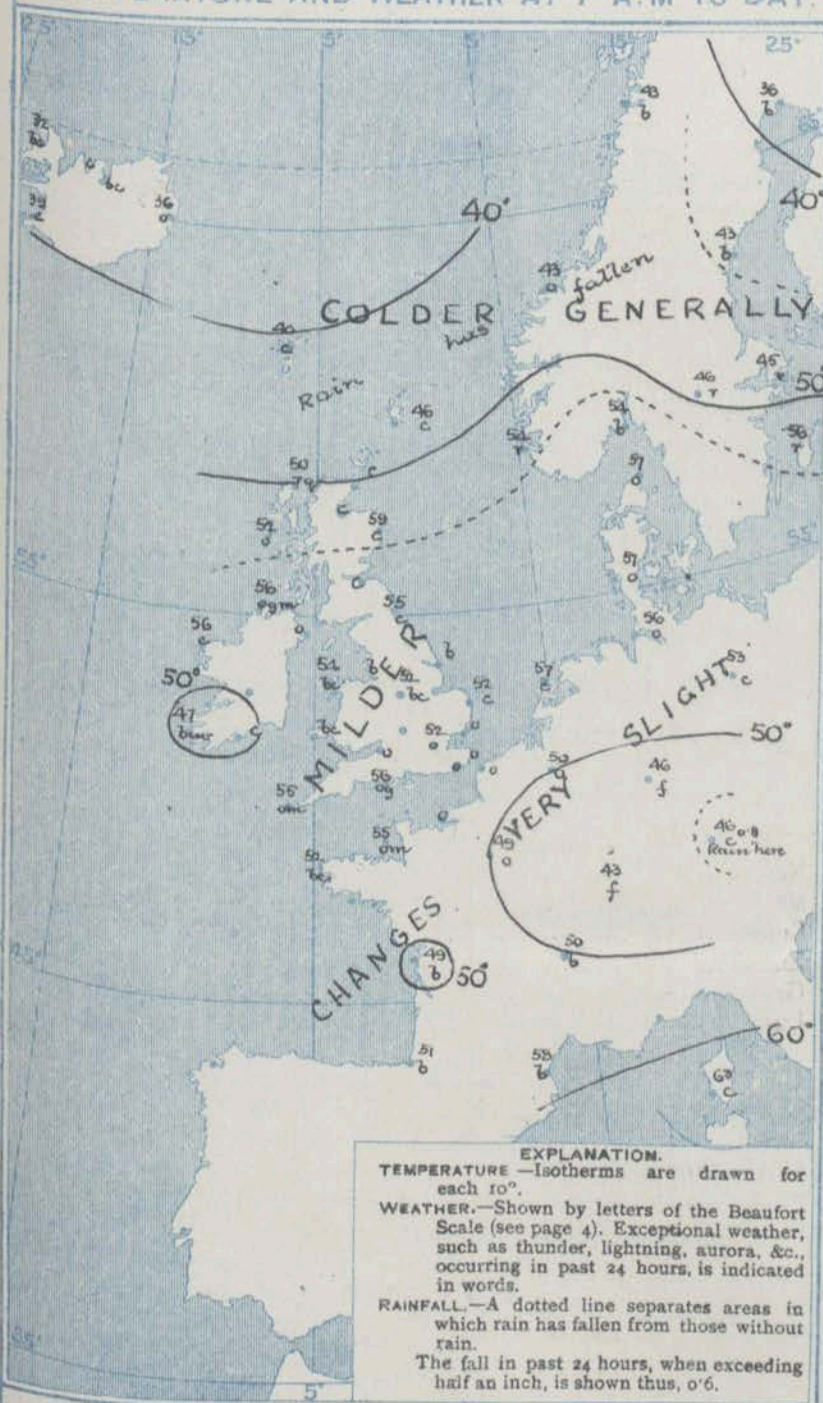
The barometer has fallen still further over the United Kingdom and the northern and central countries of the Continent, but the readings are still above 30.4 ins. on our extreme southwest coasts, in Brittany, and over the adjacent portions of the Atlantic and the Bay of Biscay. In a depression over Finland they are below 29.3 ins., and relatively low over the south of Scandinavia.

The wind blows a gale from the W. in the south of Scandinavia and the north of Denmark, and is fresh or strong from S.W. or W. on some parts of our own northern coasts. Over these islands generally it is light or moderate from the W., but remains S.W. in the southwest of England, and S.E. to S.W. over France. Temperature has risen somewhat in most parts of England. Over the United Kingdom it ranges from 59° at Aberdeen to 47° at Valencia, and to 46° at Sumburg Head. The weather is fair to fine in some parts of these islands, but cloudy or overcast generally, with rain at Stormoway. Rain is very general in the south of Scandinavia, and fog prevails at Frankfurt; in France and also in the north of Scandinavia the sky has little cloud.

CHARTS

24th September, 1910

2. TEMPERATURE AND WEATHER AT 7 A.M. TO DAY.



NOTES ON YESTERDAY'S WEATHER.

During yesterday temperature rose to 59° at Aberdeen, and to about 65° at some places on the south coast of England, but it remained below 60° at several stations in the north and northwest. The night was milder than of late. Rain has fallen in the Hebrides and Shetland, and also in Scandinavia, and at Munich. Sunshine was very general in the south, south-west and southeast, but in some parts of Wales the day was sunless. According to wireless reports a light to moderate S.W. breeze, with fine to cloudy weather, prevailed so far west as the 18th meridian.

GENERAL INFERENCE FROM THE 7 A.M. OBSERVATIONS.

It seems probable that the high pressure over England and Ireland will give way slowly, and there are some indications of the approach of a disturbance towards our northwest coast from the Atlantic.

WEATHER PROSPECTS.

FORECASTS FOR THE 24 HOURS.
NOON SATURDAY TO NOON SUNDAY

THE FURTHER OUTLOOK*

- | | | |
|---|--|---|
| <p>0 {
a
b</p> <p>1 {
a
b</p> <p>2 {
a
b</p> <p>3 {
a
b</p> <p>4 {
a
b</p> <p>5 {
a
b</p> <p>6 {
a
b</p> <p>7 {
a
b</p> <p>8 {
a
b</p> <p>9 {
a
b</p> <p>10 {
a
b</p> | <p>Wind mainly between W. and N.W., fresh to moderate or light; cloudy or dull, generally, some showers; moderate temperature.</p> <p>Wind light or moderate between W. and N.W.; mostly cloudy or overcast, some showers not improbable; little change of temperature.</p> <p>Same as Nos. 0 to 2.</p> <p>Same as Nos. 3 to 5</p> <p>N.W. to W. winds, light or moderate; generally fair, some mist; temperature changing little.</p> <p>Wind between S.W. and N.W., fresh at times; much cloud, some showers; moderate temperature.</p> <p>Wind light or moderate between S.W. and W.; fair, then some rain; moderate temperature.</p> | <p>General condition becoming less fair.</p> <p>do. do. do.</p> |
|---|--|---|

II. WESTERN CHANNEL AND BAY

Wind between N. and N.W. or W., light or moderate; mostly fair, some mist; sea slight or smooth

FORECAST DISTRICTS.

Those portions of the Coasts upon which the Warning Signals are at present flying are indicated thus:—

Signals hoisted yesterday.

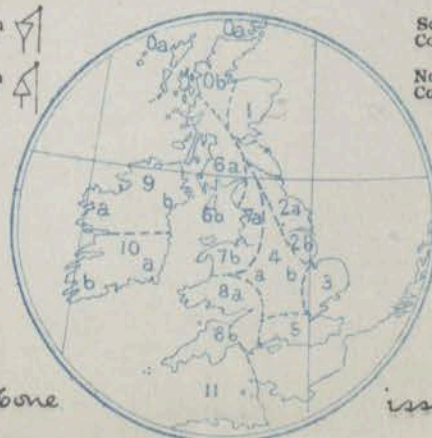
Signals hoisted this morning.

South Cone.

North Cone.

South Cone.

North Cone.



* If the conditions are such that no satisfactory indication of the weather beyond the 24 hours can be given this column will be left blank

TEMPERATURE, WEATHER, SUNSHINE AND RAINFALL FOR YESTERDAY.

STATIONS.	TEMPERATURE F.		Weather.	Sunshine. Hrs.	Rainfall Ins.	STATIONS.	TEMPERATURE F.		Weather.	Sunshine. Hrs.	Rainfall Ins.
	Max. °	Min. °					Max. °	Min. °			
Stonehaven, to 6 p.m. ...	*	*	*	5.3	-	Bognor, to 6 p.m. ...	63	43	b. bc	6.7	-
Oban, to 6 p.m. ...	59	53	b. c. o. c	0.7	-	† Worthing, to 6 p.m. ...	65	43	b. c. b	8.0	-
Dublin (City), to 4 p.m.	59	52	c. o	*	-	† Brighton, to 6 p.m. ...	64	44	*	9.0	-
Douglas (I. of Man) to 6 p.m.						† Seaford, to 6 p.m. ...	65	42	b	9.7	-
Rossall Beach, to 6 p.m.				*	*	Eastbourne, to 6 p.m. ...	65	47	*	9.8	-
Blackpool, to 9 p.m. ...	58	53	c. o	1.4	-	Bexhill-on-Sea, to 9 p.m.	64	43	*	8.8	-
Southport, to 9 p.m. ...	60	52	b. c. o	1.7	-	Hastings ...	*	8	*	9.8	-
† Rhyl, to 6 p.m. ...	57	45	o. b. o	0.0	-	† Folkestone, to 6 p.m. ...	62	46	b. c. o	6.9	-
† Colwyn Bay, to 6 p.m. ...	57	50	b. c. o	0.0	-	† Deal, to 6 p.m. ...	62	45	om. b. c. m. o	6.7	-
Llandudno, to 9 p.m. ...	57	52	o. c. o	0.0	-	Ramsgate, to 6 p.m. ...	*	*	*	4.8	-
Bettws-y-Coed, to 6 p.m.	57	40	b	4.5	*	† Margate, to 6 p.m. ...	61	50	b. o	4.6	-
Towyn, to 6 p.m. ...	56	40		0.0	-	Felixstowe, to 6 p.m. ...	62	44	*	4.7	-
Aberystwyth, to 6 p.m. ...	57	43	*	0.0	-	† Lowestoft, to 6 p.m. ...	61	43	c	6.5	-
Plymouth, to 9 p.m. ...	62	44	b. bc. c	9.9	-	† Skegness, to 6 p.m. ...	62	45	c. b. c	5.6	-
† Paignton, to 6 p.m. ...	63	43	bc	9.9	-	Scarborough, to 9 p.m. ...	67	47	bc	3.7	-
Torquay, to 6 p.m. ...	64	45	*	8.8	-	† Harrogate, to 6 p.m. ...	60	44	c. bc. c. o	3.7	-
Teignmouth, to 9 p.m. ...	63	45	b	8.0	-	Buxton, to 6 p.m. ...	54	46		1.4	-
Weymouth, to 6 p.m. ...	63	44	o. c. bc. b	3.5	-	Darwen, to 9 p.m. ...	56	47	bc. om	0.7	-
† Bournemouth, to 6 p.m. ...	63	38	o. c. bc	7.8	-	Manchester, to 9 p.m. ...	57	45	c. o	0.2	-
Southsea, to 6 p.m. ...	63	45	*	7.8	-	Birmingham, to 9 p.m. ...	57	43	o. c	0.3	-

† At this Station the amount of bright Sunshine is for the whole day, ending with sunset.

TEMPERATURE, WEATHER, and RAINFALL at additional FOREIGN STATIONS, mainly for the 24 hours ended at 7 a.m. yesterday.

STATIONS.	TEMPERATURE F.		WEATHER.	RAIN.	STATIONS.	TEMPERATURE F.		WEATHER.	RAIN.
	Max.	Min.				Max.	Min.		
23rd September, 1910	0	0		Ins.	23rd September, 1910	0	0		Ins.
Flushing ...	59	54	c. bc	-	Naples ...	-	-	-	-
Cassel ...	55	45	o. b	-	Malta ...	77	67	bc	-
Copenhagen ...	55	48	bc. c	-	Berne ...	*	*	o. o	-
Vardö (North Cape) ...	45	36	o. bc	-	Zurich ...	*	*	f. r	0.16
St. Petersburg ...	55	34	b. o	-	Geneva ...	*	*	o. b	-
Vienna ...	48	45	o. r	0.20	Lugano ...	*	*	o. b	-
Buda-Pesth ...	54	50	o. o	0.24	Coire ...	46	*	o	Measured 7.30 a.m.
Hermanstadt ...	68	50	c. f	-	Castasegna ...	?	*	?	?
Trieste ...	59	52	r. r	0.55	Davos ...	32	*	s	0.28
Florence ...	61	49	o. r	0.12	St. Gothard ...	23	*	s	0.35
Rome ...	72	50	o. r	0.08					

WIRELESS TELEGRAMS.—Received during the 24 hours ended at 9.30 a.m. to-day.

Ship, and Hour of Observation.	POSITION.		Reading of Barometer.	WIND.		Weather.	TEMPERATURE.			Sea Disturbance.	Ship, and Hour of Observation.	POSITION.		Reading of Barometer.	WIND.		Weather.
	Lat.	Long.		Dir.	Force.		Dry Bulb.	Wet Bulb.	Sea			Lat.	Long.		Dir.	Force.	
21 Sept. 4 a.m.	0	0	Ins.				0	0	0		21 Sept. 4 a.m.	0	0	Ins.			
Mezanica ...	54N.	40W.	30.11	E	4-5	-					Mezanica ...	56N.	26W.	30.23	WSW	6-7	-
	55N.	39W.	30.04	E	4-5	r						56N.	25W.	30.20	SW	6-7	-
	55N.	35W.	30.05	SSW	0-7	r						56N.	22W.	30.27	WSW	6-7	-
	56N.	34W.	30.07	SSW	0-7	r						56N.	21W.	30.28	WSW	4-5	-
	56N.	29W.	30.08	SSW	0-7	o						56N.	19W.	30.31	SW	4-5	-
	56N.	27W.	30.08	SW	0-7	o						56N.	18W.	30.34	WSW	4-5	-
	56N.	23W.	30.19	SW	0-7	o						56N.	14W.	30.34	WSW	4-5	-
	56N.	21W.	30.20	SW	0-7	o						56N.	13W.	30.35	WSW	4-5	-
	56N.	17W.	30.28	SW	0-7	o						56N.	12W.	30.36	WSW	4-5	-
	56N.	15W.	30.29	SW	4-5	c											
	55N.	11W.	30.32	WSW	4-5	bc											
	55N.	9W.	30.31	WSW	4-5	bc											
Curonia ...	51N.	17W.	30.44	NE	1-3	-					Curonia ...	50N.	20W.	30.28	ESC	1-3	-
	51N.	17W.	30.47	SSE	1-3	c						50N.	19W.	30.45	SE	1-3	-
	51N.	22W.	30.43	SW	1-3	bc						51N.	15W.	30.50	SSW	1-3	-
	51N.	28W.	30.42	SSW	1-3	bc						51N.	14W.	30.51	SW	1-3	-
SE Paul ...	44N.	30W.	30.36	SSE	1-3	b					Cedric ...	51N.	19W.	30.39	SW	1-3	-
	44N.	29W.	30.36	SSE	1-3	b						51N.	18W.	30.38	SW	1-3	-
	44N.	25W.	30.37	S	1-3	b					Monte ...	50N.	9W.	30.50	2	0	-
	44N.	24W.	30.39	S	1-3	b						50N.	10W.	30.45	2	0	-
	44N.	20W.	30.30	SSE	1-3	b					Oceanic ...	51N.	16W.	30.54	WSW	1-3	-
	44N.	18W.	30.34	SE	1-3	b						51N.	18W.	30.43	WSW	1-3	-
	44N.	14W.	30.46	SE	1-3	c											
	44N.	12W.	30.44	S	1-3	c											

NOTES REFERRING TO INFORMATION GIVEN ON PAGE 1:—

- (a) The morning observations are at 7 a.m., Western European time (French Stations 6.51 a.m.), with the following exceptions, Birr Castle and Oxford 8 a.m., Lisbon 8 a.m. local time, Azores 6 a.m. local time.
- (b) The information relating to weather is indicated by the following letters—b. blue sky; bc. sky half clouded; c. sky three parts clouded; d. drizzling rain; e. wet air, without rain falling; f. fog; g. gloomy; h. hail; l. lightning; m. misty (hazy); o. overcast; p. passing showers; q. squally; r. rain; s. snow; t. thunder; u. ugly, threatening; v. visibility, unusual transparency; w. dew; x. hoar frost; z. dust-haze, or smoke.

* Information for these columns is not usually received.

† The figures in the "wet bulb" column represent the relative humidity.

‡ Received too late for insertion in Charts.

TERMS OF SUBSCRIPTION for the Daily Weather Report and for transmission of Forecasts by telegraph may be obtained on application.

METEOROLOGICAL OFFICE,
63, VICTORIA STREET, S.W.

W. N. SHAW (Director).

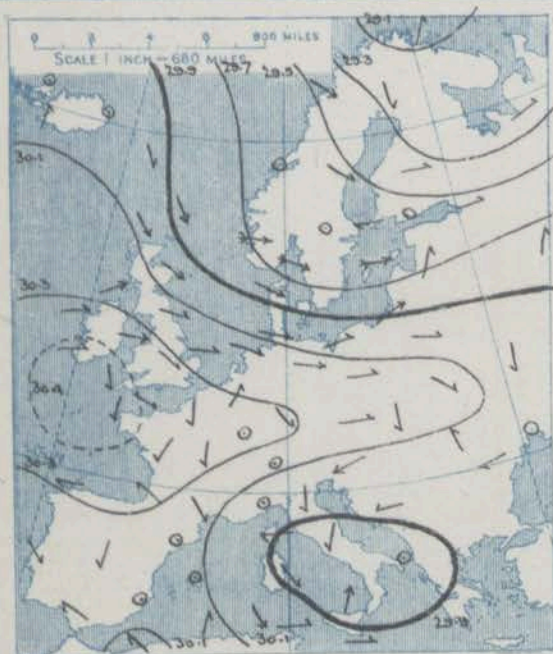
DAILY WEATHER REPORT OF THE METEOROLOGICAL OFFICE.

Sunday.
25th September 1910.

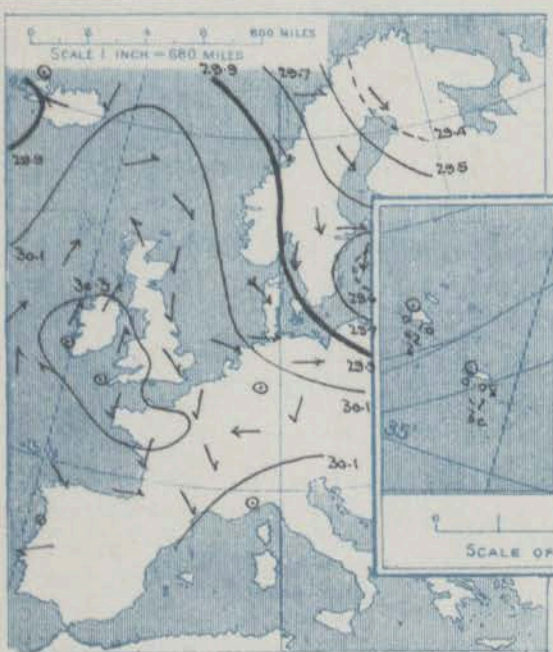
STATIONS.		YESTERDAY EVENING.					THIS MORNING.										PAST 24 HOURS.				
		Barom.	Temp.	Wind.	Force	Weather.	At 82° Fahr. and M.S.L. Lat. 45°	Change since Yesterday.	Dry Bulb.	Wet Bulb.	Change since Yesterday.	Wind.	Force	Weather.	Sea (0 to 9).	Temp.		Weather.	Sun-shine.	Rainfall	
																Max.	Min.				
Ins.	Dry Bulb.	Direc.	(0 to 12).		Ins.	Ins.	°	°	°	°	Direc.	(0 to 12).		°	°	Hours.	Ins.				
SCANDINAVIA.	Haparanda...	29.39	38	NW	4	b	29.65	+ .35	41	37	+ 5	NNW	4	b	*	46	30	*	*	-	
	Hernösand...	29.63	41	NNW	4	b	29.90	+ .39	42	37	- 1	N	6	b	*	55	30	*	*	-	
	Stockholm...	29.72	42	W	2	o	29.98	+ .40	40	37	- 5	NW	4	b	*	46	40	*	*	0.16	
	Wisby...	29.51	50	NNE	4	o	29.95	+ .37	47	43	- 9	N	3	b	*	57	47	*	*	0.43	
	Karlstad...	29.82	41	N	4	b	30.14	+ .61	41	37	- 5	NNW	4	b	*	5	8	*	*	0.20	
	Færder (X'ania Fjord)	29.86	50	NW	6	b	30.18	+ .67	47	42	- 7	NNW	2	b	2	54	46	*	*	0.04	
	Bodö...	29.68	41	W	2	c	29.92	+ .44	43	41	0	N	1	c	1	45	39	*	*	-	
	Christiansund...	29.96	46	NW	1	o	30.19	+ .56	43	41	0	2	o	o	3	46	39	*	*	0.16	
	Skudesnaes...	30.05	49	N	6	bc	30.16	+ .54	46	44	- 3	N	2	o	2	54	43	c. bc	*	0.04	
ICELAND & FAEROE.	Isafjord...	29.99	39	2	o	c	29.46	- .47	37	*	+ 5	NE	9	T	*	*	*	*	*	*	
	Reykjavik...	29.90	42	E	3	o	29.32	- .73	40	*	+ 1	N	6	o	*	*	*	*	*	*	
	Seydisfjord...	30.06	42	NNE	1	c	29.33	- .73	42	*	+ 6	NE	1	T	*	*	*	*	*	*	
	Thorshavn...	30.18	46	WSW	3	c	29.91	- .12	49	*	+ 9	SSW	4	o	*	*	*	*	*	*	
BRITISH ISLANDS.	Sumburgh Head	30.21	45	NW	3	c	30.15	+ .06	47	44	+ 1	SE	3	c	4	50	37	bc. c	*	0.01	
	Stornoway...	30.13	46	SE	2	c	30.15	+ .06	53	51	+ 3	SE	3	c	2	54	48	bc. bc. o. bc. c	2.3	0.01	
	Castlebay (Barra Id.)	30.21	53	ENE	1	o	30.18	+ .03	54	53	+ 2	SSW	2	c	2	56	51	o. bc. o. bc. c	2.5	0.07	
	Malin Head	30.24	56	SW	3	om	30.20	- .04	49	48	- 7	o	2	bc	1	57	48	om	*	-	
	Blacksod Pt.	30.31	59	SSW	2	bc	30.19	- .14	54	52	- 2	SE	3	om	3	61	49	bc	*	-	
	Valencia...	30.32	58	2	o	bc	30.15	- .16	53	49	+ 6	ENE	2	c	3	61	45	bc	7.9	-	
	Roche's Point	30.34	58	W	1	c	30.21	- .13	52	52	+ 4	NNE	1	c	1	63	46	bc. bc. c	*	-	
	Birr Castle	30.31	58	2	o	o	30.19	- .16	53	52	- 1	2	o	*	*	64	51	bc. o	3.6	-	
	Donaghadee	30.26	58	WSW	2	c	30.25	- .01	44	44	- 8	W	1	b	1	61	43	og. o. bc	*	-	
	Liverpool Obsy...	30.28	57	W	4	o	30.27	- .03	55	55	+ 1	2	o	T	2	60	53	b. bc. or	5.9	0.03	
	Holyhead...	30.30	57	SSW	3	bc	30.26	- .07	55	54	+ 1	SE	1	om	1	63	53	b. bc	*	0.06	
	Pembroke (St. Ann's Hd.)	30.31	56	WSW	2	bc	30.22	- .15	51	50	- 4	ENE	2	og	1	60	48	bc. bc. bc. f	6.7	-	
	Scilly (St. Mary's)	30.34	57	2	o	b	30.18	- .16	56	53	+ 1	SE	4	og	4	62	50	og. bc	0.3	-	
	Jersey (St. Aubins)	30.26	58	NW	2	o	30.26	- .15	57	52	+ 2	ENE	3	og	3	60	55	om. og	0.0	-	
	Portland Bill	30.29	60	NNW	3	o	30.20	- .16	51	51	+ 2	E	3	o	2	61	53	c. o	1.2	-	
	Dungeness...	30.24	58	WSW	4	c	30.25	- .05	54	53	0	NW	2	m	2	64	48	og. c. og	2.6	-	
	Dover...	*	*	*	*	*	30.28	- .04	57	55	+ 5	N	2	o	1	62	49	o. bc. bc. c. o	3.9	-	
	Wick...	30.26	50	W	2	bc	30.17	+ .10	51	49	+ 1	W	1	o	1	52	39	-	*	0.01	
	Nairn...	30.28	49	E	1	c	30.18	+ .13	48	47	- 7	2	o	c	1	56	44	cap. c	3.8	0.02	
	Aberdeen...	30.25	48	NNE	2	b	30.23	+ .13	51	48	- 8	SSW	3	o	2	60	42	bc. bc. bc. om	1.2	-	
Leith...	30.21	54	E	4	bc	30.22	+ .15	52	52	- 6	NW	1	o	*	67	52	c. o. bc. bc	*	-		
North Shields	30.23	56	NNE	2	o	30.28	+ .13	53	52	- 2	SE	2	o	3	65	50	c. o	7.2	-		
Spurn Head	30.22	58	WSW	4	m	30.28	+ .07	55	53	+ 1	E	3	c	3	62	53	bc. bc. om. c	*	-		
Yarmouth...	30.22	62	W	2	c	30.29	- .04	56	54	+ 4	E	3	o	3	65	52	bc. c	6.4	-		
Clacton-on-Sea	30.25	62	WSW	1	c	30.27	- .02	56	55	+ 3	ENE	1	m	1	66	53	o. bc. c. og	6.7	-		
Nottingham...	30.26	58	WSW	3	o	30.28	+ .02	52	52	0	E	2	fe	*	63	51	bc. c. o	3.5	-		
Bath...	30.30	56	W	1	b	30.26	- .10	48	47	- 6	2	o	*	*	63	42	-	3.2	-		
Oxford...	30.30	53	NW	1	b	30.29	- .05	54	53	+ 1	NE	1	o	*	65	51	b. bc. o	*	-		
London (St. James's Pk)	30.26	60	NW	2	b	30.27	- .06	54	53	+ 2	WSW	1	o	*	67	51	bc. bc. c	5.7	-		
GERMANY, &c.	The Scaw (Skagen)	29.91	51	NNE	4	c	30.17	+ .52	51	46	- 6	E	2	c	1	59	50	*	*	-	
	Fanö...	30.05	53	NW	9	b	30.23	+ .16	46	45	- 11	NNW	1	bc	*	7.61	45	*	*	-	
	Cuxhaven†...	30.07	59	W	4	o	30.25	+ .16	54	77	- 2	N	2	bc	*	59	54	*	*	-	
	The Helder...	30.20	59	NW	3	o	30.30	+ .11	55	52	- 2	NNE	1	o	*	59	55	*	*	-	
	Brussels...	*	*	*	*	*	30.27	- .02	52	52	+ 2	2	o	o	*	55	49	*	*	-	
	Berlin†...	30.04	57	W	5	o	30.16	+ .03	58	52	+ 5	NW	4	bc	*	59	48	*	*	-	
	Frankfurt†...	30.22	51	2	o	f	30.22	- .04	54	54	+ 8	SW	1	f	*	61	46	*	*	-	
	Munich†...	30.26	46	NE	1	c	30.28	- .04	48	55	+ 2	2	o	o	*	55	45	*	*	-	
FRANCE.	C. Gris Nez	30.26	57	WSW	4	o	30.28	- .06	56	56	+ 1	2	o	f	1	64	55	*	*	-	
	La Hève...	?	55	N	1	o	?	?	52	48	- 3	SE	1	o	1	57	48	*	*	-	
	Brest...	30.36	57	NE	2	o	30.22	- .11	55	52	+ 3	ENE	3	o	2	63	52	*	*	-	
	Lorient...	?	57	ENE	3	c	?	?	54	53	+ 3	E	4	o	1	64	51	*	*	-	
	Roche fort	30.27	59	NE	3	b	30.19	+ .17	51	49	+ 2	ENE	3	b	*	72	48	*	*	-	
	Biarritz...	30.26	61	W	1	b	30.13	- .13	56	53	+ 3	SE	1	b	o	64	51	*	*	-	
	Paris...	30.31	56	NNE	2	o	30.28	- .06	52	56	+ 3	ENE	1	o	*	60	49	*	*	-	
Belfort...	30.25	54	E	4	m	30.20	- .04	43	43	0	E	4	f	*	60	42	*	*	-		
Lyons...	30.22	54	NNW	3	bc	30.25	- .03	49	47	- 1	NNE	1	o	*	63	48	*	*	-		
Nice...	30.05	59	2	o	bc	30.09	+ .04	60	53	+ 4	2	o	b	2	73	54	*	*	-		
Perpignan...	30.12	64	NW	3	b	30.13	- .02	51	49	- 7	SW	1	b	*	72	43	*	*	-		
SPAIN & PORTUGAL.	Corunna...	30.21	63	NW	3	bc	30.10	- .10	63	61	+ 10	SE	3	o	3	68	59	*	*	0.16	
	Lisbon...	30.17	67	ENE	2	b	30.16	- .05	62	62	0	2	o	b	*	79	64	*	*	-	
	Gibraltar...	30.01	69	W	3	b	30.03	- .02	67	65	+ 1	E	2	c	2	41	+	*	*	-	
	Azores (P. Delgada)...	30.02	67	N	1	c	30.08	+ .06	67	63	- 1	2	o	bc	4	72	66	*	*	-	
	" Horta...	30.08	67	NNE	2	b	30.10	+ .06	62	59	- 5	2	o	b	1	7					

**SUPPLEMENTARY CHARTS
OF
BAROMETER AND WIND
FOR 7 A.M. AND 6 P.M. YESTERDAY**

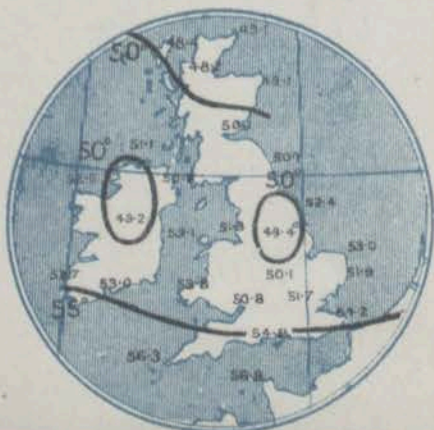
7 A.M. YESTERDAY.



6 P.M. YESTERDAY.



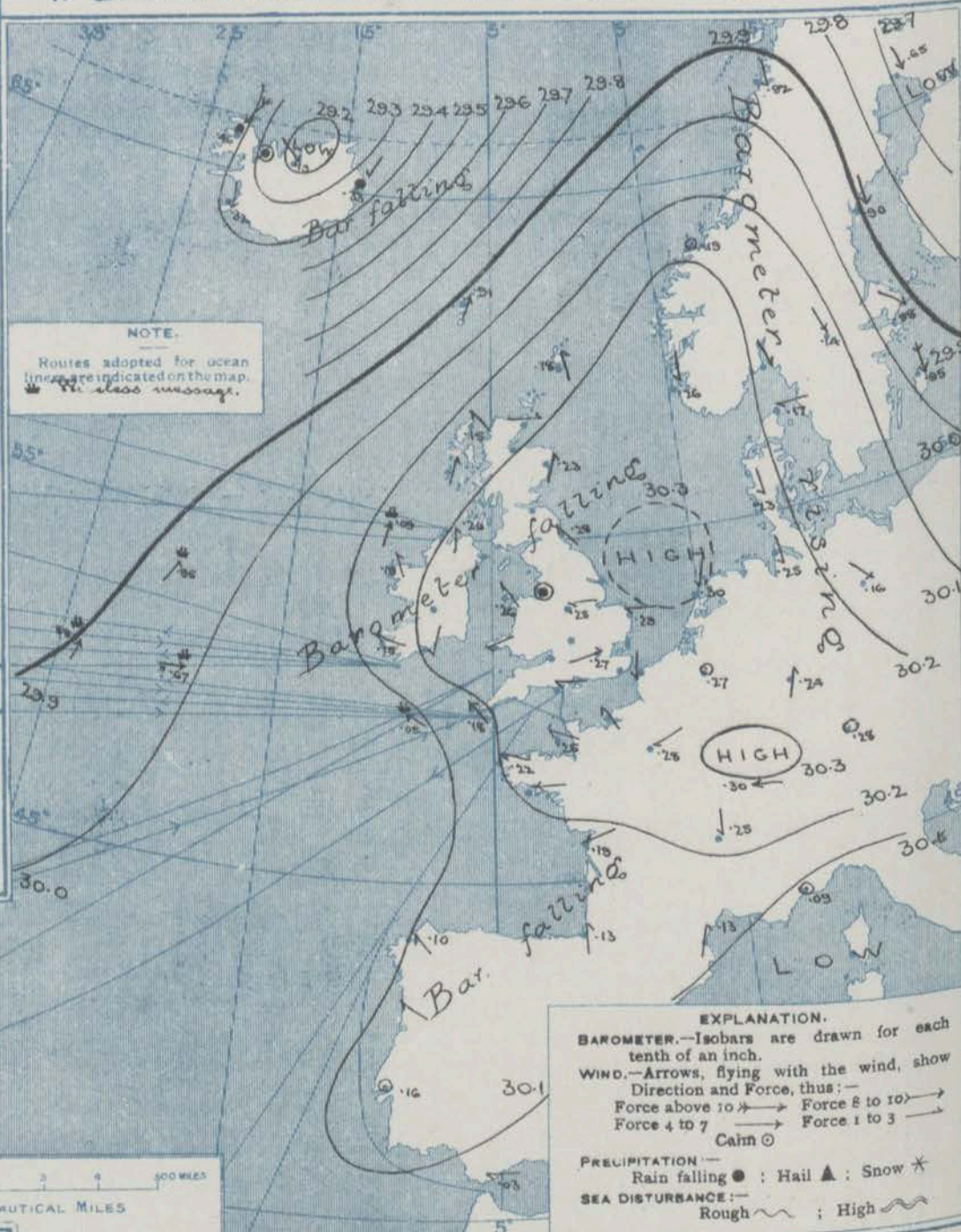
**AVERAGES OF TEMPERATURE AT 8 A.M.
FOR THE TWO-MONTHLY PERIOD
SEPTEMBER - OCTOBER.**
(Derived chiefly from Observations extending over
the 35 years—1871-1905.)



Sunday.

WEATHER 25th Sept.

1. BAROMETER, WIND AND SEA AT 7 A.M. TO-DAY.



NOTES ON THE GENERAL SITUATION AT 7 A.M.

The depression which was passing across Scandinavia yesterday has travelled away quickly to the eastward, and the anticyclone has again expanded over nearly the whole of Northwestern Europe. A new and deep cyclonic system has appeared over Iceland and the barometric gradient between that island and the Faeroe has become steep.

The wind is light from the E. over England, the south of France and the greater part of France, but is chiefly S. in Scotland. S.W. to W. winds prevail in Scandinavia, Denmark and North Germany, and blow with the force of a gale at Wisby. A strong N.E. gale prevails at Seaford. Temperature has changed rather irregularly. Over the United Kingdom the thermometer ranges from a trifle above 55° on our south and southeast coasts to 47° at Sumburgh Head, and 44° at Donaghadee. Readings below 45° are reported at most of the Scandinavian stations, and readings as low as 35° in some parts of Iceland. The weather is fair or fine over Western Europe as a whole, but fog or mist prevails locally; rain is falling in Iceland. The sea is slight or smooth generally.

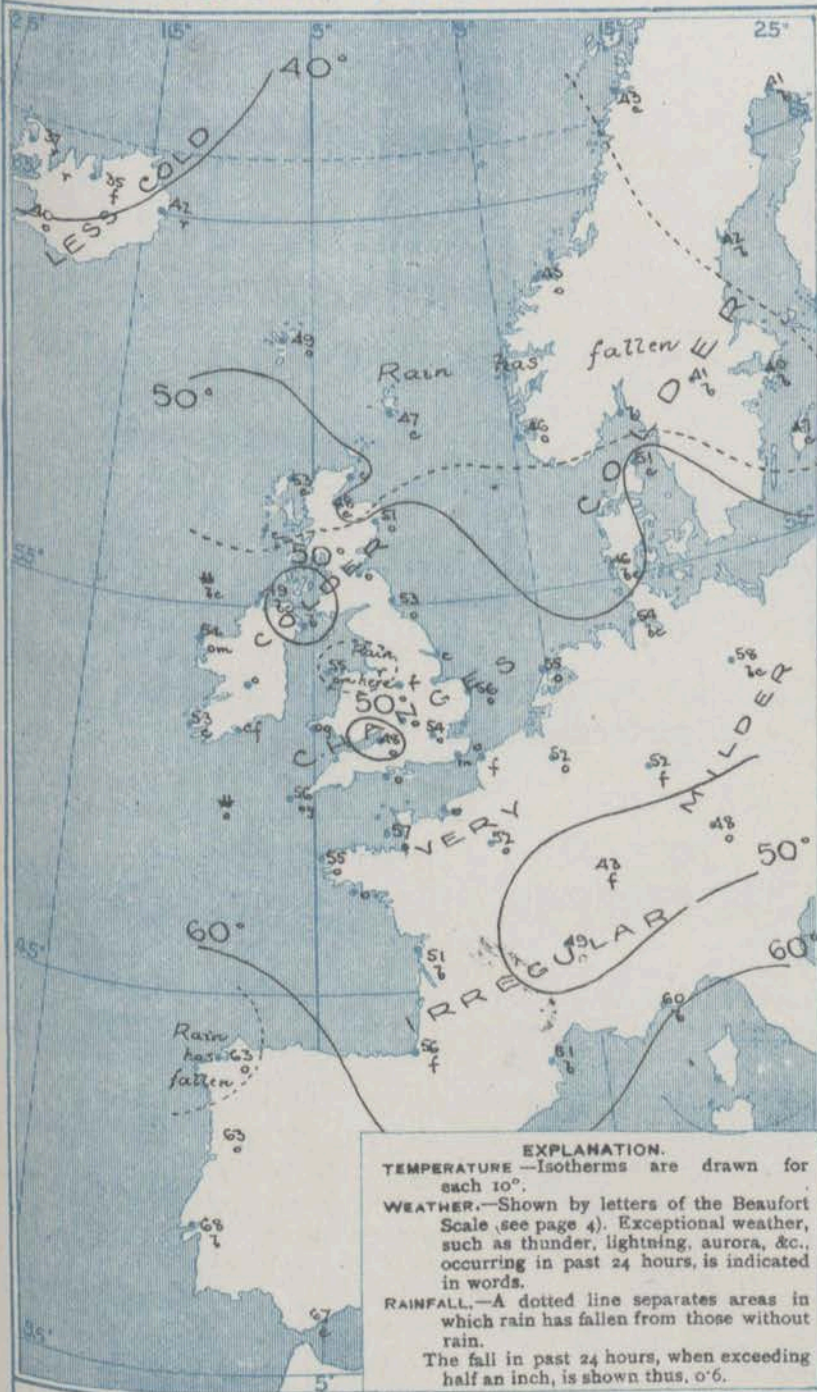
CHARTS 25th Sept^r, 1910

WEATHER PROSPECTS.

2. TEMPERATURE AND WEATHER AT 7 A.M TO DAY.

FORECASTS FOR THE 24 HOURS.
NOON Sunday TO NOON Monday

THE FURTHER OUTLOOK*



a
0
b
1
a
2
b
3
a
4
b
5
a
6
b
a
7
b
a
8
b
a
9
b
a
10
b

II WESTERN CHANNEL AND BAY

NOTES ON YESTERDAY'S WEATHER.

During yesterday the thermometer rose to 65° and upwards at several of the English stations, and in adjacent parts of Scotland, and reached 71° at Scarborough. The amount of bright sunshine varied considerably in different localities, but was mostly rather small. Slight rain has fallen in the north of Scotland, and also in the northwest of England. Wireless reports show that between the Irish coast and the 20th meridian ships experienced moderate to fresh breezes from between S.E. and S.W. and fair weather; beyond the 20th meridian the S. wind was strong or high in force, and the weather dull and misty.

GENERAL INFERENCE FROM THE 7 A.M. OBSERVATIONS.

FORECAST DISTRICTS.

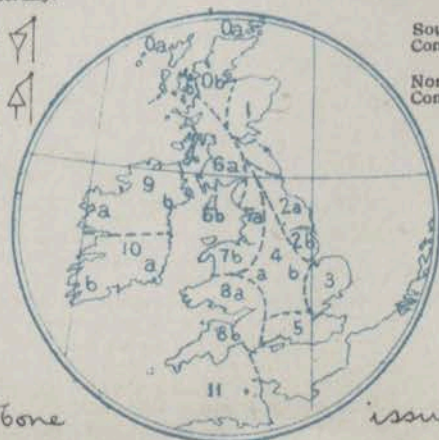
Those portions of the Coasts upon which the Warning Signals are at present flying are indicated thus:—

Signals hoisted yesterday.

Signals hoisted this morning.

South Cone.
North Cone.

South Cone.
North Cone.



None

issued

* If the conditions are such that no satisfactory indication of the weather beyond the 24 hours can be given this column will be left blank

TEMPERATURE, WEATHER, SUNSHINE AND RAINFALL FOR YESTERDAY.

STATIONS.	TEMPERATURE F.		Weather.	Sunshine. Hrs.	Rainfall Ins.	STATIONS.	TEMPERATURE F.		Weather.	Sunshine. Hrs.	Rainfall Ins.
	Max. °	Min. °					Max. °	Min. °			
Stonehaven, to 6 p.m. ...	*	*	*			Bognor, to 6 p.m. ...	62	43	o. c. b	2.7	
Oban, to 6 p.m. ...	61	55	p. bcw.	6.2	0.03	†Worthing, to 6 p.m. ...	63	46	o. c.	3.0	
Dublin (City), to 4 p.m. ...	63	52	o. c. bc	*		†Brighton, to 6 p.m. ...			*		
Douglas (I. of Man) to 6 p.m. ...						†Seaford, to 6 p.m. ...	64	45	o. c. b	2.3	
Rossall Beach, to 6 p.m. ...	58	54	c. om	*	*	†Eastbourne, to 6 p.m. ...			*		
Blackpool, to 9 p.m. ...	62	54	c. o	2.7		Bexhill-on-Sea, to 9 p.m. ...	66	49	*	2.2	
Southport, to 9 p.m. ...	60	54	c. bc o	3.5		†Hastings ...	*	*	*	2.5	
†Rhyl, to 6 p.m. ...	62	52		7.0		†Folkestone, to 6 p.m. ...	62	50	bc. b	3.1	
†Colwyn Bay, to 6 p.m. ...	62	54	bc. c	6.8		†Deal, to 6 p.m. ...	65	50	o. c. bc. m	4.3	
Llandudno, to 9 p.m. ...	65	54	o. bc. o	7.5		†Ramsgate, to 6 p.m. ...	*	*	*	5.5	
Bettws-y-Coed, to 6 p.m. ...					*	†Margate, to 6 p.m. ...	63	51		5.3	
Towyn, to 6 p.m. ...	61	54	b. bc. b	5.7		†Felixstowe, to 6 p.m. ...	67	52	*	6.4	
†Aberystwyth, to 6 p.m. ...	59	50	*	5.0		†Lowestoft, to 6 p.m. ...					
Plymouth, to 9 p.m. ...	62	53	bc. c	0.7		†Skegness, to 6 p.m. ...	66	51	b. c. bc	6.5	
†Paignton, to 6 p.m. ...	63	50	c	0.7		Scarborough, to 9 p.m. ...	71	49	bc	5.5	
Torquay, to 6 p.m. ...	63	48	*	1.3		†Harrogate, to 6 p.m. ...	60	50	c. bc. c	4.0	
Teignmouth, to 9 p.m. ...	62	51	c	0.8		†Buxton, to 6 p.m. ...	55	49		0.7	0.01
†Weymouth, to 6 p.m. ...	64	47		1.2		Darwen, to 9 p.m. ...	56	50	b.oud. od	1.0	
†Bournemouth, to 6 p.m. ...	61	43	o. c	0.8		Manchester, to 9 p.m. ...	59	54	o. c. o. od	0.6	
Southsea, to 6 p.m. ...			*			Birmingham, to 9 p.m. ...	65	51	b. c. b	7.6	

† At this Station the amount of bright Sunshine is for the whole day, ending with sunset.

TEMPERATURE, WEATHER, and RAINFALL at additional FOREIGN STATIONS, mainly for the 24 hours ended at 7 a.m. yesterday.

STATIONS.	TEMPERATURE F.		WEATHER.	RAIN.	STATIONS.	TEMPERATURE F.		WEATHER.	RAIN.
	Max.	Min.				Max.	Min.		
24th Sept., 1910	0	0		Ins.	24th Sept., 1910	0	0		Ins.
Flushing ...	63	54	b. o		Naples ...	65	64	o. o	0.91
Cassel ...	57	46	o. o		Malta ...	75	63	c	0.65
Copenhagen ...	61	54	o. o		Berne ...	*	*	c. o	
Vardø (North Cape) ...	41	37	r. o		Zurich ...	*	*	o. c	0.04
St. Petersburg ...	52	43	c. b	0.32	Geneva ...	*	*	b. o	
Vienna ...	54	46	o. o	0.04	Lugano ...	*	*	b. b	
Buda-Pesth ...	59	50	o. b	0.04	Coire ...	45	*	o	Measured 7.30 a.m. 0.04
Hermanstadt ...	70	48	c. o		Castasegna ...	61	*	b	
Trieste ...	66	54	o. c	0.04	Davos ...	37	*	o	
Florence ...	62	57	o. bc		St. Gothard ...	28	*	f	0.28
Rome ...	62	52	o. o	0.12					

WIRELESS TELEGRAMS.—Received during the 24 hours ended at 9.30 a.m. to-day.

Ship, and Hour of Observation.	POSITION.		Reading of Barometer.	WIND.		Weather.	TEMPERATURE.			Sea Disturb- ance.	Ship, and Hour of Observation.	POSITION.		Reading of Barometer.	WIND.		Weather.
	Lat.	Long.		Direc.	Force.		Air.					Lat.	Long.		Direc.	Force.	
							Dry Bulb.	Wet Bulb.	Sea								
Columbia	0	0	Ins.				0	0	0		Kronstadt	0	0	Ins.			
	22nd Sept 3pm	53N	23W	30.11	SSW	4-5	-	-	-			22nd Sept 3pm	49N	15W	30.24	SSW	1-3
	6pm	53N	32W	30.14	SSW	4-5	0	-	-			6pm	49N	14W	30.25	SSW	1-3
	7am	54N	28W	30.22	SSW	4-5	-	-	-			7am	49N	23W	30.43	S	1-3
	3pm	54N	26W	30.22	SSW	4-5	0	-	-			3pm	49N	21W	30.42	S	1-3
	6pm	54N	20W	30.27	SW	4-5	0	-	-			6pm	49N	17W	30.37	SE	4-5
Oceanic	24th	55N	16W	30.27	WSW	4-5	-	-	-		Mauritania	24th	49N	16W	30.55	SE	1-3
	7am	55N	14W	30.27	WSW	4-5	-	-	-			7am	49N	12W	30.33	SE	1-3
	23rd	51N	22W	30.38	SSW	4-5	-	-	-			3pm	49N	11W	30.29	SE	6-7
	6pm	51N	24W	30.48	SSW	4-5	0	-	-			6pm	49N	34W	29.76	SE	6-7
	24th	54N	29W	30.07	SSW	6-7	-	-	-			24th	49N	32W	29.70	SE	
	6pm	56N	30W	29.97	SSW	6-7	m	-	-			6pm	49N				
Hoonland	23rd	44N	29W	30.31	S	4-5	-	-	-		Mauritania	24th	49N	34W	29.76	SE	6-7
	7am	44N	28W	30.31	SE	8-9	0	-	-			6pm	49N	32W	29.70	SE	
	3pm	44N	28W	30.32	SE	1-3	-	-	-								
	6pm	44N	24W	30.31	SSW	4-5	bc	-	-								
	24th	44N	20W	30.30	SE	1-3	-	-	-								
	7am	44N	19W	30.28	SSW	1-3	c	-	-								

NOTES REFERRING TO INFORMATION GIVEN ON PAGE 1:—

- (a) The morning observations are at 7 a.m., Western European time (French Stations 6.51 a.m.), with the following exceptions, Birr Castle and Oxford 8 a.m., Lisbon 8 a.m. local time, Azores 6 a.m. local time.
- (b) The information relating to weather is indicated by the following letters—b. blue sky; bc. sky half clouded; c. sky three parts clouded; d. drizzling rain; e. wet air, without rain falling; f. fog; g. gloomy; h. hail; l. lightning; m. misty (hazy); o. overcast; p. passing showers; q. squally; r. rain; s. snow; t. thunder; u. ugly, threatening; v. visibility, unusual transparency; w. dew; x. hoar frost; z. dust-haze, or smoke.

* Information for these columns is not usually received.

† The figures in the "wet bulb" column represent the relative humidity.

‡ Received too late for insertion in Charts.

TERMS OF SUBSCRIPTION for the Daily Weather Report
and for transmission of Forecasts by telegraph may be
obtained on application.

METEOROLOGICAL OFFICE,
63, VICTORIA STREET, S.W.

W. N. SHAW (Director).

DAILY WEATHER REPORT OF THE METEOROLOGICAL OFFICE.

Monday
26th September, 1910.

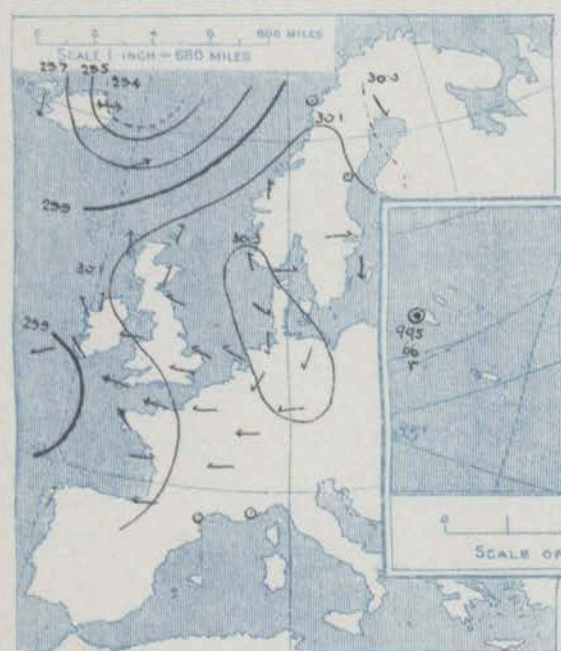
STATIONS.		YESTERDAY EVENING.					THIS MORNING.										PAST 24 HOURS.				
		BAROM.	TEMP.	WIND.	Force	Weather.	BAROMETER.	TEMPERATURE.			WIND.	Force	Weather.	Sea	TEMP.		Weather.	Sun.	Rainfall.		
								Dry Bulb.	Wet Bulb.	Change					Max.	Min.					
		At 32° Fahr. and M.S.L. Lat. 45°	Dry Bulb.	Dirac.	(0 to 12).		At 32° Fahr. and M.S.L. Lat. 45°	Change since Yesterday.	Dry Bulb.	Wet Bulb.	Change since Yesterday.	Dirac.	(0 to 12).		(0 to 9).						
		Ins.					Ins.	Ins.	"	"	"					"	"		Hours.	Ins.	
SCANDINAVIA.	Haparanda...	29.98	35	NNW	2	b	30.02	+37	30	29	-11	2	0	c	*	46	30	*	*	-	
	Hernösand...	30.10	42	2	0	b	30.13	+23	38	36	-4	NNW	4	c	*	55	38	*	*	-	
	Stockholm...	30.24	41	W	2	b	30.29	+31	43	40	+3	SW	2	bc	*	48	36	*	*	-	
	Wisby...	30.23	51	N	6	o	30.34	+39	49	45	+4	WNW	4	b	*	52	41	*	*	-	
	Karlstad...	30.27	41	2	0	b	30.26	+12	48	45	+3	WSW	4	b	*	54	40	*	*	-	
	Færder (X'ania Fjord)	30.25	51	SSW	2	b	30.23	+05	54	50	+4	SSW	2	bc	2	54	46	*	*	-	
	Bodö...	30.08	37	2	0	c	29.66	-26	40	38	-2	E	5	r	2	43	37	*	*	0.12	
ICELAND & FAEROE	Christiansund...	30.15	47	S	1	o	29.99	-20	56	50	+6	SW	6	o	3	56	43	*	*	-	
	Skudesnaes...	30.30	50	SSE	2	c	30.25	-01	50	50	+0	SSE	4	r	3	50	45	*	*	-	
	Isafjord...	29.59	33	NE	7	s	30.18	+72	33	*	-4	NE	6	c	*	*	*	*	*	*	
	Reykjavik...	29.79	41	N	5	b	29.93	+61	34	*	-6	2	0	c	*	*	*	*	*	*	
BRITISH ISLANDS.	Seydisfjord...	29.29	44	W	9	bc	30.05	+72	35	*	-7	N	4	b	*	*	*	*	*	*	
	Thorshavn...	29.77	51	WSW	6	o	29.98	+07	45	*	-4	2	0	o	*	*	*	*	*	*	
	Sumburgh Head	30.12	52	SSW	3	bc	30.07	+11	49	49	+2	2	0	cm	3	54	40	c. bc	*	0.01	
	Stornoway...	30.10	55	S	4	bc	30.00	-15	51	50	-2	2	0	o	0	59	49	c. bc, o	7.4	-	
	Castlebay (Barra Is.)	30.11	55	S	2	c	29.95	-23	55	54	+1	ESE	2	om	2	57	53	c. op. om	7.8	-	
	Malin Head	30.08	56	S	2	sm	29.88	-32	55	55	+0	NE	4	m	3	60	48	bc. cm. fe	*	-	
	Blacksod Pt.	30.03	59	SE	2	o	29.81	-38	55	54	+1	E	3	opm	2	61	52	o. c.	*	0.09	
	Valencia...	29.92	56	ESE	3	og	29.65	-50	56	54	+2	NNE	4	c	4	61	53	c. o. r	0.9	0.15	
	Roche's Point...	29.97	57	SE	4	og	29.58	-63	57	57	+0	SE	6	o	5	59	52	o. og. ot. m	*	0.22	
	Birr Castle...	30.02	56	SE	2	o	29.72	-47	56	54	+2	ESE	3	om	*	62	52	o	0.7	-	
	Donaghadee...	30.13	55	E	2	rm	29.91	-34	56	55	+1	E	4	m	3	58	44	cm. om	*	0.03	
	Liverpool Obsy...	30.13	57	SE	2	o	29.94	-33	55	53	0	ESE	4	o	3	61	55	od. o. c. o	0.3	0.03	
	Holyhead...	30.10	57	E	1	om	29.88	-38	56	54	+2	SE	1	o	1	59	54	o. cm. opm	*	0.01	
	Pembroke (St. Ann's Hd.)	30.02	58	SE	4	o	29.80	-42	57	56	+1	SSE	5	ogm	4	59	50	ogm	0.0	0.02	
	GERMANY, & C.	Scilly (St. Mary's)	29.96	54	ESE	6	ogm	29.79	-39	57	57	+0	S	6	ogpm	5	56	53	ogm. ogpm	0.0	0.09
Jersey (St. Aubins)		30.09	56	ESE	5	ogm	30.02	-23	58	56	+2	SSW	3	ogm	3	61	55	am. c. bc. ep	3.8	0.01	
Portland Bill		30.08	58	SE	5	o	29.95	-25	59	55	+4	SSE	4	o	4	63	57	o. c. om	5.9	0.02	
Dungeness...		30.17	59	E	2	c	30.05	-20	56	55	+1	SE	3	c	3	60	53	og. c. bc	0.0	-	
Dover...		*	*	*	*	*	30.09	-19	54	52	+2	SSE	3	b	2	60	52	odg. c. bc. b	0.5	-	
Wick...		30.13	54	S	1	bc	30.06	-11	53	52	+2	S	2	fe	2	61	46	-	*	-	
Nairn...		30.12	55	W	1	bc	30.03	-15	49	48	+1	2	0	o	1	64	42	c. bc. bc	5.0	-	
Aberdeen...		30.16	56	SSW	2	bc	30.08	-15	54	53	+3	SSE	3	o	2	62	51	o. c. bc. op	2.5	-	
Leith...		30.15	57	E	2	o	30.00	-22	55	54	+3	SSE	1	o	*	58	52	o	*	-	
North Shields		30.20	56	ESE	3	o	30.08	-20	54	53	+1	SE	2	o	3	61	49	-	0.0	-	
Spurn Head		30.19	56	ESE	5	b	30.07	-21	56	55	+1	SE	4	c	4	59	54	bc. c	*	-	
Yarmouth...		30.24	57	ESE	3	b	30.12	-17	57	56	+1	SE	4	b	4	61	56	b. bc. m	6.8	-	
Clacton-on-Sea		30.21	58	E	2	bc	30.08	-19	57	55	+2	SE	4	bc	4	61	55	o. c. bc	0.2	-	
Nottingham		30.17	59	SE	2	o	30.04	-24	54	53	+2	SE	2	o	*	62	52	om. op. o	0.1	-	
Bath...		30.11	58	SE	1	b	29.99	-27	57	56	+1	SE	3	o	*	63	48	-	1.2	-	
FRANCE.	Oxford	30.17	57	SE	2	c	30.03	-26	55	53	+2	SSE	2	o	*	65	54	o. c. bc. og. so	*	-	
	London (St. James's Pk)	30.17	59	E	2	og	30.05	-22	53	52	-1	ESE	1	bc. m	*	62	53	o. og. dp. bc	0.1	-	
	The Scaw (Skagen)	30.26	52	W	1	b	30.29	+12	50	48	-1	WSW	1	o	0	59	46	*	*	-	
	Fanö...	30.34	47	NW	2	bc	30.34	+11	47	46	+1	SE	2	bc	*	57	45	*	*	-	
	Cuxhaven†...	30.31	56	N	2	b	30.32	+07	48	78	-6	SE	2	b	*	57	45	*	*	-	
	The Helder...	30.29	54	ESE	1	b	30.21	-09	52	50	-3	SE	1	b	0	59	50	*	*	-	
	Brussels...	*	*	*	*	*	30.16	-11	50	48	-2	SE	2	bc	*	66	47	*	*	-	
	Berlin†...	30.33	53	NE	1	b	30.39	+23	46	78	-12	SE	1	b	*	58	41	*	*	-	
	Frankfurt†...	30.26	53	NE	2	b	30.26	+02	46	85	-6	NE	1	f	*	63	43	*	*	-	
	Munich†...	30.30	48	E	2	b	30.30	+02	45	100	-3	E	2	f	*	64	37	*	*	-	
	C. Gris Nez	30.18	58	E	1	m	30.07	-21	50	49	-6	SE	3	m	2	63	50	*	*	-	
	La Hève...	?	57	SSE	4	bc	?	?	52	50	0	ESE	2	m	1	61	46	*	*	-	
	Brest...	30.00	60	SE	5	o	30.01	-21	58	58	+3	SSW	3	b	2	63	55	*	*	0.08	
	Lorient...	?	59	SE	3	o	?	?	60	60	+6	SW	2	o	2	64	54	*	*	-	
	Rochefort...	30.06	68	W	1	b	30.06	-13	56	55	+5	S	2	o	*	75	51	*	*	-	
Biarritz...	30.07	67	E	2	b	30.07	-06	69	57	+13	SSE	2	c	0	73	56	*	*	-		
SPAIN & PORTUGAL.	Paris...	30.16	57	E	3	b	30.12	-16	46	46	-6	ESE	1	b	*	66	44	*	*	-	
	Belfort...	30.22	53	E	4	m	30.26	+04	48	46	+5	NE	3	m	*	59	43	*	*	-	
	Lyons...	30.18	55	E	1	b	30.21	-04	49	48	0	SE	1	b	*	64	42	*	*	-	
	Nice...	30.12	61	2	0	b	30.21	+12	61	55	+1	2	0	b	1	72	57	*	*	-	
	Perpignan...	30.11	58	2	0	b	30.18	+05	55	54	+4	N	1	o	*	69	48	*	*	-	
	Sanguinaire...	*	*	*	*	*	*	*	*	*	*	*	*	*	*	*	*	*	*	*	-
SPAIN & PORTUGAL.	Corunna...	30.08	68	SSW	3	o	30.10	-00	59	57	-4	SW	2	o	3	72	55	*	*	0.55	
	Lisbon...	30.11	68	2	0	o	30.06	-10	67	63	-4	NNE	3	o	*	75	64	*	*	0.04	
	Gibraltar...	30.03	67	W	2	m	30.00	-03	68	65	+3	E	2	o	*	*	*	*	*	-	
	Azores (P. Delgada)	*	*	*	*	*	*	*	*	*	*	*	*	*	*	*	*	*	*	*	-
SPAIN & PORTUGAL.	" Horta...	30.06	71	WSW	5	b	29.95	-15	66	65	+4	2	0	r	1	75	62	*	*	0.16	
	Madeira (Puncha)	30.02	75	N	2	b	29.99	-06	73	64	-3	N	2	b	2	81	63	*	*	-	

SUPPLEMENTARY CHARTS OF BAROMETER AND WIND FOR 7 A.M. AND 6 P.M. YESTERDAY

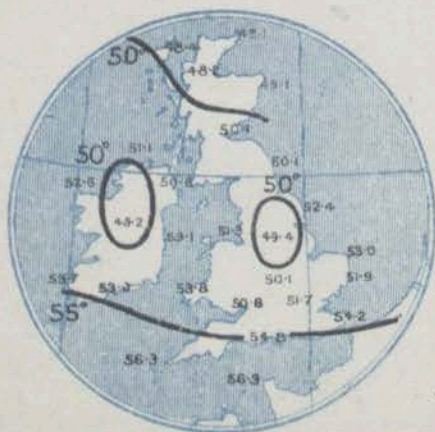
7 A.M. YESTERDAY.



6 P.M. YESTERDAY.



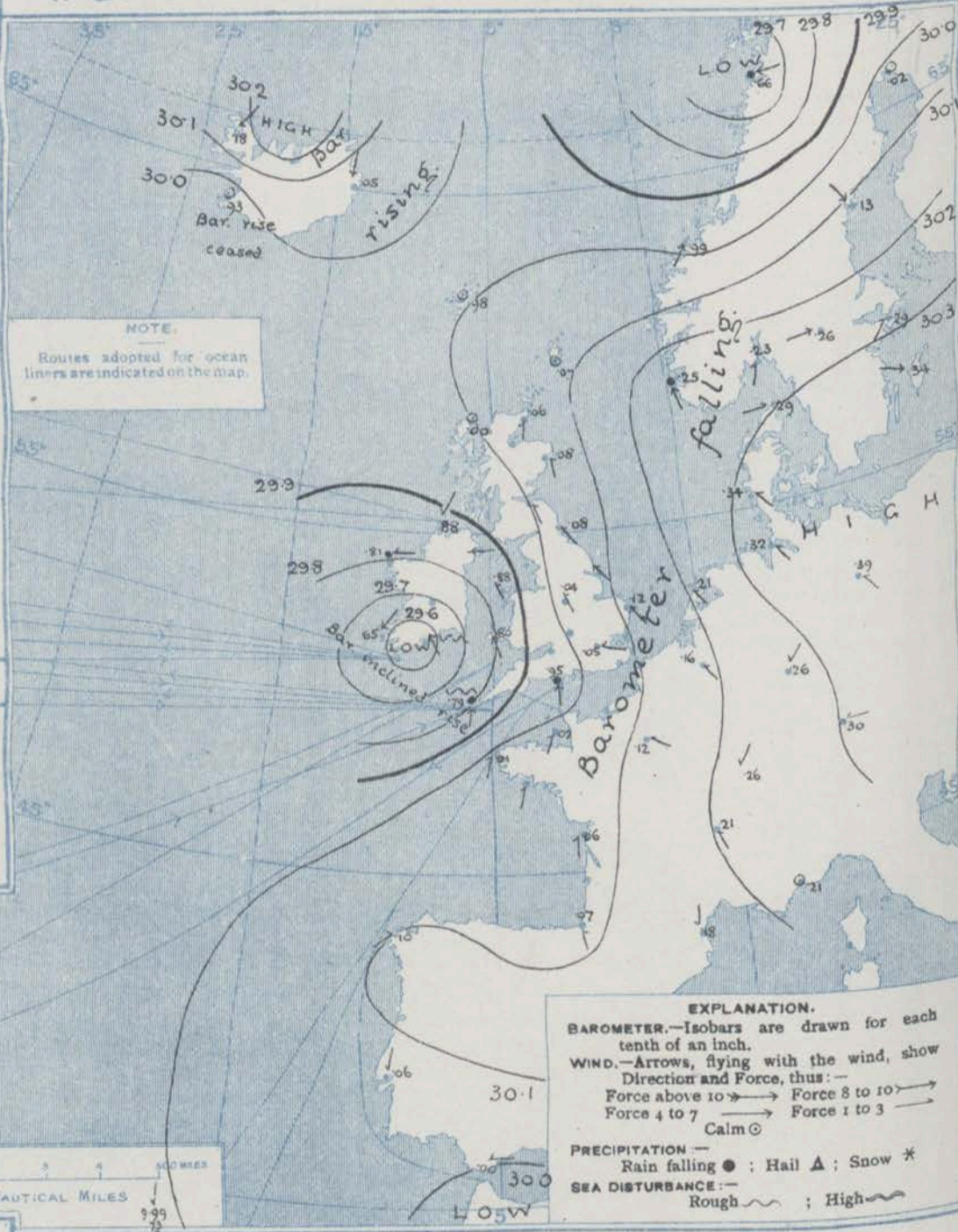
AVERAGES OF TEMPERATURE AT 8 A.M.
FOR THE TWO-MONTHLY PERIOD
SEPTEMBER - OCTOBER.
(Derived chiefly from Observations extending over
the 35 years—1871-1905.)



Tuesday.

WEATHER 26th Sept. 1910.

1. BAROMETER, WIND AND SEA AT 7 A.M. TO-DAY.



EXPLANATION.
BAROMETER.—Isobars are drawn for each
tenth of an inch.
WIND.—Arrows, flying with the wind, show
Direction and Force, thus:—
Force above 10 → Force 8 to 10 →
Force 4 to 7 → Force 1 to 3 →
Calm ☉
PRECIPITATION —
Rain falling ● ; Hail ▲ ; Snow *
SEA DISTURBANCE:—
Rough ~~~~~ ; High ~~~~~

NOTES ON THE GENERAL SITUATION AT 7 A.M.

The barometer has fallen quickly in the south-west of these islands during the night, and the centre of a rather deep depression is now shown over the south of Ireland, the lowest barometer reading reported being 29.58 ins. at Roche's Point. A deep depression has reached the north of Norway from Iceland, and the reading at Bodø is as low as 29.66 ins. In the north of Iceland pressure is above 30.1 ins., and over the Baltic region and Germany above 30.3 ins.

The cyclonic circulation of the wind around the Irish disturbance is well marked, and the S.W. to S.E. current blows freshly or strongly. Over the major portion of Great Britain the wind is light or moderate from the S.E. Temperature has risen a little in the United Kingdom, falling in many Continental regions. In this country it ranges from 59° at Portland Bill to 49° at Nairn and Dunlough Head. Rain is falling in some parts of Ireland and the south-west of England, and much cloud prevails over these islands as a whole, with mist at several western stations, and fog at Wick. In nearly all parts of Germany, France and the Netherlands the weather is fair to fine. Rain is reported at some places along the west coast of Norway, and snow at Akureyri (Iceland).

CHARTS

26th September, 1910.

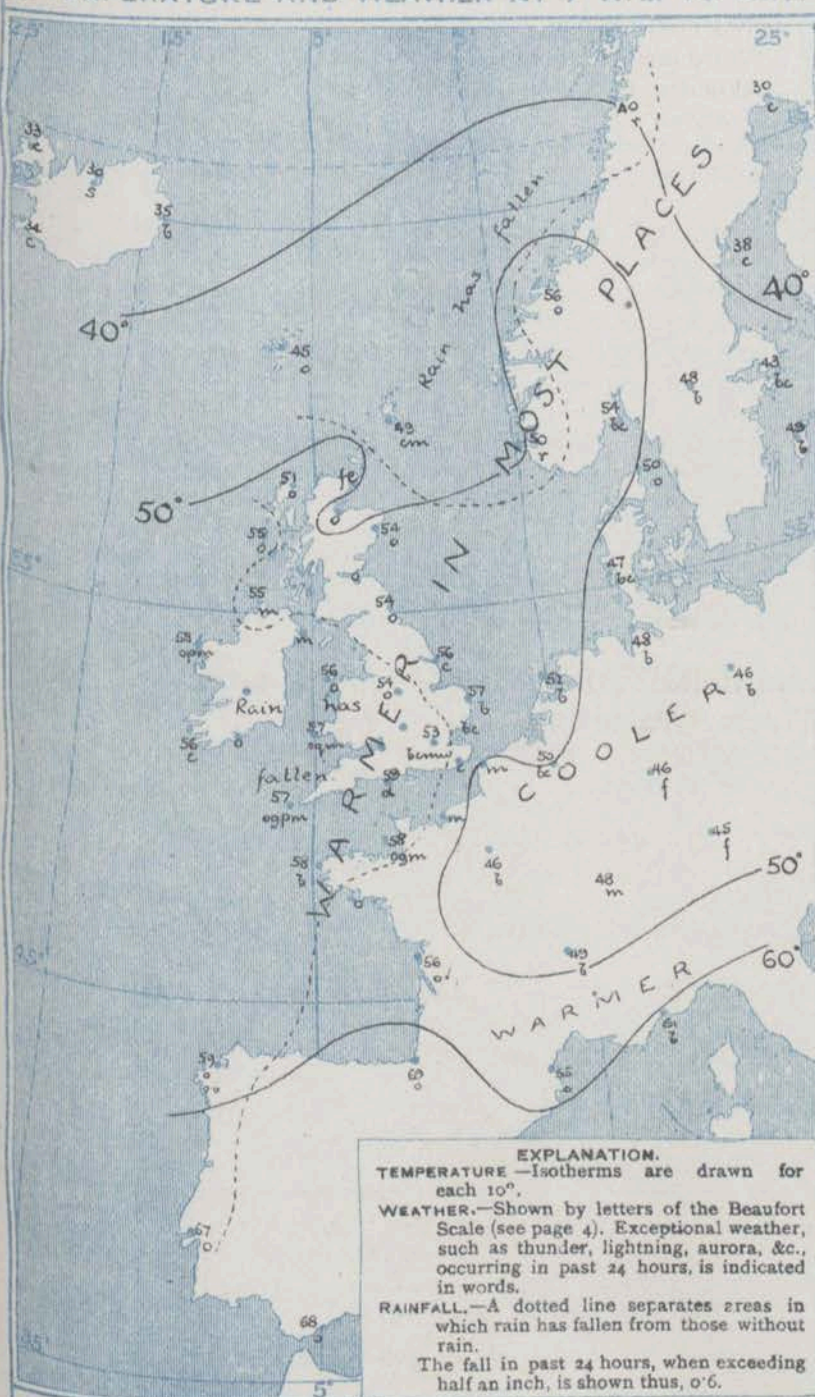
WEATHER

PROSPECTS.

2. TEMPERATURE AND WEATHER AT 7 A.M. TO DAY.

FORECASTS FOR THE 24 HOURS.
NOON MONDAY TO NOON TUESDAY.

THE FURTHER OUTLOOK.



- 0 } Wind between S. and S.E., freshening;
1 } much cloud generally, some rain
2 } in most places, moderate
3 } temperature.
4 } Wind between S.E. and S.,
5 } increasing in force; mostly cloudy
6 } or overcast, some rain probable;
7 } moderate or rather low temperature.
8 } Same as Nos. 0 and 1.
9 } S. to S.W. winds, fresh to high in
10 } places; moderating later; some rain and
11 } mist, then fairer; moderate temperature.
12 } Wind varying considerably both in
13 } direction and force; changeable, rain
14 } or mist; moderate or rather low
15 } temperature.

II WESTERN CHANNEL AND BAY

S. to S.W. winds, strong to moderate;
sea rather rough to slight; some rain and
mist, then improving.

NOTES ON YESTERDAY'S WEATHER.

During yesterday the thermometer rose to 67° at Scarborough, and to above 60° in most other parts of the Kingdom. Rain has fallen, generally in slight amounts, over a considerable area in the west and south-west, and the sky has been very cloudy or overcast except at many places in Scotland, and a few in the south and east of England. According to wireless reports a moderate to fresh N.E. breeze prevailed off the west of Ireland as far as the 16th meridian.

GENERAL INFERENCE FROM THE 7 A.M. OBSERVATIONS.

The cyclonic disturbance centred over the south of Ireland seems likely to move northward or north-eastward, and to cause rain in almost all parts of the Kingdom.

FORECAST DISTRICTS.

Those portions of the Coasts upon which the Warning Signals are at present flying are indicated thus:—

Signals hoisted yesterday.

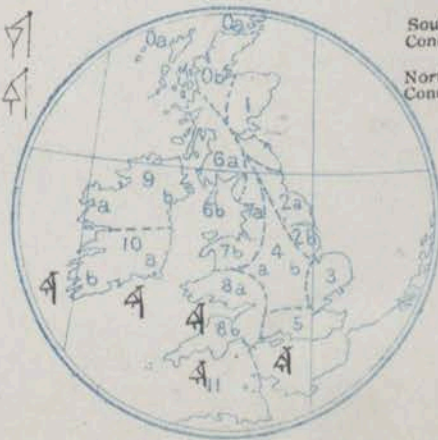
Signals hoisted this morning.

South
Cone.

South
Cone.

North
Cone.

North
Cone.



TEMPERATURE, WEATHER, SUNSHINE AND RAINFALL FOR YESTERDAY.

STATIONS.	TEMPERATURE F.		Weather.	Sunshine Hrs.	Rainfall Ins.	STATIONS.	TEMPERATURE F.		Weather.	Sunshine Hrs.	Rainfall Ins.
	Max.	Min.					Max.	Min.			
Stonehaven, to 6 p.m. ...	*	*	*			Bognor, to 6 p.m. ...	61	47	o. c	3.7	
Oban, to 6 p.m. ...	62	53	bc. b. c	3.7		†Worthing, to 6 p.m. ...	62	46	o. c	2.8	
Dublin (City), to 4 p.m. ...	61	50	bc. c	*		†Brighton, to 6 p.m. ...	61	49	*	1.8	
Douglas (I. of Man) to 6 p.m. ...						†Seaford, to 6 p.m. ...	62	46		0.9	
Rossall Beach, to 6 p.m. ...	62	54	sm	*		†Eastbourne, to 6 p.m. ...	61	49	*	0.2	
Blackpool, to 9 p.m. ...	62	55	o. r. o	0.2	0.04	Bexhill-on-Sea, to 9 p.m. ...	60	51	*	0.0	
Southport, to 9 p.m. ...	61	56	ov. o	0.0	0.04	†Hastings ...	*	*	*	0.0	
†Rhyl, to 6 p.m. ...	63	53	c. b. o	0.0	0.02	†Folkestone, to 6 p.m. ...	60	53	o. bc. c	1.3	0.01
†Colwyn Bay, to 6 p.m. ...	64	55	c. o	0.3		†Deal, to 6 p.m. ...	61	53	omp. c	0.2	
Llandudno, to 9 p.m. ...	63	54	dp. o	0.5	0.01	†Ramsgate, to 6 p.m. ...	*	*	*	0.2	0.01
Bettws-y-Coed, to 6 p.m. ...						†Margate, to 6 p.m. ...	61	54	r. o	0.5	
Towyn, to 6 p.m. ...	62	46	c	0.3		†Felixstowe, to 6 p.m. ...			*		
†Aberystwyth, to 6 p.m. ...	62	50	*	0.3		†Lowestoft, to 6 p.m. ...	61	54	c. o. c. b	5.9	
Plymouth, to 9 p.m. ...						†Skegness, to 6 p.m. ...			c. b	5.5	
†Paignton, to 6 p.m. ...	63	54	o. bcq. o	2.4		Scarborough, to 9 p.m. ...	67	50		7.5	
Torquay, to 6 p.m. ...	63	54	*	2.7		†Harrogate, to 6 p.m. ...	59	50	c. bc. c	0.1	
Teignmouth, to 9 p.m. ...	62	55	o. b. c	3.0		†Buxton, to 6 p.m. ...					
†Weymouth, to 6 p.m. ...	65	49		5.9		Darwen, to 9 p.m. ...					
†Bournemouth, to 6 p.m. ...	65	47	c. bc. b	5.2		Manchester, to 9 p.m. ...	64	55	od. o. od	0.1	
Southsea, to 6 p.m. ...	62	46	*	2.6		Birmingham, to 9 p.m. ...	60	54	o. c. o	0.1	0.01

† At this Station the amount of bright Sunshine is for the whole day, ending with sunset.

TEMPERATURE, WEATHER, and RAINFALL at additional FOREIGN STATIONS, mainly for the 24 hours ended at 7 a.m. yesterday.

STATIONS.	TEMPERATURE F.		WEATHER.	RAIN.	STATIONS.	TEMPERATURE F.		WEATHER.	RAIN.
	Max.	Min.				Max.	Min.		
25th Sept., 1910	0	0		Ins.	25th Sept., 1910	0	0		Ins.
Flushing ...					Naples ...				
Cassel ...					Malta ...				
Copenhagen ...					Berne ...	*	*	not received	
Vardö (North Cape) ...					Zurich ...	*	*		
St. Petersburg ...					Geneva ...	*	*		
Vienna ...			not received		Lugano ...	*	*		
Buda-Pesth ...					24th Sept., 1910	1.30 p.m.		1.30 p.m.	Measured 7.30 a.m.
Hermanstadt ...					Coire ...	57	*	b	*
Trieste ...					Castasegna ...	61	*	b	*
Florence ...					Davos ...	45	*	b	0.04
Rome ...					St. Gothard ...	36	*	b	

WIRELESS TELEGRAMS.—Received during the 24 hours ended at 9.30 a.m. to-day.

Ship, and Hour of Observation.	POSITION.		Reading of Barometer.	WIND.		Weather.	TEMPERATURE.			Sea Disturbance.	Ship, and Hour of Observation.	POSITION.		Reading of Barometer.	WIND.		Weather.
	Lat.	Long.		Direc.	Force.		Air.					Lat.	Long.		Direc.	Force.	
							Dry Bulb.	Wet Bulb.	Sea								
	0	0	Ins.				0	0	0			0	0	Ins.			
<u>Danish</u> { 25th Sept. 11am	56N	10W	30.20	WSW	6.7	-	-	-	-	-	<u>Sumatra</u> { 25th Sept. 11am	56N	9W	30.10	SW	4.5	bc
	56N	15W	30.21	WSW	4.5	0	-	-	-	-		56N	10W	30.09	SSW	4.5	c
<u>Empress</u> { 24th - 3pm	56N	11W	30.19	W	4.5	-	-	-	-	-		56N	11W	30.06	SSW	4.5	c
<u>Swallow</u> { - 6pm	56N	13W	30.13	SW	4.5	b	-	-	-	-		56N	12W	30.04	SSW	4.5	c
											<u>Manuelina</u> { 25th - 4am	56N	26W	29.92	SSW	4.5	c
												56N	24W	29.88	SSW	4.7	c
<u>N. Uganda</u> { - 7am	51N	10W	30.36	W	1.3	bc	-	-	-	-		51N	18W	29.94	SE	4.8	c
	51N	16W	30.29	SW	4.5	-	-	-	-	-		51N	16W	29.89	NE	4.8	c
	51N	16W	30.30	SW	4.5	bc	-	-	-	-							
	51N	19W	30.05	SW	4.5	-	-	-	-	-	<u>Campania</u> { 25th - 3pm	51N	10W	30.09	SE	4.5	r
	51N	20W	29.95	SW	4.5	bc	-	-	-	-		51N	11W	30.03	ENE	4.5	
<u>New York</u> { 25th - 2am	51N	21W	29.78	Z	0	-	-	-	-	-							
	50N	19W	29.67	W	6.7	r	-	-	-	-							
<u>Greenland</u> { 25th - 4am	49N	10W	30.11	ESE	4.5	-	-	-	-	-							
	49N	9W	30.05	ESE	6.7	0	-	-	-	-							

NOTES REFERRING TO INFORMATION GIVEN ON PAGE 1:—

- (a) The morning observations are at 7 a.m., Western European time (French Stations 6.51 a.m.), with the following exceptions, Birr Castle and Oxford 8 a.m., Lisbon 8 a.m. local time, Azores 6 a.m. local time.
- (b) The information relating to weather is indicated by the following letters—b. blue sky; bc. sky half clouded; c. sky three parts clouded; d. drizzling rain; e. wet air, without rain falling; f. fog; g. gloomy; h. hail; l. lightning; m. misty (hazy); o. overcast; p. passing showers; q. squally; r. rain; s. snow; t. thunder; u. ugly, threatening; v. visibility, unusual transparency; w. dew; x. hoar frost; z. dust-haze, or smoke.
- * Information for these columns is not usually received.
- † The figures in the "wet bulb" column represent the relative humidity.
- ‡ Received too late for insertion in Charts.

TERMS OF SUBSCRIPTION for the Daily Weather Report and for transmission of Forecasts by telegraph may be obtained on application.

METEOROLOGICAL OFFICE,
63, VICTORIA STREET, S.W.

W. N. SHAW (Director).

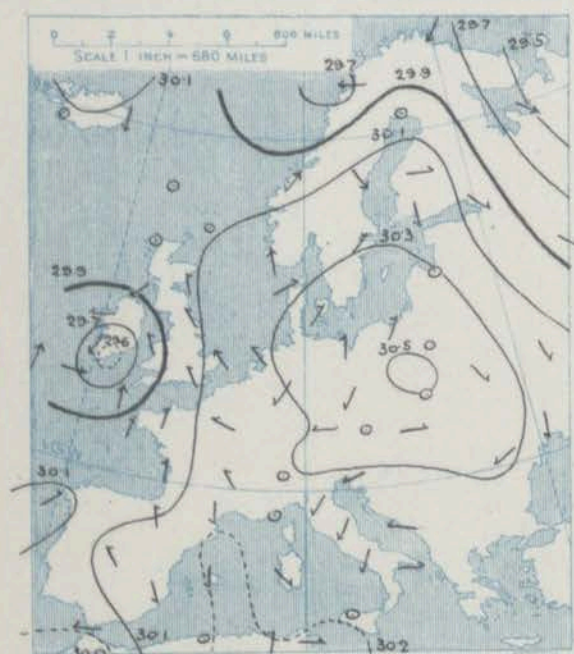
DAILY WEATHER REPORT OF THE METEOROLOGICAL OFFICE.

Tuesday
27th September 1910.

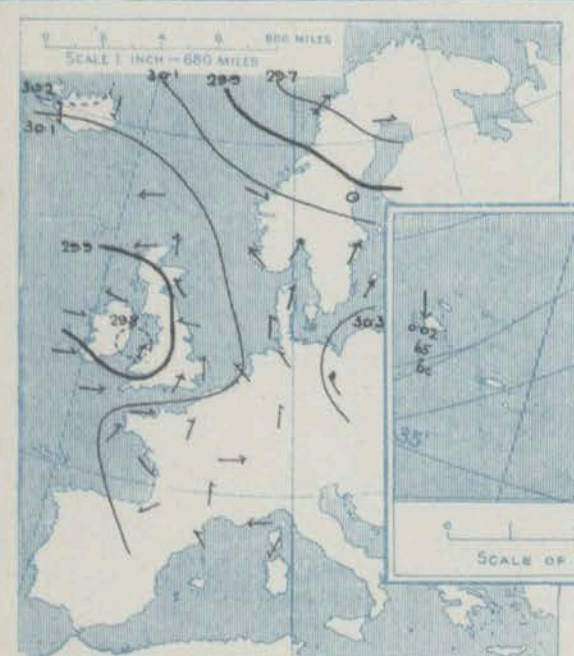
STATIONS.		YESTERDAY EVENING.					THIS MORNING.										PAST 24 HOURS.				
		Barom.	Temp.	Wind.		Weather.	Barometer.	Temperature.			Wind.		Weather.	Sea (0 to 9).	Temp.		Weather.	Sun-shine	Rainfall		
				Dir.	Force (0 to 12).			Dry Bulb.	Wet Bulb.	Change since Yesterday.	Dir.	Force (0 to 12).			Max.	Min.					
		At 5 ³⁰ Fahr. and M.S.L. Lat. 45°	Dry Bulb.	Dir.	Force (0 to 12).		At 8 ³⁰ Fahr. and M.S.L. Lat. 45°	Change since Yesterday.	Dry Bulb.	Wet Bulb.	Change since Yesterday.	Dir.	Force (0 to 12).								
		Ins.	"				Ins.	Ins.	"	"	"					"	"		Hours.	Ins.	
SCANDINAVIA.	Haparanda...	29.62	45	W	2	C	29.91	-11	37	34	+7	NNE	4	b	*	46	23	*	*	-	
	Hernösand...	29.96	49	Z	0	bc	30.05	-08	48	43	+10	Z	0	C	*	57	37	*	*	-	
	Stockholm...	30.19	49	SW	4	b	30.14	-15	49	47	+6	W	2	C	*	54	37	*	*	-	
	Wishby...	30.24	55	SW	4	C	30.19	-15	54	51	+5	WSW	4	bc	*	55	46	*	*	-	
	Karlstad...	30.23	51	Z	0	C	30.13	-13	51	50	+3	SW	2	o	*	*	*	*	*	-	
	Færder (X'land Fjord)	30.19	54	SW	6	b	30.07	-16	54	51	0	SSW	2	o	2	55	52	*	*	-	
	Bodö...	29.69	45	SW	9	r	29.95	+29	43	44	+3	WNW	3	o	1	45	40	*	*	0.51	
ICELAND & FAEROE.	Christiansund...	30.11	50	WNW	2	o	30.05	+06	50	50	-6	Z	0	r	3	57	48	*	*	0.24	
	Skudesnaes...	30.17	53	SE	4	o	30.01	-24	53	51	+3	SE	2	o	2	55	50	o	*	0.08	
	Isafjord...	30.23	34	NE	4	o	30.14	-04	34	*	+1	NE	7	o	*	*	*	*	*	*	
BRITISH ISLANDS.	Reykjavik...	29.97	41	NNW	3	o	29.88	-05	38	*	+4	E	3	r	*	*	*	*	*	*	
	Seydisfjord...	30.17	38	N	2	o	30.10	+05	35	*	0	Z	0	o	*	*	*	*	*	*	
	Thorshavn...	30.04	46	E	10	m	29.94	-04	47	*	+2	ENE	3	r	*	*	*	*	*	*	
	Sumburgh Head	30.02	52	S	2	C	29.95	-12	52	51	+3	Z	0	m	3	53	48	m.c.o.	*	0.09	
	Stornoway...	29.91	53	E	1	r	29.94	-06	51	50	0	S	1	o	1	56	46	o.d.m.	0.0	0.08	
	Castlebay (Barra Id.)	29.88	55	ENE	2	d	29.95	00	56	54	0	SE	3	om	2	56	53	o.d.m. om	0.0	0.04	
	Malin Head...	29.83	56	ESE	1	ogm	29.96	+08	54	52	-1	S	2	om	1	57	52	om. bcpm	*	0.01	
	Blacksod Pt. ...	29.87	57	W	2	om	29.95	+14	57	56	+2	SSW	4	oggy	3	59	52	om.f. omp	*	-	
	Valencia...	29.98	57	W	3	b	30.03	+38	57	56	+1	S	2	C	3	60	54	o.c.b.c	b.1	0.01	
	Roche's Point...	29.96	60	NW	2	C	30.17	+53	58	56	+1	SW	3	C	3	62	53	p.c.bc.g	*	0.02	
	Birr Castle...	29.86	57	WSW	4	C	30.07	+35	53	52	-3	SSW	1	C	*	62	50	cp.c	0.7	0.08	
	Donaghadee...	29.82	56	E	3	m	30.06	+15	51	51	-5	WSW	2	C	2	58	51	opm. of. bcpm	*	0.02	
	Liverpool Obsy...	29.85	58	SE	3	C	30.13	+19	55	53	0	WSW	3	bc	4	62	54	og.bc.c	1.0	0.01	
	Holyhead...	29.76	58	SW	4	cm	30.10	+22	56	55	0	WSW	3	C	2	61	53	2pm. om	*	0.08	
	Pembroke (St. Ann's Hd.)	29.92	57	SW	6	C	30.14	+34	56	56	-1	SW	2	cmw	3	62	55	oggy. qp. q	0.6	0.01	
	Scilly (St. Mary's)	30.06	57	W	4	bc	30.15	+36	55	55	-2	SE	2	b	2	61	53	cm. bc	2.9	0.01	
	Jersey (St. Aubins)	30.12	61	W	3	bcpm	30.24	+22	50	48	-8	W	3	bmm	3	69	48	bm. bcpm. bw	6.7	-	
	Portland Bill...	30.02	60	SW	6	o	30.18	+23	59	57	0	W	2	bc	4	63	57	bc. o	3.6	-	
	Dungeness...	30.06	60	SSW	3	C	30.16	+11	58	55	+2	W	4	bc	4	63	55	bc. c. bc	4.8	-	
	Dover...	*	*	*	*	*	30.17	+08	55	53	+1	WSW	3	b	1	61	53	bc. b. bc. bw	4.5	0.01	
	Wick...	29.94	53	S	2	f	29.93	-13	50	48	-3	N	1	bc	1	55	48	-	*	0.05	
	Nairn...	29.90	56	SE	1	o	29.95	-08	50	49	+1	Z	0	m	1	60	45	o. o	0.3	-	
	Aberdeen...	29.96	54	SE	2	o	29.98	-10	47	47	-7	WNW	1	bmm	2	55	47	op. om. of. bw	0.0	0.07	
Leith...	29.88	56	SE	1	o	30.00	00	54	53	-1	WSW	2	cm	*	61	51	og	*	-		
North Shields...	29.92	55	ESE	3	o	30.02	-06	53	53	-1	WSW	2	C	2	58	50	r. o. r. c	0.4	0.07		
Spurn Head...	29.96	57	SE	4	m	30.04	-03	57	56	+1	WNW	5	o	4	59	55	om. cm. o	*	-		
Yarmouth...	30.03	60	S	3	C	30.09	-03	55	54	-2	W	3	C	3	62	53	c. bcpm	4.5	-		
Clacton-on-Sea...	30.04	60	SSW	3	bc	30.15	+07	55	54	-2	WSW	3	bc	2	61	55	bc. ogm. bc	2.9	-		
Nottingham...	29.94	62	SW	3	C	30.10	+06	57	55	+3	W	3	o	*	64	54	o. c	1.3	-		
Bath...	30.02	60	SW	1	o	30.21	+22	56	56	-1	SW	1	m	*	66	54	-	3.9	-		
Oxford...	30.04	58	SSW	4	b	30.20	+17	56	54	+1	WSW	2	b	*	66	52	o. b	-	-		
London (St. James's Pl)	30.05	61	SSW	4	b	30.17	+12	53	52	0	WSW	2	bur	*	66	53	o.c.bc.b	2.6	-		
GERMANY, & C.	The Scaw (Skagen)	30.25	55	SSW	2	b	30.07	-22	55	53	+5	S	2	o	0	57	50	*	*	-	
	Fanö...	30.18	50	SE	2	bc	30.04	-30	50	49	+3	SE	2	C	*	59	46	*	*	-	
	Cuxhaven†...	30.21	57	SE	3	b	30.10	-22	51	43	+3	S	3	m	*	63	46	*	*	-	
	The Helder...	30.10	56	SE	2	bc	30.10	-11	59	57	+7	SW	3	C	2	63	52	*	*	-	
	Brussels...	*	*	*	*	*	30.21	+05	57	56	+7	SW	1	C	*	70	49	*	*	0.04	
	Berlin†...	30.31	54	SE	3	b	30.19	-20	47	88	+1	S	2	b	*	61	41	*	*	-	
	Frankfurt†...	30.20	52	S	1	b	30.23	-03	49	97	+3	SW	3	f	*	66	45	*	*	-	
Munich†...	*	*	*	*	*	30.32	+02	49	93	+4	SW	1	b	*	57	39	*	*	-		
FRANCE.	C. Gris Nez...	30.13	60	SW	3	b	30.18	+11	59	56	+9	WSW	5	bc	4	66	50	*	*	-	
	La Hève...	?	59	S	4	b	?	?	55	54	+3	W	3	bc	2	66	52	*	*	-	
	Brest...	30.17	60	SW	2	b	30.21	+20	54	54	-4	ESE	2	m	*	72	47	*	*	-	
	Lorient...	?	63	W	3	b	?	?	50	50	-10	E	3	b	3	68	50	*	*	-	
	Rochefort...	30.16	63	NW	1	o	30.20	+14	56	55	0	ENE	3	b	*	75	48	C. o	*	-	
	Biarritz...	30.18	67	ENE	2	C	30.17	+10	63	57	-6	ESE	4	bc	1	70	61	*	*	-	
	Paris...	30.15	62	SSW	2	o	30.25	+13	56	56	+10	S	1	o	*	72	46	*	*	-	
Belfort...	30.23	60	W	4	m	30.33	+07	51	49	+3	Z	0	m	*	72	47	*	*	-		
SPAIN & PORTUGAL & C.	Lyons...	30.19	47	S	1	b	30.32	+11	54	53	+5	S	1	b	*	75	49	*	*	-	
	Nice...	30.25	64	E	5	bc	30.29	+08	60	56	-1	E	2	b	2	72	55	*	*	-	
	Perpignan...	30.21	64	SE	1	b	30.28	+10	52	52	-3	Z	0	b	*	74	48	*	*	-	
	Sanguinaire...	30.13	68	NE	1	C	30.17	+06	67	62	+4	E	2	m	2	77	61	*	*	-	
	Corunna...	*	*	*	*	*	*	*	*	*	*	*	*	*	*	*	*	*	*	*	
PORTUGAL & C.	Lisbon...	*	*	*	*	*	*	*	*	*	*	*	*	*	*	*	*	*	*	*	
	Gibraltar...	30.06	69	E	3	C	30.08	+08	68	65	0	E	5	o	*	*	*	*	*	*	
	Azores (P. Delgada)...	29.93	65	NNW	3	b	30.02	+07	65	57	-1	NNW	4	bc	3	72	63	b. t	*	0.20	
	" Horta...	30.01	74	NE	1	b	29.99	00	74	68	+1	NE	1	o	1	79	63	*	*	-	
Madeira (Puncha)...	*	*	*	*	*	*	*	*	*	*	*	*	*	*	*	*	*	*	*	*	

**SUPPLEMENTARY CHARTS
OF
BAROMETER AND WIND
FOR 7 A.M. AND 6 P.M. YESTERDAY**

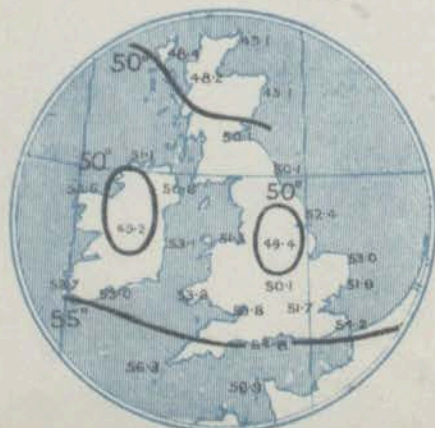
7 A.M. YESTERDAY.



6 P.M. YESTERDAY



**AVERAGES OF TEMPERATURE AT 8 A.M.
FOR THE TWO-MONTHLY PERIOD
SEPTEMBER - OCTOBER.**
(Derived chiefly from Observations extending over
the 35 years—1871-1905.)

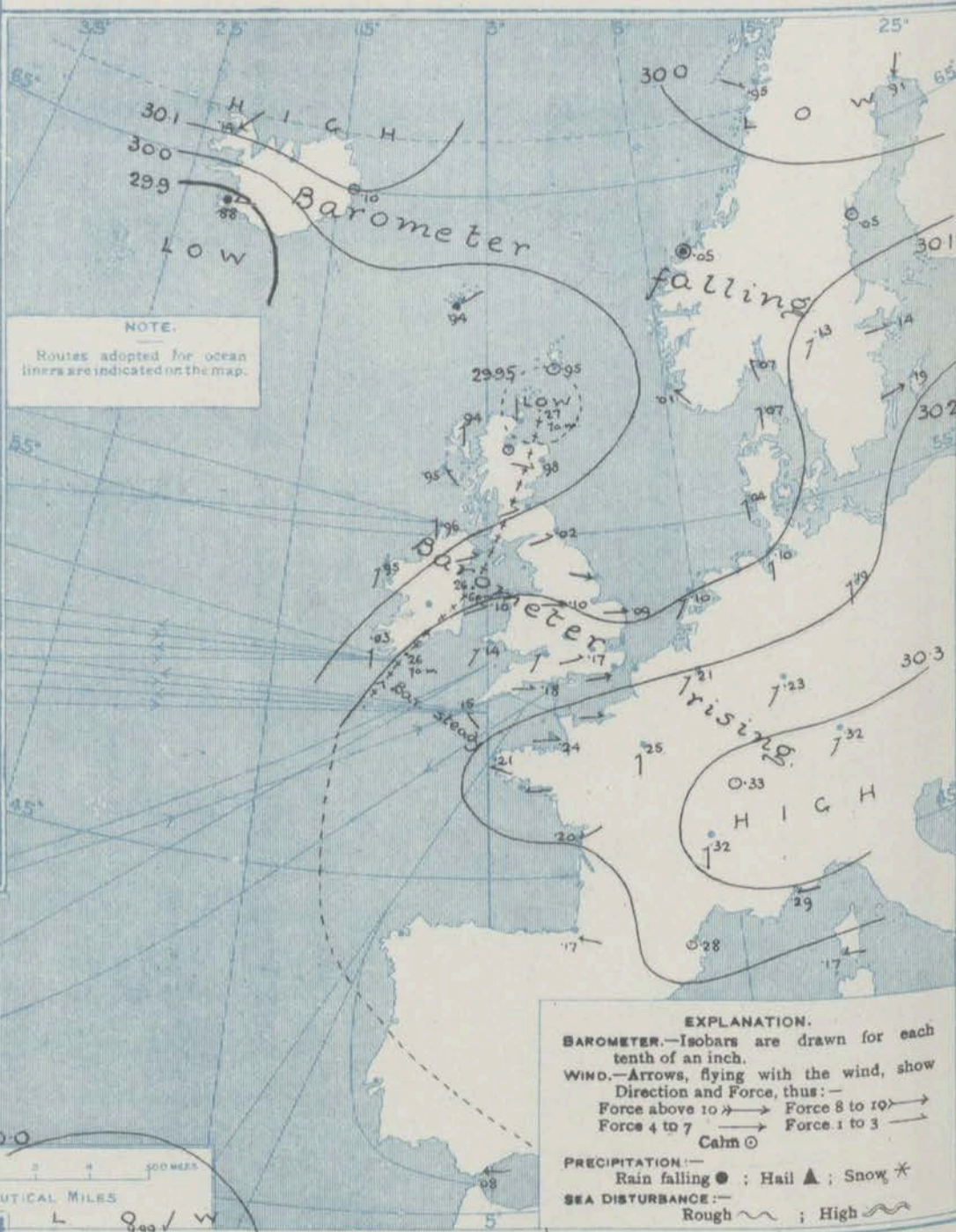


WEATHER

Tuesday,

27th Sept. 1910.

1. BAROMETER, WIND AND SEA AT 7 A.M. TO-DAY.



NOTES ON THE GENERAL SITUATION AT 7 A.M.

The depression noticed yesterday morning off the south of Ireland has travelled northwards, and is apparently dispersing off the N.E. of Scotland. In its rear the barometer has risen over the United Kingdom generally, but on our extreme south-west coasts the rise has ceased. A new depression has appeared off the south of Iceland.

The wind is light to moderate from W. or S.W. over the major part of Great Britain, but is variable in the north of Scotland; in Ireland it has again backed to the S.W. Light S.W. breezes prevail on the eastern side of the North Sea; in the west and south of France the wind is E. by S.

Temperature has changed very irregularly in our islands, but has risen at most of the continental stations. Over the greater part of England and in the west and south of Ireland the morning readings are slightly above 55°, but in the east of Scotland the thermometer is below 50°. In the north of Scandinavia the readings are below 45°, while in Iceland they are very little above the freezing point.

The weather is fair or fine over Western Europe as a whole, but is dull and misty on our own extreme north-west coasts. Rain is falling at Reykjavik, Thorshavn and Christiansund. The sea is slight or smooth generally, but moderate on some of the more exposed parts of the English coasts.

CHARTS

27th September. 1910

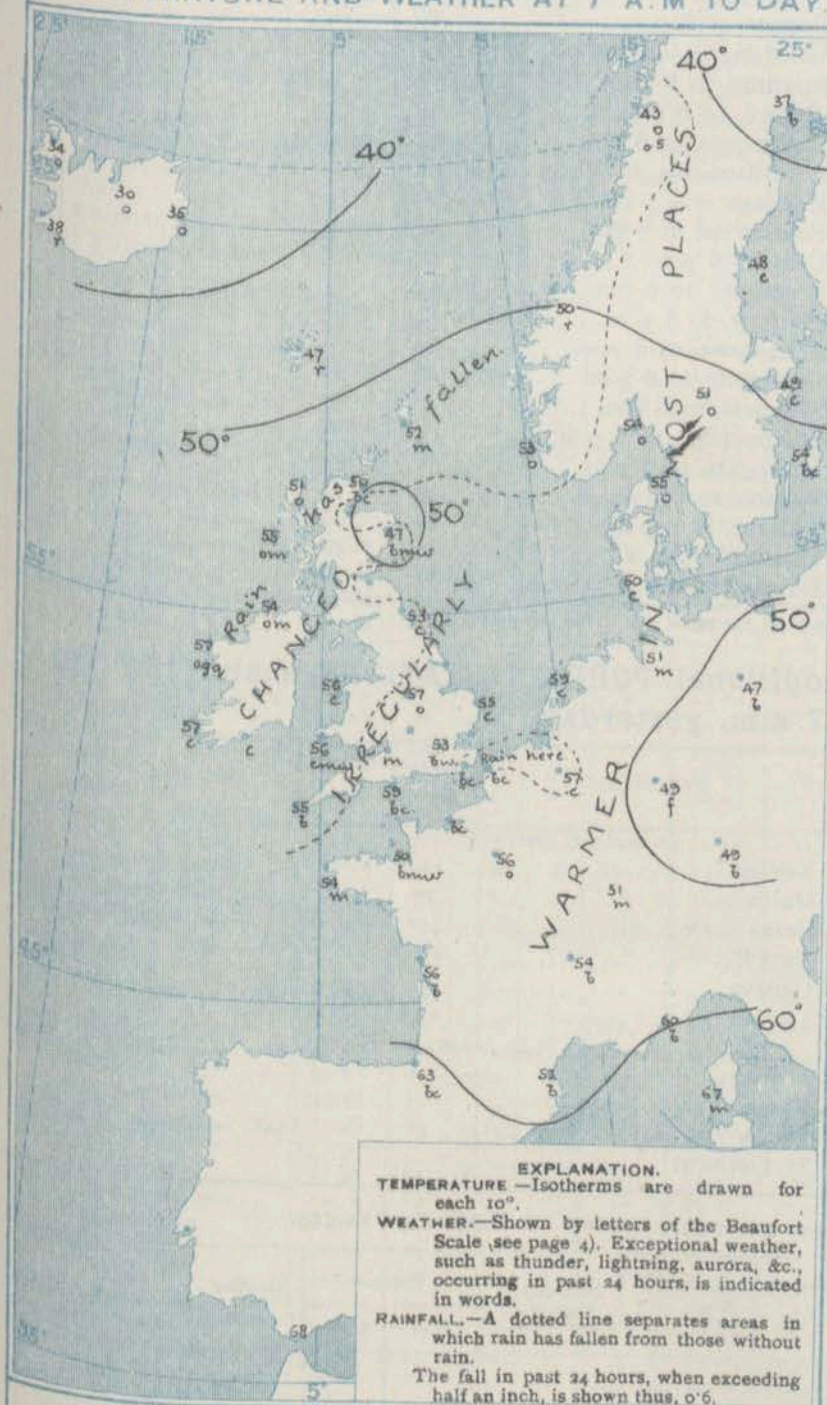
2 TEMPERATURE AND WEATHER AT 7 A.M. TO DAY.

WEATHER

PROSPECTS.

FORECASTS FOR THE 24 HOURS.
NOON TUESDAY TO NOON WEDNESDAY

THE FURTHER OUTLOOK*



NOTES ON YESTERDAY'S WEATHER.

During yesterday the thermometers rose to 65° and upwards in the south of England, but at many stations situated in the northern half of the Kingdom it did not reach 60°. The amount of bright sunshine was generally small. Slight rain fell in most of our western and northern districts. Wireless reports show that off our south-west coasts, and as far as the 12th meridian, ships experienced strong or high winds from between W. and N.W., and fair weather.

GENERAL INFERENCE FROM THE 7 A.M. OBSERVATIONS.

A new depression is likely to appear shortly off our west or south-west coasts, and a general backing of the wind is therefore probable, with unsettled weather in all our western districts. Temperature will remain somewhat above the normal.

- 0 { a } Variable breezes, finally S.W., fair at first,
b } some rain later. Rather cool.
- 1 { a } W. to S.W. winds, light or moderate; fair to
b } day, some rain to-morrow. Normal temperature.
- 2 { a } Slight winds, backing to the S.W. or S.E.,
b } fine to-day, some rain to-morrow.
Rather warm.
- 3 { a } S.W. to S. or S.E. winds,
b } freshening; fair at first, some
rain later. Normal temperature.
- 4 { a } S.W. to S. or S.E. winds,
b } freshening; fair at first, some
rain later. Normal temperature.
- 5 { a } S.W. to S. or S.E. winds,
b } freshening; fair at first, some
rain later. Normal temperature.
- 6 { a } S.W. to S. or S.E. winds,
b } freshening; fair at first, some
rain later. Normal temperature.
- 7 { a } S.W. to S. or S.E. winds,
b } freshening; fair at first, some
rain later. Normal temperature.
- 8 { a } S.W. to S. or S.E. winds,
b } freshening; fair at first, some
rain later. Normal temperature.
- 9 { a } S.W. to S. or S.E. winds,
b } freshening; fair at first, some
rain later. Normal temperature.
- 10 { a } S.W. to S. or S.E. winds,
b } freshening; fair at first, some
rain later. Normal temperature.

II WESTERN CHANNEL AND BAY

Freshening S.W. and S.E. winds,
and a rather rough sea; fair at first,
some rain later. Normal temperature.

FORECAST DISTRICTS.

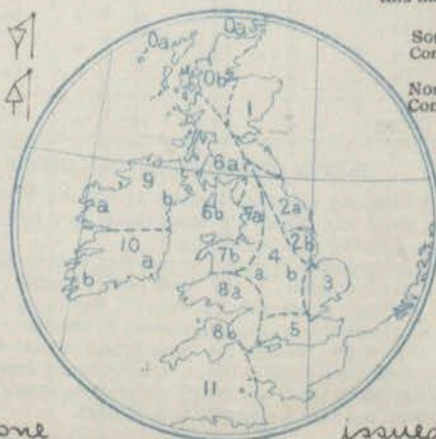
Those portions of the Coasts upon which the Warning Signals are at present flying are indicated thus:—

Signals hoisted yesterday.

Signals hoisted this morning.

South
Cone.
North
Cone.

South
Cone.
North
Cone.



None

Issued.

* If the conditions are such that no satisfactory indication of the weather beyond the 24 hours can be given this column will be left blank.

TEMPERATURE, WEATHER, SUNSHINE AND RAINFALL FOR YESTERDAY.

STATIONS.	TEMPERATURE F.		Weather.	Sunshine Hrs.	Rainfall Ins.	STATIONS.	TEMPERATURE F.		Weather.	Sunshine Hrs.	Rainfall Ins.
	Max.	Min.					Max.	Min.			
Stonehaven, to 6 p.m. ...	54	54	bc	0.0	-	Bognor, to 6 p.m. ...	64	57	o. bc	3.7	-
Oban, to 6 p.m. ...	54	54	og. m	0.0	-	†Worthing, to 6 p.m. ...	64	55	cw. bc. c	3.2	-
Dublin (City), to 4 p.m. ...	60	55	og. c. bc	*	0.12	†Brighton, to 6 p.m. ...	63	56	*	4.0	-
Douglas (I. of Man) to 6 p.m. ...	60	55	c. cd. om	*	*	†Seaford, to 6 p.m. ...	64	51	o. b. o	3.8	-
Rossall Beach, to 6 p.m. ...	60	55	c. cd. om	*	*	†Eastbourne, to 6 p.m. ...	64	56	*	4.9	-
Blackpool, to 9 p.m. ...	61	55	o. or	0.1	0.02	Bexhill-on-Sea, to 9 p.m. ...	63	56	*	5.2	-
Southport, to 9 p.m. ...	61	55	o. or	0.0	0.03	†Hastings ...	*	*	*	2.1	-
†Rhyl, to 6 p.m. ...	64	54	o. c. r	1.2	-	†Folkestone, to 6 p.m. ...	61	54	o. f. bc	3.2	-
†Colwyn Bay, to 6 p.m. ...	66	55	b. bc. d. o	3.0	-	†Deal, to 6 p.m. ...	63	53	bcw. c. bc	2.7	-
Llandudno, to 9 p.m. ...	68	56	o. cp. o	2.1	0.01	†Ramsgate, to 6 p.m. ...	*	*	*	3.4	-
Bettws-y-Coed, to 6 p.m. ...	62	52	cp. or	1.7	*	†Margate, to 6 p.m. ...	63	51	b. o	3.1	-
Towyn, to 6 p.m. ...	62	58	cp. o	0.4	0.03	†Felixstowe, to 6 p.m. ...	62	57	*	3.7	-
†Aberystwyth, to 6 p.m. ...	63	55	*	1.7	0.04	†Lowestoft, to 6 p.m. ...	62	55	c. o. c	4.9	-
Plymouth, to 9 p.m. ...	61	55	o. cp. c	0.4	0.11	†Skegness, to 6 p.m. ...	61	55	c. bc. c	1.3	0.05
†Paignton, to 6 p.m. ...	63	55	cp. c. bc	2.8	-	Scarborough, to 9 p.m. ...	64	53	og	0.0	0.03
Torquay, to 6 p.m. ...	63	55	*	3.2	0.02	†Harrogate, to 6 p.m. ...	58	50	c. o. c	0.0	0.01
Teignmouth, to 9 p.m. ...	64	55	p. b. c	2.8	0.02	†Buxton, to 6 p.m. ...	57	51	o. od. p. o	0.0	0.05
†Weymouth, to 6 p.m. ...	67	57	p. c. o	3.6	0.02	Darwen, to 9 p.m. ...	58	52	ow. or	0.0	0.03
†Bournemouth, to 6 p.m. ...	65	55	od. o. c	3.4	0.03	Manchester, to 9 p.m. ...	64	55	cp. bc. q. c	0.4	0.01
Southsea, to 6 p.m. ...	66	59	*	3.3	-	Birmingham, to 9 p.m. ...	64	53	or. c. b	1.0	0.01

† At this Station the amount of bright Sunshine is for the whole day, ending with sunset.

TEMPERATURE, WEATHER, and RAINFALL at additional FOREIGN STATIONS, mainly for the 24 hours ended at 7 a.m. yesterday.

STATIONS.	TEMPERATURE F.		WEATHER.	RAIN.	STATIONS.	TEMPERATURE F.		WEATHER.	RAIN.
	Max.	Min.				Max.	Min.		
26th Sept. 1910	0	0		Ins.	26th Sept. 1910	0	0		Ins.
Flushing ...	63	52	b. bc	-	Naples ...	66	58	bc. b	0.67
Cassel ...	57	39	b. b	-	Malta ...	79	62	c	-
Copenhagen ...	57	46	b. m	-	Berne ...	*	*	b. f	-
Vardö (North Cape) ...	37	36	c. s	-	Zurich ...	*	*	b. f	-
St. Petersburg ...	52	34	b. b	-	Geneva ...	*	*	b. b	-
Vienna ...	59	43	o. b	-	Lugano ...	*	*	bc. o	Measured 7.30 a.m.
Buda-Pesth ...	61	45	bc. bc	-	25th Sept. 1910	1.30 p.m.			
Hermanstadt ...	63	52	bc. o	-	Coire ...	*			
Trieste ...	66	57	b. b	-	Castasegna ...	*			
Florence ...	70	59	b. b	-	Davos ...	*		not received.	
Rome ...	69	58	c. bc	0.04	St. Gothard ...	*			

WIRELESS TELEGRAMS. Received during the 24 hours ended at 9.30 a.m. to-day.

Ship, and Hour of Observation.	POSITION.		Reading of Barometer.	WIND.		Weather.	TEMPERATURE.			Sea Disturbance.	Ship, and Hour of Observation.	POSITION.		Reading of Barometer.	WIND.		Weather.
	Lat.	Long.		Dir.	Force.		Dry Bulb.	Wet Bulb.	Sea			Lat.	Long.		Dir.	Force.	
26th Sept. 1910	0	0	Ins.				0	0	0		26th Sept. 1910	0	0	Ins.			
Minneapolis ...	50N	11W	29.64	NNW	6.7	-	-	-	-	-	50N	11W	29.64	NNW	6.7	-	-
Azores 6 a.m. local time.	50N	12W	29.78	NW	6.7	bc	-	-	-	-	50N	12W	29.78	NW	6.7	bc	-
26th Sept. 1910	50N	9W	29.60	WSW	6.7	-	-	-	-	-	50N	9W	29.60	WSW	6.7	-	-
Sapland ...	50N	10W	29.65	W	6.7	c	-	-	-	-	50N	10W	29.65	W	6.7	c	-

NOTES REFERRING TO INFORMATION GIVEN ON PAGE 1:—

- (a) The morning observations are at 7 a.m., Western European time (French Stations 6.51 a.m.), with the following exceptions, Birr Castle and Oxford 8 a.m., Lisbon 8 a.m. local time, Azores 6 a.m. local time.
- (b) The information relating to weather is indicated by the following letters—b. blue sky; bc. sky half clouded; c. sky three parts clouded; d. drizzling rain; e. wet air, without rain falling; f. fog; g. gloomy; h. hail; i. lightning; m. misty (hazy); o. overcast; p. passing showers; q. squally; r. rain; s. snow; t. thunder; u. ugly, threatening; v. visibility, unusual transparency; w. dew; x. hoar frost; z. dust-haze, or smoke.
- * Information for these columns is not usually received.
- † The figures in the "wet bulb" column represent the relative humidity.
- ‡ Received too late for insertion in Charts.

TERMS OF SUBSCRIPTION for the Daily Weather Report and for transmission of Forecasts by telegraph may be obtained on application.

METROLOGICAL OFFICE,
63, VICTORIA STREET, S.W.
W. N. SHAW (Director).

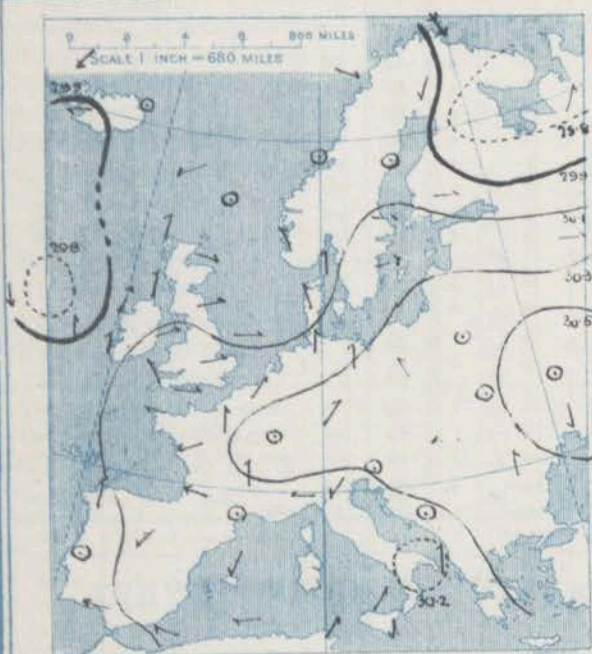
DAILY WEATHER REPORT OF THE METEOROLOGICAL OFFICE.

Wednesday, 28 September, 1910.

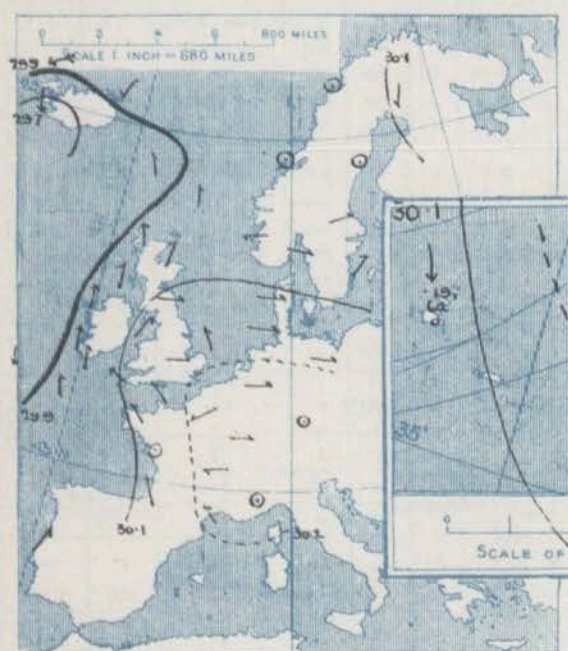
STATIONS.	YESTERDAY EVENING.						THIS MORNING.										PAST 24 HOURS.				
	Baron.	Temp.	Wind.				Barometer.	Temperature.	Wind.								Temp.				
	At 89° Fahr. and M.S.L. Lat. 45°	Dry Bulb	Dir.	Force (to 12)	Weather.		At 89° Fahr. and M.S.L. Lat. 45°	Change since Yesterday.	Dry Bulb.	Wet Bulb.	Change since Yesterday.	Dir.	Force (to 12)	Weather.	Sea (to 6)		Max.	Min.	Weather.	Sun. shine	Rainfall
SCANDINAVIA.	Haparanda...	30.10	33	N	2	0	30.06	+15	33	31	-4	ESE	2	0	4	41	30				
	Hernösand...	30.04	45	2	0	0	30.06	+01	45	41	-3	Z	0	0	4	52	45				
	Stockholm...	30.03	50	WSW	2	0	30.02	-12	49	41	0	NW	2	0	4	55	45				
	Wisby...	30.01	52	SW	2	0	29.98	-21	54	51	0	NW	2	0	4	59	46				
	Karlstad...	30.03	42	2	0	0	30.06	-07	46	46	-5	SW	2	0	4	5	5				
	Färder (X'ania Fjord)	30.02	54	SSW	2	0	30.03	-01	45	48	-6	NE	1	0	1	55	45				
	Bodö...	30.02	42	2	0	0	29.98	+03	39	39	-4	E	1	0	1	45	36				
	Christiansund...	30.04	50	2	0	0	29.93	-12	50	48	0	SE	2	0	2	52	46				0.24
ICELAND & FAEROE.	Skudenes...	30.07	50	E	2	0	30.06	+05	54	53	+1	SSE	2	0	3	54	48				0.08
	Isafjord...	30.01	35	NE	8	0	29.73	-44	34	3	0	NE	7	0	4	4	4				
	Reykjavik...	29.69	42	N	6	0	29.52	-26	38	3	0	N	8	0	4	4	4				
	Seydijord...	29.96	36	NE	3	0	29.41	-69	33	3	-2	Z	0	5	4	4	4				
BRITISH ISLANDS.	Thorshavn...	29.83	50	SSE	2	0	29.47	-47	51	3	+4	SW	0	0	4	4	4				
	Sumburgh Head...	29.98	51	S	2	0	29.81	-14	53	52	+1	SSW	3	0	3	54	50	m f			0.01
	Stornoway...	29.91	57	SSE	5	0	29.82	-12	50	48	-1	S	1	0	1	57	48	0.01, 0.02, 0.03			0.14
	Castlebay (Barra Id.)...	29.94	56	SSE	4	0	29.86	-08	54	52	-1	WSW	3	0	3	58	53	0.01, 0.02, 0.03			0.07
	Malin Head...	29.96	60	S	3	0	29.86	-10	54	53	0	S	3	0	2	63	53	bc, c			
	Blacksod Pt....	29.94	54	S	5	0	29.81	-14	52	51	-5	ESE	1	0	1	62	51	bc, 0.01, 0.02			0.50
	Valencia...	29.99	59	S	4	0	29.82	-21	60	59	+3	S	2	0	3	64	57	bc, 0.01, 0.02			0.33
	Roche's Point...	30.07	58	S	3	0	29.89	-12	58	58	0	SSE	4	0	4	62	57	cm, 0.01, 0.02			0.68
	Birr Castle...	30.03	58	S	2	0	29.86	-12	58	57	-1	S	4	0	4	64	52	c			0.37
	Donaghadee...	30.07	58	ESE	3	0	29.94	-12	55	55	+4	S	2	0	1	64	51	bc, 0.01, 0.02			0.04
	Liverpool Obsy...	30.15	58	WSW	1	0	30.02	-11	52	50	-3	ESE	3	0	3	64	51	bm, c			8.5
	Holyhead...	30.12	57	SW	3	0	29.94	-11	58	55	+2	S	3	0	2	62	55	cm, bm			
GERMANY, & C.	Pembroke (St. Ann's Hd.)...	30.12	56	SE	3	0	29.97	-17	56	55	0	SE	4	0	3	61	54	cm, bm			8.2
	Scilly (St. Mary's)...	30.09	56	ESE	4	0	29.93	-22	58	58	+3	ESE	6	0	4	61	54	bm, bm			0.06
	Jersey (St. Aubins)...	30.17	62	SE	2	0	30.08	-16	59	58	+9	ESE	2	0	2	65	49	bm, cm, bm			
	Portland Bill...	30.18	59	SE	1	0	30.06	-12	60	60	+1	ESE	3	0	3	64	57	bc, c			10.8
	Dungeness...	30.19	60	WSW	4	0	30.13	-03	58	56	0	SE	3	0	3	65	52	bc, bc			9.9
	Dover...	30.17	54	S	1	0	30.17	00	54	53	-1	S	1	0	1	66	50	bc, bc, bm			10.0
	Wick...	29.97	54	S	1	0	29.83	-10	55	53	+5	S	3	0	2	61	48				0.02
	Nairn...	29.99	57	SW	1	0	29.85	-10	56	55	+6	SW	1	0	1	63	49	c, bc, c			4.9
	Aberdeen...	30.02	60	SSW	2	0	29.94	-04	54	51	+7	SSW	2	0	2	64	47	bc, bc, 0.01, 0.02			4.8
	Leith...	30.05	61	WSW	1	0	29.94	-06	55	53	+1	Z	0	0	4	65	50	bc, c, 0.01, 0.02			
	North Shields...	30.12	63	W	3	0	30.05	+03	52	51	-1	SSW	2	0	2	65	50	c			7.6
	Spurn Head...	30.16	59	WNW	1	0	30.10	+06	54	53	-3	SSE	3	0	3	63	52	bm, c, bc, cm			
FRANCE.	Yarmouth...	30.19	60	SSE	1	0	30.17	+08	54	54	-1	S	2	0	3	66	52	bc, bm			3.5
	Clacton-on-Sea...	30.18	60	S	1	0	30.16	+01	57	56	+2	SSE	2	0	2	70	51	bc, 0.01, 0.02			10.5
	Nottingham...	30.16	60	WSW	1	0	30.10	00	44	44	-13	S	1	0	4	69	41	0.01, 0.02, 0.03			6.2
	Bath...	30.19	62	SE	2	0	30.10	-11	54	53	-2	SE	1	0	4	70	46				10.5
	Oxford...	30.20	55	WSW	1	0	30.14	-06	49	49	-7	SSE	2	0	4	71	41	b			
	London (St. James's Pl.)...	30.18	61	W	1	0	30.14	-03	52	51	-1	Z	0	0	4	70	48	b, bm			9.8
	The Scaw (Skagen)...	30.02	53	WNW	1	0	30.08	+01	53	52	-2	WSW	1	0	0	57	50				
	Fanö...	30.11	55	W	2	0	30.16	+12	56	54	+6	W	2	0	4	61	50				
	Cuxhaven†...	30.12	59	W	3	0	30.19	+09	58	51	+7	W	1	0	4	63	51				0.04
	The Helder...	30.20	59	WNW	1	0	30.21	+11	50	50	-9	SSE	1	0	4	61	45				
	Brussels...	30.15	61	W	1	0	30.21	00	54	52	-3	ESE	1	0	4	66	48				
	Berlin†...	30.21	59	W	1	0	30.17	-02	58	57	+1	W	2	0	4	66	45				
SPAIN & PORTUGAL.	Frankfurt†...	30.21	59	W	1	0	30.23	00	51	48	+2	E	1	0	4	64	48				
	Munich†...	30.27	55	Z	0	0	30.28	-04	54	45	+5	SW	2	0	4	64	49				
	C. Gris Nez...	30.23	59	WSW	4	0	30.17	-01	55	53	-4	SE	3	0	1	66	48				
	La Hève...	30.12	67	SE	2	0	30.01	-20	61	57	+7	ESE	3	0	2	70	54				
	Brest...	30.12	67	ESE	3	0	30.11	-09	59	56	+3	SE	3	0	2	72	52				
	Lorient...	30.13	67	2	0	0	30.06	-11	73	63	+10	SSE	4	0	2	73	63				
	Rochefort...	30.11	77	SSE	2	0	30.06	-11	73	63	+10	SSE	4	0	2	73	63				
	Biarritz...	30.11	77	SSE	2	0	30.06	-11	73	63	+10	SSE	4	0	2	73	63				
	Paris...	30.22	60	E	1	0	30.19	-06	49	49	-7	Z	0	0	4	70	48				
	Belfort...	30.27	62	W	2	0	30.28	-05	53	51	+2	W	2	0	4	67	49				
	Lyons...	30.26	66	E	1	0	30.25	-07	54	53	0	S	1	0	4	75	52				
	Nice...	30.27	62	Z	0	0	30.26	-03	62	57	+2	Z	0	0	4	73	55				
PORTUGAL.	Perpignan...	30.22	63	SE	1	0	30.21	-07	59	59	+7	SW	1	0	4	73	52				
	Sanguinaire...	30.18	68	W	2	0	30.22	+05	64	59	-3	E	2	0	2	75	61				
	Corunna...	29.98	66	NW	3	0	30.02	00	65	61	0	S	1	0	2	82	55				
	Lisbon...	30.08	68	SW	3	0	30.04	+03	69	67	-1	Z	1	0	4	79	68				
PORTUGAL.	Gibraltar...	30.09	70	E	4	0	30.07	-01	66	64	-2	E	4	0	4	74	64				
	Azores (P. Delgada)...	30.15	66	NNW	3	0	30.10	+17	64	57	-1	NNW	4	0	2	70	61				
	Madeira (Puncha)...	30.03	73	N	2	0	30.00	+07	72	64	-2	N	2	0	2	77	61				

**SUPPLEMENTARY CHARTS
OF
BAROMETER AND WIND
FOR 7 A.M. AND 6 P.M. YESTERDAY**

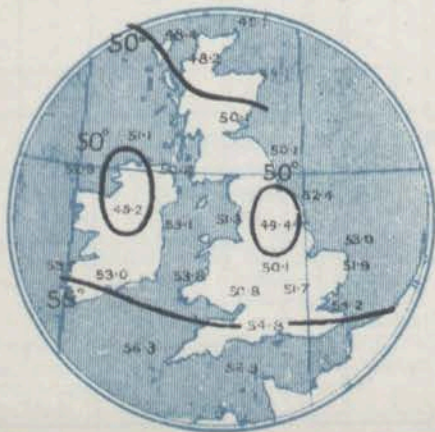
7 A.M. YESTERDAY.



6 P.M. YESTERDAY.

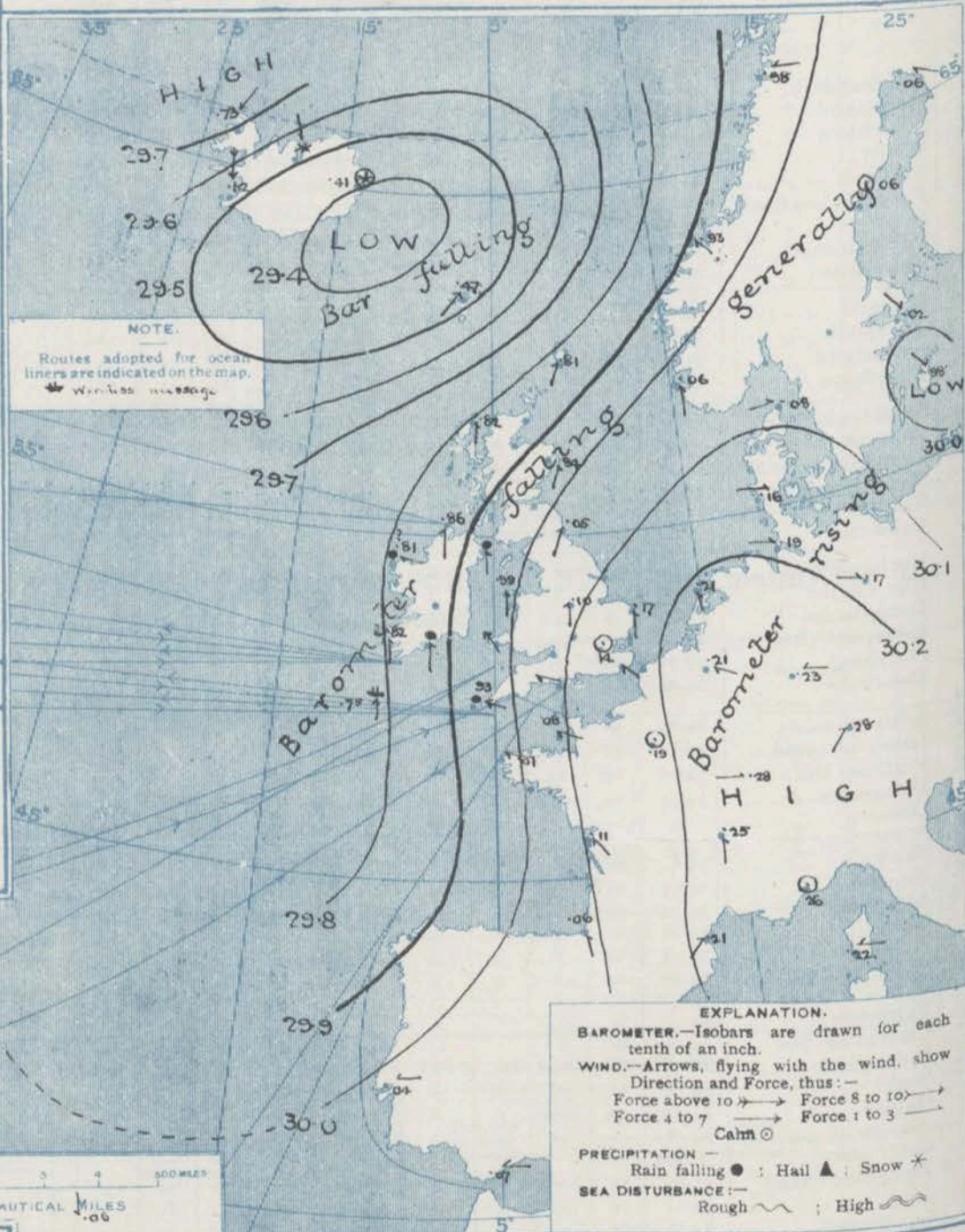


**AVERAGES OF TEMPERATURE AT 8 A.M.
FOR THE TWO-MONTHLY PERIOD
SEPTEMBER - OCTOBER.**
(Derived chiefly from Observations extending over
the 35 years—1871-1905.)



Wednesday, **WEATHER** 28th Sept:

1. BAROMETER, WIND AND SEA AT 7 A.M. TO-DAY.



NOTES ON THE GENERAL SITUATION AT 7 A.M.

The barometer is below 29.4 ins. in a depression having its centre between the Faeroe and Iceland, and apparently below 29.8 ins. in a secondary system off the west of Ireland, while it is above 30.2 ins. in an anticyclone over Germany, the Netherlands and the east of France.

The wind is S.E. to S. over the United Kingdom and its neighbourhood, light or moderate generally, but strong at Scilly. At Thorshavn a strong S.W. breeze prevails, while at the stations in the west of Iceland the wind is strong to a gale from the N. or N.E. Temperature has fallen over central England, in the Netherlands, and the north-east of France. Over these islands it ranges from about 60° in the south-west and south to 50° at Stornoway, and to 44° at Nottingham. Rain is falling in several parts of Ireland and at Scilly, and much cloud prevails in the west of these islands generally and also in Scotland. Over England and in most Continental localities the weather is fair to very fine, with, however, mist or fog locally. Snow is falling at some places in Iceland.

CHARTS

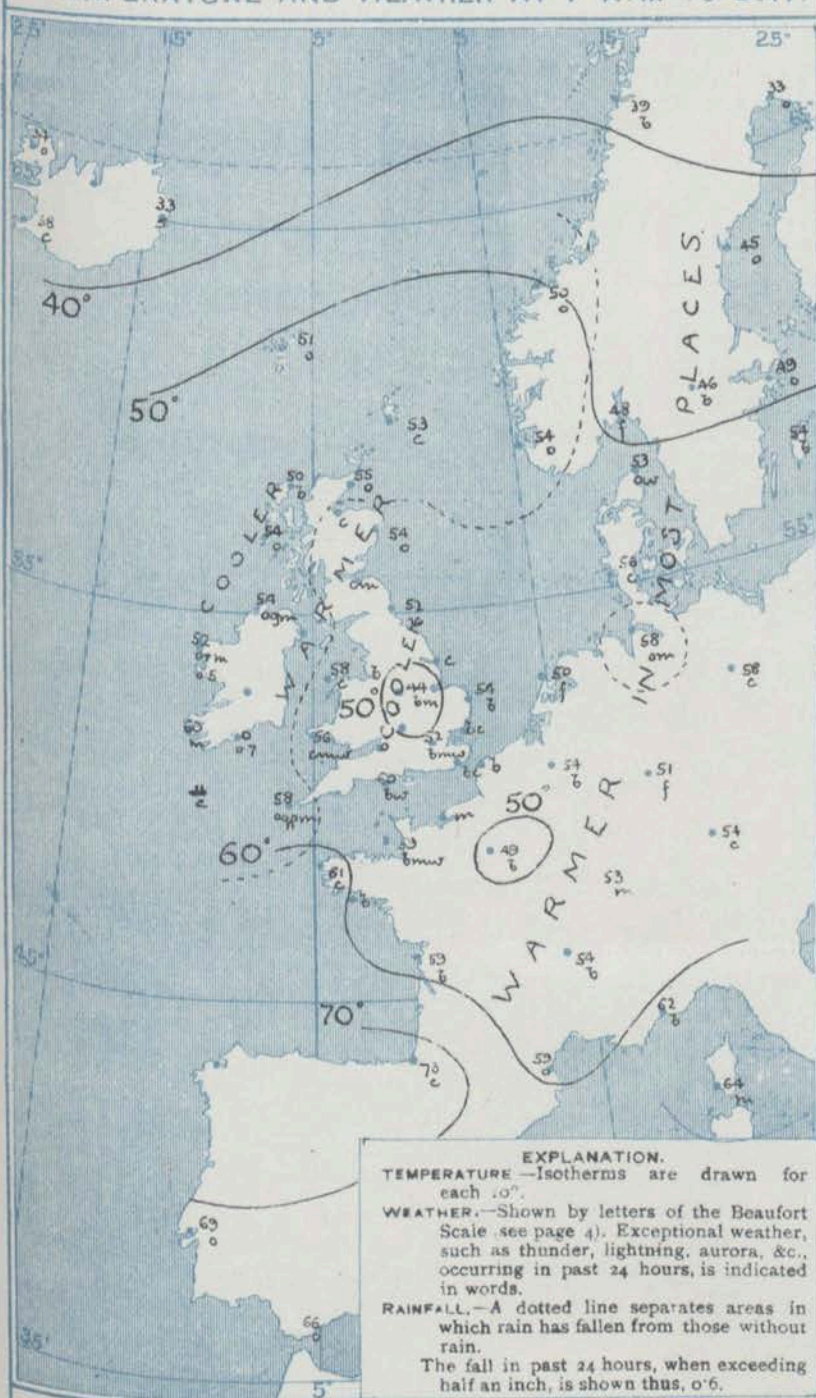
28th Sep 1910.

WEATHER PROSPECTS.

2. TEMPERATURE AND WEATHER AT 7 A.M TO DAY.

FORECASTS FOR THE 24 HOURS.
NOON WEDNESDAY TO NOON THURSDAY.

THE FURTHER OUTLOOK*



- 0 } S. winds, light to fresh; cloudy or overcast, some rain; mild.
- 1 } S. winds, light or moderate; cloudy or overcast, some rain locally; mild.
- 2 } Light to moderate winds, mainly from the S.W.; fair or fine, then cloudy or overcast; temperature moderate or rather high for the time of year.
- 3 } Same as No. 0.
- 4 } S. and S.E. winds, light to fresh; cloudy or dull, some rain locally; moderate temperature.
- 5 } S. to W. or N.W. winds, fresh at times; cloudy or dull, some rain; mild.
- 6 } Same as No. 0.
- 7 } S. and S.E. winds, light to fresh; cloudy or dull, some rain locally; moderate temperature.
- 8 } S. to W. or N.W. winds, fresh at times; cloudy or dull, some rain; mild.
- 9 } Same as No. 0.
- 10 } S. and S.E. winds, light to fresh; cloudy or dull, some rain locally; moderate temperature.

II WESTERN CHANNEL AND BAY

S.E. and S. winds, moderate to fresh; sea smooth to moderate, cloudy generally, some rain and mist.

NOTES ON YESTERDAY'S WEATHER.

During yesterday the thermometer rose to 71° at Deal and Oxford, and to 70° in several other parts of England. Rain has fallen in Ireland, the Scilly Islands, and in the extreme north of the Kingdom—as much as 0.50 in. at Blackhead Point, and 0.68 in. at Roch's Point. Much bright sunshine was recorded in England and Wales, the records exceeding 10 hours at several stations. According to wireless reports a moderate to fresh or strong N.W. breeze prevailed beyond the 17th meridian along the 50th parallel.

GENERAL INFERENCE FROM THE 7 A.M. OBSERVATIONS.

The depressions to the northward and westward of the United Kingdom appear likely to cause a good deal of cloud, with some rain in the most northern and western districts, but over the greater part of England the weather will probably remain under the influence of the Continental anticyclone for the present.

FORECAST DISTRICTS.

Those portions of the Coasts upon which the Warning Signals are at present flying are indicated thus:—

Signals hoisted yesterday.

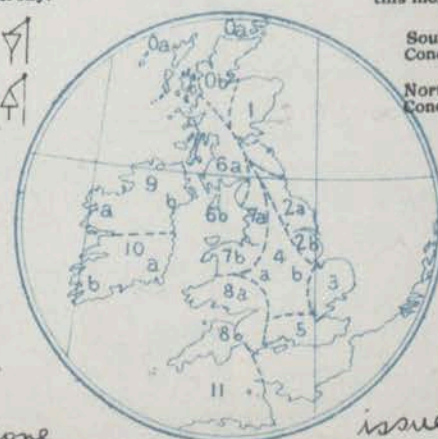
Signals hoisted this morning.

South Cone.

North Cone.

South Cone.

North Cone.



None

issued.

* If the conditions are such that no satisfactory indication of the weather beyond the 24 hours can be given this column will be left blank.

TEMPERATURE, WEATHER, SUNSHINE AND RAINFALL FOR YESTERDAY.

STATIONS.	TEMPERATURE F.		Weather.	Sunshine. Hrs.	Rainfall Ins.	STATIONS.	TEMPERATURE F.		Weather.	Sunshine. Hrs.	Rainfall Ins.
	Max.	Min.					Max.	Min.			
Stonehaven, to 6 p.m. ...	61	51	bc	4.3	0.05	Bognor, to 6 p.m. ...	66	51	b	10.1	-
Oban, to 6 p.m. ...	61	51	bc	0.7	0.07	†Worthing, to 6 p.m. ...	65	51	b	10.3	-
Dublin (City), to 4 p.m. ...	62	51	bc	8	-	†Brighton, to 6 p.m. ...	65	54	*	10.0	-
Douglas (I. of Man) to 6 p.m.	62	53	c. b. cm	*	*	†Seaford, to 6 p.m. ...	63	50	b	10.3	-
Rossall Beach, to 6 p.m. ...	62	50	b. c	7.6	0.01	†Eastbourne, to 6 p.m. ...	67	55	*	10.5	-
Blackpool, to 9 p.m. ...	63	53	c. b. bc. c	8.0	-	Bexhill-on-Sea, to 9 p.m. ...	65	54	*	9.8	-
Southport, to 9 p.m. ...	63	52	c. b. c	9.0	0.01	†Hastings ...	65	53	b	10.6	-
†Rhyl, to 6 p.m. ...	64	54	b	8.7	-	†Folkestone, to 6 p.m. ...	71	52	b. c. b. bc	9.2	-
†Colwyn Bay, to 6 p.m. ...	66	55	c. b. bc	8.8	-	†Deal, to 6 p.m. ...	68	51	b	9.1	-
Llandudno, to 9 p.m. ...	68	53	b	8.9	*	†Ramsgate, to 6 p.m. ...	68	51	b	8.7	-
Bettws-y-Coed, to 6 p.m. ...	63	55	*	8.0	-	†Margate, to 6 p.m. ...	69	53	*	10.0	-
Towyn, to 6 p.m. ...	63	55	*	8.0	-	†Felixstowe, to 6 p.m. ...	68	52	c. o. c	6.7	-
†Aberystwyth, to 6 p.m. ...	67	49	bc	10.3	-	†Lowestoft, to 6 p.m. ...	67	57	c. b. bc	7.3	-
Plymouth, to 9 p.m. ...	65	51	*	10.7	-	Scarborough, to 9 p.m. ...	70	55	bc	8.7	0.02
†Paignton, to 6 p.m. ...	66	51	b	10.7	-	†Harrogate, to 6 p.m. ...	64	54	c. o. c. bc. b	7.3	0.06
Torquay, to 6 p.m. ...	67	54	b	10.8	-	†Buxton, to 6 p.m. ...	65	52	one bc	6.5	0.15
Teignmouth, to 9 p.m. ...	68	50	b	10.8	-	Darwen, to 9 p.m. ...	67	54	c. o. c. bc. b	4.4	0.02
†Weymouth, to 6 p.m. ...	65	54	*	9.5	-	Manchester, to 9 p.m. ...	69	52	b	9.9	-
†Bournemouth, to 6 p.m. ...	65	54	*	9.5	-	Birmingham, to 9 p.m. ...	69	52	b	9.9	-
Southsea, to 6 p.m. ...	65	54	*	9.5	-						

† At this Station the amount of bright Sunshine is for the whole day, ending with sunset.

TEMPERATURE, WEATHER, and RAINFALL at additional FOREIGN STATIONS, mainly for the 24 hours ended at 7 a.m. yesterday.

STATIONS.	TEMPERATURE F.		WEATHER.	RAIN.	STATIONS.	TEMPERATURE F.		WEATHER.	RAIN.
	Max.	Min.				Max.	Min.		
27th Sept., 1910	0	0		Ins.	27th Sept., 1910	0	0		Ins.
Flushing ...	66	54	b. b	-	Naples ...	72	60	b. bc	-
Cassel ...	64	29	b. o	-	Malta ...	69	62	c	-
Copenhagen ...	59	50	b. c	-	Berne ...	*	*	b. m	-
Vardo (North Cape) ...	36	30	o. s	-	Zurich ...	*	*	b. j	-
St. Petersburg ...	50	36	b. o	-	Geneva ...	*	*	b. f	-
Vienna ...	59	46	b. b	-	Lugano ...	*	*	o. o	-
Buda-Pesth ...	59	39	b. b	-	Coire ...	66	*	b	Measured 7.30 a.m.
Hermanstadt ...	63	41	b. b	-	Castasegna ...	59	*	o	-
Trieste ...	66	57	b. b	-	Davos ...	59	*	b	-
Florence ...	72	52	b. b	-	St. Gothard ...	46	*	b	-
Rome ...	70	56	b. bc	-					

WIRELESS TELEGRAMS.—Received during the 24 hours ended at 9.30 a.m. to-day.

Ship, and Hour of Observation.	POSITION.		Reading of Barometer.	WIND.		Weather.	TEMPERATURE.			Sea Dis- turb- ance.	Ship, and Hour of Observation.	POSITION.		Reading of Barometer.	WIND.		Weather.		
	Lat.	Long.		Direc.	Force.		Air.					Lat.	Long.		Direc.	Force.			
							Dry Bulb.	Wet Bulb.	Sea										
<u>Montquema</u>	25th Sept. 3pm	0 51W	0 23W	Ins.	29.74	SW	4-5	-	-	-	Montquema	26th Sept. 10am	0 51W	0 21W	Ins.	29.67	S	4-5	-
	11am	51W	23W	29.65	SW	4-5	-	-	-	-		11am	51W	21W	29.58	SW	4-5	-	
<u>New York</u>	26th Sept. 10am	51W	17W	29.83	S	4-5	-	-	-	-	<u>New York</u>	3pm	51W	18W	29.66	SW	1-3	-	
	11am	50W	15W	29.83	S	4-5	-	-	-	-		4pm	51W	17W	29.70	SW	10-11	-	
	3pm	50W	13W	29.70	NW	4-5	-	-	-	-		5pm	51W	15W	29.82	S	4-5	-	
	4pm	50W	12W	29.81	NW	4-5	-	-	-	-	<u>Montrose</u>	7pm	51W	13W	29.87	S	4-5	-	
	7pm	51W	17W	29.95	SW	6-7	-	-	-	-		8pm	51W	13W	29.90	S	4-5	-	
<u>Compauia</u>	26th Sept. 7am	51W	19W	29.89	S	6-7	-	-	-	-		10am	51W	12W	29.97	S	4-5	-	
	3pm	51W	24W	29.80	W	4-5	-	-	-	-		11pm	51W	11W	29.98	S	4-5	-	
	4pm	50W	25W	29.93	NW	6-7	-	-	-	-		3pm	51W	11W	29.98	S	4-5	-	
<u>Albie</u>	26th Sept. 4am	50W	16W	29.83	SE	1-3	-	-	-	-		4pm	50W	10W	29.98	SSW	4-5	-	
	7am	51W	17W	29.70	S	6-7	-	-	-	-		7pm	50W	30W	29.69	WSW	6-7	-	
	3pm	51W	21W	29.66	WSW	4-5	-	-	-	-		8pm	50W	28W	29.65	W	4-8	-	
	4pm	51W	22W	29.67	WSW	4-5	-	-	-	-		10am	50W	25W	29.64	WSW	4-8	-	
<u>Minneapolis</u>	26th Sept. 3pm	51W	18W	29.78	SSW	8-14	-	-	-	-		7pm	50W	23W	29.65	W	4-8	-	
	4pm	50W	16W	29.72	SSW	4-5	-	-	-	-	<u>Leeland</u>	3pm	50W	20W	29.72	SSW	4-8	-	
	7pm	50W	20W	29.73	NW	6-7	-	-	-	-		4pm	51W	19W	29.76	SW	6-7	-	
<u>Exland</u>	27th Sept. 7am	50W	21W	29.86	N	6-7	-	-	-	-		11am	51W	15W	29.82	S	6-7	-	
	2pm	50W	20W	29.82	NW	4-5	-	-	-	-		3pm	51W	14W	29.87	SSW	6-7	-	
	4pm	50W	21W	29.98	NW	4-5	-	-	-	-		4pm	51W	12W	29.87	S	4-5	-	
<u>Montrose</u>	26th Sept. 3pm	53W	25W	29.65	ENE	4-5	-	-	-	-		7pm	51W	9W	30.02	S	6-7	-	
	4pm	52W	24W	29.61	SE	4-5	-	-	-	-		8pm	49W	7W	29.69	NW	4-5	-	
	5pm	52W	24W	29.57	SE	4-5	-	-	-	-		10am	49W	7W	29.77	NW	4-5	-	

NOTES REFERRING TO INFORMATION GIVEN ON PAGE 1:—

(a) The morning observations are at 7 a.m., Western European time (French Stations 6.51 a.m.), with the following exceptions, Birr Castle and Oxford 8 a.m., Lisbon 8 a.m. local time, Azores 6 a.m. local time.

(b) The information relating to weather is indicated by the following letters—b. blue sky; bc. sky half clouded; c. sky three parts clouded; d. drizzling rain; e. wet air, without rain falling; f. fog; g. gloomy; h. hail; l. lightning; m. misty (hazy); o. overcast; p. passing showers; q. squally; r. rain; s. snow; t. thunder; u. ugly, threatening; v. visibility, unusual transparency; w. dew; x. hoar frost; z. dust-haze, or smoke.

* Information for these columns is not usually received.

† The figures in the "wet bulb" column represent the relative humidity.

‡ Received too late for insertion in Charts.

TERMS OF SUBSCRIPTION for the Daily Weather Report
and for transmission of Forecasts by telegraph may be
obtained on application.

METEOROLOGICAL OFFICE,
63, VICTORIA STREET, S.W.

W. N. SHAW (Director).

DAILY WEATHER REPORT OF THE METEOROLOGICAL OFFICE.

Thursday
29th September, 1910.

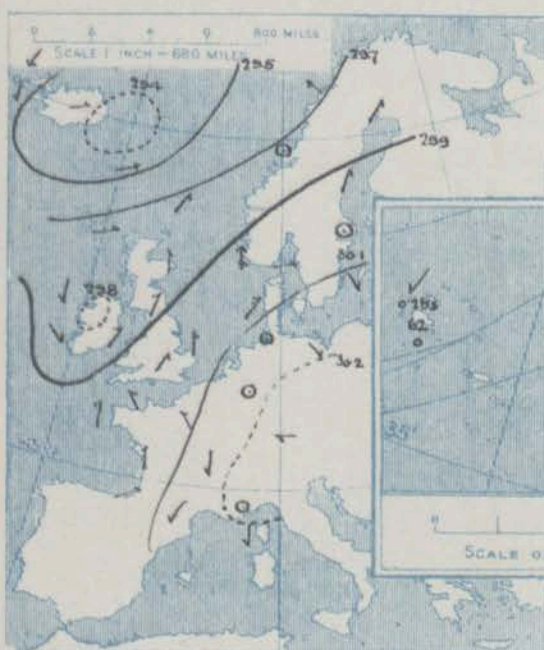
STATIONS.	YESTERDAY EVENING.						THIS MORNING.										PAST 24 HOURS.				
	Barom.	Temp.	Wind.				Barometer.	Temperature.	Wind.								Temp.				
	At 82° Fahr. and M.S.L. Lat. 45°	Dry Bulb.	Dirac.	Force (0 to 12).	Weather.		At 82° Fahr. and M.S.L. Lat. 45°	Change since Yesterday.	Dry Bulb.	Wet Bulb.	Change since Yesterday.	Dirac.	Force (0 to 12).	Weather.	Sea (0 to 9).		Max.	Min.	Weather.	Sun. shine.	Rainfall.
	Ins.	"					Ins.	Ins.	"	"	"						"	"		Hours.	Ins.
SCANDINAVIA.	Haparanda...	29.88	42	SW	2	0	29.64	-42	43	43	+10	2	0	r	4	43	28				0.08
	Hernösand...	29.91	49	SSW	2	0	29.65	-41	49	48	+4	2	0	c	4	55	43				0.12
	Stockholm...	30.04	49	2	0	0	29.91	-11	52	50	+3	WSW	2	r	4	55	46				-
	Wishy...	30.06	49	NNW	2	0	30.01	+03	55	52	+1	W	4	bc	4	55	46				-
	Karlstad...	29.99	51	SW	4	bc	29.86	-20	55	53	+9	SW	4	0	4	55	48				-
	Färder (X'ania Fjord)	29.97	56	SW	5	0	29.81	-27	56	56	+8	SW	5	r	3	56	48				0.04
	Bodö...	29.66	42	SE	4	r	29.47	-51	46	45	+7	E	4	bc	2	46	39				0.20
	Christiansund...	29.72	53	2	0	0	29.60	-33	54	50	+4	SW	4	c	2	54	50				0.16
ICELAND & FAEROE	Skudesnaes...	29.91	56	S	8	0	29.73	-33	56	55	+2	SSW	4	r	4	56	54				0.79
	Isafjord...	29.58	36	NE	6	0	29.34	-39	34	*	0	NE	7	S	4	*	*				*
	Reykjavik...	29.42	43	N	2	C	29.21	-31	38	*	0	N	5	C	4	*	*				*
	Seydisfjord...	29.40	37	WSW	3	C	29.20	-21	35	*	+2	2	0	S	4	*	*				*
	Thorshavn...	29.44	49	WSW	5	r	29.40	-07	48	*	-3	SW	4	C	4	*	*				*
	Sumburgh Head	29.72	52	SW	3	bc	29.64	-17	50	49	-3	SW	4	C	3	55	48	c. bc			0.02
	Stornoway...	29.76	55	WSW	3	C	29.72	-10	49	48	-1	SW	3	bc	3	58	47	bc. c. 2. 3. 4.	5.4		0.03
	Castlebay (Barra Id.)	29.81	54	W	3	0	29.78	-08	52	50	-2	WNW	4	bc	3	57	51	c. c. om. 0. 0. 0.	2.4		0.01
BRITISH ISLANDS.	Malin Head...	29.82	51	NE	1	rm	29.81	-05	51	50	-3	SW	4	om	3	55	48	op. om. 0. 0. 0.			0.24
	Blacksod Pt. ...	29.84	53	N	3	odm	29.89	+08	51	50	-1	WNW	2	C	2	55	49	odm. 0. 0. 0.			0.13
	Valencia...	29.82	56	NW	2	m	29.88	+06	54	51	-6	NNE	1	0	3	62	53	c. m. 0. 0. 0.	0.0		0.14
	Roche's Point...	29.84	59	S	4	0	29.86	-03	56	56	-2	NW	1	0	3	62	54	om. f. c. of. 0. 0.			0.15
	Birr Castle...	29.79	62	SSW	1	C	29.87	+01	52	51	-6	W	2	om	4	66	50	r. c.	2.7		0.05
	Donaghadee...	29.82	58	S	1	m	29.82	-12	52	51	-3	N	1	rm	1	58	51	ot. f. of. 0. 0. 0.			0.77
	Liverpool Obsy...	29.90	61	SE	2	bc	29.87	-15	56	55	+4	2	0	r	1	66	52	bc. op. 0.	8.2		0.03
	Holyhead...	29.88	60	SW	3	ogm	29.84	-15	58	58	0	SW	3	r	2	63	55	opm. 0. 0. 0.			0.10
GERMANY, & C.	Pembroke (St. Ann's Hd.)	29.90	59	SSW	1	0	29.87	-10	56	56	0	SSW	1	ogm	1	62	55	ogm. f.	1.4		0.04
	Scilly (St. Mary's)	29.91	59	SSW	1	og	29.86	-07	58	58	0	S	2	ogm	4	64	55	bc. m. f.	3.5		-
	Jersey (St. Aubins)	29.96	65	SE	3	bm	29.95	-13	60	59	+1	W	3	ogpm	3	72	58	bm. beam	10.5		0.01
	Portland Bill...	29.93	62	SE	2	bc	29.86	-20	58	58	-2	WSW	4	0	4	63	58	bc. bc. of.	8.1		0.01
	Dungeness...	30.00	63	E	1	bc	29.90	-23	61	60	+3	SSW	3	bc	3	67	57	bc	10.6		-
	Dover...	*	*	*	*	*	29.91	-26	61	59	+7	SSW	2	bc	1	69	54	bc. bc	10.6		-
	Wick...	29.77	53	S	2	bc	29.71	-12	49	47	-6	SW	1	bc	1	58	46				0.01
	Nairn...	29.77	56	2	0	C	29.74	-11	50	49	-6	W	1	C	1	60	48	c. c. 0. 0.	0.5		0.01
FRANCE.	Aberdeen...	29.81	56	S	1	0	29.75	-19	53	52	-1	ENE	1	0	2	57	53	om. 0. 0.	0.0		0.07
	Leith...	29.82	58	SW	2	0	29.75	-19	55	55	0	WSW	2	pm	4	61	54	op. 0. c.			0.09
	North Shields	29.89	64	SSW	3	C	29.82	-23	58	57	+6	SSW	2	bc	2	68	50	c. r. c.	2.6		0.02
	Spurn Head...	29.95	60	SE	4	C	29.84	-26	57	56	+3	SSW	2	C	3	61	53	bc. c.			0.01
	Yarmouth...	30.04	59	S	2	bc	29.90	-27	59	58	+5	S	2	bc	2	65	54	bc. beam. bm	9.7		-
	Clacton-on-Sea...	30.02	61	SE	2	bc	29.88	-28	61	59	+4	SE	1	bc	2	64	56	bc. m. 0. 0.	10.0		-
	Nottingham...	29.94	63	SE	1	bc	29.86	-24	57	57	+13	W	1	om	4	72	44	m. 0.	8.8		0.02
	Bath...	29.96	64	2	0	bc	29.90	-20	56	56	+2	2	0	m	4	74	52		5.2		0.03
SPAIN & PORTUGAL.	Oxford...	29.96	64	SE	3	bc	29.89	-25	59	57	+10	SE	1	om	4	74	49	of. 0. 0. 0.			0.03
	London (St. James's Pk)	30.00	68	SW	1	bc	29.87	-27	58	57	+6	S	1	cur	4	75	52	bc. bc	8.8		-
	The Scaw (Skagen)	30.06	55	WSW	1	bc	29.92	-16	55	54	+2	SW	3	0	75	59	50				-
	Fanö...	30.09	54	SW	2	bc	29.99	-17	52	51	-4	S	4	m	4	61	50				-
	Cuxhaven...	30.16	58	2	0	bc	30.03	-16	49	89	-9	S	3	m	4	61	46	bc. f.			-
	The Helder...	30.10	57	SE	1	bc	29.96	-25	55	53	+5	SE	2	m	0	64	50				-
	Brussels...	*	*	*	*	*	29.99	-22	58	55	+4	SE	2	bc	4	72	54				-
	Berlin...	30.19	59	NW	1	0	30.14	-03	48	99	-10	S	1	0	4	63	48				-
GERMANY, & C.	Frankfurt...	30.14	55	2	0	f	30.10	-13	50	95	-1	2	0	f	4	68	46				-
	Munich...	30.20	53	E	1	bc	30.19	-09	52	98	-2	SW	1	bc	4	64	46				-
	C. Gris Nez...	30.05	66	2	0	bc	29.90	-27	62	58	+7	S	4	bc	2	72	55				-
	La Hève...	?	72	SE	2	bc	?	?	59	55	+7	S	4	C	2	77	52				-
	Brest...	29.98	60	S	1	m	29.91	-10	59	59	-2	SE	3	0	2	68	57				-
	Lorient...	?	64	S	2	0	?	?	59	59	0	SE	2	r	2	70	59				0.16
	Rochefort...	30.00	68	SSW	3	0	29.94	-17	63	60	+4	SE	3	0	4	79	55	bc. 0.			-
	Biarritz...	30.04	77	WSW	1	C	29.97	-09	74	63	+1	SW	4	0	0	82	70				-
FRANCE.	Paris...	30.06	66	SE	2	bc	30.00	-19	56	55	+7	S	2	bc	4	78	49				-
	Belfort...	30.17	64	2	0	bc	30.17	-11	56	54	+3	2	0	m	4	75	50				-
	Lyons...	30.15	65	N	1	bc	30.14	-11	59	56	+5	S	1	m	4	75	52				-
	Nice...	30.21	60	2	0	bc	30.21	-05	59	56	-3	2	0	C	2	73	57				-
	Perpignan...	30.14	64	NE	1	bc	30.10	-11	63	62	+4	2	0	0	4	73	59				-
	Sanguinaire...	30.18	64	N	2	m	30.14	-08	63	59	-1	E	2	m	2	73	59				-
	Corunna...	29.99	68	SSW	4	C	29.96	-08	68	64	-1	SSW	3	C	4	72	63				-
	Lisbon...	30.01	69	E	3	0	29.91	-16	70	65	+4	E	4	C	4	72	63				-
SPAIN & PORTUGAL.	Azores (P. Delgada)...	30.28	63	NNE	4	bc	30.28	+09	62	57	-2	NNE	2	bc	2	68	61				0.16
	Madeira (Punchal)...	30.08	70	NW	1	bc	30.01	-05	69	59	-3	NW	1	0	2	75	63				-

**SUPPLEMENTARY CHARTS
OF
BAROMETER AND WIND
FOR 7 A.M. AND 6 P.M. YESTERDAY**

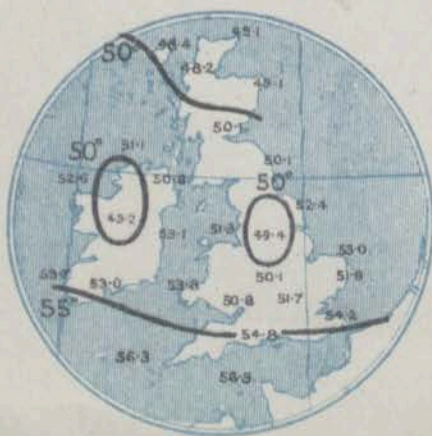
7 A.M. YESTERDAY



6 P.M. YESTERDAY

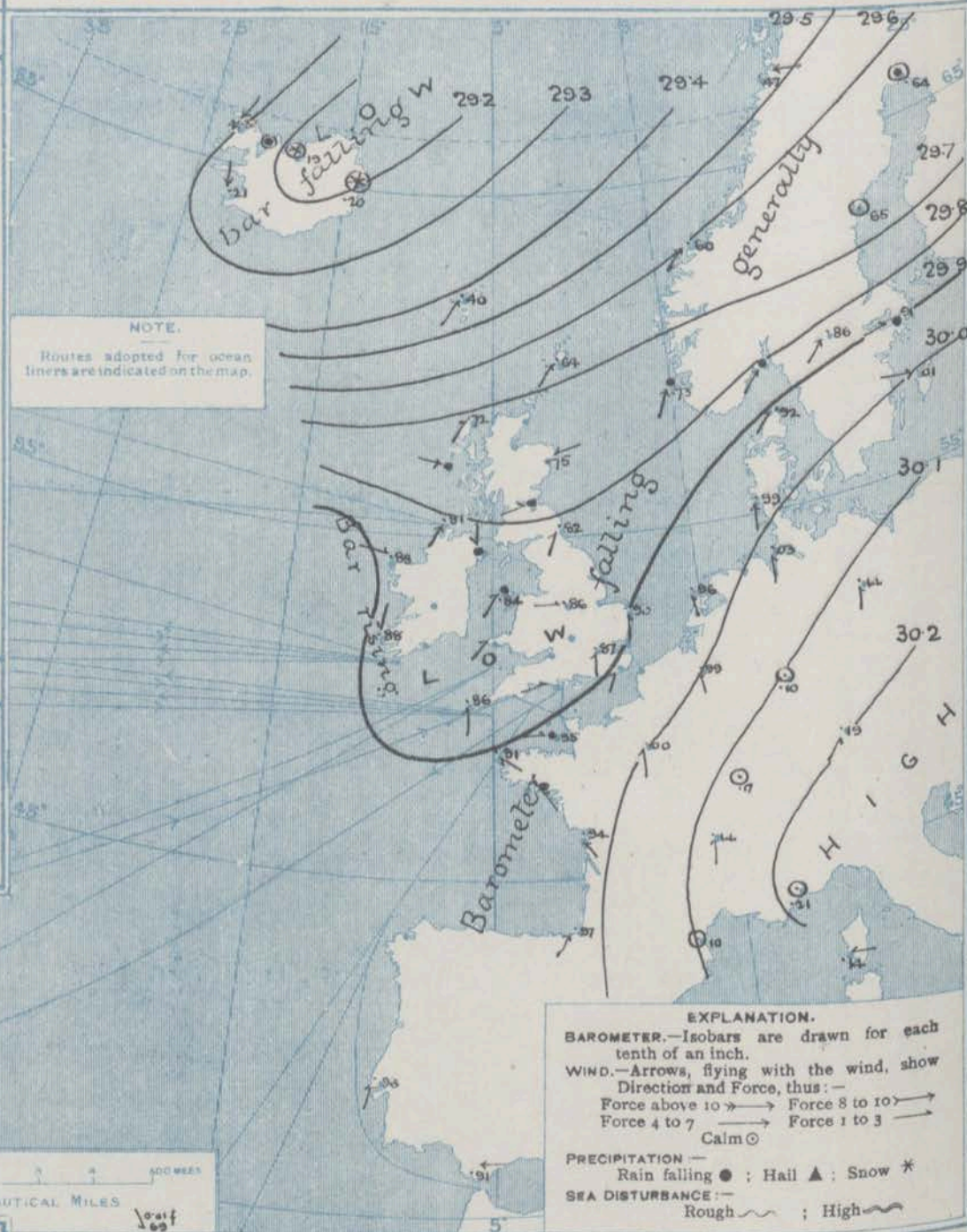


**AVERAGES OF TEMPERATURE AT 8 A.M.
FOR THE TWO-MONTHLY PERIOD
SEPTEMBER-OCTOBER.**
(Derived chiefly from Observations extending over
the 35 years—1871-1905.)



On *Wednesday*, **WEATHER** 29th Sept:

1. BAROMETER, WIND AND SEA AT 7 A.M. TO-DAY.



NOTES ON THE GENERAL SITUATION AT 7 A.M.

The barometer is below 29.2 ins. in a depression over Iceland, and relatively low in a large shallow area of irregular form covering the United Kingdom, while it is above 30.2 ins. over northern Italy, and also at the Azores. The mercury is falling over western Europe generally, but has begun to rise again in the west of Ireland.

The wind, which is light or moderate in force, is inclined to veer to the N.W. or N. along our western seaboard, but over this country generally and the western and north-western countries of the Continent it is chiefly between S. and S.W. In the north-west of Ireland there is a high wind from N.E. Temperature has risen in England and the nearer regions of the Continent, as well as in Scandinavia, fallen elsewhere. Over the United Kingdom it ranges from 60° or 61° in the south-east of England, and 58° at Holyhead and North Shields to below 55° in most parts of Ireland and Scotland, and to 49° at Wick and Skomaway. The weather is cloudy or overcast in most parts of these islands and over a large area in France, Denmark and Scandinavia, with rain or passing showers in several localities. In the south-east of England and the north-east and east of France, however, it is fair to fine. Rain or snow is falling in Ireland.

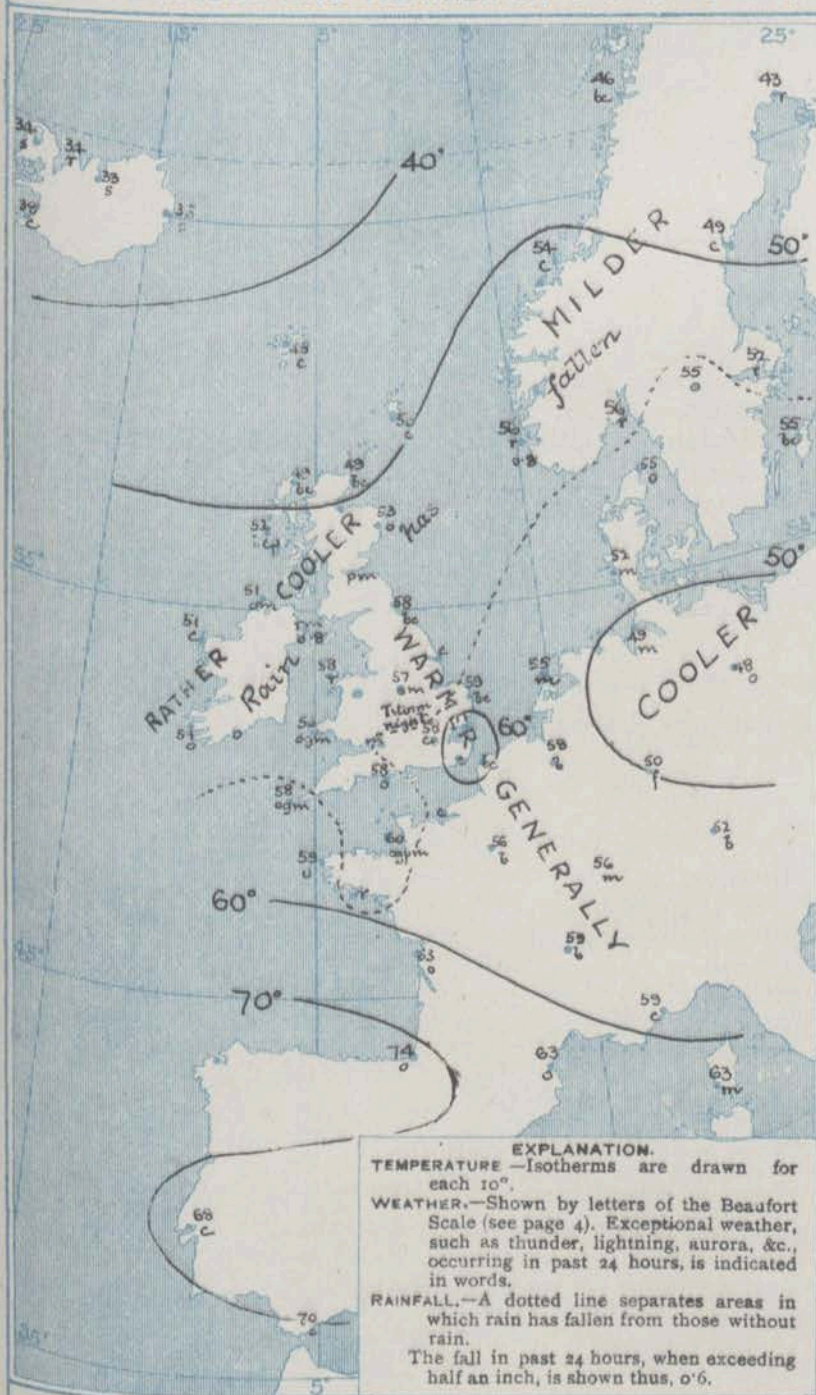
CHARTS 29th Sept 1910.

WEATHER PROSPECTS.

2. TEMPERATURE AND WEATHER AT 7 A.M. TO DAY.

FORECASTS FOR THE 24 HOURS. NOON TO NOON

THE FURTHER OUTLOOK*



- 0 { a } Wind between S.W. and W. or N.W.,
 { b } light or moderate; changeable, some
 1 rain; moderate temperature.
 { a }
 2 { b }
 3 Wind light or moderate between S.
 { a } and W.; changeable, mostly fair, but
 4 { b } some showers and thunder in places;
 5 high to moderate temperature.
 { a }
 6 { b } Same as Nos. 0 and 1.
 { a }
 7 { b } Wind veering to W. or N.W.; light
 { a } or moderate; changeable, some rain,
 8 { b } thunder locally; temperature falling.
 { a }
 9 { b } Wind mainly between W and N,
 { a } light or moderate; dull, with some rain,
 10 { b } then fair; moderate to rather low temperature.

II. WESTERN CHANNEL AND BAY

S.W. to W. winds, light or moderate;
 sea slight or smooth, some rain, much
 cloud, improving later.

NOTES ON YESTERDAY'S WEATHER.

During yesterday temperature rose to 75° in London, 74° at Oxford and Bath, and to 70° or slightly above over a very large portion of England and Wales. In some parts of Ireland and Scotland the maxima were below 60°. The minimum readings of the night were high for the time of year over these islands generally. Slight rain has fallen in most parts of the Kingdom except the south-east of England, and as much as 0.77 in. at Donaghadee. Thunder and lightning occurred at Oxford at 1 a.m. Night sunshine was very abundant over England, but in Wales, Ireland and Scotland the records were much lower.

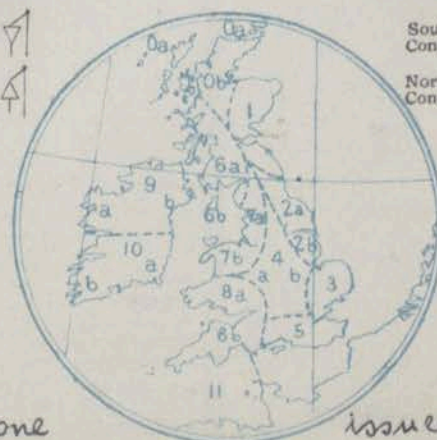
GENERAL INFERENCE FROM THE 7 A.M. OBSERVATIONS.

The large shallow area of low pressure covering the United Kingdom is likely to pass away slowly eastward or north-eastward, and to be followed by a rise of the barometer in most parts of the Kingdom by to-night or to-morrow.

FORECAST DISTRICTS.

Those portions of the Coasts upon which the Warning Signals are at present flying are indicated thus:—
 Signals hoisted yesterday. Signals hoisted this morning.

South
Cone.
North
Cone.



none

issued.

* If the conditions are such that no satisfactory indication of the weather beyond the 24 hours can be given this column will be left blank.

TEMPERATURE, WEATHER, SUNSHINE AND RAINFALL FOR YESTERDAY.

STATIONS.	TEMPERATURE F.		Weather.	Sunshine. Hrs.	Rainfall Ins.	STATIONS.	TEMPERATURE F.		Weather.	Sunshine. Hrs.	Rainfall Ins.
	Max. °	Min. °					Max. °	Min. °			
Stonehaven, to 6 p.m. ...	*	*	*	0.0	-	Bognor, to 6 p.m. ...	64	48	b. bc. c	9.6	0.01
Oban, to 6 p.m. ...	59	54	O. r	0.0	0.07	† Worthing, to 6 p.m. ...	65	49	b. bc. c	9.9	-
Dublin (City), to 4 p.m.	66	53	bc. or. c. bc	*	0.14	† Brighton, to 6 p.m. ...	68	48	*	10.2	-
Douglas (I. of Man) to 6 p.m.						† Seaford, to 6 p.m. ...	71	48	b	10.0	-
Rossall Beach, to 6 p.m.	66	48	c. cd	*	*	† Eastbourne, to 6 p.m. ...	67	46	*	10.3	-
Blackpool, to 9 p.m. ...	67	46	c. or. 0	2.6	0.03	Bexhill-on-Sea, to 9 p.m.	65	54	*	10.3	-
Southport, to 9 p.m. ...	66	50	bc. c	2.0	0.04	† Hastings ...	*	*	*	10.6	-
† Rhyl, to 6 p.m. ...	70	48	bc. b. 0	3.0	-	† Folkestone, to 6 p.m. ...	72	53	b	10.2	-
† Colwyn Bay, to 6 p.m. ...	69	54	bc. b	7.0	-	† Deal, to 6 p.m. ...	69	46	b w. 1	10.2	-
Llandudno, to 9 p.m. ...	70	52	bc. cf 0	1.1	0.01	† Ramsgate, to 6 p.m. ...	*	*	*	10.4	-
Bettws-y-Coed, to 6 p.m.	70	44	c. b. bc	2.5	*	† Margate, to 6 p.m. ...	71	51	*	10.0	-
Towyn, to 6 p.m. ...	70	50	bc. b	2.9	-	† Felixstowe, to 6 p.m. ...	64	48	*	10.7	-
† Aberystwyth, to 6 p.m. ...	68	54	*	0.7	0.05	† Lowestoft, to 6 p.m. ...	65	52	c. m. bc. b	7.4	-
Plymouth, to 9 p.m. ...						† Skegness, to 6 p.m. ...	65	52	b	9.7	-
† Paignton, to 6 p.m. ...	64	48	bc	7.4	-	Scarborough, to 9 p.m. ...	71	53	bc	9.2	-
Torquay, to 6 p.m. ...	66	53	*	8.9	-	† Harrogate, to 6 p.m. ...	70	47	bc. b. bc. c	6.3	-
Teignmouth, to 9 p.m. ...	66	63	bc. b. c	10.7	-	† Buxton, to 6 p.m. ...	67	45	*	8.8	-
† Weymouth, to 6 p.m. ...	66	54	f. w. b	6.1	-	Darwen, to 9 p.m. ...	67	50	bc. or. or	5.2	0.04
† Bournemouth, to 6 p.m. ...	66	45	f. w. bc	7.3	-	Manchester, to 9 p.m. ...	71	49	c. b. c. or. c	5.7	-
Southsea, to 6 p.m. ...	67	62	*	8.6	-	Birmingham, to 9 p.m. ...	70	47	b. bc. c	8.0	-

† At this Station the amount of bright Sunshine is for the whole day, ending with sunset.

TEMPERATURE, WEATHER, and RAINFALL at additional FOREIGN STATIONS, mainly for the 24 hours ended at 7 a.m. yesterday.

STATIONS.	TEMPERATURE F.		WEATHER.	RAIN.	STATIONS.	TEMPERATURE F.		WEATHER.	RAIN.
	Max.	Min.				Max.	Min.		
28th Sept. 1910	0	0		Ins.	28th Sept. 1910	0	0		Ins.
Flushing ...	63	52	b. m	-	Naples ...	69	57	b. b	-
Cassel ...	64	46	b. o	-	Malta ...	71	65	bc	-
Copenhagen ...	57	54	m. m	-	Berne ...	*	*	bc. m	-
Vardö (North Cape) ...	41	28	o. b	-	Zurich ...	*	*	b. c	-
St. Petersburg ...	54	41	c. f	-	Geneva ...	*	*	b. b	-
Vienna ...	63	50	b. c	-	Lugano ...	*	*	c. b	-
Buda-Pesth ...	63	50	bc. o	-	Coire ...	66	*	b	-
Hermanstadt ...	64	45	b. o	-	Castasegna ...	64	*	b	-
Trieste ...	64	58	b. b	-	Davos ...	57	*	b	-
Florence ...	75	53	b. o	-	St. Gothard ...	48	*	b	-
Rome ...	73	54	b. b	-					

WIRELESS TELEGRAMS.—Received during the 24 hours ended at 9.30 a.m. to-day.

Ship, and Hour of Observation.	POSITION.		Reading of Barometer.	WIND.		Weather.	TEMPERATURE.			Sea Dis- turb- ance.	Ship, and Hour of Observation.	POSITION.		Reading of Barometer.	WIND.		Weather.
	Lat.	Long.		Direc.	Force.		Air.		Sea			Lat.	Long.		Direc.	Force.	
							Dry Bulb.	Wet Bulb.									
Montrose { 28th Sept. 4am - 7am	0	0	Ins.				0	0	0			0	0	Ins.			
	50N	6W	29.89	SE	4-5	-	-	-	-	-							
	49N	7W	29.92	SE	4-5	0	-	-	-	-							

NOTES REFERRING TO INFORMATION GIVEN ON PAGE 1:—

- (a) The morning observations are at 7 a.m., Western European time (French Stations 6.51 a.m.), with the following exceptions, Birr Castle and Oxford 8 a.m., Lisbon 8 a.m. local time, Azores 6 a.m. local time.
- (b) The information relating to weather is indicated by the following letters—b. blue sky; bc. sky half clouded; c. sky three parts clouded; d. drizzling rain; e. wet air, without rain falling; f. fog; g. gloomy; h. hail; i. lightning; m. misty (hazy); o. overcast; p. passing showers; q. squally; r. rain; s. snow; t. thunder; u. ugly, threatening; v. visibility, unusual transparency; w. dew; x. hoar frost; z. dust-haze, or smoke.
- * Information for these columns is not usually received.
- † The figures in the "wet bulb" column represent the relative humidity.
- ‡ Received too late for insertion in Charts.

TERMS OF SUBSCRIPTION for the Daily Weather Report
and for transmission of Forecasts by telegraph may be
obtained on application.

METEOROLOGICAL OFFICE,
63, VICTORIA STREET, S.W.

W. N. SHAW (Director).

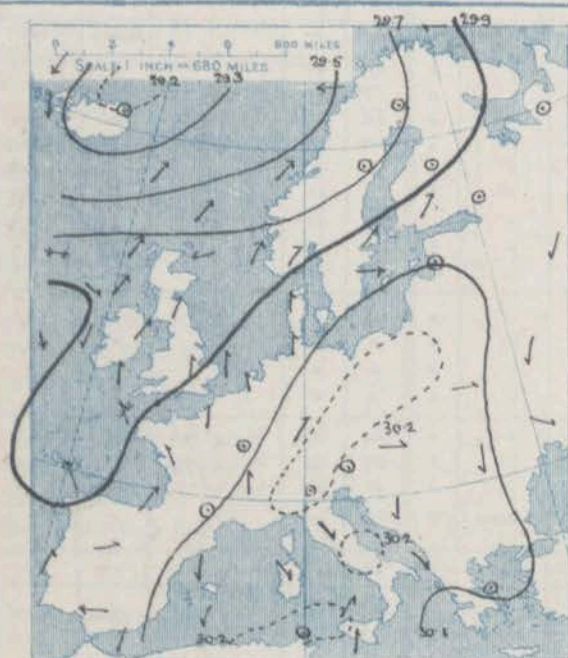
DAILY WEATHER REPORT OF THE METEOROLOGICAL OFFICE.

Friday,
30th September, 1910.

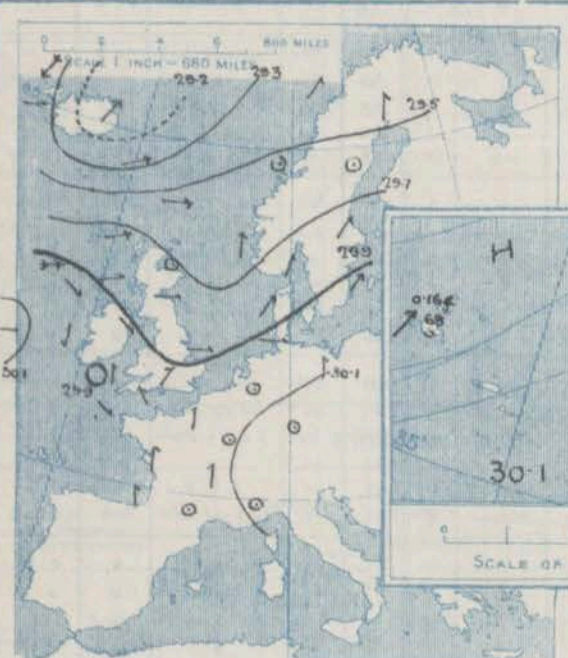
STATIONS.		YESTERDAY EVENING.					THIS MORNING.										PAST 24 HOURS.				
		BAROM.	TEMP.	WIND.	Force (0 to 12).	Weather.	BAROMETER.	TEMPERATURE.			WIND.	Force (0 to 12).	Weather.	Sea (0 to 9).	TEMP.		Weather.	Sun-shine.	Rainfall.		
								At 82° Fahr. and M.S.L. Lat. 45°	Dry Bulb.	Dirac.					At 82° Fahr. and M.S.L. Lat. 45°	Change since Yesterday.				Dry Bulb.	Wet Bulb.
		Ins.	°	Dirac.			Ins.	Ins.	°	°	°	Dirac.				°	°		Mours.	Ins.	
SCANDINAVIA.	Haparanda...	29.47	45	S	2	o	29.42	-22	37	37	-6	SW	2	c	*	48	37	*	*	0.04	
	Hernösand...	29.57	48	2	0	bc	29.34	-31	52	52	+3	2	o	*	*	57	46	*	*	-	
	Stockholm...	29.76	57	SW	4	o	29.57	-34	54	53	+2	SSW	4	r	*	59	46	*	*	0.24	
	Wisby...	29.89	56	SW	6	bc	29.66	-35	57	56	+2	SSW	6	r	*	59	46	*	*	-	
	Karlstad...	29.72	57	SW	6	o	29.50	-36	56	55	+1	WSW	6	o	*	*	*	*	0.28		
	Færder (X'ania Fjord)	29.70	57	SW	5	f	29.54	-27	55	51	-1	WSW	5	b	3	57	55	*	*	0.20	
	Bodö...	29.44	45	SW	3	c	29.25	-22	47	44	+1	E	1	r	1	48	45	*	*	0.28	
	Christiansund...	29.54	54	2	0	c	29.38	-22	47	45	-7	SW	5	c	3	54	46	*	*	0.16	
	Skudesnaes...	29.67	55	S	4	r	29.68	-05	51	47	-5	WNW	6	c	4	56	48	*	*	0.12	
ICELAND & FAEROE.	Isafjord...	29.42	35	NE	8	S	29.61	+27	38	*	+4	NE	7	r	*	*	*	*	*	*	
	Reykjavik...	29.34	42	W	3	c	29.52	+31	37	*	-1	E	2	o	*	*	*	*	*	*	
	Seydisfjord...	29.13	37	SW	4	c	29.50	+30	41	*	+6	2	o	r	*	*	*	*	*	*	
	Thorshavn...	29.26	46	WSW	7	r	29.46	+06	43	*	-5	WNW	6	r	*	*	*	*	*	*	
BRITISH ISLANDS.	Sumburgh Head	29.57	49	W	4	cp	29.59	-05	47	44	-3	WSW	7	bc	6	54	42	bc. cp. bc	*	0.12	
	Stornoway...	29.71	47	WSW	4	c	29.85	+13	44	44	-5	SW	3	c	3	55	43	bc. op. cp. bc	3.4	0.16	
	Castlebay (Barra Id.)	29.81	51	WNW	4	op	29.92	+14	51	50	-1	WNW	4	o	3	55	48	bc. cp. bc	2.7	-	
	Malin Head...	29.86	53	WSW	3	cm	29.96	+15	52	49	+1	W	2	bc	2	55	49	bc	*	-	
	Blacksod Pt. ...	29.95	55	NW	3	b	30.03	+14	52	49	+1	W	2	c	2	57	45	o. bc	*	-	
	Valencia...	30.02	53	N	3	b	30.06	+18	39	39	-15	NNE	1	bc	3	58	39	c. b	1.4	-	
	Roche's Point...	29.96	58	N	4	c	30.08	+22	45	45	-11	NE	1	b	1	59	44	c. bc	*	0.02	
	Birr Castle...	29.94	55	WNW	2	b	30.08	+21	39	38	-13	2	o	b	*	59	37	b	2.5	-	
	Donaghadee...	29.89	55	W	1	c	30.03	+21	43	42	-9	S	2	b	2	58	43	bc. b. bc	*	-	
	Liverpool Obsy...	29.90	55	W	3	r	30.04	+17	51	47	-5	W	2	b	3	64	50	c. op. o	0.2	0.03	
	Holyhead...	29.90	55	NW	3	cm	30.06	+22	53	50	-5	NW	3	c	2	58	50	rgm. cm	*	0.37	
	Pembroke (St. Ann's Hd.)	29.91	57	W	3	c	30.05	+18	53	51	-3	NE	2	c	3	62	51	ogm. cm	0.8	-	
	Scilly (St. Mary's)...	29.90	59	SSE	1	cm	30.03	+17	57	57	-1	ESE	2	oft	2	63	56	ogm. cm f	0.8	-	
	Jersey (St. Aubins)...	29.94	61	SE	2	ogm	30.05	+10	57	57	-3	E	1	f	1	64	54	st. eg. ogm	?	0.18	
	Portland Bill...	29.91	60	WSW	2	c	30.03	+17	57	56	-1	NNW	1	bc	2	60	53	c. o. bc	0.5	-	
	Dungeness...	29.91	60	SW	4	o	29.99	+09	50	49	-11	NW	2	f	3	64	49	bc. om. c. fe	2.4	0.06	
	Dover...	*	*	*	*	*	30.03	+12	54	54	-7	NW	2	m	2	65	53	b. bc. op. f	3.5	0.07	
	Wick...	29.67	48	W	4	c	29.78	+07	44	42	-5	NNW	4	c	2	56	42	-	*	0.02	
	Nairn...	29.74	50	W	2	c	29.84	+10	46	45	-4	W	1	c	1	60	43	c. bc. cp	5.0	0.01	
Aberdeen...	29.74	51	2	0	b	29.86	+13	47	44	-6	WSW	2	b	1	57	44	om. c. bc. b. bc	0.9	-		
Leith...	29.81	56	W	3	bc	29.92	+17	49	47	-6	WSW	4	bc	*	60	47	cp. bc. b	*	0.06		
North Shields...	29.80	60	W	3	c	30.00	+18	47	46	-11	WSW	2	bc	2	66	45	c	1.7	-		
Spurn Head...	29.84	58	WNW	1	m	30.02	+18	51	50	-6	W	3	bc	2	64	50	lpm. bc	*	0.01		
Yarmouth...	29.86	64	W	2	c	30.01	+11	53	52	-6	NW	2	c	2	68	52	c. c. bc. om	3.7	-		
Clacton-on-Sea...	29.88	60	SW	2	c	30.03	+15	52	52	-9	NW	2	m	1	67	50	bc. op. c. om	2.5	0.01		
Nottingham...	29.86	59	W	1	bc	30.04	+18	53	52	-4	W	1	cm	*	66	52	o. c. bc. opm	2.6	0.01		
Bath...	29.94	63	W	1	o	30.08	+18	52	51	-4	2	o	m	*	64	51	-	0.8	-		
Oxford...	29.94	58	WSW	2	b	30.09	+20	52	52	-7	2	o	cm	*	65	50	o. c. b	*	-		
London (St. James's Pk.)	29.91	63	SW	3	o	30.05	+18	52	52	-6	W	1	bc. m	*	65	52	bc. c. o. r. o. bc	1.0	0.04		
GERMANY, &c.	The Scaw (Skagen)	29.76	58	SSW	2	o	29.65	-27	56	54	+1	WNW	3	c	1	61	54	*	*	0.35	
	Fanö...	29.80	60	SW	4	o	29.81	-18	58	57	+6	W	4	c	*	63	52	*	*	0.12	
	Cuxhaven†...	29.91	64	S	1	o	29.89	-14	59	91	+10	W	4	om	*	68	54	*	*	-	
	The Helder...	29.87	62	SSW	3	o	29.94	-02	57	57	+2	WNW	2	c	1	73	55	*	*	0.04	
	Brussels...	*	*	*	*	*	30.02	+03	57	57	-1	WSW	1	o	*	77	56	*	*	0.47	
	Berlin†...	30.01	58	S	2	b	29.92	-22	58	93	+10	SW	1	c	*	66	46	*	*	-	
	Frankfurt†...	30.00	57	2	0	f	30.01	-09	54	96	+4	SW	2	f	*	73	48	*	*	-	
	Munich†...	30.12	55	2	0	b	30.12	-07	55	91	+3	SW	2	b	*	66	45	*	*	-	
	C. Gris Nez...	29.93	60	SW	4	r	30.04	+14	58	57	-4	W	1	m	1	66	57	*	*	0.24	
La Hève...	?	57	2	0	o	?	?	57	54	-2	E	1	f	0	63	54	*	*	0.20		
Brest...	29.93	66	NW	1	bc	30.04	+13	58	57	-1	E	2	b	5	70	54	*	*	-		
Lorient...	?	63	ESE	2	o	?	?	57	57	-2	ESE	3	b	2	64	55	*	*	0.04		
Rochefort...	29.92	68	S	3	o	29.99	+05	60	59	-3	SSE	3	o	*	77	57	o	*	-		
Biarritz...	29.94	74	SSE	3	b	30.01	+04	68	60	-6	SSE	2	bc	0	81	68	*	*	0.04		
FRANCE.	Paris...	29.95	67	SSE	1	o	30.05	+05	59	59	+3	SSW	1	o	*	78	56	*	*	0.43	
	Belfort...	30.06	65	2	0	m	30.14	-03	57	55	+1	W	2	r	*	70	55	*	*	-	
	Lyons...	30.07	67	S	3	b	30.13	-01	61	59	+2	S	1	b	*	74	58	*	*	-	
	Nice...	30.17	62	2	0	o	30.17	-04	63	60	+4	E	1	b	1	72	55	*	*	-	
	Perpignan...	30.06	67	2	0	o	30.09	-01	62	62	-1	2	o	o	*	77	59	*	*	-	
	Sanguinaire...	30.10	64	N	2	m	30.18	+04	66	63	+3	2	o	m	2	73	59	*	*	-	
	Corunna...	29.84	72	S	4	b	29.98	+12	61	58	-3	ESE	3	bc	3	73	57	*	*	0.08	
SPAIN & PORTUGAL.	Lisbon...	29.98	65	SW	2	bc	30.02	+06	64	63	-4	NE	2	o	*	72	63	*	*	0.12	
	Gibraltar...	29.94	73	W	1	o	29.98	+07	72	64	+2	E	2	o	*	*	*	*	*	*	
	Azores (P. Delgada)...	*	*	*	*	*	*	*	*	*	*	*	*	*	*	*	*	*	*	*	
	" Horta...	30.24	61	WNW	3	b	30.16	-12	62	63	+6	SW	4	o	3	70	61	*	*	-	
Madeira (Puncha)...	30.04	70	NW	4	b	29.99	-02	68	60	-1	NW	4	bc	3	73	57	*	*	-		

**SUPPLEMENTARY CHARTS
OF
BAROMETER AND WIND
FOR 7 A.M. AND 6 P.M. YESTERDAY**

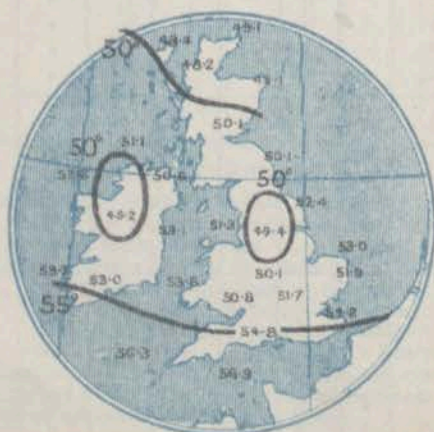
7 A.M. YESTERDAY



6 P.M. YESTERDAY

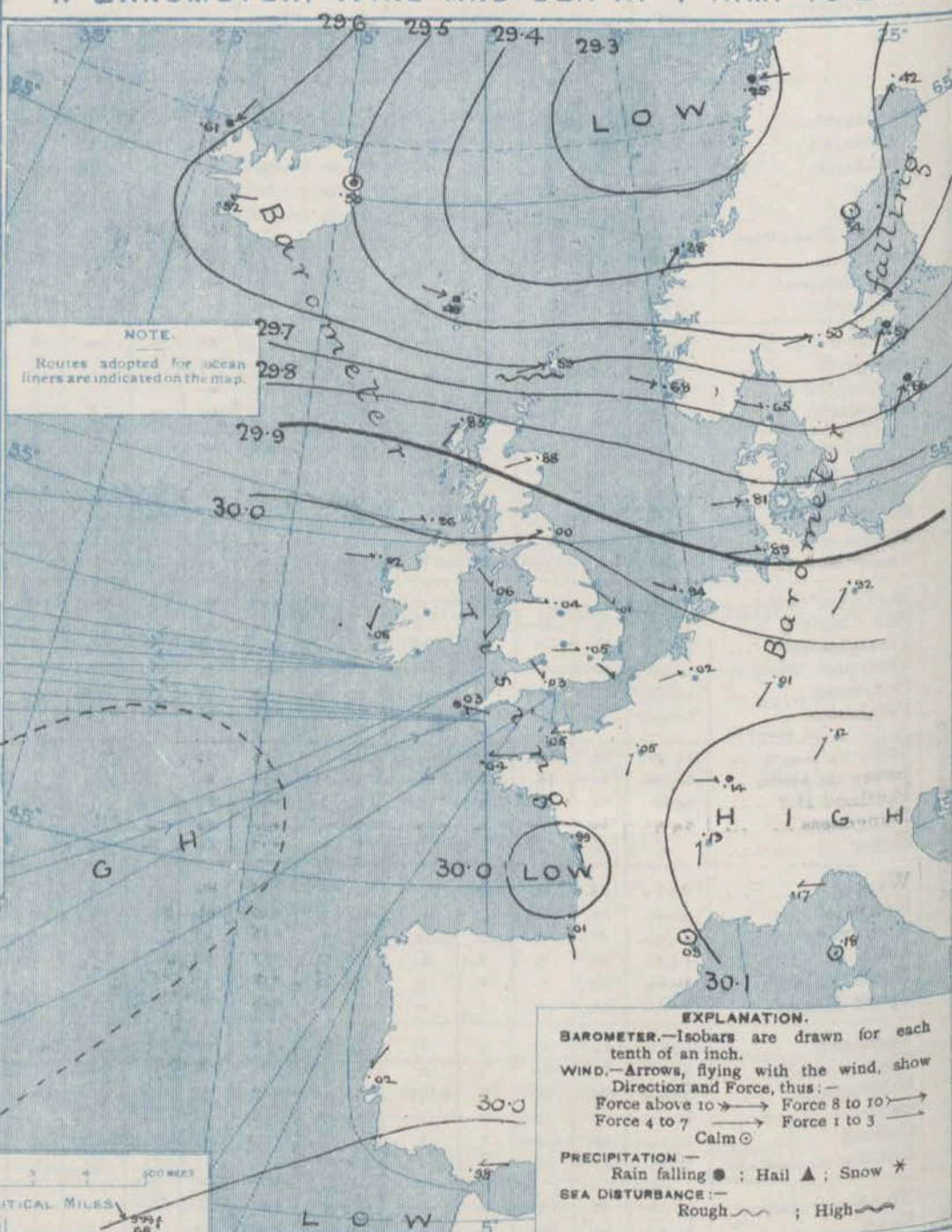


**AVERAGES OF TEMPERATURE AT 8 A.M.
FOR THE TWO-MONTHLY PERIOD
SEPTEMBER-OCTOBER.**
(Derived chiefly from Observations extending over
the 35 years—1871-1905.)



Friday. **WEATHER** 30th Sept:

1. BAROMETER, WIND AND SEA AT 7 A.M. TO-DAY.



NOTES ON THE GENERAL SITUATION AT 7 A.M.

The barometer is above 30.1 ins. over South Germany and the south-east of France, and above 30 ins. over Ireland and England. In a large but not very deep depression centred off the north-west of Norway the readings are below 29.3 ins. Pressure is increasing over the whole of the United Kingdom and also in Iceland.

The wind is high from N.E. at Tafford, and strong or high from the W. in Shetland and the south of Scandinavia. Over these islands generally it is light from some point between W. and N.W., but draws into the N.W. or N.E. on our south-west coasts.

Temperature has fallen very decidedly in almost all parts of the United Kingdom, but risen over Germany and Denmark. Over this country it ranges from 51° at Portland Bill and Jersey to below 50° in Scotland, and to below 40° in some parts of Ireland.

The weather is fair to fine over the greater part of our area, but a considerable amount of mist and fog prevails in places, and rain is reported at Scilly, Lyons, in the south of Sweden, and over the Icelandic region.

CHARTS

30th September, 1910.

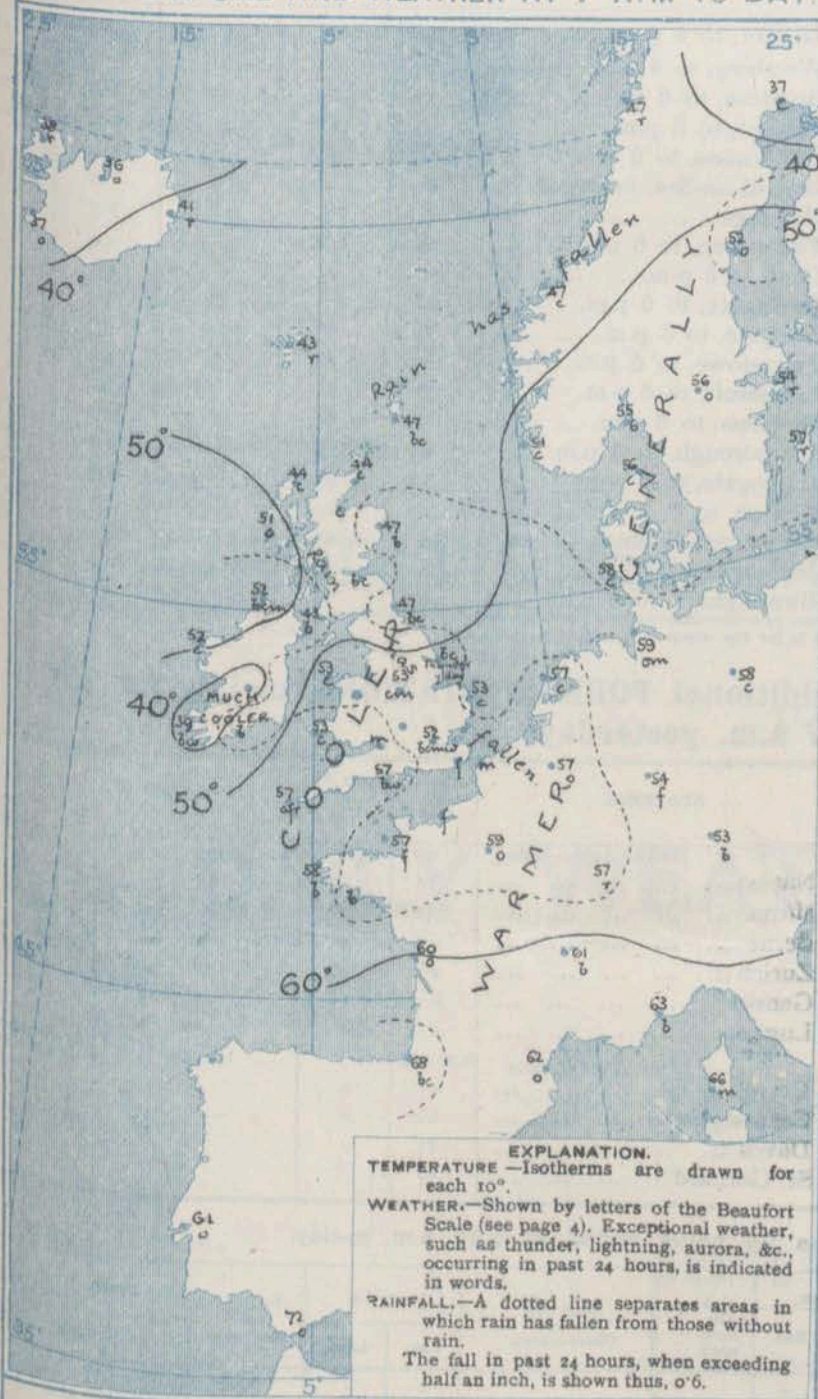
WEATHER

PROSPECTS.

2. TEMPERATURE AND WEATHER AT 7 A.M. TO DAY.

FORECASTS FOR THE 24 HOURS.
NOON FRIDAY TO NOON SATURDAY.

THE FURTHER OUTLOOK*



- (a) W. winds, fresh to light; some showers, changeable, mostly fair; rather low temperature.
(b) Wind mainly W. light or moderate; fair or fine; moderate temperature.
- (a) Wind light, mainly between W. and N.W.; generally fair or fine, mist or fog locally at times; temperature about the normal.
(b) Same as No. 0.
(c) Same as No. 2 to 5.
(d) Light winds, chiefly between N.W. and N.E.; mostly fair or fine, some fog or mist; temperature about the normal.
(e) Wind light or moderate, varying in direction; fair or fine generally, mist or fog locally; temperature about the normal.

Continuing

fair

generally.

Continuing

fair

generally.

II WESTERN CHANNEL AND BAY

Wind between N. and N.E. light or moderate; sea smooth or slight; some fog or mist, otherwise fair.

NOTES ON YESTERDAY'S WEATHER.

During yesterday temperature rose to above 65° in several parts of England, but remained below 60° at many stations in Ireland and Scotland. Rain, generally slight, was measured this morning in various parts of these islands and over a large area on the Continent. Thunder was heard yesterday at Storm Head. The bright sunshine records were mostly small, the highest being 5 hours at Naim. According to wireless reports ships experienced strong winds or gales from the W. on the northern route as far west as the 18th Meridian. Further south the wind was moderate from between W. and N.

GENERAL INFERENCE FROM THE 7 A.M. OBSERVATIONS.

The anticyclone now covering the greater part of this country appears likely to move slowly eastward or south-eastward. There are at present no indications of the arrival of any disturbance from the north-west or west.

FORECAST DISTRICTS.

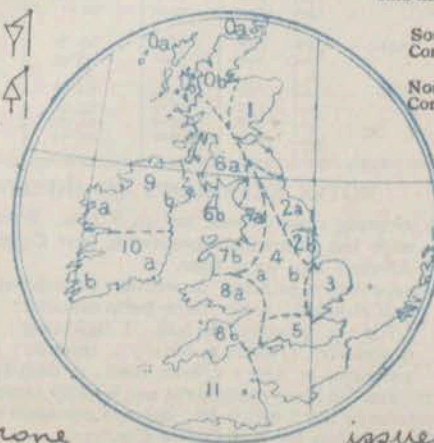
Those portions of the Coasts upon which the Warning Signals are at present flying are indicated thus:—

Signals hoisted yesterday.

Signals hoisted this morning.

South Cone.
North Cone.

South Cone.
North Cone.



None

issued.

* If the conditions are such that no satisfactory indication of the weather beyond the 24 hours can be given this column will be left blank.

TEMPERATURE, WEATHER, SUNSHINE AND RAINFALL FOR YESTERDAY.

STATIONS.	TEMPERATURE F.		Weather.	Sunshine Hrs.	Rainfall Ins.	STATIONS.	TEMPERATURE F.		Weather.	Sunshine Hrs.	Rainfall Ins.
	Max.	Min.					Max.	Min.			
Stonehaven, to 6 p.m. ...	*	*	*	3.2	0.03	Bognor, to 6 p.m. ...	61	58	o. r. o	0.0	0.07
Oban, to 6 p.m. ...	59	48	bc. c	1.4	0.20	†Worthing, to 6 p.m. ...	61	57	r. o. c	0.0	0.03
Dublin (City), to 4 p.m.	58	55	o. o. r. o	*	0.09	†Brighton, to 6 p.m. ...	60	59	*	0.0	0.01
Douglas (I. of Man) to 6 p.m.						†Seaford, to 6 p.m. ...	67	59	c. o. r	0.3	0.01
Rossall Beach, to 6 p.m.	62	56	o. o. r. o	*	*	†Eastbourne, to 6 p.m. ...	64	59	*	0.9	-
Blackpool, to 9 p.m. ...	62	52	o. r. o	0.0	0.12	Bexhill-on-Sea, to 9 p.m.	64	60	*	1.2	0.03
Southport, to 9 p.m. ...	62	58	o. bc. r. o	0.1	0.14	†Hastings ...	*	*	*	1.0	*
†Rhyl, to 6 p.m. ...	65	54	b. o. c	0.8	0.01	†Folkestone, to 6 p.m. ...	65	56	bc. o. d	2.9	-
†Colwyn Bay, to 6 p.m. ...	62	56	bc. p. o	1.2	0.12	†Deal, to 6 p.m. ...	67	59	b. bc. c. p. o	3.5	-
Llandudno, to 9 p.m. ...	65	55	o. c. c. p. o	0.6	0.09	†Ramsgate, to 6 p.m. ...	*	*	*	3.9	-
Bettws-y-Coed, to 6 p.m.					*	†Margate, to 6 p.m. ...	70	58	b. o. r	3.7	-
Towyn, to 6 p.m. ...	62	57	o. r. o	0.0	0.26	†Felixstowe, to 6 p.m. ...	67	58	*	3.6	-
†Aberystwyth, to 6 p.m. ...	63	57	*	1.0	0.05	†Lowestoft, to 6 p.m. ...	66	57	bc. o. p. o	3.1	-
Plymouth, to 9 p.m. ...	61	56	o. o. d. bc. o	0.3	-	†Skegness, to 6 p.m. ...	66	58	bc. o	0.6	0.01
†Paignton, to 6 p.m. ...	65	55	o. bc	0.9	-	Scarborough, to 9 p.m. ...	69	57	bc	3.5	0.09
Torquay, to 6 p.m. ...	66	56	*	0.9	-	†Harrogate, to 6 p.m. ...	63	55	c. r. c. bc. c	1.6	0.02
Teignmouth, to 9 p.m. ...	66	56	c. bc. b. c	1.5	-	†Buxton, to 6 p.m. ...	64	54	*	2.3	-
†Weymouth, to 6 p.m. ...	64	57	m. o	0.5	-	Darwen, to 9 p.m. ...	61	51	o. bc. o. r	0.2	0.17
†Bournemouth, to 6 p.m. ...	63	56	w. o. c	0.1	-	Manchester, to 9 p.m. ...	64	56	c. o. c. o. p. o	0.3	0.02
Southsea, to 6 p.m. ...	63	57	*	0.5	0.03	Birmingham, to 9 p.m. ...	65	56	o. c	2.4	-

† At this Station the amount of bright Sunshine is for the whole day, ending with sunset.

TEMPERATURE, WEATHER, and RAINFALL at additional FOREIGN STATIONS, mainly for the 24 hours ended at 7 a.m. yesterday.

STATIONS.	TEMPERATURE F.		WEATHER.	RAIN.	STATIONS.	TEMPERATURE F.		WEATHER.	RAIN.
	Max.	Min.				Max.	Min.		
29th Sept. 1910	0	0		Ins.	29th Sept. 1910	0	0		Ins.
Flushing ...	68	55	b. b	-	Naples ...	70	60	b. b	-
Cassel ...	64	43	b. f	-	Malta ...	75	63	bc	-
Copenhagen ...	61	52	o. f	-	Berne ...	*	*	b. m	-
Vardö (North Cape) ...	34	27	s. o	-	Zurich ...	*	*	b. m	-
St. Petersburg ...	46	37	o. o	0.04	Geneva ...	*	*	b. f	-
Vienna ...	66	52	o. o	-	Lugano ...	*	*	bc. b	-
Buda-Pesth ...	64	50	bc. b	-	Coire ...	68	*	b	-
Hermanstadt ...	61	50	r. o	0.16	Castasegna ...	66	*	b	-
Trieste ...	66	55	b. b	-	Davos ...	57	*	b	-
Florence ...	73	54	b. o	-	St. Gothard ...	50	*	b	-
Rome ...	74	54	b. b	-					Measured 7.30 a.m.

WIRELESS TELEGRAMS.—Received during the 24 hours ended at 9.30 a.m. to-day.

Ship, and Hour of Observation.	POSITION.		Reading of Barometer.	WIND.		Weather.	TEMPERATURE.			Sea Disturbance.	Ship, and Hour of Observation.	POSITION.		Reading of Barometer.	WIND.		Weather.
	Lat.	Long.		Dir.	Force.		Dry Bulb.	Wet Bulb.	Sea			Lat.	Long.		Dir.	Force.	
Campania { 27th Sept. 4 a.m.	50N	30W	30.02	WNW	6.7	-	0	0	-	-	Empress of Britain { 29th Sept. 10 a.m.	55N	10W	29.87	W	4.5	bc
7 a.m.	50N	32W	30.15	WNW	6.7	bc	-	-	-	-	11 a.m.	56N	9W	29.87	W	4.5	bc
New York { 27th - 4 a.m.	49N	78W	29.97	NW	4.5	-	-	-	-	-	Coriscan { 28th - 3 p.m.	50N	29W	29.88	WNW	6.7	bc
7 a.m.	49N	80W	30.00	NW	6.7	c	-	-	-	-	4 p.m.	50N	28W	29.88	WNW	6.7	bc
Celtic { 27th - 4 a.m.	50N	76W	29.90	N	4.5	-	-	-	-	-	27th - 11 a.m.	56N	30W	29.85	NW	8.9	bc
7 a.m.	50N	78W	29.98	N	4.5	c	-	-	-	-	1 p.m.	56N	30W	29.85	NW	8.9	bc
3 p.m.	50N	81W	30.18	N	4.5	c	-	-	-	-	3 p.m.	56N	28W	29.80	WNW	8.9	bc
6 p.m.	50N	82W	30.20	WNW	1.3	bc	-	-	-	-	4 p.m.	56N	28W	29.80	W	8.9	bc
Minneapolis { 27th - 3 p.m.	50N	73W	30.07	N	6.7	bc	-	-	-	-	28th - 1 a.m.	56N	28W	29.75	W	8.9	bc
5 p.m.	50N	76W	30.08	N	6.7	bc	-	-	-	-	7 a.m.	56N	28W	29.75	W	6.7	bc
4 p.m.	50N	78W	30.04	NNW	4.5	-	-	-	-	-	3 p.m.	56N	28W	29.75	W	6.7	bc
6 p.m.	50N	76W	30.11	NW	4.5	o	-	-	-	-	4 p.m.	56N	28W	29.75	W	6.7	bc
Canada { 27th - 3 p.m.	50N	78W	29.76	NW	6.7	c	-	-	-	-	27th - 11 a.m.	56N	18W	29.75	W	8.9	bc
6 p.m.	50N	79W	29.79	NW	6.7	c	-	-	-	-	1 p.m.	56N	18W	29.75	W	8.9	bc
Empress of Britain { 28th - 4 a.m.	50N	77W	29.98	W	4.5	-	-	-	-	-	28th - 11 a.m.	56N	18W	29.75	W	8.9	bc
7 a.m.	50N	78W	29.98	W	4.5	bc	-	-	-	-	3 p.m.	56N	18W	29.75	W	8.9	bc
3 p.m.	50N	78W	29.98	W	4.5	bc	-	-	-	-	4 p.m.	56N	18W	29.75	W	8.9	bc
6 p.m.	50N	78W	29.97	W	4.5	o	-	-	-	-	5 p.m.	56N	18W	29.75	W	8.9	bc

NOTES REFERRING TO INFORMATION GIVEN ON PAGE 1:—

- (a) The morning observations are at 7 a.m., Western European time (French Stations 6.51 a.m.), with the following exceptions, Birr Castle and Oxford 8 a.m., Lisbon 8 a.m. local time, Azores 6 a.m. local time.
- (b) The information relating to weather is indicated by the following letters—b. blue sky; bc. sky half clouded; c. sky three parts clouded; d. drizzling rain; e. wet air, without rain falling; f. fog; g. gloomy; h. hail; l. lightning; m. misty (hazy); o. overcast; p. passing showers; q. squally; r. rain; s. snow; t. thunder; u. ugly, threatening; v. visibility, unusual transparency; w. dew; x. hoar frost; z. dust-haze, or smoke.

* Information for these columns is not usually received.

† The figures in the "wet bulb" column represent the relative humidity.

‡ Received too late for insertion in Charts.

TERMS OF SUBSCRIPTION for the Daily Weather Report and for transmission of Forecasts by telegraph may be obtained on application.

METEOROLOGICAL OFFICE,
63, VICTORIA STREET, S.W.

W. N. SHAW (Director).

ADDITIONS AND CORRECTIONS
TO THE
DAILY WEATHER REPORT.

SEPTEMBER, 1910.

ADDITIONS AND CORRECTIONS TO THE

1. REPORTS RECEIVED TOO LATE FOR INSERTION DAILY.

DATE.	STATIONS.	YESTERDAY EVENING.					THIS MORNING.										PAST 24 HOURS.				
		Barom.	Temp.	Wind.		Weather.	Barometre.		Temperature.			Wind.		Sea (0 to 9).	Temp.		Weather.	Sun. shine.	Rainfall.		
				Dirac.	Force (0 to 12).		At 82° Fahr. and M.S.L.	Change since Yesterday.	Dry Bulb.	Wet Bulb.	Change since Yesterday.	Dirac.	Force (0 to 12).		Max.	Min.					
																				At 82° and M.S.L.	Dry Bulb.
Ins.	°	Ins.	Ins.	°	°	Ins.	Ins.	°	°	°	°	°	°	°	°	Hours.	Ins.				
1 st	Corunna.	30.43	69	NNE	3	b	30.41	-0.04	55	54	-5	E	1	f	3	72	52	-	-	-	
"	P. Delgada.	30.30	72	ESE	3	b	30.34	+0.01	71	65	0	NE	2	f	3	71	70	-	-	-	
2 nd	Funchal.	30.18	73	NNE	3	o	30.13	-0.07	73	64	0	NNE	3	f	3	71	59	-	-	-	
"	Brussels.	-	-	-	-	-	30.26	-0.01	53	57	-3	Z	0	f	1	67	49	-	-	0.04	
"	Corunna.	30.26	70	NE	3	b	30.33	-0.08	50	57	+4	ENE	1	f	2	71	58	-	-	-	
"	P. Delgada.	30.31	72	NNR	3	b	30.28	-0.11	64	61	-2	NE	4	f	3	77	68	-	-	-	
"	Funchal.	30.11	74	N	2	b	30.00	-0.13	72	66	0	N	2	f	2	75	59	-	-	-	
3 rd	P. Delgada.	30.18	69	NNE	2	b	30.13	-0.10	70	66	+1	NE	2	f	2	73	68	-	-	-	
"	Funchal.	29.97	73	NNE	2	b	29.95	-0.05	71	66	+4	NNE	2	f	2	71	63	-	-	-	
4 th	Funchal.	29.70	52	NW	3	o	29.78	-0.02	50	57	-5	NE	2	f	1	61	46	-	-	0.10	
5 th	Brussels.	-	-	-	-	-	29.99	-0.01	56	57	+2	NW	4	f	1	61	50	-	-	0.07	
"	Lisbon.	29.95	77	NNE	1	b	29.96	-0.05	74	66	+5	Z	0	f	1	84	69	-	-	-	
"	P. Delgada.	30.19	70	ENE	3	o	30.19	+0.04	69	63	-1	NE	1	f	2	72	68	-	-	-	
"	Funchal.	29.99	75	N	1	b	29.99	-0.01	75	67	0	N	1	f	3	77	61	-	-	-	
6 th	Corunna.	30.14	68	WNW	3	b	30.16	+0.03	61	57	-5	WNW	3	f	3	73	58	-	-	-	
"	Lisbon.	29.96	77	N	4	b	29.95	+0.02	73	62	-1	N	2	f	1	73	70	-	-	-	
"	P. Delgada.	30.17	68	NE	2	o	30.13	-0.06	66	65	-3	NE	2	f	2	73	66	-	-	-	
"	Funchal.	29.99	75	E	1	b	30.03	+0.07	75	68	0	E	1	f	2	79	61	-	-	-	
7 th	P. Delgada.	30.10	70	NE	1	o	30.06	-0.07	71	65	+5	NE	1	f	2	73	54	-	-	-	
"	Funchal.	30.20	75	NE	1	b	30.04	+0.01	74	68	-1	NE	1	f	2	79	66	-	-	-	
8 th	Blackod Pt.	30.26	60	NE	1	bcm	30.31	-0.11	58	54	+3	SW	2	f	2	62	46	-	-	0.04	
"	P. Delgada.	30.06	69	NE	2	b	30.02	-0.04	67	65	-4	NNE	4	f	2	75	61	-	-	-	
"	Funchal.	30.01	75	NE	1	b	30.06	+0.02	75	70	+1	NE	1	f	2	77	63	-	-	-	
"	P. Delgada.	30.03	67	NE	2	b	30.04	+0.02	67	66	0	NE	3	f	2	73	66	-	-	-	
"	Funchal.	30.02	74	E	1	b	30.02	-0.04	74	66	-1	E	1	f	2	77	63	-	-	-	
10 th	P. Delgada.	30.11	69	NNE	2	b	30.12	+0.08	69	57	+2	NE	2	f	2	77	66	-	-	-	
"	Funchal.	30.03	73	E	1	b	30.03	+0.01	75	66	+1	E	1	f	2	77	59	-	-	-	
"	Corunna.	30.04	64	NNW	3	b	29.98	-0.15	59	58	+5	N	1	f	3	68	54	-	-	-	
"	P. Delgada.	30.00	66	NE	2	b	29.95	-0.10	67	63	-1	NNE	1	f	2	75	54	-	-	-	
"	Funchal.	29.97	73	E	1	b	29.96	-0.07	73	65	-1	E	1	f	2	75	59	-	-	-	
13 th	Brussels.	-	-	-	-	-	30.04	-0.04	51	57	-4	E	1	f	1	65	49	-	-	0.04	
"	Corunna.	29.96	68	NE	5	b	30.10	+0.12	59	58	0	NE	1	f	3	72	59	-	-	-	
"	P. Delgada.	29.97	68	E	2	o	30.01	+0.06	70	67	+3	E	2	f	3	73	64	-	-	0.08	
"	Funchal.	30.03	73	NE	2	o	30.06	+0.10	73	64	0	NE	2	f	2	75	59	-	-	-	
14 th	P. Delgada.	30.11	71	ESE	3	b	30.15	+0.14	71	69	+1	ESE	3	f	2	75	68	-	-	-	
"	Funchal.	30.13	74	E	2	b	30.17	+0.11	73	67	0	E	2	f	3	75	68	-	-	-	
15 th	Lyons.	30.01	54	NNW	1	o	30.01	-0.01	52	51	-1	E	2	f	2	77	61	-	-	-	
"	Corunna.	30.19	62	N	3	b	30.13	-0.04	58	58	-1	NNW	1	f	1	58	50	-	-	-	
"	P. Delgada.	30.24	72	ESE	5	b	30.23	+0.08	71	68	0	N	1	f	2	66	54	-	-	-	
"	Funchal.	30.15	73	N	3	b	30.12	-0.05	75	66	+2	ESE	4	f	4	77	68	-	-	-	
16 th	Corunna.	30.11	60	NNW	2	f	30.06	-0.07	54	51	-4	NE	3	f	3	79	63	-	-	-	
"	Lisbon.	29.99	62	NW	4	b	29.97	-0.02	64	59	0	ESE	1	f	2	63	48	-	-	-	
"	P. Delgada.	30.25	69	ENE	4	o	30.24	+0.01	68	63	-3	WNW	3	f	2	70	61	-	-	-	
"	Funchal.	30.11	70	N	4	o	30.15	+0.03	74	61	-1	N	4	f	3	77	59	-	-	-	
"	Corunna.	29.91	66	NNE	3	b	30.08	+0.02	59	57	+5	E	1	f	3	72	54	-	-	-	
"	P. Delgada.	30.26	66	NE	1	o	30.23	-0.01	67	62	-1	NE	1	f	2	73	66	-	-	-	
"	Funchal.	30.10	74	N	2	b	30.07	-0.08	73	63	-1	N	2	f	2	75	57	-	-	-	
18 th	Corunna.	30.06	62	NW	1	b	29.99	-0.07	60	57	+3	NW	2	f	1	72	54	-	-	0.04	
"	P. Delgada.	30.17	67	NE	2	b	30.12	-0.08	66	62	-1	Z	0	f	1	72	64	-	-	0.04	
"	Funchal.	30.04	71	NW	2	b	30.00	-0.04	72	63	-1	NW	2	f	2	75	63	-	-	-	
20 th	Corunna.	30.03	73	NW	1	b	30.02	+0.02	73	63	+1	NW	1	f	1	75	66	-	-	-	
"	P. Delgada.	30.09	69	NE	1	b	30.16	+0.16	63	51	-4	E	1	f	3	68	53	-	-	0.04	
"	Lisbon.	30.10	64	WNW	1	b	30.15	+0.14	59	59	-3	N	3	f	2	72	63	-	-	-	
"	P. Delgada.	30.06	66	NE	1	o	30.02	-0.05	66	62	+2	Z	0	f	2	72	63	-	-	-	
"	Funchal.	30.00	72	S	2	o	30.01	-0.01	69	64	-4	S	2	f	2	75	59	-	-	0.08	
22 nd	Corunna.	30.26	61	NE	3	b	30.19	-0.06	58	53	+2	E	1	f	2	75	58	-	-	-	
"	Funchal.	30.04	73	S	4	o	30.10	+0.09	73	70	+4	SE	4	f	4	75	63	-	-	-	
23 rd	Corunna.	30.25	68	NE	2	b	30.22	+0.09	64	51	-1	E	1	f	2	70	50	-	-	-	
"	P. Delgada.	30.18	66	NE	1	b	30.15	-0.06	68	63	+1	NE	3	f	3	75	63	-	-	-	
"	Funchal.	30.19	73	NE	2	o	30.21	+0.21	74	66	+1	NE	2	f	3	75	63	-	-	-	
24 th	P. Delgada.	30.01	70	S	4	o	30.02	-0.10	68	66	0	W	2	f	2	70	66	-	-	0.12	
"	Funchal.	30.15	73	E	2	b	30.16	-0.05	74	63	0	E	2	f	4	75	61	-	-	-	
26 th	Sanguinaire.	30.06	68	W	2	W	30.11	0	63	59	7	SE	2	f	3	75	57	-	-	-	
"	P. Delgada.	30.12	66	Z	0	b	30.01	-0.02	68	63	+1	SW	4	f	4	73	64	-	-	-	
27 th	Corunna.	30.12	61	WNW	1	b	30.02	-0.08	65	60	+6	S	1	f	2	66	57	-	-	-	
"	Lisbon.	30.04	72	S	1	b	30.01	-0.05	70	63	+3	Z	0	f	1	82	66	-	-	0.32	
"	P. Delgada.	29.99	62	WNW	2	b	29.91	-0.10	66	60	-2	WNW	4	f	4	72	63	-	-	0.08	
28 th	Corunna.	30.06	64	NW	3	b	30.13	+0.22	63	58	-3	NNW	5	f	4	75	61	-	-	-	
"	P. Delgada.	29.96	79	SSW	2	o	29.94	-0.15	64	60	-1	SE	4	f	3	82	57	-	-	0.10	
"	Funchal.	30.21	63	N	5	o	30.22	+0.09	64	58	+1	N	3	f	3	82	61	-	-	0.04	
30 th	P. Delgada.	30.23	62	NNE	3	b	30.19	-0.03	62	54	-2	N	1	f	1	65	59	-	-	-	

REPORTS FOR SEPTEMBER, 1910.

2. CORRECTIONS.

[illegible]

ADDITIONS AND CORRECTIONS.—SEPTEMBER, 1910.

Date of Report in which Observations appeared	Ship and Hour of Observation.	Position.		Reading of Barometer.	Wind.		Weather.	TEMPERATURE.			Sea Dis- tur- ance
		Lat.	Long.		Direc.	Force.		Air.		Sea.	
				Dry Bulb.			Wet Bulb.				
		o	o	Ics.				o	o	o	
Additions.											
September 25 th	Caronia.	{ Sept 23. 4am	50 N	28 W	30.32	SW	1-3	-	-	-	-
		{ " " 7am	50 N	30 W	30.31	SW	1-3	c	-	-	-
Corrections.											
September 3 rd	Philadelphia.	Sept. 1. 4am	-	27 W	-	-	-	-	-	-	-
" 6 th	Kroonland.	" 5. 1pm	-	-	-	NW	1-3	-	-	-	-
" 7 th	Montrose.	" 4. 3pm	-	-	-	-	4-5	-	-	-	-
" "	Montezuma.	" 6. 4am	55 N	-	-	-	-	-	-	-	-
" 8 th	Monmouth.	" 6. 7am	-	-	-	-	4-5	-	-	-	-
" 9 th	Minnetonka.	" 6. 3pm	49 N	-	-	-	-	-	-	-	-
" 10 th	Megantic.	" 7. 7am	-	-	-	WNW	1-2	-	-	-	-
" "	Monmouth.	" 7. 7am	-	-	-	-	8-9	-	-	-	-
" 11 th	Minnewaska.	" 10. 7am	-	-	-	SE	1-3	-	-	-	-
" 14 th	Mauretania.	" 12. 3pm	-	-	-	-	1-3	-	-	-	-
" 17 th	New York.	" 16. 7am	-	-	-	-	-	o	-	-	-
" 18 th	New York.	{ " 17. 4am	49 N	9 W	30.27	E	4-5	-	-	-	-
		{ " " 7am	49 N	8 W	30.37	E	4-5	o	-	-	-
" "	Canada.	" 16. 6pm	-	-	-	W	1-3	-	-	-	-
" "	Celtic.	" 17. 7am	-	-	30.54	-	-	-	-	-	-
" "	Lake Michigan.	" 17. 7am	-	-	-	NE	1-3	-	-	-	-
" 19 th	Furnessia.	" 19. 7am	-	-	30.12	-	-	-	-	-	-
" "	Lusitania.	" 18. 6pm	-	-	-	NNE	1-3	-	-	-	-
" 20 th	Saxonia.	" 19. 7am	-	-	-	NNE	4-5	c	-	-	-
" 21 st	Majestic.	" 19. 3pm	-	-	-	E	4-5	-	-	-	-
" 24 th	Caronia.	" 22. 7am	-	18 W	30.48	-	-	-	-	-	-
" 26 th	New York.	{ " 25. 3pm	50 N	11 W	29.78	NE	6-7	-	-	-	-
		{ " " 6pm	50 N	12 W	29.67	W	6-7	o	-	-	-
" 28 th	New York.	" 26. 6pm	-	-	29.71	-	-	-	-	-	-
" "	Montrose.	" 26. 6pm	-	-	-	SSW	4-5	-	-	-	-
" 30 th	Empress of Britain.	" 28. 6pm	-	-	29.86	-	-	-	-	-	-