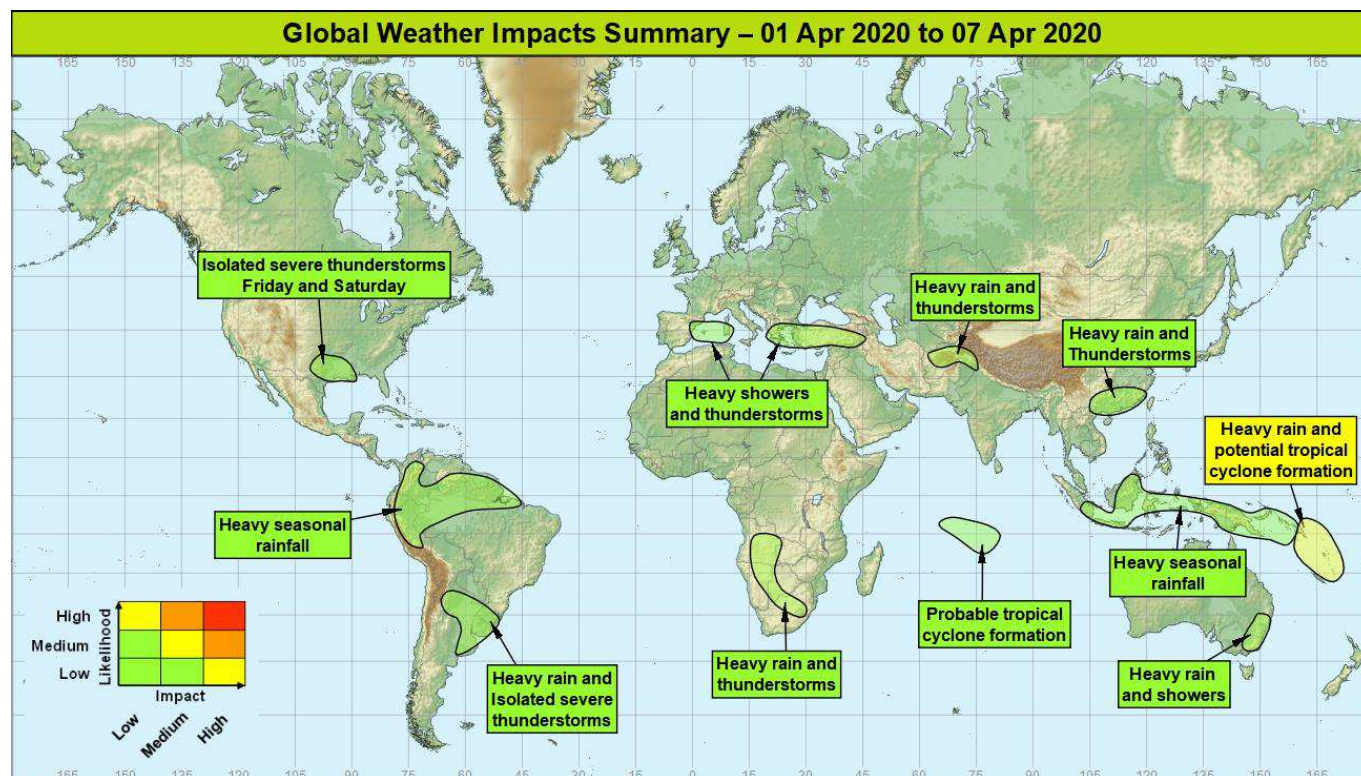


Global Weather Impacts – Wednesday 1st to Tuesday 7th April 2020

Issued on Wednesday 1st April 2020

HEADLINES

- Probable tropical cyclone formation in the Southwest Pacific by or through the weekend.
- Heavy seasonal rainfall continues for parts of South America and Southeast Asia.



DISCUSSION

Tropical Cyclones

There are no active tropical cyclones, the follow areas are being monitored for development over the next 7 days.

Southwest Pacific, Solomon Islands, New Caledonia and Vanuatu

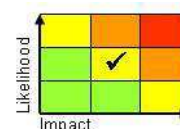
Weather

Within an area of enhanced shower and thunderstorm activity a tropical cyclone looks likely to form later this week, and subsequently be steered south-eastwards. This developing system is likely to threaten New Caledonia and/or Vanuatu through the weekend and into next week. Regardless of development widespread rainfall totals of 150-300 mm is expected across this region (close to the April average rainfall in the region), with peaks of over 800mm in some of the regions more mountainous islands. If a cyclone develops it could produce very strong winds and high seas, but this is a lower confidence part of the forecast.

Discussion

With the movement of the MJO into the Western Pacific over the coming week the Southwest Pacific Convergence Zone (SPCZ) is expected to be very active. Within this zone there are strengthening model signals that a tropical cyclone will develop later this week, but with model differences in the intensity and subsequent track of this feature.

Expected Impacts



This forecast may be amended at any time

Global Guidance Unit, Operations Centre, Met Office, FitzRoy Road, Exeter, Tel: +44(0)1392 884319

VPN: n6225 4319 Email: ggu@metoffice.gov.uk

© Crown copyright 2020. This information is for use by UK government only. It does not replace the advice and guidance provided by the official meteorological service for this region. Where there is a requirement to share this information with non-UK government agencies, please contact the Met Office to discuss.

Rainfall with bring an enhanced risk of flash flooding and landslides, especially in areas where terrain is steep. Dangerous sea conditions may develop from the weekend, with a low likelihood of damaging winds and storm surge flooding, but these impacts are tied to the formation of a significant cyclone.

Southern Indian Ocean, Diego Garcia

Weather

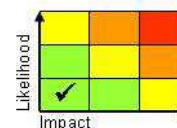
An areas of enhanced showers and thunderstorm activity are expected to consolidate into a tropical cyclone just to the southwest of Diego Garcia in the coming days. This system is then expected to be steered southeastwards over open ocean, but not before it drops between 100-200mm of precipitation across Diego Garcia (roughly the average April rainfall).

Discussion

A Kelvin Wave (KW) running east along the equator has enhanced convection in the south shifted ITCZ in the central Indian Ocean. The ITCZ is expected to break down via shear instability (as often seen in the NW Pacific) and shed a circulation (containing showers and thunderstorms) which will likely consolidate into a tropical cyclone in the next couple of days.

Expected Impacts

Slightly rougher than normal seas, particularly to the south of Diego Garcia.



Europe

Parts of southern Europe

Weather

Heavy rain, mountain snow and thunderstorms will affect parts of southern Europe through the coming week.

Eastern parts of Spain and the Balearic Islands will see heavy showers and thunderstorms (threat of 50-75 mm in a day – up to twice the April average) through Wednesday and Thursday, before it becomes much drier and more settled.

However, southeast Europe and Turkey will see unsettled conditions through much of the next week with heavy showers and thunderstorms at times across this region. Up to 75 mm could fall in a day – around twice the April average) with up to 125 mm in places through the next 7 days.

Snowfall will fall to relatively low elevations across parts of southeast Europe at times.

Discussion

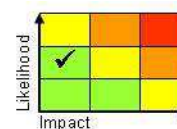
A series of upper troughs will run east through the Mediterranean and southern Europe through the coming week, producing areas of deep convection and more organised areas of precipitation.

However, an upper ridge following across Iberia and the western Mediterranean by the weekend to bring more settled weather here.

Where the precipitation overlays cold air (such as across parts of southeast Europe) snow will fall down only 100-200 M above sea level at times.

Expected Impacts

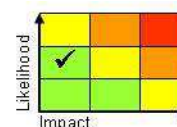
Flash and some isolated fluvial flooding both likely, along with an enhanced risk of landslides in areas where terrain is steep. Snowfall across parts of southeast Europe will disrupt travel in the region.



North America

Texas and Louisiana

Weather



This forecast may be amended at any time

Global Guidance Unit, Operations Centre, Met Office, FitzRoy Road, Exeter, Tel: +44(0)1392 884319

VPN: n6225 4319 Email: ggu@metoffice.gov.uk

© Crown copyright 2020. This information is for use by UK government only. It does not replace the advice and guidance provided by the official meteorological service for this region. Where there is a requirement to share this information with non-UK government agencies, please contact the Met Office to discuss.

Severe thunderstorms are likely to form across parts of Texas and Louisiana on Friday and Saturday. These will bring heavy rainfall, strong winds and potentially the odd tornado. Accumulated rainfall of 50-100mm is possible. Conditions likely becoming fine across this region from Sunday.

Discussion

An upper trough will move east, and engage a very warm WBPT and dewpoint air being drawn north from the Gulf of Mexico in an increasingly strong low level jet. As this airmass destabilises profiles support organised thunderstorms in a strong vertical wind shear regime capable of generating strong wind gusts and a few tornadoes.

Expected Impacts

Localised property and infrastructure damage from a combination of flash flooding, damaging strong winds, and even an isolated tornado. Large hail and frequent lightning could also produce impacts.

Central America

Nil.

South America

Colombia, Peru, Ecuador, northern Brazil, Suriname, Guyana and Venezuela

Weather

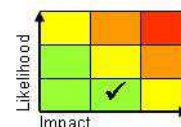
Enhanced shower and thunderstorm activity is signalled to continue across much of the northern Andes and Amazon through this period. A further 150-300mm of rainfall is likely to fall across the area. This represents locally more than double the average rainfall for parts of this region which have been very wet over recent weeks and months.

Discussion

Convective activity is forecast to remain well above average across the northern Andes over the next week. For Colombia and Ecuador, above average SST's are likely contributing to the increased activity, with onshore winds triggering convection up against the western upslopes.

Expected Impacts

Continued threat of landslides and flash flooding, particularly in the steep terrain of the northern Andes.



Northern Argentina, Uruguay and southeast Brazil

Weather

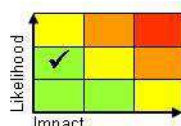
After a lull in activity, further heavy rain and the odd severe thunderstorms are likely to once again affect the region on Wednesday. Activity will begin in the southwest, and transfer northeast with time before moving decaying by Saturday. In addition to torrential rain (50-75 mm within 6 hours), a few storms forward of the main precipitation envelope may bring large hail, strong winds, and perhaps an isolated tornado.

Discussion

Warm tropical air is drawn southwards ahead of a mid-latitude cold front which will be driven N/NE across South America by a mid-latitude upper trough. Ahead of this front, conditions will become conducive to severe thunderstorm development with large CAPE (evidence of an Elevated Mixed Layer EML) and a conducive highly sheared environment.

Expected Impacts

Flash flooding and localised fluvial flooding, with a low risk of some highly localised damage from strong winds, large hail or even an isolated tornado.



Africa

This forecast may be amended at any time

Global Guidance Unit, Operations Centre, Met Office, FitzRoy Road, Exeter, Tel: +44(0)1392 884319

VPN: n6225 4319 Email: ggu@metoffice.gov.uk

© Crown copyright 2020. This information is for use by UK government only. It does not replace the advice and guidance provided by the official meteorological service for this region. Where there is a requirement to share this information with non-UK government agencies, please contact the Met Office to discuss.

Southern Angola, northeastern Namibia, Botswana, South Africa and Lesotho

Weather

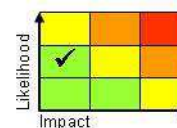
Scattered heavy showers and thunderstorms, locally severe, will affect this region during much of the next week. Some of these thunderstorms will be capable of producing large hail, frequent lightning and strong winds. The showers will be capable of bringing 50mm of rainfall in a short duration.

Discussion

A series of upper troughs will engaging a plume of warm, tropical air being drawn southward. Forecast instability and deep layer shear support upscale development into organised multicells and some persistence overnight.

Expected Impacts

Flash flooding and further exacerbation of ongoing flood impacts across southern Angola following recent heavy rain. Localised damage to property, infrastructure and crops from a combination of lightning, large hail and strong winds.



Middle East

Nil.

Asia

North and east Afghanistan and northern Pakistan

Weather

Heavy showers and thunderstorms (producing snow across mountains) are expected on Wednesday and possibly again from Sunday. Up to 50-100 mm of rain (close to the April average rainfall) could accumulate by the middle of next week (snow >2800 M).

Discussion

A western disturbance will clear to the east through the next few days, with an upper ridge following, but a further western disturbance (upper trough) will follow later in the weekend. These features bring the threat of heavy showers and thunderstorms. As is often the case precipitation will be heavily modulated by orography.

Expected Impacts

Surface water and riverine flooding (with a contribution from snow melt) and landslides (avalanche) are likely in the mountains.

Southern China

Weather

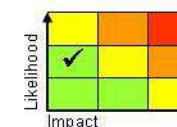
Following a couple of quieter days, a further period of heavy rain is expected to begin in this region on Thursday and continue into early next week. During this period, 50-100mm of rainfall is likely to fall quite widely with peaks of 200-250mm possible. In many locations half of the total precipitation will likely fall in less than 24 hours. The average rainfall for April in this region is between 125 mm and 200 mm.

Discussion

A strong baroclinic zone has become established across this region and this will remain fairly slow-moving. Various shortwave features in a modest sub-tropical jet will engage this zone, generating areas of heavy rainfall and thunderstorms which will run eastwards. However as this is near the start of the wet season in this area, impacts are expected to be minimal.

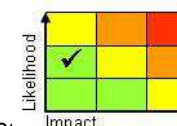
Expected Impacts

Localised flash flooding causing damage to property and infrastructure.



Malaysia, Indonesia and Papua New Guinea

Weather



This forecast may be amended at any time

Global Guidance Unit, Operations Centre, Met Office, FitzRoy Road, Exeter, Tel: +44(0)1392 861000

VPN: n6225 4319 Email: ggu@metoffice.gov.uk

Shower and thunderstorm activity is expected to remain more widespread than normal over this week with many places receiving 50-100 mm during this time, with 300 mm for a few spots. The heaviest rain is expected to occur over New Guinea, including Port Moresby, during this period.

Discussion

The MJO will track across this region over the coming week, and in addition to this multiple tropical waves will remain active in the region. All combined these will continue to promote above average rainfall.

Expected Impacts

Increased risk of flash flooding and landslides, particularly in areas that have been affected by recent heavy rainfall.

Australasia

Southwest Pacific, Solomon Islands, New Caledonia and Vanuatu – See the Tropical Cyclones section.

Southeastern Australia

Weather

Heavy showers and thunderstorms will affect southeastern parts of Australia through the rest of this week, with up to 50-75 mm of rain falling in a 6-12 hour period in places. Hail and frequent lightning is also possible.

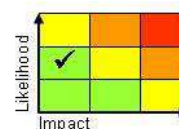
Drier and cooler conditions become established across this region by the weekend.

Discussion

A shortwave upper trough will draw a warm and moist tropical airmass southwards and engage this leading to shower and thunderstorm development. A cold front will then be driven north-eastwards by a longer wave upper trough and bring drier and cooler conditions to this region by the weekend with the showers becoming displaced to the north (where these are more typical).

Expected Impacts

Localised flash flooding. Lower likelihood of hail / lightning impacts.



Additional Information

Nil.

Issued at: 010800 UTC **Meteorologists:** Paul Hutcheon / Tony Wardle

Global Guidance Unit

This forecast may be amended at any time

Global Guidance Unit, Operations Centre, Met Office, FitzRoy Road, Exeter, Tel: +44(0)1392 884319

VPN: n6225 4319 Email: ggu@metoffice.gov.uk

© Crown copyright 2020. This information is for use by UK government only. It does not replace the advice and guidance provided by the official meteorological service for this region. Where there is a requirement to share this information with non-UK government agencies, please contact the Met Office to discuss.