

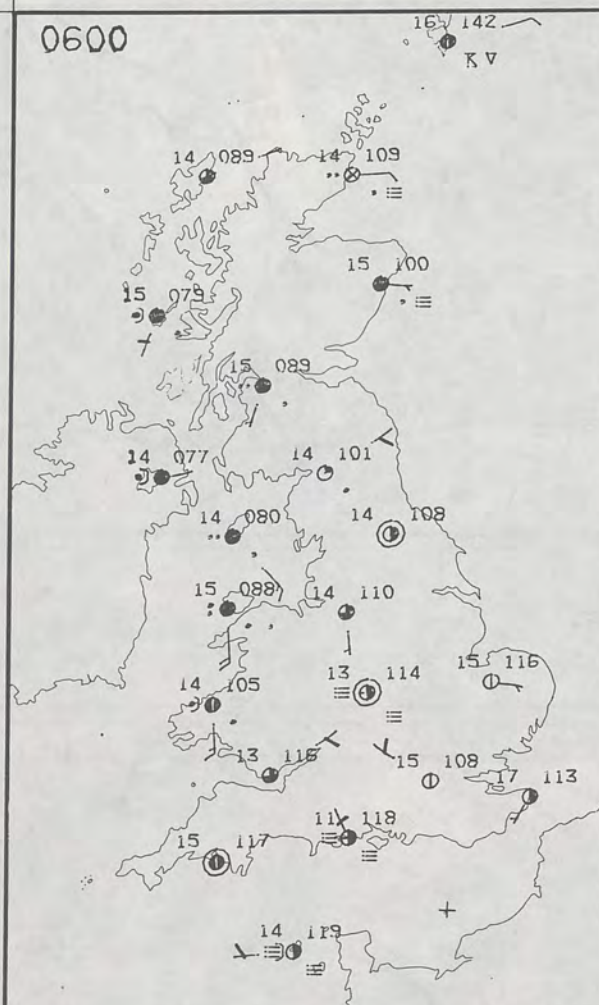
DUPLICATE ALSO
DAILY WEATHER SUMMARY
NOT FOR LOAN FOR
THURSDAY 1 AUGUST 1991

London Weather Centre 284-286 High Holborn London WC1V 7HX
© Crown Copyright All rights reserved

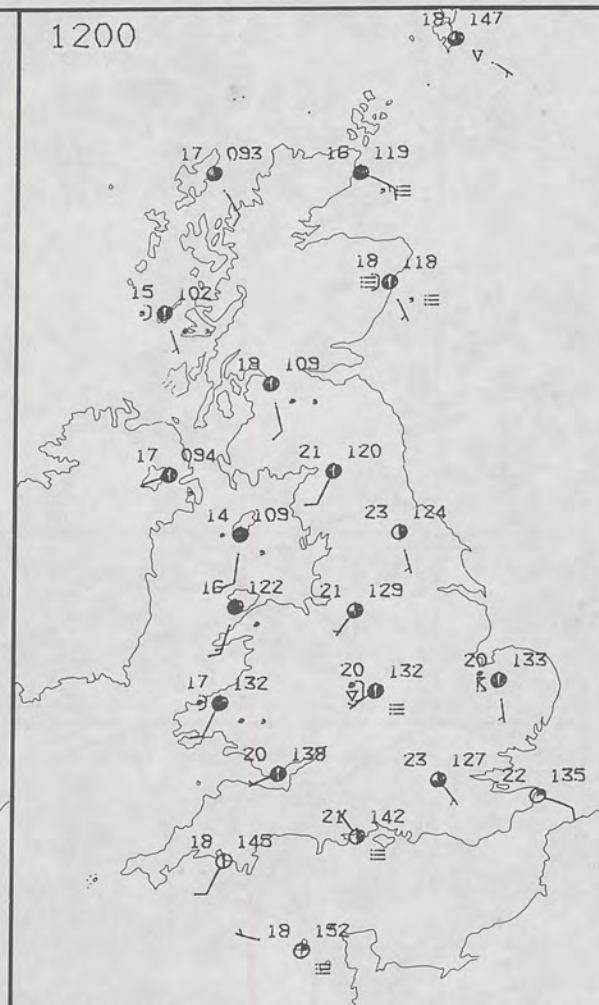
12 AUG 1991
METEOROLOGICAL
LIBRARY
OFFICE

Warm front Cold front Occlusion

0600



1200



THURSDAY
1 AUGUST 1991

SUMMARY
OF
BRITISH WEATHER

Overnight, southern parts of England were dry with some fog patches around the dawn period. Elsewhere it was a mostly cloudy night with some rain in places, and on Shetland, some thunderstorms. Many coasts and hills had low cloud and fog.

Southeast and East Anglia started the day quite sunny but showers developed by late morning and became widespread in the afternoon. Thunderstorms occurred widely giving some local flooding and lightning damage.

The south coast, along with much of the Midlands and northern England had a dry day with sunny periods.

Southwest England and south and east Wales became brighter with some sunshine and isolated showers.

North Wales, Northern Ireland and southwest Scotland stayed cloudy with occasional rain.

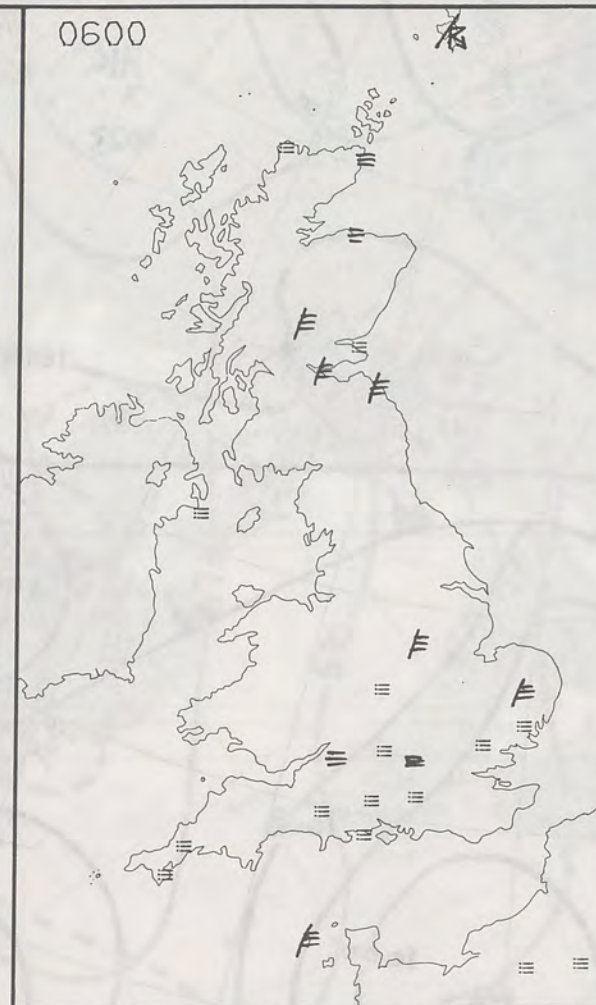
Over the rest of Scotland, low cloud broke up to give a mostly dry day with sunny spells.

It was a warm day in many regions, but some Irish Sea coasts were rather cool.

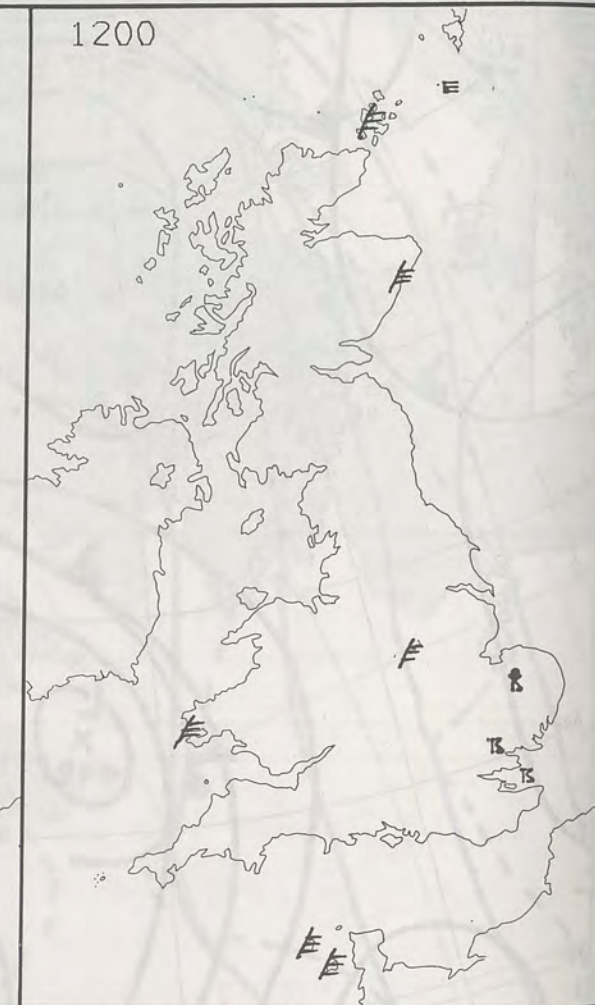
London Weather Centre
284-286 High Holborn
London WC1V 7HX
All times are GMT

© Crown Copyright 1986 All rights reserved

0600

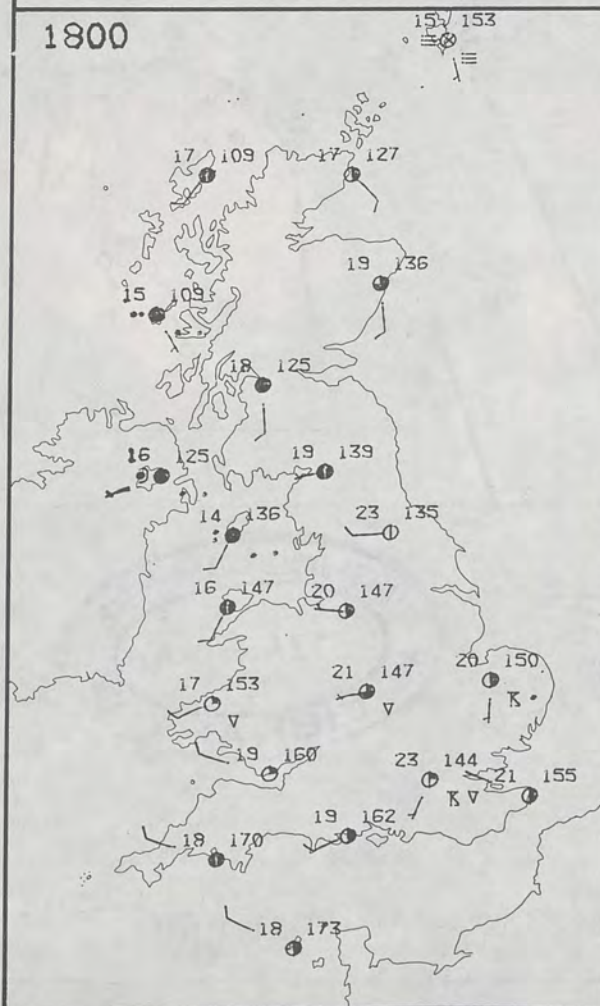


1200

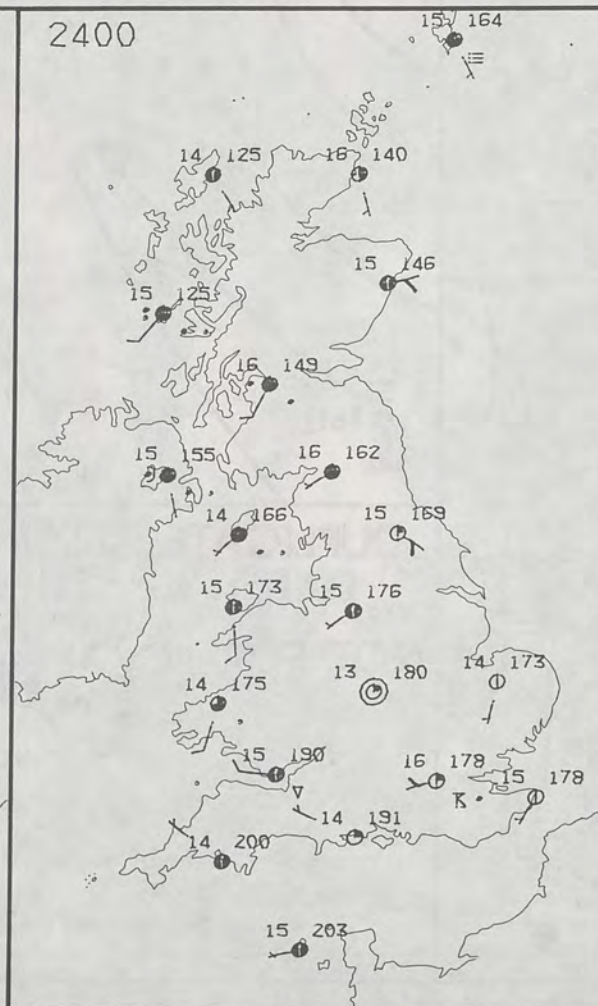


PLOTTED SURFACE OBSERVATIONS

1800

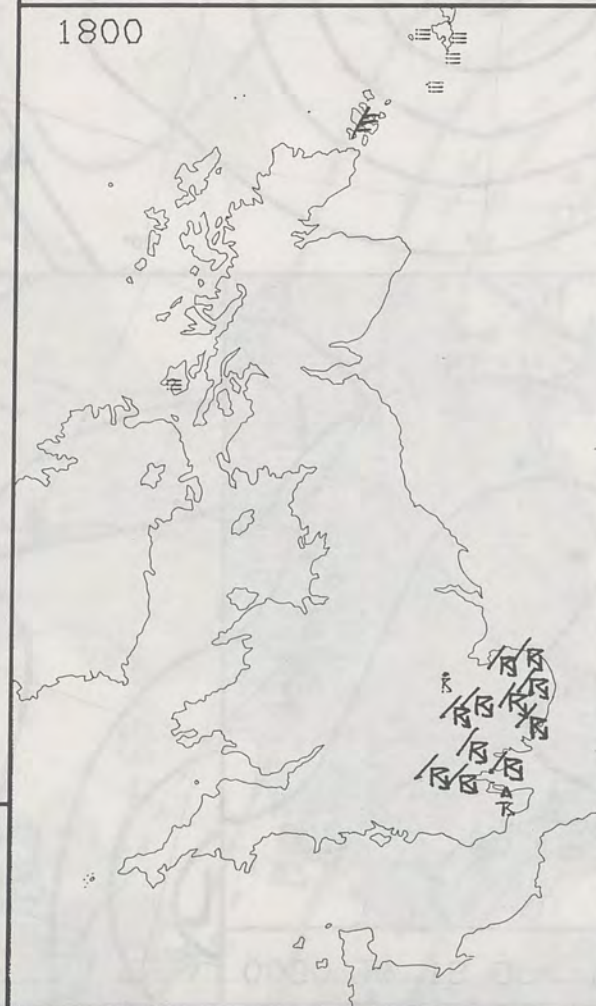


2400

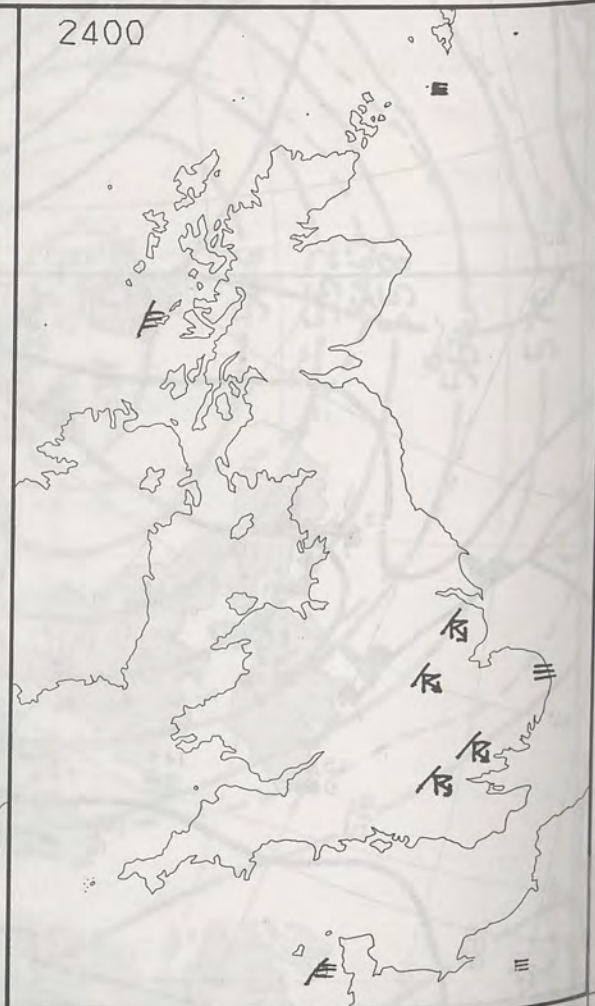


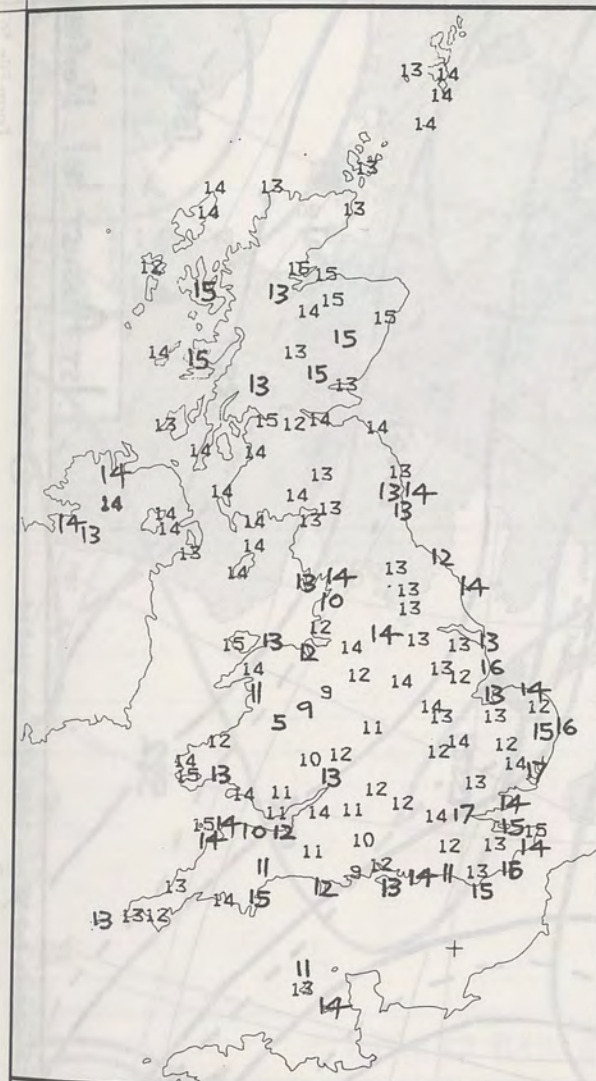
SIGNIFICANT WEATHER CHARTS

1800

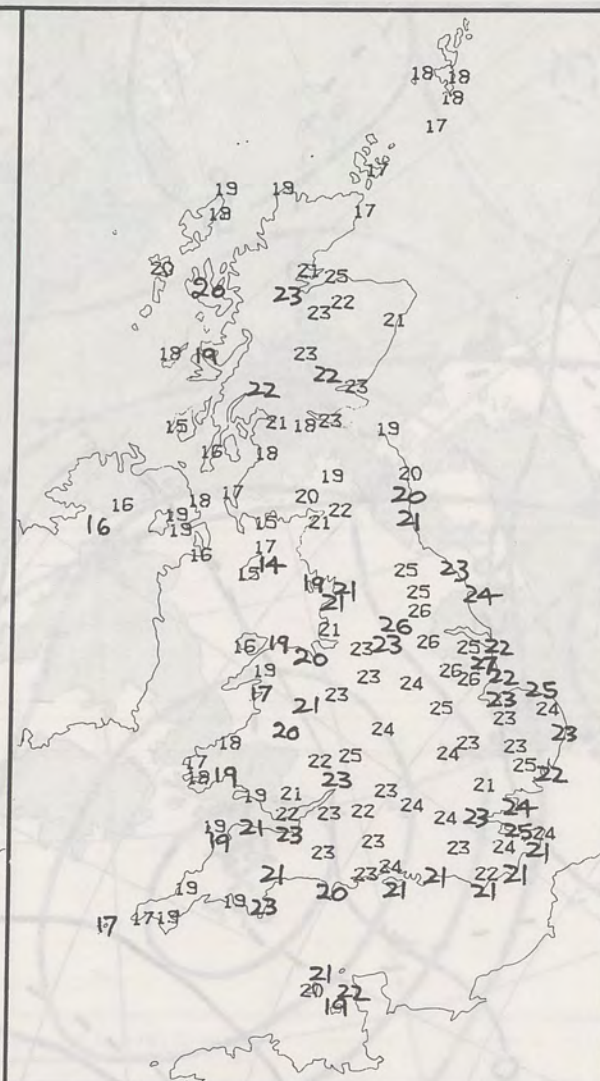


2400

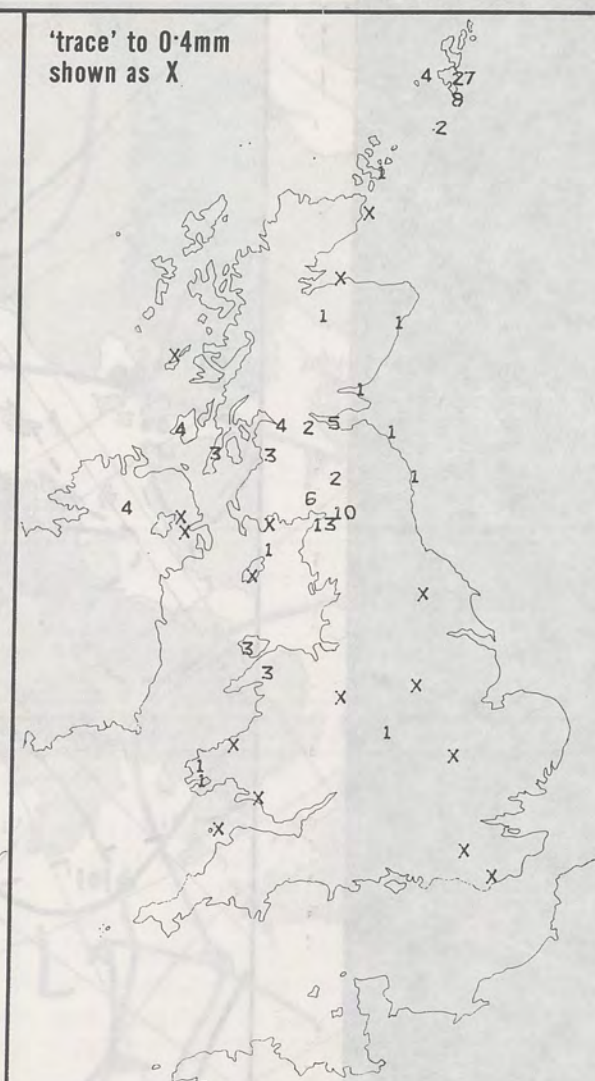




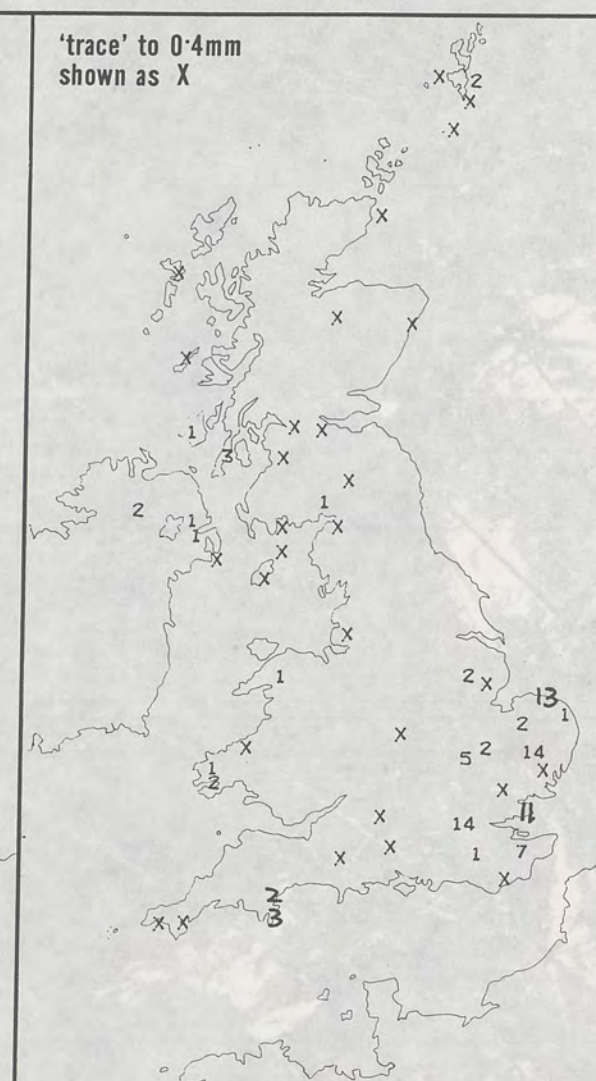
NIGHT MINIMUM TEMPERATURE (°C)
For 12-hour period ending
0900 ON 1 AUG 91



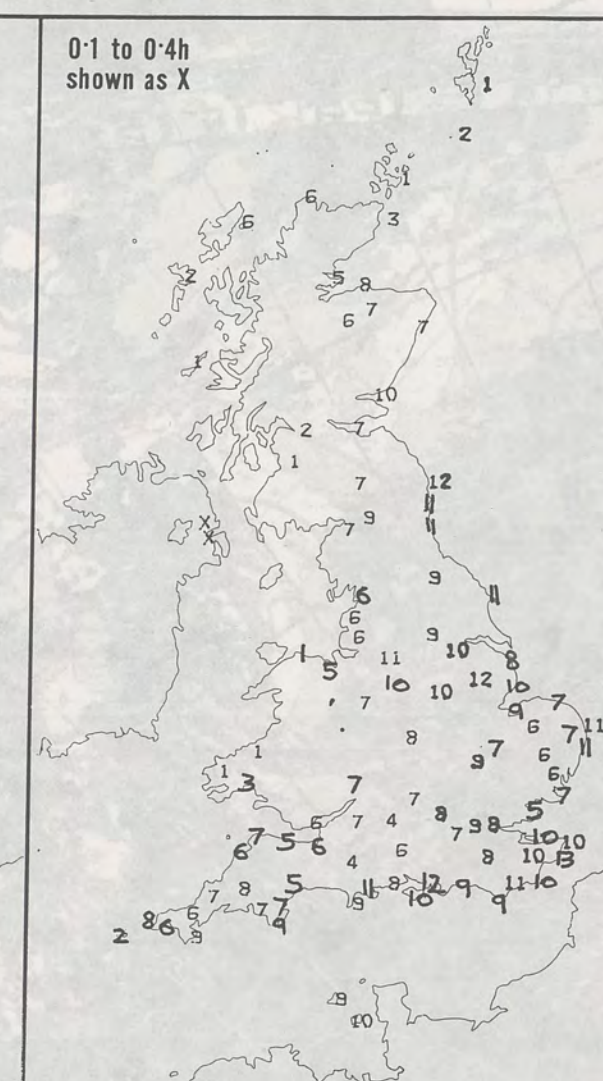
DAY MAXIMUM TEMPERATURE (°C)
For 12-hour period ending
2100 ON 1 AUG 91



RAINFALL (mm)
For 12-hour period ending
0900 ON 1 AUG 91



RAINFALL (mm)
For 12-hour period ending
2100 ON 1 AUG 91



SUNSHINE (hours)
Dawn to dusk
1 AUG 91

EXTREMES FOR THURSDAY 1ST AUGUST 1991

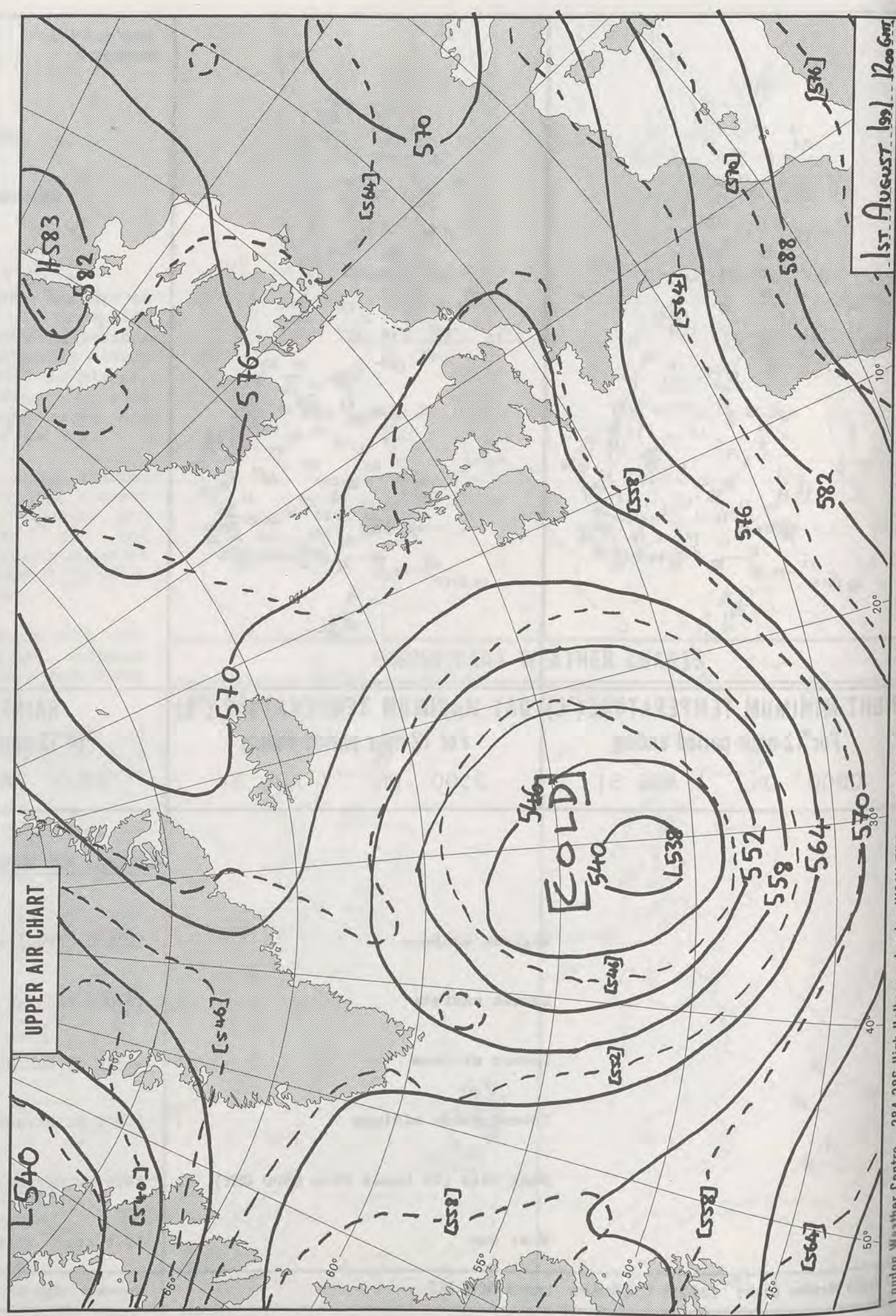
Highest maximum	: 26.8°C Cranwell (Lincs)
Lowest maximum	: 14.0°C Douglas (Isle of Man)
Lowest minimum	: 5.3°C St Harmon (Powys)
Lowest grass minimum	: 4.9°C St Harmon (Powys)
Most rain (24 hours from 0900 GMT)	: 14.4 mm Heathrow Airport
Most sun	: 12.6 hours Folkestone (Kent)

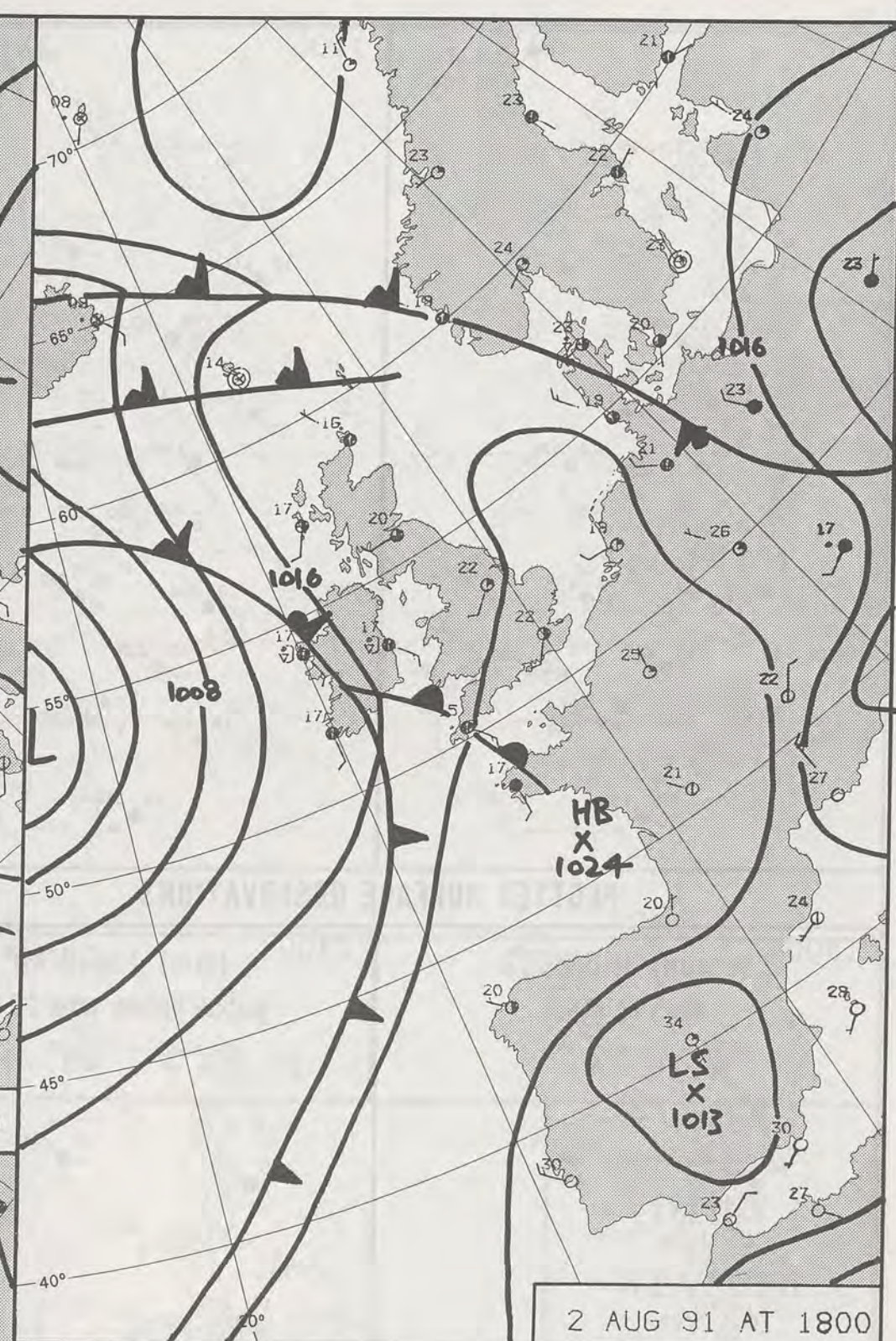
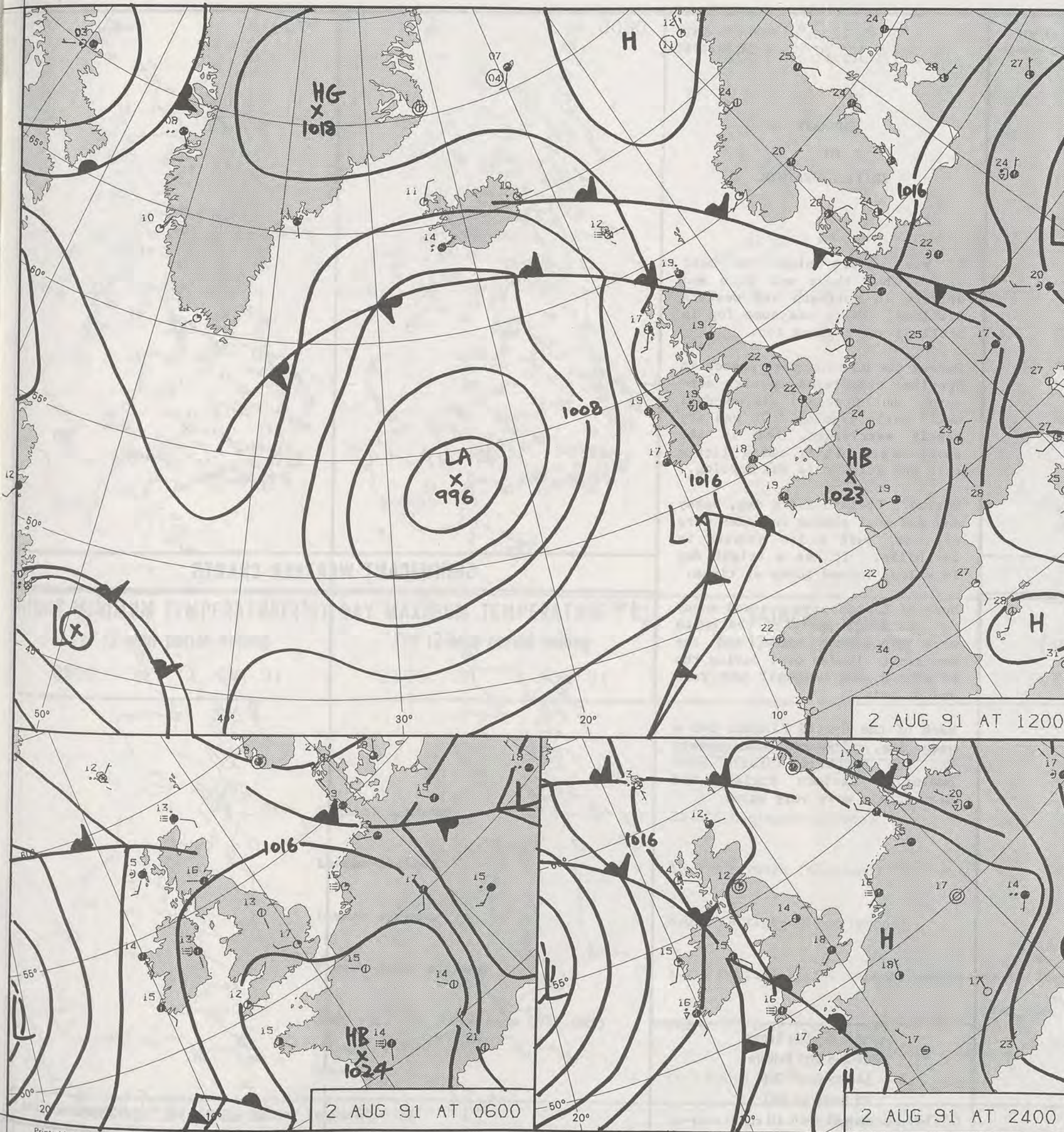
**DAILY
WEATHER
SUMMARY**



© Crown Copyright 1986
All rights reserved

18/9/1900Z





2 AUG 91 AT 1200

2 AUG 91 AT 1800

2 AUG 91 AT 0600

2 AUG 91 AT 2400

DUPLICATE ALSO
DAILY WEATHER SUMMARY
(NOT FOR LOAN FOR
FRIDAY 2 AUGUST 1991

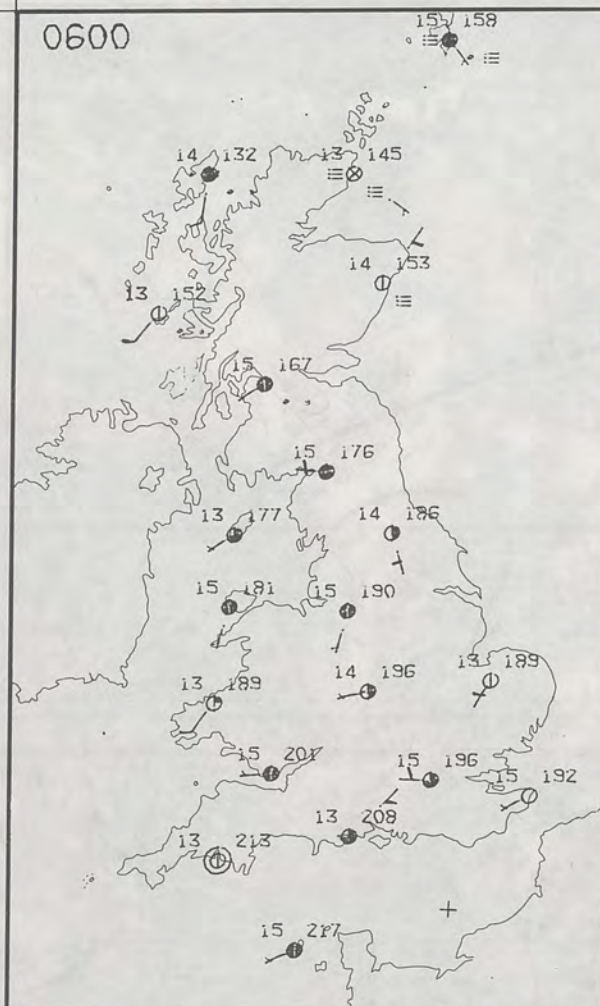
WARM FRONT COLD FRONT OCCLUSION

London Weather Centre 284-286 High Holborn London WC1V 7HX

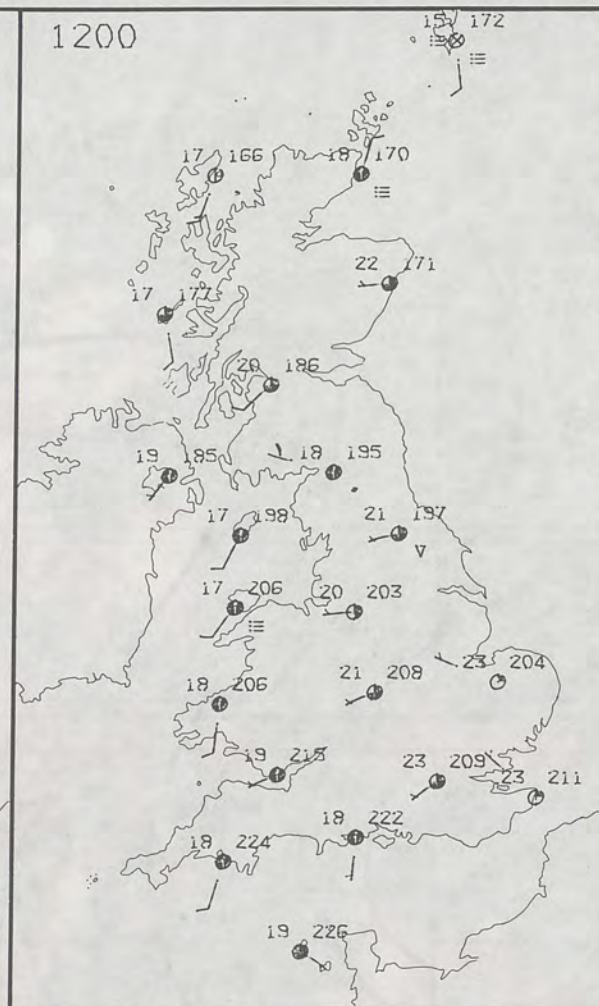
© Crown Copyright All rights reserved

12 AUG 1991
METEOROLOGICAL
LIBRARY
OFFICE

0600

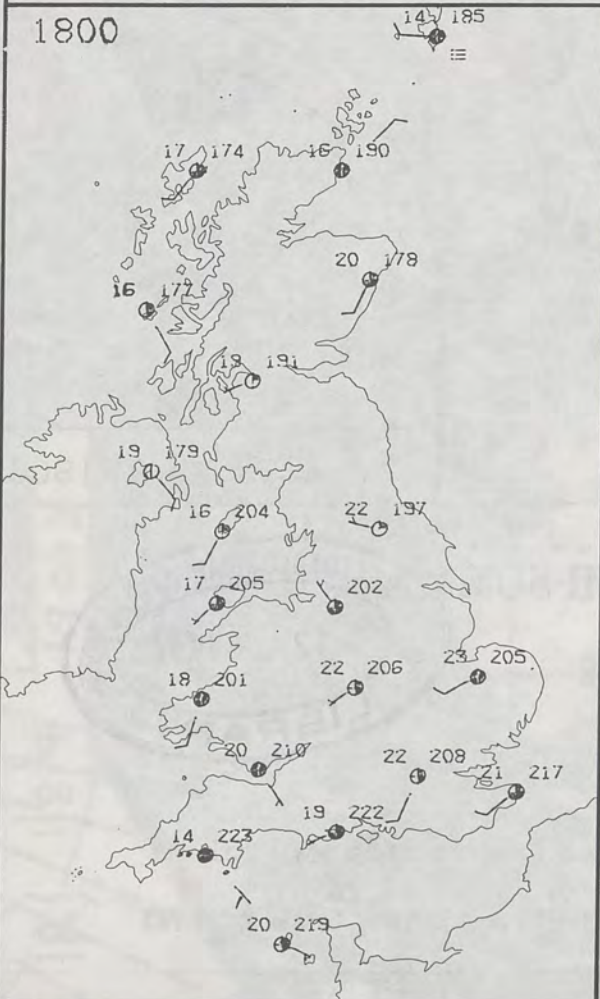


1200

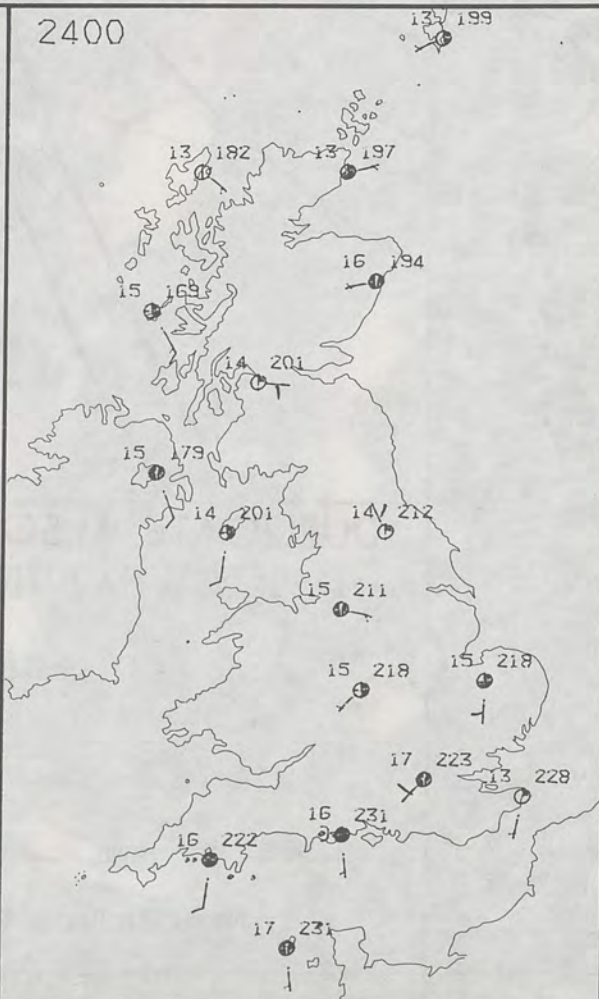


PLOTTED SURFACE OBSERVATIONS

1800



2400

FRIDAY
2 AUGUST 1991SUMMARY
OF
BRITISH WEATHER

It was a dry night in most places, but there was rain and drizzle in northern and western Scotland. There was some fog in Scotland and England too.

During the morning most places in Scotland brightened up with sunshine, but Shetland stayed dull until early evening. It was dry nearly everywhere, but in the south a few places had a little rain and drizzle in the morning.

Northern Ireland had a dry, sunny day and most places in Wales were dry too, just a few showers in the hills. It was a bright day in Wales, indeed sunny at times.

Much of England was dry and sunny too, although parts of the north were cloudy at times and the southwest clouded over during the afternoon and Cornwall had rain and drizzle.

Much of the United Kingdom had a warm day, although some coasts and the Scottish Islands were cooler. Eastern England and East Anglia were very warm.

London Weather Centre
284-286 High Holborn
London WC1V 7HX
All times are GMT

© Crown Copyright 1986 All rights reserved

0600

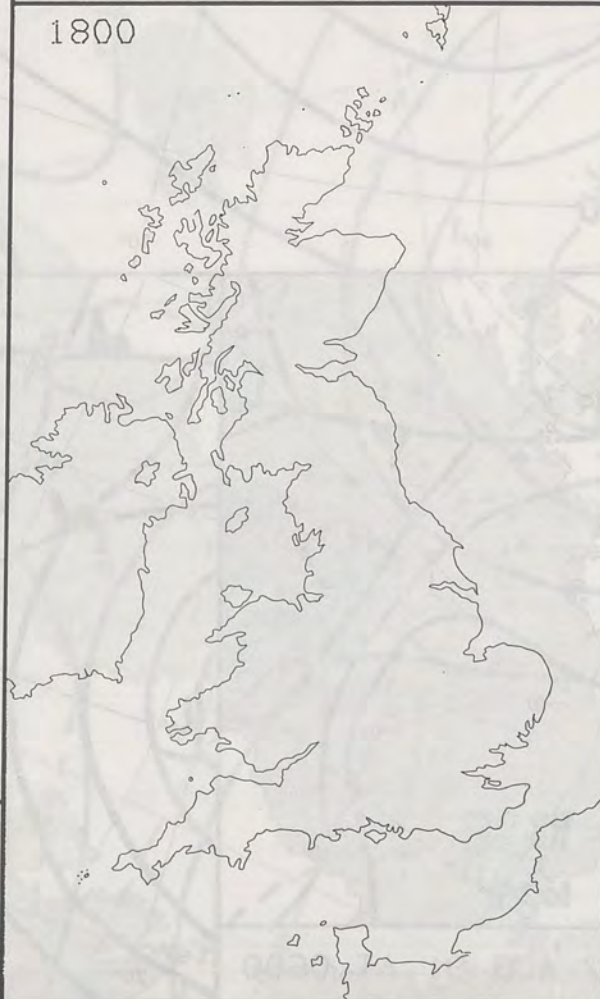


1200

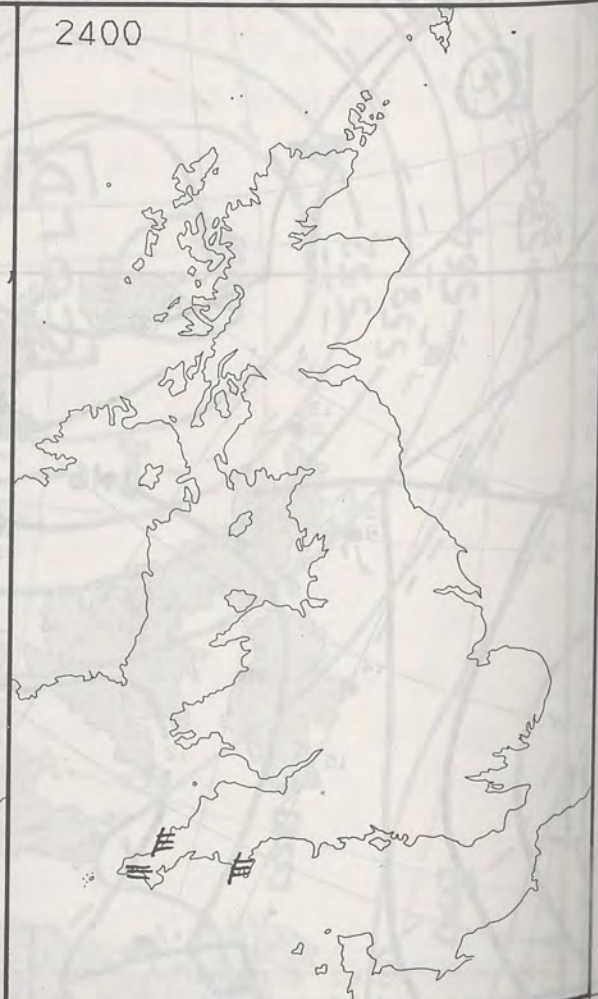


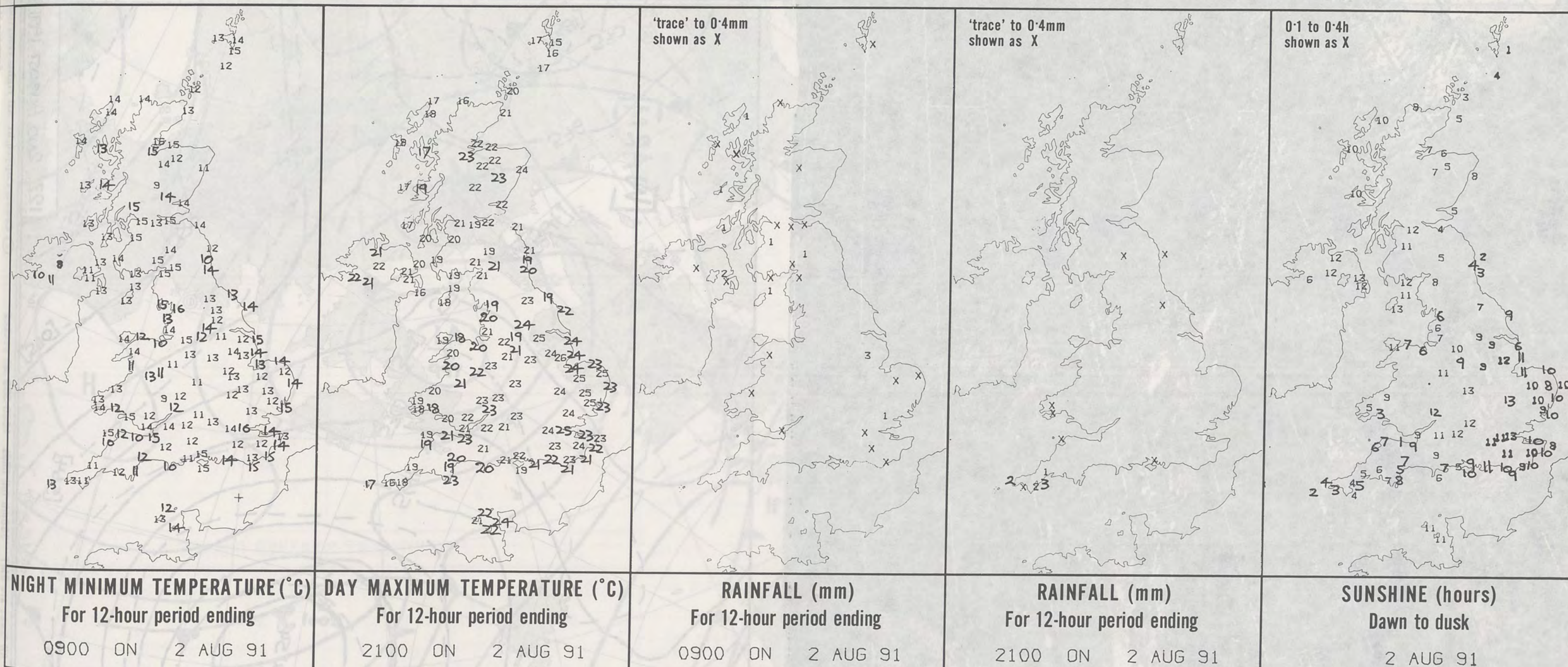
SIGNIFICANT WEATHER CHARTS

1800



2400





EXTREMES FOR FRIDAY 2ND JULY 1991

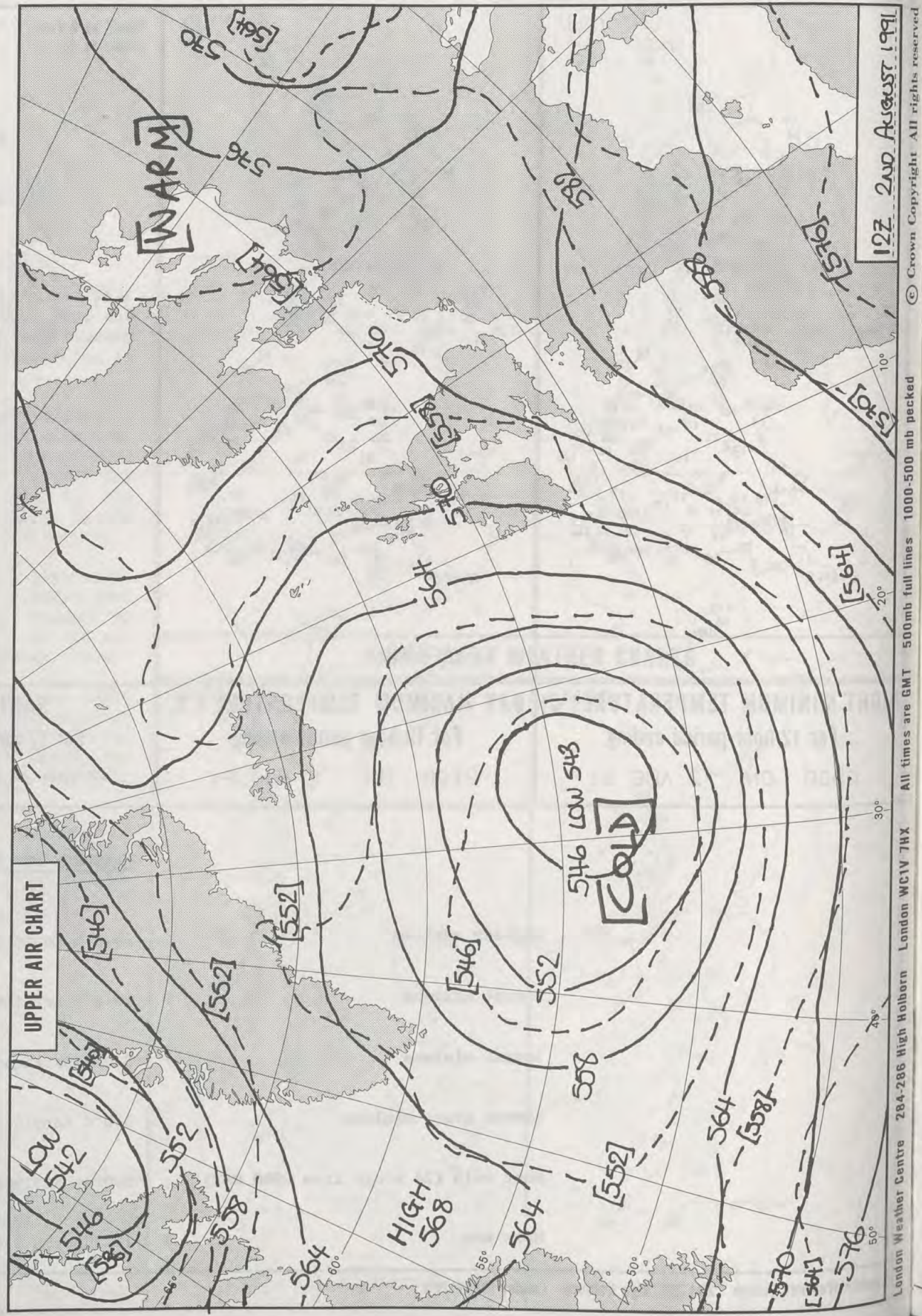

Highest maximum	: 25.6°C Coningsby (Lincs)
Lowest maximum	: 15.5°C Lerwick (Shetland)
Lowest minimum	: 8.0°C Carrigans (Co. Tyrone)
Lowest grass minimum	: 5.0°C Carrigans (Co. Tyrone) and Bastreet (Cornwall)
Most rain (24 hours from 0900 GMT)	: 9.0 mm St Ives (Cornwall)
Most sun	: 13.2 hours Belfast

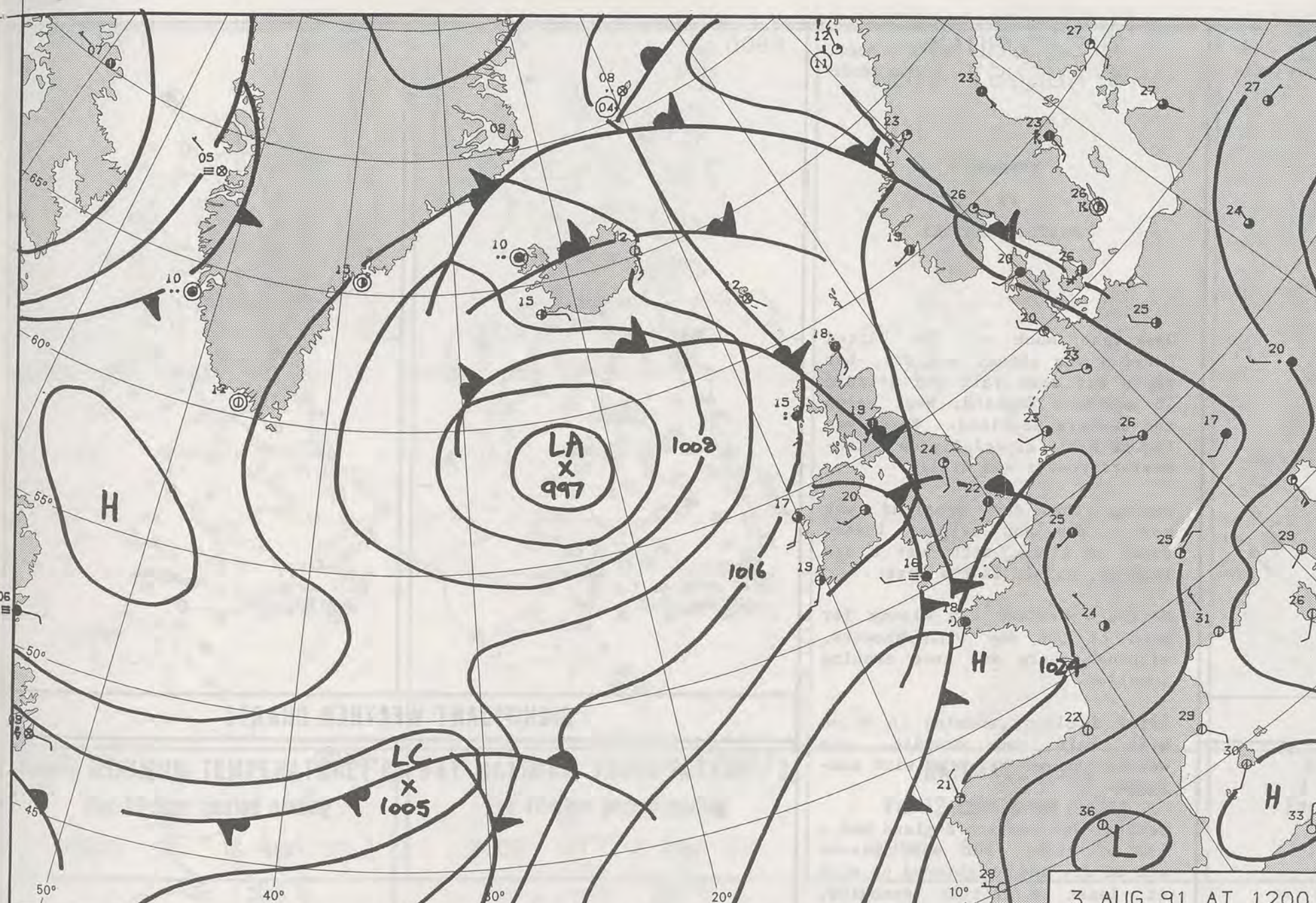
**DAILY
WEATHER
SUMMARY**



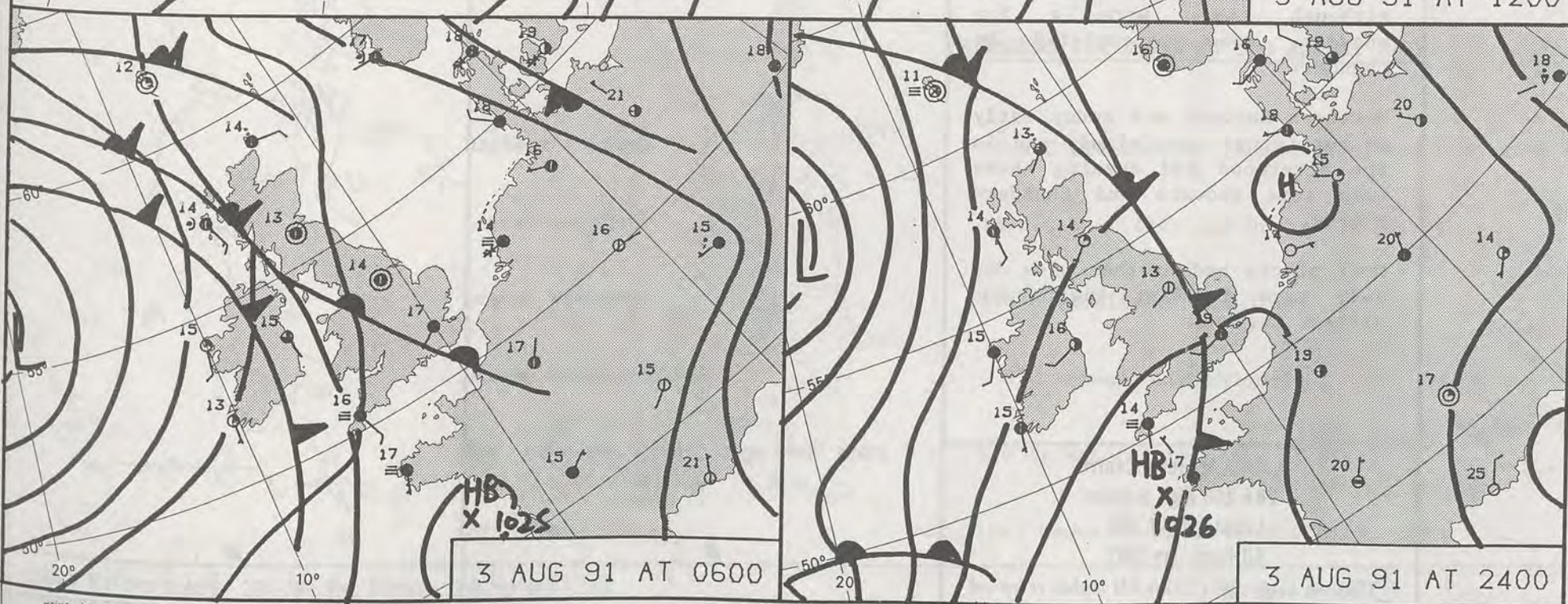
© Crown Copyright 1986
All rights reserved

1900Z VIS 28 91

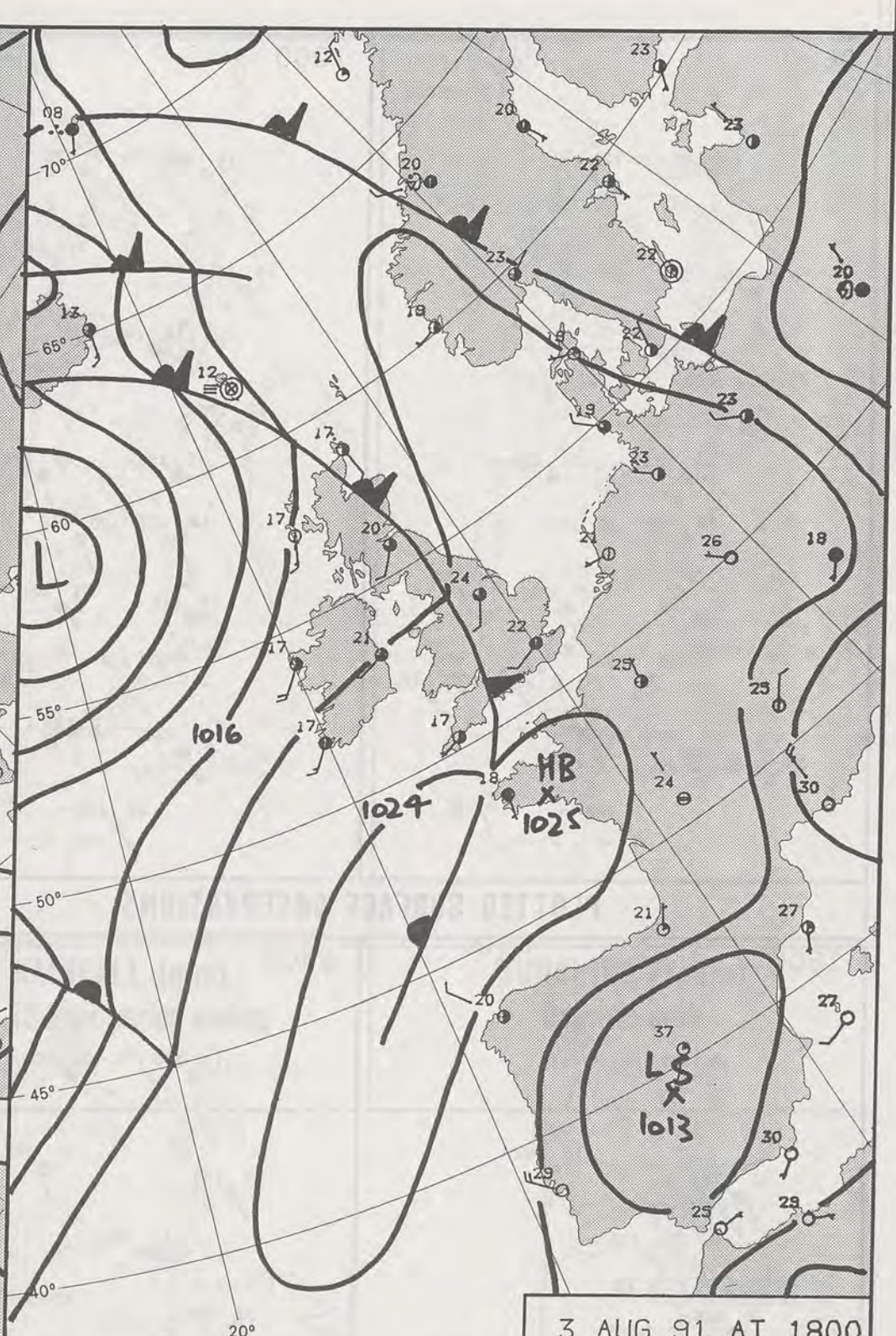




3 AUG 91 AT 1200






3 AUG 91 AT 0600



3 AUG 91 AT 1800

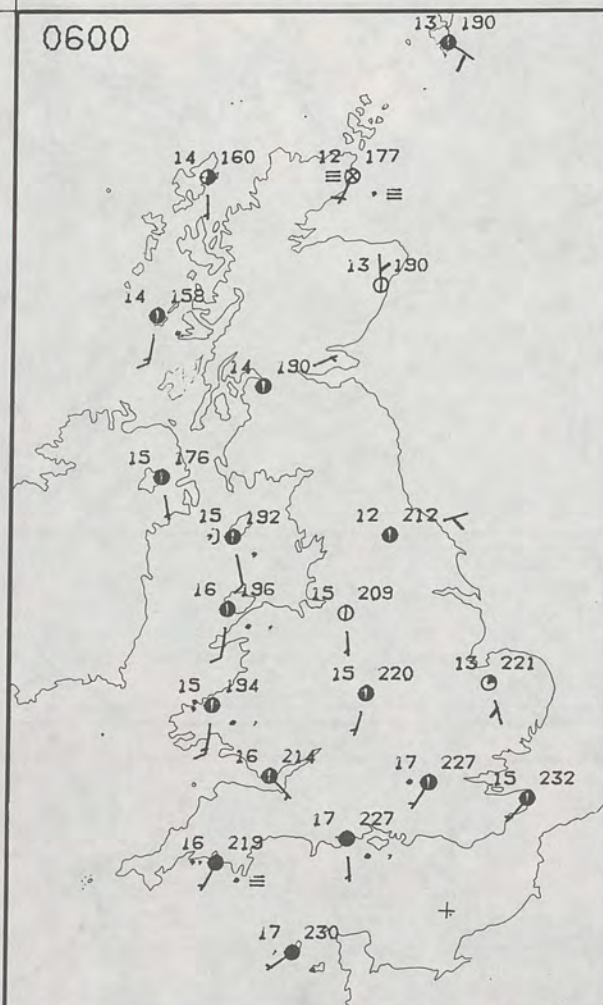
DUPLICATE ALSO
DAILY WEATHER SUMMARY
NOT FOR LOAN FOR
SATURDAY 3 AUGUST 1991

 Warm front
  Cold front
  Occlusion

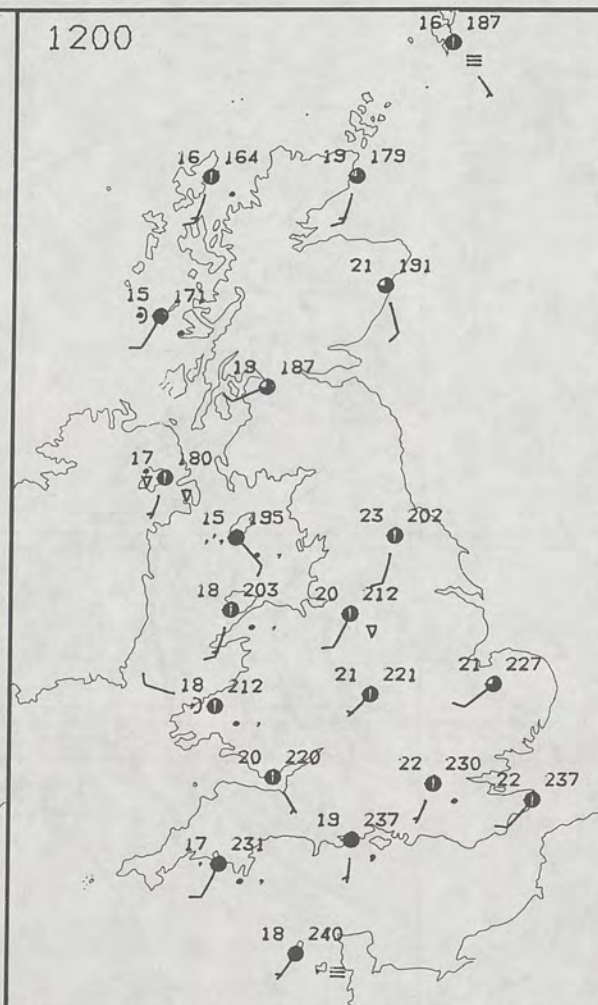
London Weather Centre 284-286 High Holborn London WC1V 7HX
© Crown Copyright All rights reserved

12 AUG 1991
METEOROLOGICAL
LIBRARY
OFFICE

0600



1200



SATURDAY
3 AUGUST 1991

SUMMARY
OF
BRITISH WEATHER

Overnight much of the United Kingdom was cloudy and dry, but there was some rain and drizzle in southern England, West Wales and western Scotland. There was fog as well, especially on south-western coasts and hills.

During the day Scotland was mostly dry and bright, indeed sunny at times, with just a few showers, mainly in the west.

Northern Ireland was cloudy for much of the day with showers, although there was some evening sunshine.

After a cloudy morning in Wales with rain and drizzle, the weather turned brighter with sunshine.

Central and eastern England had a lot of cloud, but most places stayed dry and brightened up with at least a little sunshine, although there were a few showers, some accompanied by thunder.

Northern England was sunny early on but turned more cloudy and in the afternoon and evening there were some showers and thunderstorms.

Most places had another warm day, very warm in East Anglia and eastern England.

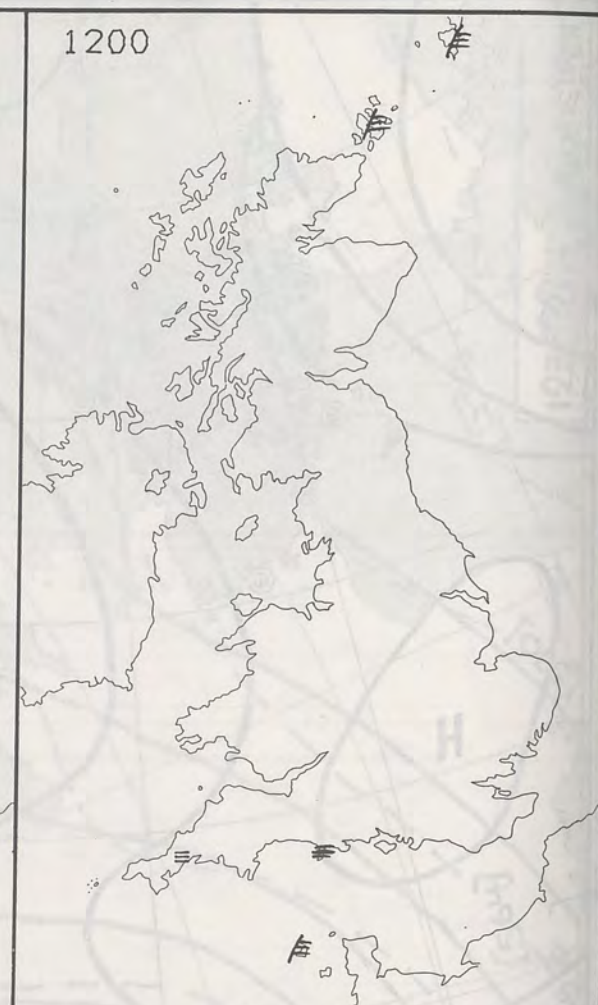
London Weather Centre
284-286 High Holborn
London WC1V 7HX
All times are GMT

© Crown Copyright 1986 All rights reserved

0600

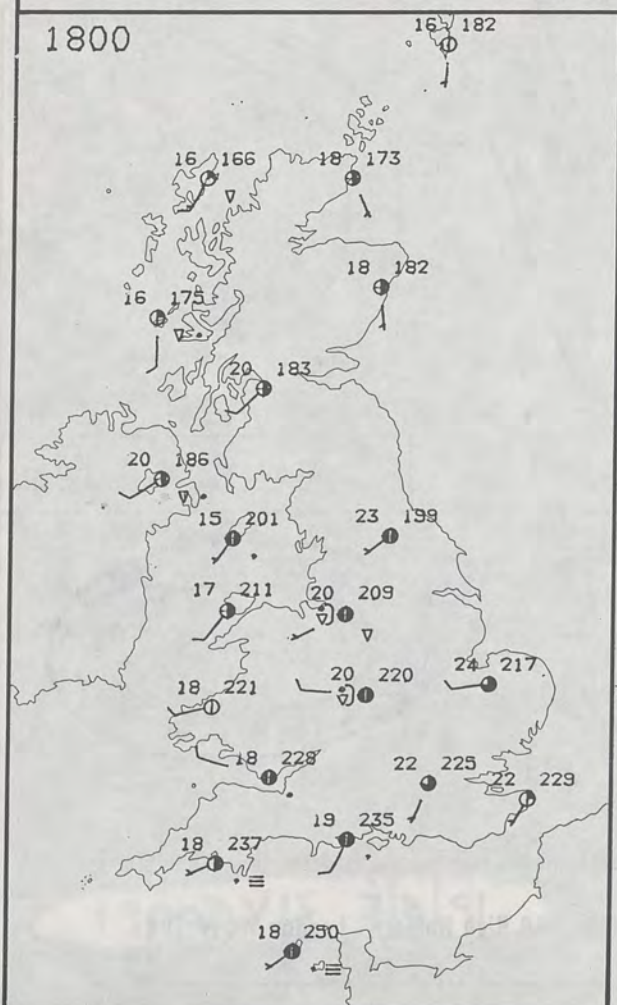


1200

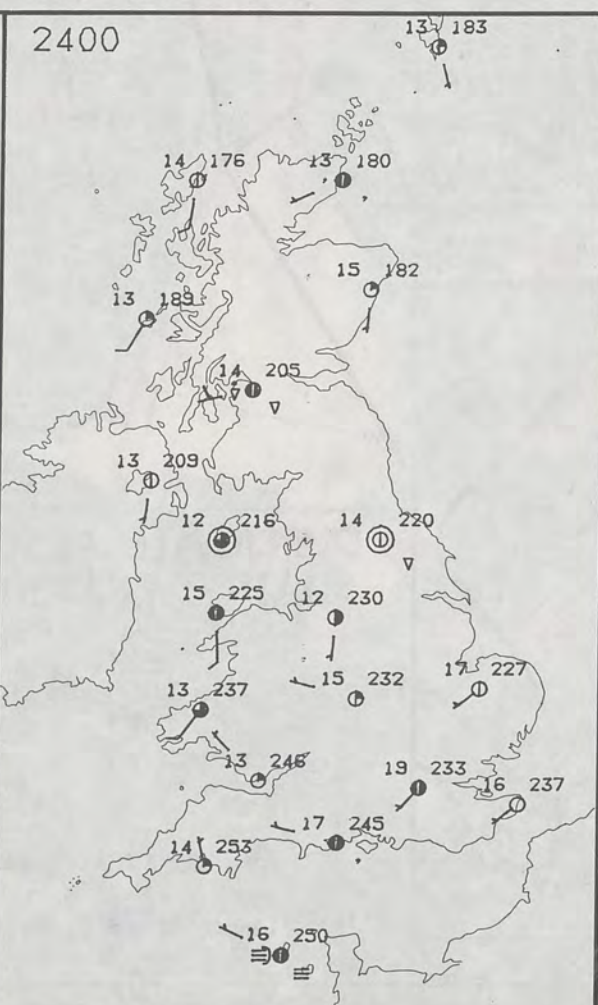


PLOTTED SURFACE OBSERVATIONS

1800



2400

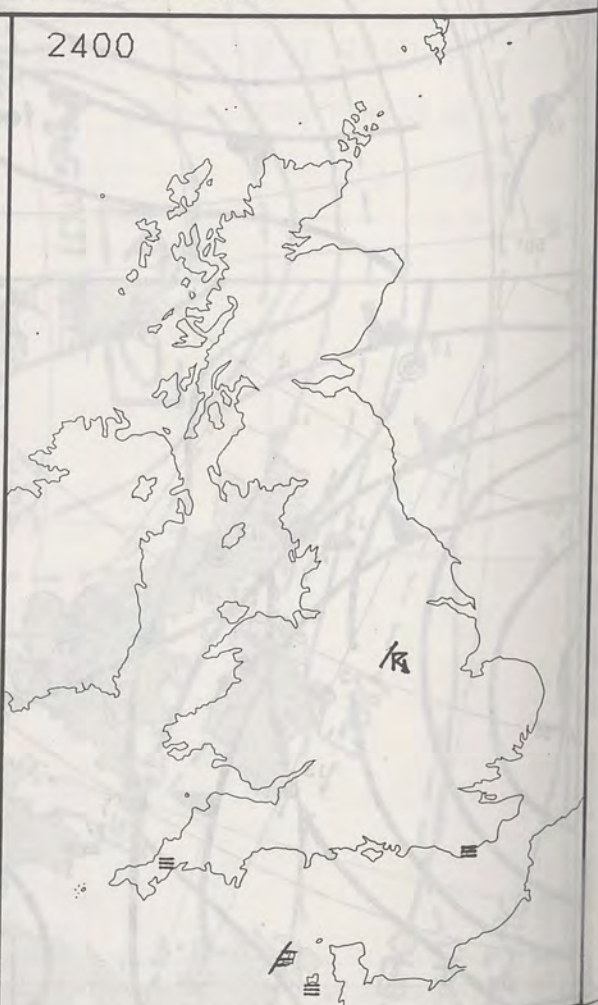


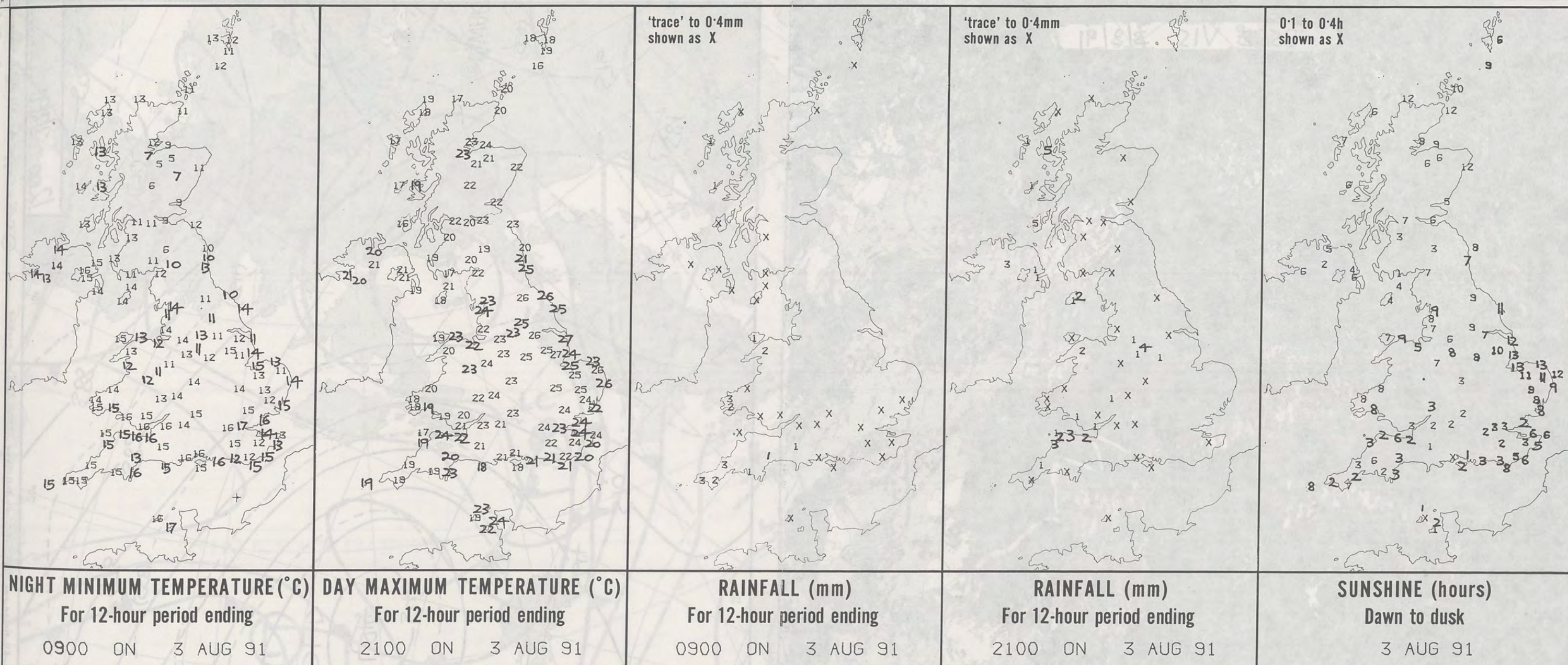
SIGNIFICANT WEATHER CHARTS

1800



2400





EXTREMES FOR SATURDAY 3RD AUGUST 1991

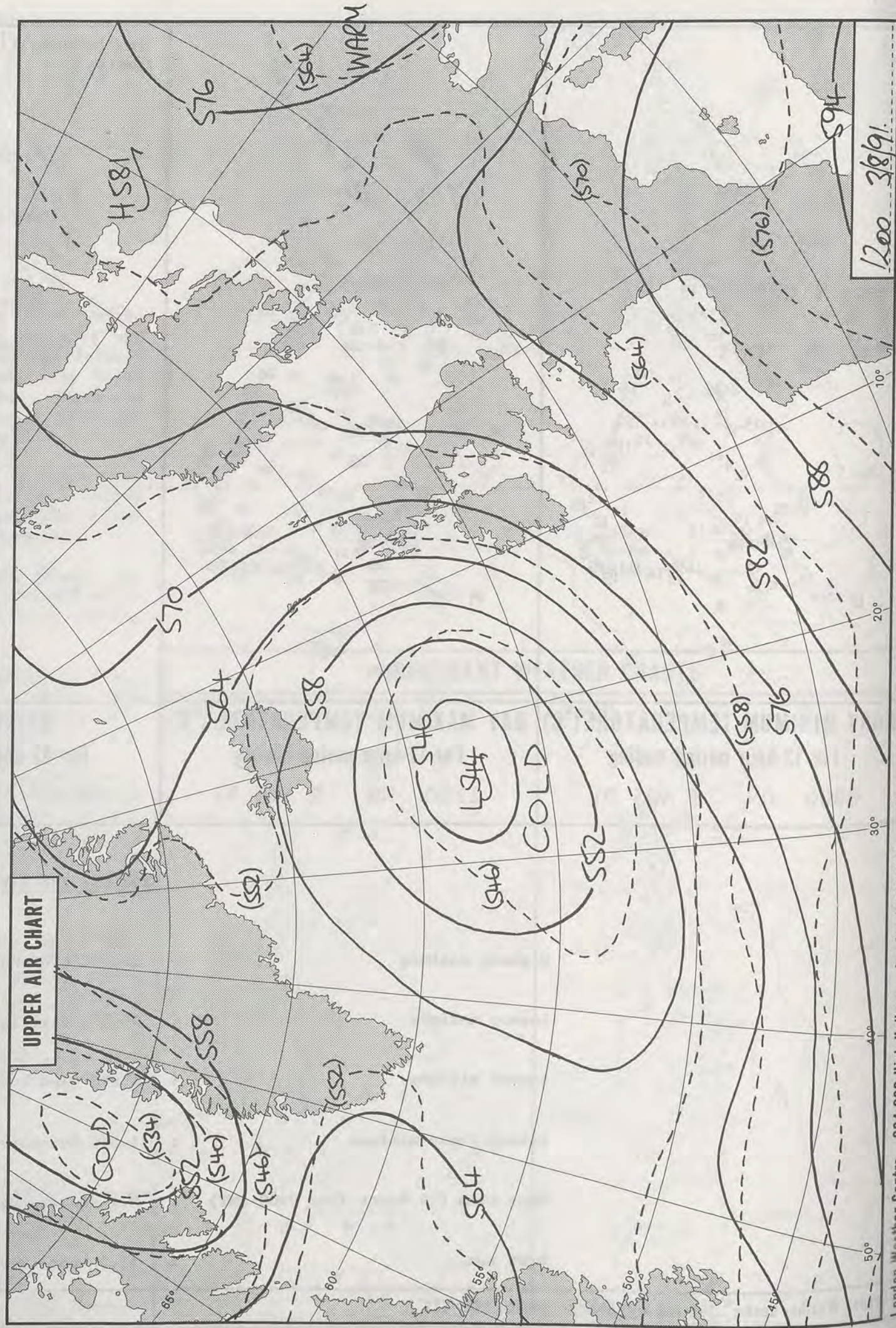
Highest maximum	: 26.9°C Cleethorpes (Humberside) and Coningsby (Lincs)
Lowest maximum	: 16.1°C Fair Isle and Orsay (On Islay)
Lowest minimum	: 4.8°C Glenlivet (Grampian)
Lowest grass minimum	: 1.0°C Aviemore (Highland)
Most rain (24 hours from 0900 GMT)	: 8.4 mm Waterstein (Isle of Skye)
Most sun	: 13.3 hours Hunstanton (Norfolk)

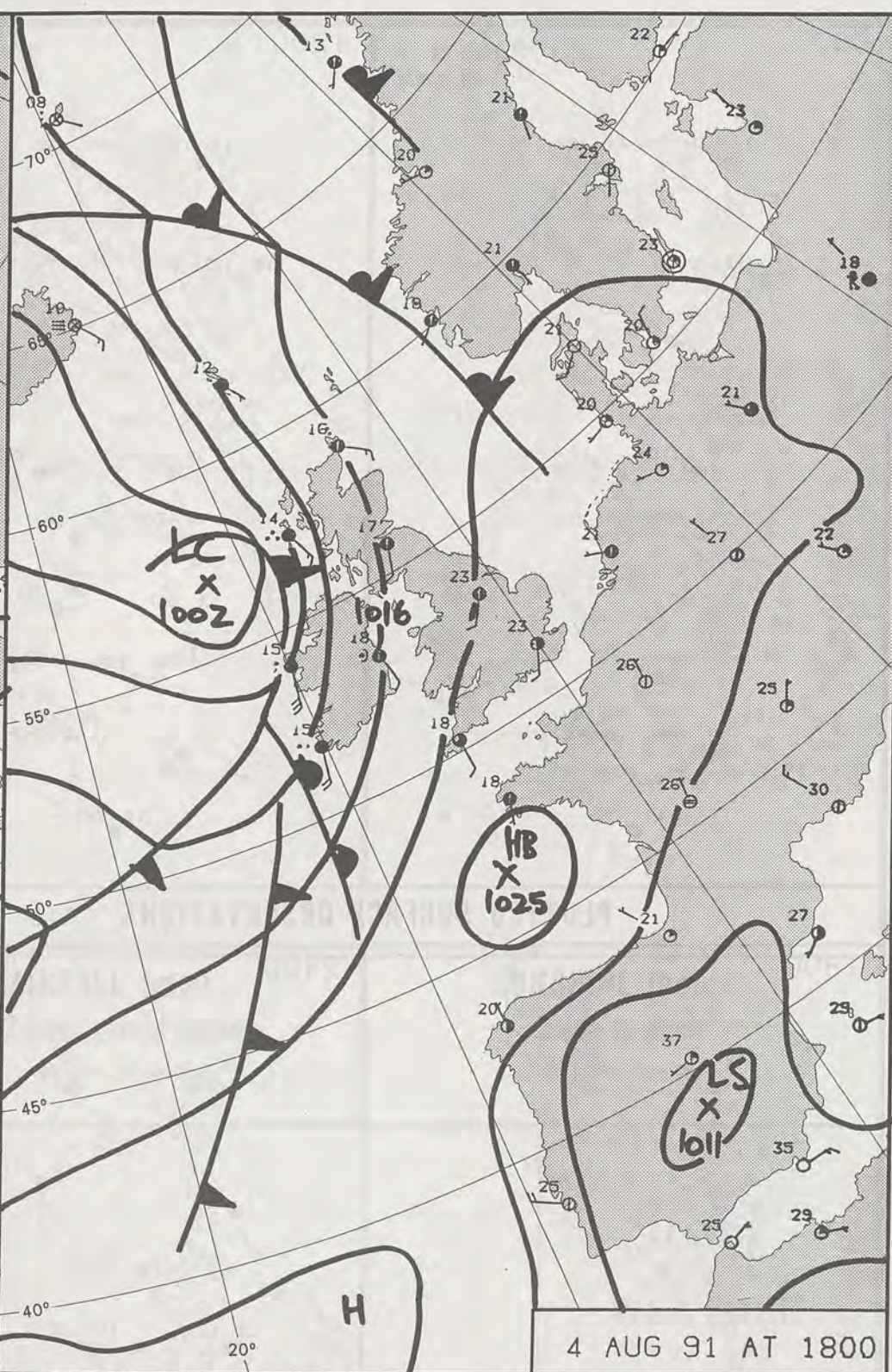
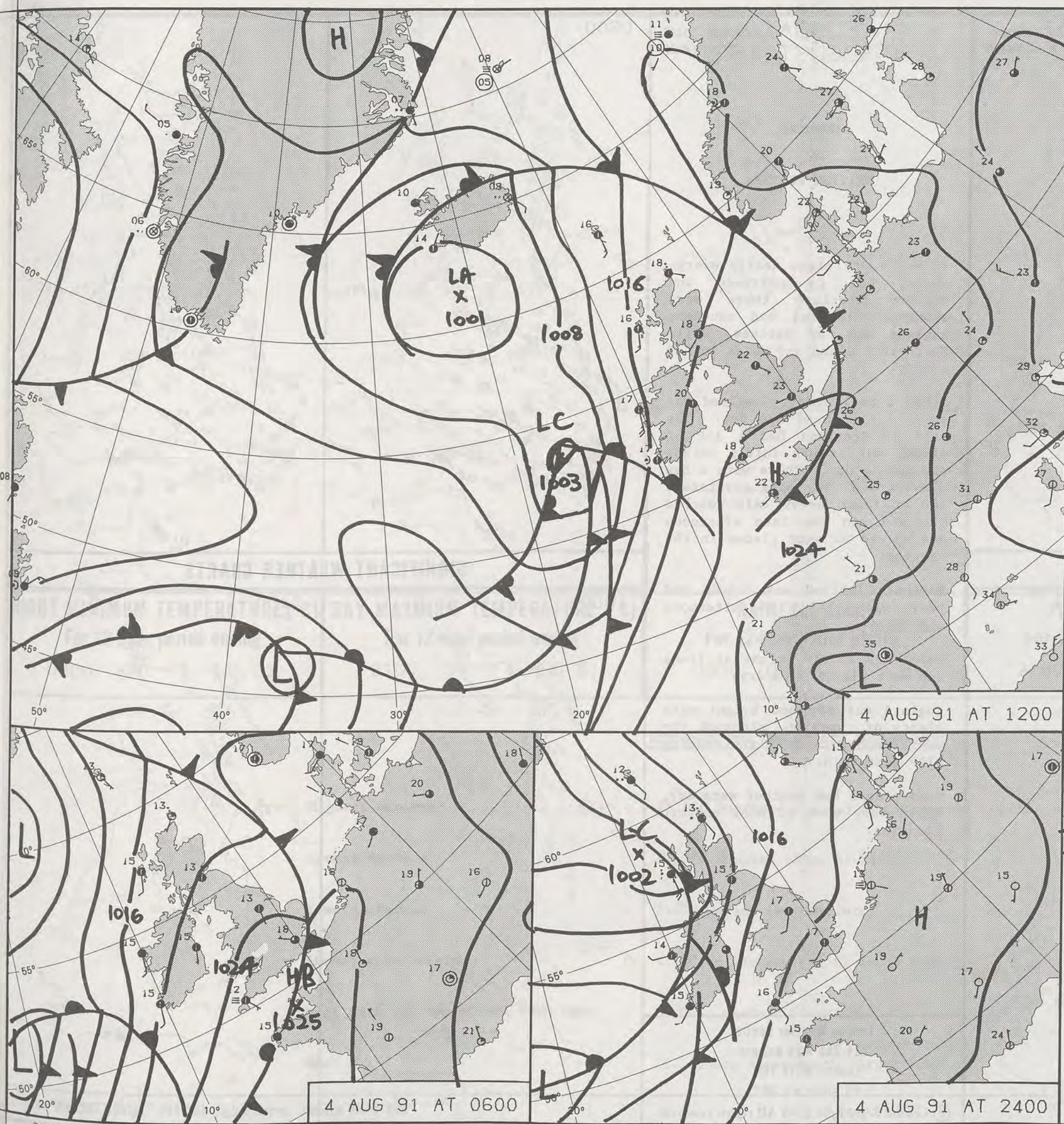
**DAILY
WEATHER
SUMMARY**



© Crown Copyright 1986
All rights reserved

0855Z VIS 3/8/91





DUPLICATE ALSO
DAILY WEATHER SUMMARY
NOT FOR LOAN FOR
SUNDAY 4 AUGUST 1991

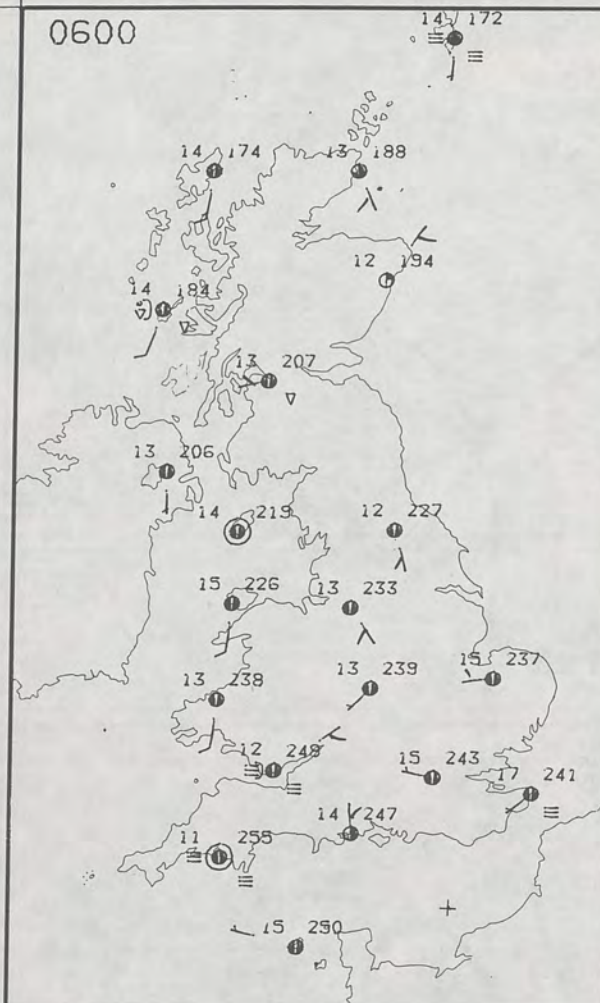
Warm front Cold front Occlusion

London Weather Centre 284-286 High Holborn London WC1V 7HX

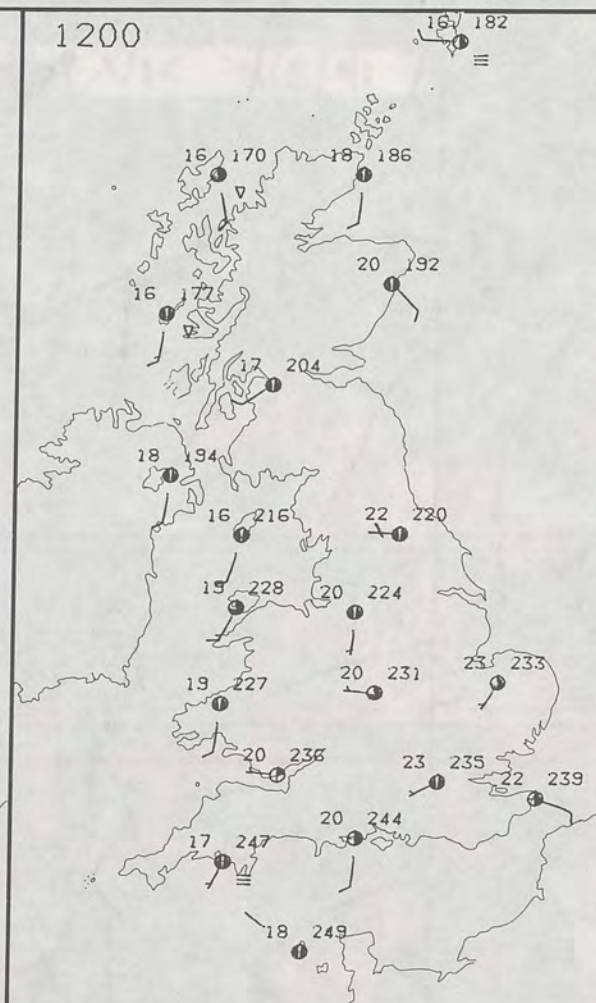
© Crown Copyright All rights reserved

12 AUG 1991
METEOROLOGICAL
LIBRARY
OFFICE

0600



1200



SUNDAY
4 AUGUST 1991

SUMMARY
OF
BRITISH WEATHER

It was a dry night nearly everywhere, but in northern and western Scotland there were showers. Central and southern England had fog patches, while Northern Ireland and Wales turned cloudy.

After a dull start, Shetland was sunny for much of the day. The rest of Scotland had a lot of cloud, but it was fairly bright and mainly dry. There were a few showers and then more persistent and at times heavy rain reached the west in the late afternoon and spread to many places in the evening.

Northern Ireland was cloudy and there was rain in the afternoon and evening.

Wales was fairly bright at times and most places were dry.

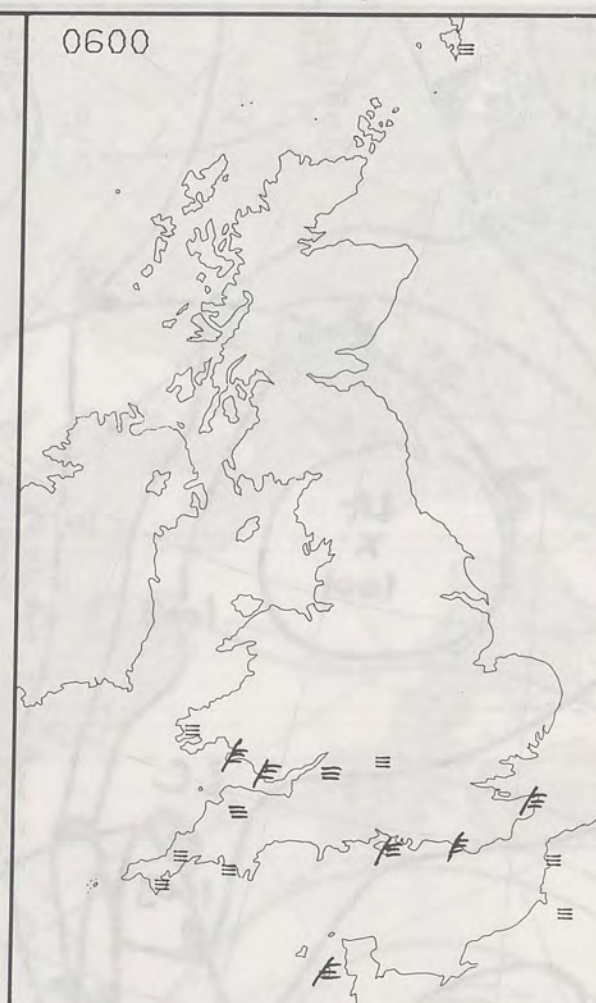
England was dry and bright with plenty of sunshine, although the west clouded over in the evening with some rain.

Most places had another warm day, again very warm in many eastern counties.

London Weather Centre
284-286 High Holborn
London WC1V 7HX
All times are GMT

© Crown Copyright 1986 All rights reserved

0600

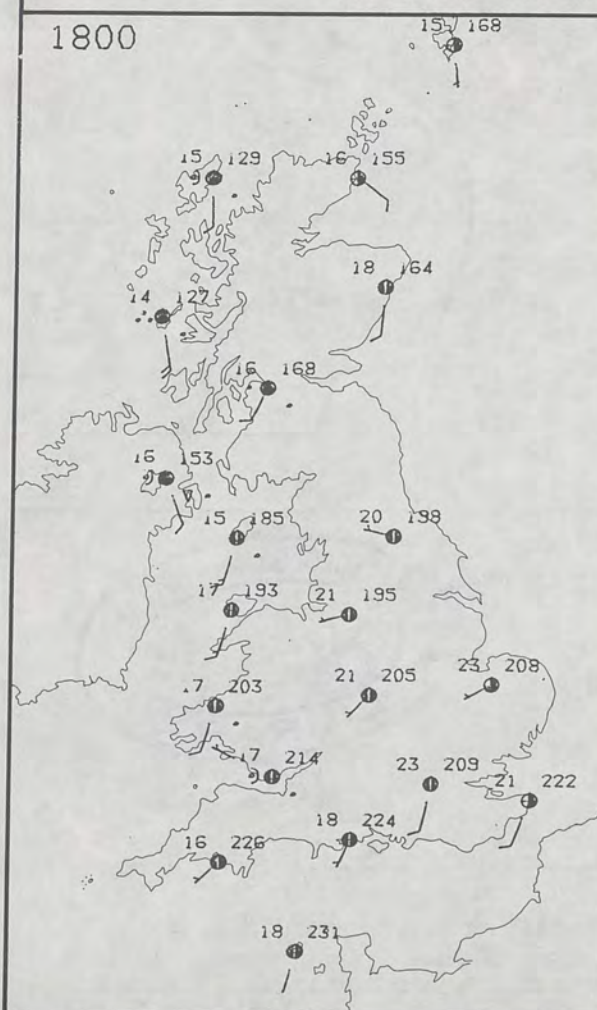


1200

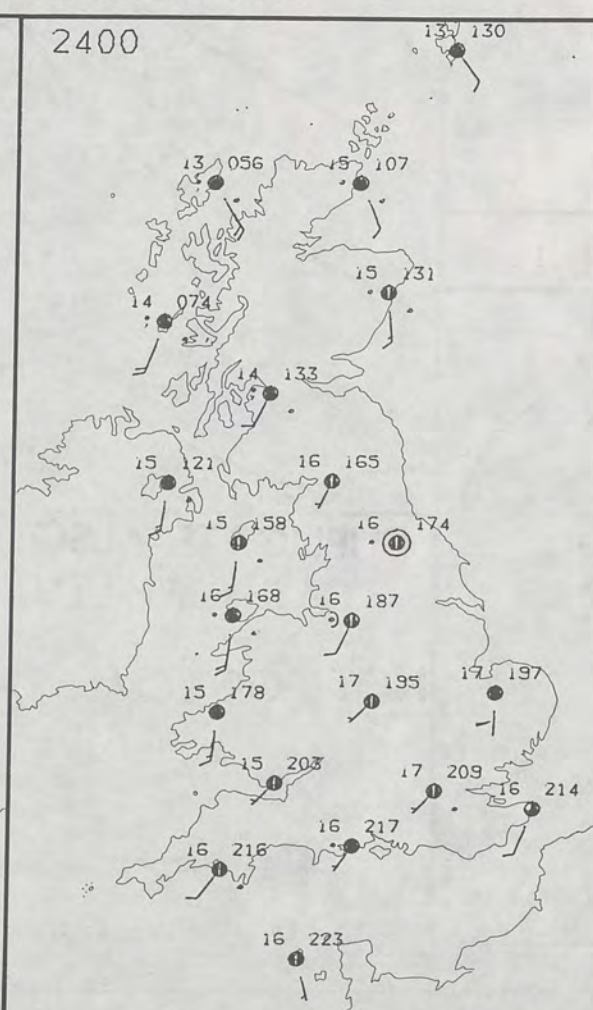


PLOTTED SURFACE OBSERVATIONS

1800



2400

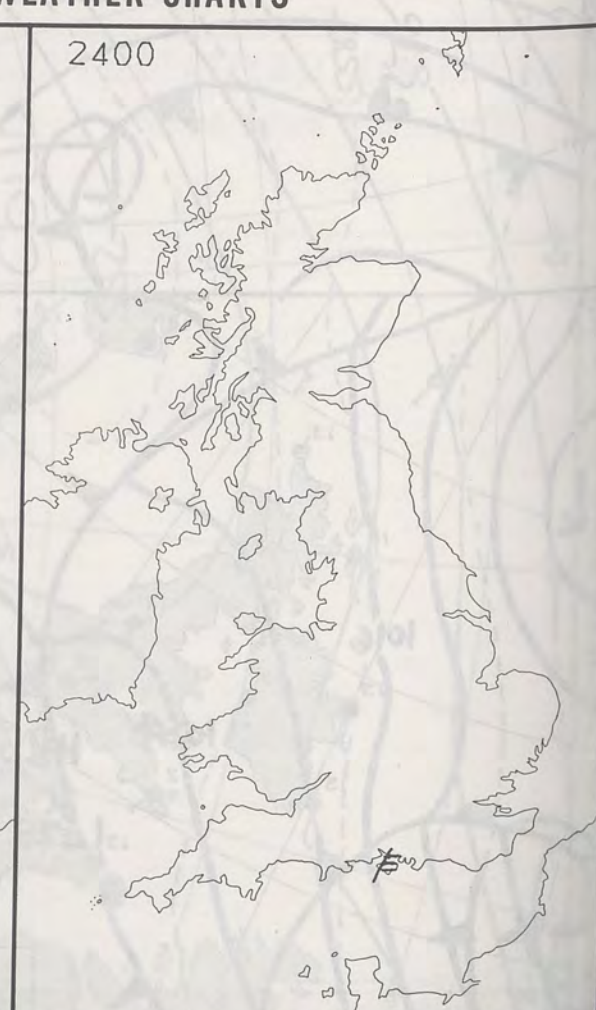


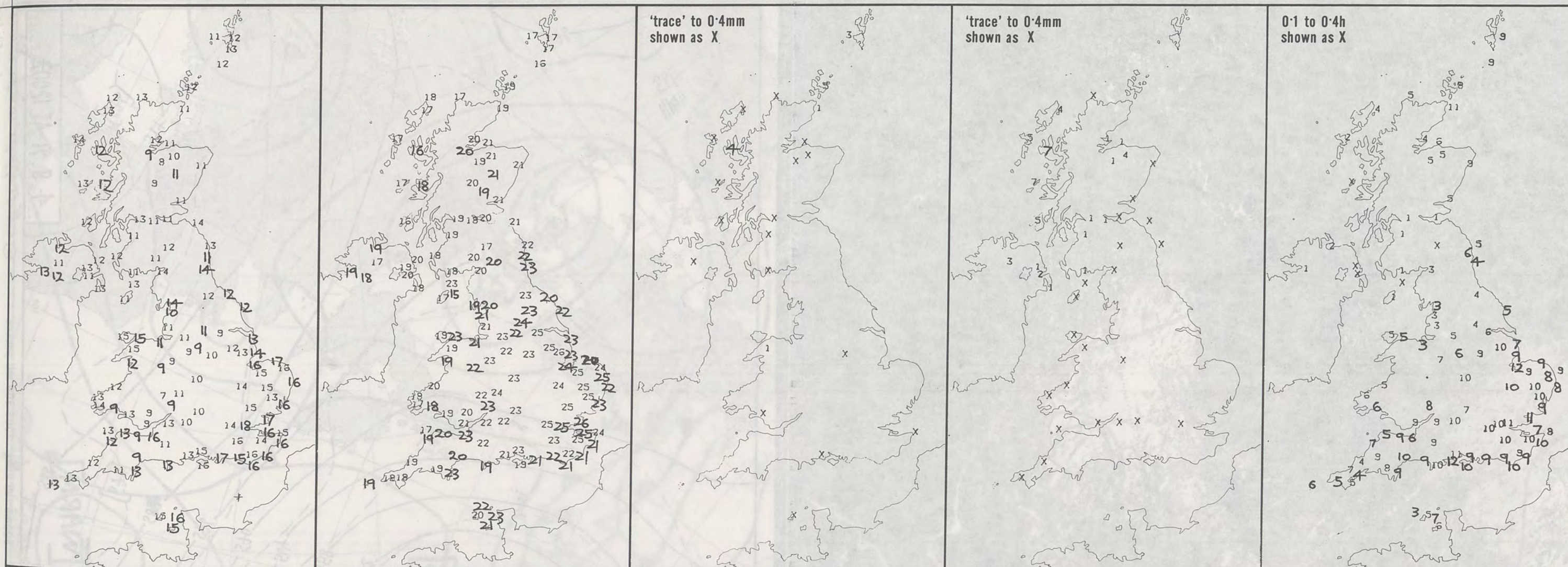
SIGNIFICANT WEATHER CHARTS

1800



2400





NIGHT MINIMUM TEMPERATURE (°C)
For 12-hour period ending
0900 ON 4 AUG 91

DAY MAXIMUM TEMPERATURE (°C)
For 12-hour period ending
2100 ON 4 AUG 91

RAINFALL (mm)
For 12-hour period ending
0900 ON 4 AUG 91

RAINFALL (mm)
For 12-hour period ending
2100 ON 4 AUG 91

SUNSHINE (hours)
Dawn to dusk
4 AUG 91

EXTREMES FOR SUNDAY 4TH AUGUST 1991

Highest maximum : 25.8°C Southend (Essex) and Coningsby (Lincs)

Lowest maximum : 15.3°C Douglas (Isle of Man)

Lowest minimum : 7.4°C Madley (Nr Hereford)

Lowest grass minimum : 4.1°C Cellarhead (Nr Stoke on Trent)

Most rain (24 hours from 0900 GMT) : 20.0 mm Nantmor (Gwynedd)

Most sun : 11.7 hours Bournemouth Airport/Hurn

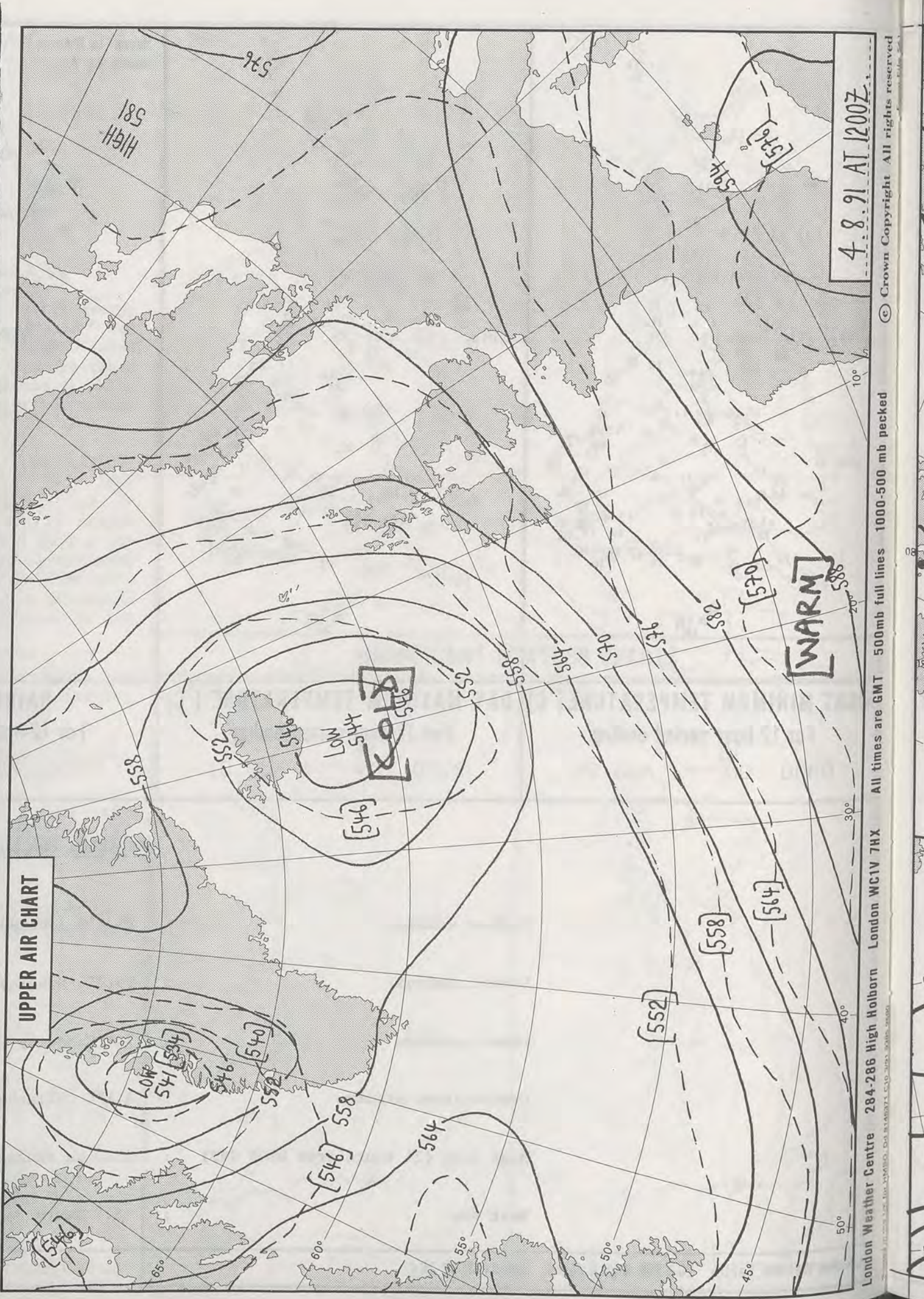
**DAILY
WEATHER
SUMMARY**

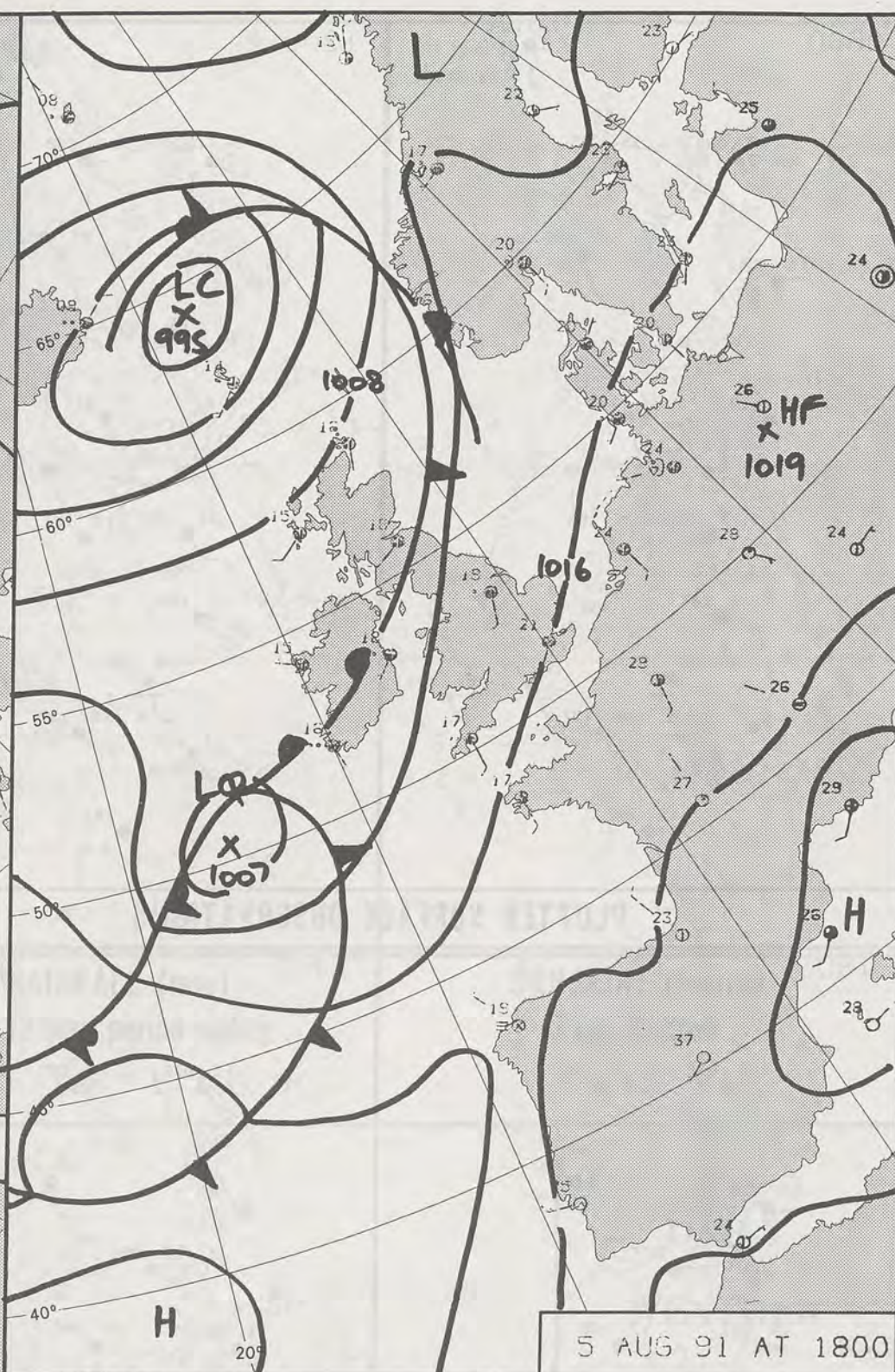



© Crown Copyright 1986
All rights reserved

30

1500Z VIS 4/8/91



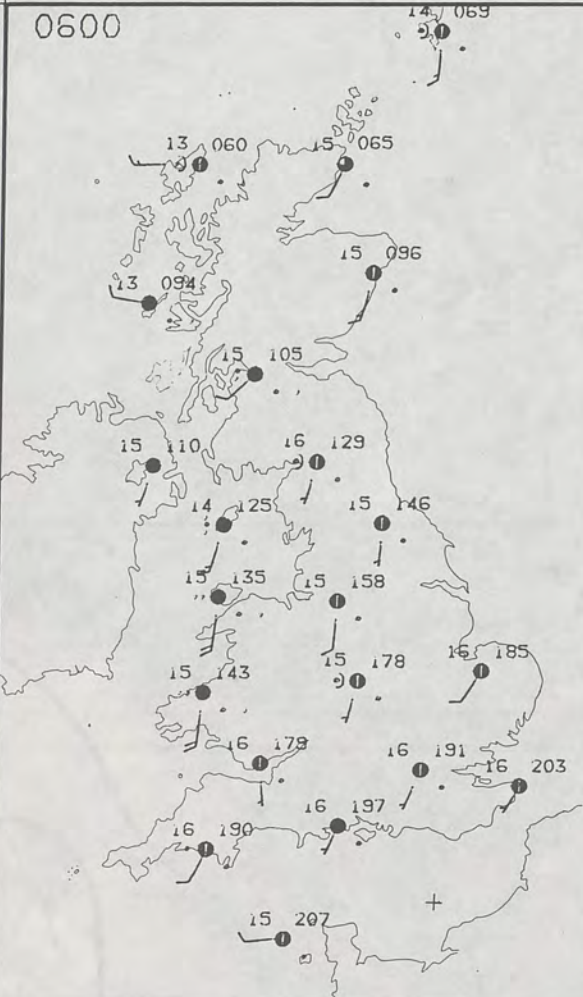


DUPLICATE ALSO
DAILY WEATHER SUMMARY
NOT FOR LOAN FOR
MONDAY 5 AUGUST 1991

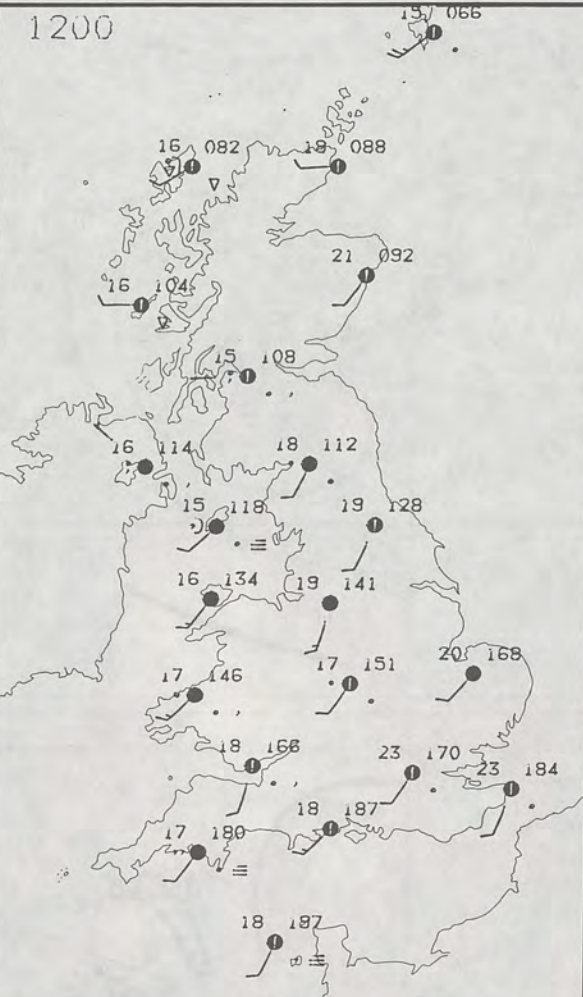
London Weather Centre 284-286 High Holborn London WC1V 7HX
© Crown Copyright All rights reserved

Form File 561

0600



1200



MONDAY 5 AUGUST 1991

SUMMARY OF BRITISH WEATHER

Overnight there were outbreaks of rain over Scotland with some heavy bursts of rain in the Western Isles and it became windy in the north and west. Over Northern Ireland, England and Wales there were outbreaks of rain and drizzle but parts of eastern England stayed dry. Over Wales and western England there was hill and coastal fog.

During the day northern and western Scotland was mostly dry with some sunshine but the south and east of Scotland and Northern Ireland stayed mostly cloudy with outbreaks of rain.

England and Wales had a mostly cloudy day. Over western coasts and hills and along the English Channel coast as far east as Hampshire and the Isle of Wight, there was low cloud and fog. There were outbreaks of rain in many places, especially over coasts and hills, but much of southeast England and East Anglia stayed dry and bright. During the evening some heavier rain spread northeast across Wales.

Temperatures were generally close to normal but it was warm or very warm over southeast England, East Anglia and some eastern parts of Scotland.

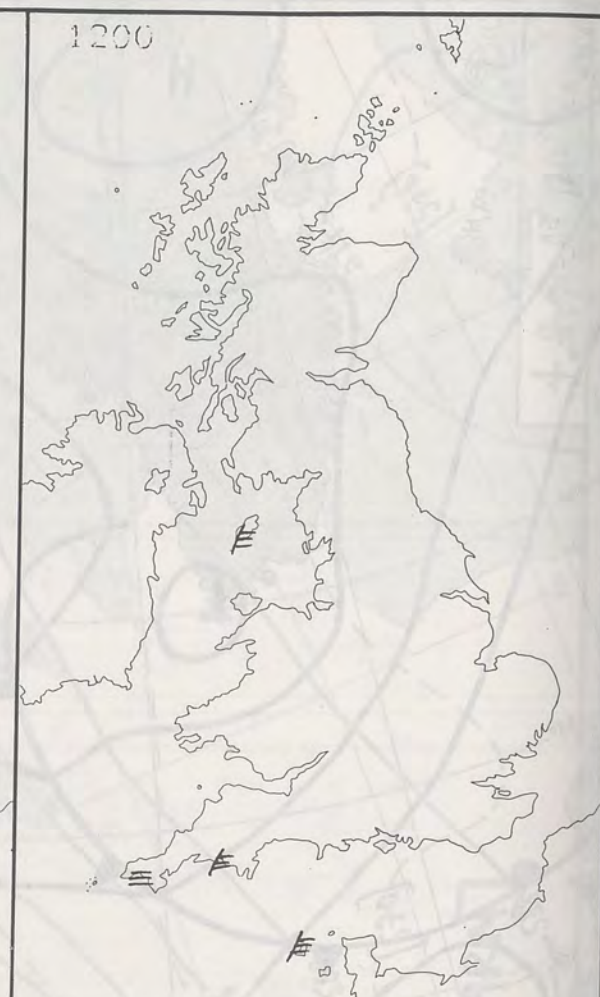
London Weather Centre
284-286 High Holborn
London WC1V 7HX
All times are GMT

© Crown Copyright 1986 All rights reserved

0600

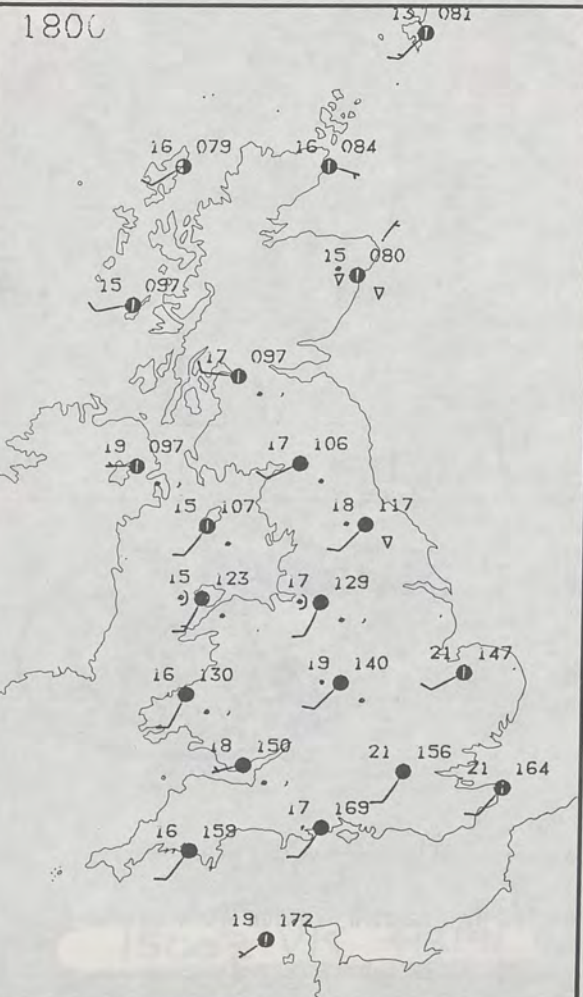


1200

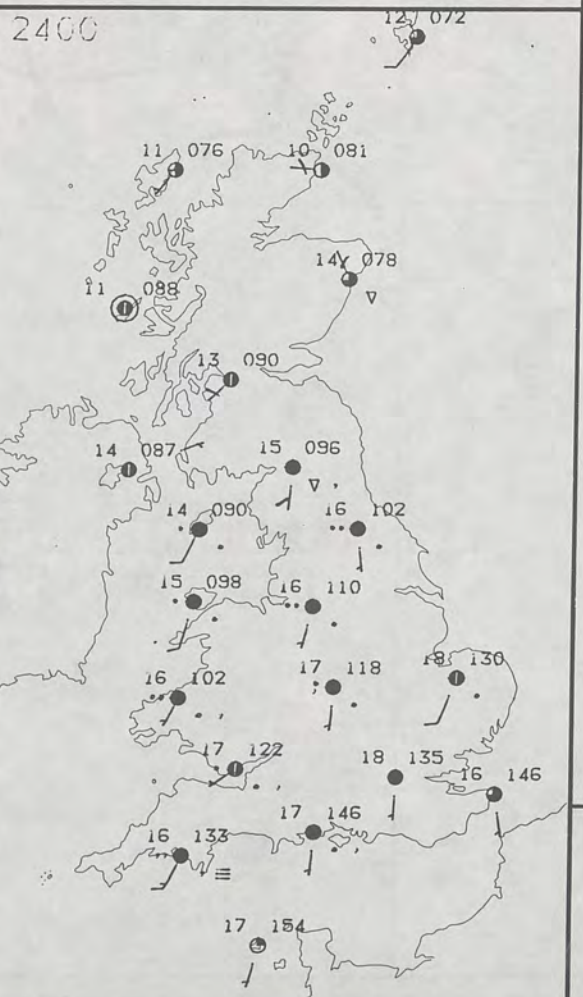


PLOTTED SURFACE OBSERVATIONS

1800

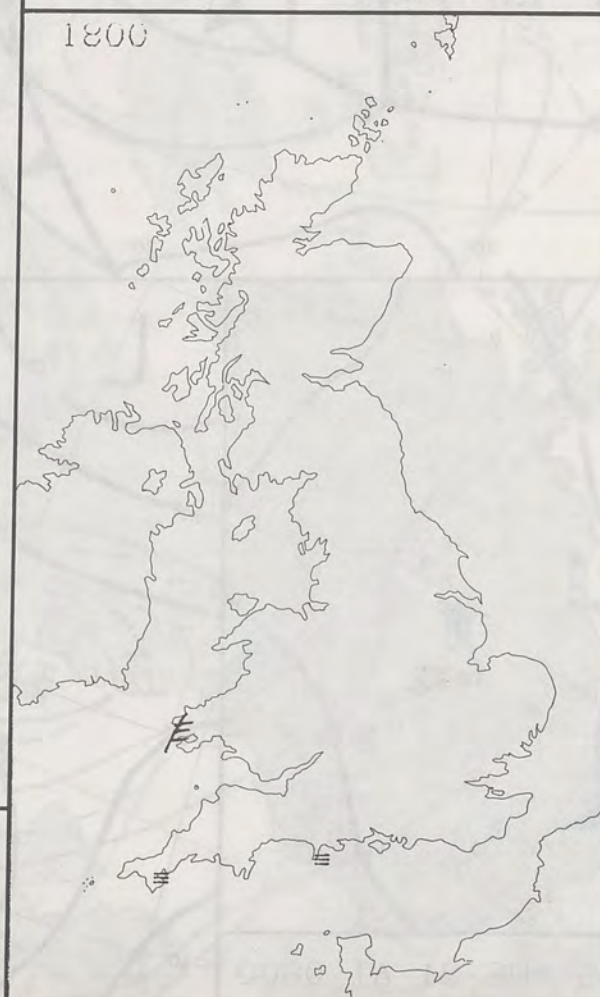


2400

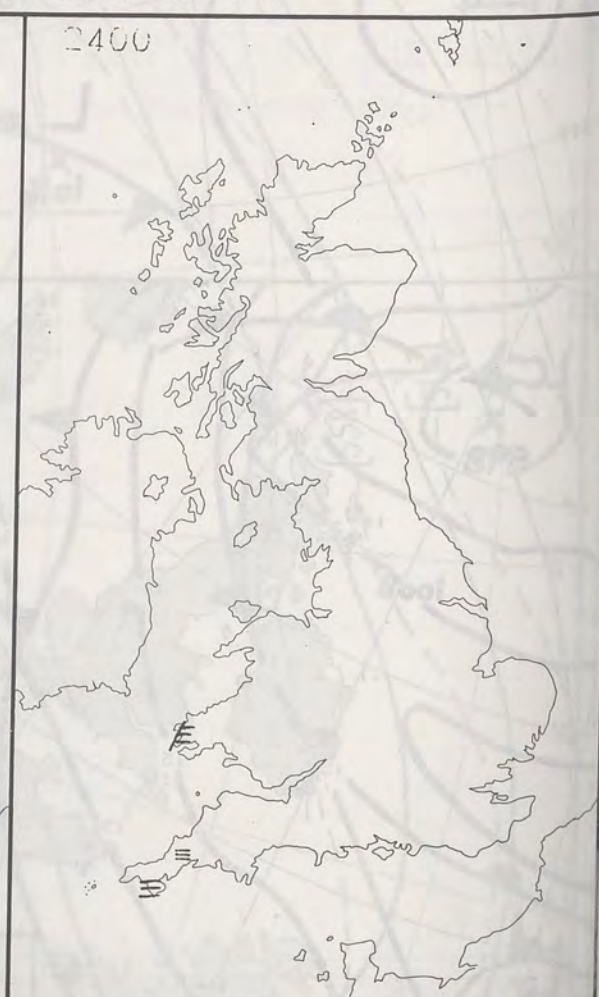


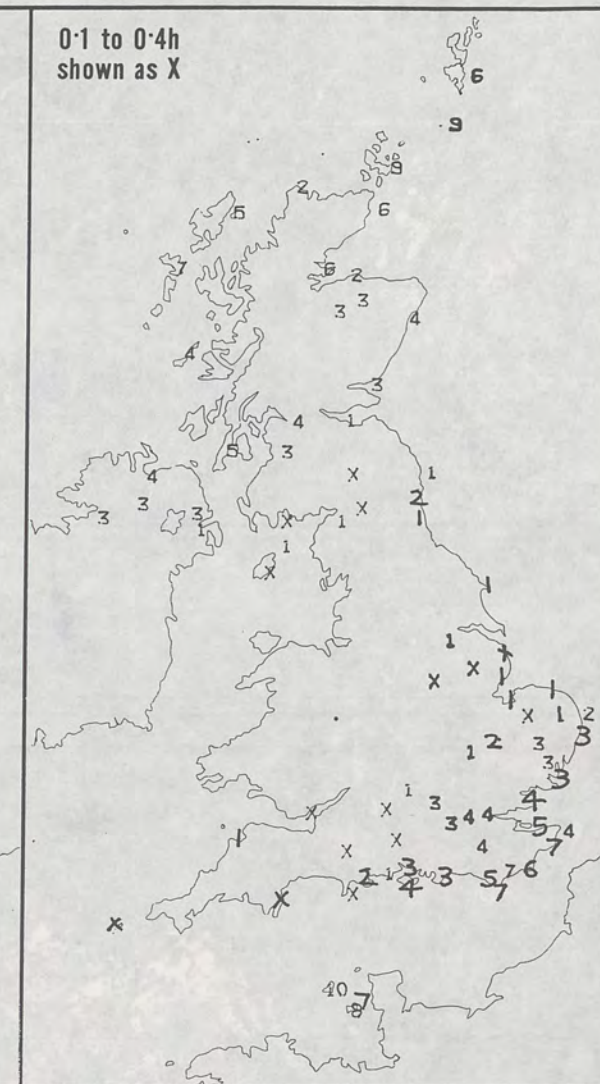
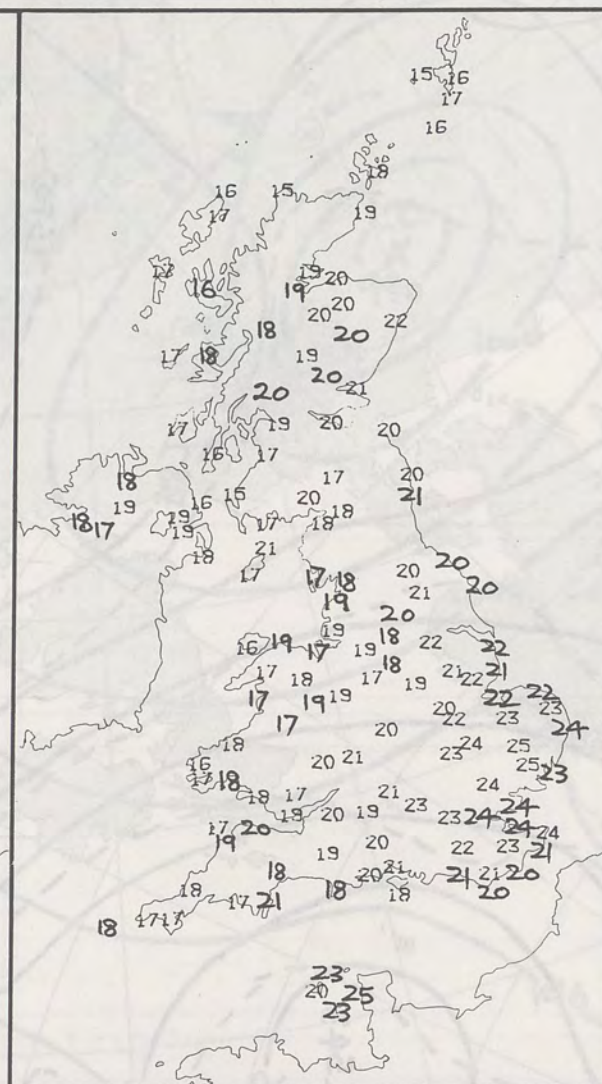
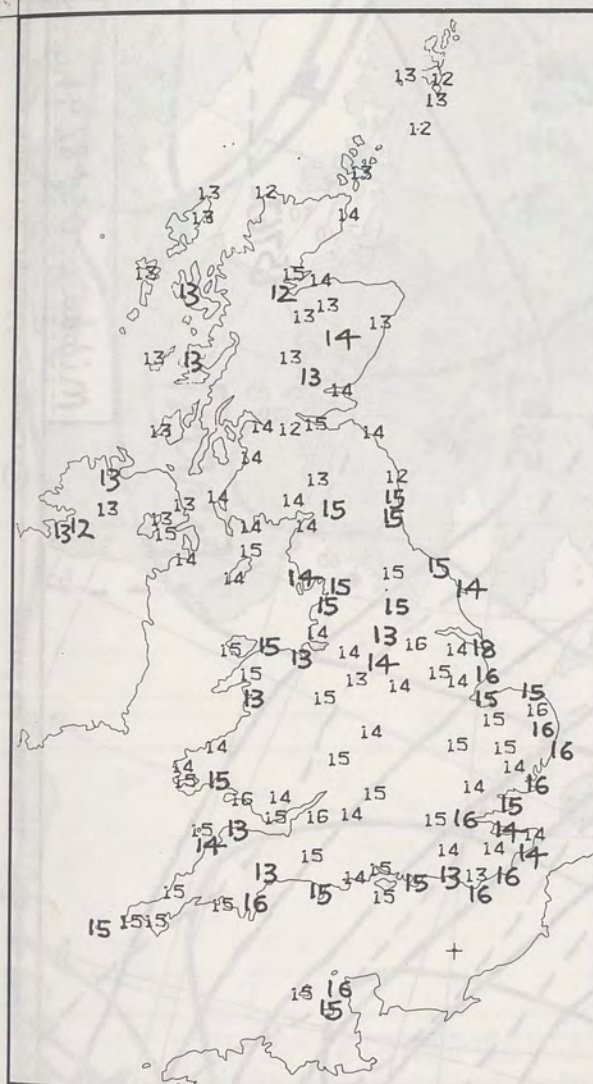
SIGNIFICANT WEATHER CHARTS

1800



2400





NIGHT MINIMUM TEMPERATURE (°C)
For 12-hour period ending
0900 ON 5 AUG 91

DAY MAXIMUM TEMPERATURE (°C)
For 12-hour period ending
2100 ON 5 AUG 91

RAINFALL (mm)
For 12-hour period ending
0900 ON 5 AUG 91

RAINFALL (mm)
For 12-hour period ending
2100 ON 5 AUG 91

SUNSHINE (hours)
Dawn to dusk
5 AUG 91

EXTREMES FOR MONDAY 5TH AUGUST 1991

Highest maximum : 25.0°C Honington (Suffolk)

Lowest maximum : 14.5°C Cape Wrath

Lowest minimum : 11.8°C Corgary (Co. Fermanagh)

Lowest grass minimum : 9.1°C Blackpool and Coltishall (Norfolk)

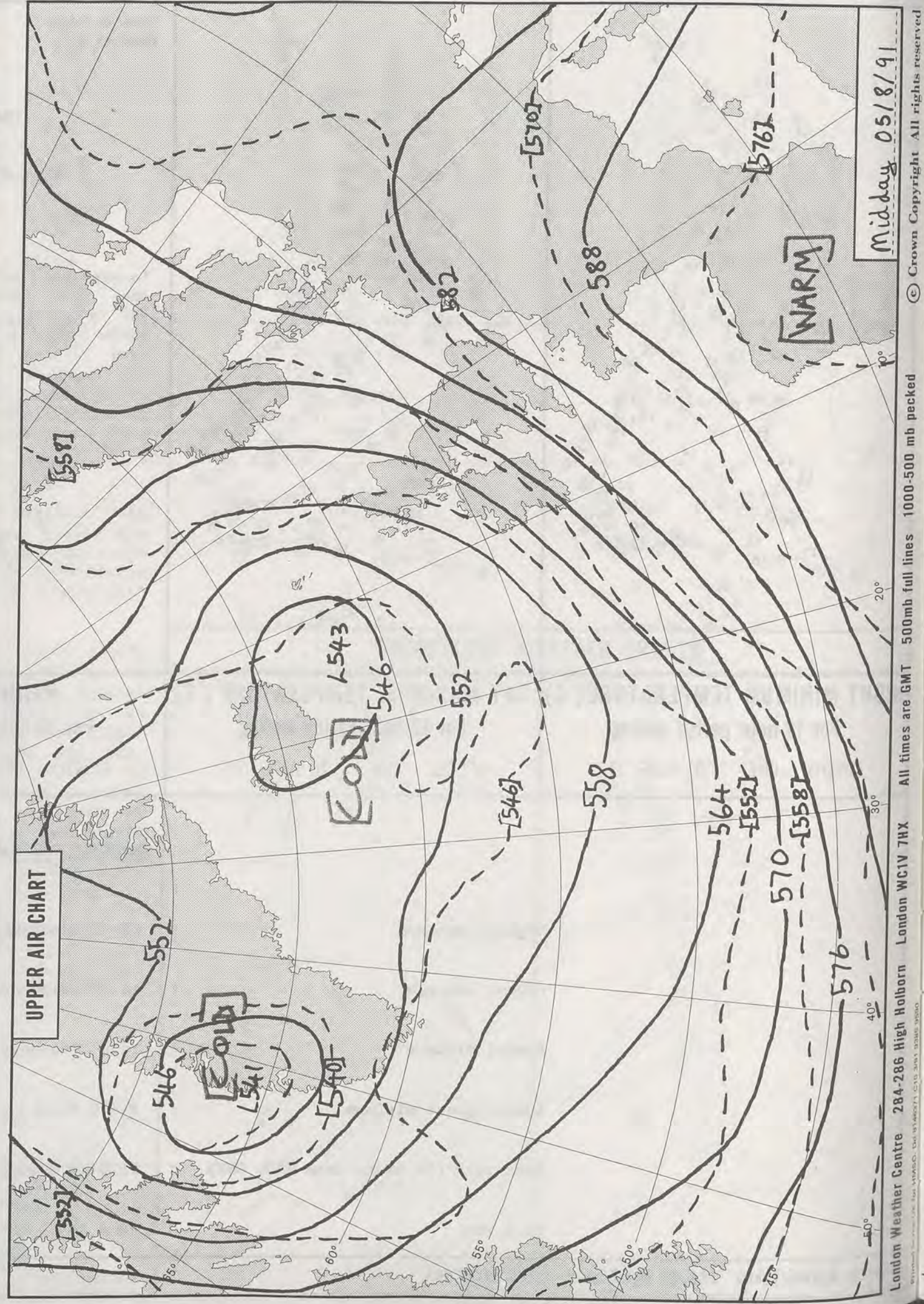
Most rain (24 hours from 0900 GMT) : 26.0 mm Gwennap Head (Land's End)

Most sun : 10.4 hours Guernsey

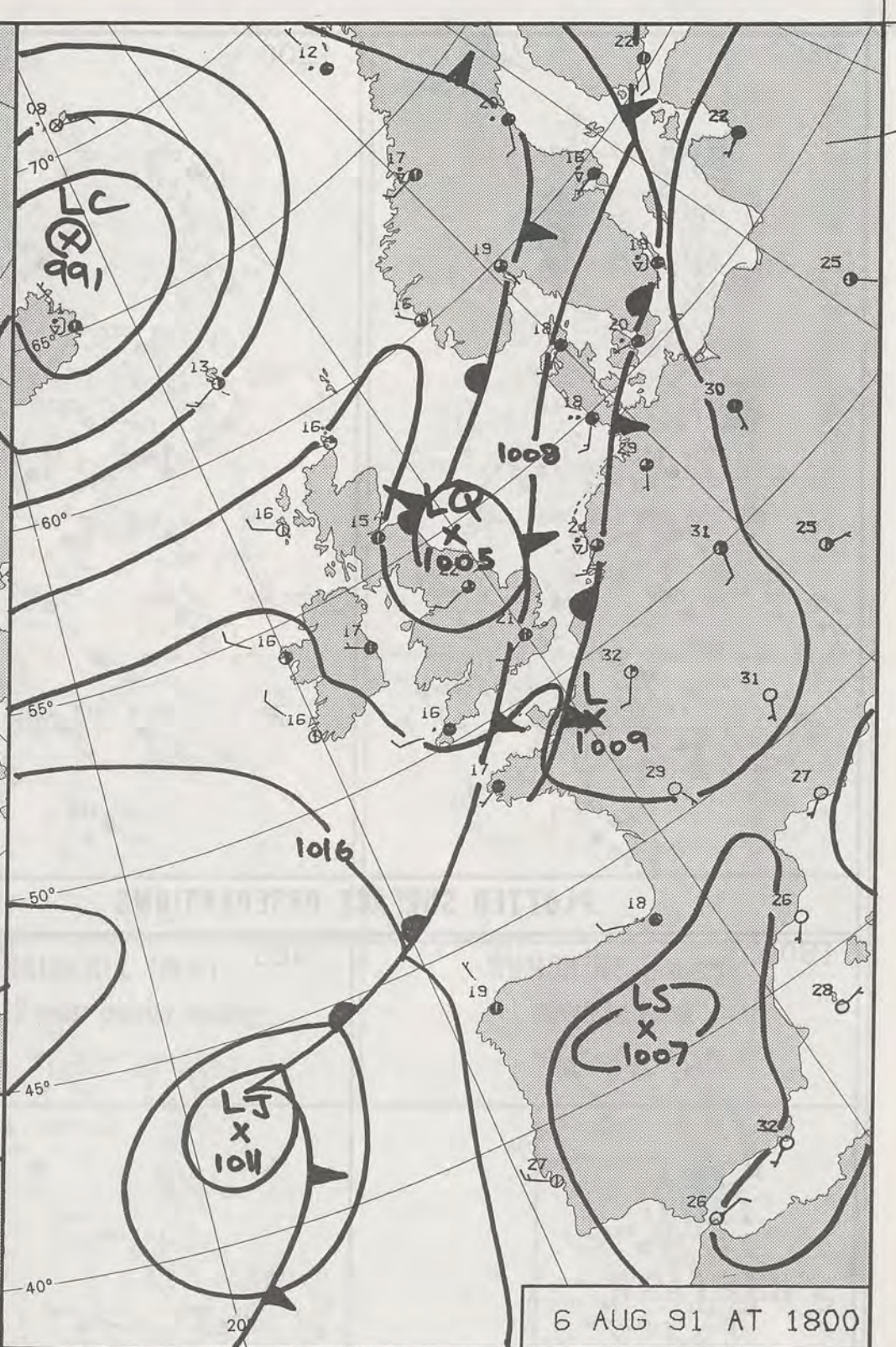
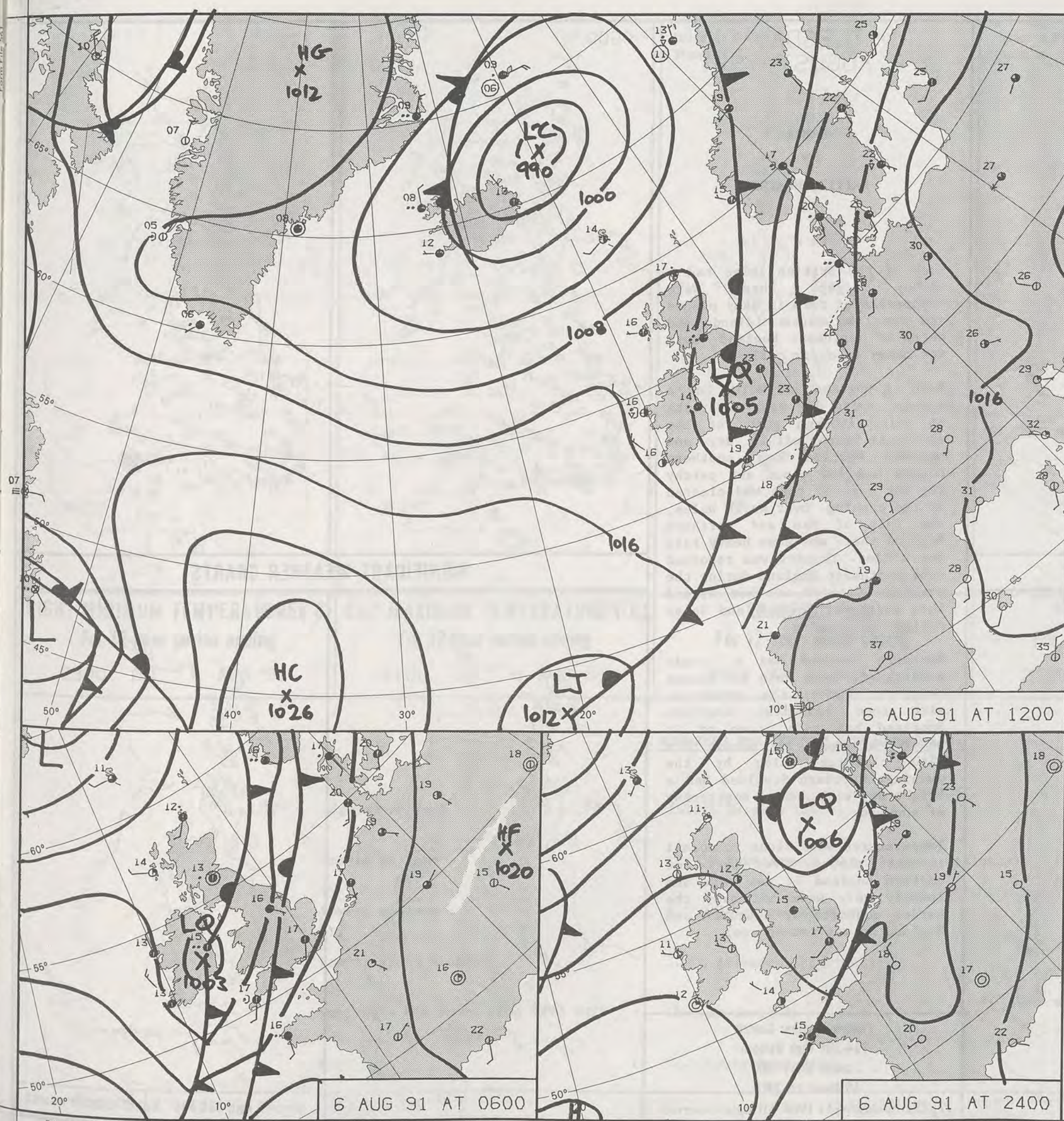
**DAILY
WEATHER
SUMMARY**



© Crown Copyright 1986
All rights reserved



Monday 05/8/91

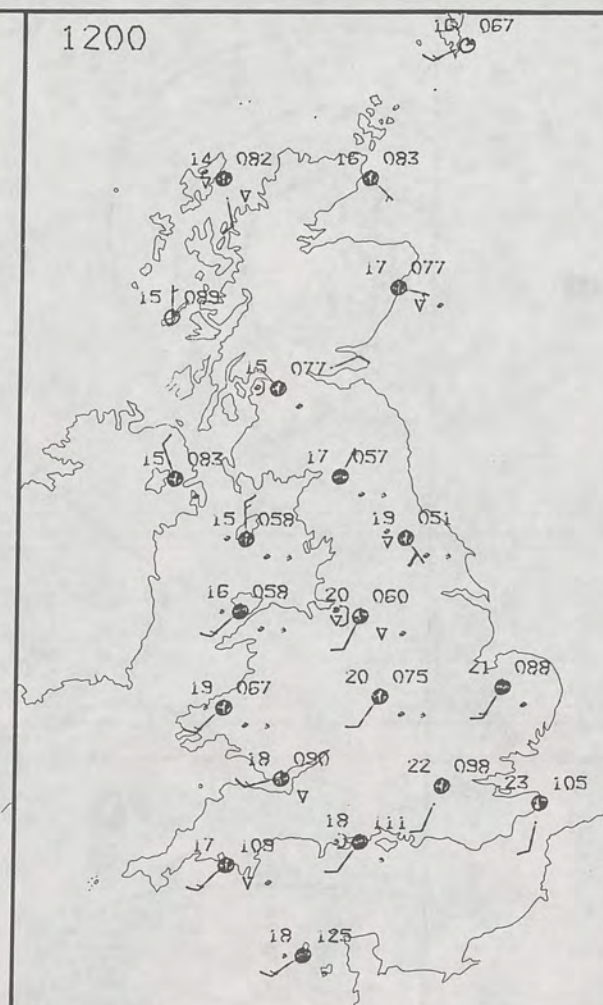
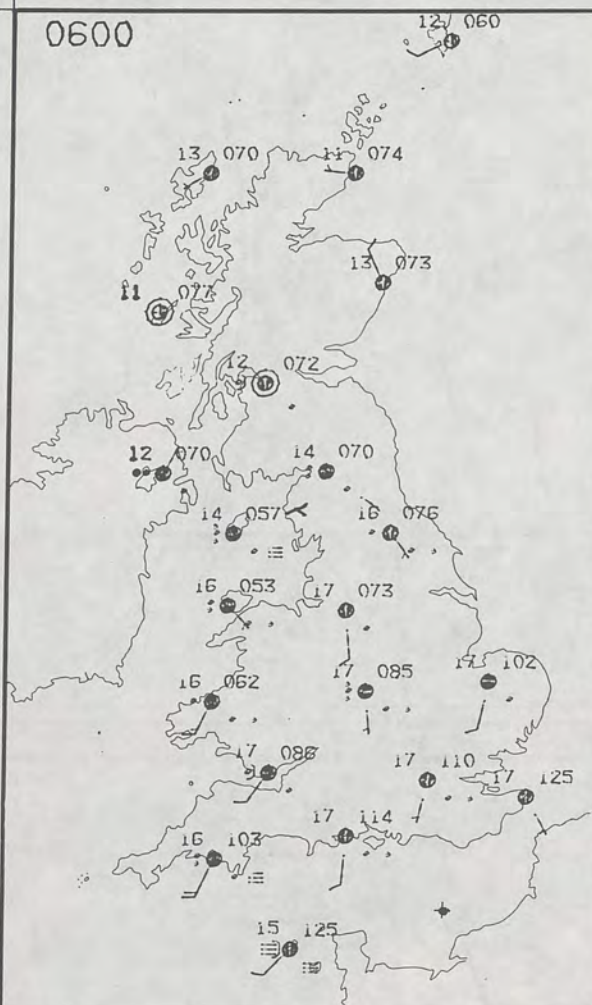


DUPLICATE ALSO
DAILY WEATHER SUMMARY
NOT FOR LOAN FOR
TUESDAY 6 AUGUST 1991

London Weather Centre 284-286 High Holborn London WC1V 7HX
© Crown Copyright All rights reserved

Legend:
Warm front (line with semicircles)
Cold front (line with triangles)
Occlusion (line with semicircles and triangles)

Met Office Library stamp: METEOROLOGICAL OFFICE, 24 AUG 1991, LIBRARY



TUESDAY
6 AUGUST 1991

SUMMARY
OF
BRITISH WEATHER

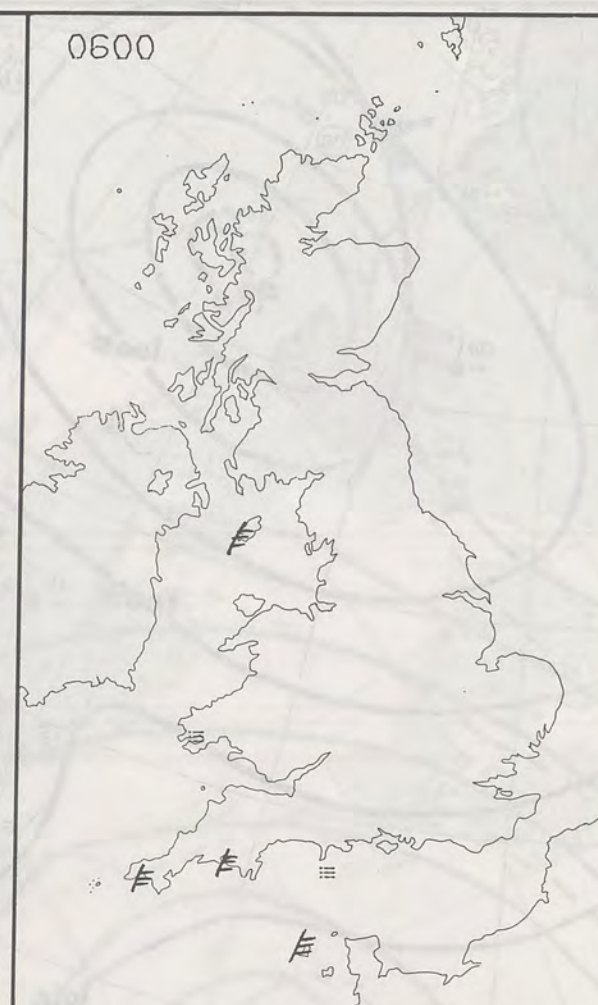
Much of the British Isles had a cloudy night. There were outbreaks of rain in many places and over the north Midlands and parts of northeast England there was heavy rain for a time.

Much of England and Wales had a cloudy, humid day with outbreaks of rain although parts of the southeast were mainly dry and bright. Western and southern coasts had low cloud and patchy fog but most of that had cleared by the evening. Over North Wales, the Isle of Man and northern England there was some heavy rain for a time. Thunder was reported from northeast England during the evening. Clearer weather spread into northwest England and Wales during the evening.

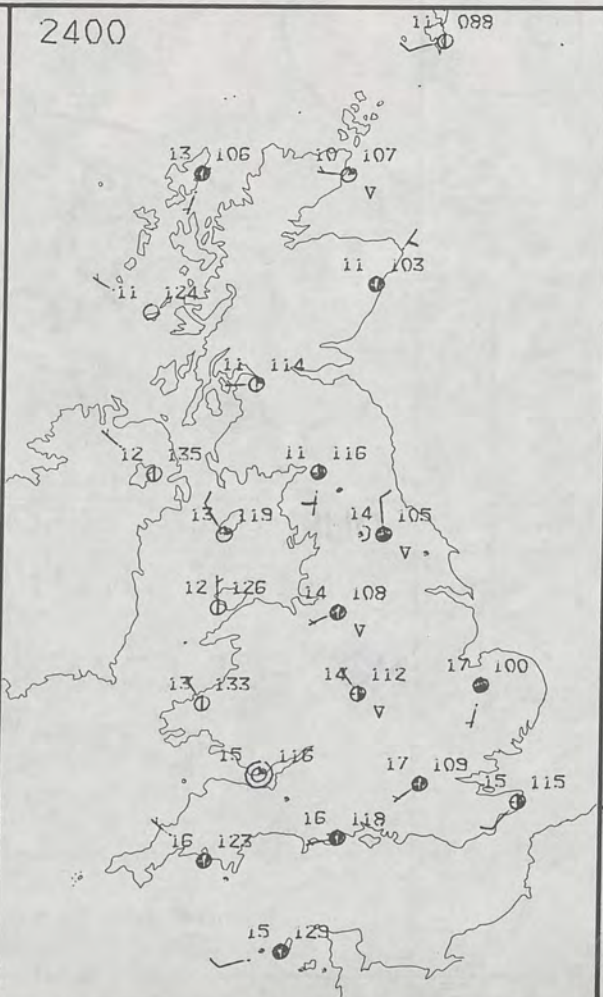
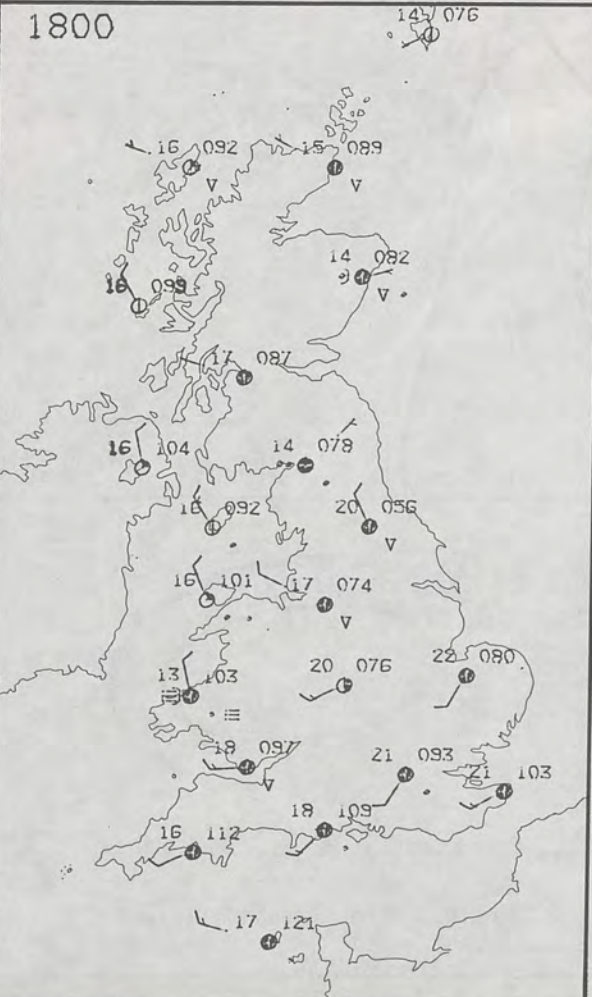
Northern Ireland had a cloudy morning with some rain but became brighter during the afternoon with some sunshine. Southern Scotland had rain, some of it heavy, although it became dry with clearing skies by the evening. Northern Scotland had a bright day with just a scattering of showers.

Temperatures were close to normal in most places. Over parts of eastern England it was warm and locally very warm but over the border counties of Scotland and England it was rather cool.

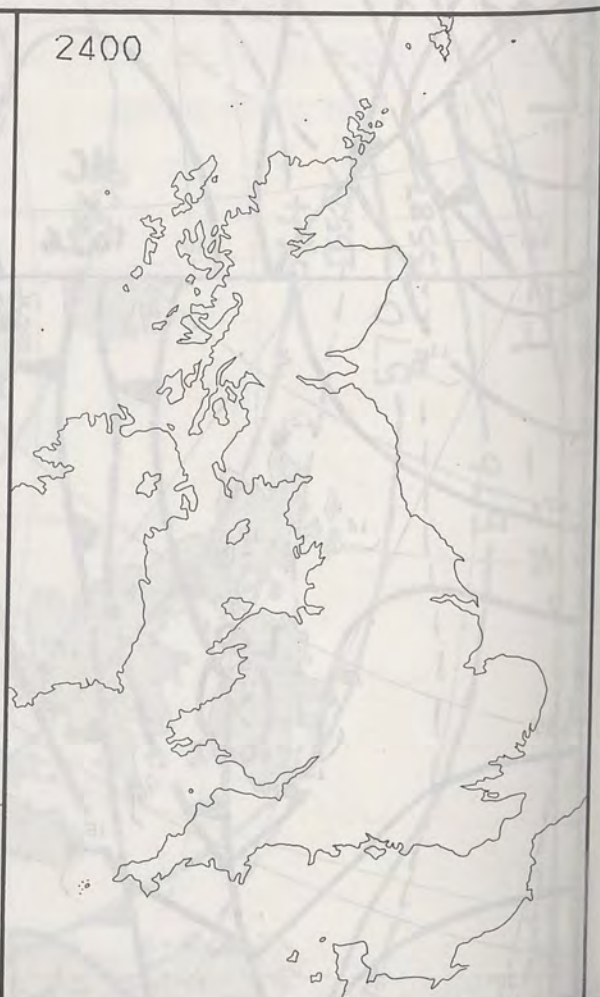
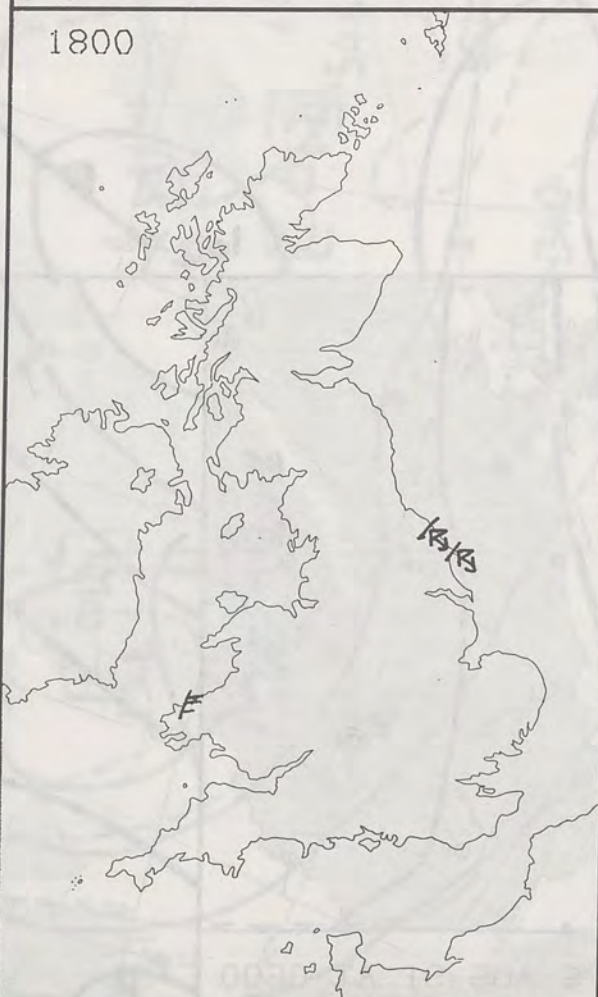
London Weather Centre
284-286 High Holborn
London WC1V 7HX
All times are GMT
© Crown Copyright 1986 All rights reserved

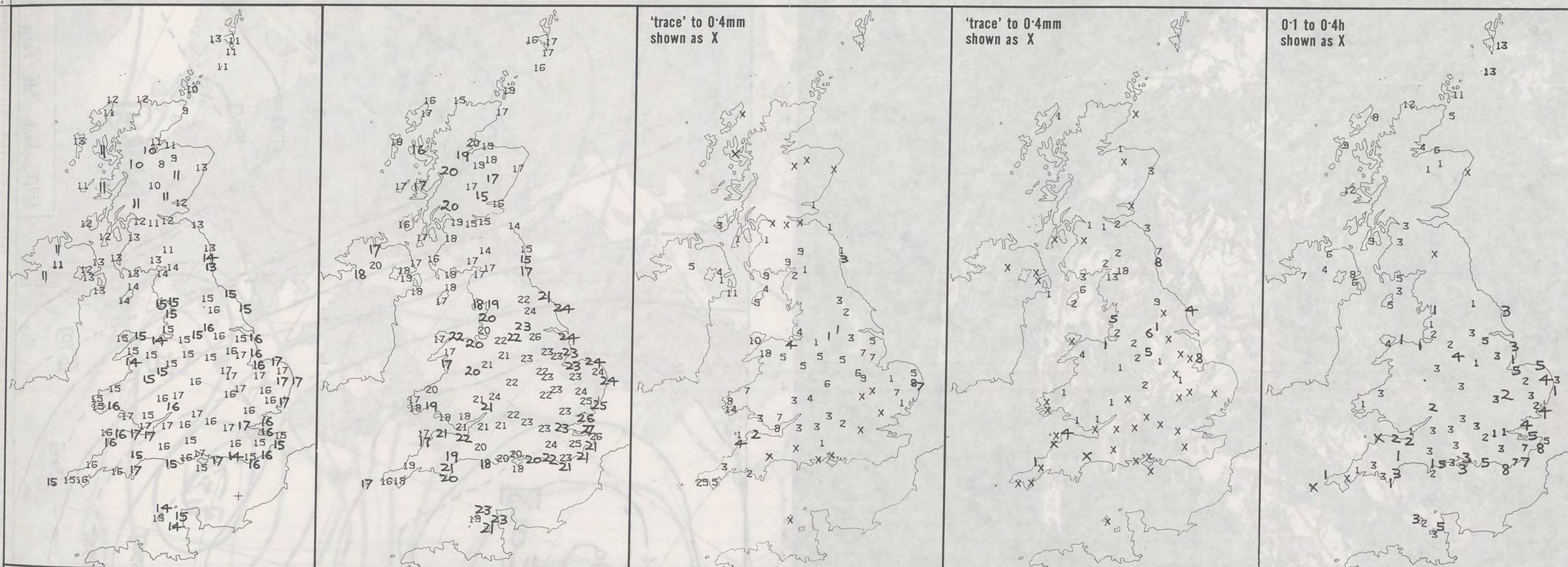


PLOTTED SURFACE OBSERVATIONS



SIGNIFICANT WEATHER CHARTS





NIGHT MINIMUM TEMPERATURE (°C) For 12-hour period ending 0900 ON 6 AUG 91	DAY MAXIMUM TEMPERATURE (°C) For 12-hour period ending 2100 ON 6 AUG 91	RAINFALL (mm) For 12-hour period ending 0900 ON 6 AUG 91	RAINFALL (mm) For 12-hour period ending 2100 ON 6 AUG 91	SUNSHINE (hours) Dawn to dusk 6 AUG 91
---	---	--	--	--

EXTREMES FOR TUESDAY 6TH AUGUST 1991

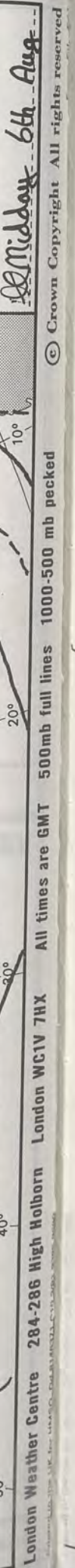
Highest maximum	: 26.5°C Margate (Kent)
Lowest maximum	: 13.7°C Eskdalemuir (Dumfries and Galloway)
Lowest minimum	: 8.0°C Aviemore (Highland)
Lowest grass minimum	: 5.0°C Aviemore (Highland)
Most rain (24 hours from 0900 GMT)	: 18.0 mm Carlisle
Most sun	: 12.9 hours Fair Isle

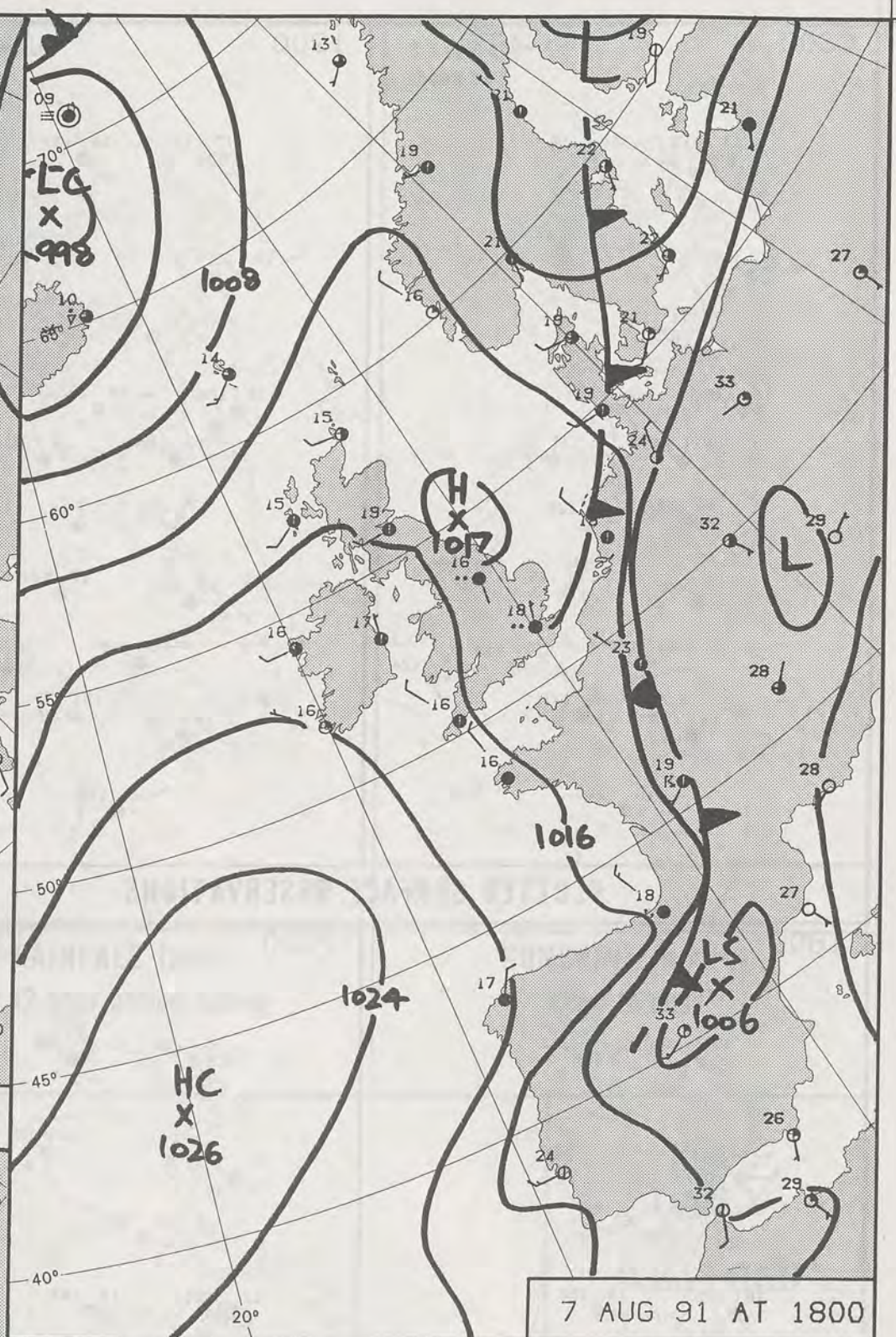
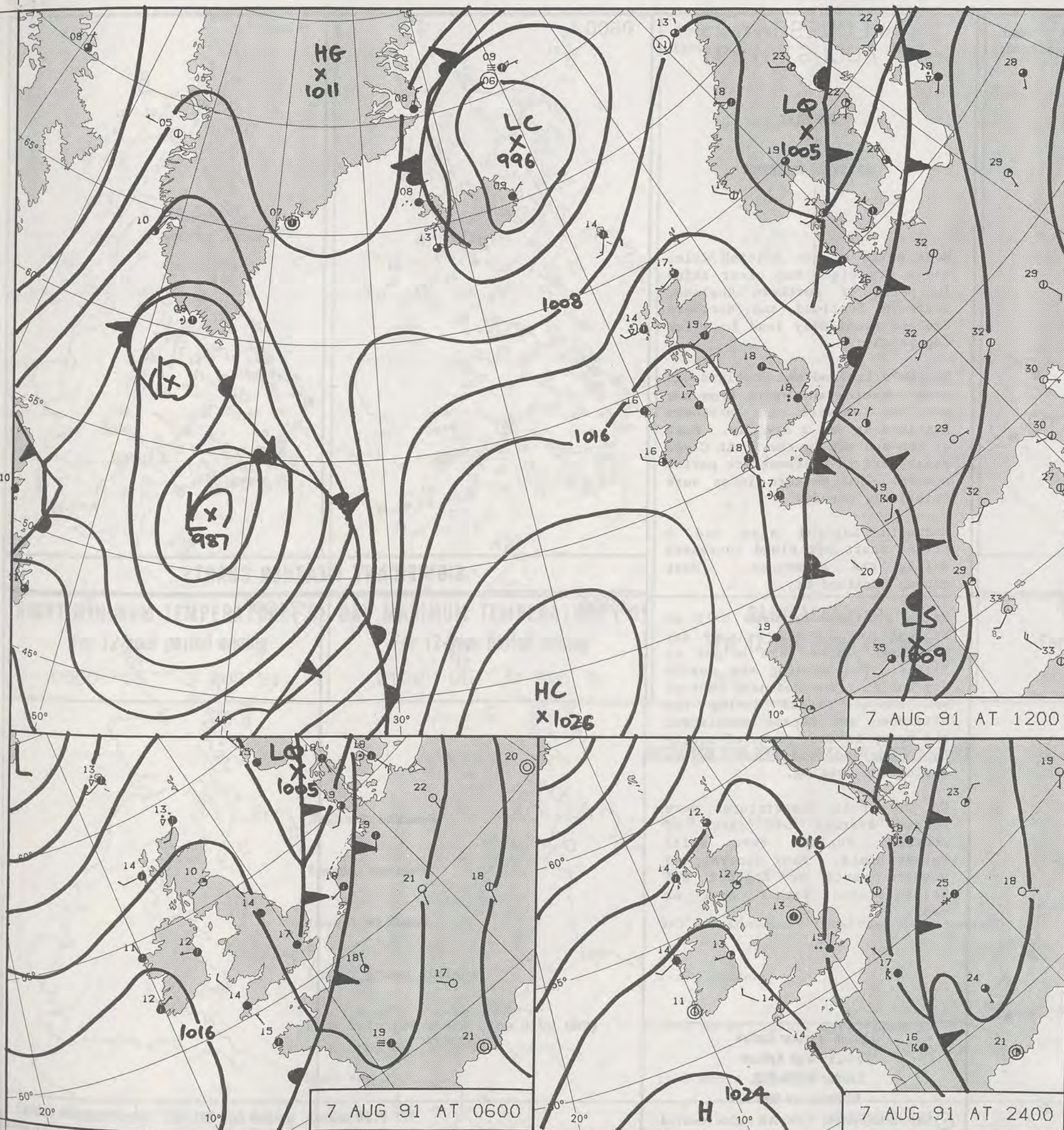
DAILY WEATHER SUMMARY



© Crown Copyright 1986
All rights reserved

VIS 0740 6/8/91





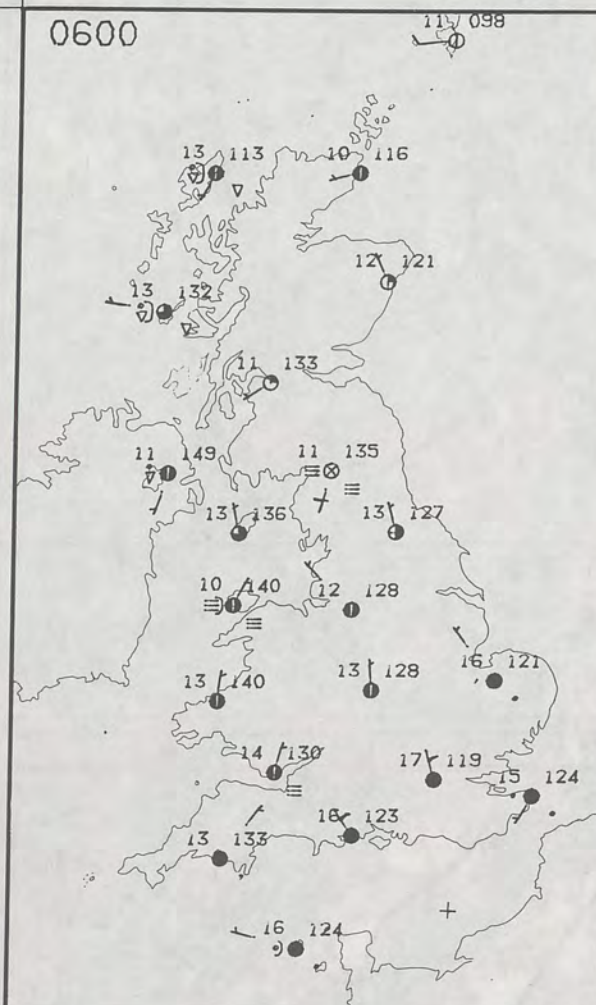
DUPLICATE ALSO
DAILY WEATHER SUMMARY
NOT FOR LOAN FOR
WEDNESDAY 7 AUGUST 1991

London Weather Centre 284-286 High Holborn London WC1V 7HX
© Crown Copyright All rights reserved

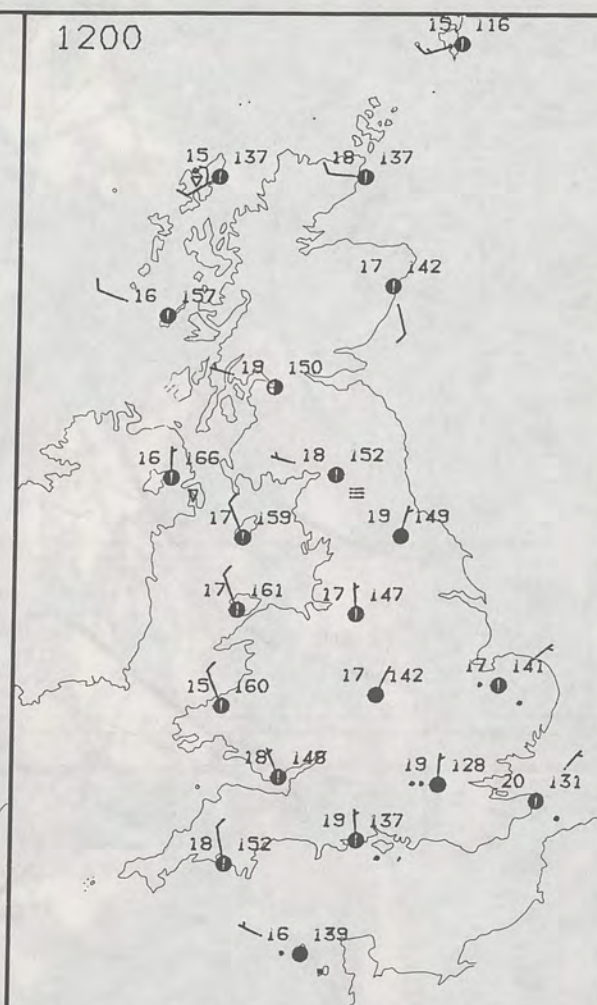
20 AUG 1991
METEOROLOGICAL OFFICE

Warm front Cold front Occlusion

0600

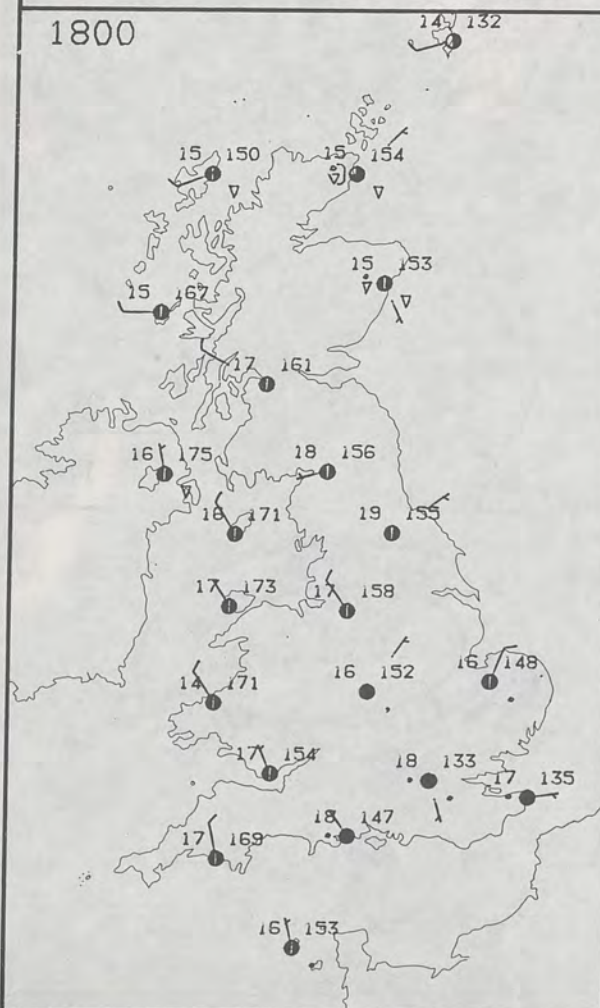


1200

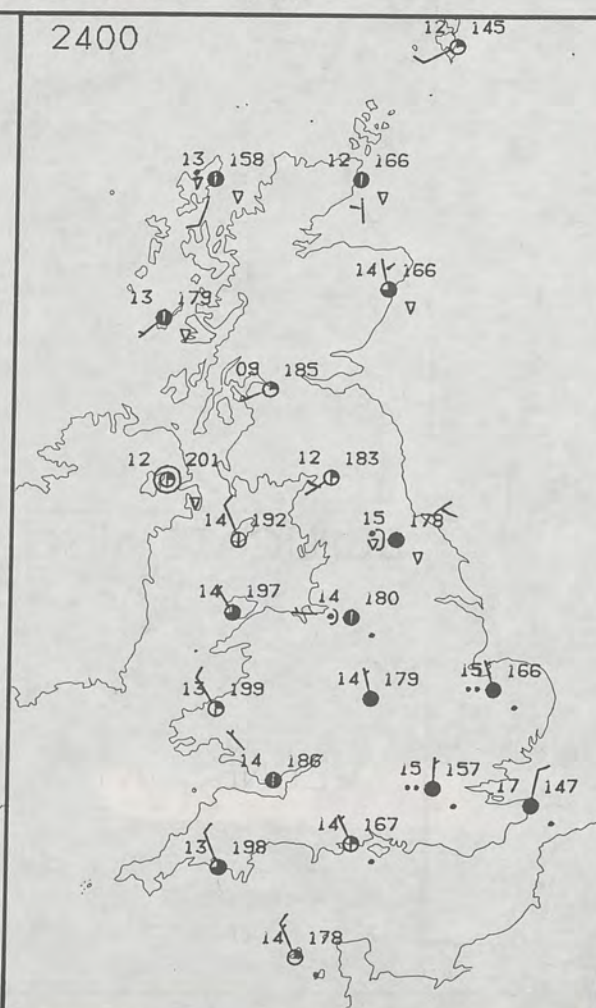


PLOTTED SURFACE OBSERVATIONS

1800



2400

WEDNESDAY
7 AUGUST 1991SUMMARY
OF
BRITISH WEATHER

Most parts of the British Isles had a dry night but clear skies in parts of northern England, southern Scotland and Northern Ireland eventually lead to a few fog patches.

Northern Ireland and Scotland had some sunshine and apart from one or two showers in northern Scotland it was a dry day. Most of the sun was in the Forth Clyde Valley and in southwestern parts, however, the Western Isles were relatively cloudy.

Northern England also had a bright start but cloud increased during the afternoon. Most places remained dry.

Wales and the southern half of England had a mostly cloudy day but some places were bright at first. The morning was mostly dry but rain reached many central and eastern areas during the afternoon and became persistent and heavy in many parts of south-east England and East Anglia during the evening.

On the whole temperatures were nearer average but parts of southern England were still rather humid. Many central and western parts of England and Wales stayed rather cool or cool.

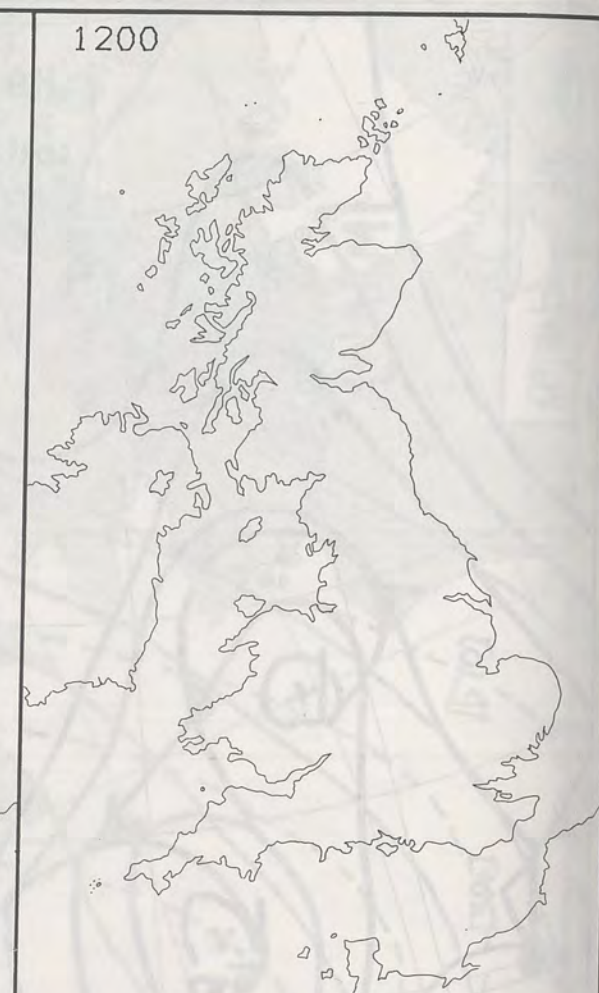
London Weather Centre
284-286 High Holborn
London WC1V 7HX
All times are GMT

© Crown Copyright 1986 All rights reserved

0600



1200

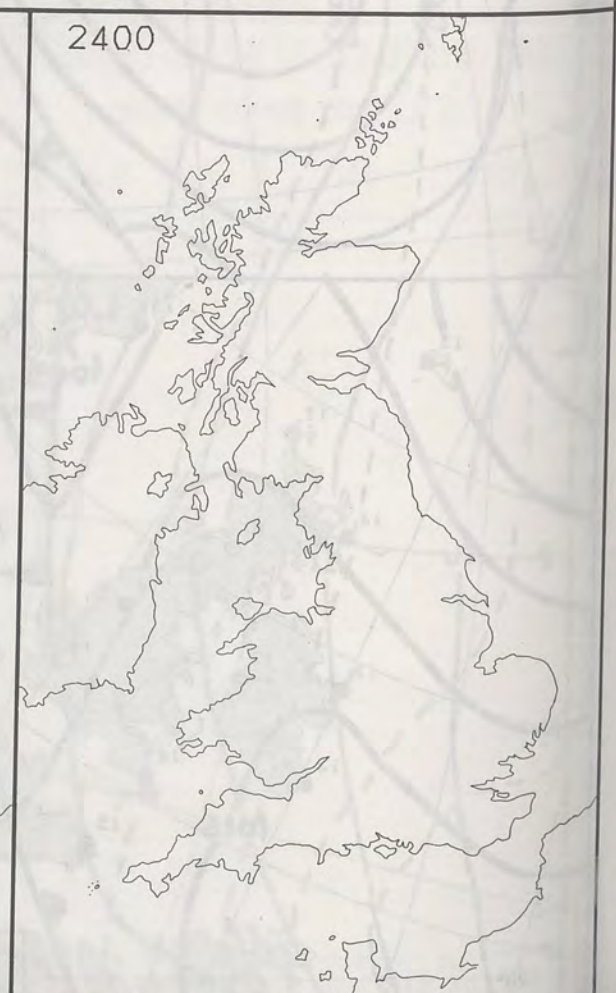


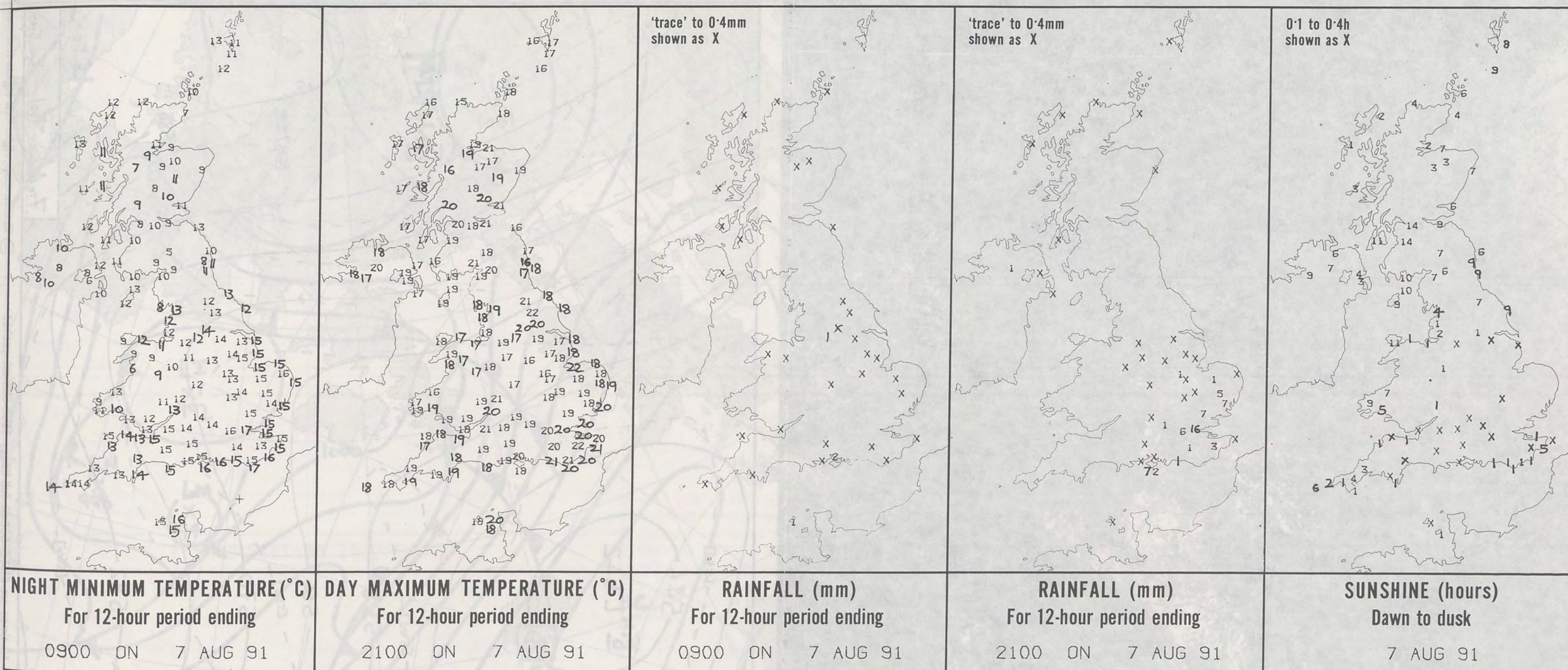
SIGNIFICANT WEATHER CHARTS

1800



2400





EXTREMES FOR WEDNESDAY 7TH AUGUST 1991

Highest maximum	: 21.8°C Jubilee Corner (Kent)
Lowest maximum	: 14.5°C Cape Wrath
Lowest minimum	: 5.0°C Eskdalemuir (Dumfries & Galloway)
Lowest grass minimum	: 1.2°C Belfast
Most rain (24 hours from 0900 GMT)	: 23.6 mm St James's Park (London)
Most sun	: 14.3 hours Prestwick

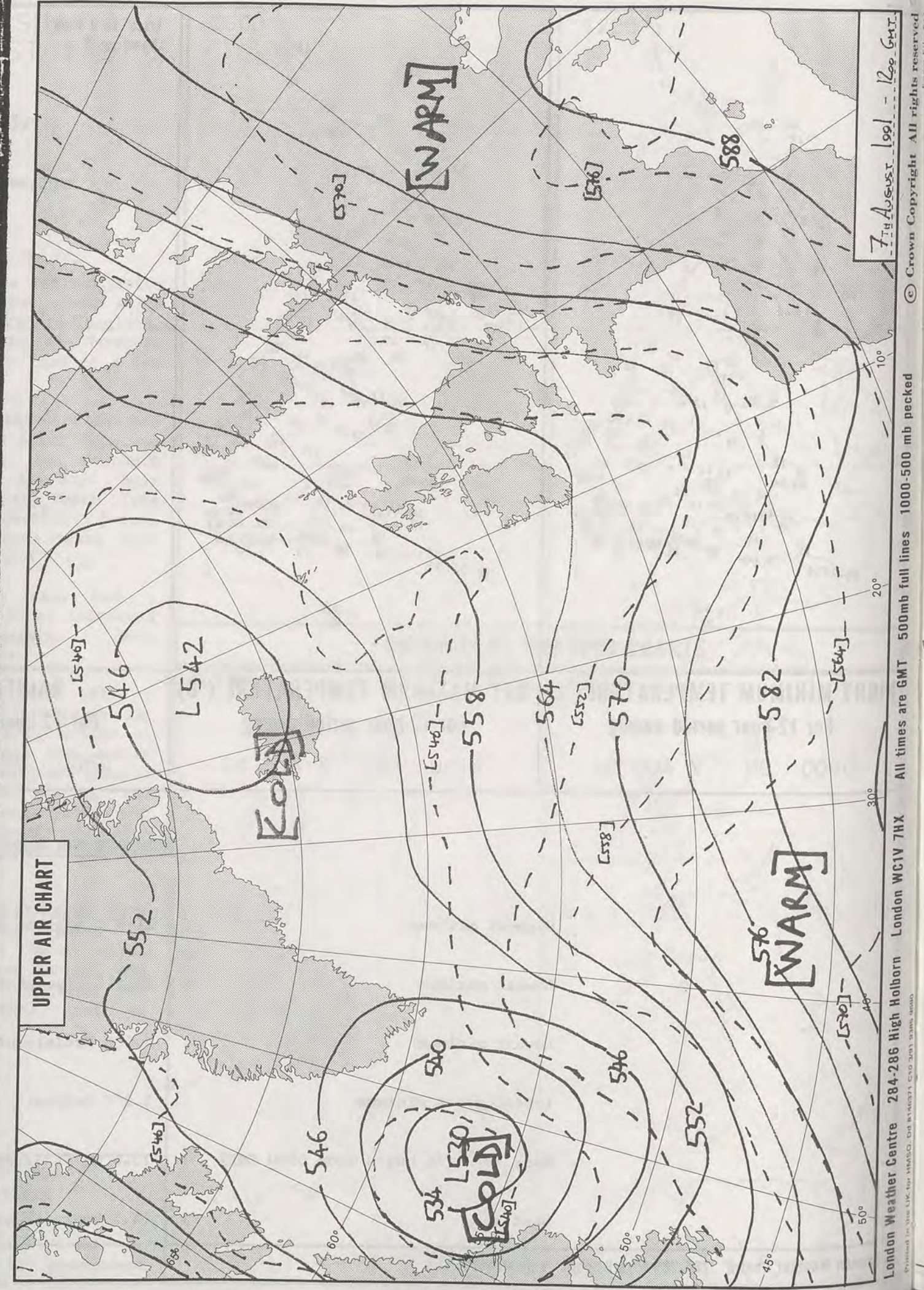
**DAILY
WEATHER
SUMMARY**

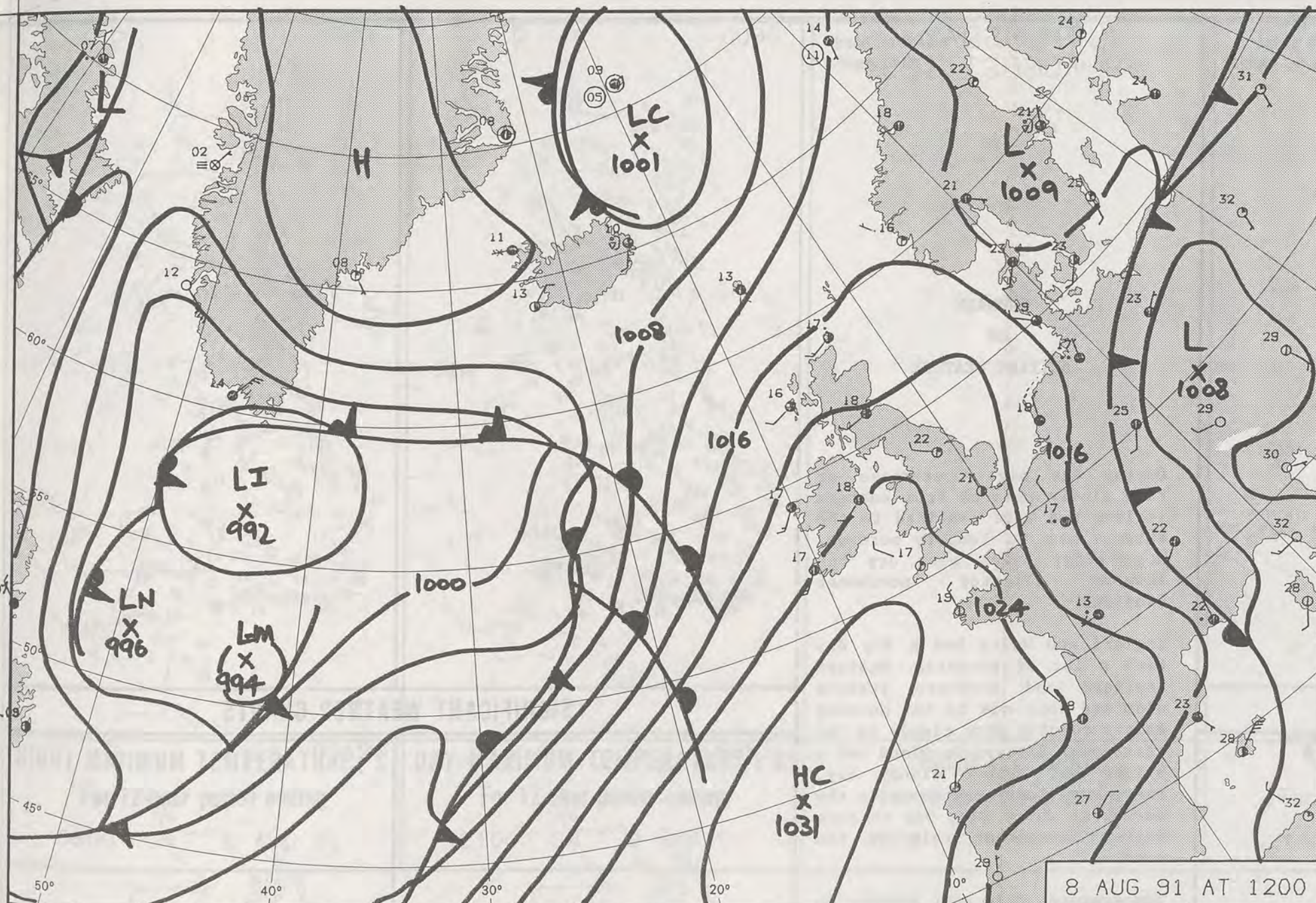


© Crown Copyright 1986
All rights reserved

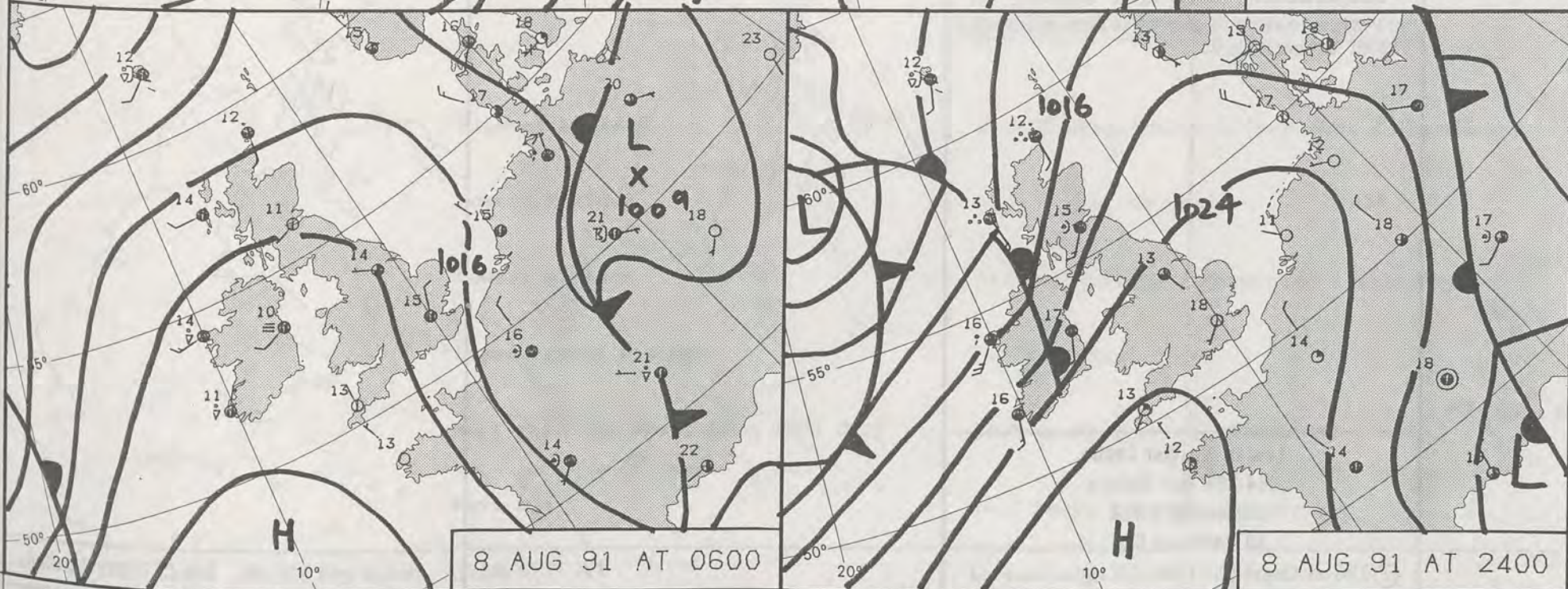


1340Z VIS 7/8/91

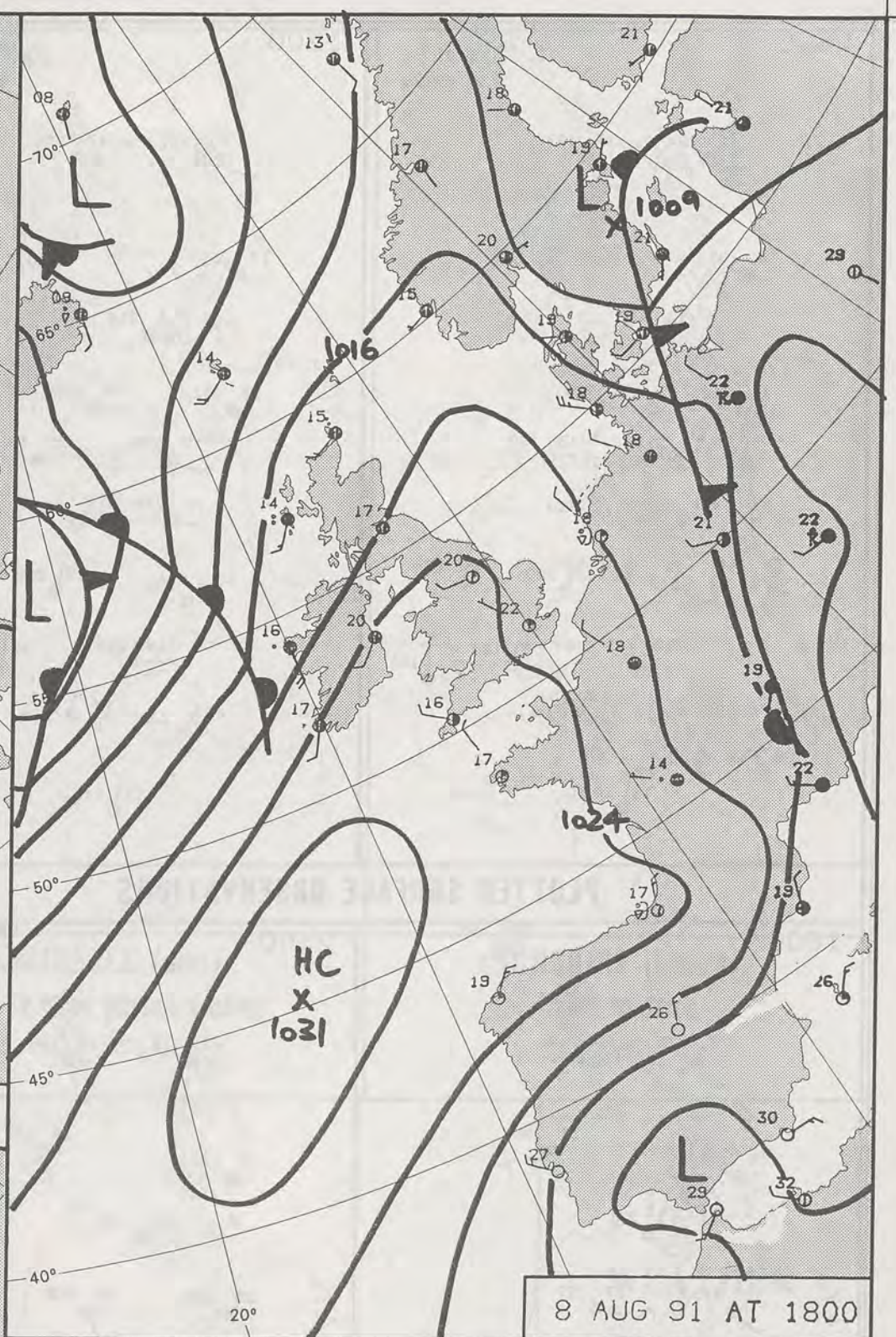




8 AUG 91 AT 1200



8 AUG 91 AT 0600



8 AUG 91 AT 1800

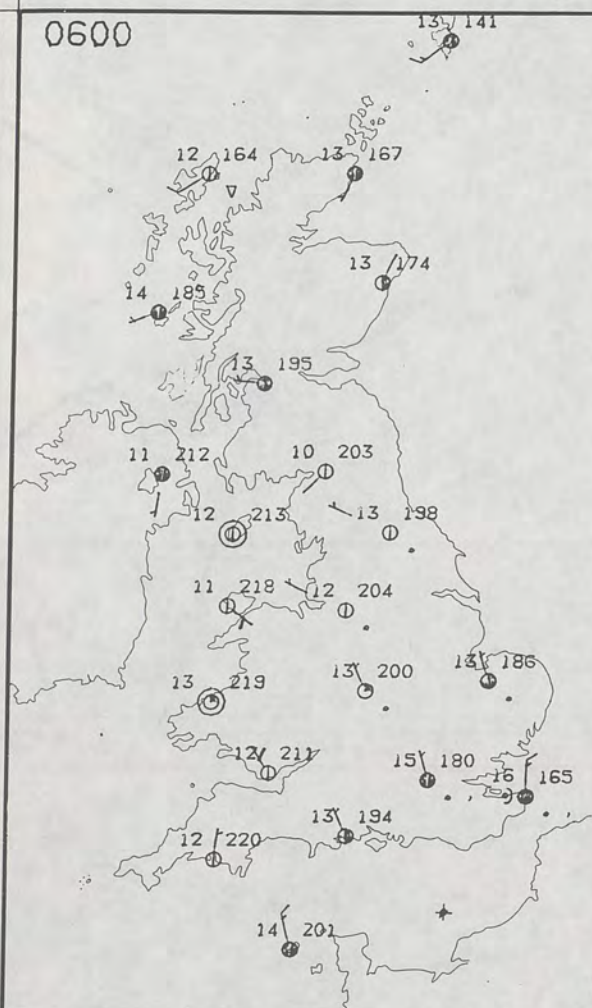
DUPLICATE ALSO
DAILY WEATHER SUMMARY
NOT FOR LOAN FOR
THURSDAY 8 AUGUST 1991

London Weather Centre 284-286 High Holborn London WC1V 7HX
© Crown Copyright All rights reserved

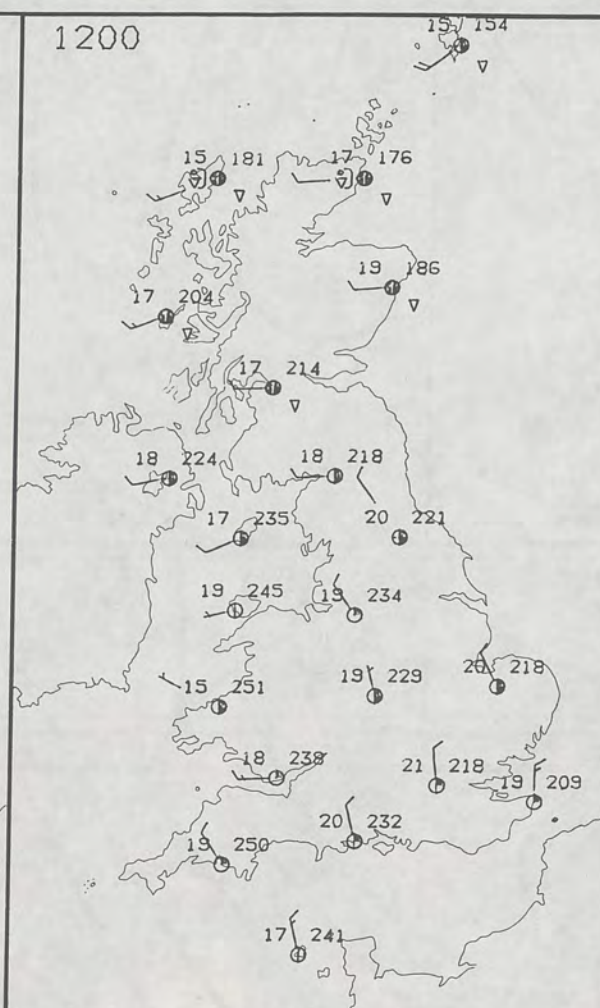
Warm front Cold front Occlusion

METEOLOGICAL OFFICE
20 AUG 1991
LIBRARY OFFICE

0600

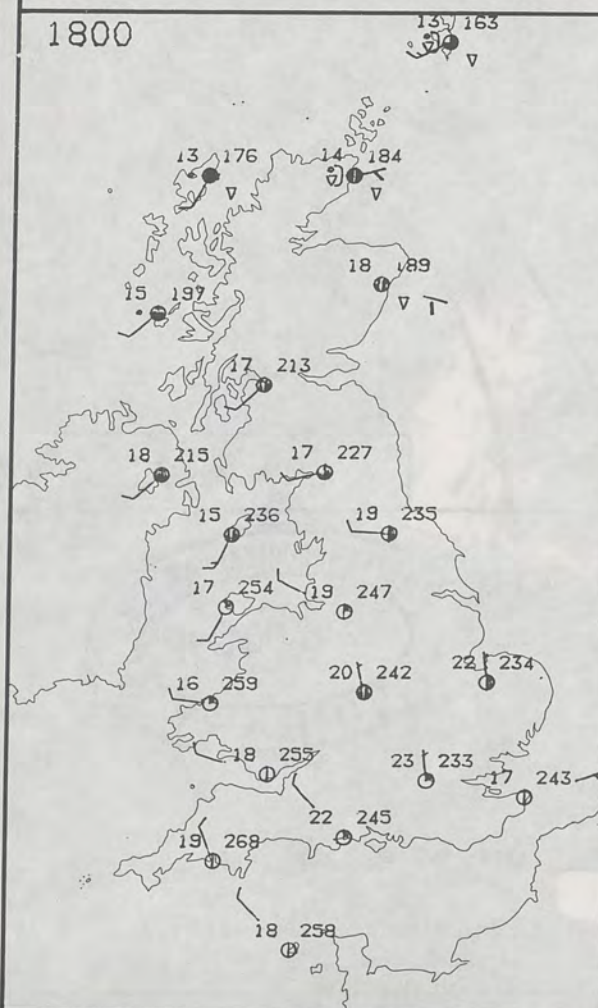


1200

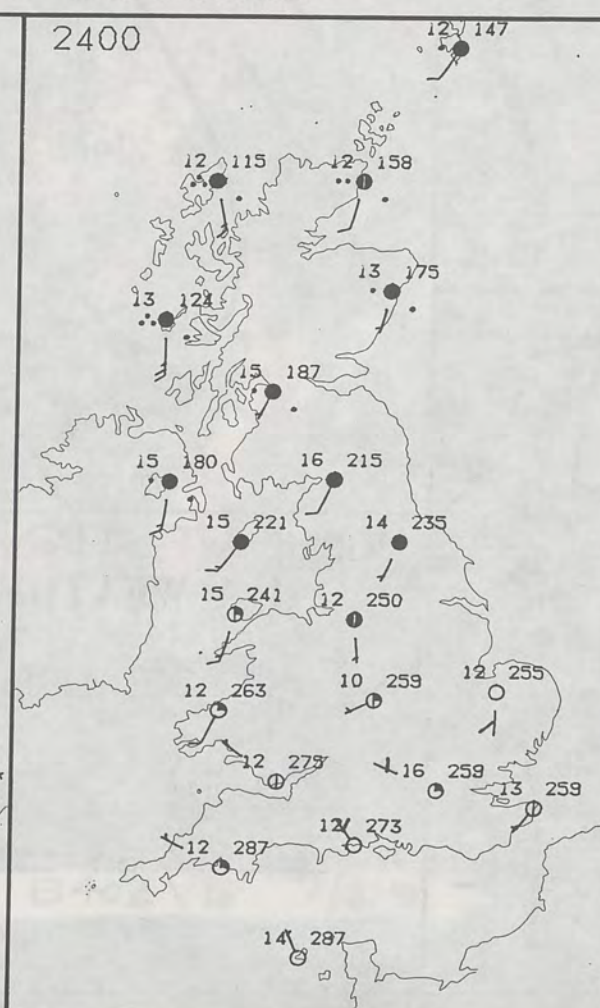


PLOTTED SURFACE OBSERVATIONS

1800



2400

THURSDAY
8 AUGUST 1991SUMMARY
OF
BRITISH WEATHER

During the night outbreaks of rain slowly cleared from eastern England and were confined to the extreme east of Kent by morning. Most other areas were dry but showers affected northwest Scotland.

England and Wales had a dry day with a lot of sunshine. Eastern Scotland and Northern Ireland also had some sun in the morning before turning more cloudy in the afternoon. Western Scotland had a bright but rather cloudy day, there were further showers in the northwest which gave way to some rather persistent rain in the evening.

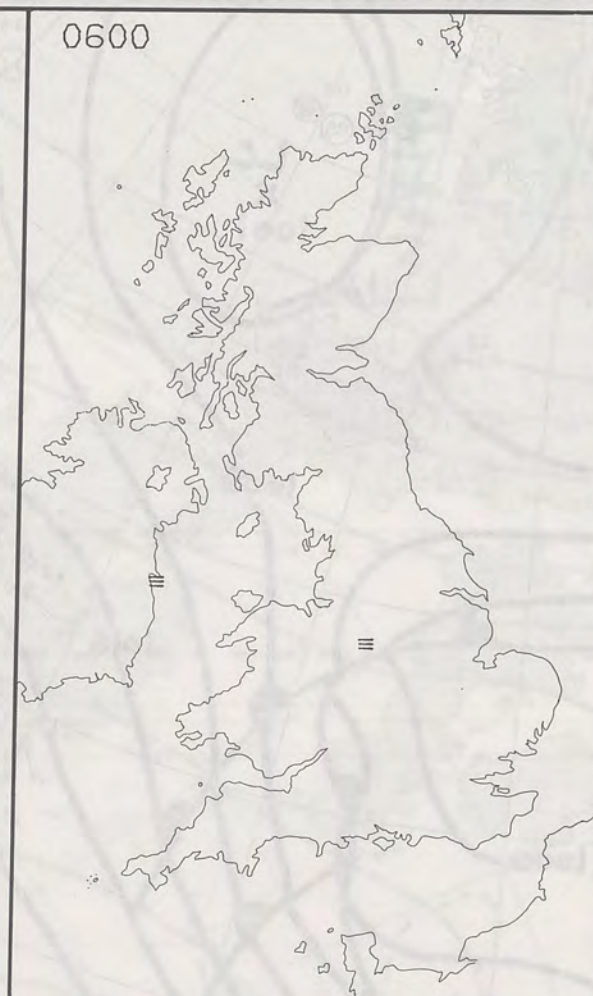
Temperatures were near average in most areas but parts of the south had a warm day.

8th

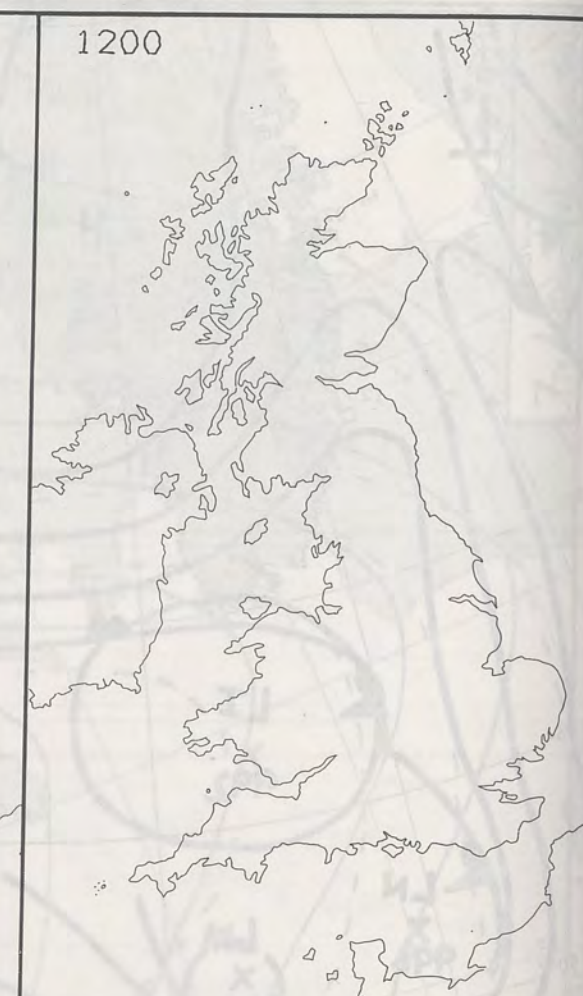
London Weather Centre
284-286 High Holborn
London WC1V 7HX
All times are GMT

© Crown Copyright 1986 All rights reserved

0600



1200

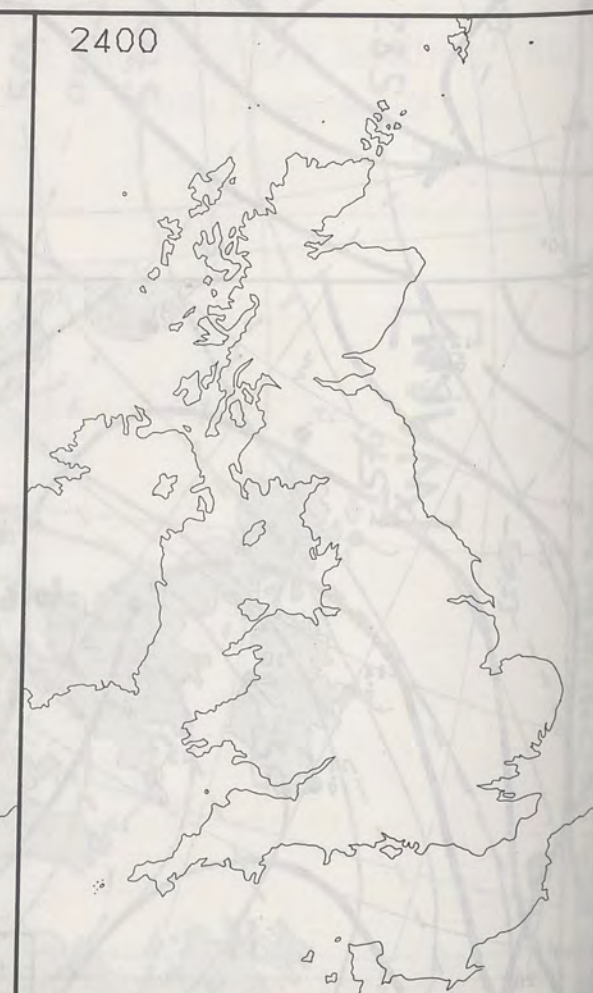


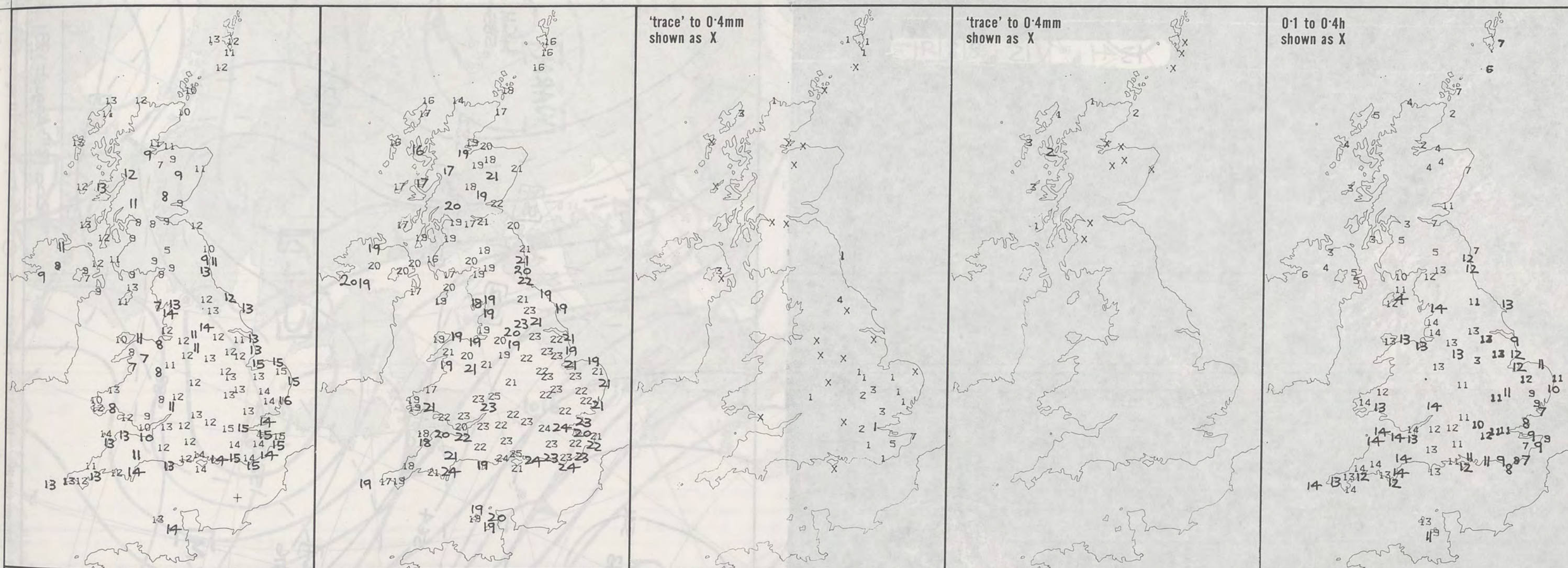
SIGNIFICANT WEATHER CHARTS

1800



2400





NIGHT MINIMUM TEMPERATURE (°C) For 12-hour period ending 0900 ON 8 AUG 91	DAY MAXIMUM TEMPERATURE (°C) For 12-hour period ending 2100 ON 8 AUG 91	RAINFALL (mm) For 12-hour period ending 0900 ON 8 AUG 91	RAINFALL (mm) For 12-hour period ending 2100 ON 8 AUG 91	SUNSHINE (hours) Dawn to dusk 8 AUG 91
---	---	--	--	--


EXTREMES FOR THURSDAY 8TH AUGUST 1991

Highest maximum	: 25.0°C Great Malvern (Hereford & Worcester)
Lowest maximum	: 14.0°C Cape Wrath
Lowest minimum	: 5.1°C Eskdalemuir (Dumfries & Galloway)
Lowest grass minimum	: 1.0°C Belfast
Most rain (24 hours from 0900 GMT)	: 24.9 mm Kilmory (SW Highland)
Most sun	: 14.2 hours Minehead (Somerset)

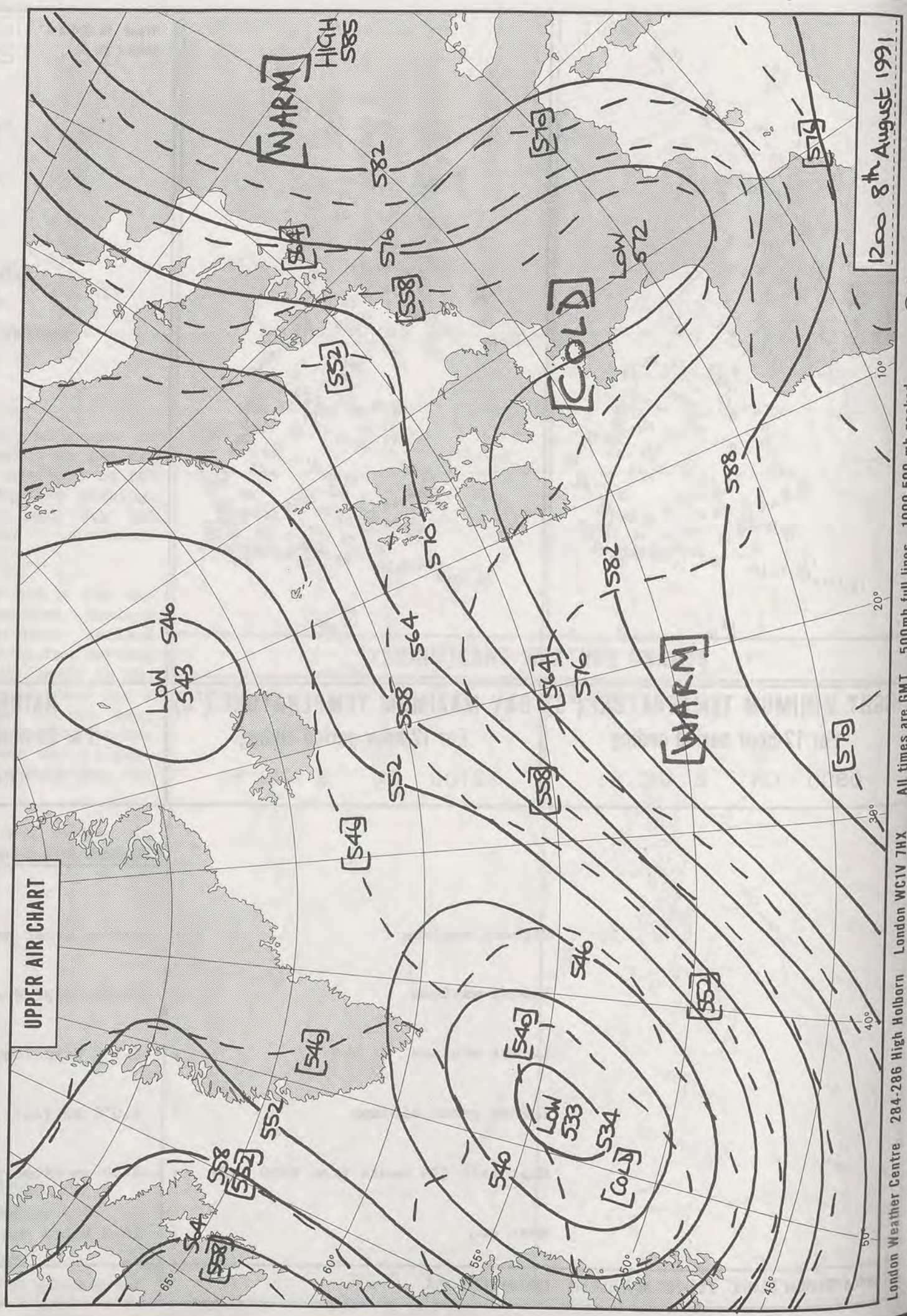
DAILY WEATHER SUMMARY

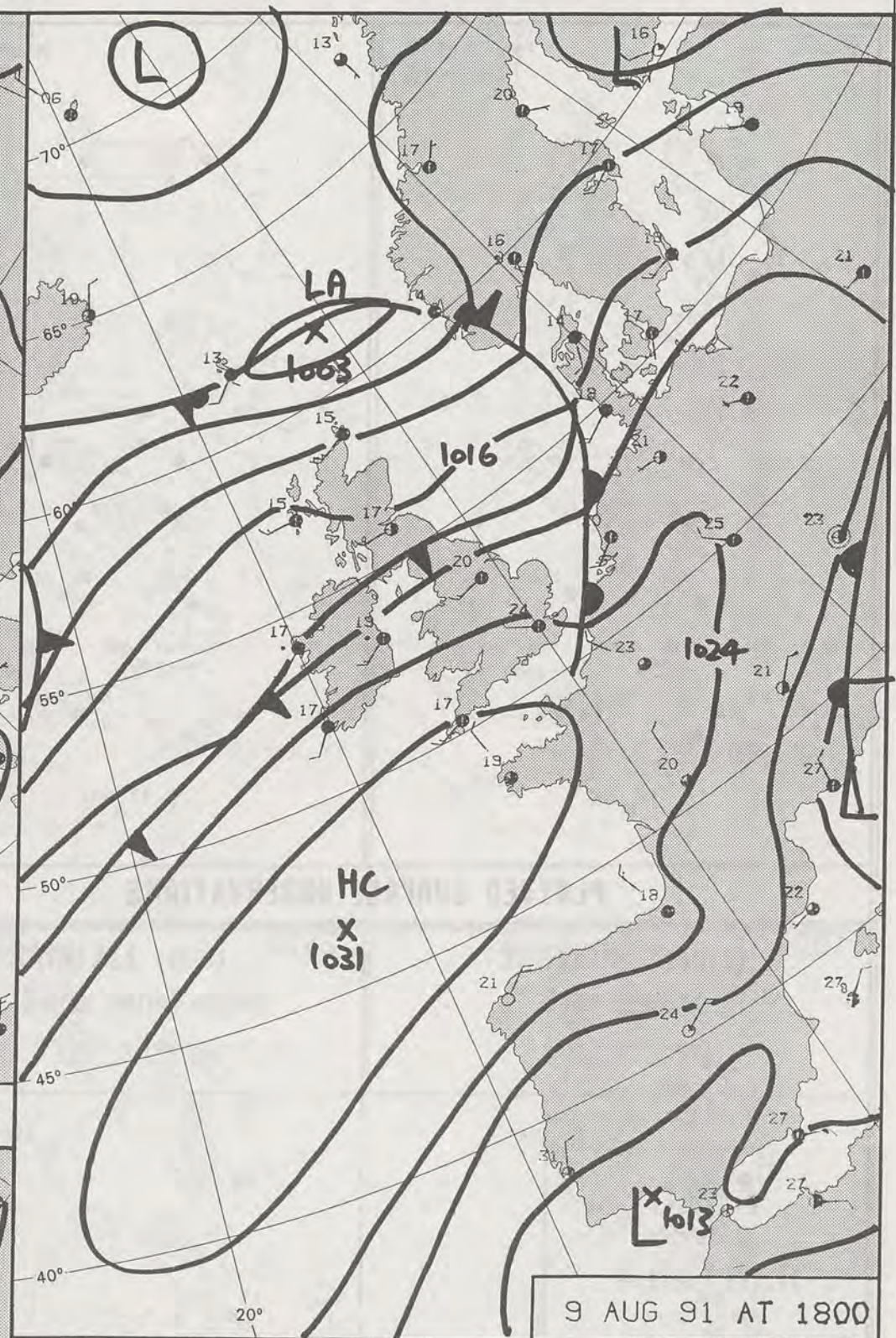
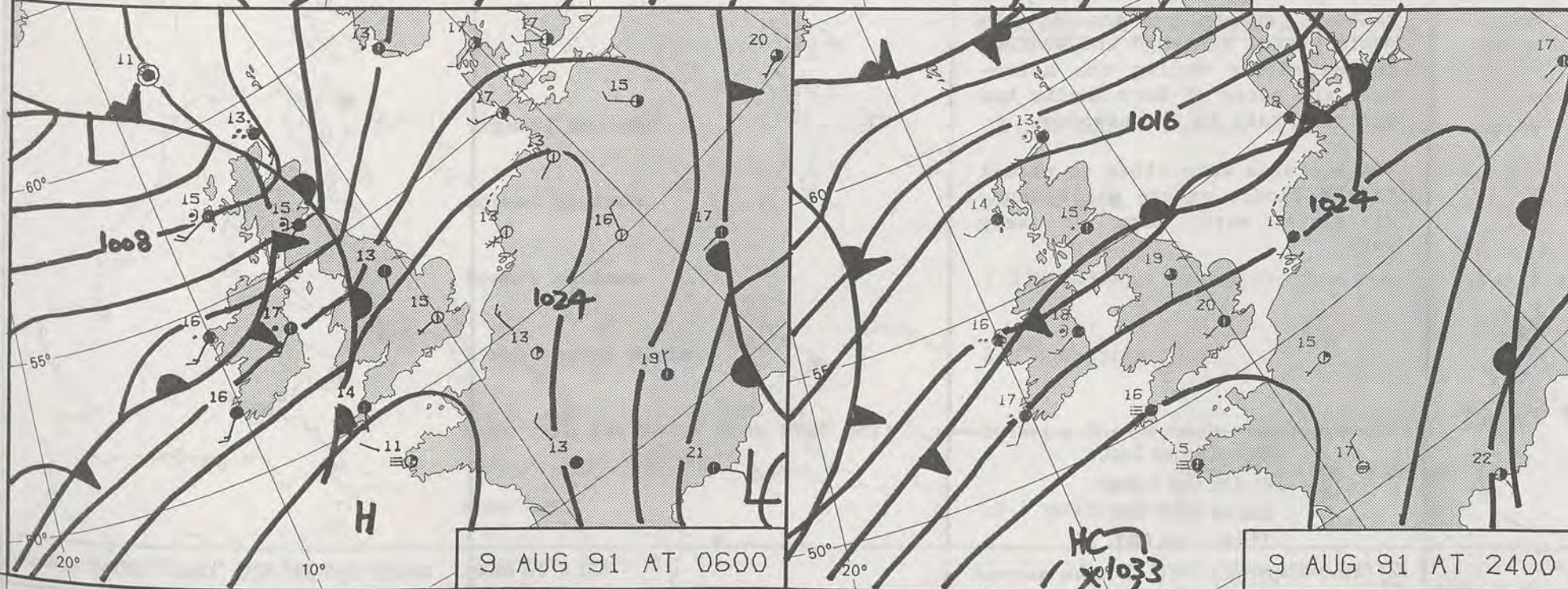
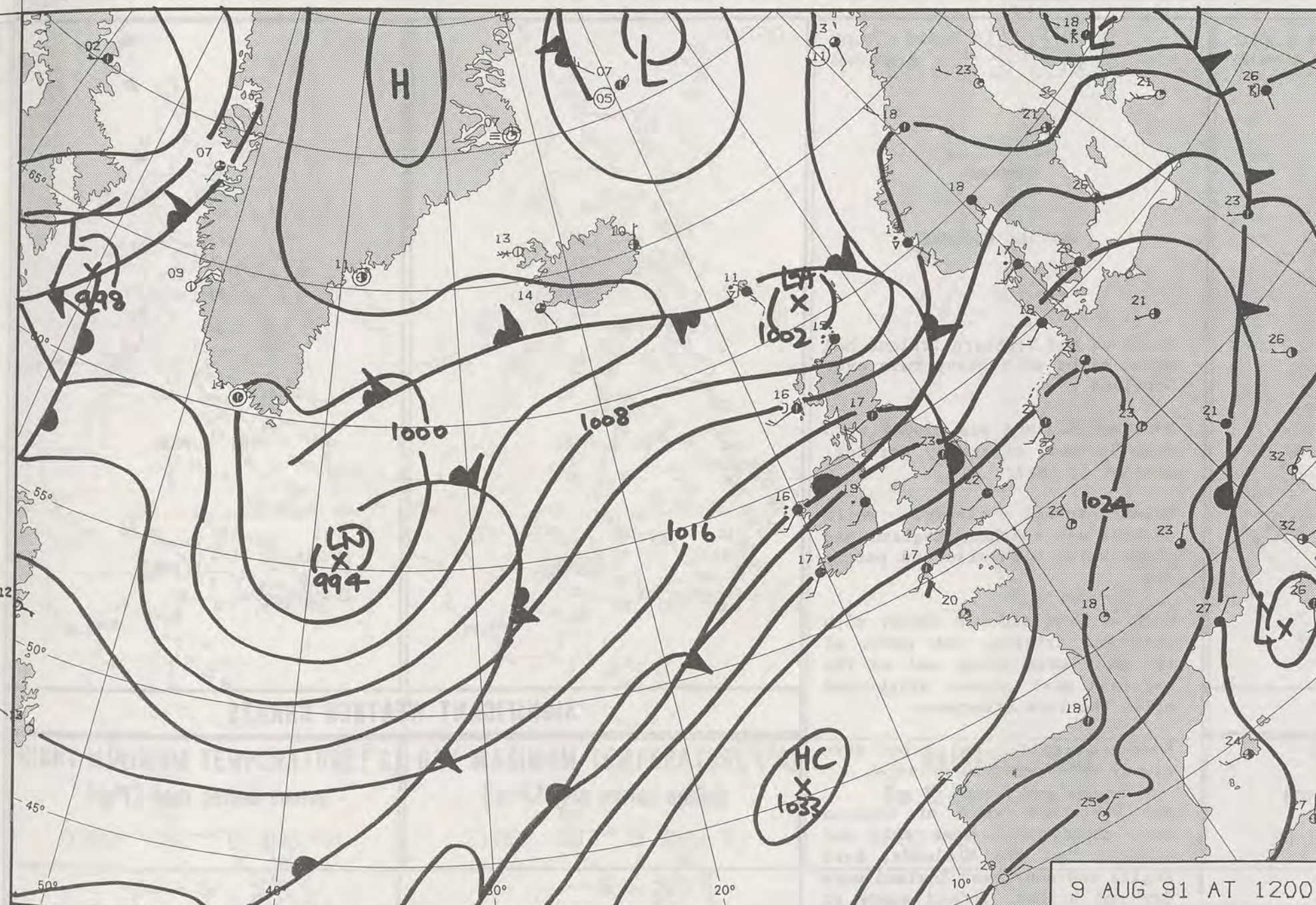


© Crown Copyright 1986
All rights reserved



134 VIS 8/8/91








DUPLICATE ALSO
DAILY WEATHER SUMMARY


NOT FOR LOAN FOR

FRIDAY 9 AUGUST 1991

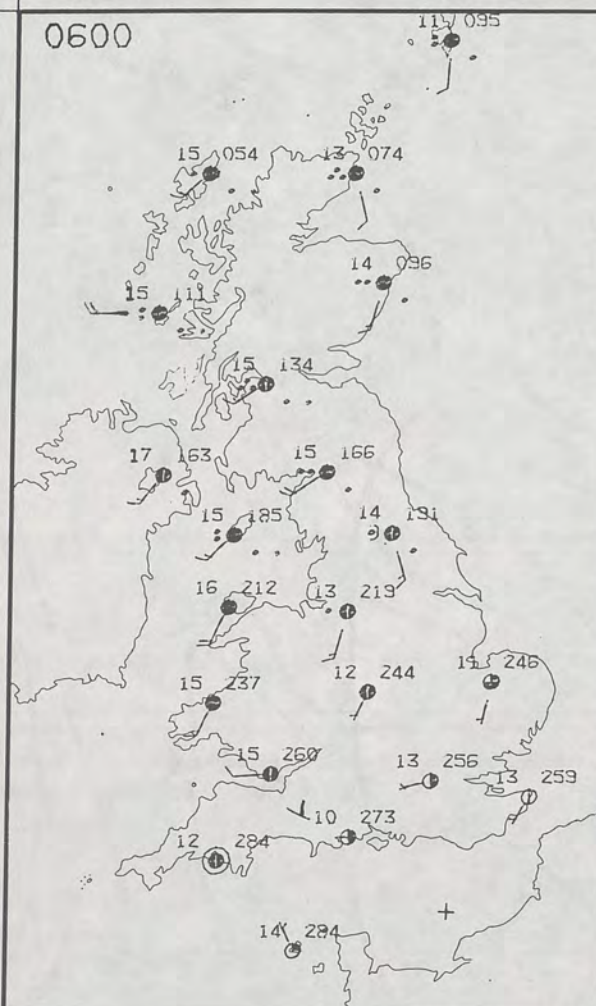
 Warm front  Cold front  Occlusion

London Weather Centre 284-286 High Holborn London WC1V 7HX

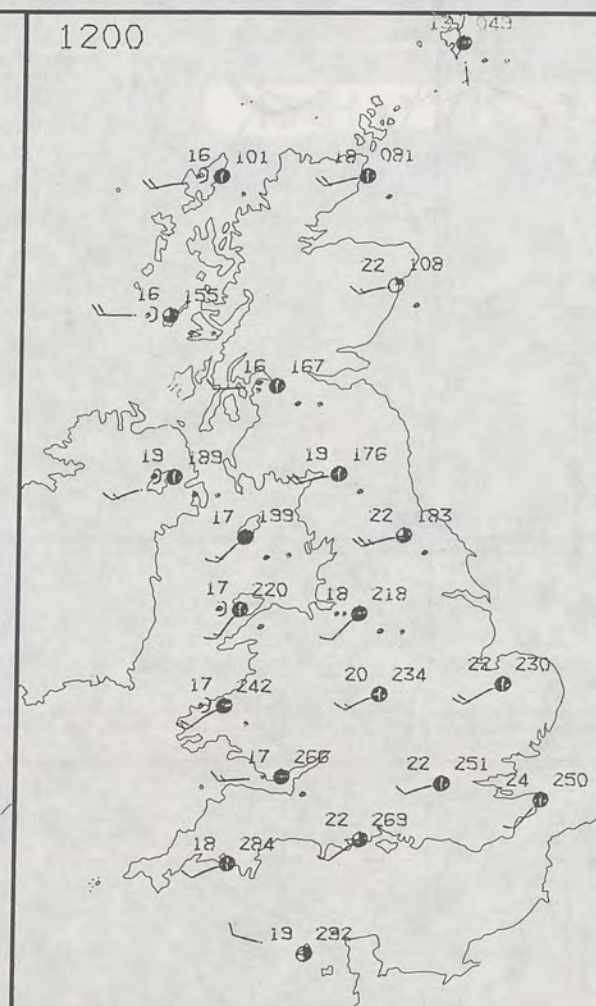
© Crown Copyright All rights reserved



0600



1200

FRIDAY
9 AUGUST 1991SUMMARY
OF
BRITISH WEATHER

Scotland and Northern Ireland had a wet night with heavy rain over Scotland.

Northern England was cloudy with rain in many places by morning, some of it heavy.

Wales turned cloudy, while central and southern England had clear skies with mist and patchy fog.

Much of Scotland was cloudy with rain and drizzle, but parts of the east were sunny and on the mainland most places brightened up in the late afternoon.

Northern Ireland and Wales were cloudy with rain and drizzle.

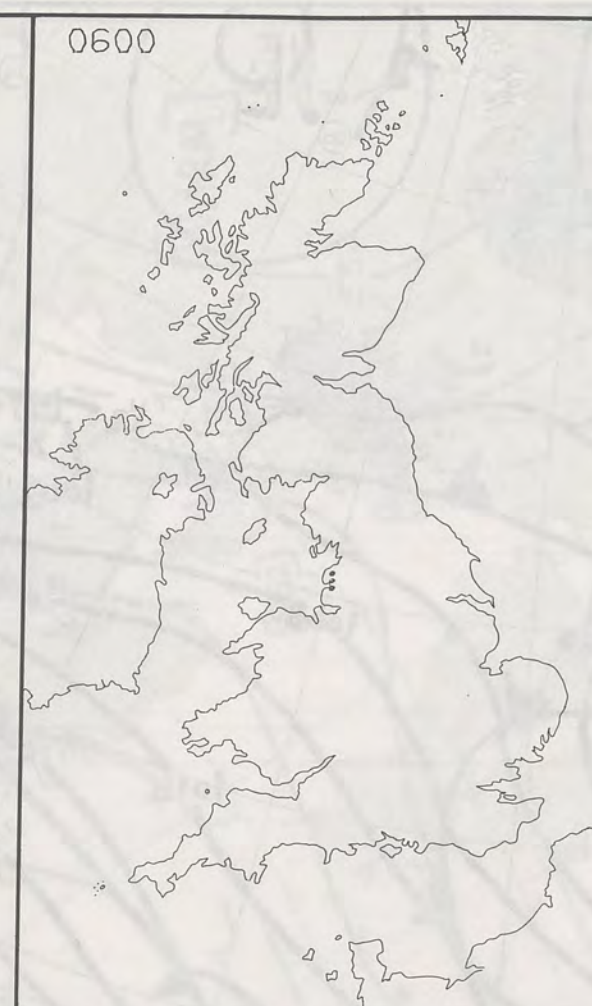
The west and north of England were cloudy with some rain and drizzle, but the Midlands, East Anglia and southeast England were dry and bright, indeed sunny at times, especially around the south coast, although the weather turned cloudy during the afternoon and parts of East Anglia had a little rain in the evening.

Temperatures were close to normal in the cloudy areas, while sunny districts were warm or very warm.

London Weather Centre
284-286 High Holborn
London WC1V 7HX
All times are GMT

© Crown Copyright 1986 All rights reserved

0600

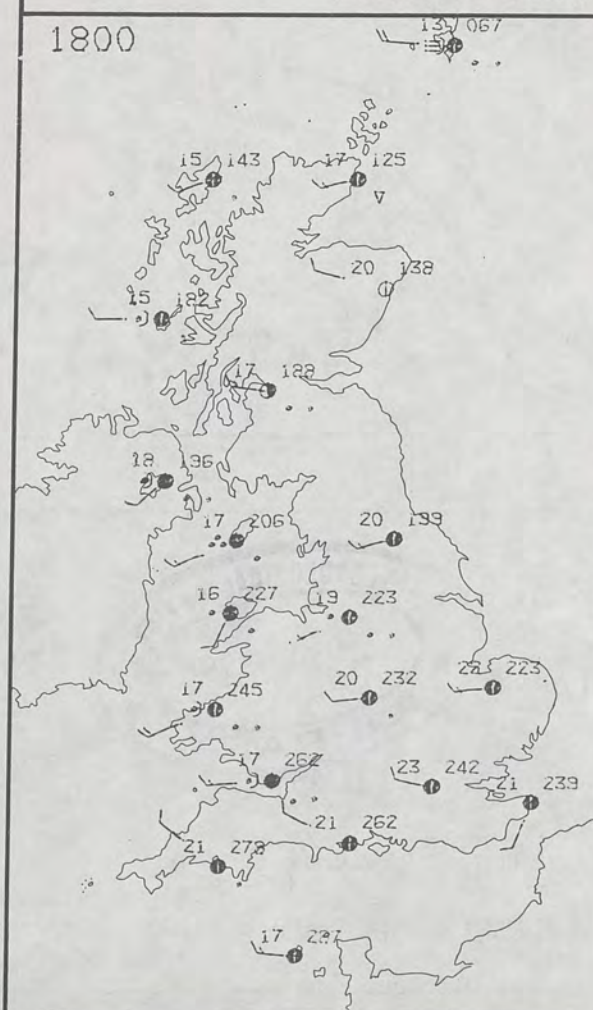


1200

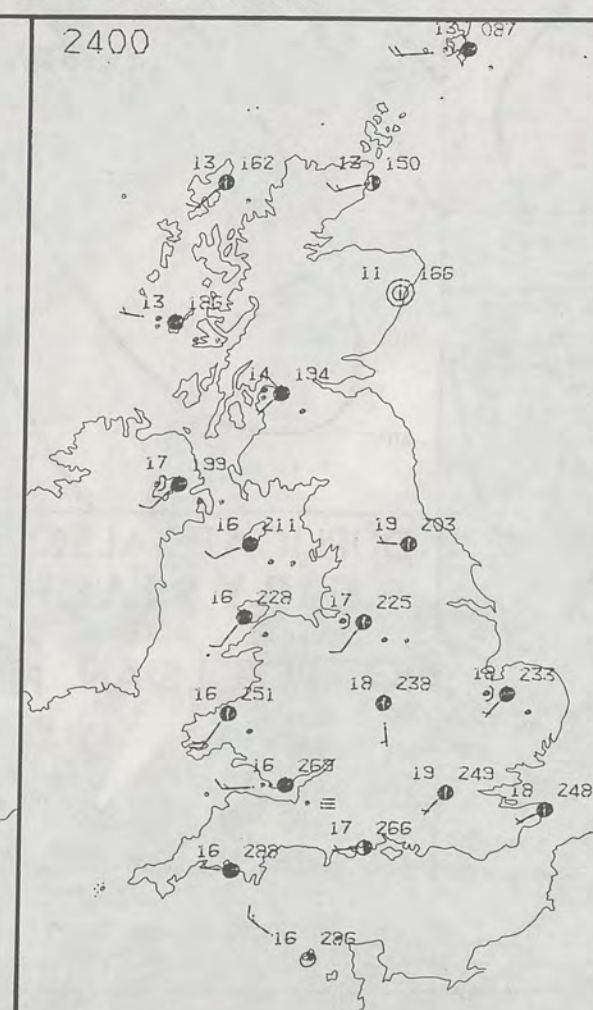


PLOTTED SURFACE OBSERVATIONS

1800

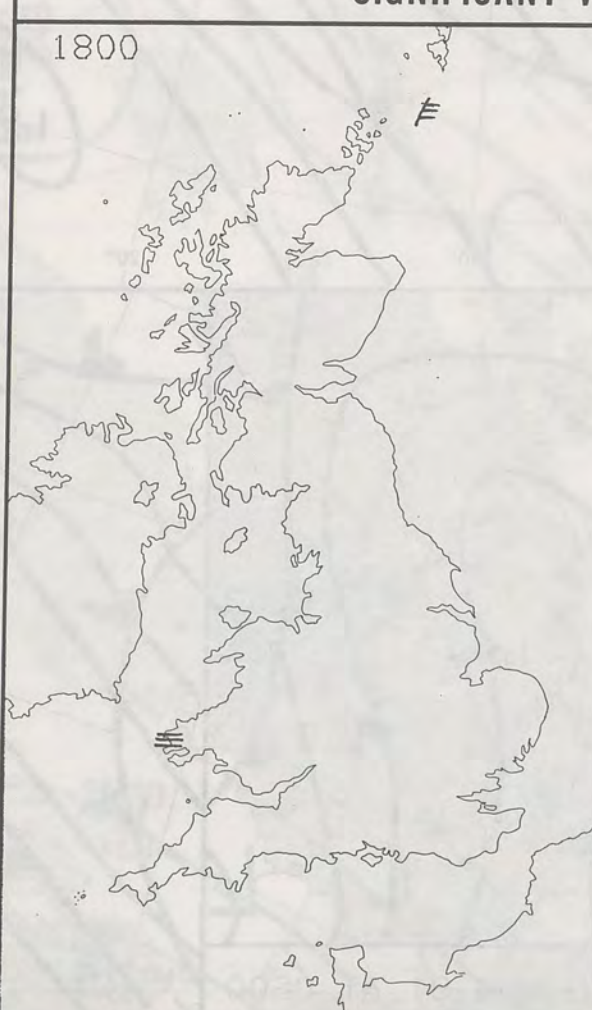


2400



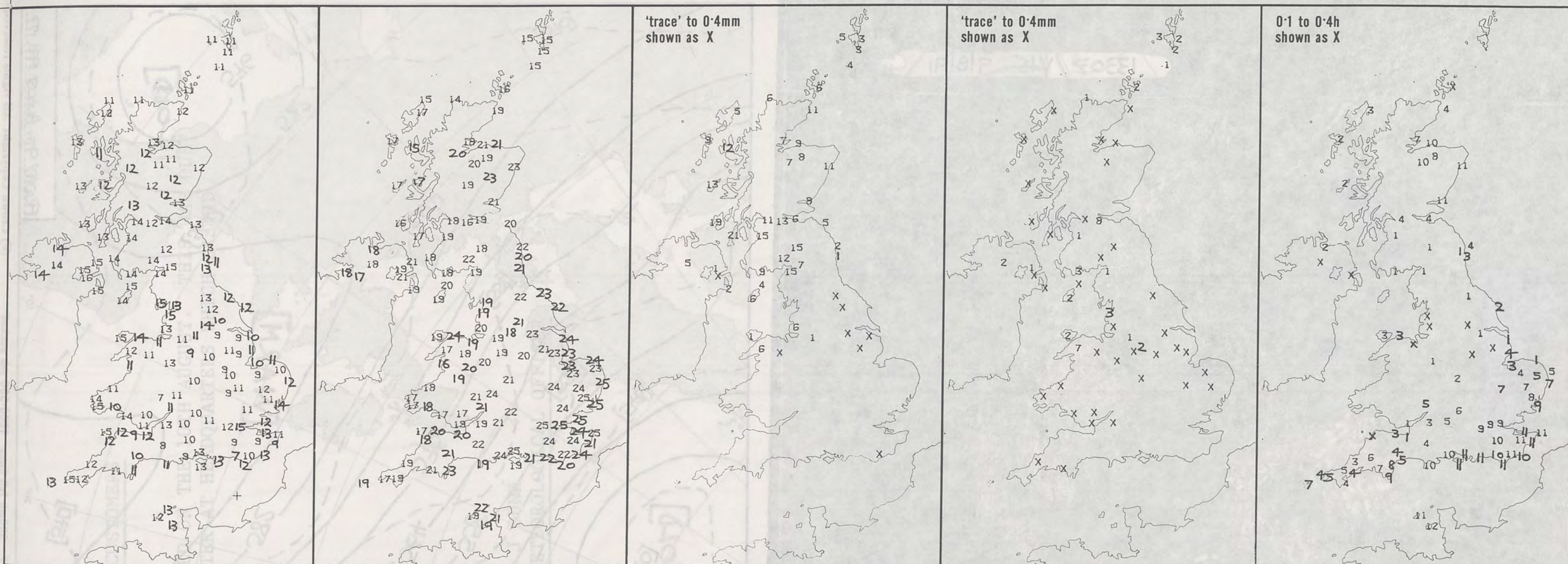
SIGNIFICANT WEATHER CHARTS

1800



2400





NIGHT MINIMUM TEMPERATURE (°C) For 12-hour period ending 0900 ON 9 AUG 91	DAY MAXIMUM TEMPERATURE (°C) For 12-hour period ending 2100 ON 9 AUG 91	RAINFALL (mm) For 12-hour period ending 0900 ON 9 AUG 91	RAINFALL (mm) For 12-hour period ending 2100 ON 9 AUG 91	SUNSHINE (hours) Dawn to dusk 9 AUG 91
---	---	--	--	--

EXTREMES FOR FRIDAY 9TH AUGUST 1991

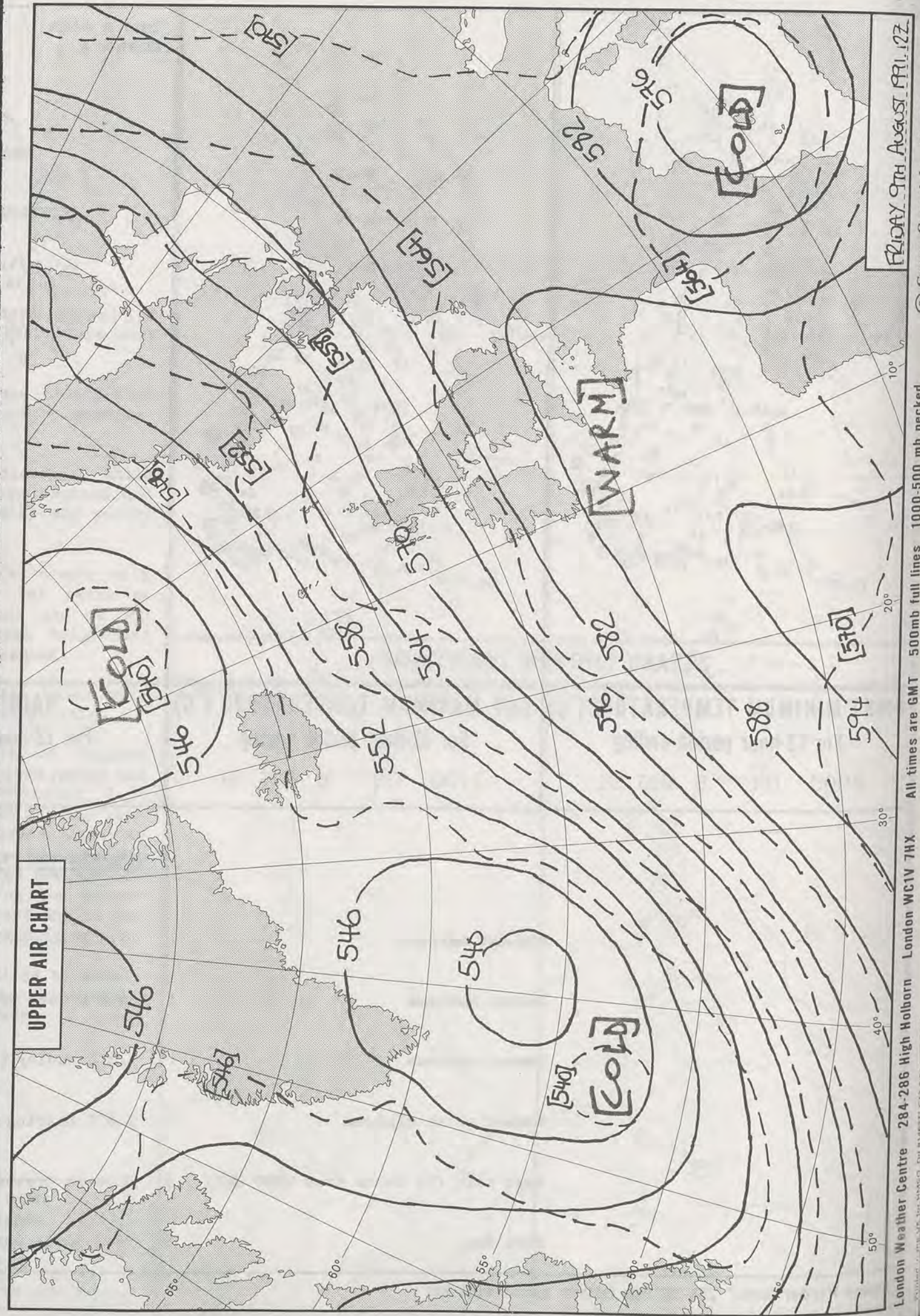
Highest maximum	: 25.3°C London Weather Centre and Southampton
Lowest maximum	: 14.4°C Cape Wrath
Lowest minimum	: 7.3°C Madley (Hereford), Bastreet (Cornwall) and East Hoathly (E. Sussex)
Lowest grass minimum	: 2.8°C Charing (Kent)
Most rain (24 hours from 0900 GMT)	: 38.6 mm Trawsfynydd (Gwynedd)
Most sun	: 12.4 hours Jersey

DAILY WEATHER SUMMARY



© Crown Copyright 1986
All rights reserved

1330Z V/S 9|8|91

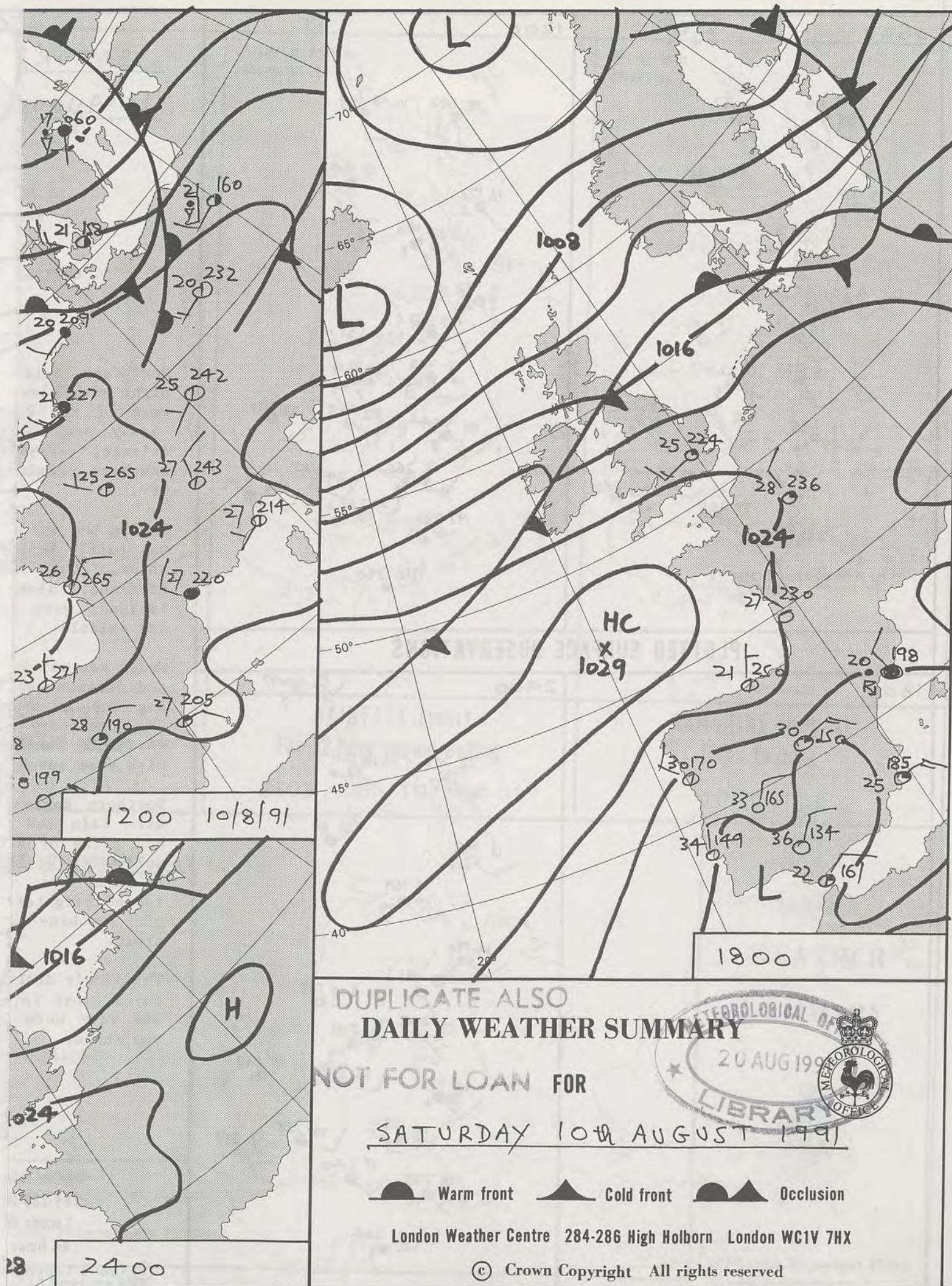


DWS CUSTOMERS


WE REGRET THE LIMITED DATA PLOTTED ON THE 10TH AUGUST. THIS WAS DUE TO A BREAKDOWN IN THE MAIN COMPUTER AT HEADQUARTERS WHICH LASTED APPROXIMATELY 14 HOURS.

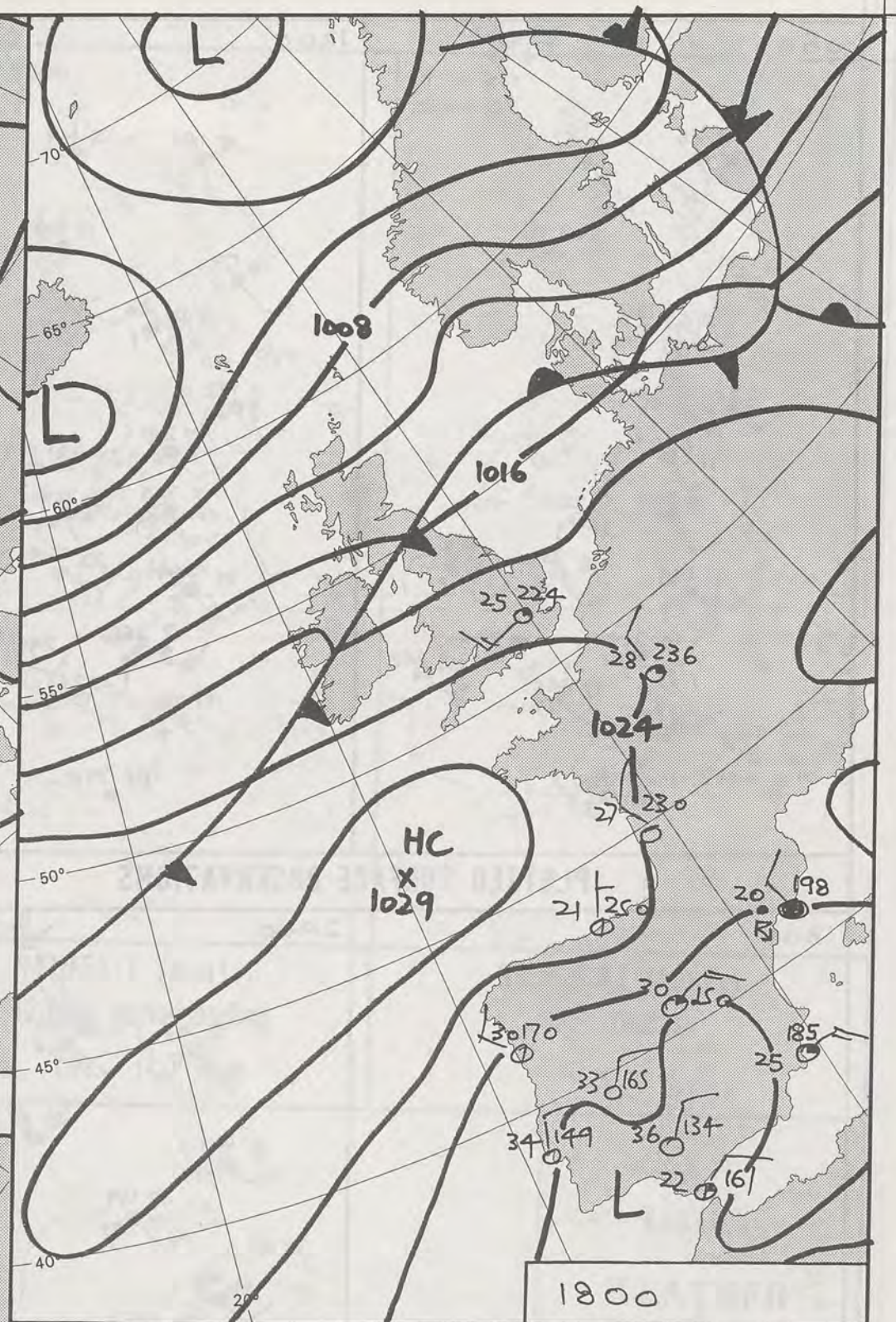
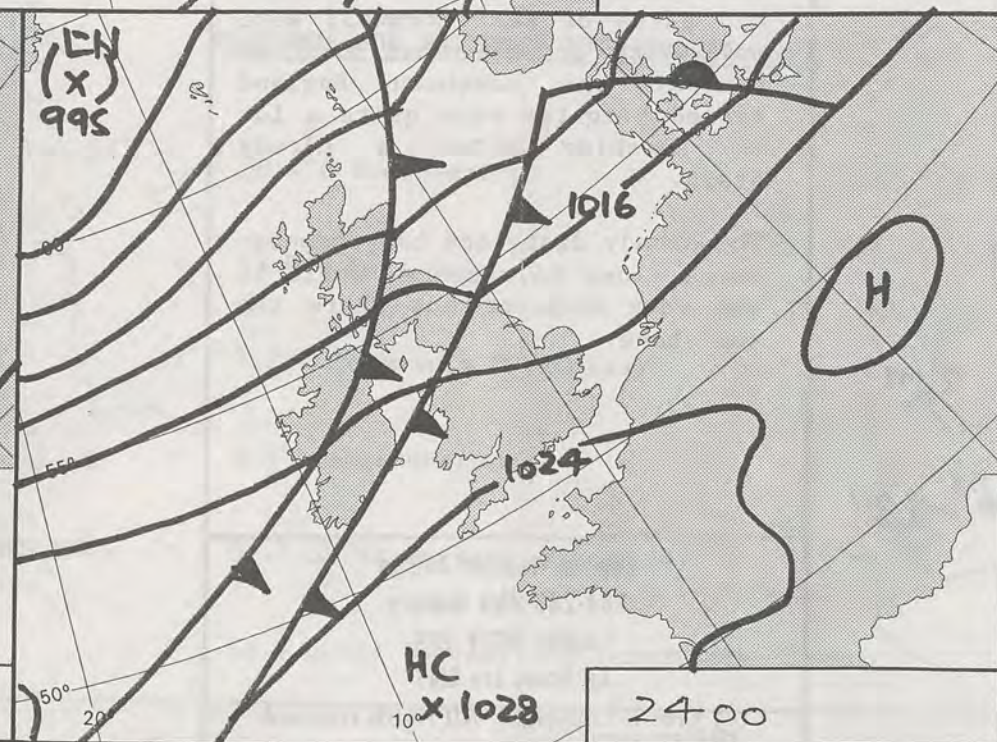
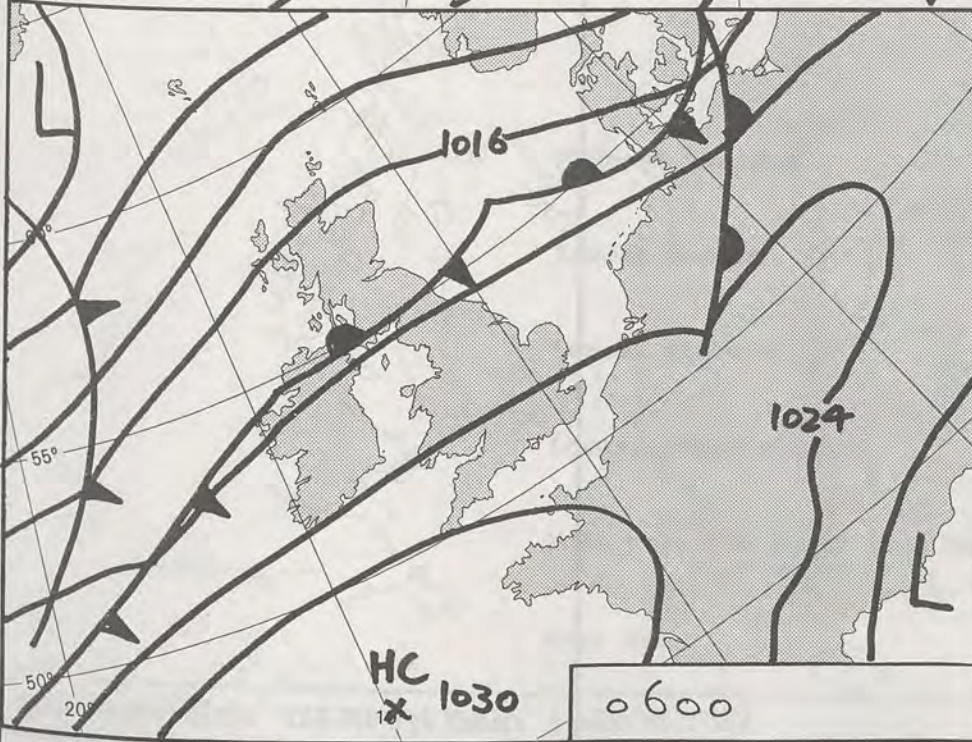
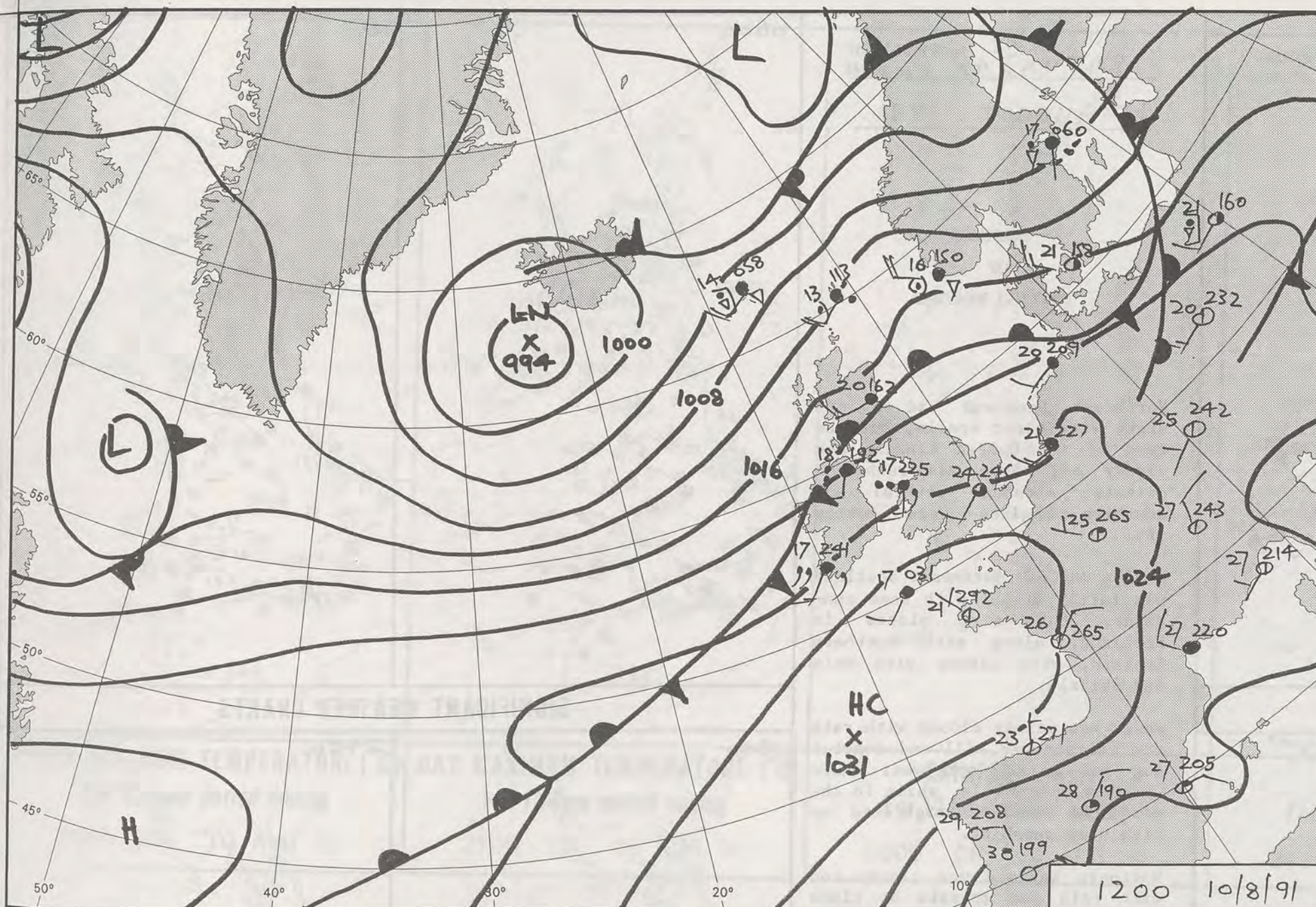
W J DUNN
FOR PRINCIPAL METEOROLOGICAL OFFICER

LONDON WEATHER CENTRE
15 AUGUST 1991






1330Z VIS 9/8/91






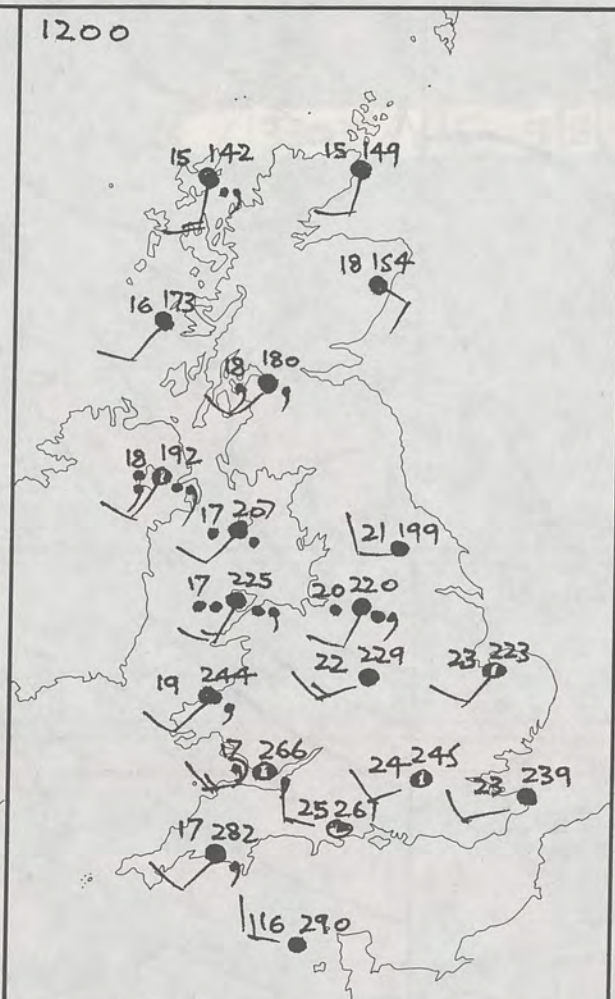
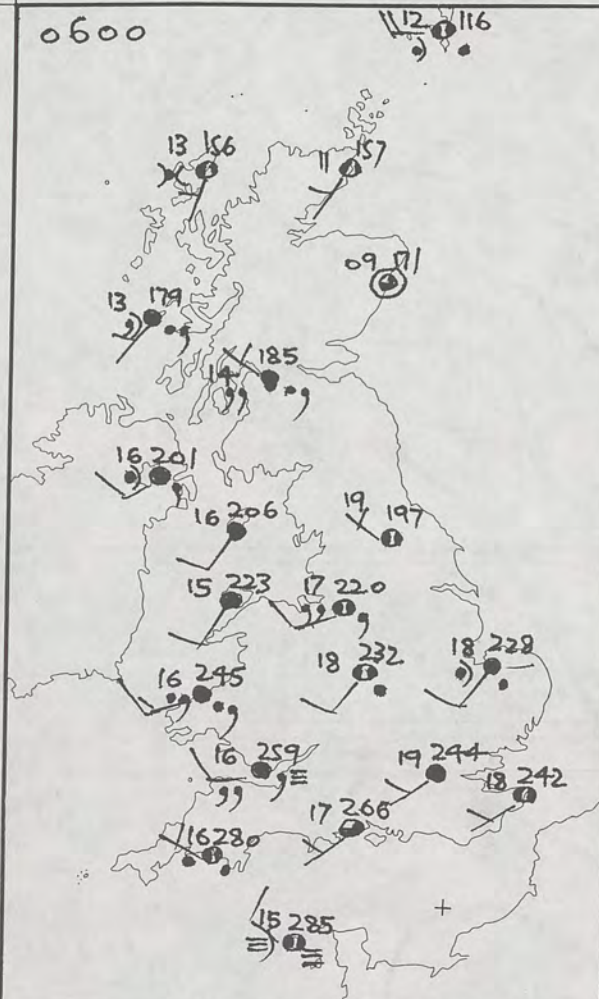
DUPLICATE ALSO
DAILY WEATHER SUMMARY
NOT FOR LOAN FOR
SATURDAY 10th AUGUST 1991

 Warm front
  Cold front
  Occlusion

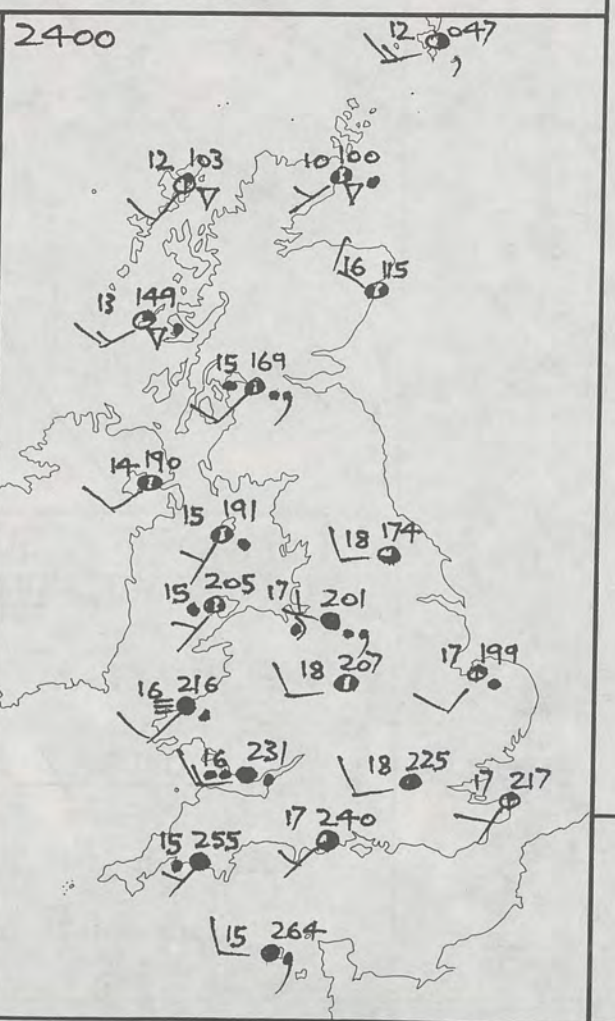
London Weather Centre 284-286 High Holborn London WC1V 7HX

© Crown Copyright All rights reserved





PLOTTED SURFACE OBSERVATIONS



SATURDAY
10 AUGUST 1991

SUMMARY
OF
BRITISH WEATHER

Northeast Scotland had a dry night with clear spells, but the rest of the United Kingdom was cloudy and there was rain and drizzle, although central and southern England were mostly dry.

During the day northeast Scotland was fairly bright with some sunshine, but most places in Scotland, along with Northern Ireland, were cloudy with rain and drizzle.

Wales was mainly cloudy with rain and drizzle and hill and coastal fog and in the northwest there was some heavy rain, while in the east the weather brightened up with some sunshine.

Northern England was cloudy too with rain and drizzle at times and parts of West Cornwall were dull with drizzle, but much of central and southern England turned brighter with quite a lot of sunshine after a cloudy start.

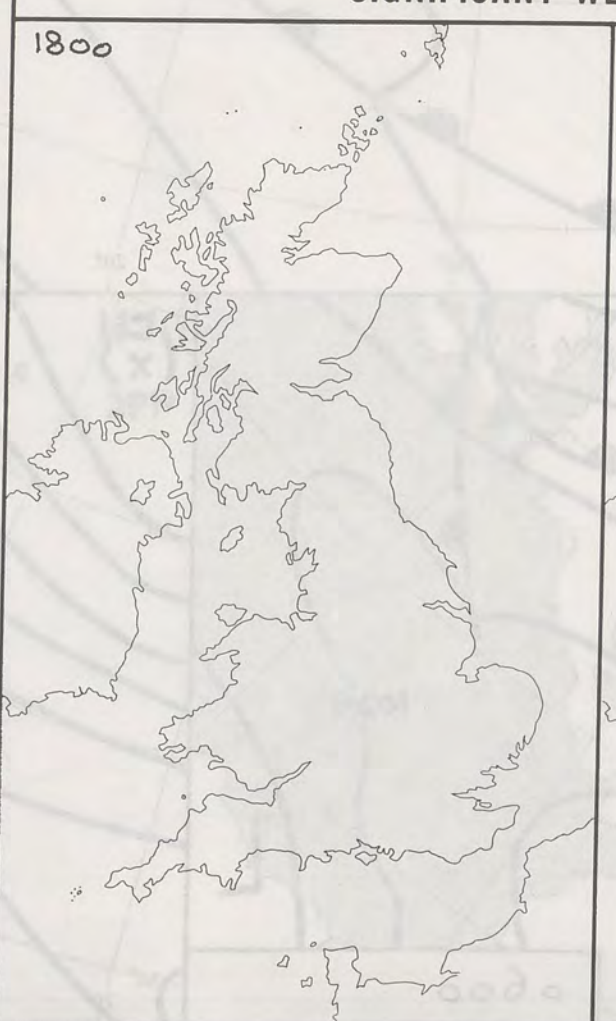
The cloudy districts had temperatures close to average, while it was very warm or hot where the sun shone.

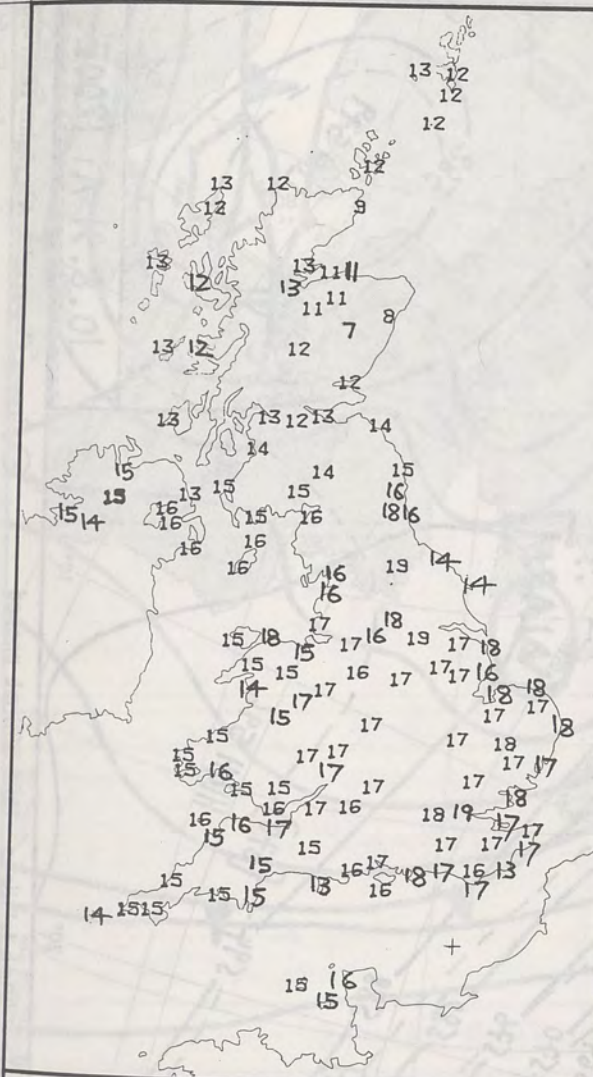
London Weather Centre
284-286 High Holborn
London WC1V 7HX
All times are GMT

© Crown Copyright All rights reserved

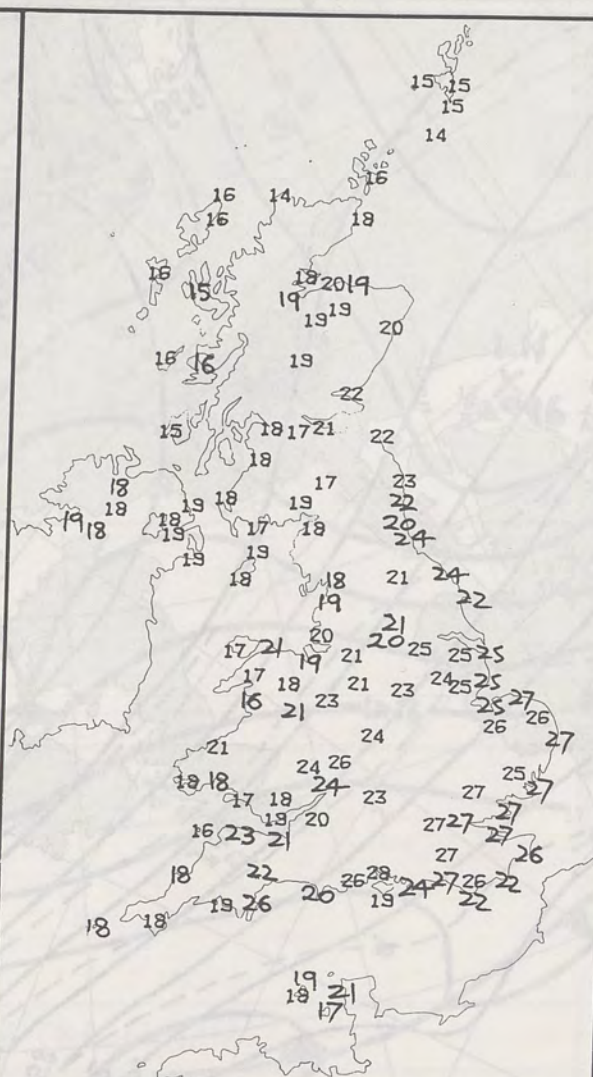


SIGNIFICANT WEATHER CHARTS

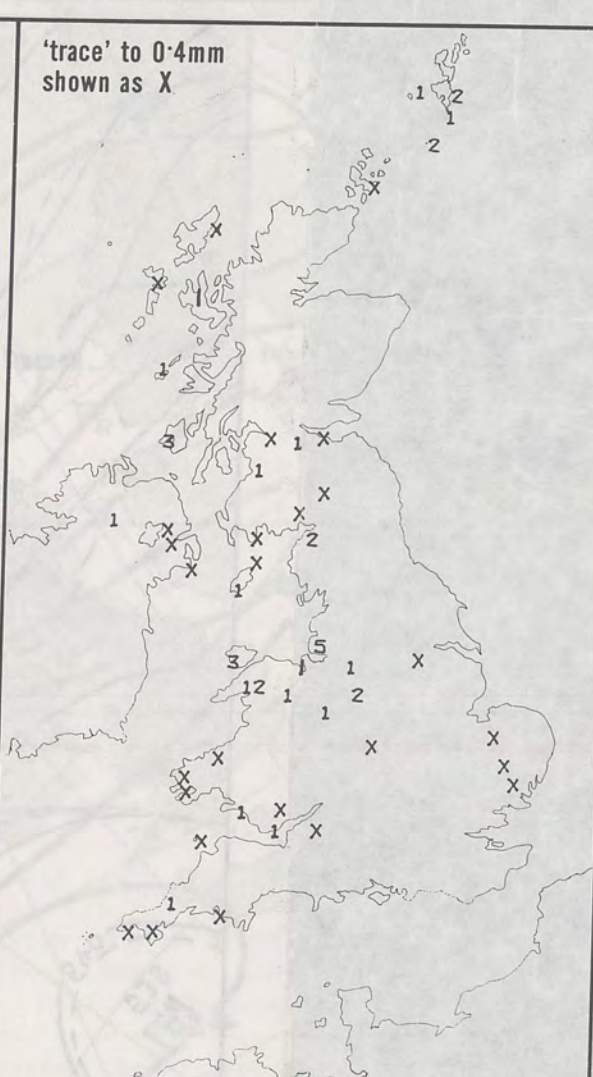




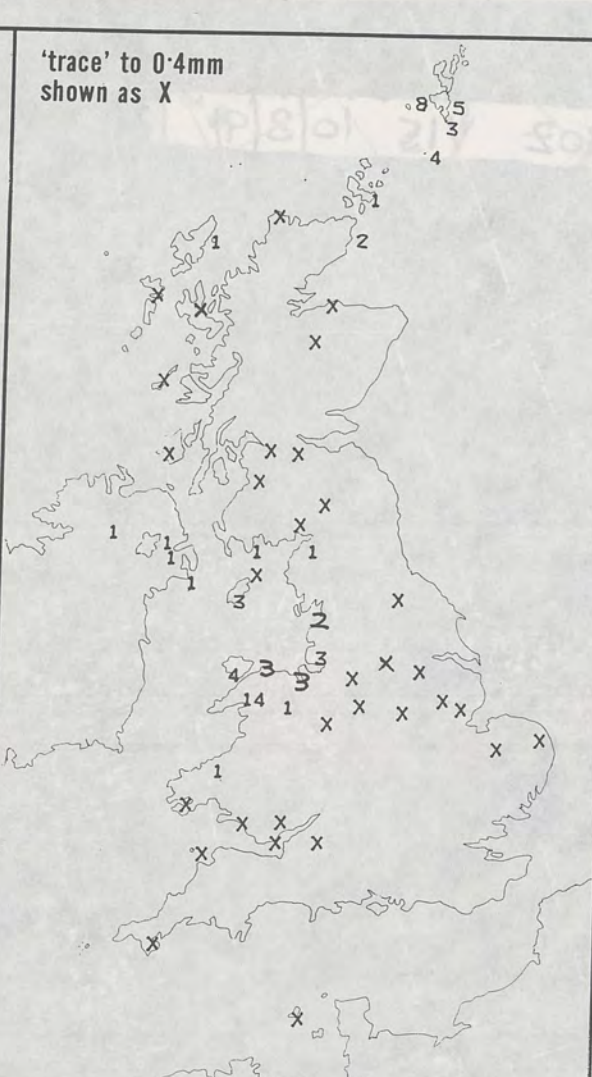
NIGHT MINIMUM TEMPERATURE (°C)
For 12-hour period ending
0900 ON 10 AUG 91



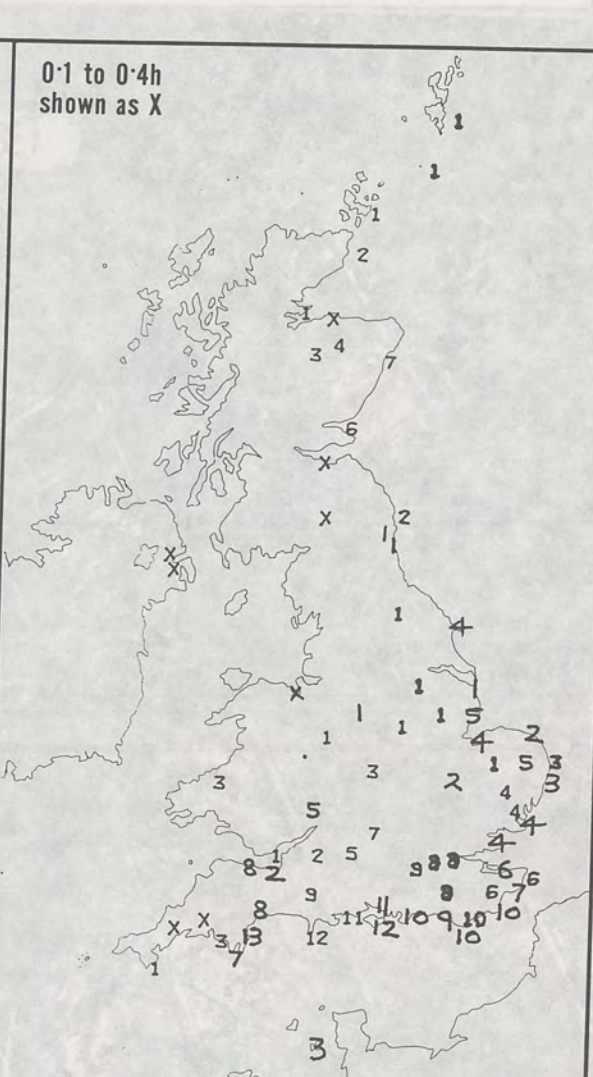
DAY MAXIMUM TEMPERATURE (°C)
For 12-hour period ending
2100 ON 10 AUG 91



RAINFALL (mm)
For 12-hour period ending
0900 ON 10 AUG 91



RAINFALL (mm)
For 12-hour period ending
2100 ON 10 AUG 91



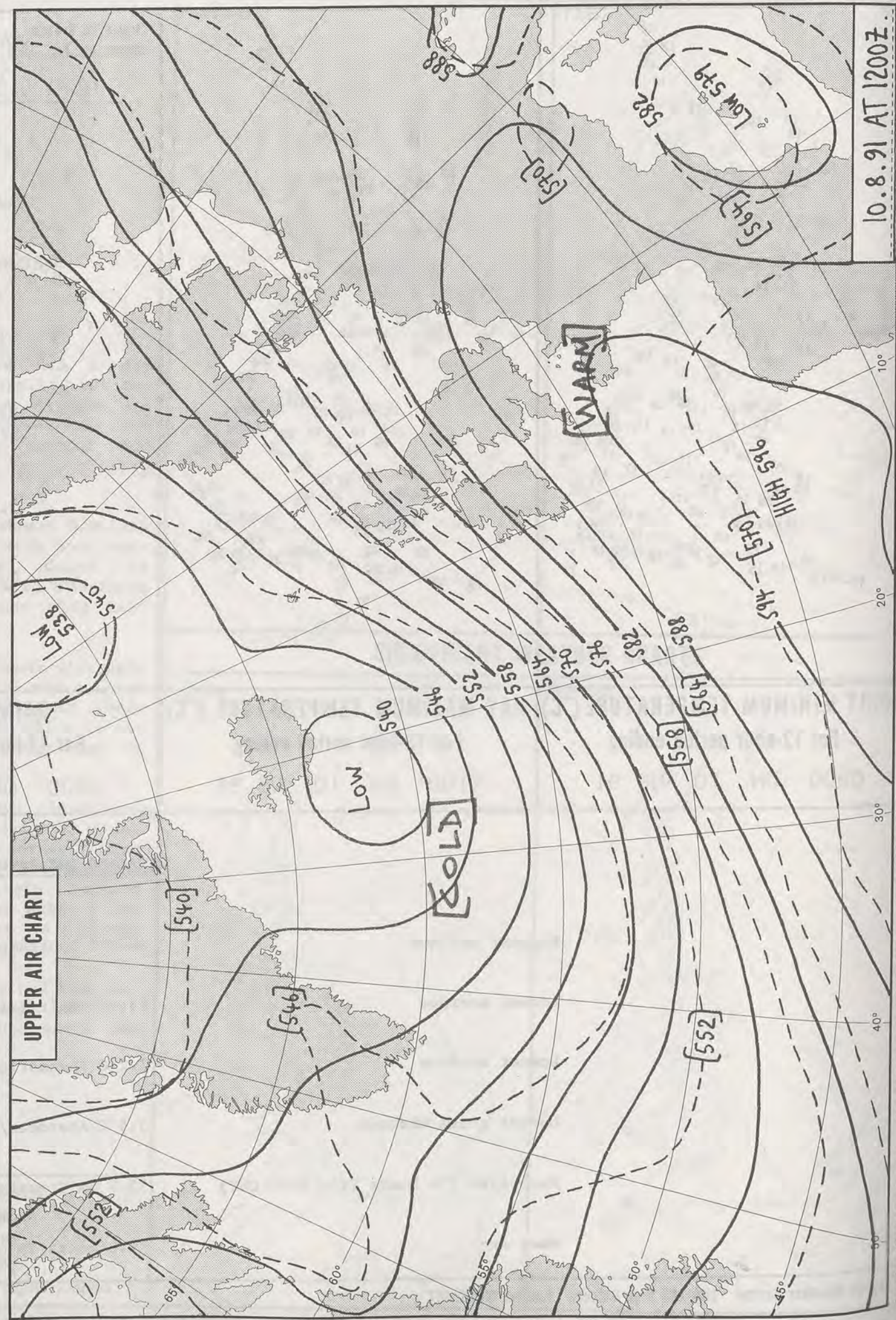

SUNSHINE (hours)
Dawn to dusk
10 AUG 91

EXTREMES FOR SATURDAY 10TH AUGUST 1991

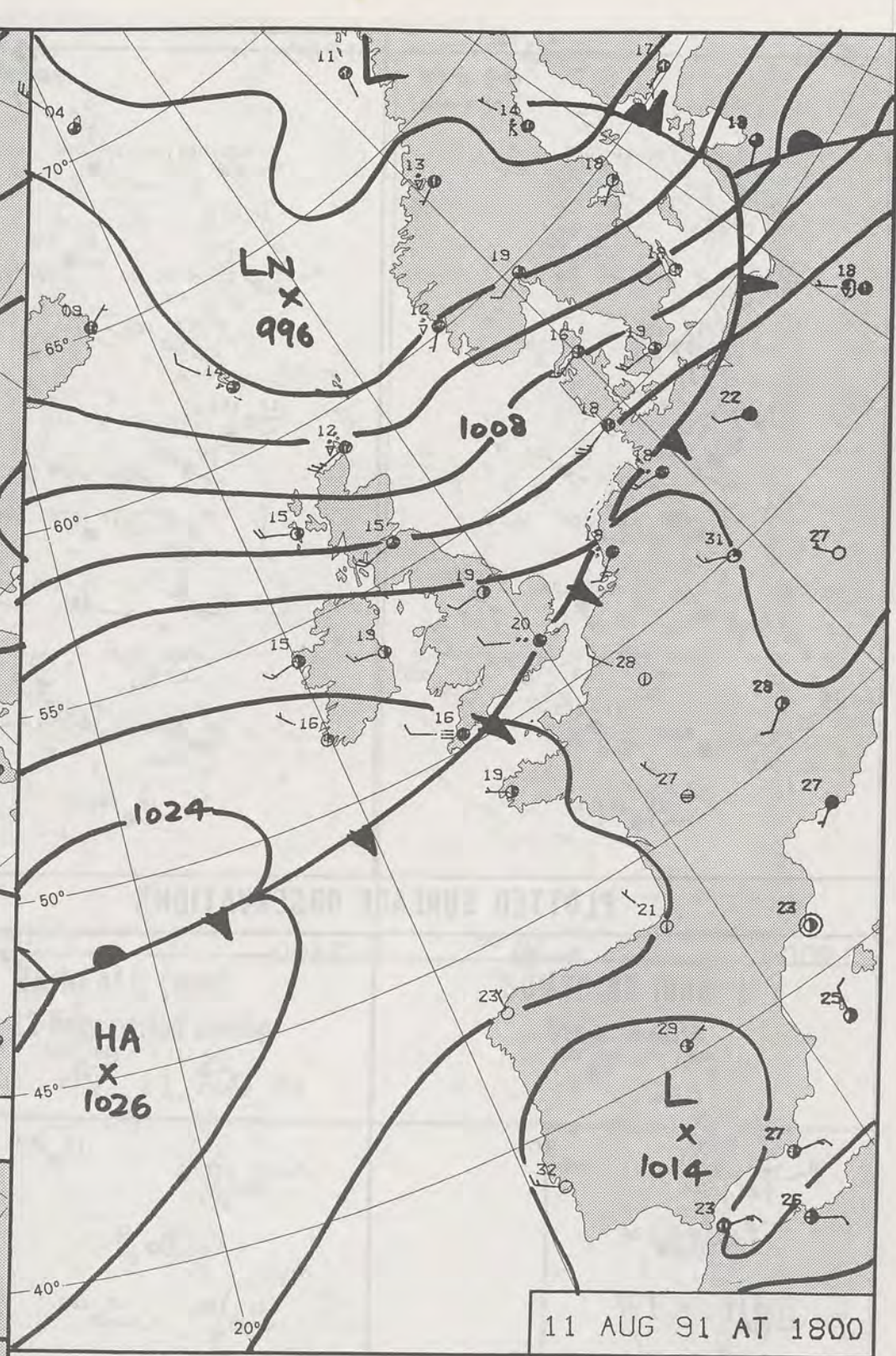
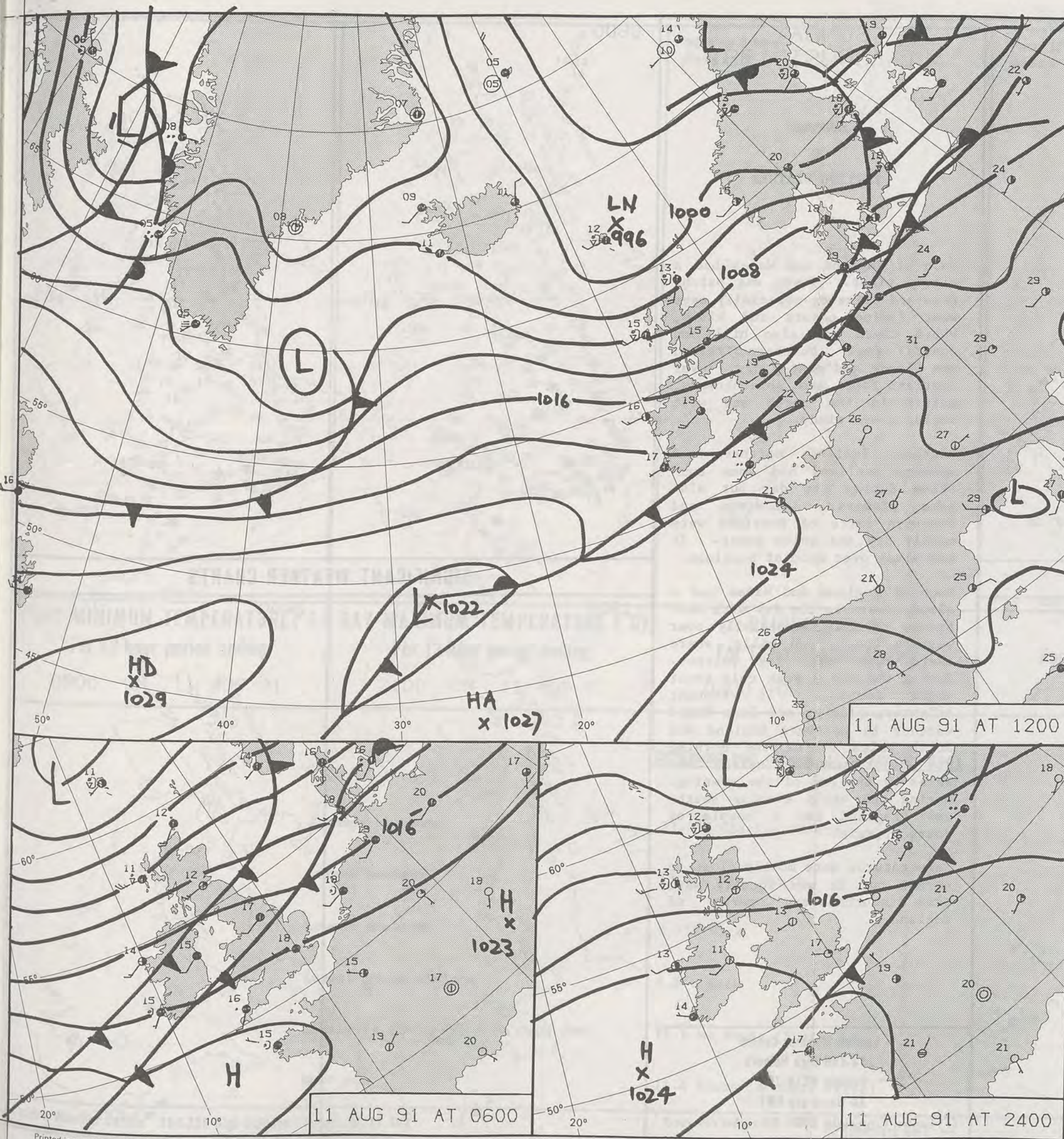
Highest maximum	: 28.4°C Southampton
Lowest maximum	: 13.9°C Fair Isle
Lowest minimum	: 7.2°C Inchmarlo (Grampian)
Lowest grass minimum	: 3.5°C Aberdeen/Dyce
Most rain (24 hours from 0900 GMT)	: 33.7 mm Trawsfynydd (Gwynedd)
Most sun	: 12.6 hours Torquay and Teignmouth (Devon)

**DAILY
WEATHER
SUMMARY**





10.8.91 AT 1200Z
© Crown Copyright All rights reserved
Form File 561
London Weather Centre 284-286 High Holborn London WC1V 7HX All times are GMT 500mb full lines 1000-500 mb peaked
0° 10° 20° 30° 40° 50° 60° 70°



11 AUG 91 AT 1200

11 AUG 91 AT 1800

DUPLICATE ALSO
DAILY WEATHER SUMMARY
NOT FOR LOAN FOR
SUNDAY 11 AUGUST 1991

Warm front Cold front Occlusion

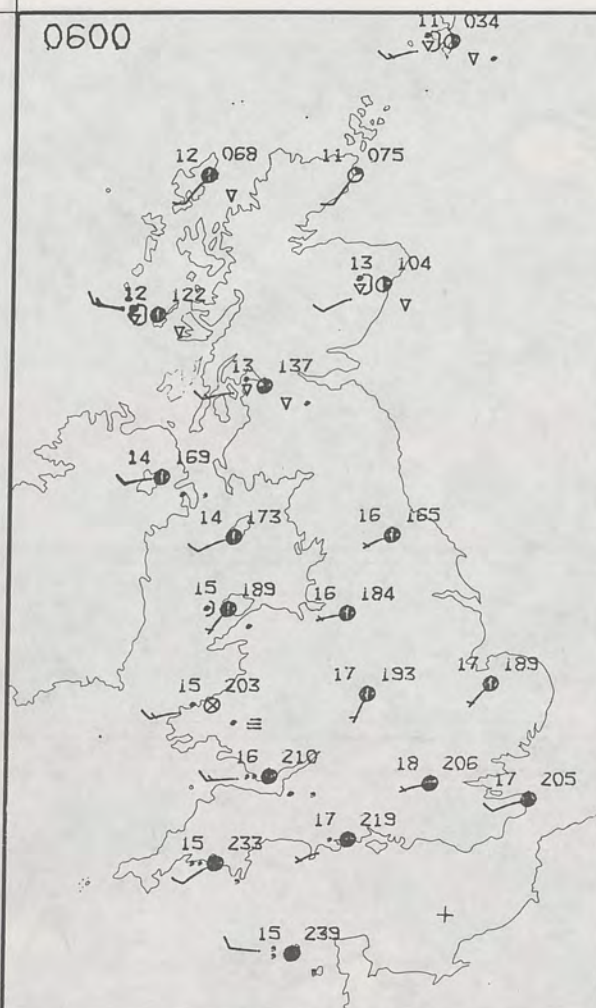
London Weather Centre 284-286 High Holborn London WC1V 7HX

© Crown Copyright All rights reserved

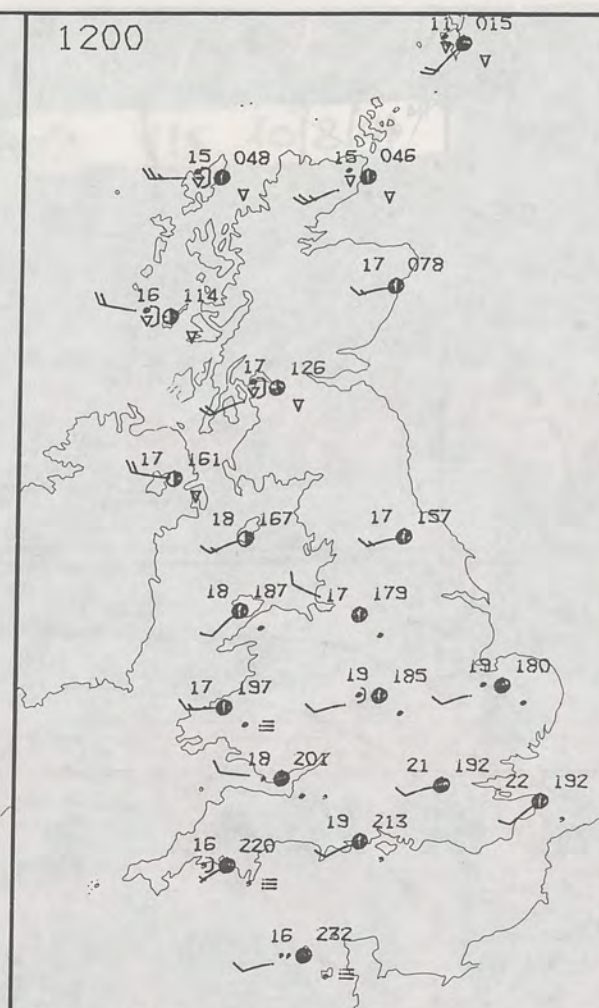
Printed in the UK for HMSO, Dd 8146371 C10 3/91 9385 9590

Form File 561

0600



1200



SUNDAY
11 AUGUST 1991

SUMMARY
OF
BRITISH WEATHER

Much of England and Wales had a cloudy night. There was patchy rain and drizzle, especially over west facing coasts and hills, where there was also hill and coastal fog. Northern Ireland was cloudy and mostly dry. Over Scotland there were some showers, mainly in the north and west where it was windy.

Northern Ireland, northern and western Scotland had some sunshine during the day but also some showers. Eastern and southern parts of Scotland were mostly dry and quite sunny. It was windy over much of Scotland.

Much of England and Wales had a cloudy start to the day with outbreaks of rain, especially over western coasts and hills, where there were also fog patches. During the day a weak cold front edged south. It brought brighter, clearer and less humid weather to northern England and North Wales during the morning and right across England and Wales by the end of the evening. During the early evening south-east England had a couple of hours of rain.

Temperatures were mostly close to normal but it was locally warm over southeastern parts of England.

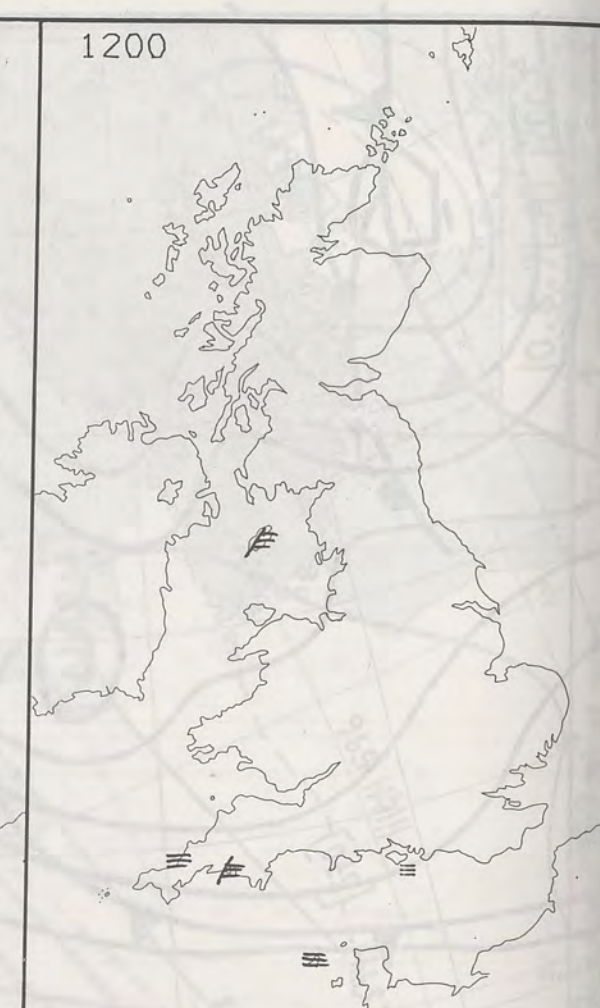
London Weather Centre
284-286 High Holborn
London WC1V 7HX
All times are GMT

© Crown Copyright 1986 All rights reserved

0600

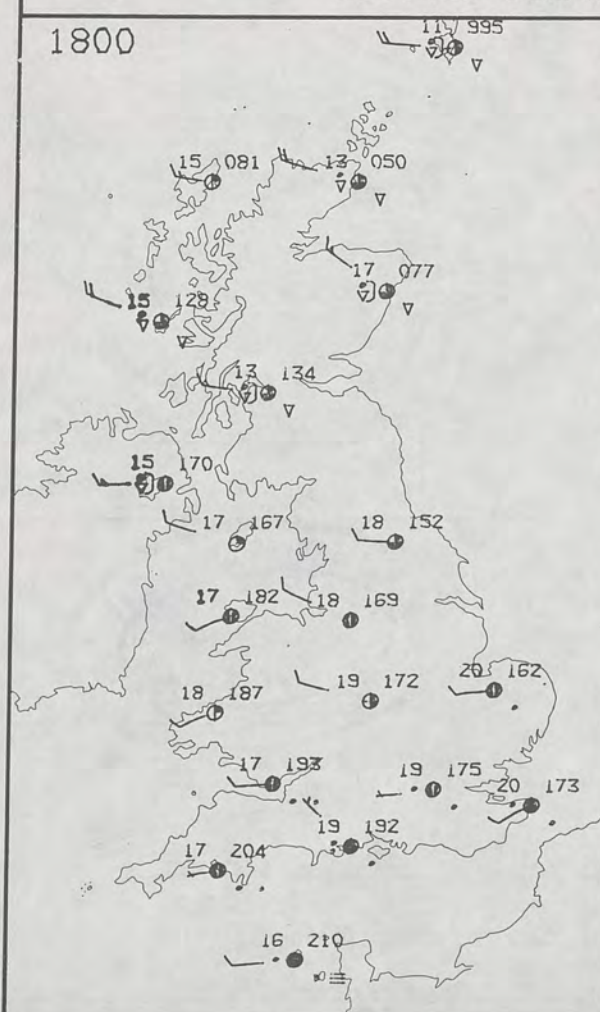


1200

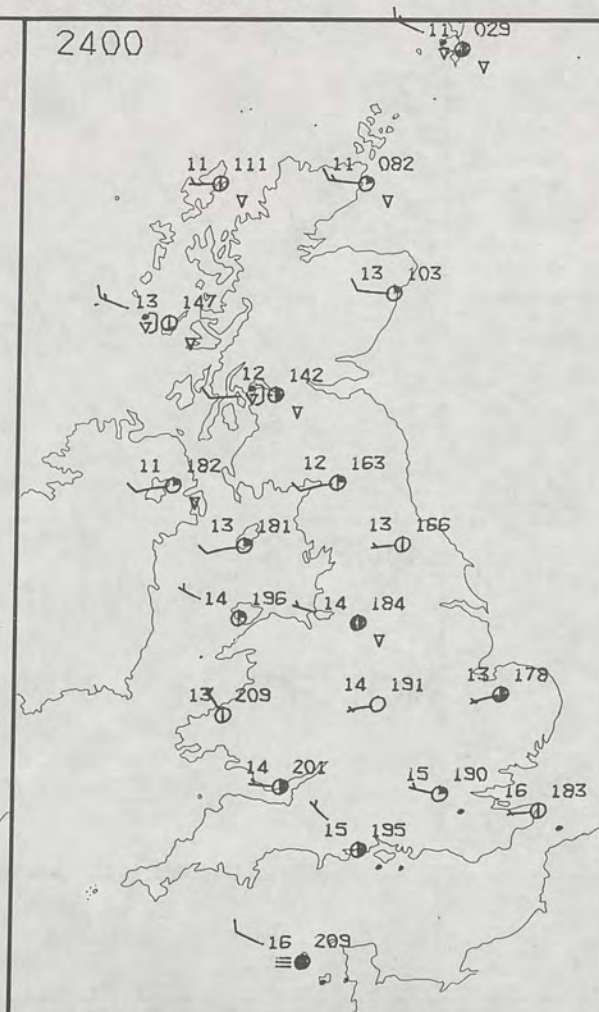


PLOTTED SURFACE OBSERVATIONS

1800



2400

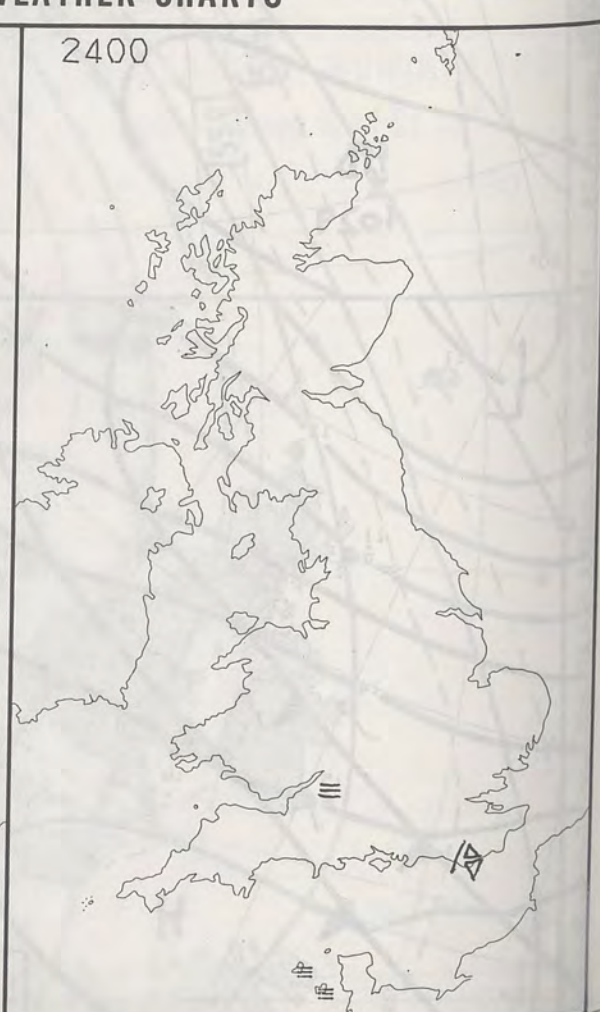


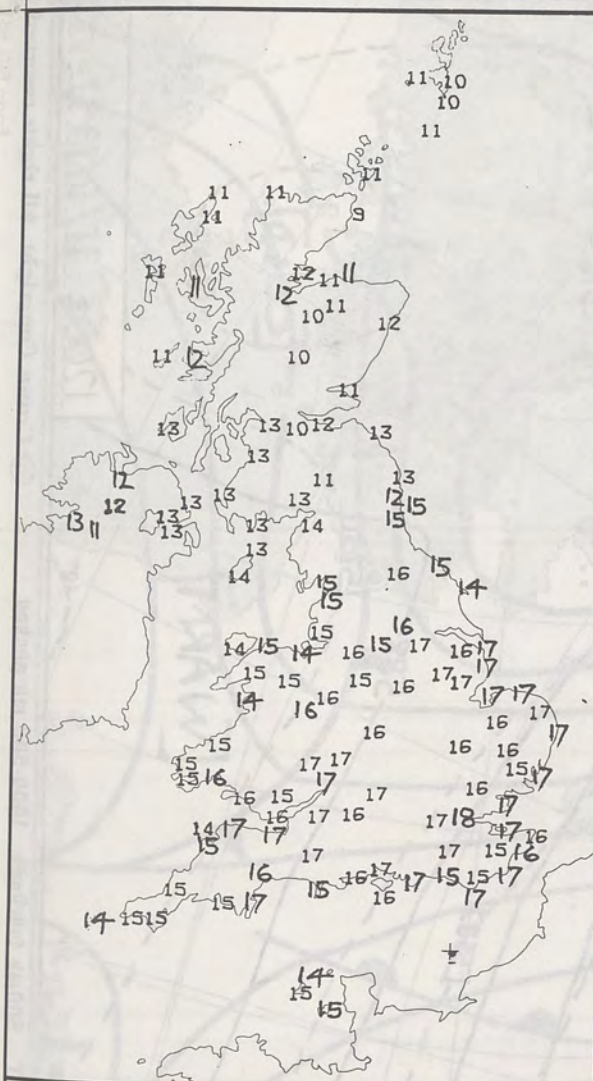
SIGNIFICANT WEATHER CHARTS

1800

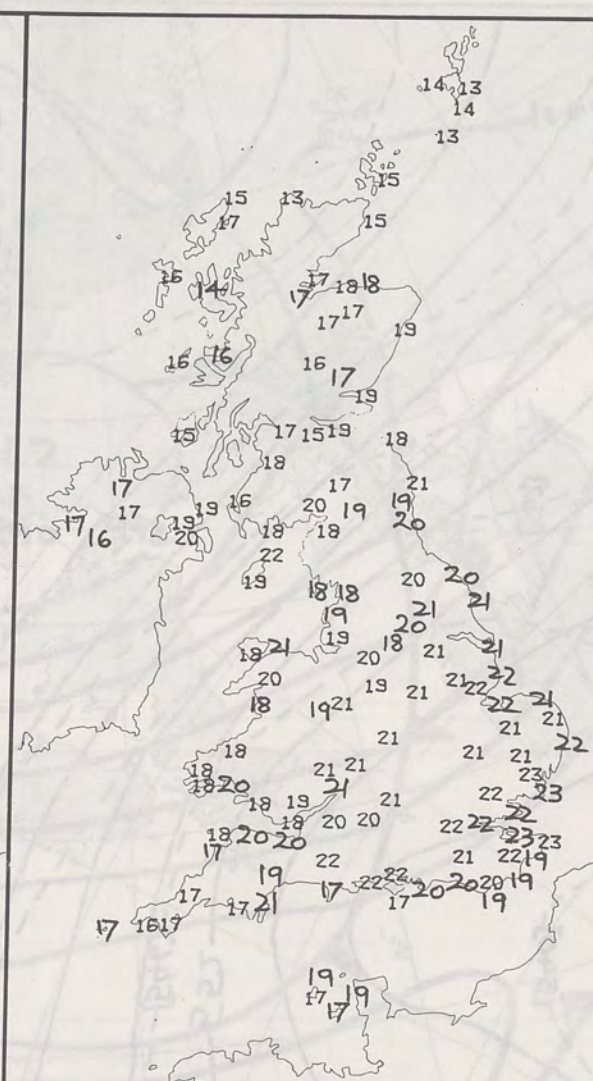


2400





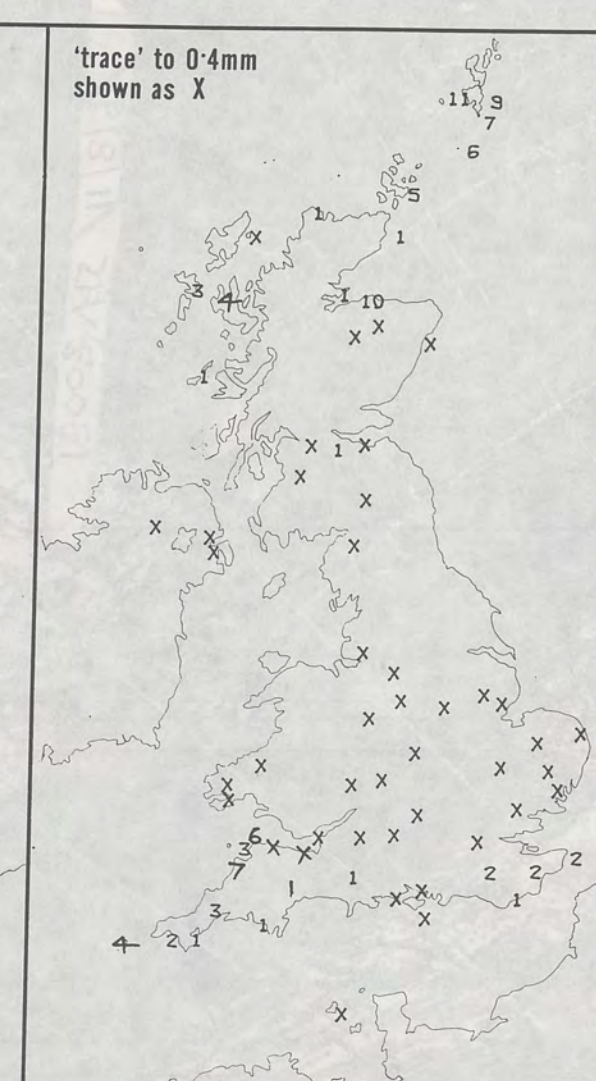
NIGHT MINIMUM TEMPERATURE (°C)
For 12-hour period ending
0900 ON 11 AUG 91



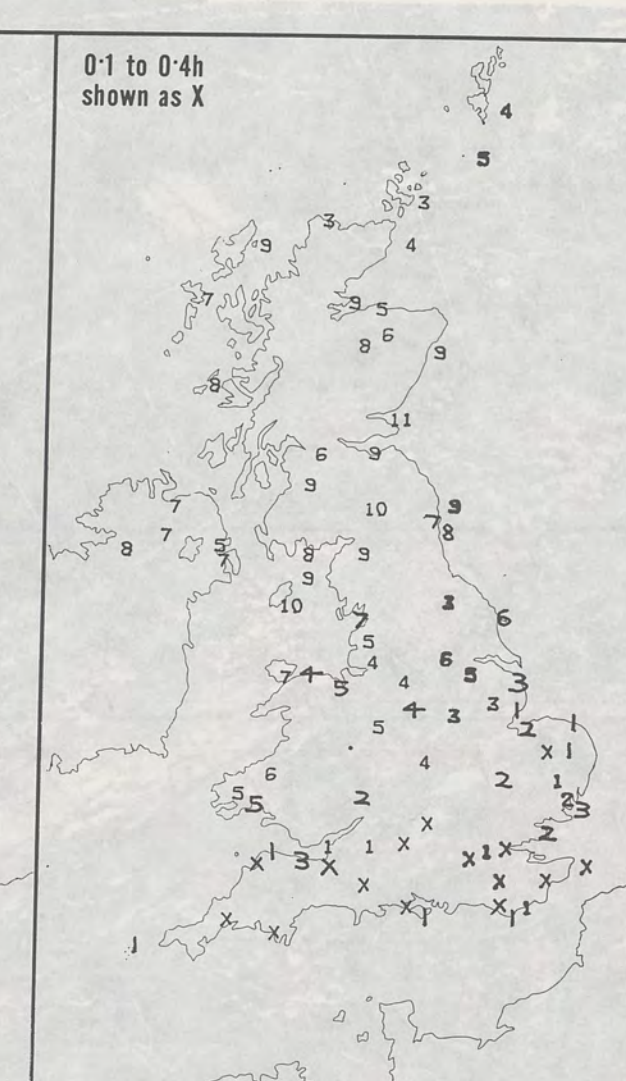
DAY MAXIMUM TEMPERATURE (°C)
For 12-hour period ending
2100 ON 11 AUG 91



RAINFALL (mm)
For 12-hour period ending
0900 ON 11 AUG 91



RAINFALL (mm)
For 12-hour period ending
2100 ON 11 AUG 91



SUNSHINE (hours)
Dawn to dusk
11 AUG 91

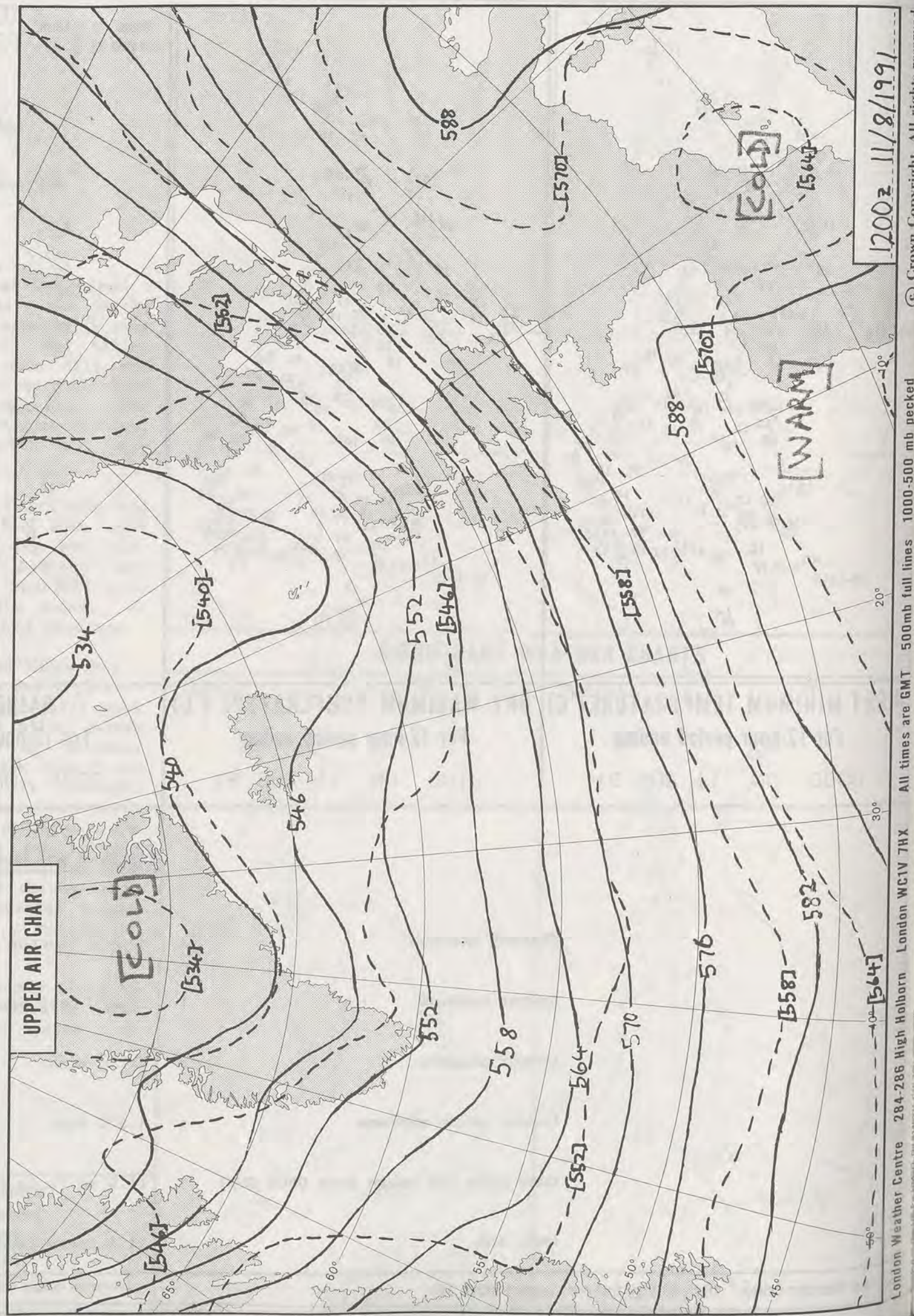
EXTREMES FOR SUNDAY 11TH AUGUST 1991

Highest maximum	:	23.4°C Clacton (Essex)
Lowest maximum	:	13.2°C Cape Wrath
Lowest minimum	:	8.7°C Wick
Lowest grass minimum	:	6.6°C Wick
Most rain (24 hours from 0900 GMT)	:	11.6 mm Foula (Shetland)
Most sun	:	11.4 hours Leuchars (Fife)

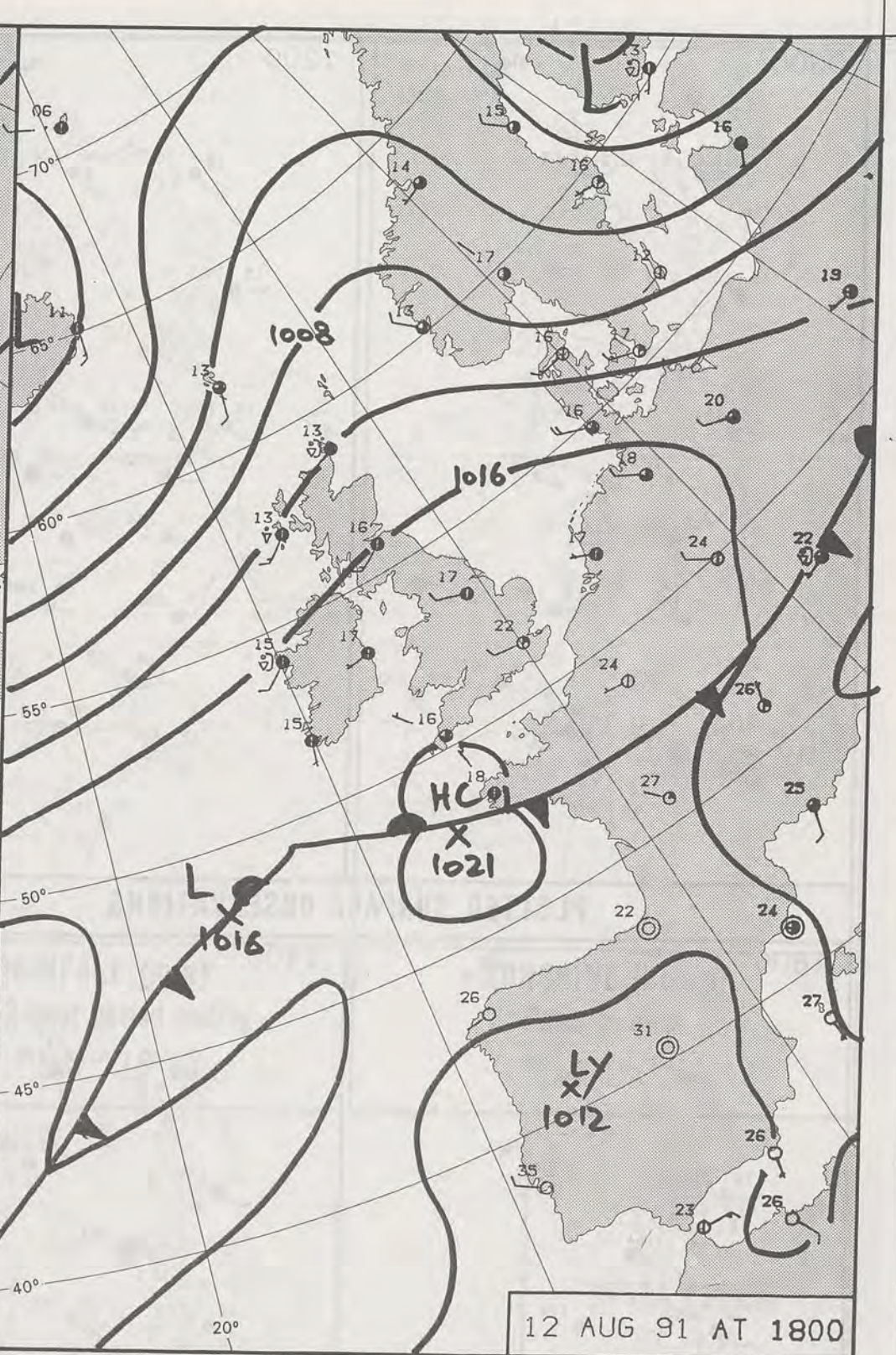
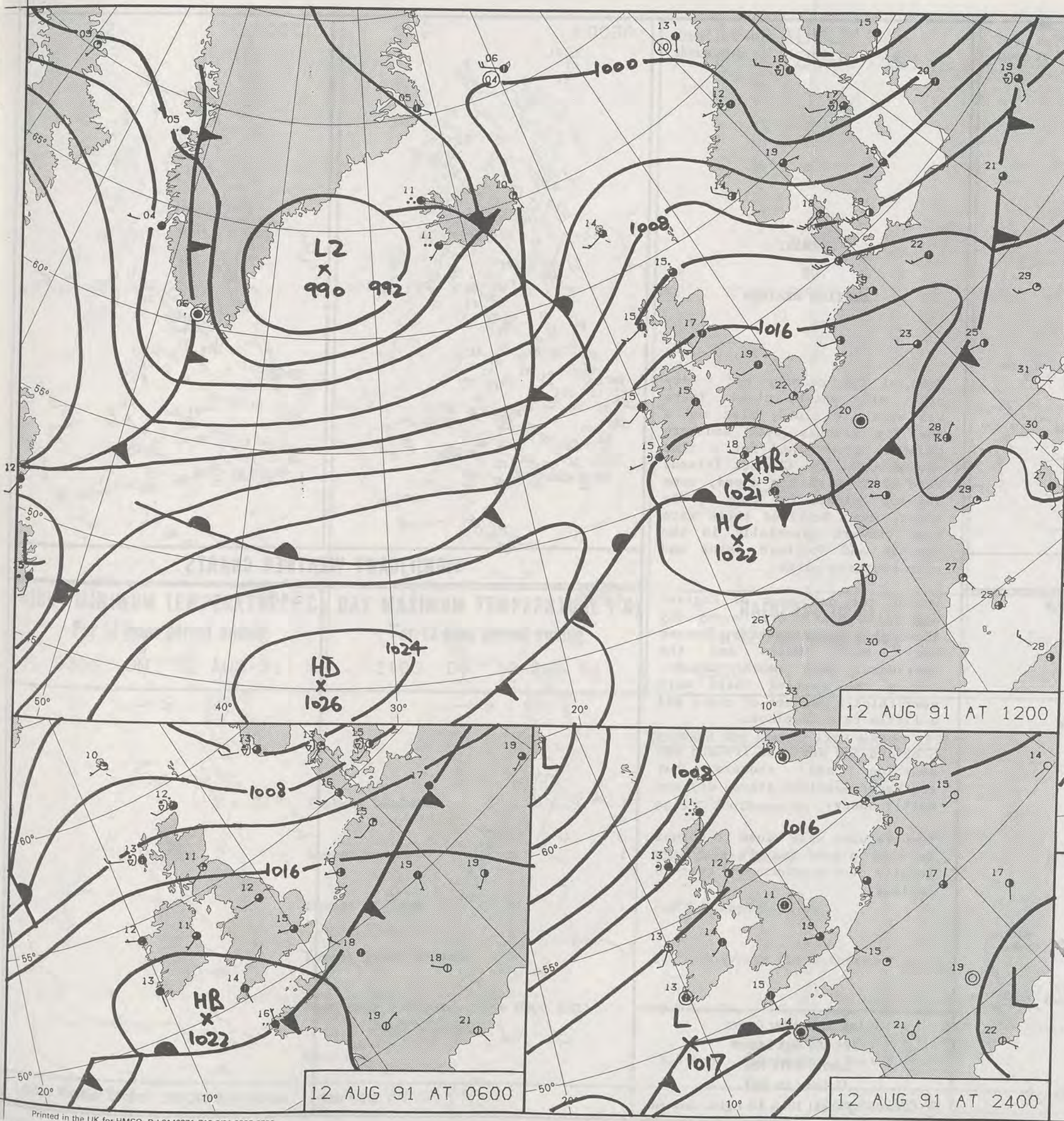
**DAILY
WEATHER
SUMMARY**



© Crown Copyright 1986
All rights reserved



1200Z 11/8/1991
Crown Copyright All rights reserved
London Weather Centre 284-286 High Holborn London WC1V 7HX All times are GMT 500mb full lines 1000-500 mb pecked

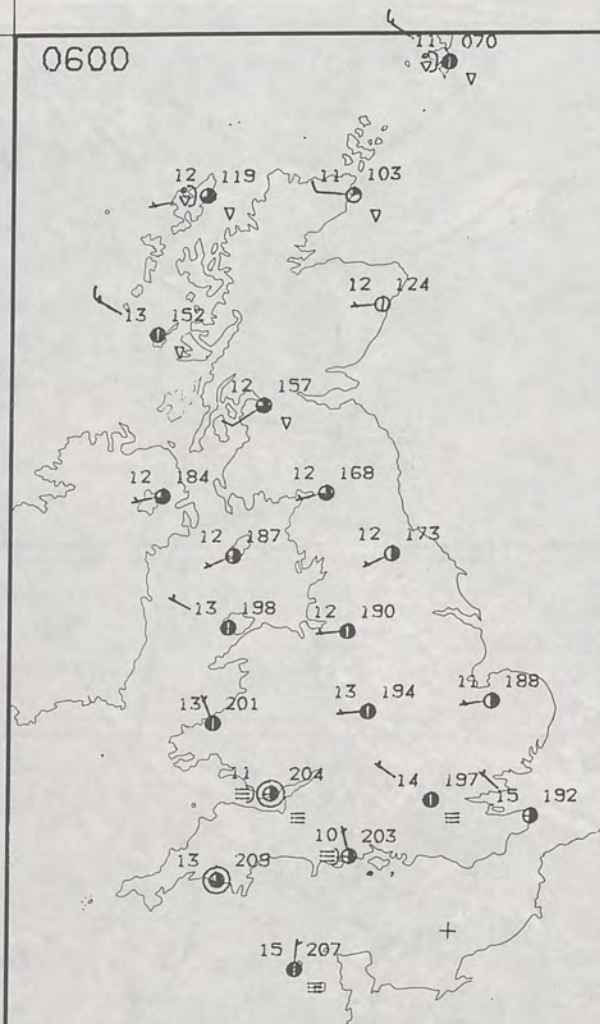


DUPLICATE ALSO
DAILY WEATHER SUMMARY
NOT FOR LOAN FOR
MONDAY 12 AUGUST 1991
London Weather Centre 284-286 High Holborn London WC1V 7HX
© Crown Copyright All rights reserved

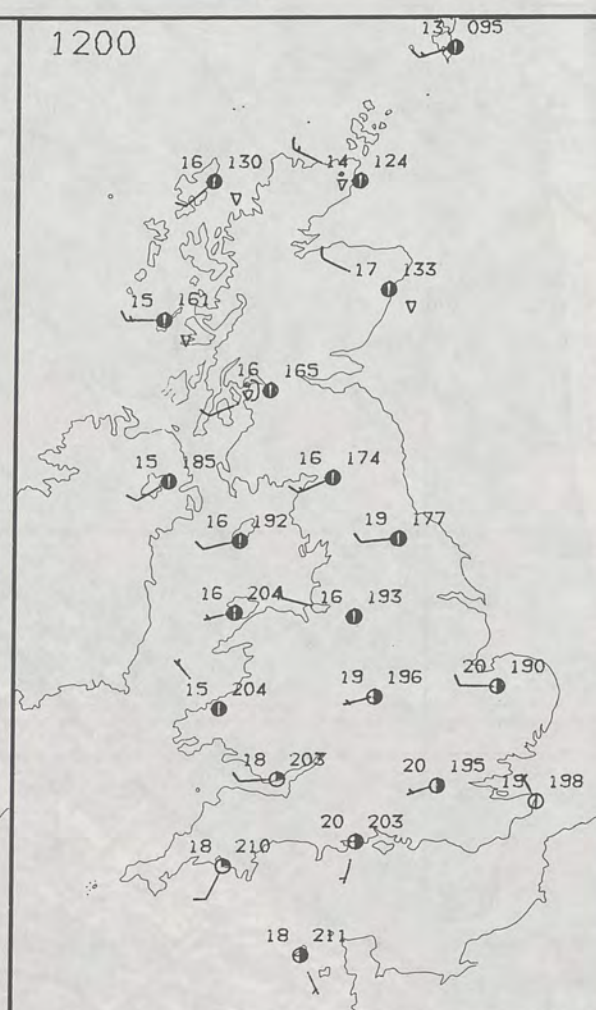
LIBRARY
20 AUG 1991
METEOROLOGICAL OFFICE

Warm front Cold front Occlusion

0600



1200



MONDAY
12 AUGUST 1991

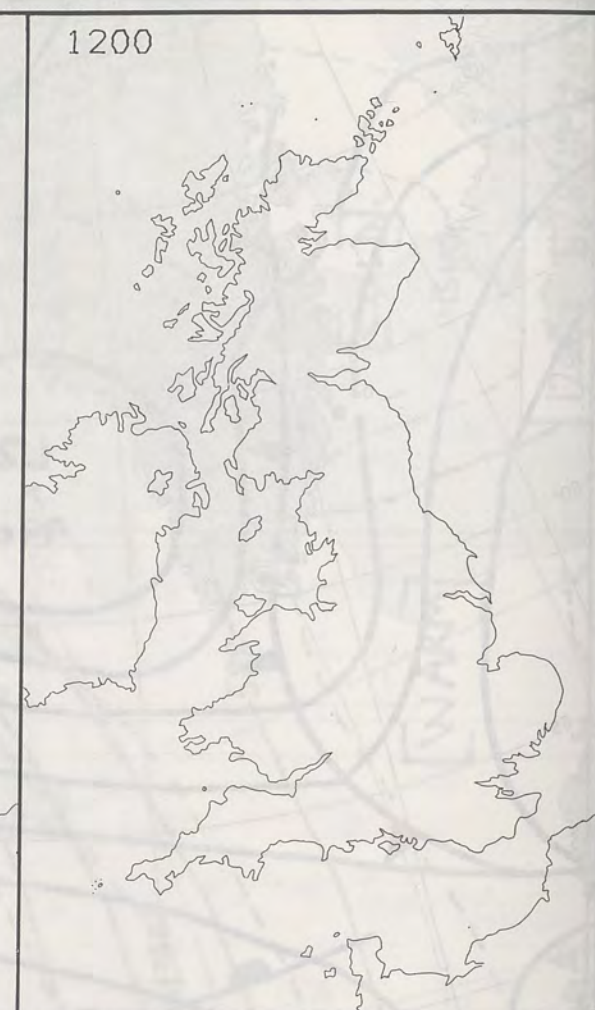
SUMMARY
OF
BRITISH WEATHER

Much of the country had a dry night with patchy cloud. There was some low cloud, mist and a few fog patches over southern counties of England for a time around dawn. The Channel Islands were misty with low cloud, some fog and drizzle for much of the night. Over Scotland there were some showers especially in the Western and Northern Isles and over southern parts.

0600

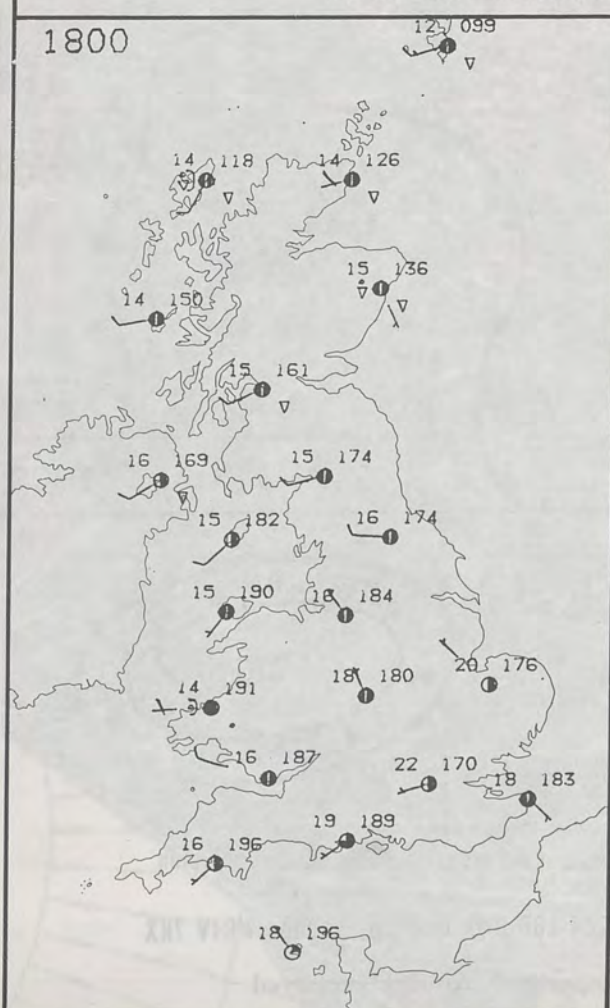


1200

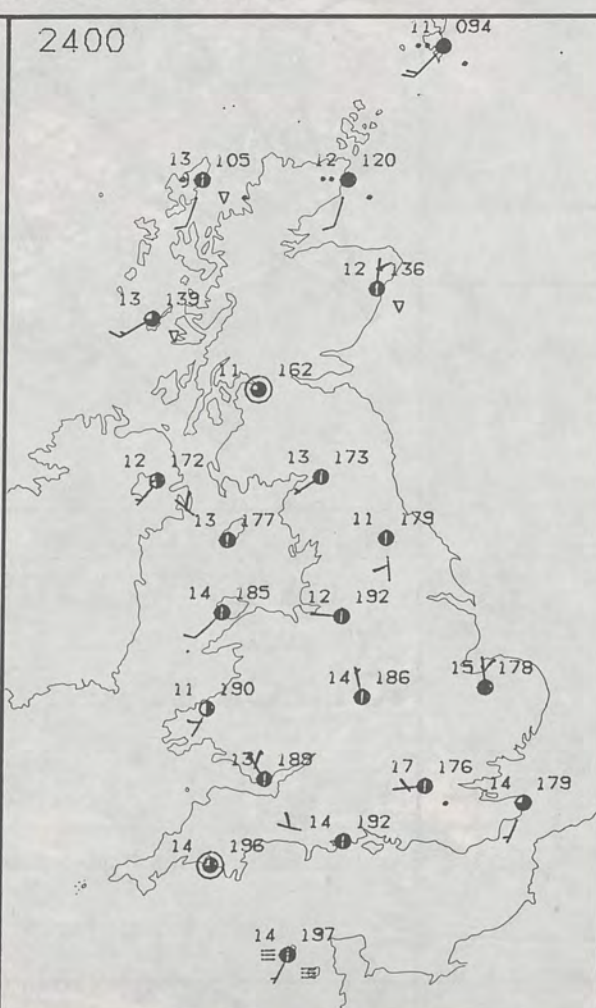


PLOTTED SURFACE OBSERVATIONS

1800



2400



During the day most of England and Wales had a dry, sunny day although the sunshine became hazy. North Wales and the northwest were more cloudy. During the evening there were some thicker patches of cloud and a little rain in places.

Scotland and Northern Ireland had sunshine and showers but southeast Scotland stayed dry and mostly sunny.

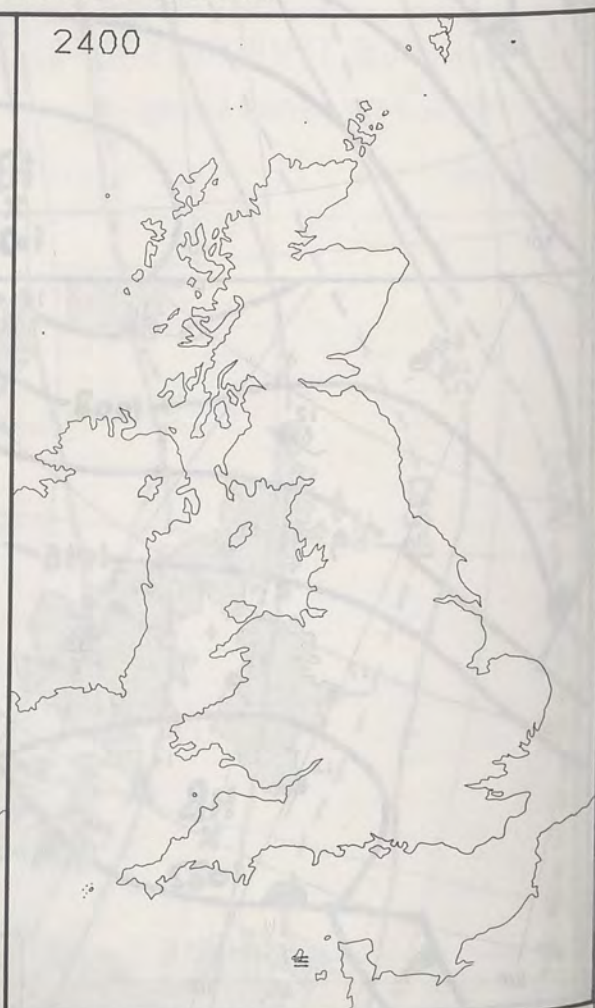
Temperatures were close to normal in most places but it was warm locally over southern and eastern England.

SIGNIFICANT WEATHER CHARTS

1800

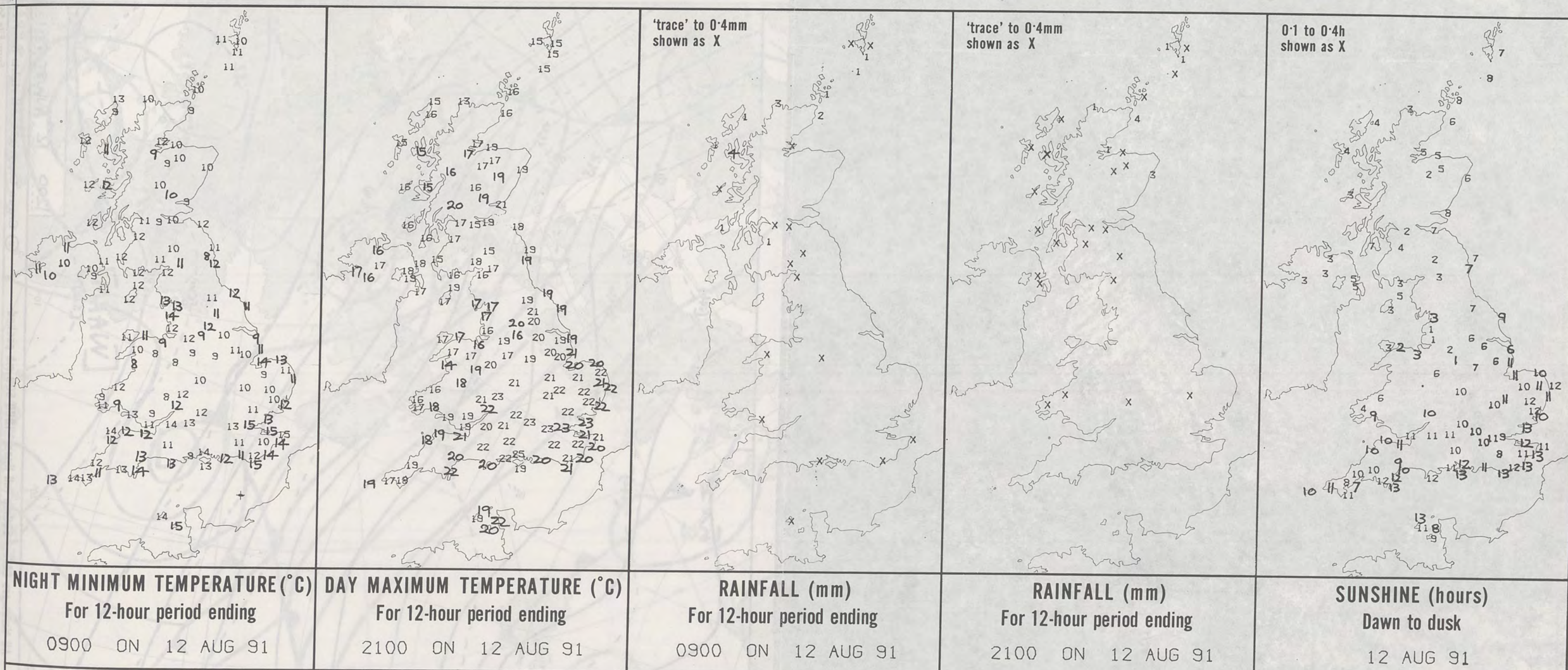


2400



London Weather Centre
284-286 High Holborn
London WC1V 7HX
All times are GMT

© Crown Copyright 1986 All rights reserved




EXTREMES FOR MONDAY 12TH AUGUST 1991

Highest maximum	: 24.5°C Southampton
Lowest maximum	: 13.4°C Cape Wrath
Lowest minimum	: 7.8°C Cynwyd (Clwyd)
Lowest grass minimum	: 2.6°C Shawbury (Shropshire)
Most rain (24 hours from 0900 GMT)	: 10.0 mm Foula (Shetland)
Most sun	: 13.4 hours Eastbourne (East Sussex)

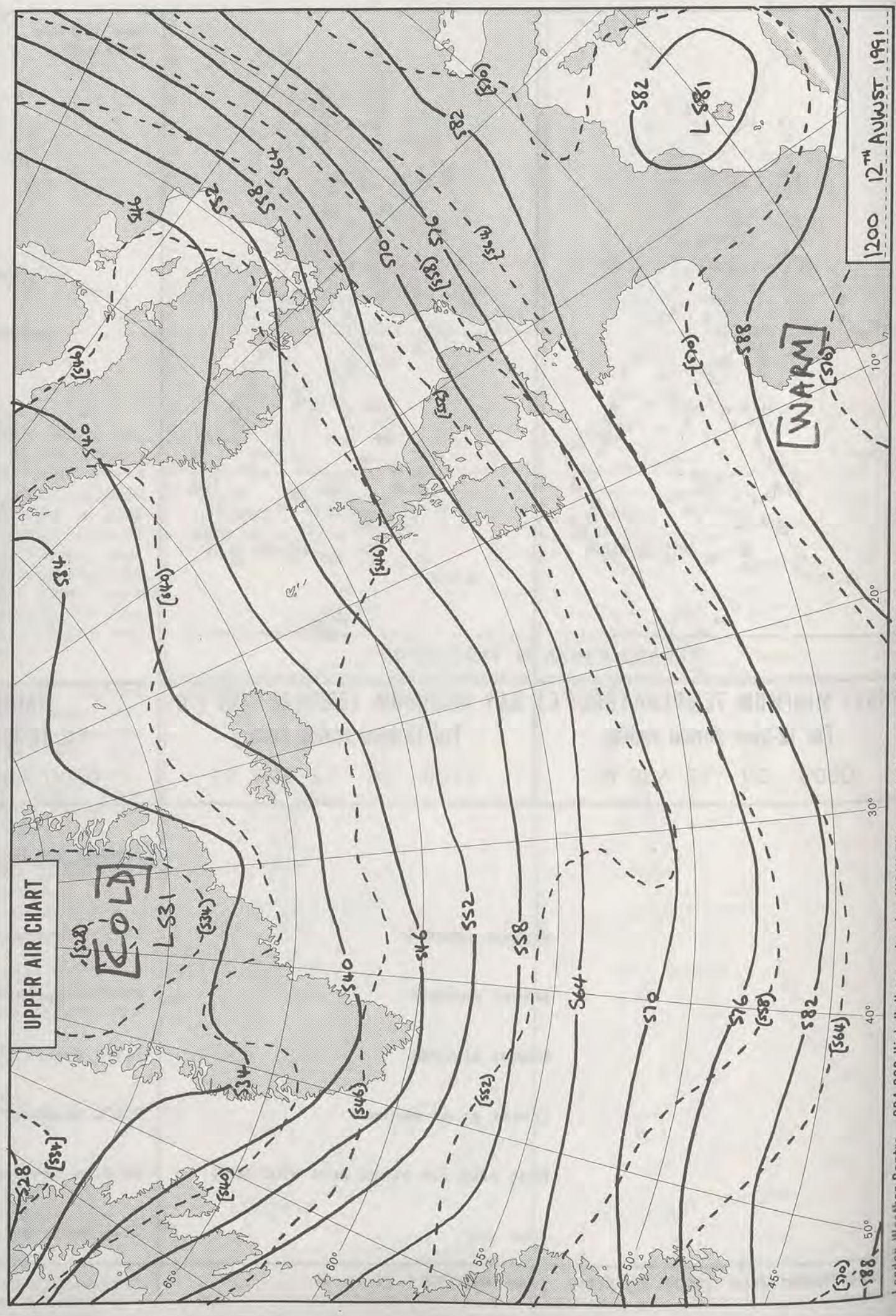
**DAILY
WEATHER
SUMMARY**

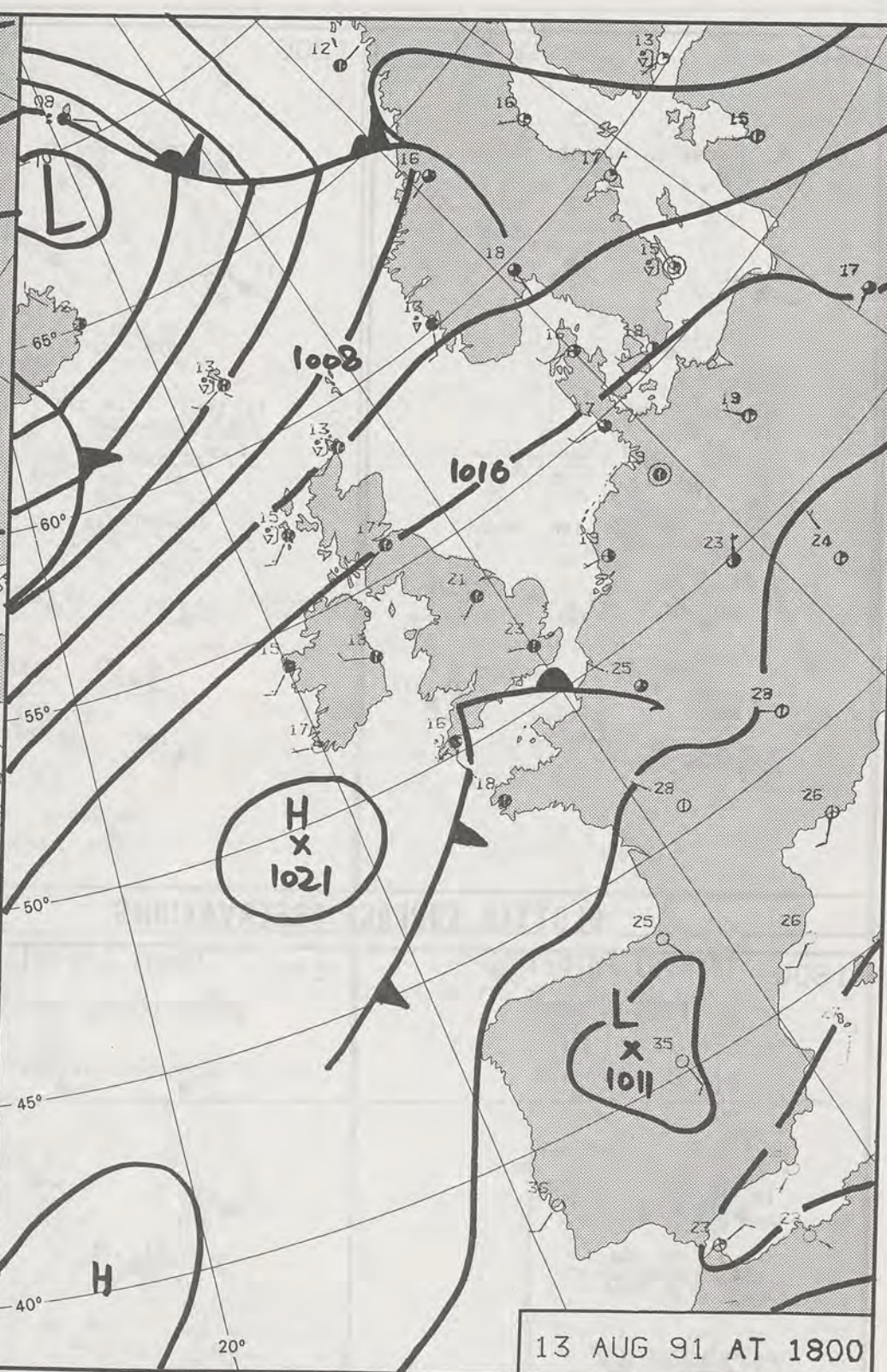
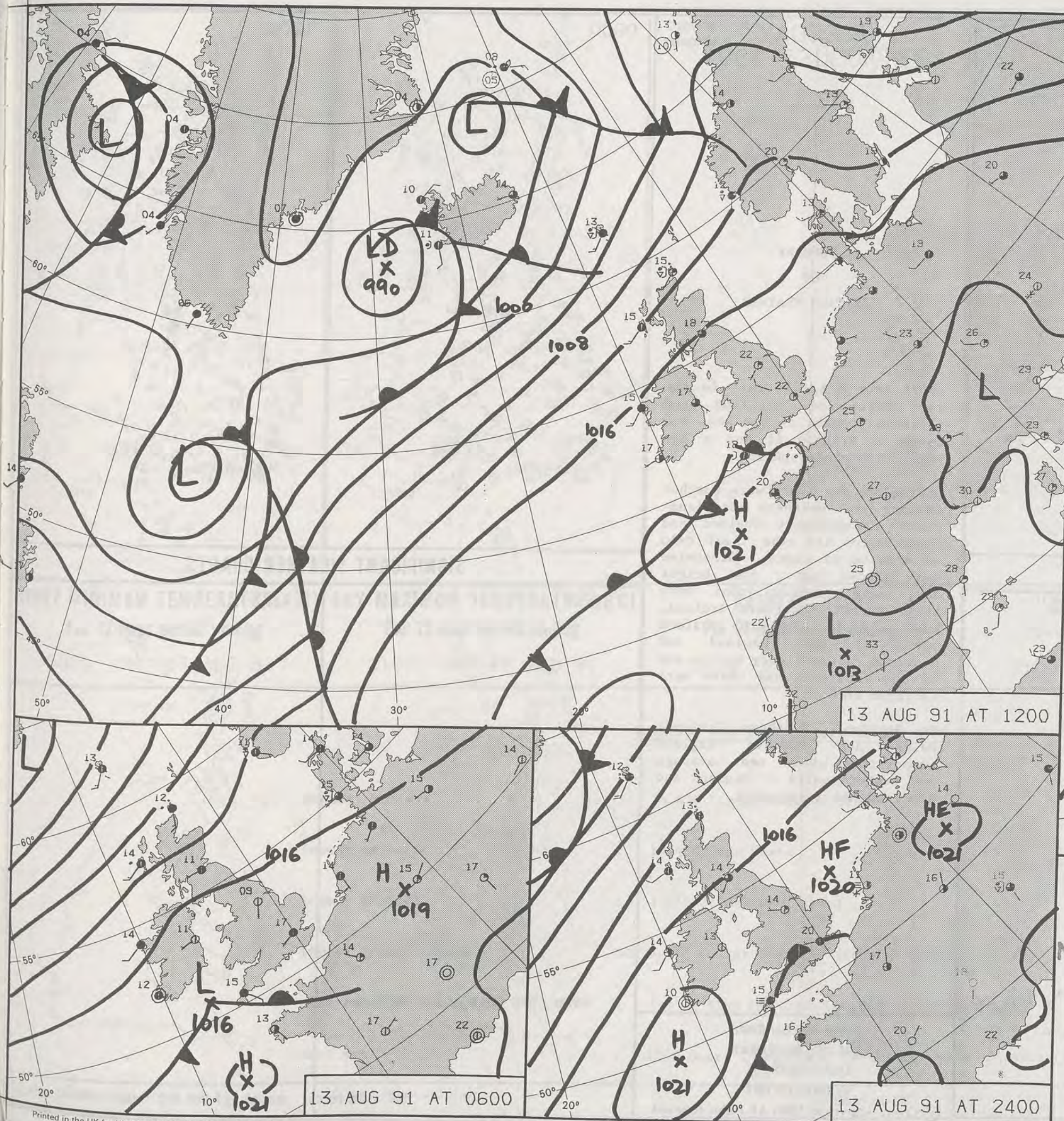


© Crown Copyright 1986
All rights reserved



1500Z VIS 12/8/91





DUPLICATE ALSO
DAILY WEATHER SUMMARY

NOT FOR LOAN FOR
TUESDAY 13 AUGUST 1991

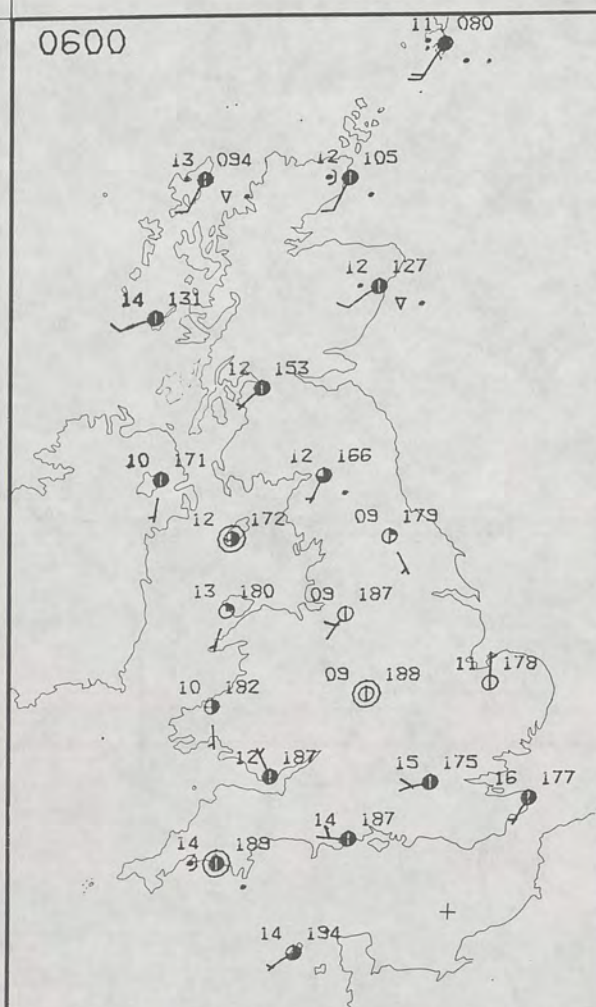
Warm front Cold front Occlusion

London Weather Centre 284-286 High Holborn London WC1V 7HX

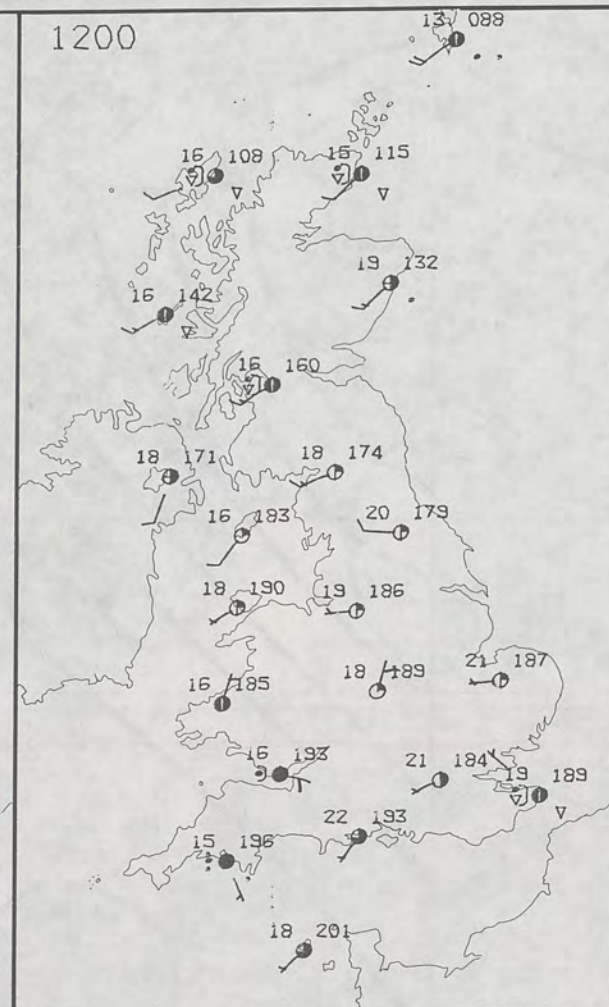
© Crown Copyright All rights reserved



0600



1200



TUESDAY
13 AUGUST 1991

SUMMARY OF BRITISH WEATHER

Apart from a little rain in the far north of Scotland and isolated showers in the west and south of Britain it was a dry night with clear spells.

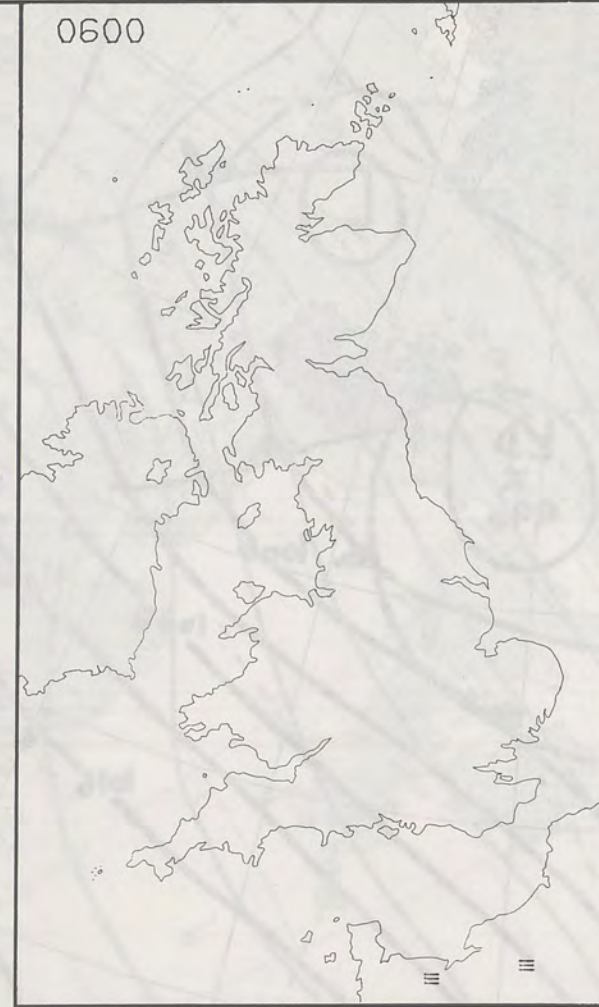
During the day there were further showers in northern Scotland. Parts of southwest England and South Wales had some light rain or drizzle at times. Otherwise most places had a dry, bright day, many eastern areas were quite sunny. Northern Ireland, much of Wales and many western parts of both England and Scotland became cloudy by the end of the afternoon and there were isolated showers.

In Scotland, Northern Ireland, Wales and western England temperatures were near average but eastern parts of England and Scotland had a warm day.

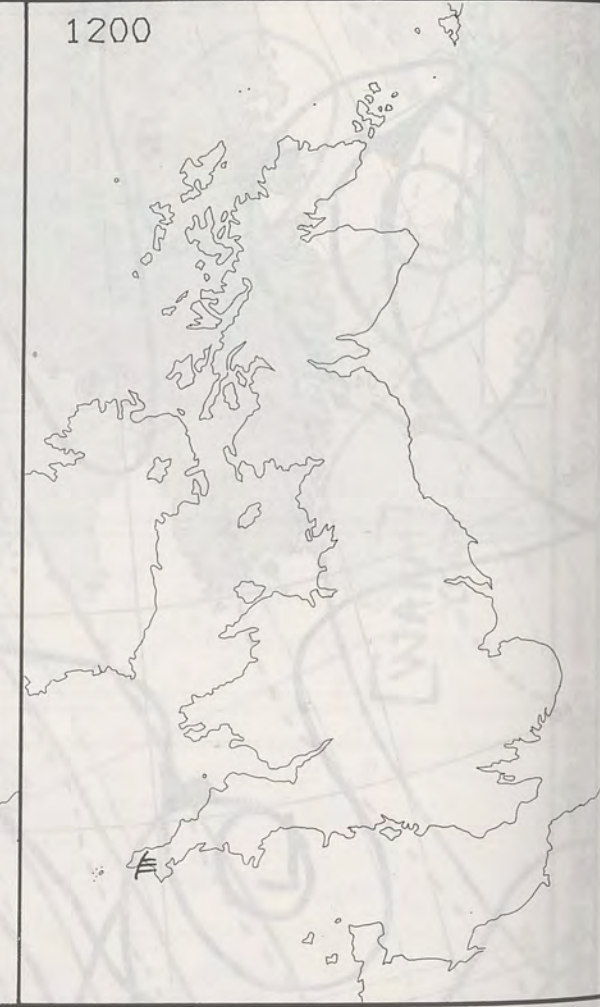
London Weather Centre
284-286 High Holborn
London WC1V 7HX
All times are GMT

© Crown Copyright 1986 All rights reserved

0600

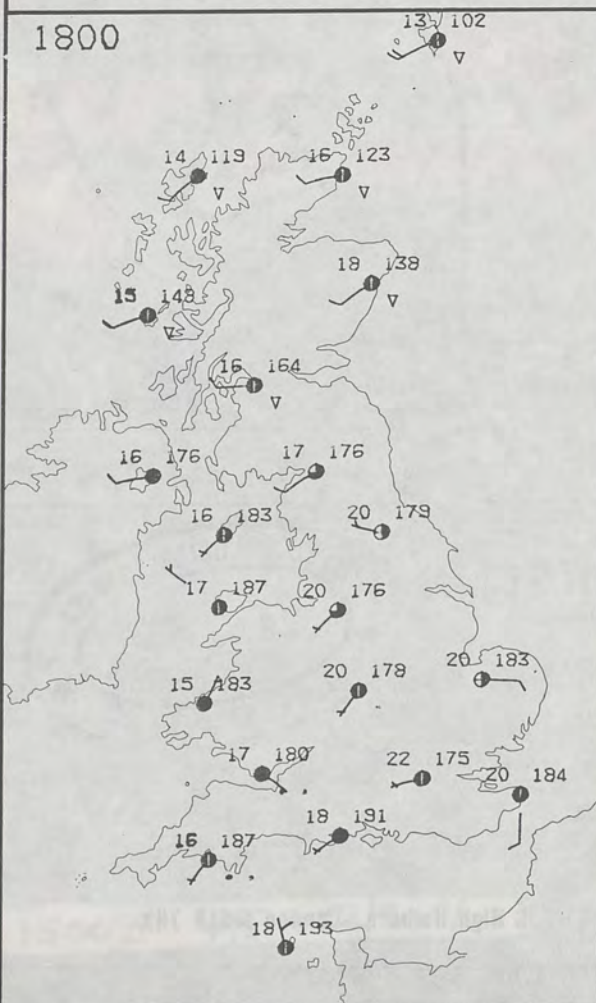


1200

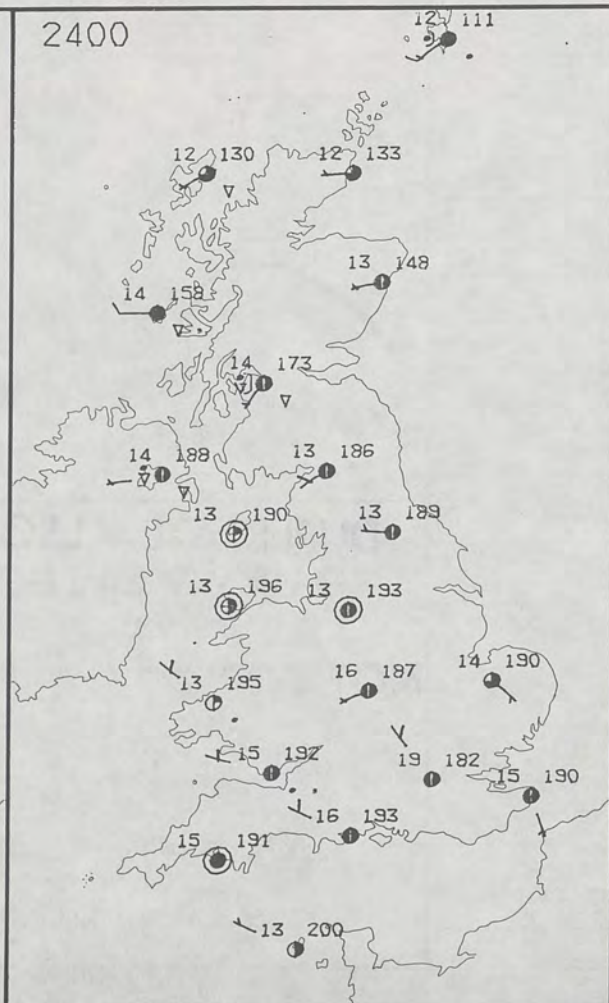


PLOTTED SURFACE OBSERVATIONS

1800



2400

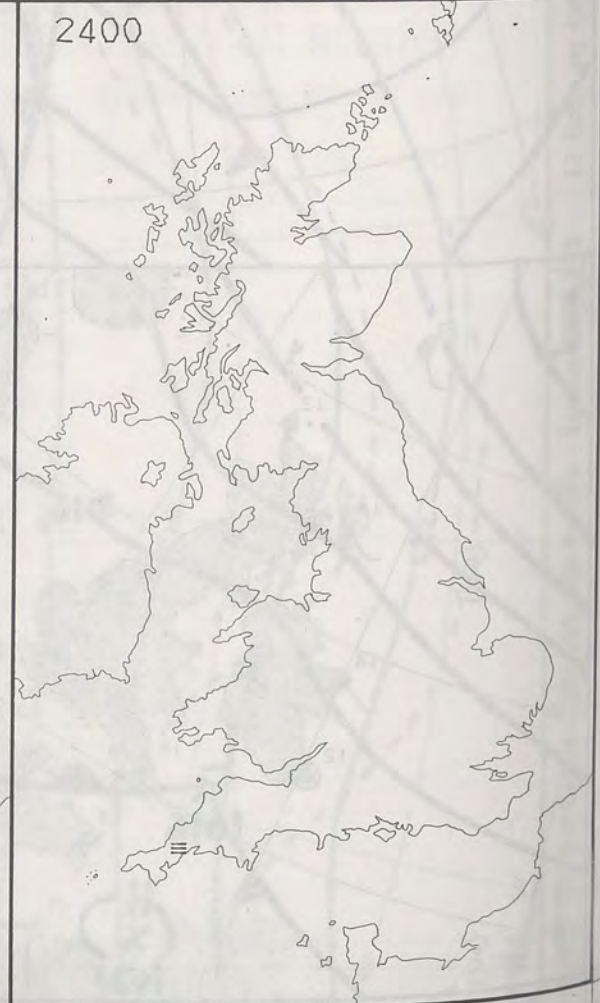


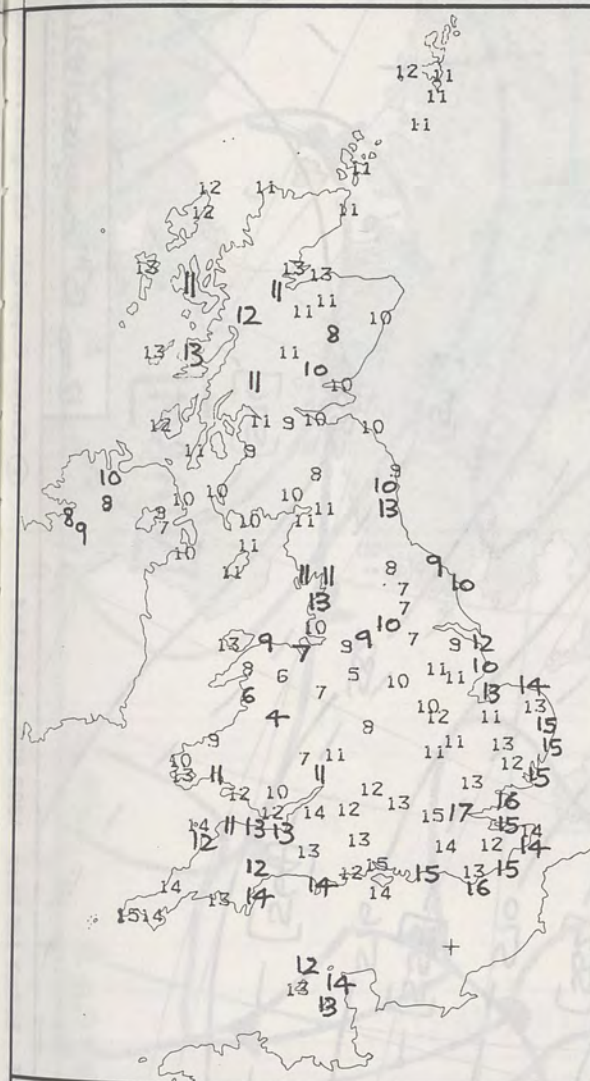
SIGNIFICANT WEATHER CHARTS

1800

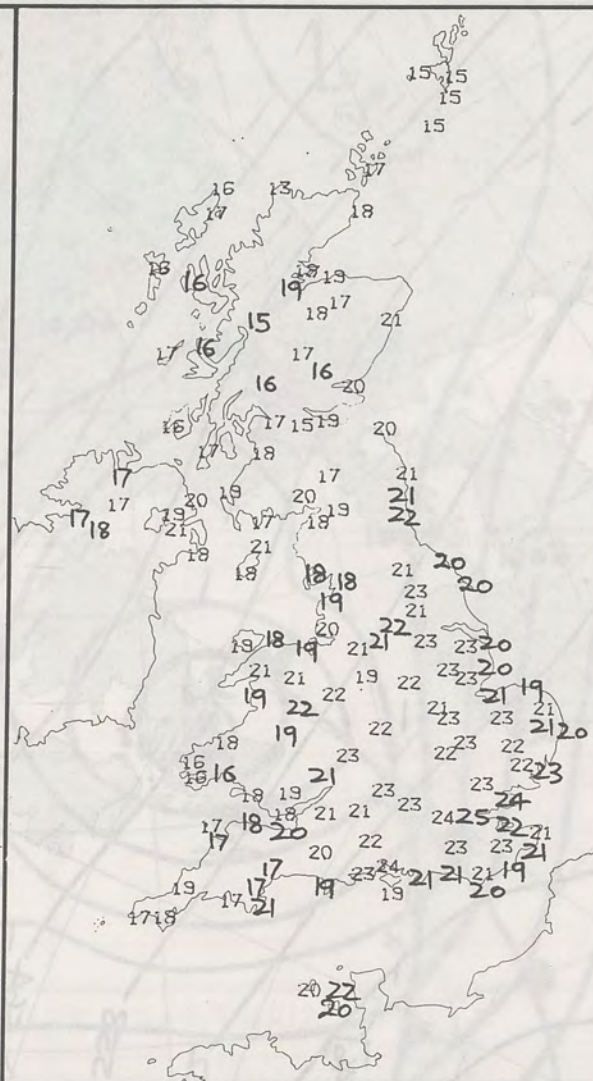


2400

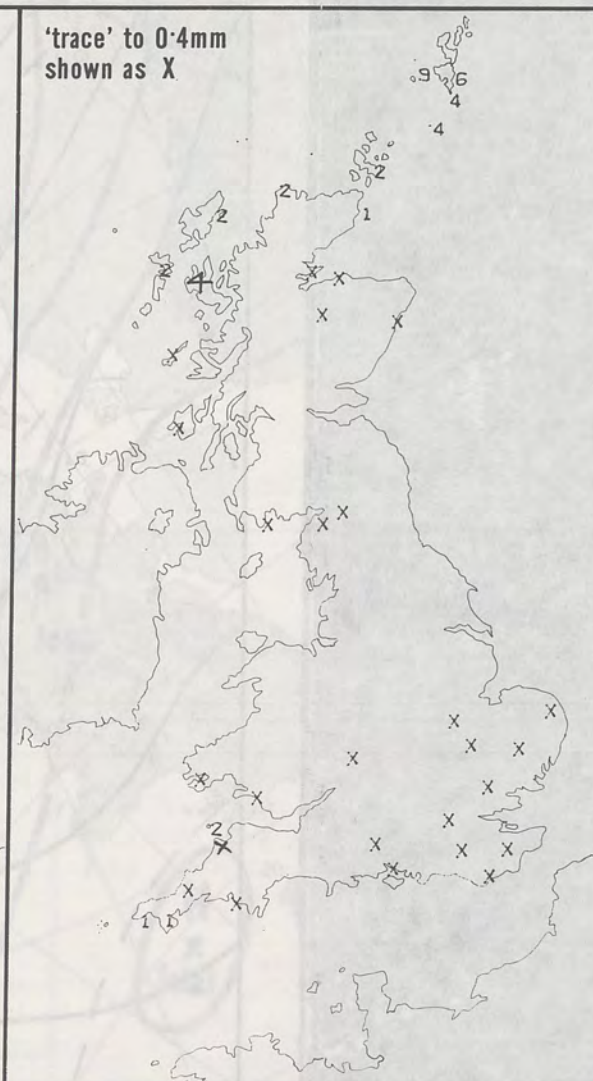




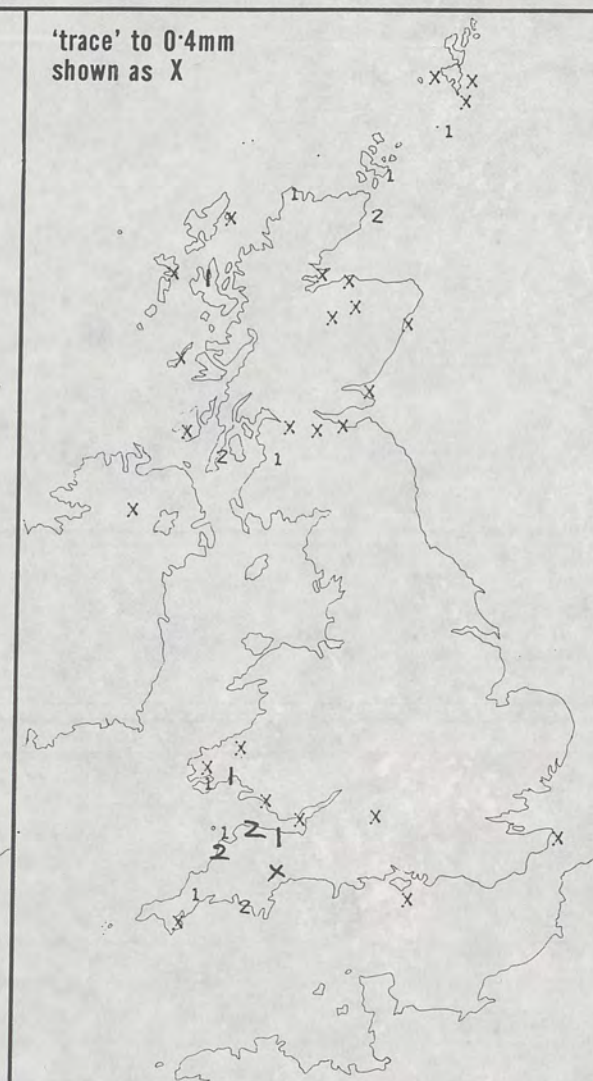
NIGHT MINIMUM TEMPERATURE (°C)
For 12-hour period ending
0900 ON 13 AUG 91



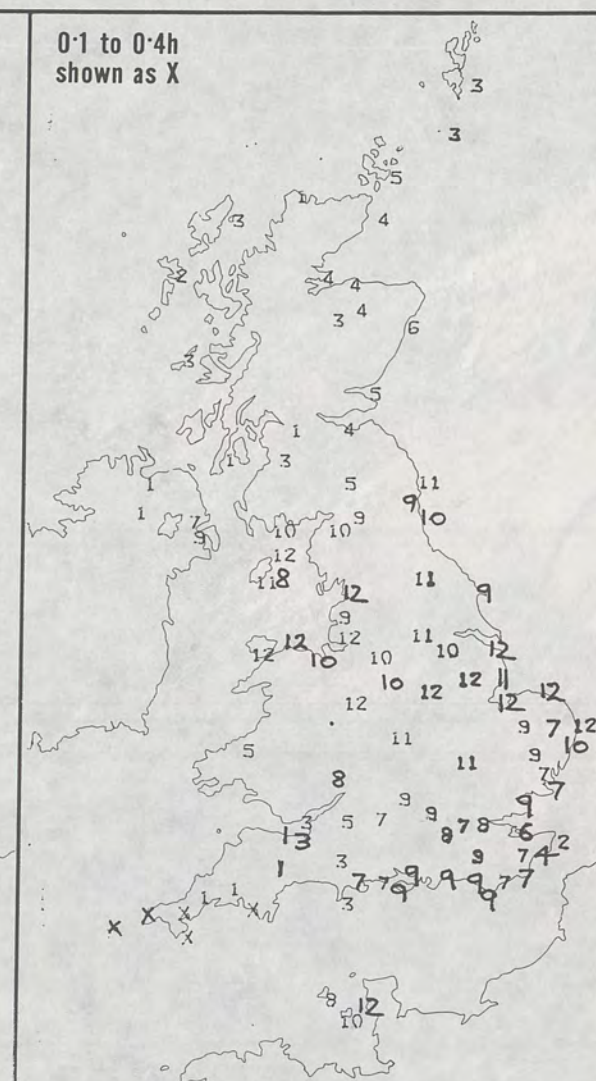
DAY MAXIMUM TEMPERATURE (°C)
For 12-hour period ending
2100 ON 13 AUG 91



RAINFALL (mm)
For 12-hour period ending
0900 ON 13 AUG 91



RAINFALL (mm)
For 12-hour period ending
2100 ON 13 AUG 91



SUNSHINE (hours)
Dawn to dusk
13 AUG 91

EXTREMES FOR TUESDAY 13TH AUGUST 1991

Highest maximum : 24.6°C London Weather Centre

Lowest maximum : 13.4°C Cape Wrath

Lowest minimum : 3.6°C St Harmon (Powys)

Lowest grass minimum : 0.8°C Cellar Head (Nr Stoke on Trent)

Most rain (24 hours from 0900 GMT) : 7.6 mm Sloy (Nr Loch Lomond)

Most sun : 12.0 hours Colwyn Bay, Cromer and Point of Ayre (Isle of Man)

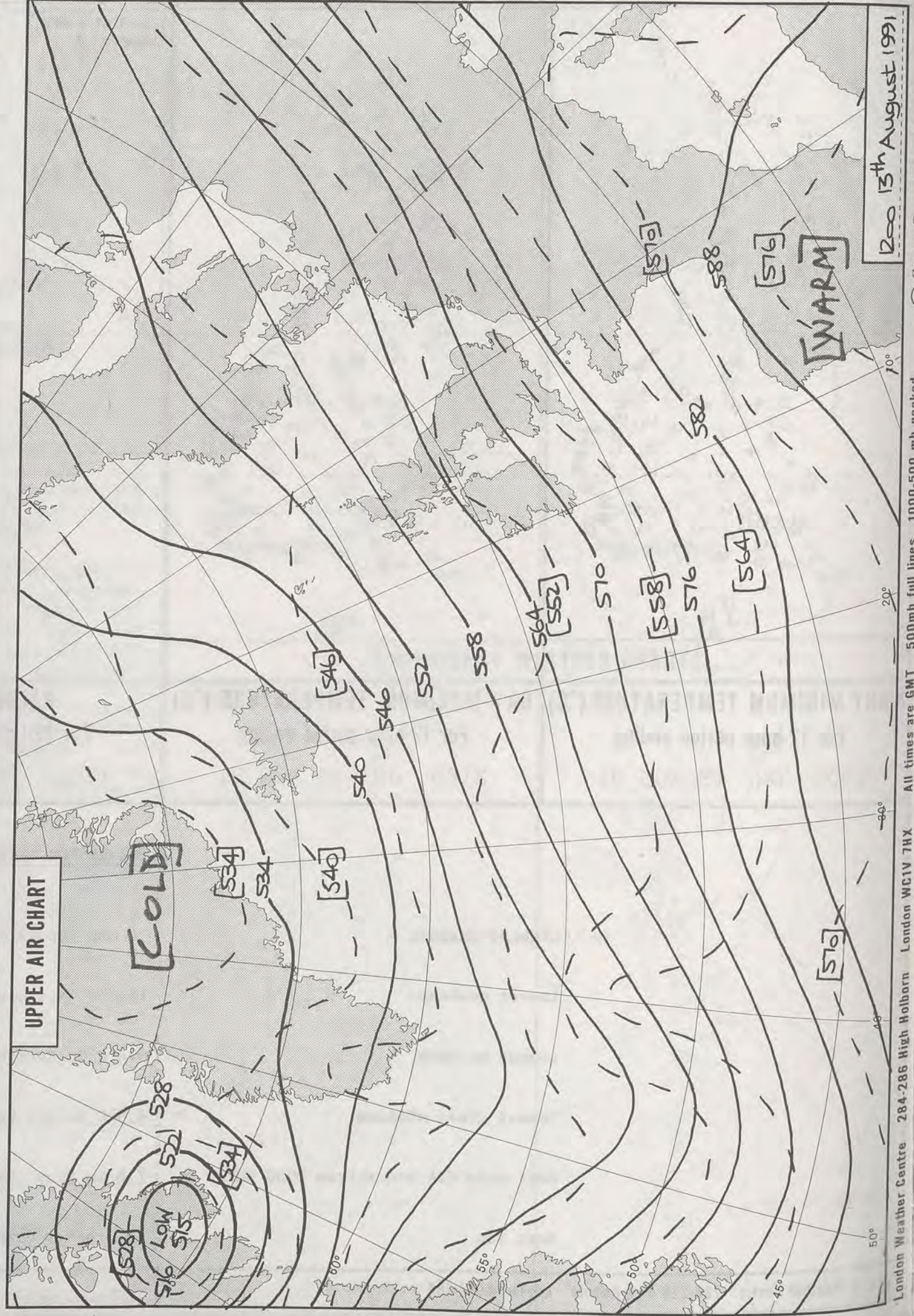
**DAILY
WEATHER
SUMMARY**



© Crown Copyright 1986
All rights reserved

1340Z VIS 13/8/91

UPPER AIR CHART



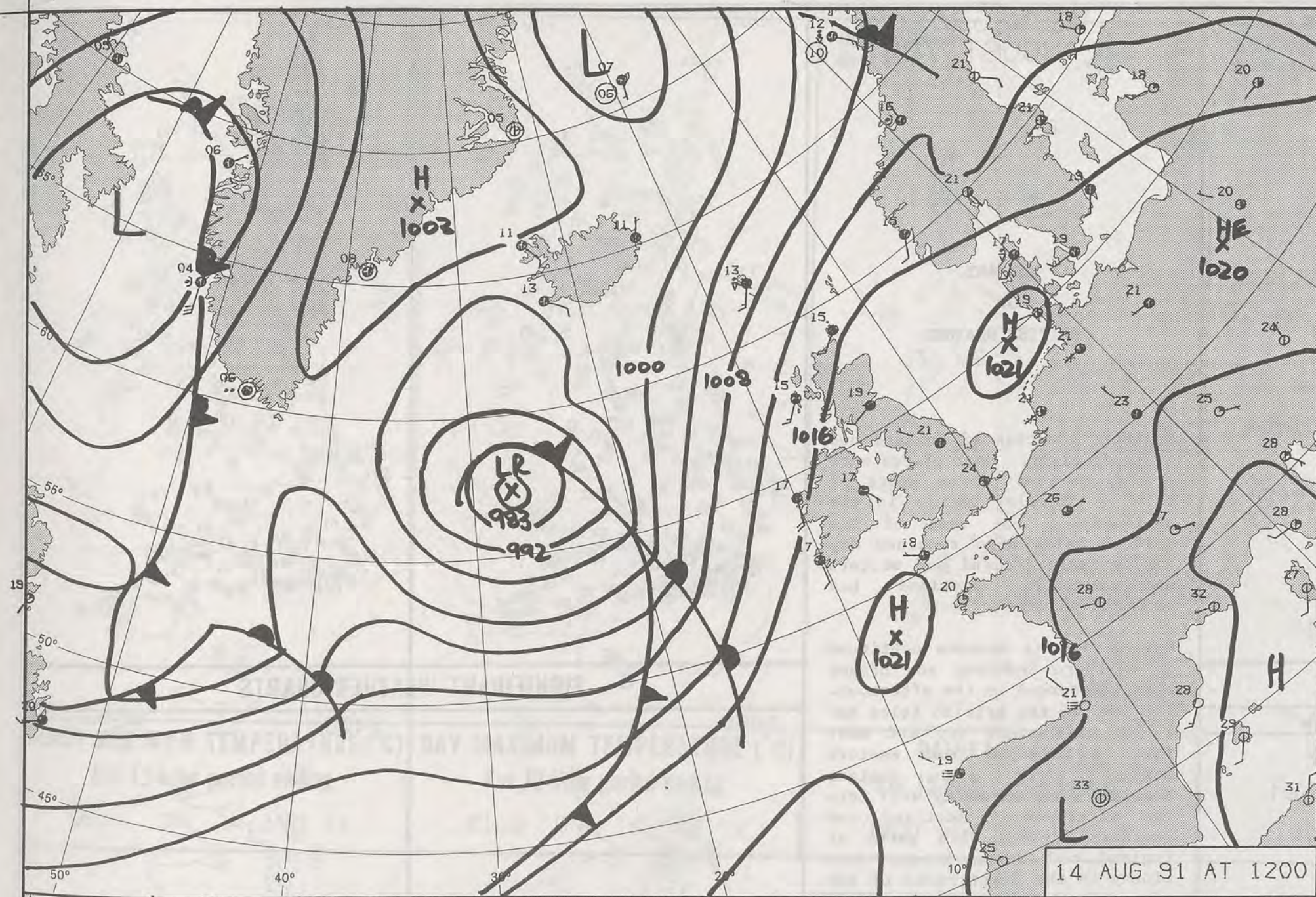
1200 13th August 1991

© Crown Copyright All rights reserved

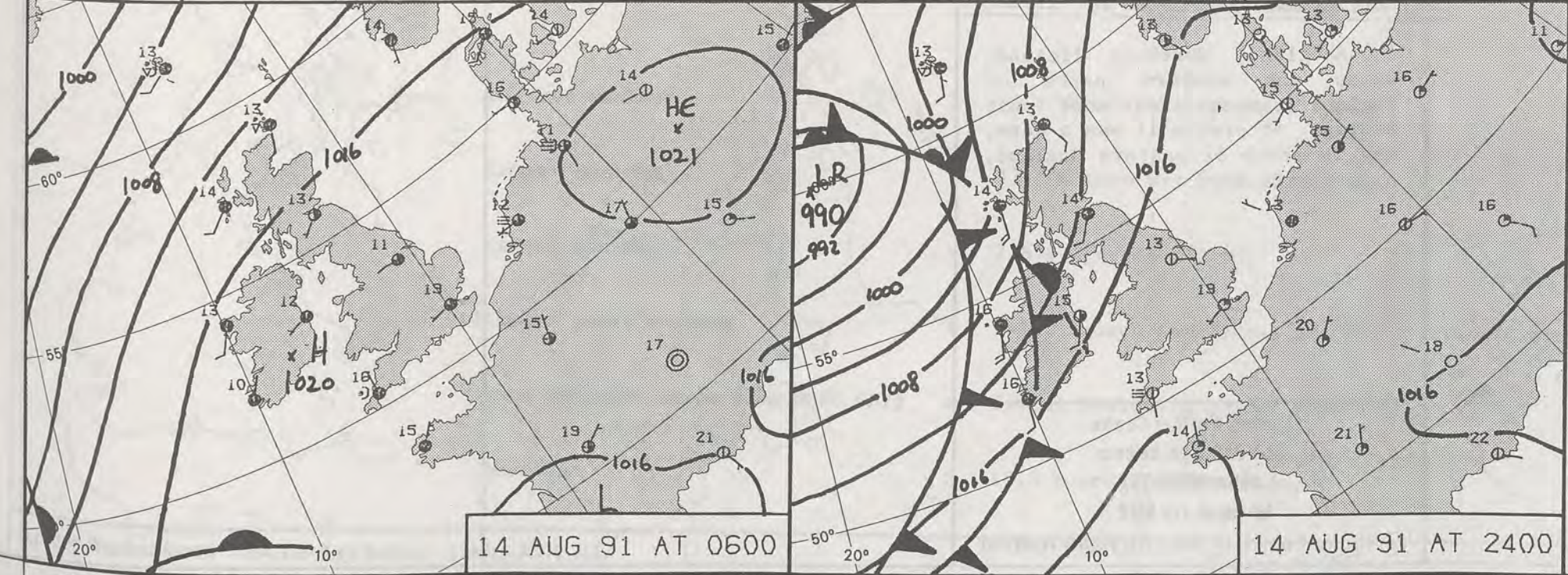
1000-500 mb pecked

500mb full lines All times are GMT

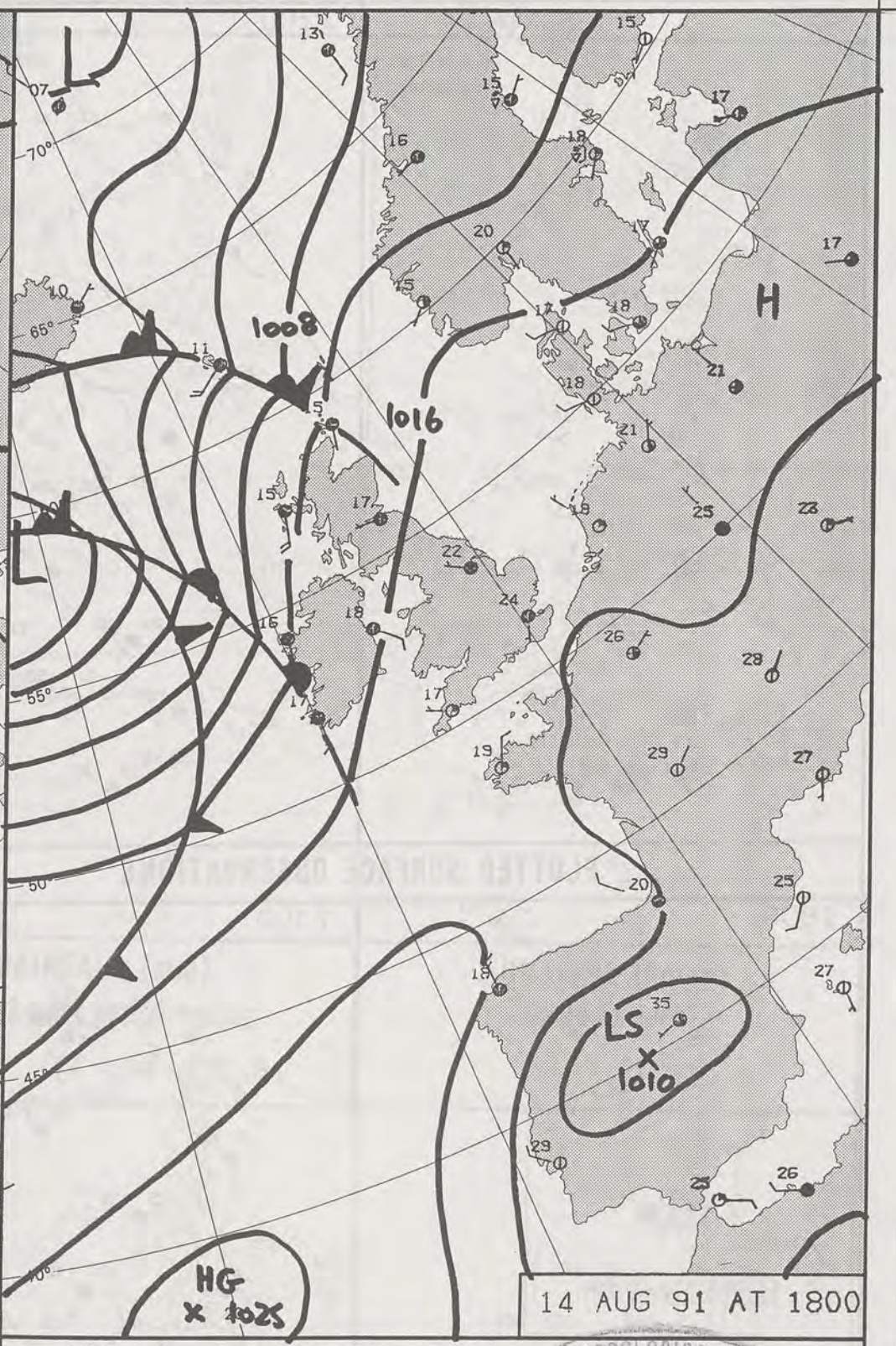
London Weather Centre 284-286 High Holborn London WC1V 7HX



14 AUG 91 AT 1200



14 AUG 91 AT 0600



14 AUG 91 AT 1800


DUPLICATE ALSO
DAILY WEATHER SUMMARY

NOT FOR LOAN FOR
WEDNESDAY 14 AUGUST 1991

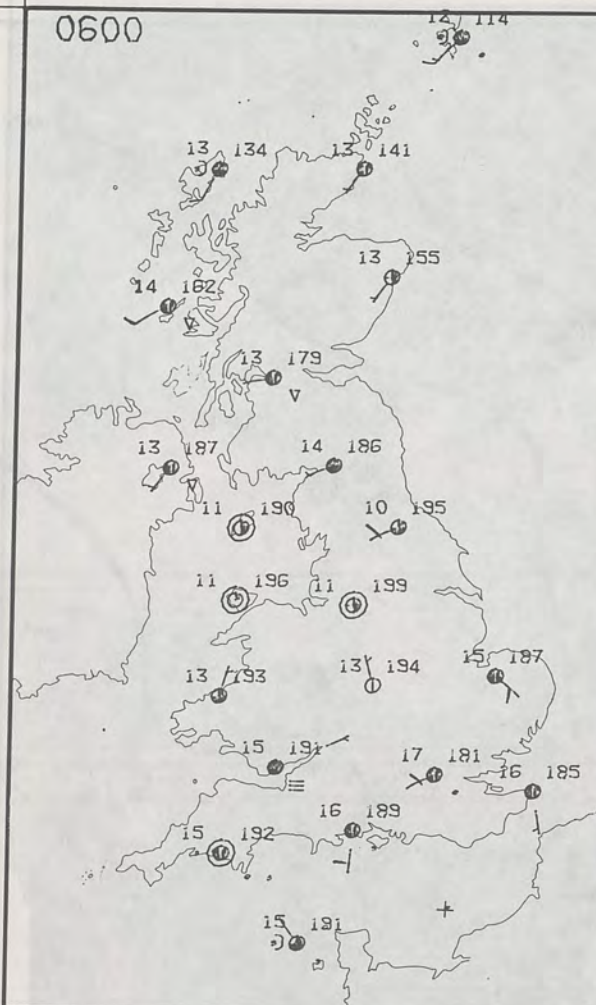
Warm front Cold front Occlusion

London Weather Centre 284-286 High Holborn London WC1V 7HX

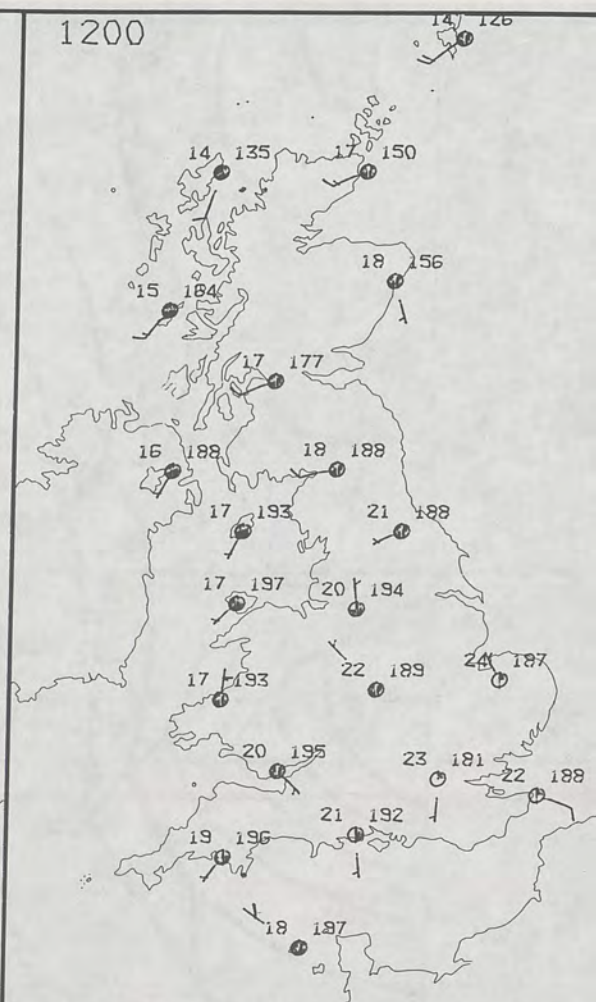
© Crown Copyright All rights reserved



0600



1200



WEDNESDAY
14 AUGUST 1991

SUMMARY
OF
BRITISH WEATHER

Southern counties of England had a cloudy night. Most places were dry apart from a few spots of rain or drizzle, mainly in the southwest. The rest of the British Isles also remained dry but Northern Ireland and western and northern Scotland had isolated showers.

During the day showers continued in northern Scotland and became more widespread in the afternoon. The rest of the British Isles had a dry and bright day and many parts of central and eastern England along with eastern Scotland remained sunny well into the afternoon. Scotland and Northern Ireland with parts of England and Wales became more cloudy in the later parts of the afternoon.

In Scotland, Northern Ireland, Wales and western parts of England temperatures were near average, otherwise it was a warm, and in parts of eastern England, a very warm day.

London Weather Centre
284-286 High Holborn
London WC1V 7HX
All times are GMT

© Crown Copyright 1986 All rights reserved

0600

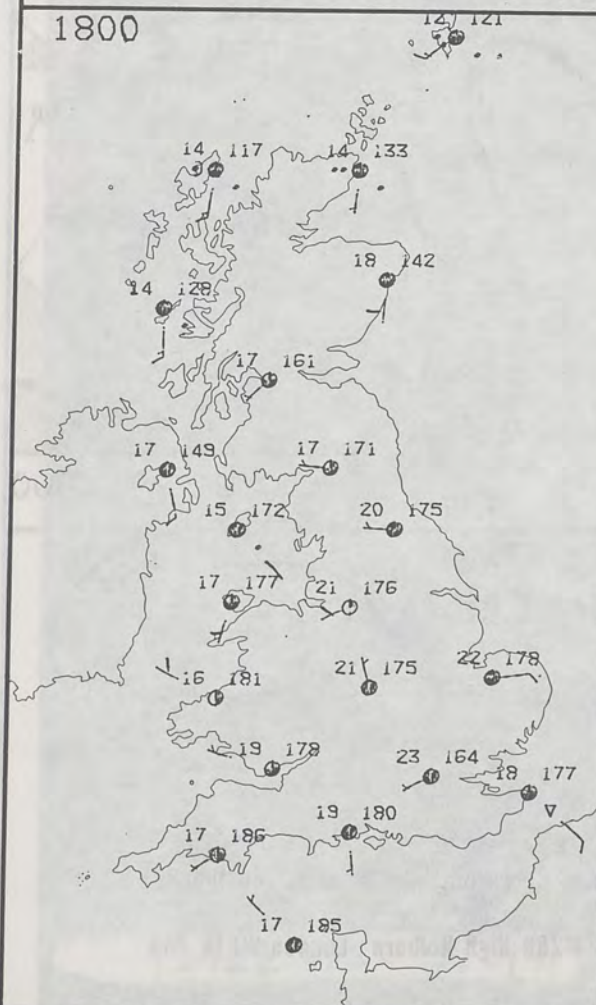


1200

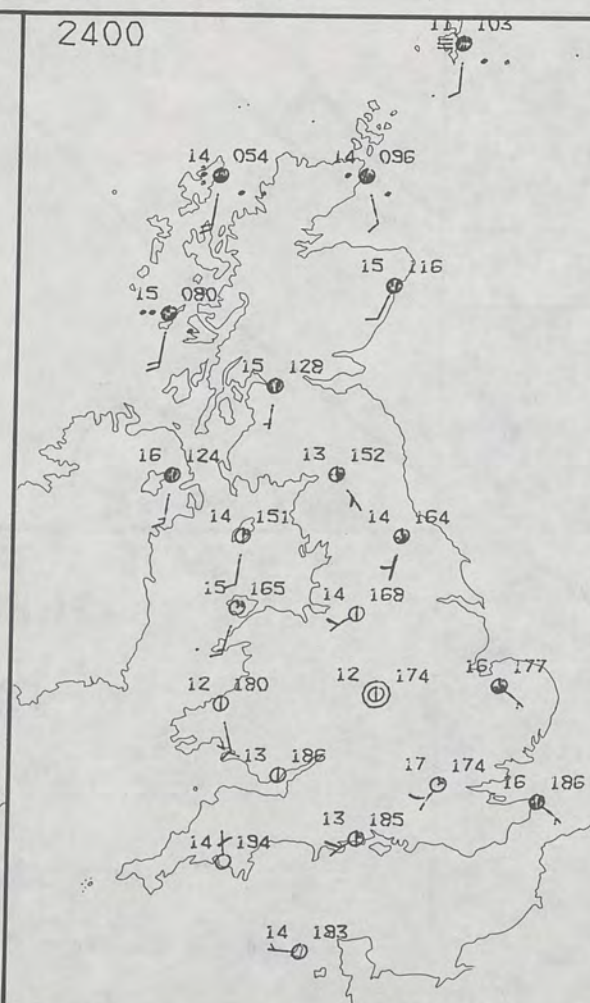


PLOTTED SURFACE OBSERVATIONS

1800

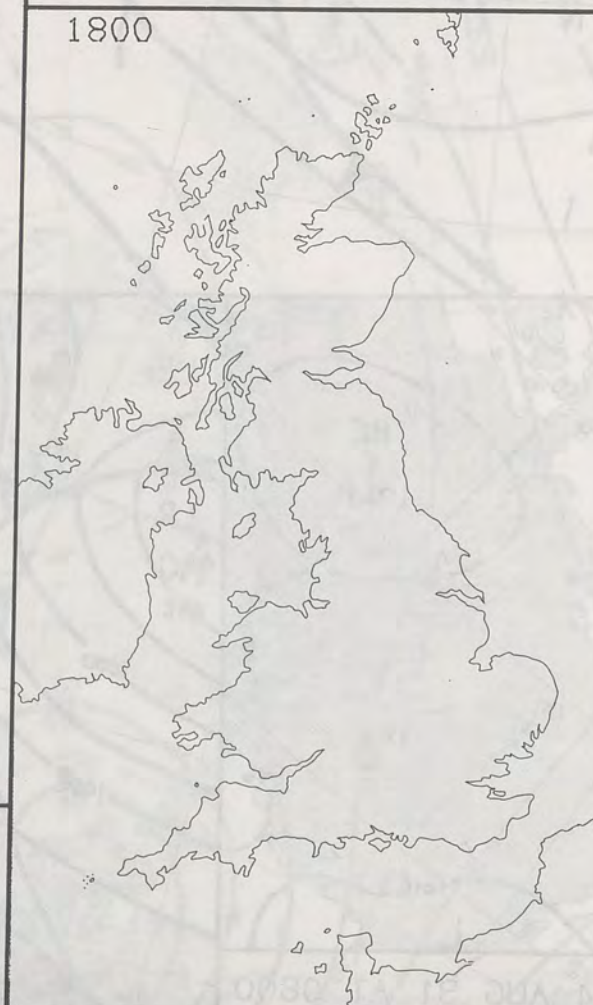


2400

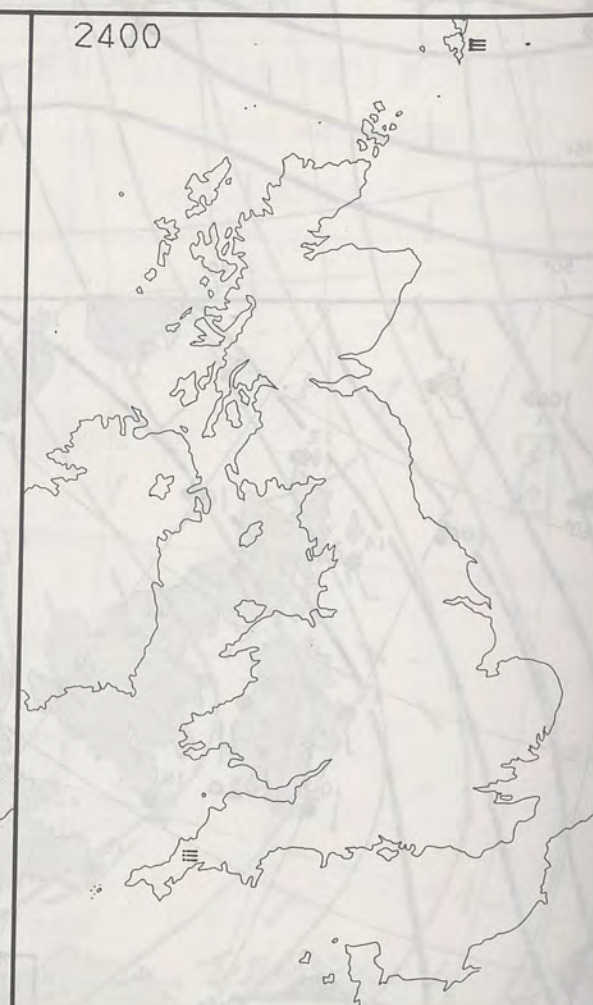


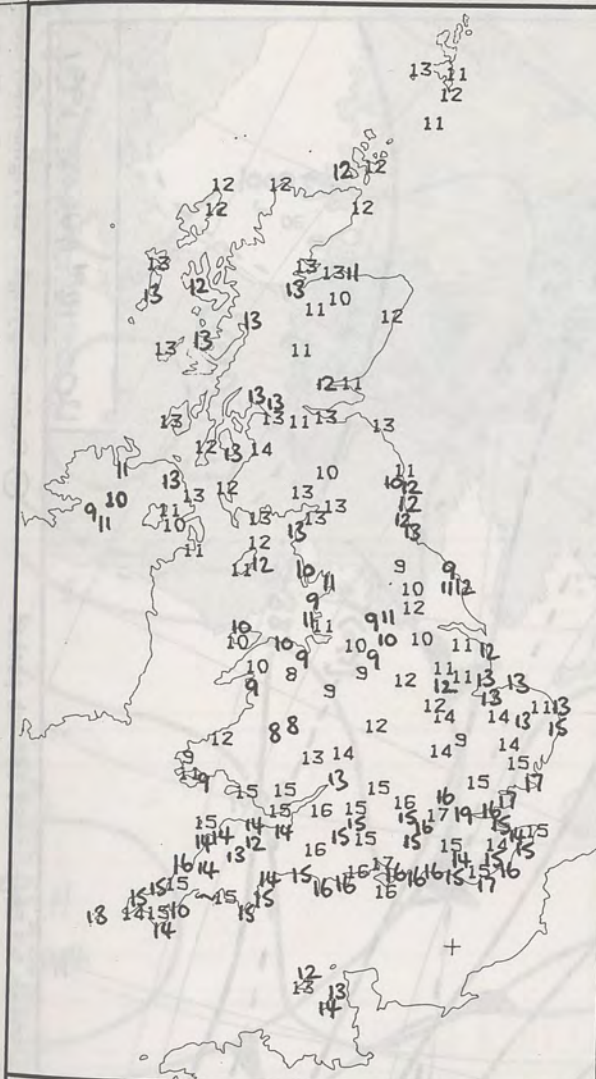
SIGNIFICANT WEATHER CHARTS

1800

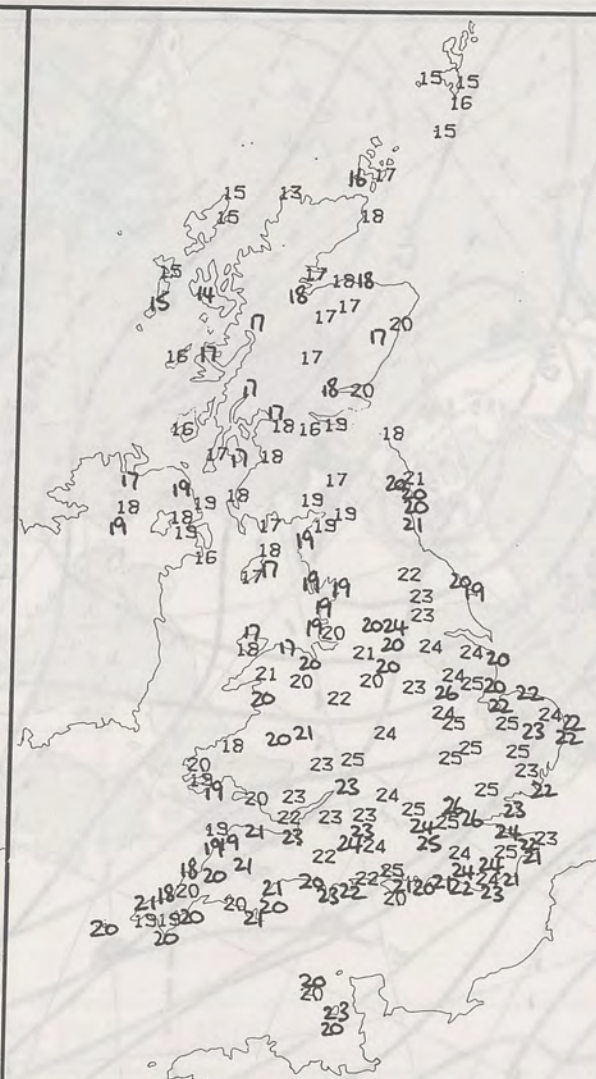


2400





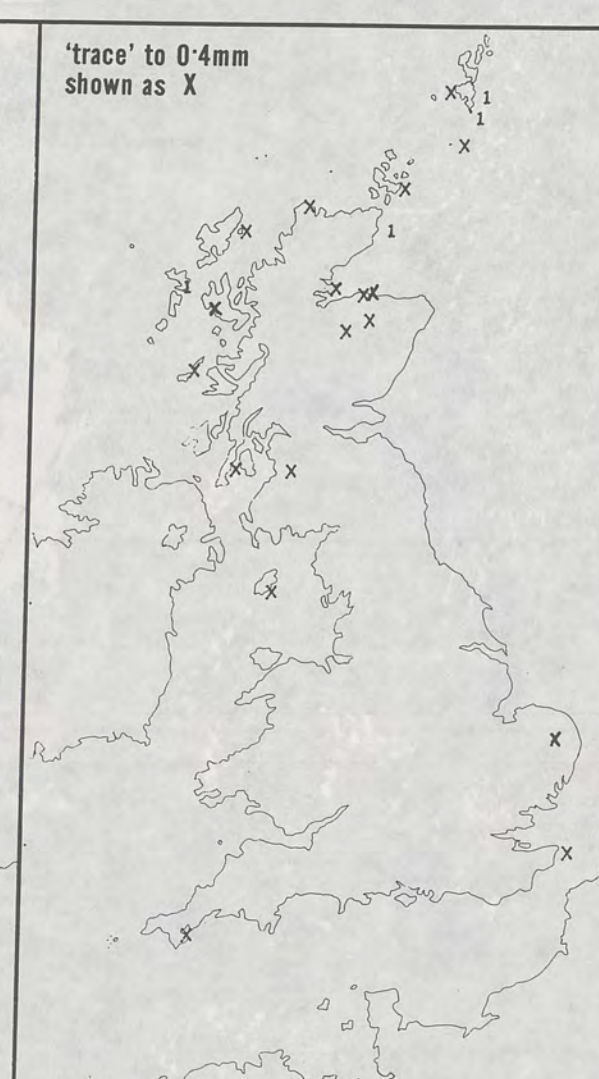
NIGHT MINIMUM TEMPERATURE (°C)
For 12-hour period ending
0900 ON 14 AUG 91



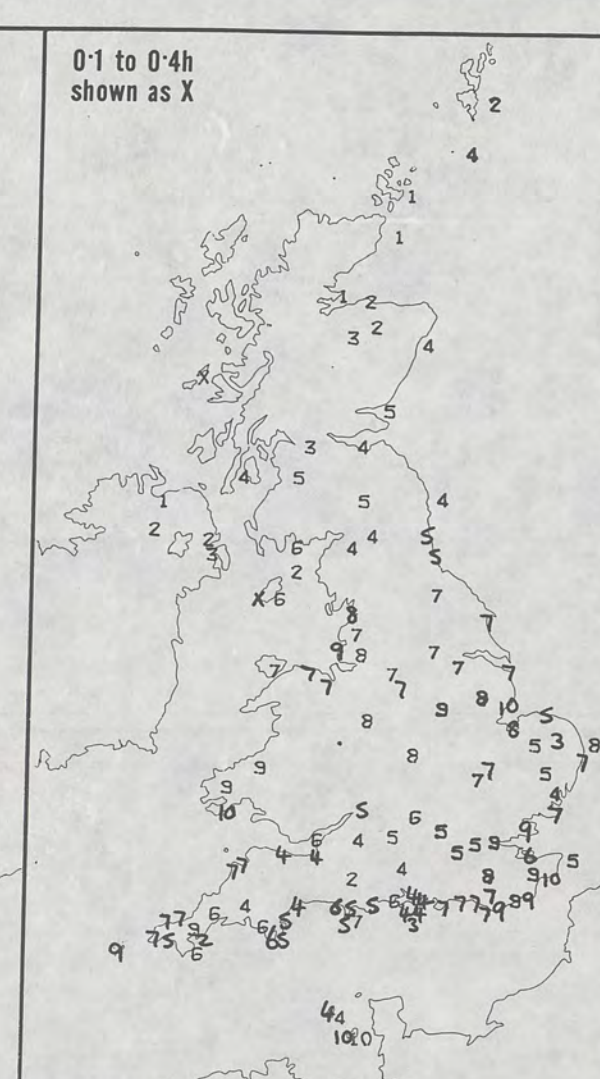
DAY MAXIMUM TEMPERATURE (°C)
For 12-hour period ending
2100 ON 14 AUG 91



RAINFALL (mm)
For 12-hour period ending
0900 ON 14 AUG 91



RAINFALL (mm)
For 12-hour period ending
2100 ON 14 AUG 91



SUNSHINE (hours)
Dawn to dusk
14 AUG 91

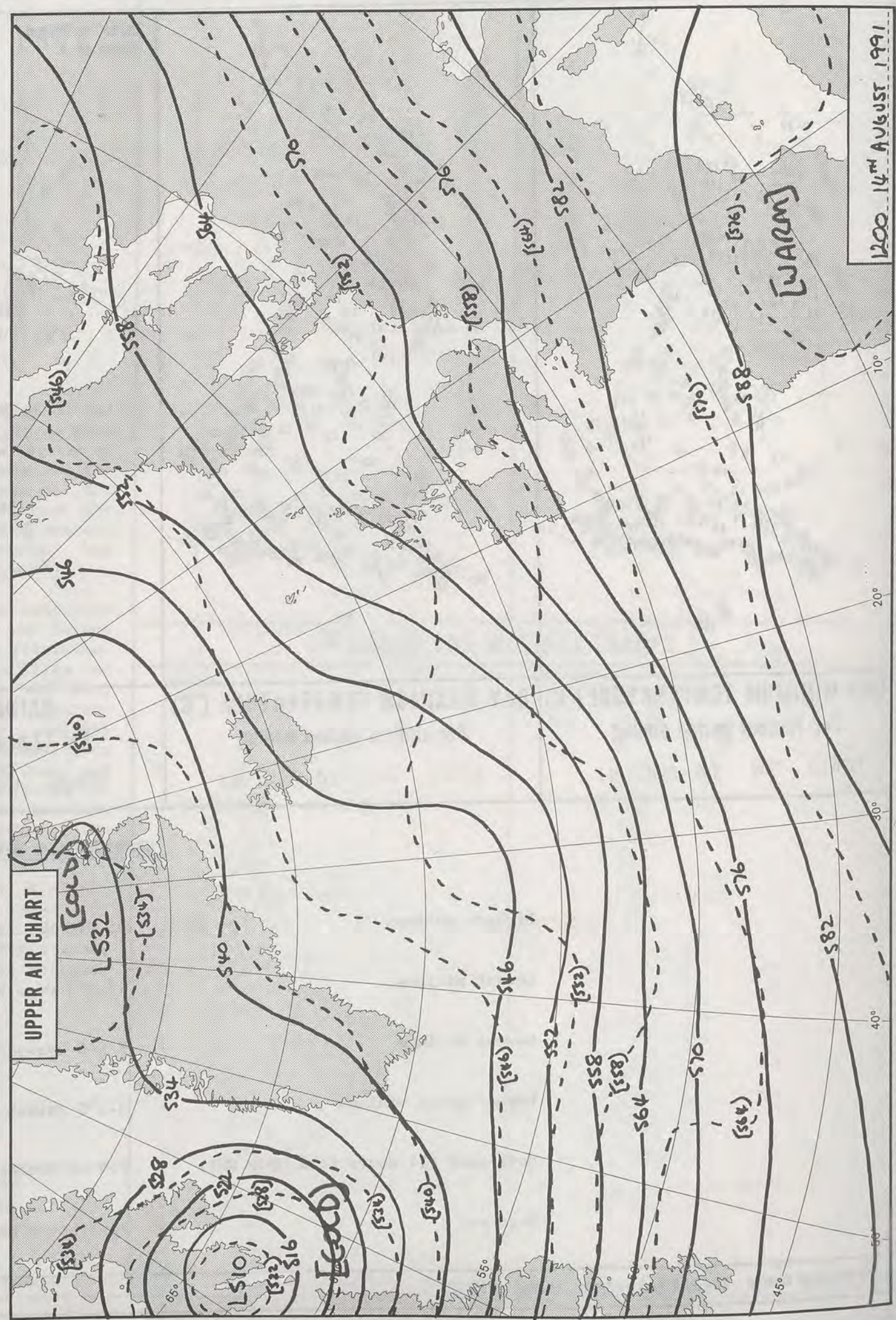
EXTREMES FOR WEDNESDAY 14TH AUGUST 1991

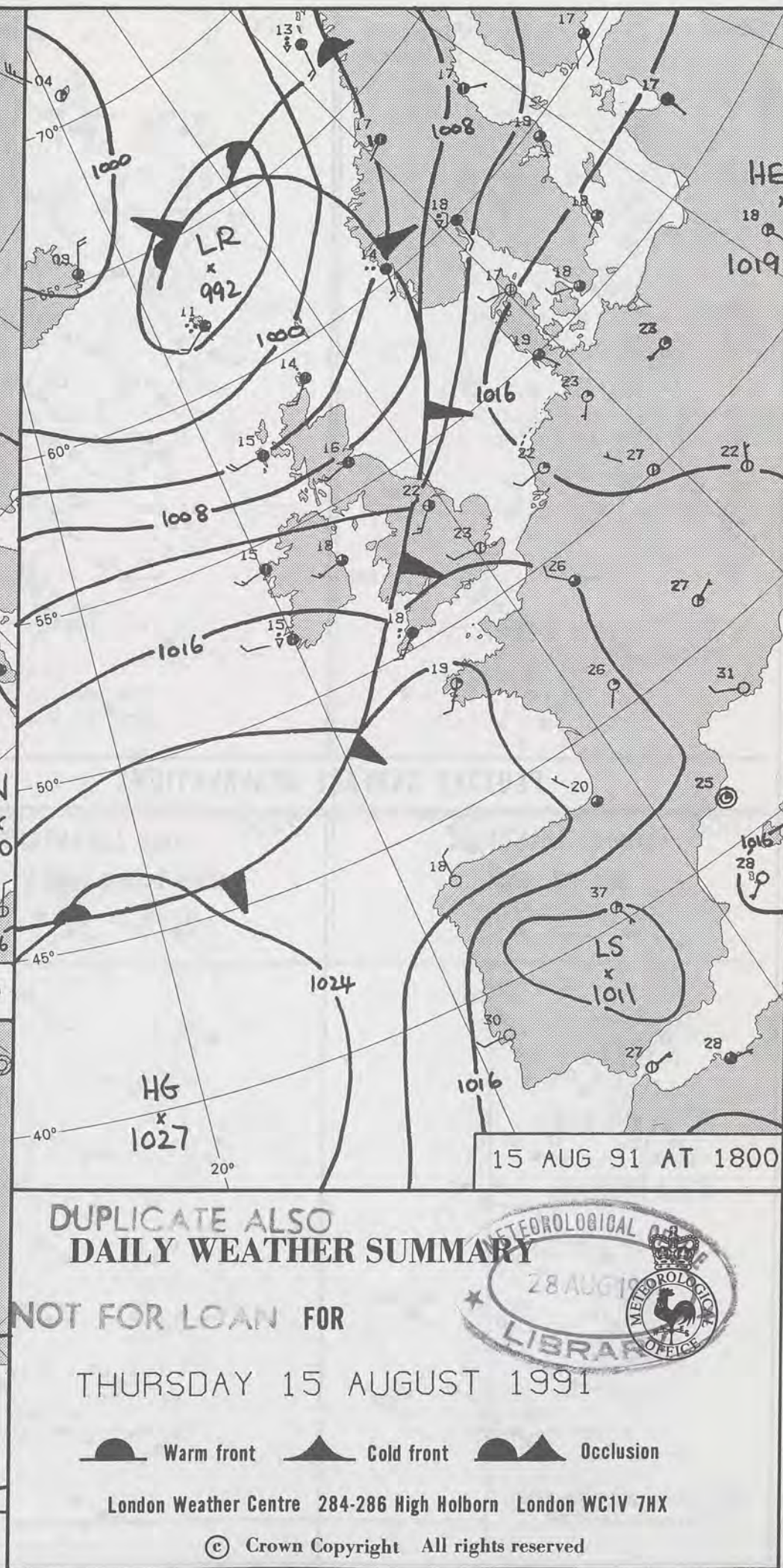
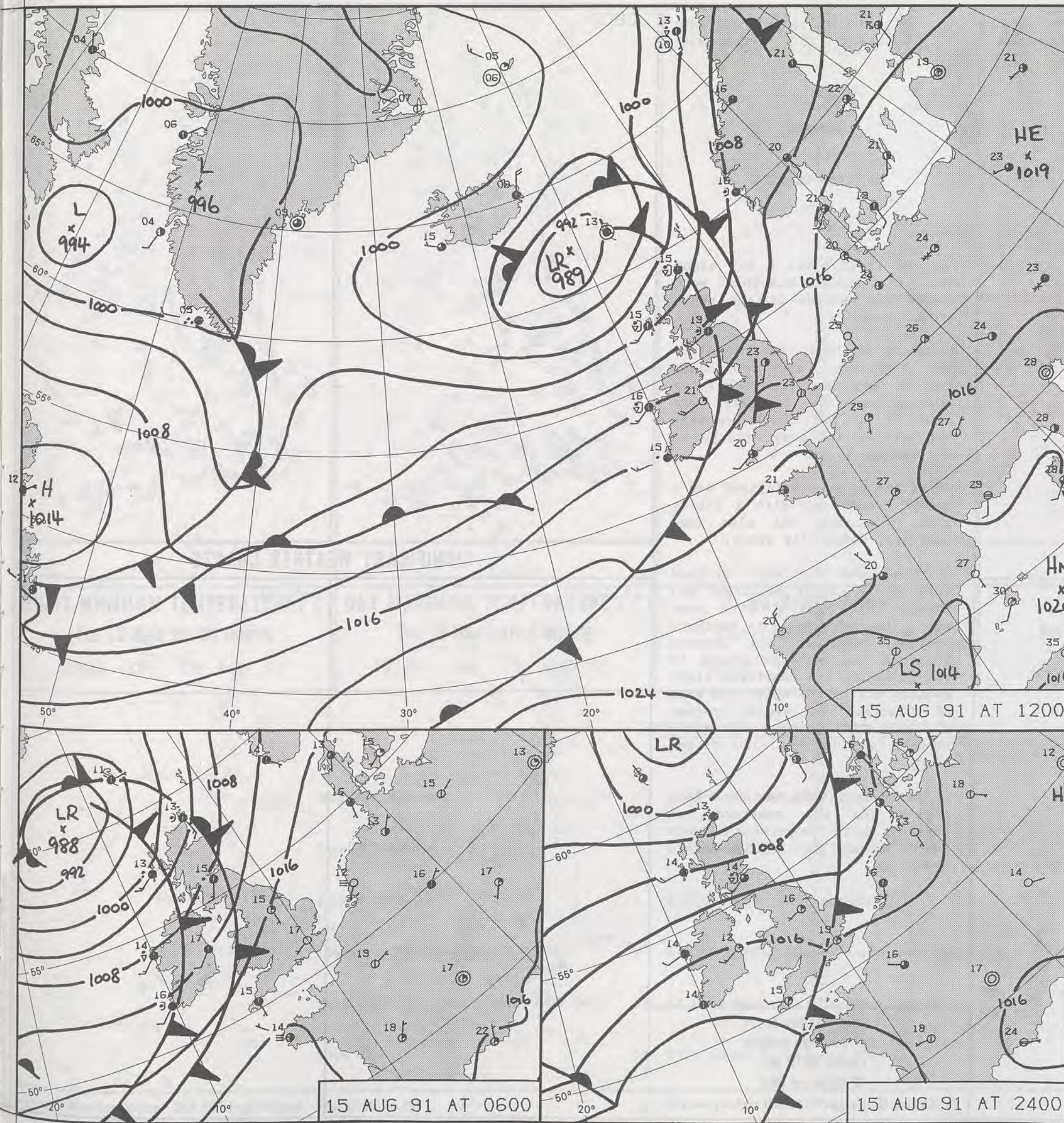
Highest maximum	: 25.9°C Northolt (Greater London)
Lowest maximum	: 13.5°C Cape Wrath (N. Scotland)
Lowest minimum	: 7.8°C Cynwydd (Clwyd)
Lowest grass minimum	: 3.2°C Amlwch (Anglesey) and Moel-y-Crio (Clwyd)
Most rain (24 hours from 0900 GMT)	: 7.4 mm Benbecula (Outer Hebrides)
Most sun	: 10.3 hours Skegness (Lincs)

**DAILY
WEATHER
SUMMARY**



0757 Z VES 14/8/91



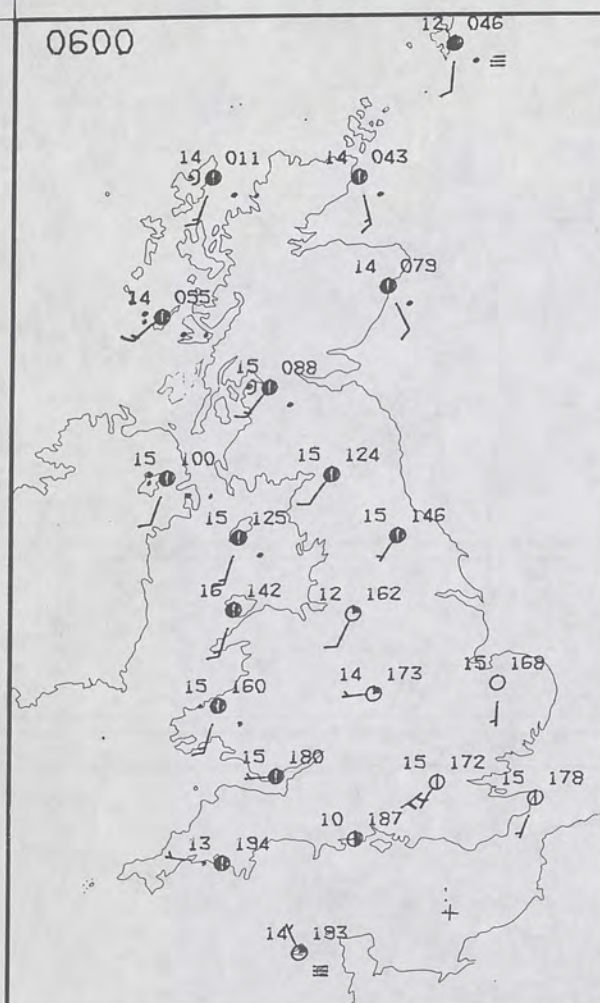


DUPLICATE ALSO
DAILY WEATHER SUMMARY
NOT FOR LOAN FOR
THURSDAY 15 AUGUST 1991

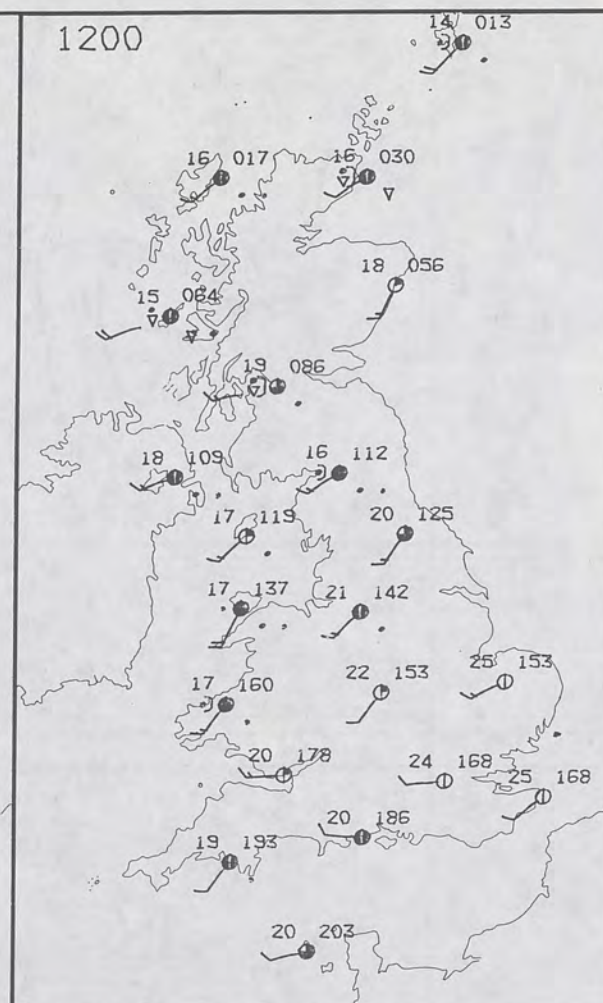
London Weather Centre 284-286 High Holborn London WC1V 7HX
© Crown Copyright All rights reserved



0600



1200



THURSDAY
15 AUGUST 1991

SUMMARY
OF
BRITISH WEATHER

Much of England had a dry night with clear periods but there were a few fog patches in the south around dawn.

Southern England, East Anglia, the Midlands and northeast England were then dry with sunny periods but the southwest was affected by low cloud, coastal fog patches and some drizzle in the evening.

Wales and northwest England had a rather cloudy day with a little rain in places, but also some sunshine, especially later.

Scotland and Northern Ireland were mostly cloudy overnight and through the morning with some rain in places. Northern Ireland, southern and eastern Scotland had sunny intervals in the afternoon and scattered light showers but in the north and west of Scotland it stayed rather cloudy with more frequent showers and it was also rather windy.

It was a very warm day over East Anglia and the southeast of England while temperatures were near normal in many western districts.

London Weather Centre
284-286 High Holborn
London WC1V 7HX
All times are GMT

© Crown Copyright 1986 All rights reserved

0600

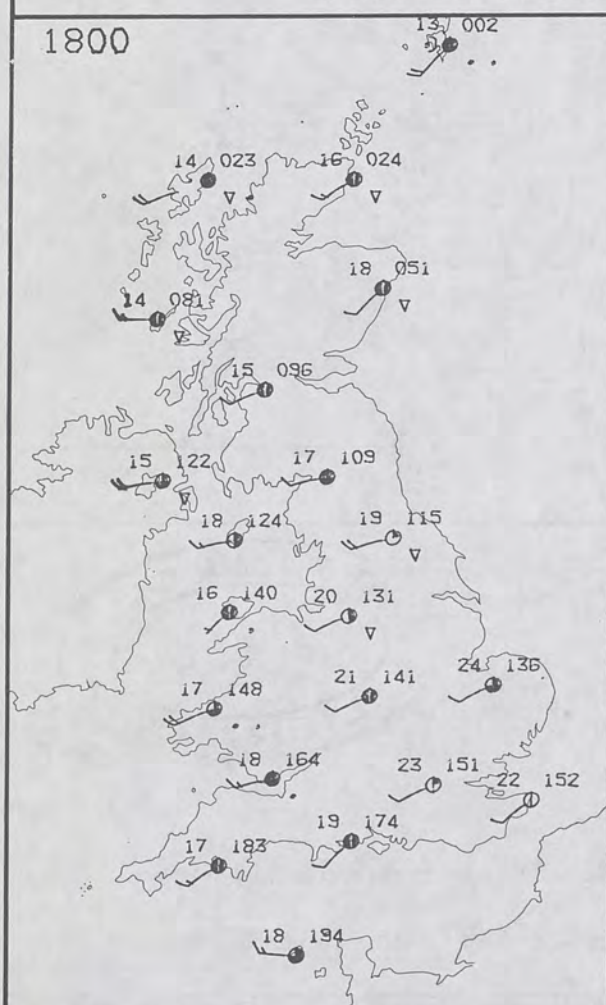


1200

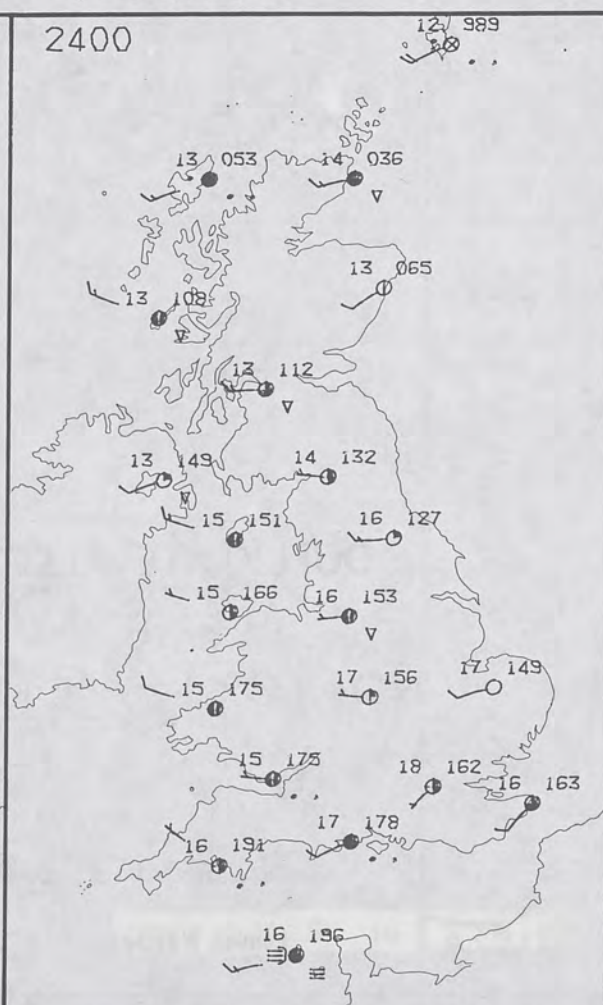


PLOTTED SURFACE OBSERVATIONS

1800



2400



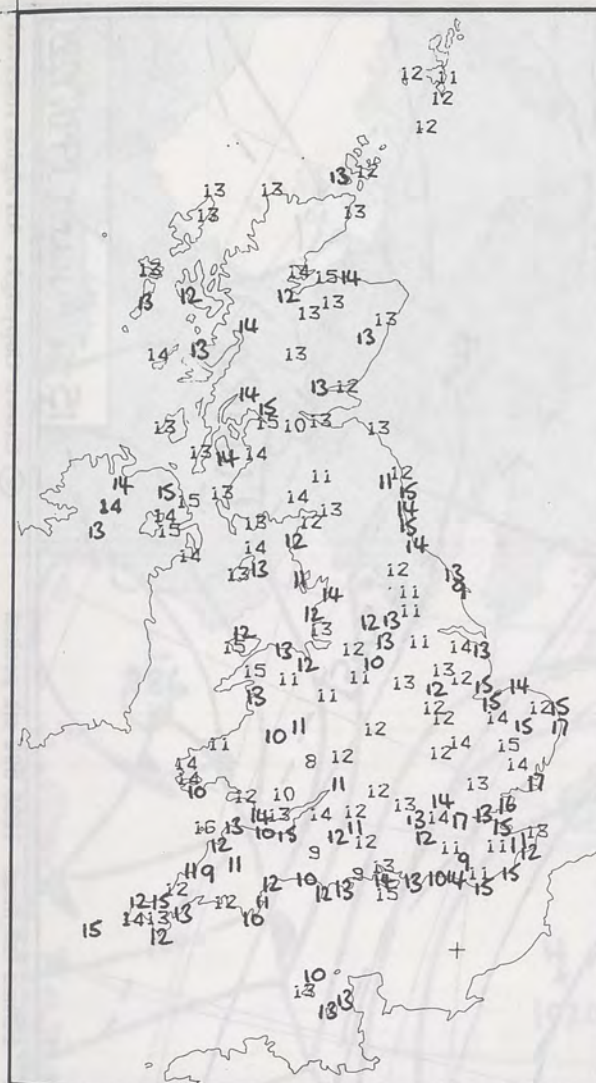
SIGNIFICANT WEATHER CHARTS

1800

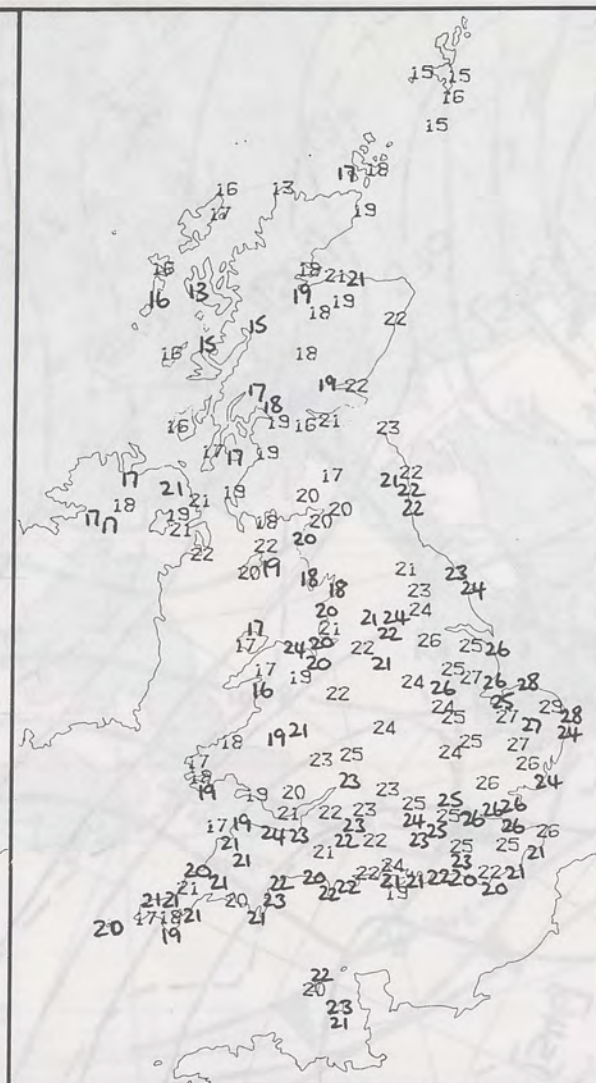


2400





NIGHT MINIMUM TEMPERATURE (°C)
For 12-hour period ending
0900 ON 15 AUG 91



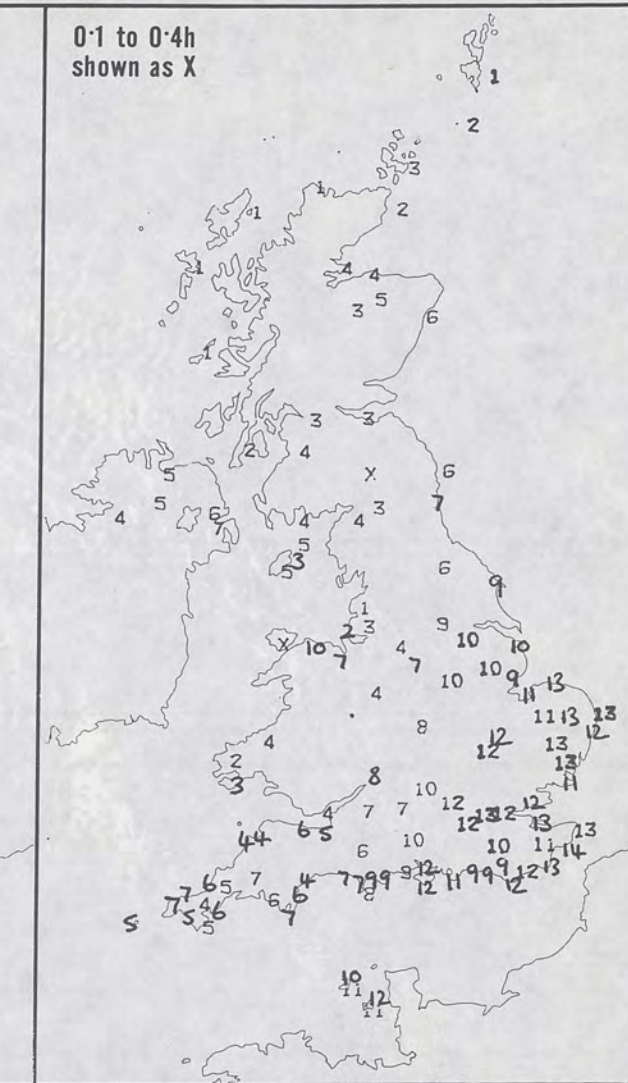
DAY MAXIMUM TEMPERATURE (°C)
For 12-hour period ending
2100 ON 15 AUG 91



RAINFALL (mm)
For 12-hour period ending
0900 ON 15 AUG 91



RAINFALL (mm)
For 12-hour period ending
2100 ON 15 AUG 91



SUNSHINE (hours)
Dawn to dusk
15 AUG 91

EXTREMES FOR THURSDAY 15TH AUGUST 1991

Highest maximum	: 28.5°C Coltishall (Nr. Norwich)
Lowest maximum	: 13.3°C Waterstein (Isle of Skye)
Lowest minimum	: 8.0°C Madley (Nr. Hereford)
Lowest grass minimum	: 4.6°C Charing (Kent) and Jersey Airport
Most rain (24 hours from 0900 GMT)	: 12.1 mm Rackwick (Orkney)
Most sun	: 13.6 hours Folkestone (Kent)

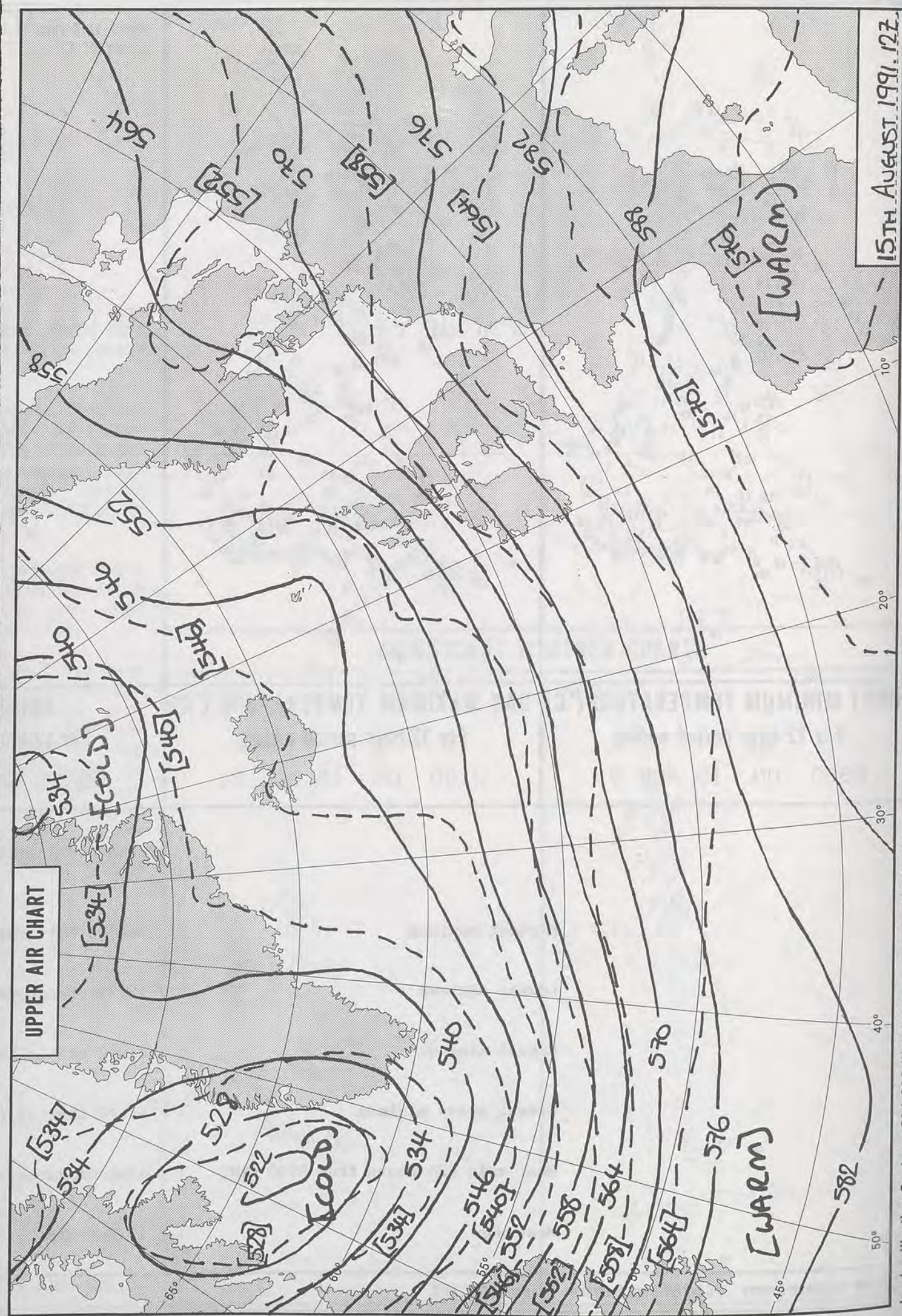
**DAILY
WEATHER
SUMMARY**



© Crown Copyright 1986
All rights reserved



1200Z VIS 15/8/91

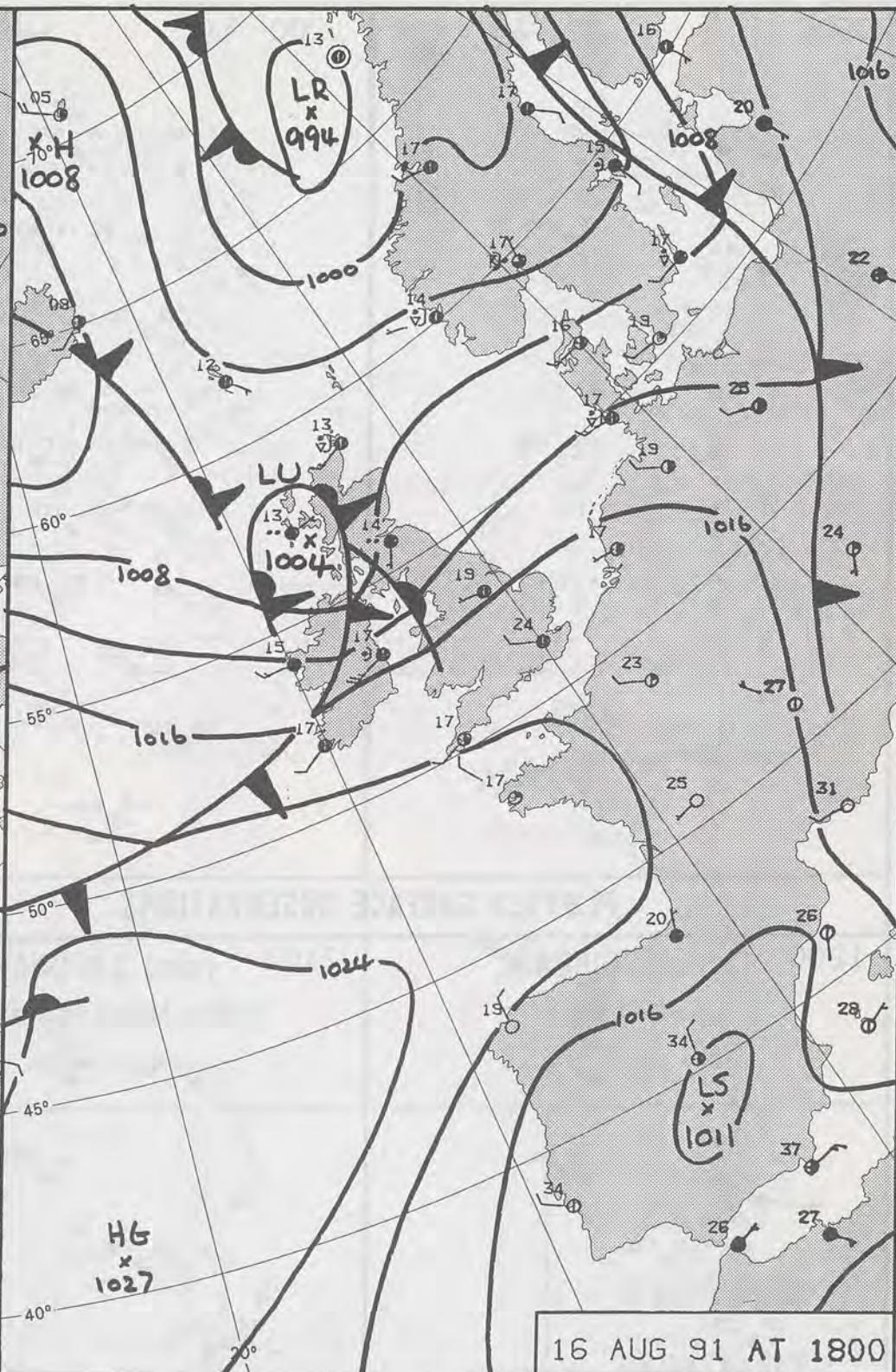
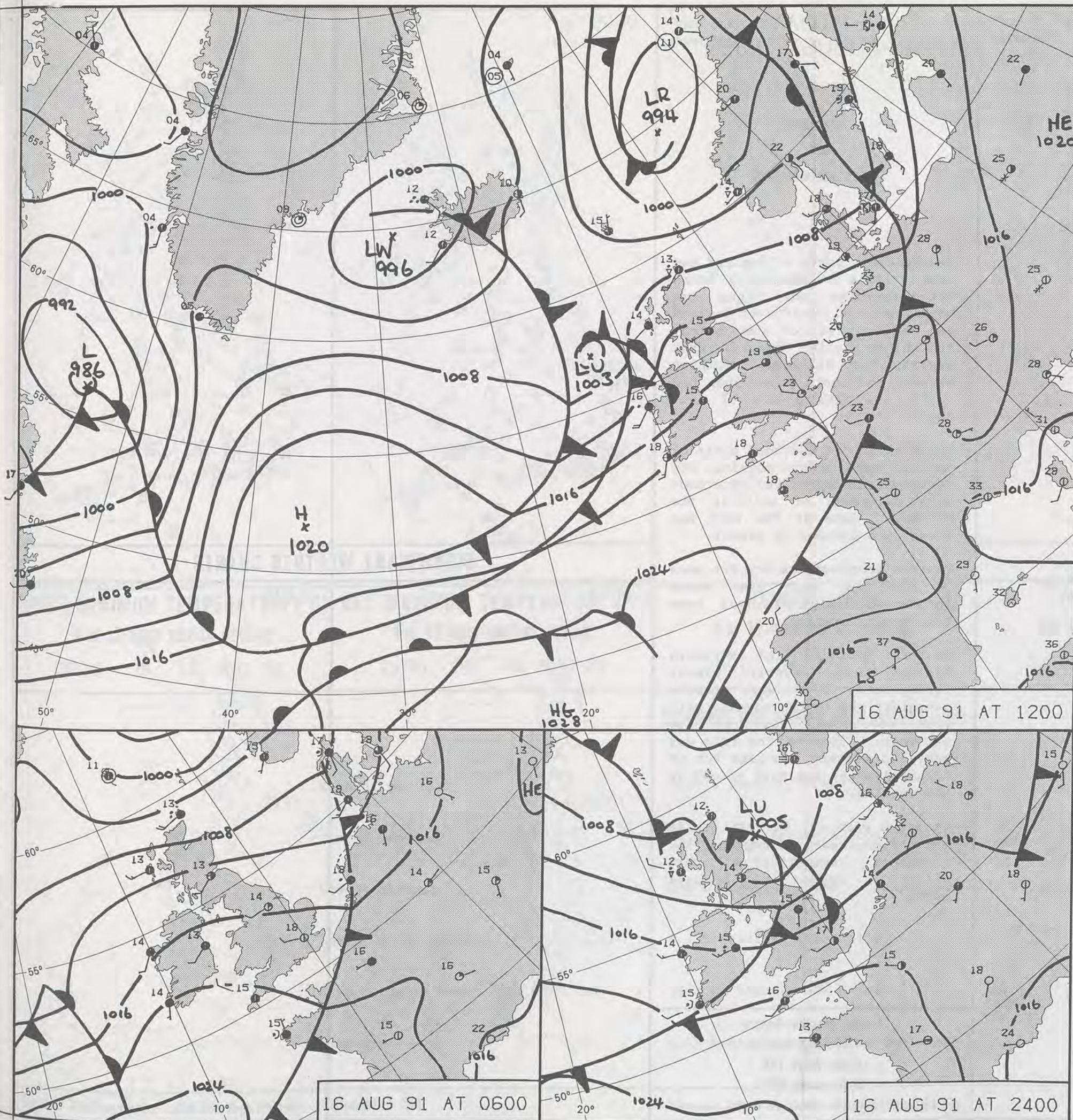


15TH AUGUST 1991. 12Z.

© Crown Copyright All rights reserved

London Weather Centre 284-286 High Holborn London WC1V 7HX

London Weather Centre 284-286 High Holborn London WC1V 7HX



DUPLICATE ALSO
DAILY WEATHER SUMMARY
NOT FOR LOAN FOR
FRIDAY 16 AUGUST 1991

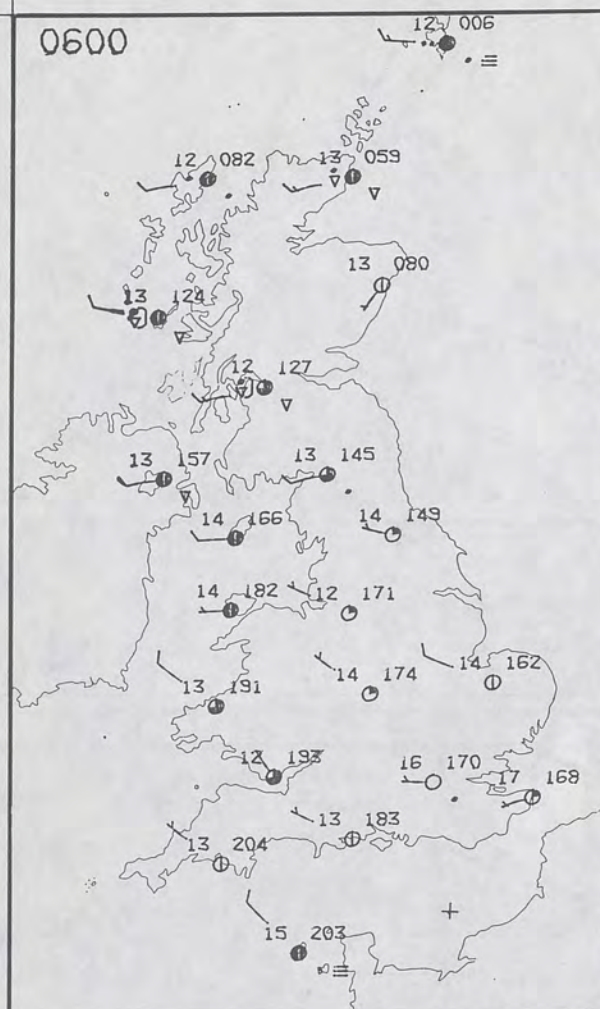
London Weather Centre 284-286 High Holborn London WC1V 7HX

© Crown Copyright All rights reserved

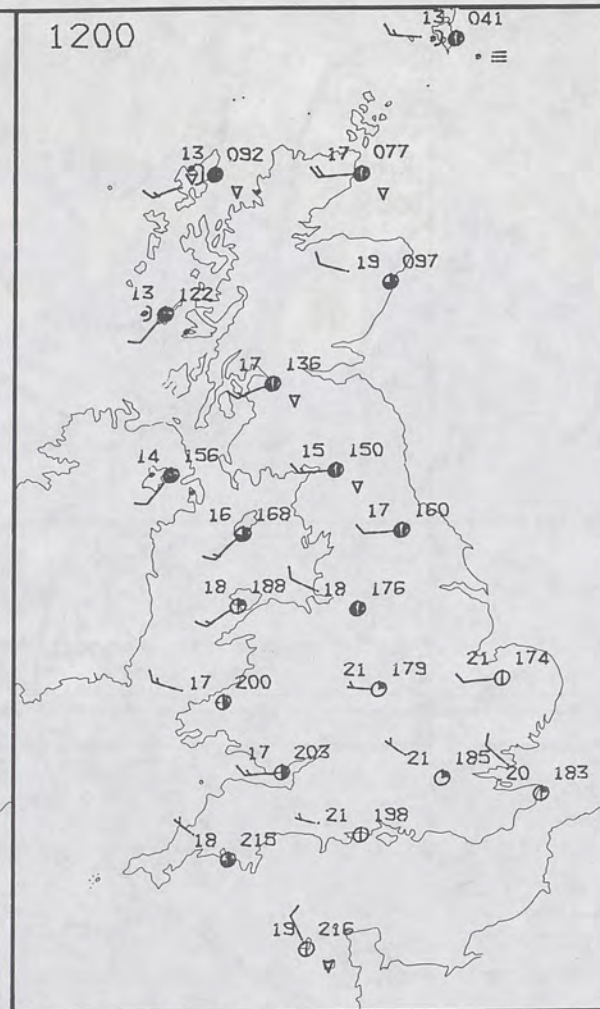
Printed in the UK for HMSO. Dd 8146371 C10 3/91 9385 9590

Form File 561

0600



1200



FRIDAY
16 AUGUST 1991

SUMMARY
OF
BRITISH WEATHER

Southwestern parts of England had some drizzle in the early hours but otherwise the night was mostly dry and clear over England and Wales, save for some patchy fog in the English Channel. East Anglia, the Midlands, southern England and South Wales then had a dry day with plenty of sunshine.

North Wales and northern parts of England had a bright morning, but it became cloudy in the afternoon with outbreaks of rain in the evening. Some of the rain was heavy with thunder in places.

Eastern Scotland was dry for much of the time with some sunny intervals, but there was some rain by the evening.

Western Scotland and Northern Ireland were mostly cloudy throughout. There were showers overnight and in the morning with more persistent rain in the afternoon. Some of the rain was heavy in western Scotland but it became lighter and more patchy in the evening.

It was a warm day in East Anglia and the southeast of England, but elsewhere temperatures were within a degree or two of normal.

London Weather Centre
284-286 High Holborn
London WC1V 7HX
All times are GMT

© Crown Copyright 1986 All rights reserved

0600

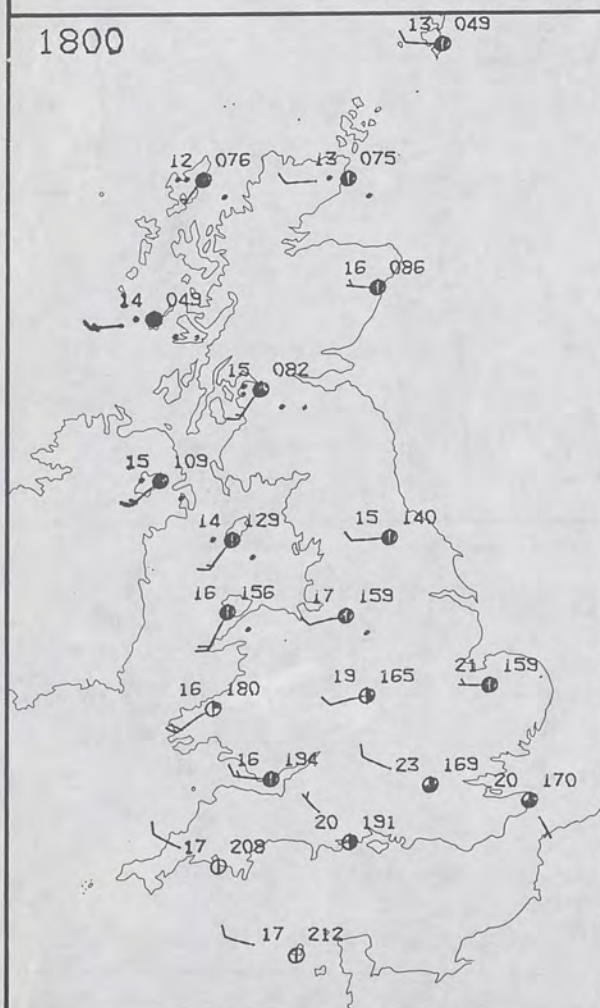


1200

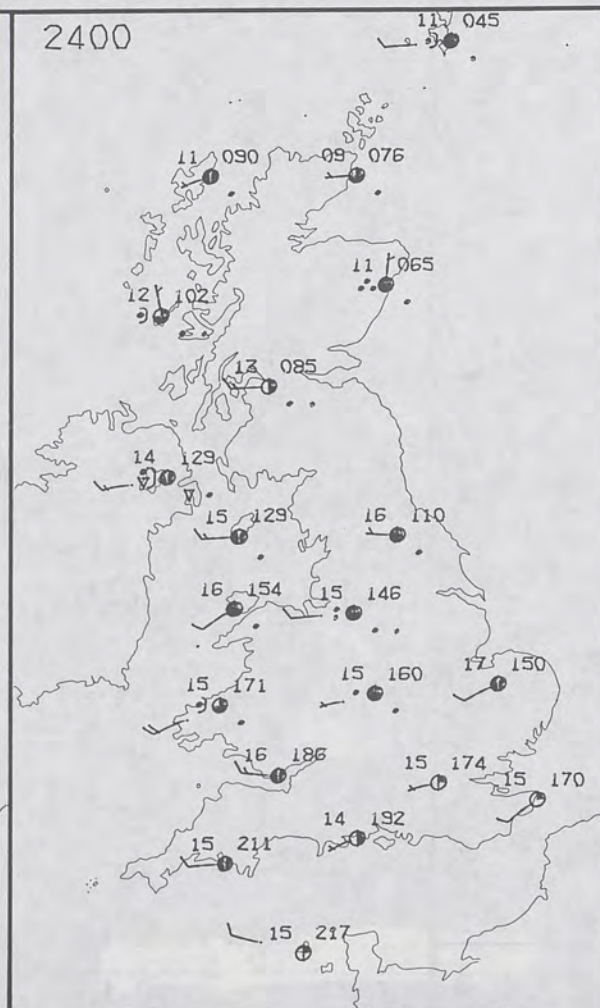


PLOTTED SURFACE OBSERVATIONS

1800



2400



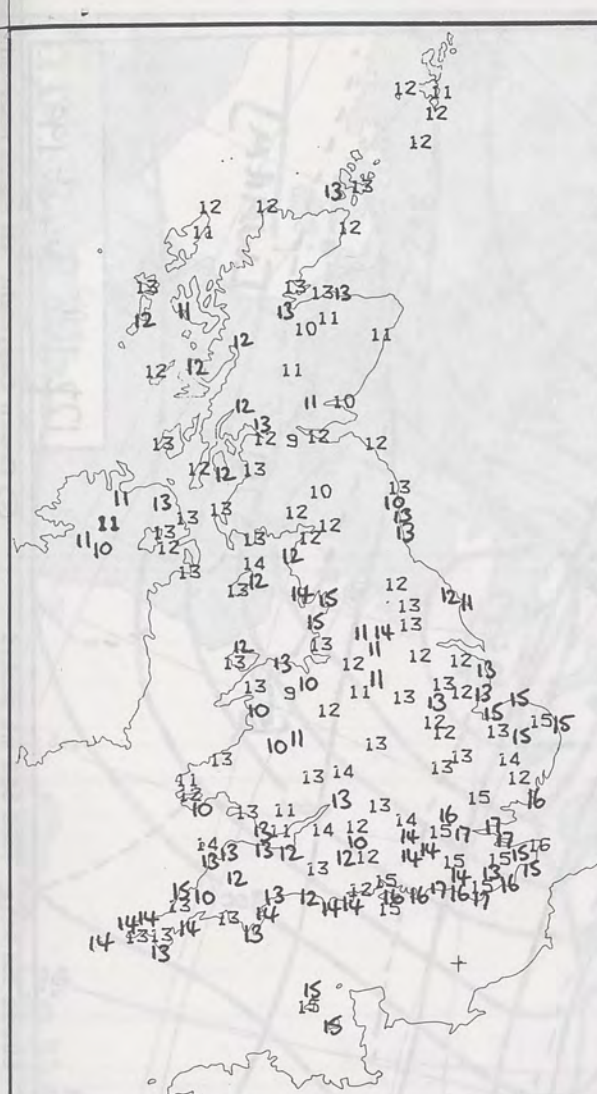
SIGNIFICANT WEATHER CHARTS

1800

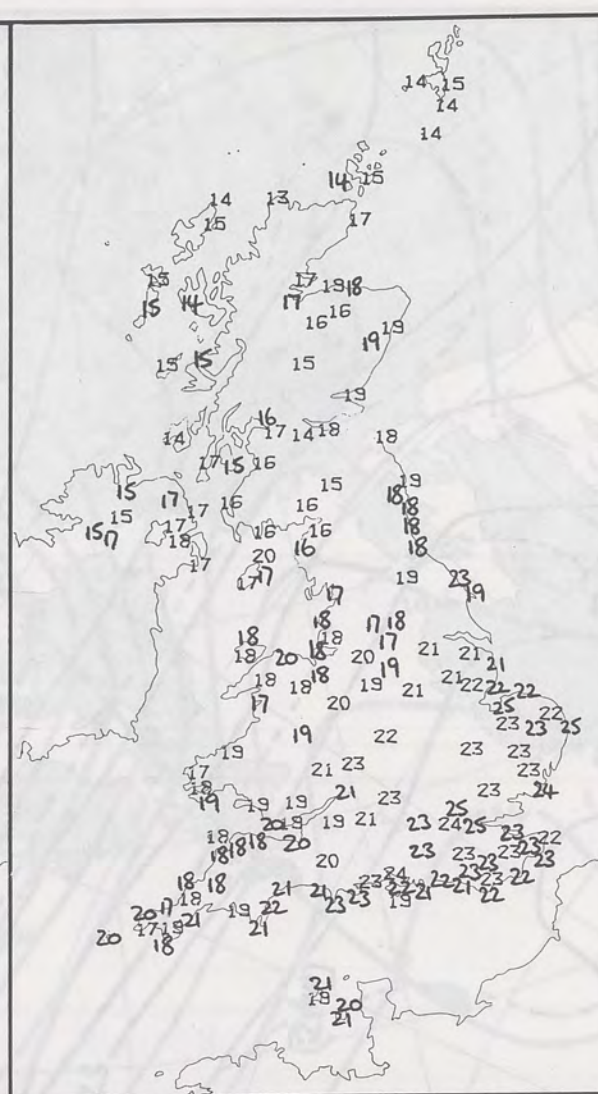


2400





NIGHT MINIMUM TEMPERATURE (°C)
For 12-hour period ending
0900 ON 16 AUG 91



DAY MAXIMUM TEMPERATURE (°C)
For 12-hour period ending
2100 ON 16 AUG 91



RAINFALL (mm)
For 12-hour period ending
0900 ON 16 AUG 91



RAINFALL (mm)
For 12-hour period ending
2100 ON 16 AUG 91



SUNSHINE (hours)
Dawn to dusk
16 AUG 91

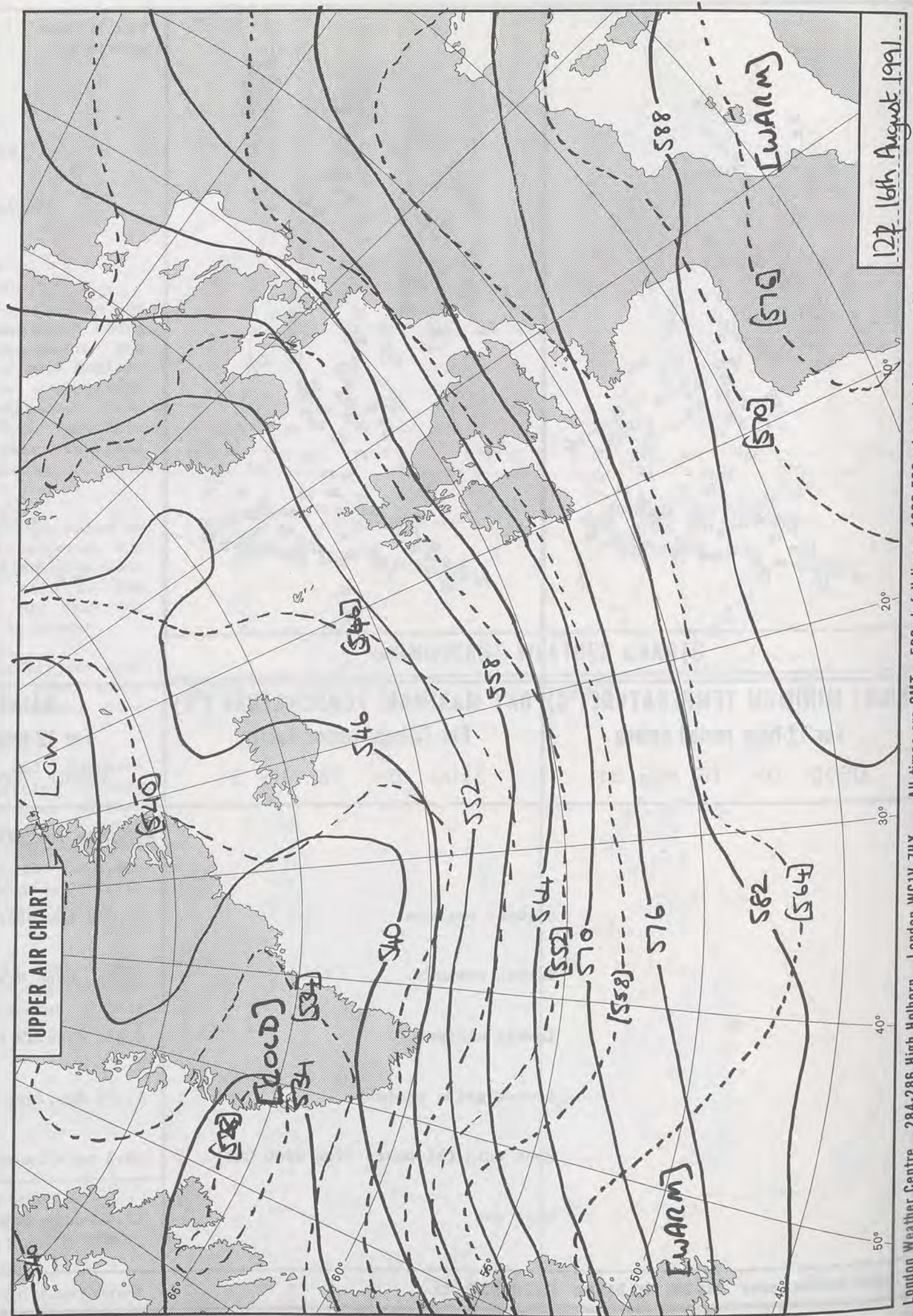

EXTREMES FOR FRIDAY 16TH AUGUST 1991

Highest maximum	: 25.0°C Lowestoft (Suffolk)
Lowest maximum	: 12.6°C Cape Wrath (N Scotland)
Lowest minimum	: 8.9°C Cynwydd (Clwyd) & Salsburgh (East of Glasgow)
Lowest grass minimum	: 4.3°C Bastreet (Cornwall)
Most rain (24 hours from 0900 GMT)	: 18.3 mm Kilmory (SW Highland)
Most sun	: 13.4 hours Bognor Regis (W Sussex)

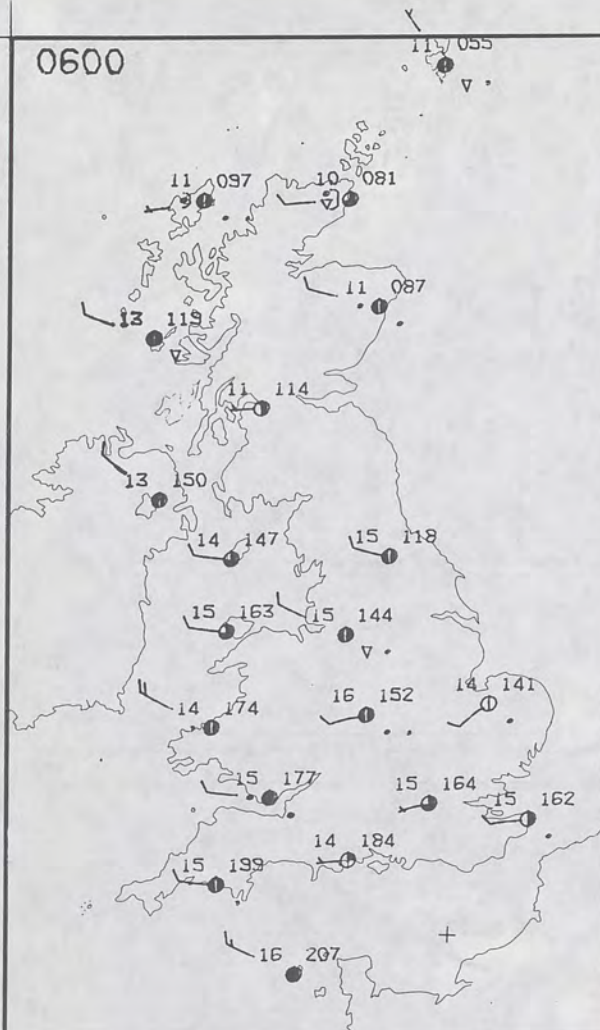
**DAILY
WEATHER
SUMMARY**



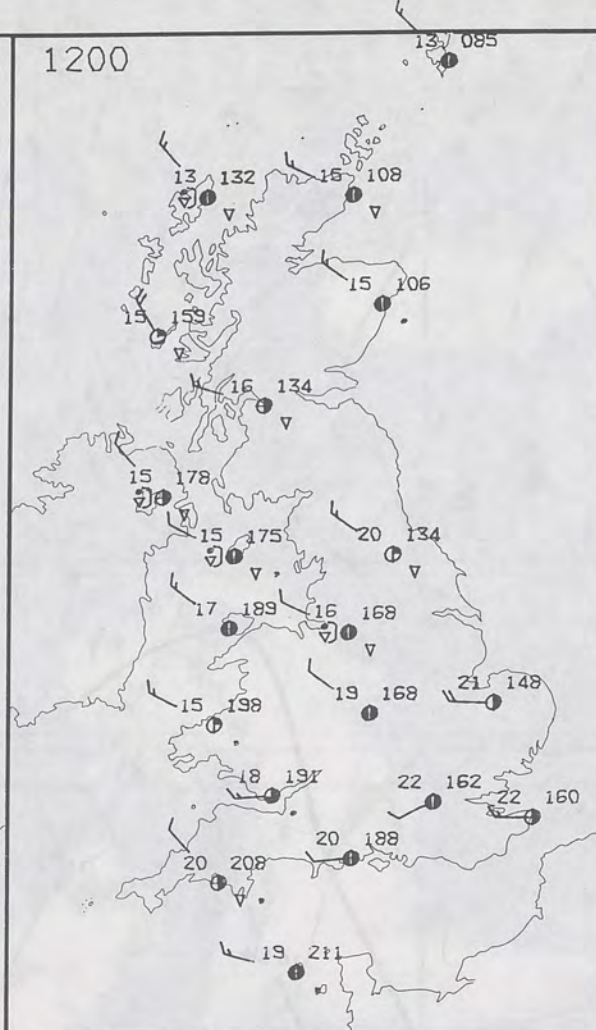
© Crown Copyright 1986
All rights reserved



0600



1200



SATURDAY
17 AUGUST 1991

SUMMARY
OF
BRITISH WEATHER

The weather turned cloudy nearly everywhere during the early hours of the morning with rain at times in most places and in Scotland some rather heavy rain.

During the day in Scotland and Northern Ireland there was some sunshine in most places, indeed parts of Scotland were sunny for much of the day, but there were showers also and over Scotland some hail and one or two thunderstorms.

North Wales had a bright morning but one or two light showers developed in the afternoon whilst South Wales remained dry and mostly sunny after the clearance of the overnight cloud.

Over England it was quite a bright and sunny day and many central and southern districts had a lot of sunshine. The north was more cloudy and there were showers and in the northeast a few thunderstorms.

Temperatures in most places were close to average but East Anglia and southeast England were quite warm.

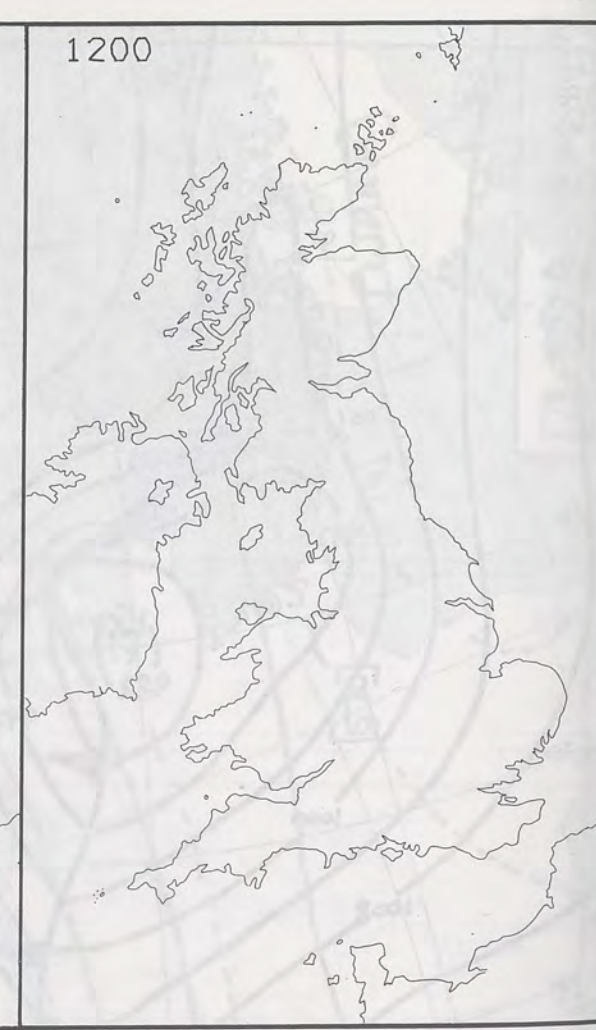
London Weather Centre
284-286 High Holborn
London WC1V 7HX
All times are GMT

© Crown Copyright 1986 All rights reserved

0600

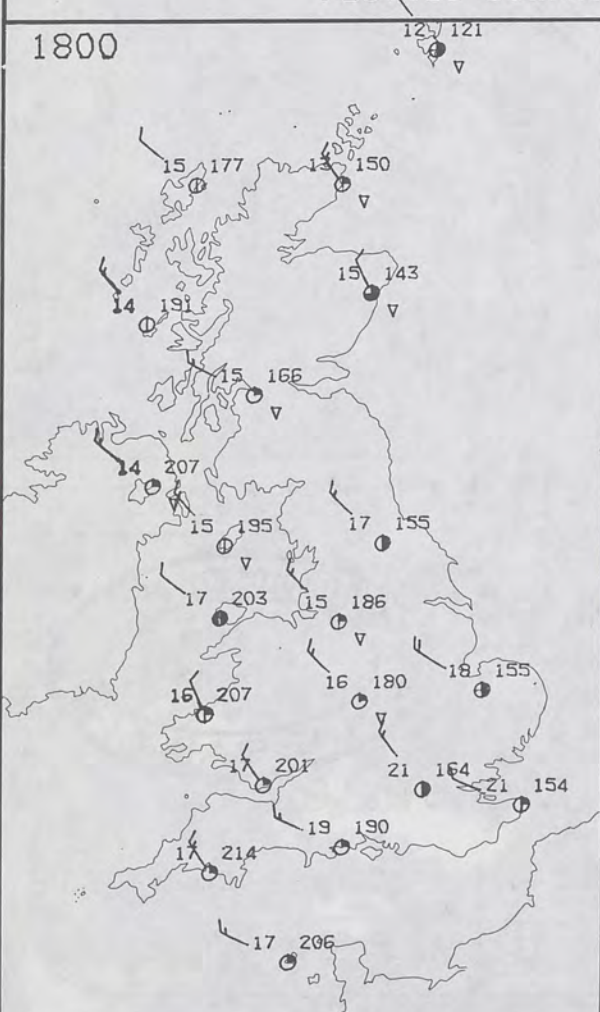


1200

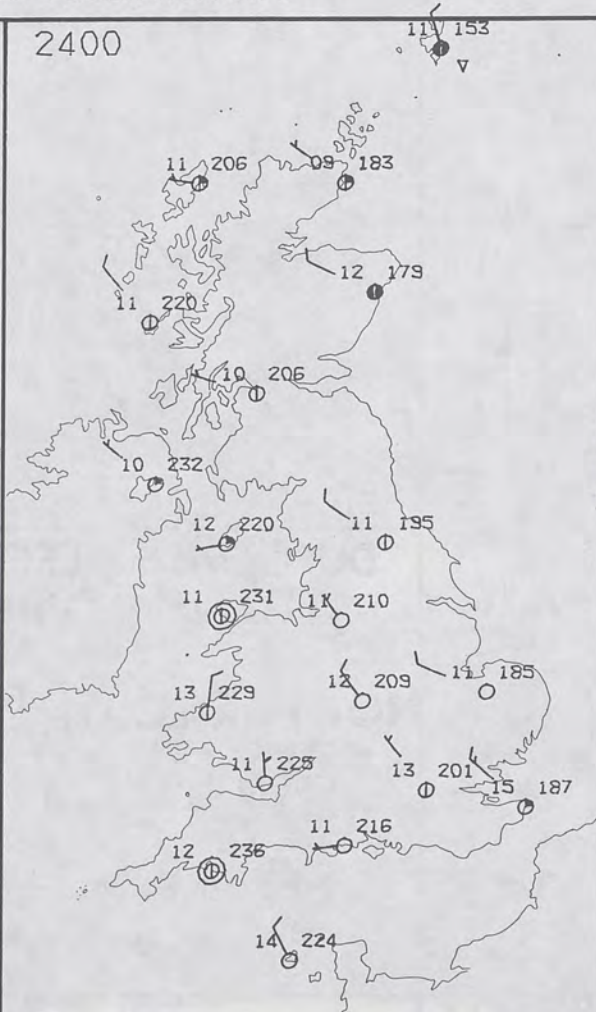


PLOTTED SURFACE OBSERVATIONS

1800



2400

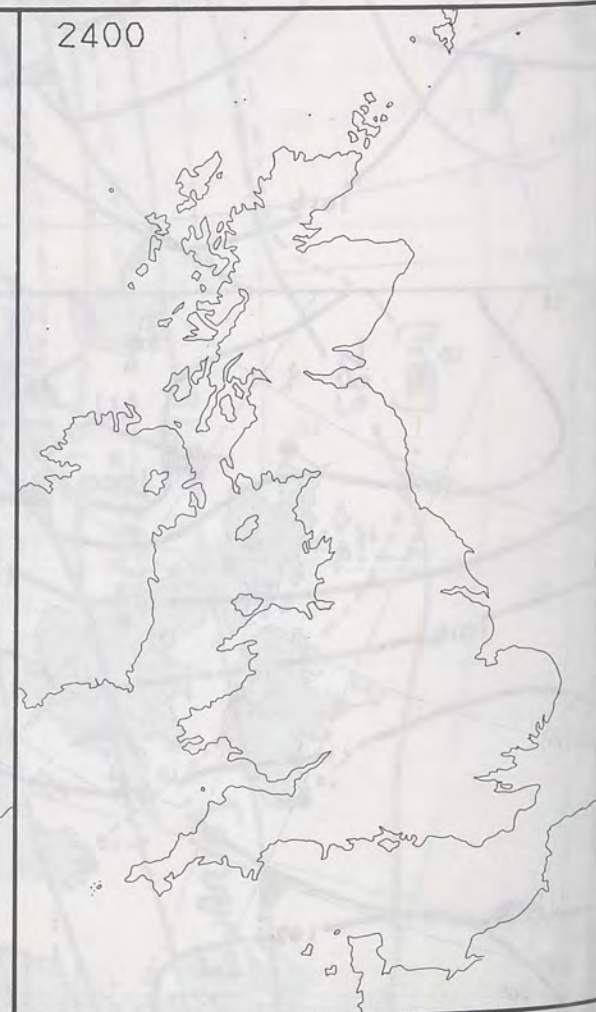


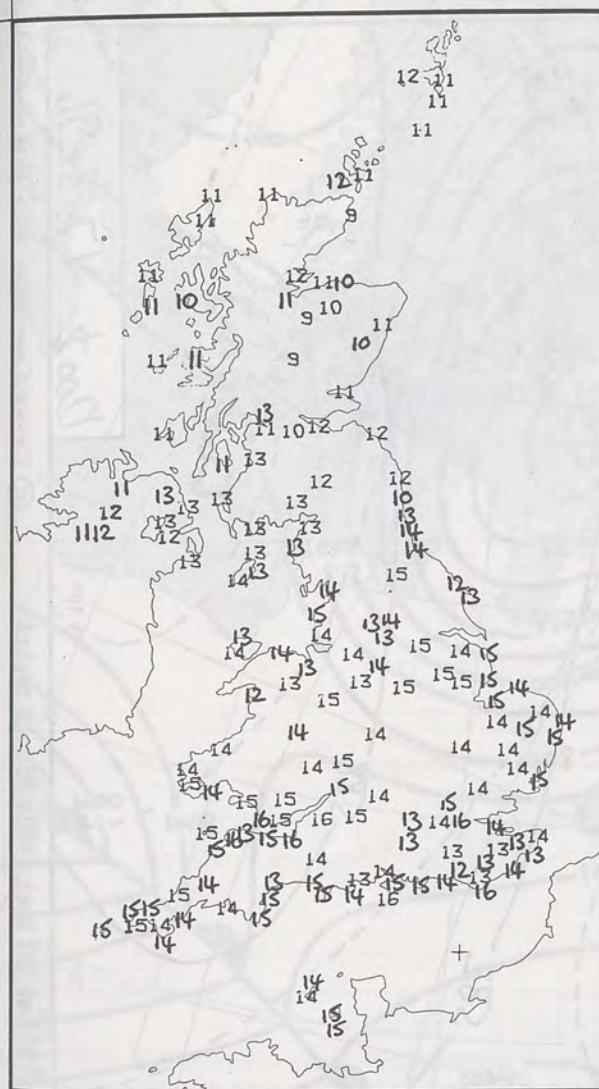
SIGNIFICANT WEATHER CHARTS

1800

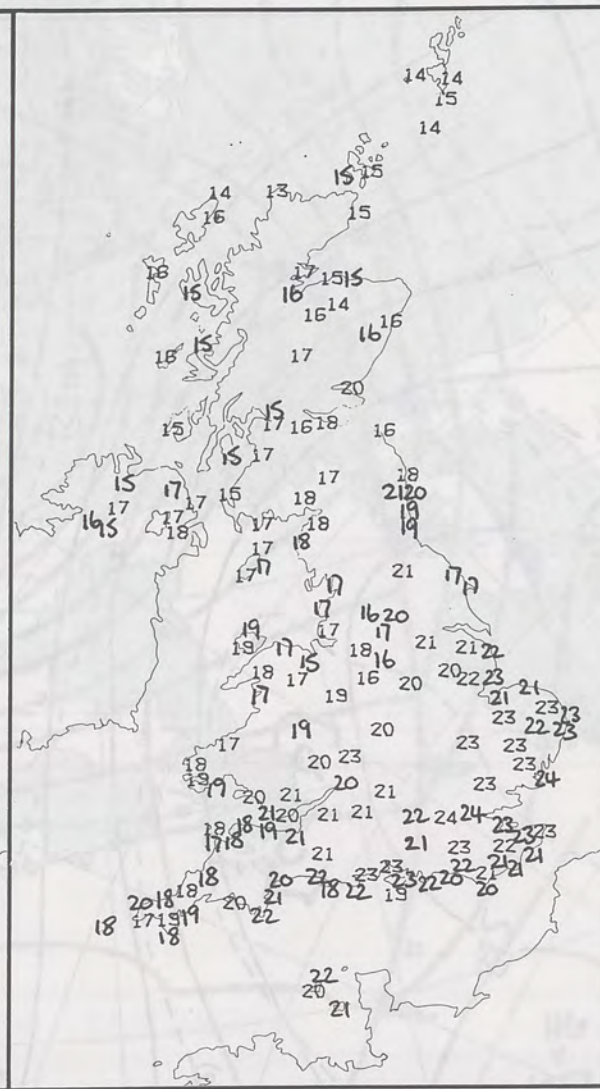


2400





NIGHT MINIMUM TEMPERATURE (°C)
For 12-hour period ending
0900 ON 17 AUG 91



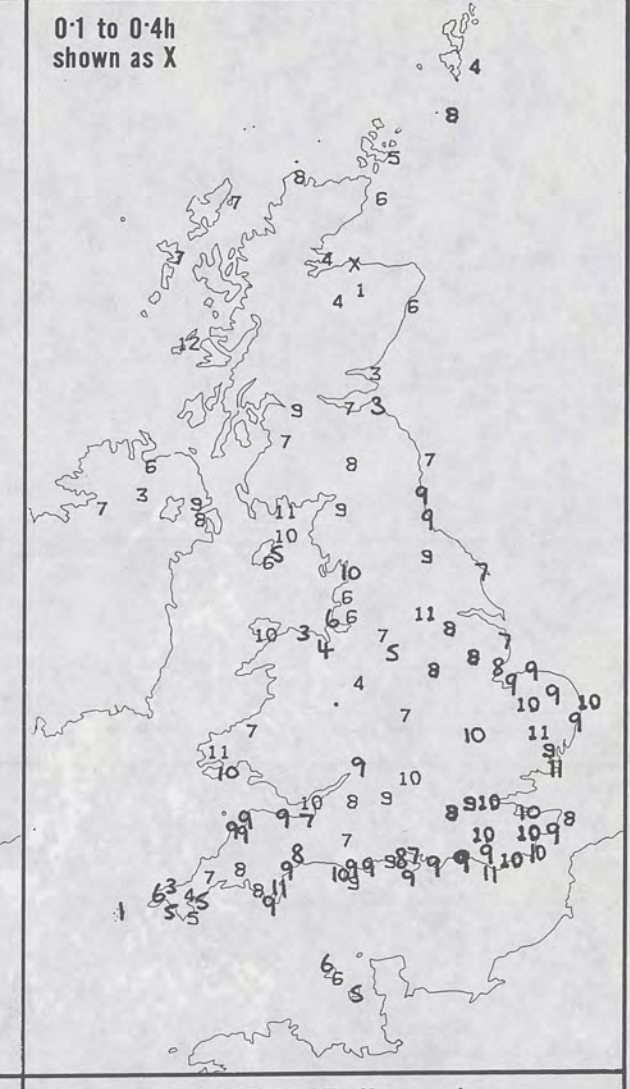
DAY MAXIMUM TEMPERATURE (°C)
For 12-hour period ending
2100 ON 17 AUG 91



RAINFALL (mm)
For 12-hour period ending
0900 ON 17 AUG 91



RAINFALL (mm)
For 12-hour period ending
2100 ON 17 AUG 91



SUNSHINE (hours)
Dawn to dusk
17 AUG 91

EXTREMES FOR SATURDAY 17TH AUGUST 1991

Highest maximum	: 24.0°C London Weather Centre & London Heathrow Airport
Lowest maximum	: 13.1°C Cape Wrath (N. Scotland)
Lowest minimum	: 8.5°C Wick (NE Scotland)
Lowest grass minimum	: 7.0°C Glasgow - Abbotsinch Airport
Most rain (24 hours from 0900 GMT)	: 19.0 mm Glenlivet (Grampian)
Most sun	: 11.6 hours Tiree (Inner Hebrides)

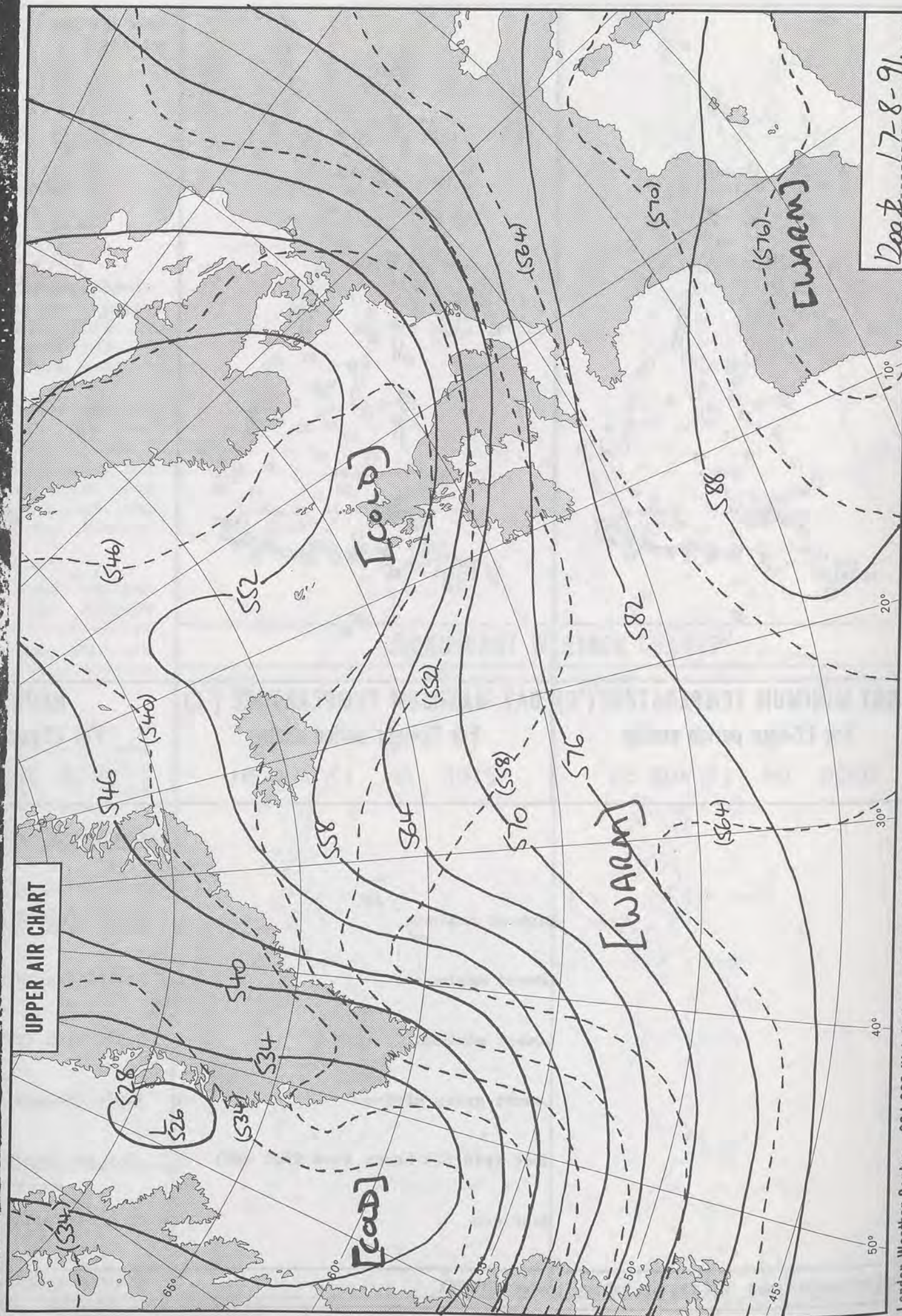
**DAILY
WEATHER
SUMMARY**

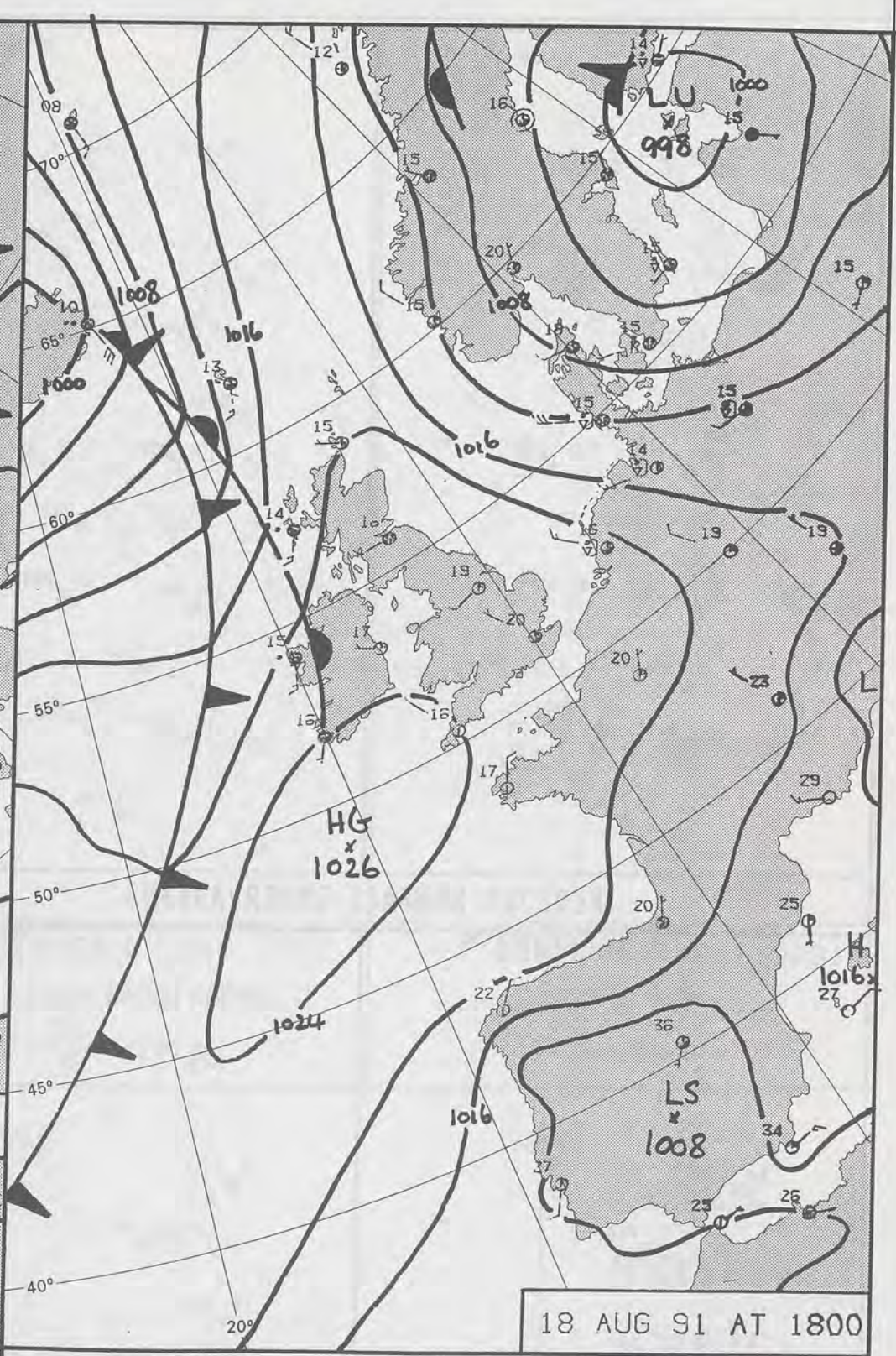
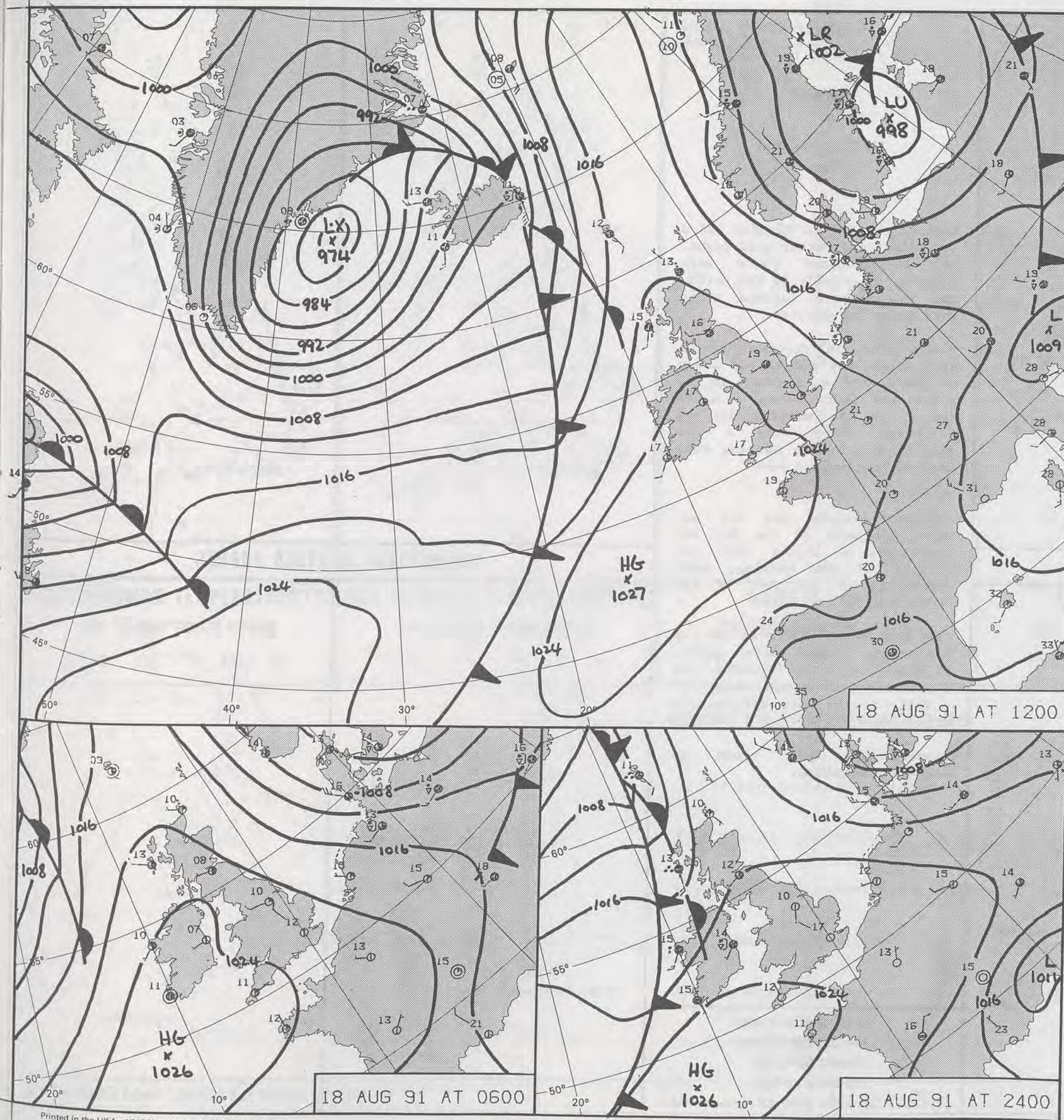


© Crown Copyright 1986
All rights reserved

1200Z VIS i7/8/91

UPPER AIR CHART

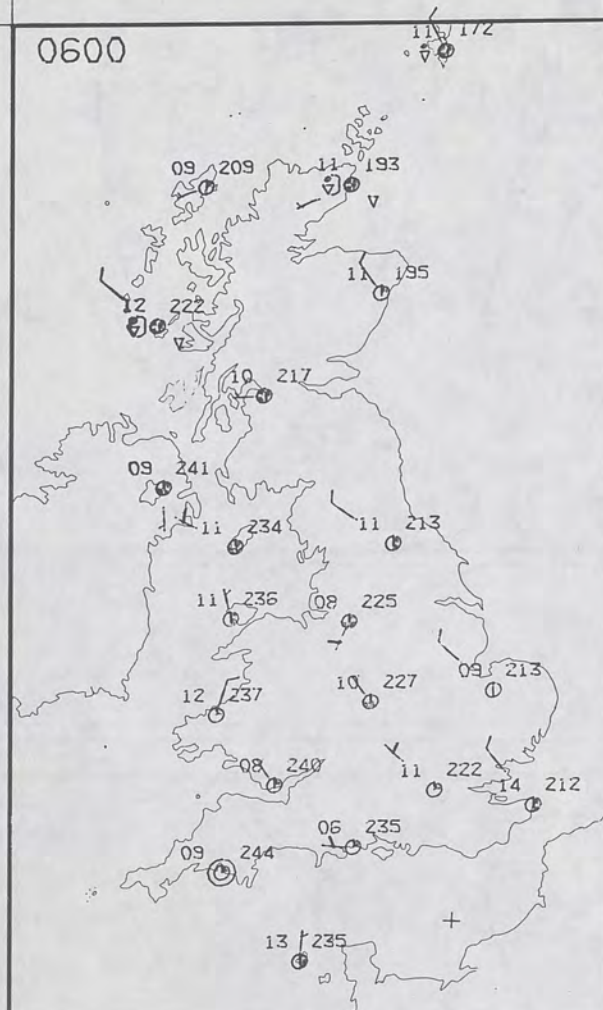




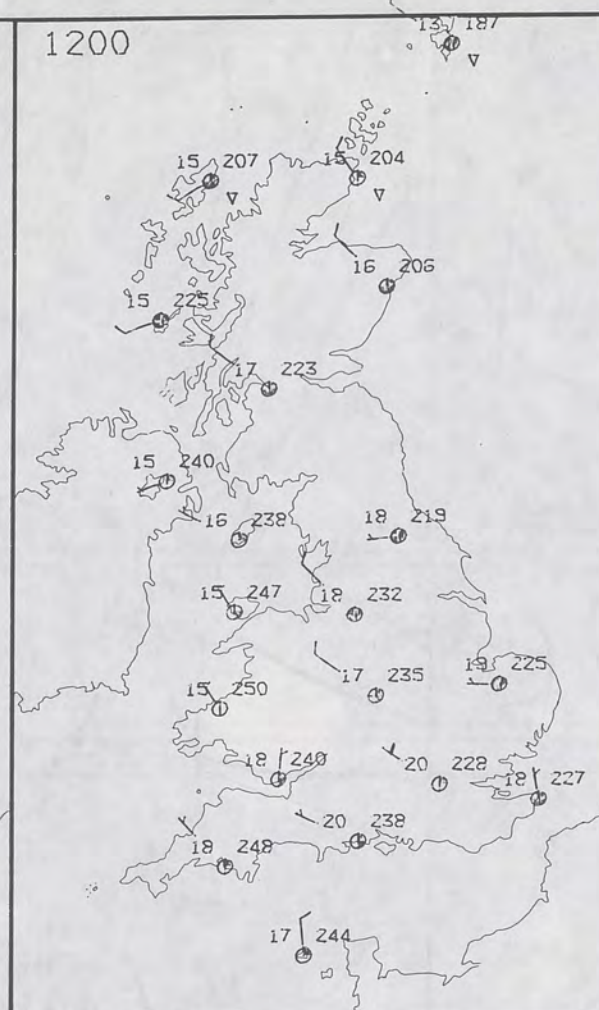
DUPLICATE ALSO
DAILY WEATHER SUMMARY
NOT FOR LOAN FOR
SUNDAY 18 AUGUST 1991
London Weather Centre 284-286 High Holborn London WC1V 7HX
© Crown Copyright All rights reserved



0600

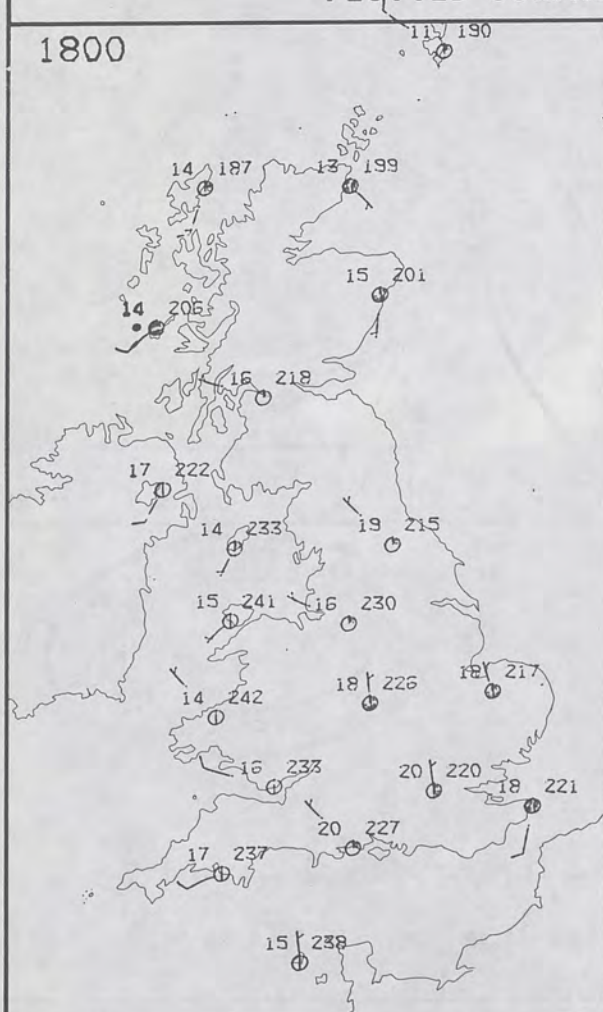


1200

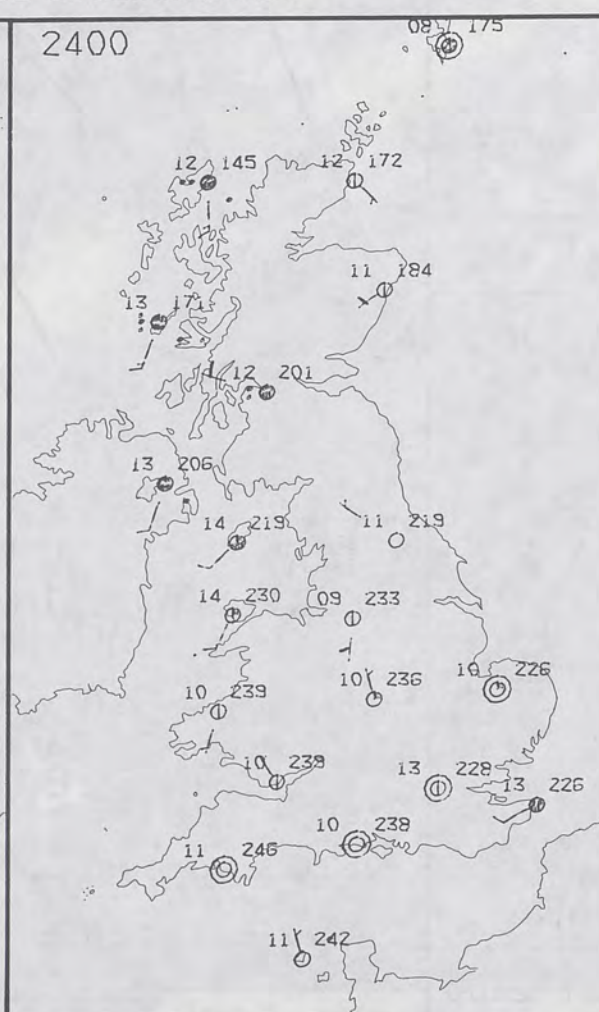


PLOTTED SURFACE OBSERVATIONS

1800



2400



SUNDAY
18 AUGUST 1991

SUMMARY
OF
BRITISH WEATHER

Much of the United Kingdom had a dry, clear and rather cold night, but in Scotland there were showers, especially in the north, and in southern England there were a few fog patches.

Most places in Scotland had a dry, bright day and it was sunny at times, with some places in the south and east having a sunny day. In the morning in the northeast there were a few showers and in the evening rain reached the extreme west.

Northern Ireland was dry and sunny for much of the day but there was a little rain and drizzle in the evening, more especially in the west of the Province.

Over England and Wales it was dry and most places were sunny, although parts of central and eastern England turned cloudy for a while in the late morning and afternoon.

Temperatures were close to average everywhere.

London Weather Centre
284-286 High Holborn
London WC1V 7HX
All times are GMT

© Crown Copyright 1986 All rights reserved

0600

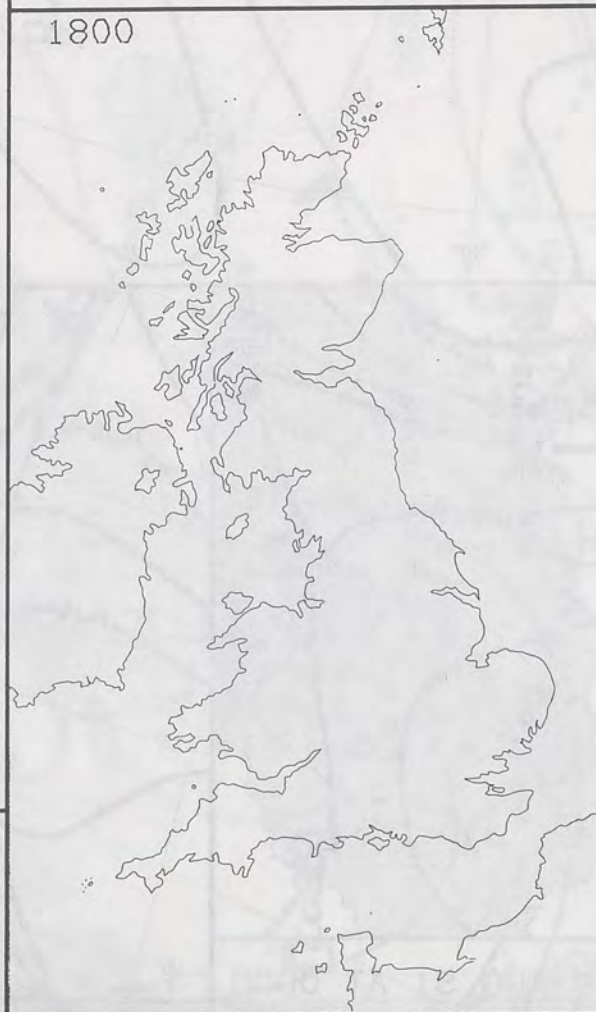


1200

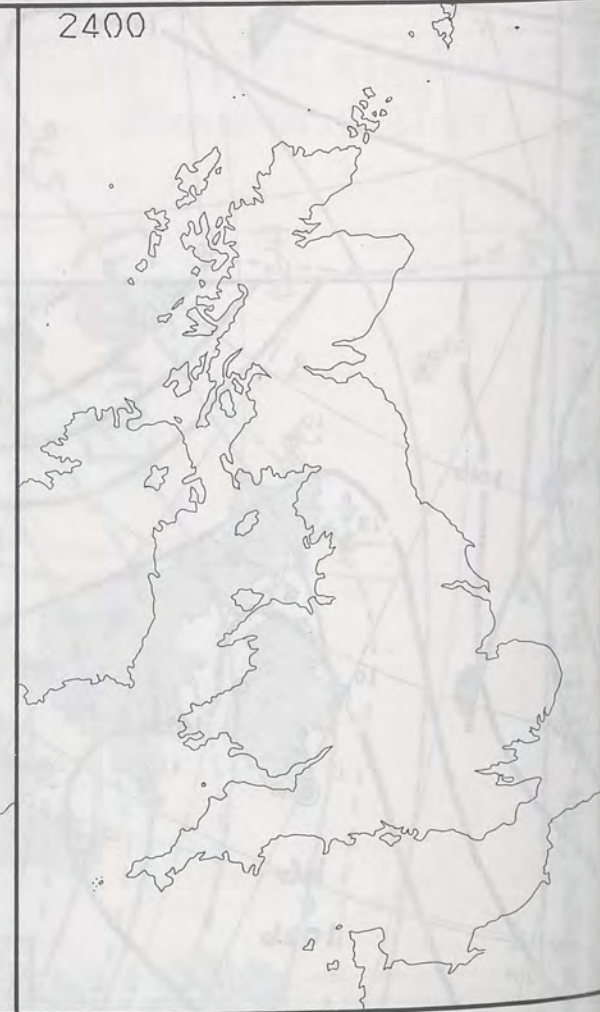


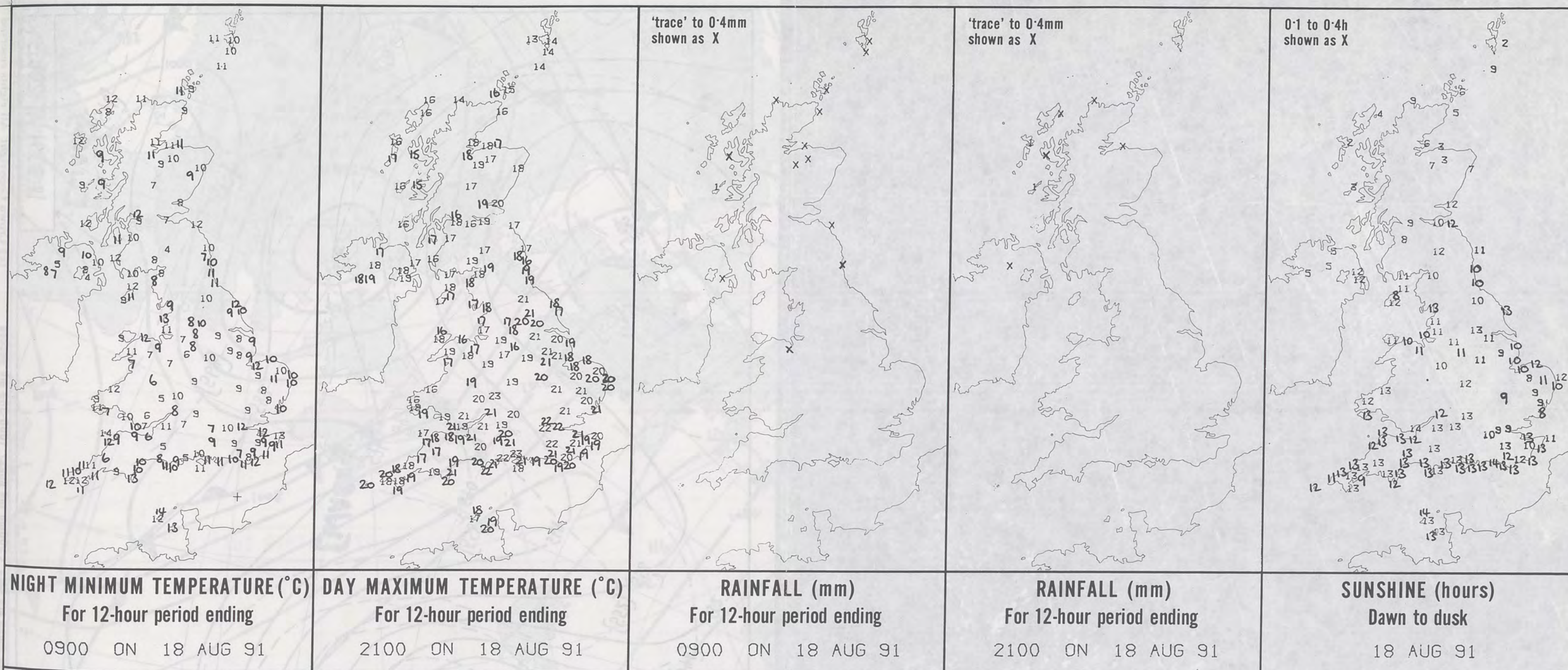
SIGNIFICANT WEATHER CHARTS

1800



2400





EXTREMES FOR SUNDAY 18TH AUGUST 1991

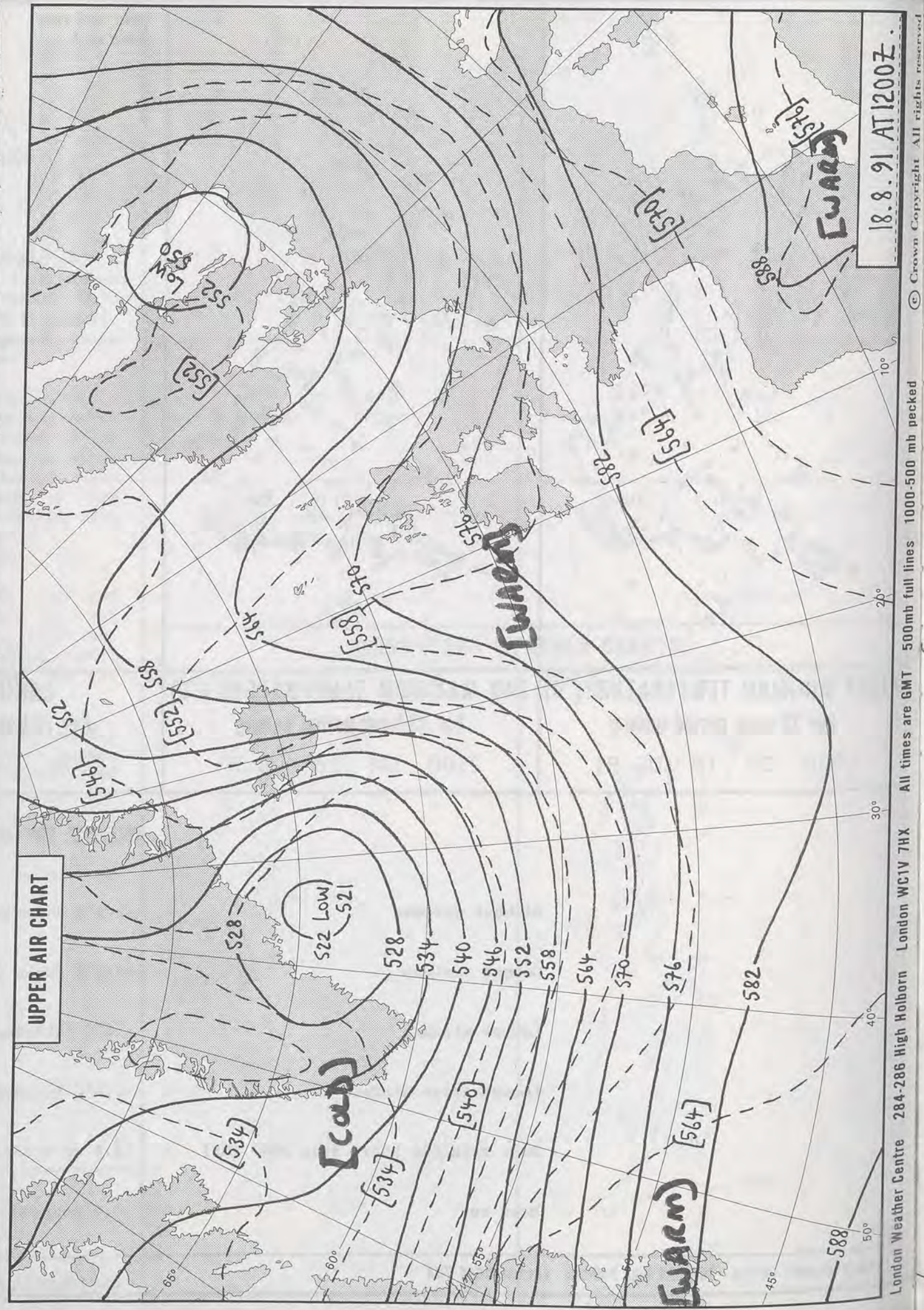
Highest maximum	: 22.9°C Southampton Weather Centre
Lowest maximum	: 13.0°C Foula (off Shetland)
Lowest minimum	: 4.0°C Eskdalemuir (Dumfries & Galloway)
Lowest grass minimum	: -1.4°C Bournemouth Airport - Hurn (Dorset)
Most rain (24 hours from 0900 GMT)	: 12.5 mm Waterstein (Isle of Skye) & Kilmory (SW Highland)
Most sun	: 14.0 hours Worthing (W Sussex)

**DAILY
WEATHER
SUMMARY**



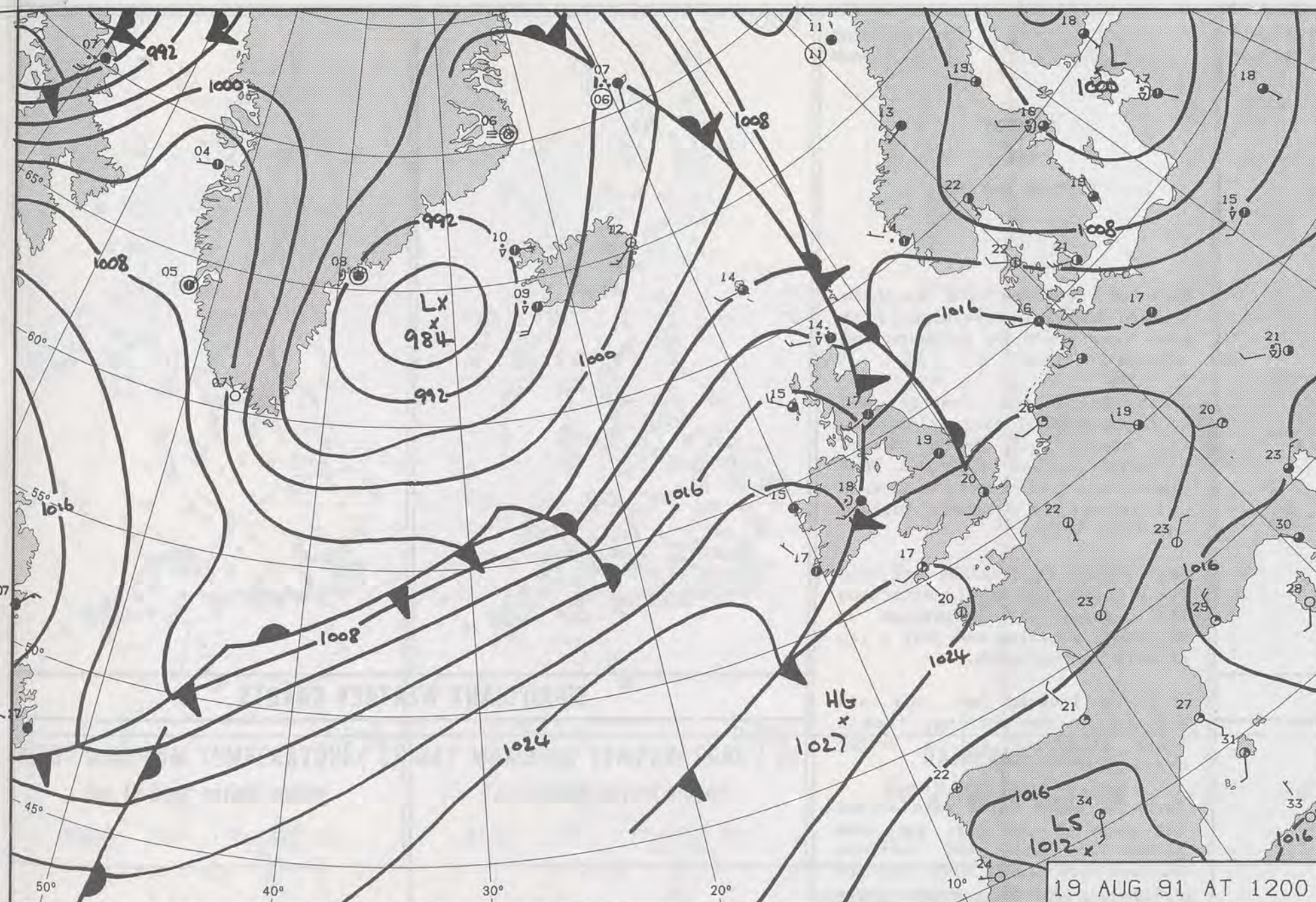
© Crown Copyright 1986
All rights reserved

1319Z VIS 18/3/91

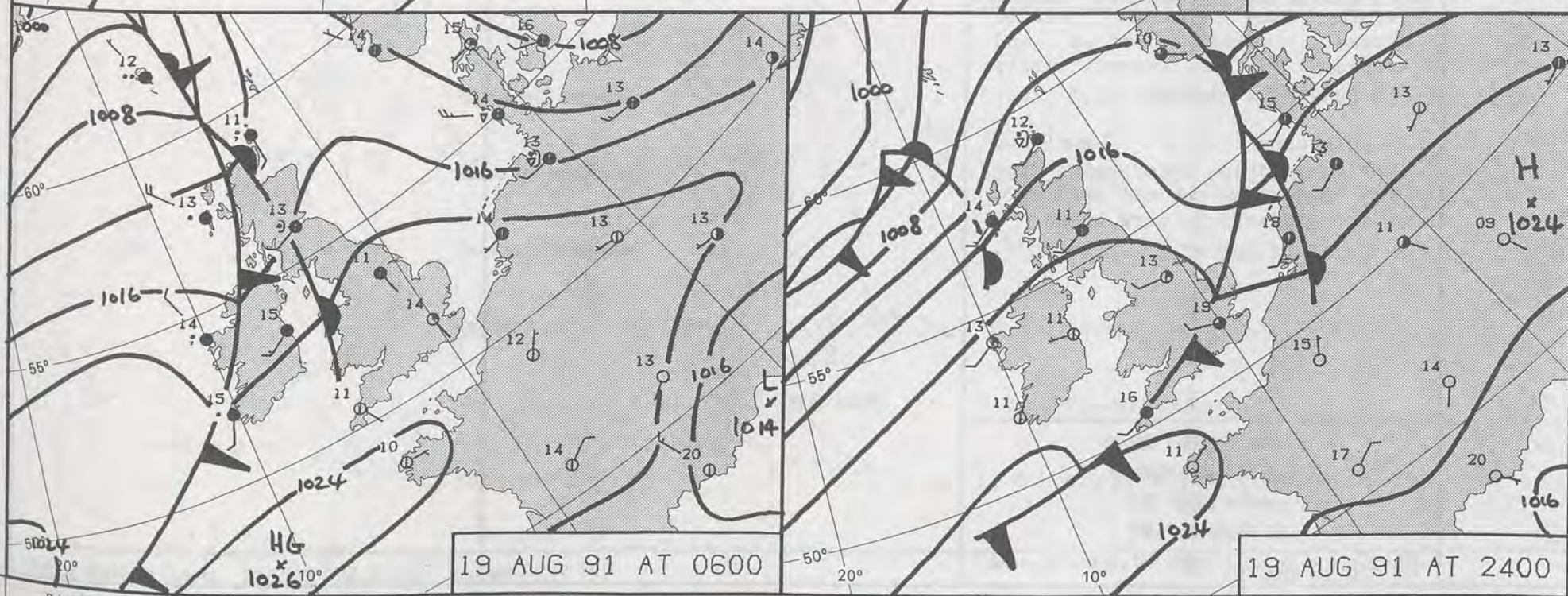


18.8.91 AT1200Z

London Weather Centre 284-286 High Holborn London WC1V 7HX
All times are GMT 500mb full lines 1000-500 mb pecked
© Crown Copyright All rights reserved

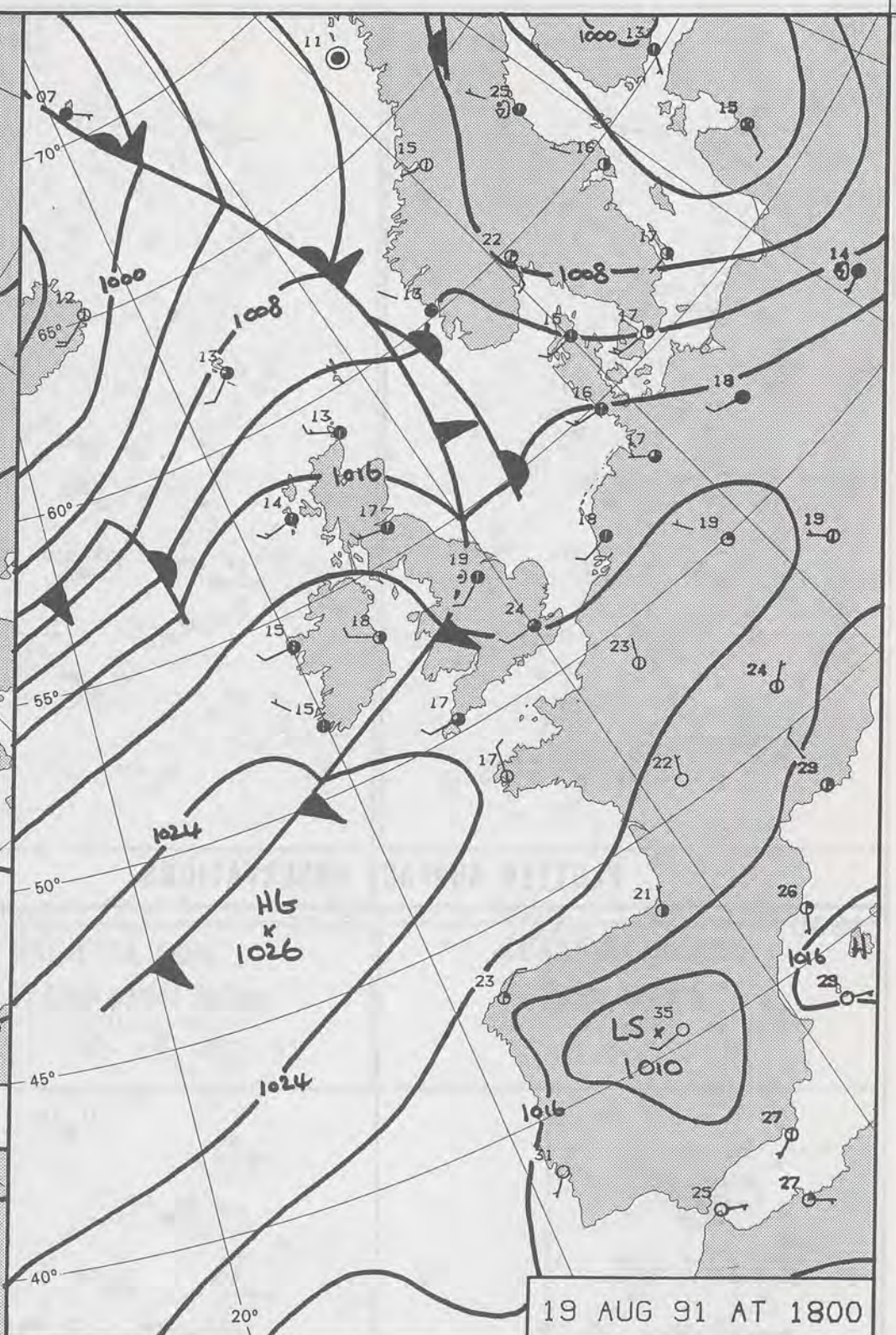


19 AUG 91 AT 1200



19 AUG 91 AT 0600

19 AUG 91 AT 2400



19 AUG 91 AT 1800

DUPLICATE ALSO
DAILY WEATHER SUMMARY

NOT FOR LOAN FOR

MONDAY 19 AUGUST 1991

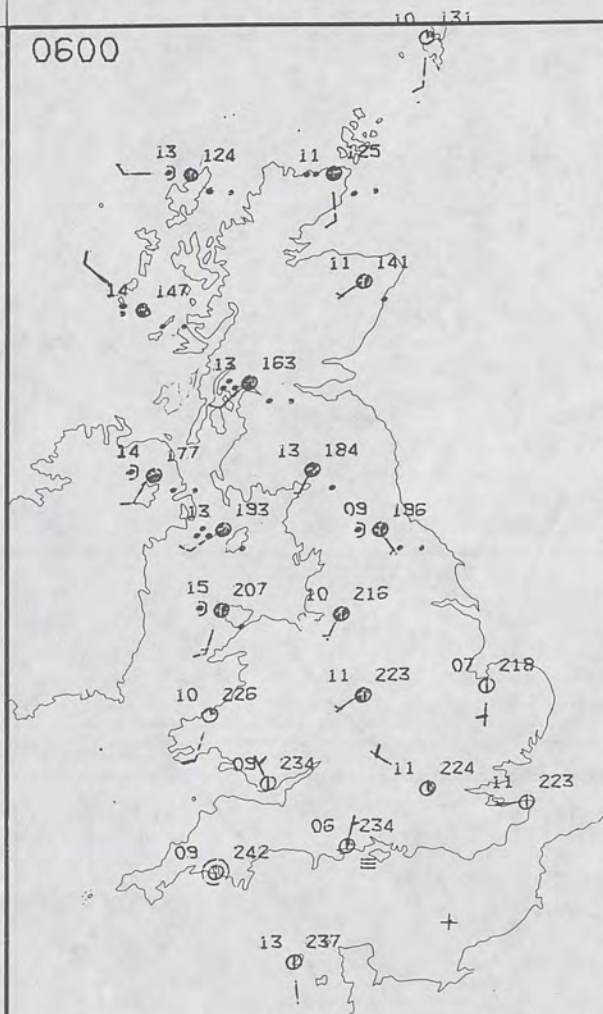
Warm front Cold front Occlusion

London Weather Centre 284-286 High Holborn London WC1V 7HX

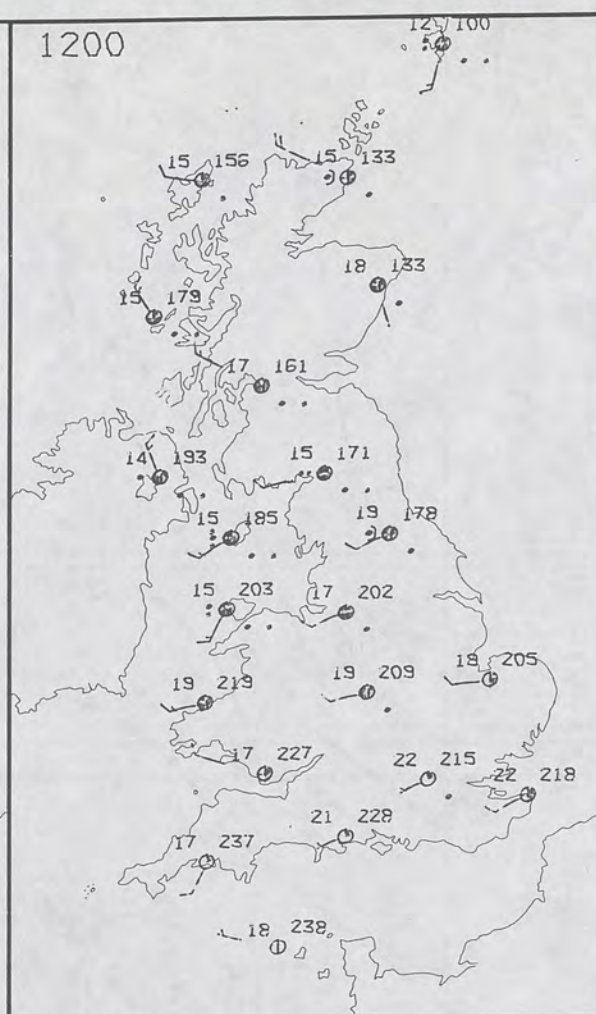
© Crown Copyright All rights reserved



0600

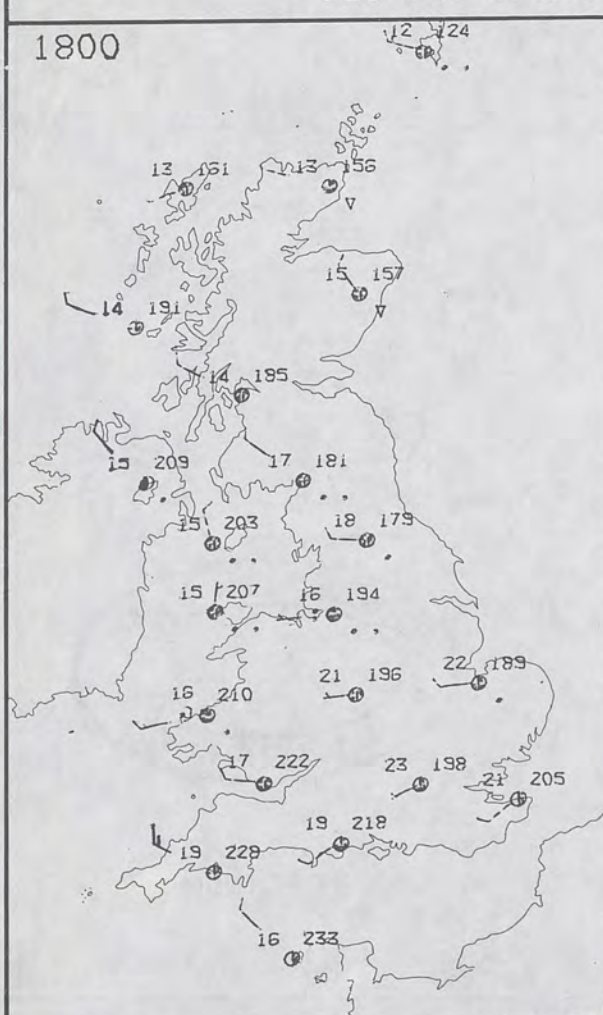


1200

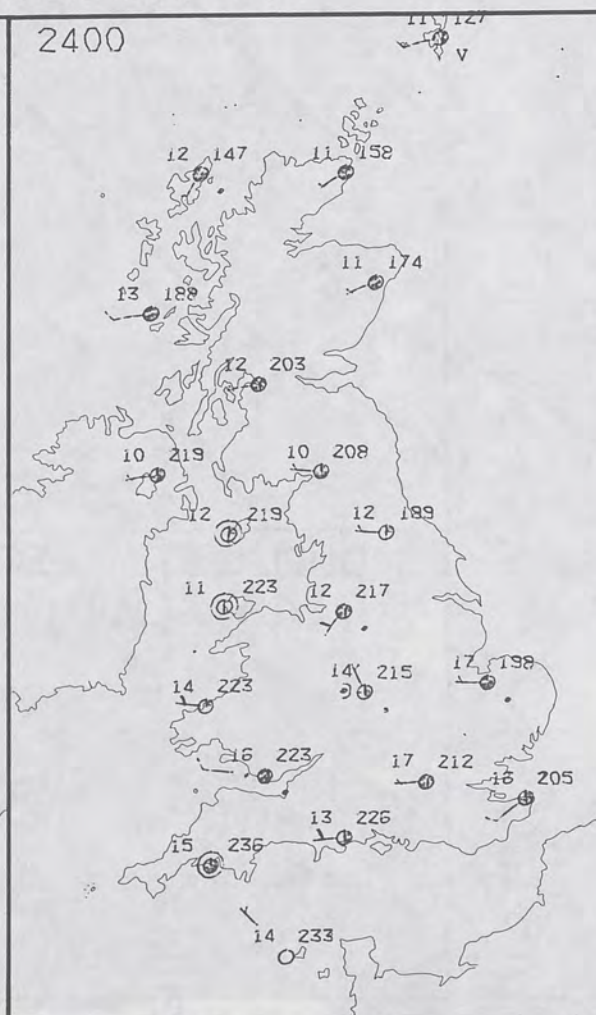


PLOTTED SURFACE OBSERVATIONS

1800



2400



MONDAY
19 AUGUST 1991

SUMMARY
OF
BRITISH WEATHER

Much of Scotland and Northern Ireland had rain overnight with some heavy rain in northern and western Scotland.

South Wales and central and southern England were mainly dry and clear, but North Wales, northern England and the West Midlands turned cloudy, with rain and drizzle in northern England and North Wales.

Most places in Scotland had rain for a while, but by mid-afternoon the weather had brightened up with some sunshine and just a few showers in the north.

Northern Ireland had rain and drizzle in the morning, then a sunny afternoon and a bright evening.

Parts of South Wales were bright for much of the day, but most places in Wales and northern England were cloudy with rain and drizzle, although during the evening the weather turned clearer, whilst central and southern England stayed mainly dry and sunny all day.

Temperatures were close to average nearly everywhere, but some eastern areas and sheltered southern districts were warm.

London Weather Centre
284-286 High Holborn
London WC1V 7HX
All times are GMT

© Crown Copyright 1986 All rights reserved

0600

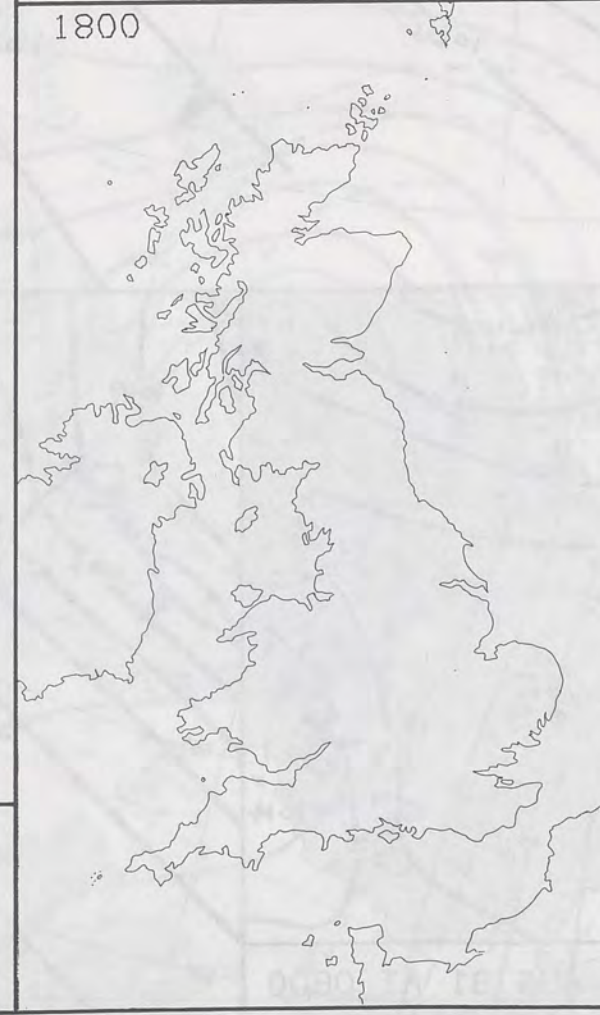


1200

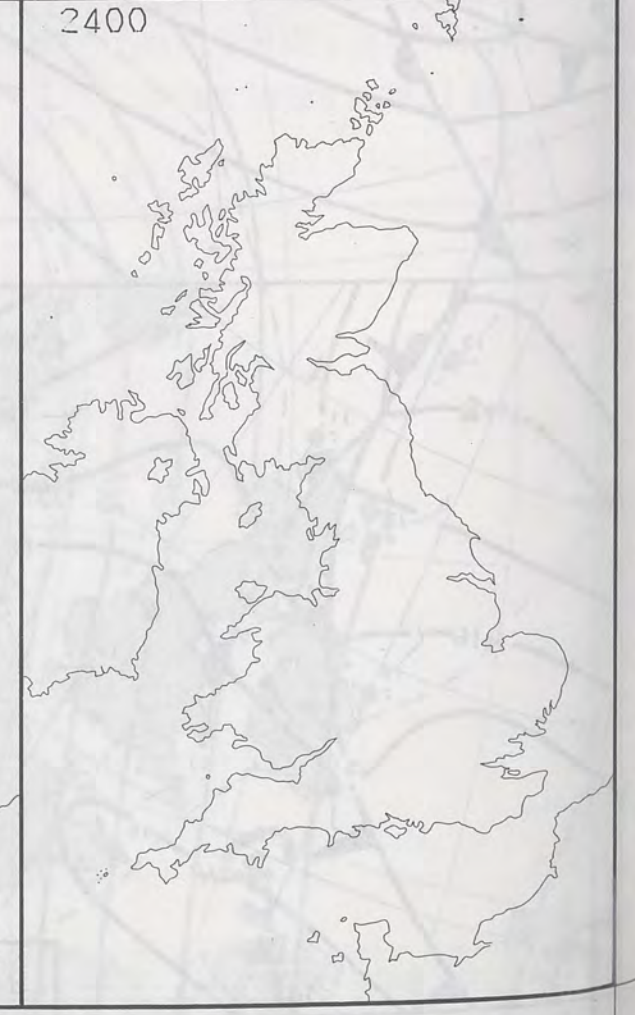


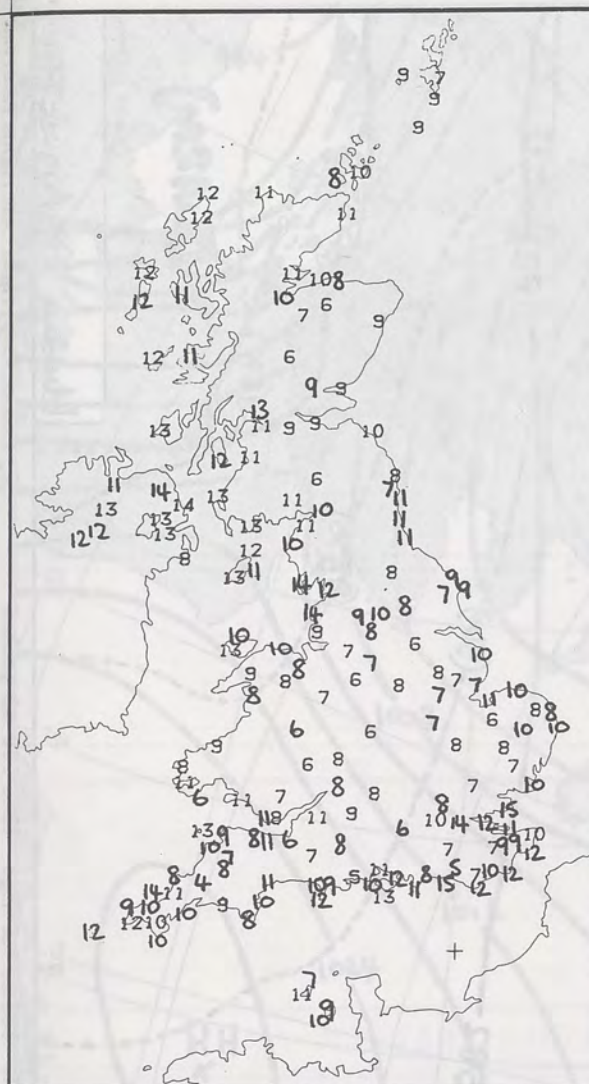
SIGNIFICANT WEATHER CHARTS

1800

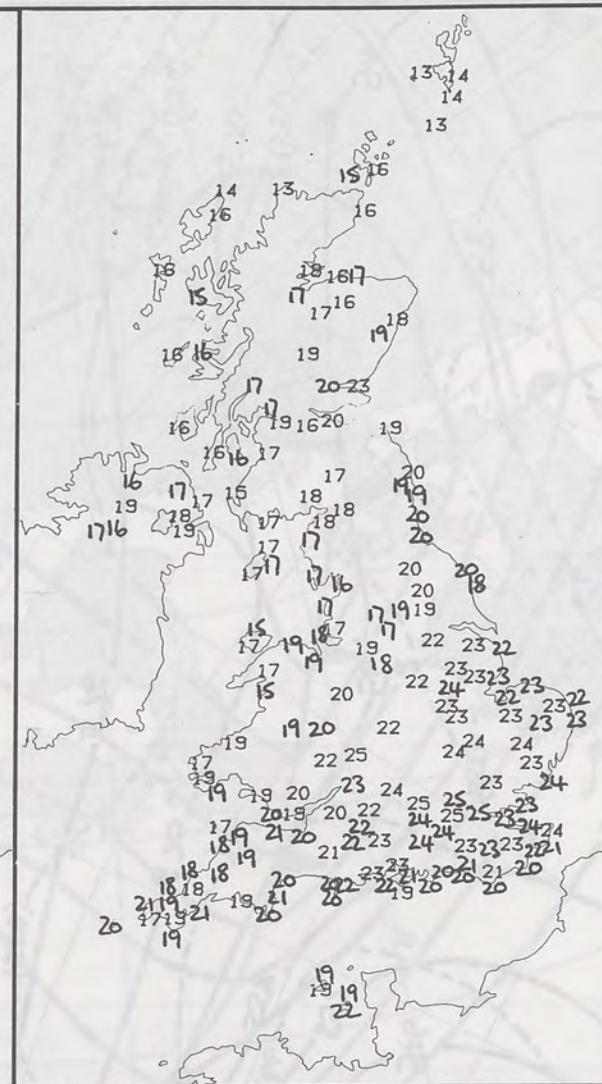


2400





NIGHT MINIMUM TEMPERATURE (°C)
For 12-hour period ending
0900 ON 19 AUG 91



DAY MAXIMUM TEMPERATURE (°C)
For 12-hour period ending
2100 ON 19 AUG 91



RAINFALL (mm)
For 12-hour period ending
0900 ON 19 AUG 91



RAINFALL (mm)
For 12-hour period ending
2100 ON 19 AUG 91



SUNSHINE (hours)
Dawn to dusk
19 AUG 91

EXTREMES FOR MONDAY 19TH AUGUST 1991

Highest maximum : 25.4°C Great Malvern (Hereford & Worcester)

Lowest maximum : 13.3°C Foula (off Shetland)

Lowest minimum : 3.9°C Bastreet (Cornwall)

Lowest grass minimum : -0.5°C Birmingham Airport - Elmdon

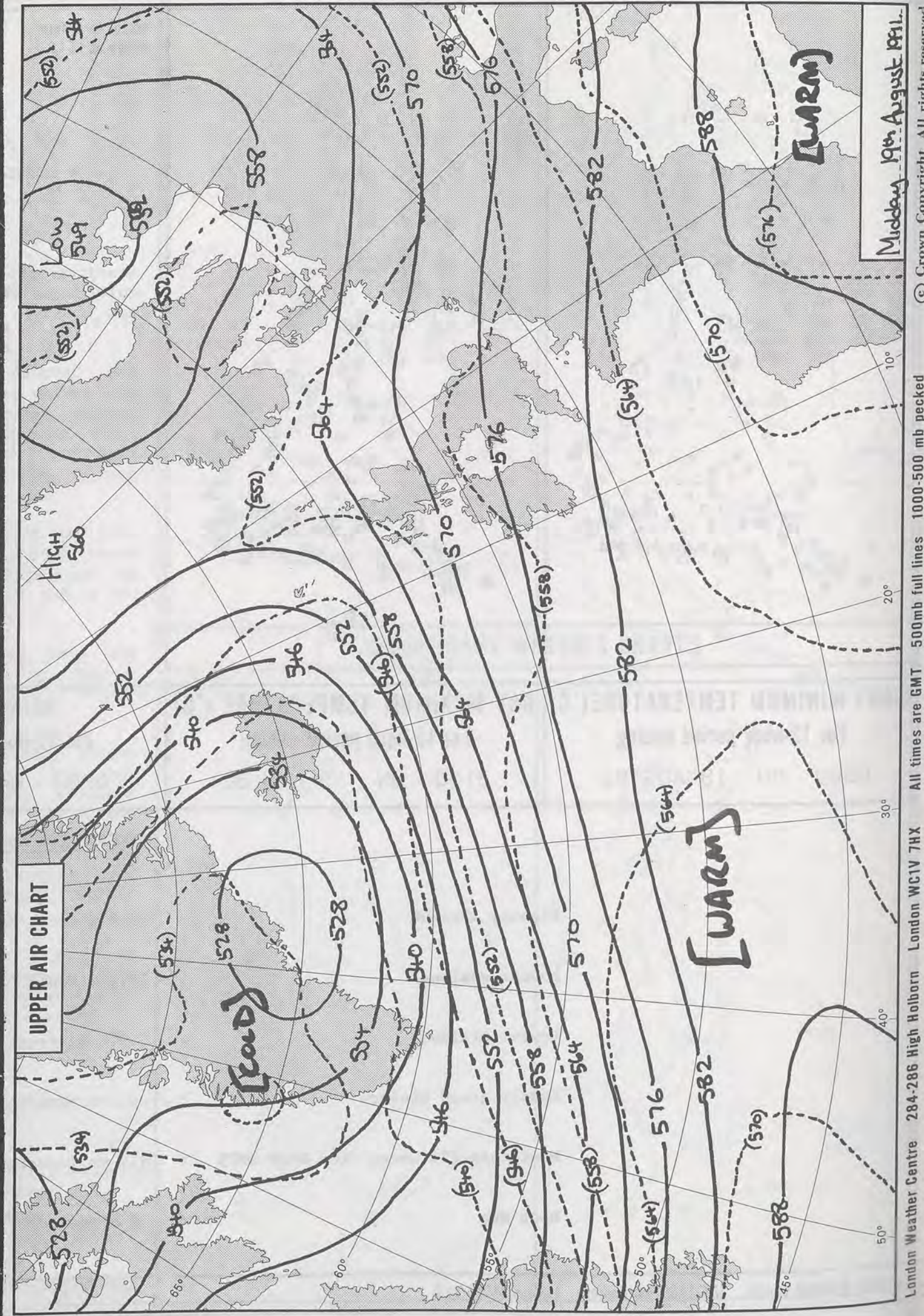
Most rain (24 hours from 0900 GMT) : 9.2 mm Trawsfynydd (Gwynedd)

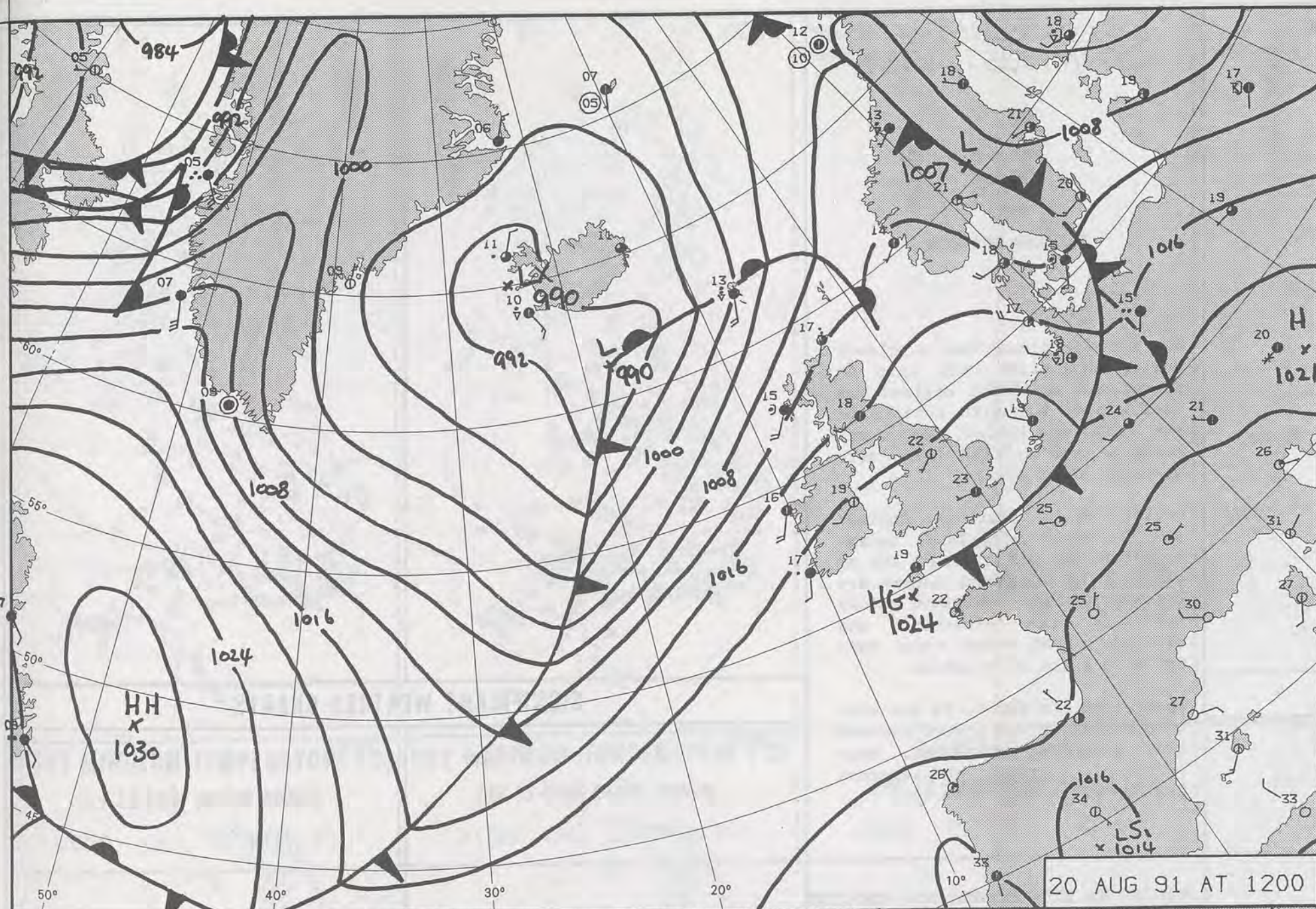
Most sun : 12.9 hours Jersey Airport

**DAILY
WEATHER
SUMMARY**

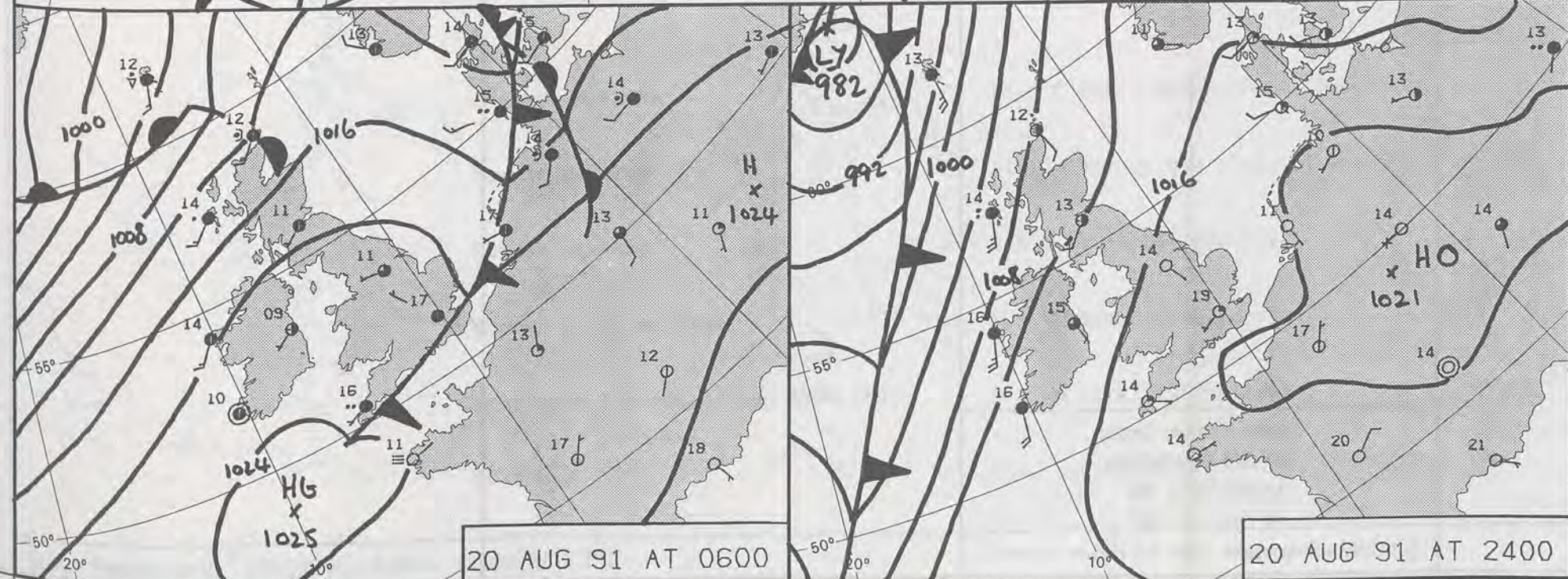


© Crown Copyright 1986
All rights reserved



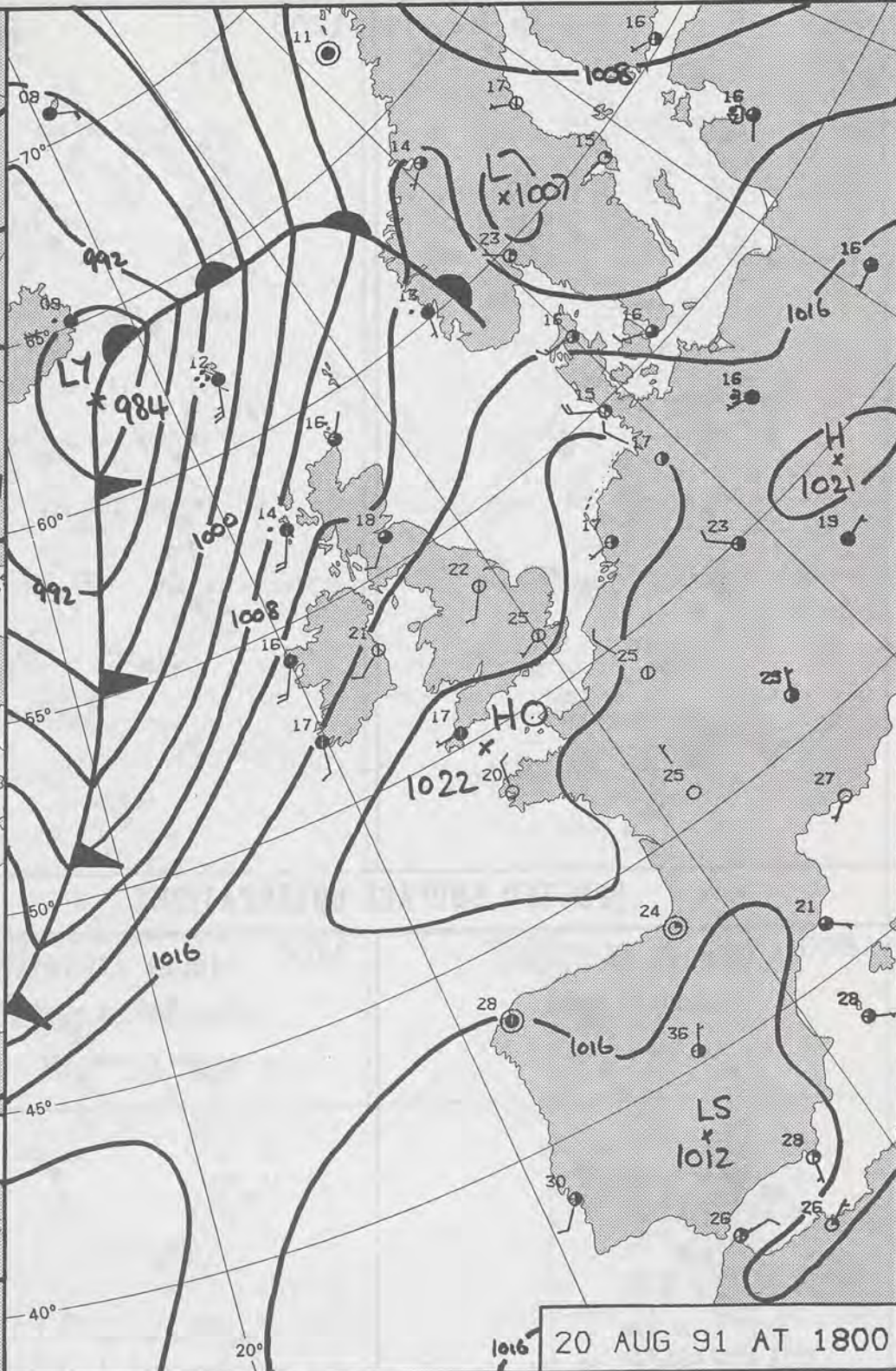


20 AUG 91 AT 1200



20 AUG 91 AT 0600

20 AUG 91 AT 2400



20 AUG 91 AT 1800

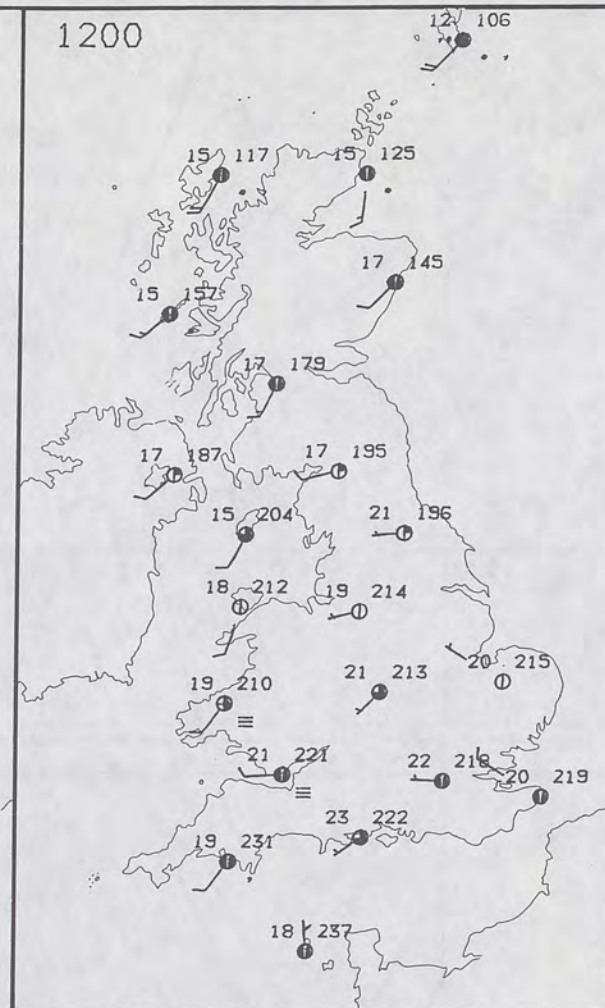
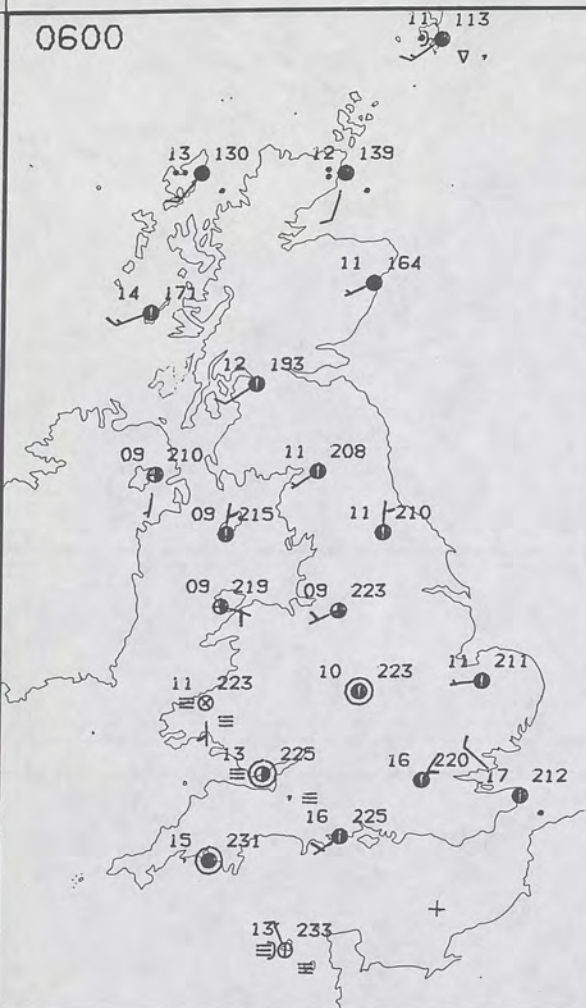
DUPLICATE ALSO
DAILY WEATHER SUMMARY
NOT FOR LOAN FOR
TUESDAY 20 AUGUST 1991

London Weather Centre 284-286 High Holborn London WC1V 7HX

© Crown Copyright All rights reserved

LIBRARY
METEOROLOGICAL
OFFICE
30 AUG

Warm front Cold front Occlusion



TUESDAY
20 AUGUST 1991

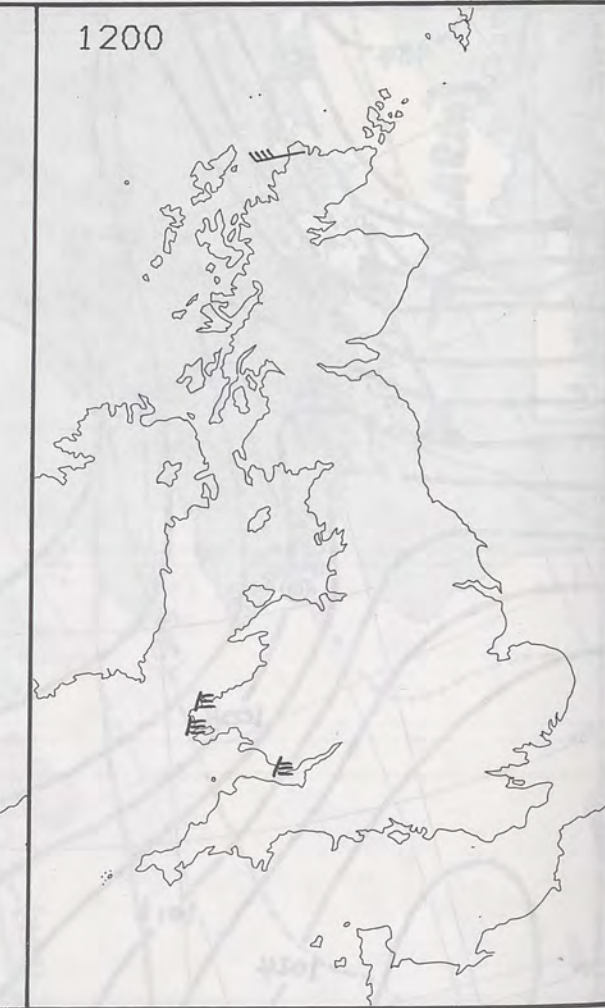
SUMMARY
OF
BRITISH WEATHER

Northern Scotland had a cloudy and breezy night with rain in places and southwest England was also cloudy but with drizzle on the coasts and hills. Most other parts of the British Isles were dry with clear spells.

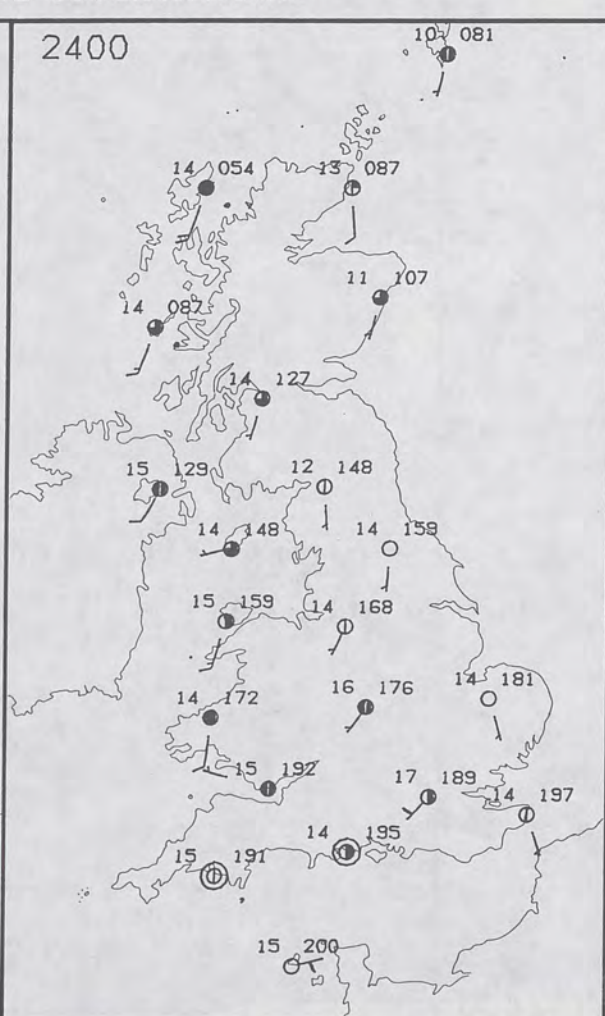
During the day southwest England and northwest Scotland became brighter, but still with a lot of cloud. The southwest became dry but the Western Isles had patchy rain in the afternoon and evening. Most other areas were dry with a lot of sunshine.

Apart from the far north and west of Scotland it was a warm day and away from the southwest, many parts of southern and eastern England had a very warm day.

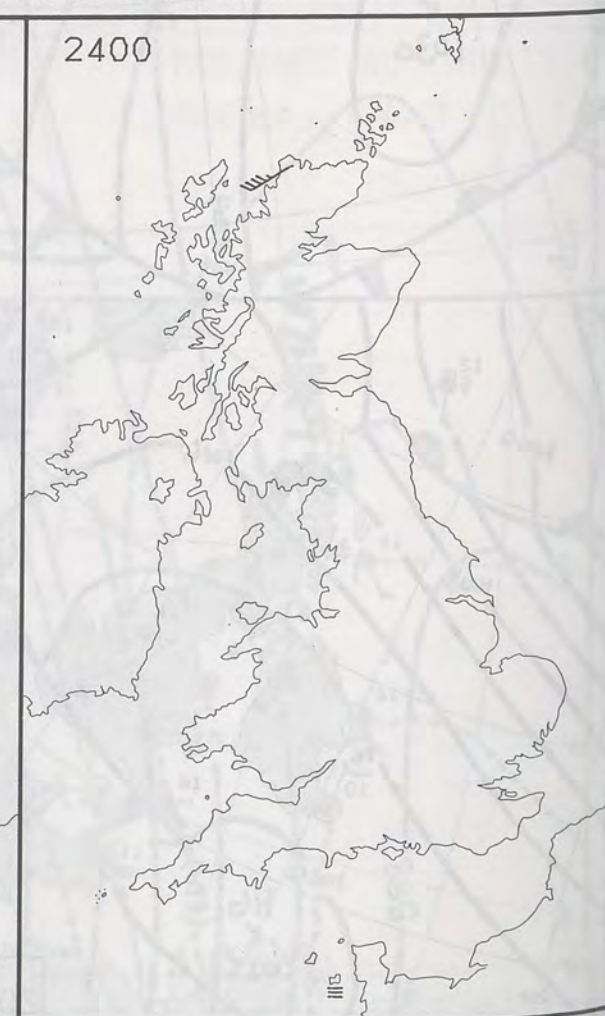
London Weather Centre
284-286 High Holborn
London WC1V 7HX
All times are GMT
© Crown Copyright 1986 All rights reserved

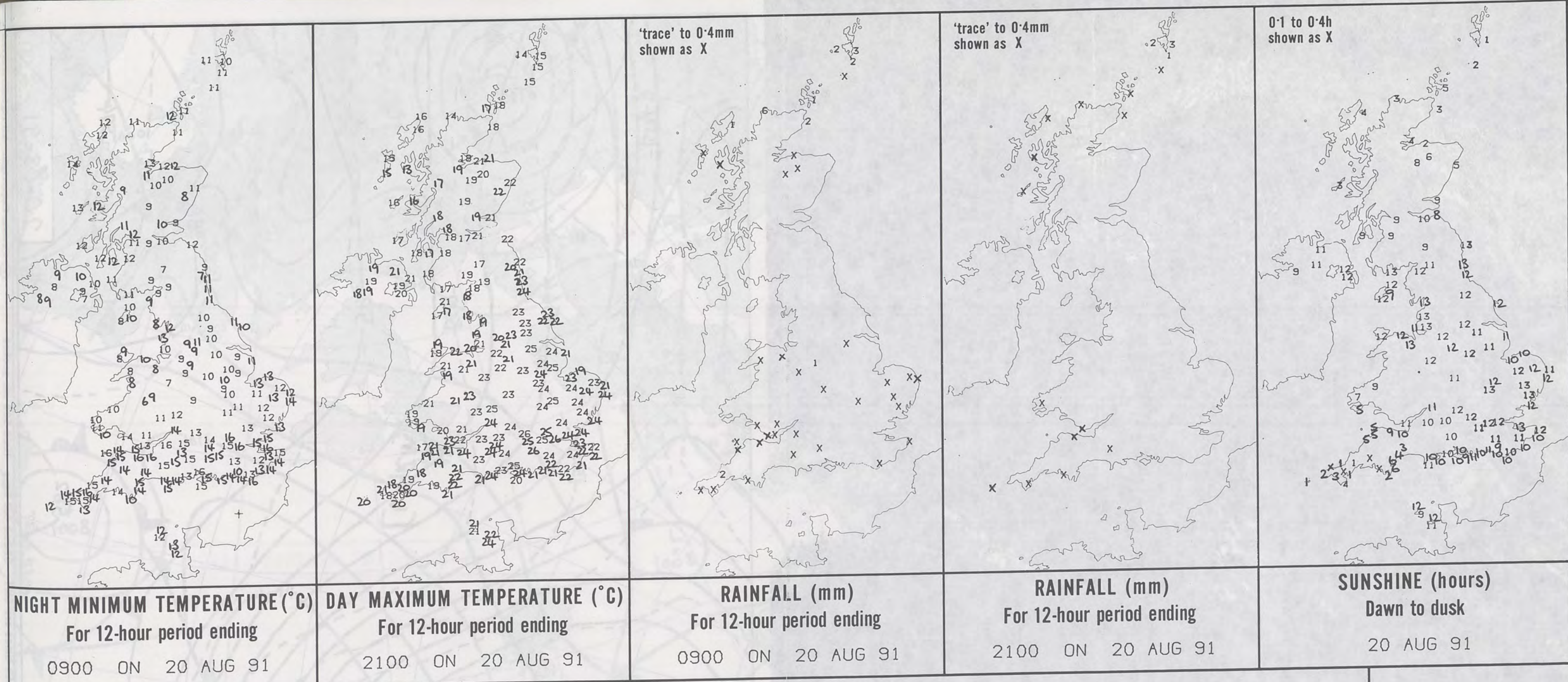


PLOTTED SURFACE OBSERVATIONS



SIGNIFICANT WEATHER CHARTS





EXTREMES FOR TUESDAY 20TH AUGUST 1991

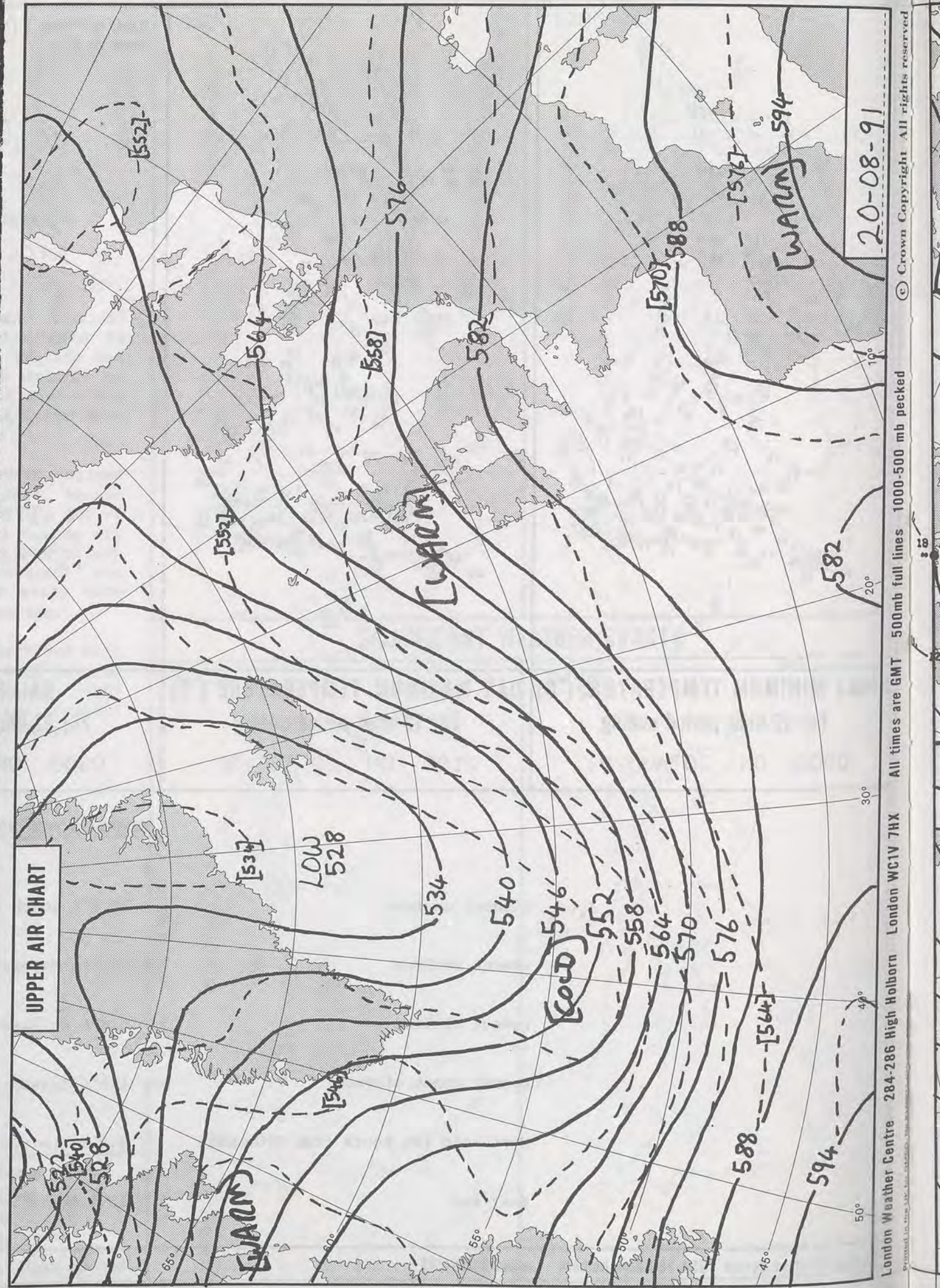
Highest maximum	: 25.9°C South Farnborough (Hampshire)
Lowest maximum	: 13.5°C Waterstein (Isle of Skye)
Lowest minimum	: 5.8°C St Harmon (Powys)
Lowest grass minimum	: 1.9°C Amlwch (Anglesey)
Most rain (24 hours from 0900 GMT)	: 3.2 mm Lerwick (Shetland)
Most sun	: 13.2 hours Bedford

**DAILY
WEATHER
SUMMARY**



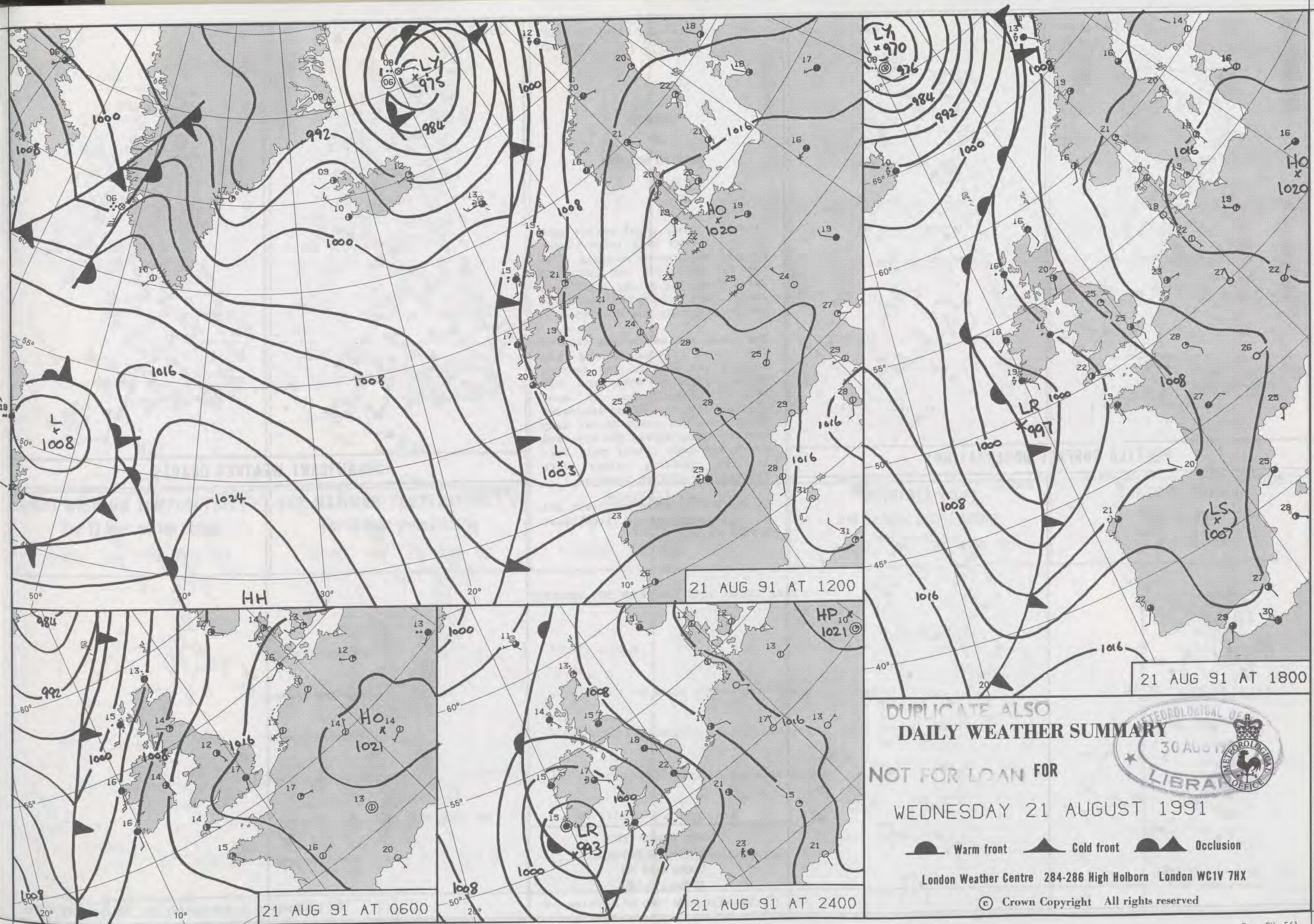
© Crown Copyright 1986
All rights reserved

1200Z VIS 20/8/91



20-08-91

London Weather Centre 284-286 High Holborn London WC1V 7HX
All times are GMT 500mb full lines 1000-500 mb pecked
© Crown Copyright All rights reserved



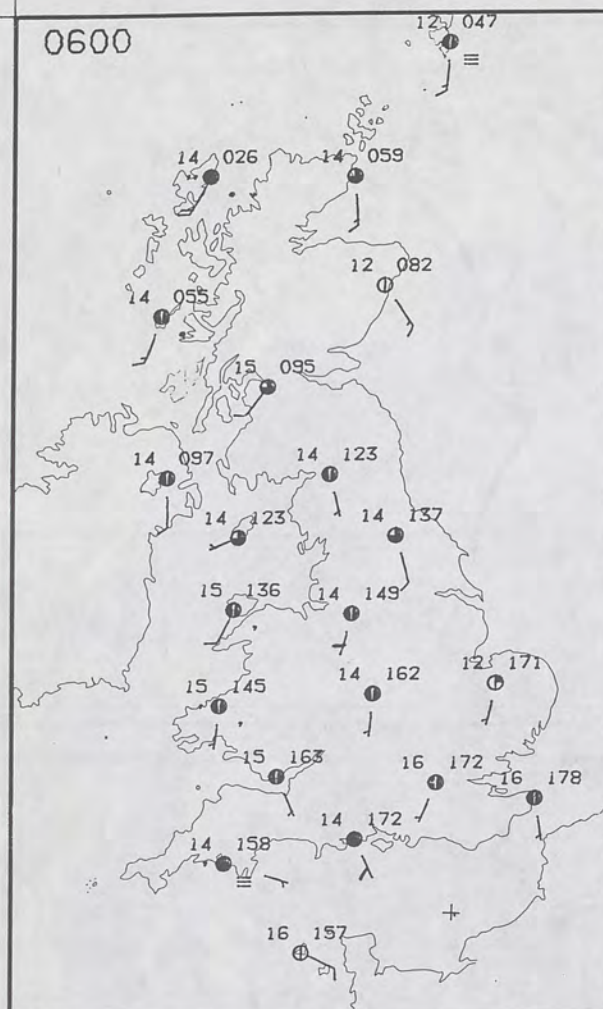
DUPLICATE ALSO
DAILY WEATHER SUMMARY
NOT FOR LOAN FOR
WEDNESDAY 21 AUGUST 1991

London Weather Centre 284-286 High Holborn London WC1V 7HX
© Crown Copyright All rights reserved

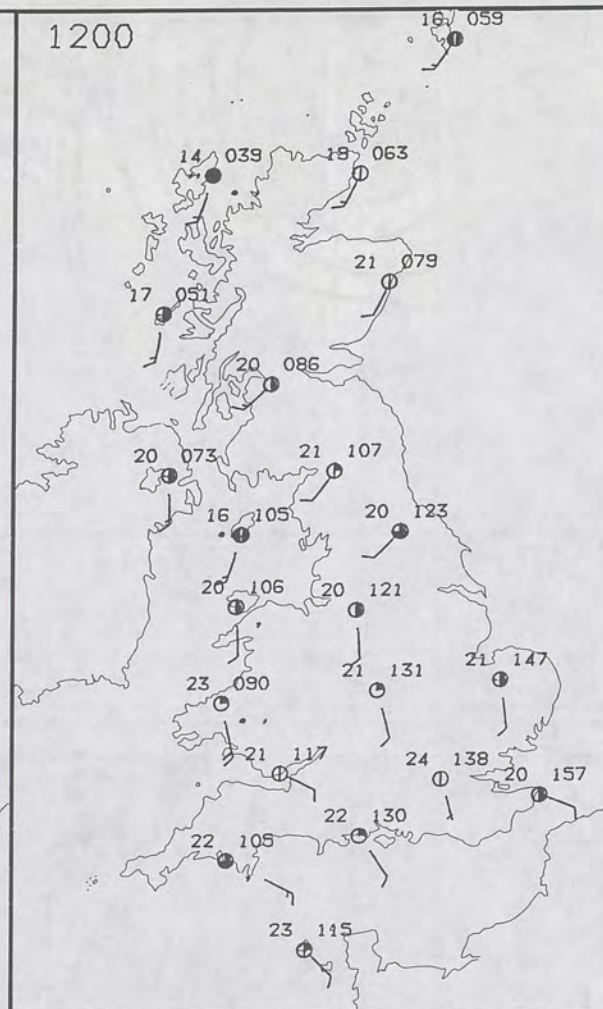
Warm front Cold front Occlusion

30 AUG 1991
METEOROLOGICAL
LIBRARY
OFFICE

0600



1200

WEDNESDAY
21 AUGUST 1991SUMMARY
OF
BRITISH WEATHER

It was a cloudy night across much of the country with temperatures holding well above average. In the far northwest and parts of Wales there was patchy light rain and drizzle and in the south and southwest patchy fog developed.

The cloud and patchy fog cleared from most places during the morning and most of the country became bright or sunny and very warm - indeed, hot in many places. However, cloud increased again from the south across many western areas during the day, and there was some patchy rain here in the evening, along with isolated rumbles of thunder.

It was windy in the southwest and at first over northwest Scotland.

London Weather Centre
284-286 High Holborn
London WC1V 7HX
All times are GMT

© Crown Copyright 1986 All rights reserved

0600

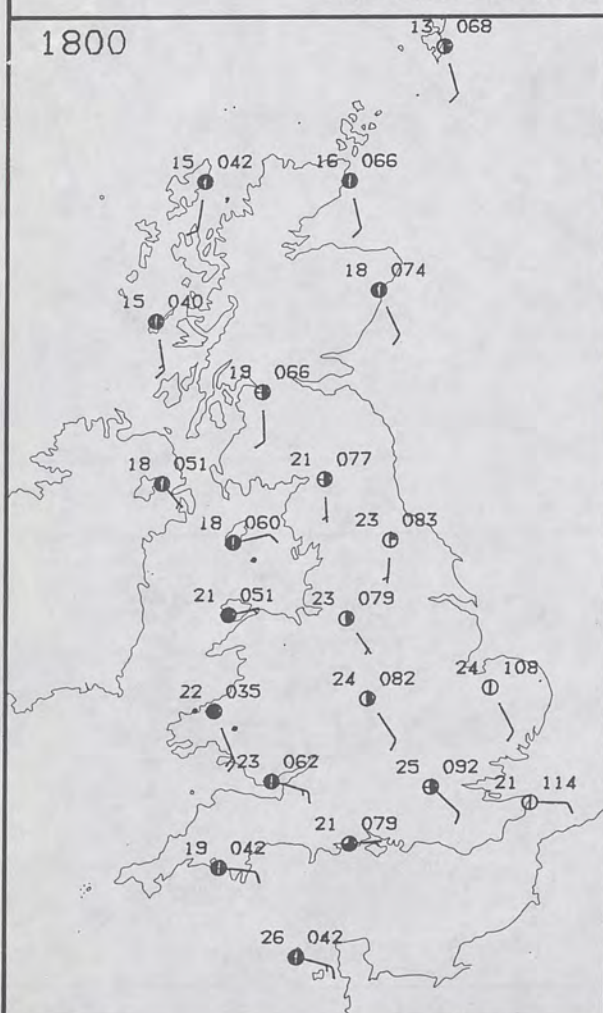


1200

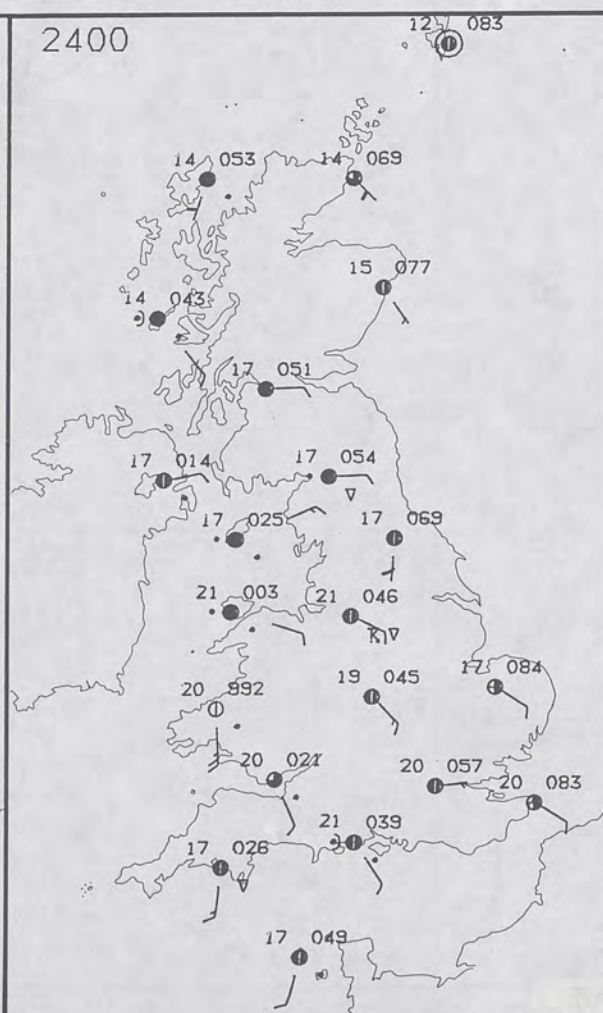


SIGNIFICANT WEATHER CHARTS

1800



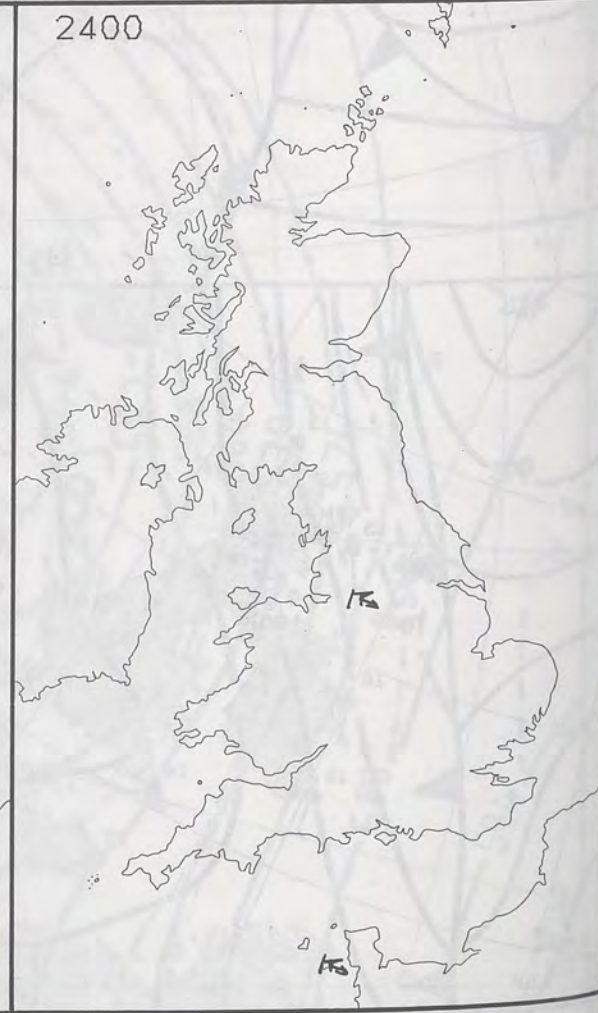
2400

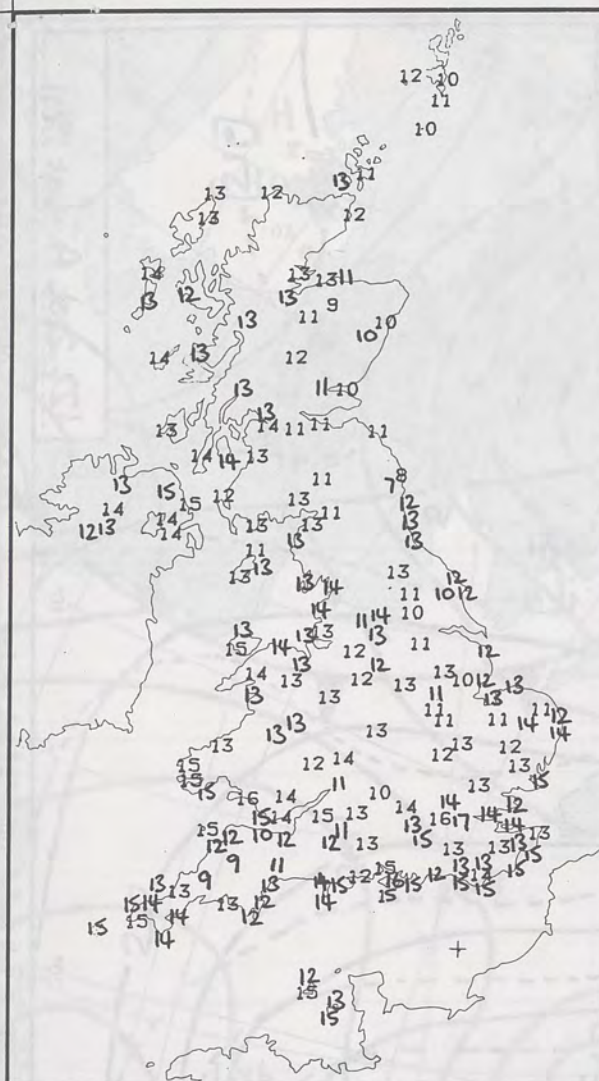


1800

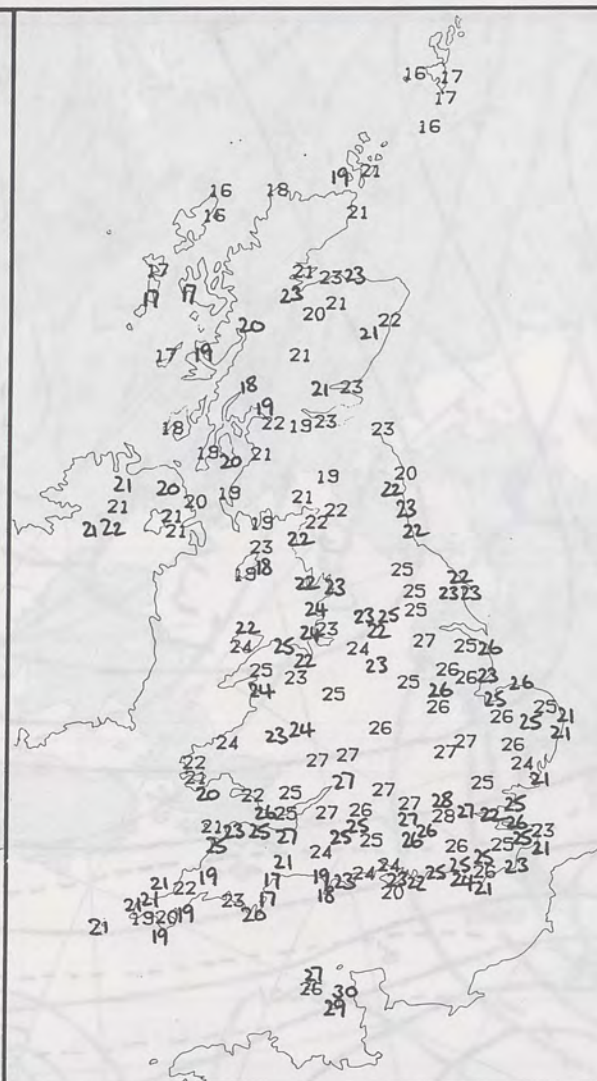


2400





NIGHT MINIMUM TEMPERATURE (°C)
For 12-hour period ending
0900 ON 21 AUG 91



DAY MAXIMUM TEMPERATURE (°C)
For 12-hour period ending
2100 ON 21 AUG 91



RAINFALL (mm)
For 12-hour period ending
0900 ON 21 AUG 91



RAINFALL (mm)
For 12-hour period ending
2100 ON 21 AUG 91



SUNSHINE (hours)
Dawn to dusk
21 AUG 91

EXTREMES FOR WEDNESDAY 21ST AUGUST 1991

Highest maximum	: 29.9°C Jersey
Lowest maximum	: 15.8°C Butt of Lewis (Outer Hebrides)
Lowest minimum	: 7.0°C Long Framlington (Northumberland)
Lowest grass minimum	: 2.5°C Long Framlington (Northumberland)
Most rain (24 hours from 0900 GMT)	: 7.9 mm Kilmory (SW Highland)
Most sun	: 13.8 hours Cleethorpes (Humberside)

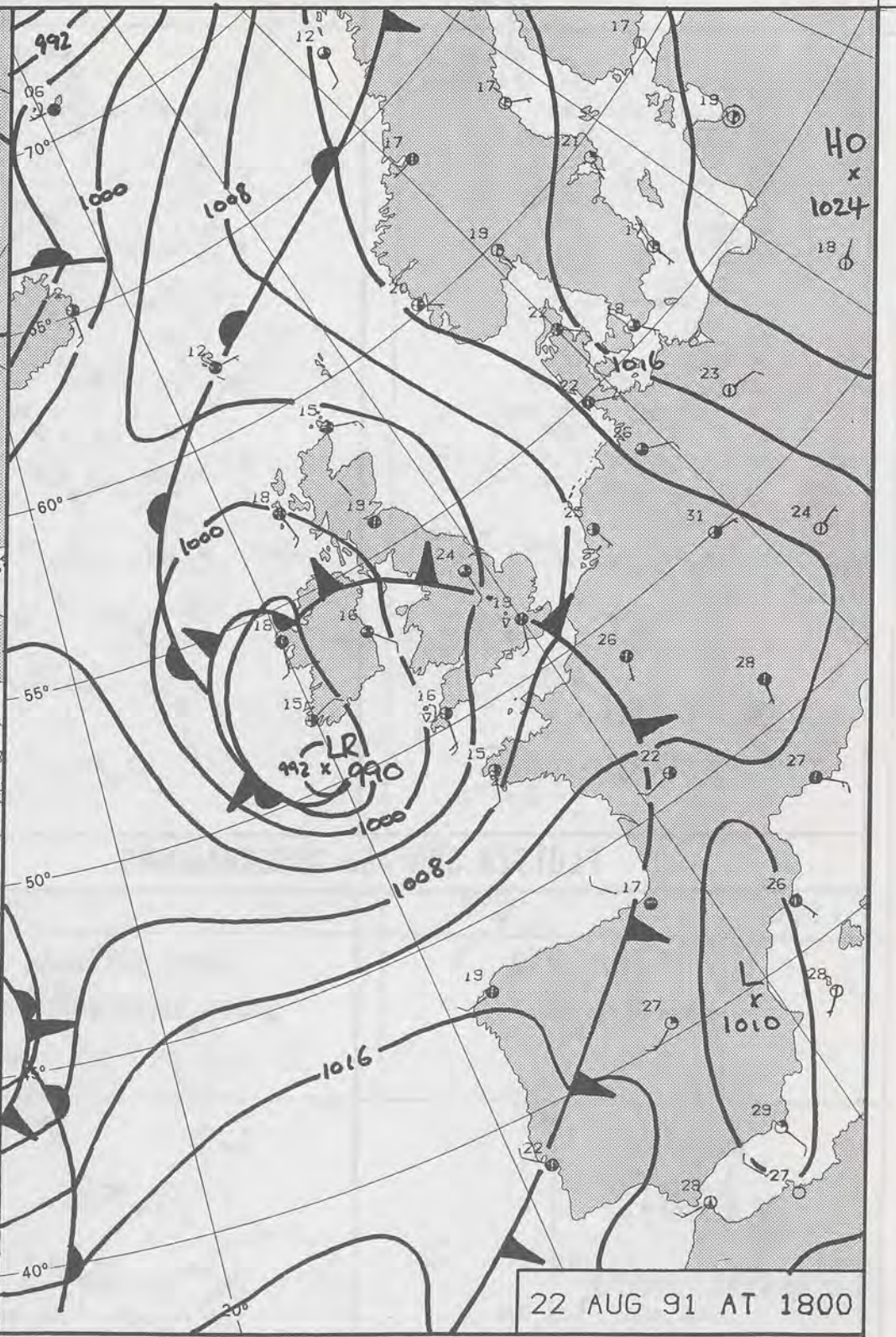
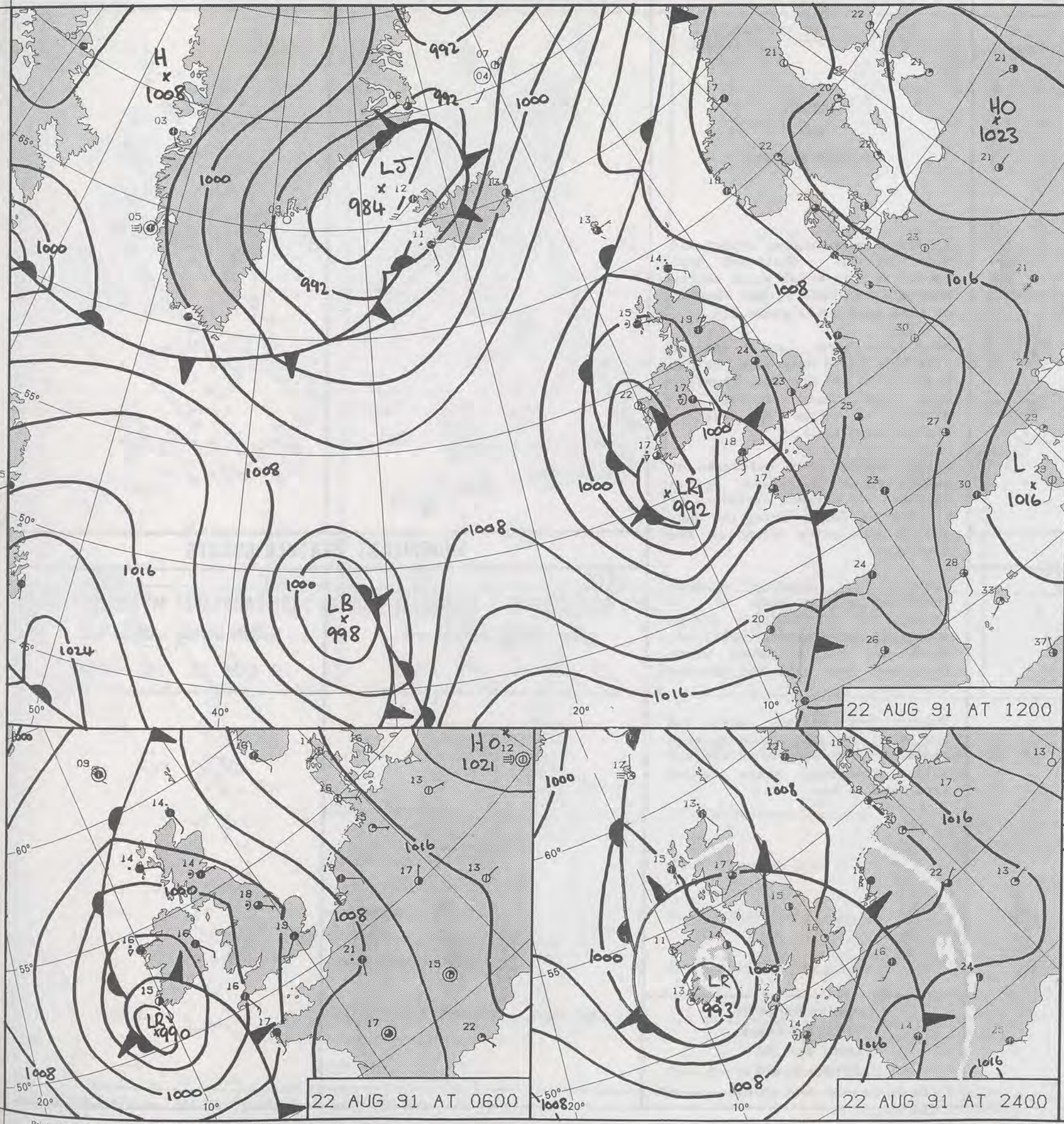
**DAILY
WEATHER
SUMMARY**



© Crown Copyright 1986
All rights reserved

1426Z IR 21/8/91





DUPLICATE ALSO
DAILY WEATHER SUMMARY
NOT FOR LOAN FOR
THURSDAY 22 AUGUST 1991

London Weather Centre 284-286 High Holborn London WC1V 7HX
© Crown Copyright All rights reserved

Form File 561

THURSDAY
22 AUGUST 1991

SUMMARY
OF
BRITISH WEATHER

It was a warm night, especially over England. Scattered outbreaks of rain moved north across much of the country, but amounts of rain were small generally.

Many northern and eastern districts had a very warm, bright day with a few showers, thundery here and there during the morning. Parts of eastern England were hot.

Cooler weather with outbreaks of rain spread northeast across southern and western districts of the British Isles during the day, and it was quite windy in the southwest.

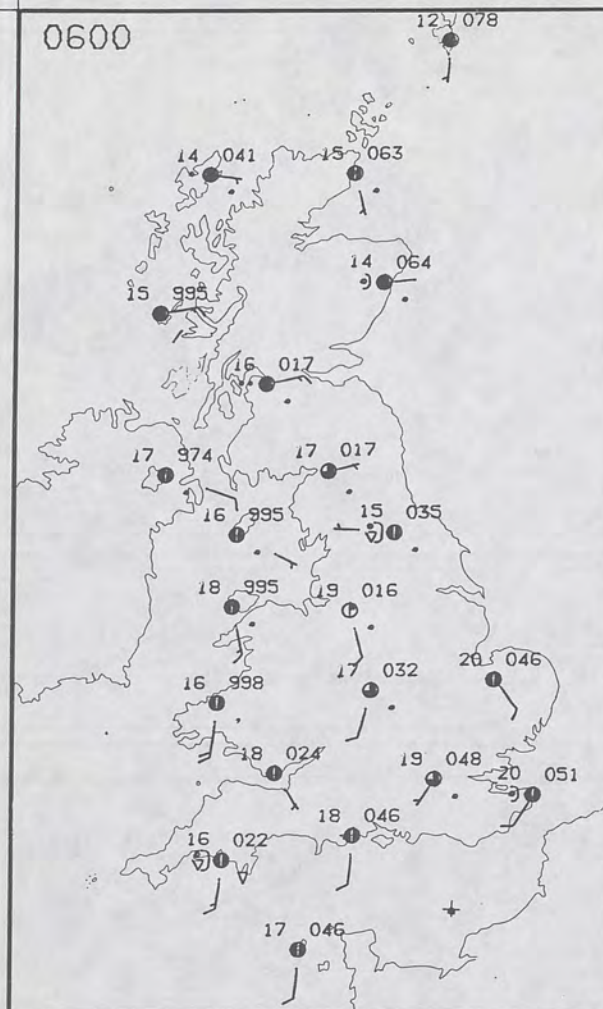
During the evening showers continued across much of the country but particularly across southern and western Scotland, Wales and the southwest where there was some hail and thunder reported.

Temperatures in the west and southwest of the country were close to the long-term average whilst remaining areas ranged from warm to hot.

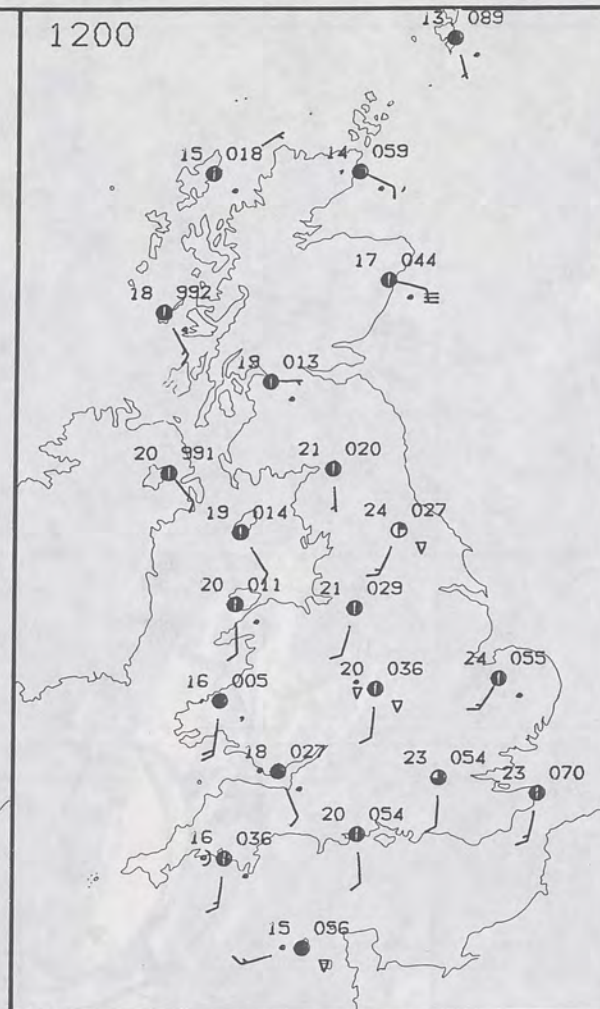
London Weather Centre
284-286 High Holborn
London WC1V 7HX
All times are GMT

© Crown Copyright 1986 All rights reserved

0600

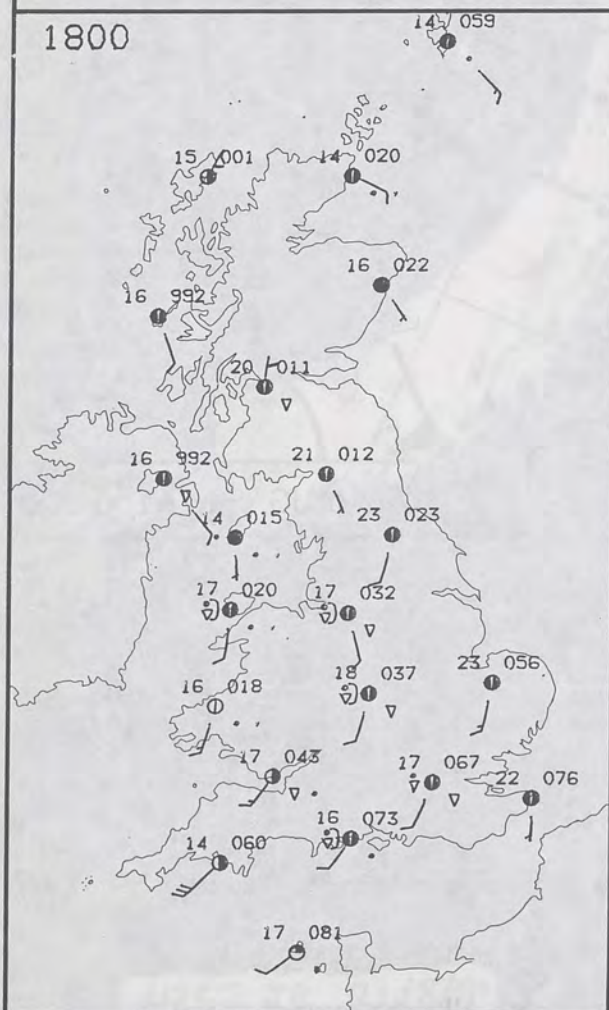


1200

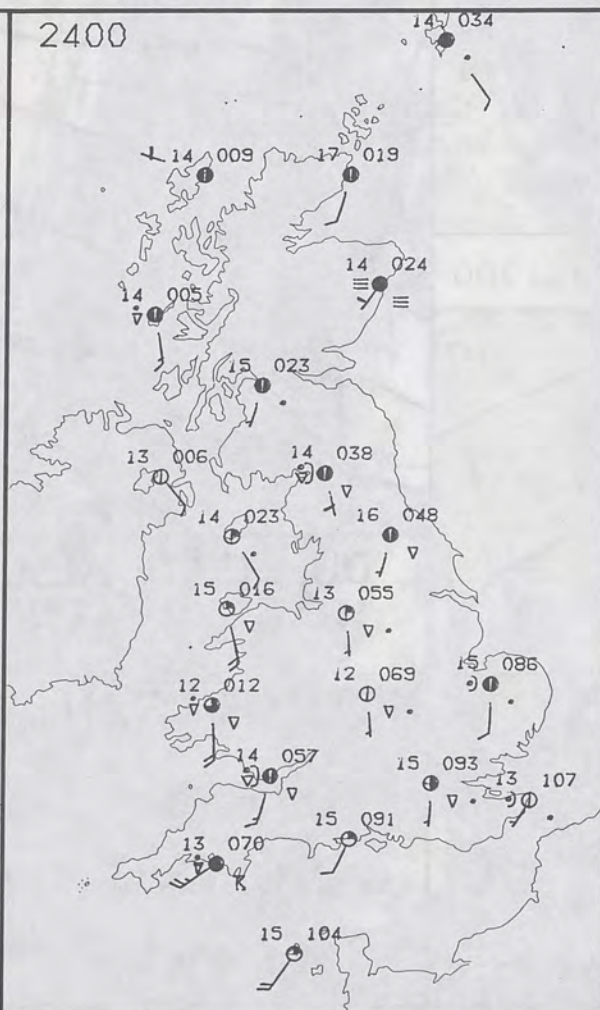


PLOTTED SURFACE OBSERVATIONS

1800



2400



0600



1200



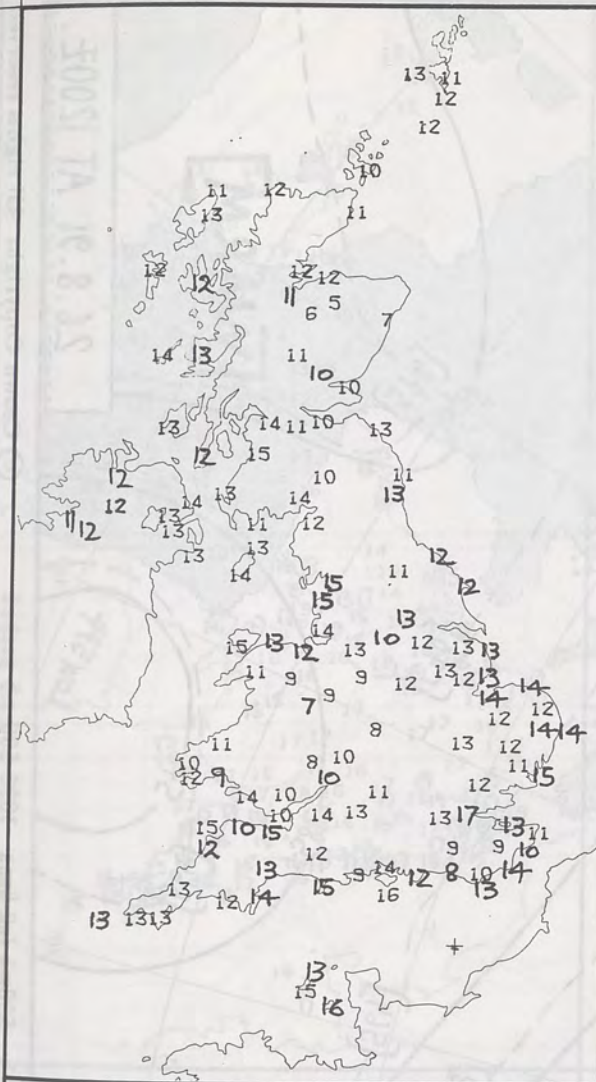
SIGNIFICANT WEATHER CHARTS

1800

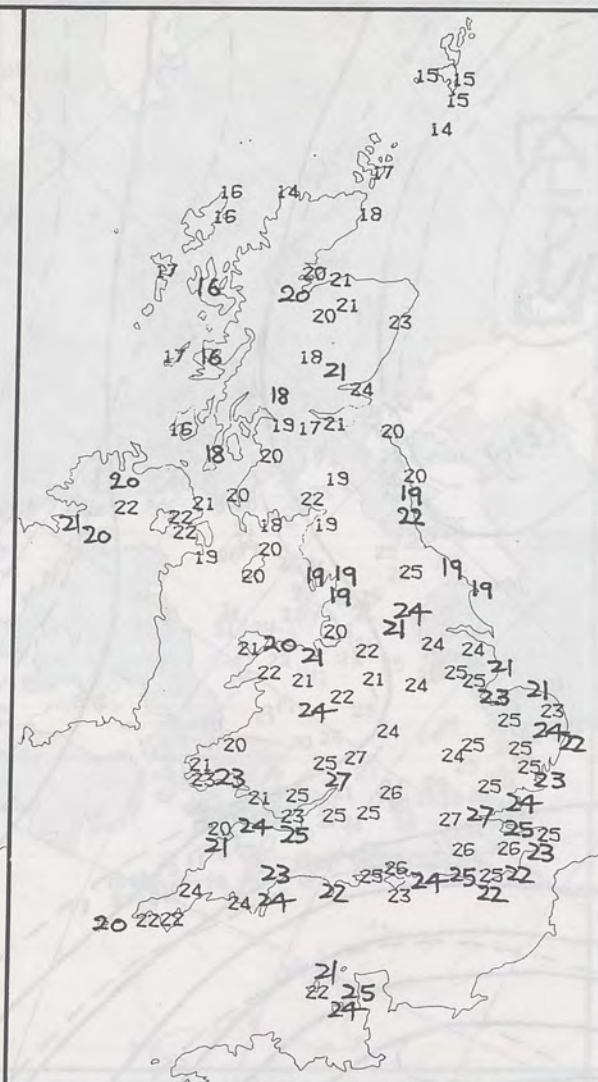


2400





NIGHT MINIMUM TEMPERATURE (°C)
For 12-hour period ending
0900 ON 26 AUG 91



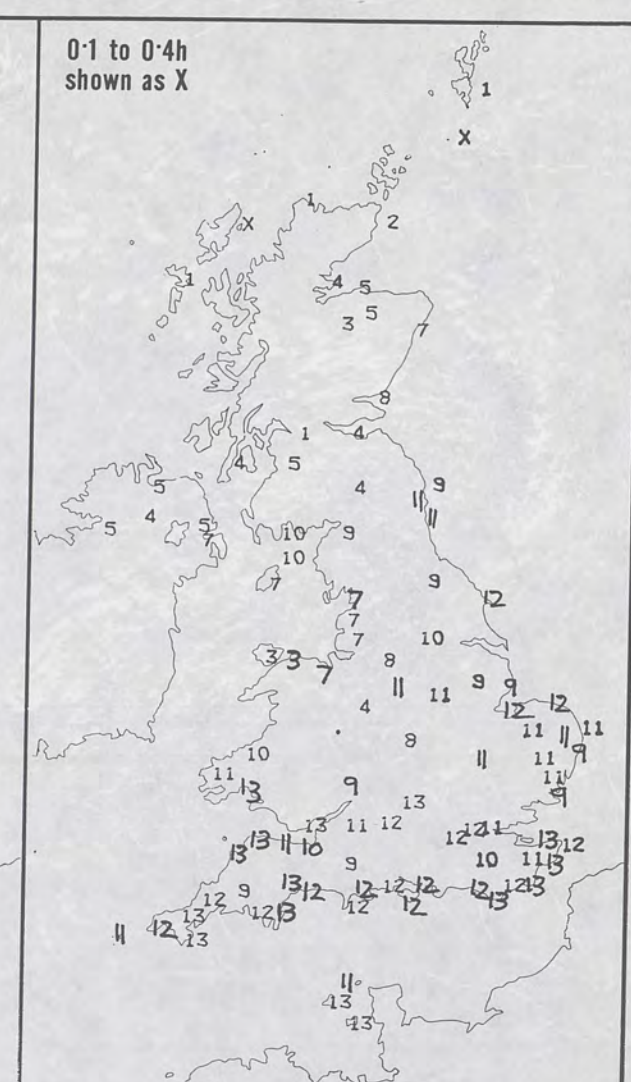
DAY MAXIMUM TEMPERATURE (°C)
For 12-hour period ending
2100 ON 26 AUG 91



RAINFALL (mm)
For 12-hour period ending
0900 ON 26 AUG 91



RAINFALL (mm)
For 12-hour period ending
2100 ON 26 AUG 91



SUNSHINE (hours)
Dawn to dusk
26 AUG 91

EXTREMES FOR MONDAY 26TH AUGUST 1991

Highest maximum : 27.0°C Heathrow Airport

Lowest maximum : 13.9°C Cape Wrath

Lowest minimum : 5.5°C Glenlivet (Grampian)

Lowest grass minimum : 2.5°C Aviemore (Highland)

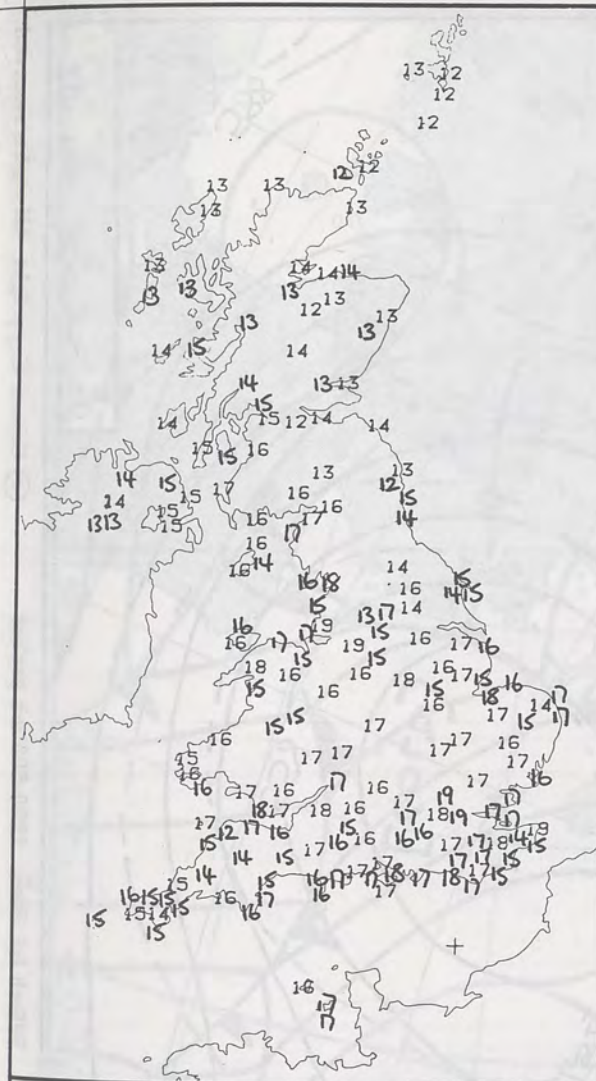
Most rain (24 hours from 0900 GMT) : 5.5 mm Carmoney (Co Londonderry)

Most sun : 13.1 hours Torquay (Devon)

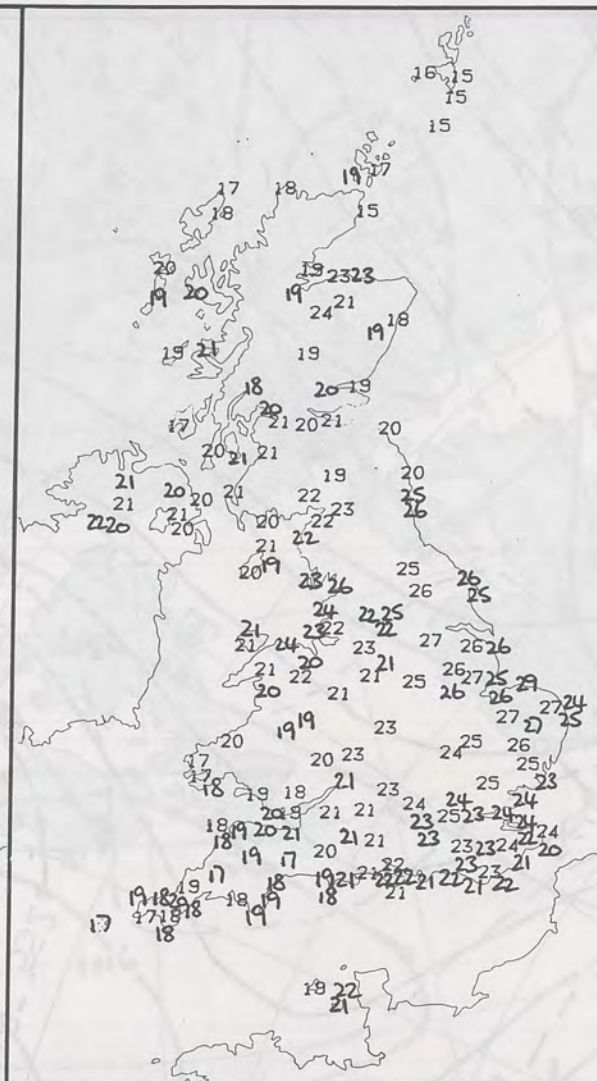
**DAILY
WEATHER
SUMMARY**



© Crown Copyright 1986
All rights reserved



NIGHT MINIMUM TEMPERATURE (°C)
For 12-hour period ending
0900 ON 22 AUG 91



DAY MAXIMUM TEMPERATURE (°C)
For 12-hour period ending
2100 ON 22 AUG 91



RAINFALL (mm)
For 12-hour period ending
0900 ON 22 AUG 91



RAINFALL (mm)
For 12-hour period ending
2100 ON 22 AUG 91



SUNSHINE (hours)
Dawn to dusk
22 AUG 91

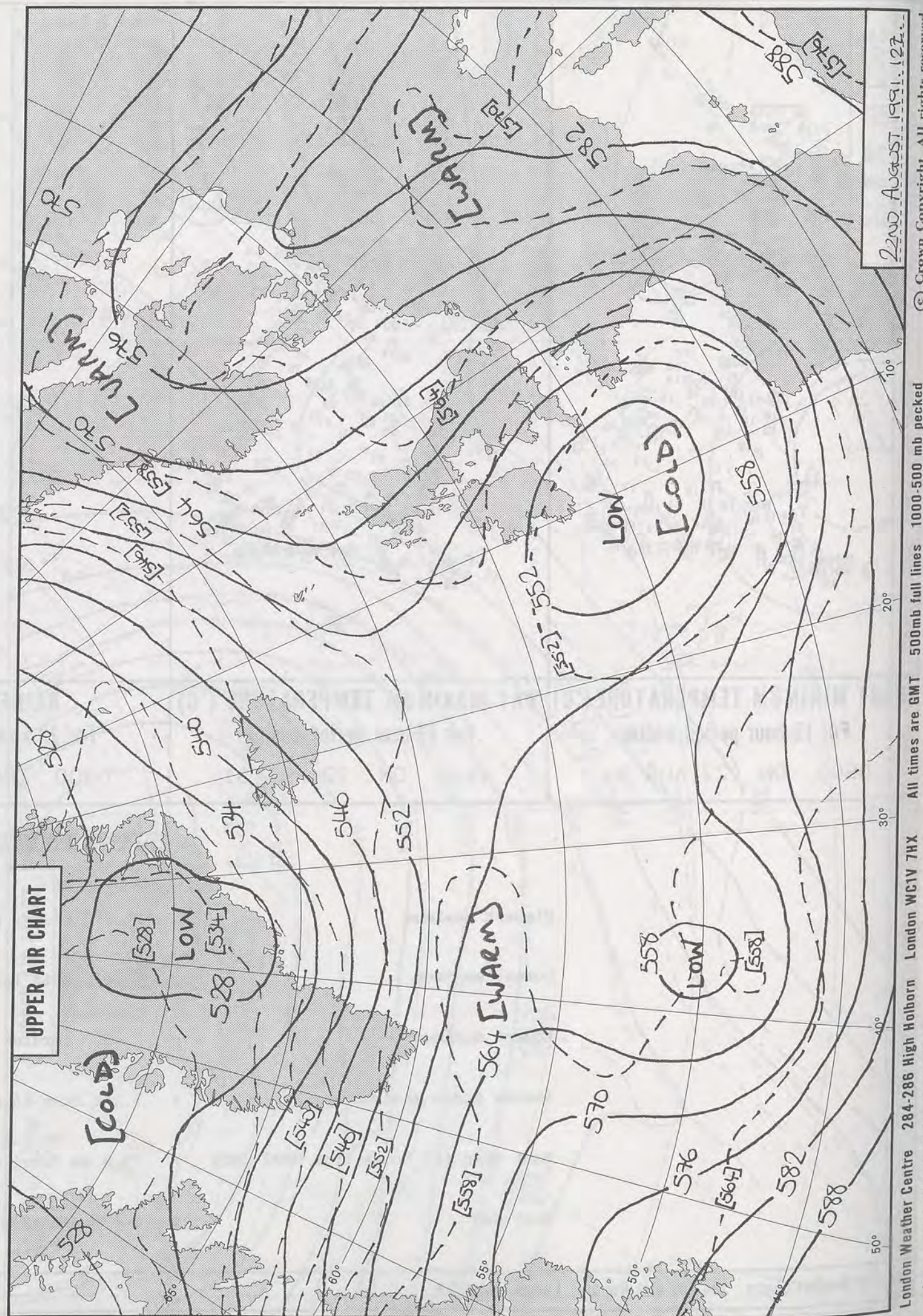
EXTREMES FOR THURSDAY 22ND AUGUST 1991

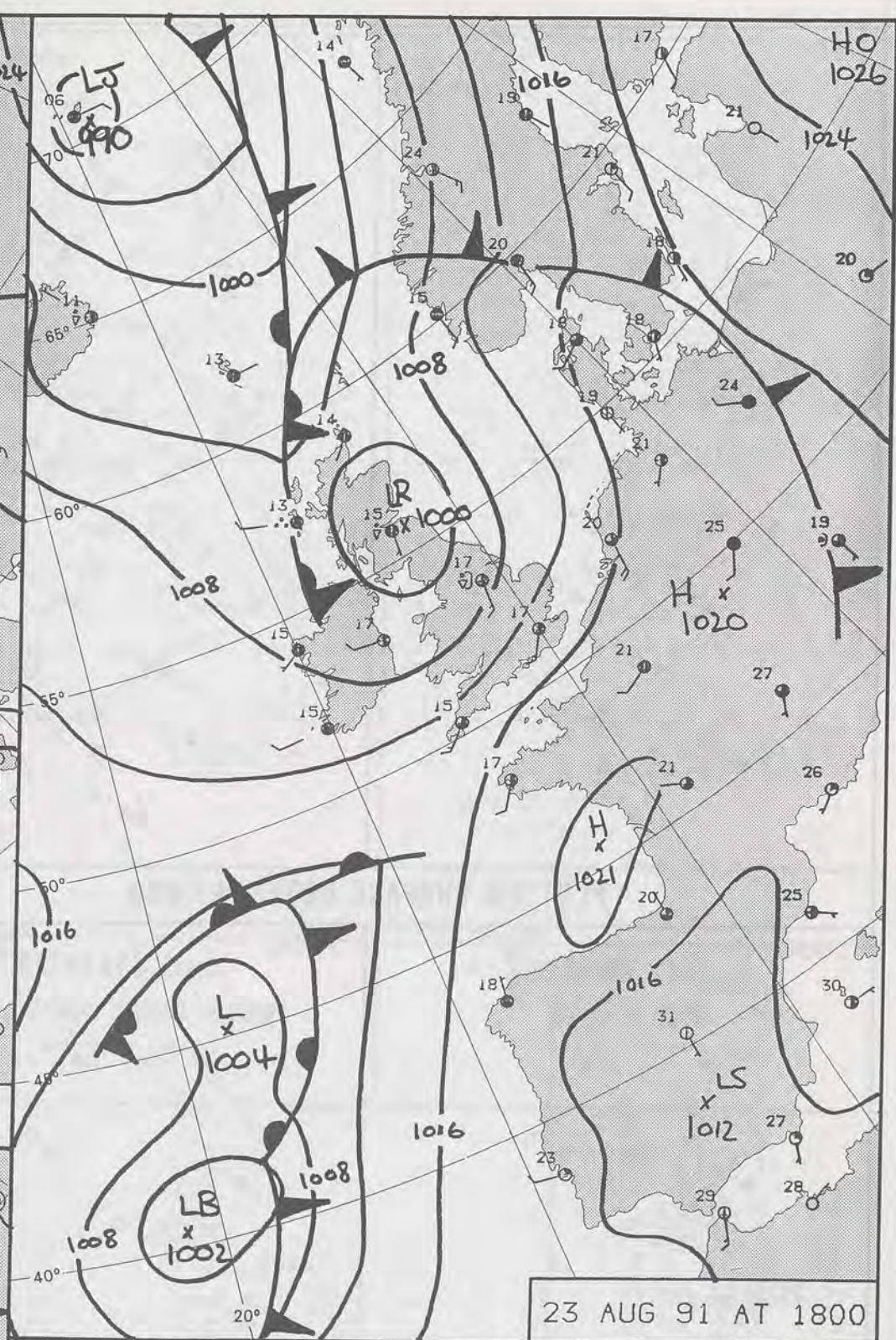
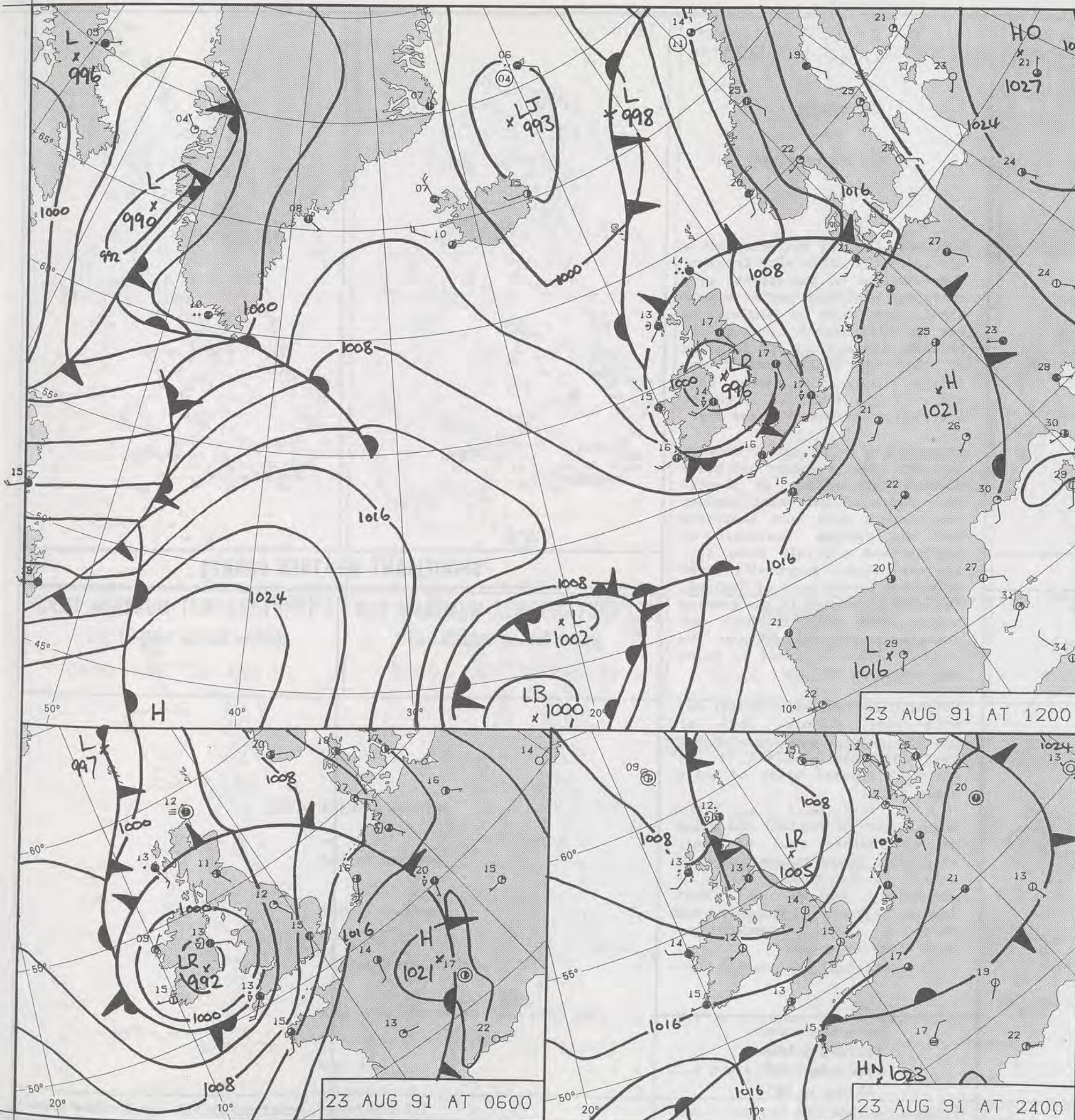
Highest maximum	: 29.2°C Cromer (Norfolk)
Lowest maximum	: 14.6°C Fair Isle (between Orkney & Shetland)
Lowest minimum	: 11.8°C Lerwick (Shetland)
Lowest grass minimum	: 7.1°C Fair Isle (between Orkney & Shetland)
Most rain (24 hours from 0900 GMT)	: 25.8 mm Yeovilton (Nr Yeovil, Somerset)
Most sun	: 8.8 hours Finningley (Nr Doncaster)

**DAILY
WEATHER
SUMMARY**



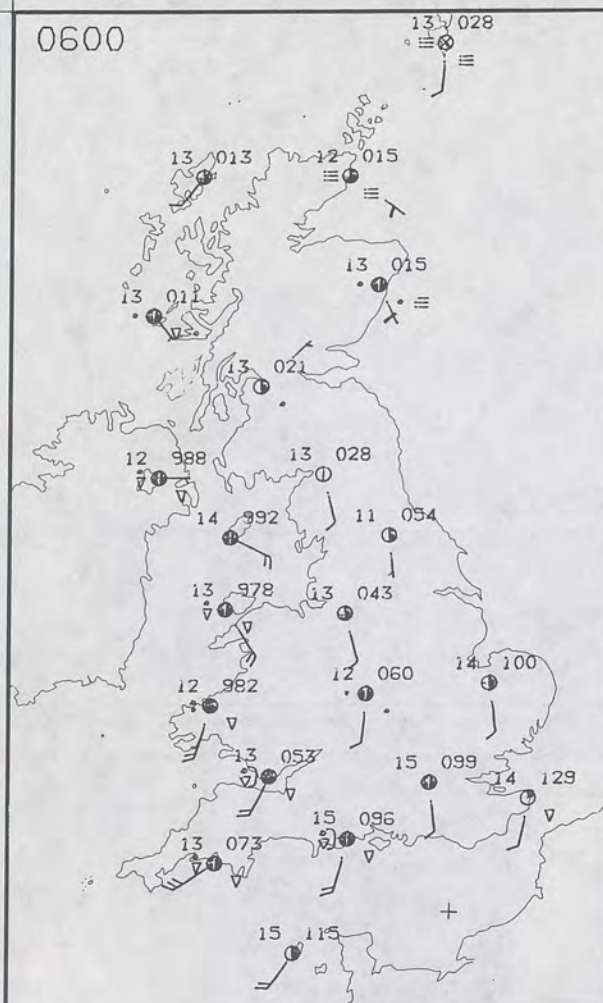
1241Z VFS 22/8/91



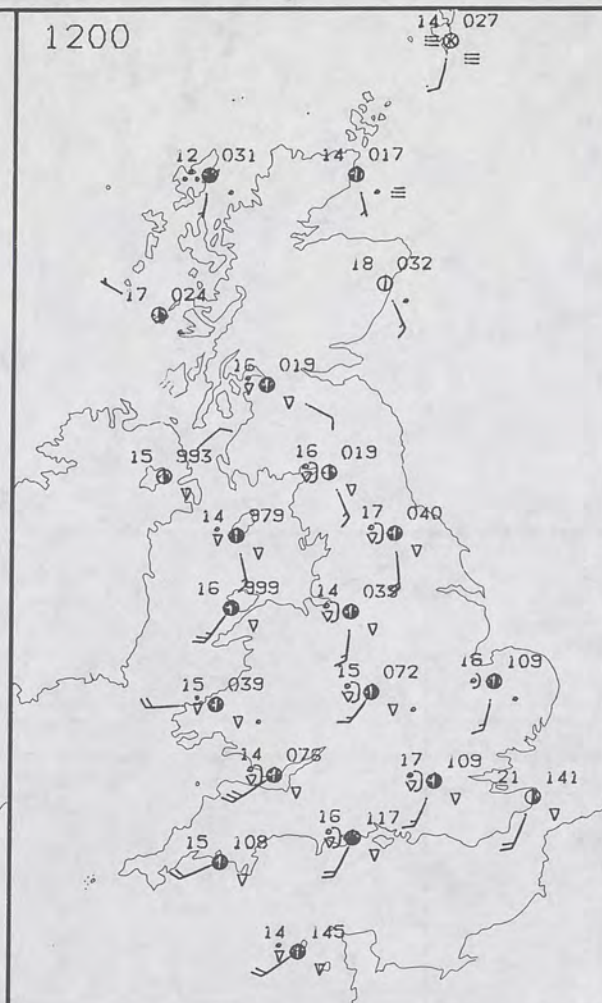


DUPLICATE ALSO
 DAILY WEATHER SUMMARY
 NOT FOR LOAN FOR
 FRIDAY 23 AUGUST 1991
 Warm front Cold front Occlusion
 London Weather Centre 284-286 High Holborn London WC1V 7HX
 © Crown Copyright All rights reserved

0600



1200



FRIDAY
23 AUGUST 1991

SUMMARY
OF
BRITISH WEATHER

Southwest England and Wales had a mostly cloudy night with frequent showers. Some of the showers were heavy and prolonged and it became windy. Over much of England it was dry with mostly clear skies. Northern Ireland was dry for much of the night but Scotland was fairly cloudy with patchy rain and over the coast of northeast Scotland there was mist and fog.

England and Wales had a showery day with some prolonged and heavy showers and thunder in places. Over parts of southeast England the showers were more scattered and the extreme southeast of England had a mainly sunny day. It was windy especially over Wales and across much of England. The wind moderated in the evening except over some southern and western coasts and most of the showers became confined to Wales and northeast England.

Northern Ireland had a bright day with some showers. Much of Scotland had a showery day but over northwest Scotland it was wet with several hours of quite heavy rain.

Across most of England and Wales it was rather cool or cool, although temperatures reached normal in the sunnier parts of southeast England and East Anglia. Over Scotland and Northern Ireland temperatures were close to normal.

London Weather Centre
284-286 High Holborn
London WC1V 7HX
All times are GMT

© Crown Copyright 1986 All rights reserved

0600

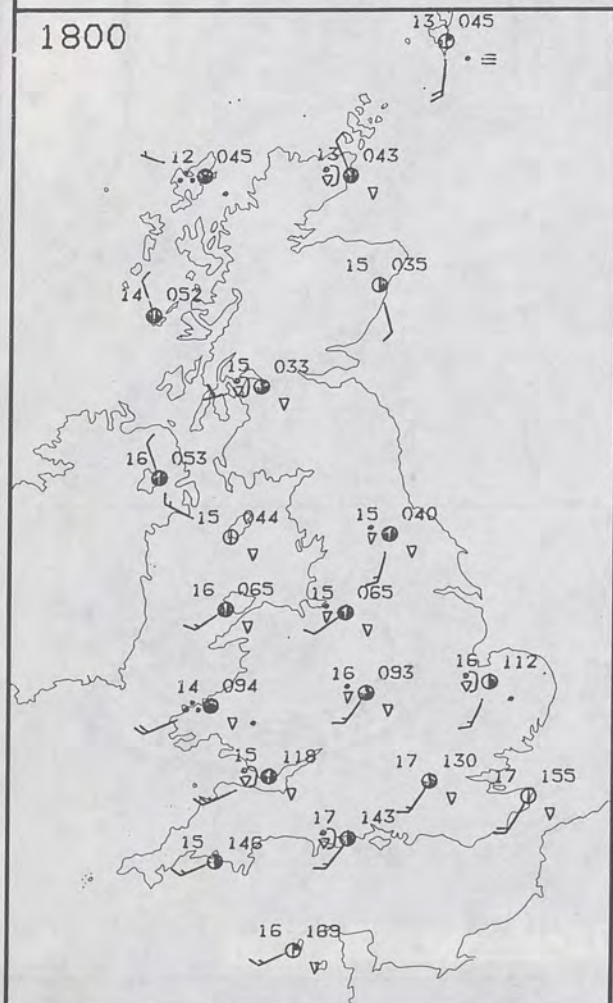


1200

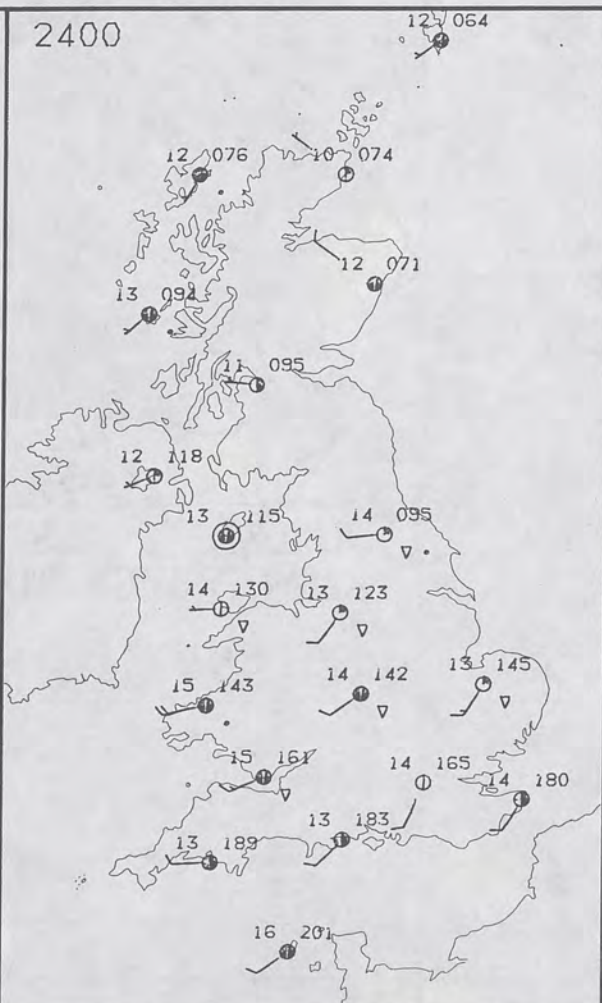


PLOTTED SURFACE OBSERVATIONS

1800



2400

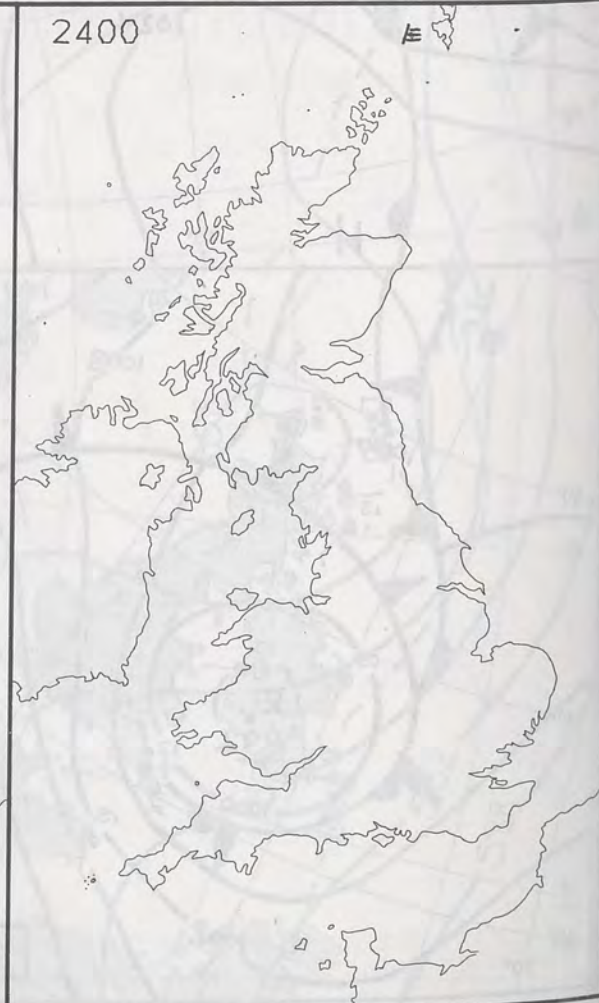


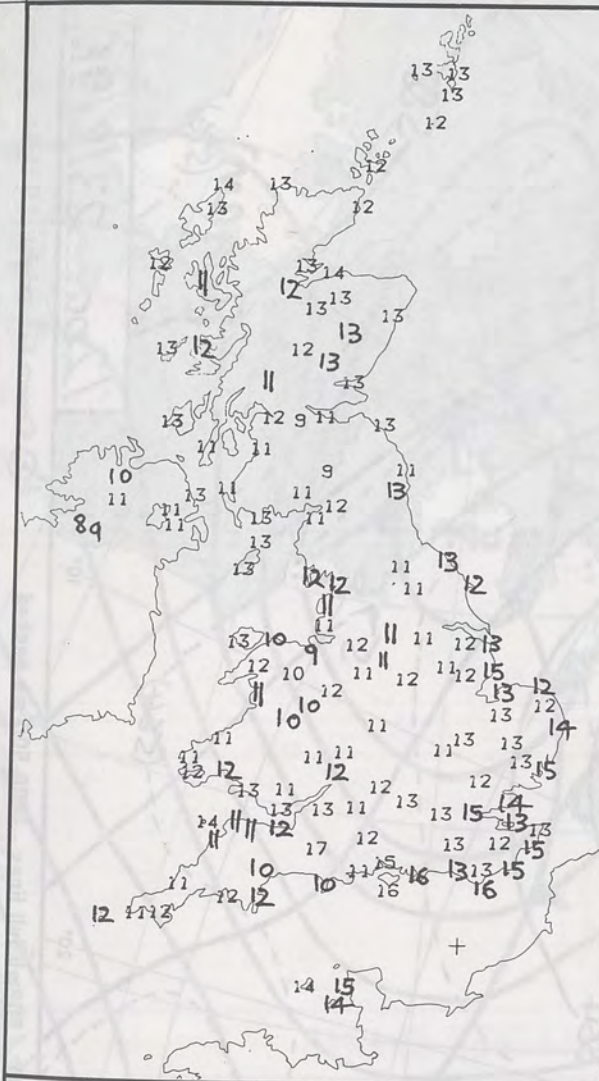
SIGNIFICANT WEATHER CHARTS

1800

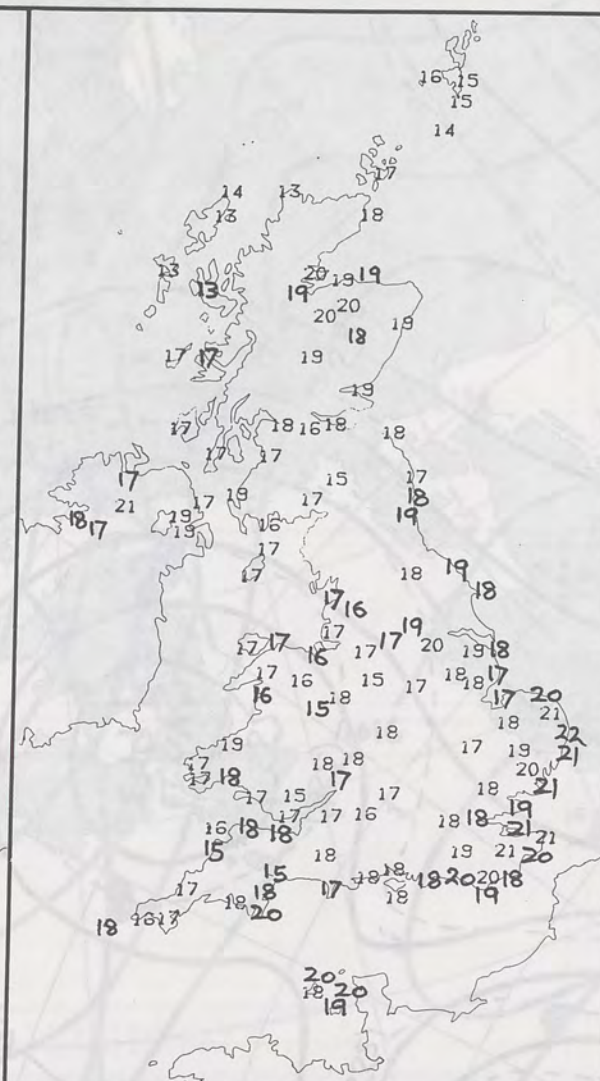


2400





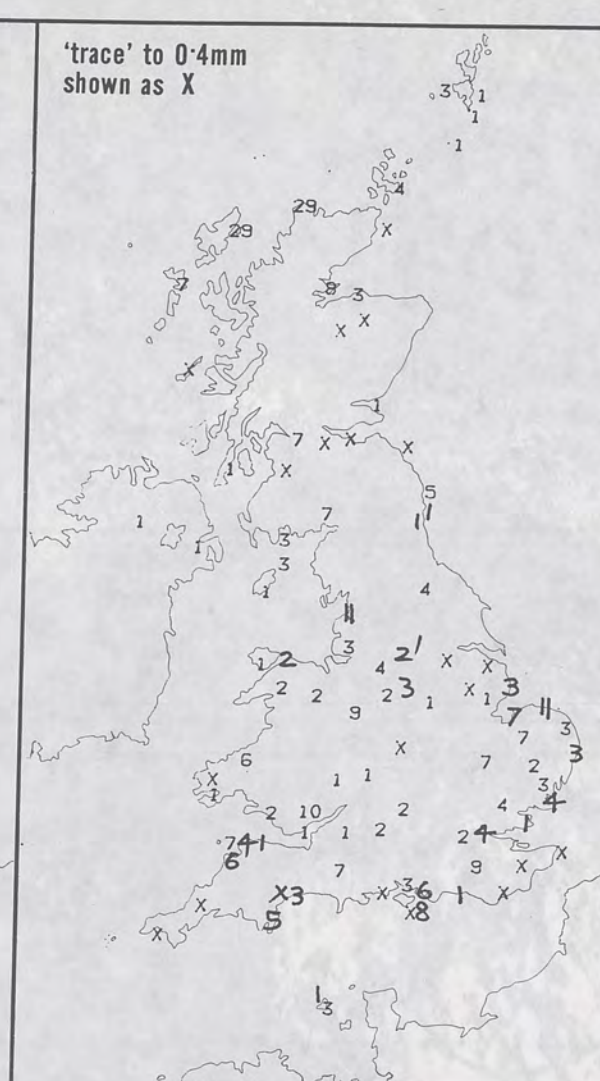
NIGHT MINIMUM TEMPERATURE (°C)
For 12-hour period ending
0900 ON 23 AUG 91



DAY MAXIMUM TEMPERATURE (°C)
For 12-hour period ending
2100 ON 23 AUG 91



RAINFALL (mm)
For 12-hour period ending
0900 ON 23 AUG 91



RAINFALL (mm)
For 12-hour period ending
2100 ON 23 AUG 91



SUNSHINE (hours)
Dawn to dusk
23 AUG 91

EXTREMES FOR FRIDAY 23RD AUGUST 1991

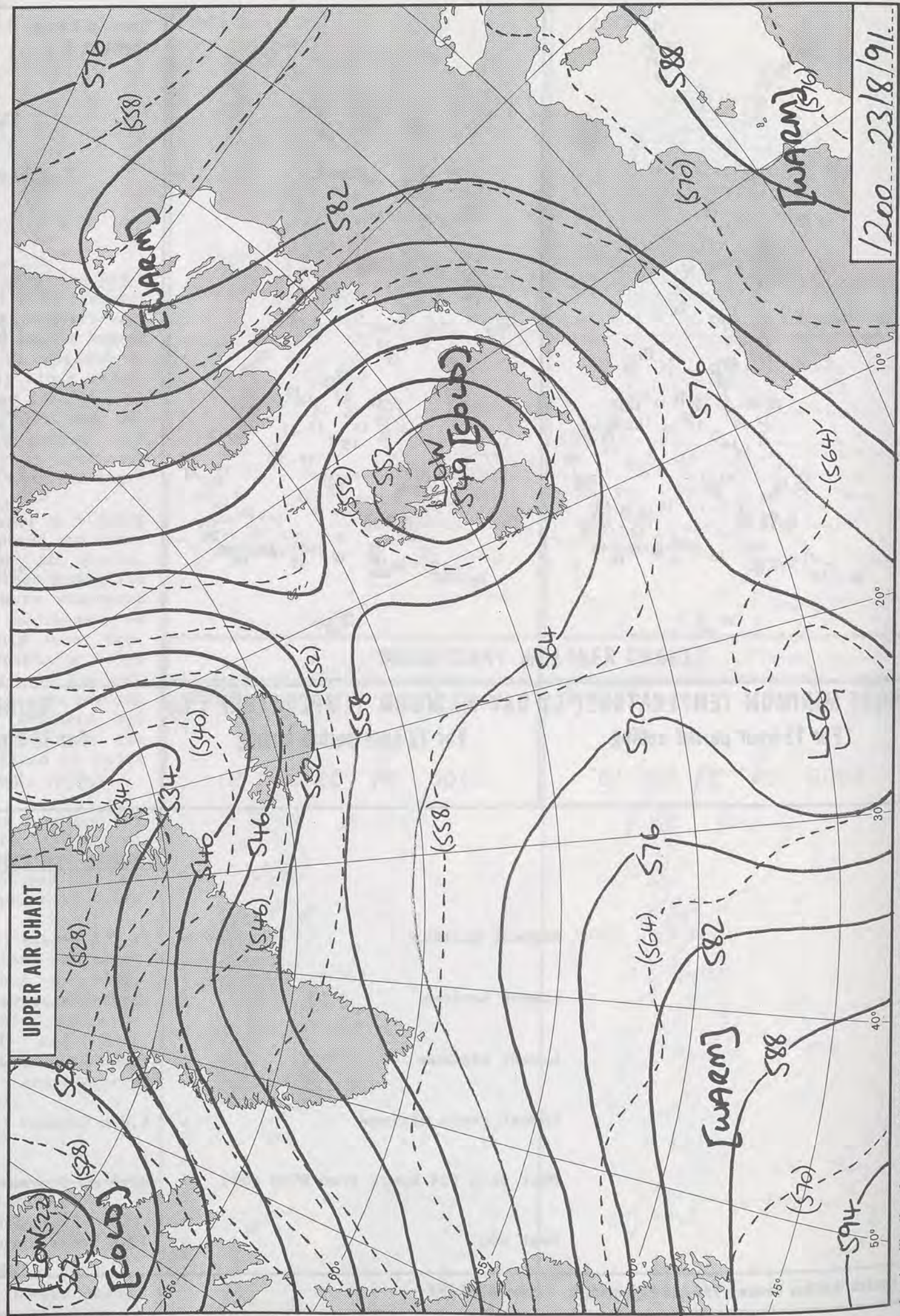
Highest maximum	: 21.7°C Hemsby (Norfolk)
Lowest maximum	: 12.5°C Waterstein (Isle of Skye)
Lowest minimum	: 7.8°C Knockarevan (Co Fermanagh)
Lowest grass minimum	: 4.8°C Carmony (Co Londonderry)
Most rain (24 hours from 0900 GMT)	: 32.4 mm Stornoway (Outer Hebrides)
Most sun	: 12.4 hours Herne Bay (Kent)

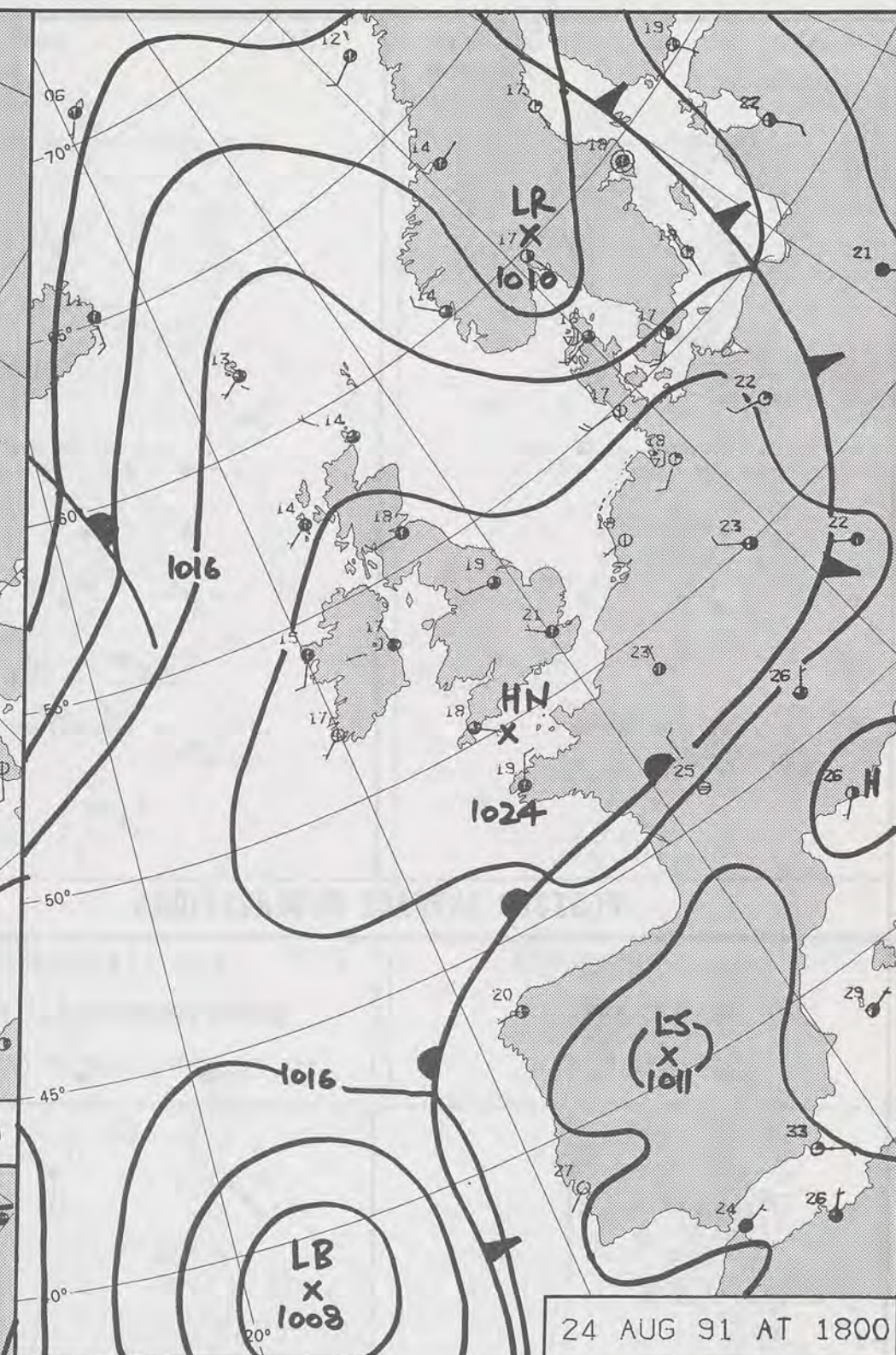
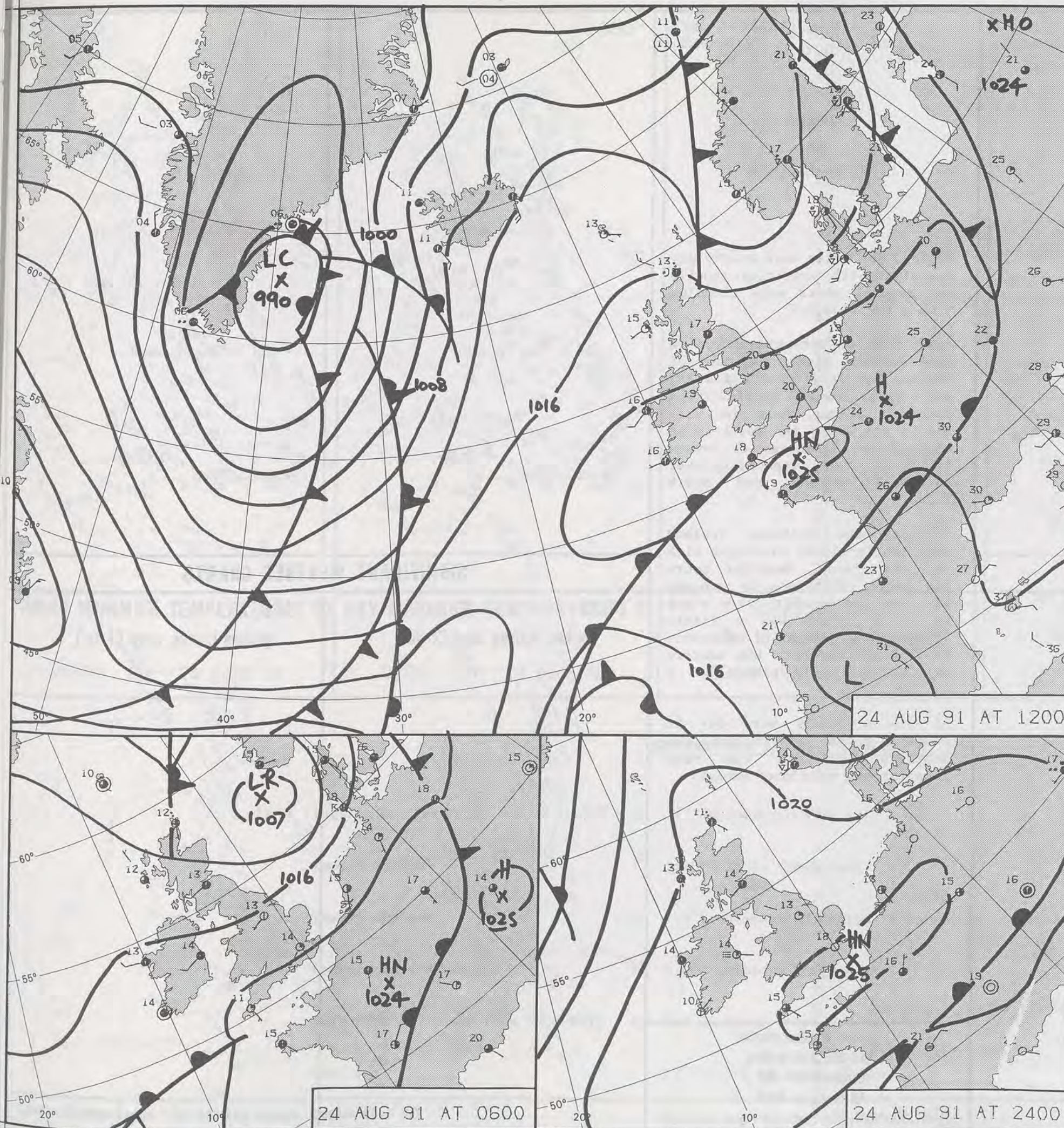
**DAILY
WEATHER
SUMMARY**



© Crown Copyright 1986
All rights reserved

1200Z VIS 23/8/91

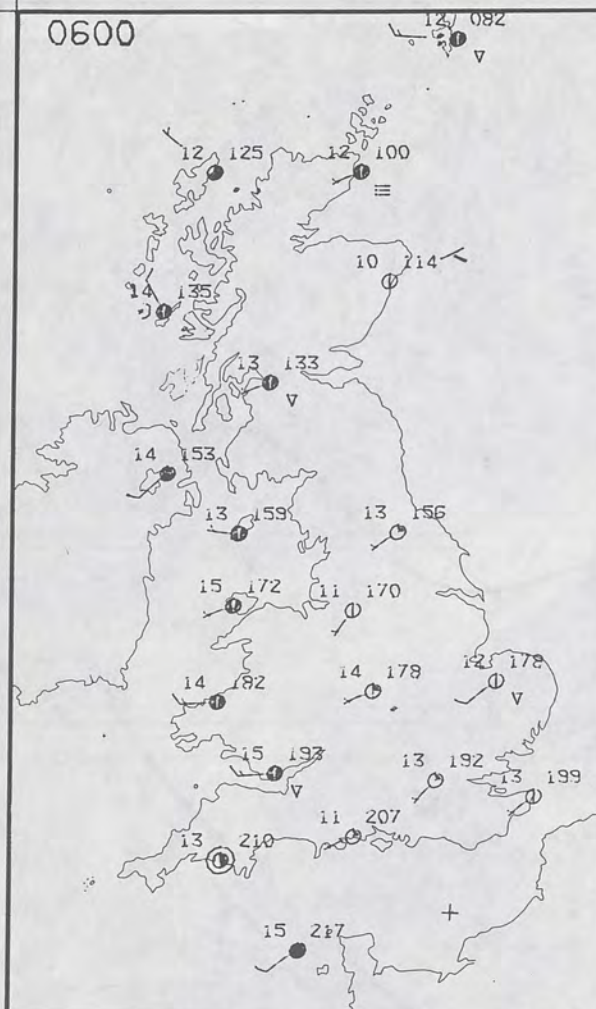




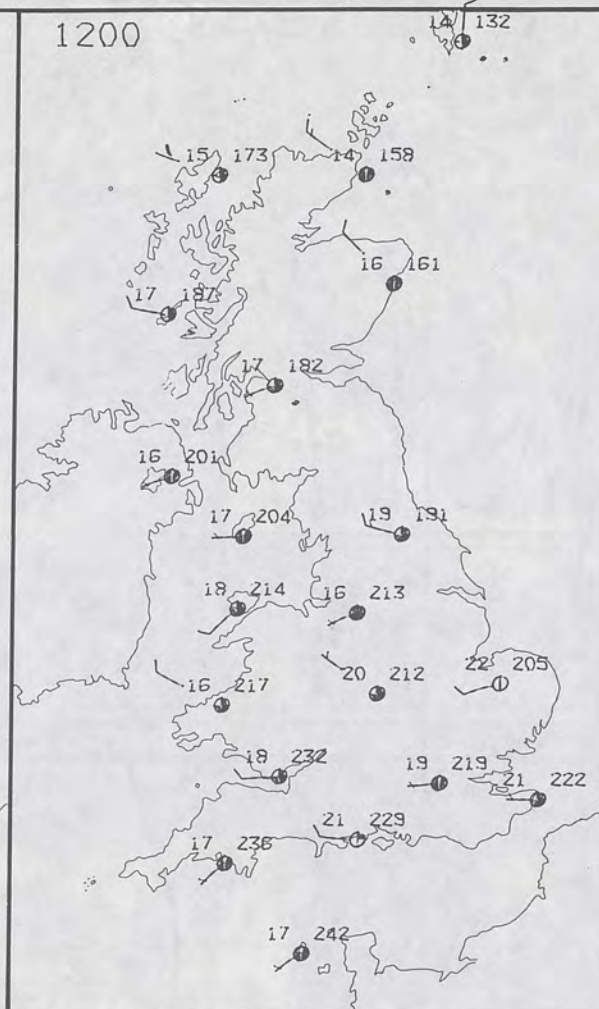
DUPLICATE ALSO
DAILY WEATHER SUMMARY
NOT FOR LOAN FOR
SATURDAY 24 AUGUST 1991

London Weather Centre 284-286 High Holborn London WC1V 7HX
© Crown Copyright All rights reserved

0600

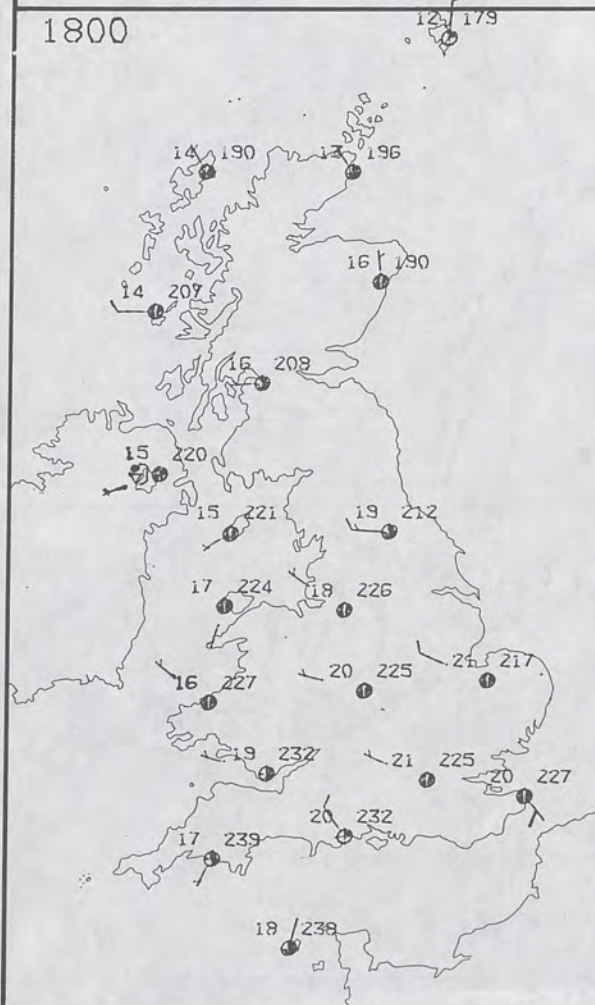


1200

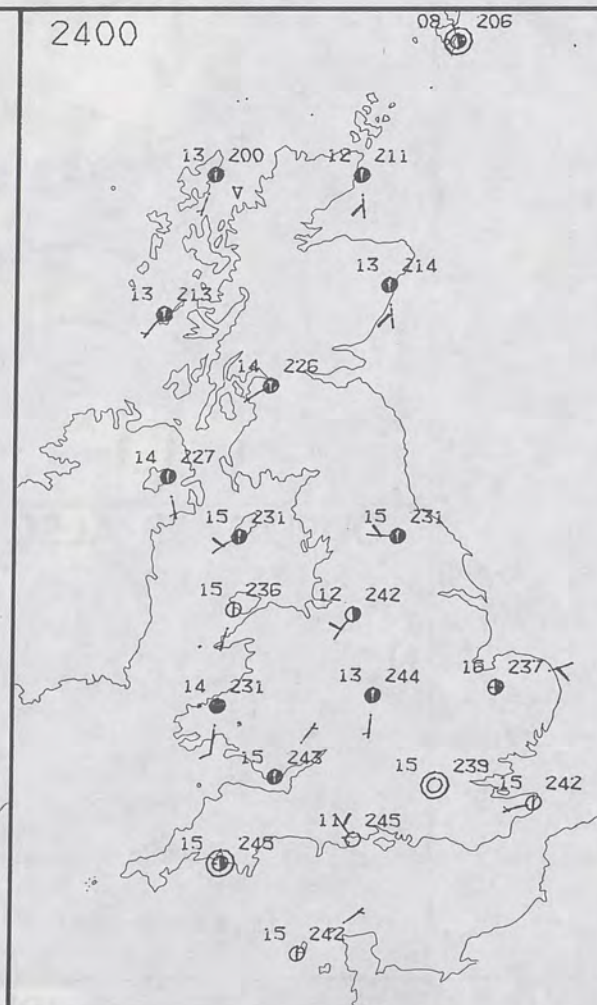


PLOTTED SURFACE OBSERVATIONS

1800



2400



SATURDAY
24 AUGUST 1991

SUMMARY
OF
BRITISH WEATHER

England and Wales were mostly dry overnight with some clear spells but central parts were cloudier with a few showers.

Apart from an isolated shower in some western districts, most of England and Wales then had a dry day with sunny spells. The sunniest places were in East Anglia and along the south coast of England. Elsewhere it became cloudy at times, especially over northwest England and North Wales.

Scotland and Northern Ireland were mostly cloudy overnight with rain in places. Daylight hours saw large variations in amounts of cloud and sunshine from place to place. There was a little drizzle in parts of Northern Ireland and northern and western Scotland but many places had a dry day.

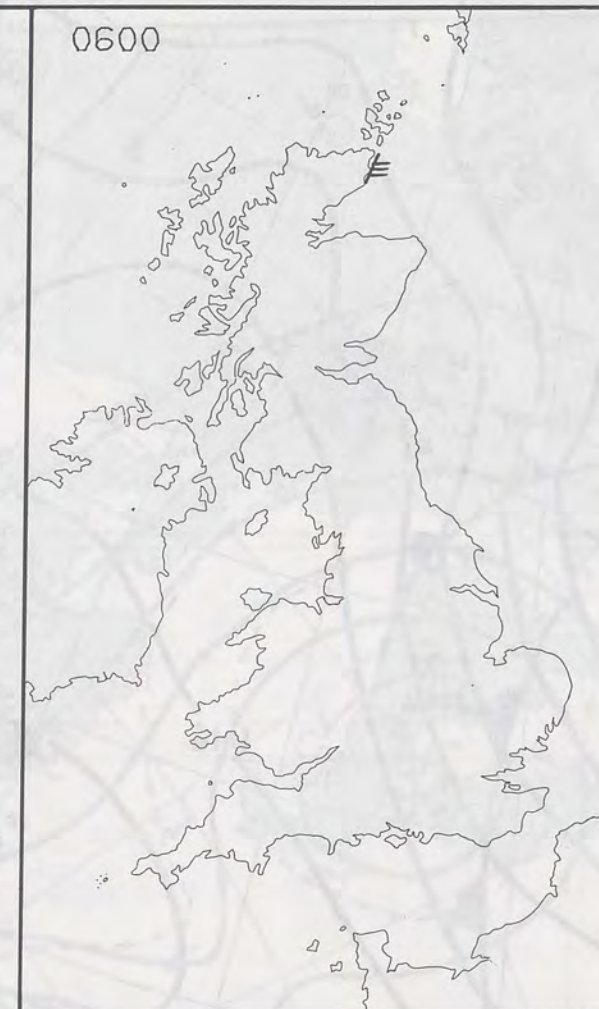
It was a fairly warm day in eastern parts of England and Scotland, but in the west temperatures were near normal.

24th

London Weather Centre
284-286 High Holborn
London WC1V 7HX
All times are GMT

© Crown Copyright 1986 All rights reserved

0600



1200



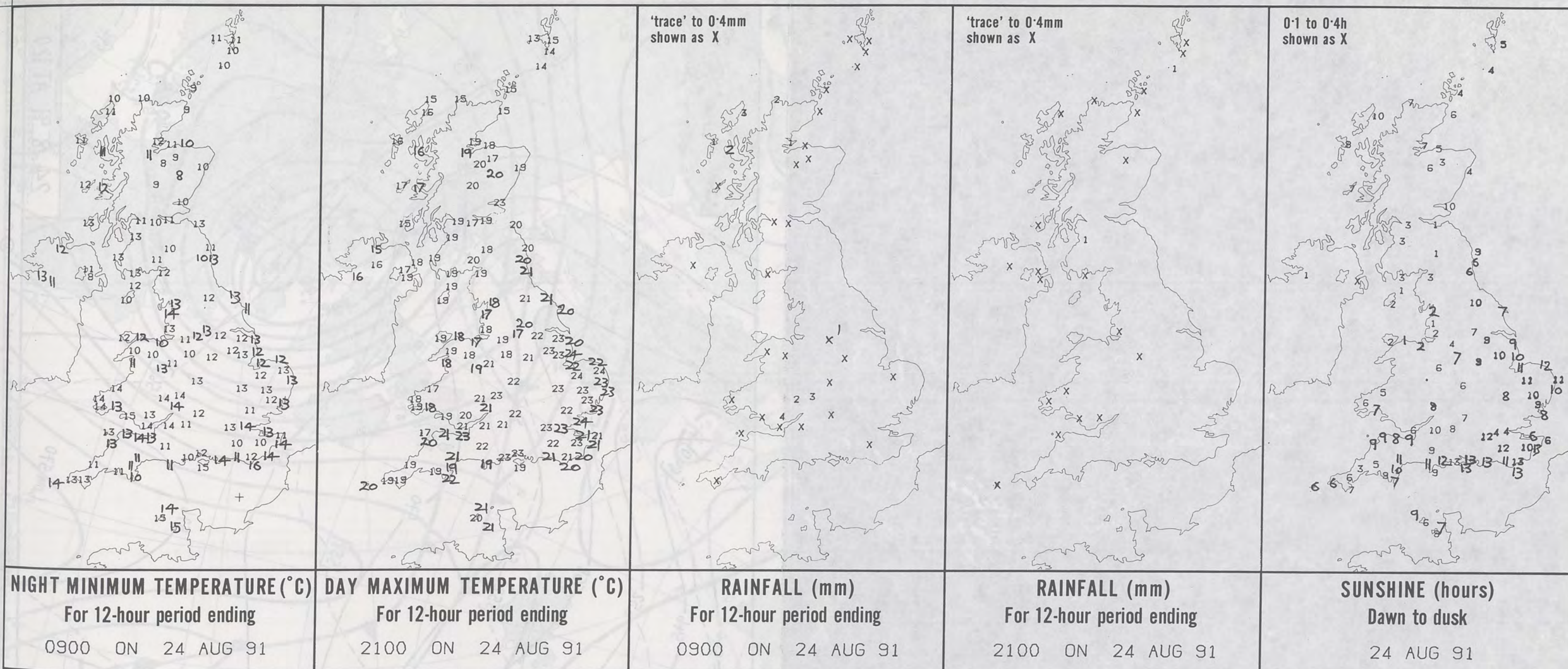
SIGNIFICANT WEATHER CHARTS

1800



2400





EXTREMES FOR SATURDAY 24TH AUGUST 1991

Highest maximum	: 24.2°C Southend (Essex)
Lowest maximum	: 13.5°C Foula (Shetland)
Lowest minimum	: 7.9°C Aviemore (Highland) & Inchmarlo (Grampian)
Lowest grass minimum	: 4.0°C Aviemore (Highland)
Most rain (24 hours from 0900 GMT)	: 5.2 mm Brawdy (Dyfed)
Most sun	: 13.5 hours Southsea (Hants)

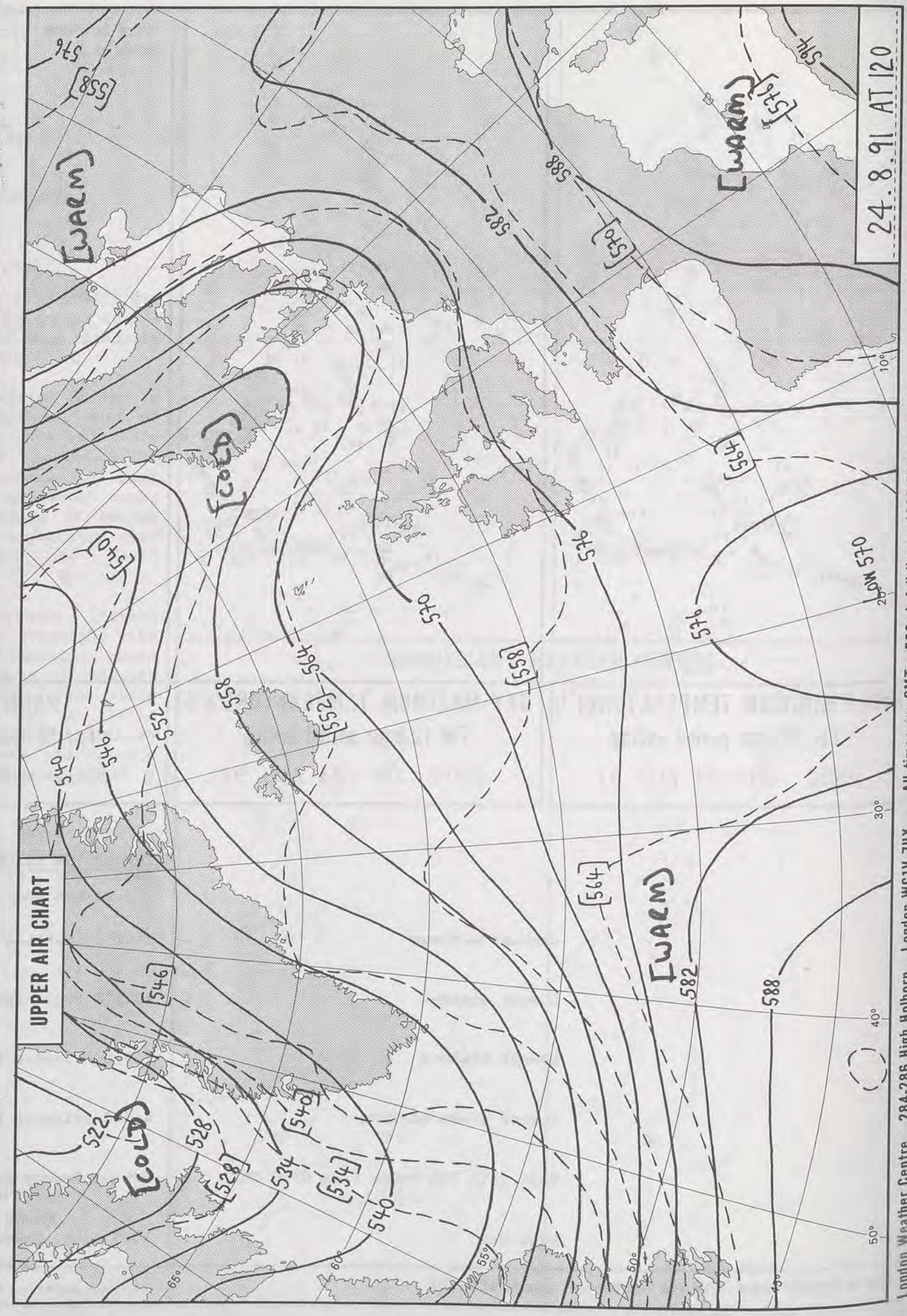
**DAILY
WEATHER
SUMMARY**

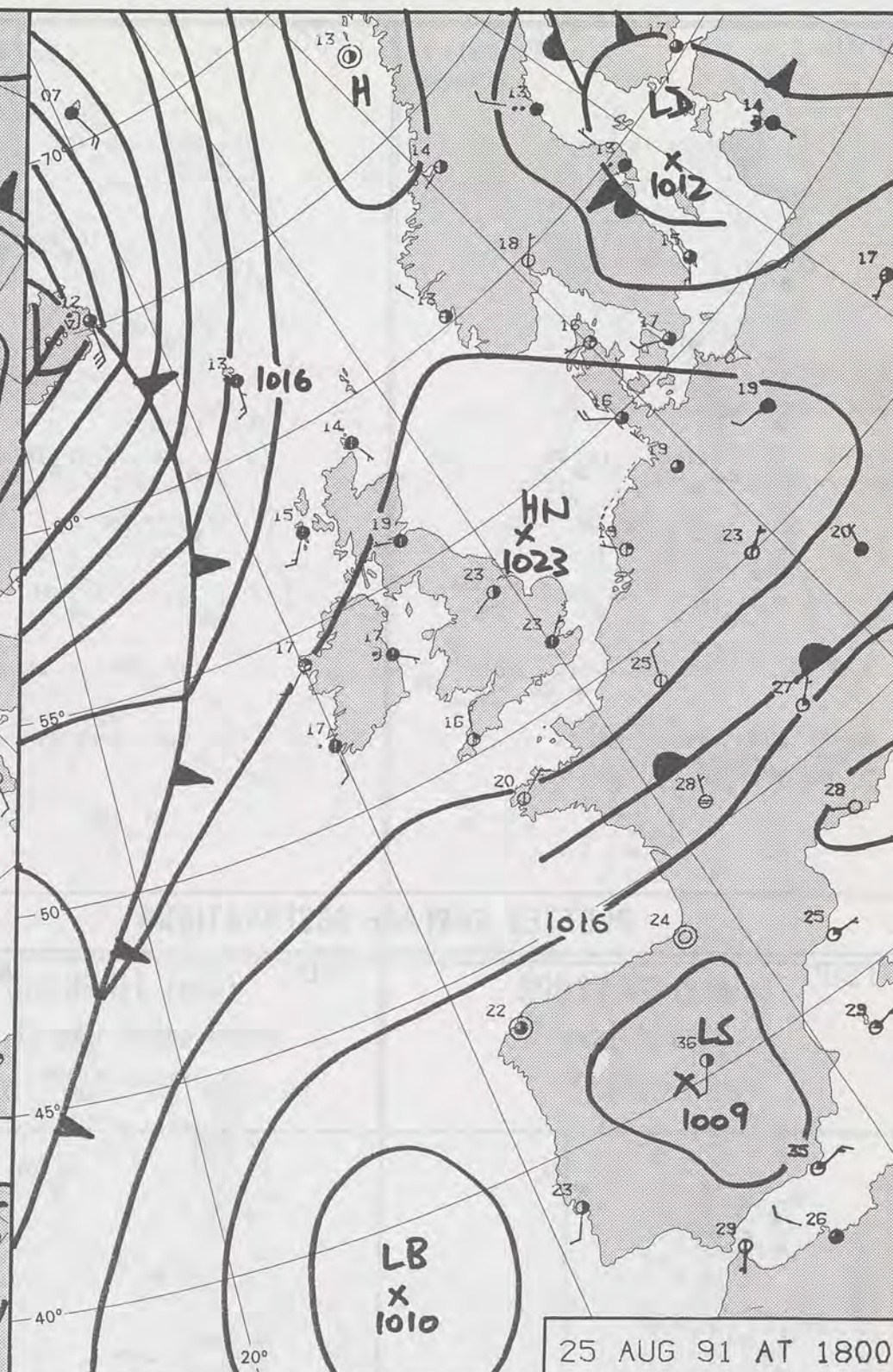
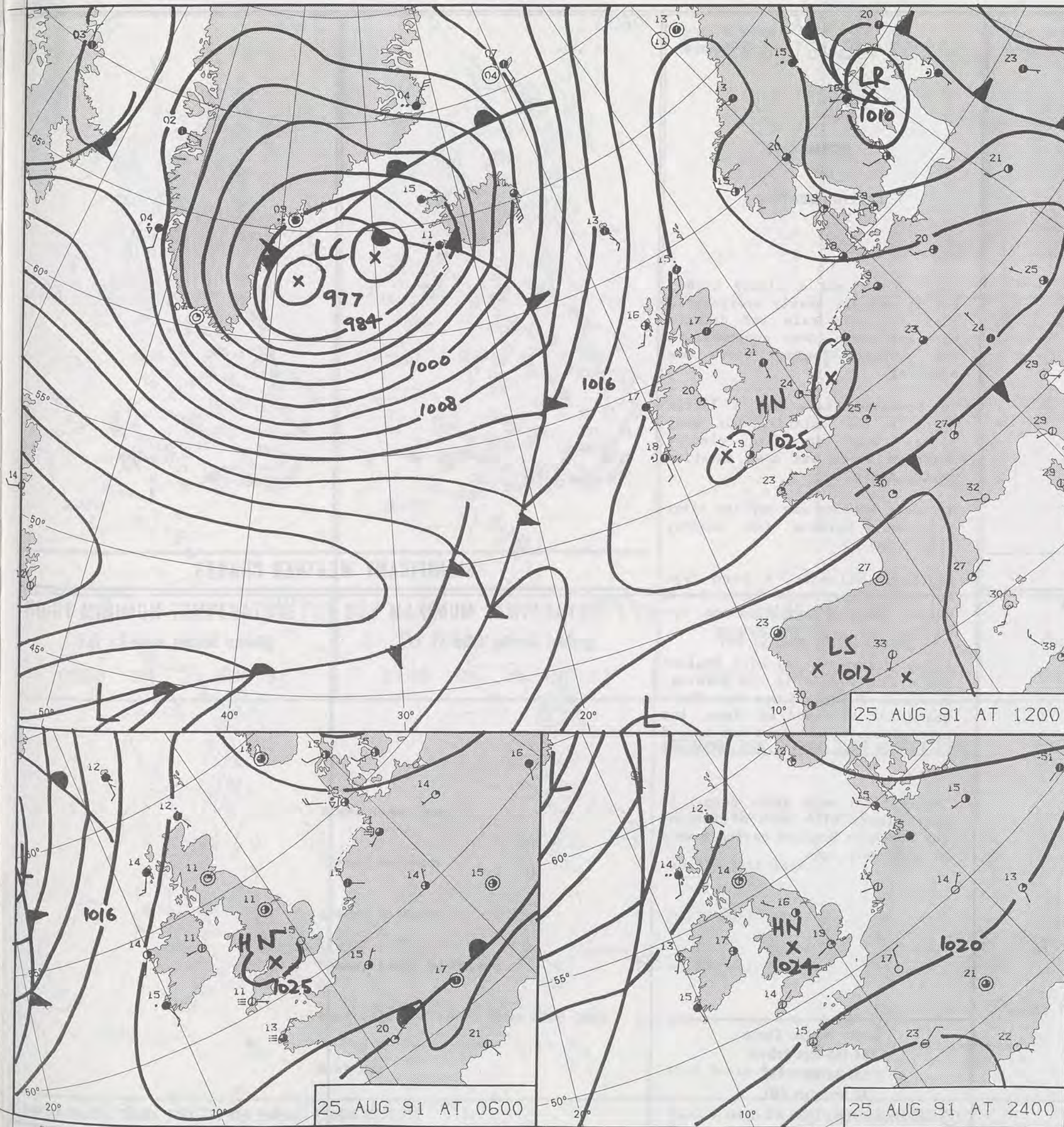


© Crown Copyright 1986
All rights reserved



1351Z VIS 24/8/91





DUPLICATE ALSO
DAILY WEATHER SUMMARY
NOT FOR LOAN FOR
SUNDAY 25 AUGUST 1991

Warm front Cold front Occlusion

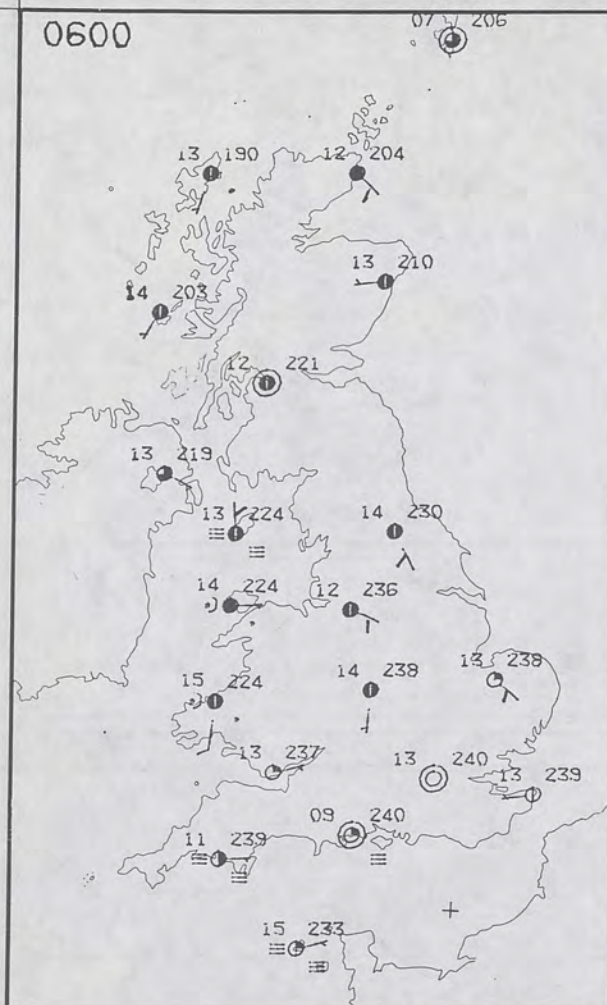
London Weather Centre 284-286 High Holborn London WC1V 7HX

© Crown Copyright All rights reserved

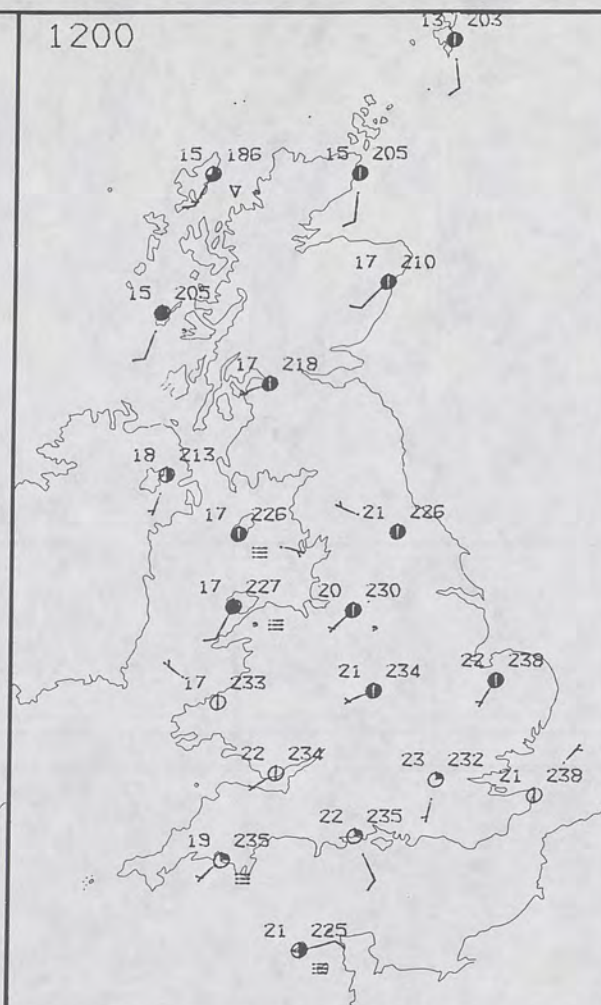
Printed in the UK for HMSO. Dd 8146371 C10 3/91 9385 9590

Form File 561

0600



1200



SUNDAY
25 AUGUST 1991

SUMMARY
OF
BRITISH WEATHER

Most places had a cloudy night, but it was dry nearly everywhere, just a little rain and drizzle here and there. Over southwestern and southern England there was some fog.

In Scotland there was a little rain in the Islands, but most places were dry and cloudy, although there was some sunshine in the south.

Northern Ireland was dry and after a cloudy morning the weather brightened up.

Southeast Wales had a sunny day, but most places were cloudy for a while, but by mid-afternoon the weather was sunny everywhere.

A few places in northern England had a little rain in the morning, but much of England was dry. There was a lot of cloud at times, but most places were bright and indeed parts of the south had a sunny day.

Temperatures were above normal in most places with much of central and southern England having a warm or very warm day.

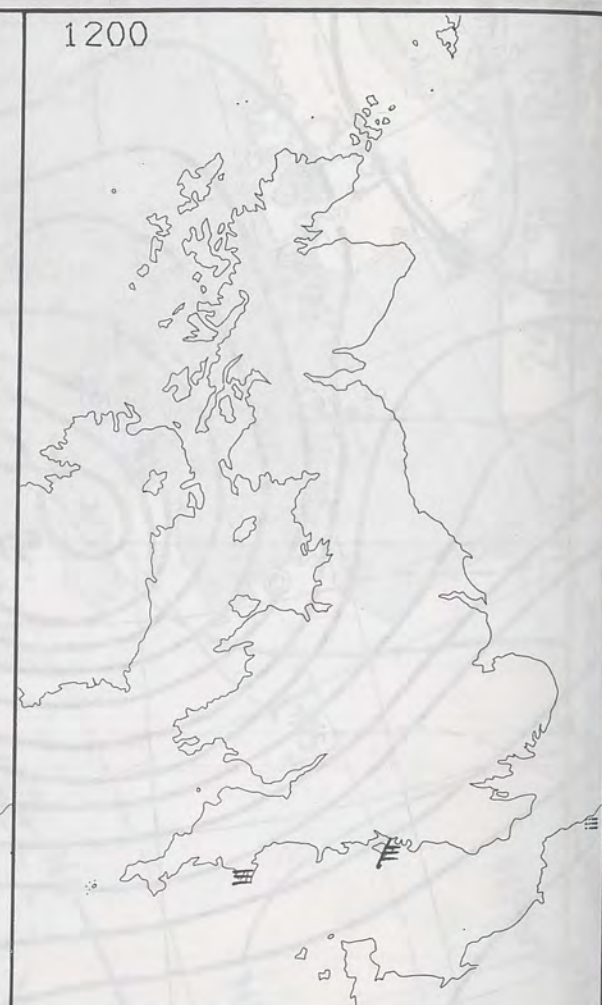
London Weather Centre
284-286 High Holborn
London WC1V 7HX
All times are GMT

© Crown Copyright 1986 All rights reserved

0600

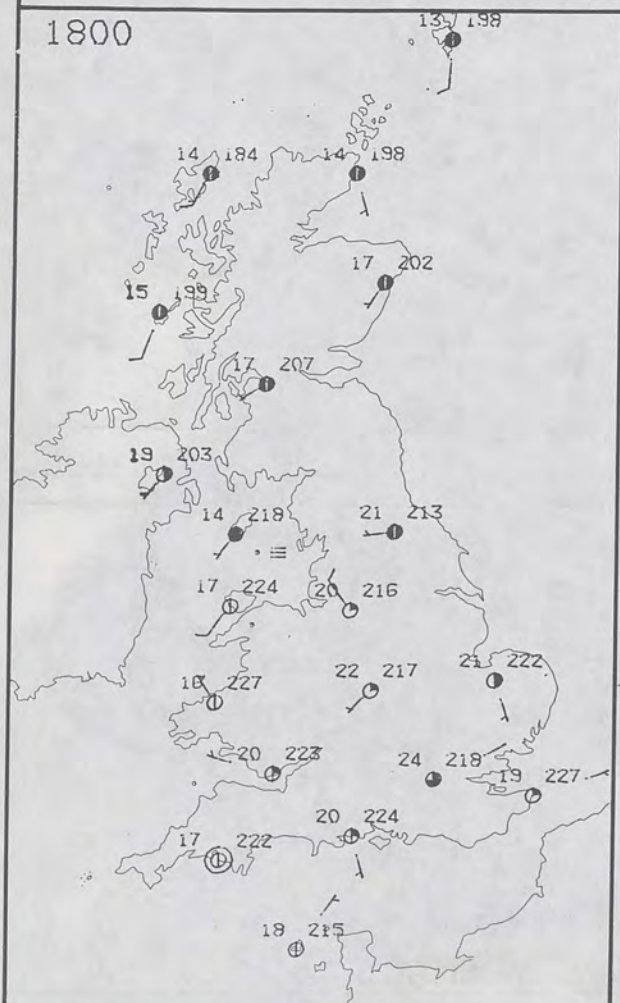


1200

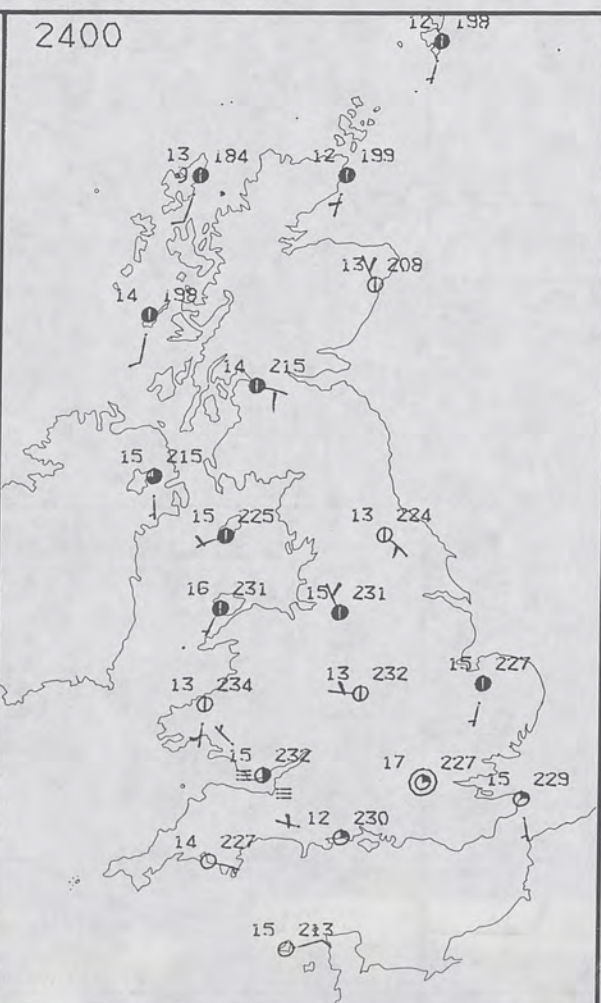


PLOTTED SURFACE OBSERVATIONS

1800



2400

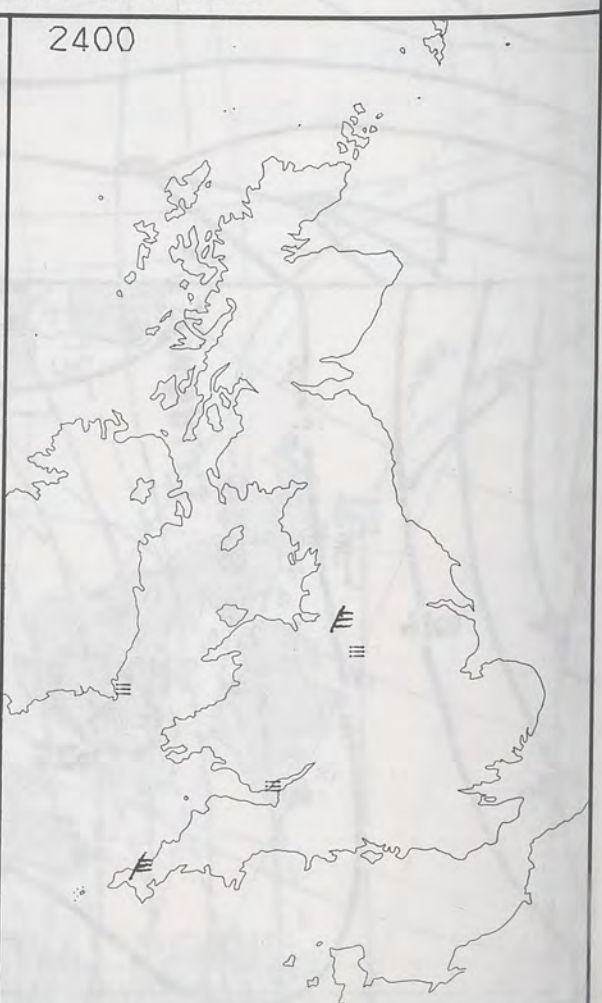


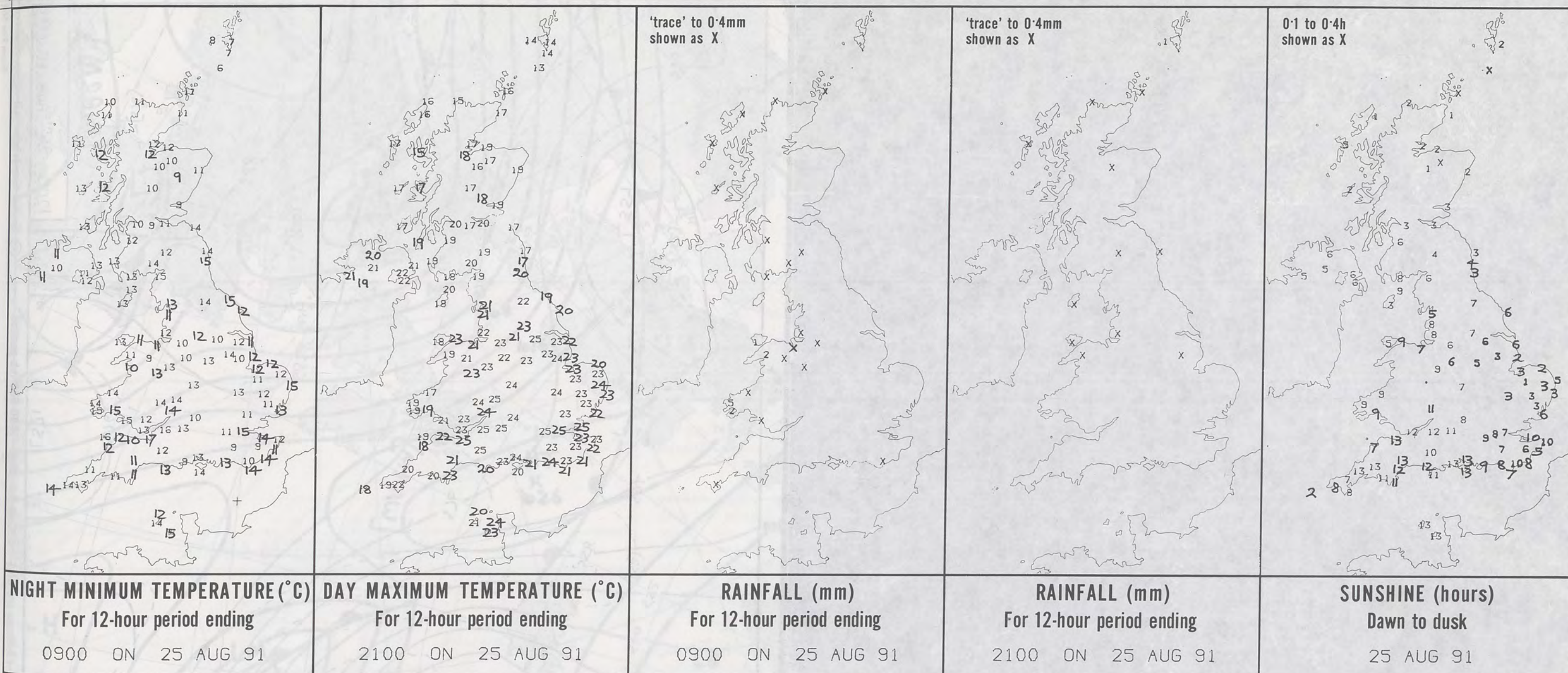
SIGNIFICANT WEATHER CHARTS

1800



2400





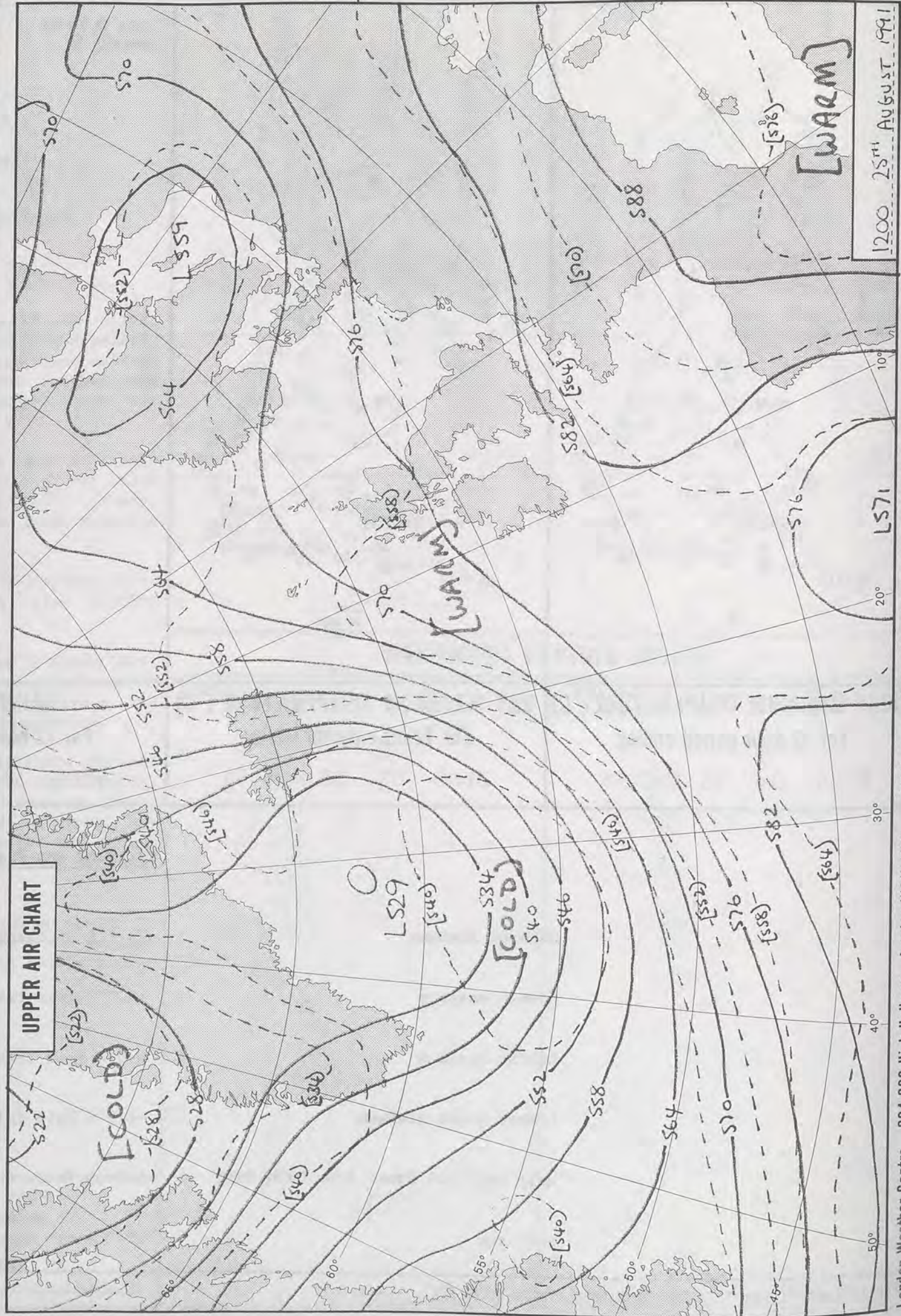

EXTREMES FOR SUNDAY 25TH AUGUST 1991

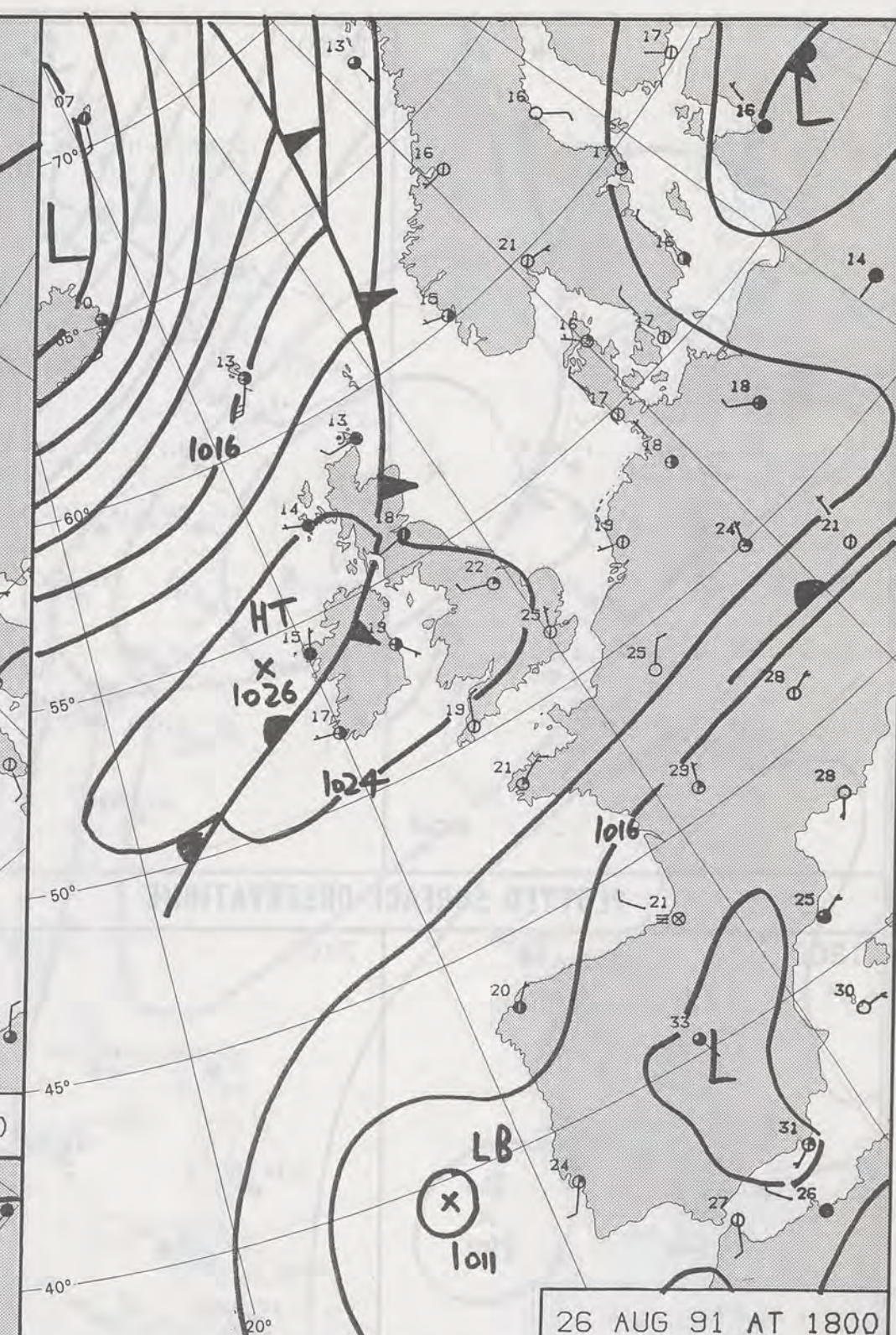
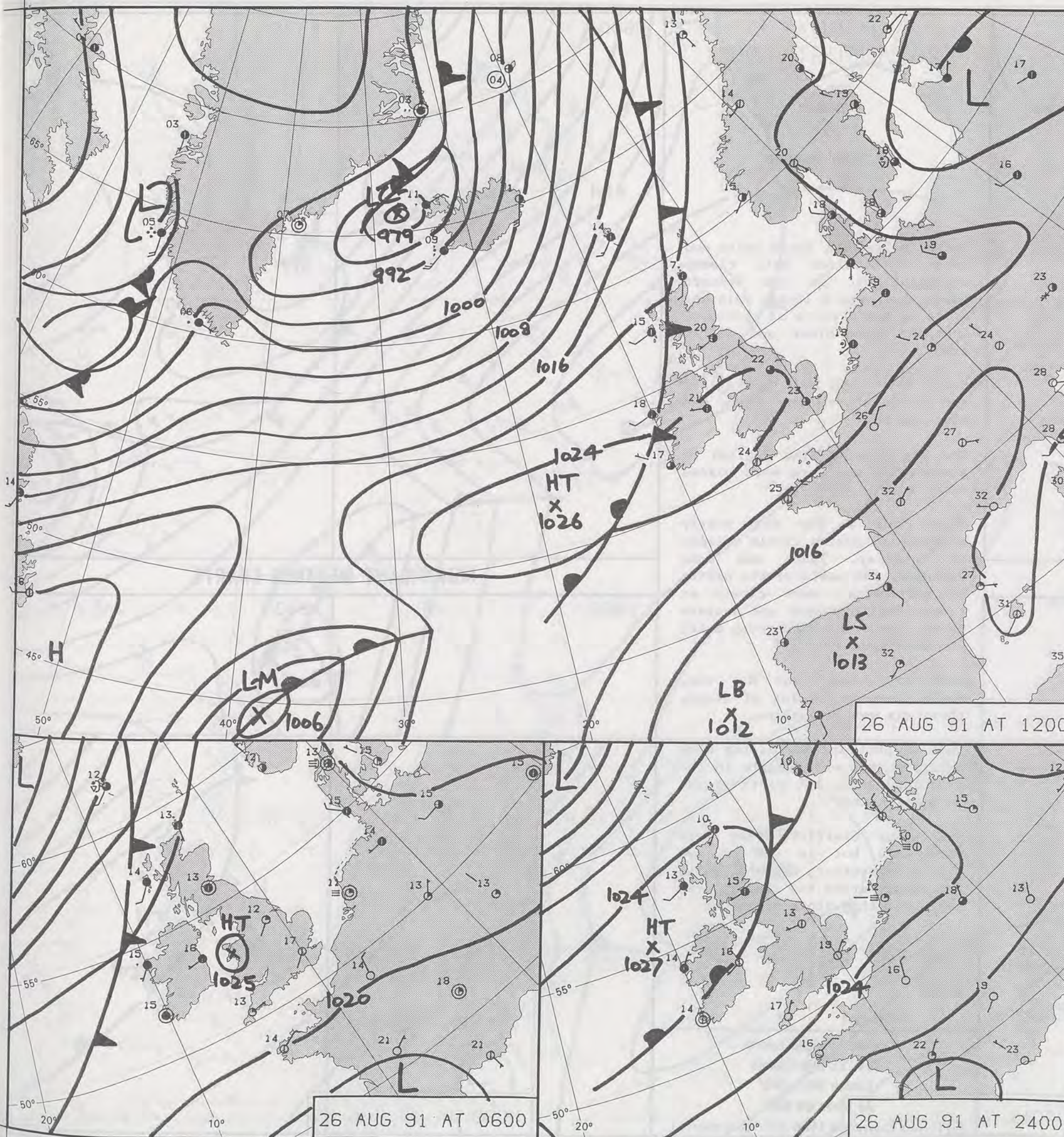
Highest maximum	: 25.2°C Southend (Essex)
Lowest maximum	: 13.5°C Fair Isle
Lowest minimum	: 6.2°C Fair Isle
Lowest grass minimum	: -0.7°C Fair Isle
Most rain (24 hours from 0900 GMT)	: 1.0 mm Foula (Shetland)
Most sun	: 13.2 hours Guernsey Airport

**DAILY
WEATHER
SUMMARY**



© Crown Copyright 1986
All rights reserved





DUPLICATE ALSO
DAILY WEATHER SUMMARY
NOT FOR LOAN FOR
MONDAY 26 AUGUST 1991

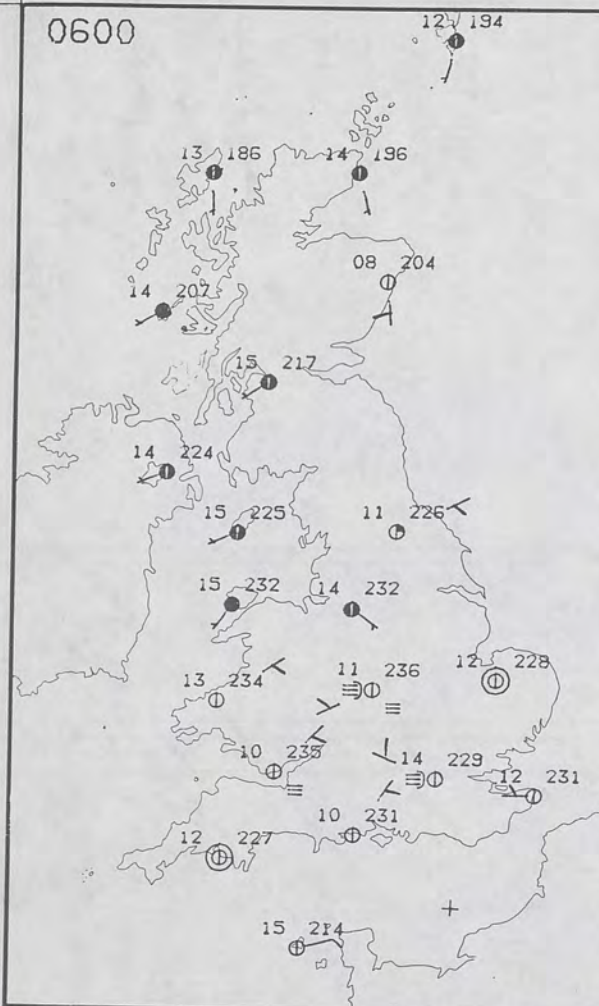
London Weather Centre 284-286 High Holborn London WC1V 7HX

© Crown Copyright All rights reserved

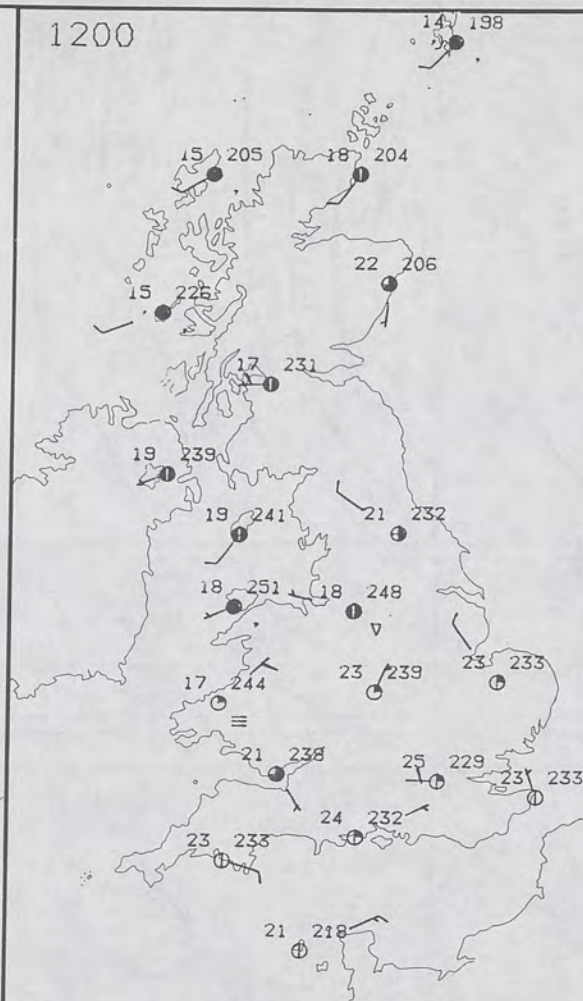
30 AUG 1991
METEOROLOGICAL
OFFICE
LIBRARY

Warm front Cold front Occlusion

0600

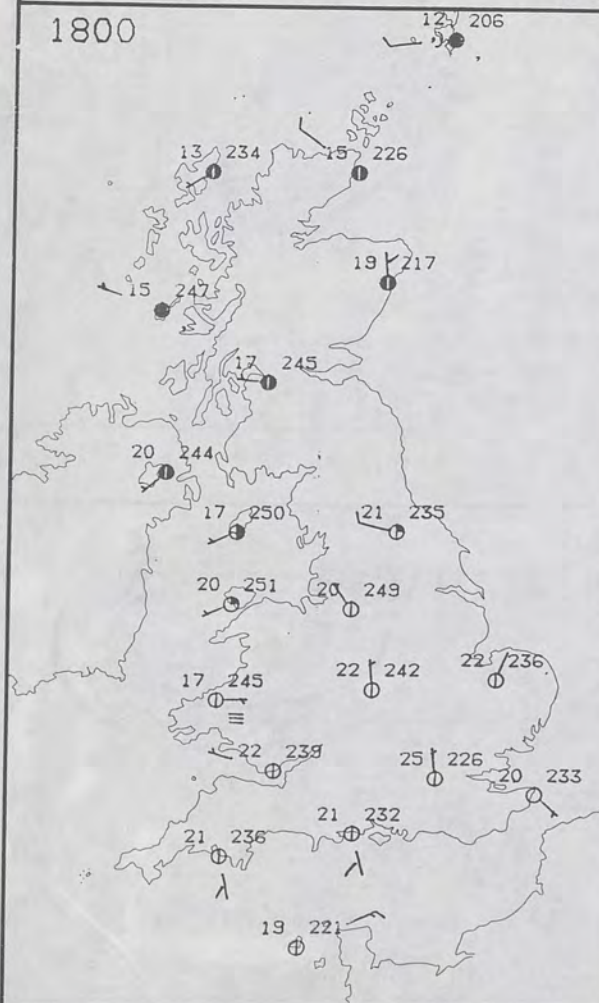


1200

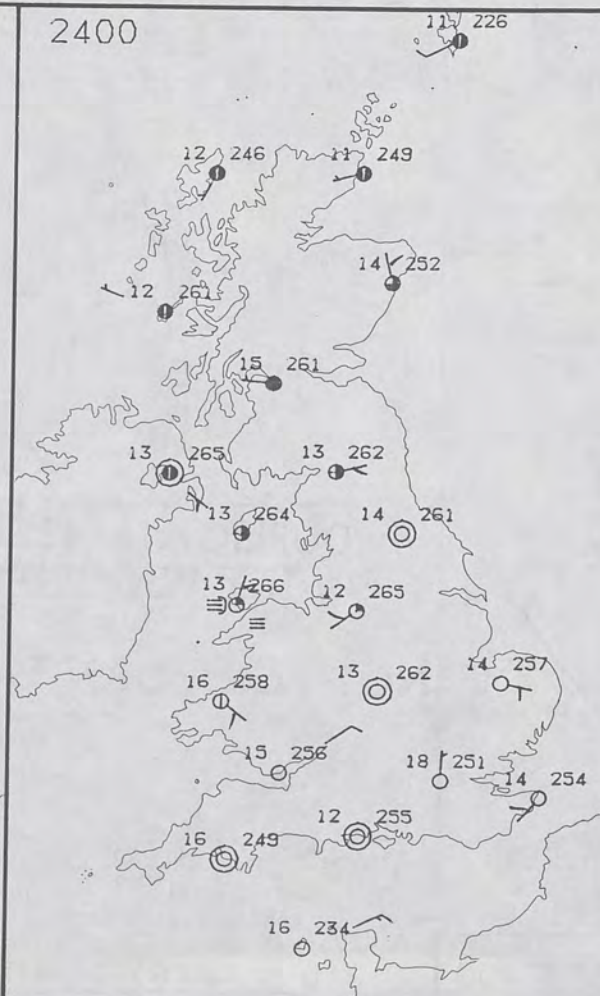


PLOTTED SURFACE OBSERVATIONS

1800



2400

MONDAY
26 AUGUST 1991SUMMARY
OF
BRITISH WEATHER

Northern Ireland, North Wales and much of Scotland were cloudy overnight and in the Western Isles there was a little rain and drizzle, while parts of northeast Scotland were clear and fairly cold.

South Wales and much of England had clear skies, but there was mist and fog.

The fog cleared from England by mid-morning and then most places were sunny.

Wales had a dry day nearly everywhere, just a little drizzle on Anglesey. There was some sunshine, but parts of the north, in particular, were cloudy at times. Near southern and western coasts there was patchy fog until mid-afternoon.

Northern Ireland was dry and, while there was a lot of cloud, there was some sunshine.

Much of Scotland was cloudy with a little rain and drizzle in the north and west, but parts of the east were sunny.

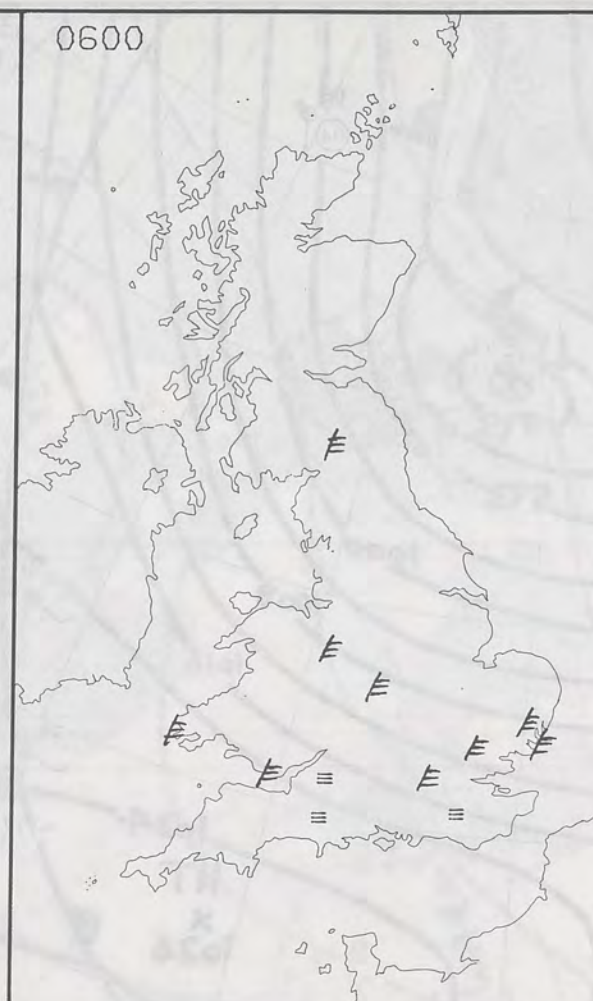
The sunny districts were very warm even hot in one or two places in southern England, while the cloudy areas had temperatures near or rather above normal.

26th

London Weather Centre
284-286 High Holborn
London WC1V 7HX
All times are GMT

© Crown Copyright 1986 All rights reserved

0600



1200



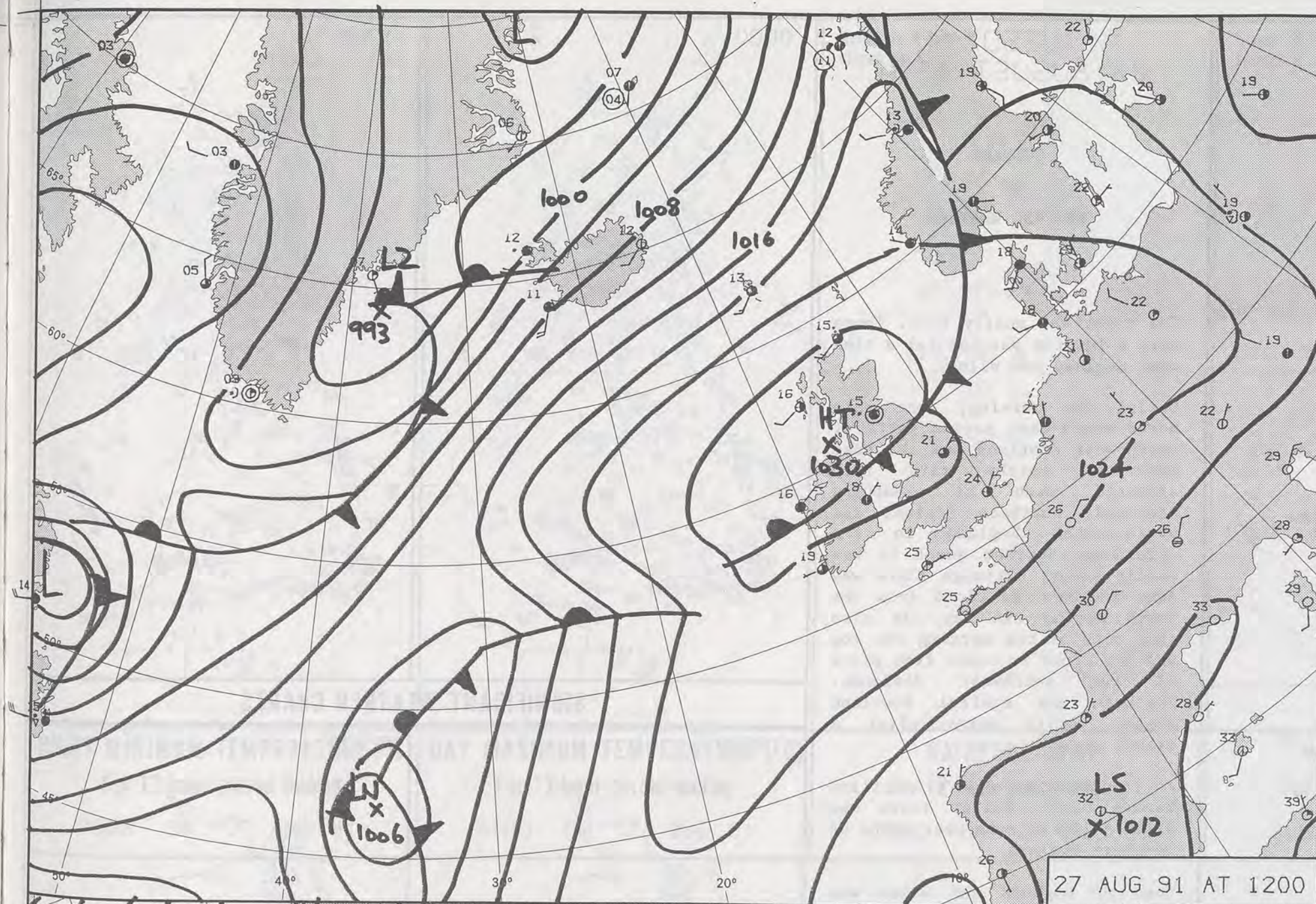
SIGNIFICANT WEATHER CHARTS

1800

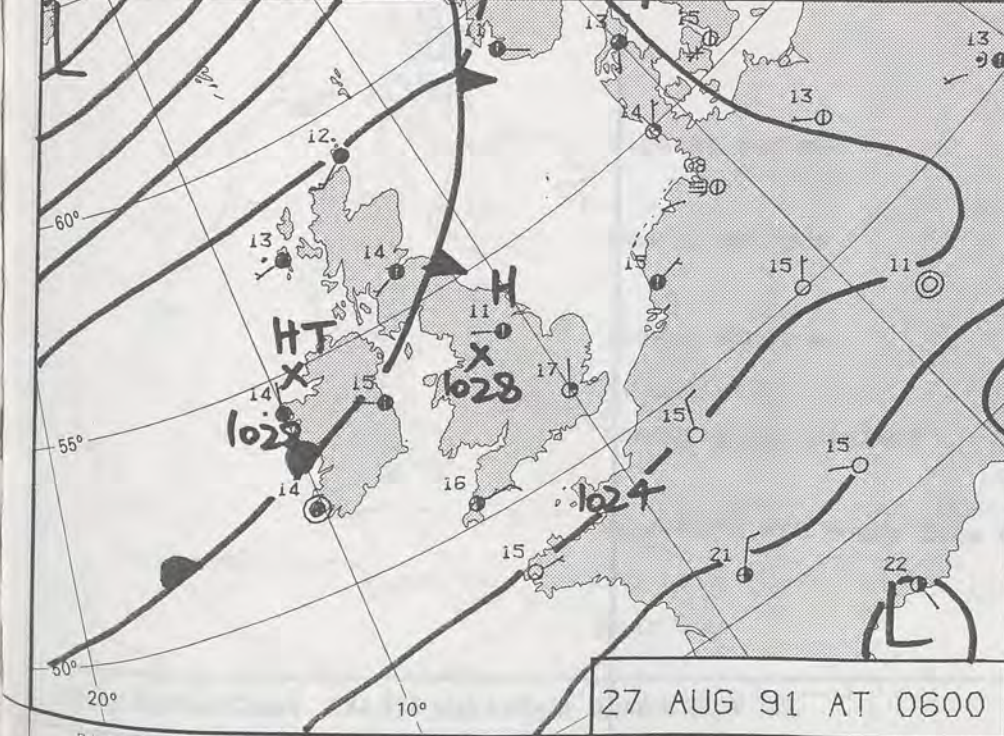


2400

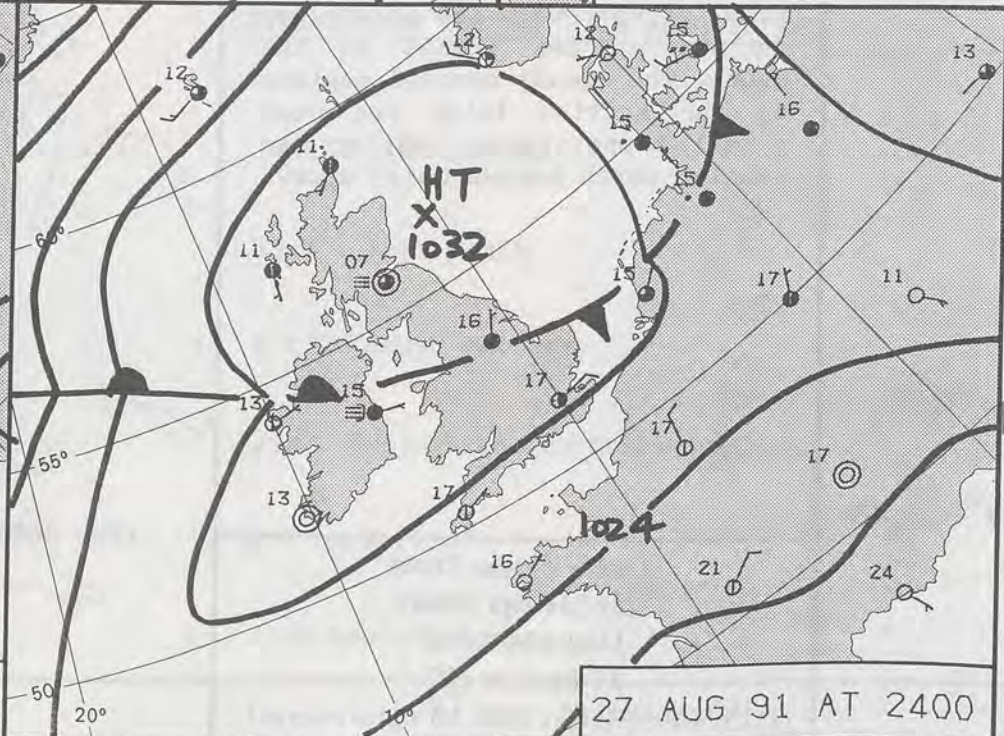




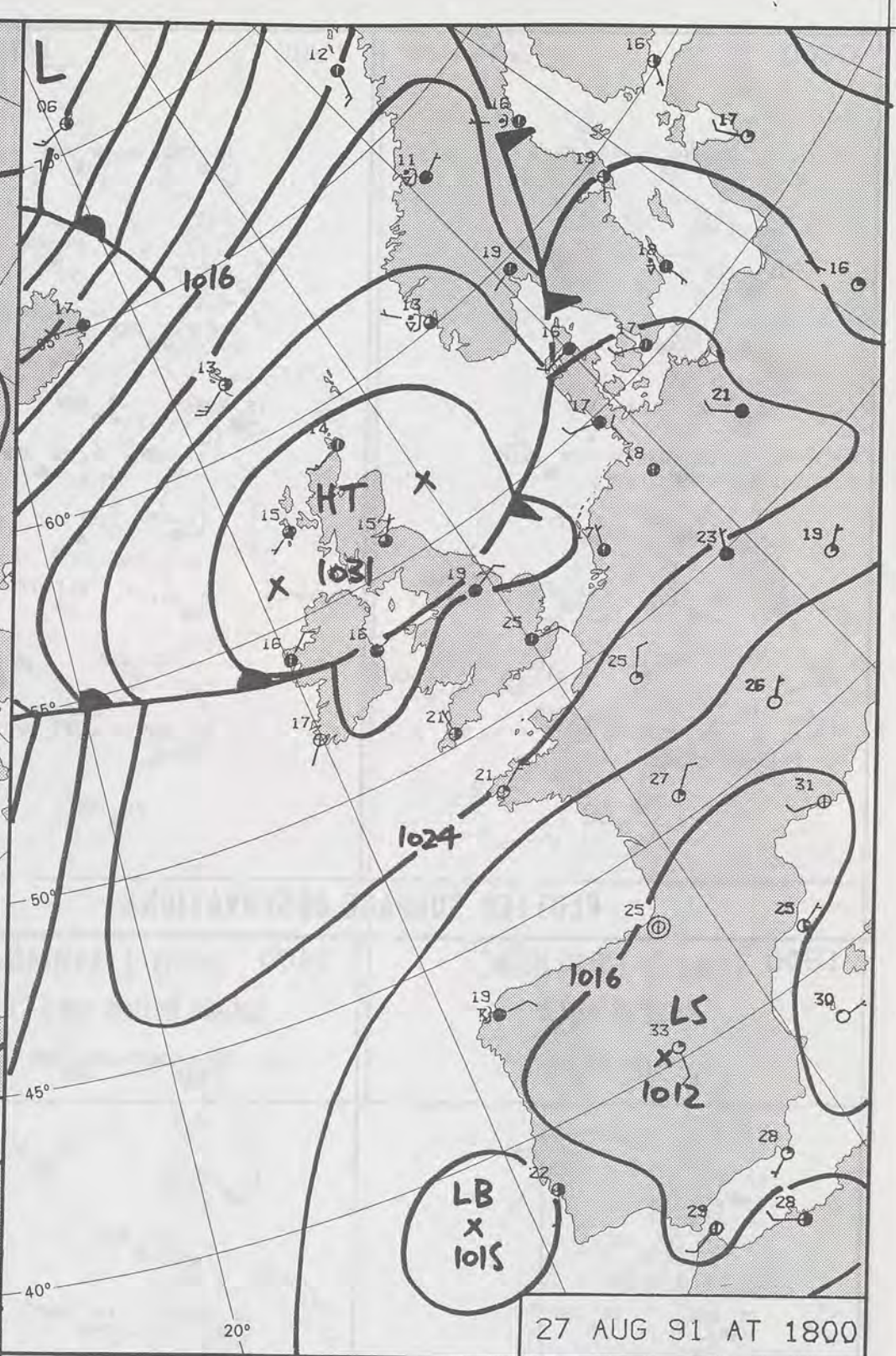
27 AUG 91 AT 1200



27 AUG 91 AT 0600



27 AUG 91 AT 2400





27 AUG 91 AT 1800

DUPLICATE ALSO
DAILY WEATHER SUMMARY


NOT FOR LOAN FOR

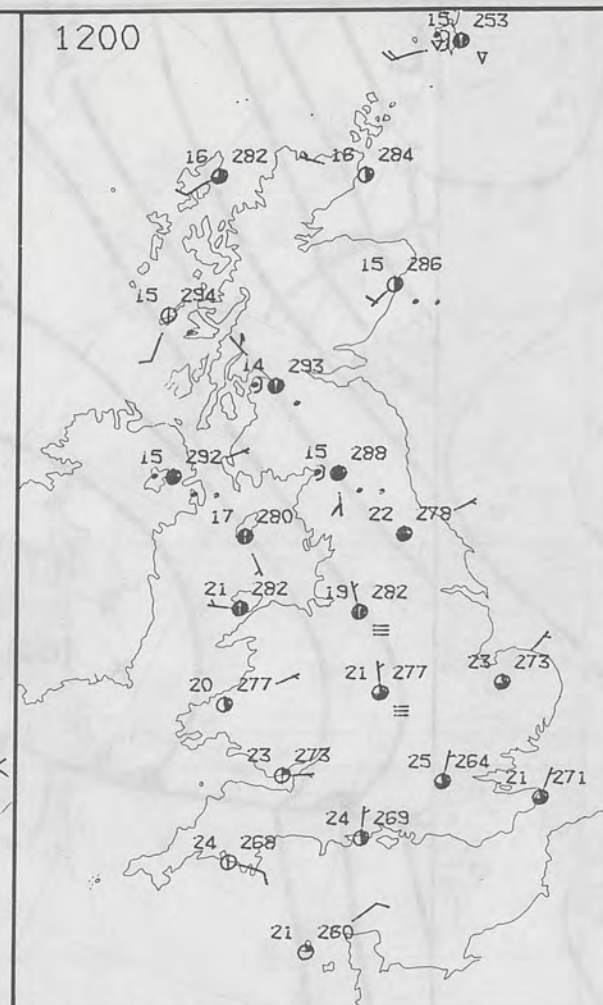
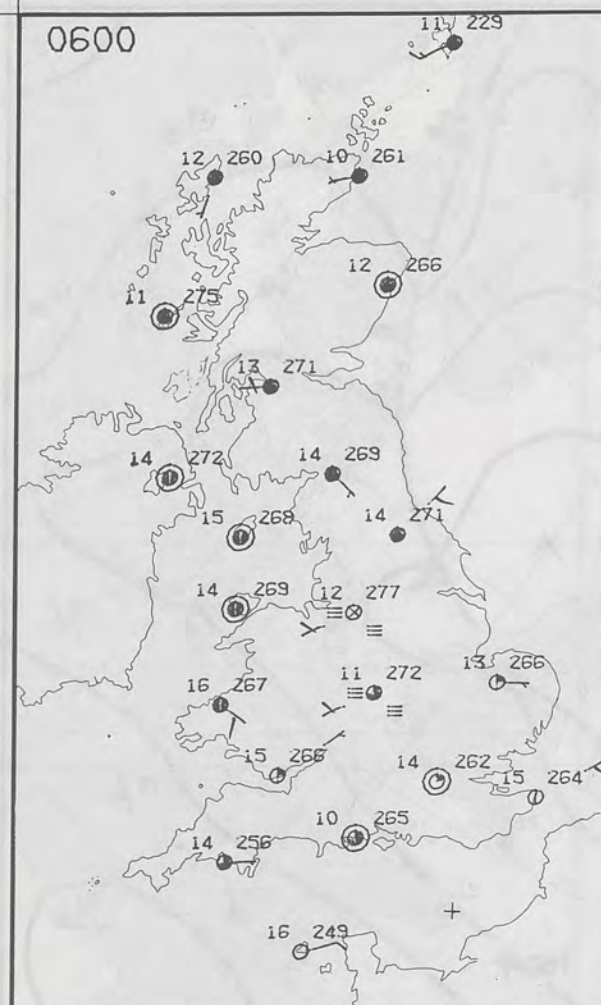
TUESDAY 27 AUGUST 1991

 Warm front
  Cold front
  Occlusion

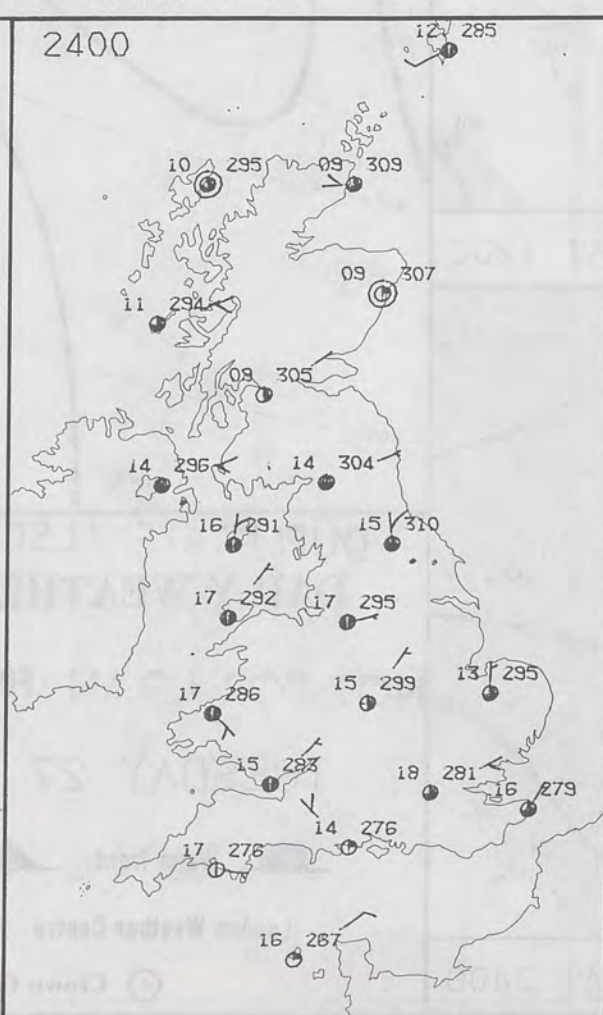
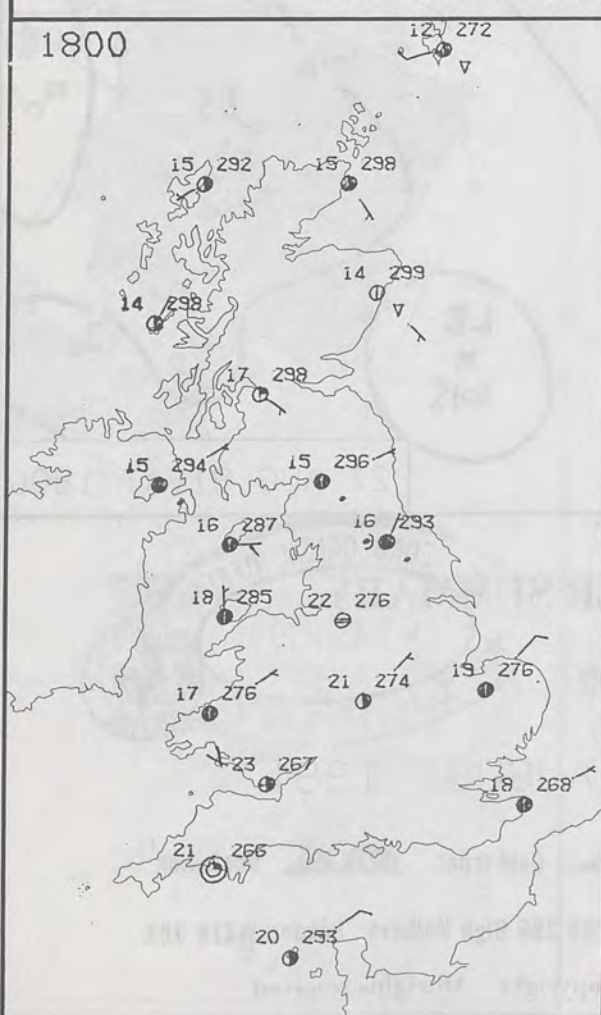
London Weather Centre 284-286 High Holborn London WC1V 7HX

© Crown Copyright All rights reserved





PLOTTED SURFACE OBSERVATIONS



TUESDAY
27 AUGUST 1991

SUMMARY
OF
BRITISH WEATHER

The night was mostly fine. There were a few fog patches for a time over England and Wales.

During the morning, some rain moved south-east across parts of south-west Scotland and the Lake District. Patchy rain then affected much of southern Scotland, Northern Ireland and northernmost England in the afternoon. Further south it was mostly sunny, although there was some increase in cloud from the north during the day. It also took much of the morning for fog and low cloud to clear from parts of the northwest Midlands. Northern and central Scotland became mostly sunny after a cloudy start.

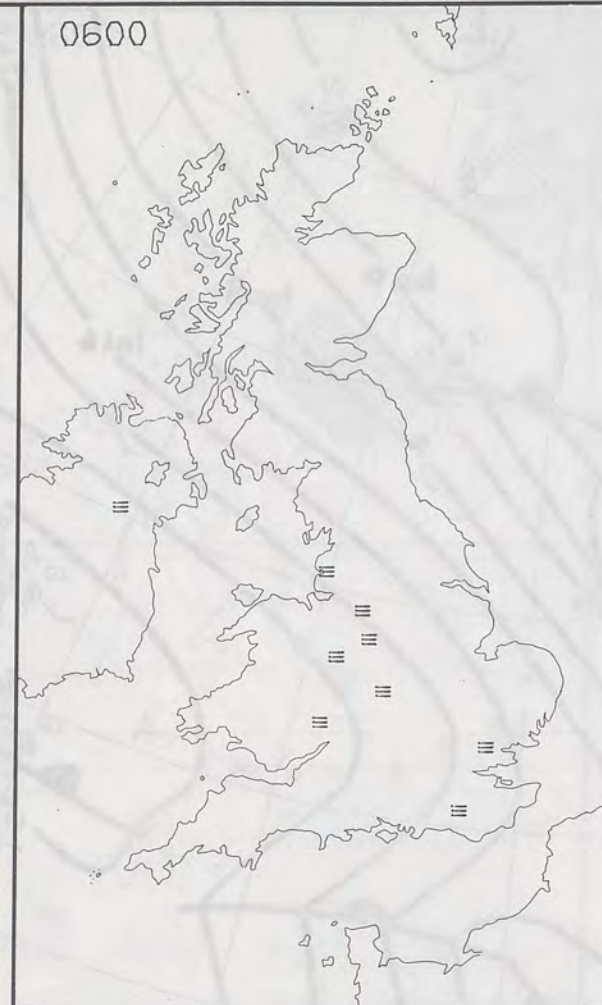
In the evening, most of Scotland became clear, whilst there was still a little rain over parts of northern England.

Most of England and Wales was warm, or very warm and it was hot in one or two places in the south. The cloudy central regions of the British Isles had near normal temperatures, whilst the sunnier north became quite warm.

27th

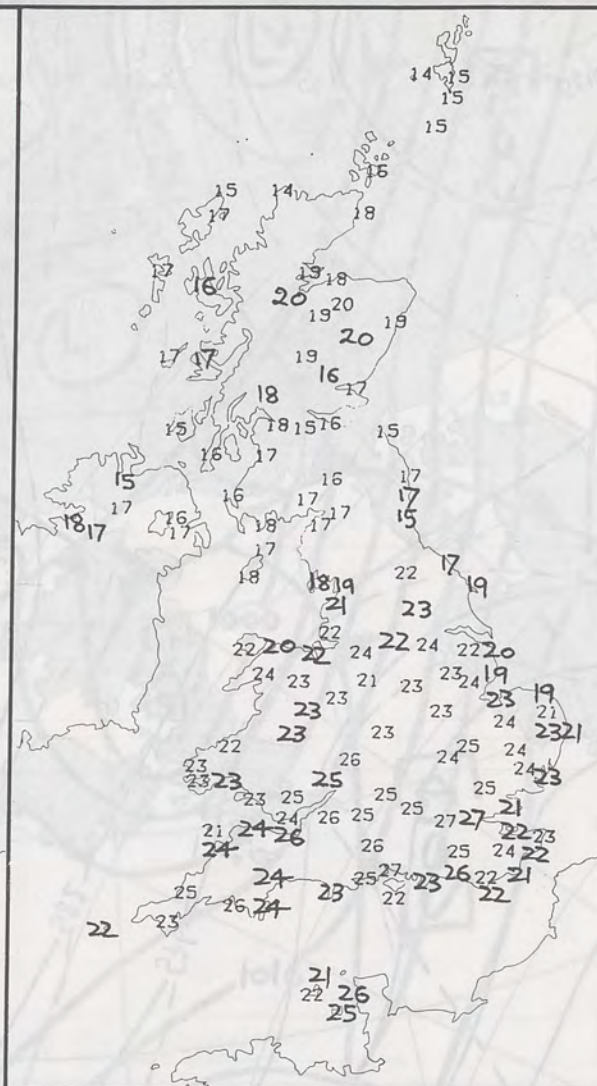
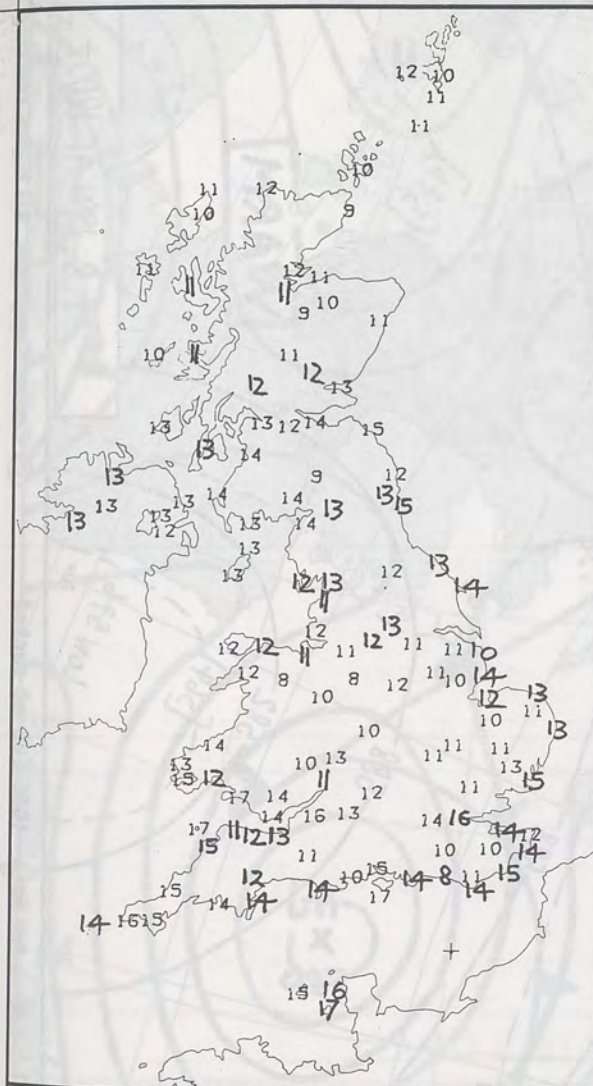
London Weather Centre
284-286 High Holborn
London WC1V 7HX
All times are GMT

© Crown Copyright 1986 All rights reserved



SIGNIFICANT WEATHER CHARTS





NIGHT MINIMUM TEMPERATURE (°C)
For 12-hour period ending
0900 ON 27 AUG 91

DAY MAXIMUM TEMPERATURE (°C)
For 12-hour period ending
2100 ON 27 AUG 91

RAINFALL (mm)
For 12-hour period ending
0900 ON 27 AUG 91

RAINFALL (mm)
For 12-hour period ending
2100 ON 27 AUG 91

SUNSHINE (hours)
Dawn to dusk
27 AUG 91

EXTREMES FOR TUESDAY 27TH AUGUST 1991

Highest maximum : 27.1°C Southampton

Lowest maximum : 14.1°C Cape Wrath

Lowest minimum : 8.1°C Cynwyd (Clwyd)

Lowest grass minimum : 3.5°C Cellarhead (Nr Stoke-on-Trent)

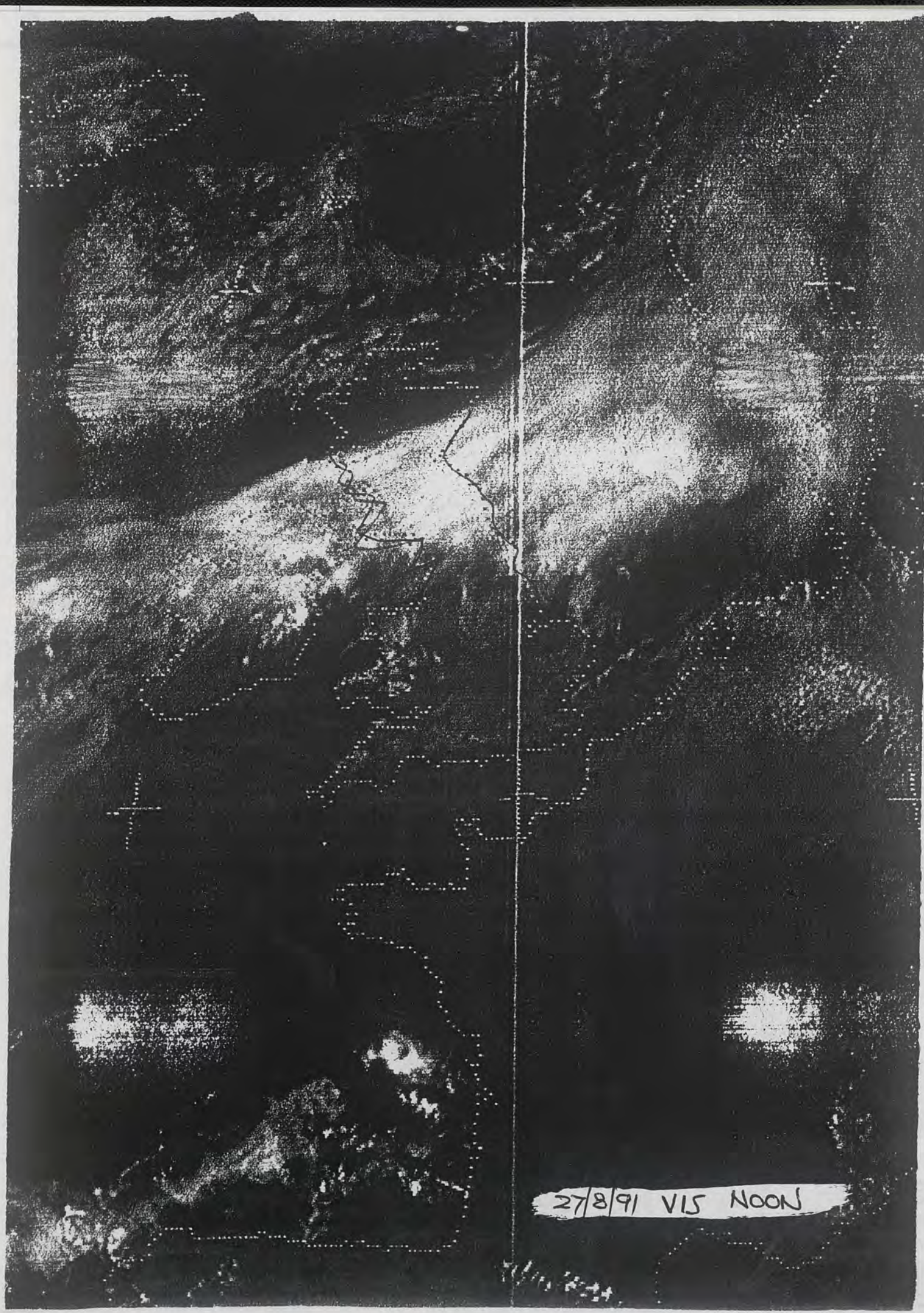
Most rain (24 hours from 0900 GMT) : 6.4 mm Carlisle

Most sun : 12.9 hours Guernsey

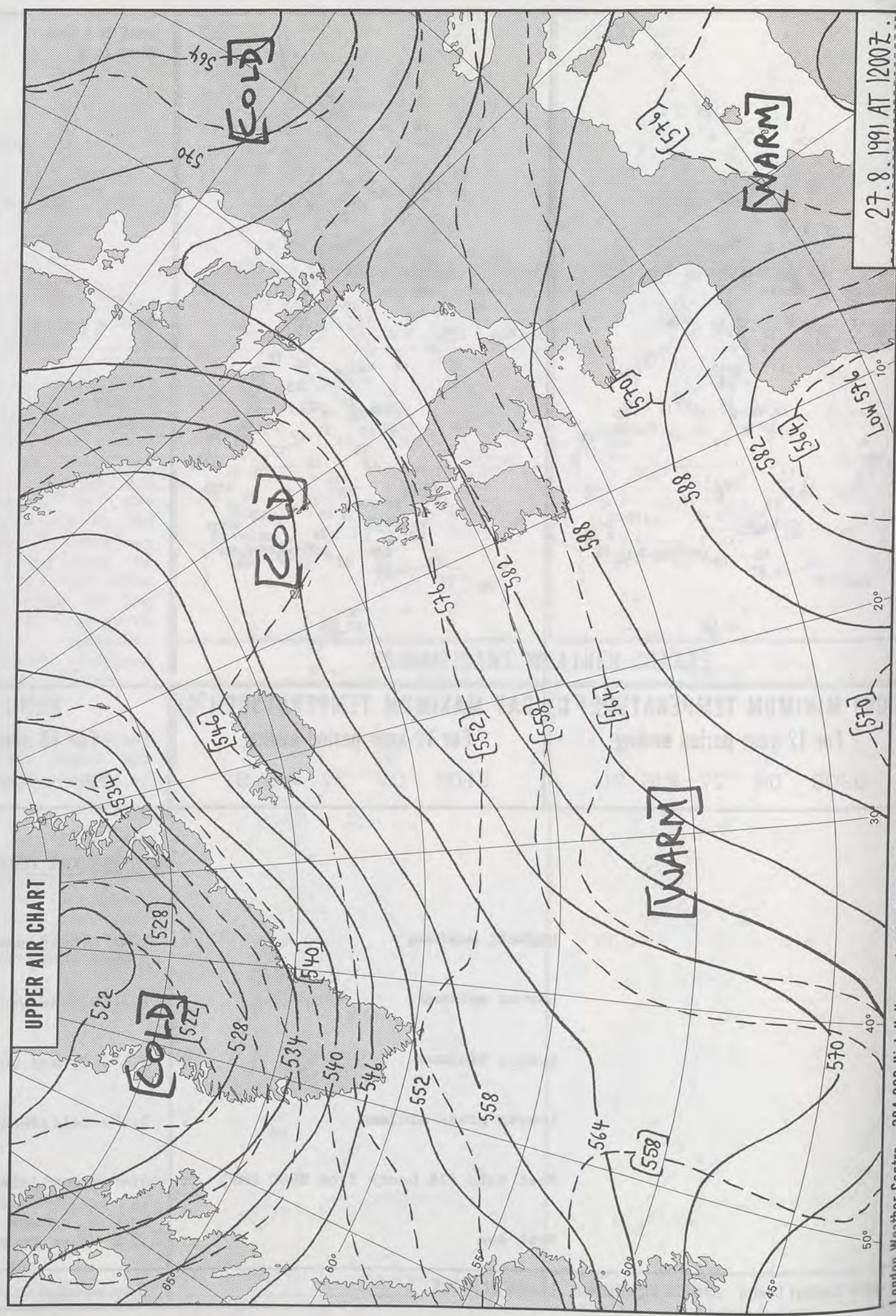
**DAILY
WEATHER
SUMMARY**

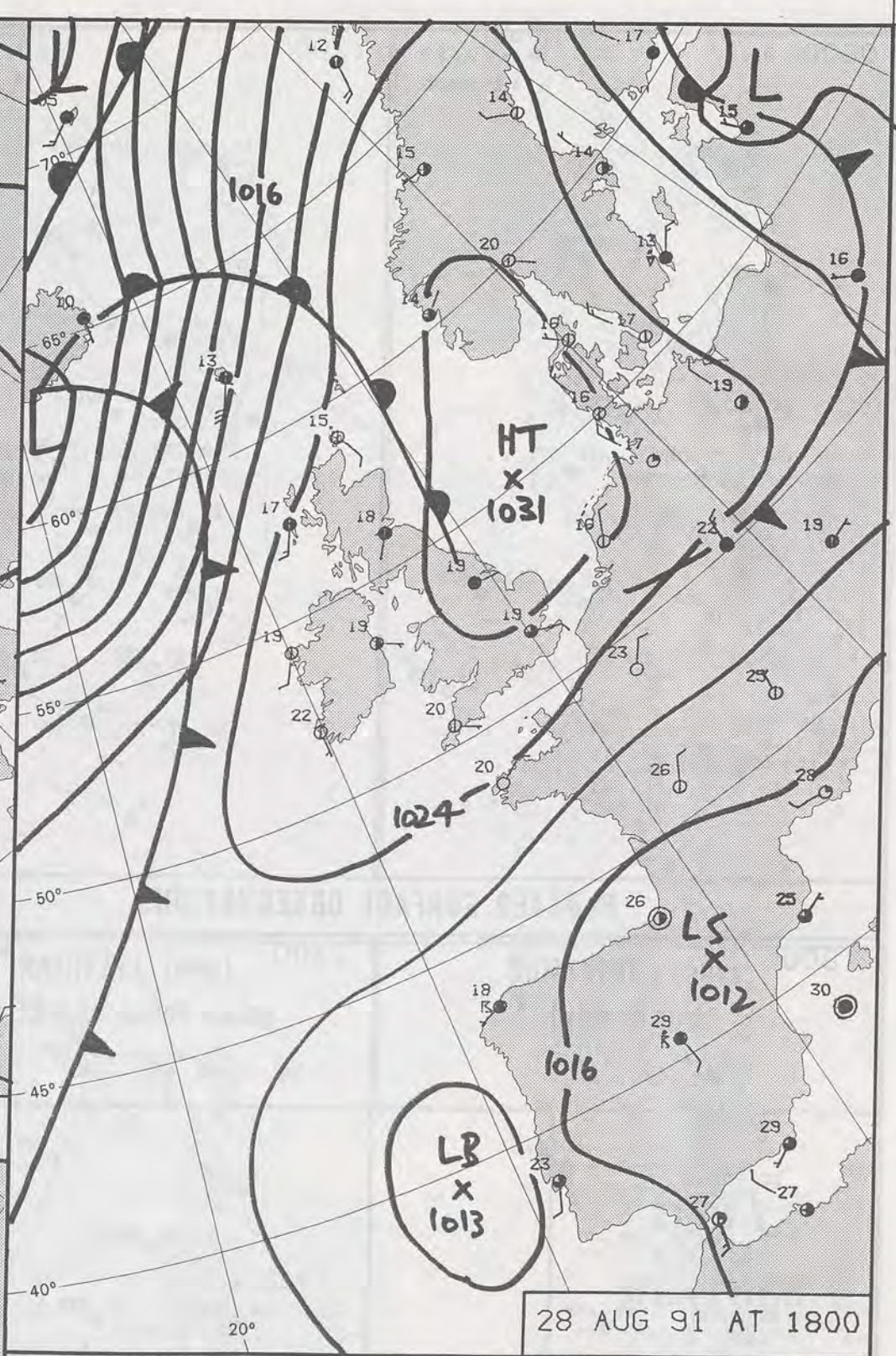
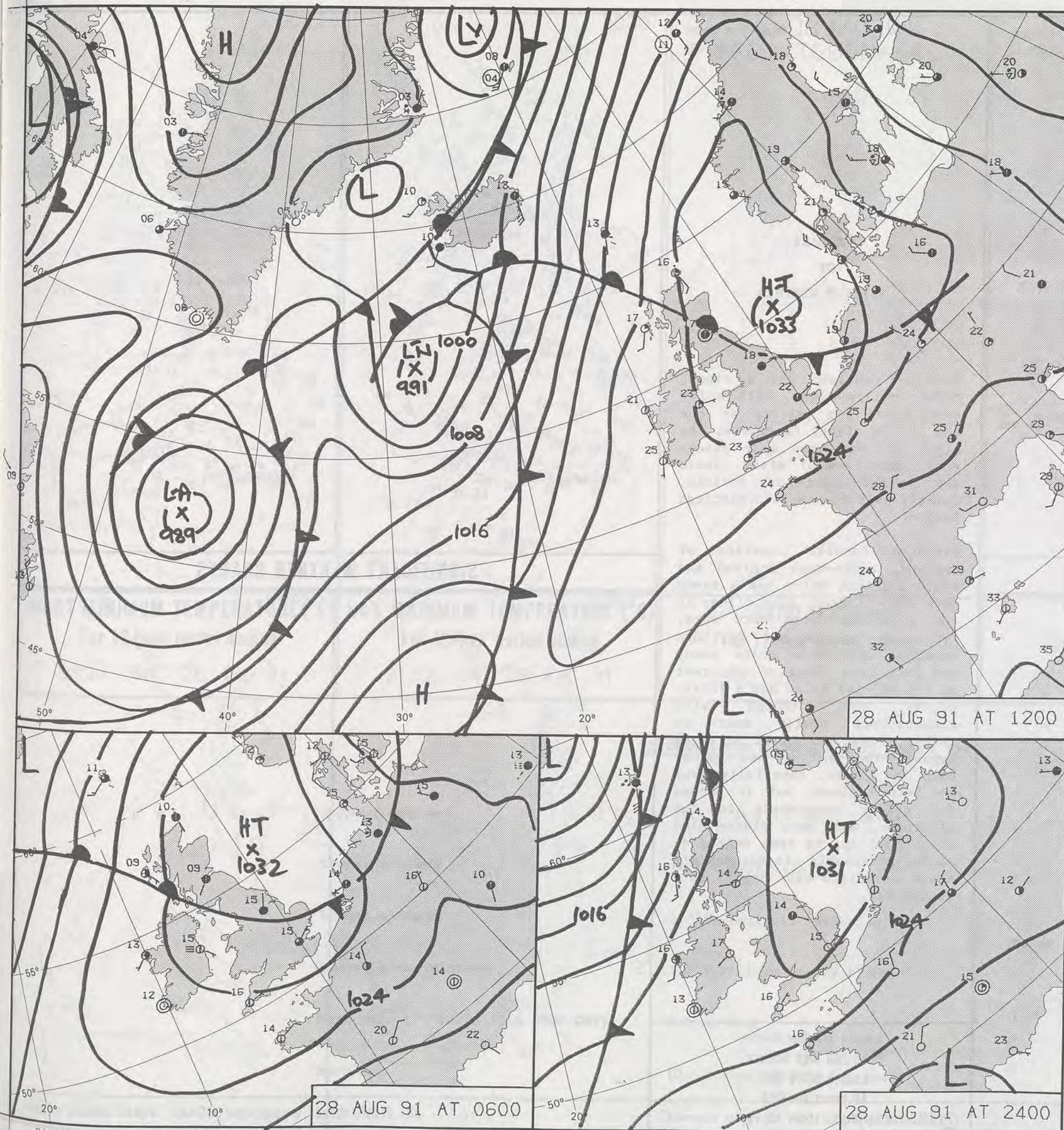


© Crown Copyright 1986
All rights reserved



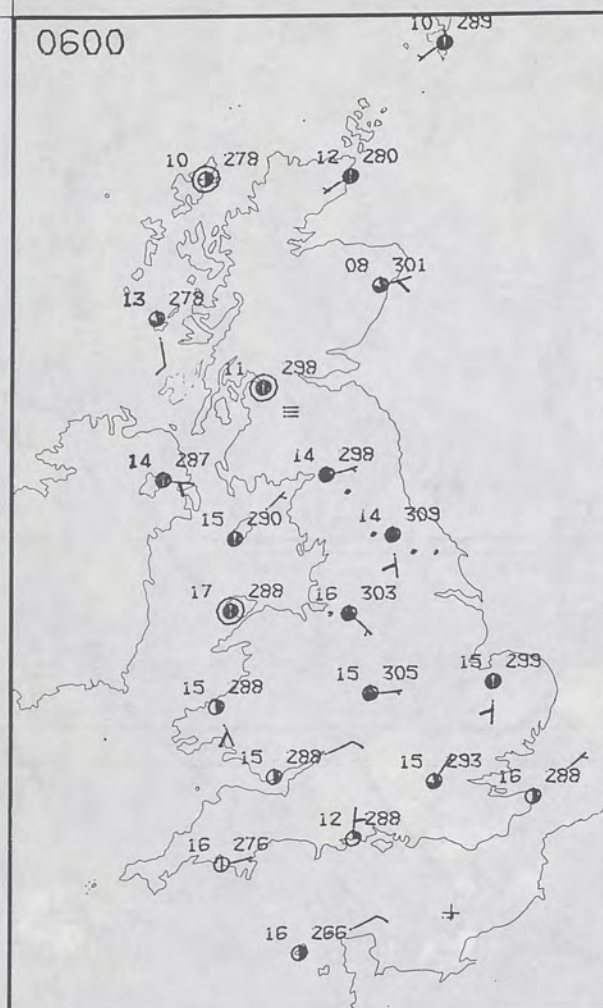
27/8/91 VIS NOON



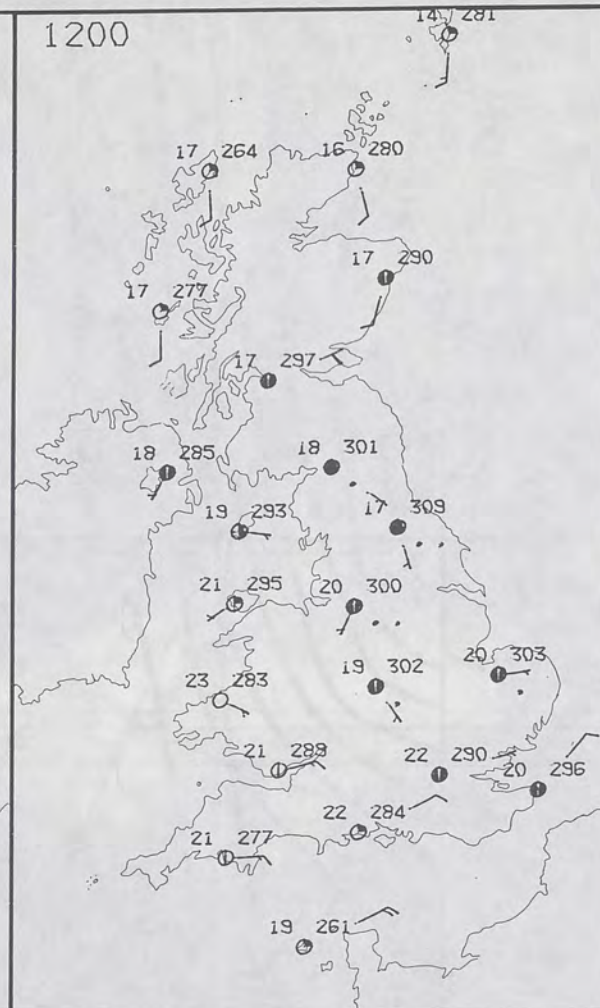


DUPLICATE ALSO
DAILY WEATHER SUMMARY
NOT FOR LOAN FOR
WEDNESDAY 28 AUGUST 1991
09 SEP 1991
METEOROLOGICAL OFFICE
LIBRARY
© Crown Copyright All rights reserved

0600

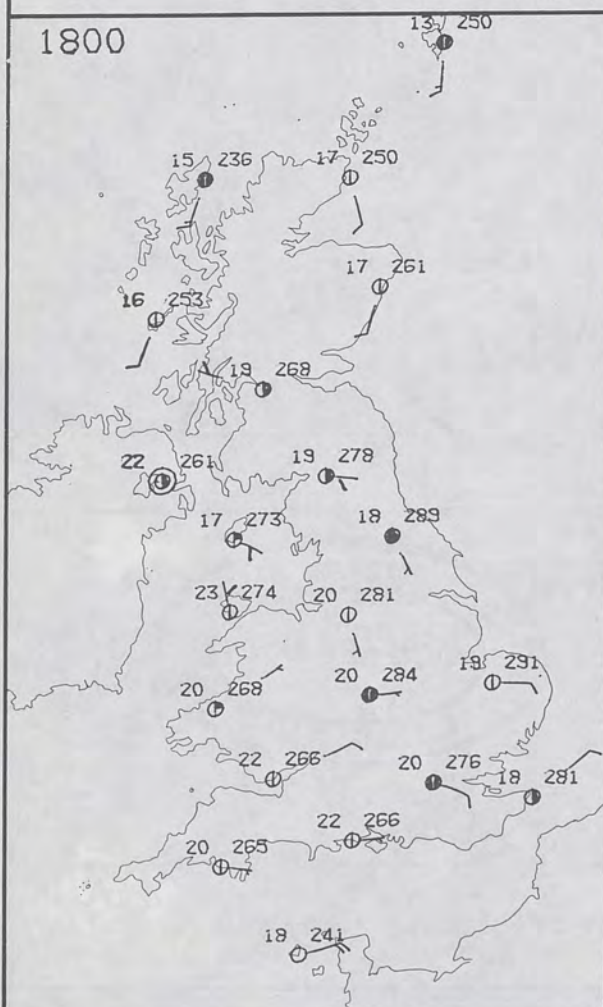


1200

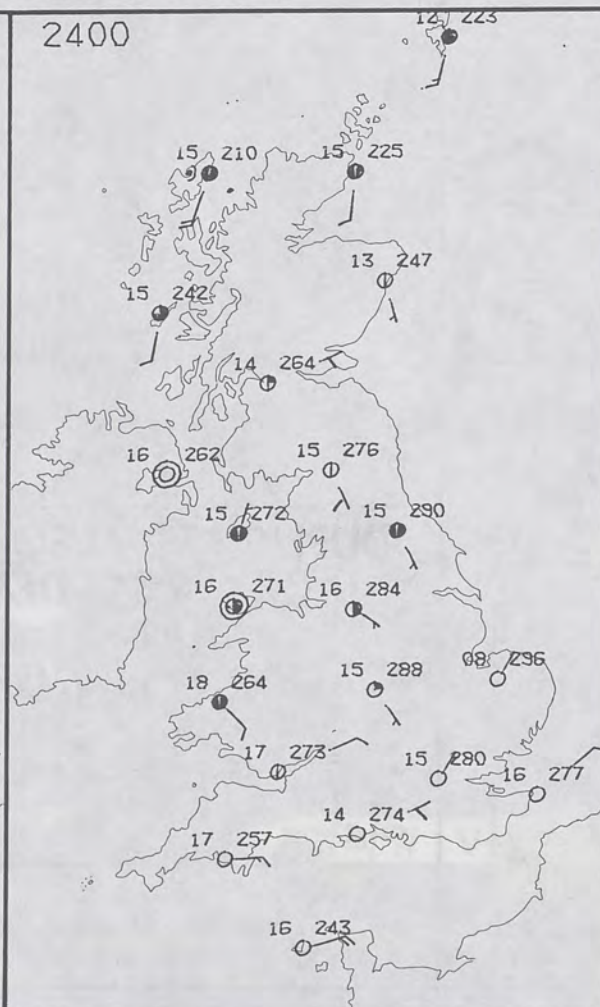


PLOTTED SURFACE OBSERVATIONS

1800



2400

WEDNESDAY
28 AUGUST 1991SUMMARY
OF
BRITISH WEATHER

Much of Scotland had a clear, rather chilly night, with a few short-lived fog patches at the end of the night. Elsewhere, the night was warm and many places were cloudy and/or misty. There was patchy rain or drizzle, chiefly near the England/Scotland border.

Southern coastal counties of England, south-west England and south and west Wales had a sunny warm day - indeed, some places in the south-west were very warm. Parts of western and northern Scotland were also quite sunny and very warm. Most of the rest of the British Isles had a fairly cloudy day, though with temperatures mostly near or rather above the normal for late August. The morning was rather damp in places, especially over northern England, but it became dry nearly everywhere in the afternoon, when many places also brightened up, to some degree at least. Noticeably cleaner sea air moved west into East Anglia late in the day.

London Weather Centre
284-286 High Holborn
London WC1V 7HX
All times are GMT

© Crown Copyright 1986 All rights reserved

0600



1200

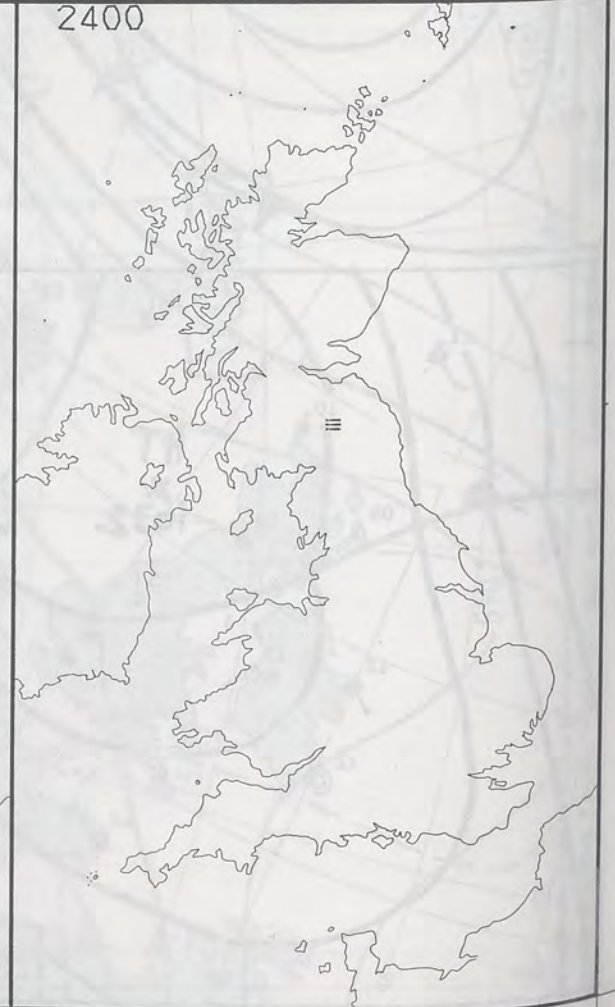


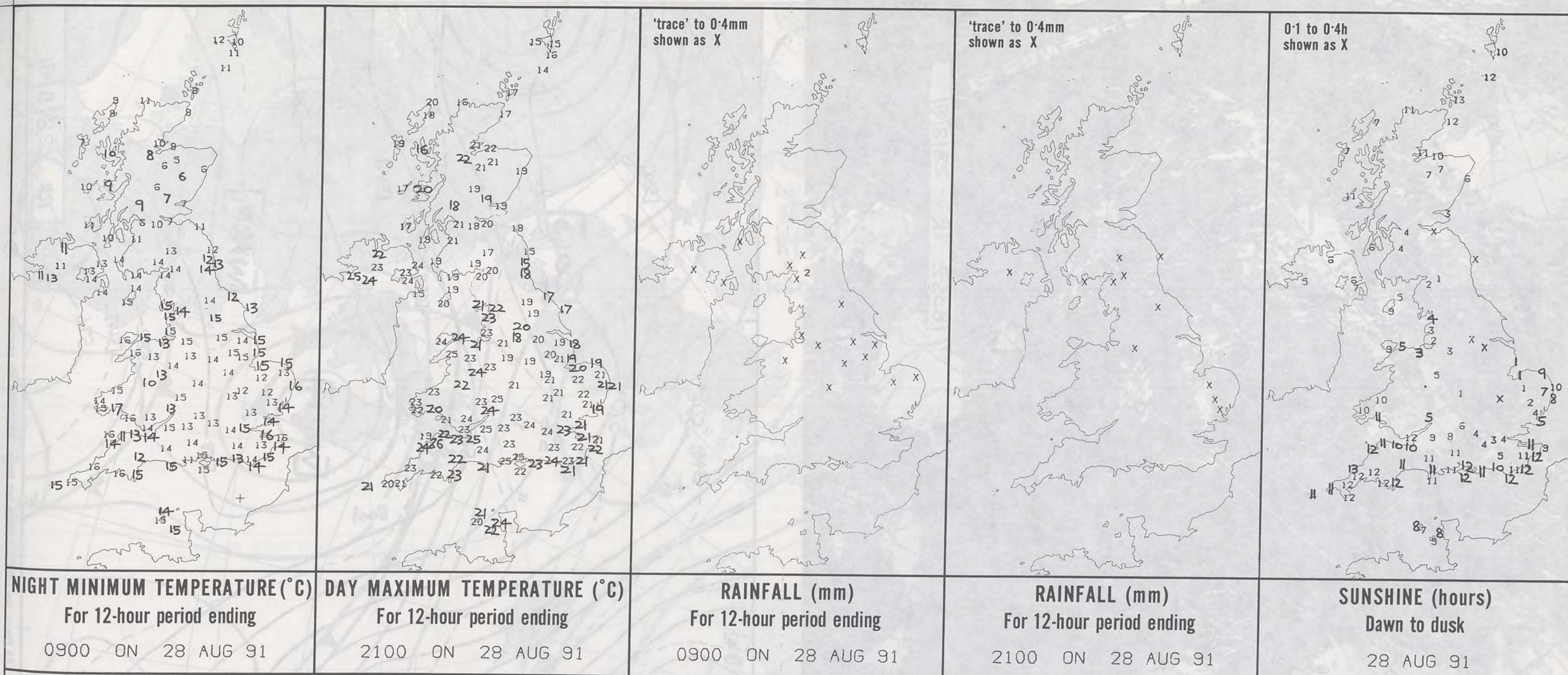
SIGNIFICANT WEATHER CHARTS

1800



2400





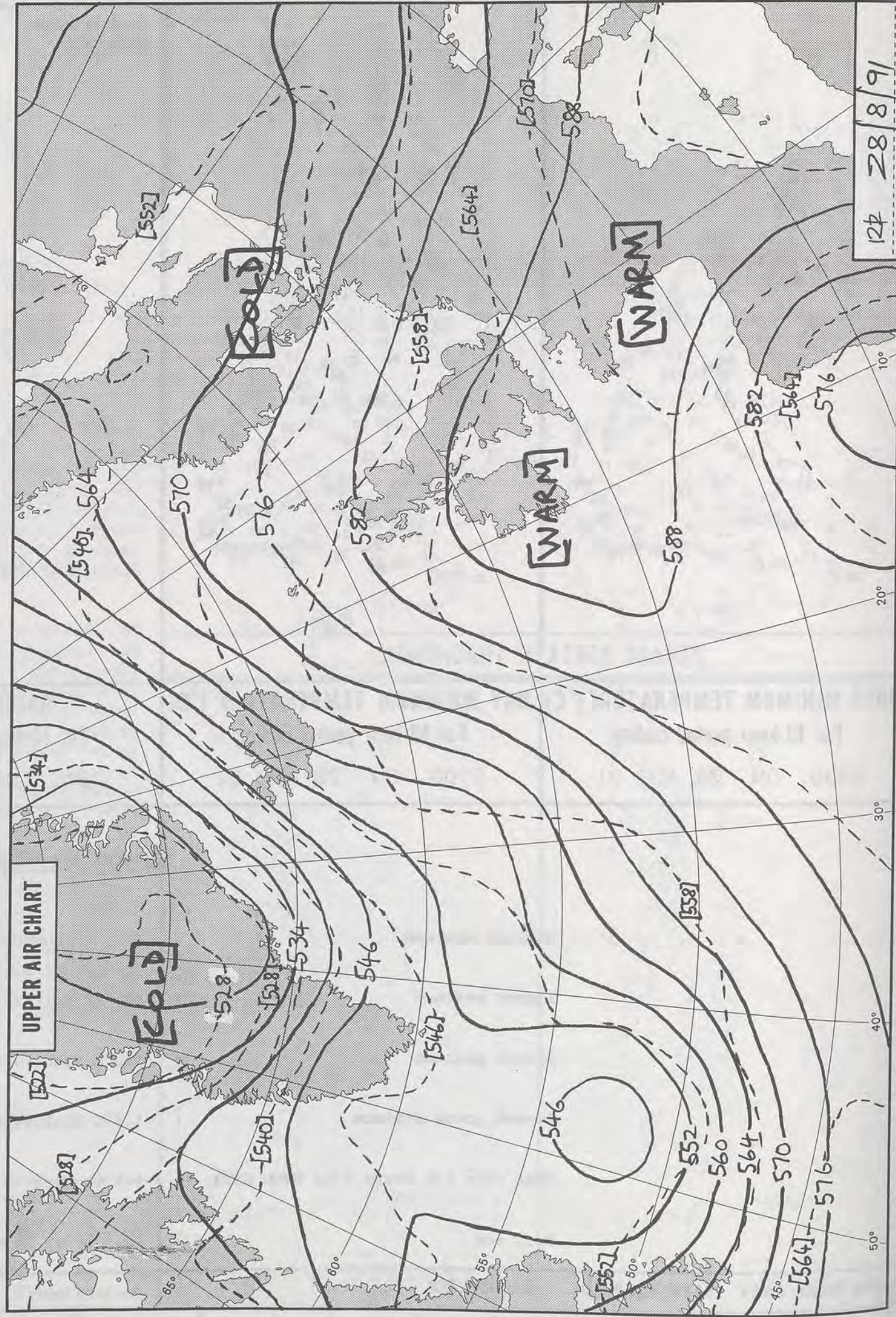

EXTREMES FOR WEDNESDAY 28TH AUGUST 1991

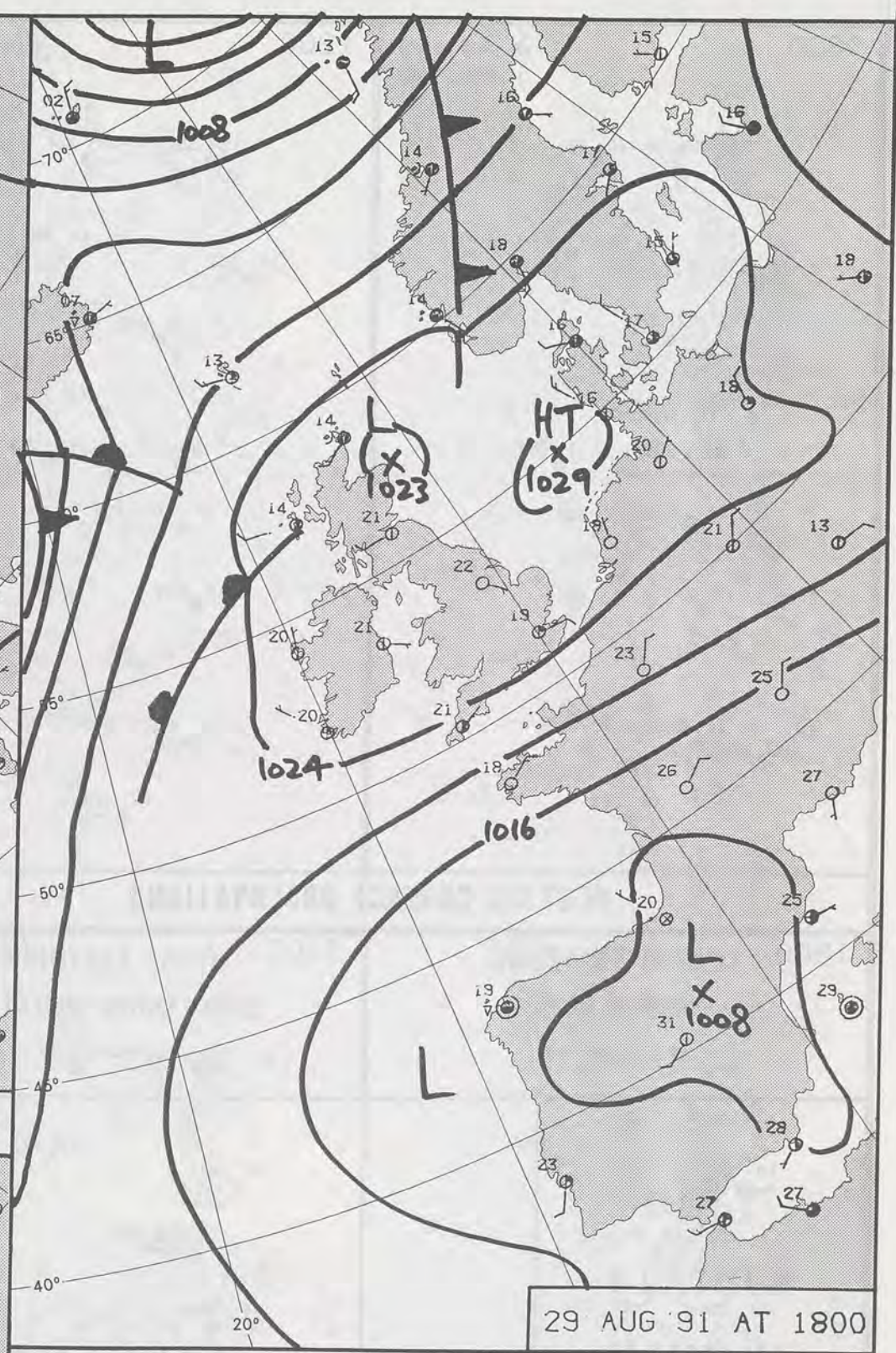

Highest maximum	: 25.6°C Saunton Sands (Devon)
Lowest maximum	: 14.3°C Fair Isle
Lowest minimum	: 5.0°C Glenlivet (Grampian)
Lowest grass minimum	: 1.6°C Kinloss (Moray Firth)
Most rain (24 hours from 0900 GMT)	: 1.1 mm Wick
Most sun	: 12.5 hours Newquay (Cornwall)

**DAILY
WEATHER
SUMMARY**



© Crown Copyright 1986
All rights reserved





DUPLICATE ALSO
DAILY WEATHER SUMMARY
NOT FOR LOAN FOR
THURSDAY 29 AUGUST 1991

09 SEP 1991

LIBRARY

WARM FRONT COLD FRONT OCCLUSION

London Weather Centre 284-286 High Holborn London WC1V 7HX

© Crown Copyright All rights reserved

THURSDAY
29 AUGUST 1991

SUMMARY
OF
BRITISH WEATHER

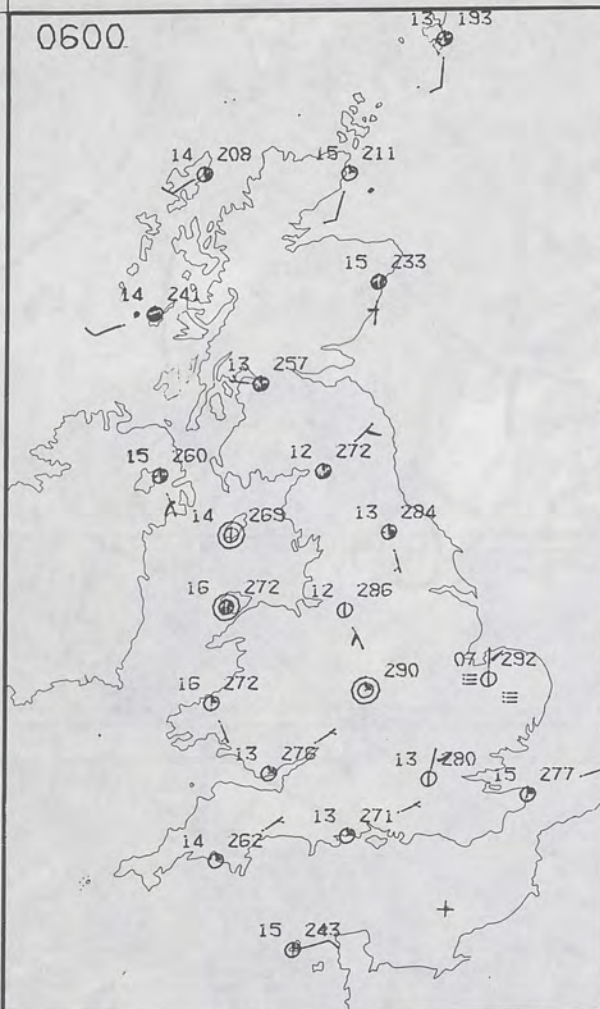
Much of the British Isles had a dry night with just patchy cloud. Northern and western parts of Scotland were mostly cloudy with outbreaks of rain and drizzle in places and there was some fog over southern Scotland. Some central and eastern parts of England also had some mist and fog patches around dawn.

Most places had a dry, sunny day but northern and western parts of Scotland were more cloudy and over the Western and Northern Isles in particular there was a little rain and drizzle. It was quite breezy in the far north and there was a fresh breeze over southern counties of England. There were some thicker patches of cloud over parts of northern England and North Wales at times.

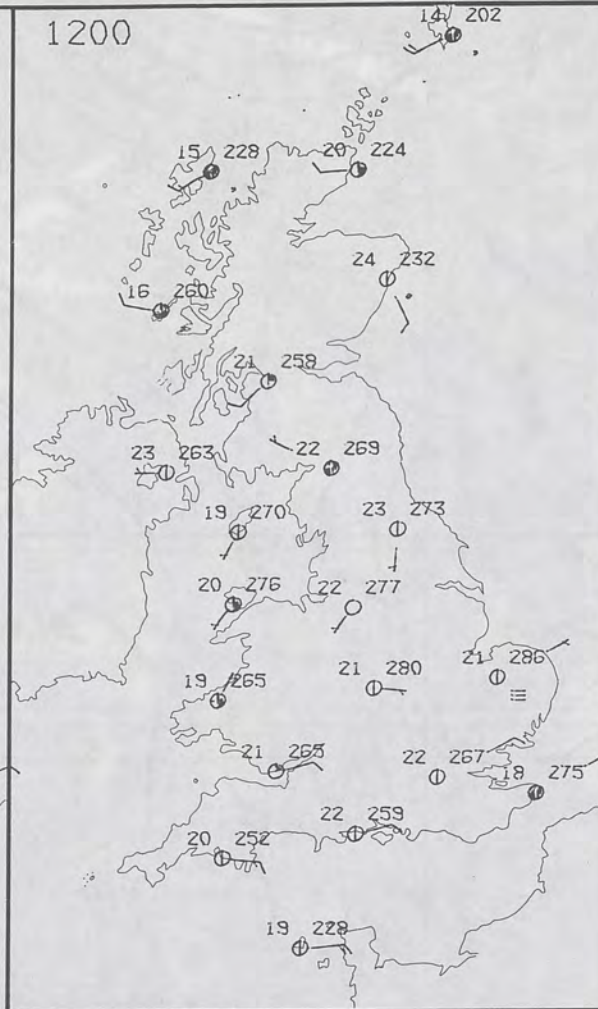
Temperatures were close to normal over northern and western Scotland but most other places were warm or very warm.

London Weather Centre
284-286 High Holborn
London WC1V 7HX
All times are GMT
© Crown Copyright 1986 All rights reserved

0600



1200

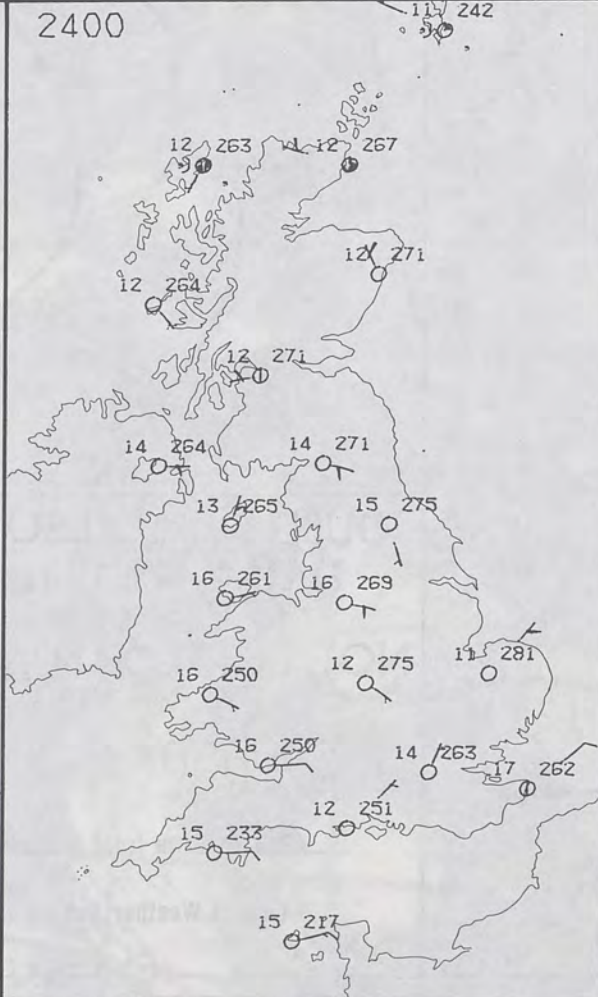


PLOTTED SURFACE OBSERVATIONS

1800



2400



0600



1200

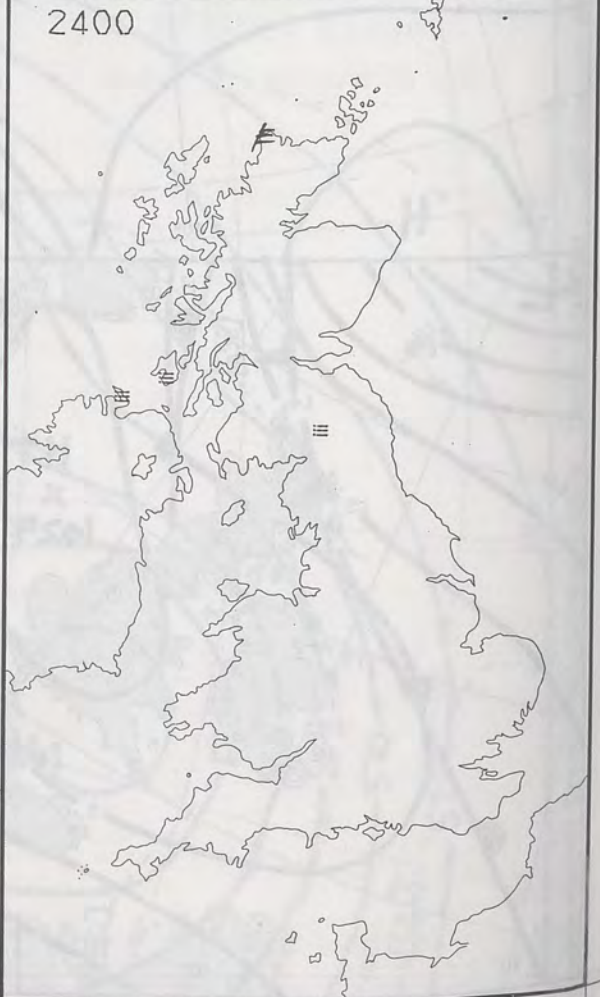


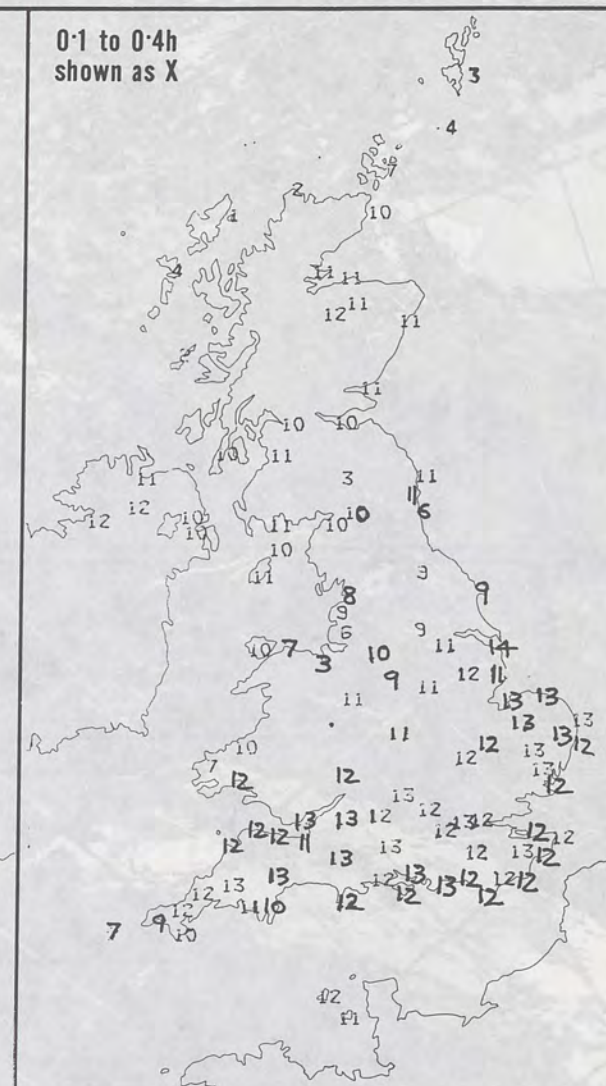
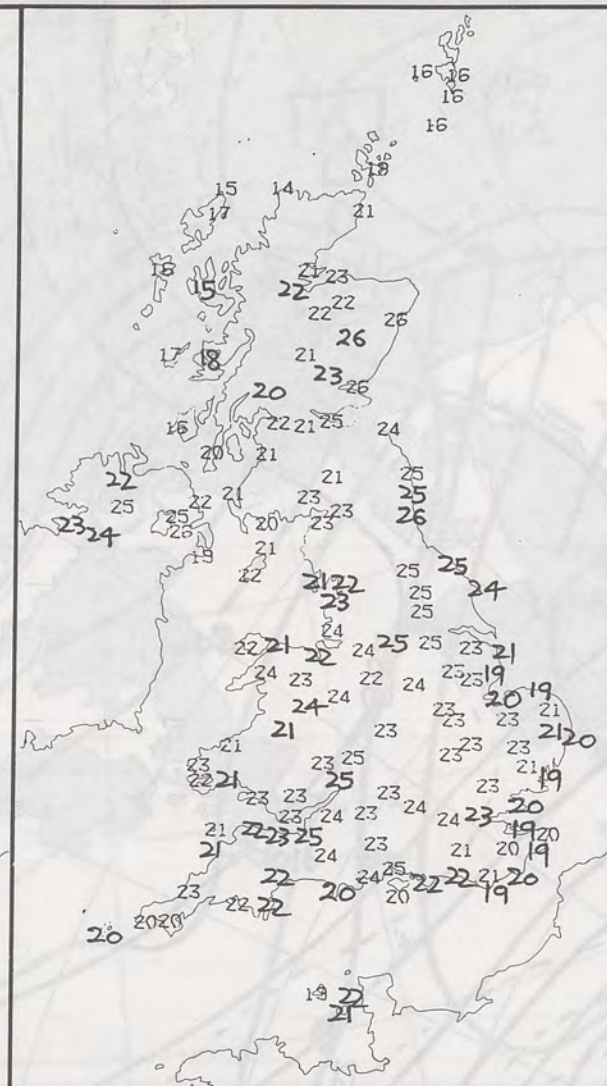
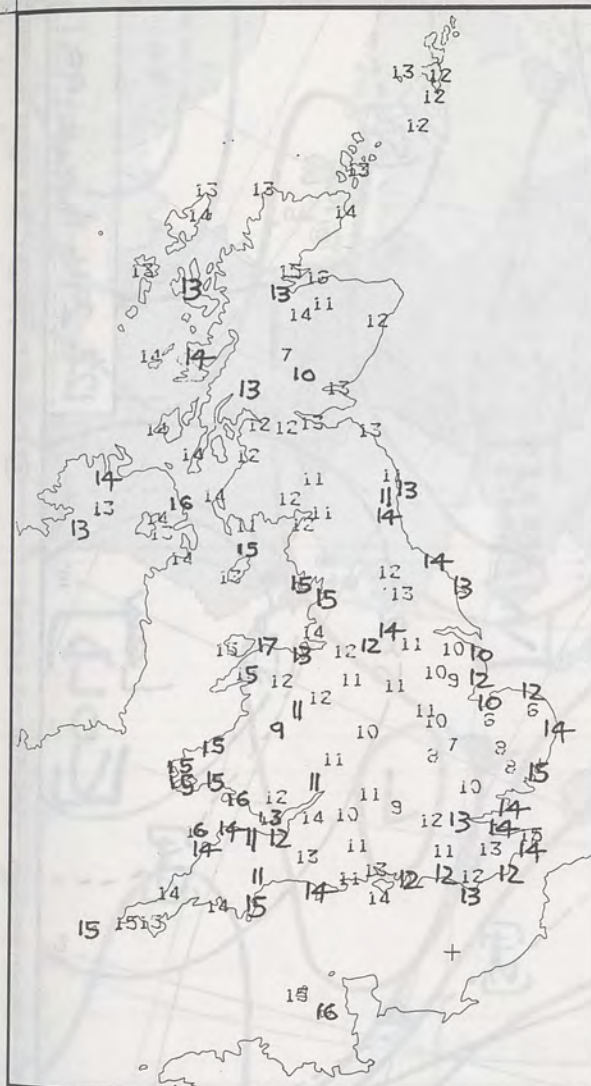
SIGNIFICANT WEATHER CHARTS

1800



2400





NIGHT MINIMUM TEMPERATURE (°C)
For 12-hour period ending
0900 ON 29 AUG 91

DAY MAXIMUM TEMPERATURE (°C)
For 12-hour period ending
2100 ON 29 AUG 91

RAINFALL (mm)
For 12-hour period ending
0900 ON 29 AUG 91

RAINFALL (mm)
For 12-hour period ending
2100 ON 29 AUG 91

SUNSHINE (hours)
Dawn to dusk
29 AUG 91

EXTREMES FOR THURSDAY 29TH AUGUST 1991

Highest maximum : 26.0°C Aberdeen and Inchmarlo (Grampian)

Lowest maximum : 13.8°C Cape Wrath

Lowest minimum : 5.7°C Marham (Norfolk)

Lowest grass minimum : +0.4°C Marham (Norfolk)

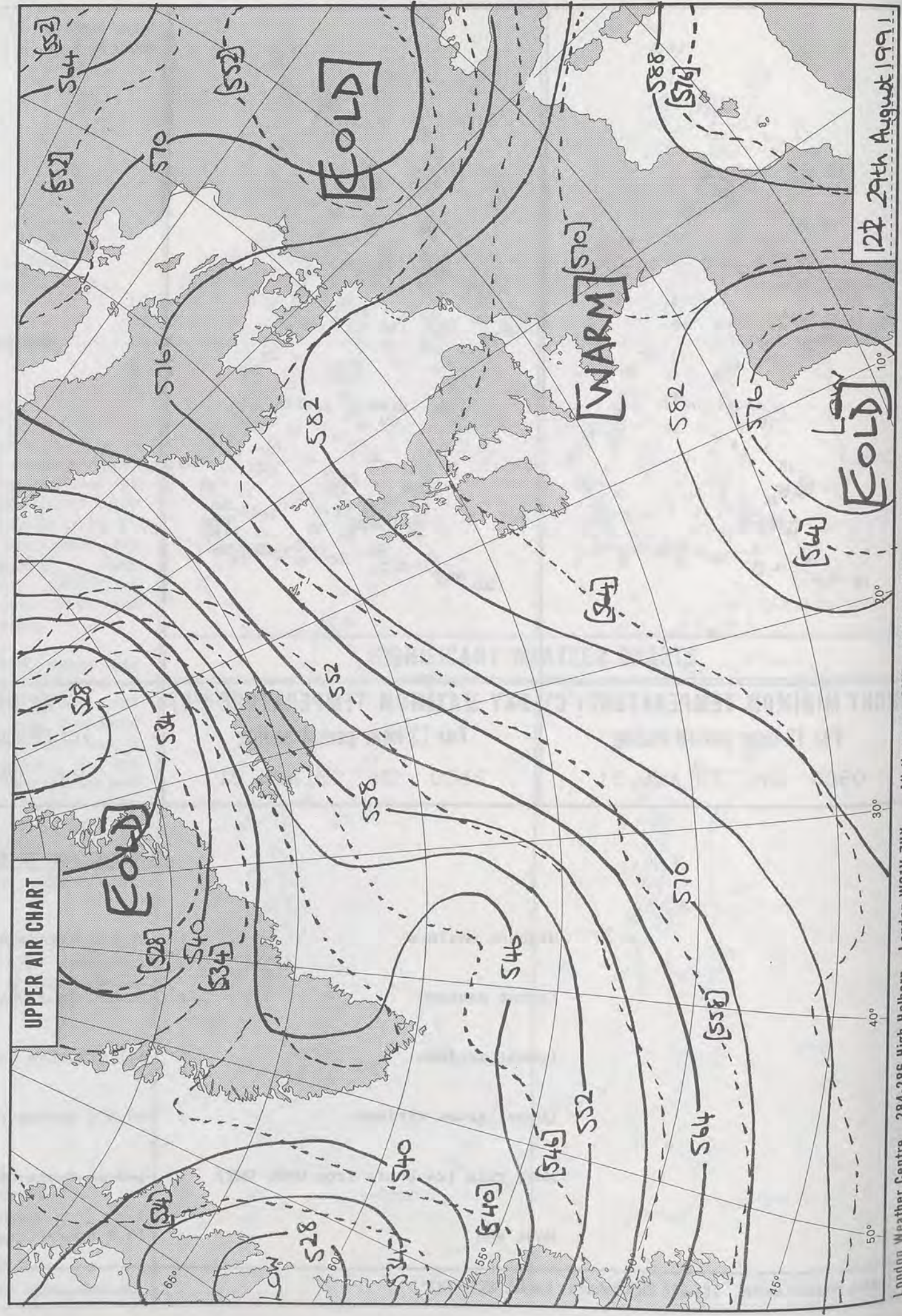

Most rain (24 hours from 0900 GMT) : 1.2 mm Foula (Shetland)

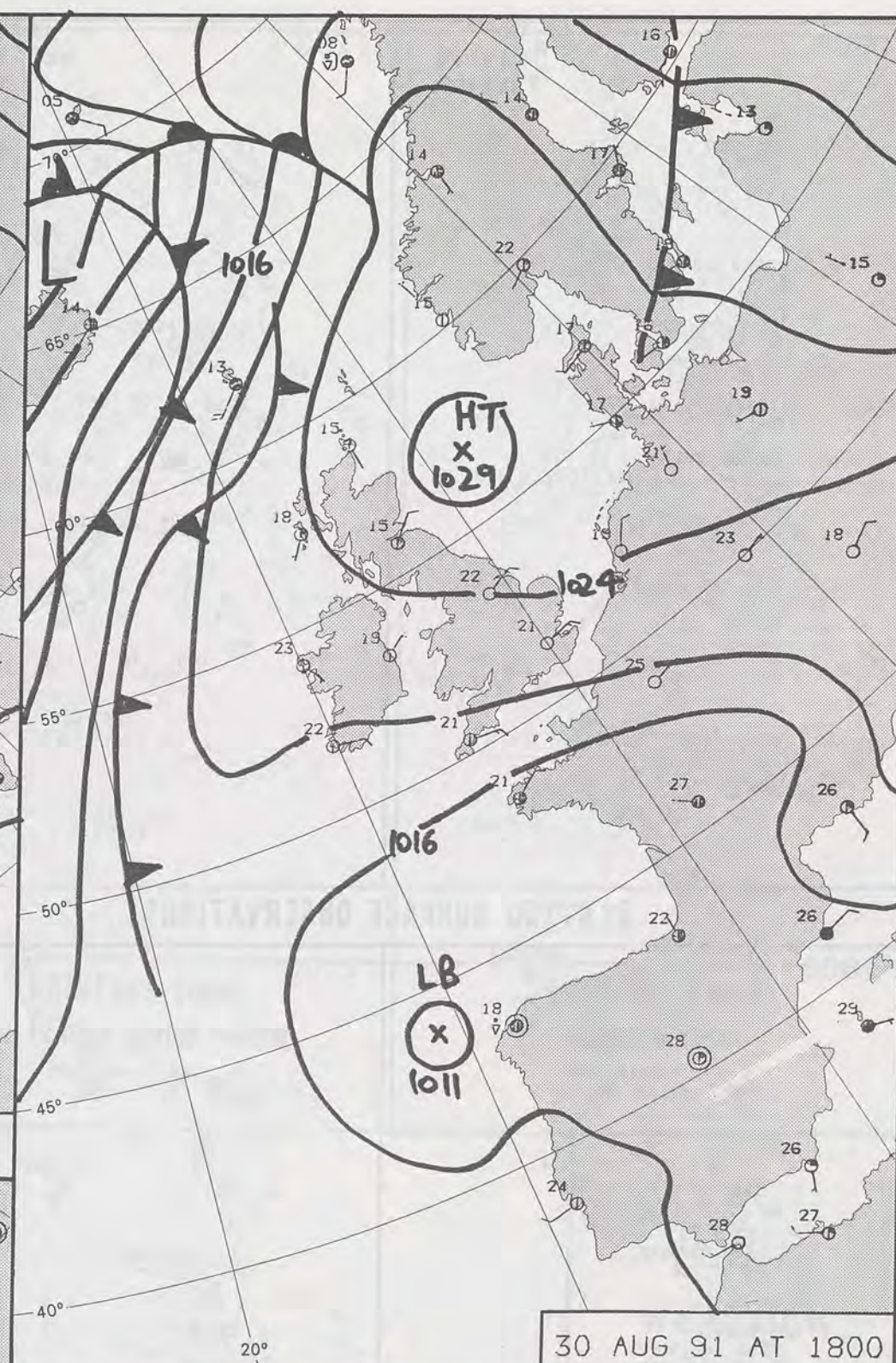
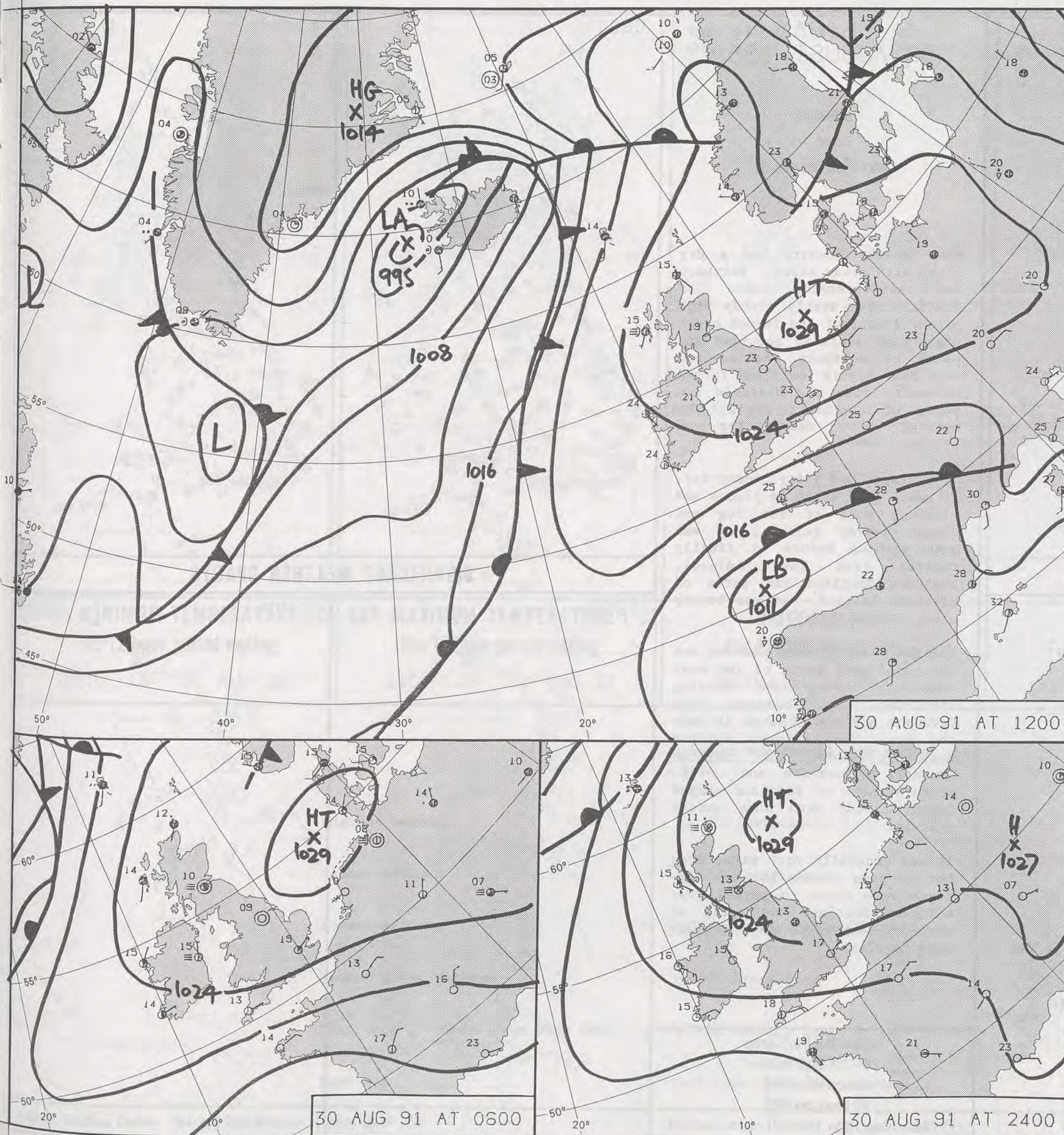
Most sun : 13.0 hours Cromer and Hemsby (Norfolk)

**DAILY
WEATHER
SUMMARY**



© Crown Copyright 1986
All rights reserved





30 AUG 91 AT 1800

DUPLICATE ALSO
DAILY WEATHER SUMMARY
NOT FOR LOAN FOR
FRIDAY 30 AUGUST 1991

London Weather Centre 284-286 High Holborn London WC1V 7HX

© Crown Copyright All rights reserved

Printed in the UK for HMSO. Dd 8146371 C10 3/91 9385 9590

FRIDAY
30 AUGUST 1991

SUMMARY
OF
BRITISH WEATHER

Most of the country had a dry night with clear skies. Northern and northwestern parts of Scotland were mostly cloudy with patchy drizzle. Fog formed overnight over southern Scotland and parts of Northern Ireland and over East Anglia low cloud formed spreading into the Midlands and parts of southeast England by morning with dense fog in places.

Most places had a dry, sunny day. It was a grey start in places and although most of the fog and cloud cleared quickly, it was late morning before it finally cleared from the Midlands, southern Scotland and parts of Northern Ireland. It was breezy along the south coast.

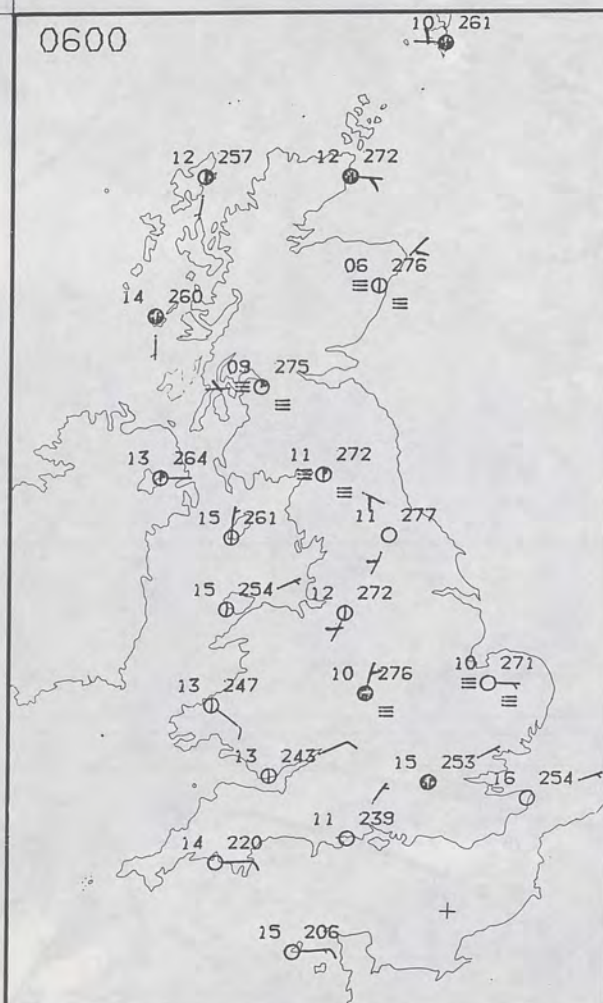
Towards evening there was fog and low cloud over parts of the east coast. During the evening lightning was observed from Cornwall and the Channel Islands and some thunderstorms drifted northeast into the English Channel. Northern and northwestern parts of Scotland stayed rather cloudy with some patchy drizzle.

It was generally very warm, even hot in some places but temperatures were close to normal over northern Scotland and parts of the northeast coast where fog was slow to clear.

London Weather Centre
284-286 High Holborn
London WC1V 7HX
All times are GMT

© Crown Copyright 1986 All rights reserved

0600

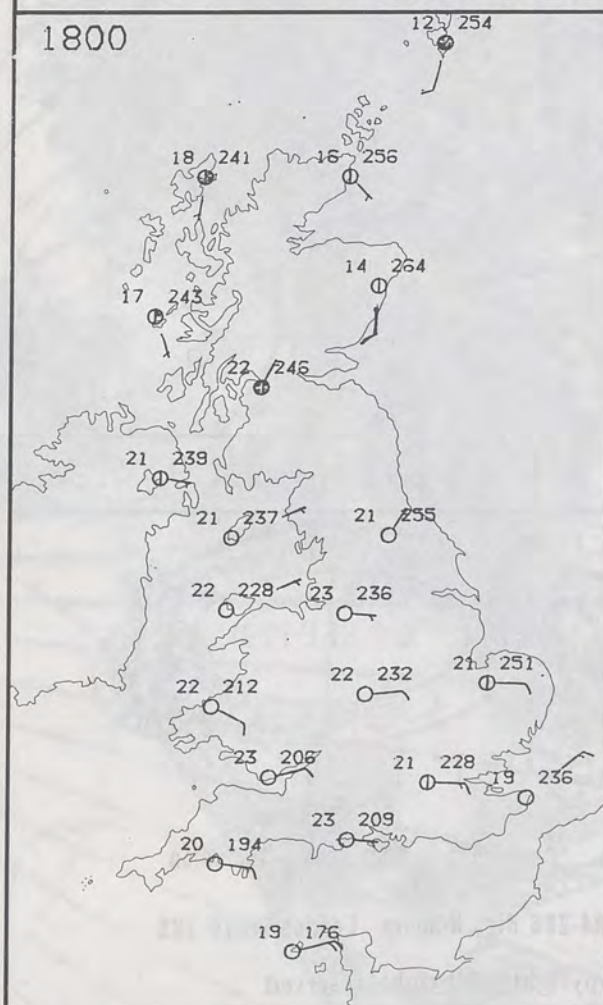


1200

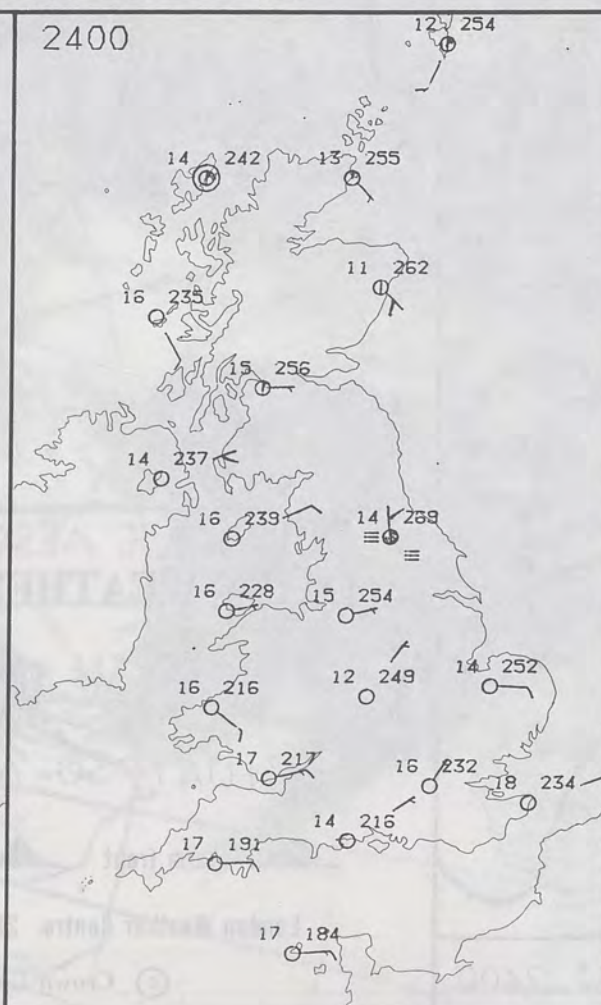


PLOTTED SURFACE OBSERVATIONS

1800



2400



0600



1200

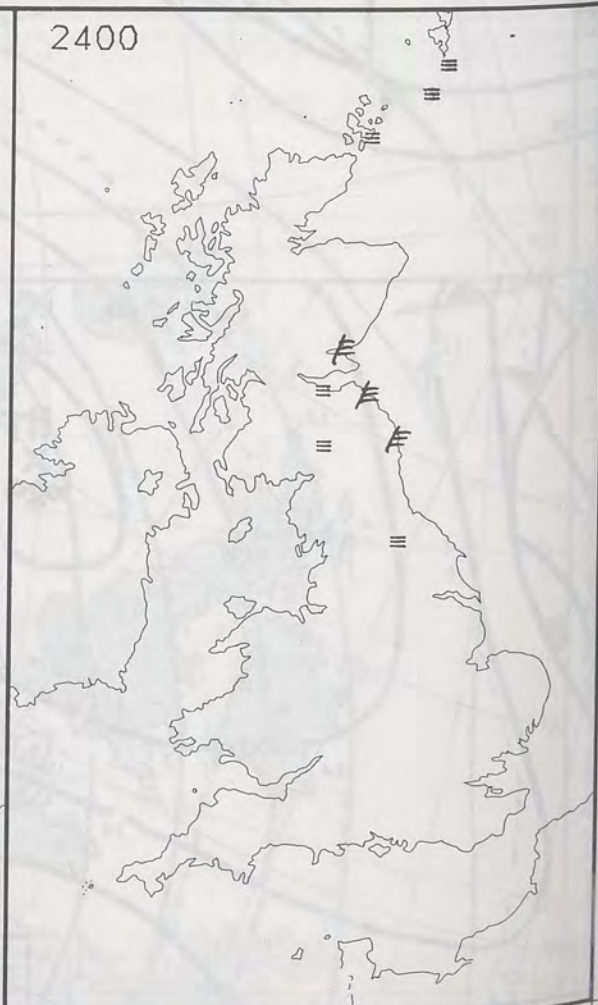


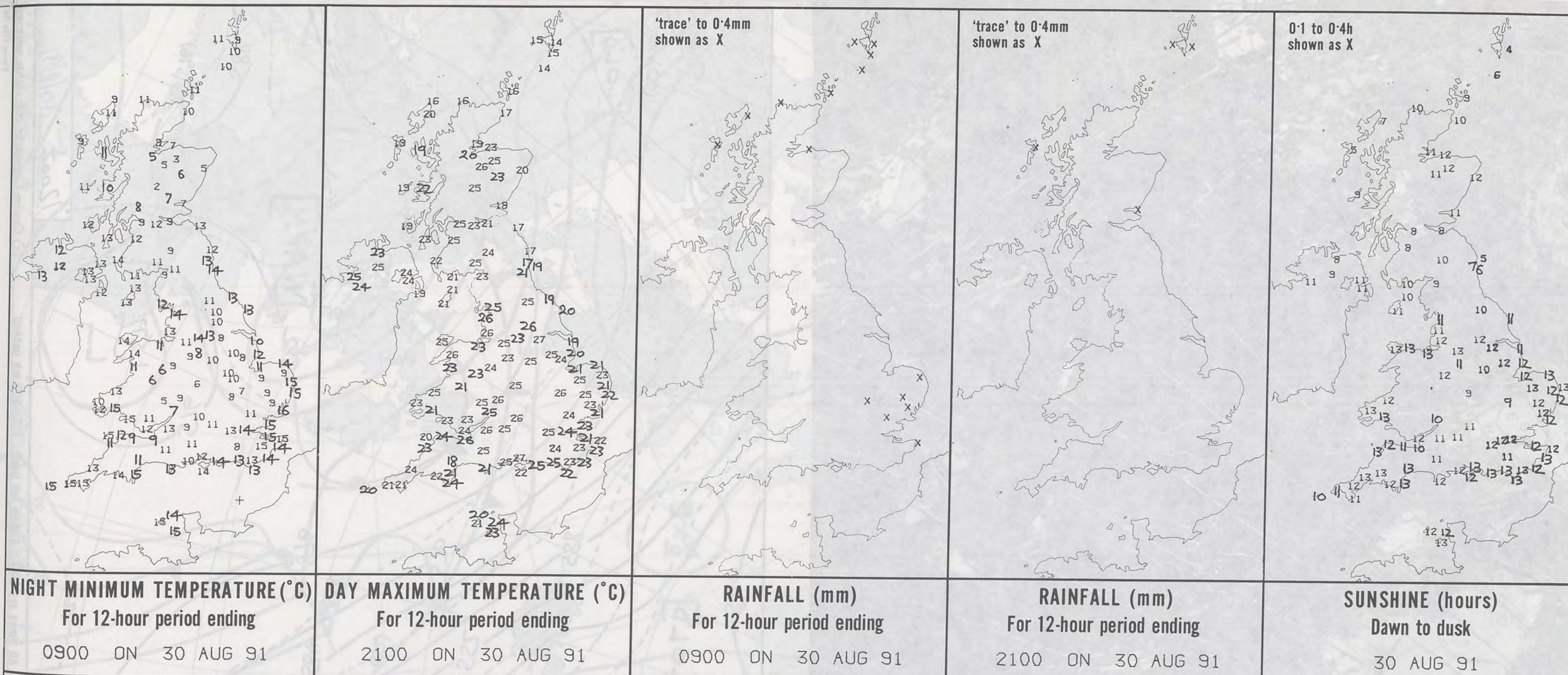
SIGNIFICANT WEATHER CHARTS

1800



2400





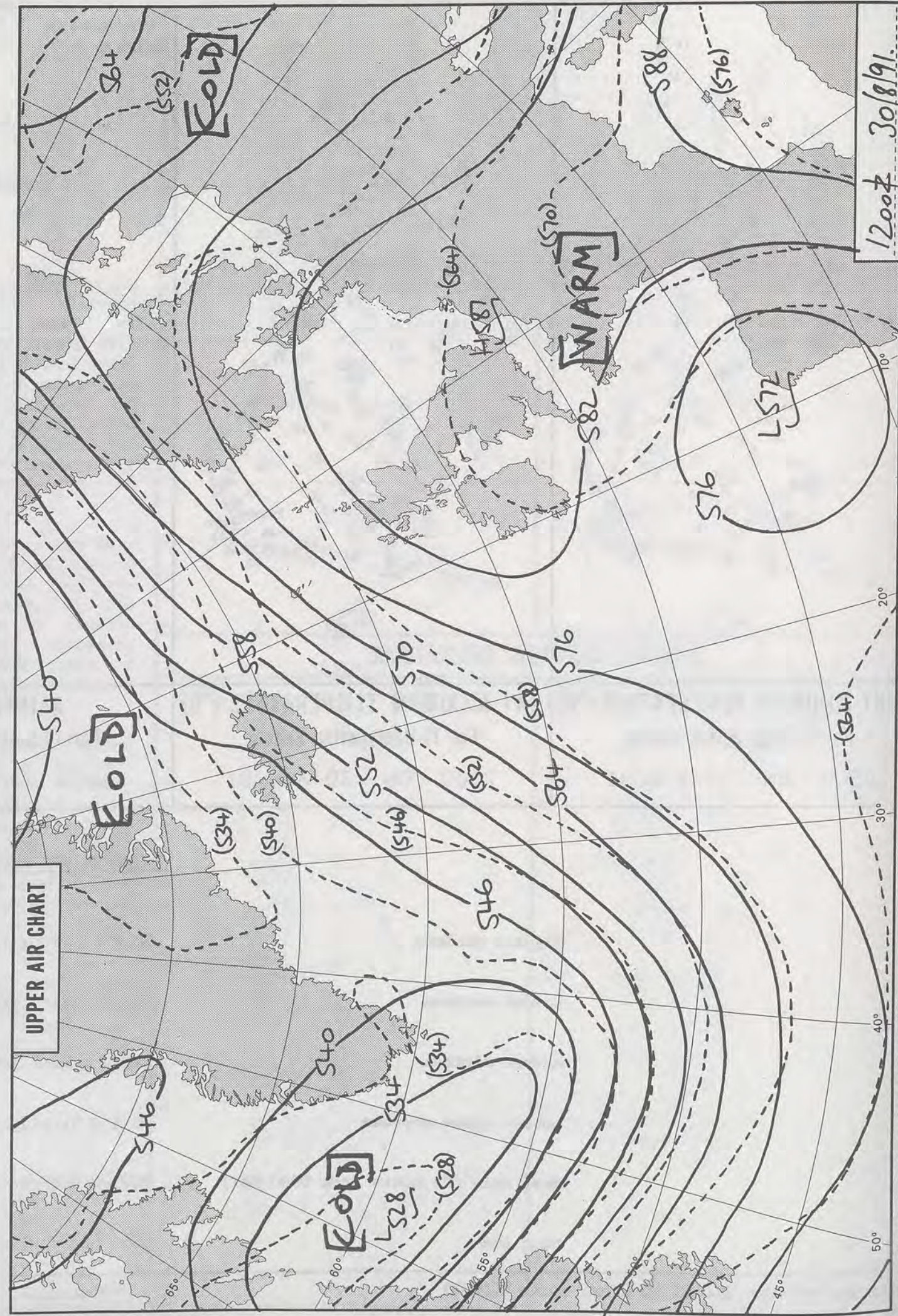

EXTREMES FOR FRIDAY 30TH AUGUST 1991

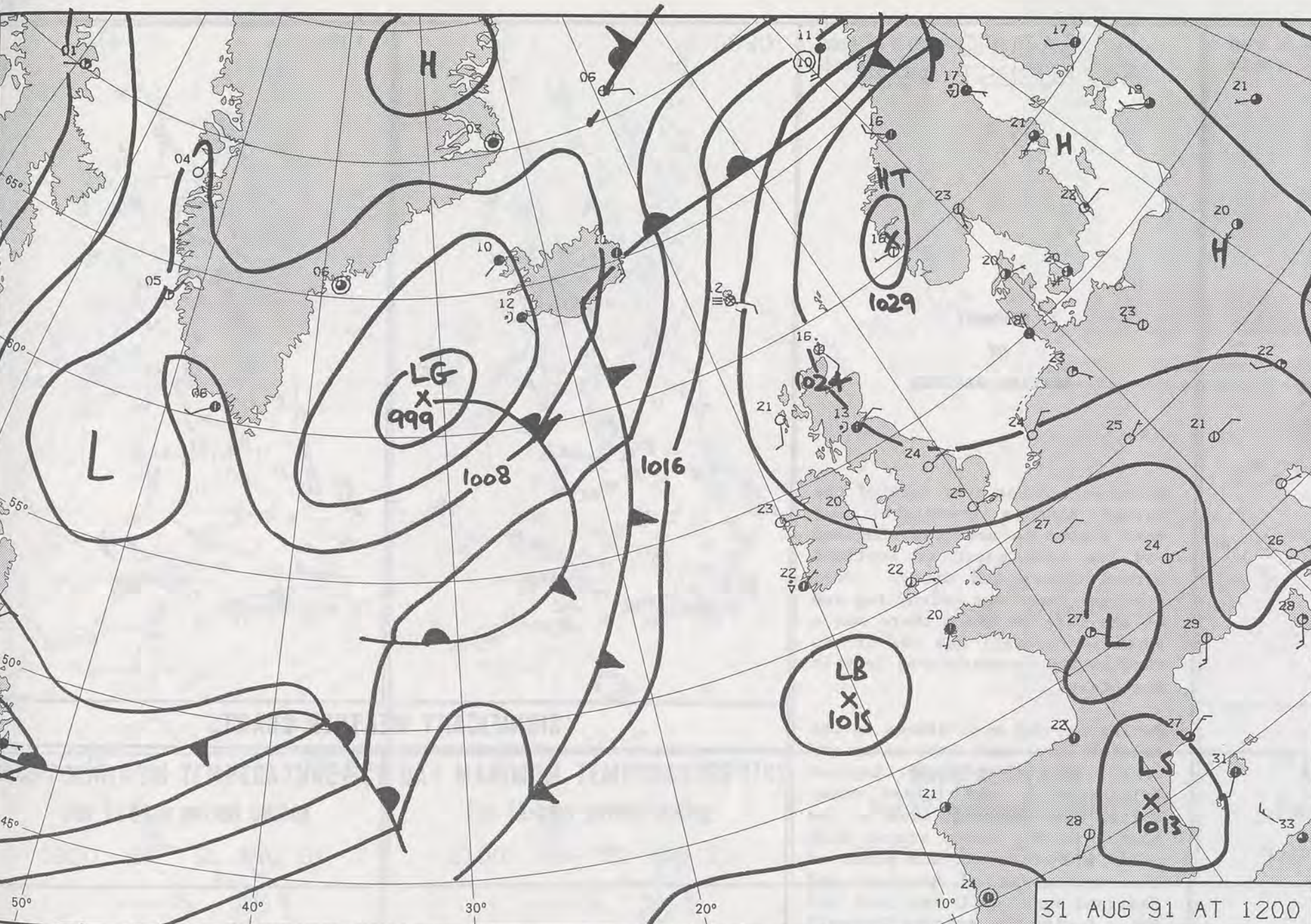
Highest maximum	: 26.6°C Southampton
Lowest maximum	: 14.0°C Fair Isle
Lowest minimum	: 2.1°C Tummel Bridge (Tayside)
Lowest grass minimum	: -0.8°C Birmingham
Most rain (24 hours from 0900 GMT)	: 3.0 mm Gwennap Head (Nr Land's End)
Most sun	: 13.5 hours Bastreet (Cornwall)

**DAILY
WEATHER
SUMMARY**

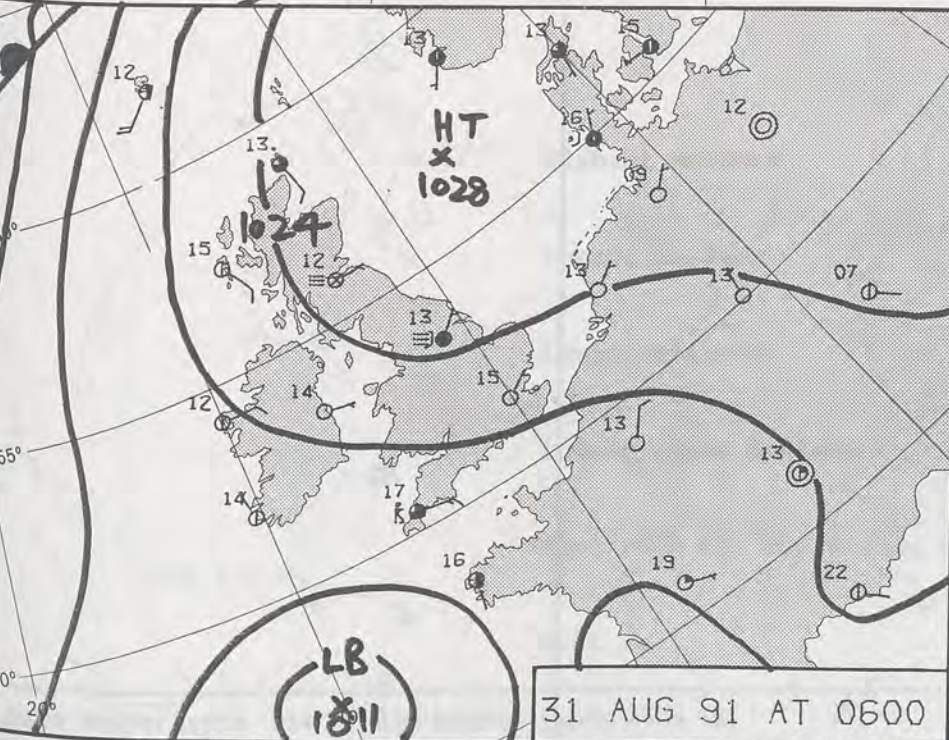


© Crown Copyright 1986
All rights reserved

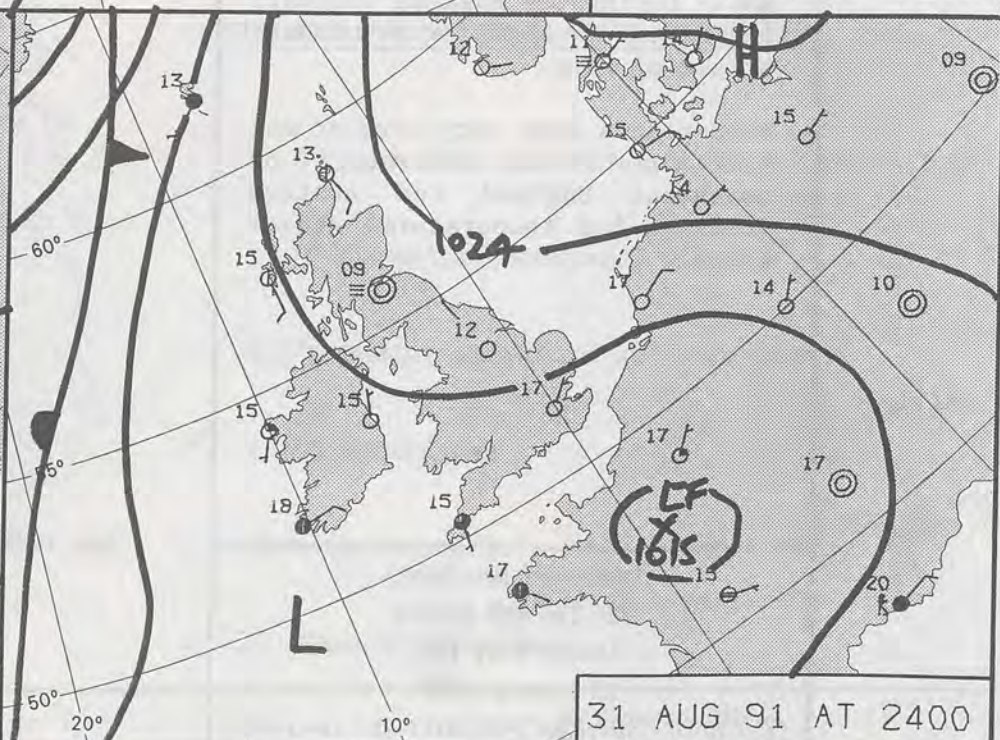




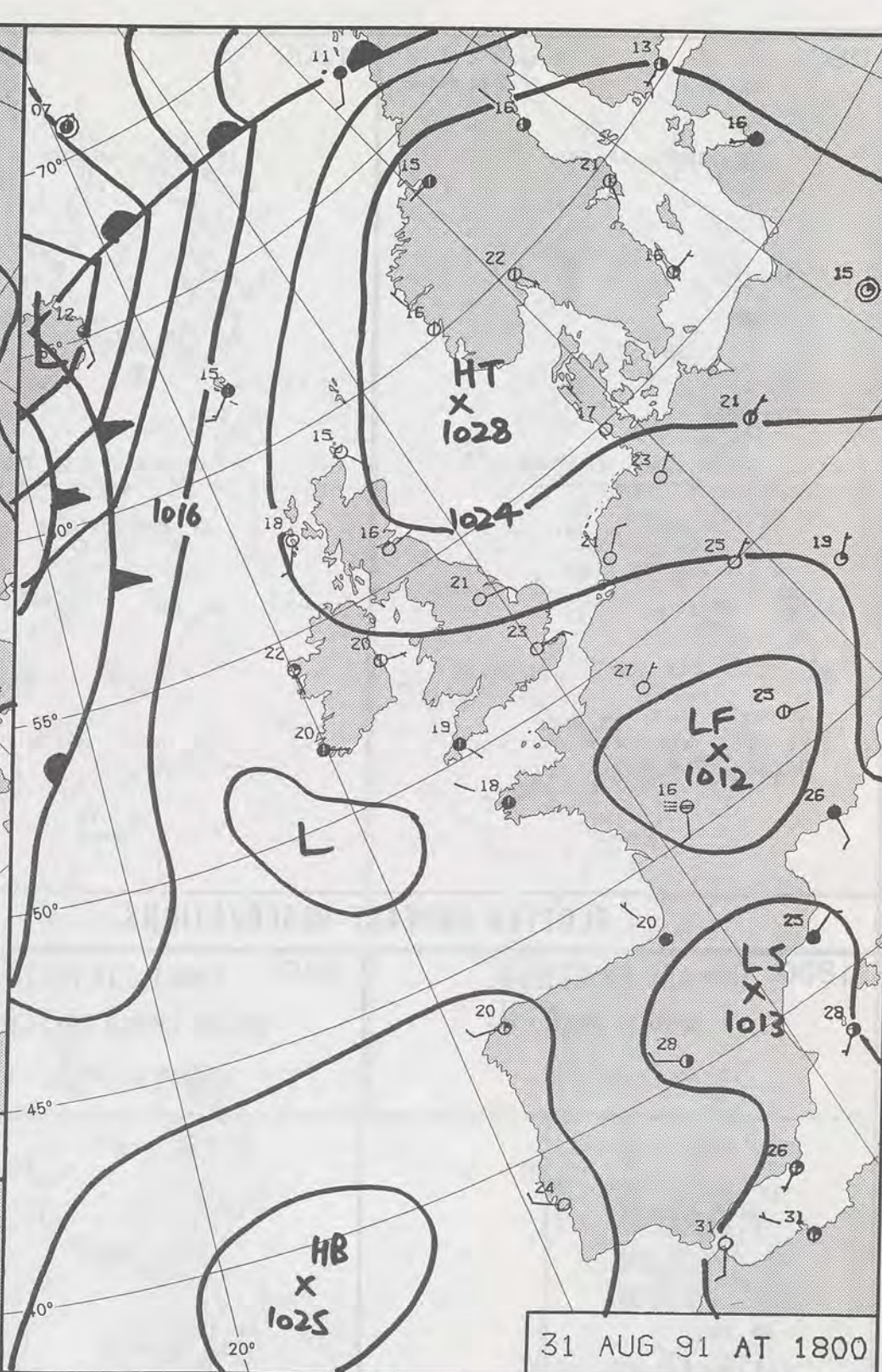
31 AUG 91 AT 1200



31 AUG 91 AT 0600



31 AUG 91 AT 2400



31 AUG 91 AT 1800

DUPLICATE ALSO
DAILY WEATHER SUMMARY

NOT FOR LOAN FOR

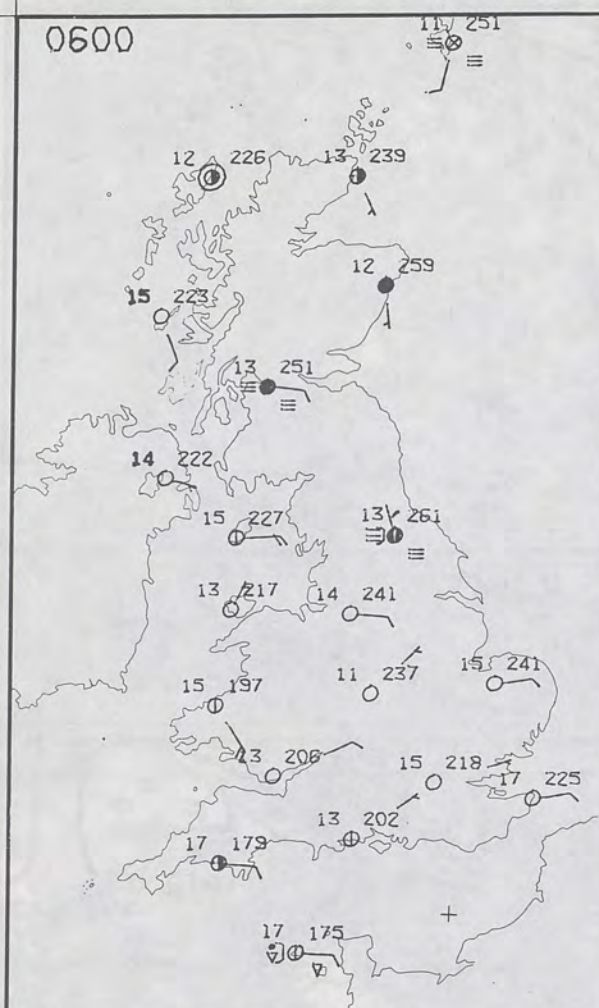
SATURDAY 31 AUGUST 1991

Warm front Cold front Occlusion

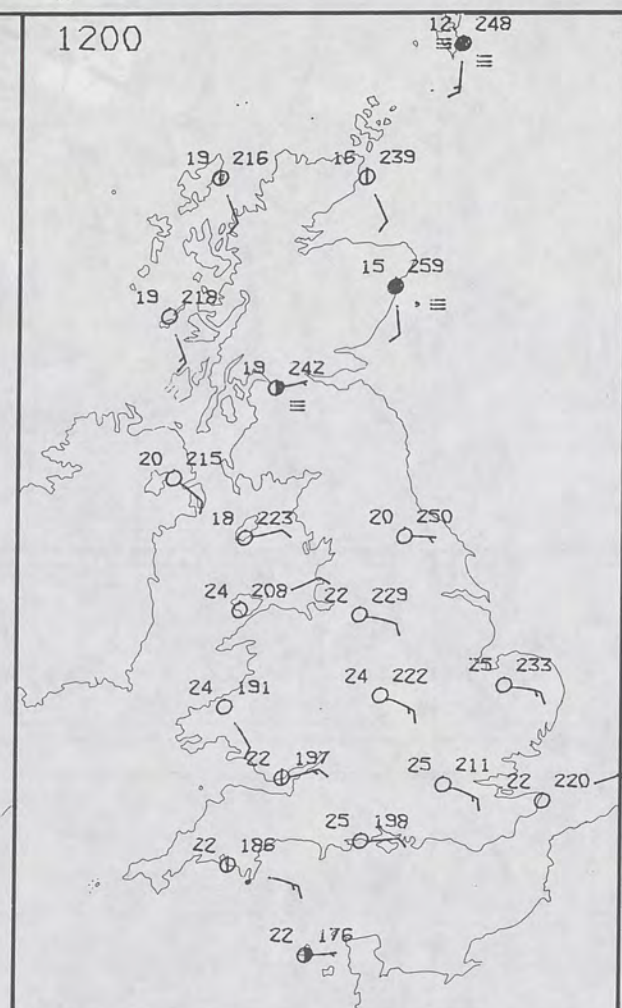
London Weather Centre 284-286 High Holborn London WC1V 7HX

© Crown Copyright All rights reserved

0600



1200

SATURDAY
31 AUGUST 1991

SUMMARY OF BRITISH WEATHER

Skies were clear over much of the United Kingdom overnight, but most places in northeast England and the east coast of Scotland turned cloudy and misty. Over Scotland there was patchy fog and on the Isle of Lewis there was a shower. Cornwall had one or two showers and thunderstorms late in the night.

During the day most places in the British Isles were dry, sunny and warm. Much of northeast England brightened up and turned sunny during the morning, but a few places on the coast stayed dull until mid-afternoon and parts of the east coast of Scotland and Shetland were dull and cool all day. During the evening Cornwall and Devon clouded over with outbreaks of rain.

Most places were very warm or hot but the cloudy districts of northeast England and eastern Scotland had temperatures nearer normal.

London Weather Centre
284-286 High Holborn
London WC1V 7HX
All times are GMT

© Crown Copyright 1986 All rights reserved

0600

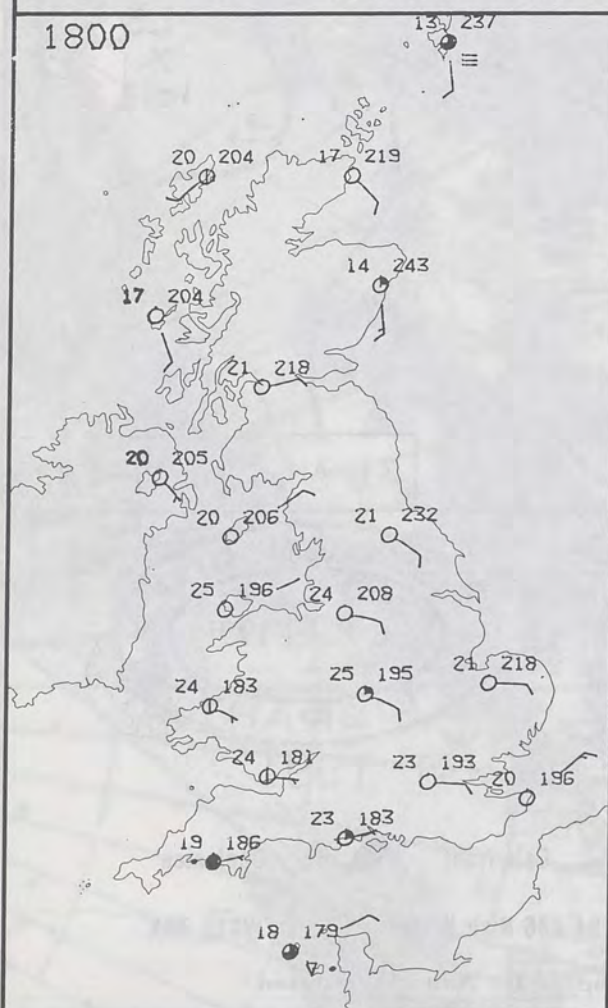


1200

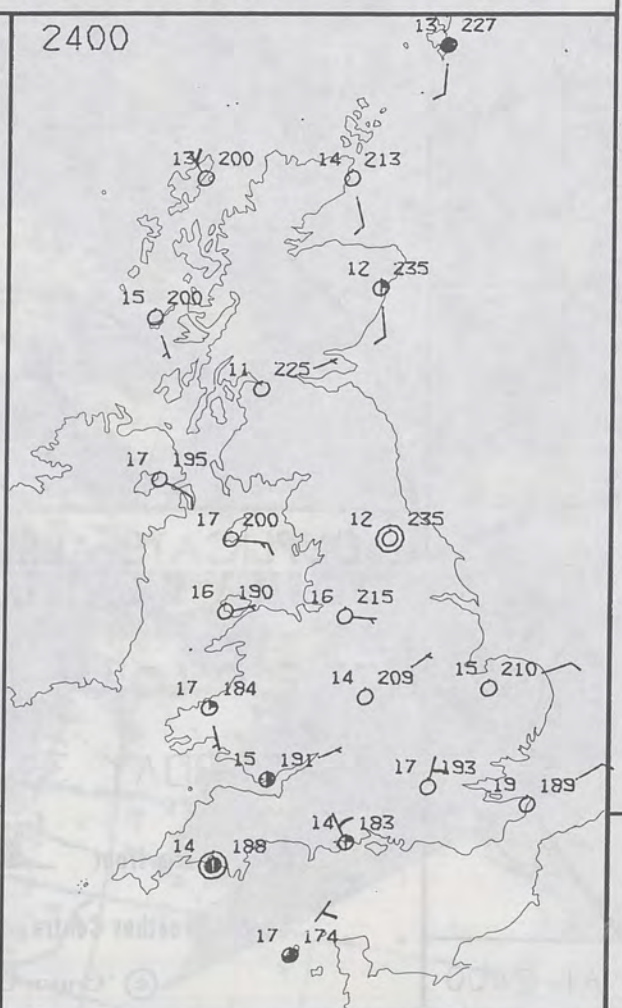


PLOTTED SURFACE OBSERVATIONS

1800



2400

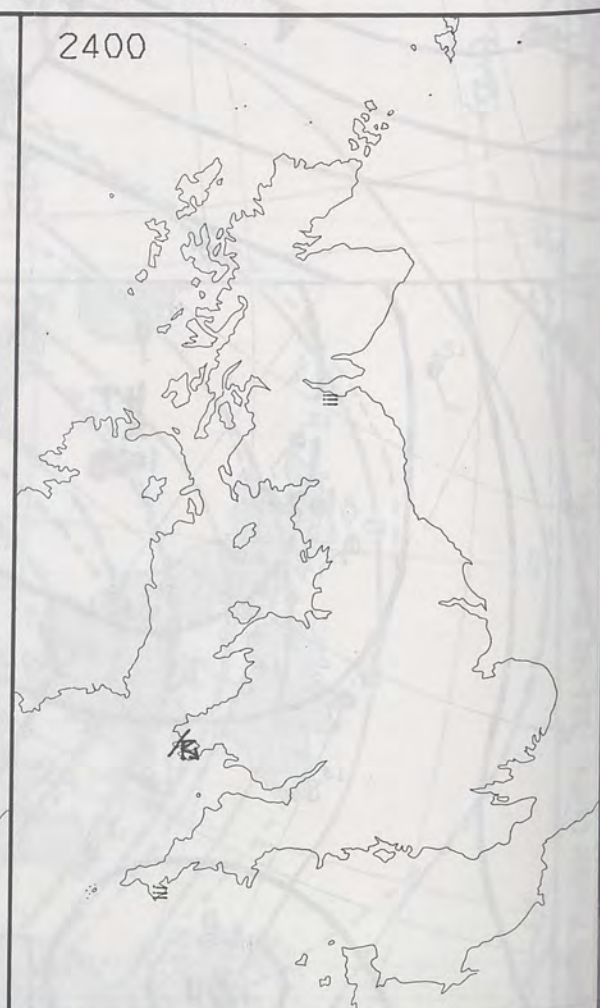


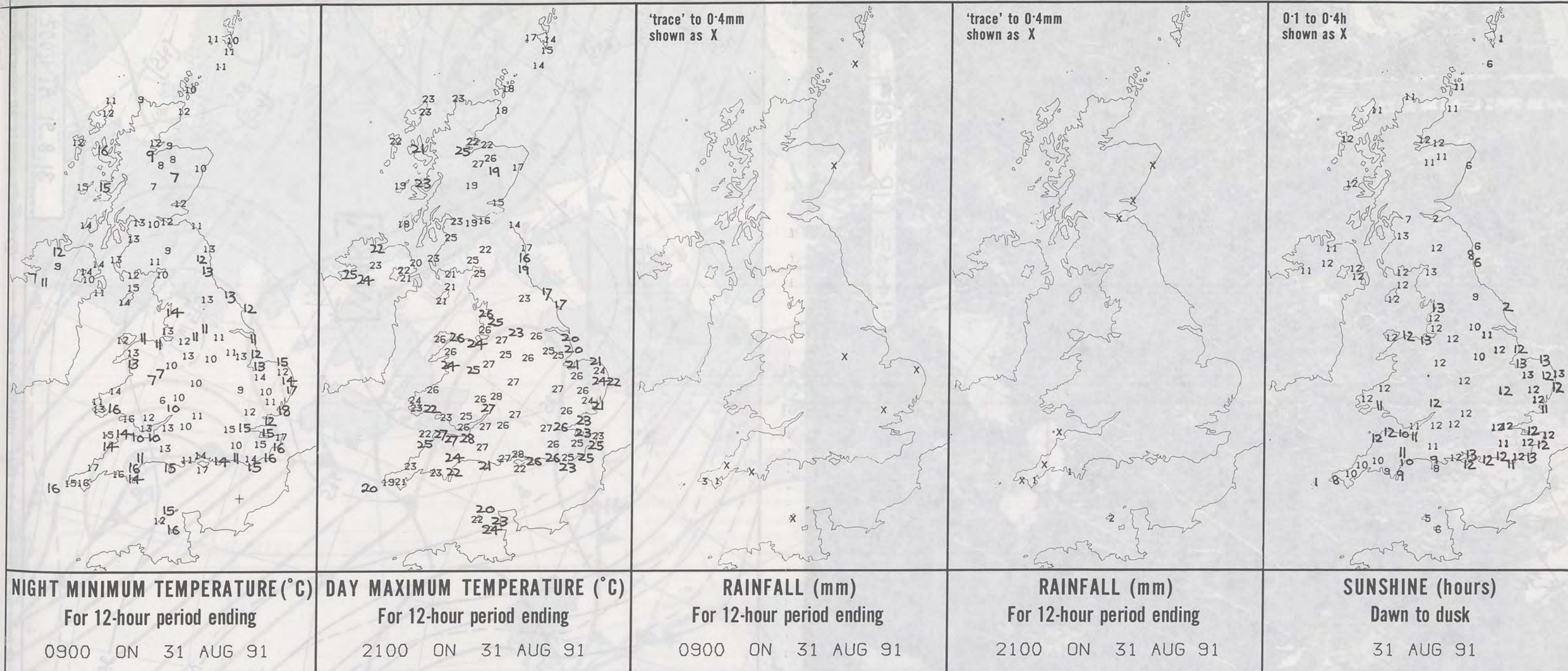
SIGNIFICANT WEATHER CHARTS

1800



2400





EXTREMES FOR SATURDAY 31ST AUGUST 1991

Highest maximum	:	28.0°C Great Malvern (Hereford and Worcester)
Lowest maximum	:	13.8°C Lerwick (Shetland)
Lowest minimum	:	6.0°C Madley (Hereford and Worcester)
Lowest grass minimum	:	2.8°C Birmingham
Most rain (24 hours from 0900 GMT)	:	16.0 mm Guernsey
Most sun	:	13.2 hours Morecambe

**DAILY
WEATHER
SUMMARY**



© Crown Copyright 1986
All rights reserved

