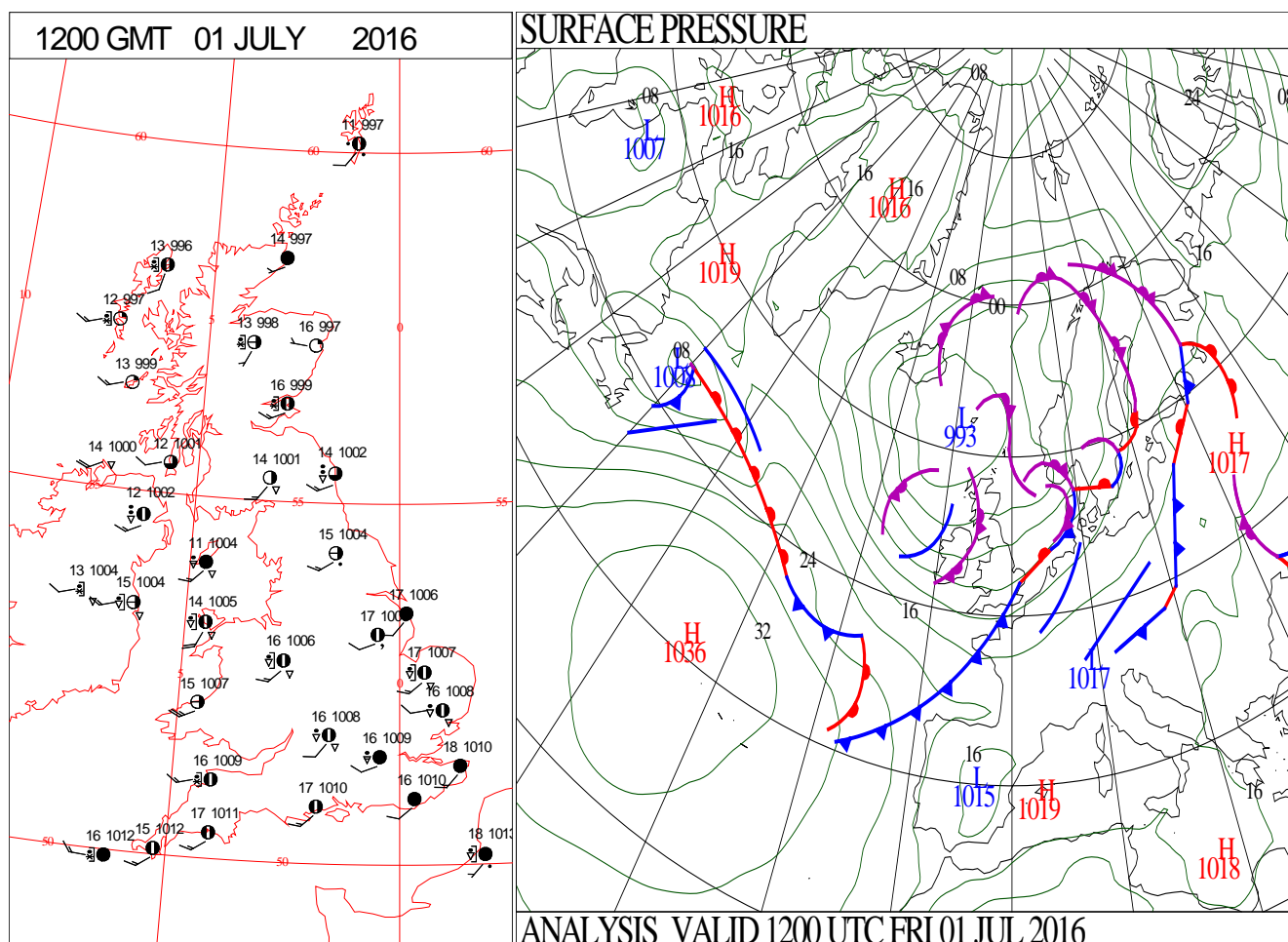
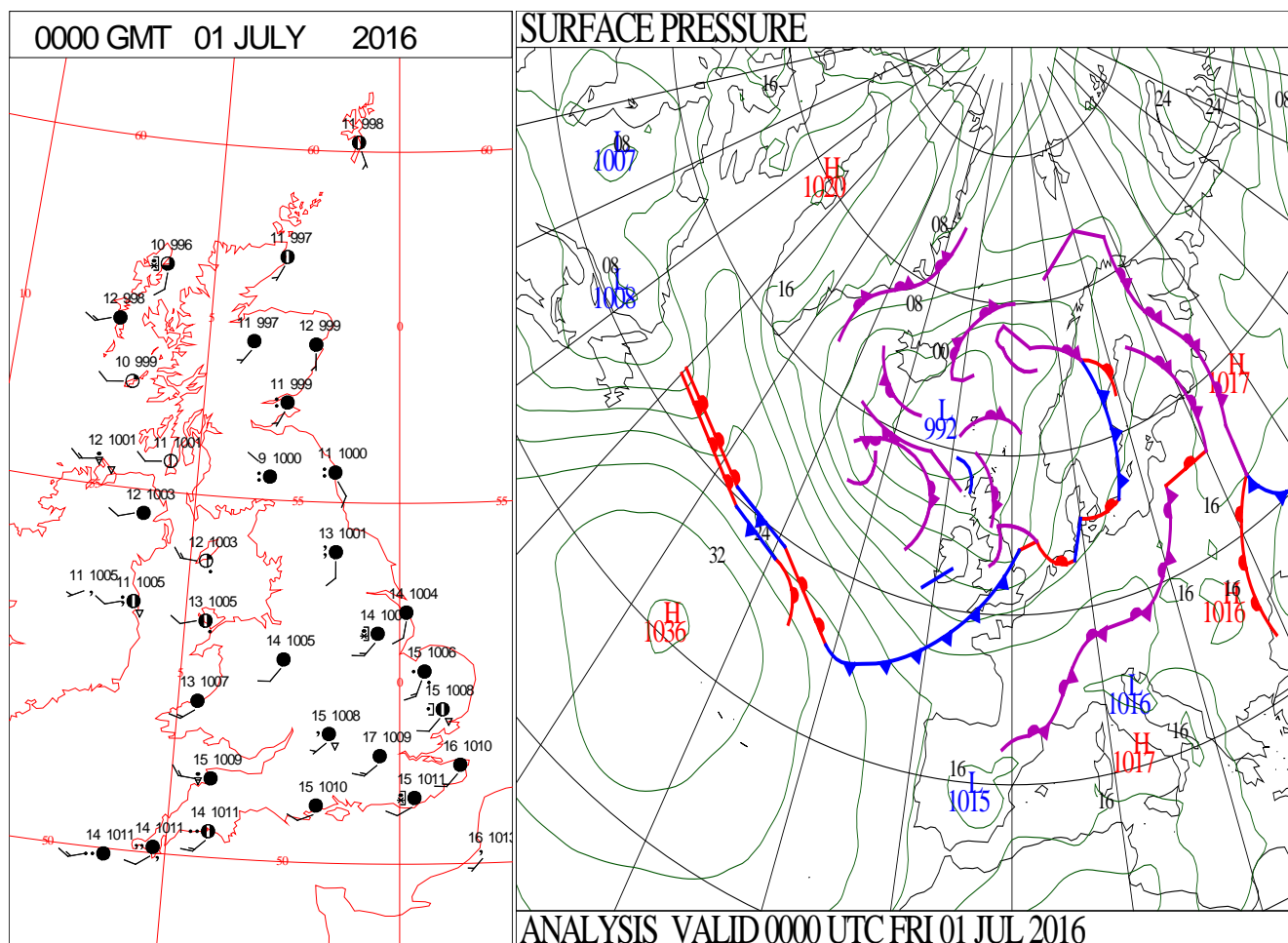
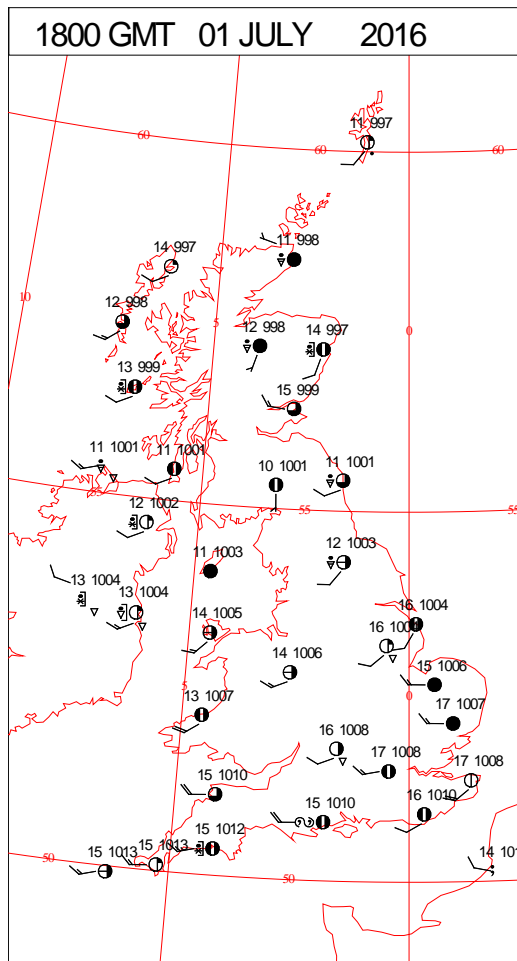
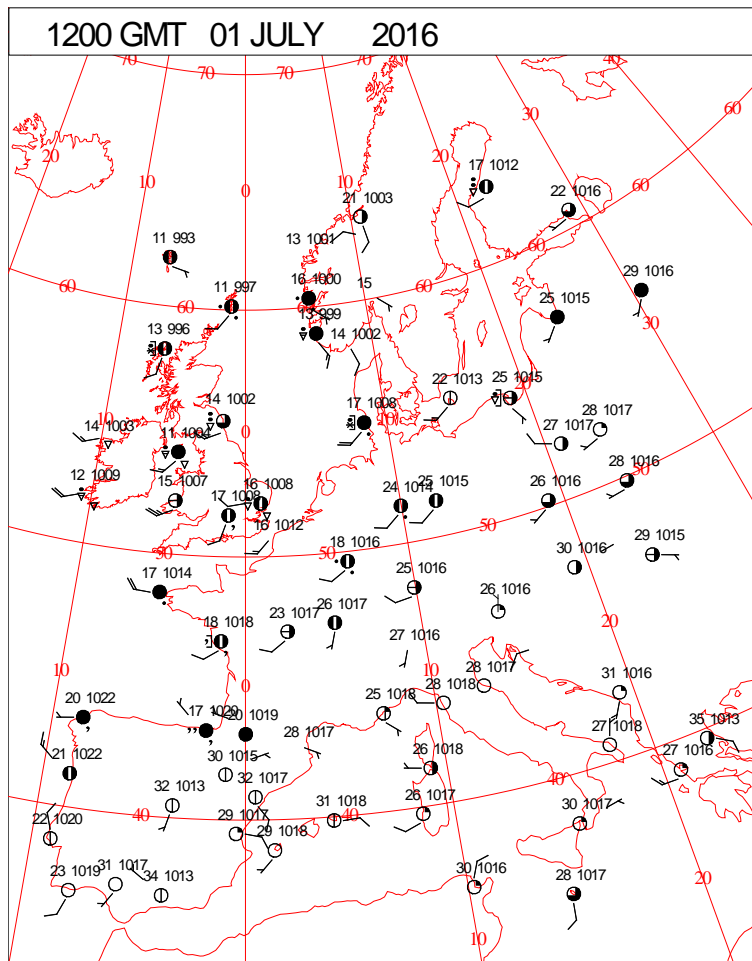
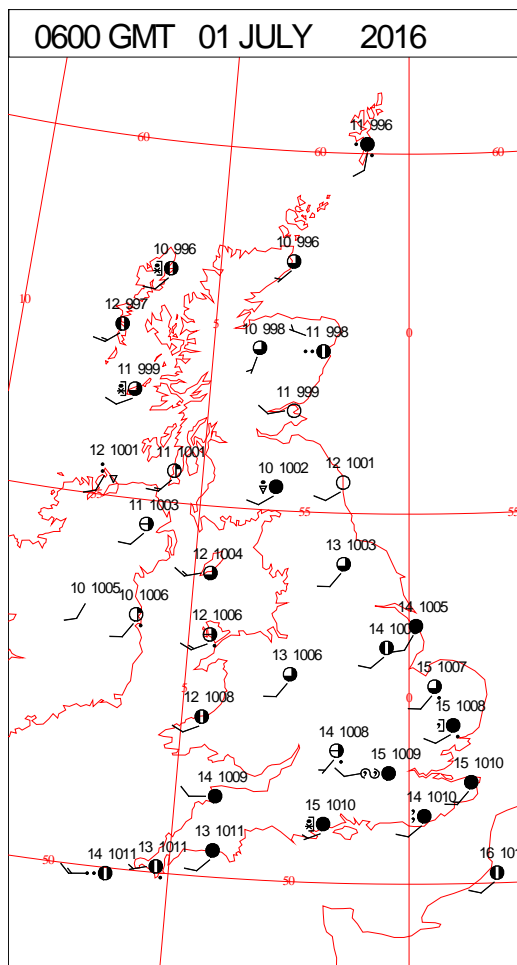
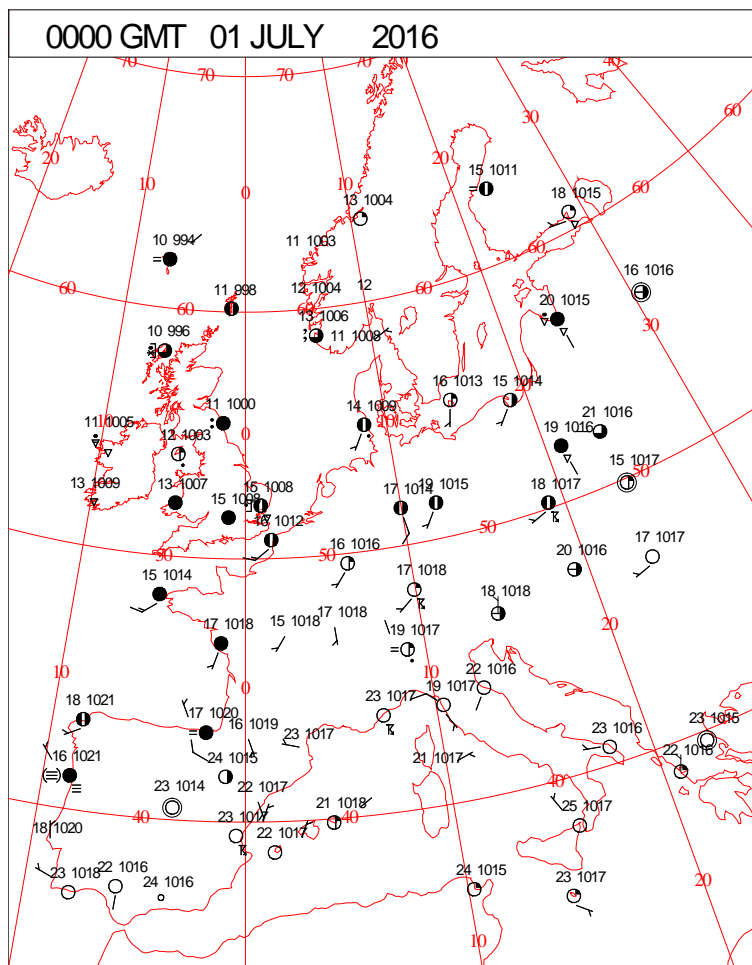


# DAILY WEATHER SUMMARY



Friday 1 July 2016

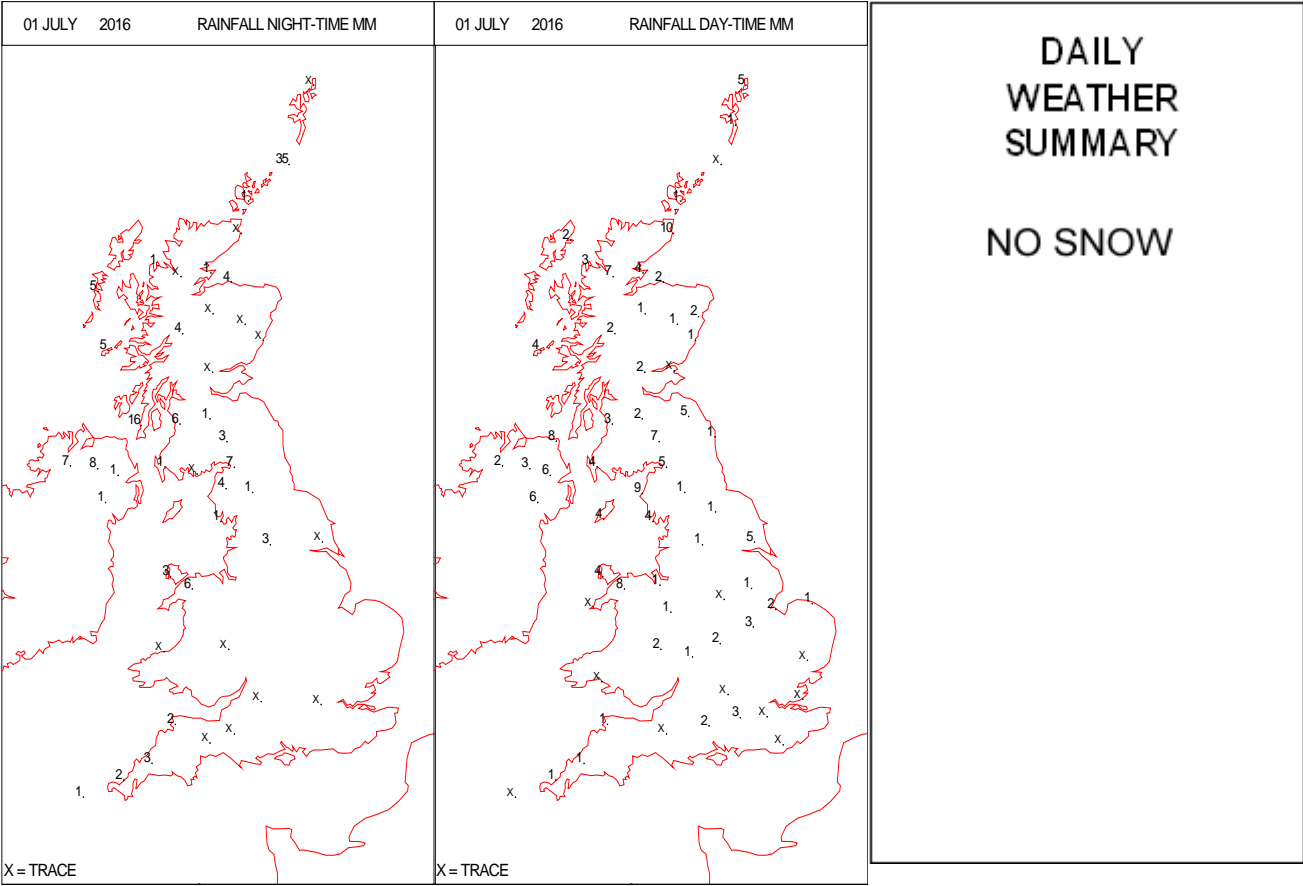
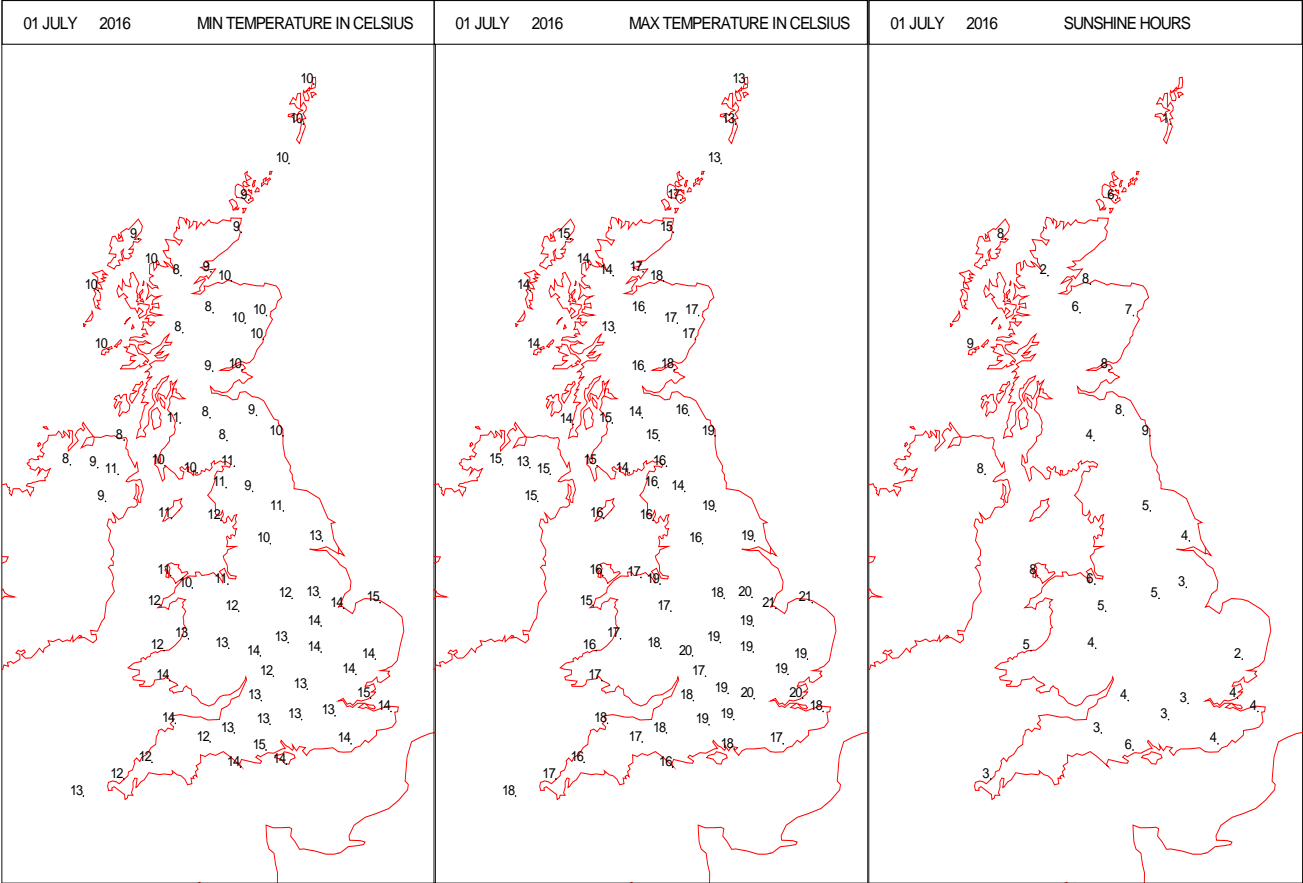
## SURFACE REPORTS



# SIGNIFICANT WEATHER

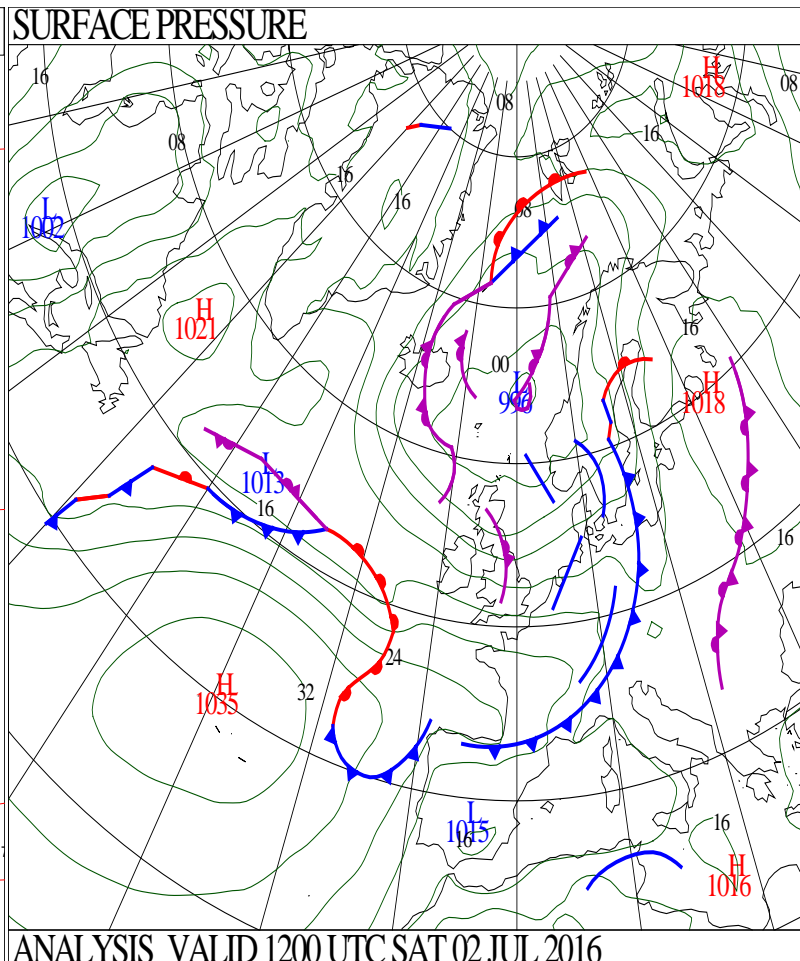
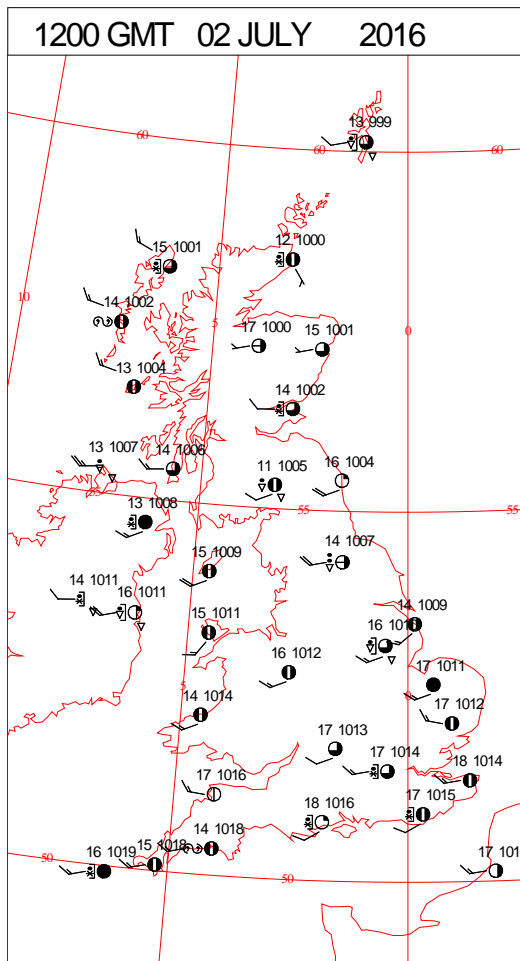
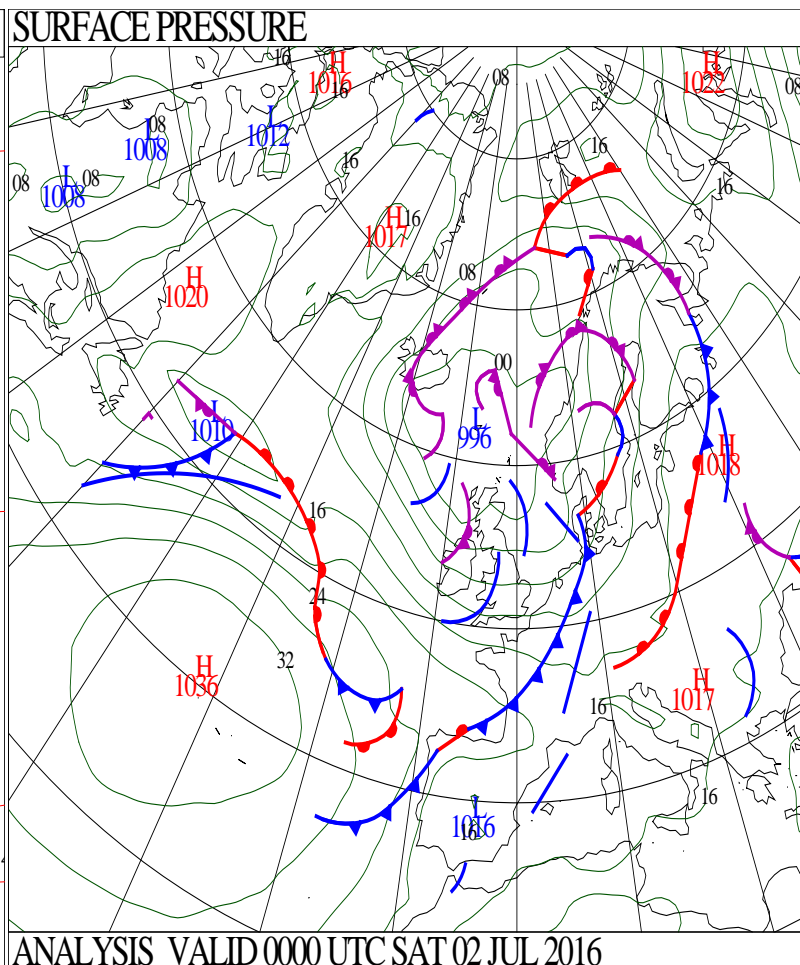
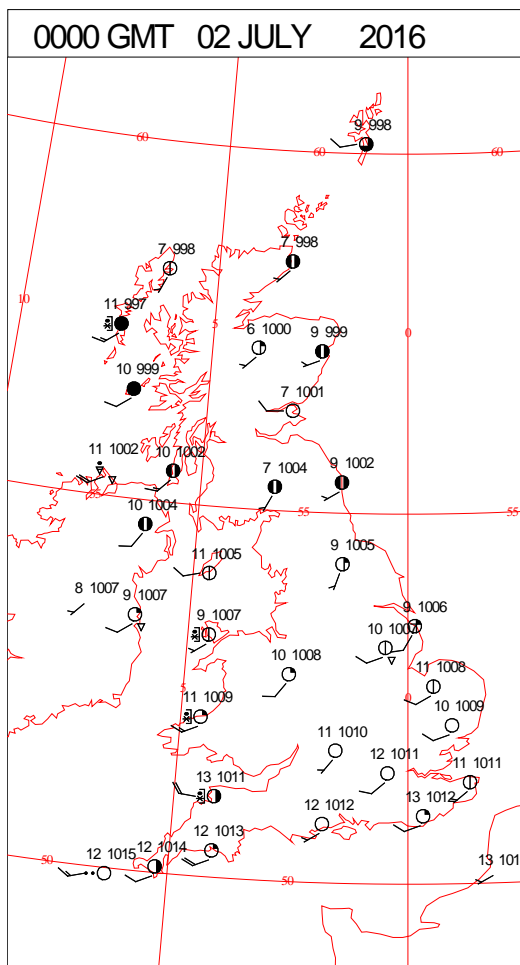
0600 GMT 01 JULY 2016	SIG WEATHER	1200 GMT 01 JULY 2016	SIG WEATHER	<p><b>Summary of UK Weather for Friday 01 July 2016.</b></p> <p>Through the early hours, rain across Scotland and northern England edged into the North Sea. Meanwhile, a weak band of low cloud, rain and drizzle stretched from south-west England to The Wash, gradually moving south-eastwards through the morning.</p> <p>Elsewhere it remained largely dry, with some patchy amounts of cloud.</p> <p>By dawn, showers began to push into the western parts of Scotland and Northern Ireland, giving some heavier downpours.</p> <p>It was a mild night in the south, but cooler in the north.</p> <p>The legacy of the overnight cloud and patchy drizzly rain lingered across south-east England throughout the morning and into the lunchtime period, before gradually clearing Kent by mid-afternoon. It then became brighter from the west, with a few showers developing.</p> <p>Elsewhere, there was a mixture of sunny spells and showers. The heaviest of these were in the north-west initially, but gradually extended their way further south and west through the day, with some hail and thunder in places.</p> <p>It was a cool day for early July, with temperatures a little below average.</p>
1800 GMT 01 JULY 2016	SIG WEATHER	0000 GMT 02 JULY 2016	SIG WEATHER	<p><b>EXTREMES</b></p> <p><b>Highest Maximum:</b> 21.7 Lingwood, Strumpshaw Hill, Norfolk</p> <p><b>Lowest Maximum:</b> 12.7 Tulloch Bridge, Inverness-shire</p> <p><b>Lowest Minimum:</b> 5.7 Drumnadrochit, Inverness-shire</p> <p><b>Lowest Grass Minimum:</b> 3.5 Drumnadrochit, Inverness-shire</p> <p><b>Most Rain:</b> 35.4 Fair Isle, Shetland</p> <p><b>Most Sun:</b> 11.1 Bognor Regis, West Sussex</p>

DAILY CLIMATE DATA

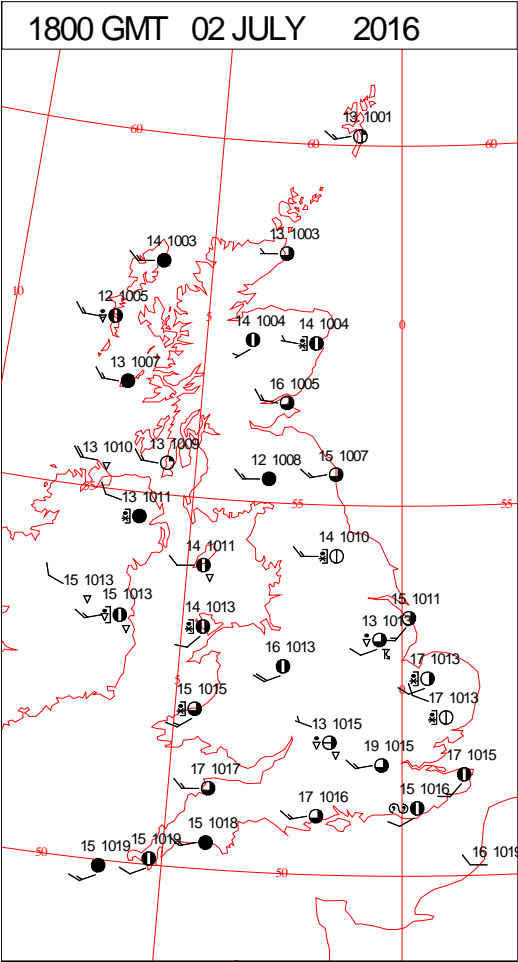
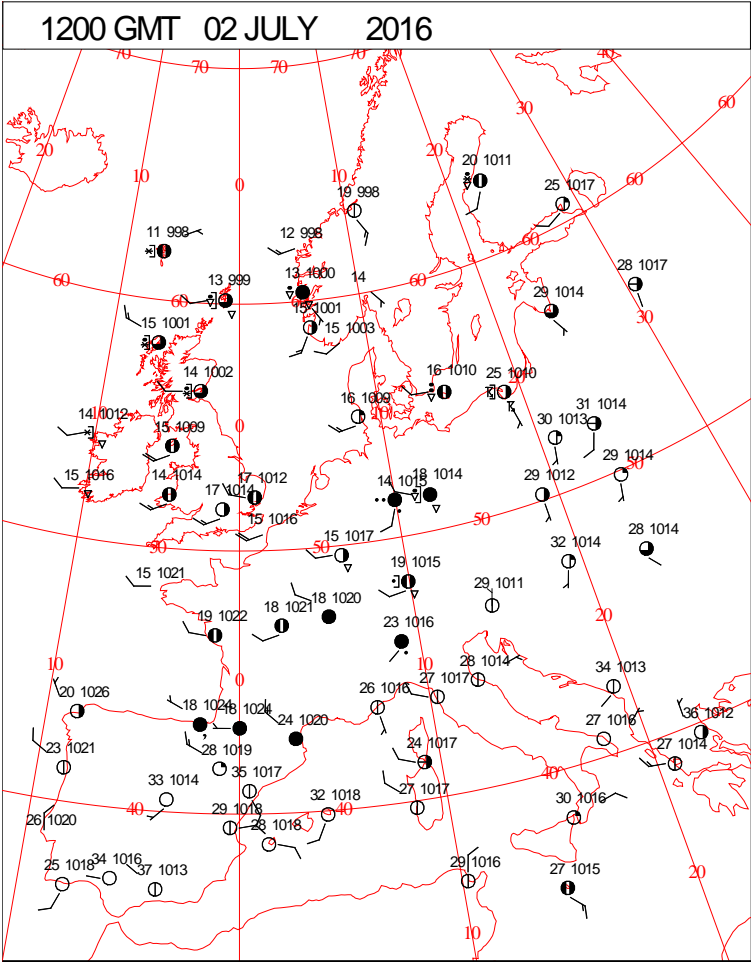
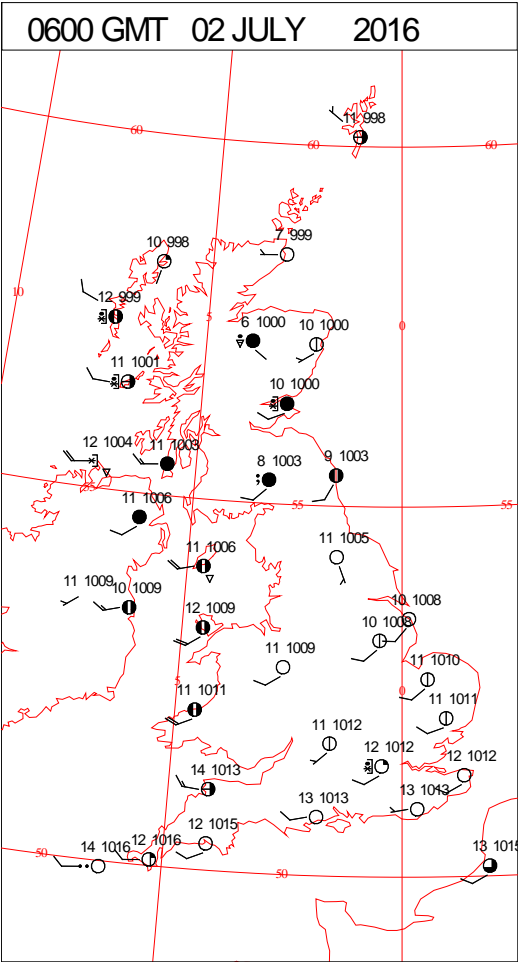
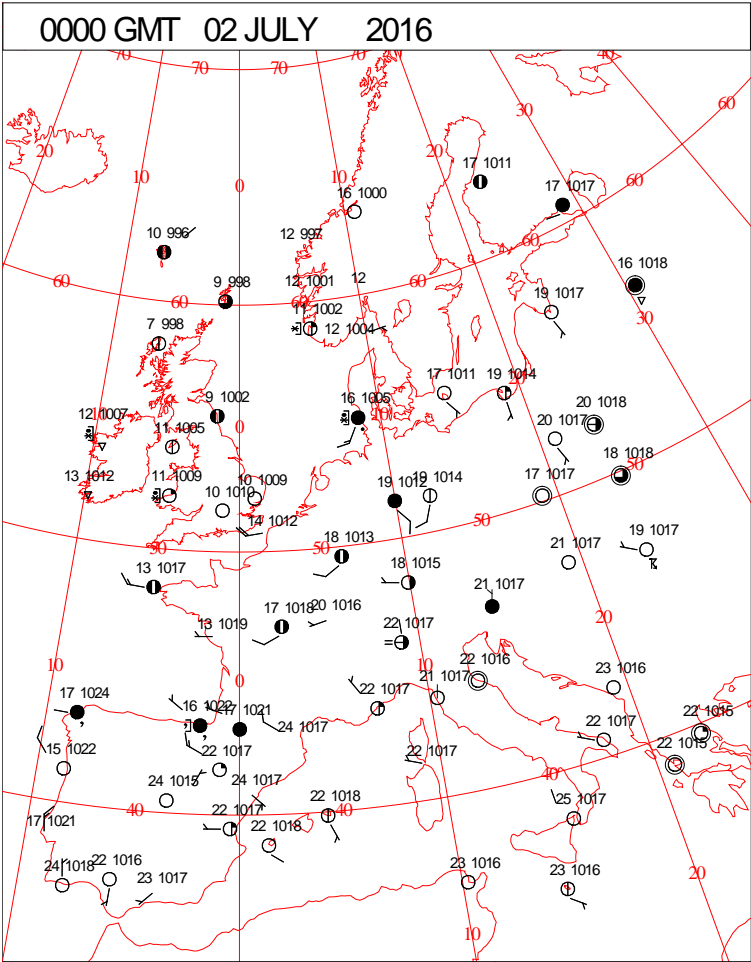




# DAILY WEATHER SUMMARY



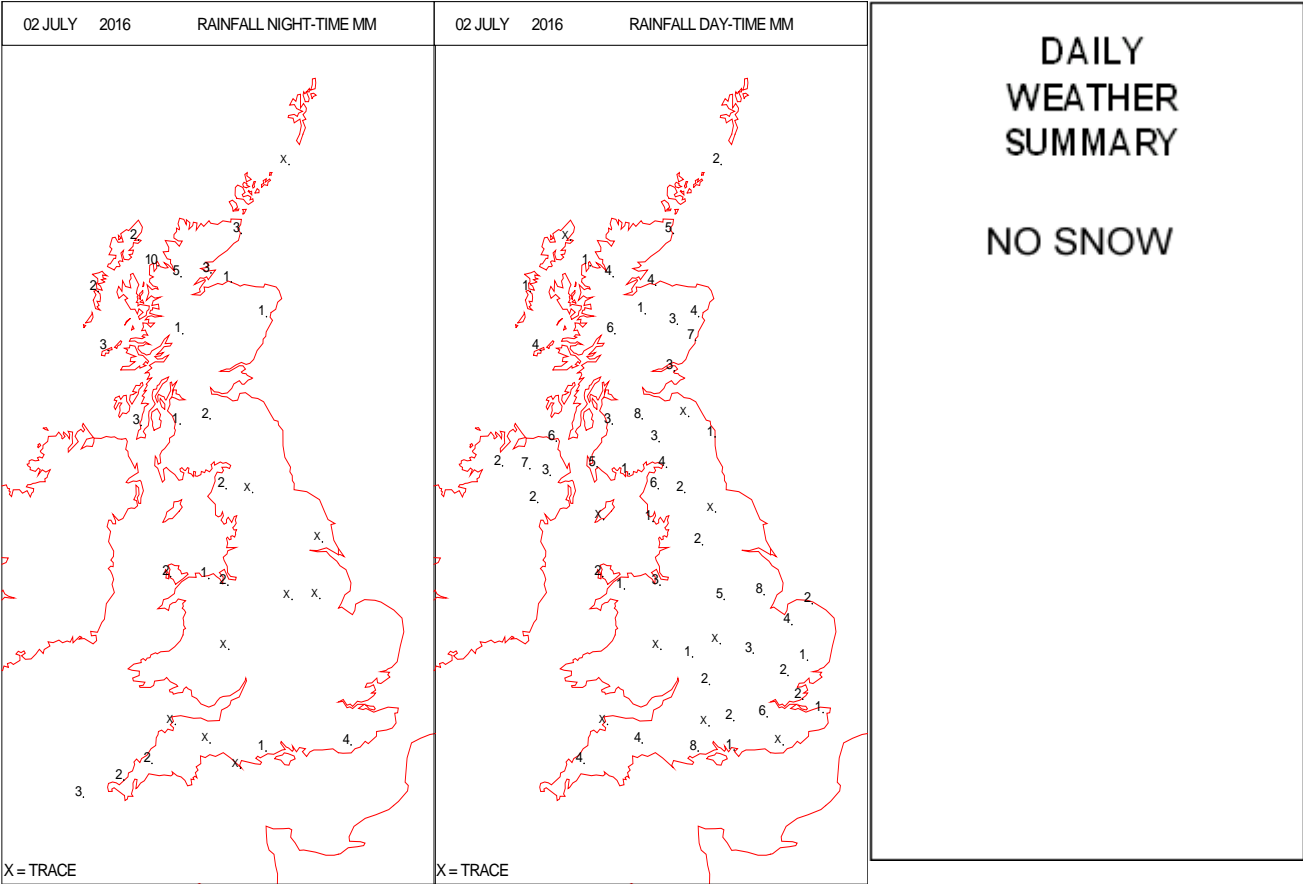
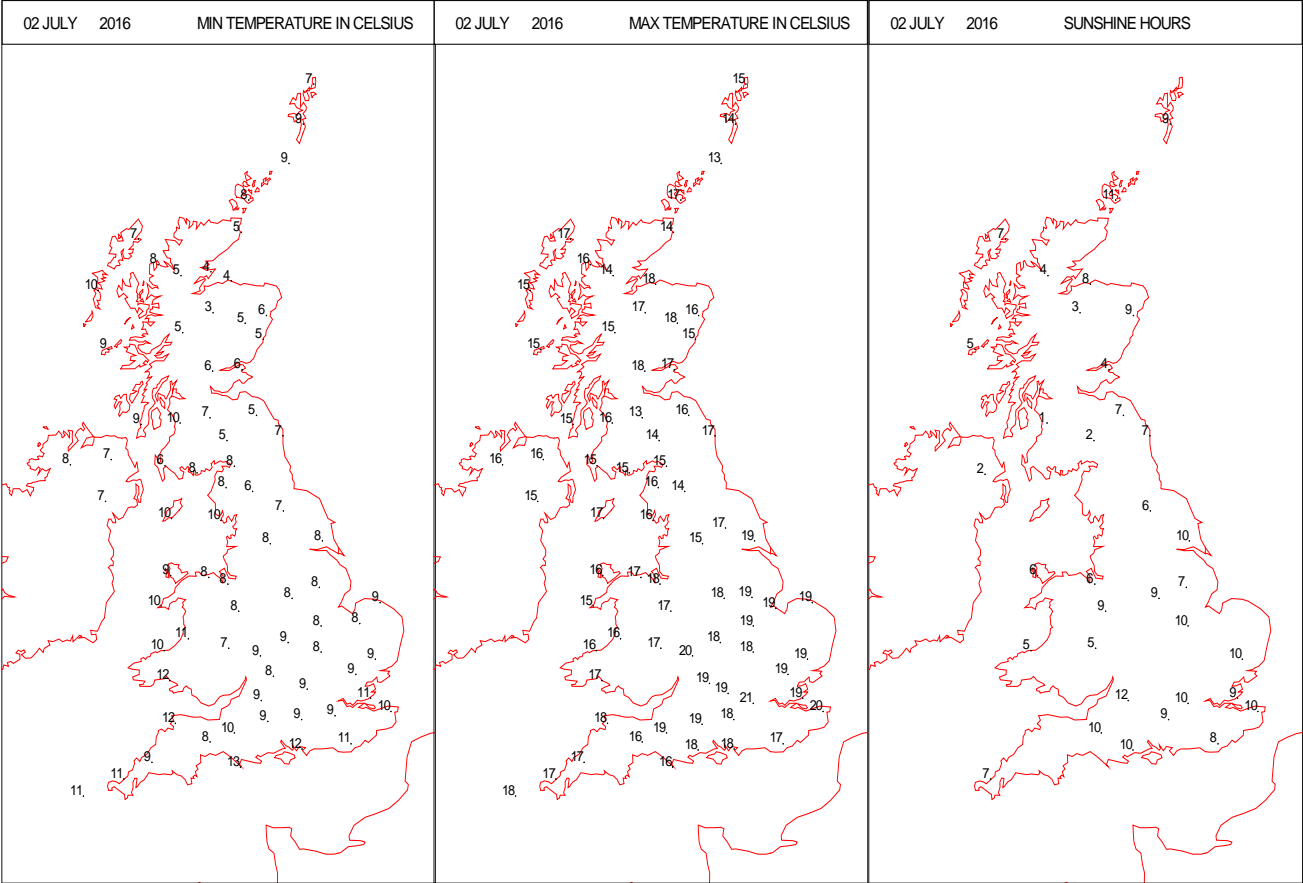
SURFACE REPORTS



# SIGNIFICANT WEATHER

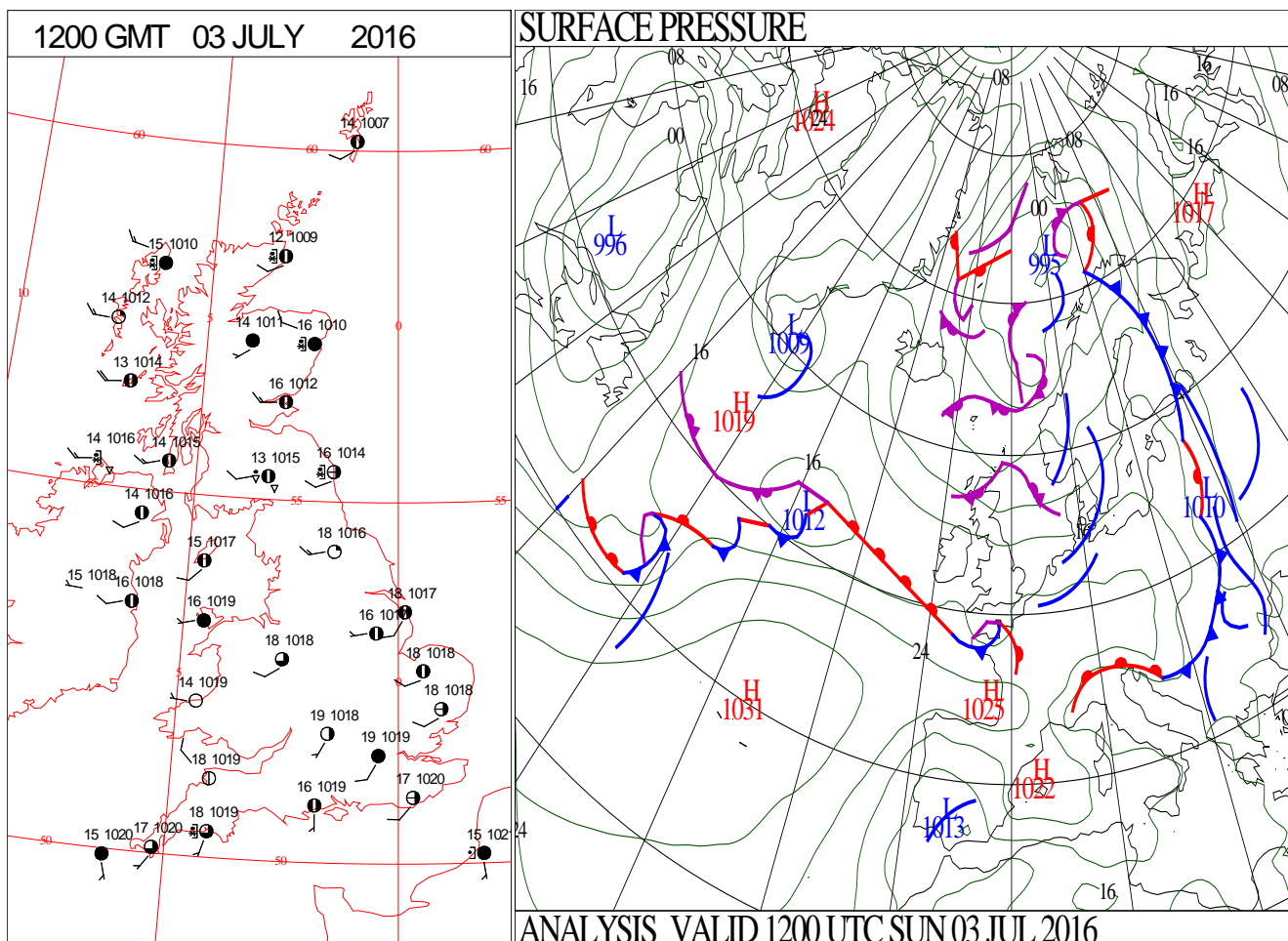
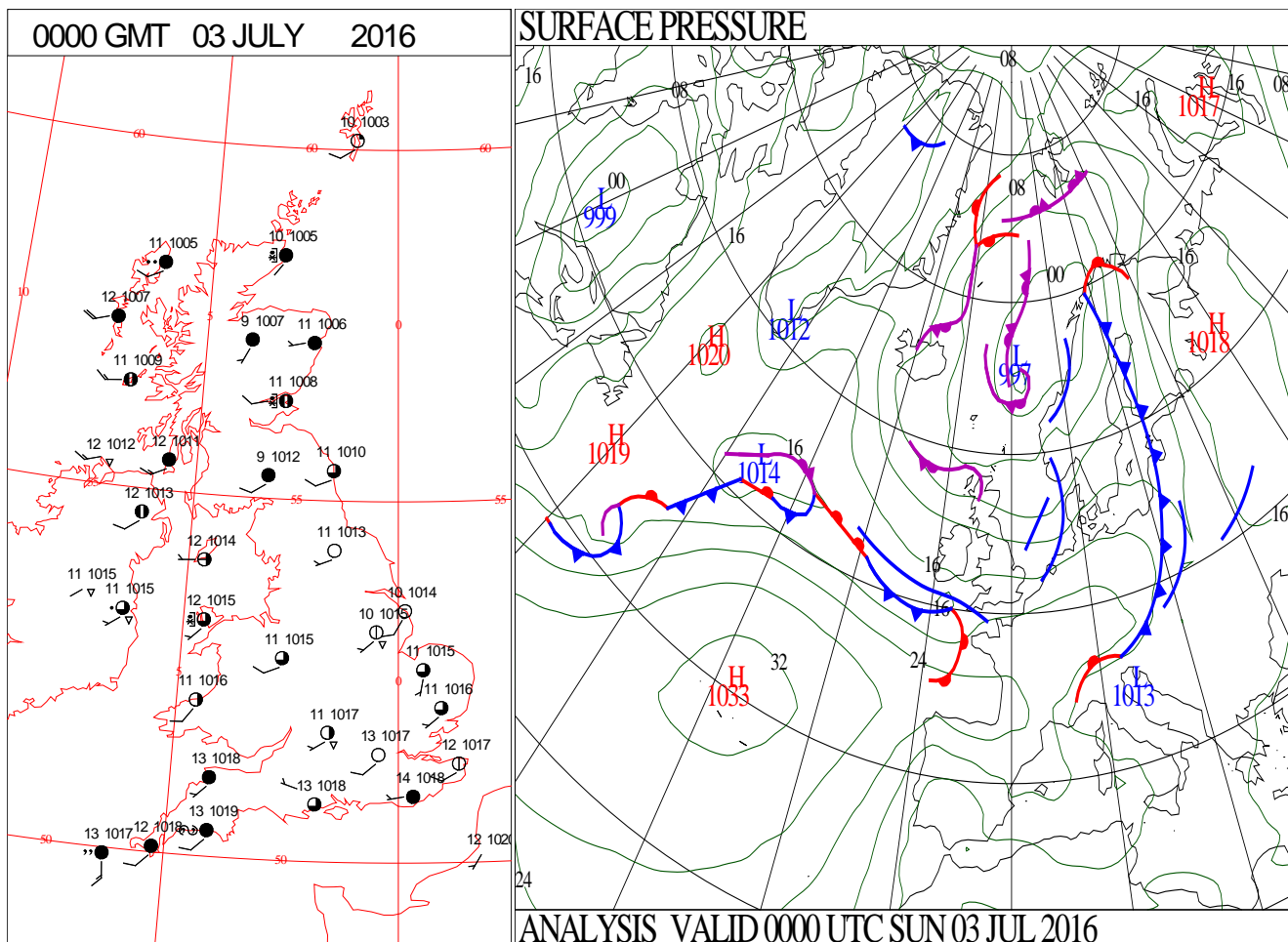
0600 GMT 02 JULY 2016	SIG WEATHER	1200 GMT 02 JULY 2016	SIG WEATHER	<p><b>Summary of UK Weather for Saturday 02 July 2016.</b>  Showers continued to affect Northern Ireland, Wales, western England and western Scotland throughout the night, with some clear periods between them. The showers in Northern Ireland and western Scotland were heavy at times. Eastern parts stayed mostly dry with long clear periods.</p> <p>It was a cool night, with temperatures below average, particularly in Scotland.</p> <p>After a bright and fine start in central and eastern parts, showers in the west soon began to track their way eastwards. In the brisk westerly winds the showers were short lived in any one place, but they did give some heavy downpours. Some lightning was observed in central southern England mid morning, and by lunchtime the showers were well scattered across the country.</p> <p>Through the afternoon, temperatures rose to around average for the time of year, and there were some good sunny spells in between downpours.</p> <p>There was more lightning, which was widely reported across the country.</p> <p>Temperatures were a little below average.</p>
1800 GMT 02 JULY 2016	SIG WEATHER	0000 GMT 03 JULY 2016	SIG WEATHER	<p><b>EXTREMES</b>  <b>Highest Maximum:</b>  20.6 Heathrow, Greater London  <b>Lowest Maximum:</b>  12.1 Blencathra, Cumbria  <b>Lowest Minimum:</b>  0.5 Altnaharra No2, Sutherland  <b>Lowest Grass Minimum:</b>  -2.8 Balmoral, Aberdeenshire  <b>Most Rain:</b>  43.6 Achnagart, Ross-shire  <b>Most Sun:</b>  14.5 Faversham, Kent</p>

DAILY CLIMATE DATA





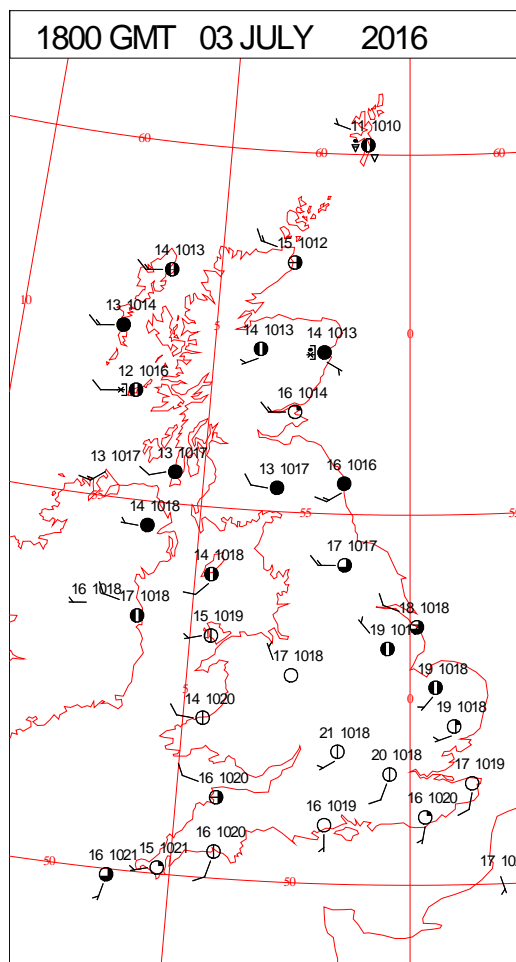
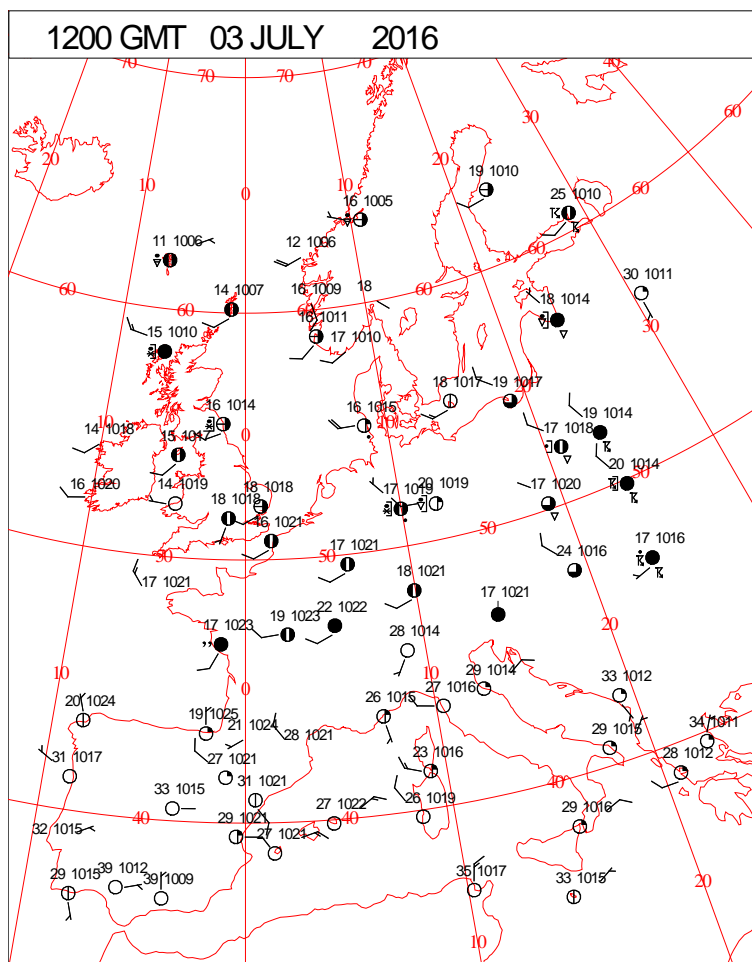
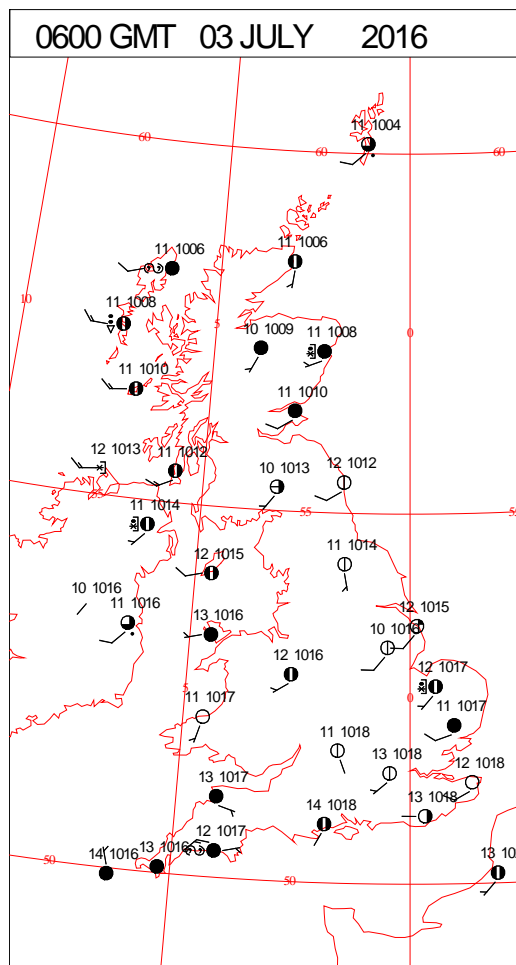
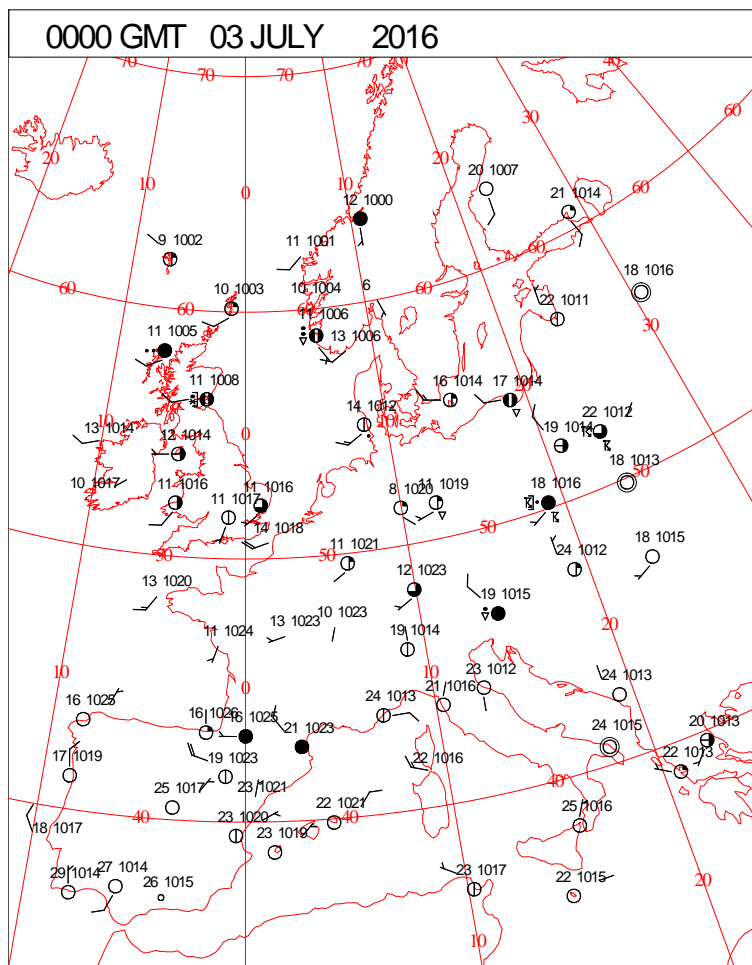
# DAILY WEATHER SUMMARY





Sunday 3 July 2016

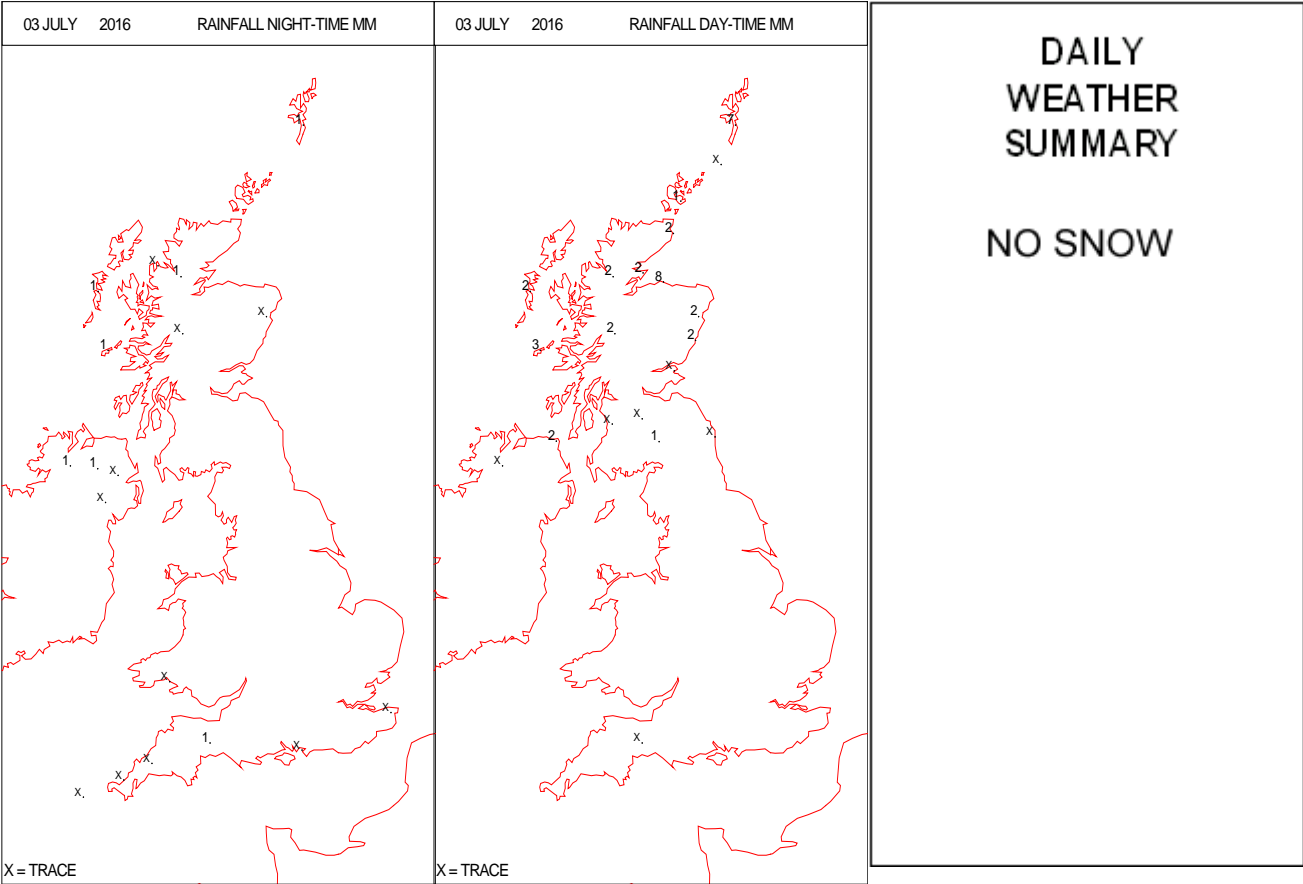
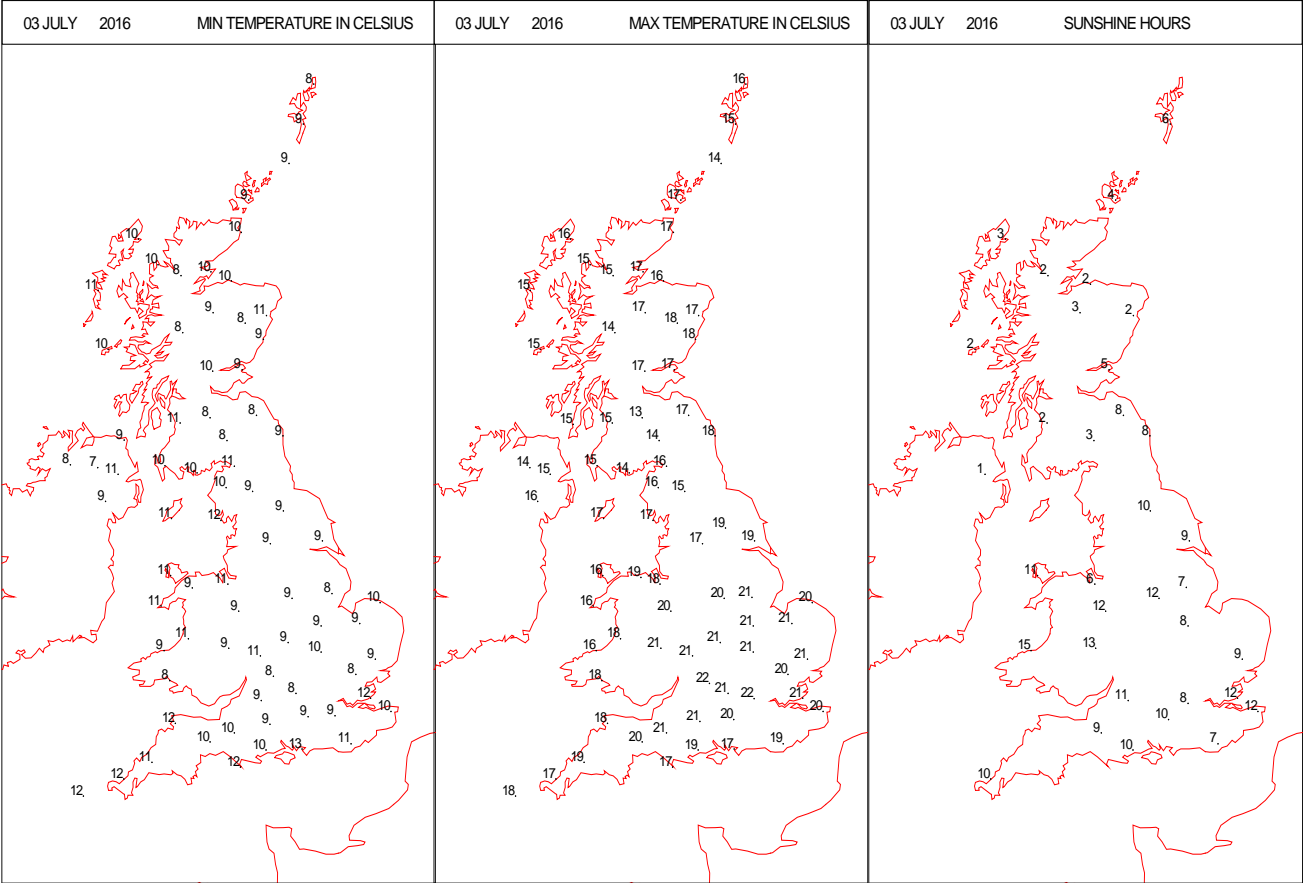
## SURFACE REPORTS



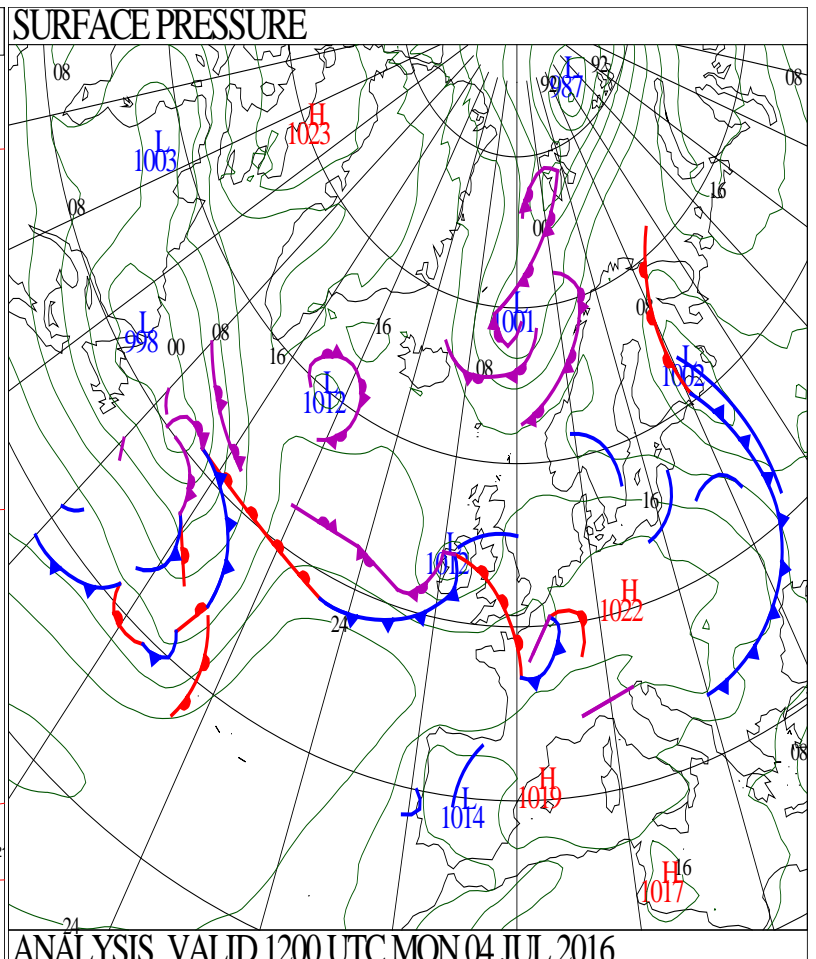
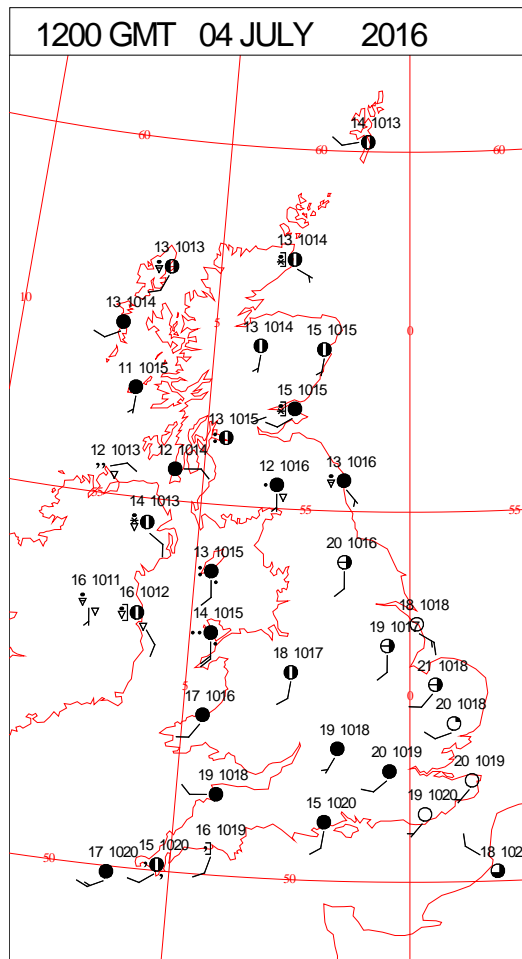
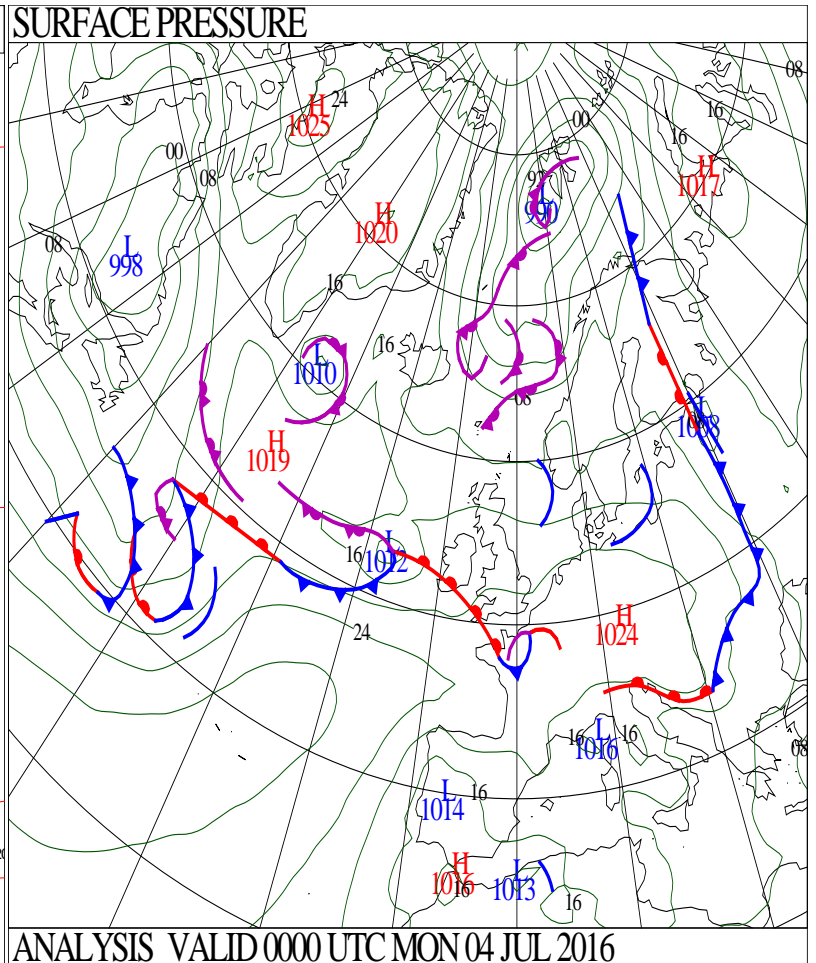
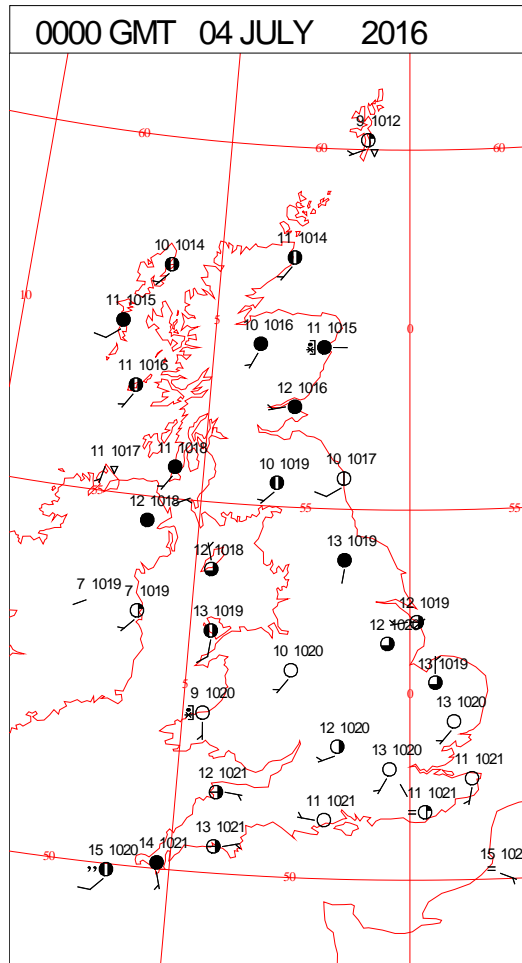
# SIGNIFICANT WEATHER

0600 GMT 03 JULY 2016	SIG WEATHER	1200 GMT 03 JULY 2016	SIG WEATHER	<p><b>Summary of UK Weather for Sunday 03 July 2016.</b></p> <p>Most of the country was dry overnight with some clear spells, except for a few showers in western Scotland and Northern Ireland. It became increasingly cloudy in Devon and Cornwall in the early hours.</p> <p>Temperatures were around average for the time of year.</p> <p>Much of central and southern England and Wales saw a bright start to the day, with some early morning sunshine. However, cloud tended to build through the rest of the day, thickening enough in places to give isolated showers.</p> <p>In contrast, much of northern England, Scotland and Northern Ireland saw a mixture of sunshine and showers throughout the day, with the heaviest showers situated across central and northern Scotland during the afternoon.</p> <p>Temperatures were average for the time of year.</p>
1800 GMT 03 JULY 2016	SIG WEATHER	0000 GMT 04 JULY 2016	SIG WEATHER	<p><b>EXTREMES</b></p> <p><b>Highest Maximum:</b> 24.0 Llanfynydd, Broderi, Dyfed</p> <p><b>Lowest Maximum:</b> 12.5 Cluanie Inn No3, Inverness-shire</p> <p><b>Lowest Minimum:</b> 1.9 Penicuik, Midlothian</p> <p><b>Lowest Grass Minimum:</b> 0.4 Penicuik, Midlothian</p> <p><b>Most Rain:</b> 16.5 Achfary, Sutherland</p> <p><b>Most Sun:</b> 15.1 Aberporth, Dyfed</p>

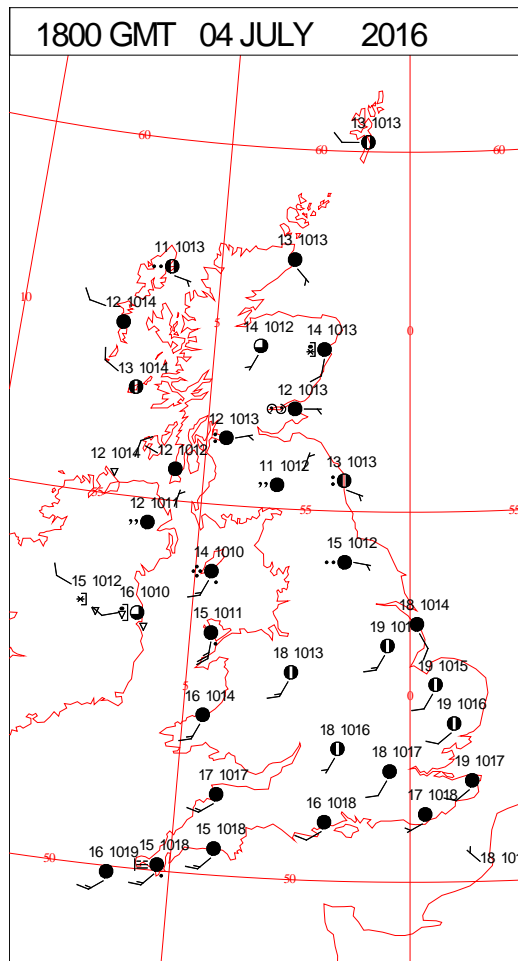
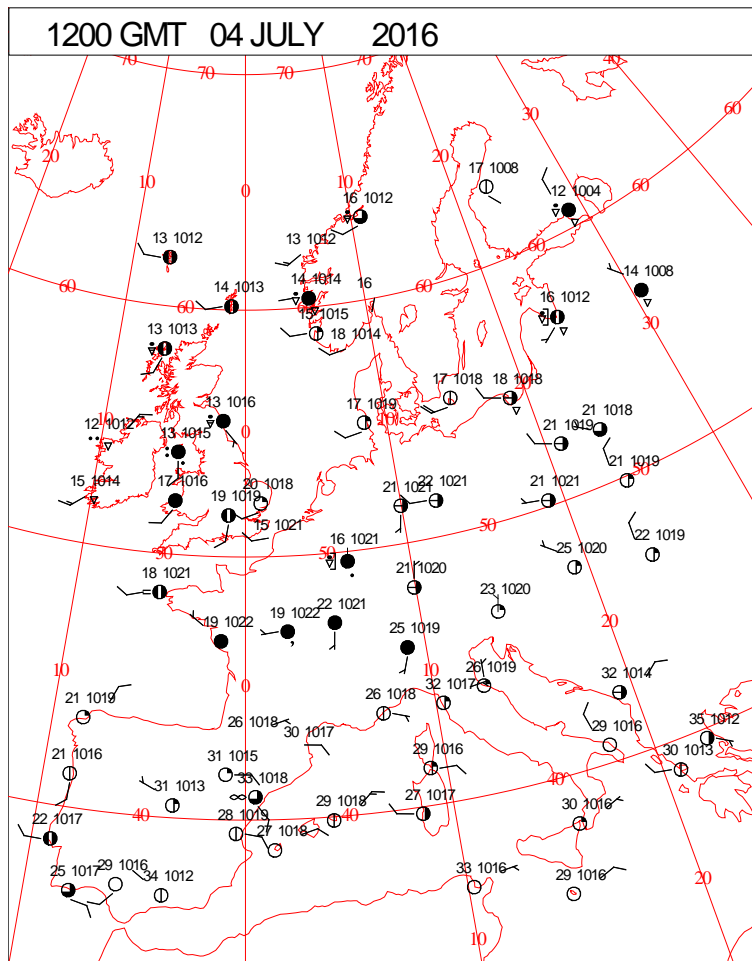
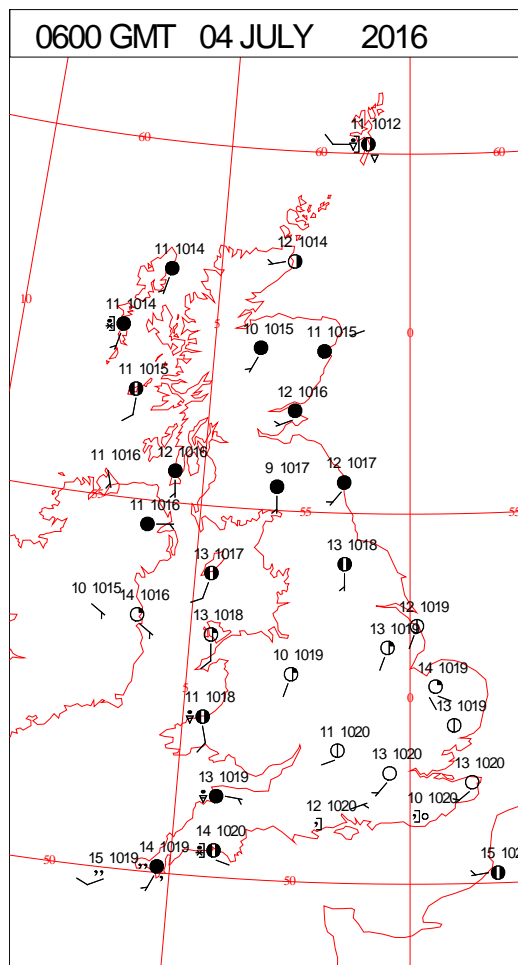
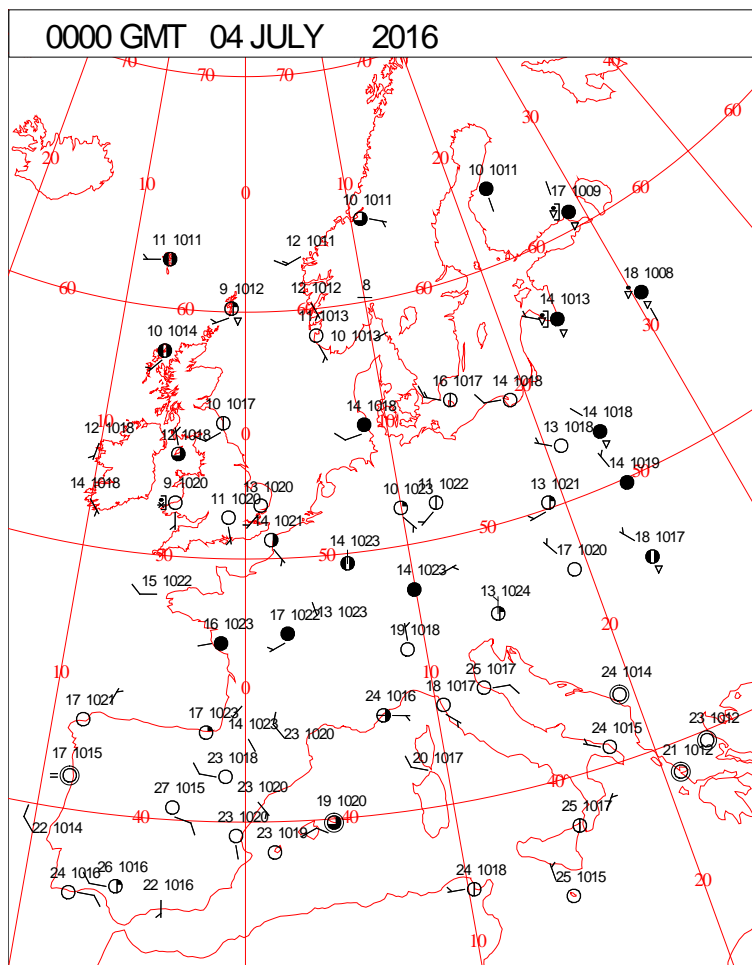
DAILY CLIMATE DATA



# DAILY WEATHER SUMMARY



# SURFACE REPORTS

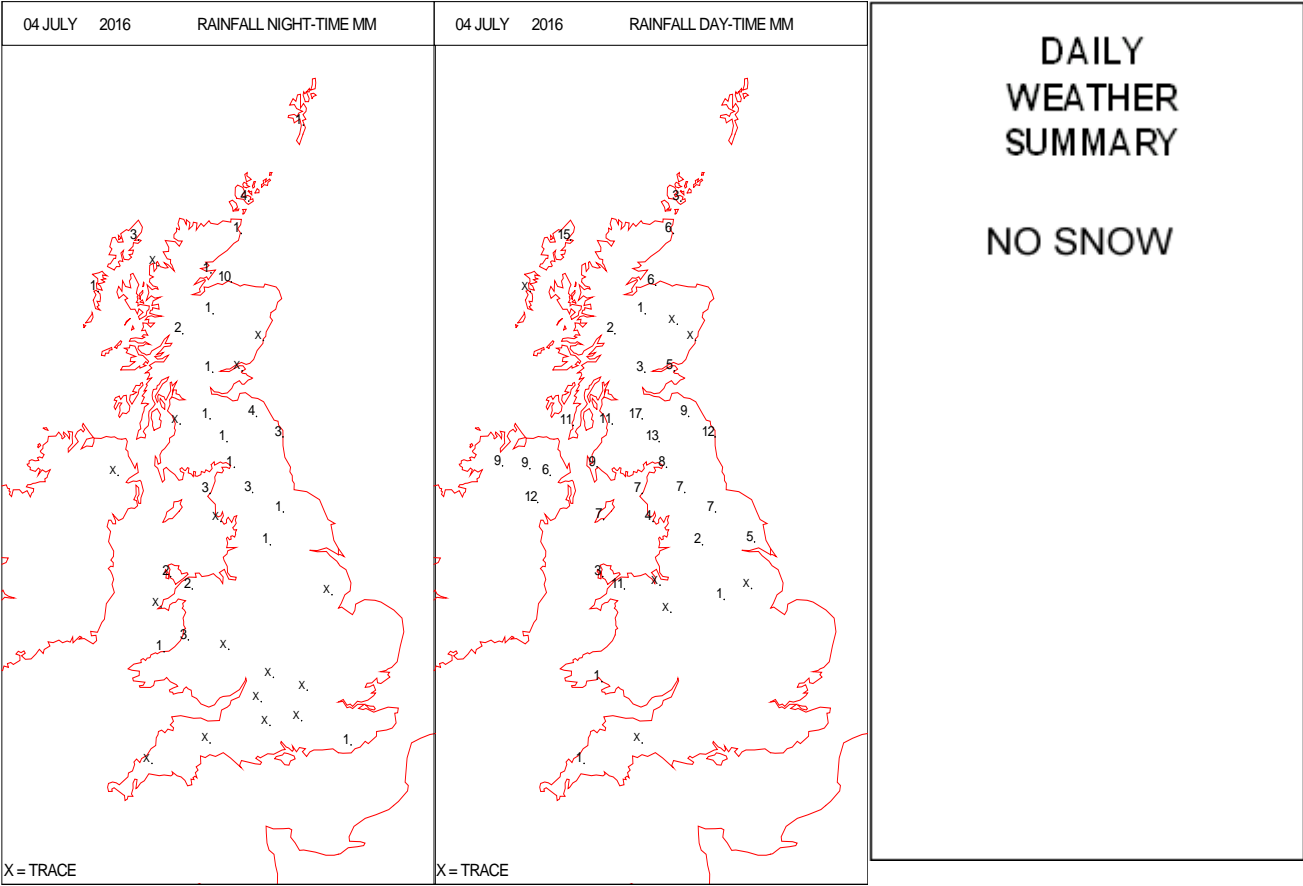
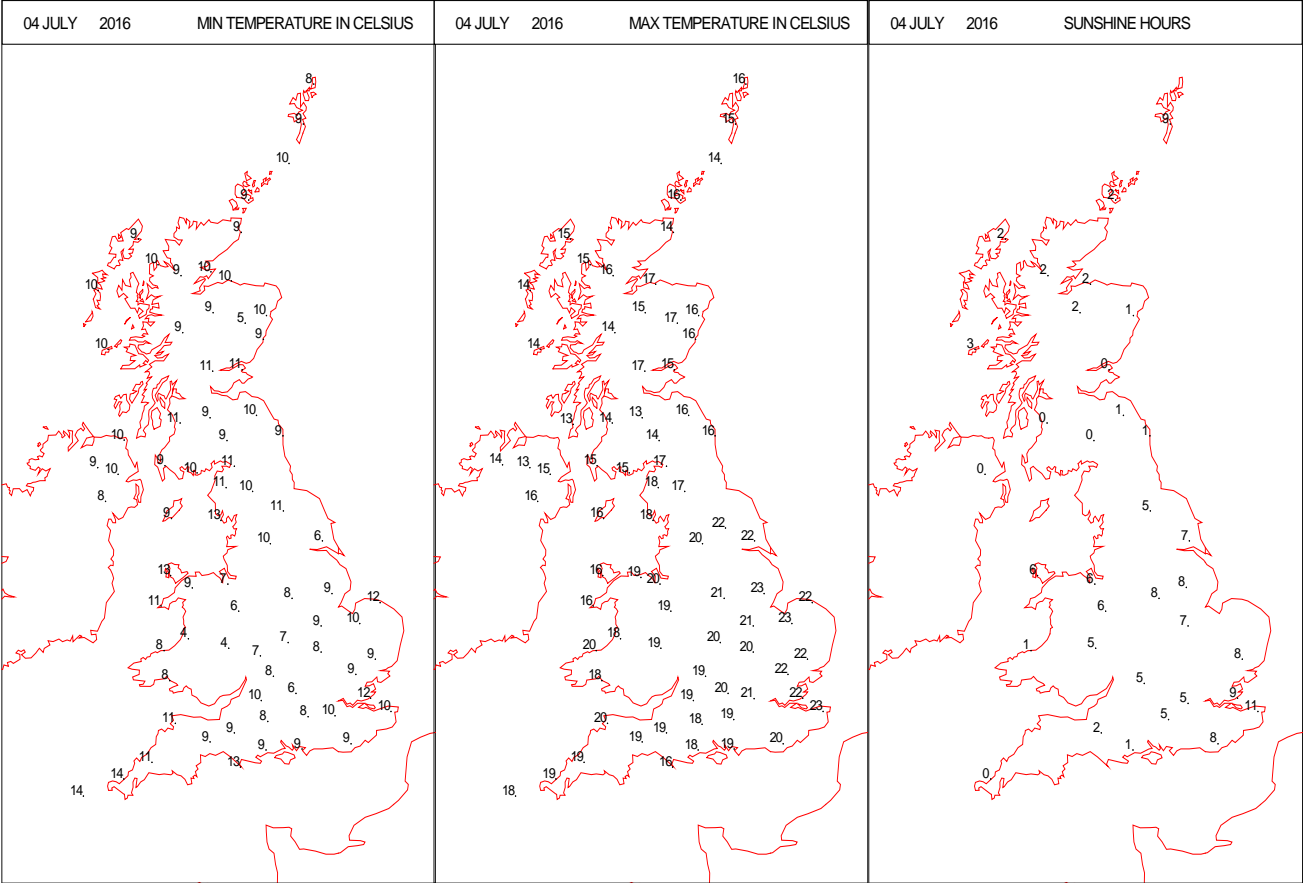




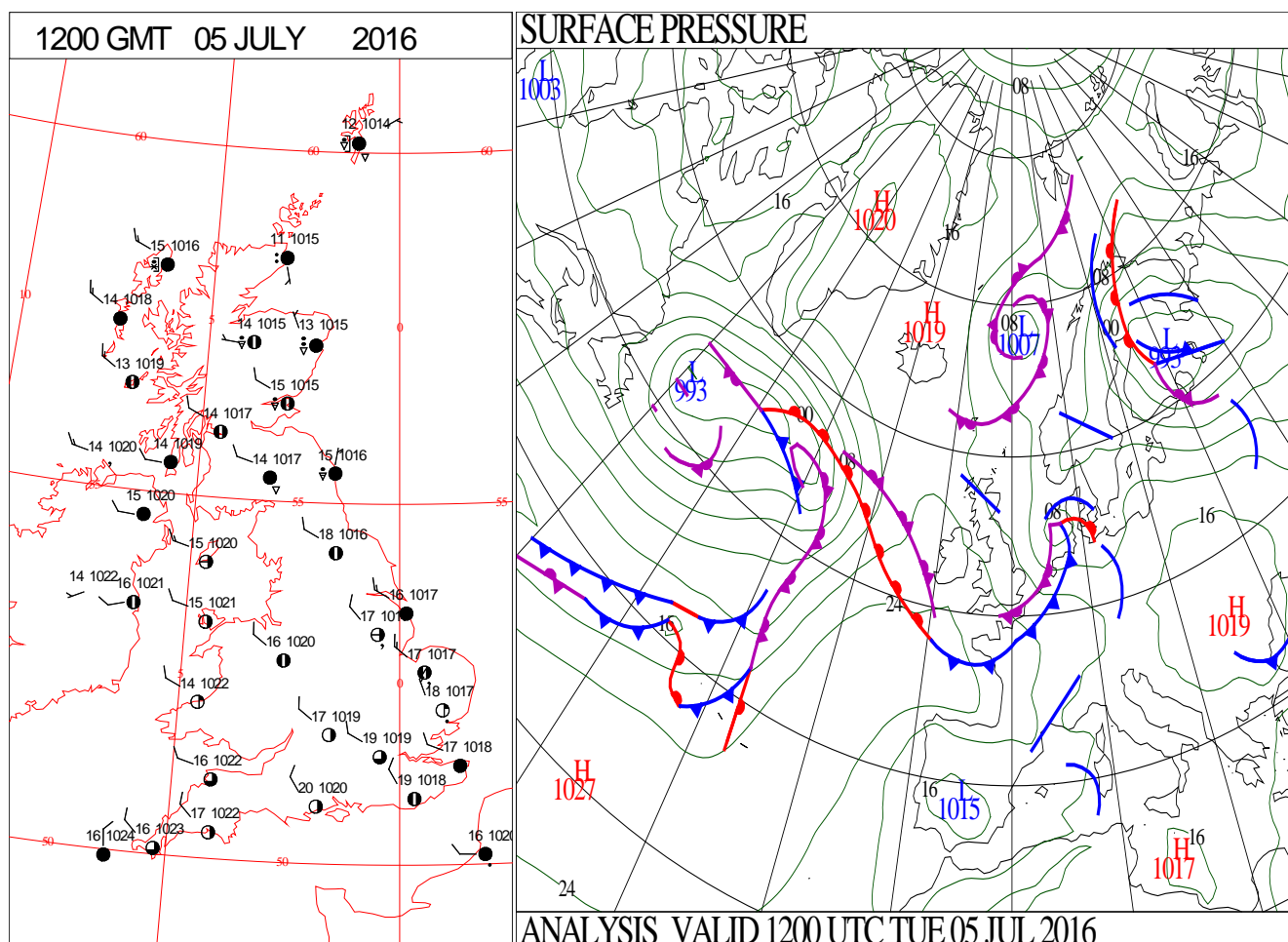
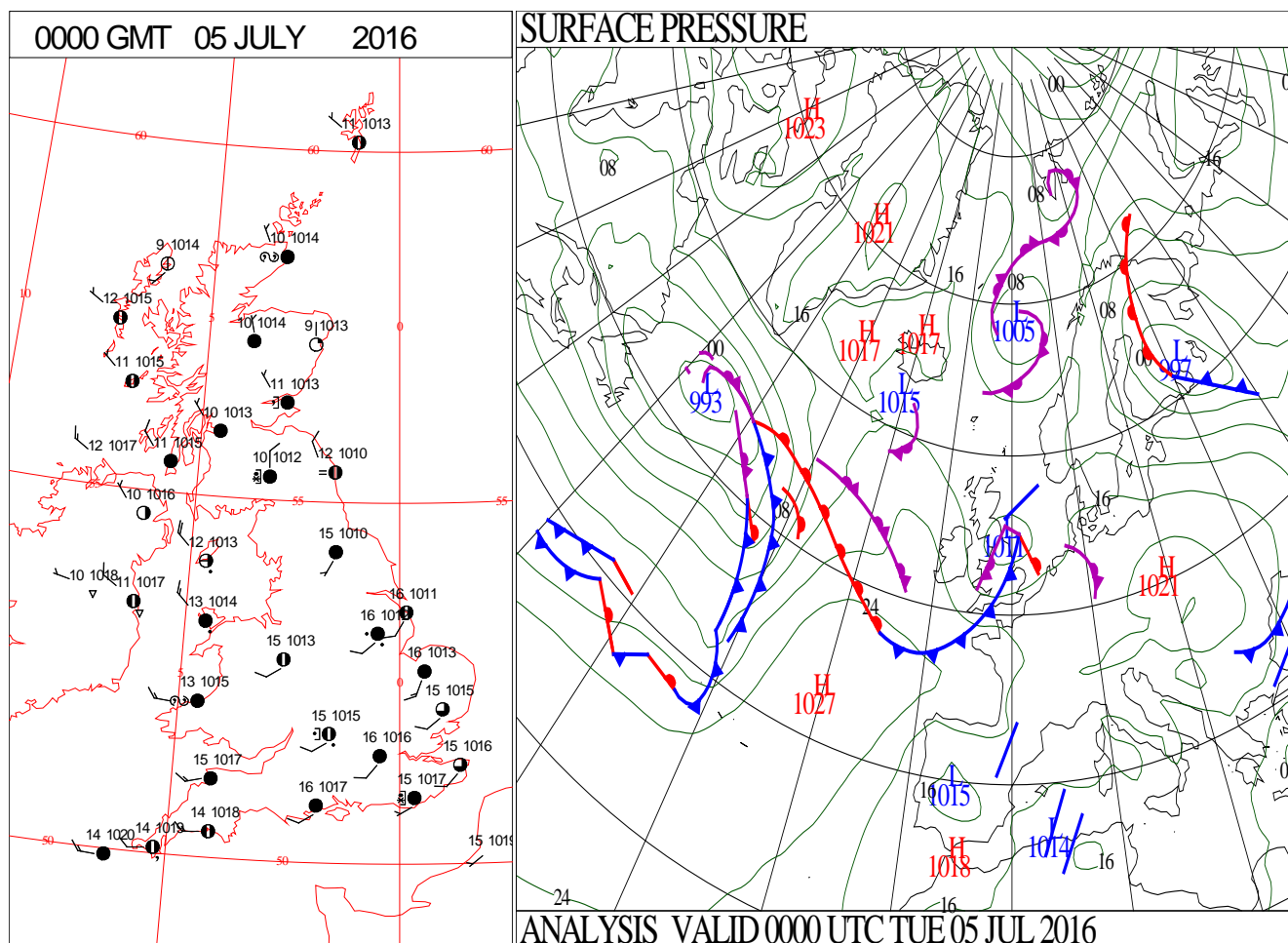
# SIGNIFICANT WEATHER

0600 GMT 04 JULY 2016	SIG WEATHER	1200 GMT 04 JULY 2016	SIG WEATHER	<p><b>Summary of UK Weather for Monday 04 July 2016.</b></p> <p>It was a fairly quiet night on the whole, with settled conditions across most of the U.K., except for the far north of Scotland, where there were a few showers.</p> <p>There were lengthy clear spells across much of the southern half of the country, where fog patches formed towards dawn. Further north it was cloudier, and fog free.</p> <p>Towards the end of the night, cloud thickened up in the west, and it started to rain in western parts of Northern Ireland.</p> <p>Temperatures were around average for the time of year.</p> <p>Much of England and Wales enjoyed lengthy sunshine at first during the morning. However, cloud continued to build from the west, bringing outbreaks of rain and drizzle across parts of western England and Wales, and this continued to extend eastwards through the rest of the day.</p> <p>Elsewhere, showery rain spread across Northern Ireland, into northern England and southern Scotland, turning heavy at times.</p> <p>To the north of this, scattered showers once again developed across northern Scotland as the day went on.</p> <p>Temperatures were a little colder than average in the far north-west, where they hung on to the colder air. Further south and east they were around average for the time of year.</p>
1800 GMT 04 JULY 2016	SIG WEATHER	0000 GMT 05 JULY 2016	SIG WEATHER	<p><b>EXTREMES</b></p> <p><b>Highest Maximum:</b> 23.6 Lingwood, Strumpshaw Hill, Norfolk 23.6 Tibenham Airfield, Norfolk</p> <p><b>Lowest Maximum:</b> 11.9 Killylane, Co. Antrim</p> <p><b>Lowest Minimum:</b> 3.0 Swyddffynnon, Dyfed</p> <p><b>Lowest Grass Minimum:</b> -0.1 Belliston, Fife</p> <p><b>Most Rain:</b> 20.2 Halkirk, Caithness</p> <p><b>Most Sun:</b> 11.4 Saltfleetby St. Clements, Lincolnshire</p>

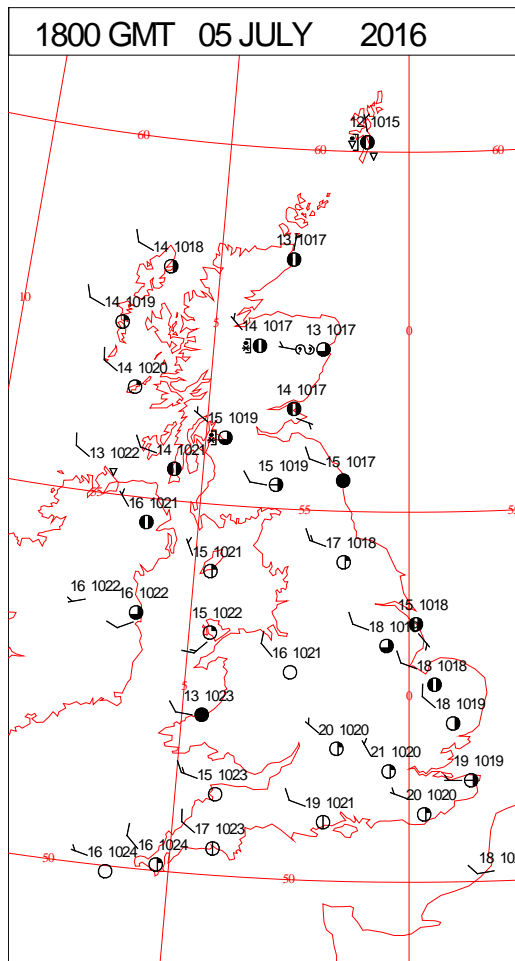
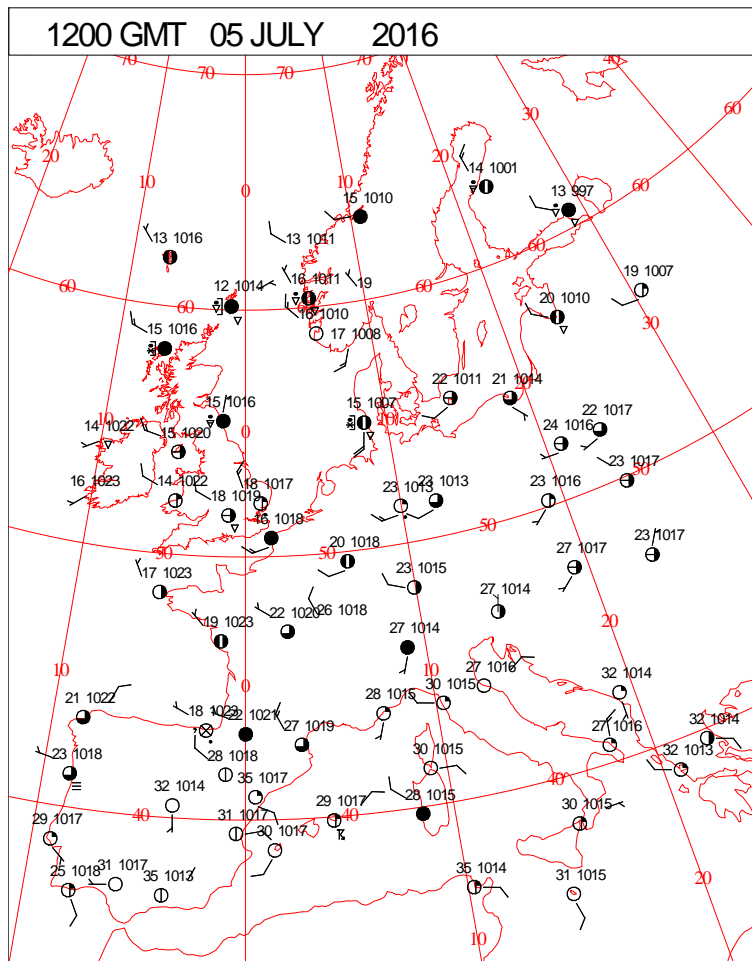
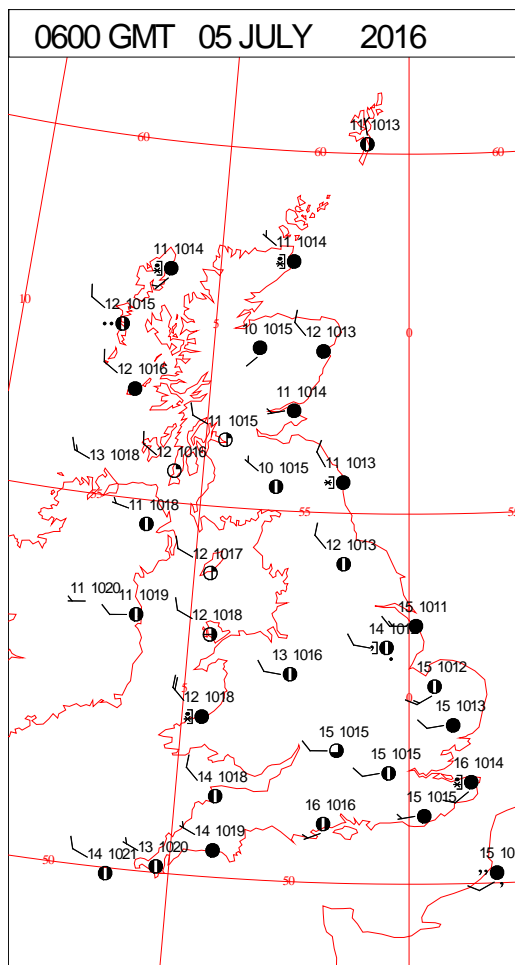
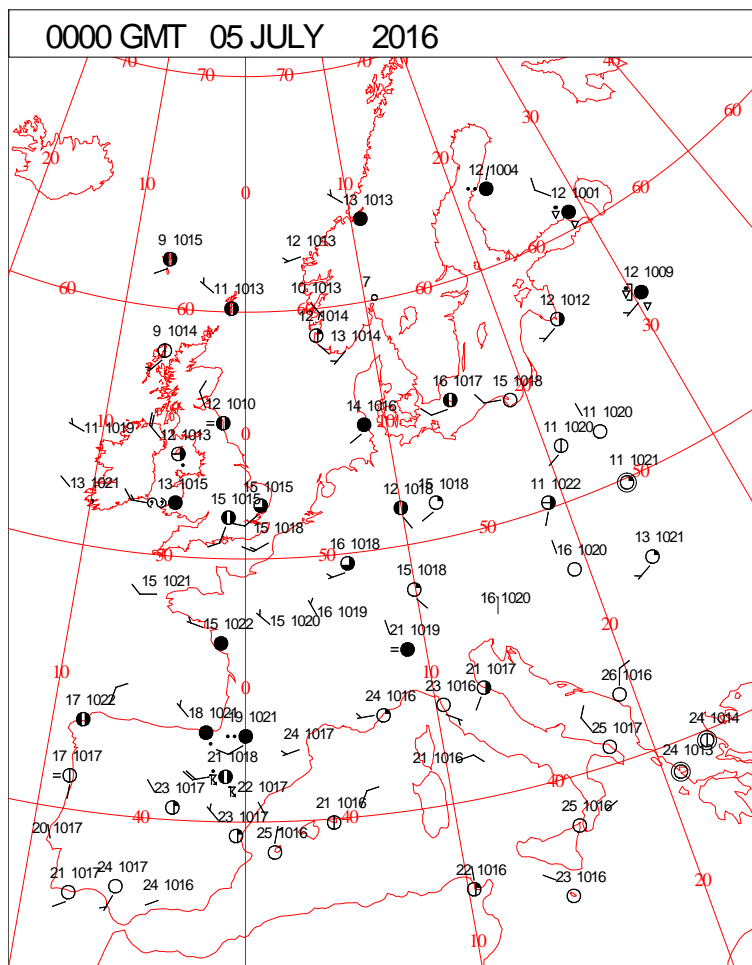
DAILY CLIMATE DATA



# DAILY WEATHER SUMMARY



# SURFACE REPORTS

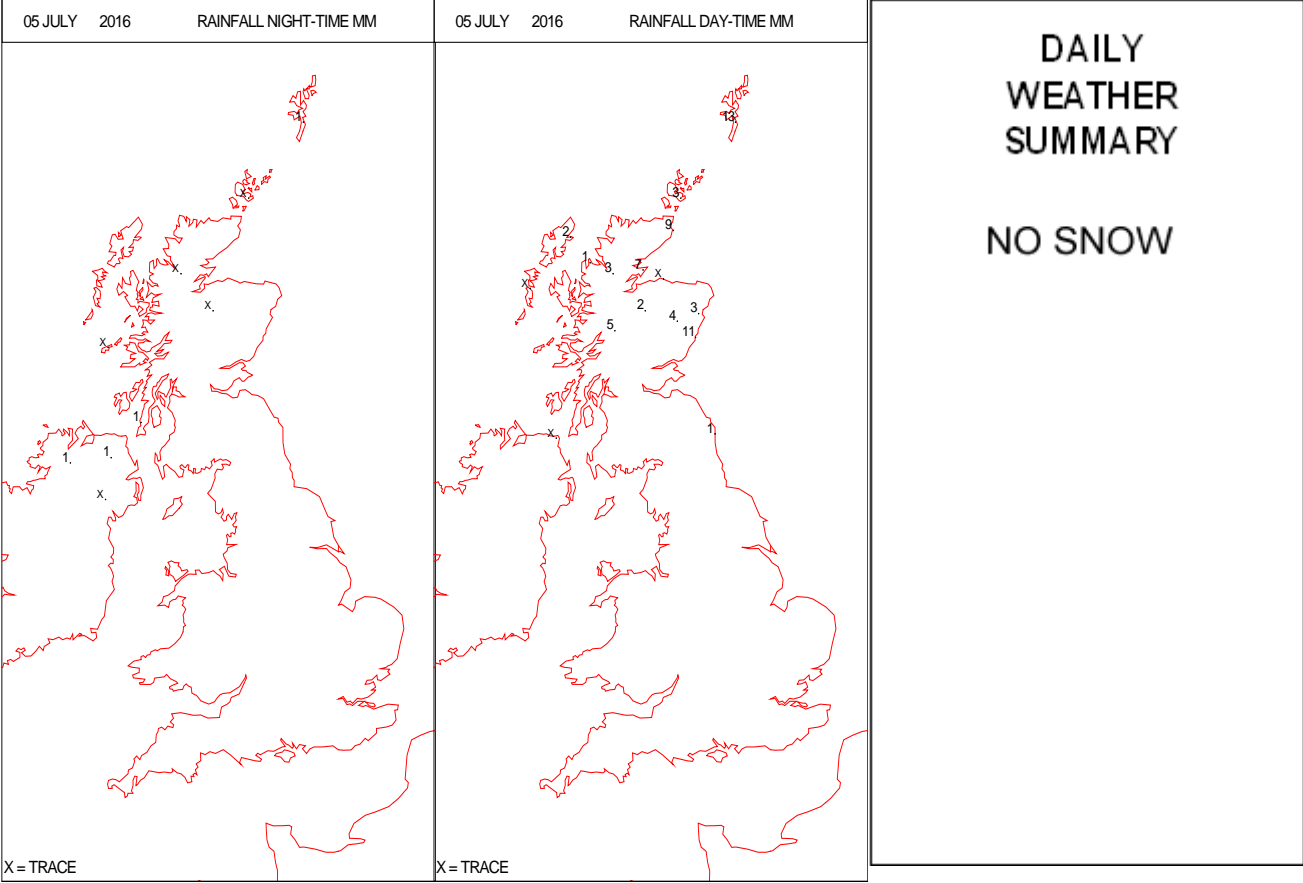
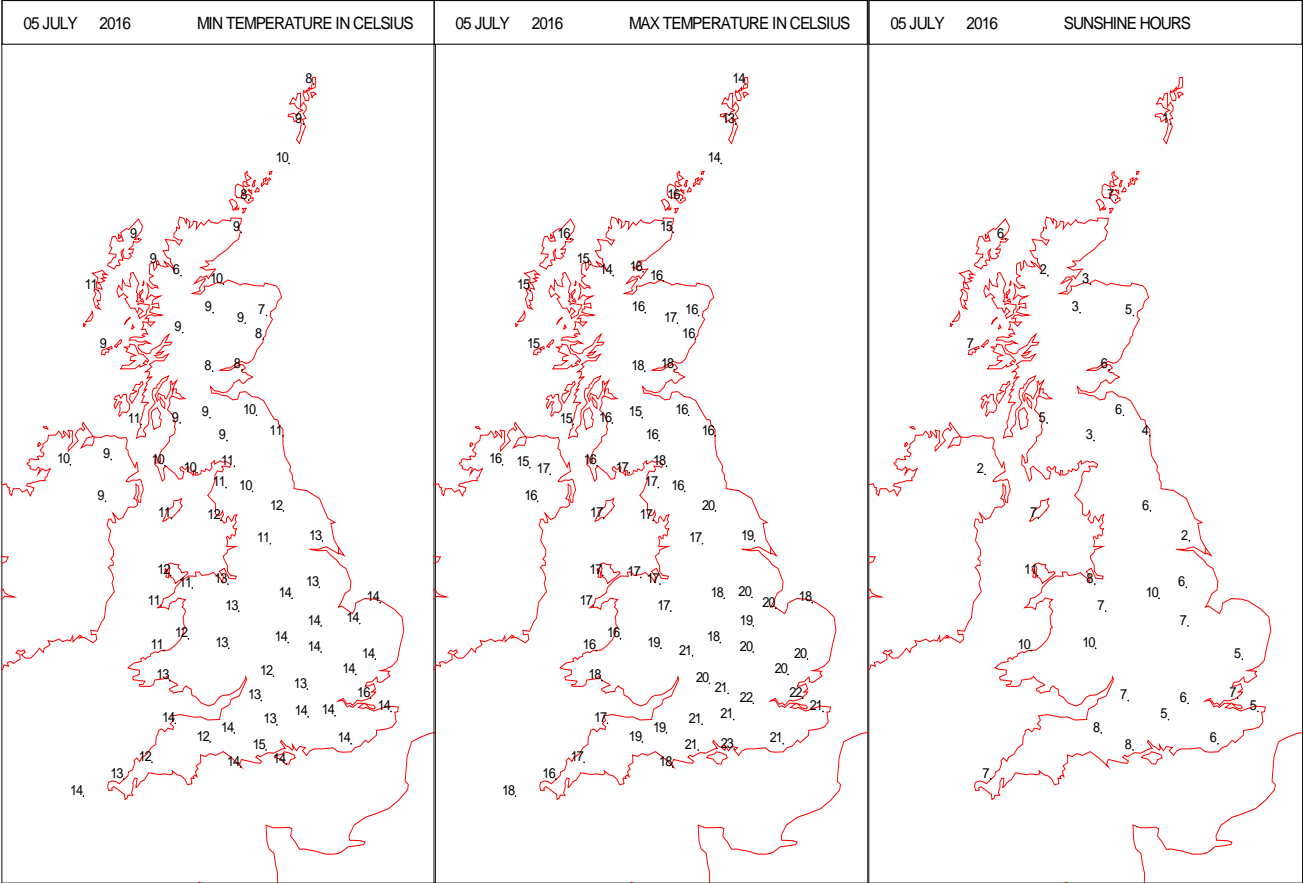


SIGNIFICANT WEATHER

0600 GMT 05 JULY 2016	SIG WEATHER	1200 GMT 05 JULY 2016	SIG WEATHER	<p><b>Summary of UK Weather for Tuesday 05 July 2016.</b></p> <p>Patchy rain continued to affect central parts of the U.K. through the early hours of the morning.</p> <p>Meanwhile, there were a few showers across parts of Scotland, and elsewhere it remained dry, with some clearer spells. The rain and showers soon eased, and the cloud filled in further south towards dawn.</p> <p>It was an unsettled day across Scotland, with a mixture of sunshine and showers, these sometimes merging into longer spells of rain, locally heavy at times, particularly over the hills.</p> <p>Elsewhere, much of England and Wales had a fine and dry day, with good spells of sunshine.</p> <p>In the sunshine it felt quite pleasant, although maximum temperatures were just below average for the time of year.</p>
1800 GMT 05 JULY 2016	SIG WEATHER	0000 GMT 06 JULY 2016	SIG WEATHER	<p><b>EXTREMES</b></p> <p><b>Highest Maximum:</b> 22.7 Thorney Island, West Sussex</p> <p><b>Lowest Maximum:</b> 12.8 Lerwick, Shetland</p> <p><b>Lowest Minimum:</b> 5.5 Belast Newforge, Co. Antrim</p> <p><b>Lowest Grass Minimum:</b> 0.0 Belfast Newforge, Co. Antrim</p> <p><b>Most Rain:</b> 14.0 Inches, Inverness-shire</p> <p><b>Most Sun:</b> 13.8 Shanklin, Isle of Wight</p>

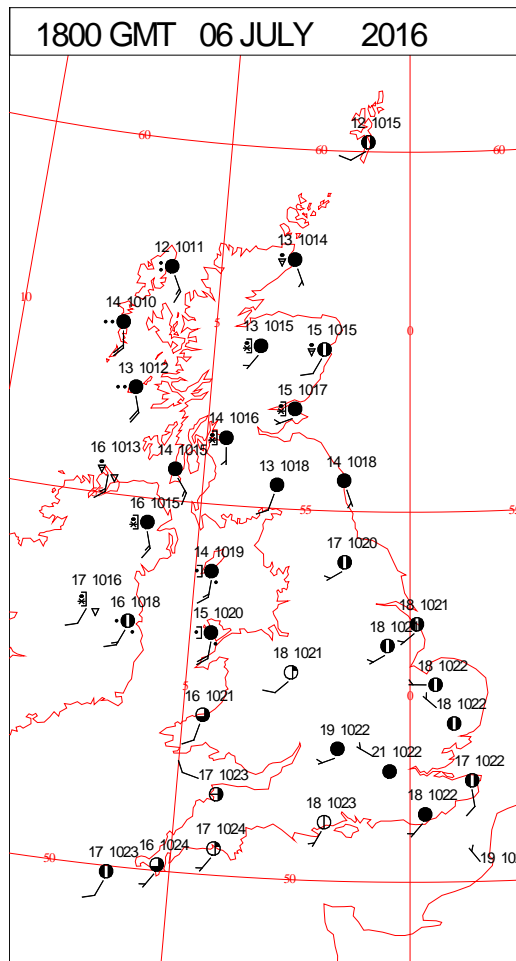
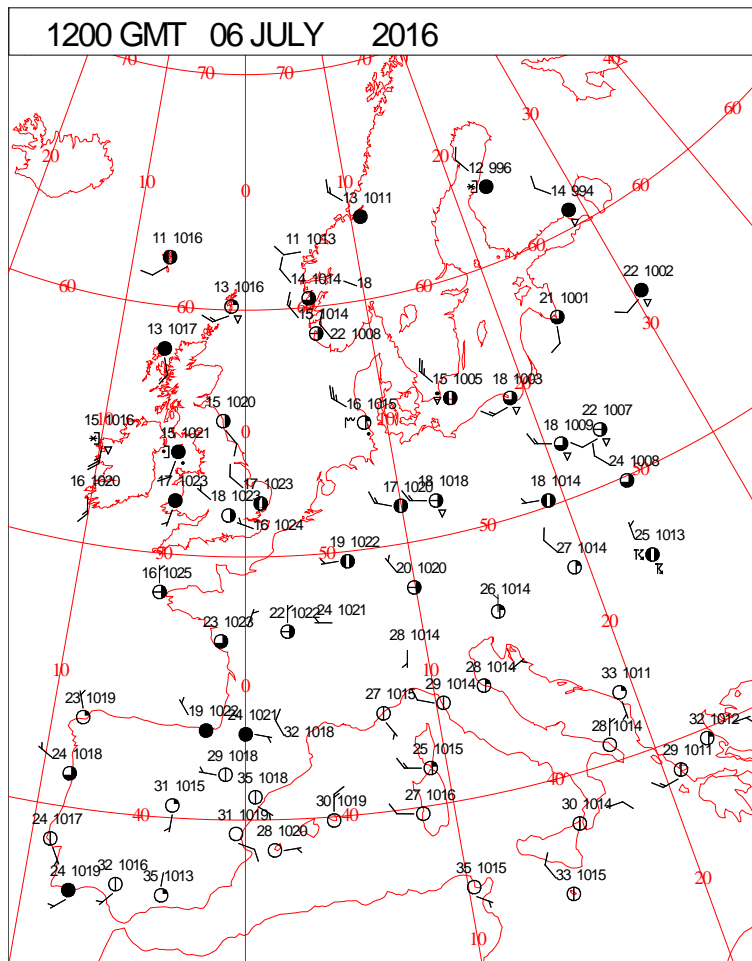
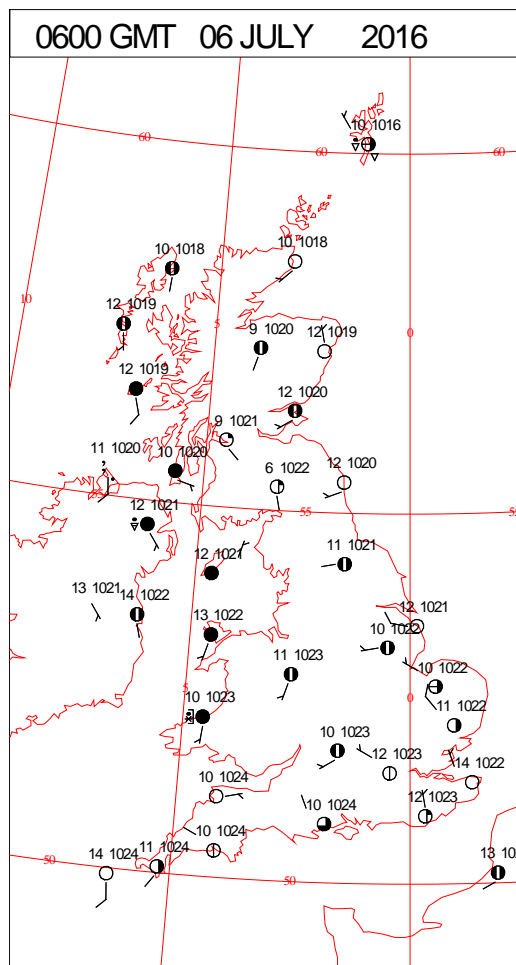
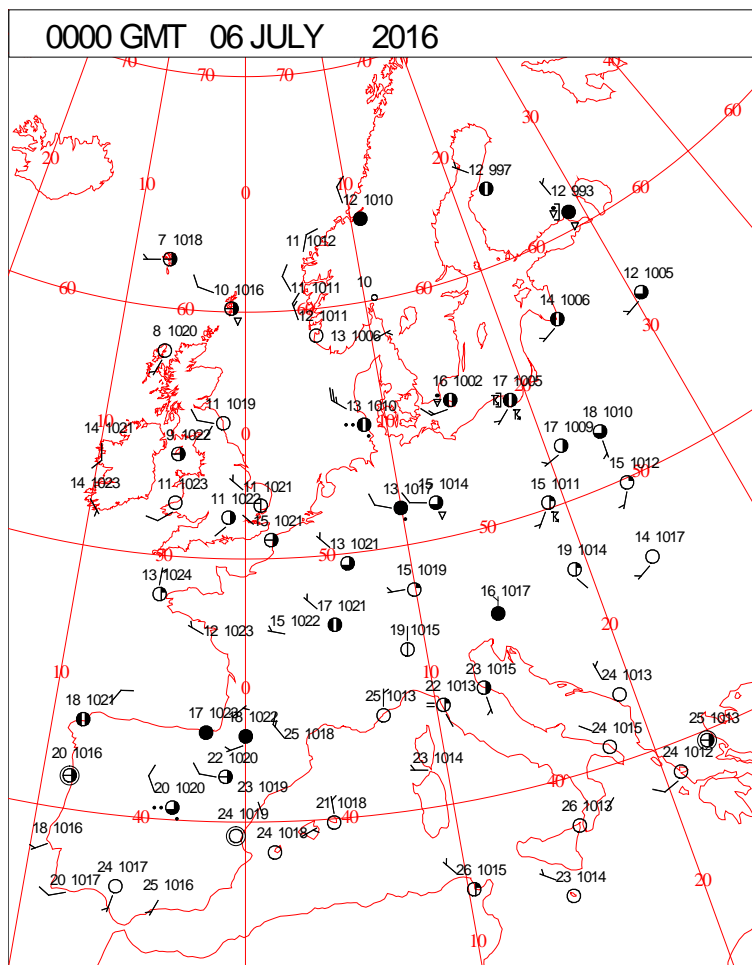


DAILY CLIMATE DATA



Crown Copyright 2016, All Rights Reserved

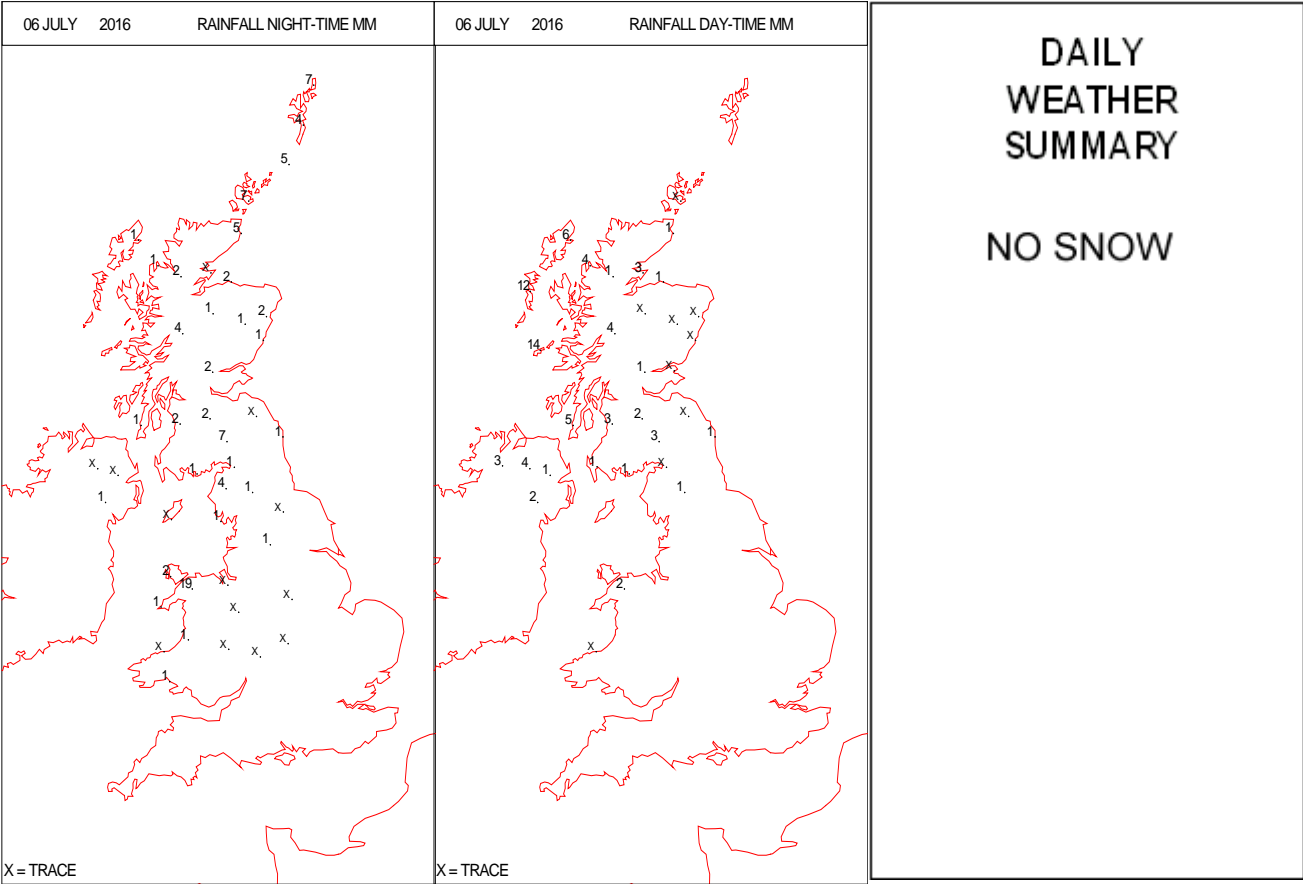
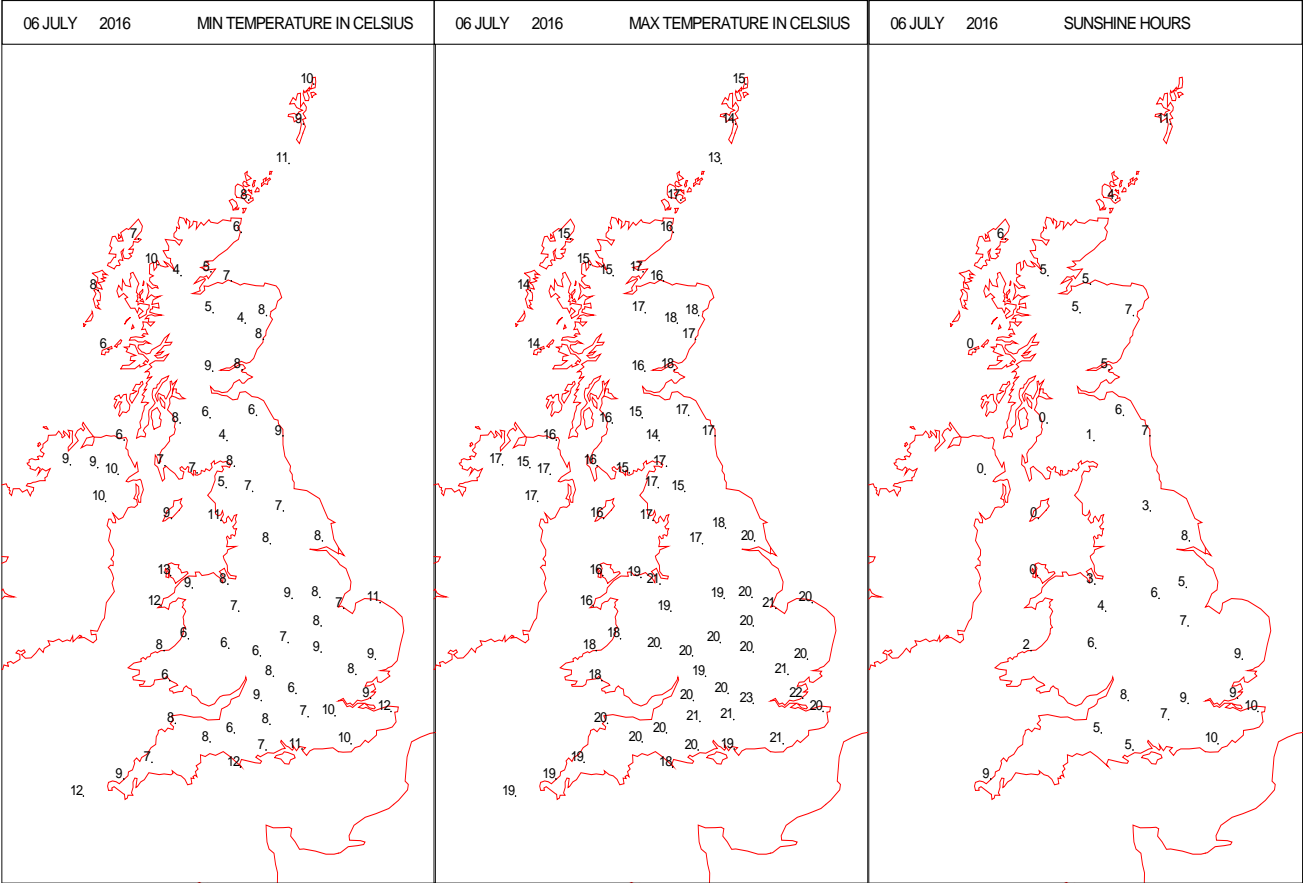
# SURFACE REPORTS



# SIGNIFICANT WEATHER

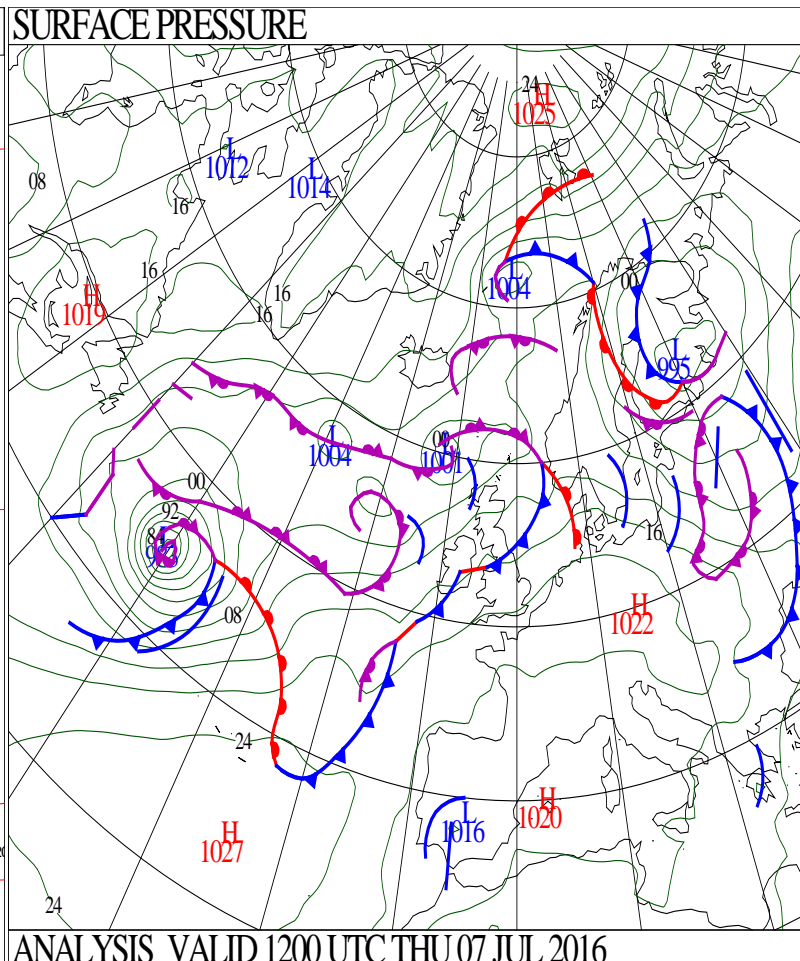
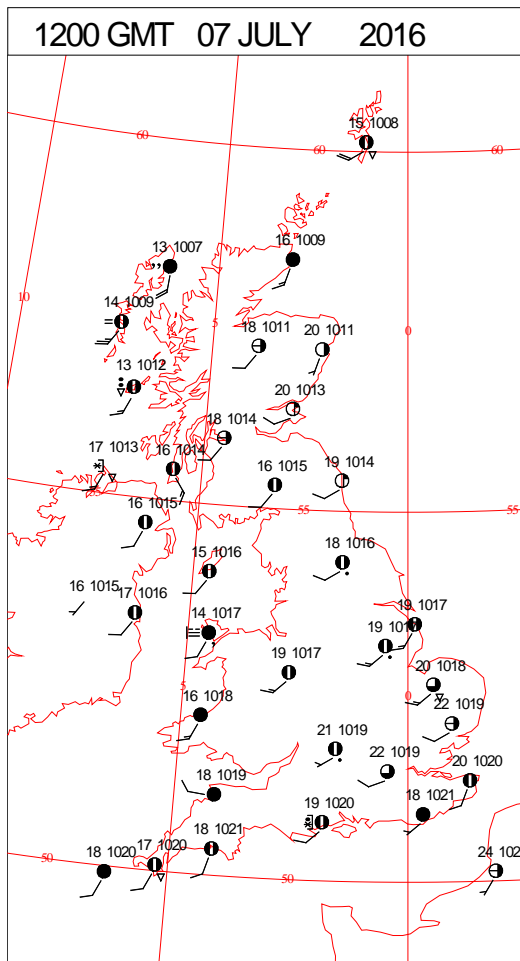
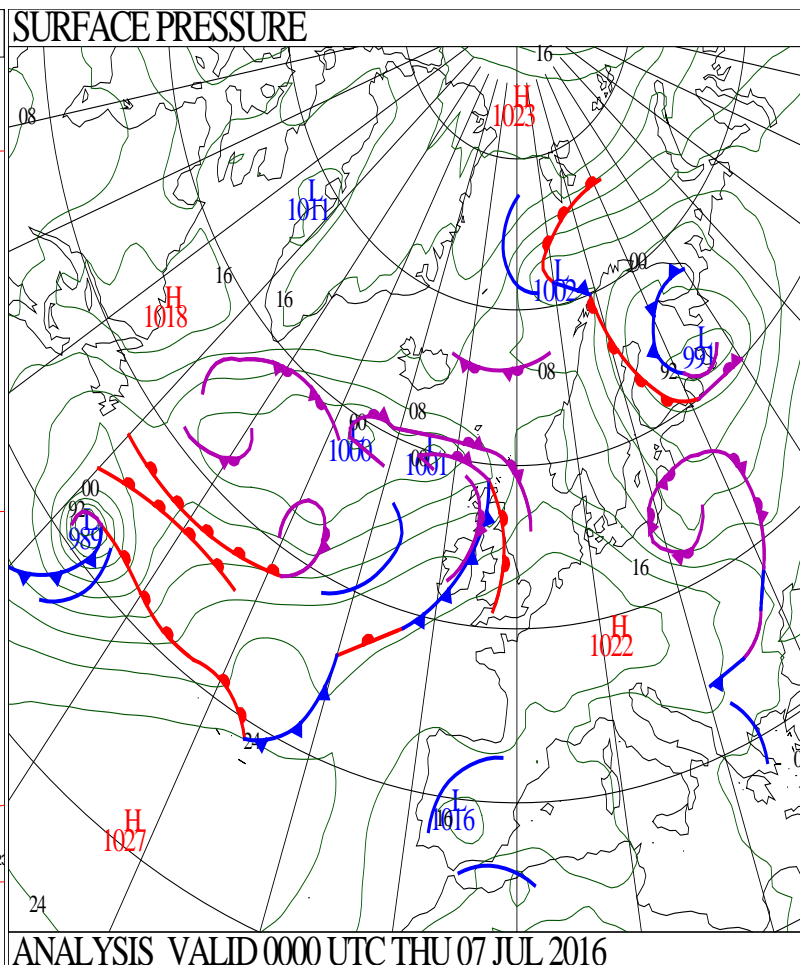
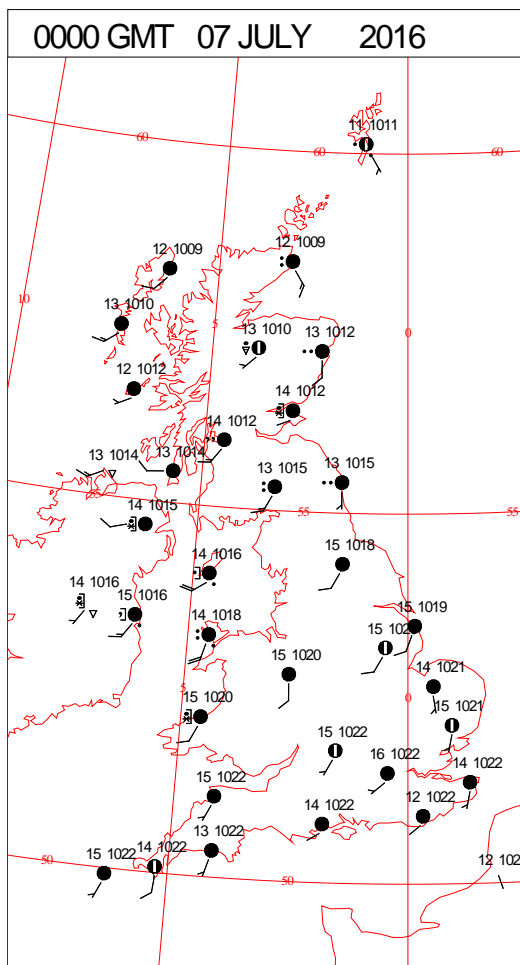
0600 GMT 06 JULY 2016	SIG WEATHER	1200 GMT 06 JULY 2016	SIG WEATHER	<p><b>Summary of UK Weather for Wednesday 06 July 2016.</b></p> <p>There were lengthy clear spells across much of England, Wales and Scotland through the early hours, allowing temperatures to fall into single figures Celsius in places.</p> <p>Meanwhile, further west, Northern Ireland saw increasingly cloudy skies, with outbreaks of showery rain spreading eastwards across the Province.</p> <p>Most of the country had a dry, bright day. There was quite a lot of cloud, but it was mostly high level cloud in the south, so some brightness broke through.</p> <p>There was quite a lot of showery rain in Northern Ireland and western Scotland.</p> <p>Temperatures were close to average for the time of year.</p>
1800 GMT 06 JULY 2016	SIG WEATHER	0000 GMT 07 JULY 2016	SIG WEATHER	<p><b>EXTREMES</b></p> <p><b>Highest Maximum:</b> 22.7 East Bergholt, Suffolk</p> <p><b>Lowest Maximum:</b> 13.2 Quindish, Harris, Western Isles</p> <p><b>Lowest Minimum:</b> 1.0 Kinbrace Hatchery, Sutherland</p> <p><b>Lowest Grass Minimum:</b> -4.0 Kindrogan, Perthshire</p> <p><b>Most Rain:</b> 24.8 Alltdearg House, Isle of Skye</p> <p><b>Most Sun:</b> 14.0 Guernsey Airport, Guernsey</p>

DAILY CLIMATE DATA

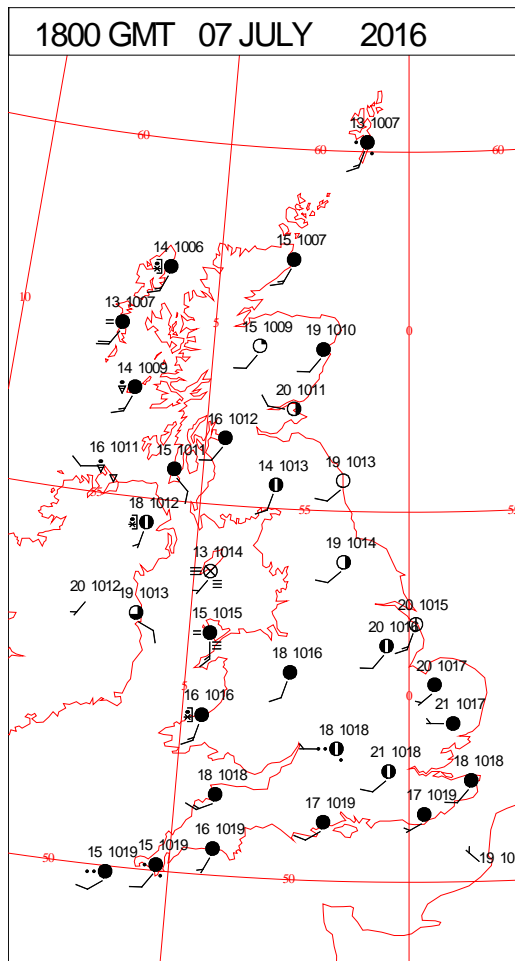
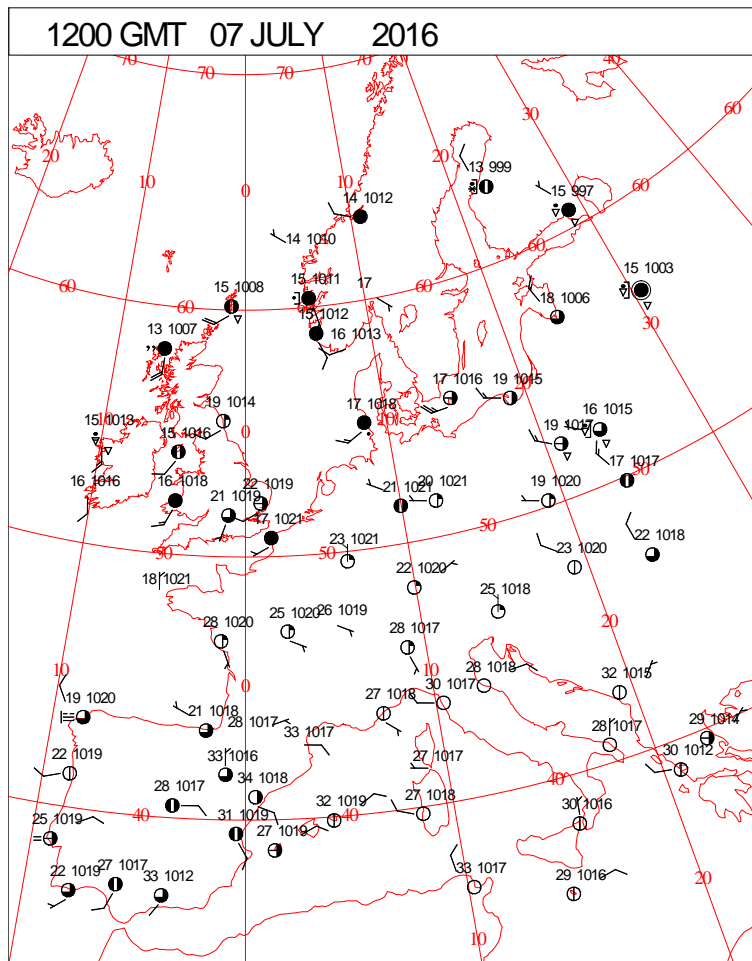
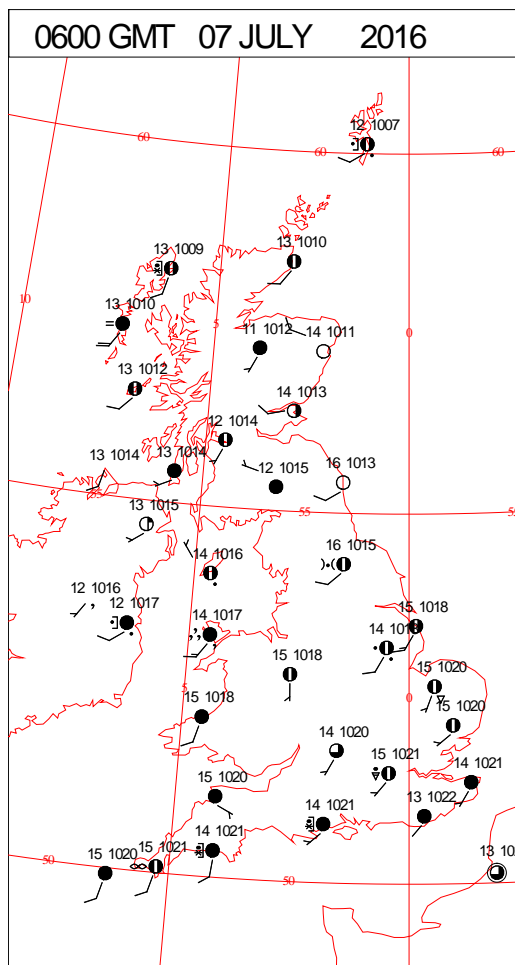
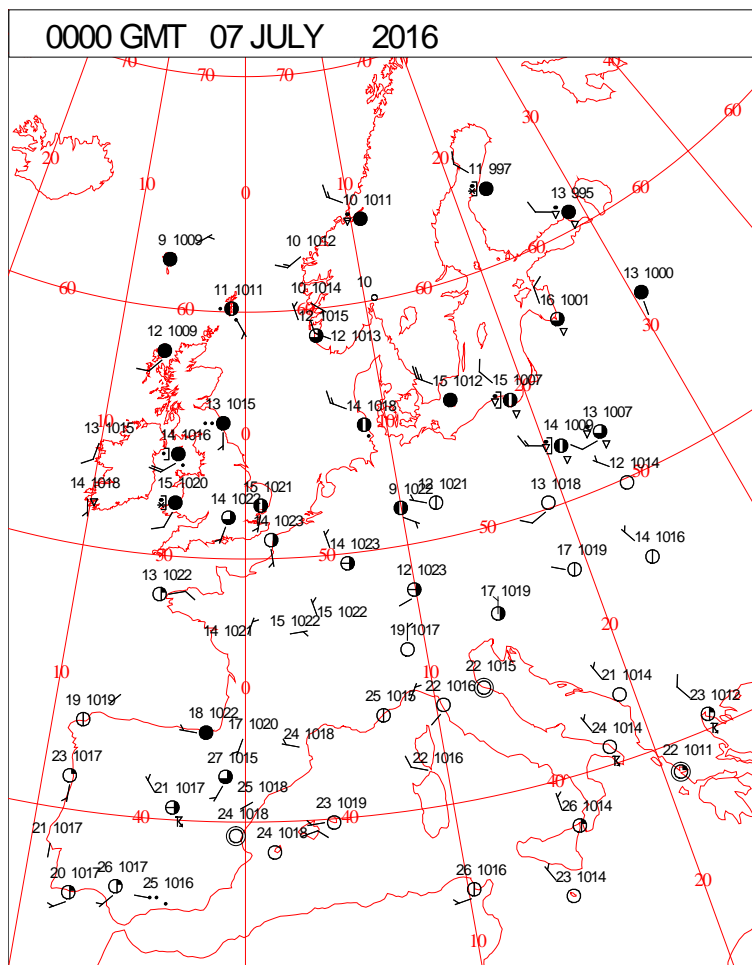




# DAILY WEATHER SUMMARY



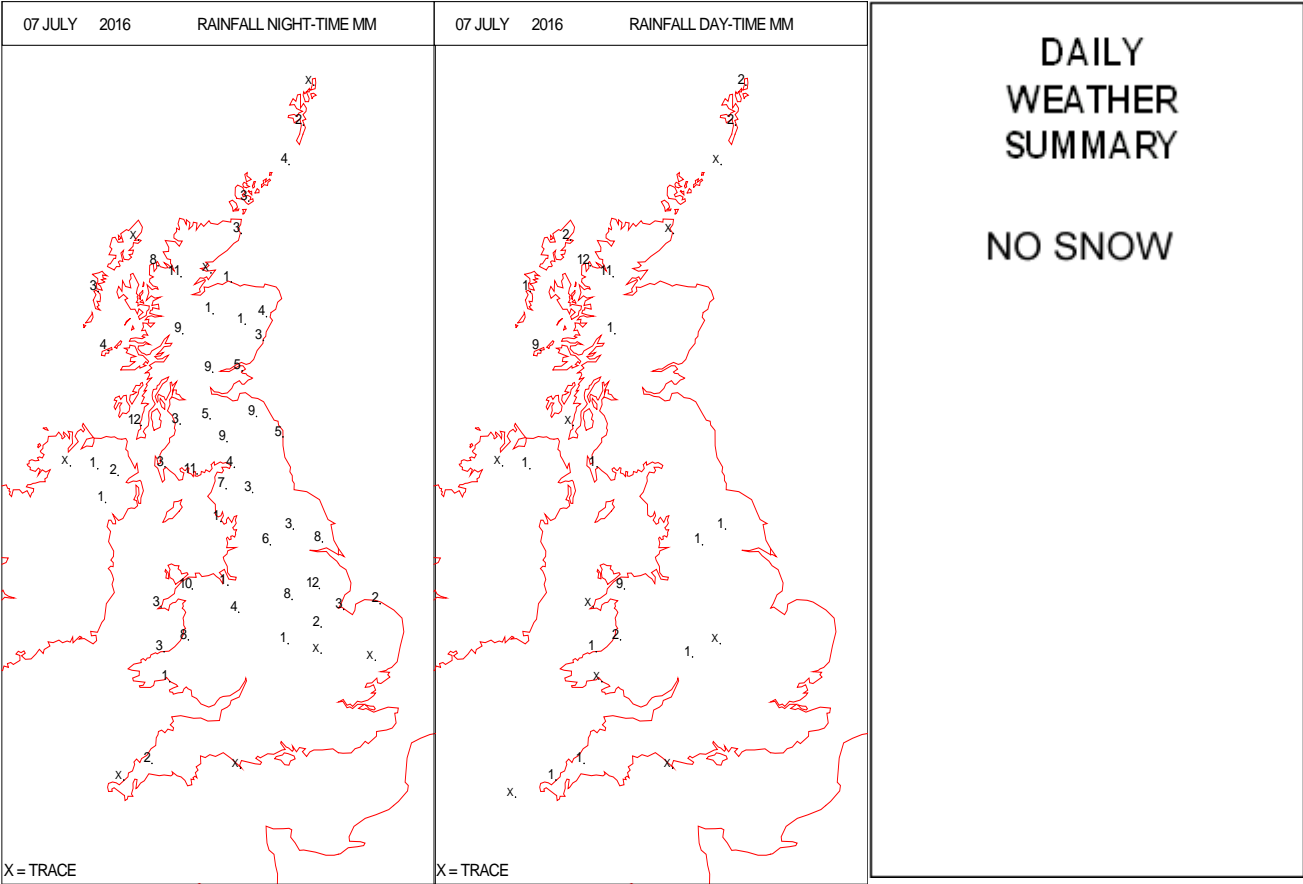
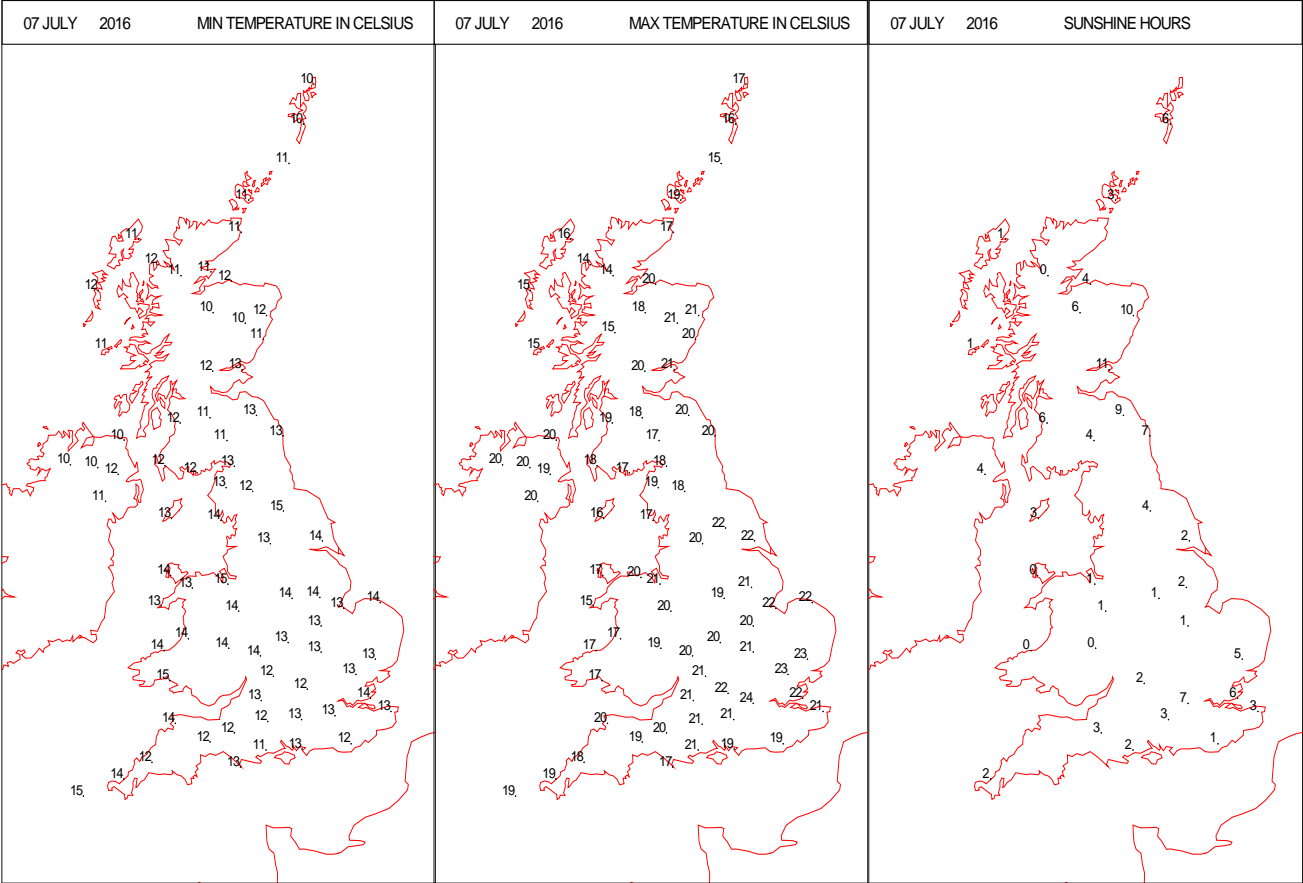
# SURFACE REPORTS



# SIGNIFICANT WEATHER

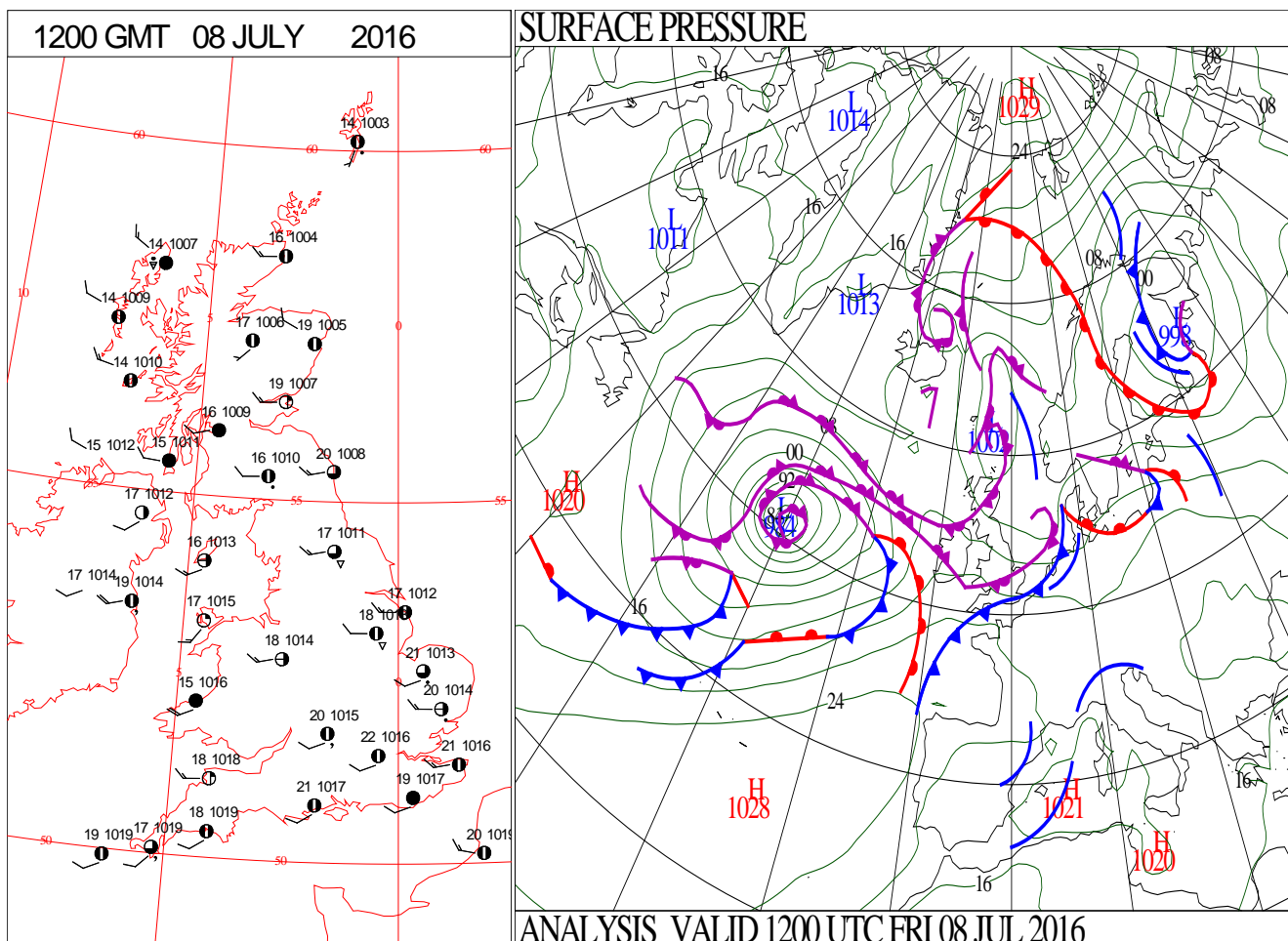
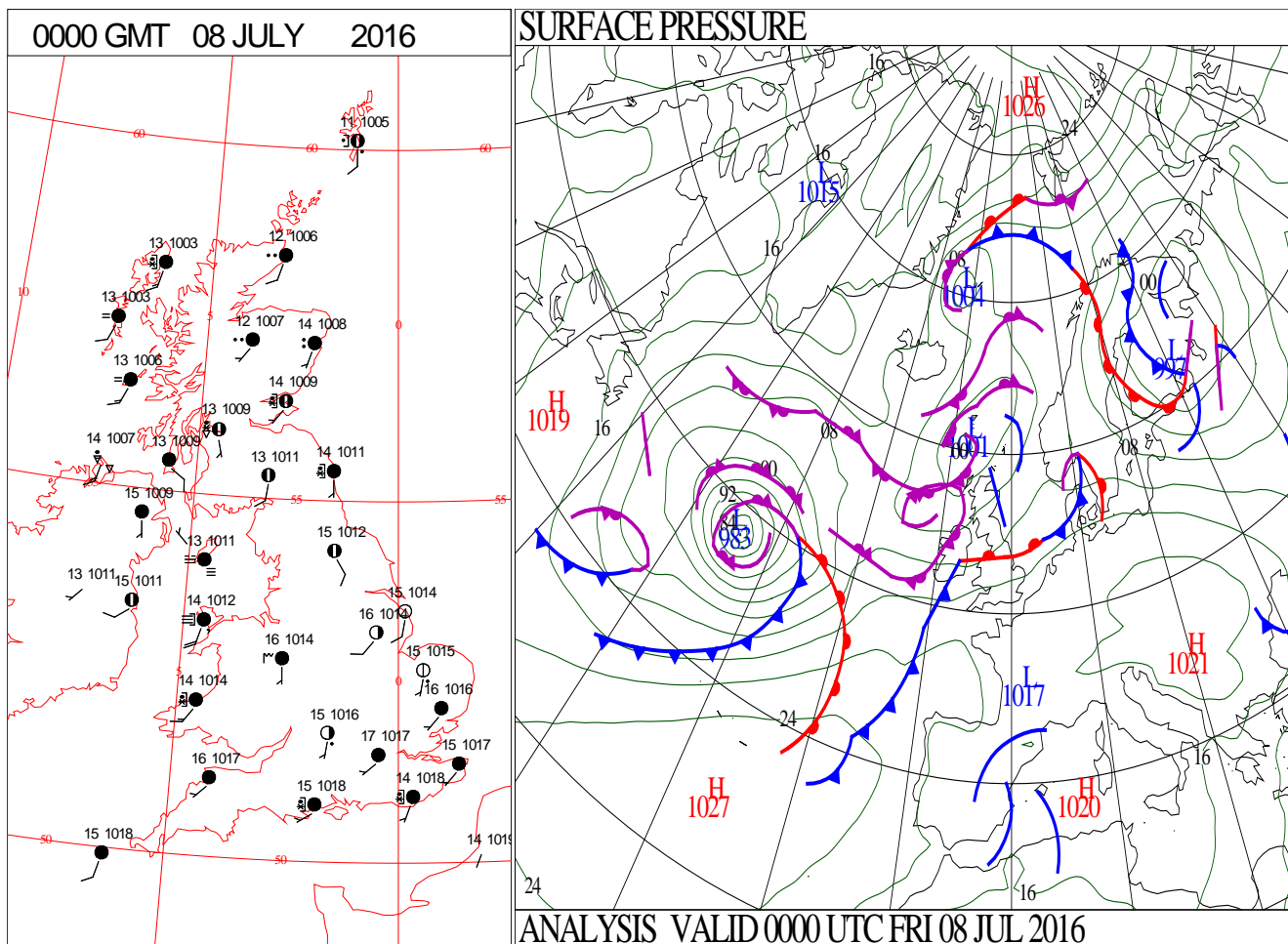
0600 GMT 07 JULY 2016	SIG WEATHER	1200 GMT 07 JULY 2016	SIG WEATHER	<p><b>Summary of UK Weather for Thursday 07 July 2016.</b></p> <p>A band of locally heavy rain slipped south-eastwards across parts of Scotland through the early hours, reaching northern England and Wales by dawn.</p> <p>To the south, however, the skies turned increasingly cloudy across much of England, thickening enough in places to give the odd spot of rain.</p> <p>Meanwhile, after the rain had cleared, parts of Scotland enjoyed some clearer spells through the early hours, and this led to some early morning sunshine. It was windy too, especially in the far north-west.</p> <p>It was a mostly cloudy day across much of England and Wales, bar some sunny spells in the south-east. There were a few showery outbreaks of rain at times, these were most prevalent across parts of Wales, through Cheshire and across to the Humber, where a weak weather front resided.</p> <p>To the north of this zone, it was largely fine across southern and eastern Scotland, the far north of England and Northern Ireland, with sunny spells.</p> <p>However, western Scotland was windier and mostly cloudy with showery outbreaks of rain, which became heavier later, and also extending across Northern Ireland during the evening.</p>
1800 GMT 07 JULY 2016	SIG WEATHER	0000 GMT 08 JULY 2016	SIG WEATHER	<p><b>EXTREMES</b></p> <p><b>Highest Maximum:</b> 24.2 Penicuik, Midlothian</p> <p><b>Lowest Maximum:</b> 13.5 Cluanie Inn No3, Inverness-Shire</p> <p><b>Lowest Minimum:</b> 5.9 Belfast Newforge, Co. Antrim 5.9 Cromdale, Nairnshire</p> <p><b>Lowest Grass Minimum:</b> 0.3 Belfast Newforge, Co. Antrim</p> <p><b>Most Rain:</b> 36.8 Alltdearg House, Isle of Skye</p> <p><b>Most Sun:</b> 11.9 Jersey Airport, Jersey</p>

DAILY CLIMATE DATA





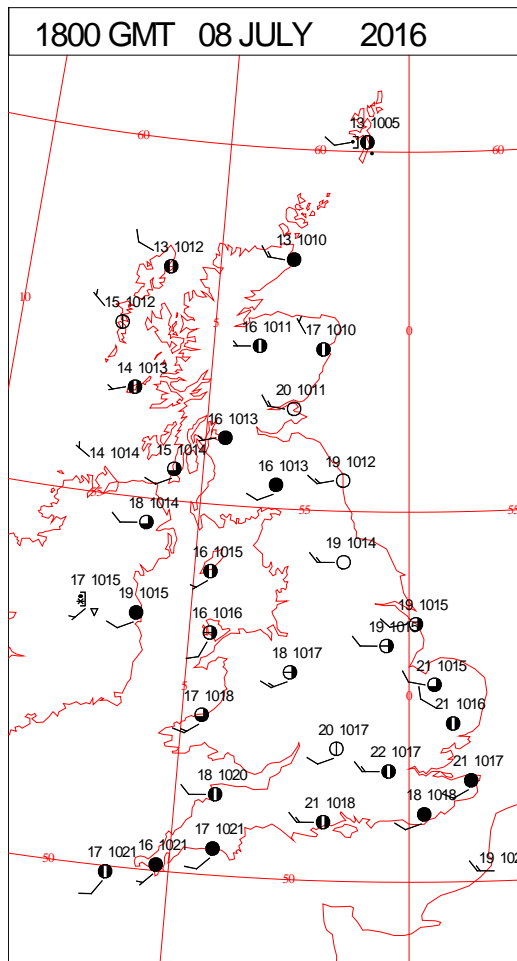
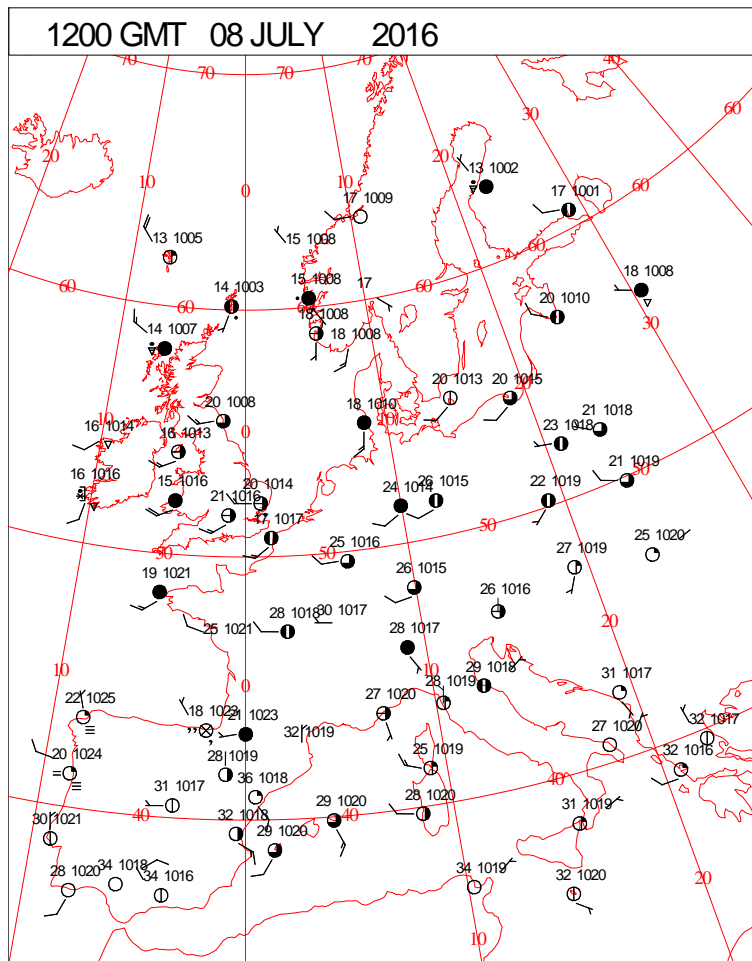
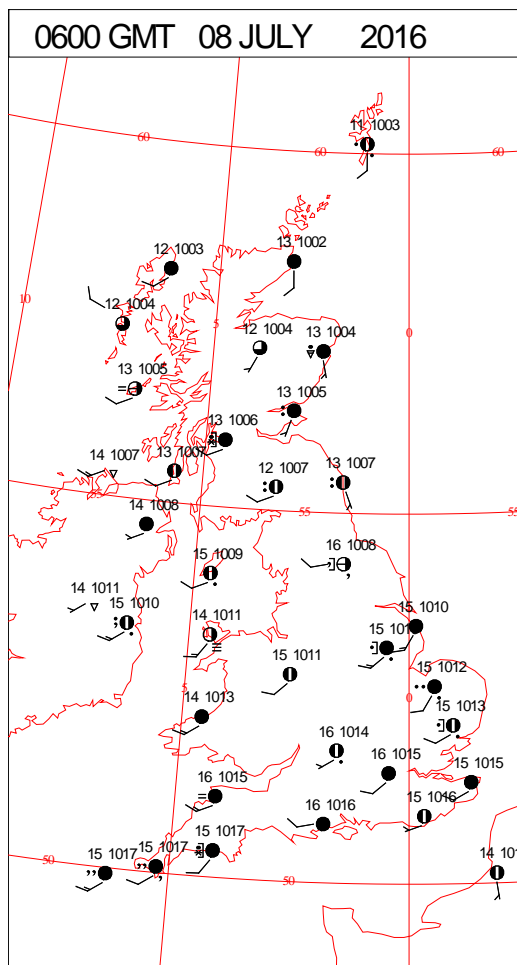
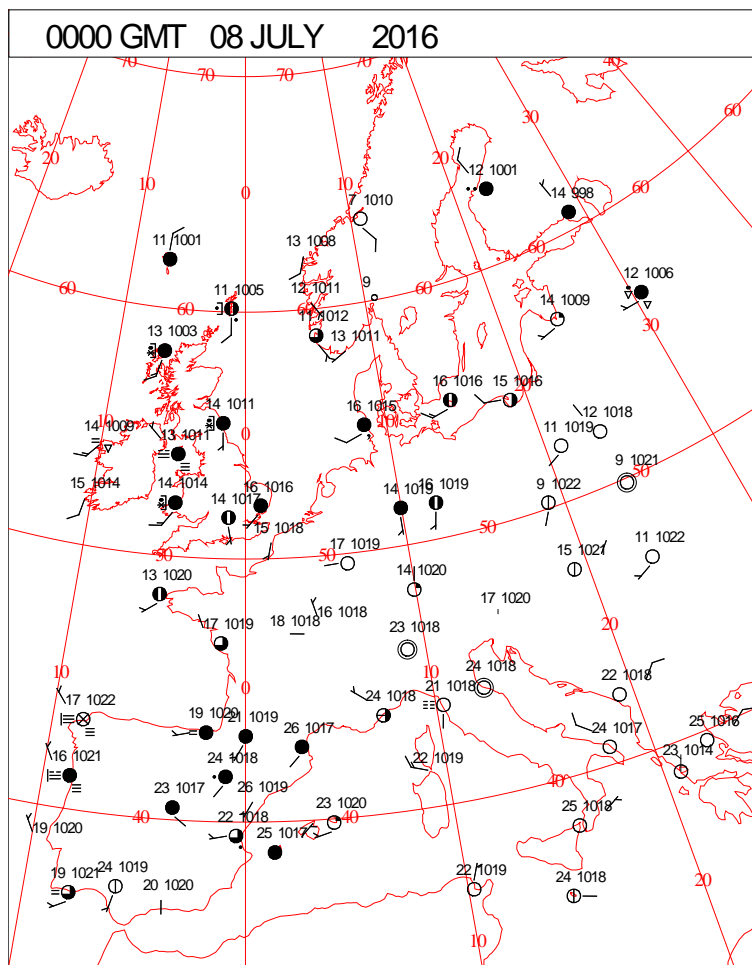
# DAILY WEATHER SUMMARY





Friday 8 July 2016

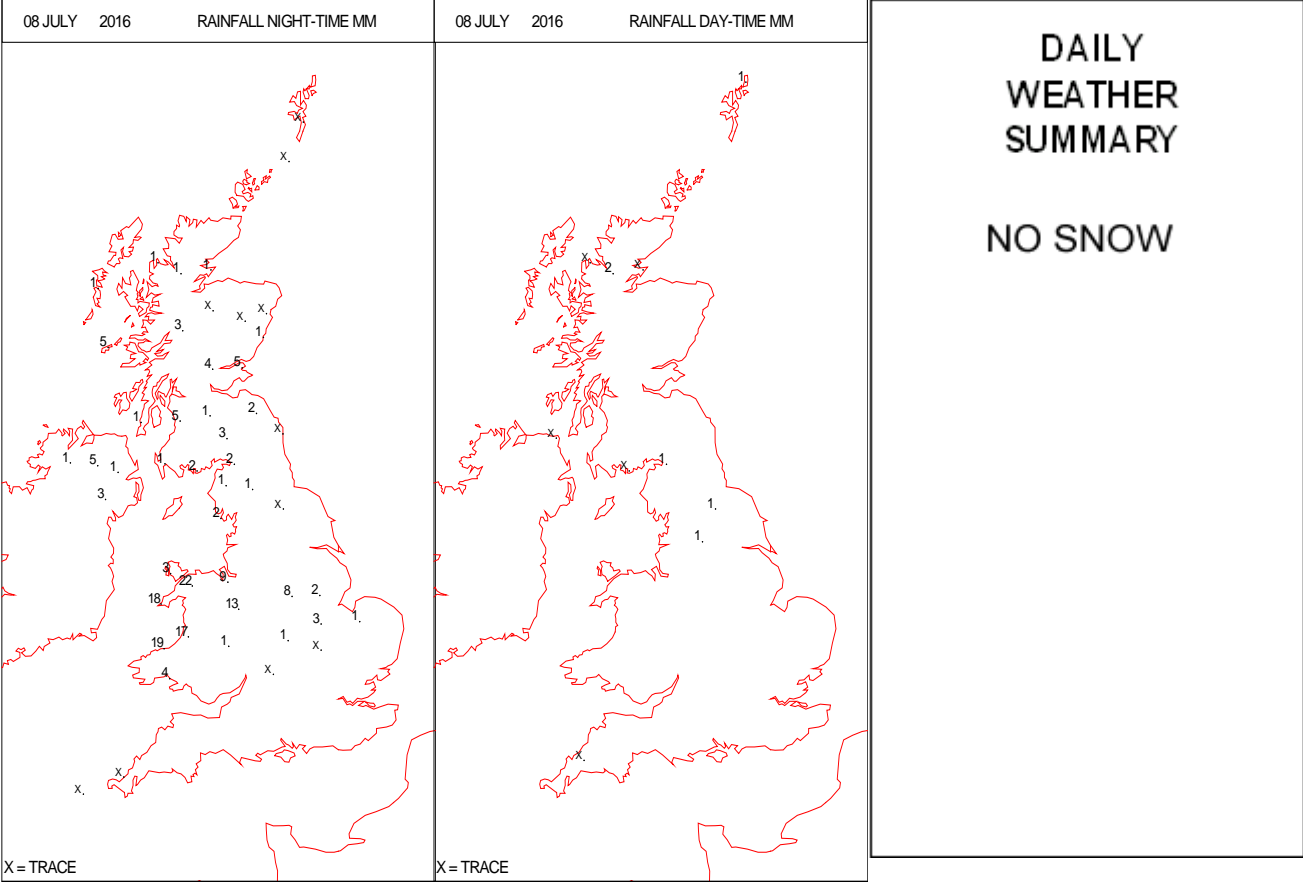
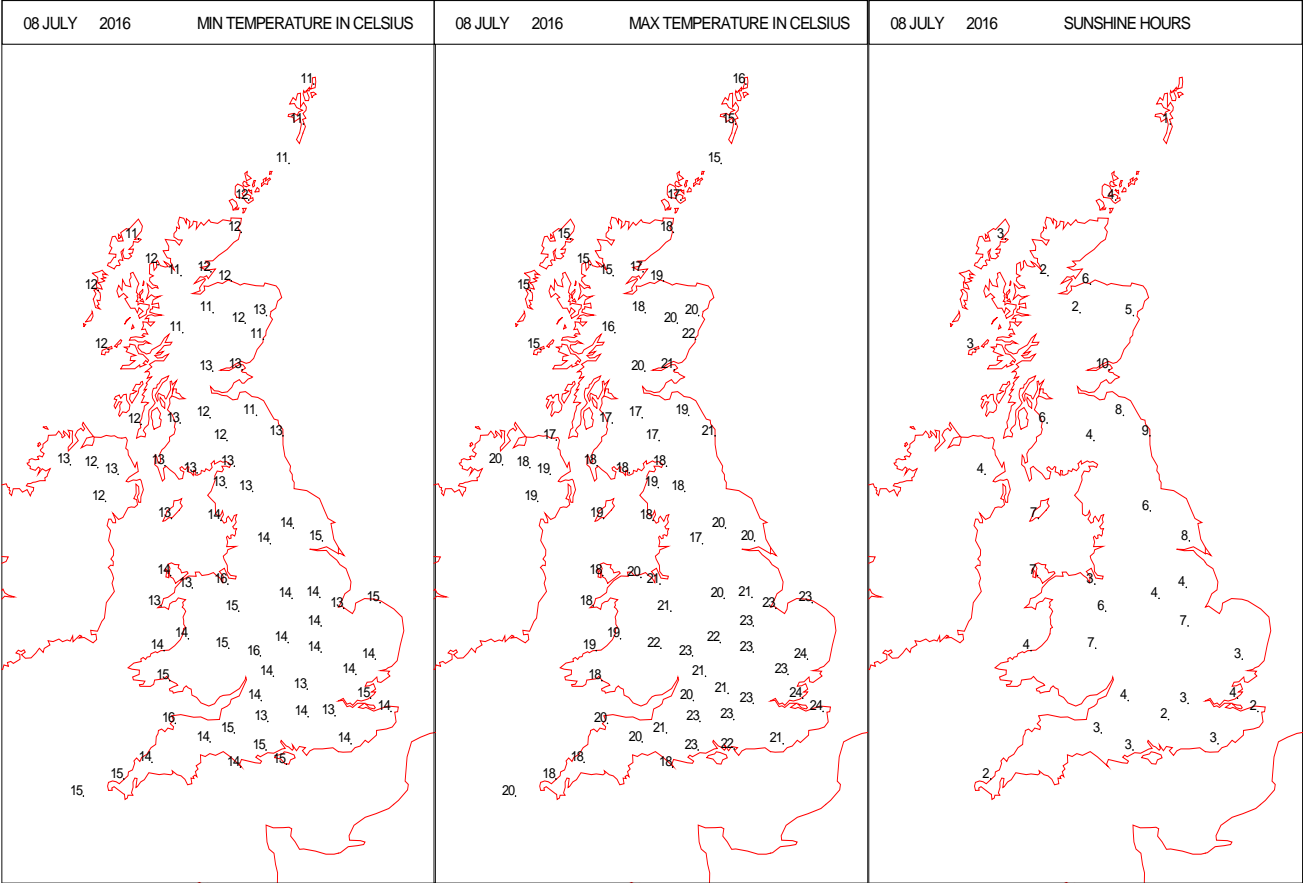
## SURFACE REPORTS



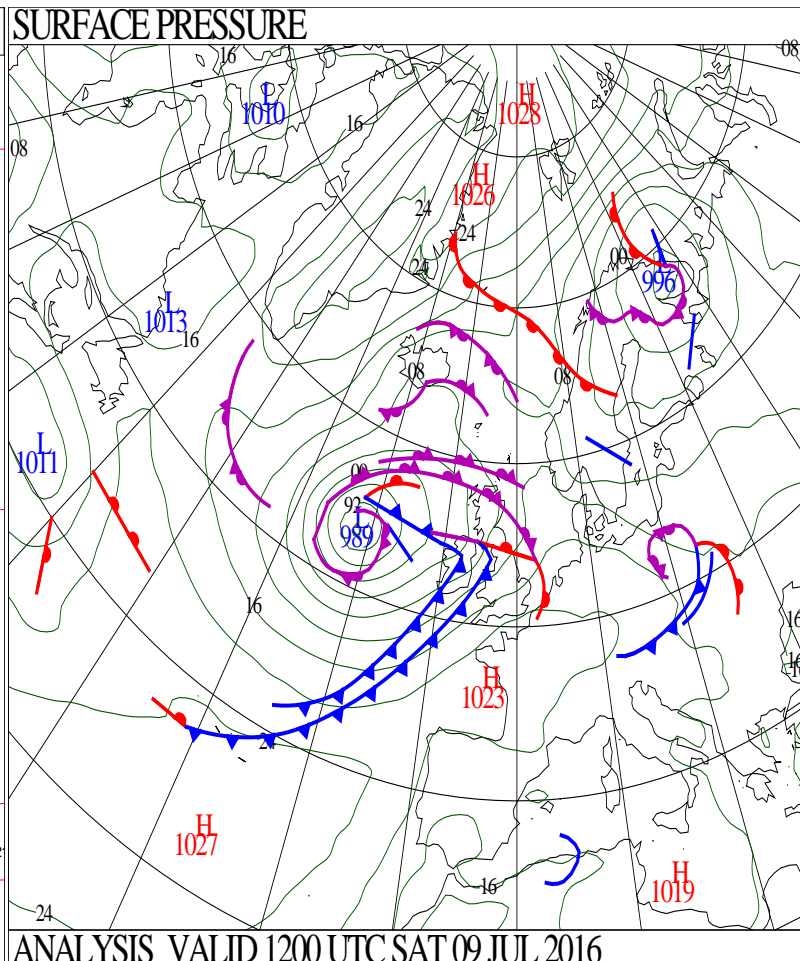
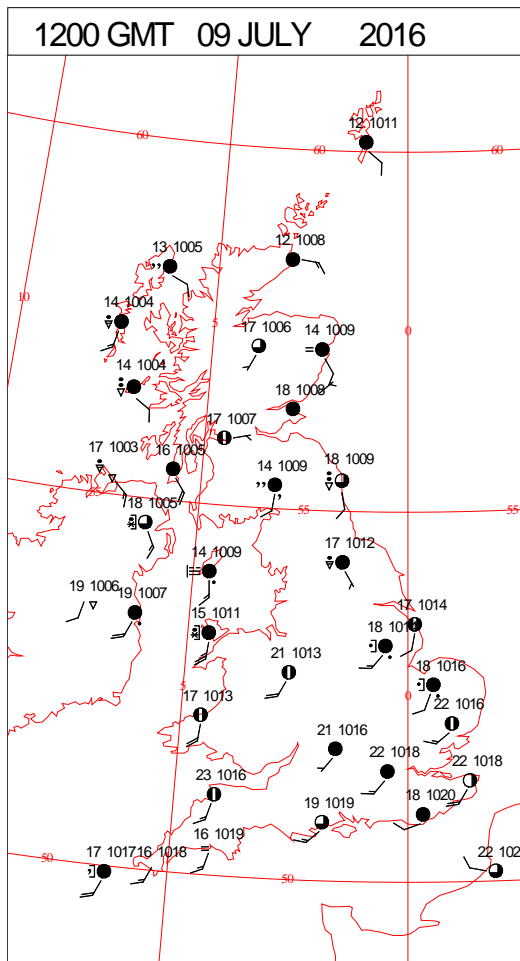
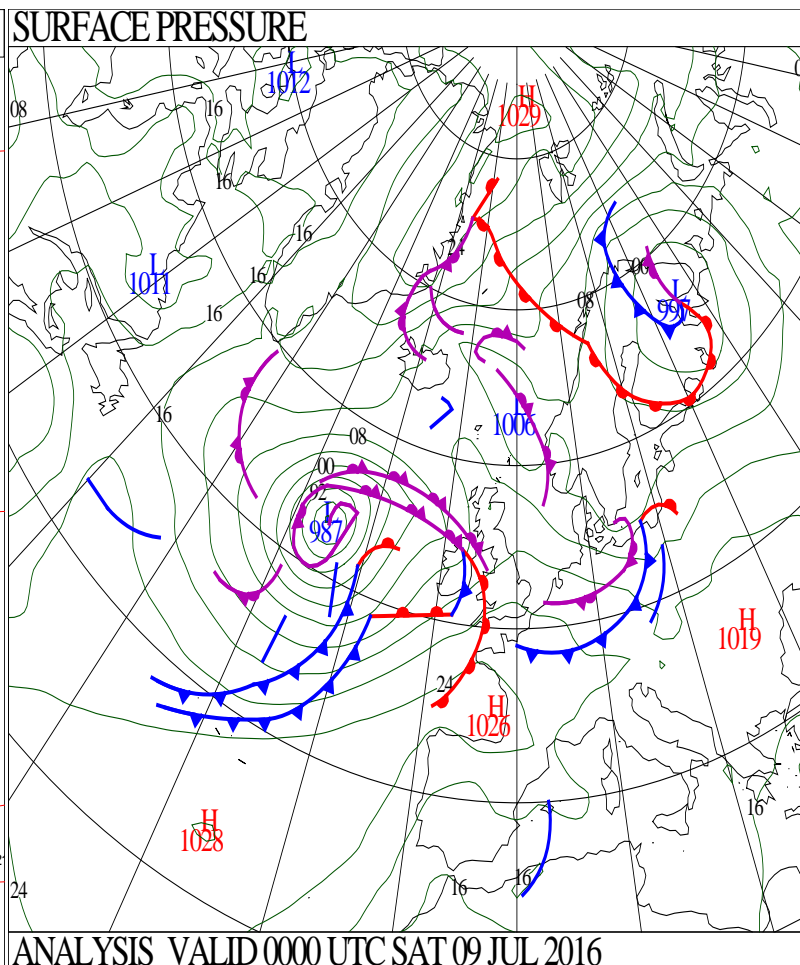
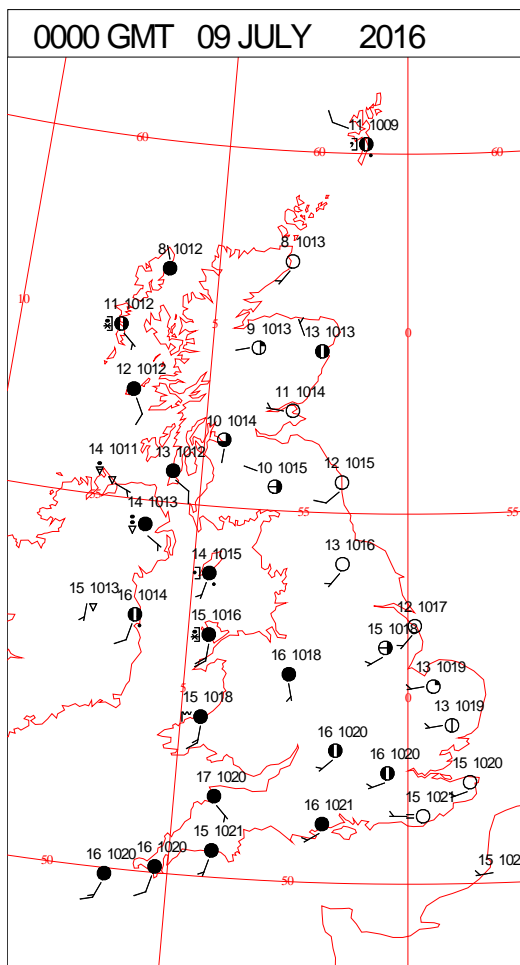
# SIGNIFICANT WEATHER

0600 GMT 08 JULY 2016	SIG WEATHER	1200 GMT 08 JULY 2016	SIG WEATHER	<p><b>Summary of UK Weather for Friday 08 July 2016.</b></p> <p>It was a mostly cloudy, breezy and very mild night, with areas of rain pushing east across many parts of the country. The rain was heavy in places, with thundery downpours across southern parts of Scotland and also northern England and Wales.</p> <p>However, across southern England, and also later in the night across Northern Ireland, it was much drier with just a few showery outbreaks of rain or drizzle.</p> <p>During the morning, the areas of rain cleared the east coast of the mainland, with a few showers following, these were mainly across high ground from the Pennines northwards. These largely died away around lunchtime, leaving good spells of sunshine for much of the country, although slightly cloudier conditions persisted across southern parts of both England and Wales.</p> <p>It was pleasantly warm for most, despite the westerly wind, with temperatures around, or just above, the seasonal average.</p> <p>During the evening, it became more cloudy across south-western areas and also Northern Ireland, where rain gradually spread in.</p>
1800 GMT 08 JULY 2016	SIG WEATHER	0000 GMT 09 JULY 2016	SIG WEATHER	<p><b>EXTREMES</b></p> <p><b>Highest Maximum:</b> 24.4 East Bergholt, Suffolk</p> <p><b>Lowest Maximum:</b> 12.8 Resallach, Sutherland</p> <p><b>Lowest Minimum:</b> 10.2 Penicuik, Midlothian</p> <p><b>Lowest Grass Minimum:</b> 6.4 Whitby, North Yorkshire</p> <p><b>Most Rain:</b> 33.0 Porthmadog, Gwynedd</p> <p><b>Most Sun:</b> 12.3 Dunbar, East Lothian</p>

DAILY CLIMATE DATA

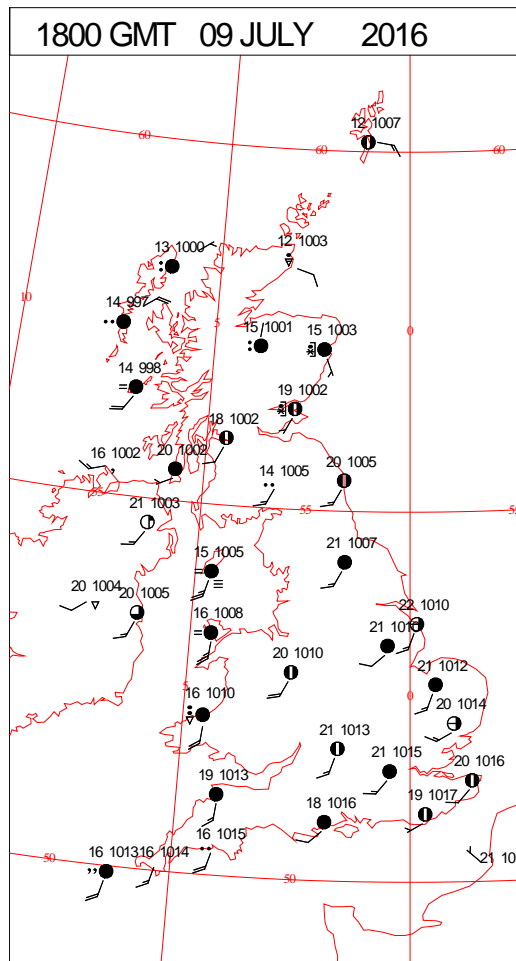
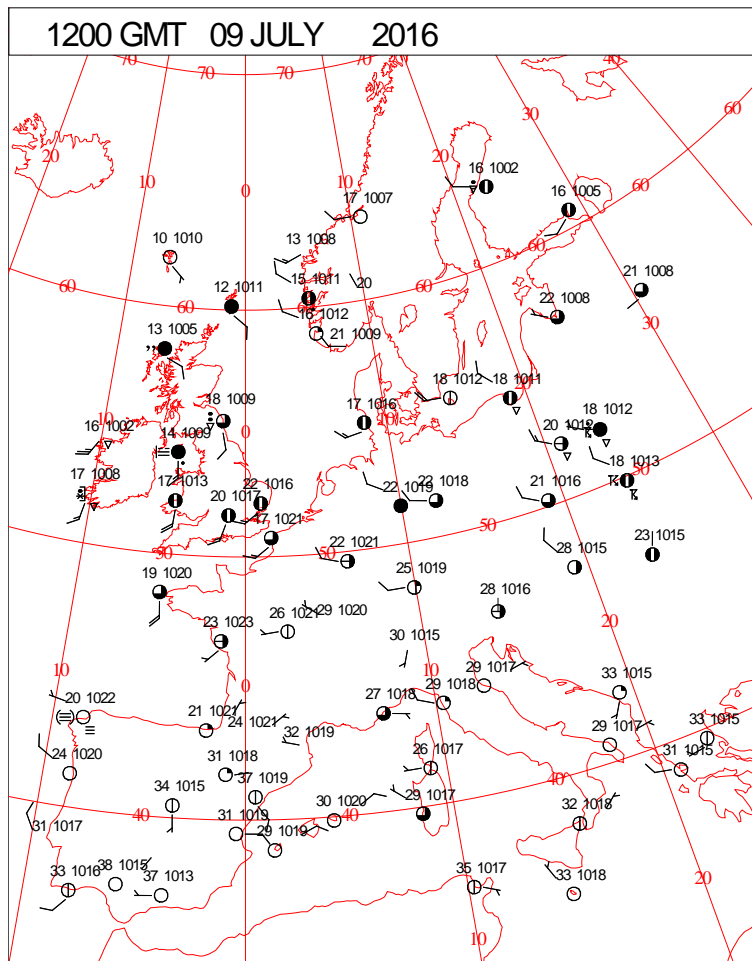
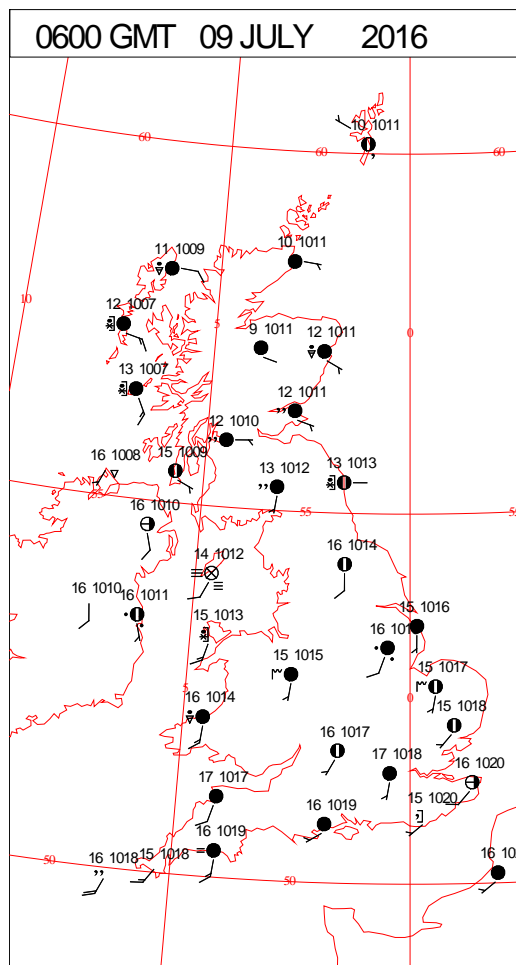
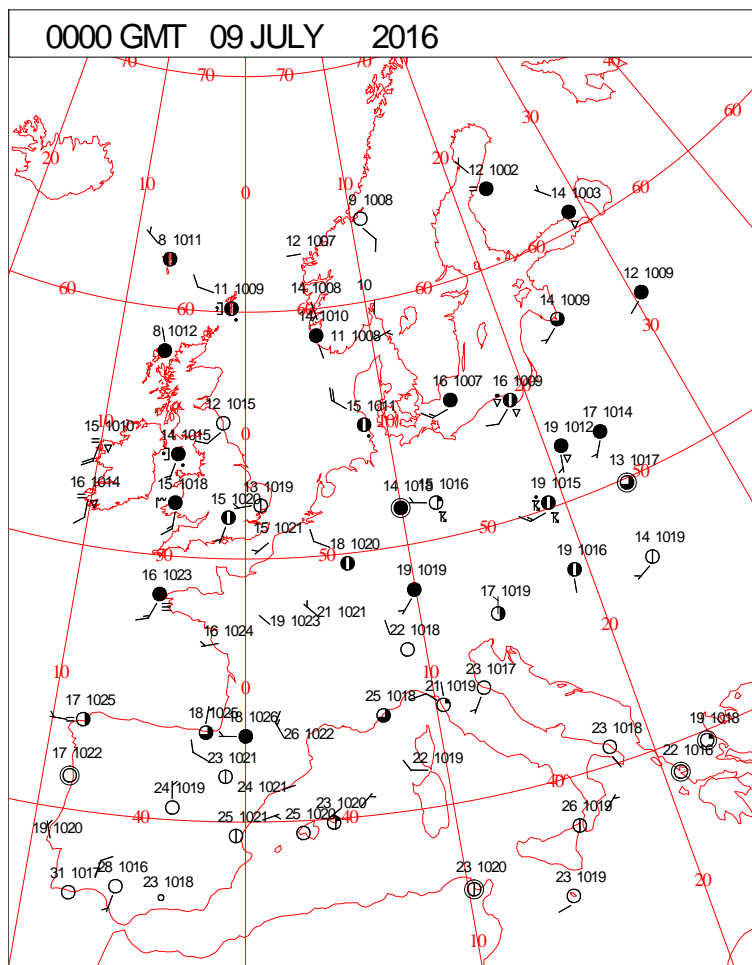


# DAILY WEATHER SUMMARY



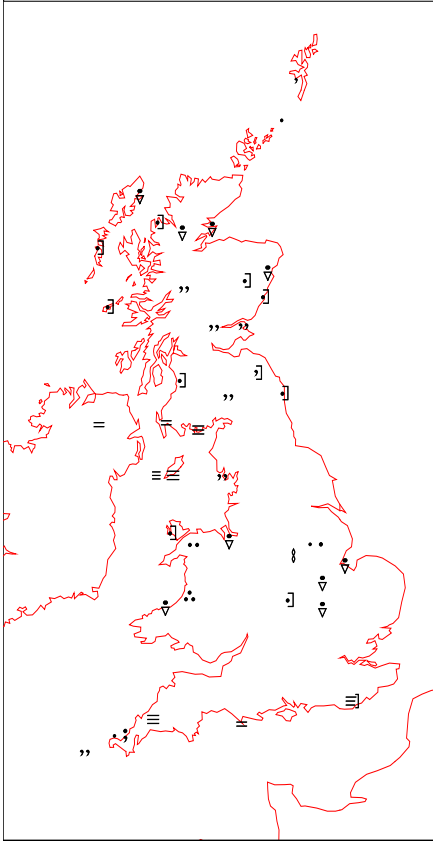
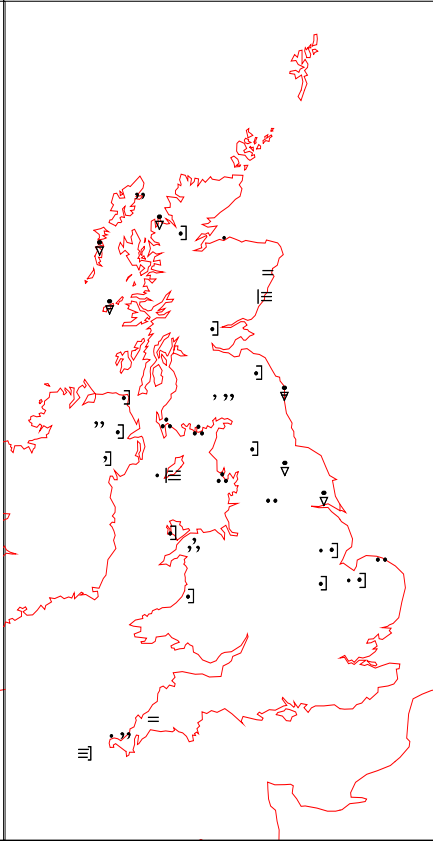
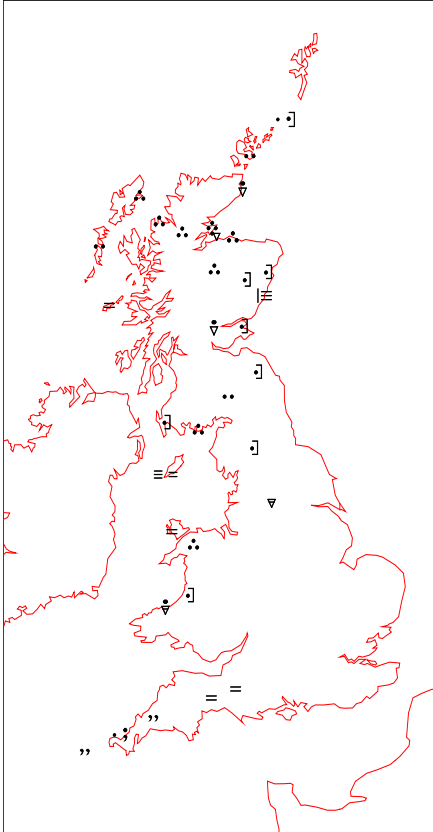
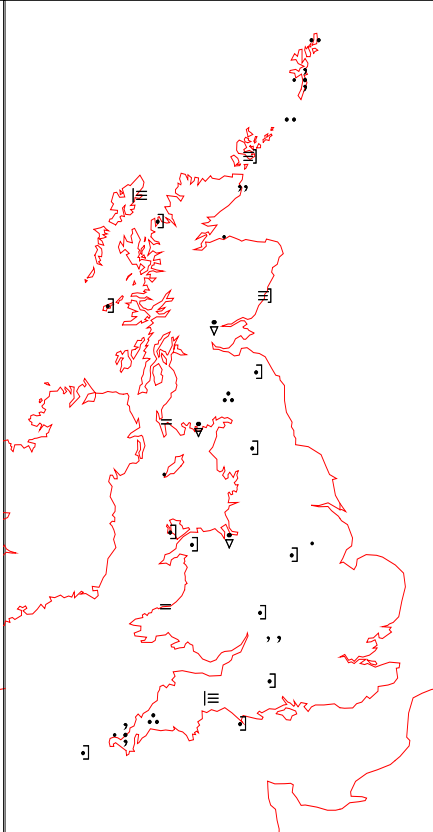
Saturday 9 July 2016

## SURFACE REPORTS

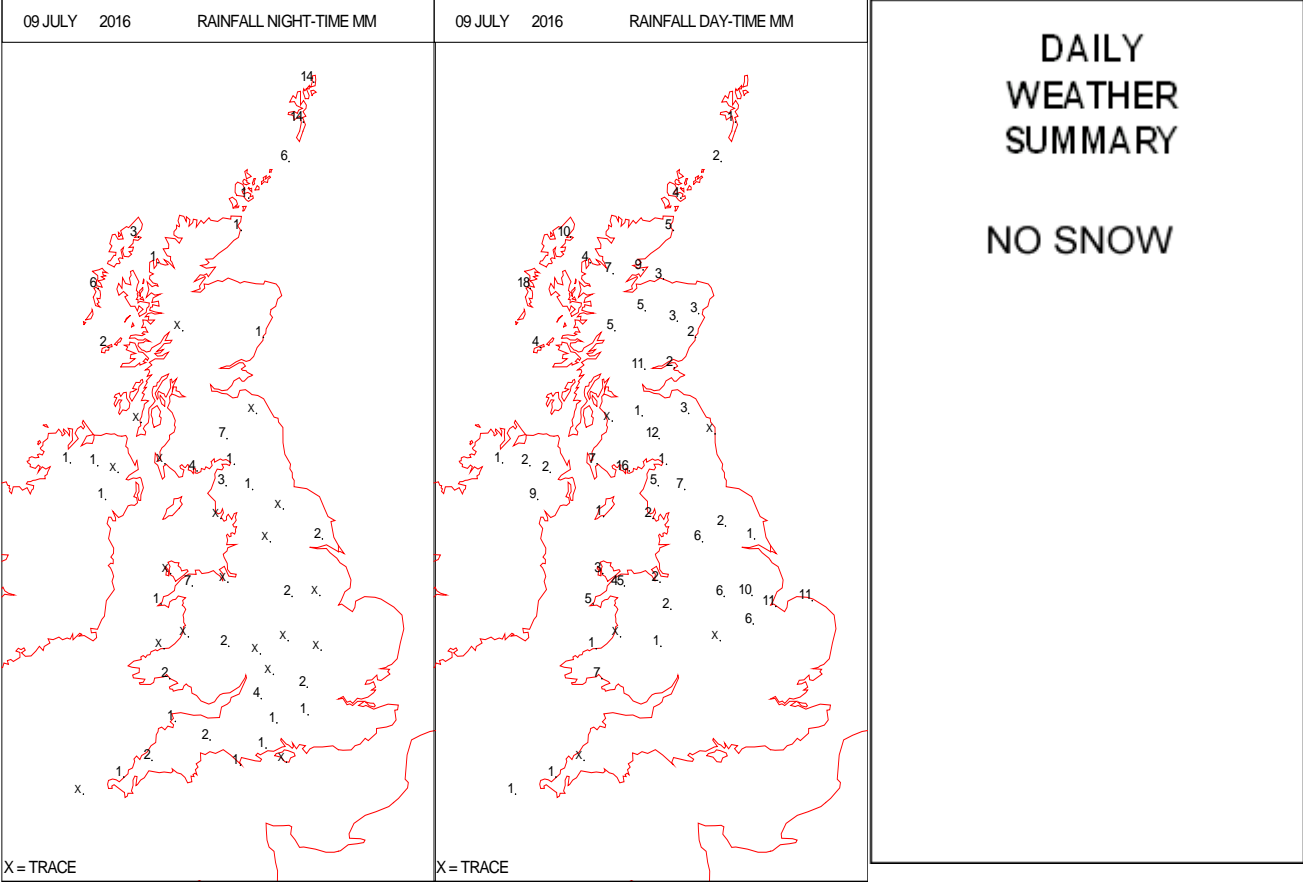
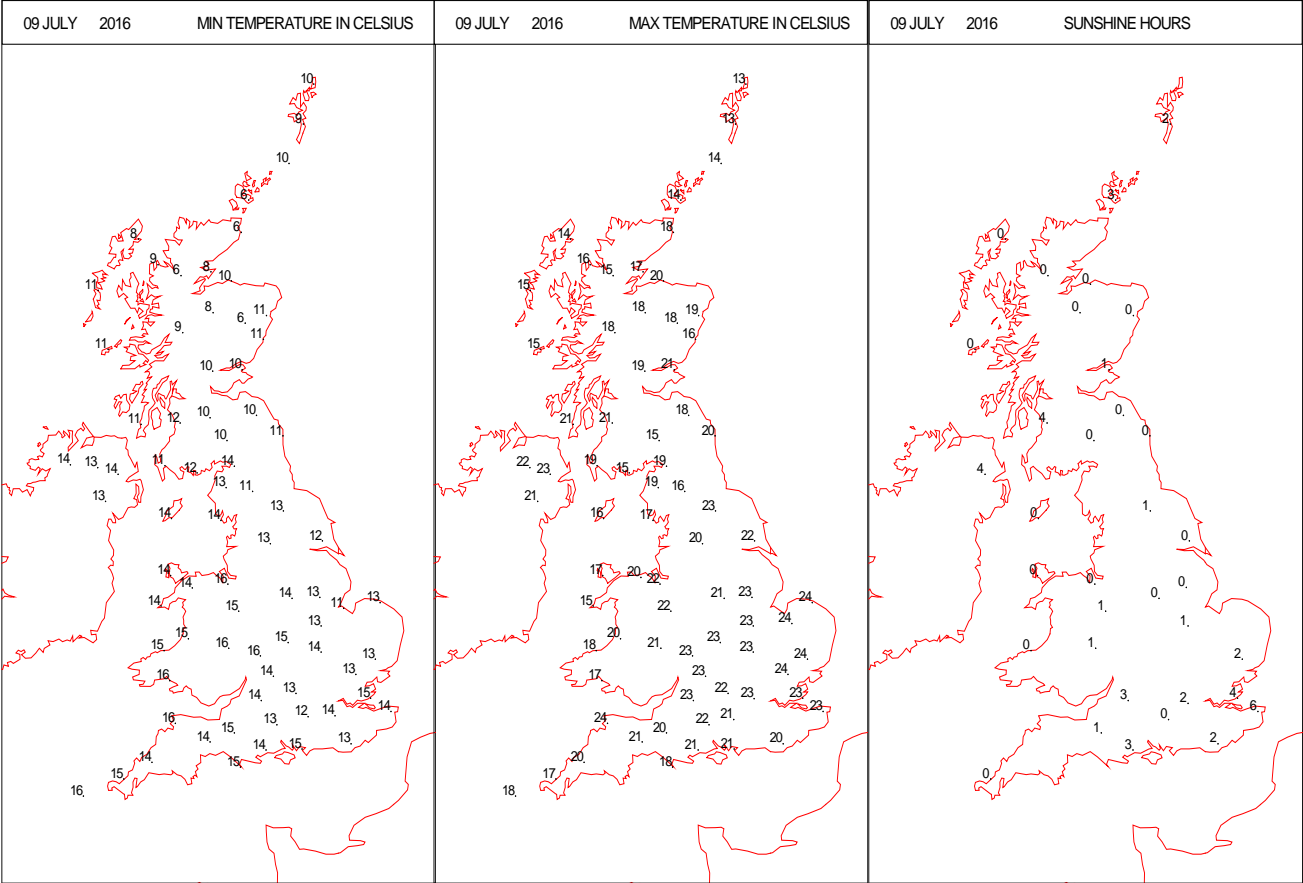




# SIGNIFICANT WEATHER

0600 GMT 09 JULY 2016	SIG WEATHER	1200 GMT 09 JULY 2016	SIG WEATHER	<p><b>Summary of UK Weather for Saturday 09 July 2016.</b></p> <p>It was a mild night apart from northern Scotland, with cloud gradually spreading north-eastwards across all parts. This cloud produced some showery, light outbreaks of rain, although more persistent rain and drizzle spread into Scotland from Northern Ireland through the night.</p> <p>Later in the night, heavy rain, that had been thundery across southern Ireland, moved eastwards across Wales.</p> <p>It was then a cloudy, muggy day across the U.K., with brisk south-westerly winds in most places. The rain that began the day across parts of Northern Ireland, the Midlands, north Wales, and parts of the north-west, slowly spread south-eastwards throughout the morning. There were heavy bursts within the rain band, over Manchester and Liverpool at first, and later in the east Midlands.</p> <p>The rain band broke up during the afternoon, and became more fragmented, giving some outbreaks of patchy rain in these areas.</p> <p>Further south, it was cloudy and dry.</p> <p>In Scotland there were some outbreaks of light rain at first, and a band of heavy rain swept eastwards through the afternoon.</p> <p>Temperatures were above average.</p>
				
1800 GMT 09 JULY 2016	SIG WEATHER	0000 GMT 10 JULY 2016	SIG WEATHER	<p><b>EXTREMES</b></p> <p><b>Highest Maximum:</b> 24.9 Tibenham Airfield, Norfolk</p> <p><b>Lowest Maximum:</b> 12.7 Baltasound No2, Shetland</p> <p><b>Lowest Minimum:</b> 4.3 Loch of Hundland, Orkney</p> <p><b>Lowest Grass Minimum:</b> 0.9 Balmoral, Aberdeenshire</p> <p><b>Most Rain:</b> 51.8 Capel Curig No3, Gwynedd</p> <p><b>Most Sun:</b> 10.0 Jersey Airport, Jersey</p>
				

DAILY CLIMATE DATA

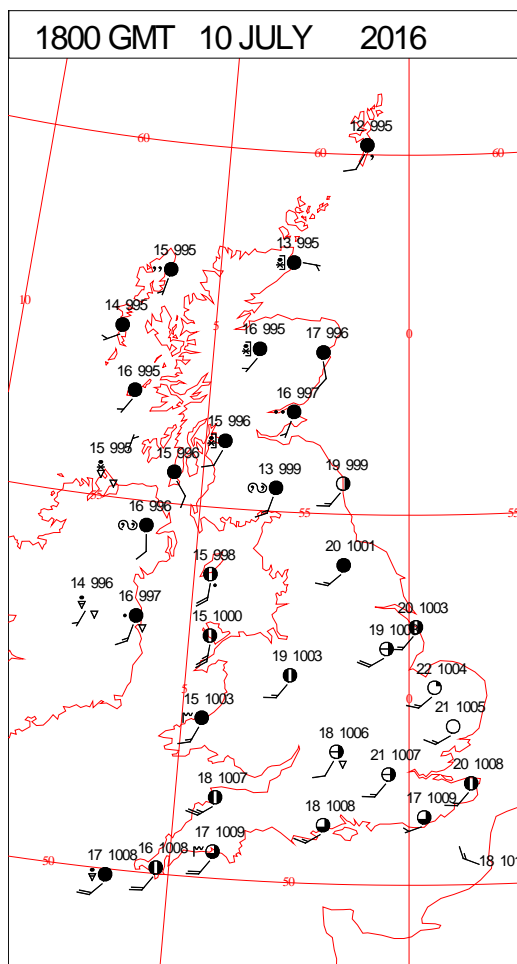
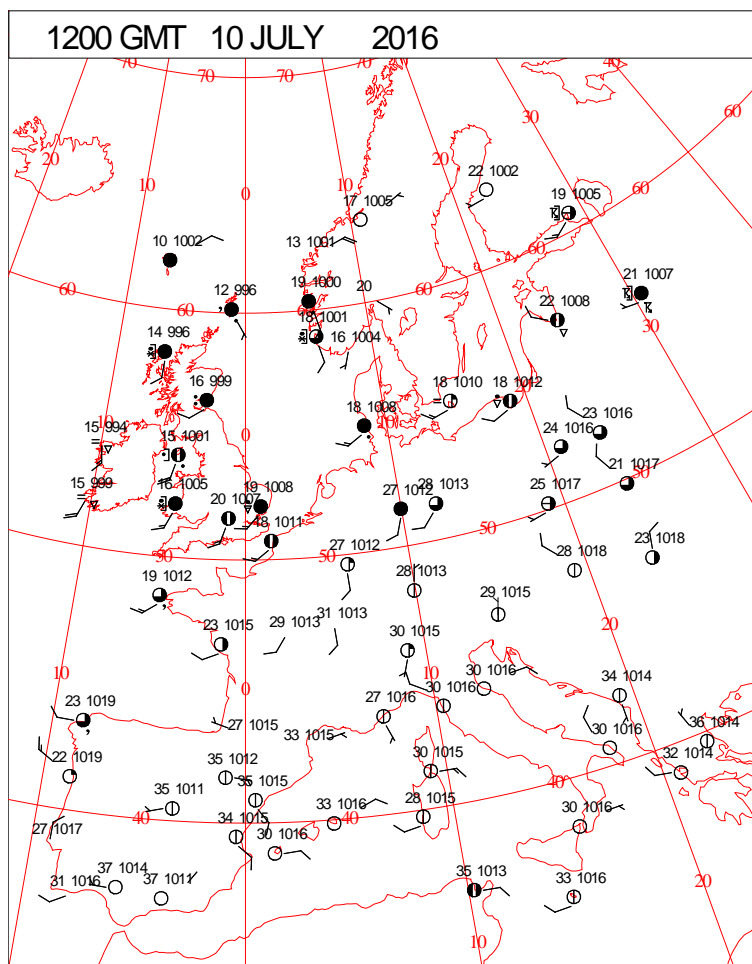
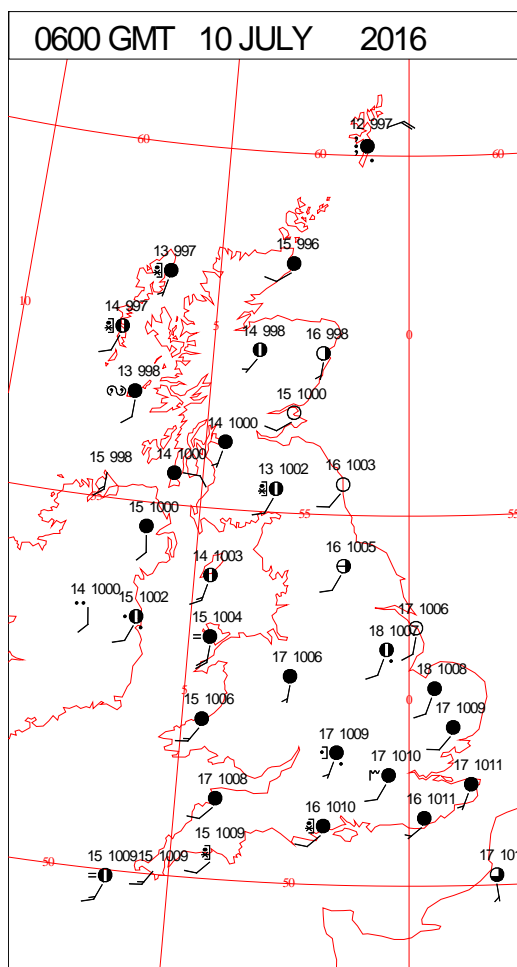
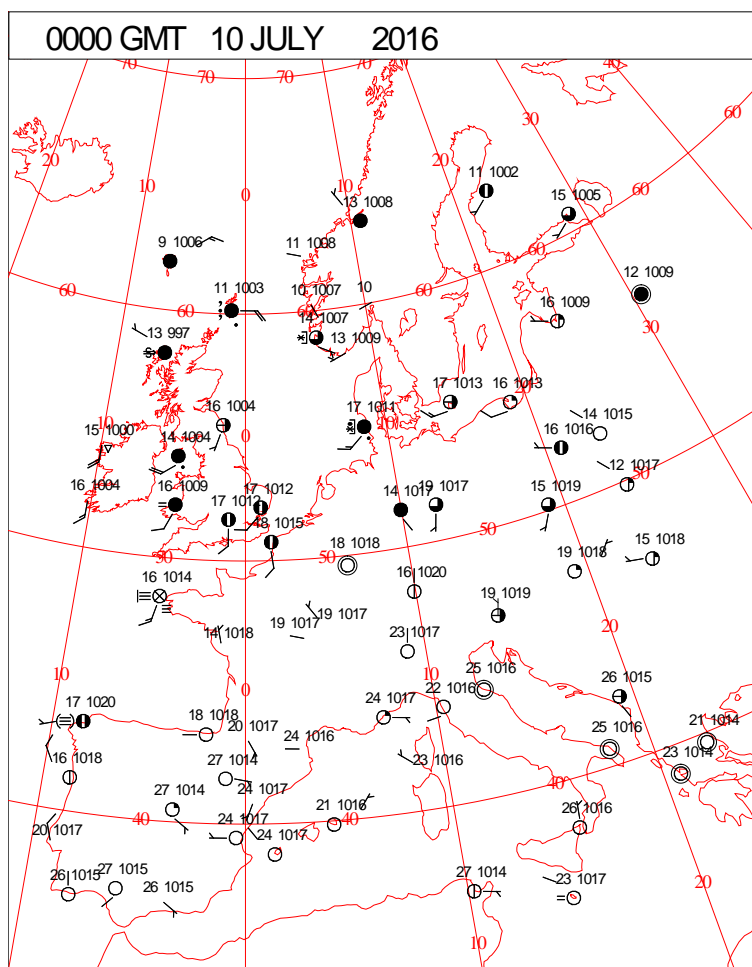


[illegible]

Crown Copyright 2016, All Rights Reserved

Sunday 10 July 2016

## SURFACE REPORTS

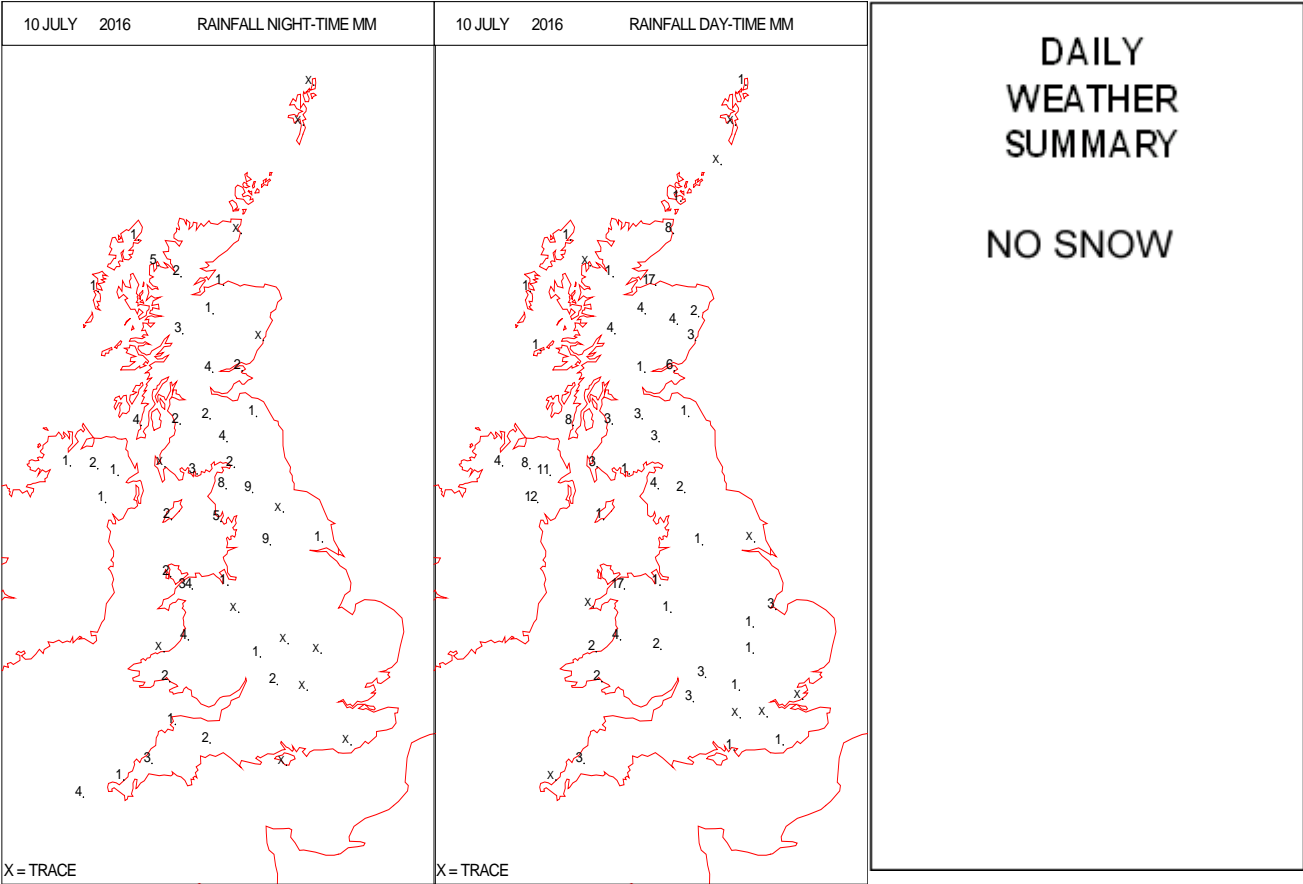
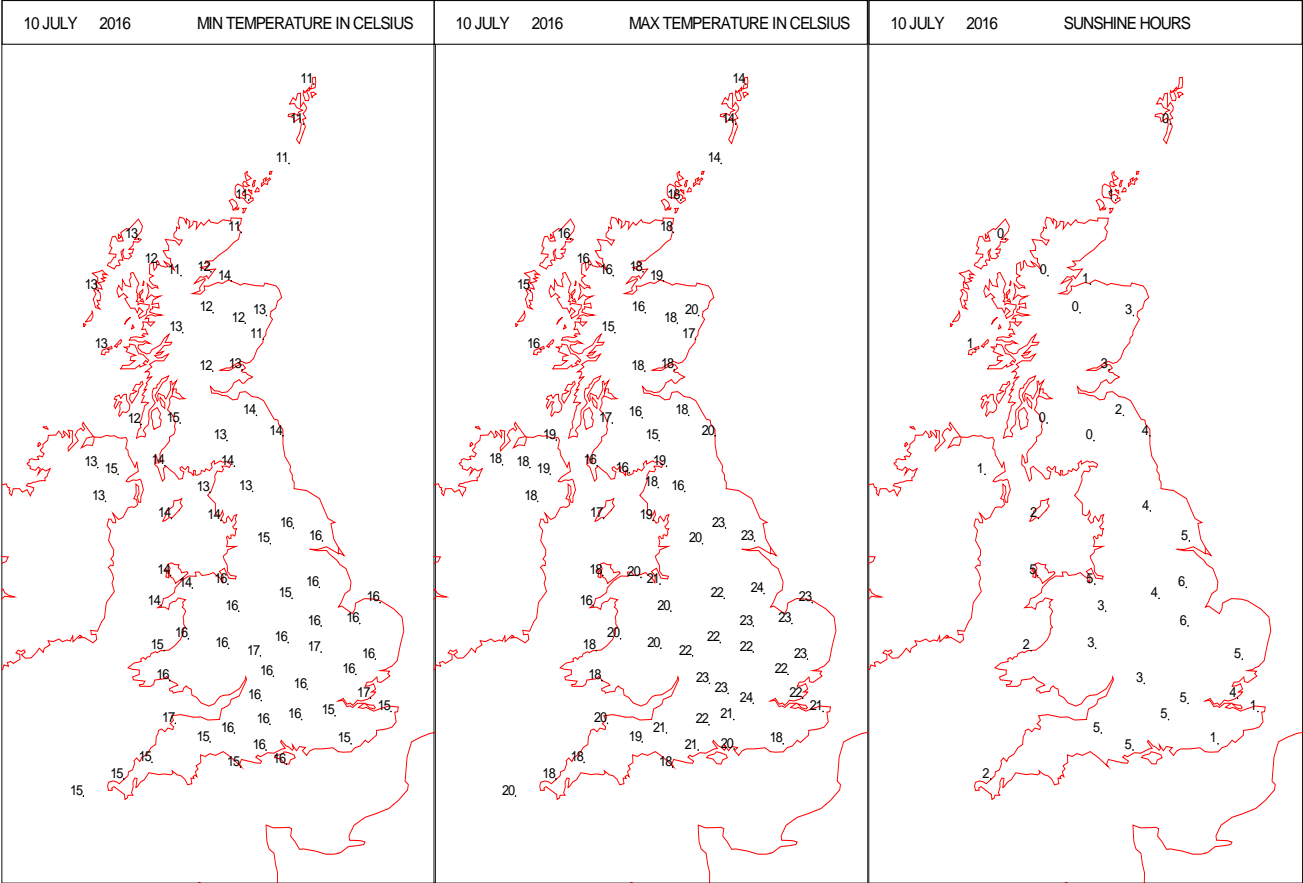


# SIGNIFICANT WEATHER

0600 GMT 10 JULY 2016	SIG WEATHER	1200 GMT 10 JULY 2016	SIG WEATHER	<p><b>Summary of UK Weather for Sunday 10 July 2016.</b></p> <p>The U.K. was mild overnight, with temperatures significantly above average in many areas.</p> <p>Showers affected western parts of the country during the early hours, and a more organised band of rain moved south-eastwards through the Midlands and west of England, and then across the south-east through the morning, but became less intense as time went on.</p> <p>Most places were cloudy, with only occasional breaks in the cloud at first, although more sunny spells developed later in the day.</p> <p>A narrow band of showers moved south-eastwards through parts of the Midlands and East Anglia later in the morning and early afternoon, giving some heavy downpours for a time, while further scattered showers affected Wales and the west of England during the afternoon.</p> <p>Scotland by contrast, was under a fairly stagnant area of widespread persistent rain.</p> <p>Winds for much of England and Wales were stronger than usual for the time of year, and temperatures were generally around average for the time of year.</p>
1800 GMT 10 JULY 2016	SIG WEATHER	0000 GMT 11 JULY 2016	SIG WEATHER	<p><b>EXTREMES</b></p> <p><b>Highest Maximum:</b></p> <p>23.7 Coningsby, Lincolnshire</p> <p>23.7 Monks Wood, Cambridgeshire</p> <p>23.7 Skegness, Lincolnshire</p> <p><b>Lowest Maximum:</b></p> <p>13.5 Fair Isle, Shetland</p> <p><b>Lowest Minimum:</b></p> <p>6.8 Cromdale, Nairnshire</p> <p><b>Lowest Grass Minimum:</b></p> <p>7.0 Mylnefield, Angus</p> <p><b>Most Rain:</b></p> <p>50.6 Capel Curig No3, Gwynedd</p> <p><b>Most Sun:</b></p> <p>9.3 Skegness, Lincolnshire</p>

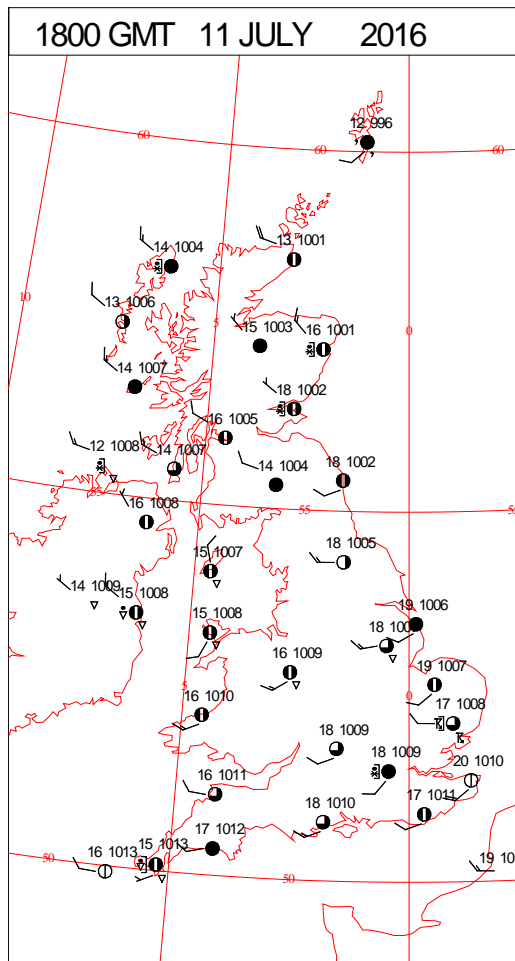
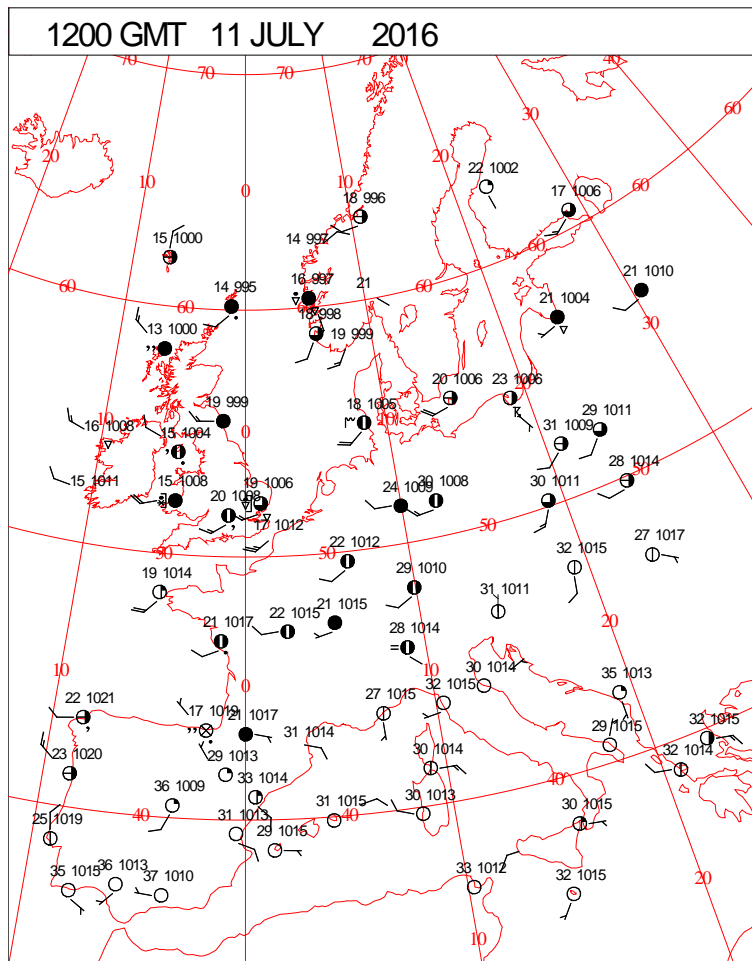
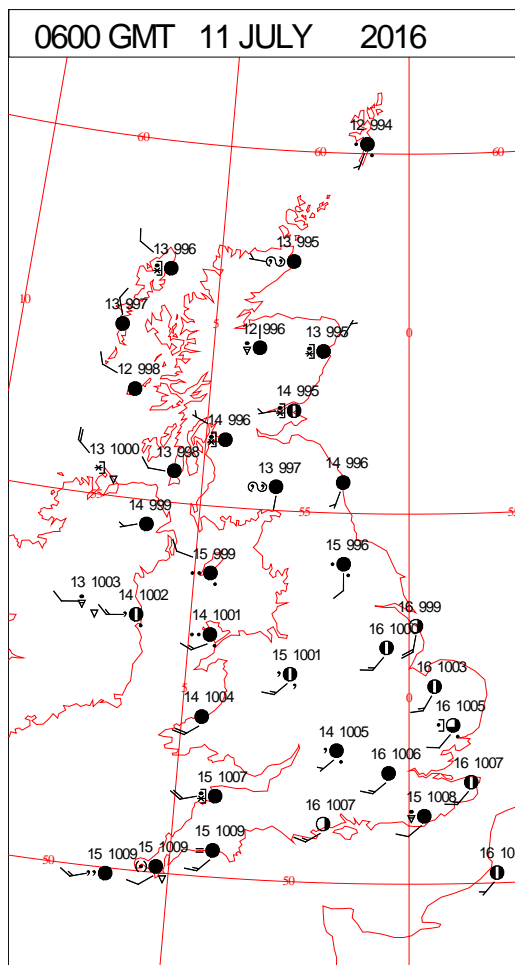
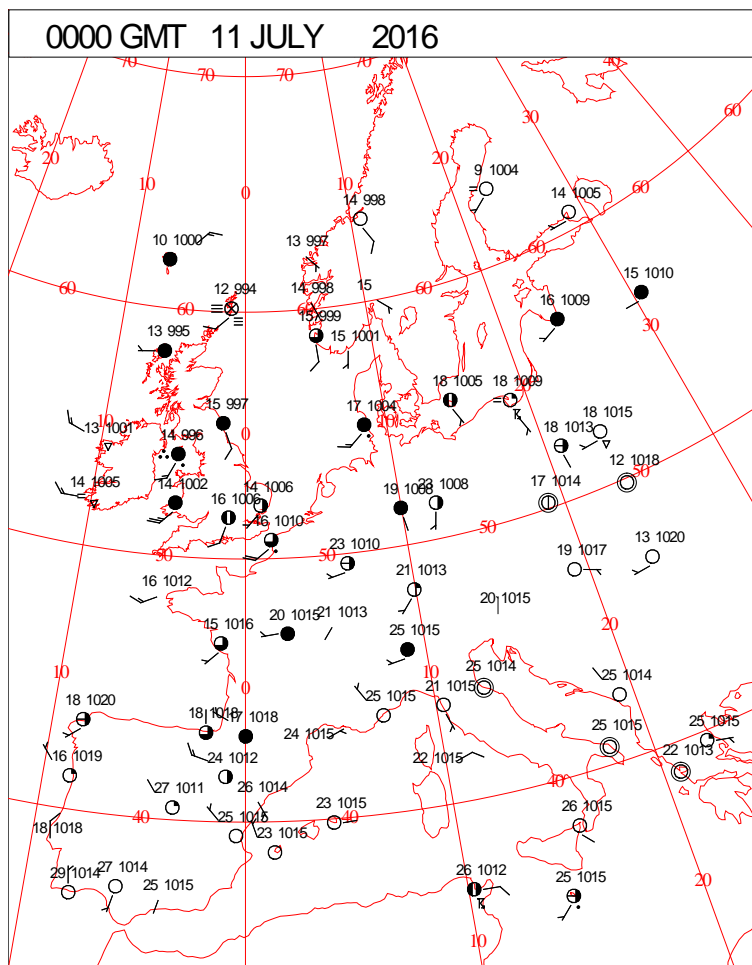


DAILY CLIMATE DATA



Crown Copyright 2016, All Rights Reserved

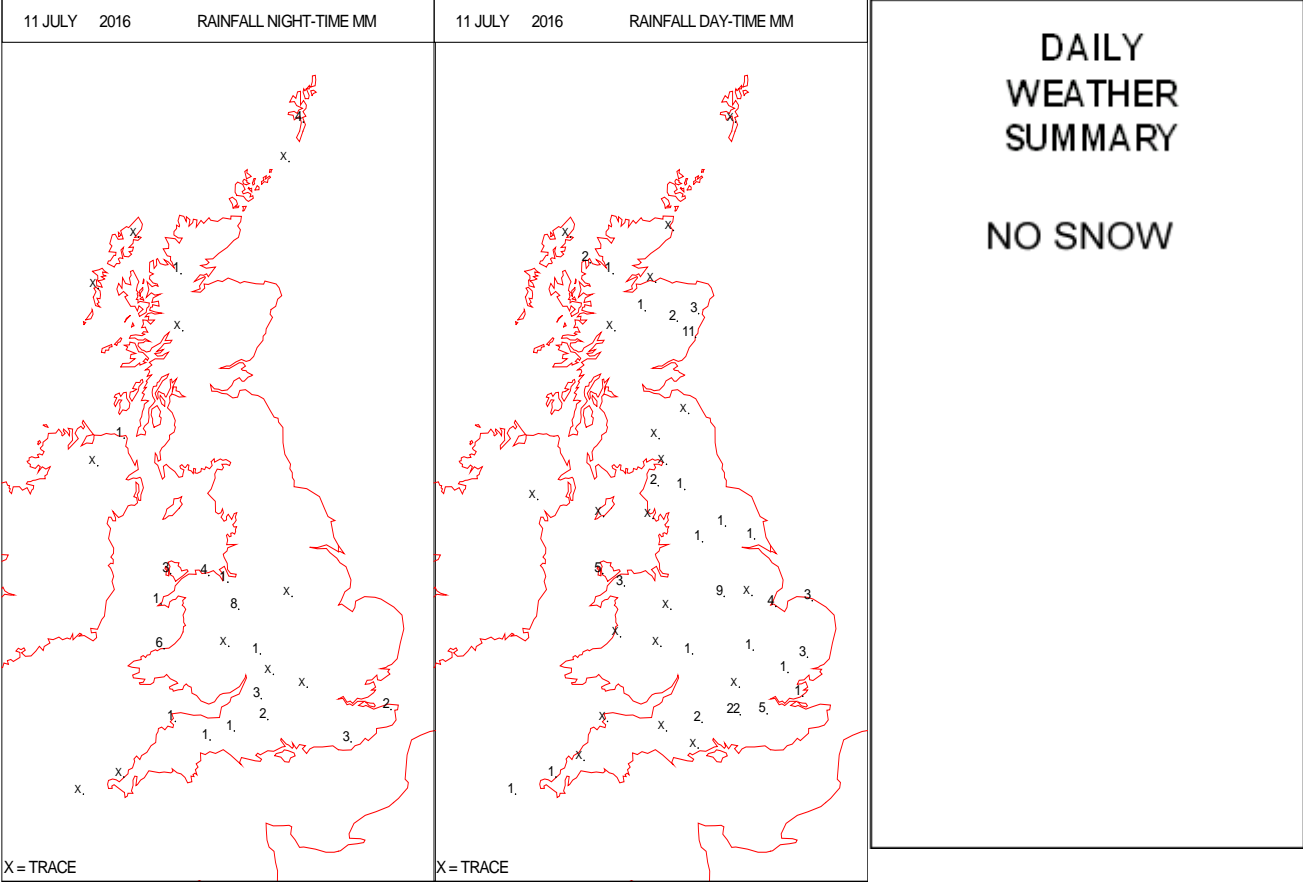
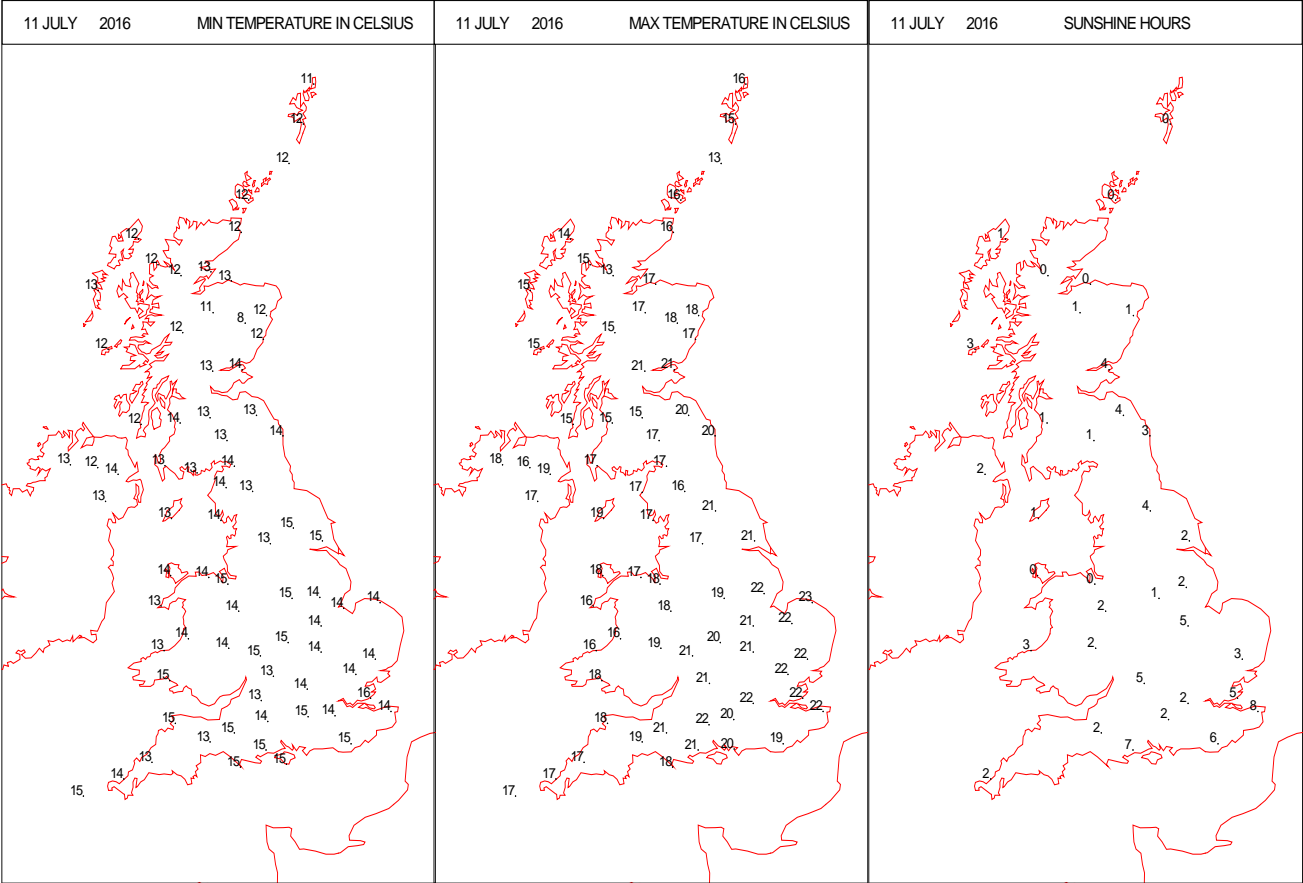
# SURFACE REPORTS



# SIGNIFICANT WEATHER

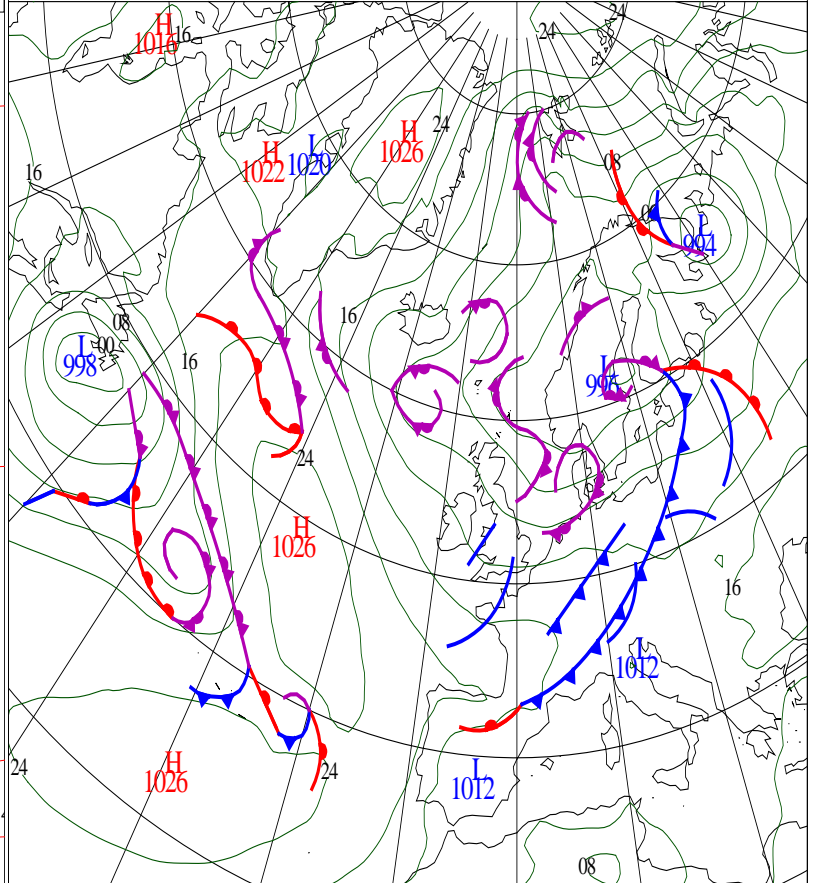
0600 GMT 11 JULY 2016	SIG WEATHER	1200 GMT 11 JULY 2016	SIG WEATHER	<p><b>Summary of UK Weather for Monday 11 July 2016.</b>  It was fairly breezy and cloudy overnight, with some outbreaks of light rain in many areas.  The night was relatively mild for most, but fresher than recent nights, with temperatures close to average for the time of year.  Through the morning showers began to move into Wales and the West Country, with some heavy outbreaks, and there were some heavy showers in the north-west too.  Into the afternoon some thunderstorms developed along the coast of Yorkshire and the Humber. A convergence line developed in southern counties too, with heavy outbreaks and thundery spells later on in the afternoon. The rain in the north-west continued, and there were scattered showers elsewhere with some sunny spells.  Temperatures were fairly average for the time of year.</p>
1800 GMT 11 JULY 2016	SIG WEATHER	0000 GMT 12 JULY 2016	SIG WEATHER	<p><b>EXTREMES</b>  <b>Highest Maximum:</b>  23.0 Katesbridge, Co. Down  <b>Lowest Maximum:</b>  12.8 Loch Glascarnoch, Ross-Shire  <b>Lowest Minimum:</b>  8.4 Aboyne No2, Aberdeenshire  <b>Lowest Grass Minimum:</b>  5.1 Balmoral, Aberdeenshire  <b>Most Rain:</b>  22.2 South Farnborough, Surrey  <b>Most Sun:</b>  10.8 Shanklin, Isle of Wight</p>

DAILY CLIMATE DATA



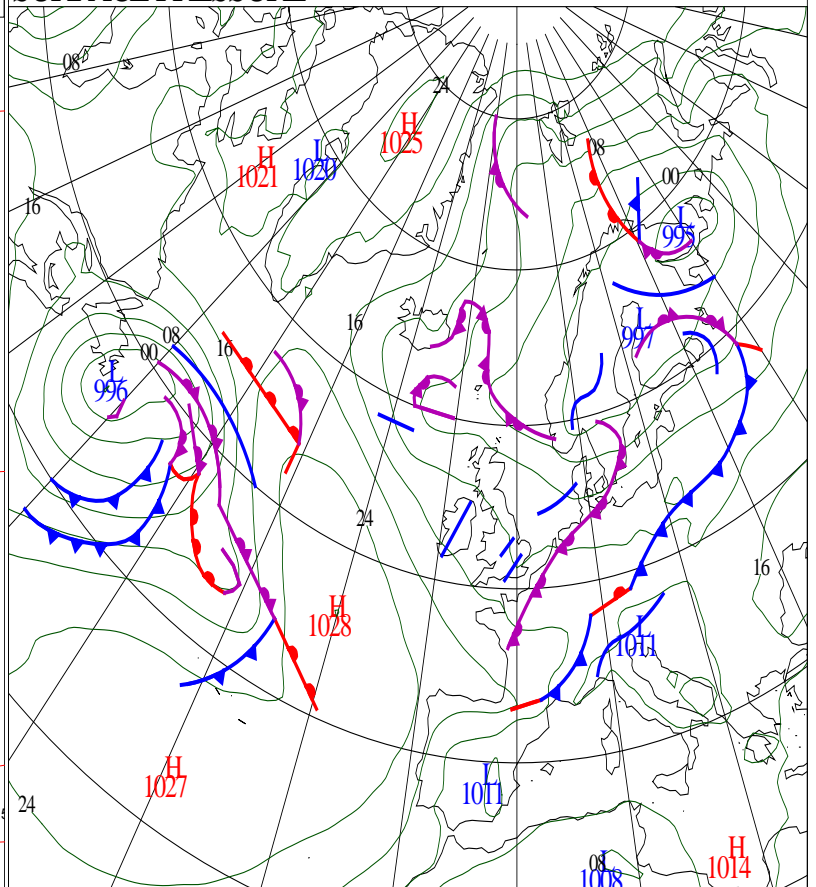


## SURFACE PRESSURE



ANALYSIS VALID 0000 UTC TUE 12 JUL 2016

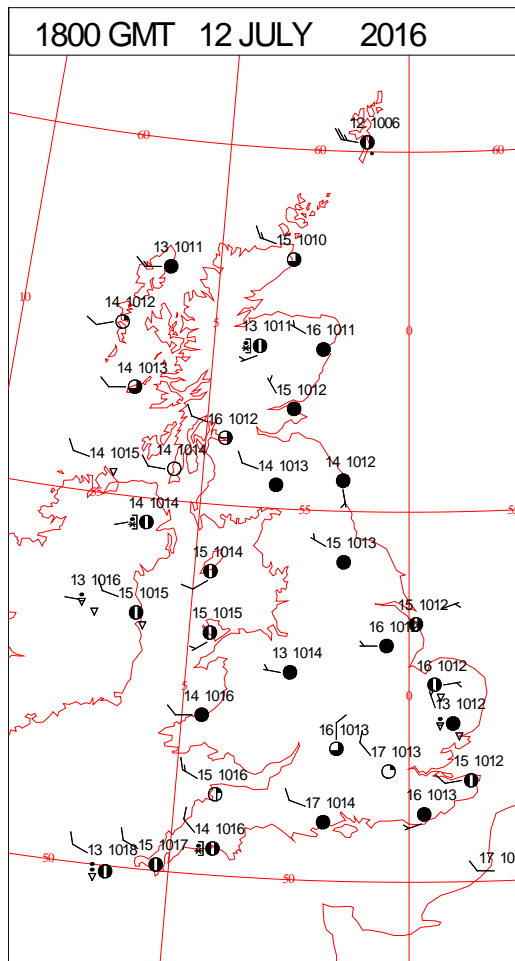
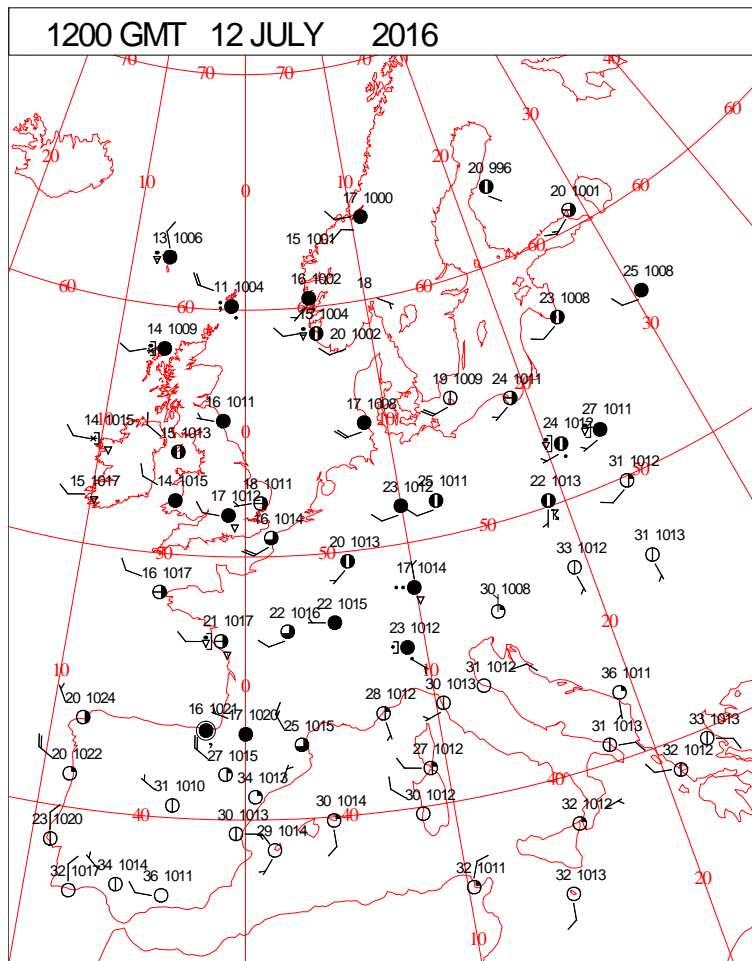
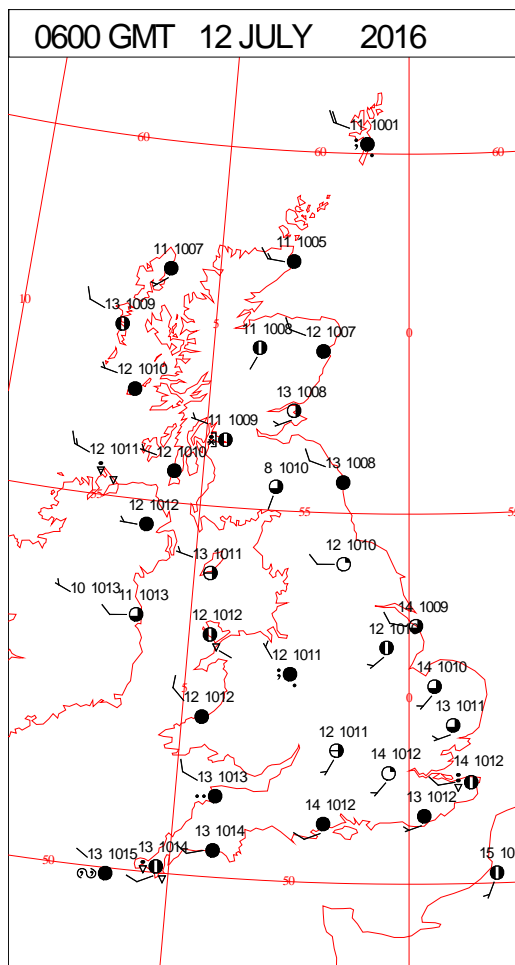
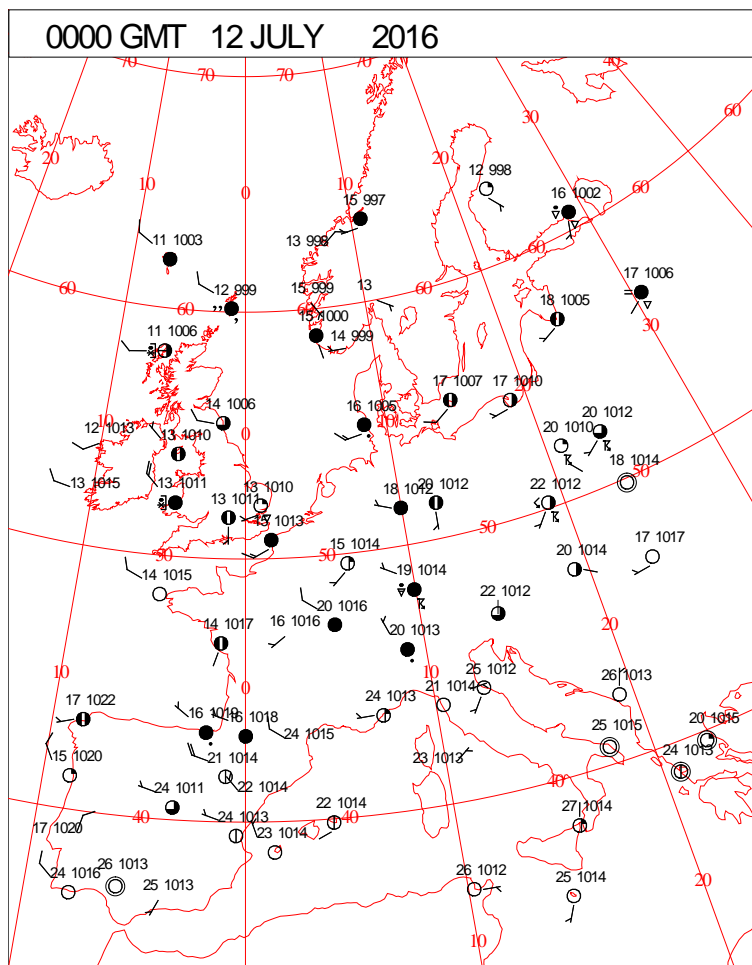
## SURFACE PRESSURE



ANALYSIS VALID 1200 UTC TUE 12 JUL 2016

Tuesday 12 July 2016

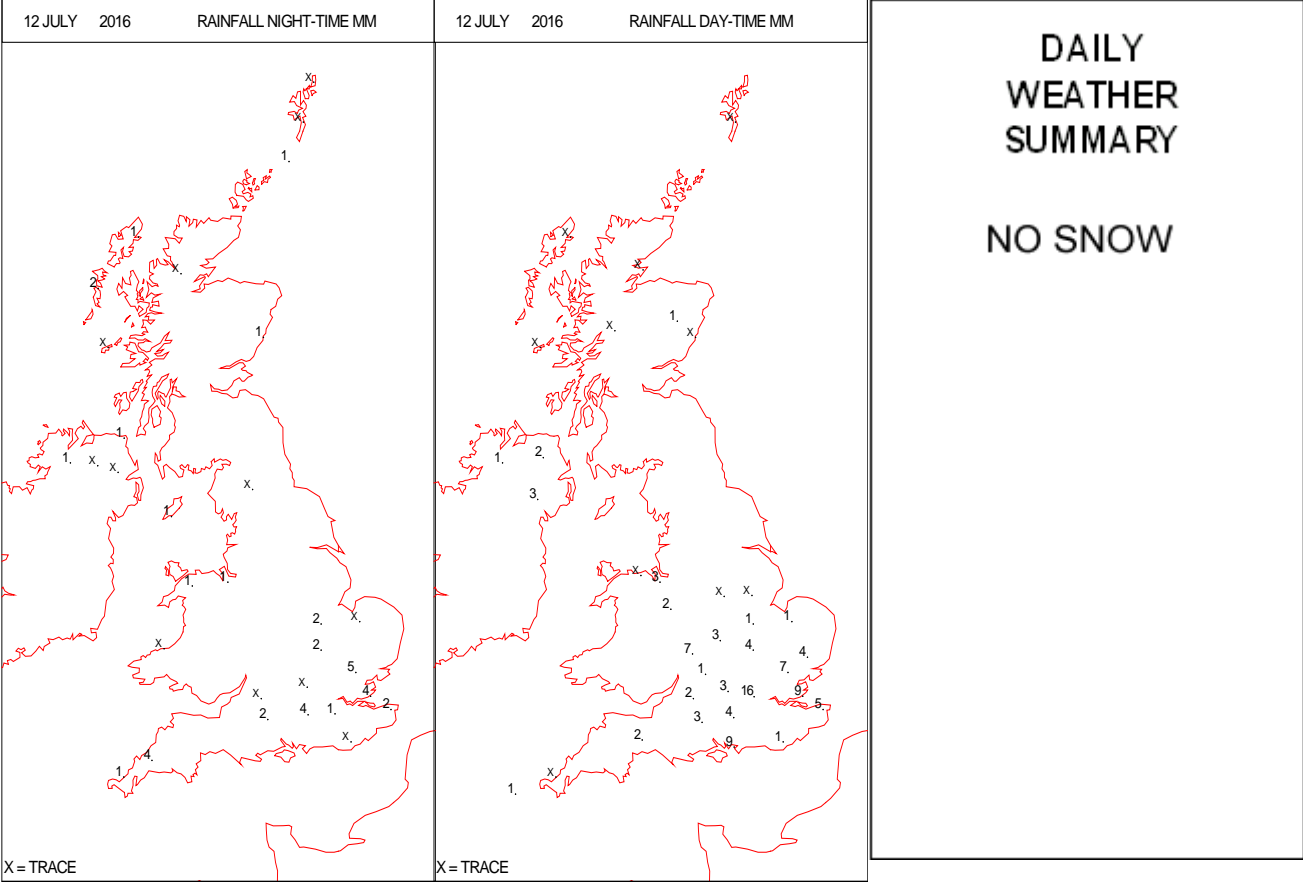
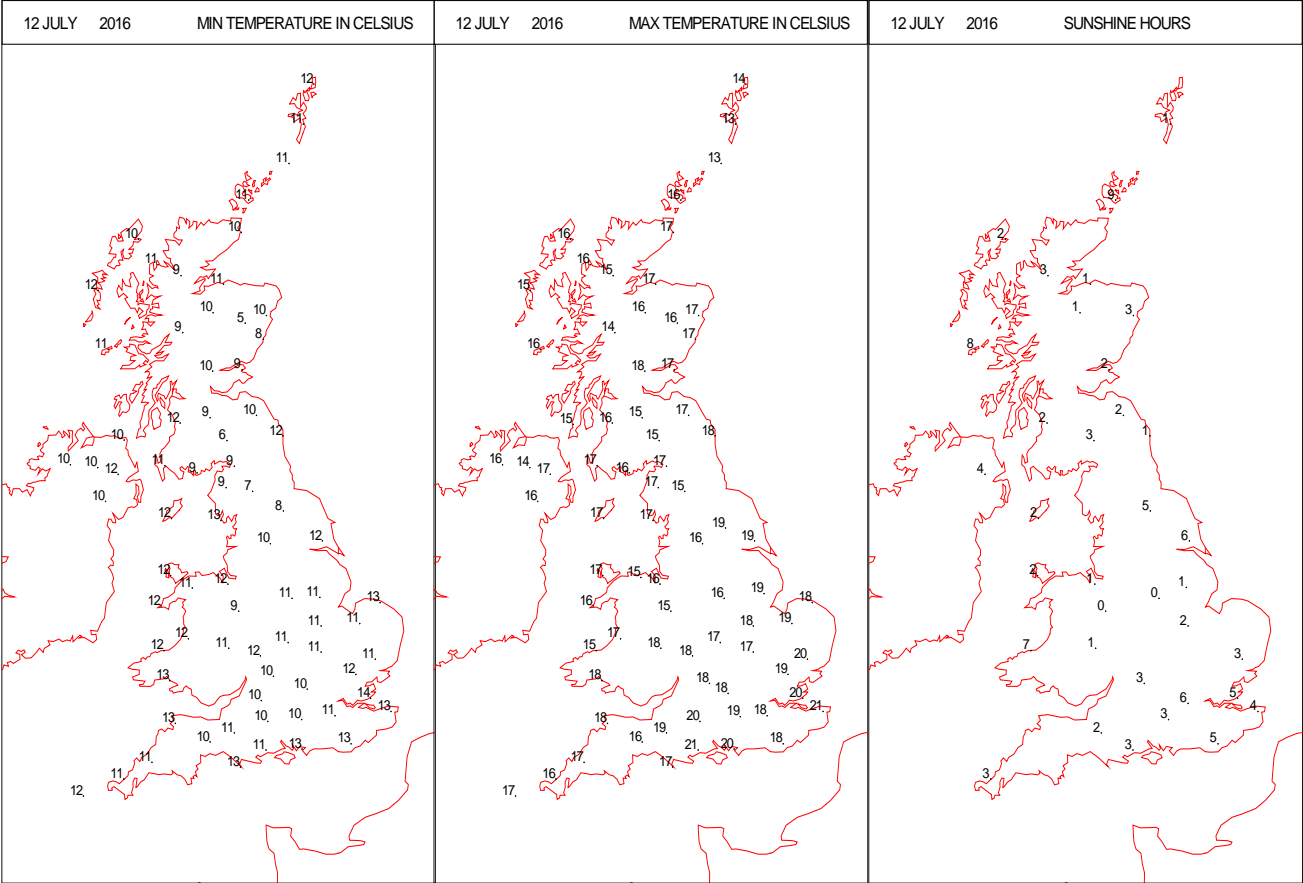
## SURFACE REPORTS



SIGNIFICANT WEATHER

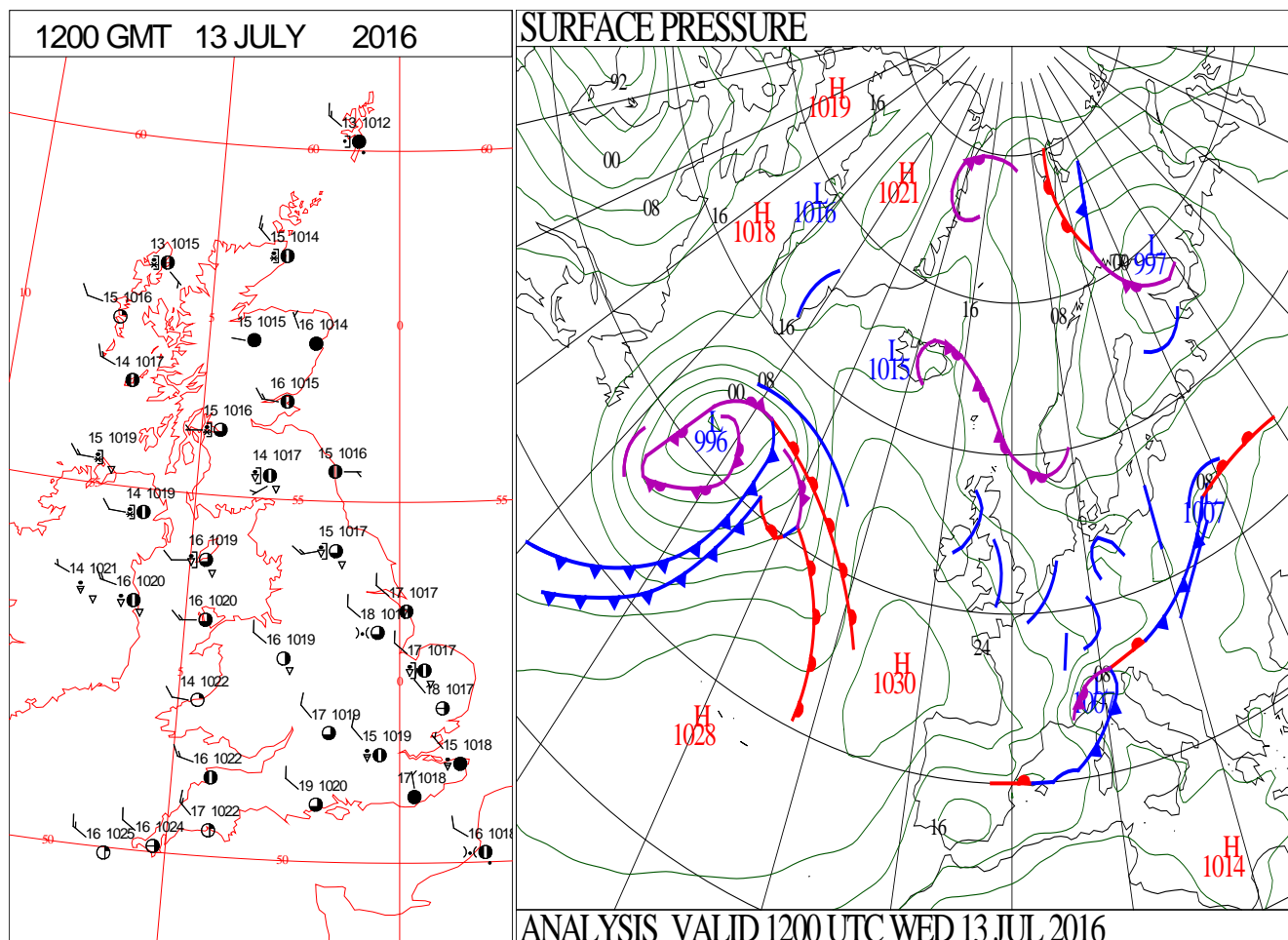
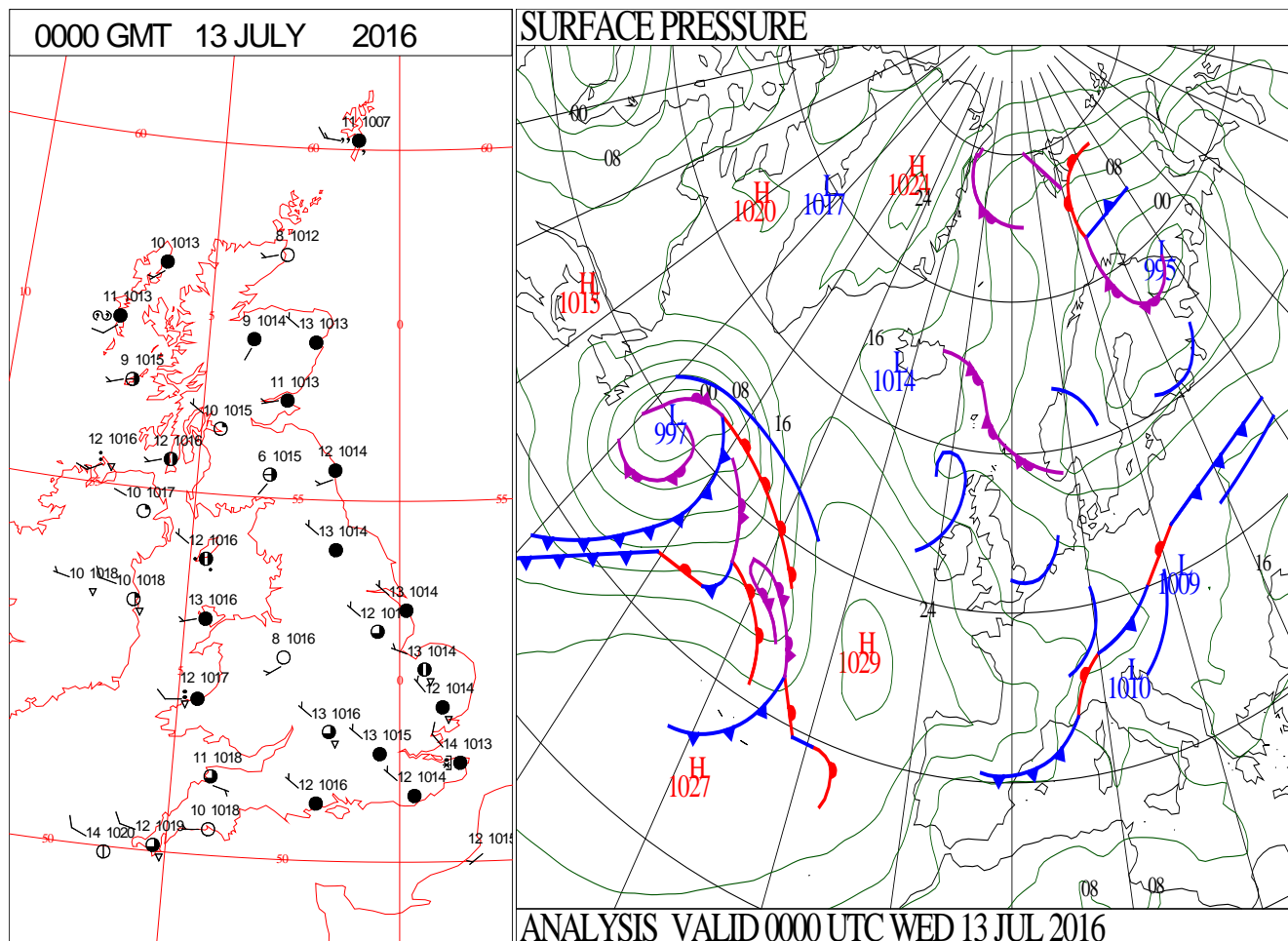
0600 GMT 12 JULY 2016	SIG WEATHER	1200 GMT 12 JULY 2016	SIG WEATHER	<p><b>Summary of UK Weather for Tuesday 12 July 2016.</b></p> <p>There was a mixture of cloudy skies and clear spells throughout the night, with some isolated light rain, mostly over Wales and central-southern England.</p> <p>Temperatures were fairly close to average for the time of year.</p> <p>There was a mixture of sunshine and scattered showers across the U.K. during the day.</p> <p>The heaviest of the showers were confined to south-east England and East Anglia, where the showers became slow-moving, heavy and thundery, with some localised flooding in places.</p> <p>The driest and brightest skies were confined to parts of Scotland and northern England, with some bright or sunny spells.</p> <p>The showers across Wales and the West Country became fewer, with more in the way of sunshine developing during the afternoon.</p> <p>Temperatures were below average in the south-east under the cloud, but were closer to average elsewhere.</p>
1800 GMT 12 JULY 2016	SIG WEATHER	0000 GMT 13 JULY 2016	SIG WEATHER	
				<p><b>EXTREMES</b></p> <p><b>Highest Maximum:</b> 21.7 Amersham Field Centre, Buckinghamshire</p> <p><b>Lowest Maximum:</b> 12.7 Lerwick, Shetland</p> <p><b>Lowest Minimum:</b> 2.1 Penicuik, Midlothian</p> <p><b>Lowest Grass Minimum:</b> 0.4 Penicuik, Midlothian</p> <p><b>Most Rain:</b> 43.7 Lingwood, Strumpshaw Hill, Norfolk</p> <p><b>Most Sun:</b> 14.4 Loch of Hundland, Orkney</p>

DAILY CLIMATE DATA



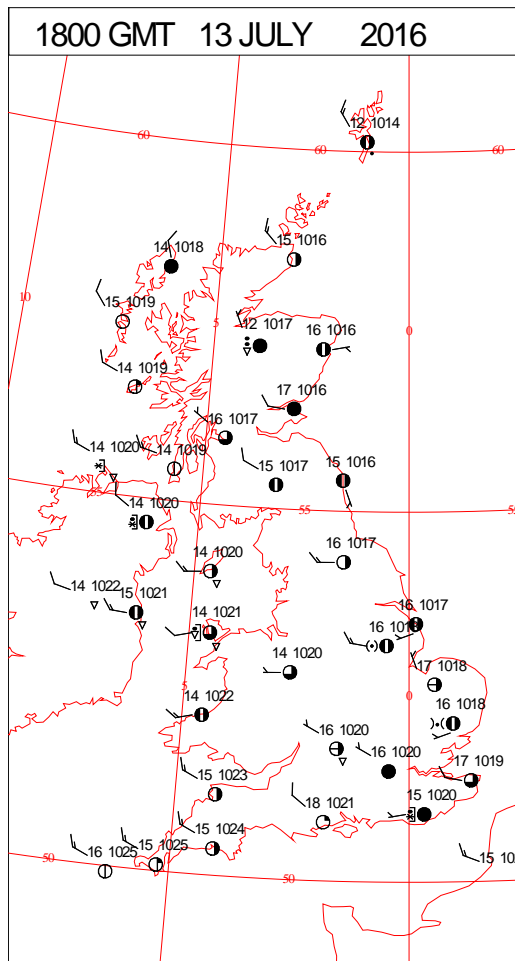
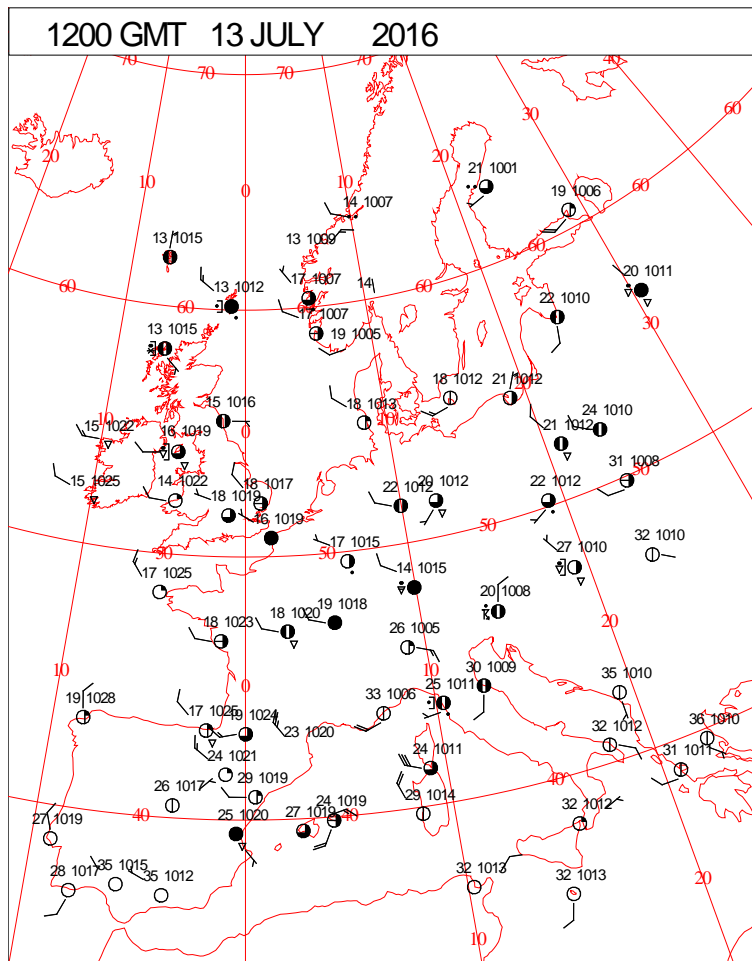
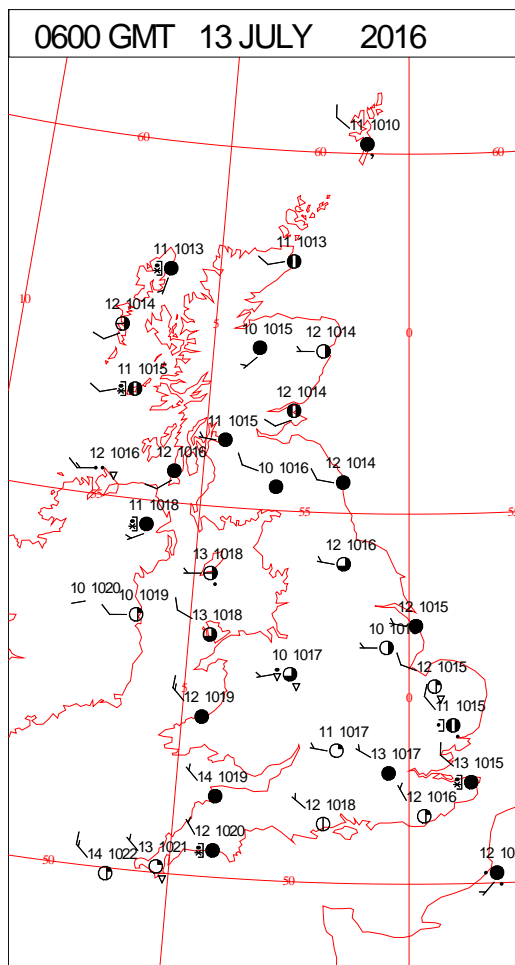
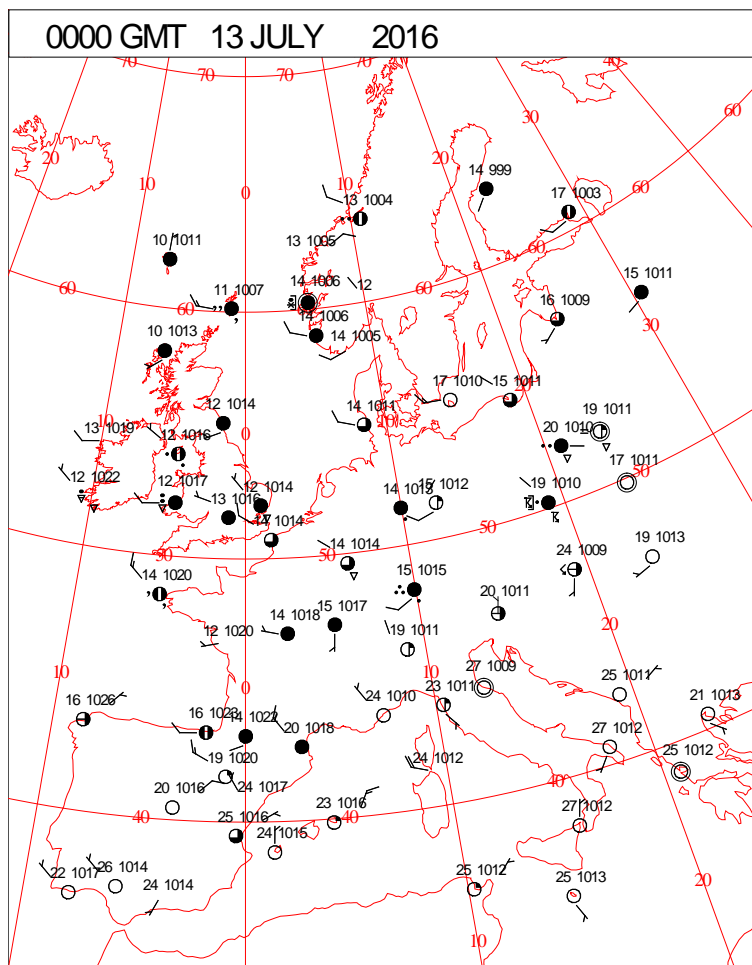


# DAILY WEATHER SUMMARY





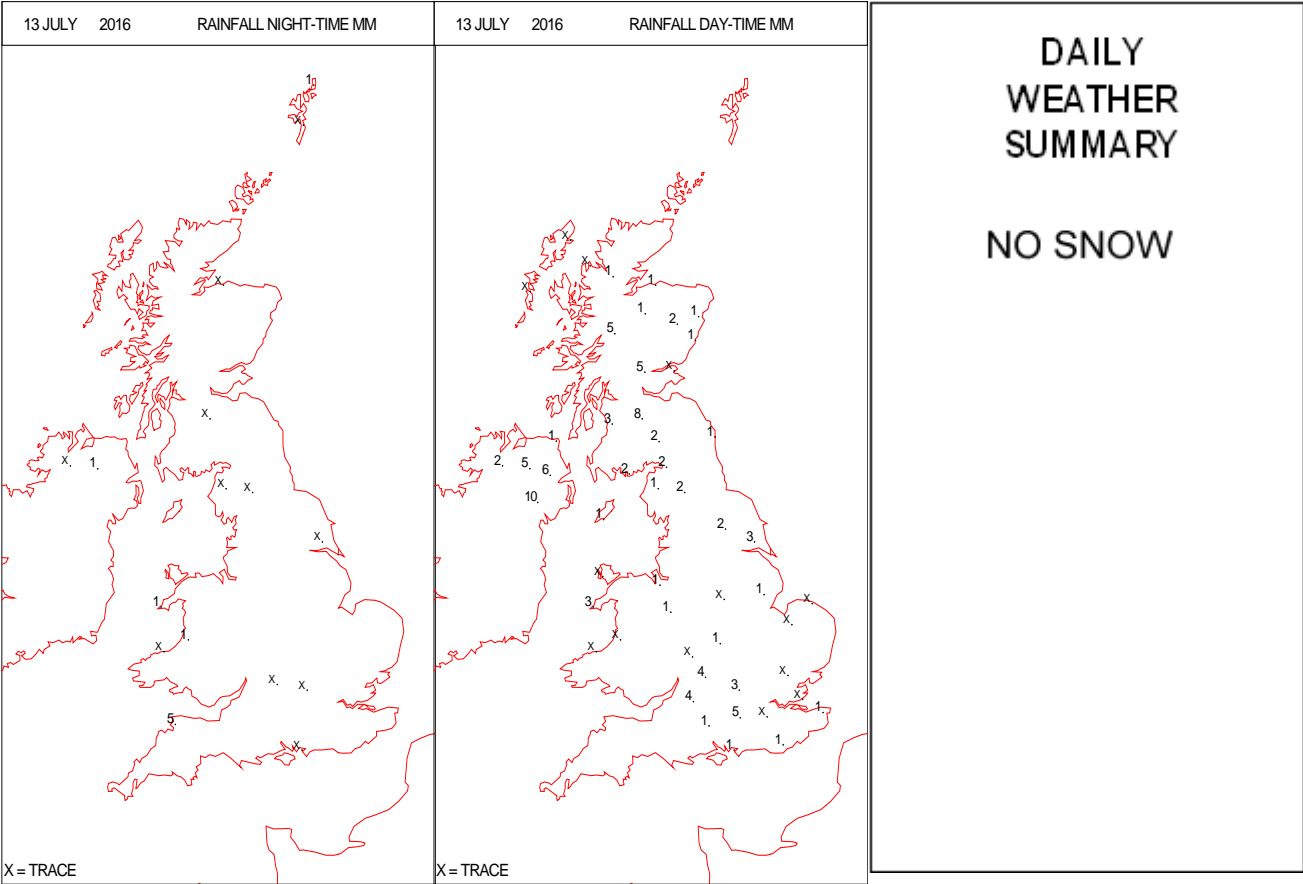
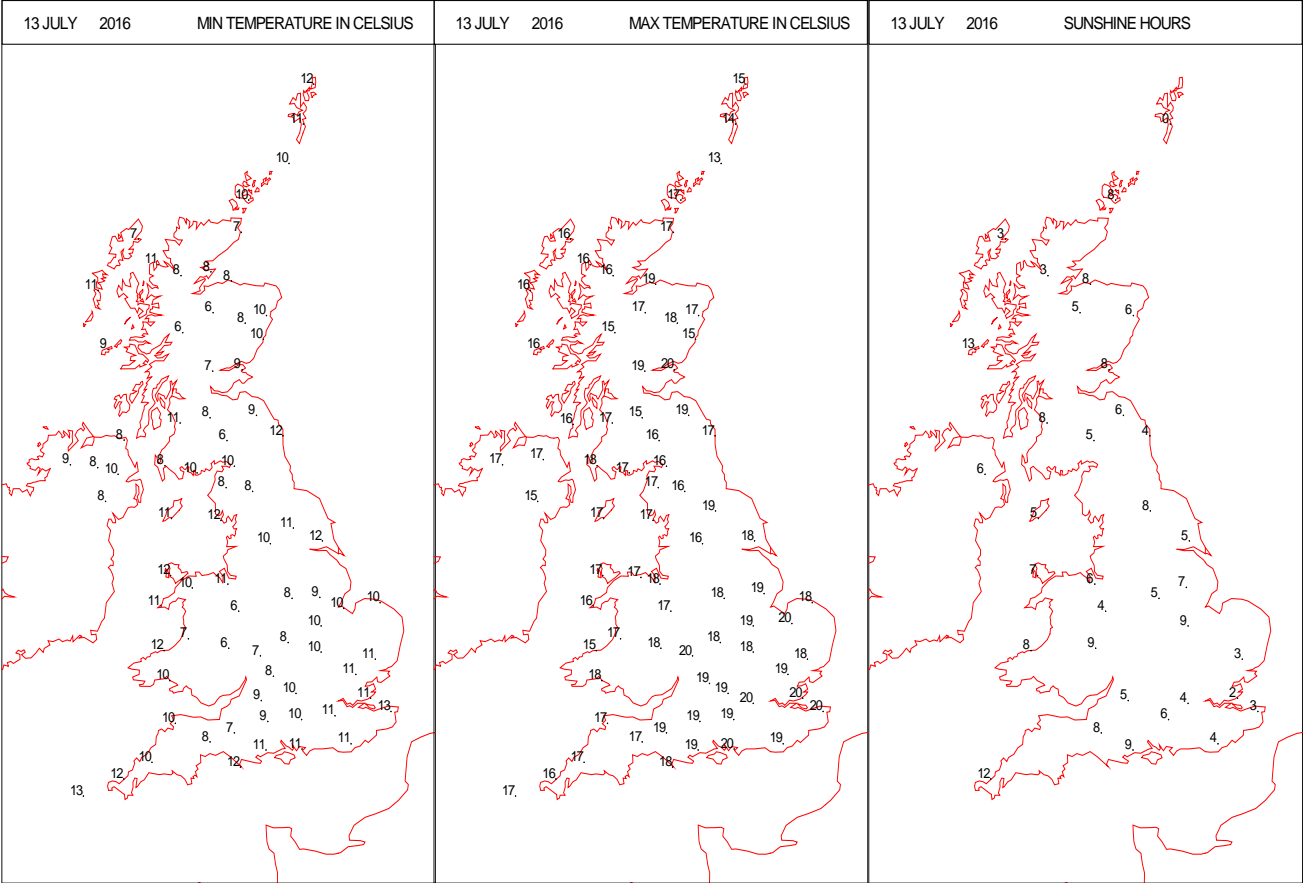
# SURFACE REPORTS



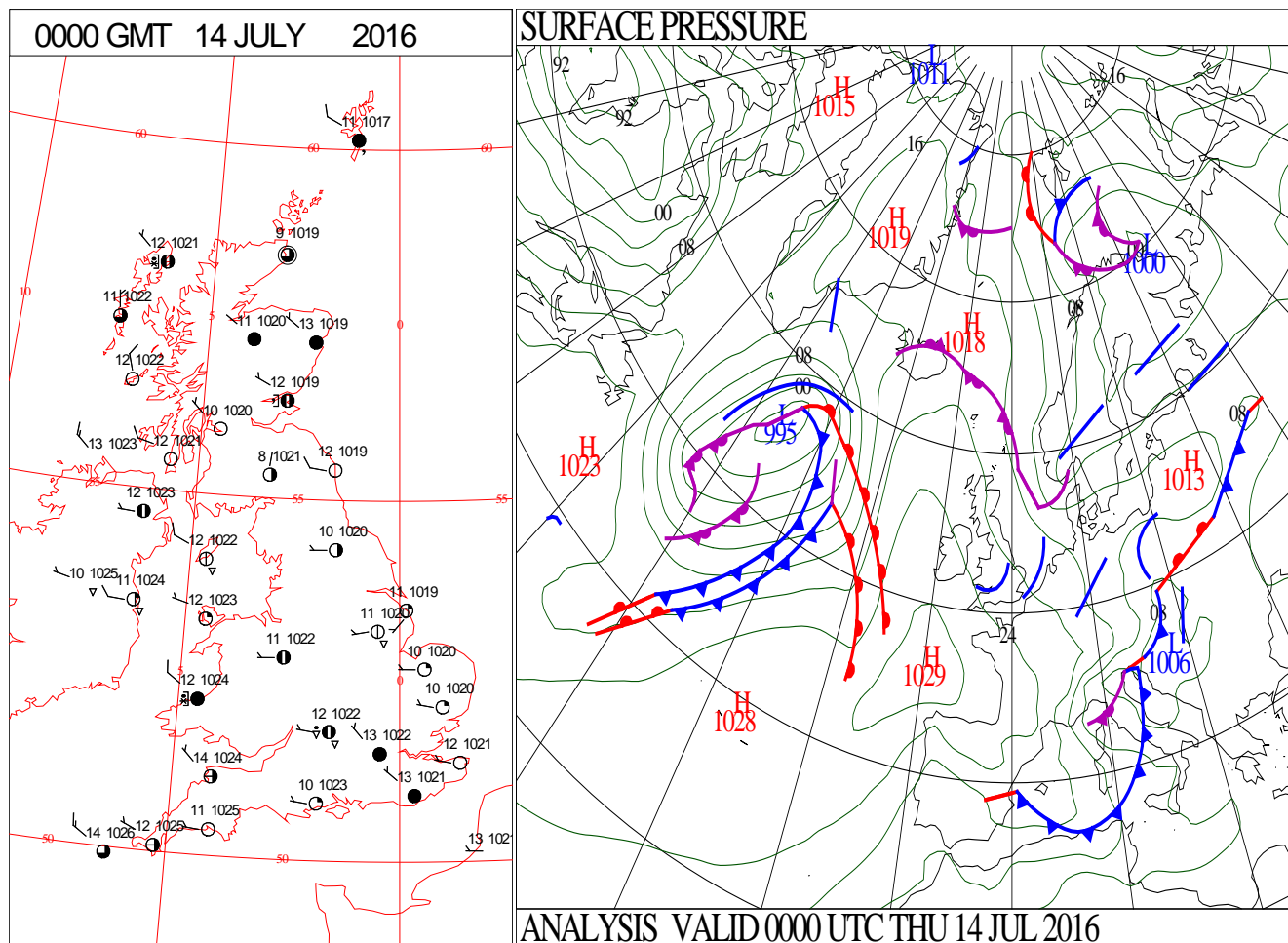
# SIGNIFICANT WEATHER

0600 GMT 13 JULY 2016	SIG WEATHER	1200 GMT 13 JULY 2016	SIG WEATHER	<p><b>Summary of UK Weather for Wednesday 13 July 2016.</b>            Some heavy showers across parts of the south-east gradually eased through the early hours.            Elsewhere there were a few showers, and also some clear spells.            Temperatures held up close to average in many parts, but under clearer spells in rural areas it was rather chilly for the time of year.            A breezy day then followed, with a mixture of sunny spells and showers. The showers were initially across northern and western coastal areas, as well as the south-east of England, but they became more abundant as the day wore on, with some heavy ones developing with local thunder.            However, there was a reduction in showery activity across south Wales and south-west England into the afternoon, leaving largely fine and sunny conditions.</p>
1800 GMT 13 JULY 2016	SIG WEATHER	0000 GMT 14 JULY 2016	SIG WEATHER	<p><b>EXTREMES</b>  <b>Highest Maximum:</b>            21.5 Ibsley, Hampshire  <b>Lowest Maximum:</b>            13.4 Fair Isle, Shetland  <b>Lowest Minimum:</b>            3.4 Katesbridge, Co. Down  <b>Lowest Grass Minimum:</b>            0.8 Katesbridge, Co. Down  <b>Most Rain:</b>            38.0 Kendoon, Ayrshire  <b>Most Sun:</b>            13.5 Culdrose, Cornwall</p>

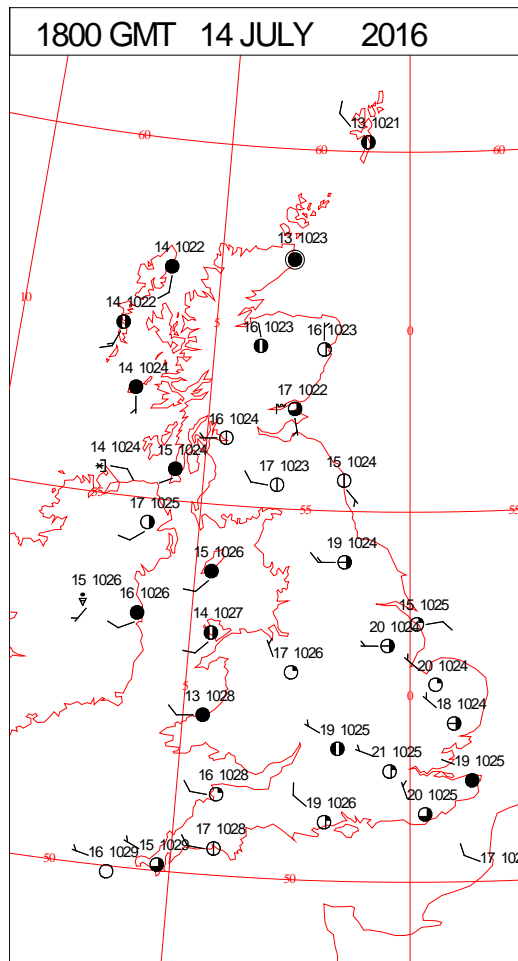
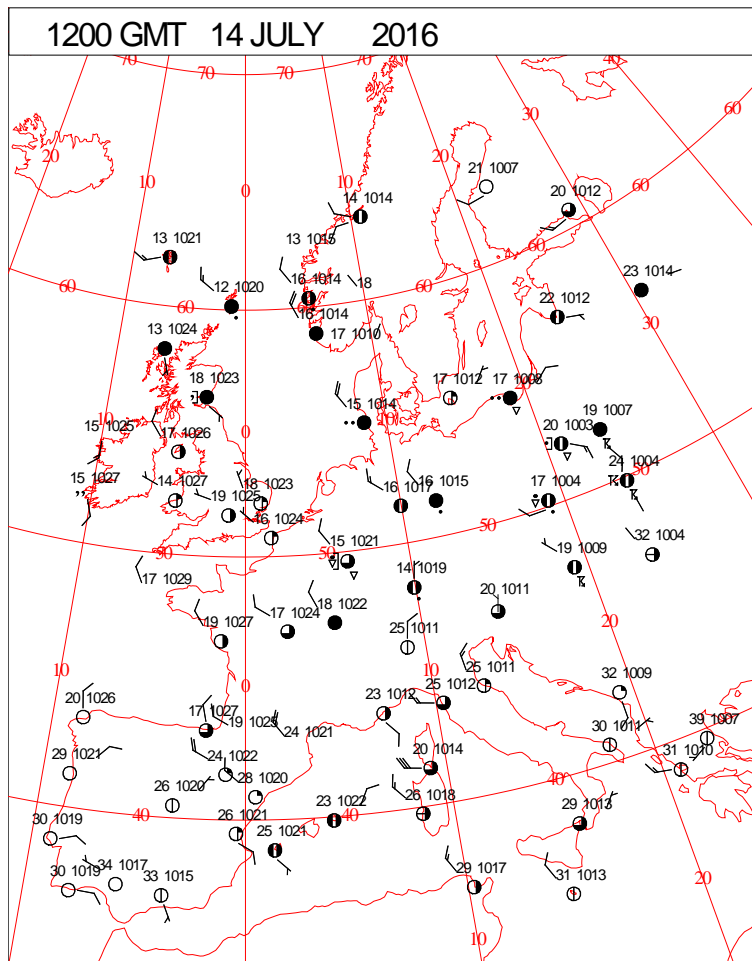
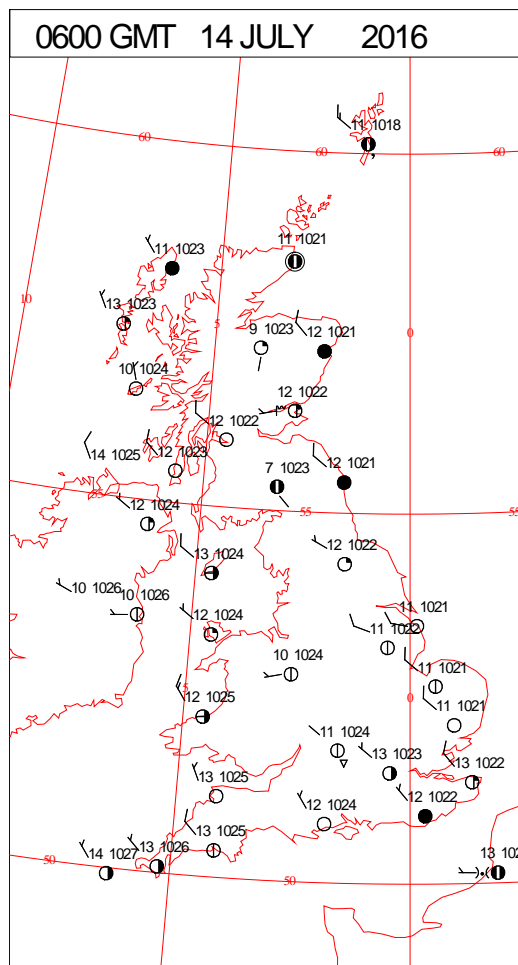
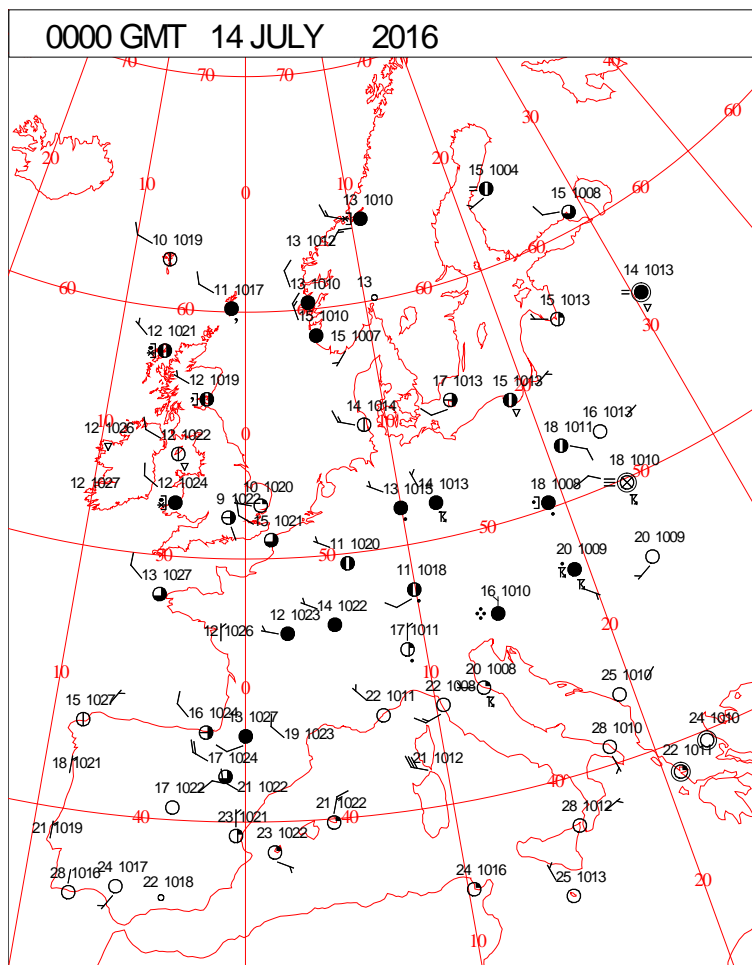
DAILY CLIMATE DATA



# DAILY WEATHER SUMMARY



# SURFACE REPORTS

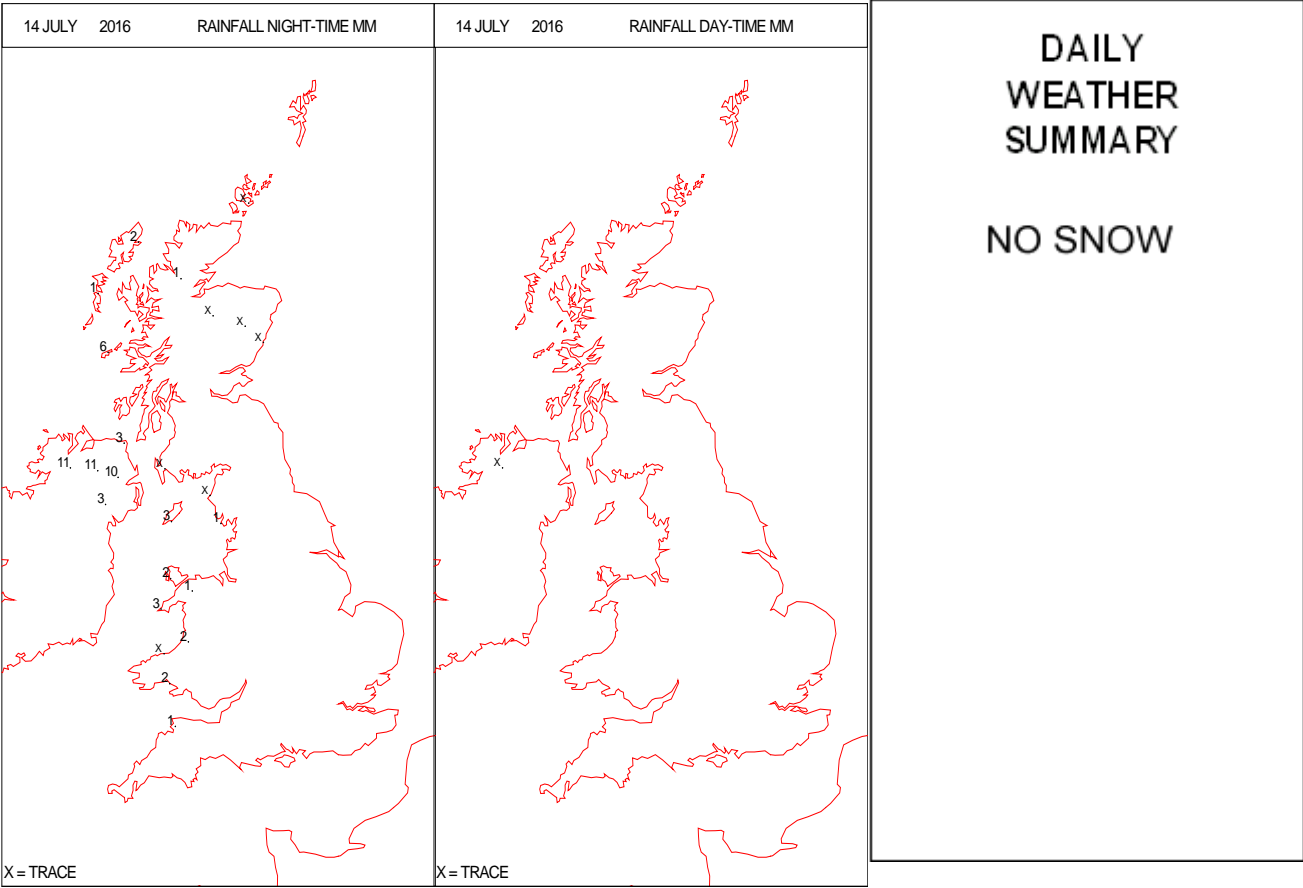
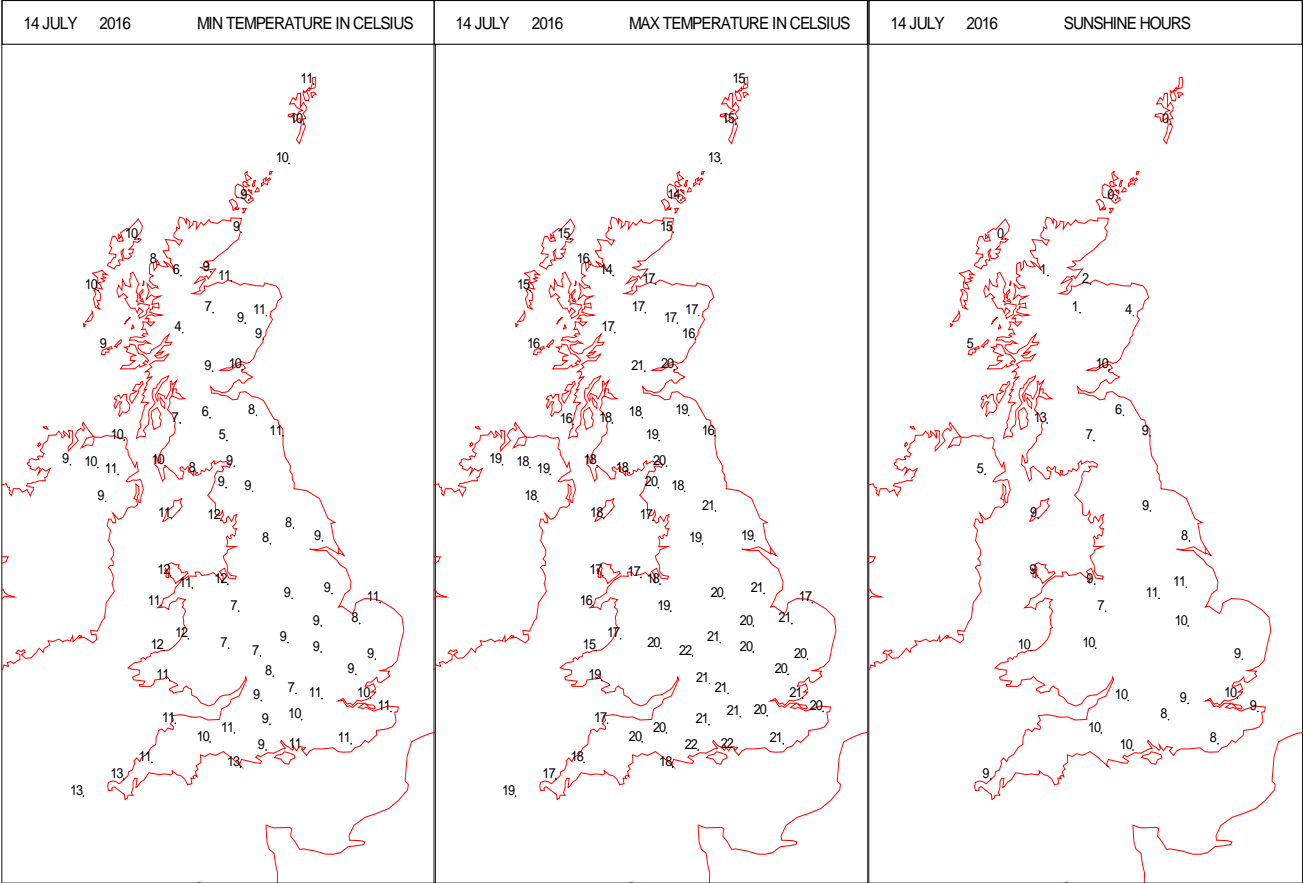




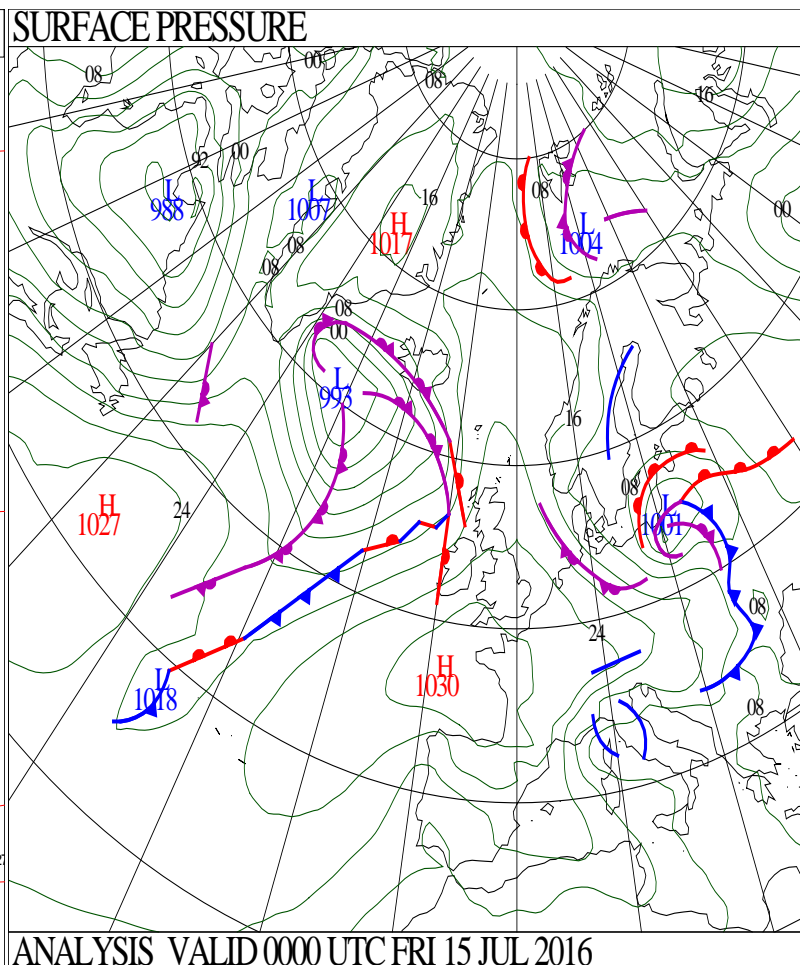
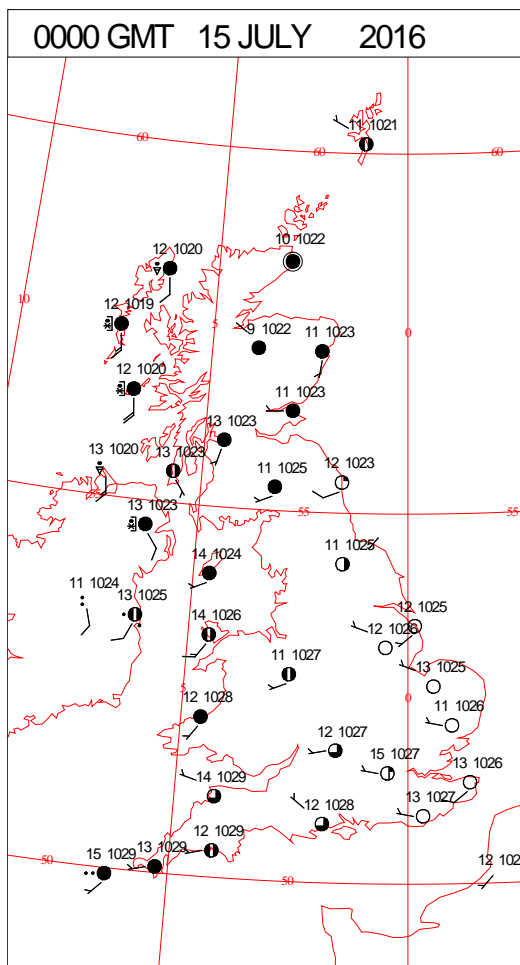
# SIGNIFICANT WEATHER

0600 GMT 14 JULY 2016	SIG WEATHER	1200 GMT 14 JULY 2016	SIG WEATHER	<p><b>Summary of UK Weather for Thursday 14 July 2016.</b></p> <p>A series of showers fed south-eastwards across parts of Scotland, Northern Ireland, Wales, and western England through the early hours. In addition, one or two patches of fog formed across prone spots in the north of England.</p> <p>Elsewhere, it was a dry night with increasingly clear skies and light winds, allowing temperatures to fall to single figures Celsius for some.</p> <p>The daytime remained dry across the country, with widespread sunny spells and light winds. In spite of the widespread sunshine, temperatures were a little below average for the time of year, but still pleasantly warm in the sunshine for many.</p> <p>In the evening, rain arrived in Northern Ireland, and it became cloudier in the west of Wales, western Scotland and south-west England.</p>
1800 GMT 14 JULY 2016	SIG WEATHER	0000 GMT 15 JULY 2016	SIG WEATHER	<p><b>EXTREMES</b></p> <p><b>Highest Maximum:</b> 22.1 Ringmer, Bishops Lane, East Sussex</p> <p><b>Lowest Maximum:</b> 13.2 Fair Isle, Shetland</p> <p><b>Lowest Minimum:</b> 3.4 Tyndrum No3, Perthshire</p> <p><b>Lowest Grass Minimum:</b> 0.7 Tulloch Bridge, Inverness-Shire</p> <p><b>Most Rain:</b> 17.9 Darvel Hillview, Ayrshire</p> <p><b>Most Sun:</b> 13.7 Shanklin, Isle of Wight</p>

DAILY CLIMATE DATA

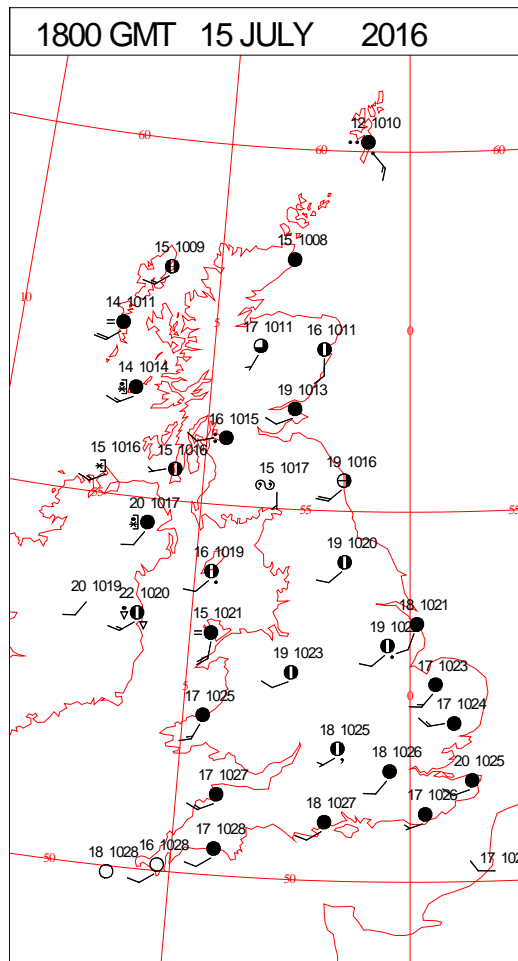
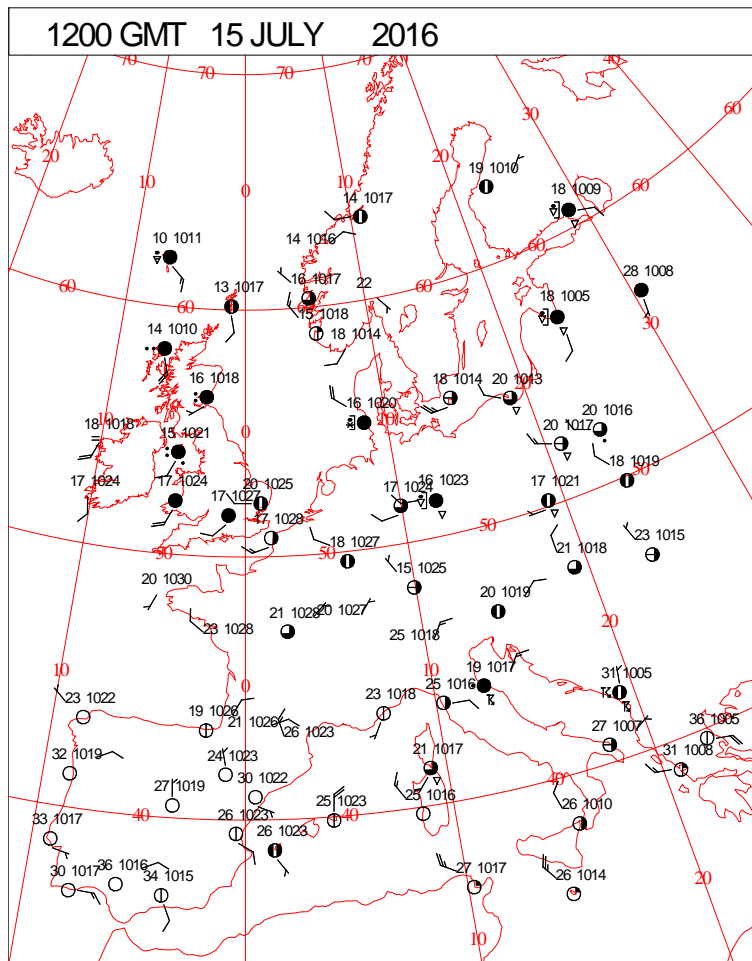
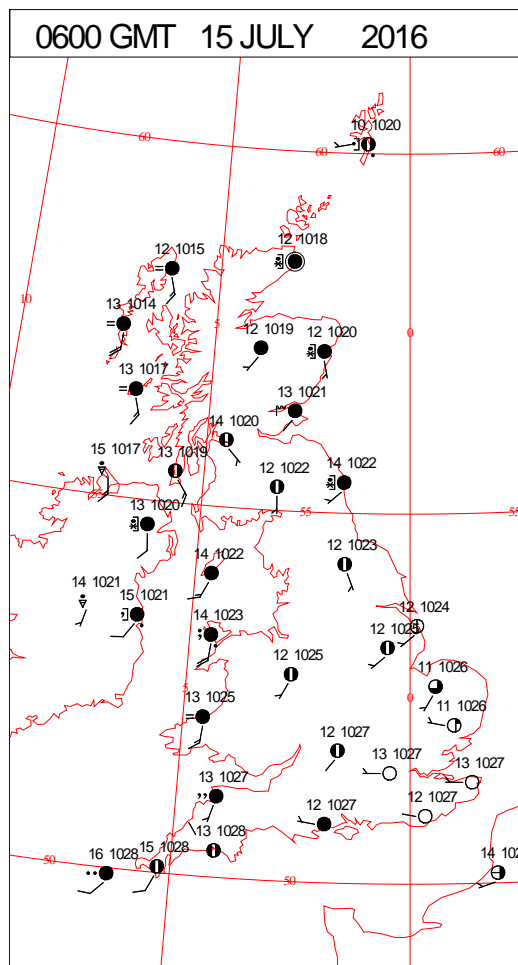
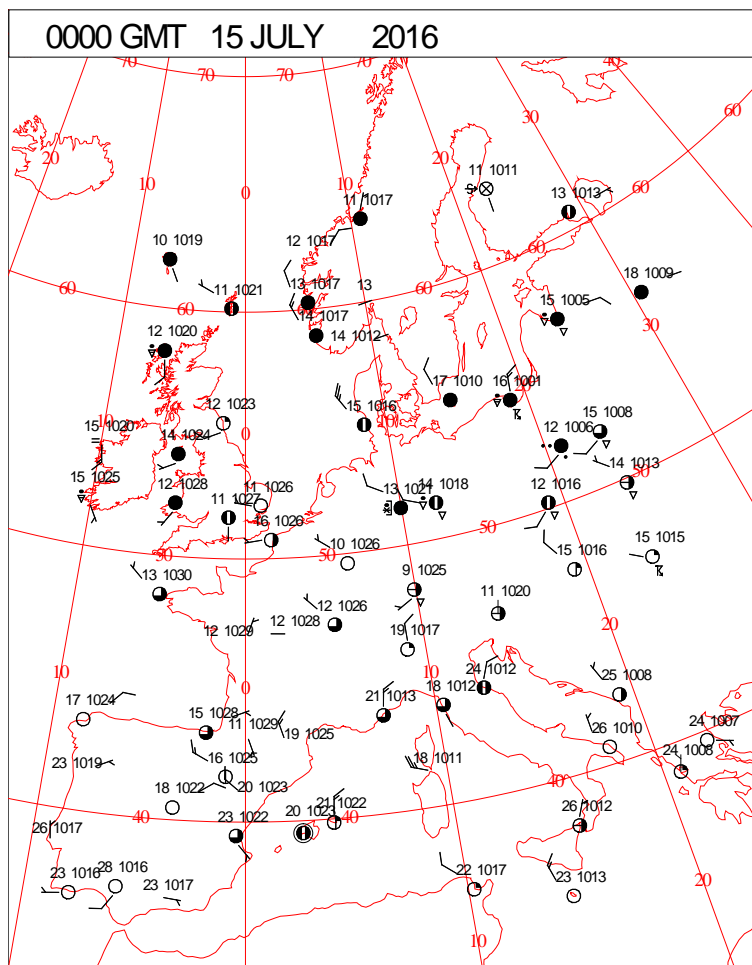


# DAILY WEATHER SUMMARY



Friday 15 July 2016

## SURFACE REPORTS

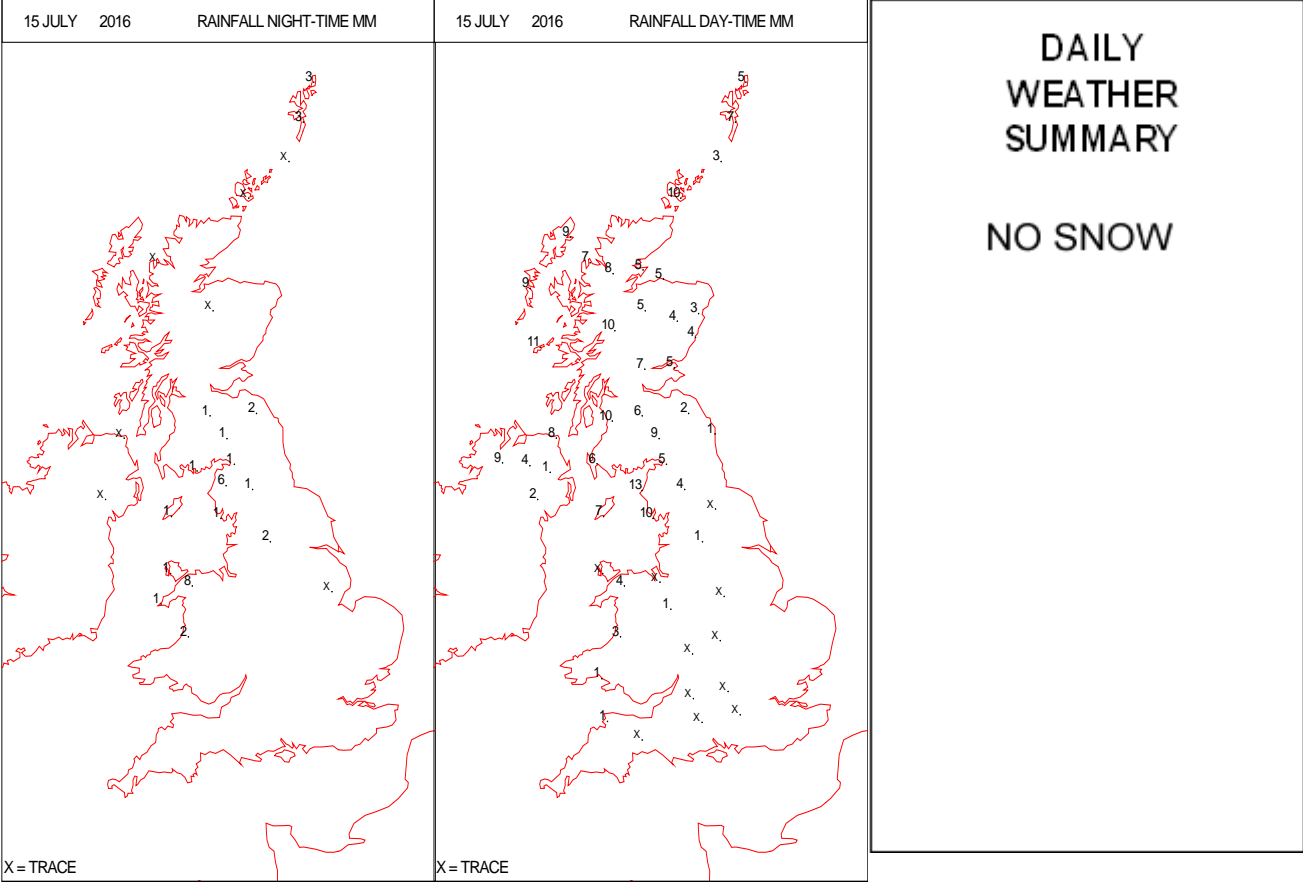
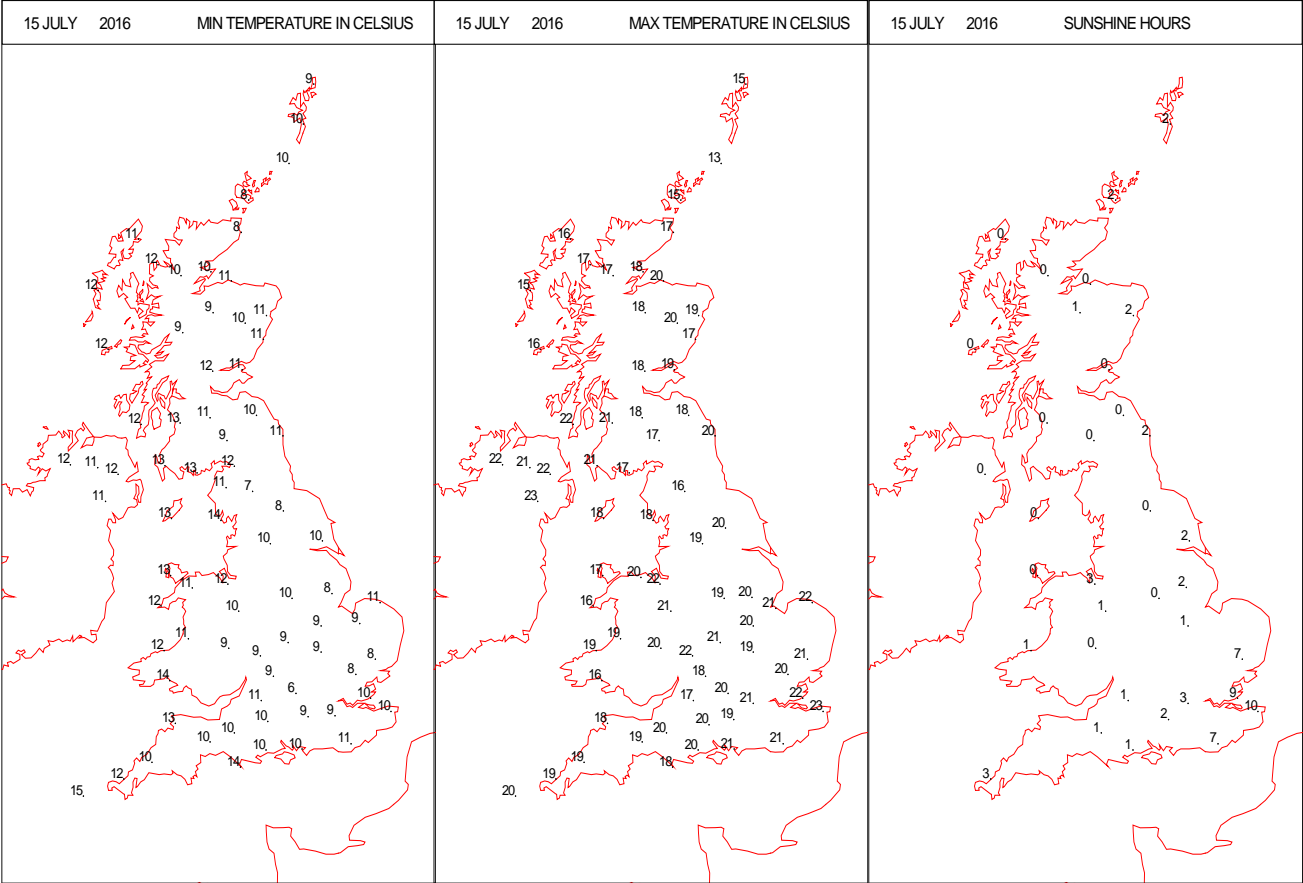


# SIGNIFICANT WEATHER

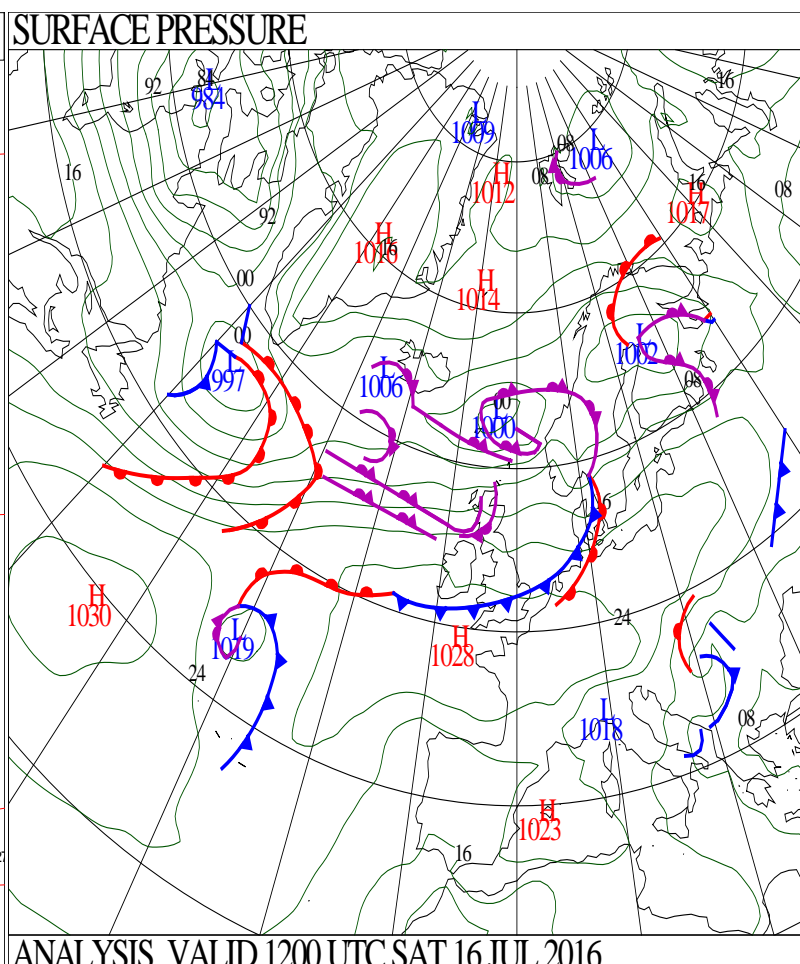
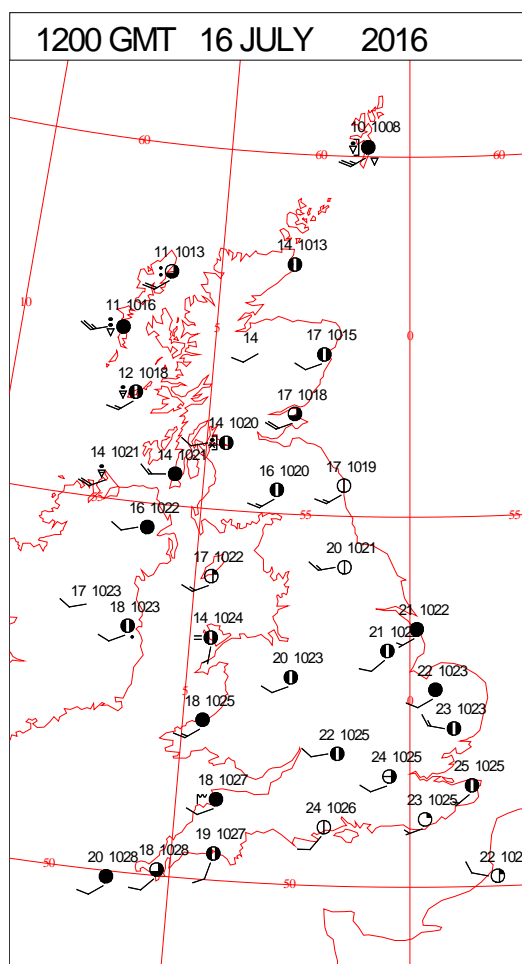
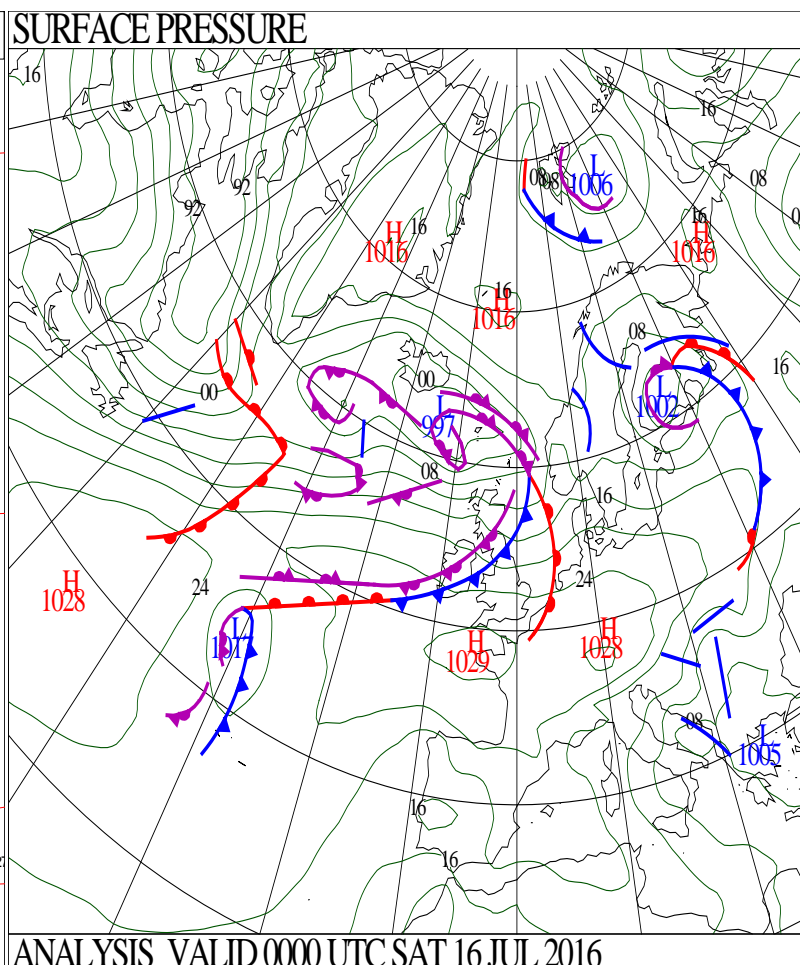
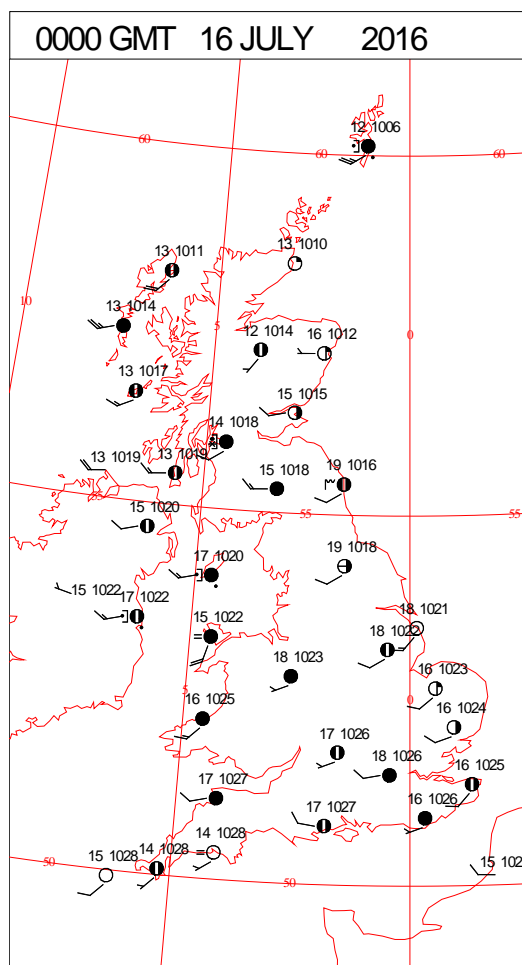
0600 GMT 15 JULY 2016	SIG WEATHER	1200 GMT 15 JULY 2016	SIG WEATHER	<p><b>Summary of UK Weather for Friday 15 July 2016.</b></p> <p>It was a fine and dry night for many parts, with clear spells in the south-east allowing it to turn fairly chilly.</p> <p>However, cloud and the breeze increased across north-western parts, with rain arriving across parts of Northern Ireland and western Scotland.</p> <p>A rather cloudy day followed for much of the country, with the best of the brighter breaks to the east of high ground, and across Northern Ireland during the afternoon.</p> <p>The rain across western Scotland and Northern Ireland spread east through the day, and affected parts of northern England. Behind this, it brightened up across Northern Ireland and turned very warm in the east of the Province.</p> <p>Further south, it was a largely cloudy day with isolated light rain or drizzle in the west.</p> <p>However, south-eastern parts of England managed to hold onto sunnier skies until late in the day.</p> <p>Into the evening, another band of rain affected Northern Ireland and southern Scotland, and this slowly moved south to affect north-western parts of England later on.</p>
1800 GMT 15 JULY 2016	SIG WEATHER	0000 GMT 16 JULY 2016	SIG WEATHER	
				<p><b>EXTREMES</b></p> <p><b>Highest Maximum:</b> 26.4 Bognor Regis, West Sussex</p> <p><b>Lowest Maximum:</b> 13.0 Fair Isle, Shetland</p> <p><b>Lowest Minimum:</b> 5.2 Edge, Shropshire</p> <p><b>Lowest Grass Minimum:</b> 0.2 Amersham Field Centre, Buckinghamshire</p> <p><b>Most Rain:</b> 32.6 Loch Restil, Argyll</p> <p><b>Most Sun:</b> 12.7 Hastings, East Sussex</p>



DAILY CLIMATE DATA

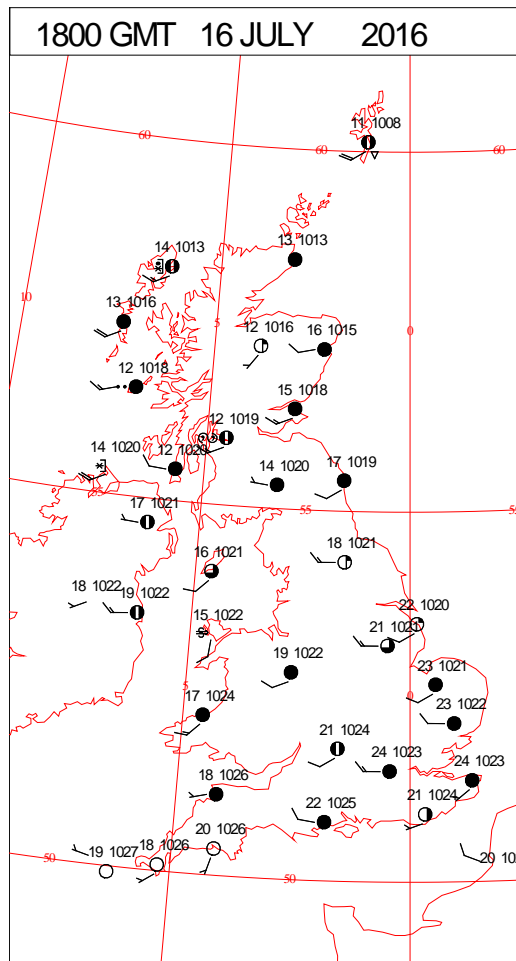
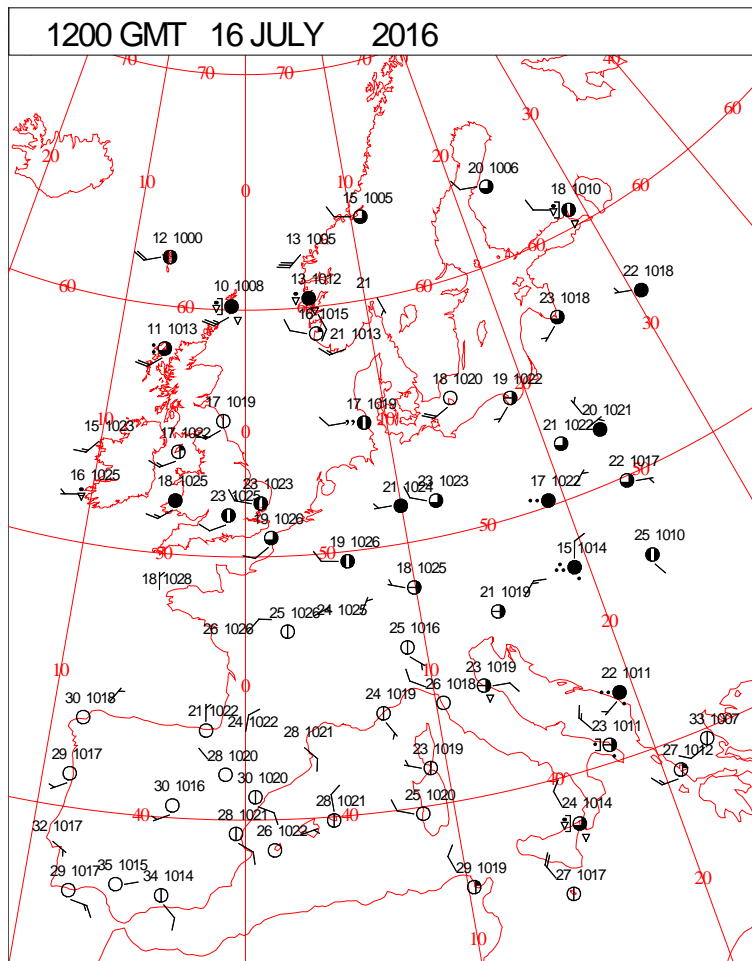
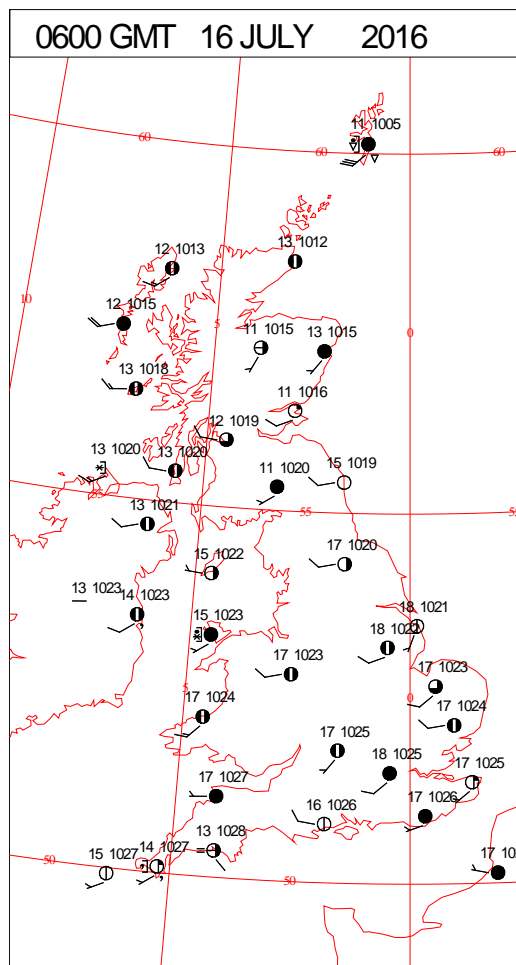
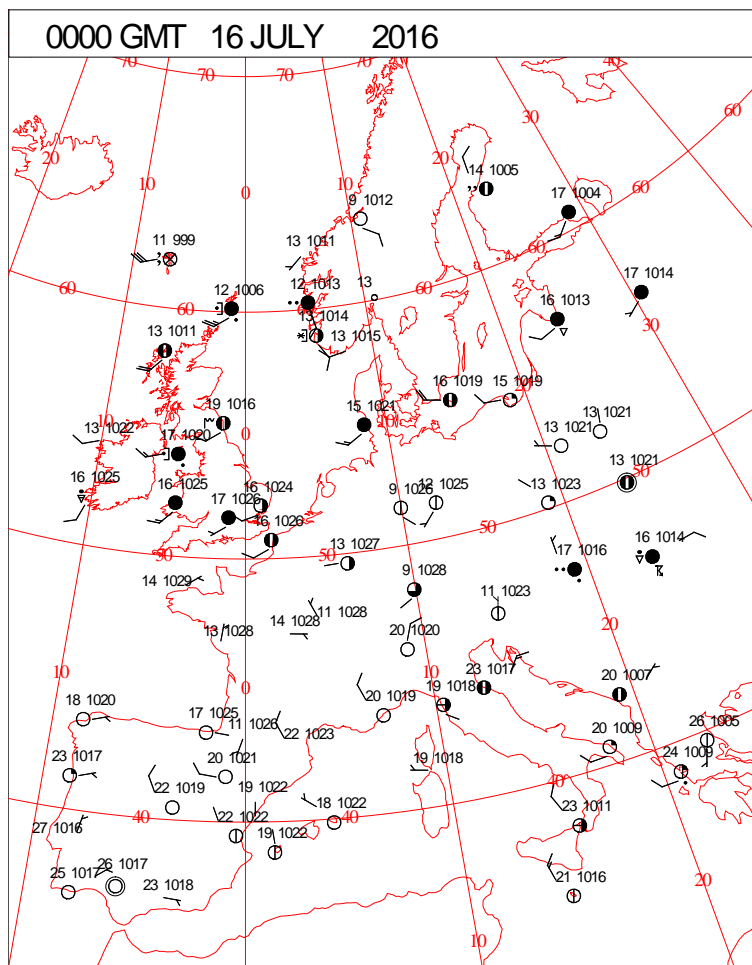


# DAILY WEATHER SUMMARY



Saturday 16 July 2016

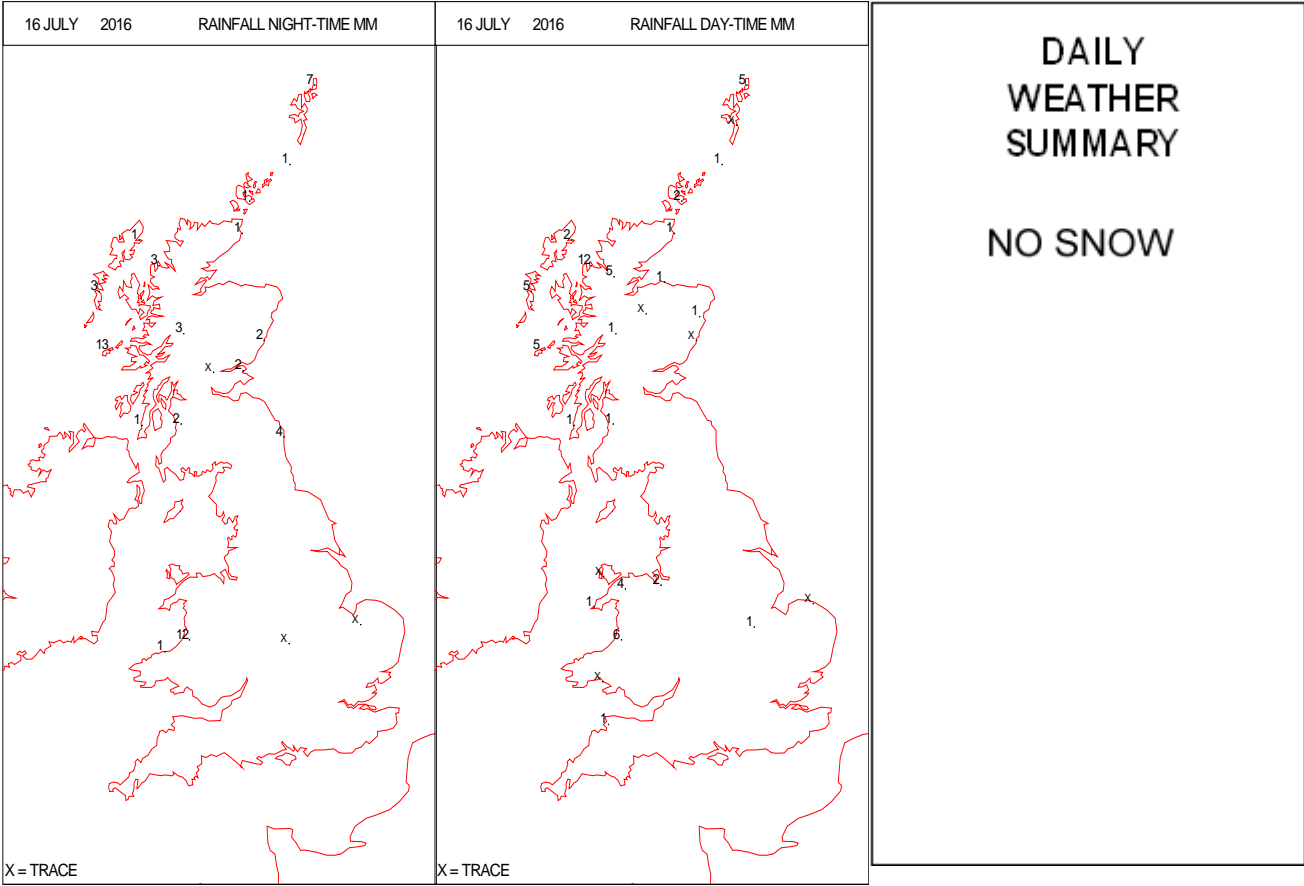
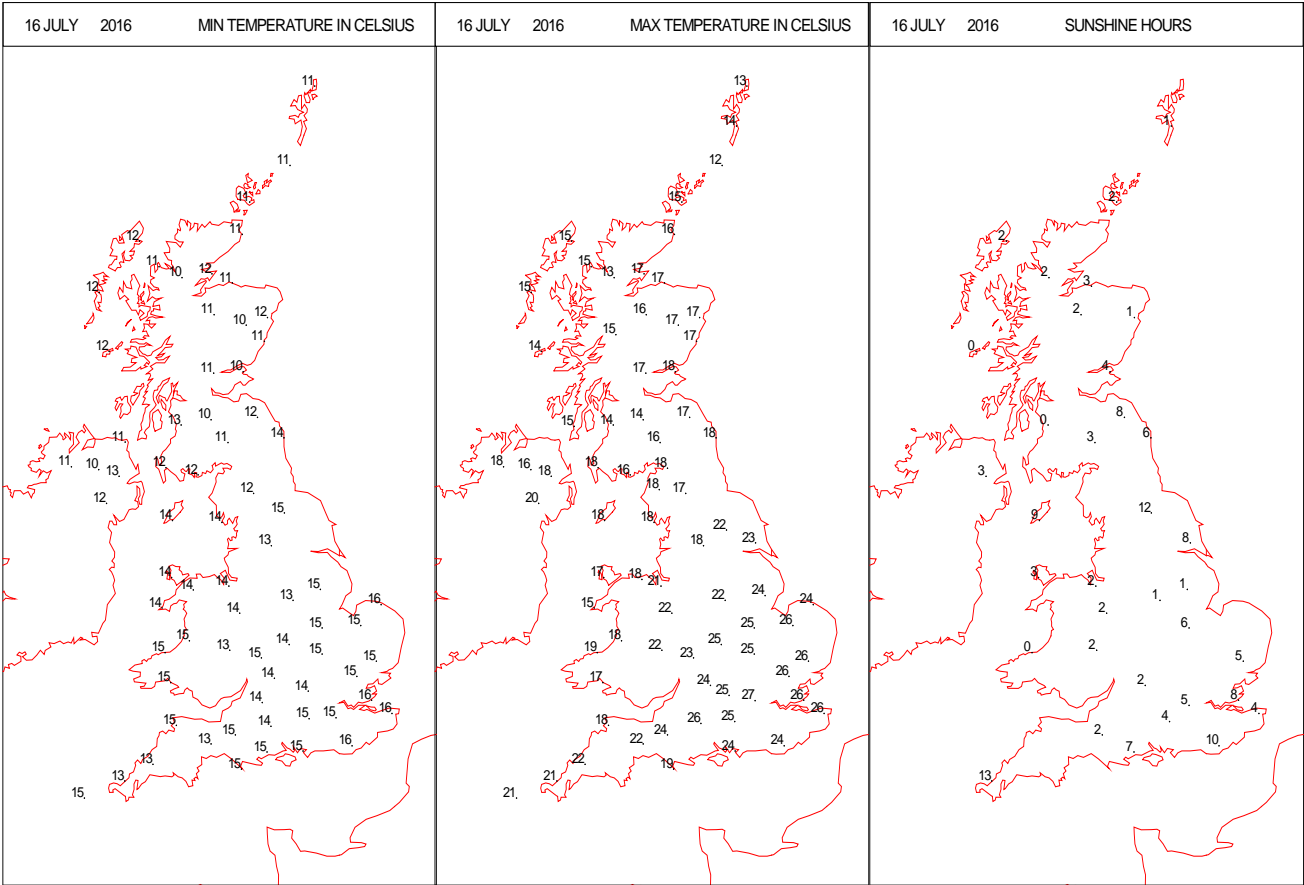
## SURFACE REPORTS



# SIGNIFICANT WEATHER

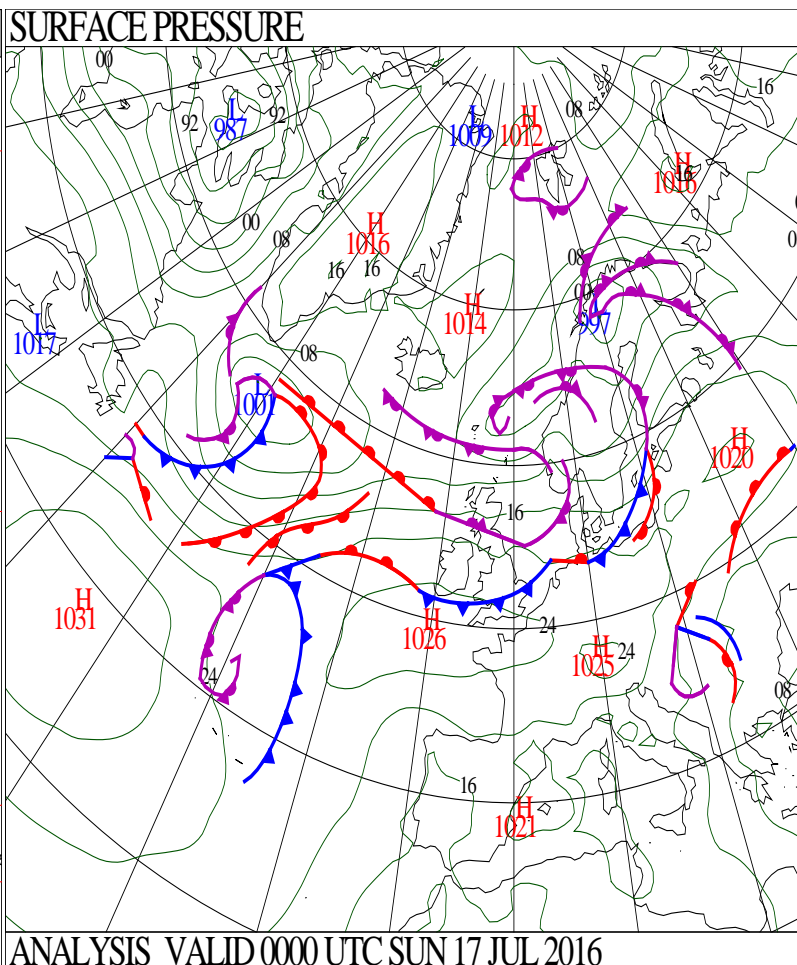
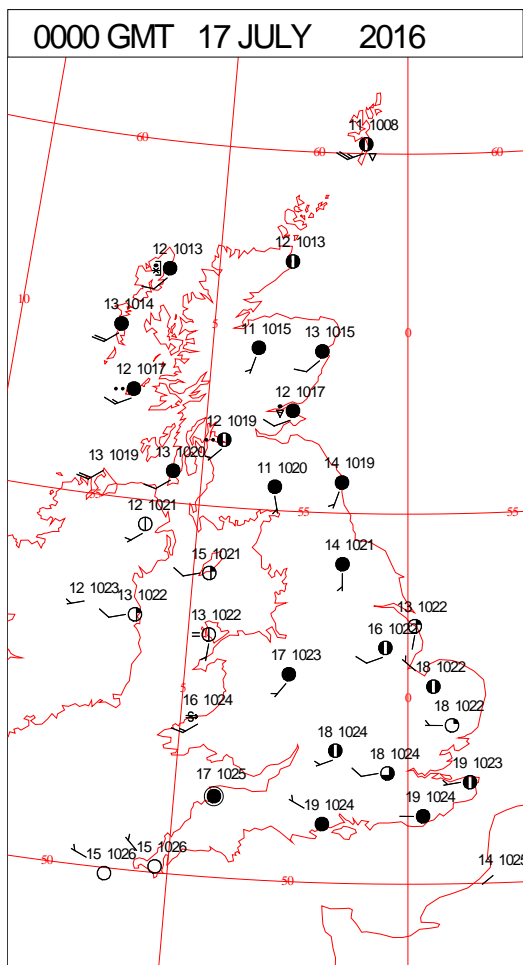
0600 GMT 16 JULY 2016	SIG WEATHER	1200 GMT 16 JULY 2016	SIG WEATHER	<p><b>Summary of UK Weather for Saturday 16 July 2016.</b></p> <p>A band of cloud and rain moved south overnight reaching south Ireland, north Wales and over to the Humber by dawn.</p> <p>To the north of this, it was breezy with a good deal of cloud and some clear spells in the east. Isolated showers affected the north-west of Scotland. To the south, it became cloudy.</p> <p>However, there were some clear spells along southern coastal counties, leading to a bright start to the day there.</p> <p>Through the day the cold front very slowly edged southwards. This allowed for plenty of sunny breaks to develop across southern and eastern Scotland, Northern Ireland and northern England.</p> <p>In north-west Scotland, rain continued to feed in from the west, bringing a dull and wet day. It was also murky and damp in Wales, with sea fog in the Irish Sea, and some heavy rain over Snowdonia for a time, although it weakened to patchy rain and drizzle as it pushed further south.</p> <p>It was muggy and mostly cloudy across England, with some drizzle too, but also some sunny spells.</p> <p>Temperatures were well above average.</p>
1800 GMT 16 JULY 2016	SIG WEATHER	0000 GMT 17 JULY 2016	SIG WEATHER	<p><b>EXTREMES</b></p> <p><b>Highest Maximum:</b> 27.6 East Bergholt, Suffolk</p> <p><b>Lowest Maximum:</b> 12.4 Fair Isle, Shetland</p> <p><b>Lowest Minimum:</b> 6.4 Motherwell, Strathclyde Park, Lanarkshire</p> <p><b>Lowest Grass Minimum:</b> 1.0 Kindrogan, Perthshire</p> <p><b>Most Rain:</b> 35.4 Kilmelford, Hazelwood Cottage, Argyll</p> <p><b>Most Sun:</b> 13.8 Hastings, East Sussex</p>

DAILY CLIMATE DATA



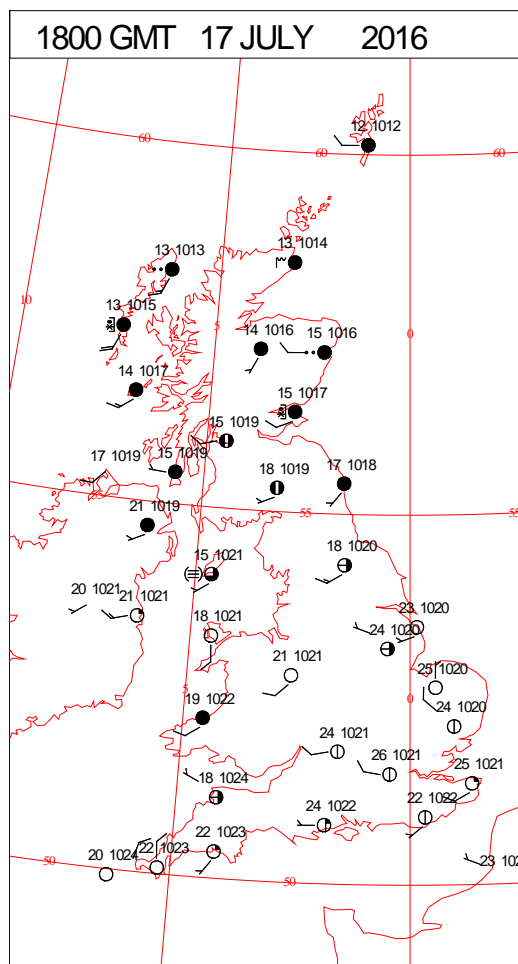
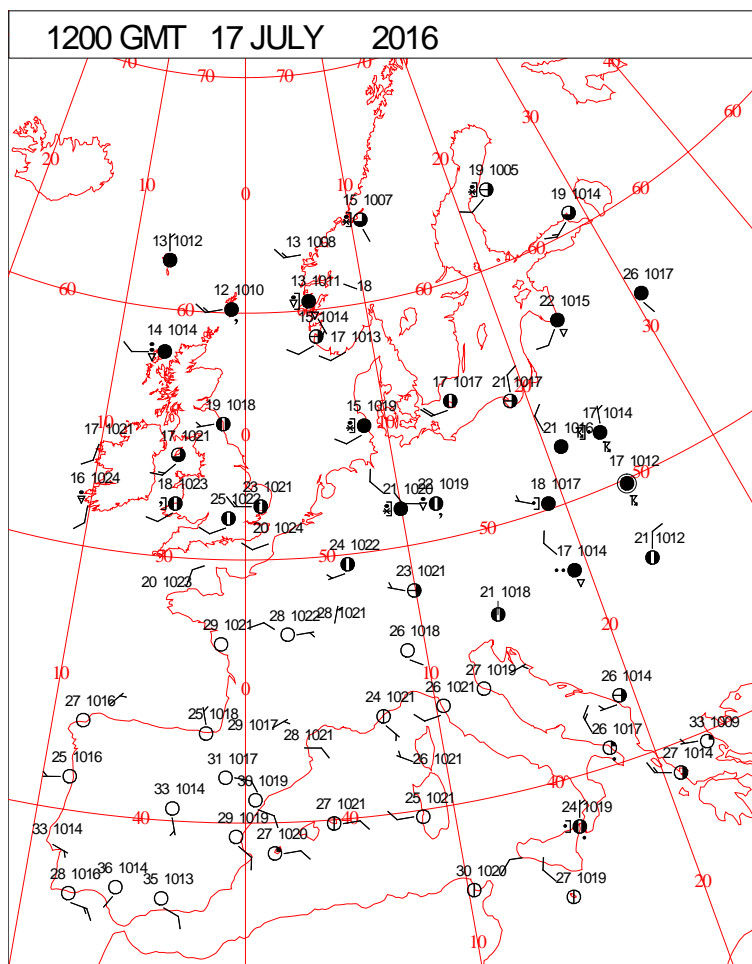
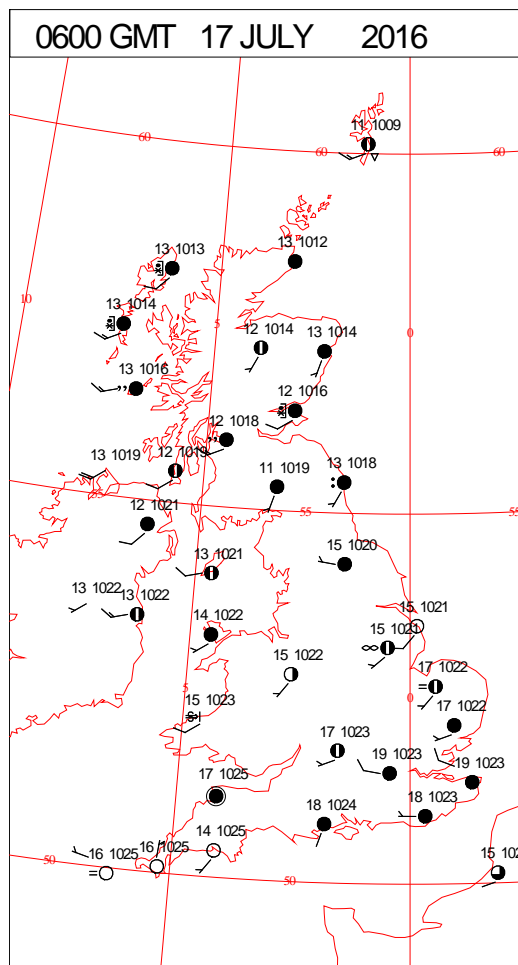
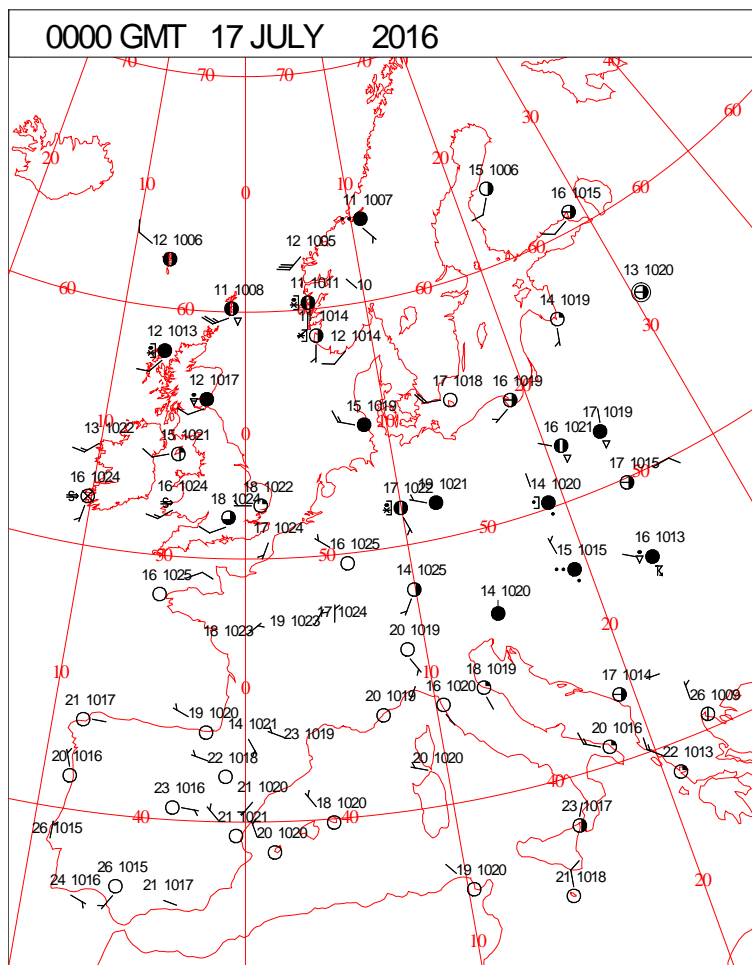


# DAILY WEATHER SUMMARY



Sunday 17 July 2016

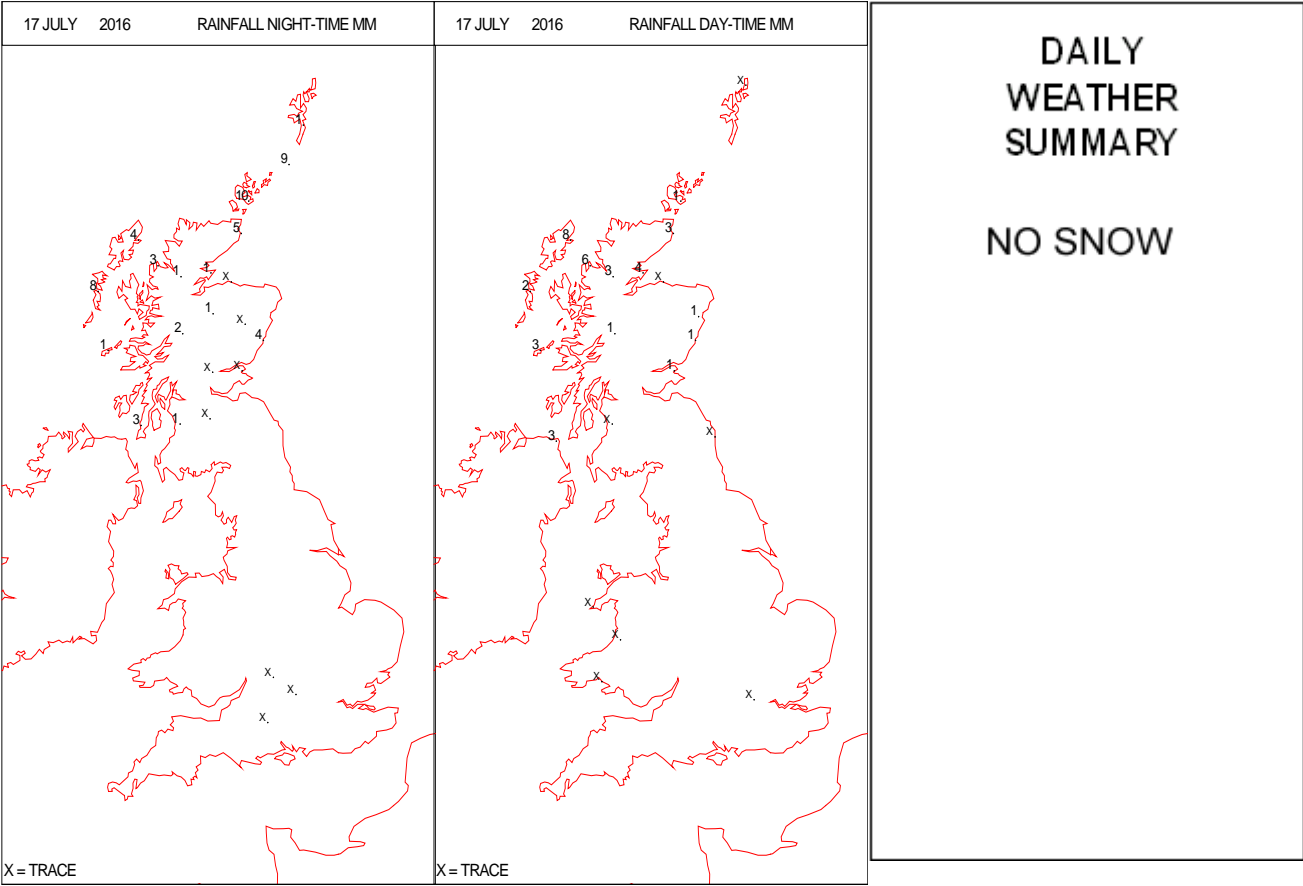
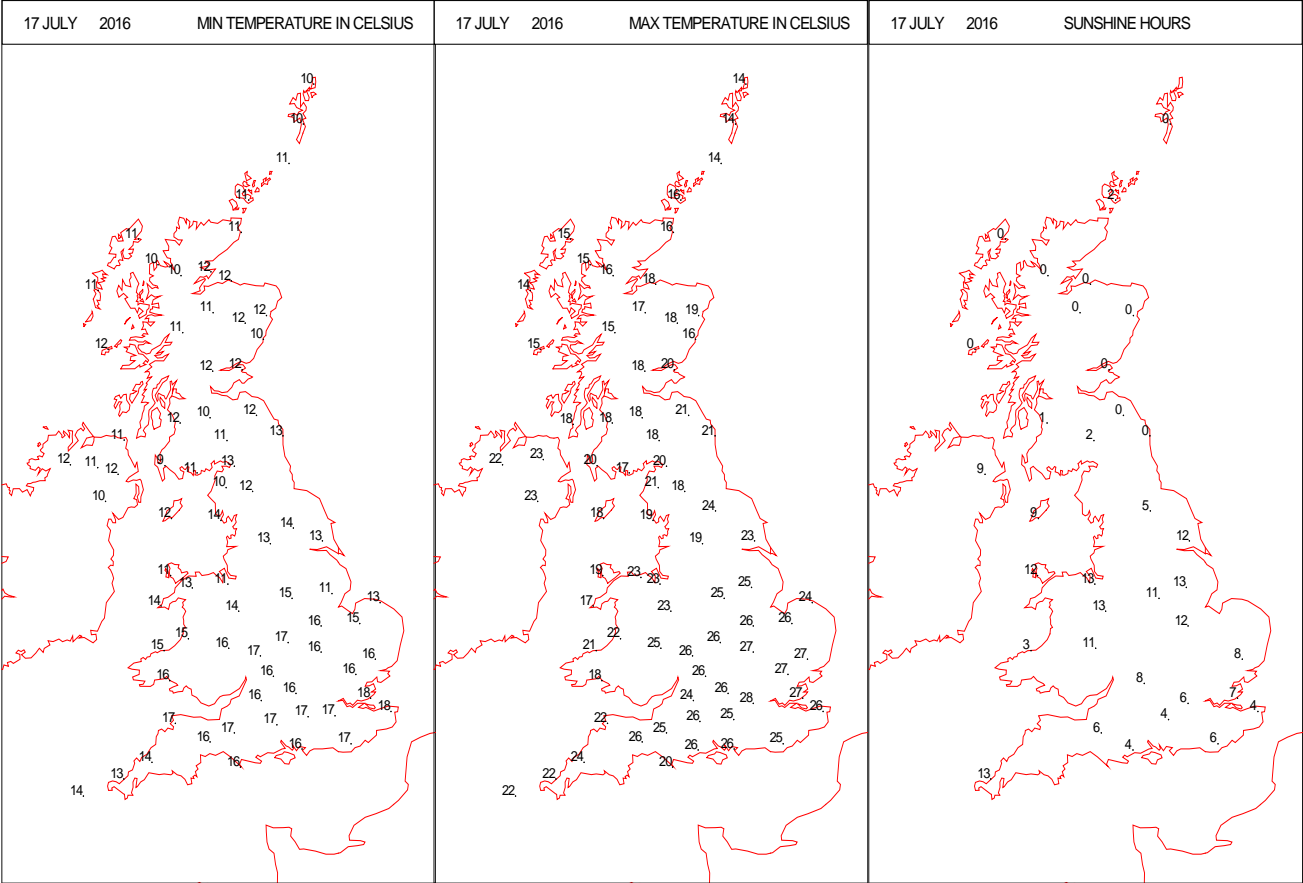
## SURFACE REPORTS



# SIGNIFICANT WEATHER

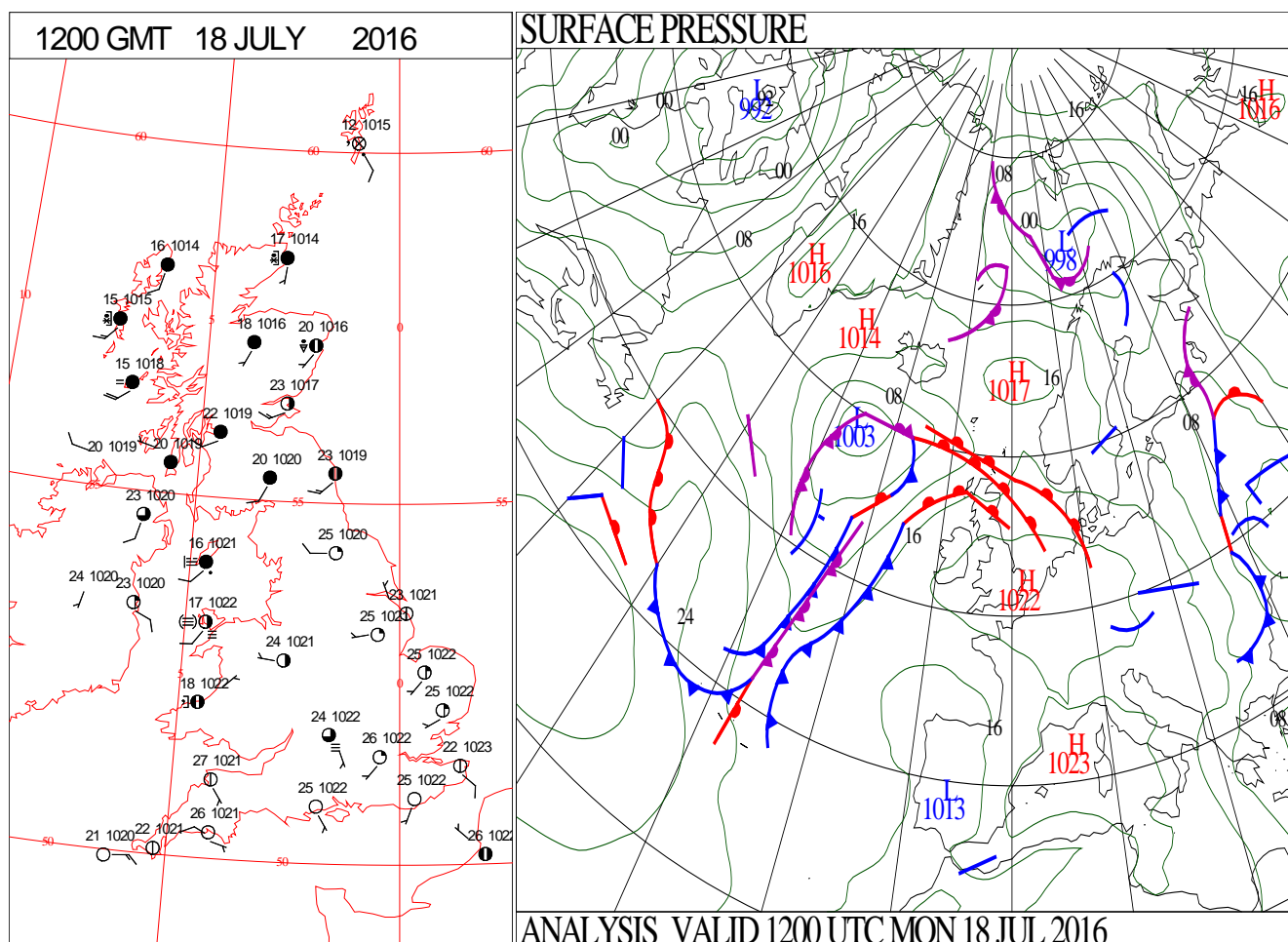
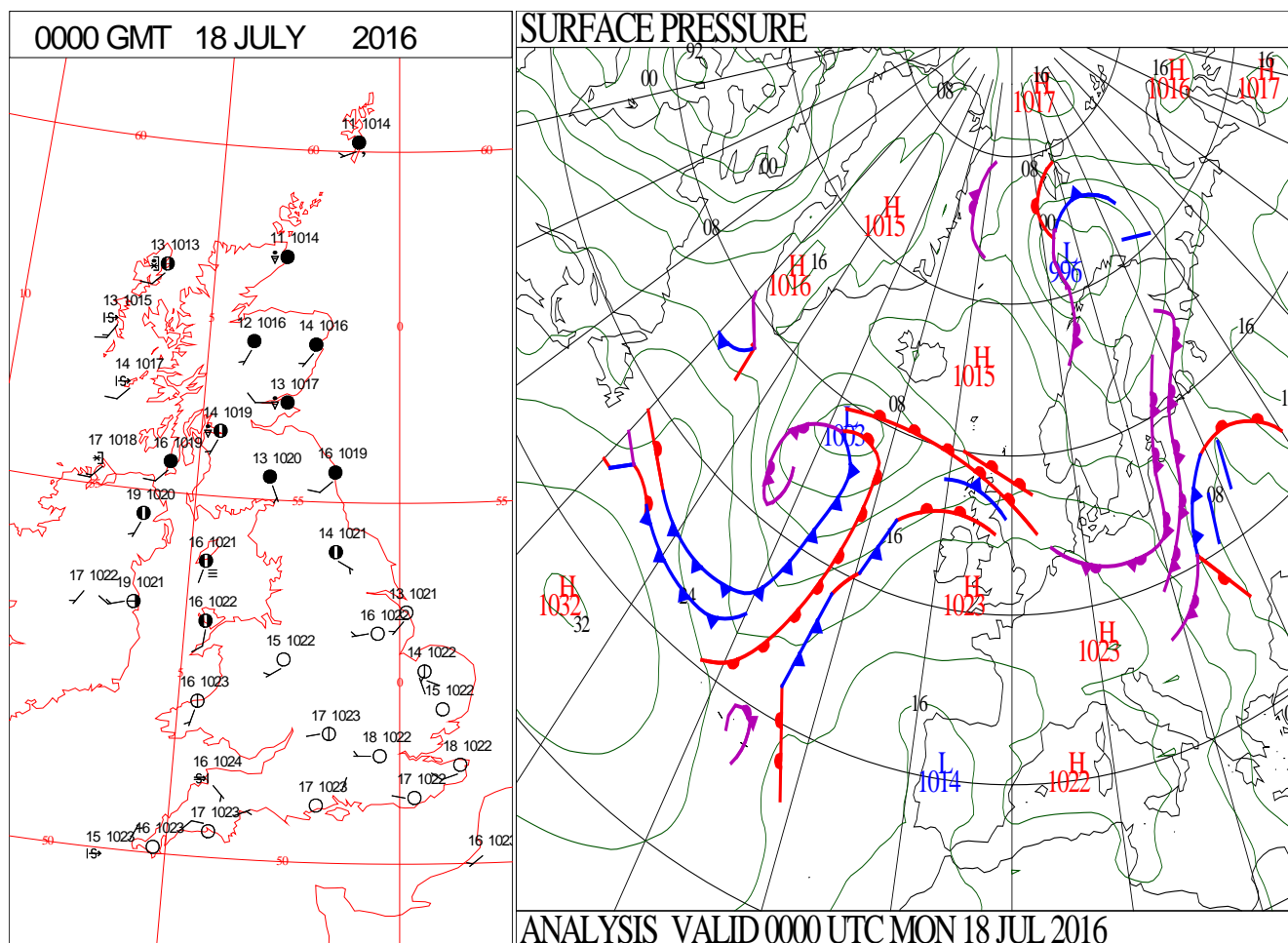
0600 GMT 17 JULY 2016	SIG WEATHER	1200 GMT 17 JULY 2016	SIG WEATHER	<p><b>Summary of UK Weather for Sunday 17 July 2016.</b></p> <p>During the early hours there was no rain in England, Scotland and Northern Ireland, but frequent Showers affected western Scotland. It was cloudy and rather muggy, with light winds.</p> <p>There was some fog in the south-west of Wales, and on the hills of south-west England.</p> <p>During the morning scattered cloud affected the southern half of the country, with thicker cloud further north, and rainfall still affecting the west of Scotland.</p> <p>The cloud across most of England and Wales largely cleared, although it remained murky near coasts of the Bristol Channel.</p> <p>In the afternoon, most of England and Wales experienced clear skies, although some convective cloud formed on southern coasts. Cloudy conditions persisted in the far north of England and Scotland though, with rain in both western and eastern Scotland.</p> <p>Temperatures were below average for the time of year in Scotland, however elsewhere they were above average.</p>
1800 GMT 17 JULY 2016	SIG WEATHER	0000 GMT 18 JULY 2016	SIG WEATHER	<p><b>EXTREMES</b></p> <p><b>Highest Maximum:</b> 28.1 Cambridge Botanic Garden, Cambridgeshire</p> <p><b>Lowest Maximum:</b> 13.5 Lerwick, Shetland</p> <p><b>Lowest Minimum:</b> 6.9 Lough Navar Forest, Co. Fermanagh</p> <p><b>Lowest Grass Minimum:</b> 4.3 Barwhillanty House, Dumfriesshire</p> <p><b>Most Rain:</b> 34.4 Rhiconich, Sutherland</p> <p><b>Most Sun:</b> 15.0 Guernsey Airport, Guernsey</p>

DAILY CLIMATE DATA





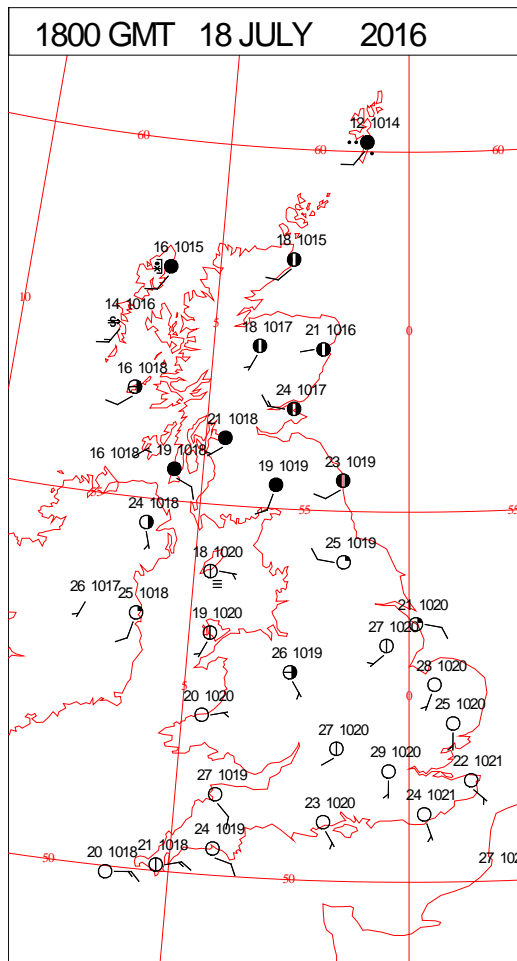
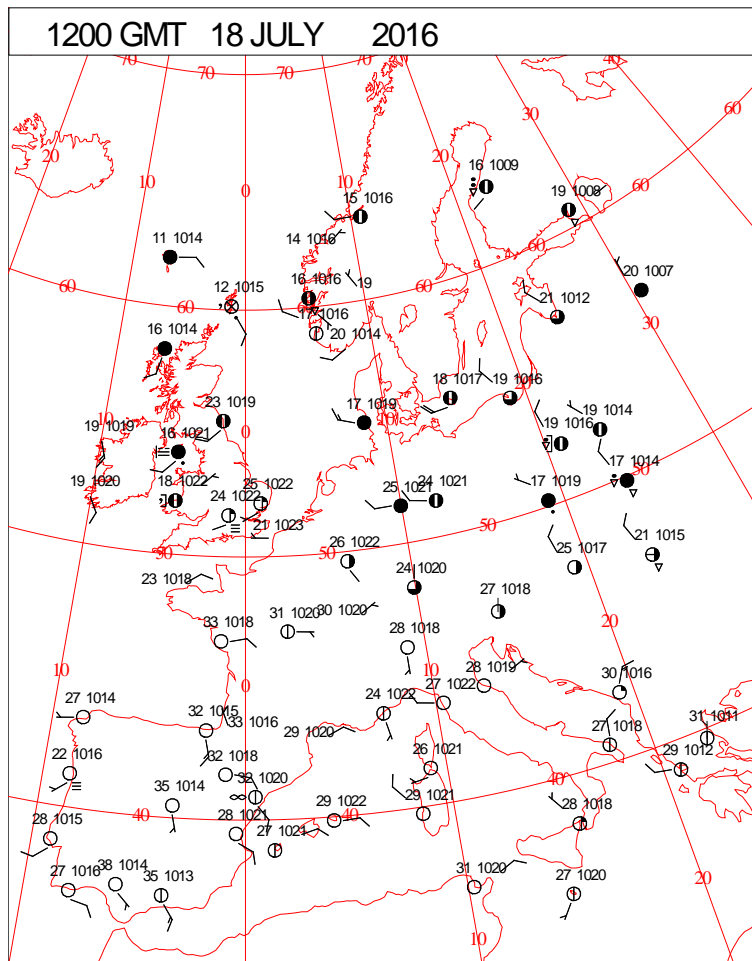
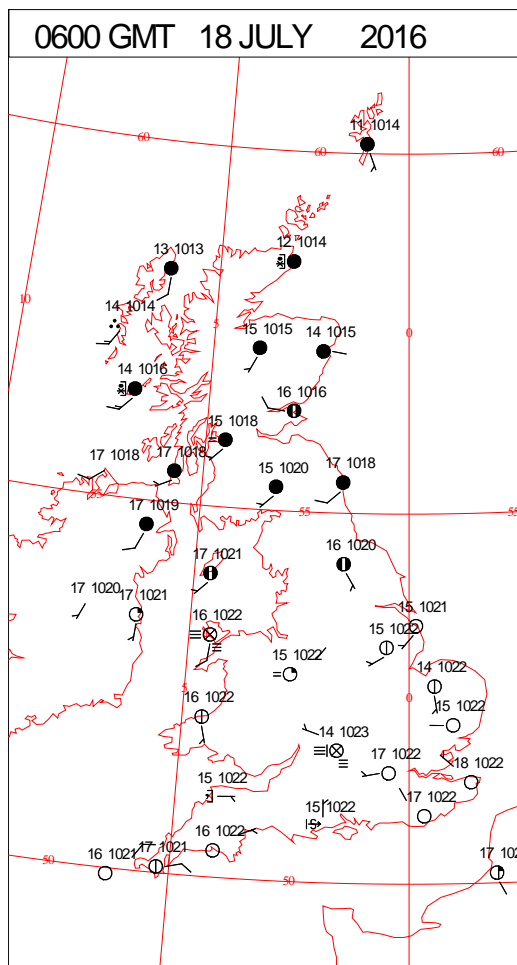
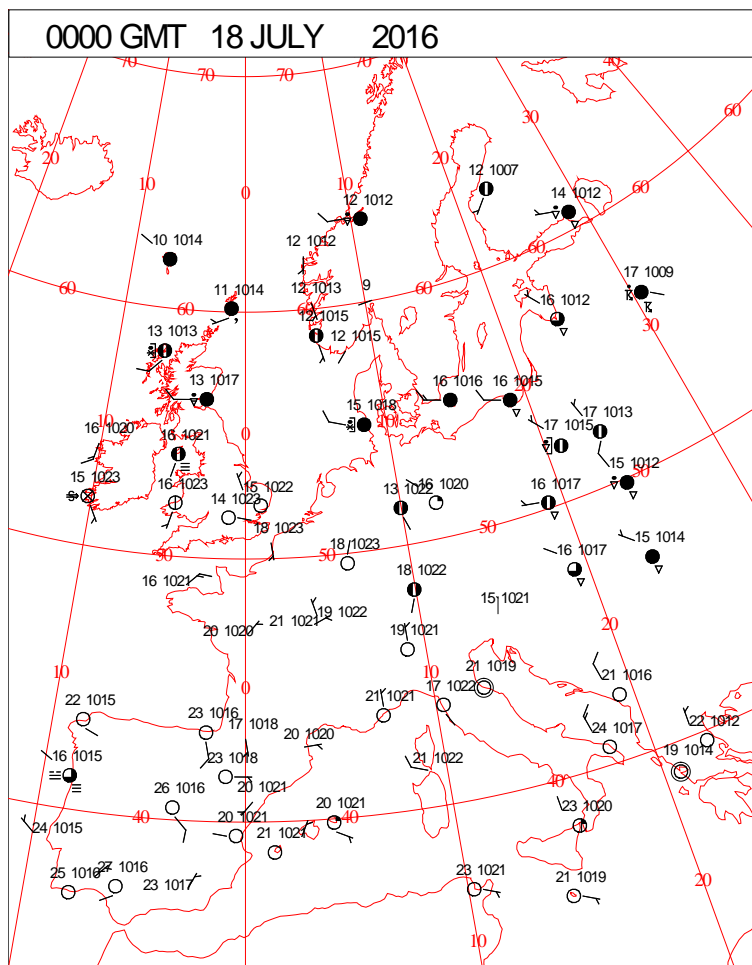
# DAILY WEATHER SUMMARY





Monday 18 July 2016

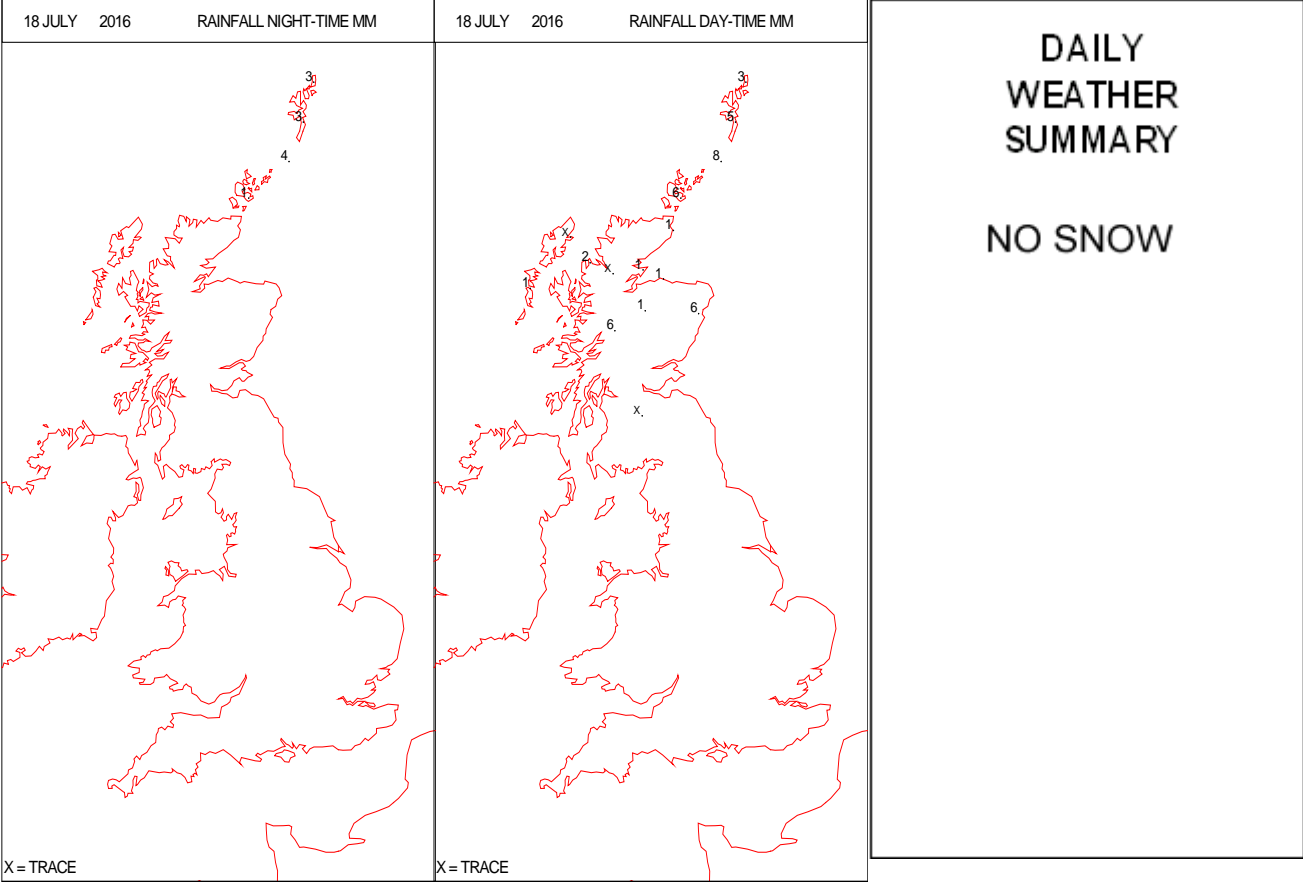
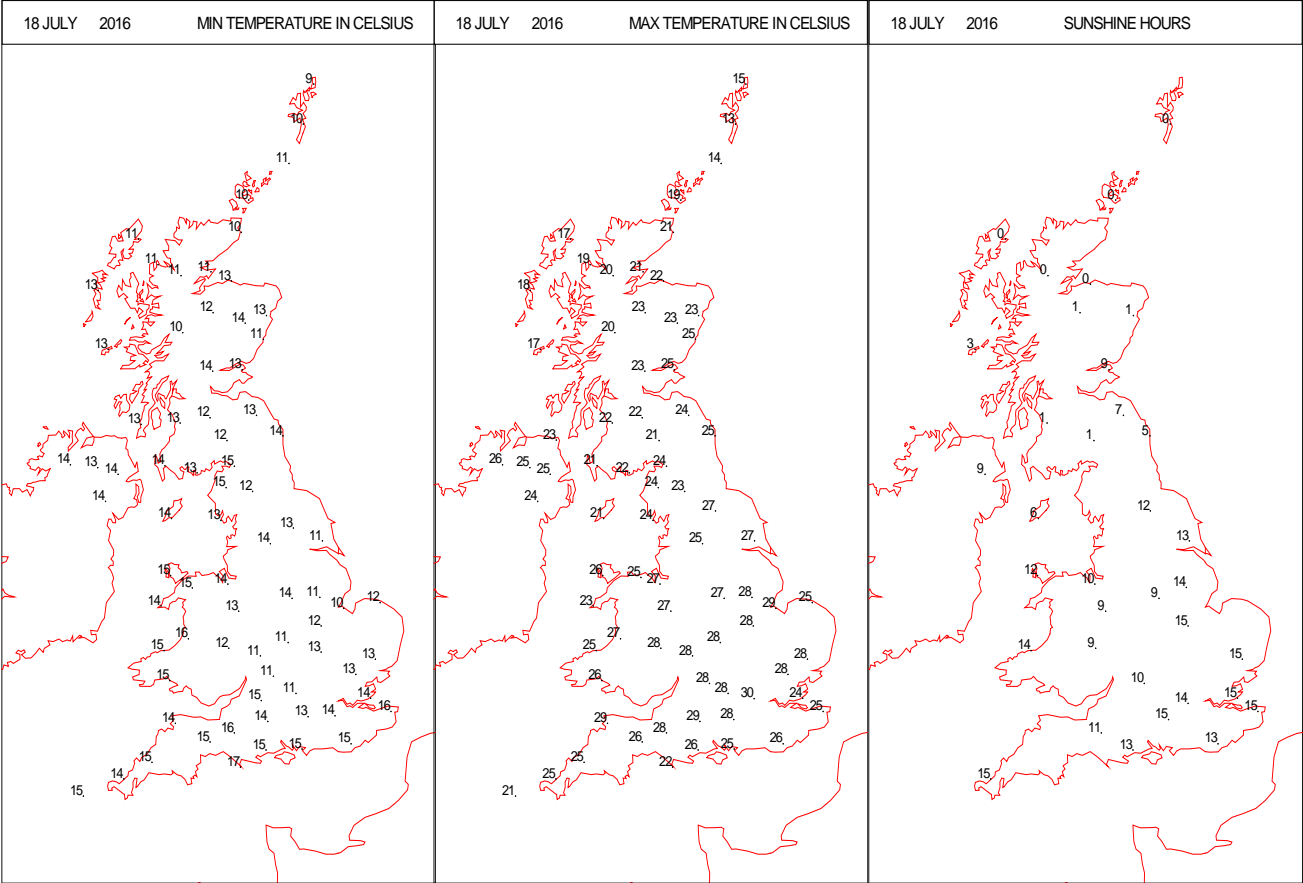
## SURFACE REPORTS



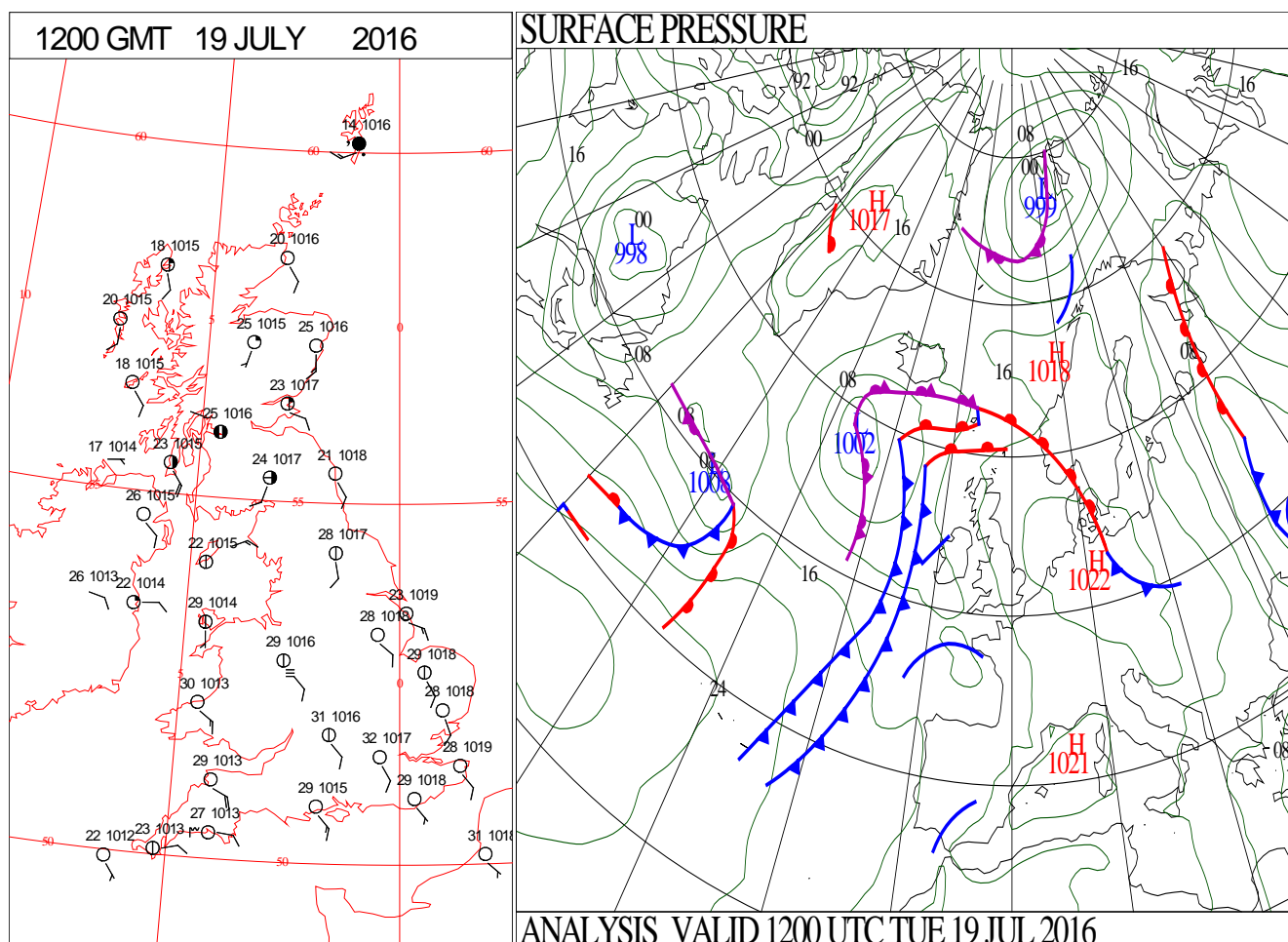
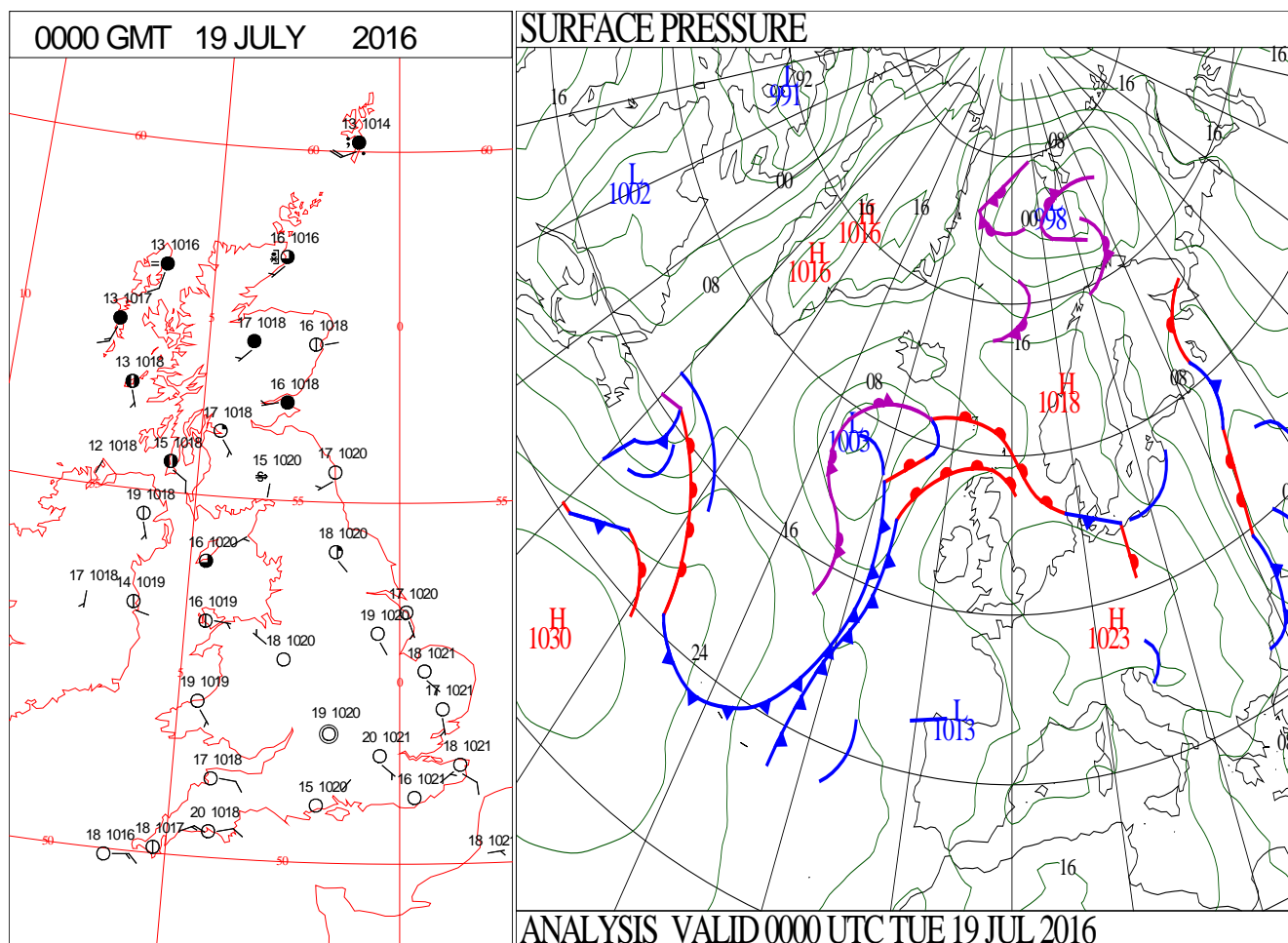
# SIGNIFICANT WEATHER

0600 GMT 18 JULY 2016	SIG WEATHER	1200 GMT 18 JULY 2016	SIG WEATHER	<p><b>Summary of UK Weather for Monday 18 July 2016.</b></p> <p>It was a largely dry end to the night for many parts of the U.K.</p> <p>Scotland saw some outbreaks of rain and cloud. For England, Wales and Northern Ireland it remained dry with some dense mist, fog and low cloud across central and southern parts.</p> <p>It was a mild night, with minimum temperatures widely above average.</p> <p>Scattered showery rain continued over parts of Scotland during the morning, gradually becoming patchier and edging northwards.</p> <p>Meanwhile, the fog and low cloud across the south of the U.K. quickly cleared, to leave a dry, bright and sunny day with clear blue skies for many. Some fair weather cloud developed across parts of Wales and northern England, but with southerly winds, warm air pushed northwards from the continent. This led to temperatures being above average for the whole of the U.K.</p>
1800 GMT 18 JULY 2016	SIG WEATHER	0000 GMT 19 JULY 2016	SIG WEATHER	<p><b>EXTREMES</b></p> <p><b>Highest Maximum:</b> 30.0 Kew Gardens, Greater London 30.0 St. James's Park, Greater London</p> <p><b>Lowest Maximum:</b> 13.3 Lerwick, Shetland</p> <p><b>Lowest Minimum:</b> 8.3 South Newington, Oxfordshire</p> <p><b>Lowest Grass Minimum:</b> 3.5 Amersham Field Centre, Buckinghamshire 3.5 Stowe, Northamptonshire</p> <p><b>Most Rain:</b> 23.9 Kinloch Hourn, Garde, Inverness-Shire</p> <p><b>Most Sun:</b> 15.4 Wattisham, Suffolk</p>

DAILY CLIMATE DATA

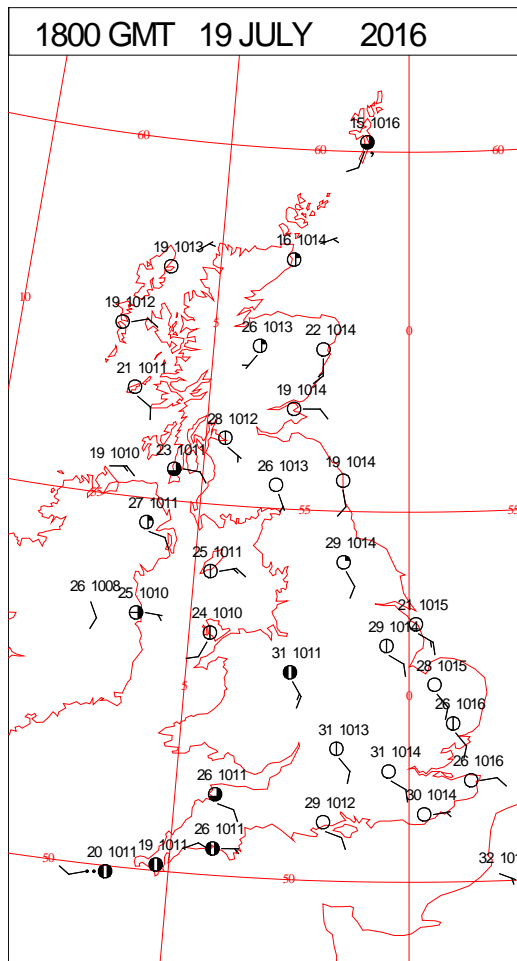
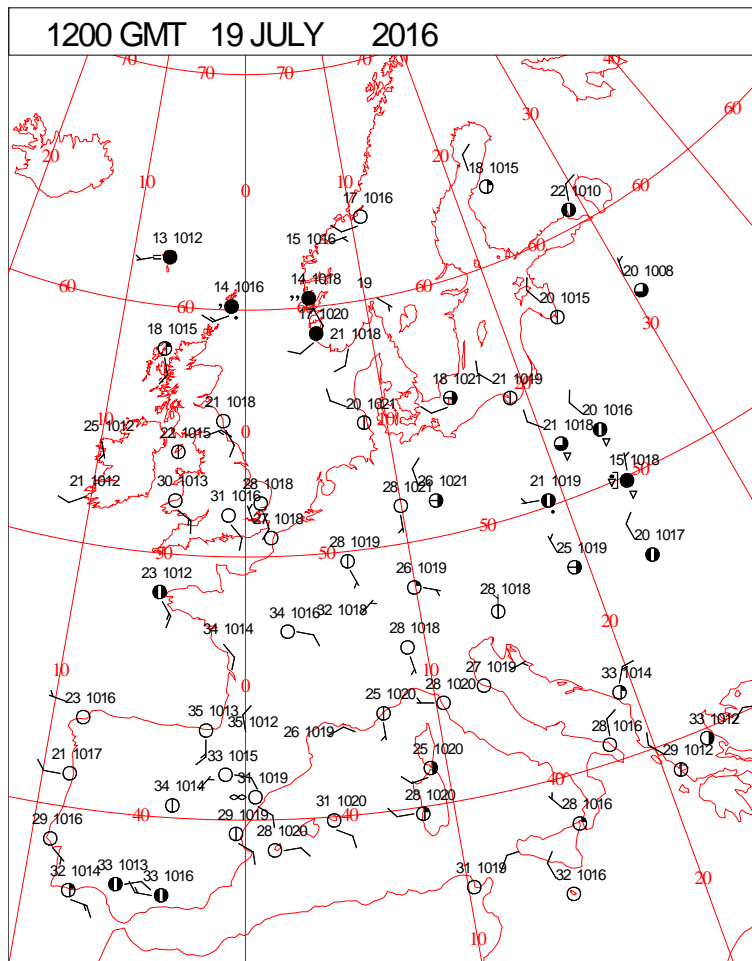
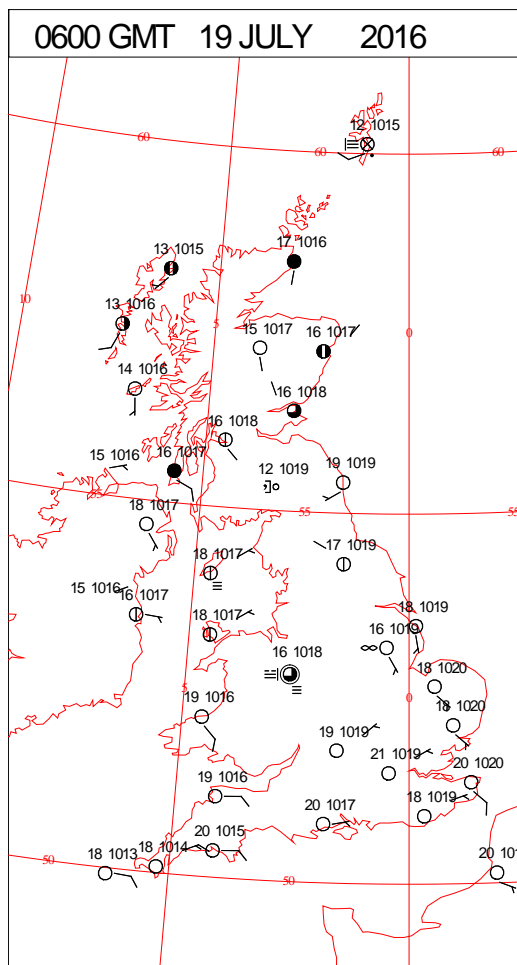
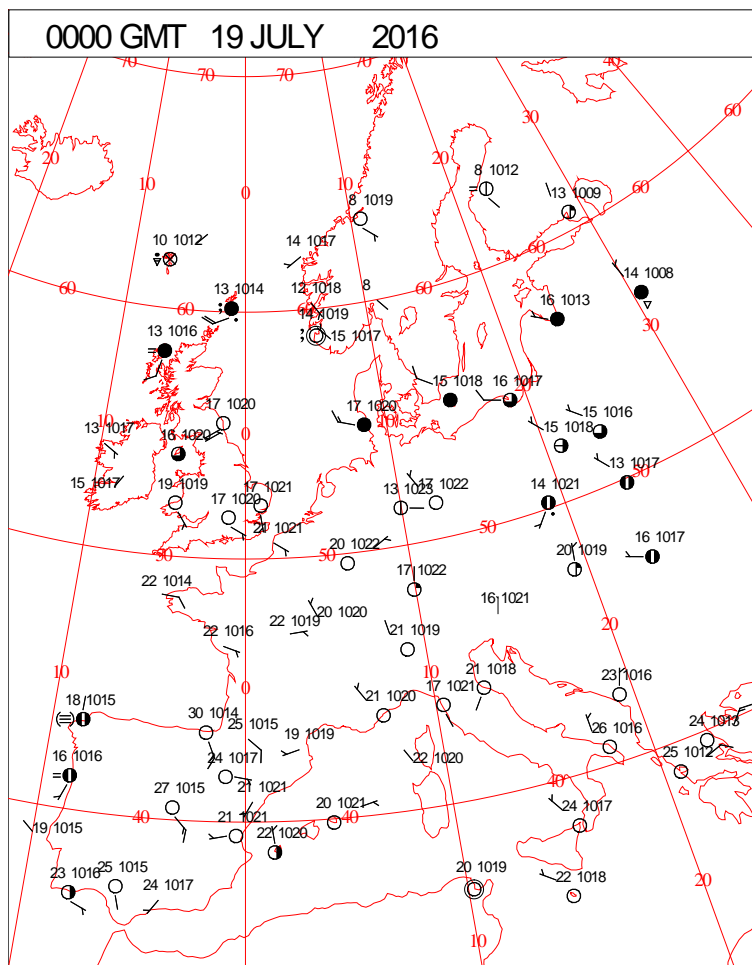


# DAILY WEATHER SUMMARY



Tuesday 19 July 2016

## SURFACE REPORTS





SIGNIFICANT WEATHER

0600 GMT 19 JULY 2016	SIG WEATHER	1200 GMT 19 JULY 2016	SIG WEATHER	<div>Summary of UK Weather for Tuesday 19 July 2016.</div> <div>A few patchy light showers continued into the night in northern Scotland, where there was also a little cloud, but the rest of the U.K. experienced almost completely clear skies and light winds overnight. This allowed a few very isolated mist and fog patches to form.</div> <div>It was a very mild and muggy night.</div> <div>Through the day, there was continuous sunshine across much of the country, with temperatures soaring in many places, making it the hottest day of the year so far.</div> <div>Meanwhile, Northern Ireland and south-west England saw increasing amounts of cloud through the late afternoon. Outbreaks of rain arrived into western parts of Ireland and parts of south-west England by the evening.</div>
1800 GMT 19 JULY 2016	SIG WEATHER	0000 GMT 20 JULY 2016	SIG WEATHER	

EXTREMES

Highest Maximum:  
33.9 Jersey Airport, Jersey

Lowest Maximum:  
16.3 Lerwick, Shetland

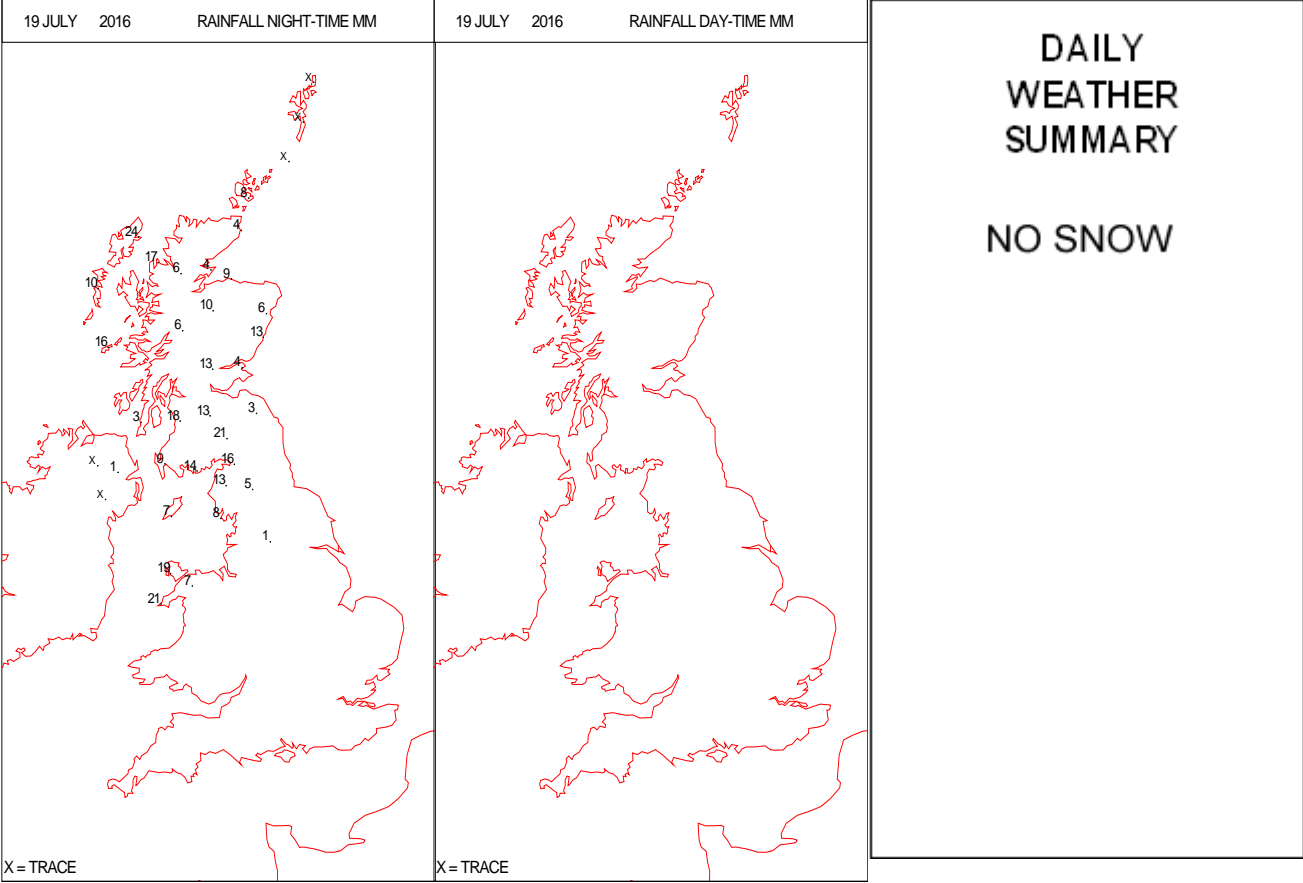
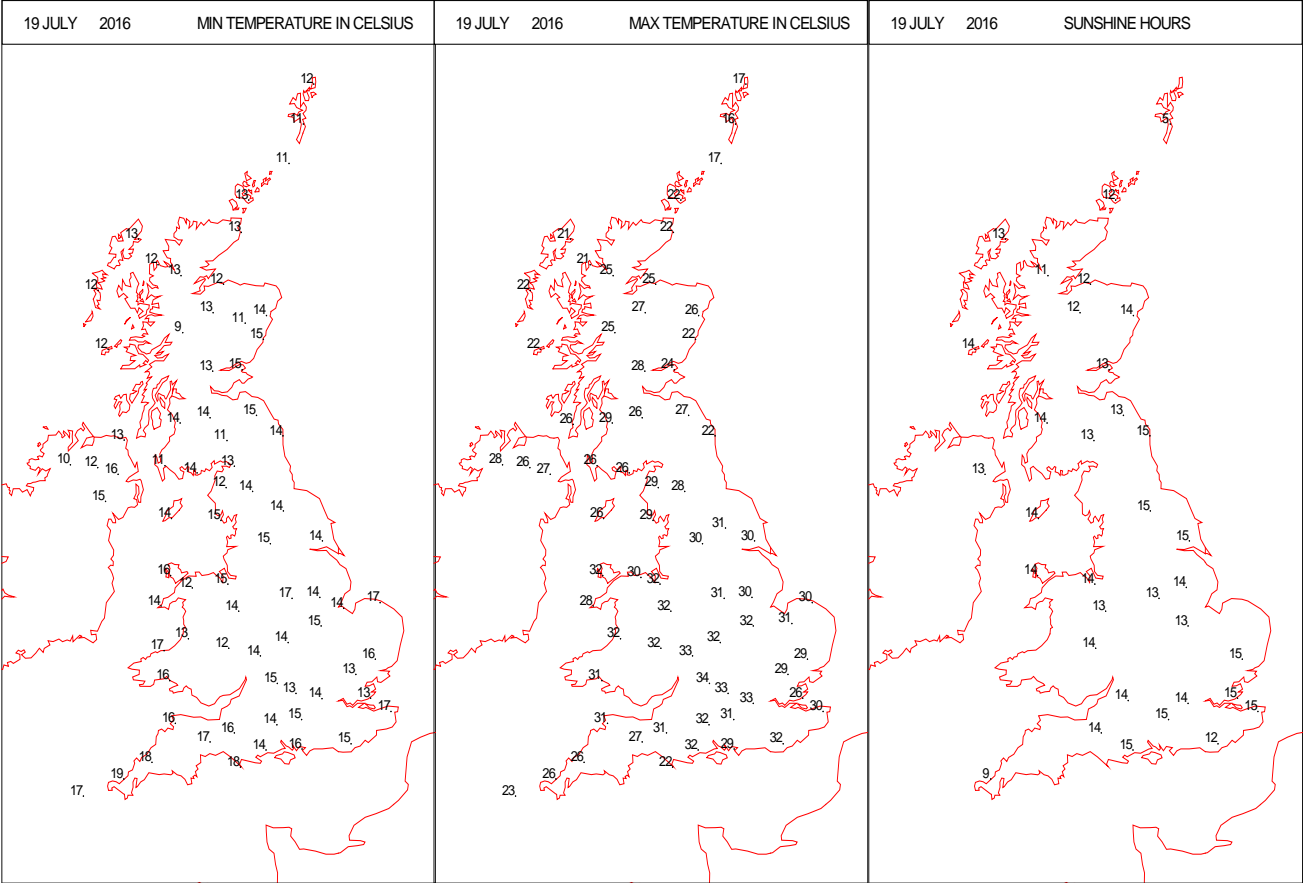
Lowest Minimum:  
7.0 Lough Navar Forest,  
Co. Fermanagh

Lowest Grass Minimum:  
2.7 Kielder Castle,  
Northumberland

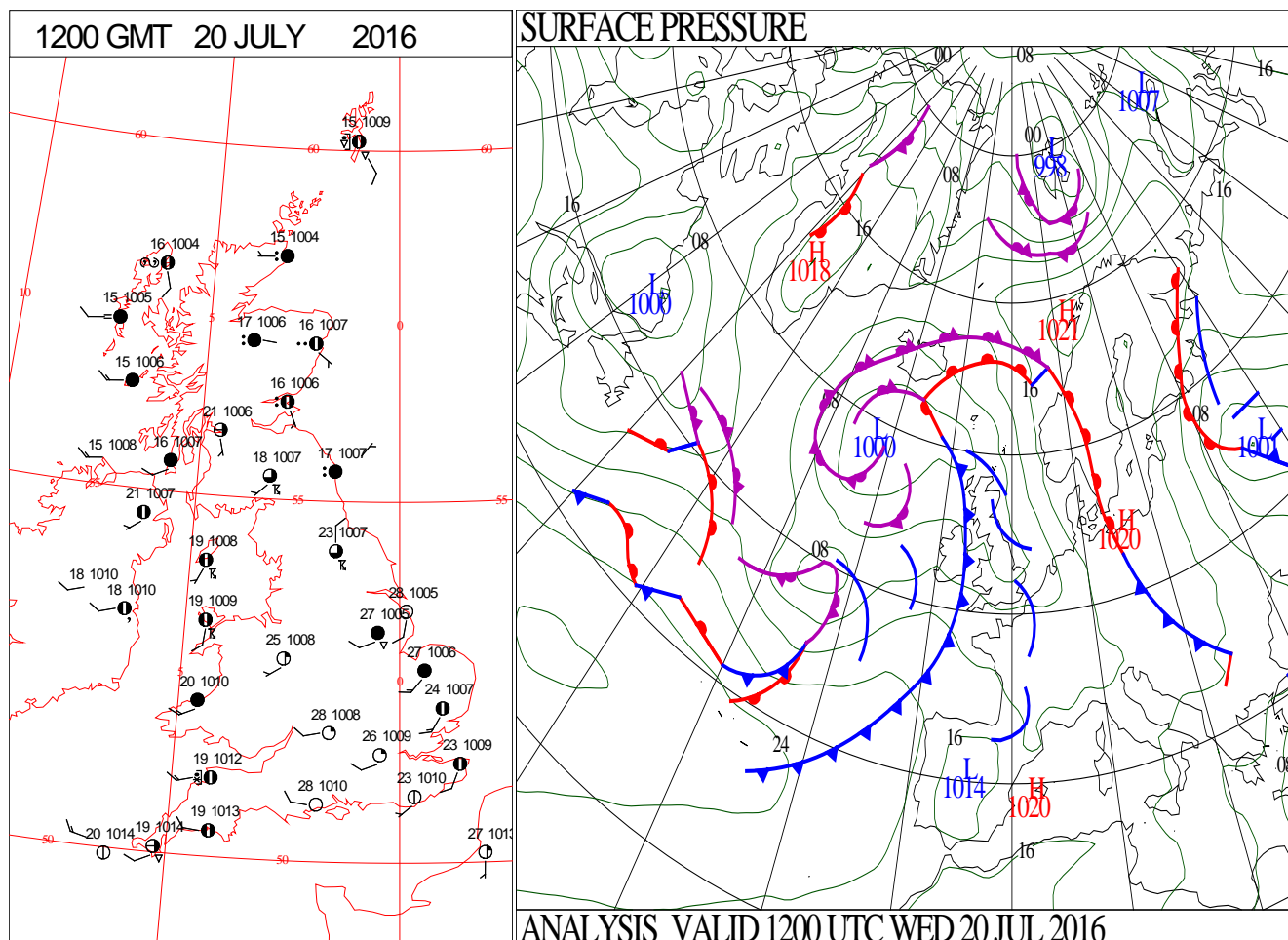
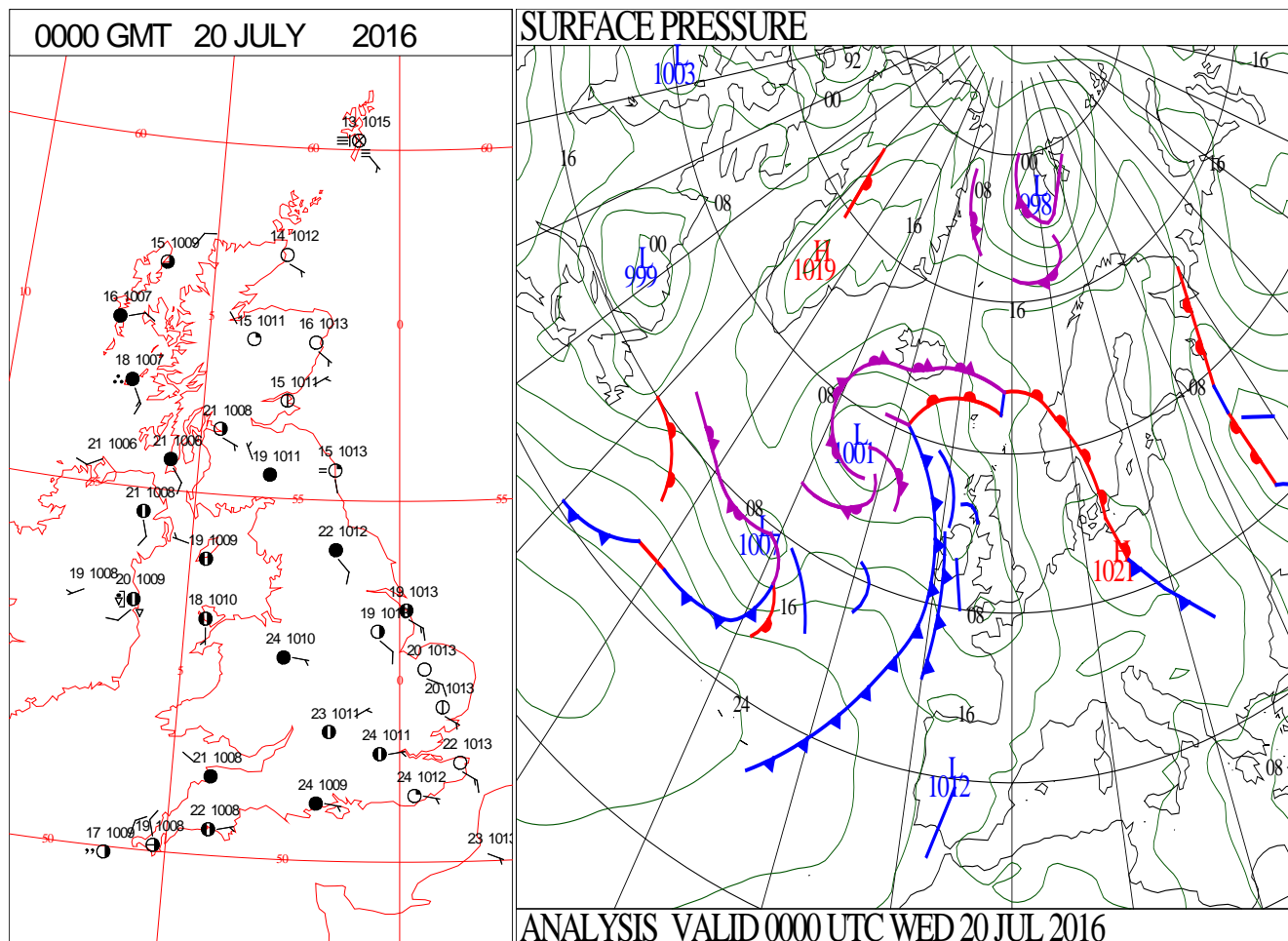
Most Rain:  
34.2 Alltdearg House,  
Isle of Skye

Most Sun:  
15.7 East Malling, Kent

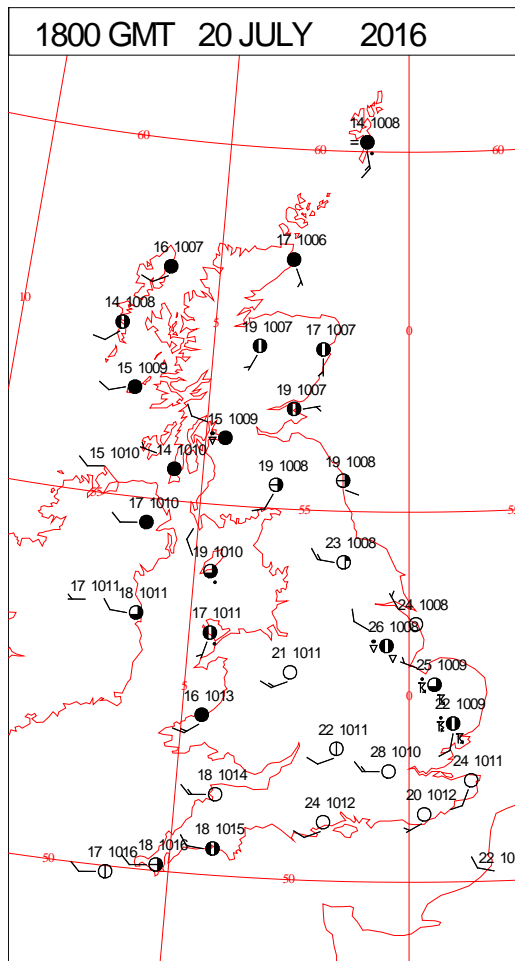
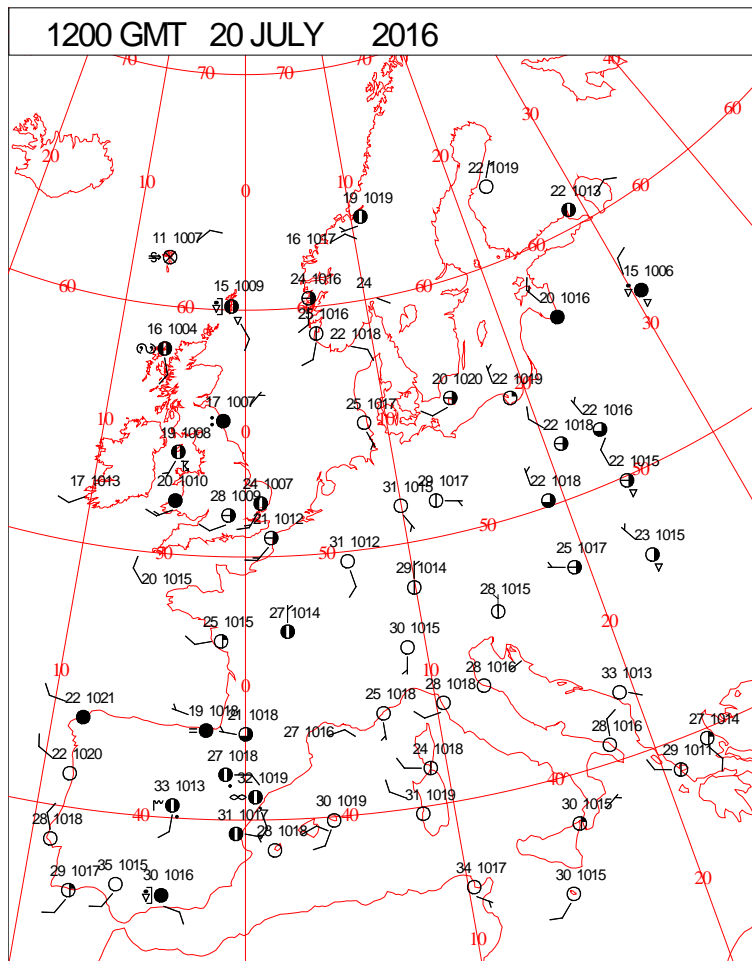
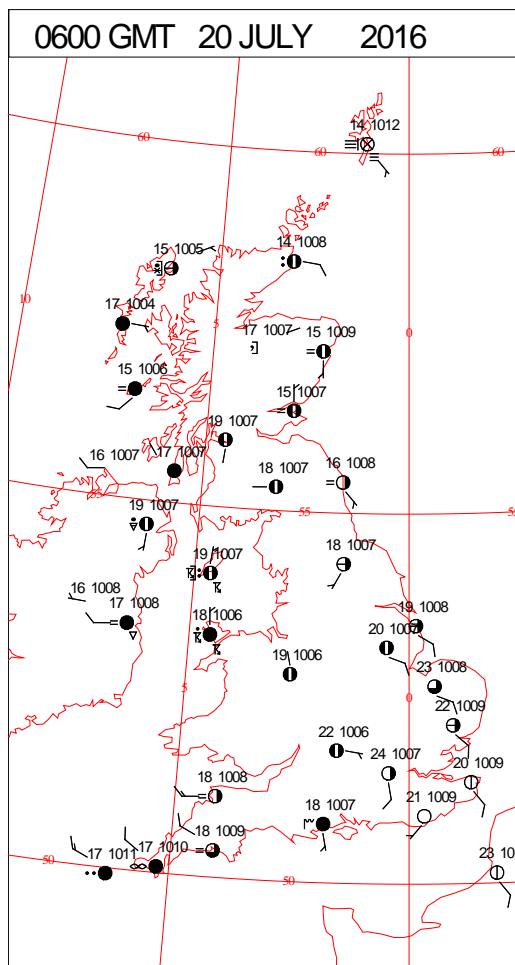
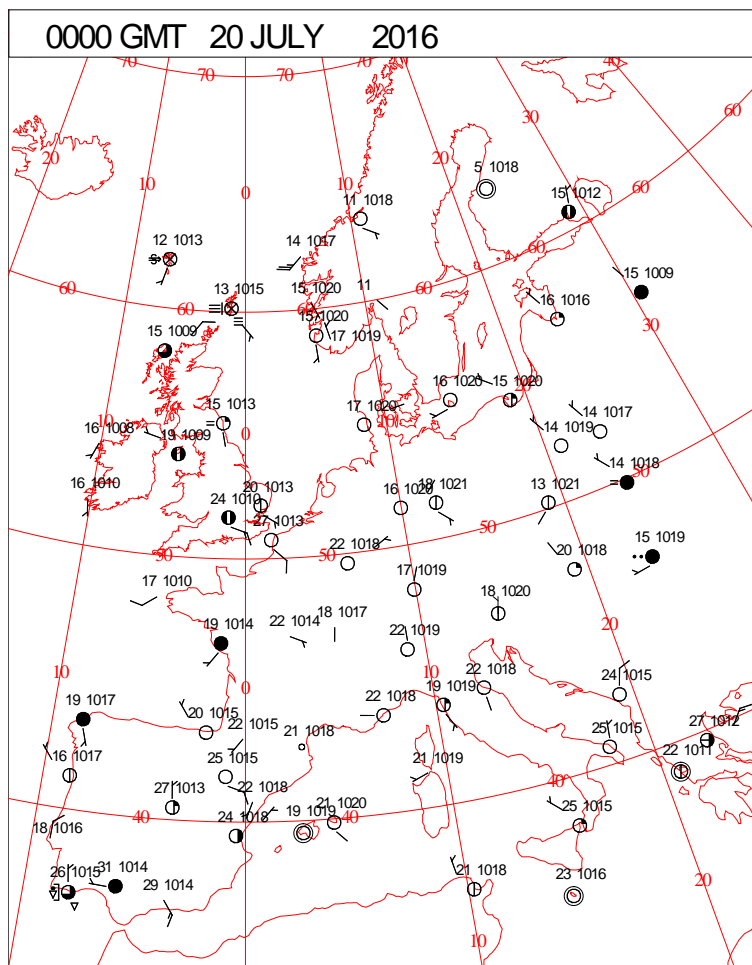
DAILY CLIMATE DATA



# DAILY WEATHER SUMMARY



# SURFACE REPORTS

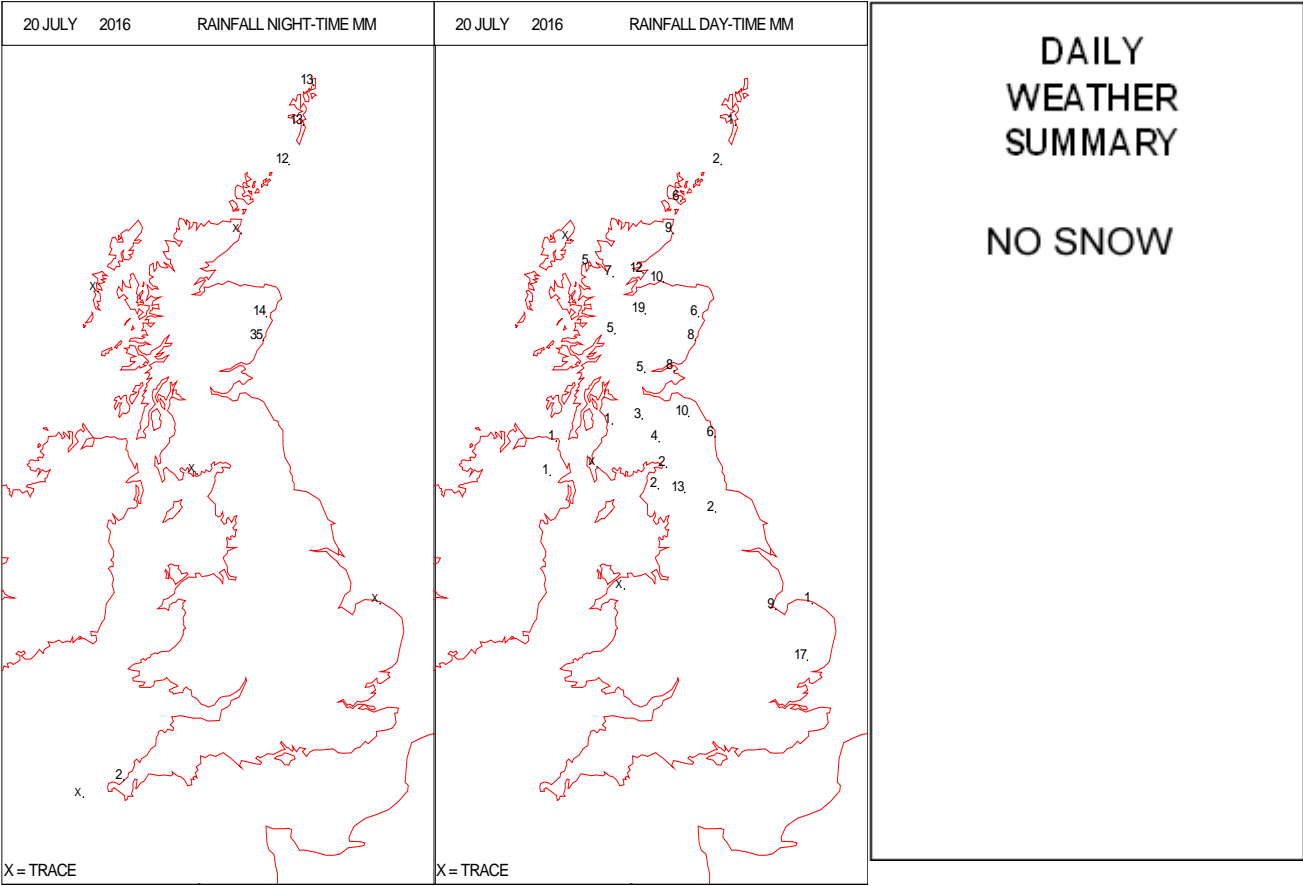
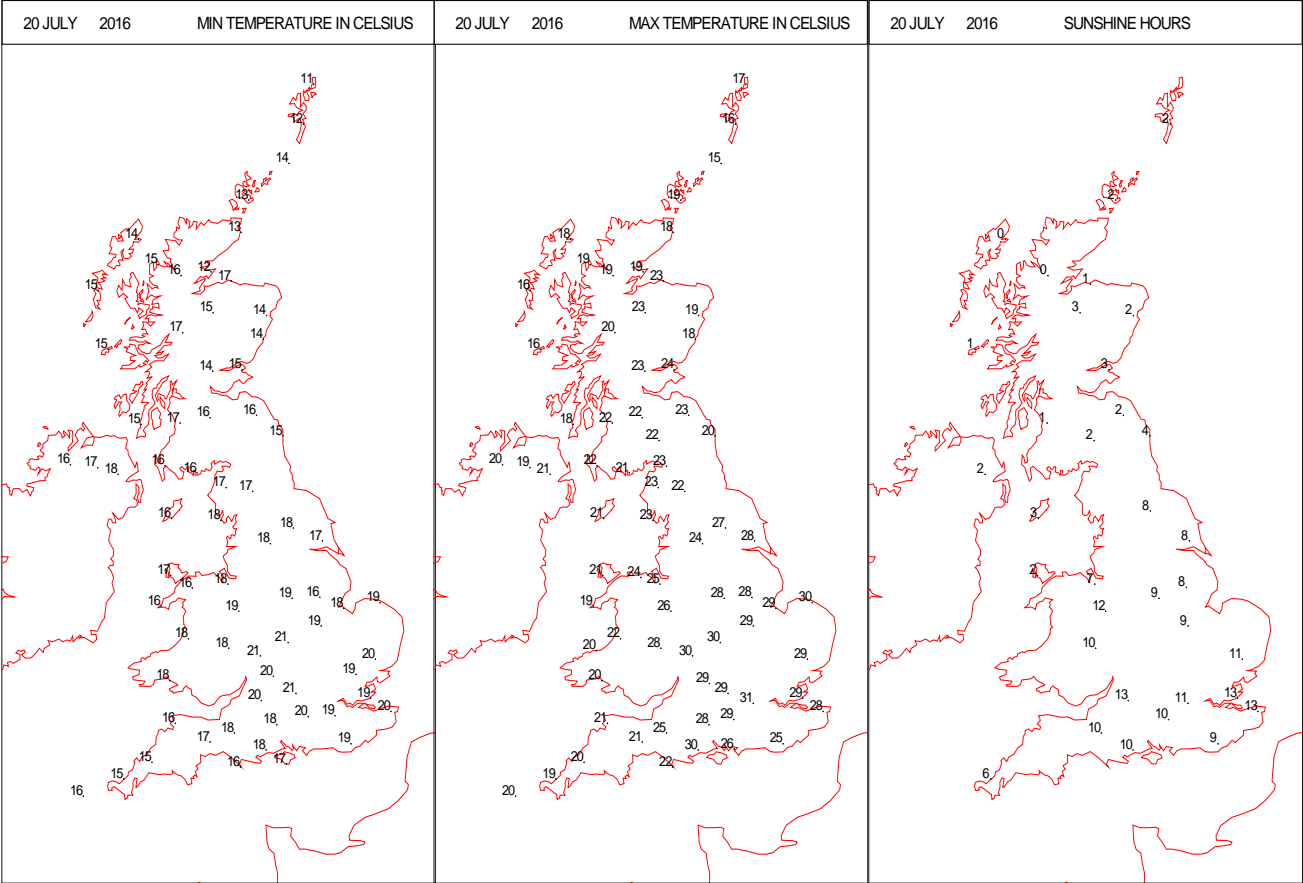


# SIGNIFICANT WEATHER

0600 GMT 20 JULY 2016	SIG WEATHER	1200 GMT 20 JULY 2016	SIG WEATHER	<p><b>Summary of UK Weather for Wednesday 20 July 2016.</b>  Heavy thundery showers in the Celtic Sea and Northwest Approaches moved steadily north-eastwards overnight. The northern band crossed Scotland to lie over northern and eastern Scotland by dawn, and recording hourly totals of over 10mm. The southern band moved through the Irish Sea, to affect the east coast of Ireland and west coast of Wales, again with some high rainfall totals.</p> <p>Elsewhere, it was a mainly dry night, with variable amounts of cloud. It was a very warm and muggy night for many.</p> <p>After a warm night the temperatures across some southern and eastern parts rapidly rose in the sunshine during the morning.</p> <p>Further north the thundery rain continued across northern England and Scotland before pushing away into the North Sea. Behind this further thunderstorms developed across the Midlands and northern England, and later a more organised cluster spread across the East Midlands and East Anglia.</p> <p>Elsewhere it remained dry and became hot in the south and east.</p> <p>Meanwhile, cooler and fresher air spread across western parts of the country through the day.</p>
1800 GMT 20 JULY 2016	SIG WEATHER	0000 GMT 21 JULY 2016	SIG WEATHER	<p><b>EXTREMES</b>  <b>Highest Maximum:</b>  31.4 Heathrow, Greater London  <b>Lowest Maximum:</b>  15.4 Fair Isle, Shetland  <b>Lowest Minimum:</b>  8.4 Lough Navar Forest, Co. Fermanagh  <b>Lowest Grass Minimum:</b>  4.0 Kindrogan, Perthshire  <b>Most Rain:</b>  97.9 Nunraw Abbey, East Lothian  <b>Most Sun:</b>  13.3 Faversham, Kent</p>



DAILY CLIMATE DATA



The map displays the British Isles with a red grid. Latitude lines are marked at 50, 55, and 60 degrees North. Longitude lines are marked at 0, 10, 20, and 30 degrees West. The stations are marked with symbols and labels as follows:

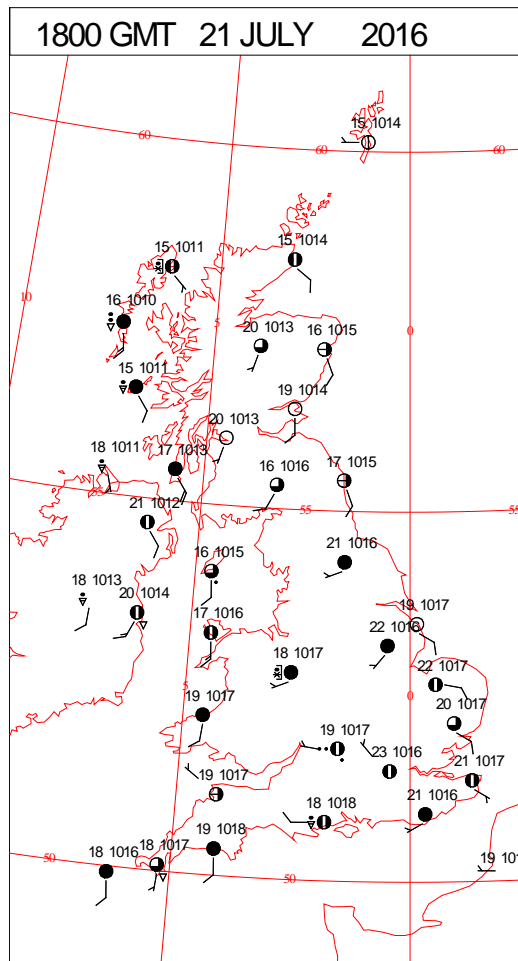
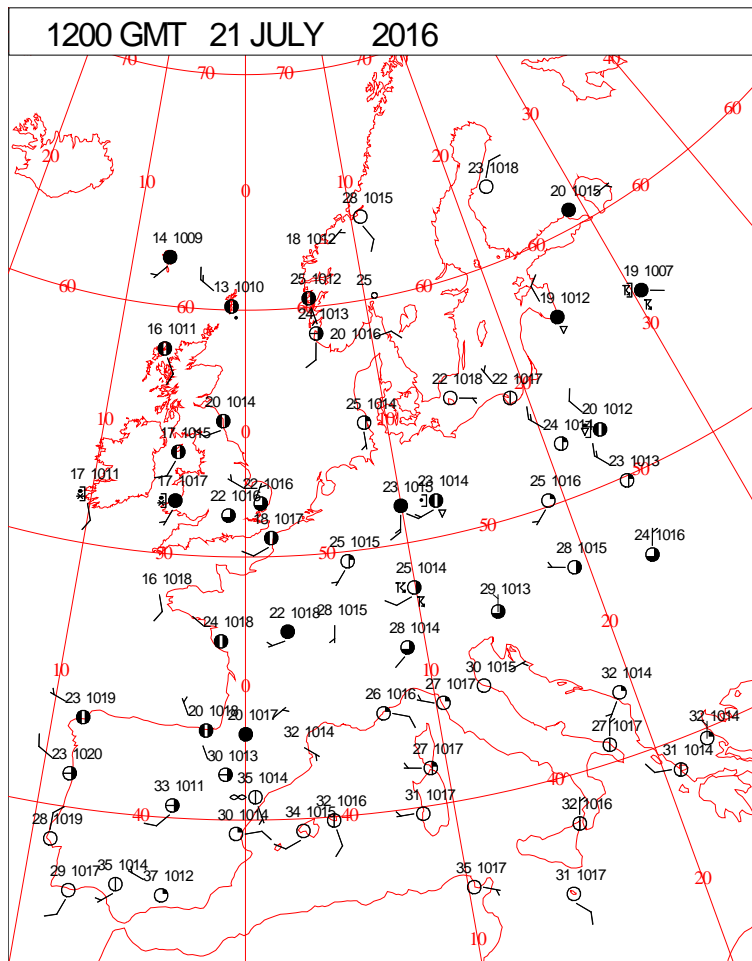
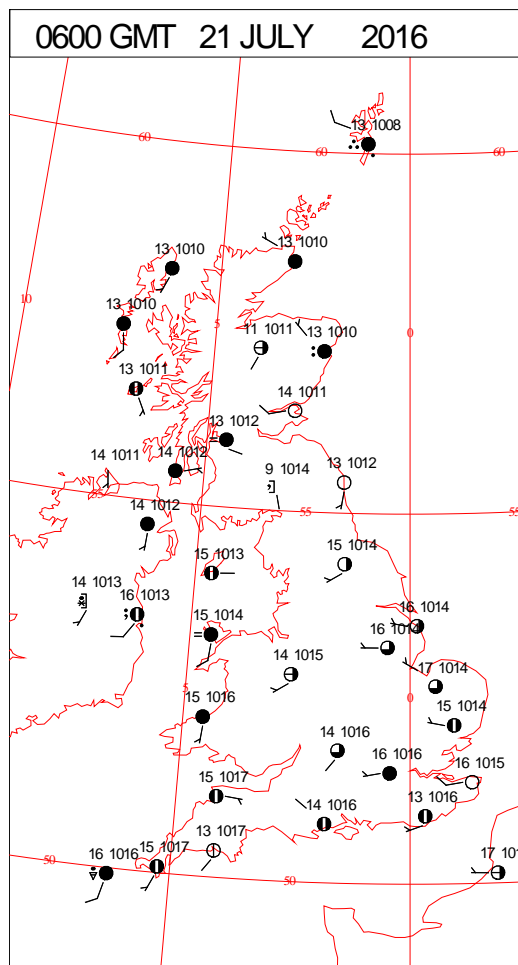
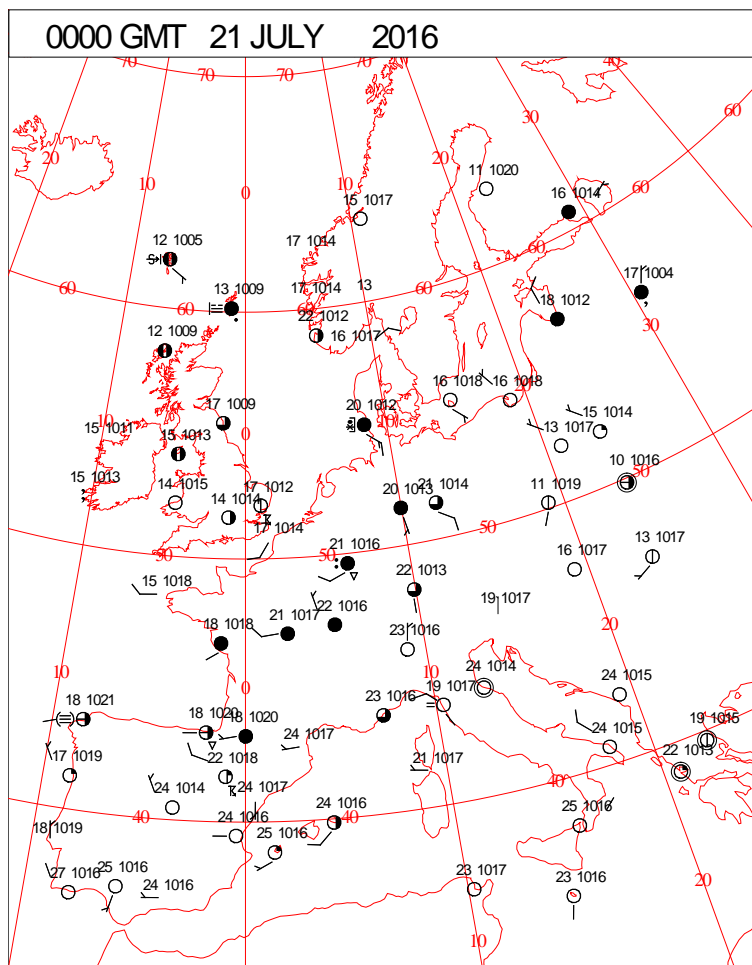
- 13 1009 (solid circle, top right)
- 12 1009 (solid circle, top left)
- 12 1009 (solid circle, top left)
- 12 1010 (open circle, top left)
- 14 1010 (solid circle, top center)
- 17 1008 (solid circle, top center)
- 16 1009 (solid circle, top center)
- 11 1011 (open circle, top center)
- 10 1012 (open circle, top center)
- 17 1009 (solid circle, top center)
- 15 1012 (solid circle, middle left)
- 15 1013 (solid circle, middle left)
- 16 1013 (solid circle, middle left)
- 15 1014 (solid circle, middle left)
- 15 1014 (solid circle, middle left)
- 14 1015 (open circle, middle left)
- 15 1016 (solid circle, middle left)
- 14 1017 (solid circle, bottom left)
- 15 1017 (open circle, bottom left)
- 15 1017 (open circle, bottom left)
- 15 1014 (open circle, middle right)
- 17 1014 (open circle, middle right)
- 16 1014 (open circle, middle right)
- 15 1015 (open circle, middle right)
- 18 1011 (solid circle, middle right)
- 19 1011 (open circle, middle right)
- 18 1012 (solid circle, middle right)
- 17 1012 (open circle, middle right)
- 18 1013 (open circle, middle right)
- 16 1014 (open circle, middle right)
- 15 1015 (open circle, middle right)
- 14 1017 (solid circle, bottom left)
- 15 1017 (open circle, bottom left)
- 15 1017 (open circle, bottom left)

The map displays the following stations (number and code):

- 13 1010
- 14 1011
- 14 1012
- 15 1012
- 16 1011
- 17 1015
- 17 1017
- 18 1012
- 18 1013
- 18 1014
- 18 1016
- 18 1018
- 19 1011
- 19 1013
- 19 1018
- 20 1013
- 20 1014
- 20 1015
- 20 1016
- 21 1016
- 21 1017
- 22 1016
- 22 1017
- 23 1016
- 23 1016
- 24 1016

Crown Copyright 2016, All Rights Reserved

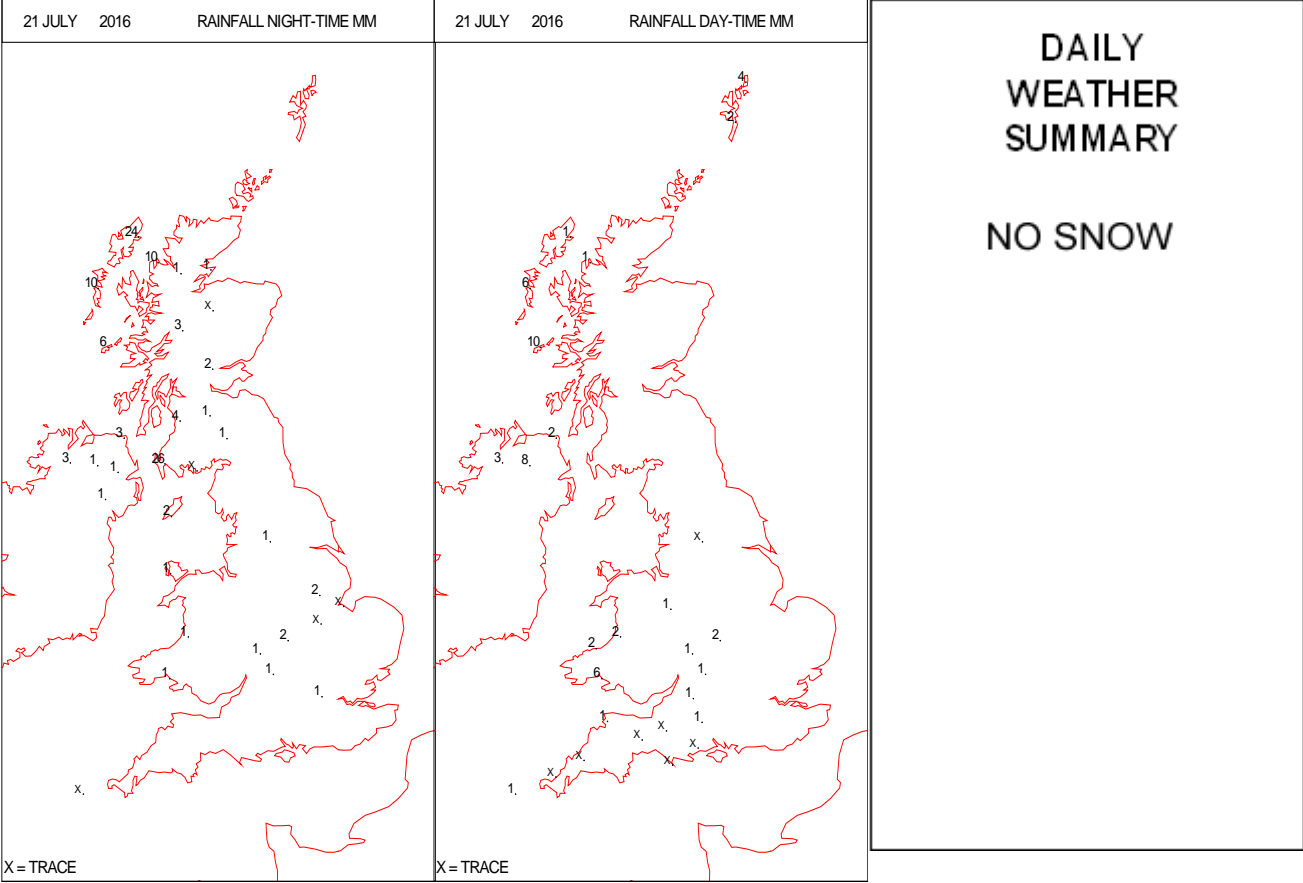
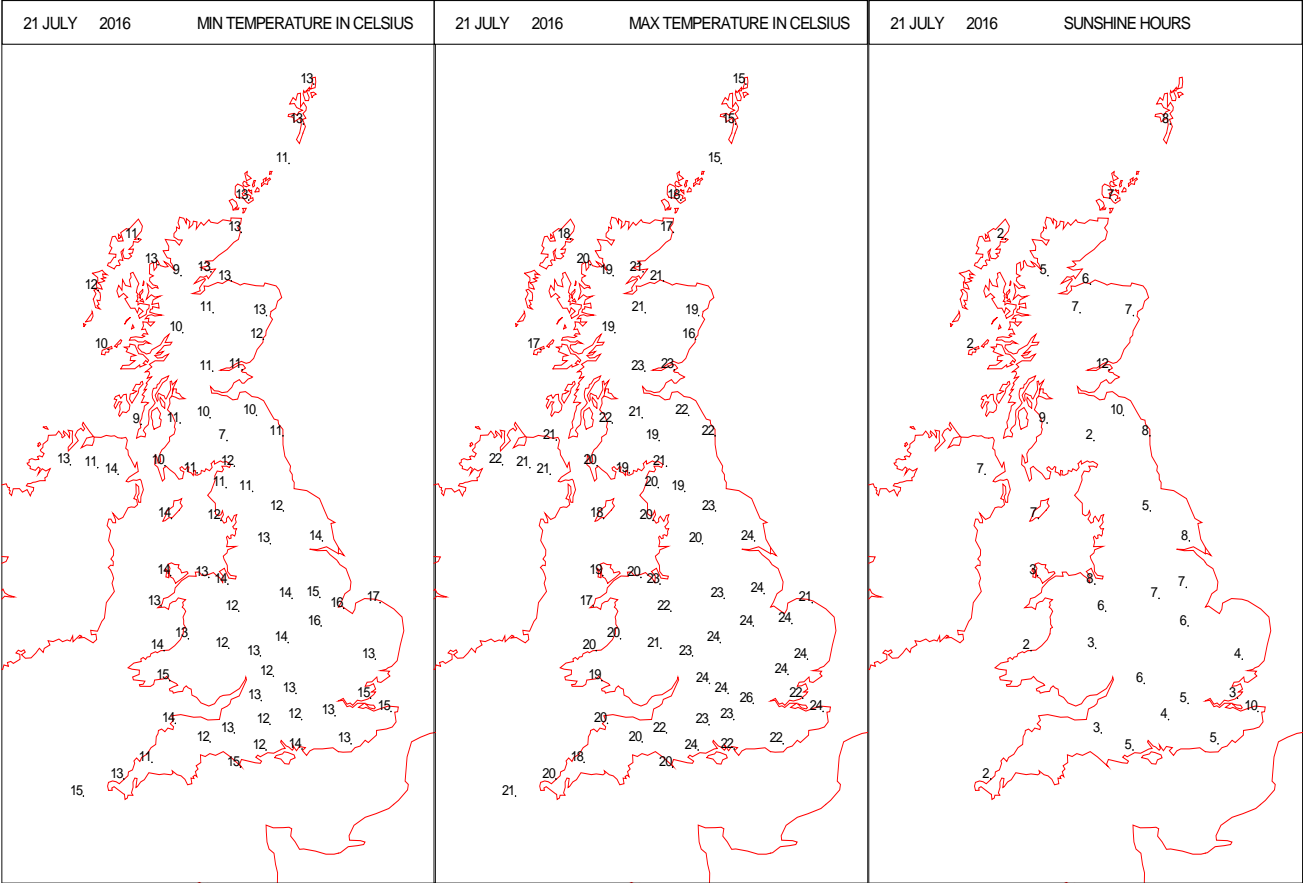
# SURFACE REPORTS



# SIGNIFICANT WEATHER

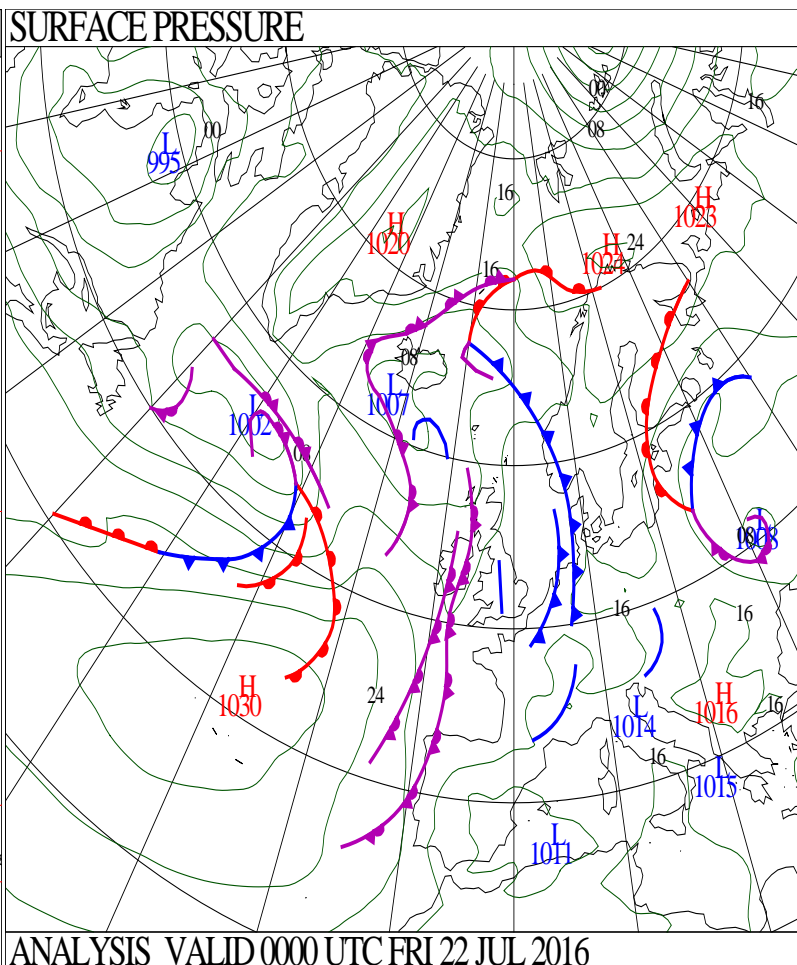
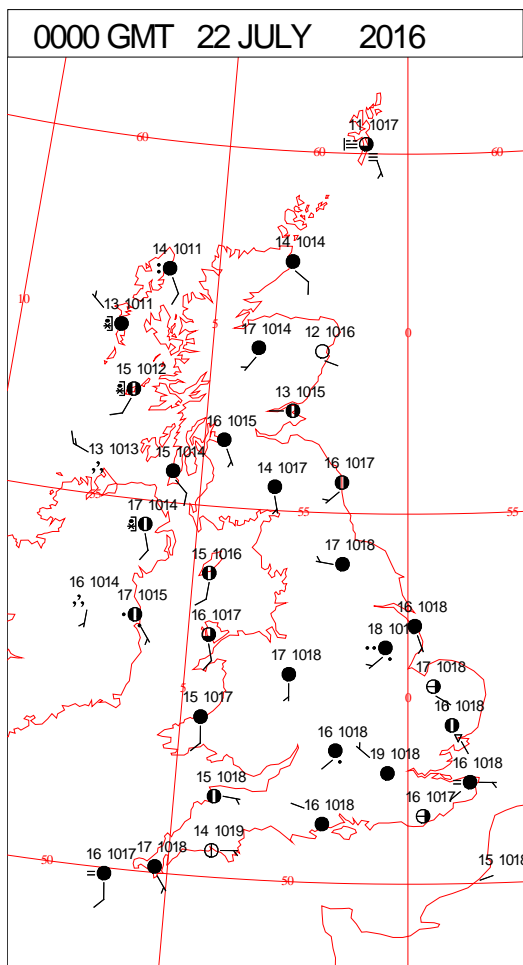
0600 GMT 21 JULY 2016	SIG WEATHER	1200 GMT 21 JULY 2016	SIG WEATHER	<p><b>Summary of UK Weather for Thursday 21 July 2016.</b></p> <p>Thunderstorms across parts of East Anglia and eastern Scotland gradually cleared away north-eastwards into the North Sea through the early hours.</p> <p>Meanwhile, rain persisted across the Northern Isles, with some heavy and thundery downpours across Shetland.</p> <p>Elsewhere, the bulk of England and Wales stayed dry, with clear spells for many.</p> <p>It was a much fresher start to the day, although minimum temperatures still remained in double figures Celsius for many.</p> <p>Meanwhile, cloud and outbreaks of rain spread into western parts of Ireland by dawn.</p> <p>The majority of England and Scotland saw a bright morning with sunny spells, although cloud slowly built from the late morning onwards, thickening enough across parts of northern England to give some light rain.</p> <p>Meanwhile, south-west England and Wales saw increasingly cloudy skies and patchy rain at times during the day, whilst Northern Ireland saw a mix of sunshine and showers, these feeding into western Scotland through the day.</p> <p>However, it was a pleasant day for most, with temperatures lower than recently, although around average for the time of year.</p>
1800 GMT 21 JULY 2016	SIG WEATHER	0000 GMT 22 JULY 2016	SIG WEATHER	<p><b>EXTREMES</b></p> <p><b>Highest Maximum:</b> 26.6 Thornes Park, West Yorkshire</p> <p><b>Lowest Maximum:</b> 12.2 Dunrobin Castle Gardens, Sutherland</p> <p><b>Lowest Minimum:</b> 6.6 Floors Castle, Berwickshire</p> <p><b>Lowest Grass Minimum:</b> 2.5 Kindrogan, Perthshire</p> <p><b>Most Rain:</b> 28.4 Laxdale, Isle of Harris, Western Isles</p> <p><b>Most Sun:</b> 13.3 Mylnefield, Angus</p>

DAILY CLIMATE DATA

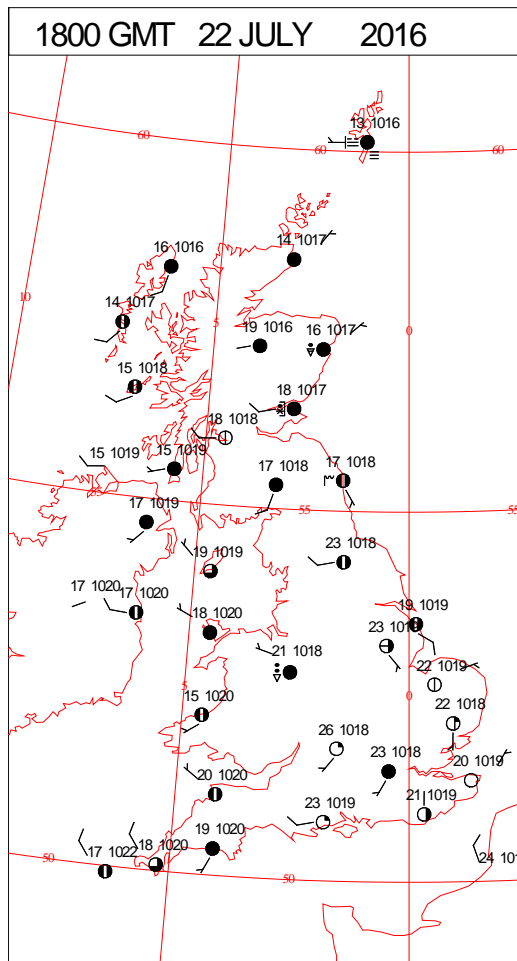
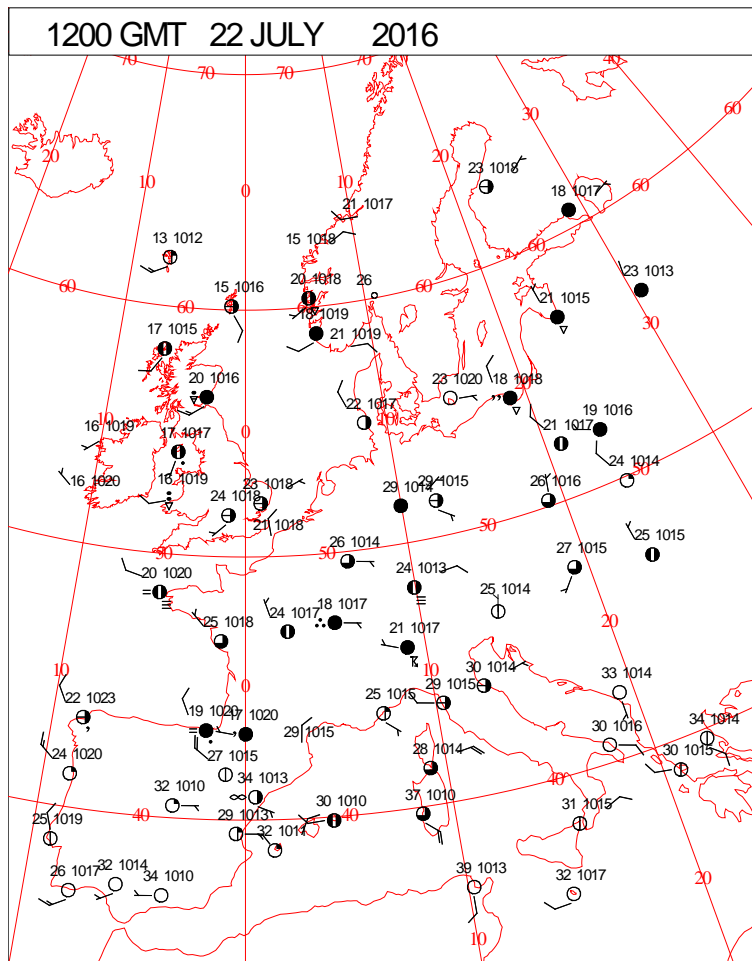
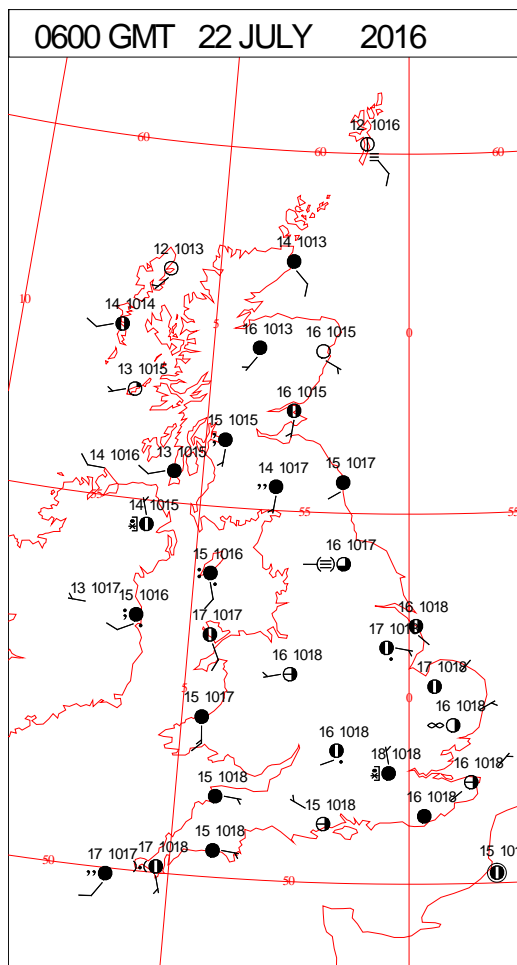
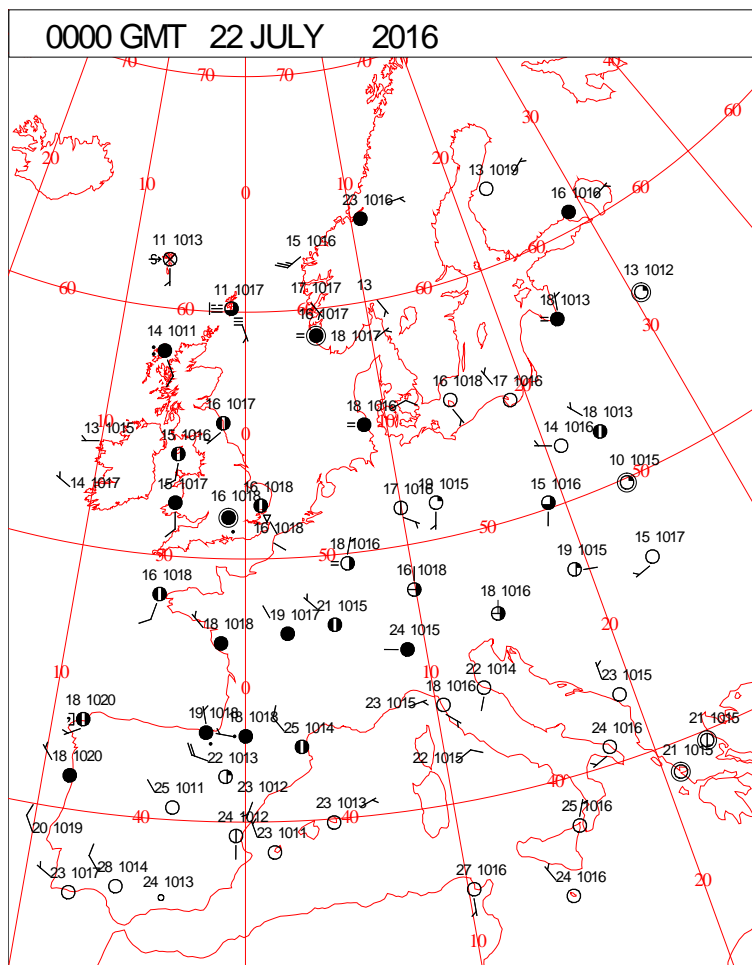




# DAILY WEATHER SUMMARY



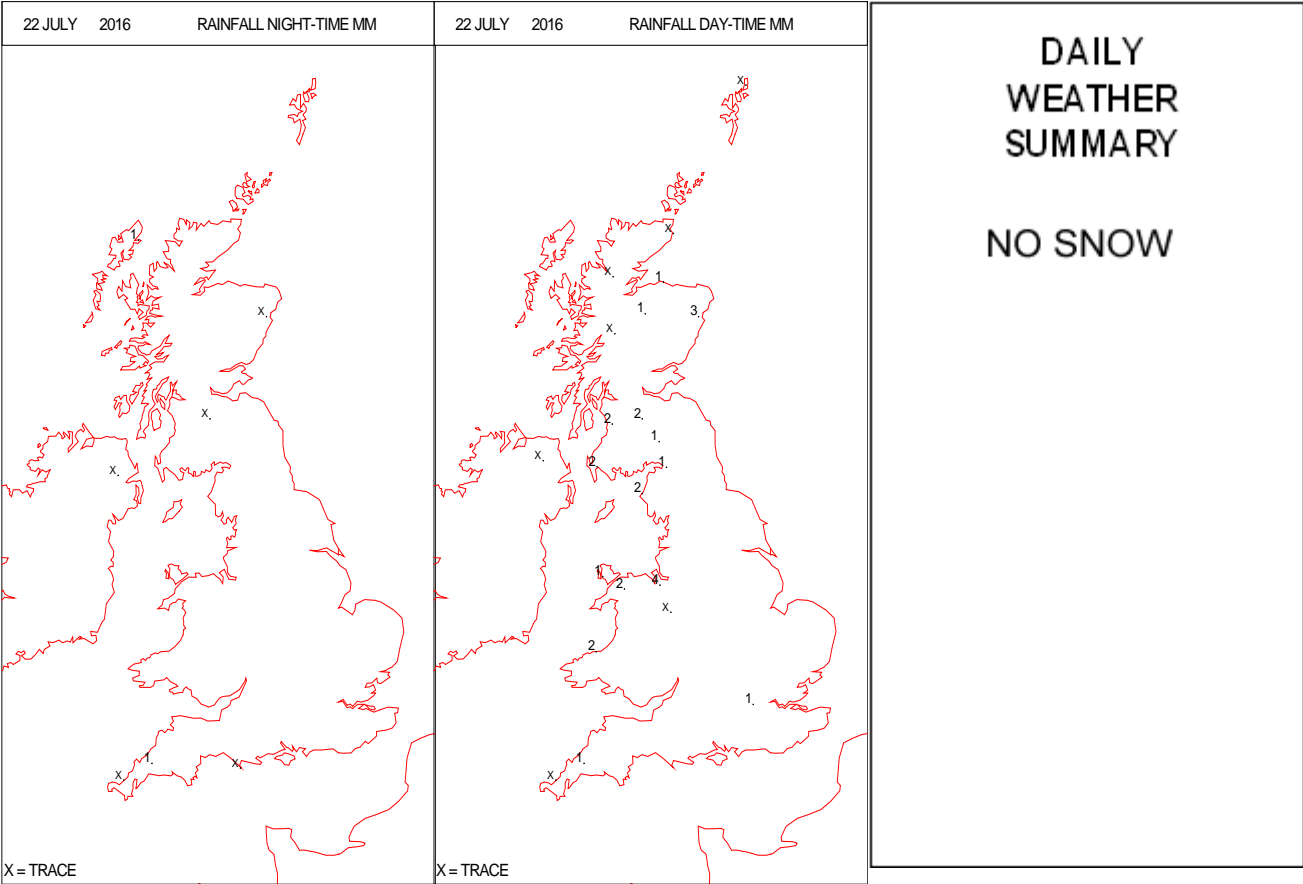
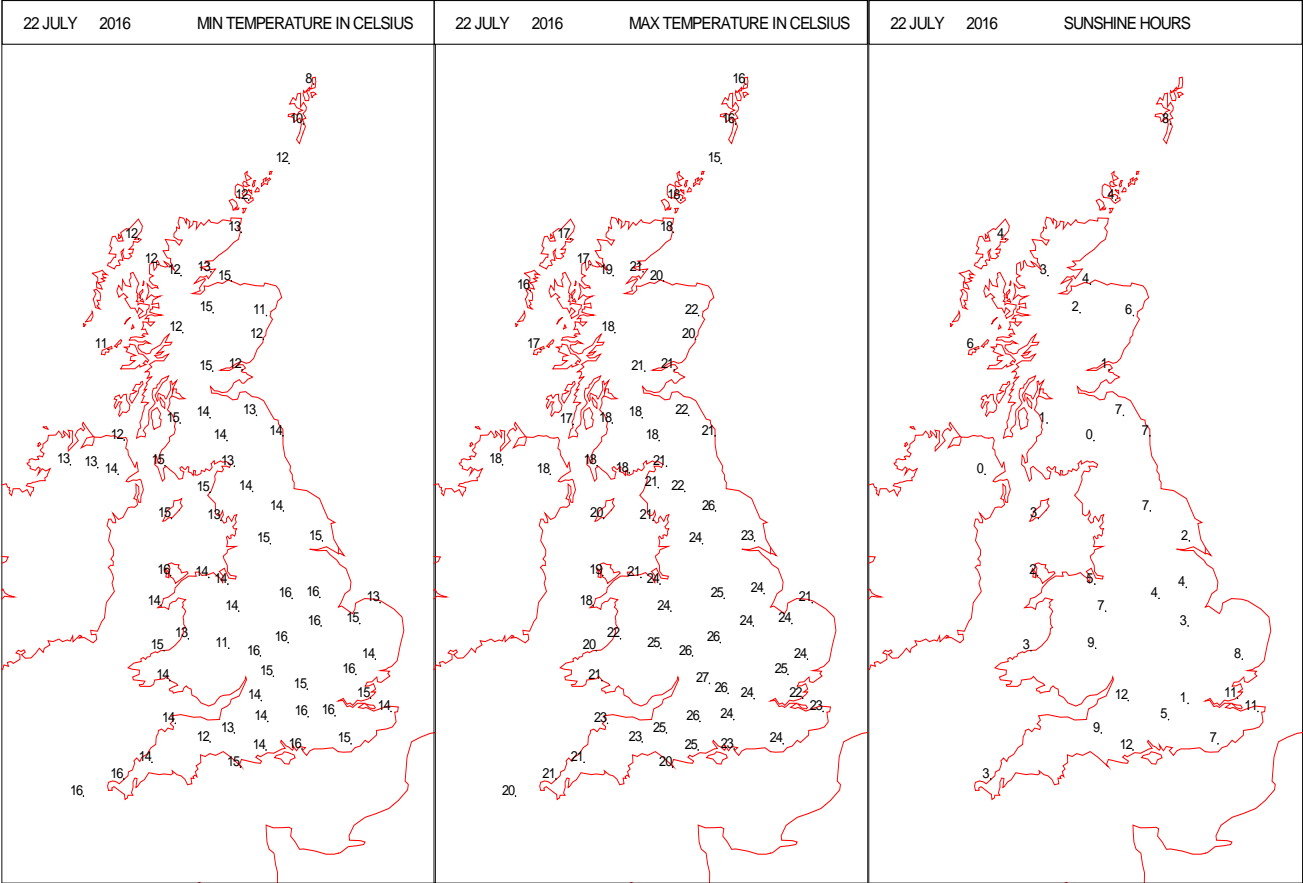
# SURFACE REPORTS



# SIGNIFICANT WEATHER

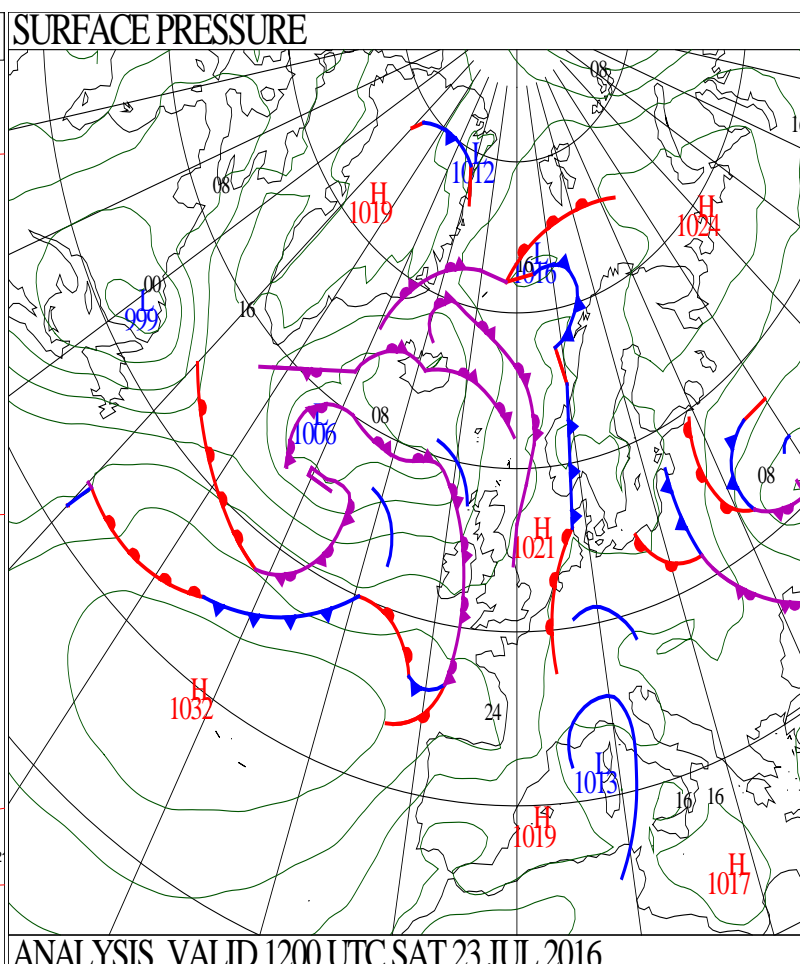
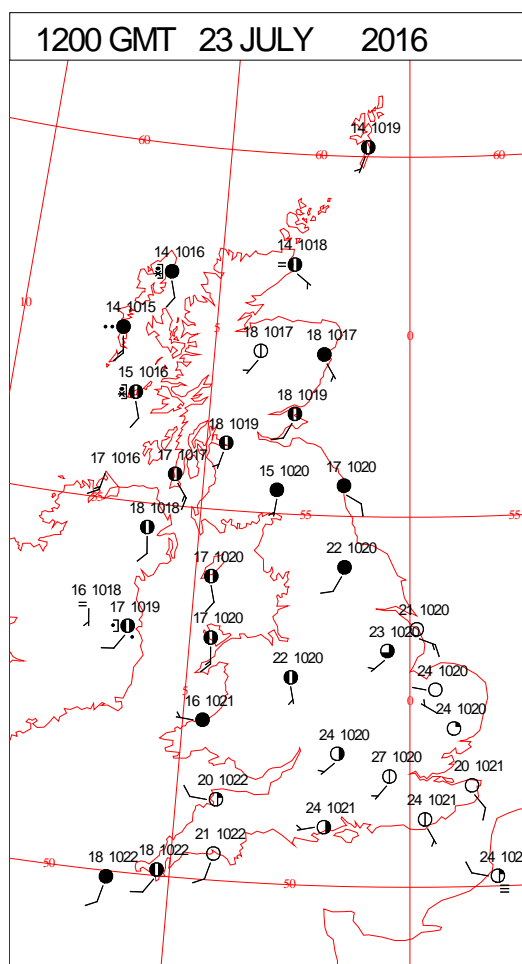
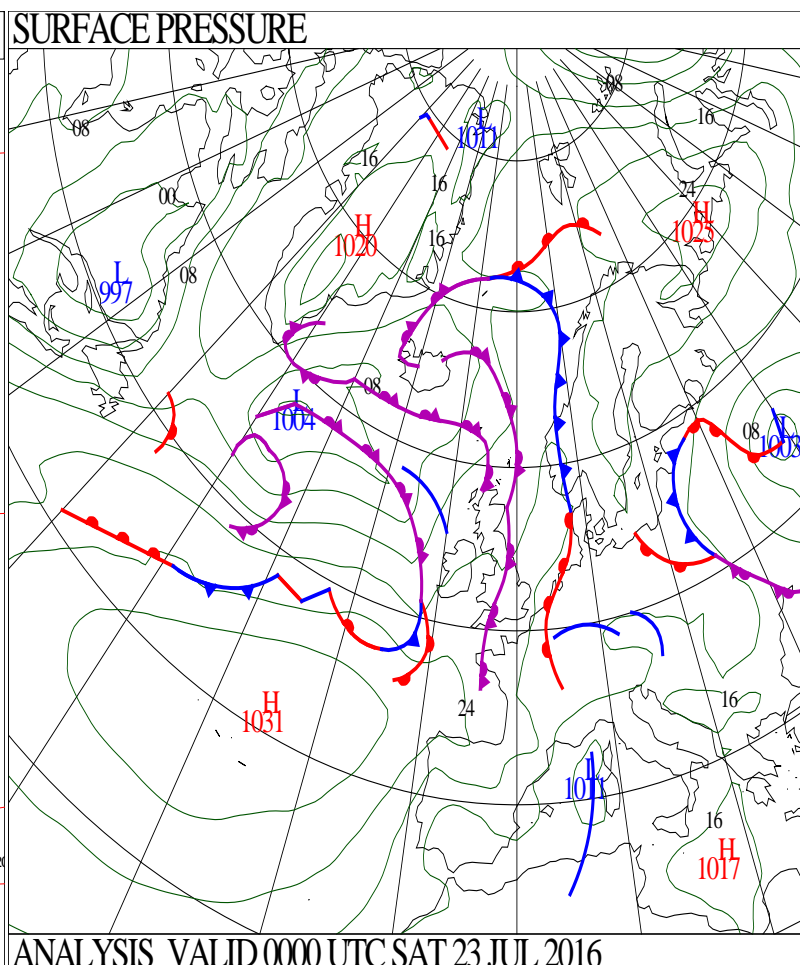
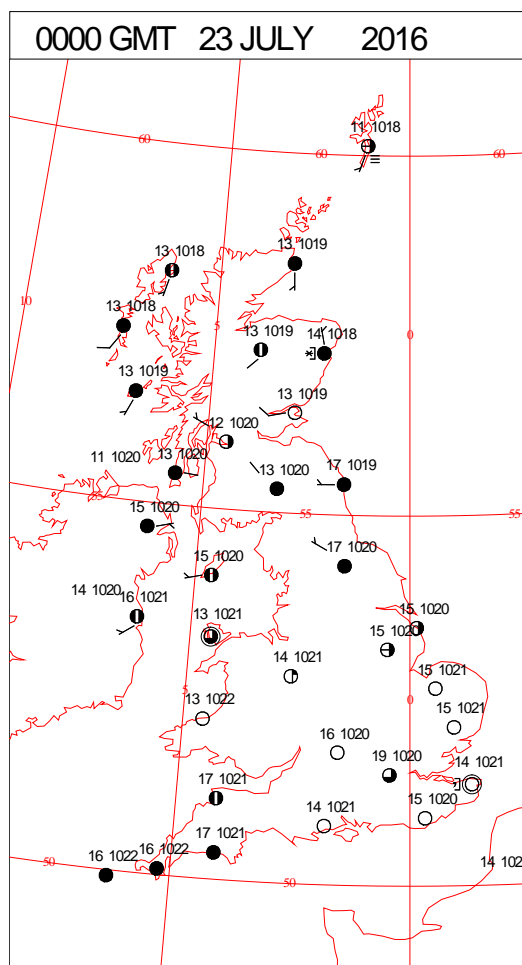
0600 GMT 22 JULY 2016	SIG WEATHER	1200 GMT 22 JULY 2016	SIG WEATHER	<p><b>Summary of UK Weather for Friday 22 July 2016.</b></p> <p>An occlusion spread across western parts through the early hours of the morning, bringing outbreaks of rain and drizzle, which were heavy at times.</p> <p>However, clearer conditions eventually fed across Northern Ireland by dawn.</p> <p>Elsewhere, an area of showery rain drifted north-eastwards across parts of England and Wales, reaching eastern England by sunrise.</p> <p>Otherwise, it was a mostly dry and fairly humid night, with some clear spells developing.</p> <p>Through the morning, the occlusion in the west gradually died away, with most places having a warm and dry day with lots of sunshine. There were a few showers around, especially in Scotland, and near the west and east coasts of England and Wales. Some of these were heavy, especially later in the day.</p> <p>However, most places avoided the showers and stayed dry.</p> <p>It was a warm day for many parts of the country, with the highest temperatures across southern England.</p>
1800 GMT 22 JULY 2016	SIG WEATHER	0000 GMT 23 JULY 2016	SIG WEATHER	<p><b>EXTREMES</b></p> <p><b>Highest Maximum:</b> 28.2 Linkenholt Post Office, Berkshire</p> <p><b>Lowest Maximum:</b> 15.1 Fair Isle, Shetland</p> <p><b>Lowest Minimum:</b> 7.3 Urquhart, Northwood, Inverness-Shire</p> <p><b>Lowest Grass Minimum:</b> 5.3 Baltasound No2, Shetland</p> <p><b>Most Rain:</b> 22.6 Rhynie, Aberdeenshire</p> <p><b>Most Sun:</b> 13.0 Preston, Cove House, Dorset</p>

DAILY CLIMATE DATA



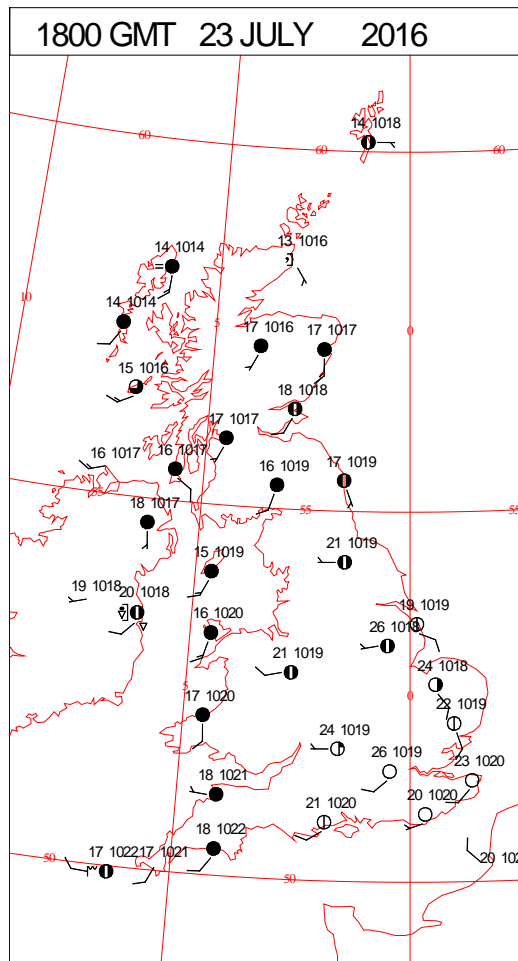
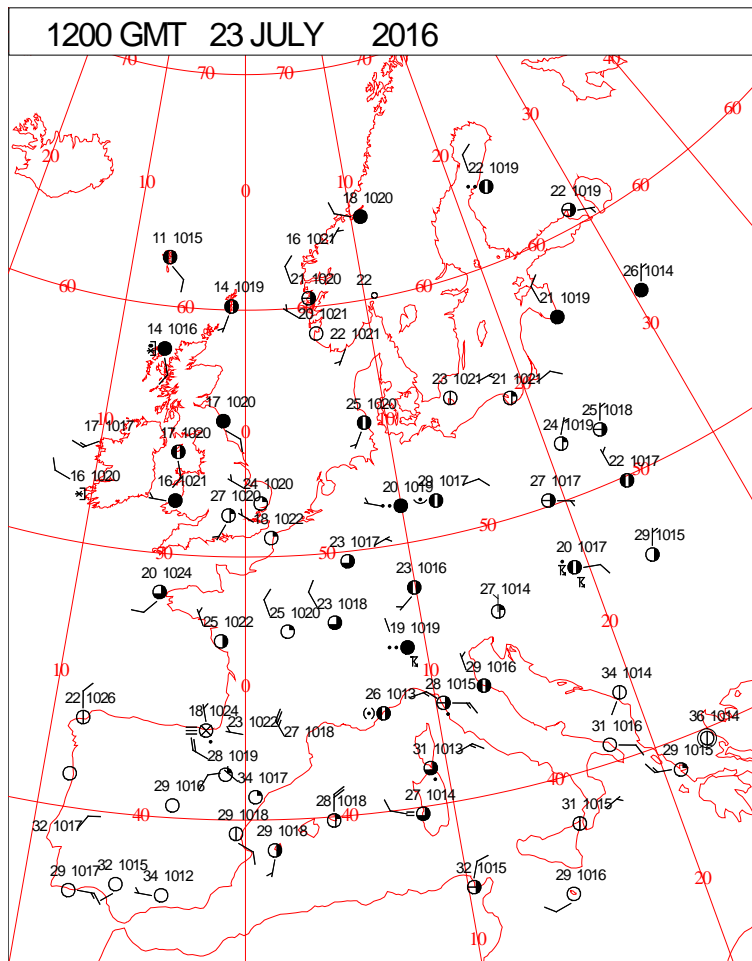
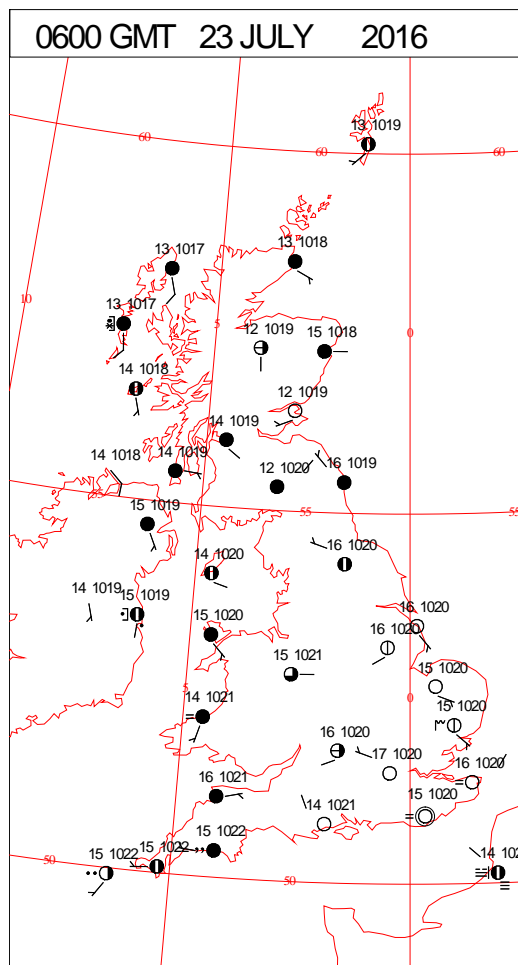
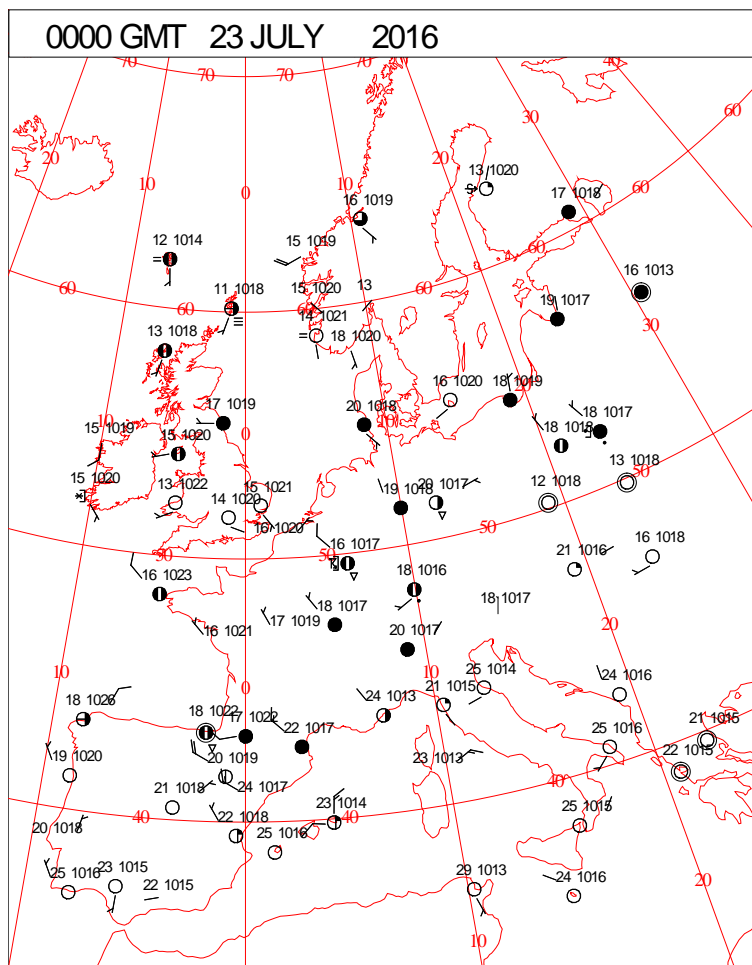


# DAILY WEATHER SUMMARY





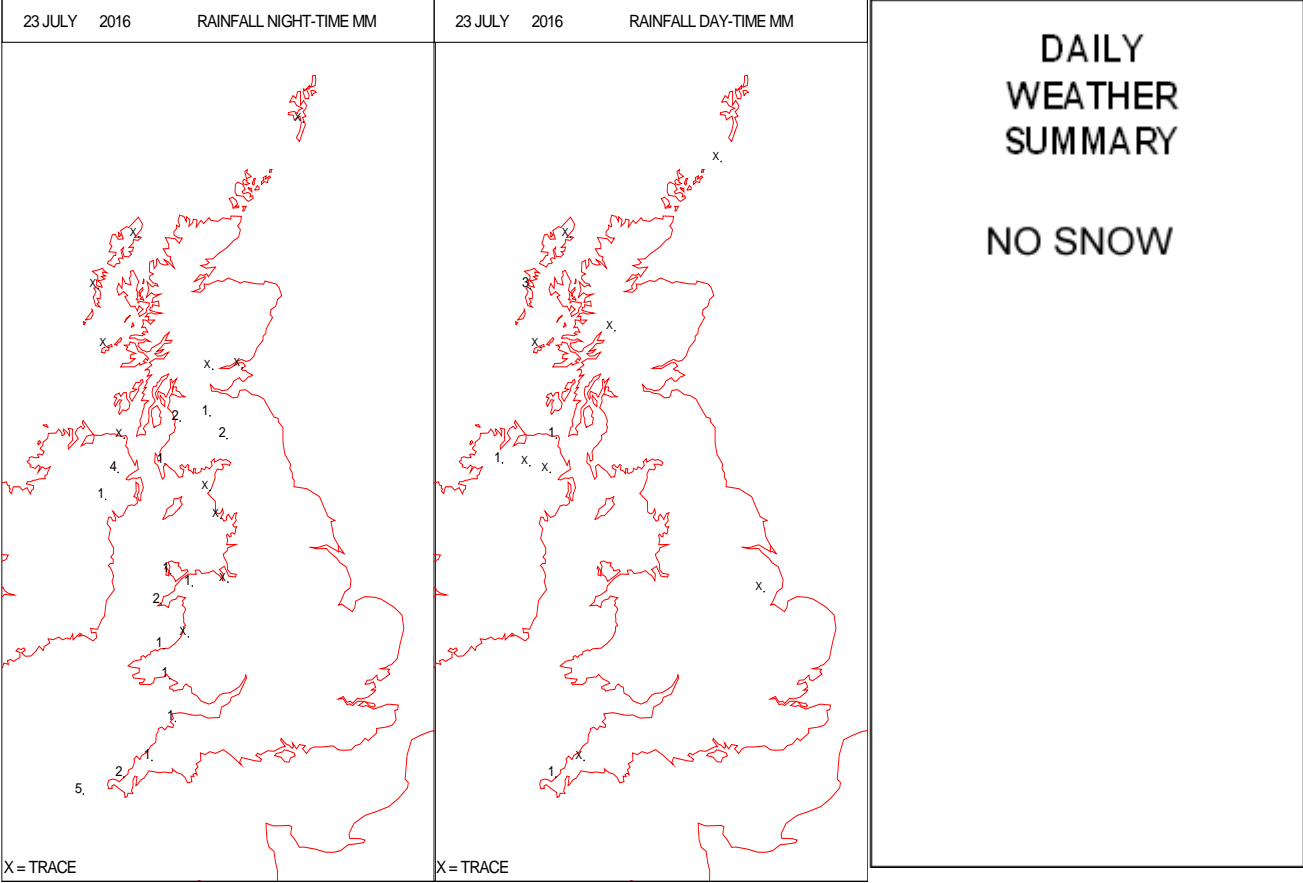
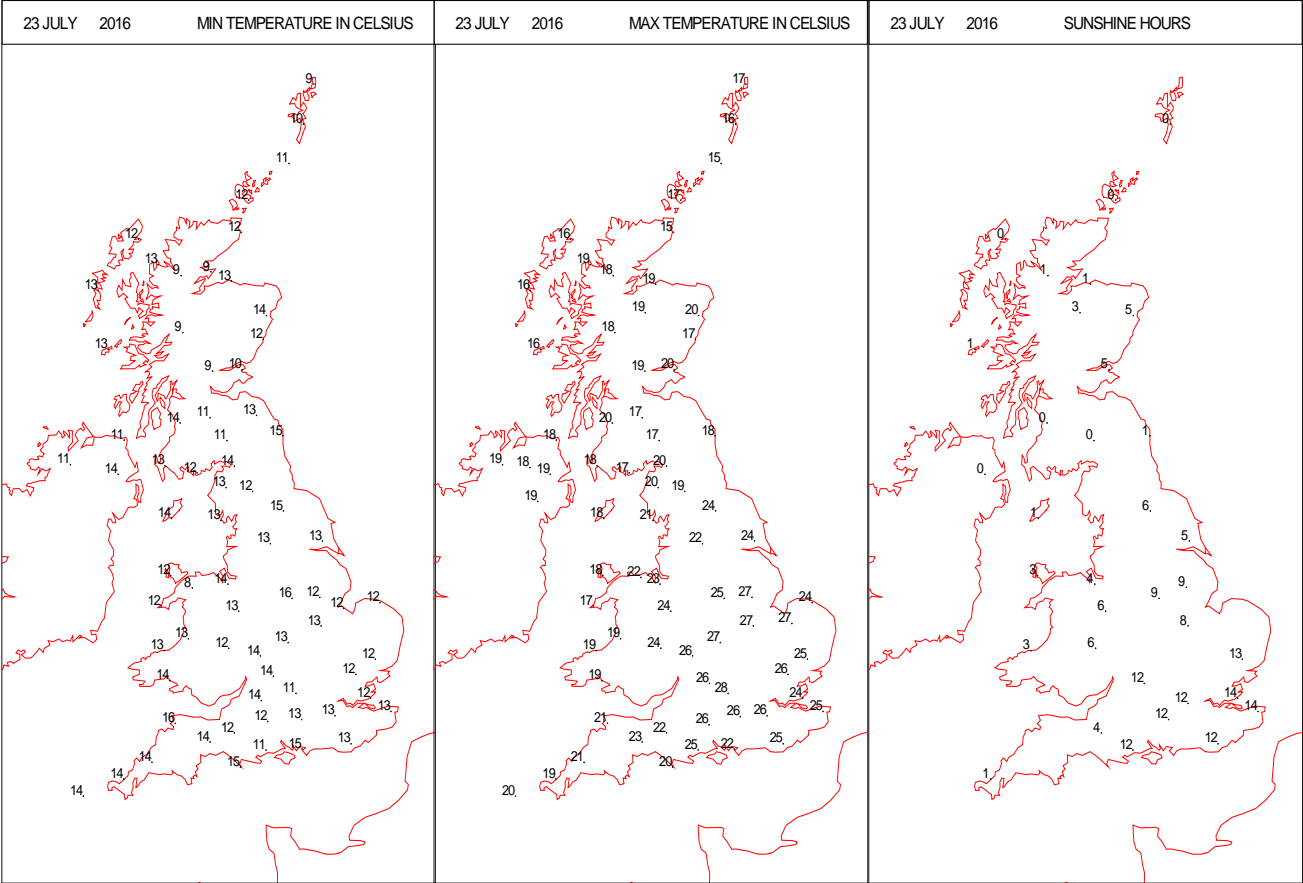
# SURFACE REPORTS



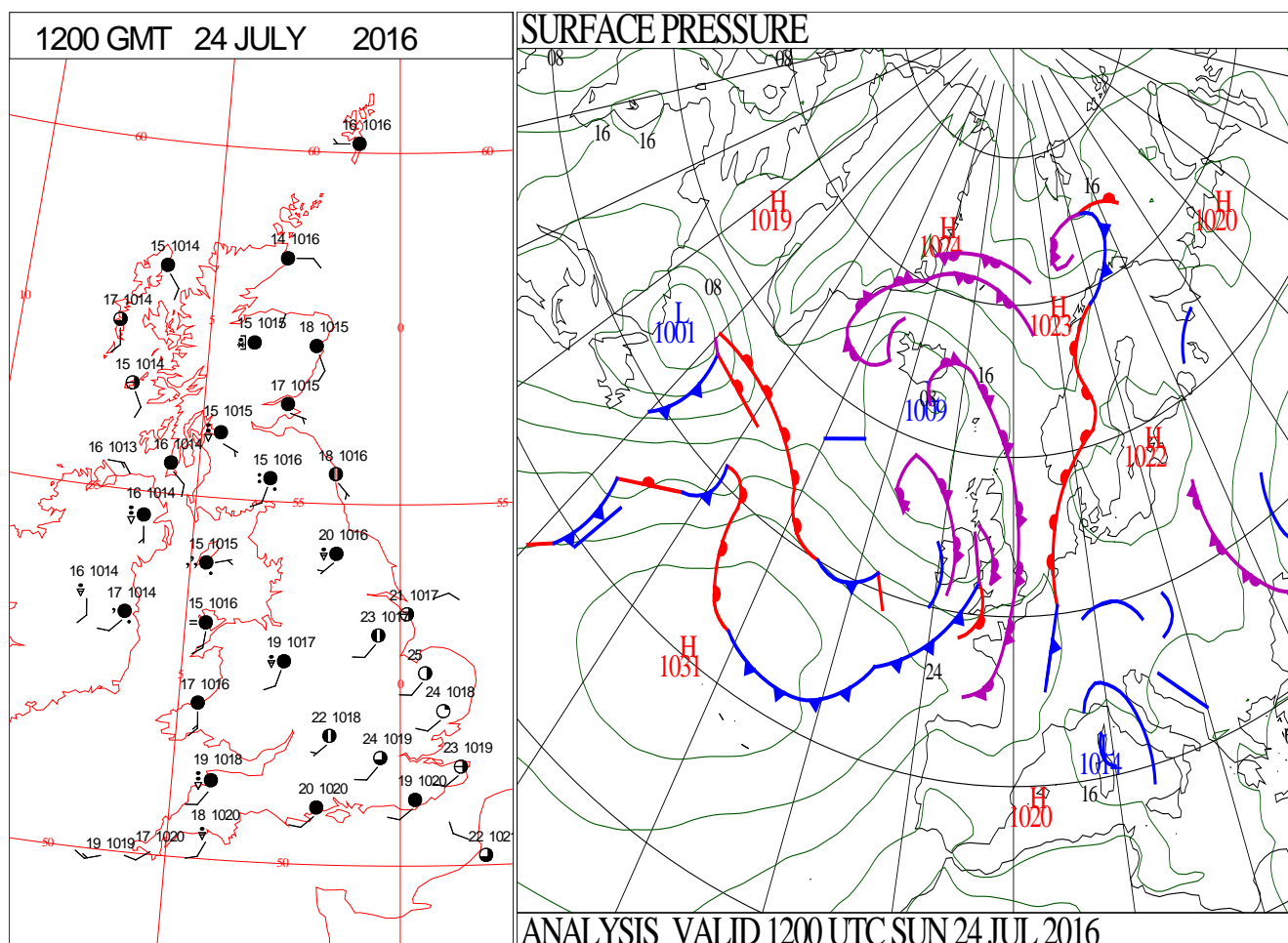
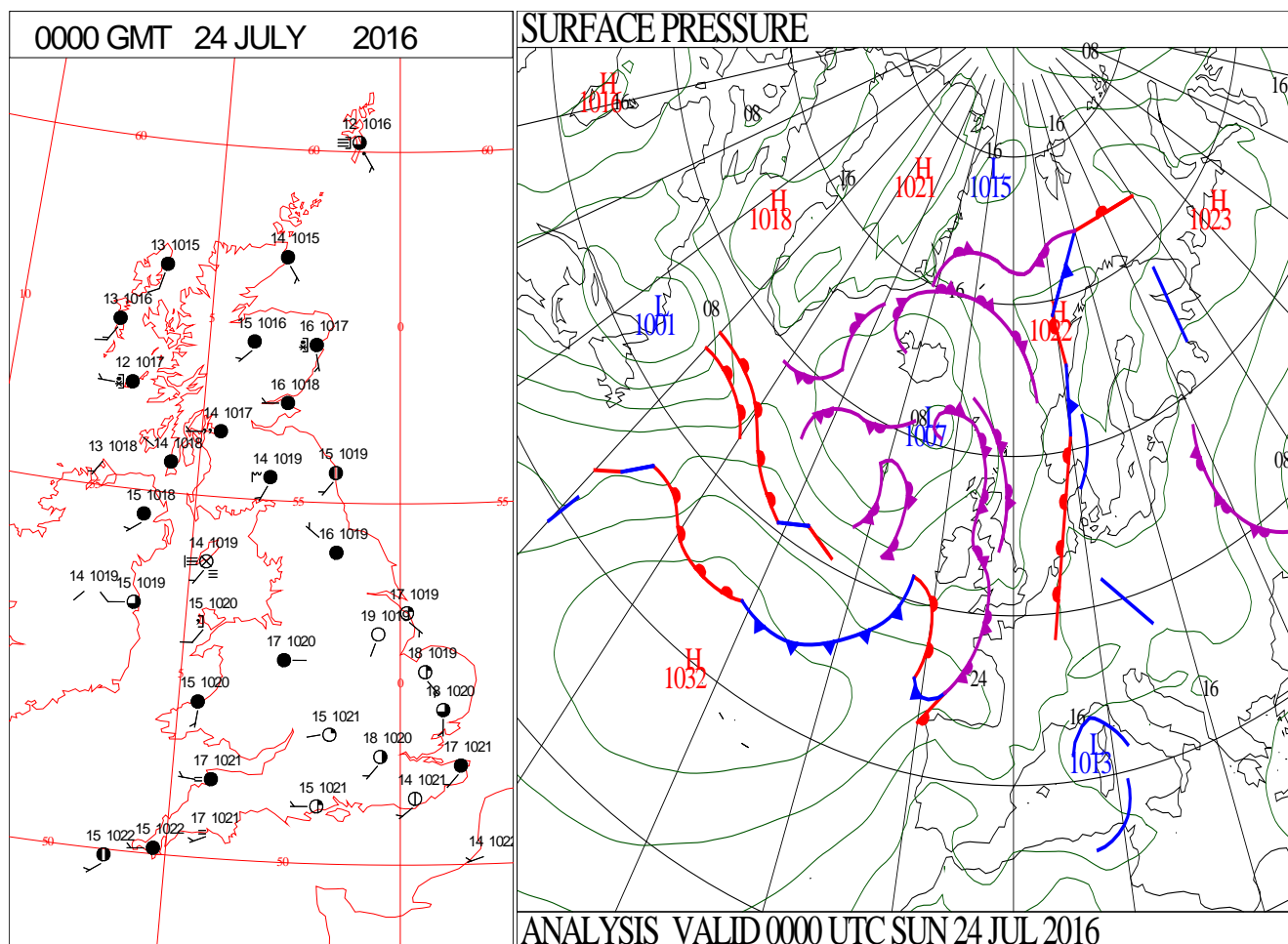
# SIGNIFICANT WEATHER

0600 GMT 23 JULY 2016	SIG WEATHER	1200 GMT 23 JULY 2016	SIG WEATHER	<p><b>Summary of UK Weather for Saturday 23 July 2016.</b></p> <p>Any residual evening showers soon died out to leave a largely dry night, with variable amounts of cloud and clear spells.</p> <p>With light winds and a humid air mass across the country, a few mist and fog patches developed, especially around the Bristol Channel area.</p> <p>Later in the night, some patchy rain arrived in the far north-west.</p> <p>During the day there was a north-west / south-east split in the weather, with warmer, drier and sunnier conditions experienced in the south-east, with plenty of sunny spells, and clear skies for some in the far south-east.</p> <p>Further north-west the weather became progressively cloudier, with patchy light rain for Scotland and the far north of England.</p> <p>It was a warm day in the sunshine in the south-east, with temperatures above average for the time of year.</p>
1800 GMT 23 JULY 2016	SIG WEATHER	0000 GMT 24 JULY 2016	SIG WEATHER	<p><b>EXTREMES</b></p> <p><b>Highest Maximum:</b> 29.2 Oxford, Oxfordshire</p> <p><b>Lowest Maximum:</b> 14.9 Quindish, Isle of Harris, Western Isles</p> <p><b>Lowest Minimum:</b> 6.1 Drummond Castle, Perthshire</p> <p><b>Lowest Grass Minimum:</b> 2.0 Drummond Castle, Perthshire</p> <p><b>Most Rain:</b> 9.8 Forrest Lodge, Burnhead, Ayrshire</p> <p><b>Most Sun:</b> 14.5 Shanklin, Isle of Wight</p>

DAILY CLIMATE DATA

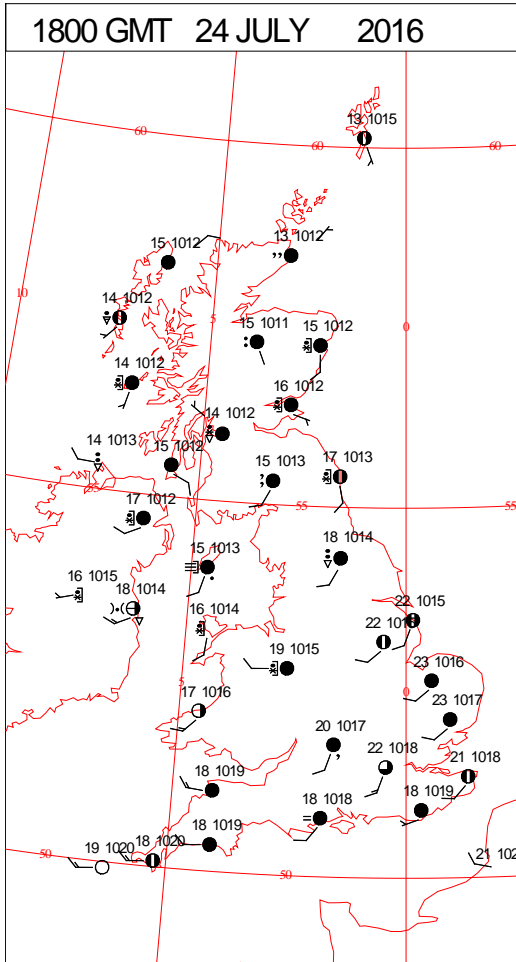
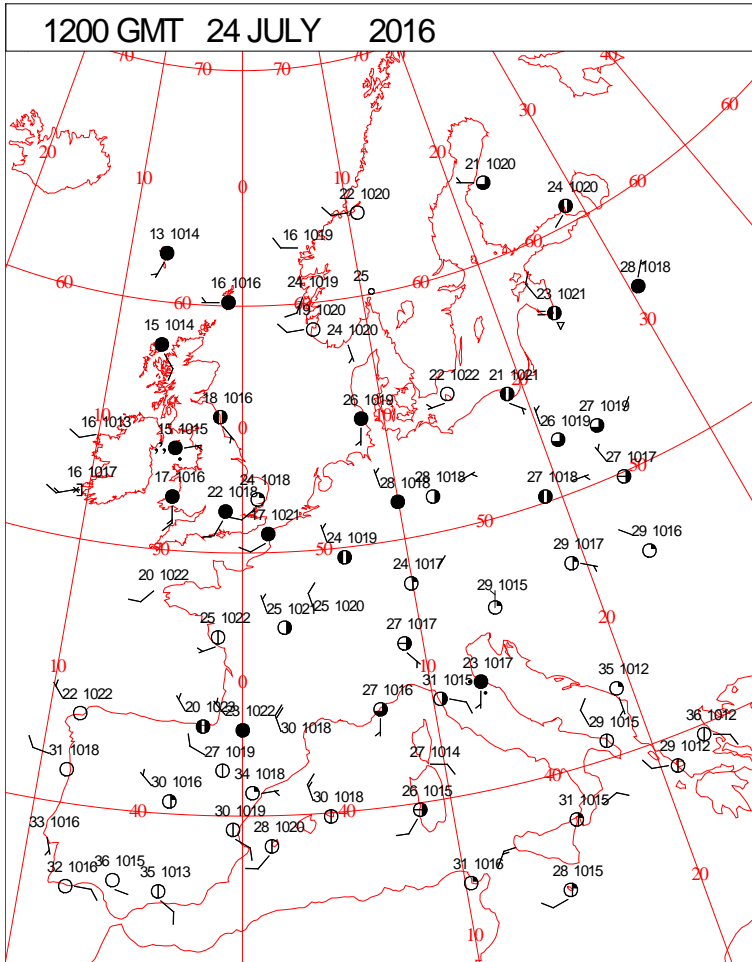
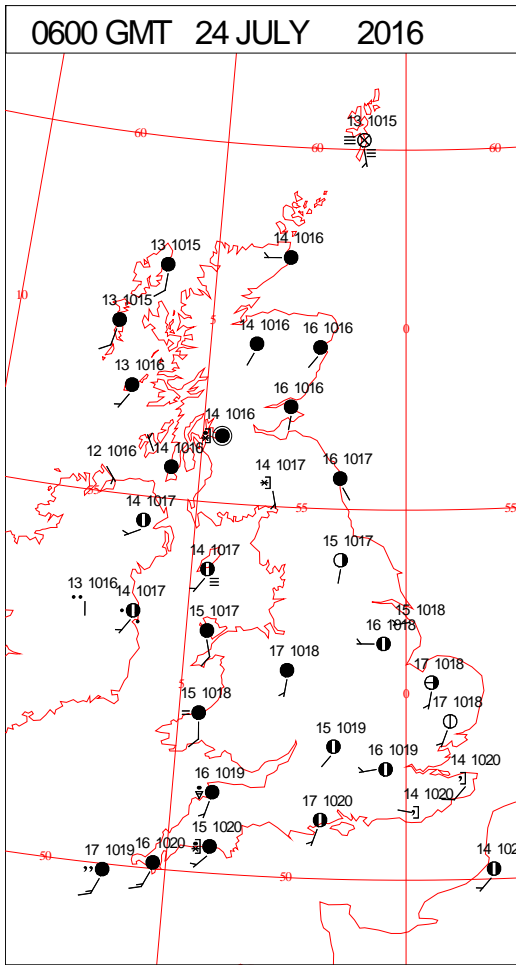
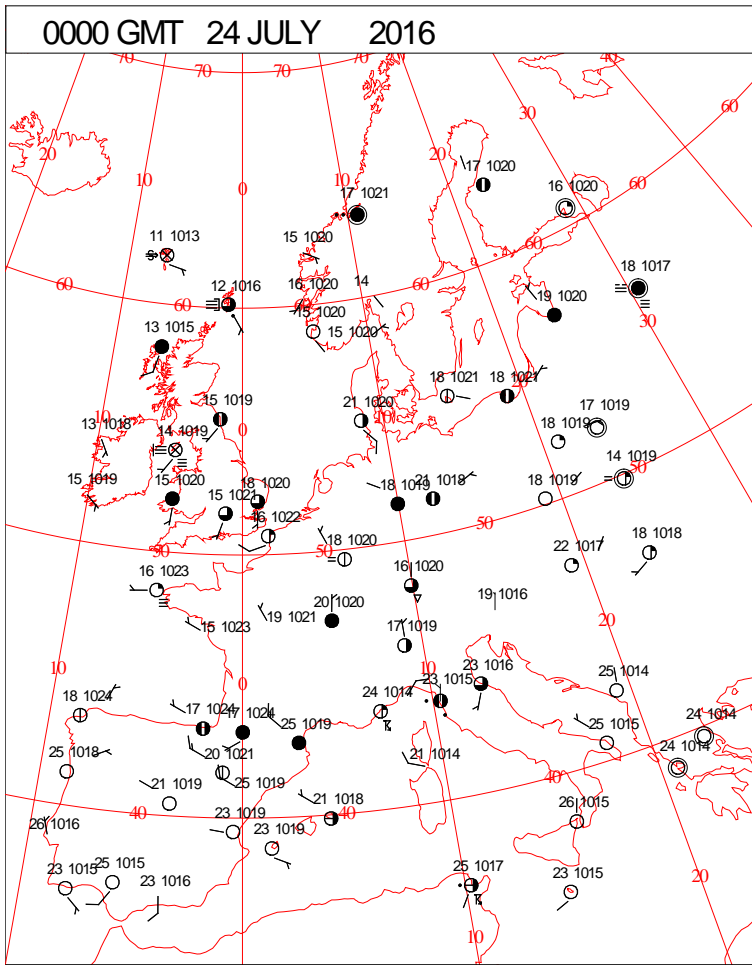


# DAILY WEATHER SUMMARY



Sunday 24 July 2016

## SURFACE REPORTS

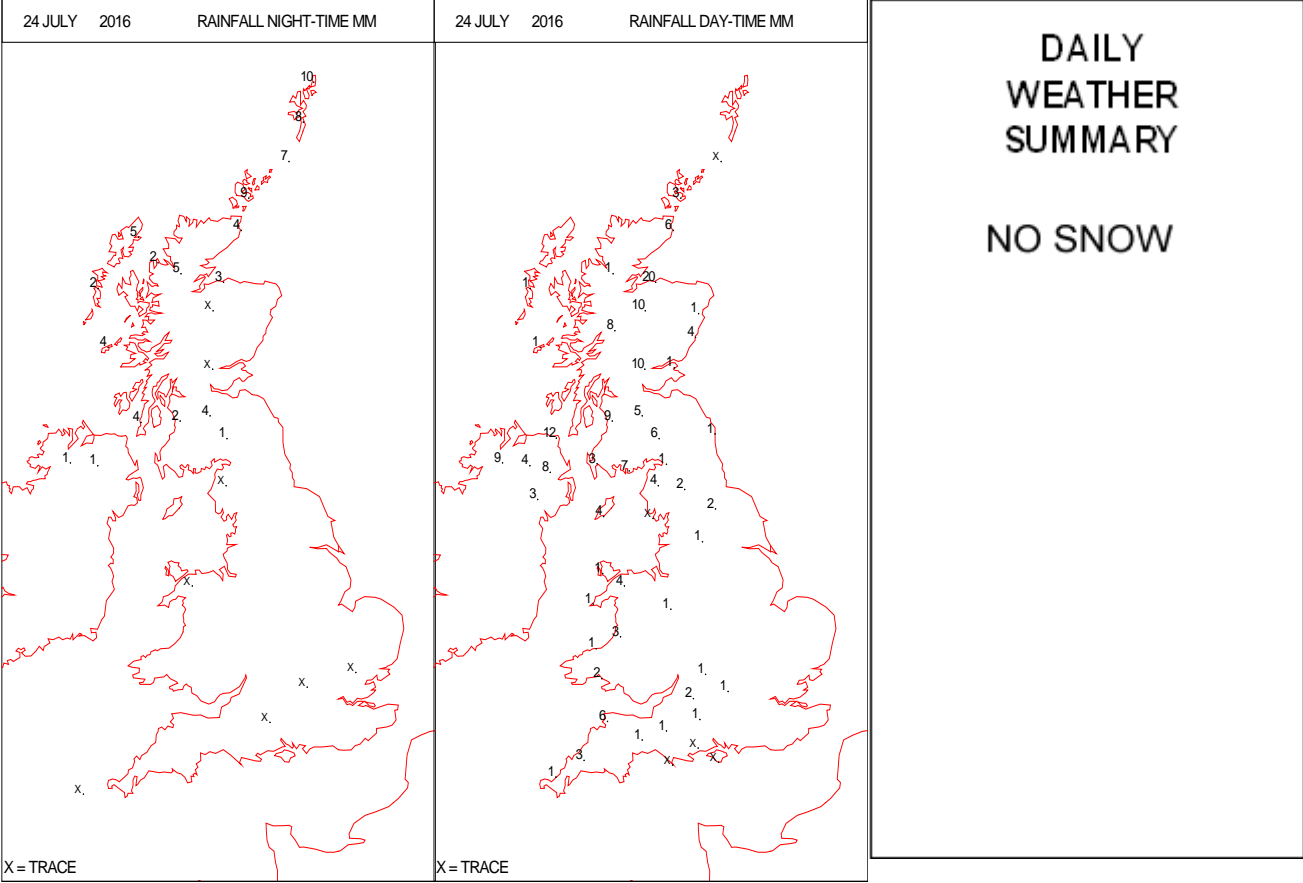
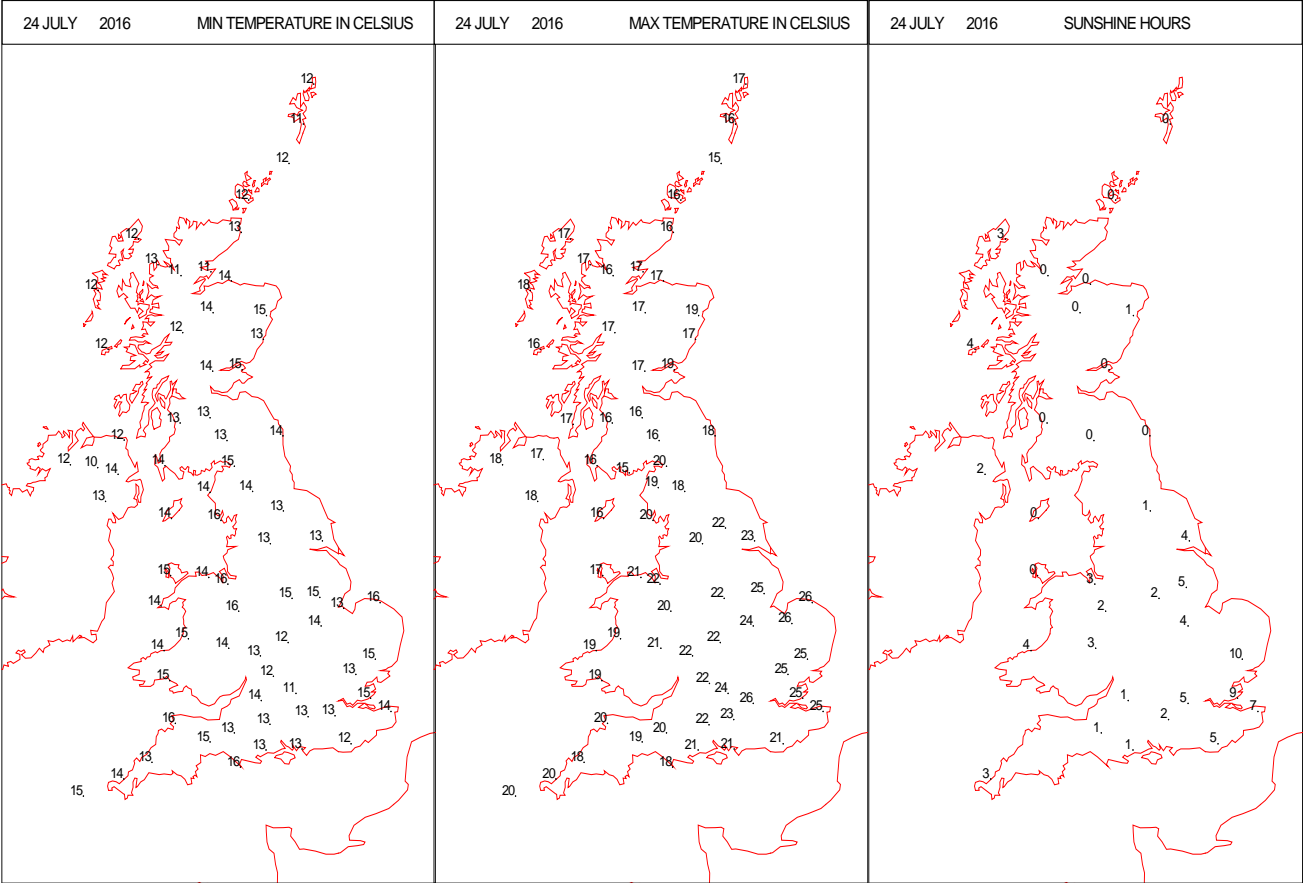




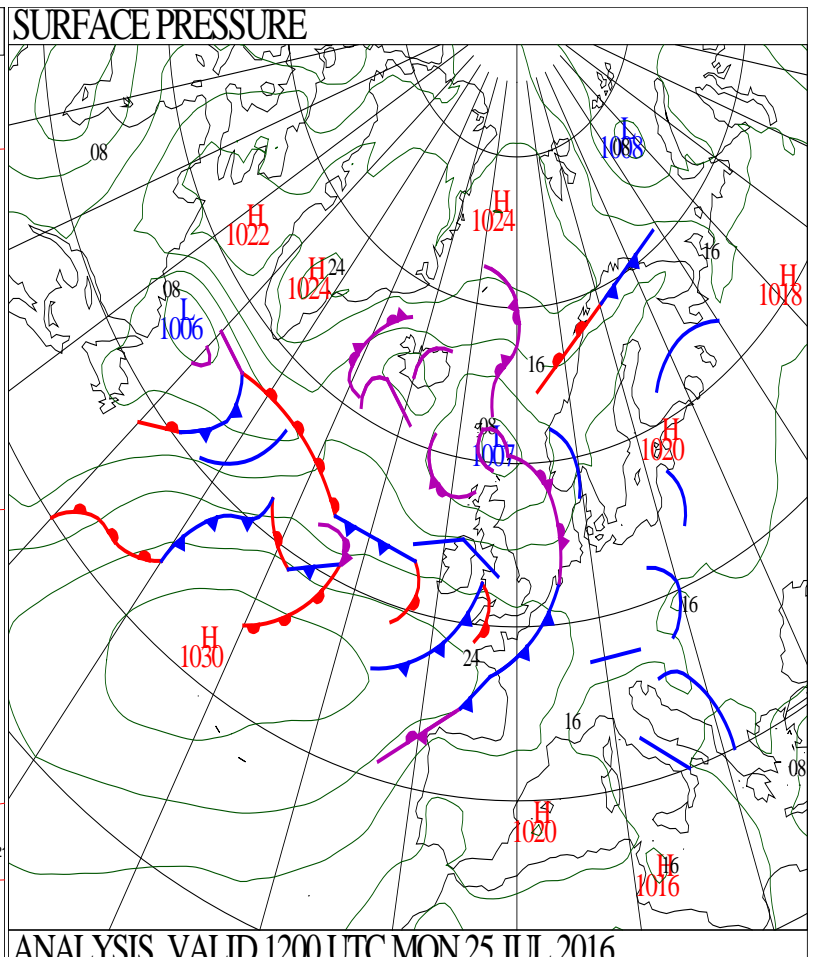
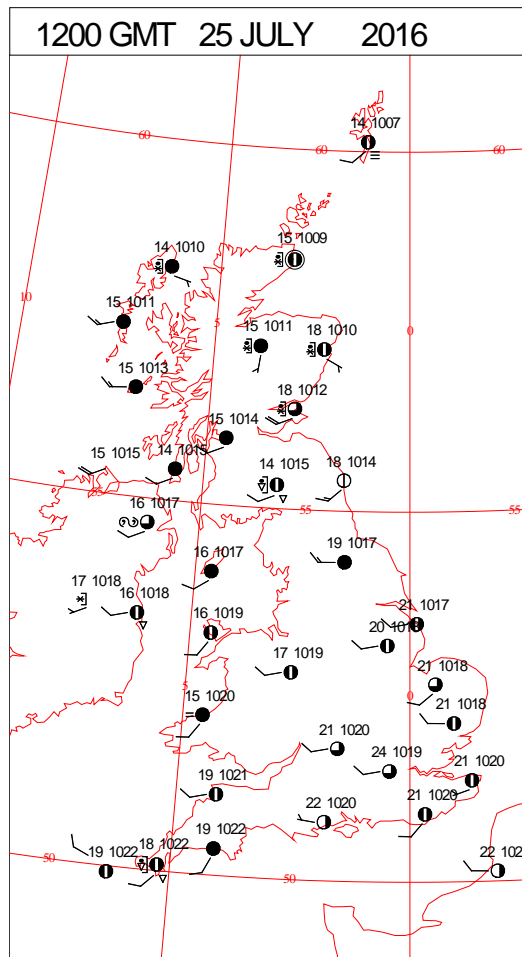
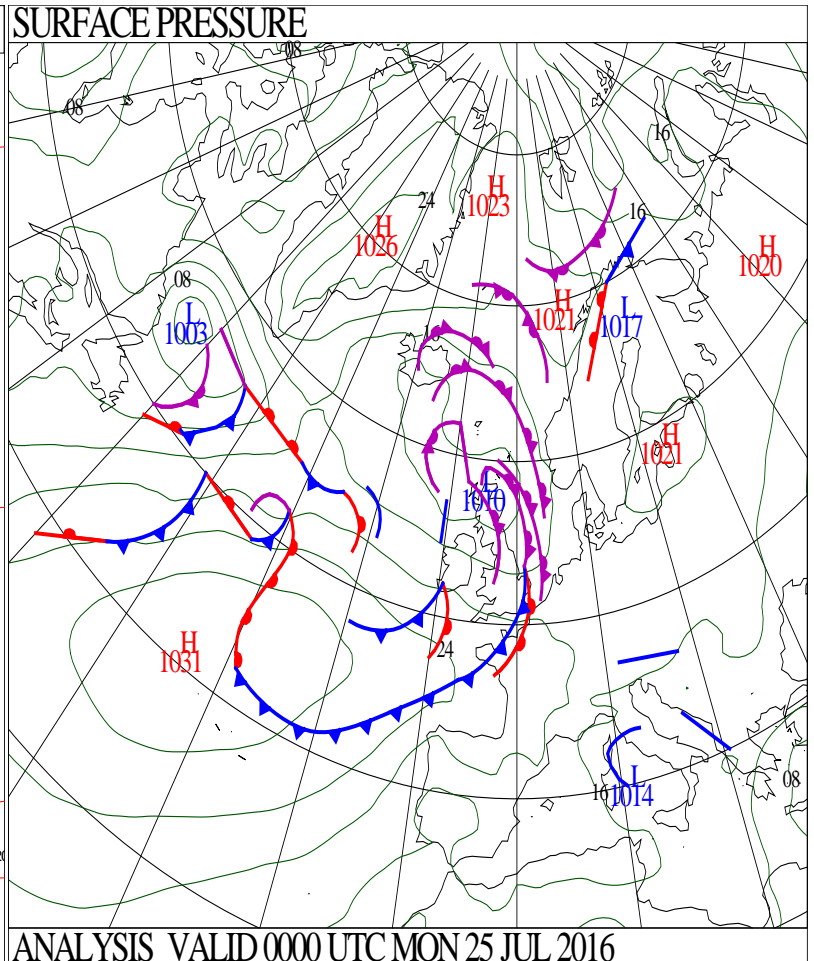
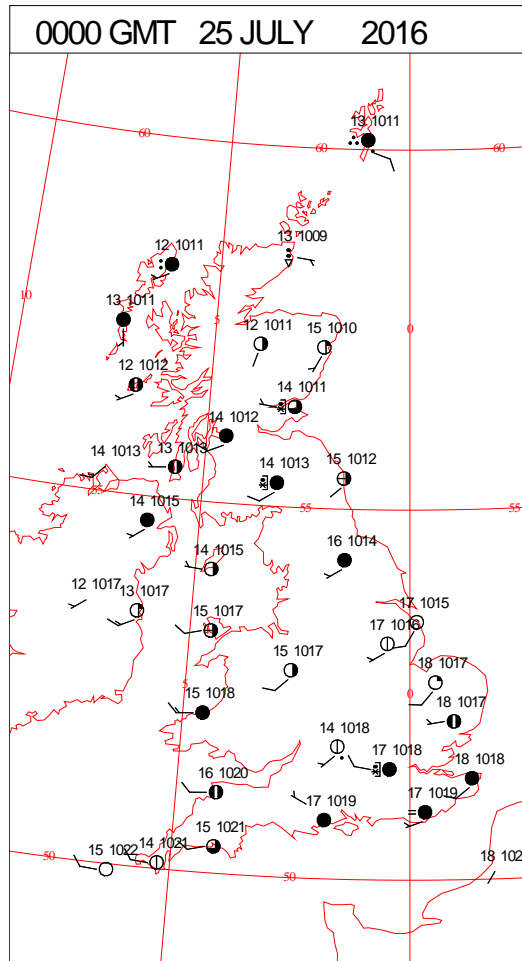
# SIGNIFICANT WEATHER

0600 GMT 24 JULY 2016	SIG WEATHER	1200 GMT 24 JULY 2016	SIG WEATHER	<p><b>Summary of UK Weather for Sunday 24 July 2016.</b></p> <p>The early hours were mostly dry and mild. Showery rain arrived in west Wales around dawn, and began spreading east.</p> <p>The showery rain spread northwards through the Westcountry, Wales, northern England, Northern Ireland and Scotland through the day, with only lighter bursts of rain in the Midlands.</p> <p>For the rest of the country the weather was mostly cloudy and dry, although there was more sunshine and less cloud in the far south-east of the country, so temperatures there were above average. Winds were light.</p>
1800 GMT 24 JULY 2016	SIG WEATHER	0000 GMT 25 JULY 2016	SIG WEATHER	<p><b>EXTREMES</b></p> <p><b>Highest Maximum:</b> 27.7 Lingwood, Strumpshaw Hill, Norfolk</p> <p><b>Lowest Maximum:</b> 14.8 Fair Isle, Shetland</p> <p><b>Lowest Minimum:</b> 9.4 Kinbrace Hatchery, Sutherland 9.4 Lough Navar Forest, Co. Fermanagh</p> <p><b>Lowest Grass Minimum:</b> 5.0 Preston Montford, Shropshire</p> <p><b>Most Rain:</b> 43.0 Alyth, Angus</p> <p><b>Most Sun:</b> 11.9 Faversham, Kent</p>

DAILY CLIMATE DATA

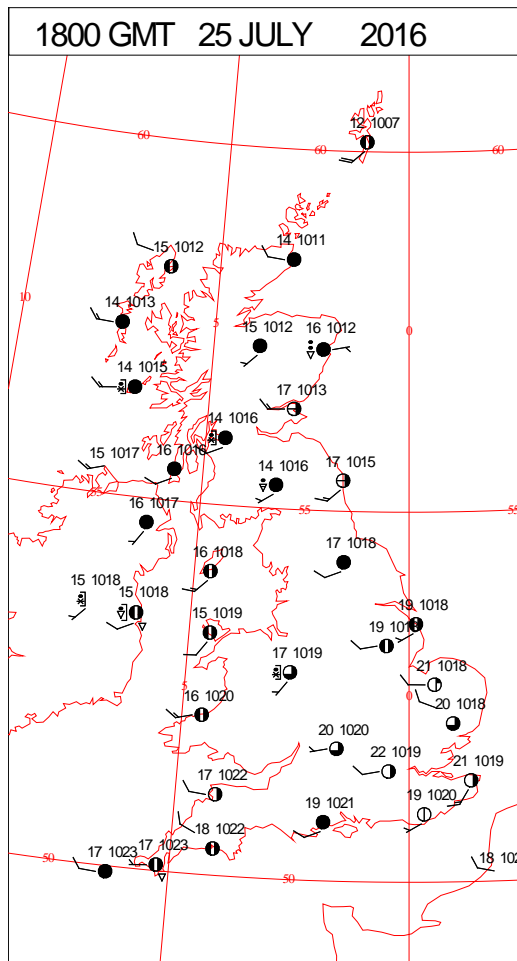
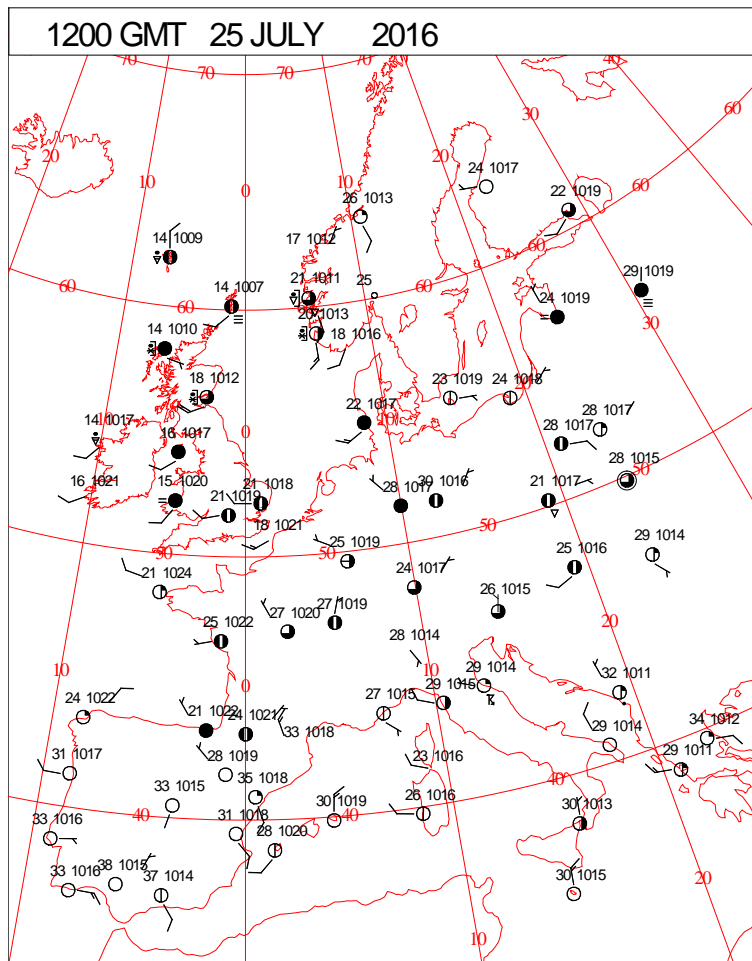
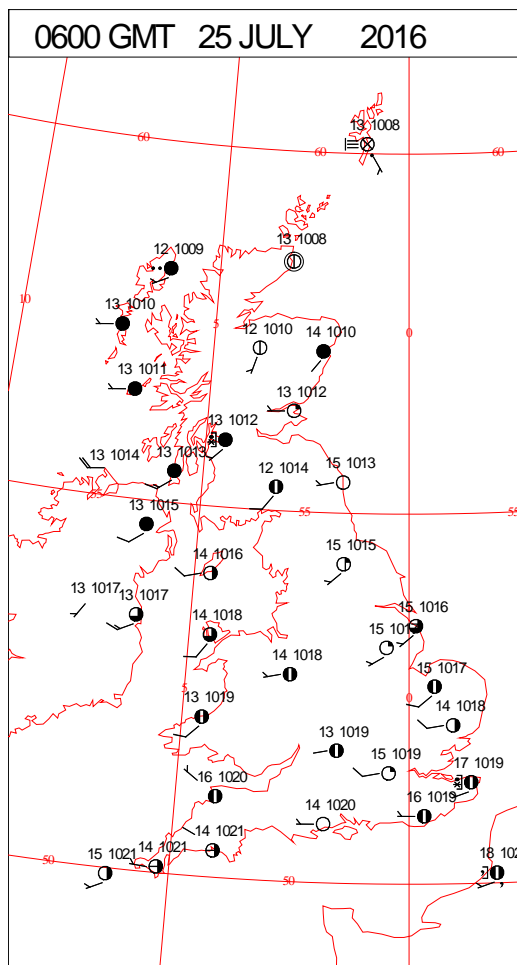
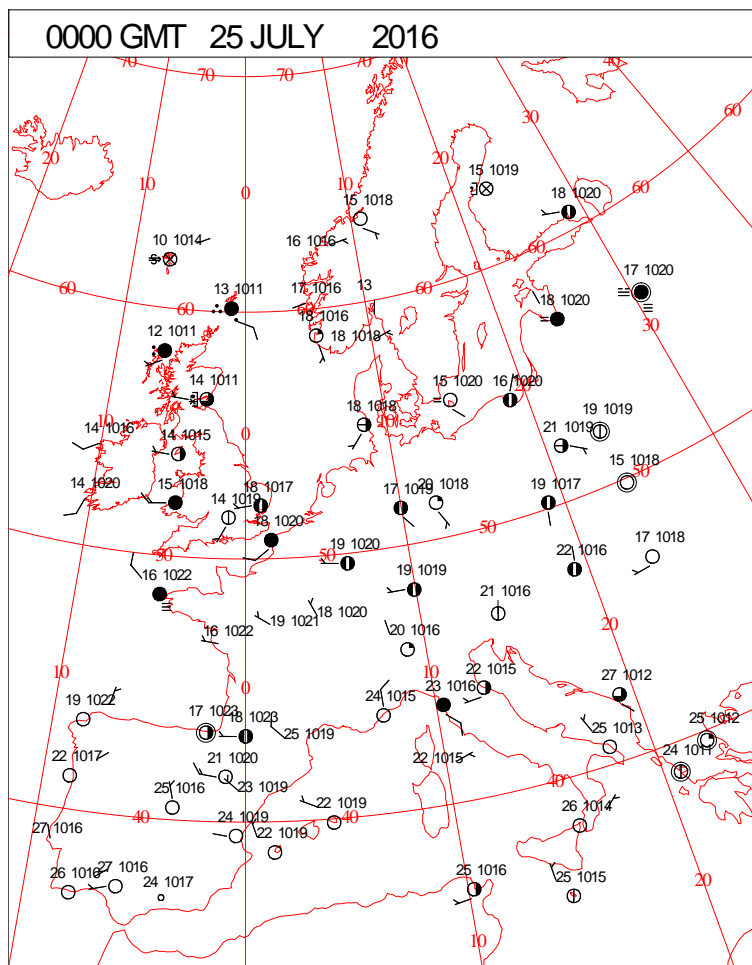


# DAILY WEATHER SUMMARY



Monday 25 July 2016

## SURFACE REPORTS

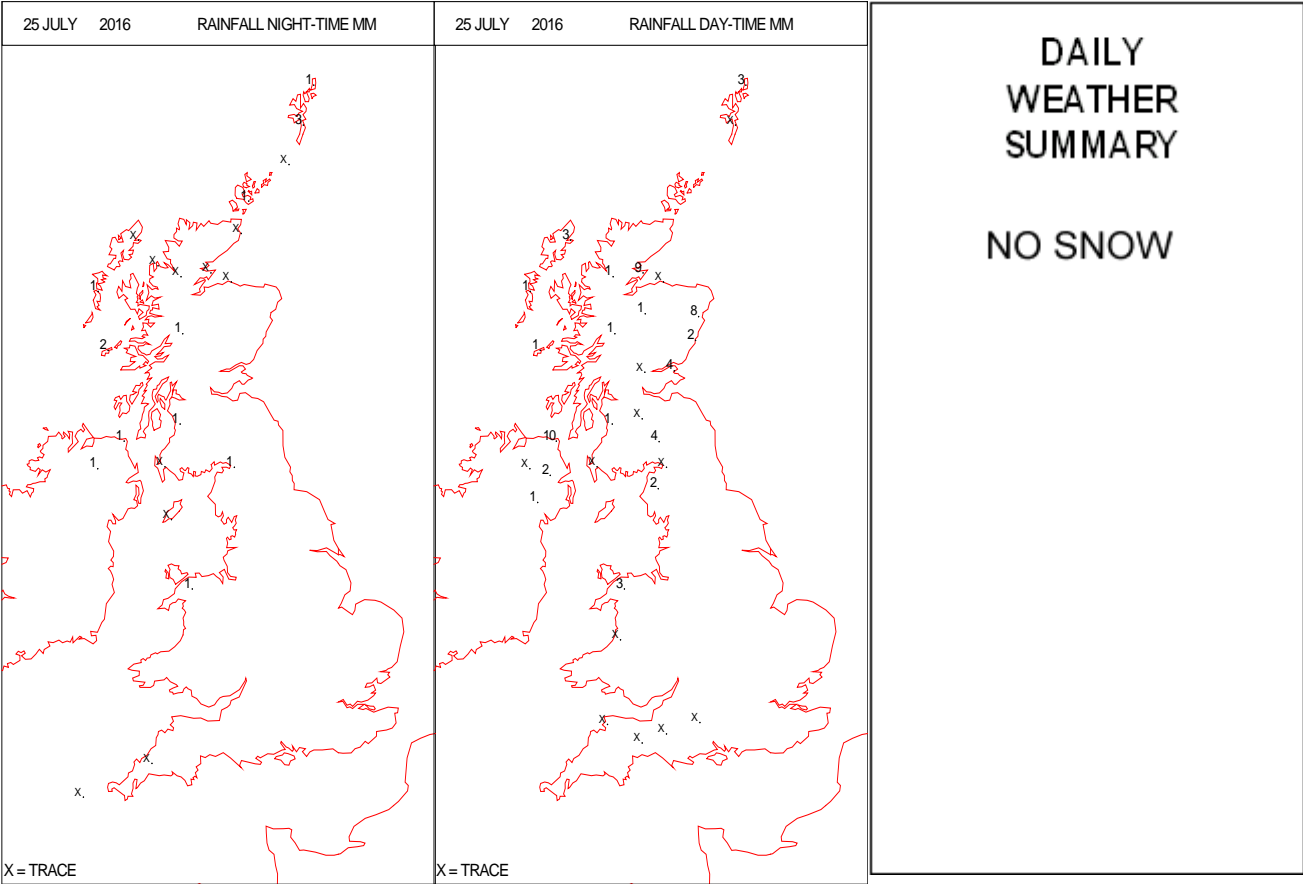
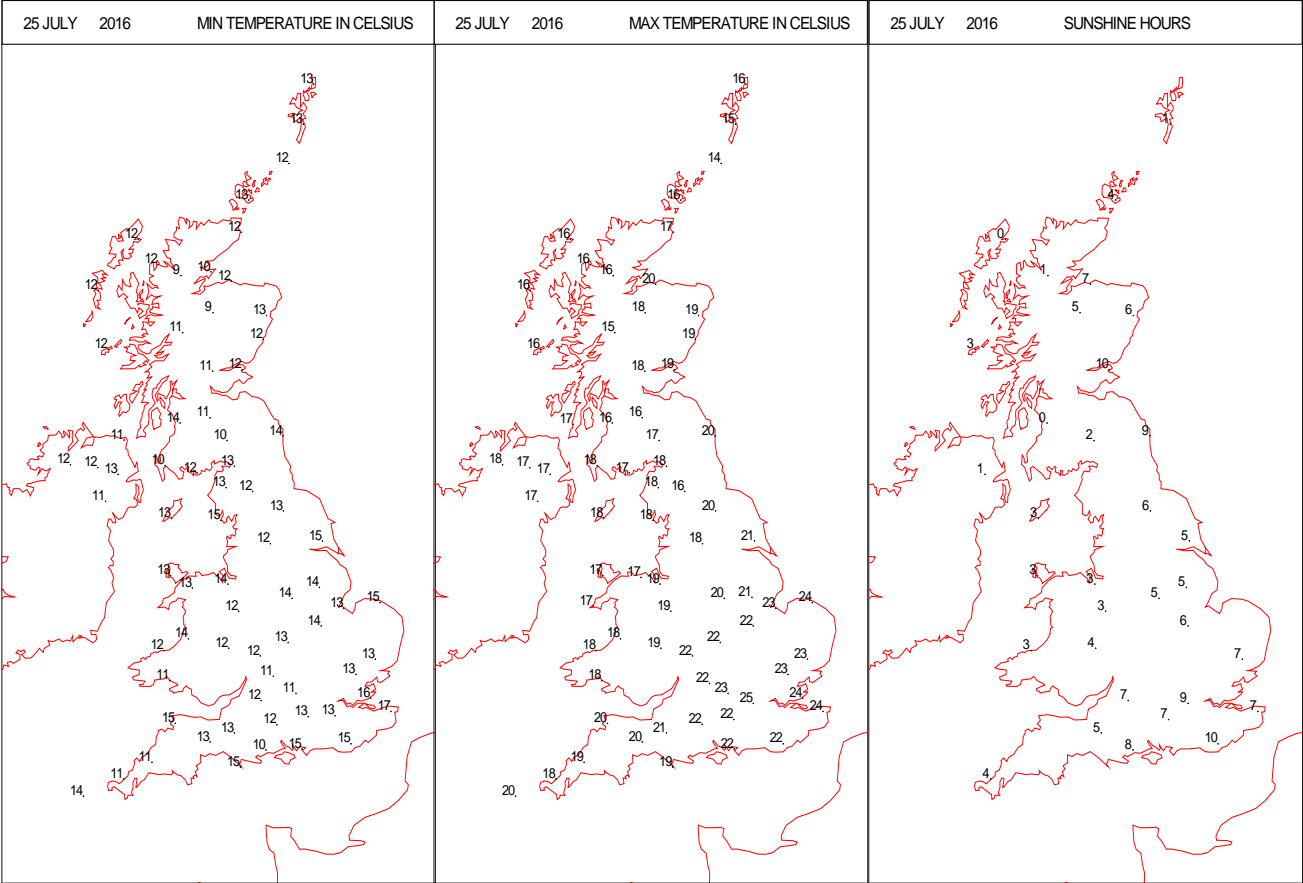


# SIGNIFICANT WEATHER

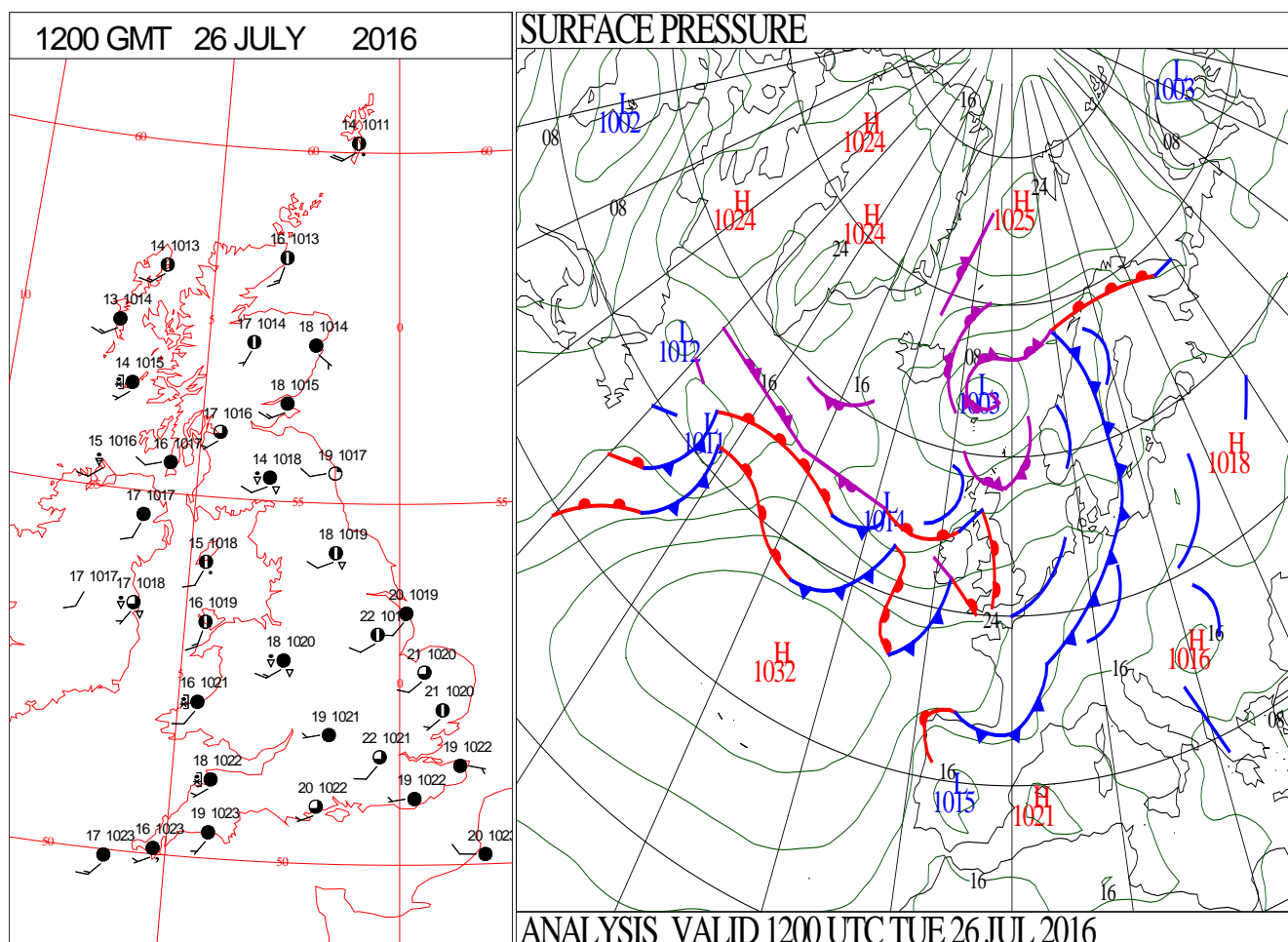
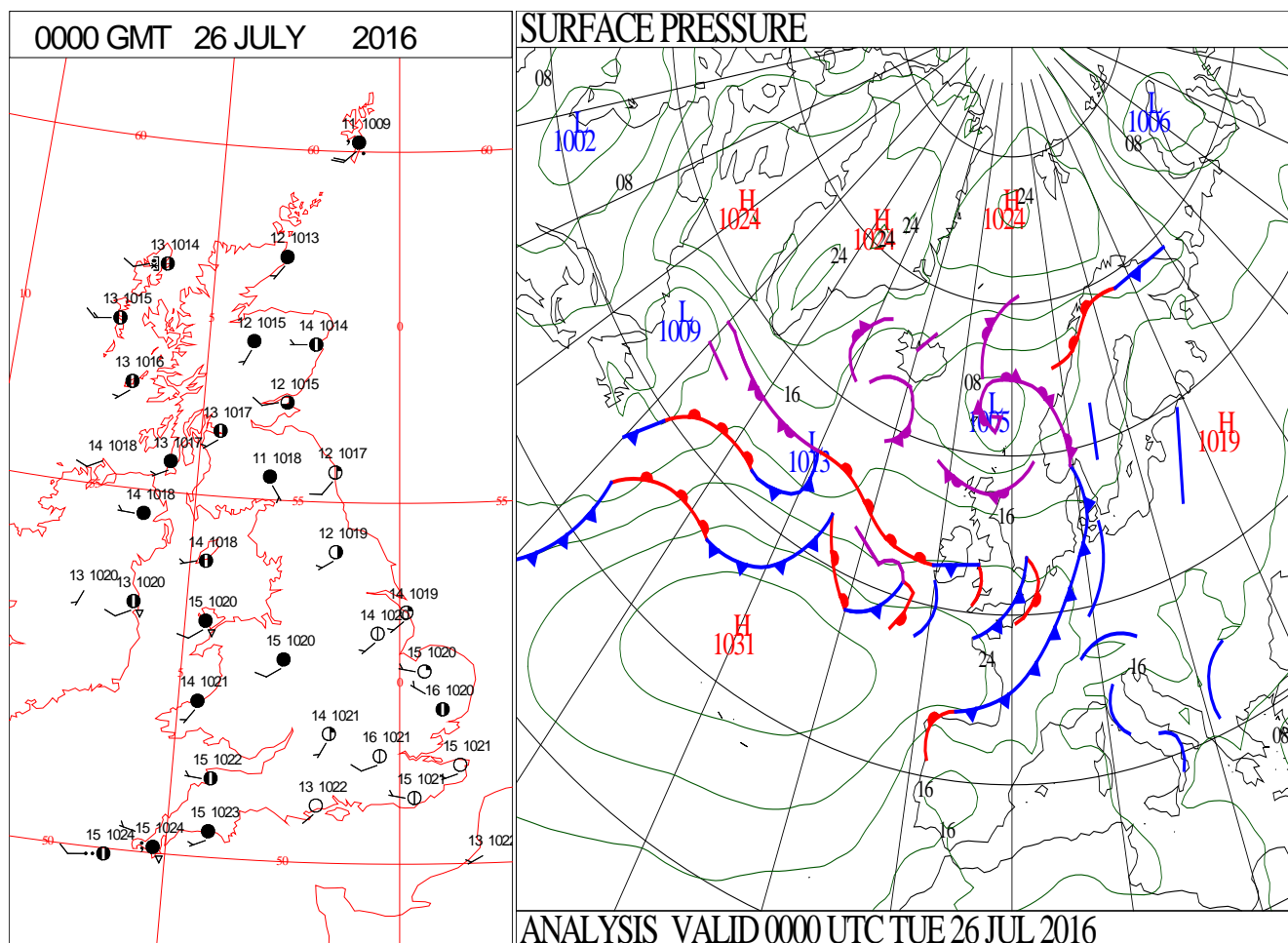
0600 GMT 25 JULY 2016	SIG WEATHER	1200 GMT 25 JULY 2016	SIG WEATHER	<p><b>Summary of UK Weather for Monday 25 July 2016.</b></p> <p>The early hours were mostly dry, with a lot of clear periods.</p> <p>There were some showers in western Scotland and Northern Ireland, and isolated light showers in Wales and the west of England.</p> <p>It was a mostly cloudy day for many parts of the U.K., more so in western areas. There were showery outbreaks of rain affecting western areas throughout the day, with the highest rainfall totals in Northern Ireland, Scotland and north-west England and Wales.</p> <p>Towards the east and south-east there were drier conditions, with only isolated light showers at times.</p> <p>The best of the sunshine was found in these areas, where it was also warmest, with temperatures slightly above average for the time of year.</p>
1800 GMT 25 JULY 2016	SIG WEATHER	0000 GMT 26 JULY 2016	SIG WEATHER	
				<p><b>EXTREMES</b></p> <p><b>Highest Maximum:</b> 24.7 Heathrow, Greater London</p> <p><b>Lowest Maximum:</b> 14.3 Fair Isle, Shetland</p> <p><b>Lowest Minimum:</b> 6.9 Katesbridge, Co. Down</p> <p><b>Lowest Grass Minimum:</b> 1.0 Kindrogan, Perthshire</p> <p><b>Most Rain:</b> 26.6 Geanies House, Ross-Shire</p> <p><b>Most Sun:</b> 13.0 Shanklin, Isle of Wight</p>



DAILY CLIMATE DATA

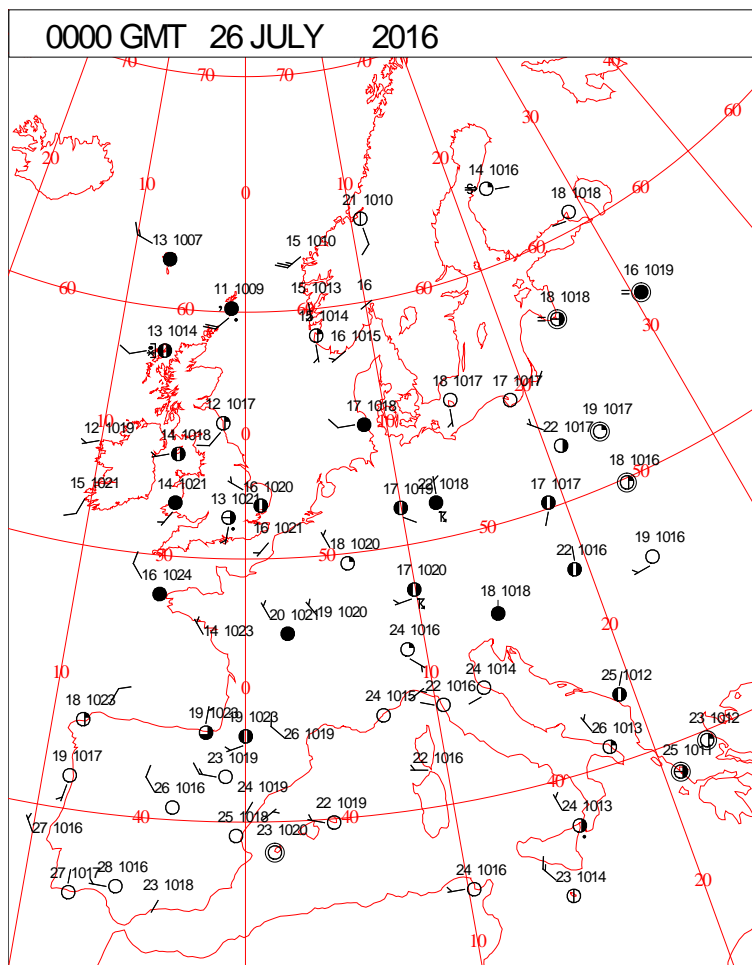


# DAILY WEATHER SUMMARY



Tuesday 26 July 2016

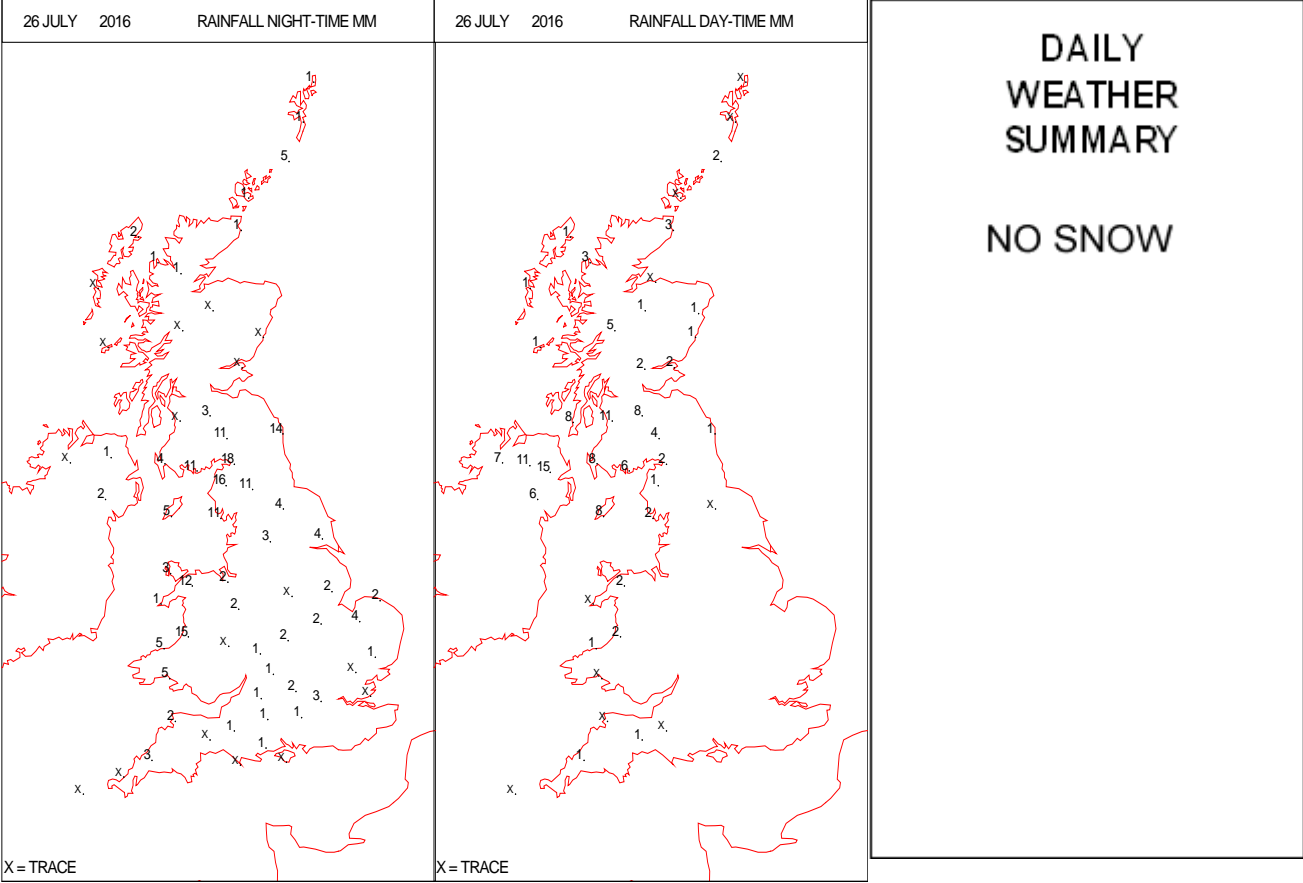
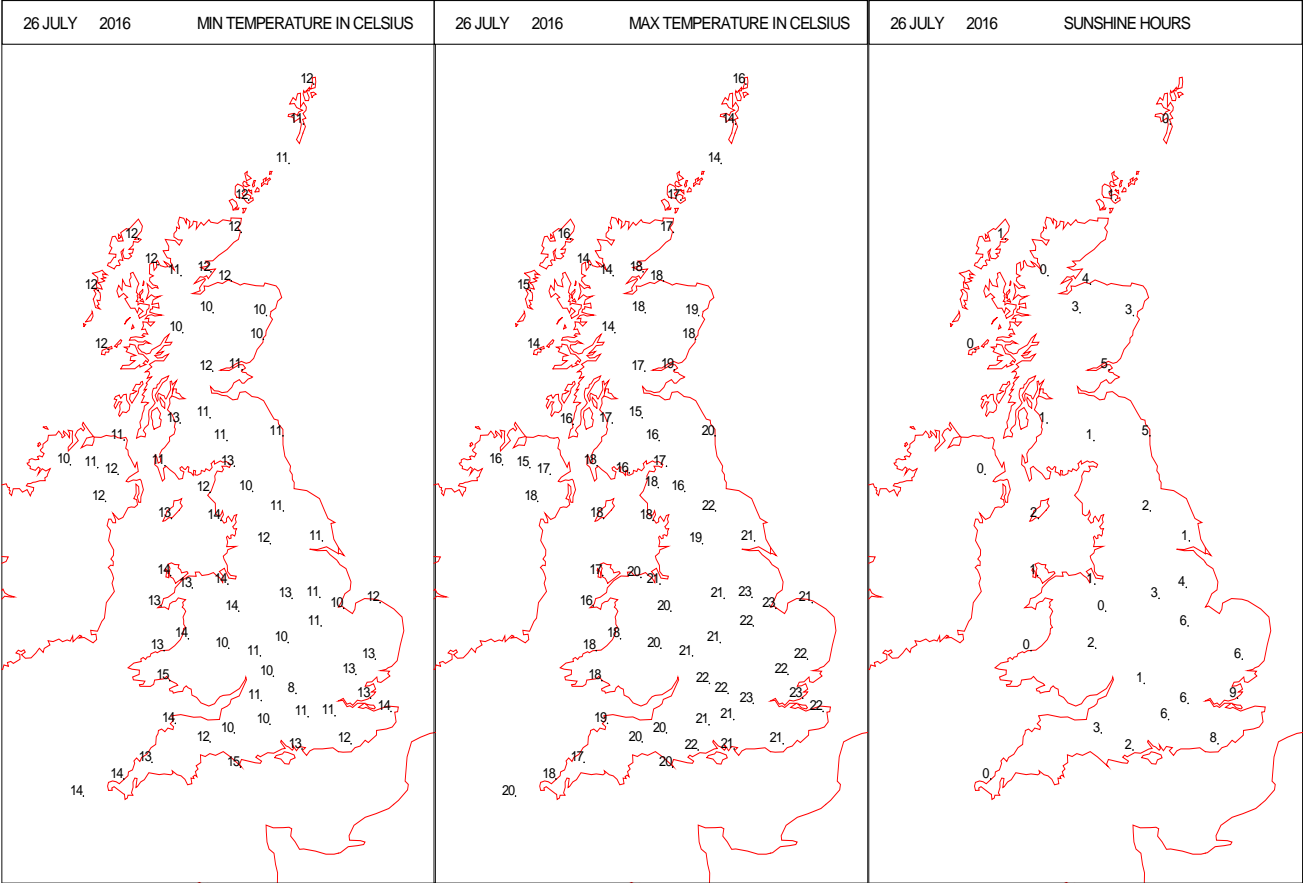
## SURFACE REPORTS



# SIGNIFICANT WEATHER

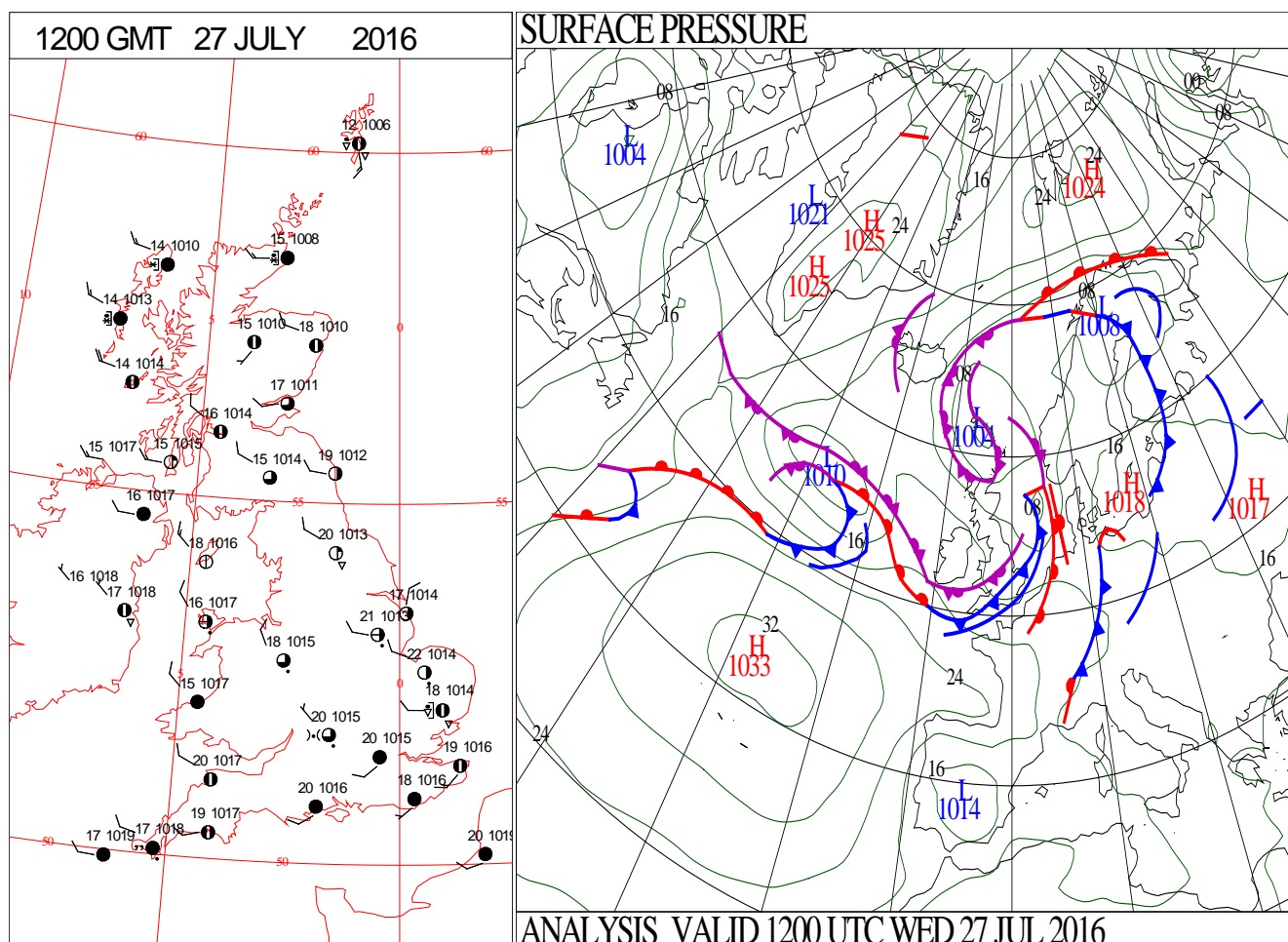
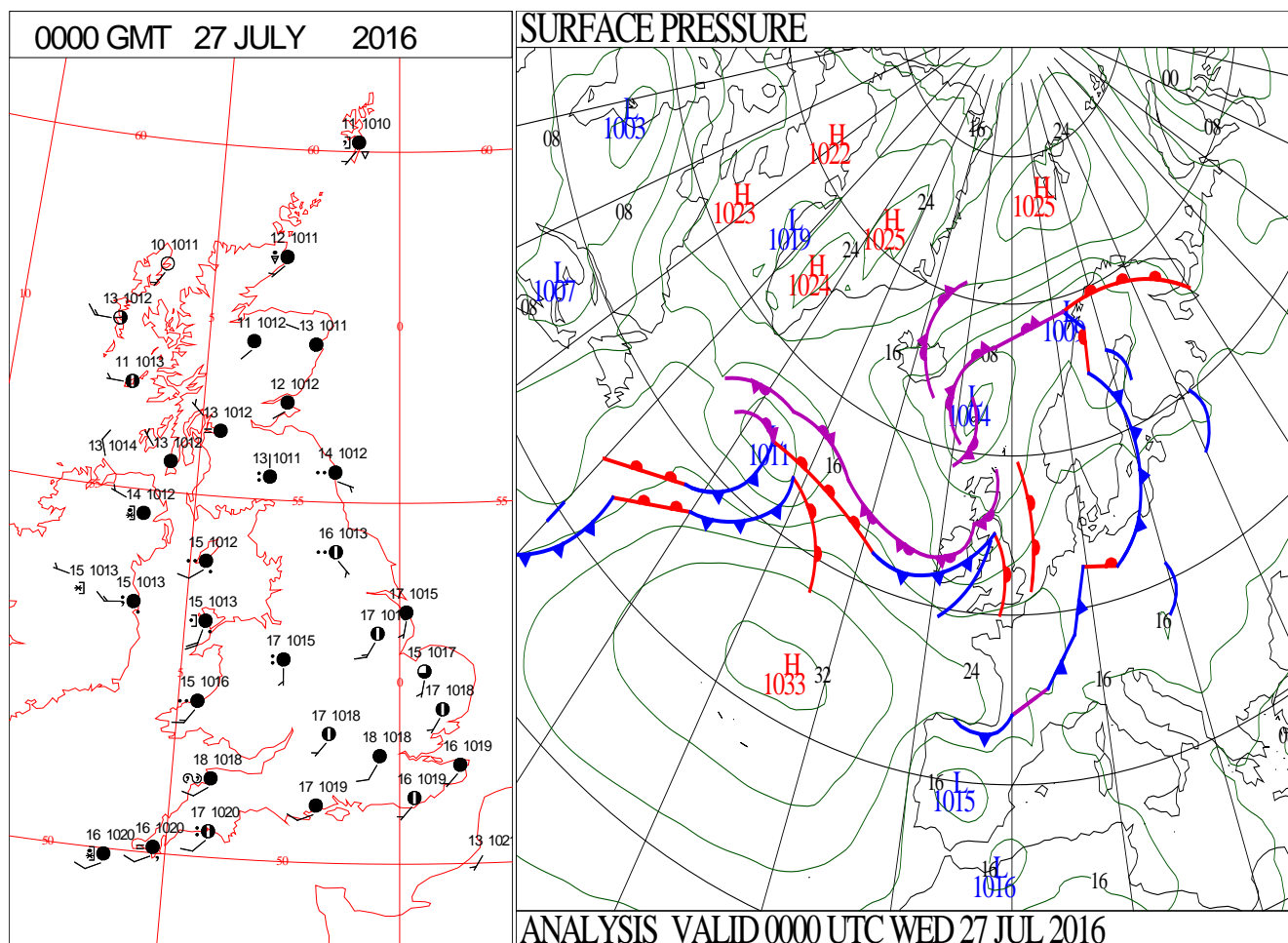
0600 GMT 26 JULY 2016	SIG WEATHER	1200 GMT 26 JULY 2016	SIG WEATHER	<p><b>Summary of UK Weather for Tuesday 26 July 2016.</b></p> <p>The end of the night was fairly uneventful, with just a few light showers breaking out in places, mainly northern and western parts of the U.K.</p> <p>Elsewhere saw some patchy cloud, with generally thicker cloud edging into western parts.</p> <p>This gave way to a dry and bright start for the south and east of the country, although some showers affected parts of Wales and northern England, as cloud, already affecting Northern Ireland and western Scotland pushed eastwards through the morning.</p> <p>Into the afternoon, cloud developed in the south-west, and spread eastwards, leaving many with a cloudy afternoon, but it did remain largely dry. Some showers continued over Wales and northern England, meanwhile heavy and persistent rain pushed into Northern Ireland and western Scotland.</p> <p>This spread south-eastwards through the first part of the night, reaching Wales and northern England, meanwhile it remained dry in the south.</p>
1800 GMT 26 JULY 2016	SIG WEATHER	0000 GMT 27 JULY 2016	SIG WEATHER	<p><b>EXTREMES</b></p> <p><b>Highest Maximum:</b> 23.7 Writtle, Essex</p> <p><b>Lowest Maximum:</b> 13.1 Cluanie Inn No3, Inverness-Shire</p> <p><b>Lowest Minimum:</b> 6.3 Floors Castle, Berwickshire</p> <p><b>Lowest Grass Minimum:</b> 0.0 Kindrogan, Perthshire</p> <p><b>Most Rain:</b> 35.0 Canonbie, Park House, Dumfriesshire</p> <p><b>Most Sun:</b> 12.3 Hastings, East Sussex</p>

DAILY CLIMATE DATA

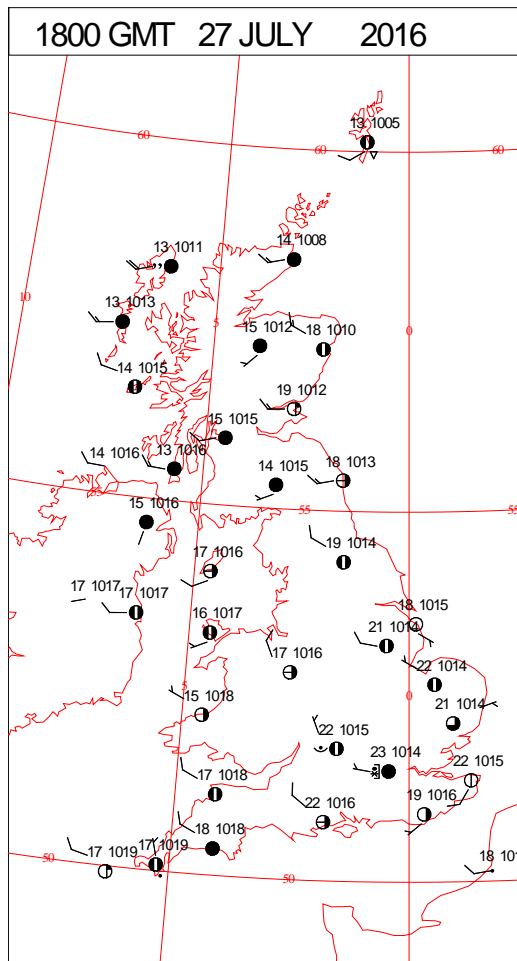
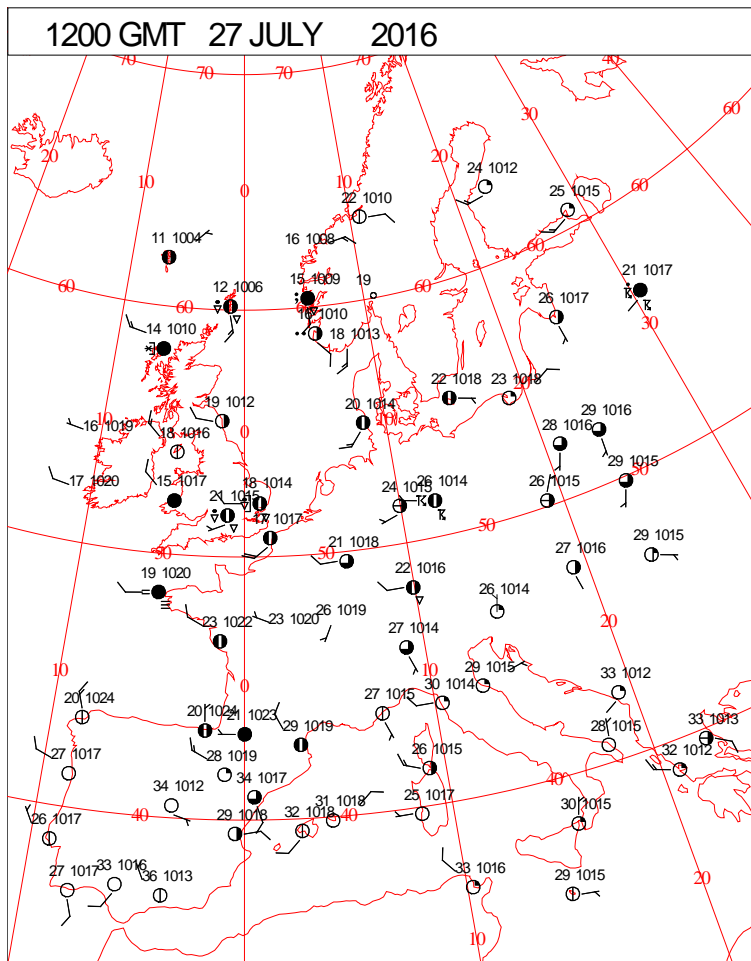
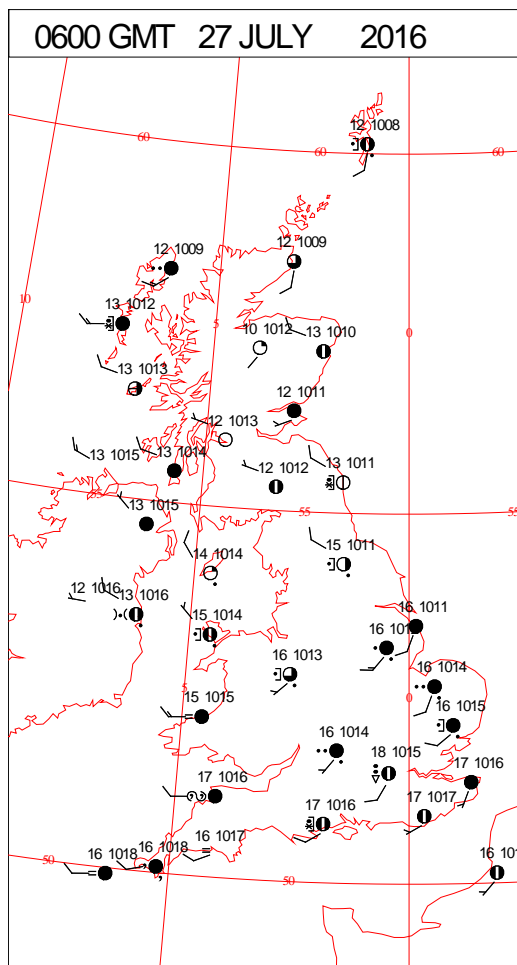
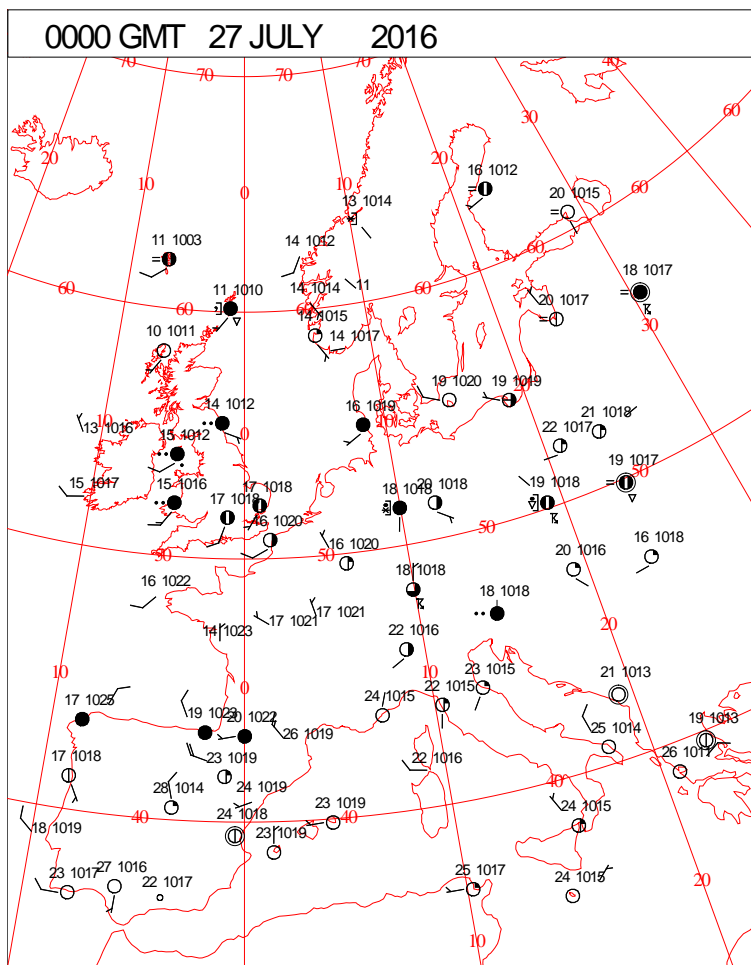




# DAILY WEATHER SUMMARY



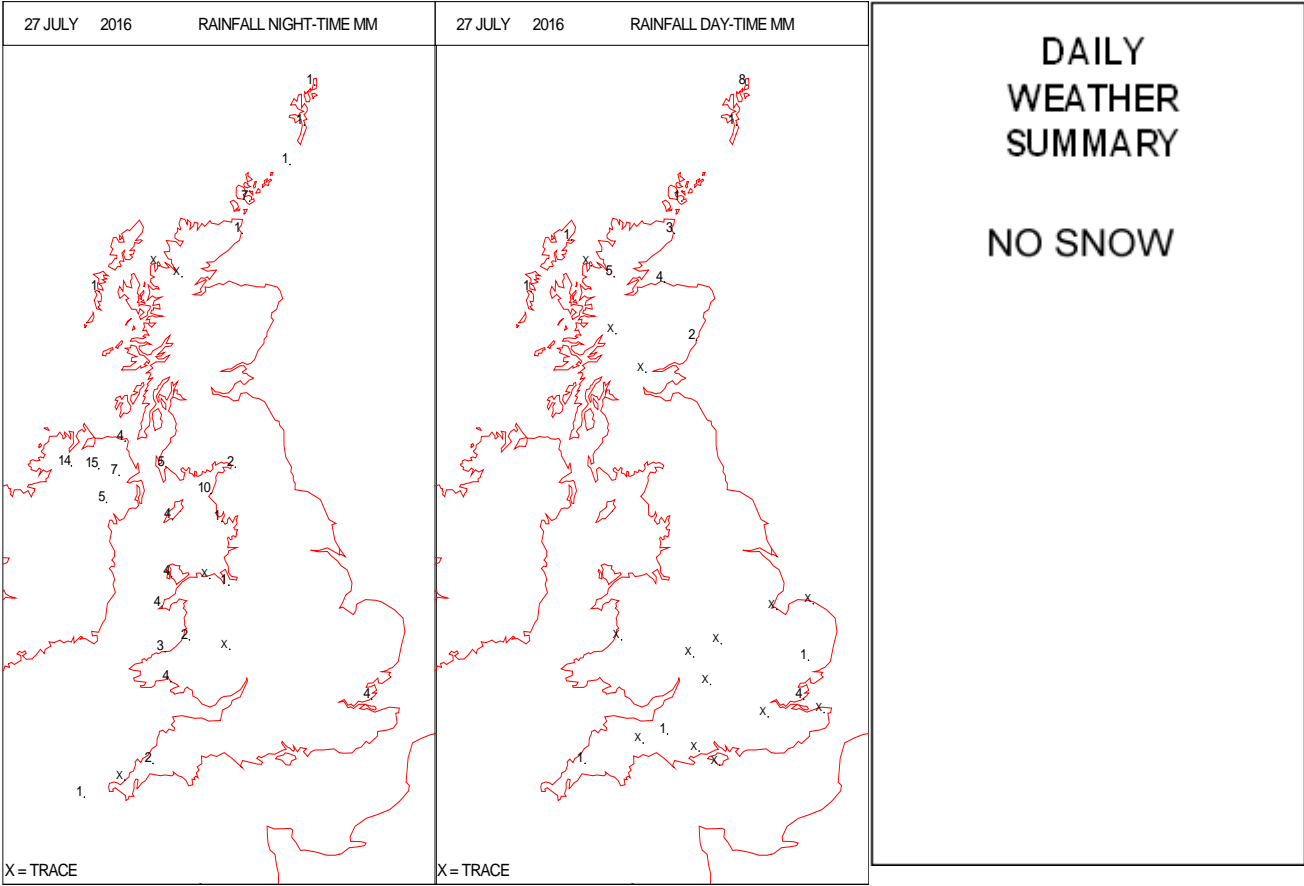
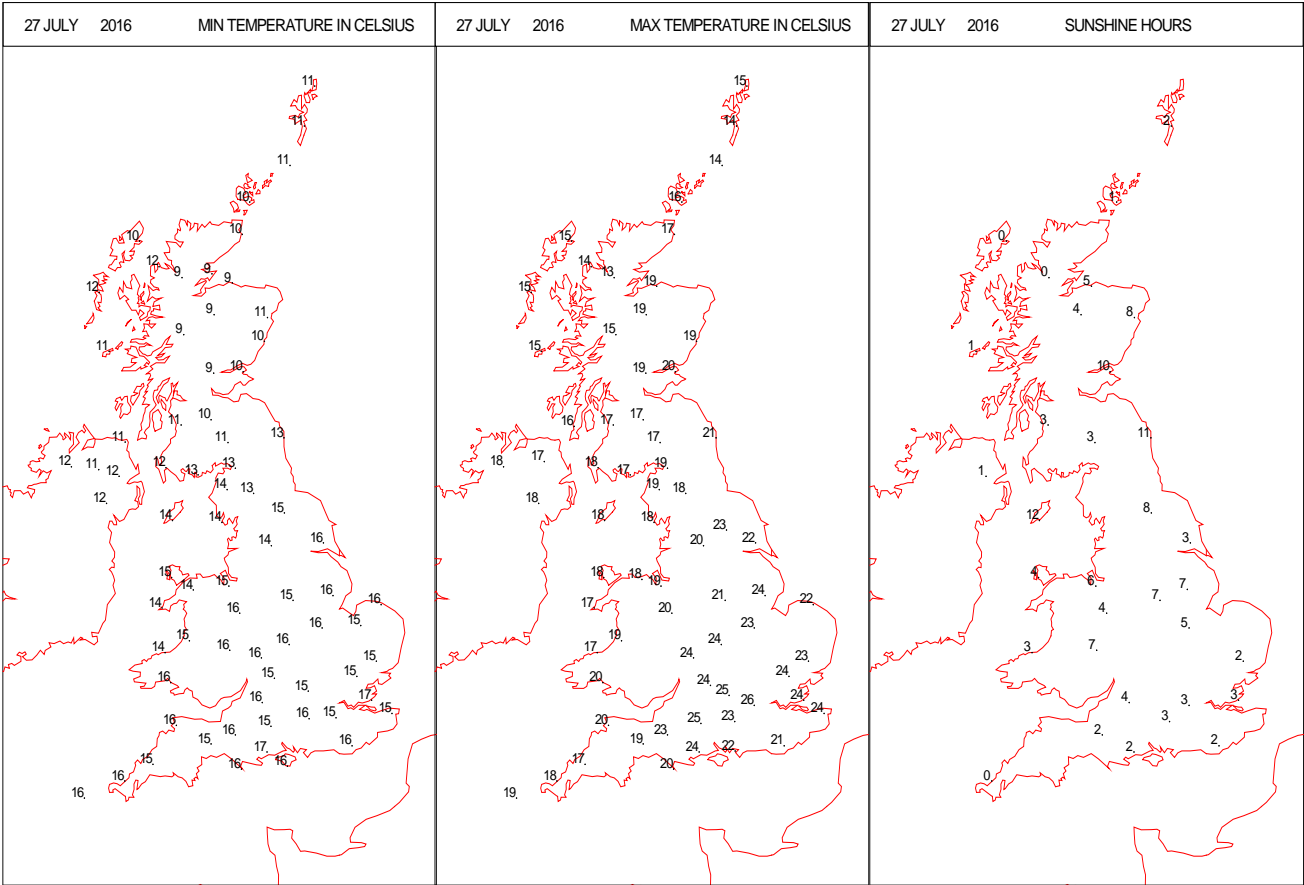
# SURFACE REPORTS



# SIGNIFICANT WEATHER

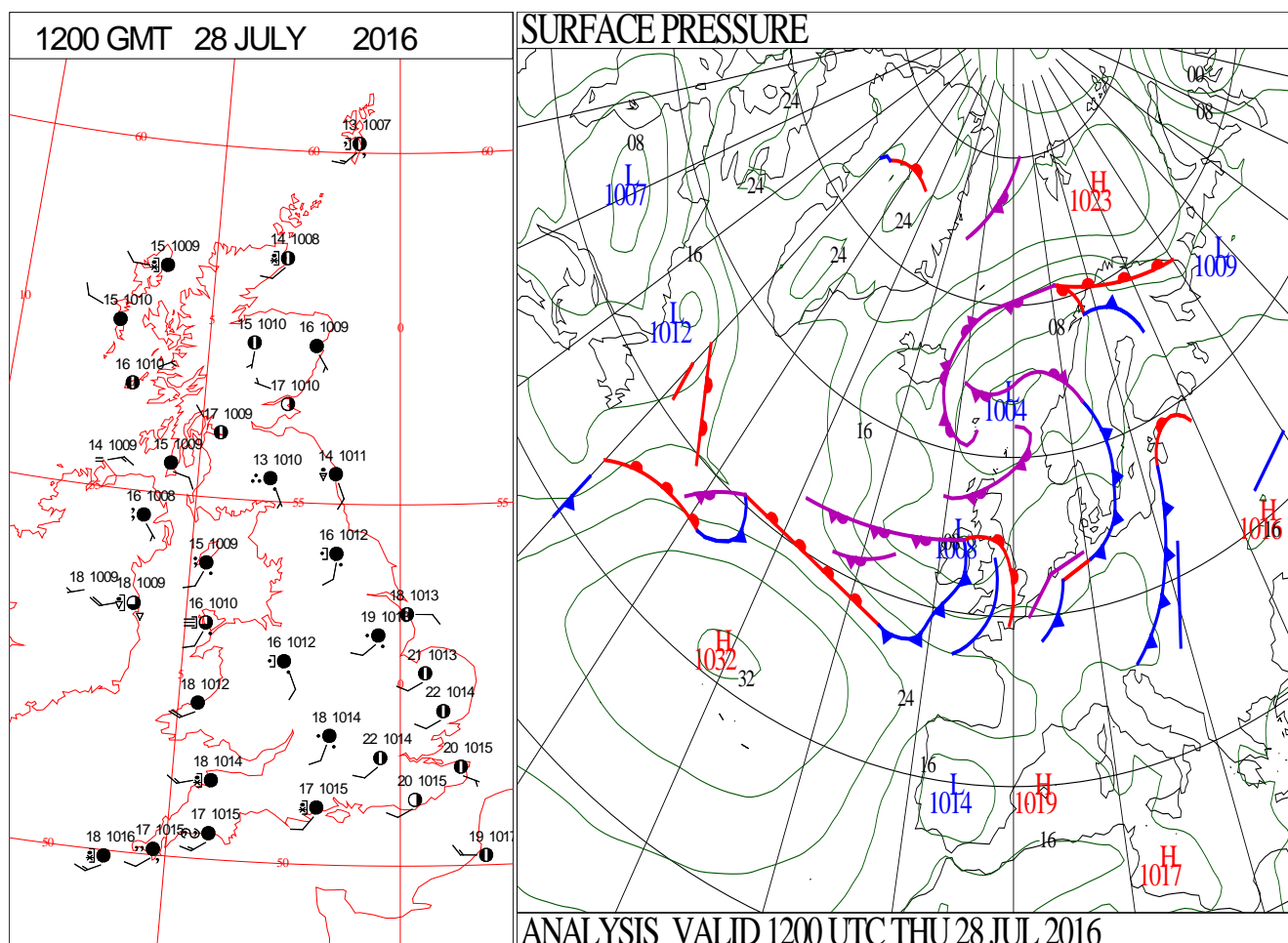
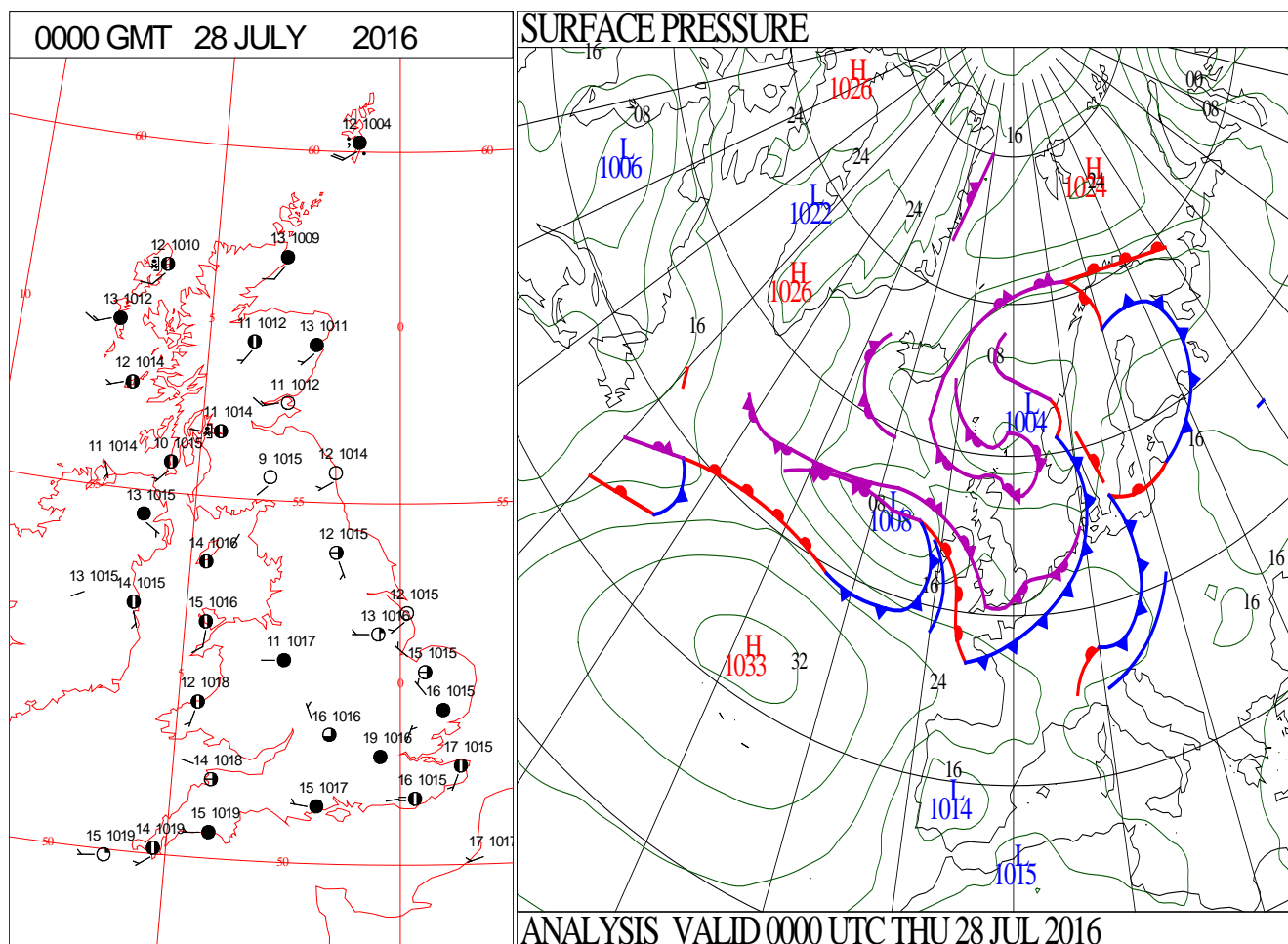
0600 GMT 27 JULY 2016	SIG WEATHER	1200 GMT 27 JULY 2016	SIG WEATHER	<p><b>Summary of UK Weather for Wednesday 27 July 2016.</b></p> <p>It was a largely wet night across Northern Ireland, southern Scotland, England and Wales as a band of cloud and rain moved south-eastwards through the night.</p> <p>The far south-east of England remained largely dry until the early hours, likewise Scotland saw plenty of dry weather and clear spells.</p> <p>By dawn, the rain had moved out of southern Scotland, and edged south-eastwards to cover most of England and Wales. Rain and drizzle was reported widely, but became increasingly patchy.</p> <p>Under the cloud and rain it was a rather mild night in the south, but cooler under clear skies further north.</p> <p>South-eastern parts hung on to the cloudy conditions, with outbreaks of patchy drizzle through the whole morning and much of the afternoon. There were some showers and thick cloud over western parts of Scotland too, which spread eastwards through the day.</p> <p>Elsewhere, there were some good spells of sunshine, and it was a dry day.</p> <p>Temperatures were near or just above average for most.</p>
1800 GMT 27 JULY 2016	SIG WEATHER	0000 GMT 28 JULY 2016	SIG WEATHER	<p><b>EXTREMES</b></p> <p><b>Highest Maximum:</b> 25.6 Heathrow, Greater London</p> <p><b>Lowest Maximum:</b> 13.1 Loch Glascarnoch, Ross-Shire</p> <p><b>Lowest Minimum:</b> 6.6 Oyne No2, Aberdeenshire</p> <p><b>Lowest Grass Minimum:</b> 1.9 Balmoral, Aberdeenshire</p> <p><b>Most Rain:</b> 30.1 Garpel Burn, Ayrshire</p> <p><b>Most Sun:</b> 12.8 Dunbar, East Lothian</p>

DAILY CLIMATE DATA



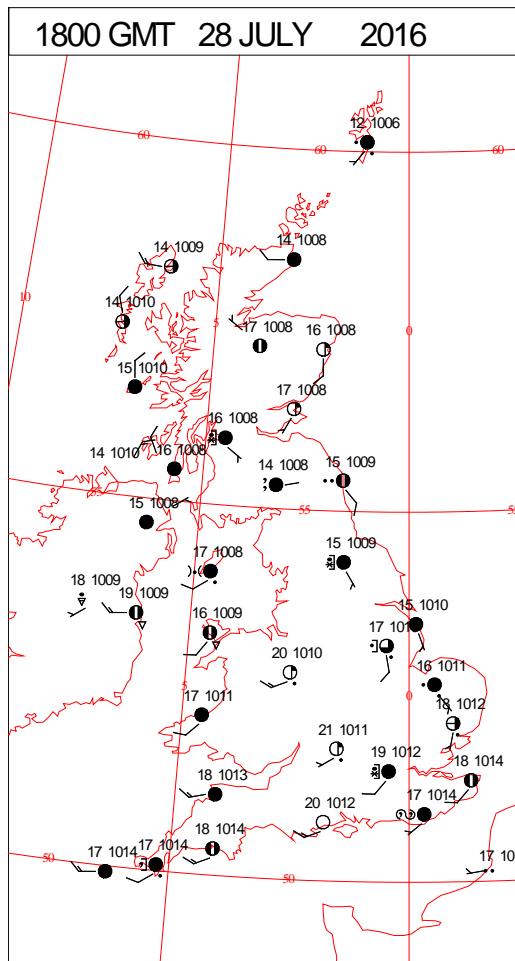
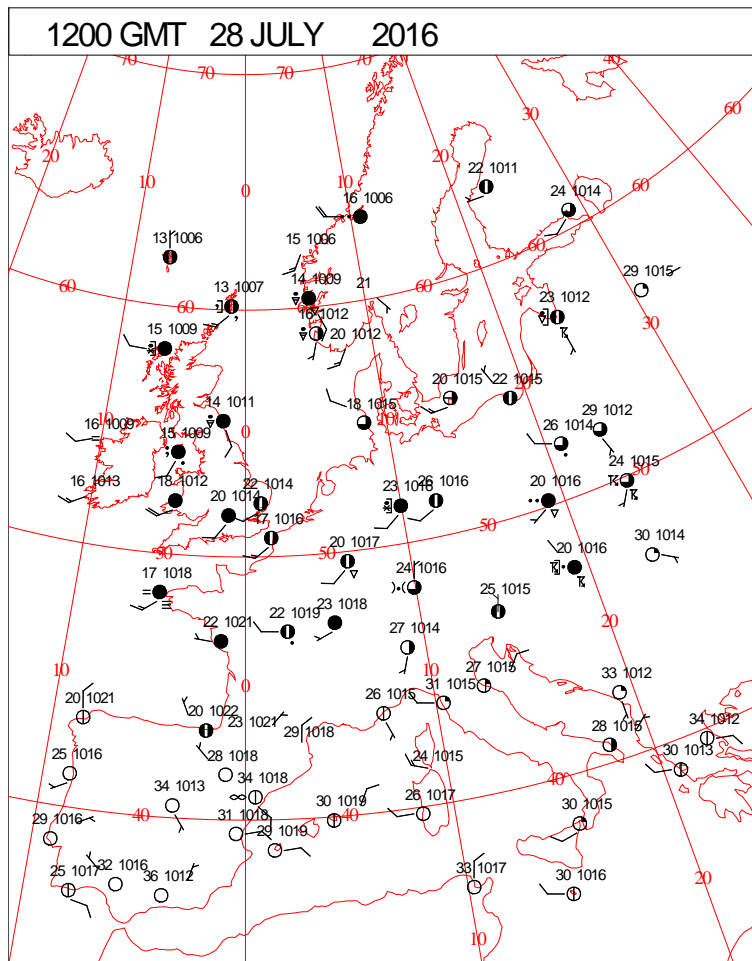
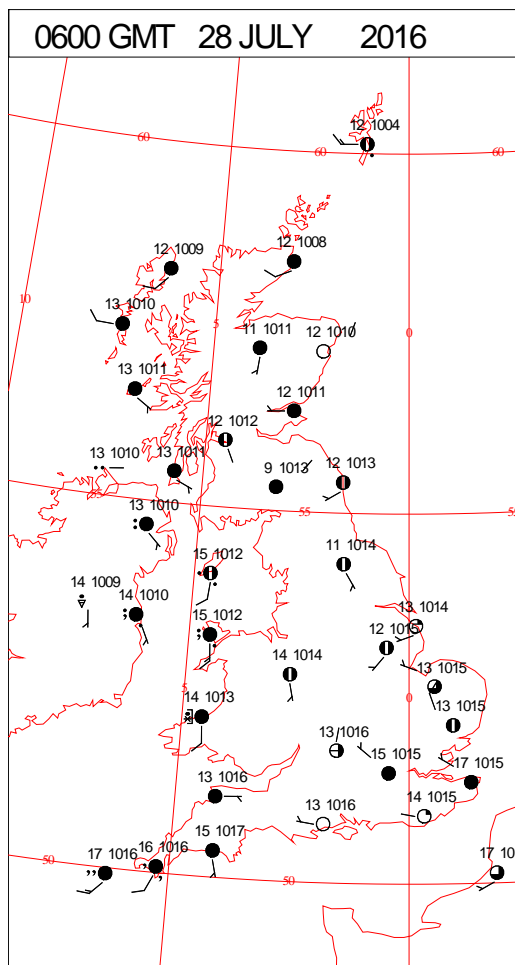
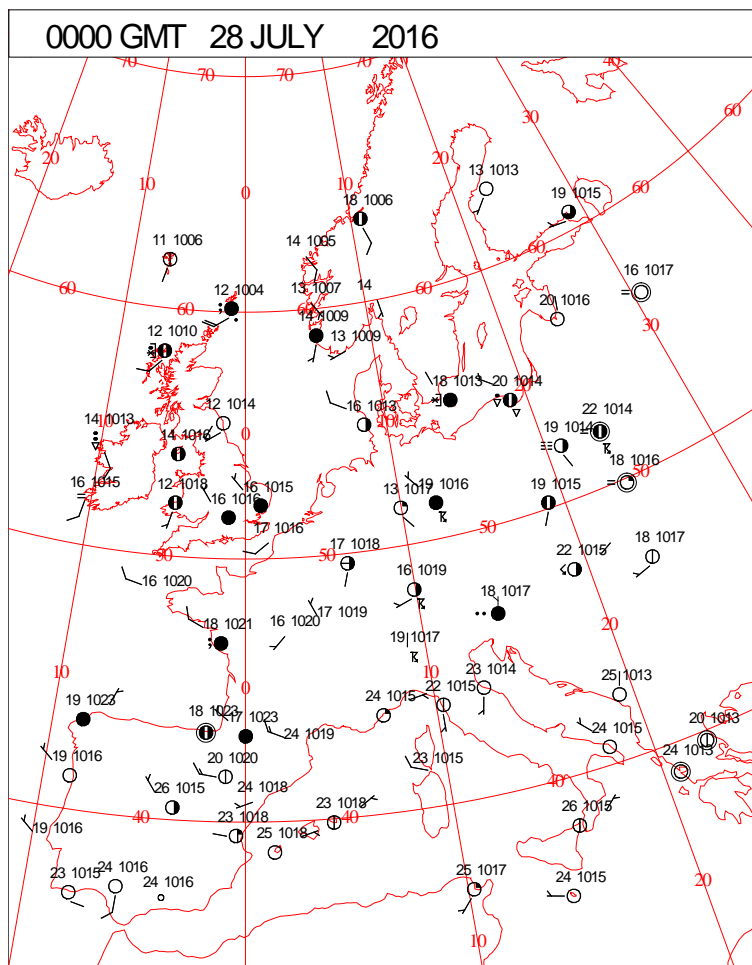


# DAILY WEATHER SUMMARY

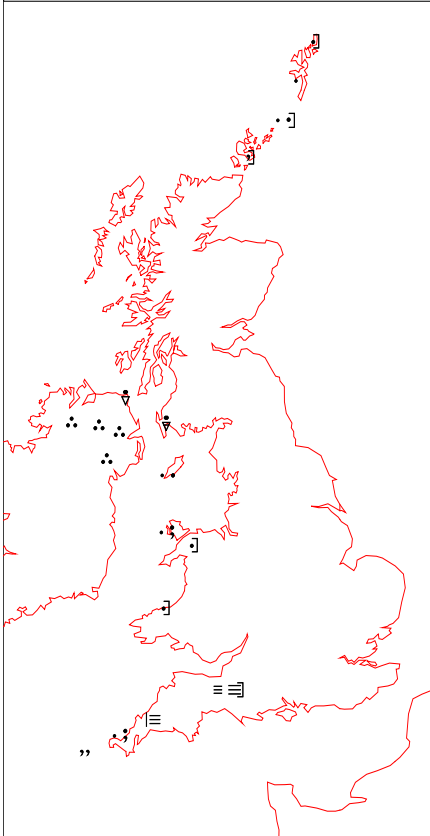
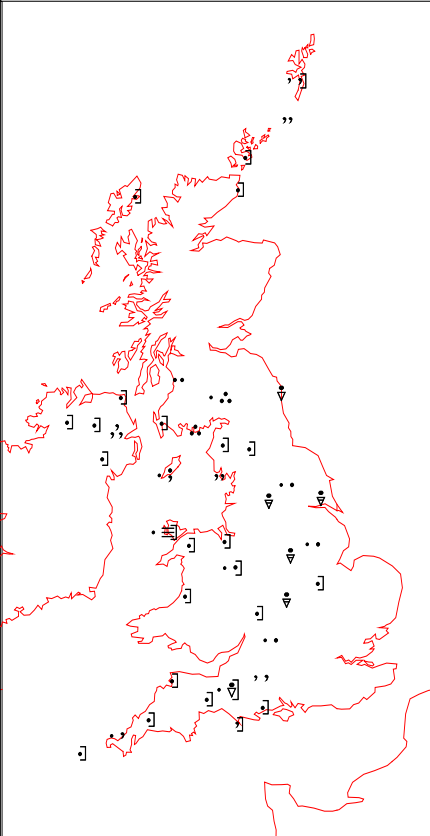
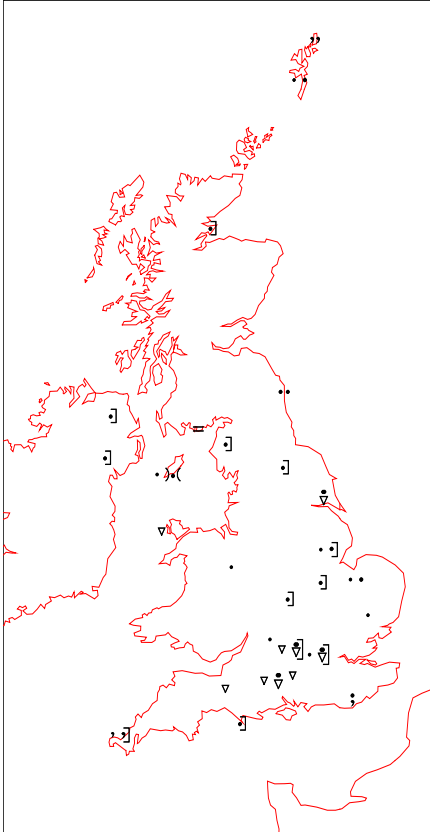
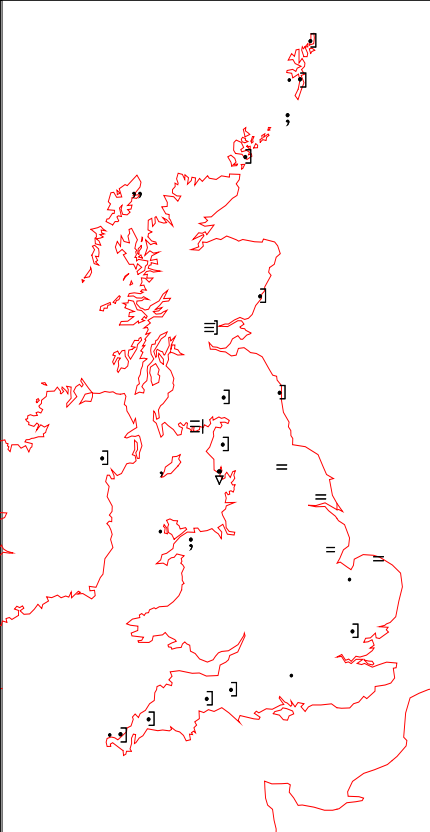




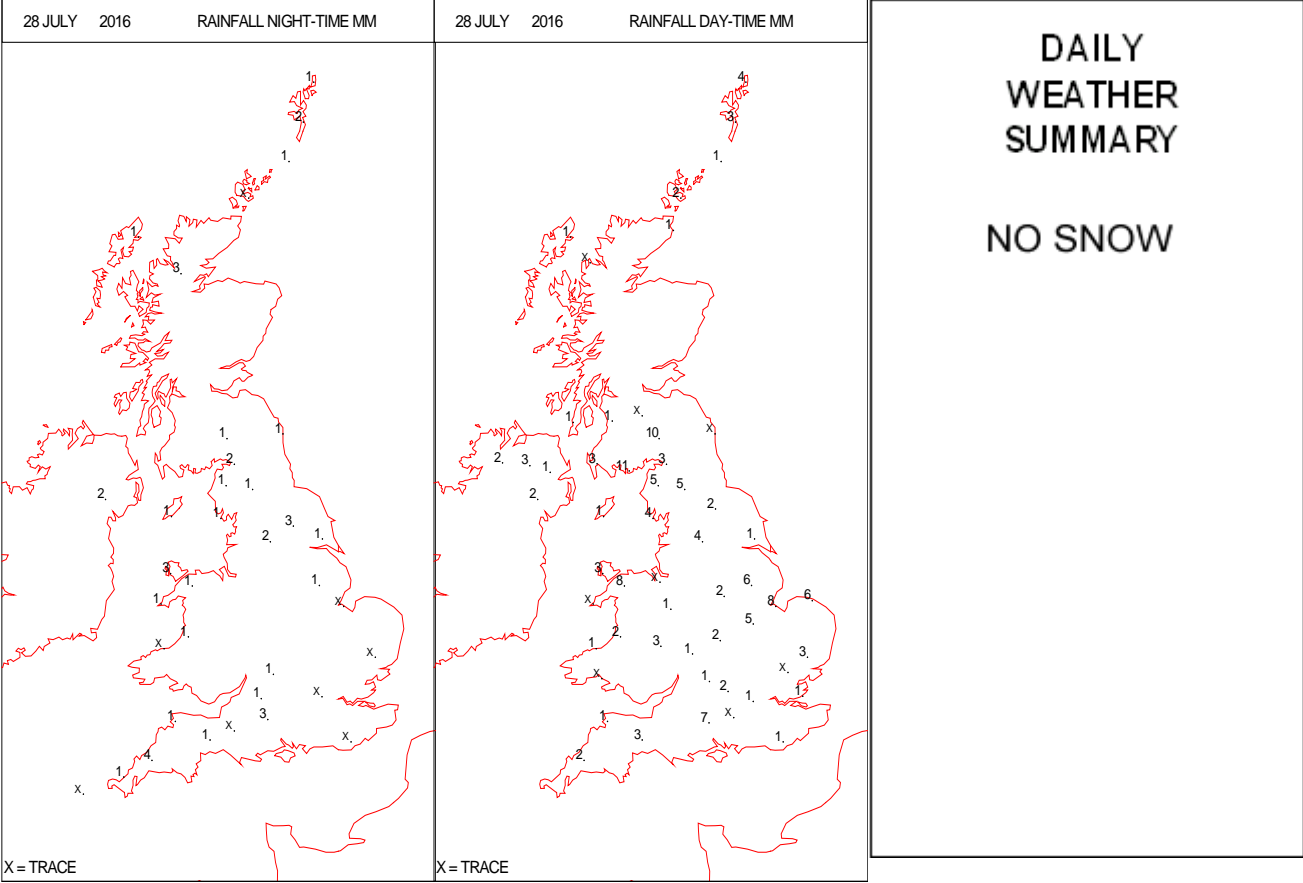
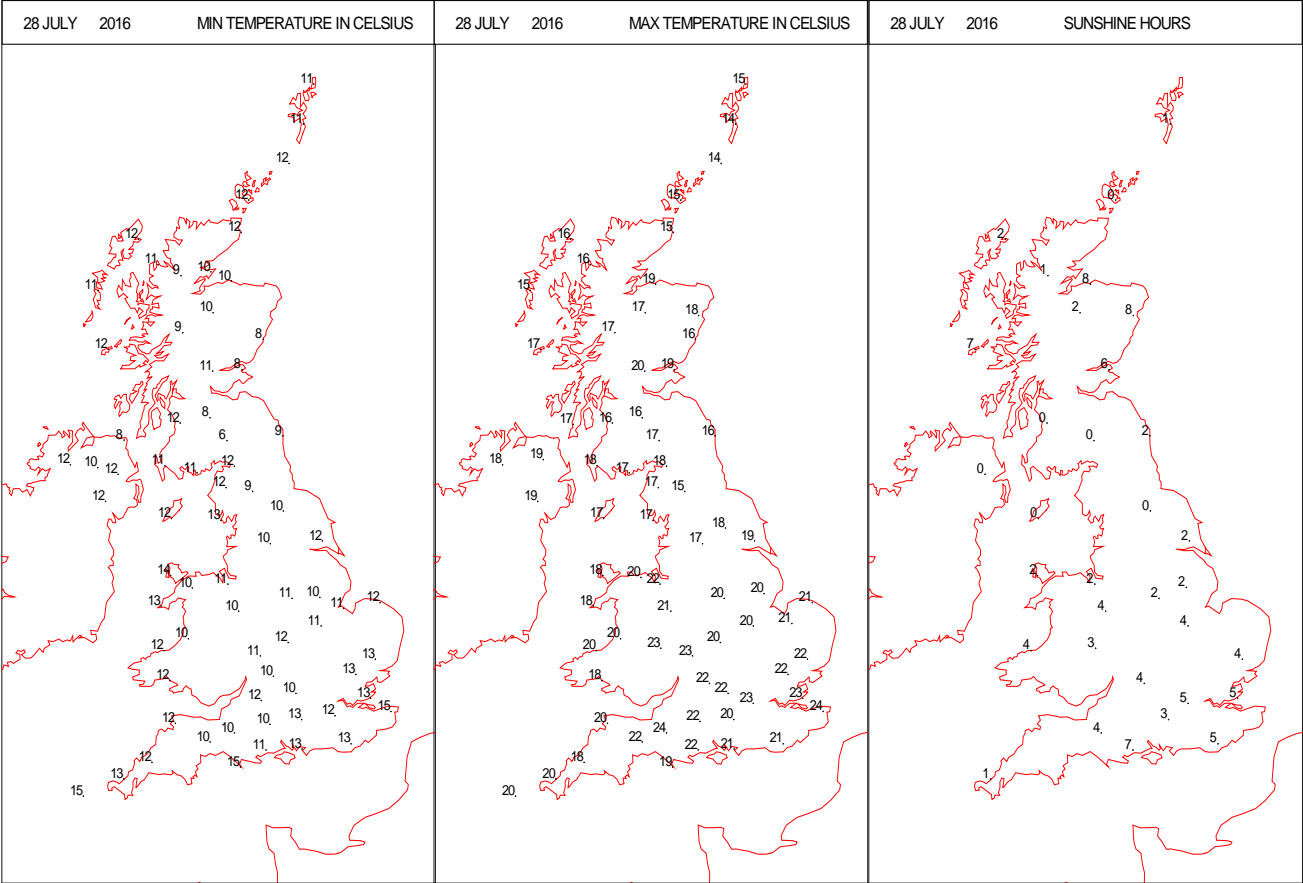
# SURFACE REPORTS



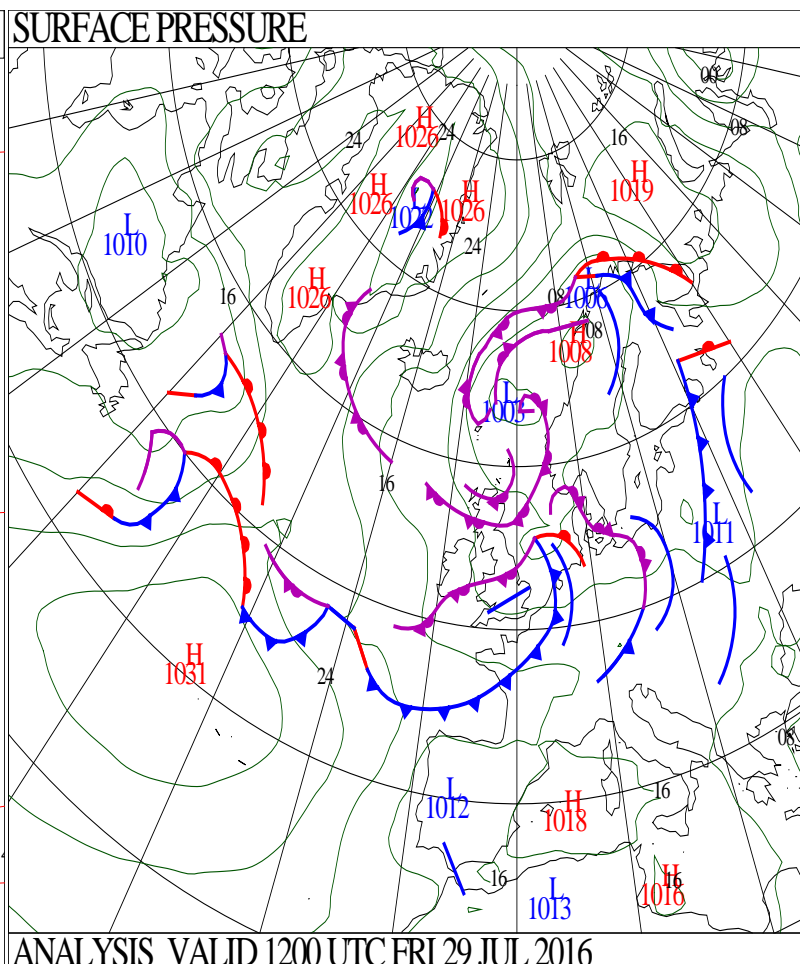
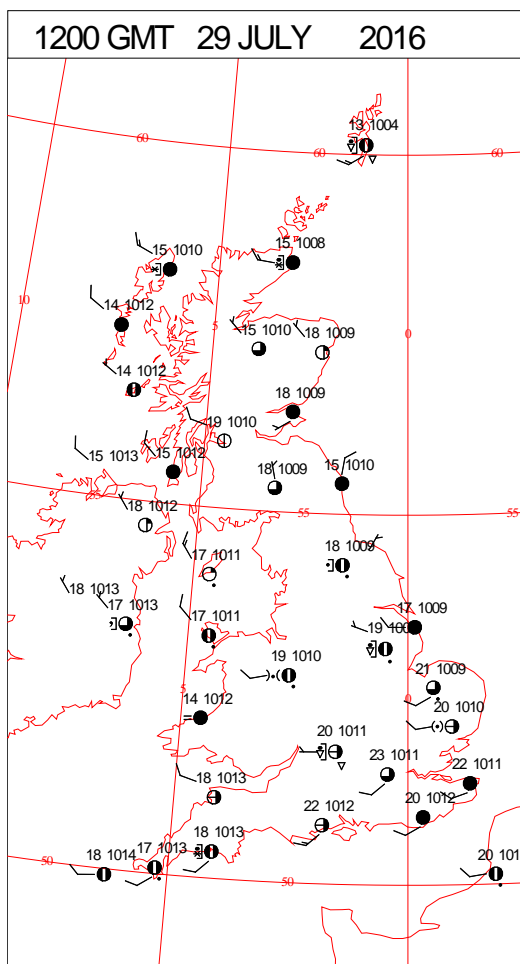
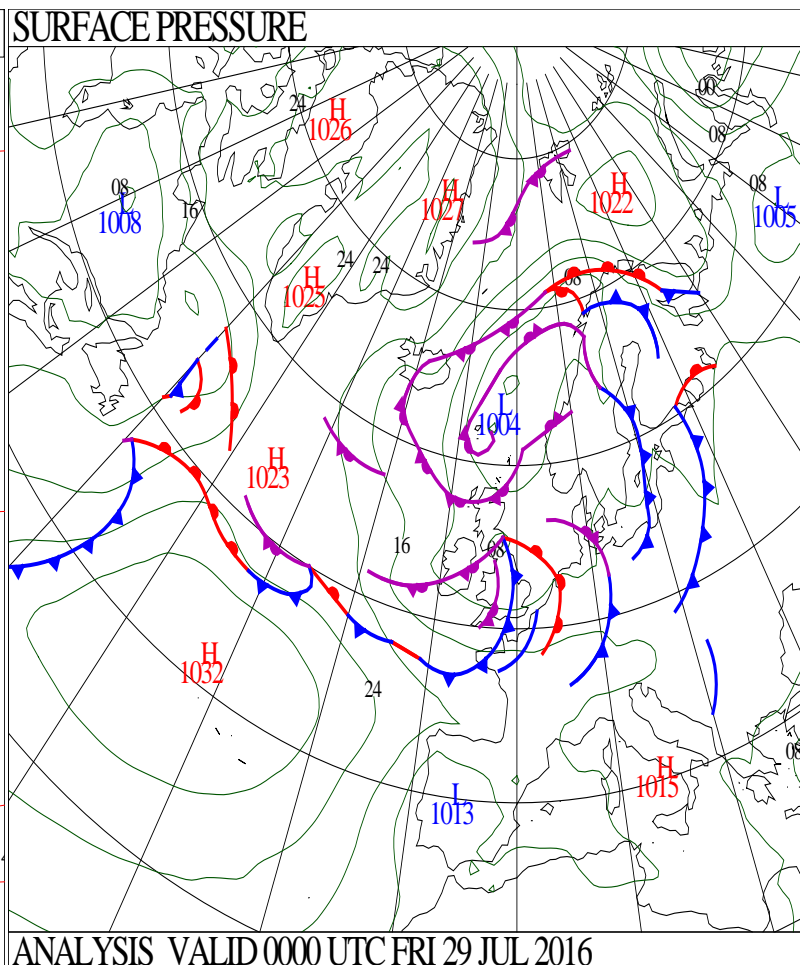
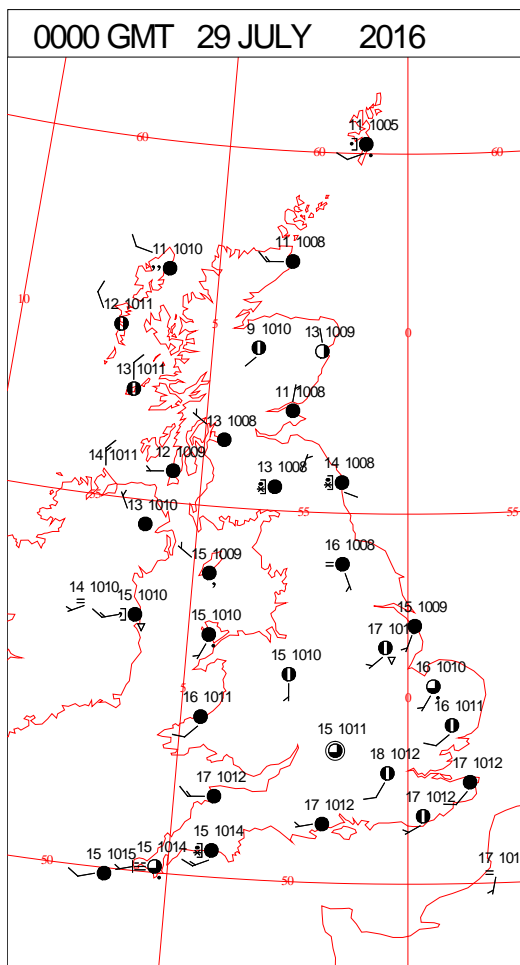
# SIGNIFICANT WEATHER

0600 GMT 28 JULY 2016	SIG WEATHER	1200 GMT 28 JULY 2016	SIG WEATHER	<p><b>Summary of UK Weather for Thursday 28 July 2016.</b></p> <p>Showers in the south and east died out through the early hours. Showery outbreaks of rain continued to run across the far north of Scotland though.</p> <p>Elsewhere it was a mainly dry night, with fairly thick cloud in the west, and the best of any clear spells in the east.</p> <p>Towards dawn cloud thickened in the west, with heavy rain across Northern Ireland, and rain moved into west Wales.</p> <p>It was a fine and bright start across much of England and the east of Scotland.</p> <p>Thick cloud and outbreaks of mostly light rain covered many western parts of the U.K., though this was especially heavy over Northern Ireland.</p> <p>Throughout the day this band of rain moved eastwards through the Midlands and southern counties, while more northern parts of England remained under fairly cloudy skies, with further rain through much of the day.</p> <p>Some heavy showers began to form in the Midlands and central southern England during the afternoon, which gave some thunder too.</p>
				
1800 GMT 28 JULY 2016	SIG WEATHER	0000 GMT 29 JULY 2016	SIG WEATHER	<p><b>EXTREMES</b></p> <p><b>Highest Maximum:</b> 25.1 Seavington, Hurcott Farm, Somerset</p> <p><b>Lowest Maximum:</b> 13.5 Fair Isle, Shetland</p> <p><b>Lowest Minimum:</b> 5.1 Floors Castle, Berwickshire</p> <p><b>Lowest Grass Minimum:</b> 0.3 Balmoral, Aberdeenshire</p> <p><b>Most Rain:</b> 20.1 Olney S Wks No2, Bedfordshire</p> <p><b>Most Sun:</b> 10.7 Ardtalnaig, Perthshire</p>
				

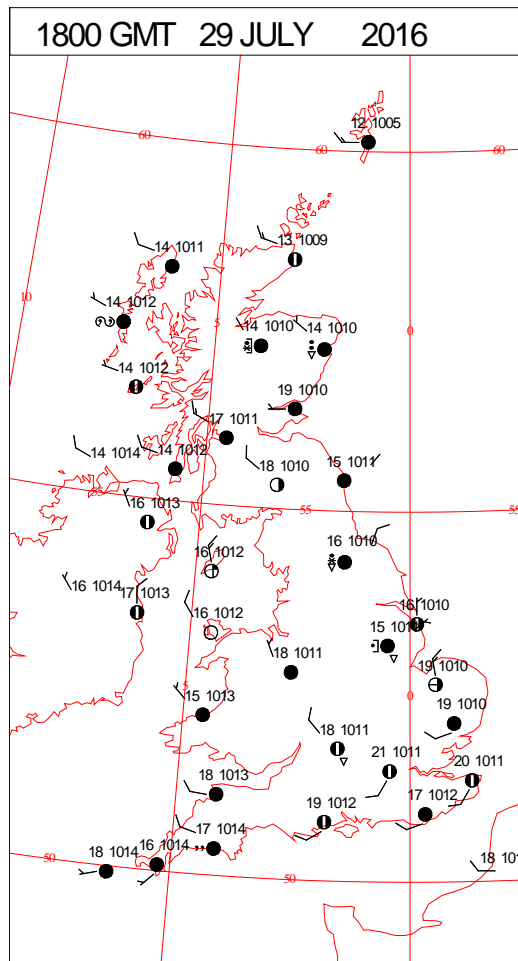
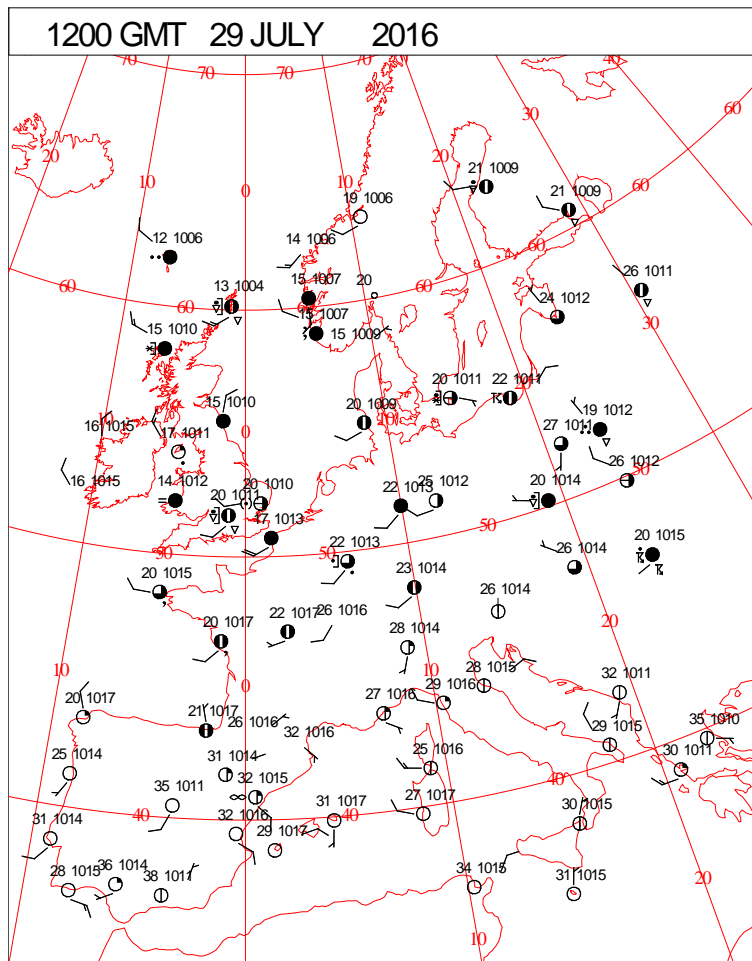
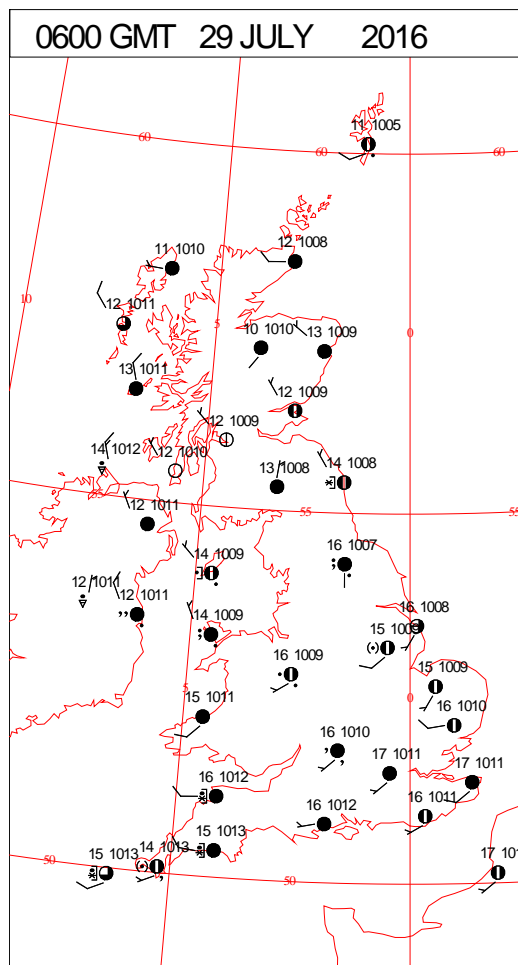
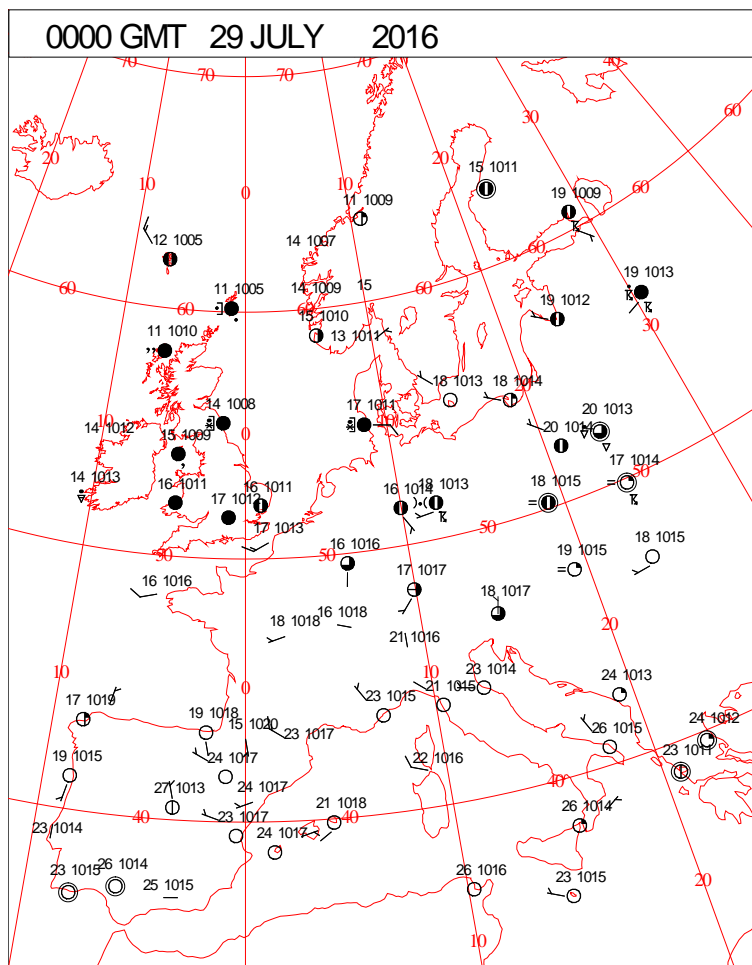
DAILY CLIMATE DATA



# DAILY WEATHER SUMMARY



# SURFACE REPORTS

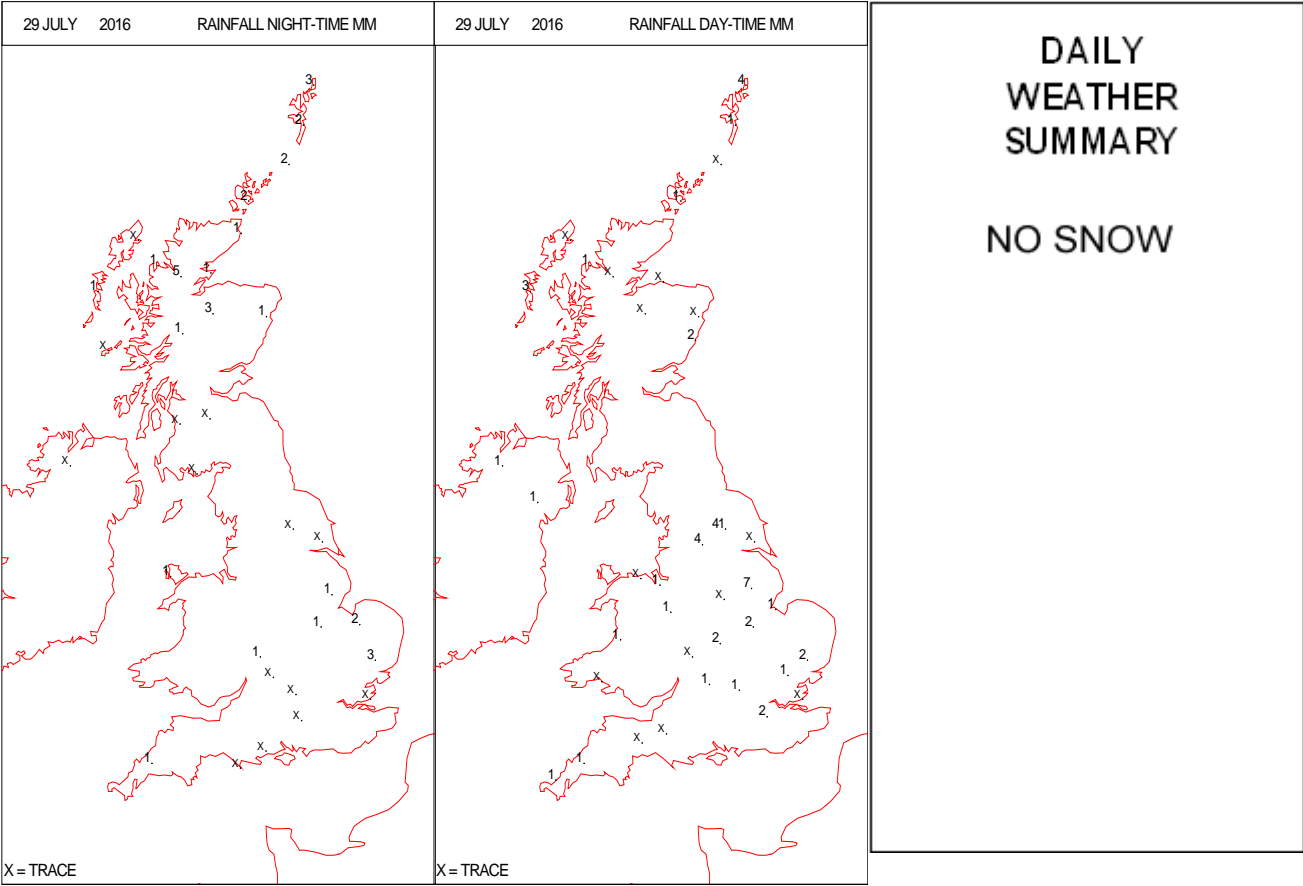
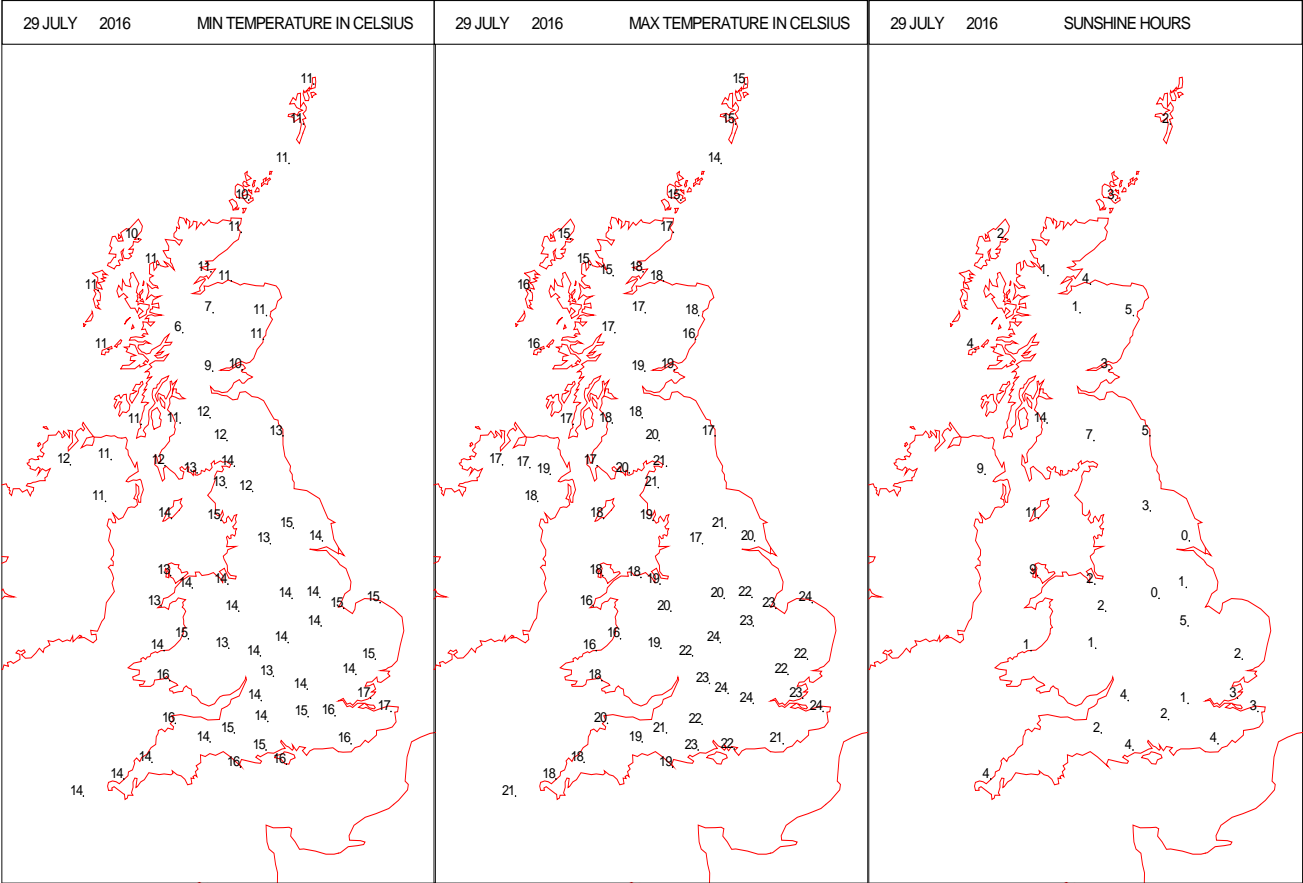




# SIGNIFICANT WEATHER

0600 GMT 29 JULY 2016	SIG WEATHER	1200 GMT 29 JULY 2016	SIG WEATHER	<p><b>Summary of UK Weather for Friday 29 July 2016.</b></p> <p>There was a scattering of showers overnight, mainly affecting Wales and parts of the West Country. Across Northern Ireland and the north of England skies were cloudy, with outbreaks of heavy rain.</p> <p>There were also some clear spells, and temperatures were close to average for the time of year generally, but rather chilly in rural spots.</p> <p>The band of cloud and rain broke up a little, and the rain turned more showery, and continued moving south-eastwards throughout the day. Some of these showers were heavy across Yorkshire and East Anglia.</p> <p>A separate area of heavy showers developed over the Pennines, turning thundery.</p> <p>Outside of the showers it was warm, with sunny spells across the country. Temperatures were close to, or just below average for the time of year.</p>
1800 GMT 29 JULY 2016	SIG WEATHER	0000 GMT 30 JULY 2016	SIG WEATHER	<p><b>EXTREMES</b></p> <p><b>Highest Maximum:</b> 24.4 Pershore College, Hereford &amp; Worcester</p> <p><b>Lowest Maximum:</b> 13.5 Fair Isle, Shetland</p> <p><b>Lowest Minimum:</b> 5.6 Kindrogan, Perthshire</p> <p><b>Lowest Grass Minimum:</b> -1.0 Kindrogan, Perthshire</p> <p><b>Most Rain:</b> 41.2 Linton-on-Ouse, North Yorkshire</p> <p><b>Most Sun:</b> 14.5 Glasgow Bishopton, Renfrewshire</p>

DAILY CLIMATE DATA



# SURFACE PRESSURE

ANALYSIS VALID 0000 UTC SAT 30 JUL 2016

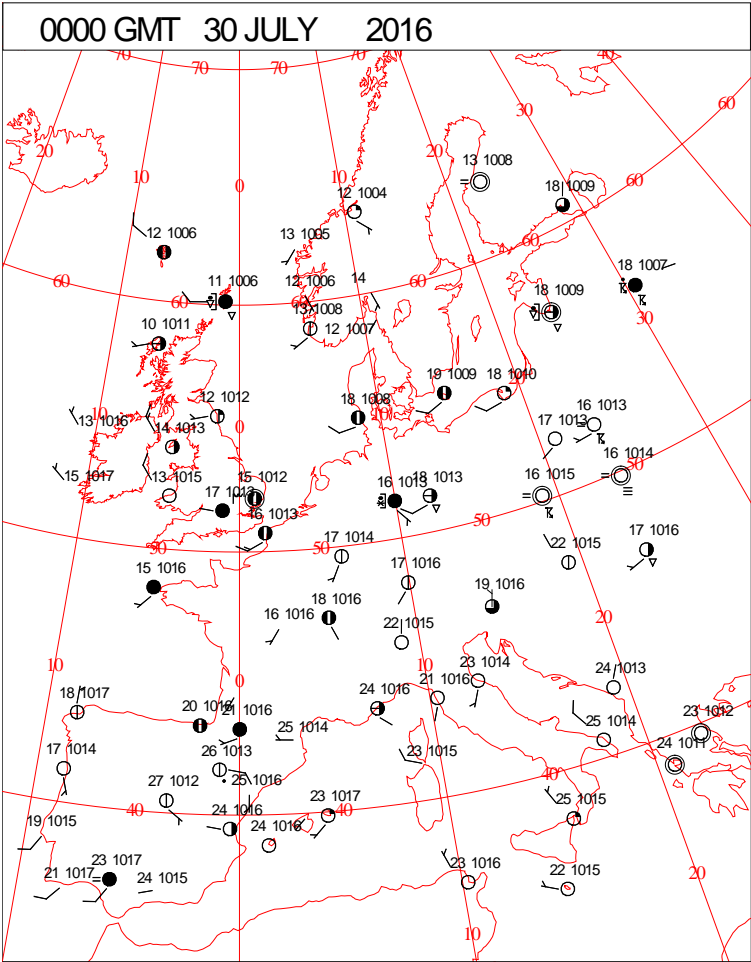
Map of the British Isles showing the locations of 30 meteorological stations. The stations are marked with black dots and labeled with a number and a four-digit code. The map includes latitude and longitude lines and a scale bar.

Station Number	Station Code	Approximate Location
13	1006	Shetland Islands
14	1009	North Scotland
14	1011	Central Scotland
14	1013	West Scotland
15	1011	North Scotland
15	1014	West Scotland
15	1015	West Scotland
16	1012	Central Scotland
16	1014	West Scotland
16	1015	West Scotland
16	1016	West Scotland
17	1015	West Scotland
17	1016	West Scotland
18	1010	Central Scotland
18	1011	Central Scotland
18	1012	Central Scotland
18	1013	Central Scotland
19	1016	West Scotland
20	1014	Central Scotland
20	1015	Central Scotland
20	1016	Central Scotland
21	1014	Central Scotland
21	1015	Central Scotland
22	1014	Central Scotland
23	1013	Central Scotland
23	1014	Central Scotland
23	1015	Central Scotland
23	1016	Central Scotland
23	1017	Central Scotland
23	1018	Central Scotland
23	1019	Central Scotland
23	1020	Central Scotland
23	1021	Central Scotland
23	1022	Central Scotland
23	1023	Central Scotland
23	1024	Central Scotland
23	1025	Central Scotland
23	1026	Central Scotland
23	1027	Central Scotland
23	1028	Central Scotland
23	1029	Central Scotland
23	1030	Central Scotland

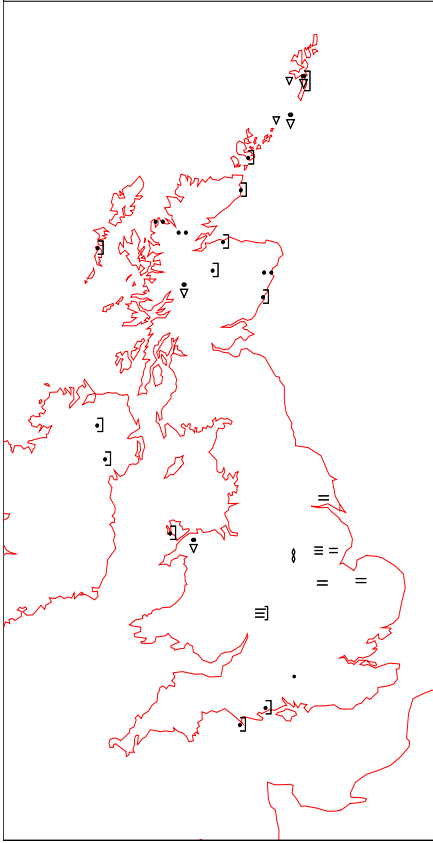
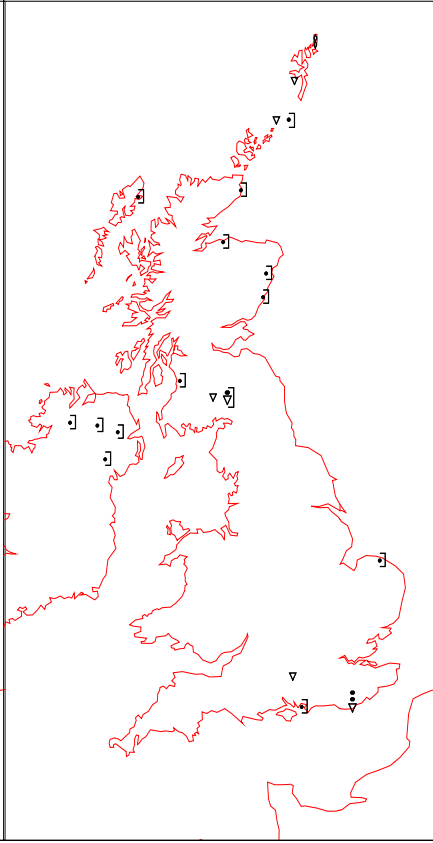
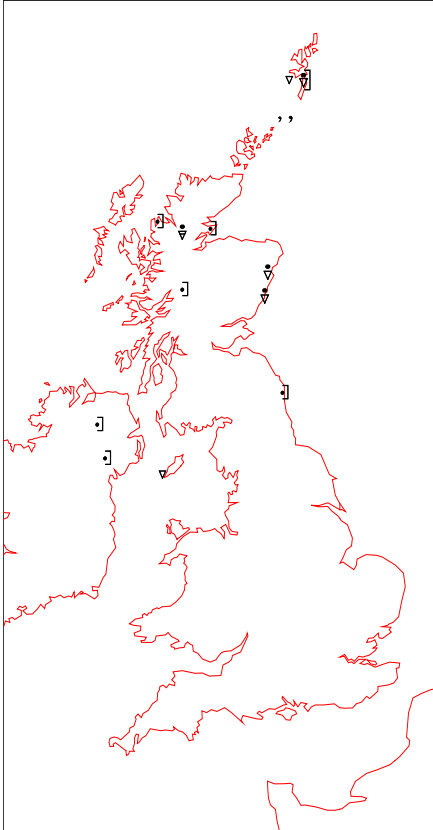
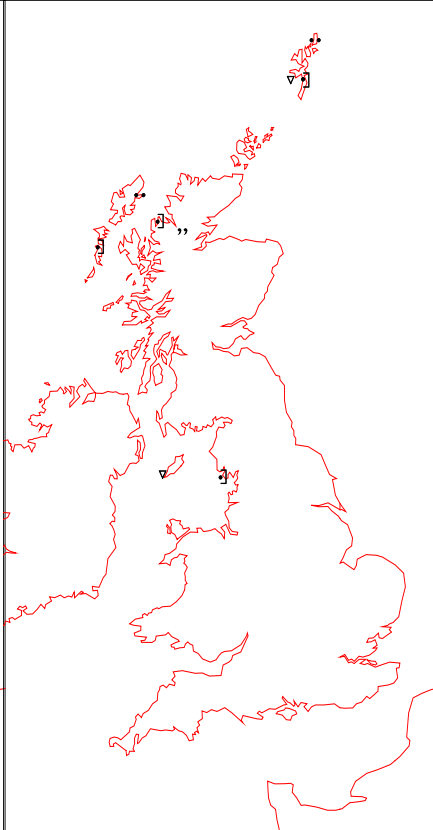
### SURFACE PRESSURE

ANALYSIS VALID 1200 UTC SAT 30 JUL 2016

SURFACE REPORTS

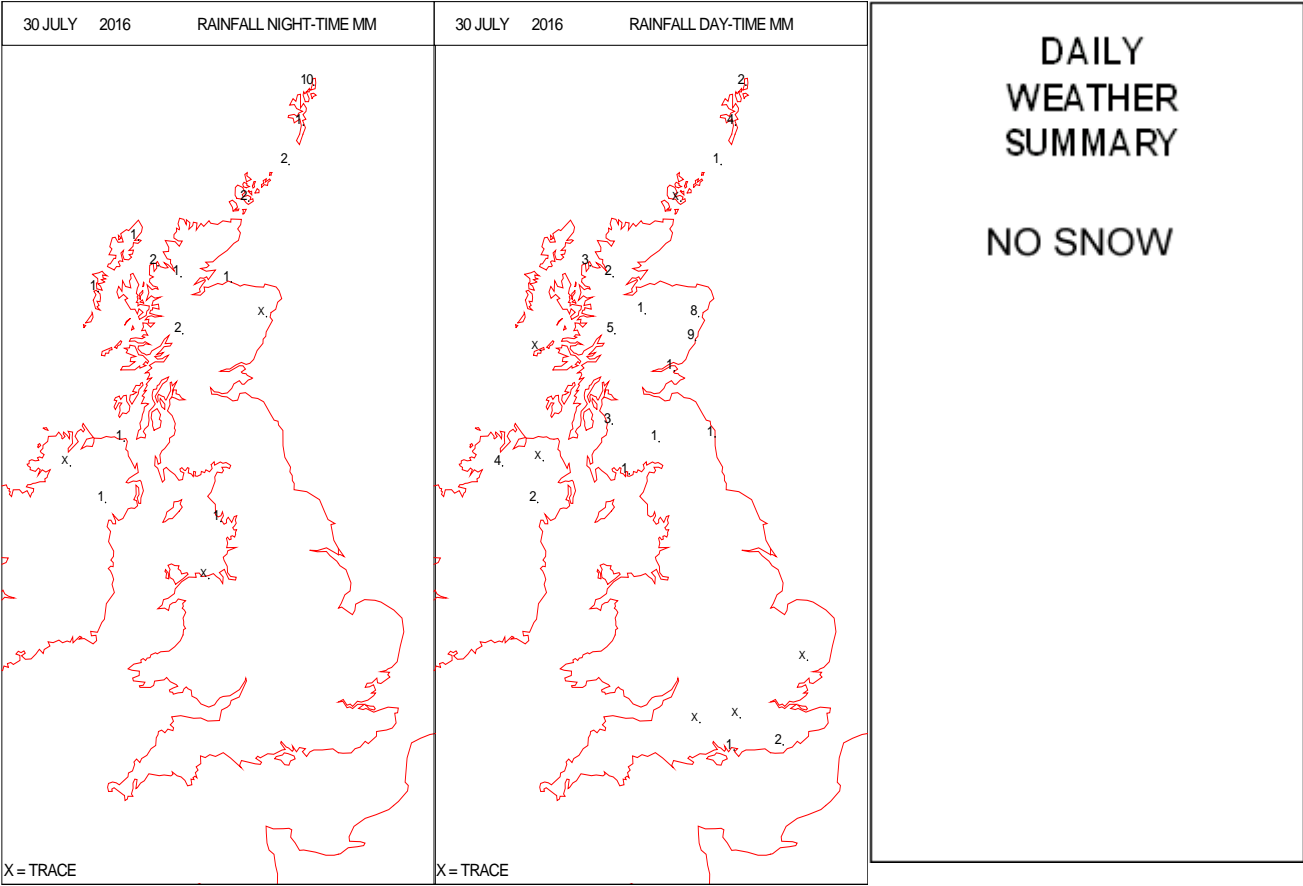
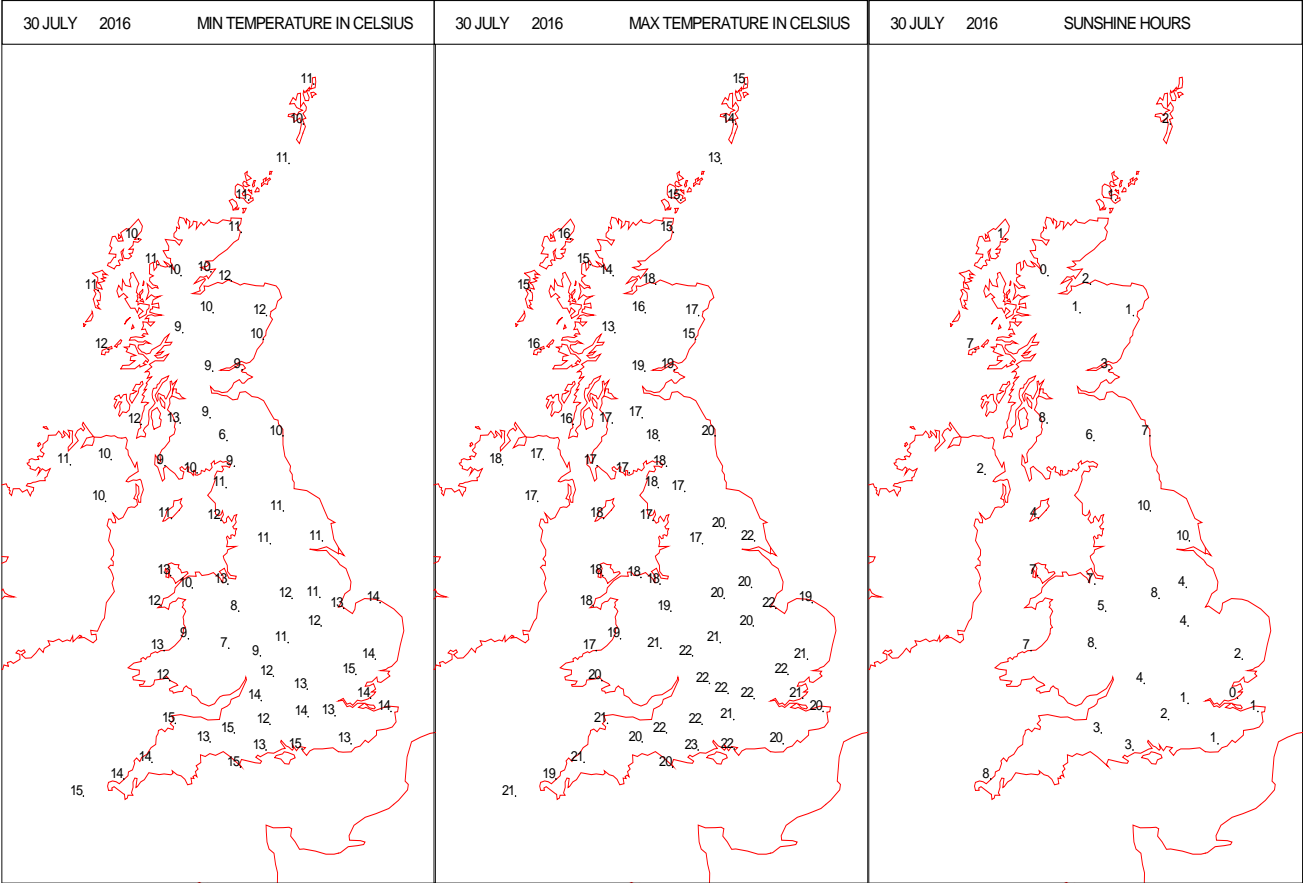


# SIGNIFICANT WEATHER

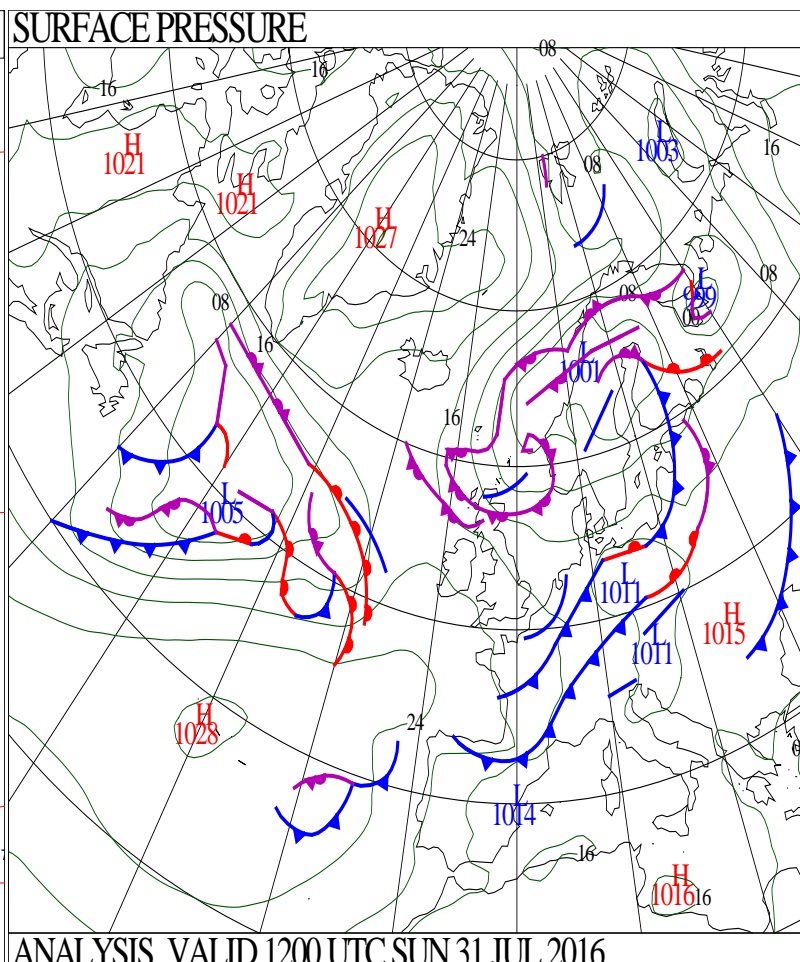
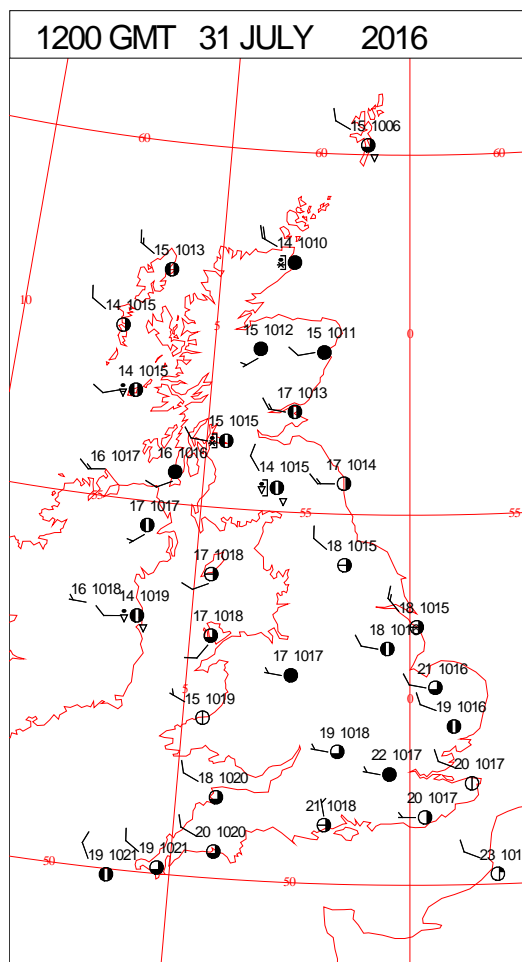
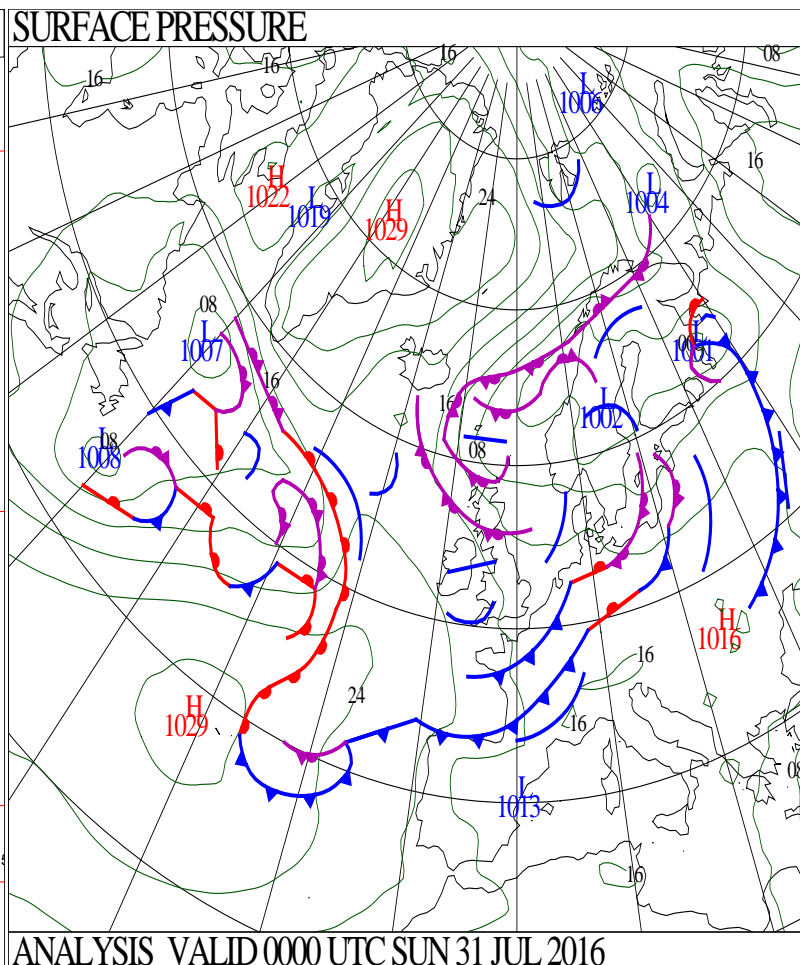
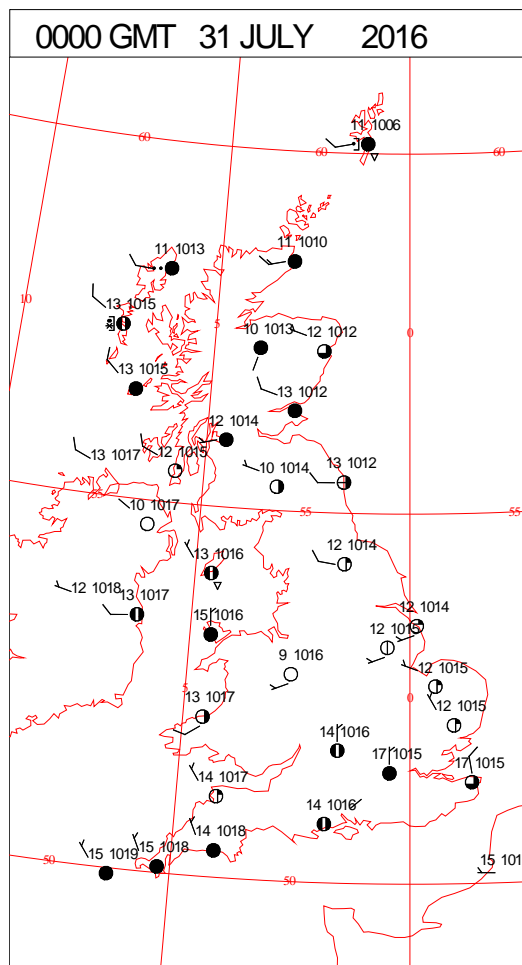
0600 GMT 30 JULY 2016	SIG WEATHER	1200 GMT 30 JULY 2016	SIG WEATHER	<p><b>Summary of UK Weather for Saturday 30 July 2016.</b></p> <p>The early hours of Saturday saw a scattering of showers across many parts of Scotland, with a few also working their way into Northern Ireland.</p> <p>England and Wales, however, were much drier with plenty of clear skies during the early hours. However, the far south was rather cloudy with some mist and patchy rain in places.</p> <p>Temperatures remained close to average in towns and cities, but it was rather chilly in more rural spots in the north.</p> <p>Through the day, much of central and northern England saw a dry day with some sunny spells. However, scattered showers continued to drift across Scotland, Northern Ireland and parts of south-east England.</p> <p>Elsewhere, isolated showers developed across parts of northern England, although these were mostly light in nature.</p> <p>Day-time temperatures were around average for the time of year.</p>
				
1800 GMT 30 JULY 2016	SIG WEATHER	0000 GMT 31 JULY 2016	SIG WEATHER	<p><b>EXTREMES</b></p> <p><b>Highest Maximum:</b> 24.0 Cambridge Botanic Garden, Cambridgeshire 24.0 Ibsley, Hampshire</p> <p><b>Lowest Maximum:</b> 13.3 Fair Isle, Shetland 13.3 Resallach, Sutherland</p> <p><b>Lowest Minimum:</b> 5.0 Floors Castle, Berwickshire</p> <p><b>Lowest Grass Minimum:</b> -0.5 Kindrogan, Perthshire</p> <p><b>Most Rain:</b> 24.8 Knockanrock, Sutherland</p> <p><b>Most Sun:</b> 11.5 Borge, Isle of Barra, Western Isles</p>
				



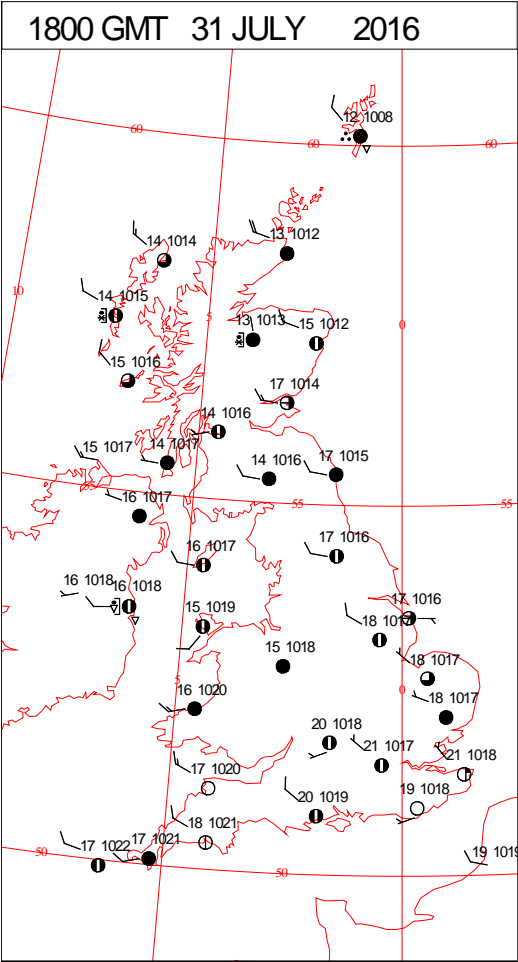
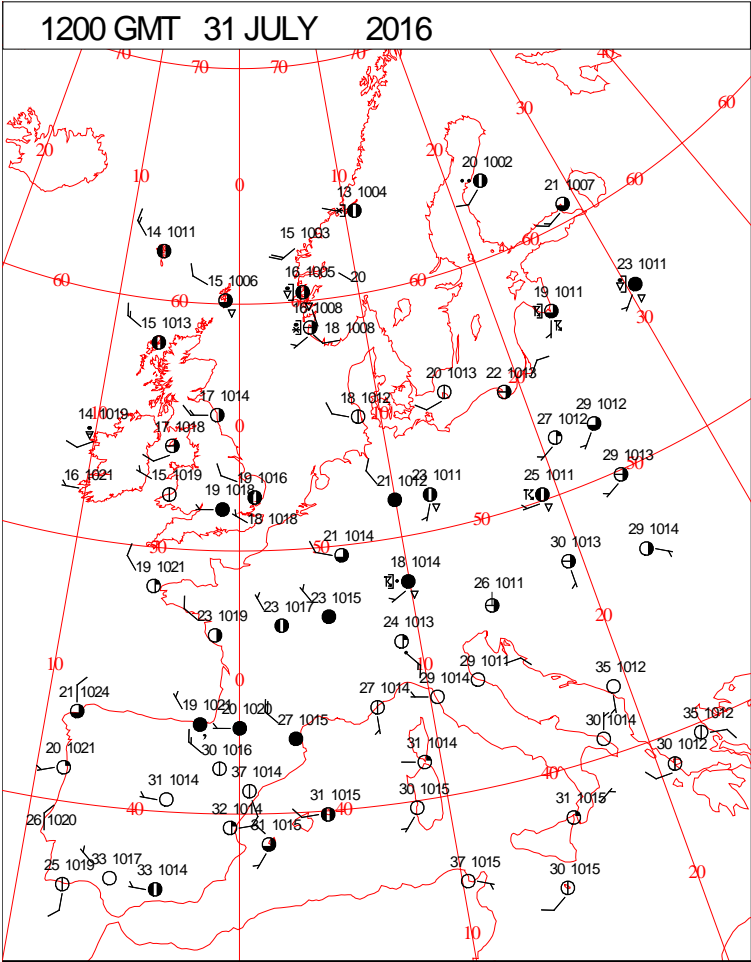
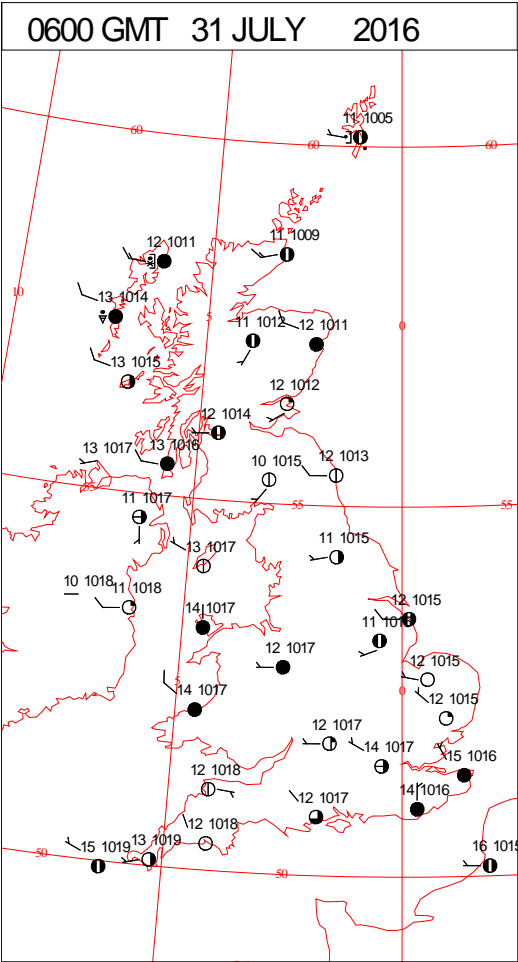
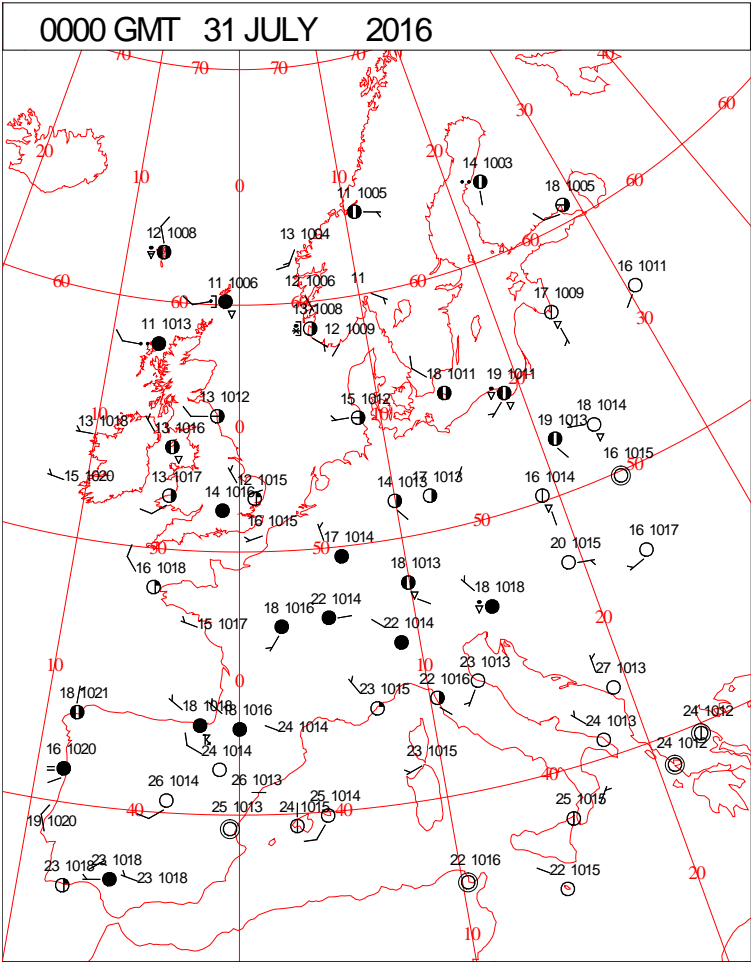
DAILY CLIMATE DATA



# DAILY WEATHER SUMMARY



SURFACE REPORTS



# SIGNIFICANT WEATHER

0600 GMT 31 JULY 2016	SIG WEATHER	1200 GMT 31 JULY 2016	SIG WEATHER	<p><b>Summary of UK Weather for Sunday 31 July 2016.</b></p> <p>The weather was calm for most during the early hours, with mostly fair weather cloud and clear spells across much of the country. However, there were some showers across Scotland and Northern Ireland.</p> <p>The showers continued through the daytime, with some turning heavy across Scotland, Northern Ireland and northern England.</p> <p>Elsewhere though, there were sunny spells and patches of cloud through the day, with just isolated light showers in some places.</p> <p>Temperatures were close to the average for the time of year.</p>
1800 GMT 31 JULY 2016	SIG WEATHER	0000 GMT 01 AUGUST 2016	SIG WEATHER	<p><b>EXTREMES</b></p> <p><b>Highest Maximum:</b> 24.2 Ibsley, Hampshire</p> <p><b>Lowest Maximum:</b> 13.6 Fair Isle, Shetland</p> <p><b>Lowest Minimum:</b> 3.3 Katesbridge, Co. Down</p> <p><b>Lowest Grass Minimum:</b> 0.8 Katesbridge, Co. Down 0.8 Armagh, Co. Armagh</p> <p><b>Most Rain:</b> 20.4 Kinloch Hourn, Garde, Inverness-Shire</p> <p><b>Most Sun:</b> 14.0 St. Athan, South Glamorgan</p>

DAILY CLIMATE DATA

