

Satur day 8 a.m.

WEATHER REPORT. June 1st 1872.

STATIONS.	BAROMETER.		THERMOMETERS (In shade)					WIND.				Amount of Cloud 0 to 10.	Weather By Beaufort Scale.	Rainfall. In past 24 Hours.	Dir.
	At 8 A.M. Reduced to 32° F. at the Mean Sea Level.	Change since yesterday.	At 8 A.M.		Change in the dry bulb since yesterday	In past 24 hours.		At 8 A.M.		Extreme.					
			Dry bulb.	Wet bulb.		Max.	Min.	Dir.	Force. (0 to 12.)	Force (0 to 12.)	Dir.				
*Christiansund...	29.92	+02	51	48	+2	—	—	SSE	4	0	Z	—	oc	—	2
*Skudesnaes ...	29.92	00	48	46	-1	—	—	WNW	4	2	SSE	—	cor	—	2
*Oxö (X'iansand)	29.93	-07	54	49	+2	—	—	N	2	0	Z	—	c	—	2
*Fanö ...						—	—					—		—	
Cuxhaven ...															
Sumburgh Head															
Thurso... ..	29.962	+25	50	46	-1	56	41	WNW	1	5	WNW	5	c	0.05	1
Wick	29.962	+23	50	49	-1	57	44	NW	3	4	WNW	8	o	0.09	3
Nairn	30.022	+23	49	45	-2	59	44	SW	1	2	SW	1	b	0.02	0
Aberdeen ...	30.002	+19	49	44	-3	58	40	NW	1	4	S	7	hpc	0.28	1
Leith	30.062	+19	55	49	+2	60	41	NW	3	4	WNW	6	c	—	—
Shields... ..	30.072	+14	52	47	-1	59	44	NW	3	3	W	4	c	—	1
Scarborough ...	30.082	+14	54	49	-2	63	41	NE	3	2	NE	6	oc	—	3
Yarmouth ...	30.092	+14	53	49	-3	59	43	N	3	3	N	4	bc	0.11	3
Ardrossan ...	30.082	+17	51	47	+1	56	49	W	3	5	WNW	7	c	0.03	2
Greencastle ...	30.062	+14	50	47	+2	54	44	SW	4	5	WNW	9	co	0.07	1
Holyhead ...	30.162	+17	52	49	+1	59	49	NW	1	3	WNW	3	b	—	1
Liverpool (Bidston Obs.)	30.162	+17	56	50	+5	58	46	WNW	3	4	W	4	c	0.01	2
Valencia ...	30.172	+05	53	51	+1	57	47	SW	5	5	N	6	c	—	4
Roche's Point...	30.192	+11	52	49	0	59	45	WSW	3	4	NNW	8	co	—	3
Pembroke ...	30.202	+16	51	47	0	55	47	Z	0	2	WNW	5	co	—	1
Scilly	30.232	+13	54	49	+1	59	50	NW	3	5	WNW	5	c	—	3
Plymouth ...	30.202	+14	53	50	-3	61	45	NNW	3	4	W	1	cg	0.03	1
Portsmouth ...	30.162	+13	55	49	-1	63	46	N	4	4	NNW	3	fb	0.07	3
Dover	30.092	+10	56	50	+1	59	53	WNW	3	3	WNW	0	gb	—	2
London	30.142	+13	52	48	-5	64	39	NNW	2	5	NW	4	rbc	0.15	2
Helder	30.05	+08	55	—	-4	—	—	NNW	6	—	—	—	—	—	2
Cape Gris Nez...	30.082	+07	50	46	-3	60	49	NW	4	4	WSW	1	ob	—	3
Brest	—	—	53	51	-1	59	46	NNW	3	5	NNW	2	ob	—	2
L'Orient	30.232	+08	50	48	-2	67	47	NNW	4	5	NW	2	cb	—	2
Rochefort ...	30.212	+11	54	52	-3	61	50	N	4	5	NW	4	c	—	3
Biarritz	30.222	+06	56	54	+1	59	55	E	4	4	N	8	cl	—	4
Corunna															
Brussels	30.02	+02	55	—	-1	—	—	W	3	—	—	—	o	—	—
Charleville ...	30.05	+02	49	—	-10	—	—	SSW	1	—	—	—	c	—	—
Paris	30.10	+05	53	—	+3	—	—	NNW	2	—	—	—	o	—	—
Lyons	30.00	-01	60	—	-3	—	—	N	3	—	—	—	o	—	—
Toulon... ..	29.92	-07	59	50	-2	73	55	NW	7	5	WSW	5	bc	—	6

YESTERDAY'S 2 P.M. REPORTS AND REMARKS.

Skudesnaes ...	29.92	00	54	50	+5	—	—	SE	4	—	—	—	c	—	3
Thurso...	29.74	+03	50	45	-1	—	—	W	4	5	WNW	7	c	—	3
Scarborough ...	29.92	-02	54	50	-2	—	—	ENE	1	2	NW	8	o	—	2
Greencastle ...	29.96	+04	54	50	+6	—	—	NNW	5	5	WNW	7	c	—	—
Holyhead ...	30.01	+02	57	50	+6	—	—	WNW	2	2	WNW	1	b	—	1
Valencia ...	30.17	+05	55	49	+3	—	—	N	5	6	NW	4	c	—	4
Scilly ...	30.14	+04	56	51	+3	—	—	WNW	3	3	WNW	6	c	—	4
London ...	29.98	-03	64	60	+7	—	—	W	1	2	W	10	o	—	—
Rochefort ...	30.12	+02	59	55	+2	—	—	NW	5	—	—	5	c	—	4

No important change.

EXPLANATION OF COLUMNS.

BAROMETER.—The letters r. (rising), f. (falling), and s. (steady), indicate the motion of the mercury in last 14 hours. **EXTREME WIND.**—strongest wind experienced in past 24 hours. **WEATHER:** Beaufort Scale is, b. blue sky; c. detached clouds; d. drizzling rain; f. fog; g. dark, gloomy; l. lightning; m. misty (hazy); o. overcast; p. passing showers; q. squally; r. rain; s. snow; t. thunder; u. ugly, threatening; v. visibility, unusual transp.

The "change" of barometer and temperature and the "extreme" wind given in the 2 p.m. report are those since the previous 8 a.m.

N.B.—The wind is said to "veer" when its direction changes with the sun, and to "back" when it shifts in the opposite direction.

*The Norwegian Stations and Fanö do not report rainfall, and their "extreme" wind is an observation taken at 8 p.m.

Rainfall.
In past
24 Hours

0.05
0.09
0.02
0.28

० ॥
० ०३

001

0.03
0.07

0.15

—

—

—

—

100

100

10

11

1

100

1

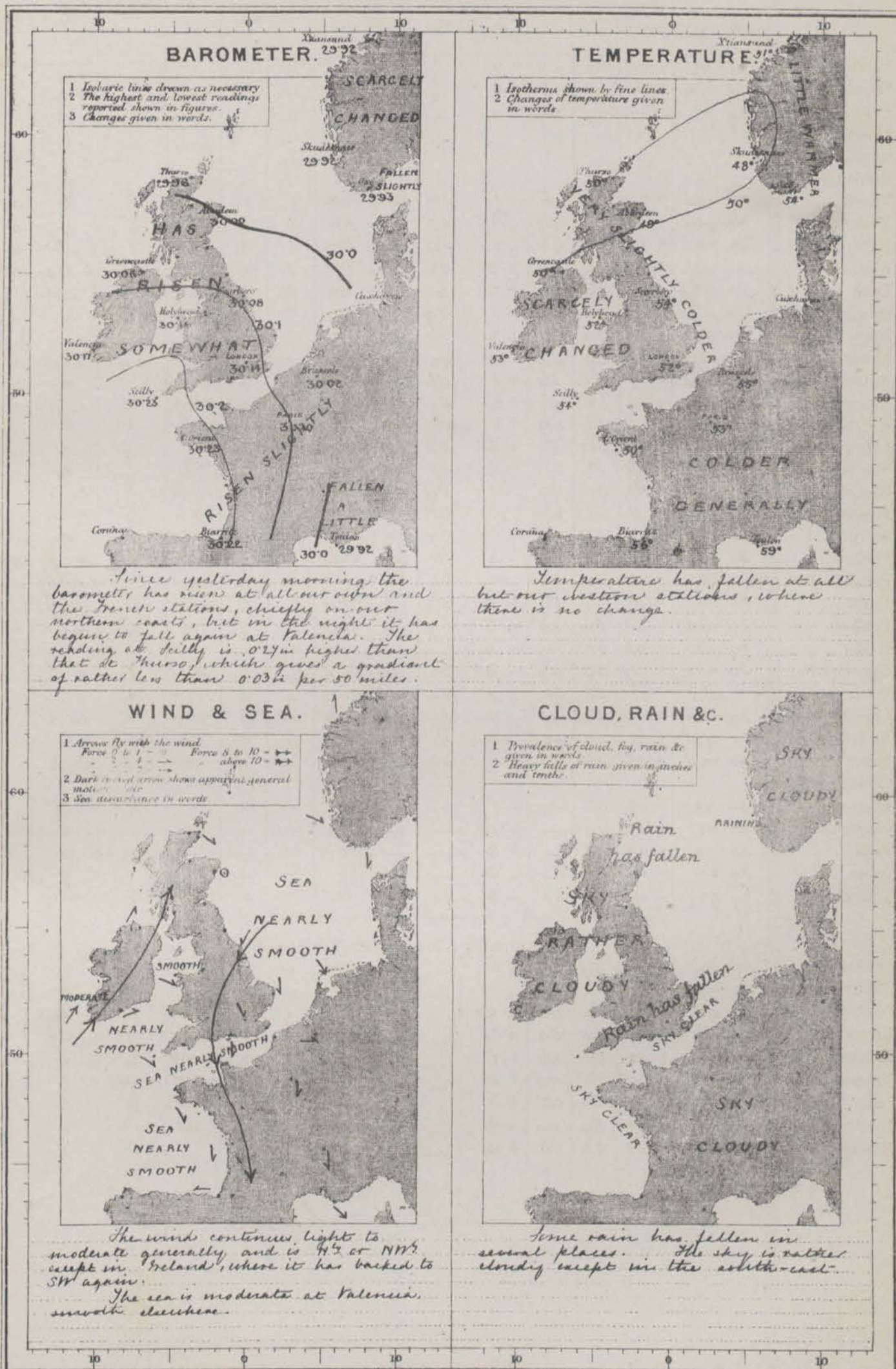
11-12

—

1

THEME
2. dark, gl

100



EXTREME WIND
g. dark, gloomy;
ty, unusual transp

Subscription for these Charts payable in advance
to cover delivery.
Delivery by hand 10/ per quarter
" " " book post 5/ per quarter

Meteorological Office
116, Victoria Str^t, Westminster, S.W.
ROBERT H. SCOTT, Director.

Vincent Brooks, Day & Son, Lath

Sunday 8 a.m.

WEATHER REPORT. June 2nd 1872.

STATIONS	BAROMETER		THERMOMETERS (In shade)					WIND				Amount of Cloud 0 to 10.	Weather. By Beaufort Scale.	Rainfall. In past 24 Hours.	Dir. at 0
	At 8 A.M. Reduced to 32° F. at the Mean Sea Level.	Change since yesterday	At 8 A.M.		Change in the dry bulb since yesterday	In past 24 hours.		At 8 A.M.		Extreme.					
			Dry bulb.	Wet bulb.		Max.	Min.	Dirce.	Force (0 to 12.)	Force (0 to 12.)	Dirce.				
*Christiansund...	29.96	+0.04	43	42	+8	—	—	2	0	0	2	—	20	—	2
*Skudesnaes ...	29.99	+0.07	51	48	+3	—	—	—	2	2	WNW	—	b	—	3
*Oxø (Christiansund)	30.06	+0.13	50	45	+4	—	—	W	4	4	W	—	b	—	2
*Fanø ...						—	—					—			
Cuxhaven ...															
Smørborg Head															
Thurso...	29.58	-0.38	48	47	-2	56	45	SSE	5	4	SE	9	c r	0.01	3
Wick ...	29.67	-0.29	51	50	+1	54	39	NW	4	5	SE	8	o	—	3
Nairn ...	29.60	-0.42	54	50	+5	61	45	SW	1	1	SW	6	c	0.06	0
Aberdeen ...	29.65	-0.35	48	47	+1	56	47	S	2	6	S	10	b o	0.06	1
Leith ...	29.66	-0.41	52	50	-3	62	45	NW	2	4	SW	9	c o	0.14	
Shields...	29.69	-0.38	55	53	+3	59	48	SE	3	3	W	8	c o	0.24	2
Scarborough ...	29.76	-0.32	53	52	-1	55	47	SW	3	3	E	10	c d o	0.25	3
Yarmouth ...	29.95	-0.14	53	52	0	56	50	SSE	5	5	SSE	7	b r	0.04	6
Ardrossan ...	29.67	-0.41	52	51	+1	55	47	SW	2	6	S	7	p	0.41	3
Greencastle ...	29.68	-0.38	53	51	+3	53	46	WSW	5	5	SSE	16	c c	0.63	
Holyhead ...	29.77	-0.39	54	52	+2	58	45	WSW	2	7	S	7	c e	0.79	1
Liverpool (Bidston Obs.)	29.81	-0.35	54	52	-2	60	45	WSW	4	4	WSW	10	c o	0.78	3
Valencia ...	29.95	-0.22	53	51	0	57	47	NW	6	6	SW	7	r p	0.46	6
Roche's Point ...	29.86	-0.33	55	52	+3	58	44	NW	4	5	SW	16	c e	0.32	3
Pembroke ...	29.83	-0.37	53	51	+2	58	50	WNW	5	5	SW	9	c o	0.69	3
Scilly ...	29.94	-0.29	53	53	+1	61	53	WNW	5	5	WNW	6	p g	0.25	4
Plymouth ...	29.89	-0.31	57	54	+4	63	52	NW	4	7	SW	9	c m	0.21	1
Portsmouth ...	29.89	-0.27	53	53	-2	66	50	SW	6	4	W	9	c r	0.20	5
Dover ...															
London ...	29.90	-0.24	51	50	-1	63	47	SSW	5	5	SSW	10	c r	0.15	
Heider ...															
Cape Gris Nez...	30.02	-0.07	53	49	+3	63	49	WSW	5	3	W	10	o	—	4
Brest ...	—	—	55	55	+2	61	49	W	5	5	SW	10	r	0.20	4
L'Orient ...	30.10	-0.13	54	52	+4	66	50	SW	5	5	WNW	10	c r	—	3
Rochefort ...	30.18	-0.03	57	53	+3	61	52	W	4	5	NW	5	c	—	3
Biarritz ...	30.23	+0.01	55	51	-1	59	50	S	3	5	N	3	c	—	3
Corunna ...															
Brussels ...															
Charleville ...	30.11	+0.06	52		+3			SW	—				b		
Paris ...	30.11	-0.01	54		+1			SSW	2				c		
Lyons ...	30.08	+0.08	57		+3			NW	3				o		
Toulon...	29.96	+0.04	60	53	+1	66	51	NE	4	7	WNW	8	c m	—	5

YESTERDAY'S 2 P.M. REPORTS AND REMARKS.

Skudesnaes ...	29.94	+0.02	53	50	+5	—	—	WNW	4	—	—	—	c	—	3
Thurso...	29.92	-0.04	55	49	+5	—	—	ENE	2	1	NNW	4	c	—	2
Scarborough ...	30.10	+0.02	53	50	-1	—	—	SSE	3	3	E	1	b	—	3
Greencastle ...	29.95	-0.11	47	46	-3	—	—	SSE	5	5	SSE	10	r	—	—
Holyhead ...	30.12	-0.04	54	49	+2	—	—	SSW	4	4	SSW	7	c	—	2
Valencia ...	30.06	-0.11	57	56	+4	—	—	SW	6	6	SW	9	m	—	5
Scilly ...	30.22	-0.01	59	54	+5	—	—	WSW	4	4	WSW	6	c	—	3
London ...	30.14	0.00	62	53	+10	—	—	NE	3	3	NNE	6	c	—	—
Rochefort ...	30.22	+0.01	60	56	+6	—	—	NW	5	—	—	4	c	—	3

The barometer has now fallen rather briskly at the Irish stations, accompanied by some increase of the S^W wind, and rain at Greencastle. The sea is rather rough at Valencia, with misty weather.

EXPLANATION OF COLUMNS.

BAROMETER.—The letters r. (rising), f. (falling), and s. (steady), indicate the motion of the mercury in last 14 hours. **EXTREME WIND.**—strongest wind experienced in past 24 hours. **WEATHER:** Beaufort Scale is, b. blue sky, c. detached clouds; d. drizzling rain; f. fog; g. dark, gloomy; l. lightning; m. misty (hazy); o. overcast; p. passing showers; q. squally; r. rain; s. snow; t. thunder; u. ugly, threatening; v. visibility, unusual transparency; w. wet, dew.

The "change" of barometer and temperature and the "extreme" wind given in the 2 p.m. report are those since the previous 8 a.m. N.B.—The wind is said to "veer" when its direction changes with the sun, and to "back" when it shifts in the opposite direction. *The Norwegian Stations and Fanø do not report rainfall, and their "extreme" wind is an observation taken at 8 p.m.

SUNDAY 2ND JUNE 1872 AT 8 A.M.Rainfall.
In past
24 hours.

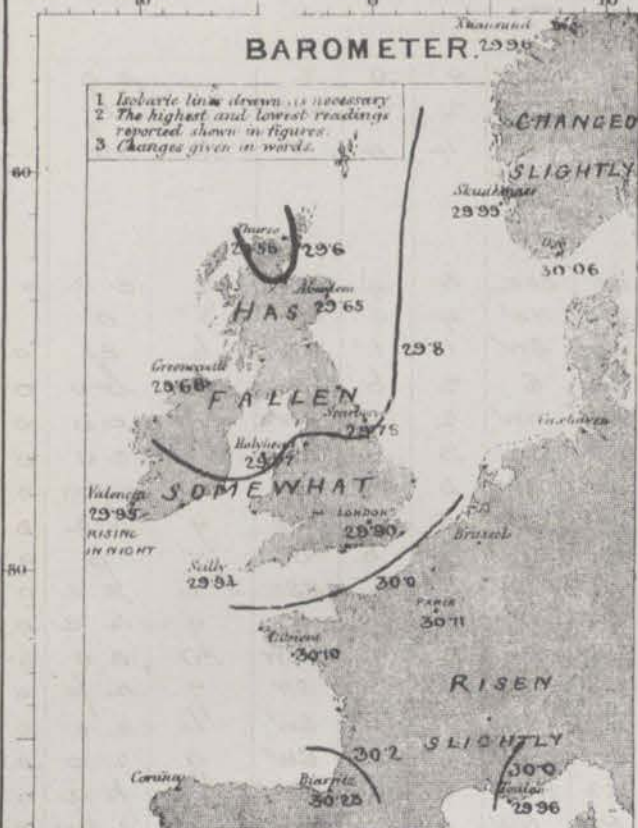
—	2
—	3
—	2
—	—
0.01	3
—	3
0.06	0
0.06	1
0.14	—
0.24	2
0.25	3
0.04	6
0.41	3
0.63	—
0.79	1
0.48	3
0.46	6
0.32	3
0.69	8
0.25	4
0.21	1
0.20	5
—	—
—	4
0.20	4
—	3
—	3
—	3
—	—
—	5
—	—
—	3
—	2
—	3
—	—
—	2
—	5
—	3
—	—
—	3

tions,
near the

REME WIND
dark, gloomy;
unusual transp

BAROMETER.

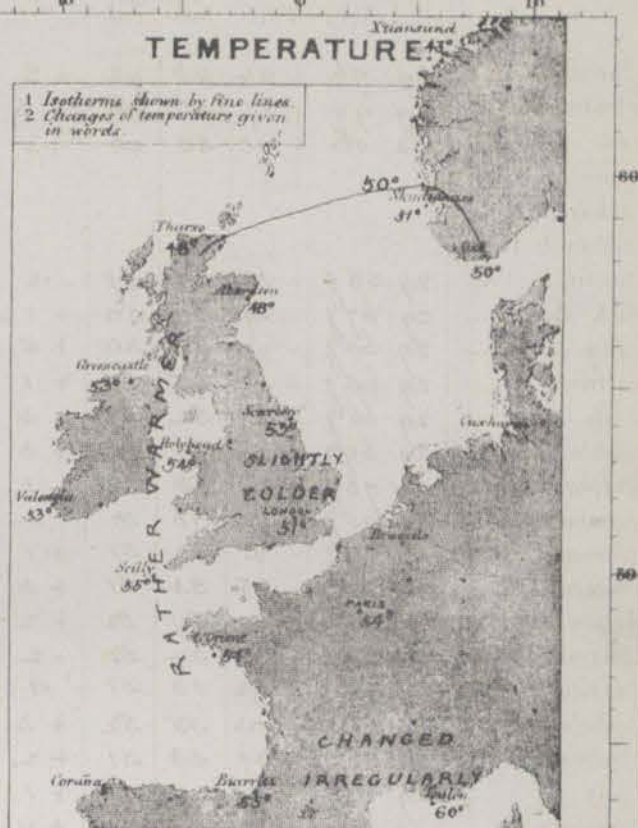
- 1 Isobars line drawn, as necessary
- 2 The highest and lowest readings reported, shown in figures
- 3 Changes given in words.



The decrease of pressure which had commenced in Ireland yesterday has now extended to all our coasts, and there appears a rather extensive depression lying to the NW of the Scotch coast. The reading at Rochefort is 0.60 higher than that at Thurso, which gives a gradient of 0.04m per 50 miles.

TEMPERATURE.

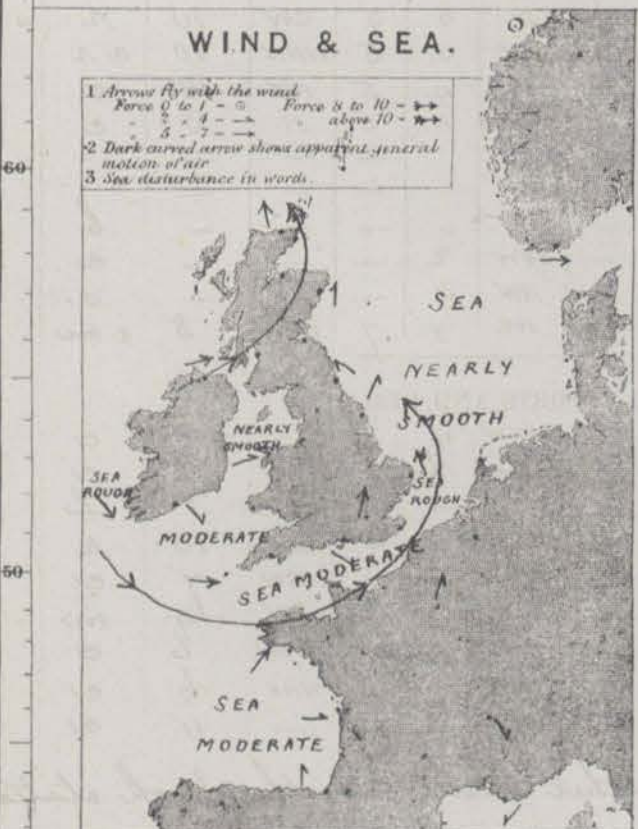
- 1 Isotherms shown by fine lines.
- 2 Changes of temperature given in words.



Temperature has changed very little but the general tendency has been to increase.

WIND & SEA.

- 1 Arrows fly with the wind. Force 0 to 1 - 0; Force 2 to 4 - 1; Force 5 to 7 - 2; Force 8 to 10 - 3; Force above 10 - 4
- 2 Dark curved arrow shows apparent general motion of air
- 3 Sea disturbance in words.

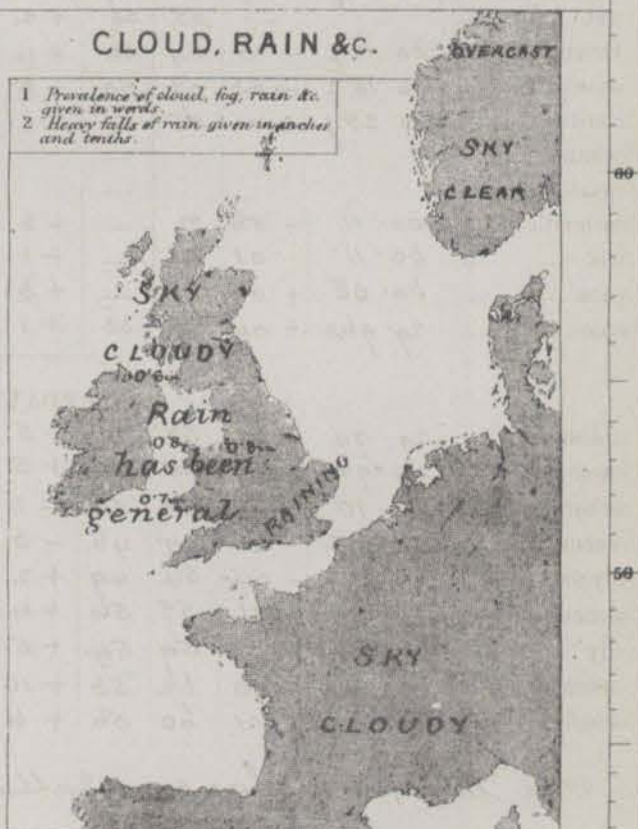


The wind has been fresh from the SW on the western coasts in the past night. Moderate to fresh NW breezes are now reported from the western stations, drawing round to SW and S at the eastern ports and to SE in some places.

The sea is rough on several parts of our SW, S, and SE coasts, moderate to smooth elsewhere.

CLOUD, RAIN &c.

- 1 Prevalence of cloud, fog, rain &c. given in words.
- 2 Heavy falls of rain given in inches and tenths.



Rain has been general, heavy in the west. The sky is very cloudy.

Meteorological Office

116, Victoria Str^t, Westminster, S.W.

ROBERT H. SCOTT, Director.

Vincent Brooks, Day & Son, Ltd.

Subscription for these Charts payable in advance to cover delivery.
Delivery by hand 10/- per quarter
book post 5/- per quarter

Monday 8 a.m. WEATHER REPORT. June 3rd 1872.

STATIONS.	BAROMETER.		THERMOMETERS (In shade)					WIND				Amount of Cloud 0 to 10.	Weather By Beaufort Scale.	Rainfall. In past 24 Hours.	Dist. at 0 10
	At 8 A.M. Reduced to 32° F. at the Mean Sea Level.	Change since yesterday.	At 8 A.M.		Change in the dry bulb since yesterday	In past 24 hours		At 5 A.M.		Extreme.					
			Dry bulb.	Wet bulb.		Max.	Min.	Dir.	Force (0 to 12.)	Force (0 to 12.)	Dir.				
*Christiansund...	29.91	-05	53	47	+10	—	—	NNE	2	2	NNE	—	b	—	1
*Skudesnaes ...	29.88	-11	53	50	+2	—	—	E	2	4	—	—	b	—	4
*Oxø (Christiansund)	29.94	-12	53	44	+8	—	—	N	4	4	WSW	—	b	—	2
*Fanø ...	29.89	—	56	57	—	—	—	E	3	—	—	—	c	—	—
Cuxhaven ...															
Sumburgh Head															
Thurso...	29.628	+04	51	50	+3	61	48	Z	0	5	SSE	7	c/pf	0.03	0
Wick ...	29.592	-08	54	53	+3	—	41	S	3	4	NW	8	o	0.02	3
Nairn ...	29.672	+07	48	45	-6	62	48	WSW	1	1	SW	7	e	0.07	0
Aberdeen ...	29.658	00	56	52	+8	59	47	S	2	2	S	1	b	—	1
Leith ...	29.708	+05	47	47	-5	67	41	W	3	3	NW	7	e	0.09	—
Shields...	29.732	+04	56	51	+1	63	48	SW	2	4	S	4	e	—	2
Scarborough	29.752	-01	58	54	+5	65	48	SW	2	3	S	1	c/b	—	2
Yarmouth	29.798	-16	57	56	+4	57	52	SE	2	5	SE	7	r	0.81	3
Ardrossan	29.752	+08	52	46	0	62	49	WNW	2	2	SW	6	e	0.08	2
Greencastle	29.772	+09	50	47	-3	56	45	WSW	3	5	WNW	9	o	0.06	—
Holyhead	29.872	+10	51	48	-3	61	50	WNW	5	5	WNW	5	e	0.01	3
Liverpool (Bilston Obs.)	29.852	+04	50	47	-4	60	48	WNW	5	6	WNW	10	c/o	0.01	4
Valencia	30.048	+09	53	50	0	55	49	NNW	6	7	NW	6	p/c	0.06	6
Roche's Point...	29.982	+12	52	49	-3	58	48	NW	4	5	NW	8	p	0.18	3
Pembroke	29.942	+11	51	47	-2	55	49	NW	2	4	W	4	e/v	—	2
Scilly ...	30.032	+09	53	48	-2	57	51	NW	5	6	WNW	7	e	—	5
Plymouth	29.962	+07	55	52	-2	62	51	NW	3	5	WNW	7	m	0.06	1
Portsmouth	29.872	-02	57	53	+4	64	49	NNW	3	6	SW	3	p/d	0.12	3
Dover ...	29.802	—	54	53	—	66	—	W	1	5	SSW	9	r/g	0.45	2
London	29.832	-07	55	52	+4	60	49	NW	2	5	SW	4	p/c	0.12	—
Helder ...	29.82	—	59	—	—	—	—	SW	3	—	—	—	—	—	2
Cape Gris Nez...	29.818	-20	52	50	-1	55	50	WNW	3	5	SW	6	r/g	0.24	2
Brest ...	—	—	53	49	-2	59	49	NNW	4	5	NNW	10	o	0.12	3
L'Orient	30.032	-07	53	51	-1	65	50	NW	5	5	WNW	6	e	0.32	4
Rochefort	30.032	-15	55	53	-2	61	52	N	5	5	WSW	5	r/e	0.47	4
Biarritz	30.082	-15	55	53	0	60	52	W	5	4	W	8	m/r	0.08	4
Corunna	30.25	—	60	—	—	—	—	NE	6	—	—	—	o	—	2
Brussels	29.81	—	57	—	—	—	—	SSW	3	—	—	—	r/o	—	—
Charleville	29.86	-25	53	—	+3	—	—	NE	3	—	—	—	o	—	—
Paris ...	29.86	-25	52	—	-2	—	—	WNW	2	—	—	—	o	—	—
Lyons ...	29.86	-22	57	—	0	—	—	SE	1	—	—	—	r	—	—
Toulon...	29.808	-16	53	49	-7	69	—	WNW	7	5	WNW	9	c/r	—	6

YESTERDAY'S 2 p.m. REPORTS AND REMARKS.

Skudesnaes ...	29.97	-02		55	49	+4	—	—	—	S	4	—	—	—	o	—
Thurso...							—	—	—	—	—	—	—	—	—	—
Scarborough ...							—	—	—	—	—	—	—	—	—	—
Greencastle ...							—	—	—	—	—	—	—	—	—	—
Holyhead ...							—	—	—	—	—	—	—	—	—	—
Valencia ...							—	—	—	—	—	—	—	—	—	—
Scilly ...							—	—	—	—	—	—	—	—	—	—
London ...							—	—	—	—	—	—	—	—	—	—
Rochefort ...	30.12	-06		59	55	+2	—	—	—	WSW	5	—	—	10	o	—

EXPLANATION OF COLUMNS.

BAROMETER.—The letters r. (rising), f. (falling), and s. (steady), indicate the motion of the mercury in last 14 hours. **EXTREME WIND.**—strongest wind experienced in past 24 hours. **WEATHER:** Beaufort Scale is, b. blue sky; c. detached clouds; d. drizzling rain; f. fog; g. dark, gloomy; l. lightning; m. misty (hazy); o. overcast; p. passing showers; q. squally; r. rain; s. snow; t. thunder; u. ugly, threatening; v. visibility, unusual transp. w. wet, dew.

The "change" of barometer and temperature and the "extreme" wind given in the 2 p.m. report are those since the previous 8 a.m. N.B.—The wind is said to "veer" when its direction changes with the sun, and to "back" when it shifts in the opposite direction.

*The Norwegian Stations and Fanø do not report rainfall, and their "extreme" wind is an observation taken at 8 p.m.

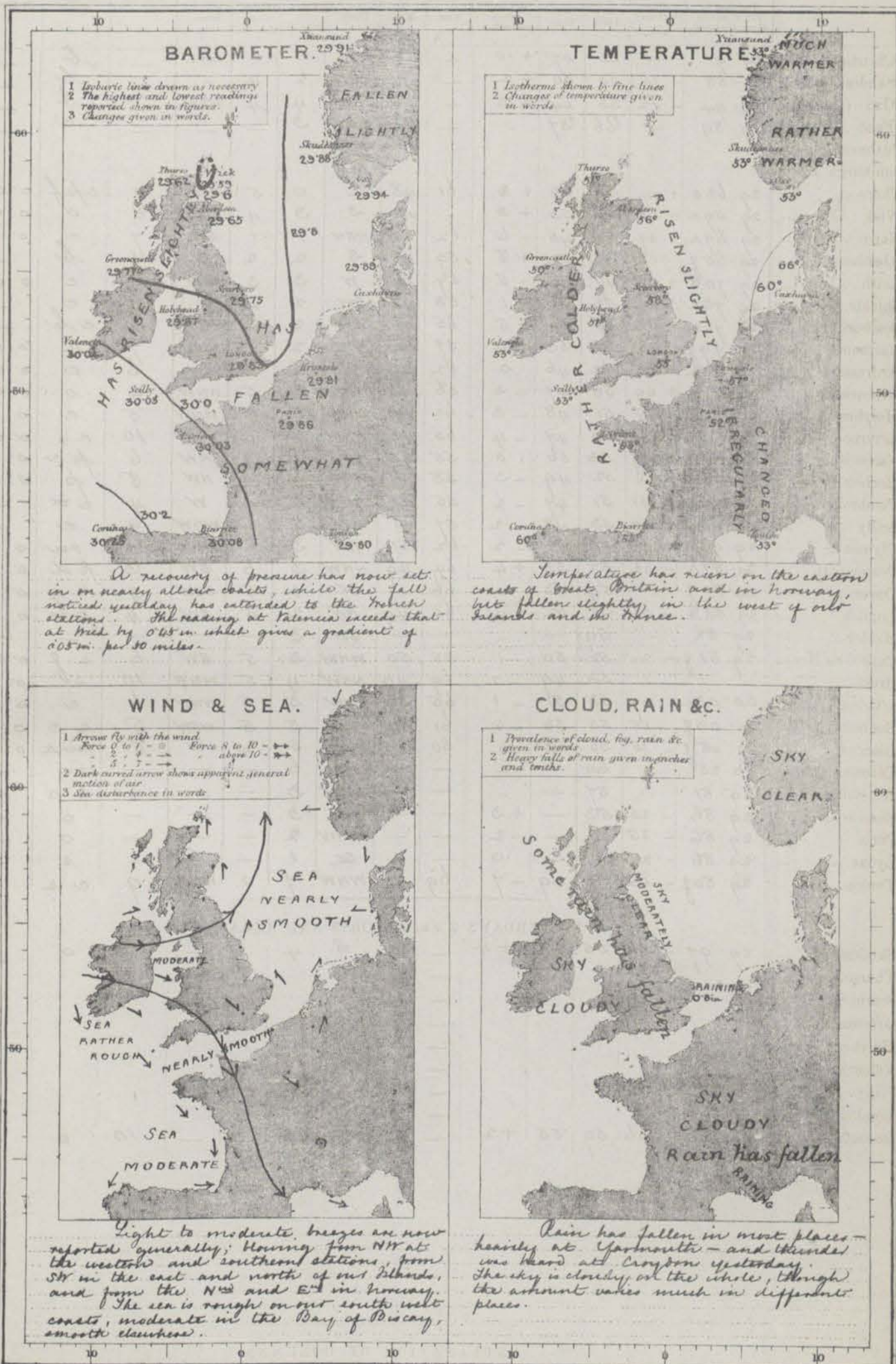
WEATHER CHARTS

AND REMARKS FOR

MONDAY 3RD JUNE 1872 AT 8 A.M.

Rainfall.
In past
24 Hours.

—	1
—	4
—	2
—	—
0.03	0
0.02	3
0.07	0
—	1
0.09	—
—	2
—	2
0.81	3
0.08	2
0.06	—
0.01	3
0.01	4
0.06	6
0.18	3
—	2
—	5
0.06	1
0.12	3
0.45	2
0.12	—
—	2
0.24	2
0.12	3
0.32	4
0.47	4
0.08	4
—	2
—	—
—	—
—	6
—	8
—	—
—	—
—	3



EXTREME WIND
g. dark, gloomy;
ity, unusual trans

Subscription for these Charts payable in advance to cover delivery.
Delivery by hand 10/- per quarter
" " book post 5/- per quarter

Meteorological Office
116, Victoria Str^t, Westminster, S.W.
ROBERT H. SCOTT, Director.

Vincent Brooks Day & Son Lith.

Tues-day 8 a.m.

WEATHER REPORT.

June 4th 1872.

STATIONS.	BAROMETER.		THERMOMETERS (in shade).					WIND.				Amount of Cloud 0 to 10.	Weather. By Beaufort Scale.	Rainfall. In past 24 Hours.	Dist. and direction of ships.
	At 8 A.M. Reduced to 32° F. at the Mean Sea Level.	Change since yesterday.	At 8 A.M.		(change in the dry bulb since yesterday.	In past 24 hours		At 8 A.M.		Extreme.					
			Dry bulb.	Wet bulb.		Max.	Min.	Dir.	Force. (0 to 12.)	Force. (0 to 12.)	Dir.				
*Christiansund...	29.88	-03	58	52	+5	—	—	Z	0	4	SSE	—	o	—	1
*Skudesnaes ...	29.87	-01	58	53	+5	—	—	WNW	4	2	WSW	—	b	—	3
*Oxö (X'land)	29.86	-08	54	51	+1	—	—	N	2	4	W	—	cb	—	2
*Fanö ...						—	—					—		—	
Cuxhaven ...															
Sumburgh Head															
Thurso...	29.932	+31	50	49	-1	52	39	WNW	1	3	WNW	8	co	0.04	1
Wick ...	29.882	+29	54	53	0	56	48	NW	4	3	NW	8	o	0.01	3
Nairn ...	29.972	+30	56	57	+8	56	42	WSW	1	1	WSW	4	e	0.08	0
Aberdeen ...	29.952	+30	55	49	-1	61	44	N	2	4	SSE	0	b	—	1
Leith ...	29.992	+29	58	52	+11	63	43	ENE	2	3	SW	4	e	0.09	—
Shields...	29.952	+22	54	52	-2	60	48	NE	5	4	W	6	e	0.05	4
Scarborough ...	29.942	+19	53	50	-5	62	46	NE	2	1	NE	1	cb	0.27	2
Yarmouth ...	29.942	+15	52	51	-5	58	43	NW	2	2	NW	4	ret	0.96	2
Ardrossan ...	30.022	+27	53	48	+1	56	45	NW	3	5	WNW	4	pc	0.11	2
Greencastle ...	30.052	+28	51	49	+1	53	43	WNW	4	6	WNW	9	po	0.20	—
Holyhead ...	30.002	+13	50	47	-1	58	48	NW	7	7	NW	7	pc	0.10	5
Liverpool (Bidston Obs.)	29.992	+14	51	47	+1	59	46	NW	3	6	W	9	co	0.02	4
Valencia ...	30.232	+19	53	49	0	57	49	N	3	5	NW	5	e	—	3
Roche's Point...	30.152	+17	52	48	0	57	48	NNW	5	6	NNW	4	oc	—	4
Pembroke ...	30.082	+14	49	47	-2	54	48	NW	4	5	WNW	7	of	0.01	2
Scilly ...	30.162	+13	53	48	0	56	50	NNW	5	6	NNW	7	e	—	5
Plymouth ...	30.082	+12	57	49	-4	60	48	WSW	3	4	WNW	10	of	0.02	1
Portsmouth ...	29.952	+08	54	50	-3	64	49	NNW	4	4	NNW	5	pc	0.08	3
Dover ...	29.942	+14	57	49	-3	69	48	N	3	3	WSW	9	fo	0.12	3
London ...	29.952	+12	53	50	-2	64	46	NW	3	3	WSW	9	po	0.14	—
Helder ...	29.89	+07	57	—	-2	—	—	WNW	2	—	—	—	—	—	2
Cape Gris Nez...	29.942	+13	57	47	-1	60	49	NNW	1	3	WNW	9	co	0.04	1
Brest ...	—	—	52	47	-1	57	46	NNW	4	5	NNW	7	ol	—	3
L'Orient ...	30.172	+14	52	50	-1	63	48	N	4	5	NW	4	e	—	3
Rocheport ...	30.152	+12	55	51	0	59	54	N	4	5	NW	4	e	—	3
Biarritz ...	30.212	+10	55	51	0	58	53	W	5	7	NW	6	nu	0.04	4
Corunna ...												—		—	
Brussels ...	29.92	+11	54	—	-3	—	—	W	1	—	—	—	e	—	
Charleville ...	29.97	+11	51	—	-2	—	—	E	3	—	—	—	o	—	
Paris ...	30.00	+14	54	—	+2	—	—	W	4	—	—	—	e	—	
Lyons ...	30.00	+14	57	—	0	—	—	N	3	—	—	—	e	—	
Toulon...	29.812	+01	53	49	0	68	50	NW	8	7	WNW	5	bc	—	7

YESTERDAY'S 2 P.M. REPORTS AND REMARKS.

Skudesnaes ...	29.85	-03	59	51	+6	—	—	—	2	—	—	—	e	—	4
Thurso... ..	29.64	+02	48	47	-3	—	—	NW	1	2	WNW	10	d	—	2
Scarborough ...	29.79	+04	53	51	-5	—	—	NE	1	1	N	10	r	—	2
Greencastle ...	29.72	-05	53	49	+3	—	—	WNW	6	6	WNW	9	o	—	—
Holyhead ...	29.88	+01	57	51	+6	—	—	WSW	2	4	NW	5	e	—	1
Valencia ...	30.11	+07	54	50	+1	—	—	NNW	5	6	NNW	6	e	—	5
Scilly	30.05	+02	56	51	+3	—	—	NW	5	5	NW	6	e	—	5
London	29.86	+03	61	57	+6	—	—	WNW	2	2	WNW	10	or	—	—
Rocheport ...	30.02	-01	59	57	+4	—	—	NW	5	—	—	6	e	—	4

Very little change of any kind is reported, excepting that the weather is rainy in the north and east of Great Britain. The sea is less rough at Valencia than in the morning.

EXPLANATION OF COLUMNS.

BAROMETER.—The letters r. (rising), f. (falling), and s. (steady), indicate the motion of the mercury in last 14 hours. **EXTREME WIND** strongest wind experienced in past 24 hours. **WEATHER:** Beaufort Scale is, b. blue sky; c. detached clouds; d. drizzling rain; f. fog; g. dark, gloomy; h. lightning; m. misty (hazy); o. overcast; p. passing showers; q. squally; r. rain; s. snow; t. thunder; u. ugly, threatening; v. visibility, unusual transparency; w. wet, dew.

The "change" of barometer and temperature and the "extreme" wind given in the 2 p.m. report are those since the previous 8 a.m., N.B.—The wind is said to "veer" when its direction changes with the sun, and to "back" when it shifts in the opposite direction.

*The Norwegian Stations and Fanö do not report rainfall, and their "extreme" wind is an observation taken at 8 p.m.

1872.

WEATHER CHARTS

AND REMARKS FOR

TUESDAY 4TH JUNE 1872 AT 8 A.M.

Rainfall.
In past
24 Hours.

—
—
—
—

0.04

0.01

0.08

—

0.09

0.05

0.27

0.46

0.11

0.20

0.10

0.02

—

—

0.01

—

0.02

0.08

0.12

0.14

—

0.04

—

—

—

0.04

—

—

—

—

—

—

—

—

—

—

—

—

—

—

—

—

—

—

—

—

—

—

—

—

—

—

—

—

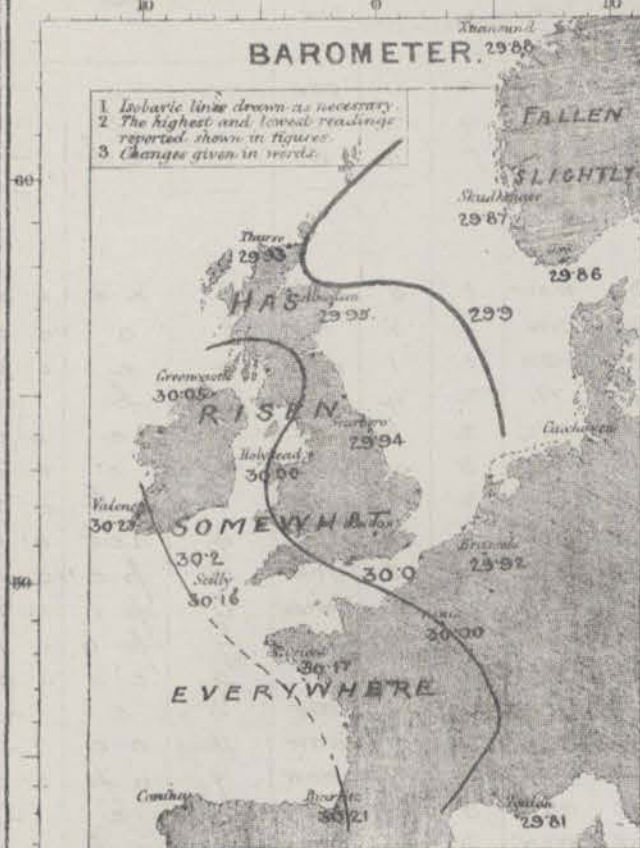
—

—

—

BAROMETER.

1. Isobaric lines drawn as necessary.
2. The highest and lowest readings reported shown in figures.
3. Changes given in words.



The barometer has risen at all but the Norwegian stations since yesterday, chiefly in the north of our islands, and pressure is more uniform than of late. The reading at Valentia is 0.35 in. higher than that at Wick, which gives a gradient of 0.04 in. per 50 miles.

TEMPERATURE.

1. Isotherms shown by fine lines.
2. Changes of temperature given in words.



Temperatures has fallen on our east coast, and is remarkably uniform throughout western Europe.

WIND & SEA.

1. Arrows fly with the wind. Force 0 to 4 = 5, Force 5 to 10 = 6, Force 10 to 15 = 7, Force 15 to 20 = 8, Force 20 to 25 = 9, Force 25 to 30 = 10, Force 30 to 35 = 11, Force 35 to 40 = 12, Force 40 to 45 = 13, Force 45 to 50 = 14, Force 50 to 55 = 15, Force 55 to 60 = 16, Force 60 to 65 = 17, Force 65 to 70 = 18, Force 70 to 75 = 19, Force 75 to 80 = 20, Force 80 to 85 = 21, Force 85 to 90 = 22, Force 90 to 95 = 23, Force 95 to 100 = 24, Force 100 to 105 = 25, Force 105 to 110 = 26, Force 110 to 115 = 27, Force 115 to 120 = 28, Force 120 to 125 = 29, Force 125 to 130 = 30, Force 130 to 135 = 31, Force 135 to 140 = 32, Force 140 to 145 = 33, Force 145 to 150 = 34, Force 150 to 155 = 35, Force 155 to 160 = 36, Force 160 to 165 = 37, Force 165 to 170 = 38, Force 170 to 175 = 39, Force 175 to 180 = 40, Force 180 to 185 = 41, Force 185 to 190 = 42, Force 190 to 195 = 43, Force 195 to 200 = 44, Force 200 to 205 = 45, Force 205 to 210 = 46, Force 210 to 215 = 47, Force 215 to 220 = 48, Force 220 to 225 = 49, Force 225 to 230 = 50, Force 230 to 235 = 51, Force 235 to 240 = 52, Force 240 to 245 = 53, Force 245 to 250 = 54, Force 250 to 255 = 55, Force 255 to 260 = 56, Force 260 to 265 = 57, Force 265 to 270 = 58, Force 270 to 275 = 59, Force 275 to 280 = 60, Force 280 to 285 = 61, Force 285 to 290 = 62, Force 290 to 295 = 63, Force 295 to 300 = 64, Force 300 to 305 = 65, Force 305 to 310 = 66, Force 310 to 315 = 67, Force 315 to 320 = 68, Force 320 to 325 = 69, Force 325 to 330 = 70, Force 330 to 335 = 71, Force 335 to 340 = 72, Force 340 to 345 = 73, Force 345 to 350 = 74, Force 350 to 355 = 75, Force 355 to 360 = 76, Force 360 to 365 = 77, Force 365 to 370 = 78, Force 370 to 375 = 79, Force 375 to 380 = 80, Force 380 to 385 = 81, Force 385 to 390 = 82, Force 390 to 395 = 83, Force 395 to 400 = 84, Force 400 to 405 = 85, Force 405 to 410 = 86, Force 410 to 415 = 87, Force 415 to 420 = 88, Force 420 to 425 = 89, Force 425 to 430 = 90, Force 430 to 435 = 91, Force 435 to 440 = 92, Force 440 to 445 = 93, Force 445 to 450 = 94, Force 450 to 455 = 95, Force 455 to 460 = 96, Force 460 to 465 = 97, Force 465 to 470 = 98, Force 470 to 475 = 99, Force 475 to 480 = 100, Force 480 to 485 = 101, Force 485 to 490 = 102, Force 490 to 495 = 103, Force 495 to 500 = 104, Force 500 to 505 = 105, Force 505 to 510 = 106, Force 510 to 515 = 107, Force 515 to 520 = 108, Force 520 to 525 = 109, Force 525 to 530 = 110, Force 530 to 535 = 111, Force 535 to 540 = 112, Force 540 to 545 = 113, Force 545 to 550 = 114, Force 550 to 555 = 115, Force 555 to 560 = 116, Force 560 to 565 = 117, Force 565 to 570 = 118, Force 570 to 575 = 119, Force 575 to 580 = 120, Force 580 to 585 = 121, Force 585 to 590 = 122, Force 590 to 595 = 123, Force 595 to 600 = 124, Force 600 to 605 = 125, Force 605 to 610 = 126, Force 610 to 615 = 127, Force 615 to 620 = 128, Force 620 to 625 = 129, Force 625 to 630 = 130, Force 630 to 635 = 131, Force 635 to 640 = 132, Force 640 to 645 = 133, Force 645 to 650 = 134, Force 650 to 655 = 135, Force 655 to 660 = 136, Force 660 to 665 = 137, Force 665 to 670 = 138, Force 670 to 675 = 139, Force 675 to 680 = 140, Force 680 to 685 = 141, Force 685 to 690 = 142, Force 690 to 695 = 143, Force 695 to 700 = 144, Force 700 to 705 = 145, Force 705 to 710 = 146, Force 710 to 715 = 147, Force 715 to 720 = 148, Force 720 to 725 = 149, Force 725 to 730 = 150, Force 730 to 735 = 151, Force 735 to 740 = 152, Force 740 to 745 = 153, Force 745 to 750 = 154, Force 750 to 755 = 155, Force 755 to 760 = 156, Force 760 to 765 = 157, Force 765 to 770 = 158, Force 770 to 775 = 159, Force 775 to 780 = 160, Force 780 to 785 = 161, Force 785 to 790 = 162, Force 790 to 795 = 163, Force 795 to 800 = 164, Force 800 to 805 = 165, Force 805 to 810 = 166, Force 810 to 815 = 167, Force 815 to 820 = 168, Force 820 to 825 = 169, Force 825 to 830 = 170, Force 830 to 835 = 171, Force 835 to 840 = 172, Force 840 to 845 = 173, Force 845 to 850 = 174, Force 850 to 855 = 175, Force 855 to 860 = 176, Force 860 to 865 = 177, Force 865 to 870 = 178, Force 870 to 875 = 179, Force 875 to 880 = 180, Force 880 to 885 = 181, Force 885 to 890 = 182, Force 890 to 895 = 183, Force 895 to 900 = 184, Force 900 to 905 = 185, Force 905 to 910 = 186, Force 910 to 915 = 187, Force 915 to 920 = 188, Force 920 to 925 = 189, Force 925 to 930 = 190, Force 930 to 935 = 191, Force 935 to 940 = 192, Force 940 to 945 = 193, Force 945 to 950 = 194, Force 950 to 955 = 195, Force 955 to 960 = 196, Force 960 to 965 = 197, Force 965 to 970 = 198, Force 970 to 975 = 199, Force 975 to 980 = 200, Force 980 to 985 = 201, Force 985 to 990 = 202, Force 990 to 995 = 203, Force 995 to 1000 = 204, Force 1000 to 1005 = 205, Force 1005 to 1010 = 206, Force 1010 to 1015 = 207, Force 1015 to 1020 = 208, Force 1020 to 1025 = 209, Force 1025 to 1030 = 210, Force 1030 to 1035 = 211, Force 1035 to 1040 = 212, Force 1040 to 1045 = 213, Force 1045 to 1050 = 214, Force 1050 to 1055 = 215, Force 1055 to 1060 = 216, Force 1060 to 1065 = 217, Force 1065 to 1070 = 218, Force 1070 to 1075 = 219, Force 1075 to 1080 = 220, Force 1080 to 1085 = 221, Force 1085 to 1090 = 222, Force 1090 to 1095 = 223, Force 1095 to 1100 = 224, Force 1100 to 1105 = 225, Force 1105 to 1110 = 226, Force 1110 to 1115 = 227, Force 1115 to 1120 = 228, Force 1120 to 1125 = 229, Force 1125 to 1130 = 230, Force 1130 to 1135 = 231, Force 1135 to 1140 = 232, Force 1140 to 1145 = 233, Force 1145 to 1150 = 234, Force 1150 to 1155 = 235, Force 1155 to 1160 = 236, Force 1160 to 1165 = 237, Force 1165 to 1170 = 238, Force 1170 to 1175 = 239, Force 1175 to 1180 = 240, Force 1180 to 1185 = 241, Force 1185 to 1190 = 242, Force 1190 to 1195 = 243, Force 1195 to 1200 = 244, Force 1200 to 1205 = 245, Force 1205 to 1210 = 246, Force 1210 to 1215 = 247, Force 1215 to 1220 = 248, Force 1220 to 1225 = 249, Force 1225 to 1230 = 250, Force 1230 to 1235 = 251, Force 1235 to 1240 = 252, Force 1240 to 1245 = 253, Force 1245 to 1250 = 254, Force 1250 to 1255 = 255, Force 1255 to 1260 = 256, Force 1260 to 1265 = 257, Force 1265 to 1270 = 258, Force 1270 to 1275 = 259, Force 1275 to 1280 = 260, Force 1280 to 1285 = 261, Force 1285 to 1290 = 262, Force 1290 to 1295 = 263, Force 1295 to 1300 = 264, Force 1300 to 1305 = 265, Force 1305 to 1310 = 266, Force 1310 to 1315 = 267, Force 1315 to 1320 = 268, Force 1320 to 1325 = 269, Force 1325 to 1330 = 270, Force 1330 to 1335 = 271, Force 1335 to 1340 = 272, Force 1340 to 1345 = 273, Force 1345 to 1350 = 274, Force 1350 to 1355 = 275, Force 1355 to 1360 = 276, Force 1360 to 1365 = 277, Force 1365 to 1370 = 278, Force 1370 to 1375 = 279, Force 1375 to 1380 = 280, Force 1380 to 1385 = 281, Force 1385 to 1390 = 282, Force 1390 to 1395 = 283, Force 1395 to 1400 = 284, Force 1400 to 1405 = 285, Force 1405 to 1410 = 286, Force 1410 to 1415 = 287, Force 1415 to 1420 = 288, Force 1420 to 1425 = 289, Force 1425 to 1430 = 290, Force 1430 to 1435 = 291, Force 1435 to 1440 = 292, Force 1440 to 1445 = 293, Force 1445 to 1450 = 294, Force 1450 to 1455 = 295, Force 1455 to 1460 = 296, Force 1460 to 1465 = 297, Force 1465 to 1470 = 298, Force 1470 to 1475 = 299, Force 1475 to 1480 = 300, Force 1480 to 1485 = 301, Force 1485 to 1490 = 302, Force 1490 to 1495 = 303, Force 1495 to 1500 = 304, Force 1500 to 1505 = 305, Force 1505 to 1510 = 306, Force 1510 to 1515 = 307, Force 1515 to 1520 = 308, Force 1520 to 1525 = 309, Force 1525 to 1530 = 310, Force 1530 to 1535 = 311, Force 1535 to 1540 = 312, Force 1540 to 1545 = 313, Force 1545 to 1550 = 314, Force 1550 to 1555 = 315, Force 1555 to 1560 = 316, Force 1560 to 1565 = 317, Force 1565 to 1570 = 318, Force 1570 to 1575 = 319, Force 1575 to 1580 = 320, Force 1580 to 1585 = 321, Force 1585 to 1590 = 322, Force 1590 to 1595 = 323, Force 1595 to 1600 = 324, Force 1600 to 1605 = 325, Force 1605 to 1610 = 326, Force 1610 to 1615 = 327, Force 1615 to 1620 = 328, Force 1620 to 1625 = 329, Force 1625 to 1630 = 330, Force 1630 to 1635 = 331, Force 1635 to 1640 = 332, Force 1640 to 1645 = 333, Force 1645 to 1650 = 334, Force 1650 to 1655 = 335, Force 1655 to 1660 = 336, Force 1660 to 1665 = 337, Force 1665 to 1670 = 338, Force 1670 to 1675 = 339, Force 1675 to 1680 = 340, Force 1680 to 1685 = 341, Force 1685 to 1690 = 342, Force 1690 to 1695 = 343, Force 1695 to 1700 = 344, Force 1700 to 1705 = 345, Force 1705 to 1710 = 346, Force 1710 to 1715 = 347, Force 1715 to 1720 = 348, Force 1720 to 1725 = 349, Force 1725 to 1730 = 350, Force 1730 to 1735 = 351, Force 1735 to 1740 = 352, Force 1740 to 1745 = 353, Force 1745 to 1750 = 354, Force 1750 to 1755 = 355, Force 1755 to 1760 = 356, Force 1760 to 1765 = 357, Force 1765 to 1770 = 358, Force 1770 to 1775 = 359, Force 1775 to 1780 = 360, Force 1780 to 1785 = 361, Force 1785 to 1790 = 362, Force 1790 to 1795 = 363, Force 1795 to 1800 = 364, Force 1800 to 1805 = 365, Force 1805 to 1810 = 366, Force 1810 to 1815 = 367, Force 1815 to 1820 = 368, Force 1820 to 1825 = 369, Force 1825 to 1830 = 370, Force 1830 to 1835 = 371, Force 1835 to 1840 = 372, Force 1840 to 1845 = 373, Force 1845 to 1850 = 374, Force 1850 to 1855 = 375, Force 1855 to 1860 = 376, Force 1860 to 1865 = 377, Force 1865 to 1870 = 378, Force 1870 to 1875 = 379, Force 1875 to 1880 = 380, Force 1880 to 1885 = 381, Force 1885 to 1890 = 382, Force 1890 to 1895 = 383, Force 1895 to 1900 = 384, Force 1900 to 1905 = 385, Force 1905 to 1910 = 386, Force 1910 to 1915 = 387, Force 1915 to 1920 = 388, Force 1920 to 1925 = 389, Force 1925 to 1930 = 390, Force 1930 to 1935 = 391, Force 1935 to 1940 = 392, Force 1940 to 1945 = 393, Force 1945 to 1950 = 394, Force 1950 to 1955 = 395, Force 1955 to 1960 = 396, Force 1960 to 1965 = 397, Force 1965 to 1970 = 398, Force 1970 to 1975 = 399, Force 1975 to 1980 = 400, Force 1980 to 1985 = 401, Force 1985 to 1990 = 402, Force 1990 to 1995 = 403, Force 1995 to 2000 = 404, Force 2000 to 2005 = 405, Force 2005 to 2010 = 406, Force 2010 to 2015 = 407, Force 2015 to 2020 = 408, Force 2020 to 2025 = 409, Force 2025 to 2030 = 410, Force 2030 to 2035 = 411, Force 2035 to 2040 = 412, Force 2040 to 2045 = 413, Force 2045 to 2050 = 414, Force 2050 to 2055 = 415, Force 2055 to 2060 = 416, Force 2060 to 2065 = 417, Force 2065 to 2070 = 418, Force 2070 to 2075 = 419, Force 2075 to 2080 = 420, Force 2080 to 2085 = 421, Force 2085 to 2090 = 422, Force 2090 to 2095 = 423, Force 2095 to 2100 = 424, Force 2100 to 2105 = 425, Force 2105 to 2110 = 426, Force 2110 to 2115 = 427, Force 2115 to 2120 = 428, Force 2120 to 2125 = 429, Force 2125 to 2130 = 430, Force 2130 to 2135 = 431, Force 2135 to 2140 = 432, Force 2140 to 2145 = 433, Force 2145 to 2150 = 434, Force 2150 to 2155 = 435, Force 2155 to 2160 = 436, Force 2160 to 2165 = 437, Force 2165 to 2170 = 438, Force 2170 to 2175 = 439, Force 2175 to 2180 = 440, Force 2180 to 2185 = 441, Force 2185 to 2190 = 442, Force 2190 to 2195 = 443, Force 2195 to 2200 = 444, Force 2200 to 2205 = 445, Force 2205 to 2210 = 446, Force 2210 to 2215 = 447, Force 2215 to 2220 = 448, Force 2220 to 2225 = 449, Force 2225 to 2230 = 450, Force 2230 to 2235 = 451, Force 2235 to 2240 = 452, Force 2240 to 2245 = 453, Force 2245 to 2250 = 454, Force 2250 to 2255 = 455, Force 2255 to 2260 = 456, Force 2260 to 2265 = 457, Force 2265 to 2270 = 458, Force 2270 to 2275 = 459, Force 2275 to 2280 = 460, Force 2280 to 2285 = 461, Force 2285 to 2290 = 462, Force 2290 to 2295 = 463, Force 2295 to 2300 = 464, Force 2300 to 2305 = 465, Force 2305 to 2310 = 466, Force 2310 to 2315 = 467, Force 2315 to 2320 = 468, Force 2320 to 2325 = 469, Force 2325 to 2330 = 470, Force 2330 to 2335 = 471, Force 2335 to 2340 = 472, Force 2340 to 2345 = 473, Force 2345 to 2350 = 474, Force 2350 to 2355 = 475, Force 2355 to 2360 = 476, Force 2360 to 2365 = 477, Force 2365 to 2370 = 478, Force 2370 to 2375 = 479, Force 2375 to 2380 = 480, Force 2380 to 2385 = 481, Force 2385 to 2390 = 482, Force 2390 to 2395 = 483, Force 2395 to 2400 = 484, Force 2400 to 2405 = 485, Force 2405 to 2410 = 486, Force 2410 to 2415 = 487, Force 2415 to 2420 = 488, Force 2420 to 2425 = 489, Force 2425 to 2430 = 490, Force 2430 to 2435 = 491, Force 2435 to 2440 = 492, Force 2440 to 2445 = 493, Force 2445 to 2450 = 494, Force 2450 to 2455 = 495, Force 2455 to 2460 = 496, Force 2460 to 2465 = 497, Force 2465 to 2470 = 498, Force 2470 to 2475 = 499, Force 2475 to 2480 = 500, Force 2480 to 2485 = 501, Force 2485 to 2490 = 502, Force 2490 to 2495 = 503, Force 2495 to 2500 = 504, Force 2500 to 2505 = 505, Force 2505 to 2510 = 506, Force 2510 to 2515 = 507, Force 2515 to 2520 = 508, Force 2520 to 2525 = 509, Force 2525 to 2530 = 510, Force 2530 to 2535 = 511, Force 2535 to 2540 = 512, Force 2540 to 2545 = 513, Force 2545 to 2550 = 514, Force 2550 to 2555 = 515, Force 2555 to 2560 = 516, Force 2560 to 2565 = 517, Force 2565 to 2570 = 518, Force 2570 to 2575 = 519, Force 2575 to 2580 = 520, Force 2580 to 2585 = 521, Force 2585 to 2590 = 522, Force 2590 to 2595 = 523, Force 2595 to 2600 = 524, Force 2600 to 2605 = 525, Force 2605 to 2610 = 526, Force 2610 to 2615 = 527, Force 2615 to 2620 = 528, Force 2620 to 2625 = 529, Force 2625 to 2630 = 530, Force 2630 to 2635 = 531, Force 2635 to 2640 = 532, Force 2640 to 2645 = 533, Force 2645 to 2650 = 534, Force 2650 to 2655 = 535, Force 2655 to 2660 = 536, Force 2660 to 2665 = 537, Force 2665 to 2670 = 538, Force 2670 to 2675 = 539, Force 2675 to 2680 = 540, Force 2680 to 2685 = 541, Force 2685 to 2690 = 542, Force 2690 to 2695 = 543, Force 2695 to 2700 = 544, Force 2700 to 2705 = 545, Force 2705 to 2710 = 546, Force 2710 to 2715 = 547, Force 2715 to 2720 = 548, Force 2720 to 2725 = 549, Force 2725 to 2730 = 550, Force 2730 to 2735 = 551, Force 2735 to 2740 = 552, Force 2740 to 2745 = 553, Force 2745 to 2750 = 5

Wednesday 8 a.m.

WEATHER REPORT.

June 5th 1872.

STATIONS.	BAROMETER.		THERMOMETERS. (In shade).				WIND.				Amount of Cloud 0 to 10.	Weather. By Beaufort Scale.	Rainfall. In past 24 Hours.	Sea Dist. 0 to 10.	
	At 8 A.M. Reduced to 32° F. at the Mean Sea Level.	Change since yesterday.	At 8 A.M.		Change in the dry bulb since yesterday.	In past 24 hours.		At 8 A.M.		Extreme.					
			Dry bulb.	Wet bulb.		Max.	Min.	Dirac.	Force. (0 to 12.)	Force. (0 to 12.)					Dirac.
*Christiansund...	30.03	+15	57	54	-1	—	—	Z	0	0	Z	—	c	—	1
*Skudesnaes ...	30.04	+14	50	50	-8	—	—	WSW	6	6	WNW	—	bog	—	3
*Oxö (Christiansand)	30.04	+18	61	59	+7	—	—	Z	0	2	W	—	cb	—	1
*Fanö ...						—	—					—		—	
Cuxhaven ...															
Sumburgh Head															
Thurso...	29.857	-07	53	50	+3	57	47	S	2	2	SSE	6	c	—	2
Wick ...	29.887	00	51	50	-3	58	51	S	4	3	SE	8	o	0.01	3
Nairn ...	29.897	-08	56	52	0	62	58	SSW	1	1	WSW	8	bo	0.03	1
Aberdeen ...	29.957	00	50	49	-5	60	48	S	3	3	S	9	br	—	1
Leith ...	29.977	-02	53	51	-5	64	50	SW	3	2	NE	8	co	0.05	4
Shields...	30.047	+09	56	51	+2	58	50	S	2	4	NE	8	co	—	3
Scarborough ...	30.077	+13	59	54	+6	62	46	W	1	2	NE	6	bc	—	1
Yarmouth ...	30.137	+19	54	52	+2	56	45	NE	2	2	NE	0	cb	0.02	2
Ardrossan ...	29.977	-05	53	52	0	60	50	SW	3	6	WSW	7	cp	0.08	3
Greencastle ...	29.967	-09	51	49	0	54	48	W	4	4	SW	10	rd	0.31	—
Holyhead ...	30.027	+02	53	52	+3	60	50	SSW	5	5	SSW	10	cf	0.26	2
Liverpool (Bidston Obs.)	30.067	+07	55	52	+4	60	49	SE	2	4	WNW	10	bo	—	2
Valencia ...	30.137	-10	52	50	+1	59	51	WNW	3	5	W	8	rg	0.48	3
Roche's Point ...	30.057	-10	54	52	+2	64	52	NW	3	5	NE	8	glo	0.20	3
Pembroke ...	30.017	-07	53	53	+4	57	48	SW	3	4	NW	10	cf	—	3
Scilly ...	30.207	+04	55	55	+2	55	51	WSW	4	5	SSE	5	cf	0.01	4
Plymouth ...	30.197	+11	56	54	+5	60	49	SSW	2	4	NW	10	om	—	1
Portsmouth ...	30.157	+23	57	54	+3	64	47	NW	1	4	NW	1	cb	—	1
Dover ...	30.157	+21	62	55	+11	62	47	N	2	2	N	3	b	—	1
London ...	30.167	+21	54	50	+1	61	43	Z	0	3	NW	2	cb	—	
Holder ...															
Cape Gris Nez...	30.157	+21	55	51	+4	60	51	N	1	3	NNW	4	bc	—	1
Brest ...	—	—	53	51	+1	57	44	NNW	3	5	NNW	7	o	—	2
L'Orient ...	30.247	+07	49	47	-3	65	46	NE	1	4	NNW	1	cb	—	2
Rochefort ...	30.267	+11	53	51	-2	61	48	N	4	5	NW	4	c	—	3
Biarritz ...	30.257	+04	57	53	+2	60	54	SE	3	5	W	4	c	—	4
Corunna ...															
Brussels ...	30.07	+15	56	—	+2	—	—	N	—	—	—	—	ro	—	
Charleville ...	30.09	+12	52	—	+1	—	—	NW	—	—	—	—	or	—	
Paris ...	30.15	+15	51	—	-3	—	—	WNW	2	—	—	—	o	—	
Lyons ...	30.06	+06	55	—	-2	—	—	NW	3	—	—	—	o	—	
Toulon...	29.927	+11	52	45	-1	67	48	NNW	9	9	WSW	2	b	—	7

YESTERDAY'S 2 P.M. REPORTS AND REMARKS.

Skudesnaes ...	29.95	+08	58	49	0	—	—	WNW	6	—	—	—	b	—	3
Thurso...	29.98	+05	54	50	+4	—	—	WNW	1	1	WNW	7	e	—	1
Scarborough ...	30.05	+11	54	52	+1	—	—	NE	2	2	NE	1	b	—	2
Greencastle ...	30.08	+03	54	50	+3	—	—	SW	2	4	WNW	10	g	—	1
Holyhead ...	30.12	+12	54	50	+4	—	—	NNW	4	4	NNW	3	b	—	3
Valencia ...	30.26	+03	56	52	+3	—	—	W	3	3	N	7	c	—	3
Scilly ...	30.23	+07	55	49	+2	—	—	NW	5	5	NW	5	c	—	3
London ...	30.03	+08	60	54	+7	—	—	W	2	3	NW	10	o	—	1
Rochefort ...	30.09	-06	60	56	+5	—	—	NW	5	—	—	0	b	—	3

The barometer is still rising on all our coasts, chiefly in England.
At Holyhead the wind has moderated, and the sea gone down.

EXPLANATION OF COLUMNS.

BAROMETER.—The letters r. (rising), f. (falling), and s. (steady), indicate the motion of the mercury in last 14 hours. **EXTREME WIND.**—strongest wind experienced in past 24 hours. **WEATHER:** Beaufort Scale is, b. blue sky; c. detached clouds; d. drizzling rain; f. fog; g. dark, gloomy; l. lightning; m. misty (hazy); o. overcast; p. passing showers; q. squally; r. rain; s. snow; t. thunder; u. ugly, threatening; v. visibility, unusual transparent; w. wet, dew.

The "change" of barometer and temperature and the "extreme" wind given in the 2 p.m. report are those since the previous 8 a.m.

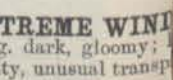
N.B.—The wind is said to "veer" when its direction changes with the sun, and to "back" when it shifts in the opposite direction.

*The Norwegian Stations and Fanö do not report rainfall, and their "extreme" wind is an observation taken at 8 p.m.

AND REMARKS FOR

Rainfall.
In past
24 Hours.

England
down.



Subscription for these Charts payable in advance
to cover delivery.
Delivery by hand 10/- per quarter
" " " book post 5/- per quarter.

Meteorological Office
116, Victoria St., Westminster, S.W.
ROBERT H. SCOTT, Director.

Vincent Brooks Day & Son, Ltd.

Thursday 8 a.m.

WEATHER REPORT. June 6th 1872.

STATIONS.	BAROMETER.		THERMOMETERS. (In shade).					WIND.				Amount of Cloud 0 to 10.	Weather. By Beaufort Scale.	Rainfall. In past 24 Hours.	Sea Distur- ance 0 to 1
	At 8 A.M. — Reduced to 32° F. at the Mean Sea Level.	Change since yesterday.	At 8 A.M.		Change in the dry bulb since yesterday.	In past 24 hours		At 8 A.M.	Extreme.						
			Dry bulb.	Wet bulb.		Max.	Min.		Dirce.	Force. (0 to 12.)	Force. (0 to 12.)				
*Christiansund...	30.04	+0.4	61	57	+4	—	—	Z	0	0	Z	—	cb	—	1
*Skudesnaes ...	30.02	-0.2	62	59	+12	—	—	NNW	2	2	WNW	—	b	—	1
*Oxø (X'iansand)	30.07	+0.3	62	59	+1	—	—	E	4	0	Z	—	bo	—	2
*Fanø ...						—	—					—		—	
Cuxhaven ...															
Sumburgh Head															
Thurso...	29.82 f	-0.3	54	51	+1	60	49	SE	2	2	NNW	4	oc	0.10	2
Wick ...	29.81 f	—	53	52	+2	—	51	ESE	4	4	S	8	o	0.10	4
Nairn ...	29.81 f	-0.8	56	52	0	57	43	SW	1	1	WNW	6	oc	0.22	0
Aberdeen ...	29.86 f	-0.9	54	52	+4	56	45	S	1	3	S	5	re	0.25	1
Leith ...	29.88 f	-0.9	51	48	-2	58	46	W	3	2	W	5	oc	0.34	—
Shields...	29.89 f	-1.5	54	50	-2	61	48	NW	2	3	S	9	o	0.05	2
Scarborough ...	29.89 f	-1.8	59	56	0	67	51	SSE	2	2	SW	4	c	0.02	2
Yarmouth ...	29.95 f	-1.8	59	57	+5	60	50	SSE	2	3	SSE	6	bo	—	3
Ardrossan ...	29.88 f	-0.9	50	46	-3	55	48	SSW	4	4	WNW	5	pe	0.18	3
Greencastle ...	29.81 f	-1.5	49	47	-2	54	42	SW	4	4	SW	5	re	0.47	—
Holyhead ...	29.93 f	-0.9	50	46	-3	57	47	WNW	2	4	S	3	cb	0.26	1
Liverpool (Bidston Obs.)	29.93 f	-1.3	54	48	-1	60	46	W	2	4	W	—	oc	0.47	3
Valencia ...	29.98 f	-1.5	51	47	-1	58	46	WNW	4	4	WNW	6	pe	0.04	4
Roche's Point...	29.94 f	-1.1	49	46	-5	60	42	NW	2	4	NW	4	c	0.12	1
Pembroke ...	29.93 f	-0.8	49	45	-4	50	46	SSW	2	4	WSW	6	one	0.42	1
Scilly ...	29.98 f	-2.2	51	46	-4	59	49	NNW	4	5	WSW	4	gc	0.09	4
Plymouth ...	29.92 f	-2.7	52	50	-4	58	48	W	3	3	W	4	bm	0.21	1
Portsmouth ...	29.96 f	-2.5	57	55	0	64	52	SW	4	4	SW	9	co	—	4
Dover ...	29.94 f	-1.8	55	54	-7?	64	48	SW	4	2	WSW	14	bg	—	2
London ...	29.93 f	-2.3	60	56	+1.6	71	53	SW	2	3	SW	9	cb	—	—
Helder ...															
Cape Gris Nez...	30.00 f	-1.5	54	54	-1	62	51	WSW	4	3	W	10	gn	—	3
Brest ...	—	—	52	52	-1	59	49	NNE	4	4	SW	10	r	0.32	4
L'Orient ...	30.04 f	-2.0?	55	53	+6	64	52	WSW	4	4	W	9	eo	—	2
Rochefort ...	30.11 f	-1.5	55	51	+2	61	50	GSE	1	5	NW	6	c	—	3
Biarritz ...	30.07 f	-1.8	55	51	-2	59	49	SE	4	5	N	0	cb	—	3
Corunna ...	30.11 f	-1.3	64	—	+3	—	—	NE	3	—	—	—	b	—	2
Brussels ...	30.01	-0.6	56	—	0	—	—	WSW	—	—	—	—	re	—	—
Charleville ...	30.04	-0.5	56	—	+4	—	—	SW	1	—	—	—	o	—	—
Paris ...	30.06	-0.9	56	—	+5	—	—	NW	2	—	—	—	o	—	—
Lyons ...	30.08	+0.1	57	—	+2	—	—	N	3	—	—	—	o	—	—
Toulon...	29.95 f	+0.3	58	53	+6	62	48	NE	1	9	NNW	2	c	—	6

YESTERDAY'S 2 P.M. REPORTS AND REMARKS.

Skudesnaes ...	30.04	0.0	61	54	+11	—	—	WNW	2	—	—	—	b	—	2
Thurso...	29.85	0.0	53	50	0	—	—	N	1	2	NNW	7	c	—	1
Scarborough ...	30.01	-0.6	64	57	+5	—	—	SW	2	2	WSW	18	o	—	2
Greencastle ...	29.93	-0.3	51	50	0	—	—	WNW	4	4	WNW	9	o	—	1
Holyhead ...	30.02	0.0	53	51	0	—	—	W	1	5	SSW	9	no	—	1
Valencia ...	30.10	-0.3	53	52	+1	—	—	WNW	3	3	WNW	9	no	—	3
Scilly ...	30.15	-0.5	58	57	+3	—	—	WSW	4	4	WSW	9	fo	—	4
London ...	30.10	-0.6	68	60	+14	—	—	S	2	2	W	3	b	—	1
Rochefort ...	30.26	0.0	60	56	+4	—	—	NW	5	—	—	4	c	—	3

With the exception of a considerable rise of temperature in London, no important change is reported.

EXPLANATION OF COLUMNS.

BAROMETER.—The letters r. (rising), f. (falling), and s. (steady), indicate the motion of the mercury in last 14 hours. **EXTREME WIND** strongest wind experienced in past 24 hours. **WEATHER:** Beaufort Scale is, b. blue sky; c. detached clouds; d. drizzling rain; f. fog; g. dark, gloomy; h. lightning; m. misty (hazy); o. overcast; p. passing showers; q. squally; r. rain; s. snow; t. thunder; u. ugly, threatening; v. visibility, unusual transparency; w. wet, dew.

The "change" of barometer and temperature and the "extreme" wind given in the 2 p.m. report are those since the previous 8 a.m. N.B.—The wind is said to "veer" when its direction changes with the sun, and to "back" when it shifts in the opposite direction.

*The Norwegian Stations and Fanø do not report rainfall, and their "extreme" wind is an observation taken at 8 p.m.

In past
4 Hours

AND REMARKS FOR

1872 AT 8 A.M.



Some rain has fallen in most places. The sky is cloudy except in Norway.

*Subscription for these Charts payable in advance
to cover delivery.*

<i>Delivery by hand</i>	<i>10/- per quarter</i>
<i>" " "</i>	<i>book post 5/- per quarter</i>

Meteorological Office
116, Victoria Str^t, Westminster, S.W.
ROBERT H. SCOTT, Director.

Vincent Brooks, Day & Son Ltd.

Fri-day 8 a.m.

WEATHER REPORT. June 7th 1872.

STATIONS.	BAROMETER.		THERMOMETERS. (In shade).				WIND.				Amount of Cloud 0 to 10.	Weather By Beaufort Scale.	Rainfall. In past 24 hours.	Sea Distur- ance 0 to 9.	
	At 8 a.m. Reduced to 32° F. at the Mean Sea Level.	Change since yesterday.	At 8 a.m.		Change in the dry bulb since yesterday.	In past 24 hours.		At 8 a.m.		Extreme.					
			Dry bulb.	Wet bulb.		Max.	Min.	Dirac.	Force (0 to 12.)						Force (0 to 12.)
*Christiansund...	29.99	-08	62	58	+1	—	—	Z	0	0	Z	—	cb	—	1
*Skudesnaes ...	29.84	-18	66	59	+4	—	—	ENE	6	2	E	—	cb	—	3
*Oxø (X'land)	29.92	-15	62	57	0	—	—	NE	6	6	ENE	—	b	—	3
*Fanø ...						—	—					—		—	
Cuxhaven ...															
Sumburgh Head															
Thurso...	29.69	-13	51	50	-3	62	52	ESE	2	3	E	6	go	0.07	2
Wick ...	29.66	-25	52	51	-1	52	51	ESE	4	4	E	8	mo	0.14	3
Nairn ...	29.65	-16	57	53	+1	67	46	ESE	1	1	SW	6	e	—	1
Aberdeen ...	29.68	-18	52	50	-2	60	50	SE	1	1	S	9	cfo	—	1
Leith ...	29.69	-19	48	45	-3	63	44	W	3	3	E	7	c	0.28	—
Shields...	29.69	-20	49	46	-5	59	46	NW	1	3	NW	9	co	0.06	2
Scarborough ...	29.68	-21	49	47	-10	62	44	W	1	3	SSE	10	cg	0.06	1
Yarmouth ...	29.74	-21	57	47	-8	62	45	W	3	4	W	0	cb	0.03	3
Ardrossan ...	29.68	-20	57	47	+1	57	47	SSW	3	4	SSW	5	re	0.43	2
Greencastle ...	29.63	-18	50	48	+1	56	45	SSE	1	4	NE	2	pb	0.17	—
Holyhead ...	29.64	-29	51	48	+1	57	47	SE	3	3	SE	7	btg	0.51	2
Liverpool (Bidston Obs.)	29.71	-22	50	46	-4	54	38	SE	2	3	SE	2	ob	0.20	2
Valencia ...	29.69	-29	51	48	0	55	46	NW	4	7	WNW	7	p	0.42	4
Roche's Point ...	29.65	-29	49	46	0	58	44	NW	4	5	NW	8	po	0.28	3
Pembroke ...	29.64	-29	47	45	-2	55	46	SSW	3	4	SW	8	cp	0.23	3
Scilly ...	29.72	-26	55	49	+1	56	47	WSW	6	7	WSW	6	hg	0.38	5
Plymouth ...	29.71	-21	52	49	0	60	48	WSW	2	4	W	2	cbn	0.24	1
Portsmouth ...	29.78	-15	53	50	-4	59	46	SW	5	5	SW	6	p	0.45	5
Dover ...	29.80	-17	57	51	+2	61	46	SW	3	3	SW	0	eb	0.24	1
London ...	29.77	-16	55	51	-5	64	44	SW	2	6	SW	6	gbc	0.09	—
Helder ...	29.70	-26	55	—	-4	—	—	WSW	3	—	—	—	—	—	4
Cape Gris Nez...	29.82	-18	51	46	-3	65	48	W	4	4	WSW	1	cb	0.35	3
Brest ...	—	—	53	51	+1	55	46	W	7	7	W	9	o	0.47	4
L'Orient ...	29.93	-11	53	49	-2	62	47	WSW	5	5	SW	4	oc	0.12	4
Rochefort ...	30.03	-08	53	51	0	68	50	N	3	5	NW	6	ch	—	3
Biarritz ...	30.04	-03	57	53	+2	64	56	N	4	7	W	9	co	—	3
Corunna ...															
Brussels ...	29.81	-20	54	—	-2	—	—	WSW	3	—	—	—	ro	—	—
Charleville ...	29.88	-16	56	—	0	—	—	SW	3	—	—	—	c	—	—
Paris ...	29.91	-15	52	—	-4	—	—	W	2	—	—	—	bc	—	—
Lyons ...	29.98	-10	61	—	+4	—	—	SE	3	—	—	—	c	—	—
Tonion...	30.06	+11	61	—	+3	74	54	SW	1	7	SW	7	cm	—	—

YESTERDAY'S 2 P.M. REPORTS AND REMARKS.

Skudesnaes ...	29.96	-06	69	59	+7	—	—	E	4	—	—	—	c	—	3
Thurso...	29.83	+01	62	55	+8	—	—	SSE	3	3	SSE	4	c	—	2
Scarborough ...	29.79	-10	57	55	-2	—	—	SSE	3	2	SSE	2	b	—	2
Greencastle ...	29.80	-01	56	52	+7	—	—	ESE	3	4	SW	6	c	—	—
Holyhead ...	29.87	-06	52	48	+12	—	—	NNW	1	2	WNW	7	c	—	1
Valencia ...	29.87	-11	54	52	+3	—	—	W	4	4	WNW	7	A	—	4
Scilly ...	29.97	-01	56	50	+5	—	—	WNW	5	5	WNW	15	c	—	15
London ...	29.85	-08	62	66	+2	—	—	SW	3	2	W	10	or	—	—
Rochefort ...	30.02	-09	59	57	+4	—	—	NW	3	—	—	6	c	—	3

The barometer continues to fall everywhere but in Scotland.
The winds are scarcely changed.

EXPLANATION OF COLUMNS.

BAROMETER.—The letters r. (rising), f. (falling), and s. (steady), indicate the motion of the mercury in last 14 hours. **EXTREME WIND.**—strongest wind experienced in past 24 hours. **WEATHER:** Beaufort Scale is, b. blue sky; c. detached clouds; d. drizzling rain; f. fog; g. dark, gloomy; l. lightning; m. misty (hazy); o. overcast; p. passing showers; q. squally; r. rain; s. snow; t. thunder; u. ugly, threatening; v. visibility, unusual transparency; w. wet, dew.

The "change" of barometer and temperature and the "extreme" wind given in the 2 p.m. report are those since the previous 8 a.m.

N.B.—The wind is said to "veer" when its direction changes with the sun, and to "back" when it shifts in the opposite direction.

*The Norwegian Stations and Fanø do not report rainfall, and their "extreme" wind is an observation taken at 8 p.m.

1872.

WEATHER CHARTS

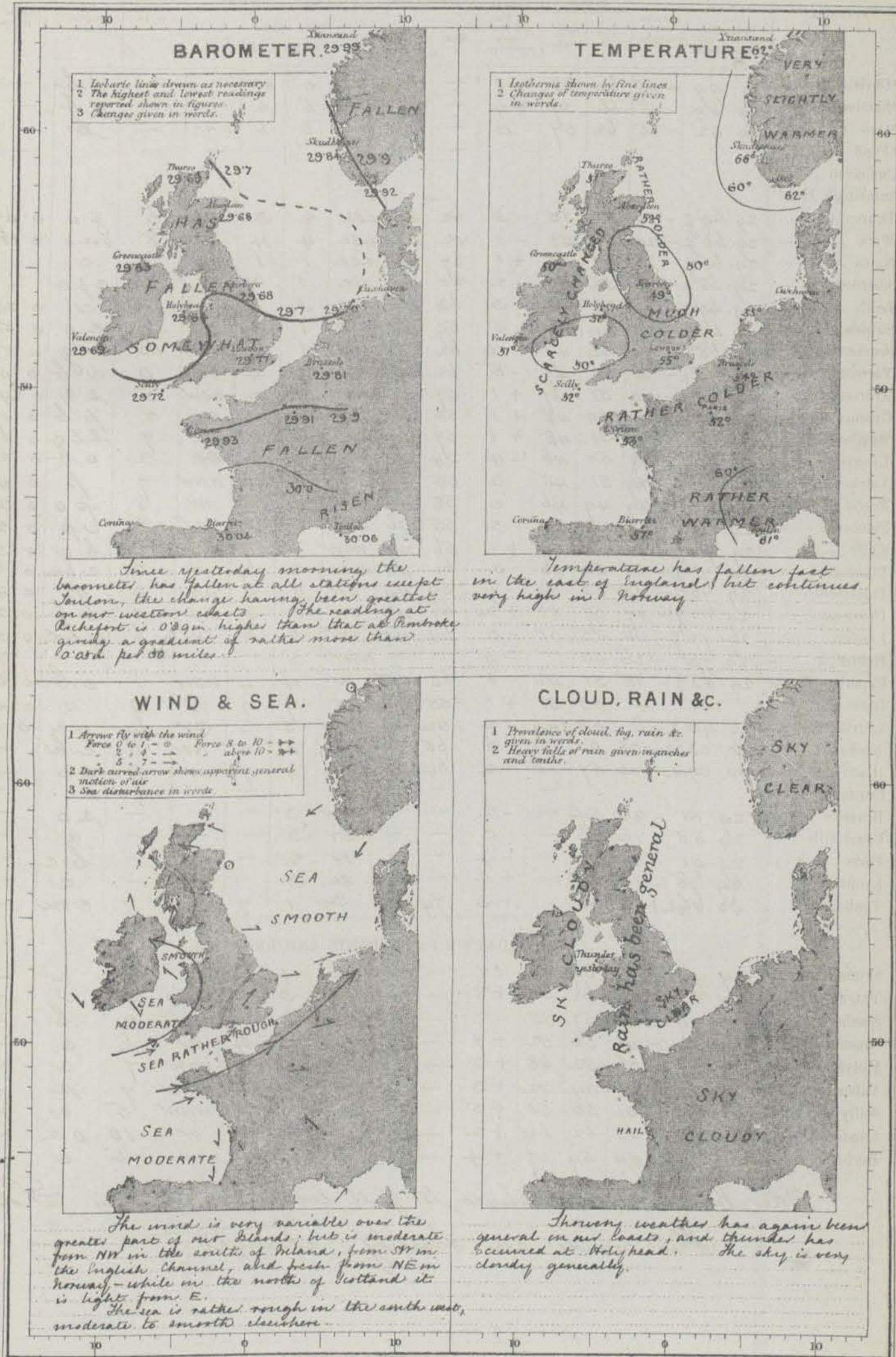
AND REMARKS FOR

FRIDAY 7TH JUNE 1872 AT 8 A.M.

Sea Disturbance
in past 24 hours
0 to 9

1
3
3
2
3
1
1
2
1
3
2
2
4
3
3
5
1
5
1
4
3
4
4
3
3
2
2
1
4
4
3

Holland.



REME WIND
dark, gloomy;
unusual transp

Subscription for these Charts payable in advance to cover delivery.
Delivery by hand, 10/- per quarter
book post 5/- per quarter

Meteorological Office
116, Victoria Str^{ts}, Westminster, S.W.
ROBERT H. SCOTT, Director.

Vincent Brooks, Day & Son, Lith.

Satur-day 8 a.m.

WEATHER REPORT. June 8th 1872.

STATIONS.	BAROMETER.		THERMOMETERS. (in shade).					WIND.				Amount of Cloud 0 to 10.	Weather. By Beaufort scale.	Rainfall. In past 24 Hours.	Sea Distur- ance 0 to 5
	At 7 a.m. Reduced to 32° F. at the Mean Sea Level.	Change since yesterday.	At 8 a.m.		Change in the dry bulb since yesterday.	In past 24 hours		At 8 a.m.		Extreme.					
			Dry bulb.	Wet bulb.		Max.	Min.	Dir.	Force. (0 to 12.)	Force. (0 to 12.)	Dir.				
*Christiansund...	29.71	-28	65	59	+3	—	—	NNE	2	0	Z	—	c o	—	1
*Skudesnaes ...	29.79	-05	55	50	-11	—	—	ESE	6	6	SSE	—	o b	—	4
*Oxø (Christiansund)	29.85	-07	54	51	-8	—	—	WSW	4	6	E	—	o c	—	3
*Fanø ...						—	—					—		—	
Cuxhaven ...															
Sumburgh Head															
Thurso...	29.452	-24	50	46	-1	55	46	SSE	5	3	ENE	4	o f c	0.28	3
Wick ...	29.472	-19	52	51	0	52	49	ESE	5	4	E	8	o	0.44	3
Nairn ...	29.472	-18	50	47	-7	59	44	S	1	1	ESE	6	o c	1.15	1
Aberdeen ...	29.512	-17	50	47	-2	53	42	SSE	1	3	E	8	o c	0.59	1
Leith ...	29.512	-18	50	47	+2	61	45	S	2	2	NW	5	c	0.03	—
Shields...	29.562	-13	54	49	+5	56	46	SW	3	3	W	6	o c	0.02	1
Scarborough ...	29.622	-06	54	50	+5	60	46	SW	3	2	NE	7	c	—	2
Yarmouth ...	29.762	+02	55	51	+4	57	46	SSW	4	5	SSE	4	c	0.28	4
Ardrossan ...	29.492	-19	52	48	+1	57	48	SSW	4	4	SSW	7	c	—	4
Greencastle ...	29.442	-19	50	48	0	55	47	SSW	4	4	NE	10	g	—	
Holyhead ...	29.542	-10	54	51	+3	59	47	SSW	3	3	SSW	5	c	0.02	2
Liverpool (Bidston Obs.)	29.612	-10	50	48	0	58	47	SSE	2	3	SSE	10	c r	0.02	2
Valencia ...	29.482	-21	54	52	+3	54	47	S	3	4	W	6	o	0.04	3
Roche's Point ...	29.482	-17	53	52	+4	59	45	S	2	4	SW	8	o p o	0.32	2
Pembroke ...	29.572	-07	51	49	+4	55	46	SW	3	3	SW	10	c r	0.09	3
Scilly ...	29.602	—	53	52	+1	56	50	SSW	7	7	SSW	10	g	0.36	6
Plymouth ...	29.682	-03	53	52	+1	58	49	SSW	4	7	SSW	10	g	0.24	—
Portsmouth ...	29.762	-02	55	52	+2	59	50	SW	7	7	SW	8	o p g	0.16	5
Dover ...	29.812	+01	54	52	-3	58	51	SW	5	7	WSW	7	c p g	0.45	4
London ...	29.762	-01	56	53	+1	59	47	SW	5	6	SW	8	g p c	0.23	—
Helder ...	29.84	+14	54	—	-1	—	—	SSW	7	—	—	—	—	—	4
Cape Gris Nez...	29.862	+04	53	51	+2	59	50	WSW	7	8	WSW	7	o	0.04	5
Brest ...	—	—	55	55	+2	57	48	SW	7	7	SW	10	o	0.12	5
L'Orient ...	29.842	-06	55	51	+2	64	50	SW	5	7	WSW	8	c o	0.16	5
Rochefort ...	29.992	-04	59	55	+4	64	54	SW	4	5	W	8	c	—	3
Biarritz ...	29.992	-05	57	52	0	59	51	E	4	4	NW	3	o c	—	4
Corunna ...															
Brussels ...	29.93	+12	56	—	+2	—	—	SW	4	—	—	—	c	—	—
Charleville ...	30.03	+15	53	—	-3	—	—	SE	3	—	—	—	b	—	—
Paris ...	29.98	+07	52	—	0	—	—	SSW	2	—	—	—	c	—	—
Lyons ...	30.04	+06	61	—	0	—	—	N	3	—	—	—	b	—	—
Toulon...	30.062	-00	62	55	+1	64	54	—	1	1	SSW	2	sw b	—	3

YESTERDAY'S 2 P.M. REPORTS AND REMARKS.

Skudesnaes ...	29.66	-18	69	58	+3	—	—	E	6	—	—	—	c	—	2
Thurso...	29.60	-09	50	50	-1	—	—	E	1	2	ESE	8	o f g	—	1
Scarborough ...	29.61	-04	56	50	+7	—	—	SW	1	1	WSW	7	o	—	1
Greencastle ...	29.57	-06	54	50	+4	—	—	NE	3	3	NE	7	o	—	—
Holyhead ...	29.56	-08	57	51	+6	—	—	S	2	3	SE	5	c	—	1
Valencia ...	29.65	-04	56	53	+5	—	—	W	4	4	NW	7	c	—	3
Scilly ...	29.71	-01	55	52	+3	—	—	WSW	5	6	WSW	7	o	—	5
London ...	29.71	-06	57	54	+2	—	—	WSW	4	3	S	7	c	—	—
Rochefort ...	30.02	-01	63	59	+8	—	—	W	4	—	—	5	c	—	3

The barometer continues to fall everywhere. The wind has backed somewhat in the west, but is little changed elsewhere.

EXPLANATION OF COLUMNS.

BAROMETER.—The letters r. (rising), f. (falling), and s. (steady), indicate the motion of the mercury in last 14 hours. **EXTREME WIND** strongest wind experienced in past 24 hours. **WEATHER:** Beaufort Scale is, b. blue sky; c. detached clouds; d. drizzling rain; f. fog; g. dark, gloomy; h. lightening; m. misty (hazy); o. overcast; p. passing showers; q. squally; r. rain; s. snow; t. thunder; u. ugly, threatening; v. visibility, unusual transparency; w. wet, dew.

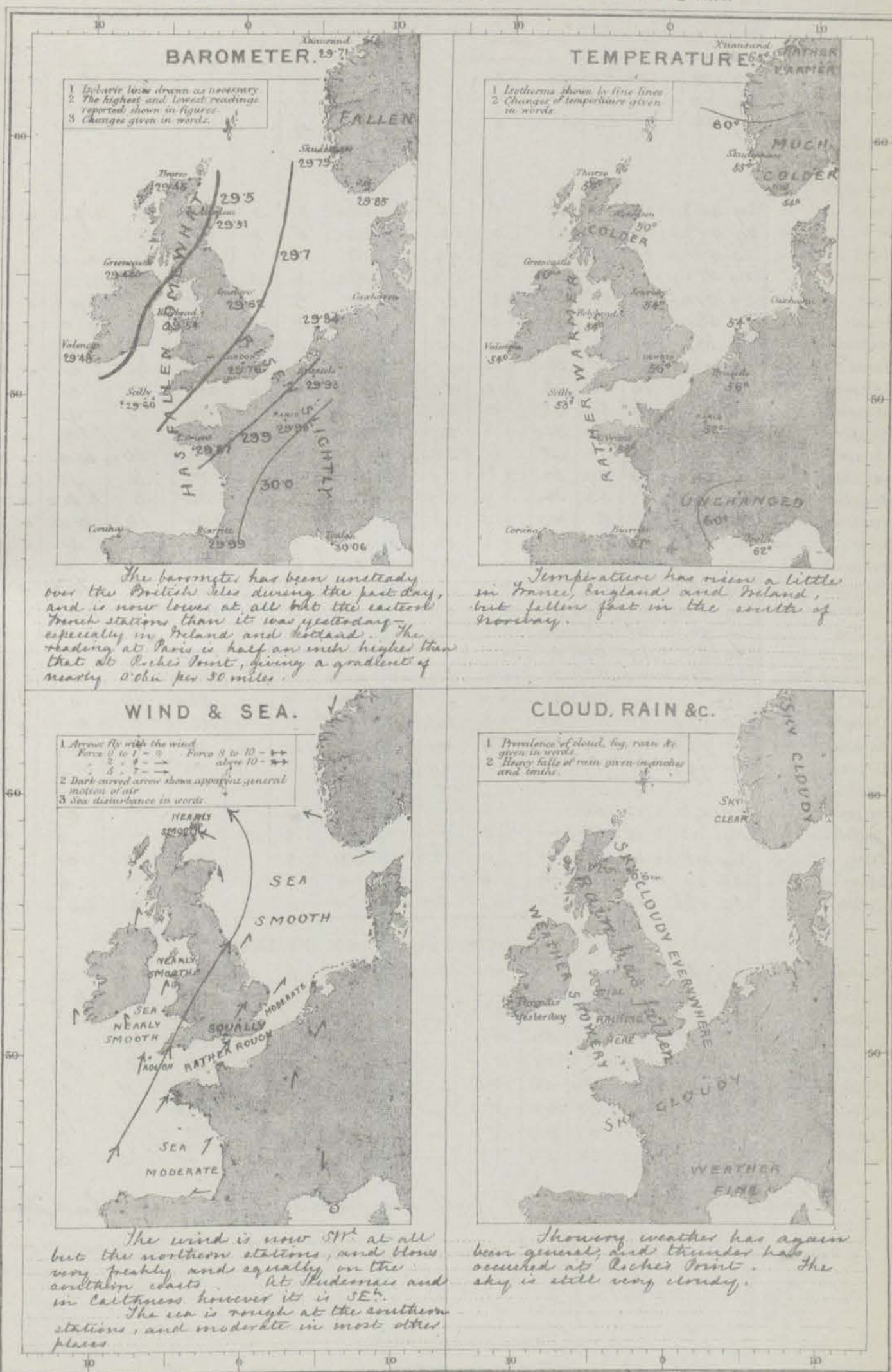
The "change" of barometer and temperature and the "extreme" wind given in the 2 p.m. report are those since the previous 8 a.m. N.B.—The wind is said to "veer" when its direction changes with the sun, and to "back" when it shifts in the opposite direction.

*The Norwegian Stations and Fano do not report rainfall, and their "extreme" wind is an observation taken at 8 p.m.

SATURDAY 8TH JUNE 1872 AT 8 A.M.

Rainfall.	Sec Distanc ance
In past 34 hours.	0 to

—	1
—	4
—	3
—	—
0.28	3
0.44	3
1.15	1
0.59	1
0.03	—
0.02	1
—	2
0.28	4
—	4
—	—
0.02	2
0.02	2
0.04	3
0.32	2
0.09	3
0.36	6
0.24	+
0.16	5
0.45	4
0.23	—
—	4
0.04	5
0.12	5
0.16	5
—	3
—	4
—	—
—	—
—	—
—	—
—	—
—	3
—	2
—	1
—	1
—	—
—	1
—	3
—	5
—	—
—	3



REME WIND
dark, gloomy; h.
unusual transpa

Subscription for these Charts payable in advance
to cover delivery.
Delivery by hand. \$4 per quarter
" " " book post 5¢ per quarter

Meteorological Office
116, Victoria Str^t, Westminster, S.W.
ROBERT H. SCOTT, Director.

Sun-day 8 a.m.

WEATHER REPORT. June 9th 1872.

STATIONS.	BAROMETER.		THERMOMETERS. (in shade).					WIND.				Amount of Cloud 0 to 10.	Weather. By Beaufort Scale.	Rainfall. In past 24 hours.	Sea Distur- ance 0 to
	At 8 a.m. Reduced to 32° F. at the Mean Sea Level.	Change since yesterday.	At 8 a.m.		Change in the dry bulb since yesterday.	In past 24 hours		At 8 a.m.		Extreme.					
			Dry bulb.	Wet bulb.		Max.	Min.	Dirac.	Force. (0 to 12.)	Force. (0 to 12.)	Dirac.				
*Christiansund...	29.73	+02	50	49	-15	—	—	SSW	4	6	WSW	—	20	—	4
*Skudesnaes ...	29.70	-09	54	50	-1	—	—	SE	6	4	S	—	bc	—	—
*Oxö (S'vansson)	29.87	+02	60	54	-6	—	—	E	2	2	SW	—	cb	—	3
*Fanö ...	—	—	66	59	—	—	—	SE	6	—	—	—	b	—	—
Cuxhaven ...	—	—	—	—	—	—	—	—	—	—	—	—	—	—	—
Sumburgh Head	—	—	—	—	—	—	—	—	—	—	—	—	—	—	—
Thurso... ..	29.318	-14	50	48	0	57	46	E	3	5	ESE	8	po	0.14	3
Wick	—	—	52	51	0	59	47	SE	3	4	SE	10	rw	0.13	3
Nairn	29.302	-17	52	50	+2	58	46	NE	1	1	S	9	tr o	0.42	1
Aberdeen ...	29.372	-14	54	51	+4	58	48	S	5	7	S	4	bc	0.27	5
Leith	29.352	-16	55	50	+5	61	45	SSE	2	3	NE	6	c	0.40	—
Shields... ..	29.402	-16	54	50	0	60	47	S	2	6	SSW	5	toe	0.07	3
Scarborough ...	29.392	-23	54	52	0	60	45	S	4	5	S	5	re	0.2	3
Yarmouth ...	29.542	-22	60	56	+5	60	54	S	6	6	S	6	gc	0.31	6
Ardrossan ...	29.322	-16	52	49	0	57	49	SE	3	4	SSW	7	pr	0.25	3
Greencastle ...	29.232	-16	51	49	+1	53	46	ENE	4	5	SSE	9	pg	0.17	—
Holyhead ...	29.212	-31	51	50	-3	57	49	SSE	5	6	SSE	10	pr	0.34	3
Liverpool (Bidston Obs.)	29.342	-27	52	49	+2	57	45	ESE	3	5	SW	10	co	0.13	3
Valencia ...	29.472	-01	53	51	-1	57	48	N	6	7	NNW	5	po	0.32	6
Roche's Point ...	29.182	-30	54	52	+1	54	47	NNW	7	7	NNW	8	po	0.25	4
Pembroke ...	29.202	-37	52	49	+1	56	48	WSW	6	7	SSW	7	cg	0.46	5
Scilly	29.412	—	53	50	0	59	50	W	6	7	SSW	5	g	0.11	6
Plymouth ...	29.382	-30	52	52	-1	62	51	SW	4	8	SSW	10	r	0.32	3
Portsmouth ...	29.492	-27	54	53	-1	57	50	SW	7	7	SW	9	gp	0.45	5
Dover	29.552	-26	53	51	-1	58	53	SW	5	6	SW	6	bg	0.10	4
London	29.482	-28	56	53	0	59	52	SW	6	8	SSW	9	cg	0.17	—
Helder	—	—	—	—	—	—	—	—	—	—	—	—	—	—	—
Cape Gris Nez...	29.582	-28	53	51	0	61	50	SSW	8	7	WSW	10	cr	0.04	5
Brest	—	—	54	52	-1	57	49	W	7	8	SW	16	o	0.16	5
L'Orient	29.652	-22	55	53	0	64	51	WSW	8	8	WSW	4	re	0.16	7
Rochefort ...	29.832	-16	59	57	0	66	55	SW	5	5	W	10	co	—	4
Biarritz	29.932	-06	59	55	+2	63	54	S	4	4	?SW	6	c	—	5
Corunna	30.02	-04	60	—	-1	—	—	SW	6	—	—	—	or	—	2
Brussels	29.66	-27	59	—	+3	—	—	WSW	4	—	—	—	c	—	—
Charleville ...	29.79	-24	59	—	+6	—	—	SSE	3	—	—	—	—	—	—
Paris	29.73	-25	55	—	+3	—	—	SSW	4	—	—	—	o	—	—
Lyons	29.87	-17	64	—	+3	—	—	S	3	—	—	—	c	—	—
Toulon... ..	29.952	-13	59	57	-3	76	55	ESE	5	4	SSE	9	bg	—	4

YESTERDAY'S 2 P.M. REPORTS AND REMARKS.

Skudesnaes ...	29.77	-02	57	52	+2	—	—	SSE	6	—	—	—	c	—	4
Thurso... ..	29.53	+08	53	50	+3	—	—	ESE	3	5	SSE	7	c	—	3
Scarborough ...	29.59	-03	56	50	+2	—	—	SW	4	3	SW	9	o	—	3
Greencastle ...	29.36	-08	52	49	+2	—	—	SE	4	5	SSE	10	d	—	—
Holyhead	29.43	-11	54	51	0	—	—	SE	4	5	S	10	r	—	3
Valencia	29.47	-01	55	52	+1	—	—	NNW	3	3	S	7	c	—	3
Scilly	29.58	-02	56	53	+3	—	—	W	5	7	ESE	6	c	—	3
London	29.72	-04	58	55	+2	—	—	SW	3	8	SW	10	r	—	—
Rochefort	29.94	-05	64	60	+5	—	—	SW	4	—	—	5	c	—	3

The barometer has risen slightly at Thurso, and apparently was falling at Valencia, and the wind veered to WNW. On our S^W coast the wind has moderated considerably.

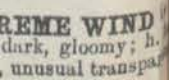
EXPLANATION OF COLUMNS.

BAROMETER.—The letters r. (rising), f. (falling), and s. (steady), indicate the motion of the mercury in last 14 hours. **EXTREME WIND** strongest wind experienced in past 24 hours. **WEATHER:** Beaufort Scale is, b. blue sky; c. detached clouds; d. drizzling rain; f. fog; g. dark, gloomy; h. lightning; m. misty (hazy); o. overcast; p. passing showers; q. squally; r. rain; s. snow; t. thunder; u. ugly, threatening; v. visibility, unusual transparency; w. wet, dew.

The "change" of barometer and temperature and the "extreme" wind given in the 2 p.m. report are those since the previous 8 a.m. N.B.—The wind is said to "veer" when its direction changes with the sun, and to "back" when it shifts in the opposite direction.

* The Norwegian Stations and Fanö do not report rainfall, and their "extreme" wind is an observation taken at 8 p.m.

—	4
—	—
—	3
—	—
0 14	3
0 13	3
0 42	1
0 27	5
0 40	—
0 07	3
0 21	3
0 31	6
0 25	3
0 17	—
0 34	3
0 13	3
0 32	6
0 25	4
0 46	5
0 11	6
0 32	3
0 45	5
0 10	4
0 17	—
—	—
0 04	5
0 16	5
0 16	7
—	4
—	5
—	2
—	—
—	—
—	—
—	—
—	—
—	4
—	—
—	4
—	3
—	3
—	—
—	3
—	3
—	—
—	3
—	—
—	3



Subscription for these Charts payable in advance
to cover delivery
Delivery by hand 10/- per quarter
" " " book post 5/- per quarter

Meteorological Office
116, Victoria Str^t, Westminster, S.W.
ROBERT H. SCOTT, Director.

Vincent Brooks Day & Son, Ltd.

Mon-day 8 a.m.

WEATHER REPORT. June 10th 1872.

STATIONS.	BAROMETER.		THERMOMETERS. (In shade).					WIND.				Amount of Cloud 0 to 10.	Weather. By Beaufort Scale.	Rainfall. In past 24 Hours.	Sea Disur- bance. 0 to 9.
	At 8 A.M. Reduced to 32° F. at the Mean Sea Level.	Change since yesterday.	At 8 A.M.		Change in the dry bulb since yesterday.	In past 24 hours.		At 8 A.M.		Extreme.					
			Dry bulb.	Wet bulb.		Max.	Min.	Dirce.	Force. (0 to 12.)	Force. (0 to 12.)	Dirce.				
*Christiansund...	29.70	-03	50	48	0	—	—	NNE	2	2	NNE	—	cb	—	2
*Skudesnaes ...	29.60	-10	59	54	+5	—	—	ESE	4	4	E	—	cb	—	3
*Oxö (X'dansund)	29.73	-14	58	57	-2	—	—	NE	4	4	ESE	—	c	—	3
*Fanö ...	29.62	—	61	57	-5	—	—	SSW	6	—	—	—	o	—	—
Cuxhaven ...															
Sumburgh Head															
Thurso...	29.36	+05	51	50	+1	58	48	ESE	2	5	SSE	8	pf	0.08	2
Wick ...	—	—	58	53	+1	54	47	ESE	2	4	SE	10	bm	0.06	3
Nairn ...	29.33	+03	53	51	+1	60	49	ENE	1	1	NE	9	co	0.04	1
Aberdeen ...	29.33	-04	52	51	-2	59	56	ESE	2	5	S	9	cm	—	3
Leith ...	29.27	-08	53	51	-2	61	47	NE	3	4	NE	7	c	0.10	—
Shields...	29.28	-12	53	50	-1	56	49	SW	1	5	E	10	pf	0.21	3
Scarborough ...	29.31	-08	55	51	+1	57	48	SW	3	5	S	7	pc	0.04	3
Yarmouth ...	29.49	-05	56	52	-4	60	50	SSW	4	7	SSW	15	gc	0.11	4
Ardrossan ...	29.29	-04	52	50	0	61	50	NW	2	3	SE	8	tlr	0.59	1
Greencastle ...	29.38	+10	50	49	-1	52	48	WNW	5	5	NNW	10	r	0.19	—
Holyhead ...	29.42	+21	50	49	-1	58	50	WNW	6	6	NW	10	r	0.14	4
Liverpool (Bidston Obs.)	29.42	+08	52	50	0	61	47	W	5	6	W	7	oc	0.39	5
Valencia ...	29.68	+21	53	51	0	57	50	NW	4	7	N	6	pc	0.04	4
Roche's Point...	29.63	+45	53	51	-1	58	48	WNW	2	7	NNW	8	o	0.12	2
Pembroke ...	29.57	+37	51	48	-1	53	48	WNW	5	18	WNW	5	gm	0.26	3
Scilly ...	29.75	+34	54	51	+1	57	51	WNW	5	7	WNW	5	gc	—	6
Plymouth ...	29.62	+25	53	50	+1	58	48	W	3	18	W	6	gp	0.17	—
Portsmouth ...	29.59	+10	54	50	0	58	50	W	5	9	SW	7	gm	0.09	4
Dover ...	29.57	+02	52	50	-1	59	49	WSW	4	7	SW	4	thg	0.10	4
London ...	29.53	+05	56	52	0	60	49	WSW	5	8	SSW	9	cq	0.03	—
Helder ...	29.57	—	57	—	—	—	—	SSW	6	—	—	7	—	—	4
Cape Gris Nez...	29.60	+02	53	49	0	62	50	SW	8	8	SSW	9	o	—	6
Brest ...	—	—	53	51	-1	58	48	NW	4	7	W	10	ro	0.09	5
L'Orient ...	29.78	+13	54	54	-1	63	50	W	5	15	W	10	r	0.12	5
Rochefort ...	29.89	+06	58	56	-1	64	54	W	5	7	W	10	o	0.20	3
Biarritz ...	30.00	+07	59	55	0	64	56	W	7	7	SW	9	r	0.43	5
Corunna ...															
Brussels ...	29.66	00	58	—	-1	—	—	WSW	4	—	—	—	rc	—	—
Charleville ...	29.73	-06	56	—	-3	—	—	S	3	—	—	—	o	—	—
Paris ...	29.75	+02	55	—	0	—	—	SW	4	—	—	—	c	—	—
Lyons ...	29.88	+01	63	—	-1	—	—	NW	1	—	—	—	c	—	—
Toulon...															

YESTERDAY'S 2 P.M. REPORTS AND REMARKS.

Skudesnaes ...	29.67	-03	59	54	+5	—	—	SE	4	—	—	—	o	—	4
Thurso...						—	—								
Scarborough ...						—	—								
Greencastle ...						—	—								
Holyhead ...						—	—								
Valencia ...						—	—								
Scilly ...						—	—								
London ...						—	—								
Rochefort ...	29.86	+03	64	59	+5	—	—	W	5	—	—	6	e	—	4

EXPLANATION OF COLUMNS.

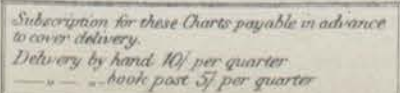
BAROMETER.—The letters r. (rising), f. (falling), and s. (steady), indicate the motion of the mercury in last 14 hours. **EXTREME WIND.**—strongest wind experienced in past 24 hours. **WEATHER:** Beaufort Scale is, b. blue sky; c. detached clouds; d. drizzling rain; f. fog; g. dark, gloomy; h. lightning; m. misty (hazy); o. overcast; p. passing showers; q. squally; r. rain; s. snow; t. thunder; u. ugly, threatening; v. visibility, unusual transparency; w. wet, dew.

The "change" of barometer and temperature and the "extreme" wind given in the 2 p.m. report are those since the previous 8 a.m.

N.B.—The wind is said to "veer" when its direction changes with the sun, and to "back" when it shifts in the opposite direction.

* The Norwegian Stations and Fanö do not report rainfall, and their "extreme" wind is an observation taken at 8 p.m.

MONDAY 10TH JUNE 1872 AT 8 A.M.



Meteorological Office
116, Victoria Strt, Westminster, S.W.
ROBERT H. SCOTT, Director.

Vincent Brooks Day & Son Lath

Tues-day 8 a.m.

WEATHER REPORT. June 11th 1872.

STATIONS.	BAROMETER.		THERMOMETERS. (In shade).					WIND.				Amount of Cloud 0 to 10.	Weather. By Beaufort Scale.	Rainfall. In past 24 Hours.	Sea Dist. and 0 to 10.
	At 8 A.M. — Reduced to 32° F. at the Mean Sea Level.	Change since yesterday.	At 8 A.M.		Change in the dry bulb since yesterday.	In past 24 hours.		At 8 A.M.		Extreme.					
			Dry bulb.	Wet bulb.		Max.	Min.	Dir.	Force. (0 to 12.)	Force. (0 to 12.)	Dir.				
*Christiansund...	29.71	+01	64	53	+14	—	—	SE	4	0	Z	—	o z c	—	2
*Skudesnaes ...	29.69	+09	57	54	-2	—	—	SE	6	2	SE	—	c	—	4
*Oxö (X'vianand)	29.78	+05	57	55	-1	—	—	ESE	2	4	SSW	—	c	—	3
*Fanö ...	29.75	+13	66	58	+5	—	—	SSW	6	—	—	—	c	—	—
Cuxhaven ...															
Sumburgh Head															
Thurso...	29.382	+02	50	49	-1	56	48	Z	0	3	E	7	o p c	0.27	0
Wick ...	—	—	55	50	-3	57	48	Z	0	3	ESE	10	o z	0.51	1
Nairn ...	29.402	+07	53	50	0	58	48	3	1	1	ENE	9	o	0.17	1
Aberdeen ...	29.402	+07	51	50	-1	55	47	3	1	2	ESE	9	o	0.14	1
Leith ...	29.452	+18	53	50	0	63	48	W	3	3	NE	9	c o	0.05	—
Shields...	29.522	+24	55	50	+2	57	49	WSW	3	4	W	6	m o l c	0.11	2
Scarborough ...	29.572	+26	58	53	+3	64	48	WSW	2	4	W	6	p c	0.10	2
Yarmouth ...	29.692	+20	55	53	-1	60	43	SSW	3	4	SW	4	p t l	0.34	3
Ardrossan ...	29.482	+19	53	50	+1	57	51	SW	1	3	NNW	8	p o	0.07	2
Greencastle ...	29.492	+11	51	50	+1	54	48	W	1	5	NNW	9	o	0.03	—
Holyhead ...	29.552	+16	52	50	+2	57	49	SSW	1	3	WSW	7	p m	0.05	1
Liverpool (Bidston Obs.)	29.612	+19	54	49	+2	55	47	SSW	4	6	W	10	o	0.08	3
Valencia ...	29.672	-07	54	53	+1	59	51	NNW	5	4	NNW	8	m g	0.35	4
Roche's Point ...	29.502	-13	55	53	+2	59	48	NNW	4	4	NW	9	o	0.10	3
Pembroke ...	29.542	-03	62	52	+1	55	50	S	4	5	W	10	c r	0.19	2
Scilly ...	29.582	-17	55	55	+1	57	53	W	6	6	W	10	o d	0.33	6
Plymouth ...	29.662	+03	55	55	+2	60	51	SSW	4	5	W	10	r	0.14	—
Portsmouth ...	29.722	+13	54	53	0	62	52	SW	4	7	SW	10	w d	0.03	4
Dover ...	29.752	+18	55	54	+3	58	51	SW	4	5	WSW	5	p	0.14	3
London ...	29.712	+18	56	53	0	63	49	SW	2	5	WSW	10	p b o	0.04	—
Helder ...	29.75	+18	57	—	0	—	—	SW	6	—	—	—	—	—	2
Cape Gris Nez...	29.782	+18	54	52	+1	57	52	WSW	7	8	WSW	9	o	0.04	5
Brest ...	—	—	55	55	+2	59	49	W	15	5	W	10	r	0.12	5
L'Orient ...	29.892	+11	55	55	+11	62	52	W	5	5	W	10	o g	0.16	5
Rocheport ...	30.022	+13	58	56	0	63	55	SW	5	7	W	10	c r	0.16	4
Biarritz ...	30.162	+16	59	55	0	61	55	—	5	7	W	9	r o	0.02	4
Corunna ...															
Brussels ...	29.85	+19	57	—	-1	—	—	WSW	4	—	—	—	r o	—	—
Charleville ...	29.94	+21	52	—	-4	—	—	S	3	—	—	—	o	—	—
Paris ...	29.92	+17	55	—	0	—	—	SW	4	—	—	—	—	—	—
Lyons ...	30.04	+16	61	—	-2	—	—	NNW	3	—	—	—	c	—	—
Toulon...	29.892	—	59	52	—	70	56	NW	7	7	WSW	7	c	—	7

YESTERDAY'S 2 P.M. REPORTS AND REMARKS.

Skudesnaes ...	29.60	00	55	54	-4	—	—	ENE	2	—	—	—	o z	—	3
Thurso...	29.39	+03	54	52	+3	—	—	ESE	3	3	ESE	8	o	—	2
Scarborough ...	29.39	+08	57	54	+2	—	—	W	2	2	WSW	7	p	—	2
Greencastle ...	29.42	+04	54	53	+4	—	—	NNW	5	5	NNW	8	o	—	1
Holyhead ...	29.51	+09	54	51	+4	—	—	SW	3	5	NNW	7	c	—	2
Valencia ...	29.73	+05	54	51	+1	—	—	NNW	4	4	NNW	4	p	—	3
Scilly ...	29.77	+02	57	54	+3	—	—	NNW	5	5	NNW	8	o	—	5
London ...	29.61	+08	63	56	+7	—	—	WSW	4	5	WSW	10	o	—	1
Rocheport ...	29.94	+05	62	60	+4	—	—	W	5	—	—	6	c	—	4

The barometer has risen everywhere, and the wind has now veered to W in the East of England, with rather fine weather

EXPLANATION OF COLUMNS.

BAROMETER.—The letters r. (rising), f. (falling), and s. (steady), indicate the motion of the mercury in last 14 hours. **EXTREME WIND** strongest wind experienced in past 24 hours. **WEATHER:** Beaufort Scale is, b. blue sky; c. detached clouds; d. drizzling rain; f. fog; g. dark, gloomy; h. l. lightning; m. misty (hazy); o. overcast; p. passing showers; q. equally; r. rain; s. snow; t. thunder; u. ugly, threatening; v. visibility, unusual transparency; w. wet, dew.

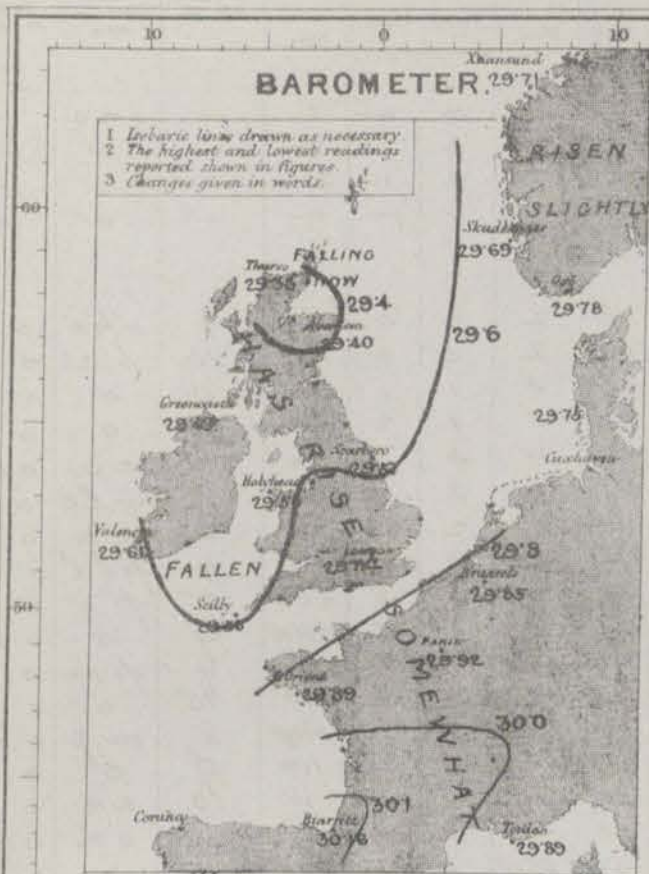
The "change" of barometer and temperature and the "extreme" wind given in the 2 p.m. report are those since the previous 8 a.m. N.B.—The wind is said to "veer" when its direction changes with the sun, and to "back" when it shifts in the opposite direction.

*The Norwegian Stations and Fanö do not report rainfall, and their "extreme" wind is an observation taken at 8 p.m.

AND REMARKS FOR

TUESDAY 11TH JUNE 1872 AT 8 A.M.

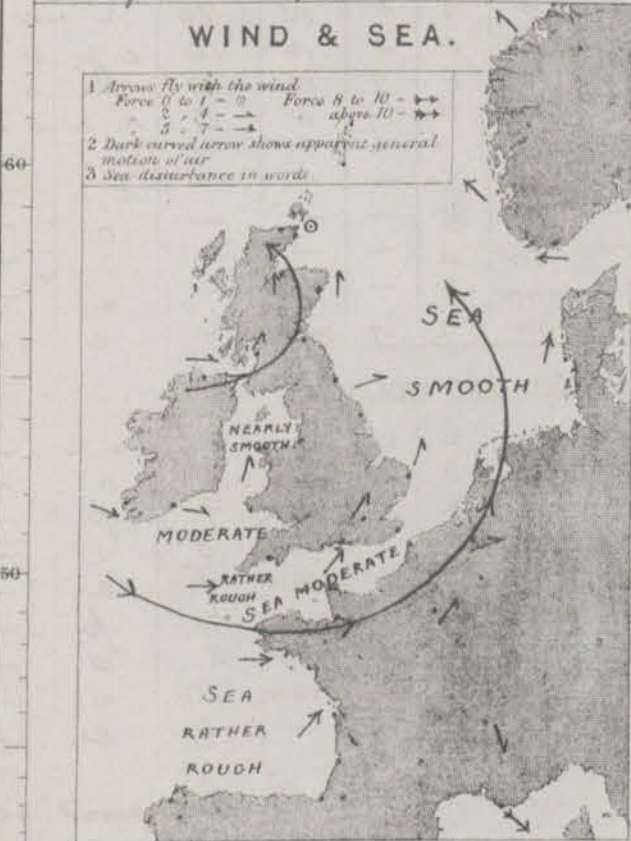
Rainfall. In past 24 Hours.	Dist. and 0 to
—	2
—	4
—	3
—	—
0 27	0
0 57	1
0 17	1
0 14	1
0 05	—
0 11	2
0 10	2
0 34	3
0 07	2
0 03	—
0 00	1
0 08	3
0 20	4
0 10	3
0 19	2
0 33	6
0 14	—
0 03	4
0 14	3
0 04	—
—	2
0 04	5
0 12	5
0 16	5
0 16	4
0 32	4
—	—
—	—
—	—
—	—
—	—
—	7
—	3
—	2
—	2
—	—
—	2
—	3
—	5
—	—
—	4



The barometer has continued to rise since yesterday at all but our southern western stations where a slight fall has taken place. The depression noticed yesterday is now over the north of Scotland, while a second one has formed over Ireland. The gradients from Alder to Shields and from Bekefort to Sully are 0.05 in. per 50 miles.



Temperature is very little changed anywhere.



The wind is W^{ly} in Ireland and the west of France, chiefly SW^{ly} in Great Britain, and SE^{ly} in Norway. In Scotland it is extremely light, but moderate on our other and the British coasts and fresh from SW^{ly} at Wexford and Lons.

The sea is rather rough in the south west, moderate to smooth elsewhere.



Showery weather is still general,
and thunderstorms have occurred on
our east coasts.

REME WIND
dark, gloomy; h.
y, unusual transpa

Subscription for these Charts payable in advance
to cover delivery
Delivery by hand 10/- per quarter
— " — book post 5/- per quarter

Meteorological Office
116, Victoria Strt, Westminster, S.W.
ROBERT H. SCOTT, Director.

Vincent Brooks Day & Son, Ltd.

Wednesday 8 a.m.

WEATHER REPORT.

June 12th 1872.

STATIONS.	BAROMETER		THERMOMETERS (In shade).					WIND.				Amount of Cloud 0 to 10.	Weather. By Beaufort Scale.	Rainfall. in past 24 Hours.	Sea Distur- ance 0 to 10.
	At 8 A.M. Reduced to 32° F. at the Mean Sea Level.	Change since yesterday.	At 8 A.M.		Change in the dry bulb since yesterday.	In past 24 hours.		At 8 A.M.		Extreme.					
			Dry bulb.	Wet bulb.		Max.	Min.	Dir.	Force. (0 to 12.)	Force. (0 to 12.)	Dir.				
*Christiansund...	29.64	-0.07	59	54	-5	—	—	Z	0	4	ESE	—	c	—	1
*Skudesnaes ...	29.68	-0.01	57	53	0	—	—	ESE	4	6	S	—	b	—	3
*Oxö (X'iansand)	29.79	+0.01	57	54	0	—	—	NE	2	2	S	—	c	—	1
*Fanö ...	29.67	-0.08	59	56	-7	—	—	ESE	4	—	—	—	a	—	—
Cuxhaven ...															
Sumburgh Head															
Thurso...	29.55	+0.17	52	51	+2	57	49	W	2	1	SSW	5	o p c	0.51	2
Wick ...	—	—	52	51	+4	58	48	S	2	2	S	10	c o	—	0
Nairn ...	29.60	+0.20	57	52	+4	59	49	SSW	1	1	S	5	c	0.05	1
Aberdeen ...	29.60	+0.20	55	49	+4	59	48	W	1	3	S	7	p t c	0.06	1
Leith ...	29.68	+0.23	58	53	+5	61	47	NW	3	4	W	4	c	0.02	—
Shields...	29.69	+0.17	58	50	0	60	48	W	4	3	SSW	4	c	—	2
Scarborough ...	29.72	+0.15	62	55	+4	68	47	WNW	2	2	SW	4	o c	—	2
Yarmouth ...	29.78	+0.09	58	52	+3	61	49	W	3	4	SE	4	g c	0.38	3
Ardrossan ...	29.70	+0.25	53	51	0	57	52	W	1	2	SW	8	c o	0.03	1
Greencastle ...	29.73	+0.24	54	52	+3	59	50	SW	2	5	WNW	9	c o	—	—
Holyhead ...	29.78	+0.20	54	52	+2	59	52	W	2	3	SW	7	c	0.10	—
Liverpool (Bideston Obs.)	29.82	+0.21	53	52	-1	—	47	W	2	3	W	10	a	—	3
Valencia ...	29.87	+0.26	56	52	+2	60	51	W	4	6	WNW	8	m f	0.09	4
Roghe's Point...	29.82	+0.32	57	55	+2	59	52	W	2	4	NW	8	a	—	2
Pembroke ...	29.85	+0.31	53	52	+1	56	52	W	1	6	W	10	o f	0.12	2
Scilly ...	29.94	+0.36	55	55	0	58	53	W	5	6	WNW	10	o f	0.01	5
Plymouth ...	29.90	+0.24	56	53	+1	60	52	W	3	6	W	10	o f	0.08	—
Portsmouth ...	29.87	+0.15	58	56	+4	61	50	W	3	6	WSW	8	d o	0.15	3
Dover ...	29.84	+0.09	60	55	+5	60	51	WNW	2	5	SW	3	a b	0.55	2
London ...	29.83	+0.12	56	53	0	61	48	W	3	3	NNW	10	r b o	0.35	—
Helder ...	29.65	-0.10	57	—	0	—	—	NW	4	—	—	—	—	—	—
Cape Gris Nez...	29.86	+0.08	54	52	0	57	51	WNW	4	8	WSW	3	r b	0.32	3
Brest ...	—	—	53	53	-2	57	50	WNW	4	7	WNW	10	r f	0.32	4
L'Orient ...	30.04	+0.15	55	55	0	60	54	WNW	5	7	W	10	r f	0.51	5
Rochefort ...	30.09	+0.07	55	56	0	61	55	W	5	7	W	10	r	0.16	4
Biarritz ...	30.18	+0.04	59	57	0	63	57	SW	5	7	WSW	9	a	—	5
Corunna ...															
Brussels ...	29.66	+0.01	56	—	-1	—	—	WNW	4	—	—	—	r o	—	—
Charleville ...	29.86	-0.08	55	—	+3	—	—	WSW	3	—	—	—	o r	—	—
Paris ...	29.93	+0.01	56	—	+1	—	—	WSW	4	—	—	—	a	—	—
Lyons ...															
Toulon...	29.96	+0.07	58	51	-1	71	56	NW	8	9	WNW	7	c	—	7

YESTERDAY'S 2 P.M. REPORTS AND REMARKS.

Skudesnaes ...	29.69	0.00	59	54	+2	—	—	S	6	—	—	—	c	—	4
Thurso...	29.37	-0.01	56	52	+6	—	—	SSW	1	1	SSW	6	p c	—	1
Scarborough ...	29.55	-0.02	59	53	+1	—	—	SW	2	2	WSW	8	a	—	2
Greencastle ...	29.54	+0.05	58	54	+7	—	—	WNW	5	5	WNW	7	c	—	—
Holyhead ...	29.55	-0.03	53	51	+1	—	—	N	3	3	N	7	p	—	2
Valencia ...	29.71	+0.10	56	52	+2	—	—	NNW	5	6	WNW	4	c	—	4
Scilly ...	29.74	+0.16	57	56	+2	—	—	WNW	5	6	W	6	c	—	6
London ...	29.57	-0.14	60	58	+4	—	—	S	4	4	WSW	10	r	—	—
Rochefort ...	30.02	0.00	60	60	+2	—	—	W	4	—	—	10	r	—	4

The barometer has begun to rise again in the south-west, but has fallen elsewhere. The weather continues very showery, with rain at London and Valencia.

EXPLANATION OF COLUMNS.

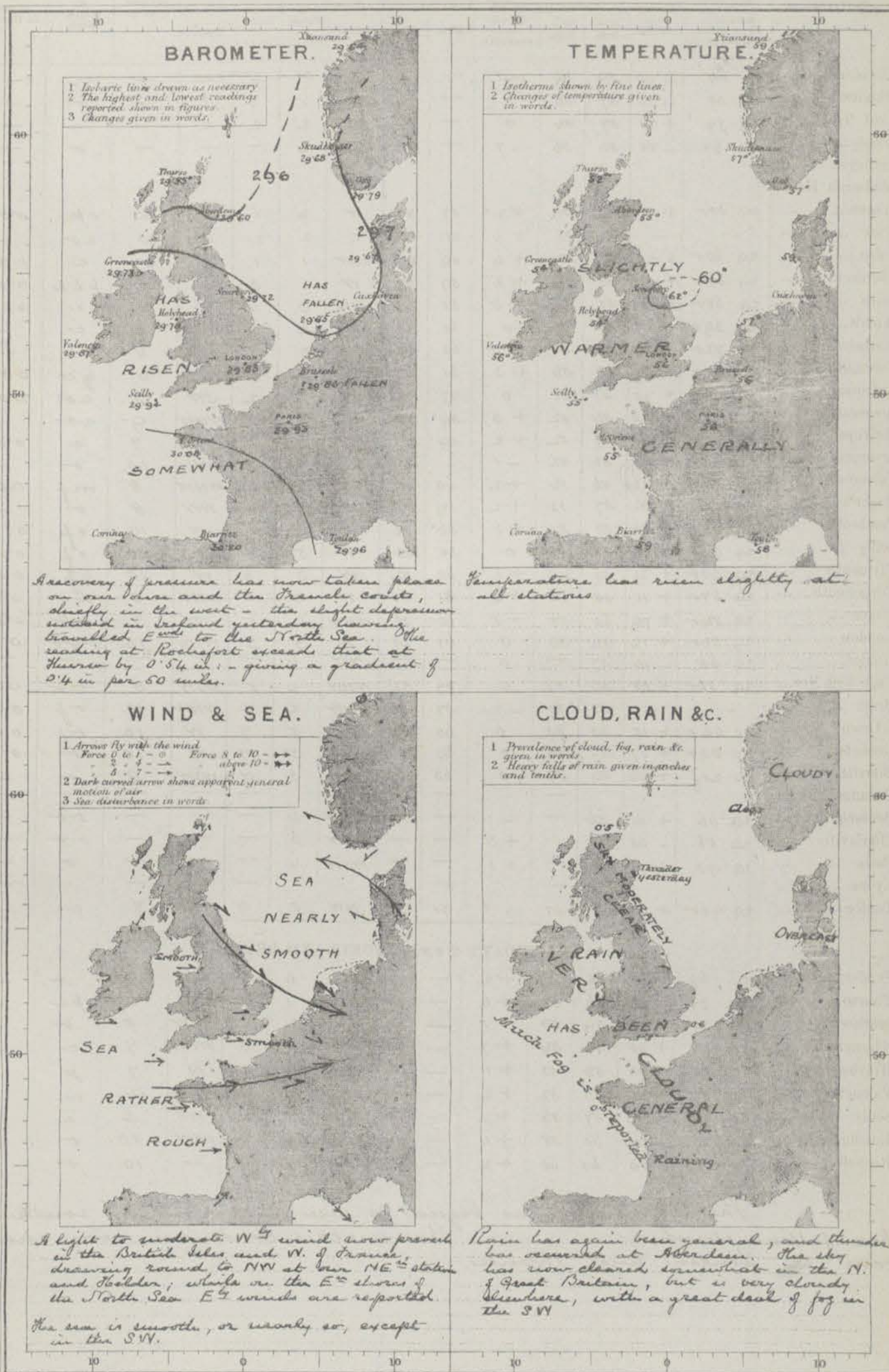
BAROMETER.—The letters r. (rising), f. (falling), and s. (steady), indicate the motion of the mercury in last 14 hours. **EXTREME WIND.**—strongest wind experienced in past 24 hours. **WEATHER:** Beaufort Scale is, b. blue sky; c. detached clouds; d. drizzling rain; f. fog; g. dark, gloomy; l. lightning; m. misty (hazy); o. overcast; p. passing showers; q. squally; r. rain; s. snow; t. thunder; u. ugly, threatening; v. visibility, unusual transp.

The "change" of barometer and temperature and the "extreme" wind given in the 2 p.m. report are those since the previous 8 a.m. N.B. The wind is said to "veer" when its direction changes with the sun, and to "back" when it shifts in the opposite direction.

*The Norwegian Stations and Fanö do not report rainfall, and their "extreme" wind is an observation taken at 8 p.m.

WEATHER CHARTS

AND REMARKS FOR

WEDNESDAY 12TH JUNE 1872 AT 8 A.M.

Meteorological Office

116, Victoria Str^{et}, Westminster, S.W.

ROBERT H. SCOTT, Director.

Subscription for these Charts payable in advance to cover delivery.
Delivery by hand 10/- per quarter
book post 3/- per quarter

Vincent Brooks, Drawn & Coloured.

Thurs-day 8 a.m.

WEATHER REPORT. June 13th 1872.

STATIONS.	BAROMETER.		THERMOMETERS. (In shade).					WIND.				Amount of Cloud 0 to 10.	Weather. By Beaufort Scale.	Rainfall. — In past 24 hours.	Sea Distur- ance 0 to 5
	At 8 a.m. — Reduced to 32° F at the Mean Sea Level.	Change since yesterday.	At 8 a.m.		(Change in the dry bulb since yesterday.	In past 24 hours.		At 8 a.m.		Extreme.					
			Dry bulb.	Wet bulb.		Max.	Min.	Dirac.	Force. (0 to 12.)	Force. (0 to 12.)	Dirac.				
*Christiansund...	29.68	+04	60	52	+1	—	—	ESE	2	2	NNW	—	oc	—	1
*Skudesnaes ...	29.63	-05	51	50	-6	—	—	W	4	2	N	—	ro	—	3
*Oxø (X'land)	29.67	-12	55	51	-2	—	—	W	4	6	SW	—	c	—	3
*Fanø ...	29.74	+07	58	54	-1	—	—	W	4	—	—	—	o	—	—
Cuxhaven ...															
Sumburgh Head															
Thurso...	29.702	+18	56	52	+4	58	51	N	1	3	WNW	6	mc	—	1
Wick ...	—	—	55	53	+1	59	46	N	1	2	N	10	o	—	0
Nairn ...	29.792	+19	55	51	-2	61	49	SSW	1	1	SSW	4	cm	—	0
Aberdeen ...	29.782	+18	55	51	0	61	50	N	1	2	W	8	po	0.05	1
Leith ...	29.802	+12	56	54	-2	65	51	NW	2	3	NW	10	cg	0.04	—
Shields...	29.812	+12	56	54	+1	63	52	SW	1	4	W	9	cm	0.23	1
Scarborough ...	29.812	+09	58	56	-4	65	53	W	1	2	WNW	10	co	—	1
Yarmouth ...	29.862	+08	60	57	+2	66	50	WNW	3	3	WSW	6	oc	0.03	3
Ardrossan ...	29.822	+09	56	54	+3	59	52	W	2	3	SW	9	cd	0.17	1
Greencastle ...	29.822	+09	56	55	+2	59	53	SW	1	2	SW	10	pg	0.16	—
Holyhead ...	29.892	+11	58	55	+4	61	54	SSW	1	3	W	7	c	—	1
Liverpool (Bidston Obs.)	29.912	+09	57	55	+4	59	53	W	3	4	WSW	10	o	0.10	3
Valencia ...	29.932	+06	57	54	+1	63	54	W	4	4	WSW	8	g	—	4
Roche's Point ...	29.932	+11	58	54	+1	64	53	WSW	3	4	W	4	oc	—	2
Pembroke ...	29.952	+10	55	53	+2	58	51	WNW	1	1	W	9	mfo	—	1
Scilly ...	29.972	+03	59	58	+4	60	54	W	0	5	W	8	g	—	2
Plymouth ...	29.982	+08	58	55	+2	63	55	SW	2	4	W	10	no	—	—
Portsmouth ...	29.942	+07	59	57	+1	65	54	WNW	1	3	SW	9	o	—	1
Dover ...	29.912	+07	59	57	-1	63	56	WSW	2	4	SW	6	cg	—	1
London ...	29.912	+08	61	58	+5	66	55	WNW	2	3	W	7	c	—	—
Helder ...	29.83	+18	58	—	+1	—	—	W	3	—	—	7	—	—	2
Cape Gris Nez...	29.902	+04	56	52	+2	60	53	WNW	4	5	W	10	o	—	3
Brest ...	—	—	56	54	+3	59	51	W	1	5	WNW	10	go	—	3
L'Orient ...	30.022	-02	52	50	-3	63	49	NW	1	5	WNW	4	gc	0.04	3
Rochefort ...	30.012	-08	61	57	+3	64	54	N	3	5	WNW	6	ce	—	3
Biarritz ...	29.912	-29	59	57	0	63	55	ESE	3	4	NE	7	er	0.04	4
Corunna ...	—	—	—	—	—	—	—	—	—	—	—	7	—	—	—
Brussels ...	29.91	—	59	—	+3	—	—	WSW	—	—	—	—	o	—	—
Charleville ...	29.96	+10	58	—	+3	—	—	W	3	—	—	—	o	—	—
Paris ...	—	—	—	—	—	—	—	—	—	—	—	—	—	—	—
Lyons ...	29.99	00	64	—	-4	—	—	N	3	—	—	—	b	—	—
Toulon...	29.872	-09	63	58	+5	66	57	ESE	3	9	NW	2	c	—	5

YESTERDAY'S 2 P.M. REPORTS AND REMARKS.

Skudesnaes ...	29.65	-03	52	50	-5	—	—	E	2	—	—	—	ro	—	3
Thurso...	29.60	+05	56	53	+4	—	—	WNW	2	2	WNW	5	c	—	3
Scarborough ...	29.74	+02	60	55	-2	—	—	NE	1	2	WNW	7	c	—	2
Greencastle ...	29.75	+02	57	55	+3	—	—	SW	2	2	SW	10	r	—	—
Holyhead ...	29.82	+04	60	57	+6	—	—	SW	2	3	N	7	c	—	1
Valencia ...	29.91	+04	62	58	+6	—	—	WSW	4	4	W	18	g	—	4
Scilly ...	29.98	+04	59	57	+4	—	—	W	4	5	W	9	om	—	4
London ...	29.85	+02	66	60	+10	—	—	NW	4	4	W	10	o	—	—
Rochefort ...	30.12	+03	64	60	+6	—	—	NW	4	—	—	7	c	—	4

Pressure continues to rise slowly at all stations, but the wind has backed a little on our western coasts, with rain at Greencastle.

EXPLANATION OF COLUMNS.

BAROMETER.—The letters r. (rising), f. (falling), and s. (steady), indicate the motion of the mercury in last 14 hours. **EXTREME WIND** strongest wind experienced in past 24 hours. **WEATHER:** Beaufort Scale is, b. blue sky; c. detached clouds; d. drizzling rain; f. fog; g. dark, gloomy; h. lightning; m. misty (hazy); o. overcast; p. passing showers; q. squally; r. rain; s. snow; t. thunder; u. ugly, threatening; v. visibility, unusual transparency; w. wet, dew.

The "change" of barometer and temperature and the "extreme" wind given in the 2 p.m. report are those since the previous 8 a.m. N.B.—The wind is said to "veer" when its direction changes with the sun, and to "back" when it shifts in the opposite direction.

* The Norwegian Stations and Fanø do not report rainfall, and their "extreme" wind is an observation taken at 8 p.m.



Since yesterday morning, the barometer has risen except in the south of Norway and west of Hinner, where a fall had taken place, which is also shown at our south-western station during the night. The reading at L'Orient is now 0.38" higher than that at Indennes, which gives a gradient of less than 0.03 in per 50 miles.

Temperature has fallen a little in the south of Norway and at some of our northern and eastern stations, but risen slightly elsewhere.



Light W. winds continue general except on the south of France, where they draw round to N. and E., and in Scotland where variable airs are reported. The sea is moderate in the south-west smooth elsewhere.

Some rain has fallen in the N and E. The sky continues very cloudy with fog and mist in several places.

Fri-day 8 a.m.

WEATHER REPORT. June 14th 1872.

STATIONS.	BAROMETER.		THERMOMETERS. (in shade).				WIND.				Amount of Cloud 0 to 10.	Weather. By Beaufort Scale.	Rainfall. In past 24 hours.	Sea Disturb- ance. 0 to 9.	
	At 8 A.M. Reduced to 32° F. at the Mean Sea Level.	Change since yesterday.	At 8 A.M.		Change in the dry bulb since yesterday.	In past 24 hours.		At 8 A.M.		Extreme.					
			Dry bulb.	Wet bulb.		Max.	Min.	Dirac. (0 to 12.)	Force. (0 to 12.)	Dirac.					Force.
*Christiansund...	29.90	+22	59	49	-1	—	—	Z	0	6	ESE	—	0 c	—	1
*Skudesnaes ...	29.96	+34	53	52	+2	—	—	WNW	4	4	W	—	60	—	2
*Oxø (Xtiansand)	30.02	+25	48	43	-7	—	—	NE	4	8	NNE	—	20	—	3
*Fanø ...	29.95	+21	58	52	0	—	—	NNE	6	—	—	—	c	—	—
Cuxhaven ...															
Sumburgh Head															
Thurso...	29.922	+19	60	56	+4	60	54	SSE	1	2	ESE	6	0 c	—	1
Wick ...	—	—	56	54	+1	59	51	E	1	1	E	10	0	—	0
Nairn ...	29.972	+18	60	55	+5	61	54	Z	0	1	SSW	7	c	—	0
Aberdeen ...	29.962	+18	60	57	+5	63	52	SSE	1	1	SE	13	eb	—	0
Leith ...	29.992	+19	63	59	+7	69	54	SE	2	3	NW	7	c	—	—
Shields...	30.032	+22	59	56	+3	61	54	Z	0	2	E	18	em	0.09	1
Scarborough ...	30.062	+25	58	56	0	63	51	S	2	1	SE	7	c	0.02	2
Yarmouth ...	30.072	+21	60	56	0	67	54	SE	2	2	SE	6	eb	—	2
Ardrossan ...	30.012	+19	59	56	+3	61	56	SSW	2	2	W	6	lc	—	2
Greencastle ...	29.922	+10	54	54	+1	62	55	SSE	4	4	SSE	8	0	—	—
Holyhead ...	30.032	+14	58	55	0	62	57	SSW	1	2	S	5	bno	—	1
Liverpool (B'don Obs.)	30.062	+15	59	56	+2	65	54	SE	1	4	W	4	c	—	2
Valencia ...	29.872	-06	59	55	0	63	54	SSW	6	6	WSW	8	em	—	6
Roche's Point...	29.962	+03	59	55	+1	68	56	S	3	5	S	5	bc	—	2
Pembroke ...	30.042	+09	55	53	0	67	51	SSE	2	1	WSW	7	cf	—	2
Scilly ...	30.012	+04	57	56	-2	65	54	SE	3	3	SE	4	c	—	2
Plymouth ...	30.052	+07	58	56	0	66	47	SE	1	2	W	1	eb	—	1
Portsmouth ...	30.052	+11	62	57	+3	71	53	SW	1	2	WSW	2	eb	—	1
Dover ...	30.062	+15	62	59	+3	63	53	SW	2	3	WSW	3	b	—	1
London ...	30.062	+15	63	59	+2	70	56	W	1	4	WNW	3	brom	—	—
Helder ...	30.06	+25	60	—	+2	—	—	NNW	2	—	—	—	—	—	2
Cape Gris Nez...	30.062	+16	57	55	+1	62	52	SW	3	4	WSW	0	eb	—	1
Brest ...	—	—	56	52	0	64	48	E	3	4	NNE	1	b	—	2
L'Orient ...	30.042	+02	56	54	+4	69	51	E	1	4	WNW	2	eb	—	3
Rocheport ...	30.022	+01	64	60	-2	70	59	N	3	4	N	0	eb	—	3
Biarritz ...	30.042	+13	61	59	+2	68	59	SW	4	4	E	9	no	—	3
Corunna ...															
Brussels ...	30.09	+18	56	—	-3	—	—	WSW	1	—	—	—	b	—	—
Charleville ...	30.11	+15	57	—	-1	—	—	SW	1	—	—	—	c	—	—
Paris ...	30.07	+09	60	—	0	—	—	N	2	—	—	—	f	—	—
Lyons ...	30.06	+01	66	—	+2	—	—	E	2	—	—	—	fb	—	—
Toulon...	30.012	+14	62	60	-1	74	57	E	1	3	ESE	4	c	—	3

YESTERDAY'S 2 P.M. REPORTS AND REMARKS.

Skudesnaes ...	29.73	+10	57	53	+6	—	—	W	4	—	—	—	c	—	2
Thurso...	29.80	+07	56	53	0	—	—	N	1	1	N	5	c	—	1
Scarborough ...	29.89	+08	57	55	-1	—	—	Z	0	1	NE	9	0	—	1
Greencastle ...	29.87	+05	61	58	+5	—	—	SSW	1	1	SSW	8	0	—	—
Holyhead ...	29.96	+07	60	56	+2	—	—	SSW	2	2	SSW	10	no	—	1
Valencia ...	29.92	+01	61	56	+4	—	—	WSW	5	5	SW	5	c	—	4
Scilly ...	30.00	+03	63	60	+4	—	—	SSW	2	2	SSW	6	c	—	2
London ...	29.94	+03	66	59	+5	—	—	WNW	4	3	WNW	6	c	—	—
Rocheport ...	29.98	-03	57	53	-4	—	—	N	4	—	—	5	c	—	3

The barometer continues to rise except in the Southwest. Winds are not materially altered.


EXPLANATION OF COLUMNS.

BAROMETER.—The letters r. (rising), f. (falling), and s. (steady), indicate the motion of the mercury in last 14 hours. **EXTREME WIND** is strongest wind experienced in past 24 hours. **WEATHER:** Beaufort Scale is, b. blue sky; c. detached clouds; d. drizzling rain; f. fog; g. dark, gloomy; h. lightning; m. misty (hazy); o. overcast; p. passing showers; q. squally; r. rain; s. snow; t. thunder; u. ugly, threatening; v. visibility, unusual transparent w. wet, dew.

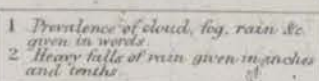
The "change" of barometer and temperature and the "extreme" wind given in the 2 p.m. report are those since the previous 8 a.m.

N.B.—The wind is said to "veer" when its direction changes with the sun, and to "back" when it shifts in the opposite direction.

* The Norwegian Stations and Fanø do not report rainfall, and their "extreme" wind is an observation taken at 8 p.m.



Temperature has risen generally
in our Islands, but changed irregularly
elsewhere.



Lightning was seen at Adrossan last night. The sky continues cloudy, except in the Channel and over Hanel, and fog and mist prevail in many places.

Vincent Brooks, Day & Son, Ltd.

Subscription for these Charts payable in advance
to cover delivery
Delivery by hand 10/- per quarter
" " " book post 5/- per quarter

WIND is
oomy; h.
i transparent

Satur-day 8 a.m.

WEATHER REPORT.

June 15th 1872.

STATIONS.	BAROMETER.		THERMOMETERS. (In shade).					WIND.				Amount of Cloud 0 to 10.	Weather. By Beaufort Scale.	Rainfall. In past 24 Hours.	Sea Distur- ance. 0 to 9.
	At 8 A.M. Reduced to 32° F. at the Mean Sea Level.	Change since yesterday.	At 8 A.M.		Change in the dry bulb since yesterday.	In past 24 hours.		At 8 A.M.		Extreme.					
			Dry bulb.	Wet bulb.		Max.	Min.	Dirac.	Force. (0 to 12.)	Force. (0 to 12.)	Dirac.				
*Christiansund...	30.13	+23	52	51	-7	—	—	Z	0	0	Z	—	0.2	—	1
*Skudesnaes ...	30.16	+19	57	53	+4	—	—	SSW	2	4	WNW	—	0.0	—	1
*Oxø (Christiansand)	30.24	+22	51	48	+3	—	—	Z	0	2	SSW	—	0	—	2
*Fanø ...						—	—					—		—	
Cuxhaven ...															
Sumburgh Head															
Thurso...	29.88	-04	58	55	-2	68	50	SSE	2	3	SSE	7	c	—	2
Wick ...	—	—	57	55	+1	60	52	SW	2	2	SW	10	c o	—	1
Nairn ...	29.94	-03	57	56	-3	68	55	ENE	1	1	ENE	9	cr m	0.08	1
Aberdeen ...	29.98	+02	57	54	-3	67	52	S	1	3	S	9	br	0.01	0
Leith ...	30.02	+03	60	56	-3	74	53	SW	3	3	W	8	c o	—	—
Shields...	30.05	+02	63	59	+4	65	56	SSW	2	4	SE	7	c fm	—	2
Scarborough ...	30.10	+04	65	61	+7	69	52	W	1	3	SSE	6	c	—	2
Yarmouth ...	30.15	+08	64	59	+4	64	55	SW	2	3	ESF	0	b	—	2
Ardrossan ...	30.01	00	56	54	+3	64	56	S	3	3	S	9	cr	0.14	3
Greencastle ...	29.91	-01	57	56	-0	63	54	S	4	5	S	10	o r	0.41	—
Holyhead ...	30.08	+05	56	54	-2	62	55	S	2	4	S	10	br	0.07	2
Liverpool (Bidston Obs.)	30.11	+05	61	58	+2	70	53	SSE	1	2	SE	10	c o	—	2
Valencia ...	29.94	+07	57	57	0	60	55	S	4	7	S	9	rm	0.49	5
Roche's Point ...	30.06	+10	56	55	+3	69	55	S	3	6	S	9	o r	0.70	3
Pembroke ...	30.09	+05	58	54	0	64	54	SSE	2	2	SE	8	br	0.06	2
Scilly ...	30.04	+06	58	57	+1	65	56	SSW	4	4	SSW	8	c o	—	4
Plymouth ...	30.13	+08	62	60	+4	69	54	SSE	2	3	SSW	8	b o	—	—
Portsmouth ...	30.14	+09	64	60	+2	69	55	SSE	2	2	SSW	3	b	—	1
Dover ...	30.17	+11	63	58	+1	65	53	WSW	1	2	WSW	1	b	—	0
London ...	30.16	+10	68	62	+5	75	52	SSE	1	4	S	0	b	—	—
Helder ...	30.20	+12	62	—	+2	—	—	ESE	3	—	—	—	—	—	2
Cape Gris Nez...	30.16	+10	65	60	+8	75	56	Z	0	3	SW	0	b	—	1
Brest ...	—	—	57	57	+1	65	50	SE	1	4	SSW	9	b o	—	4
L'Orient ...	30.15	+11	62	62	+6	73	53	W	1	3	S	2	o b	—	1
Roche fort ...	30.11	+09	64	60	+5	75	59	N	4	5	NW	0	b	—	3
Biarritz ...	30.12	+08	63	61	+2	68	57	S	1	4	W	2	cm	—	4
Corunna ...															
Brussels ...	30.19	+10	61	—	+5	—	—	NE	1	—	—	—	m	—	—
Charleville ...	30.24	+13	59	—	+2	—	—	W	1	—	—	—	—	—	—
Paris ...	30.19	+12	70	—	+10	—	—	Z	0	—	—	—	bm	—	—
Lyons ...	30.17	+17	68	—	+2	—	—	S	1	—	—	—	b	—	—
Toulon...	30.21	+20	69	62	+7	69	59	Z	0	0	Z	0	f b	—	1

YESTERDAY'S 2 P.M. REPORTS AND REMARKS.

Skudesnaes ...	30.06	+10	54	52	+1	—	—	WNW	4	—	—	—	0	—	1
Thurso...	29.91	-01	67	61	+7	—	—	ESE	2	2	ESE	4	c	—	2
Scarborough ...	30.05	-01	59	56	+1	—	—	SSE	3	2	S	5	c	—	3
Greencastle ...	29.91	-01	61	56	+4	—	—	S	5	5	S	7	c	—	—
Holyhead ...	30.04	+01	60	55	+2	—	—	SSW	3	3	SSW	3	b	—	1
Valencia ...	29.86	-01	58	57	+1	—	—	S	7	7	SSW	9	r	—	4
Scilly ...	30.03	+02	63	60	+6	—	—	SSE	4	4	SSE	3	b	—	1
London ...	30.05	-01	75	64	+12	—	—	E	1	1	W	8	c	—	—
Roche fort ...	30.05	+03	73	69	+9	—	—	N	4	—	—	0	b	—	3

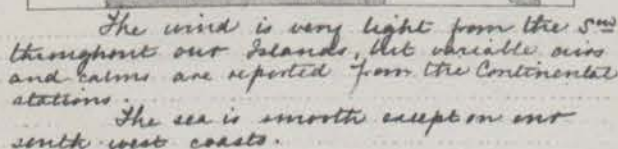

There is no change to report beyond a further freshening of the wind at Valencia with rain, but the sea has gone down there.

EXPLANATION OF COLUMNS.

BAROMETER.—The letters r. (rising), f. (falling), and s. (steady), indicate the motion of the mercury in last 14 hours. **EXTREME WIND.**—strongest wind experienced in past 24 hours. **WEATHER:** Beaufort Scale is, b. blue sky; c. detached clouds; d. drizzling rain; f. fog; g. dark, gloomy; h. l. lightning; m. misty (hazy); o. overcast; p. passing showers; q. equally; r. rain; s. snow; t. thunder; u. ugly, threatening; v. visibility, unusual transparency; w. wet, dew.

The "change" of barometer and temperature and the "extreme" wind given in the 2 p.m. report are those since the previous 8 a.m. N.B.—The wind is said to "veer" when its direction changes with the sun, and to "back" when it shifts in the opposite direction.

*The Norwegian Stations and Fanø do not report rainfall, and their "extreme" wind is an observation taken at 8 p.m.



The sky continues very clear at the southern stations, but is overcast elsewhere, and rain is falling in the west.

Sunday 8 a.m.

WEATHER REPORT. June 16th 1872.

STATIONS.	BAROMETER.		THERMOMETERS (In shade)				WIND.				Amount of Cloud 0 to 10.	Weather. By Beaufort Scale.	Rainfall. In past 24 Hours.	Sea Distur- bance 0 to 5.	
	At 8 A.M. Reduced to 32° F. at the Mean Sea Level.	Change since yesterday.	At 8 A.M.		Change in the dry bulb since yesterday.	In past 24 hours. Max. Min.	At 8 A.M.		Extreme.						
			Dry bulb.	Wet bulb.			Dirac.	Force. (0 to 12.)	Force. (0 to 12.)	Dirac.					
*Christiansund...	30.23	+10	59	53	+7	—	—	Z	0	0	Z	—	cb	—	0
*Skudesnaes ...	30.28	+12	55	53	-2	—	—	SSE	6	6	SSE	—	ro	—	4
*Oxö (X'tiansund)	30.38	+14	54	52	+3	—	—	W	2	2	SSW	—	co	—	1
*Fanö ...	30.29	+17	57	55	-2	—	—	SW	4	—	—	—	o	—	—
Cuxhaven ...															
Sumburgh Head															
Thurso...	30.202	+32	54	52	-4	64	50	Z	0	2	SSW	9	co	0.17	0
Wick ...	—	—	54	52	-3	60	51	ESE	2	2	S	10	o	0.08	1
Nairn ...	30.202	+26	60	55	+3	68	50	ENE	1	1	ENE	1	opb	0.10	0
Aberdeen ...	30.202	+22	64	60	+7	66	57	SSW	1	1	S	8	co	0.03	0
Leith ...	30.232	+21	63	60	+3	70	57	NW	2	3	W	6	c	0.02	—
Shields...	30.242	+19	67	62	+4	68	57	SW	2	3	S	6	c	—	1
Scarborough ...	30.292	+19	61	59	-4	70	57	S	1	1	S	7	oc	0.06	1
Yarmouth ...	30.282	+13	69	63	+5	69	59	SE	3	3	SE	6	b	—	2
Ardrossan ...	30.242	+23	57	56	+1	59	56	Z	0	3	S	7	oc	0.37	0
Greencastle ...	30.192	+28	55	54	-2	62	50	ENE	1	4	S	9	go	0.05	—
Holyhead ...	30.272	+19	57	56	+1	63	55	SSW	3	5	SSW	10	mg	0.02	2
Liverpool (Bidston Obs.)	30.272	+16	70	63	+9	71	57	SSW	1	2	SSW	10	o	0.01	2
Valencia ...	30.212	+27	58	58	+1	64	55	SW	3	3	WSW	9	mg	0.16	2
Roche's Point...	30.242	+18	56	55	0	68	54	S	1	4	S	9	fg	0.15	2
Pembroke ...	30.282	+09	57	56	+2	62	55	S	1	2	SSW	10	fg	—	2
Scilly ...	30.272	+10	59	58	+1	64	57	SSW	3	4	SSW	10	fg	0.02	2
Plymouth ...	30.312	+18	61	59	-1	69	59	S	2	2	SSE	10	fg	—	1
Portsmouth ...	30.312	+17	67	62	+3	75	59	W	1	3	WSW	3	b	—	1
Dover ...	30.292	+12	63	60	0	69	57	SW	1	1	WSW	3	b	—	0
London ...	30.292	+13	71	63	+3	81	59	SSW	1	4	S	2	cb	—	—
Heider ...															
Cape Gris Nez...	30.302	+14	68	61	+3	69	59	SE	3	3	SE	0	b	—	2
Brest ...	—	—	60	58	+3	67	51	—	1	3	—	3	oc	—	2
L'Orient ...	30.292	+14	62	58	0	74	55	NE	1	3	NNW	5	bc	—	2
Rochefort ...	30.252	+14	71	67	+7	82	63	N	3	4	N	0	b	—	4
Biarritz ...	30.282	+16	61	61	-2	70	59	W	4	5	SW	10	cm	—	3
Corunna ...	30.28	—	72	—	—	—	—	N	1	—	—	—	—	—	2
Brussels ...	30.30	+11	66	—	+5	—	—	WSW	1	—	—	—	c	—	—
Charleville ...	30.37	+13	64	—	+5	—	—	SSW	1	—	—	—	b	—	—
Paris ...	—	—	69	—	-1	—	—	NNE	2	—	—	—	b	—	—
Lyons ...	30.30	+13	73	—	+5	—	—	N	1	—	—	—	b	—	—
Toulon...	30.248	+08	64	59	-5	77	58	NNW	1	1	S	0	b	—	3

YESTERDAY'S 2 P.M. REPORTS AND REMARKS.

Skudesnaes ...	30.21	+05	60	55	+3	—	—	SSE	6	—	—	—	b	—	3
Thurso...	29.71	+03	59	58	+1	—	—	SSW	2	1	SSW	8	r	—	1
Scarborough ...	30.12	+02	63	60	-2	—	—	S	1	1	W	7	c	—	2
Greencastle ...	29.98	+07	61	60	+4	—	—	SW	1	4	S	10	g	—	—
Holyhead ...	30.12	+04	60	58	+4	—	—	S	4	4	S	7	c	—	2
Valencia ...	30.05	+11	62	57	+5	—	—	W	3	4	S	13	b	—	3
Scilly ...	30.15	+08	62	60	+4	—	—	SSW	4	4	SSW	4	fg	—	4
London ...	30.17	+01	81	70	+13	—	—	W	2	2	SSE	7	b	—	—
Rochefort ...	30.20	+09	81	77	+17	—	—	N	3	—	—	10	b	—	3

Pressure has risen very slightly everywhere - No other change is reported except that the rain has ceased at Holyhead and Greencastle.

EXPLANATION OF COLUMNS.

BAROMETER.—The letters r. (rising), f. (falling), and s. (steady), indicate the motion of the mercury in last 14 hours. **EXTREME WIND.**—strongest wind experienced in past 24 hours. **WEATHER:** Beaufort Scale is, b. blue sky; c. detached clouds; d. drizzling rain; f. fog; g. dark, gloomy; h. lightning; m. misty (hazy); o. overcast; p. passing showers; q. squally; r. rain; s. snow; t. thunder; u. ugly, threatening; v. visibility, unusual transparency; w. wet, dew.

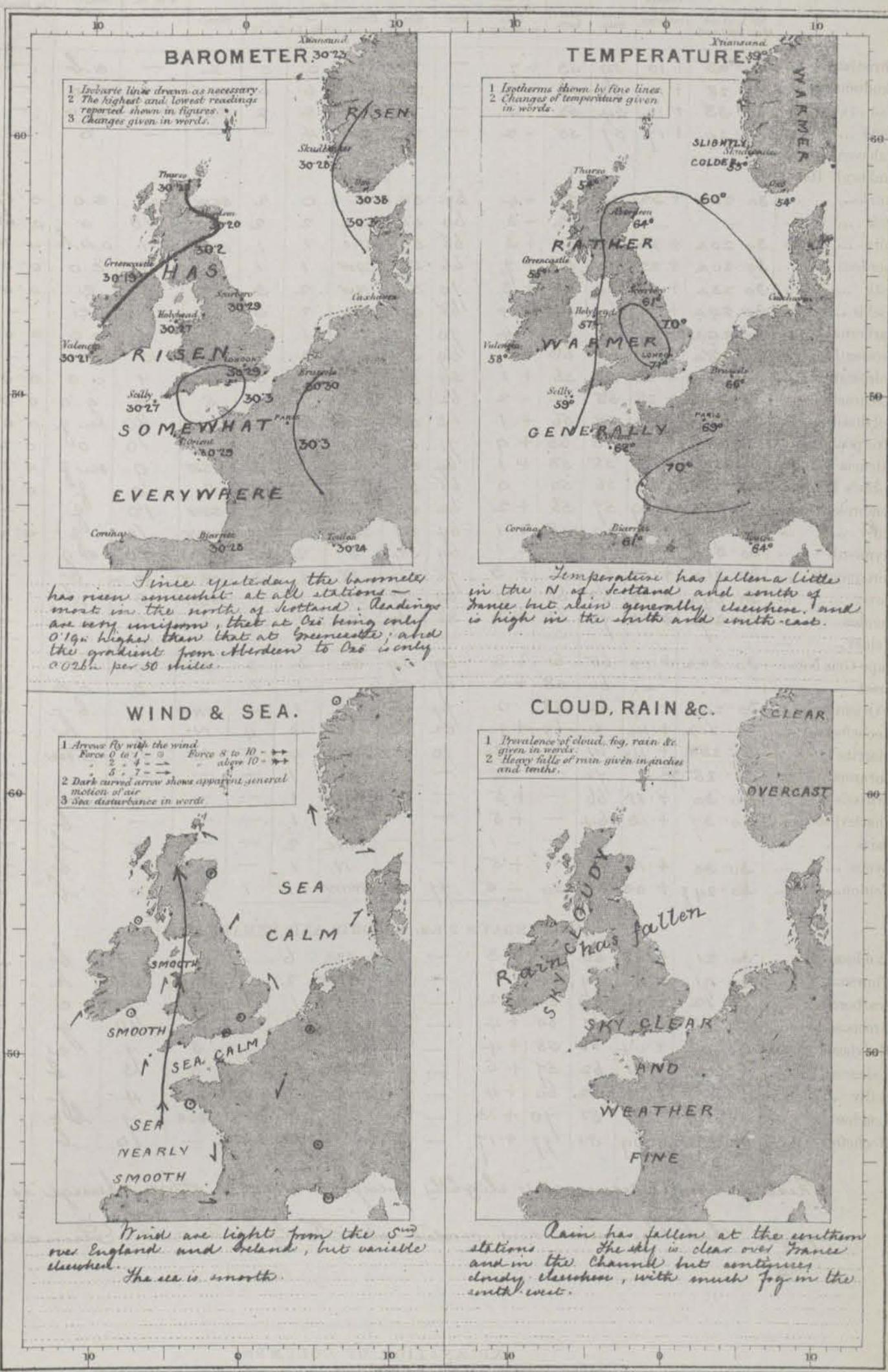
The "change" of barometer and temperature and the "extreme" wind given in the 2 p.m. report are those since the previous 8 a.m. N.B.—The wind is said to "veer" when its direction changes with the sun, and to "back" when it shifts in the opposite direction.

* The Norwegian Stations and Fanö do not report rainfall, and their "extreme" wind is an observation taken at 8 p.m.

WEATHER CHARTS

AND REMARKS FOR

SUNDAY 16TH JUNE 1872 AT 8 A.M.



Subscription for these Charts payable in advance to cover delivery.
Delivery by hand. 10/- per quarter
"book post 5/- per quarter

Meteorological Office
116, Victoria Str^l, Westminster, S.W.
ROBERT H. SCOTT, Director.

Windsor: Printed by Day & Son Ltd.

Mon-day 8 a.m.

WEATHER REPORT.

June 17th 1872.

STATIONS.	BAROMETER.		THERMOMETERS. (In shade).					WIND.				Amount of Cloud 0 to 10.	Weather. By Beaufort Scale.	Rainfall. In past 24 Hours.	Sea Distur- ance 0 to 5.
	At 8 A.M. Reduced to 32° F. at the Mean Sea Level.	Change since yesterday.	At 8 A.M.		Change in the dry bulb since yesterday.	In past 24 hours.		At 8 A.M.		Extremes.					
			Dry bulb.	Wet bulb.		Max.	Min.	Dir.	Force. (0 to 12.)	Force. (0 to 12.)	Dir.				
*Christiansund...	30.29	+06	57	54	-2	—	—	Z	0	0	Z	—	20	—	0
*Skudesnaes ...	30.29	+01	57	55	+2	—	—	SSE	2	4	S	—	00	—	2
*Oxø (X'iansand)	30.34	-04	58	56	+4	—	—	SW	2	2	WSW	—	0	—	2
*Fanø ...	—	—	—	—	—	—	—	—	—	—	—	—	—	—	—
Cuxhaven ...	—	—	—	—	—	—	—	—	—	—	—	—	—	—	—
Sumburgh Head	—	—	—	—	—	—	—	—	—	—	—	—	—	—	—
Thurso...	30.16	-04	55	55	+1	60	50	SSE	1	2	E	10	02	—	1
Wick ...	—	—	54	53	0	56	52	SE	1	2	E	10	02	—	0
Nairn ...	30.17	-03	55	54	-5	65	54	ENE	1	1	ENE	7	02	0.02	1
Aberdeen ...	30.18	-02	58	57	-6	71	53	SSE	1	1	SSW	10	02	—	0
Leith ...	30.19	-04	63	60	0	72	52	N	2	2	NNW	7	06	—	—
Shields...	30.20	-04	65	60	-2	71	57	E	1	3	SSE	5	—	—	1
Scarborough ...	30.23	-06	62	59	+1	68	57	SE	1	1	S	3	—	—	1
Yarmouth ...	30.25	-03	65	61	-4	69	57	Z	0	2	NW	0	—	—	2
Ardrossan ...	30.18	-06	59	58	+2	66	58	S	2	2	S	9	015	—	1
Greencastle ...	30.10	-09	60	59	+5	62	54	WSW	1	4	ENE	10	020	—	—
Holyhead ...	30.24	-03	58	57	+1	64	55	SSW	1	3	SSW	10	008	—	1
Liverpool (B'dston Obs.)	30.21	-06	66	62	-4	74	58	SE	1	2	WSW	9	—	—	2
Valencia ...	30.14	-07	58	58	0	65	55	SSW	4	4	SSW	9	057	—	3
Roche's Point ...	30.19	-05	56	55	0	65	55	S	1	3	S	9	026	—	2
Pembroke ...	30.22	-06	61	59	+4	70	57	Z	0	1	S	9	00	—	2
Scilly ...	30.21	-06	57	56	-2	66	55	Z	0	2	SSW	10	—	—	2
Plymouth ...	30.21	-10	65	62	+4	71	55	SSE	1	3	S	1	—	—	—
Portsmouth ...	30.22	-09	72	65	+5	77	60	SE	1	2	SW	1	—	—	1
Dover ...	30.24	-05	72	65	+9	75	60	E	1	2	ESE	0	—	—	0
London ...	30.22	-07	74	67	+3	82	58	S	1	2	W	0	—	—	—
Helder ...	30.25	—	68	—	—	—	—	NE	1	—	—	—	—	—	2
Cape Gris Nez...	30.25	-05	69	62	+1	82	63	Z	0	0	Z	0	—	—	1
Brest ...	—	—	63	61	+3	72	54	ENE	1	4	NNW	5	—	—	2
L'Orient ...	30.20	-09	65	63	+3	79	60	E	3	3	NNW	4	—	—	3
Rochefort ...	30.15	-10	73	68	+2	82	64	E	3	4	NW	0	—	—	3
Biarritz ...	30.16	-12	54	52	-1	67	52	SW	3	4	N	10	—	—	4
Corunna ...	—	—	—	—	—	—	—	—	—	—	—	—	—	—	—
Brussels ...	30.24	-06	67	—	+1	—	—	NNE	3	—	—	—	—	—	—
Charleville ...	30.27	-10	70	—	+6	—	—	SW	3	—	—	—	—	—	—
Paris ...	30.23	?	76	—	+7	—	—	Z	0	—	—	—	—	—	—
Lyons ...	30.14	-16	73	—	0	—	—	N	1	—	—	—	—	—	—
Toulon...	30.08	-16	61	60	-3	78	60	ENE	4	1	SW	10	—	—	3

YESTERDAY'S 2 P.M. REPORTS AND REMARKS.

Skudesnaes ...	30.32	+04	61	57	+6	—	—	S	4	—	—	—	c	—	4
Thurso...	—	—	—	—	—	—	—	—	—	—	—	—	—	—	—
Scarborough ...	—	—	—	—	—	—	—	—	—	—	—	—	—	—	—
Greencastle ...	—	—	—	—	—	—	—	—	—	—	—	—	—	—	—
Holyhead ...	—	—	—	—	—	—	—	—	—	—	—	—	—	—	—
Valencia ...	—	—	—	—	—	—	—	—	—	—	—	—	—	—	—
Scilly ...	—	—	—	—	—	—	—	—	—	—	—	—	—	—	—
London ...	—	—	—	—	—	—	—	—	—	—	—	—	—	—	—
Rochefort ...	30.23	-02	77	75	+6	—	—	—	—	—	—	0	b	—	3

EXPLANATION OF COLUMNS.

BAROMETER.—The letters r. (rising), f. (falling), and s. (steady), indicate the motion of the mercury in last 14 hours. **EXTREME WIND** strongest wind experienced in past 24 hours. **WEATHER:** Beaufort Scale is, b. blue sky; c. detached clouds; d. drizzling rain; f. fog; g. dark, gloomy; h. l. lightning; m. misty (hazy); o. overcast; p. passing showers; q. squally; r. rain; s. snow; t. thunder; u. ugly, threatening; v. visibility, unusual transparency; w. wet, dew.

The "change" of barometer and temperature and the "extreme" wind given in the 2 p.m. report are those since the previous 8 a.m.

N.B.—The wind is said to "veer" when its direction changes with the sun, and to "back" when it shifts in the opposite direction.

*The Norwegian Stations and Fanø do not report rainfall, and their "extreme" wind is an observation taken at 8 p.m.

Tuesday 8 a.m.

WEATHER REPORT. June 18th 1872.

STATIONS.	BAROMETER.		THERMOMETERS. (In shade).				WIND.				Amount of Cloud 0 to 10.	Weather. By Beaufort Scale.	Rainfall. In past 24 Hours.	Sea Distur- bance. 0 to 5.	
	At 8 A.M. Reduced to 32° F. at the Mean Sea Level.	Change since yesterday.	At 8 A.M.		Change in the dry bulb since yesterday.	In past 24 hours		At 8 A.M.		Extreme.					
			Dry bulb.	Wet bulb.		Max.	Min.	Dirac.	Force. (0 to 12.)	Force. (0 to 12.)					Dirac.
*Christiansund...	30.11	-.15	57	55	0	—	—	Z	0	0	Z	—	20	—	0
*Skudesnaes ...	30.15	-.14	59	54	+2	—	—	SE	6	4	SE	—	c	—	3
*Oxö (Christiansund)	30.25	-.09	61	57	+3	—	—	Z	0	2	WSW	—	c	—	1
*Fanö ...						—	—					—		—	
Cuxhaven ...															
Sumburgh Head	29.998	—	54	54	—	55	49	E	1	5	E	10	2 f	0.42	2
Thurso...	29.908	-.26	56	52	+1	66	54	SSE	2	1	E	5	f c	0.19	2
Wick ...	—	—	54	54	0	57	49	SE	1	2	E	10	o f	0.03	0
Nairn ...	29.948	-.23	56	55	+1	57	53	ENE	1	1	ENE	7	f	0.27	1
Aberdeen ...	29.978	-.21	65	62	+7	67	53	S	1	1	ENE	4	d c	0.08	0
Leith ...	29.978	-.22	61	59	-2	67	52	E	2	1	E	5	c	0.06	—
Shields...	29.998	-.21	65	61	0	67	58	SE	2	2	SE	6	c	0.01	1
Scarborough ...	30.038	-.20	57	55	-5	66	54	S	3	1	SE	4	b c	0.25	3
Yarmouth ...	30.098	-.16	65	60	0	67	59	SE	2	2	SSE	0	b	—	2
Ardrossan ...	29.968	-.22	67	64	+8	67	59	E	1	2	S	4	o m	0.03	0
Greencastle ...	29.888	-.22	62	60	+2	65	58	SSE	5	5	SSE	7	g c	0.03	—
Holyhead ...	29.968	-.28	61	59	+3	64	57	Z	0	1	SSW	7	c m	0.25	0
Liverpool (Bidston Obs.)	29.968	-.25	72	68	+6	72	61	SE	2	2	SE	7	o f	0.12	1
Valencia ...	29.888	-.26	58	58	0	63	56	SW	4	4	SSW	9	f	0.25	4
Roche's Point...	29.938	-.26	60	59	+4	65	55	S	2	2	S	9	f	0.10	2
Pembroke ...	29.978	-.25	59	57	-2	67	57	Z	0	1	WNW	9	c f o	—	0
Scilly ...	29.988	-.22	58	57	+1	62	54	Z	0	2	N	10	f	0.01	2
Plymouth ...	29.968	-.25	69	66	+4	75	61	SSE	1	2	S	5	b m	—	—
Portsmouth ...	30.028	-.22	70	65	+2	77	63	SE	2	3	SSE	4	b g	—	1
Dover ...	30.058	-.19	69	63	-3	76	64	E	1	1	ENE	0	b	—	0
London ...	30.038	-.19	76	68	+2	86	62	SSE	2	3	S	0	c b	—	—
Helder ...	30.148	-.11	66	—	-2	—	—	ESE	4	—	—	—	—	—	2
Cape Gris Nez...	30.058	-.20	70	65	+1	77	59	Z	0	3	NE	2	b	—	1
Brest ...	—	—	58	56	-5	75	50	N	3	4	NNW	3	b g	—	2
L'Orient ...	29.998	-.21	70	66	+5	67	59	SE	2	2	SSE	0	b	—	2
Rochefort ...	29.968	-.19	72	67	-1	91	64	E	3	4	E	0	b	—	3
Biarritz ...	29.968	-.20	61	61	+7	69	60	W	1	3	SW	10	m	—	3
Corunna ...															
Brussels ...	30.05	-.19	68	—	+1	—	—	SE	3	—	—	—	c	—	—
Charleville ...	30.09	-.18	69	—	-1	—	—	NNE	1	—	—	—	b	—	—
Paris ...															
Lyons ...	30.00	-.14	72	—	-1	—	—	NE	1	—	—	—	b	—	—
Toulon...	29.993	-.09	62	62	+1	78	61	E	4	1	E	10	c f	—	4

YESTERDAY'S 2 P.M. REPORTS AND REMARKS.

Skudesnaes ...	30.25	-.04	62	59	+5	—	—	SE	4	—	—	—	c	—	3
Thurso...	30.10	-.06	57	56	+2	—	—	N	1	1	ESE	9	o	—	0
Scarborough ...	30.16	-.07	59	57	-3	—	—	SE	1	1	SE	9	o	—	2
Greencastle ...	30.05	-.05	63	61	+3	—	—	ENE	1	1	W	10	d	—	1
Holyhead ...	30.06	-.18	62	61	+4	—	—	SSW	1	1	SSW	8	m	—	1
Valencia ...	30.09	-.05	59	58	+1	—	—	SSW	3	4	SSW	9	m	—	3
Scilly ...	30.15	-.06	64	62	+7	—	—	WSW	2	2	WSW	6	c	—	2
London ...	30.15	-.07	85	75	+11	—	—	WSW	1	1	S	6	c	—	—
Rochefort ...						—	—								

The barometer continues to fall slowly at all stations, and the wind is very light and variable.

EXPLANATION OF COLUMNS.

BAROMETER.—The letters r. (rising), f. (falling), and s. (steady), indicate the motion of the mercury in last 14 hours. **EXTREME WIND.**—strongest wind experienced in past 24 hours. **WEATHER:** Beaufort Scale is, b. blue sky; c. detached clouds; d. drizzling rain; f. fog; g. dark, gloomy; h. lightning; m. misty (hazy); o. overcast; p. passing showers; q. squally; r. rain; s. snow; t. thunder; u. ugly, threatening; v. visibility, unusual transparency; w. wet, dew.

The "change" of barometer and temperature and the "extreme" wind given in the 2 p.m. report are those since the previous 8 a.m.

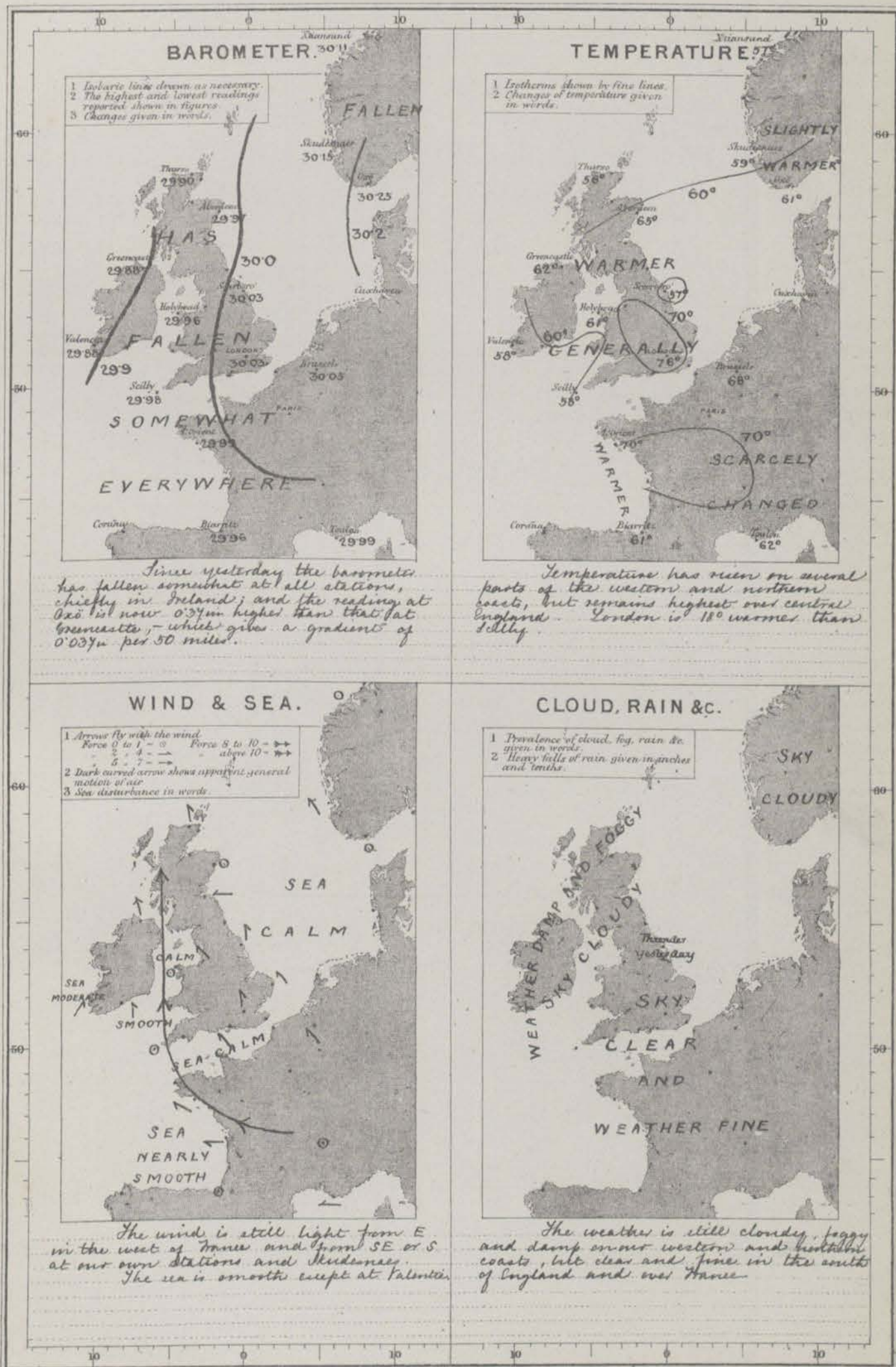
N.B.—The wind is said to "veer" when its direction changes with the sun, and to "back" when it shifts in the opposite direction.

* The Norwegian Stations and Fanö do not report rainfall, and their "extreme" wind is an observation taken at 8 p.m.

WEATHER CHARTS

AND REMARKS FOR

TUESDAY 18TH JUNE 1872 AT 8 A.M.



Subscription for these Charts payable in advance to cover delivery.
Delivery by hand, 10/- per quarter
— do — by post 5/- per quarter

Meteorological Office
116, Victoria Str^t, Westminster, S.W.
ROBERT H. SCOTT, Director.

Victoria Brecks Day & Son Ltd.

Wednesday 8 a.m.

WEATHER REPORT. June 19th 1872.

STATIONS.	BAROMETER.		THERMOMETERS. (In shade).				WIND.				Amount of Cloud 0 to 10.	Weather. By Beaufort Scale.	Rainfall. In past 24 Hours.	Sea Disturb- ance 0 to 5.	
	At 8 A.M. Reduced to 32° F. at the Mean Sea Level.	Change since yesterday.	At 8 A.M.		Change in the dry bulb since yesterday.	In past 24 hours.	At 8 A.M.		Extreme.						
			Dry bulb.	Wet bulb.			Max.	Min.	Dirac.	Force. (0 to 12.)					Force. (0 to 12.)
*Christiansund...	30.15	+0.4	58	57	+1	—	—	Z	0	—	—	—	o r	—	—
*Skudesnaes ...	30.15	.00	62	59	+3	—	—	ESE	2	6	ESE	—	e b	—	1
*Oxö (X'tiansand)	30.12	-.13	58	54	-3	—	—	N	2	0	Z	—	b	—	1
*Fanö ...						—	—					—		—	
Cuxhaven ...															
Sumburgh Head	29.945	-.05	56	53	+2	57	50	ESE	4	3	E	5	g	—	4
Thurso...	29.822	-.08	63	61	+7	73	60	SSE	2	3	SSE	6	oute	0.02	2
Wick ...	—	—	56	55	+12	67	53	S	3	3	S	7	o e	—	2
Nairn ...	29.822	-.12	59	57	+3	66	55	WNW	1	1	ENE	8	e o	—	1
Aberdeen ...	29.893	-.08	58	56	-7	69	55	SSE	3	3	SSE	9	b o	—	2
Leith ...	29.855	-.12	68	64	+7	83	60	SSE	2	2	N	7	c	—	—
Shields...	29.882	-.11	61	57	-4	68	56	SE	4	5	SE	4	the	0.63	2
Scarborough ...	29.922	-.11	59	56	+2	64	53	S	3	4	SSE	1	t b	0.25	4
Yarmouth ...	29.952	-.14	63	58	-2	67	58	SE	4	4	E	0	b	—	5
Ardrossan ...	29.822	-.14	61	60	-1	72	58	E	1	1	SW	9	e r	0.23	1
Greencastle ...	29.772	-.11	61	59	-1	67	59	S	1	5	SSE	10	g	—	—
Holyhead ...	29.812	-.15	57	56	-4	69	57	Z	0	1	SW	10	ctr	0.62	0
Liverpool (Bidston Obs.)	29.822	-.14	65	62	-7	81	61	ESE	1	4	E	8	tho	0.58	2
Valencia ...	29.832	-.05	58	56	0	62	53	SE	3	4	SSW	6	g e	0.10	3
Roche's Point...	29.842	-.09	57	55	-3	66	55	SW	2	2	S	9	g o	0.05	2
Pembroke ...	29.832	-.14	54	54	-5	66	54	WNW	2	1	WNW	10	gtr	1.19	1
Scilly ...	29.872	-.11	58	58	0	66	56	WNW	2	2	WNW	7	lt g	0.46	3
Plymouth ...	29.872	-.15	63	62	-6	76	61	WNW	1	3	S	10	lt m	1.04	—
Portsmouth ...	29.792	-.23	69	65	-1	78	65	SE	4	5	SE	7	b o	—	3
Dover ...	29.862	-.19	68	61	-1	72	62	E	3	3	ENE	1	b	—	1
London ...	29.842	-.19	70	63	-6	88	59	E	3	3	SE	0	ct b	—	—
Helder ...	30.03	-.11	66	—	0	—	—	ESE	6	—	—	—	—	—	2
Cape Gris Nez...	29.892	-.19	68	63	-2	74	61	SSE	3	3	ENE	1	b	—	1
Brest ...	—	—	57	57	—	79	53	NNW	3	4	NNW	10	rg	0.12	2
L'Orient ...	29.872	-.12	63	63	-7	86	62	NW	5	3	SE	9	b o	—	4
Rocheport ...	29.852	-.08	70	66	-2	82	63	W	4	4	NW	10	b o	—	—
Biarritz ...	29.992	+0.02	64	62	+3	71	60	SW	5	5	W	9	m o	—	3
Corunna ...															
Brussels ...	29.95	-.10	66	—	-2	—	—	E	1	—	—	—	b	—	—
Charleville ...	30.00	-.09	64	—	-5	—	—	E	3	—	—	—	b	—	—
Paris ...	29.87	—	71	—	—	—	—	ESE	4	—	—	—	m	—	—
Lyons ...	29.98	-.02	73	—	+1	—	—	NE	1	—	—	—	b	—	—
Toulon...	29.932	-.06	64	62	+2	74	61	NE	1	3	ESE	6	g	—	2

YESTERDAY'S 2 P.M. REPORTS AND REMARKS.

Skudesnaes ...	30.15	.00	59	55	0	—	—	SSE	6	—	—	—	o	—	4
Thurso...	29.81	-.09	72	66	+6	—	—	SSE	2	2	SSE	5	cm	—	2
Scarborough ...	29.98	-.05	60	58	+3	—	—	SSE	4	3	S	1	b	—	4
Greencastle ...	29.83	-.05	66	61	+4	—	—	WSW	4	5	SSE	9	o	—	—
Holyhead ...	29.90	-.06	68	64	+5	—	—	SSW	1	1	SSW	2	b	—	1
Valencia ...	29.86	-.02	61	59	+3	—	—	SSW	3	4	SW	9	g	—	3
Scilly ...	29.93	-.05	63	61	+5	—	—	SSE	2	2	SSE	6	g	—	2
London ...	29.97	-.06	83	73	+7	—	—	SW	3	2	SSE	3	b b	—	—
Rocheport ...	29.90	-.06	82	75	+10	—	—	E	3	—	—	0	b	—	3

The barometer continues to fall slowly at all stations, and the wind is veering to SW at our western stations, with rather finer weather.

EXPLANATION OF COLUMNS.


BAROMETER.—The letters r. (rising), f. (falling), and s. (steady), indicate the motion of the mercury in last 14 hours. **EXTREME WIND** strongest wind experienced in past 24 hours. **WEATHER:** Beaufort Scale is, b. blue sky; c. detached clouds; d. drizzling rain; f. fog; g. dark, gloomy; h. l. lightning; m. misty (hazy); o. overcast; p. passing showers; q. squally; r. rain; s. snow; t. thunder; u. ugly, threatening; v. visibility, unusual transparency; w. wet, dew.

The "change" of barometer and temperature and the "extreme" wind given in the 2 p.m. report are those since the previous 8 a.m. N.B.—The wind is said to "veer" when its direction changes with the sun, and to "back" when it shifts in the opposite direction.

* The Norwegian Stations and Fanö do not report rainfall, and their "extreme" wind is an observation taken at 8 p.m.

AND REMARKS FOR

tail.	See	tail
ant	Distur	ant
urn.	ance	urn
	o to f	urn



WIND

Meteorological Office
116, Victoria Str^t, Westminster, S.W.
ROBERT H. SCOTT, Director

Vincent Brooks Day & Son, Lith.

Thurs-day 8 a.m.

WEATHER REPORT. June 20th 1872.

STATIONS.	BAROMETER.		THERMOMETERS, (In shade).					WIND				Amount of Cloud 0 to 10.	Weather By Beaufort Scale	Rainfall. In past 24 Hours.	Sea Disturbance 0 to 10
	At 8 A.M. Reduced to 32° F. at the Mean Sea Level.	Change since yesterday.	At 8 A.M.		Change in the dry bulb since yesterday.	In past 24 hours.		At 8 A.M.		Extrema.					
			Dry bulb.	Wet bulb.		Max.	Min.	Dirce.	Force. (0 to 12.)	Force. (0 to 12.)	Dirce.				
*Christiansund...	30.06	-.09	59	56	+1	—	—	Z	0	0	Z	—	b	—	0
*Skudesnaes ...	30.05	-.10	64	58	+2	—	—	E	4	0	Z	—	b	—	1
*Oxø (N'landsand)	30.06	-.06	63	56	+5	—	—	SSW	2	2	SSW	—	b	—	1
*Fanø ...	—	—	—	—	—	—	—	—	—	—	—	—	—	—	—
Cuxhaven ...	—	—	—	—	—	—	—	—	—	—	—	—	—	—	—
Sumburgh Head	—	—	—	—	—	—	—	—	—	—	—	—	—	—	—
Thurso...	29.92	+10	54	51	-9	67	53	NNW	1	5	SSE	9	cfo	0.18	1
Wick ...	—	—	55	54	-11	60	50	N	3	4	E	10	ro	0.25	1
Nairn ...	29.94	+12	59	54	0	77	54	WNW	1	1	WNW	4	e	0.02	0
Aberdeen ...	29.91	+02	58	57	0	63	54	NNW	1	6	SSE	9	bo	0.22	2
Leith ...	29.96	+11	62	57	-6	75	53	NW	3	2	SE	2	cb	0.17	—
Shields...	29.94	+06	61	56	0	63	56	NNE	2	7	S	6	c	0.04	3
Scarborough ...	29.93	+01	59	58	0	61	54	N	2	5	SSE	10	bo	0.29	3
Yarmouth ...	29.89	-.06	63	62	0	65	59	NW	3	4	NW	6	ca	0.17	3
Ardrossan ...	30.00	+18	56	54	-5	63	52	SSW	1	2	SW	6	re	0.41	1
Greencastle ...	29.99	+22	58	55	-3	62	51	WSW	1	2	ESE	4	pl	0.16	—
Holyhead ...	29.93	+12	59	57	+2	63	53	Z	0	1	WSW	3	mb	0.70	0
Liverpool (Biddison Obs.)	30.02	+20	63	59	-2	69	53	W	3	4	WNW	3	ob	0.35	3
Valencia ...	30.04	+21	60	59	+2	64	65	SW	3	4	WSW	4	c	—	3
Roche's Point ...	30.04	+20	58	55	+1	69	53	WSW	1	3	SW	3	fb	—	2
Pembroke ...	30.05	+22	56	54	+2	63	54	WNW	2	2	W	2	fb	0.02	1
Scilly ...	30.09	+22	58	56	0	63	54	WSW	2	4	W	3	fb	—	4
Plymouth ...	30.06	+25	60	57	-3	71	54	W	3	5	W	3	ew	—	—
Portsmouth ...	30.00	+21	64	58	-5	73	58	NW	3	3	WNW	3	tcb	0.08	3
Dover ...	29.92	+06	64	61	-4	73	59	NNW	3	1	SW	6	thg	0.10	1
London ...	29.95	+11	65	61	-5	79	60	NW	2	3	SE	8	bt	0.03	—
Helder ...	29.92	-.11	68	—	+2	—	—	ESE	3	—	—	—	—	—	2
Cape Gris Nez...	29.94	+05	59	57	-9	87	56	NW	1	3	W	10	og	0.20	1
Brest ...	—	—	57	—	0	66	52	NW	3	4	NNW	1	ob	—	—
L'Orient ...	30.12	+25	56	54	-7	73	54	NNW	3	5	W	2	cb	0.04	3
Rochefort ...	—	—	—	—	—	—	—	—	—	—	—	—	—	—	—
Biarritz ...	30.15	+21	63	61	-7	68	61	N	2	5	W	7	o	0.08	3
Corunna ...	—	—	—	—	—	—	—	—	—	—	—	—	—	—	—
Brussels ...	29.92	-.03	71	—	+5	—	—	WSW	4	—	—	—	e	—	—
Charleville ...	—	—	—	—	—	—	—	—	—	—	—	—	—	—	—
Paris ...	—	—	—	—	—	—	—	—	—	—	—	—	—	—	—
Lyons ...	29.98	.00	73	—	0	—	—	SE	1	—	—	—	o	—	—
Toulon...	—	—	—	—	—	—	—	—	—	—	—	—	—	—	—

YESTERDAY'S 2 P.M. REPORTS AND REMARKS.

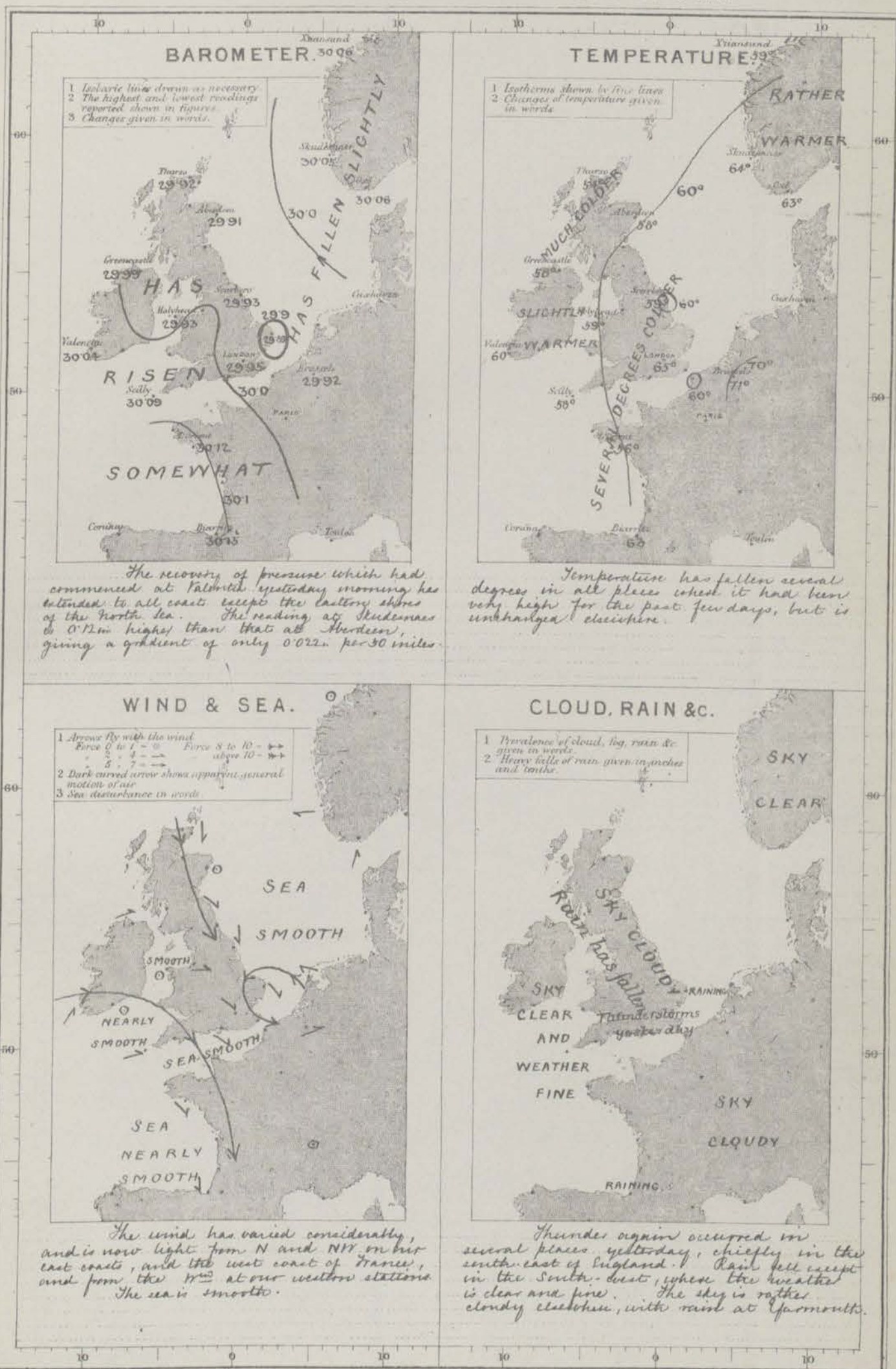
Skudesnaes ...	30.13	-.02	66	59	+4	—	—	SSW	2	—	—	—	b	—	3
Thurso...	29.78	-.04	62	59	-1	—	—	SSE	5	5	SSE	6	c	—	3
Scarborough ...	29.88	-.04	57	55	-2	—	—	SSE	5	5	SSE	2	b	—	4
Greencastle ...	29.79	+02	58	56	-3	—	—	NNW	2	2	SE	10	d	—	—
Holyhead ...	29.82	+01	60	59	+2	—	—	Z	0	0	Z	10	sw	—	0
Valencia ...	29.89	+06	61	56	+3	—	—	SW	4	3	WSW	4	c	—	3
Scilly ...	29.94	+07	62	61	+4	—	—	W	3	3	W	6	c	—	4
London ...	29.83	+01	79	71	+9	—	—	W	2	2	E	10	o	—	—
Rochefort ...	29.95	+07	72	65	+2	—	—	NW	4	—	—	10	o	—	3

Pressure is now rising at our W stations, but the fall has continued elsewhere. Temperature also has fallen slightly on our North and northwest coasts, and rain has set in at Greencastle.

EXPLANATION OF COLUMNS.

BAROMETER.—The letters r. (rising), f. (falling), and s. (steady), indicate the motion of the mercury in last 14 hours. **EXTREME WIND** is strongest wind experienced in past 24 hours. **WEATHER:** Beaufort Scale is, b. blue sky; c. detached clouds; d. drizzling rain; f. fog; g. dark, gloomy; h. lightning; m. misty (hazy); o. overcast; p. passing showers; q. squally; r. rain; s. snow; t. thunder; u. ugly, threatening; v. visibility, unusual transparency; w. wet, dew.
The "change" of barometer and temperature and the "extreme" wind given in the 2 p.m. report are those since the previous 8 a.m.
N.B.—The wind is said to "veer" when its direction changes with the sun, and to "back" when it shifts in the opposite direction.
* The Norwegian Stations and Fanø do not report rainfall, and their "extreme" wind is an observation taken at 8 p.m.

THURSDAY 20TH JUNE 1872 AT 8 A.M.



LE WIND
gloomy; h
usual transpare

Subscription for these Charts payable in advance
to cover delivery.
Delivery by hand 10/- per quarter
" " " book post 5/- per quarter.

Meteorological Office
116, Victoria Str^t, Westminster, S.W.
ROBERT H. SCOTT, Director.

Vincent Breaks Day & Sun 14th

Fri-day 8 a.m.

WEATHER REPORT. June. 21st 1872.

STATIONS.	BAROMETER		THERMOMETERS. (In shade)				WIND.				Amount of Cloud 0 to 10.	Weather. By Beaufort Scale.	Rainfall. In past 24 hours.	Sea Distur- ance 0 to 3	
	At 8 A.M. Reduced to 32° F. at the Mean Sea Level.	Change since yesterday.	At 8 A.M.		Change in the dry bulb since yesterday.	In past 24 hours.		At 8 A.M.		Extreme.					
			Dry bulb.	Wet bulb.		Max.	Min.	Dirac.	Force. (0 to 12.)	Force. (0 to 12.)					Dirac.
*Christiansund...	30.05	-01	63	58	+4	—	—	Z	0	—	WSW	—	b	—	0
*Skudesnaes ...	30.06	+01	62	59	-2	—	—	SE	4	2	NNE	—	bo	—	3
*Oxø (X'tiansund)	30.11	+05	60	56	-3	—	—	ENE	6	4	ENE	—	c	—	4
*Fanø ...	—	—	—	—	—	—	—	—	—	—	—	—	—	—	—
Cuxhaven ...	—	—	—	—	—	—	—	—	—	—	—	—	—	—	—
Sumburgh Head	29.988	—	54	54	—	62	50	—	4	3	SSE	9	co	—	2
Thurso... ..	29.988	+06	60	55	+6	61	49	E	1	1	N	5	c	—	1
Wick	—	—	55	54	0	65	47	ENE	1	3	N	6	c	—	0
Nairn	29.992	+05	58	54	-1	69	55	Z	0	2	WNW	6	c	0.04	0
Aberdeen ...	29.988	+07	59	54	+1	63	51	NNE	1	2	N	3	cb	—	1
Leith	29.998	+03	58	55	-4	74	48	E	2	2	NW	7	bg	—	—
Shields... ..	29.998	+05	57	54	-4	65	57	NE	2	3	NE	9	cm	—	3
Scarborough ...	30.043	+11	64	53	-5	68	50	SE	1	2	N	8	ef	—	2
Yarmouth ...	30.042	+15	63	59	0	65	53	NNE	2	3	NNE	0	bf	—	3
Ardrossan ...	29.968	-01	63	57	+7	67	54	E	2	2	WSW	6	c	—	1
Greencastle ...	29.868	-13	57	54	-1	62	62	SE	4	4	SE	10	g	0.03	—
Holyhead ...	—	—	58	55	-1	63	54	SSE	2	3	WSW	7	bc	—	1
Liverpool (Bidston Obs.)	30.018	-01	62	58	-1	67	50	SE	2	3	WNW	12	b	—	2
Valencia ...	29.828	-22	56	55	-4	65	55	WNW	6	6	W	8	rg	0.15	6
Roche's Point...	29.818	-23	57	56	-1	68	56	SW	5	5	SW	2	ban	—	4
Pembroke ...	29.958	-10	56	54	0	65	54	SE	4	4	SE	10	bo	—	3
Scilly	29.968	-13	60	60	+2	68	57	SSW	5	5	SSW	10	cd	0.03	4
Plymouth ...	30.052	-01	60	58	0	70	50	S	4	5	S	10	bo	—	—
Portsmouth ...	30.082	+08	63	57	-1	70	56	W	3	4	NW	3	cb	—	2
Dover	30.062	+14	65	61	0	71	62	W	2	2	NW	2	cb	—	1
London	30.042	+09	66	61	+1	74	55	WSW	2	4	NW	8	c	—	—
Helder	29.97	+05	62	—	-6	—	—	SW	2	—	—	—	—	—	2
Cape Gris Nez...	30.072	+13	62	60	+3	66	56	WSW	1	4	W	0	ob	—	1
Brest	—	—	59	57	+2	65	53	SSW	5	5	SSW	10	o	—	4
L'Orient	30.178	+05	59	57	+3	71	53	SSW	1	4	WNW	9	bo	—	2
Rocheport ...	30.192	+10	64	59	+1	70	59	N	1	5	NW	0	cb	—	3
Biarritz	30.202	+05	54	52	-9	67	50	E	4	4	NW	3	c	—	4
Corunna	—	—	—	—	—	—	—	—	—	—	—	—	—	—	—
Brussels	30.05	+13	60	—	-1	—	—	W	4	—	—	—	ro	—	—
Charleville ...	30.12	+12	58	—	-1	—	—	W	1	—	—	—	c	—	—
Paris	30.13	—	59	—	—	—	—	W	4	—	—	—	—	—	—
Lyons	30.12	+14	68	—	-5	—	—	N	3	—	—	—	b	—	—
Toulon... ..	29.982	+01	64	57	-6	76	60	NW	7	7	WSW	0	cb	—	6

YESTERDAY'S 2 P.M. REPORTS AND REMARKS.

Skudesnaes ...	—	—	—	—	—	—	—	—	—	—	—	—	—	—
Thurso...	29.98	+06	57	54	+3	—	—	N	1	1	N	5	f	1
Scarborough ...	30.00	+07	60	57	+1	—	—	N	2	2	N	5	bc	3
Greencastle ...	30.03	+04	59	56	+1	—	—	NNW	2	2	NNW	10	d	—
Holyhead ...	30.07	+14	63	57	+4	—	—	WNW	1	1	WNW	2	b	1
Valencia ...	30.08	+04	63	59	+3	—	—	SW	4	3	SW	4	c	3
Scilly ...	30.15	+06	63	60	+5	—	—	W	1	2	WSW	3	b	4
London ...	30.01	+06	71	64	+6	—	—	NW	3	2	NW	7	c	—
Rocheport ...	30.12	+03	65	63	+2	—	—	NW	5	—	—	4	c	3

No important change

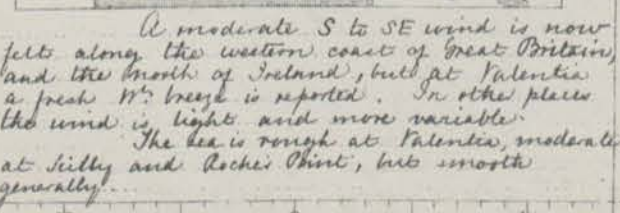
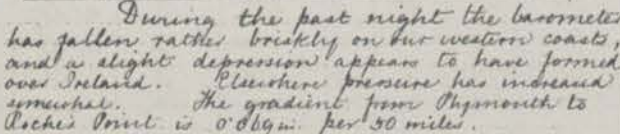
EXPLANATION OF COLUMNS.

BAROMETER.—The letters r. (rising), f. (falling), and s. (steady), indicate the motion of the mercury in last 14 hours. **EXTREME WIND** is the strongest wind experienced in past 24 hours. **WEATHER:** Beaufort Scale is, b, blue sky; c, detached clouds; d, drizzling rain; f, fog; g, dark, gloomy; h, hail; l, lightning; m, misty (hazy); o, overcast; p, passing showers; q, squally; r, rain; s, snow; t, thunder; u, ugly, threatening; v, visibility, unusual transparency; w, wet, dew.

The "change" of barometer and temperature and the "extreme" wind given in the 2 p.m. report are those since the previous 8 a.m. N.B.—The wind is said to "veer" when its direction changes with the sun, and to "back" when it shifts in the opposite direction.

*The Norwegian Stations and Fanø do not report rainfall, and their "extreme" wind is an observation taken at 8 p.m.

	0	
	3	
	4	-
	2	
	1	
	0	
04	0	
	1	-
	3	
	2	
	3	
	1	
03	-	
	1	-
	2	
18	6	
	4	
	3	
03	4	
	-	
	2	
	1	-
	2	
	1	
	4	
	2	
	3	
	4	
	-	
	-	
	-	
	-	
	6	
	1	
	3	
	-	
	1	-
	3	
	4	
	-	
	3	



THE WIND is
gloomy; h.
usual transpare

*Subscription for three Charts payable in advance
to cover delivery*

Delivery by hand \$0 per quarter
book post \$1 per quarter

Meteorological Office
116, Victoria Str.^t, Westminster, S.W.
ROBERT H SCOTT, Director

Wm. and Fern, Son, David, Grand Child

Saturday 8 a.m.

WEATHER REPORT. June 22nd 1872.

STATIONS.	BAROMETER		THERMOMETERS (In shade).				WIND.				Amount of Cloud 0 to 10.	Weather. By Beaufort Scale.	Rainfall. In past 24 Hours.	Sea Disturbance 0 to 10.	
	At 8 A.M. Reduced to 32° F. at the Mean Sea Level.	Change since yesterday.	At 8 A.M.		Change in the dry bulb since yesterday	In past 24 hours.		At 8 A.M.		Extreme.					
			Dry bulb.	Wet bulb.		Max.	Min.	Dir.	Force. (0 to 12.)	Force. (0 to 12.)					Dir.
*Christiansund...	29.84	-21	67	57	+4	—	—	SE	6	0	Z	—	b	—	1
*Skudesnaes ...	29.77	-29	59	55	-3	—	—	E	6	2	S	—	cro	—	4
*Oxø (Christiansund)	29.92	-19	61	59	+1	—	—	ESE	6	4	E	—	co	—	4
*Fanø ...	—	—	—	—	—	—	—	—	—	—	—	—	—	—	—
Cuxhaven ...	—	—	—	—	—	—	—	—	—	—	—	—	—	—	—
Sumburgh Head	29.548	-44	52	50	-2	55	50	SE	4	4	SE	10	z	0.26	4
Thurso...	29.548	-54	55	54	-5	64	54	Z	0	4	ESE	9	d f	0.08	0
Wick ...	—	—	55	55	0	60	47	W	1	3	SE	10	no	0.11	1
Nairn ...	29.488	-51	54	52	-4	62	53	WNW	1	1	ENE	8	z c	0.33	1
Aberdeen ...	29.488	-50	56	52	-3	61	49	S	1	1	NNE	6	z f c	0.35	1
Leith ...	29.588	-41	54	51	-4	64	50	SW	5	3	E	6	o c	0.24	—
Shields...	29.738	-26	55	50	-2	60	52	W	6	6	W	8	no	—	3
Scarborough ...	29.828	-22	58	54	+4	63	49	W	3	3	SSE	6	o c	0.06	2
Yarmouth ...	29.952	-09	60	53	-3	68	56	W	4	4	W	0	b	—	3
Ardrossan ...	29.692	-30	55	50	-8	67	53	WNW	8	9	WNW	7	o p	0.33	6
Greencastle ...	29.772	-09	54	51	-3	58	49	WNW	7	7	WNW	6	z c	0.42	—
Holyhead ...	29.932	?	56	52	-2	61	52	SW	6	5	WSW	3	b	—	2
Liverpool (Biddison Obs.)	29.922	-19	54	52	-8	67	51	WSW	5	6	WSW	8	co	—	4
Valencia ...	30.072	+25	58	55	+2	62	52	W	4	7	NW	4	c	—	6
Roche's Point...	30.012	+20	57	53	0	68	49	W	4	5	NW	5	c	—	3
Pembroke ...	30.052	+10	55	52	-1	60	53	WNW	2	5	SE	3	c b	0.03	3
Scilly ...	30.102	+14	58	55	-2	64	53	WNW	4	5	WSW	6	c	0.01	4
Plymouth ...	30.102	+05	58	54	-2	63	—	WNW	3	4	W	4	d m	0.05	—
Portsmouth ...	30.072	-01	60	55	-3	69	54	NW	4	5	SW	4	c	0.13	3
Dover ...	30.022	-04	65	57	0	66	57	W	4	4	WSW	1	c b	0.04	2
London ...	30.012	-03	61	54	+5	75	52	WNW	4	6	SW	2	c g b	—	—
Helder ...	29.87	-10	57	—	-5	—	—	WNW	2	—	—	—	—	—	2
Cape Gris Nez...	30.022	-05	56	52	+6	64	55	W	4	4	WSW	2	o b	—	3
Brest ...	—	—	56	52	-3	61	46	NNW	3	5	W	3	o b	0.08	2
L'Orient ...	30.162	-01	55	53	-4	78	55	N	4	4	SW	8	z o	0.08	1
Rochefort ...	30.122	-07	64	60	0	77	61	SSE	3	4	NNW	6	b c	—	2
Biarritz ...	30.138	-07	64	62	+10	70	61	S	4	4	N	2	b c	—	3
Corunna ...	—	—	—	—	—	—	—	—	—	—	—	—	—	—	—
Brussels ...	29.98	-07	63	—	+3	—	—	WSW	4	—	—	—	z o	—	—
Charleville ...	30.08	-04	59	—	+1	—	—	S	3	—	—	—	f	—	—
Paris ...	30.08	-05	63	—	+4	—	—	W	4	—	—	—	o	—	—
Lyons ...	30.12	00	68	—	0	—	—	NE	1	—	—	—	c	—	—
Toulon...	30.072	-09	71	60	+7	80	63	E	3	5	NW	1	b	—	3

YESTERDAY'S 2 P.M. REPORTS AND REMARKS.

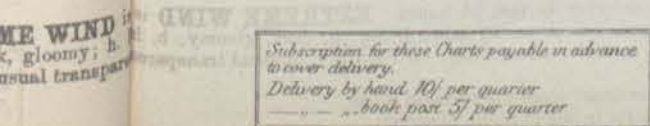
Skudesnaes ...	30.02	-04	64	59	+2	—	—	SSW	4	—	—	—	e	—	3
Thurso...	29.86	-12	60	55	0	—	—	E	3	2	SSW	6	c	—	2
Scarborough ...	29.89	-15	57	55	+3	—	—	SSE	3	2	SSE	8	o	—	3
Greencastle ...	29.63	-23	55	54	-2	—	—	SE	6	6	SE	10	g	—	1
Holyhead ...	29.80	?	58	56	0	—	—	SSE	5	5	SSE	10	m	—	1
Valencia ...	29.94	+12	56	54	0	—	—	NW	6	7	WNW	7	p	—	6
Scilly ...	29.94	-02	62	61	+2	—	—	SW	4	5	SSW	10	no	—	4
London ...	30.00	-04	74	63	+8	—	—	WNW	5	5	WNW	10	co	—	—
Rochefort ...	—	—	—	—	—	—	—	—	—	—	—	—	—	—	—

Pressure has begun to recover at Valencia, but has fallen elsewhere especially at Greencastle, where the wind has freshened from SE.

EXPLANATION OF COLUMNS.

BAROMETER.—The letters r. (rising), f. (falling), and s. (steady), indicate the motion of the mercury in last 14 hours. **EXTREME WIND** strongest wind experienced in past 24 hours. **WEATHER:** Beaufort Scale is, b. blue sky; c. detached clouds; d. drizzling rain; f. fog; g. dark, gloomy; h. lightning; m. misty (hazy); o. overcast; p. passing showers; q. squally; r. rain; s. snow; t. thunder; u. ugly, threatening; v. visibility, unusual transparency; w. wet, dew.

The "change" of barometer and temperature and the "extreme" wind given in the 2 p.m. report are those since the previous 8 a.m.
N.B.—The wind is said to "veer" when its direction changes with the sun, and to "back" when it shifts in the opposite direction.
* The Norwegian Stations and Fanø do not report rainfall, and their "extreme" wind is an observation taken at 8 p.m.



Sun-day 8 a.m.

WEATHER REPORT. June 23rd 1872.

STATIONS.	BAROMETER.		THERMOMETERS. (In shade).				WIND.				Amount of Cloud 0 to 10.	Weather. By Beaufort Scale.	Rainfall. In past 24 Hours.	Sea Direction and Force.	
	At 8 A.M. Reduced to 32° F. at the Mean Sea Level.	Change since yesterday.	At 8 A.M.		Change in the dry bulb since yesterday.	In past 24 hours.		At 8 A.M.		Extreme.					
			Dry bulb.	Wet bulb.		Max.	Min.	Dir.	Force. (0 to 12.)	Force. (0 to 12.)					Dir.
*Christiansund...	} <i>Not received</i>														
*Skudesnaes ...															
*Oxø (Christiansand)															
*Fanø ...		29.99	-	60	55	-	-	-	W	6	-	-	-	0	-
Cuxhaven ...															
Sumburgh Head	29.68	-	52	50	-	59	50	W	7	4	SE	-	c r	0.15	-
Thurso...	29.76	+32	55	51	0	60	48	-	3	6	W	7	o c	0.04	3
Wick ...			54	51	-1	57	47	W	3	4	NW	10	t o	1.30	1
Nairn ...	29.84	+36	57	54	+3	58	50	W	1	3	WNW	6	c	0.05	1
Aberdeen ...	29.89	+39	56	53	0	61	49	S	2	7	W	8	p o	0.10	1
Leith ...	29.94	+36	59	54	+5	60	50	W	3	6	W	7	c	0.02	-
Shields...	29.98	+25	59	53	+4	61	55	WSW	3	7	WNW	16	c	-	2
Scarborough ...	30.04	+22	64	58	+6	66	52	WSW	2	4	W	4	c	0.01	2
Yarmouth ...	30.12	+19	64	59	+7	65	51	WSW	2	3	SSE	0	c b	-	3
Ardrossan ...	29.97	+28	56	53	+1	59	53	SW	4	5	WNW	6	c	-	4
Greencastle ...	29.91	+14	59	55	+5	60	52	SSW	4	7	WNW	10	g g	-	-
Holyhead ... (Bidston Obs.)	30.04	+11	59	56	+3	63	54	SW	3	5	SW	5	k	-	2
Liverpool															
Valencia ...	29.99	-08	58	55	0	62	55	W	6	6	W	8	c g	-	6
Roche's Point...	30.04	+03	58	54	+1	68	50	SW	3	4	WSW	6	p c	0.20	3
Pembroke ...	30.12	+07	59	56	+4	60	53	SSW	1	4	WSW	4	c b	-	2
Scilly ...	30.12	+02	58	56	0	63	53	SE	2	4	WNW	3	c b	-	2
Plymouth ...	30.14	+04	58	56	0	66	48	SW	1	4	NW	5	c g	-	-
Portsmouth ...	30.16	+06	61	56	+3	70	54	Z	0	5	WSW	3	c b	-	1
Dover ...	30.15	+13	61	56	-4	69	54	SW	2	4	WSW	1	b	-	1
London ...	30.13	+12	64	58	+3	69	48	WNW	1	4	WNW	1	c b	-	-
Helder ...															
Cape Gris Nez...	30.17	+15	58	54	+2	61	53	W	1	5	W	2	b	-	1
Brest ...			53	51	-3	62	43	NE	4	4	NE	9	o	-	3
L'Orient ...	30.12	-04	53	51	-2	71	50	E	5	4	E	5	o c	-	4
Roche fort ...	30.04	-08	64	62	0	70	57	NE	5	5	N	6	c	-	3
Biarritz ...	29.99	-14	68	63	+4	73	64	SW	3	4	-	9	c o	-	3
Corunna ...	29.97	-	67	-	-	-	-	NE	-	-	-	7	b	-	2
Brussels ...	30.16	+18	57	-	-6	-	-	WSW	1	-	-	-	-	-	-
Charleville ...	30.22	+14	59	-	0	-	-	SW	3	-	-	-	b	-	-
Paris ...															
Lyons ...	30.08	-04	72	-	+4	-	-	N	1	-	-	-	c	-	-
Toulon...	30.07	00	69	67	-2	83	62	SW	1	4	SE	4	b c	-	2

YESTERDAY'S 2 P.M. REPORTS AND REMARKS.

Skudesnaes ...	29.71	-06	56	54	-3			SSW	6	-	-	0.2	-	4
Thurso...	29.46	-08	58	55	+3			WNW	2	2	WNW		-	2
Scarborough ...	29.87	+05	62	56	+4			W	4	4	W		-	4
Greencastle ...	29.86	+09	58	53	+4			W	6	7	WNW		-	
Holyhead ...	29.98	+05	61	57	+5			SW	5	5	SW		-	3
Valencia ...	30.09	+02	62	58	+6			W	4	4	W		-	4
Scilly ...	30.18	+08	62	58	+4			WNW	4	4	WNW		-	3
London ...	30.06	+05	70	62	+9			W	2	4	W		-	
Roche fort ...														

The barometer is now rising slowly on all coasts. Winds are not materially changed.

EXPLANATION OF COLUMNS.

BAROMETER.—The letters r. (rising), f. (falling), and s. (steady), indicate the motion of the mercury in last 14 hours. **EXTREME WIND.**—strongest wind experienced in past 24 hours. **WEATHER:** Beaufort Scale is, b. blue sky; c. detached clouds; d. drizzling rain; f. fog; g. dark, gloomy; h. lightning; m. misty (hazy); o. overcast; p. passing showers; q. equally; r. rain; s. snow; t. thunder; u. ugly, threatening; v. visibility, unusual transparency; w. wet, dew.

The "change" of barometer and temperature and the "extreme" wind given in the 2 p.m. report are those since the previous 8 a.m.

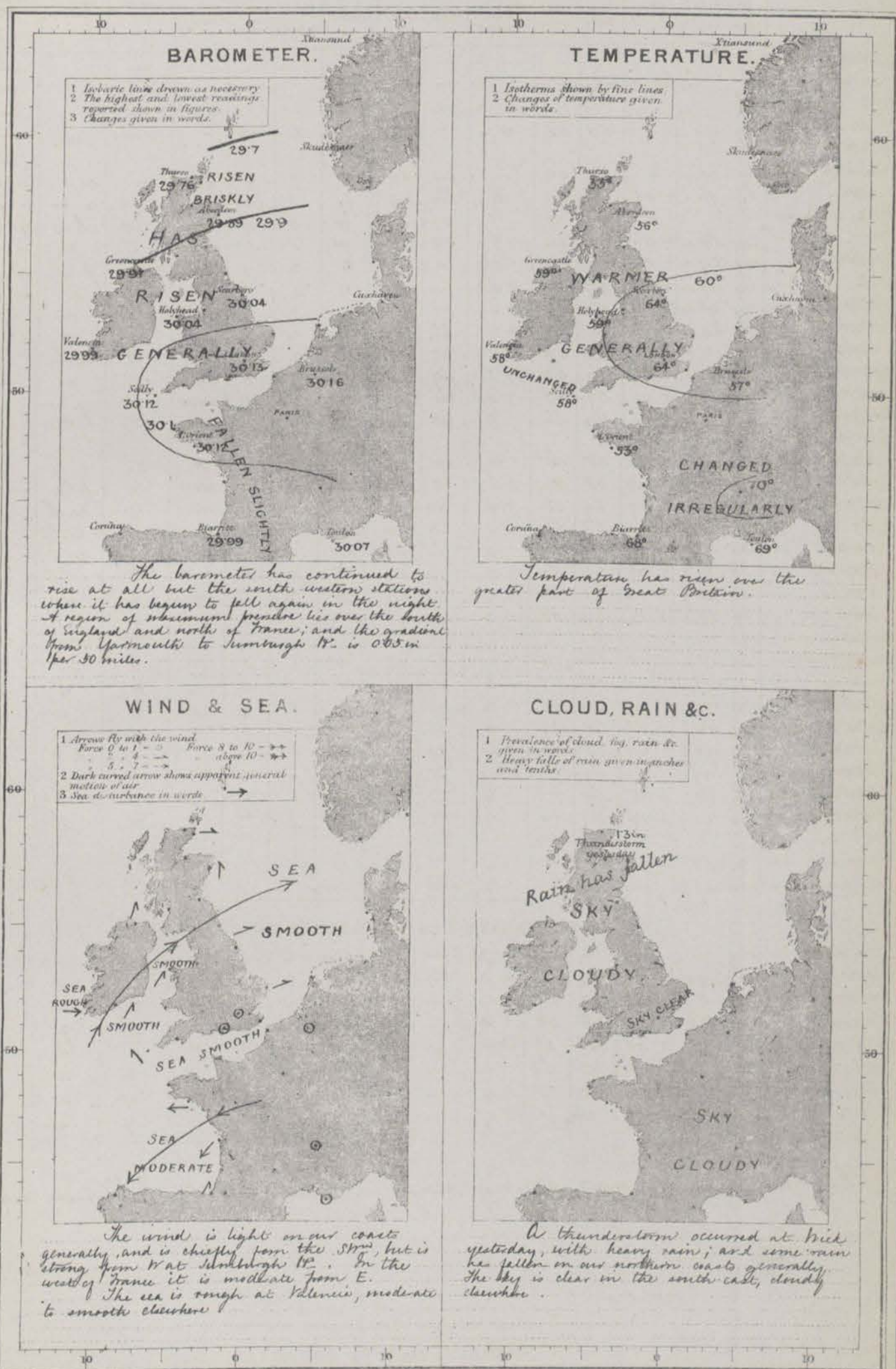
N.B.—The wind is said to "veer" when its direction changes with the sun, and to "back" when it shifts in the opposite direction.

*The Norwegian Stations and Fanø do not report rainfall, and their "extreme" wind is an observation taken at 8 p.m.

WEATHER CHARTS

AND REMARKS FOR

SUNDAY 23RD JUNE 1872 AT 8 A.M.



Mon. day 8 a.m.

WEATHER REPORT. June 24th 1872.

STATIONS.	BAROMETER.		THERMOMETERS. (In shade).					WIND.				Amount of Cloud 0 to 10.	Weather. By Beaufort Scale.	Rainfall. In past 24 Hours.	Sea Direction and Force.
	At 8 A.M. Reduced to 32° F. at the Mean Sea Level.	Change since yesterday.	At 8 A.M.		Change in the dry bulb since yesterday.	In past 24 hours		At 8 A.M.		Extreme.					
			Dry bulb.	Wet bulb.		Max.	Min.	Dirco.	Force. (0 to 12.)	Force. (0 to 12.)	Dirco.				
*Christiansund...	30.05	-	59	53	-	-	-	Z	0	4	WSW	-	b	-	2
*Skudesnaes ...	30.09	-	59	55	-	-	-	SSW	2	2	SW	-	b	-	2
*Oxø (X Maasand)	30.11	-	56	53	-	-	-	WSW	2	6	W	-	b	-	2
*Fand ...															
Cuxhaven ...															
Sumburgh Head															
Thurso...															
Wick ...	-	-	55	53	+1	62	51	SSW	2	3	W	10	c	0.01	1
Nairn ...	29.88	+0.04	56	54	-1	64	54	Z	0	2	W	9	c	0.03	1
Aberdeen ...	29.91	+0.02	55	54	-1	65	52	SSE	1	4	S	10	c	0.09	1
Leith ...	29.84	-0.07	56	55	-3	72	49	E	2	4	W	7	c	0.16	1
Shields...	29.91	-0.07	61	55	+2	65	56	E	3	3	SSW	15	c	-	1
Scarborough ...	29.96	-0.08	55	53	-9	68	54	S	2	2	WSW	9	c	-	2
Yarmouth ...	29.96	-0.16	62	59	-2	66	57	SE	4	4	SSE	6	c	-	4
Ardrossan ...	29.81	-0.16	62	57	+6	63	53	ESE	4	6	SE	6	c	-	3
Greencastle ...	29.70	-0.21	58	54	-1	64	54	SE	5	5	SE	9	c	-	1
Holyhead ...	29.79	-0.25	60	56	+1	64	55	SE	2	5	SSW	3	c	-	1
Liverpool (Bulston Obs.)	29.76	-	61	56	-	68	56	ESE	4	4	ESE	5	c	-	3
Valencia ...	29.61	-0.38	59	57	+1	62	54	SSW	6	7	W	9	c	0.32	6
Roche's Point ...	29.68	-0.36	58	56	0	66	55	S	4	5	S	9	c	-	4
Pembroke ...	29.75	-0.37	60	57	+1	65	56	SE	3	3	SE	6	c	-	3
Scilly ...	29.77	-0.36	60	58	+2	66	56	S	4	5	SE	6	c	-	2
Plymouth ...	29.78	-0.36	63	60	+5	67	55	ESE	3	4	SSE	6	c	-	1
Portsmouth ...	29.84	-0.32	63	59	+2	68	58	SE	4	4	SE	7	c	-	3
Dover ...	29.91	-0.24	65	59	+4	66	59	E	2	2	ESE	2	b	-	1
London ...	29.88	-0.25	67	60	+3	75	54	SE	2	2	SSE	6	b	-	1
Helder ...	30.08	-	67	-	-	-	-	ESE	2	-	-	-	-	-	2
Cape Gris Nez...	29.92	-0.25	64	59	+6	67	54	SE	4	1	W	2	b	-	2
Brest ...	-	-	60	58	+7	74	49	Z	0	4	NE	3	c	-	1
L'Orient ...	29.82	-0.30	62	60	+9	62	52	WSW	1	4	ENE	4	c	-	2
Rochefort ...	29.88	-0.16	67	63	+3	91	61	SW	3	3	E	0	c	-	3
Biarritz ...	29.89	-0.10	72	68	+4	73	64	S	1	5	W	3	c	0.08	3
Corunna ...															
Brussels ...	29.99	-0.17	62	-	+5	-	-	NE	1	-	-	-	b	-	-
Charleville ...	30.02	-0.20	65	-	+6	-	-	SE	1	-	-	-	c	-	-
Paris ...	29.91	-	62	-	-	-	-	ESE	2	-	-	-	c	-	-
Lyons ...	29.96	-0.12	73	-	+1	-	-	N	3	-	-	-	c	-	-
Toulon...	30.04	-0.03	68	66	-1	83	64	ENE	3	3	SW	5	b	-	2

YESTERDAY'S 2 P.M. REPORTS AND REMARKS.

Skudesnaes ...	30.02	-	59	55	-	-	-	SW	4	-	-	-	b	-	4
Thurso...															
Scarborough ...															
Greencastle ...															
Holyhead ...															
Valencia ...															
Scilly ...															
London ...															
Rochefort ...	29.97	-0.07	88	83	+24	-	-	-	3	-	-	6	c	-	3

EXPLANATION OF COLUMNS.

BAROMETER.—The letters r. (rising), f. (falling), and s. (steady), indicate the motion of the mercury in last 14 hours. **EXTREME WIND.**—strongest wind experienced in past 24 hours. **WEATHER.** Beaufort Scale is, b. blue sky; c. detached clouds; d. drizzling rain; f. fog; g. dark, gloomy; l. lightning; m. misty (hazy); o. overcast; p. passing showers; q. equally; r. rain; s. snow; t. thunder; u. ugly, threatening; v. visibility, unusual transparency; w. wet, dew.

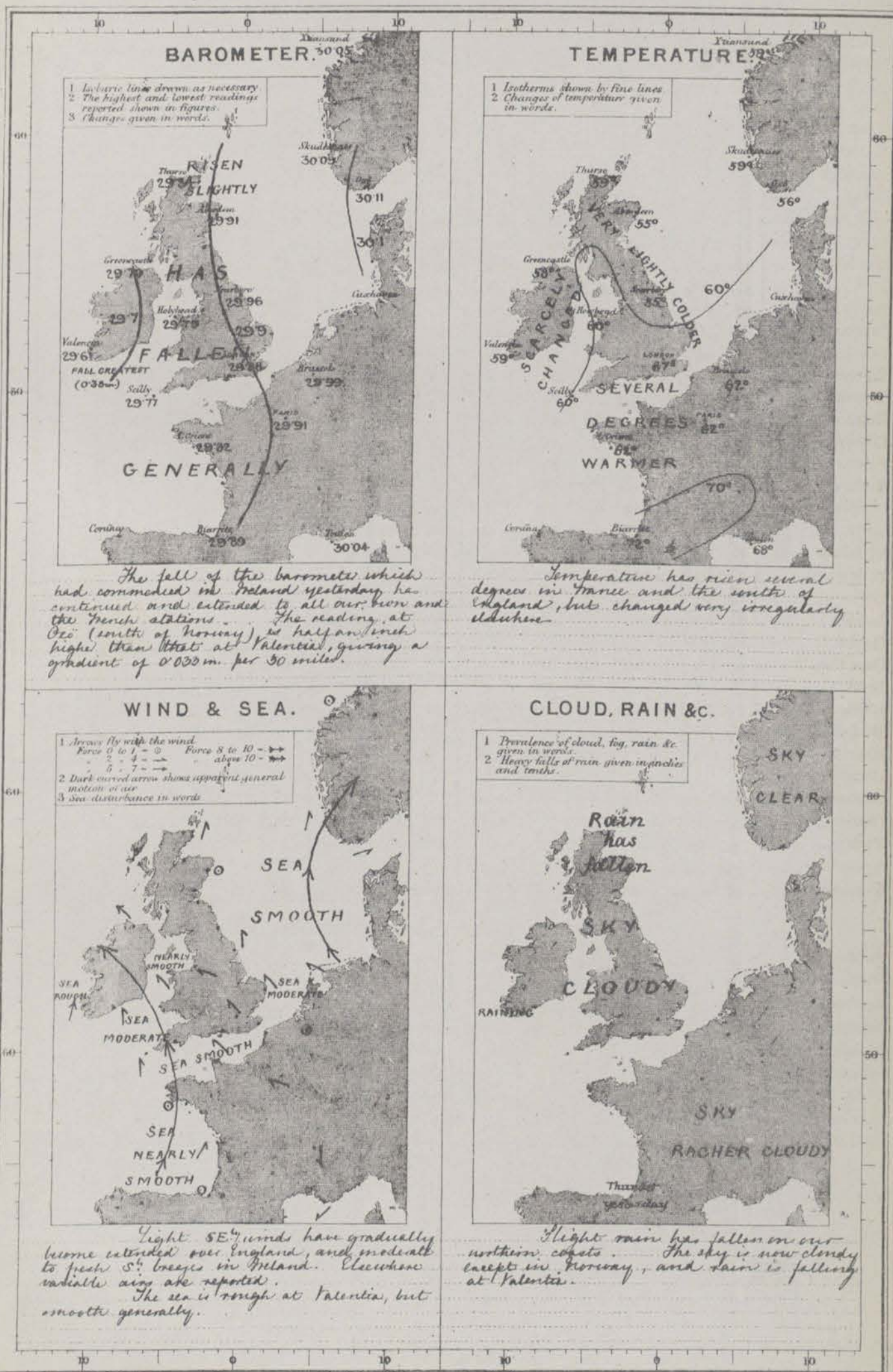
The "change" of barometer and temperature and the "extreme" wind given in the 2 p.m. report are those since the previous 8 a.m. N.B.—The wind is said to "veer" when its direction changes with the sun, and to "back" when it shifts in the opposite direction.

*The Norwegian Stations and Fand do not report rainfall, and their "extreme" wind is an observation taken at 8 p.m.

WEATHER CHARTS

AND REMARKS FOR

MONDAY 24TH JUNE 1872 AT 8 A.M.



Subscription for these Charts payable in advance to cover delivery.
Delivery by hand 10/- per quarter
...book post 5/- per quarter

Meteorological Office
116, Victoria Str., Westminster, S.W.
ROBERT H. SCOTT, Director.

Vincent-Inch. Day & Son Lith.

Tuesday 8 a.m.

WEATHER REPORT. June 25th 1872.

STATIONS.	BAROMETER.		THERMOMETERS (In shade).					WIND				Amount of Cloud 0 to 10.	Weather. By Beaufort Scale.	Rainfall. In past 24 Hours.	Sea Disturb- ance 0 to 5.	
	At 8 A.M. Reduced to 32° F. at the Mean Sea Level.	Change since yesterday.	At 8 A.M.		Change in the dry bulb since yesterday.	In past 24 hours.		At 8 A.M. Direc.	Extreme.							
			Dry bulb.	Wet bulb.		Max.	Min.		Force. (0 to 12.)	Force (0 to 12.)	Direc.					
*Christiansund...																
*Skudesnaes ...																
*Oxö (X'tiansand)																
*Fanö ...																
Cuxhaven ...																
Sumburgh Head																
Thurso...	29.548	-30	55	54	-4	63	54	SSE	4	6	SSE	9	er	0.02	3	
Wick ...	-	-	54	54	-1	59	51	S	3	5	S	0	er	0.10	2	
Nairn ...	29.518	-37	59	57	+3	73	56	ESE	1	3	SE	-	ed	0.03	1	
Aberdeen ...	29.558	-36	54	54	-1	62	53	SSE	2	6	SSE	10	br	0.30	2	
Leith ...	29.518	-36	56	56	0	70	54	E	2	3	S	9	er	0.11		
Shields...	29.568	-25	60	58	-1	62	54	S	1	7	SE	8	ctm	0.10	2	
Scarborough ...	29.578	-39	62	60	+7	64	52	SW	3	3	SSE	9	co	0.13	3	
Yarmouth ...	29.648	-32	66	63	+4	67	60	WSW	3	4	E	6	dte	0.31	3	
Ardrossan ...	29.528	-29	61	59	-1	69	58	SSE	1	4	SE	7	c	0.87	1	
Greencastle ...	29.488	-22	57	56	-1	61	56	SSE	1	5	SE	10	gd	0.07		
Holyhead ...	29.528	-27	57	56	-3	68	57	SSW	4	4	SE	10	mr	0.31	2	
Liverpool (Bidston Obs.)	29.578	-19	59	58	-2	61	56	SE	2	4	ESE	10	or	0.44	2	
Valencia ...	29.642	+03	55	54	-4	64	53	WNW	5	4	W	7	ep	0.43	4	
Roche's Point...	29.592	-09	57	54	-1	62	54	NW	3	5	S	6	re	0.35	3	
Pembroke ...	29.568	-19	59	57	-1	65	57	SW	1	2	SSE	10	or	0.13	2	
Scilly ...	29.618	-16	57	57	-3	64	55	WNW	4	5	SSW	10	or	0.38	4	
Plymouth ...	29.558	-23	60	60	-3	68	58	S	2	3	S	10	r	0.61	-	
Portsmouth ...	29.638	-21	63	60	0	73	56	SSW	4	4	SW	7	tlw	-	4	
Dover ...	29.698	-22	62	60	-3	70	60	SW	3	3	E	4	ctw	0.25	2	
London ...	29.648	-24	64	61	-3	81	58	SSW	3	5	SSW	10	cto	0.15		
Helder ...	29.710	-34	65	-	-2	-	-	SE	3	-	-	-	-	-		2
Cape Gris Nez...	29.708	-22	62	60	-2	83	59	SW	4	4	S	8	to	0.16	3	
Brest ...	-	-	57	57	-3	62	54	WSW	7	7	WSW	10	om	0.08	5	
L'Orient ...	29.778	-05	60	58	-2	71	54	WSW	7	5	SW	8	fo	0.04	6	
Rocheport ...	29.893	+01	65	61	-2	73	61	W	5	4	W	6	c	-	3	
Biarritz ...	29.952	+06	66	64	-6	72	63	NE	3	4	NW	7	o	-	4	
Corunna ...																
Brussels ...	29.76	-23	73	-	+11?	-	-	S	3	-	-	-	to	-		
Charleville ...	29.85	-17	63	-	-2	-	-	E	3	-	-	-	c	-		
Paris ...	29.81	-10	64	-	+2	-	-	SW	7	-	-	-	o	-		
Lyons ...	29.89	-07	74	-	+1	-	-	S	11	-	-	-	c	-		
Toulon...	29.978	-07	72	60	+4	83	66	ESE	1	1	SW	0	b	-		4

YESTERDAY'S 2 P.M. REPORTS AND REMARKS.

Skudesnaes ...	30.06	-03	62	55	+3			SSW	4				b		3
Thurso...	29.79	-05	61	56	+2			SSE	5	4	S	5	e		3
Scarborough ...	29.86	-10	57	56	+2			SSE	3	2	S	3	b		3
Greencastle ...	29.63	-07	60	57	+2			SE	5	5	SE	10	g		1
Holyhead ...	29.71	-08	62	60	+2			SW	1	2	S	7	ow		1
Valencia ...	29.57	-04	59	59	0			S	3	6	SSW	9	r		5
scilly ...	29.70	-07	61	60	+1			S	5	5	S	9	r		3
London ...	29.77	-11	76	68	+9			E	4	4	SE	9	o		1
Rocheport ...	29.89	+01	76	69	+9			SW	4			4	c		3

Pressure continues to fall at all stations, chiefly in the east, and the wind is drawing more towards S. in the west of England, with rain.

EXPLANATION OF COLUMNS.

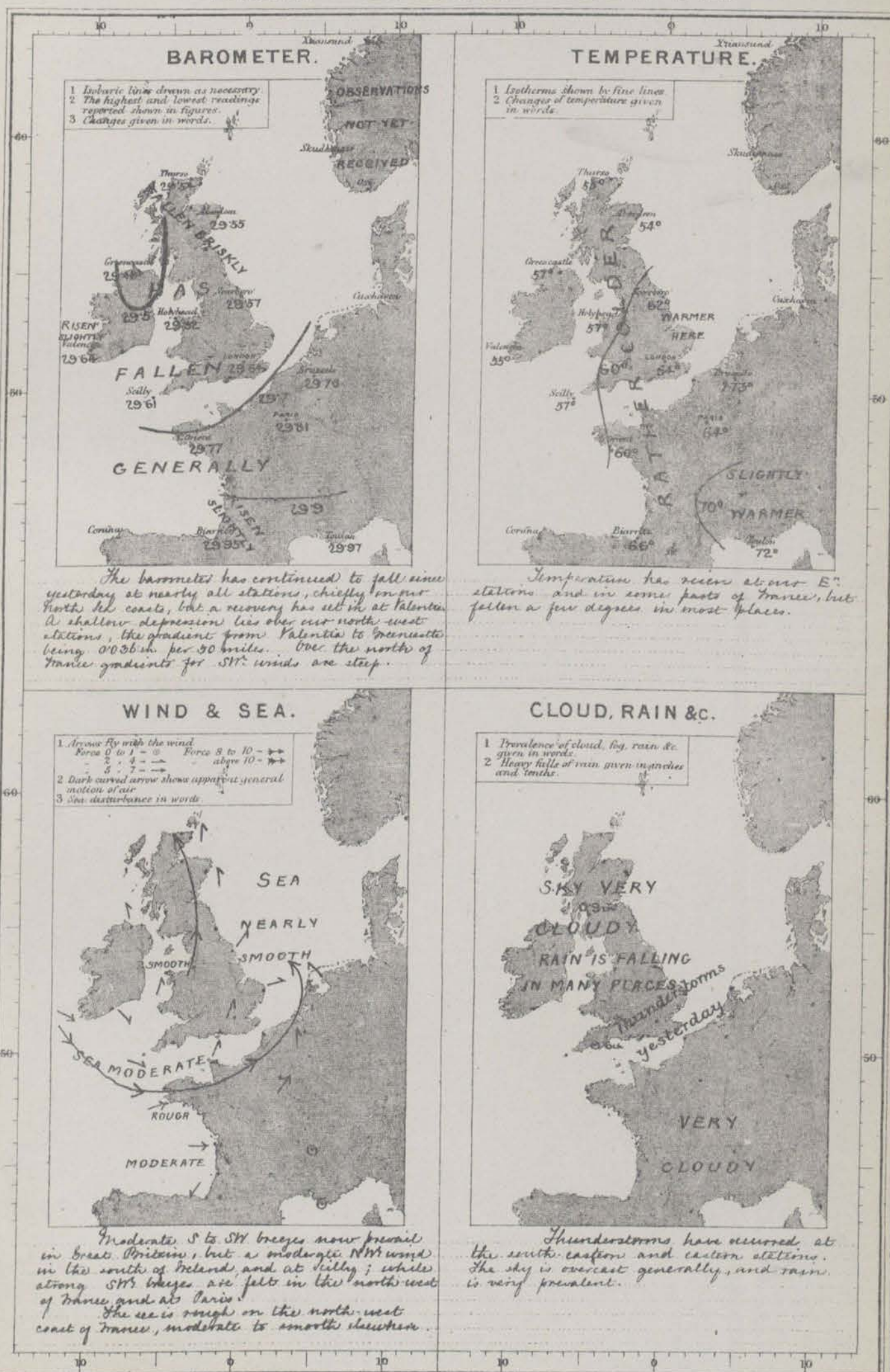
BAROMETER.—The letters r. (rising), f. (falling), and s. (steady), indicate the motion of the mercury in last 14 hours. **EXTREME WIND** strongest wind experienced in past 24 hours. **WEATHER:** Beaufort Scale is, b. blue sky; c. detached clouds; d. drizzling rain; f. fog; g. dark, gloomy; h. lightning; m. misty (hazy); o. overcast; p. passing showers; q. squally; r. rain; s. snow; t. thunder; u. ugly, threatening; v. visibility, unusual transparency; w. wet, dew.

The "change" of barometer and temperature and the "extreme" wind given in the 2 p.m. report are those since the previous 8 a.m. N.B.—The wind is said to "veer" when its direction changes with the sun, and to "back" when it shifts in the opposite direction.

* The Norwegian Stations and Fanö do not report rainfall, and their "extreme" wind is an observation taken at 8 p.m.

WEATHER CHARTS

AND REMARKS FOR

TUESDAY 25TH JUNE 1872 AT 8 A.M.

Meteorological Office

116, Victoria Str., Westminster, S.W.

ROBERT H. SCOTT, Director.

Vincent Brooks Day & Son, Lith.

Subscription for these Charts payable in advance to cover delivery.
Delivery by hand 10/- per quarter
" " by post 15/- per quarter

Wednesday 8 a.m.

WEATHER REPORT. June 26th 1872.

STATIONS	BAROMETER		THERMOMETERS (in shade)				WIND				Amount of Cloud 0 to 10.	Weather. By Beaufort Scale.	Rainfall. In past 24 Hours.	Sea Disturb- ance 0 to 9.	
	At 8 A.M. Reduced to 32° F. at the Mean Sea Level.	Change since yesterday.	At 8 A.M.		Change in the dry bulb since yesterday.	In past 24 hours.		At 8 A.M. Direc.	Extremes.						
			Dry bulb.	Wet bulb.		Max.	Min.		Force. (0 to 12.)	Force. (0 to 12.)					Direc.
*Christiansund...	29.62	-31	58	55	-6	—	—	SSE	4	—	WSW	—	c	—	1
*Skudesnaes ...	29.55	-37	61	58	-3	—	—	ENE	4	4	ESE	—	c o r	—	3
*Oxö (X'tiansand)	29.66	-42	60	59	+1	—	—	E	4	6	ENE	—	c r	—	4
*Fanö ...	29.70	-22	64	61	-2	—	—	SSW	6	—	—	—	c	—	—
Cuxhaven ...															
Sumburgh Head	29.478	-21	54	54	-2	58	50	S	2	7	SSE	10	f	0.15	5
Thurso...	29.482	-06	52	51	-3	60	51	W	2	4	SE	9	r d	0.49	2
Wick ...	—	—	52	52	-2	55	50	NW	2	3	3	10	r	0.70	1
Nairn ...	29.542	+03	53	52	-6	64	52	W	1	1	ESE	10	r	1.07	1
Aberdeen ...	29.492	-06	53	52	-1	58	52	NW	3	3	NW	9	m r	0.35	2
Leith ...	29.592	+08	60	54	+4	62	52	NW	4	2	E	5	r c	0.37	—
Shields...	29.642	+08	59	54	-1	65	54	W	4	3	W	3	m t b	0.23	2
Scarborough ...	29.682	+11	63	58	+1	68	52	W	4	3	SW	6	c	0.11	2
Yarmouth ...	29.802	+16	62	57	-4	70	55	WSW	3	4	SSE	5	c	—	3
Ardrossan ...	29.662	+14	55	50	-6	62	54	WNW	4	5	WNW	6	c c	0.27	3
Greencastle ...	29.642	+19	52	50	-5	59	49	W	4	5	W	9	c f	0.09	—
Holyhead ...	29.642	+15	55	53	-2	63	52	SW	3	4	W	7	c	0.07	2
Liverpool (Bidston Obs.)	29.792	?	55	52	-4	64	52	W	3	5	W	9	c	0.06	3
Valencia ...	29.822	+18	55	53	0	60	51	NW	5	5	SSW	5	f	0.25	4
Roche's Point ...	29.782	+19	56	52	-1	61	50	WNW	4	5	NW	6	c	—	3
Pembroke ...	29.852	+29	56	53	-3	59	53	WSW	2	4	WNW	10	c f	0.03	2
Seilly ...	29.922	+31	57	56	0	64	53	WSW	5	6	WNW	6	f	0.09	5
Plymouth ...	29.912	+36	59	56	-1	68	54	WNW	3	4	W	10	f o	0.02	—
Portsmouth ...	29.892	+26	59	54	-4	67	57	W	4	6	SW	6	g c	0.15	3
Dover ...	29.862	+17	61	56	-1	65	56	W	2	4	SW	5	b c	0.03	2
London ...	29.842	+20	62	56	-2	70	53	WSW	3	5	SSW	9	c	—	—
Helder...	29.76	+05	61	—	-4	—	—	WSW	6	—	—	—	—	—	4
Cape Gris Nez...	29.862	+16	58	56	-4	68	56	WSW	7	5	WSW	9	c	0.04	4
Brest ...	—	—	56	54	-1	60	51	WSW	4	7	WSW	9	m o	0.04	3
L'Orient ...	30.082	+31	58	54	-2	68	55	W	5	8	W	6	c	—	6
Rocheftort ...	30.092	+20	61	59	-4	70	55	NW	4	5	W	6	c	—	3
Biarritz ...	30.192	+24	64	60	-2	66	63	N	4	7	NW	8	c m	—	4
Corunna ...															
Brussels ...	29.88	+12	63	—	-10	—	—	SW	4	—	—	—	r o	—	—
Charleville ...	30.00	+15	56	—	-7	—	—	SW	1	—	—	—	c	—	—
Paris ...	30.01	+20	59	—	-5	—	—	W	7	—	—	—	c	—	—
Lyons ...	30.04	+15	68	—	-6	—	—	N	3	—	—	—	c	—	—
Toulon...	30.002	+03	69	64	-3	81	65	L	0	3	SSE	3	b c	—	3

YESTERDAY'S 2 P.M. REPORTS AND REMARKS.

Skudesnaes ...	29.78	-12	69	58	+5	—	—	ESE	4	—	—	—	b	—	—	4
Thurso...	29.45	-09	55	50	0	—	—	SSE	2	4	SE	10	c	—	—	2
Scarborough ...	29.54	-03	62	59	0	—	—	SE	3	3	SW	7	c	—	—	3
Greencastle ...	29.52	+04	58	55	+1	—	—	NW	4	4	NW	9	c	—	—	—
Holyhead ...	29.56	+04	57	56	0	—	—	WNW	3	4	WNW	10	r	—	—	2
Valencia ...	29.73	+09	58	54	+3	—	—	NW	5	5	WNW	5	c	—	—	4
Seilly ...	29.70	+12	59	57	+2	—	—	WNW	6	6	WNW	5	f	—	—	5
London ...	29.64	00	68	63	+4	—	—	WSW	4	5	SW	10	c	—	—	—
Rocheftort ...	29.96	+07	68	64	+3	—	—	W	5	—	—	10	c	—	—	2

The recovery of pressure has extended to all our western coasts, where also the wind has veered to WNW, with a slight increase of sea at Seilly.

EXPLANATION OF COLUMNS.

BAROMETER.—The letters r. (rising), f. (falling), and s. (steady), indicate the motion of the mercury in last 14 hours. **EXTREME WIND** strongest wind experienced in past 24 hours. **WEATHER:** Beaufort Scale is, b. blue sky; c. detached clouds; d. drizzling rain; f. fog; g. dark, gloomy; h. lightning; m. misty (hazy); o. overcast; p. passing showers; q. squally; r. rain; s. snow; t. thunder; u. ugly, threatening; v. visibility, unusual transparency; w. wet, dew.

The "change" of barometer and temperature and the "extreme" wind given in the 2 p.m. report are those since the previous 8 a.m. N.B.—The wind is said to "veer" when its direction changes with the sun, and to "back" when it shifts in the opposite direction.

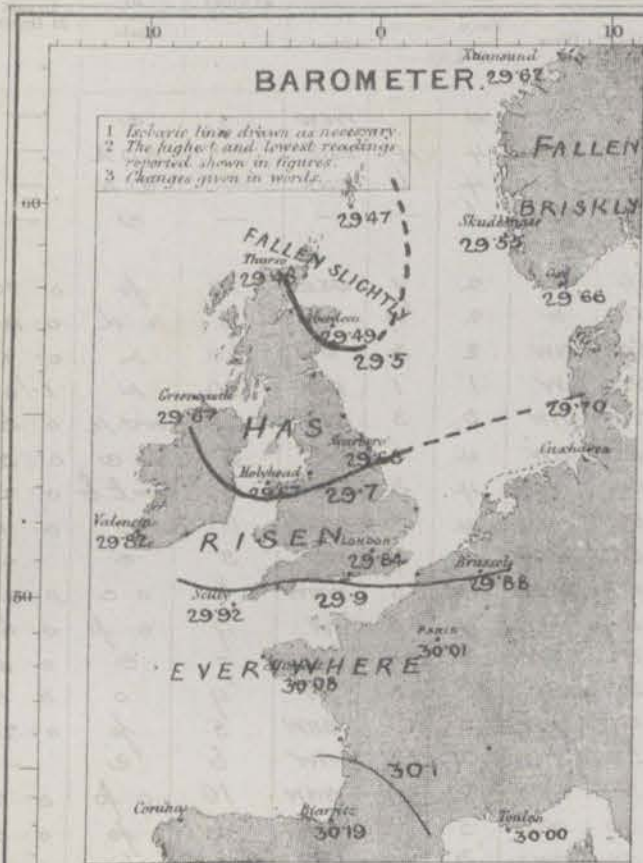
*The Norwegian Stations and Fanö do not report rainfall, and their "extreme" wind is an observation taken at 8 p.m.

WEATHER CHARTS

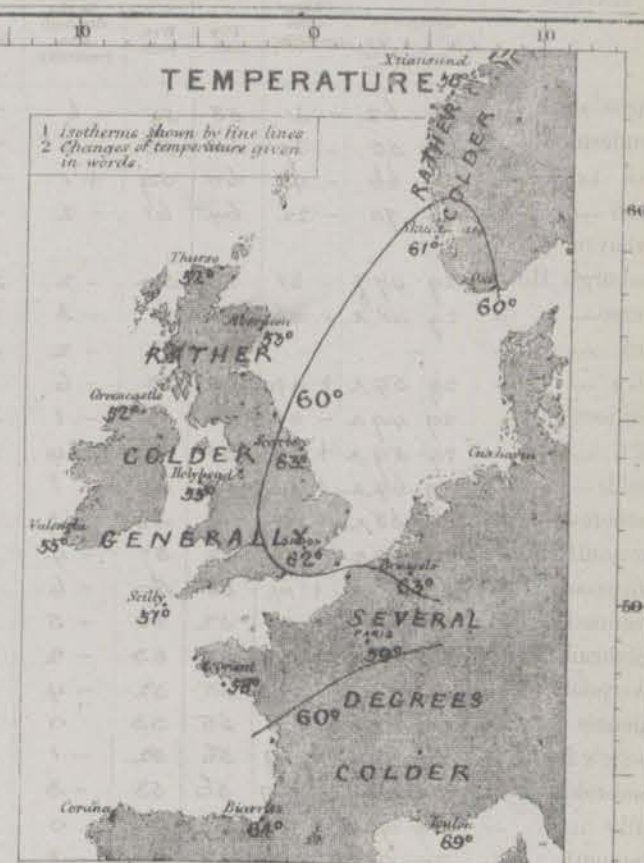
AND REMARKS FOR

WEDNESDAY 26TH JUNE 1872 AT 8 A.M.

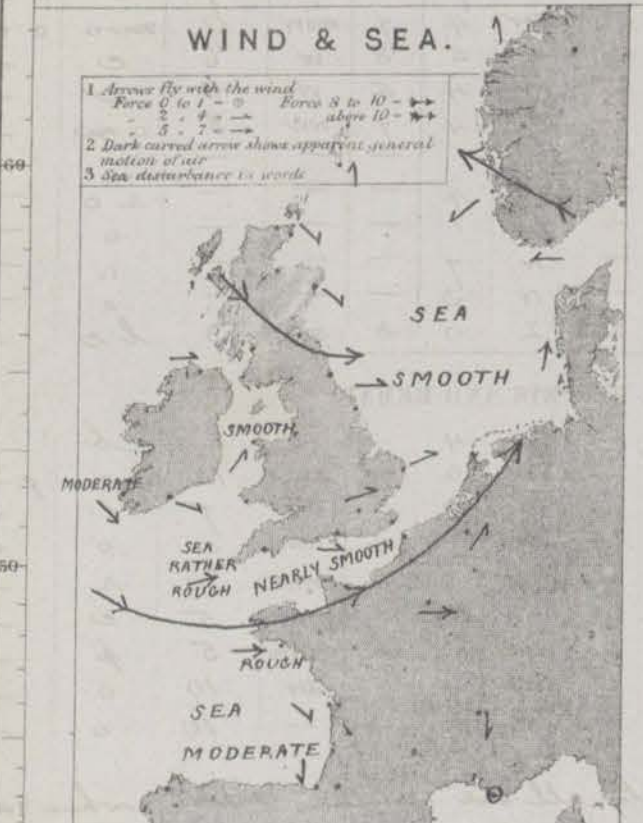
1
3
4
-
5
2
1
1
2
2
2
3
3
-
2
3
3
4
3
2
5
-
3
2
-
4
4
3
6
3
4
3
2
2
4
5
-
2



A recovery of pressure has now taken place, except in Norway and Denmark, where the barometer has again fallen. The reading at L'Orient exceeds that at Lumburg Head by 0.61 in., giving a gradient of 0.06 in. per 30 miles.



Temperature has fallen somewhat at nearly all stations, chiefly in France.



A moderate W. breeze prevails across Ireland, England and France, but blows strongly at Paris and Cape Breton. Fresh SW winds are reported from Helles and Tanis, light E. from Norway, and light NW in Scotland. The sea is rather rough at Scilly and Shetland, moderate to smooth elsewhere.



Shower have been general; but in Scotland the rain has been heavy and still continues. The sky is cloudy generally.

Thursday 8 a.m.

WEATHER REPORT. June 27th 1872.

STATIONS.	BAROMETER.		THERMOMETERS (In shade).				WIND				Amount of Cloud 0 to 10.	Weather. By Beaufort Scale.	Rainfall. In past 24 Hours.	Sea Disturbance 0 to 10.	
	At 8 A.M. Reduced to 32° F. at the Mean Sea Level.	Change since yesterday.	At 8 A.M.		Change in the dry bulb since yesterday.	In past 24 hours.		At 8 A.M.		Extreme.					
			Dry bulb.	Wet bulb.		Max.	Min.	Dirce.	Force. (0 to 12.)	Force. (0 to 12.)					Dirce.
*Christiansund...	29.56	-06	59	58	+11?	—	—	NNE	2	2	NNE	—	c o	—	1
*Skudesnaes ...	29.69	+14	54	51	-7	—	—	SSW	6	6	SSE	—	o	—	4
*Oxø (Kittansund)	29.75	+09	57	52	-3	—	—	W	6	6	SW	—	o b	—	4
*Fanø ...	29.79	+09	61	55	-3	—	—	SE	6	—	—	—	c	—	—
Cuxhaven ...															
Stamburgh Head															
Thurso...	29.712	+26	54	52	+2	54	50	WNW	3	4	WNW	6	rc	0.71	3
Wick ...	29.732	—	53	52	+1	53	48	NW	3	4	NW	8	rc	0.45	1
Nairn ...	29.782	+24	58	54	+5	58	47	WSW	1	1	NW	4	rc	0.17	1
Aberdeen ...	29.762	+27	57	50	+4	60	51	NW	3	4	NW	2	o b	0.02	1
Leith ...	29.842	+25	56	51	-4	66	48	NW	3	4	NW	7	c	—	—
Shields...	29.852	+21	59	53	0	64	52	W	3	5	W	4	c	—	1
Scarborough ...	29.882	+20	60	55	-3	65	50	WNW	2	4	W	4	c	—	2
Yarmouth ...	29.952	+15	60	56	-2	67	50	WNW	3	3	SW	4	c	0.18	3
Ardrossan ...	29.872	+21	57	52	+2	62	53	WSW	3	5	NW	4	c	0.01	2
Greencastle ...	29.872	+17	55	52	+3	57	49	WSW	3	4	W	7	pc	0.12	—
Holyhead ...	29.902	+26	56	53	+1	60	53	SW	2	3	SW	7	c	0.12	1
Liverpool (Bishop Ch.)	29.962	+27	57	53	+2	62	52	W	3	4	W	5	o c	0.30	3
Valencia ...	29.872	+05	56	55	+1	59	54	SW	4	4	W	9	rc	0.23	4
Roche's Point ...	29.912	+13	56	55	—	62	49	SW	3	5	WNW	9	thr	0.20	3
Pembroke ...	29.982	+13	58	55	+2	58	53	SW	1	6	SW	8	go	0.12	1
Scilly ...	30.042	+12	59	57	+2	60	55	WSW	4	5	W	9	po	0.30	5
Plymouth ...	30.042	+13	58	57	-1	65	54	SSW	3	5	W	10	cm	—	—
Portsmouth ...	30.052	+16	60	55	+1	66	54	W	2	6	SW	5	c	—	2
Dover ...	30.012	+15	62	57	+1	63	53	SW	3	5	WSW	2	b	—	2
London ...	30.002	+16	60	57	-2	70	48	WSW	3	5	WSW	7	qpc	0.68	—
Helder ...	29.88	+12	56	—	-5	—	—	W	6	—	—	7	qpc	—	4
Cape Gris Nez...	30.032	+17	56	52	-2	61	55	WNW	7	7	WSW	5	c	—	5
Brest ...	—	—	58	58	-2	62	53	SW	4	5	WSW	10	o	—	4
L'Orient ...	30.192	+11	59	57	+1	70	55	W	4	7	W	9	eo	0.12	5
Rochefort ...	30.252	+16	62	60	+1	72	57	WSW	4	5	W	10	eo	—	3
Biarritz ...	30.252	+06	59	57	-5	67	56	E	1	4	N	4	c f	—	4
Corunna ...	—	—	—	—	—	—	—	—	—	—	—	—	—	—	—
Brussels ...	30.08	+20	58	—	-5	—	—	W	3	—	—	—	c	—	—
Charleville ...	30.11	+14	56	—	0	—	—	SW	6	—	—	—	o	—	—
Paris ...	30.15	+14	55	—	-4	—	—	W	7	—	—	—	o	—	—
Lyons ...	30.22	+18	66	—	-2	—	—	N	1	—	—	—	o	—	—
Toulon...	30.082	+08	62	55	-7	77	58	WNW	7	7	W	0	b	—	6

YESTERDAY'S 2 P.M. REPORTS AND REMARKS.

Skudesnaes ...	29.54	-01	64	62	+3	—	—	SSE	4	—	—	—	c	—	3
Thurso...	29.55	+07	50	49	-2	—	—	WNW	4	4	WNW	9	rc	—	3
Scarborough ...	29.74	+06	63	57	0	—	—	W	3	4	W	5	c	—	2
Greencastle ...	29.71	+04	54	52	+2	—	—	Z	0	4	W	10	rc	—	—
Holyhead ...	29.77	+10	55	53	0	—	—	SW	3	3	SW	—	pc	—	2
Valencia ...	29.88	+06	58	54	+3	—	—	W	4	5	NW	6	pc	—	4
Scilly ...	29.97	+05	56	54	-1	—	—	W	5	5	W	9	rc	—	5
London ...	29.89	+05	62	57	0	—	—	SW	5	5	SW	9	cgpc	—	—
Rochefort ...	30.18	+09	52	48	-9	—	—	NW	4	—	—	4	c	—	3

The barometer continues to rise slowly, but winds have backed somewhat in the southwest, and rain is very prevalent.

EXPLANATION OF COLUMNS.

BAROMETER.—The letters r (rising), f (falling), and s (steady), indicate the motion of the mercury in last 14 hours. **EXTREME WIND** strongest wind experienced in past 24 hours. **WEATHER:** Beaufort Scale is, b. blue sky; c. detached clouds; d. drizzling rain; f. fog; g. dark, gloomy; h. lightning; m. misty (hazy); o. overcast; p. passing showers; q. squally; r. rain; s. snow; t. thunder; u. ugly, threatening; v. visibility, unusual transparency; w. wet, dew.

The "change" of barometer and temperature and the "extreme" wind given in the 2 p.m. report are those since the previous 8 a.m.

N.B.—The wind is said to "veer" when its direction changes with the sun, and to "back" when it shifts in the opposite direction.

* The Norwegian Stations and Fanø do not report rainfall, and their "extreme" wind is an observation taken at 8 p.m.

AND REMARKS FOR

full.
past
ours.



Temperature has fallen in nearly all coasts of the North Sea, but risen slightly in Scotland.



Rain has fallen in the west and north, and heavy showers in London. A thunderstorm occurred at Riches Point yesterday morning. The sky is still cloudy, especially in the west.

ROBERT H. SCOTT, Director.

*Subscription for those Charts payable in advance
to cover delivery*

<i>Delivery by hand 10/- per quarter</i>
<i>" " " book post 7/- per quarter</i>

Friday 8 a.m.

WEATHER REPORT. June 28th 1872.

STATIONS.	BAROMETER.		THERMOMETERS (In shade)				WIND.				Amount of Cloud 0 to 10.	Weather By Beaufort Scale.	Rainfall In past 24 Hours.	Sea Discom- fort 0 to 10.	
	At 8 A.M. — Reduced to 32° F. at the Mean Sea Level.	Change since yesterday.	At 8 A.M.		Change in the dry bulb since yesterday.	In past 24 hours.		At 8 A.M.		Extreme.					
			Dry bulb.	Wet bulb.		Max.	Min.	Dirac.	Force. (0 to 12.)	Force. (0 to 12.)					Dirac.
*Christiansund...	29.69	+13	57	54	-12?	—	—	ENE	2	2	WSW	—	o	—	1
*Skudesnaes ...	29.71	+02	59	53	+5	—	—	W	2	4	W	—	ob	—	2
*Oxø (Xtiansand)	29.69	-06	57	50	0	—	—	WNW	4	6	W	—	b	—	3
*Fanø ...	29.78	-01	59	54	-2	—	—	W	4	—	—	—	o	—	—
Cuxhaven ...															
Sumburgh Head	29.578	—	53	51	—	53	46	E	2	7	WNW	5	re	0.70	2
Thurso...	29.498	-25	55	52	+1	59	49	E	2	4	WNW	8	eg	—	2
Wick ...	29.518	-22	52	51	-1	61	48	E	3	3	W	10	eo	—	1
Nairn ...	29.448	-34	54	53	-4	65	52	SSE	1	1	WSW	10	er	0.10	1
Aberdeen ...	29.458	-31	53	52	-4	63	51	SE	2	3	NW	10	pmw	0.19	1
Leith ...	29.478	-37	59	56	+3	66	52	WSW	3	3	NW	9	eo	0.49	—
Shields...	29.538	-32	61	58	+2	65	55	SW	3	3	W	7	e	0.03	2
Scarborough ...	29.588	-30	59	57	-1	65	55	WSW	3	2	SW	9	eo	0.05	2
Yarmouth ...	29.758	-20	61	58	+1	67	55	W	4	4	NW	6	pe	0.27	4
Ardrossan ...	29.518	-36	56	53	-1	61	54	W	4	4	S	8	ro	1.20	4
Greencastle ...	29.602	-24	55	52	0	60	53	W	5	5	W	4	pe	0.33	—
Holyhead ...	29.708	-23	57	54	+1	60	54	WSW	5	7	S	6	e	0.25	4
Liverpool (Biddon Obs.)	29.688	-28	57	54	0	?	54	W	7	7	W	10	og	0.15	4
Valencia ...	29.872	00	56	54	0	61	53	WNW	4	7	SW	4	re	0.32	4
Roche's Point...	29.832	-06	57	54	+1	63	50	W	4	6	SSW	4	re	0.38	3
Pembroke ...	29.852	-13	55	53	-3	59	55	W	4	7	W	8	mo	0.16	3
Scilly ...	29.948	-10	58	57	-1	65	56	WSW	4	7	SW	9	o	0.04	4
Plymouth ...	29.918	-13	60	58	+2	64	56	W	4	6	SW	10	fg	0.05	1
Portsmouth ...	29.888	-17	62	59	+2	68	56	WSW	7	8	WSW	7	ug	0.05	5
Dover ...	29.838	-19	59	58	-3	65	58	WSW	5	4	WSW	7	cd	0.02	4
London ...	29.808	-20	62	59	+2	67	55	WSW	4	6	WSW	10	pg	0.06	—
Helder ...	29.75	-13	59	—	+3	—	—	SW	7	—	—	—	—	—	4
Cape Gris Nez...	29.858	-18	57	55	+1	61	56	SW	9	7	WNW	10	cm	—	6
Brest ...	—	—	57	57	-1	60	54	SW.	5	5	SW	10	bf	0.04	4
L'Orient ...	30.088	-11	60	58	+1	69	57	WSW	5	4	WSW	8	eo	—	5
Rochefort ...	30.178	-08	63	58	+1	68	57	W	3	4	W	10	eb	—	3
Biarritz ...	30.098	-16	68	68	+9	73	67	E	1	5	NE	0	ef	—	4
Corunna ...															
Brussels ...	29.90	-18	62	—	+4	—	—	WSW	6	—	—	—	ro	—	—
Charleville ...	30.06	-08	61	—	+5	—	—	WSW	6	—	—	—	c	—	—
Paris ...	30.05	-10	60	—	+5	—	—	SSW	7	—	—	—	b	—	—
Lyons ...	30.16	-06	68	—	+2	—	—	NE	1	—	—	—	b	—	—
Toulon...	30.078	-01	69	55	+7	77	60	NNW	4	7	NW	1	eb	—	5

YESTERDAY'S 2 P.M. REPORTS AND REMARKS.

Skudesnaes ...	29.73	+04	57	54	+3	—	SSW	4	—	—	—	c	—	3
Thurso...	29.73	+02	56	51	+2	—	WNW	4	4	WNW	5	c	—	3
Scarborough ...	29.91	+03	61	56	+1	—	S	1	2	WNW	8	o	—	1
Greencastle ...	29.76	-08	57	55	+2	—	SSE	4	4	SSE	10	o	—	—
Holyhead ...	29.91	-02	59	56	+3	—	S	5	5	S	10	mo	—	3
Valencia ...	29.70	-18	59	59	+3	—	SW	7	7	SW	9	mo	—	6
Scilly ...	30.02	-02	62	60	+3	—	SW	5	5	SW	8	o	—	4
London ...	30.03	+03	64	58	+4	—	WSW	4	4	WSW	9	eo	—	—
Rocheport ...	30.24	-01	66	62	+4	—	W	4	—	—	6	c	—	3

The barometer has fallen briskly at Valencia, while it has risen slightly in London. The wind has increased to a strong SW breeze in the south of Ireland and the weather seems unsettled.

Warnings issued to our W and SW coasts this afternoon.

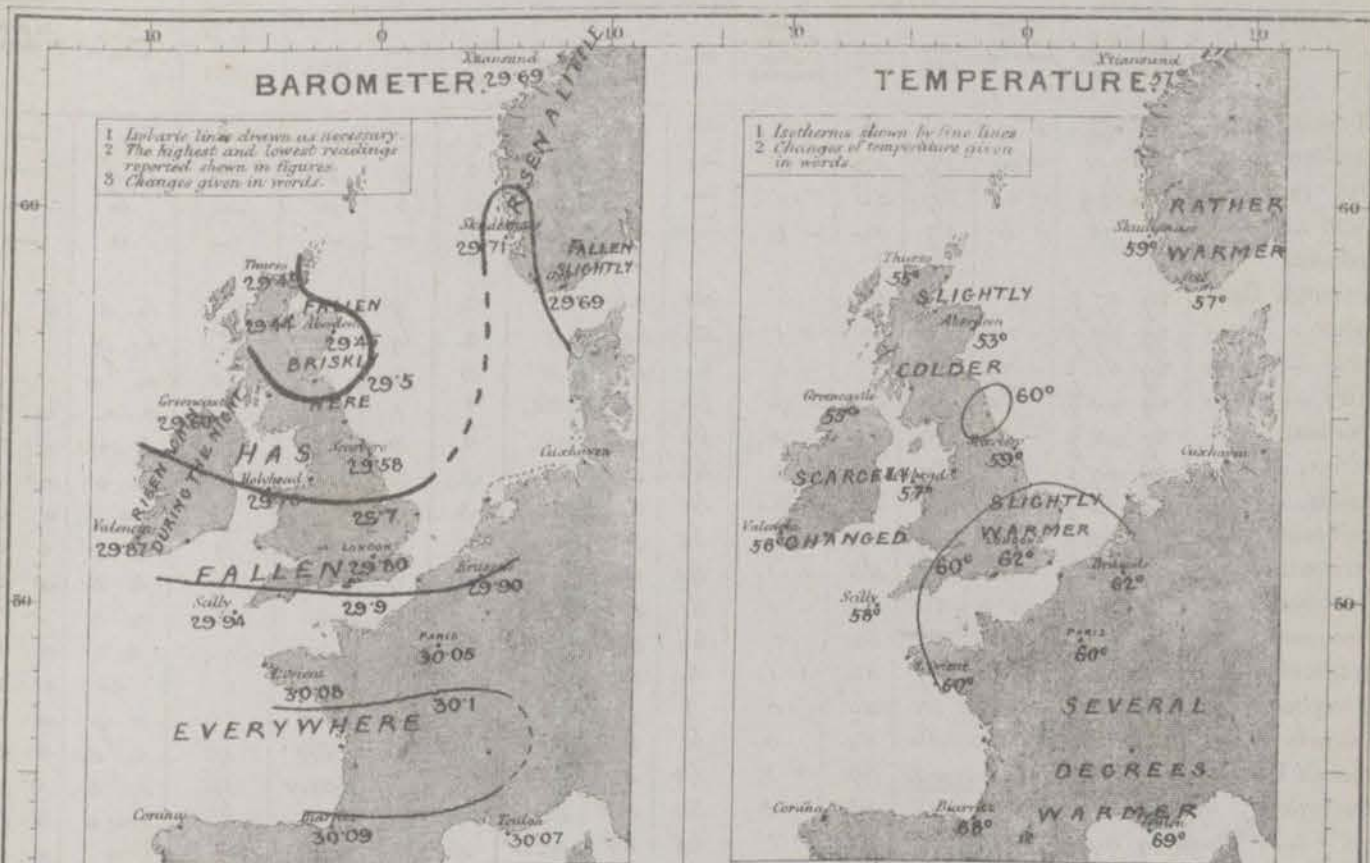
EXPLANATION OF COLUMNS.

BAROMETER.—The letters r. (rising), f. (falling), and s. (steady), indicate the motion of the mercury in last 14 hours. **EXTREME WIND** strongest wind experienced in past 24 hours. **WEATHER:** Beaufort Scale is, b. blue sky; c. detached clouds; d. drizzling rain; f. fog; g. dark, gloomy; h. lightning; m. misty (hazy); o. overcast; p. passing showers; q. squally; r. rain; s. snow; t. thunder; u. ugly, threatening; v. visibility, unusual transparency; w. wet, dew.
The "change" of barometer and temperature and the "extreme" wind given in the 2 p.m. report are those since the previous 8 a.m.
N.B.—The wind is said to "veer" when its direction changes with the sun, and to "back" when it shifts in the opposite direction.
* The Norwegian Stations and Fanø do not report rainfall, and their "extreme" wind is an observation taken at 8 p.m.

WEATHER CHARTS

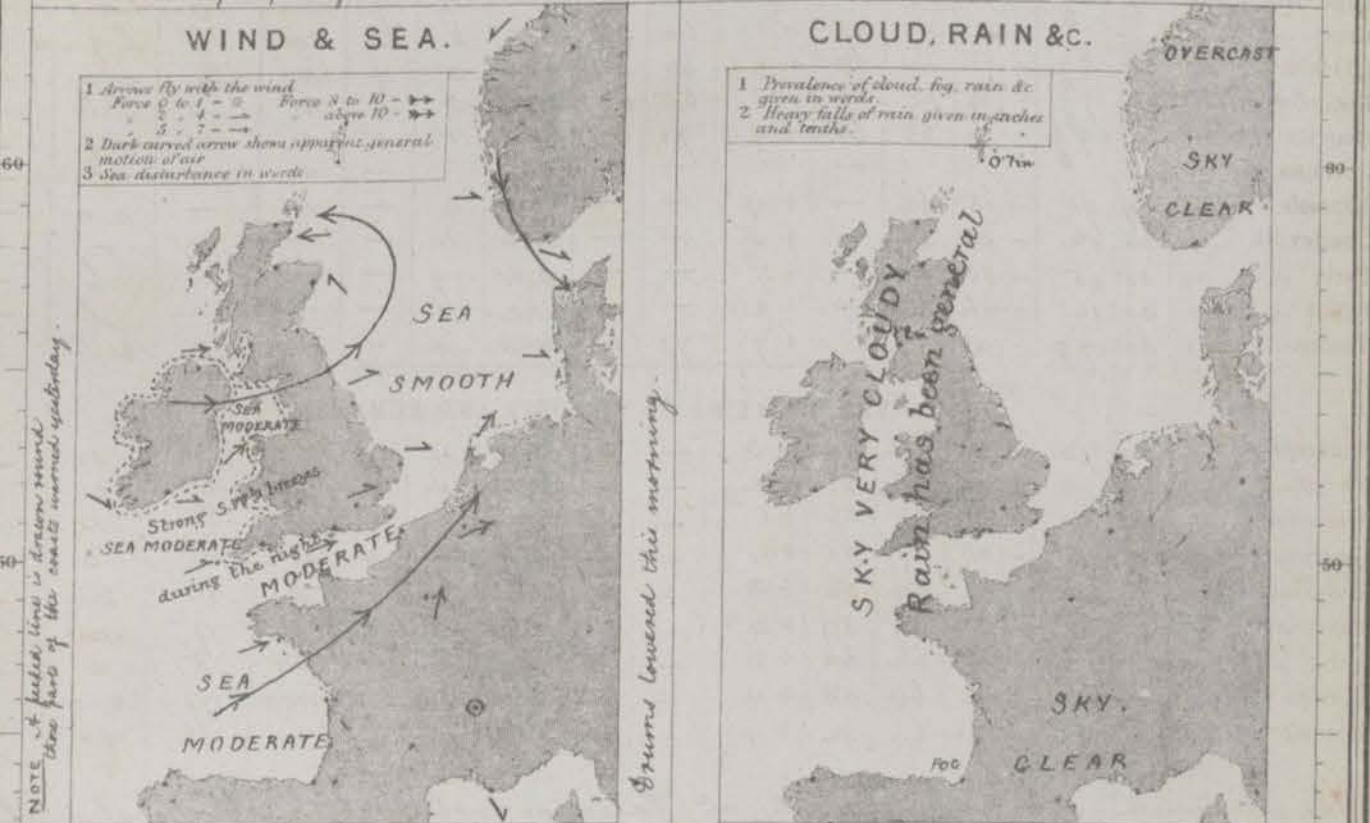
AND REMARKS FOR

FRIDAY 28TH JUNE 1872 AT 8 A.M.



The decrease of pressure which had commenced in the west yesterday has extended to all the other coasts except in the west of Norway, but has been succeeded in Ireland by a recovery during the night. A depression now lies over Scotland, the reading at Rotherford exceeding that at Leith by 0.40 in. This gives a gradient of 0.08 in per 50 miles, the steepest part of which is over England.

Temperature has fallen a few degrees in Scotland and risen over France, but is little changed elsewhere.



The wind increased to a strong breeze from the S.W. on our south and west coast last night. Moderate to strong N. breezes are now reported from Ireland and England, strong S.W. winds at the south eastern stations, and light S.E. winds in Scotland. In Norway the wind is more variable. The sea is moderate to smooth.

Rain has been general in our Islands. The sky is very cloudy.

Meteorological Office

116, Victoria Str., Westminster, S.W.

ROBERT H. SCOTT, Director.

Subscription for these Charts payable in advance to cover delivery.
Delivery by hand, 10/- per quarter.
— both post 2/- per quarter.

Satur-day 8 a.m.

WEATHER REPORT. June 29th 1872.

STATIONS.	BAROMETER		THERMOMETERS (In shade)				WIND				Amount of Cloud 0 to 10.	Weather. By Beaufort Scale.	Rainfall. In past 24 Hours.	Sea Disturb- ance 0 to 9	and Remarks	
	At 8 A.M. Reduced to 32° F at the Mean Sea Level.	Change since yesterday.	At 8 A.M.		Change in the dry bulb since yesterday	In past 24 hours.		At 8 A.M.		Extreme.						
			Dry bulb.	Wet bulb.		Max.	Min.	Dir.	Force (0 to 12.)	Force (0 to 12.)						Dir.
*Christiansund...	29.46	-23	62	56	+5	—	—	ENE	2	2	NNE	—	c	—	1	
*Skudesnaes ...	29.37	-34	54	52	-5	—	—	ENE	4	2	SSE	—	czo	—	3	
*Oxö (X'tiansand)	29.47	-22	54	57	-3	—	—	SW	4	2	SW	—	bczo	—	3	
*Fanö ...	29.65	-13	59	53	0	—	—	WSW	8	—	—	—	e	—	—	
Cuxhaven ...	—	—	52	50	-1	55	48	N	6	6	E	7	zc	0.46	4	
Sumburgh Head	—	—	52	50	-1	55	48	N	6	6	E	7	zc	0.46	4	
Thurso...	29.712	+22	53	51	-2	56	49	NNW	4	5	NNE	7	zfc	0.99	3	
Wick ...	29.722	+21	53	52	+1	56	48	N	4	5	NNE	10	zo	1.01	1	
Nairn ...	29.782	+34	52	50	-2	58	49	WSW	1	4	SSE	6	zg	0.60	2	
Aberdeen ...	29.712	+26	52	50	-1	63	49	NW	6	8	W	7	pc	0.15	2	
Leith ...	29.802	+33	55	50	-4	64	50	NW	3	6	W	7	c	—	—	
Shields...	29.772	+24	57	52	-4	63	50	NW	7	7	WNW	4	e	0.01	2	
Scarborough ...	29.802	+22	61	55	+2	65	47	NW	5	5	W	2	eb	—	4	
Yarmouth ...	29.892	+14	59	52	-2	68	50	WNW	3	4	WSW	0	eb	—	3	
Ardrossan ...	29.862	+35	56	52	0	59	53	WNW	5	7	WNW	6	zpc	0.04	4	
Greencastle ...	29.912	+31	54	57	-1	57	49	W	5	16	W	9	zo	0.08	—	
Holyhead ...	29.952	+25	55	52	-2	61	52	WNW	3	3	WNW	2	zb	—	2	
Liverpool (Bidston Obs.)	29.942	+26	57	53	0	64	57	W	4	3	W	4	zc	—	4	
Valencia ...	30.052	+18	56	53	0	62	55	WNW	2	3	WNW	2	eb	—	3	
Roche's Point...	30.032	+20	55	51	-2	64	49	WNW	3	5	NW	2	eb	—	2	
Pembroke ...	30.012	+16	54	51	-1	58	52	WNW	1	6	W	3	eb	—	1	
Scilly ...	30.032	+09	57	54	-1	63	54	NNE	4	4	NNE	4	c	—	2	
Plymouth ...	30.012	+10	57	54	-3	66	47	W	1	4	W	3	ob	—	—	
Portsmouth ...	29.982	+10	61	53	-1	69	52	NW	2	6	WSW	4	c	—	2	
Dover ...	29.952	+13	67	59	+8	67	52	WNW	4	4	WSW	2	b	—	1	
London ...	29.952	+15	66	54	-2	70	47	WNW	2	5	W	3	eb	—	—	
Helder ...	29.81	+06	59	—	0	—	—	W	6	—	—	—	—	—	4	
Cape Gris Nez...	29.952	+10	56	52	-1	61	54	WNW	4	9	WSW	1	mb	—	3	
Brest ...	—	—	55	55	-2	62	51	NE	4	5	NE	10	w	0.08	3	
L'Orient ...	29.932	-15	60	60	0	69	58	SW	1	5	WSW	10	zfg	0.08	3	
Rochefort ...	30.052	-12	63	59	0	77	57	N	3	5	NW	10	bo	—	3	
Biarritz ...	30.002	-09	64	60	-4	72	61	NE	3	5	W	9	eo	—	4	
Corunna ...	—	—	—	—	—	—	—	—	—	—	—	—	—	—	—	
Brussels ...	29.93	+03	61	—	-1	—	—	W	3	—	—	—	zo	—	—	
Charleville ...	29.98	-08	63	—	+1	—	—	WSW	3	—	—	—	o	—	—	
Paris ...	29.98	-07	63	—	+3	—	—	W	4	—	—	—	o	—	—	
Lyons ...	29.98	-18	71	—	+3	—	—	E	1	—	—	—	b	—	—	
Toulon...	30.012	-06	76	66	+7	86	64	SW	1	1	SW	1	b	—	3	

YESTERDAY'S 2 P.M. REPORTS AND REMARKS.

Skudesnaes ...	29.58	-13	60	53	+1	—	—	WSW	4	—	—	—	b	—	2
Thurso...	29.35	-14	52	52	-3	—	—	E	3	4	E	10	zc	—	2
Scarborough ...	29.64	+06	64	58	+5	—	—	W	5	4	W	4	c	—	4
Greencastle ...	29.67	+07	54	51	-1	—	—	W	6	6	W	9	zpc	—	—
Holyhead ...	29.77	+07	62	57	+5	—	—	SW	3	5	WSW	2	zb	—	1
Valencia ...	29.92	+05	58	54	+2	—	—	WNW	3	4	WNW	5	c	—	3
Scilly ...	29.95	+01	62	60	+4	—	—	W	3	4	WSW	7	c	—	5
London ...	29.80	+03	69	59	+7	—	—	W	4	4	WSW	7	oc	—	—
Rochefort ...	30.10	-07	73	66	+10	—	—	WNW	4	—	—	10	b	—	3

The barometer continues to rise at all stations, except Thurso where it is reported to have fallen briskly with rainy weather. Conditions are very little changed elsewhere, except that the weather is less cloudy than in the morning.

EXPLANATION OF COLUMNS.

BAROMETER.—The letters r (rising), f (falling), and s (steady), indicate the motion of the mercury in last 14 hours. **EXTREME WIND** strongest wind experienced in past 24 hours. **WEATHER:** Beaufort Scale is, b. blue sky; c. detached clouds; d. drizzling rain; f. fog; g. dark, gloomy; h. l. lightning; m. misty (hazy); o. overcast; p. passing showers; q. squally; r. rain; s. snow; t. thunder; u. ugly, threatening; v. visibility, unusual transparency; w. wet, dew.

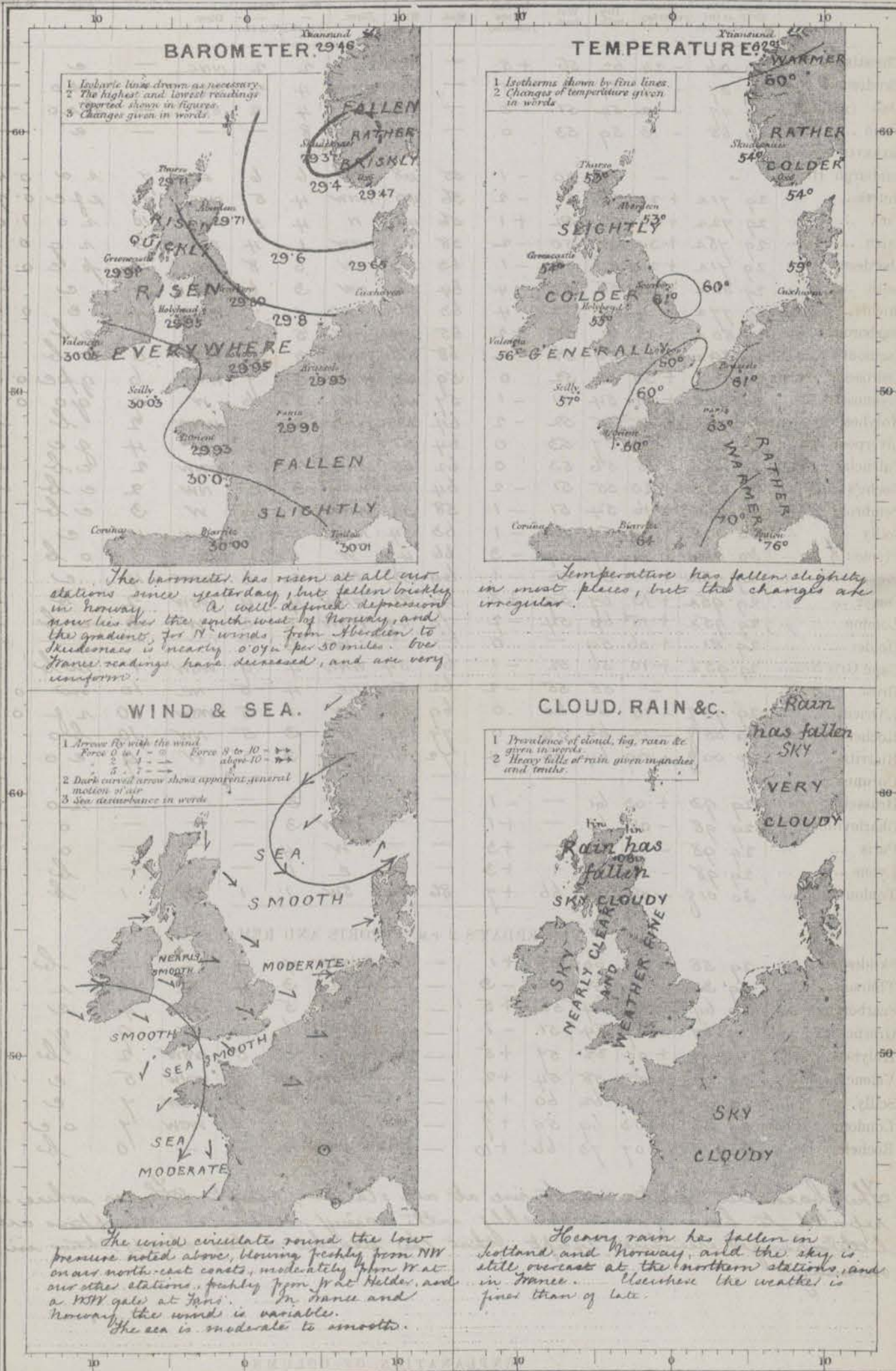
The "change" of barometer and temperature and the "extreme" wind given in the 2 p.m. report are those since the previous 8 a.m.

N.B.—The wind is said to "veer" when its direction changes with the sun, and to "back" when it shifts in the opposite direction.

* The Norwegian Stations and Fanö do not report rainfall, and their "extreme" wind is an observation taken at 8 p.m.

WEATHER CHARTS

AND REMARKS FOR
SATURDAY 29TH JUNE 1872 AT 8 A.M.



The barometer has risen at all our stations since yesterday, but fallen locally in Norway. A well-defined depression now lies over the south-west of Norway, and the gradient, for N. winds from Aberdeen to Skideone is nearly 0.04 in per 50 miles. Over France readings have decreased, and are very uniform.

Temperature has fallen slightly in most places, but the changes are irregular.

The wind circulates round the low pressure noted above, blowing fresh from NW on our north-east coasts, moderately from W at our other stations, fresh from W at Helles, and a N.W. gale at Tons. In France and Norway the wind is variable. The sea is moderate to smooth.

Heavy rain has fallen in Scotland and Norway, and the sky is still overcast at the northern stations, and in France. Elsewhere the weather is finer than of late.

Meteorological Office
116, Victoria-Strt, Westminster, S.W.
ROBERT H. SCOTT, Director.

Subscription for these Charts payable in advance to cover delivery.
Delivery by hand 10/- per quarter
" " " " 5/- per quarter

Sunday 8 a.m.

WEATHER REPORT. June 30th 1872.

STATIONS	BAROMETER		THERMOMETERS (In shade)				WIND				Amount of Cloud 0 to 10.	Weather. By Beaufort Scale.	Rainfall In past 24 Hours.	Sea Distance 0 to 10	
	At 8 A.M. Reduced to 32° F at the Mean Sea Level.	Change since yesterday.	At 8 A.M.		Change in the dry bulb since yesterday	In past 24 hours.		At 8 A.M.		Extremo.					
			Dry bulb.	Wet bulb.		Max.	Min.	Dirac.	Force. (0 to 12.)	Force. (0 to 12.)					Dirac.
*Christiansund...	29.66	+20	59	57	-3	—	—	Z	0	2	ESE	—	bmc	—	1
*Skudesnaes ...	29.75	+38	57	54	+3	—	—	NW	4	6	NW	—	o	—	2
*Oxø (Kittansand)	29.67	+20	56	53	+2	—	—	NNE	2	2	NE	—	cb	—	2
*Fanø ...	29.72	+07	55	55	-4	—	—	WNW	10	—	—	—	o	—	—
Cuxhaven ...															
Sumburgh Head															
Thurso...	29.882	+17	57	54	+4	59	45	N	1	4	NNW	4	c	—	2
Wick ...	29.902	+18	56	53	+3	60	41	SE	2	5	NNW	2	cb	—	0
Nairn ...	29.882	+10	56	51	+4	62	43	WSW	1	2	WSW	2	cb	—	0
Aberdeen ...	29.922	+21	58	53	+6	60	45	SSE	2	6	NW	1	cb	—	1
Leith ...	29.932	+13	62	56	+7	70	44	NE	3	5	NW	3	cb	—	—
Shields...	29.952	+18	59	53	+2	63	50	Z	0	6	NW	4	c	—	1
Scarborough ...	29.962	+16	59	55	-2	67	49	E	1	4	NNW	7	oc	—	1
Yarmouth ...	30.002	+11	64	60	+5	65	50	Z	0	4	NNE	0	b	—	3
Ardrossan ...	29.912	+05	60	50	+4	62	46	S	2	5	WNW	5	c	—	2
Greencastle ...	29.772	-14	57	52	+3	61	51	SSE	5	5	SSE	9	co	—	—
Holyhead ...															
Liverpool (Bidston Obs.)	29.972	+03	60	53	+3	63	46	SE	3	5	W	5	c	—	3
Valencia ...	29.732	-32	57	56	+1	62	53	SSW	7	7	SSW	9	r	0.12	6
Roche's Point ...	29.742	-29	57	56	+2	72	52	S	—	16	S	—	—	—	—
Pembroke ...	29.902	-11	58	55	+4	63	50	SE	4	4	SE	4	bm	—	2
Scilly ...	29.902	-13	59	57	+2	64	54	SSE	4	4	SSE	9	bo	—	2
Plymouth ...	29.962	-05	59	56	+2	69	49	SE	2	3	W	10	bo	—	1
Portsmouth ...	30.012	+03	63	59	+2	73	54	SSW	3	3	SW	4	bc	—	3
Dover ...	30.022	+07	65	60	-2	69	53	SW	2	3	WSW	2	b	—	1
London ...	30.002	+05	65	59	+5	70	47	SE	2	3	NW	1	cm.b	—	—
Helder ...															
Cape Gris Nez...	30.022	+07	59	55	+3	64	52	SW	1	3	W	0	b	—	1
Brest ...	—	—	57	57	+2	65	52	SW	4	4	—	10	of	—	4
L'Orient ...	30.012	+08	60	60	0	70	58	SW	3	1	W	10	fc	—	2
Rochefort ...	30.052	00	65	63	+2	70	63	NW	4	5	NW	5	fc	—	3
Biarritz ...	30.052	+05	64	62	0	68	63	SW	4	4	NE	5	oc	—	0
Corunna ...	30.22	—	67	—	—	—	—	SW	6	—	—	—	o	—	2
Brussels ...	30.05	+12	58	—	-3	—	—	WSW	3	—	—	—	c	—	—
Charleville ...	30.08	+10	59	—	-4	—	—	NE	3	—	—	—	b	—	—
Paris ...	30.03	+05	60	—	-3	—	—	NE	1	—	—	—	o	—	—
Lyons ...	29.96	-02	70	—	-1	—	—	N	1	—	—	—	o	—	—
Toulon...	29.922	-08	66	62	-10	75	61	S	1	1	SW	8	cm	—	4

YESTERDAY'S 2 P.M. REPORTS AND REMARKS

Skudesnaes ...	29.47	+10	60	56	+6	—	—	NW	6	—	—	—	c	—	3
Thurso...	29.81	+10	56	52	+3	—	—	NNW	4	4	NW	4	c	—	3
Scarborough ...	29.90	+10	61	56	0	—	—	N	2	4	NW	10	o	—	3
Greencastle ...	29.96	+05	59	54	+5	—	—	NW	4	5	W	2	b	—	—
Holyhead ...	30.02	+07	61	56	+6	—	—	WNW	2	2	WNW	2	b	—	1
Valencia ...	30.04	-01	61	55	+5	—	—	W	3	2	WNW	2	b	—	3
Scilly ...	30.06	+03	60	55	+3	—	—	NE	3	4	NNE	2	b	—	2
London ...	29.97	+02	66	55	+6	—	—	NW	3	3	WNW	5	c	—	—
Rochefort ...	30.02	-03	68	63	+5	—	—	NW	5	—	—	5	c	—	3

The barometer is inclined to fall again at Valencia, but has again risen elsewhere, chiefly in the north and north east. The weather is

EXPLANATION OF COLUMNS.

BAROMETER.—The letters r. (rising), f. (falling), and s. (steady), indicate the motion of the mercury in last 14 hours. **EXTREME WIND** is strongest wind experienced in past 24 hours. **WEATHER:** Beaufort Scale is, b. blue sky; c. detached clouds; d. drizzling rain; f. fog; g. dark, gloomy; h. lightning; m. misty (hazy); o. overcast; p. passing showers; q. squally; r. rain; s. snow; t. thunder; u. ugly, threatening; v. visibility, unusual transparency; w. wet, dew.

The "change" of barometer and temperature and the "extreme" wind given in the 2 p.m. report are those since the previous 8 a.m. N.B.—The wind is said to "veer" when its direction changes with the sun, and to "back" when it shifts in the opposite direction.

*The Norwegian Stations and Fanø do not report rainfall, and their "extreme" wind is an observation taken at 8 p.m.

1
2
2
—
2
0
0
1
—
1
1
3
2
—
—
3
6
2
2
1
3
1
—
1
4
2
3
3
2
—
—
—
—
+
3
0
3
—
1
3
—
3
ga
is p



Vincent Broome Day & Son Ltd.

1. REPORTS RECEIVED TOO LATE FOR INSERTION DAILY.

DATE	STATIONS.	BAROMETER.		THERMOMETERS.				WIND.				Amount of Cloud 0 to 10.	Weather. By Beaufort Scale.	Rainfall. In past 24 hours.	Sea Disturb- ance. 0 to 9.	
		At 8 A.M. Reduced to 32° F. at the Mean Sea Level.	Change since yesterday.	At 8 A.M.		Change in the dry bulb since yesterday.	In past 24 hours.		At 8 A.M.		Extreme.					
				Dry bulb.	Wet bulb.		Max.	Min.	Dirac.	Force. (0 to 12.)	Force. (0 to 12.)					Dirac.
1 st	Panö	29.90	.00	63	59	+4	-	-	E	-	-	-	-	o	-	-
"	Simbuegh H ^o	29.922	+21	47	42	0	53	40	WNW	3	6	SSW	4	c	-	1
"	Couruma	30.31	-.04	64	-	+4	-	-	NE	6	-	-	-	b	-	2
2 nd	Simbuegh H ^o	29.778	-.15	47	46	0	53	43	SSE	6	3	WSW	8	co	-	3
"	Dover	29.978	-.12	52	49	-4	61	51	SSW	5	1	SSW	9	o r	-	4
3 rd	Simbuegh H ^o	29.688	-.09	48	48	+1	50	46	ESE	6	6	SSE	10	r	0.25	4
4 th	Panö	29.87	-.02	61	57	-5?	-	-	N	3	-	-	-	c	-	-
"	Simbuegh H ^o	29.922	+24	48	48	0	50	46	WSW	3	6	ESE	10	g	0.06	2
"	Couruma	30.29	+04	60	-	0	-	-	NE	6	-	-	-	b	-	2
5 th	Panö	30.00	+13	57	56	-4	-	-	N	4	-	-	-	o	-	-
"	Simbuegh H ^o	29.938	+01	47	47	-1	50	44	S	5	3	WSW	9	hd	0.02	3
"	Kielder	30.08	+19	57	-	0	-	-	NNW	4	-	-	-	-	-	2
"	Couruma	30.24	-.05	61	-	+1	-	-	NE	6	-	-	-	b	-	4
6 th	Simbuegh H ^o	29.933	.00	48	48	+1	51	44	S	5	6	S	10	df	0.09	3
"	Kielder	29.96	-.12	59	-	+2	-	-	NNW	2	-	-	-	-	-	2
7 th	Panö	29.74	-	68	63	-	-	-	E	6	-	-	-	c	-	-
"	Simbuegh H ^o	29.788	-.15	49	49	+1	57	44	ENE	5	4	S	10	g r	0.26	4
8 th	Panö	29.86	+12	60	55	-8	-	-	SE	6	-	-	-	b	-	-
"	Simbuegh H ^o	29.712	-.07	54	52	+5	56	44	E	6	5	ENE	7	h	-	5
"	Couruma	30.06	-	61	-	-	-	-	SW	-	-	-	-	c	-	2
9 th	Simbuegh H ^o	29.478	-.24	54	53	0	56	45	SE	6	6	SE	9	er	0.04	7
10 th	"	29.478	.00	51	51	-3	57	48	SE	6	6	SE	9	h	0.04	5
"	Couruma	30.16	+14	60	-	0	-	-	SW	6	-	-	-	fo	-	2
11 th	Simbuegh H ^o	29.508	+03	51	50	0	55	47	SE	6	6	SE	9	dg	0.06	5
"	Couruma	30.24	+08	62	-	+2	-	-	SW	6	-	-	-	df	-	2
12 th	Simbuegh H ^o	29.552	+05	52	50	+1	56	47	S	1	6	SE	6	rc	0.36	3
"	Aijons	29.99	+05	68	-	+6	-	-	NW	1	-	-	-	c	-	-
13 th	Simbuegh H ^o	29.692	+14	53	51	+1	57	49	NNE	1	0	2	5	hc	-	2
"	Couruma	30.04	-	66	-	-	-	-	N	3	-	-	-	g	-	2
"	Paris	29.98	+05	60	-	+4	-	-	W	2	-	-	-	o	-	-
14 th	Simbuegh H ^o	29.962	+27	54	53	+1	57	50	W	3	0	2	9	co	-	2
"	Couruma	30.05	+01	65	-	-1	-	-	N	-	-	-	-	-	-	2
15 th	Panö	30.19	+24	59	52	-1	-	-	N	2	-	-	-	c	-	-
"	Simbuegh H ^o	29.968	.00	53	52	-1	57	48	NW	3	3	S	5	he	-	1
16 th	"	30.222	+26	52	51	-1	57	47	NW	2	4	SSE	5	dc	0.06	1
17 th	Panö	30.30	+01	63	57	-6	-	-	SSW	1	-	-	-	b	-	-
"	Simbuegh H ^o	30.208	-.02	52	52	0	58	48	ENE	3	0	2	10	f	0.09	2
"	Couruma	30.23	-.05	65	-	-7	-	-	N	3	-	-	-	o	-	-
18 th	Panö	30.14	-.16	62	60	-1	-	-	E	4	-	-	-	b	-	-
"	Couruma	30.40	+17	59	-	-6	-	-	NW	-	-	-	-	o	-	2
"	Paris	29.87	-.36	71	-	-5	-	-	ESE	4	-	-	-	sw	-	-
19 th	Panö	30.19	+05	64	56	+2	-	-	E	2	-	-	-	c	-	-
"	Couruma	30.08	-.32	68	-	+9	-	-	NE	3	-	-	-	c	-	2
20 th	Panö	30.04	-.15	64	59	0	-	-	ESE	-	-	-	-	b	-	-
"	Simbuegh H ^o	29.942	.00	57	55	+1	59	50	SSE	3	5	SE	3	c	-	4
"	Richifat	30.092	+21	63	59	-7	73	59	NW	5	5	NW	5	oe	-	3
"	Couruma	30.22	+14	68	-	0	-	-	NE	3	-	-	-	c	-	2
"	Charlville	30.00	.00	59	-	-5	-	-	SSE	1	-	-	-	r	-	-
"	Toulon	29.972	+04	70	65	+6	75	63	N	1	3	SSW	5	f	-	3

Date	
21 st	F
22 nd	F
23 rd	S
24 th	F
25 th	S
26 th	S
27 th	S
28 th	S
29 th	S
30 th	S
1 st	S
3 rd	S
6 th	S
8 th	S
9 th	S
26 th	S

1. REPORTS RECEIVED TOO LATE FOR INSERTION DAILY (continued).

Date	STATIONS.	BAROMETER.		THERMOMETERS. (in shade).				WIND.				Amount of Cloud 0 to 10.	Weather. By Beaufort Scale.	Rainfall. In past 24 hours.	Sea Disturb- ance. 0 to 9.	
		At 8 A.M. Reduced to 32° F. at the Mean Sea Level.	Change since yesterday.	At 8 A.M.		Change in the dry bulb since yesterday.	In past 24 hours.		At 8 A.M.		Extremes. Direc.					
				Dry bulb.	Wet bulb.		Max.	Min.	Direc.	Force. (0 to 12.)						Force. (0 to 12.)
21 st	Faro	—	—	66	63	+2	—	—	E	4	—	—	—	b	—	—
22 nd	Faro	29.86	00	63	60	-2	—	—	S	4	—	—	—	o	—	—
—	Comma	30.14	—	66	—	—	—	—	NE	6	—	—	—	o	—	2
—	Rockfast 2 ^{pm}	30.22	+03	75	68	+11	—	—	W	3	—	—	a	b	—	3
23 rd	Kittansund	29.67	-17	59	55	-8	—	—	ESE	4	4	ESE	—	eb	—	2
—	Skudenas	29.82	+05	53	52	-9	—	—	SW	6	4	SSE	—	or	—	7
—	Ayo	29.93	+01	56	54	-5	—	—	W	4	2	WNW	—	c	—	4
—	Liverpool	30.08 ₂	+16	63	57	+9	64	52	WSW	2	6	WSW	9	eo	0 0 1	3
—	Rockfast 2 ^{pm}	30.16	+04	68	64	+4	—	—	N	4	—	—	6	c	—	3
24 th	Faro	30.12	+13	61	58	+1	—	—	ESE	4	—	—	—	b	—	—
—	Sumburgh 11 ^o	29.92 ₂	+24	55	53	+3	58	47	—	3	7	W	5	oe	—	3
—	Thurso	29.84 ₂	+08	59	55	+4	65	51	SSW	2	3	SW	7	e	0.03	2
—	Comma	30.02	+05	66	—	-1	—	—	SW	6	—	—	—	c	—	2
25 th	Kittansund	29.93	-12	64	56	+5	—	—	E	4	2	WNW	—	b	—	1
—	Skudenas	29.92	-17	64	58	+5	—	—	E	4	4	SSE	—	ba	—	3
—	Ayo	30.08	-03	59	51	+3	—	—	ENE	2	4	NNE	—	b	—	3
—	Faro	29.92	-20	66	60	+5	—	—	SE	8	—	—	—	b	—	—
—	Comma	30.08	+06	67	—	+1	—	—	SW	6	—	—	—	cp	—	2
26 th	—	30.28	+20	68	—	+1	—	—	NW	6	—	—	—	b	—	2
27 th	Sumburgh 11 ^o	29.52 ₂	+05	49	49	-5	55	—	NW	6	1	S	—	r	1.42	5
—	Comma	30.28	00	66	—	-2	—	—	NW	6	—	—	—	b	—	2
28 th	—	30.20	-08	66	—	0	—	—	NW	6	—	—	—	e	—	2
29 th	—	30.16	-04	68	—	+2	—	—	W	6	—	—	—	b	—	2
30 th	Sumburgh 11 ^o	29.84 ₂	—	54	50	+2	55	48	NNW	5	6	NNW	5	e	—	7
—	Holyhead	29.90 ₂	-05	60	55	+5	64	51	SSE	5	5	SSE	6	bc	—	3
(2) ERRATA.																
1 st	Skudenas	—	—	—	47	—	—	—	—	—	—	—	—	—	—	—
3 rd	Dover	—	-17	—	—	+2	—	—	—	—	—	—	—	—	—	—
6 th	Yarmouth	—	—	—	—	—	—	—	—	—	—	—	—	bc	—	—
8 th	Sailly	29.50 ₂	-22	—	—	—	—	—	—	—	—	—	—	—	—	—
9 th	Sailly	—	-09	—	—	—	—	—	—	—	—	—	—	—	—	—
26 th	L'pool	29.79 ₂	—	—	—	—	—	—	—	—	—	—	—	—	—	—