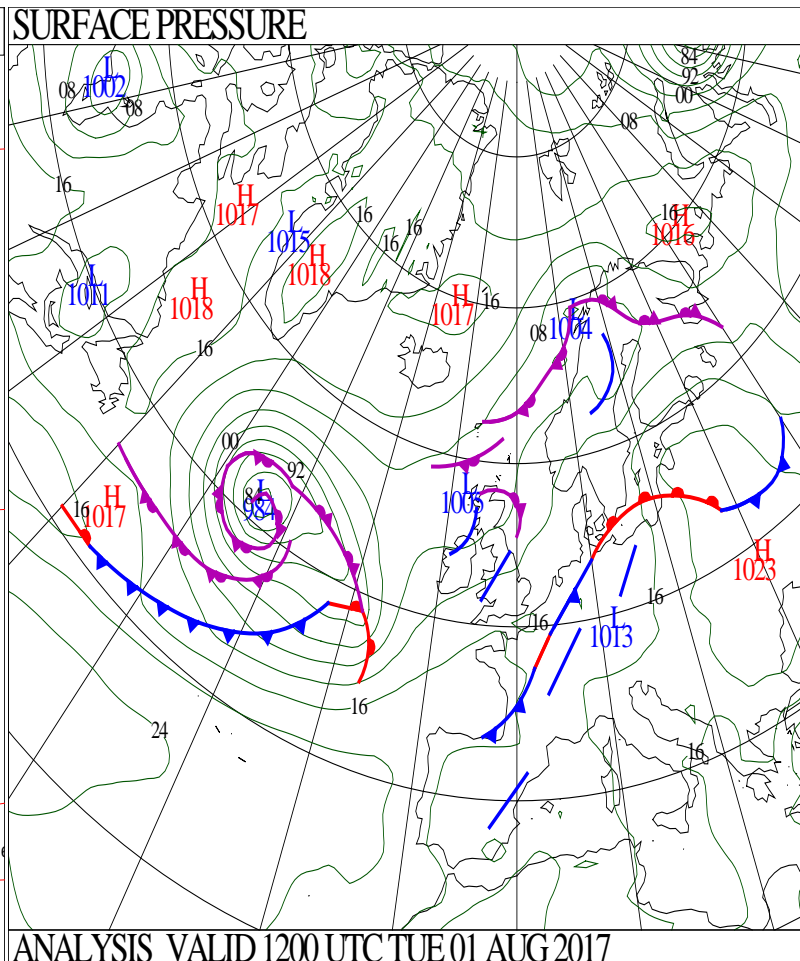
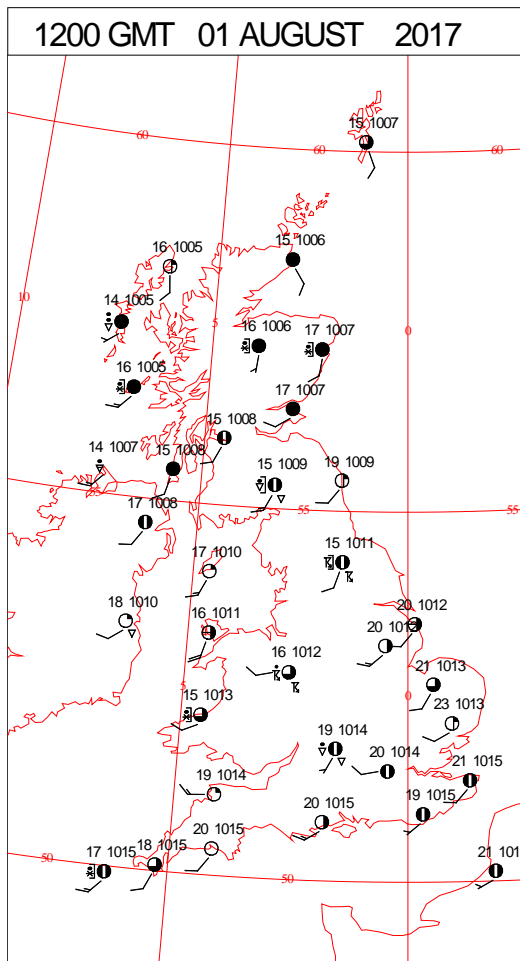
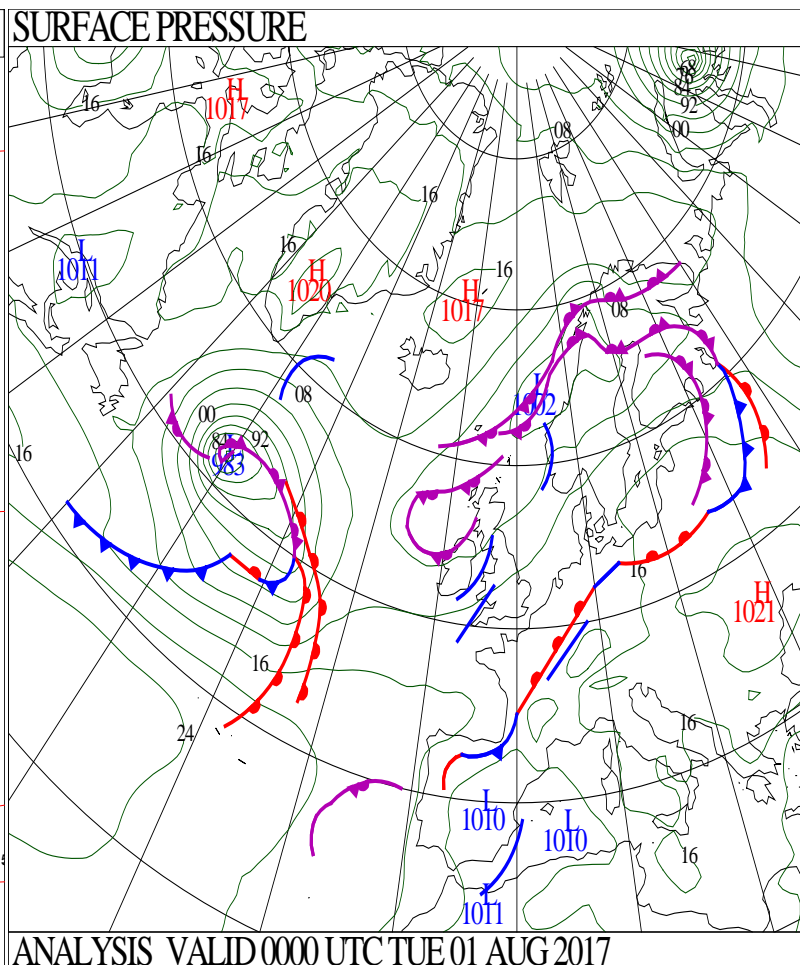
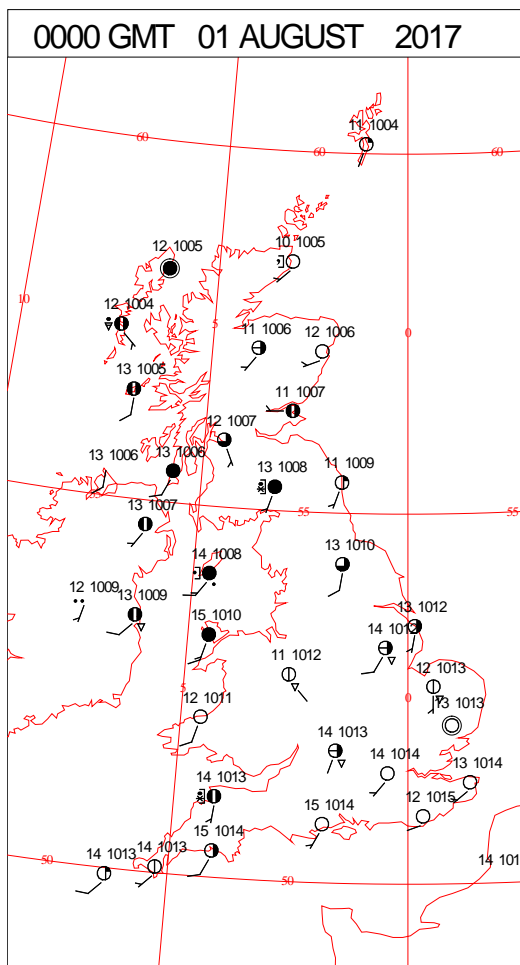
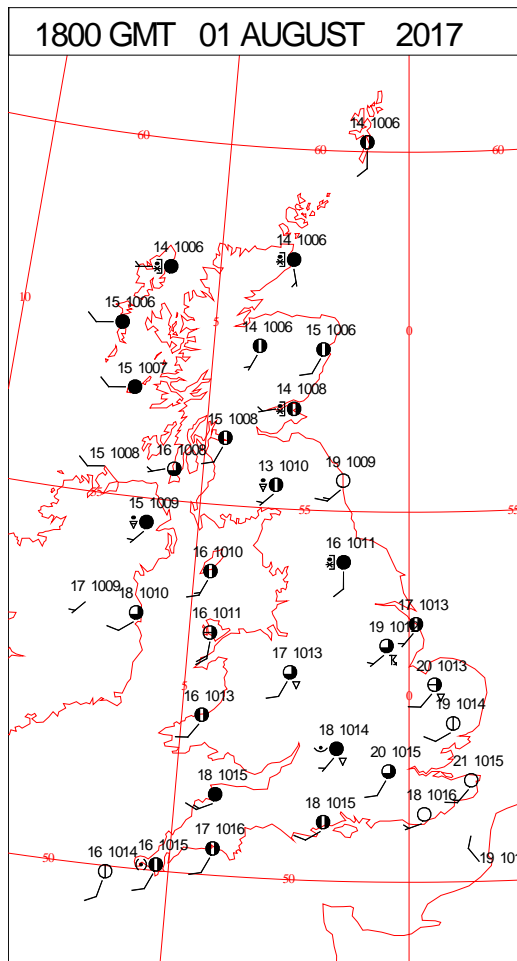
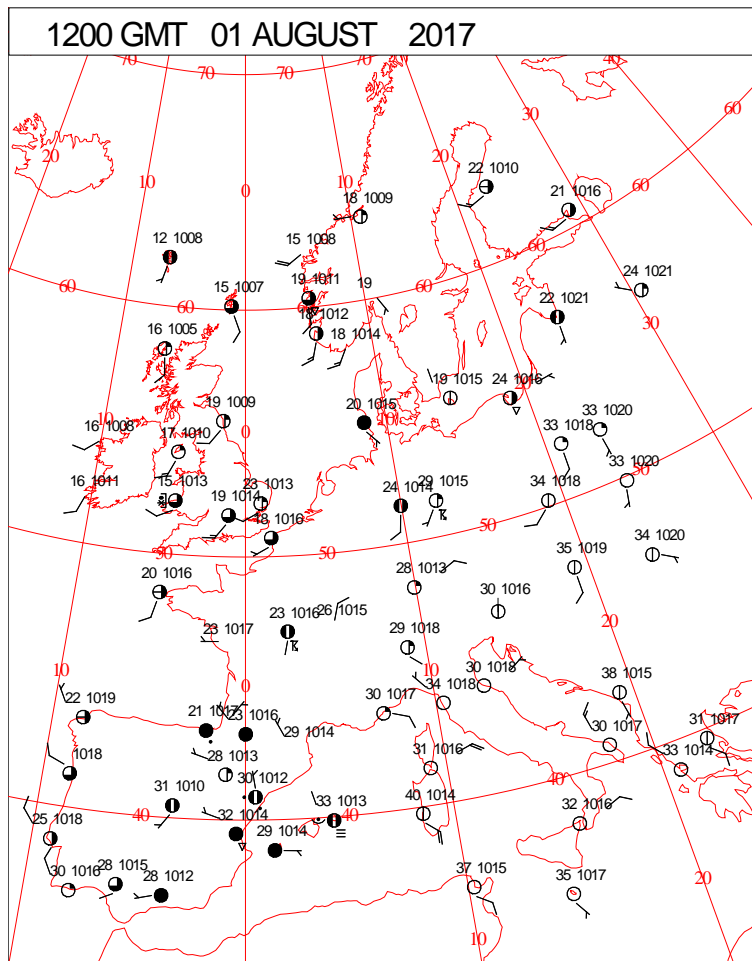
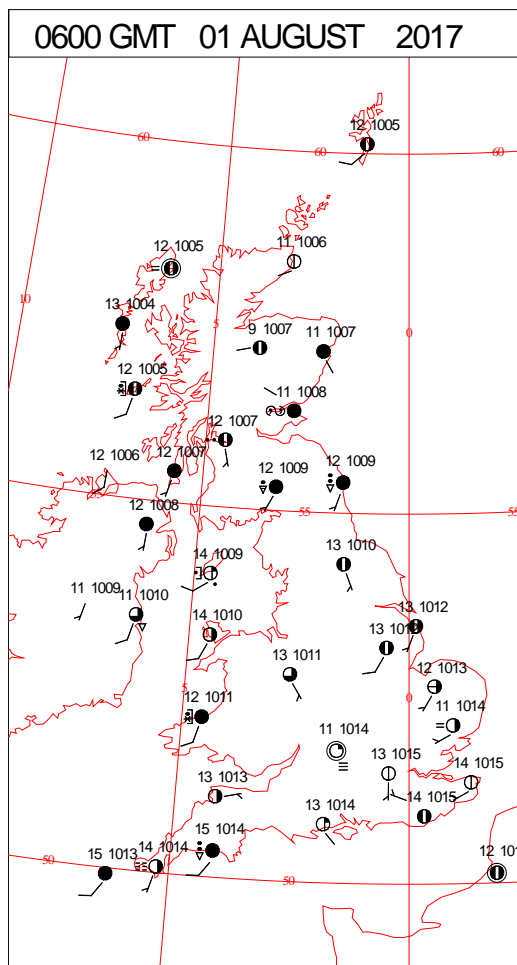
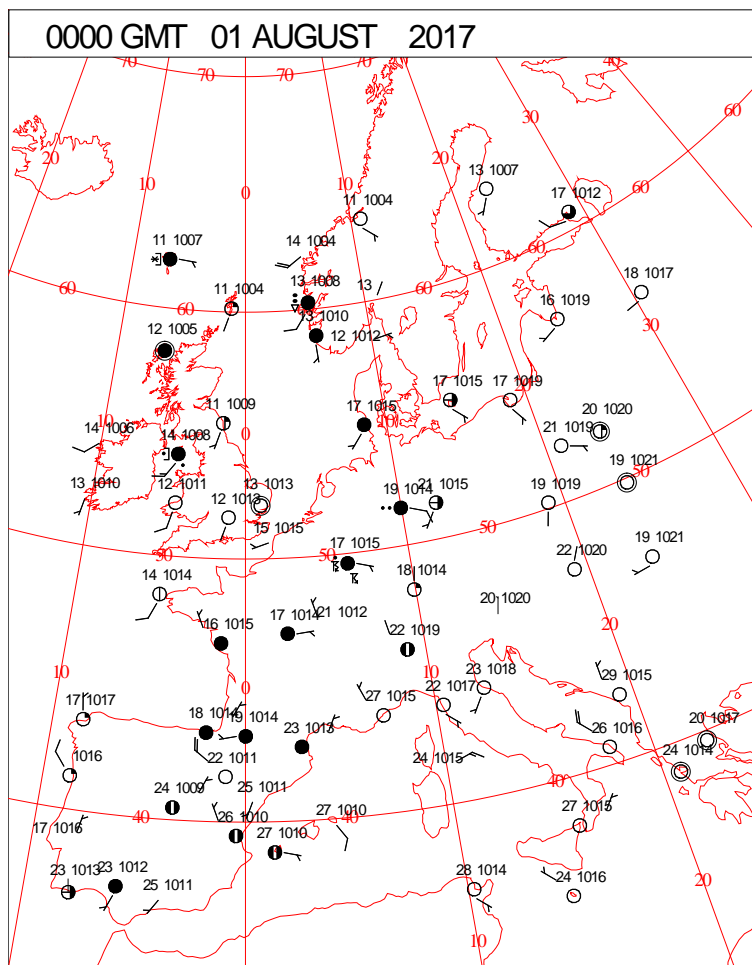


# DAILY WEATHER SUMMARY

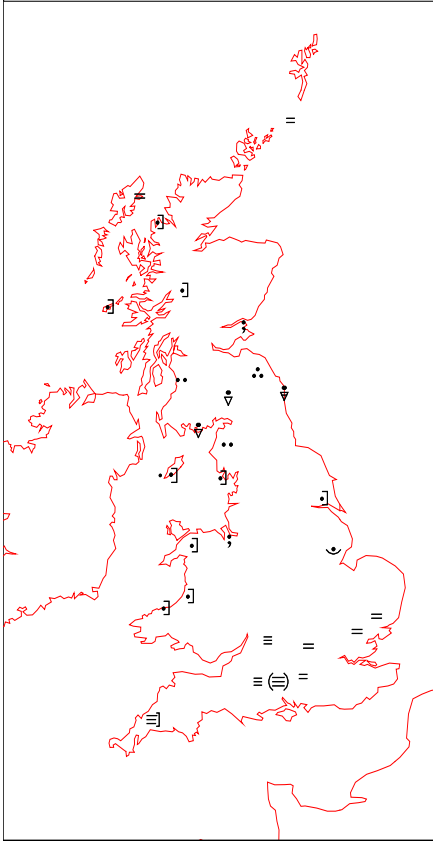
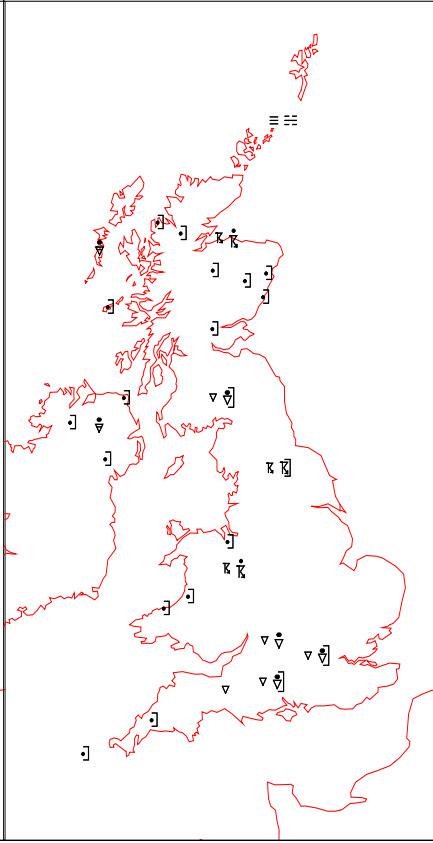
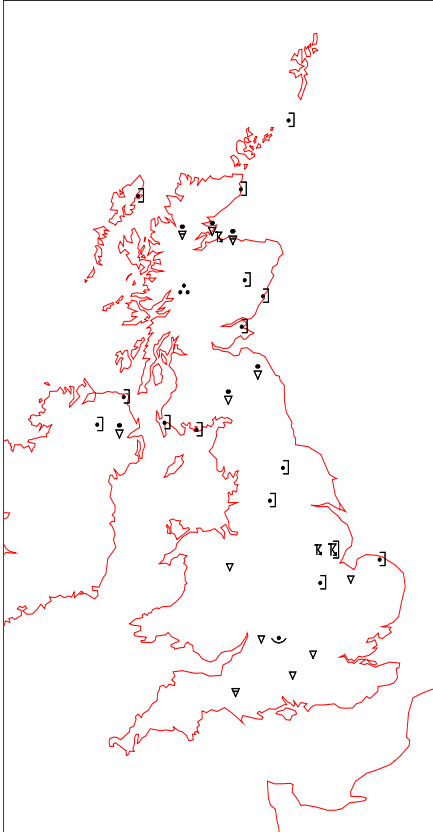
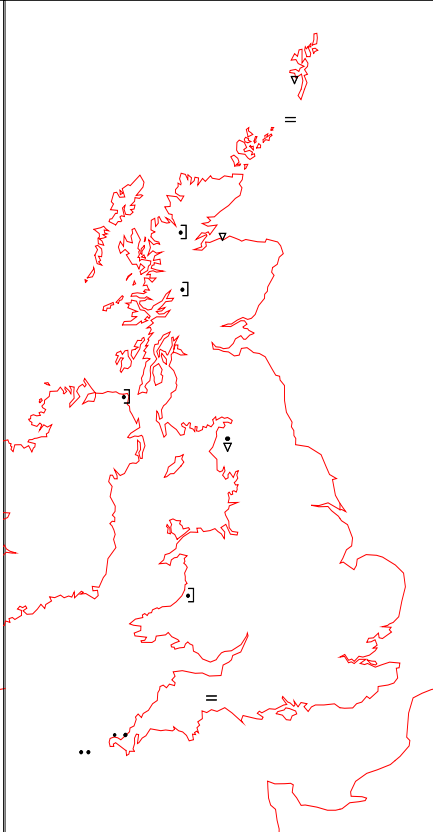


Tuesday 1 August 2017

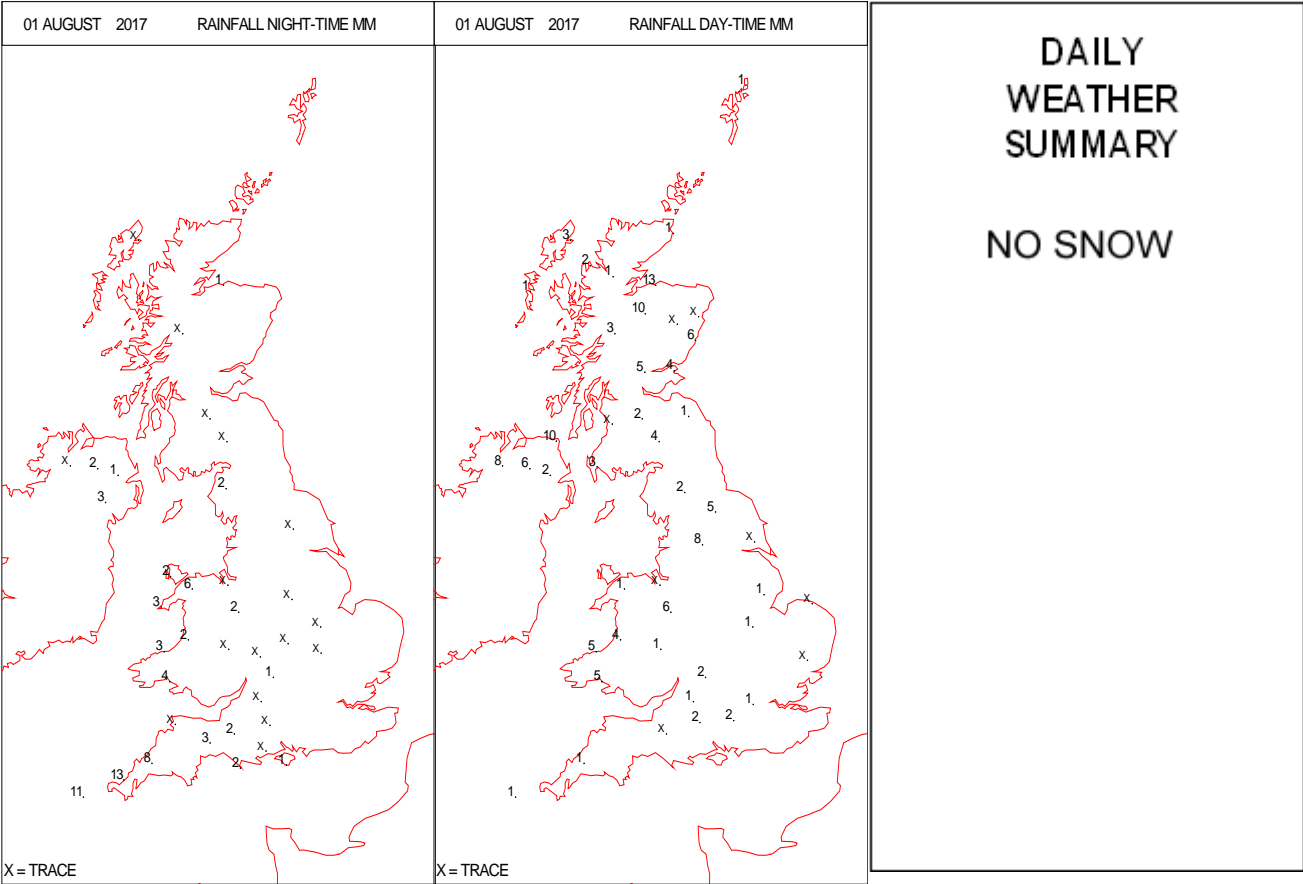
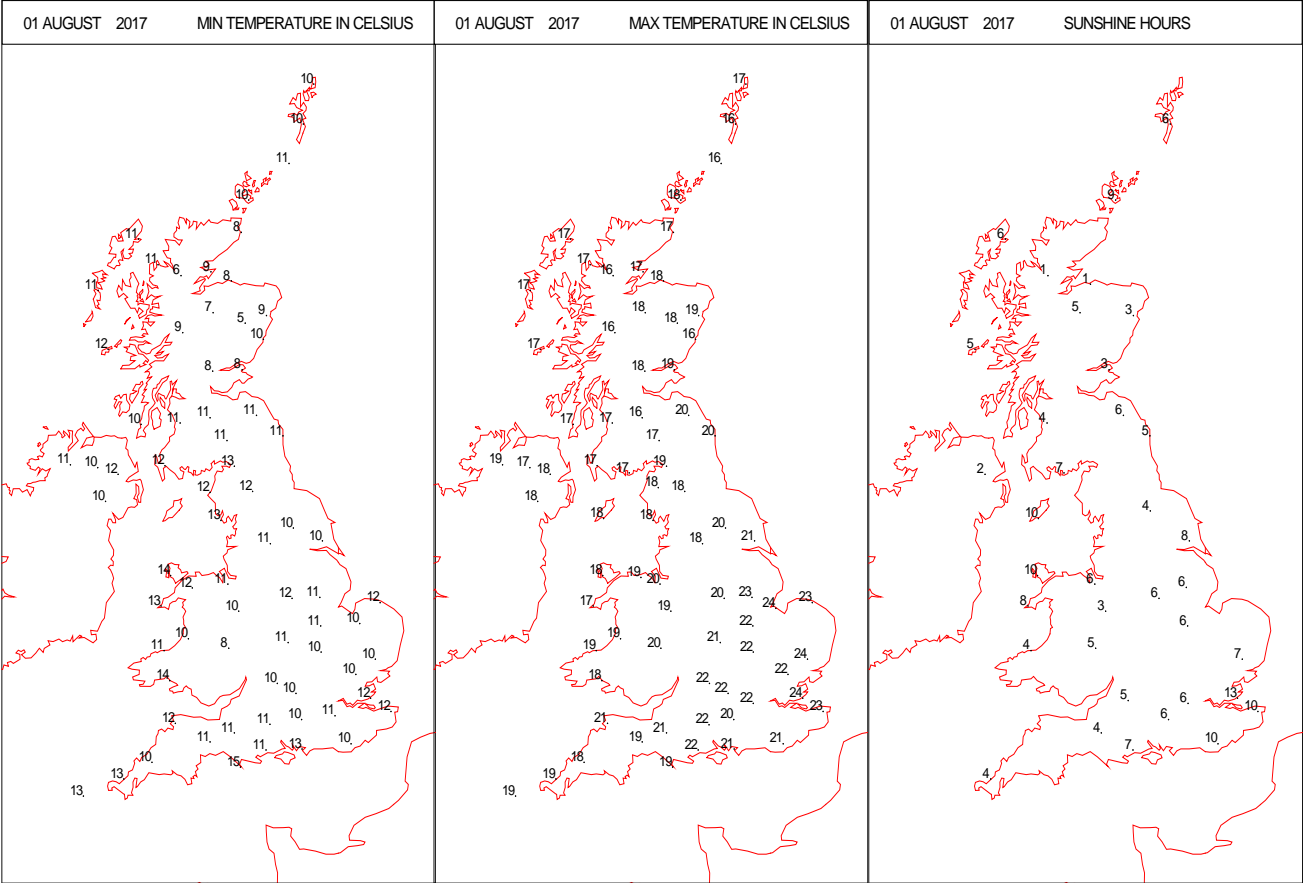
## SURFACE REPORTS



# SIGNIFICANT WEATHER

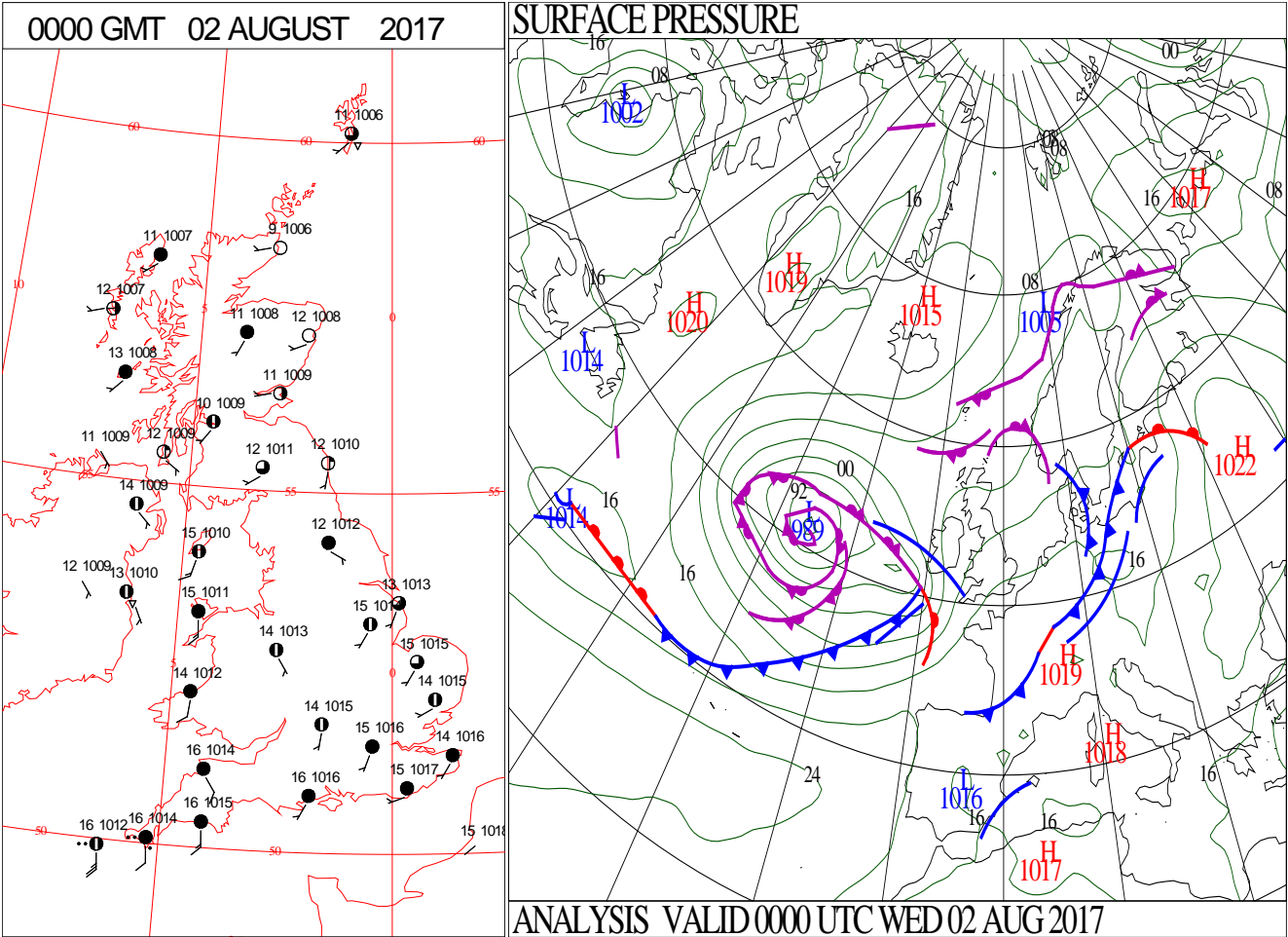
0600 GMT 01 AUGUST 2017	SIG WEATHER	1200 GMT 01 AUGUST 2017	SIG WEATHER	<p><b>Summary of UK Weather for Tuesday 01 August 2017.</b>            Scattered showers affected northern and western parts of the U.K. through the early hours, whilst elsewhere it was dry, clear and cool, with light winds.</p> <p>Showers became more widespread across Wales and north-west England though, merging to give some longer spells of rain through the first part of the morning.</p> <p>It was a chilly night in places, particularly in northern rural spots.</p> <p>Central and eastern England enjoyed a relatively fine and dry start to the morning. However, showers gradually crept eastwards through the rest of the day, so that a mixture of sunshine and showers affected the whole the U.K. Some of the showers were heavy, with hail, thunder and lightning in places. Some of the showers merged into more prolonged spells of rain at times.</p> <p>Overall, it was a pleasant day in the best of the sunshine in the south-east.</p>
				
1800 GMT 01 AUGUST 2017	SIG WEATHER	0000 GMT 02 AUGUST 2017	SIG WEATHER	<p><b>EXTREMES</b>  <b>Highest Maximum:</b>            24.5 Gravesend Broadness, Kent  <b>Lowest Maximum:</b>            14.7 Castlereagh, Co. Down  <b>Lowest Minimum:</b>            4.4 Kinbrace, Hatchery, Sutherland  <b>Lowest Grass Minimum:</b>            -0.5 Balmoral, Aberdeenshire  <b>Most Rain:</b>            38.6 Einig Wood, Ross-Shire  <b>Most Sun:</b>            12.6 Shoeburyness, Landwick, Essex</p>
				

DAILY CLIMATE DATA

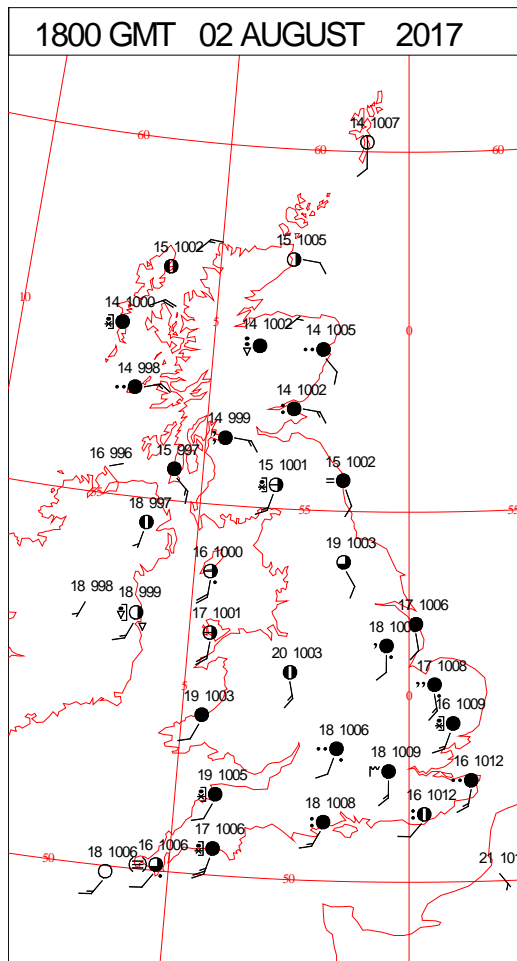
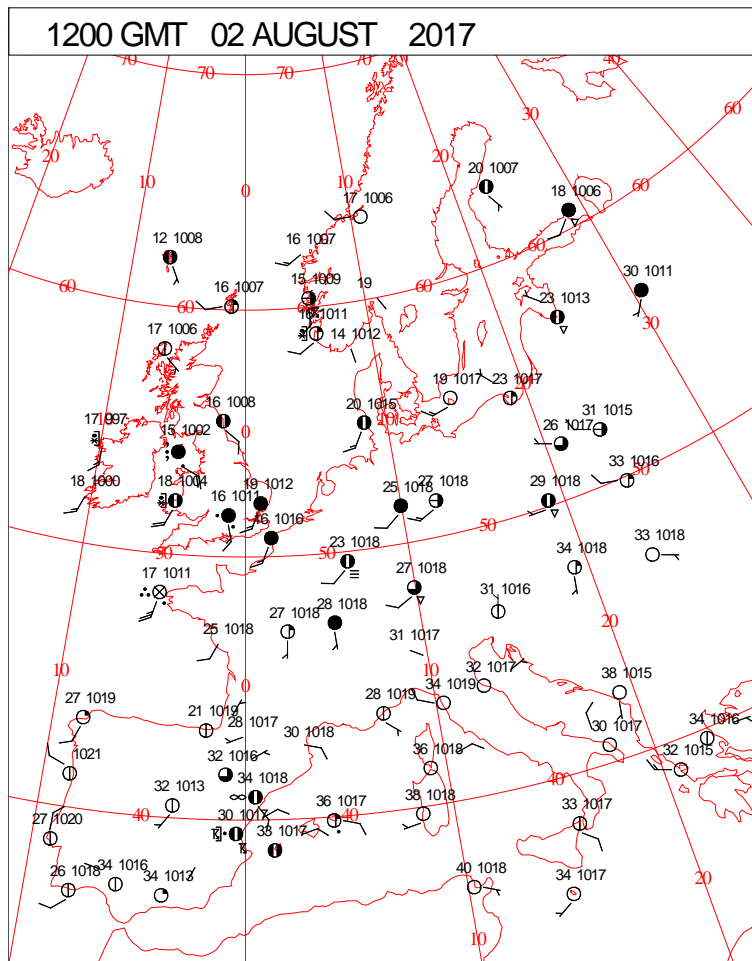
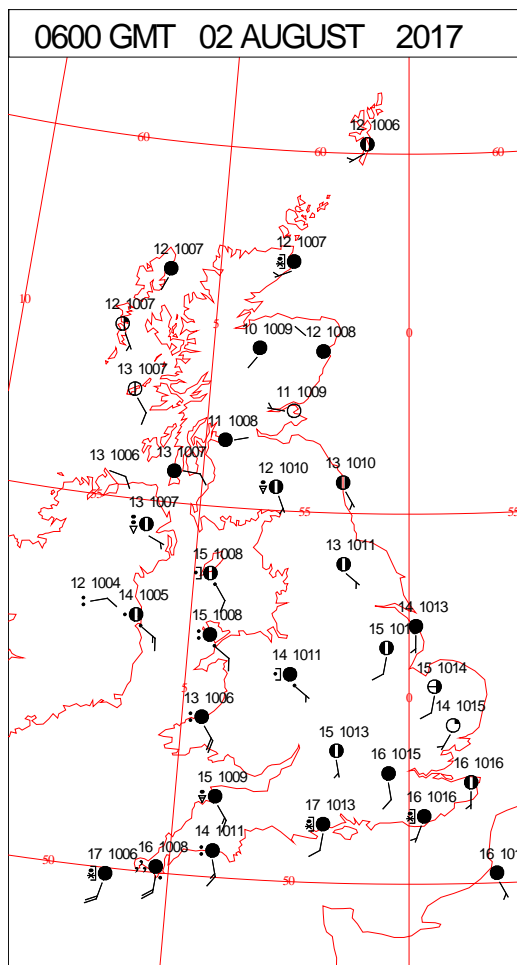
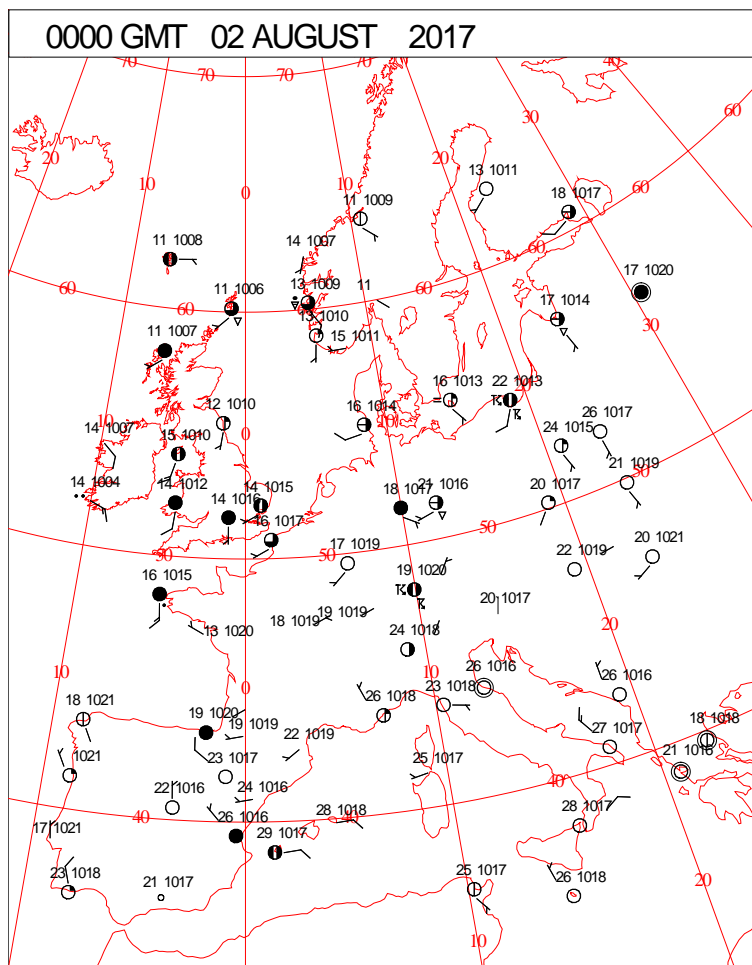




DAILY WEATHER SUMMARY



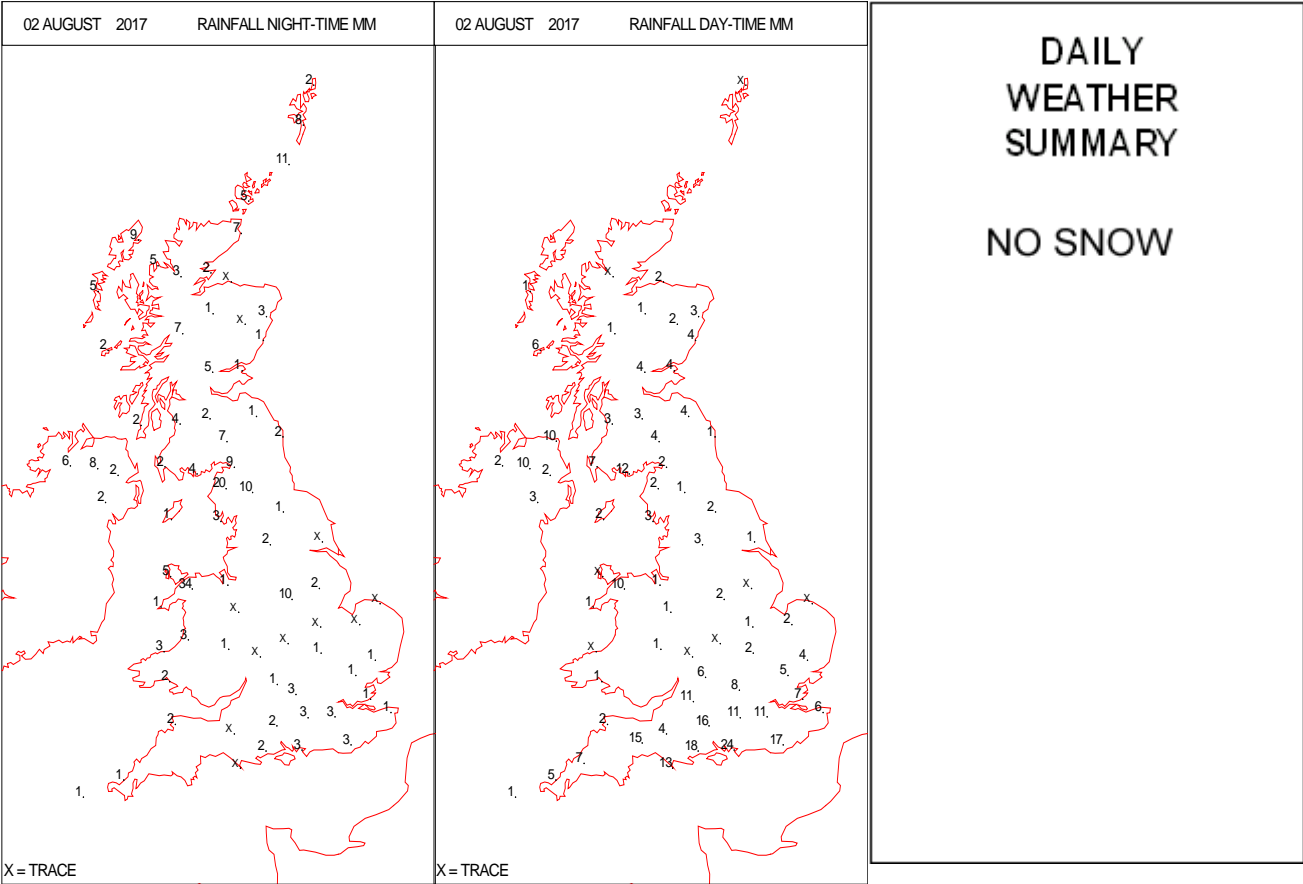
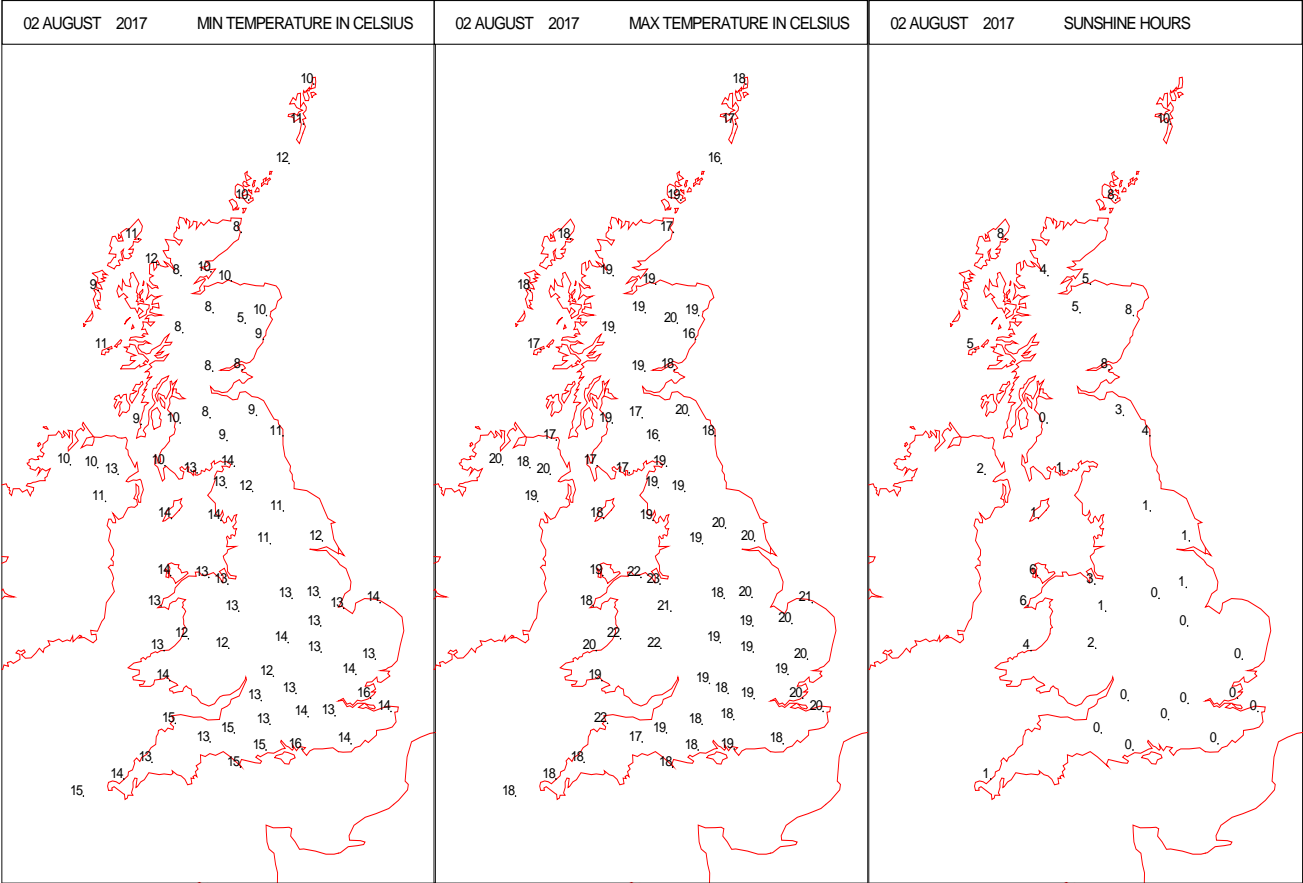
# SURFACE REPORTS



SIGNIFICANT WEATHER

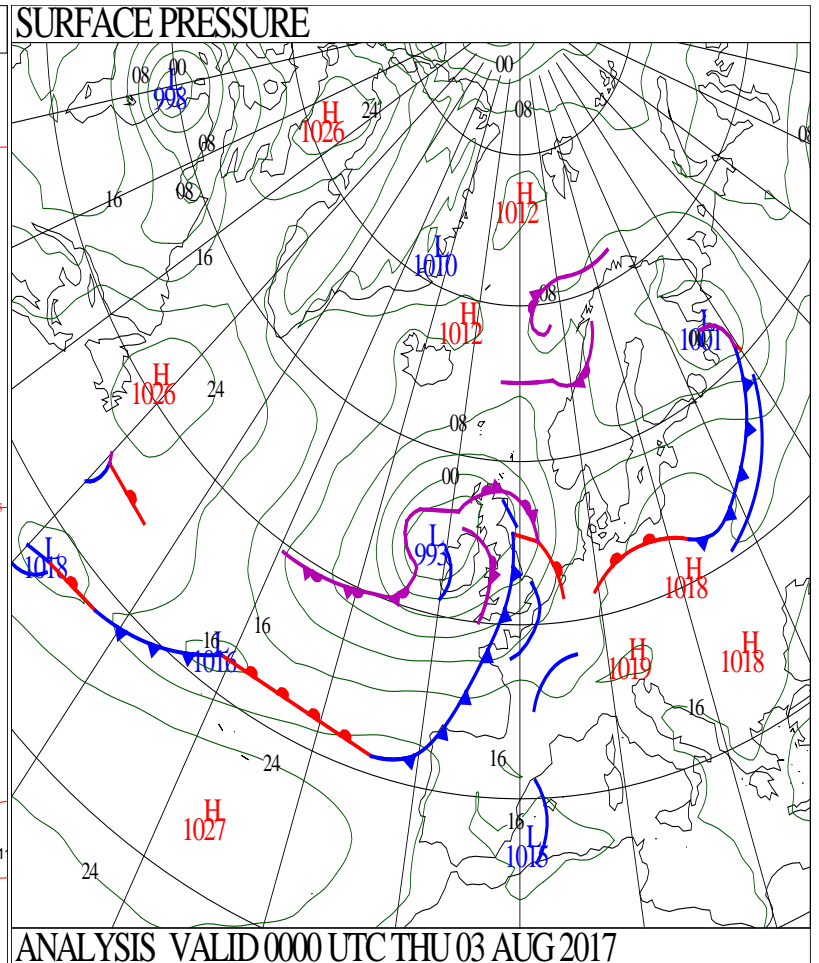
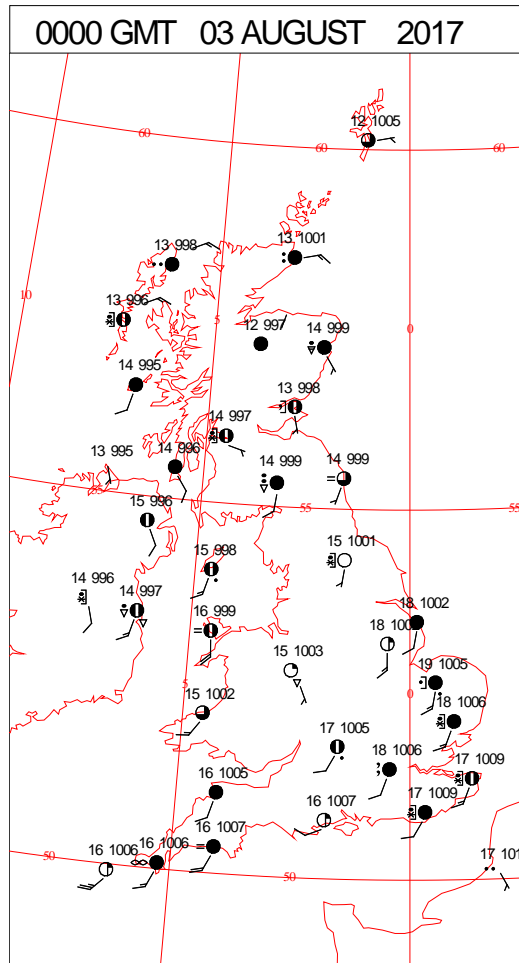
0600 GMT 02 AUGUST 2017	SIG WEATHER	1200 GMT 02 AUGUST 2017	SIG WEATHER	<p><b>Summary of UK Weather for Wednesday 02 August 2017.</b></p> <p>After a largely dry start to the night with some clear spells, cloud started to increase across much of the U.K.</p> <p>Outbreaks of rain gradually edged their way into south-west England, Wales and Northern Ireland, but it stayed dry elsewhere. Clear spells persisted across the northern half of Scotland, and it turned quite chilly in some rural spots.</p> <p>The rain continued to spread north-eastwards through the day, and whilst eastern parts enjoyed a largely dry start, the weather turned wet and windy even there.</p> <p>Some drier interludes started to appear across the Midlands during the afternoon, although it remained cloudy throughout, and quite humid too. However, there were also some heavier bursts, particularly across southern counties.</p> <p>For Wales and Northern Ireland, a mixture of sunshine and showers spilled in from the west during the afternoon.</p>
1800 GMT 02 AUGUST 2017	SIG WEATHER	0000 GMT 03 AUGUST 2017	SIG WEATHER	
				<p><b>EXTREMES</b></p> <p><b>Highest Maximum:</b> 23.1 Prestatyn, Clwyd</p> <p><b>Lowest Maximum:</b> 15.8 Inverbervie No2, Kincardineshire</p> <p><b>Lowest Minimum:</b> 4.5 Aboyne No2, Aberdeenshire</p> <p><b>Lowest Grass Minimum:</b> -0.9 Balmoral, Aberdeenshire</p> <p><b>Most Rain:</b> 43.4 Capel Curig No3, Gwynedd</p> <p><b>Most Sun:</b> 12.0 Fair Isle, Shetland</p>

DAILY CLIMATE DATA



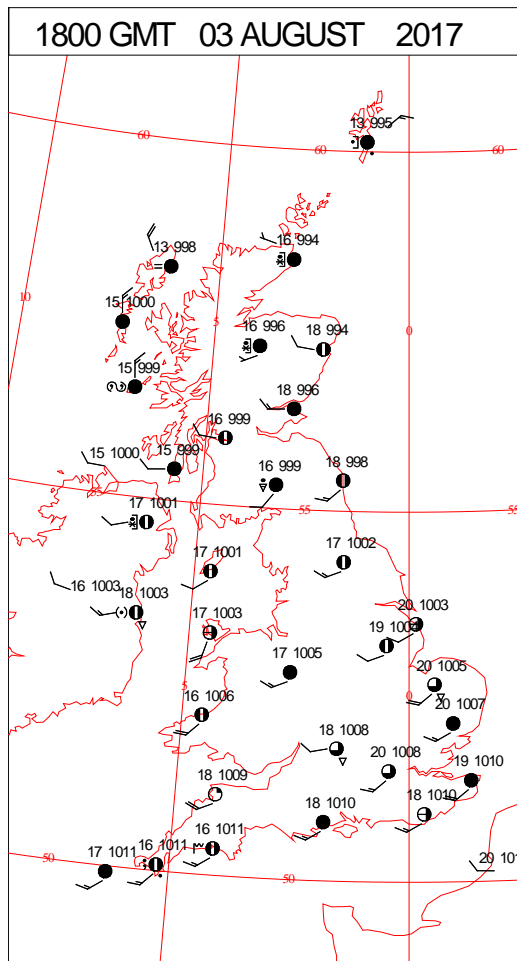
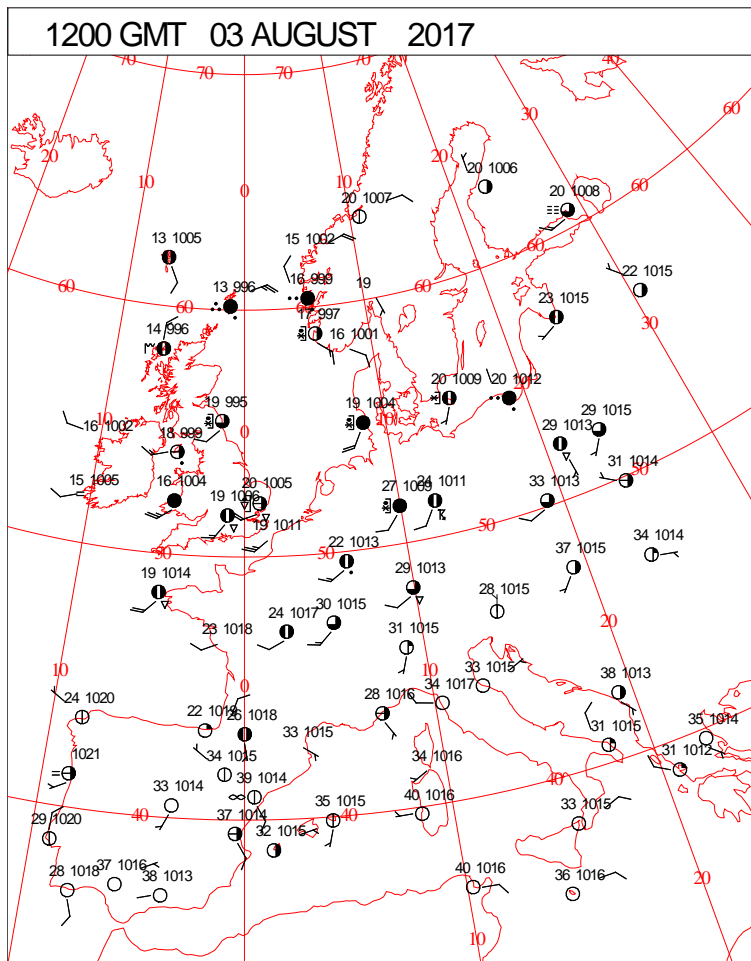
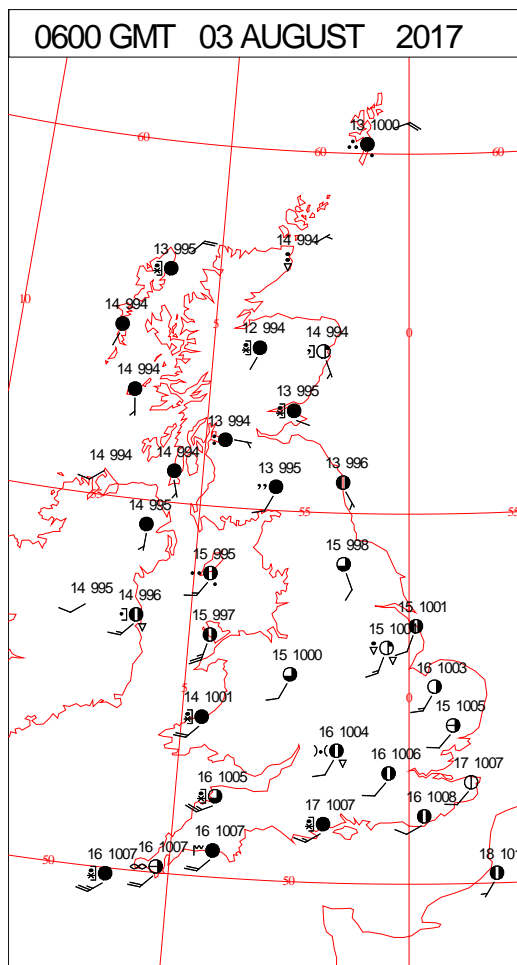
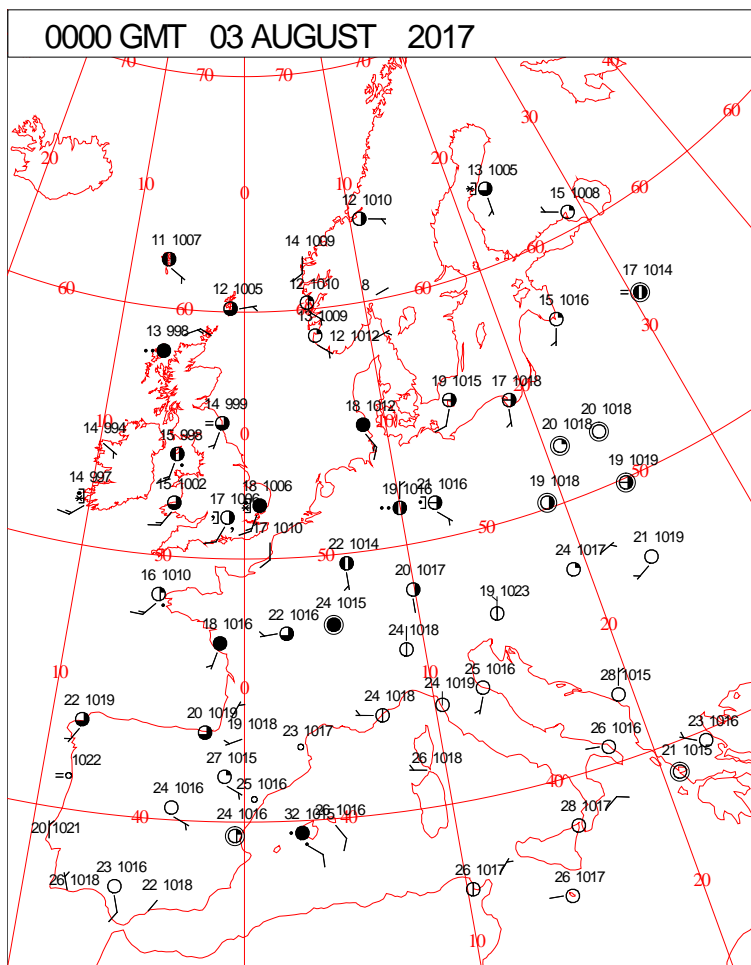


# DAILY WEATHER SUMMARY





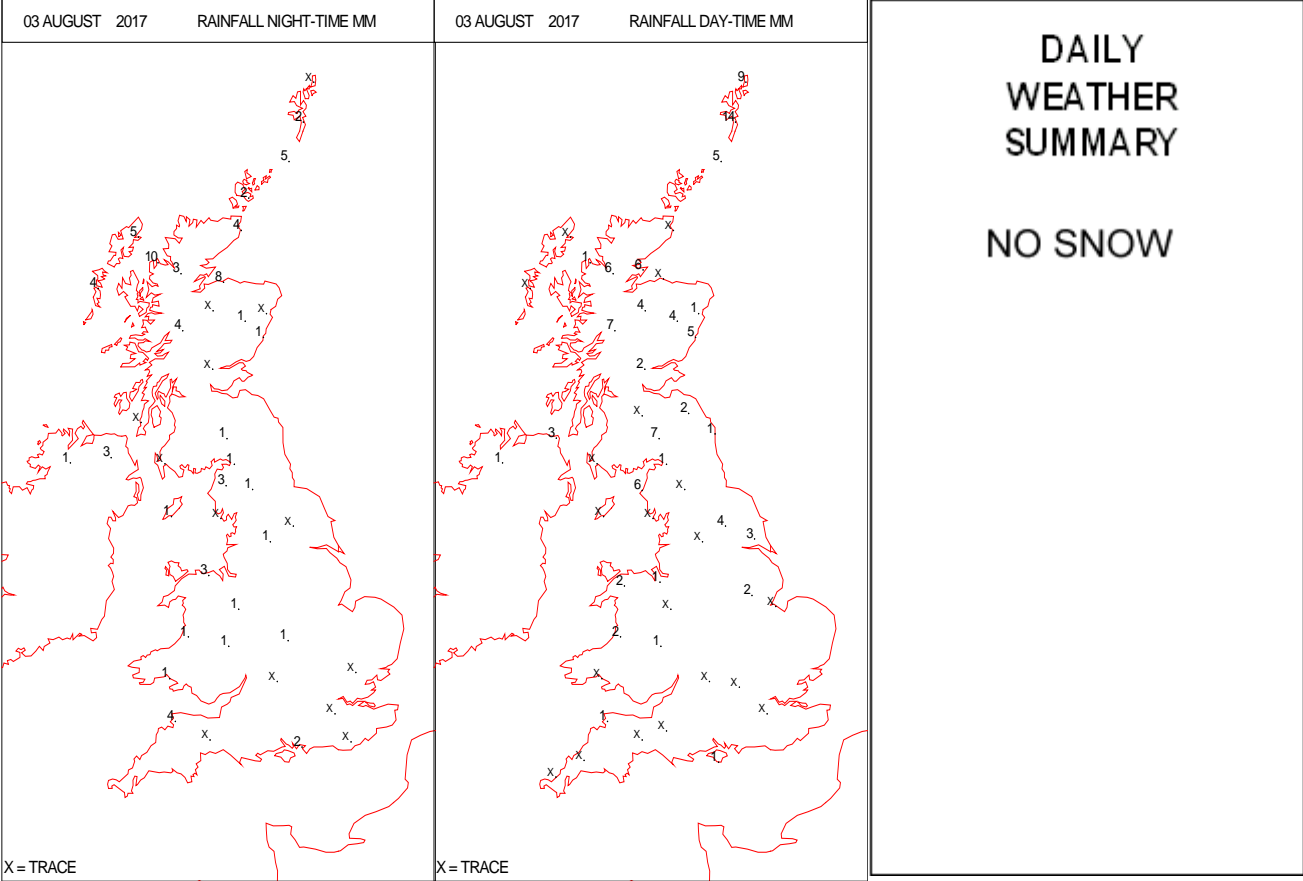
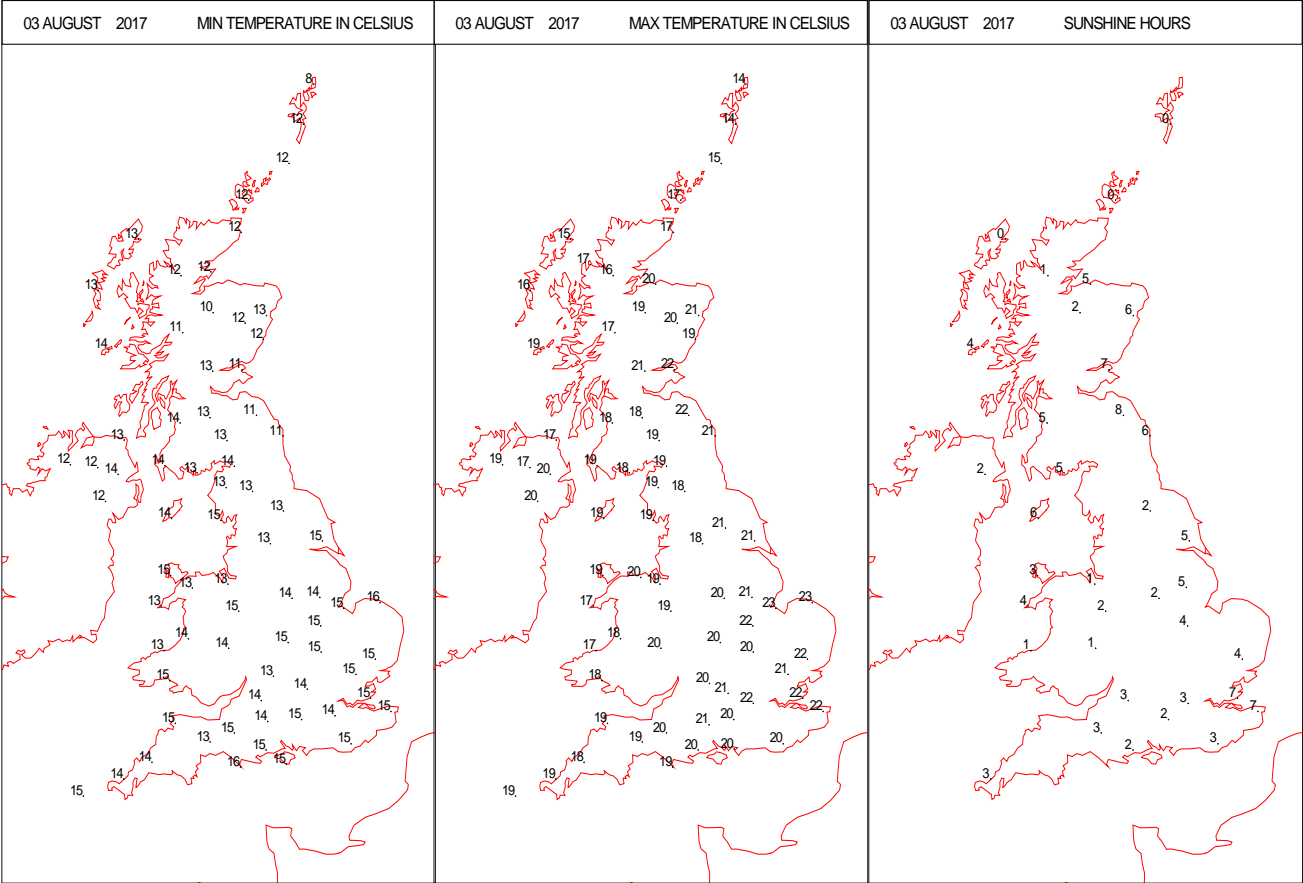
# SURFACE REPORTS



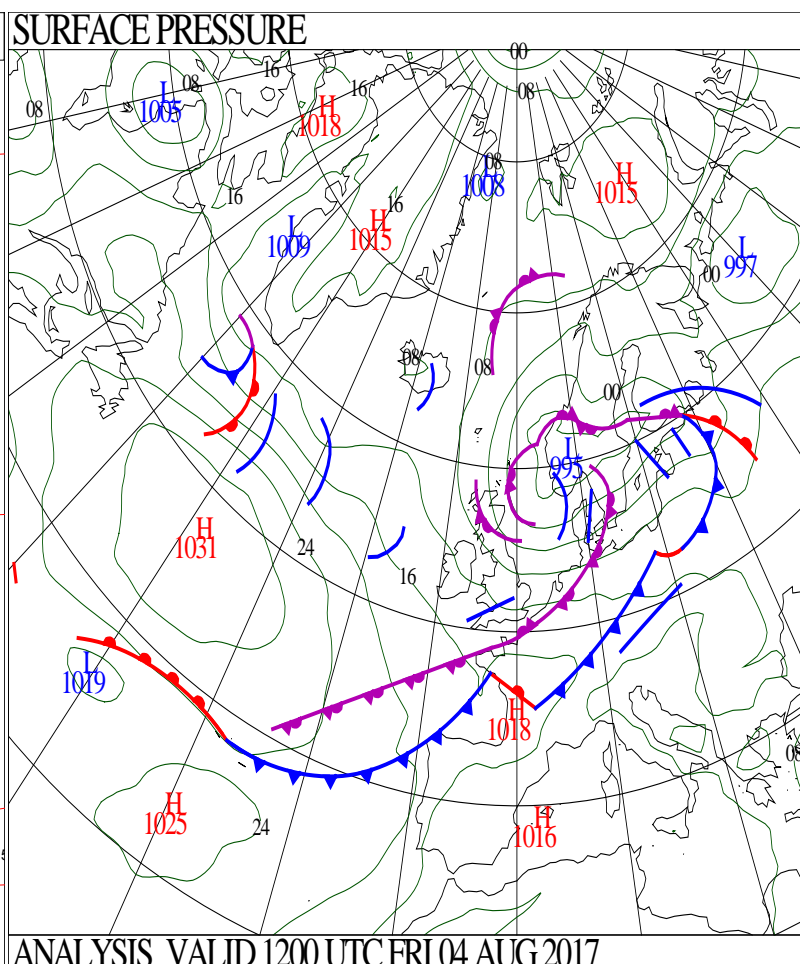
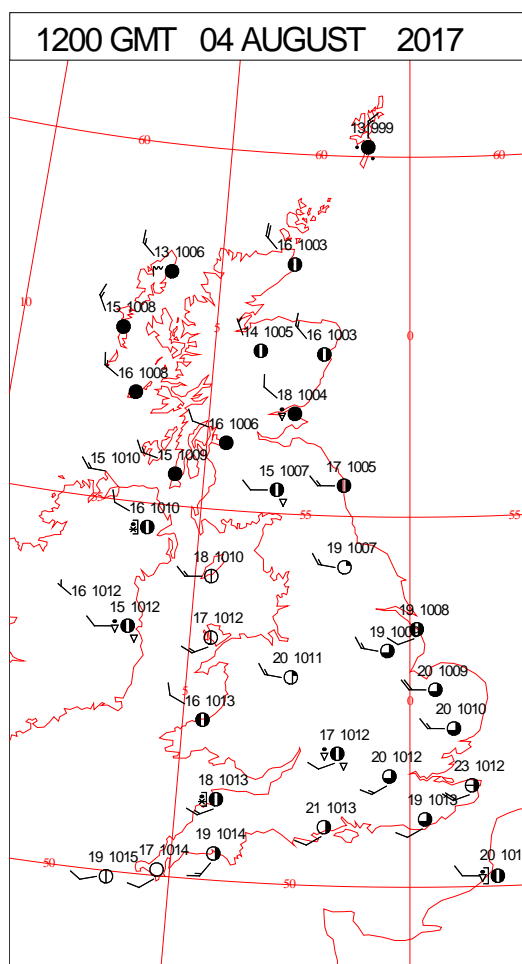
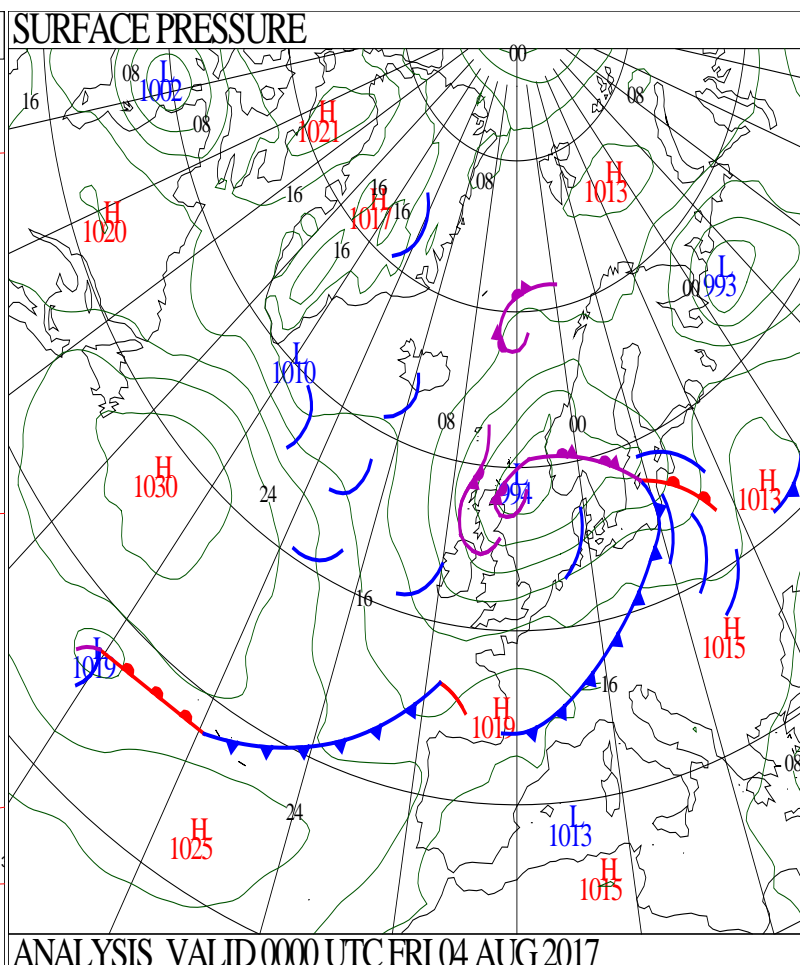
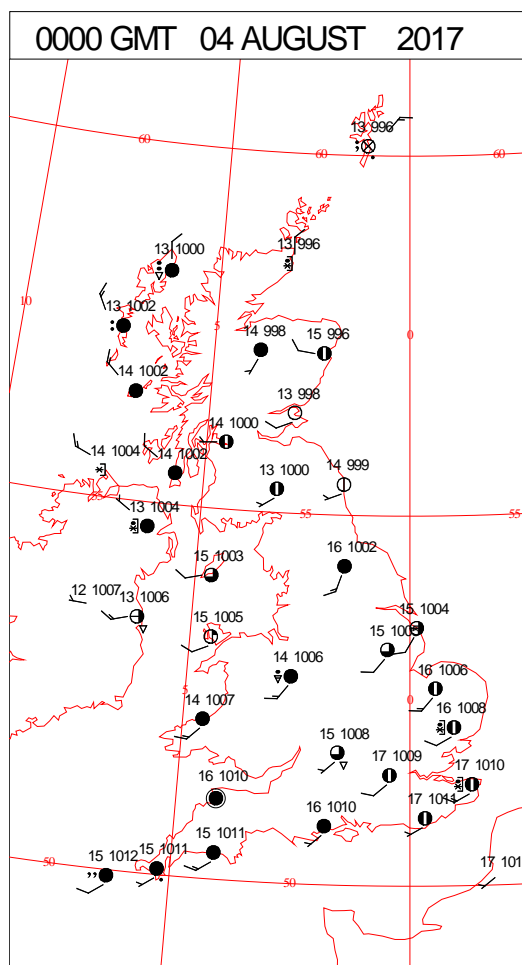
SIGNIFICANT WEATHER

0600 GMT 03 AUGUST 2017	SIG WEATHER	1200 GMT 03 AUGUST 2017	SIG WEATHER	<p><b>Summary of UK Weather for Thursday 03 August 2017.</b> Outbreaks of persistent rain cleared away to the south-east through the early hours, leaving scattered and occasionally heavy showers across northern and western parts. Meanwhile, clear spells developed across the south-east.</p> <p>Brisk winds overnight kept temperatures up in double figures Celsius for most places, but it was a chilly night for some rural spots.</p> <p>It was then a day of sunshine and showers. The showers tended to be heaviest and most frequent across the north and west, with fewer across the south-east. In fact, through the afternoon, some areas became largely dry and bright.</p> <p>It was an unseasonably windy day for many areas, with strong gusts in and around showers.</p> <p>It was a fairly cool day in places too.</p>
1800 GMT 03 AUGUST 2017	SIG WEATHER	0000 GMT 04 AUGUST 2017	SIG WEATHER	
				<p><b>EXTREMES</b> <b>Highest Maximum:</b> 23.0 Holbeach No2, Lincolnshire <b>Lowest Maximum:</b> 13.9 Lerwick, Shetland <b>Lowest Minimum:</b> 7.9 Baltasound No2, Shetland <b>Lowest Grass Minimum:</b> 4.9 Whitby, North Yorkshire <b>Most Rain:</b> 17.8 Cassley, Sutherland <b>Most Sun:</b> 9.7 Whitby, North Yorkshire</p>

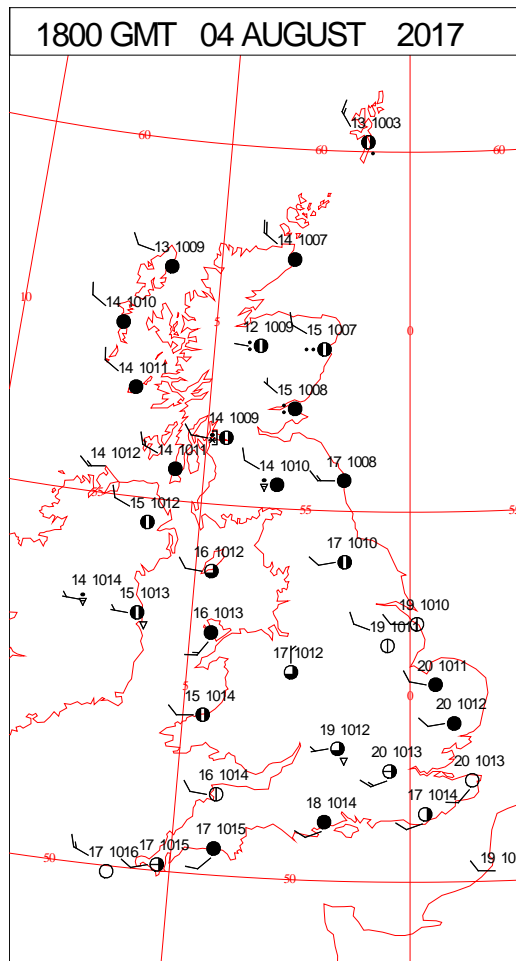
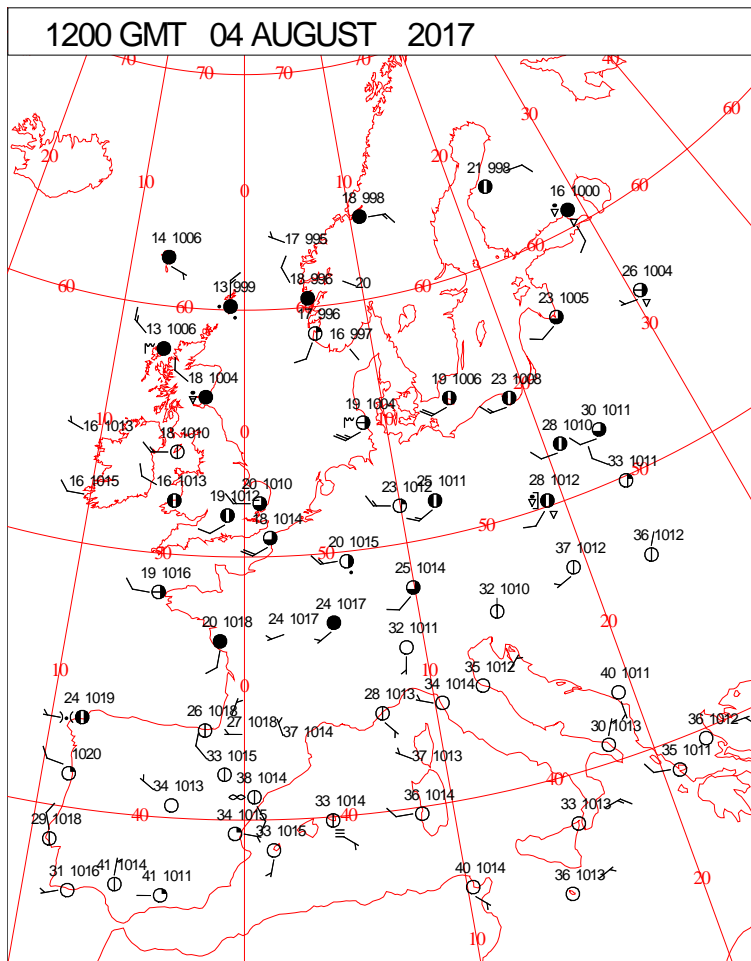
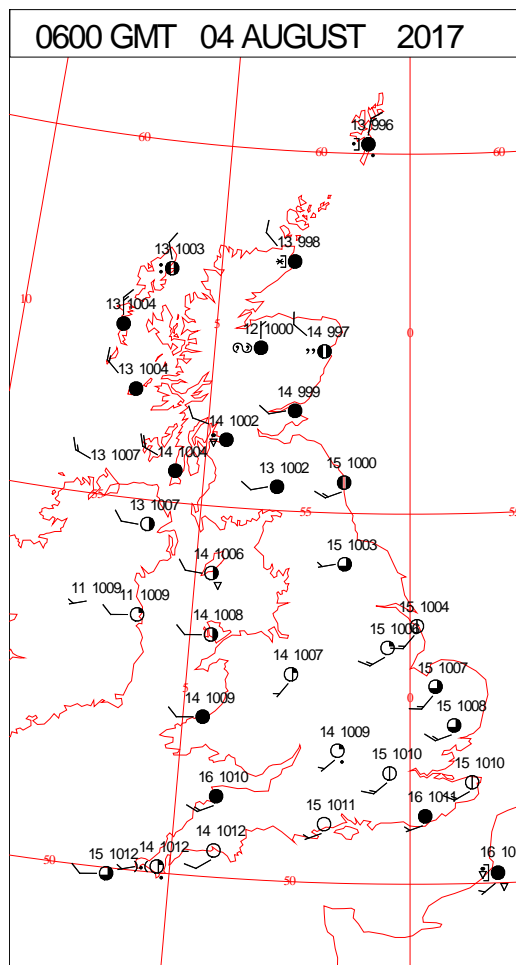
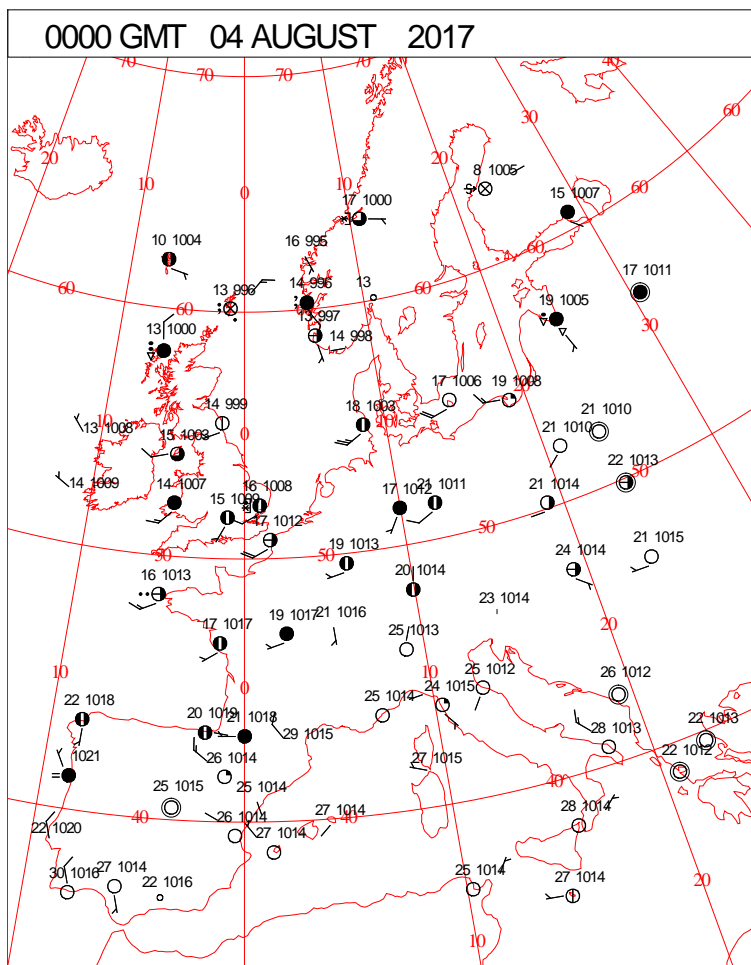
DAILY CLIMATE DATA



# DAILY WEATHER SUMMARY



# SURFACE REPORTS

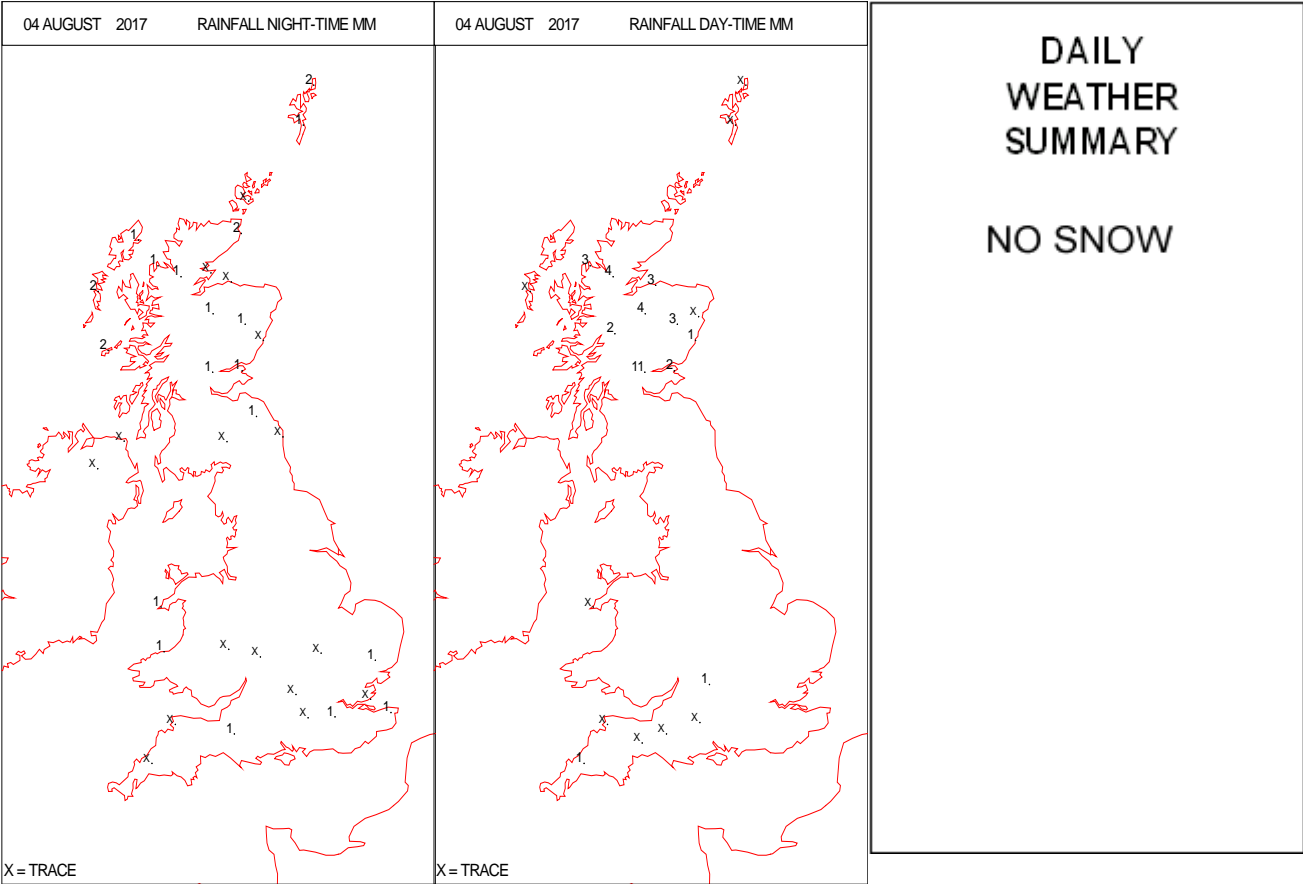
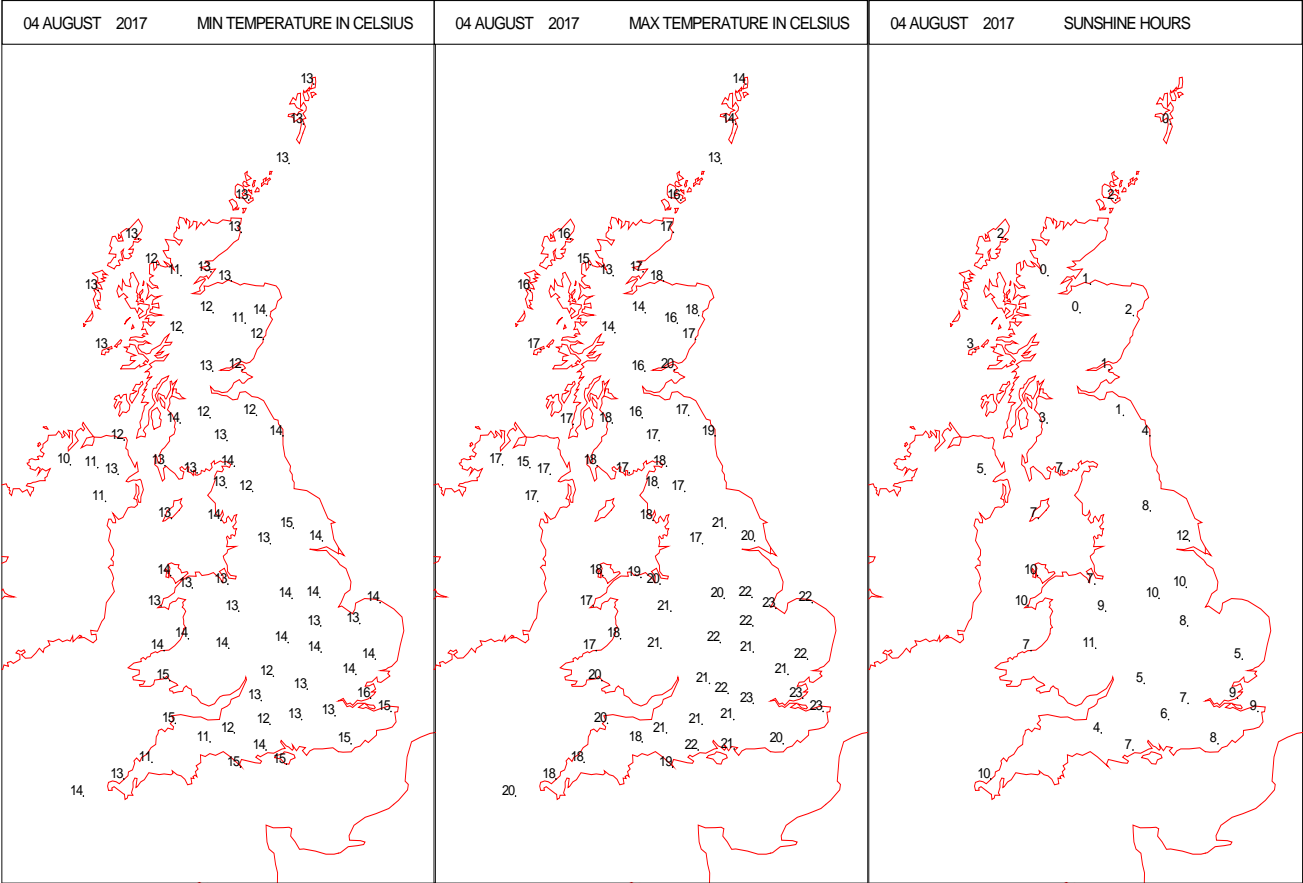




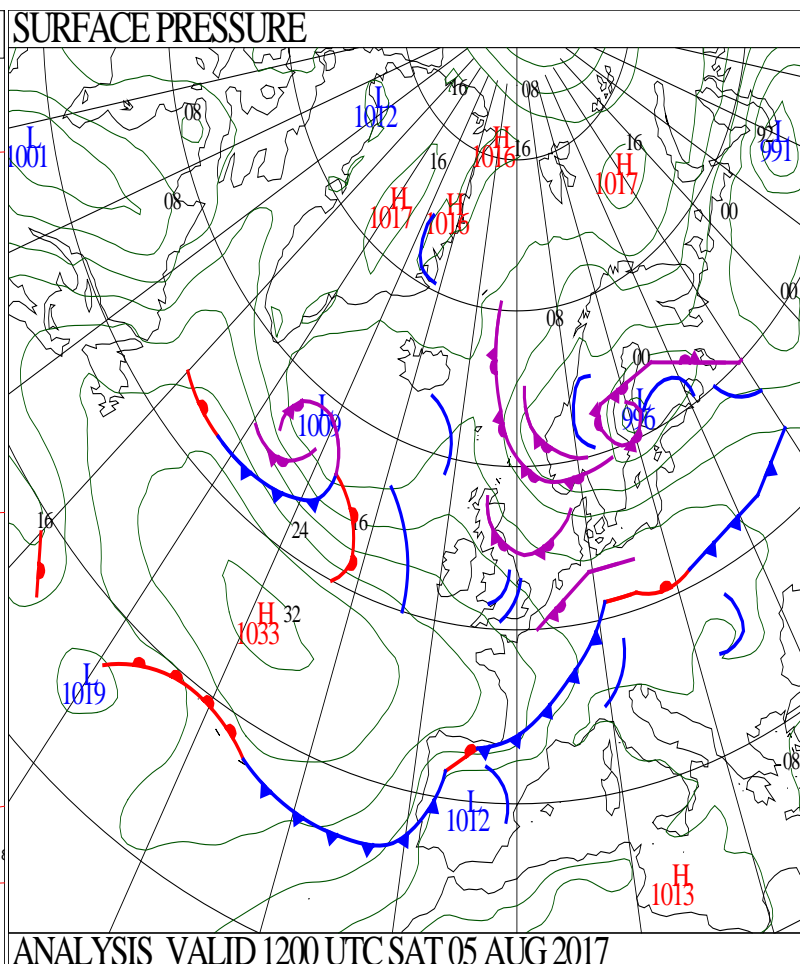
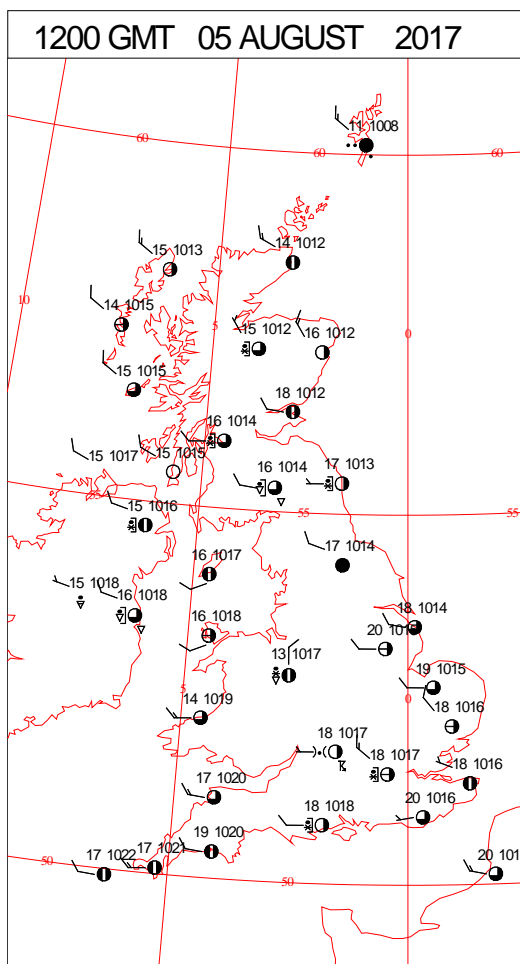
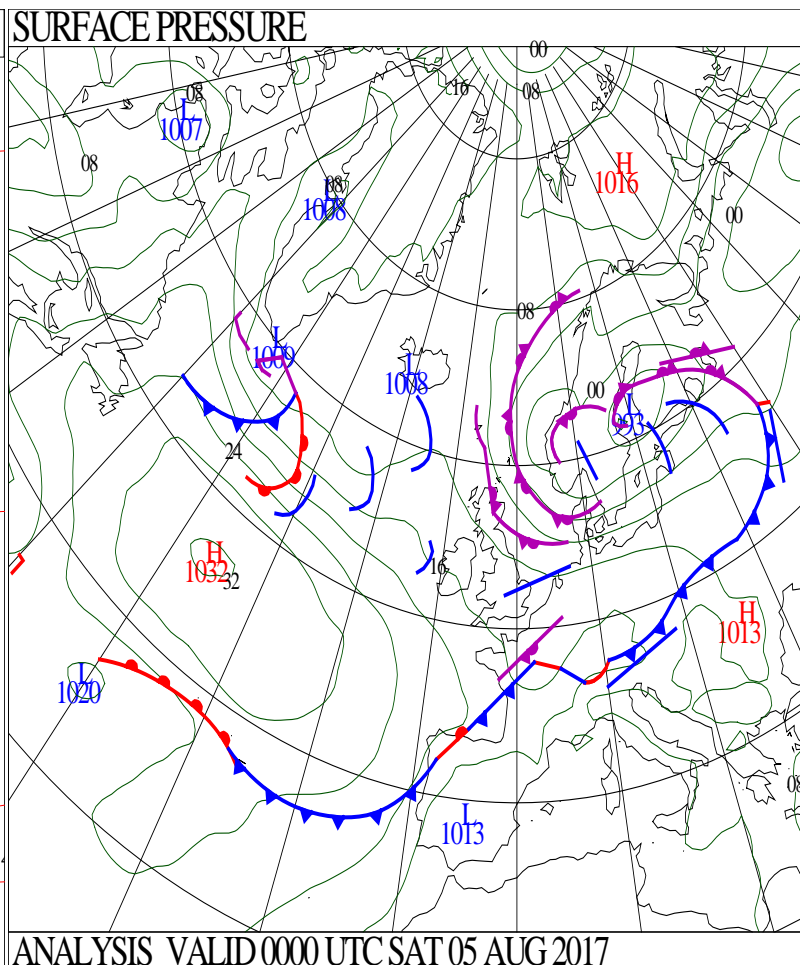
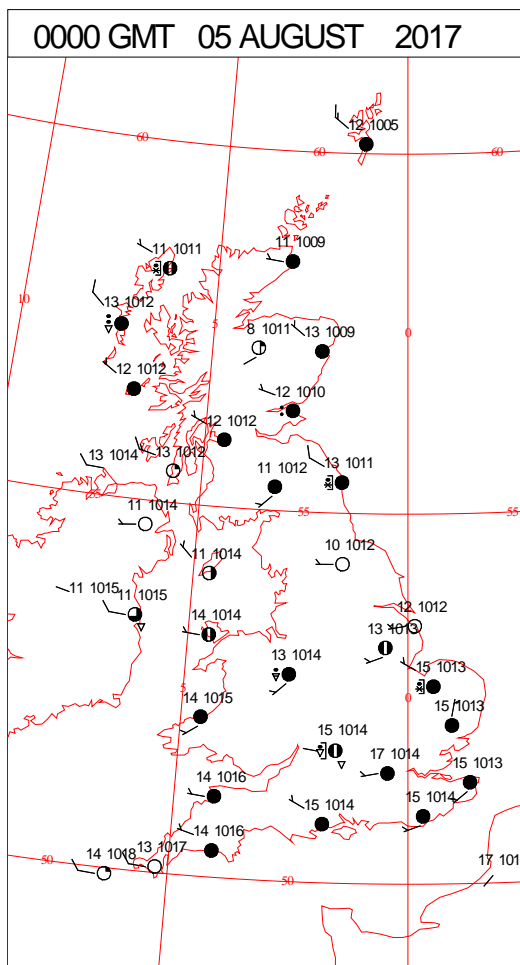
# SIGNIFICANT WEATHER

0600 GMT 04 AUGUST 2017	SIG WEATHER	1200 GMT 04 AUGUST 2017	SIG WEATHER	<p><b>Summary of UK Weather for Friday 04 August 2017.</b></p> <p>Scattered showers drifted across the U.K. through the early hours, with some heavy showers mixed in. There were some clear spells between the showers though.</p> <p>However, the cloud thickened across Scotland from the north-west, as the remnants of two occlusions spread.</p> <p>Temperatures were on the mild side, whilst some northern and eastern parts remained windy.</p> <p>Much of Scotland was cloudy through the day, with outbreaks of locally heavy rain, as well as a disappointingly cool feel.</p> <p>Elsewhere there were some breaks in the cloud, but with showers in places, especially across many southern areas of England and Wales.</p> <p>Although winds were generally lighter compared to the previous day, there were strong gusts across many central and northern areas.</p> <p>The best of the afternoon sunshine was across parts of the Midlands, and northern England.</p>
1800 GMT 04 AUGUST 2017	SIG WEATHER	0000 GMT 05 AUGUST 2017	SIG WEATHER	<p><b>EXTREMES</b></p> <p><b>Highest Maximum:</b> 23.1 Gravesend, Broadness, Kent</p> <p><b>Lowest Maximum:</b> 12.9 Fair Isle, Shetland</p> <p><b>Lowest Minimum:</b> 9.1 Castlereagh, Co. Down</p> <p><b>Lowest Grass Minimum:</b> 6.1 Virginstow, Beaworthy, Devon</p> <p><b>Most Rain:</b> 13.5 Kinross, Kinross-Shire</p> <p><b>Most Sun:</b> 13.3 Whitby, North Yorkshire</p>

DAILY CLIMATE DATA

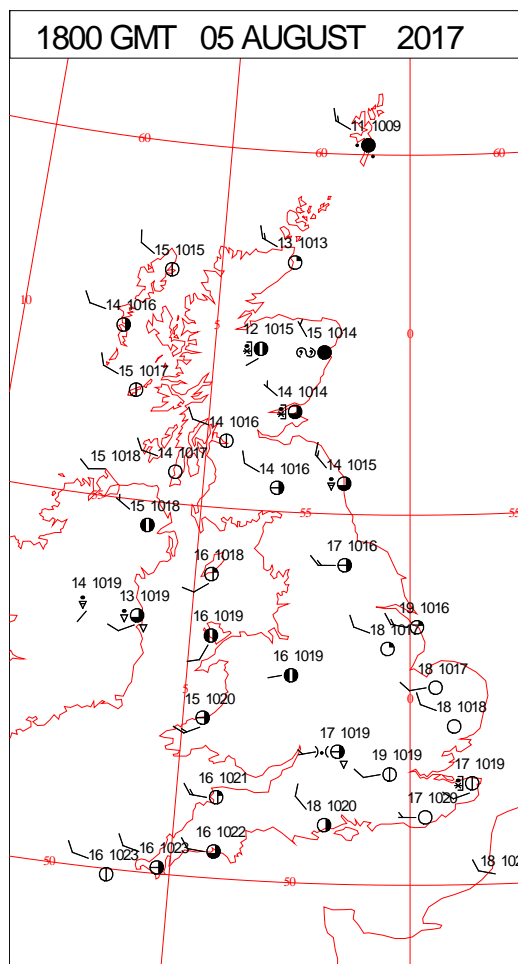
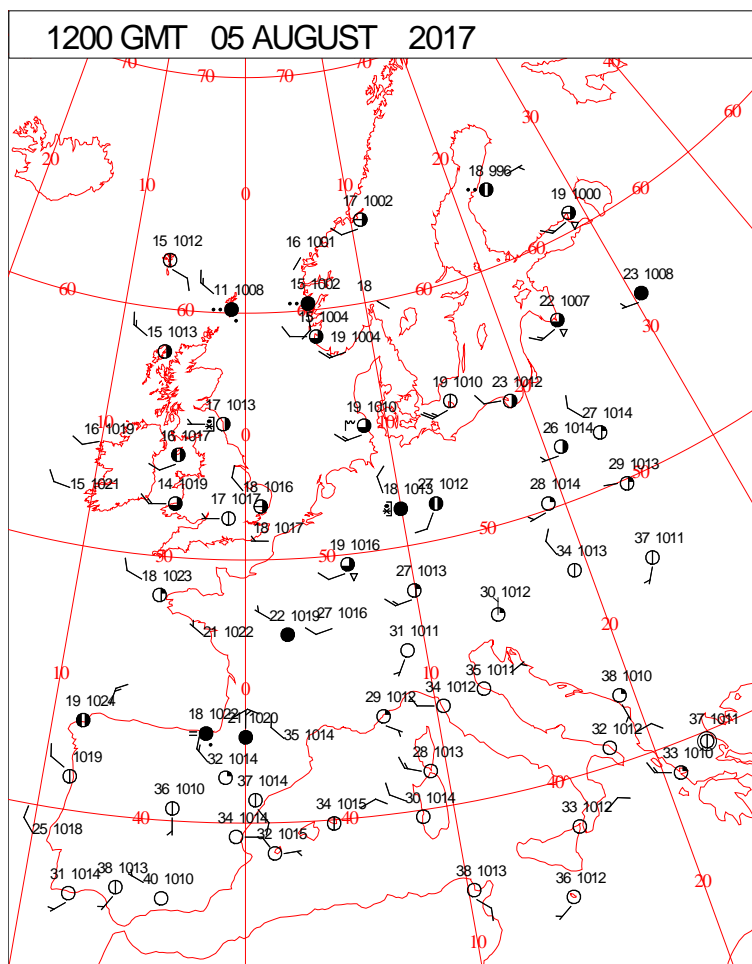
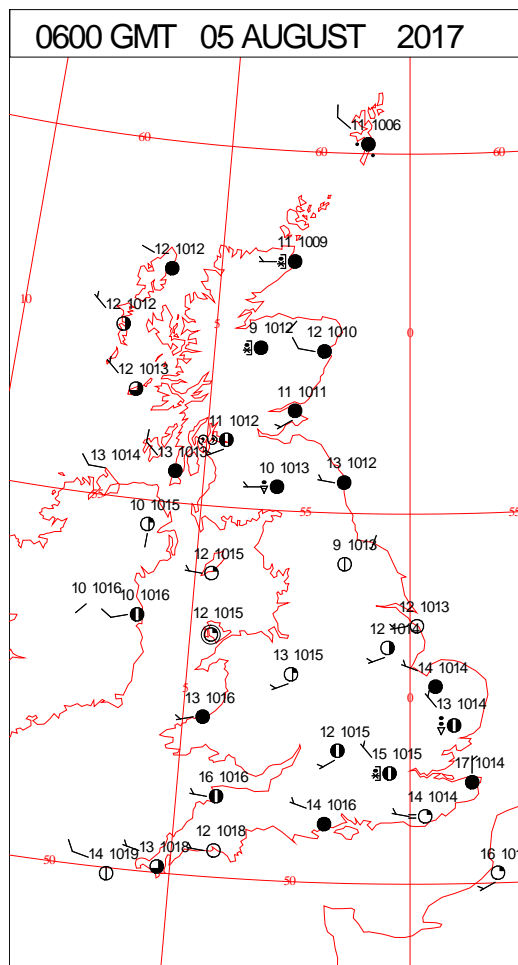
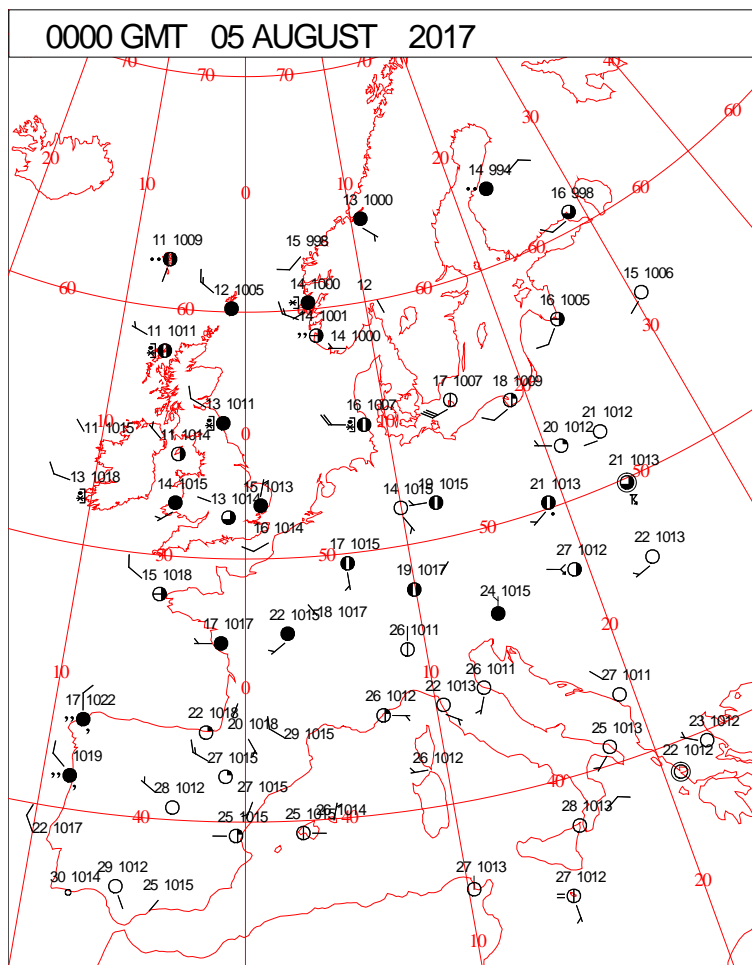


# DAILY WEATHER SUMMARY



Saturday 5 August 2017

## SURFACE REPORTS

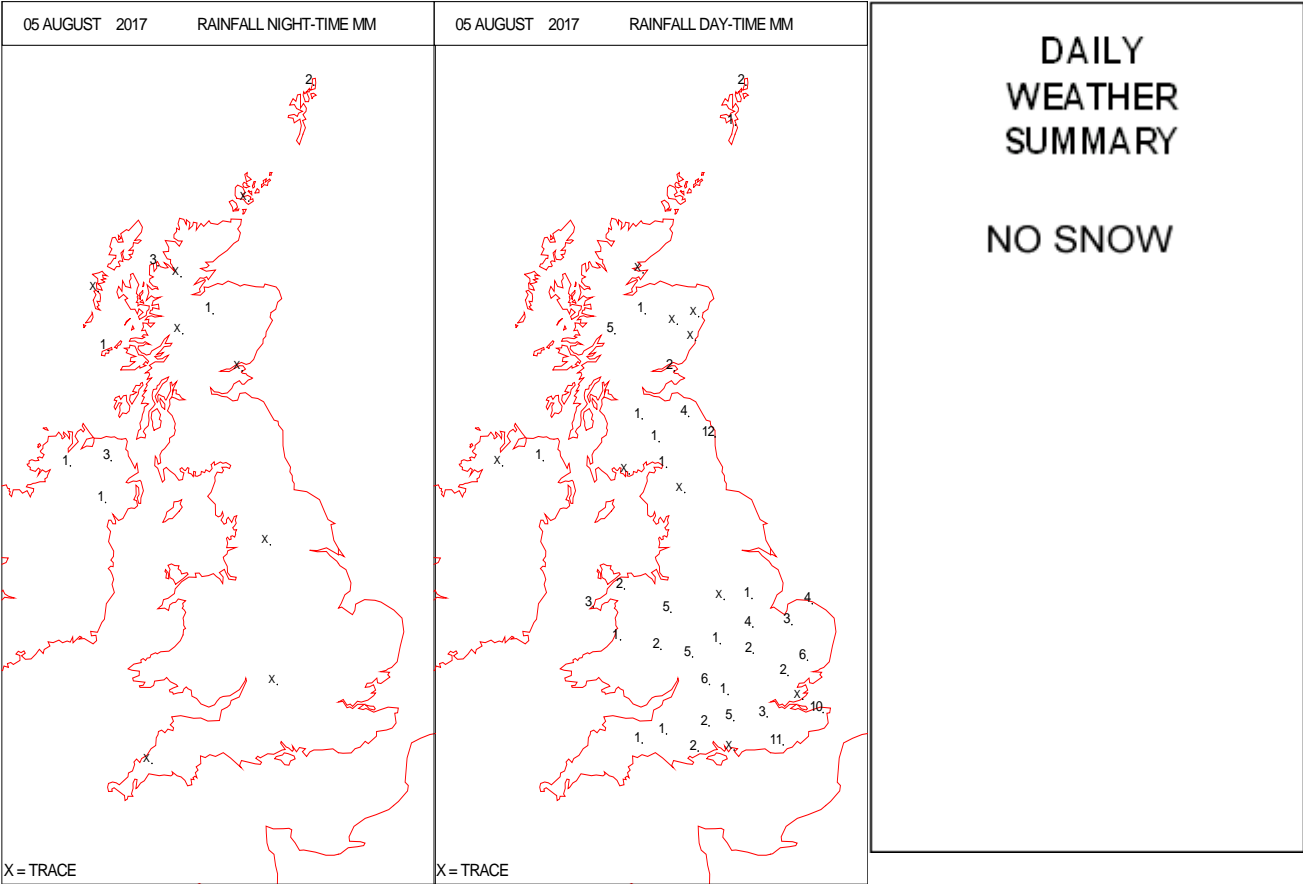
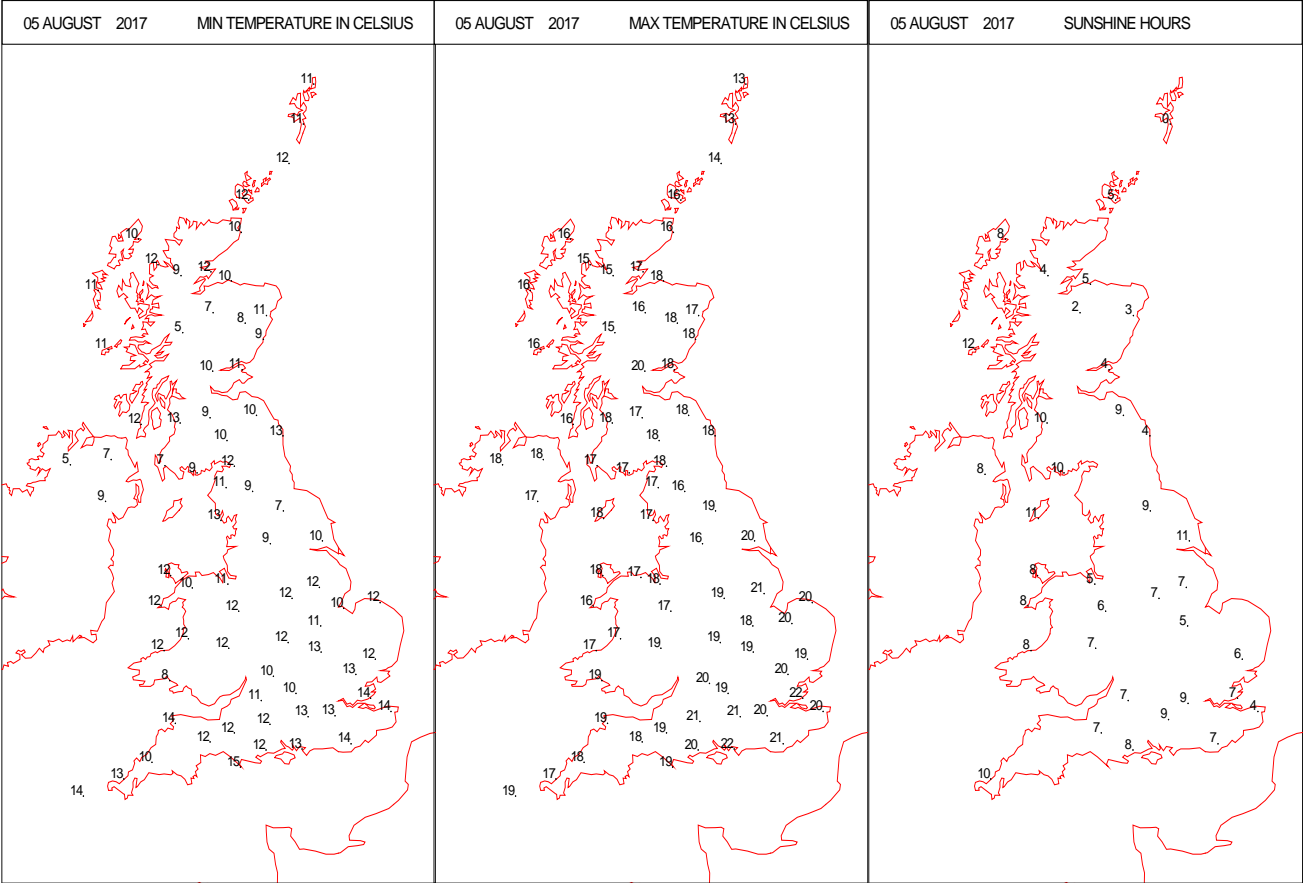


# SIGNIFICANT WEATHER

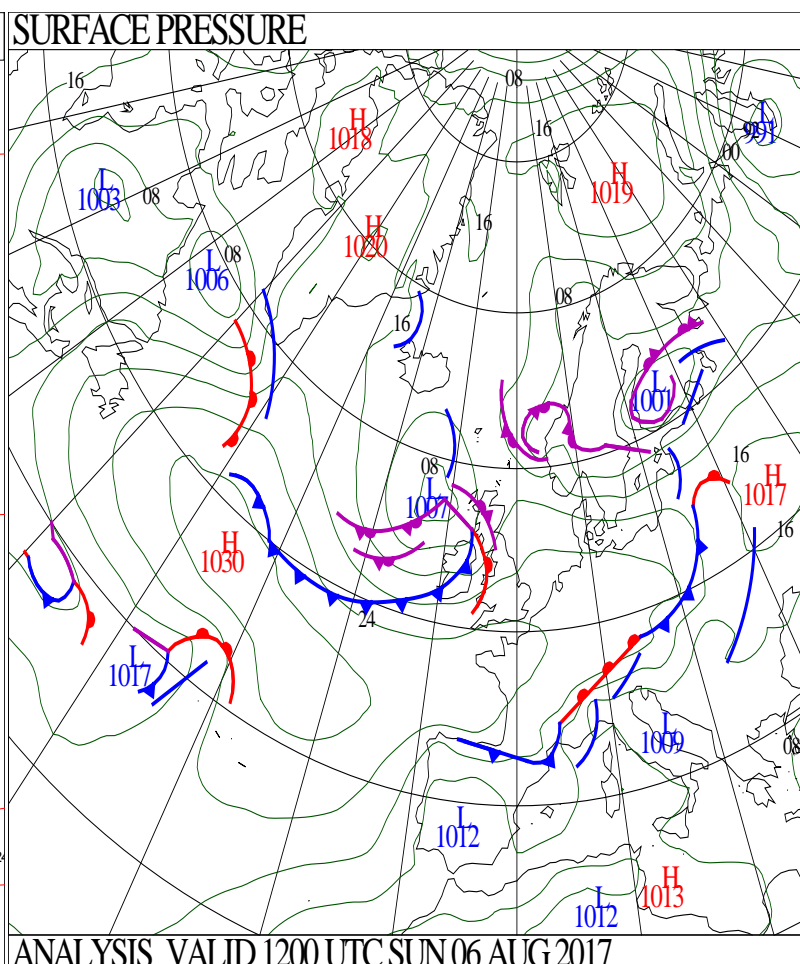
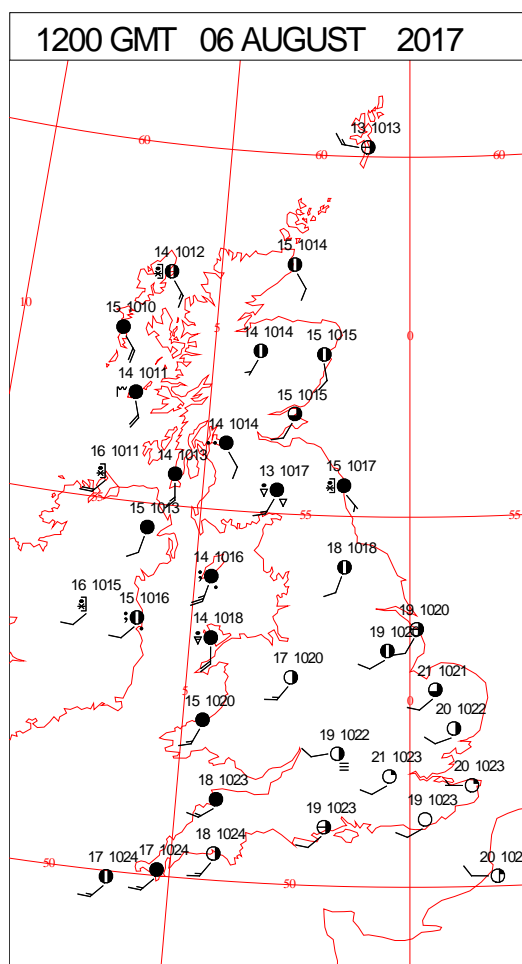
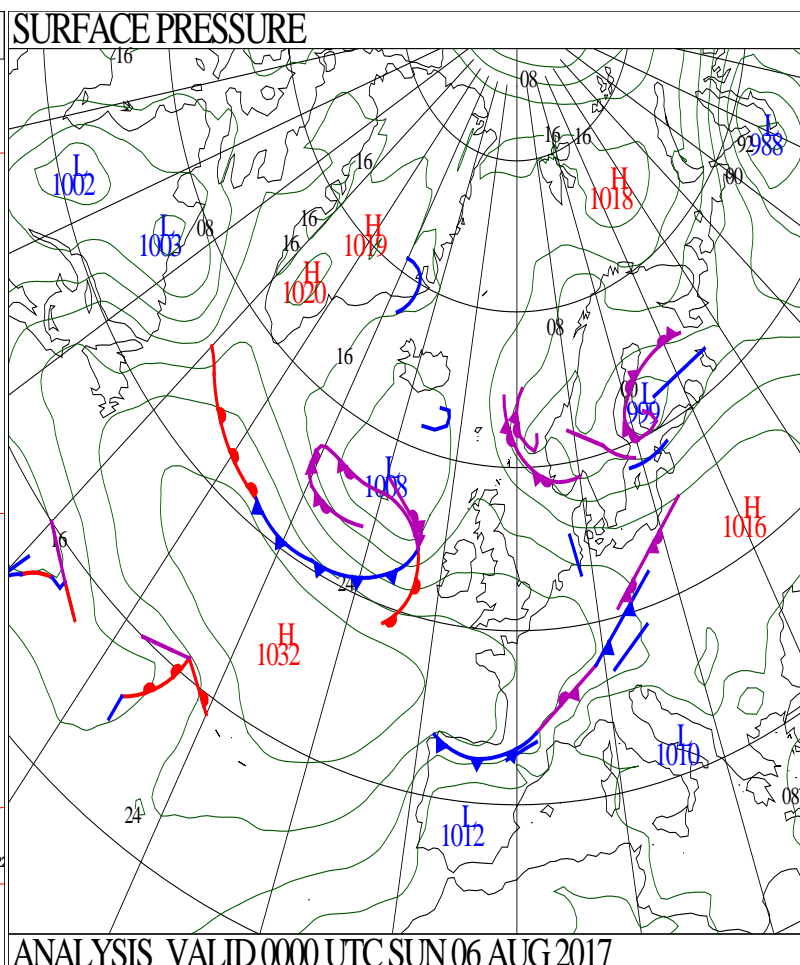
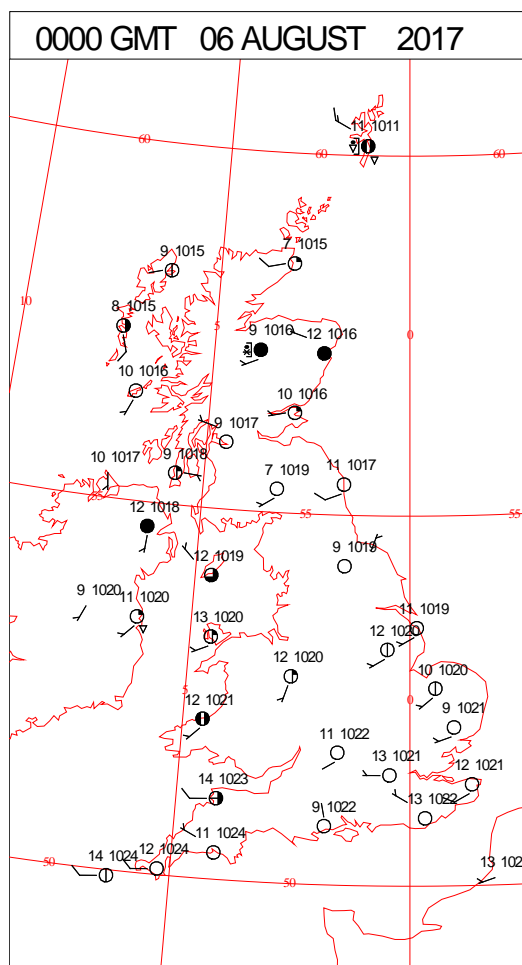
0600 GMT 05 AUGUST 2017	SIG WEATHER	1200 GMT 05 AUGUST 2017	SIG WEATHER	<p><b>Summary of UK Weather for Saturday 05 August 2017.</b>  Clear spells and showers mainly affected northern and western parts of the U.K. overnight.</p> <p>Meanwhile, much of England and Wales stayed largely dry, with some clear spells. However, some showers drifted across south-east England during the night.</p> <p>Meanwhile, an area of heavier, more frequent and thundery showers moved across Ireland towards the end of the night.</p> <p>Many areas had a bright start to the day, but thundery showers became widespread across Wales, central and southern England through the day. There were reports of hail and thunder quite widely through the afternoon, with some torrential rainfall too.</p> <p>Further north, and also in the far south-west, showers were fewer and further between.</p> <p>As the day progressed the showers became more scattered.</p> <p>It was breezy across the south-west, but for most the winds were fairly light, so in any sunshine it felt pleasantly warm.</p>
1800 GMT 05 AUGUST 2017	SIG WEATHER	0000 GMT 06 AUGUST 2017	SIG WEATHER	<p><b>EXTREMES</b>  <b>Highest Maximum:</b>  21.9 Writtle, Essex  21.9 Thorney Island, West Sussex  21.9 Frittenden, Kent  <b>Lowest Maximum:</b>  13.2 Lerwick, Shetland  13.2 Baltasound No2, Shetland  <b>Lowest Minimum:</b>  1.9 Katesbridge, Co. Down  <b>Lowest Grass Minimum:</b>  -0.3 Katesbridge, Co. Down  <b>Most Rain:</b>  16.8 Kielder Castle, Northumberland  <b>Most Sun:</b>  12.2 Preston, Cove House, Dorset  12.2 Morecambe No2, Lancashire</p>



DAILY CLIMATE DATA



# DAILY WEATHER SUMMARY

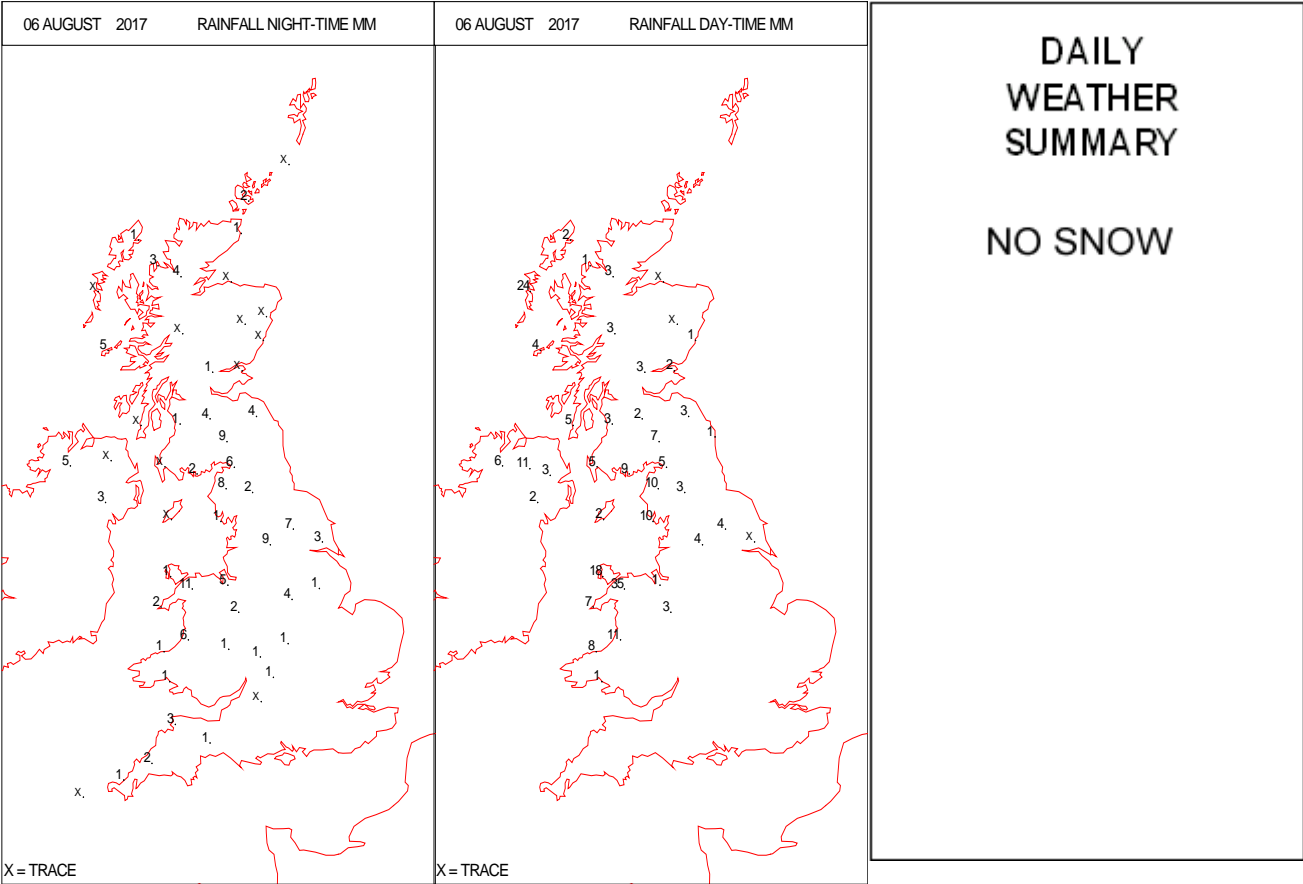
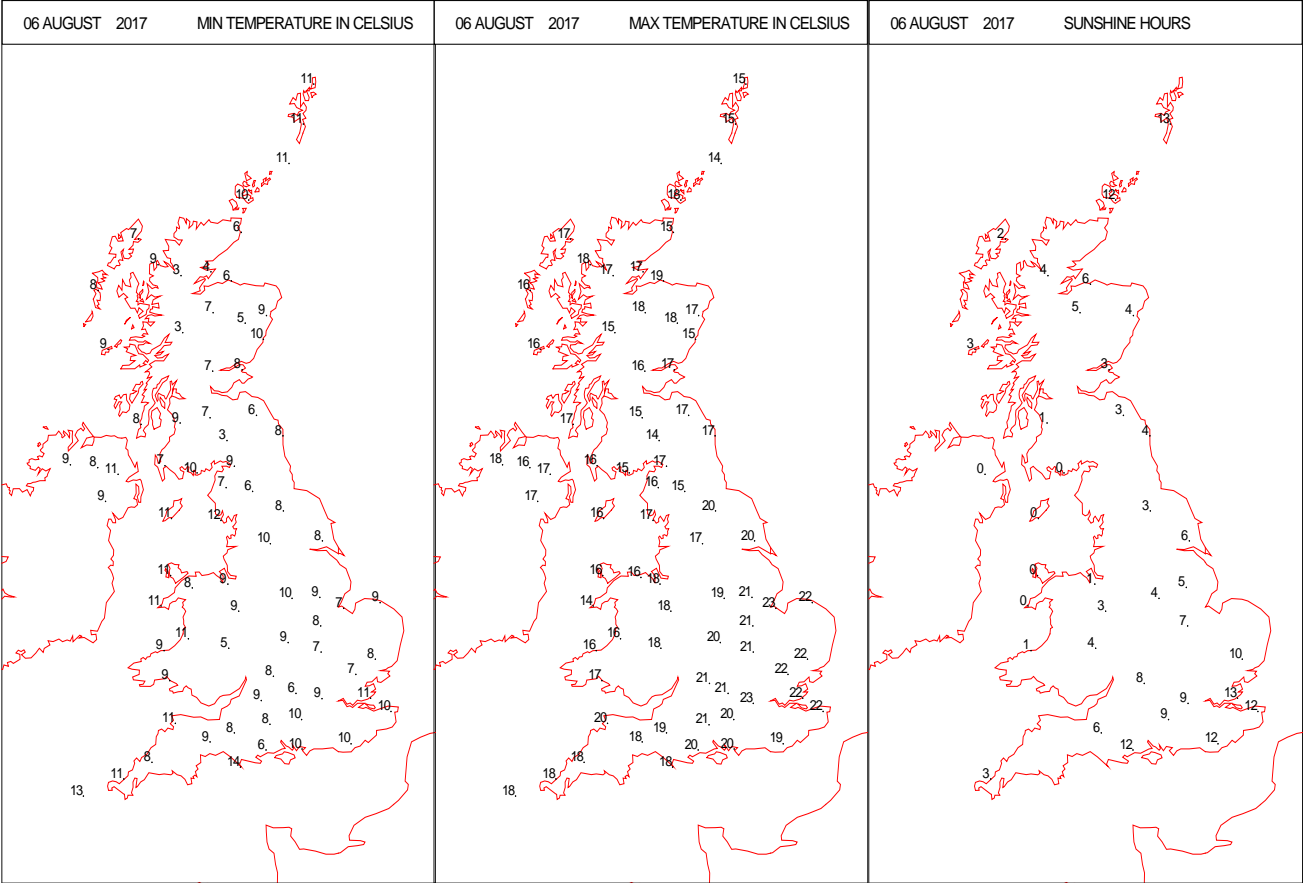




# SIGNIFICANT WEATHER

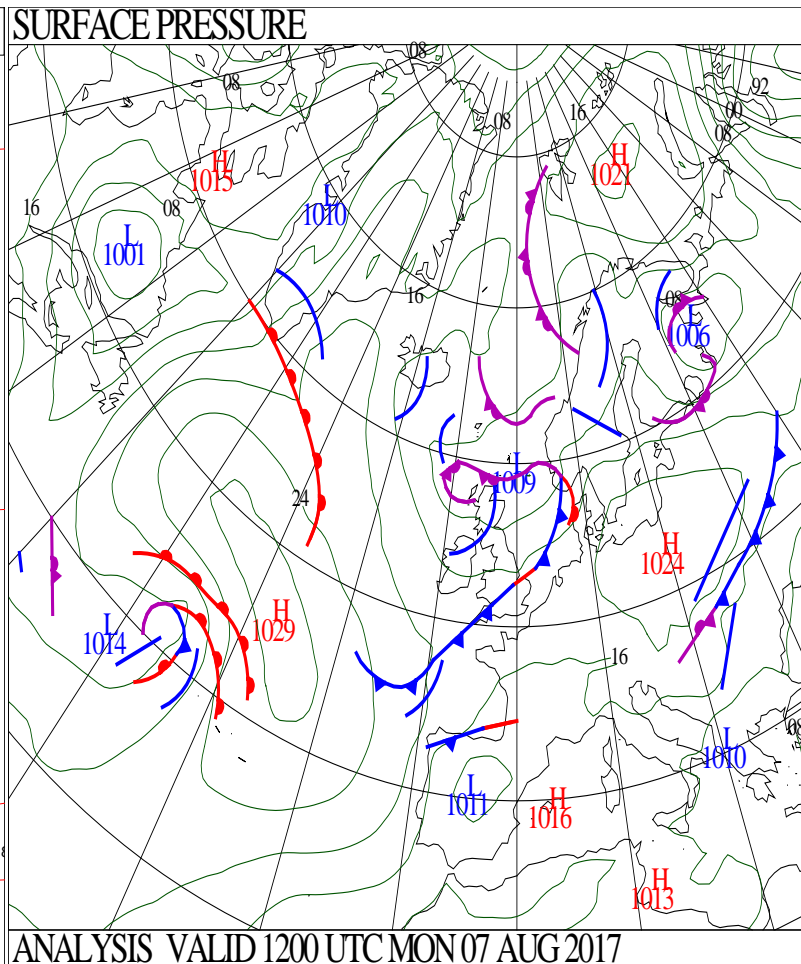
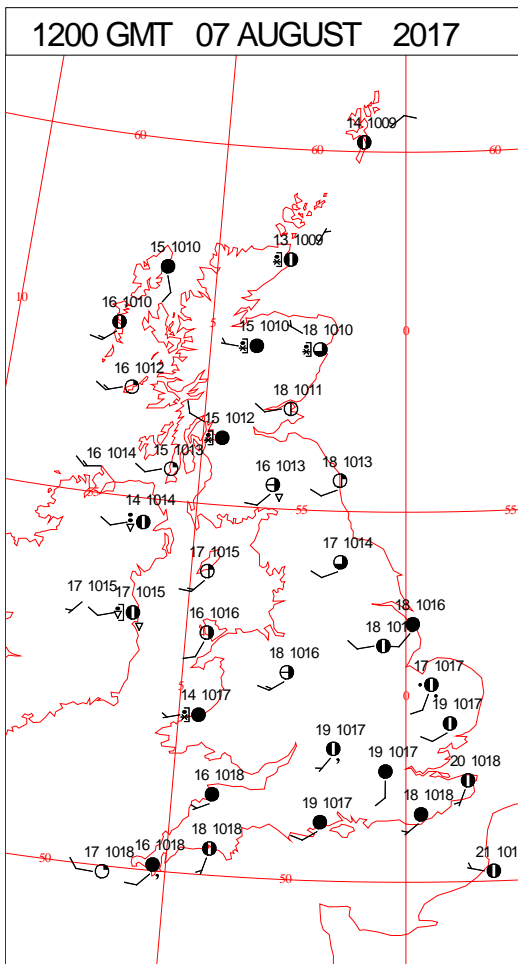
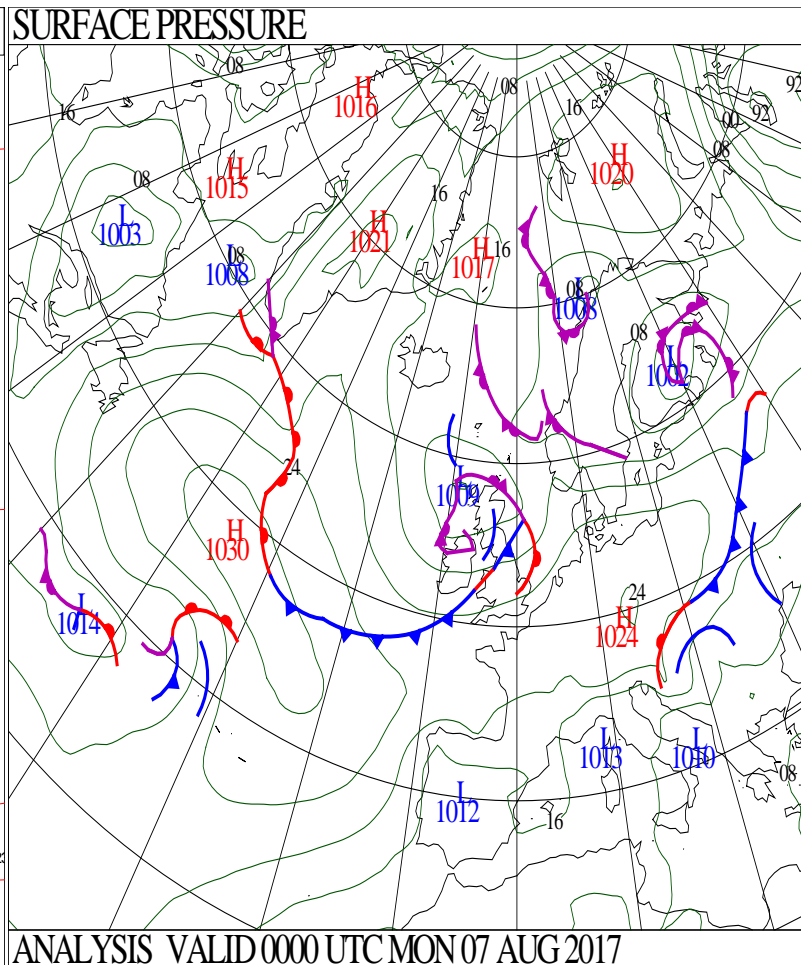
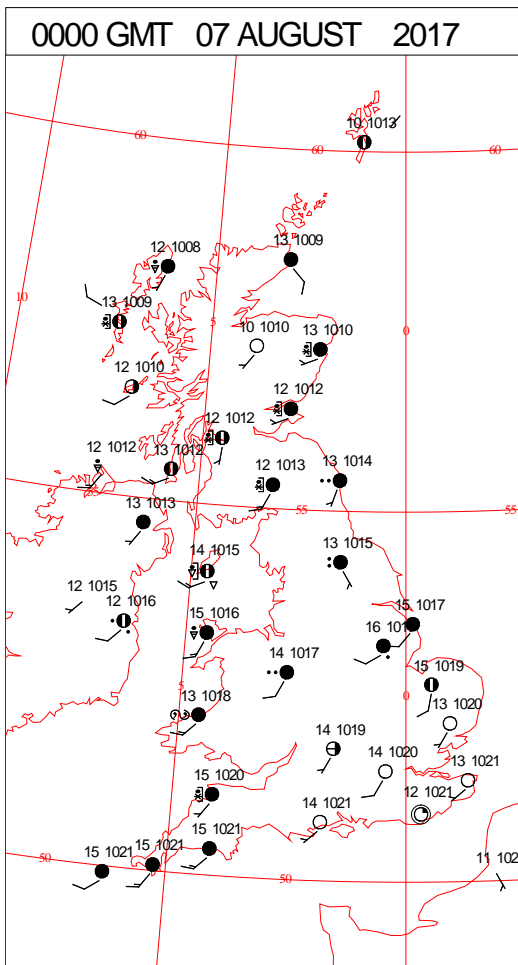
0600 GMT 06 AUGUST 2017	SIG WEATHER	1200 GMT 06 AUGUST 2017	SIG WEATHER	<p><b>Summary of UK Weather for Sunday 06 August 2017.</b></p> <p>It was a quiet night across the U.K., with most places staying dry, with clear spells, or generally clear skies. Under the clearest skies it became quite a chilly night, with temperatures falling into the mid to low single figures Celsius.</p> <p>Later on, cloud and rain, associated with a frontal system, moved into western parts of Northern Ireland.</p> <p>This rain, which became heavy at times, gradually fed eastwards across Northern Ireland during the morning, and across much of mainland Scotland, Northern England and Wales during the afternoon.</p> <p>Southern and eastern England, and the far north-east of Scotland remained fine with some sunshine, and brighter, showery weather followed the rain across Northern Ireland and southern Scotland during the afternoon.</p> <p>It was a breezy day in the north, with temperatures generally around average for the time of year across the country.</p> <p>The rain became slow moving across parts of Wales and northern England through the evening. There were showers across the north, and some late evening sunshine in the far south and south-east.</p>
1800 GMT 06 AUGUST 2017	SIG WEATHER	0000 GMT 07 AUGUST 2017	SIG WEATHER	<p><b>EXTREMES</b></p> <p><b>Highest Maximum:</b> 23.6 Faversham, Kent</p> <p><b>Lowest Maximum:</b> 13.4 Lake Vrynwy No2, Powys</p> <p><b>Lowest Minimum:</b> 1.9 Kinbrace, Hatchery, Sutherland</p> <p><b>Lowest Grass Minimum:</b> -1.6 Balmoral, Aberdeenshire</p> <p><b>Most Rain:</b> 45.8 Capel Curig No3, Gwynedd</p> <p><b>Most Sun:</b> 13.8 Faversham, Kent</p>

DAILY CLIMATE DATA

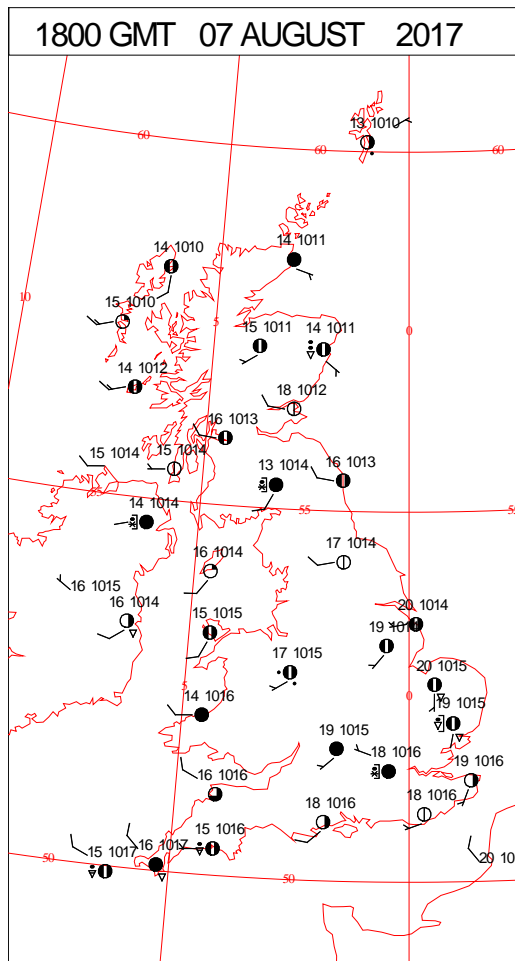
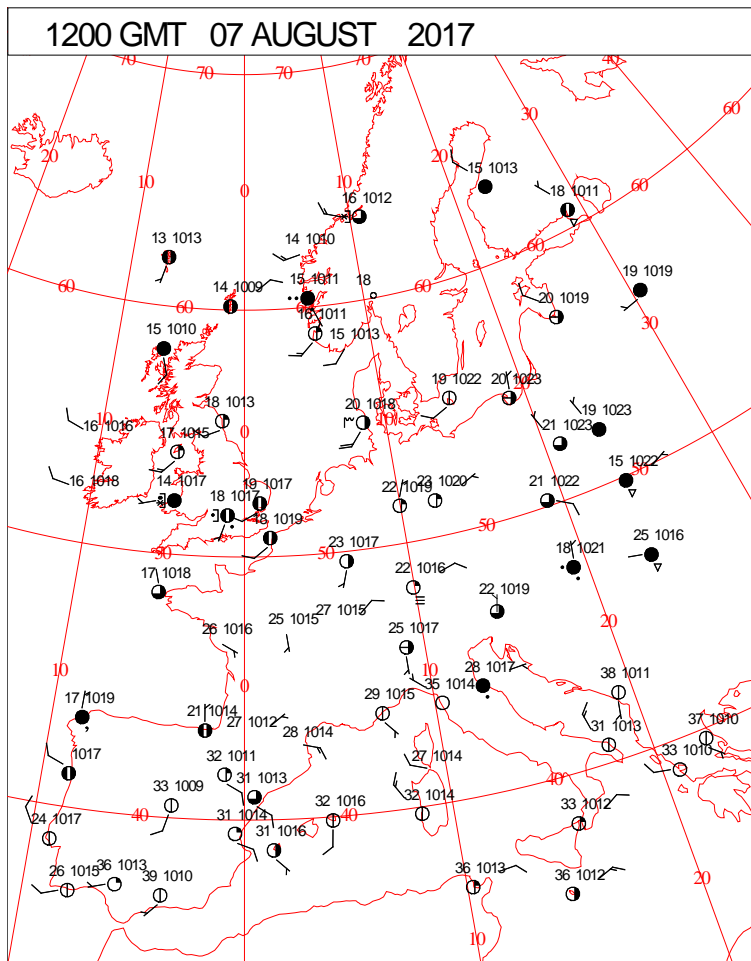
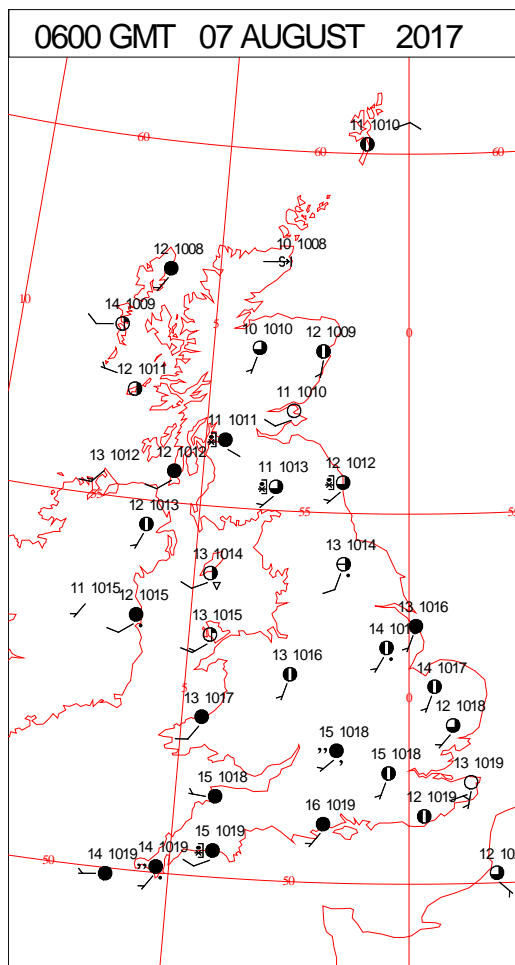
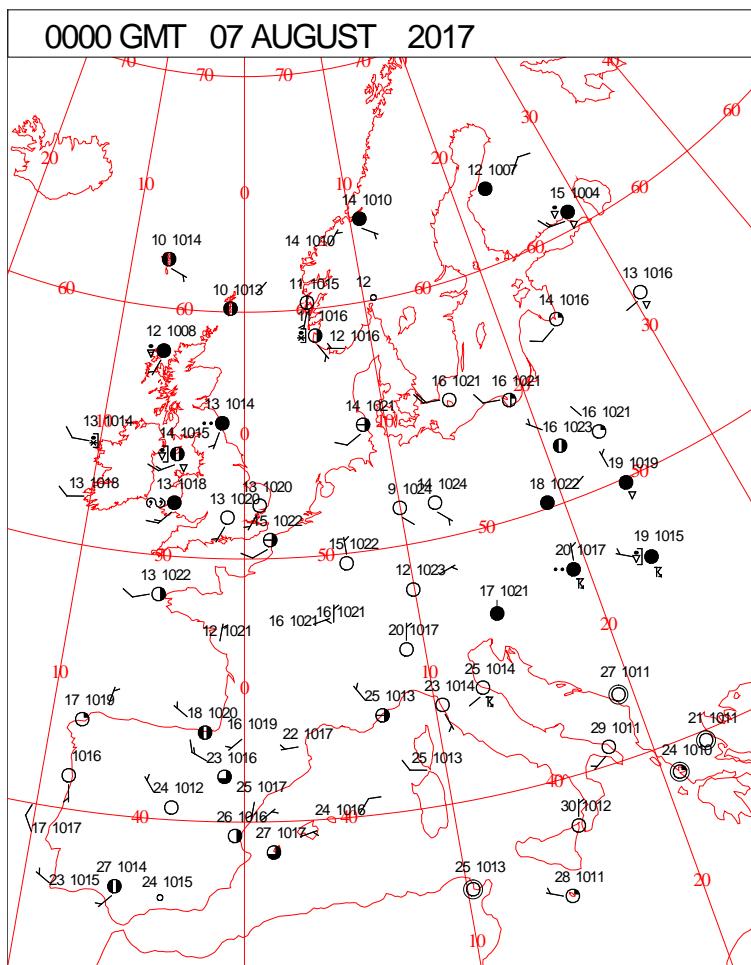




# DAILY WEATHER SUMMARY



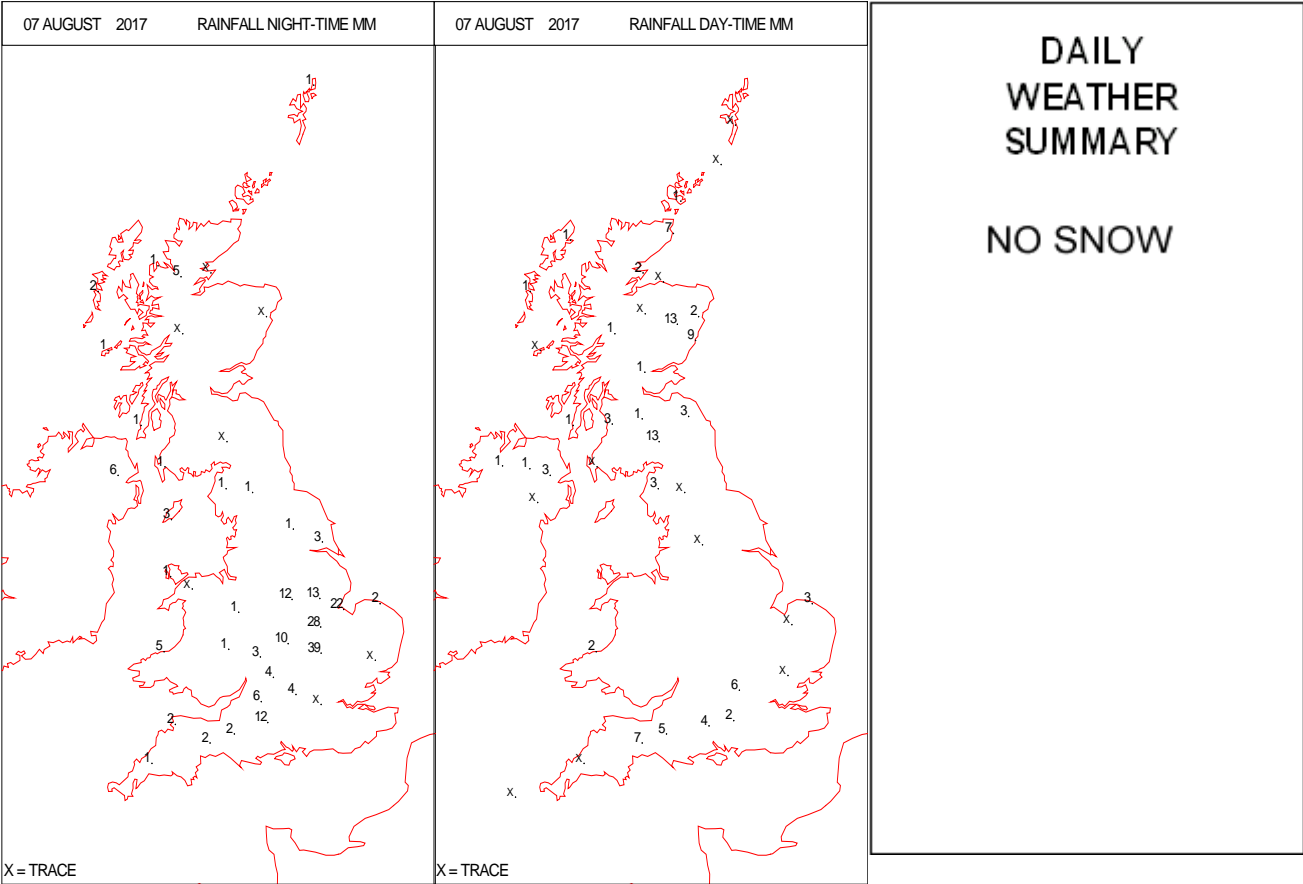
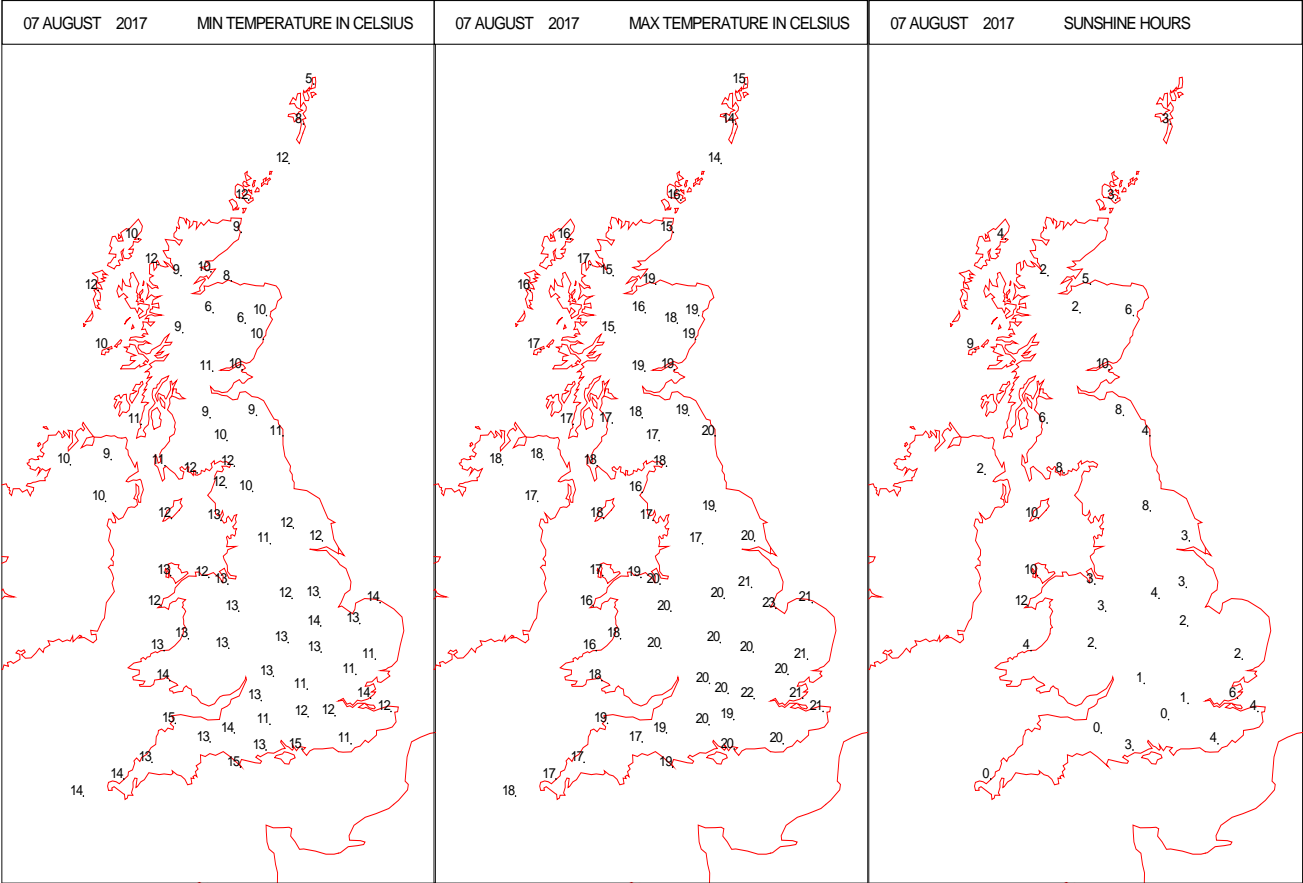
# SURFACE REPORTS



SIGNIFICANT WEATHER

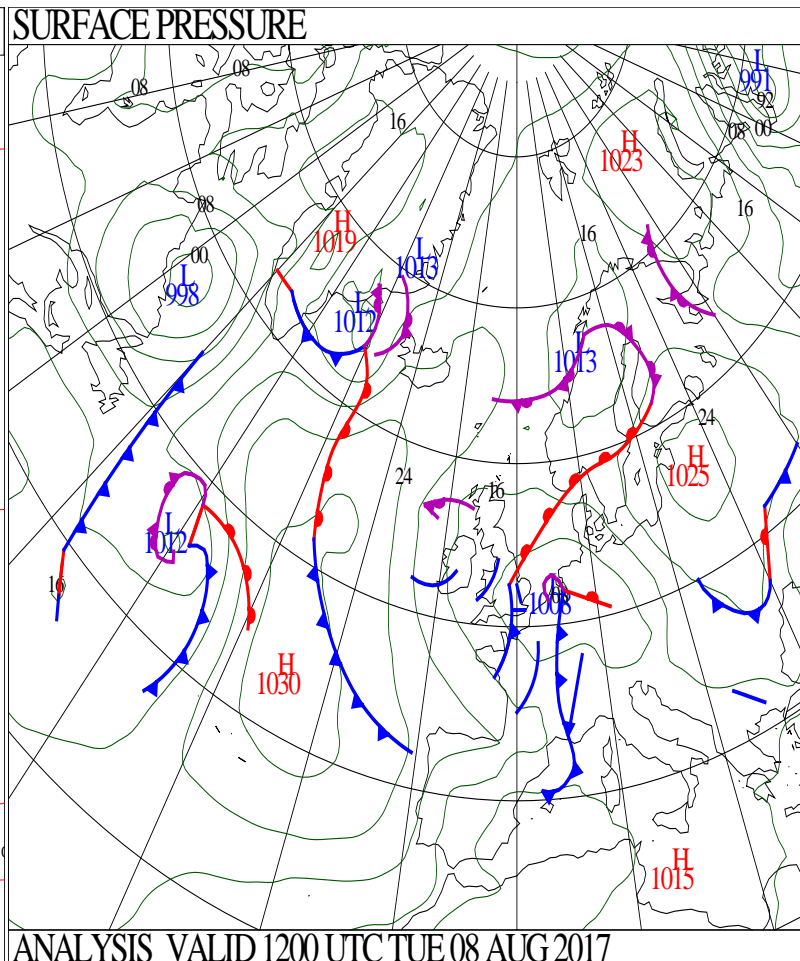
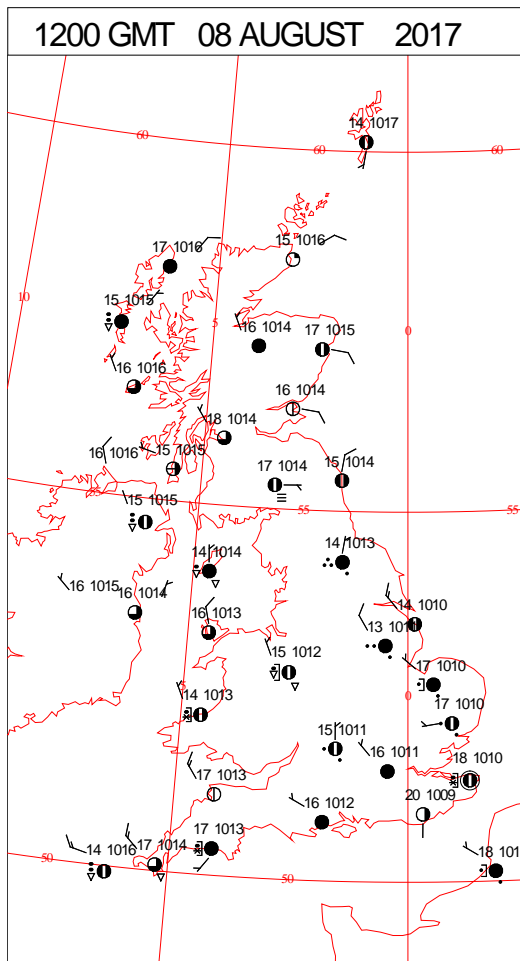
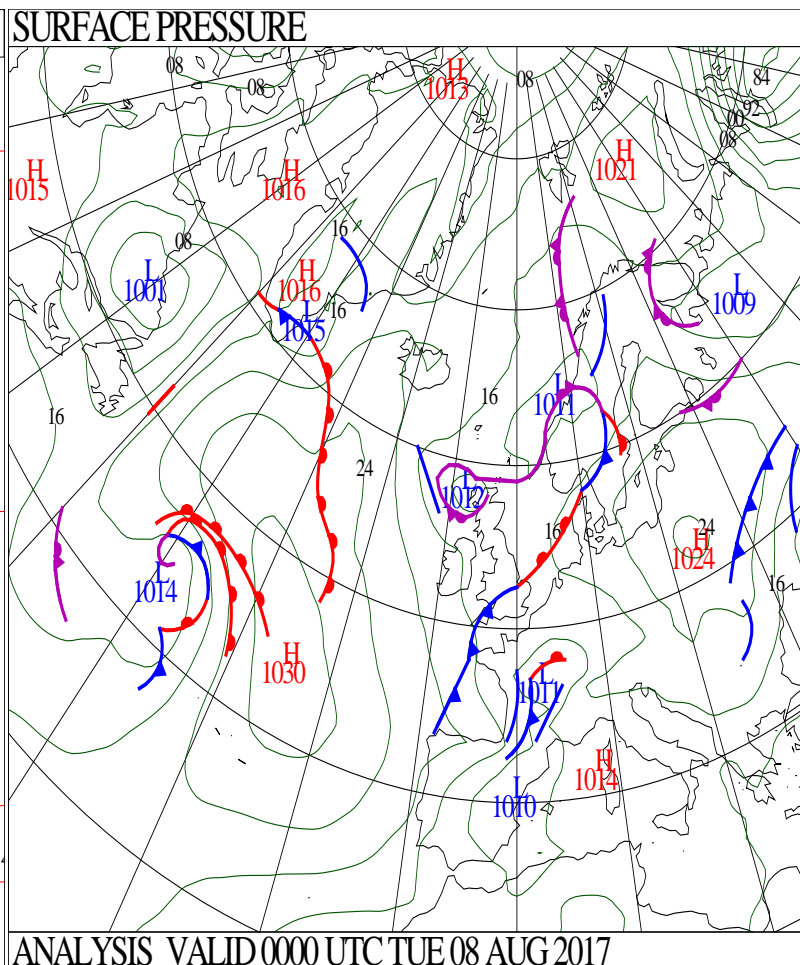
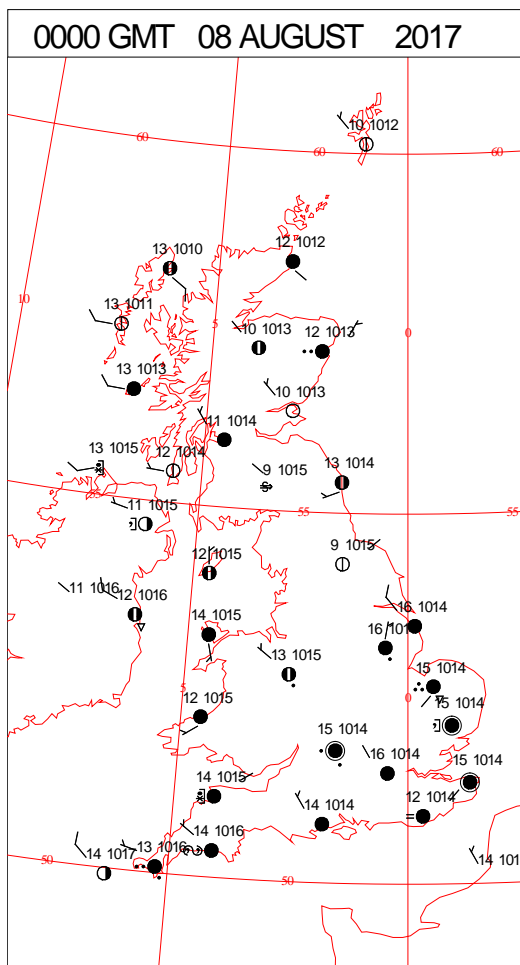
0600 GMT 07 AUGUST 2017	SIG WEATHER	1200 GMT 07 AUGUST 2017	SIG WEATHER	<p><b>Summary of UK Weather for Monday 07 August 2017.</b></p> <p>A band of rain moved slowly south-eastwards from southern Scotland, into central parts of England and Wales overnight. Some of this rain was heavy during the early hours.</p> <p>It was chilly ahead and behind the rain with clear spells, but with showers across parts of Scotland and Northern Ireland.</p> <p>Through the day cloud and outbreaks of rain spread southwards across England and Wales, with some heavier showers breaking out in a line from London to Plymouth.</p> <p>Across northern England it turned sunnier through the day, with a scattering of light showers, whilst across Scotland and Northern Ireland there was a mixture of sunshine and heavier showers.</p> <p>The far south-east saw the best of the sunshine and it was reasonably warm.</p> <p>It was cloudy across much of England and Wales through the Evening, with further rain across southern areas, that was heavy in places.</p> <p>There were some late spells of sunshine further north, but with further scattered showers. It turned unseasonably chilly across northern areas after dark.</p>
1800 GMT 07 AUGUST 2017	SIG WEATHER	0000 GMT 08 AUGUST 2017	SIG WEATHER	
				<p><b>EXTREMES</b></p> <p><b>Highest Maximum:</b> 22.9 Faversham, Kent</p> <p><b>Lowest Maximum:</b> 14.0 Alston, Springhouse Park, Cumbria</p> <p><b>Lowest Minimum:</b> 5.0 Baltasound No 2, Shetland</p> <p><b>Lowest Grass Minimum:</b> 0.7 Balmoral, Aberdeenshire</p> <p><b>Most Rain:</b> 40.6 Stowe, Buckinghamshire</p> <p><b>Most Sun:</b> 12.2 Aberadron, Gwynedd</p>

DAILY CLIMATE DATA





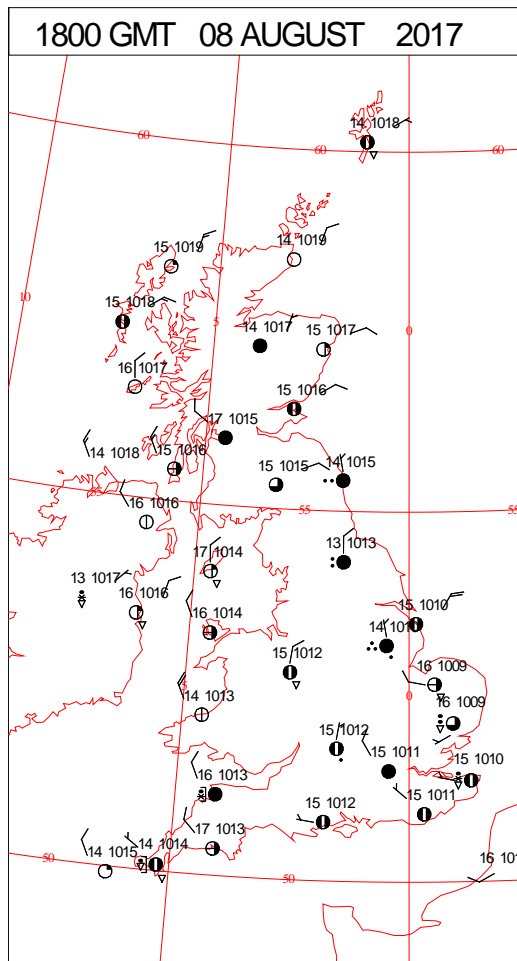
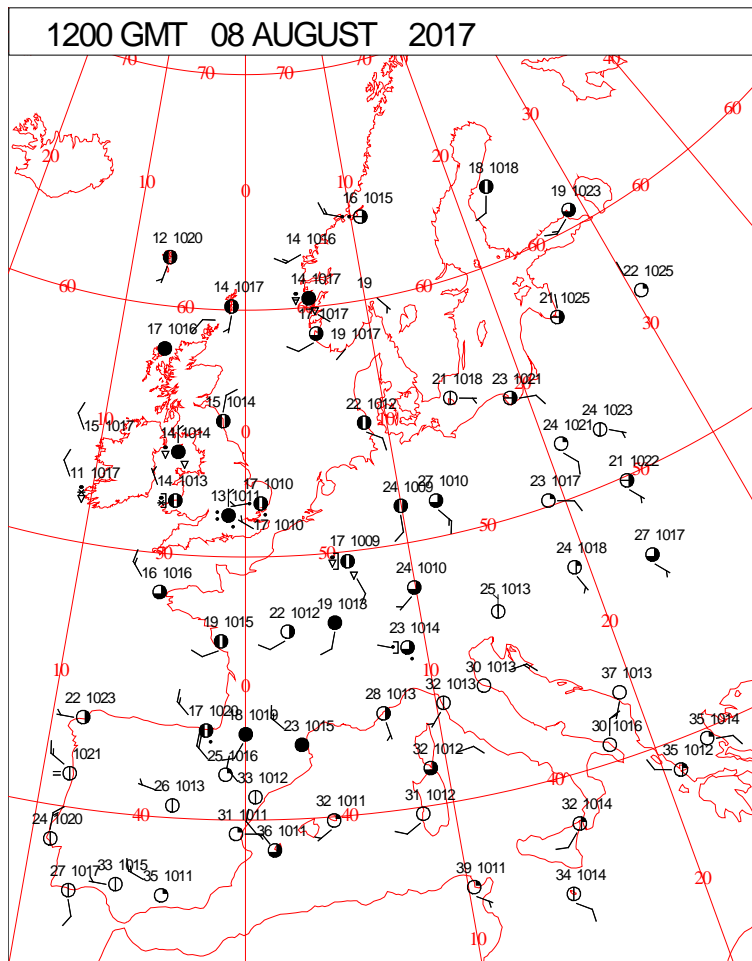
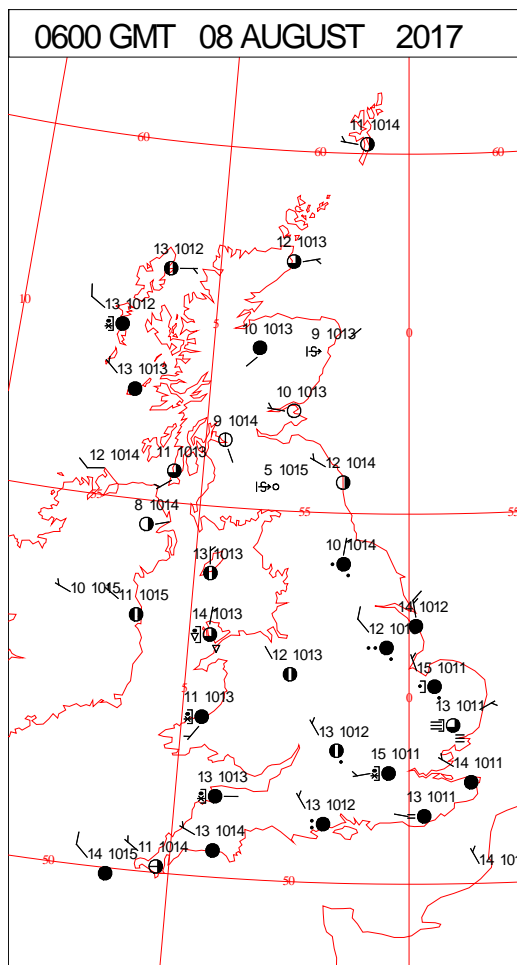
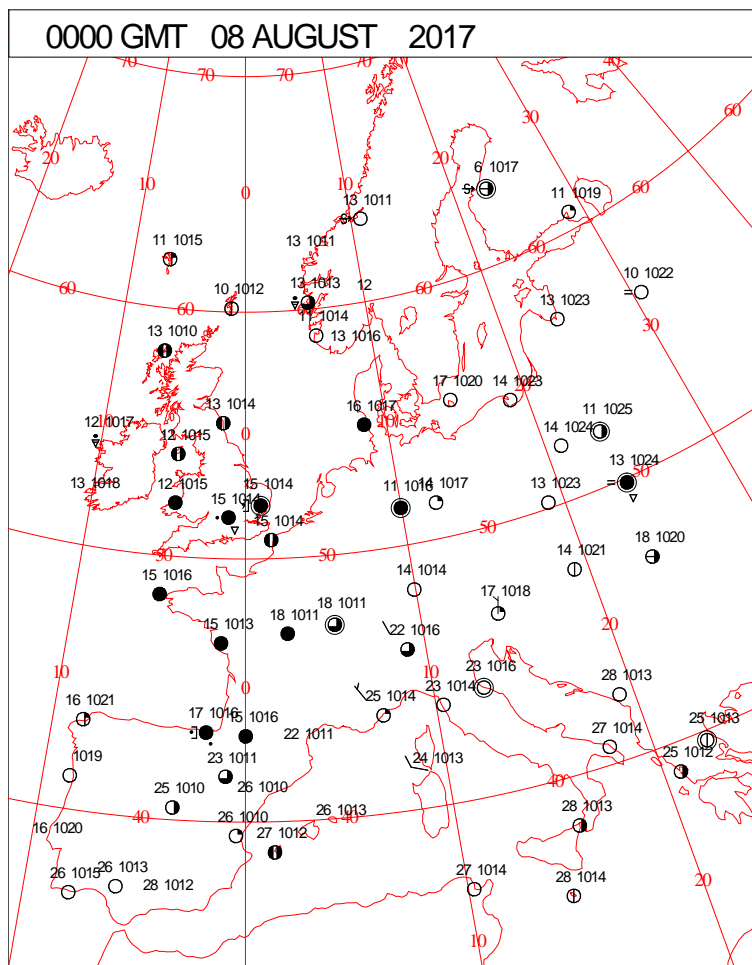
# DAILY WEATHER SUMMARY





Tuesday 8 August 2017

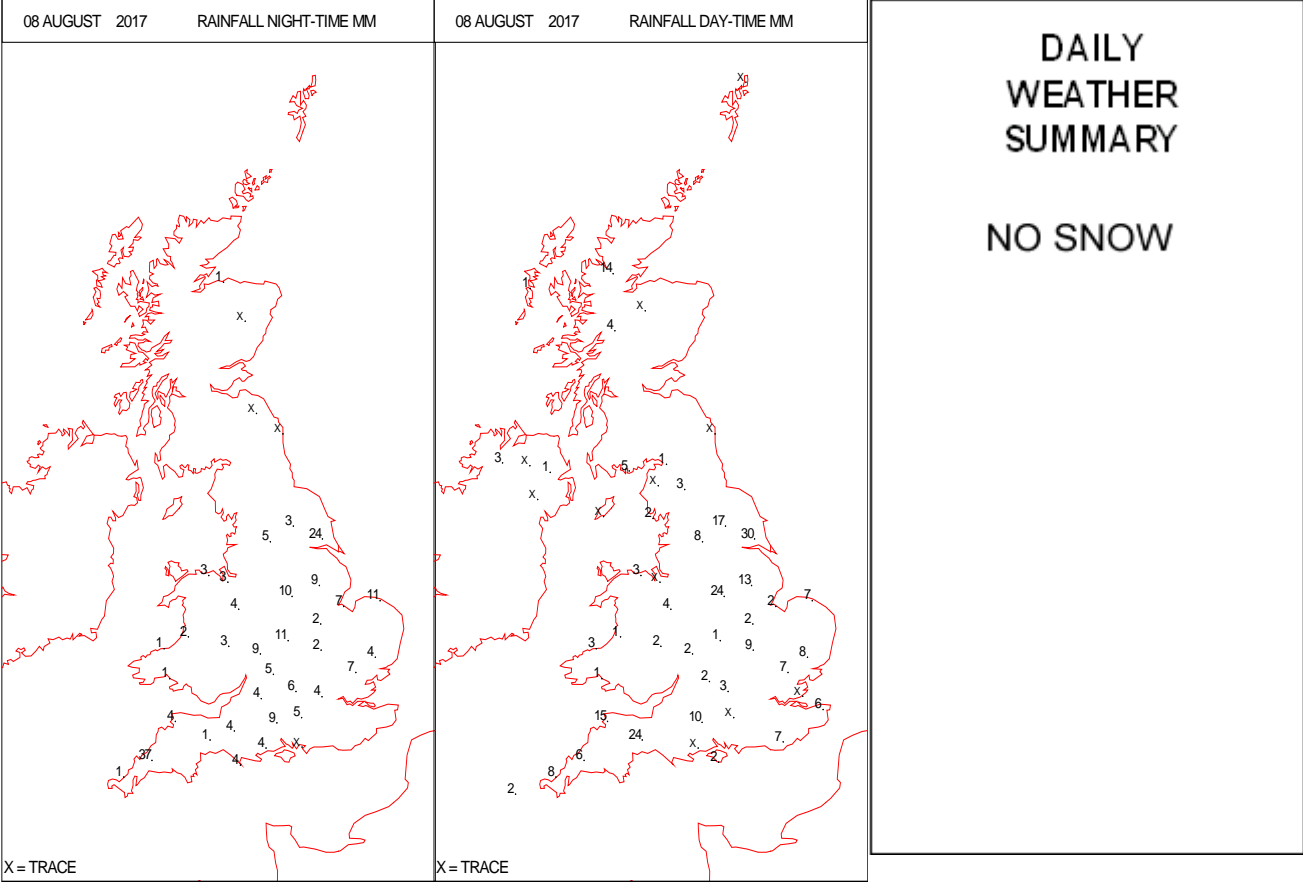
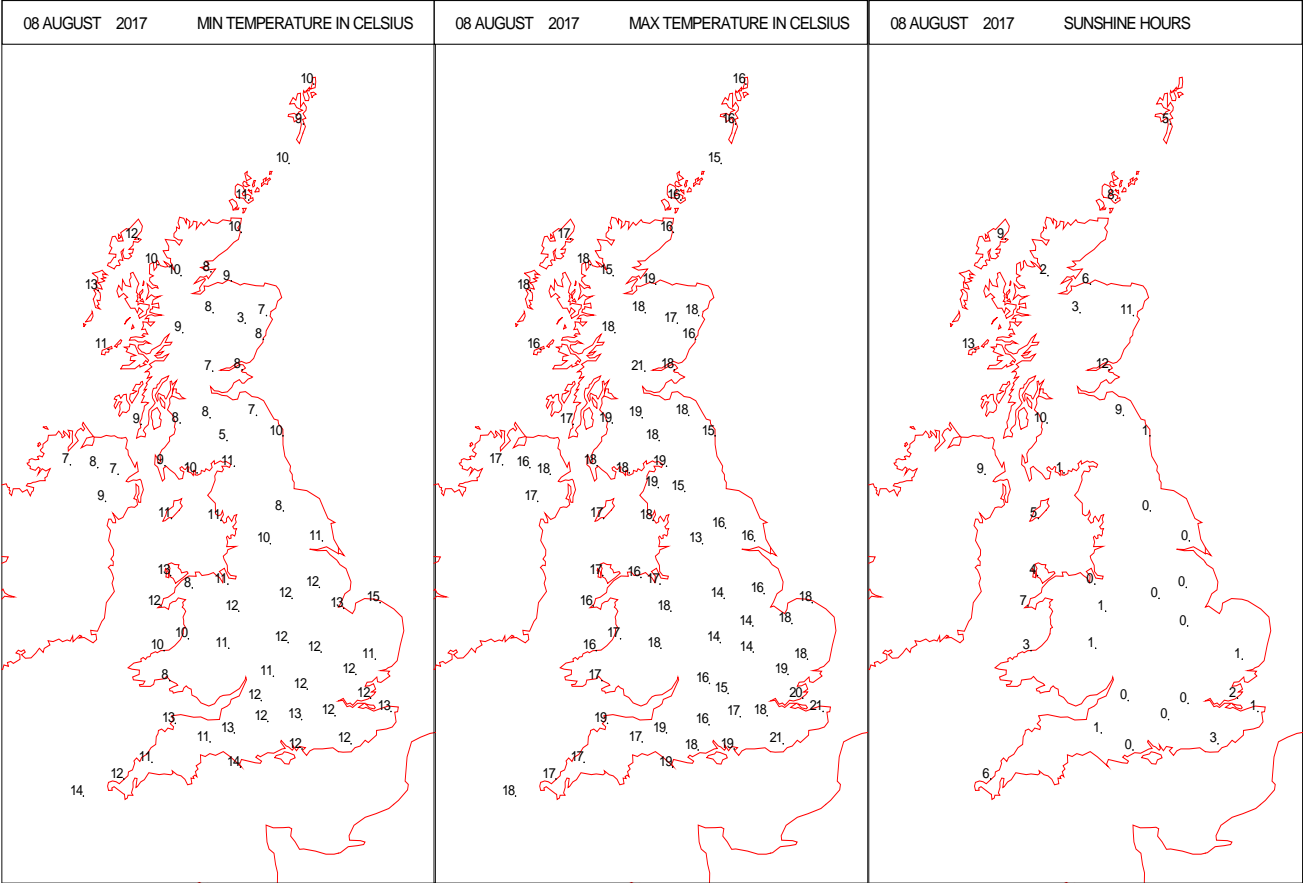
## SURFACE REPORTS



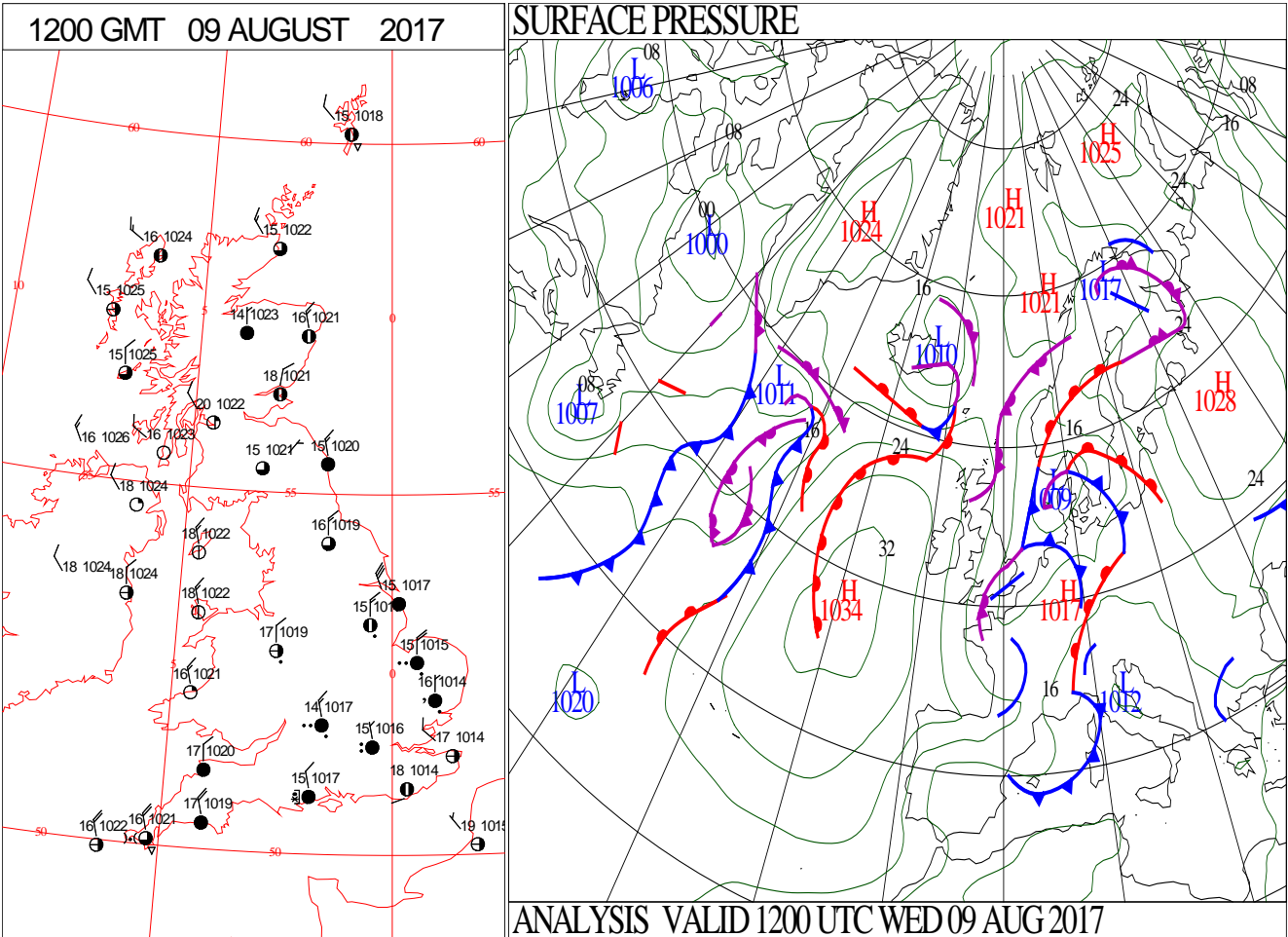
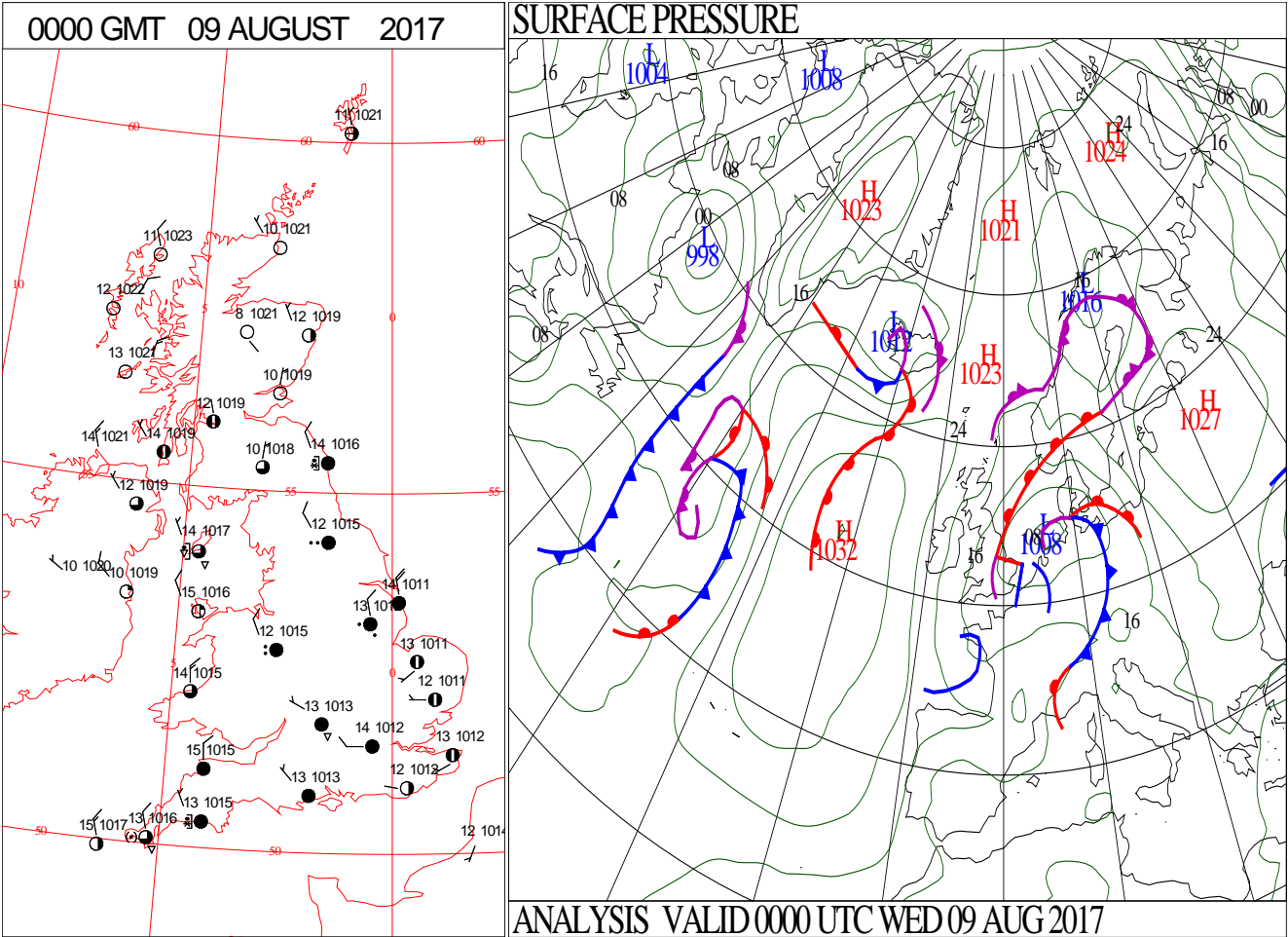
# SIGNIFICANT WEATHER

0600 GMT 08 AUGUST 2017	SIG WEATHER	1200 GMT 08 AUGUST 2017	SIG WEATHER	<p><b>Summary of UK Weather for Tuesday 08 August 2017.</b></p> <p>Rain lying across central parts of England and Wales turned heavier and more persistent in many areas overnight. Despite this, much of south-east England and East Anglia remained dry.</p> <p>Scotland and Northern Ireland saw some clear spells, but with a scattering of showers.</p> <p>It was an unseasonably cool night in the far north under clear skies.</p> <p>During the day heavy and persistent rain affected parts of Lincolnshire, Yorkshire and eastern England, where it felt very cool for the time of year.</p> <p>To the south a few sunny spells developed, but this sparked off some torrential downpours with thunder. There were also some heavy downpours across parts of Wales, the West Midlands, and south-west England.</p> <p>Across Scotland and Northern Ireland the showers were more scattered, and there was plenty of sunshine in between, especially across the Western and Northern Isles, where it was a fine day.</p> <p>In a few sunny spells across the far south-east, it was a largely dry and warm day.</p>
1800 GMT 08 AUGUST 2017	SIG WEATHER	0000 GMT 09 AUGUST 2017	SIG WEATHER	<p><b>EXTREMES</b></p> <p><b>Highest Maximum:</b> 23.0 Frittenden, Kent</p> <p><b>Lowest Maximum:</b> 12.4 Middleton, Hillside, Derbyshire</p> <p><b>Lowest Minimum:</b> 3.1 Aboyne No2, Aberdeenshire</p> <p><b>Lowest Grass Minimum:</b> -1.5 Balmoral, Aberdeenshire</p> <p><b>Most Rain:</b> 54.0 Leconfield, Humberside</p> <p><b>Most Sun:</b> 12.6 Tiree, Argyll</p>

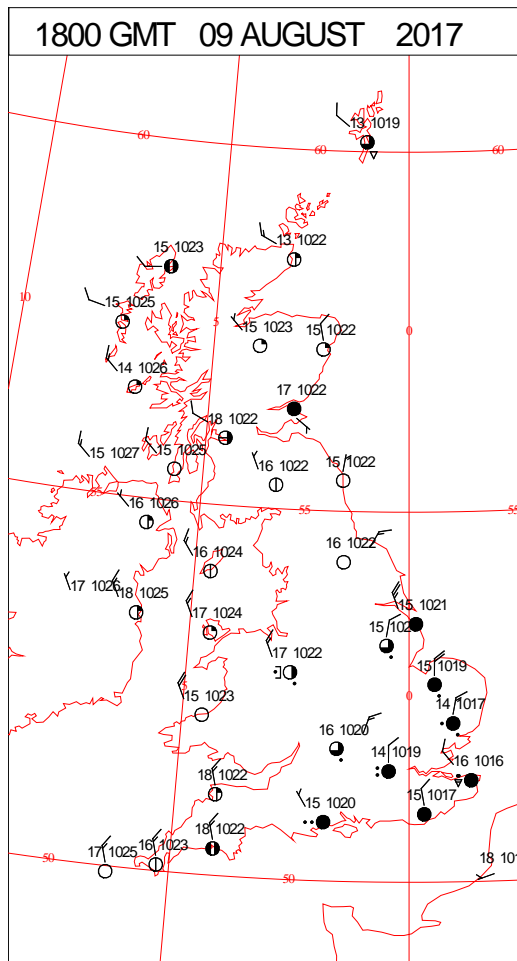
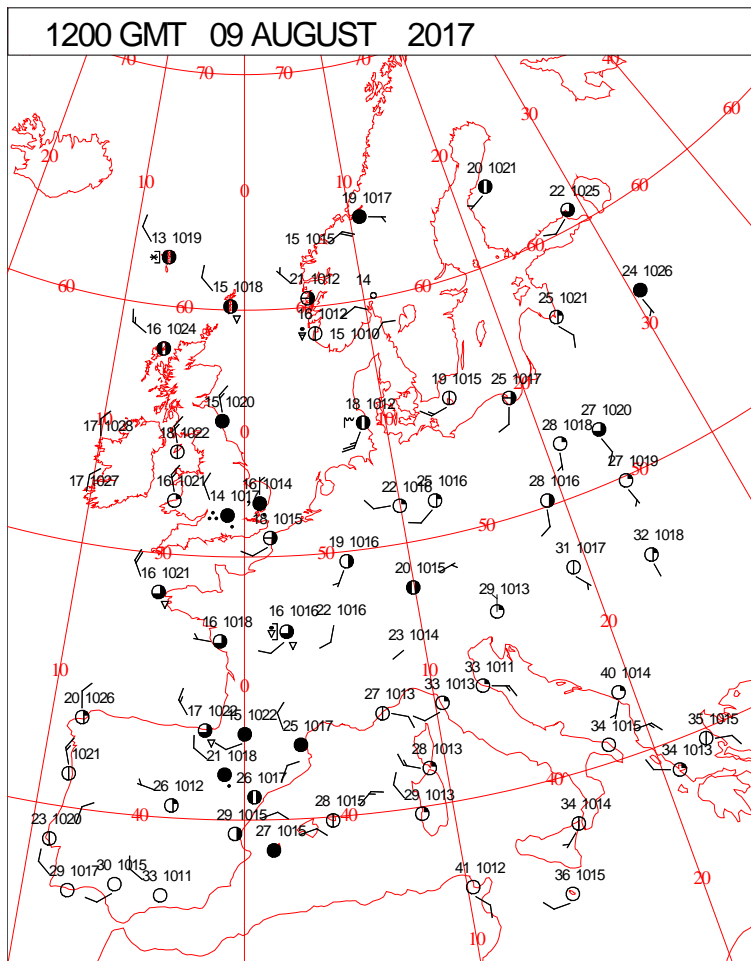
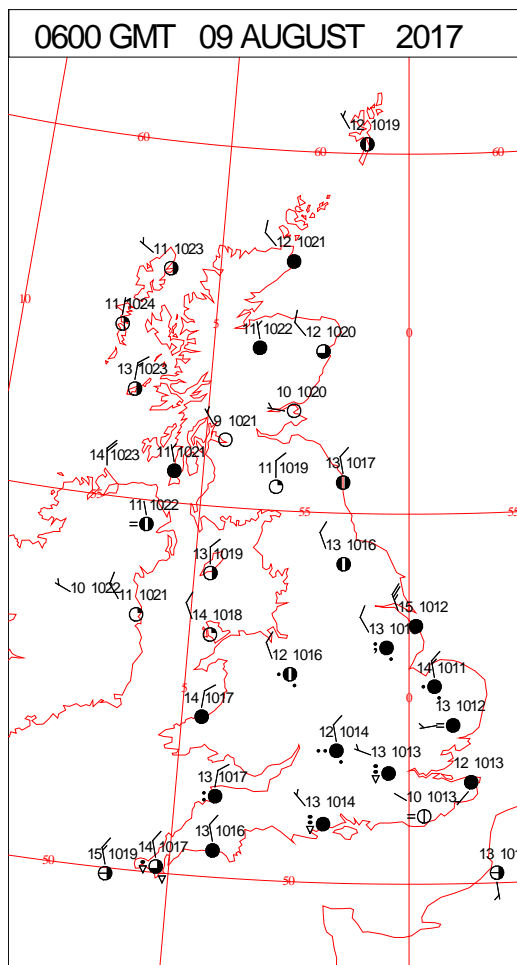
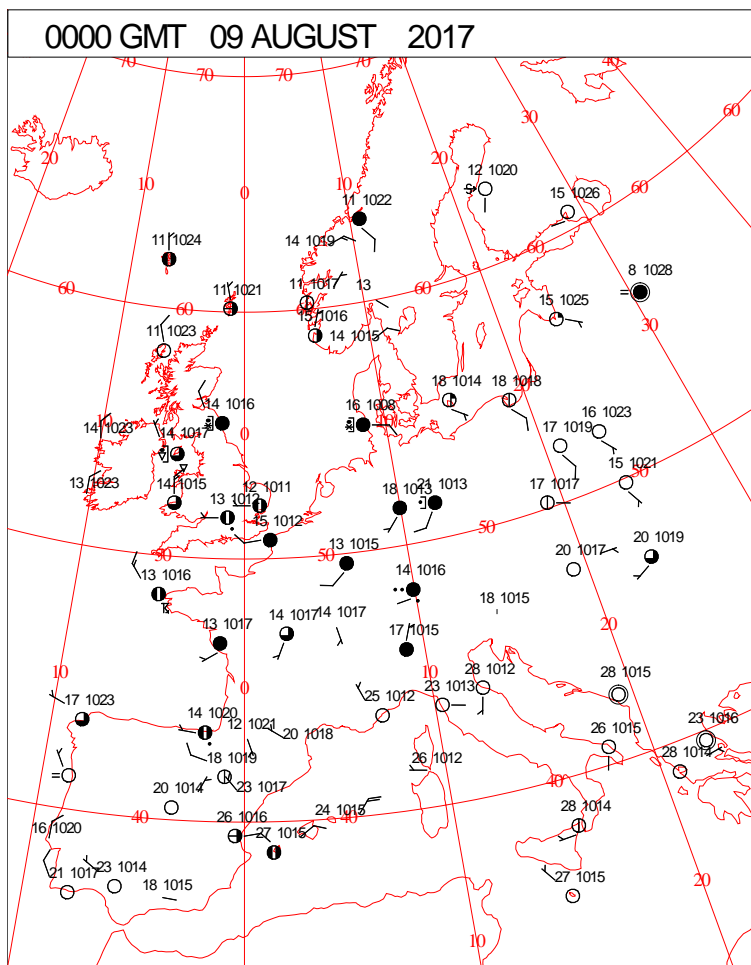
DAILY CLIMATE DATA



DAILY WEATHER SUMMARY



# SURFACE REPORTS

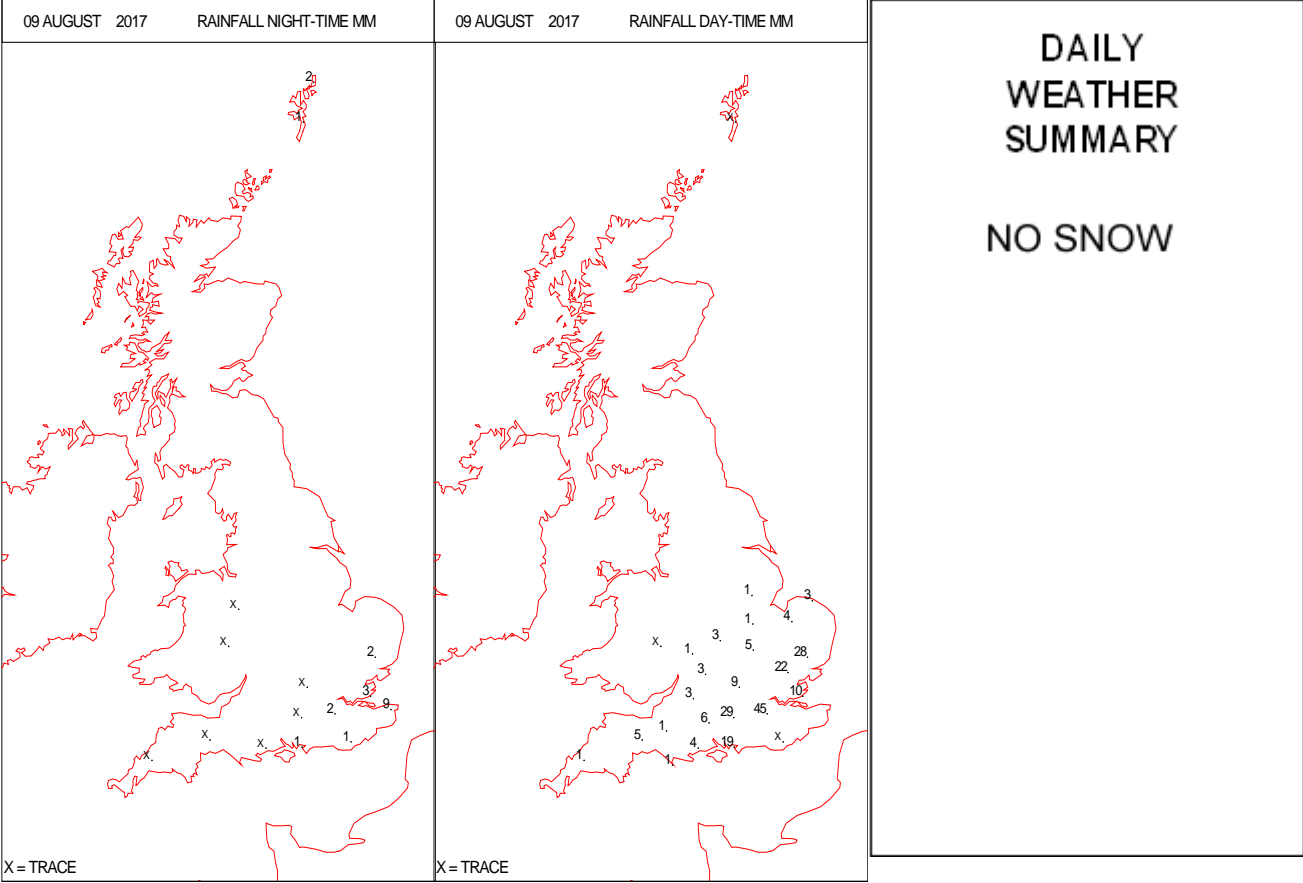
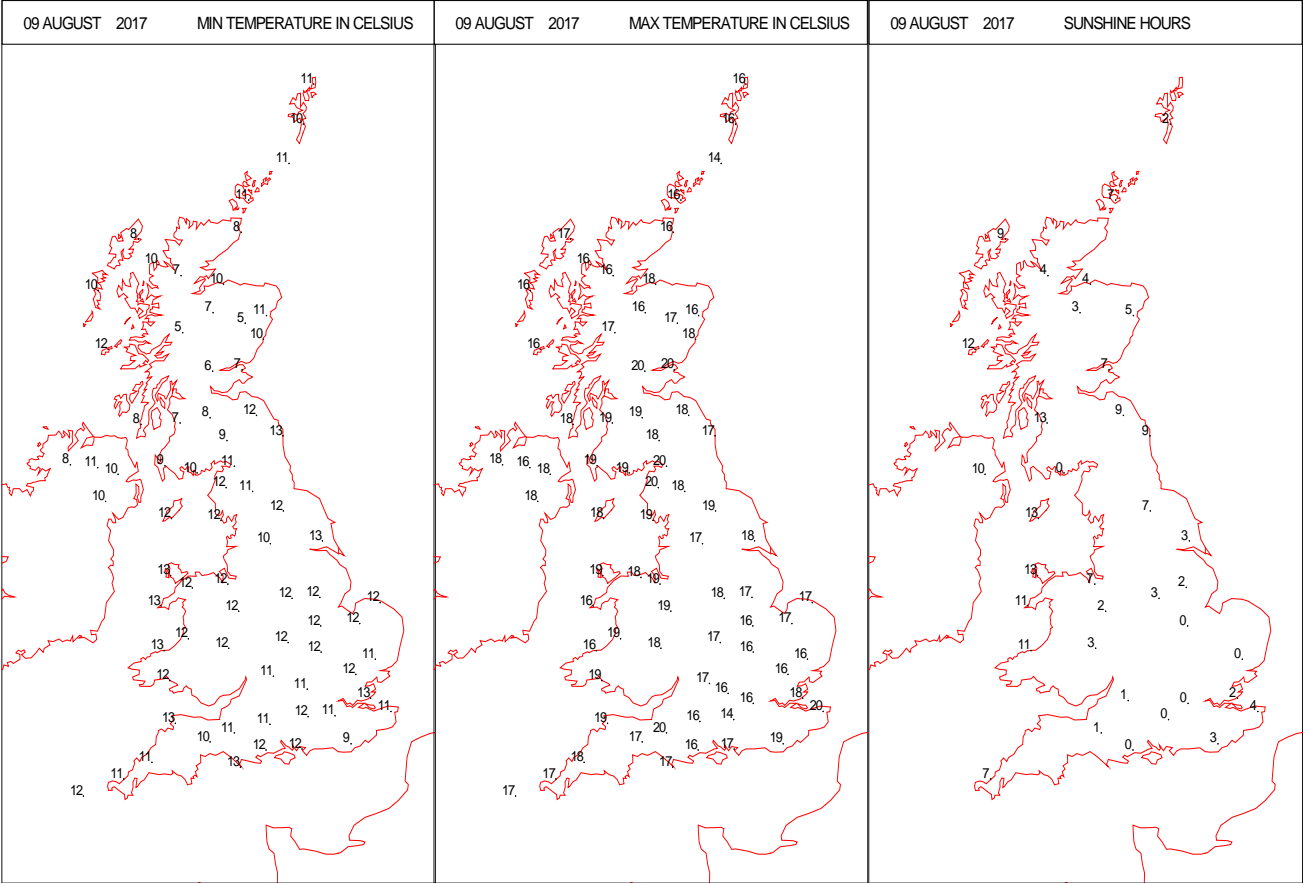




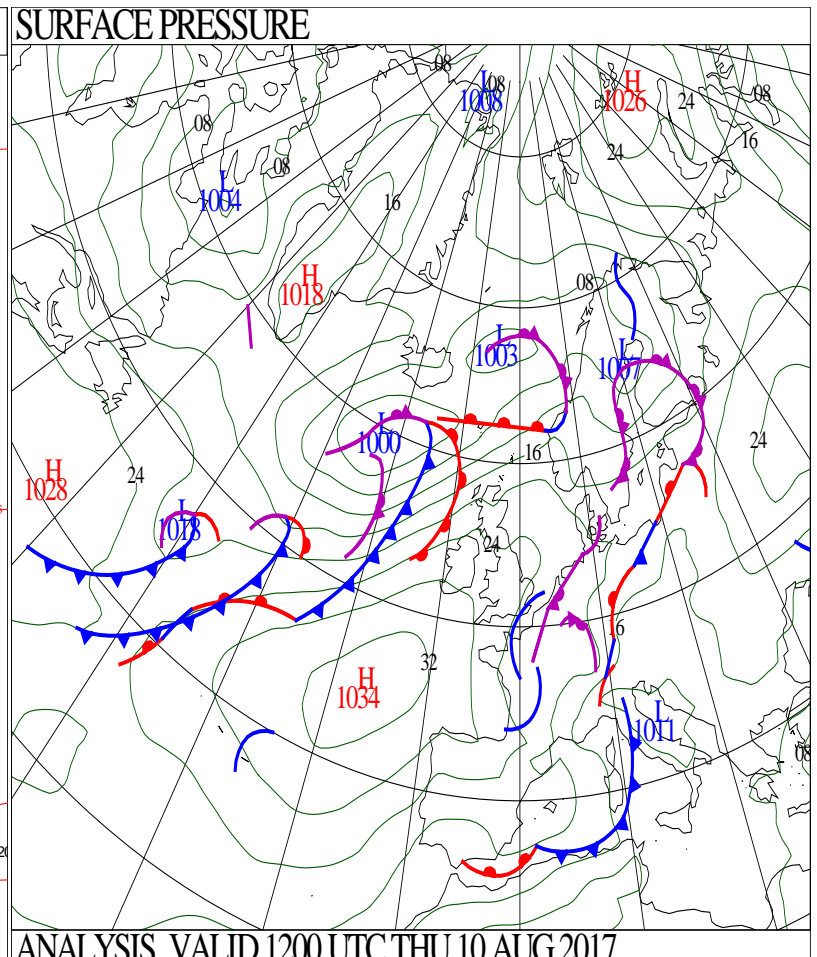
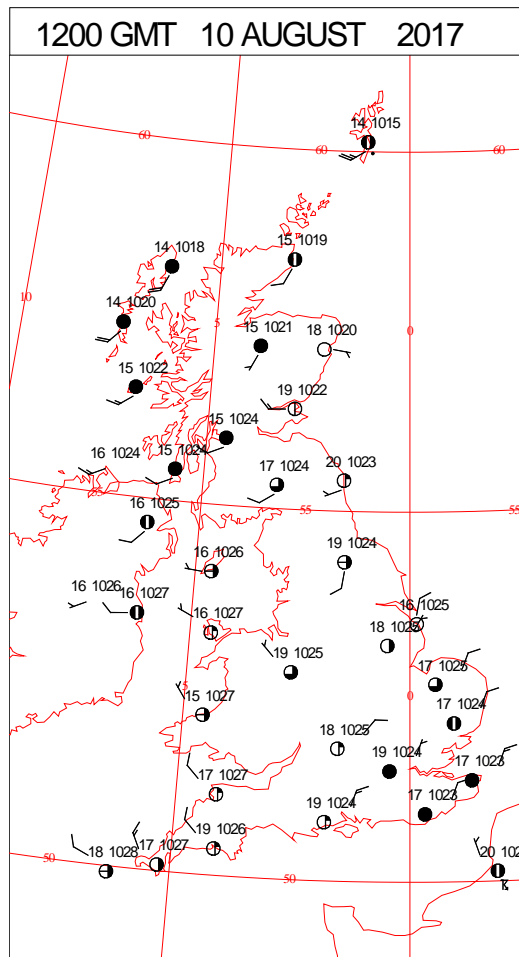
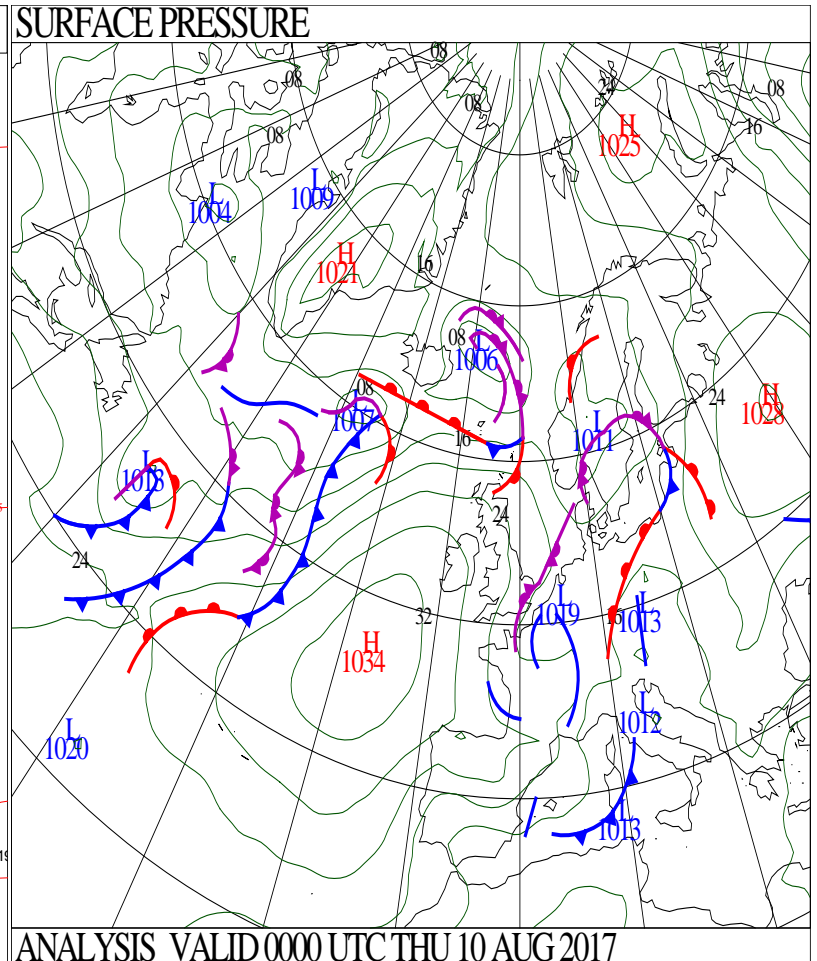
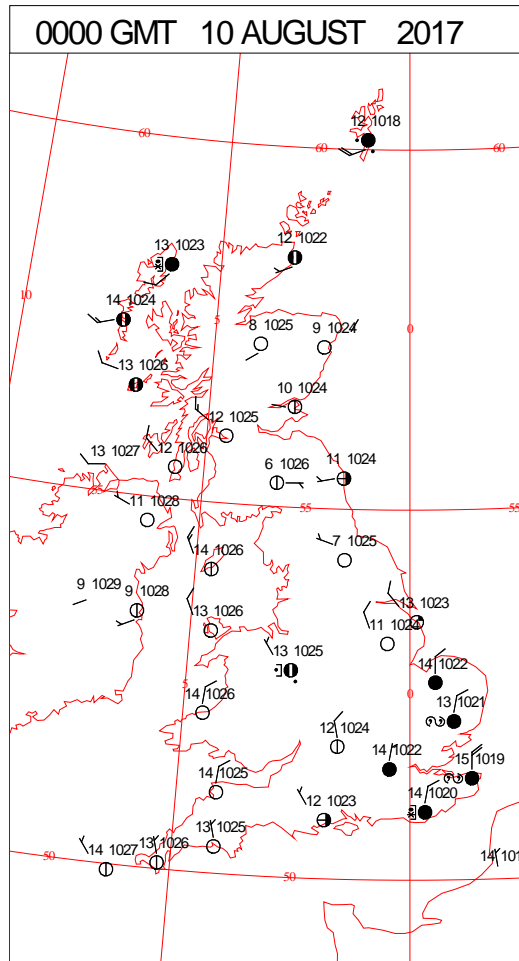
SIGNIFICANT WEATHER

0600 GMT 09 AUGUST 2017	SIG WEATHER	1200 GMT 09 AUGUST 2017	SIG WEATHER	<p><b>Summary of UK Weather for Wednesday 09 August 2017.</b></p> <p>Rain persisted overnight across parts of Wales and England, slowly edging south-eastwards.</p> <p>Skies were on the cloudy side for most places, but there were some clear spells across Scotland, giving a chilly night.</p> <p>The wind also started to increase in the early hours, giving a breezy start to the day.</p> <p>The rain continued to move south-eastwards across southern counties of England through the day, turning heavy and thundery across parts of Essex, London, Surrey and Kent into the afternoon. Some areas saw a large amount of rain, with flooding affecting parts of the south-east.</p> <p>It stayed cool in the cloudy and wet areas. However, elsewhere across the U.K., it remained dry with some warm sunny spells, and generally light winds.</p>
1800 GMT 09 AUGUST 2017	SIG WEATHER	0000 GMT 10 AUGUST 2017	SIG WEATHER	
				<p><b>EXTREMES</b></p> <p><b>Highest Maximum:</b> 21.1 Grangemouth Refinery, Stirlingshire</p> <p><b>Lowest Maximum:</b> 14.1 Fair Isle, Shetland</p> <p><b>Lowest Minimum:</b> 3.6 Resallach, Sutherland</p> <p><b>Lowest Grass Minimum:</b> 0.1 Balmoral, Aberdeenshire</p> <p><b>Most Rain:</b> 46.8 Kenley Airfield, Greater London</p> <p><b>Most Sun:</b> 13.6 Glasgow, Bishopton, Renfrewshire</p>

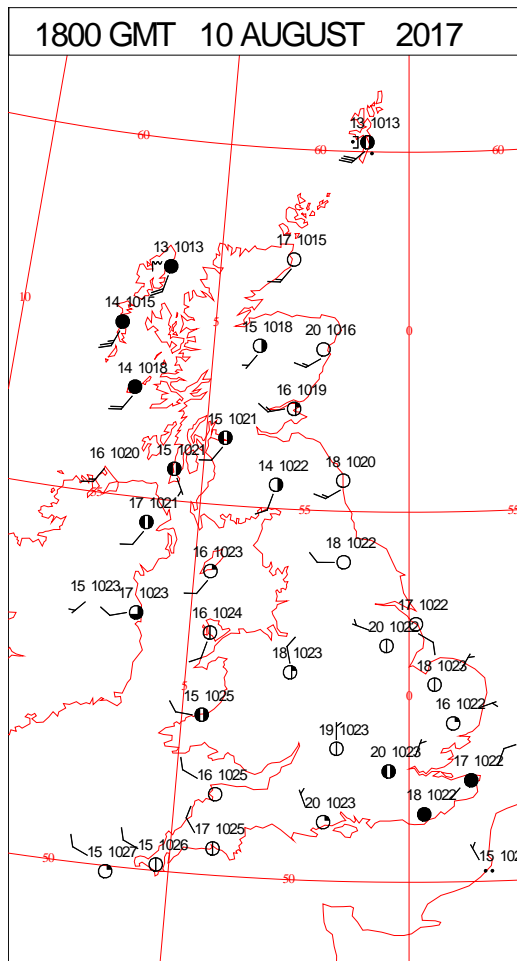
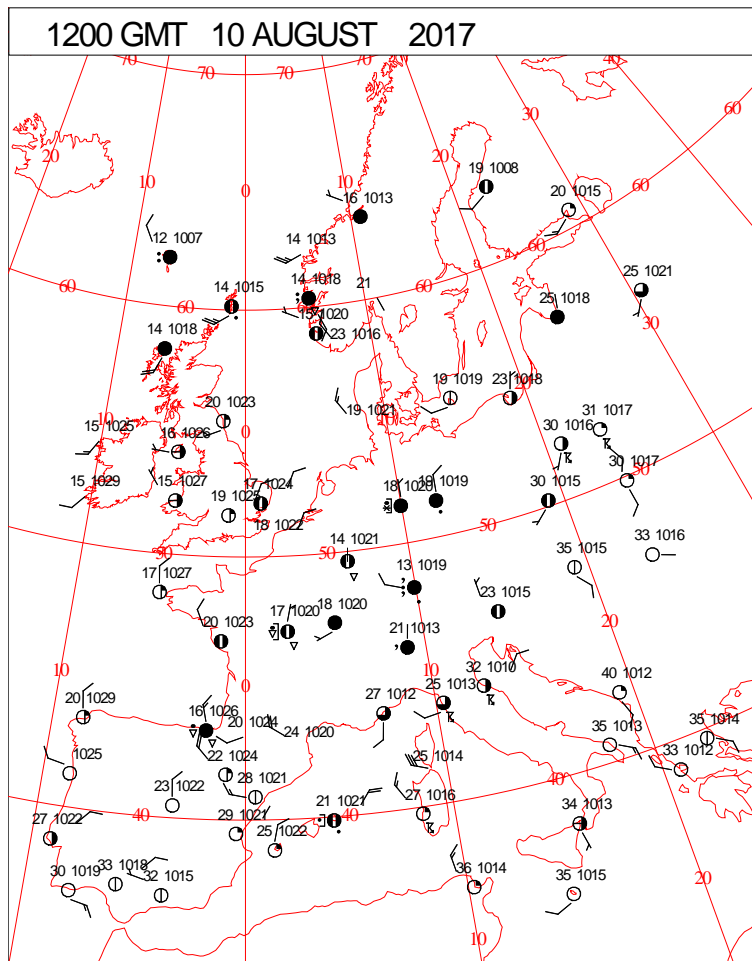
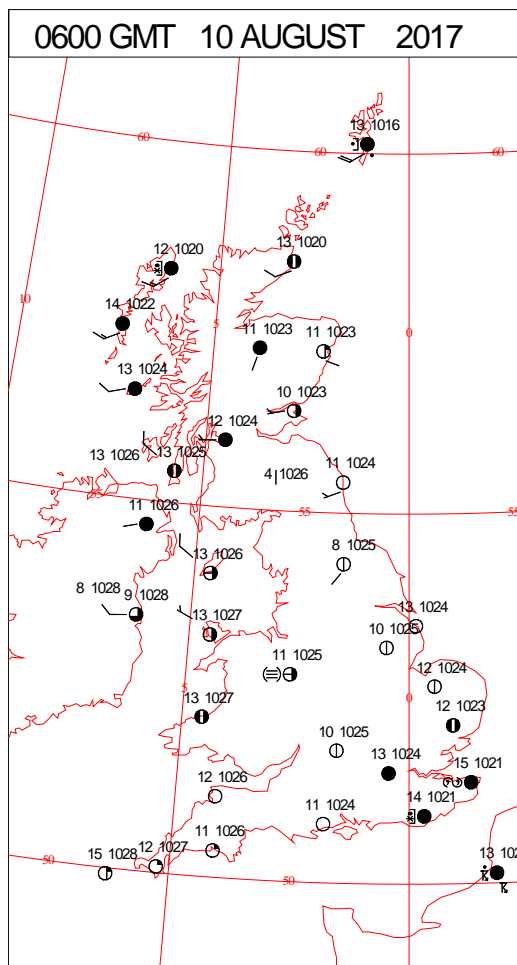
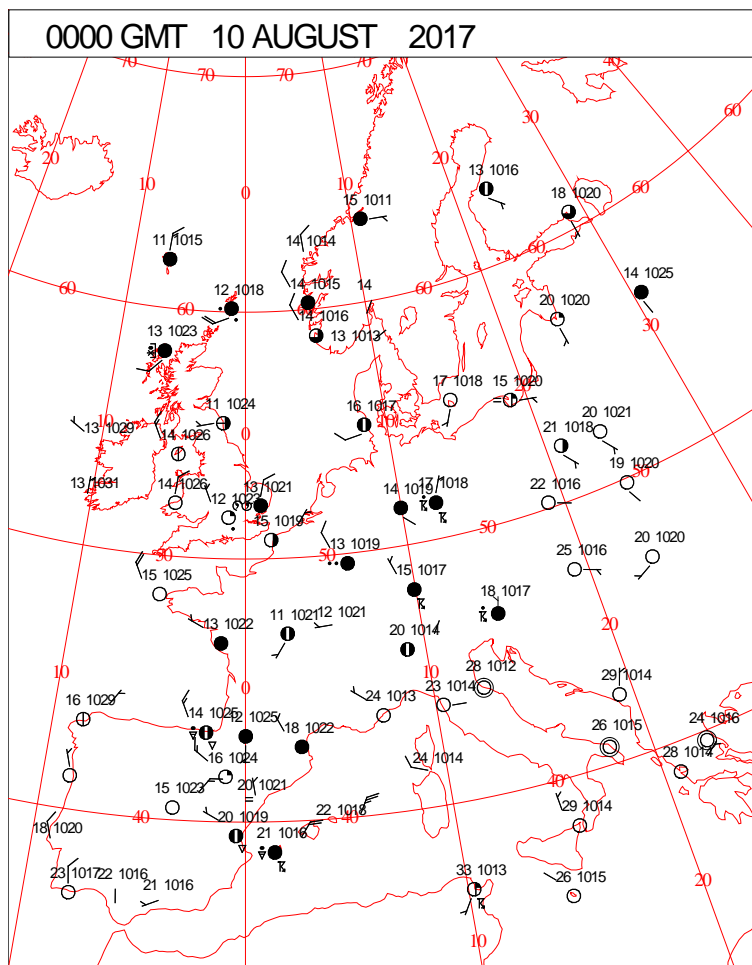
DAILY CLIMATE DATA



# DAILY WEATHER SUMMARY



# SURFACE REPORTS



SIGNIFICANT WEATHER

0600 GMT 10 AUGUST 2017	SIG WEATHER	1200 GMT 10 AUGUST 2017	SIG WEATHER	<p><b>Summary of UK Weather for Thursday 10 August 2017.</b></p> <p>It was largely dry across the U.K. during the early hours. However, some showery outbreaks of rain affected the far south-eastern corner of England. Rain turned heavy at times, with isolated thundery downpours near the coast of East Anglia.</p> <p>Isolated mist and fog patches developed elsewhere under clear spells. It was a chilly night, with parts of Wales falling to low single figures Celsius.</p> <p>It was then a largely dry and bright start across the country, away from the south-east, where showers continued for a large part of the day.</p> <p>Cloud shrouded eastern parts, but elsewhere there were plenty of sunny spells and light winds.</p> <p>By early evening, cloud began to encroach into the far west, as a weather front moved in from the Atlantic.</p> <p>Many areas stayed dry for the first part of the night, and cloud eventually cleared eastern parts.</p> <p>Temperatures were close to average, with the warmest spots across the West Midlands.</p>
1800 GMT 10 AUGUST 2017	SIG WEATHER	0000 GMT 11 AUGUST 2017	SIG WEATHER	

**EXTREMES**

**Highest Maximum:**  
22.8 Hereford, Credenhill, Hereford & Worcester

**Lowest Maximum:**  
13.9 Lerwick, Shetland

**Lowest Minimum:**  
2.6 Swyddffynnon, Dyfed

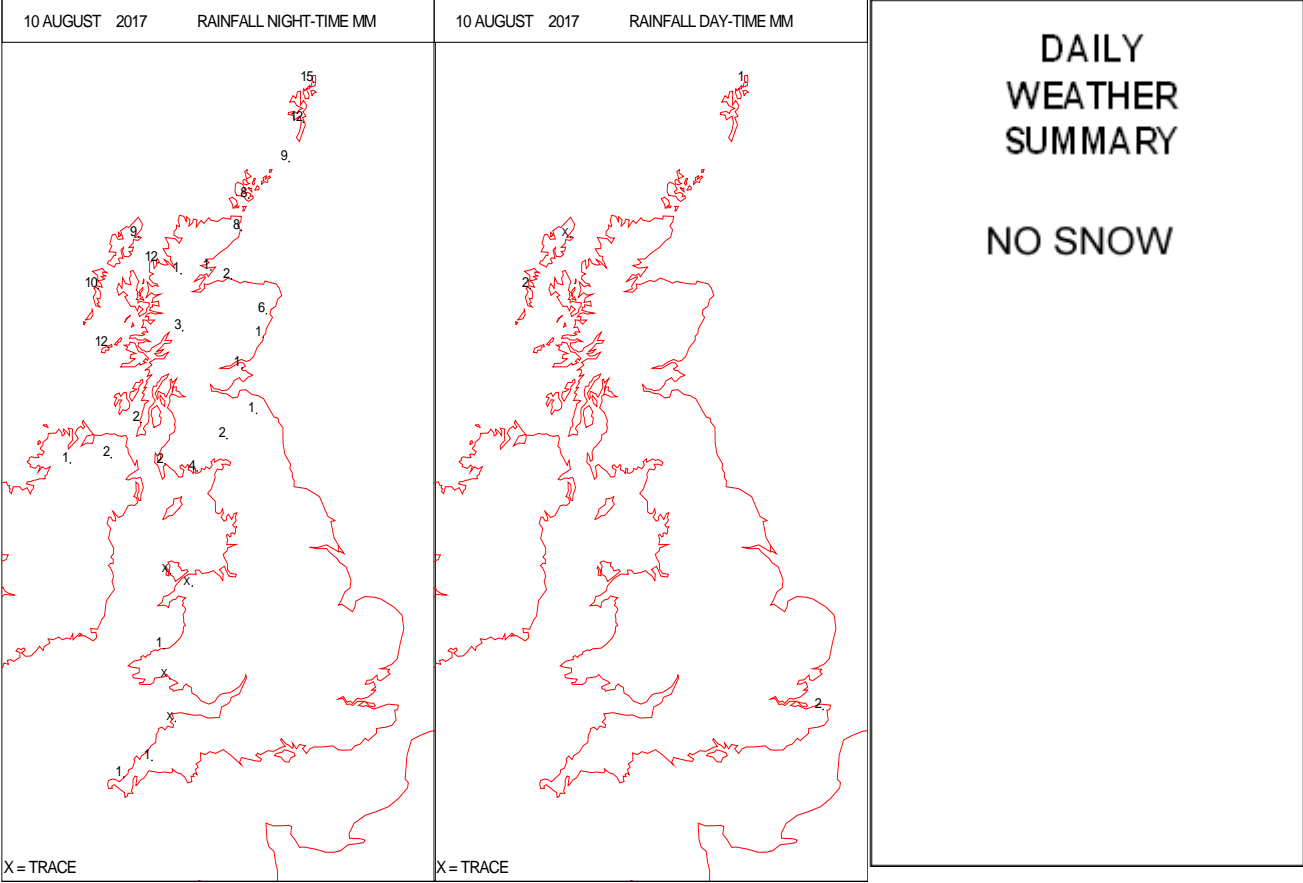
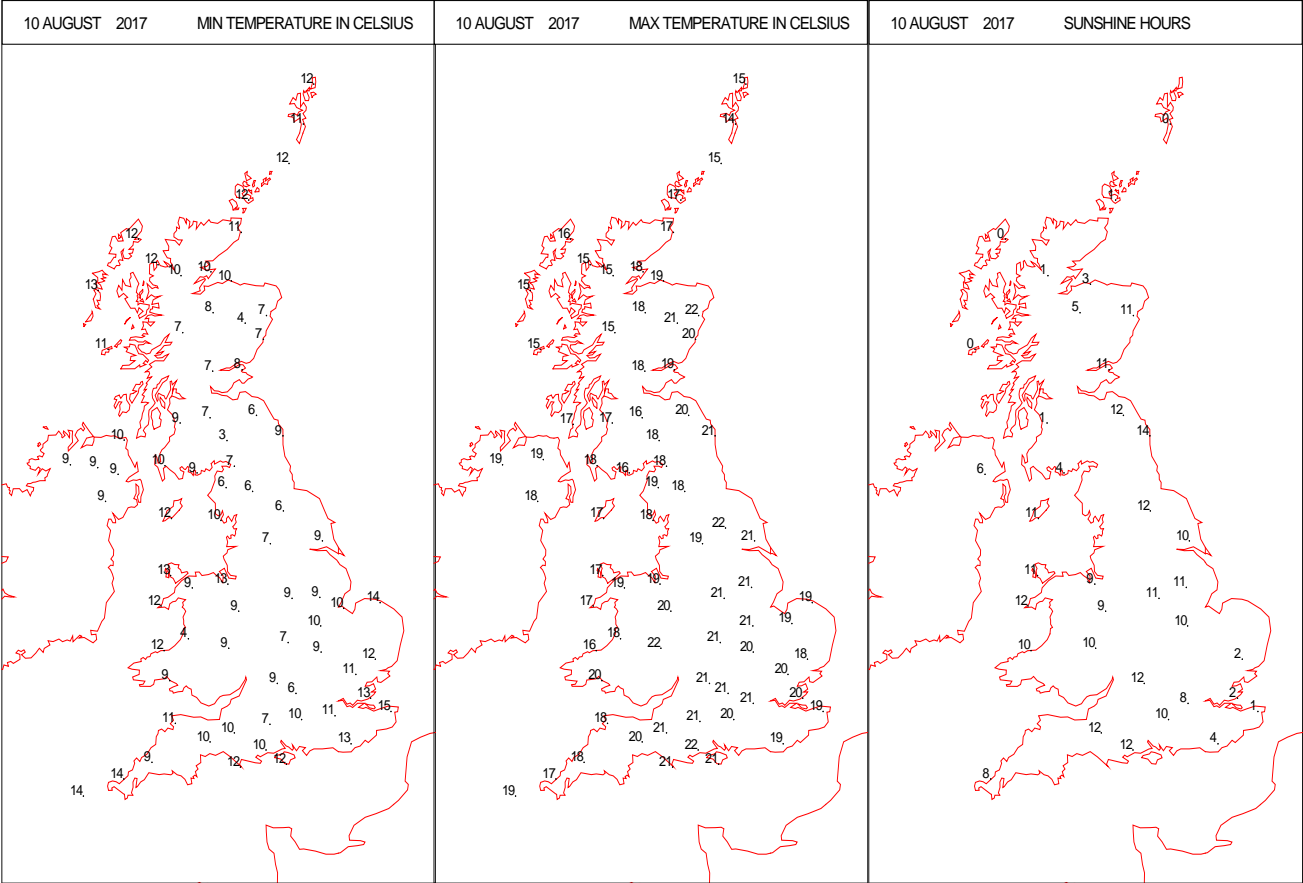
**Lowest Grass Minimum:**  
-0.5 Copley, Durham

**Most Rain:**  
53.6 Alltdearg House, Isle of Skye

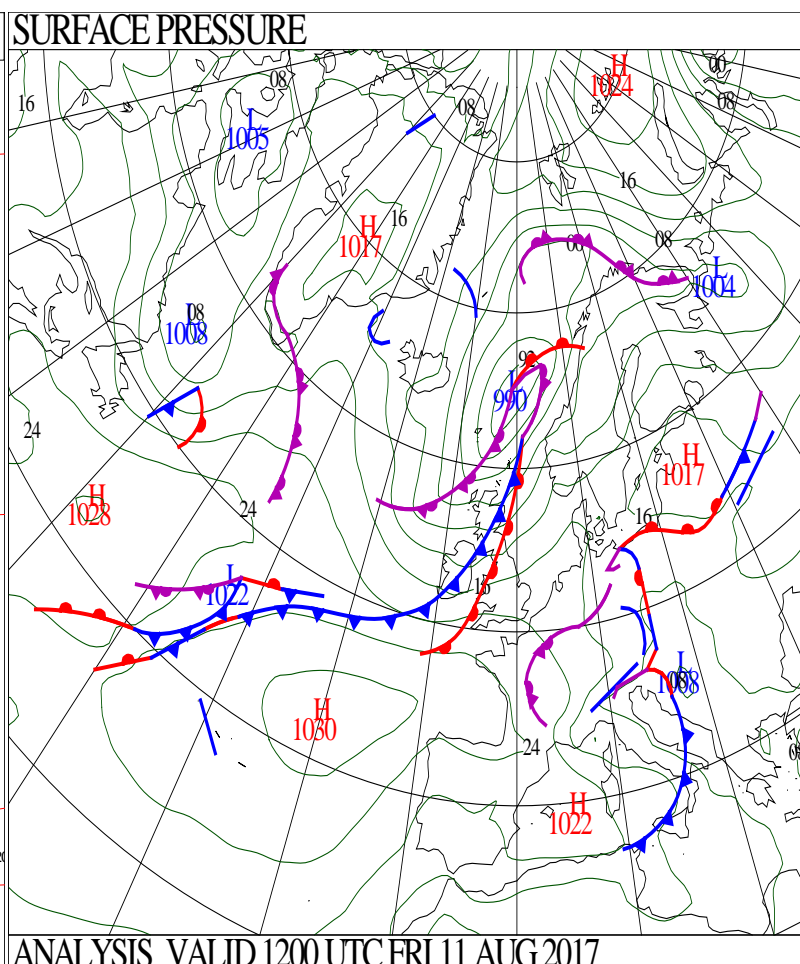
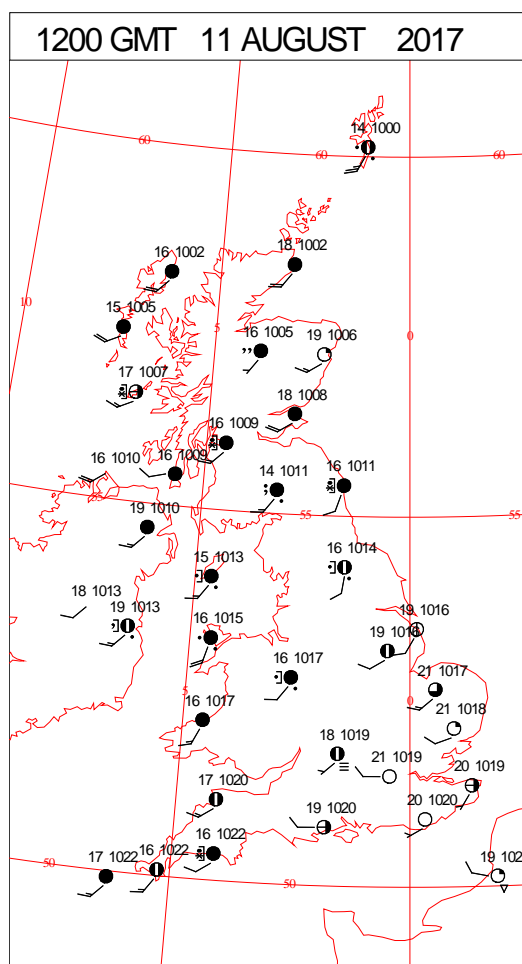
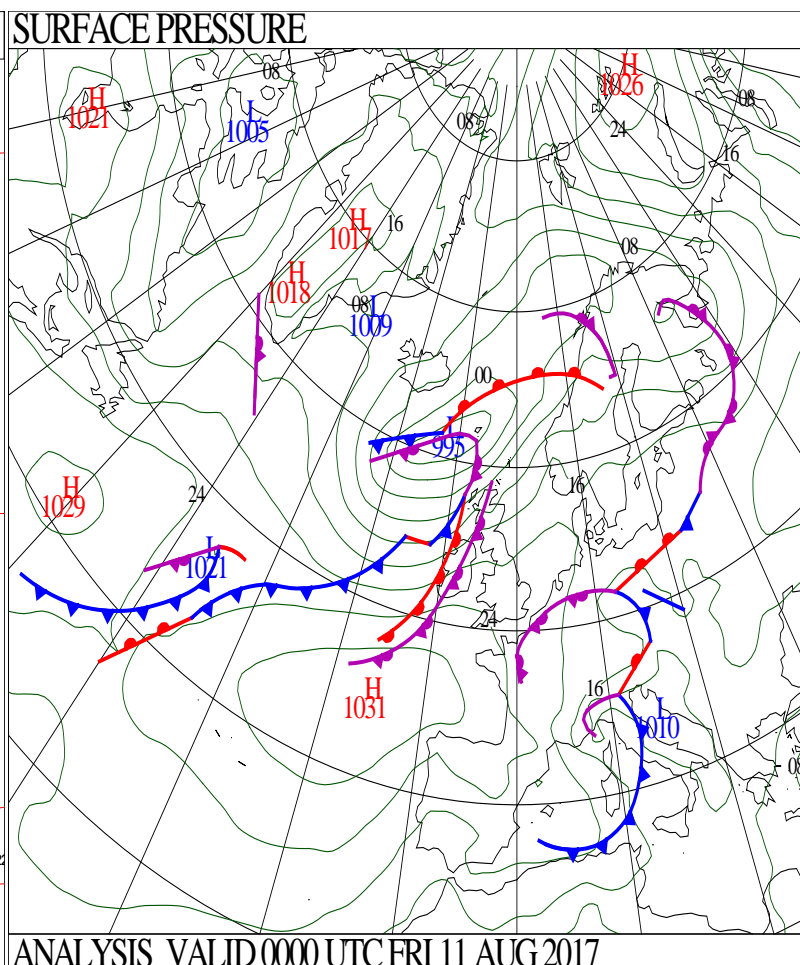
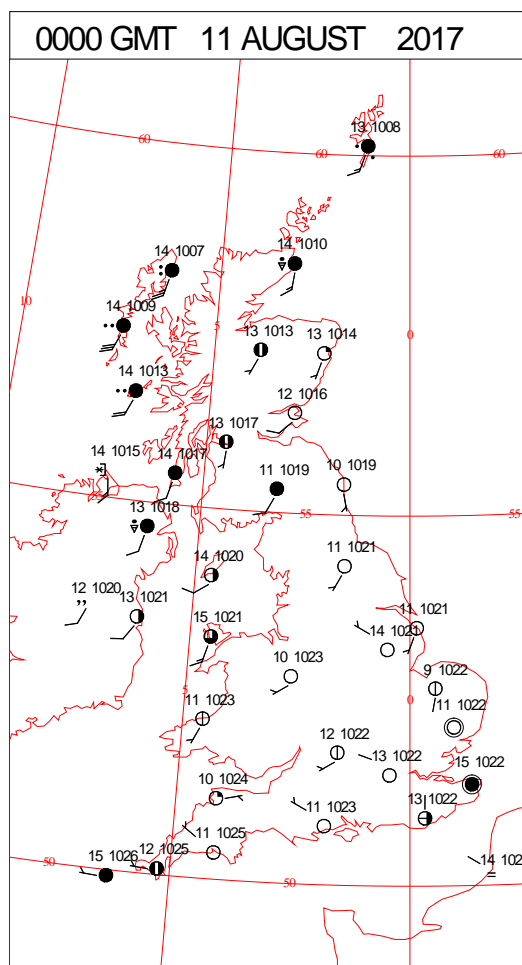
**Most Sun:**  
14.0 Boulmer, Northumberland  
14.0 Morecambe No2, Lancashire  
14.0 Brampton No3, Cumbria



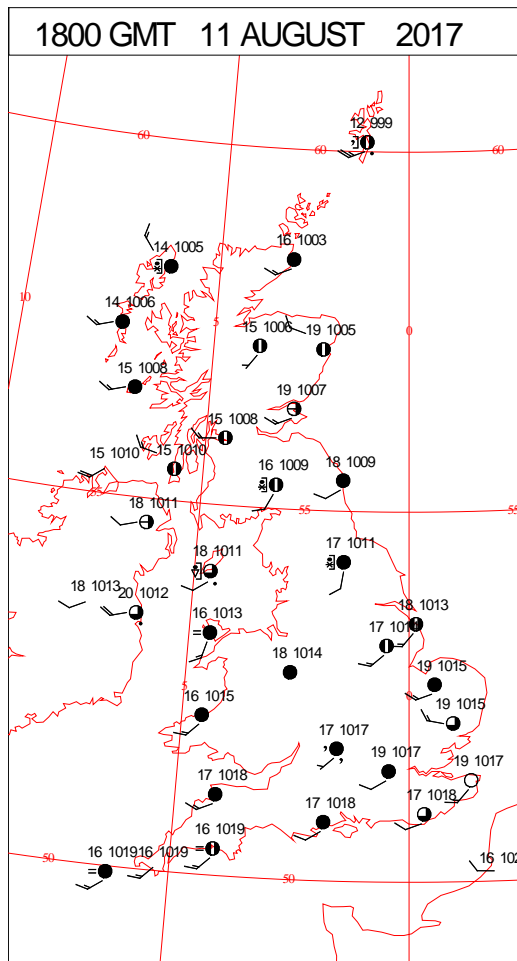
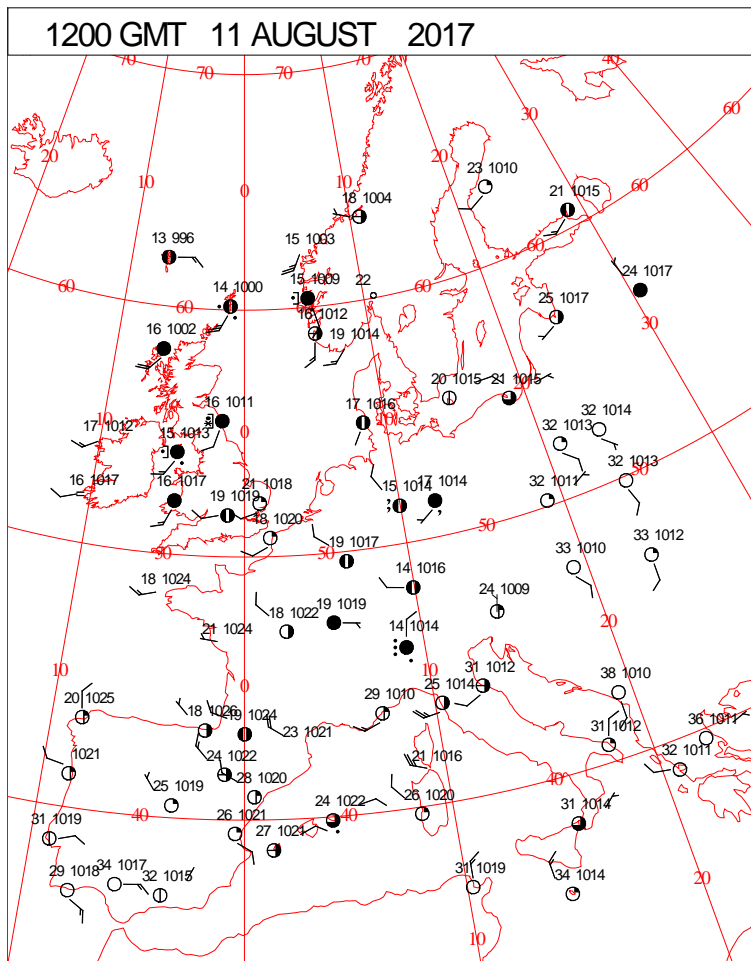
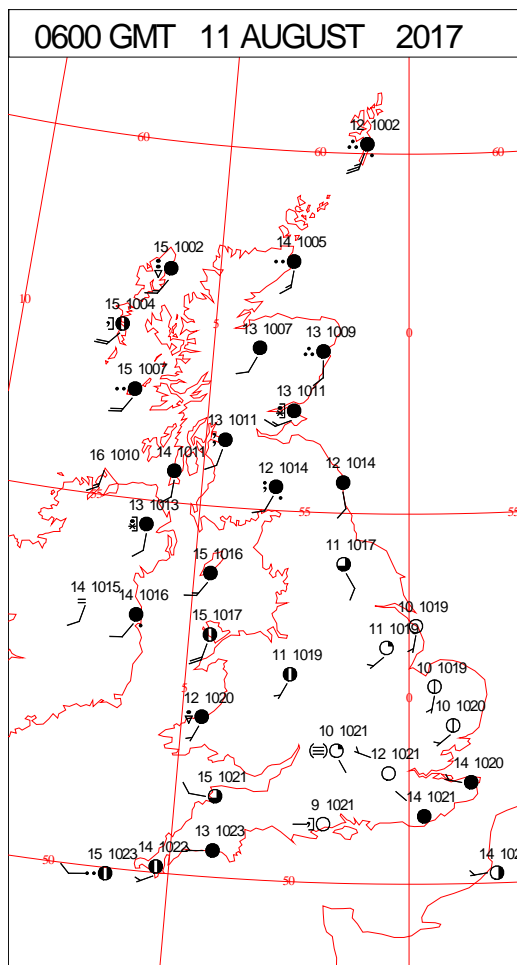
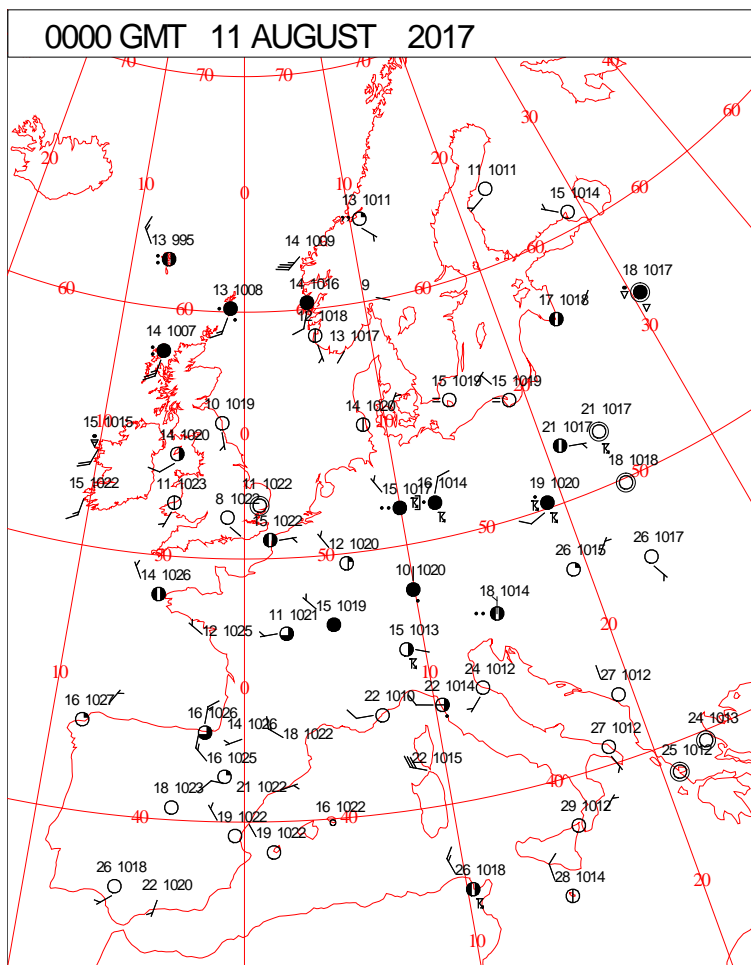
DAILY CLIMATE DATA



# DAILY WEATHER SUMMARY



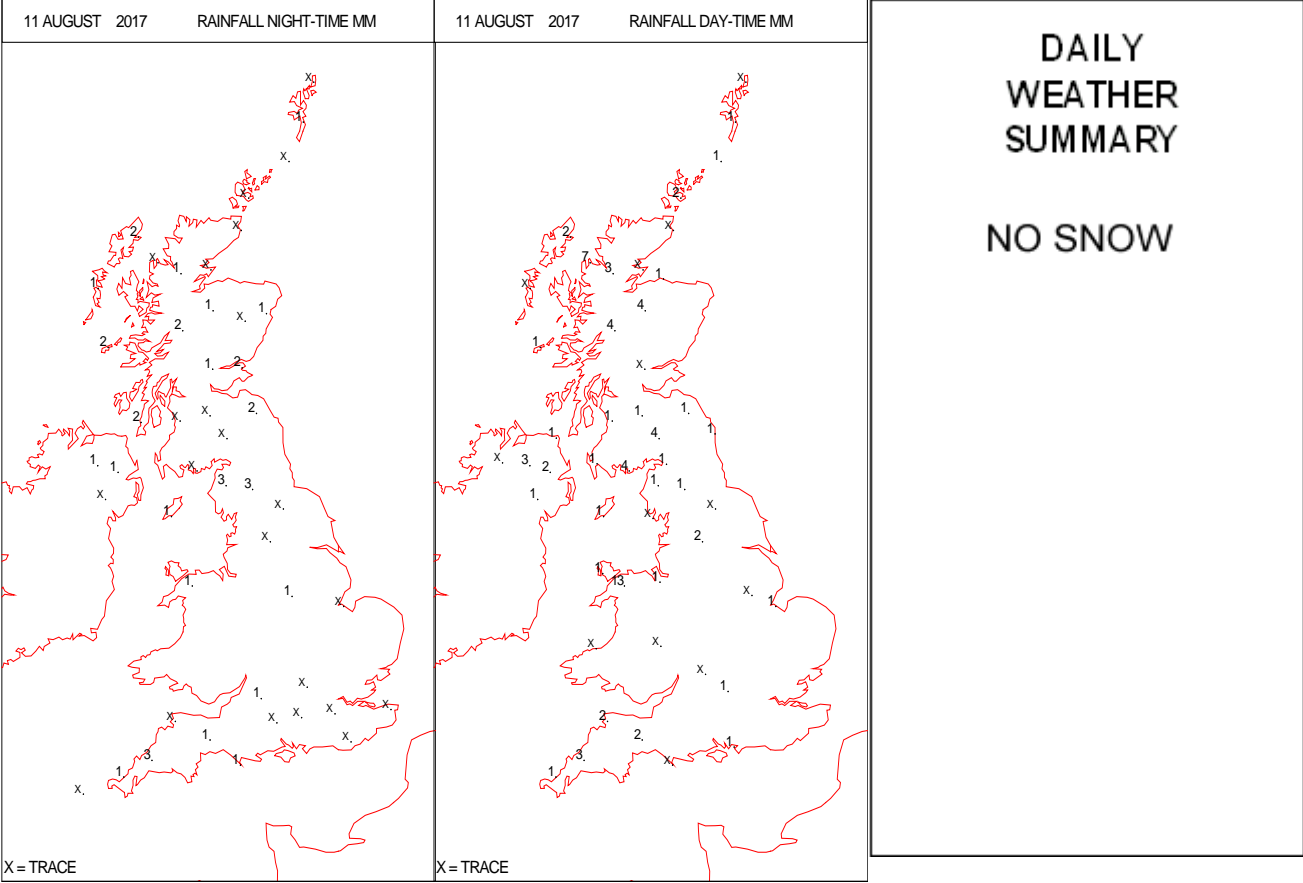
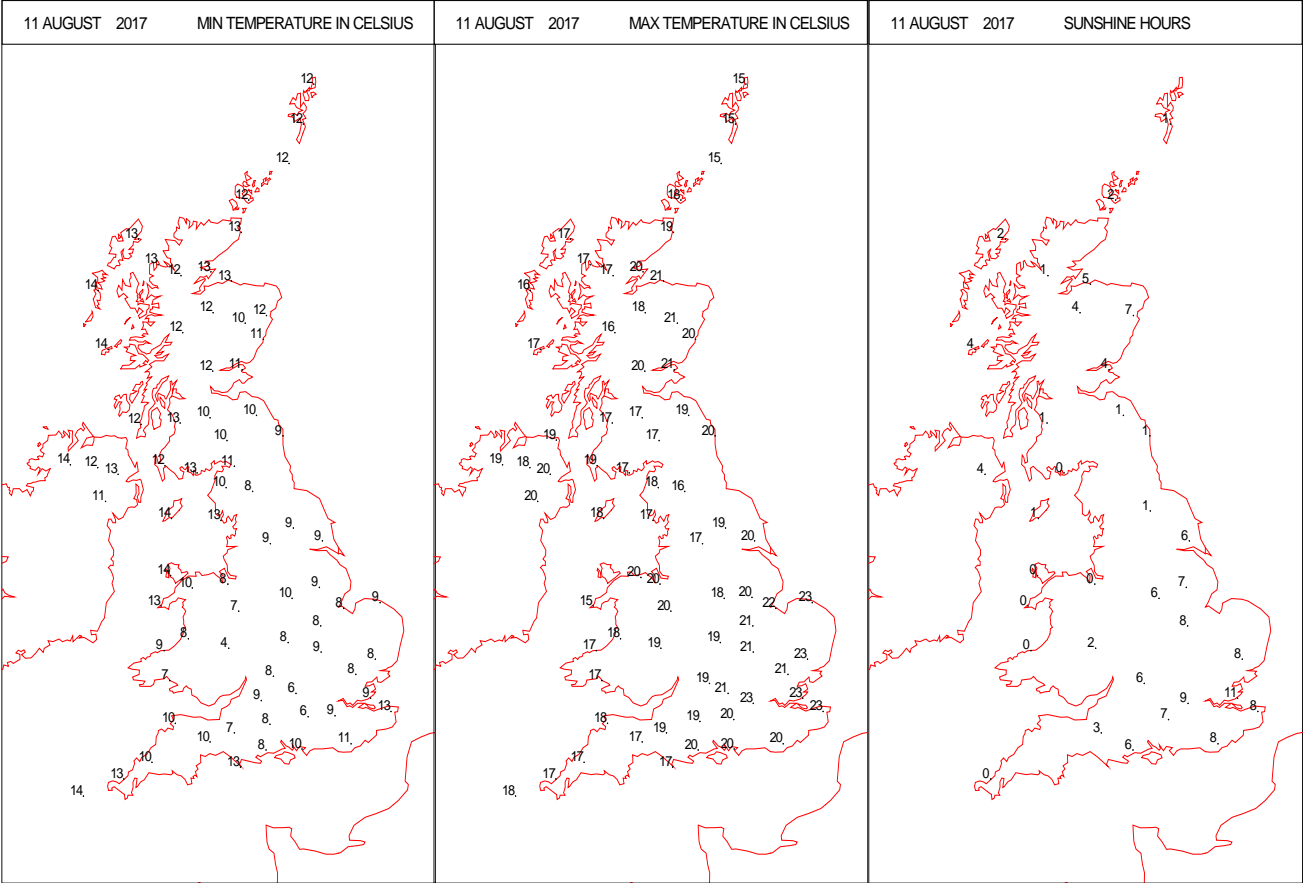
# SURFACE REPORTS



# SIGNIFICANT WEATHER

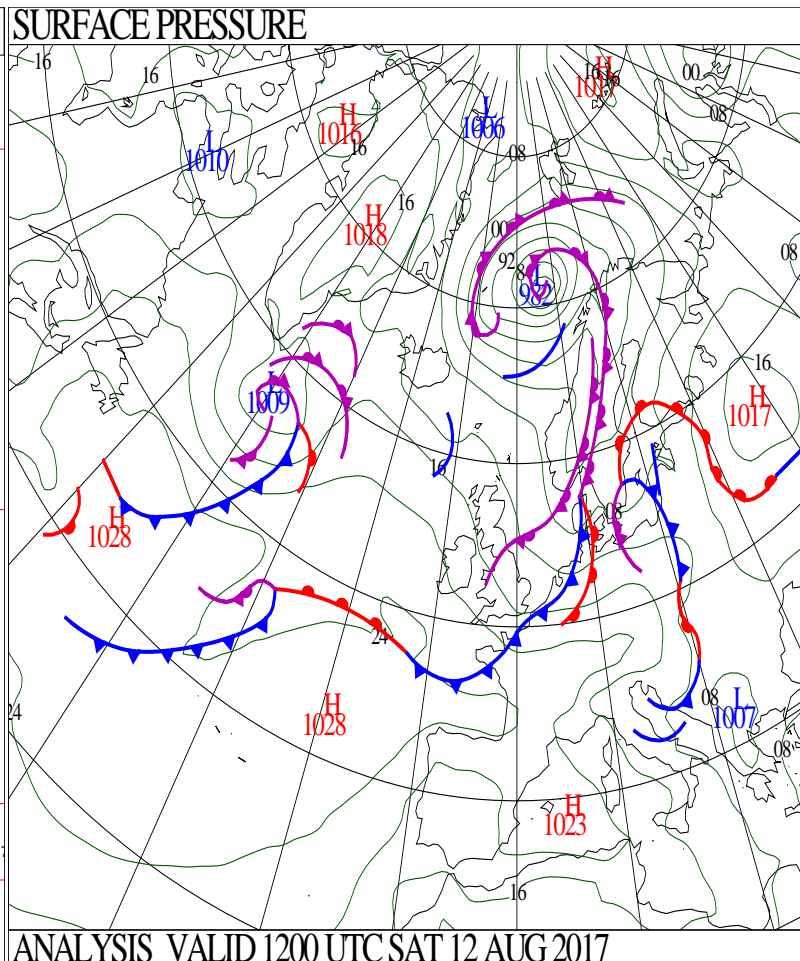
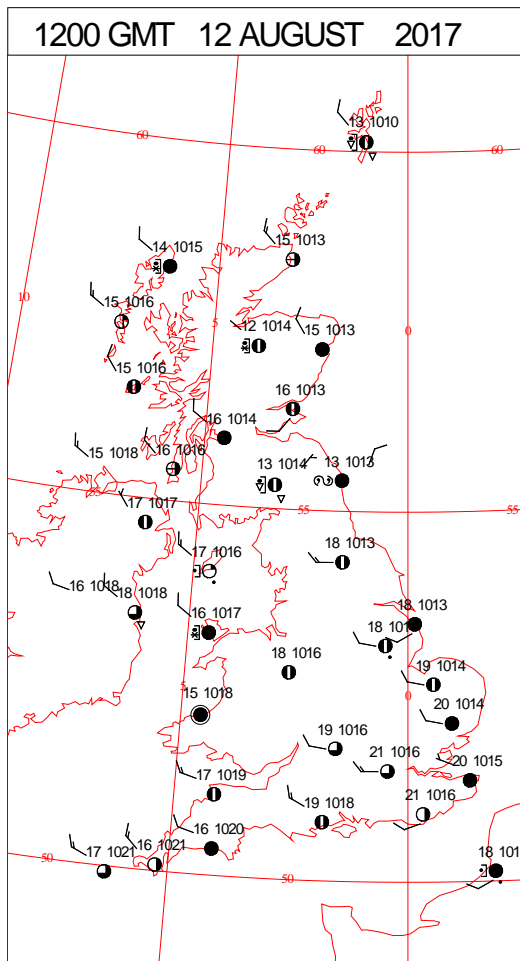
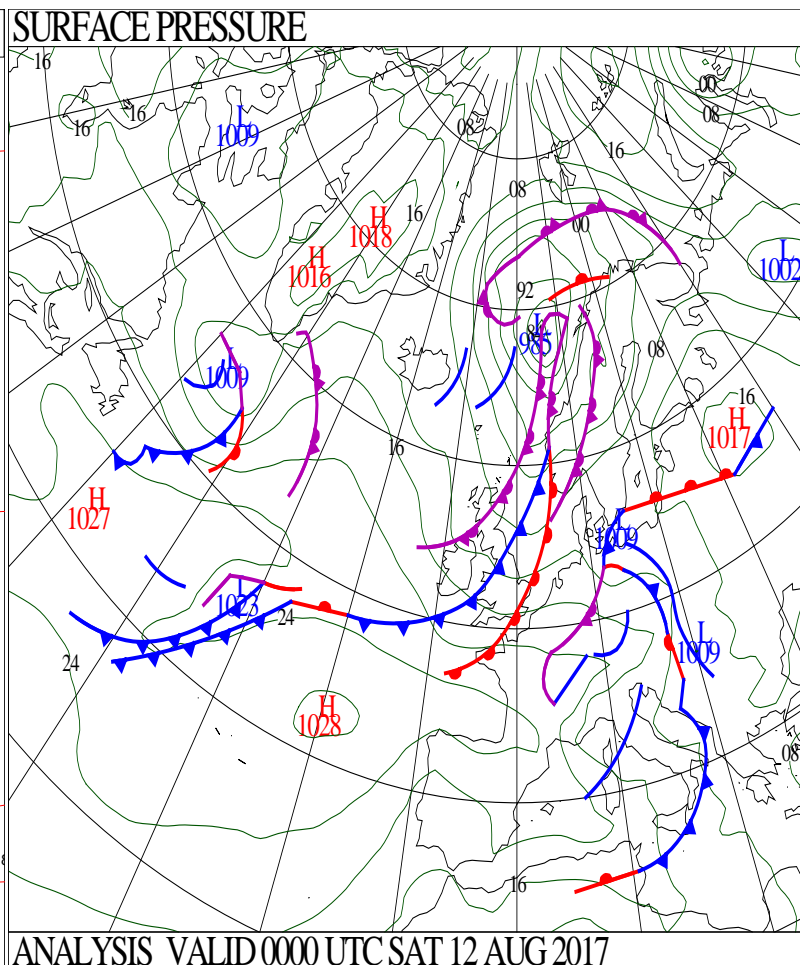
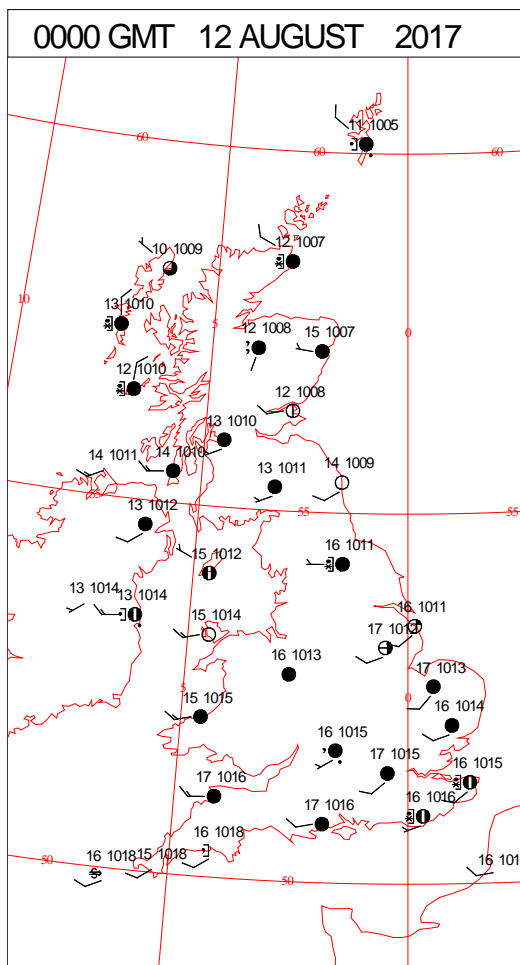
0600 GMT 11 AUGUST 2017	SIG WEATHER	1200 GMT 11 AUGUST 2017	SIG WEATHER	<p><b>Summary of UK Weather for Friday 11 August 2017.</b>  Rain gradually crept across Scotland and Northern Ireland during the early hours, with some heavy bursts across western Scotland. The winds picked up too, with gusts just shy of gale force in a few spots.  Ahead of this, most of England and Wales had a dry and clear night. A few fog patches developed across south-east England.  Much of England awoke to sunny skies, but it was a chilly start, with minima in single figures Celsius for some.  Through the day, rain and strong winds spread across the west, with some heavy bursts over higher ground. Most of the rain turned light and patchy though, and there was a fair amount of low cloud. This brought mist and fog around the coasts and hills in the west, as well as further drizzle.  Across the south-east of England it was a fine day, with plenty of sunshine, although this gradually turned hazy. Rain then arrived during the evening.  There were also plenty of sunny spells across north-east Scotland.  Temperatures were generally around average for the time of year.</p>
1800 GMT 11 AUGUST 2017	SIG WEATHER	0000 GMT 12 AUGUST 2017	SIG WEATHER	<p><b>EXTREMES</b>  <b>Highest Maximum:</b>  23.8 Cavendish, Suffolk  23.8 Faversham, Kent  <b>Lowest Maximum:</b>  14.9 Liscombe, Somerset  <b>Lowest Minimum:</b>  4.0 Shobdon Airfield, Hereford &amp; Worcester  <b>Lowest Grass Minimum:</b>  1.2 Libanus, Powys  <b>Most Rain:</b>  15.6 Resallach, Sutherland  <b>Most Sun:</b>  10.8 Faversham, Kent</p>

DAILY CLIMATE DATA



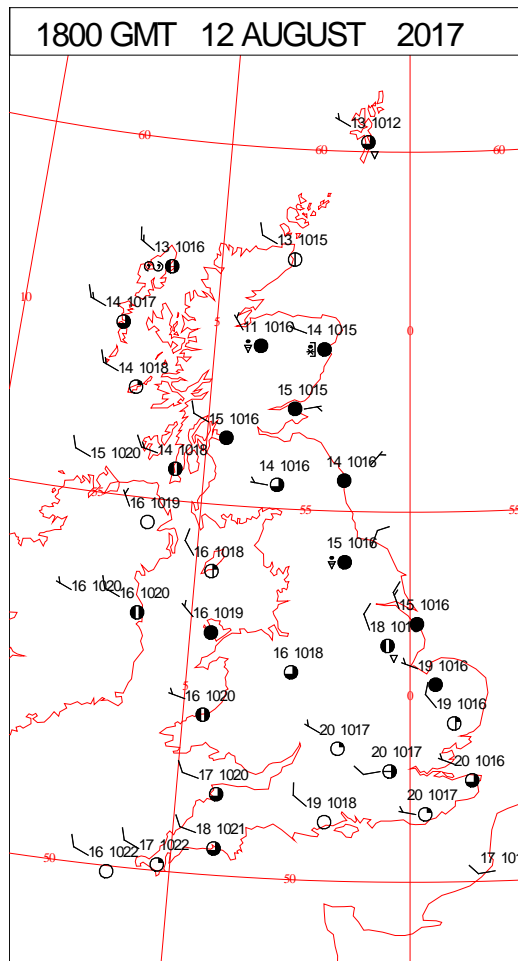
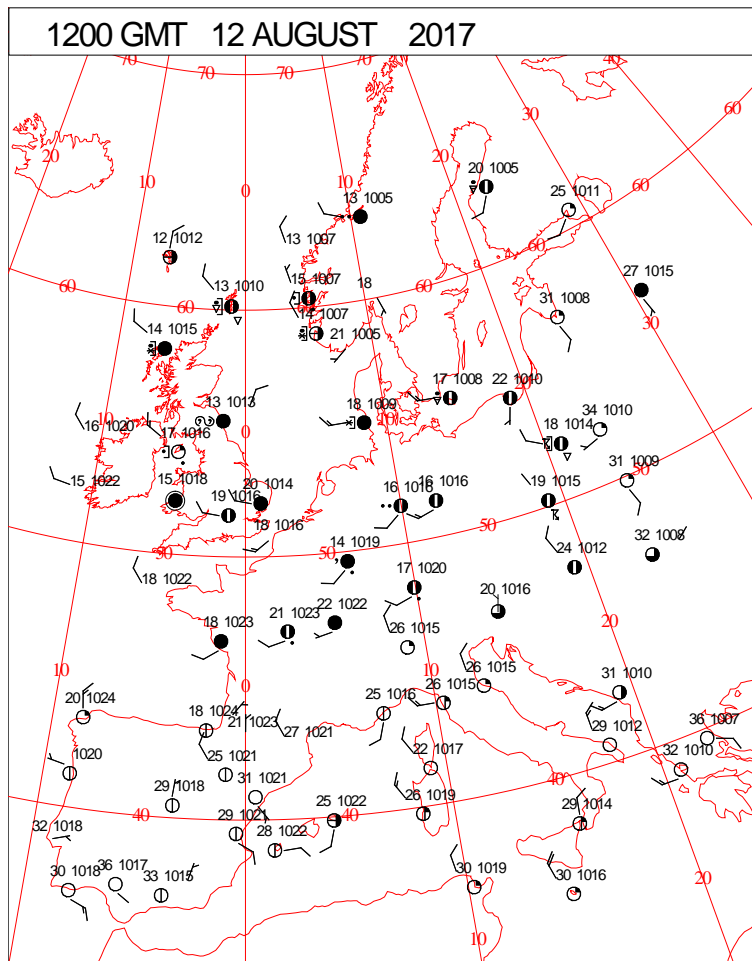
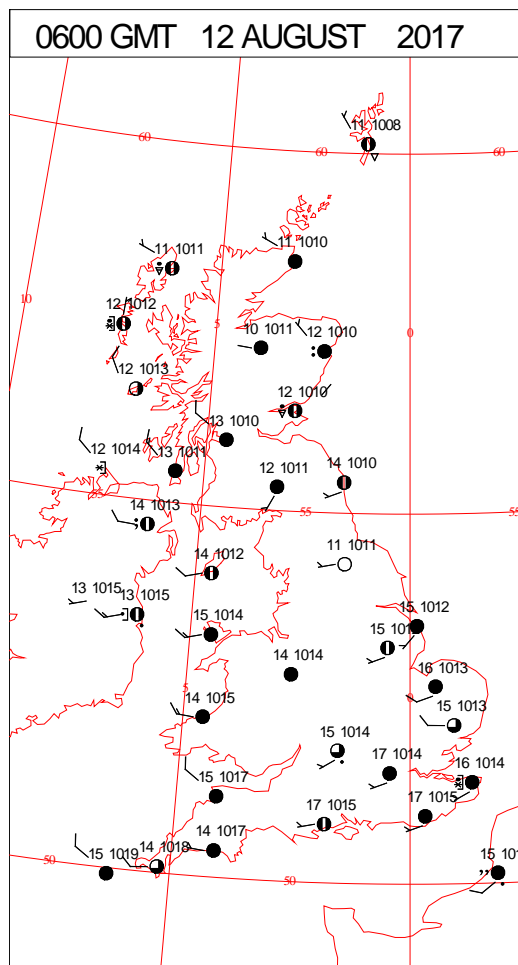
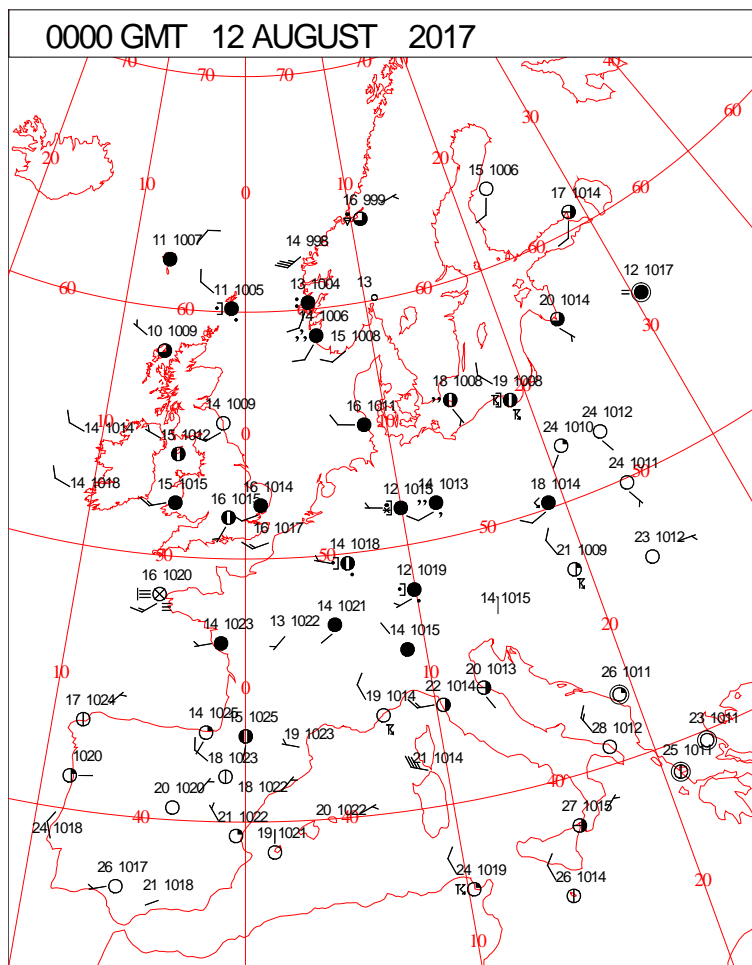


# DAILY WEATHER SUMMARY



Saturday 12 August 2017

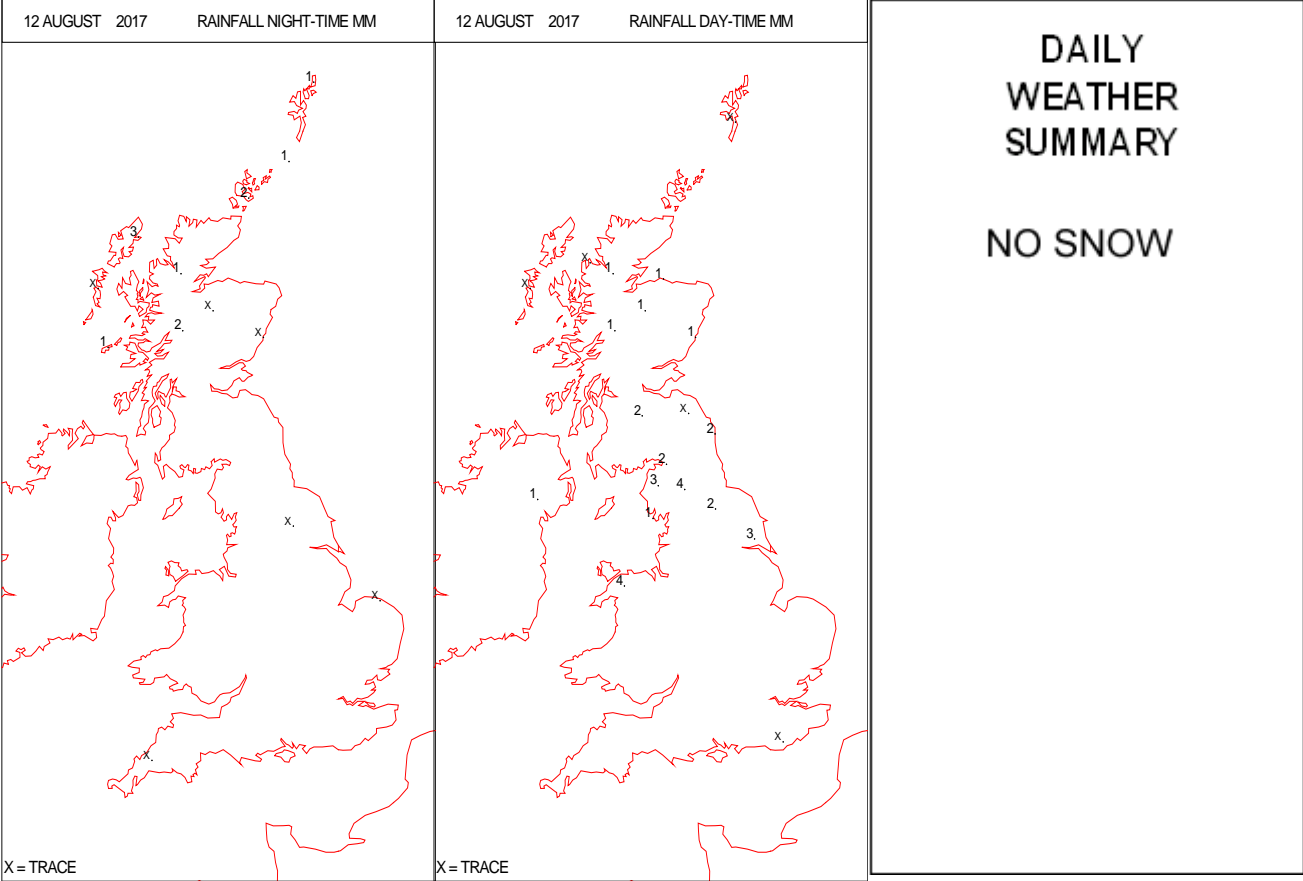
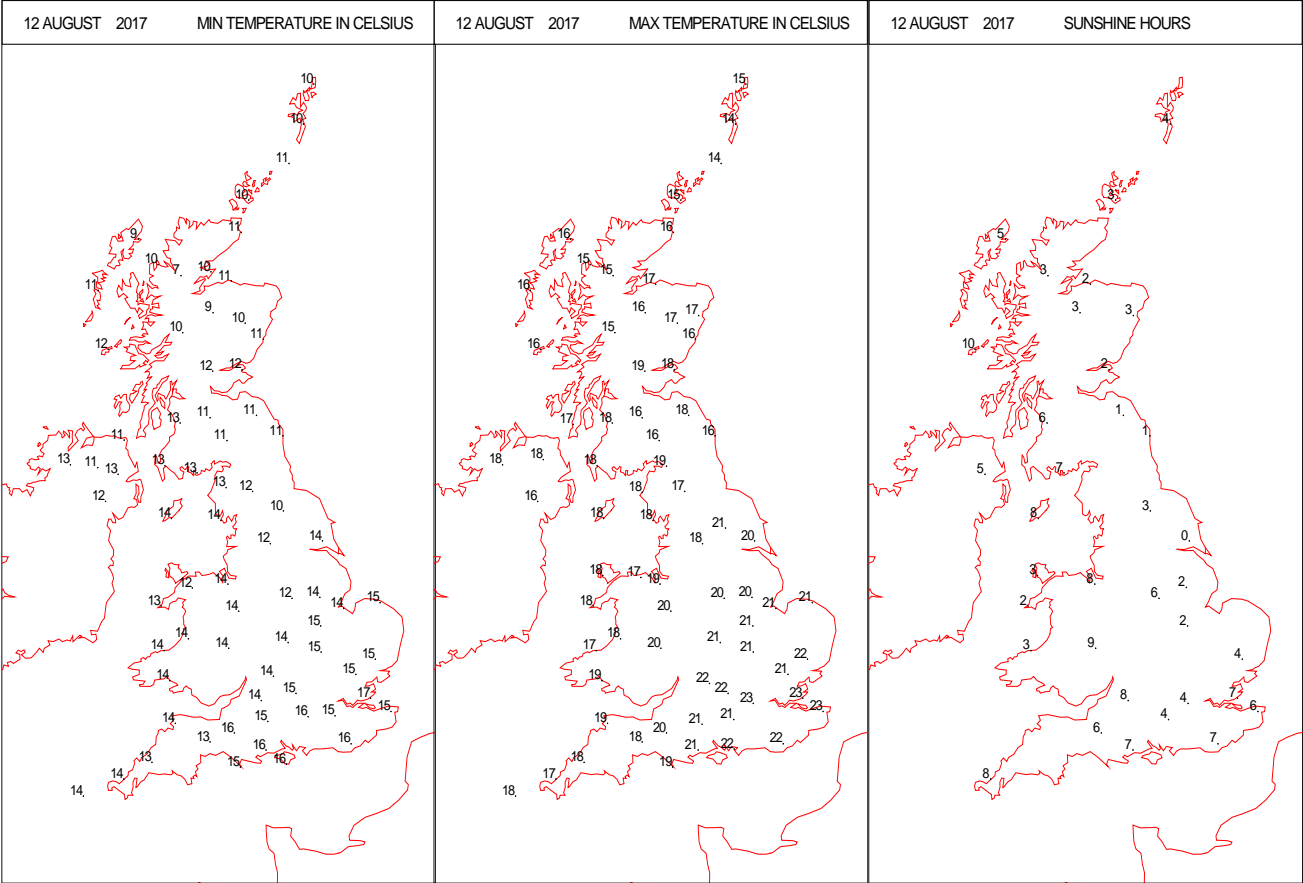
## SURFACE REPORTS



# SIGNIFICANT WEATHER

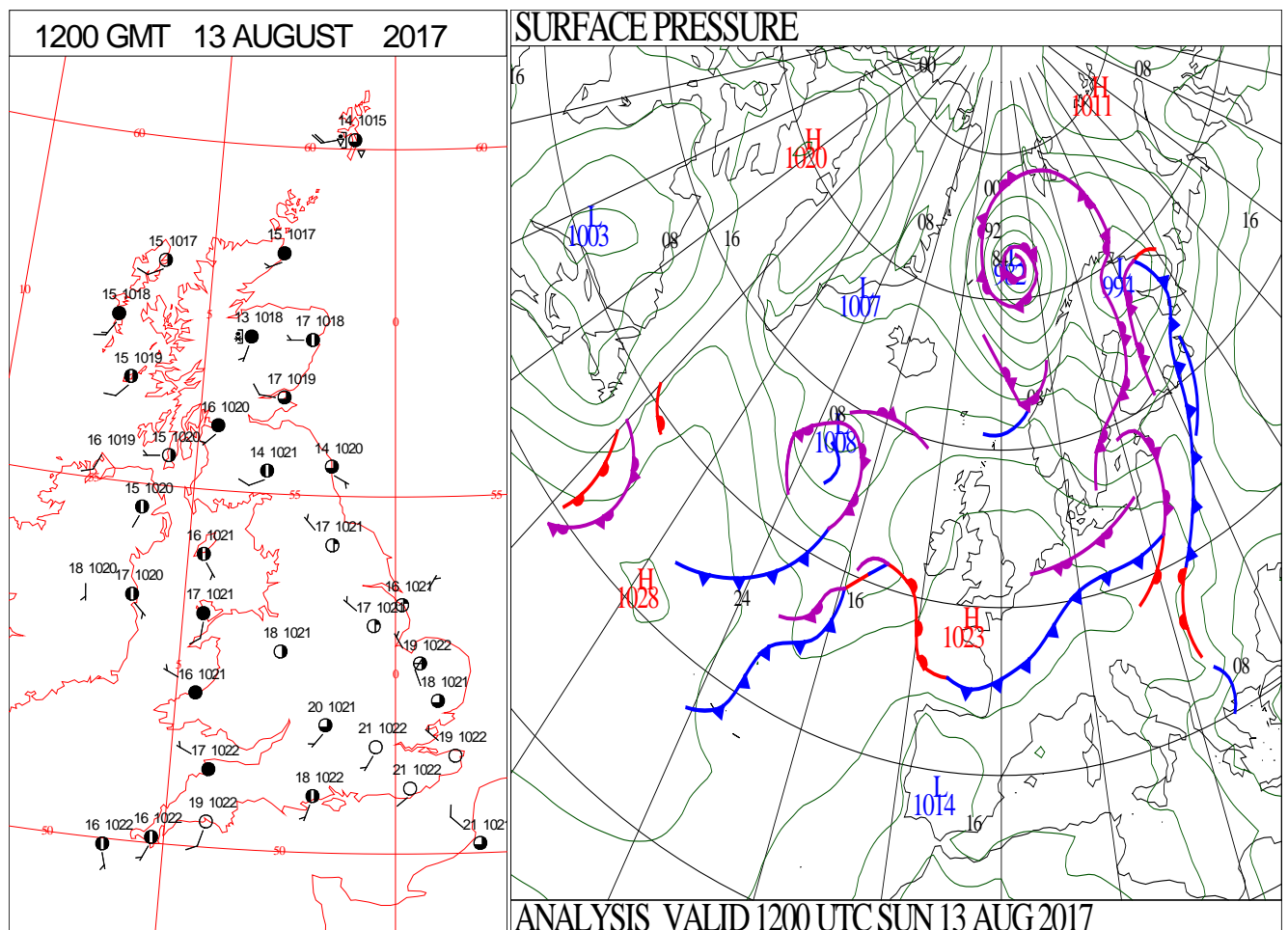
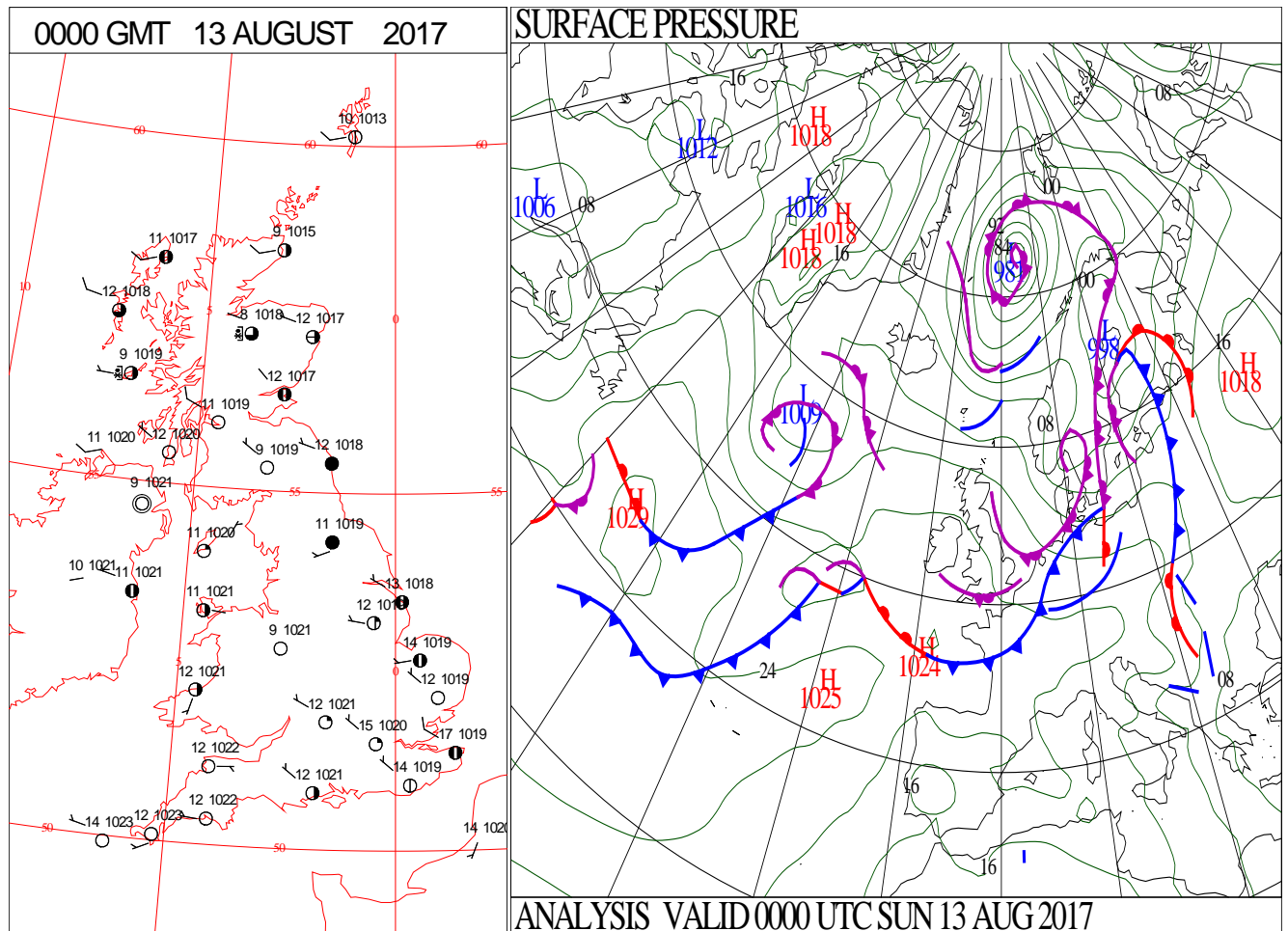
0600 GMT 12 AUGUST 2017	SIG WEATHER	1200 GMT 12 AUGUST 2017	SIG WEATHER	<p><b>Summary of UK Weather for Saturday 12 August 2017.</b>            Southern parts of England and Wales were cloudy through the early hours, with outbreaks of rain and drizzle, as well as some extensive hill fog, so it remained rather mild.            Further north there were plenty of clear spells, and a scattering of showers. Under the clear skies it turned quite chilly.            Through the day the band of cloud and patchy rain gradually cleared southwards into the English Channel.            Behind this it was fresher but brighter, with sunny spells developing for most. A few showers affected the north and west, and a more organised area of cloud and showers pushed across eastern Scotland and north-east England during the day. These became lighter as the day progressed.            It was breezy at first, but for most the winds gradually eased and became light through the day. As a result, it felt pleasantly warm in the sunshine, with temperatures close to or a little above average, particularly in the south.</p>
1800 GMT 12 AUGUST 2017	SIG WEATHER	0000 GMT 13 AUGUST 2017	SIG WEATHER	<p><b>EXTREMES</b>  <b>Highest Maximum:</b>            23.5 Frittenden, Kent  <b>Lowest Maximum:</b>            13.5 Fair Isle, Shetland  <b>Lowest Minimum:</b>            6.9 Loch Glascarnoch, Ross-Shire  <b>Lowest Grass Minimum:</b>            3.3 Copley, Co. Durham  <b>Most Rain:</b>            11.6 Bramham, West Yorkshire  <b>Most Sun:</b>            9.9 Tiree, Argyll</p>

DAILY CLIMATE DATA





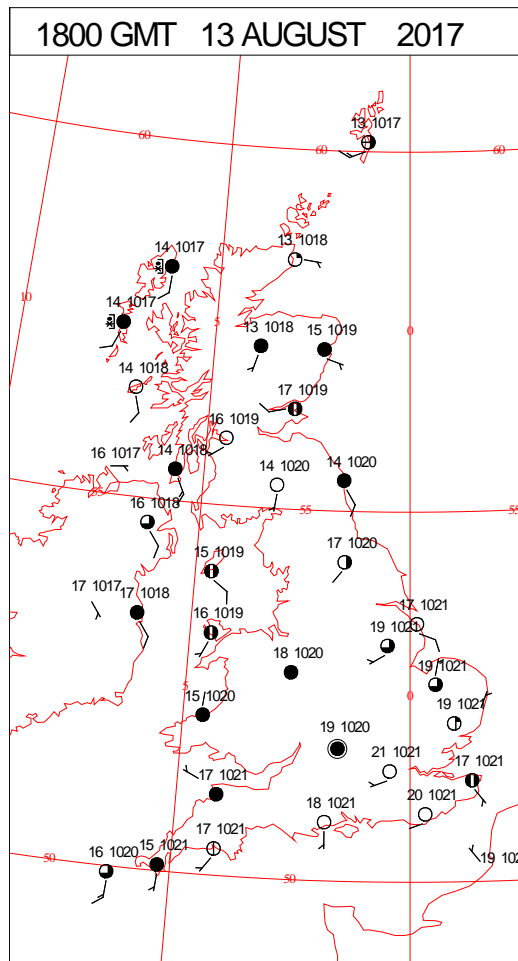
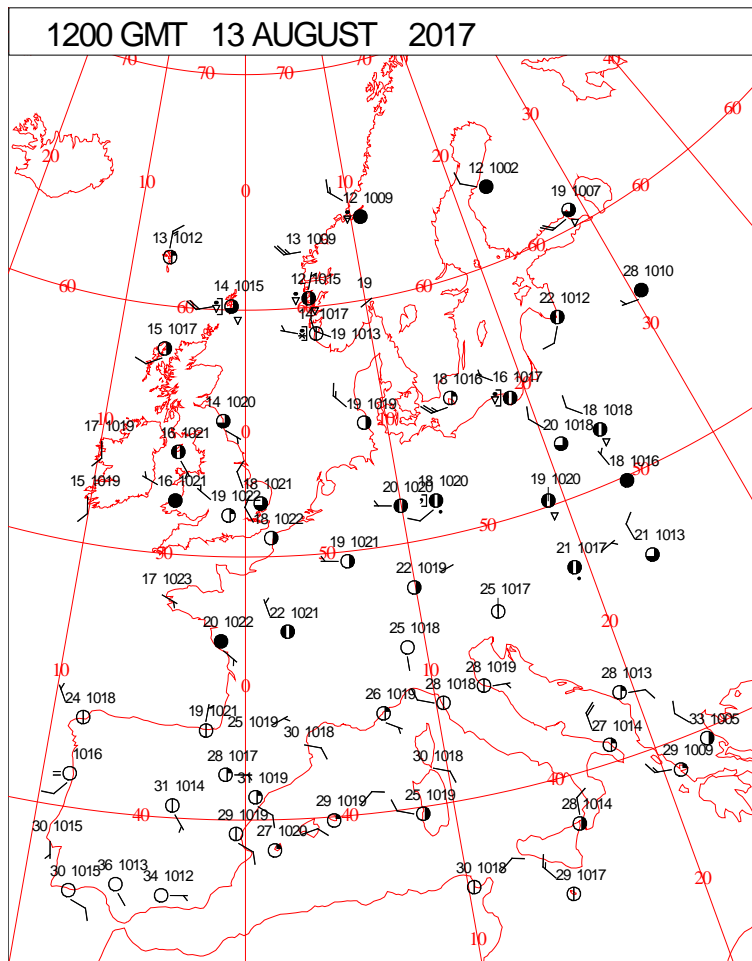
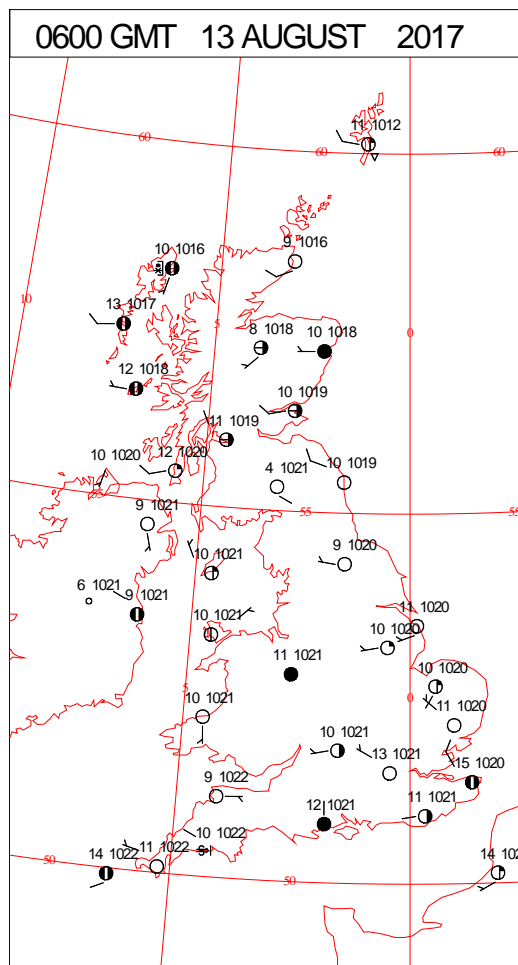
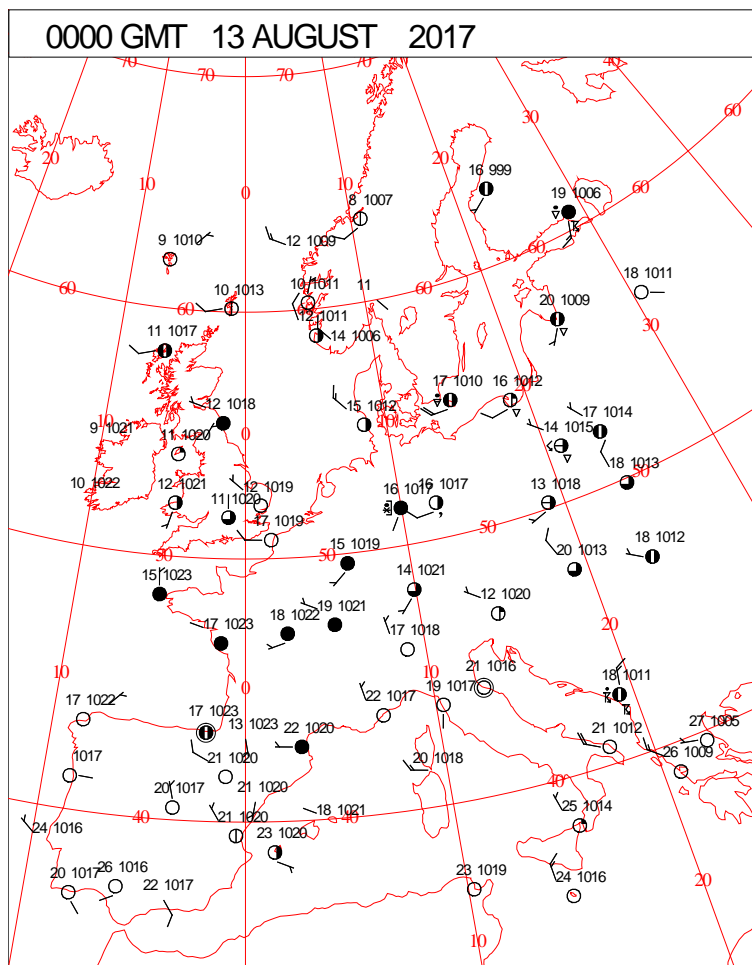
# DAILY WEATHER SUMMARY





Sunday 13 August 2017

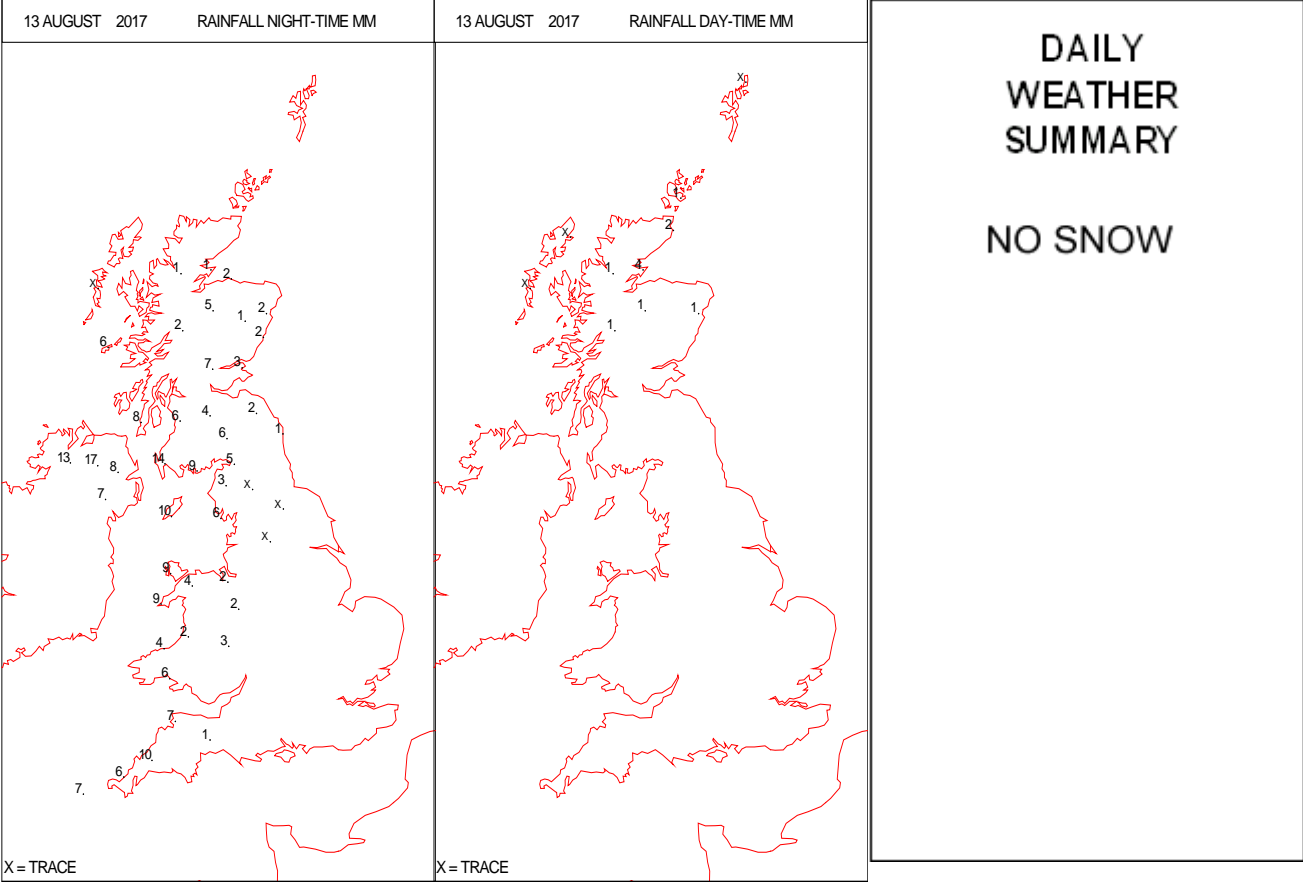
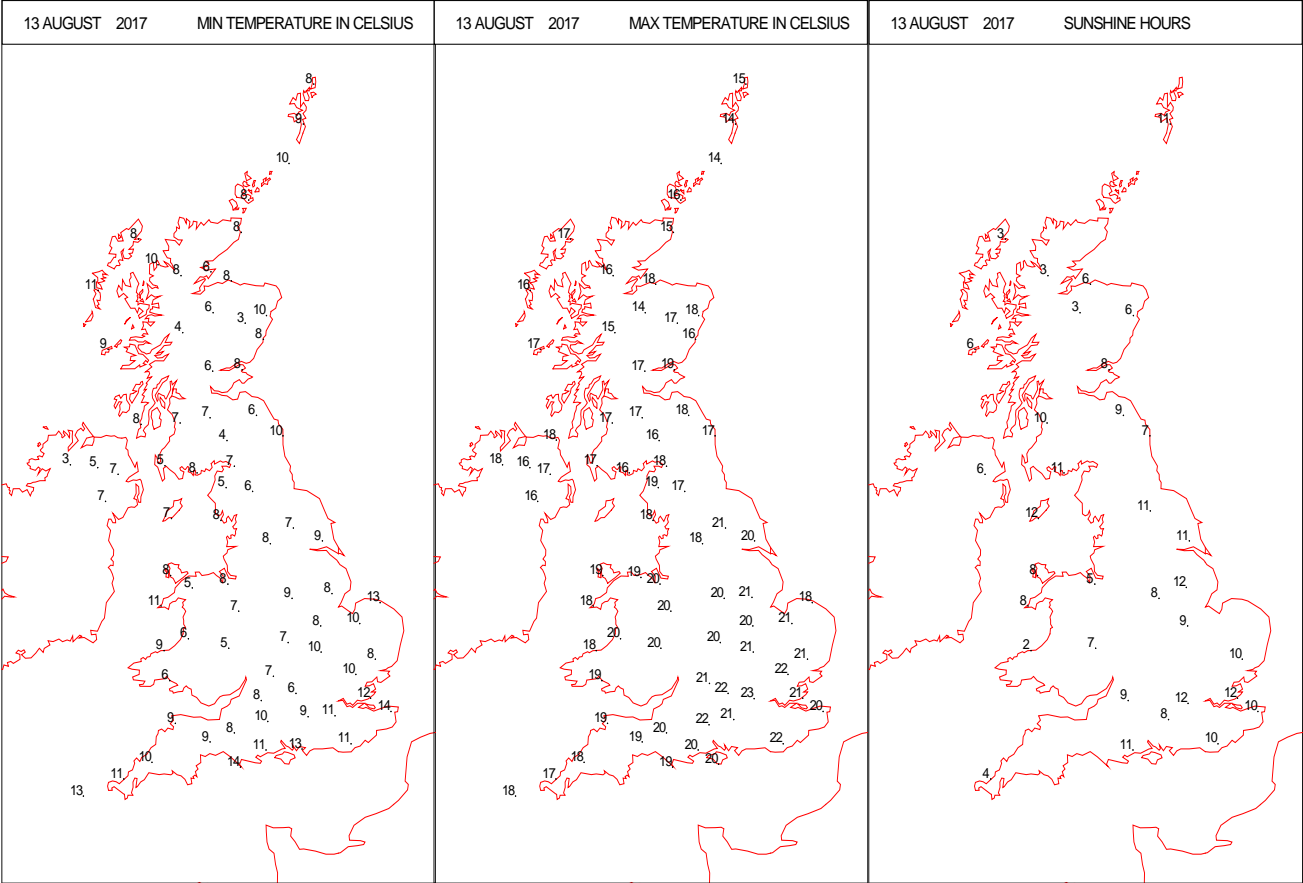
## SURFACE REPORTS



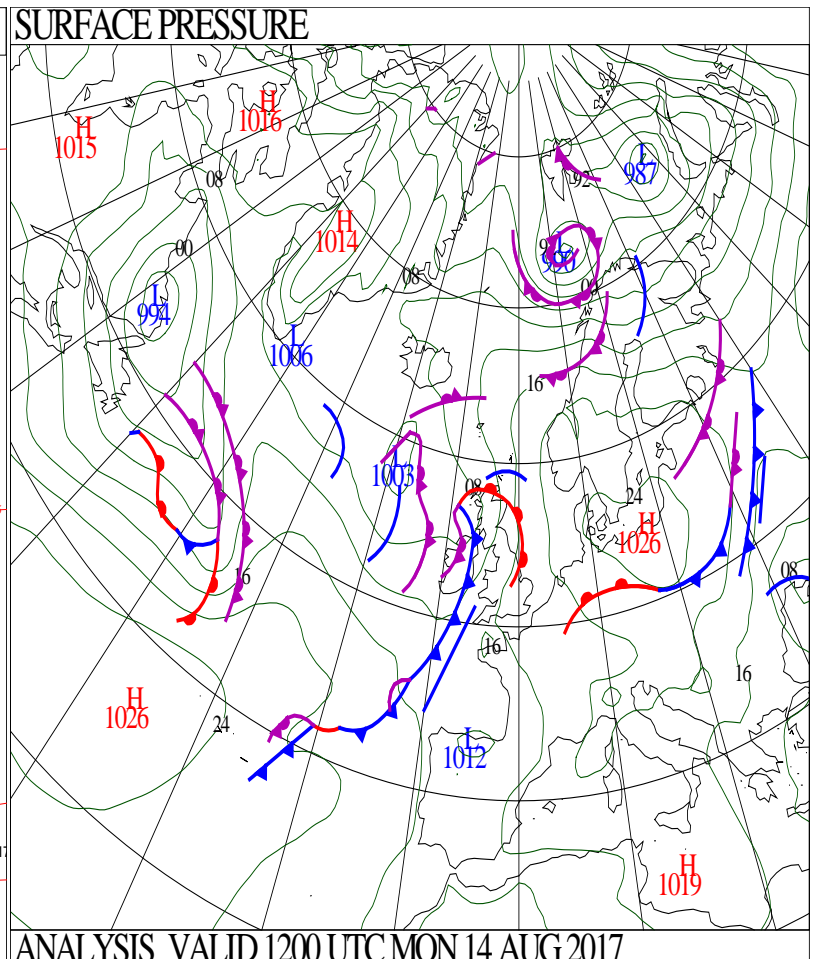
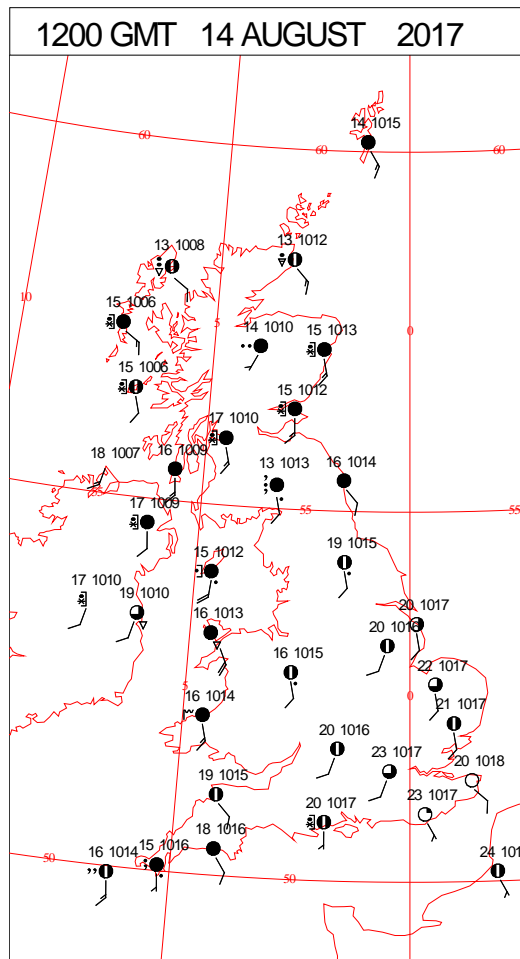
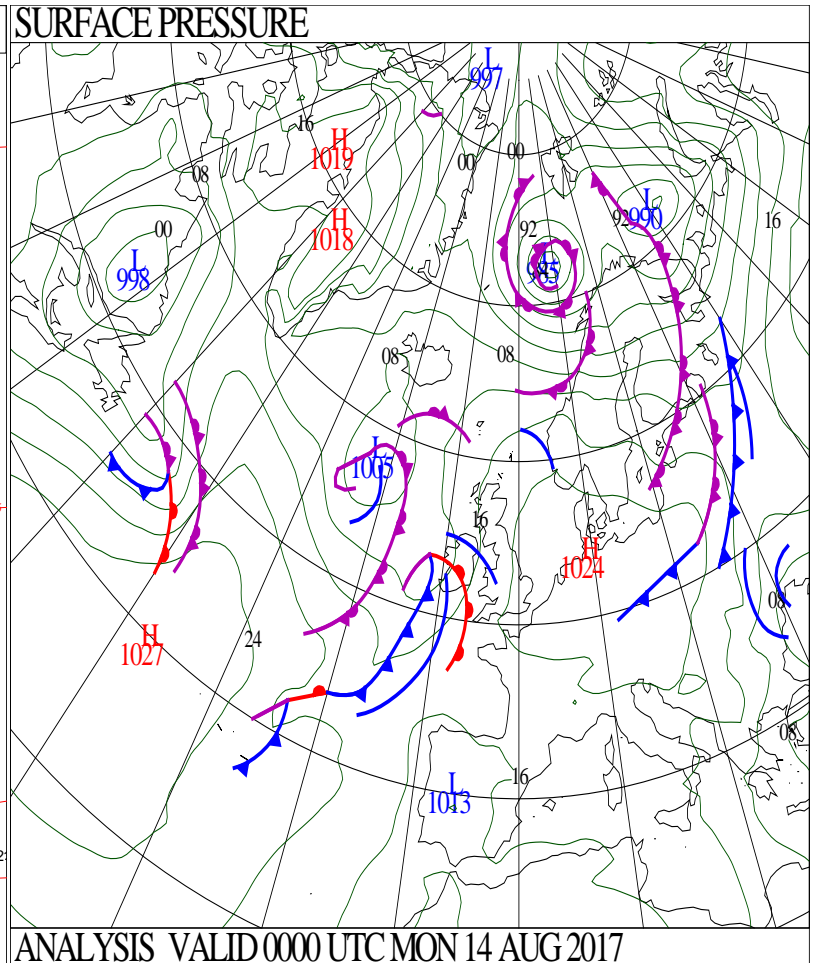
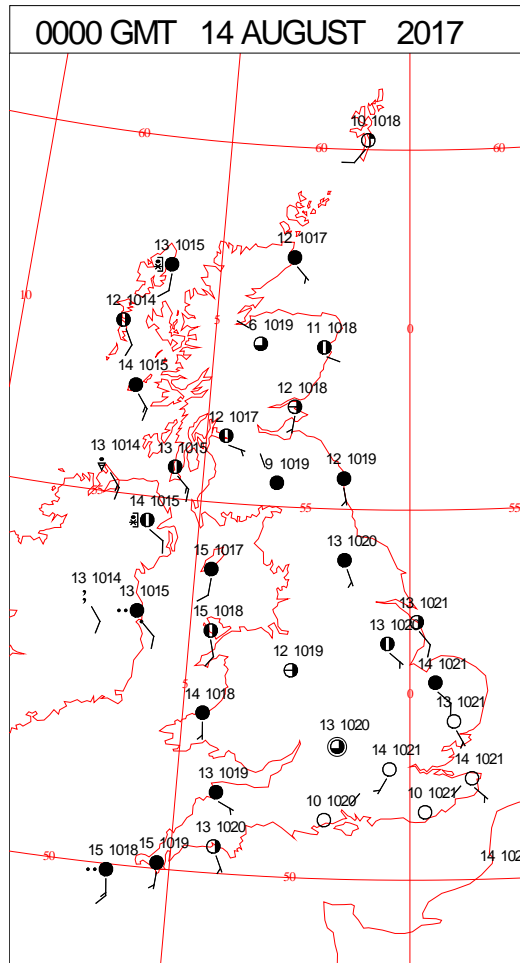
# SIGNIFICANT WEATHER

0600 GMT 13 AUGUST 2017	SIG WEATHER	1200 GMT 13 AUGUST 2017	SIG WEATHER	<p><b>Summary of UK Weather for Sunday 13 August 2017.</b>  Most of the U.K. had clear skies through the early hours.</p> <p>However, clear skies also meant that temperatures dropped quickly, and it was chilly for the time of year, with some patches of mist and fog forming across Wales and south-west England.</p> <p>Through the day it was generally fine and dry, with sunny spells for most. The best of the sunshine was around coastal areas during the afternoon, with some fair weather cloud forming inland. It was a pleasantly warm day in the sunshine, with light winds.</p> <p>However, it wasn't dry everywhere, with a mixture of sunny spells and scattered showers across Scotland. These turned heavy in some parts, mainly in the east.</p> <p>Meanwhile, cloud began to build across Northern Ireland, as the next Atlantic frontal system started to approach.</p> <p>Temperatures were around average for the time of year.</p>
1800 GMT 13 AUGUST 2017	SIG WEATHER	0000 GMT 14 AUGUST 2017	SIG WEATHER	<p><b>EXTREMES</b>  <b>Highest Maximum:</b>  23.8 Frittenden, Kent  <b>Lowest Maximum:</b>  12.7 Dalwhinnie No2, Inverness-Shire  <b>Lowest Minimum:</b>  0.5 Katesbridge, Co. Down  <b>Lowest Grass Minimum:</b>  -1.9 Copley, Co. Durham  <b>Most Rain:</b>  24.8 Amod Farm, Argyll  <b>Most Sun:</b>  12.7 Bewcastle, Cumbria</p>

DAILY CLIMATE DATA

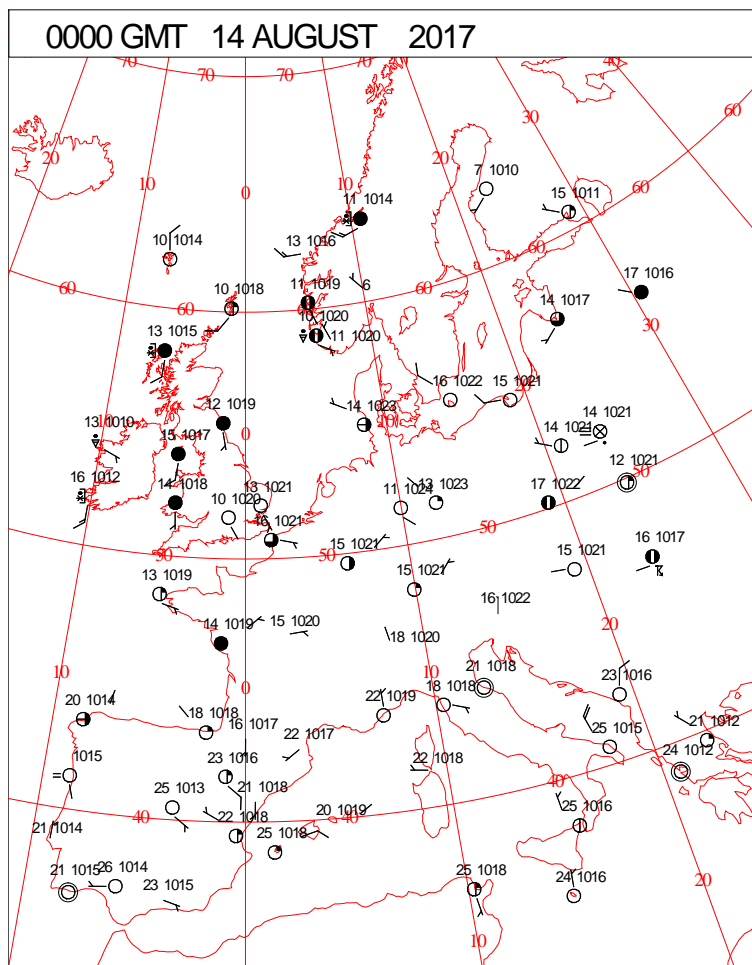


# DAILY WEATHER SUMMARY



Monday 14 August 2017

## SURFACE REPORTS

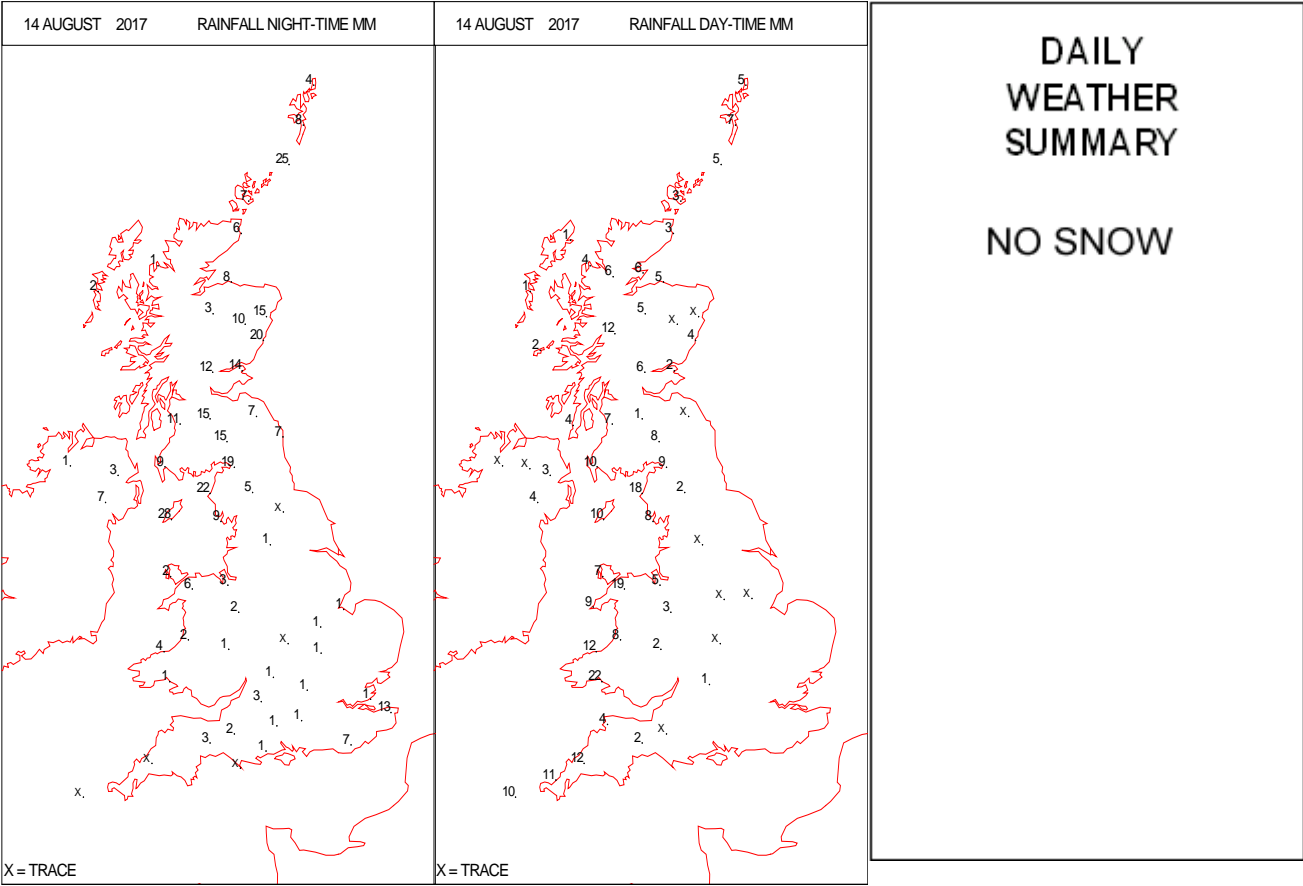
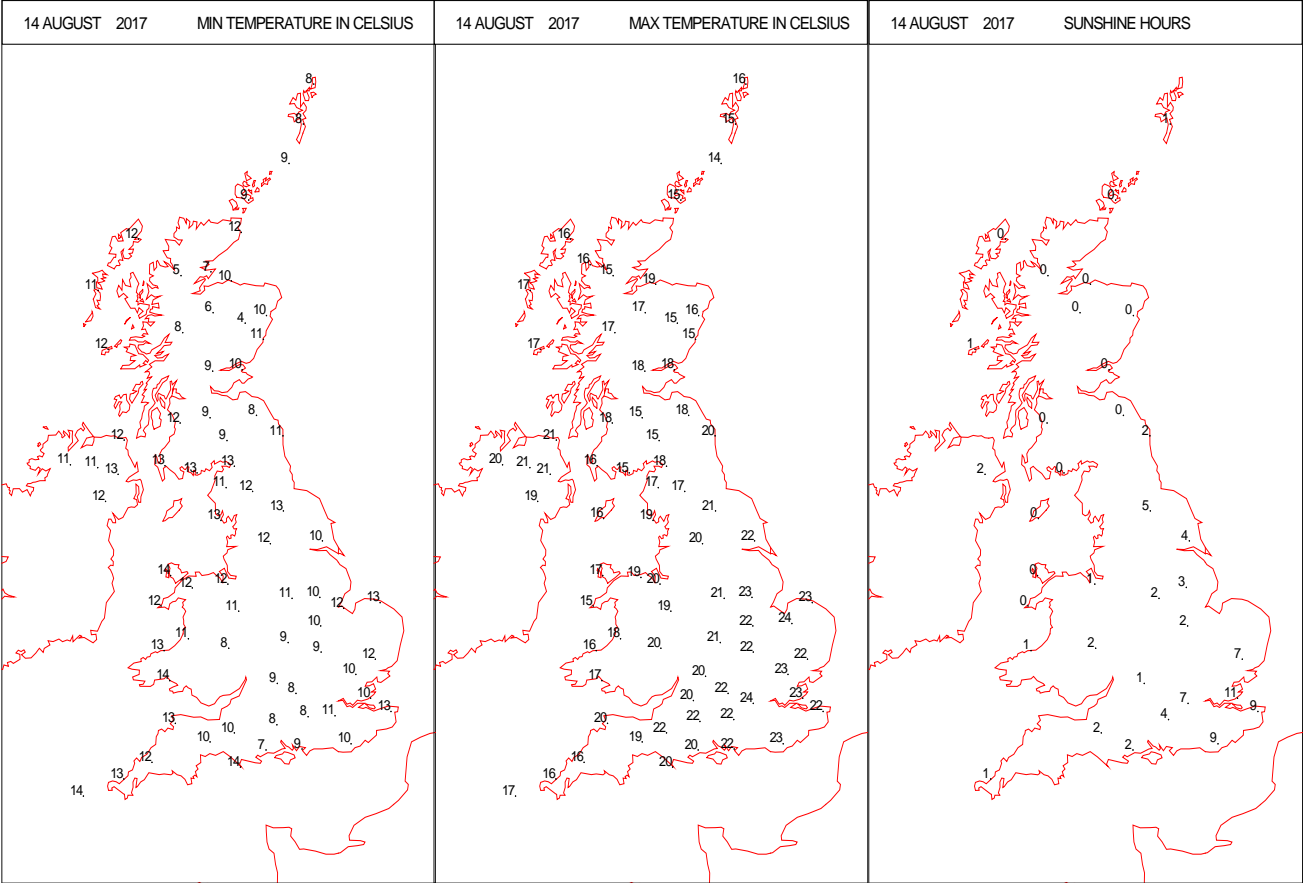




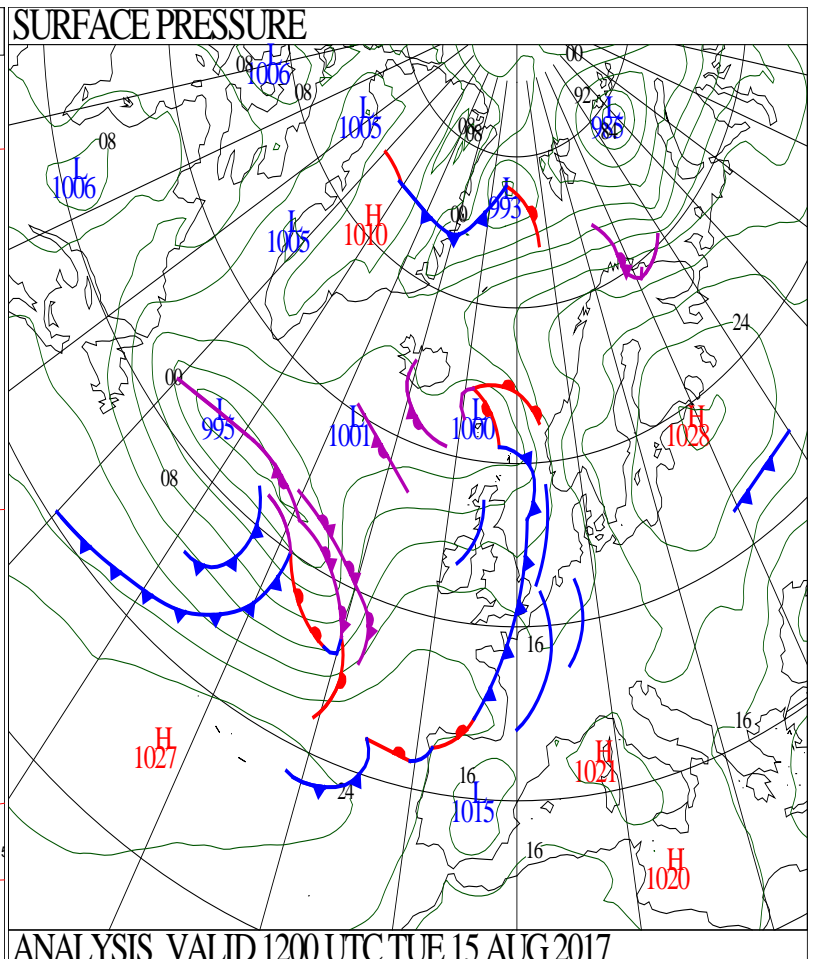
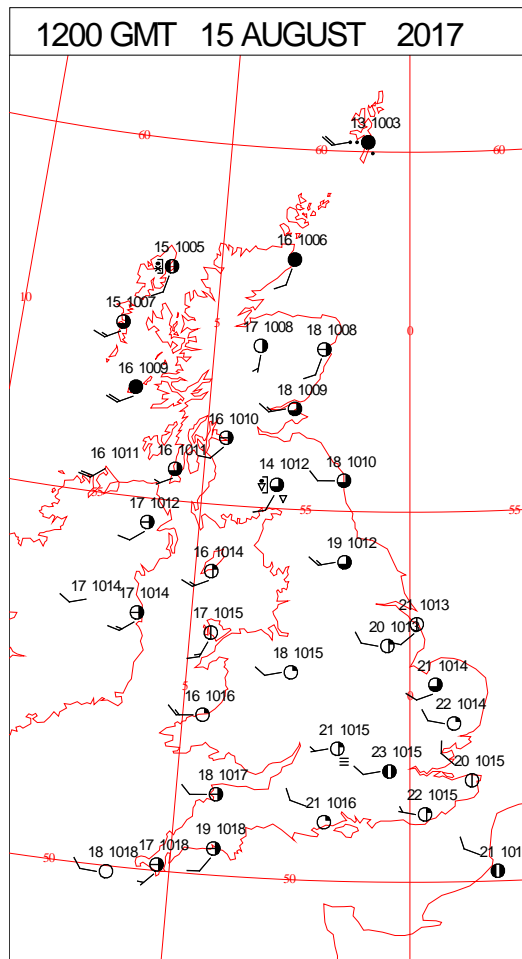
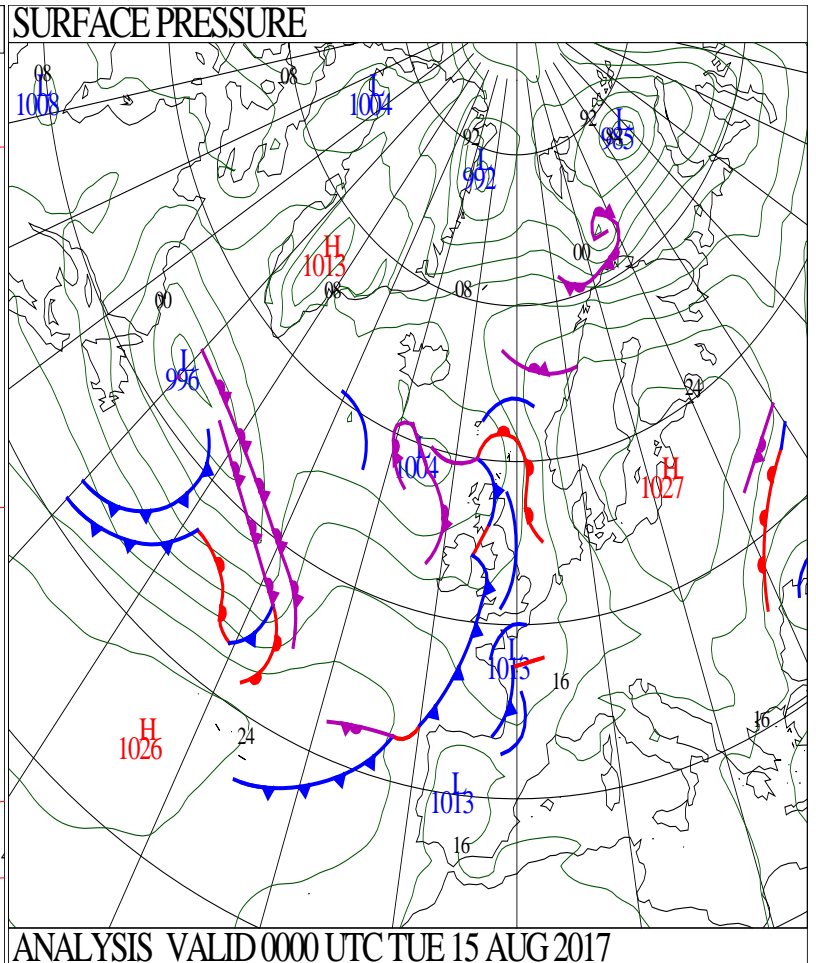
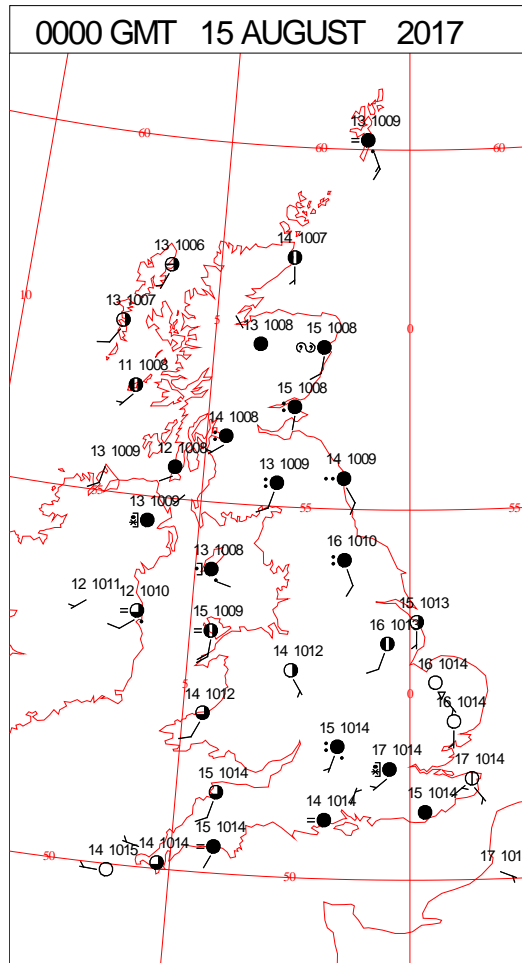
SIGNIFICANT WEATHER

0600 GMT 14 AUGUST 2017	SIG WEATHER	1200 GMT 14 AUGUST 2017	SIG WEATHER	<p><b>Summary of UK Weather for Monday 14 August 2017.</b></p> <p>It was dry across the eastern half of the U.K. through the early hours, with a few mist and fog patches forming around dawn.</p> <p>A band of rain swept into Northern Ireland, Wales, south-west England and western Scotland, bringing some heavy bursts of rain.</p> <p>Through the rest of the day, the rain continued to push across western and central parts of the country, with some heavy bursts across south-west England, Wales and north-west England.</p> <p>There were a few thunderstorms on the east coast of Northern Ireland.</p> <p>In south-east England, it stayed dry through most of the day, with a few outbreaks of rain arriving later.</p> <p>Temperatures were generally around average for the time of year, although in Wales they were slightly below average.</p>
1800 GMT 14 AUGUST 2017	SIG WEATHER	0000 GMT 15 AUGUST 2017	SIG WEATHER	
				<p><b>EXTREMES</b></p> <p><b>Highest Maximum:</b> 25.0 Gravesend, Broadness, Kent</p> <p><b>Lowest Maximum:</b> 13.7 Fair Isle, Shetland</p> <p><b>Lowest Minimum:</b> 3.9 Aboyne No2, Aberdeenshire</p> <p><b>Lowest Grass Minimum:</b> 1.1 Aboyne No2, Aberdeenshire</p> <p><b>Most Rain:</b> 41.0 Kirriereoch, Kirkcudbrightshire</p> <p><b>Most Sun:</b> 11.1 Shoeburyness, Landwick, Essex</p>

DAILY CLIMATE DATA

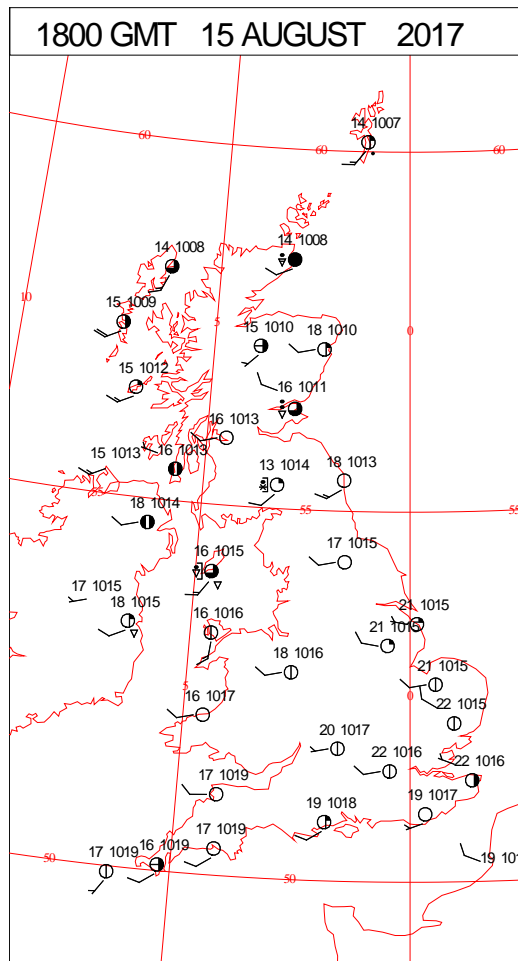
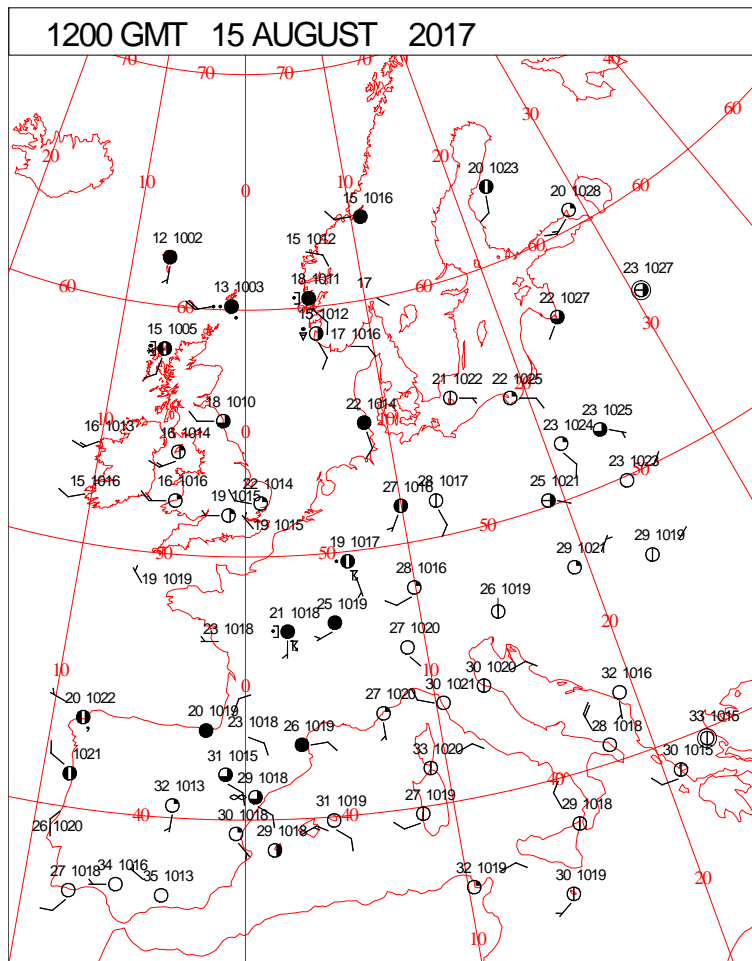
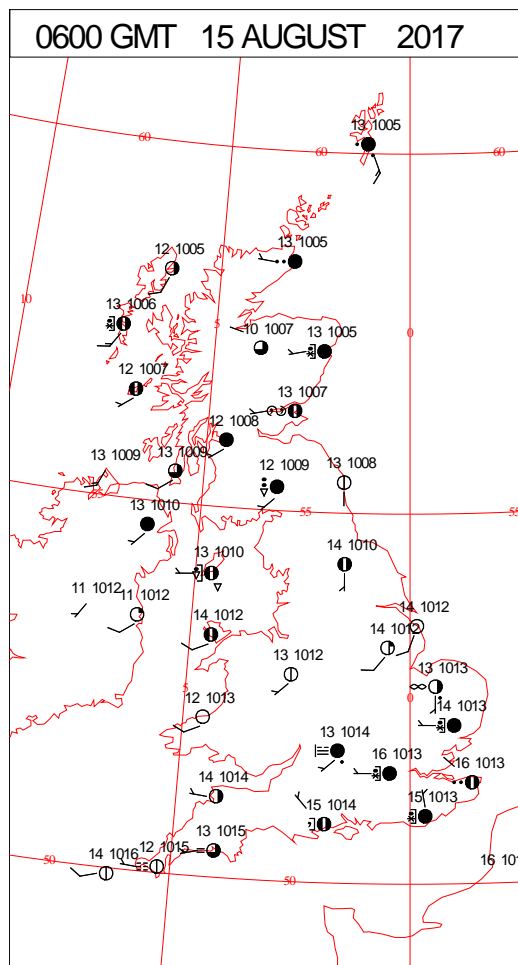
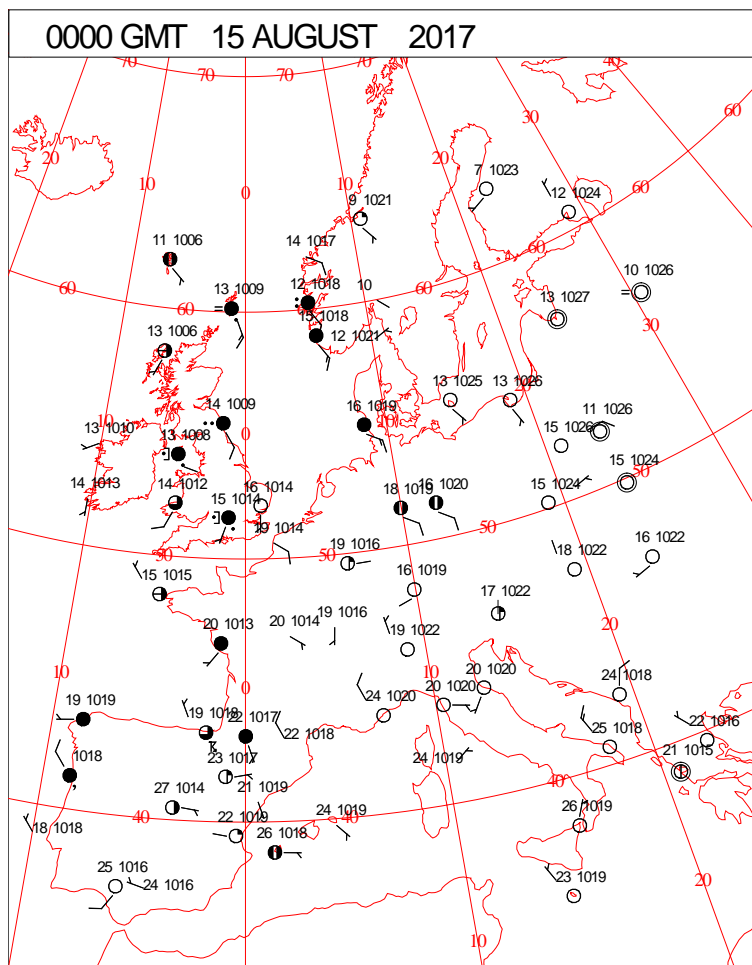


# DAILY WEATHER SUMMARY



Tuesday 15 August 2017

## SURFACE REPORTS

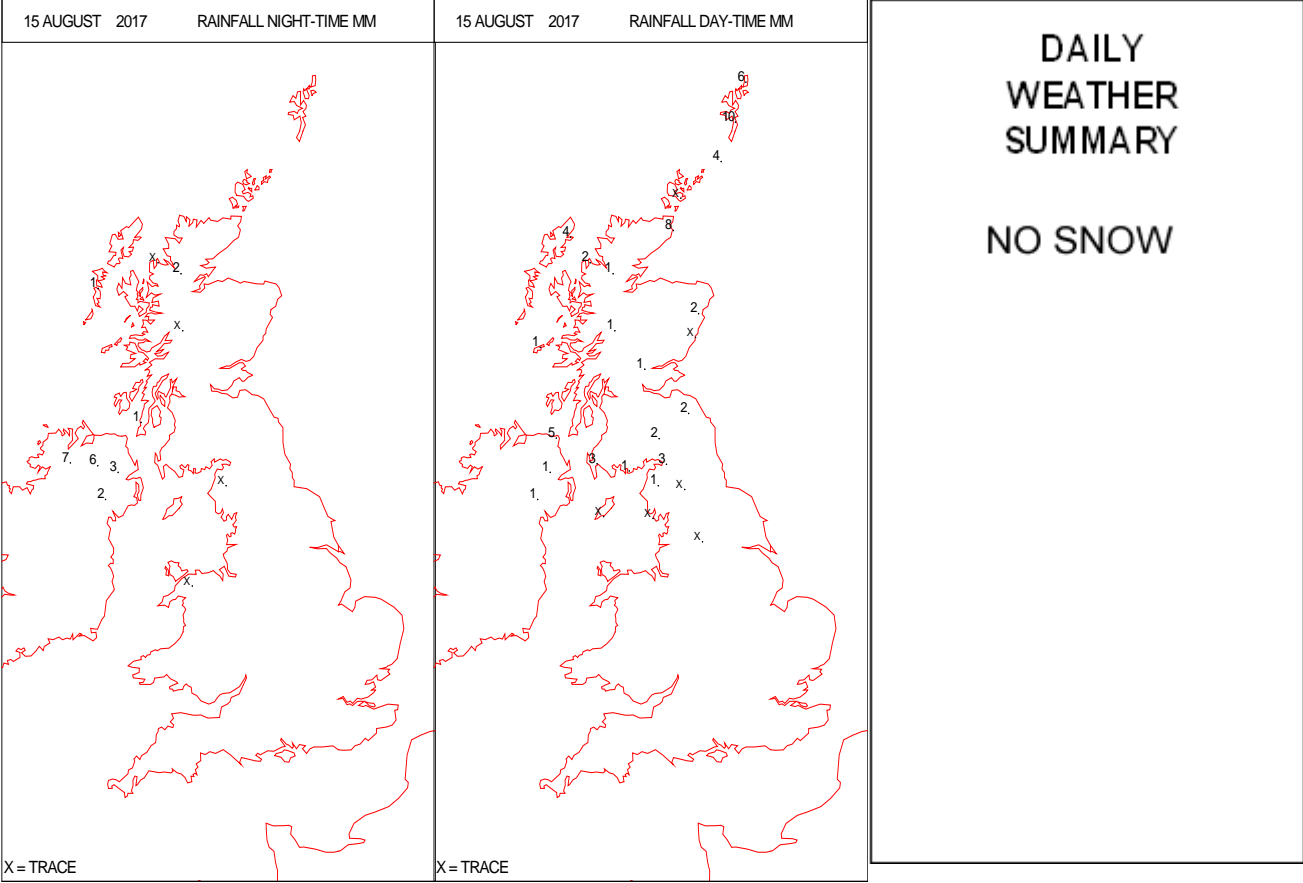
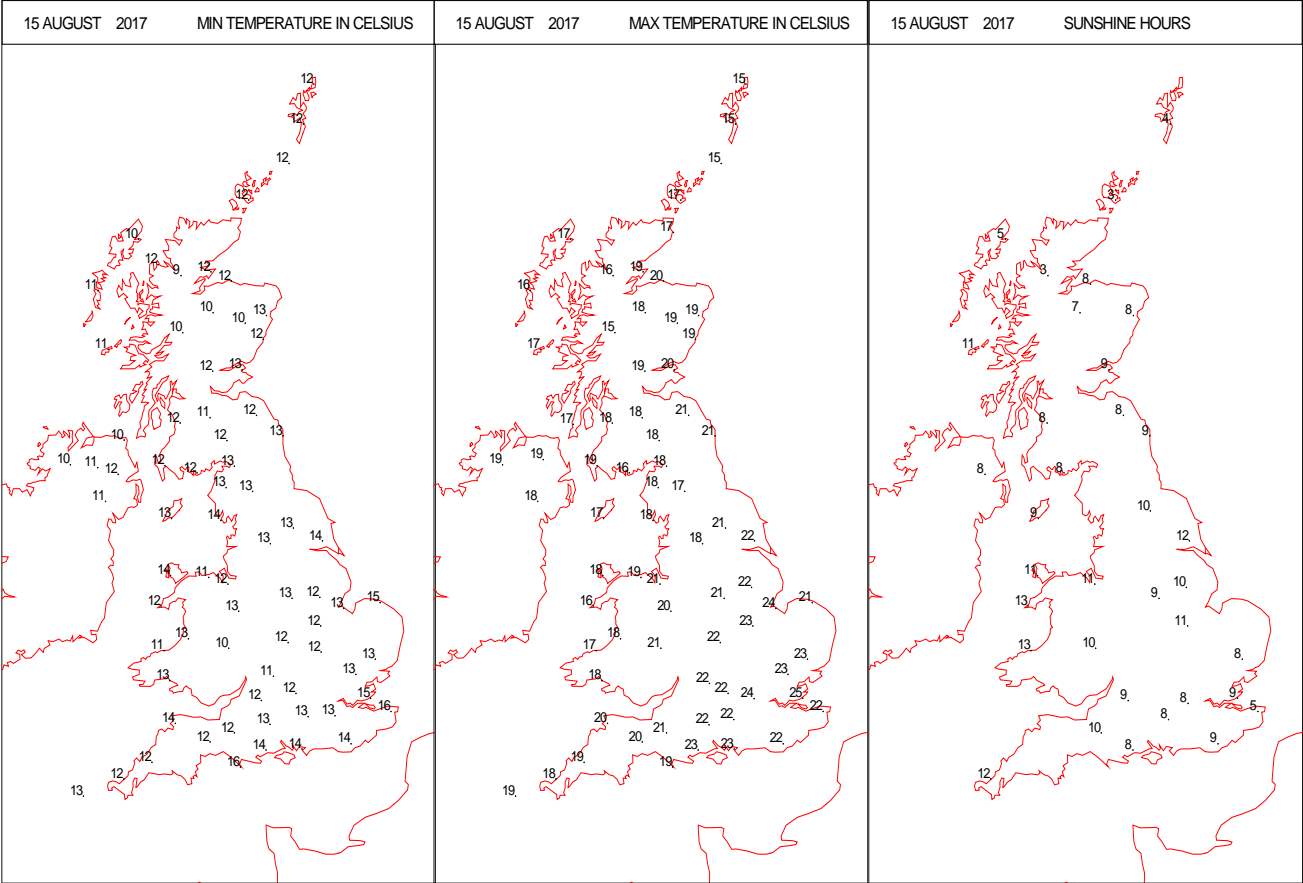


# SIGNIFICANT WEATHER

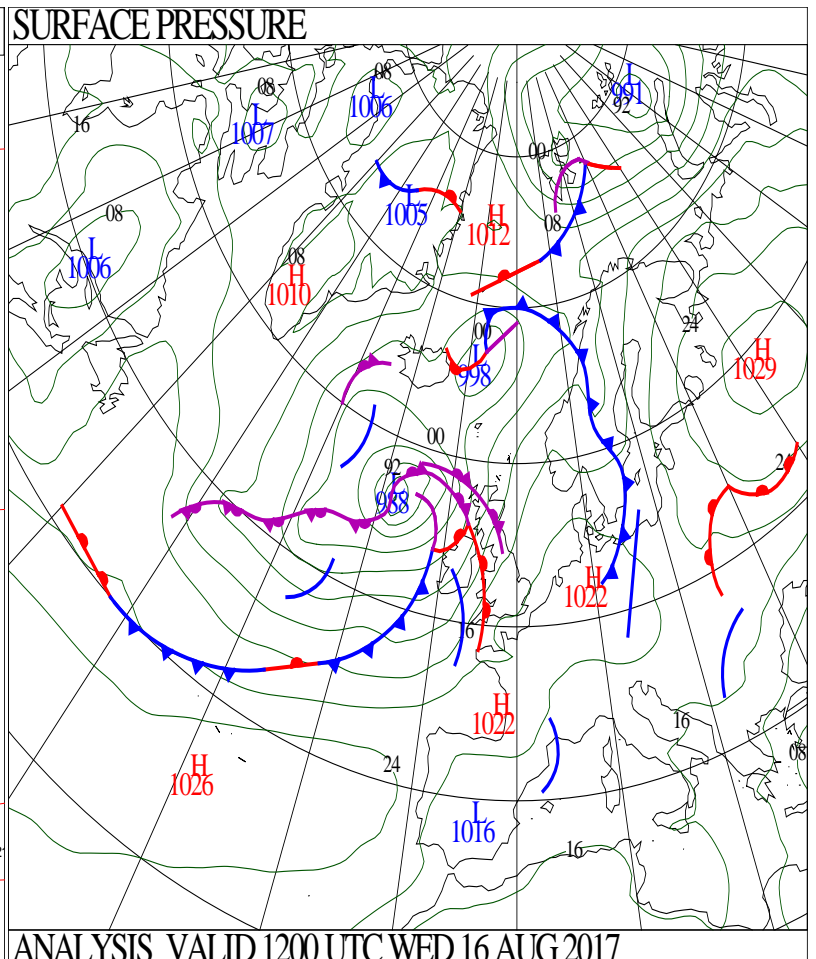
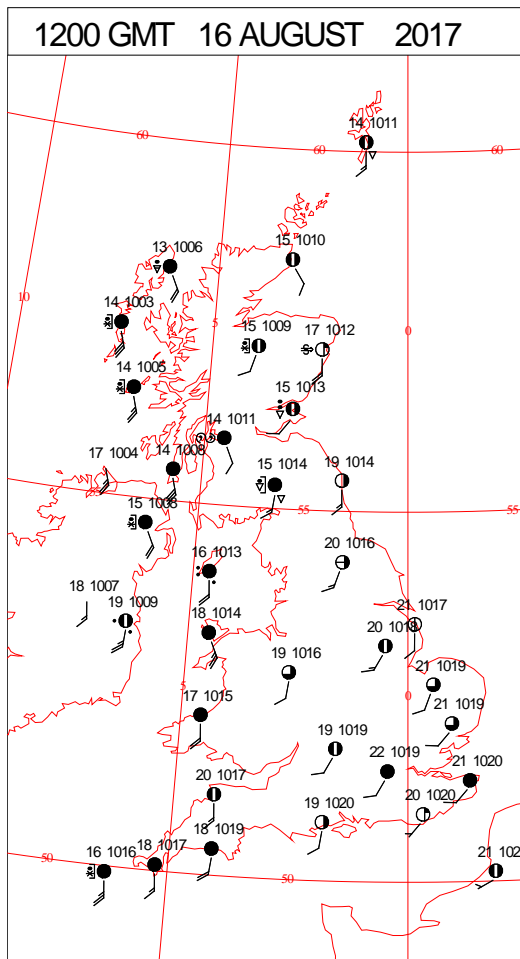
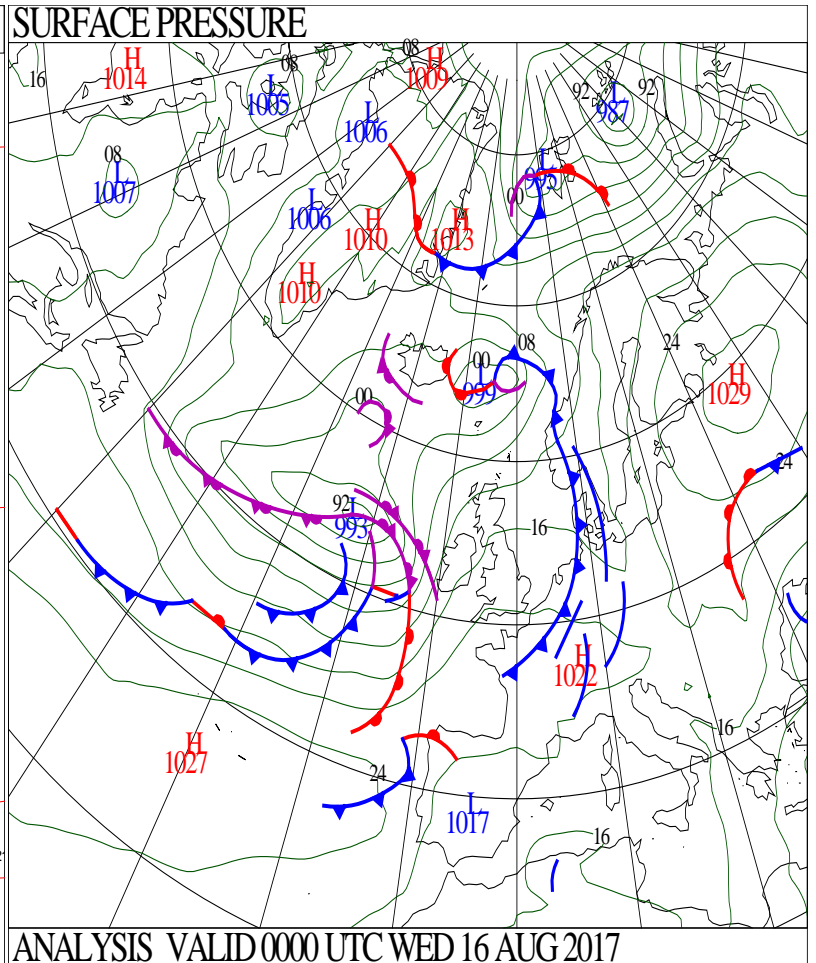
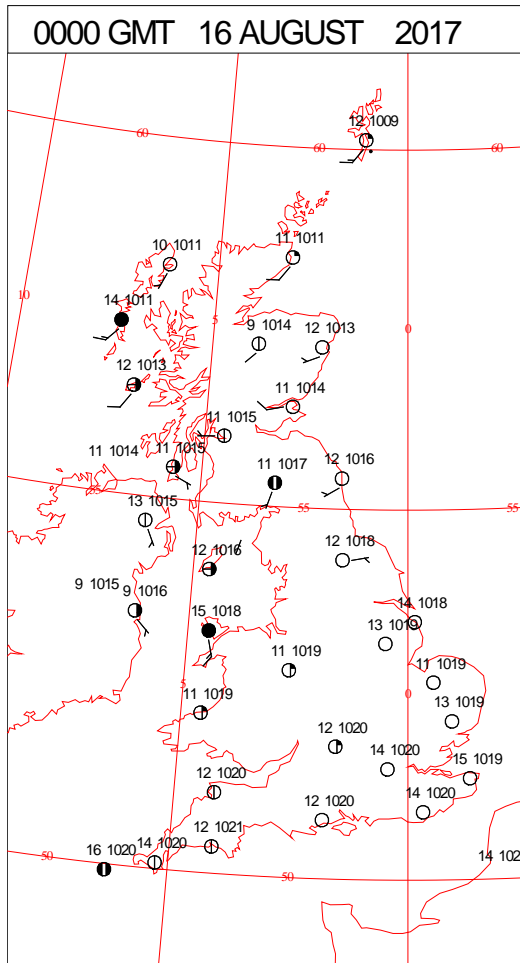
0600 GMT 15 AUGUST 2017	SIG WEATHER	1200 GMT 15 AUGUST 2017	SIG WEATHER	<p><b>Summary of UK Weather for Tuesday 15 August 2017.</b></p> <p>There were heavy rain showers through the early hours around the Scottish border, and some parts of south-east England, where they turned thundery for a time.</p> <p>Otherwise most places across the U.K. stayed dry, with just isolated mist and fog patches forming around dawn.</p> <p>Thundery rain soon cleared the south-east of England, and rain across north-east England moved into the North Sea, leaving most with a fairly dry morning.</p> <p>Showers soon developed across parts of Scotland and Northern Ireland though, and later northern England, and became fairly well scattered through the day.</p> <p>Further south only isolated light showers formed. There was plenty of sunshine between the showers. A few of the showers further north were heavy and thundery, but in the evening they eased and cleared, leaving most places dry and clear.</p> <p>The only remaining showers by the end of the day were across north-west Scotland.</p>
1800 GMT 15 AUGUST 2017	SIG WEATHER	0000 GMT 16 AUGUST 2017	SIG WEATHER	<p><b>EXTREMES</b></p> <p><b>Highest Maximum:</b> 24.6 Cavendish, Suffolk 24.6 Shoeburyness, Landwick, Essex</p> <p><b>Lowest Maximum:</b> 14.8 Lerwick, Shetland</p> <p><b>Lowest Minimum:</b> 8.4 Altnahinch Filters, Co. Antrim</p> <p><b>Lowest Grass Minimum:</b> 4.0 Whitechurch, Dyfed</p> <p><b>Most Rain:</b> 11.6 Derrylin, Cornahoule, Co. Fermanagh</p> <p><b>Most Sun:</b> 14.1 Whitby, North Yorkshire</p>



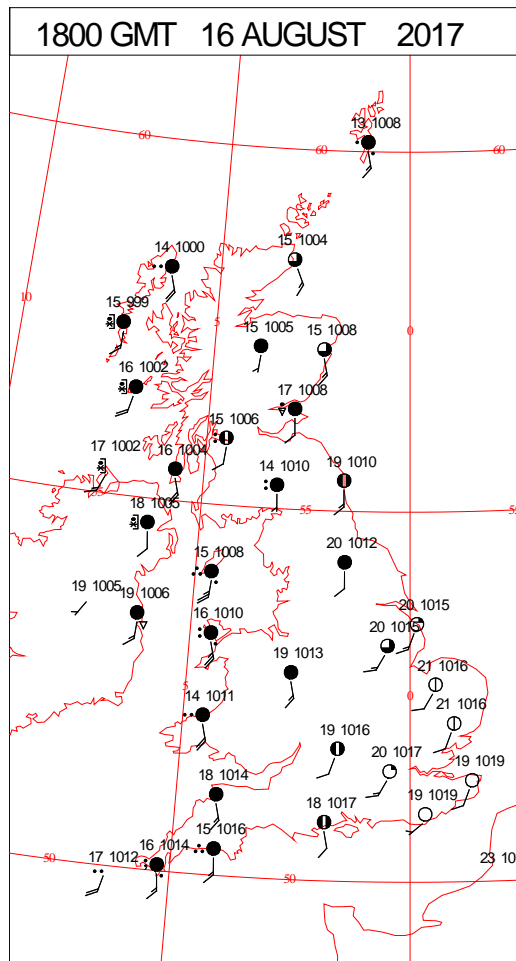
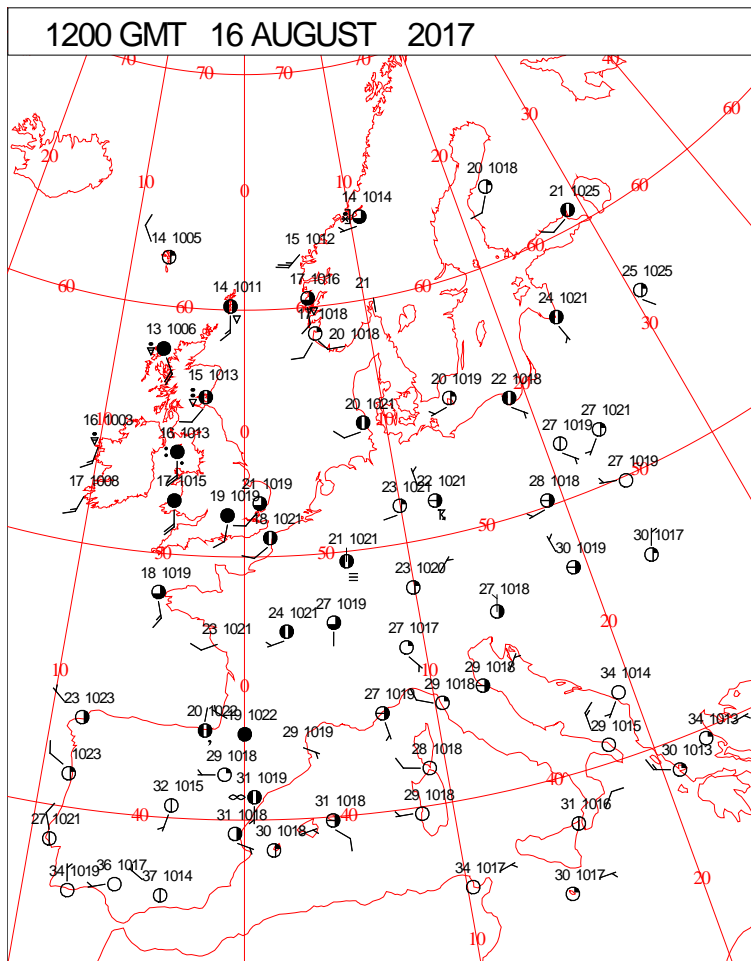
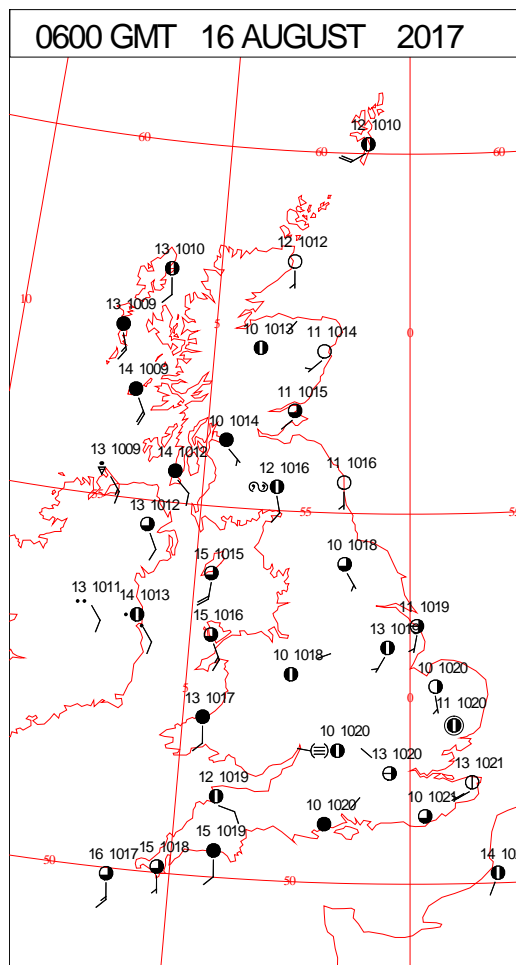
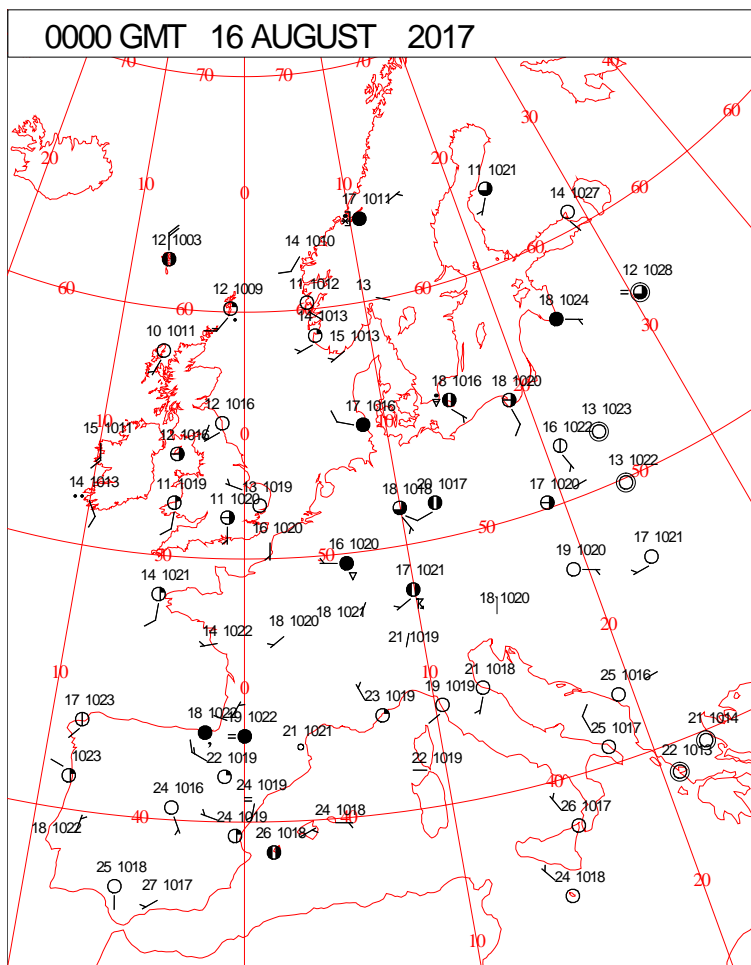
DAILY CLIMATE DATA



# DAILY WEATHER SUMMARY



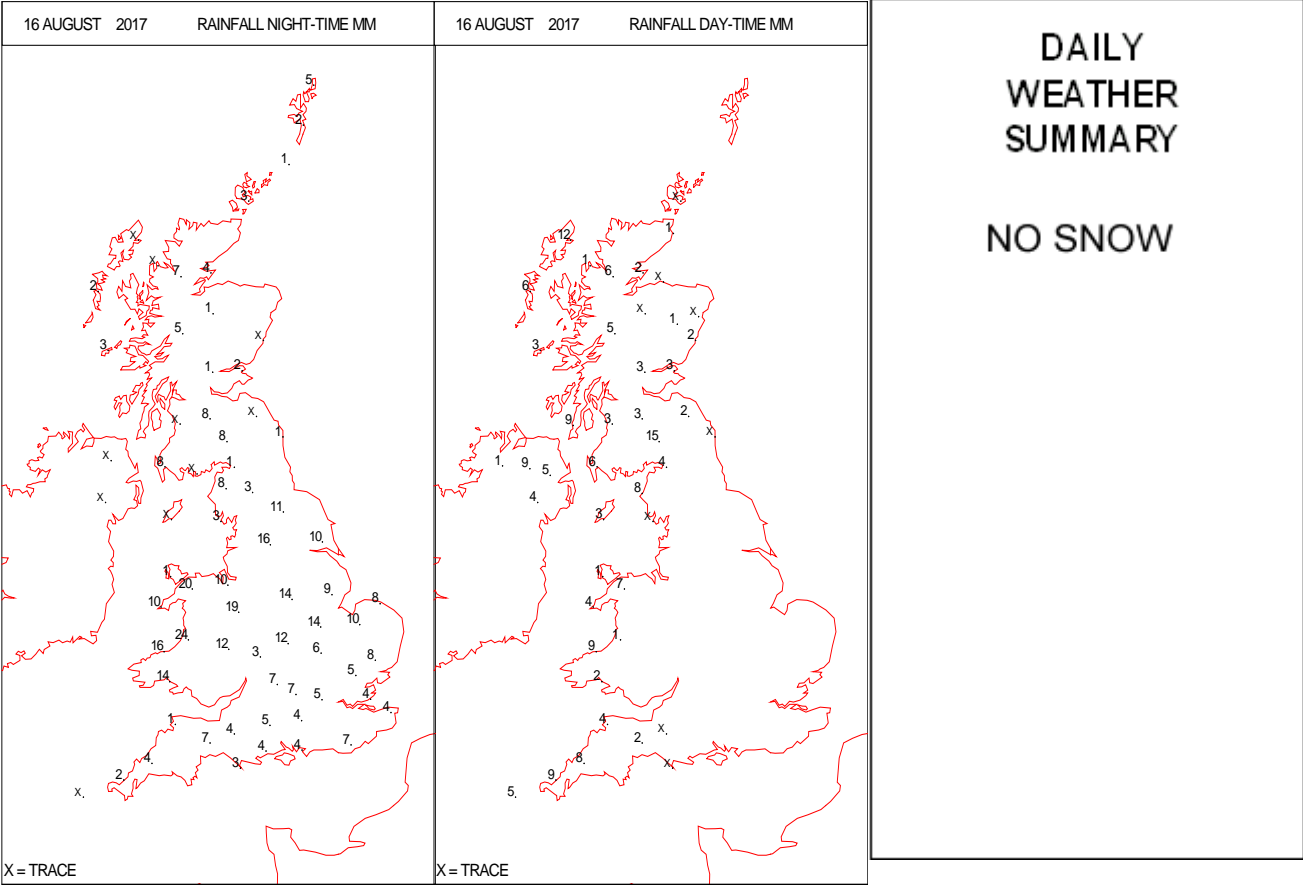
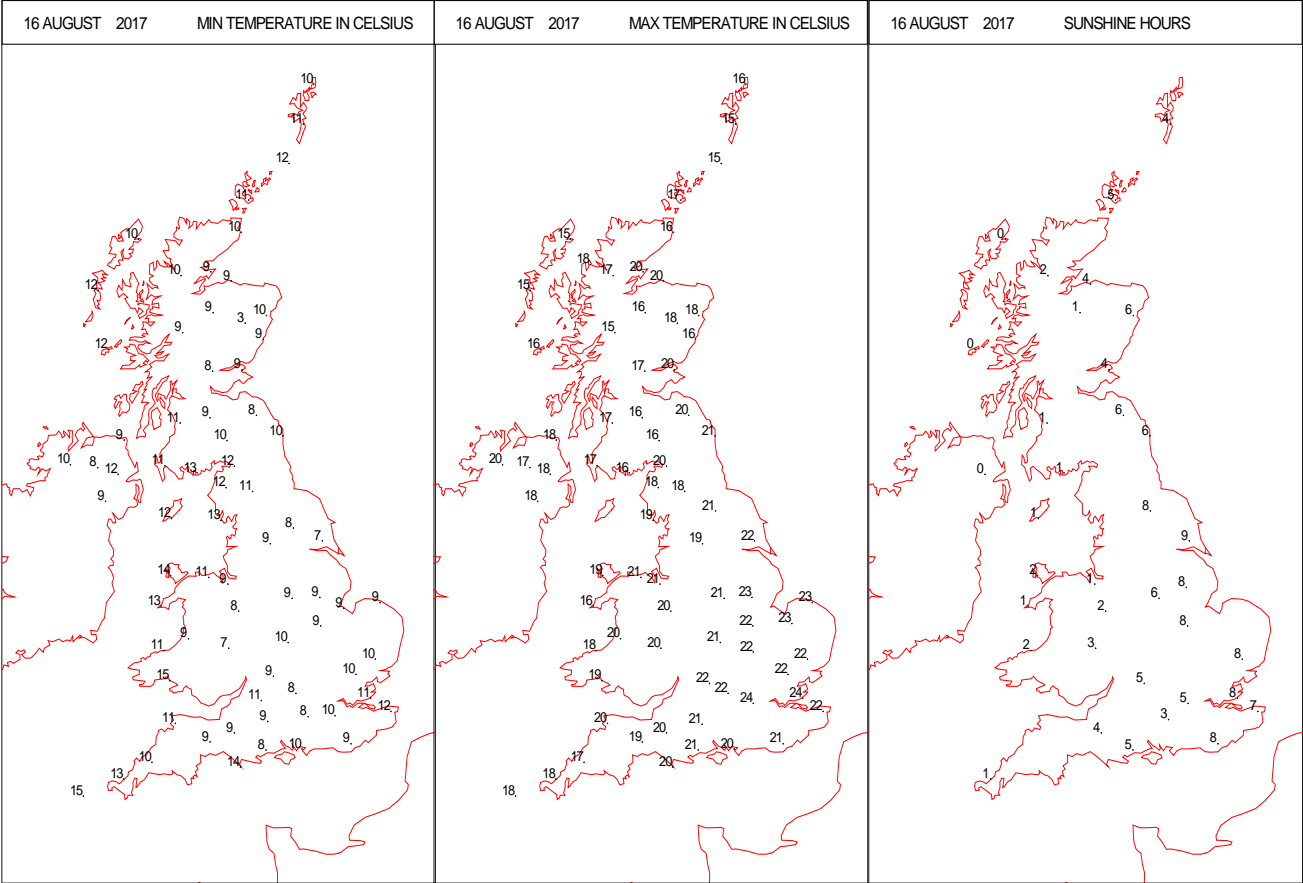
# SURFACE REPORTS



# SIGNIFICANT WEATHER

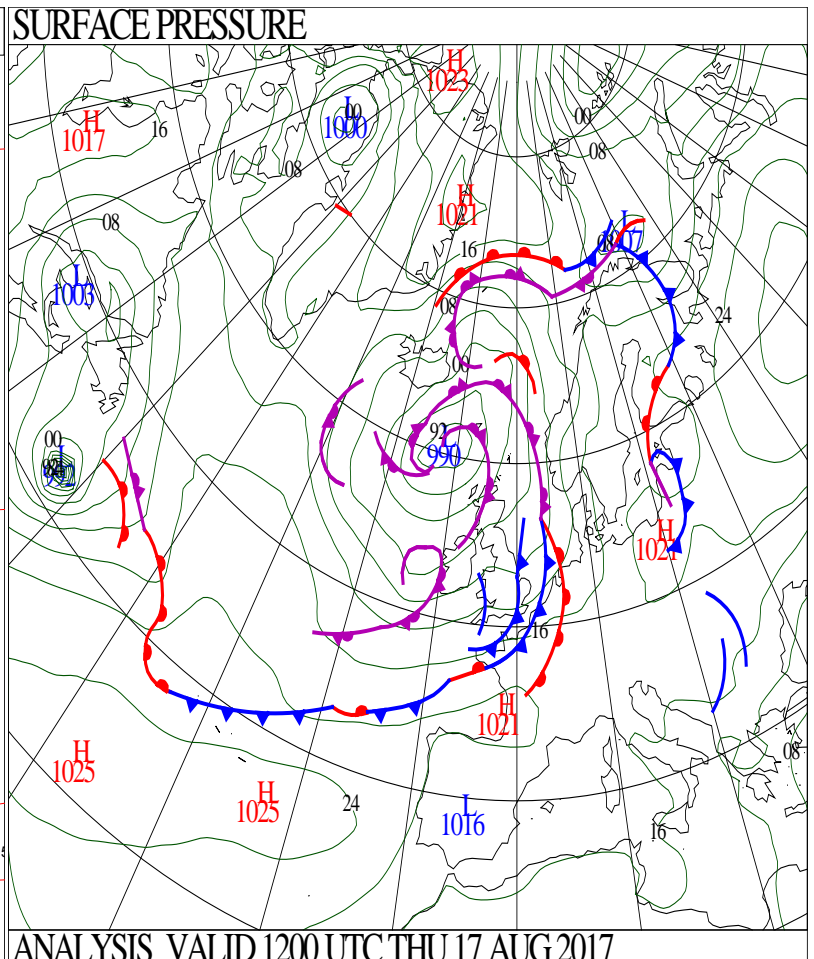
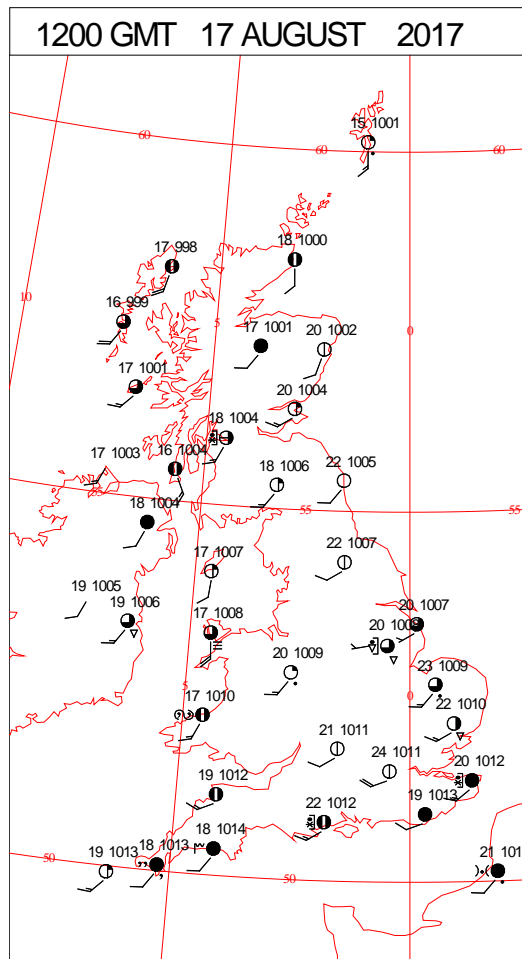
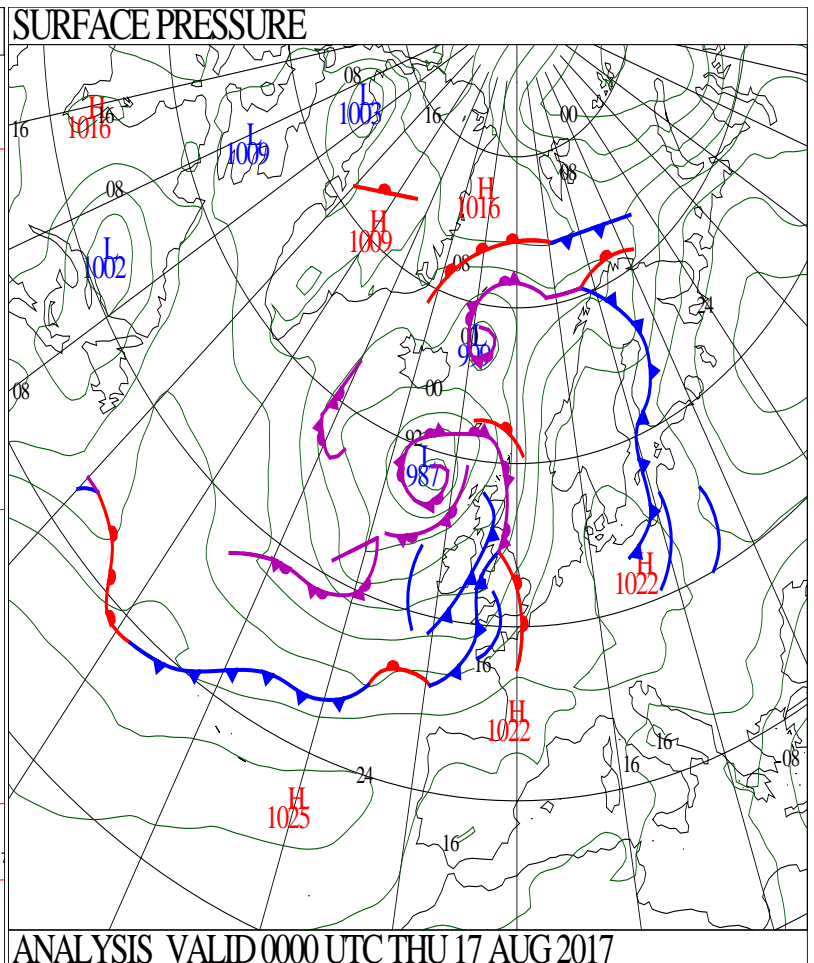
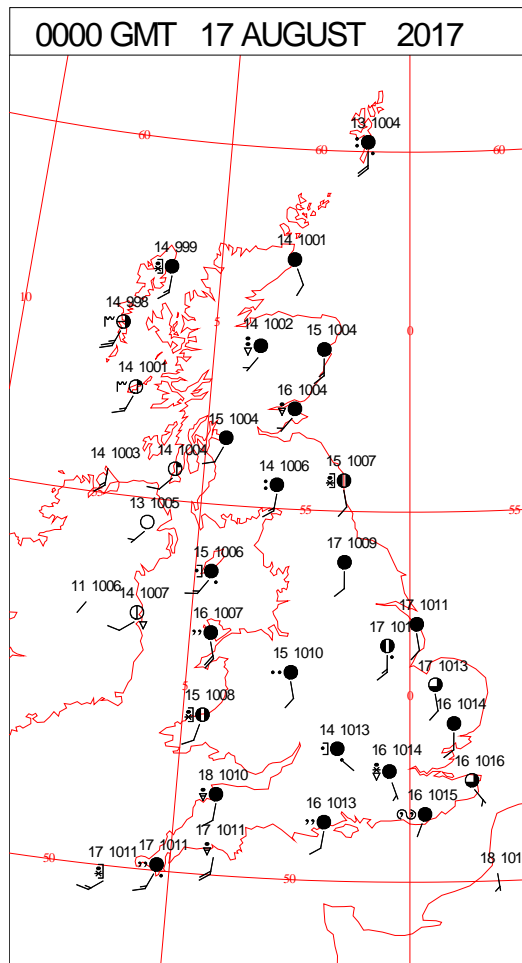
0600 GMT 16 AUGUST 2017	SIG WEATHER	1200 GMT 16 AUGUST 2017	SIG WEATHER	<p><b>Summary of UK Weather for Wednesday 16 August 2017.</b>            Overnight it remained dry and clear for many. Under the clear skies it turned rather chilly for the time of year in rural spots.            Meanwhile, a band of thick cloud and rain, associated with a frontal system, slowly moved east into Northern Ireland, giving a damp end to the night. It also turned windy across Northern Ireland and the far west by dawn.            Many central and eastern locations saw a dry and bright start to the day, though cloud and rain gradually spread across Northern Ireland, Scotland and Wales during the morning.            In the afternoon it also turned cloudy with some rain across northern and western England, and it became rather breezy too.            Much of central, southern and eastern England meanwhile held onto the brighter weather throughout the day. There was a good deal of sunshine, and here the winds were light.</p>
1800 GMT 16 AUGUST 2017	SIG WEATHER	0000 GMT 17 AUGUST 2017	SIG WEATHER	<p><b>EXTREMES</b>  <b>Highest Maximum:</b>            24.2 Faversham, Kent  <b>Lowest Maximum:</b>            14.5 Dalwhinnie No2, Inverness-Shire            14.5 Quidnish, Harris, Western Isles  <b>Lowest Minimum:</b>            3.3 Aboyne No 2, Aberdeenshire  <b>Lowest Grass Minimum:</b>            0.6 Aboyne No 2, Aberdeenshire  <b>Most Rain:</b>            54.0 Forrest Lodge, Burnhead, Kirkcudbrightshire  <b>Most Sun:</b>            11.8 Skegness, Lincolnshire</p>

DAILY CLIMATE DATA

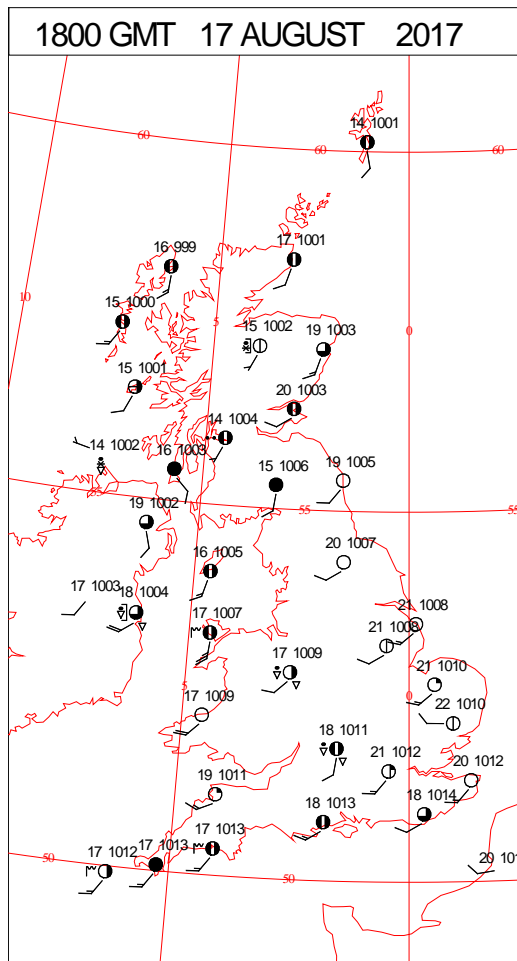
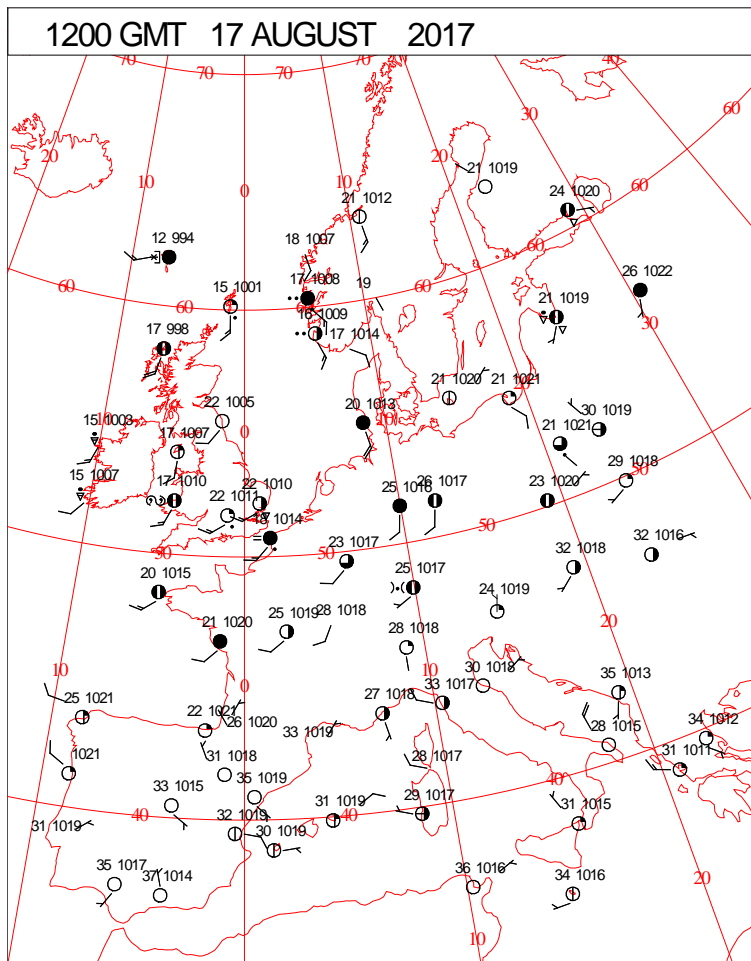
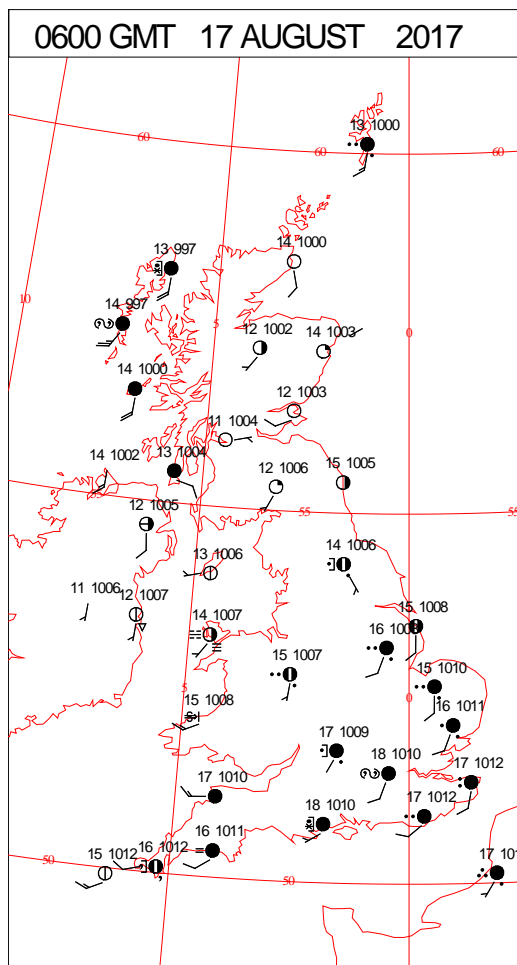
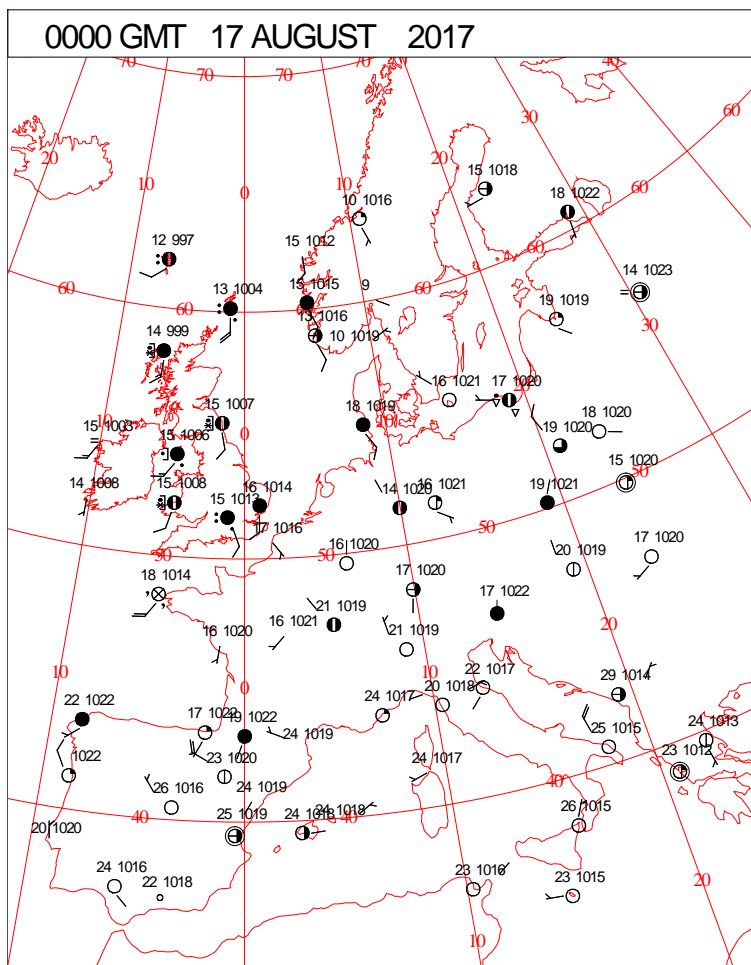




# DAILY WEATHER SUMMARY



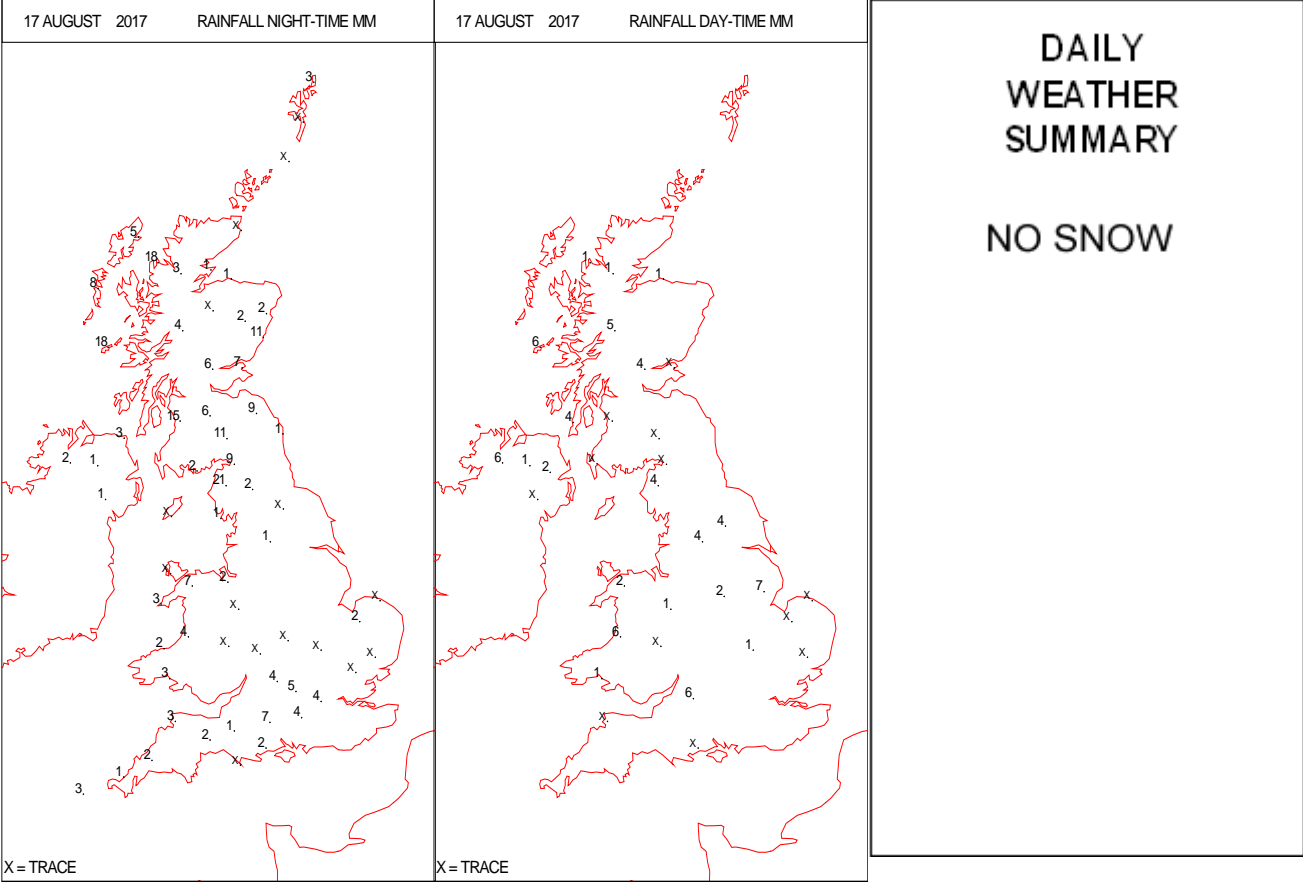
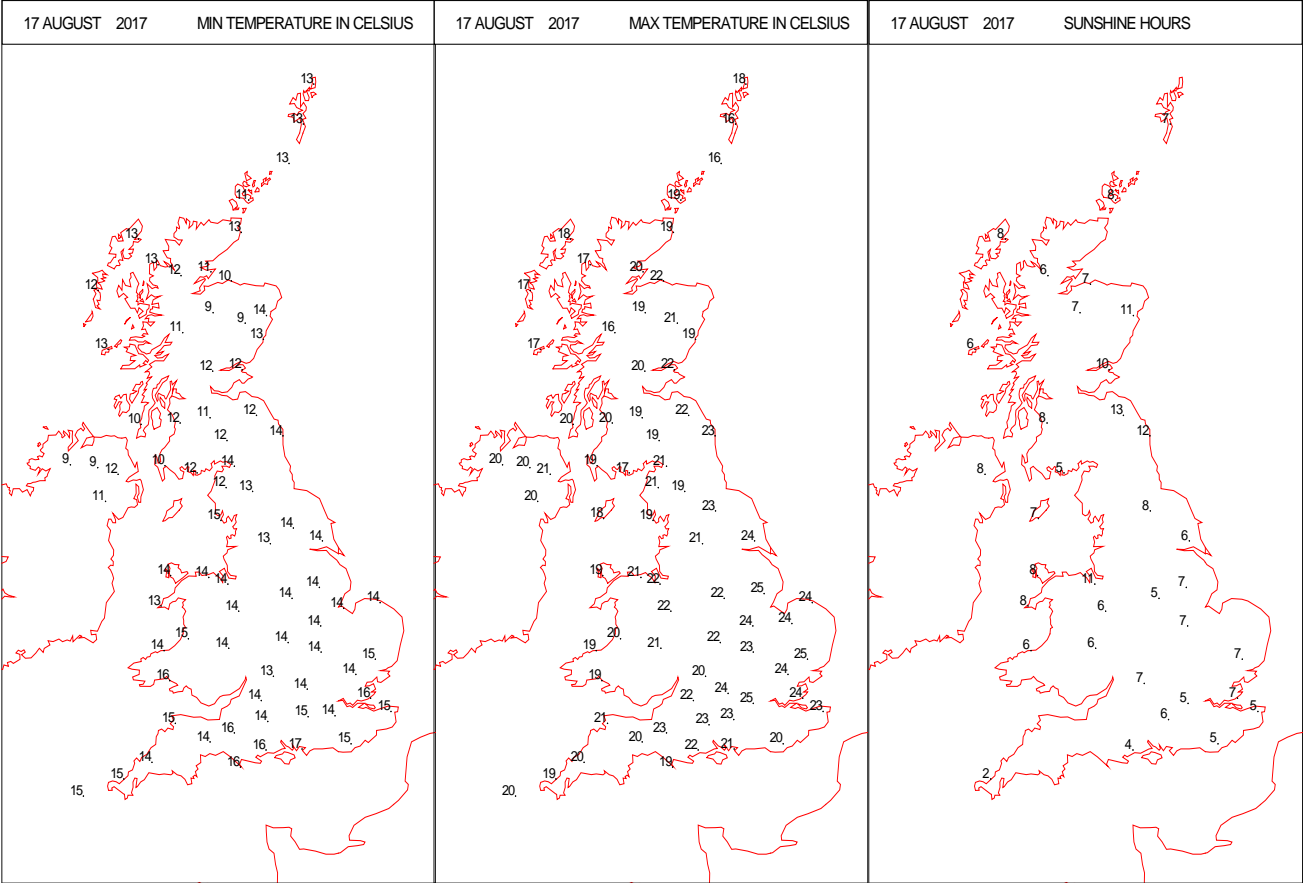
# SURFACE REPORTS



SIGNIFICANT WEATHER

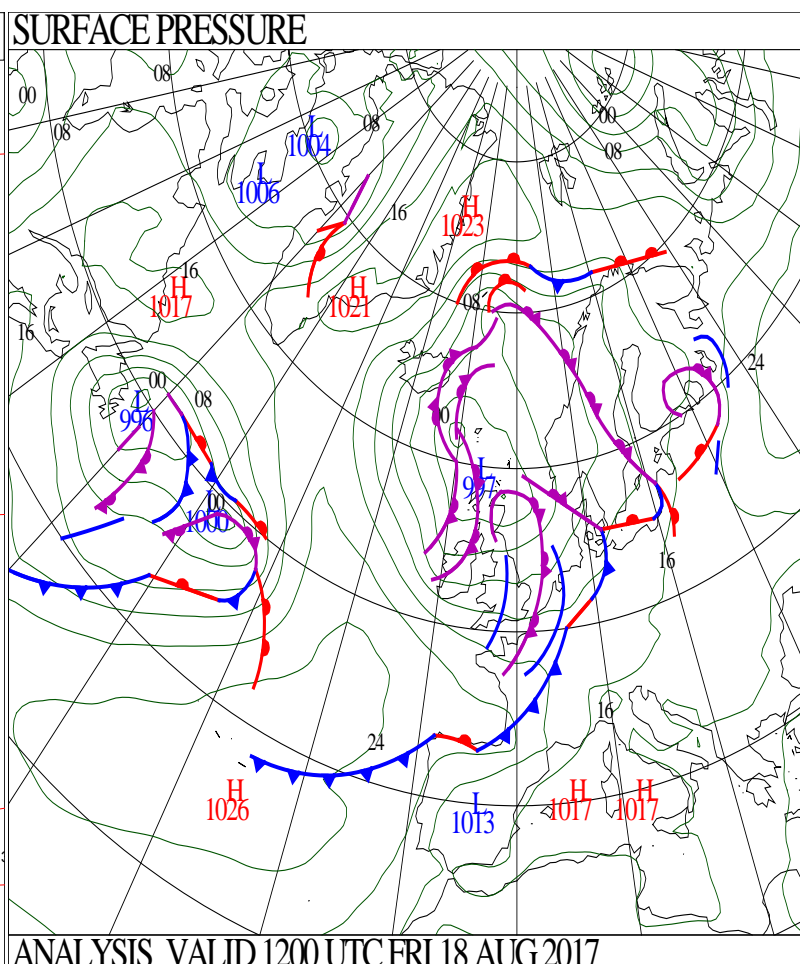
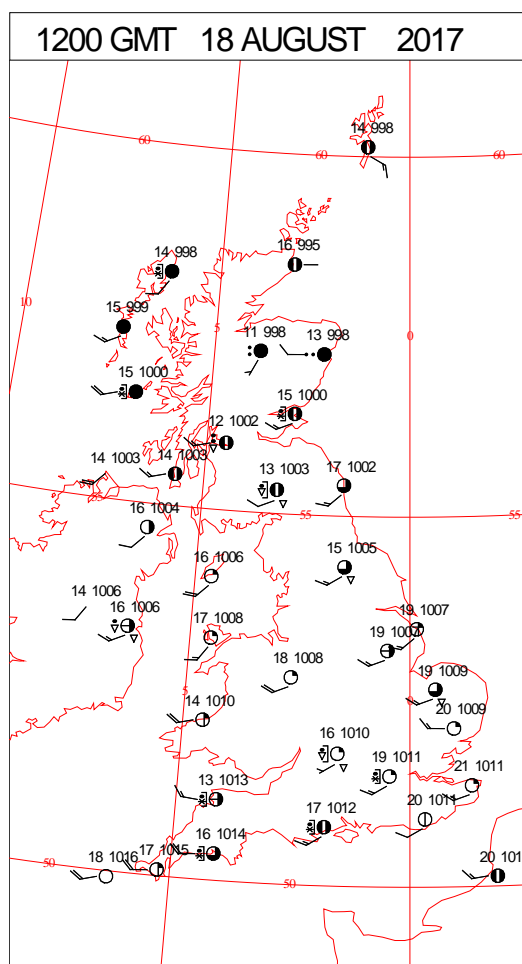
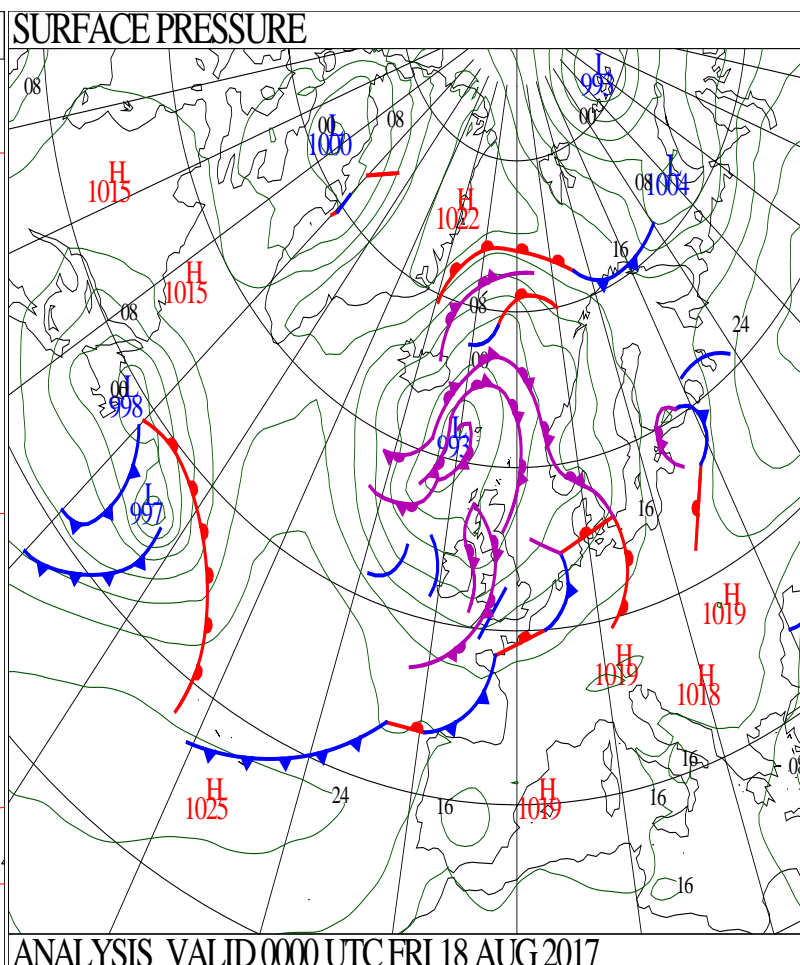
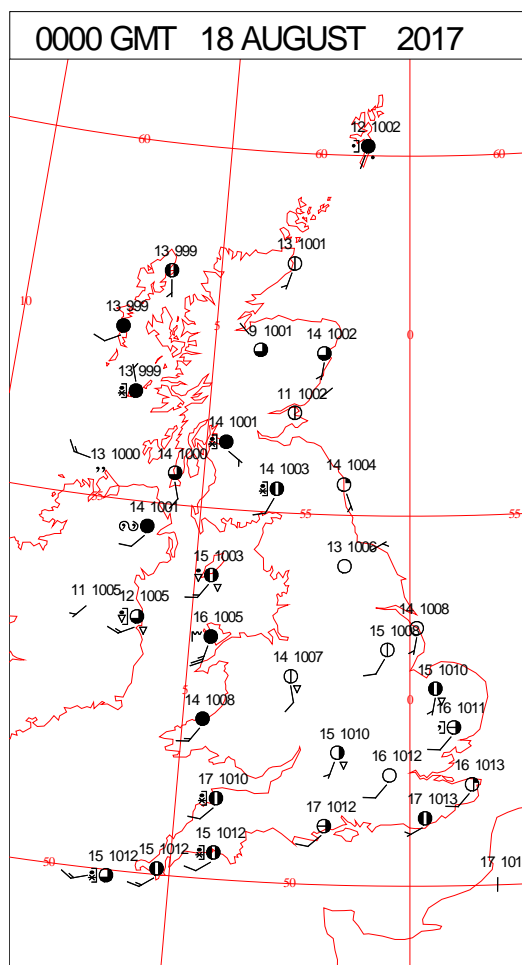
0600 GMT 17 AUGUST 2017	SIG WEATHER	1200 GMT 17 AUGUST 2017	SIG WEATHER	<p><b>Summary of UK Weather for Thursday 17 August 2017.</b></p> <p>Cloud and rain steadily spread eastwards through the early hours, with some heavy bursts across parts of England and Wales. The rain gradually cleared away from Northern Ireland and Scotland, leaving a drier end to the night, with plenty of clear spells.</p> <p>As a result of the thick cloud and rain, it wasn't an especially chilly night for most, however it was cooler across the west, where skies cleared towards dawn. It was also breezy for most parts, but especially across the west of England and Wales.</p> <p>The rain slowly cleared the south-east through the morning, leaving sunshine and showers for many parts. A little low cloud lingered at first, but it quickly brightened up across the country. Some of the showers turned heavy at times, with a few rumbles of thunder towards Lincolnshire in the afternoon.</p> <p>It was a breezy but warm day for many too.</p>
1800 GMT 17 AUGUST 2017	SIG WEATHER	0000 GMT 18 AUGUST 2017	SIG WEATHER	
				<p><b>EXTREMES</b></p> <p><b>Highest Maximum:</b> 25.4 Cavendish, Suffolk</p> <p><b>Lowest Maximum:</b> 15.5 Dalwhinnie No2, Inverness-Shire</p> <p><b>Lowest Minimum:</b> 5.0 Katesbridge, Co. Down</p> <p><b>Lowest Grass Minimum:</b> 2.0 Forrest Lodge, Burnhead, Kirkcudbrightshire</p> <p><b>Most Rain:</b> 27.6 Bewcastle, Cumbria</p> <p><b>Most Sun:</b> 12.5 Charterhall, Berwickshire</p>

DAILY CLIMATE DATA



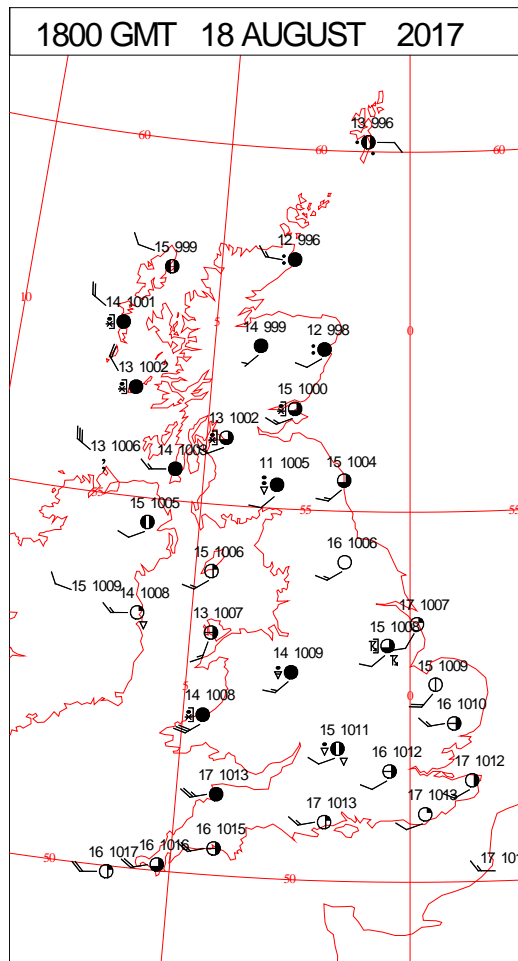
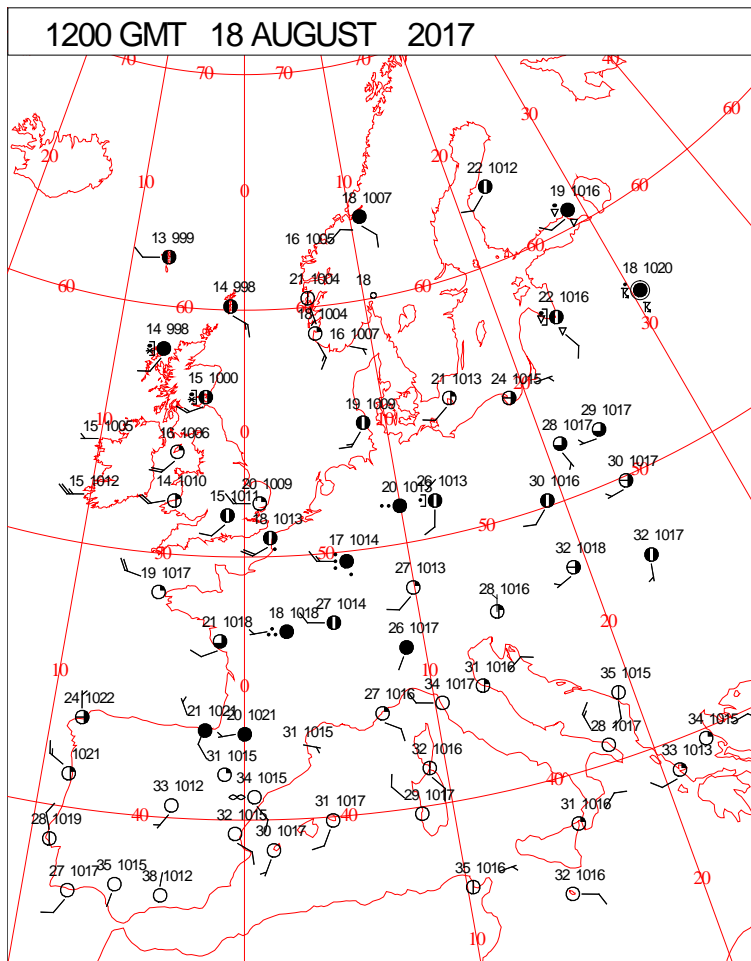
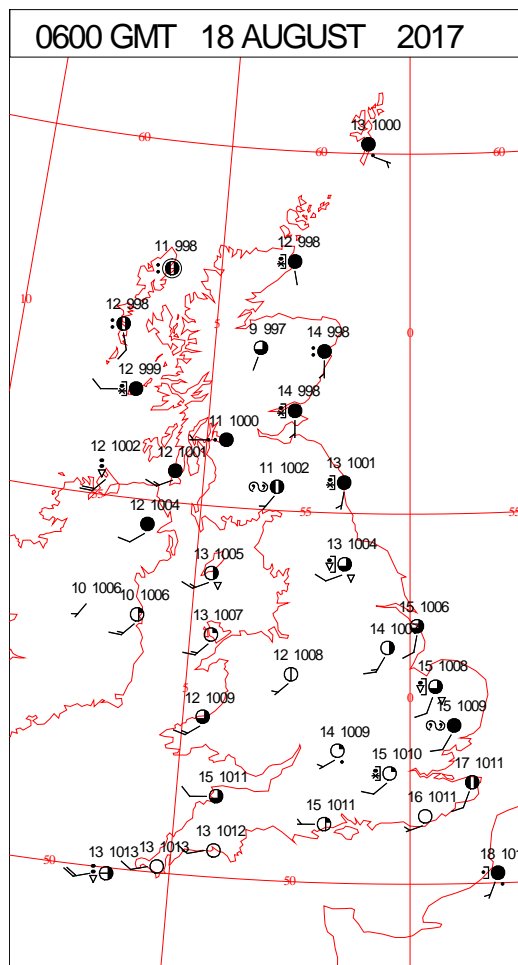
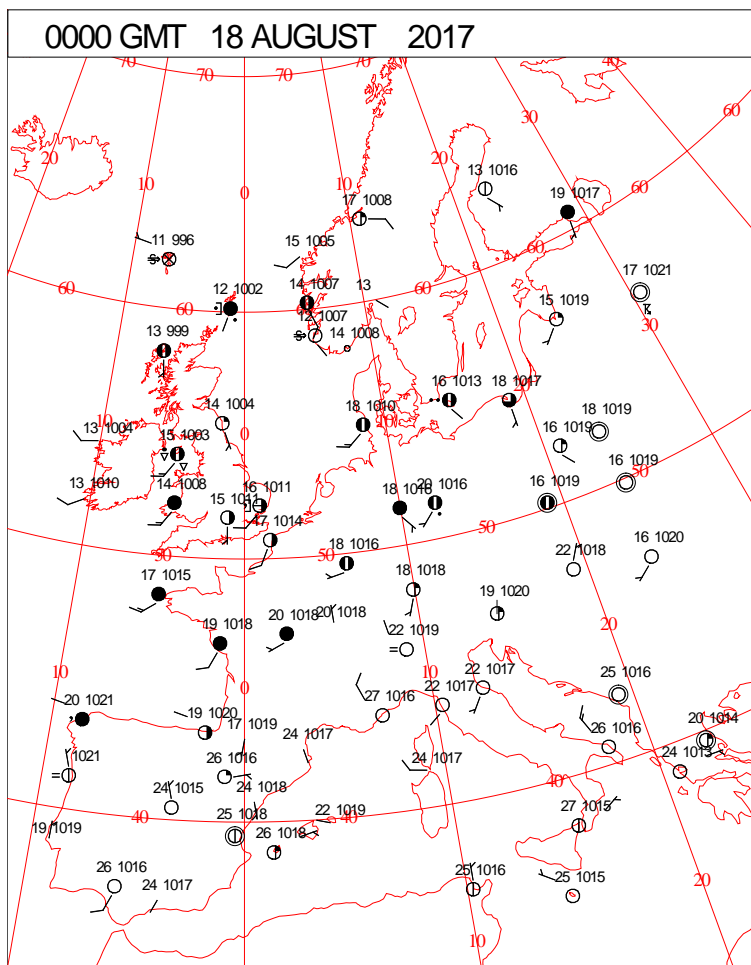


# DAILY WEATHER SUMMARY





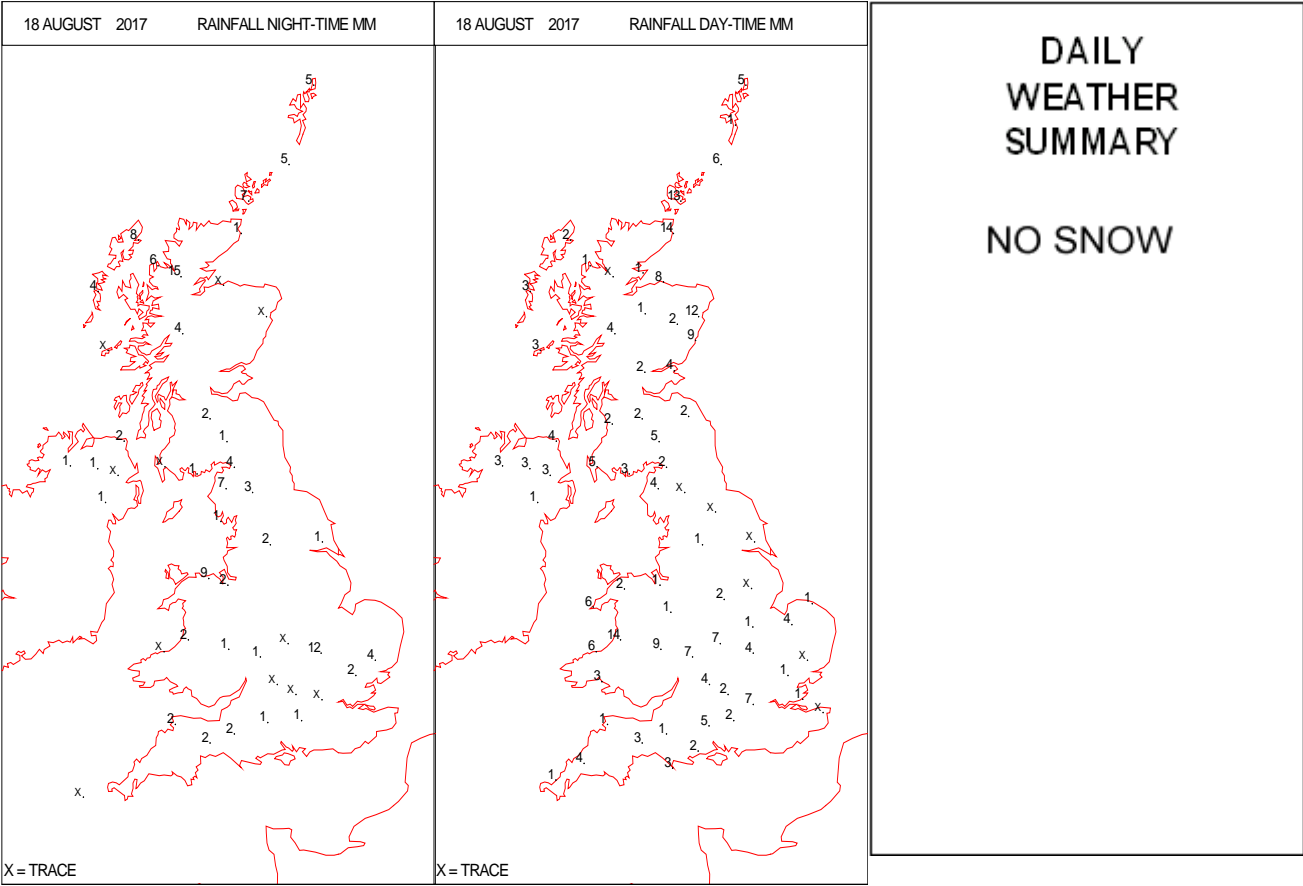
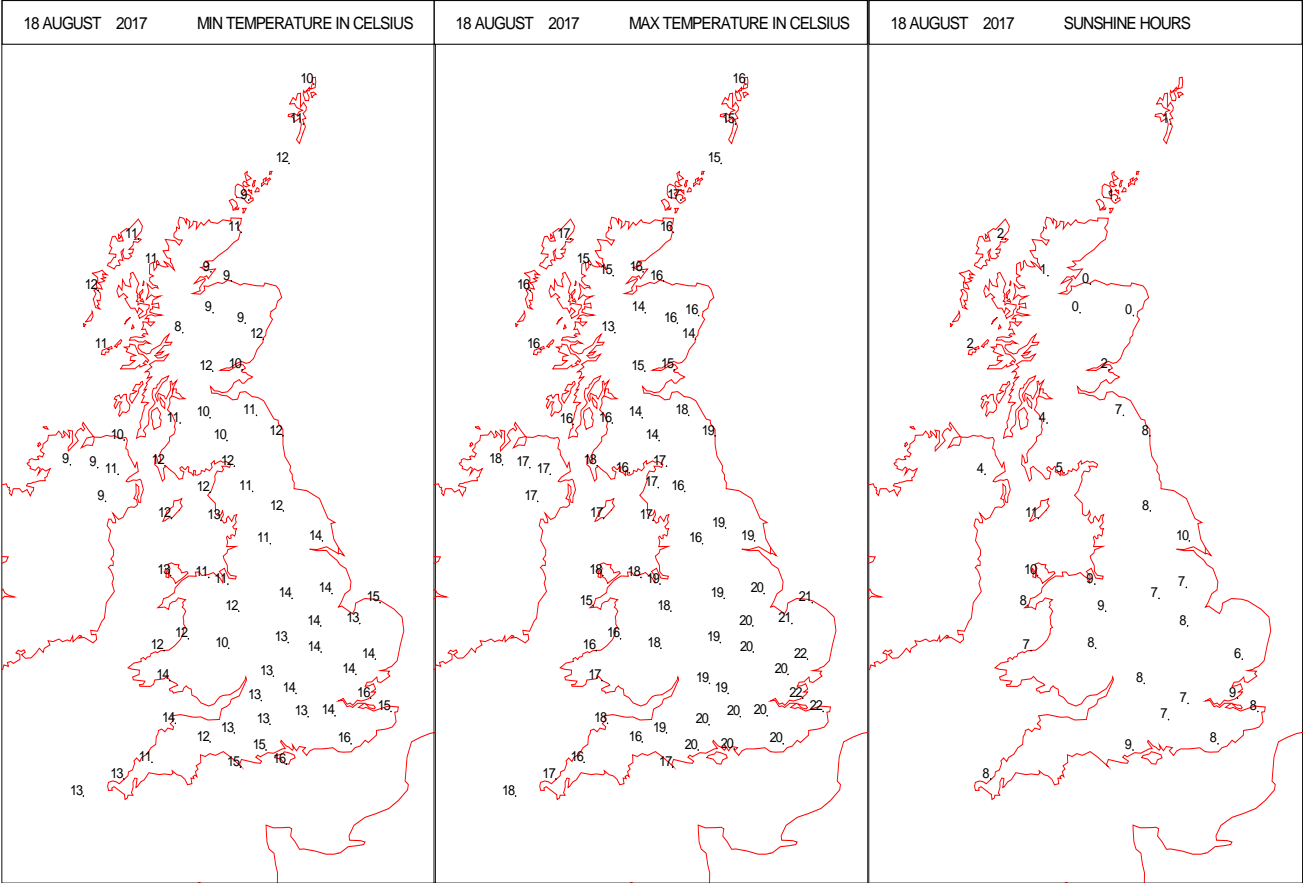
# SURFACE REPORTS



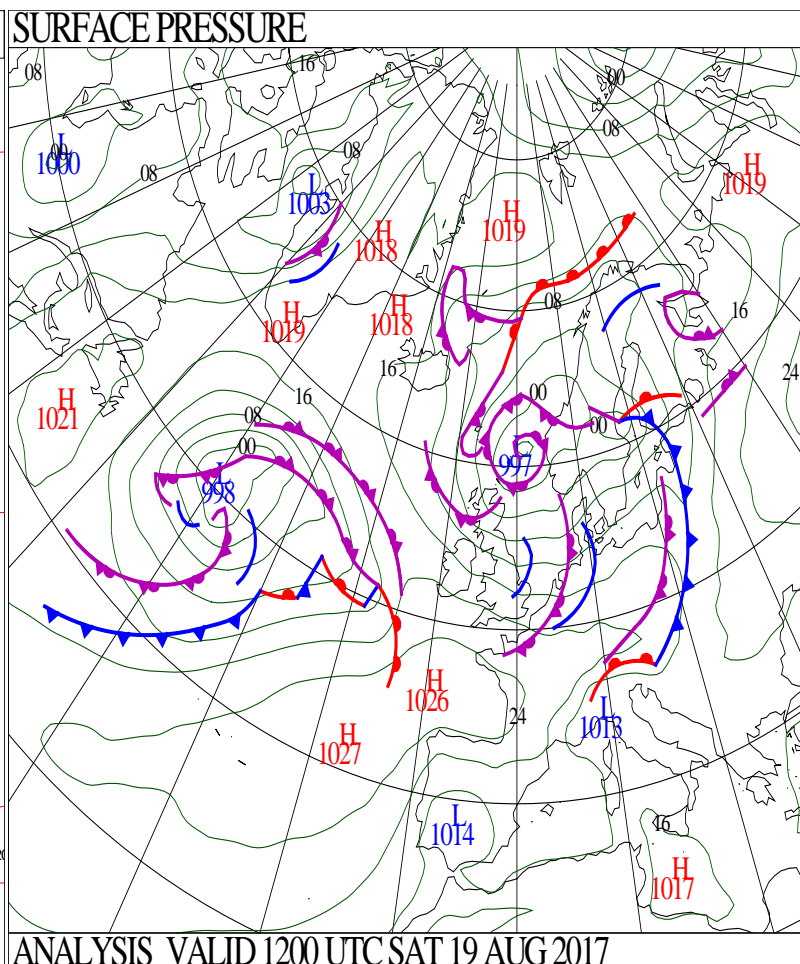
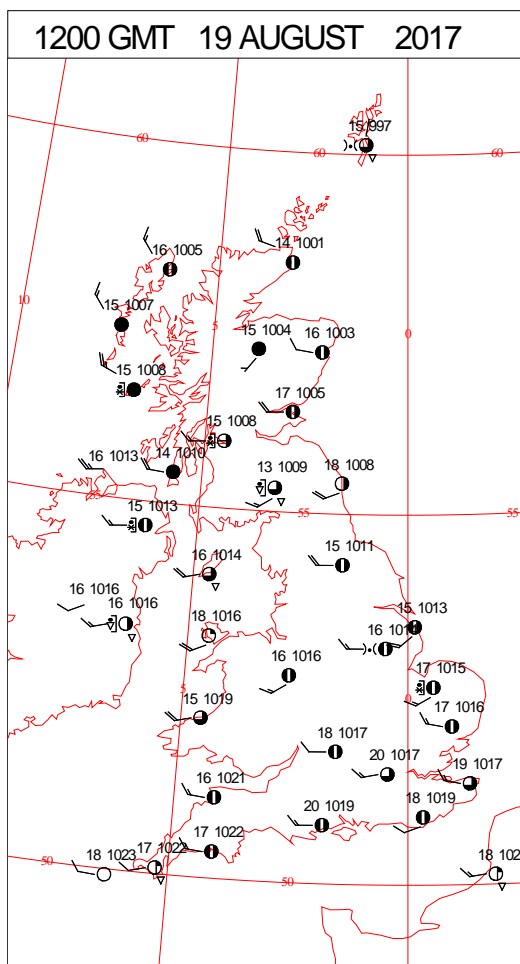
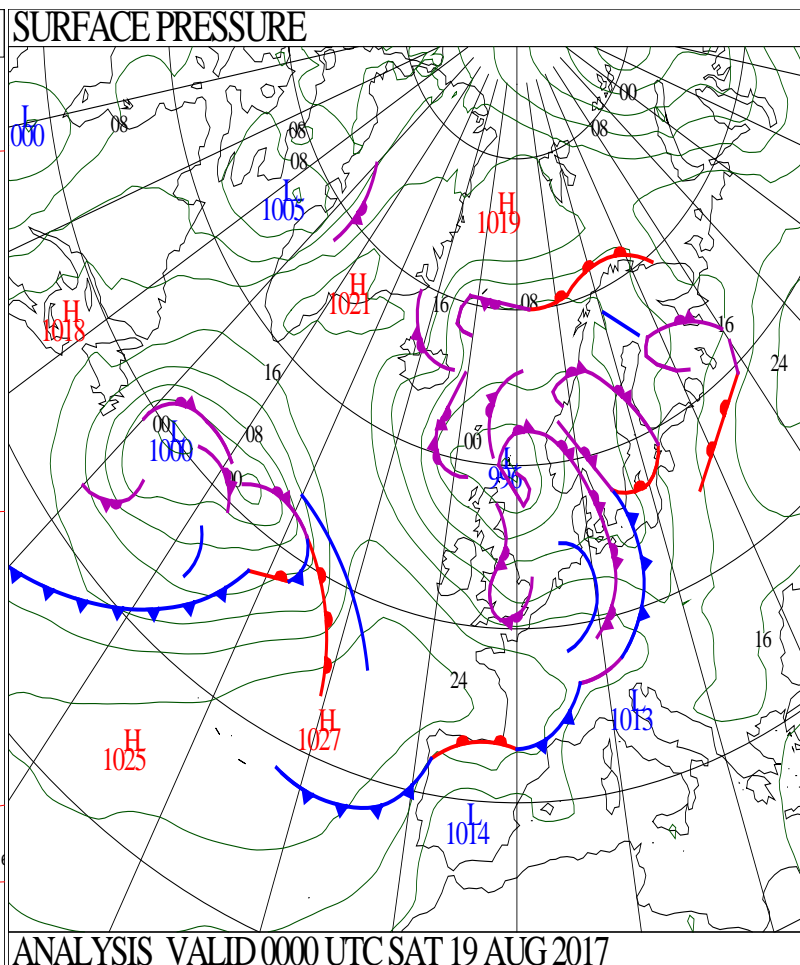
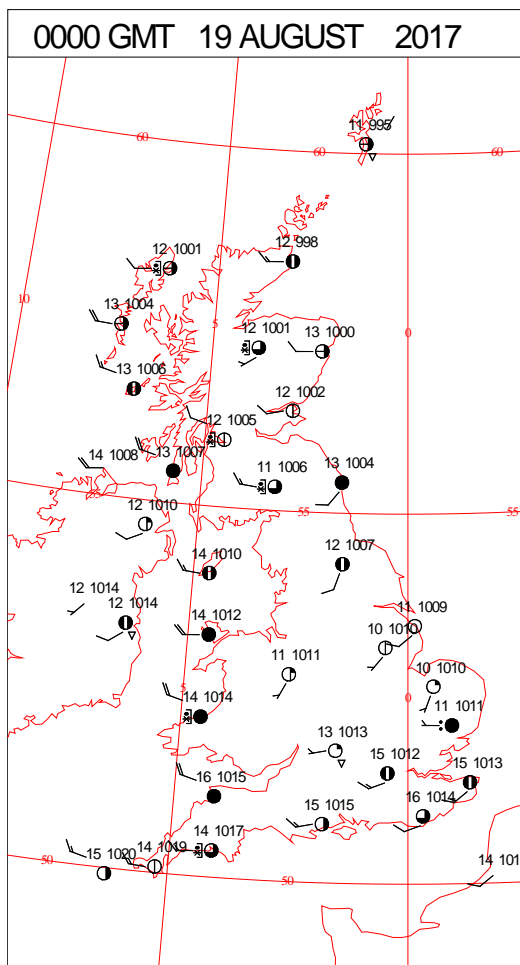
# SIGNIFICANT WEATHER

0600 GMT 18 AUGUST 2017	SIG WEATHER	1200 GMT 18 AUGUST 2017	SIG WEATHER	<p><b>Summary of UK Weather for Friday 18 August 2017.</b>  Showery rain slowly drifted north-eastwards across parts of Scotland through the early hours of the morning, with some heavy bursts, and thunder and lightning at times.  Elsewhere, there was a mix of clear spells and occasional showers for the rest of the U.K., again with some heavy and thundery bursts.  Meanwhile, the far south-east saw rather cloudy skies and sporadic outbreaks of rain.  It was a windy night in and around the Irish Sea too.  The rest of Friday was windy, with some good spells of sunshine, but also some blustery showers. These turned thundery across many parts of England and Wales, but were fairly short lived in any one place, with a keen westerly wind blowing them through.  There were persistent spells of heavy rain across north-east Scotland through much of the day.  A further spell of heavy rain affected Wales late in the afternoon, then the Midlands through the evening.</p>
1800 GMT 18 AUGUST 2017	SIG WEATHER	0000 GMT 19 AUGUST 2017	SIG WEATHER	<p><b>EXTREMES</b>  <b>Highest Maximum:</b>  23.0 Faversham, Kent  <b>Lowest Maximum:</b>  12.0 Dalwhinnie No2, Inverness-shire  <b>Lowest Minimum:</b>  6.1 Kinbrace Hatchery, Sutherland  <b>Lowest Grass Minimum:</b>  3.8 Whitechurch, Dyfed  <b>Most Rain:</b>  31.4 Fyvie Castle, Aberdeenshire  <b>Most Sun:</b>  11.3 Slapton, Devon  11.3 Copley, Co. Durham</p>

DAILY CLIMATE DATA

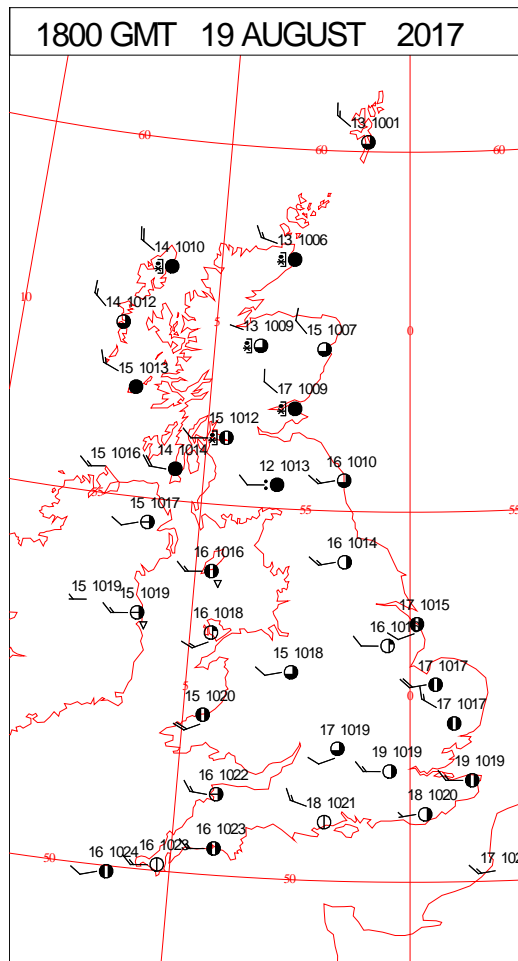
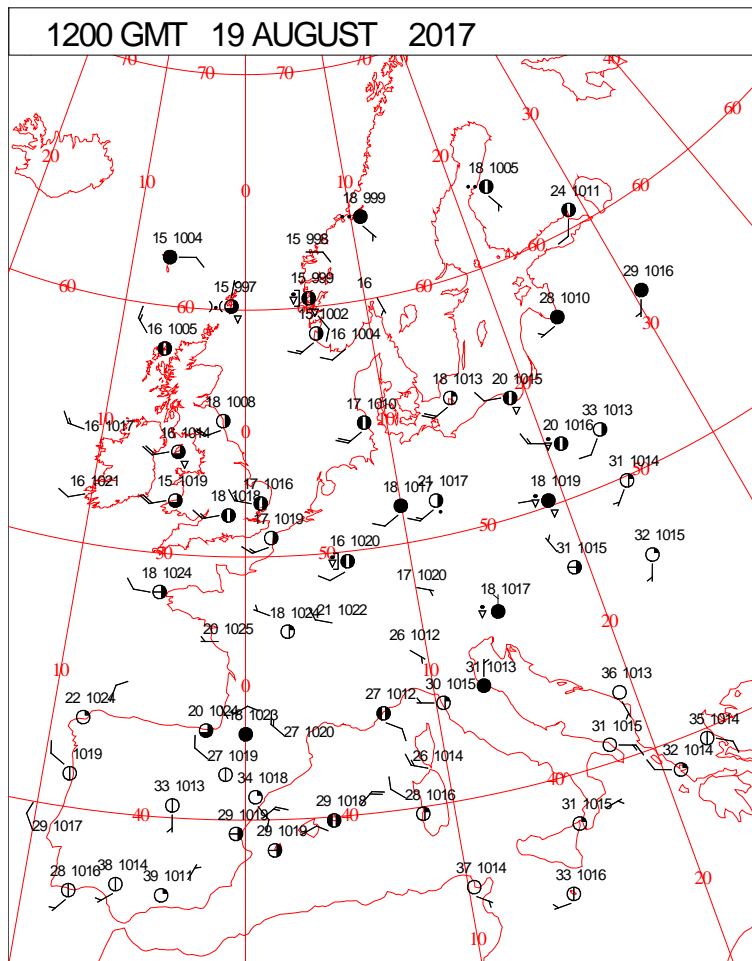
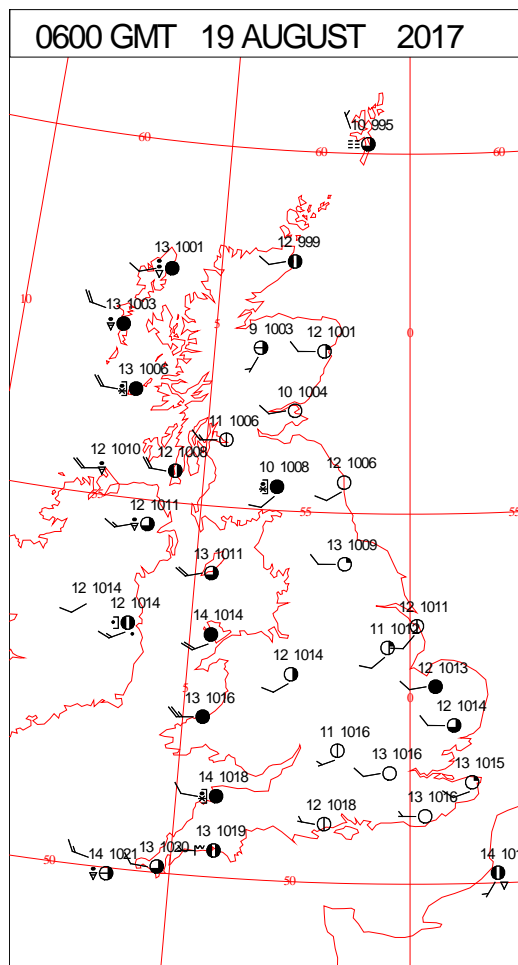
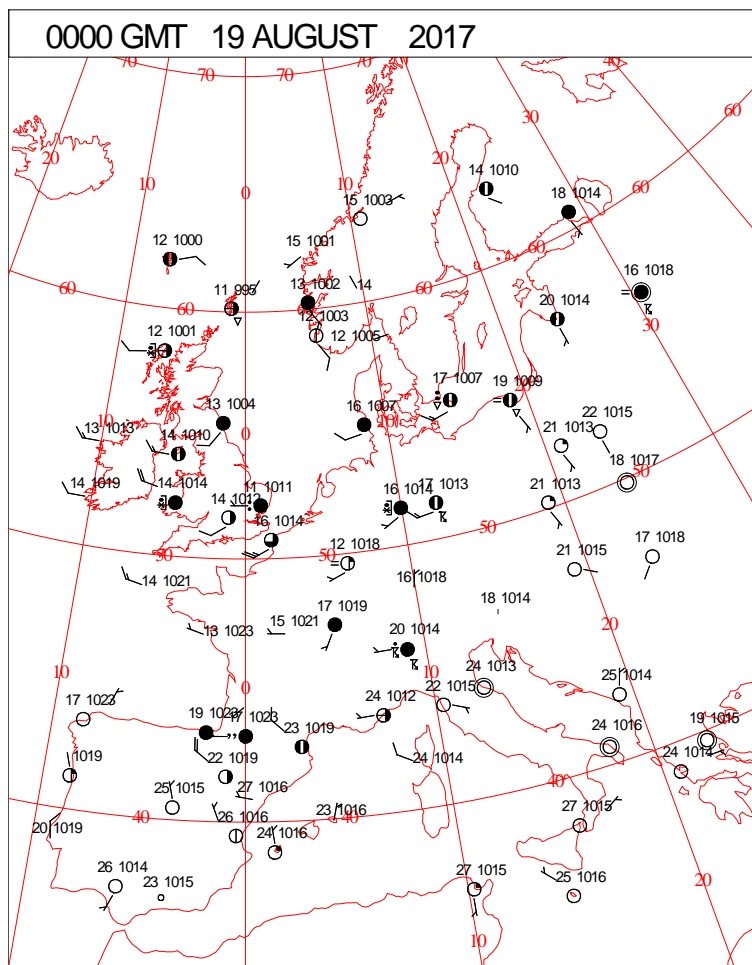


# DAILY WEATHER SUMMARY



Saturday 19 August 2017

## SURFACE REPORTS

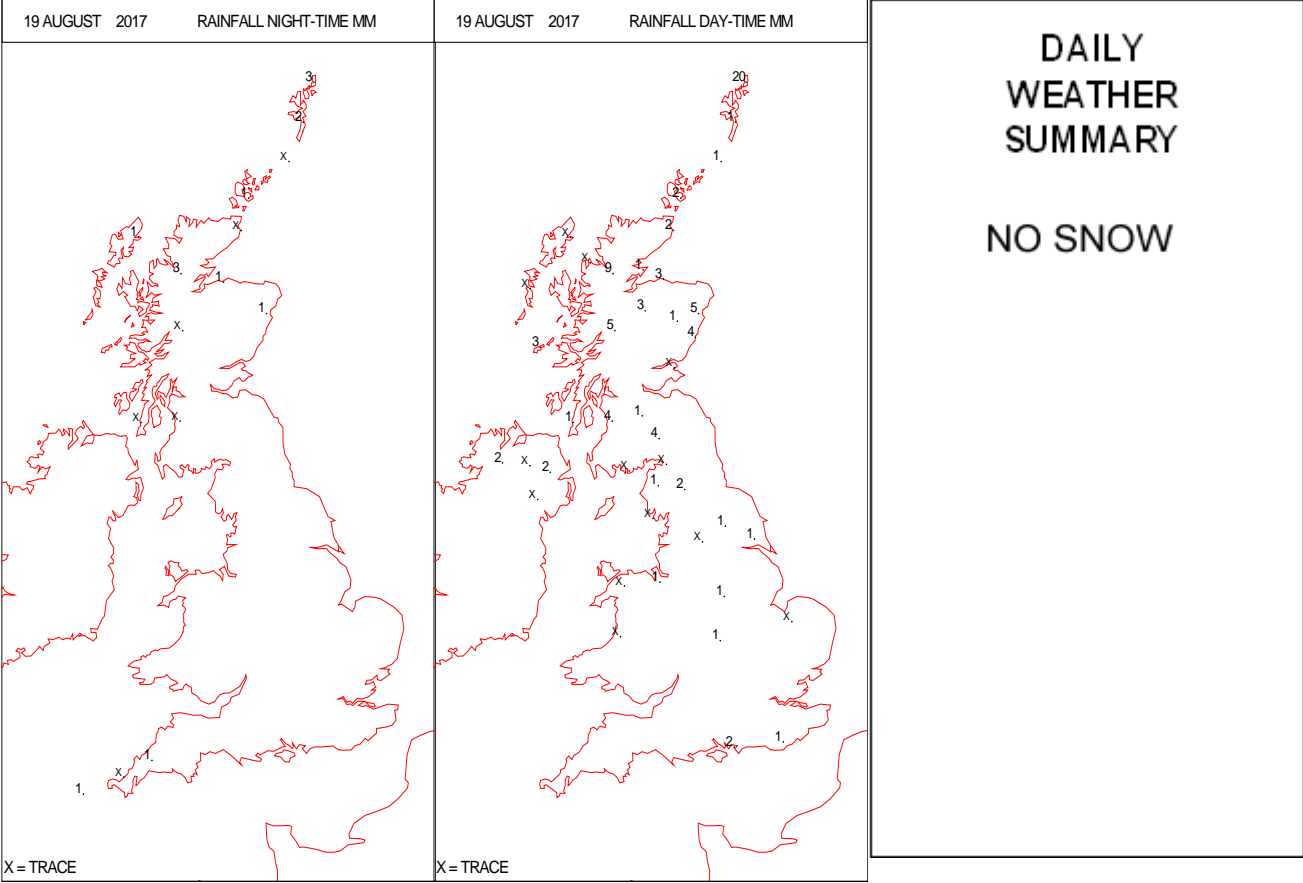
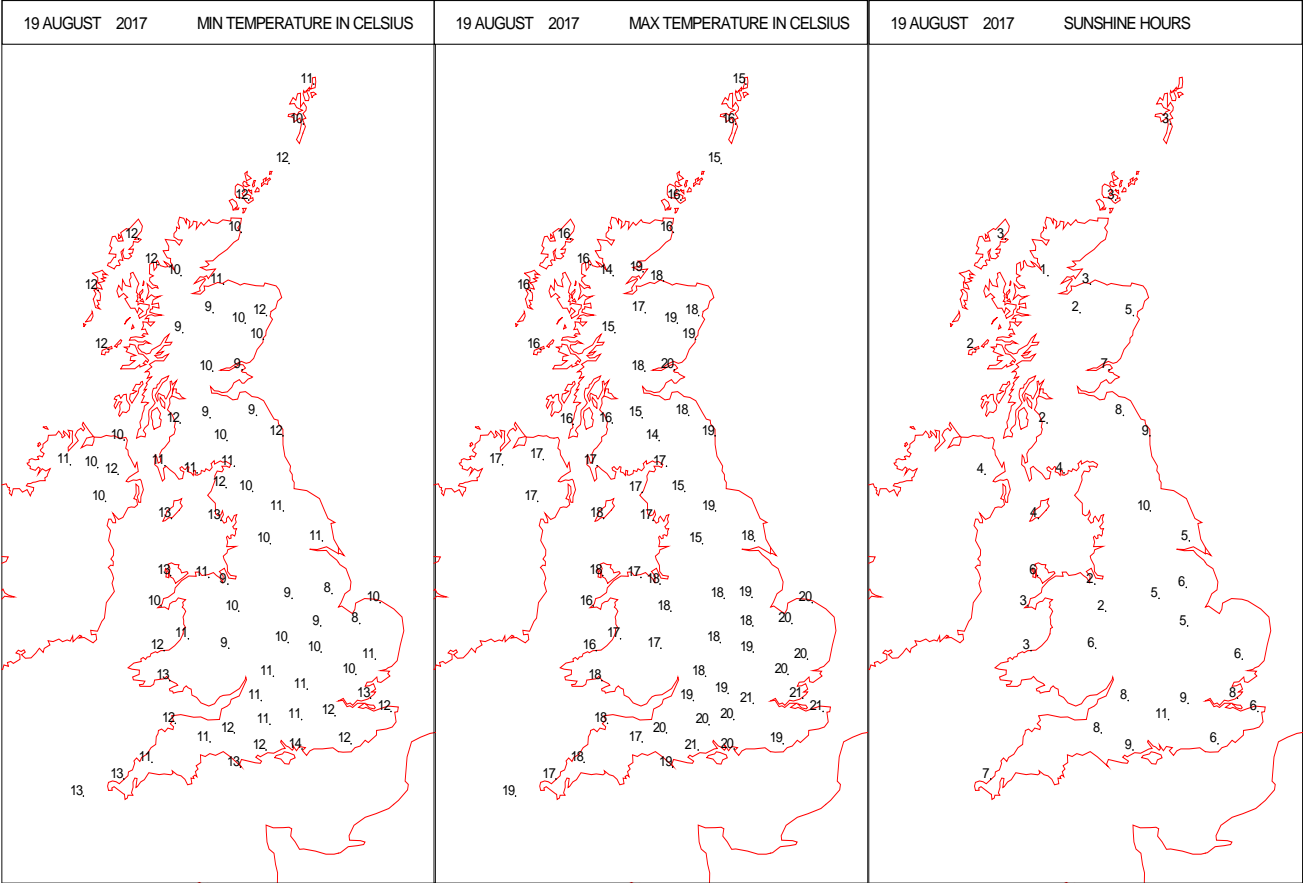




# SIGNIFICANT WEATHER

0600 GMT 19 AUGUST 2017	SIG WEATHER	1200 GMT 19 AUGUST 2017	SIG WEATHER	<p><b>Summary of UK Weather for Saturday 19 August 2017.</b></p> <p>There was a strong breeze overnight, which drove scattered showers across much of the U.K., sometimes merging to form longer spells of rain. Showers tended to ease a little in the east during the early hours.</p> <p>Away from the showers there were some clear spells, but temperatures were kept up overnight with the strength of breeze.</p> <p>Showers continued through the daytime across most of the country. Some of these turned heavy, especially across Scotland. It was rather breezy too, particularly in the northern half of the country. Between the showers there were plenty of sunny spells, though it felt cool in the breeze.</p> <p>Showers eased a little across the south during the evening, as a ridge of high pressure built in.</p> <p>Temperatures were around average for the time of year.</p>
1800 GMT 19 AUGUST 2017	SIG WEATHER	0000 GMT 20 AUGUST 2017	SIG WEATHER	<p><b>EXTREMES</b></p> <p><b>Highest Maximum:</b> 21.5 Faversham, Kent</p> <p><b>Lowest Maximum:</b> 13.5 Spadeadam No2, Cumbria 13.5 Leek Thorncliffe, Staffordshire</p> <p><b>Lowest Minimum:</b> 7.0 Willington, Derbyshire</p> <p><b>Lowest Grass Minimum:</b> 3.5 Willington, Derbyshire</p> <p><b>Most Rain:</b> 29.8 Cluanie Inn No3, Ross-Shire</p> <p><b>Most Sun:</b> 11.0 Odiham, Hampshire</p>

DAILY CLIMATE DATA

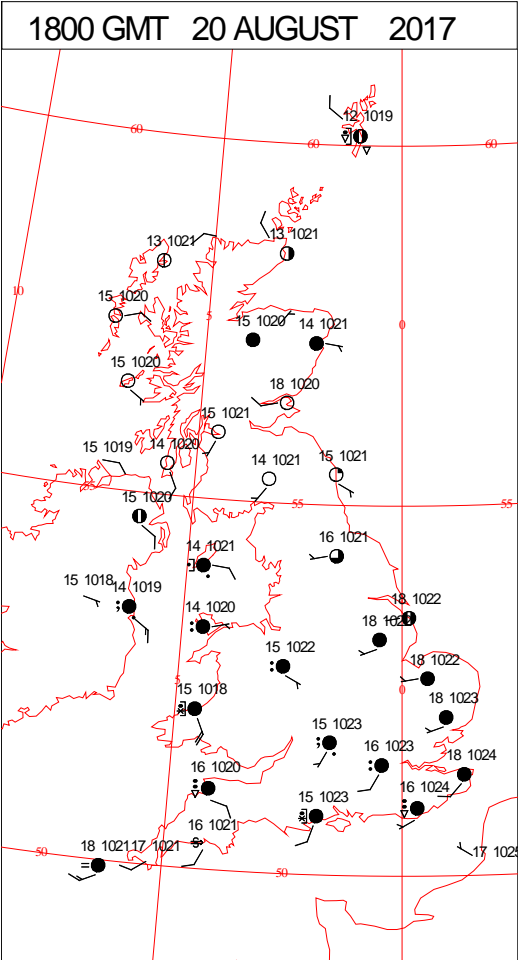
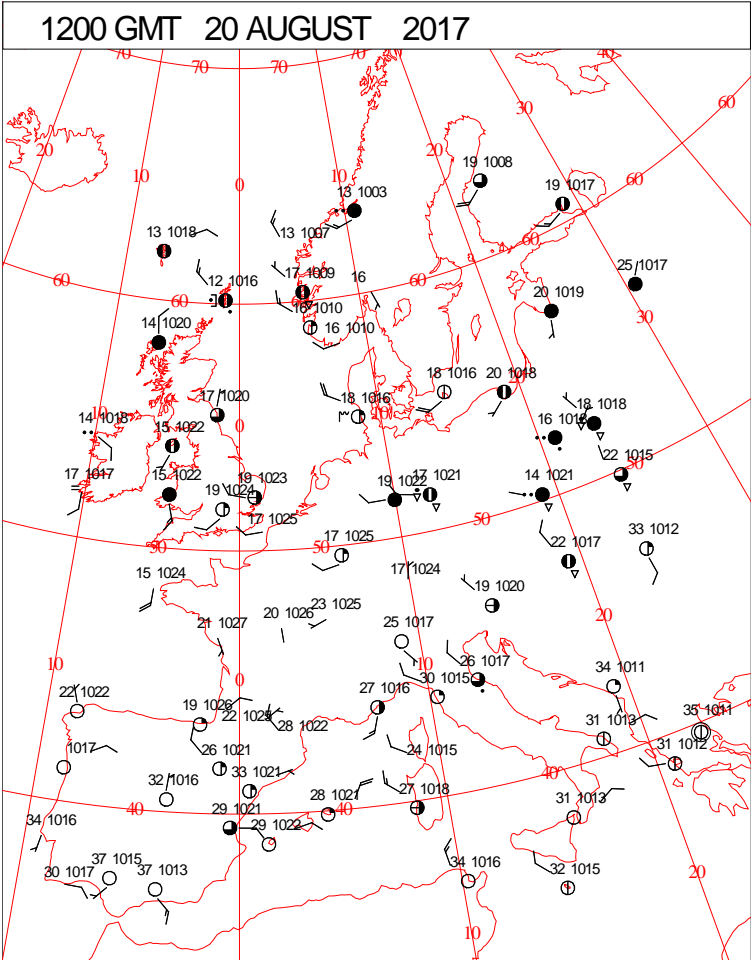
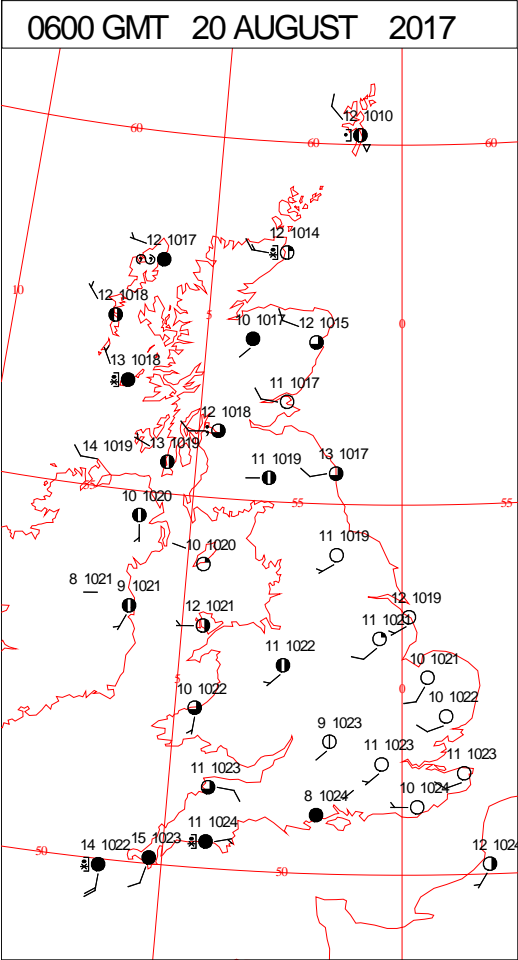
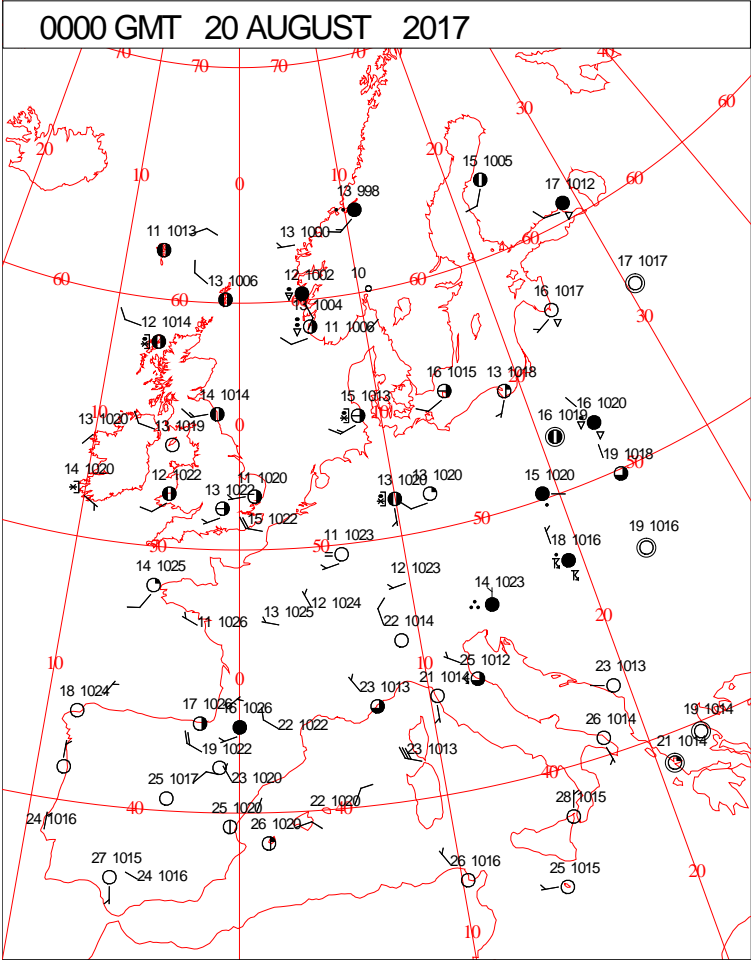


The map shows the distribution of 15 species of the genus *Lophoceros* across the British Isles. The species are represented by numbers and symbols: solid black circles, open circles, and solid black circles with a dot. The symbols are placed on the map to indicate their distribution across the British Isles. The map includes latitude and longitude lines and a scale bar.

Species Number	Symbol	Approximate Location
13 1006	Solid black circle with a dot	North of Great Britain
12 1014	Solid black circle with a dot	North of Great Britain
12 1011	Solid black circle	North of Great Britain
11 1014	Open circle	North of Great Britain
13 1012	Solid black circle with a dot	North of Great Britain
13 1014	Open circle	North of Great Britain
13 1016	Solid black circle with a dot	North of Great Britain
13 1017	Solid black circle with a dot	North of Great Britain
13 1019	Solid black circle with a dot	North of Great Britain
14 1017	Solid black circle with a dot	North of Great Britain
12 1019	Open circle	North of Great Britain
12 1017	Solid black circle	North of Great Britain
14 1014	Solid black circle with a dot	North of Great Britain
13 1019	Open circle	North of Great Britain
13 1017	Open circle	North of Great Britain
8 1021	Open circle	North of Great Britain
11 1021	Open circle	North of Great Britain
14 1021	Solid black circle with a dot	North of Great Britain
12 1020	Solid black circle	North of Great Britain
12 1022	Solid black circle	North of Great Britain
12 1022	Open circle	North of Great Britain
14 1023	Solid black circle with a dot	North of Great Britain
13 1024	Open circle	North of Great Britain
15 1024	Solid black circle	North of Great Britain
14 1024	Solid black circle with a dot	North of Great Britain
13 1017	Solid black circle	North of Great Britain
13 1017	Open circle	North of Great Britain
12 1019	Solid black circle	North of Great Britain
11 1020	Solid black circle	North of Great Britain
12 1020	Open circle	North of Great Britain
12 1022	Open circle	North of Great Britain
11 1022	Open circle	North of Great Britain
10 1023	Solid black circle with a dot	North of Great Britain
14 1023	Open circle	North of Great Britain
14 1023	Open circle	North of Great Britain

Crown Copyright 2017, All Rights Reserved

SURFACE REPORTS

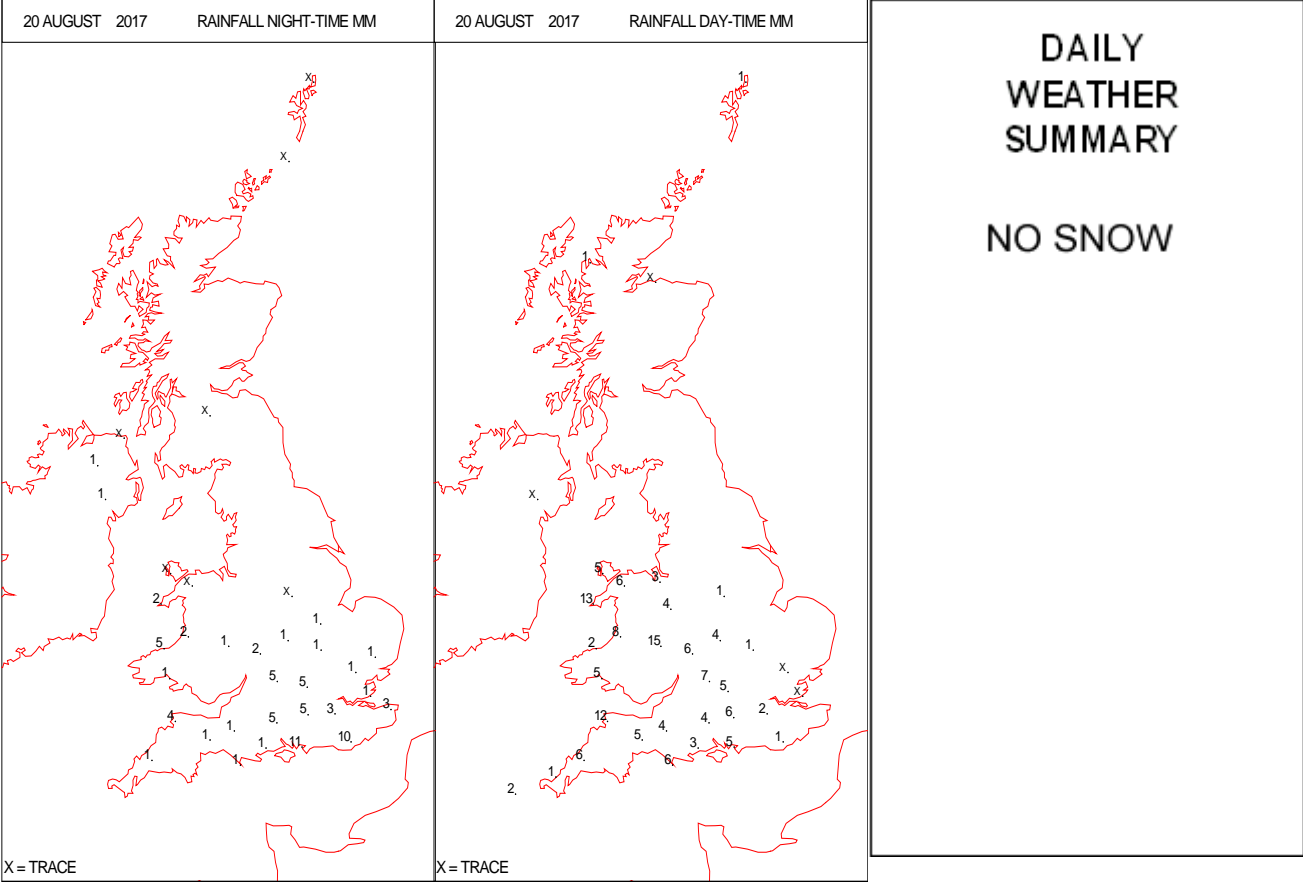
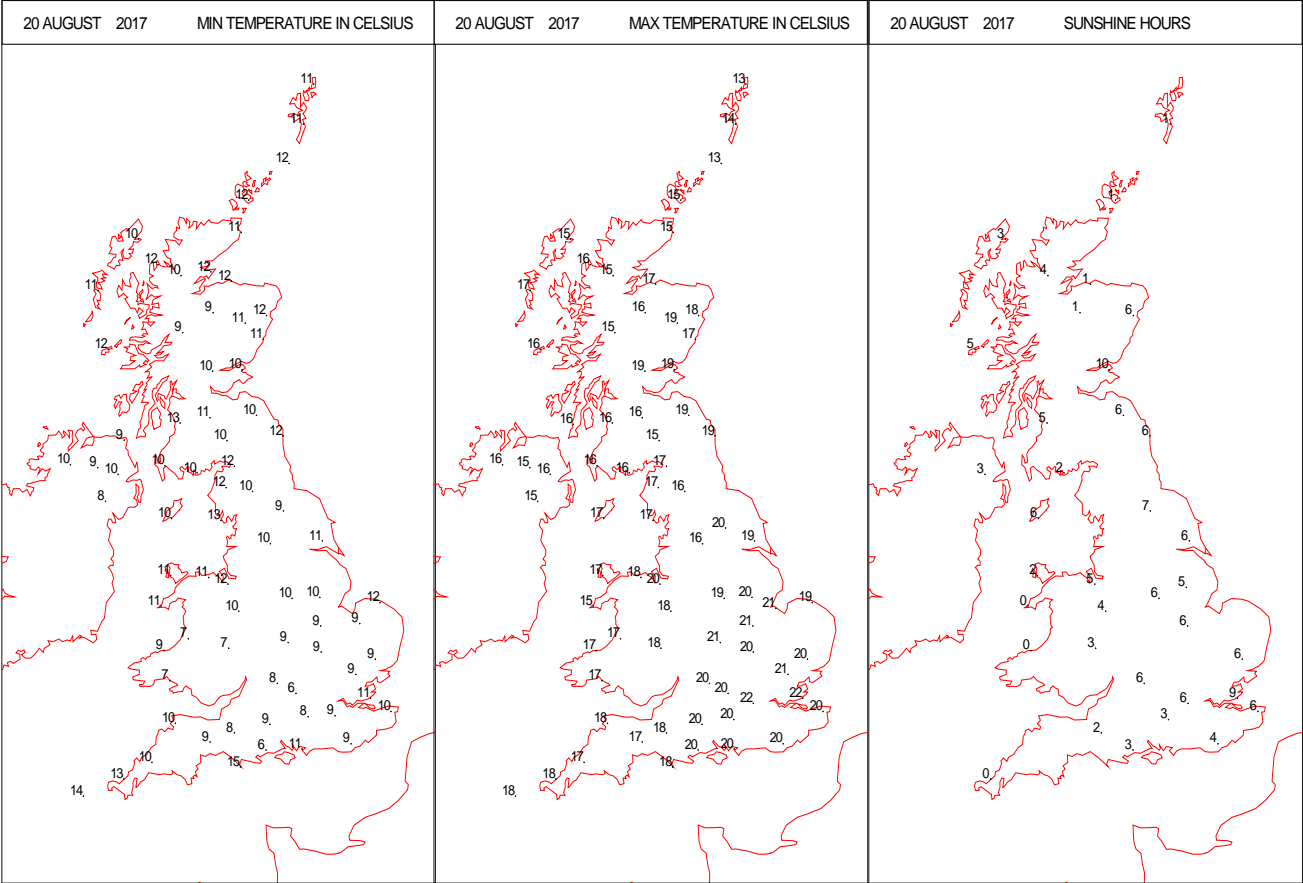


# SIGNIFICANT WEATHER

0600 GMT 20 AUGUST 2017	SIG WEATHER	1200 GMT 20 AUGUST 2017	SIG WEATHER	<p><b>Summary of UK Weather for Sunday 20 August 2017.</b></p> <p>The early hours were largely dry across much of the U.K., although a few showers drifted across parts of Scotland and northern England.</p> <p>Elsewhere, there were plenty of clear spells, and with light winds temperatures fell, leading to a rather chilly start to the day.</p> <p>Through the day an area of rain extended across Ireland, into Wales as well as south-west England. This was initially light, but some heavy bursts developed as this continued to push through. Behind it there was a legacy of rather low cloud, drizzle and poor visibility, especially over the hills and coasts.</p> <p>Further north and east it was a different story, with a largely dry and bright day, with plenty of sunny spells.</p> <p>The cloud did thicken across northern and eastern England, but for Scotland it remained fine, and this was where the best of the weather was, with lighter winds than early in the week.</p> <p>Despite some sunshine, temperatures were disappointing for late August, with temperatures for most a little below average, especially under the cloud and rain.</p>
1800 GMT 20 AUGUST 2017	SIG WEATHER	0000 GMT 21 AUGUST 2017	SIG WEATHER	<p><b>EXTREMES</b></p> <p><b>Highest Maximum:</b> 21.8 Cavendish, Suffolk</p> <p><b>Lowest Maximum:</b> 13.2 Fair Isle, Shetland 13.2 Baltasound No2, Shetland</p> <p><b>Lowest Minimum:</b> 5.1 Katesbridge, Co. Down</p> <p><b>Lowest Grass Minimum:</b> 0.4 Alice Holt Lodge, Hampshire</p> <p><b>Most Rain:</b> 16.2 Shobdon Airfield, Hereford &amp; Worcester</p> <p><b>Most Sun:</b> 11.0 Mylnefield, Angus</p>



DAILY CLIMATE DATA

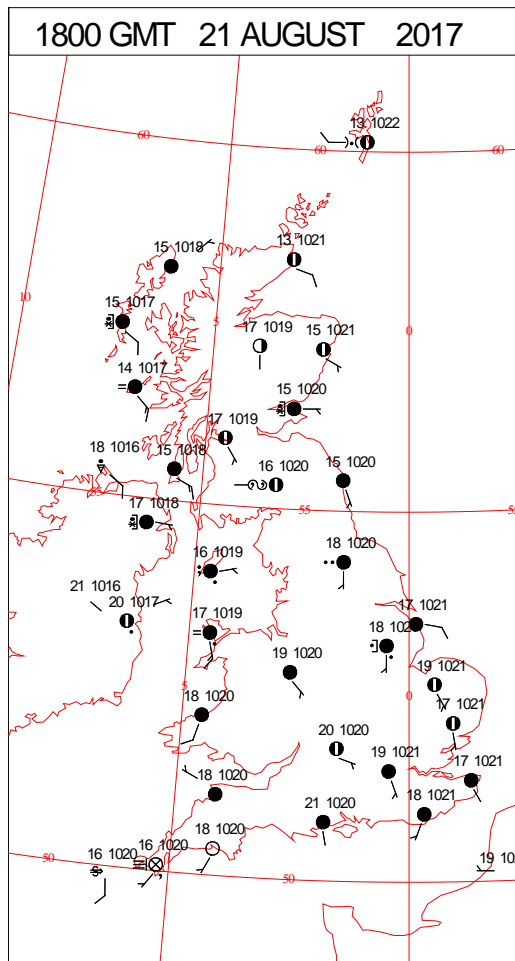
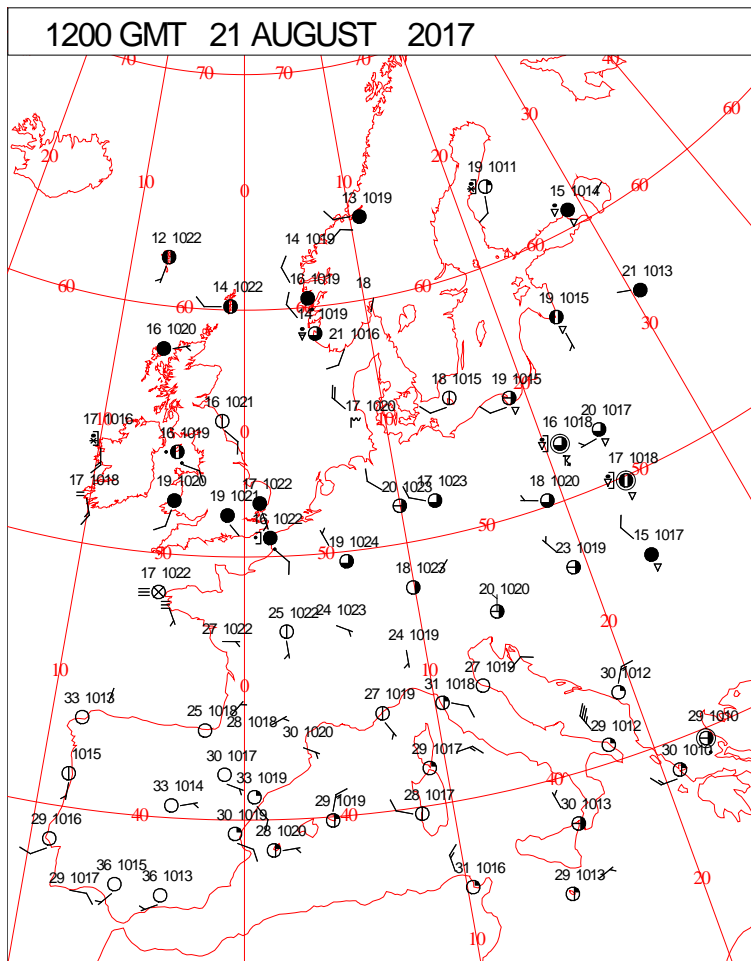
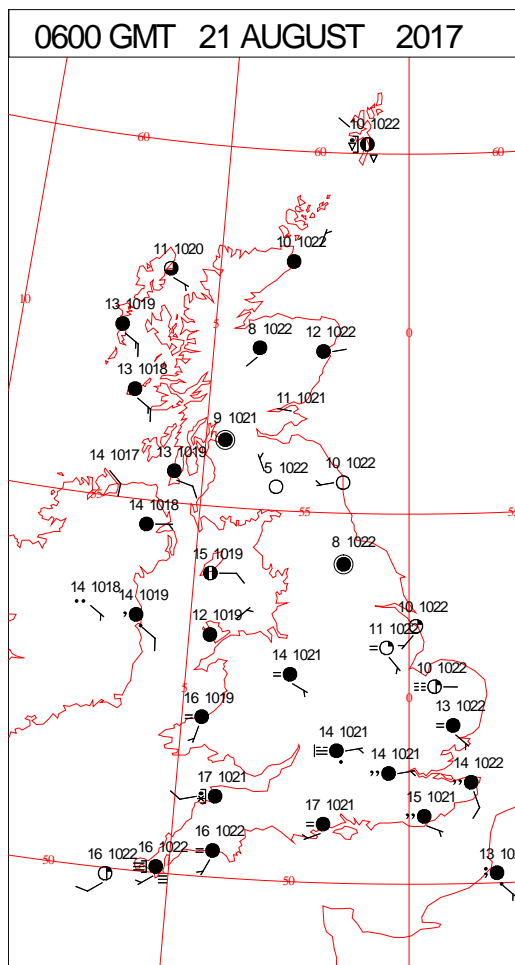
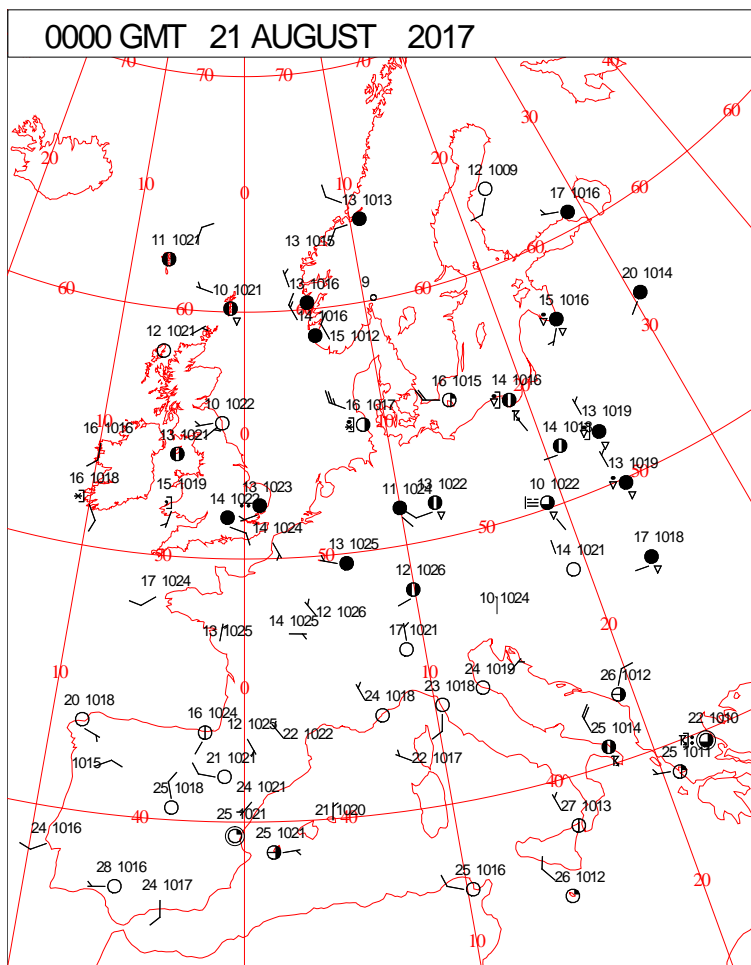


The map displays the following stations (number and elevation in feet):

- 14 1022 (North Scotland)
- 16 1020 (North Scotland)
- 14 1018 (North Scotland)
- 15 1018 (North Scotland)
- 17 1020 (North Scotland)
- 17 1021 (North Scotland)
- 16 1021 (North Scotland)
- 16 1020 (North Scotland)
- 17 1021 (North Scotland)
- 16 1021 (North Scotland)
- 18 1017 (North Scotland)
- 15 1019 (North Scotland)
- 17 1018 (North Scotland)
- 16 1019 (North Scotland)
- 18 1019 (North Scotland)
- 18 1018 (North Scotland)
- 18 1018 (North Scotland)
- 17 1021 (North Scotland)
- 20 1021 (North Scotland)
- 19 1022 (North Scotland)
- 19 1022 (North Scotland)
- 19 1022 (North Scotland)
- 17 1022 (North Scotland)
- 18 1022 (North Scotland)
- 17 1022 (North Scotland)
- 18 1022 (North Scotland)
- 22 1021 (North Scotland)
- 17 1022 (North Scotland)
- 21 1021 (North Scotland)
- 20 1022 (North Scotland)
- 19 1022 (North Scotland)
- 19 1022 (North Scotland)
- 17 1022 (North Scotland)

Crown Copyright 2017, All Rights Reserved

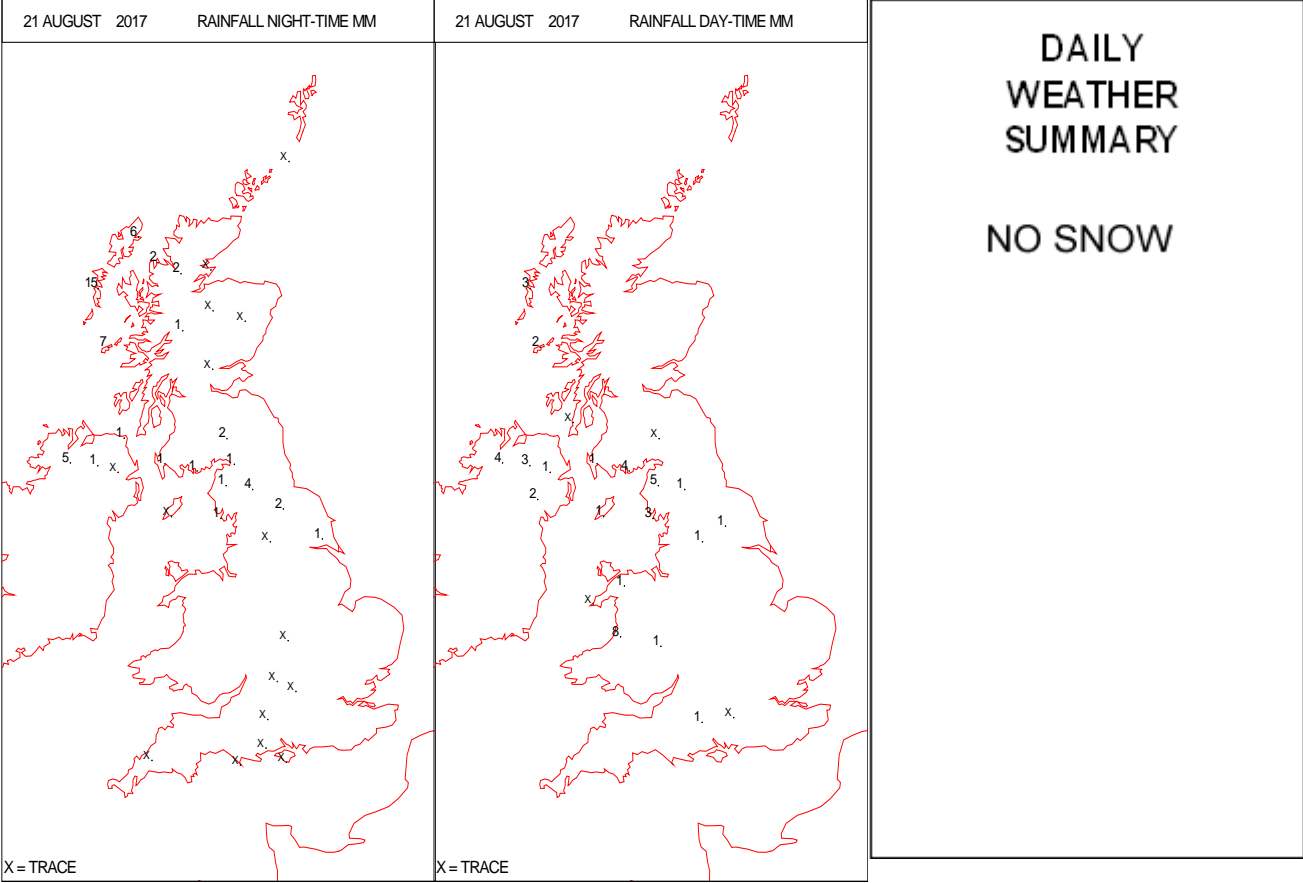
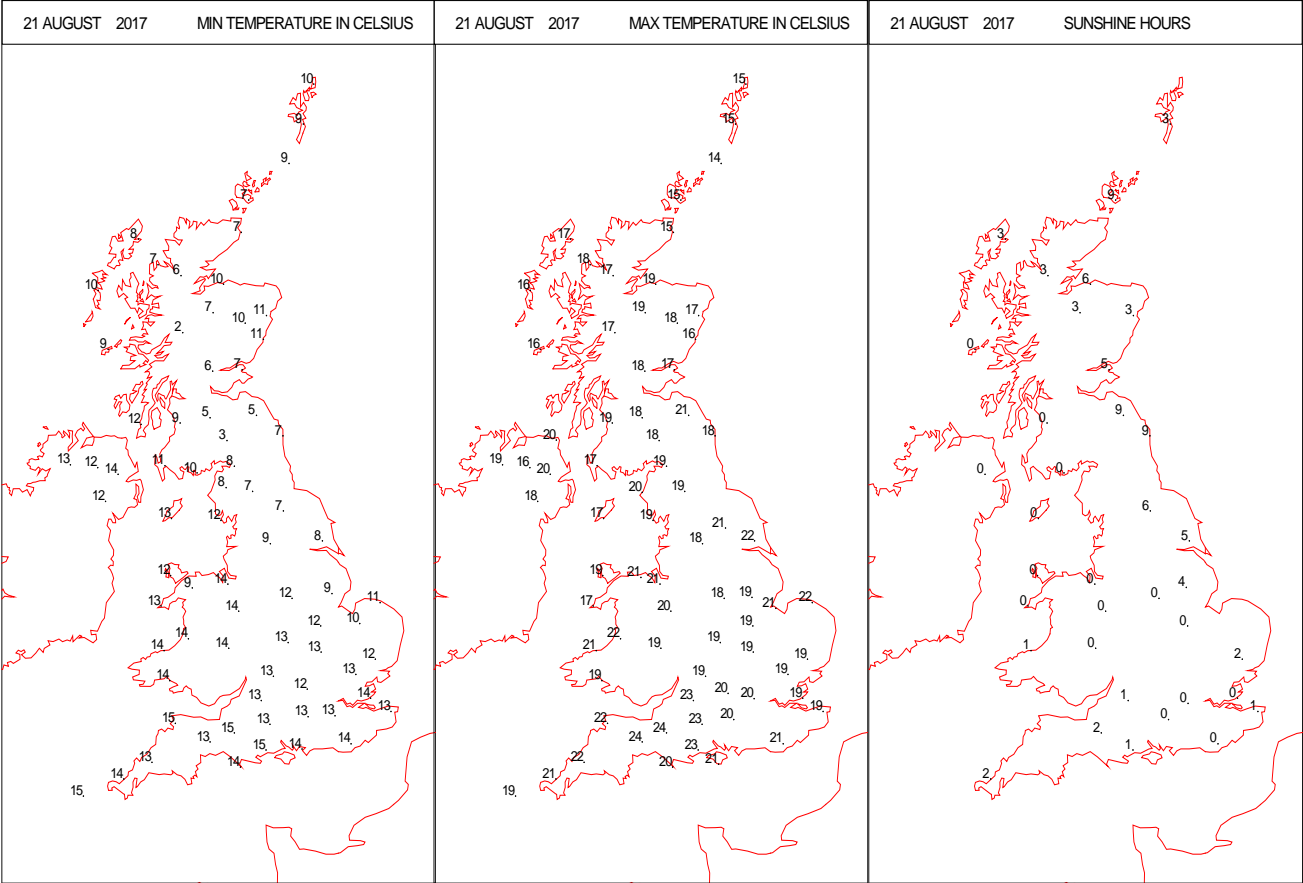
# SURFACE REPORTS



SIGNIFICANT WEATHER

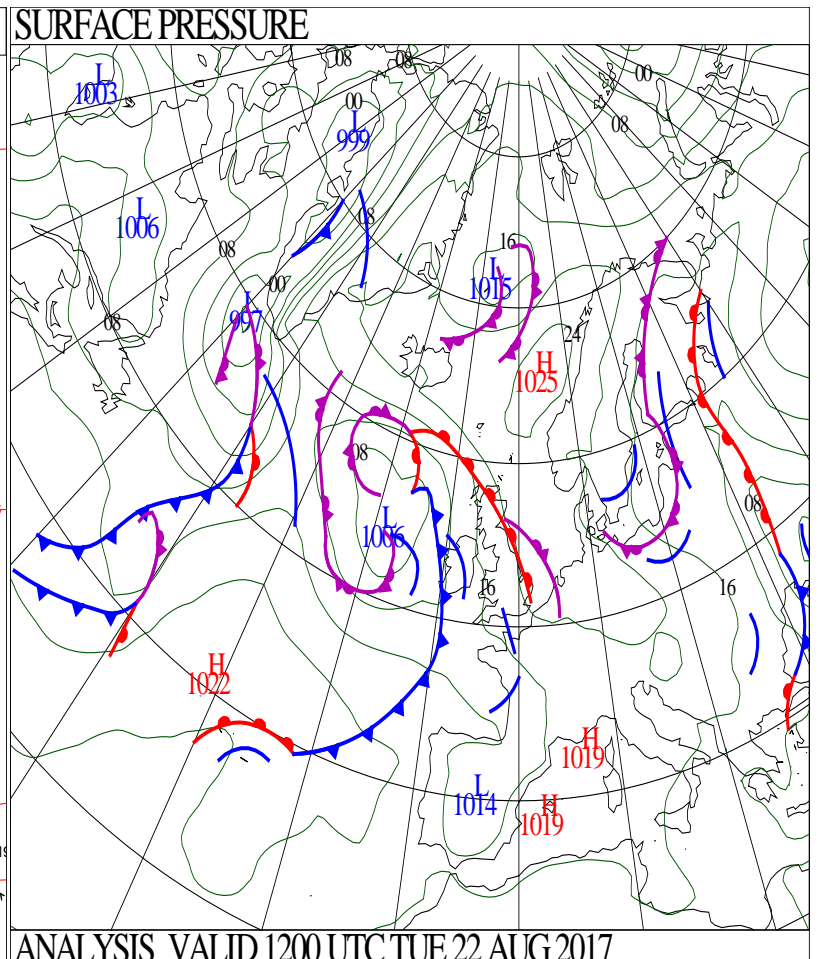
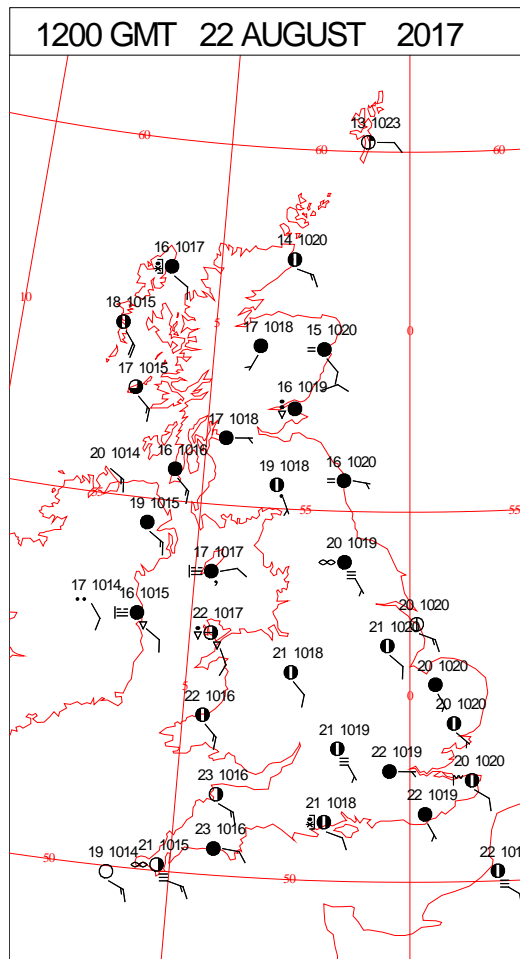
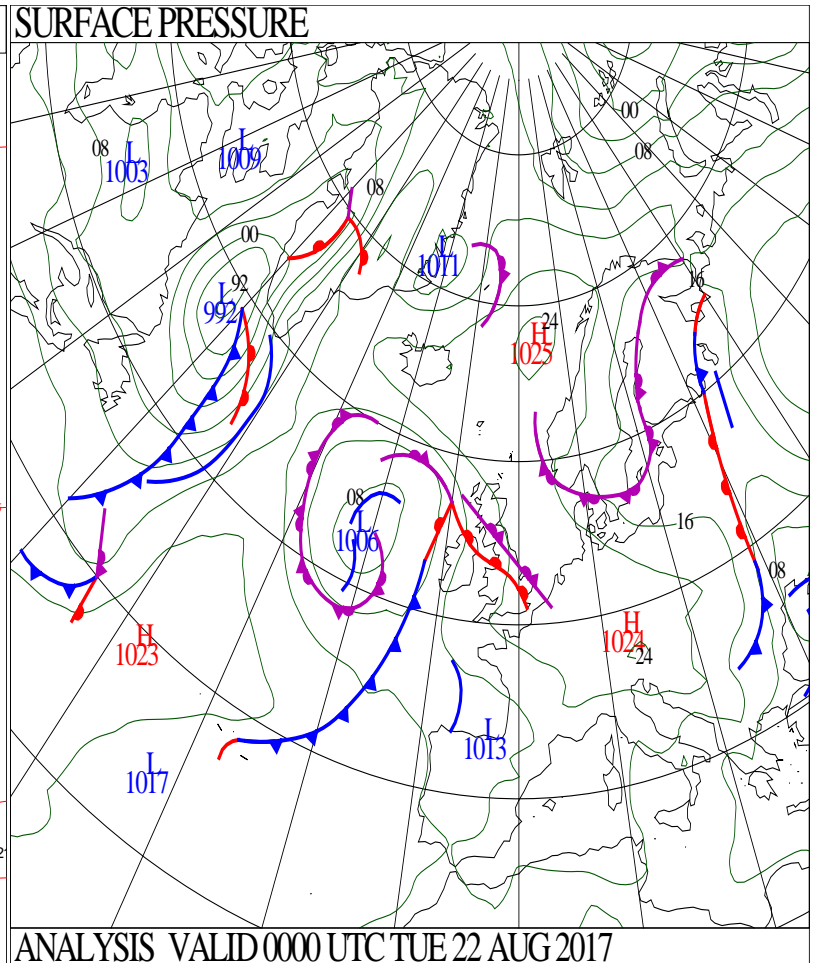
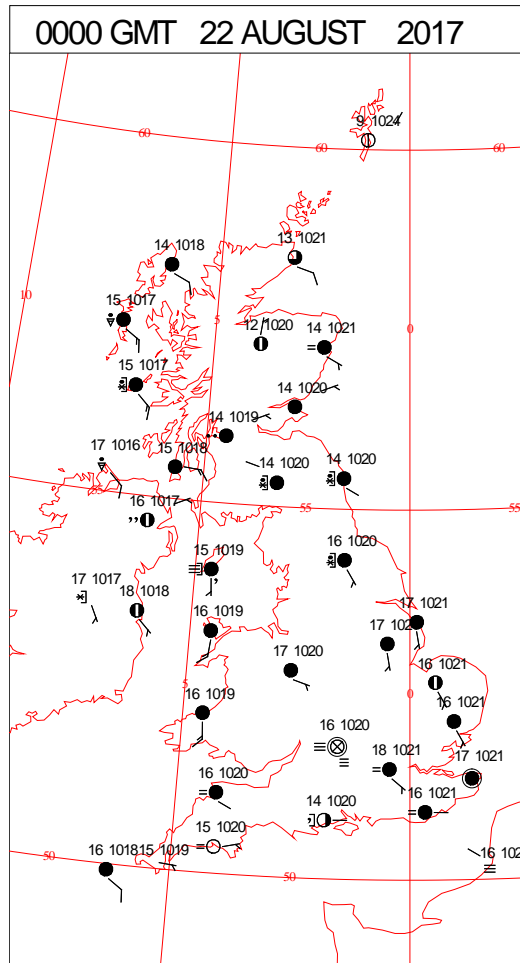
0600 GMT 21 AUGUST 2017	SIG WEATHER	1200 GMT 21 AUGUST 2017	SIG WEATHER	<p><b>Summary of UK Weather for Monday 21 August 2017.</b></p> <p>Through the early hours a frontal system edged its way slowly north-eastwards across England and Wales, bringing outbreaks of rain and drizzle across southern Wales, and parts of southern and south-eastern England.</p> <p>To the south of this it was warm and humid, with extensive areas of low cloud, mist and fog, both over the hills and around the coasts.</p> <p>To the north and east of this zone it was much cooler with clear spells.</p> <p>The warm frontal system continued to slowly travel north and eastwards throughout the day, bringing rain across north Wales, parts of the Midlands, north-west England, and Northern Ireland.</p> <p>Across Scotland it was largely dry and bright, with some sunny spells and light winds.</p> <p>To the south, the cloud slowly thinned, allowing some bright or sunny spells to develop, and this helped the temperatures to rise, with a warm and muggy feel during the afternoon.</p> <p>As a result, temperatures were a little above average across Wales and south-west England, whilst elsewhere they were close to average for late August.</p>
1800 GMT 21 AUGUST 2017	SIG WEATHER	0000 GMT 22 AUGUST 2017	SIG WEATHER	
				<p><b>EXTREMES</b></p> <p><b>Highest Maximum:</b> 24.4 Usk No2, Monmouthshire</p> <p><b>Lowest Maximum:</b> 13.8 Fair Isle, Shetland</p> <p><b>Lowest Minimum:</b> 2.0 Tulloch Bridge, Inverness-Shire</p> <p><b>Lowest Grass Minimum:</b> -1.9 Copley, Co. Durham</p> <p><b>Most Rain:</b> 17.6 South Uist Range, Western Isles 17.6 Quindish, Harris, Western Isles</p> <p><b>Most Sun:</b> 12.7 Fair Isle, Shetland</p>

DAILY CLIMATE DATA

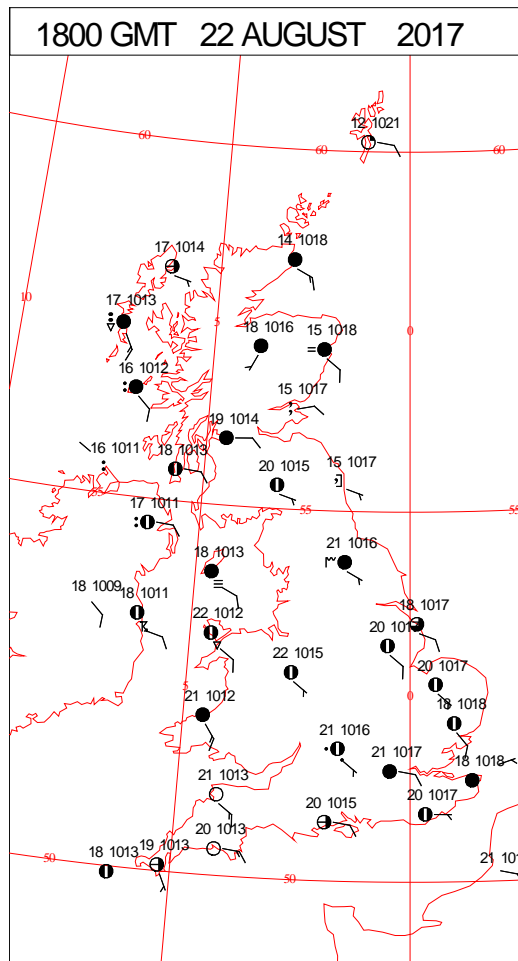
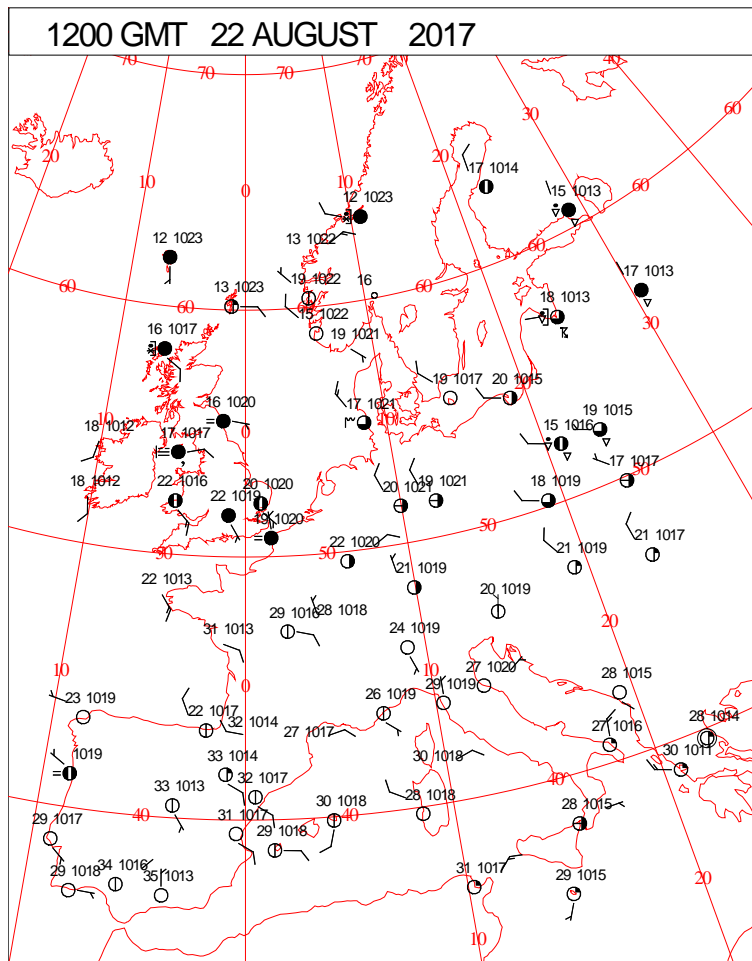
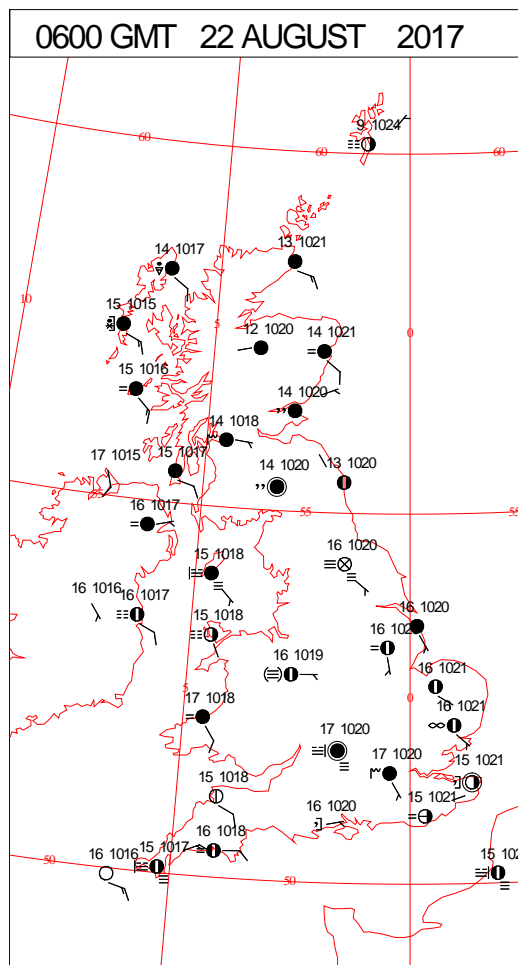
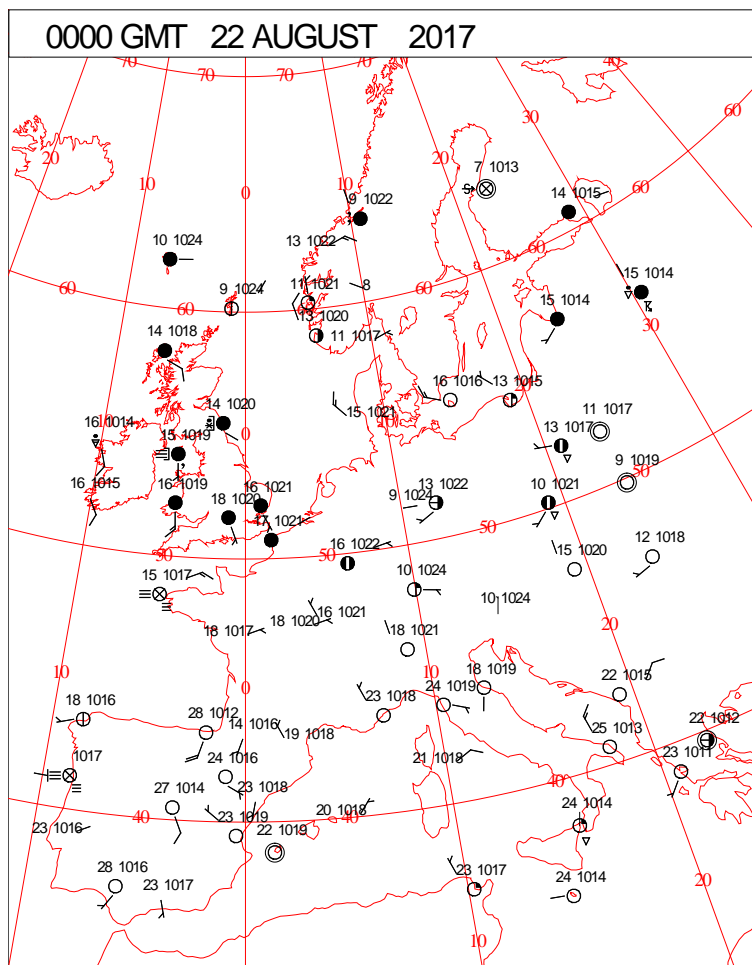




# DAILY WEATHER SUMMARY



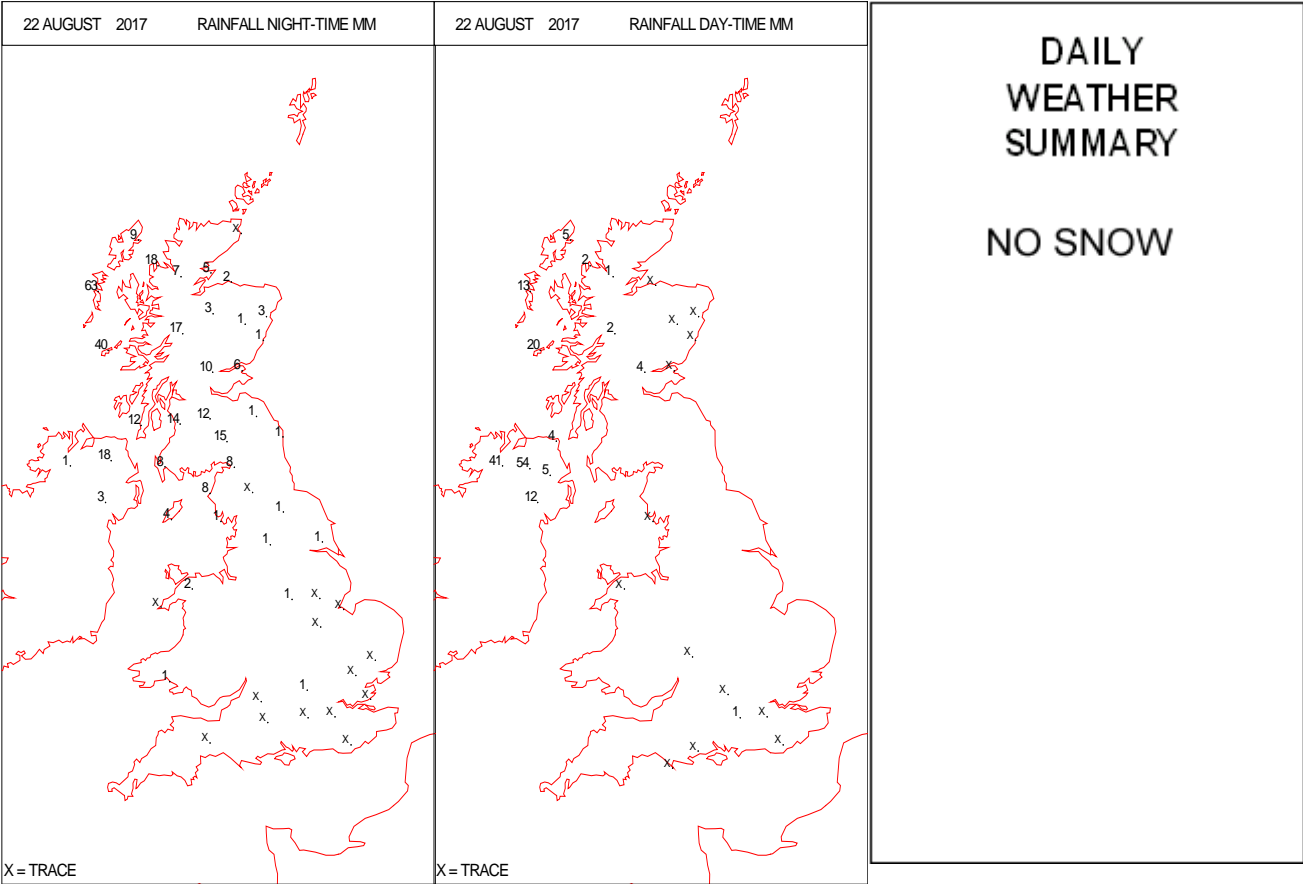
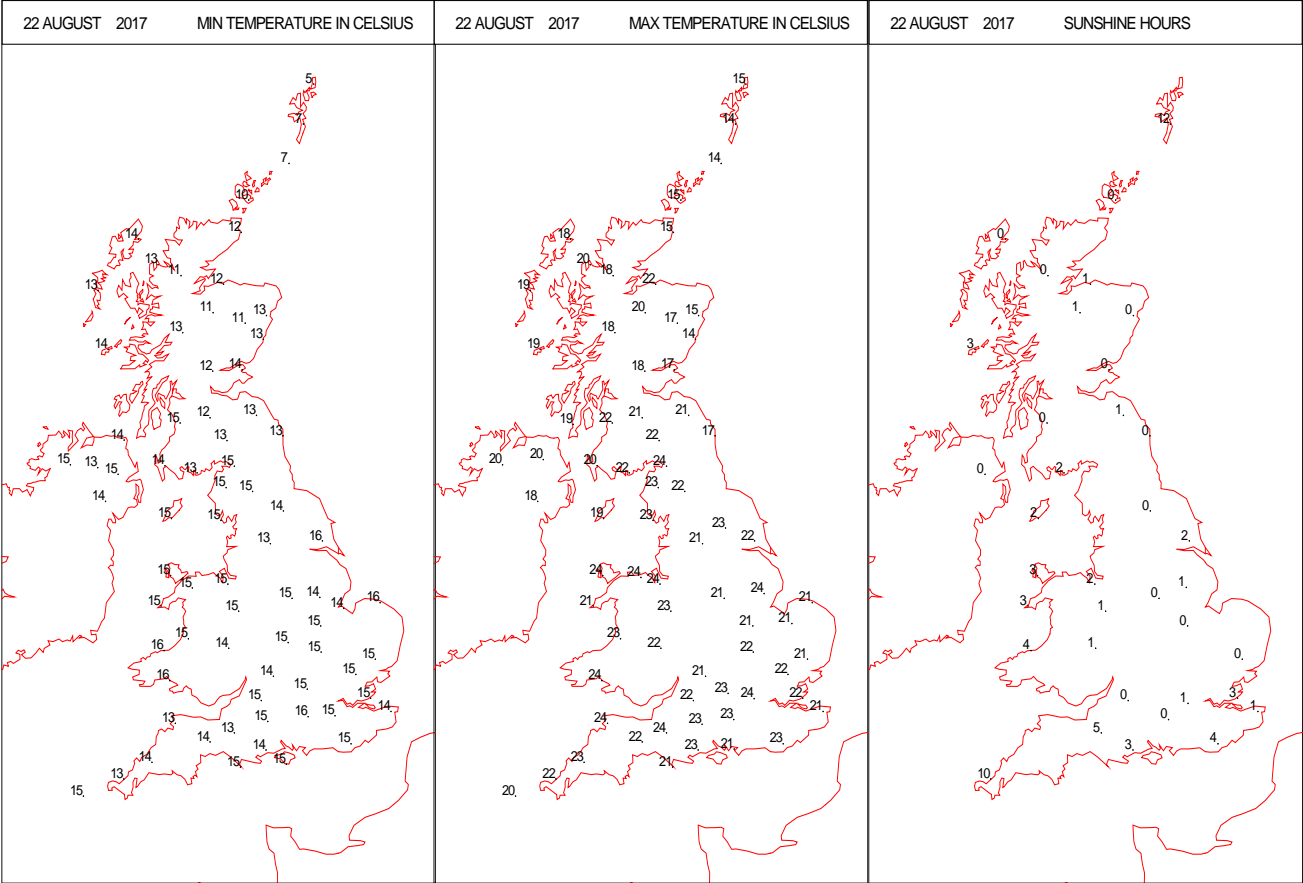
# SURFACE REPORTS



# SIGNIFICANT WEATHER

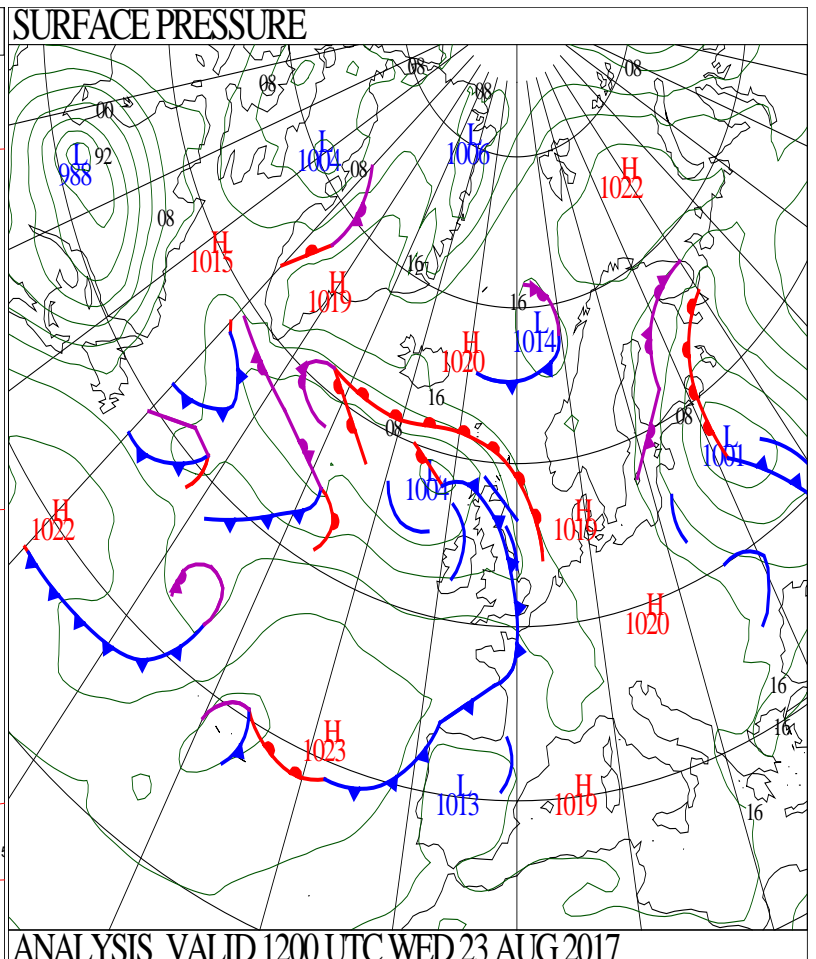
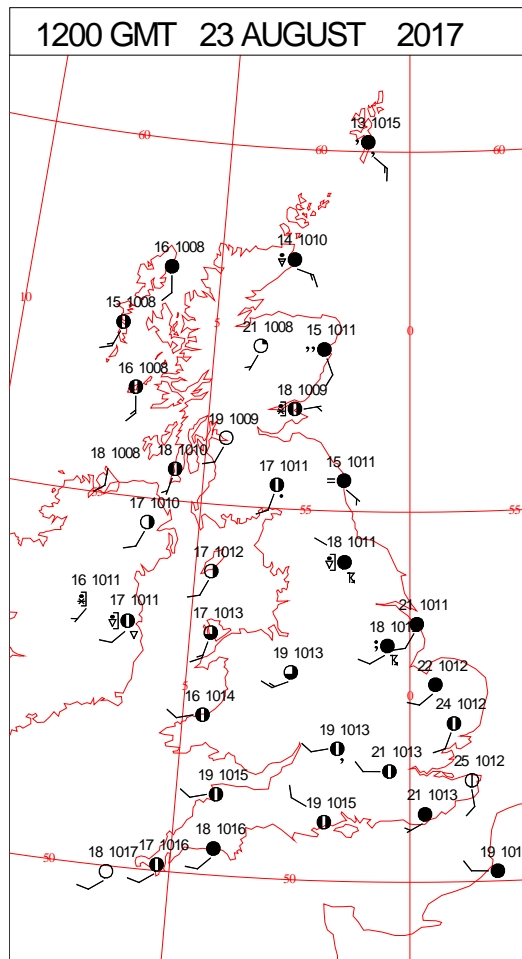
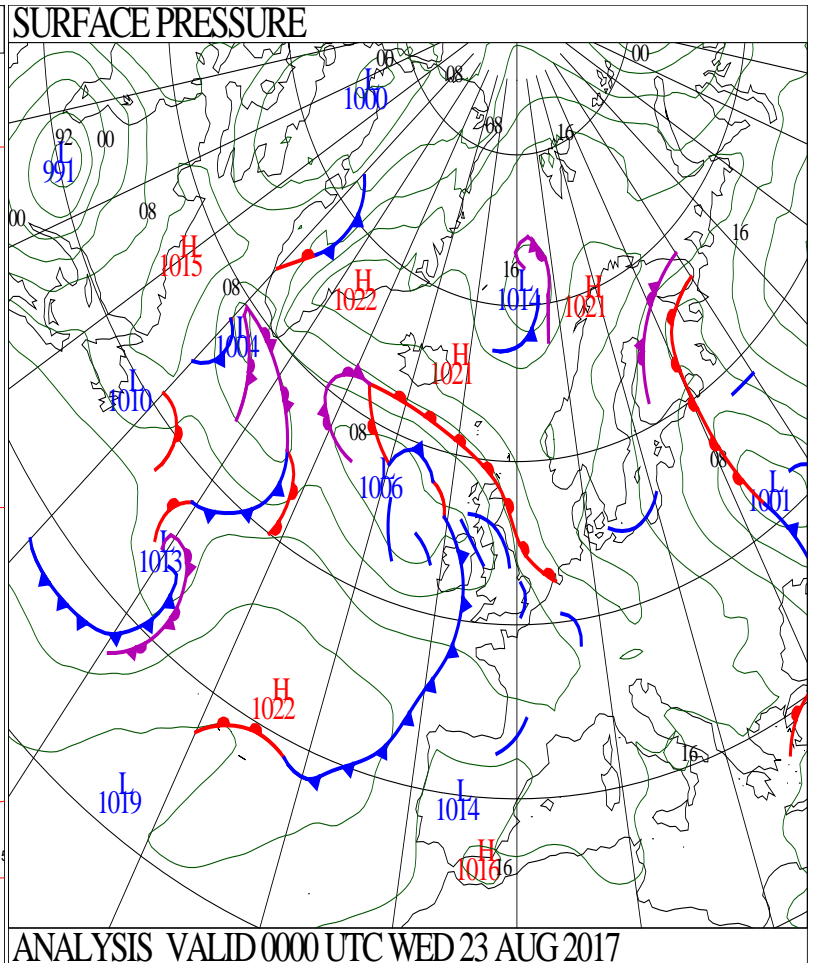
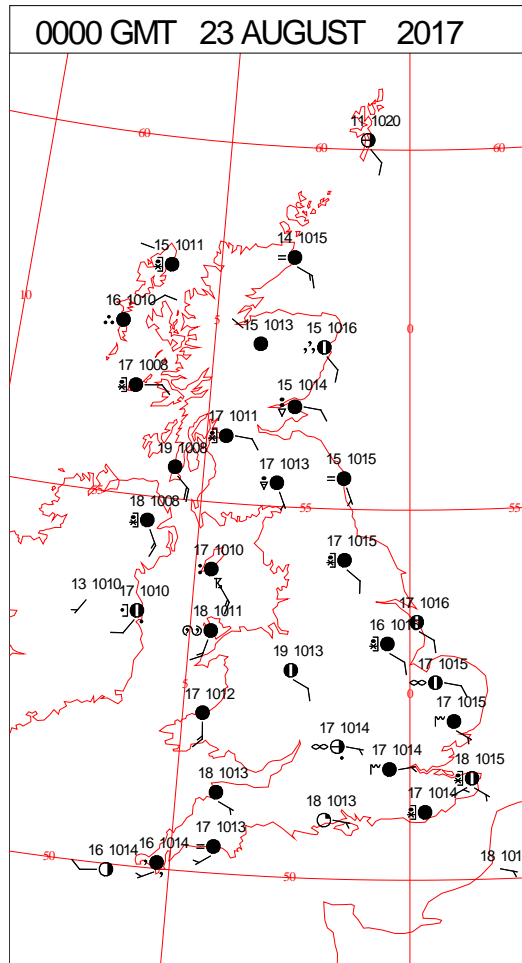
0600 GMT 22 AUGUST 2017	SIG WEATHER	1200 GMT 22 AUGUST 2017	SIG WEATHER	<p><b>Summary of UK Weather for Tuesday 22 August 2017.</b></p> <p>It was warm and humid for many through the early hours, with extensive areas of mist, fog and low cloud, particularly in the south.</p> <p>Outbreaks of light and patchy rain continued across Scotland, otherwise it was a mostly dry picture, with clear skies across Shetland, allowing it to turn chilly again.</p> <p>Temperatures were mostly in double figures Celsius to start the day.</p> <p>During the day it was mainly dry for much of the U.K., although it started cloudy with mist and fog across much of England and Wales.</p> <p>There was thicker cloud and patchy rain across north-east Scotland, but it became drier and brighter later.</p> <p>The cloud across England and Wales gradually thinned throughout the day, with some sunny spells developing over many areas for a time.</p> <p>During late afternoon and into the evening, locally heavy and thundery rain moved across Northern Ireland towards western Scotland.</p> <p>Despite the rather cloudy conditions it was a warm day, especially across England and Wales.</p>
1800 GMT 22 AUGUST 2017	SIG WEATHER	0000 GMT 23 AUGUST 2017	SIG WEATHER	<p><b>EXTREMES</b></p> <p><b>Highest Maximum:</b> 25.4 Prestatyn, Clwyd</p> <p><b>Lowest Maximum:</b> 13.8 Fair Isle, Shetland</p> <p><b>Lowest Minimum:</b> 4.5 Baltasound No2, Shetland</p> <p><b>Lowest Grass Minimum:</b> 0.8 Lerwick, Shetland</p> <p><b>Most Rain:</b> 76.4 South Uist Range, Western Isles</p> <p><b>Most Sun:</b> 12.6 Fair Isle, Shetland</p>

DAILY CLIMATE DATA



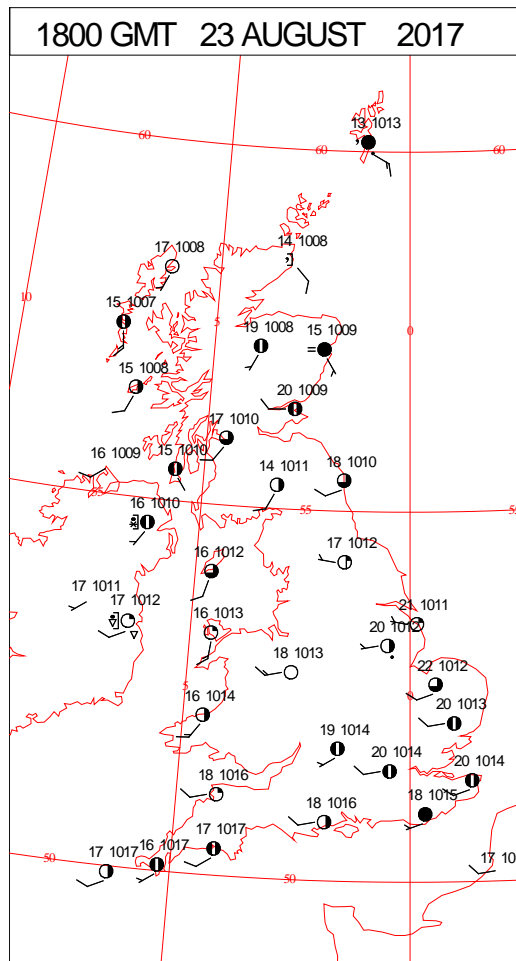
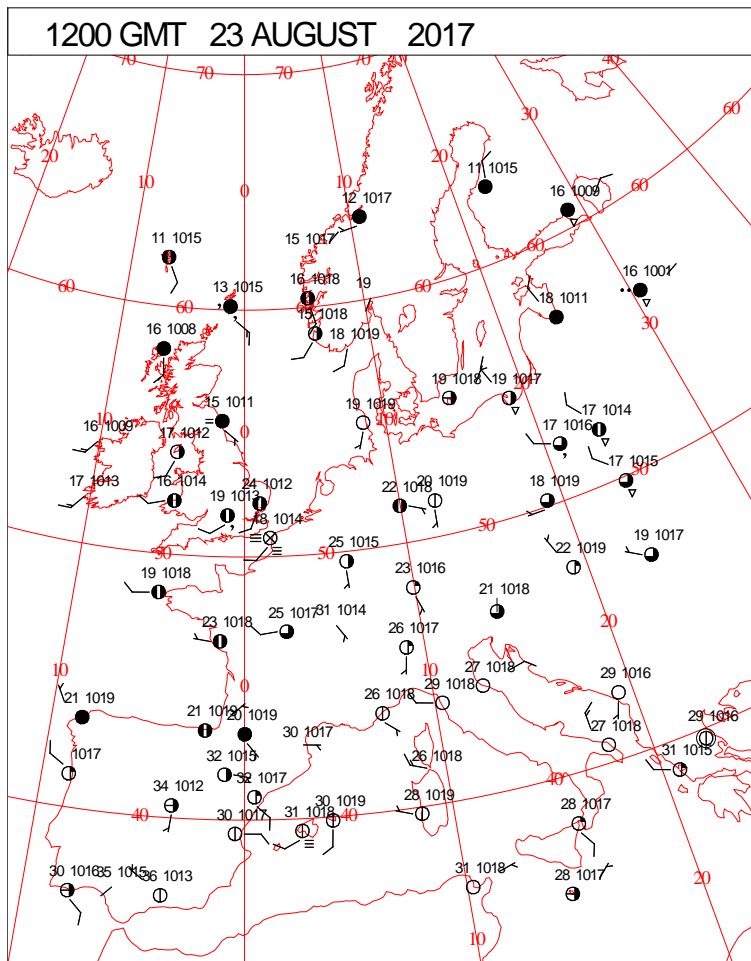
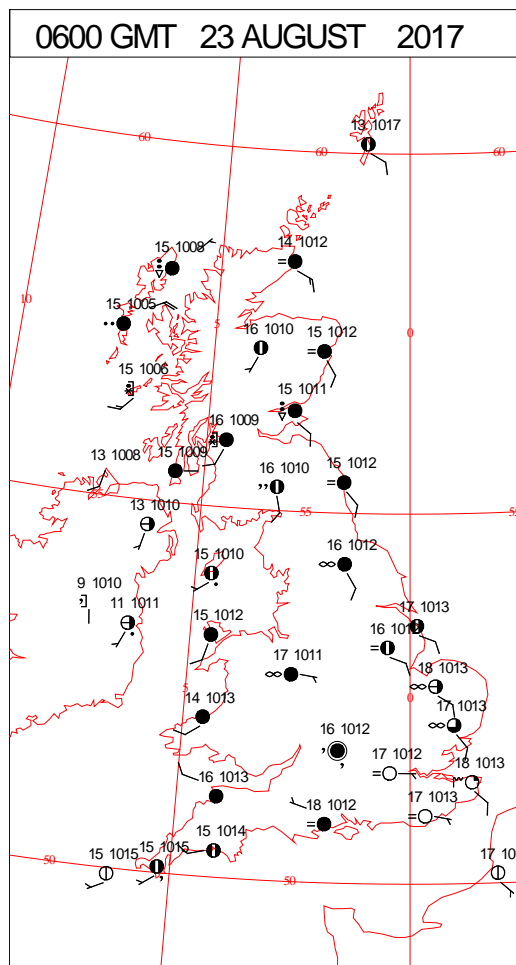
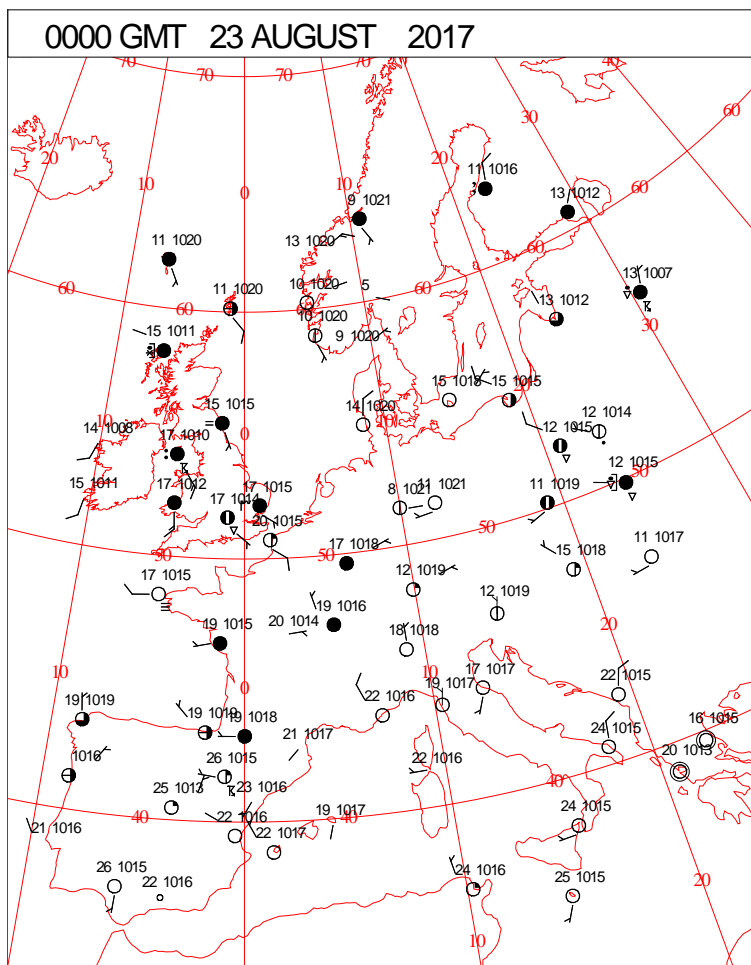


# DAILY WEATHER SUMMARY





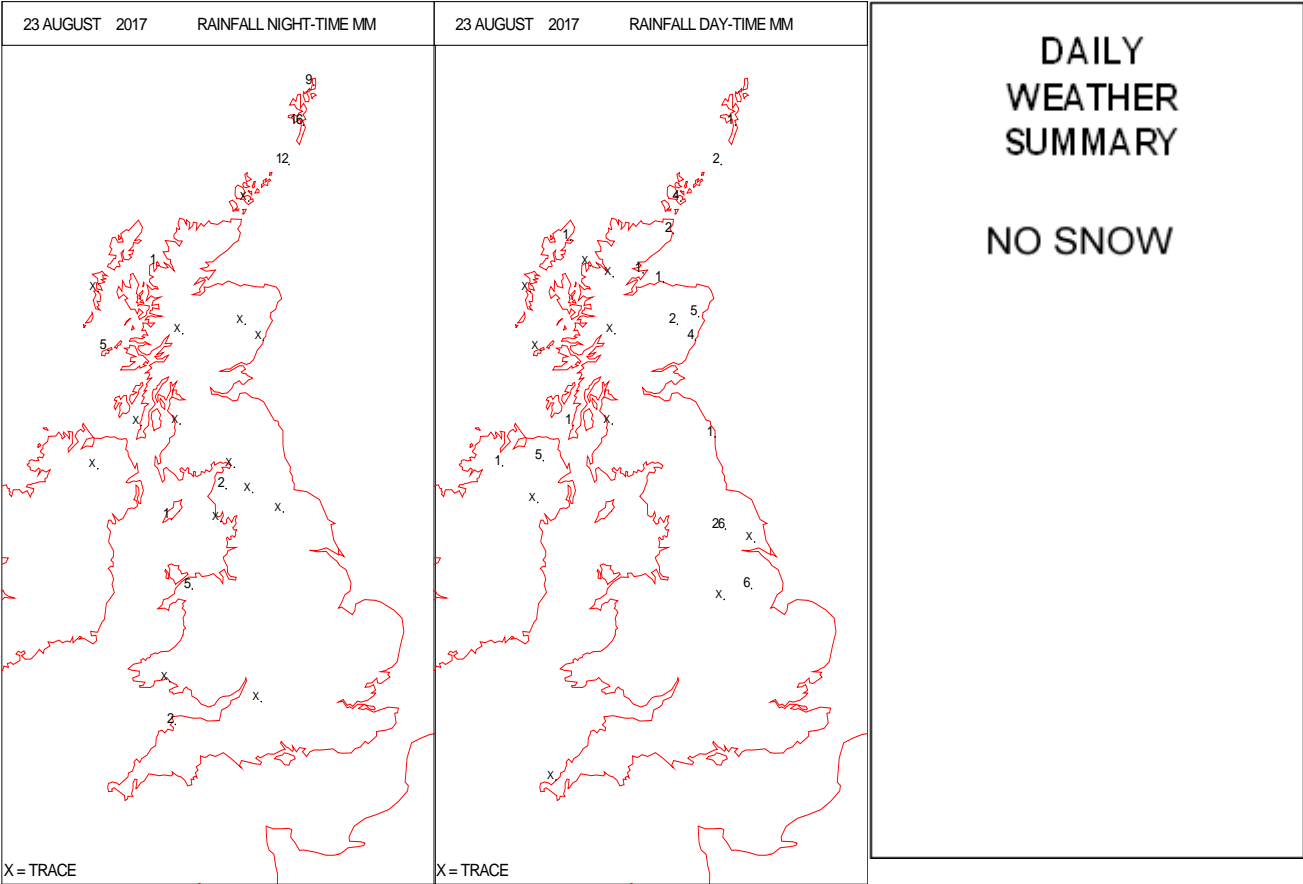
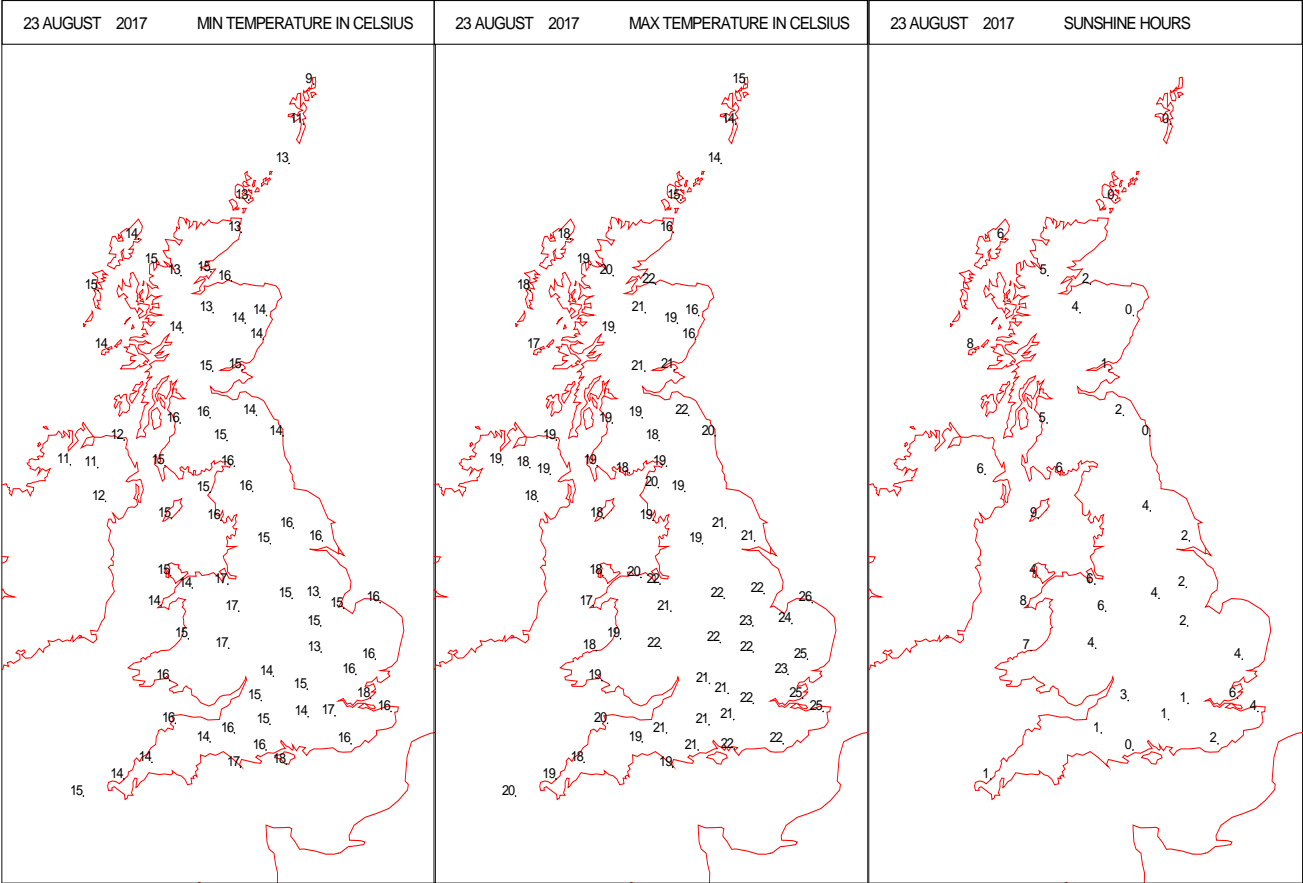
# SURFACE REPORTS



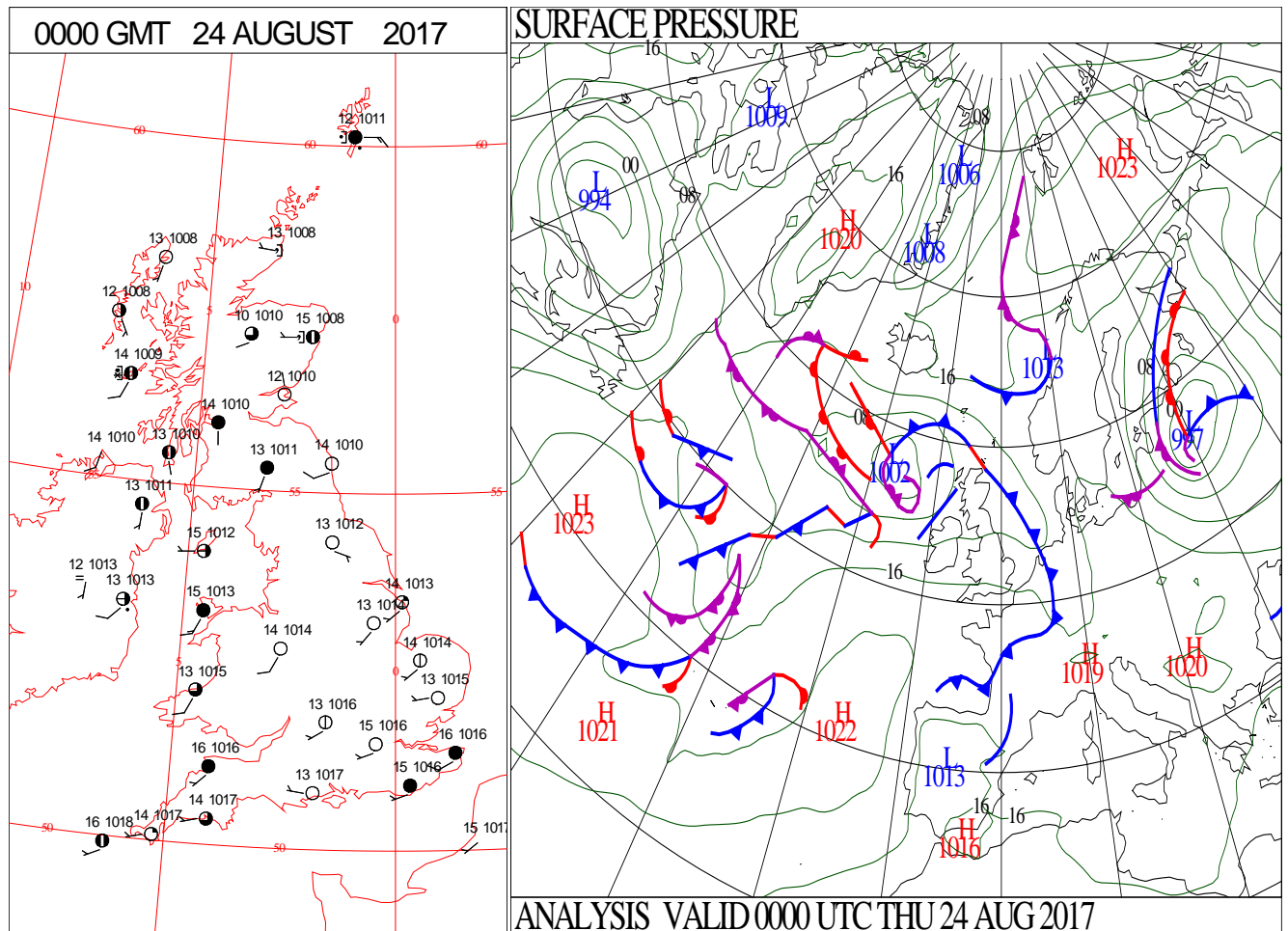
# SIGNIFICANT WEATHER

0600 GMT 23 AUGUST 2017	SIG WEATHER	1200 GMT 23 AUGUST 2017	SIG WEATHER	<p><b>Summary of UK Weather for Wednesday 23 August 2017.</b></p> <p>Thunderstorms and heavy rain continued in Northern Ireland during the early hours, causing localised flooding and power cuts. 45mm was recorded at Loch Fea. The thunderstorms then moved across the sea to Scotland.</p> <p>Further south, it was a very mild night with widespread low cloud, hill fog and some drizzle.</p> <p>The thunderstorms moved across Scotland during the day, and more generated over North Yorkshire, causing more flood problems, notably in Leeds and Scarborough, clearing late in the afternoon. 40.6mm was recorded at Bramham.</p> <p>Further south and west it stayed mainly dry but rather cloudy, though there were a few sunny spells.</p> <p>A few showers formed in Northern Ireland with isolated ones in Wales and south-west England.</p> <p>It was very warm in East Anglia and Kent.</p>
1800 GMT 23 AUGUST 2017	SIG WEATHER	0000 GMT 24 AUGUST 2017	SIG WEATHER	<p><b>EXTREMES</b></p> <p><b>Highest Maximum:</b> 26.0 Faversham, Kent</p> <p><b>Lowest Maximum:</b> 13.5 Lerwick, Shetland</p> <p><b>Lowest Minimum:</b> 8.7 Baltasound No2, Shetland</p> <p><b>Lowest Grass Minimum:</b> 5.0 Baltasound No2, Shetland</p> <p><b>Most Rain:</b> 40.6 Bramham, West Yorkshire</p> <p><b>Most Sun:</b> 8.5 Preston Montford, Shropshire</p>

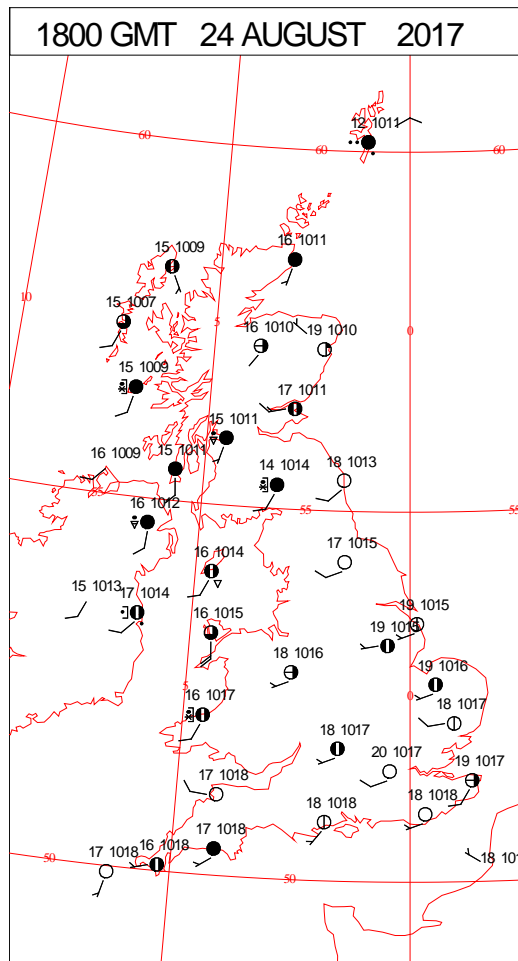
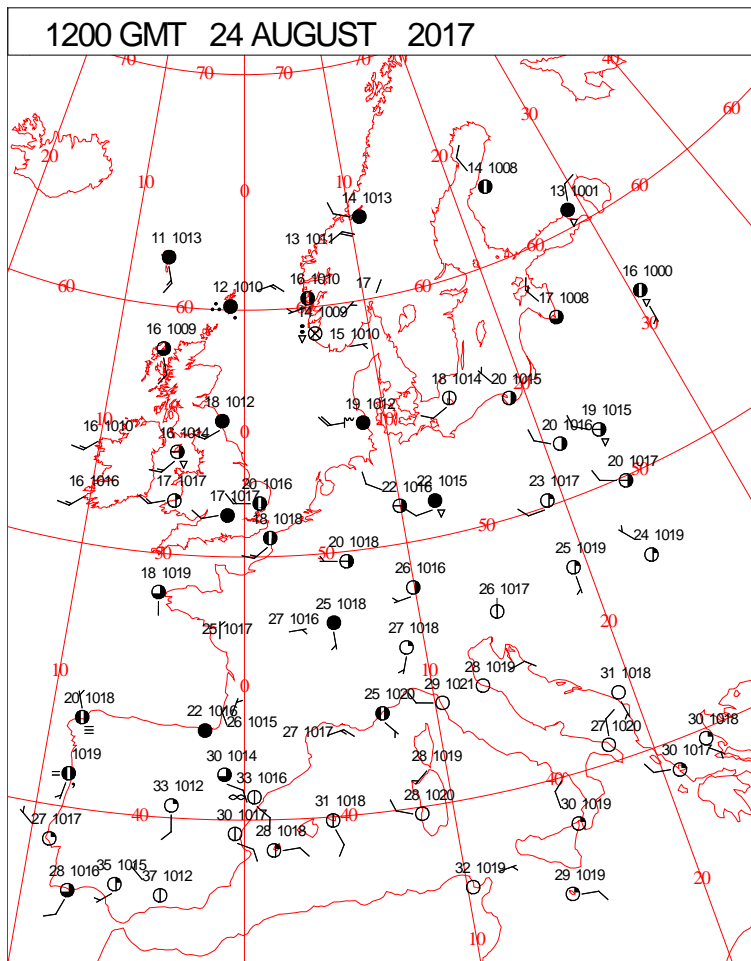
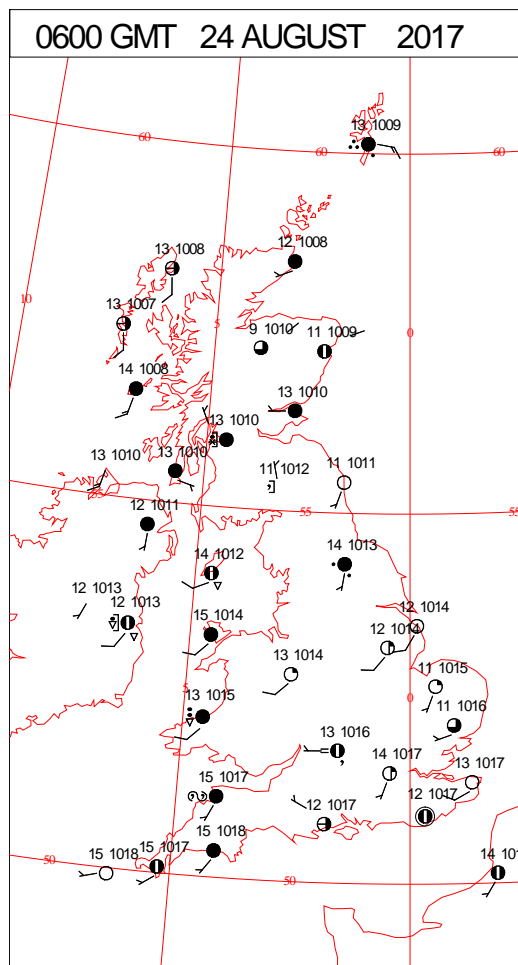
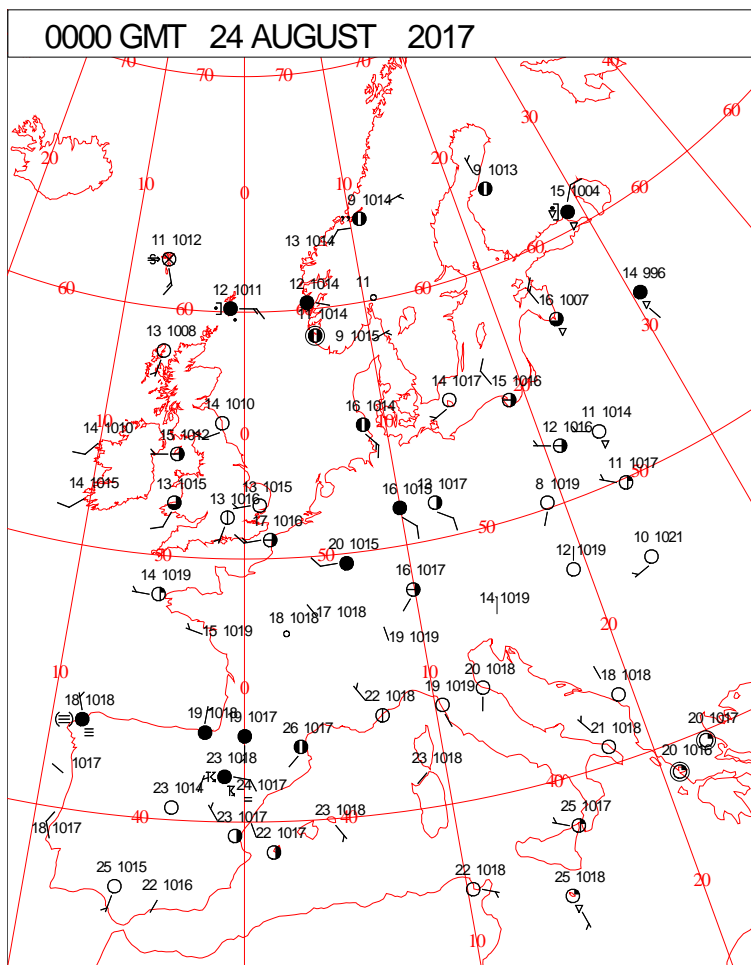
DAILY CLIMATE DATA



# DAILY WEATHER SUMMARY



# SURFACE REPORTS

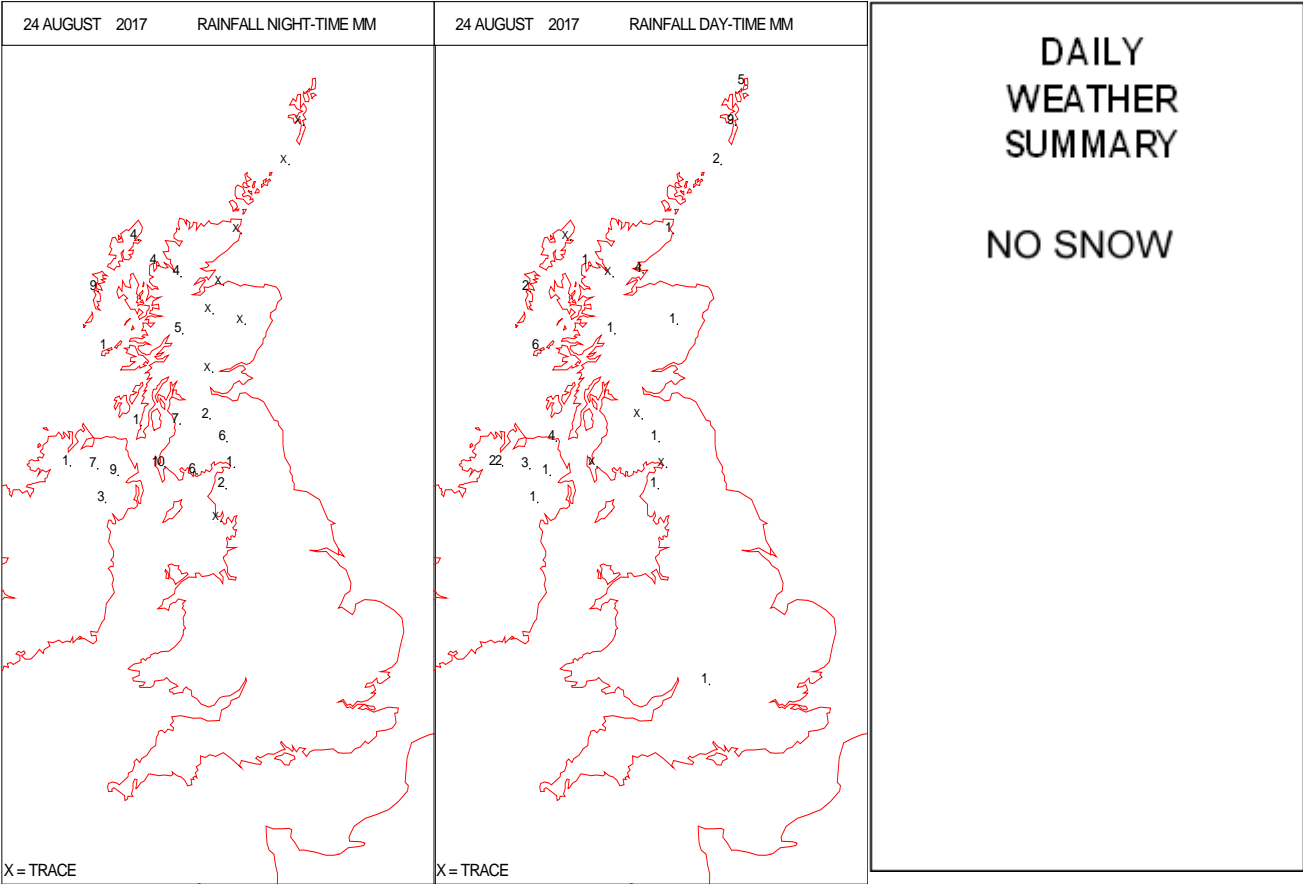
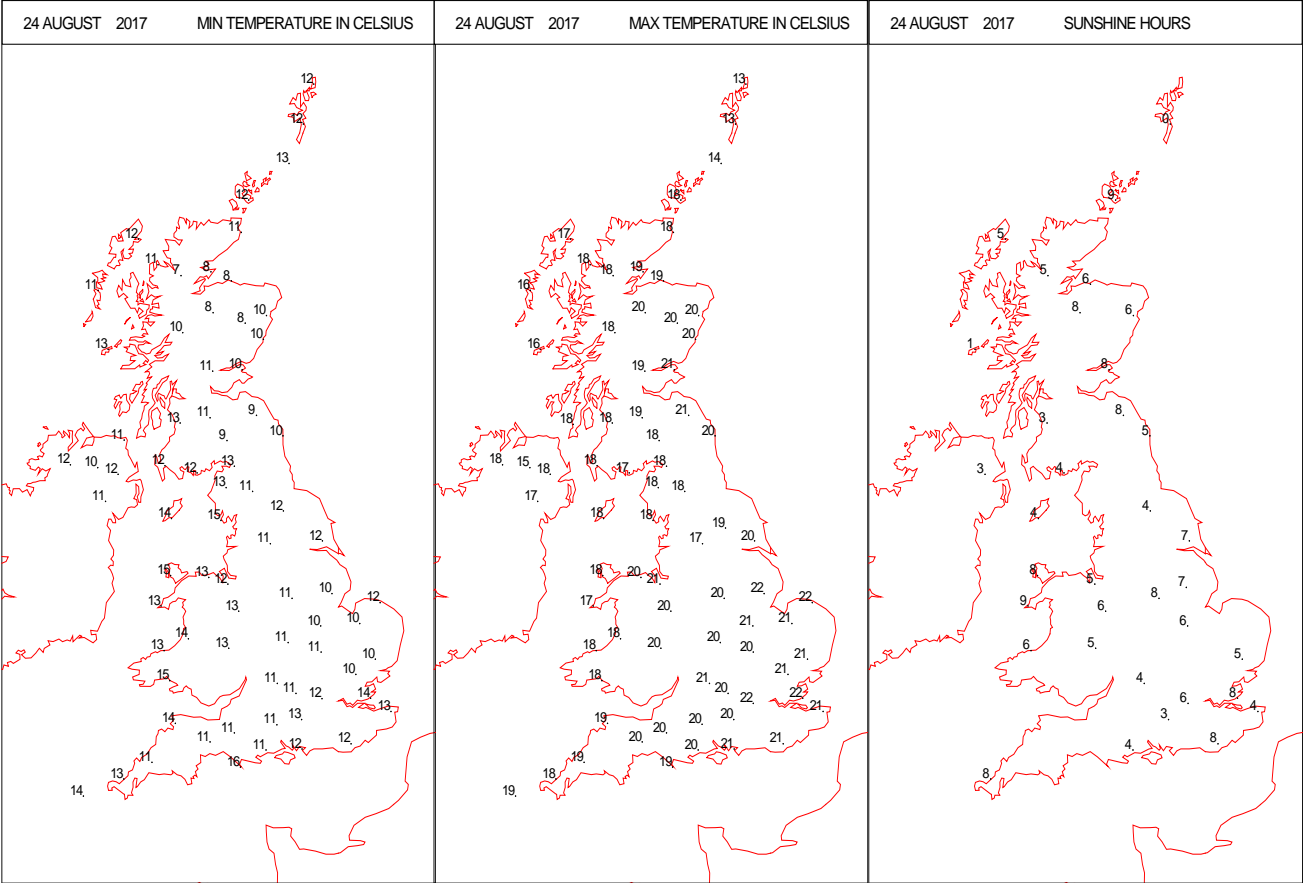




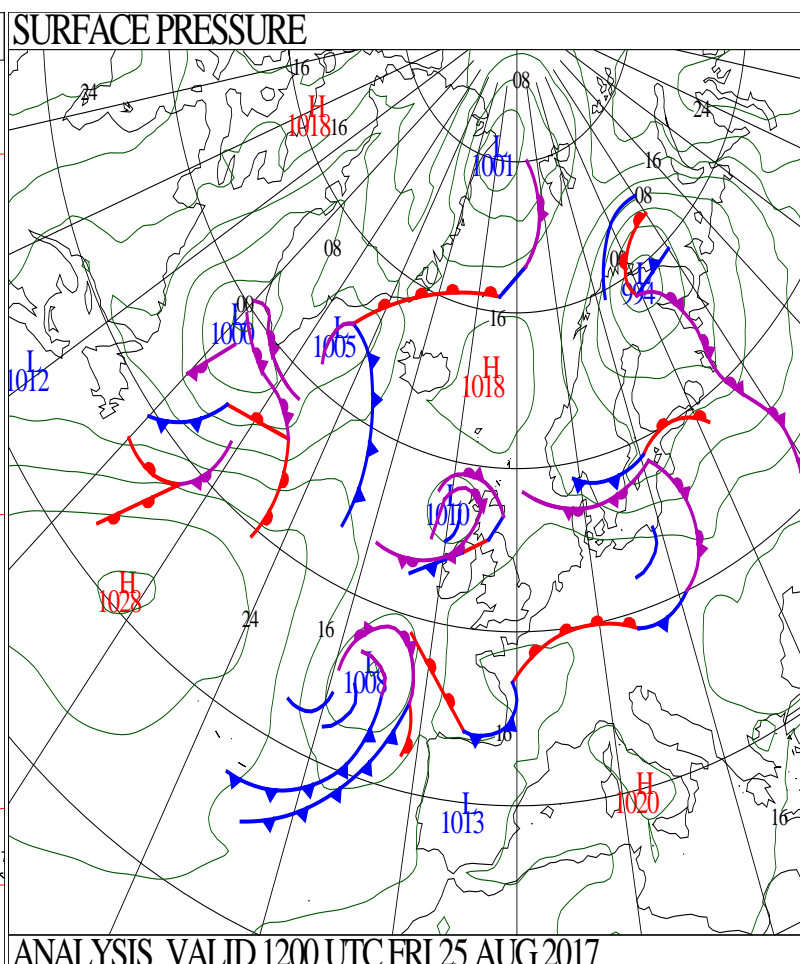
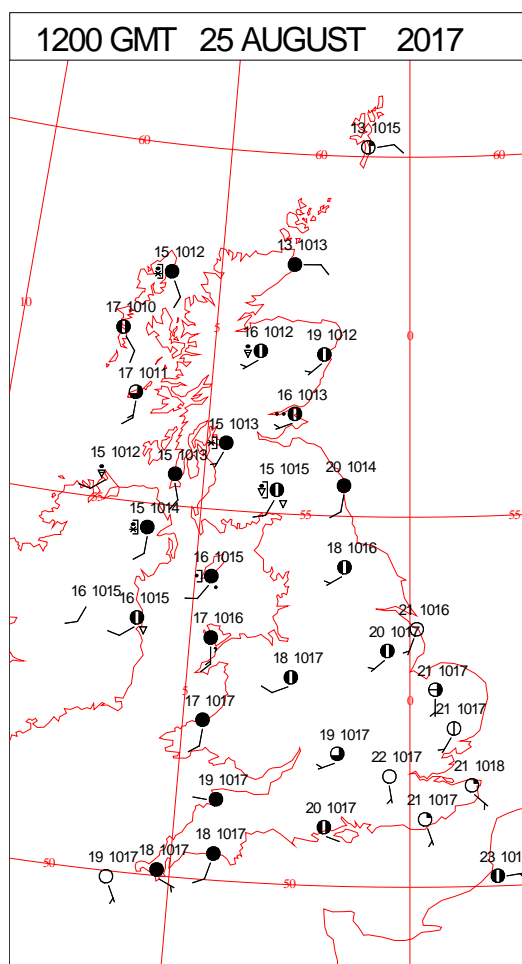
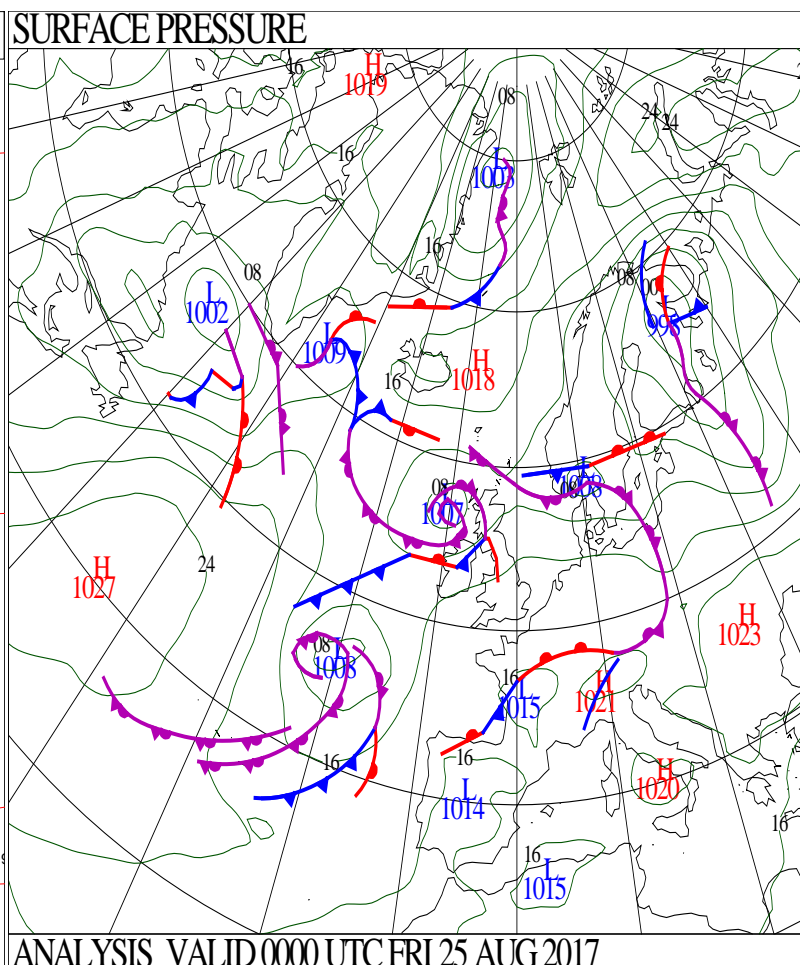
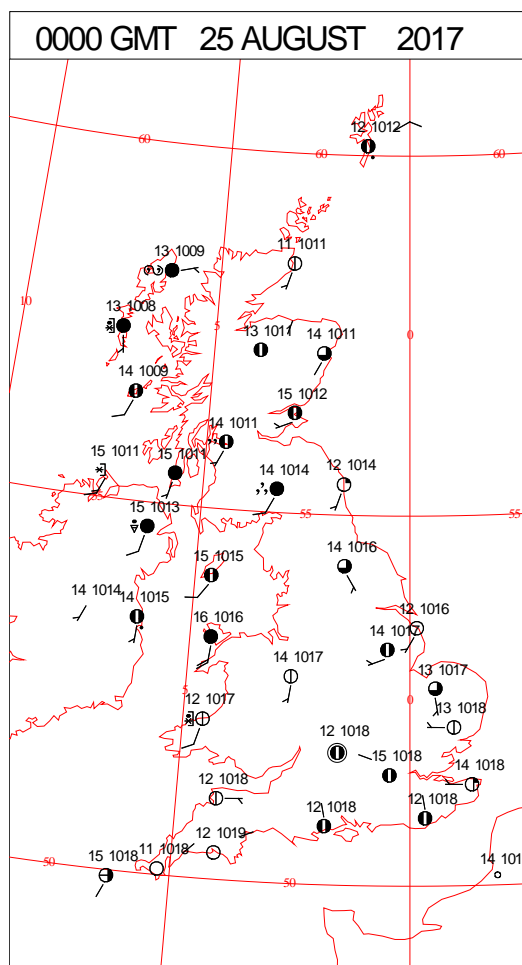
SIGNIFICANT WEATHER

0600 GMT 24 AUGUST 2017	SIG WEATHER	1200 GMT 24 AUGUST 2017	SIG WEATHER	<p><b>Summary of UK Weather for Thursday 24 August 2017.</b></p> <p>The early hours of the morning were mainly dry, with long clear periods across much of the U.K.</p> <p>There were a few showers in the far west, notably in Lancashire, Northern Ireland and western Scotland.</p> <p>Temperatures dropped lower than recent nights, and with lower humidity there was a noticeably fresher feel.</p> <p>Showers continued to drive their way eastwards through the day, once again affecting Northern Ireland, Scotland, northern England and parts of Wales. The showers then merged into longer spells of rain later in the day across the north-west, but at the same time it turned drier across Wales and northern England.</p> <p>Despite the showers it was a largely dry day on the whole, with some good sunny spells in the south and south-east.</p> <p>With sunny spells and light winds it felt pleasantly warm for many areas.</p>
1800 GMT 24 AUGUST 2017	SIG WEATHER	0000 GMT 25 AUGUST 2017	SIG WEATHER	
				<p><b>EXTREMES</b></p> <p><b>Highest Maximum:</b> 23.2 Ringer, Bishops Lane, East Sussex</p> <p><b>Lowest Maximum:</b> 12.5 Lerwick, Shetland</p> <p><b>Lowest Minimum:</b> 5.1 Cromdale, Moray</p> <p><b>Lowest Grass Minimum:</b> 0.8 Balmoral, Aberdeenshire</p> <p><b>Most Rain:</b> 23.2 Castelderg, Co. Tyrone</p> <p><b>Most Sun:</b> 9.3 Strathy East, Sutherland</p>

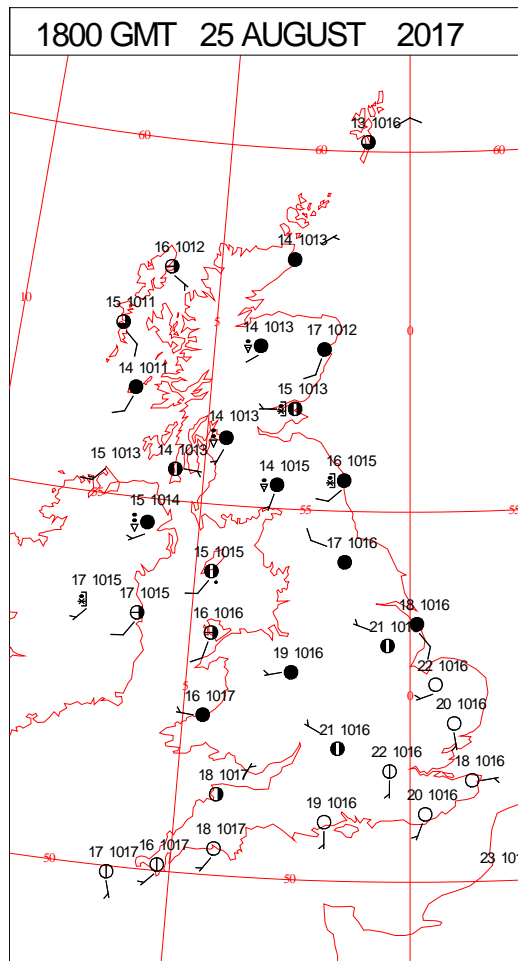
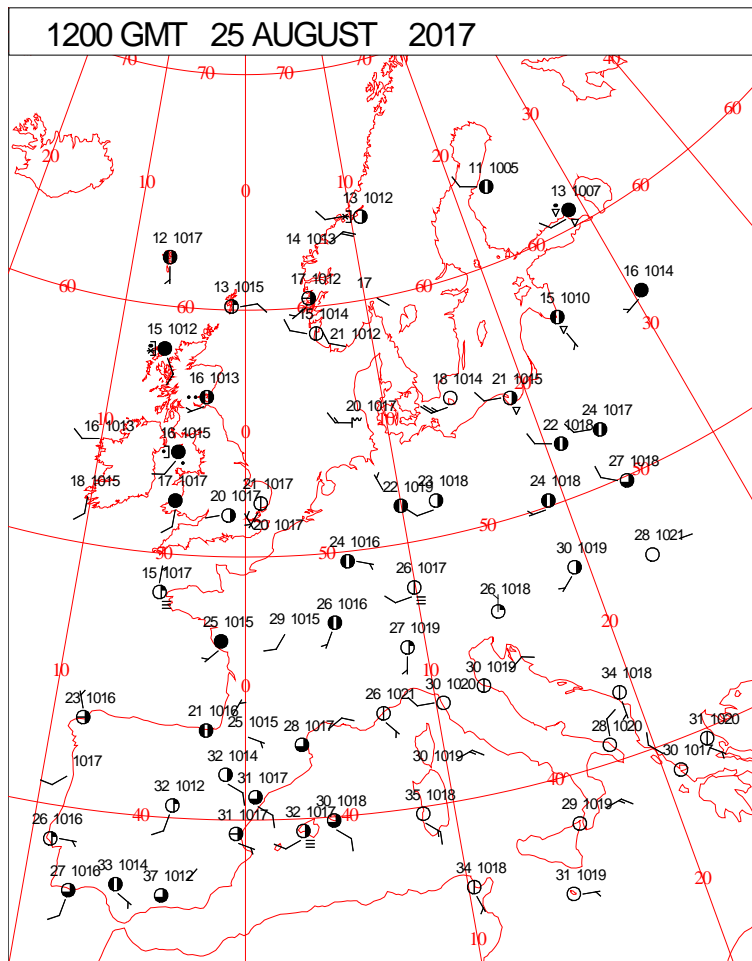
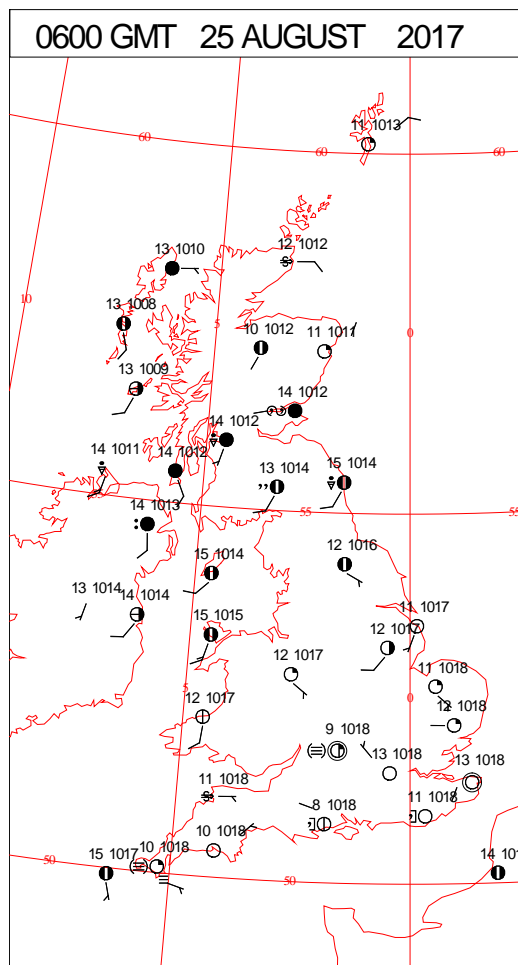
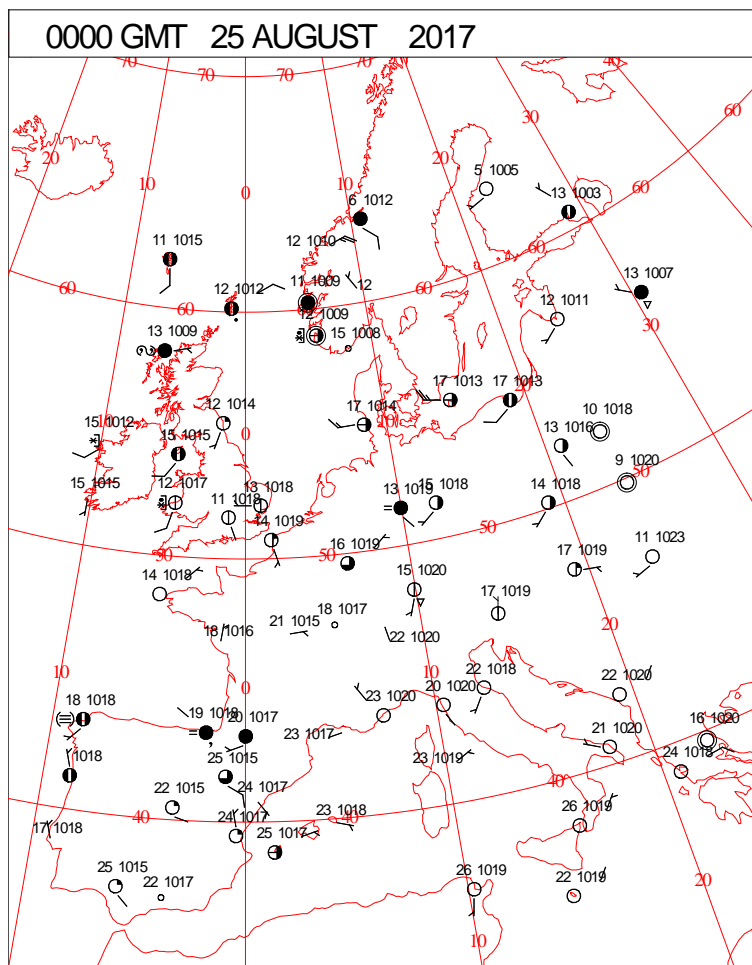
DAILY CLIMATE DATA



# DAILY WEATHER SUMMARY



# SURFACE REPORTS

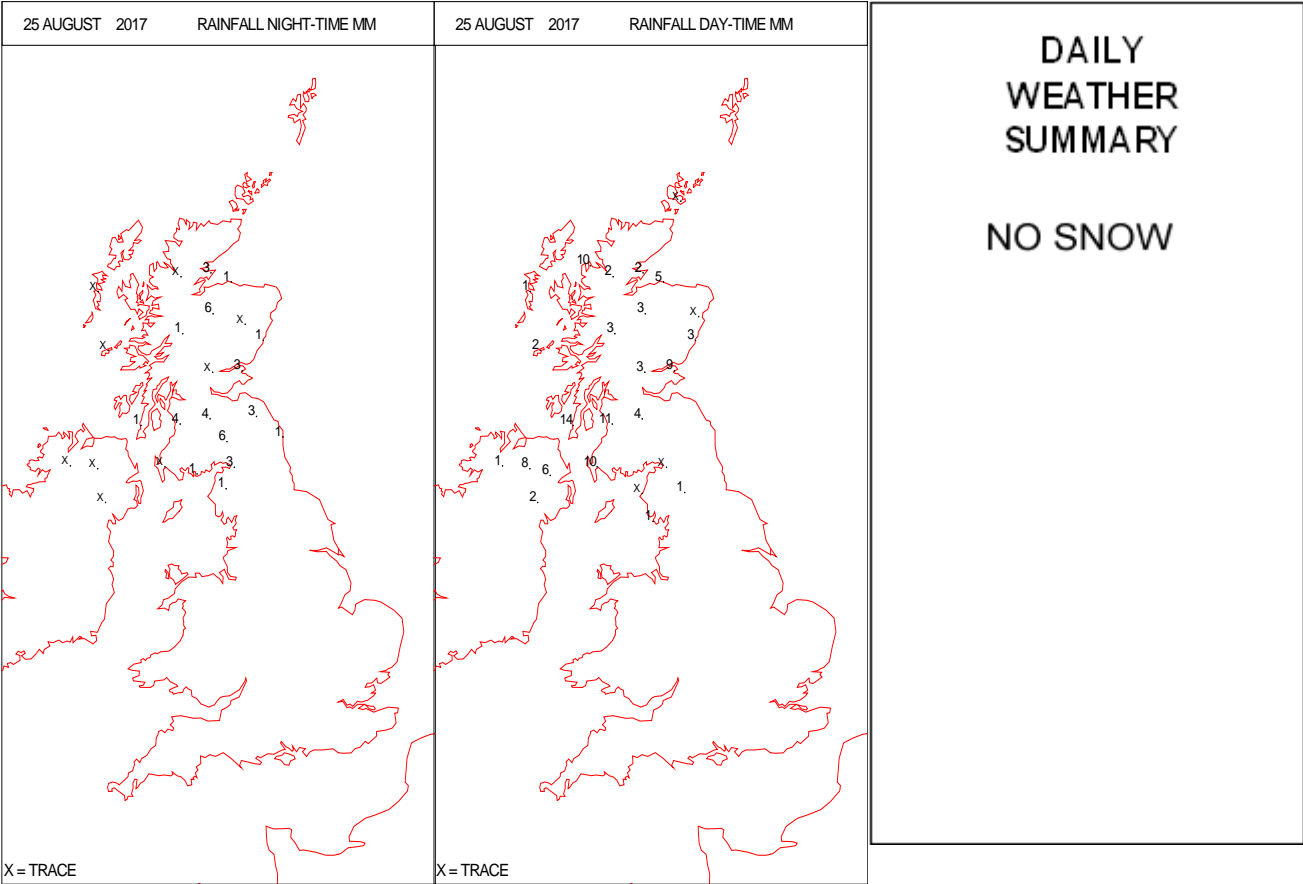
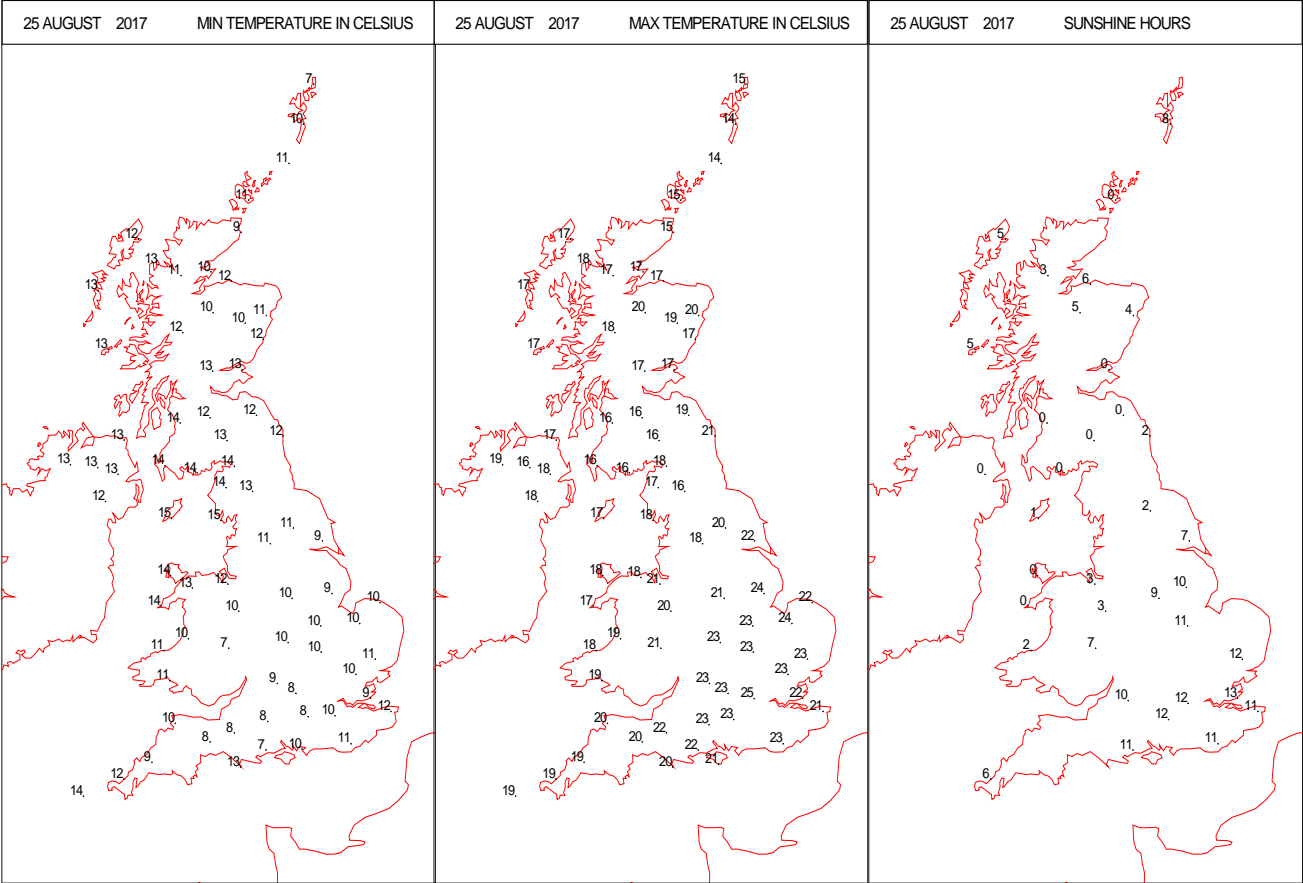


# SIGNIFICANT WEATHER

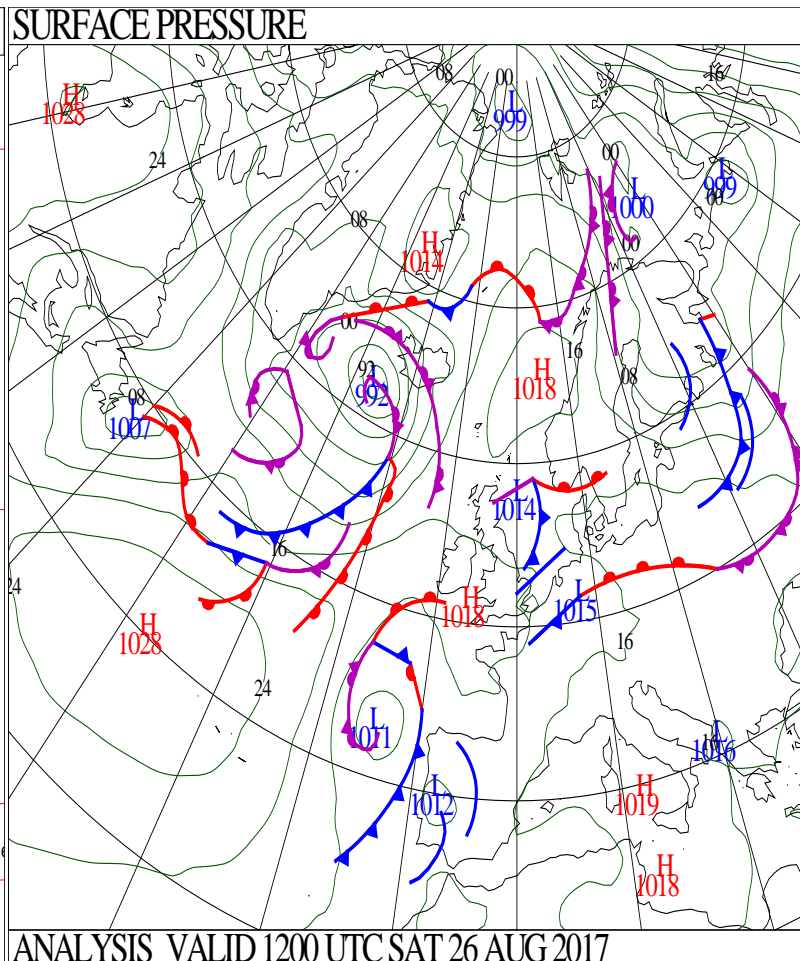
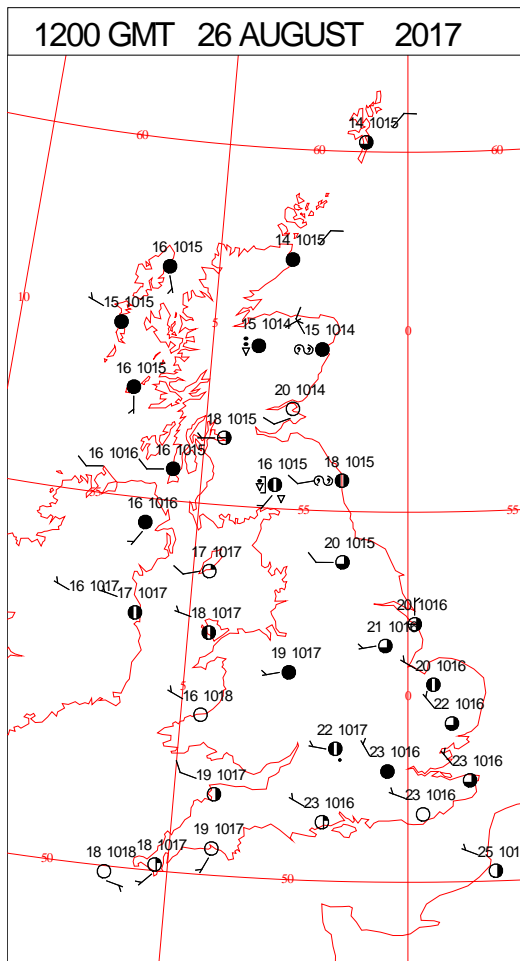
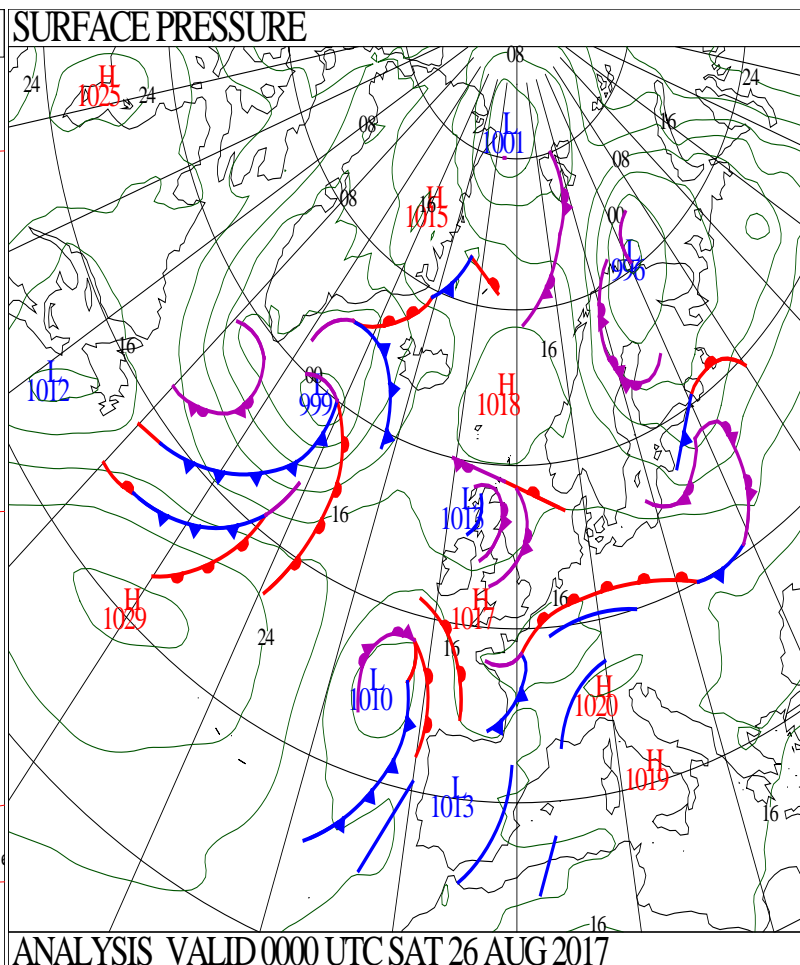
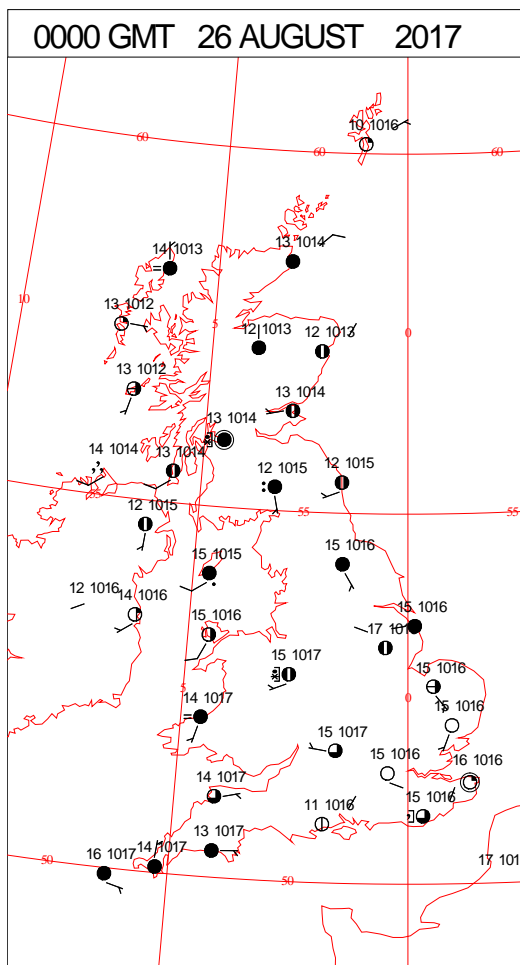
0600 GMT 25 AUGUST 2017	SIG WEATHER	1200 GMT 25 AUGUST 2017	SIG WEATHER	<p><b>Summary of UK Weather for Friday 25 August 2017.</b></p> <p>It was a dry night across most of England and Wales, with some clear spells and light winds. This allowed some shallow mist and fog patches to develop towards dawn.</p> <p>Northern Ireland, southern and western Scotland, along with the far north of England saw outbreaks of showery rain overnight, with some locally heavy bursts, particularly across Northern Ireland.</p> <p>It was a cool night, especially in the south, with many rural spots dipping into single figures Celsius.</p> <p>Any mist or fog quickly cleared during the morning.</p> <p>Showers or longer spells of rain continued to affect Northern Ireland, northern parts of England and Scotland through the day, with some heavy bursts at times. There was also isolated thunder in north-east Scotland during the afternoon.</p> <p>Elsewhere, it was a largely dry day with sunny spells.</p> <p>There was little change for the end of the day. Further showers across northern parts of the U.K., and some late evening sunshine in the south.</p> <p>Temperatures were around average for the time of year, though a little above average in the south-east of England.</p> <p><b>EXTREMES</b></p> <p><b>Highest Maximum:</b></p> <p>24.6 Kew Gardens, Greater London</p> <p>24.6 Tibenham Airfield, Norfolk</p> <p>24.6 Monks Wood, Cambridgeshire</p> <p><b>Lowest Maximum:</b></p> <p>14.2 Fair Isle, Shetland</p> <p>14.2 Lerwick, Shetland</p> <p><b>Lowest Minimum:</b></p> <p>5.5 South Newington, Oxfordshire</p> <p><b>Lowest Grass Minimum:</b></p> <p>2.0 South Newington, Oxfordshire</p> <p><b>Most Rain:</b></p> <p>33.2 Altnaharra No2, Sutherland</p> <p><b>Most Sun:</b></p> <p>12.9 Shoeburyness, Landwick, Essex</p>
1800 GMT 25 AUGUST 2017	SIG WEATHER	0000 GMT 26 AUGUST 2017	SIG WEATHER	



DAILY CLIMATE DATA

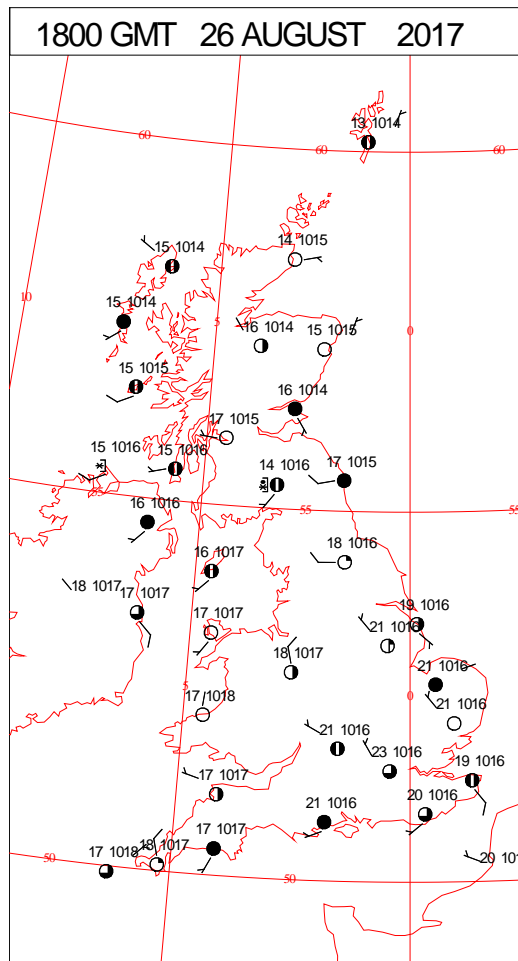
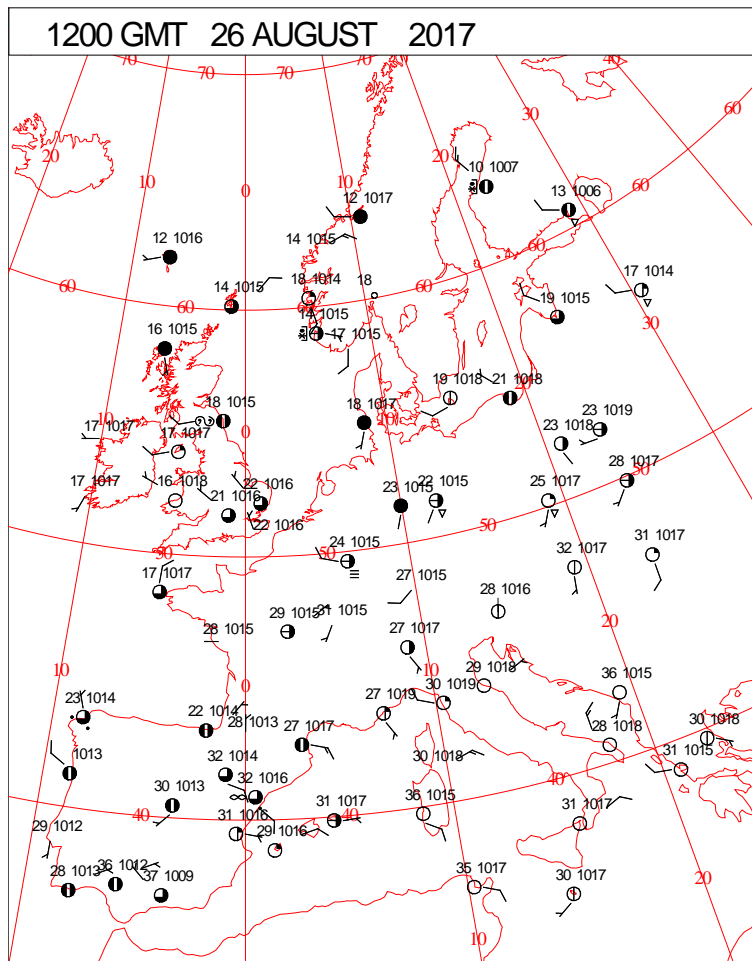
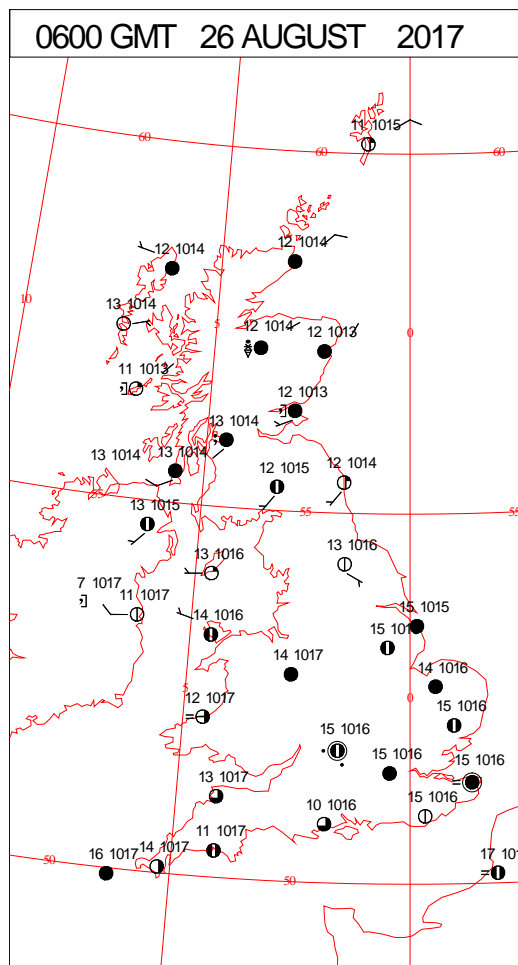
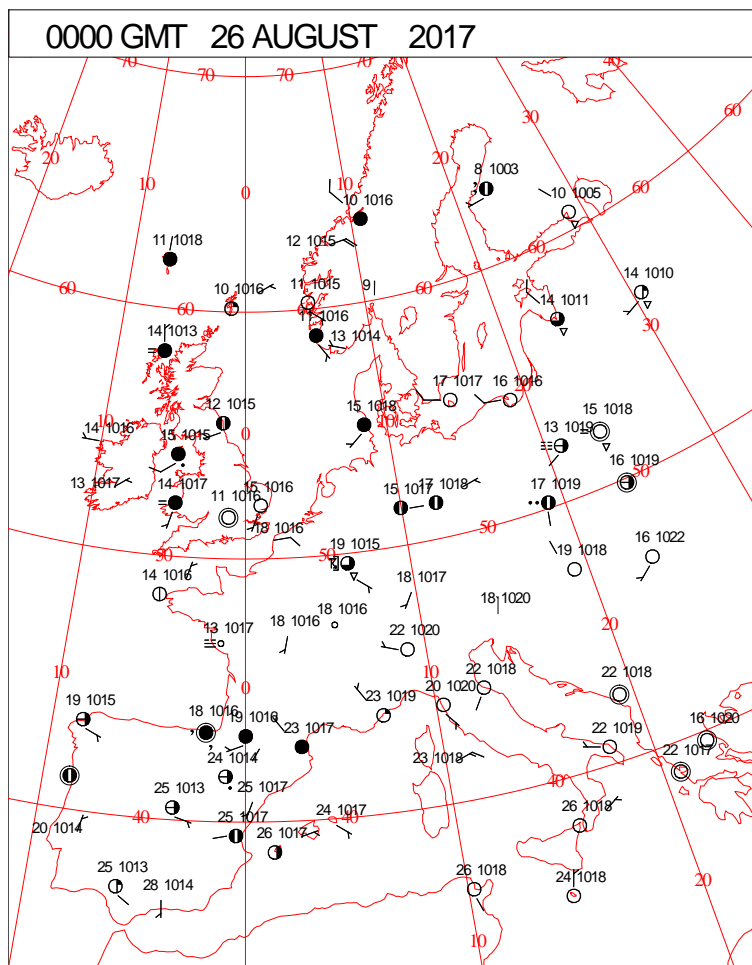


# DAILY WEATHER SUMMARY



Saturday 26 August 2017

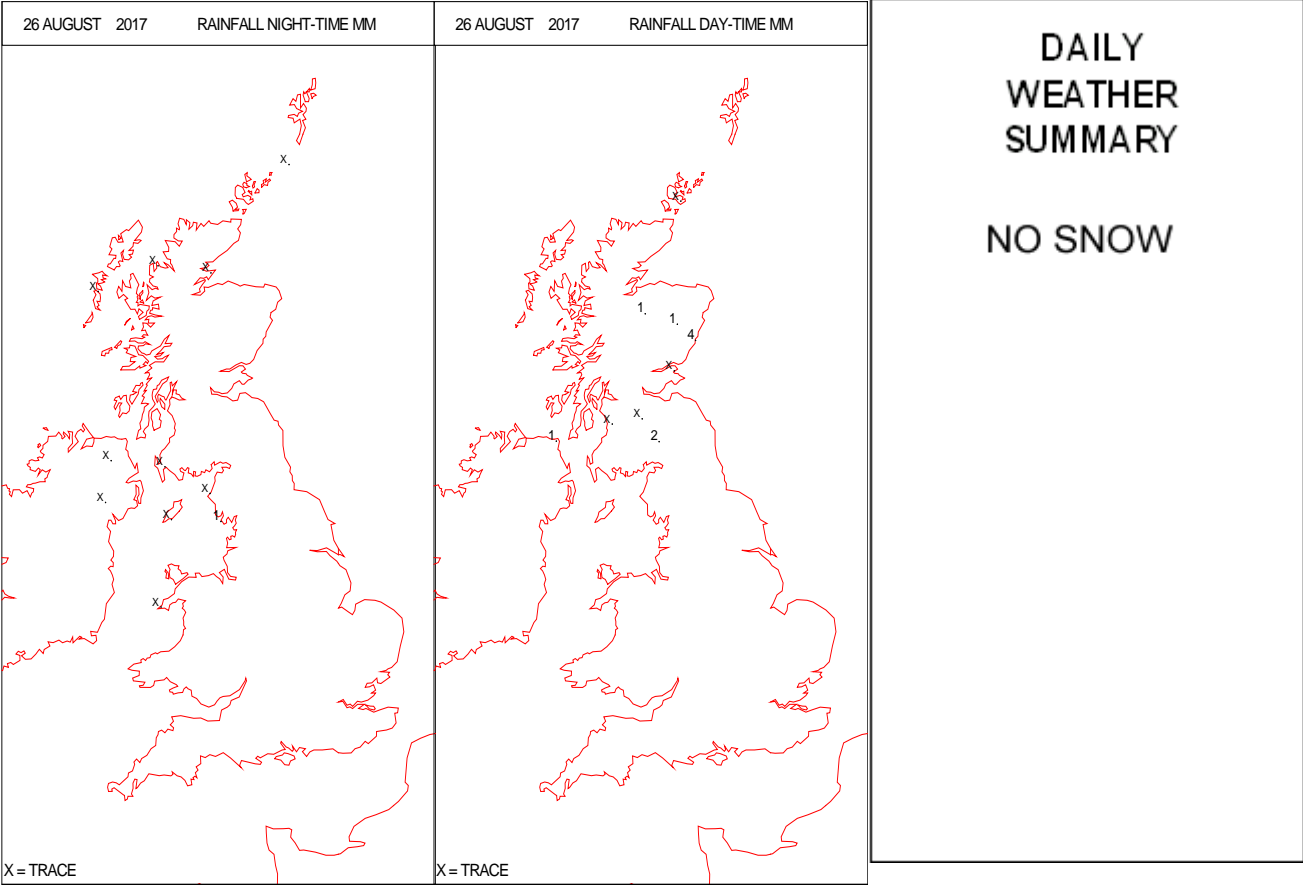
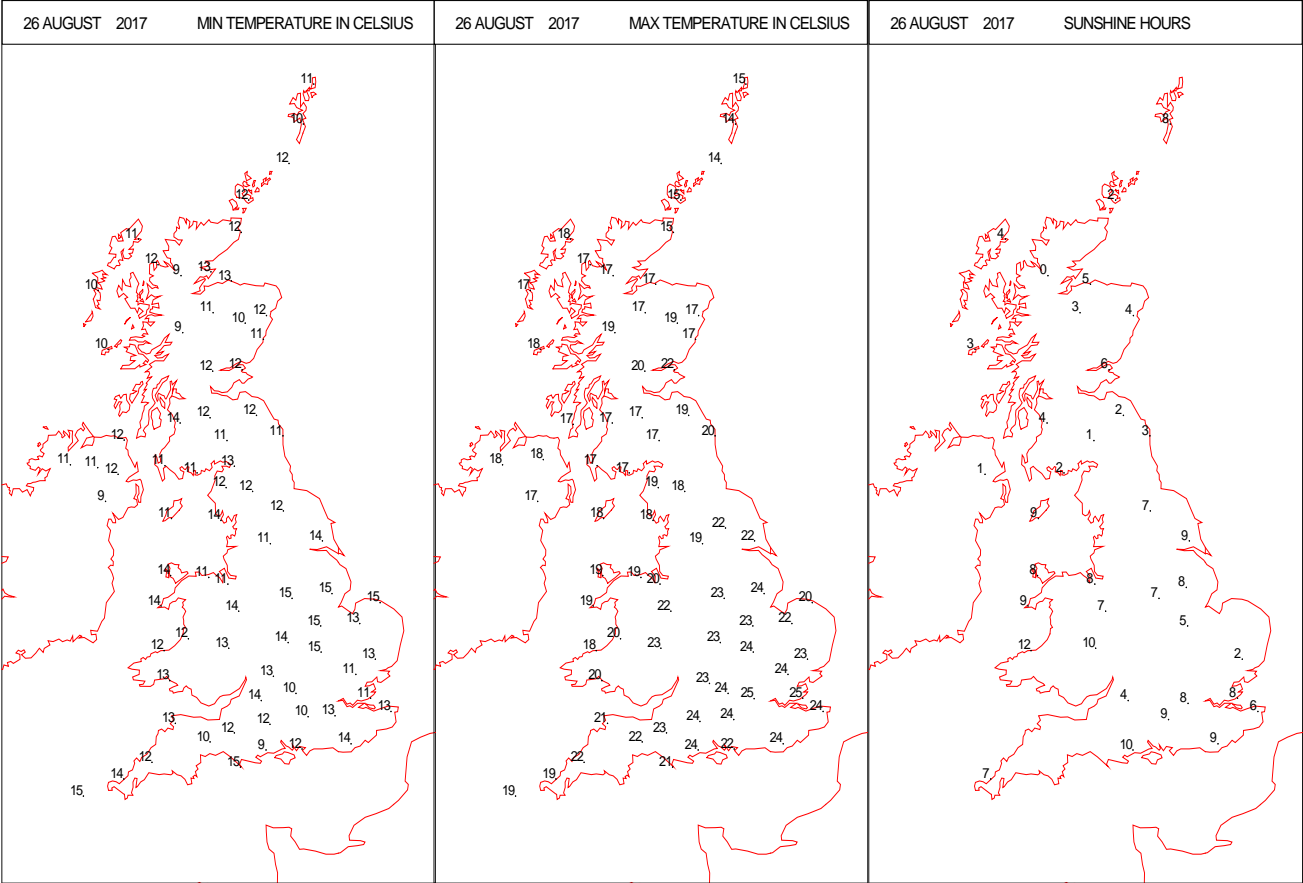
## SURFACE REPORTS



# SIGNIFICANT WEATHER

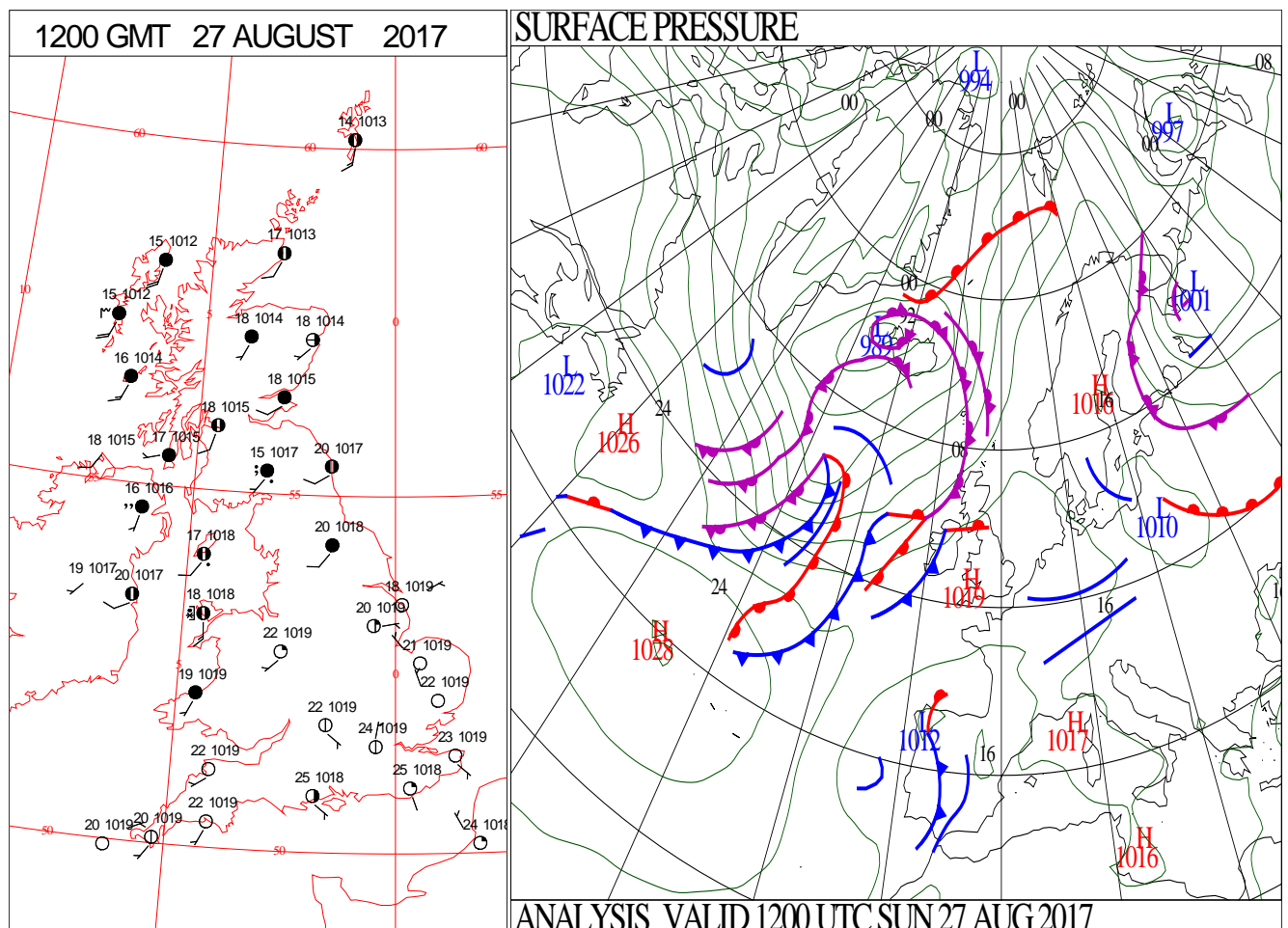
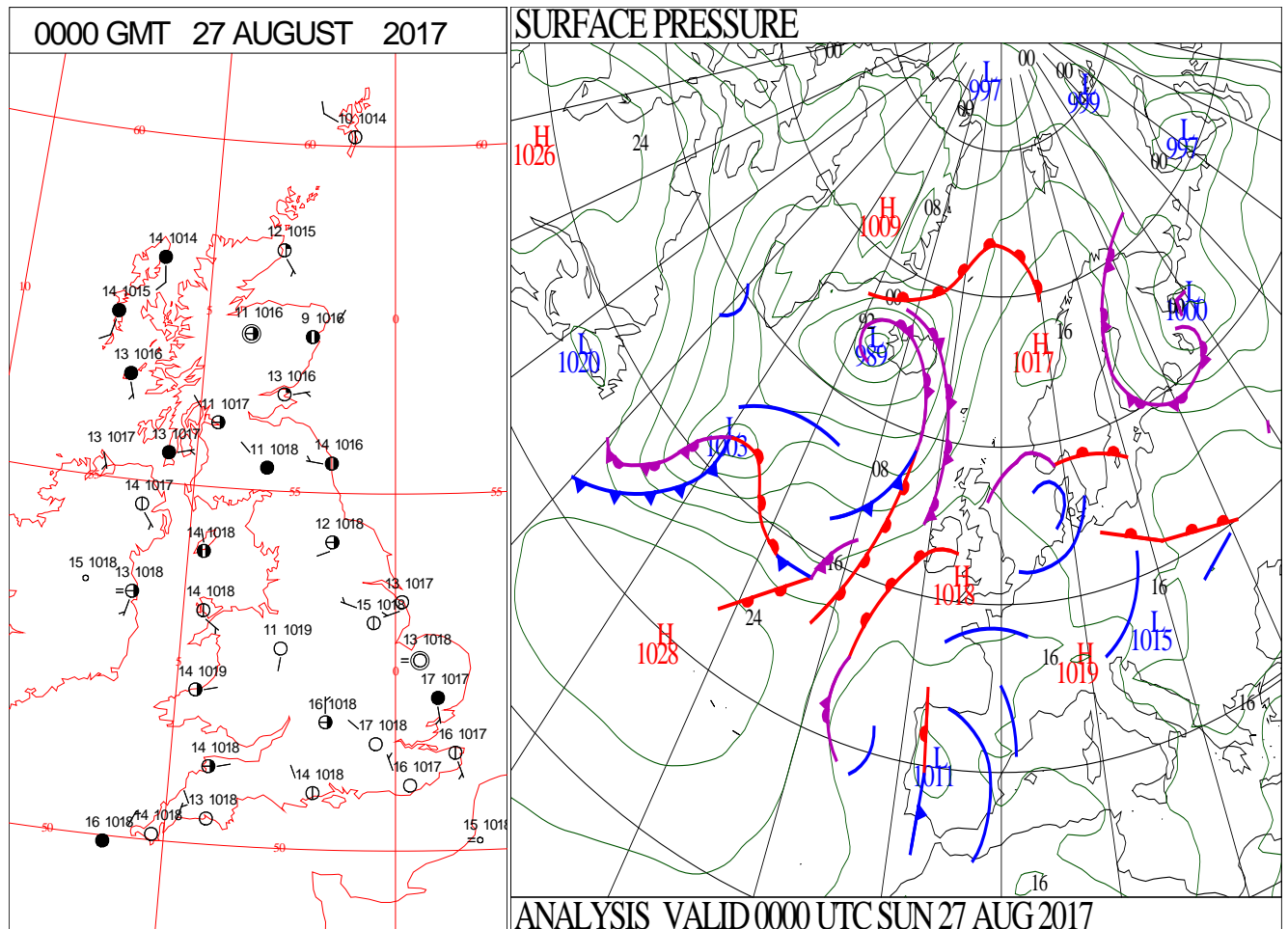
0600 GMT 26 AUGUST 2017	SIG WEATHER	1200 GMT 26 AUGUST 2017	SIG WEATHER	<p><b>Summary of UK Weather for Saturday 26 August 2017.</b></p> <p>Overnight, scattered showers affected parts of Scotland. Some were heavy in the far north-east with isolated thunder.</p> <p>A fragmenting band of cloud and drizzle also slowly moved southwards across England and Wales, reaching southern areas by dawn.</p> <p>Northern Ireland remained mainly dry, with only isolated light showers.</p> <p>Temperatures generally remained in double figures Celsius, but dipped into single figures under the clearer skies.</p> <p>Cloud and patchy rain slowly cleared from the Midlands and East Anglia during the morning, with local mist and fog patches elsewhere across England and Wales. This lifted to leave plenty of fine weather, with some warm sunshine developing into the afternoon.</p> <p>Meanwhile across Scotland and Northern Ireland there were some sunny spells, and a scattering of showers throughout the day. The showers were mainly across the east and north-east of the Scottish mainland, where isolated heavy ones developed.</p> <p>Winds were generally light, and temperatures as a result rose a little above average for the time of year.</p> <p>During the evening much of the U.K. remained dry, with some late evening sunshine before dusk.</p>
1800 GMT 26 AUGUST 2017	SIG WEATHER	0000 GMT 27 AUGUST 2017	SIG WEATHER	
				<p><b>EXTREMES</b></p> <p><b>Highest Maximum:</b> 26.3 Frittenden, Kent</p> <p><b>Lowest Maximum:</b> 14.2 Fair Isle, Shetland</p> <p><b>Lowest Minimum:</b> 5.8 Katesbridge, Co. Down</p> <p><b>Lowest Grass Minimum:</b> 3.3 Katesbridge, Co. Down</p> <p><b>Most Rain:</b> 4.2 Inverbervie No2, Kincardineshire</p> <p><b>Most Sun:</b> 11.8 Aberporth, Dyfed</p>

DAILY CLIMATE DATA



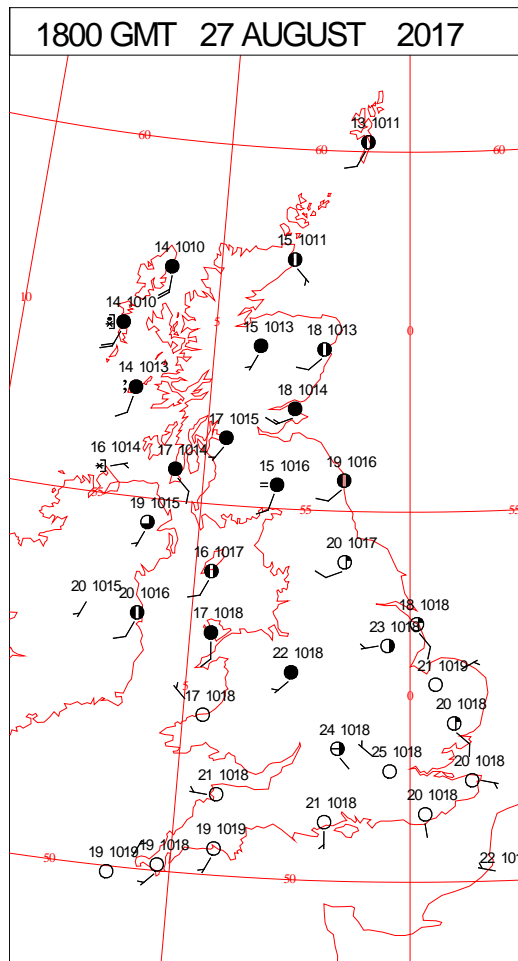
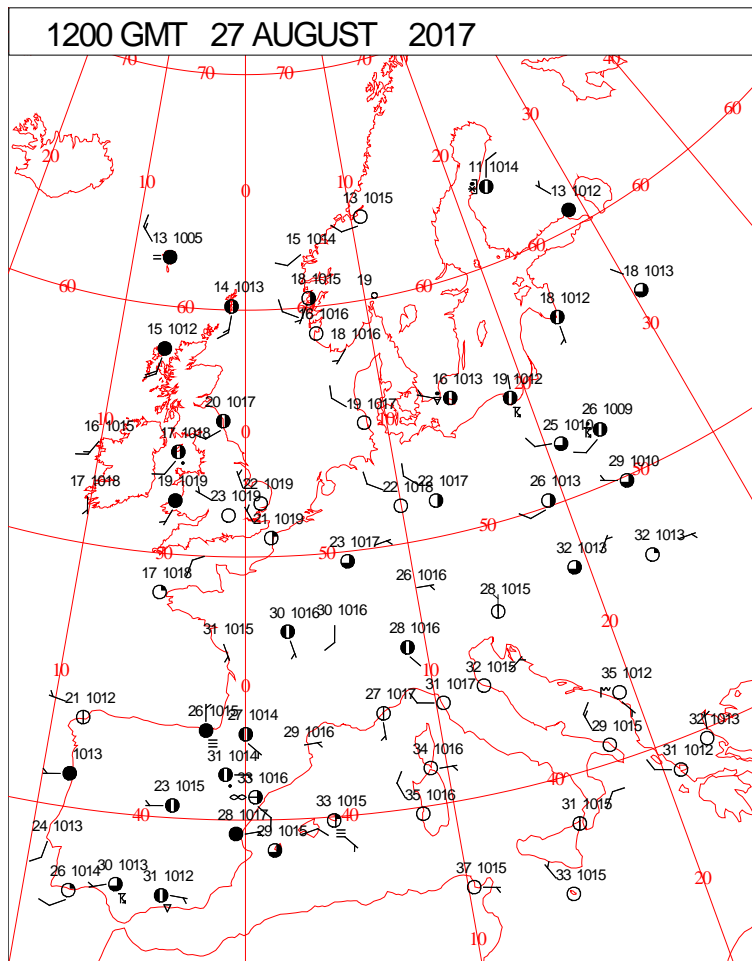
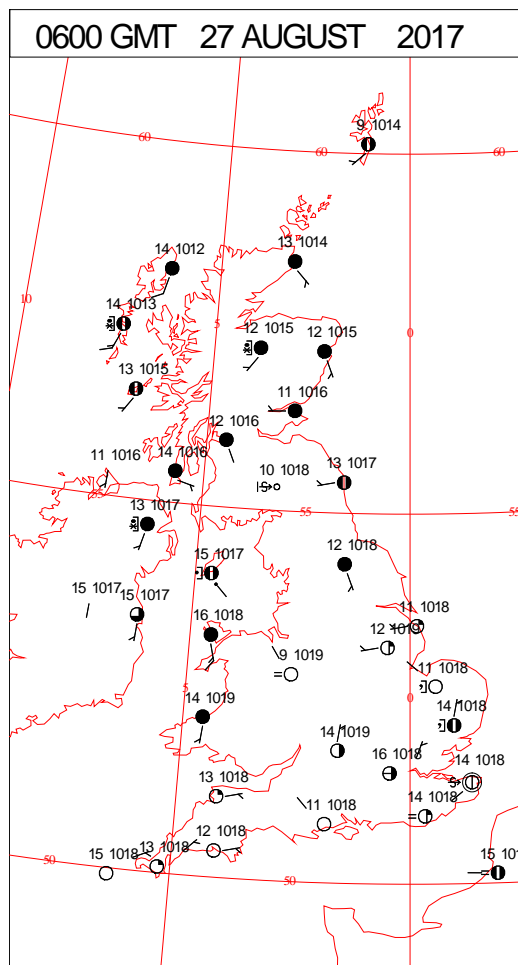
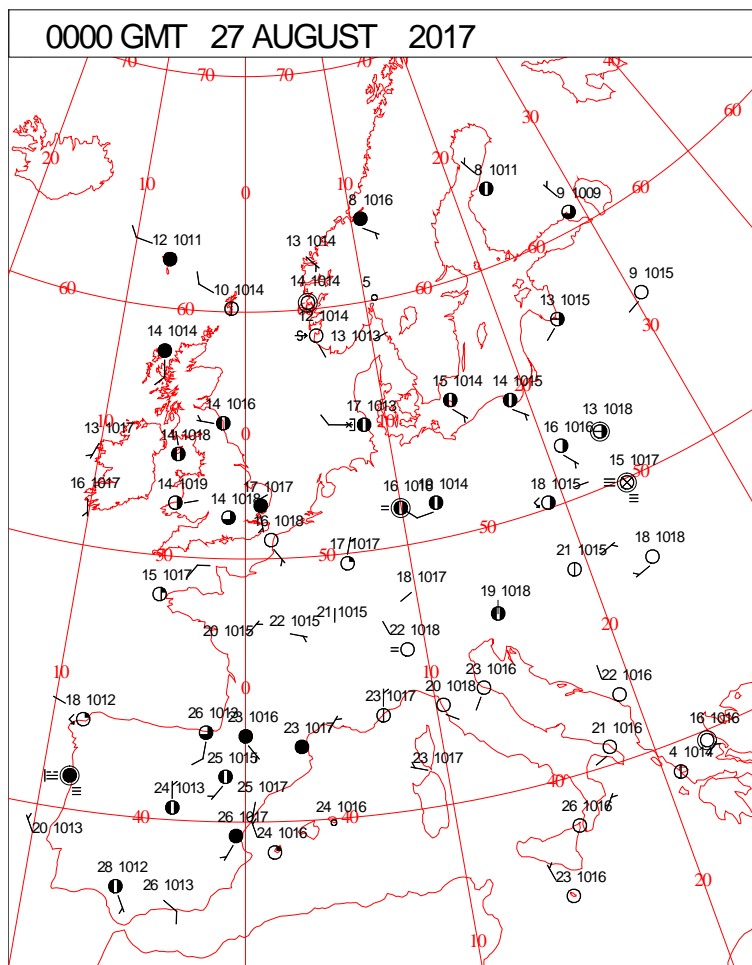


# DAILY WEATHER SUMMARY

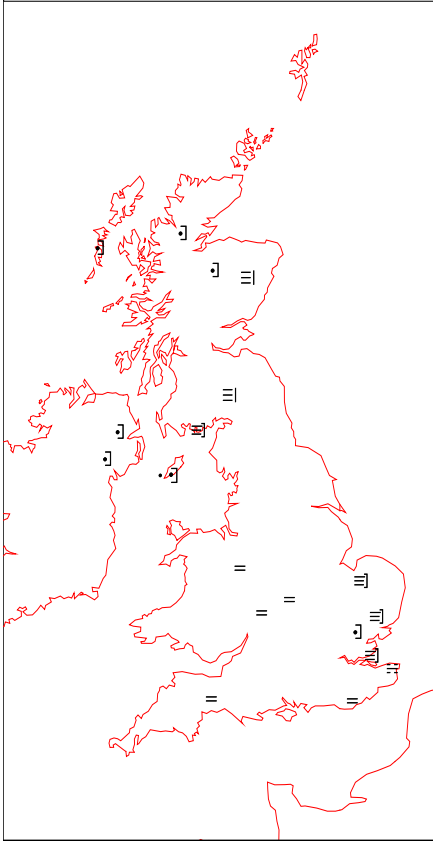
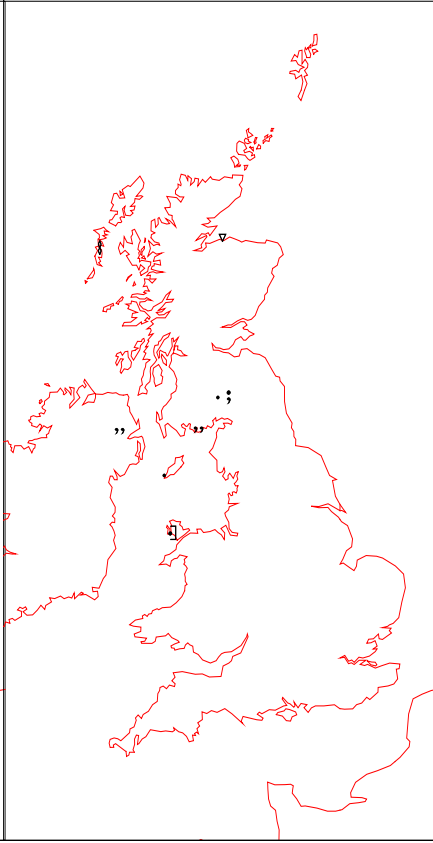
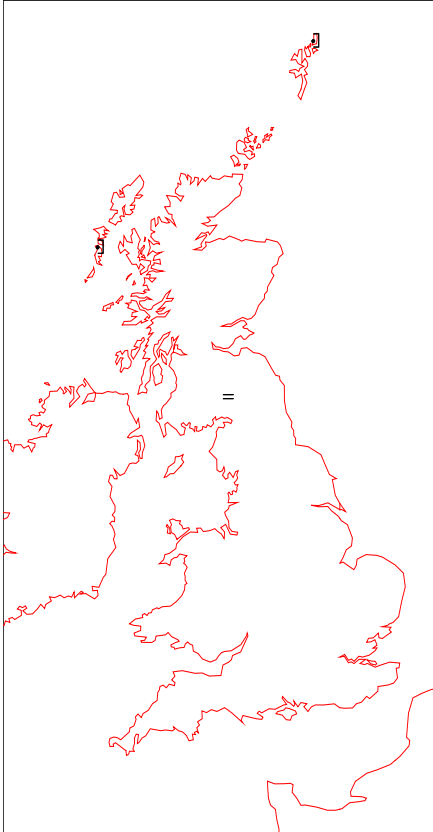
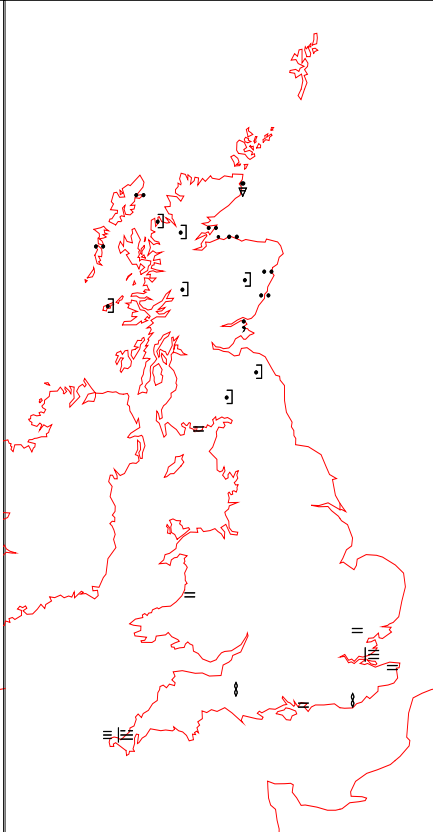


Sunday 27 August 2017

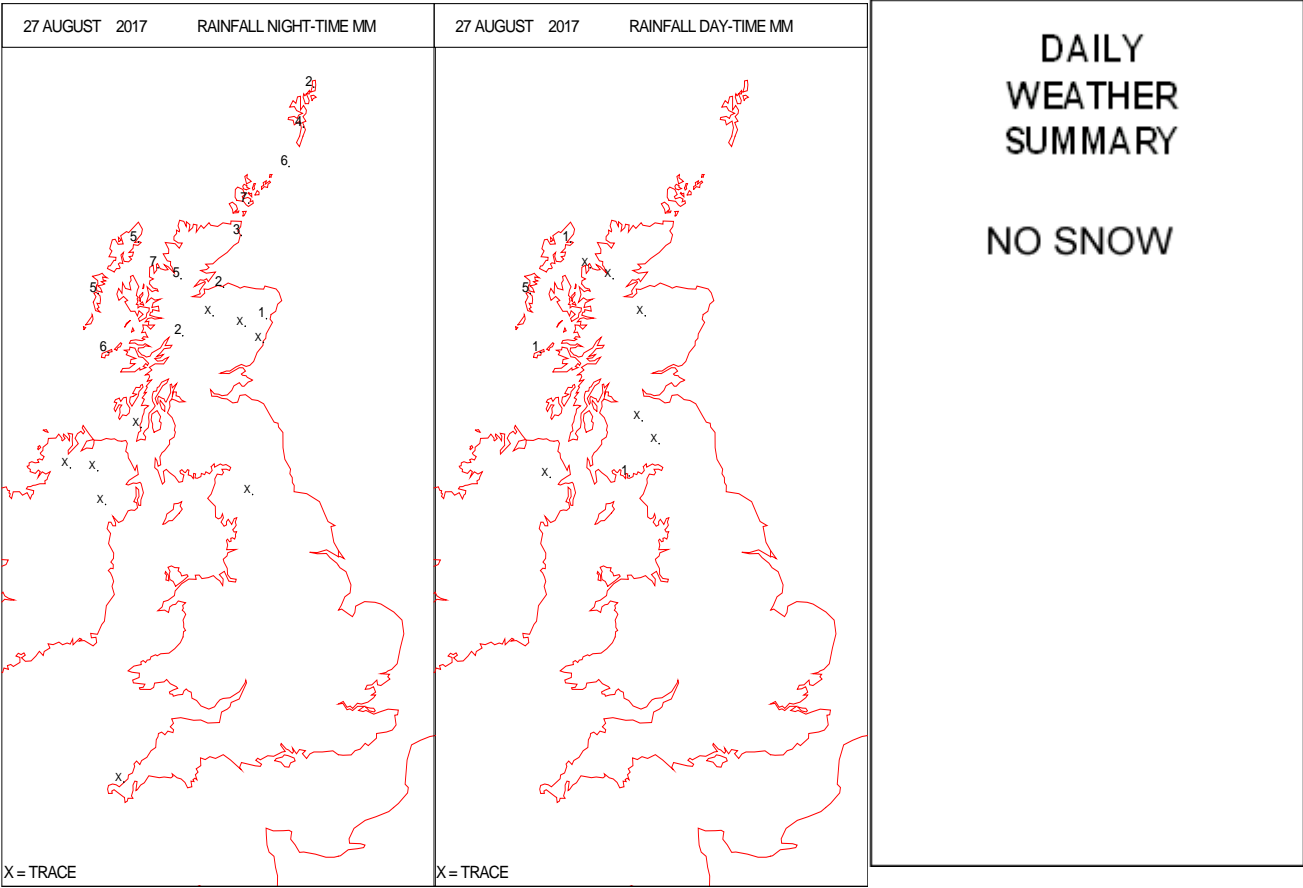
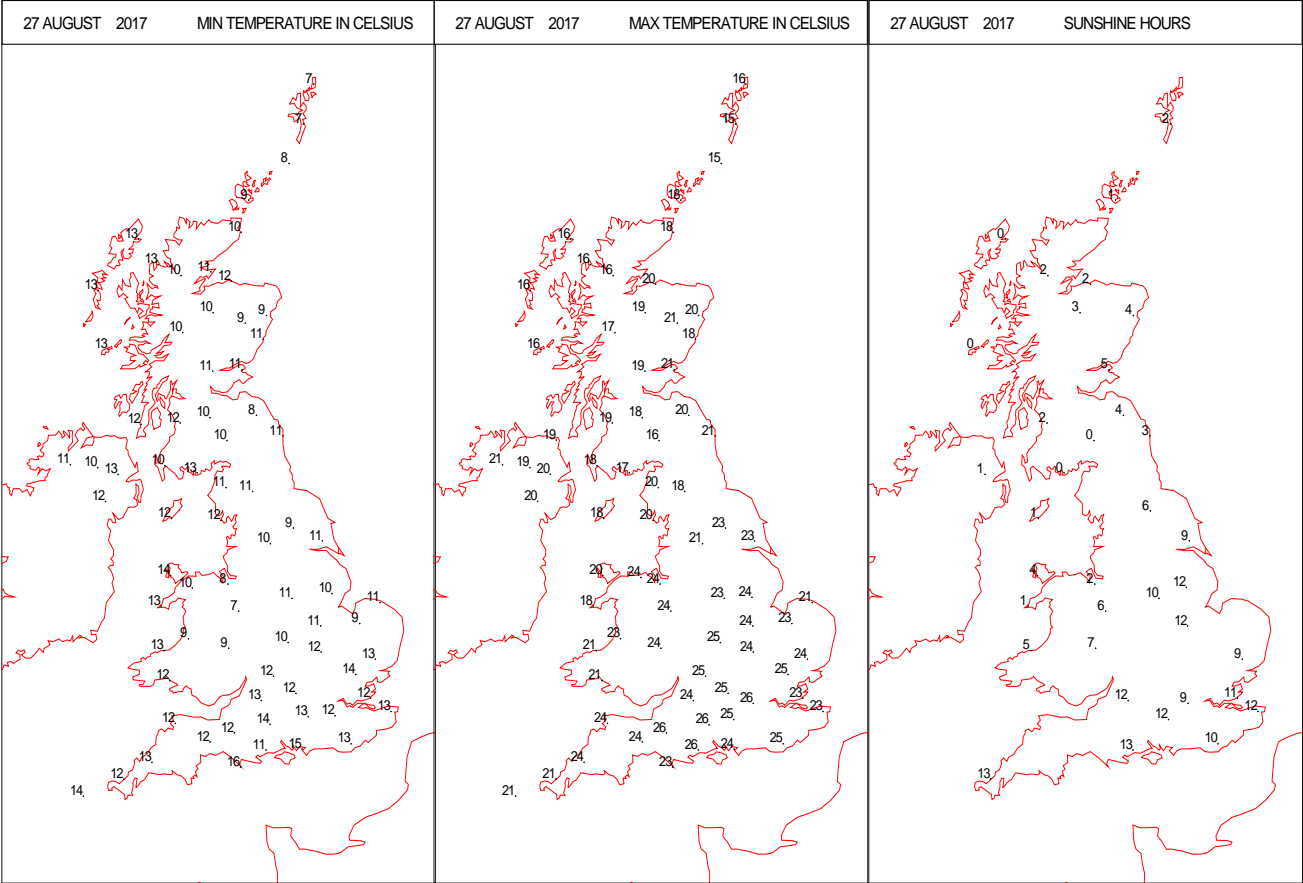
## SURFACE REPORTS



# SIGNIFICANT WEATHER

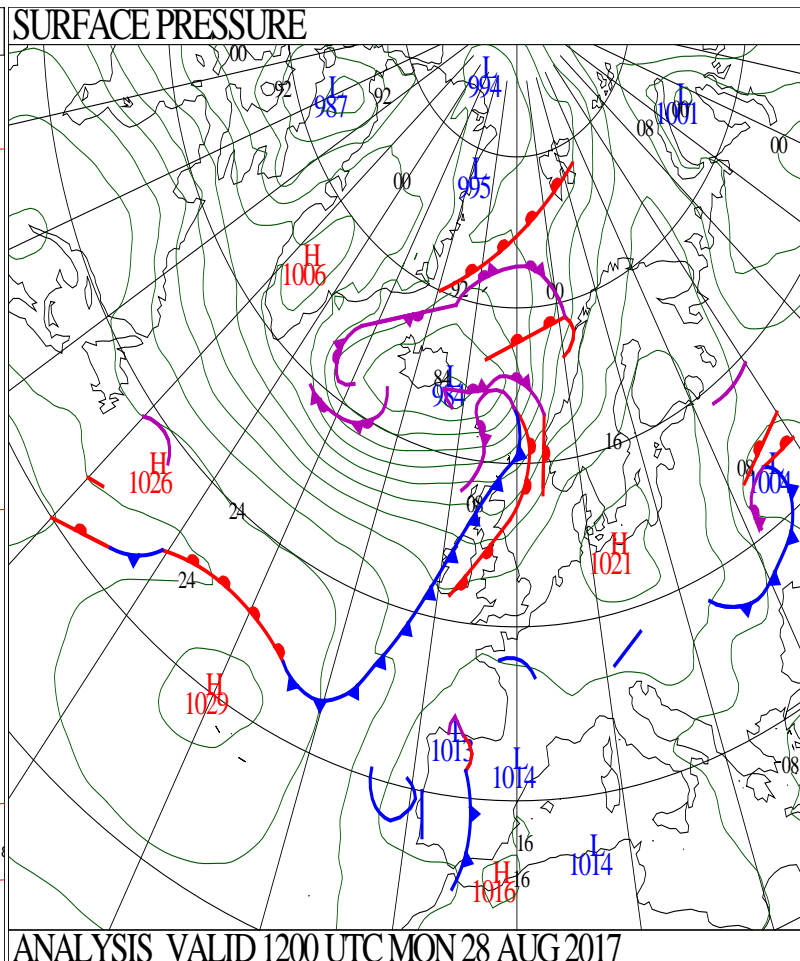
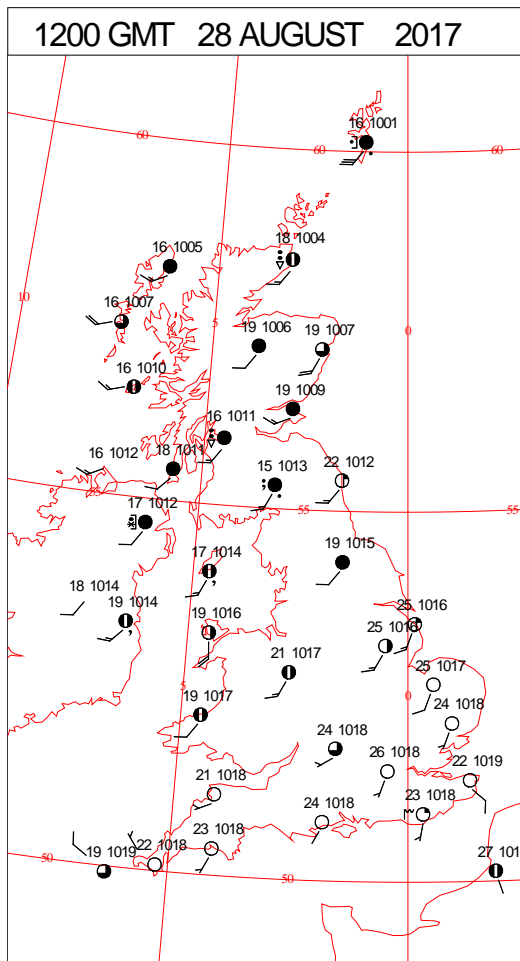
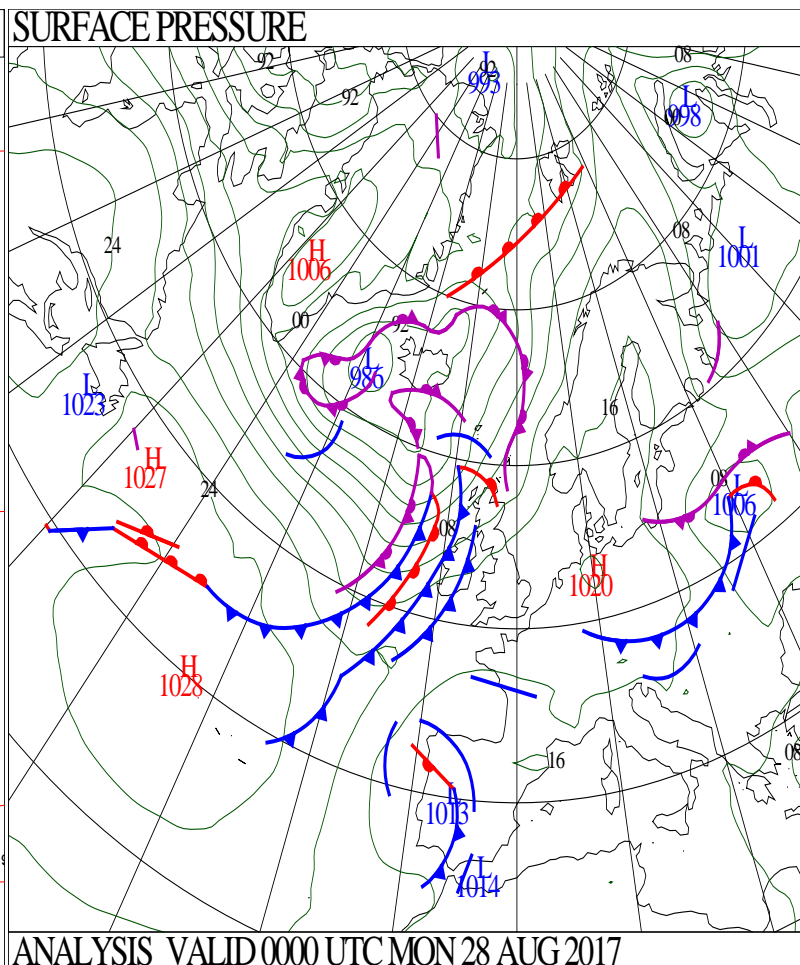
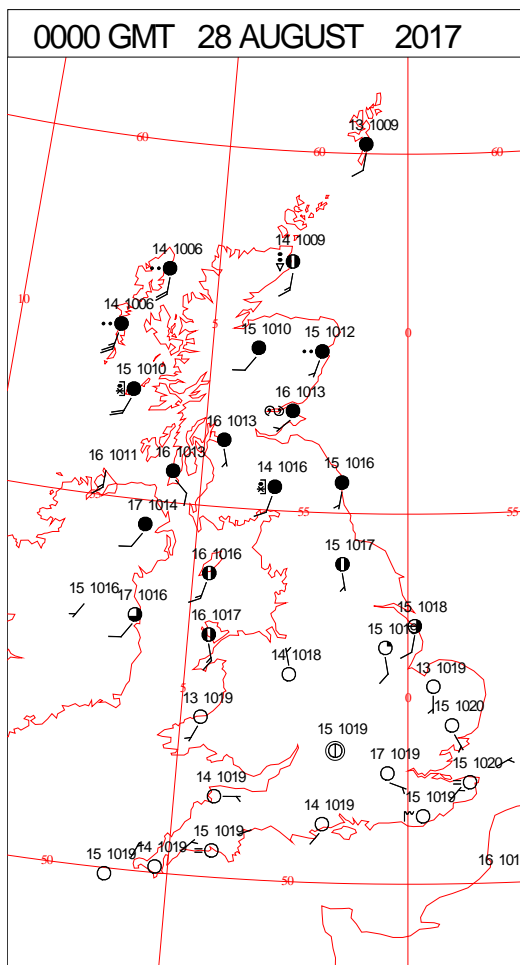
0600 GMT 27 AUGUST 2017	SIG WEATHER	1200 GMT 27 AUGUST 2017	SIG WEATHER	<p><b>Summary of UK Weather for Sunday 27 August 2017.</b></p> <p>The early hours were dry across much of the U.K., with variable amounts of cloud, giving some lengthy clear spells. However, towards dawn cloud tended to build across north-west Scotland, with a few showers developing across northern and western Scotland.</p> <p>Elsewhere, where skies were clearer, a few mist and fog patches developed towards dawn, and it turned chilly too in rural spots. Most towns and cities remained fairly mild though.</p> <p>Through the day, many areas had a fine day with sunny spells and fairly light winds. Much of England and Wales had long spells of sunshine, making it rather warm with light winds.</p> <p>Some fair weather cloud developed during the afternoon inland, but with gentle sea breezes around the coasts some areas remained cloudless through the day.</p> <p>Across the north-west of Scotland, for parts of Northern Ireland and across Cumbria, it was a cloudier day, and there was some light rain and drizzle at times too.</p> <p>Temperatures in the north-west were close to average, but in the sunshine everywhere else temperatures were above, or even well above average.</p>
				
1800 GMT 27 AUGUST 2017	SIG WEATHER	0000 GMT 28 AUGUST 2017	SIG WEATHER	<p><b>EXTREMES</b></p> <p><b>Highest Maximum:</b> 27.2 Ringmer, Bishops Lane, East Sussex</p> <p><b>Lowest Maximum:</b> 14.9 Lerwick, Shetland</p> <p><b>Lowest Minimum:</b> 5.5 Willington, Derbyshire</p> <p><b>Lowest Grass Minimum:</b> 1.1 Fair Isle, Shetland</p> <p><b>Most Rain:</b> 19.0 Achnagart, Ross-Shire</p> <p><b>Most Sun:</b> 12.9 Camborne, Cornwall 12.9 Bude, Cornwall</p>
				

DAILY CLIMATE DATA





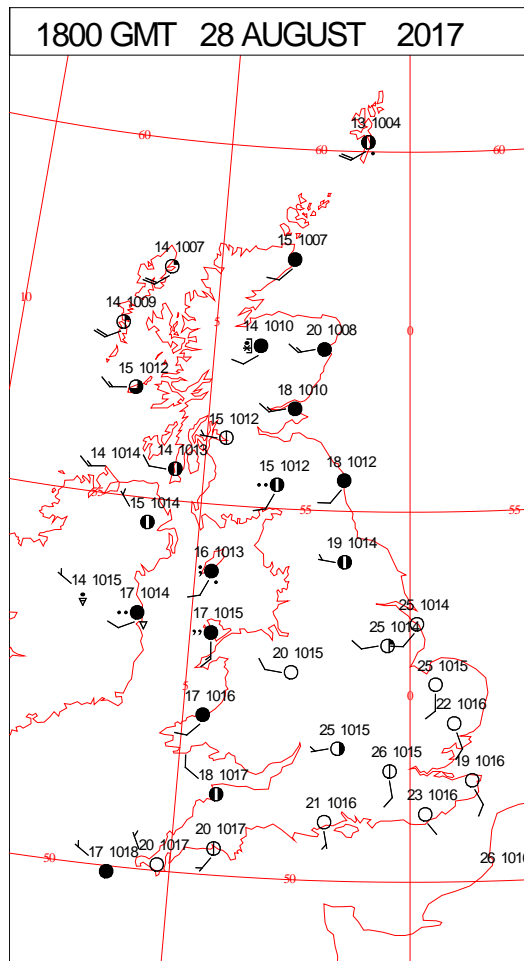
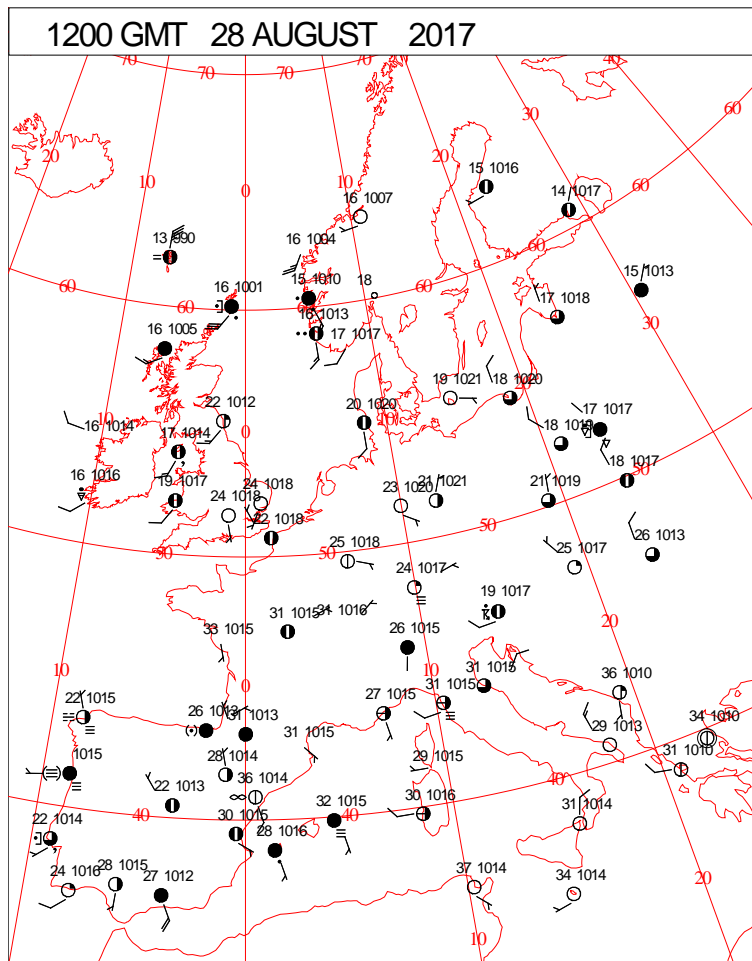
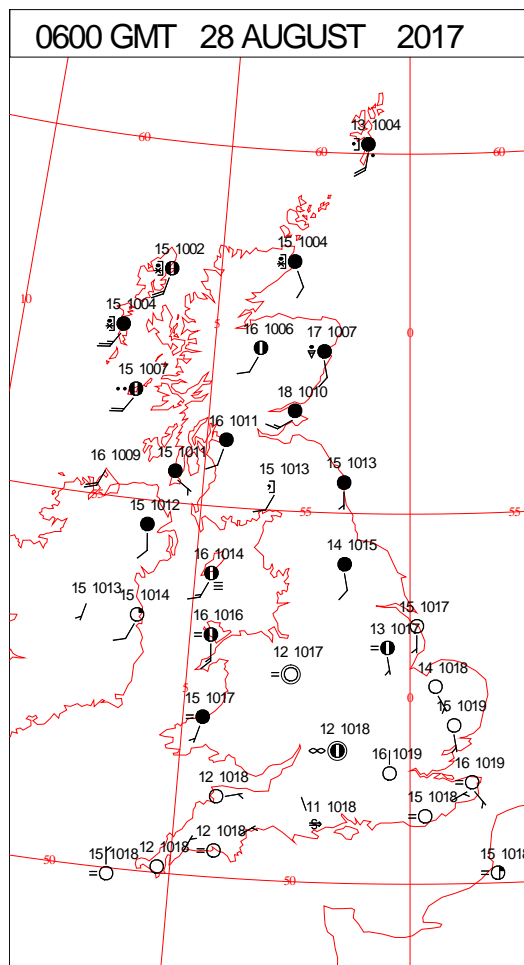
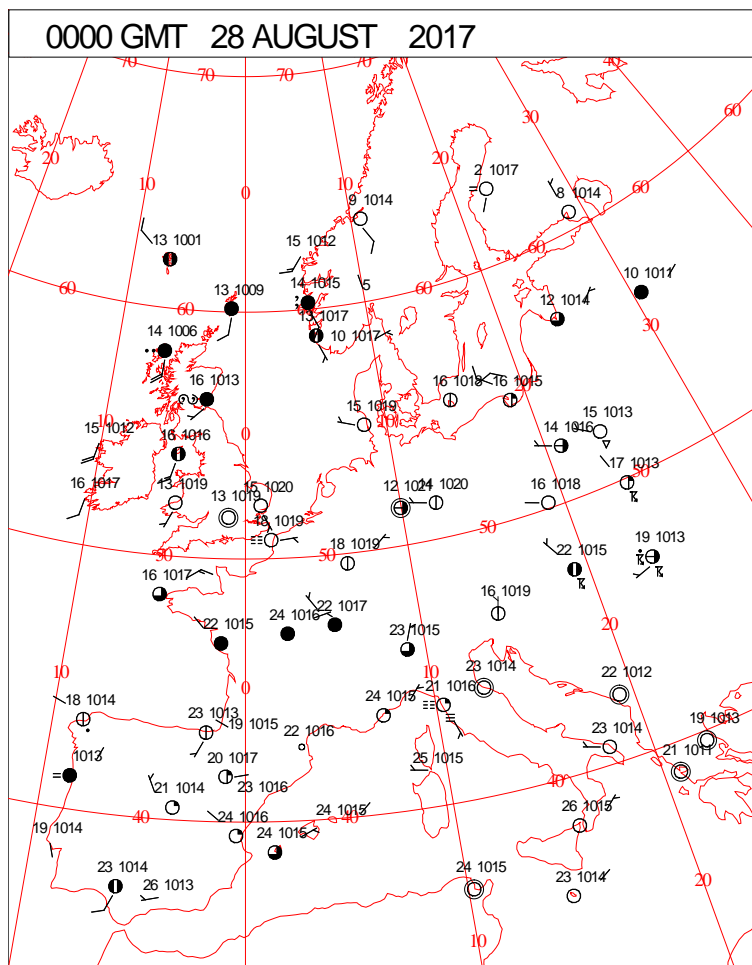
# DAILY WEATHER SUMMARY





Monday 28 August 2017

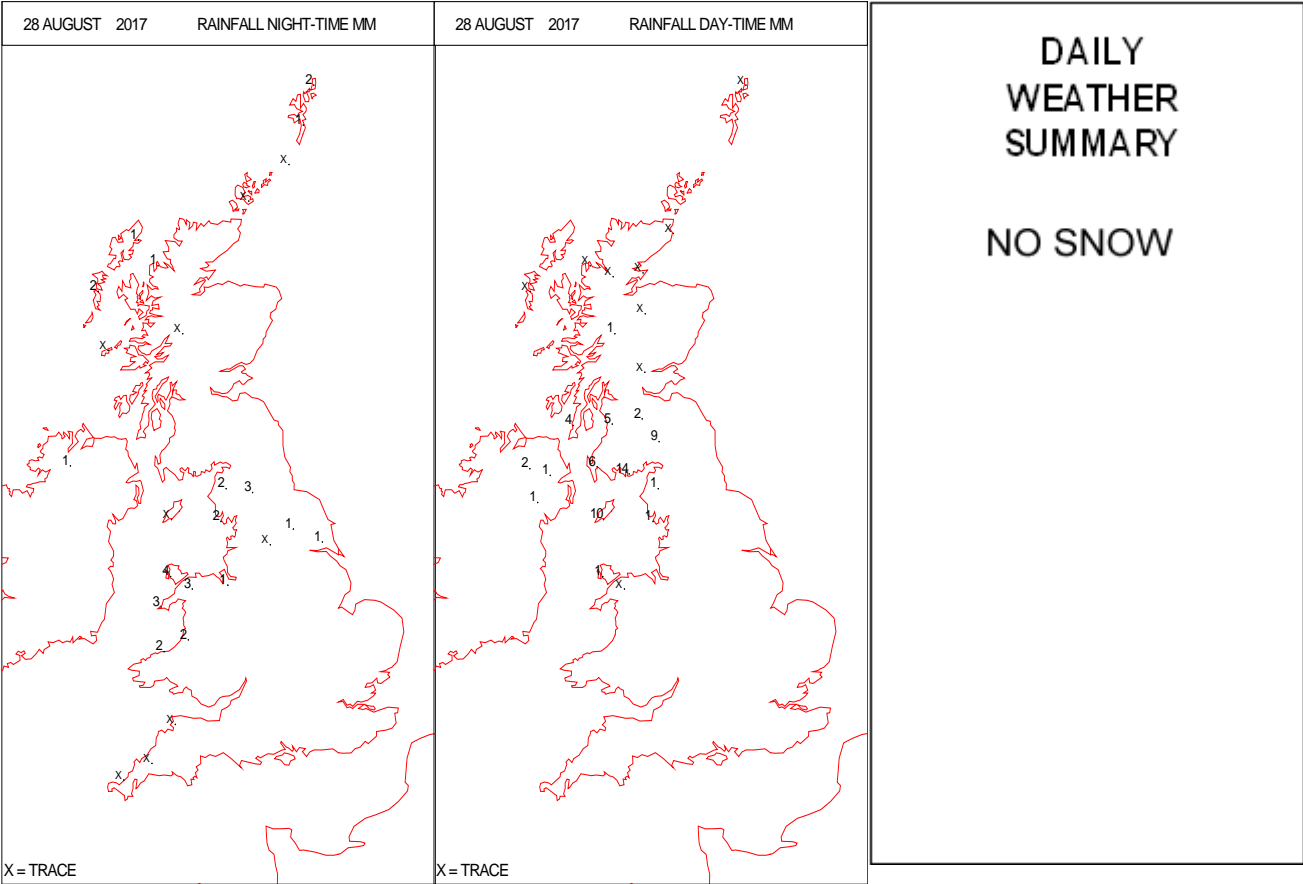
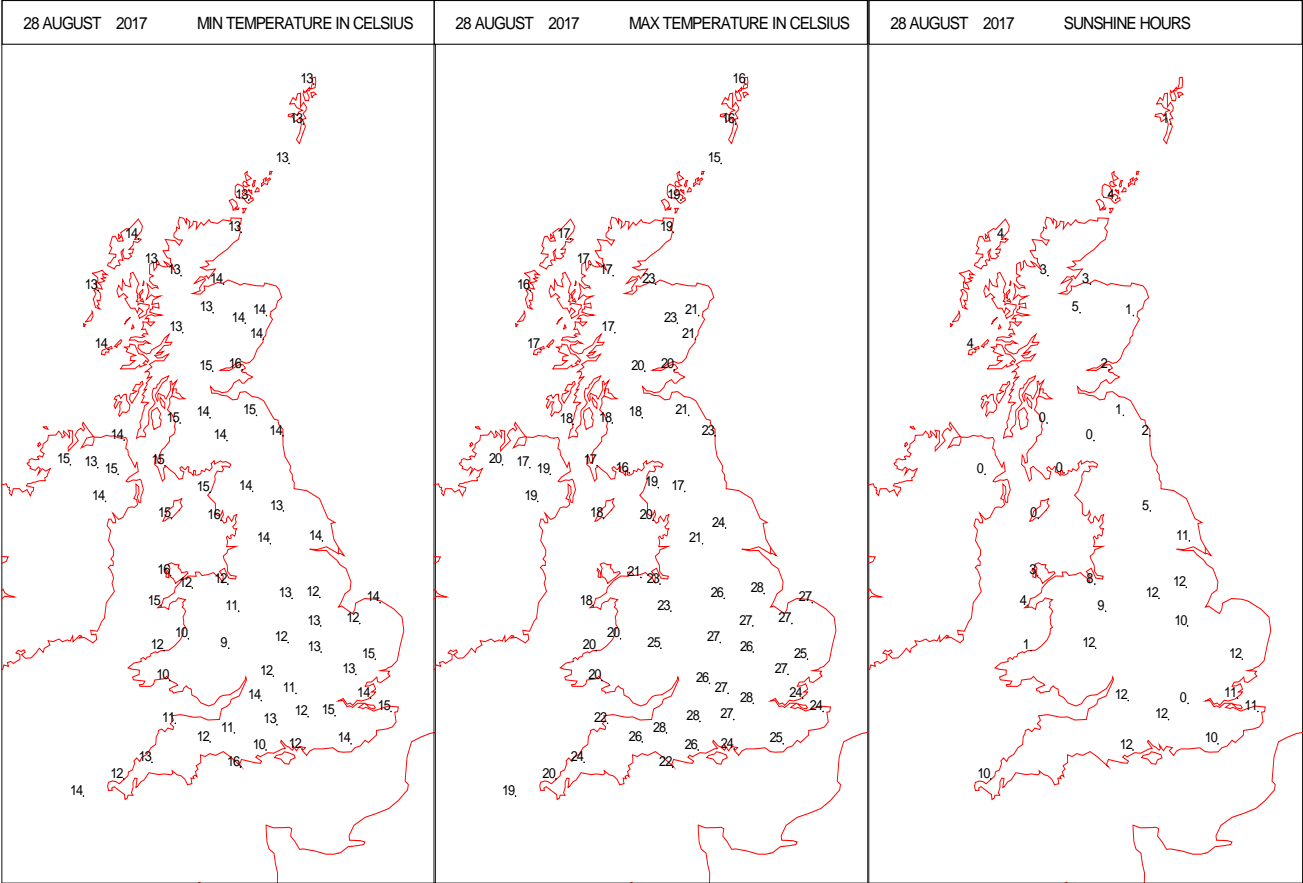
## SURFACE REPORTS



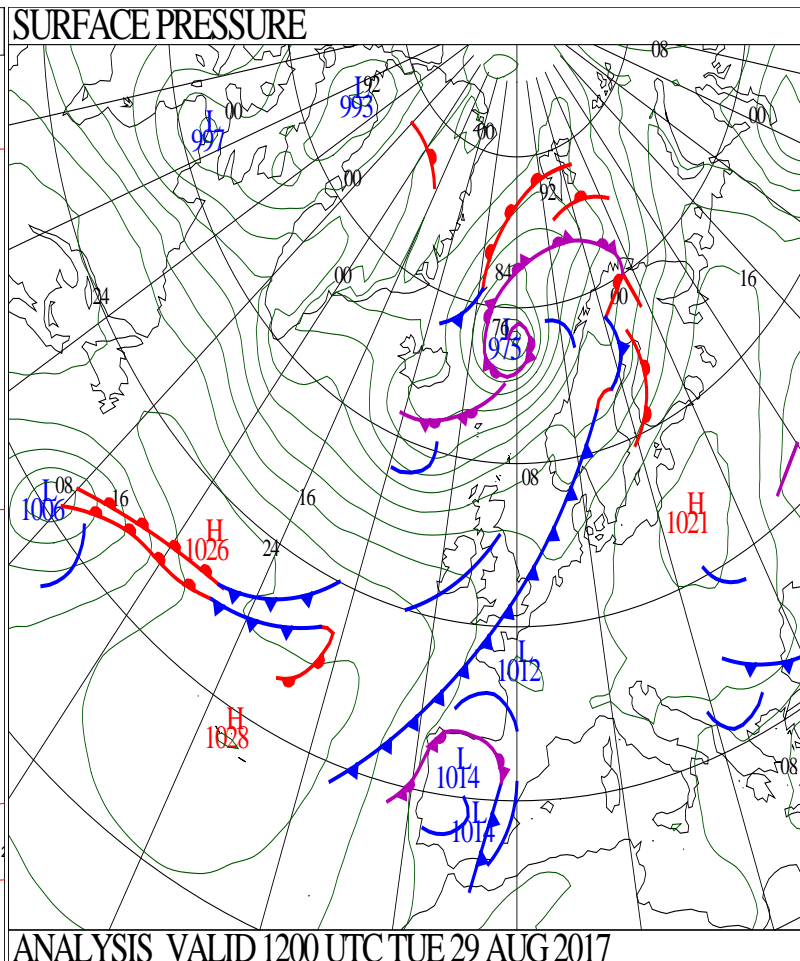
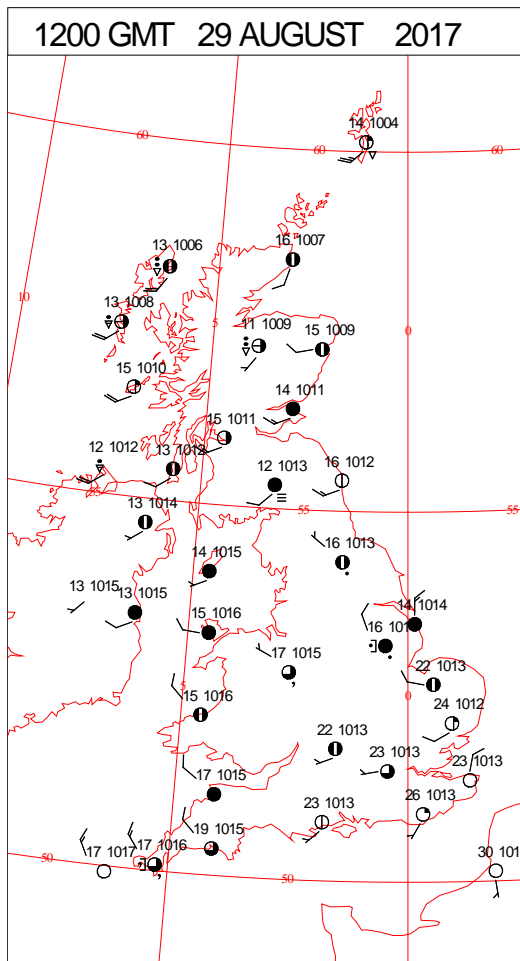
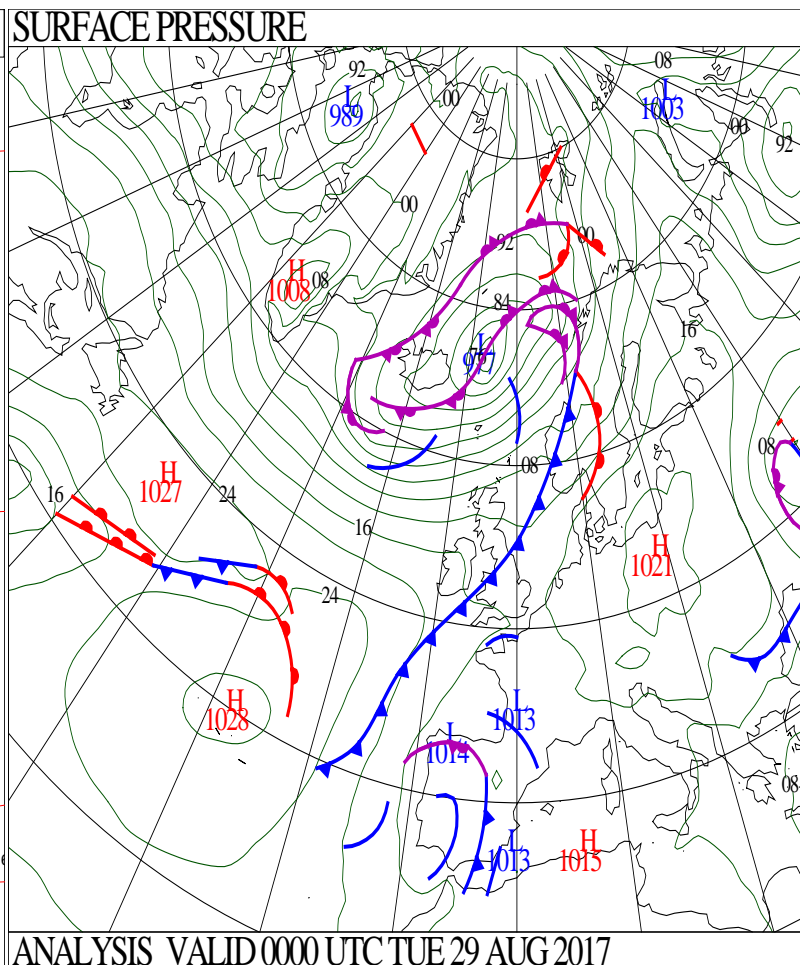
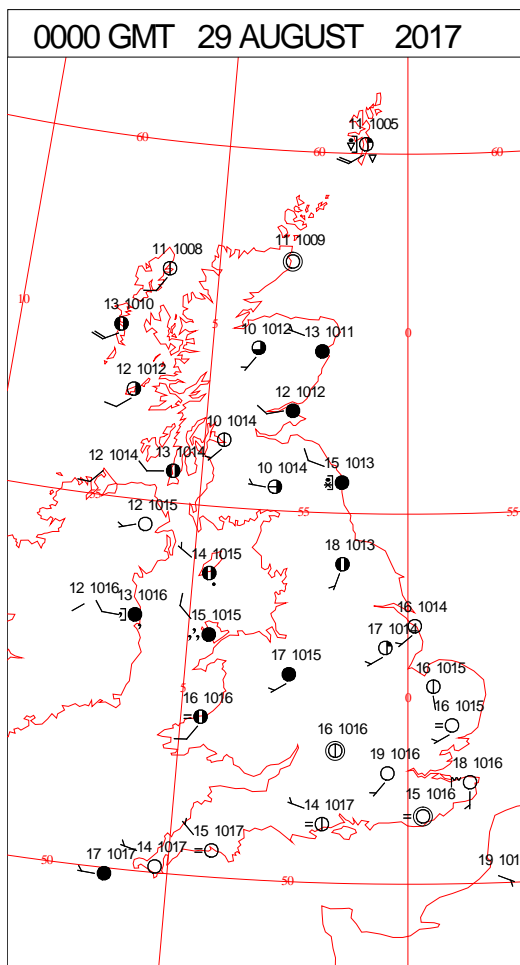
SIGNIFICANT WEATHER

0600 GMT 28 AUGUST 2017	SIG WEATHER	1200 GMT 28 AUGUST 2017	SIG WEATHER	<p><b>Summary of UK Weather for Monday 28 August 2017.</b></p> <p>A north-west/south-east split developed in the weather through the early hours, with cloud and outbreaks of rain across the north-west, whilst further south and east it was dry with plenty of clear spells.</p> <p>Some mist, fog and poor visibility developed across the south-east for a time, with patchy areas of mist and fog in the west too.</p> <p>This split continued through the day, with England and most of Wales having a fine, sunny and very warm day.</p> <p>Elsewhere, across Scotland and Northern Ireland it was a much cloudier day, with outbreaks of rain slowly spreading southwards. It was breezy too, with sunshine, showers, and much fresher conditions spreading into the far north-west of Scotland later.</p> <p>Across England and Wales, temperatures were widely well above the late August average, whilst further north temperatures were close to or a little below average.</p>
1800 GMT 28 AUGUST 2017	SIG WEATHER	0000 GMT 29 AUGUST 2017	SIG WEATHER	
				<p><b>EXTREMES</b></p> <p><b>Highest Maximum:</b> 28.2 Holbeach No2, Lincolnshire</p> <p><b>Lowest Maximum:</b> 15.3 Fair Isle, Shetland</p> <p><b>Lowest Minimum:</b> 7.6 Swyddffynnon, Dyfed</p> <p><b>Lowest Grass Minimum:</b> 5.4 Libanus, Powys</p> <p><b>Most Rain:</b> 14.4 Dundrennan, Kirkcudbrightshire</p> <p><b>Most Sun:</b> 12.5 Tibenham Airfield, Norfolk</p>

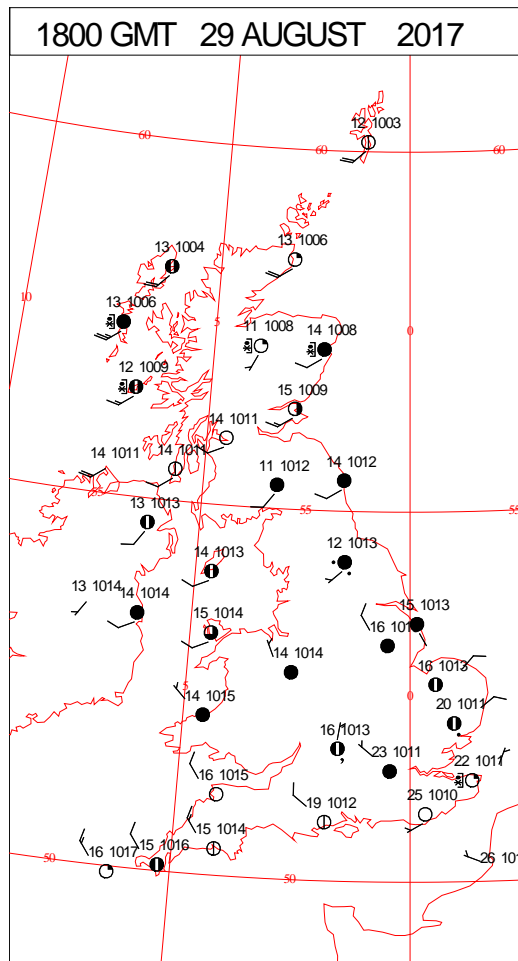
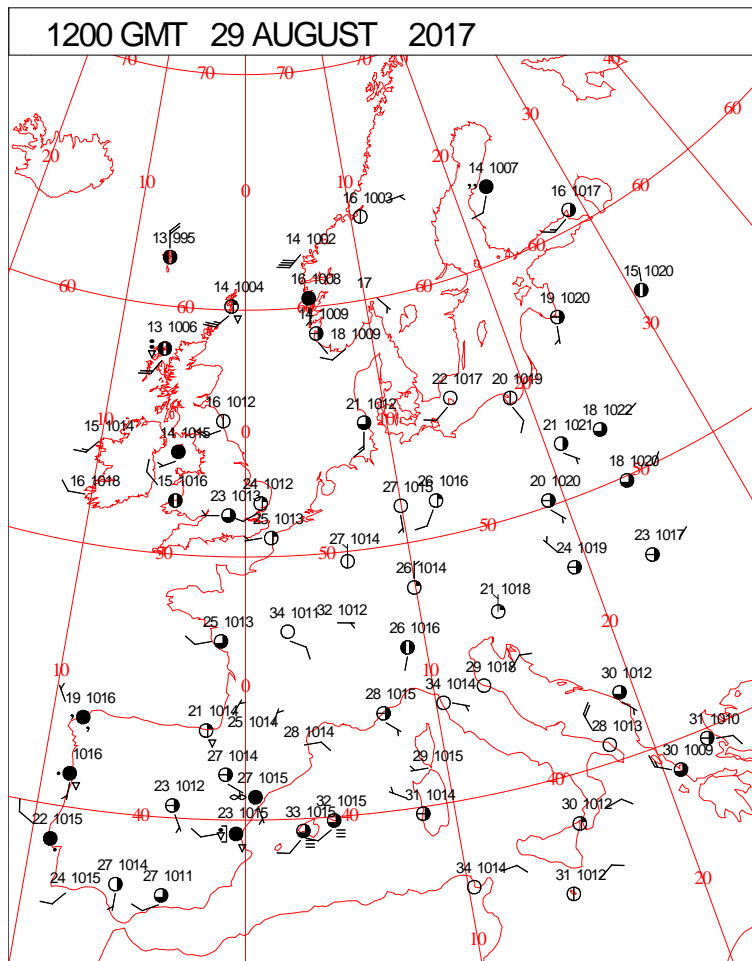
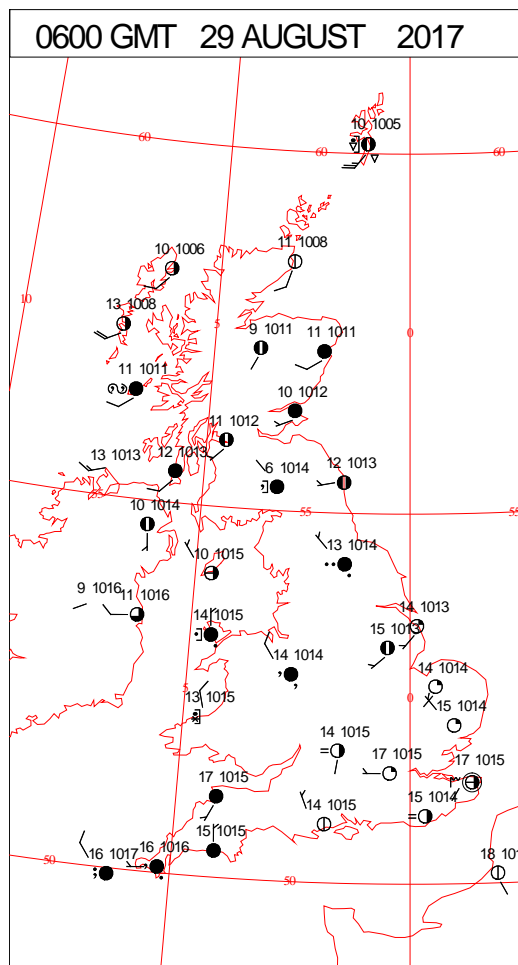
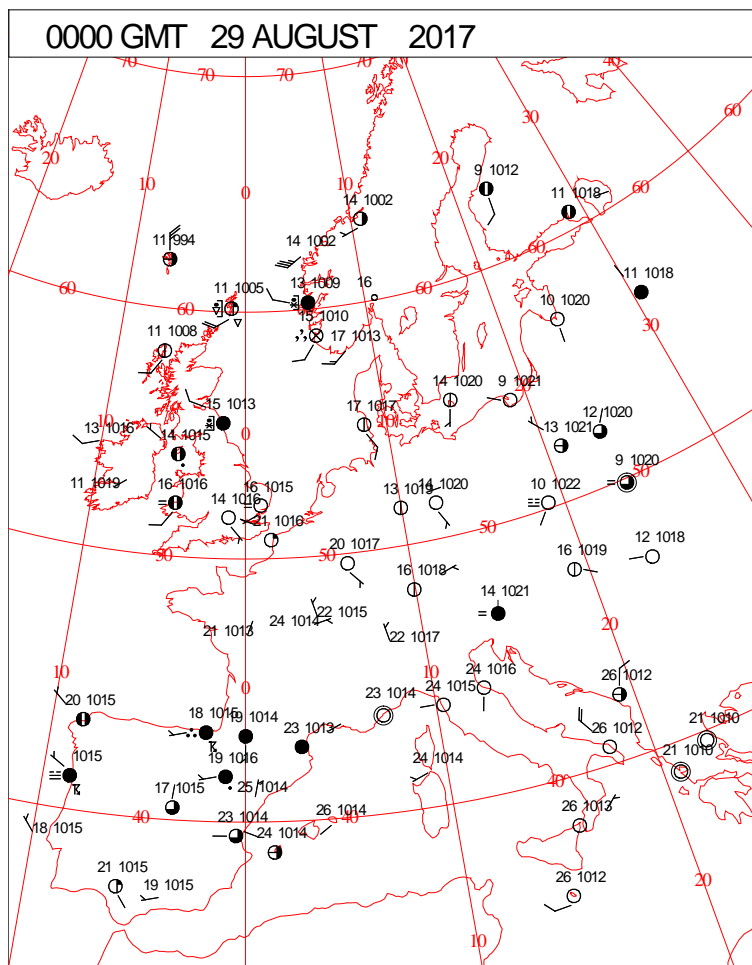
DAILY CLIMATE DATA



# DAILY WEATHER SUMMARY



# SURFACE REPORTS

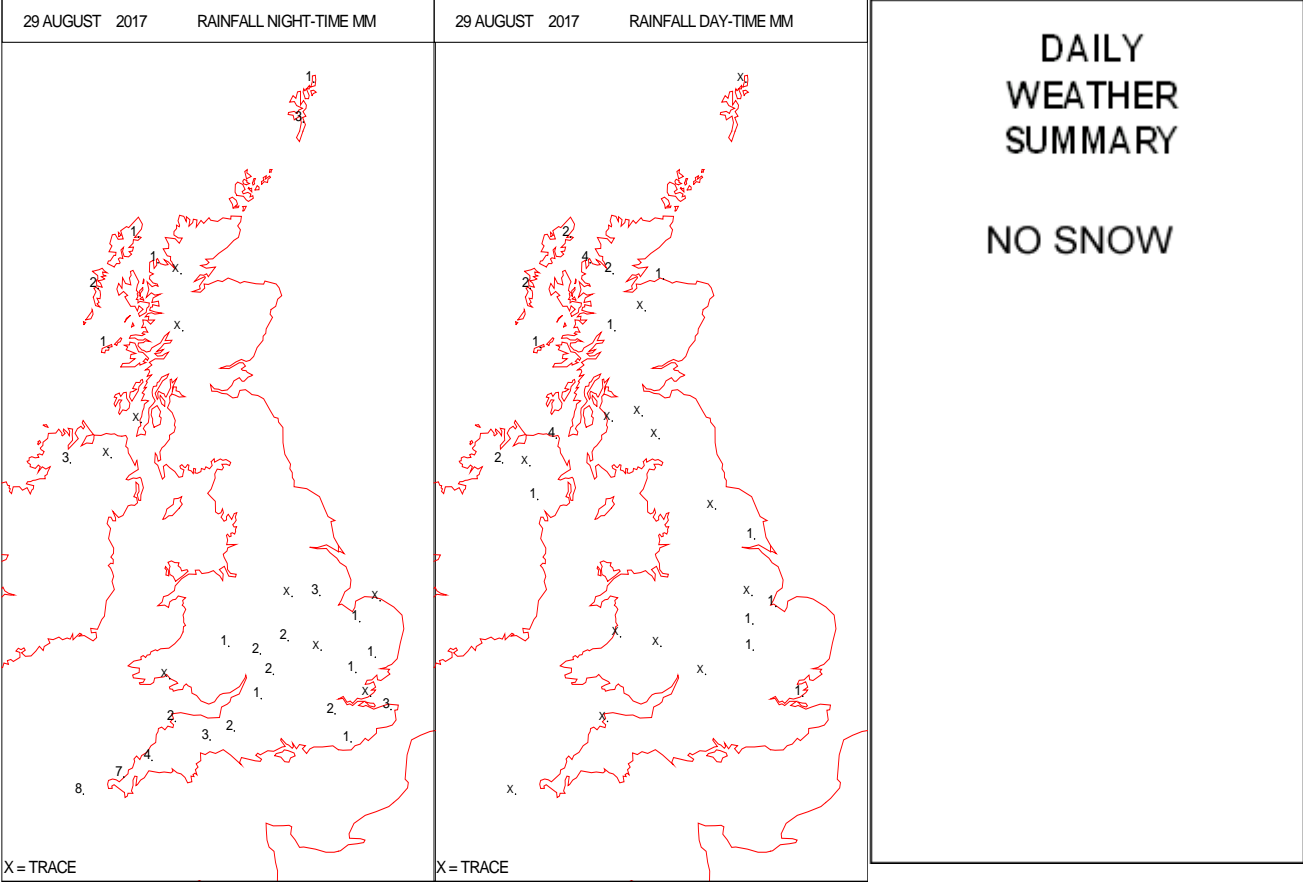
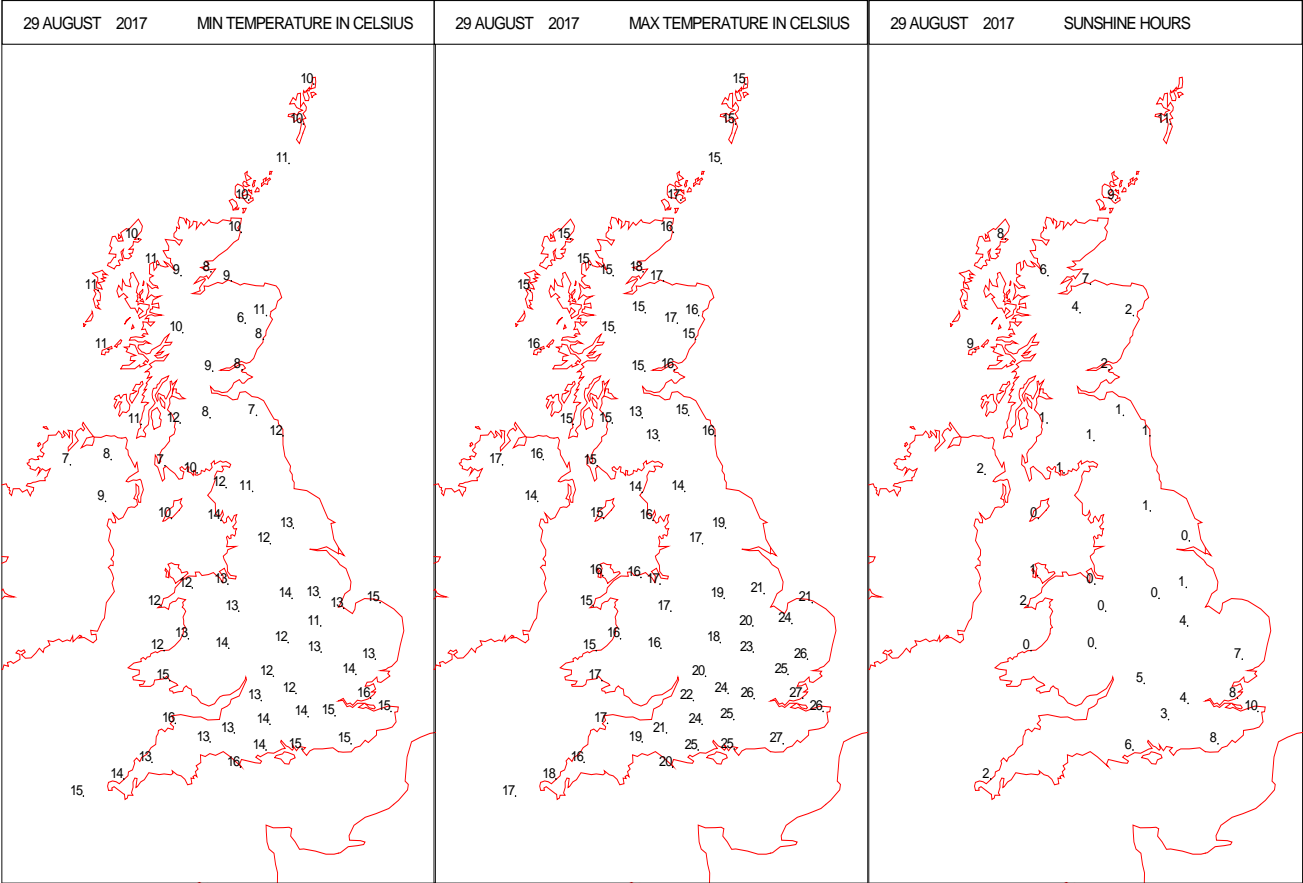




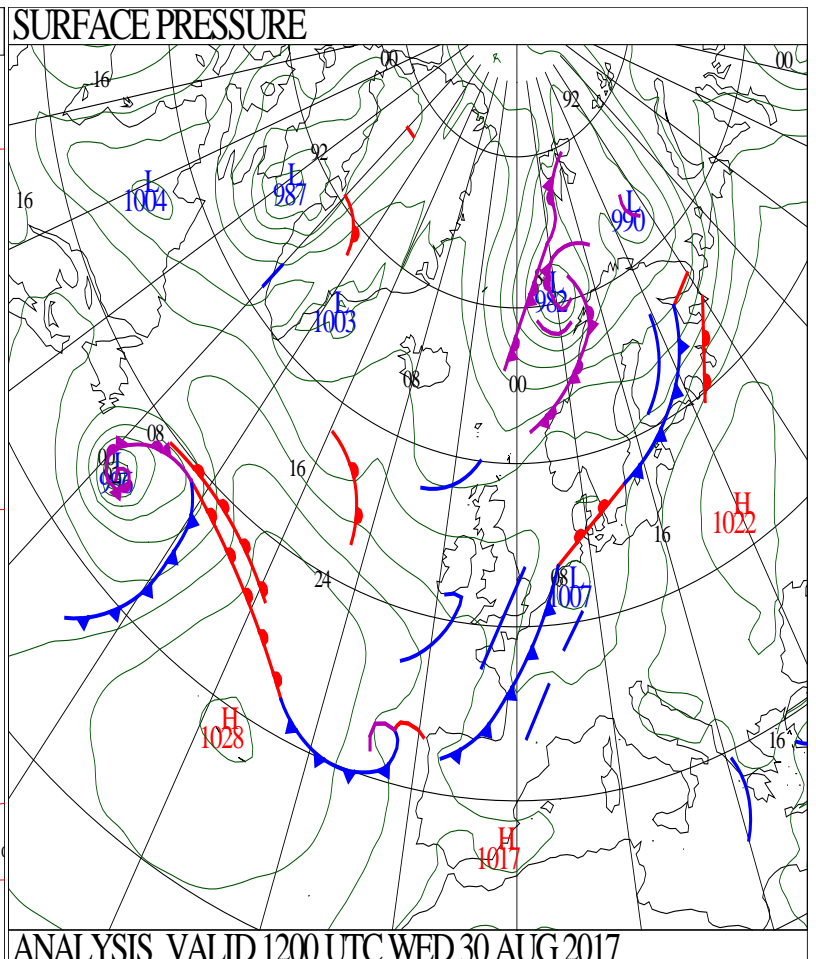
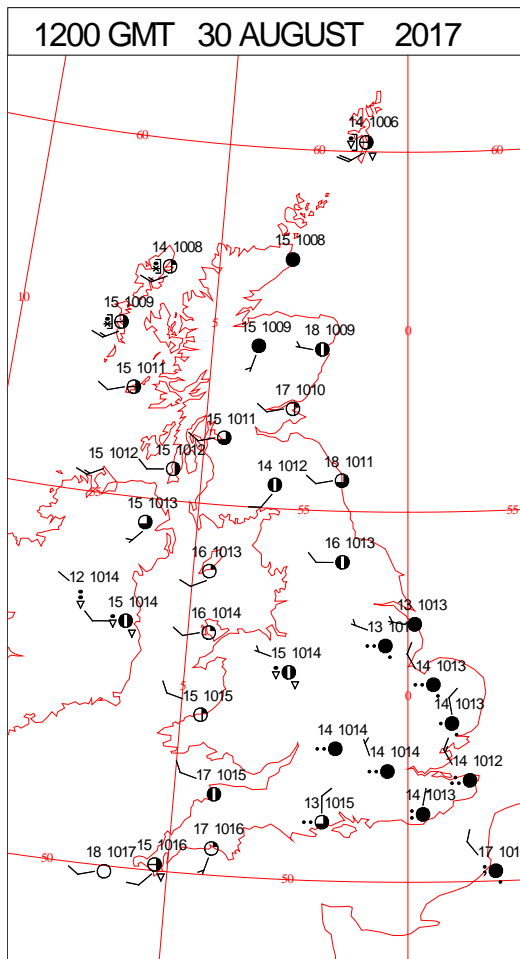
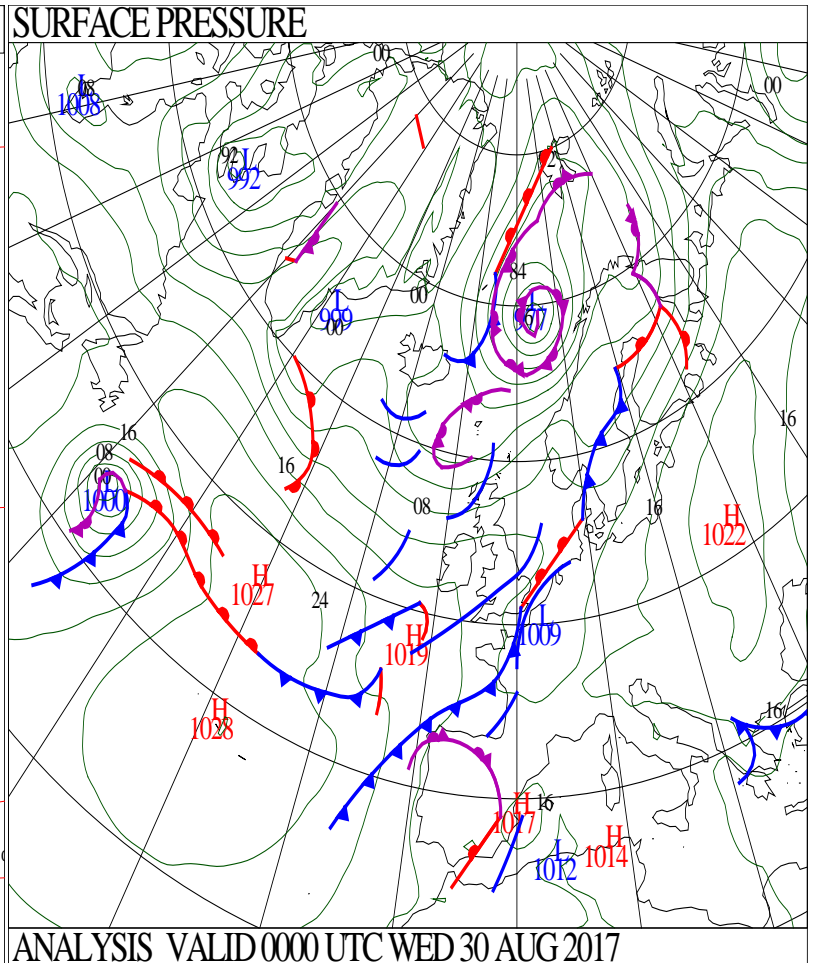
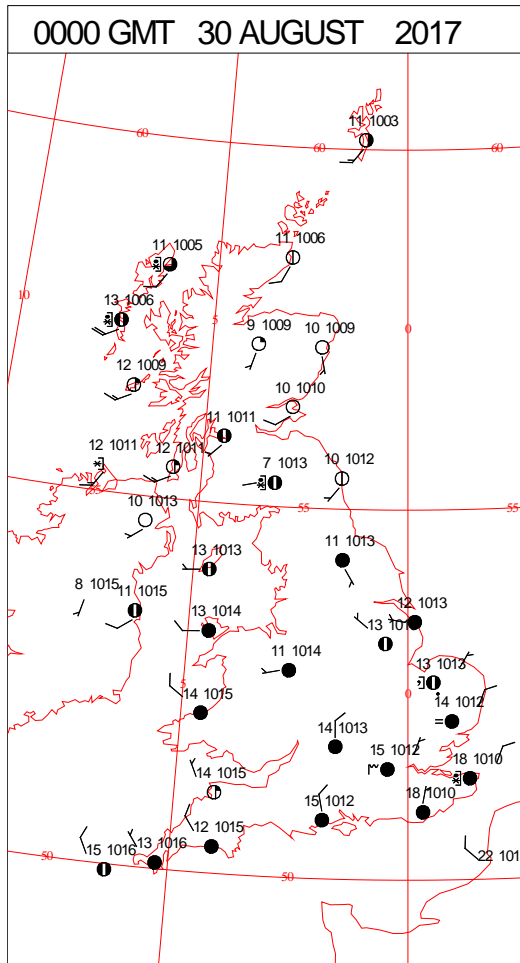
# SIGNIFICANT WEATHER

0600 GMT 29 AUGUST 2017	SIG WEATHER	1200 GMT 29 AUGUST 2017	SIG WEATHER	<p><b>Summary of UK Weather for Tuesday 29 August 2017.</b>  It stayed warm and muggy across south-east England through the early hours, although it was dry with clear skies.  Across Wales, the north Midlands and northern England, skies became cloudier with some light and patchy rain and drizzle, gradually sinking southwards.  In Scotland there was a mixture of clear spells and scattered showers.  During the day it was generally cloudier across many parts, with a little light rain through some central areas.  Across Northern Ireland and the north and west of Scotland it became brighter, with sunny spells and a few showers, although there was a fairly brisk breeze in the far north.  In contrast the far south-east of England kept the fine and sunny weather, and it turned hot once more. However, this sparked a few heavy showers later in the day, which affected parts of East Anglia as well.  In the far south-east temperatures were again well above average, but for the majority of the country it felt much fresher, with temperatures returning closer to average.</p>
1800 GMT 29 AUGUST 2017	SIG WEATHER	0000 GMT 30 AUGUST 2017	SIG WEATHER	<p><b>EXTREMES</b>  <b>Highest Maximum:</b>  29.3 Frittenden, Kent  <b>Lowest Maximum:</b>  12.7 Spadeadam No2, Cumbria  <b>Lowest Minimum:</b>  4.5 Braemar No2, Aberdeenshire  <b>Lowest Grass Minimum:</b>  -2.2 Balmoral, Aberdeenshire  <b>Most Rain:</b>  15.8 Achnagart, Ross-Shire  15.8 Cluanie Inn No3, Ross-Shire  <b>Most Sun:</b>  11.1 Lerwick, Shetland</p>

DAILY CLIMATE DATA



# DAILY WEATHER SUMMARY



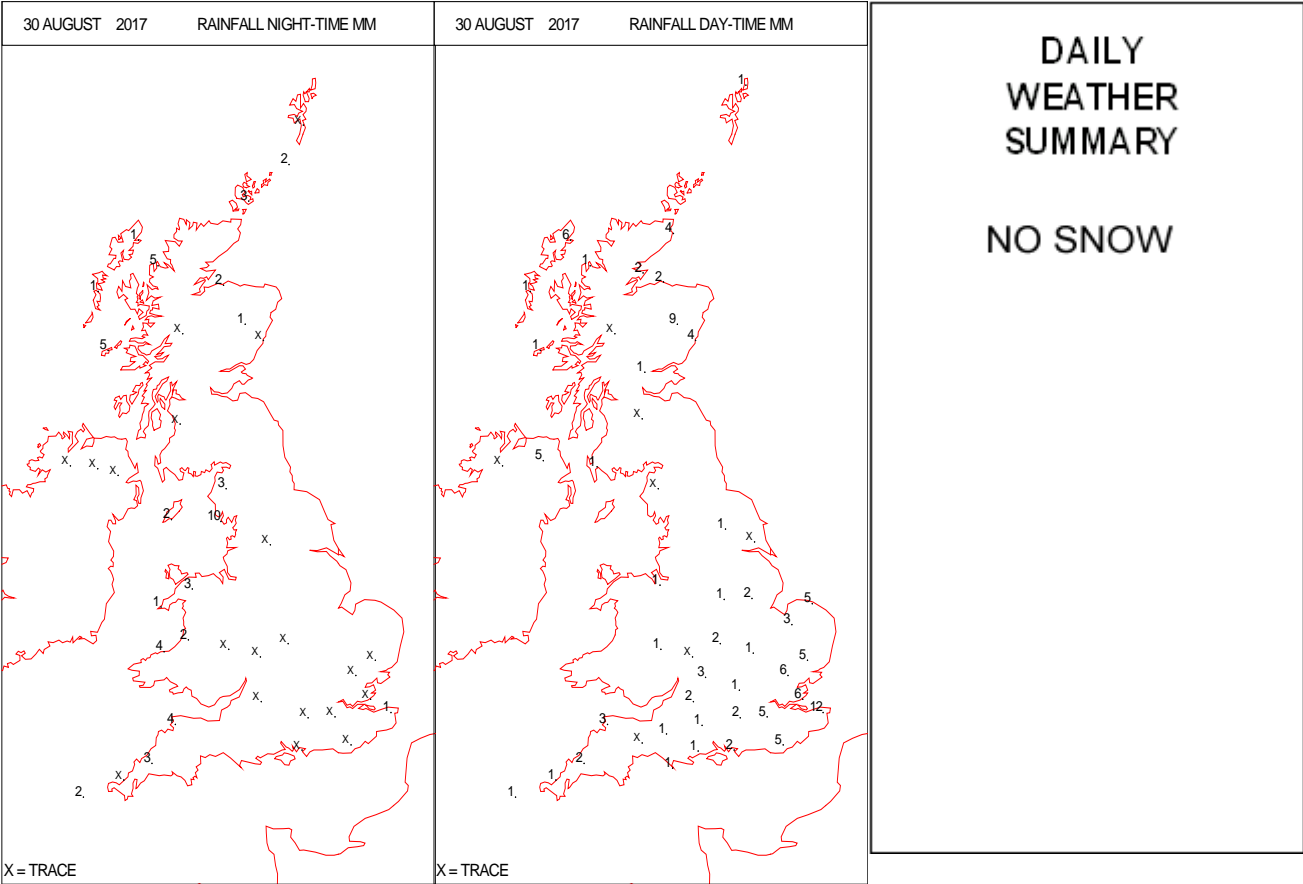
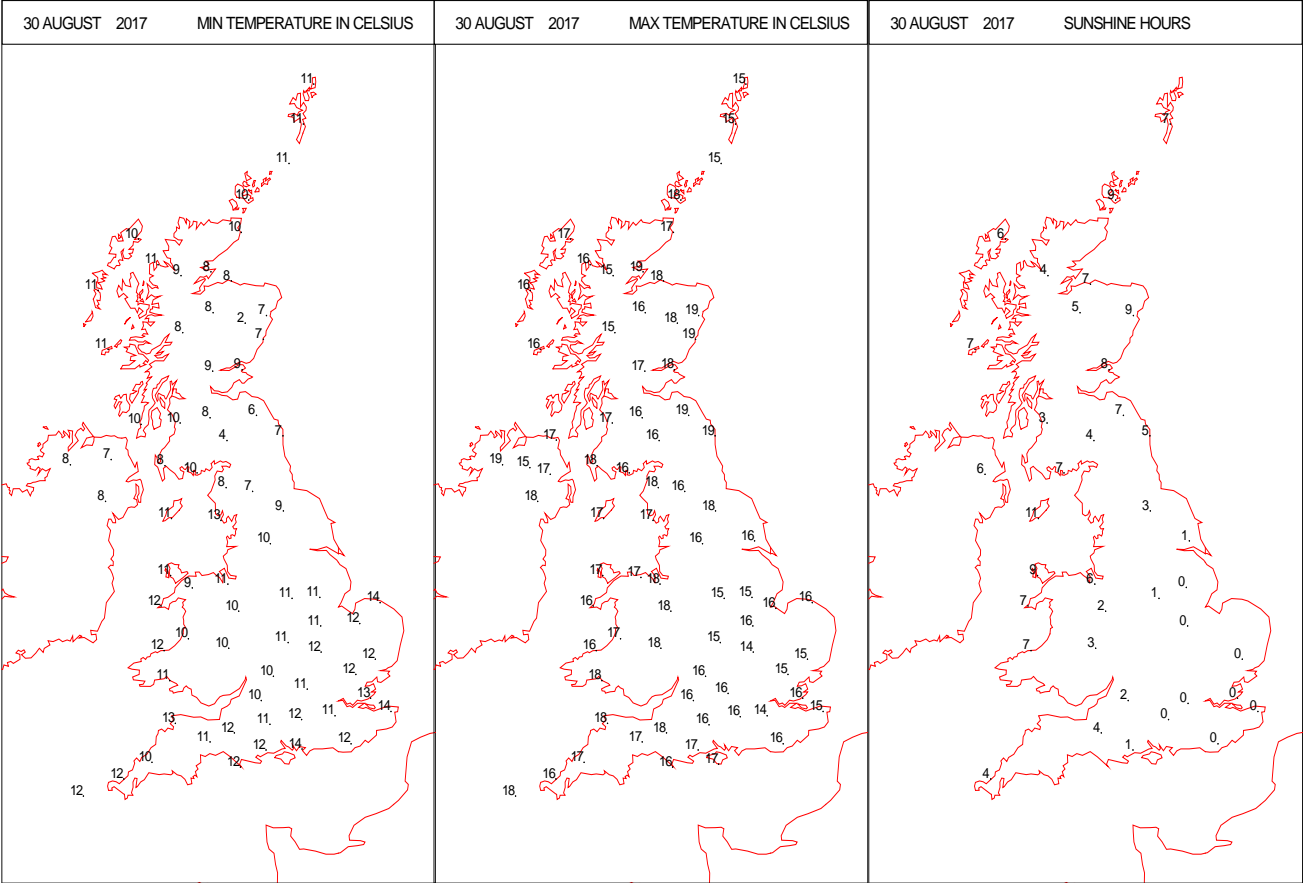


# SIGNIFICANT WEATHER

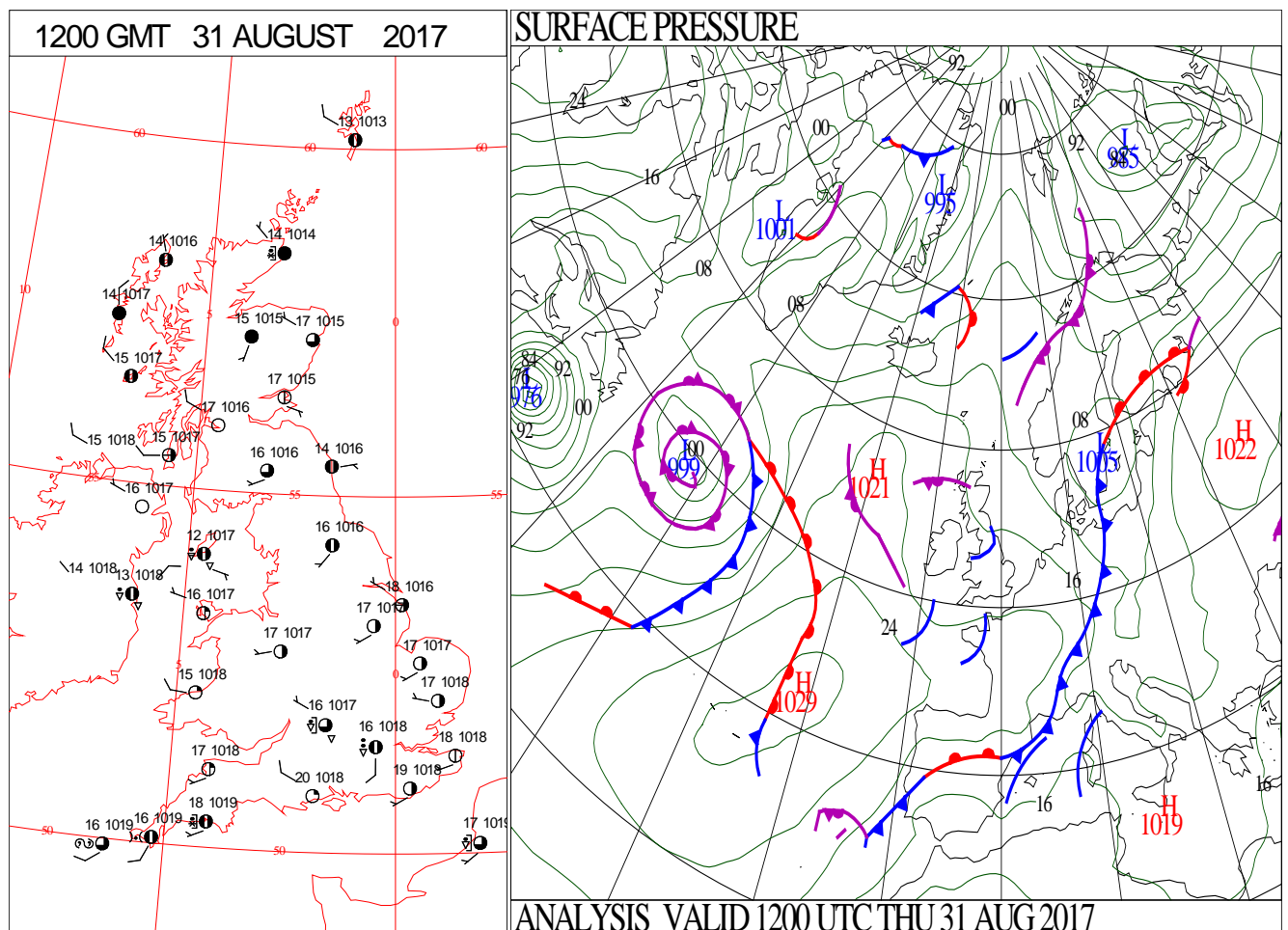
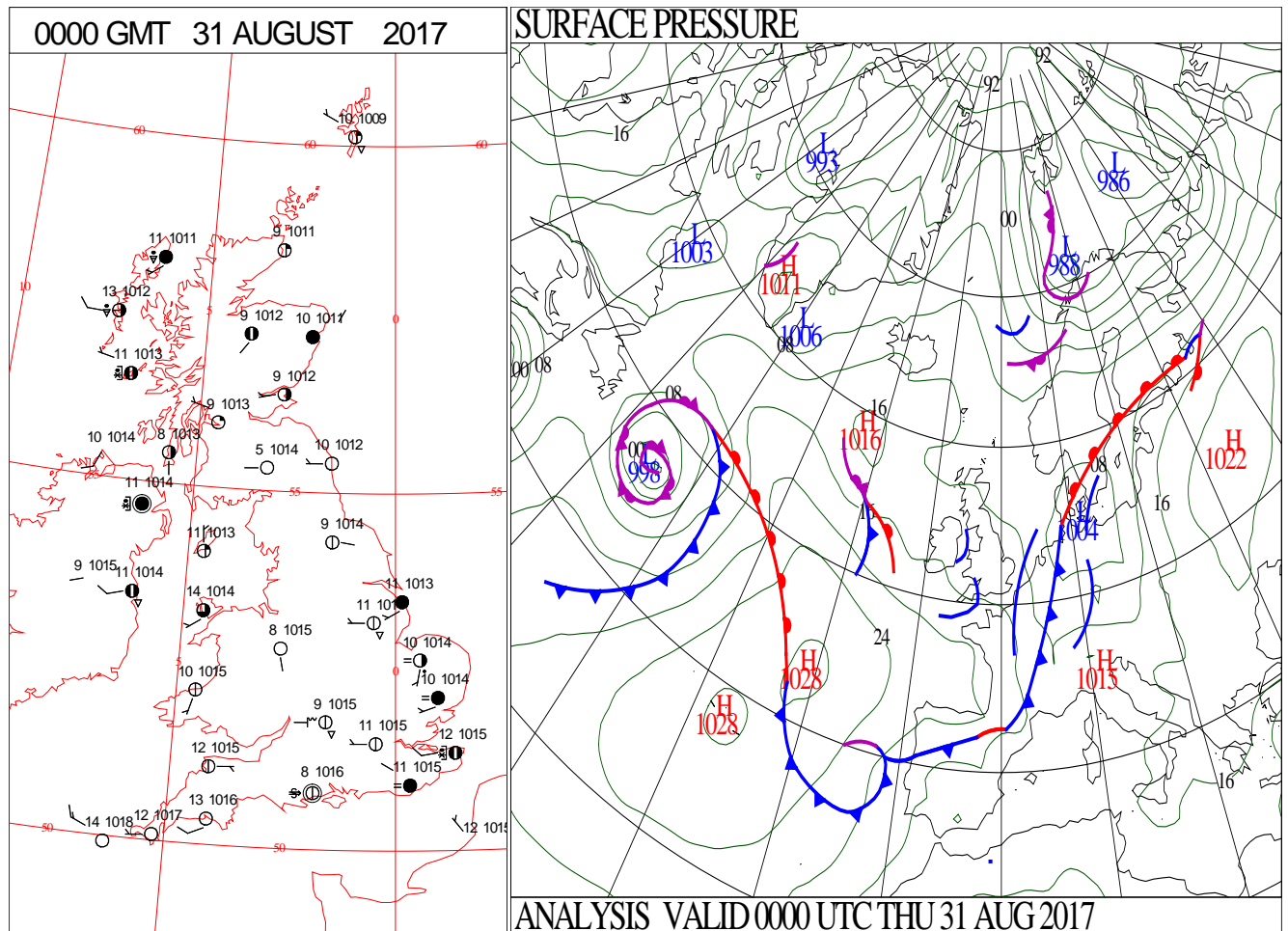
0600 GMT 30 AUGUST 2017	SIG WEATHER	1200 GMT 30 AUGUST 2017	SIG WEATHER	<p><b>Summary of UK Weather for Wednesday 30 August 2017.</b></p> <p>There were big contrasts in the weather through the early hours, primarily with temperatures, as we saw these widely into single figures Celsius across northern and some western parts, under clear skies and light winds. A few showers affected the north-west of Scotland at times too, but most of these were near to the coasts.</p> <p>Further south it was mild, with temperatures holding up in the mid teens Celsius for some, however two areas of rain developed. One area of rain developed across the south-east of England, which was well fragmented and locally heavy. The other area of rain was across Wales, the Midlands and parts of south-west England, which gave some heavier and more persistent rain.</p> <p>The areas of rain slowly moved south-eastwards through the morning, turning heavy at times. The rain cleared south-western areas by lunchtime, but didn't clear south-east England until the evening.</p> <p>Under the rain it was cooler than recent days, and also significantly cooler than the seasonal average.</p> <p>Elsewhere it was drier and brighter, but there were scattered showers, most frequent across Northern Ireland and Scotland. In the sunnier spells and light wind though, it did feel pleasantly warm.</p>
1800 GMT 30 AUGUST 2017	SIG WEATHER	0000 GMT 31 AUGUST 2017	SIG WEATHER	<p><b>EXTREMES</b></p> <p><b>Highest Maximum:</b> 19.7 Helens Bay, Co. Down 19.7 Chillingham Barns, Northumberland</p> <p><b>Lowest Maximum:</b> 13.3 Chertsey, Abbey Mead P Sta., Surrey</p> <p><b>Lowest Minimum:</b> 1.6 Aboyne No2, Aberdeenshire</p> <p><b>Lowest Grass Minimum:</b> -1.8 Balmoral, Aberdeenshire</p> <p><b>Most Rain:</b> 27.8 Myerscough, Lancashire</p> <p><b>Most Sun:</b> 9.3 Valley, Gwynedd</p>



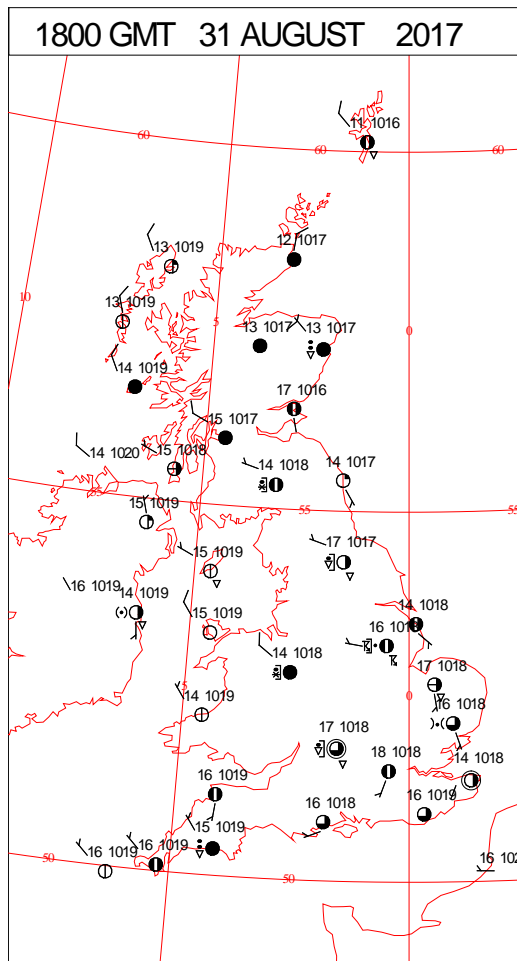
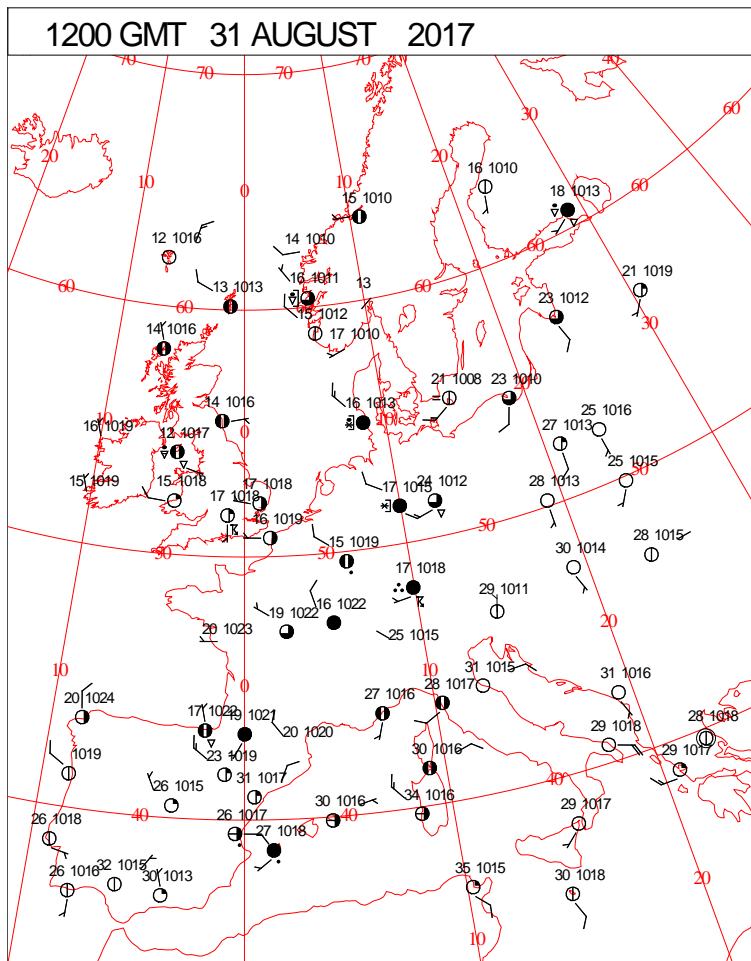
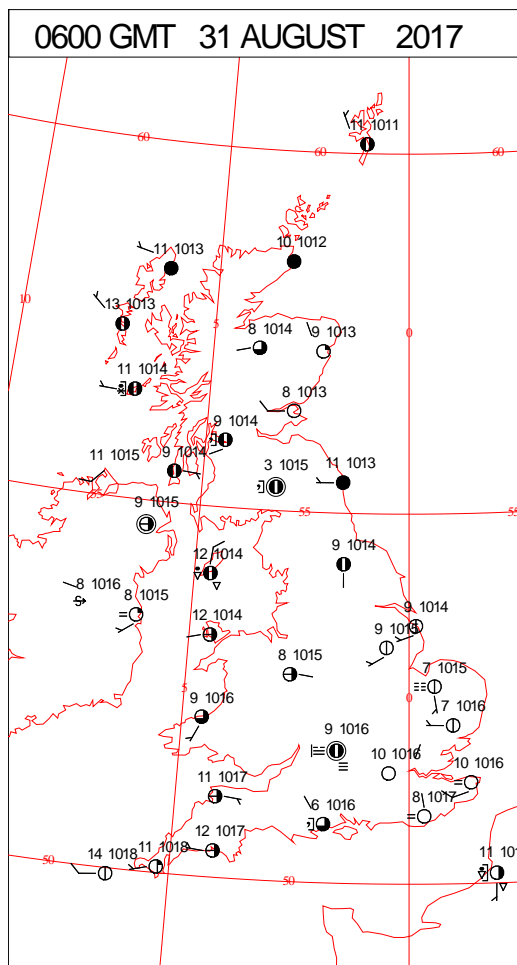
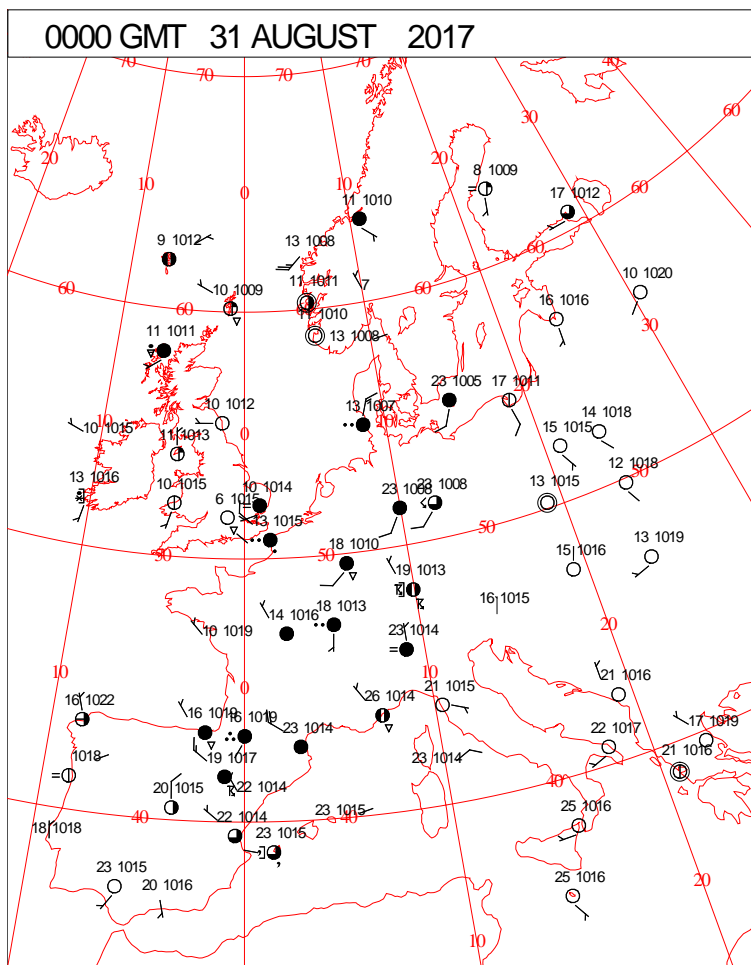
DAILY CLIMATE DATA



# DAILY WEATHER SUMMARY



# SURFACE REPORTS



SIGNIFICANT WEATHER

0600 GMT 31 AUGUST 2017	SIG WEATHER	1200 GMT 31 AUGUST 2017	SIG WEATHER	<p><b>Summary of UK Weather for Thursday 31 August 2017.</b></p> <p>Many parts of the U.K. saw a dry start to Thursday, with plenty of clear spells. Under the clearer skies it turned rather chilly away from the main towns and cities, with some mist and fog patches also forming, especially in the south.</p> <p>However, in western areas a few showers continued to feed in during the early hours, with the showers turning increasingly heavy and thundery towards north-west England, and also north-west Wales.</p> <p>Showers with isolated thunder continued to affect western parts throughout the day, and in the afternoon these developed across some eastern parts too.</p> <p>Winds remained mostly light, with sunny spells in between the showers, and maximum temperatures reached around average values for the time of year.</p>
1800 GMT 31 AUGUST 2017	SIG WEATHER	0000 GMT 01 SEPTEMBER 2017	SIG WEATHER	
				<p><b>EXTREMES</b></p> <p><b>Highest Maximum:</b> 21.0 Hull, East Park, Humberside</p> <p><b>Lowest Maximum:</b> 13.2 Fair Isle, Shetland</p> <p><b>Lowest Minimum:</b> 2.4 Eskdalemuir, Dumfriesshire</p> <p><b>Lowest Grass Minimum:</b> -1.4 Kinross, Kinross-Shire</p> <p><b>Most Rain:</b> 20.5 Bournemouth, Kings Park, Dorset</p> <p><b>Most Sun:</b> 10.3 St. Athan, South Glamorgan</p>

DAILY CLIMATE DATA

