

RAINFALL AT Whitchurch The Tump

Lat.

Lon.

County of

Hampshire

Rain Gauge, by

Observer

A. E. Paddock Esq

type - 1.

Diameter ..								5			
Height								10			
Altitude ..								234 T			
Year	1900	1901	1902	1903	1904	1905	1906	1907	1908	1909	MEANS.
January ..								2.24			
February .								.94			
March81			
April								2.94			
May								1.94			
June								3.23			
July								3.71			
August								3.08			
September..								.64			
October....								7.94			
November..								2.70			
December ..								4.68			
TOTALS ..								34.85			

3

1907

Church 3/4 mile SE

Kerne Budge 3/2 " SE

Eln Trees 100 ft high 80 yards SE

RAINFALL at Ross, Goodrich Court gardens.

County of Hertford Observer Thos. Spencer.

River Basin Wye - 1.

Rain Gauge, by

Diameter ...	5										
Height	1.5										
Altitude.....	200										
Year	1900	1901	1902	1903	1904	1905	1906	1907	1908	1909	MEANS.
January.....	3.30	1.78	.85	4.12	3.68	1.18	4.43	2.24	.76	.97	
February ...	6.10	1.21	1.19	2.39	4.71	.83	1.40	.81	.87	.48	
March	1.11	2.40	1.62	3.80	1.81	4.02	1.13	.68	3.18	2.81	
April	1.07	2.58	2.29	2.16	1.28	2.69	1.10	4.11	2.80	2.06	
May	2.59	1.31	1.81	4.19	1.88	.28	1.97	2.49	1.65	1.10	
June	1.08	2.05	2.63	3.00	1.00	3.36	2.88	2.49	1.14	1.93	
July	2.07	3.48	1.05	2.34	2.57	.79	.54	2.94	1.91	1.75	
August	2.73	1.52	3.89	4.07	2.05	4.09	1.27	2.92	3.25	2.57	
September...	.36	1.81	2.20	3.30	2.38	1.50	.72	.40	2.33	2.74	
October	4.25	1.44	3.29	8.17	.80	1.75	4.35	8.30	2.46	4.74	
November...	2.66	.85	2.90	1.36	1.47	3.96	2.86	2.69	.98	1.34	
December ...	5.49	5.27	1.93	2.43	2.60	.72	1.40	4.29	2.34	5.31	
TOTALS ...	32.81	25.71	25.65	41.33	26.23	25.17	24.05	24.36	23.67	27.80	

1885-20 incl. 1.22 excl. 8.22

Date.	Lat. N.	Long.	Railway Station.	Distance.	Direction.	Church.	Distance.	Direction.
			Kereme Bridge	1 1/2 mi	SE.	Goodrich	3/4 mi	SSE.

RAINFALL AT Walford-on-Wye Vicarage

Lat.

Lon.

County of Hereford

Symons Rain Gauge, by

Observer Rex Kentish Backe

Wye - 1.

Diameter ..				5							
Height				30							
Altitude ..				112							
Year	1900	1901	1902	1903	1904	1905	1906	1907	1908	1909	MEANS.
January ..				3.93	3.64	1.14	4.53	2.22	.67	1.01	
February .				2.50	5.01	.74	1.59	.87	.94	.50	
March				3.68	1.88	4.15	1.17	.60	3.76	2.99	
April				2.47	1.46	2.47	1.17	4.23	3.10	2.34	
May				4.17	1.88	.79	1.93	2.33	1.99	1.01	
June				2.86	.99	2.95	2.93	2.55	1.22	1.81	
July				3.41	2.08	1.49	.53	2.32	1.67	1.78	
August				3.69	1.62	3.72	.97	2.94	2.31	2.36	
September..				3.21	2.72	1.60	.85	.62	3.15	2.90	
October....				8.01	1.08	1.42	4.62	9.19	2.11	4.75	
November..				1.27	1.49	4.52	2.98	2.64	1.20	1.29	
December ..				2.52	2.36	.82	1.37	4.37	2.49	5.29	
TOTALS ..				41.72	26.21	25.81	24.64	34.88	24.61	28.03	

1903 Walford Church $\frac{1}{2}$ mile SW
 Kerne Bridge $1\frac{2}{3}$ $\frac{3}{4}$ " SW
 Hedge 7 ft high 39 ft N.E. + S
 1909 Corrected for strong day

Inspected by H.R. M. 15.X.08. In Kitchen garden, on post at
 3 feet. Well sheltered & probably quite safe.

RAINFALL AT Ross Croome Hall

Lat.

Lon.

County of Hereford

Rain Gauge, by

Observer W. E. Hancock Esq

Wye-1.

Diameter ..	8										
Height	4.0										
Altitude ..	288 π										
Year	1900	1901	1902	1903	1904	1905	1906	1907	1908	1909	MEANS.
January ..	3.59	1.60	1.00								
February ..	6.69	1.47	1.27								
March	1.30	2.45	1.89								
April	1.29	2.80	2.82								
May	3.12	1.93	1.95								
June	1.45	2.68	2.91								
July	1.83	3.17	.94								
August	3.20	1.86	2.90								
September ..	.50	1.78	1.93								
October	4.24	1.48	3.29								
November ..	2.69	1.06	2.86								
December ..	5.71	4.32	1.82								
TOTALS ..	35.61	26.60	25.58								

1900 St Lawrence Church 1 1/2 miles N

1901 Wall 4 ft high 20 ft S.W.

RAINFALL AT Ross The Graig

Lat. Lon. County of Hereford

Snowdon Rain Gauge, by Observer H. Southall Esq

Wye - 1.

Diameter ..	5						<u>Wye La Co.</u>	<u>25-476395</u>			
Height	1 0						<u>NQR: 50 (32)</u>	<u>599244</u>			
Altitude ..	<u>213 ft</u>						<u>alt 61m</u>				
Year	1900	1901	1902	1903	1904	1905	1906	1907	1908	1909	MEANS.
January ..	2.97	1.52	.78	3.51	3.10	1.23	4.08	2.18	.72	1.06	2.115
February ..	6.42	.99	1.01	2.15	4.42	.77	1.23	.87	.79	.44	1.909
March	1.20	2.19	1.53	3.34	1.70	3.41	1.10	.55	3.11	2.77	2.090
April	1.06	2.67	2.32	2.31	1.25	2.59	.93	3.11	2.72	2.02	2.098
May	2.77	1.21	1.81	4.22	2.11	.36	1.77	2.26	1.54	.97	1.902
June	1.20	2.15	2.55	2.81	.97	3.69	3.09	2.13	1.15	2.11	2.185
July	2.68	2.96	.66	2.52	1.90	.67	.50	2.14	1.64	1.61	1.728
August	3.25	1.45	3.73	3.53	1.77	3.55	.91	2.66	3.01	2.02	2.588
September ..	.40	1.73	1.83	3.04	2.16	1.47	.68	.57	1.80	2.72	1.640
October	4.10	1.23	3.36	7.40	.55	1.57	4.19	8.51	2.00	4.18	3.709
November ..	2.18	.87	2.64	1.18	1.23	3.69	2.42	2.26	1.05	.89	1.841
December ..	5.55	4.48	1.57	2.11	2.19	.56	1.31	3.71	2.18	4.78	2.844
TOTALS ..	33.78	23.45	23.79	38.12	23.35	23.56	22.21	30.95	21.71	25.57	26.649

M

n

D

D

1902 Ross Church 500 yards N.N.W

Handwritten signature/initials

Inspected by H.R. M. 15. X. 08. at 6 in. above ground in very crowded garden. Recommended raising to 1 foot.

RAINFALL AT Ross Broad Street

Lat.

Lon.

County of Hereford

Brit. Ass.

Rain Gauge, by

Observer

H. M. Purchas Esq.

Page 1.

Diameter ..				5							
Height				1 3							
Altitude ..				123							
Year	1900	1901	1902	1903	1904	1905	1906	1907	1908	1909	MEANS.
January ..				3.32	3.08	1.29	4.35	2.26	.68	1.28	
February ..				2.41	4.05	.88	1.39	.94	.87	.41	
March				3.53	1.73	3.71	1.24	.79	3.32	2.76	
April				2.29	1.29	2.66	.99	3.09	2.75	2.16	
May				4.58	2.31	.37	1.85	2.34	1.47	1.01	
June				2.79	.96	3.78	2.84	2.17	1.16	2.38	
July				2.52	1.79	.78	.59	2.26	1.60	1.68	
August				3.46	1.69	3.34	.98	2.67	3.01	2.03	
September..				2.13	2.11	1.41	.71	.62	1.77	2.78	
October				7.72	.53	1.71	4.46	8.42	2.07	4.32	
November ..				1.21	1.34	3.71	2.45	2.35	1.30	1.10	
December ..				2.37	2.35	.70	1.48	3.83	2.39	5.07	
TOTALS ..				38.33	23.23	24.34	23.33	31.74	22.39	26.98	

Ross
 1903 St Mary's Church 400 to 500 yards SW
 Wall 5 ft high 9 ft E
 Ross Station 800 yards NE
 Sun dial 6 ft high 2 yards N.

Inspected by H.R.M. 15.X.08. In small garden. Good funnel.



RAINFALL AT

Kentchurch Rectory

Lat.

Lon.

County of

Hereford

Snordon

Rain Gauge, by

NH 3

Observer

Rev. R. P. Dansey

wye-1.

Diameter ..								5			
Height								1 0			
Altitude ..							220	215			
Year	1900	1901	1902	1903	1904	1905	1906	1907	1908	1909	MEANS.
January ..								1.78	.96	1.19	
February .								1.26	1.03	.46	
March67	3.61	4.09	
April								3.37	3.61	2.88	
May								3.08	2.10	1.08	
June								2.49	1.04	2.11	
July								3.51	1.80	2.09	
August								1.77	4.13	2.43	
September..							* .81	.82	2.42	3.12	
October....							6.12	9.52	3.00	4.10	
November..							3.81	2.98	1.67	1.45	
December ..							1.75	4.10	2.89	6.58	
TOTALS ..								35.35	28.26	31.58	

1907 Kentchurch Church

80 yards E

Pontrilas Station

2 1/2 miles W

RAINFALL AT Ross Perrystone Court

Lat. Lon. County of Herefordshire

~~Snowdon~~ Rain Gauge, by Observer Mr G. Clive Genl Clive
Mr W.D. Thornely

Wye - 1.

Diameter ..		5									
Height		1.3									
Altitude ..		450									
Year	1900	1901	1902	1903	1904	1905	1906	1907	1908	1909	MEANS.
January ..		1.40	.88	3.00	2.89	1.26	3.33	1.45	.55	.75	
February ..		.80	1.07	1.56	4.28	.77	1.73	.73	.75	.44	
March		1.86	1.33	3.18	1.47	2.73	1.18	.56	2.64	2.41	
April		2.35	2.14	2.08	1.03	2.95	1.15	2.67	3.08	2.36	
May		1.13	2.00	4.80	1.84	.49	2.28	2.14	1.32	.86	
June		2.24	3.47	2.82	.98	3.72	2.71	1.80	1.28	2.32	
July		2.61	.91	2.71	1.82	.72	.47	2.41	1.37	1.17	
August		1.65	4.33	3.43	1.73	3.84	.91	2.23	2.90	2.13	
September..		1.50	1.72	3.40	2.48	1.24	.34	.66	2.05	2.82	
October97	3.41	5.94	.44	1.79	4.42	7.92	1.75	3.46	
November ..		.65	2.46	.83	1.36	4.28	2.32	2.07	1.18	.71	
December ..		3.86	1.31	1.83	1.83	.54	1.92	3.27	2.20	3.87	
TOTALS ..	29.50	21.02	25.03	35.58	22.15	24.33	22.76	27.91	21.07	23.30	

1903 ~~Sty~~ Church 2 miles. SW.
Ross Station 4

1899-1900 Value supplied 1953. 741247 / 27. Monthly totals available. Total seems reasonable (perhaps a little low) H. Rousely 23.1.53

Inspected by H.R.M. 15.X.08. G. at top of slope; suggested moving to flat part of lawn

RAINFALL AT Much Dewchurch Bryngwyn

Lat.

Lon.

County of Hereford

"Semi-Snowdon" Rain Gauge, by

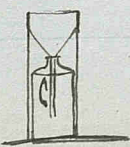
Observer Sir J. Rankin Park [M.P.]

Wye - 1.

Diameter ..	5										
Height	9										
Altitude ..	416 π					420 π					
Year	1900	1901	1902	1903	1904	1905	1906	1907	1908	1909	MEANS.
January ..	3.76	1.67	.71	3.65	4.31	1.08	4.61	1.24	.99	1.15	2.317
February ..	5.67	1.25	1.39	2.54	5.46	.93	1.67	.77	.85	.34	2.087
March	1.46	2.92	1.67	4.47	1.98	4.03	1.17	.76	3.67	3.35	2.548
April95	3.32	2.34	1.97	1.18	3.10	.91	2.81	3.19	2.66	2.243
May	3.09	.96	2.03	4.72	1.94	.38	2.29	3.13	2.09	1.00	2.163
June	1.16	2.25	2.24	3.01	.91	3.13	2.68	2.11	.75	2.09	2.033
July	2.48	3.76	1.09	2.10	2.42	.93	.36	2.31	1.97	2.25	1.967
August	3.13	1.98	3.87	5.52	2.35	4.79	1.77	1.73	4.11	2.06	3.131
September ..	.52	1.85	2.27	3.21	2.04	1.38	.73	.81	2.33	3.36	1.850
October	4.02	1.46	3.39	7.16	.52	1.98	6.28	9.05	3.01	4.05	4.092
November ..	2.92	1.00	3.87	1.14	1.50	3.84	3.39	2.96	1.44	1.25	2.331
December ..	6.04	4.37	1.82	2.89	2.60	.71	1.23	4.12	2.82	5.67	3.227
TOTALS ..	35.20	26.79	26.69	42.38	27.21	26.28	27.09	31.80	27.22	29.23	29.989

Hub

Inspected by W.R.M. 15. X. 08. Semi-Snowdon g. with copper receiver



with v. small opening. Fair exposure, nothing within 45°. Sheltered position on lawn.

RAINFALL AT allensmore Whitfield

Lat.

Lon.

County of Hereford

Snarston Rain Gauge, by

Observer G. T. Bates Esq

Wye - 1.

R. Lindwood Gardner

Diameter ..				5							
Height				1 0							
Altitude ..				452							
Year	1900	1901	1902	1903	1904	1905	1906	1907	1908	1909	MEANS.
January ..				3.09	3.46	1.12	4.58	1.25	.74		
February ..				2.39	5.00	.67	2.19	.96	.96		
March				4.72	1.86	3.75	1.17	.73	3.32		
April				1.75	1.07	2.79	.82	1.91	3.09		
May				5.52	2.50	.73	2.17	3.52	2.24		
June				5.80	.51	2.55	2.43	2.31	.88		
July				2.08	2.86	2.27	.41	2.95	1.70		
August				4.09	2.05	3.29	2.44	1.42	2.37		
September..				2.80	1.81	1.40	.82	.87	3.27		
October....				6.69	.88	1.11	5.85	7.43	2.43		
November..				1.36	1.08	3.81	2.09	2.60	1.37		
December ..				2.30	2.46	.77	1.46	3.81	1.97		
TOTALS ..				42.59	25.54	24.26	26.73	29.76	24.34		

1903 Thruston Church 1 1/2 miles N E

St Lawrence Station 2 . E

See ⁴⁰35 ft high ^{50 yards}90 ft S

RAINFALL AT Woolhope, The Hyde

Lat.

Lon.

County of Hereford

Rain Gauge, by

Observer J. A. Thompson, Esq.

type-1.

Diameter ...	5										
Height	1 0										
Altitude ...	440										
Year ...	1900	1901	1902	1903	1904	1905	1906	1907	1908	1909	MEANS.
January ...	3.24	1.55	.70	2.96	3.12	1.10	3.36	1.47	.77	1.06	
February ...	5.31	1.00	1.19	1.71	4.32	.70	1.33	.73	.89	.62	
March	1.29	2.13	1.47	3.06	1.44	3.08	.92	.49	2.96	2.90	
April	1.13	2.65	1.93	2.01	1.09	2.94	1.32	2.47	3.30	2.01	
May	2.34	.93	2.00	3.97	1.93	.43	2.93	2.42	1.53	.62	
June	1.35	2.57	3.31	2.64	.88	3.91	2.92	2.40	1.57	1.88	
July	2.33	2.93	.98	2.65	2.15	.94	.54	2.53	1.93	2.31	
August	3.29	1.99	3.36	4.00	1.77	4.33	1.31	1.84	3.15	2.03	
September ..	.46	1.99	2.07	3.32	2.21	1.66	.68	.78	1.95	3.35	
October ...	2.79	1.29	2.93	5.79	.58	1.29	5.23	7.80	1.79	3.42	
November ..	2.17	.82	2.68	1.47	1.56	3.09	2.88	2.06	1.74	1.11	
December ...	5.44	3.75	1.41	2.13	1.91	.61	1.71	3.50	2.45	3.78	
TOTALS ...	31.14	23.60	24.03	35.71	22.96	24.08	25.13	28.49	24.03	25.09	

1891 (June-Dec.) 1910 recd. 2. VIII. 11. entd. 2 3. V. 12

RAINFALL AT Vowchurch Whitehouse

Lat.

Lon.

County of Hereford

Rain Gauge, by

Observer Arthur S. Wood Esq.Wye - 1.

Diameter ..							5				
Height							4 0	5.0			
Altitude ..							450 T				
Year	1900	1901	1902	1903	1904	1905	1906	1907	1908	1909	MEANS.
January ..							6.56	1.87	1.21	1.53	
February ..							2.21	1.67	1.35	.50	
March							1.79	1.29	3.94	4.39	
April81	3.27	3.64	2.35	
May							2.05	3.69	2.44	1.18	
June							2.40	3.57	.81	2.41	
July38	2.24	2.11	2.09	
August							1.75	2.10	4.65	1.65	
September..							.88	.71	2.93	3.26	
October....							5.76	9.15	2.65	4.94	
November..							3.11	3.09	2.01	1.77	
December ..							1.98	4.86	3.01	6.83	
TOTALS ..					28.65	28.54	29.68	37.51	30.75	32.90	

1906 Turrotone Church $\frac{1}{8}$ mile N E

Vowchurch Station 1 " N E S E

Records 1904+1905 on back of slip for 1906 Recd. 1907.

RAINFALL AT Woolhope Wessington Court

Lat. 52° 1' 0" N

Lon. 2° 34' 0" W County of Hereford

Rain Gauge, by

Observer

Miss L. Grafton

Stemors

type - 1.

Diameter ..	5										
Height	1 0										
Altitude ..	440										
Year	1900	1901	1902	1903	1904	1905	1906	1907	1908	1909	MEANS.
January ..	3.50	1.57	.67	2.92	2.89	1.04					
February ..	5.19	.90	1.15	1.54	4.09	.74					
March	1.15	1.97	1.42	3.28	1.89	3.37					
April89	2.47	1.89	1.92	1.09	2.88					
May	2.22	.94	1.91	3.90	1.99	.39					
June	1.67	2.39	3.31	2.52	.81	3.61					
July	2.47	2.20	.99	2.73	2.36	.90					
August	3.03	2.09	3.38	3.73	1.66						
September..	.48	2.01	1.70	3.19	2.26						
October....	2.72	1.23	2.87	5.59	.61						
November..	2.33	.81	2.62	1.46	1.45						
December ..	5.06	3.64	1.34	2.25	1.89						
TOTALS ..	30.71	22.22	23.25	35.03	22.99						

2

1903 Holmes Lacy Station

RAINFALL AT Townhope Morney 1900

Lat.

Lon.

County of Hereford

Rain Gauge, by

Observer O.E. Gresswell Esq

Miss F Gresswell

type - 1.

Diameter ..	5										
Height	1 5										
Altitude										
Year	1900	1901	1902	1903	1904	1905	1906	1907	1908	1909	MEANS.
January ..	3.11	1.57	.66	2.89	2.70			1.47	.63	.83	
February ..	5.26	.64	.97	1.26	3.89			.67	.78	.42	
March	1.09	2.60	1.28	3.22	1.48			.54	2.63	2.41	
April86	2.56	1.76	1.70	.70			2.84	2.58	1.98	
May	2.22	.76	1.65	3.81	1.39			2.33	1.35	.76	
June	1.51	2.17	3.19	2.55	.72			2.14	1.10	1.85	
July	1.40	2.68	.97	2.26	3.11		.48	2.88	1.63	1.93	
August	3.12	2.09	3.26	3.63	1.51			1.72	2.98	1.51	
September..	.61	2.02	1.79	2.87	1.59			.71	1.58	2.92	
October	2.73	1.00	3.12	4.98	.74			8.48	2.09	2.89	
November ..	2.46	.73	2.59	1.17	1.40			2.02	1.25	.95	
December ..	4.95	4.06	1.25	2.09	1.78			3.05	2.38	3.62	
TOTALS ..	29.32	22.88	22.49	32.43	21.01			28.85	20.98	22.07	

1902 Townhope Church 1 1/4 mile S.E.

1906 from Press cutting

1908 Holme Lacey Station 1 3/4 " S

N.B. Values queried when Rainfall Survey Map prepared in Nov. 1927.

RAINFALL AT Hereford Broomy Hill

Lat.

Lon.

County of Hereford

Rain Gauge, by

Observer Capt. N. H. Matthews

Wye - 1.

Diameter ..		5									
Height		10		1.7							
Altitude ..		240	217								
Year	1900	1901	1902	1903	1904	1905	1906	1907	1908	1909	MEANS.
January ..			.75	2.83	2.23	1.05	4.00				
February ..			1.13	1.76	4.10	.76	1.43				
March			1.07	3.84	1.12	3.51	1.06				
April			1.87	2.00	.79	3.02	1.07				
May			2.27	4.38	2.02	.50	2.37				
June			2.59	2.48	.80	3.37	2.71				
July		4.06	.95	2.44	2.91	.91	.48				
August		2.29	2.85	4.18	1.70	4.36	1.17				
September ..		1.60	2.31	2.59	2.07	1.17	.93				
October		1.23	3.32	5.51	.57	1.53					
November ..		.62	2.45	1.37	1.49	3.02					
December ..		4.11	1.10	1.67	2.35	.72					
TOTALS ..			22.66	35.05	22.15	23.92					

D D

1903 St Michaels Hereford Church $\frac{3}{4}$ miles E

House 40 to 50 ft high 10-12 ft N

Ban ~~Hereford~~ Station 2 miles N.E.

Water tower 160 ft high

W

1906 Moved to New York Oct 15

RAINFALL AT Hereford Richmond Place

Lat.

Lon.

County of Hereford

Wye-1 Flasher Coffin Rain Gauge, by

Observer W. Locke Esq

Diameter ..							8				
Height							0 8		1. 0		
Altitude ..							154 ft				
Year	1900	1901	1902	1903	1904	1905	1906	1907	1908	1909	MEANS.
January ..							3. 68	1. 32	. 59	. 91	
February ..							1. 39	. 83	. 64	. 36	
March 88	. 56	3. 10	2. 18	
April							1. 01	2. 41	2. 78	1. 84	
May							2. 13	2. 73	1. 62	. 76	
June							2. 45	2. 20	. 84	1. 72	
July 46	3. 45	1. 48	2. 40	
August							1. 10	1. 47	2. 49	1. 39	
September..							. 80	. 55	1. 94	2. 81	
October....							4. 59	7. 50	2. 14	2. 76	
November..							2. 18	2. 05	1. 26	. 94	
December ..							1. 64	2. 50	2. 26	4. 34	
TOTALS ..							22. 31	27. 57	21. 14	22. 41	

1906

House 40 ft high 40 ft W

Wall 7 . . . 26 . N

Shrub 8 . . . 16 . W

1909

Barnsford Station 1/2 mile NE

Inspected by H.R.M. 15.X.08. Recommended to raise to 1 foot;
fill small holes with solder. g. in front garden

RAINFALL AT

Hereford St Owen Street

Lat.

Lon.

County of

Hereford

Howard's
in case

Rain Gauge, by

Observer

Mrs Jay Jones

Wye - 1.

Diameter ..	5										
Height	6 0										
Altitude ..	190 T										
Year	1900	1901	1902	1903	1904	1905	1906	1907	1908	1909	MEANS.
January ..	3.04	1.73	.76	2.99	2.31	1.03	3.70	1.29	.68	.91	1.844
February ..	5.04	1.08	1.08	1.95	4.28	.64	1.42	.83	.66	.35	1.733
March	1.07	2.04	1.30	4.14	1.30	3.22	.98	.56	3.16	2.28	2.005
April77	2.65	2.05	1.98	1.01	2.88	1.06	2.36	2.84	1.97	1.957
May	2.36	.70	2.04	4.54	1.86	.25	2.24	2.79	1.53	.84	1.915
June	1.37	2.35	3.06	2.57	.65	3.49	2.65	2.36	.95	1.60	2.105
July	2.02	2.89	.45	2.42	3.09	.45	.42	3.91	1.47	2.39	1.951
August	2.85	2.57	3.40	4.50	1.15	4.59	1.20	1.59	2.65	1.43	2.593
September ..	(.66)	1.54	2.37	2.97	1.90	1.11	.87	.58	2.05	2.88	1.693
October	(3.00)	1.34	3.29	5.52	.57	1.71	4.58	7.39	2.22	2.67	3.229
November ..	2.30	.64	3.04	1.19	1.31	2.64	2.33	2.13	1.26	.97	1.781
December ..	5.09	3.92	1.38	1.74	2.01	.40	1.79	2.61	2.32	4.18	2.544
TOTALS ..	29.57	23.45	24.22	36.51	21.44	22.41	23.24	28.40	21.79	22.47	25.350 444

1900 Cathedral 200 yards S.W.
Outbuilding 11 ft high 24 ft N
1903 Hereford Station 1/2 mile N

Inspected by H.R.M. 15.X.08. On wall in very small garden.
Fair exposure. American bramble on wall.

RAINFALL AT Hereford Hinton Court

Lat. Lon. County of Hereford

Symon's Rain Gauge, by Observer A. Battiscombe Esq
(Painted tin)

Wye - 1.

Diameter ..				5							
Height				10							
Altitude ..				170						185	
Year	1900	1901	1902	1903	1904	1905	1906	1907	1908	1909	MEANS.
January ..				2.74	2.75	.99	4.00	1.39	.65	.88	
February ..				2.10	4.87	.76	1.57	.86	.85	.35	
March				3.80	1.36	3.39	1.00	.54	3.40	2.38	
April				1.91	1.18	2.60	.89	2.55	2.99	2.06	
May				4.24	1.83	.94	2.47	2.69	1.59	.88	
June				2.52	.78	2.30	1.98	2.61	1.01	1.56	
July				2.51	4.56	1.82	.46	3.34	1.58	2.26	
August				4.69	1.51	4.63	1.41	1.71	1.77	1.38	
September..				3.07	1.83	1.28	.92	.67	4.25	2.73	
October....				5.55	.90	1.32	4.75	8.03	2.20	2.76	
November..				1.44	1.47	3.15	2.55	2.33	1.18	2.03	
December ..				2.03	2.13	.60	1.67	2.89	2.24	4.05	
TOTALS ..	(31.00)	(24.50)	(25.50)	36.60	25.17	23.78	23.67	29.61	23.71	23.32	(26.686)

1903 St Martin's Church $\frac{1}{2}$ mile S
Hereford Station $\frac{1}{2}$.. S
Tree 185 52 yards SE

00 - 02 roughly proportioned from St Owen Street 6' x 1.14 0.81

Inspected by H.R. M. 15. X. 08. At edge of walk. Could not be better exposed. Recommended Snowdon close.

RAINFALL AT Hereford, Broadlands

Lat.

Lon.

County of Herefordshire

Symons Rain Gauge, by

Observer Miss Ida M. Lea

type - 1.

Diameter ..								5			
Height								10			
Altitude ..								280 T			
Year	1900	1901	1902	1903	1904	1905	1906	1907	1908	1909	MEANS.
January ..								1.38	.64	1.02	
February .								.88	.84	.39	
March67	3.41	2.31	
April								2.75	2.98	2.11	
May								2.75	2.00	.95	
June								2.86	1.18	1.65	
July								4.06	1.37	2.50	
August								1.63	2.60	1.48	
September..								.55	1.82	3.52	
October								7.75	2.22	2.59	
November ..								2.24	1.32	.95	
December ..								2.59	2.34	4.04	
TOTALS ..								30.11	22.72	23.51	

1907 Dupsley Church 1 mile SE
 Hereford Station 3/4 " SW
 House 45 ft high 44 yards W
 Wellingtoni 50 " 38 " ESE

Inspected 15.X.08 by H.D.M. On edge of lawn at top of slight slope: glass all right record excellent.



RAINFALL AT *Lugwardine, The Laurels & Annandale (1907)*

Lat. *52° 44' 28" N*

Lon. *2° 46' N*

County of *Hereford*

B.S.

Rain Gauge, by

Observer

Mr C. J. Johnstone Esq

Wye. 1.

Diameter ...	<i>5</i>										
Height	<i>10</i>										
Altitude ...	<i>270 ft</i>				<i>↑</i>				<i>250?</i>	<i>202</i>	
Year	<i>1900</i>	<i>1901</i>	<i>1902</i>	<i>1903</i>	<i>1904</i>	<i>1905</i>	<i>1906</i>	<i>1907</i>	<i>1908</i>	<i>1909</i>	MEANS.
January ...	<i>3.15</i>	<i>1.51</i>	<i>.65</i>	<i>2.74</i>	<i>2.59</i>	<i>.70</i>	<i>3.09</i>		<i>.68</i>	<i>1.01</i>	
February ...	<i>4.52</i>	<i>1.11</i>	<i>.92</i>	<i>1.78</i>	<i>4.15</i>	<i>.80</i>	<i>1.20</i>		<i>.73</i>	<i>.41</i>	
March	<i>.93</i>	<i>1.87</i>	<i>1.20</i>	<i>3.35</i>	<i>1.12</i>	<i>3.06</i>	<i>1.02</i>		<i>3.17</i>	<i>2.12</i>	
April	<i>.72</i>	<i>2.29</i>	<i>1.68</i>	<i>1.51</i>	<i>1.24</i>	<i>2.50</i>	<i>.77</i>		<i>2.99</i>	<i>2.47</i>	
May	<i>2.15</i>	<i>.76</i>	<i>1.83</i>	<i>4.26</i>	<i>1.75</i>	<i>.51</i>	<i>2.23</i>		<i>1.73</i>	<i>1.02</i>	
June	<i>1.47</i>	<i>2.50</i>	<i>2.70</i>	<i>2.72</i>	<i>.57</i>	<i>3.36</i>	<i>2.97</i>		<i>1.52</i>	<i>1.82</i>	
July	<i>1.72</i>	<i>2.67</i>	<i>1.07</i>	<i>1.81</i>	<i>2.83</i>	<i>.82</i>	<i>.58</i>	<i>3.66</i>	<i>1.72</i>	<i>2.38</i>	
August	<i>3.62</i>	<i>1.77</i>	<i>2.76</i>	<i>3.75</i>	<i>1.29</i>	<i>5.13</i>	<i>1.06</i>	<i>1.60</i>	<i>2.35</i>	<i>1.11</i>	
September ..	<i>.81</i>	<i>2.07</i>	<i>1.83</i>	<i>3.00</i>	<i>2.19</i>	<i>1.12</i>	<i>.48</i>	<i>.48</i>	<i>1.70</i>	<i>2.86</i>	
October	<i>2.74</i>	<i>1.10</i>	<i>2.89</i>	<i>4.59</i>	<i>.95</i>	<i>1.60</i>	<i>3.99</i>	<i>7.36</i>	<i>1.98</i>	<i>2.87</i>	
November ..	<i>2.35</i>	<i>.59</i>	<i>2.61</i>	<i>1.39</i>	<i>1.67</i>	<i>3.00</i>	<i>2.47</i>	<i>2.12</i>	<i>1.07</i>	<i>.84</i>	
December ...	<i>4.90</i>	<i>3.62</i>	<i>1.10</i>	<i>2.09</i>	<i>1.79</i>	<i>.71</i>	<i>2.15</i>	<i>1.97</i>	<i>2.11</i>	<i>3.48</i>	
TOTALS ...	<i>29.08</i>	<i>21.86</i>	<i>21.24</i>	<i>32.99</i>	<i>22.14</i>	<i>23.31</i>	<i>22.01</i>	<i>(27.30)</i>	<i>21.75</i>	<i>22.39</i>	<i>(24.407)</i>

1900 Lugwardine Church 150 yards S.W.

Hedge 6 ft high 20 ft S.W.

1903 Withington Station 1 1/2 miles N E

1907 June Gauge moved 500 yards W

Says "Not a good one now. Trees 60 ft high to S. Home wall & garden walls within 30 ft all round"

1908 Lugwardine Ch 500 yards E

Withington Station 1 1/2 miles N E

Tree 40 & 60 ft 20 yards SW & N

The gauge is not in a favourable position but best possible trees about 100 ft to S & SW where prevailing winds.

** 1907 proportioned from Hereford (St. James Street) 6.41.14*

RAINFALL AT Bartertree Court

Lat.

Lon.

County of Hampshire

Rain Gauge, by

Observer R P Hadenfeldt

Wye - 1.

Diameter ...									5		
Height									10		
Altitude ...									295	286	
Year ...	1900	1901	1902	1903	1904	1905	1906	1907	1908	1909	MEANS.
January77	.93	
February78	.47	
March									3.26	2.46	
April									3.25	2.48	
May									1.82	1.00	
June									1.44	1.86	
July									2.08	2.70	
August									2.82	1.51	
September ..									1.82	3.23	
October ...									2.11	3.05	
November ..									1.30	.99	
December ...									2.47	3.78	
TOTALS ...									23.92	24.46	

1908 ³⁰⁰ Bartertree Church 200 yards S
 Wokingham Station 3/4 mile N
 Shrub 9 ft high 15 ft SW

RAINFALL AT

Bantestree
Lugwardine Hagley Park gardens

Lat.

Lon.

County of

Hereford

Rain Gauge, by

Observer

C. J. Johnstone by Miss Hutchinson
Mr J. Alford

page - 1.

Diameter ..									8	5	
Height									0. 0	0 6	
Altitude ..								300		311 T	
Year	1900	1901	1902	1903	1904	1905	1906	1907	1908	1909	MEANS.
January ..								1.41	.62	.83	
February .								.84	.70	.46	
March49	3.94	2.07	
April								2.43	2.95	2.27	
May								2.56	1.52	.90	
June								2.52	1.52	1.66	
July								3.34	1.77	2.30	
August								1.64	2.50	1.38	
September..								.65	1.61	2.82	
October....								7.34	2.00	2.85	
November..								2.18	1.20	.80	
December ..								2.57	2.16	3.26	
TOTALS ..								27.97	22.49	21.60	

1907 Gauge "quite in the open" 1 mile S.E. of Annandale
 1908 Lugwardine Church 1 mile W
 Withington Station 1/2 " N
 200 Gt high 100 yards E+N
 - 1909 gauge read once a week

RAINFALL AT Hereford Burghill Court

previous to 1908 Shallow rim Lat. _____ Lon. _____ County of Hereford
 1908 Snowdon Rain Gauge, by Short's Mason Observer Mr E. D. Woodhouse
 (presumably)

Wye - 1.

Diameter ...	5										
Height	5 10								1. 6	1. 2	
Altitude ..	293 I										
Year	1900	1901	1902	1903	1904	1905	1906	1907	1908	1909	MEANS.
January ..	3.23	1.94	.82	2.80	2.58	1.07	3.61	1.41	.85	.74	1.905
February ..	4.84	.93	1.19	1.92	4.33	.72	1.58	.97	.83	.51	1.782
March	1.33	2.21	1.30	3.84	1.53	3.24	1.15	.52	3.20	2.13	2.045
April84	2.58	1.84	1.84	1.03	2.49	1.05	2.23	3.05	1.69	1.864
May	2.17	.77	2.24	4.39	2.17	.60	2.14	3.35	1.57	.91	2.031
June	1.72	2.46	3.05	3.17	.82	3.32	2.30	2.64	.78	2.66	2.292
July	2.19	2.58	1.10	2.29	2.37	.93	.51	3.90	1.51	2.61	1.999
August	3.45	2.14	2.51	3.97	1.74	4.49	1.27	1.74	2.39	1.34	2.504
September ..	.47	1.55	2.37	2.48	2.27	1.22	.79	.56	2.02	2.54	1.627
October	3.26	1.41	3.10	5.81	.75	1.87	4.51	7.17	2.11	2.48	3.247
November ..	2.46	.76	3.22	1.34	1.44	2.62	2.72	2.22	1.07	.76	1.861
December ..	5.11	4.79	1.53	1.86	2.10	.53	2.03	2.52	2.21	4.35	2.703
TOTALS ..	31.07	24.12	24.27	35.71	23.13	23.10	23.66	29.23	21.59	22.72	25.860 324


1900 Burghill Church 5 minutes NE

Tree 50 ft high 9 ft NE

1903 Credenhill Station 13/4 mile W

1908 Snowdon g. substituted

Inspected by H.R.M. 16.X.08. High cylinder g., on lawn with evergreen
 rather close on NE.



RAINFALL AT Hereford Breinton Court

Lat.

Lon.

County of Hereford

Small adwary
wye-1.

Rain Gauge, by A+N Pina 1890

Observer H. A. Wadworth Esq

Diameter ..	5										
Height	1 0						3. 0				
Altitude ..	238 T										
Year	1900	1901	1902	1903	1904	1905	1906	1907	1908	1909	MEANS.
January ..	2.94	1.66	.82	2.93	2.59	.87	3.89	1.28	.62	.74	1.834
February ..	4.69	.82	1.38	2.06	4.47	.75	1.53	.78	.65	.32	1.745
March	1.36	2.31	1.06	4.21	1.39	3.25	.98	.45	2.89	2.31	2.021
April60	2.64	2.05	1.96	.94	2.81	1.11	2.12	2.71	1.65	1.859
May	2.47	.69	2.05	4.06	1.85	.52	1.86	2.80	2.00	.69	1.899
June	1.23	2.20	2.28	2.57	.78	3.27	2.27	1.85	.67	1.91	1.903
July	2.48	3.09	1.04	2.55	2.06	.92	.31	2.85	1.29	2.36	1.895
August	3.01	2.38	3.01	4.23	2.28	4.35	1.16	1.27	2.65	1.26	2.560
September..	.60	1.49	2.63	2.77	2.08	1.16	.68	.56	2.25	2.78	1.700
October	2.80	1.33	2.92	6.23	.58	1.58	4.29	7.69	2.11	2.54	3.207
November ..	2.15	.74	3.24	1.11	1.42	2.70	2.34	2.09	1.12	.92	1.783
December ..	5.30	4.50	1.36	1.89	2.37	.41	1.44	2.57	2.13	4.67	2.664
TOTALS ..	29.63	23.85	23.84	36.57	22.81	22.59	21.86	26.31	21.09	22.15	25.070 4.55

1900 Breinton Church ^{1/4 mile} 200 yards E
1903 Hereford Station 3 miles E W
1907 House 30ft high 30 yards N W
Pine tree 40ft " 25 " S W

H. A. W.

RAINFALL AT Hereford St Michael's Priory

Lat. Glaisher Lon. Hereford County of Hereford
Rain Gauge, by J. Hicks No 301 Observer Rev B Harrington
Wye - 1 Rev B. Mayson & J. McCann 058
Rev H. S. Byrne 058
Rev H. de Normannville
a. J. Bonallie
Rev R. C. Hoskell 058

Diameter ..	8											
Height	1 0											
Altitude ..	291											
Year	1900	1901	1902	1903	1904	1905	1906	1907	1908	1909	MEANS.	
January ..	3.29	2.20	.79	3.12	3.10	1.13	3.87	1.41	.79	1.01	2.071	
February ..	5.29	1.03	1.25	2.16	4.51	.77	1.58	.99	1.02	.36	1.896	
March	1.37	2.31	1.19	4.45	1.72	3.34	1.02	.74	3.38	2.59	2.211	
April93	2.81	2.12	2.08	1.07	2.78	.87	2.70	2.86	1.96	2.018	
May	2.66	.75	2.02	4.60	1.73	.48	2.39	3.02	2.02	.82	2.049	
June	1.43	2.46	2.12	2.45	.84	3.55	2.44	2.17	.86	1.68	2.000	
July	2.70	3.86	1.11	2.45	3.31	1.02	.42	2.76	1.54	2.29	2.146	
August	3.55	2.36	2.72	4.07	2.57	4.43	1.22	1.60	2.86	1.39	2.677	
September ..	.62	1.63	2.51	2.71	2.04	1.20	.96	.66	2.30	2.87	1.750	
October	3.27	1.24	3.10	6.25	.49	1.56	4.74	8.29	2.34	3.15	3.443	
November ..	2.27	.73	3.43	1.24	1.43	3.19	2.35	2.41	1.37	1.06	1.948	
December ..	5.45	3.87	1.28	1.98	2.14	.52	1.75	2.95	2.56	4.78	2.728	
TOTALS ..	32.83	25.25	23.64	37.56	24.95	23.97	23.61	29.70	23.90	23.96	26.93	472

1901 Cleanges Church ^{3/4 mile (1905)} W
1 mile NW by W
Hedge 3' 6" high 9 ft W
Trees 30.0 " 33. " S
" 30' " 18. " N
1903 Hereford Station 2 1/2 miles NE by E

Inspected by H.R. M. 15.X.08. On shrub-planted border, clear to SW. Trees to NE. & NW. rather too near. Recommended long straight tube to g. Glass right.

RAINFALL AT Hereford Quarry House

Lat.

Lon.

County of

Herefordshire

Rain Gauge, by

Observer

Rev Robt W Selwyn

Wye-1.

Diameter ...									5		
Height									10		
Altitude ...									180?		
Year ...	1900	1901	1902	1903	1904	1905	1906	1907	1908	1909	MEANS.
January74	.99	
February74	.43	
March									3.48	2.55	
April									2.90	2.10	
May									1.79	1.01	
June									1.16	1.83	
July									1.71	2.70	
August									2.61	1.43	
September ..									1.81	3.08	
October ...									2.17	2.94	
November ..									1.34	1.07	
December ...									2.78	4.15	
TOTALS ...									23.23	24.28	

Church Near Aylestone Hill
Bansford Station

RAINFALL AT Pantestree Pomona

Lat.

Lon.

County of Hereford

Rain Gauge, by

Observer Owen J. L. E. 1899

Wye - 1.

Diameter ...									5		
Height									10		
Altitude ...									230		
Year ...	1900	1901	1902	1903	1904	1905	1906	1907	1908	1909	MEANS.
January69		
February51		
March									2.65		
April									2.97		
May									2.25		
June									1.48		
July									1.76		
August									2.84		
September ..									1.68		
October ...									2.22		
November ..									1.20		
December ...									2.47		
TOTALS ...									22.72		

1908 Withington Church 3/4 mile N W
 " Station 1000 yards W
 Cottages 28 ft high 7 N

RAINFALL AT Credenhill Swainshill

Lat. _____ Lon. _____ County of Hereford

Snoddon Rain Gauge, by Hicks Observer B. J. Ronalds Esq.

Wye - 1.

Diameter ...									5		
Height									10		
Altitude ...									266		
Year ...	1900	1901	1902	1903	1904	1905	1906	1907	1908	1909	MEANS.
January65	.78	
February62	.33	
March									2.91	2.27	
April									2.83	1.82	
May									1.77	.74	
June68	2.28	
July									1.43	2.62	
August									2.61	1.31	
September ..									2.14	2.55	
October ...									2.09	2.66	
November ..									1.18	.79	
December ...									2.40	4.64	
TOTALS ...									21.31	22.79	

1906 Stretton Sugar Church 1/4 mile W
 Credenhill Station 1 " W
 Tree 107 ft high 25 ft W
 House 50 " " 50 yards S
 Hedge 5 " " 15 ft E

N.B. Values queried when Rainfall Survey
 map prepared in Nov. 1927.

RAINFALL AT Hereford Holmer Hall

Lat. 52° 6' N

Lon. 2° 31' W

County of Hereford

Gaisher Rain Gauge, by N+3

Observer R. M. Asplon

wy 2-1.

Diameter ..				8							
Height				1 3							
Altitude ..				241							
Year	1900	1901	1902	1903	1904	1905	1906	1907	1908	1909	MEANS.
January ..					2.08	.94	3.22	1.10	.54	.76	
February .					3.70	.51	1.33	.80	.63	.44	
March					1.14	2.91	.83	.50	2.87	2.15	
April90	2.40	1.01	2.29	2.81	1.79	
May				#	4.47	1.76	.47	1.92	2.81	1.52	.89
June					2.66	.64	2.97	2.47	2.22	1.11	1.85
July					1.81	2.67	.82	.45	3.52	1.53	2.55
August					4.18	1.28	3.92	1.11	1.60	2.47	1.38
September..					2.58	1.87	.97	.59	.53	1.95	2.80
October					5.49	.67	1.69	4.29	7.50	2.13	2.37
November ..					1.14	1.26	2.22	1.64	1.96	1.26	.92
December ..					1.68	1.86	.38	1.42	2.22	2.12	4.08
TOTALS ..					19.83	20.20	20.28	27.08	20.94	21.98	

D D D D D D

1903 Gauge moved from Cannon Farm Vicarage
Hereford Station 1 mile SE

1905 Holmer Church 200 yards NE
Trees more than their height W

Inspected by H.R.M. 16.X.08. G. in good condition + in excellent position
on lawn.

RAINFALL AT Credenhill Stretton Sugwas

Lat.

Lon.

County of Hereford

Stretton

Rain Gauge, by

Observer S. H. Armitage Esq

Wye - 1.

Diameter ...										5	
Height										3 0	to Oct 31 open
Altitude ...										226	ft
Year ...	1900	1901	1902	1903	1904	1905	1906	1907	1908	1909	MEANS.
January78	
February42	
March										2.17	
April										1.83	
May76	
June										2.42	
July										2.63	
August										1.23	
September ..										2.58	
October ...										2.73	
November ..										.87	
December ...										4.52	
TOTALS ...										22.94	

7

1909 Oct 31 gauge moved 100 yards S
Stretton Sugwas Church 1 mile S W
Credenhill Station 1 1/2 " W

Trees 50-60 ft high 50 yards E & N

Gauge stood near house top 3 ft above for Jan 1 to 31 Oct moved 31 Oct
to open site & top 1 ft above ground Records from 1 Nov previously same

RAINFALL AT Yarkhill Vicarage

Lat. Lon. County of Hereford

Homemade Rain Gauge, by Observer Rev A.G. Jones

Wye - 1.

Diameter ..	8										
Height	10										
Altitude ..	190				200						
Year	1900	1901	1902	1903	1904	1905	1906	1907	1908	1909	MEANS.
January ..	3.40	1.81	.73	2.79	2.80	1.02	3.72	1.58 *	.87	.93	1.965
February ..	4.60	.96	1.18	1.58	4.13	.99	1.69	1.02	.88	.64	1.767
March	1.14	.20	1.44	3.55	1.43	3.04	1.23	.58	3.12	2.33	1.806
April	1.45	2.17	1.65	1.80	1.21	3.06	1.25	2.06	3.32	2.20	2.017
May	1.94	.68	2.01	4.00	1.72	.49	2.34	2.54	1.68	.74	1.814
June	1.56	2.78	3.68	3.18	.73	2.88	2.88	2.07	2.11	2.19	2.406
July	1.81	2.48	1.14	1.85	2.23	.90	.57	3.39	1.86	2.64	1.887
August	3.00	1.91	2.71	3.56	1.33	4.69	1.38	1.85	2.70	1.80	2.493
September ..	.99	1.58	1.31	3.25	2.05	1.03	.92	.61	1.98	3.05	1.677
October	2.69	1.18	2.65	4.91	.69	1.45	4.80	7.33	1.74	2.90	3.034
November ..	2.14	.59	2.68	1.50	1.33	2.74	2.76	2.09	1.38	.95	1.816
December ..	4.56	4.19	1.80	1.86	1.84	.41	1.79	2.80	2.32	3.28	2.485
TOTALS ..	29.28	20.53	22.98	33.83	21.49	22.70	25.33	27.92	23.96	23.65	25.16

1901 Yarkhill Church 1/4 mile E

Stoke Edith Station 1 1/4 " ESE

1907 Hedge 171 high 16 E

N.B. Owing to errors in graduating glass this record is somewhat vitiated till Octr. 1908. N.B. 1908 corrected.

Inspected by H.R.M. 15.X.08. Homemade g. N.B. Correct glass supplied 21.X.08.

RAINFALL AT Canon Frome Vicarage

Lat. Lon. County of Hereford

Rain Gauge, by Observer Rev M. Nopson

Wye - 1.

Diameter ..	8										
Height	1 3										
Altitude ..	252 T										
Year	1900	1901	1902	1903	1904	1905	1906	1907	1908	1909	MEANS.
January ..	3.40	1.46	.57	2.54							
February ..	4.78	.90	1.04	1.59							
March	1.12	2.11	1.24	3.15							
April	1.23	2.28	1.79	1.67							
May	2.04	.71	1.75	#							
June	1.79	2.93	3.19								
July	1.73	2.75	1.02								
August	3.55	2.29	3.55								
September ..	.60	1.75	1.63								
October	2.51	1.16	2.83								
November ..	2.36	.68	2.78								
December ..	5.04	4.14	1.51								
TOTALS ..	30.15	23.16	22.90								

1903 May 1st gauge moved to Holmer Hall

RAINFALL AT Credenhill

Lat.

Lon.

County of Hereford

Symons Rain Gauge, by

Observer

R. M. Whiting Esq(gallanned tin)
New Snordon Jan^y 1909

Diameter ..			5								
Height			1 0								
Altitude ..			280								
Year	1900	1901	1902	1903	1904	1905	1906	1907	1908	1909	MEANS.
January ..			.82	3.05	2.71	.76	3.92	1.25	.82	.72	
February ..			1.12	1.99	4.56	.66	1.39	.93	.82	.44	
March			1.16	3.95	1.55	3.17	1.14	.52	3.36	2.56	
April			1.85	1.96	1.01	2.78	.86	2.28	3.41	1.82	
May			2.17	4.43	2.04	.32	2.23	3.35	1.83	.78	
June			2.88	3.29	.92	3.28	2.07	2.45	.77	2.52	
July			1.47	2.83	2.56	1.03	.42	3.90	1.82	2.58	
August			3.04	3.88	2.22	4.95	1.43	1.92	3.02	1.54	
September..			2.36	2.52	2.30	1.13	.87	.63	2.11	2.84	
October....			2.89	6.45	.73	1.72	4.78	8.58	2.38	2.74	
November..			3.47	1.22	1.43	2.92	2.80	2.30	1.40	.86	
December ..			1.51	2.07	2.15	.48	1.80	2.71	2.73	4.56	
TOTALS ..	(31.36)	(24.90)	24.74	37.64	24.18	23.20	23.71	30.82	24.47	23.96	(26.892)

1902 St Mary's Church ²⁰⁰ 400 yards NE by N
 Trees 2 ft high ^{3 ft} 9 ft ^{6 ft} every way
 1903 Credenhill Station ^{200 yards} 1/2 mile NE 1906
 1909 Jan^y 12 New Snordon marked by D. Mill + moved to where
 D. Mill sd would be better than on the old site

00 001 Insportons from Hereford (St. Owen St.) 6 x 1.14 258

Inspected by H.R. Gm. 16. x. 08. In orchard much too sheltered by trees. Suggested moving to a point in paddock.

RAINFALL AT Ocle Pychard Ocle Court

Lat.

Lon.

County of HerefordCopper glaisher

Rain Gauge, by

Observer G. Fusswellwye - 1.

Diameter ..						8					
Height						1 2					
Altitude ..						298		π			
Year	1900	1901	1902	1903	1904	1905	1906	1907	1908	1909	MEANS.
January ..						.98	3.78	1.79	.83	.97	
February ..						.78	1.71	1.02	1.02	.68	
March						3.24	1.31	.62	2.82	2.56	
April						2.27	.92	2.10	3.65	2.47	
May83	2.84	3.06	2.15	.87	
June						2.24	2.92	2.46	1.91	2.33	
July						1.57	.71	2.73	1.92	3.10	
August						5.02	1.57	2.03	2.78	1.68	
September..						1.29	.68	.52	2.04	2.94	
October						1.19	5.03	7.83	2.08	3.22	
November ..						3.05	3.20	2.81	1.31	.99	
December ..						.89	2.11	2.92	2.38	3.61	
TOTALS ..						23.35	26.78	29.89	24.89	25.42	

1905 Ocle Pychard Church 50 yards S
 Withington Station 4 miles SW

Inspected by H.R.M. 15.X.08. Gallery of g. loose, otherwise sound.
 Excellent exposure beside of drive near house

RAINFALL AT Marden Burmarsh

Lat.

Lon.

County of Hertford

Rain Gauge, by

Observer

W Hall Esq

Wye - 1

Diameter ...										8	
Height										0 9	
Altitude ...											
Year ...	1900	1901	1902	1903	1904	1905	1906	1907	1908	1909	MEANS.
January64	
February52	
March										2.05	
April										1.95	
May90	
June										2.10	
July										2.59	
August										1.16	
September ..										1.89	
October ...										2.52	
November ..										.41	
December ...										2.84	
TOTALS ...										19.57	

1909 Not printed but

Marden Church 1 mile W

Moreton Station $1\frac{3}{4}$ " SW

Plum Tree 16 ft high SW

RAINFALL AT Brinsop Vicarage

Lat. Lon. County of Hereford

Rain Gauge, by Observer Rev A Kelton Dead

Wye-1.

Diameter ..	5										
Height	1 0										
Altitude ..	285 T										
Year	1900	1901	1902	1903	1904	1905	1906	1907	1908	1909	MEANS.
January ..	2.92	1.72									
February ..	4.16	.69									
March	1.49	2.01									
April47	2.36									
May	2.31	.56									
June	1.62	2.41									
July	1.73	3.72									
August	3.02	1.58									
September ..	.54	1.48									
October	2.76	1.03									
November ..	2.15	.72									
December ..	4.88	4.68									
TOTALS ..	28.05	22.96	observer Dead								

1900 Brinsop Church 1/2 mile N
 Holly 8 ft high 15 ft SE
 Acacia 40 " " 24 " SE
 Cedar " " " 51 " NW

N.B. Values queried when Rainfall Survey
 Map prepared in Nov. 1927.

RAINFALL AT Sarnesfield Rectory

Lat.

Lon.

County of

HerefordSnowdon Rain Gauge, by N.T.Z. 2592
(gal. iron) gl. ver. by H.S.W.

Observer

Rev. W. MarshallWye - 1.

Diameter ..								5			
Height								0 11			
Altitude ..								400 ft			
Year	1900	1901	1902	1903	1904	1905	1906	1907	1908	1909	MEANS.
January ..						.85	4.17	1.12	.71	.97	
February ..						.92	1.45	.83	.89	.46	
March						3.24	1.20	.43	2.78	3.00	
April						2.15	.50	2.51	3.17	1.87	
May89	1.90	2.99	1.71	.92	
June						3.07	2.15	1.92	1.09	2.18	
July91	.58	3.24	1.98	2.57	
August						5.16	1.25	1.77	3.66	1.29	
September..						.92	.95	.44	1.59	3.40	
October						1.03	3.74	6.89	1.84	3.41	
November ..						3.80	2.93	2.36	1.42	.53	
December ..						.56	1.58	2.72	2.58	4.82	
TOTALS ..						23.50	22.40	27.23	23.42	25.42	

1905 Rec^d 1907. Int^d 17. XI. 08

1907 Sarnesfield Church 1/2 mile E.S.E.

Moorhampton Station 3 " S.S.E.

rees not above 30 ft high 120 yards

1905 Taken by deputy. Obs cannot guarantee accuracy

1908 Kinnerley Station 2 1/2 miles W

N.B. Values queried when Rainfall Survey Map.
prepared in Nov. 1927.

Inspected by H.R.M. 16. X. 08. On lawn well exposed, but large trees
just on the border of safety.

RAINFALL AT Kington Lynnhales

Lat.

Lon.

County of Hereford

Shallow rim Rain Gauge, by
(iron)

Observer S. Robinson Esq

type-1.

Diameter ..	8										
Height	10										
Altitude ..	566										
Year	1900	1901	1902	1903	1904	1905	1906	1907	1908	1909	MEANS.
January ..	3.82	2.48	1.55	2.98	3.38	.91	5.59	1.79	1.19	1.50	2.519
February ..	4.62	.54	1.35	2.23	4.81	1.05	2.35	1.64	1.64	.73	2.096
March	1.58	3.16	1.45	5.08	1.89	4.46	2.12	.90	3.50	3.13	2.727
April	1.53	3.02	2.29	1.84	1.04	2.83	1.48	2.28	3.68	2.15	2.214
May	2.32	.87	2.22	3.63	2.08	.45	2.28	3.10	1.96	1.22	2.013
June	2.57	2.02	3.07	2.51	1.21	3.36	1.97	2.97	1.31	2.18	2.317
July	1.74	1.86	1.31	2.64	2.33	1.61	.65	3.78	3.64	2.83	2.239
August	4.12	2.29	3.20	5.24	2.71	5.54	1.93	2.39	4.24	1.59	3.325
September..	.76	2.08	2.32	3.48	2.41	1.59	.95	.60	2.96	3.22	2.037
October	4.16	2.18	2.50	9.57	1.07	2.24	5.39	7.52	2.31	5.52	4.246
November ..	3.11	1.09	3.83	1.79	2.01	3.64	2.91	2.63	2.48	.96	2.445
December ..	4.67	4.42	2.68	2.74	2.71	.92	2.27	3.53	3.93	5.88	3.375
TOTALS ..	35.00	26.01	27.77	43.73	27.65	28.60	29.89	33.13	32.84	30.91	31.553

1907 Lynnhales Station 1 mile

Inspected by H.R.M. 16.X.08. G. fitted but serviceable, with jar inside.

Placed at corner of walk: exposure all right. Recommended putting down Snowdon.

RAINFALL AT ^{Pennbridge} ~~Woolley~~ Dilwyn

Lat.

Lon.

County of Hereford

Howard Rain Gauge, by

Observer J. L. Hall Esq. M.D.

Wye - 1.

Diameter ..	5										
Height	0.8								1 0 0.8		
Altitude ..	2907										
Year	1900	1901	1902	1903	1904	1905	1906	1907	1908	1909	MEANS.
January ..	3.21	1.93	.95	2.85	2.36	.79	4.31	1.32	.60	.62	1.894
February ..	4.13	.86	.94	1.75	4.63	.77	1.47	.98	1.17	.59	1.729
March	1.22	2.70	1.05	3.73	1.56	3.18	1.15	.54	3.12	2.85	2.110
April	1.36	2.59	2.05	1.85	.97	2.50	.84	2.01	3.77	1.82	1.976
May	2.06	.69	2.03	4.01	2.29	.38	1.88	3.43	1.91	.81	1.949
June	2.33	2.18	3.32	3.64	1.07	2.58	2.44	2.12	.67	2.97	2.332
July	2.66	2.17	1.72	2.45	2.28	1.45	.55	2.70	1.92	2.86	2.076
August	4.03	1.65	4.01	3.97	1.33	4.60	1.32	2.23	4.51	1.44	2.909
September ..	.62	2.15	2.50	2.91	2.40	.92	.87	.53	2.18	2.54	1.762
October	3.77	1.47	2.57	6.27	.58	1.83	4.96	7.80	2.18	3.50	3.493
November ..	2.17	.61	3.67	1.40	1.35	2.78	2.69	2.83	1.71	.73	1.994
December ..	4.79	4.61	1.61	2.10	1.98	.61	1.74	2.77	2.86	4.38	2.745
TOTALS ..	32.35	23.61	26.4	236.93	22.80	22.39	24.22	29.26	26.60	25.11	26.969

1900 Dilwyn Church ¹⁵⁰ 200 yards N.N.W.
 House 28 ft high 33 ft N
 Trees 50 " " 84 " S.W.
 1903 Pennbridge Station 4 miles N.W.

Inspected by H.R.M. 16. x. 08. On lawn very well exposed; g. lost pipe,
 but quite serviceable.

RAINFALL AT Whitney on Wye, Whitneybourt

Lat.

Lon.

County of ...

Herefordshire

Smarden Rain Gauge, by Hicks

Observer Mr W B Jones

Wye - 1.

Diameter ..								8			
Height								1 0			
Altitude ..								428 T			
Year	1900	1901	1902	1903	1904	1905	1906	1907	1908	1909	MEANS.
January ..								1.60	1.28	1.69	
February .								1.54	1.65	.74	
March								1.01	3.66	3.62	
April								3.00	3.18	2.12	
May								3.29	2.10	1.13	
June								2.74	1.07	3.15	
July								3.50	2.74	2.87	
August								2.54	4.76	1.22	
September..								.60	3.17	3.20	
October....								8.00	2.13	5.10	
November..								2.50	2.47	1.11	
December ..								3.72	3.43	6.70	
TOTALS ..								34.04	31.64	32.65	

1907 Whitney Church 1/4 mile SE
 " Station 1/4 " S
 Wall 9 ft high 27 ft W

RAINFALL AT *Brilley Vicarage*

Lat.

Lon.

County of *Hampshire*

Smardon

Rain Gauge, by *N+3*

Observer *Rev W Head*

Wye - 1.

Diameter ..						5					
Height						1 0					
Altitude ..						590					
Year	1900	1901	1902	1903	1904	1905	1906	1907	1908	1909	MEANS.
January ..						(1.00)	5.21	1.66	1.29	1.70	
February ..						1.28	2.66	1.50	1.55	.78	
March						4.24	2.03	1.00	3.43	3.29	
April						2.79	1.17	2.90	3.37	2.15	
May48	2.38	3.40	2.18	1.15	
June						3.03	2.07	3.21	1.23	2.95	
July						1.09	.76	4.72	5.89	2.90	
August						4.54	2.32	2.26	4.65	1.26	
September..						1.65	1.11	.64	2.82	3.25	
October....						2.22	4.59	7.82	2.48	5.27	
November..						3.19	3.68	2.65	2.41	1.14	
December ..						.98	2.98	3.84	3.73	6.60	
TOTALS ..						(26.49)	30.96	35.60	35.03	32.44	

imp 3 2 1 1 1

1905 *Brilley Church* 100 yards N
Whitney 1 1/4 miles S
Trees 40 ft high 50 yards N

RAINFALL AT Bodenham Pigeon House

Lat. _____ Lon. _____ County of Hereford

Howard Rain Gauge, by _____ Observer R C Bailey Esq

wye - 1.

Diameter ...									5		
Height									10		
Altitude ...									215		
Year ...	1900	1901	1902	1903	1904	1905	1906	1907	1908	1909	MEANS.
January82	.83	
February ...									1.19	.61	
March									3.16	2.41	
April									3.25	2.09	
May									1.90	.95	
June									1.15	3.06	
July									1.72	2.92	
August									2.66	1.57	
September ..									1.89	2.80	
October ...									2.04	3.19	
November ..									1.17	1.03	
December ...									(2.43)	3.91	
TOTALS ...									23.38	25.37	

1908 Bodenham Church $\frac{1}{4}$ mile W

Ammore Station $\frac{1}{4}$ " W

Note gauge on slightly sloping ground from the top is $12\frac{1}{2}$ in above ground in front + 10 in behind

1908 Dec. 50 in. added for snow.

T x. Inspected by H.R.M.
1908 g. on border of bowling green, well exposed.

RAINFALL AT Hope-a-Dinmore Hampton Court

Lat. Lon. County of Hereford

Rain Gauge, by not known Observer J. H. Arkwright Esq
J. S. Arkwright Esq

Wye-1.

Diameter ..	8										
Height	1 2										
Altitude ..	212 B										
Year	1900	1901	1902	1903	1904	1905	1906	1907	1908	1909	MEANS.
January ..	3.33	2.11	1.15	3.23	2.65	.88	4.30	1.77			
February ..	4.55	.92	1.31	2.44	5.12	.71	2.02	.99			
March99	2.92	1.50	4.88	1.90	4.26	1.37	.89			
April	1.24	2.65	2.90	2.06	1.50	2.90	.68	2.17			
May	2.65	.80	2.63	4.60	2.57	.47	2.54	3.55			
June	1.58	2.70	5.17	4.94	.75	2.94	3.16	2.85			
July	1.29	2.32	1.39	2.80	2.09	1.83	.59	4.07			
August	3.95	2.55	4.77	4.55	1.82	6.22	1.48	2.38			
September ..	.69	1.89	1.87	3.27	2.34	1.59	1.19	.64			
October	3.61	1.89	3.41	7.49	.77	1.92	5.52	8.98			
November ..	3.35	.90	3.63	1.92	1.61	3.28	2.12	3.21			
December ..	5.66	6.11	2.18	2.48	2.12	.76	2.27	3.72			
TOTALS ..	32.89	27.76	31.91	44.66	25.24	27.76	27.24	35.22	(26.00)	(28.00)	(30.668)

1900 St Mary's Church 1 mile W

Fence 20 ft high 84 ft NE

1903 Fordbridge Station 1 1/2 mile NW

Arboretum 30 ft high 38 ft NE

08 & 09 roughly estimated from Pencombe Rect. 6. x 1.14 D.S.

RAINFALL AT *Pencombe Rectory*

Lat.

Lon.

County of *Hampshire*

Howard Rain Gauge, by

Observer *Rev. J. Hymans St. John*

Wye - 1.

Diameter ..							5				
Height							1	0			
Altitude ..							520	7			
Year	1900	1901	1902	1903	1904	1905	1906	1907	1908	1909	MEANS.
January ..							3.90	1.64	1.04	1.06	
February ..							2.01	1.07	1.11	.79	
March							1.41	.91	3.08	3.03	
April							1.08	2.35	3.54	2.39	
May							2.75	3.02	2.28	1.22	
June							3.92	2.88	1.58	2.95	
July75	4.82	1.94	3.57	
August							2.21	2.65	3.28	1.99	
September ..							1.01	.73	2.73	3.30	
October							5.34	8.03	1.98	3.87	
November ..							3.15	2.78	1.63	1.03	
December ..							2.05	3.27	2.61	3.92	
TOTALS ..							29.58	34.15	26.80	29.12	

1906 Pencombe Church $\frac{1}{2}$ mile N
 Bromyard Station $4\frac{1}{2}$ NE
 House 20 yards NE

Inspected by H.R.M. 16. X. 08. G. on sloping lawn in front of house and rather too sheltered by house and trees. Not very firmly fixed.

RAINFALL AT Huntington Court

Lat.

Lon.

County of Hereford

Rain Gauge, by N.F.3

Observer E.R. Crump Esq

on Walling's Gate 1902 may

adcliffe

type-1.

Diameter ..				5							
Height				1 1							
Altitude ..				833							
Year	1900	1901	1902	1903	1904	1905	1906	1907	1908	1909	MEANS.
January ..				4.41	4.85	1.35	5.90	1.92	1.17	2.01	
February ..				3.06	5.48	1.29	3.27	1.88	1.77	.80	
March				5.32	2.58	5.19	2.13	1.19	3.90	4.44	
April				2.58	1.83	3.53	1.06	3.04	3.83	2.91	
May				5.04	2.48	.52	2.52	4.17	2.47	1.31	
June				3.87	1.19	3.25	2.15	3.69	1.89	3.20	
July				3.89	2.43	1.35	.90	5.93	3.51	3.36	
August				6.79	2.95	6.36	2.26	2.91	4.88	1.52	
September..				# 3.78	2.50	1.93	1.03	.64	2.83	3.48	
October....				3.35	9.46	1.15	2.48	5.69	7.98	2.79	5.94
November..				4.62	2.42	1.99	3.98	3.89	2.92	2.75	1.43
December ..				3.13	3.64	3.01	1.16	3.32	4.60	4.30	6.59
TOTALS ..	(41.30)	(30.70)	(23.50)	54.26	32.44	32.39	34.12	40.87	36.09	36.99	(36.266)

M in m m in m D D

1903 Huntington Church 60 yards W
 Kington Station 4 1/2 miles NE
 1905 Gauge is in centre of small walled garden
 1907 There is no object to interfere with

00-02 Inspected from Kington dykes 6 x 1.14 D.H.

RAINFALL AT Bromyard

Lat. Lon. County of Hereford

B. J. A. J. Rain Gauge, by Horis Observer J. V. Philpott Esq

Wye - 1.

Diameter ...										5	
Height										10	
Altitude ...										420	
Year ...	1900	1901	1902	1903	1904	1905	1906	1907	1908	1909	MEANS.
January ...											
February ...											
March											
April											
May										1.13	
June										3.75	
July										2.79	
August										1.58	
September ..										3.09	
October ...										3.66	
November ..										.99	
December ...										2.57	
TOTALS ...											

1909 Observer absent on Sep 3, 4, 5 + 6 + Dec 21 - 1/2 cent of year.

Bromyard Church 200 yards N

Station " " E.N.E

Rose 3 ft high 4 ft E

Thermometer Screen 5 ft high 6 ft S

RAINFALL AT Bromyard Mundenfeld Harold

Lat.

Lon.

County of Hereford

Harold

Rain Gauge, by

Observer

Capt R Enderby

page - 1 -

Diameter ...									5		
Height									0 10		
Altitude ...									570		
Year ...	1900	1901	1902	1903	1904	1905	1906	1907	1908	1909	MEANS.
January66	1.03	
February ...									1.20	.75	
March									2.91	2.62	
April									3.06	2.04	
May									2.07	.96	
June									1.85	2.97	
July									1.96	2.92	
August									3.48	1.87	
September ..									2.09	3.02	
October ...									1.86	3.88	
November ..									1.78	.88	
December ...									2.21	3.82	
TOTALS ...									25.13	26.76	

1908 Bredenbury Church

1 3/4 Miles

W

Bromyard Station

2 1/2 "

E

House & Trees

16 yards

S W

RAINFALL AT Bromyard Rowden Abbey

Lat. Howard Lon. Howard County of Hereford
Howard Rain Gauge, by H. J. Bailey Esq Observer H. J. Bailey Esq

Wye-1

Diameter ..				5							
Height				4.2							
Altitude ..				455				450 7			
Year	1900	1901	1902	1903	1904	1905	1906	1907	1908	1909	MEANS.
January ..	3.61	1.60	.88	2.46	2.54	.83	3.85	1.37			
February ..	4.33	1.03	1.22	1.55	3.81	.67	1.89	.91			
March	1.12	1.78	1.35	3.94	1.46	3.68	1.13	.77			
April	1.11	2.38	1.98	1.77	1.26	2.49	.89	2.57			
May	2.24	.87	2.21	3.82	2.47	.51	2.42	2.32			
June	2.16	2.73	3.05	3.06	.74	3.05	3.79	2.64			
July	1.49	1.83	1.26	2.85	3.12	1.12	.68	3.52			
August	2.72	2.05	3.75	3.66	1.63	5.55	1.47	2.21			
September..	.65	1.72	1.17	3.03	1.93	1.15	1.05	.49			
October	3.66	1.39	2.77	5.83	.90	1.67	5.29	7.74			
November ..	2.90	.66	2.72	1.60	1.41	2.63	2.71	2.76			
December ..	4.51	4.45	1.69	2.29	1.98	.72	1.72	3.24			
TOTALS ..	30.50	22.49	24.05	35.86	23.25	24.07	26.89	30.54			

D

D

1903 Edwyn Ralls Church 1 1/2 mile NE
Rowden Mill Station 1/4 N.W.
House ¹²23 ft 6 in high ²⁴28 ft N
not printed in "B.R." previous to 1903

RAINFALL AT Bromyard Rowden Abbey

Lat. 52° 12' N

Lon. 2° 30' W

County of Hereford

Snowdon Rain Gauge, by N 3

Observer H. J. Bailey Esq

Wye-1. New Gauge

Diameter ..						5					
Height						10					
Altitude ..						450					
Year	1900	1901	1902	1903	1904	1905	1906	1907	1908	1909	MEANS.
January ..						.83	3.91	1.37	.77	.98	
February ..						.68	1.94	.91	1.95	.67	
March						3.74	1.13	.77	2.92	2.81	
April						2.49	.89	2.57	3.04	1.91	
May51	2.43	2.32	2.31	.90	
June						3.06	3.84	2.64	2.10	3.28	
July						1.11	.68	3.52	1.96	2.91	
August						5.57	1.48	2.21	3.41	1.94	
September..						1.16	1.07	.49	2.29	2.93	
October						1.66	5.28	7.74	1.72	3.72	
November ..						2.67	2.96	2.76	1.64	.81	
December ..						.72	1.80	3.24	2.28	3.94	
TOTALS ..	30.50	22.49	24.05	35.86	23.25	24.20	27.41	30.54	26.39	26.80	27.149

1905 Rowden Mill Station 1/4 mile N W

House 22 ft high 60 ft N

1908 Bredenbury Ch 1 1/2 miles W

00-04 = Howard gauge.

Inspected by H.R. Fr. 15.X.08. Well exposed, though on top of bank sloping sharply to S.W. House about 30 yards N.E.

RAINFALL AT Bromyard Buckenhill

Lat.

Lon.

County of Hereford

Glaisher Rain Gauge, by

Observer R. Phipps Esq

Wye - 1.

C Childs Freeman Esq

Diameter ..	8										
Height	19					1.6					
Altitude			213		410					
Year	1900	1901	1902	1903	1904	1905	1906	1907	1908	1909	MEANS.
January ..	3.61	1.52	.94	2.61	2.67	.94	3.91	1.16	.61	.98	1895
February ..	4.69	1.09	1.05	1.81	4.41	.80	2.08	.92	1.40	.59	1884
March	1.00	1.56	1.54	3.80	1.55	3.75	1.23	.71	2.95	3.20	2129
April	1.53	1.90	2.17	1.75	1.22	2.65	1.08	2.27	3.06	2.04	1967
May	2.05	.65	2.15	4.82	2.42	.50	2.34	2.34	1.70	.87	1984
June	1.72	2.57	3.40	3.08	.73	3.21	3.02	2.54	2.03	3.52	2582
July	1.75	1.87	1.39	3.27	3.63	1.20	.63	3.03	2.13	2.69	2159
August	2.64	1.32	3.57	3.99	1.47	5.71	1.28	2.19	3.33	1.91	2741
September ..	.79	1.80	1.63	3.26	2.03	1.18	1.07	.50	2.15	3.08	1749
October	3.24	1.40	2.86	5.74	1.01	1.53	5.39	8.11	1.81	3.76	3485
November ..	2.17	.78	2.74	1.62	1.55	2.68	3.00	2.60	1.47	1.27	1988
December ..	4.89	3.65	1.79	2.29	2.09	.78	1.84	3.49	2.46	4.22	2750
TOTALS ..	30.08	20.11	25.23	38.04	24.78	24.93	26.87	29.86	25.10	28.13	27313

1902 Bromyard Church ^{2 1/4} 1 1/2 miles S

Station ^{1 1/4} 2 S

1906 Wall 10ft high 25 yards NE

Inspected by H.R. In. 14.X.08.
curved tube off.

Iron Glaisher, a little out of repair,

RAINFALL AT *Pembroke Burton Court*

Lat.

Lon.

County of *Hereford*

Symons Rain Gauge, by *Dicksons*

Observer *Col P. L. Clowes*

Wye - 1.

Diameter ..									5		
Height									10		
Altitude ..					350?	400					
Year	1900	1901	1902	1903	1904	1905	1906	1907	1908	1909	MEANS.
January ..						.69	4.38	1.42	.63	.98	
February ..						.70	1.63	1.04	1.11	.48	
March						3.51	1.21	.83	2.97	2.85	
April						1.94	.71	1.61	3.10	1.71	
May82	1.94	3.23	1.77	.93	
June						1.78	2.12	2.16	1.56	2.46	
July						2.02	.54	3.45	2.01	2.71	
August						4.55	1.62	2.16	3.11	1.48	
September ..						1.01	.84	.48	3.07	2.83	
October						1.47	4.52	7.50	1.85	3.85	
November ..						2.83	2.88	2.76	1.77	.76	
December ..						.84	1.87	2.68	2.87	4.46	
TOTALS ..				38.70	21.48	22.16	24.26	29.32	25.82	25.50	

1903 received in 1905

1905 Eardisland Church 1 mile NE

Pembroke Station 2 1/2 W

Wall 12 ft high 14 yards NE

1907 Leominster Station 5 miles NE

Inspected by H.R. In. 16.X.08. G. in wooden box. Wrong day to date but will reform.



RAINFALL AT *Kington Gravel Hill*

Lat. *52° 12' 30" N*

Lon. *3° 1' ¹⁰ W*

County of *Hereford*

Copper ~~in~~ *on* Rain Gauge, by *N.V.Z.*

Observer *Col G. F. Pearson*

type - 1.

Diameter ..	5										
Height	0 8										
Altitude ..	540 <i>T</i>							535 <i>T</i>			
Year	1900	1901	1902	1903	1904	1905	1906	1907	1908	1909	MEANS.
January ..	4.58	2.70	1.74	4.00	4.02	1.06	5.39	1.60	1.17	1.51	2.777
February ..	4.69	.89	1.50	2.57	5.10	1.15	2.37	1.71	1.48	.94	2.240
March	1.68	3.45	1.59	4.92	2.24	4.37	1.98	.92	3.69	4.13	2.897
April	1.50	3.14	2.17	2.27	1.35	2.92	1.05	2.34	3.81	2.37	2.292
May	2.39	.99	2.30	4.01	2.14	.40	2.45	3.22	2.48	1.22	2.160
June	2.94	2.30	3.35	3.56	1.00	2.70	1.83	2.64	1.20	3.18	2.500
July	2.23	2.18	2.11	3.95	2.75	1.59	.90	3.98	2.86	3.00	2.555
August	4.19	2.33	3.69	6.29	2.40	5.90	1.86	2.40	4.07	1.66	3.479
September ..	.77	2.78	2.69	3.42	2.22	1.62	.90	.62	2.53	3.18	2.073
October	5.32	2.09	3.01	7.86	.96	1.96	5.30	7.18	2.43	5.48	4.159
November ..	3.41	1.15	4.15	1.78	1.80	3.63	3.10	2.53	2.46	1.25	2.526
December ..	5.66	5.83	2.67	2.87	2.55	.78	2.23	3.64	4.06	5.78	3.607
TOTALS ..	39.36	29.83	30.97	47.50	28.83	28.08	29.36	32.78	32.24	33.70	33.265

1902 *Kington Church* ^{3/4} *3/4 mile W*

1906 Station


J.W.R.

apple tree

20 yard

H.W.R.

Inspected by *H.W.R.* 16.X.08. Slight flange on g. — in good condition, and excellently exposed on garden border.



RAINFALL AT Leominster, Farm

Lat.

Lon.

County of Hereford

Snowdon Rain Gauge, by

Observer Miss Southall Deard

No. 1.

Diameter ..	5										
Height	1 6								1 0		
Altitude ..	268										
Year	1900	1901	1902	1903	1904	1905	1906	1907	1908	1909	MEANS.
January ..	3.01	1.78	1.06	2.85	2.48	.69	4.00	1.60	.63	.77	1.887
February ..	4.42	.93	.93	1.88	4.42	.65	1.49	.90	1.04	.55	1.721
March	1.00	2.77	1.28	3.72	1.44	3.53	1.15	.79	3.28	2.38	2.134
April	1.24	2.13	1.99	1.98	1.00	2.27	.73	1.94	2.77	1.93	1.798
May	2.47	.64	2.11	3.73	2.58	.42	1.79	3.05	1.73	1.02	1.954
June	1.95	2.34	3.33	3.36	.79	2.96	2.36	2.79	1.26	3.29	2.443
July	1.50	2.35	1.39	2.59	1.93	1.41	.54	2.60	2.04	3.07	1.942
August	3.21	1.46	3.33	4.50	2.47	4.17	1.72	2.15	3.57	1.91	2.849
September..	.63	1.67	1.27	2.99	2.12	.97	.70	.38	2.07	2.80	1.560
October	3.37	1.33	2.56	6.09	.59	1.73	4.65	8.52	1.96	3.76	3.456
November ..	2.85	.74	2.99	1.54	1.49	2.90	3.10	2.76	1.50	.77	2.064
December ..	4.80	4.86	1.71	1.89	1.86	.64	1.96	2.77	2.62	4.12	2.723
TOTALS ..	30.45	23.00	23.95	37.12	23.17	22.34	24.19	30.25	24.47	26.37	26.531

500 yards 21° N of E (1905)
 1901 Leominster Priory Church 1/3 mile SE
 Station 930 yards 17° SE
 1905 Rose Bush 2 ft high 2 ft N

Inspected by H.R.M. 16.X.08. Well exposed in small garden

RAINFALL AT Pembridge Marston

Lat. 52° 13' N

Lon. 2° 54' W

County of Hereford

Copper Snowdon Rain Gauge, by Hicks
type - 1.

Observer N. Langston Esq

Diameter ...	5										
Height	1 5								1 0 1.5		
Altitude ...	347 ft										
Year	1900	1901	1902	1903	1904	1905	1906	1907	1908	1909	MEANS.
January ...	3.47	2.22	1.35	3.25	2.87	.89	4.63	1.33	.83	1.49	2.2133
February ...	4.22	.62	1.18	1.79	3.94	.77	1.93	1.12	1.19	.73	1.749
March	1.12	2.69	1.23	4.05	1.53	3.72	1.47	.64	3.03	3.18	2.266
April	1.25	2.48	2.25	1.87	.89	2.38	.80	1.91	3.29	1.88	1.900
May	2.37	.73	1.77	3.58	1.82	.49	2.23	2.95	2.17	1.24	1.935
June	2.92	2.40	3.29	2.99	1.06	2.32	2.07	2.12	1.02	2.44	2.263
July	1.89	1.93	2.04	2.78	2.34	1.70	.54	2.75	2.29	2.74	2.100
August	3.63	1.97	3.34	4.71	1.42	5.60	1.86	2.08	3.82	1.55	2.998
September..	.69	2.26	1.88	2.89	2.27	1.46	.90	.44	2.15	2.95	1.789
October	4.09	1.39	2.54	6.17	.65	1.71	4.45	8.30	2.06	4.45	3.581
November ..	2.69	.89	3.50	1.63	1.62	3.20	2.68	2.64	2.19	.78	2.182
December ..	5.07	5.12	1.96	2.22	1.94	.57	1.91	2.90	3.18	5.38	3.025
TOTALS ..	33.41	24.70	26.33	37.93	22.35	24.81	25.47	29.18	27.22	28.81	28.021 6.53

1900 House 30 ft high 49 ft N.N.W
Tree 20 " 42 " S.S.E
1902 Pembridge Church 2 1/2 miles S.E.
1903 " Station 2 1/2 " "

Inspected by H.R.F. 16.X.08. Very long vertical rim to funnel. Excellent exposure on lawn.

RAINFALL AT Upton Bishop The Baches

Lat.

Lon.

County of Hereford

Rain Gauge, by

Observer W Hogarth Esq

Severn - 2.

Diameter ..	5										
Height	1 0										
Altitude ..	300										
Year	1900	1901	1902	1903	1904	1905	1906	1907	1908	1909	MEANS.
January ..	3.00	1.53	.95	2.97	2.47	.94	3.67				
February ..	6.07	.64	1.25	1.68	3.86	.59	1.27				
March	1.11	2.32	1.12	2.70	1.34	2.85	.99				
April89	2.33	2.19	2.06	.93	2.21	1.07				
May	2.29	.97	1.50	4.37	1.70	.41	1.96				
June	1.34	1.15	2.76	2.82	.78	2.67	2.85				
July	1.26	3.39	.91	1.36	1.84	1.66	.33				
August	3.58	1.35	3.25	2.74	1.55	3.38	.62				
September..	.57	1.45	1.39	2.40	2.06	1.17	.47				
October....	3.41	1.08	3.15	6.70	.64	.92	4.23				
November..	1.88	.72	2.49	1.38	1.33	3.41	1.98				
December ..	5.21	3.71	1.44	1.52	1.97	.58	1.04				
TOTALS ..	30.61	20.64	22.40	32.70	20.47	20.79	20.48				

RAINFALL AT Mich Marche Claremont

Lat.

Lon.

County of _____

Rain Gauge, by

Observer

Seven-2.

[illegible]

RAINFALL AT Much Marcle Caerswall

Lat.

Lon.

County of

Hereford

Howard

Rain Gauge, by

Observer

J. A. H.

F. Charles Esq

Severn - 2.

Diameter ..	5										
Height	1 0										
Altitude ..	423 B										
Year	1900	1901	1902	1903	1904	1905	1906	1907	1908	1909	MEANS.
January ..	3.18	1.39	.83	3.56	3.18	1.52	4.31	1.67	.97		
February ..	5.07	.90	1.16	1.87	4.21	.88	1.69	.81	.86		
March	1.10	2.11	1.59	3.48	1.48	3.55	1.20	.52	3.32		
April	1.35	2.75	2.14	2.45	1.23	3.32	1.37	2.81	3.43		
May	2.37	1.10	2.26	4.41	2.16	.51	3.30	2.72	1.54		
June	1.34	2.72	3.38	2.71	.95	3.76	3.11	2.60	2.13		
July	2.31	3.05	1.05	3.17	2.25	1.03	.75	2.54	2.27		
August	2.94	2.06	3.64	3.86	2.09	4.62	1.36	2.45	3.10		
September ..	.42	1.80	2.03	3.26	2.37	1.40	.89	.97	2.30		
October	3.03	1.13	3.32	6.79	.63	1.57	5.58	8.14	2.11		
November ..	1.93	.79	2.74	1.59	1.76	3.32	3.08	2.28	1.70		
December ..	6.10	3.77	1.55	2.07	2.31	.59	1.91	3.86	2.94		
TOTALS ..	31.14	23.57	25.69	39.22	24.62	26.07	28.55	31.37	26.67		

1900 Much Marcle Church 1¹/₄ mile S E
 1903 Dymock Station 4³/₄ " S E
 1905 gauge practically clean

Inspected by 1862 In. 15. X. 08. In small garden, rather crowded with trees. Suggested cutting off tops of trees to W.

459941

RAINFALL AT

Much Marcle The Mount

Lat.

Lon.

County of

Hereford

Rain Gauge, by

Observer

J. Charles Eg

Mifalberta M Charles (07)

Severn - 2.

Diameter ..		5									
Height		0 8									
Altitude ..		240									
Year	1900	1901	1902	1903	1904	1905	1906	1907	1908	1909	MEANS.
January ..		1.42	.67	3.11	2.83	1.25	3.81	1.57	.88	1.07	
February ..		.80	1.04	1.82	3.82	.77	1.38	.75	.87	.48	
March		1.98	1.63	3.18	1.00	3.18	1.05	.54	2.85	2.44	
April		2.44	2.13	2.06	1.02	2.79	1.11	2.13	3.29	2.13	
May		1.05	1.99	4.09	1.90	.42	2.92	2.46	1.70	.82	
June		2.62	3.02	2.35	.79	3.11	2.84	2.15	1.46	2.12	
July		2.77	.92	3.35	2.02	.93	.65	2.17	2.63	2.14	
August		2.01	3.55	3.00	1.75	4.13	1.13	2.26	2.75	2.08	
September ..		1.66	2.20	2.86	2.27	1.18	.70	.85	2.11	3.36	
October		1.08	2.69	5.61	.46	1.35	5.10	7.02	1.70	3.52	
November ..		.66	2.62	1.40	1.57	2.79	2.76	1.99	1.27	.78	
December ..		3.60	1.32	1.64	1.96	.60	1.84	3.64	2.48	3.51	
TOTALS ..		22.09	23.78	34.47	21.39	22.50	25.29	27.53	23.99	24.45	

D D D D D D

1901 Much Marcle Church 1 mile S.E.

1903 Dymock Station 4 " S.W.

1905 Practically open all round

1906 Note on Slip "In future this gauge will be kept by Mifalberta M Chambers. for 1907"

MET. O.8 RAIN GAUGE
RETROSPECTIVE SITE REV.

459941

NGR: 50(32) 658341

ALT: 240 ft = 73

metre Date of review

RAINFALL AT Ledbury Putley Court

Lat. Lon. County of Hereford

Rain Gauge, by Observer J. Riley Esq

Severn - 2.

Diameter ..	5										
Height	1 0										
Altitude ..	290										
Year	1900	1901	1902	1903	1904	1905	1906	1907	1908	1909	MEANS.
January ..	3.53	1.80	.84	3.38	3.24	1.13	4.08	1.74	.99	1.30	2.203
February ..	5.67	1.09	1.29	1.92	4.59	1.07	1.68	1.04	1.16	.70	2.021
March	1.19	2.30	1.64	3.67	1.57	3.73	1.21	.68	3.22	3.10	2.231
April	1.41	2.66	2.38	2.20	1.27	2.82	1.33	2.74	3.50	2.30	2.261
May	2.66	.92	2.21	4.95	2.25	.56	3.25	2.54	1.57	.82	2.173
June	1.87	2.54	3.47	3.05	.75	3.17	3.18	2.56	1.62	2.02	2.423
July	2.78	3.12	1.33	3.42	2.59	1.01	.74	2.41	2.72	2.62	2.274
August	3.08	2.08	3.49	3.71	1.93	5.12	1.08	2.07	3.16	1.94	2.766
September..	.57	1.93	1.95	3.62	2.38	1.61	.56	.84	2.33	3.41	1.920
October....	2.65	1.29	3.21	6.43	.61	1.45	5.35	7.58	1.69	3.70	3.396
November..	2.38	.79	2.95	1.77	1.58	2.82	3.04	2.22	1.75	1.06	2.036
December ..	4.99	4.44	1.75	2.19	2.26	.67	1.93	3.66	2.89	4.00	2.878
TOTALS ..	32.78	24.96	26.51	40.31	25.02	25.16	27.43	30.08	26.60	26.97	28.582

1907 Putley Church 200 yards S E
Ashperton Station 2 1/2 miles N

H. W. B.

RAINFALL AT Ledbury Orchardleigh

Lat. Lon. County of Hereford

Zinc Snowdon Rain Gauge, by N+Z Observer M. A Wood Esq
Severn - 2.

Diameter ..	5										
Height	3.0					3.6					
Altitude ..	180										
Year	1900	1901	1902	1903	1904	1905	1906	1907	1908	1909	MEANS.
January ..	3.51	1.74	.61	2.89	2.63	1.00	4.08	.77	.81	.89	1.893
February ..	5.24	.91	1.27	1.43	3.91	.55	1.50	.78	.75	.46	1.680
March89	1.79	1.44	2.95	1.54	3.38	.92	.52	2.99	3.00	1.942
April96	2.05	2.19	1.83	.98	2.49	1.19	2.14	3.18	1.87	1.888
May	1.95	1.69	1.92	3.80	1.98	.45	2.49	2.49	1.52	1.01	1.930
June	1.99	2.36	3.60	3.38	.61	3.12	3.13	1.74	1.70	1.77	2.340
July	2.52	3.54	.90	2.30	2.44	.66	.70	1.80	1.76	2.04	1.866
August	3.44	1.84	3.40	3.48	1.52	4.50	1.10	2.04	2.87	1.89	2.608
September..	.47	1.54	2.44	2.37	2.53	1.33	.64	.79	1.97	3.13	1.721
October....	3.27	1.39	2.63	5.89	.51	1.61	5.06	7.15	1.47	3.47	3.245
November..	2.00	.85	2.54	1.33	1.45	2.39	2.87	2.14	1.27	1.02	1.786
December ..	4.29	4.08	1.34	1.78	2.05	.68	1.54	3.95	2.28	3.59	2.558
TOTALS ..	30.53	23.78	24.28	33.43	22.15	22.16	25.22	26.31	22.57	24.14	25.457

1903 Ledbury Church 1/3 mile E
Station 1/2 " N

Hub

Inspected by H.R. M. 15.X.08. l. at about 4 feet on edge of pit, in
sheltered garden.

RAINFALL AT Ledbury Underdown No. 2

Lat.

Lon.

County of Hereford

Snowdon Rain Gauge, by

Observer S. H. Buckham EsqSewen - 2. M

Diameter ..	5										
Height	1 0										
Altitude ..	306 N										
Year	1900	1901	1902	1903	1904	1905	1906	1907	1908	1909	MEANS.
January ..	3.73	1.80	.70	2.91	2.37	1.14	4.08	1.30	.69	.93	1.965
February ..	5.52	1.03	1.17	1.60	4.10	.59	1.54	.92	.92	.46	1.785
March	1.19	1.83	1.32	3.20	1.36	3.34	.96	.42	3.15	2.98	1.975
April98	2.32	2.50	1.88	1.04	2.29	1.14	2.58	3.20	1.84	1.977
May	2.07	1.52	1.91	3.51	1.80	.43	2.28	2.70	1.26	.86	1.834
June	1.73	2.31	3.28	3.26	.50	3.04	3.10	1.67	1.50	1.81	2.220
July	2.35	2.98	.86	2.60	2.51	.94	.74	1.94	1.79	1.66	1.837
August	3.67	1.66	3.38	2.69	1.31	4.36	.92	2.18	2.95	1.94	2.506
September ..	.44	1.54	2.28	2.81	2.42	1.18	.68	.68	2.03	3.20	1.726
October	3.35	1.21	2.59	5.81	.44	1.51	4.80	7.05	1.42	3.38	3.156
November ..	2.36	.83	2.55	1.35	1.36	2.79	2.80	1.93	1.23	.85	1.805
December ..	5.08	4.12	1.32	1.47	1.80	.56	1.79	3.75	2.25	3.45	2.559
TOTALS ..	32.47	23.15	23.86	33.09	21.01	22.17	24.83	27.12	22.39	23.36	25.345 335

1900 Ledbury Church 1 mile N
 Shrubs 15 ft high 54 ft W.N.W

MET. O.8 RAINMASTER
 RETROSPECTIVE SITE REVIEW

HYD STN.
 NUMBER 459799

NGR: So(32) 716370

ALT: 306 ft = 93 metres. Date of review 19/1/18

See prev. page for daily gauge

Inspected by H.R. In. 15.X.08. Perfect exposure on edge of lawn: wire
 screen round g. Suggested interchanging with Symons'
 daily g.

459798

RAINFALL AT

Lledbury Underdown No. 1

Lat.

Lon.

County of

Hereford

Symons Rain Gauge, by

Observer

S. H. Bickham Esq.

Swem - 2.

Diameter ..	5										
Height	10										
Altitude ..	307 ft										
Year	1900	1901	1902	1903	1904	1905	1906	1907	1908	1909	MEANS.
January ..	3.66	1.83	.67	2.98	2.46	1.14	4.05	1.36	.76	.96	1.987
February ..	5.51	1.07	1.21	1.66	4.23	.62	1.57	.96	.97	.50	1.830
March	1.19	1.90	1.37	3.29	1.44	3.44	1.01	.39	3.20	3.08	2.031
April	1.05	2.35	2.44	1.78	1.13	2.30	1.17	2.53	3.25	1.90	1.990
May	2.13	1.57	1.94	3.61	1.83	.41	2.38	2.71	1.31	.92	1.881
June	1.79	2.37	3.27	3.31	.64	3.10	3.19	1.74	1.51	1.91	2.283
July	2.35	3.19	.89	2.65	2.66	.93	.76	1.96	1.85	1.71	1.895
August	3.53	1.72	3.37	2.84	1.40	4.52	.94	2.24	3.08	2.05	2.569
September ..	.40	1.64	2.35	2.85	2.63	1.24	.70	.70	2.08	3.30	1.789
October	3.42	1.22	2.64	5.89	.45	1.54	4.90	7.08	1.47	3.50	3.211
November ..	2.35	.88	2.57	1.37	1.42	2.76	2.81	2.00	1.23	.92	1.831
December ..	5.04	4.09	1.40	1.54	1.85	.58	1.85	3.89	2.31	3.50	2.605
TOTALS ..	32.42	23.83	24.12	33.77	22.14	22.58	25.33	27.56	23.02	24.25	25.902

1900 Lledbury Church 1 mile N
Wall 5 ft high 21 ft S

MET. O. 8 RAINMASTER
RETROSPECTIVE STE. GAGE

459798

NGR: 50(32) 716370

ALT: 307 ft = 93 metres. Date of rain 12/9/78

Inspected by H.R.M. 15. X. 08. On small side lawn. Exposure perfect.

Suggested interchanging with Snowdon monthly g.

RAINFALL AT *Ledbury Wellington Heath*

Lat.

Lon.

County of *Hereford*

Rain Gauge, by

Observer *Rev. F. J. Stoke-Vaughan*

Seven 2.

Diameter ..						5					
Height						1 2					
Altitude ..						505 ft					
Year	1900	1901	1902	1903	1904	1905	1906	1907	1908	1909	MEANS.
January ..						1.13	4.30	1.42	.83	1.29	
February ..						.72	1.74	.93	1.05	.54	
March						3.87	1.20	.52	3.42	2.74	
April						2.69	1.24	2.78	3.46	2.34	
May17	2.69	2.48	1.68	1.01	
June						2.92	3.97	1.96	1.60	2.14	
July						1.10	.54	1.99	2.13	2.56	
August						6.04	1.05	2.05	3.48	1.81	
September..						1.55	.65	.69	2.05	3.67	
October						1.65	5.84	8.36	1.78	3.99	
November ..						3.44	3.56	2.09	1.29	1.22	
December ..						.50	1.83	3.31	2.20	3.69	
TOTALS ..						25.78	28.61	28.58	24.97	27.00	

1905 Wellington Heath Church ³⁰ *100 yards W*
Ledbury Station ^{1 1/2} *1 1/4 Miles* ^{5 W} *S.E.*
vicarage ²⁶ *24 ft high* ¹⁰ *20 ft* ¹⁰ *N*

RAINFALL AT Malvern Hills Upper Wych

Lat. _____ Lon. _____ County of Hereford

Rain Gauge, by _____ Observer Baldwin Latham Esq C.E.
Severn - 2.

Diameter ..	5										
Height	1 0										
Altitude ..	1006 π										
Year	1900	1901	1902	1903	1904	1905	1906	1907	1908	1909	MEANS.
January ..	3.92	1.57	.58	2.28	2.02	.83					
February ..	5.17	1.09	1.39	1.46	3.52	.61					
March	1.03	1.44	1.35	2.71	.84	3.30					
April	1.41	1.30	2.20	1.62	.92	2.89					
May	2.18	.83	1.95	4.69	1.68	.39					
June	3.19	3.25	3.26	4.24	.43	3.46					
July	1.43	2.91	1.34	2.49	2.02	.37					
August	3.59	3.06	4.04	3.58	1.91	6.16					
September..	.54	1.51	2.61	2.66	2.42	1.24					
October....	2.15	1.45	1.82	5.46	.42	1.28					
November..	2.35	.90	2.99	1.11	.67	2.74					
December..	5.30	3.36	1.42	1.40	1.76	.53					
TOTALS ..	32.26	22.67	24.95	33.70	18.61	23.80	N.R.				

3

1904 Not published in B.R. too small
1905 " " " " " "

RAINFALL AT Whitbourne Court

Lat.

Lon.

County of Hampshire

Copper Howard Rain Gauge, by

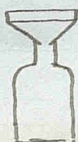
Observer Lady Harrington

Seven - 2.

Diameter ..										5	
Height										1.0	
Altitude ..											
Year	1900	1901	1902	1903	1904	1905	1906	1907	1908	1909	MEANS.
January ..							3.00	1.19	.69	.99	
February .							1.87	1.00	1.15	.54	
March							1.29	.73	2.81	2.97	
April							1.17	2.14	3.06	2.25	
May							2.47	2.75	1.54	.83	
June							3.33	2.23	3.64	3.53	
July58	2.11	1.85	2.94	
August							1.43	2.05	2.04	1.96	
September..							.77	.51	3.35	3.28	
October							5.07	7.46	1.63	3.04	
November ..							2.65	2.24	1.56	.89	
December ..							1.94	3.45	1.99	3.75	
TOTALS ..							25.57	27.86	25.31	26.97	

1906 Whitbourne Church 100 yards N.W.
 Knightwick Station 16½ miles S.E.

Inspected by H.R.F. on 14.X.08 Good exposure on lawn, safe distance
 from house



RAINFALL AT Drumpton Bryan Hall

Lat. _____ Lon. _____ County of Hereford

Rain Gauge, by _____ Observer Mr H Fisher

Severn - 2.

Diameter ...									8		
Height									10		
Altitude ...									450		
Year ...	1900	1901	1902	1903	1904	1905	1906	1907	1908	1909	MEANS.
January ...									(.92)		
February ...									1.35		
March									3.65		
April									2.70		
May									1.40		
June70		
July									2.55		
August									4.95		
September ..									1.76		
October ...									2.40		
November ..									2.25		
December ...									(3.71)		
TOTALS ...									(28.34)		

1908 Bucknell Station

