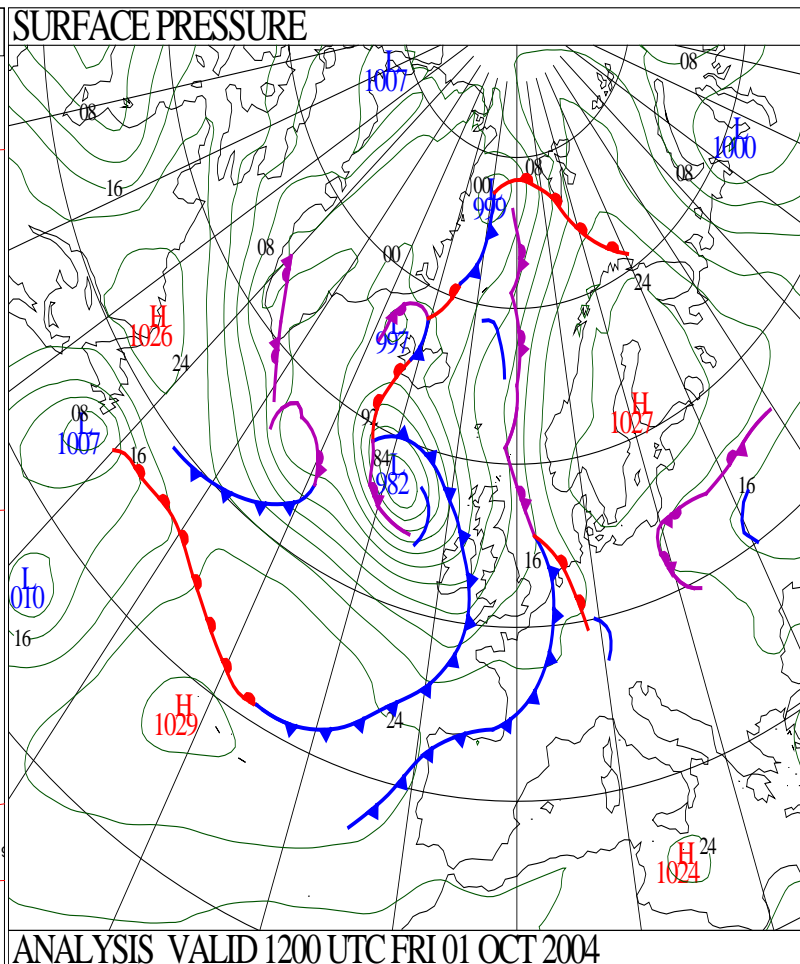
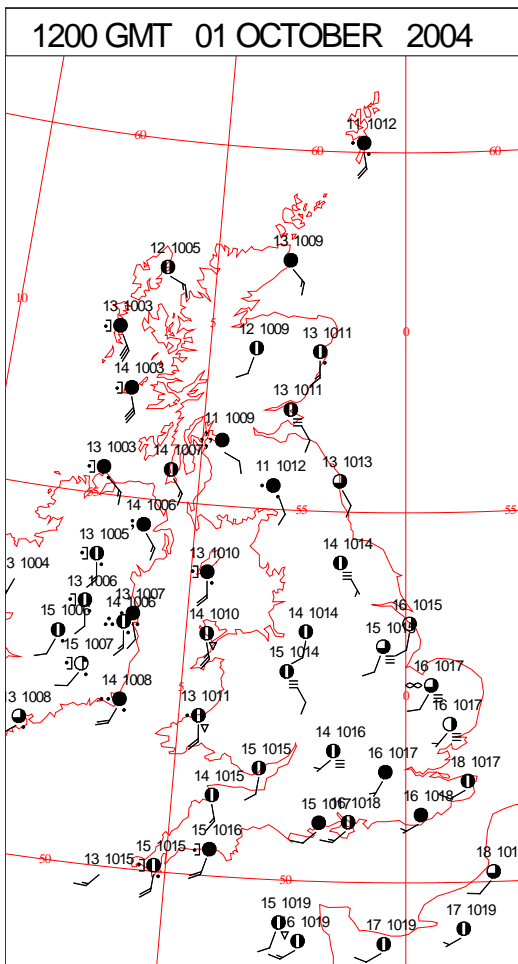
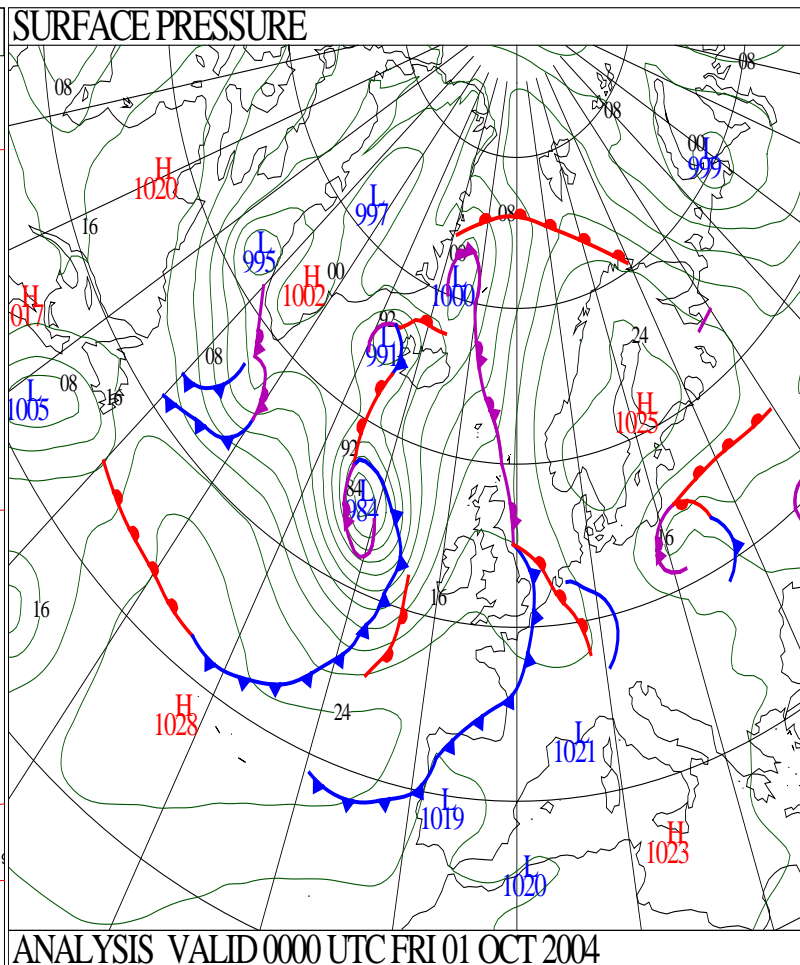
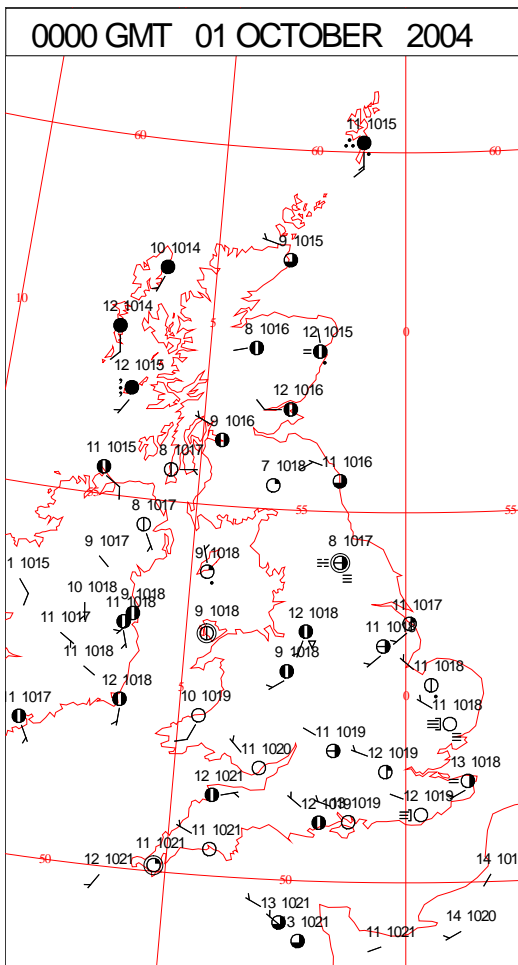
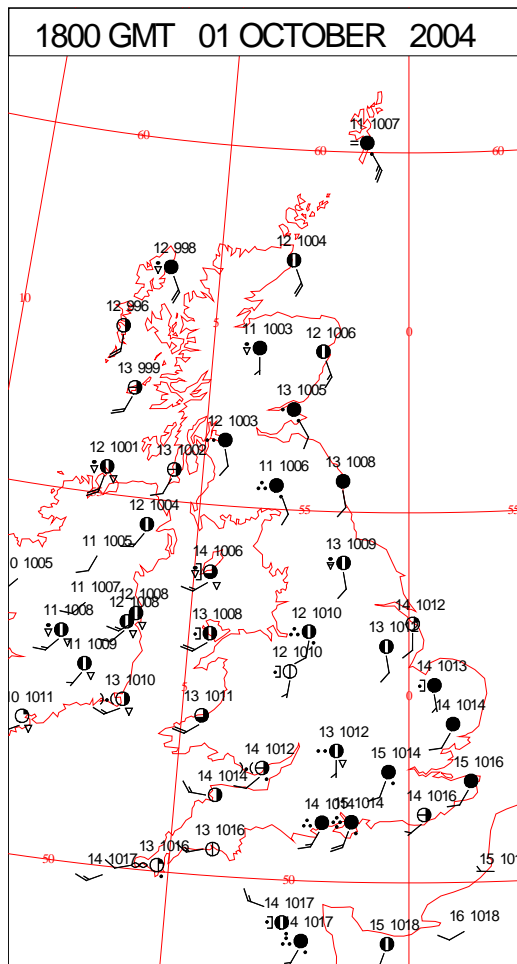
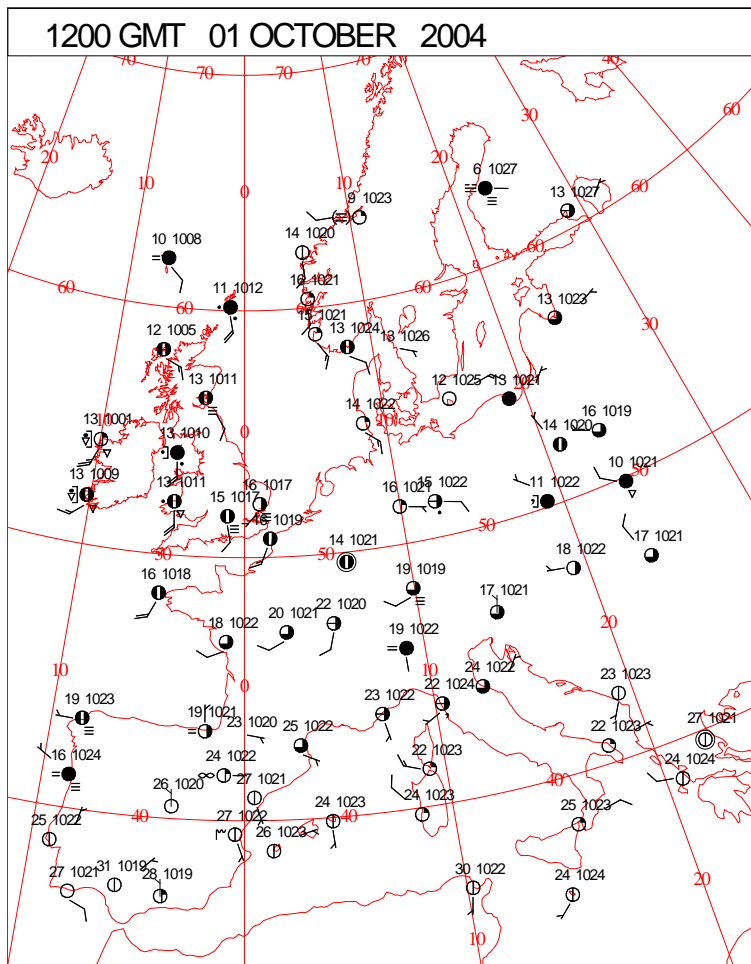
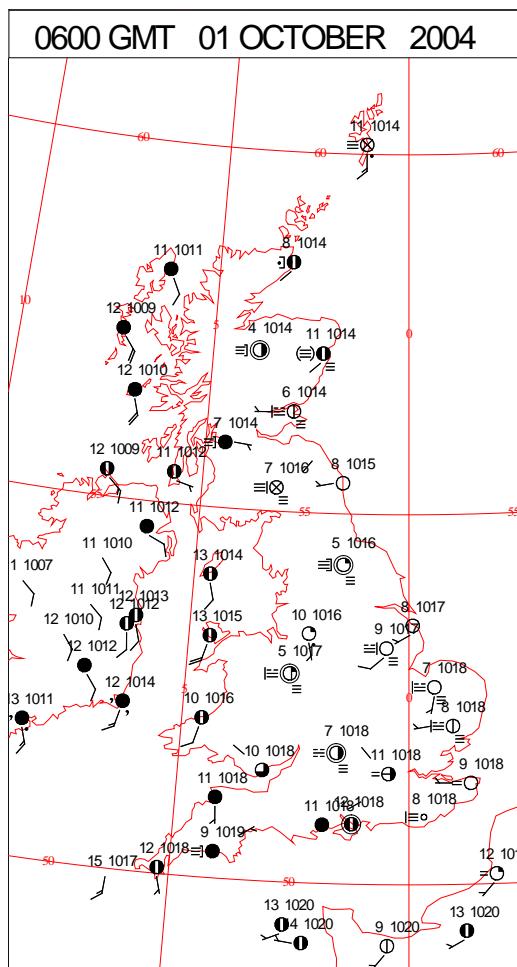
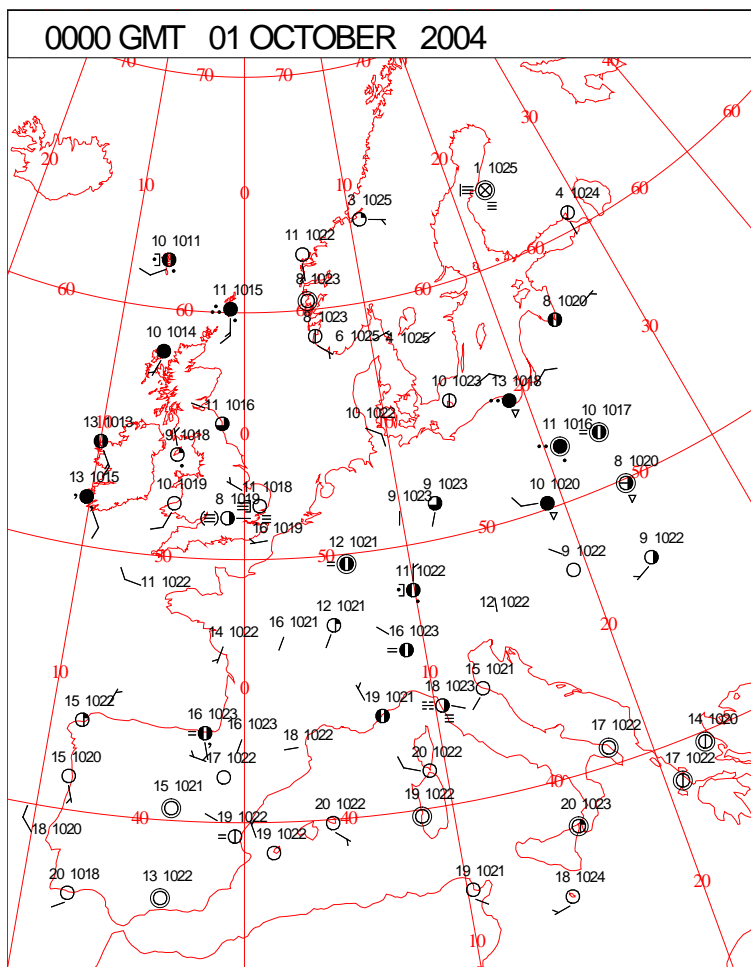


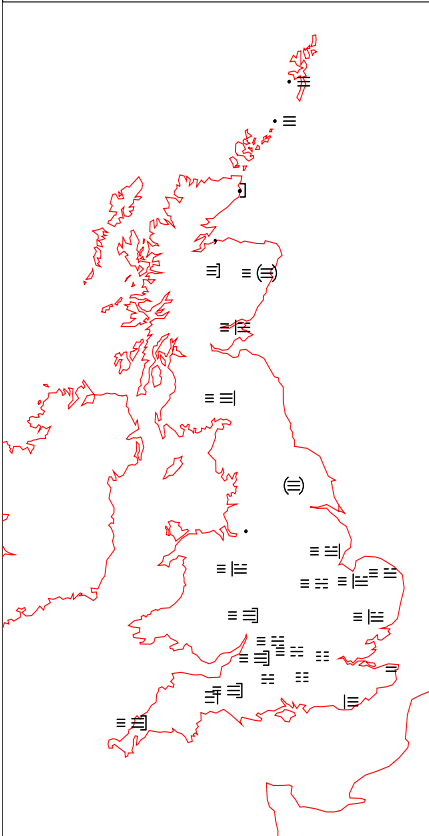
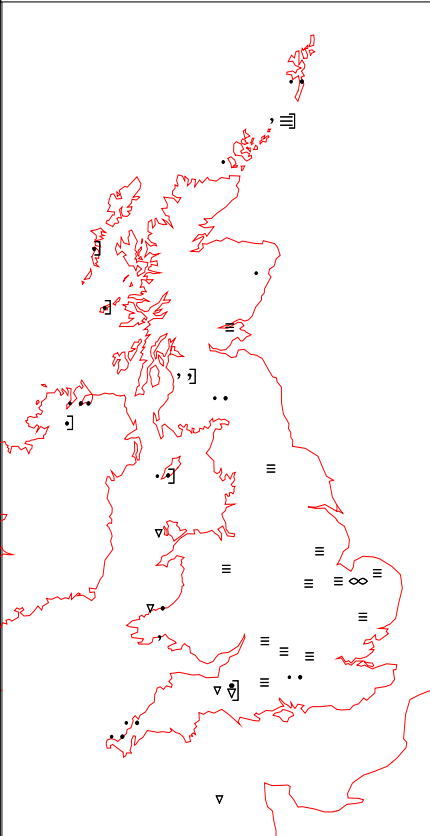
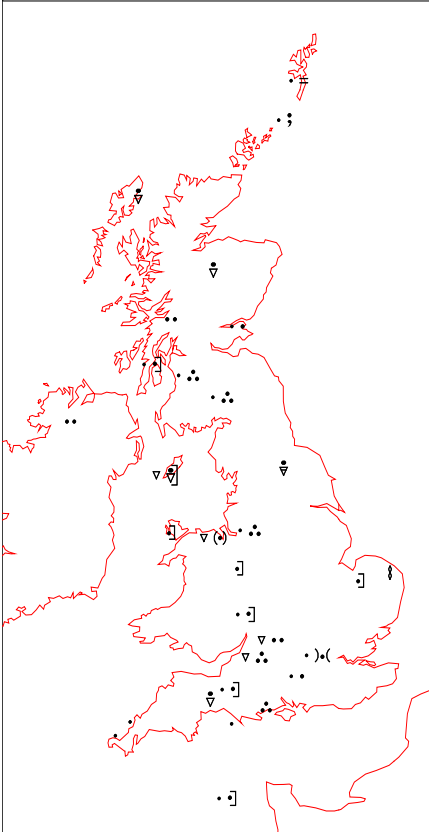
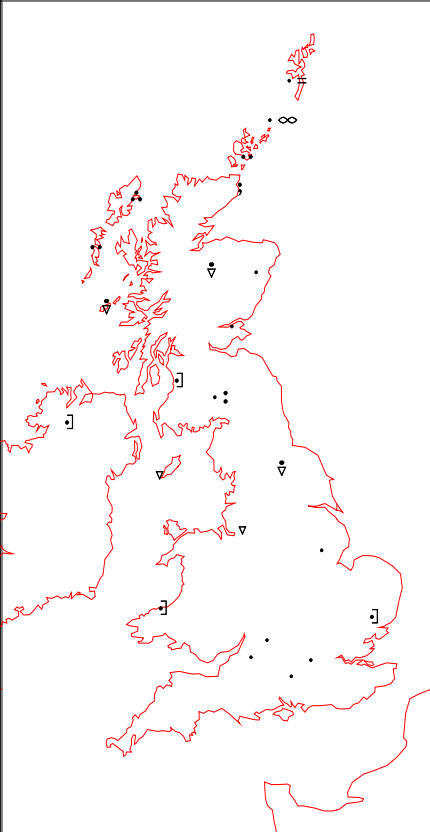
DAILY WEATHER SUMMARY



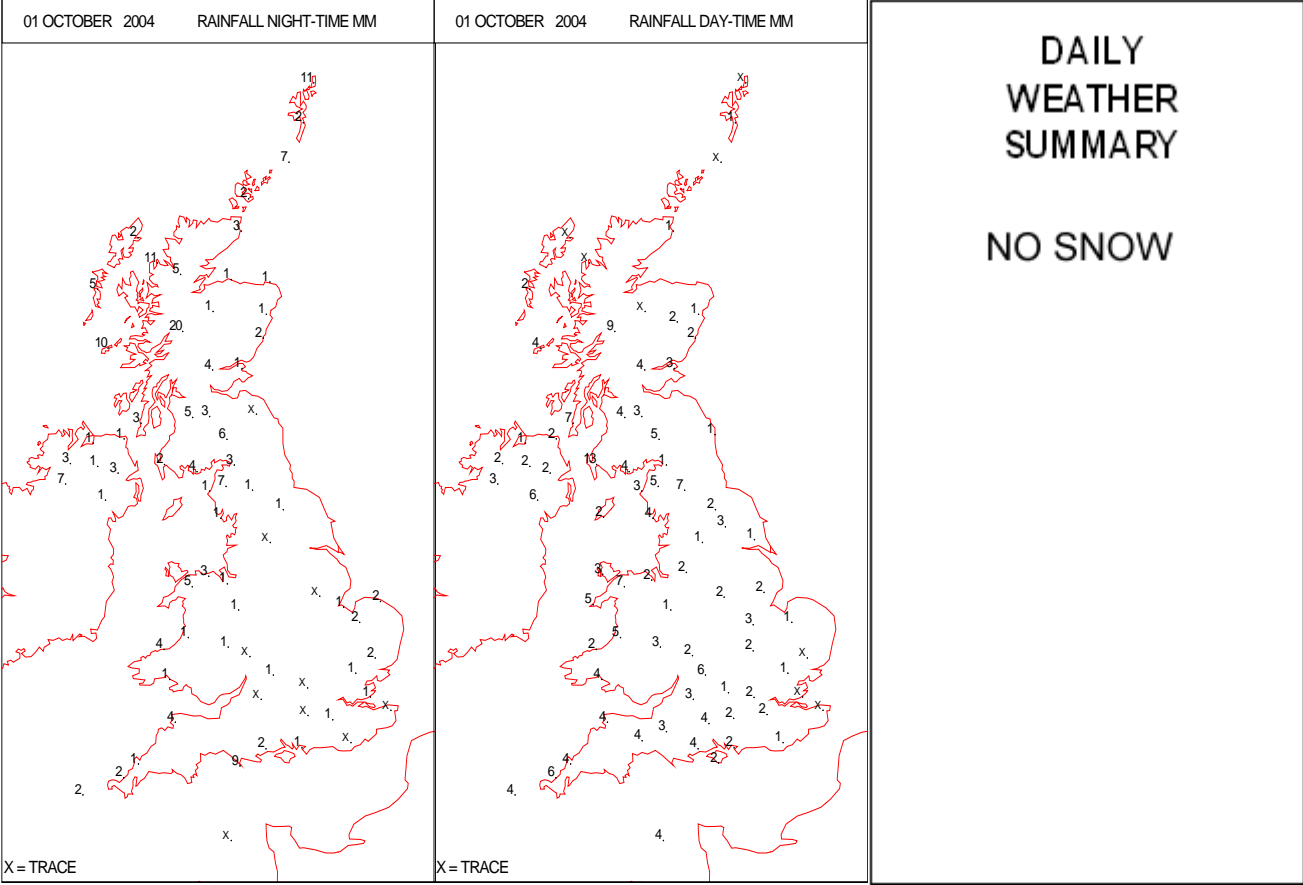
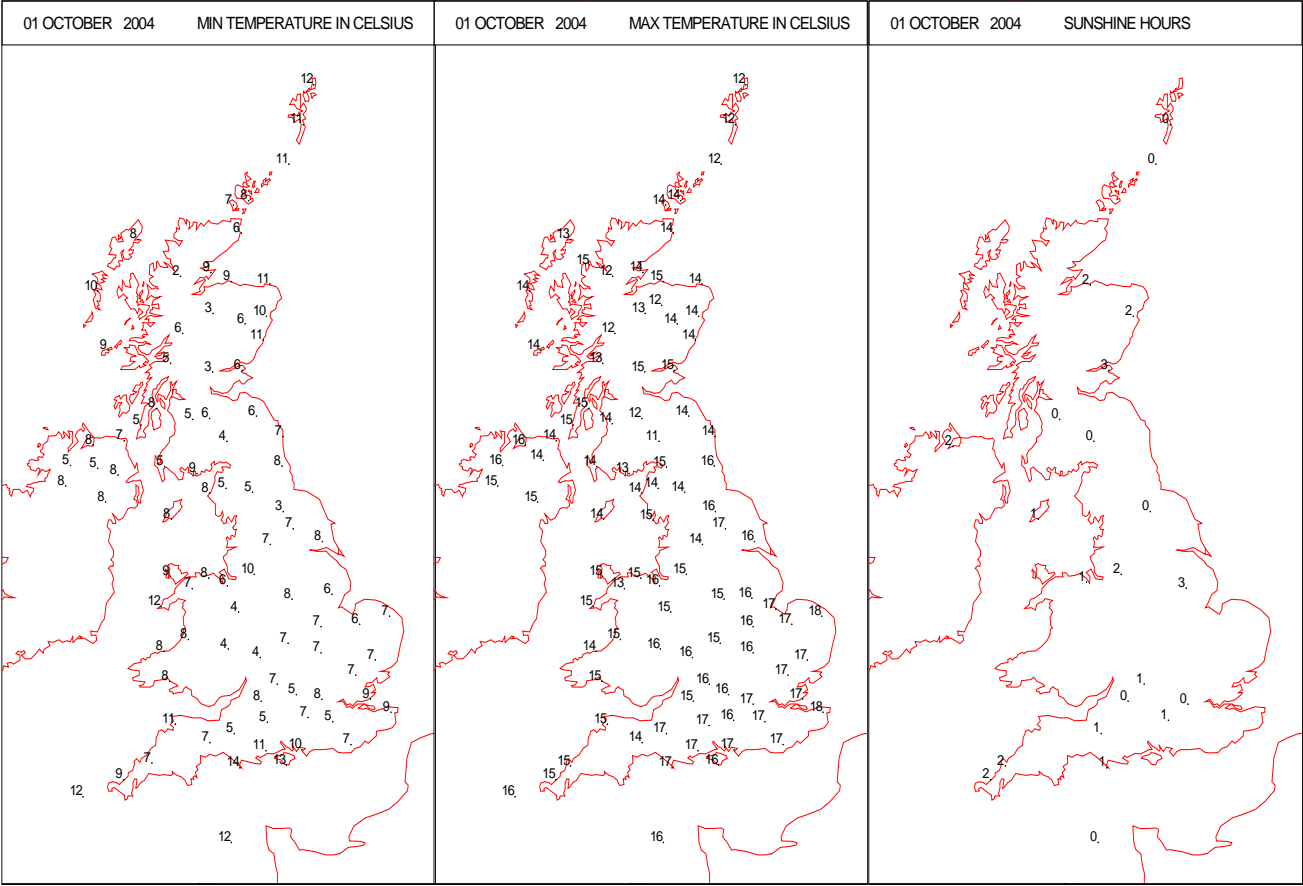
SURFACE REPORTS



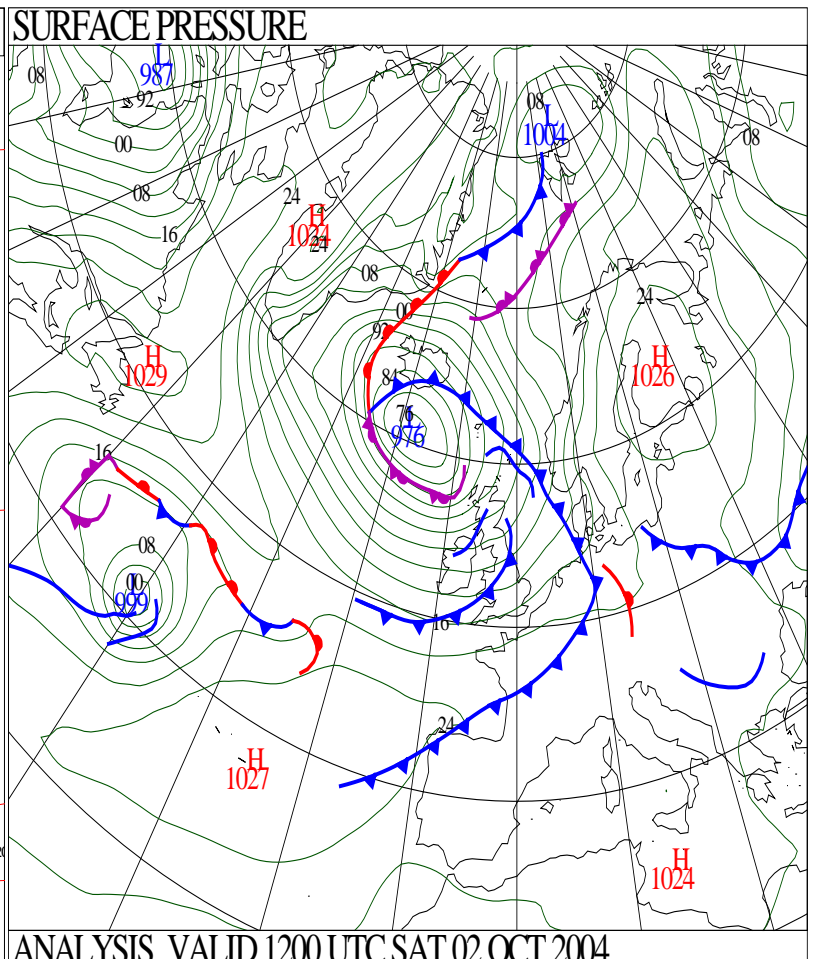
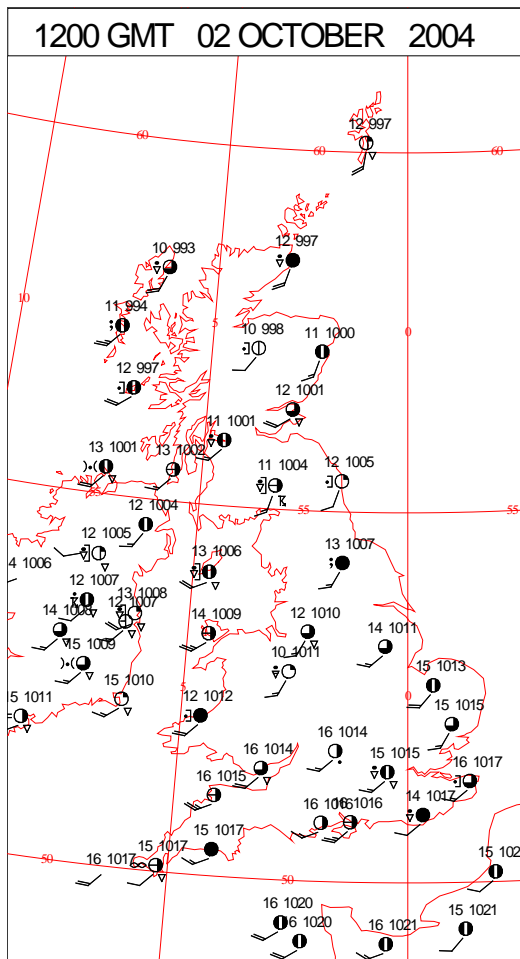
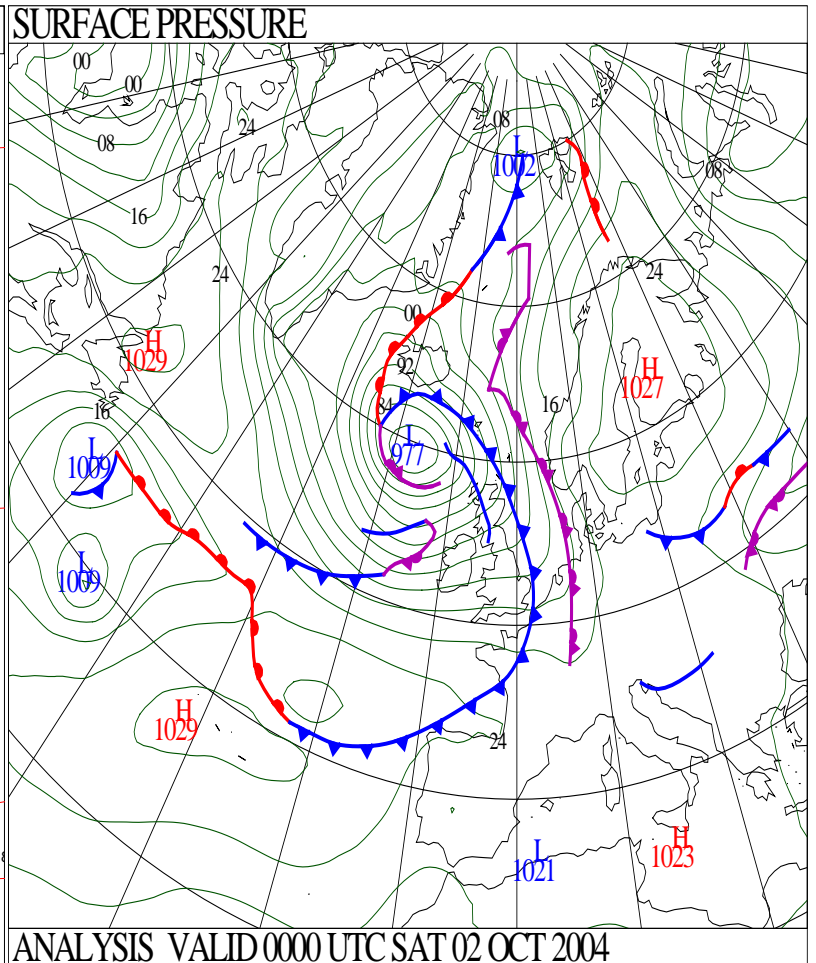
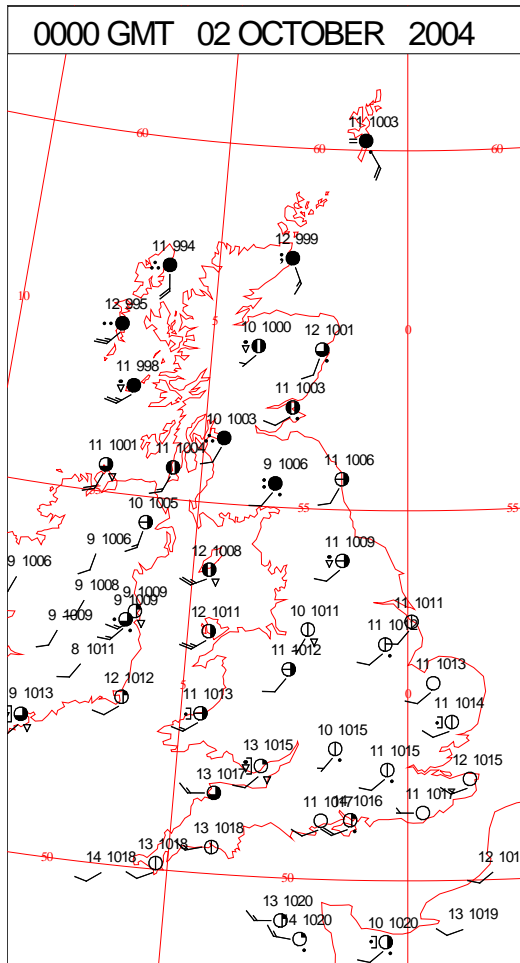
SIGNIFICANT WEATHER

0600 GMT 01 OCTOBER 2004	SIG WEATHER	1200 GMT 01 OCTOBER 2004	SIG WEATHER	<p>Summary of UK Weather for Friday 01 October 2004.</p> <p>Apart from some patchy rain in Shetland, the early hours were dry with well broken cloud across many parts, although cloud moved into Ireland from the west late on. Outbreaks of fog were reported, especially in southern England.</p> <p>During the morning the fog lingered for a time in parts of East Anglia, otherwise early sunshine was slowly enveloped by advancing cloud from the west, this brought a band of rain eastwards across Northern Ireland by midday, ahead there was some patchy light rain.</p> <p>In the afternoon this arc of rain continued its progress east to lie from Dorset, through Lancashire, to western Scotland (where heavy rain affected western upslopes) by dusk. Showers followed into southwest England, Wales and Northern Ireland.</p> <p>The evening saw the rain-band decay as it moved smartly eastwards, clearing into the North Sea around midnight. A large area of showery rain followed into western Scotland while showers further south generally died away.</p> <p>Temperatures were generally around normal.</p>
				
1800 GMT 01 OCTOBER 2004	SIG WEATHER	0000 GMT 02 OCTOBER 2004	SIG WEATHER	<p>EXTREMES</p> <p>Highest Maximum: 18.2 Manston, Kent</p> <p>Lowest Maximum: 11.4 Eskdalemuir, Dumfriesshire</p> <p>Lowest Minimum: 2.4 Loch Glascarnoch, Ross & Cromarty</p> <p>Lowest Grass Minimum: -1.3 Leeming, North Yorkshire -1.3 Strathallan Airfield, Perthshire (In Taysi)</p> <p>Most Rain: 29.6 Tulloch Bridge, Inverness-Shire</p> <p>Most Sun: 3.4 Leuchars, Fife</p>
				

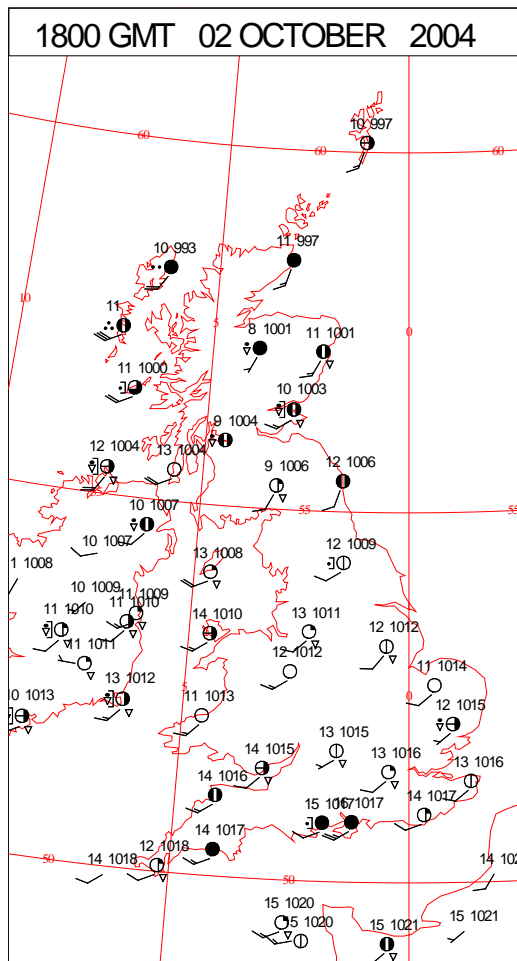
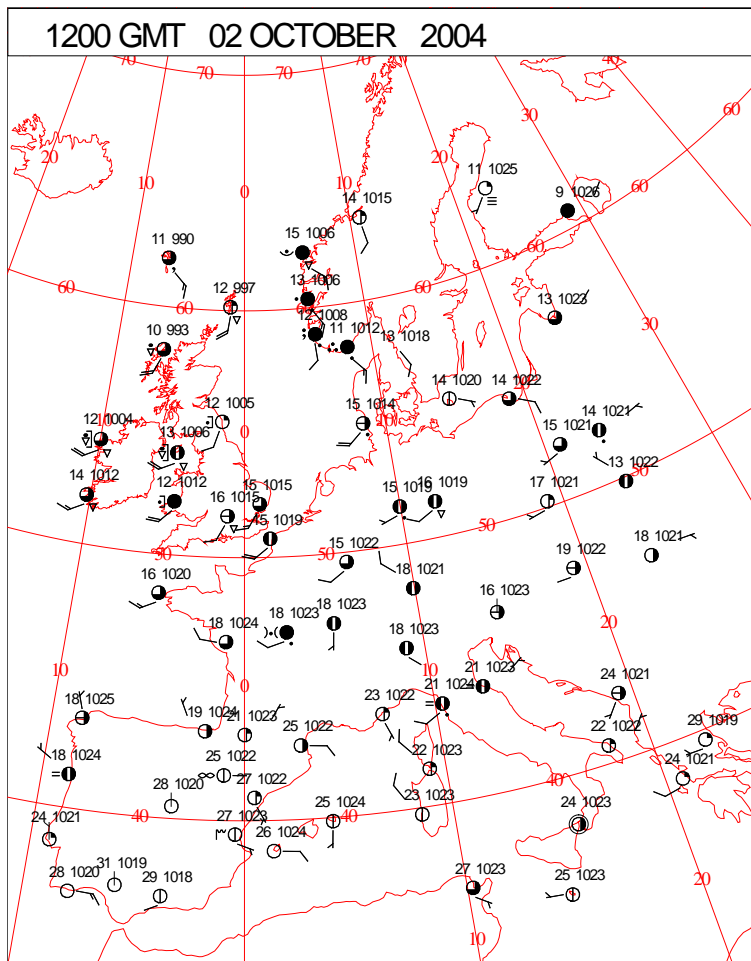
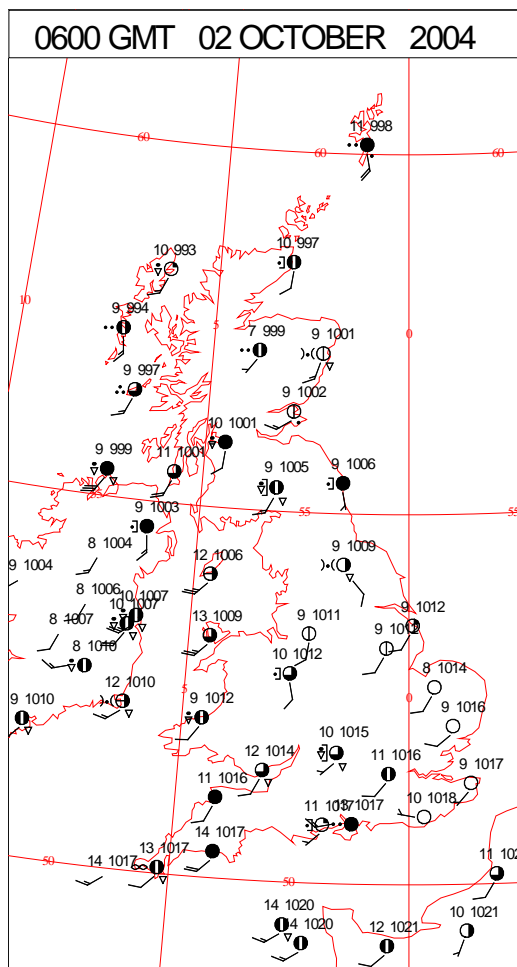
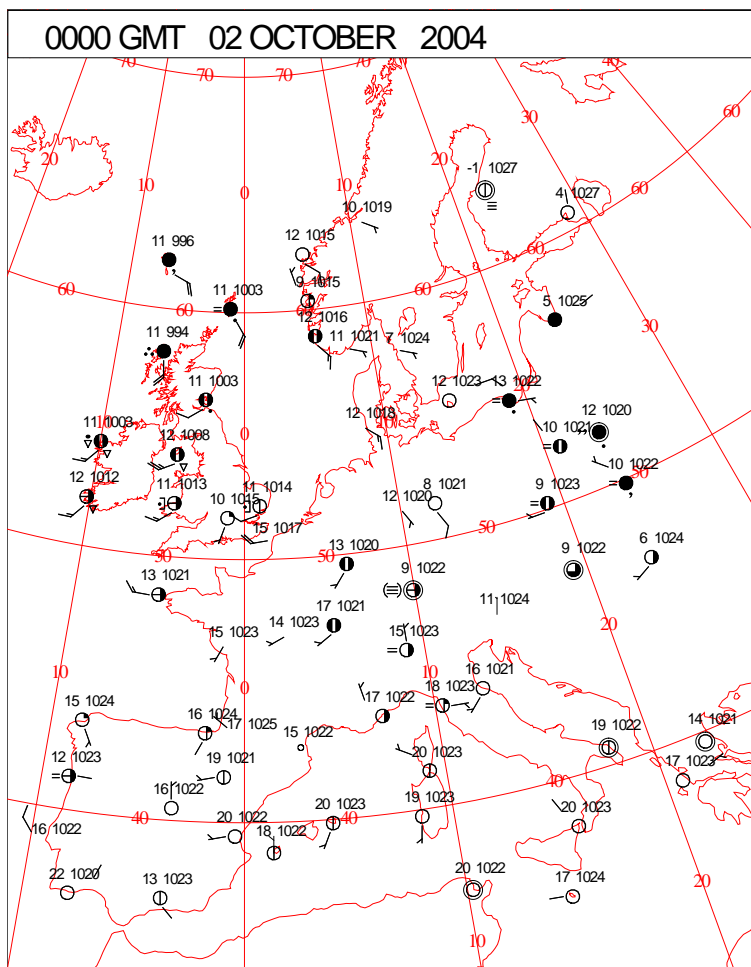
DAILY CLIMATE DATA



DAILY WEATHER SUMMARY



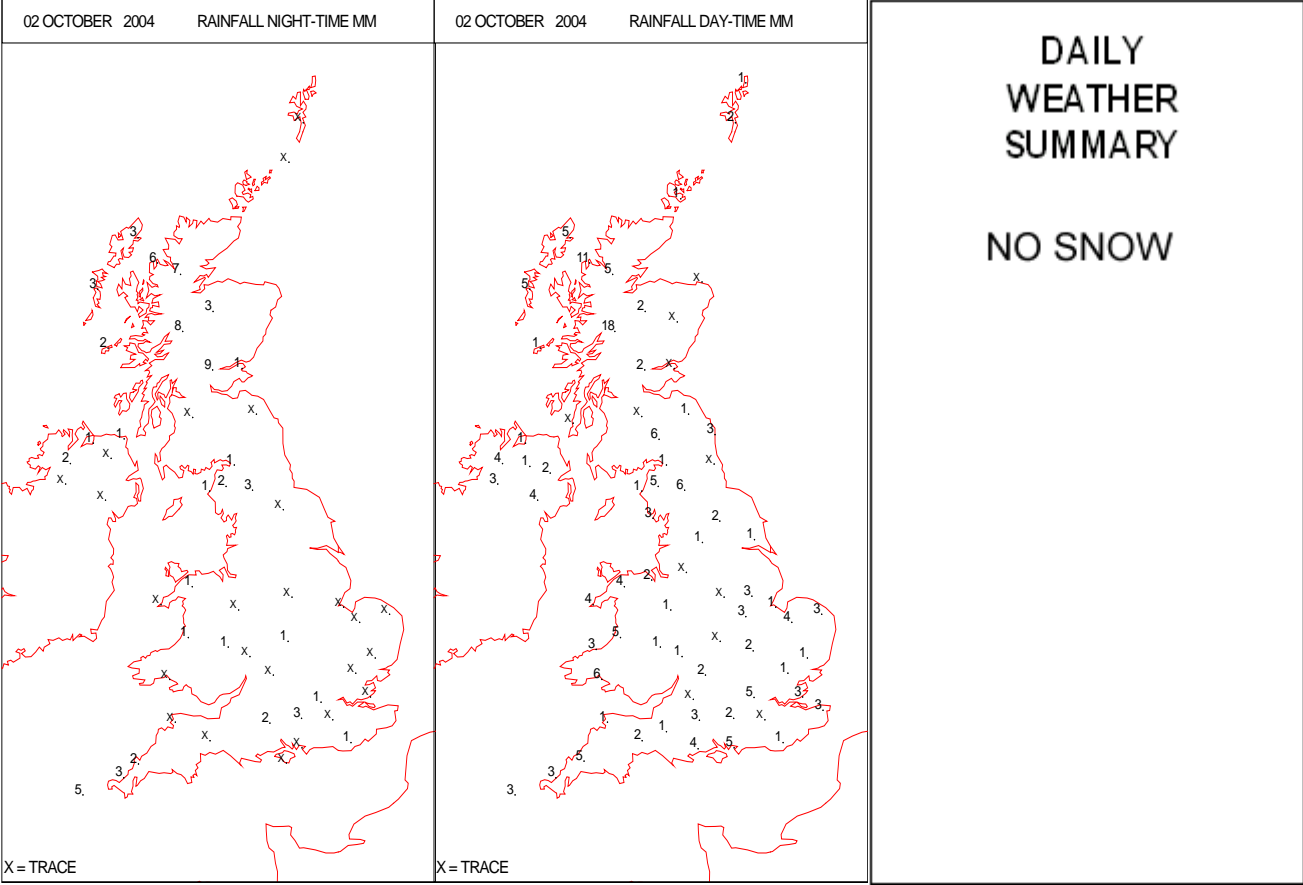
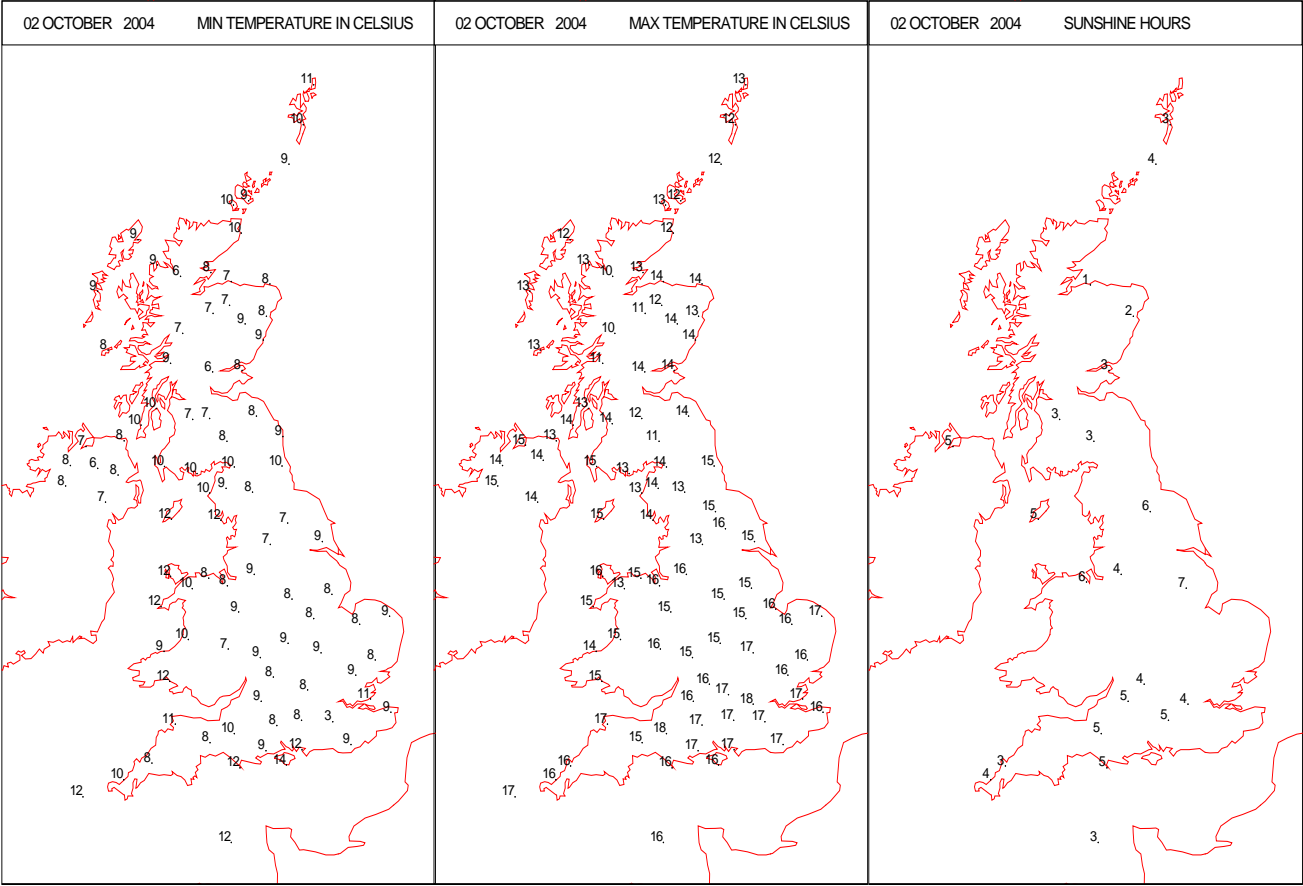
SURFACE REPORTS



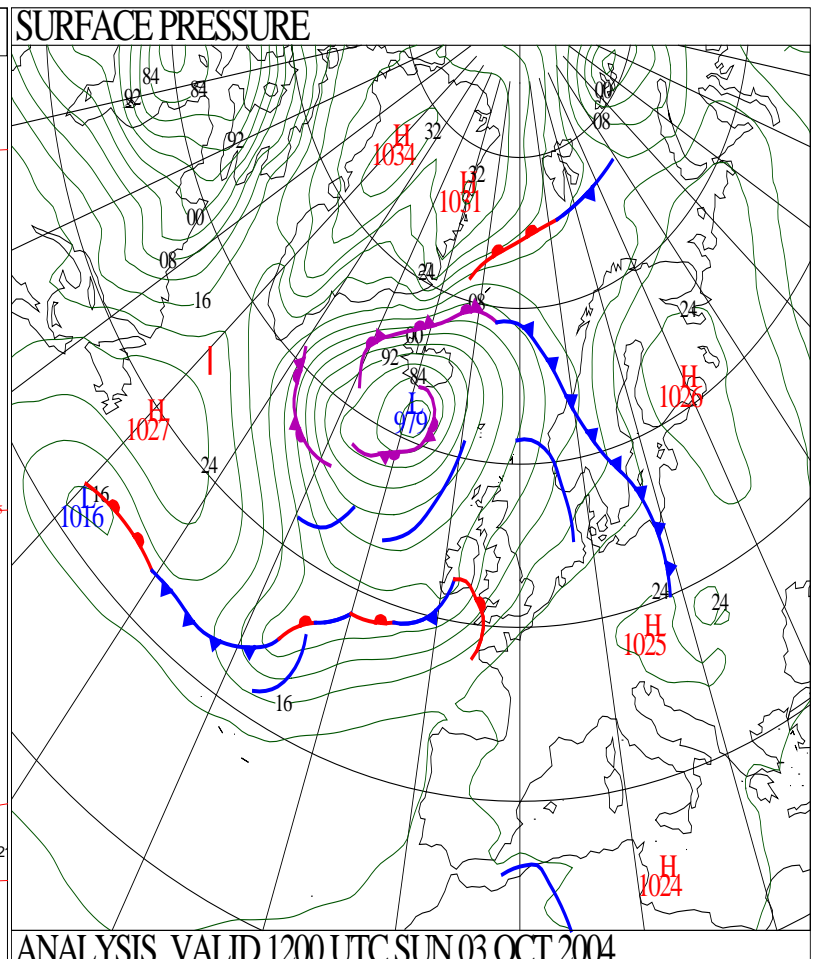
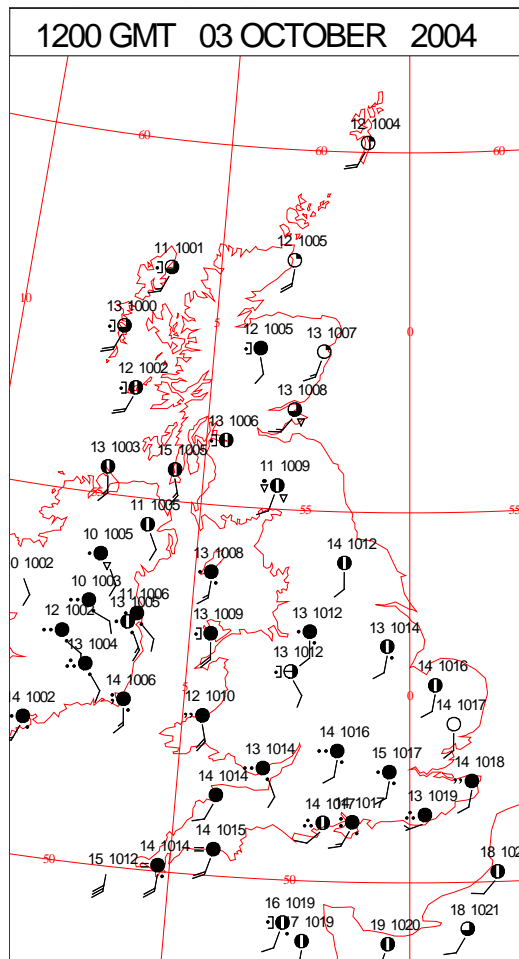
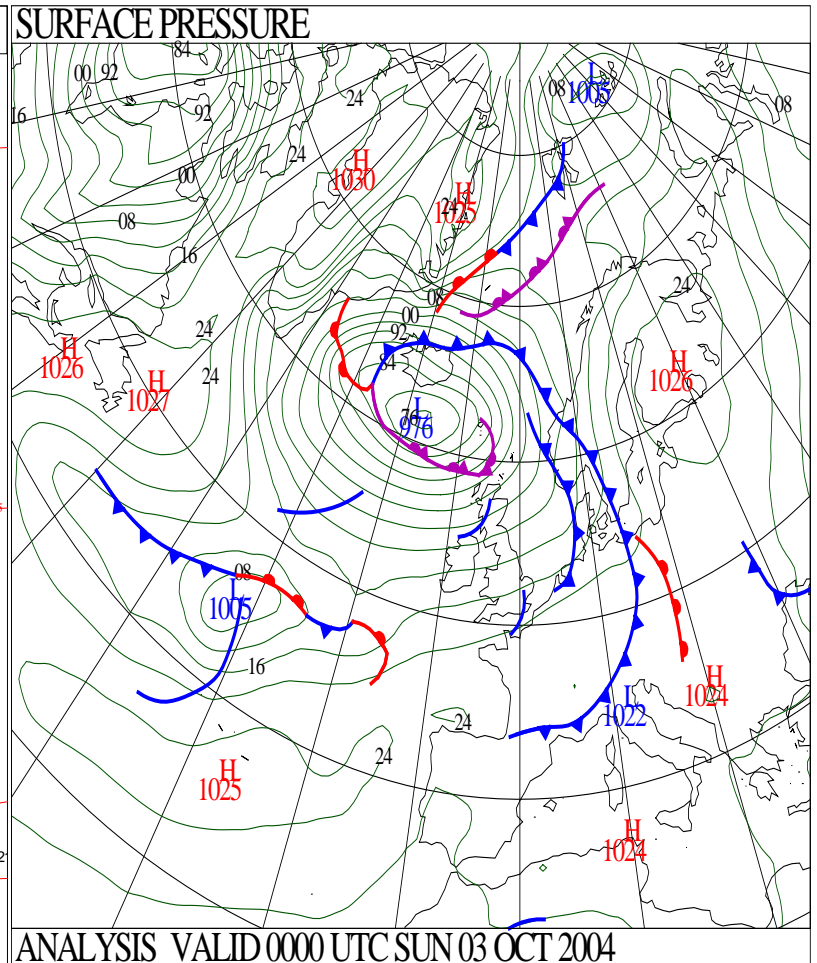
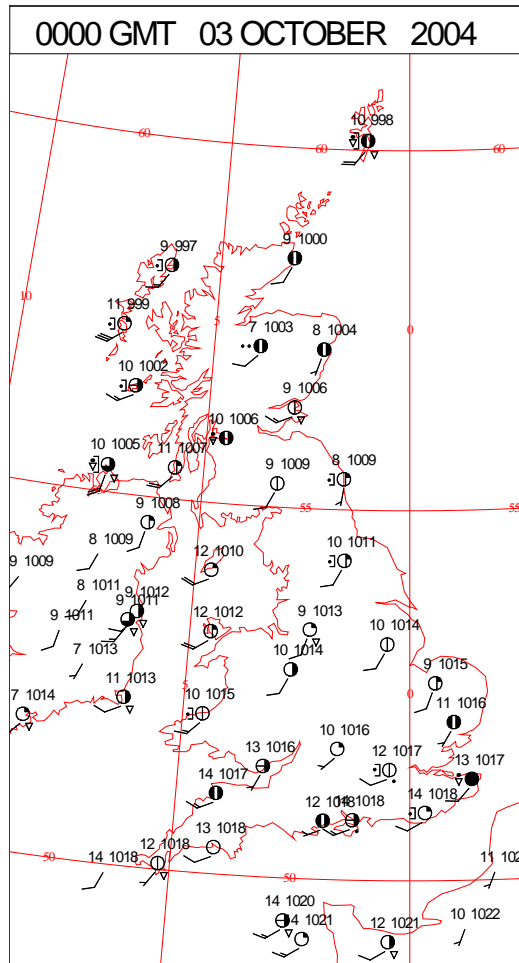
SIGNIFICANT WEATHER

0600 GMT 02 OCTOBER 2004	SIG WEATHER	1200 GMT 02 OCTOBER 2004	SIG WEATHER	<p>Summary of UK Weather for Saturday 02 October 2004.</p> <p>Across the north there were showery bursts of rain during the early hours, whereas most of central and southern England and Wales were dry with clear spells and a few well sheltered spots became chilly with the odd fog patch. Towards morning any of the more persistent rain in the north moved away eastwards to be replaced by showers, whilst in western areas further south there were showers around the coasts, which filtered inland through topographical gaps.</p> <p>During the morning the showers continued in the north with some rumbles of thunder, whilst in the south showers began to spread across all parts, albeit still with some sunshine at times, too. This showery weather type continued through the afternoon and into the evening, with a few showers heavy and accompanied with rumbles of thunder, especially mid afternoon over Norfolk. Slowly many central and eastern areas became dry through the evening, but showers continued throughout across Scotland, North Wales and northern England.</p> <p>Temperatures were mostly close to average, although those places which escaped lengthy showers were on the warm side of normal.</p>
1800 GMT 02 OCTOBER 2004	SIG WEATHER	0000 GMT 03 OCTOBER 2004	SIG WEATHER	<p>EXTREMES</p> <p>Highest Maximum: 18.4 Heathrow, Greater London</p> <p>Lowest Maximum: 10.2 Tulloch Bridge, Inverness-Shire</p> <p>Lowest Minimum: 3.2 Redhill, Surrey</p> <p>Lowest Grass Minimum: 1.3 Redhill, Surrey</p> <p>Most Rain: 25.4 Tulloch Bridge, Inverness-Shire</p> <p>Most Sun: 7.0 Waddington, Lincolnshire</p>

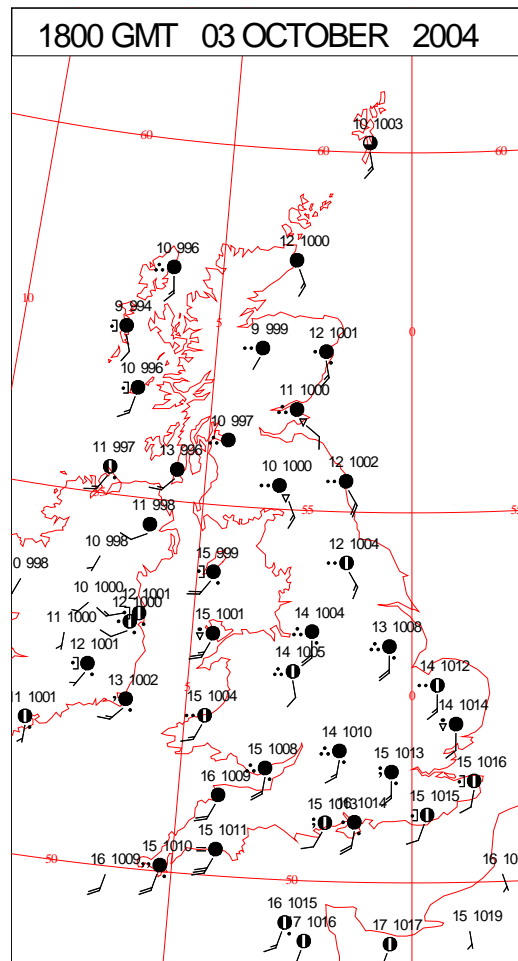
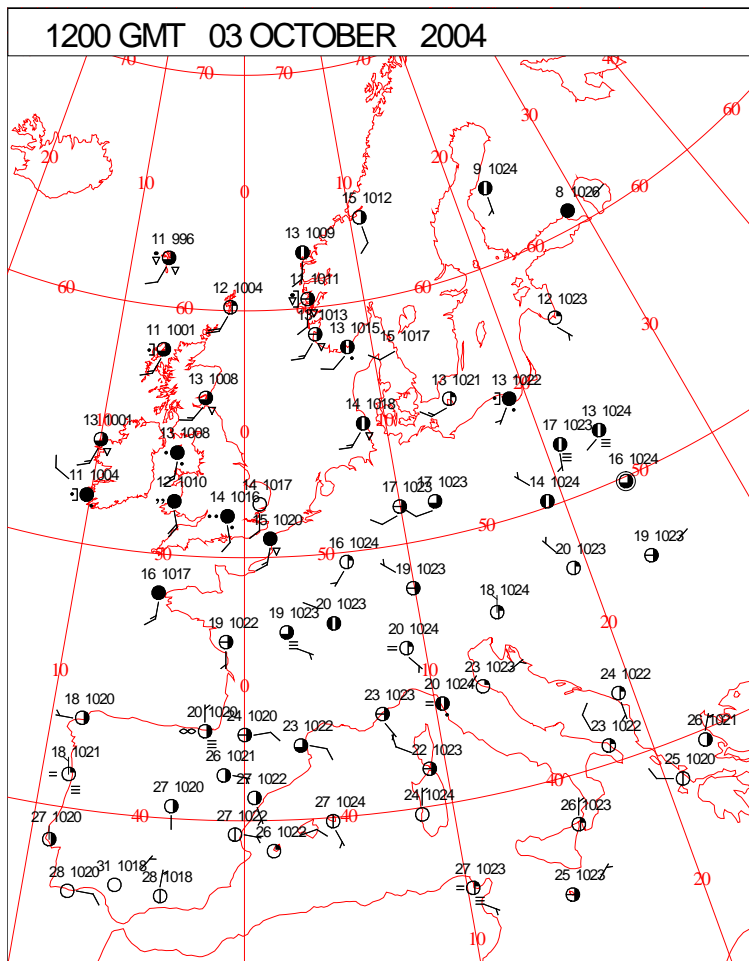
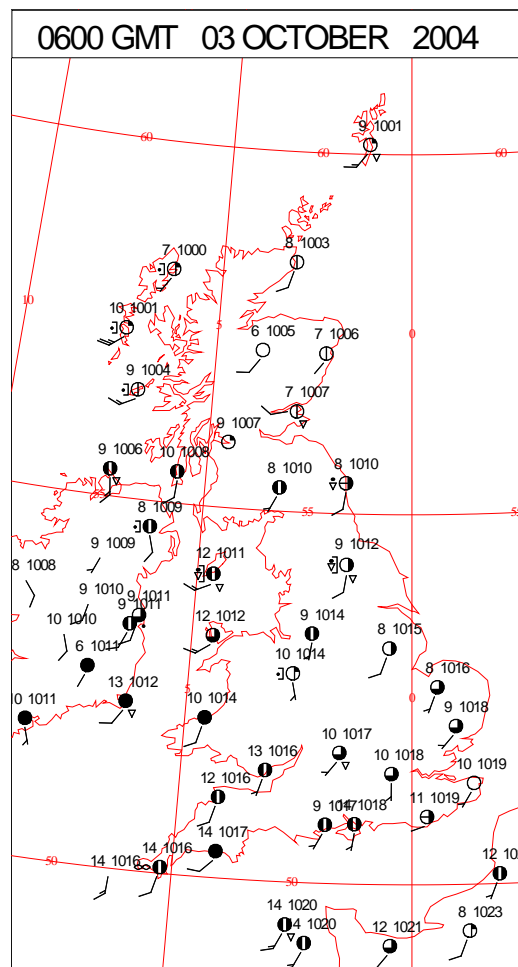
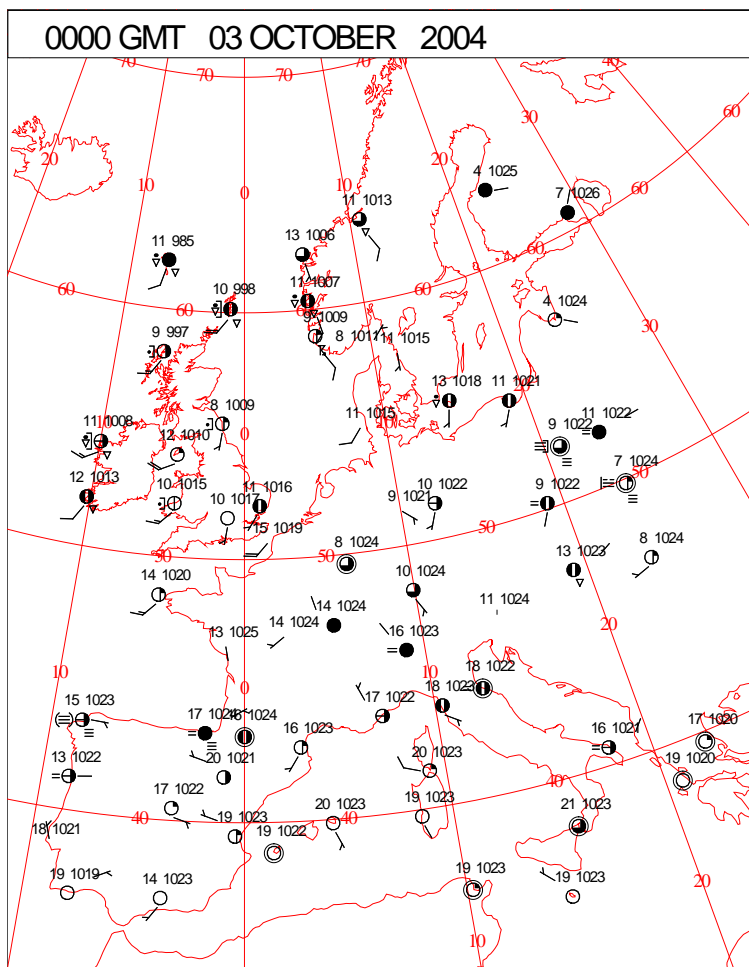
DAILY CLIMATE DATA



DAILY WEATHER SUMMARY



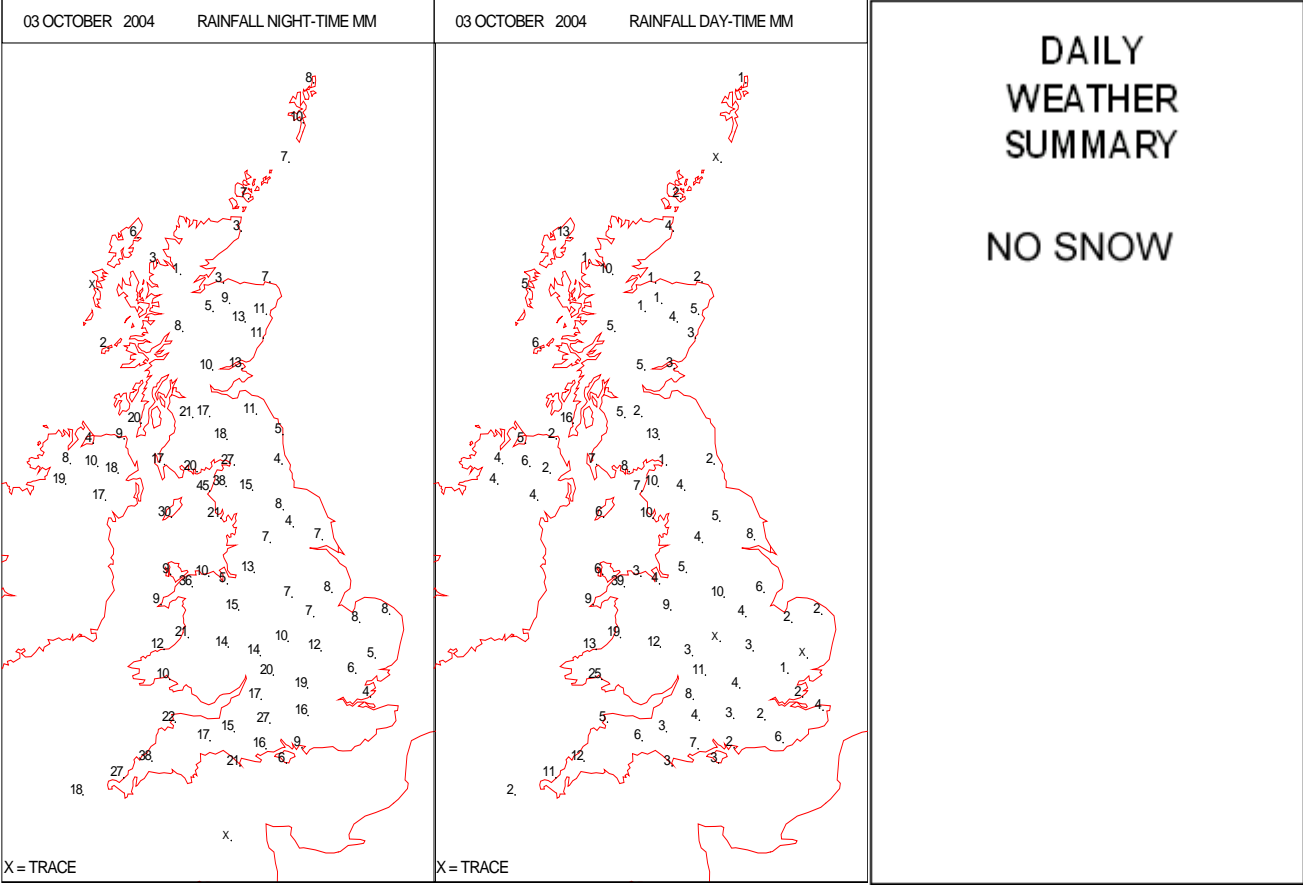
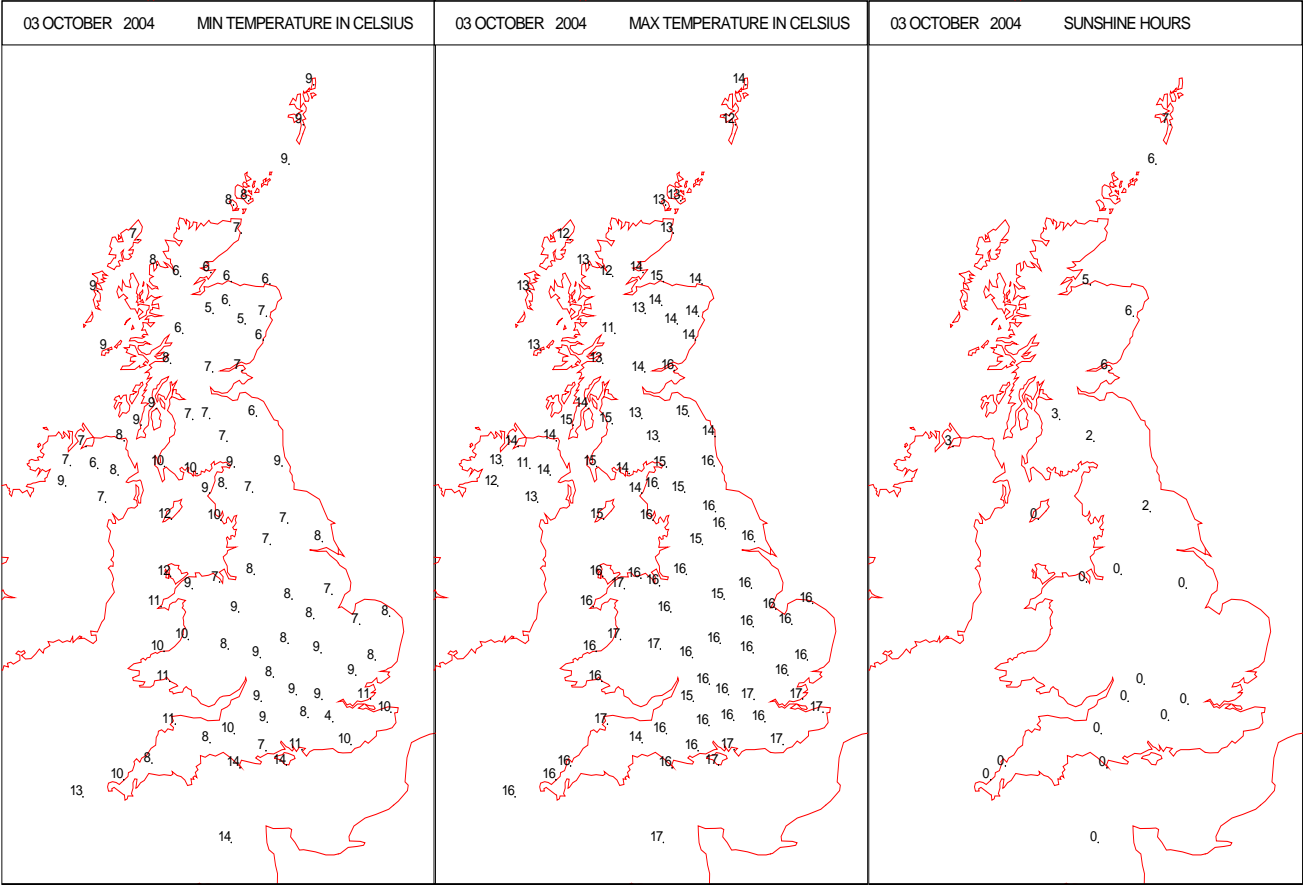
SURFACE REPORTS



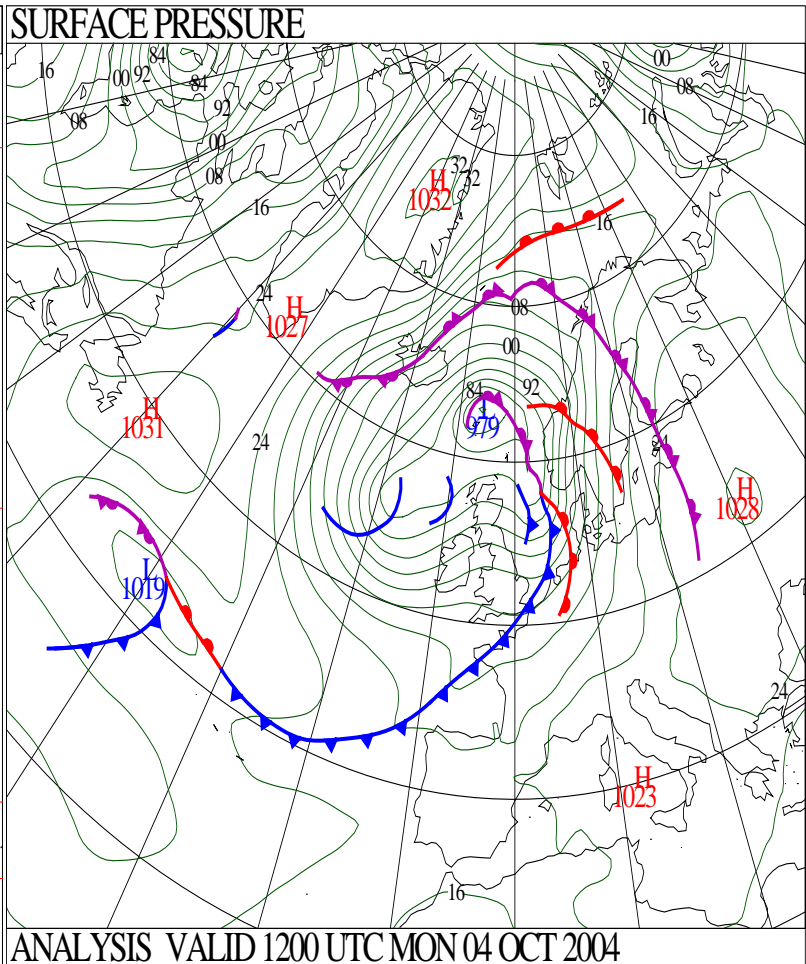
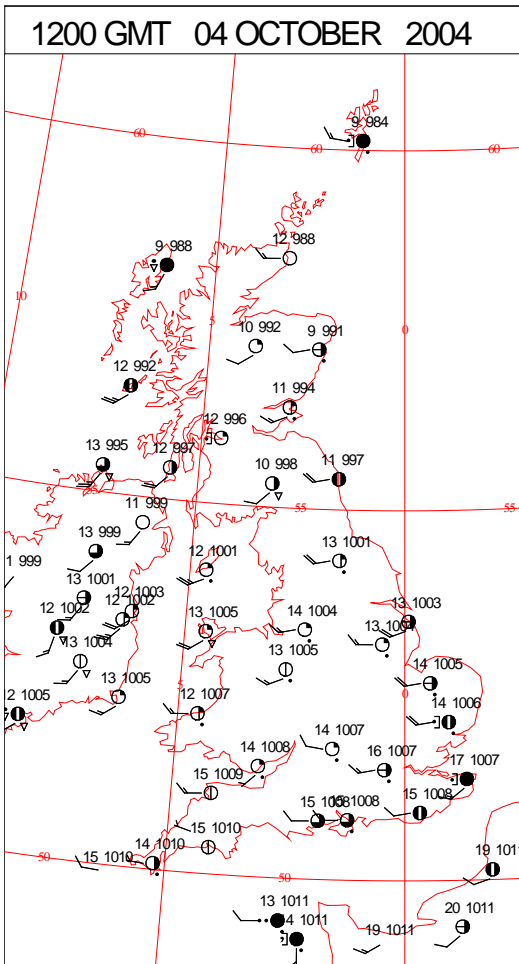
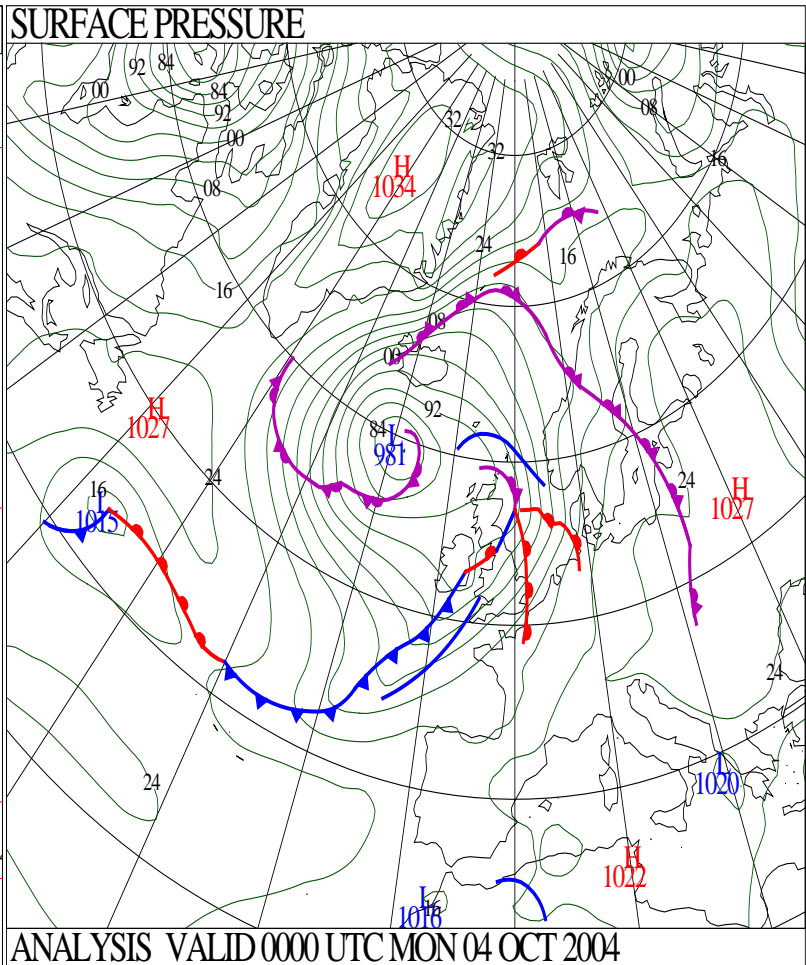
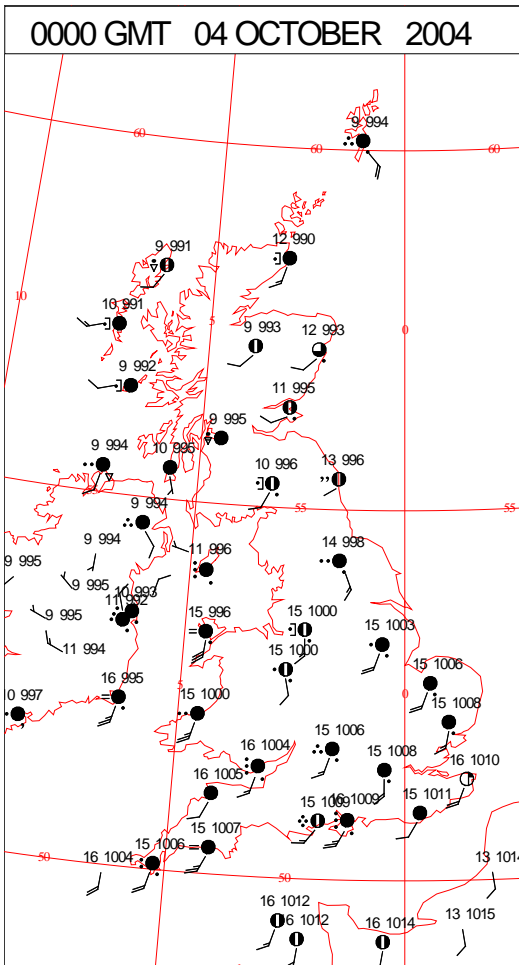
SIGNIFICANT WEATHER

0600 GMT 03 OCTOBER 2004	SIG WEATHER	1200 GMT 03 OCTOBER 2004	SIG WEATHER	<p>Summary of UK Weather for Sunday 03 October 2004.</p> <p>Across the north there continued to be showers through the early hours, some heavy with thunder and it was rather windy. Most of England and Wales were, or became, dry with some clear spells, although here too, there were a few areas of showery rain, particularly in North Wales and northwest England. By dawn there were the first signs of some persistent rain moving into southwest England and South Wales but apart from showers in the northwest it was a dry and bright start to the day elsewhere. Through the course of the morning the rain extended east and north over many southern parts and the remainder of Wales. Further north showers continued across Northern Ireland and Scotland. The afternoon saw the area of rain move more definitely northwards into Northern Ireland and northern England with some prolonged and quite heavy pulses in places, especially the hilly areas in the west. Finally in the evening the showery weather across Scotland gave way to the more persistent rain already being experienced further south. Temperatures were mostly near average but where cloud was especially thick temperatures were below the norm.</p>
1800 GMT 03 OCTOBER 2004	SIG WEATHER	0000 GMT 04 OCTOBER 2004	SIG WEATHER	<p>EXTREMES</p> <p>Highest Maximum: 18.2 Jersey: Airport, Jersey</p> <p>Lowest Maximum: 11.0 Lough Fea, Londonderry</p> <p>Lowest Minimum: 4.3 Redhill, Surrey</p> <p>Lowest Grass Minimum: -1.1 Aboyne No 2, Aberdeenshire</p> <p>Most Rain: 74.4 Capel Curig No 3, Gwynedd</p> <p>Most Sun: 6.8 Lerwick, Shetland</p>

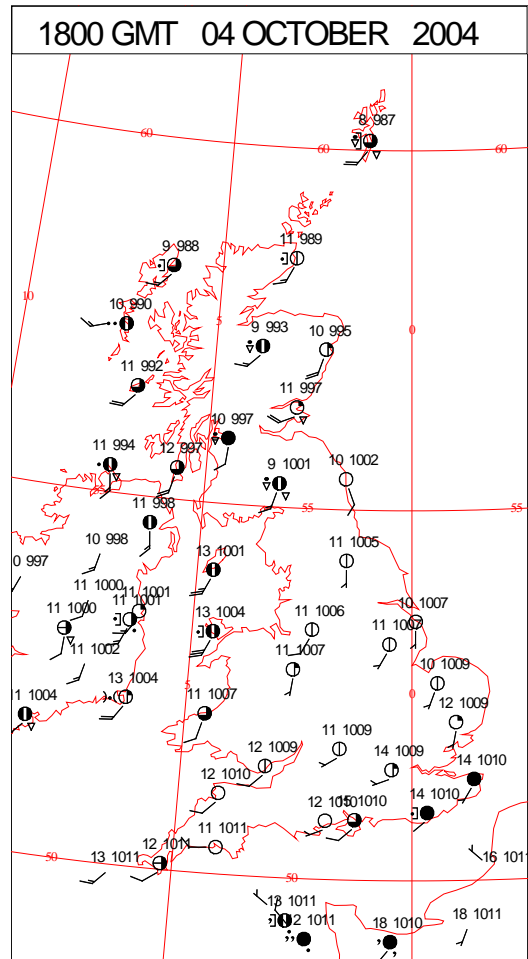
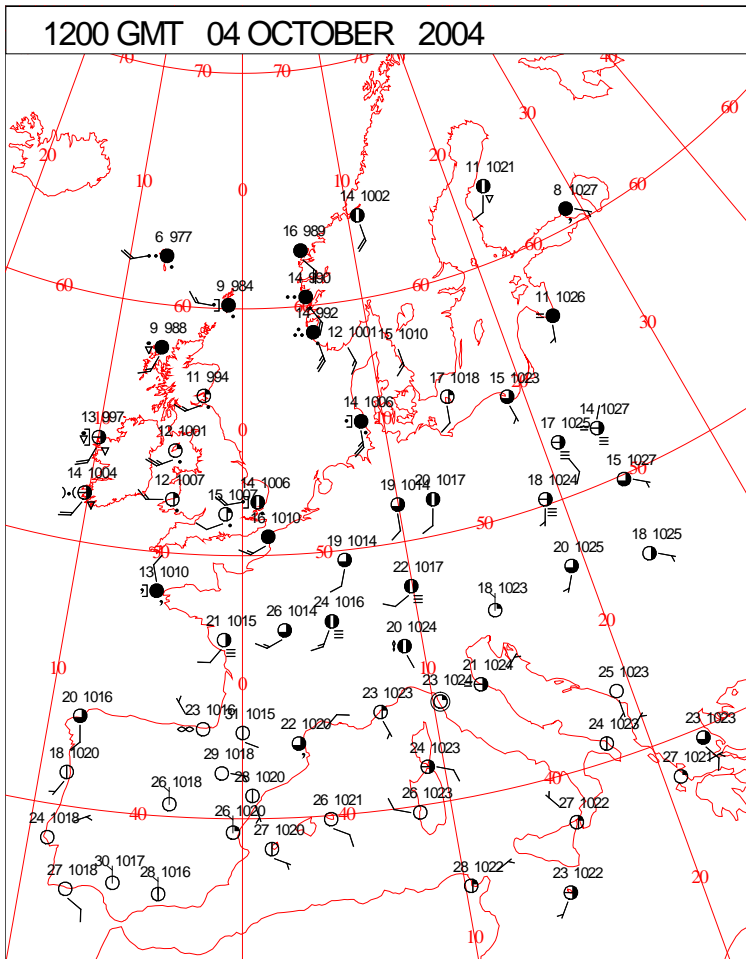
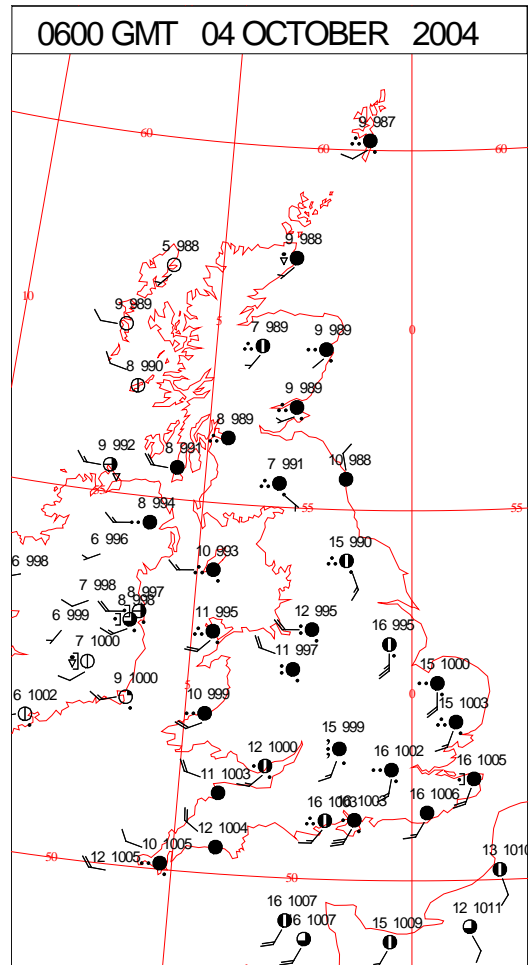
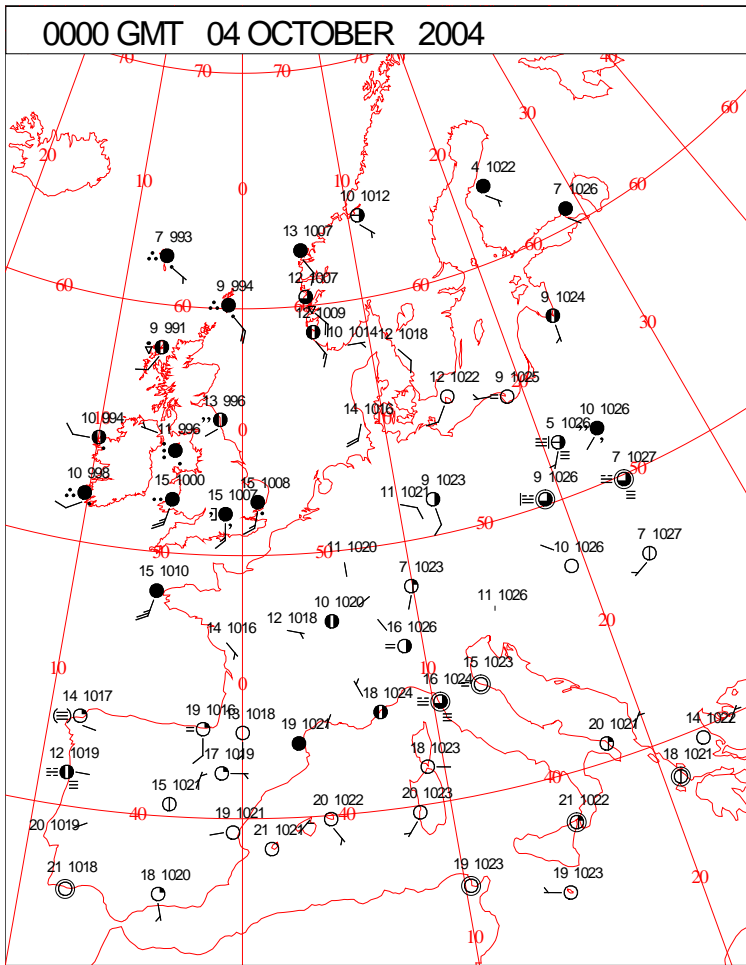
DAILY CLIMATE DATA



DAILY WEATHER SUMMARY



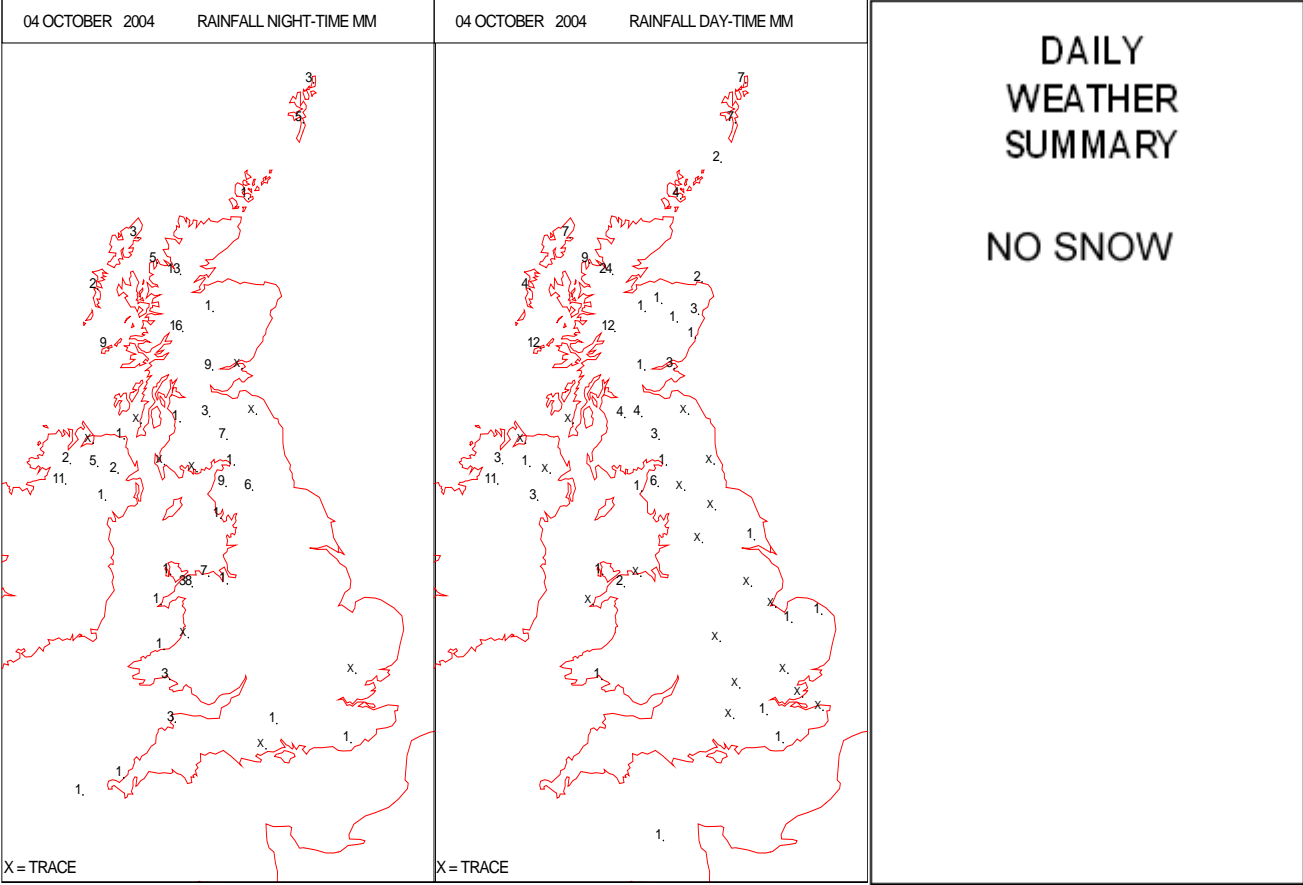
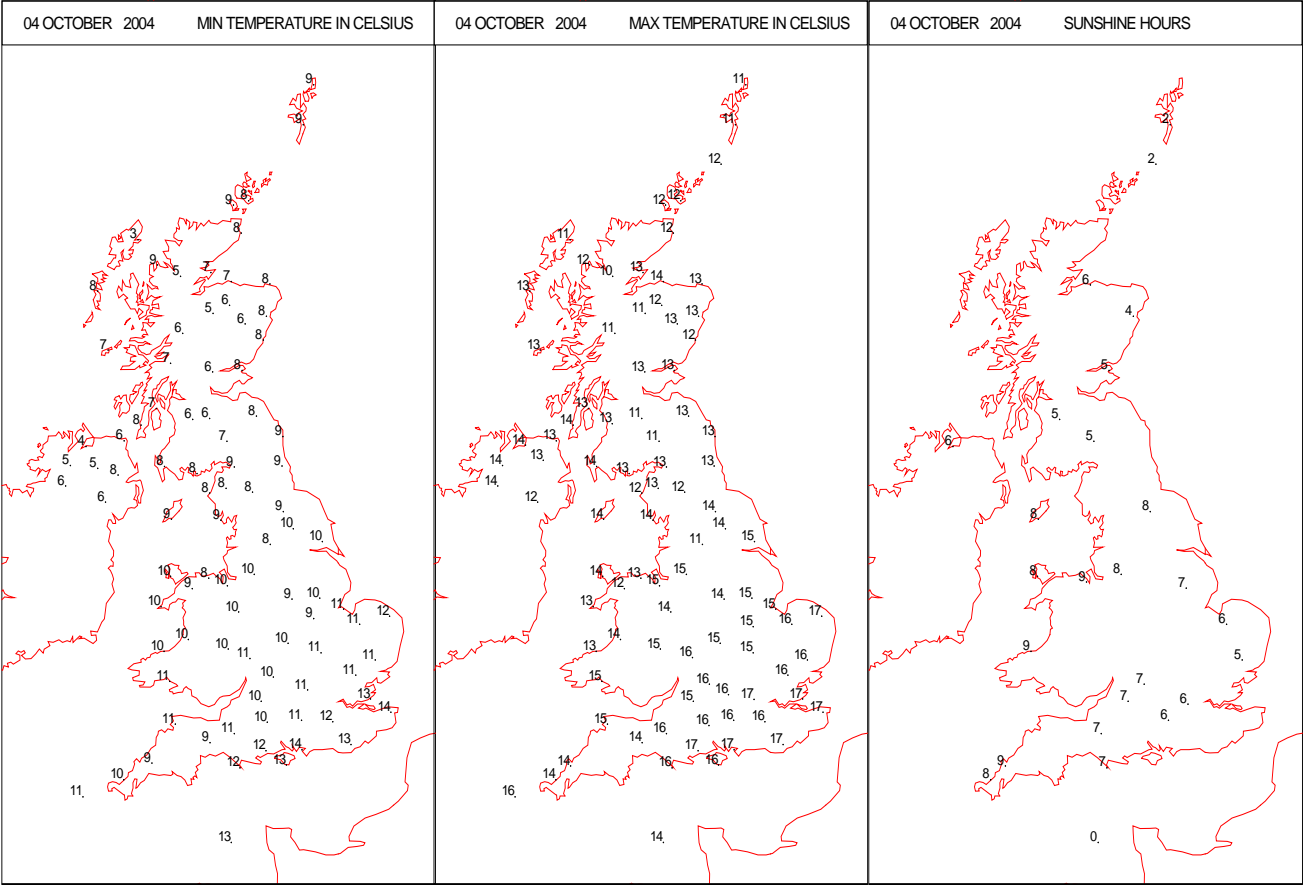
SURFACE REPORTS



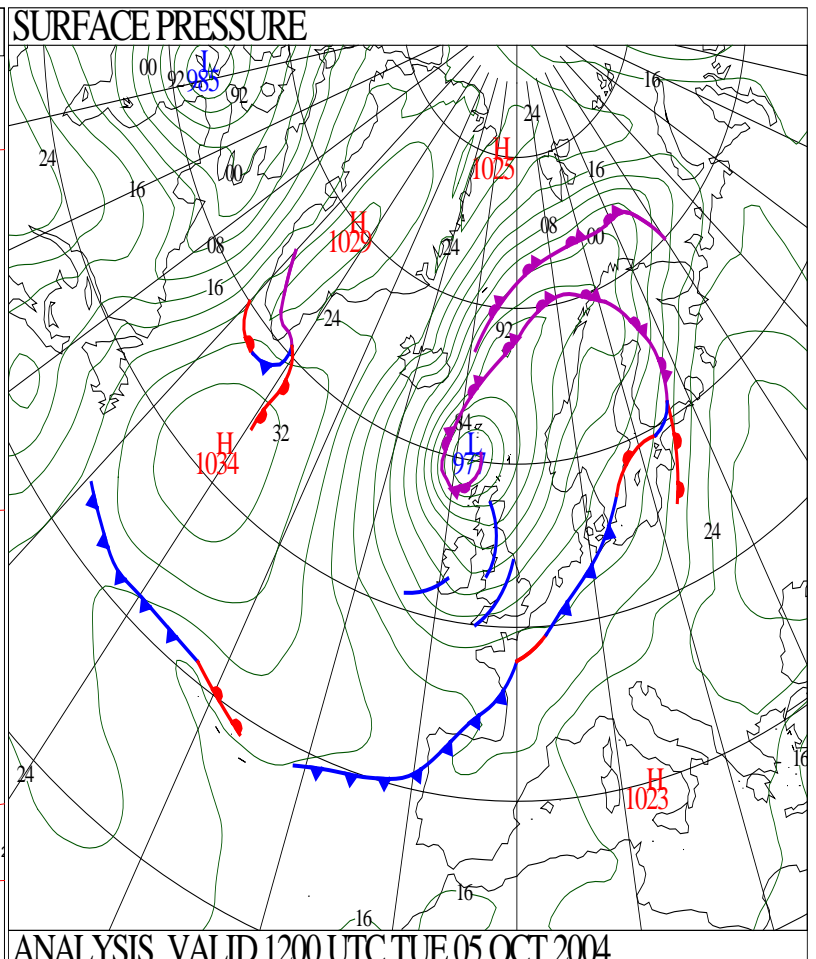
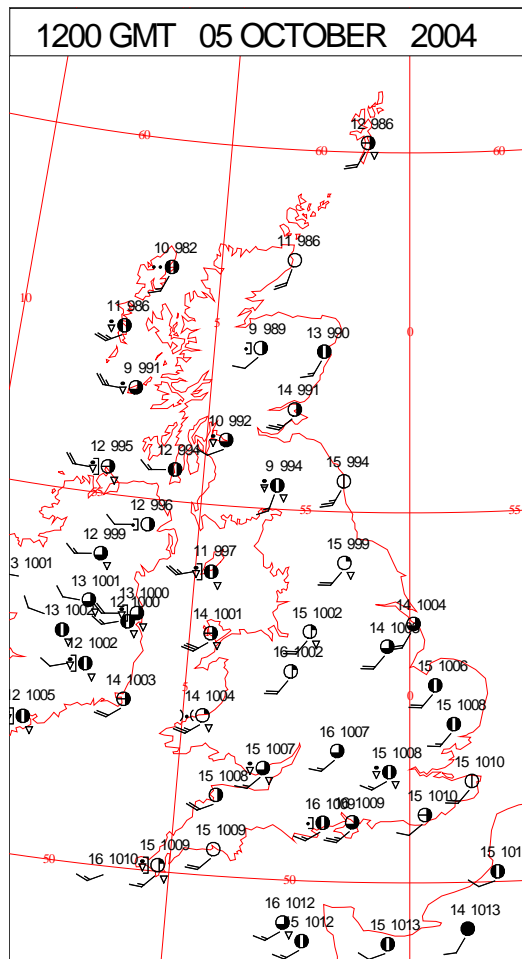
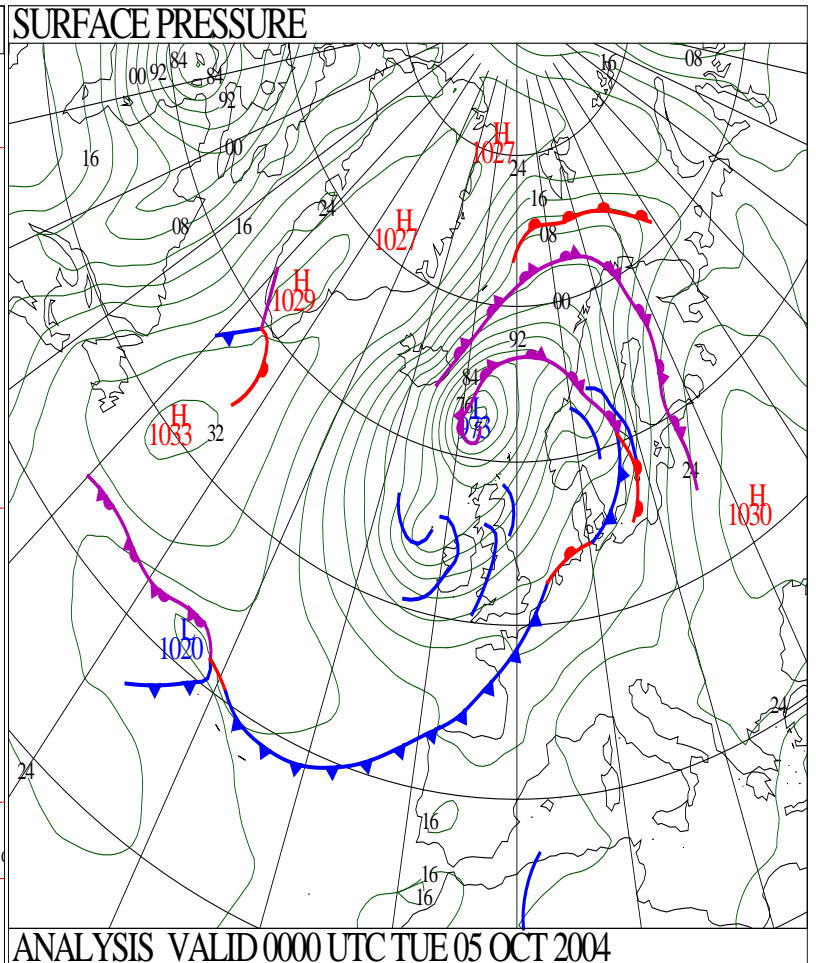
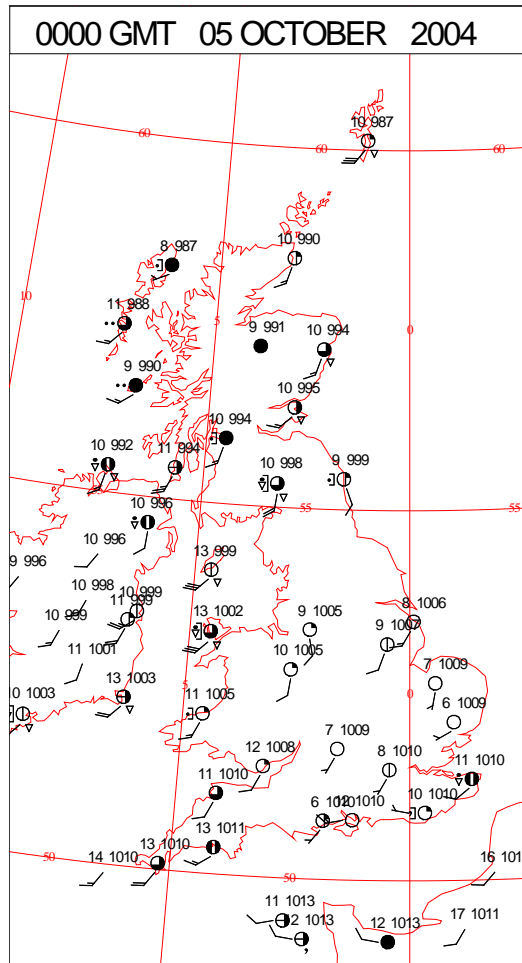
SIGNIFICANT WEATHER

0600 GMT 04 OCTOBER 2004	SIG WEATHER	1200 GMT 04 OCTOBER 2004	SIG WEATHER	<p>Summary of UK Weather for Monday 04 October 2004. It was a cloudy and wet night across most of the UK. Initially western parts bore the brunt, with the rain heavy. However, a further area of heavy rain pushed eastwards across the Midlands and southern counties of England and heavier rain also spread eastwards across Scotland. The wind was a feature across the southern half of the UK, particularly Wales and the English Channel coast, with a gust of 58 knots at Capel Curig and 60 knots at the Needles. Later in the night clearer, showery weather replaced the rain across Northern Ireland and the rain quickly cleared eastwards across most other parts during the morning. Sunny weather follow across most parts but showers continued to affect Northern Ireland and also the Northern Isles, northern and western Scotland. During the afternoon the showers became frequent and heavy across Northern Ireland and particularly western Scotland, with the showers extending eastwards across Scotland and also into northwest England and Wales during the evening. At the same time cloud and patchy rain pushed northeastwards across Sussex and Kent. Temperatures were close to normal across most of the UK.</p>
1800 GMT 04 OCTOBER 2004	SIG WEATHER	0000 GMT 05 OCTOBER 2004	SIG WEATHER	<p>EXTREMES</p> <p>Highest Maximum: 17.1 Northolt, Greater London Lowest Maximum: 10.2 Loch Glascarnoch, Ross & Cromarty Lowest Minimum: 3.2 Stornoway Airport, Western Isles Lowest Grass Minimum: -1.3 Stornoway Airport, Western Isles Most Rain: 40.2 Capel Curig No 3, Gwynnedd Most Sun: 8.7 Moel-Y-Crio, Clwyd</p>

DAILY CLIMATE DATA

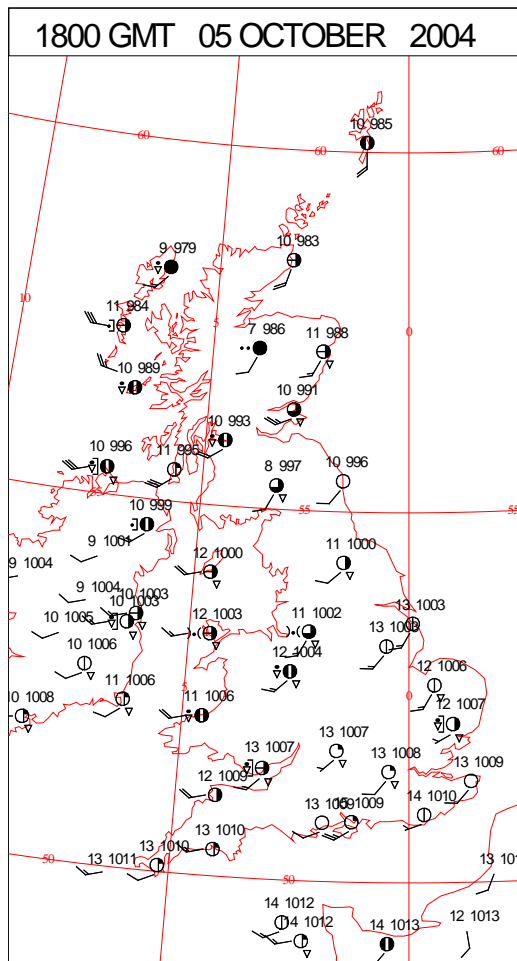
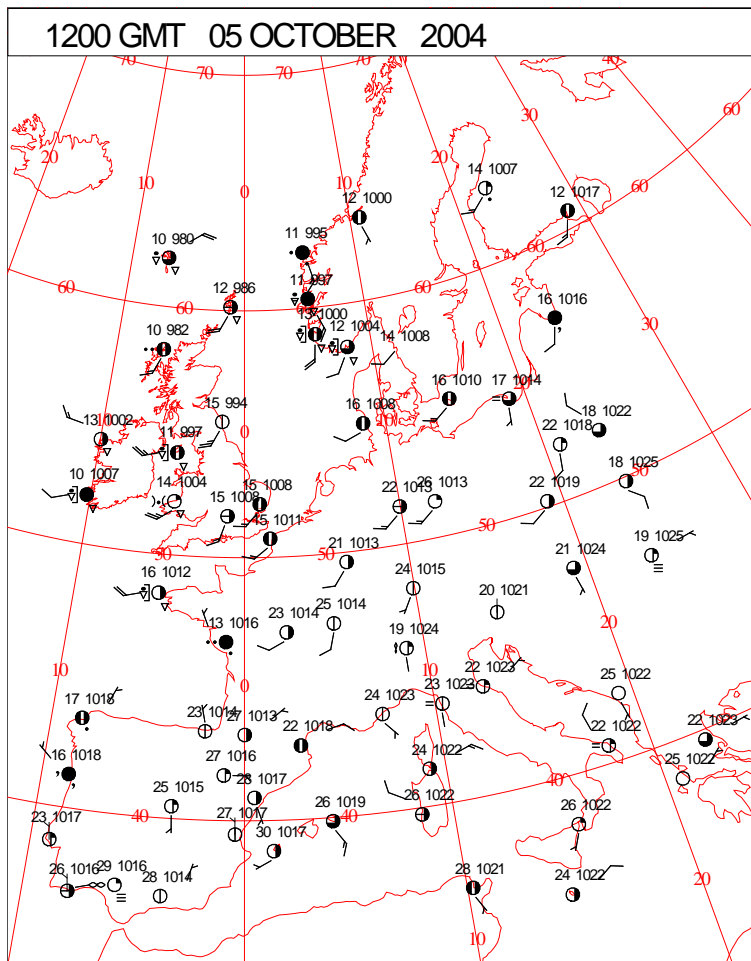
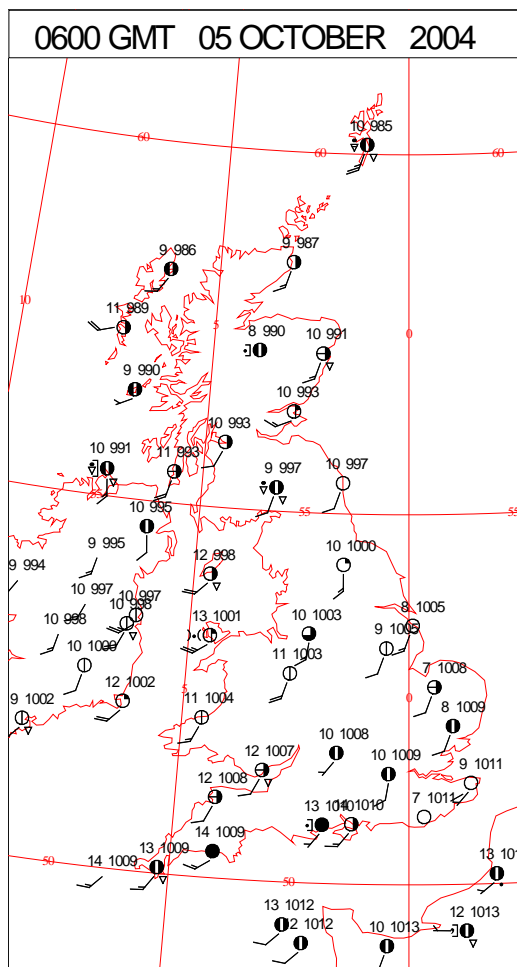
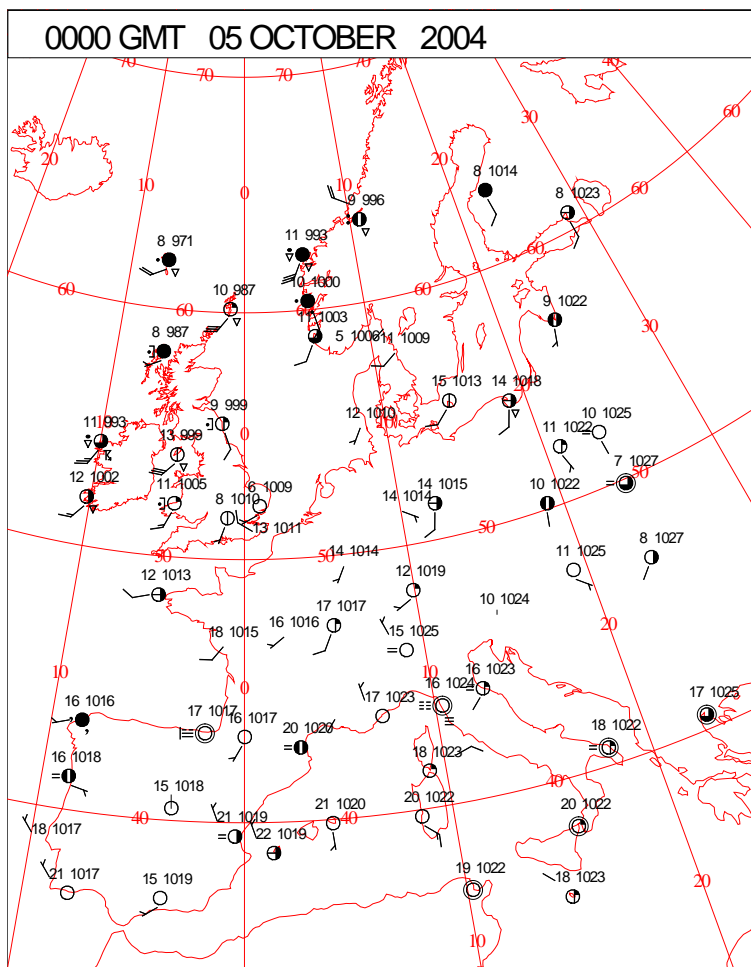


DAILY WEATHER SUMMARY



Tuesday 5 October 2004

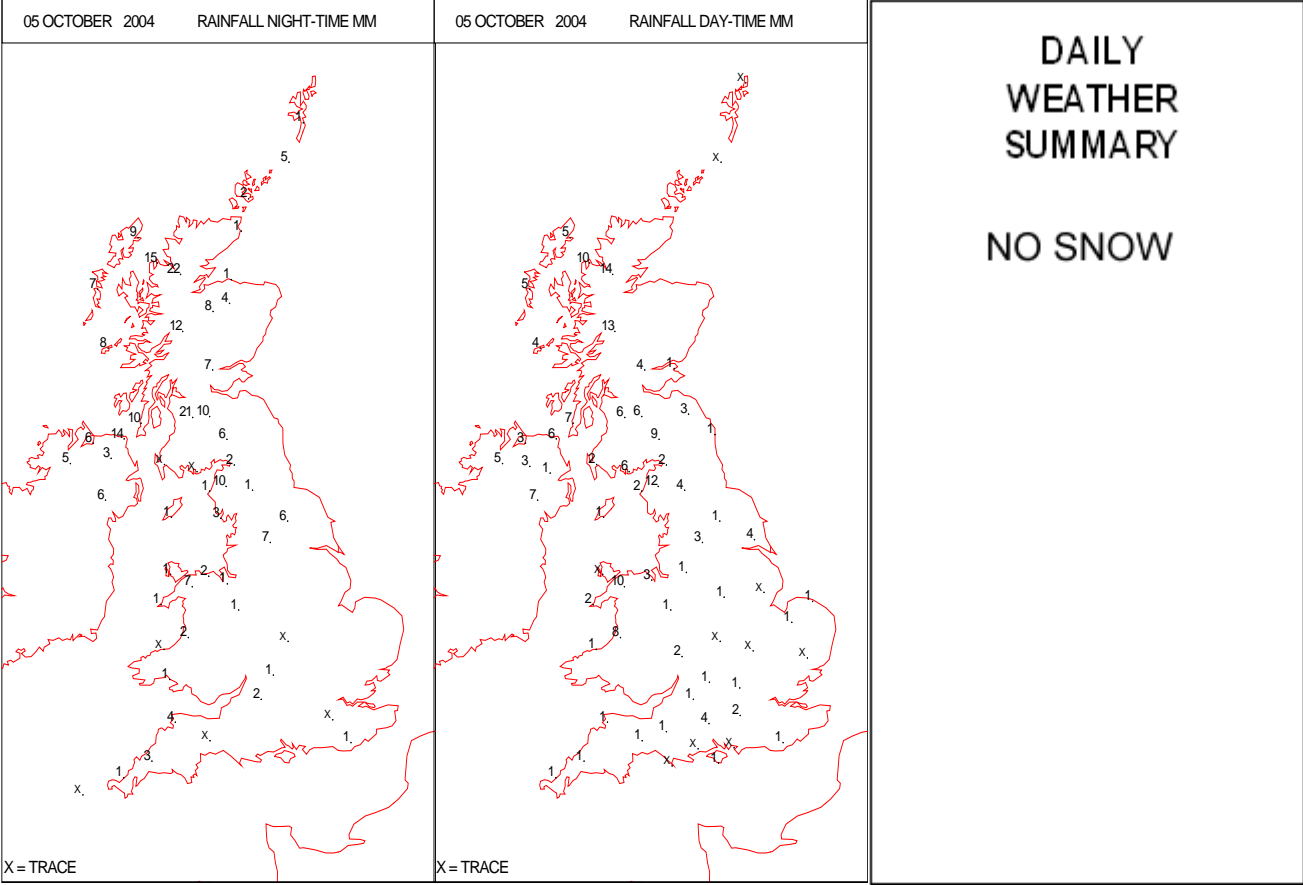
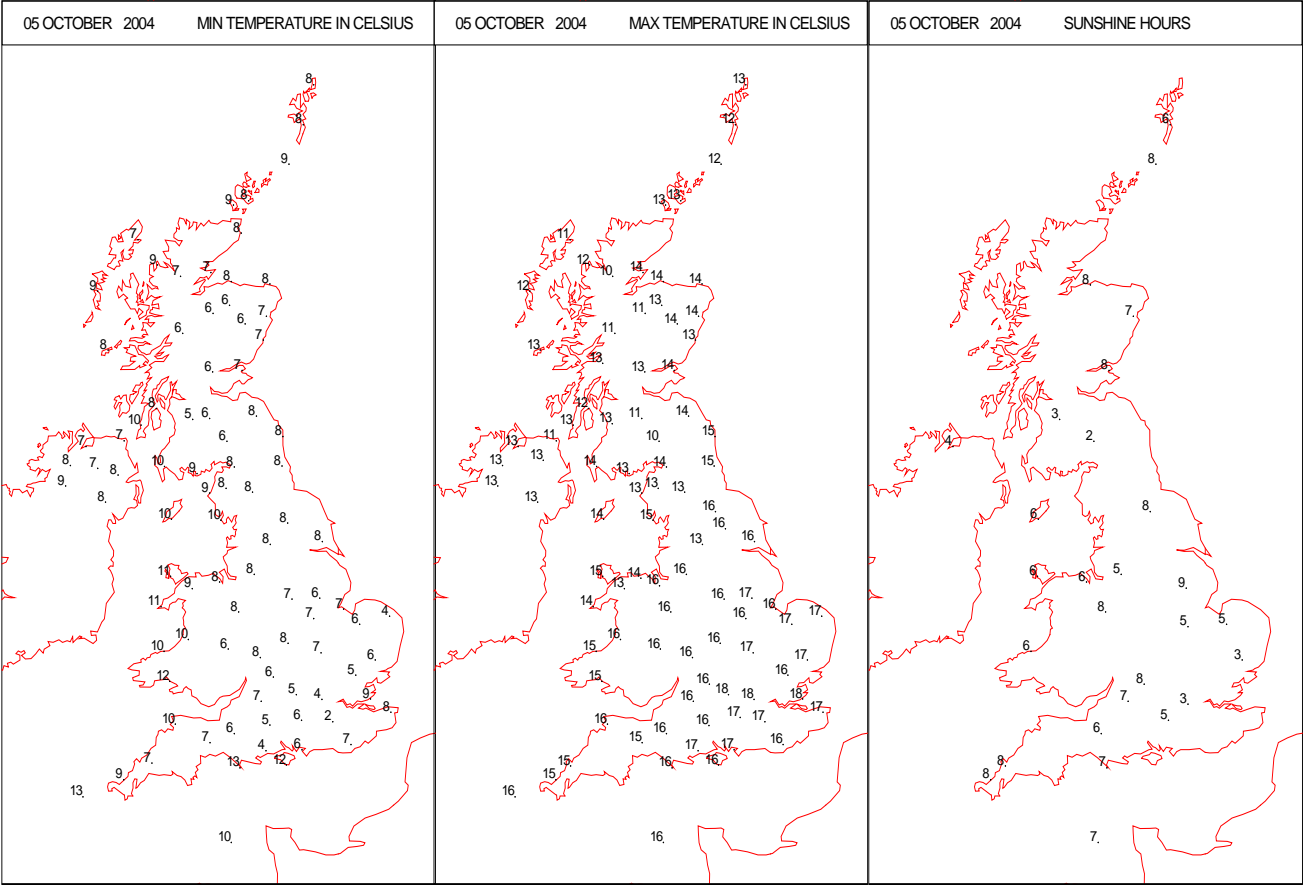
SURFACE REPORTS



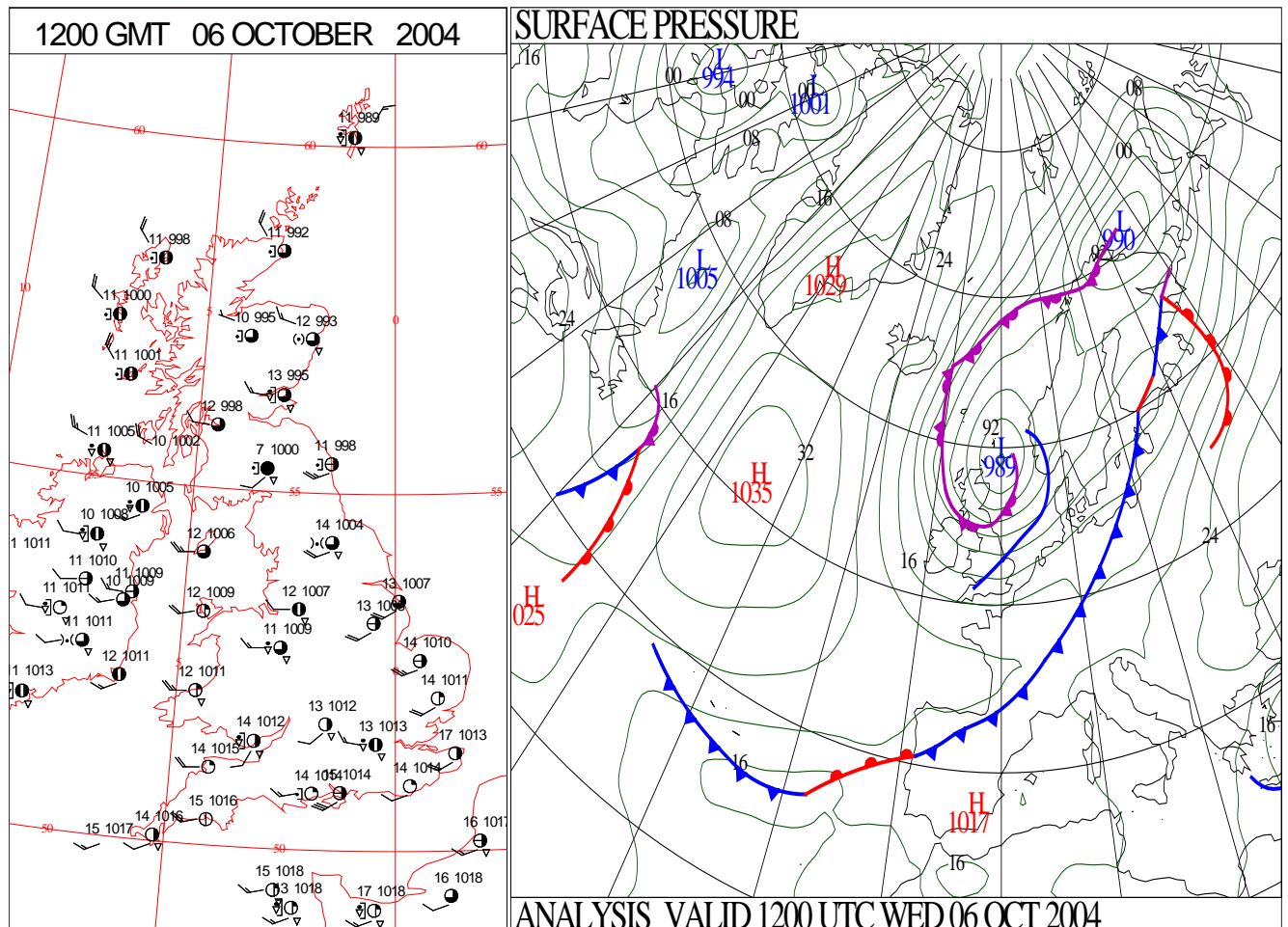
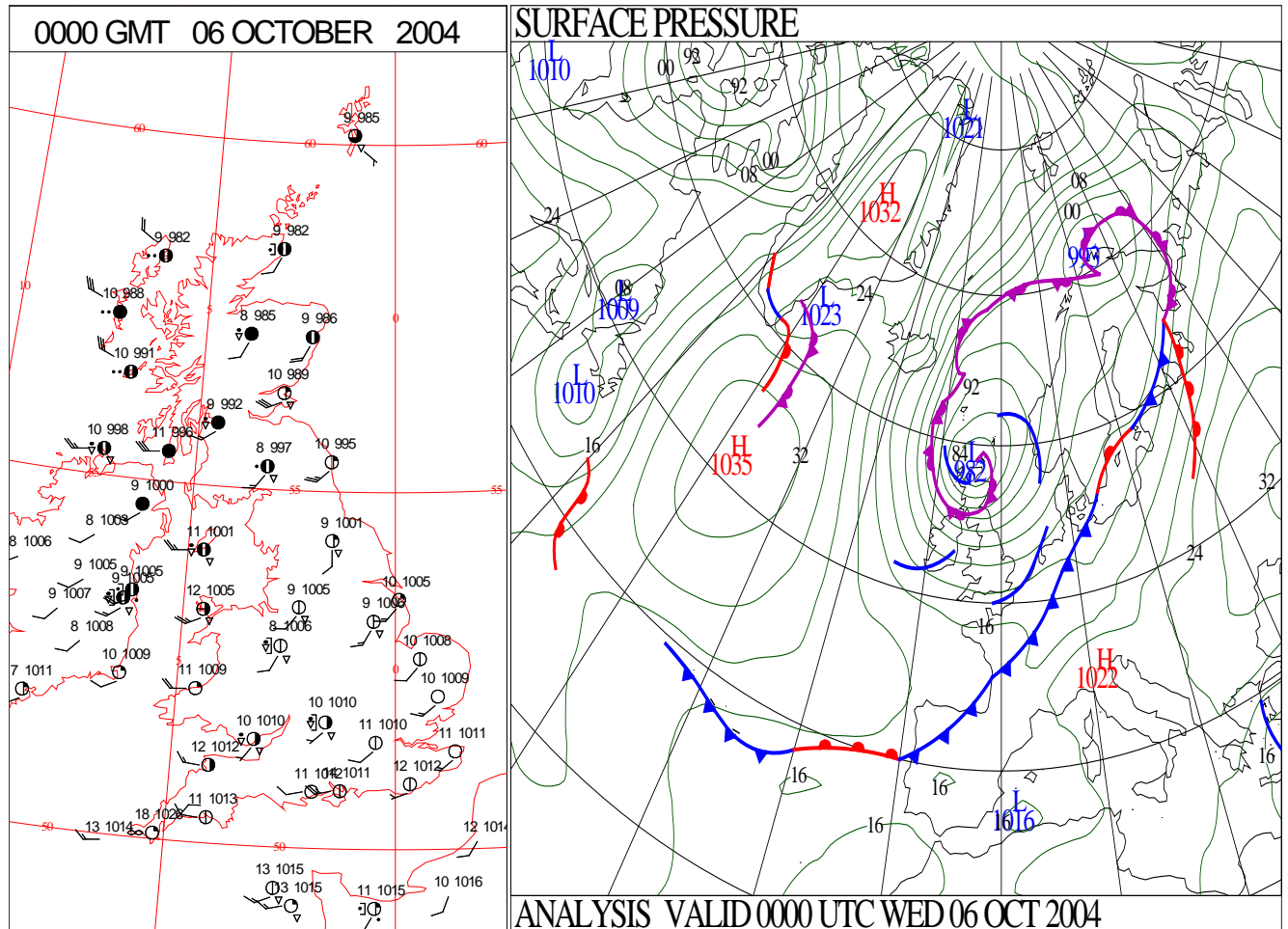
SIGNIFICANT WEATHER

0600 GMT 05 OCTOBER 2004	SIG WEATHER	1200 GMT 05 OCTOBER 2004	SIG WEATHER	<p>Summary of UK Weather for Tuesday 05 October 2004.</p> <p>Heavy and prolonged showers affected western and southern Scotland, northwest England and north Wales through the night. There were also showers across the rest of Wales and southwest England, but these were generally more scattered and lighter. Remaining areas were dry with clear spells, which allowed a touch of ground frost in places.</p> <p>For much of Scotland there was little change during the day with further heavy and prolonged showers to contend with. Easternmost parts though managed to escape most of the showers and saw some long spells of sunshine.</p> <p>Northern Ireland experienced some brighter conditions but there were showers too.</p> <p>For England and Wales, showers were initially confined to western parts. Through the day, they developed further east too, some heavy and also locally thundery late in the day. Most parts had some sunshine as well, although southeastern areas had a rather cloudy morning. By evening the showers had become confined to Wales and northern and southwestern parts of England.</p> <p>It was a windy day generally, especially so in the north (Aberdaron, Gwynedd, recorded a gust of 54 knot at 1100 GMT). The temperatures were mostly near normal.</p>
1800 GMT 05 OCTOBER 2004	SIG WEATHER	0000 GMT 06 OCTOBER 2004	SIG WEATHER	<p>EXTREMES</p> <p>Highest Maximum: 18.0 Northolt, Greater London</p> <p>Lowest Maximum: 10.1 Eskdalemuir, Dumfriesshire</p> <p>Lowest Minimum: 1.6 Redhill, Surrey</p> <p>Lowest Grass Minimum: -1.0 Coltishall, Norfolk</p> <p>Most Rain: 36.2 Loch Glascarnoch, Ross & Cromarty</p> <p>Most Sun: 8.5 Waddington, Lincolnshire</p>

DAILY CLIMATE DATA

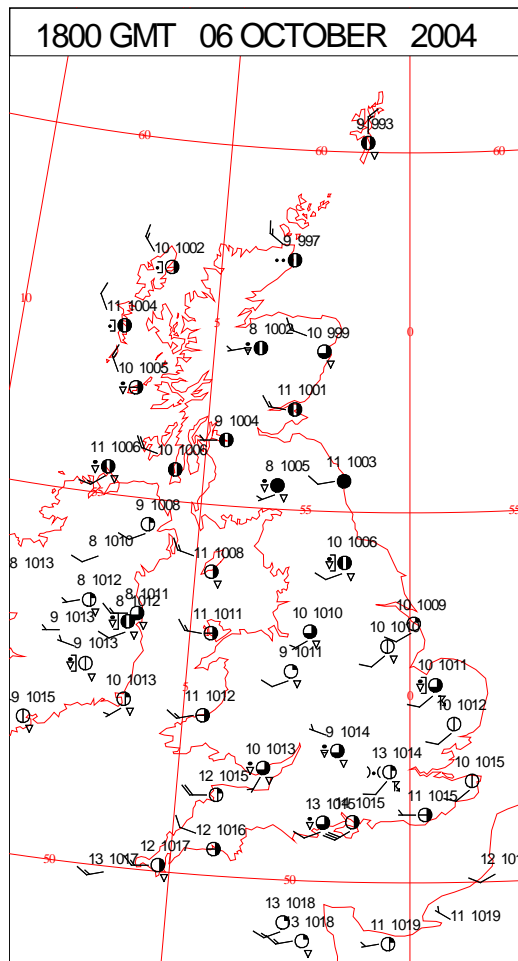
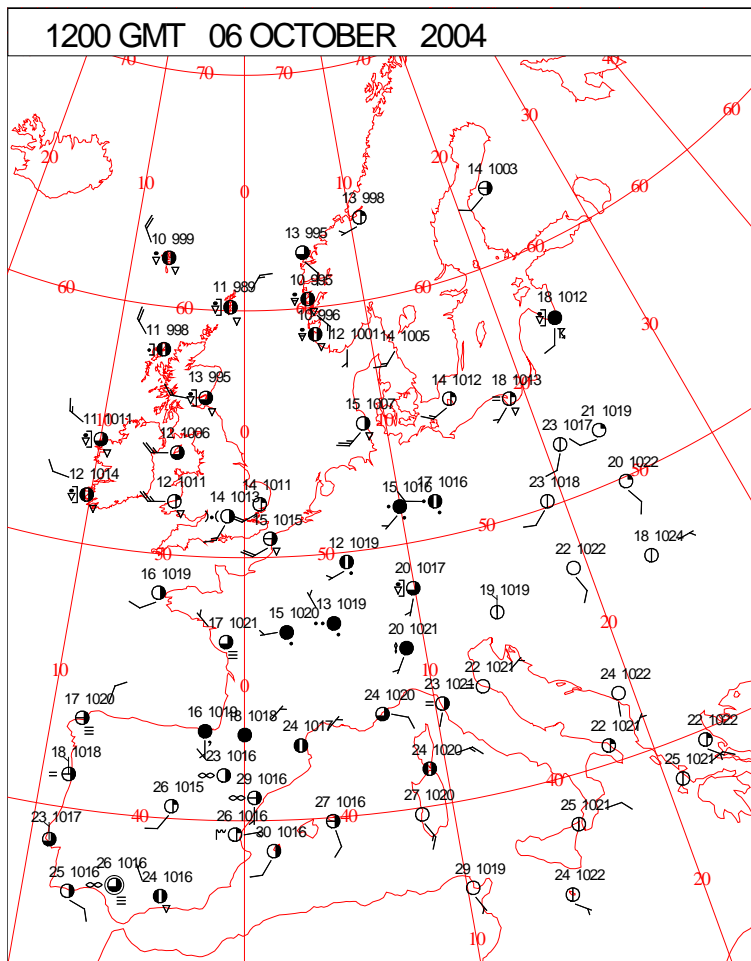
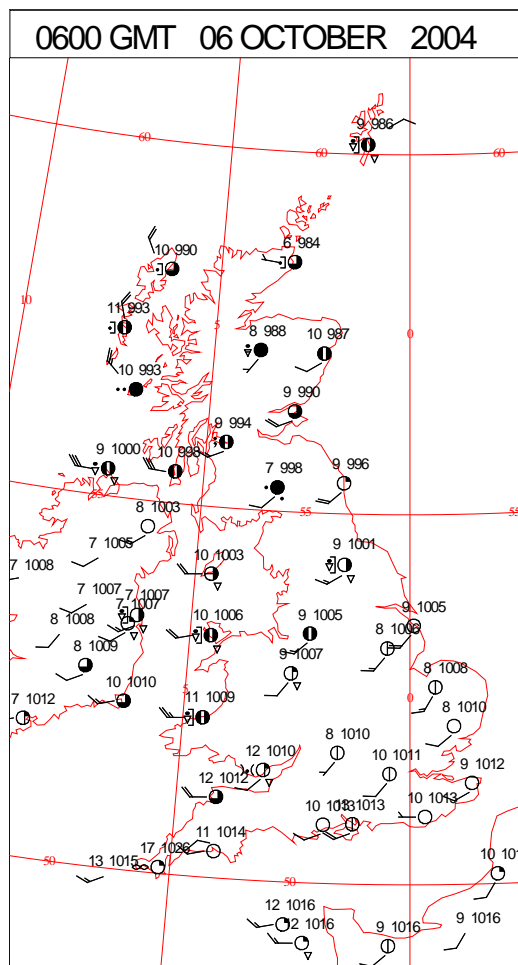
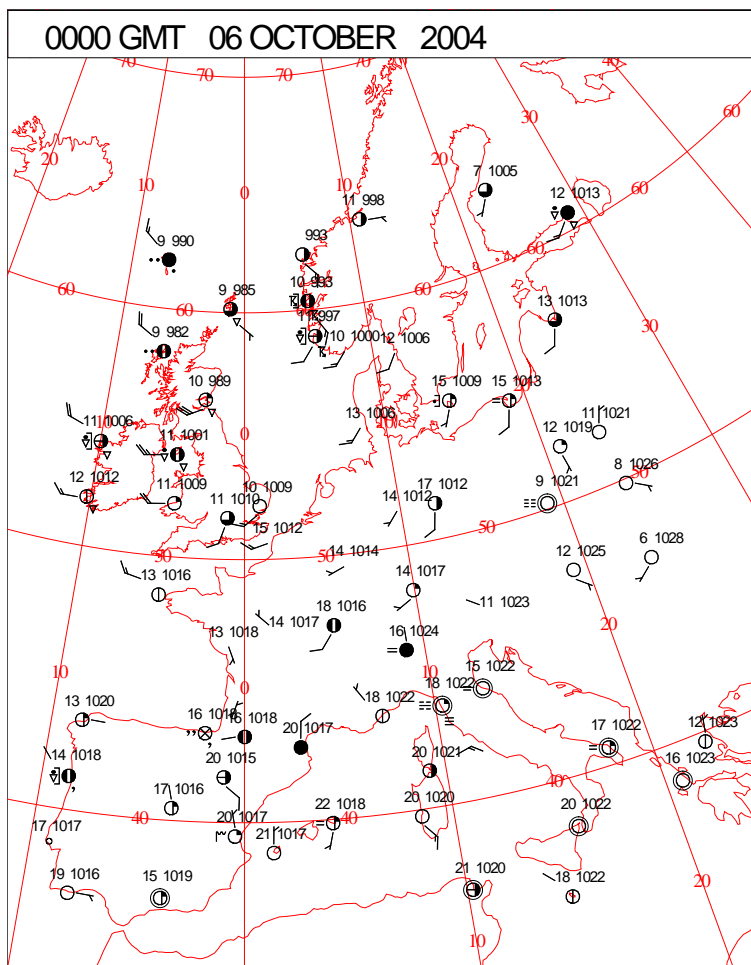


DAILY WEATHER SUMMARY



Wednesday 6 October 2004

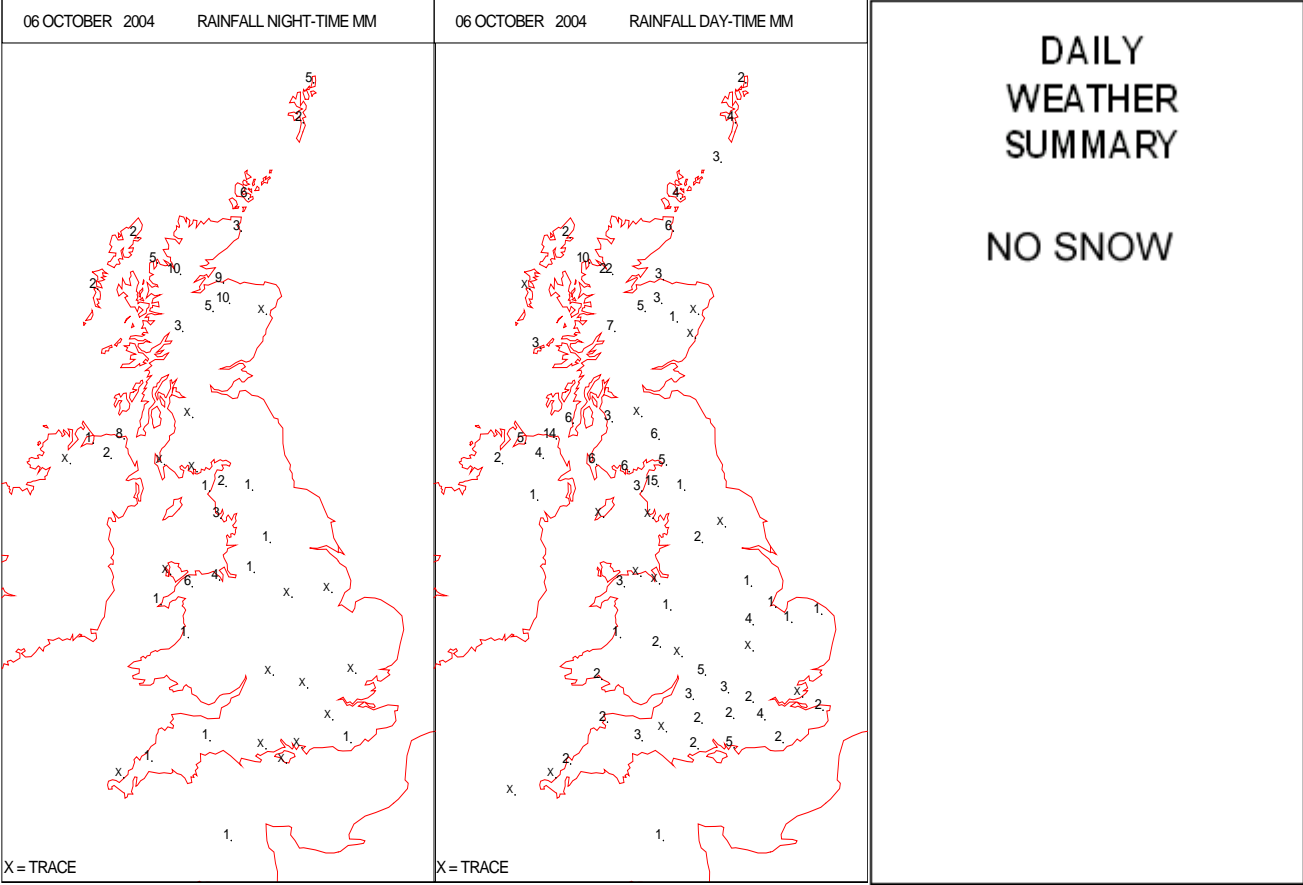
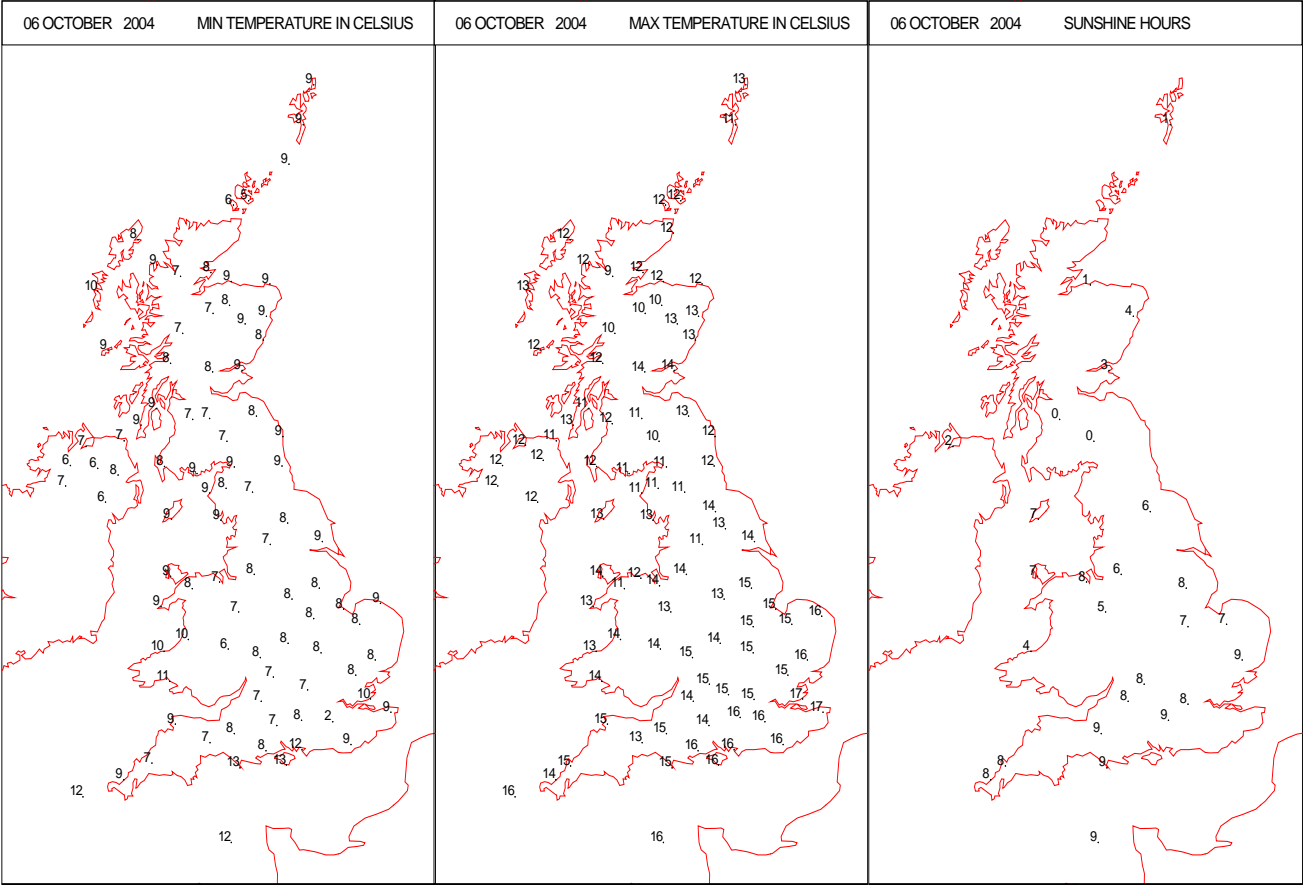
SURFACE REPORTS



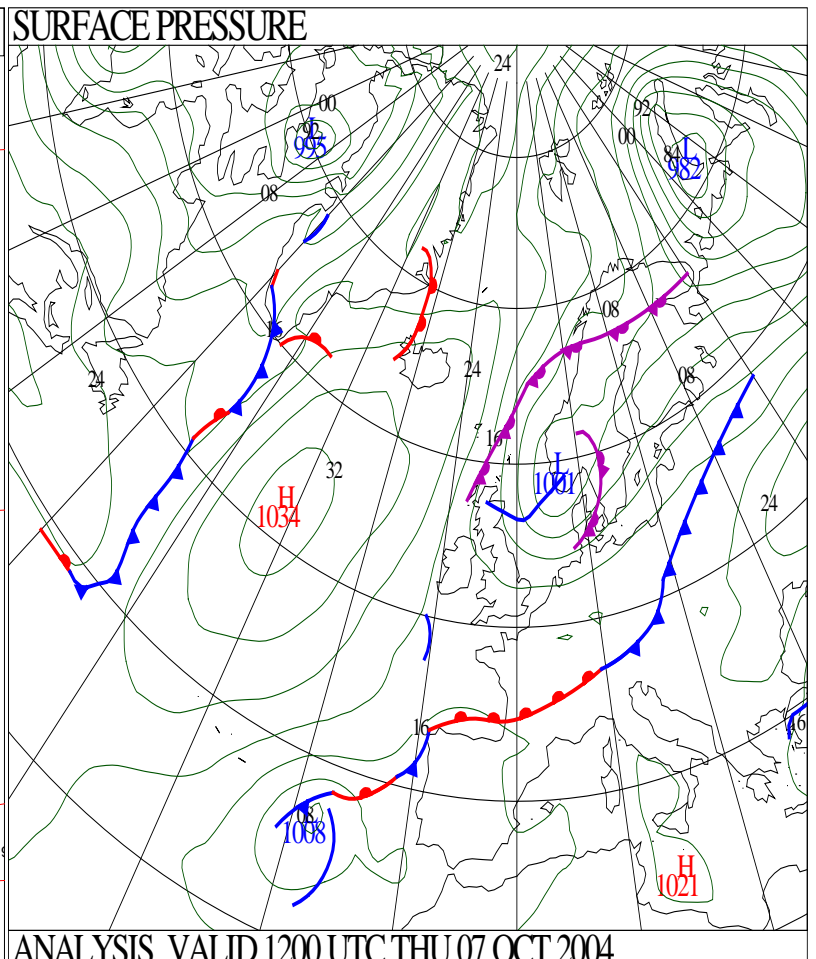
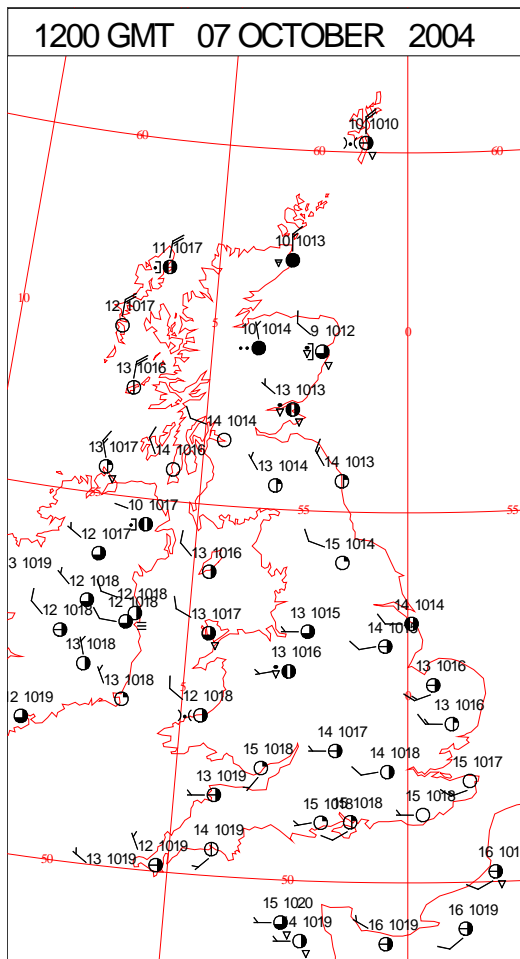
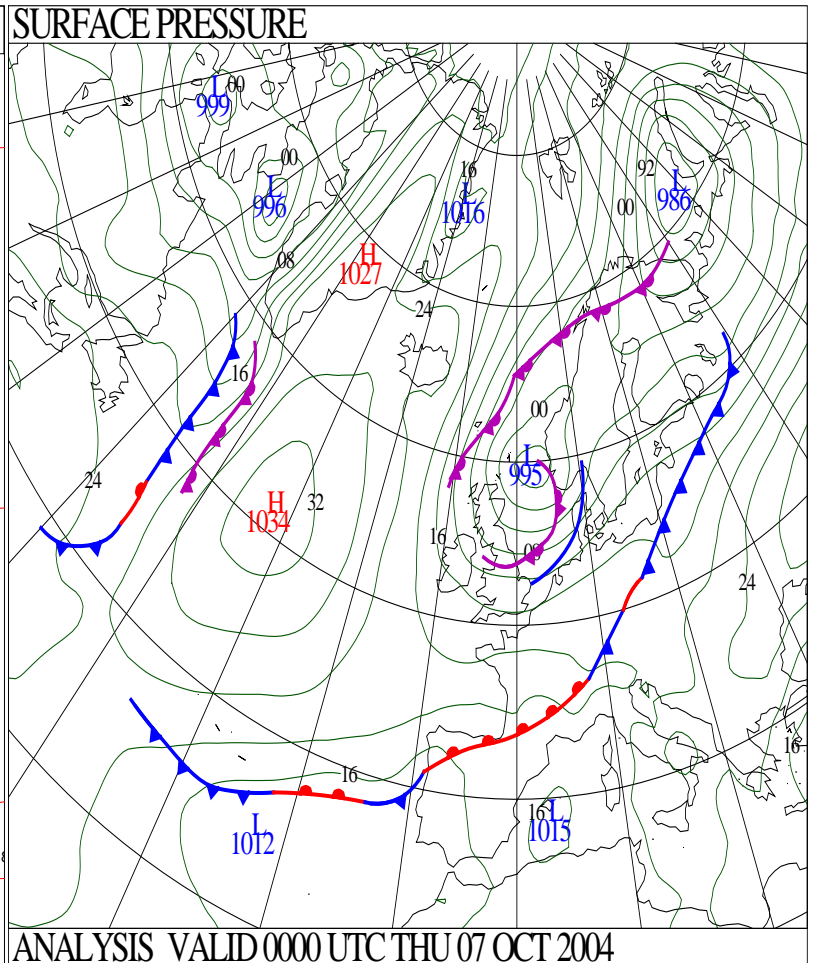
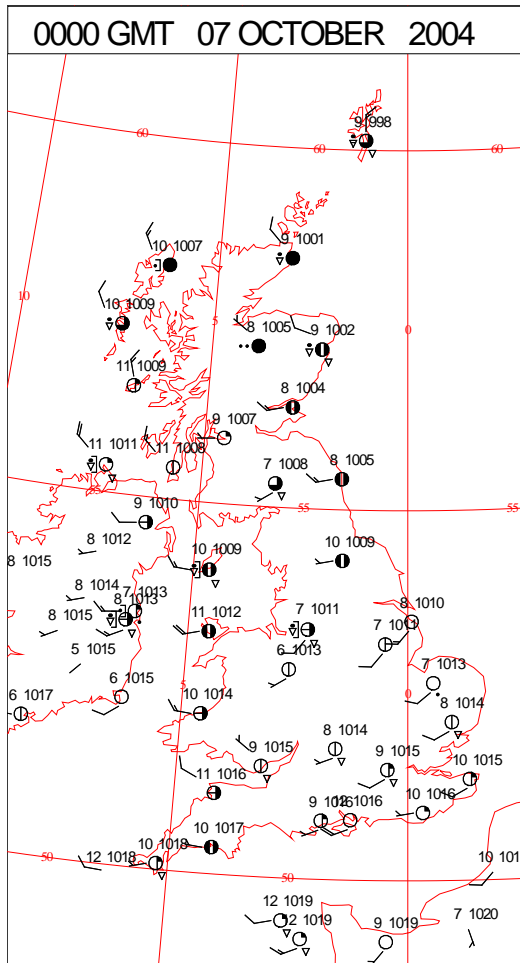
SIGNIFICANT WEATHER

0600 GMT 06 OCTOBER 2004	SIG WEATHER	1200 GMT 06 OCTOBER 2004	SIG WEATHER	<p>Summary of UK Weather for Wednesday 06 October 2004. Southwest and central parts of Scotland and Northern Ireland had some persistent, heavy rain for a time overnight. The rest of Scotland had showers although eastern parts had some shelter. It was windy with a gust to 51 knots at 0300 on Barra. Northwestern parts of England had rain overnight but most of England and Wales had clear skies, save for a few showers in Wales and southwest England. There were frequent showers over Northern Ireland, especially in the morning, but they became more scattered by the evening. The rain over southwest Scotland eased away and it was showery elsewhere over Scotland, with frequent, prolonged showers over northern parts. Rain over Cumbria and parts of northwest England persisted for much of the day. There were showers in western parts of England and Wales at first and they became more widespread for a time. Thunder was reported from a number of places from Lyme Bay to the Wash and hail along the south coast, in Kent and the Channel Islands. Temperatures were close to average.</p>
1800 GMT 06 OCTOBER 2004	SIG WEATHER	0000 GMT 07 OCTOBER 2004	SIG WEATHER	<p>EXTREMES</p> <p>Highest Maximum: 17.0 Manston, Kent Lowest Maximum: 9.0 Loch Glascarnoch, Ross & Cromarty Lowest Minimum: 2.2 Redhill, Surrey Lowest Grass Minimum: -0.3 Kirkwall, Orkney Most Rain: 32.6 Loch Glascarnoch, Ross & Cromarty Most Sun: 9.4 Guernsey: Airport, Guernsey</p>

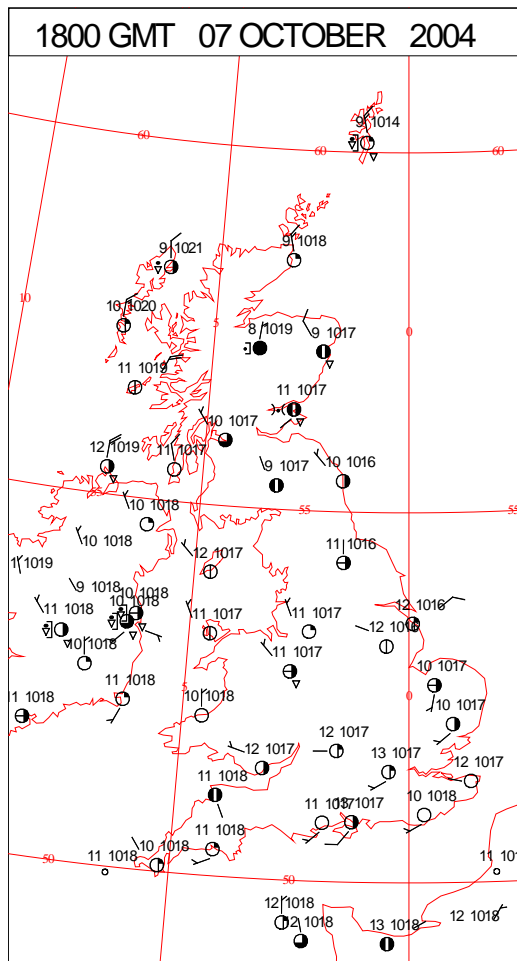
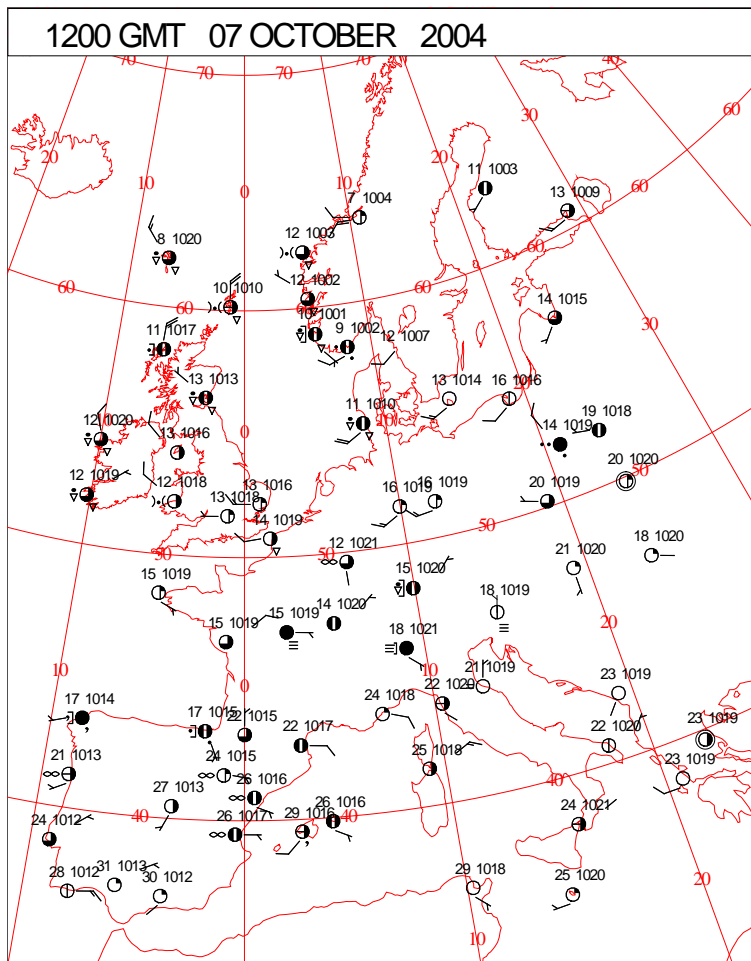
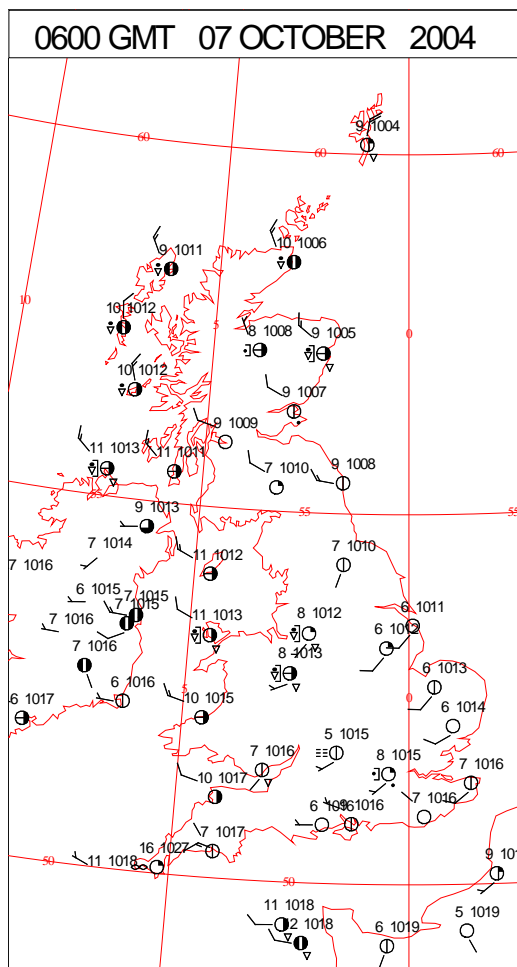
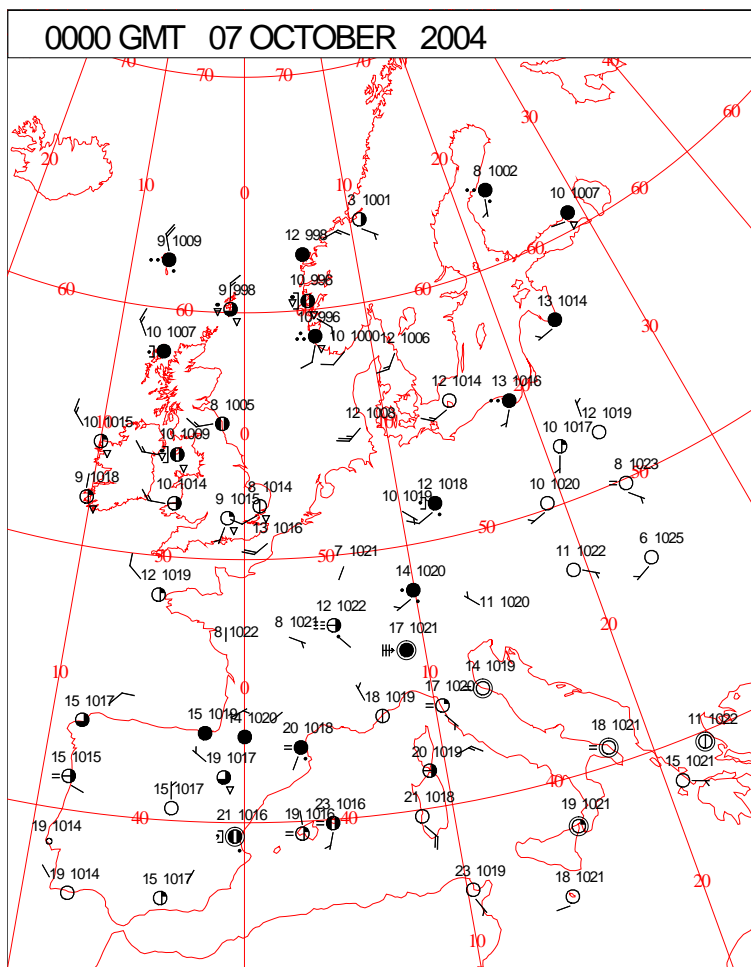
DAILY CLIMATE DATA



DAILY WEATHER SUMMARY



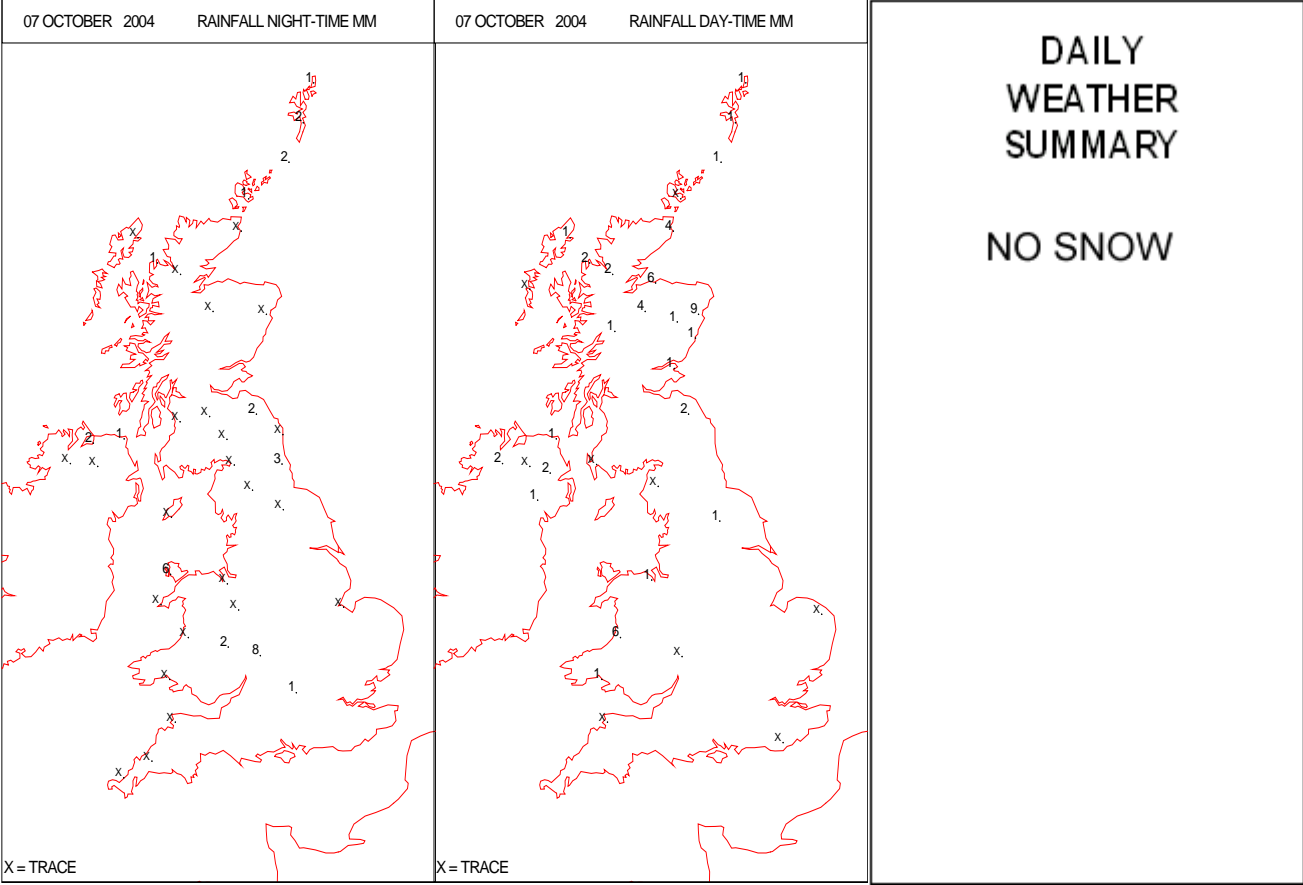
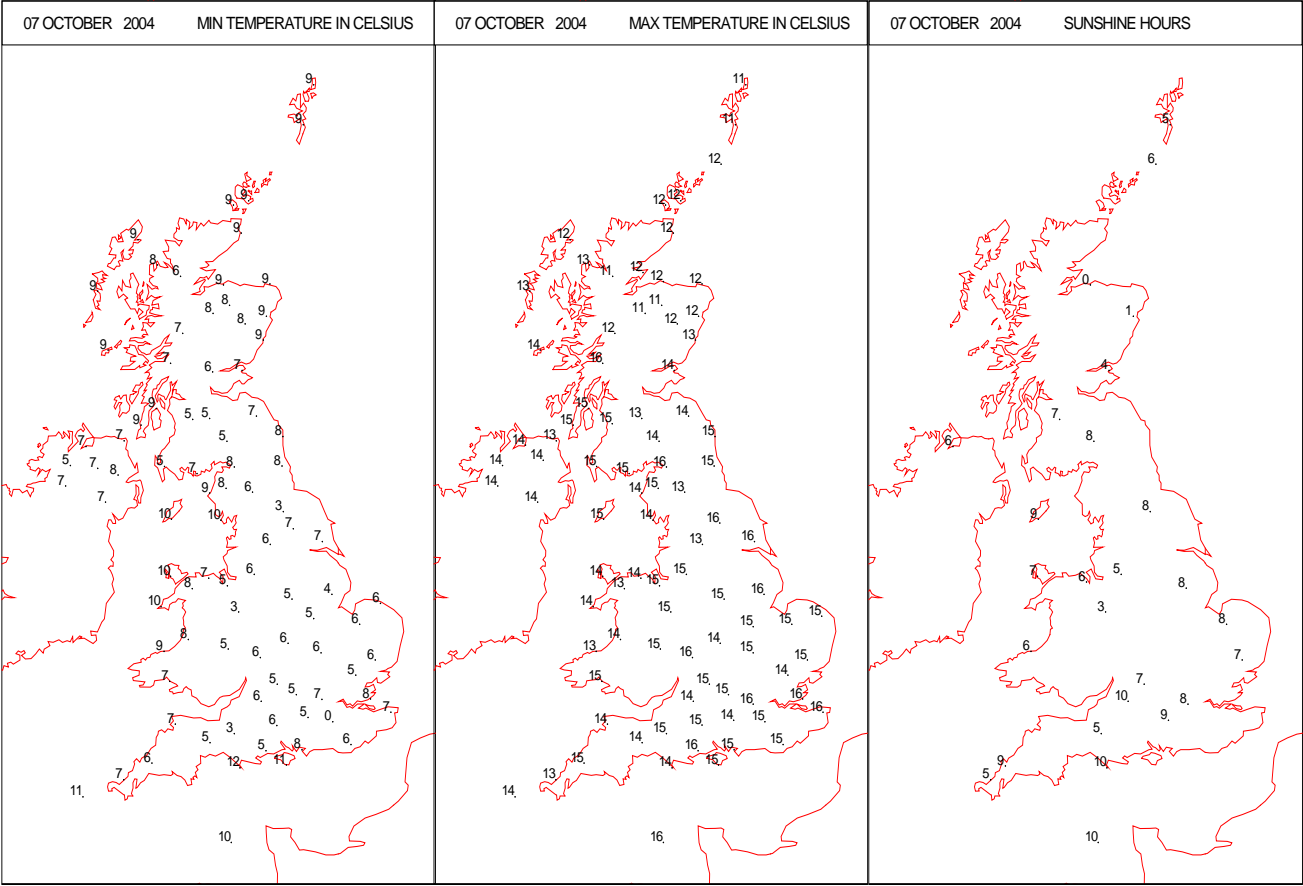
SURFACE REPORTS



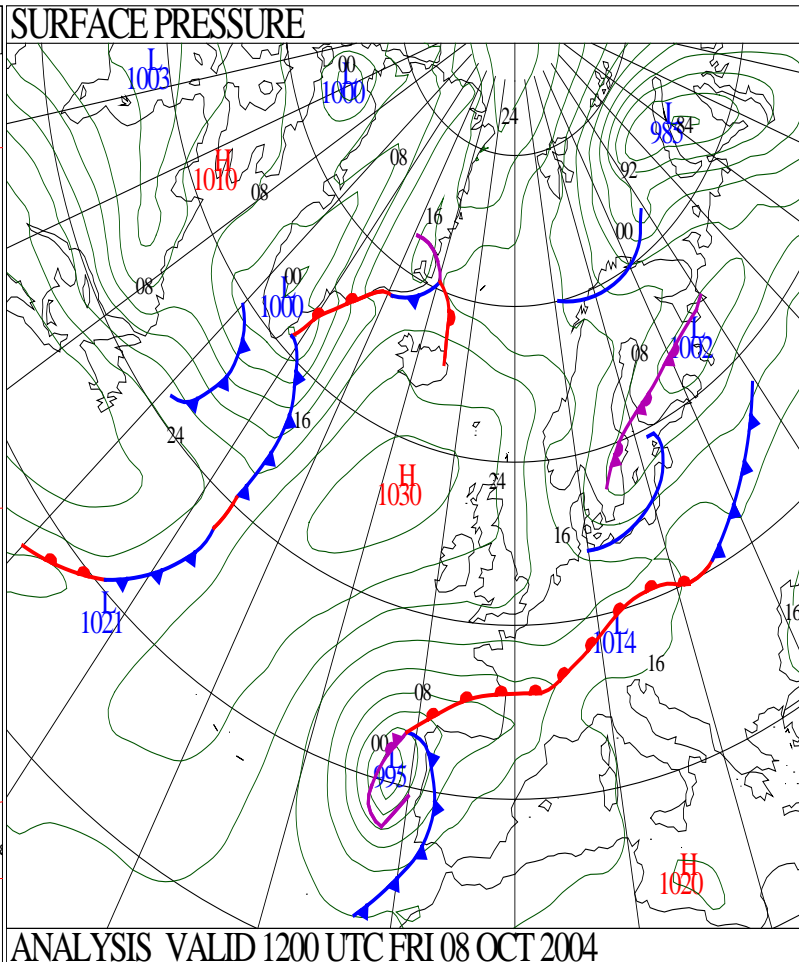
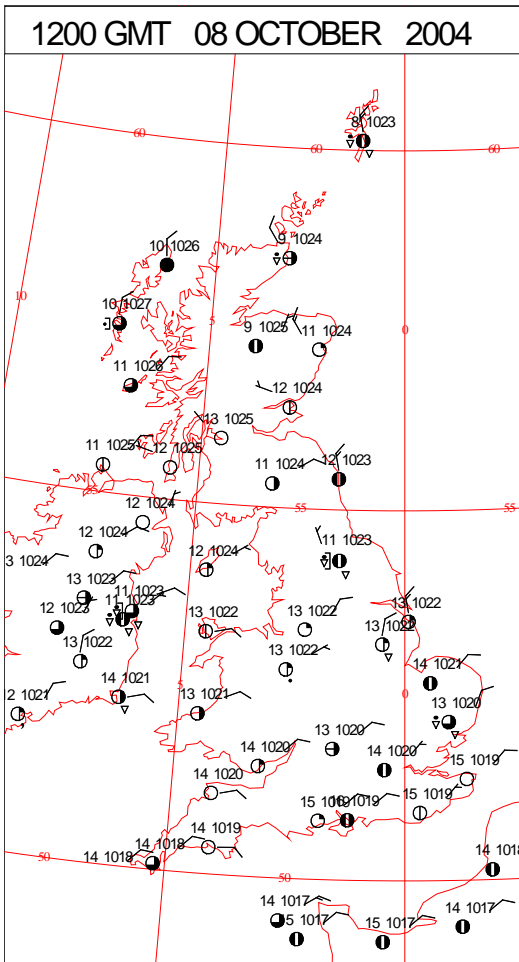
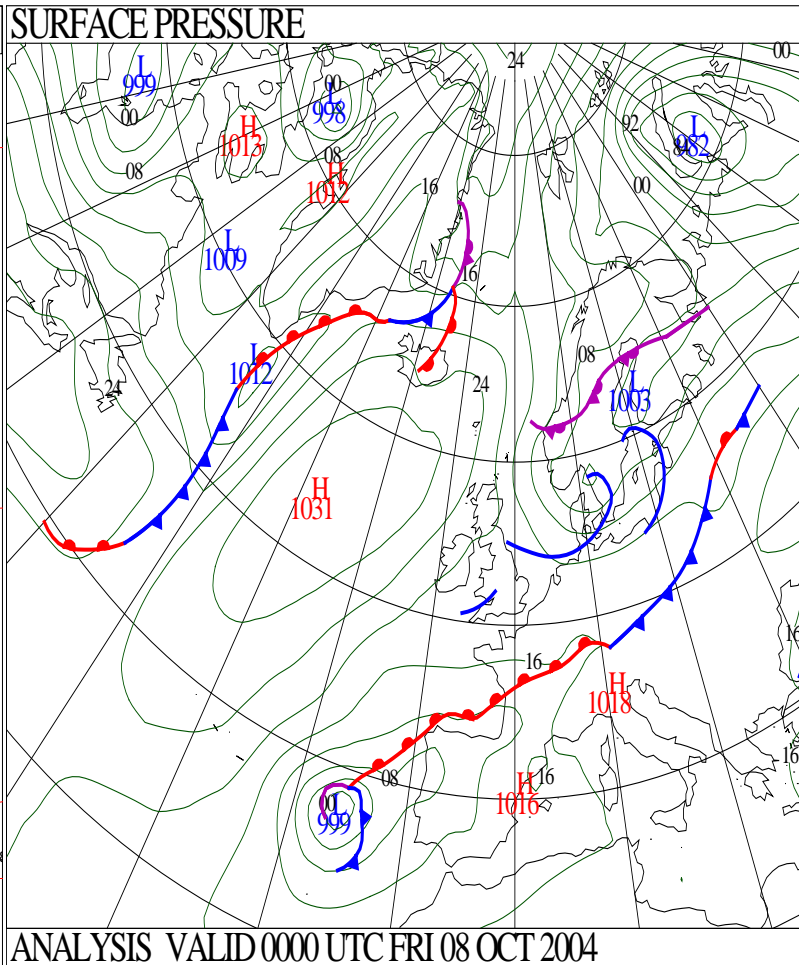
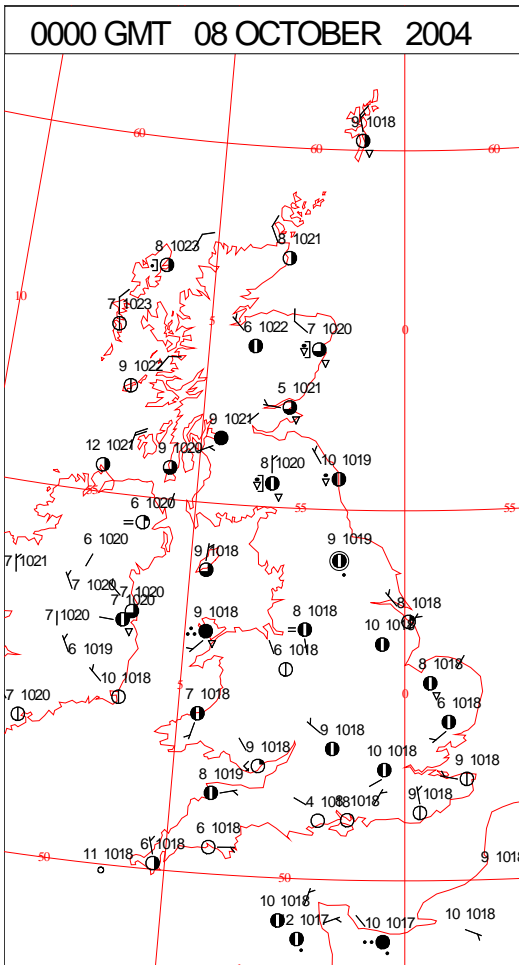
SIGNIFICANT WEATHER

0600 GMT 07 OCTOBER 2004	SIG WEATHER	1200 GMT 07 OCTOBER 2004	SIG WEATHER	<p>Summary of UK Weather for Thursday 07 October 2004.</p> <p>Many parts of the UK had a dry night. However, frequent and occasionally heavy showers occurred across northern Scotland and northwest England. There was also a scattering of showers across Northern Ireland, Wales and southwest England. In the east, where there were some long clear periods, it became rather cold and a patchy ground frost formed by daybreak. The day started clear and sunny across southern England, East Anglia, eastern England and southern Scotland. Elsewhere, there was patchy cloud and also some showers. The showers were heaviest and most frequent across northeast Scotland, and here there was also a rather fresh and gusty northerly wind. As the day progressed cloud bubbled up across all parts of the country, showers became more widespread, but many parts of southern and eastern England remained dry.</p> <p>During the evening showers cropped up across Wales and the west Midlands. However, the showers across Scotland became lighter and more isolated. Where skies were clear it quickly turned chilly after sunset.</p> <p>Maximum temperatures were very close to normal for the time of year countrywide.</p>
1800 GMT 07 OCTOBER 2004	SIG WEATHER	0000 GMT 08 OCTOBER 2004	SIG WEATHER	<p>EXTREMES</p> <p>Highest Maximum: 16.4 Carlisle, Cumbria 16.4 Great Malvern, Hereford & Worcester</p> <p>Lowest Maximum: 10.8 Aviemore, Inverness-Shire 10.8 Glenlivet, Banffshire</p> <p>Lowest Minimum: 0.0 Redhill, Surrey</p> <p>Lowest Grass Minimum: -1.8 Coningsby, Lincolnshire</p> <p>Most Rain: 9.6 Dyce, Aberdeenshire</p> <p>Most Sun: 10.3 Guernsey: Airport, Guernsey</p>

DAILY CLIMATE DATA

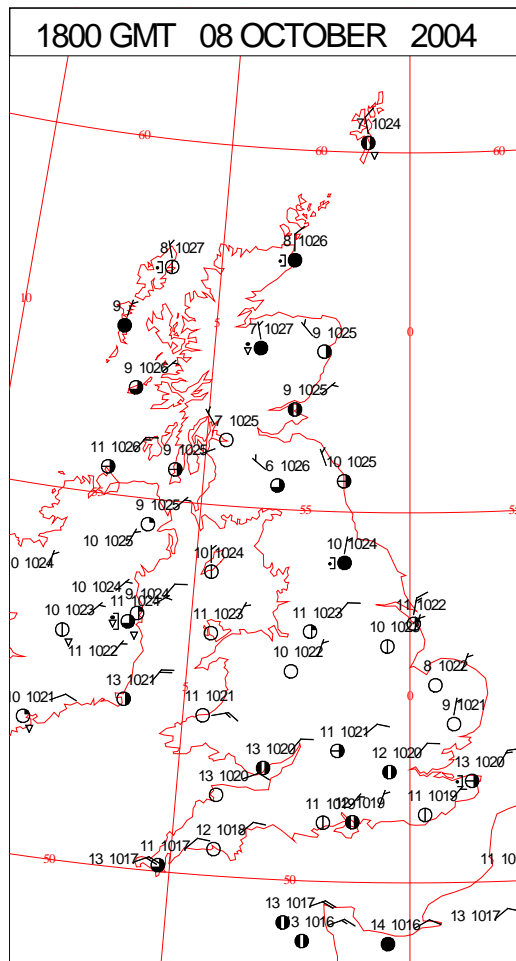
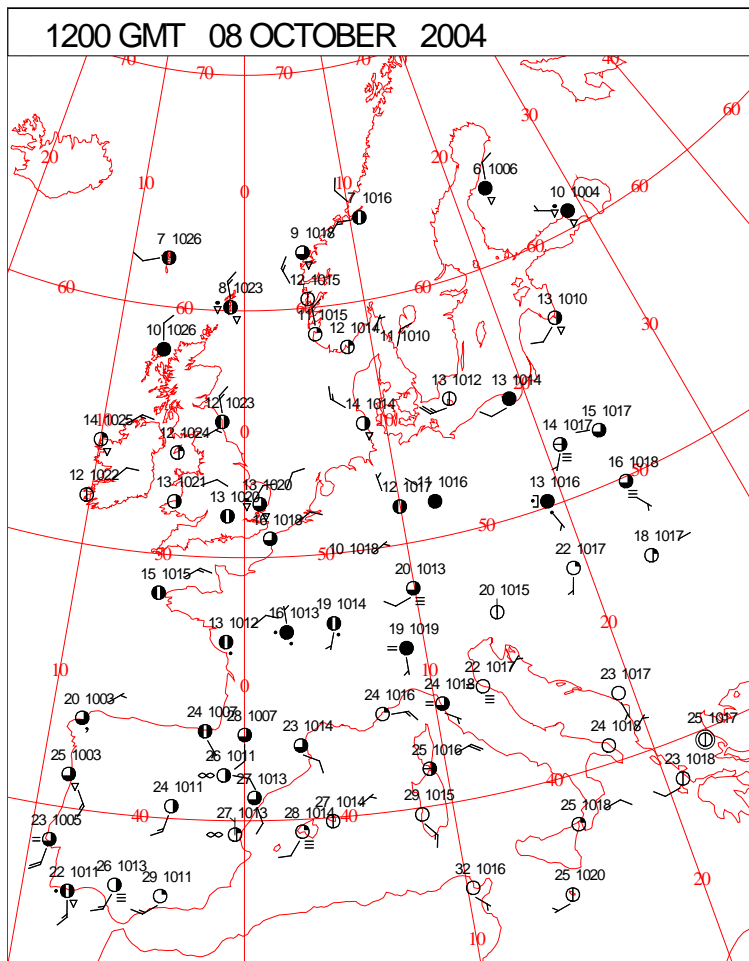
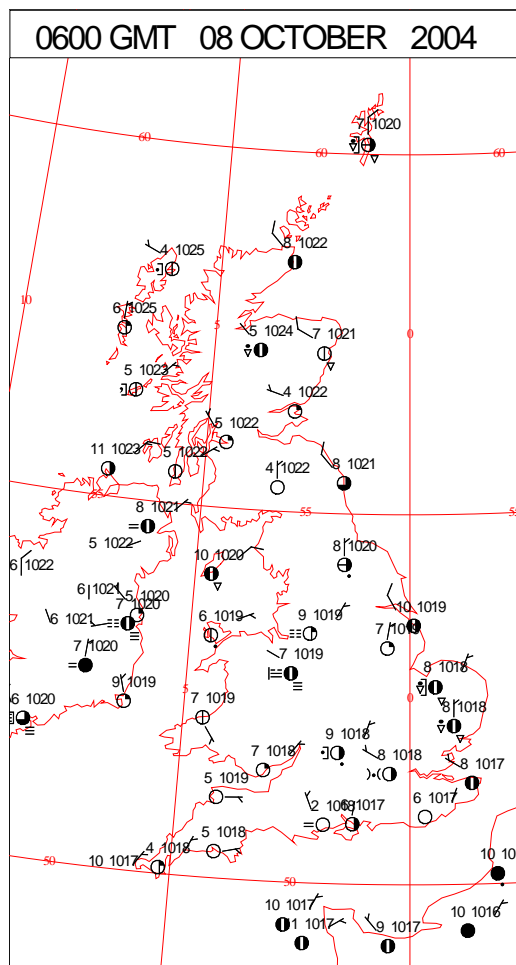
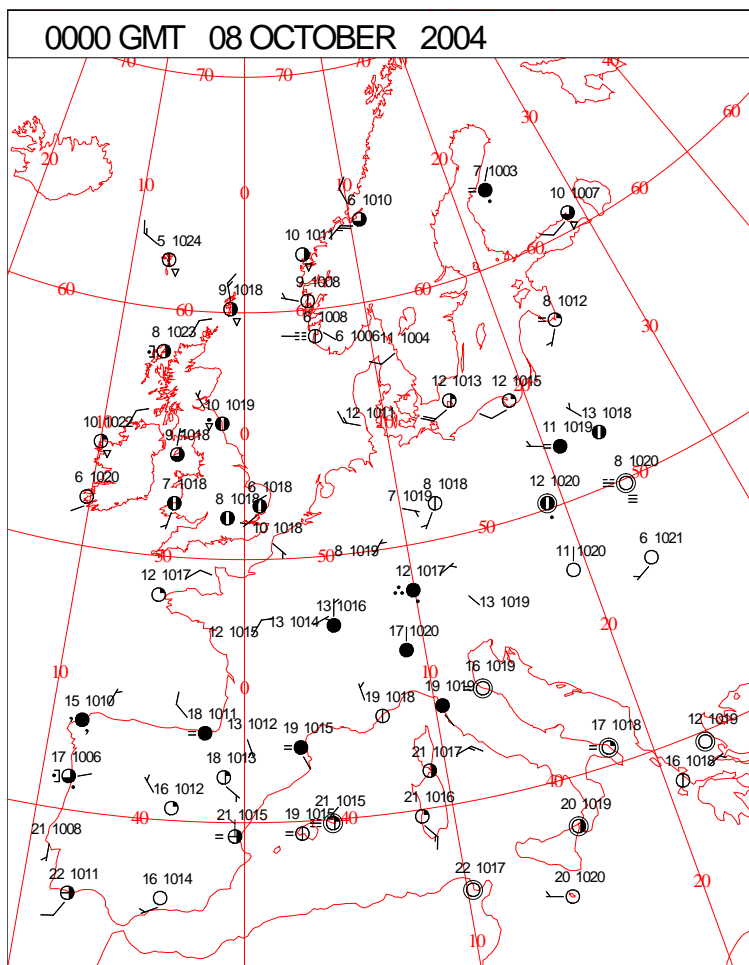


DAILY WEATHER SUMMARY



Friday 8 October 2004

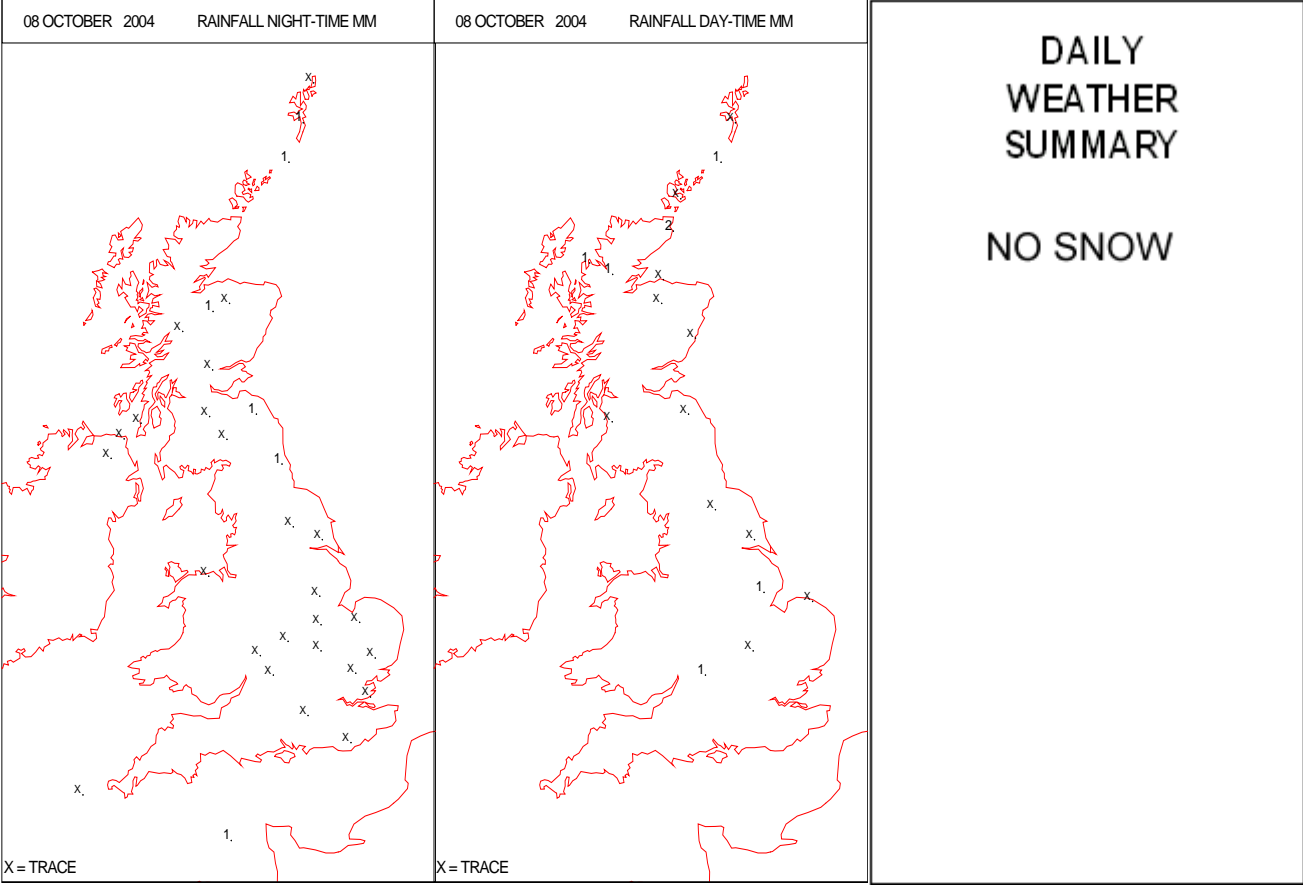
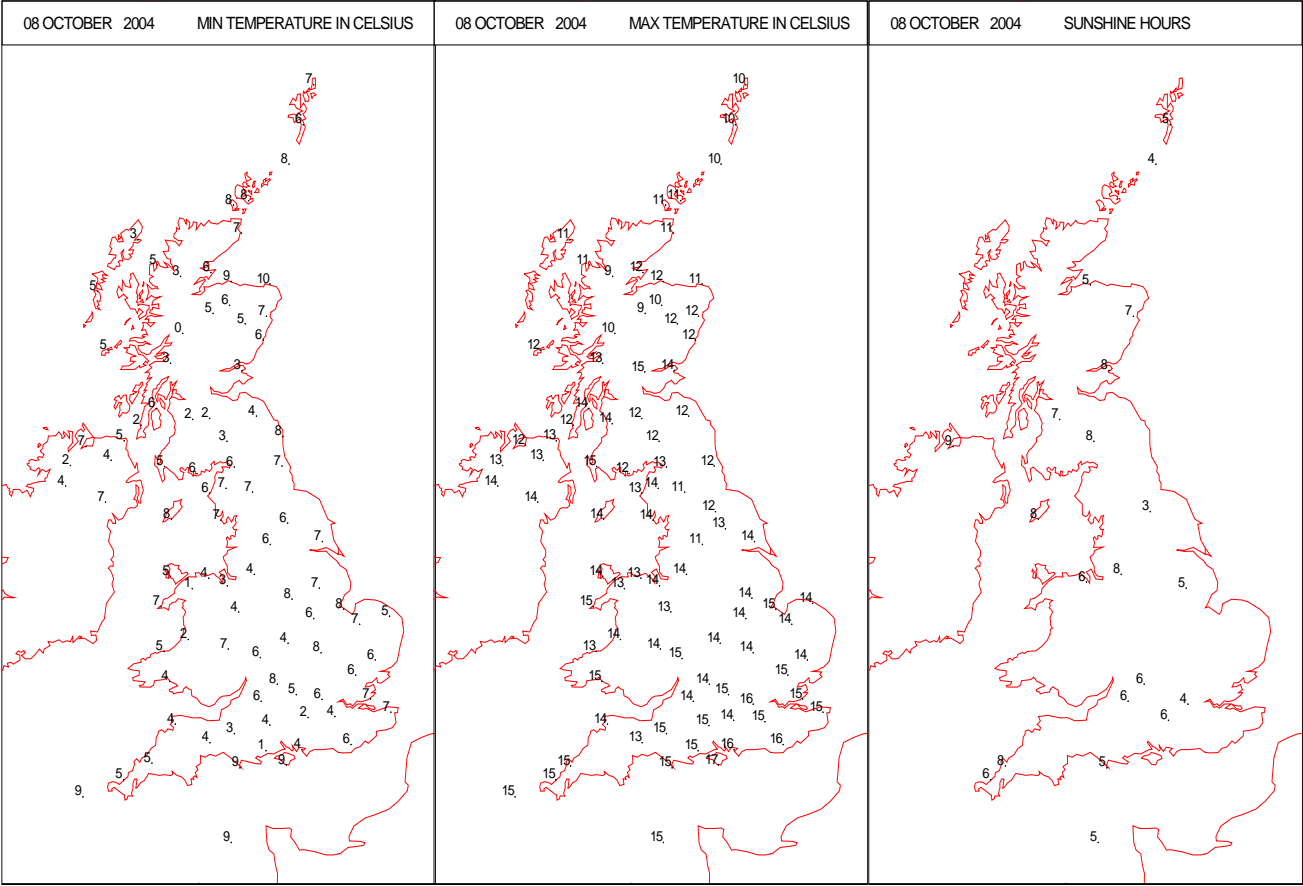
SURFACE REPORTS



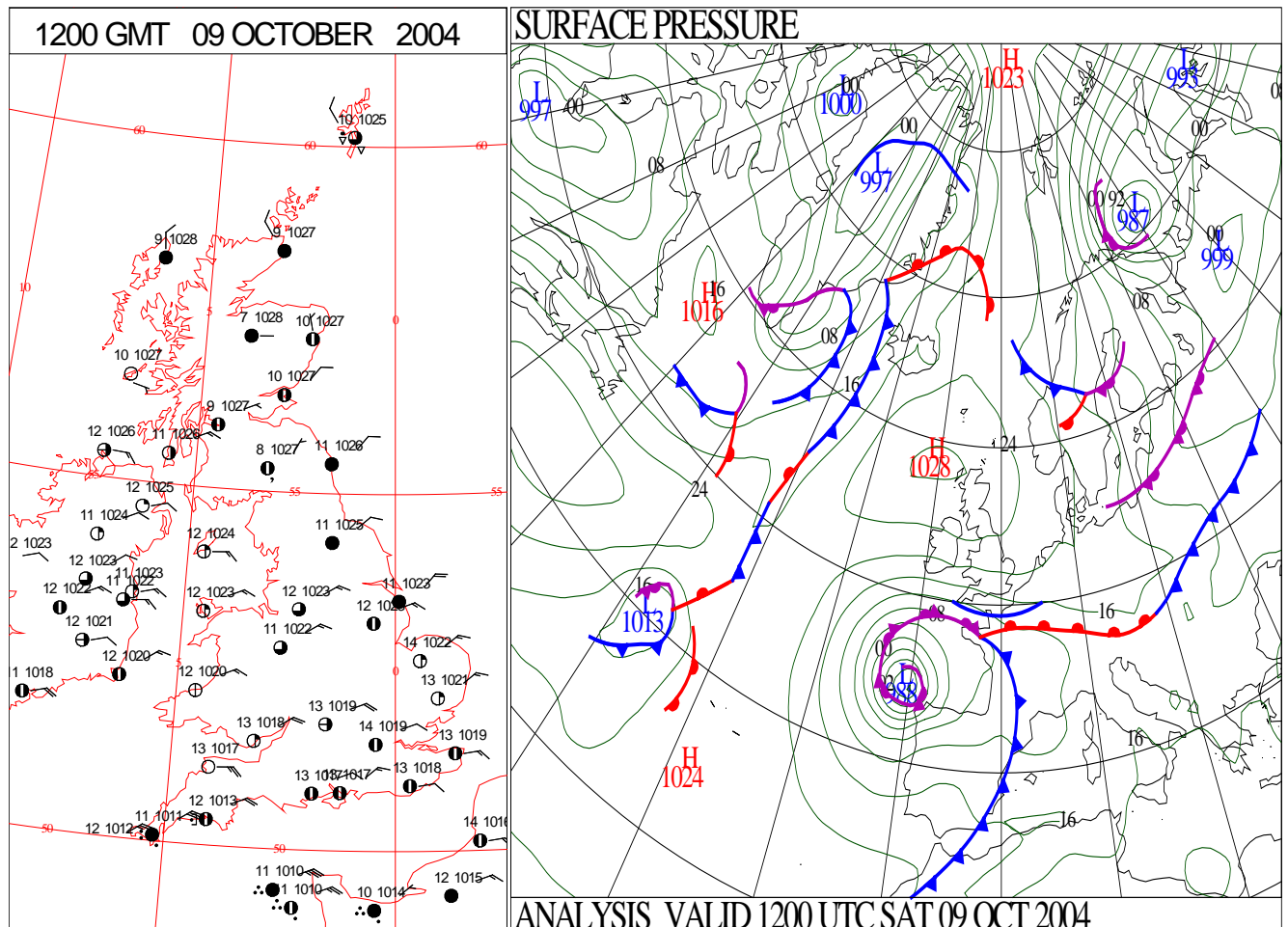
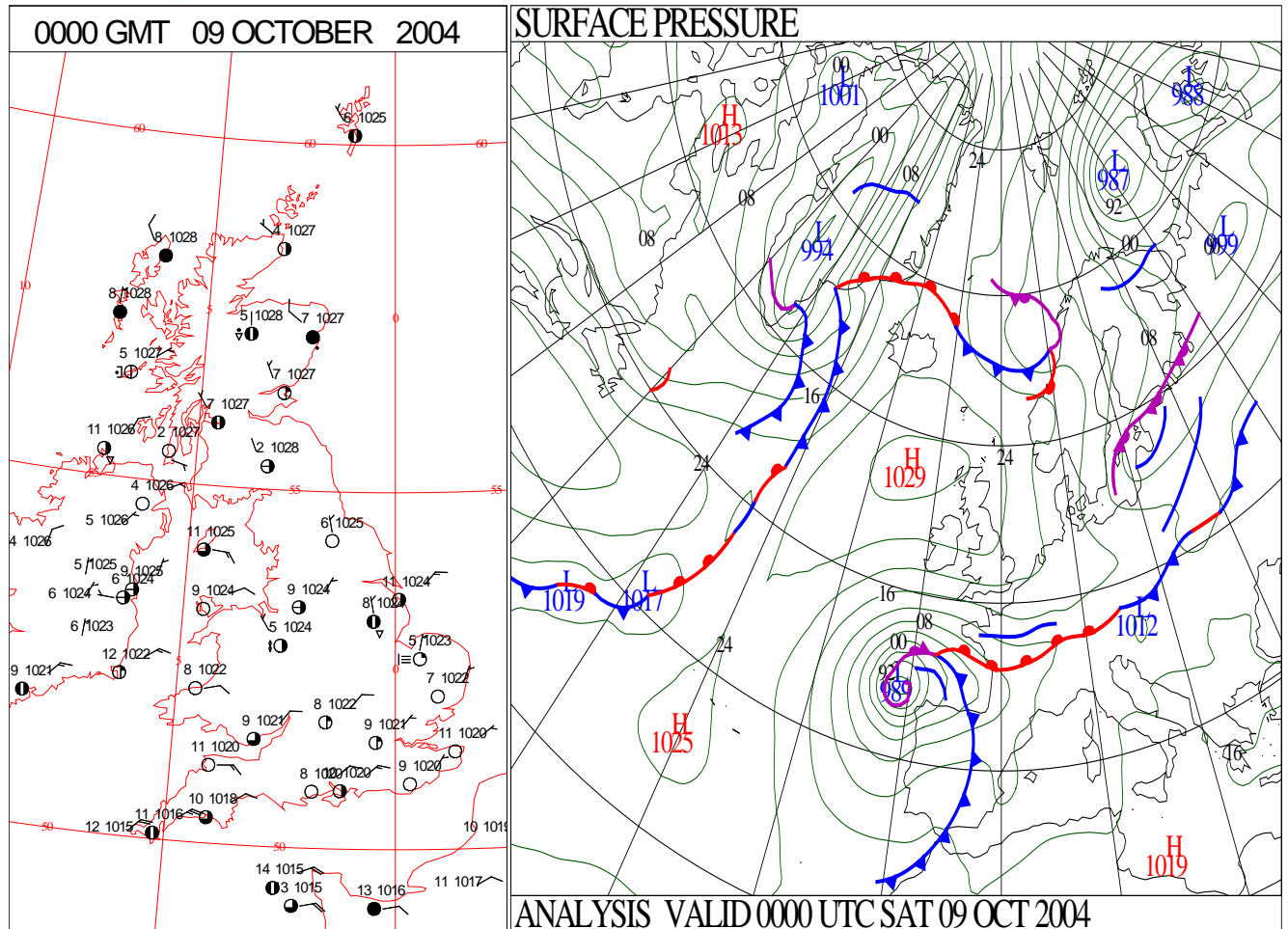
SIGNIFICANT WEATHER

0600 GMT 08 OCTOBER 2004	SIG WEATHER	1200 GMT 08 OCTOBER 2004	SIG WEATHER	<p>Summary of UK Weather for Friday 08 October 2004.</p> <p>It was a mostly clear night across southern counties of England, it turned cold with a patchy ground frost. Fog patches formed by daybreak. Across Wales, the Midlands and East Anglia cloud increased and a few showers broke out, some of these became heavy and thundery. Where cloud broke late in the night in the west dense fog patches formed. Further north across the rest of England, Scotland and Northern Ireland there were also some well scattered showers, particularly in coastal areas. However, clear periods developed and a ground frost formed in places.</p> <p>Any fog patches quickly cleared in the morning and then it was a bright day across the whole of the UK and all parts had sunny spells. The sunshine across southern England was rather hazy due to a veil of high cloud whilst the best of the sun was found across southwest Scotland and west Wales. It was generally dry but some showers occurred, chiefly across East Anglia, northeast England and northern Scotland. The showers across the far northeast continued throughout the evening.</p> <p>Maximum temperatures were close to the seasonal normal.</p>
1800 GMT 08 OCTOBER 2004	SIG WEATHER	0000 GMT 09 OCTOBER 2004	SIG WEATHER	<p>EXTREMES</p> <p>Highest Maximum: 16.9 St Catherine's Point, Isle Of Wight</p> <p>Lowest Maximum: 8.9 Aviemore, Inverness-Shire</p> <p>Lowest Minimum: -0.7 Redhill, Surrey</p> <p>Lowest Grass Minimum: -5.5 Strathallan Airfield, Perthshire (In Taysi)</p> <p>Most Rain: 2.0 Wick Airport, Caithness</p> <p>Most Sun: 8.6 Carmoney, Londonderry</p>

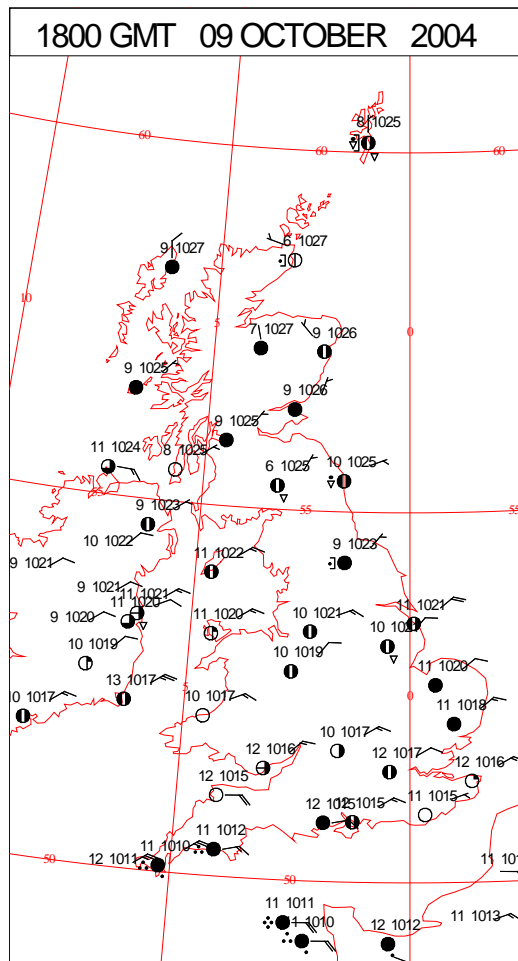
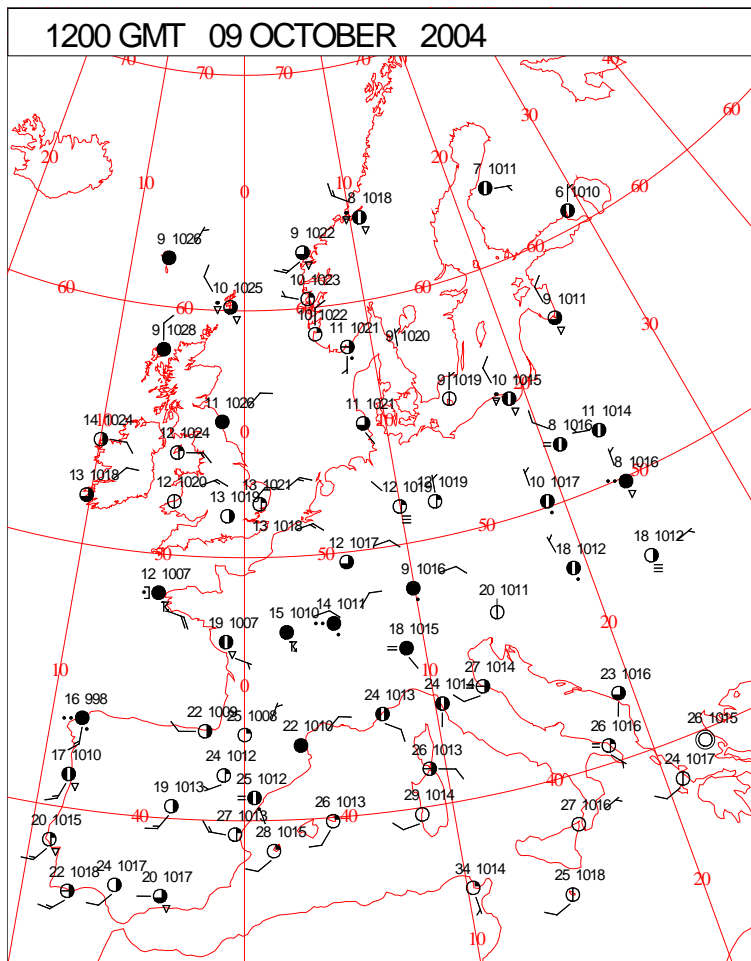
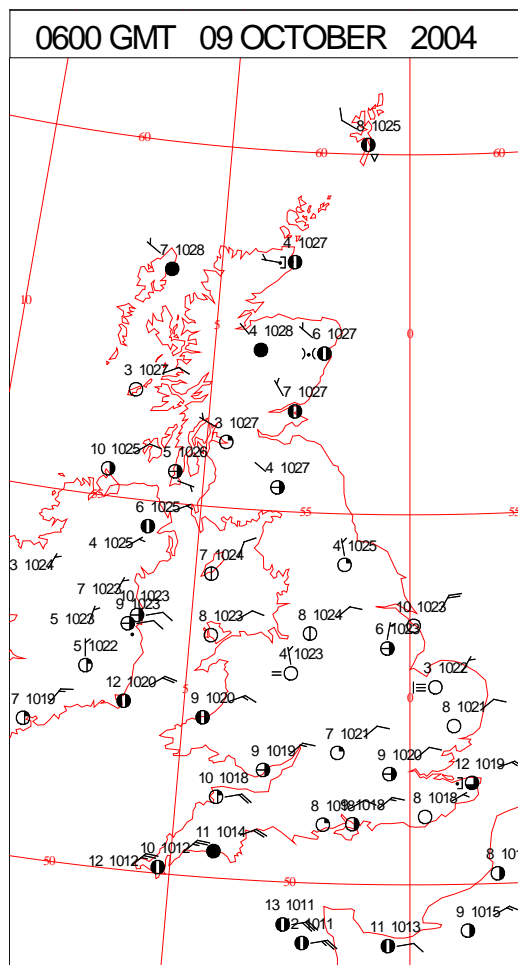
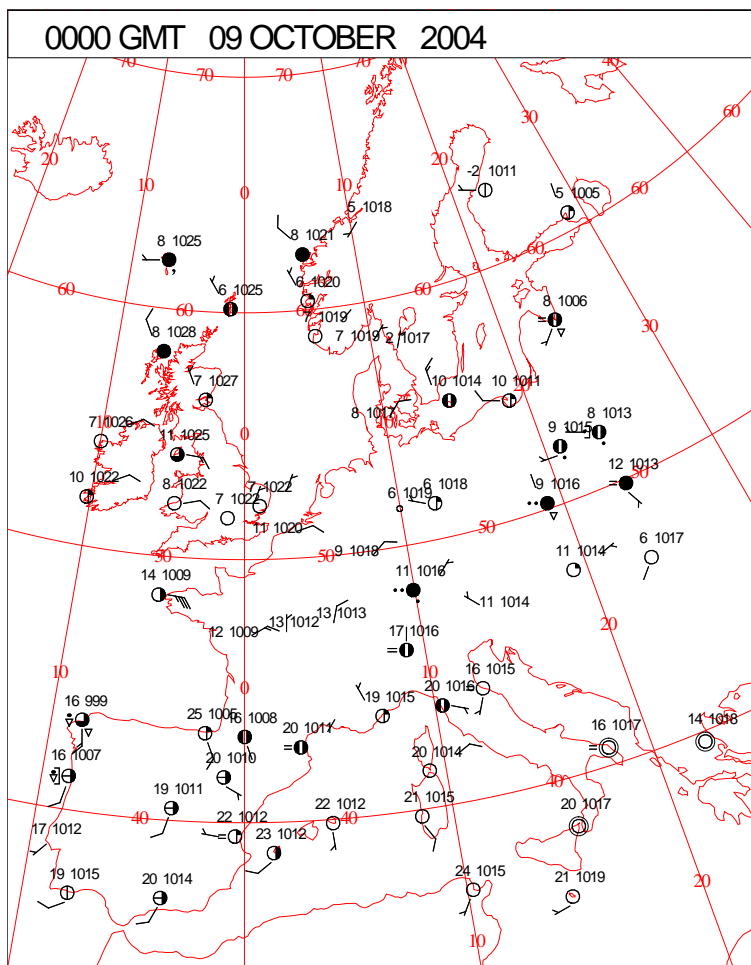
DAILY CLIMATE DATA



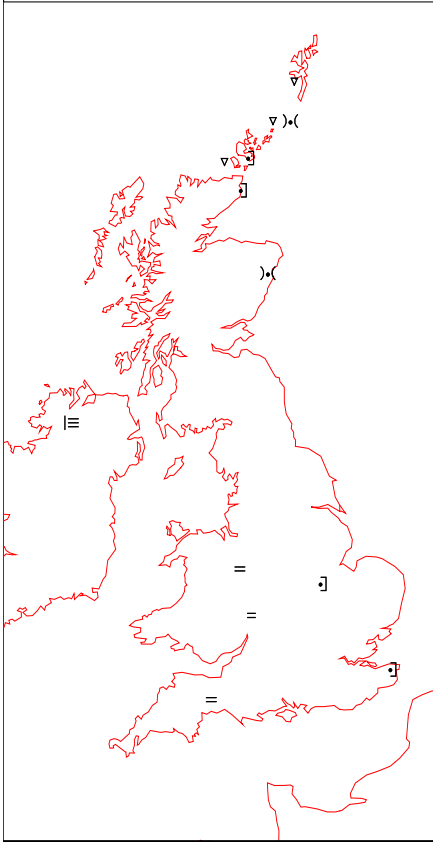
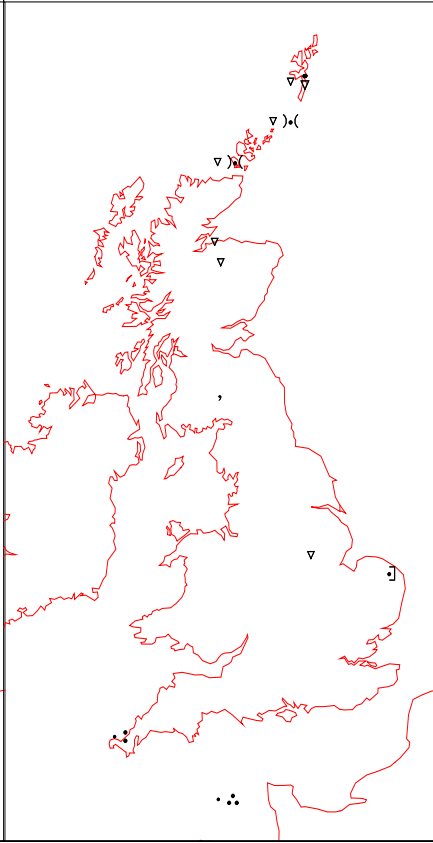
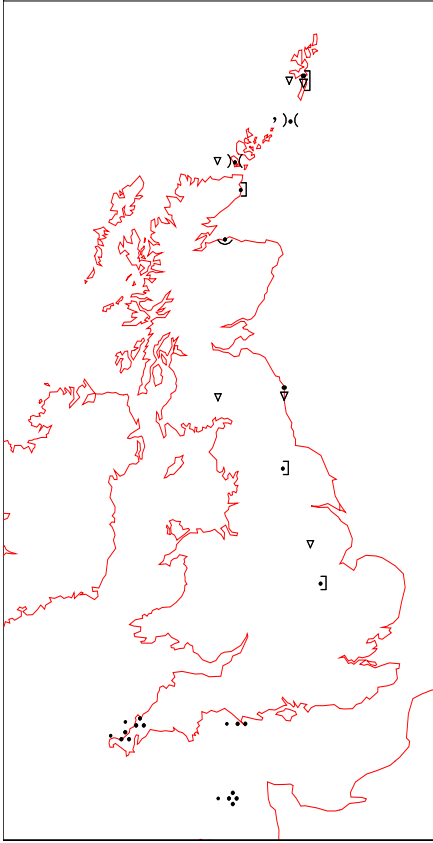
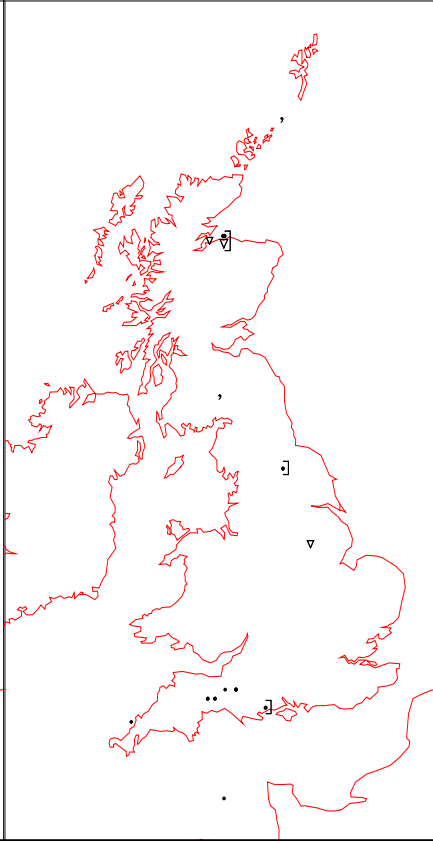
DAILY WEATHER SUMMARY



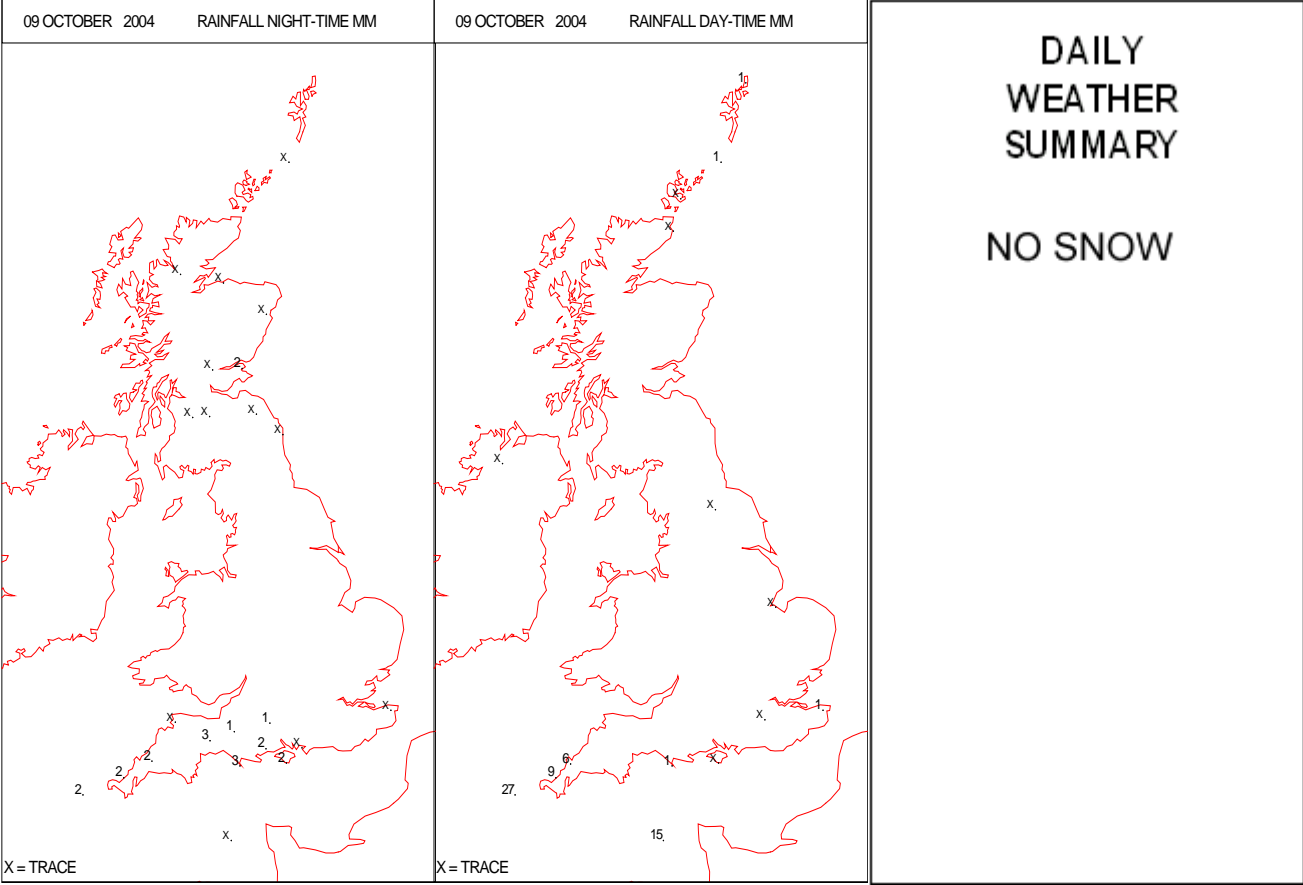
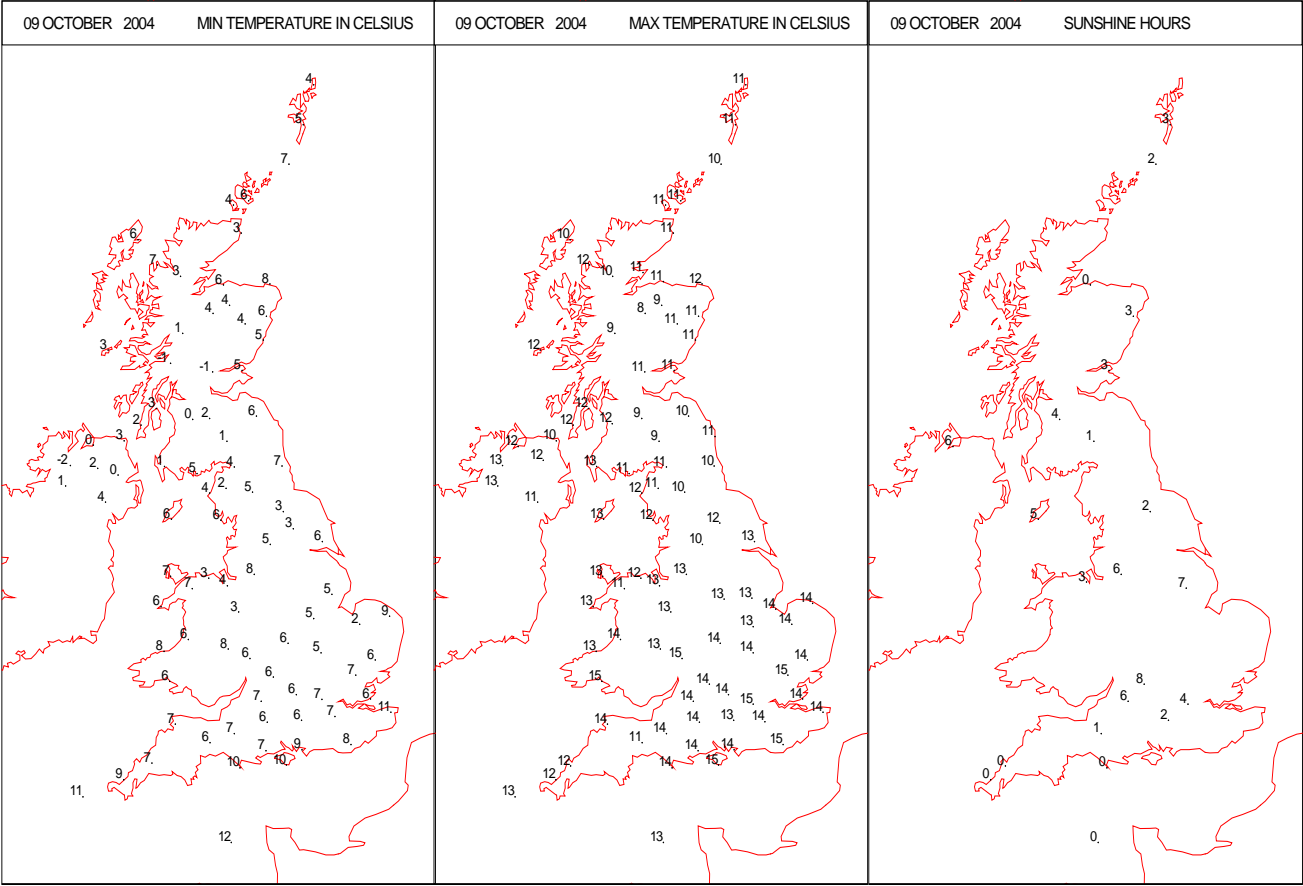
SURFACE REPORTS



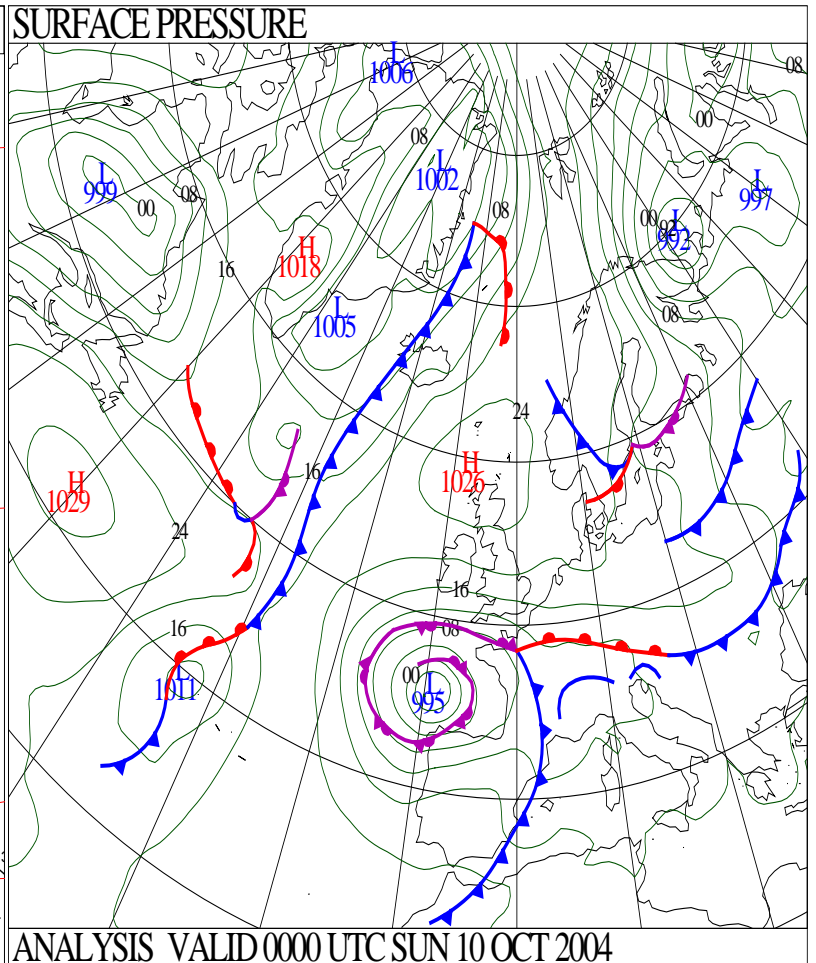
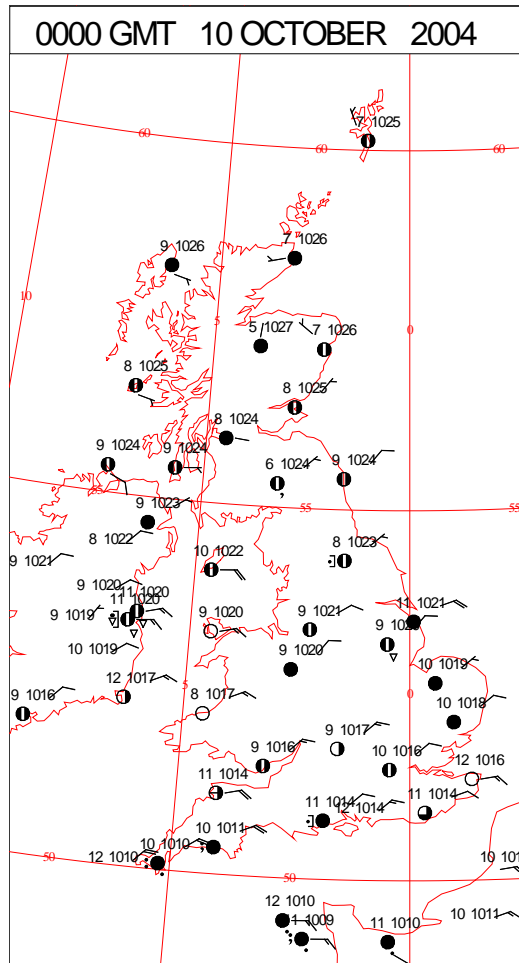
SIGNIFICANT WEATHER

0600 GMT 09 OCTOBER 2004	SIG WEATHER	1200 GMT 09 OCTOBER 2004	SIG WEATHER	<p>Summary of UK Weather for Saturday 09 October 2004.</p> <p>Clear spells in the early hours led to some mist and fog patches developing in central and some northern parts of England. Across northern and eastern Scotland there was rather thicker cloud with a few light showers, but around the Scottish borders and over Northern Ireland cloud was well broken enough for a touch of frost.</p> <p>During the morning odd showers continued down the North Sea coasts, whilst persistent rain over the Channel Islands slowly extended northwest-wards to affect extreme southwest Cornwall. Otherwise it was a generally dry tale across the country with, in places a good deal of sunshine.</p> <p>Across the southwest the rain slowly expanded northwards during the afternoon and it was windy with gusts of 55 knots being reported at Culdrose both mid morning and late afternoon. Elsewhere odd light showers continued near the North Sea, but still some lengthy spells of sunshine were to be had, with northwest England and Wales being particularly favoured in this respect.</p> <p>Temperatures were mostly near average but a few spots were colder than average such as Newcastle and Stornoway.</p>
				
1800 GMT 09 OCTOBER 2004	SIG WEATHER	0000 GMT 10 OCTOBER 2004	SIG WEATHER	<p>EXTREMES</p> <p>Highest Maximum: 15.2 Great Malvern, Hereford & Worcester</p> <p>Lowest Maximum: 8.2 Aviemore, Inverness-Shire</p> <p>Lowest Minimum: -2.4 Castlederg, Tyrone</p> <p>Lowest Grass Minimum: -6.6 Strathallan Airfield, Perthshire (In Taysi)</p> <p>Most Rain: 29.2 Scilly: St Marys Air, Isles Of Scilly</p> <p>Most Sun: 8.0 Brize Norton, Oxfordshire</p>
				

DAILY CLIMATE DATA



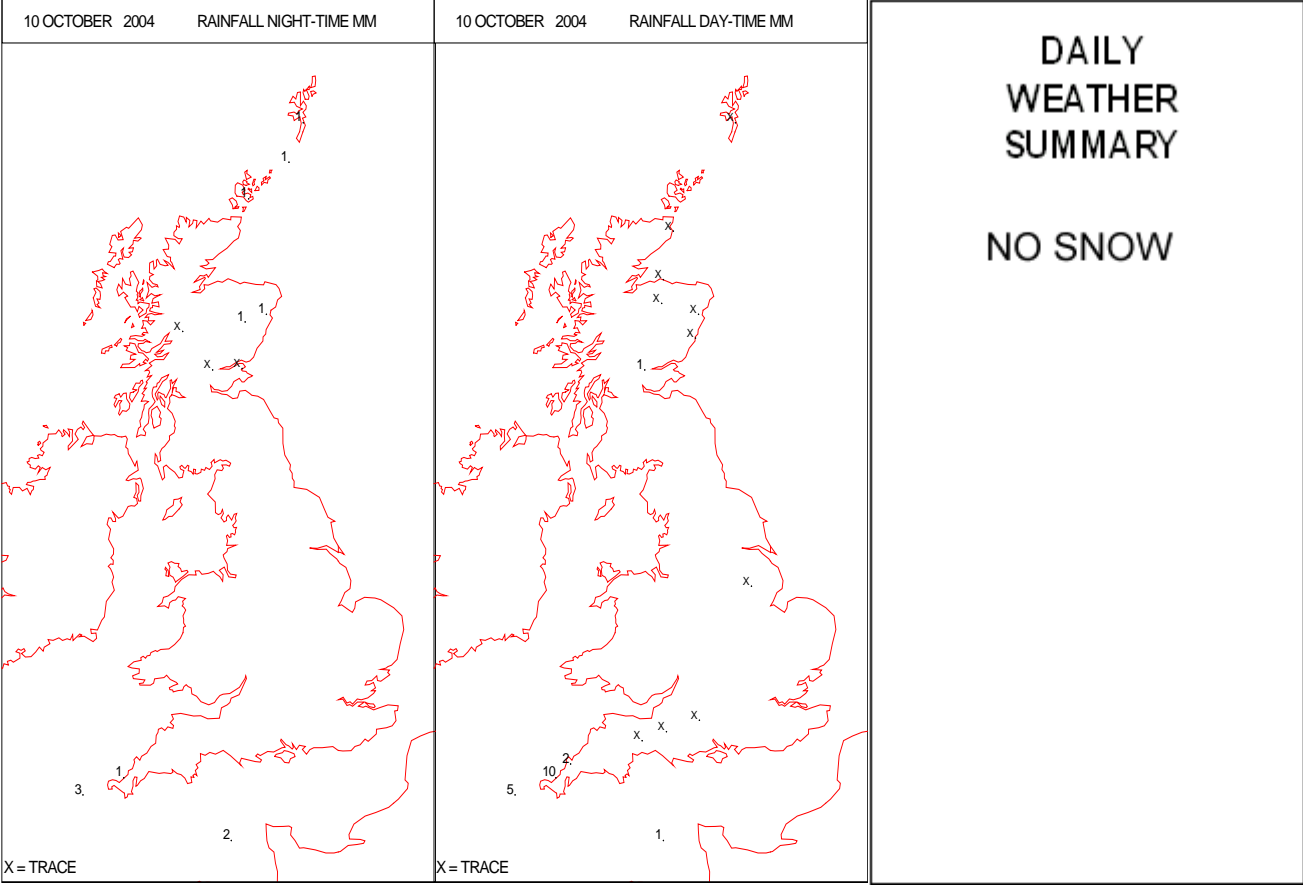
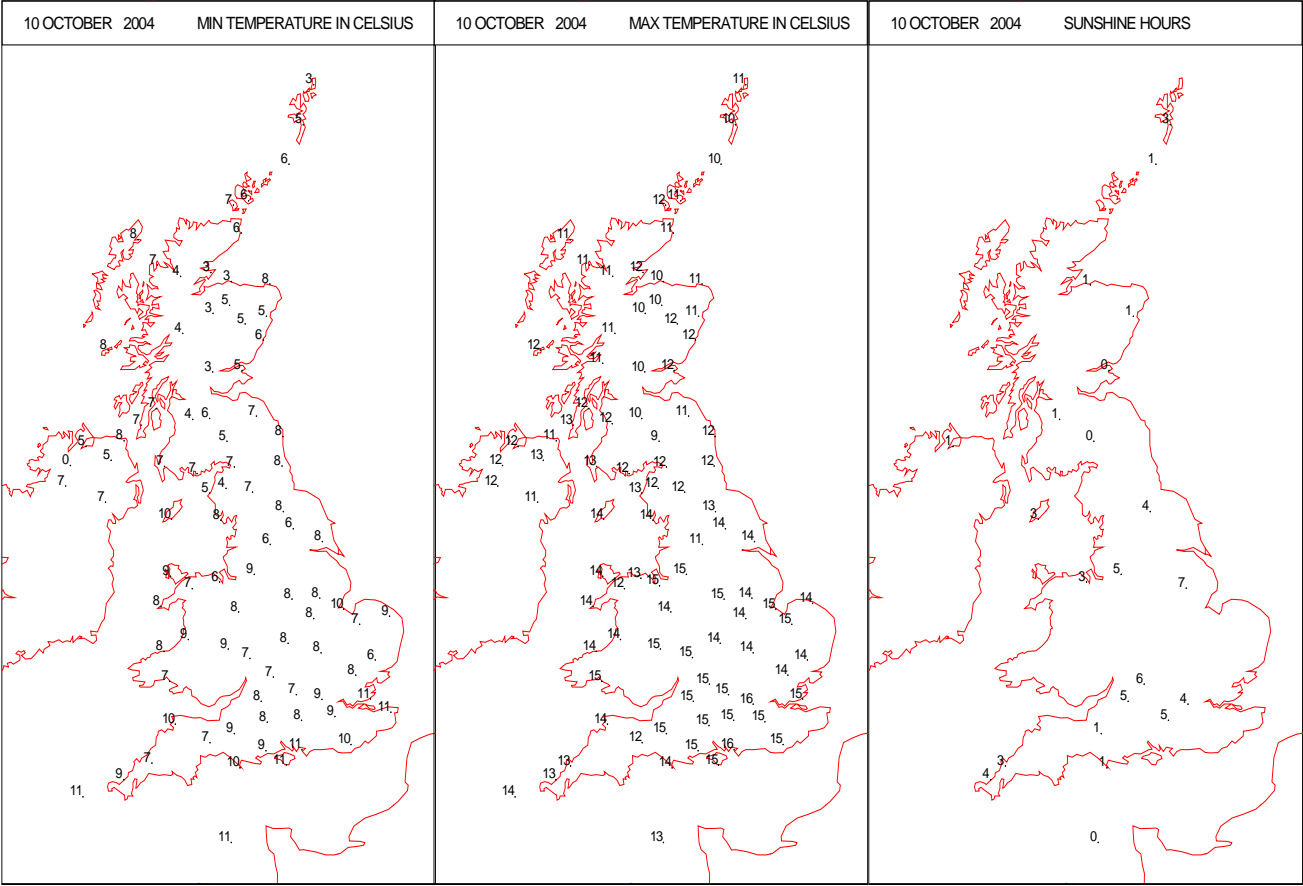
DAILY WEATHER SUMMARY



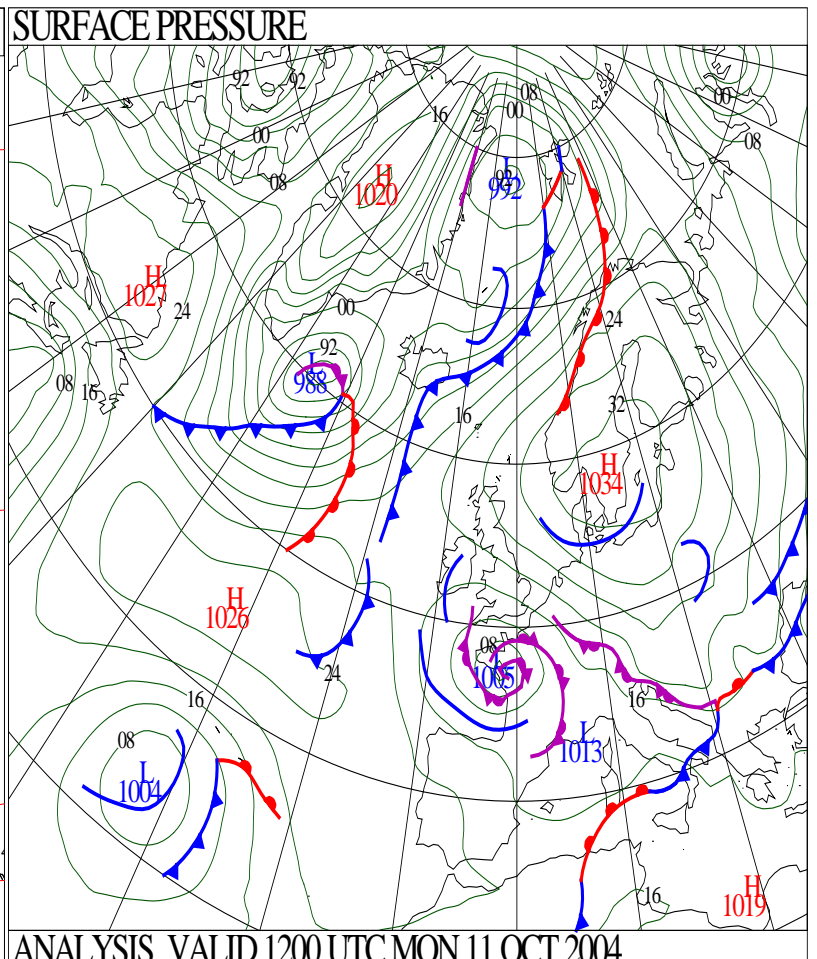
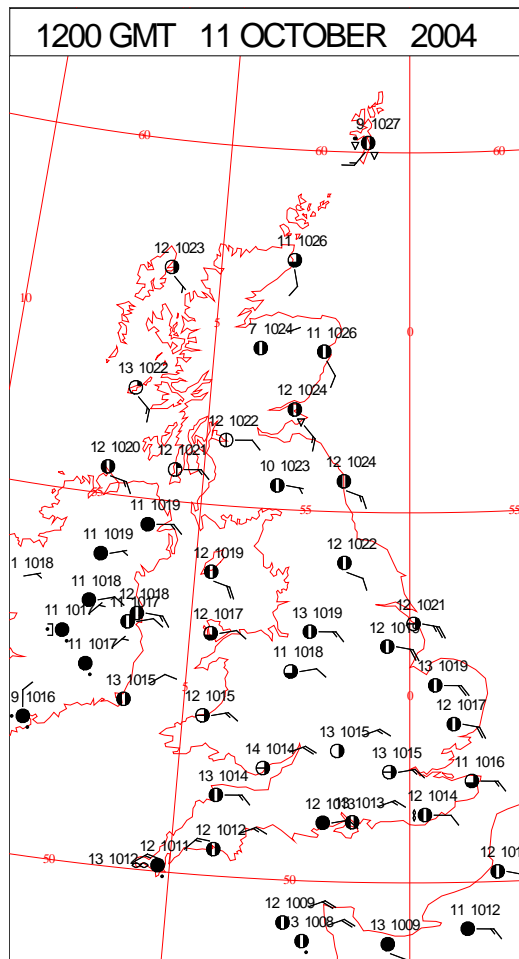
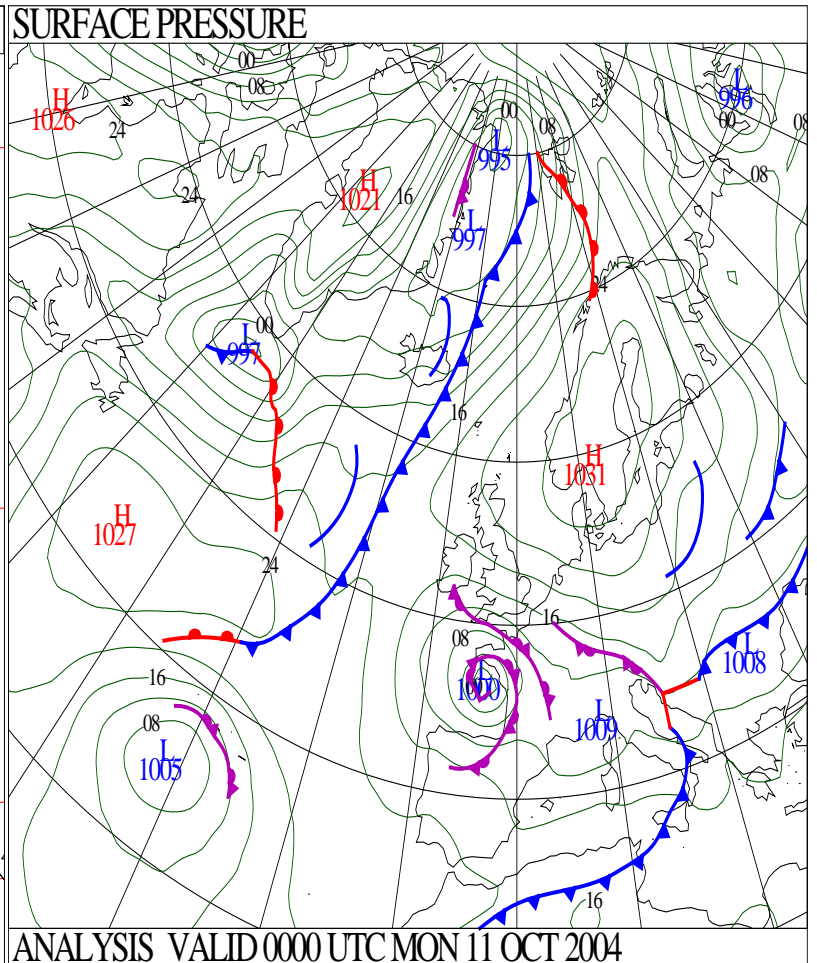
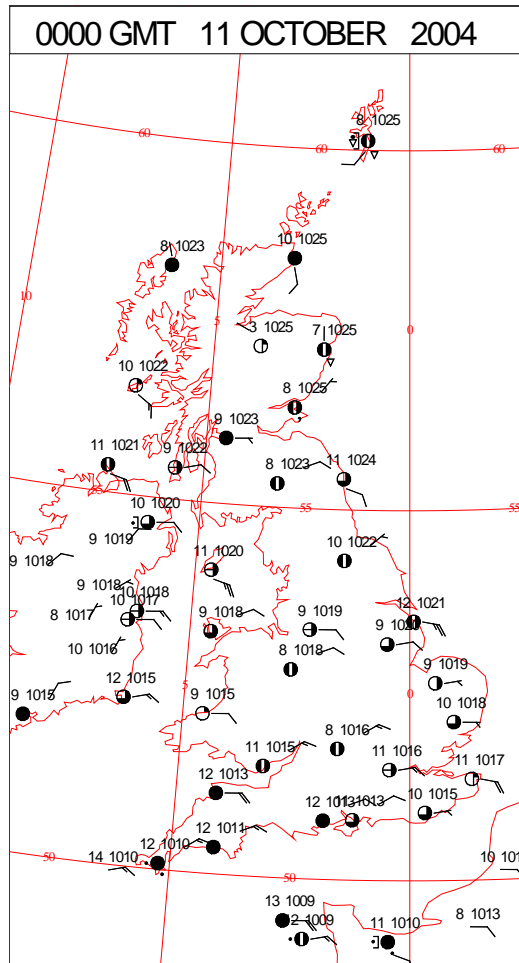
SIGNIFICANT WEATHER

0600 GMT 10 OCTOBER 2004	SIG WEATHER	1200 GMT 10 OCTOBER 2004	SIG WEATHER	<p>Summary of UK Weather for Sunday 10 October 2004. Southwest England had outbreaks of rain overnight and there were a few light showers drifting off the North Sea on to the east coast. Elsewhere was dry and mainly cloudy with some clear spells, more especially across central England. The wind was northeasterly gentle to moderate and strong along the south coast of England. Southwest and parts of southern England were affected by outbreaks of rain through the morning although it died out by midday. Scotland, Northern Ireland and northern England were mainly cloudy with a few light showers. Away from the south coast of England there were some long sunny intervals especially across East Anglia. Late in the afternoon and into the evening further pulses of rain returned to affect southwest England. Elsewhere stayed dry with bright or sunny spells. The wind was a moderate to fresh north-easterly across England and Wales, strong along the Channel coast but it was light to gentle in Scotland and Northern Ireland. Temperatures were around average for the time of year, apart from in southwest England where it was rather cold.</p>
1800 GMT 10 OCTOBER 2004	SIG WEATHER	0000 GMT 11 OCTOBER 2004	SIG WEATHER	<p>EXTREMES</p> <p>Highest Maximum: 16.1 Heathrow, Greater London Lowest Maximum: 9.4 Eskdalemuir, Dumfriesshire Lowest Minimum: 0.2 Castlederg, Tyrone Lowest Grass Minimum: -1.7 Dyce, Aberdeenshire -1.7 Tain Range, Ross & Cromarty Most Rain: 10.4 Camborne, Cornwall Most Sun: 7.3 Waddington, Lincolnshire</p>

DAILY CLIMATE DATA

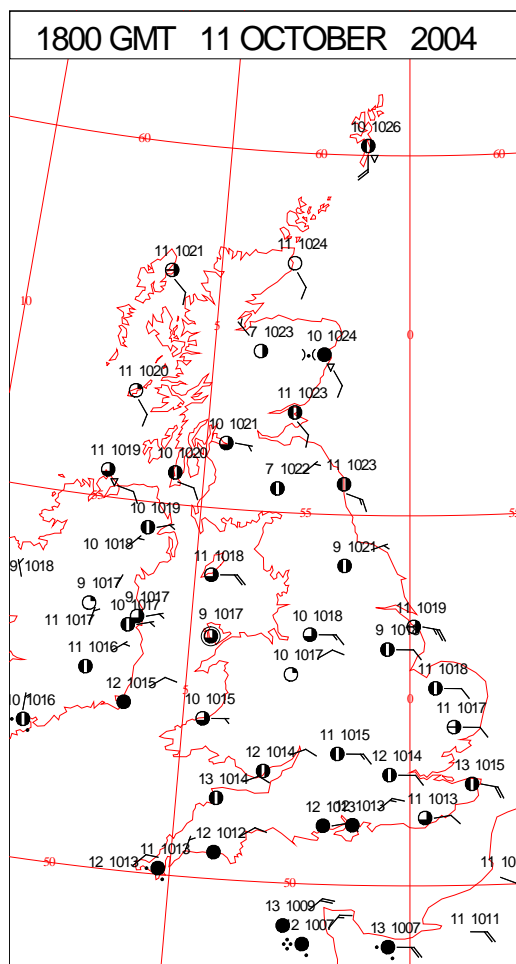
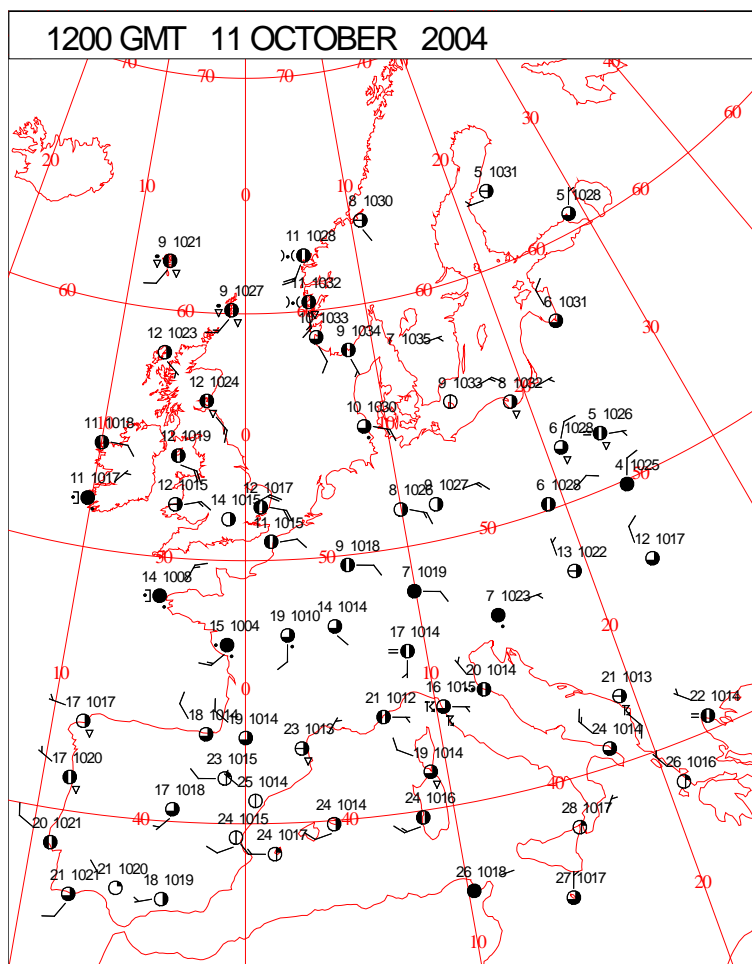
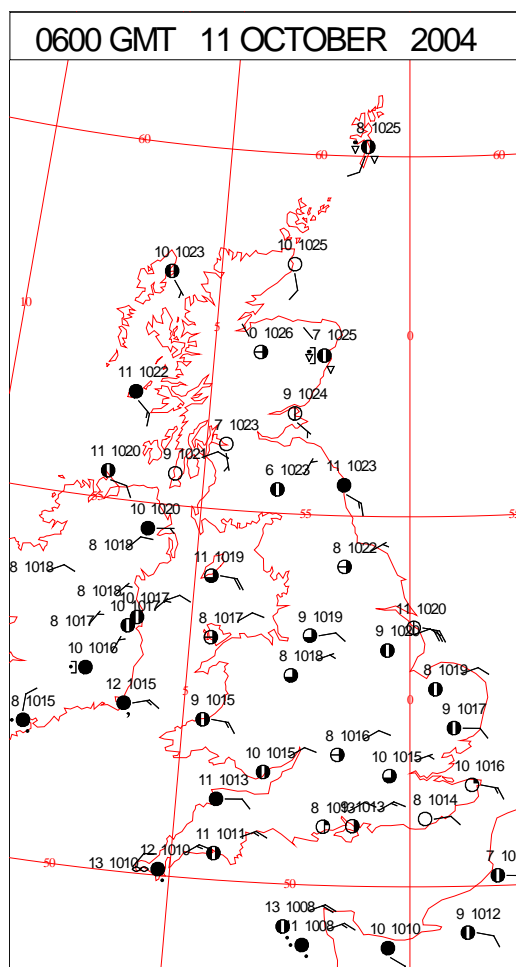
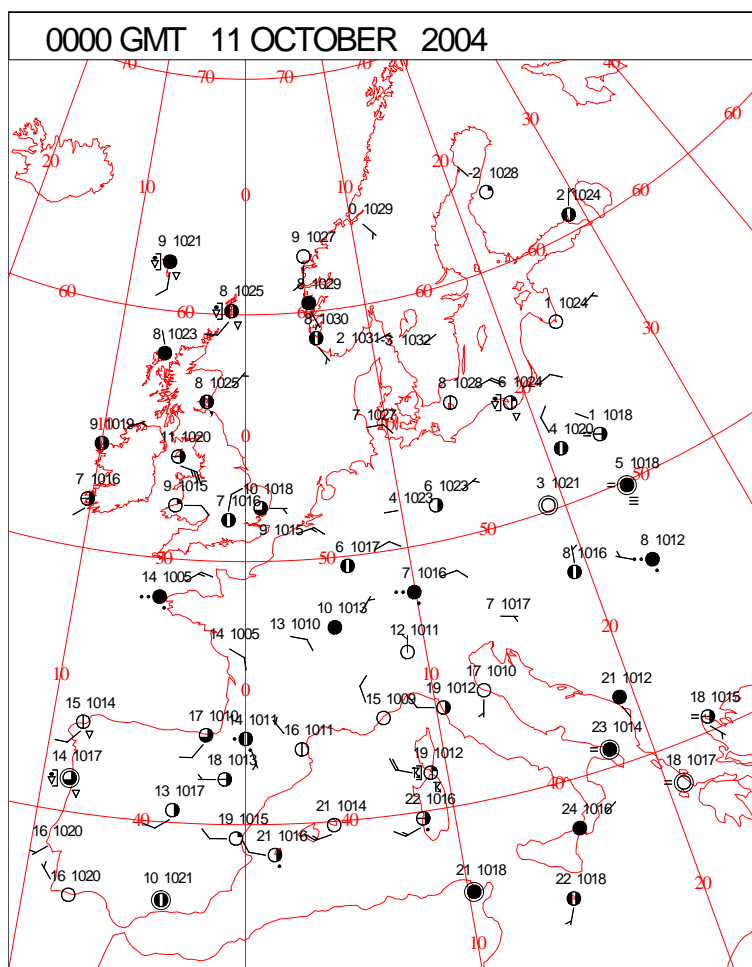


DAILY WEATHER SUMMARY



Monday 11 October 2004

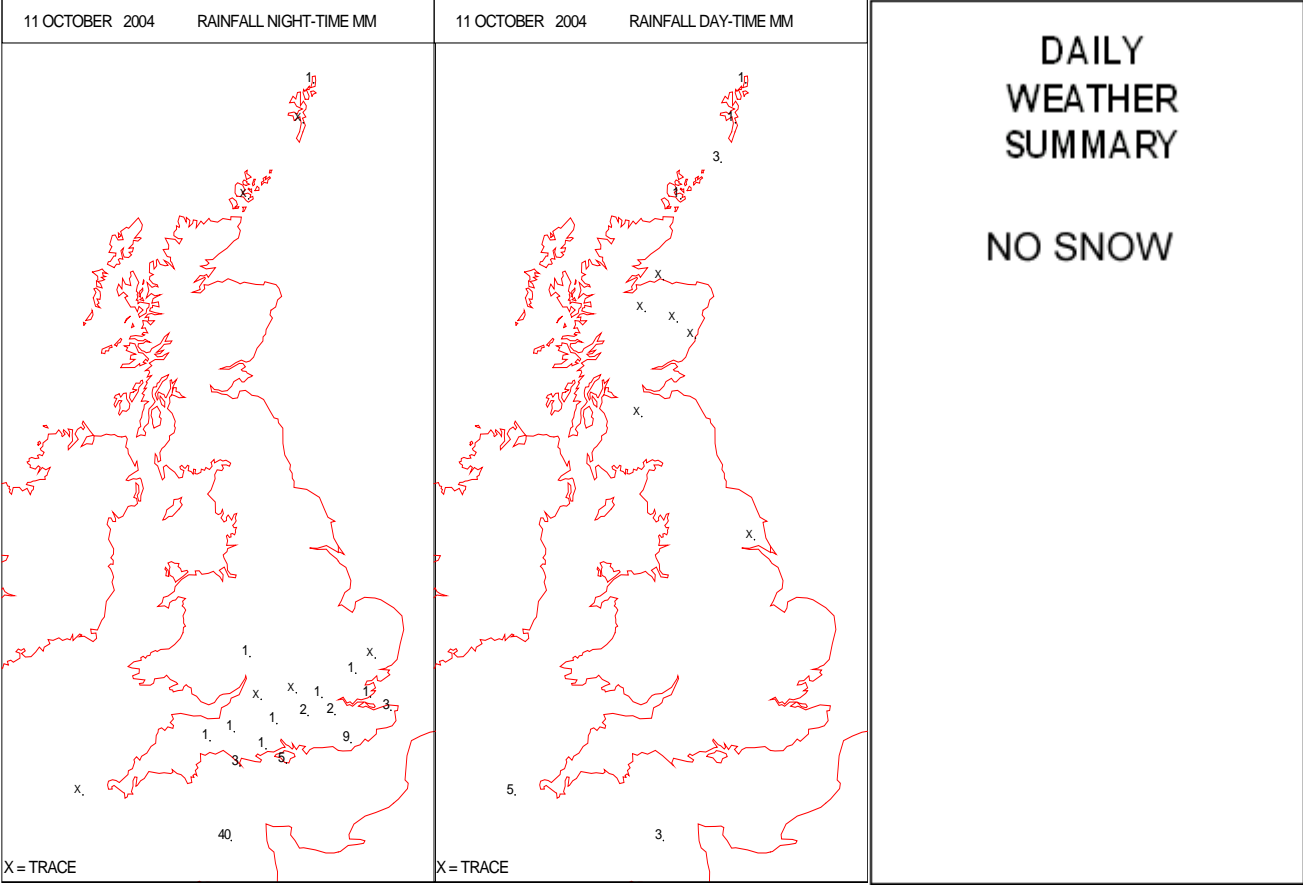
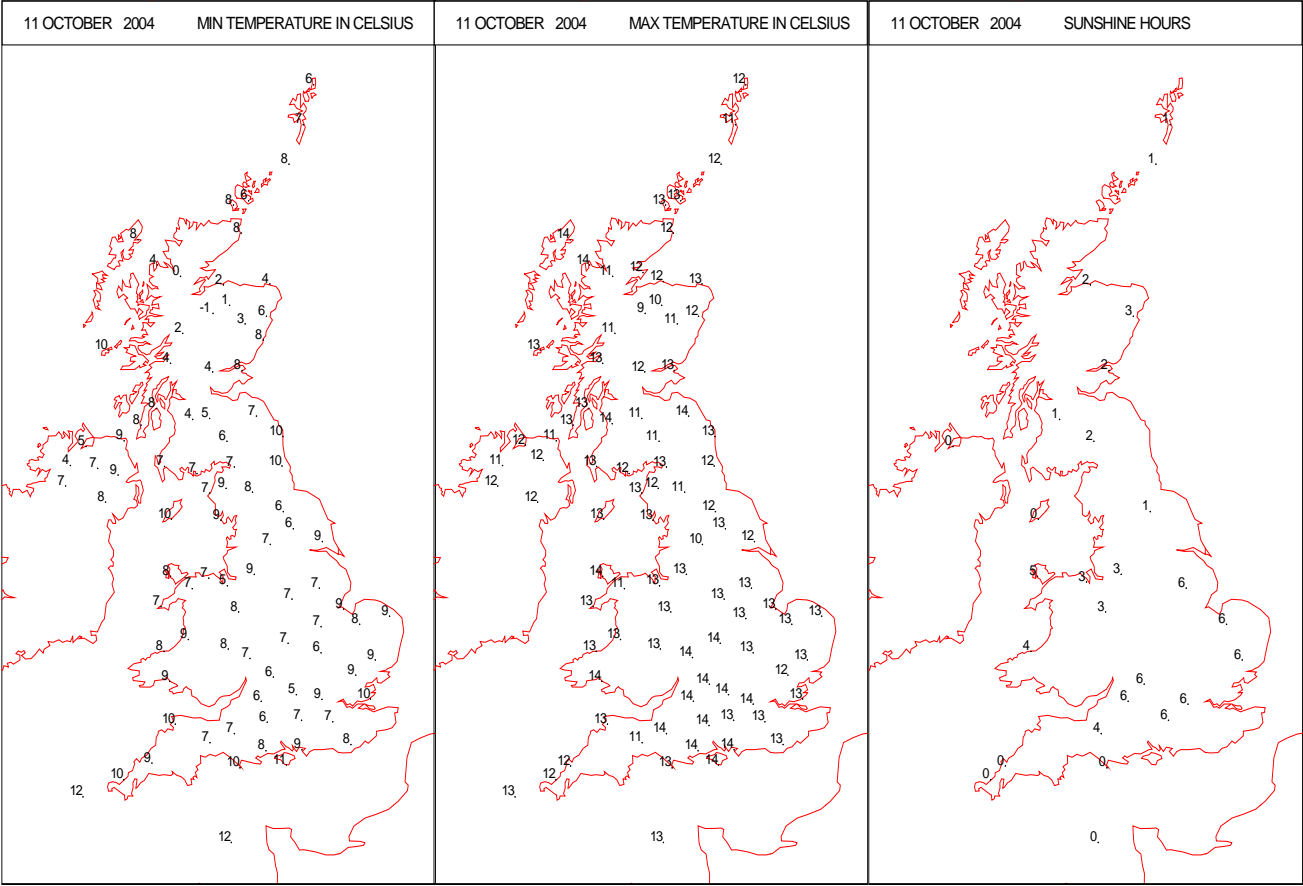
SURFACE REPORTS



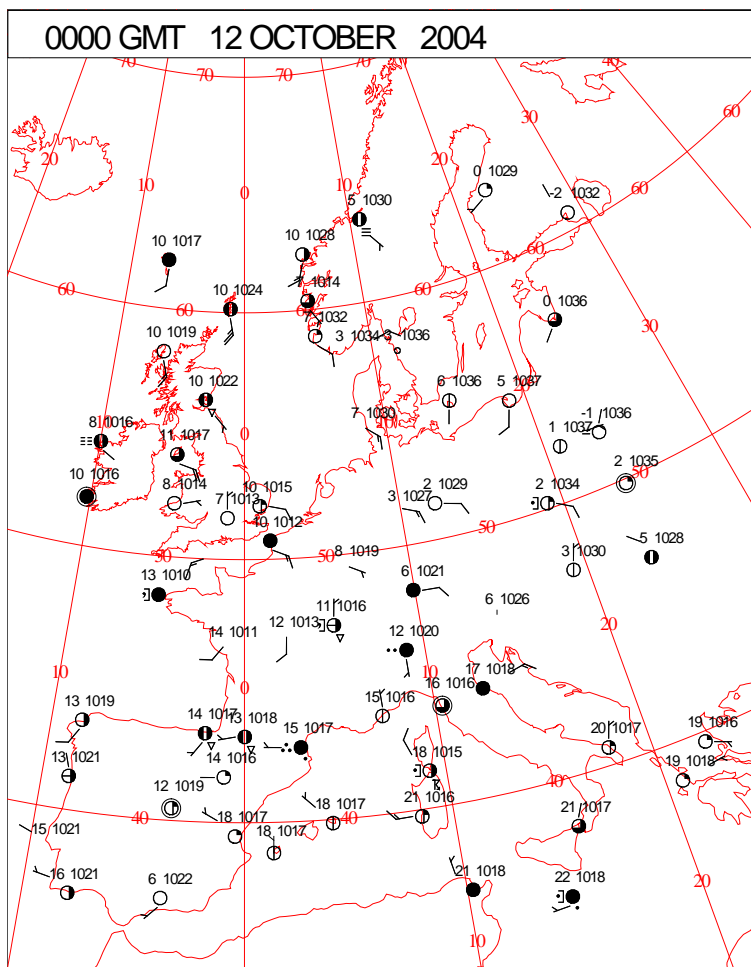
SIGNIFICANT WEATHER

0600 GMT 11 OCTOBER 2004	SIG WEATHER	1200 GMT 11 OCTOBER 2004	SIG WEATHER	<p>Summary of UK Weather for Monday 11 October 2004.</p> <p>Overnight there were outbreaks of rain across Cornwall and parts of Devon, and some patchy rain or showers affected the northern isles and parts of central and eastern Scotland and Kent. Elsewhere the weather was mainly dry with some clear spells, these chiefly in the south. During the morning there were further outbreaks of rain across Cornwall and showers affected parts of northern and eastern Scotland. The rest of the UK was generally dry but rather cloudy, although some bright or sunny spells were observed, and the best of these were in Norfolk. Scattered showers had developed by midday across parts of northern England, chiefly Northumberland and The Borders. Rain continued across the far southwest of England during the afternoon, as well as parts of northeast Scotland, but elsewhere the weather was mainly dry with bright or sunny intervals. It was a windy day in the south and east with brisk easterlies.</p> <p>Temperatures were mostly near or a little below normal, but they were a little above average in northwest Scotland.</p>
1800 GMT 11 OCTOBER 2004	SIG WEATHER	0000 GMT 12 OCTOBER 2004	SIG WEATHER	<p>EXTREMES</p> <p>Highest Maximum: 14.4 Yeovilton, Somerset 14.4 Aultbea No 2, Ross & Cromarty</p> <p>Lowest Maximum: 9.3 Aviemore, Inverness-Shire</p> <p>Lowest Minimum: -1.0 Aviemore, Inverness-Shire</p> <p>Lowest Grass Minimum: -4.5 Aviemore, Inverness-Shire</p> <p>Most Rain: 42.3 Guernsey: Airport, Guernsey</p> <p>Most Sun: 6.4 Lyneham, Wiltshire</p>

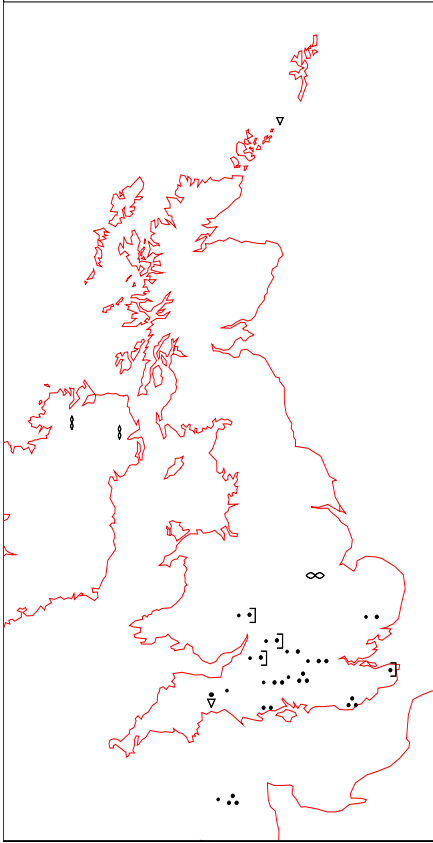
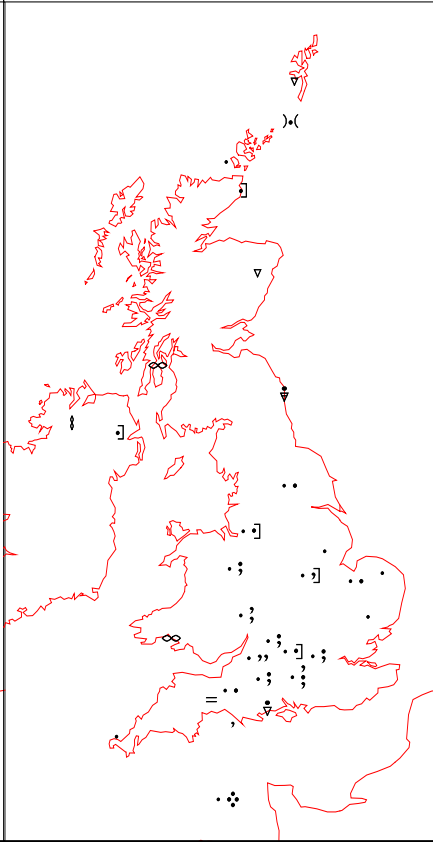
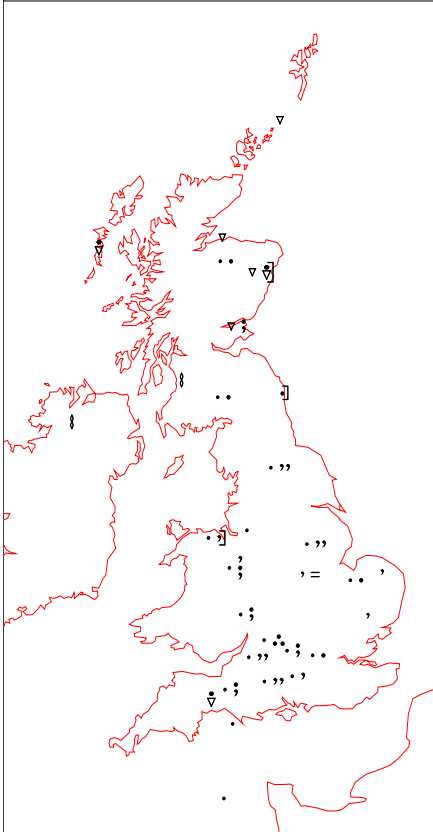
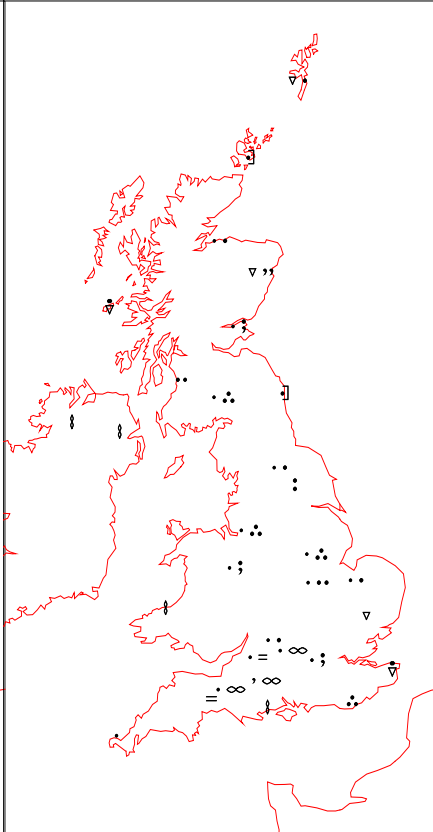
DAILY CLIMATE DATA



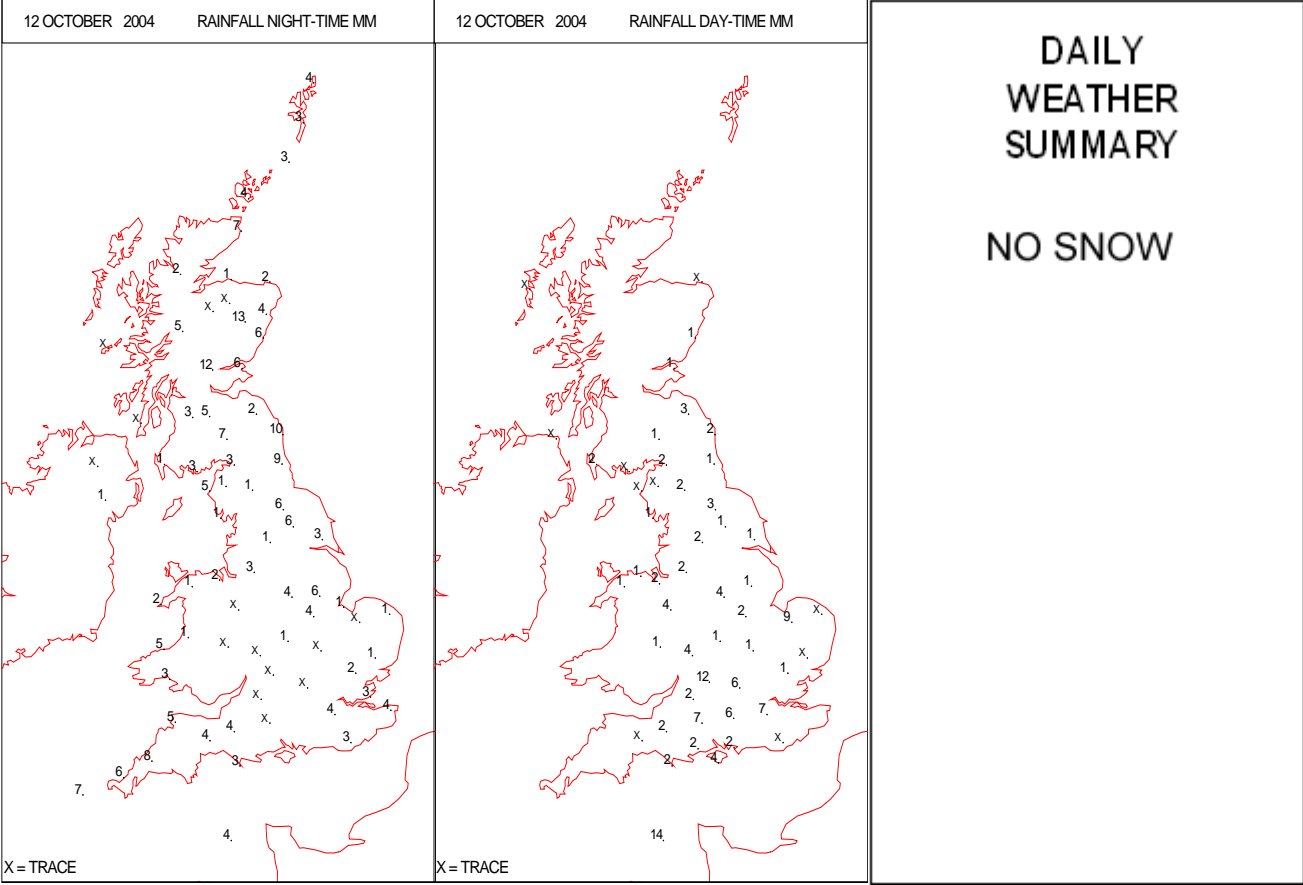
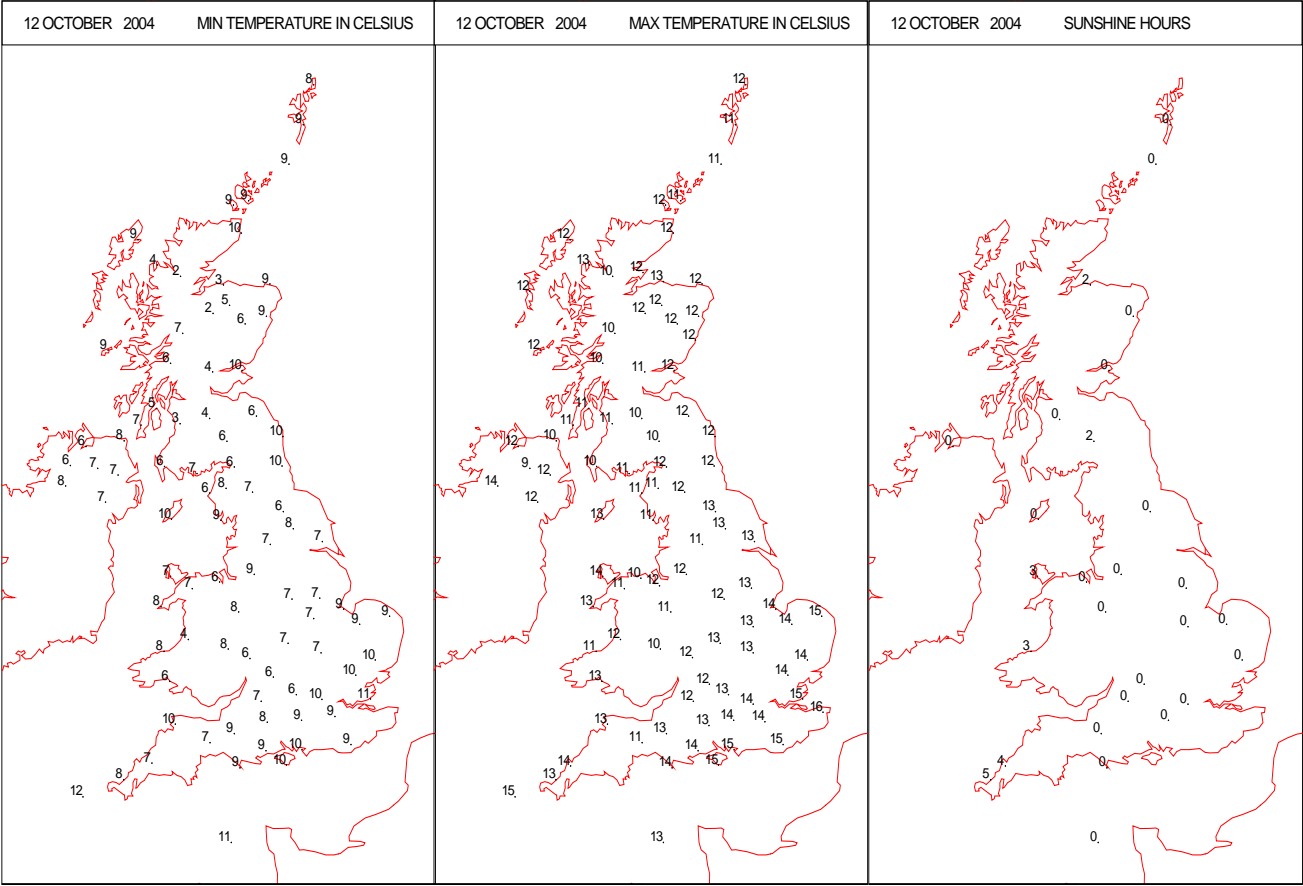
SURFACE REPORTS



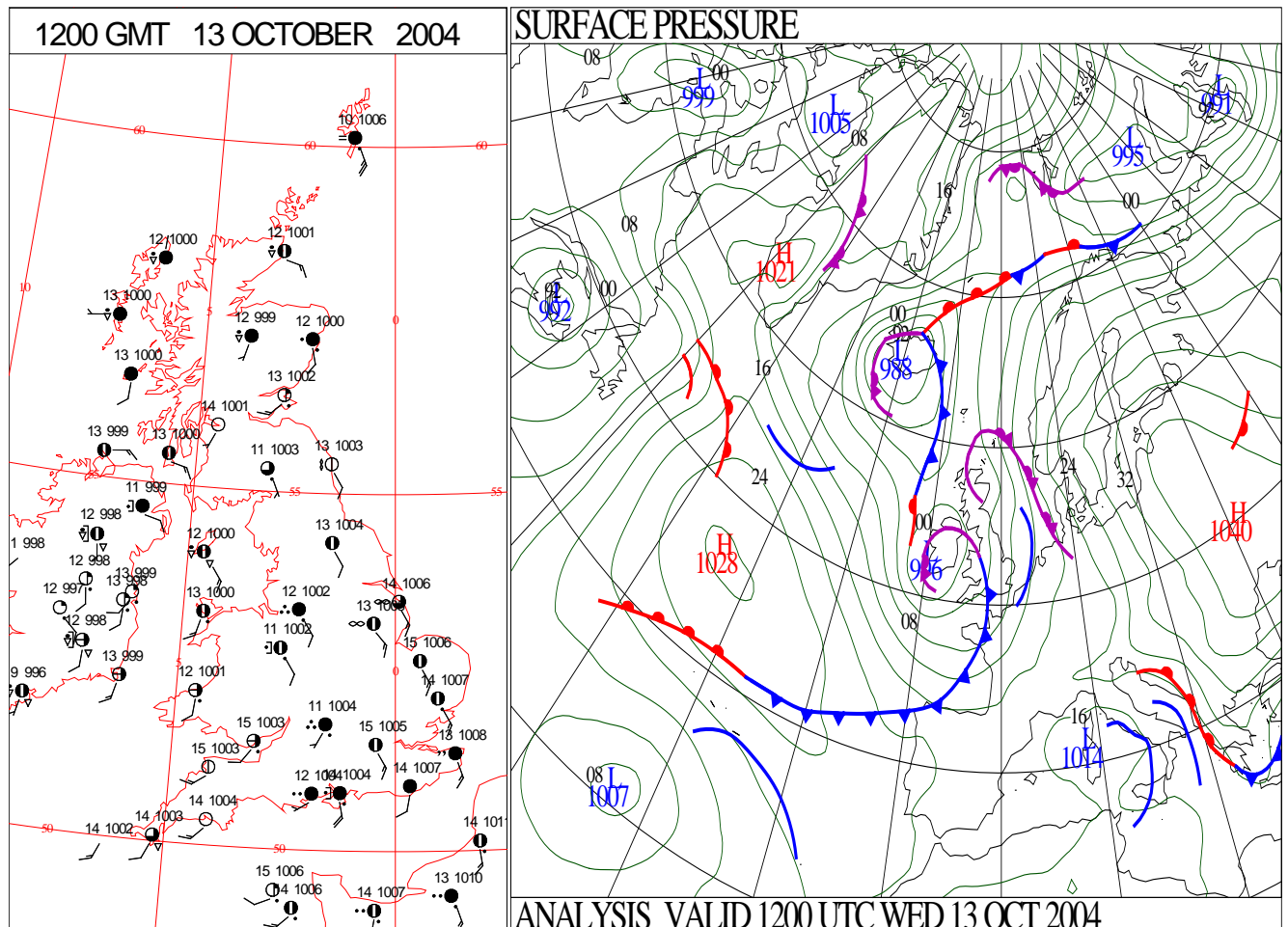
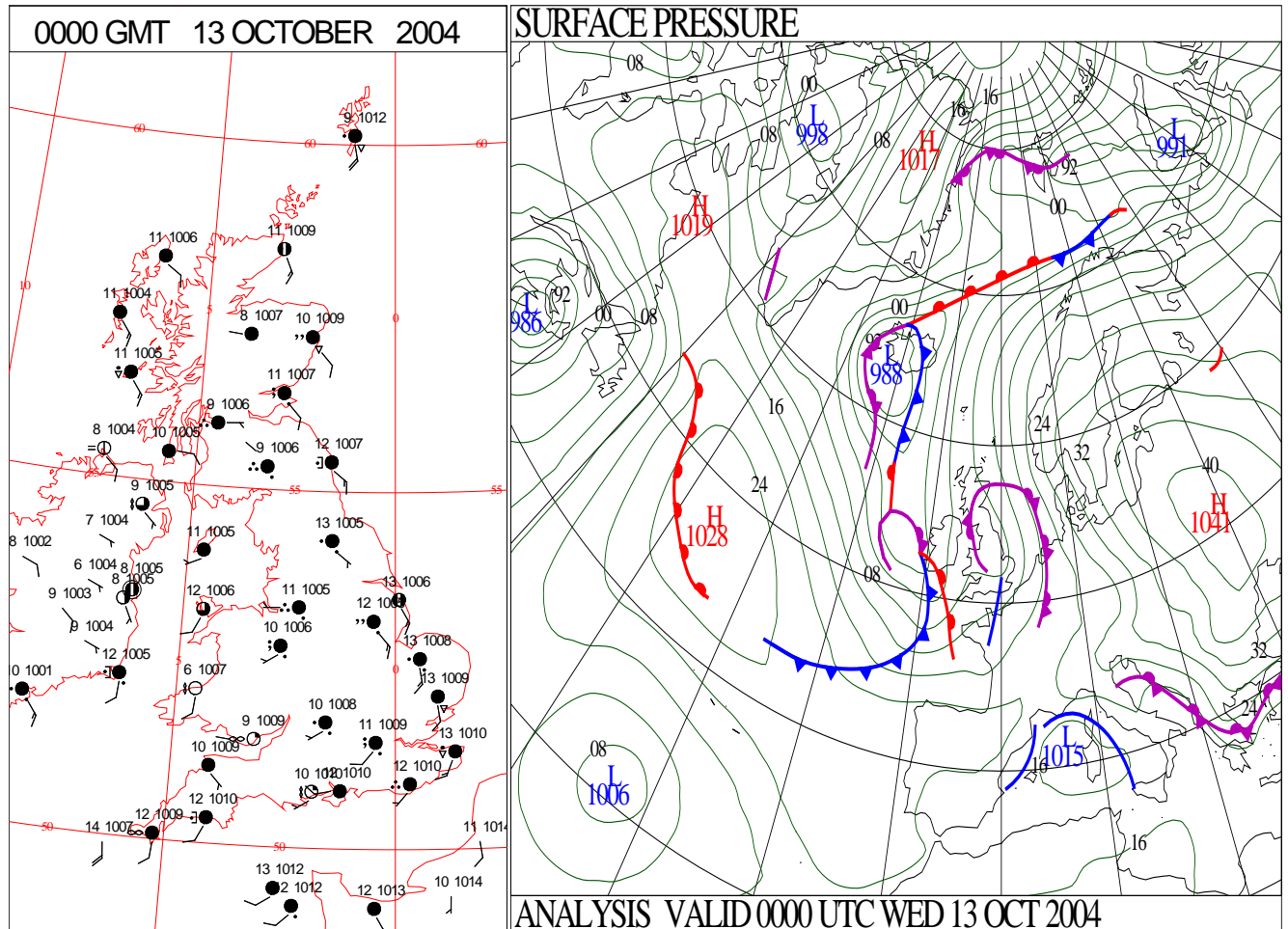
SIGNIFICANT WEATHER

0600 GMT 12 OCTOBER 2004	SIG WEATHER	1200 GMT 12 OCTOBER 2004	SIG WEATHER	<p>Summary of UK Weather for Tuesday 12 October 2004. Overnight much of the UK was dry with a few clear intervals, but outbreaks of rain affected southernmost counties of England and these moved north reaching parts of East Anglia and the Midlands by dawn. Isolated showers affected parts of Highland region. During the morning the mainly light rain and drizzle in the south continued to drift north reaching east Wales, the south Pennines and Yorkshire by midday. Scattered showers affected the northern isles, northern Scotland and Northern Ireland. Rain persisted over the Channel Islands, heavy at times, but elsewhere the weather was mainly dry with bright or sunny intervals, the best of these in Cornwall, but it was also fairly sunny in the Outer Hebrides. In the afternoon the rain and drizzle extended north across northern England and into southern Scotland, and there were showers in the far north, across eastern Scotland and later Northern Ireland. Temperatures were generally in the normal or rather cold category.</p>
				
1800 GMT 12 OCTOBER 2004	SIG WEATHER	0000 GMT 13 OCTOBER 2004	SIG WEATHER	<p>EXTREMES</p> <p>Highest Maximum: 16.1 Manston, Kent Lowest Maximum: 9.4 Lough Fea, Londonderry Lowest Minimum: 2.0 Aviemore, Inverness-Shire Lowest Grass Minimum: -2.1 Kinloss, Moray (In Grampian R Most Rain: 18.3 Guernsey: Airport, Guernsey Most Sun: 5.1 Camborne, Cornwall</p>
				

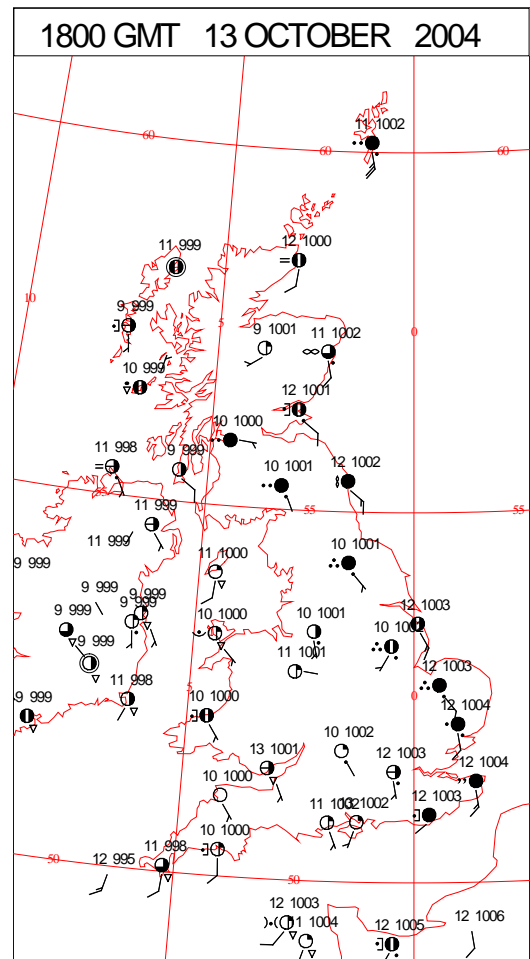
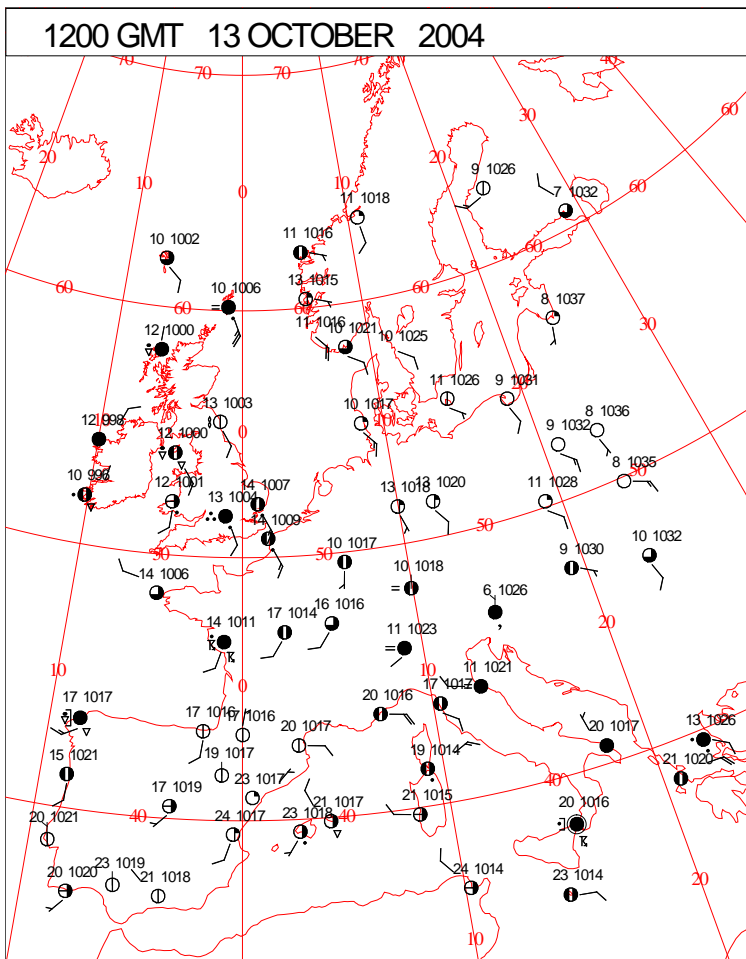
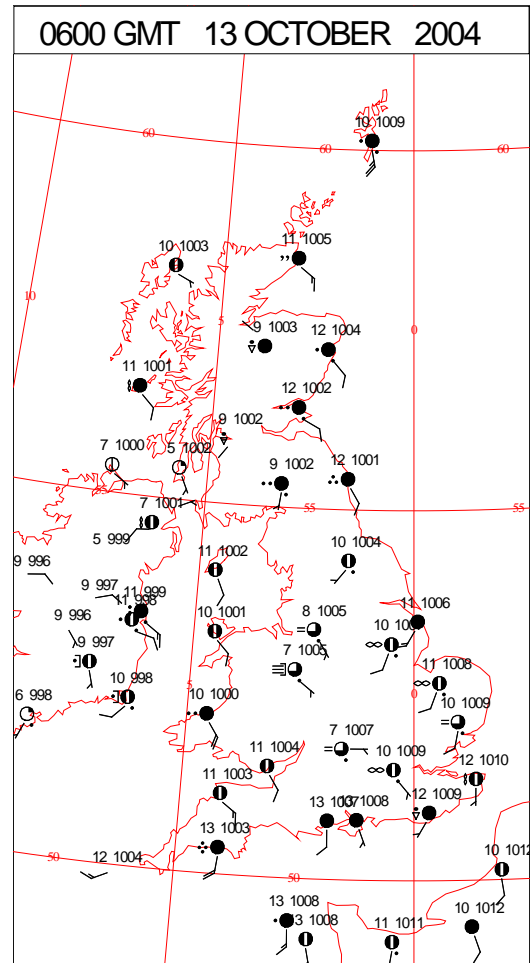
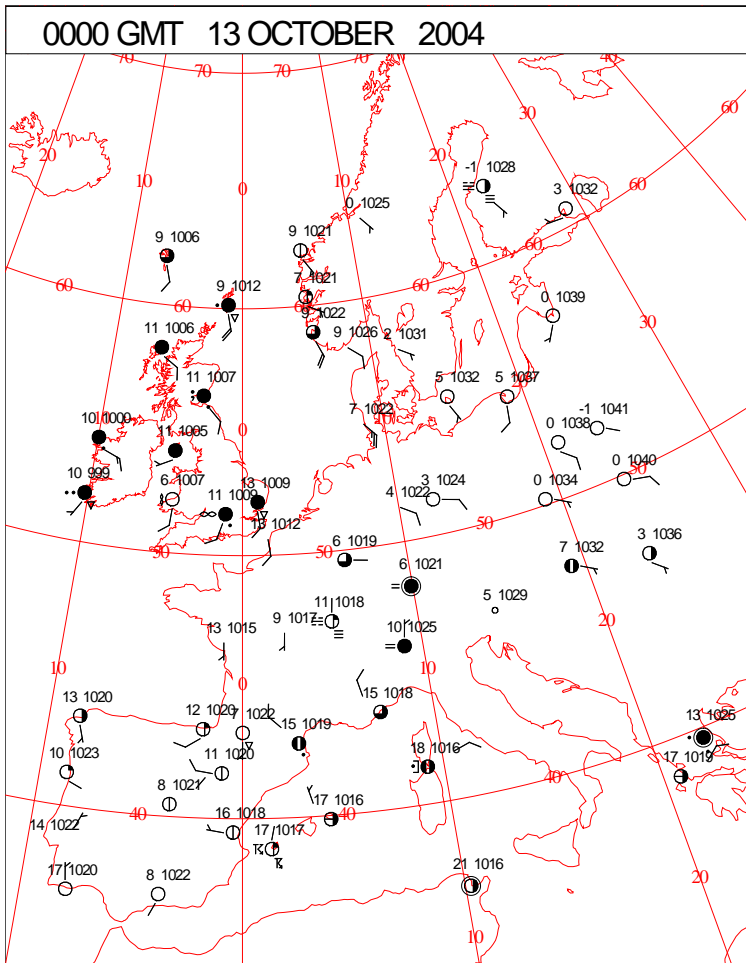
DAILY CLIMATE DATA



DAILY WEATHER SUMMARY



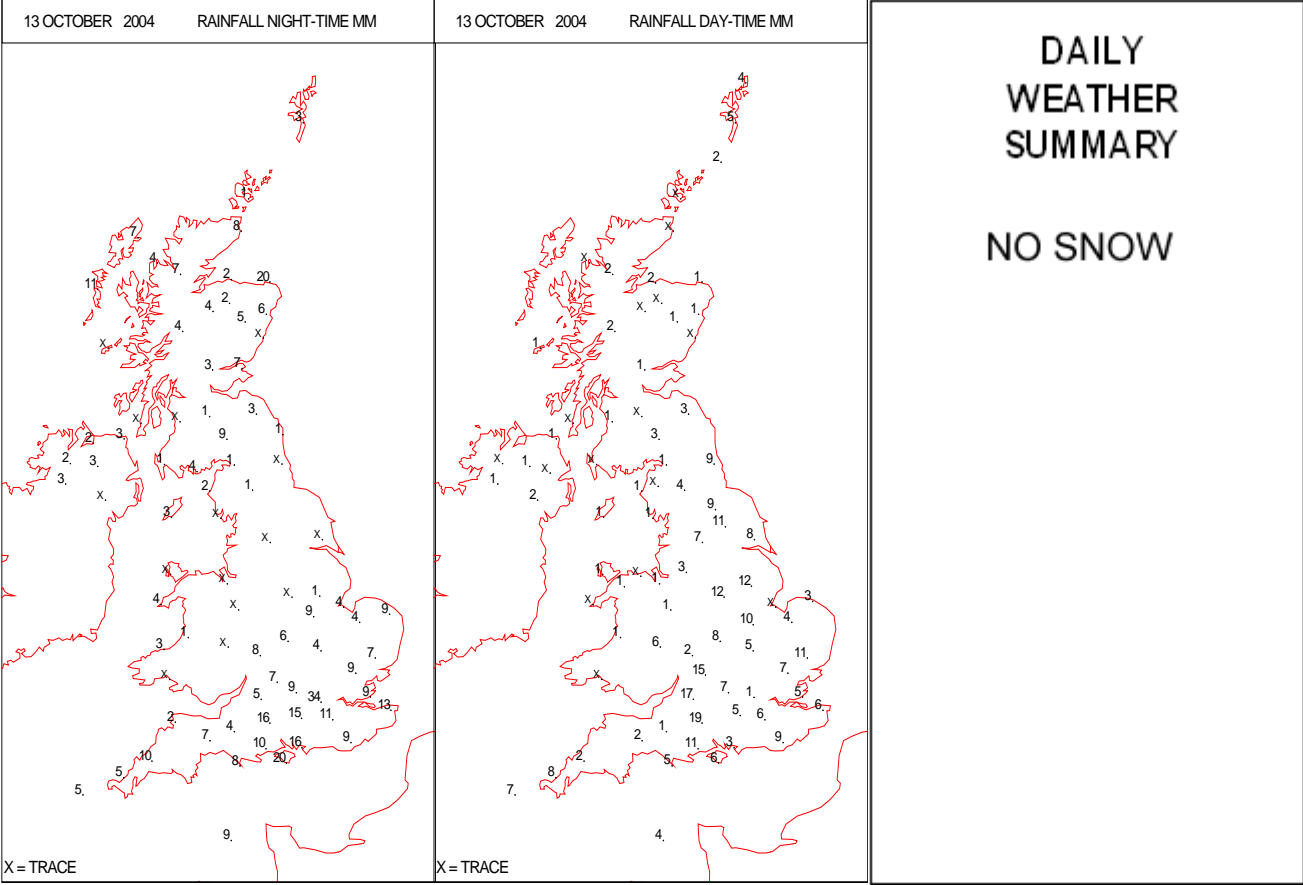
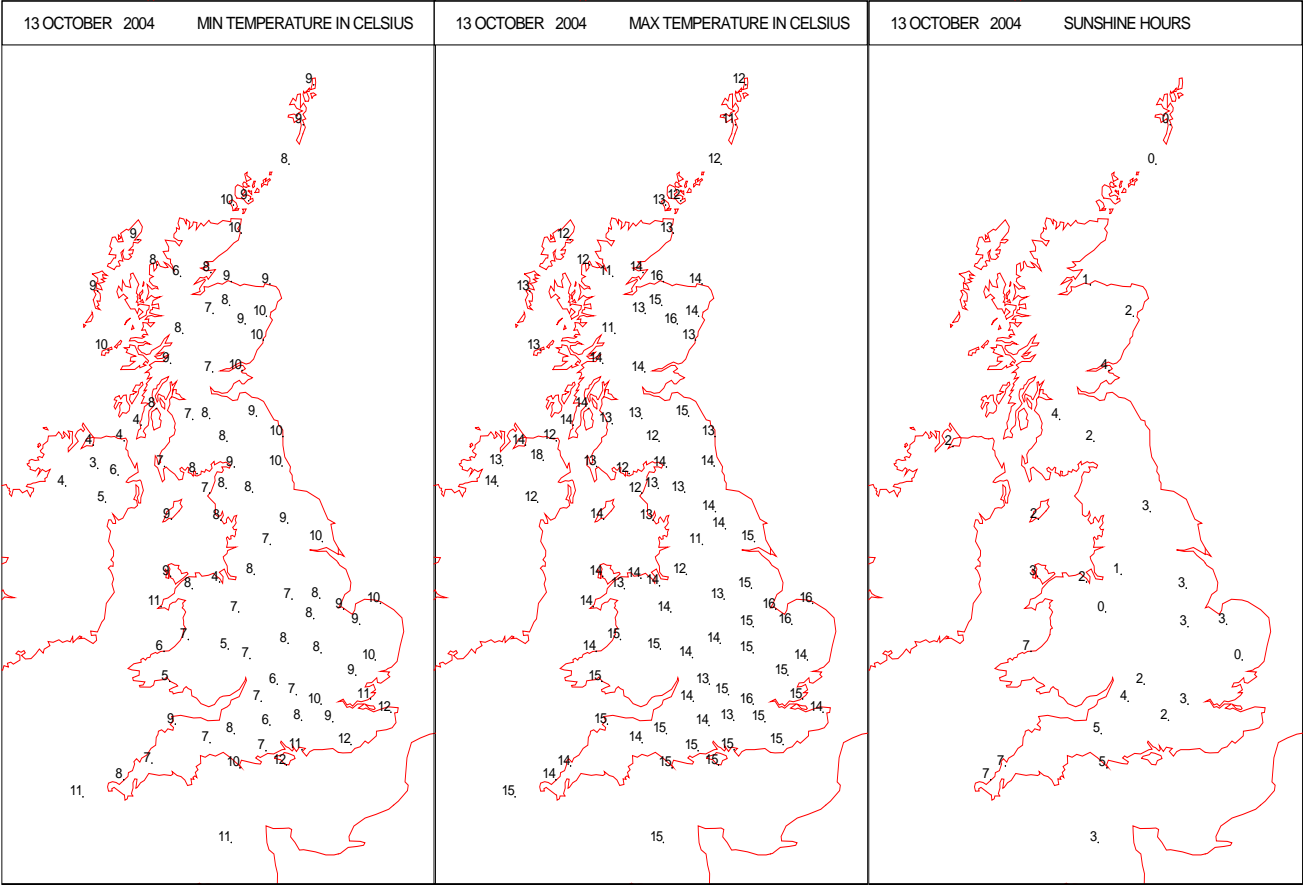
SURFACE REPORTS



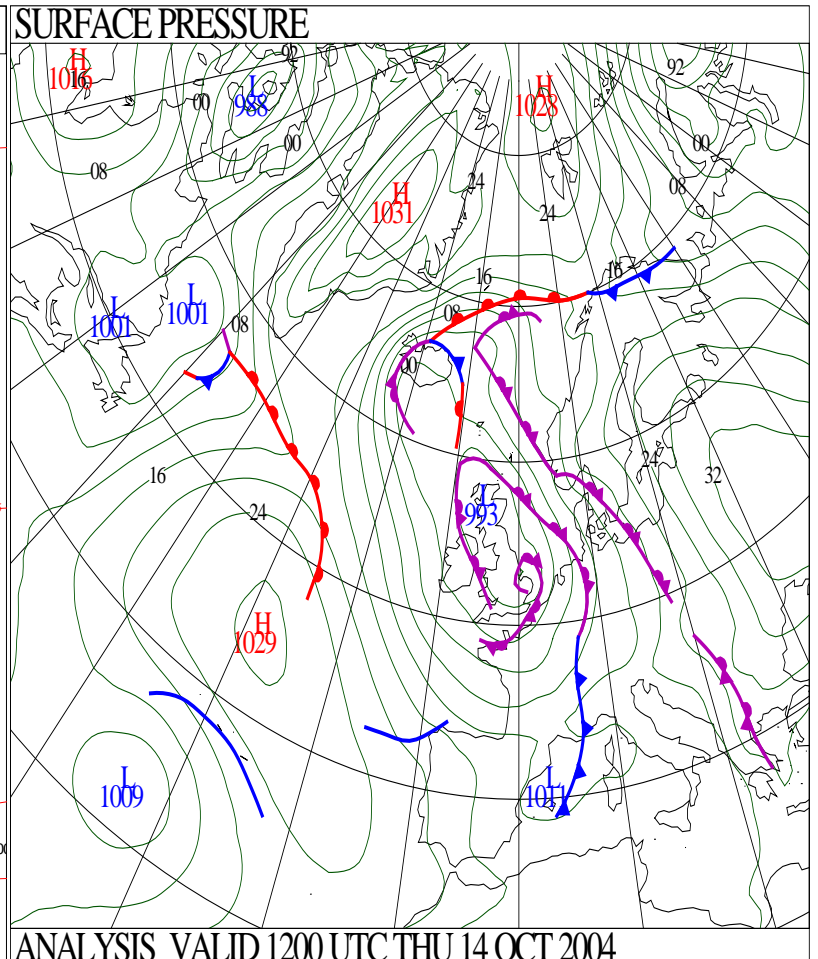
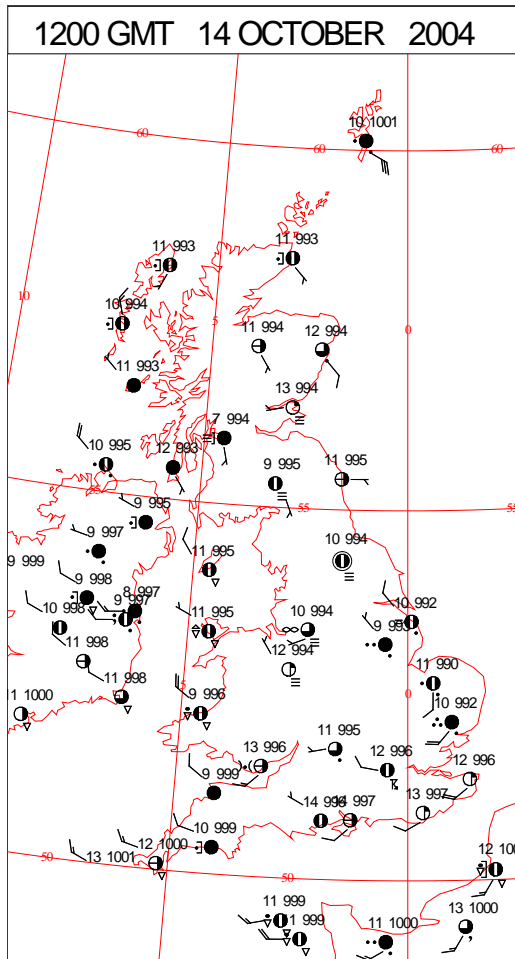
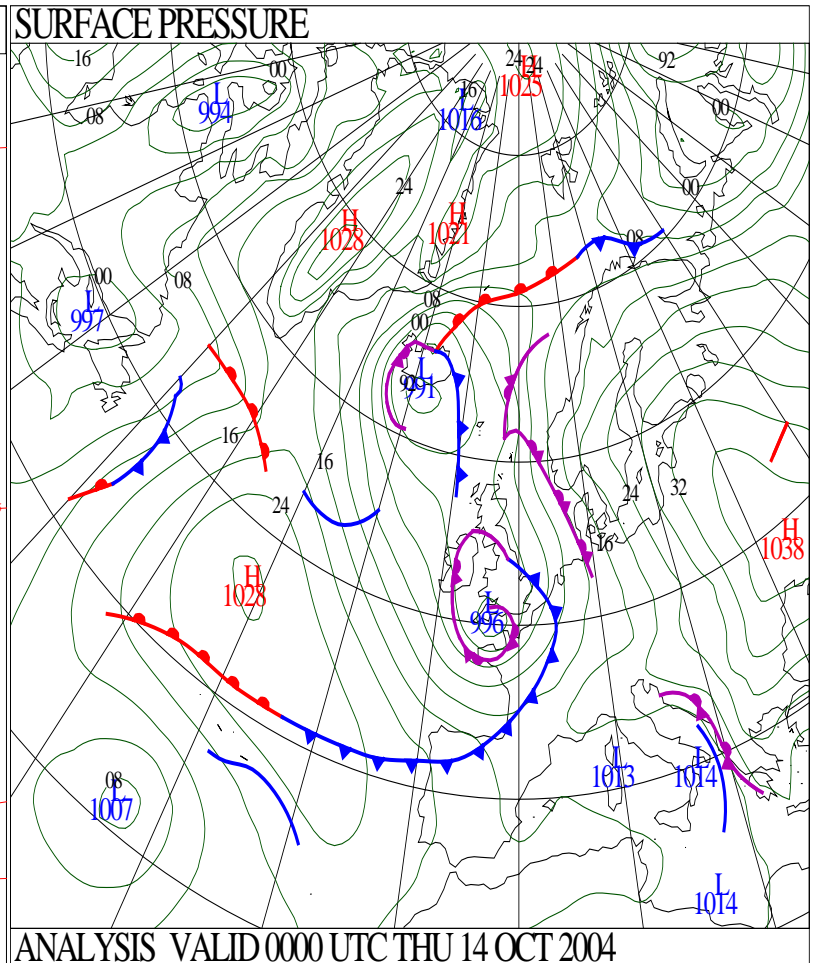
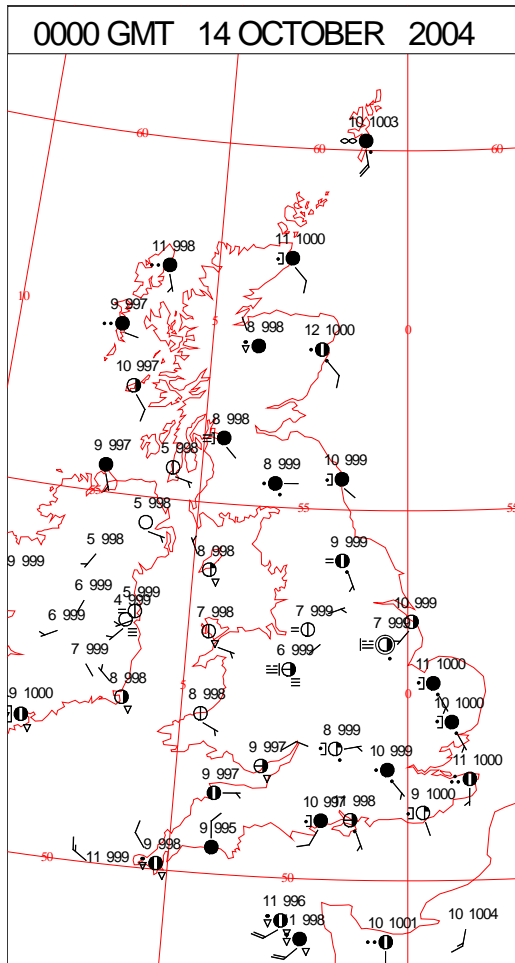
SIGNIFICANT WEATHER

0600 GMT 13 OCTOBER 2004	SIG WEATHER	1200 GMT 13 OCTOBER 2004	SIG WEATHER	<p>Summary of UK Weather for Wednesday 13 October 2004.</p> <p>Northern Ireland had broken cloud overnight. Scotland was mostly cloudy with outbreaks of rain moving northwards. There was some rain over the Midlands and more eastern parts of England and then some heavy rain reached the southwest and south Wales by dawn.</p> <p>Northern Ireland had some rain through the morning and then brighter skies for the afternoon. The evening was dry with some clear periods. Rain over eastern Scotland edged slowly northeast during the day and the misty low cloud across the east cleared. There were some bright or sunny spells across central and southern parts for a time with a few showers elsewhere. Further rain reached southern Scotland in the evening.</p> <p>Heavy rain over southwest England at first moved east and north during the day, and was still over East Anglia and parts of northeast England in the late evening. Wales and the southwest had sunny periods but then another band of heavy rain spread into the southwest by evening with some heavy showers also affecting southern counties. A few fog patches formed over the Midlands by late evening as skies cleared. Temperatures were close to average.</p>
1800 GMT 13 OCTOBER 2004	SIG WEATHER	0000 GMT 14 OCTOBER 2004	SIG WEATHER	
				<p>EXTREMES</p> <p>Highest Maximum: 17.9 Portglenone, Antrim</p> <p>Lowest Maximum: 10.5 Loch Glascarnoch, Ross & Cromarty</p> <p>Lowest Minimum: 2.6 Lough Fea, Londonderry</p> <p>Lowest Grass Minimum: -1.0 Carmoney, Londonderry</p> <p>Most Rain: 35.0 Boscombe Down, Wiltshire</p> <p>Most Sun: 7.4 St Mawgan, Cornwall</p>

DAILY CLIMATE DATA

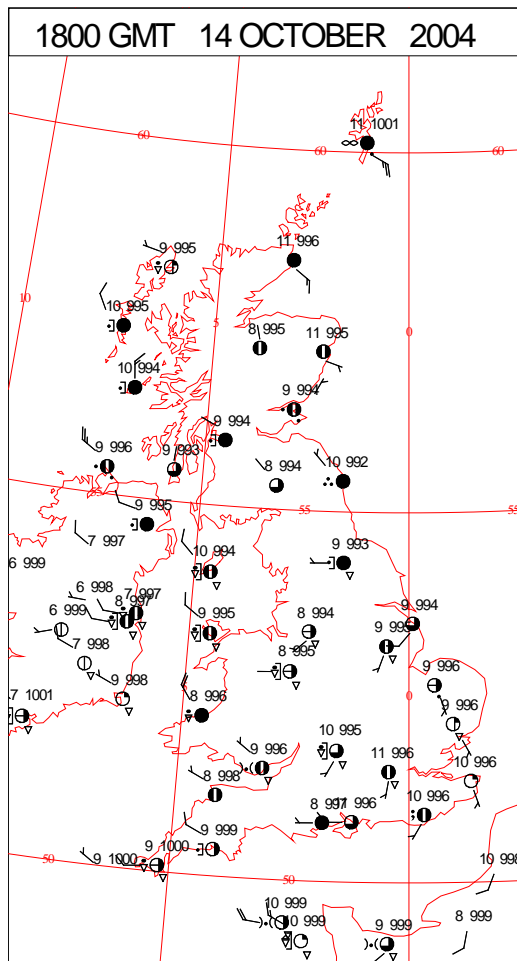
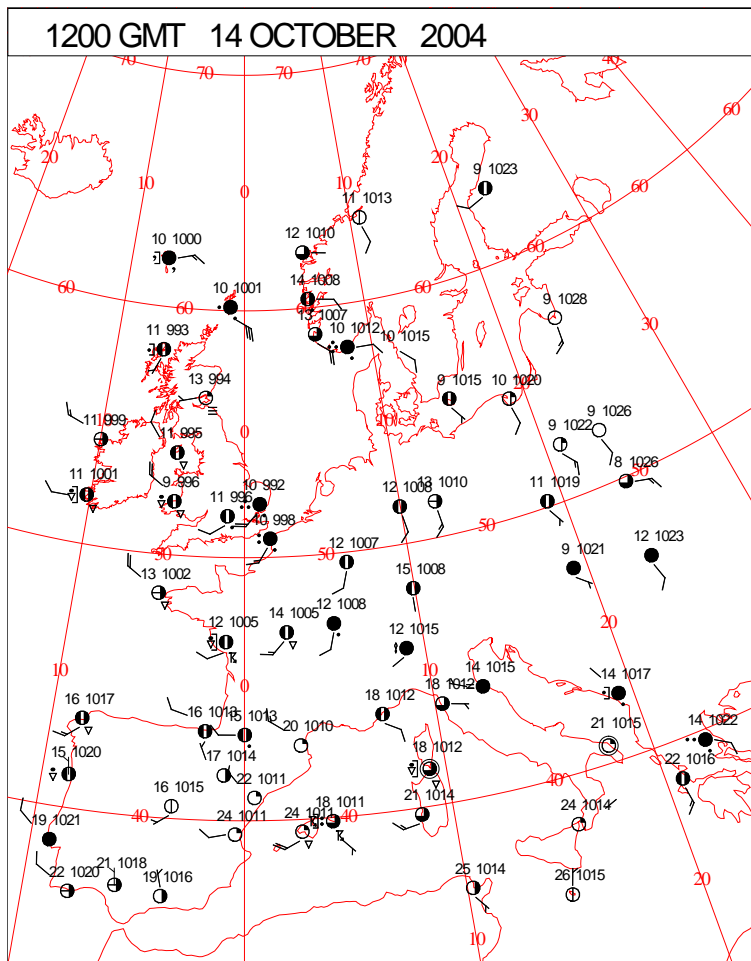
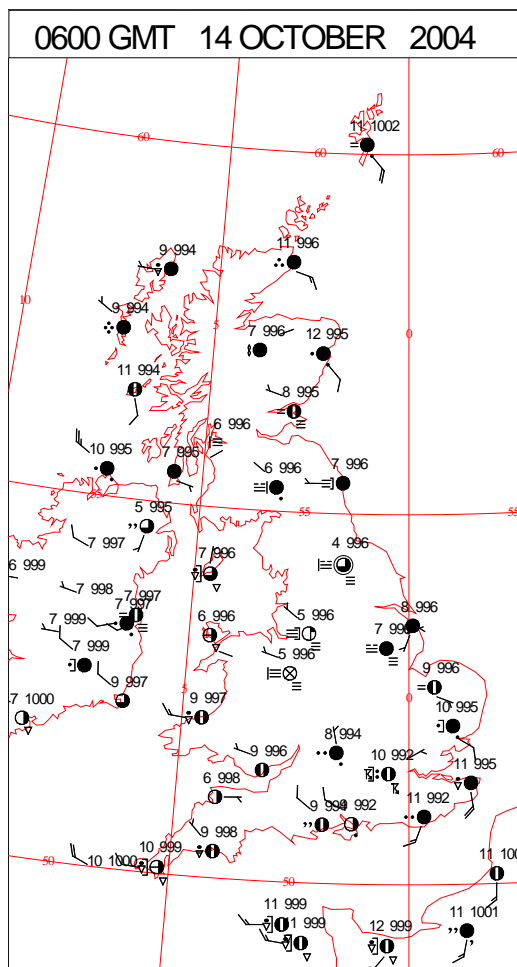
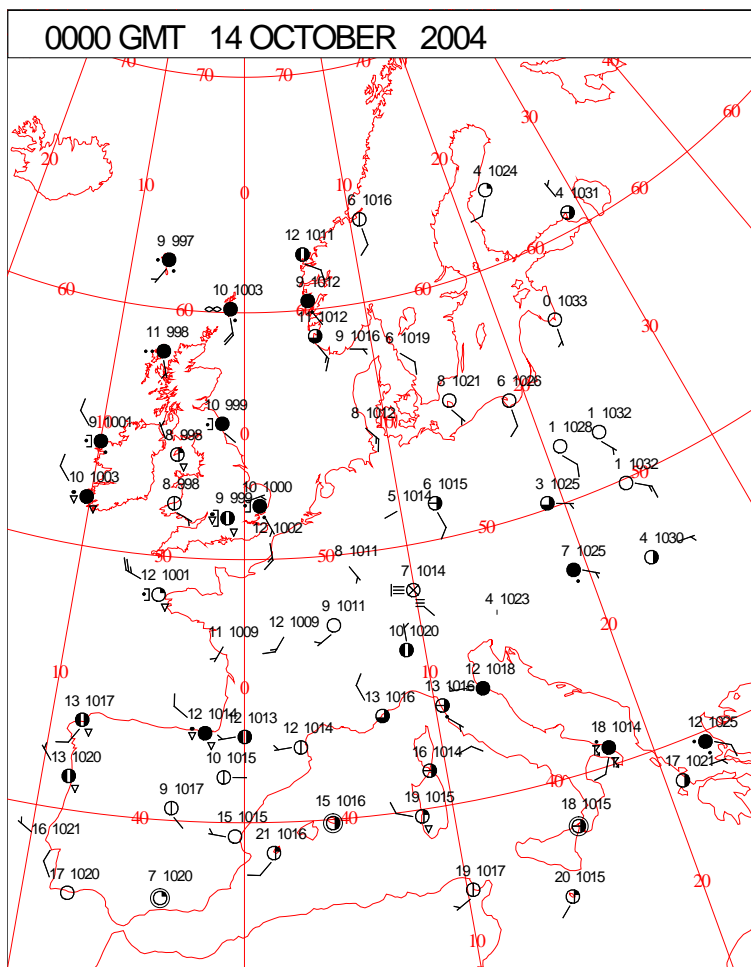


DAILY WEATHER SUMMARY



Thursday 14 October 2004

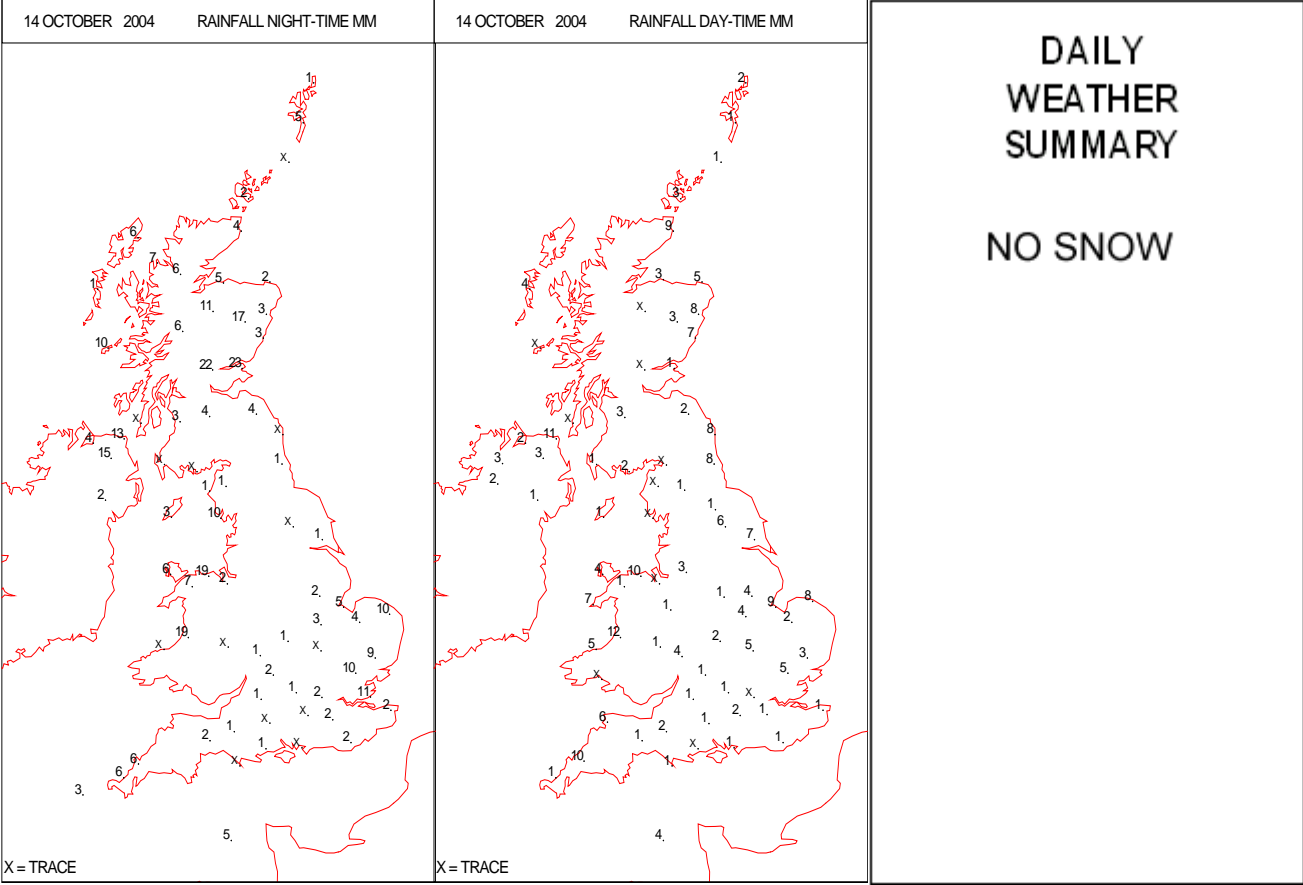
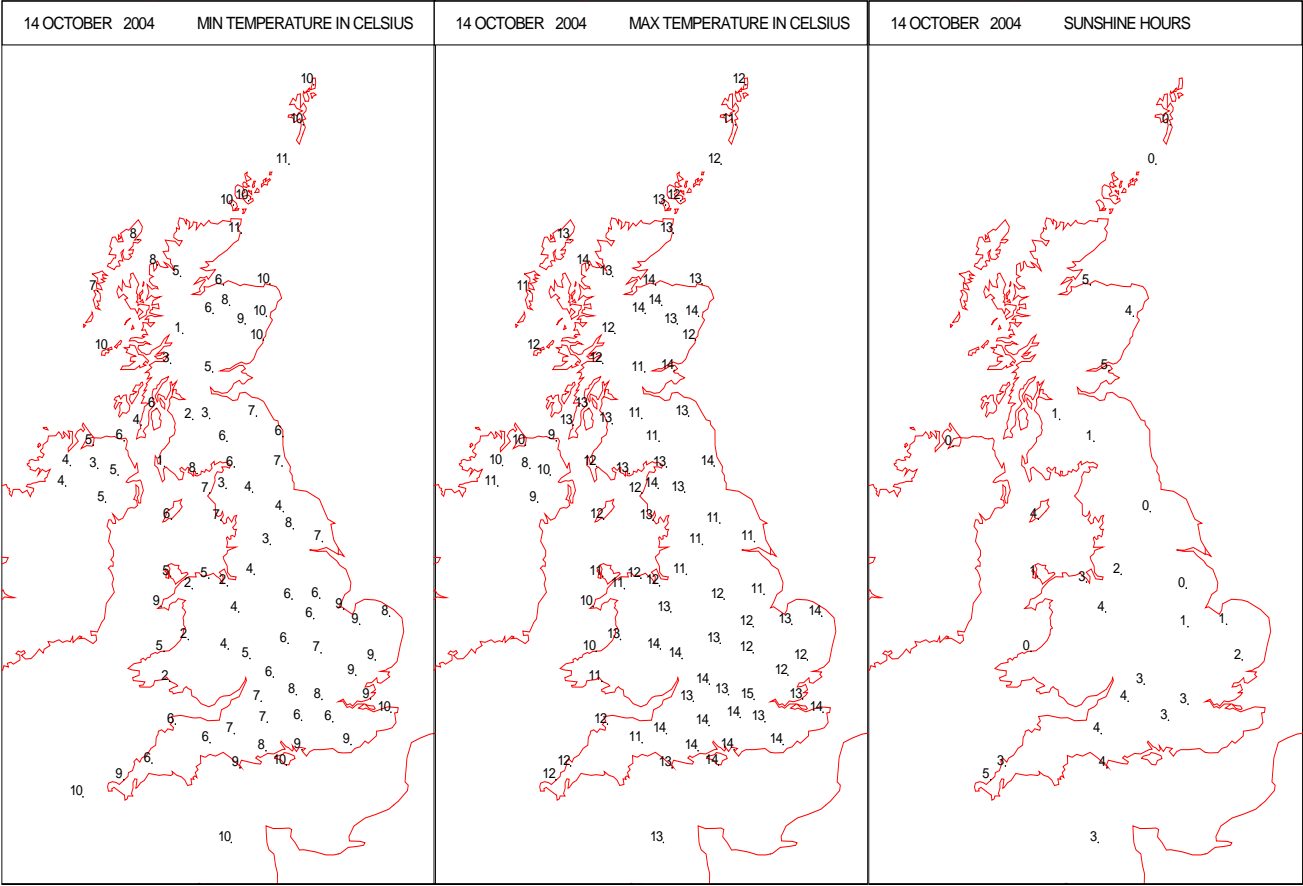
SURFACE REPORTS



SIGNIFICANT WEATHER

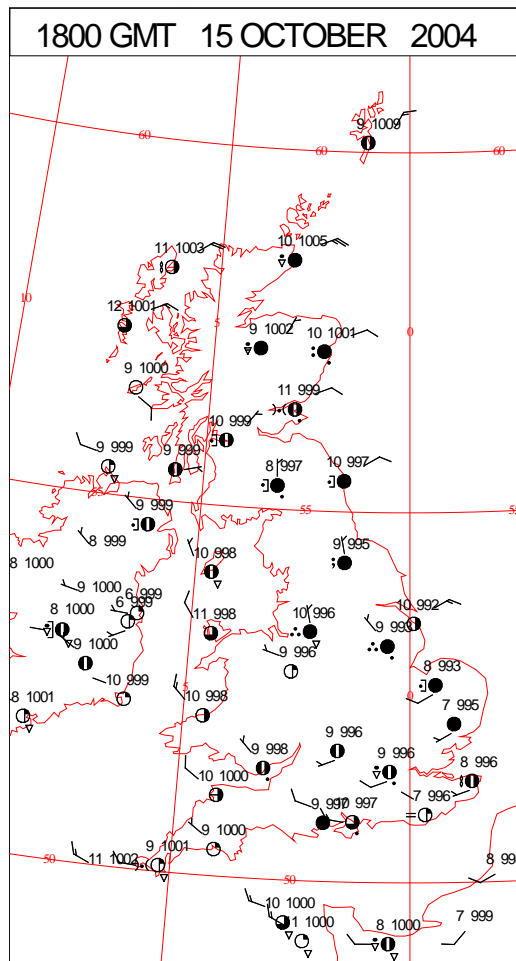
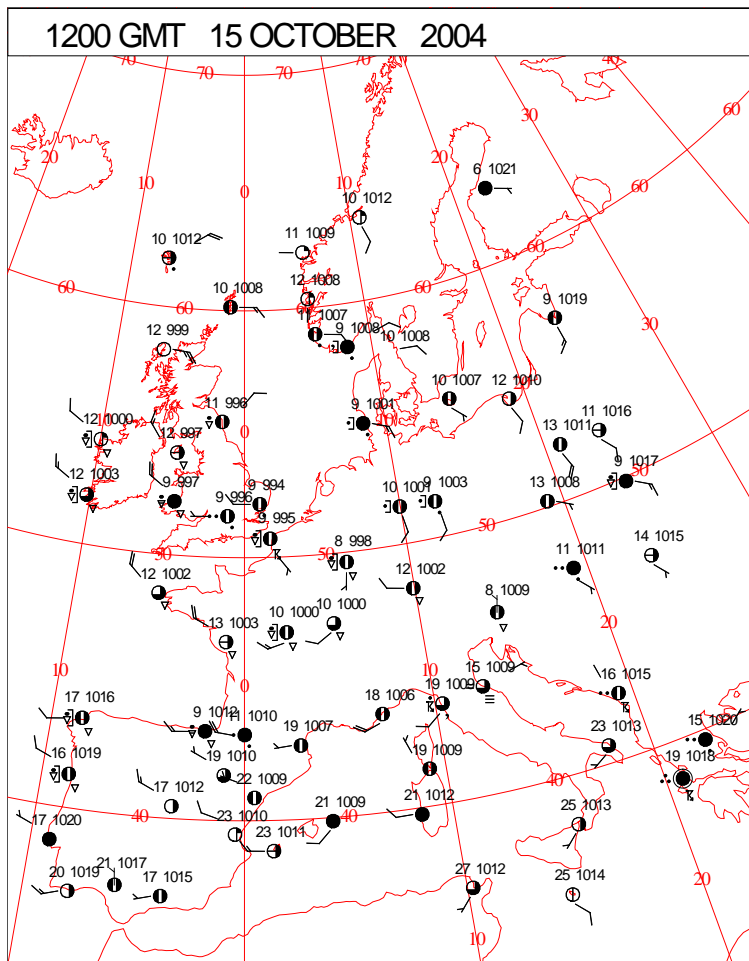
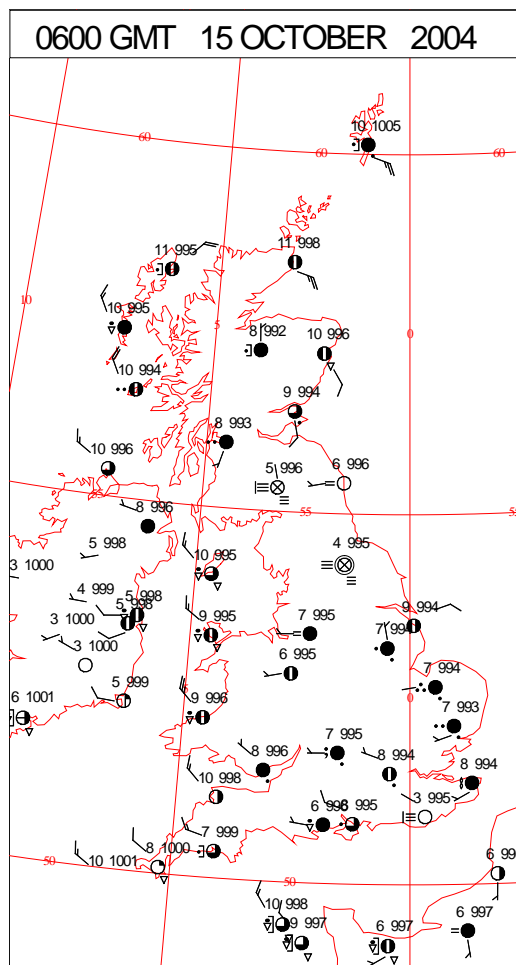
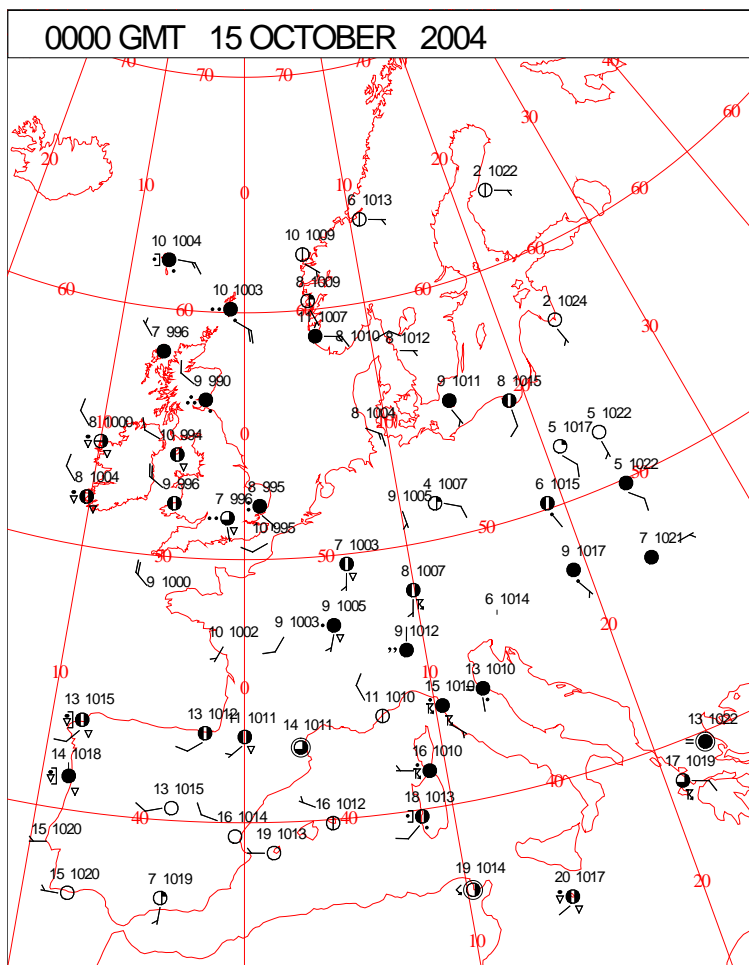
0600 GMT 14 OCTOBER 2004	SIG WEATHER	1200 GMT 14 OCTOBER 2004	SIG WEATHER	<p>Summary of UK Weather for Thursday 14 October 2004.</p> <p>Northern Ireland had some rain overnight. Rain over Scotland cleared northwards to be over the far north by morning. Fog formed over the Midlands and northeast England while rain moved northwards into southern England. There were locally very heavy falls across the southeast, with thunder in places, and a report of a possible tornado in Horsham. A gust of 51 knots was recorded at Langdon Bay at 0700.</p> <p>Northern Ireland had a mostly cloudy day with outbreaks of rain. There was some sunshine over Scotland, but further rain over the north and scattered showers in the west. Rain spread north into eastern and central Scotland in the evening.</p> <p>The rain across southeast England and the Midlands moved north to be over northeast England by evening. Brighter skies followed for a time, with parts of the south coast having a sunny afternoon. Showers became widespread over Wales and western parts with some developing over eastern and southern areas later, with thunder and hail in places. Many central and eastern areas became dry in the evening.</p> <p>It was cold over Northern Ireland and parts of northern England. Temperatures were close to average elsewhere.</p>
1800 GMT 14 OCTOBER 2004	SIG WEATHER	0000 GMT 15 OCTOBER 2004	SIG WEATHER	<p>EXTREMES</p> <p>Highest Maximum: 14.5 Northolt, Greater London</p> <p>Lowest Maximum: 8.3 Lough Fea, Londonderry</p> <p>Lowest Minimum: 0.7 Tulloch Bridge, Inverness-Shire</p> <p>Lowest Grass Minimum: -2.6 Tulloch Bridge, Inverness-Shire</p> <p>Most Rain: 31.0 Trawsgoed, Dyfed</p> <p>Most Sun: 5.3 Leuchars, Fife</p>

DAILY CLIMATE DATA



Friday 15 October 2004

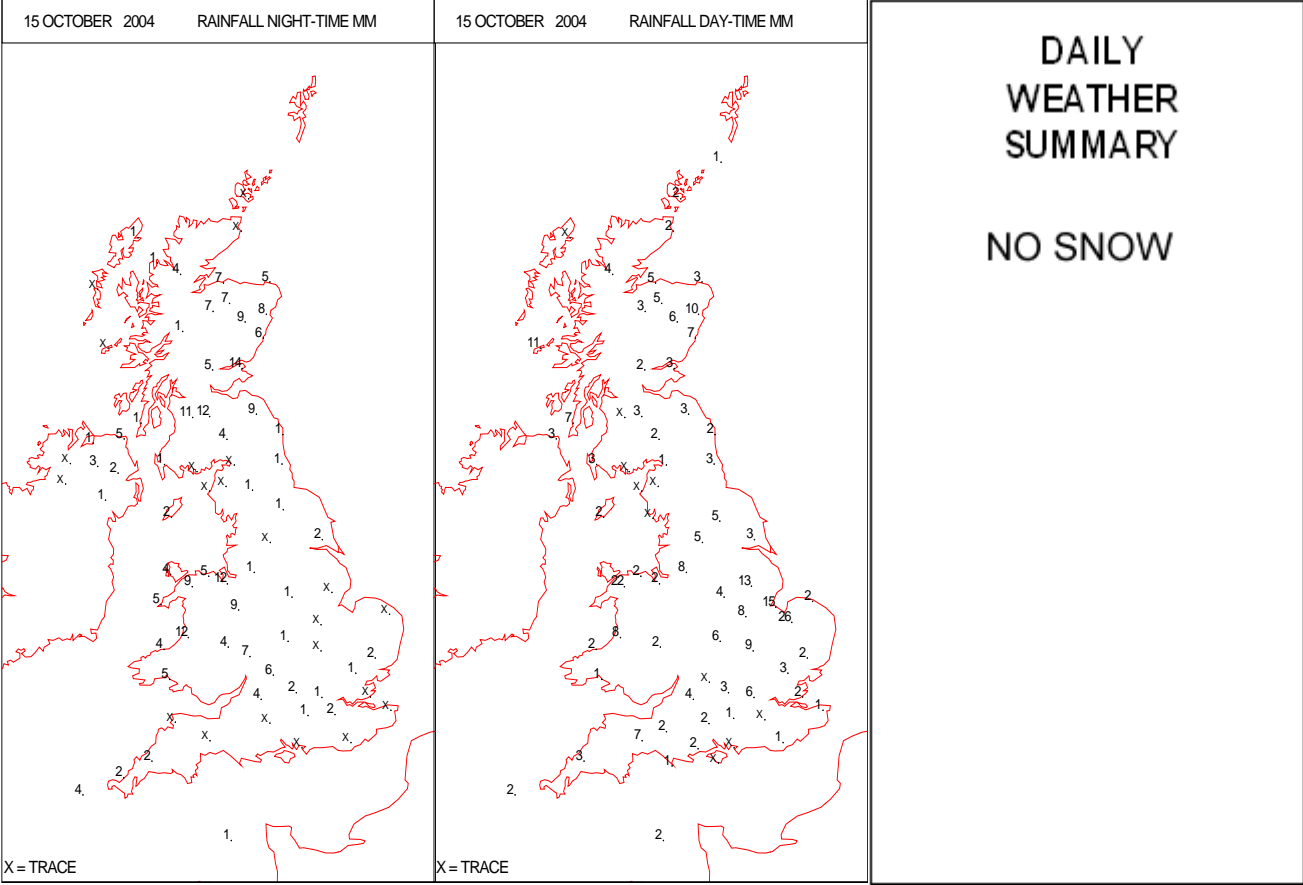
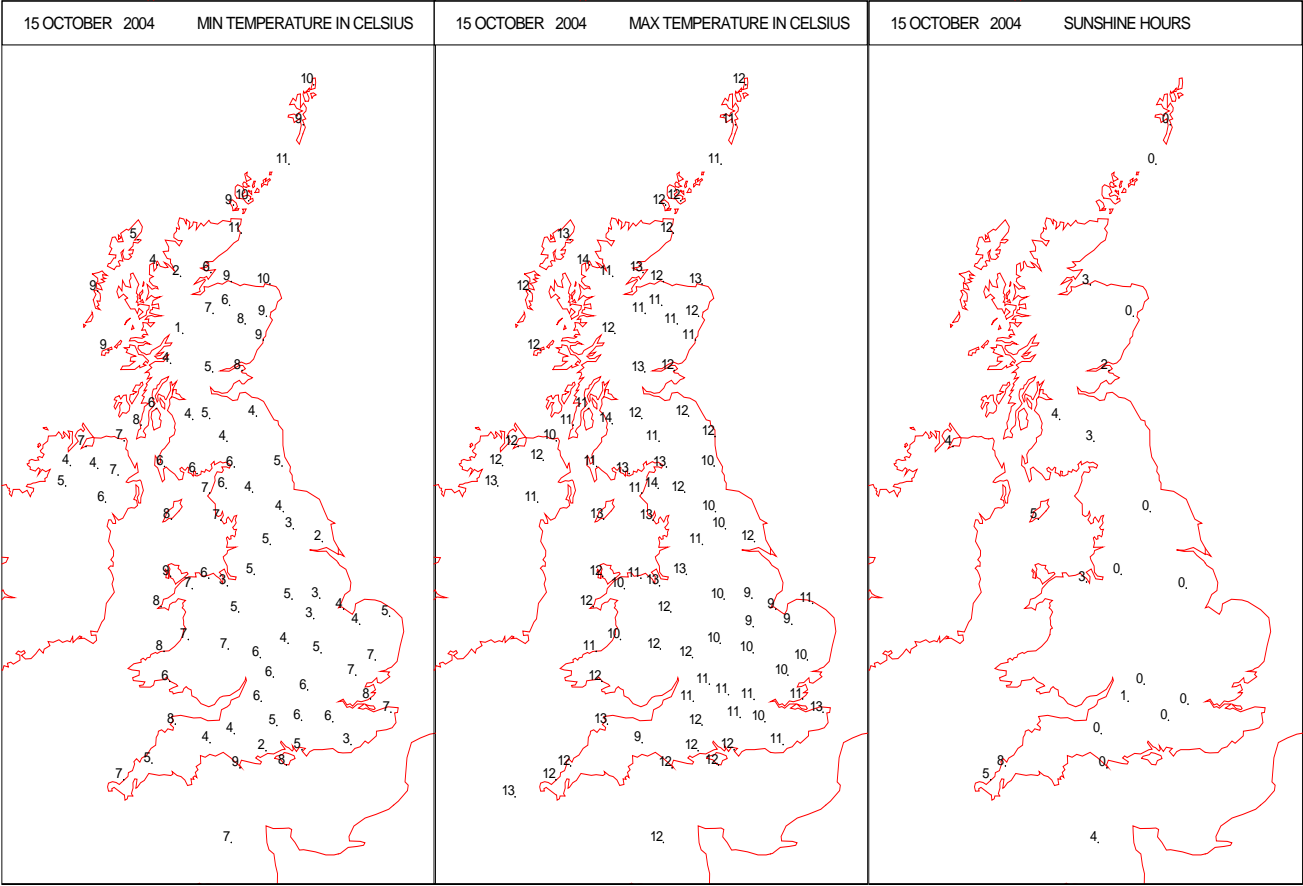
SURFACE REPORTS



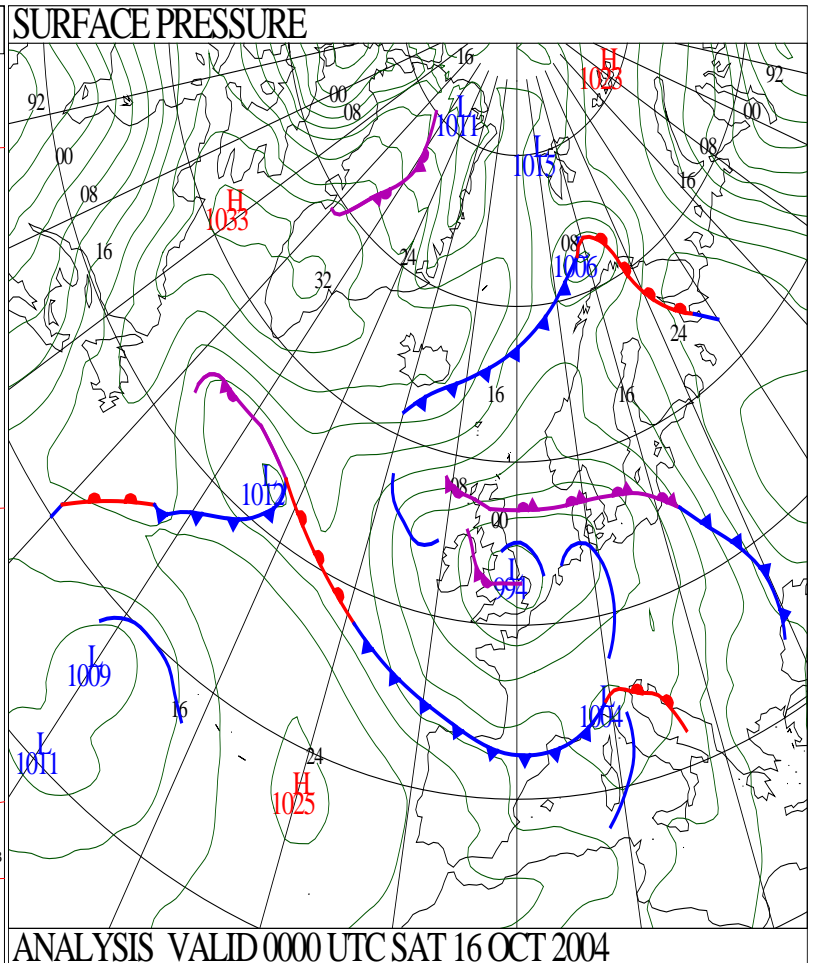
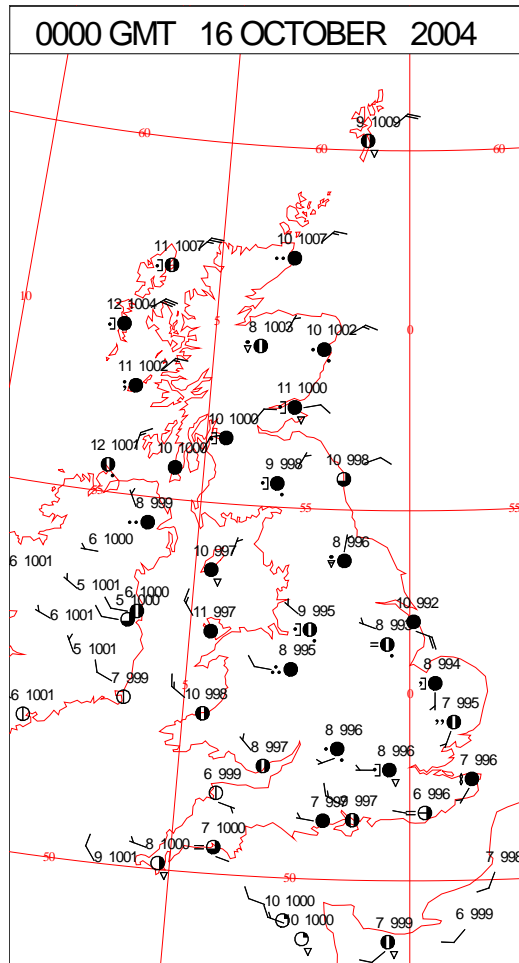
SIGNIFICANT WEATHER

0600 GMT 15 OCTOBER 2004	SIG WEATHER	1200 GMT 15 OCTOBER 2004	SIG WEATHER	<p>Summary of UK Weather for Friday 15 October 2004.</p> <p>Many parts of the British Isles were cloudy during the early hours with outbreaks of rain, some heavy with 40.6mm being recorded at Llanbedr (Gwynedd) in the 5 hours after midnight. There were also areas where the cloud was well broken, however, and here temperatures dropped low enough to give slight ground frost with mist and fog, with some thick fog patches developing in Yorkshire in particular.</p> <p>During the morning it started misty in many places with fog patches lasting in Yorkshire until mid morning, although it was becoming quite bright by this time. Elsewhere the unsettled weather continued with showers or longer spells of rain. The rain became especially heavy across Norfolk and south Lincolnshire with 13.5mm in 3 hours at Marham (Norfolk). In the afternoon and evening some of showers became thundery across England and Wales. For much of the morning it had been dry with some sunshine in eastern Scotland but cloud and rain spread west across here by early evening.</p> <p>Temperatures were average in many places in the north and west but where it was cloudy and especially wet temperatures were cold.</p>
1800 GMT 15 OCTOBER 2004	SIG WEATHER	0000 GMT 16 OCTOBER 2004	SIG WEATHER	<p>EXTREMES</p> <p>Highest Maximum: 14.4 Aultbea No 2, Ross & Cromarty</p> <p>Lowest Maximum: 8.3 Cottesmore, Leicestershire</p> <p>Lowest Minimum: 0.7 Tulloch Bridge, Inverness-Shire</p> <p>Lowest Grass Minimum: -1.8 Nottingham, Nottinghamshire</p> <p>Most Rain: 30.4 Capel Curig No 3, Gwynedd</p> <p>Most Sun: 7.7 St Mawgan, Cornwall</p>

DAILY CLIMATE DATA

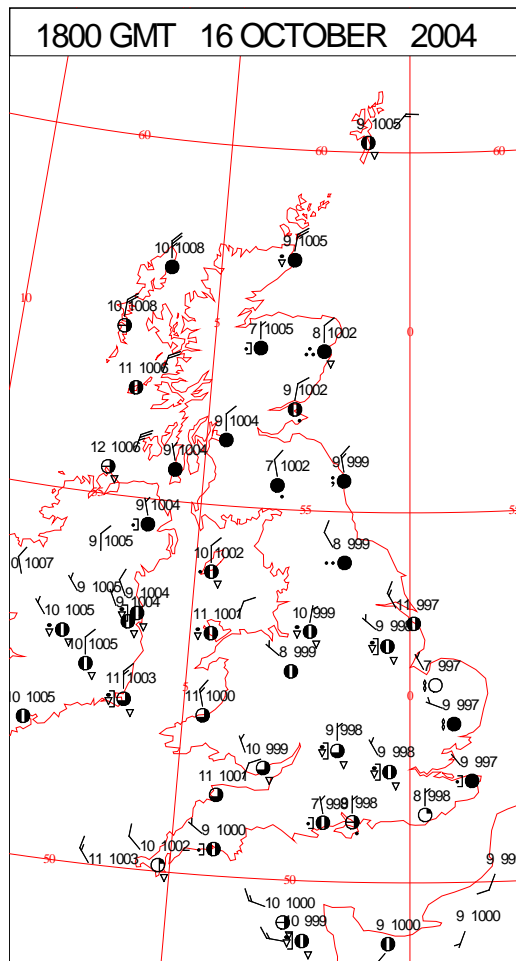
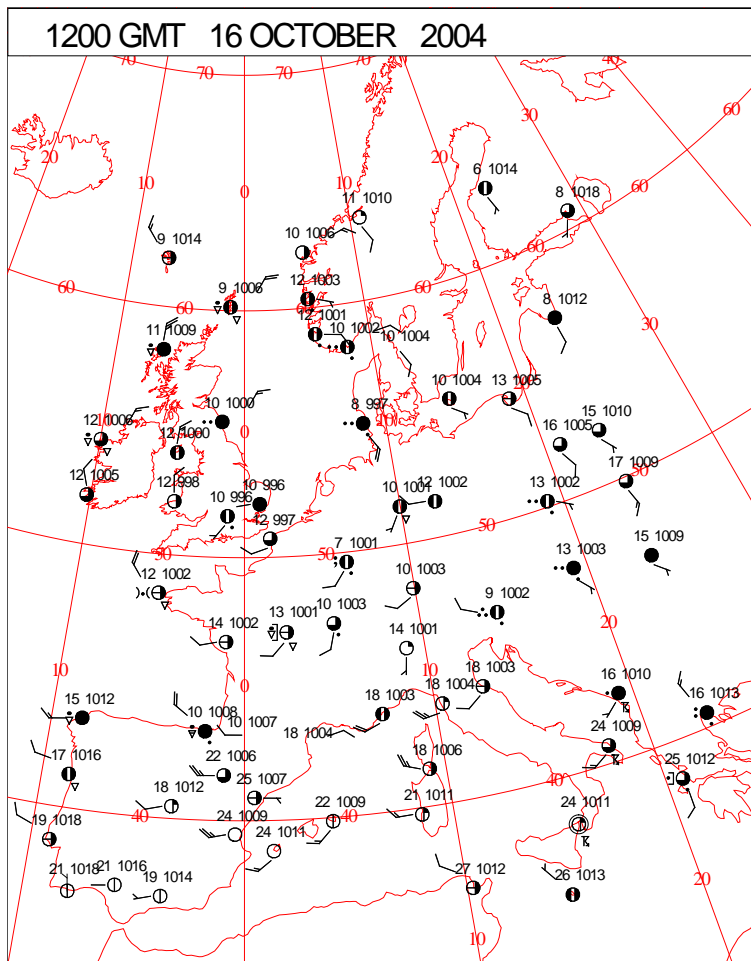
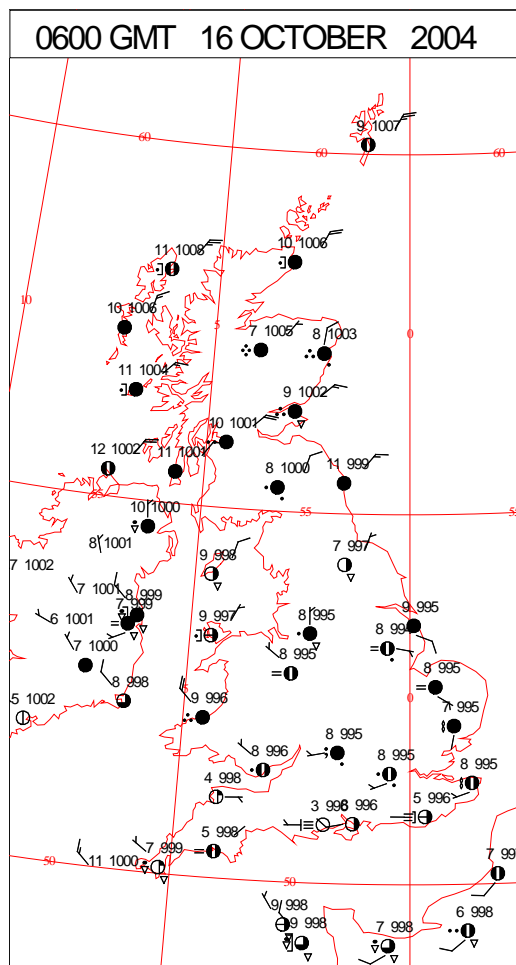
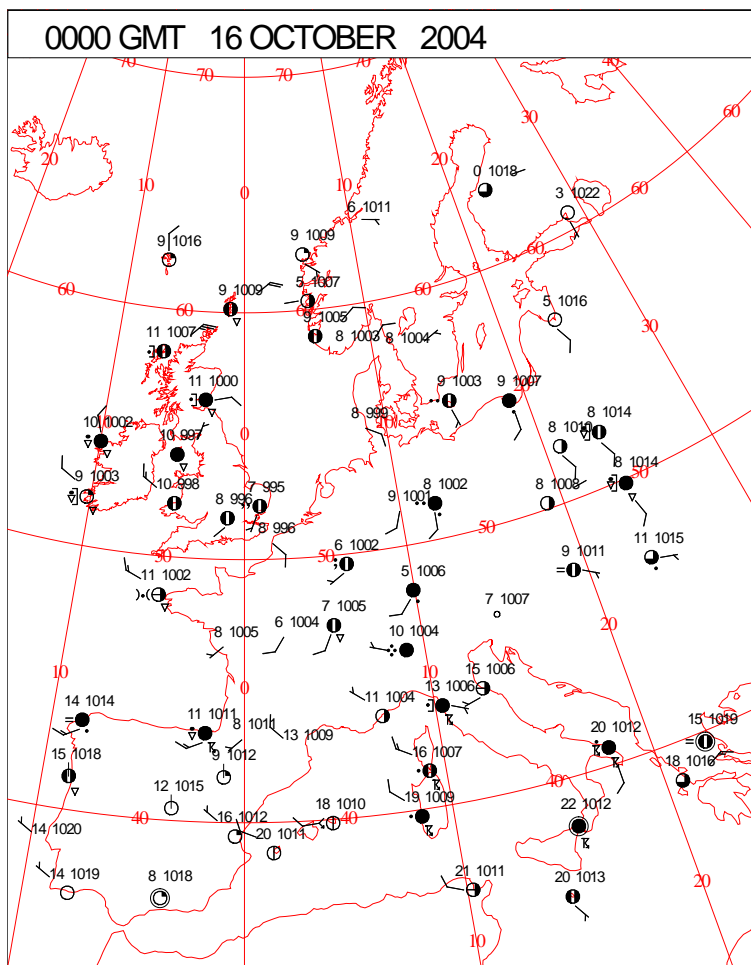


DAILY WEATHER SUMMARY



Saturday 16 October 2004

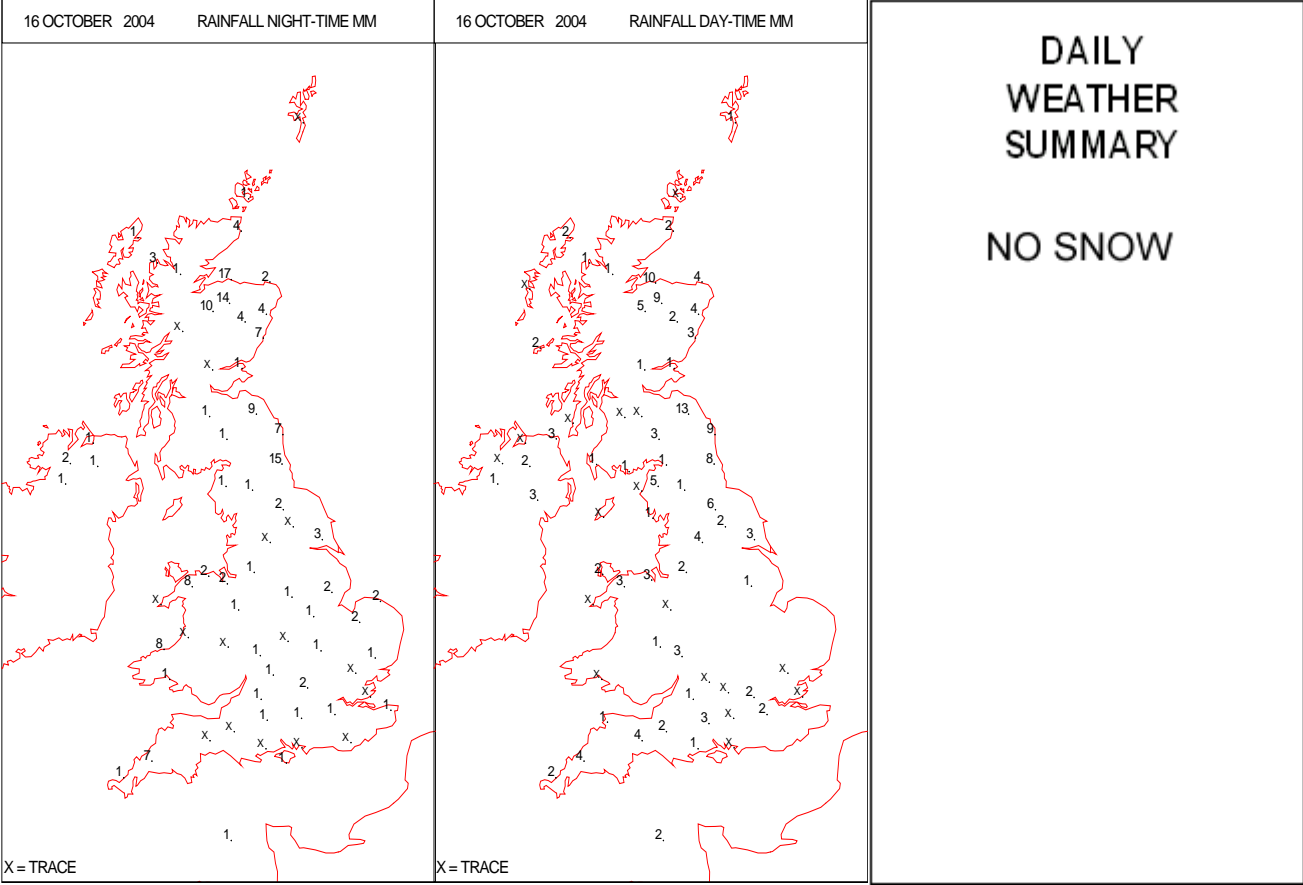
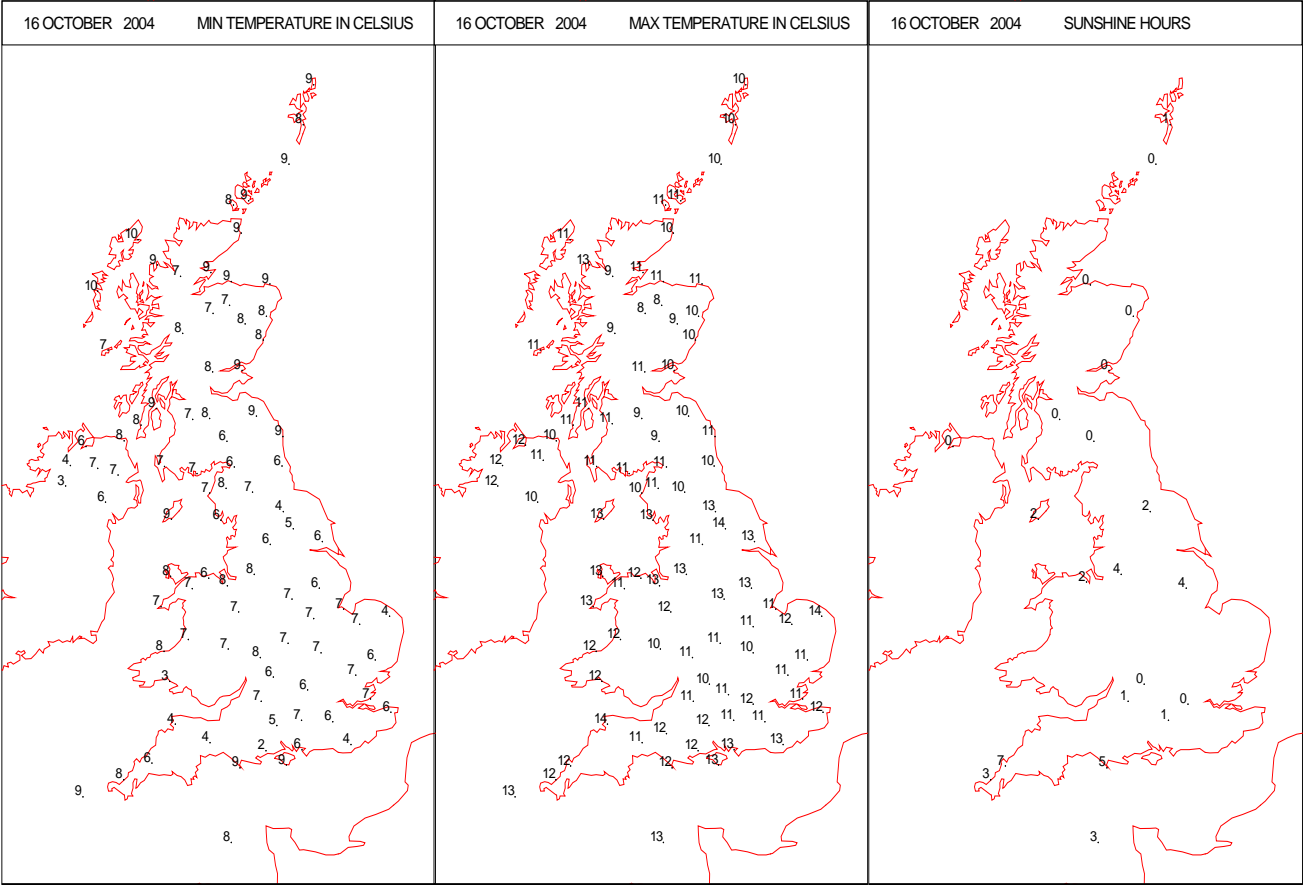
SURFACE REPORTS



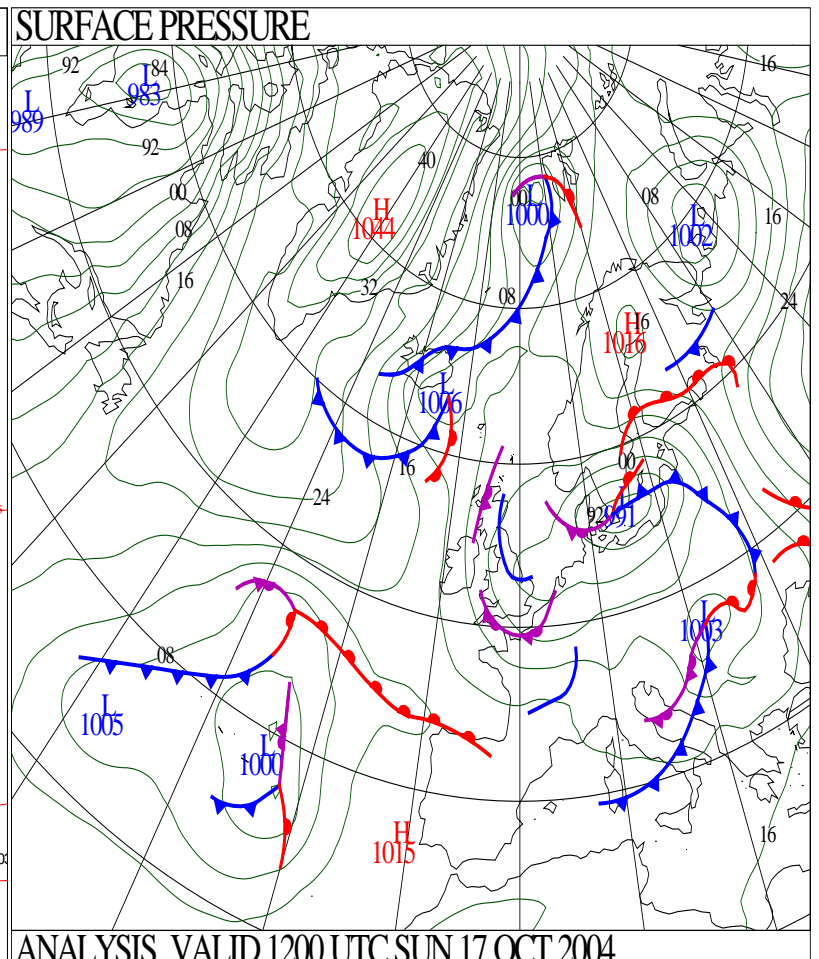
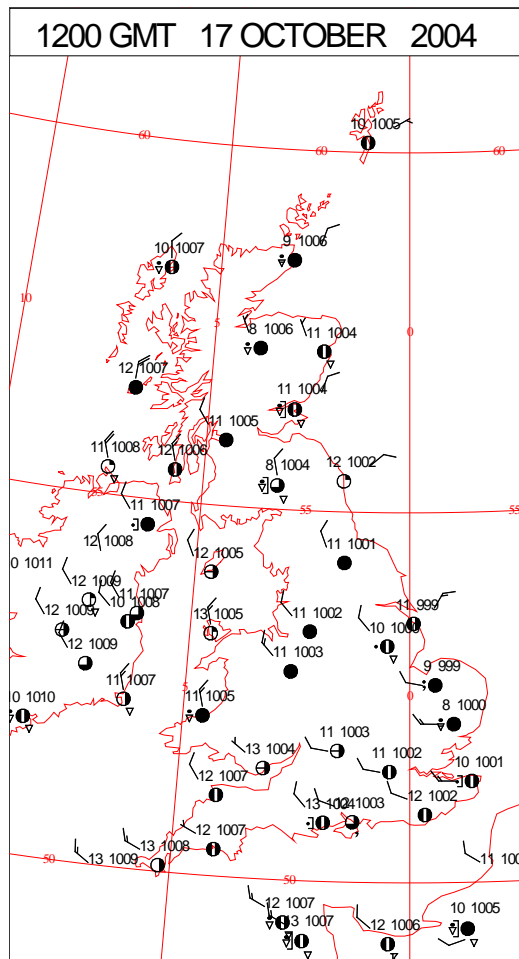
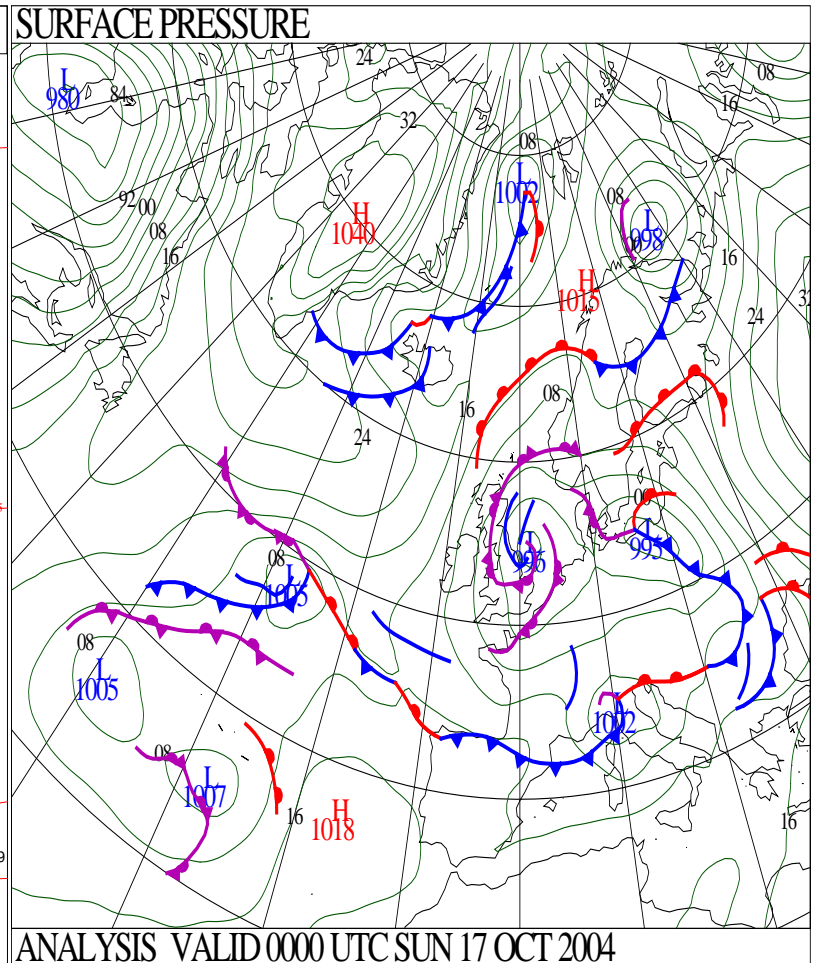
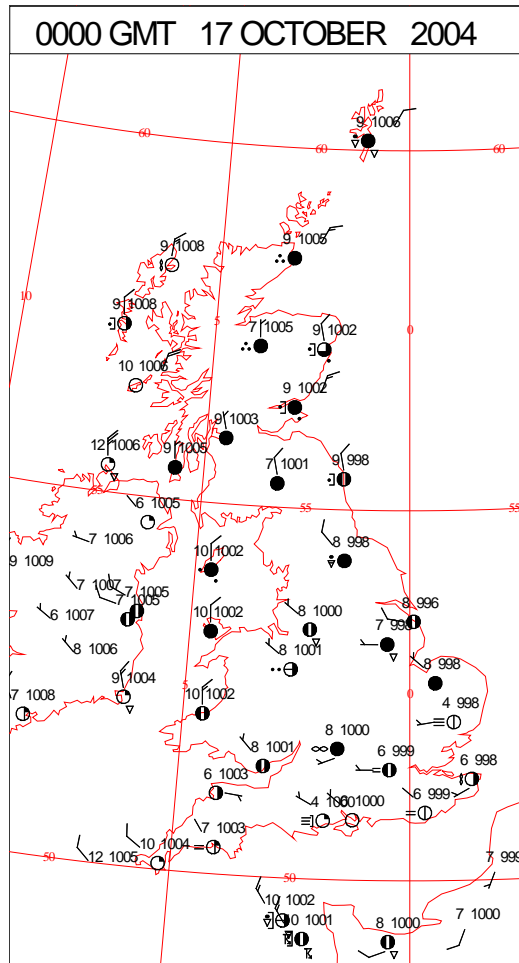
SIGNIFICANT WEATHER

0600 GMT 16 OCTOBER 2004	SIG WEATHER	1200 GMT 16 OCTOBER 2004	SIG WEATHER	<p>Summary of UK Weather for Saturday 16 October 2004. Much of the UK had a cloudy, mild night. Thicker patches of cloud gave slight rain and drizzle but an area of rain moved west or southwest across eastern and southern Scotland. A finger of rain drifted slowly south across parts of Wales and the Midlands. Showers developed across southwest England and northeast England. There were some clear intervals, notably over south Wales and along the English Channel coast. Mist and fog patches developed over East Anglia, Lincolnshire and the Pennines.</p> <p>Most parts of the UK were cloudy for much of the day. The persistent rain over southern Scotland gradually become lighter and headed across to Northern Ireland. Further showers and bursts of rain developed elsewhere. Thunder was reported from southwest England and there was a hail shower at Jersey. Some places enjoyed sunny spells, notably the south coast of England, parts of southwest Wales, Norfolk and Lincolnshire. Another rain area developed over northern England and eastern Scotland during the evening hours. Meanwhile, mist and fog patches formed over East Anglia and southeast England.</p> <p>The afternoon temperatures were near normal but it was rather cold in London and Birmingham.</p>
1800 GMT 16 OCTOBER 2004	SIG WEATHER	0000 GMT 17 OCTOBER 2004	SIG WEATHER	<p>EXTREMES</p> <p>Highest Maximum: 13.9 Coltishall, Norfolk</p> <p>Lowest Maximum: 7.5 Aviemore, Inverness-Shire</p> <p>Lowest Minimum: 2.4 Hurn, Dorset 2.4 Yeovilton, Somerset</p> <p>Lowest Grass Minimum: -0.7 Hurn, Dorset</p> <p>Most Rain: 23.4 Glenlivet, Banffshire</p> <p>Most Sun: 6.7 St Mawgan, Cornwall</p>

DAILY CLIMATE DATA

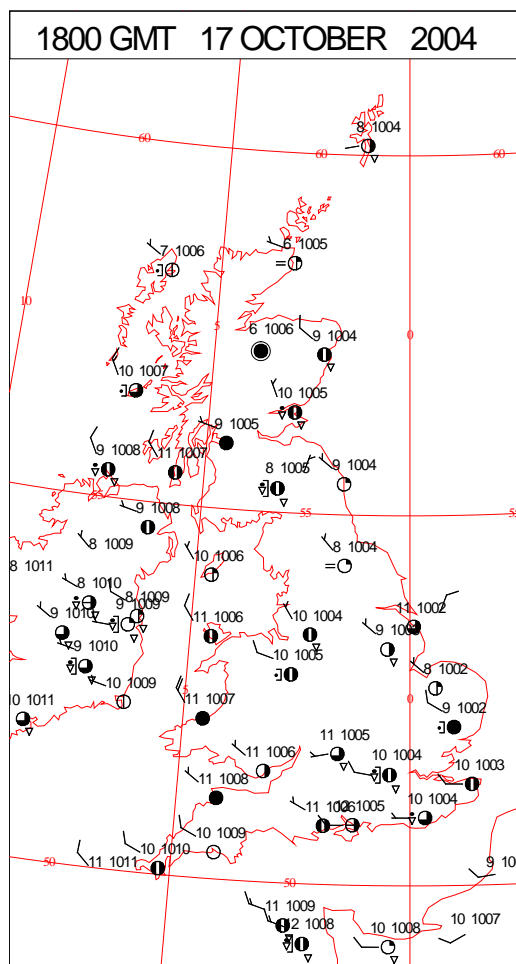
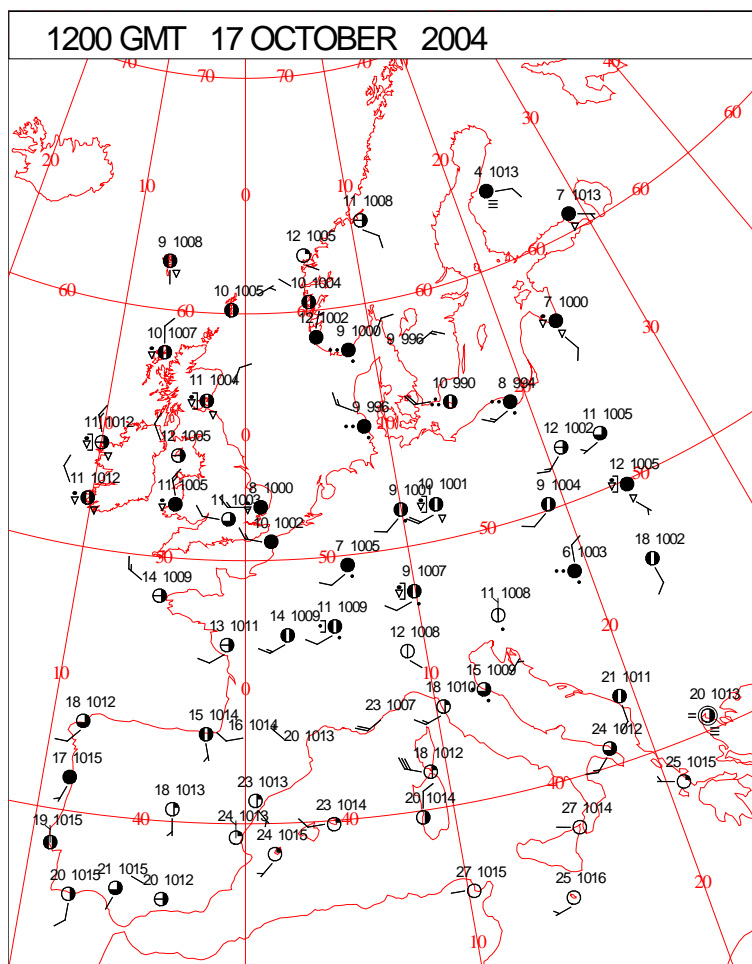
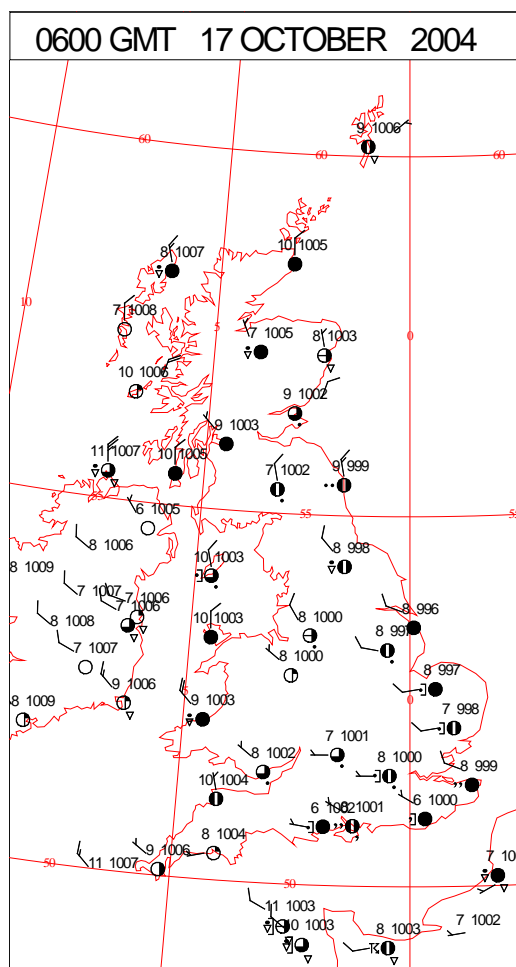
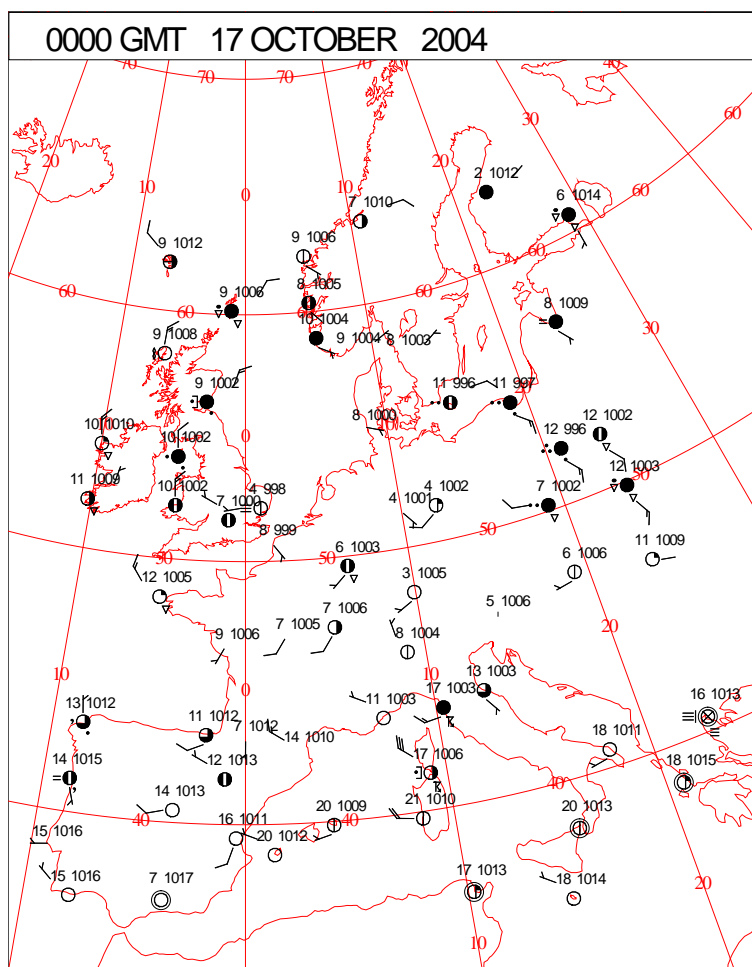


DAILY WEATHER SUMMARY



Sunday 17 October 2004

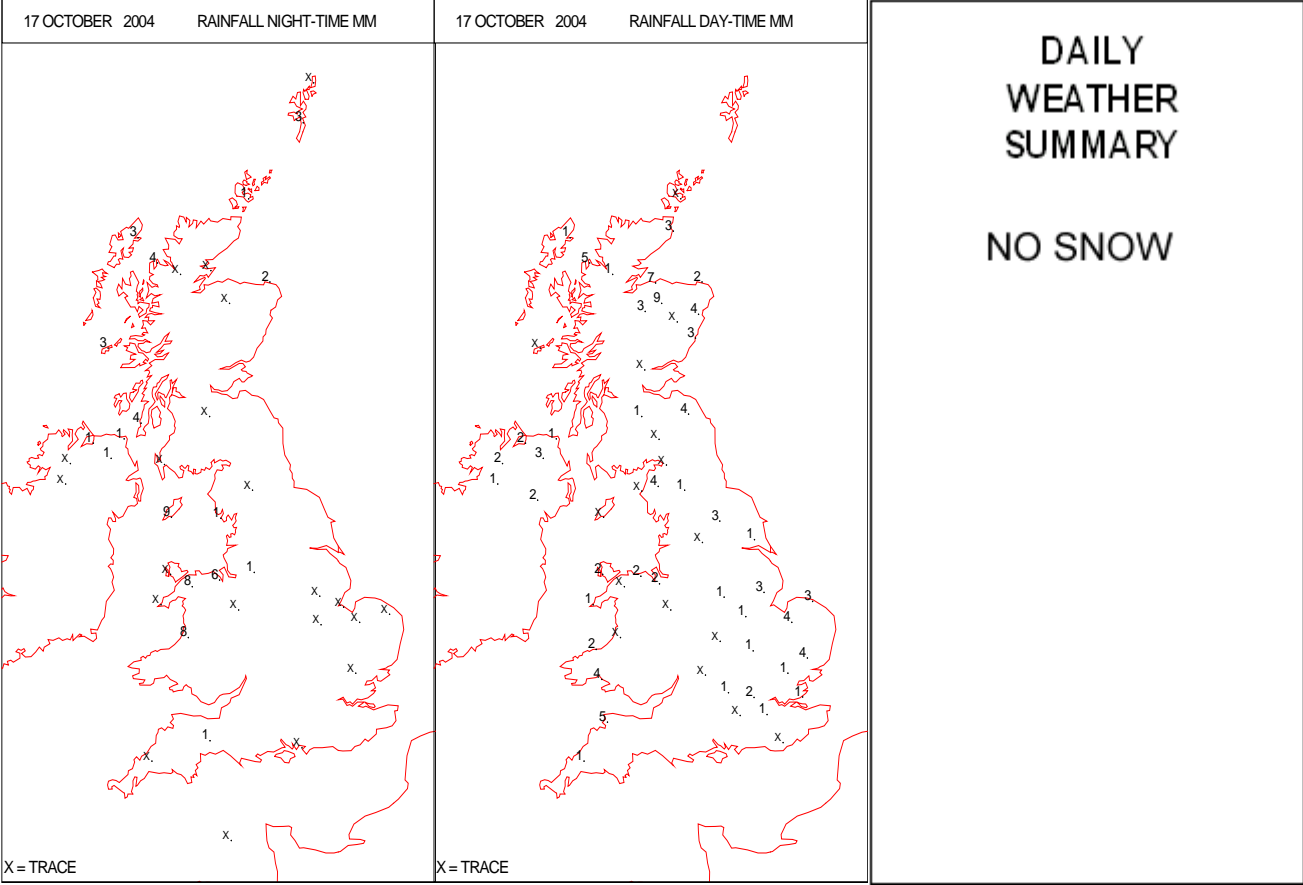
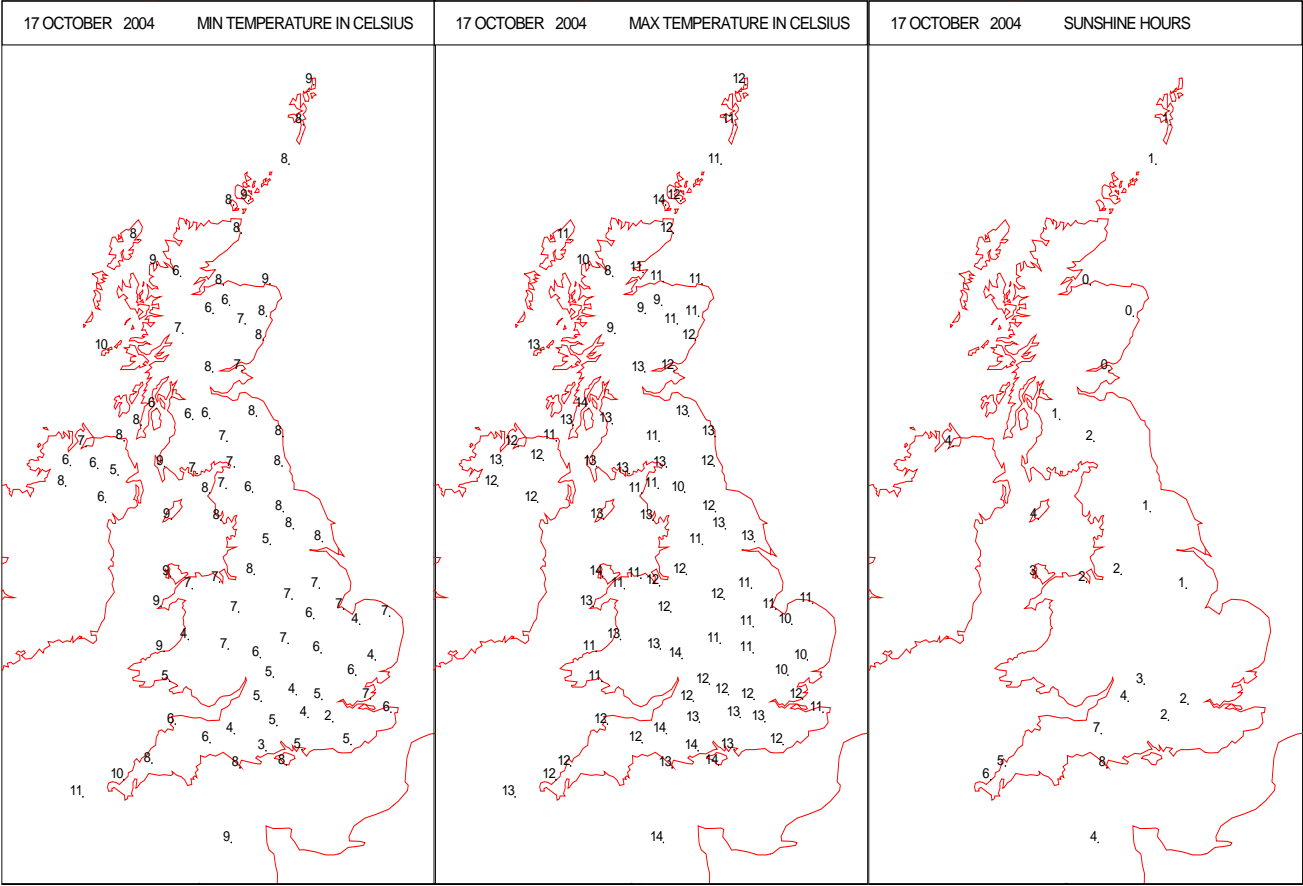
SURFACE REPORTS



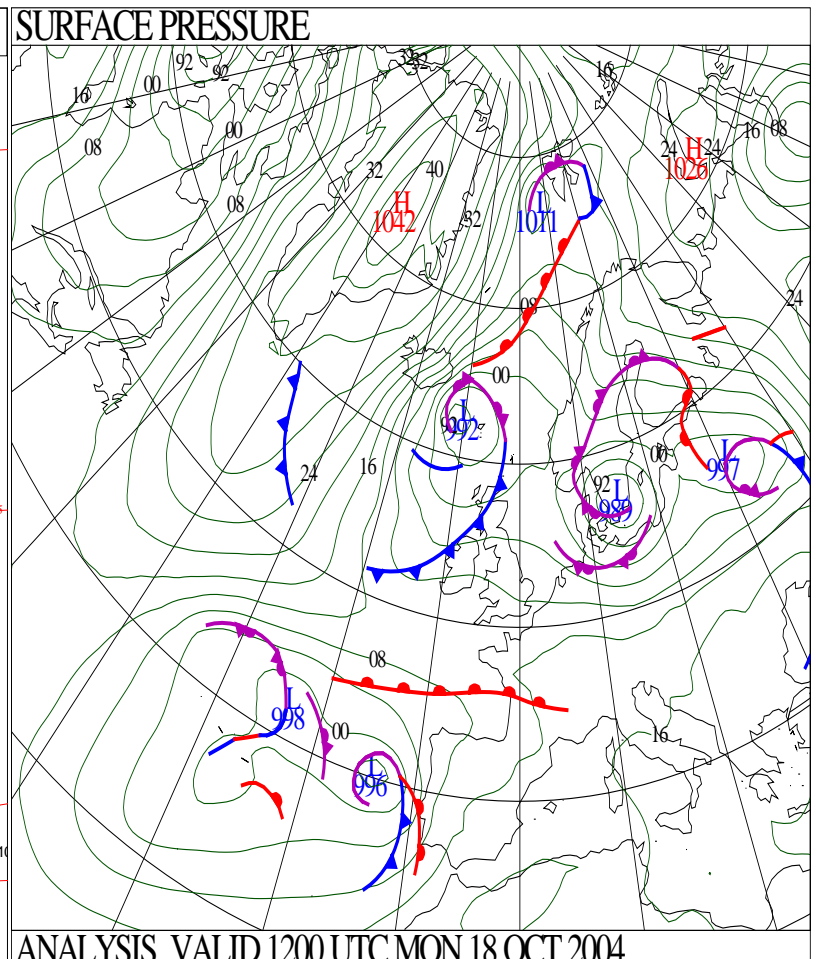
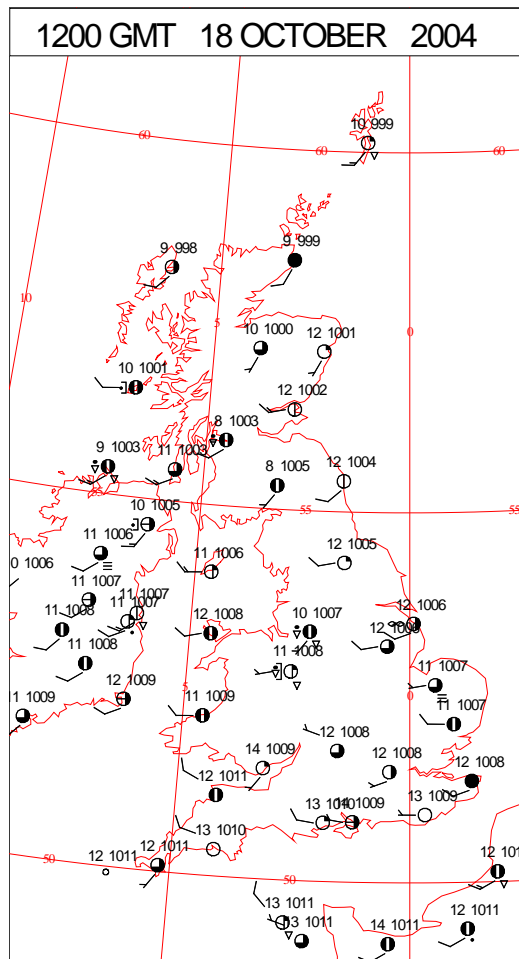
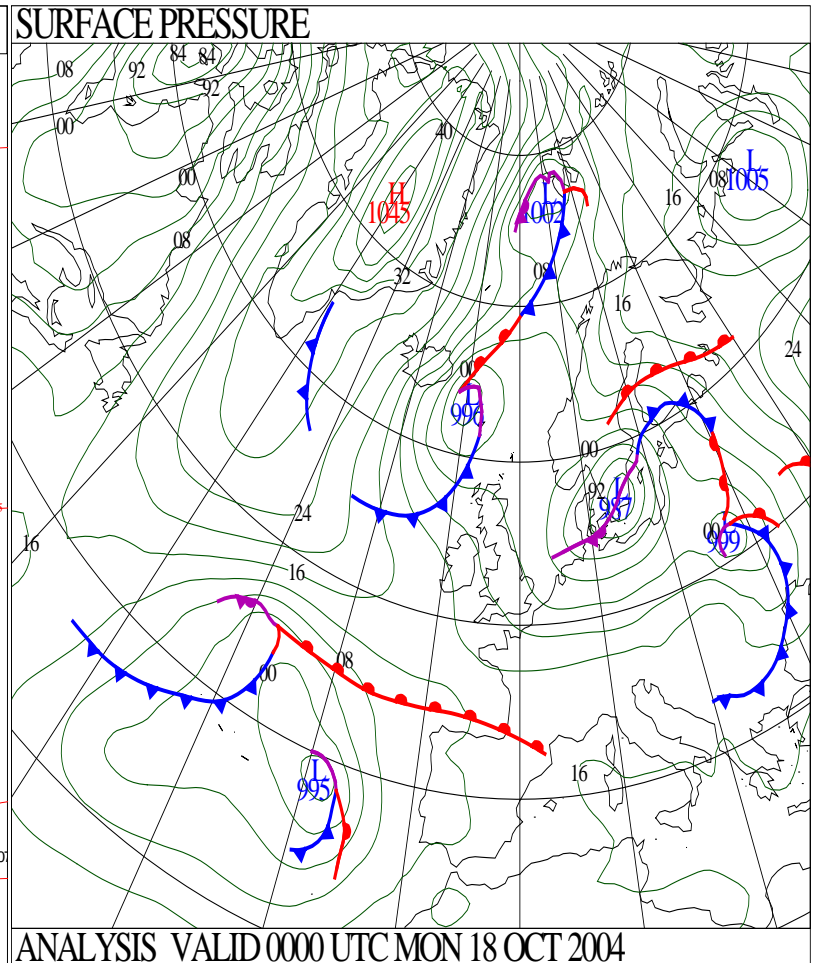
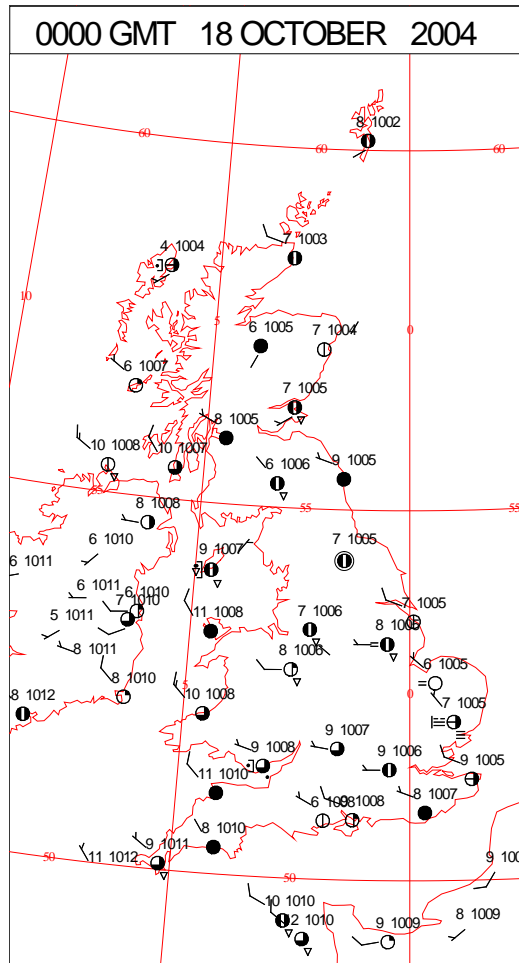
SIGNIFICANT WEATHER

0600 GMT 17 OCTOBER 2004 SIG WEATHER	1200 GMT 17 OCTOBER 2004 SIG WEATHER	<p>Summary of UK Weather for Sunday 17 October 2004.</p> <p>The night started with clear intervals and mist and fog patches in the far south of England. A narrow band of rain from the Wash to central Wales moved southeast during the night. At the same time, heavy showers developed over northeast England and these drifted towards Lincolnshire. Scattered showers moved west or southwest across Scotland and Northern Ireland and another line of showers developed over southwest Wales and southwest England.</p> <p>The rain soon cleared from southeast England in the morning. Much of the day was cloudy and showers developed in many places during the day, notably across the eastern side of the UK. There were some bright or sunny periods. The best of the sunshine was recorded around the coasts of southwest England, Lyme Bay and Poole Bay, as well as in the Cardiff area. Most of the showers died away during the evening hours, but some continued to drift southeast across Liverpool Bay and Cardigan Bay.</p> <p>The afternoon temperatures were near normal for mid October.</p>
1800 GMT 17 OCTOBER 2004 SIG WEATHER	0000 GMT 18 OCTOBER 2004 SIG WEATHER	
		<p>EXTREMES</p> <p>Highest Maximum: 14.2 Great Malvern, Hereford & Worcester</p> <p>Lowest Maximum: 7.8 Loch Glascarnoch, Ross & Cromarty</p> <p>Lowest Minimum: 2.3 Redhill, Surrey</p> <p>Lowest Grass Minimum: -1.5 Benson, Oxfordshire</p> <p>Most Rain: 9.4 Glenlivet, Banffshire</p> <p>Most Sun: 7.7 Isle Of Portland, Dorset</p>

DAILY CLIMATE DATA

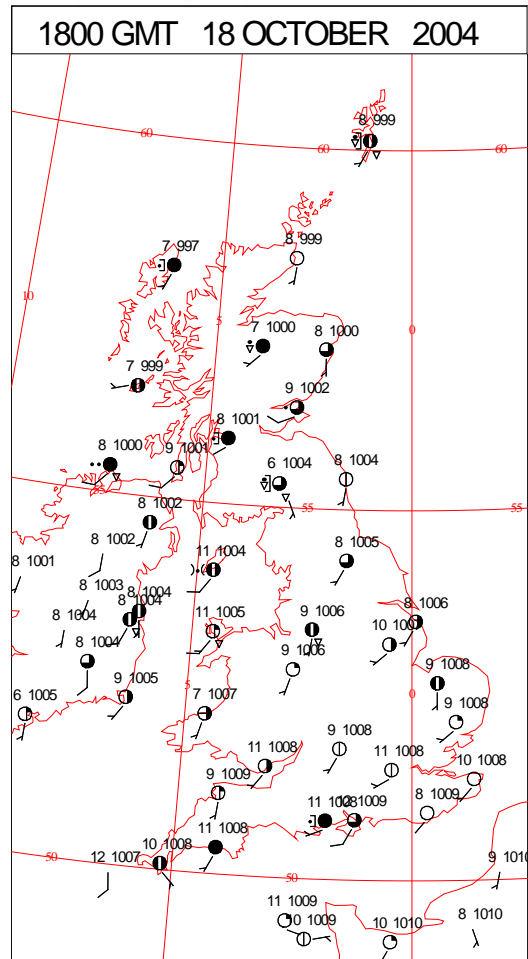
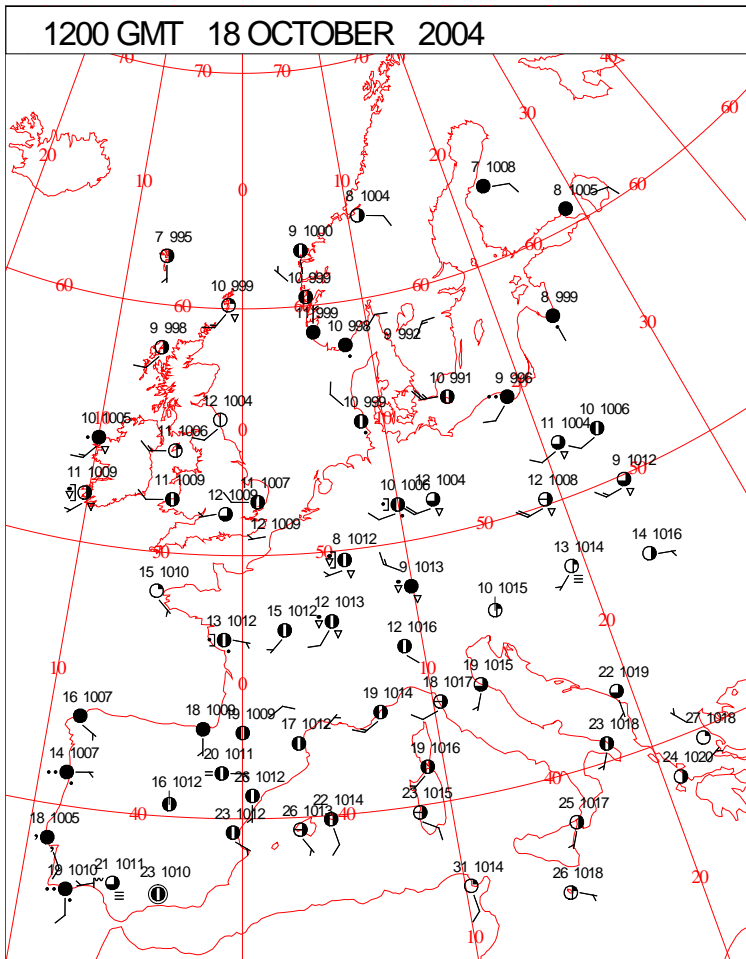
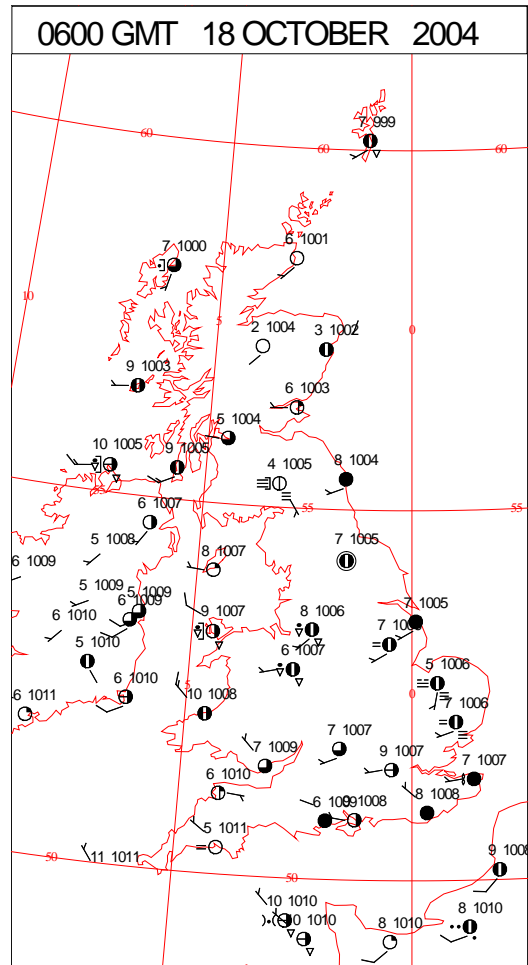
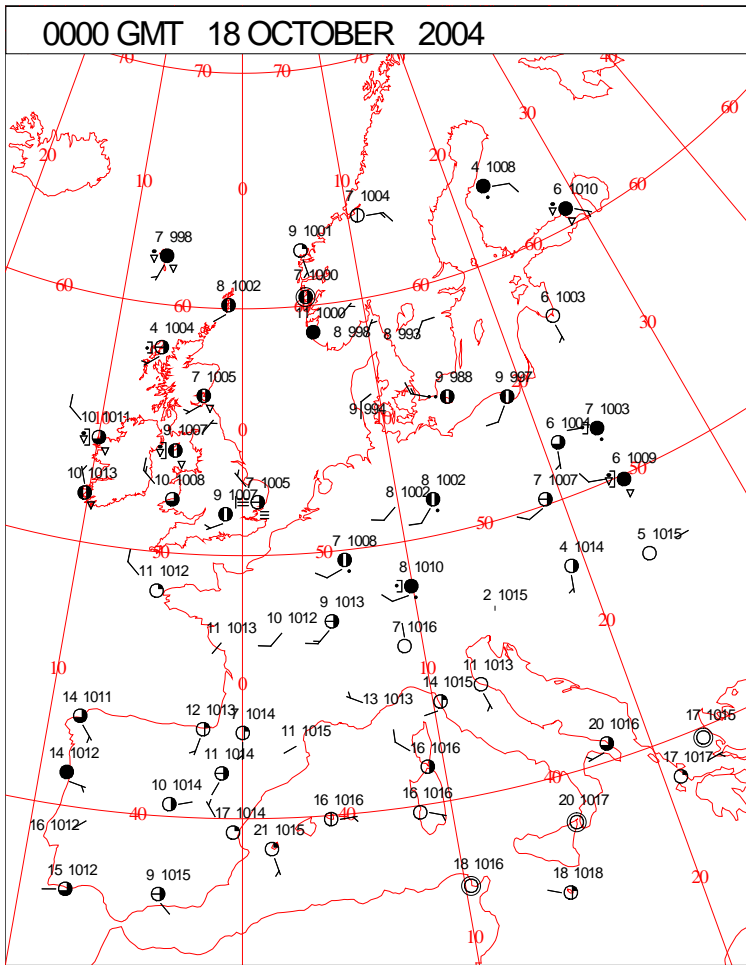


DAILY WEATHER SUMMARY

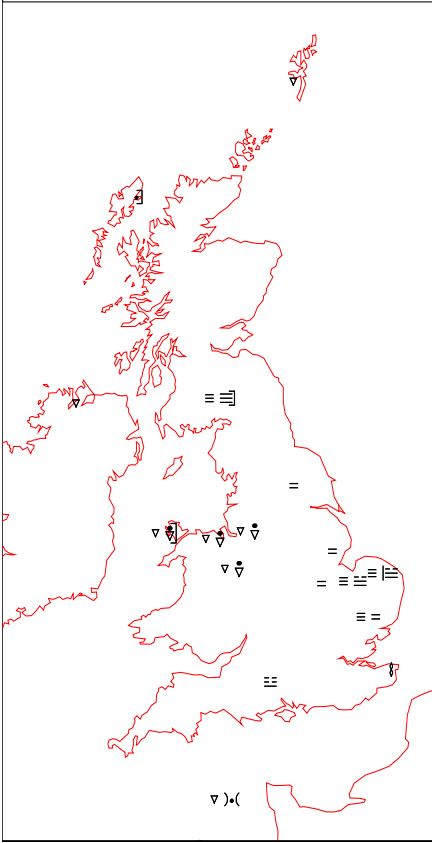
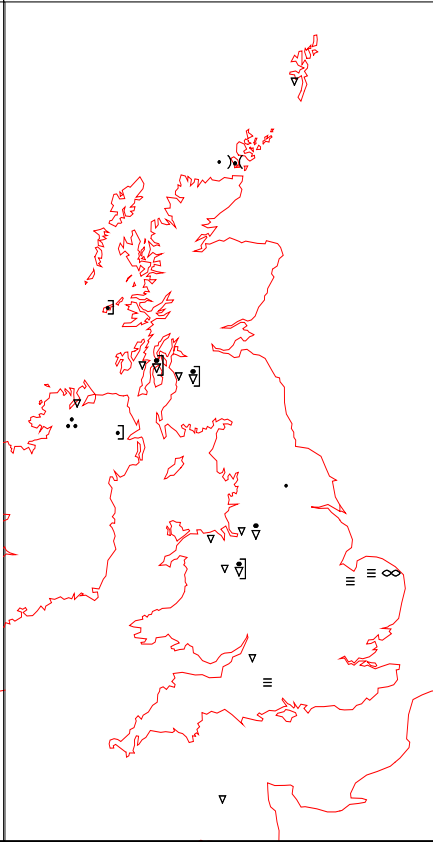
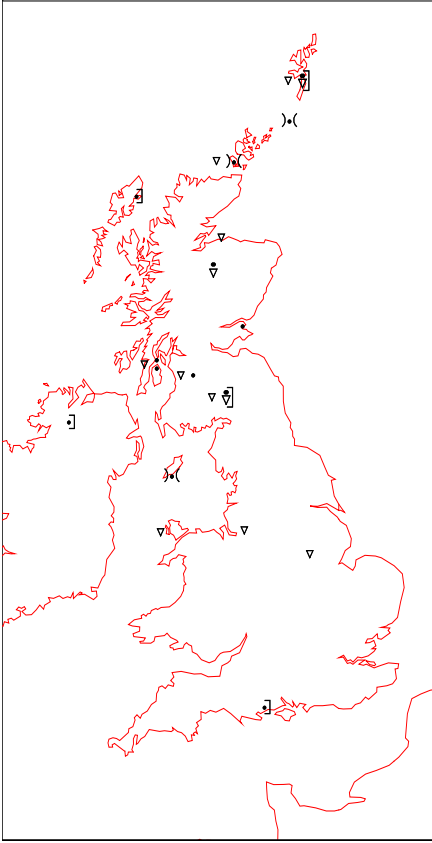
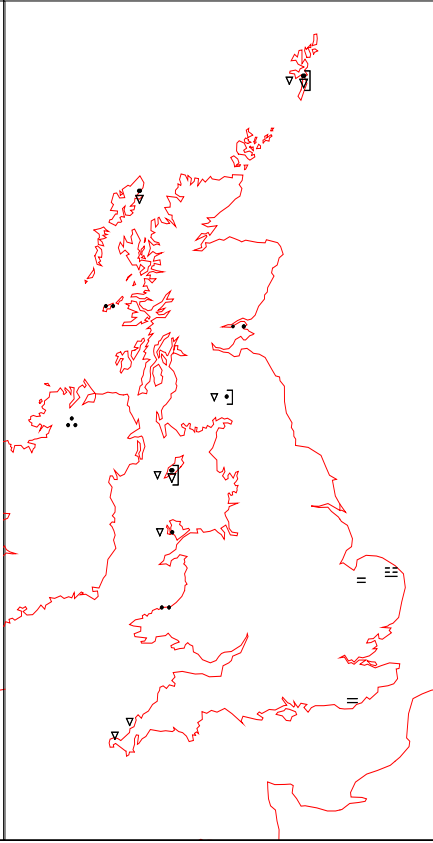


Monday 18 October 2004

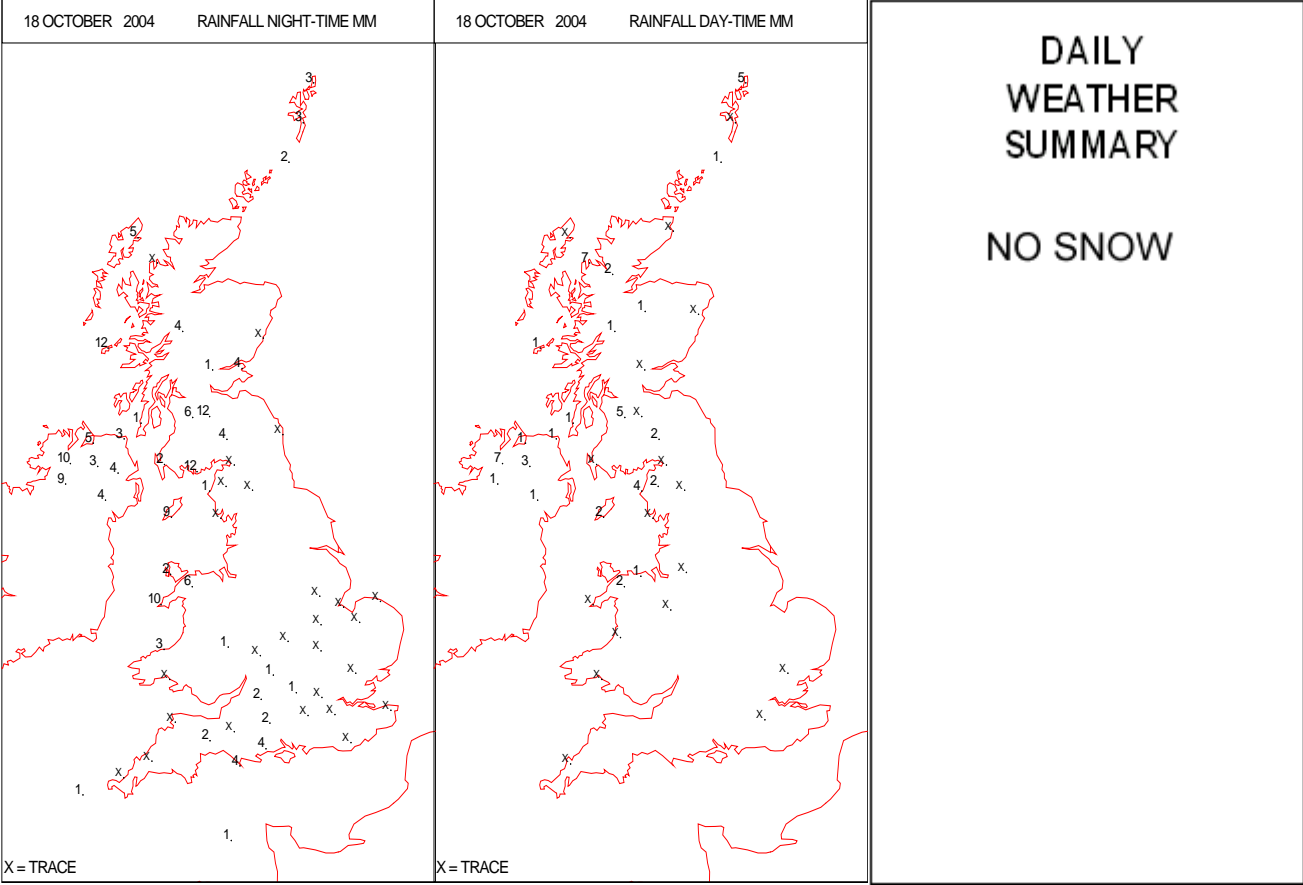
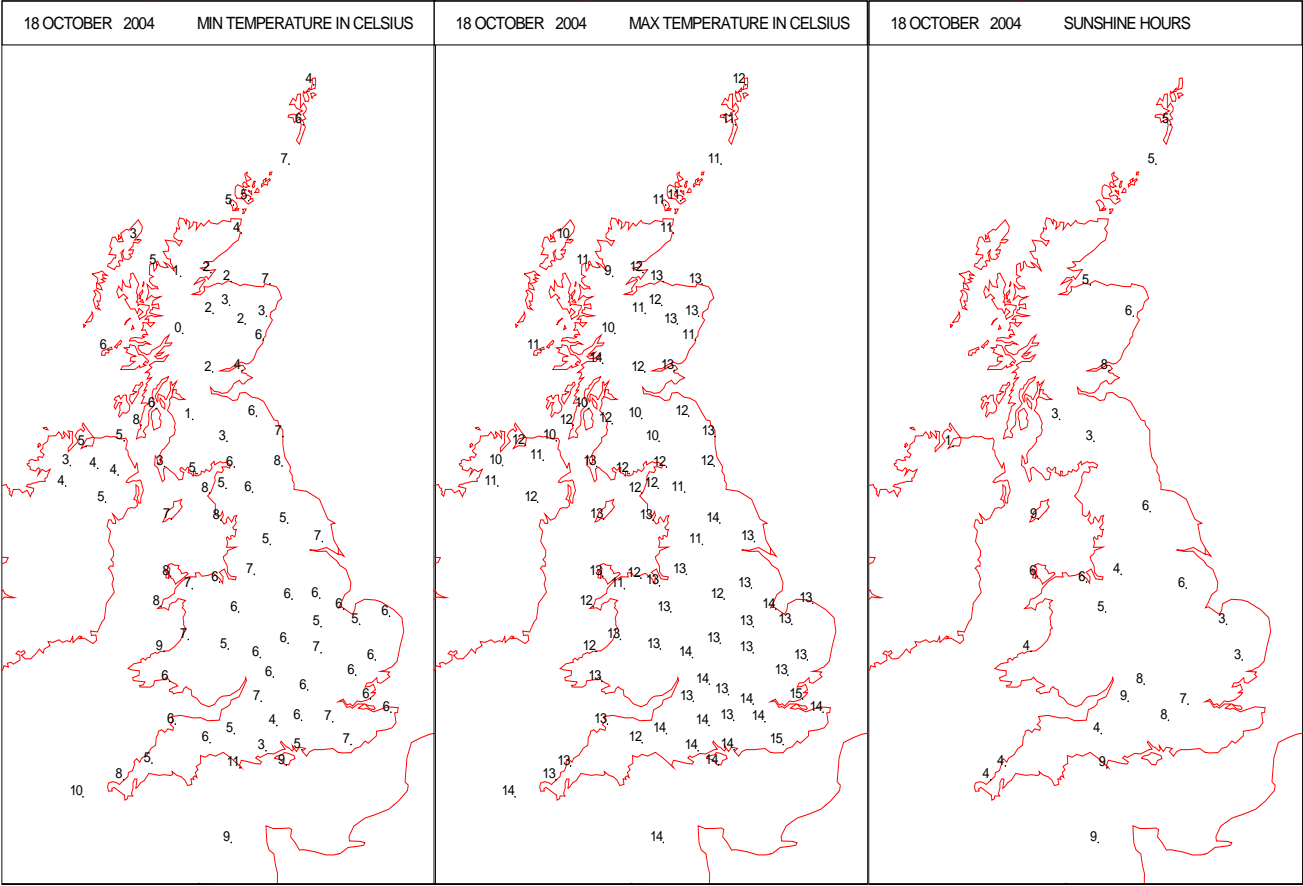
SURFACE REPORTS



SIGNIFICANT WEATHER

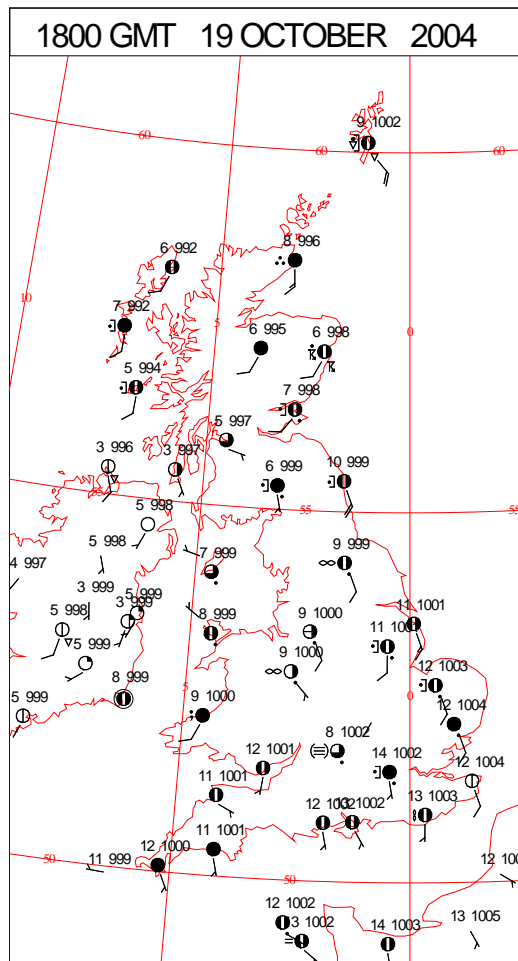
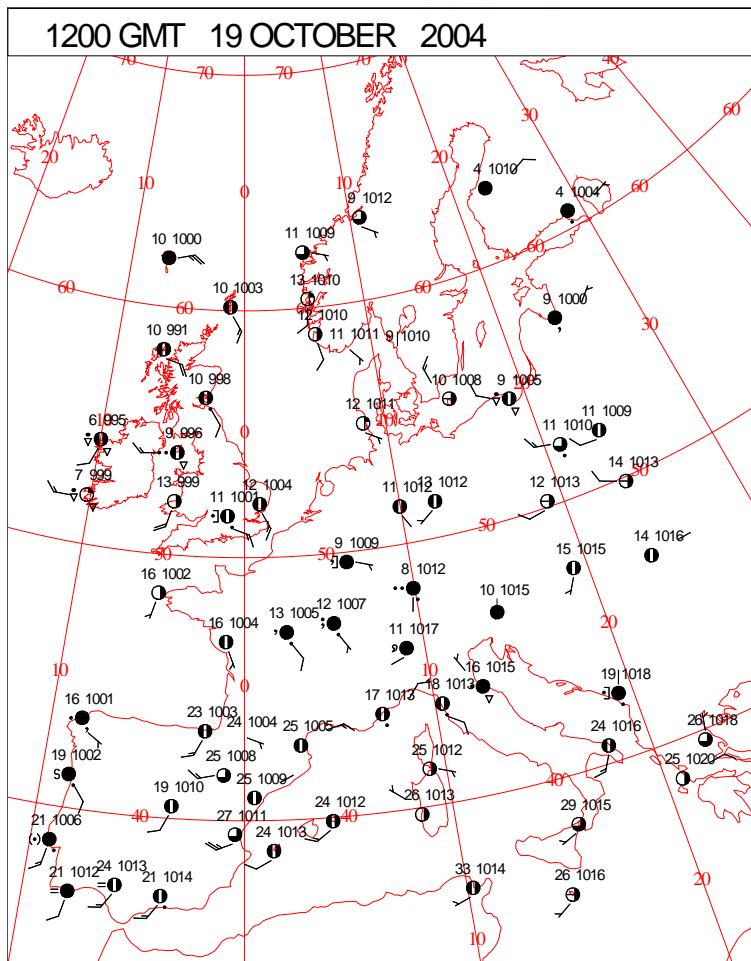
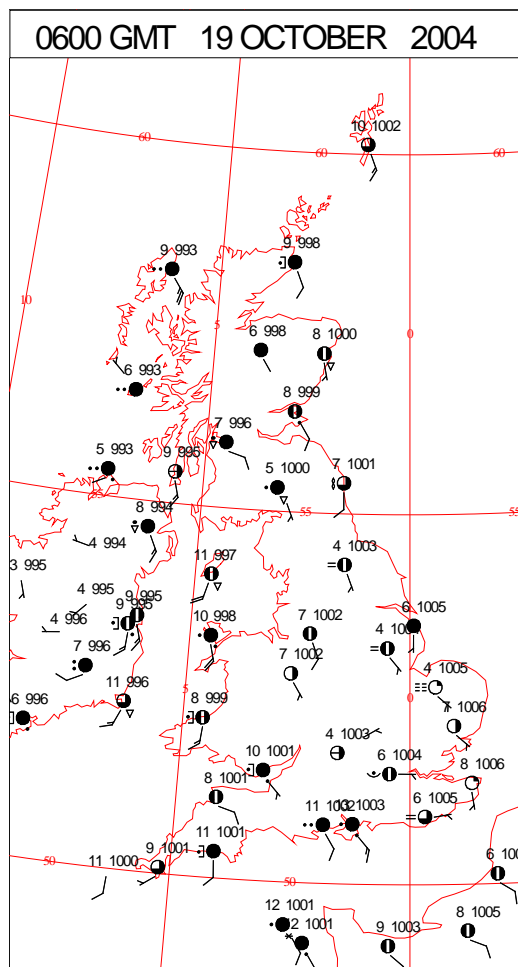
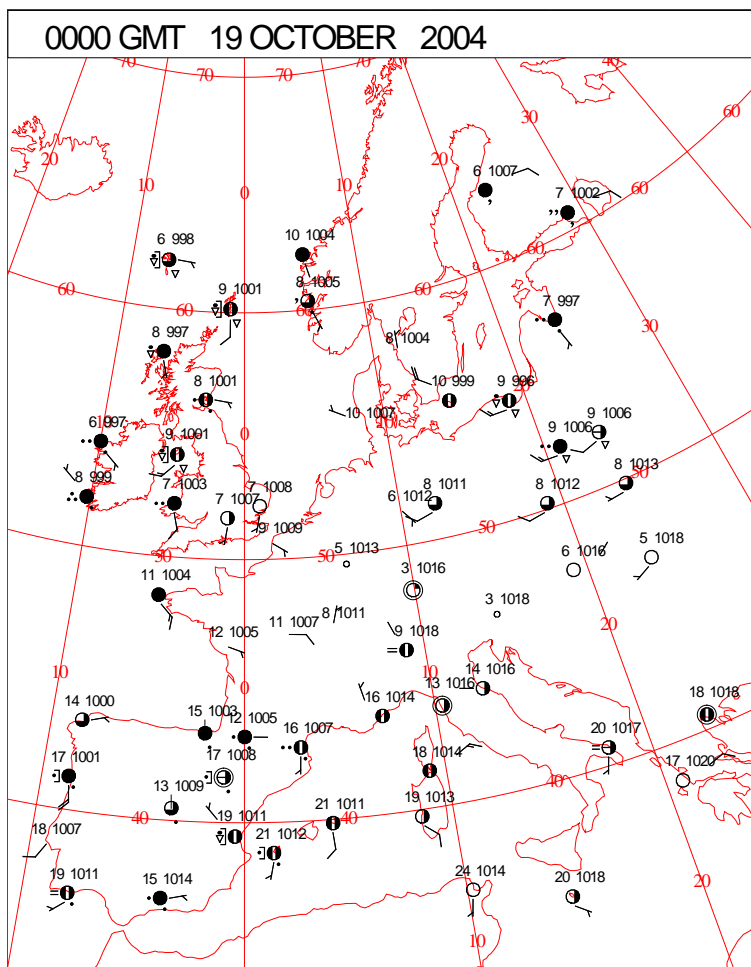
0600 GMT 18 OCTOBER 2004	SIG WEATHER	1200 GMT 18 OCTOBER 2004	SIG WEATHER	<p>Summary of UK Weather for Monday 18 October 2004. Showers ran down the Irish and North Seas overnight in the north to northwesterly airstream, affecting parts of Northern Ireland, Wales and western England, as well as some eastern coasts of Scotland and England. More general rain meanwhile spread across the west of Northern Ireland and western Scotland. Elsewhere there were clear spells and local fog patches.</p> <p>There were further showers (mostly light) across Wales and the west of England during the day, especially during the morning, and the odd light one broke out elsewhere across England during the afternoon. Much of England escaped with a dry and bright day, however. Eastern Scotland saw plenty of fine weather and just the occasional shower, and although eastern parts of Northern Ireland were cloudier, not many showers developed here either. Meanwhile across the west of Scotland and Northern Ireland rain fell on and off throughout the day.</p> <p>During the evening, rain continued to affect the west and some central parts of Scotland and Northern Ireland, and thickening cloud brought showers to Wales, west and southwest England. Elsewhere it was fine.</p> <p>Temperatures were mostly normal.</p>
				
1800 GMT 18 OCTOBER 2004	SIG WEATHER	0000 GMT 19 OCTOBER 2004	SIG WEATHER	<p>EXTREMES</p> <p>Highest Maximum: 14.9 Herstmonceux, East Sussex</p> <p>Lowest Maximum: 8.7 Lough Fea, Londonderry</p> <p>Lowest Minimum: 0.1 Tulloch Bridge, Inverness-Shire</p> <p>Lowest Grass Minimum: -4.1 Strathallan Airfield, Perthshire (In Taysi)</p> <p>Most Rain: 17.0 Castlederg, Tyrone</p> <p>Most Sun: 9.1 Lyneham, Wiltshire</p>
				

DAILY CLIMATE DATA

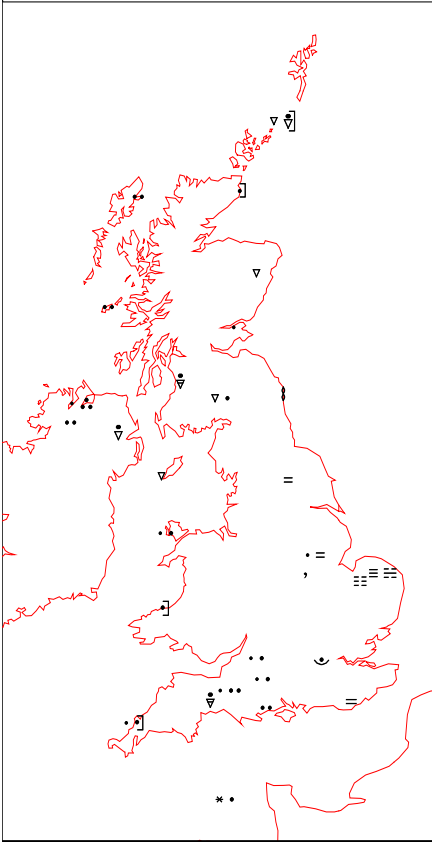
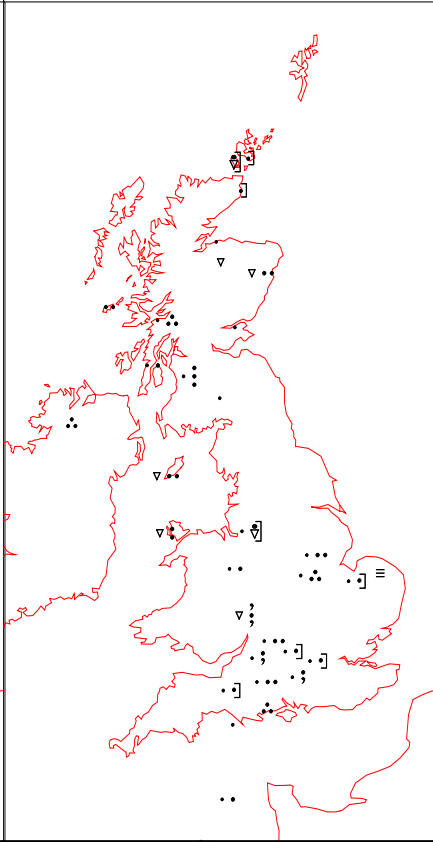
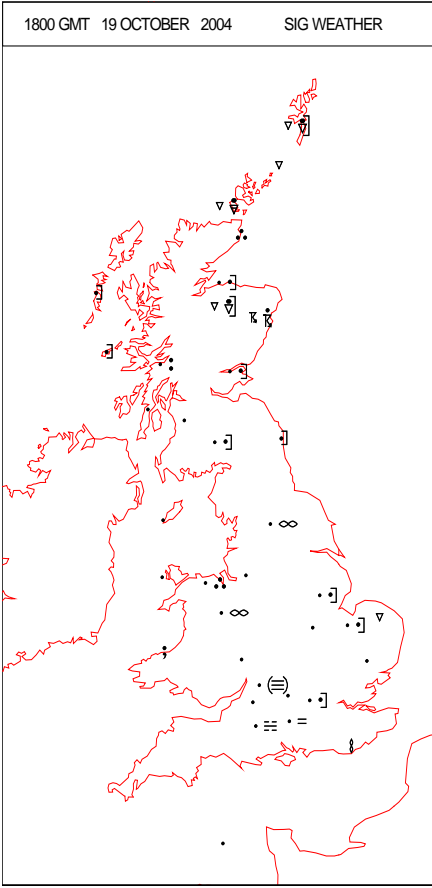
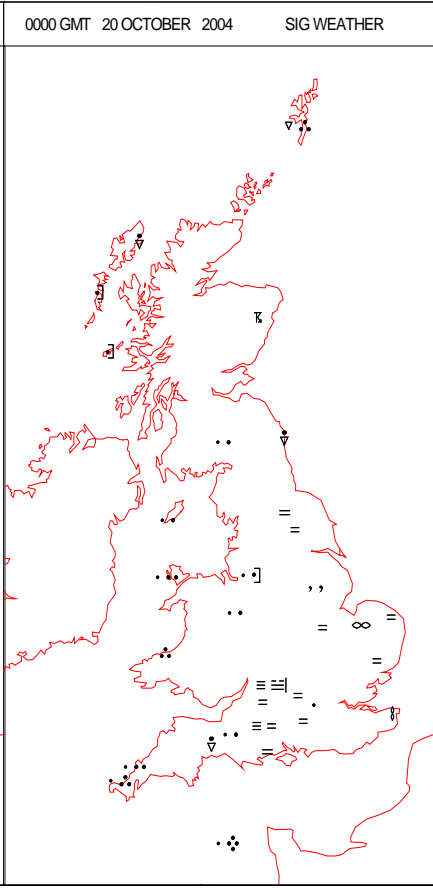


Crown Copyright 2004, All Rights Reserved

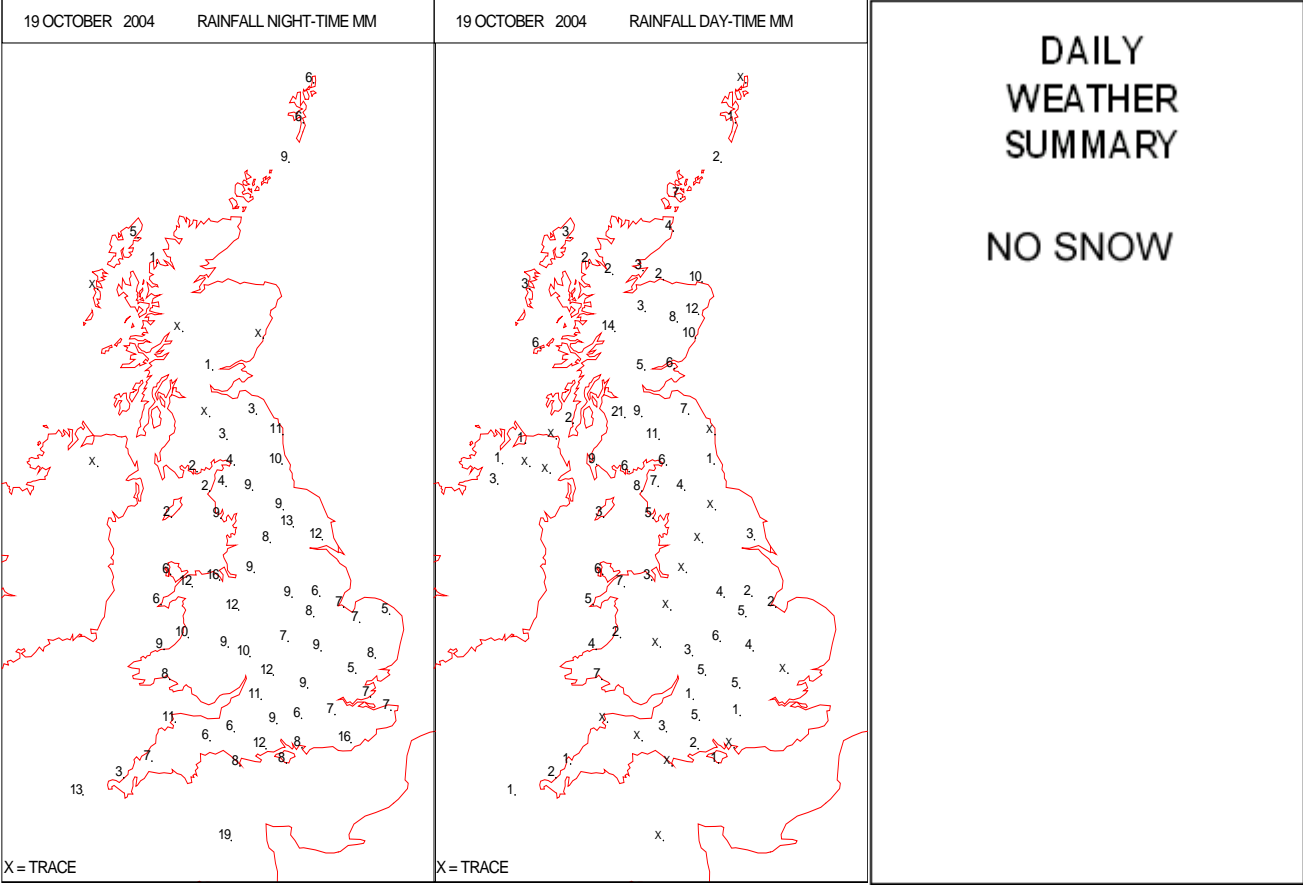
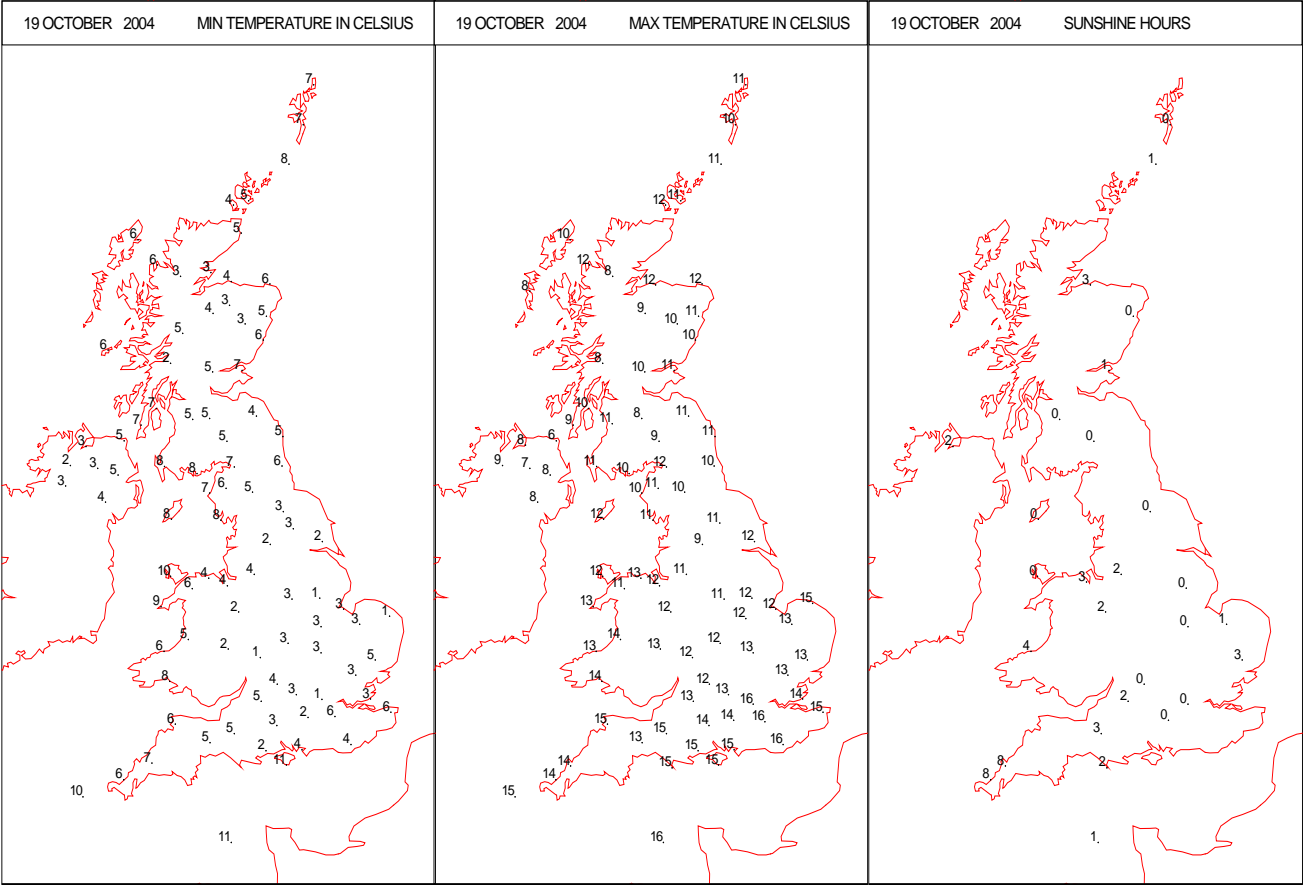
SURFACE REPORTS



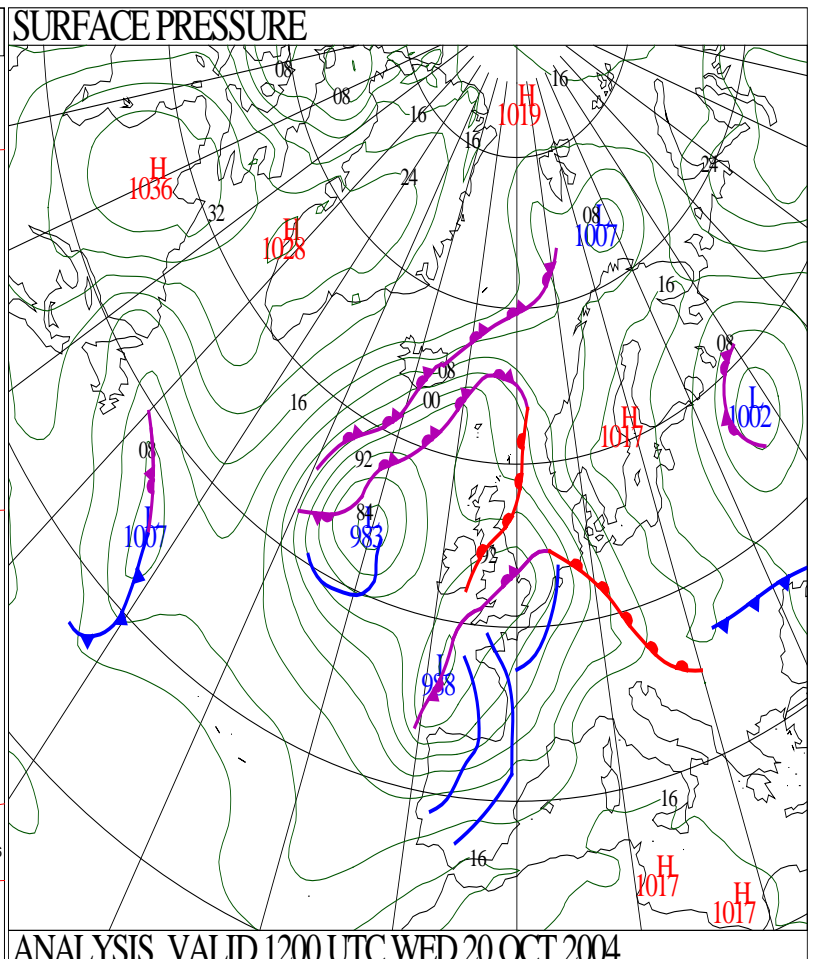
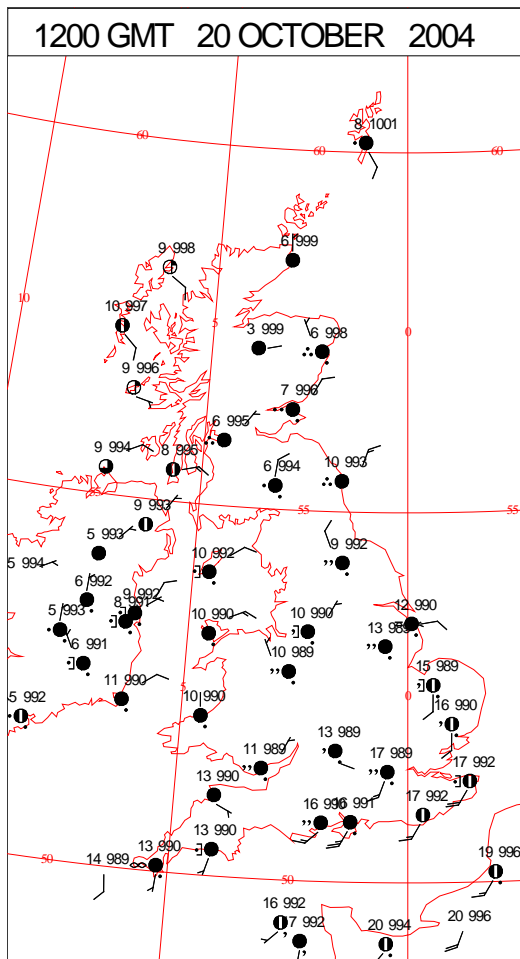
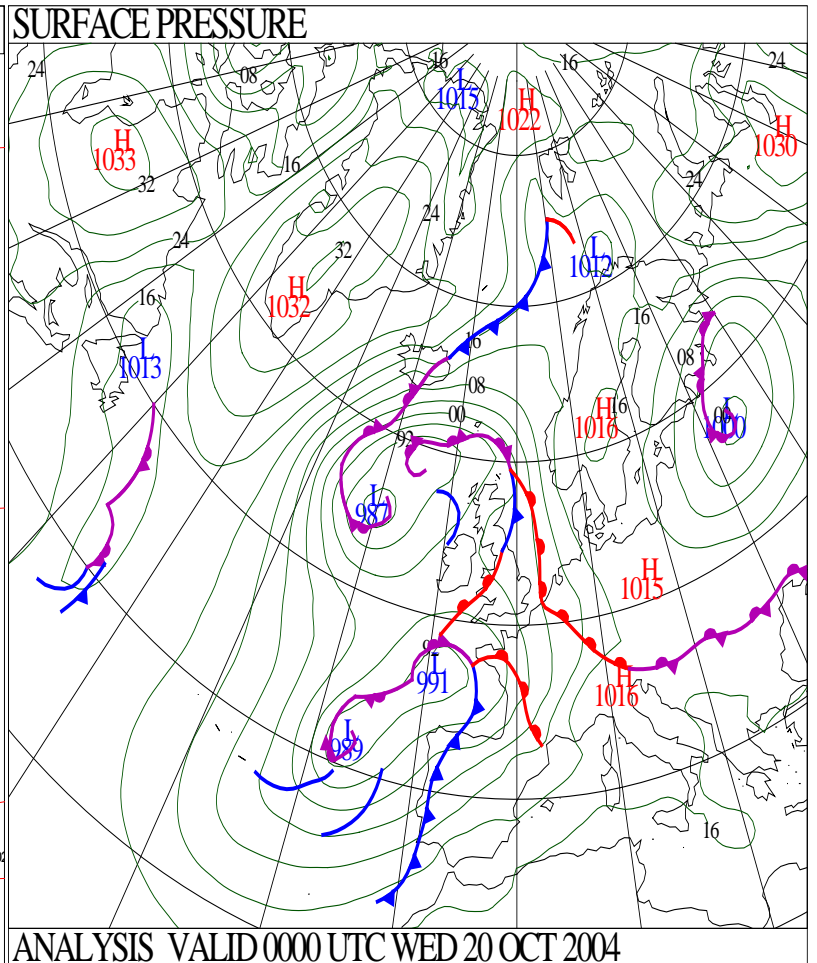
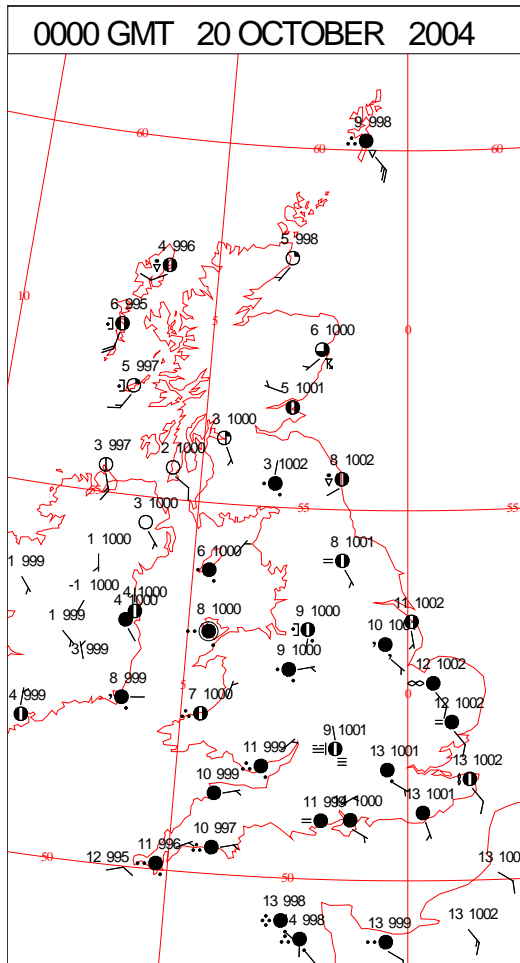
SIGNIFICANT WEATHER

0600 GMT 19 OCTOBER 2004	SIG WEATHER	1200 GMT 19 OCTOBER 2004	SIG WEATHER	<p>Summary of UK Weather for Tuesday 19 October 2004. Rain affected western Scotland overnight, and gradually spread east across Northern Ireland. Locally heavy showers plagued west Wales, northwest England and southwest Scotland, and patchy light rain moved across parts of southern and southwest England. Elsewhere there were clear periods and fog patches. Showery rain affected Scotland through the day. There was some brightness in the northeast at first, and across western parts later. After a showery morning, Northern Ireland became much brighter during the afternoon. The far southeast and parts of southwest England escaped fine, but most of England and Wales saw a lot of cloud and patchy rain. More organised showers meanwhile edged into northwest England and Wales towards evening.</p> <p>During the evening, showers continued across western Scotland and Northern Ireland. Those across northern England and eastern Scotland gradually eased, leaving many northern parts clearer, but chilly. Rain persisted across west Wales, and after a dry start with patchy fog across the rest of England and Wales, further rain edged into affect southern and southwest England.</p> <p>Temperatures were normal in the south, locally rather cold in the north.</p>
				
1800 GMT 19 OCTOBER 2004	SIG WEATHER	0000 GMT 20 OCTOBER 2004	SIG WEATHER	<p>EXTREMES</p> <p>Highest Maximum: 16.4 Jersey: Airport, Jersey 16.4 Herstmonceux, East Sussex</p> <p>Lowest Maximum: 6.3 Ballypatrick Forest, Antrim</p> <p>Lowest Minimum: -0.5 Redhill, Surrey</p> <p>Lowest Grass Minimum: -5.0 Nottingham, Nottinghamshire</p> <p>Most Rain: 21.0 Saughall, Ayrshire</p> <p>Most Sun: 7.9 St Mawgan, Cornwall</p>
				

DAILY CLIMATE DATA

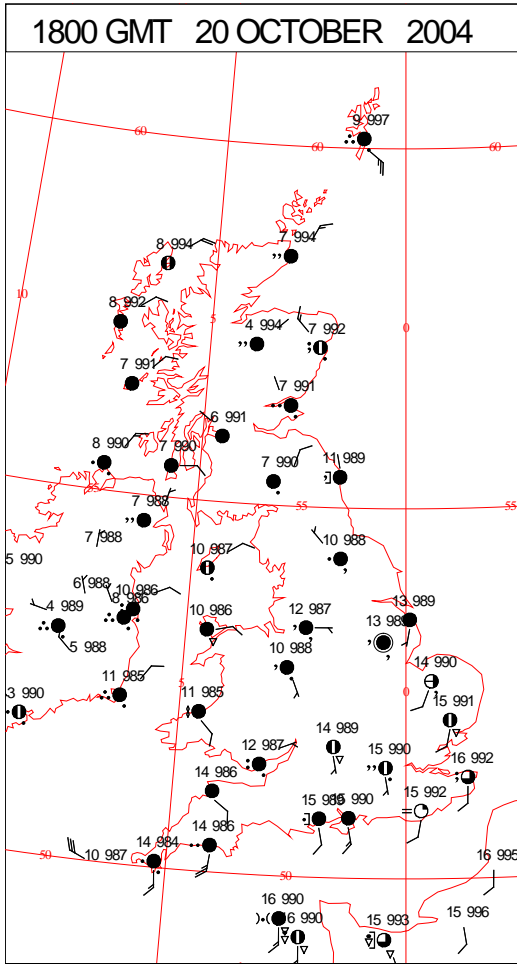
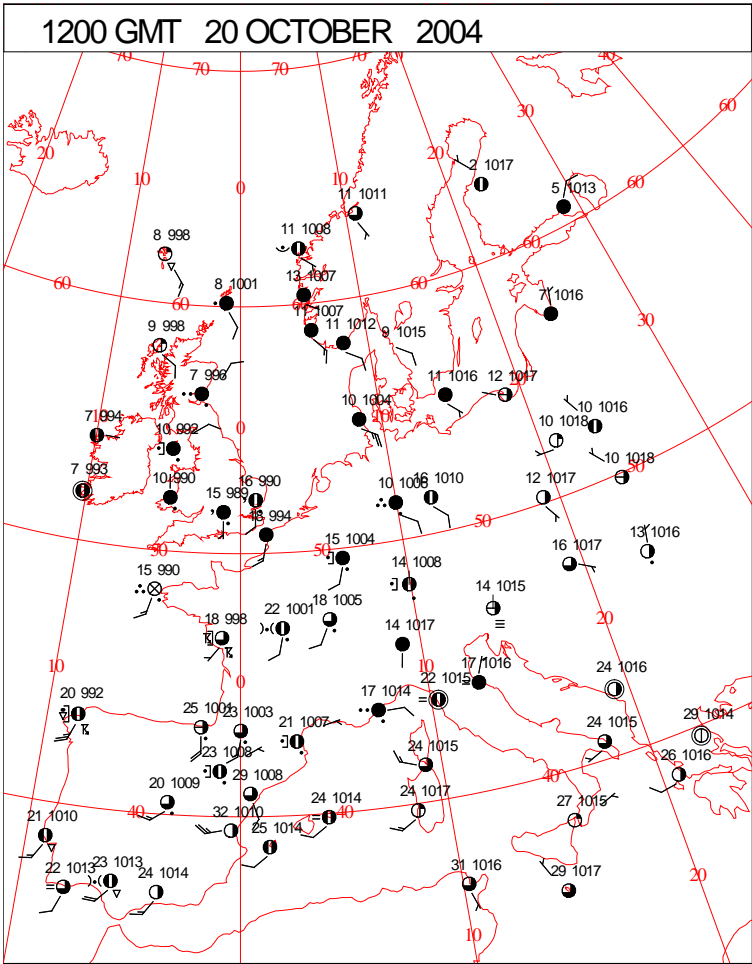
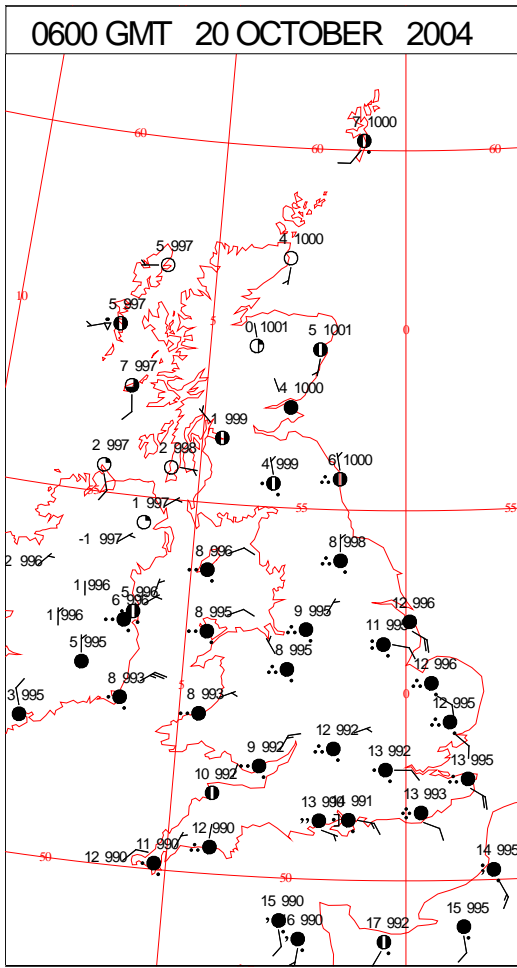
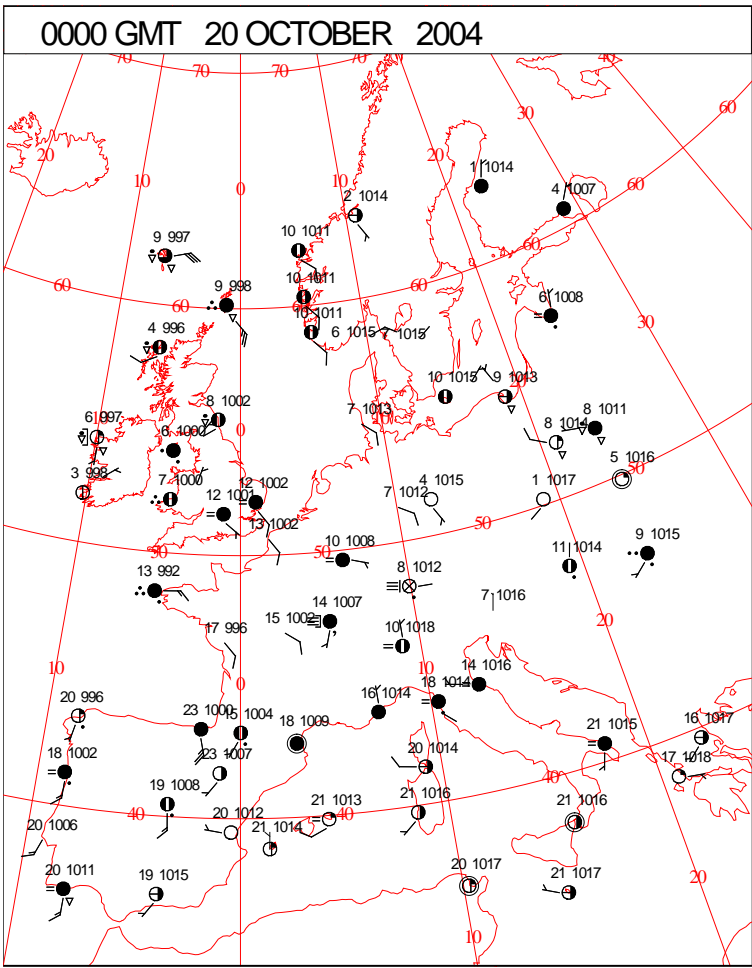


DAILY WEATHER SUMMARY



Wednesday 20 October 2004

SURFACE REPORTS

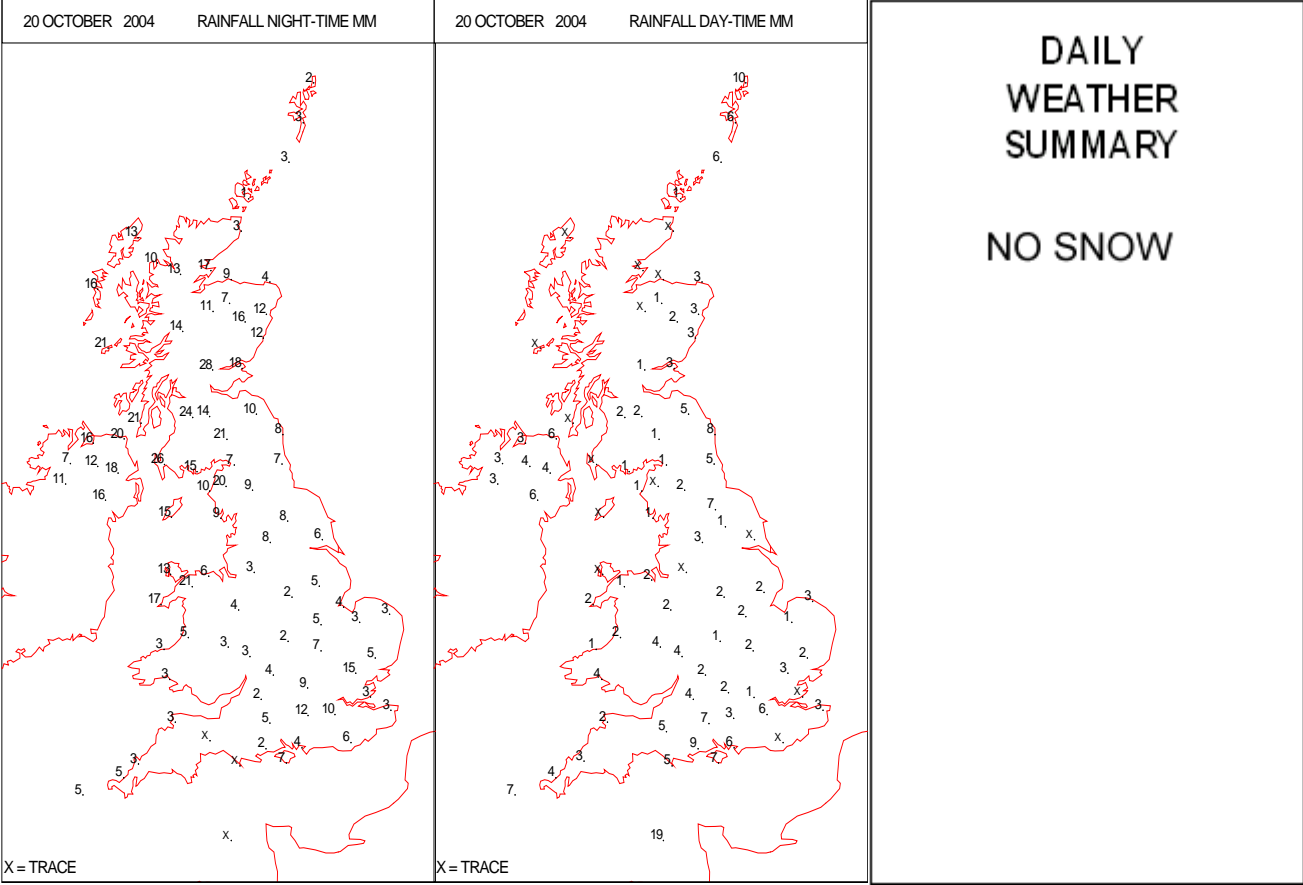
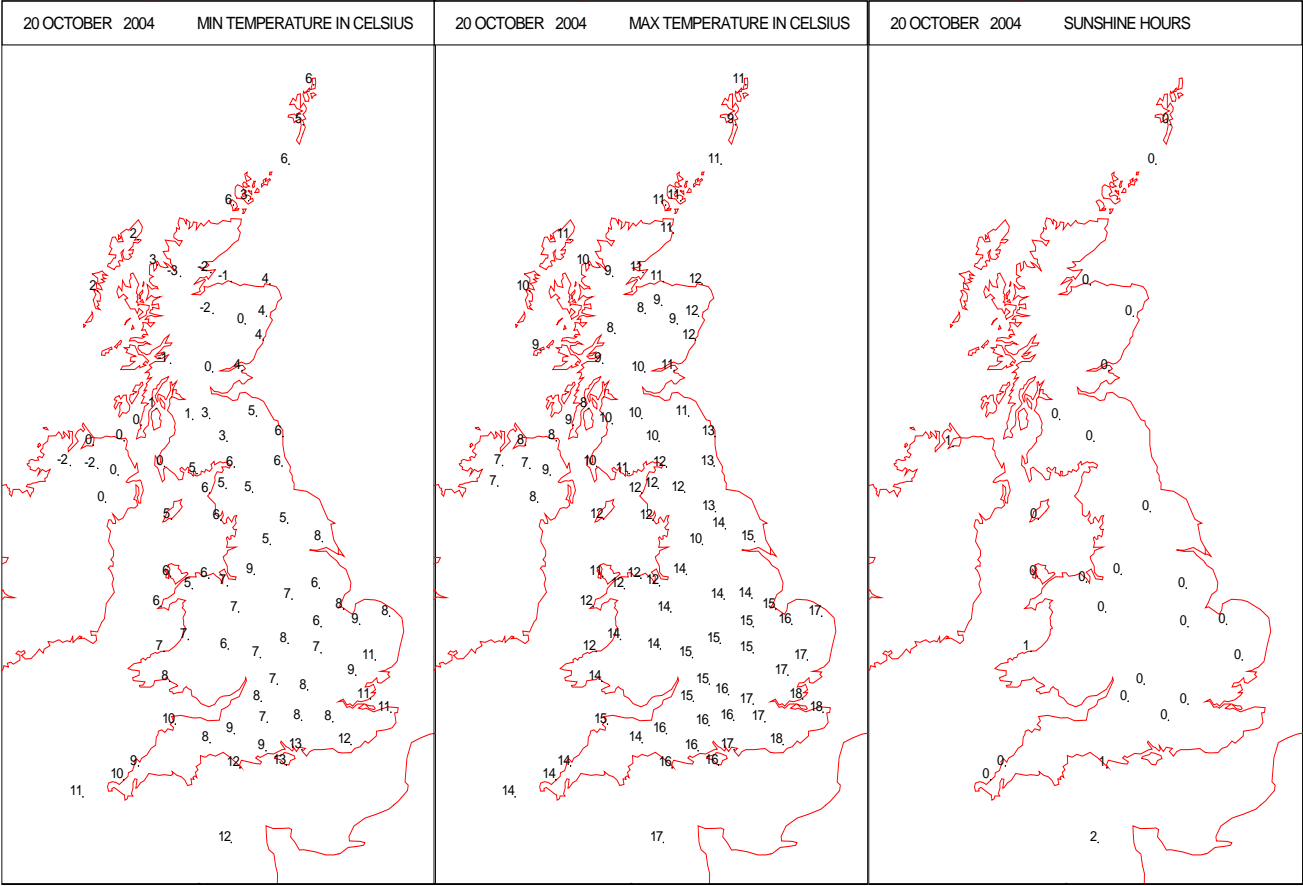


Crown Copyright 2004, All Rights Reserved

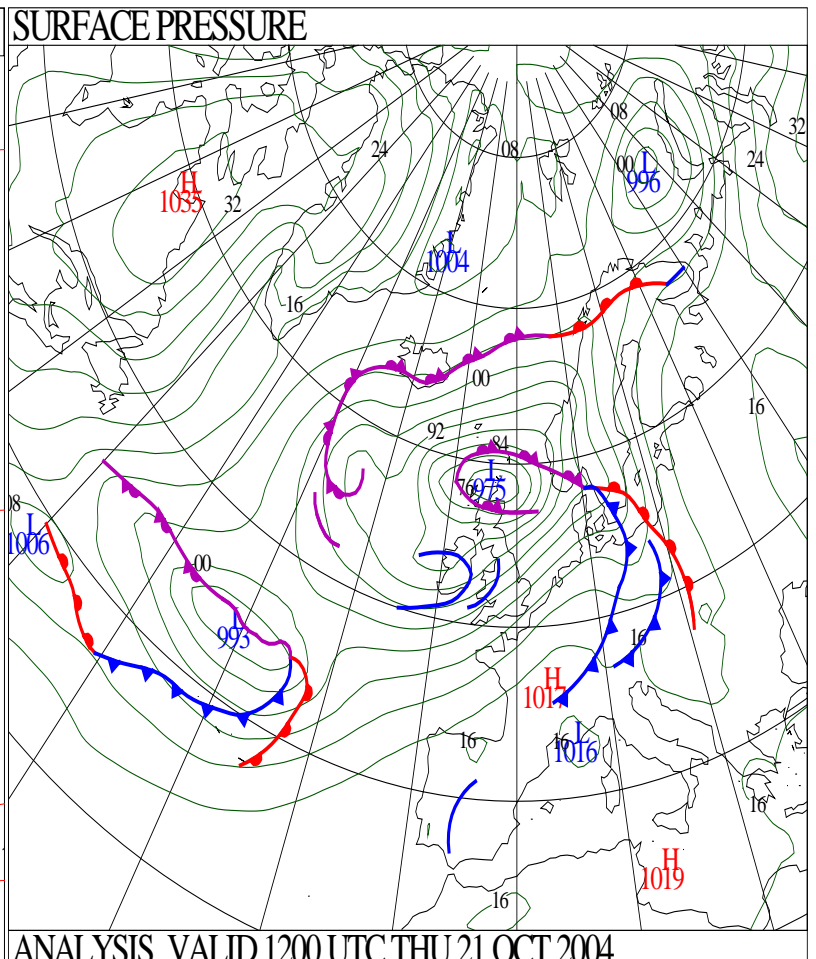
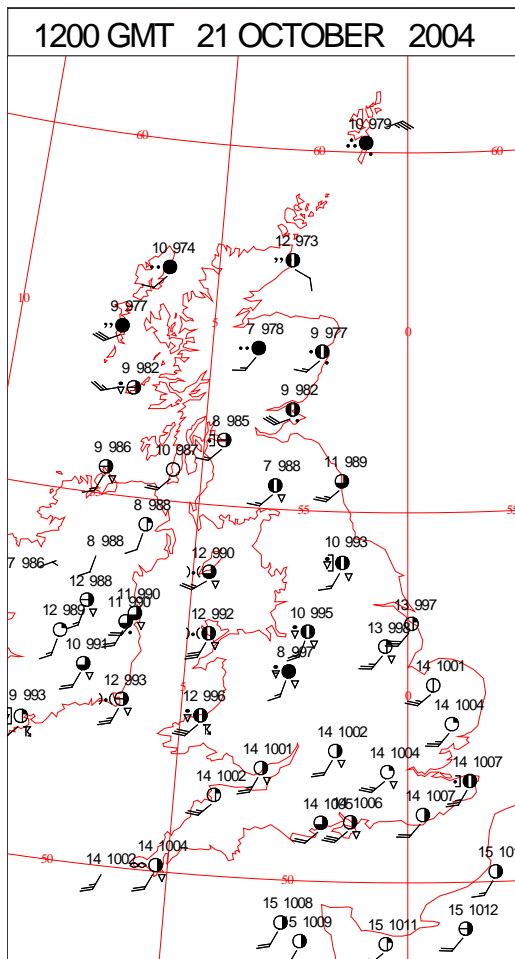
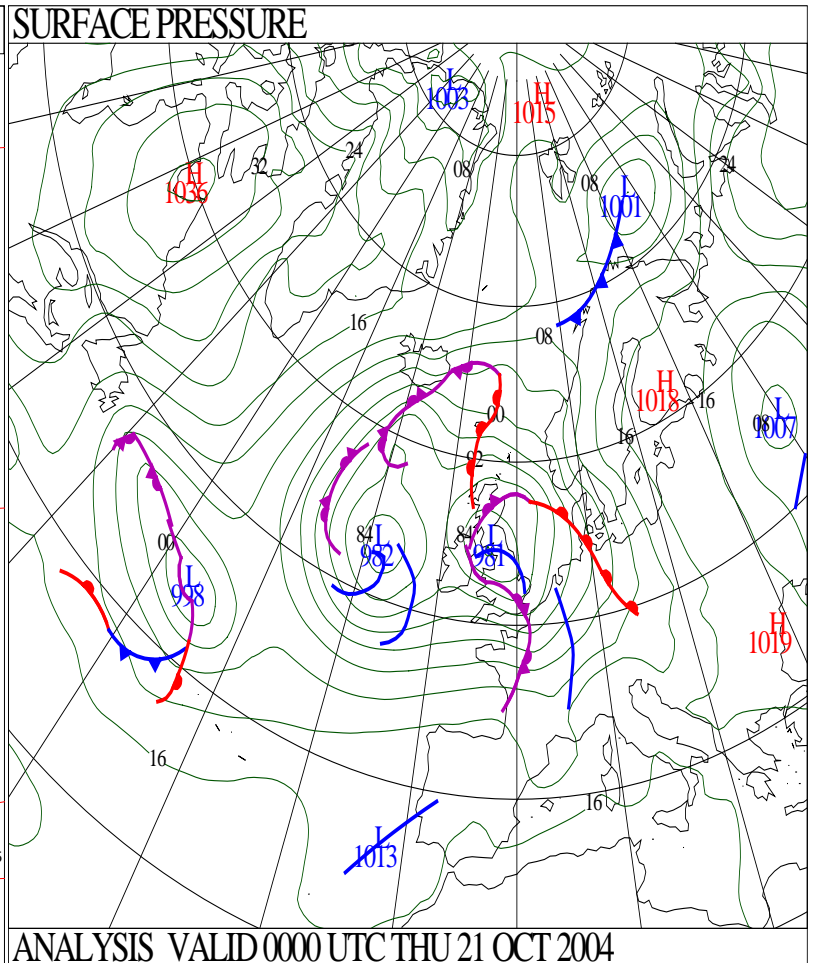
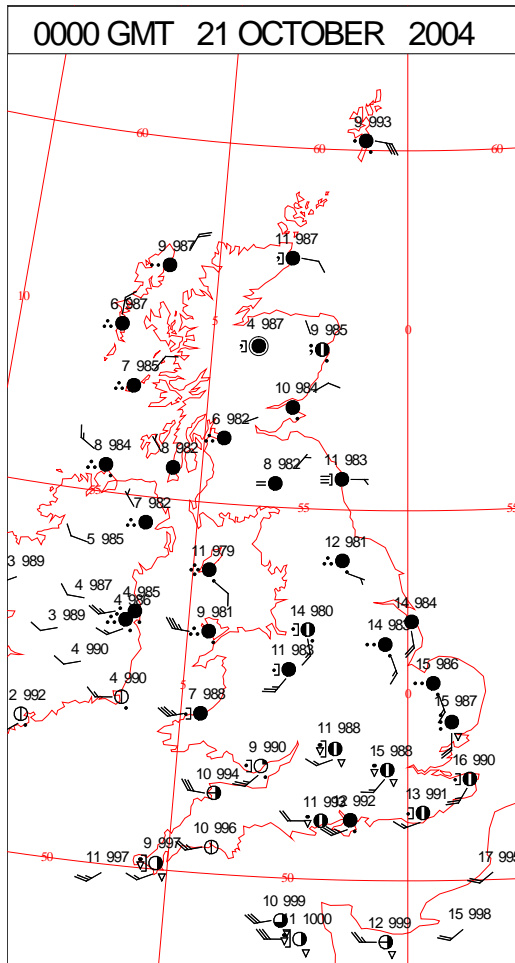
SIGNIFICANT WEATHER

0600 GMT 20 OCTOBER 2004	SIG WEATHER	1200 GMT 20 OCTOBER 2004	SIG WEATHER	<p>Summary of UK Weather for Wednesday 20 October 2004. A cloudy, wet and misty night across England and Wales. Over Scotland and Northern Ireland it was largely fine and dry with clear periods, allowing a widespread frost to develop. During the day the cloud and rain swept north into Northern Ireland and Scotland, and began to ease across more southern areas. The rain fell as snow over the Scottish mountain tops for a time. A few heavy and thundery showers developed in the south of England during the afternoon, especially along the South Coast. Shoreham airport recorded over half an inch of rain in an hour. The evening saw an organised band of heavy rain quickly spreading northeastwards across England, Wales and Northern Ireland. This rain was locally torrential and thundery in nature. Scotland remained rather cloudy with some patchy rain or drizzle, while more northern and eastern parts of England saw clear spells, allowing dense fog patches to develop. Strong winds developed across the south and southwest of the UK, several coastal sites reporting in excess of 50 knots. Warm across southeast England and rather cold across Northern Ireland and Scotland. Elsewhere near normal.</p>
1800 GMT 20 OCTOBER 2004	SIG WEATHER	0000 GMT 21 OCTOBER 2004	SIG WEATHER	<p>EXTREMES</p> <p>Highest Maximum: 17.9 Jersey: Airport, Jersey Lowest Maximum: 6.5 Lough Fea, Londonderry Lowest Minimum: -3.4 Loch Glascarnoch, Ross & Cromarty Lowest Grass Minimum: -5.5 Tain Range, Ross & Cromarty -5.5 Glenanne No2, Armagh Most Rain: 28.8 Strathallan Airfield, Perthshire (In Taysi) Most Sun: 2.8 Jersey: Airport, Jersey</p>

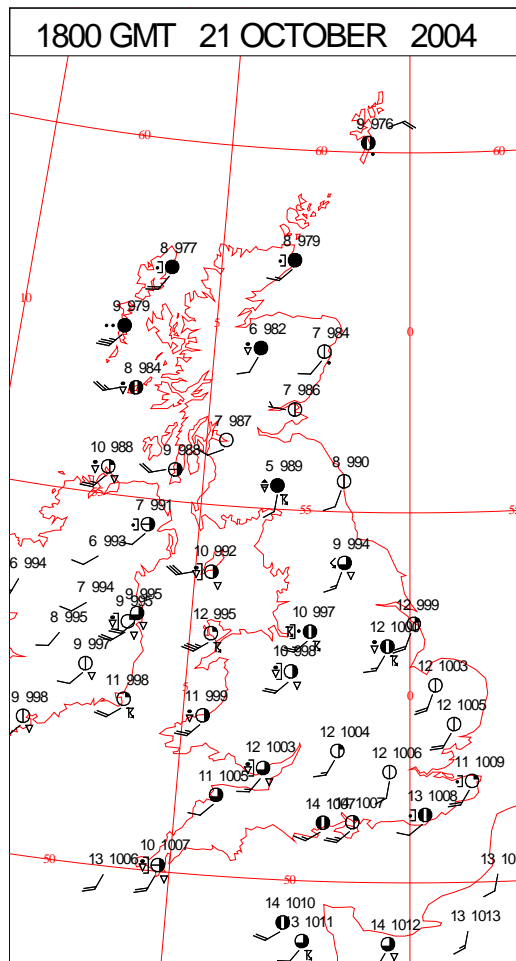
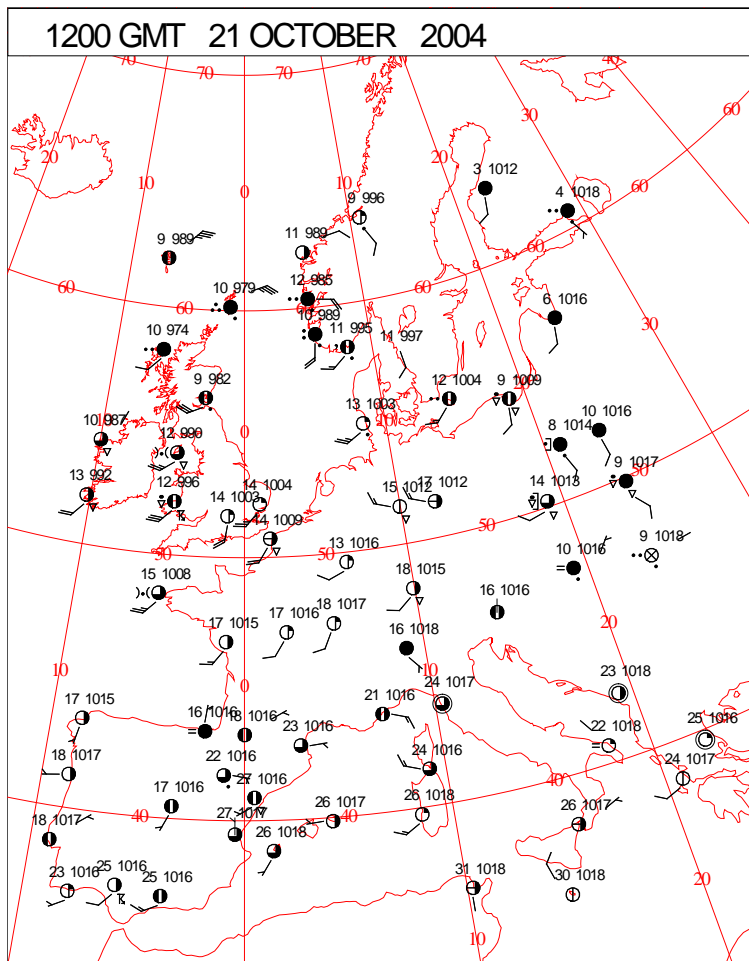
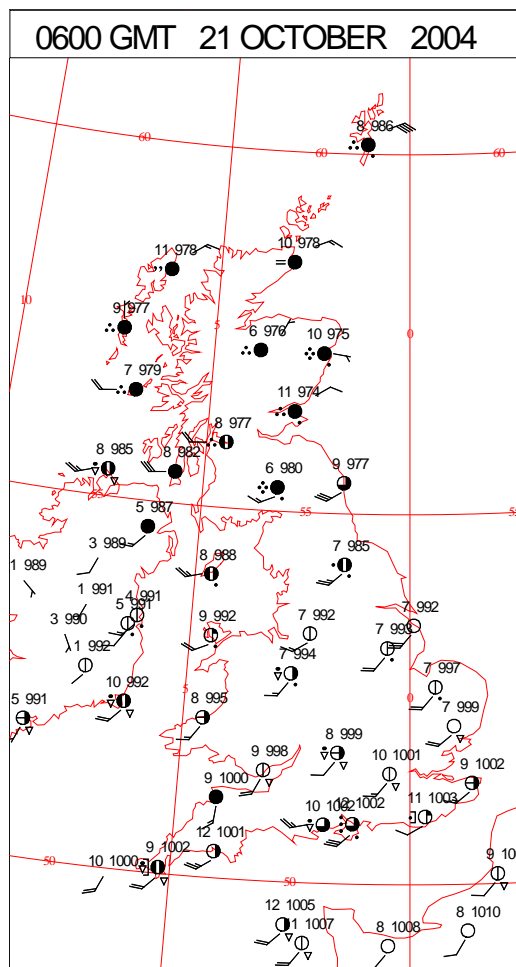
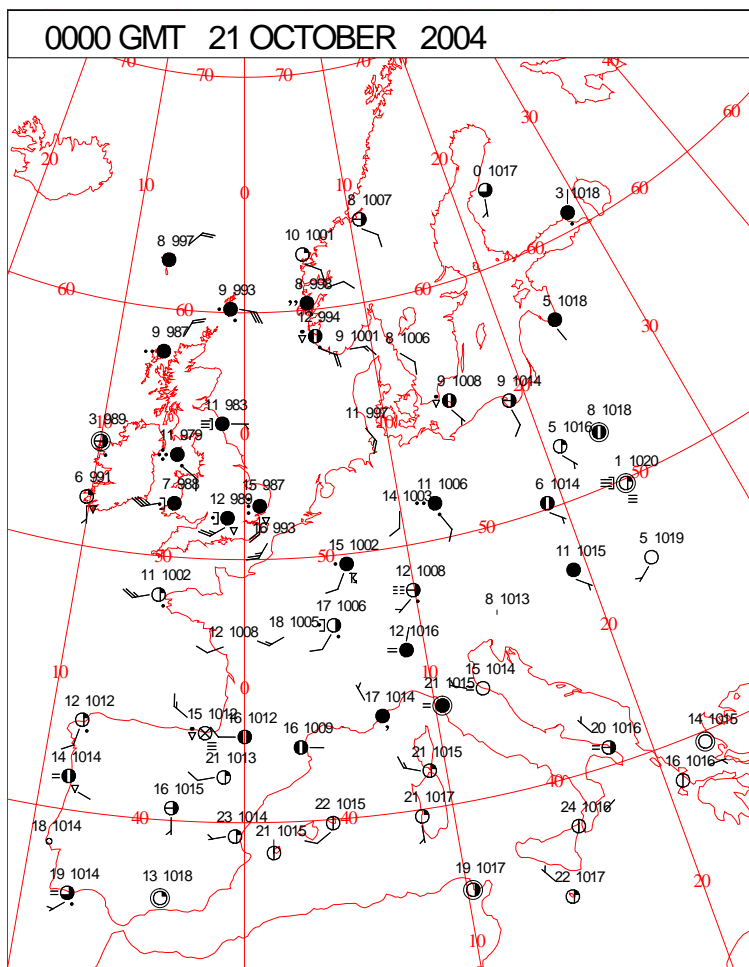
DAILY CLIMATE DATA



DAILY WEATHER SUMMARY



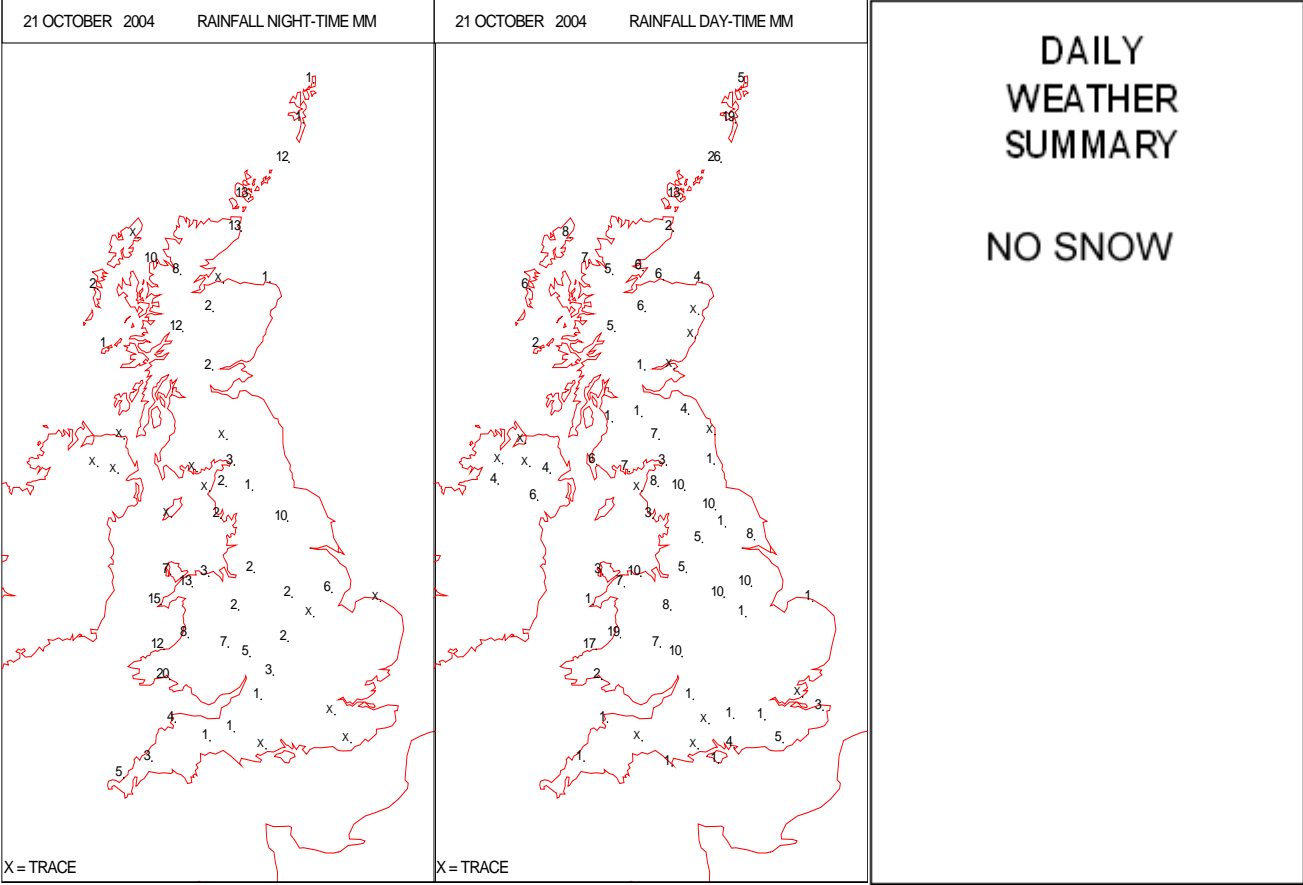
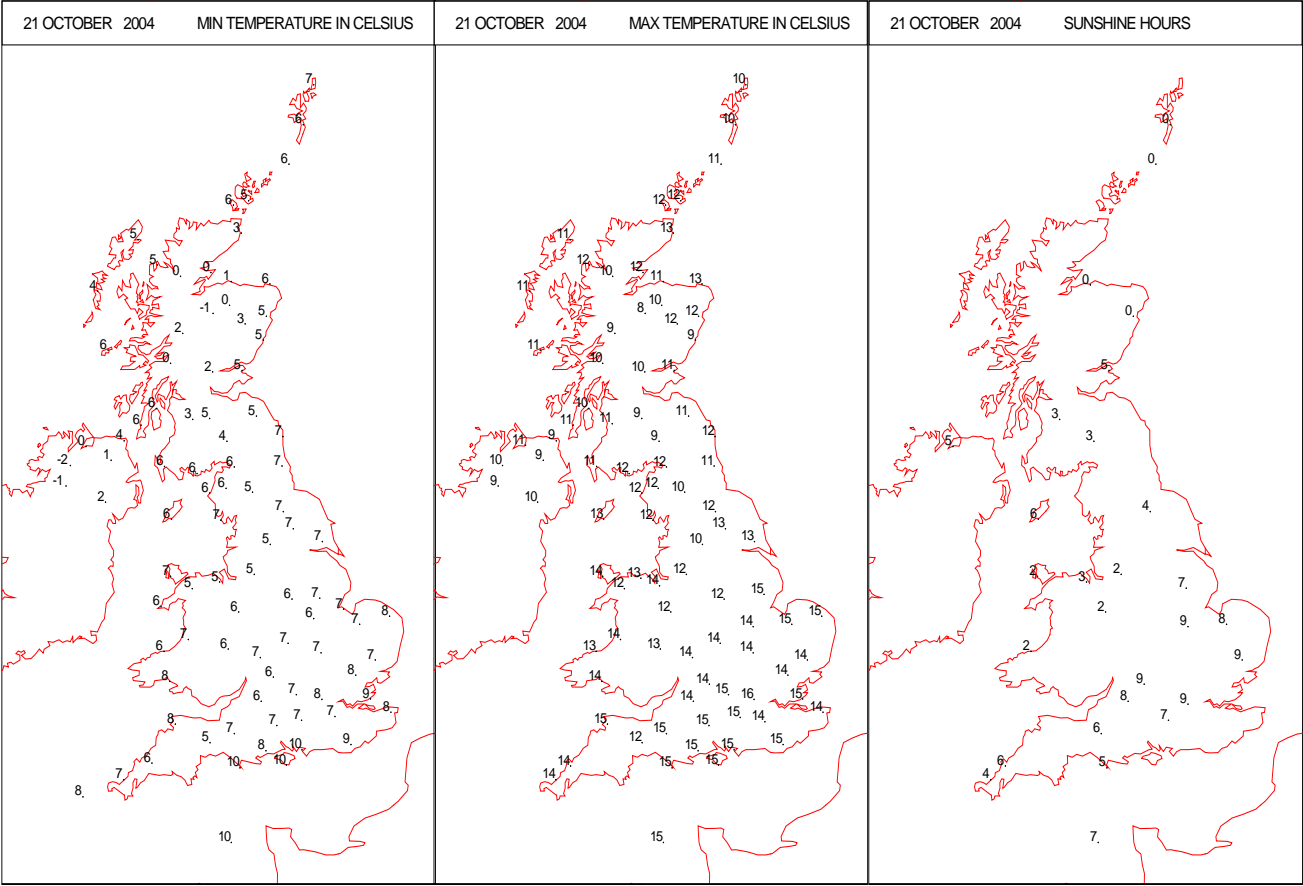
SURFACE REPORTS



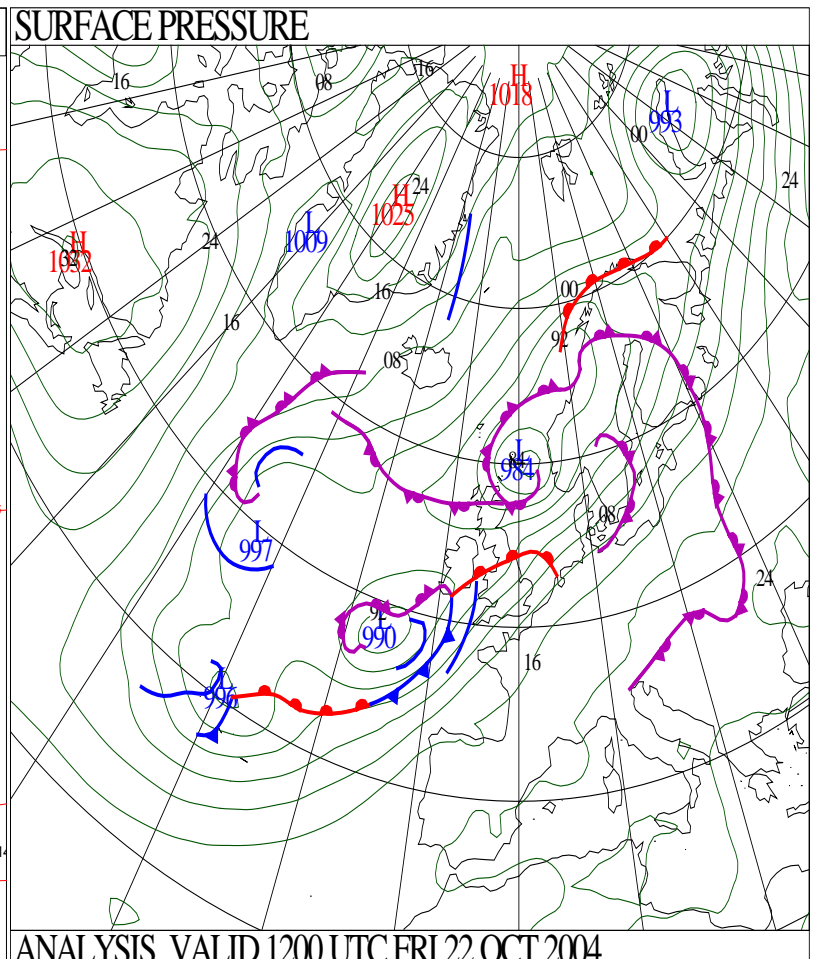
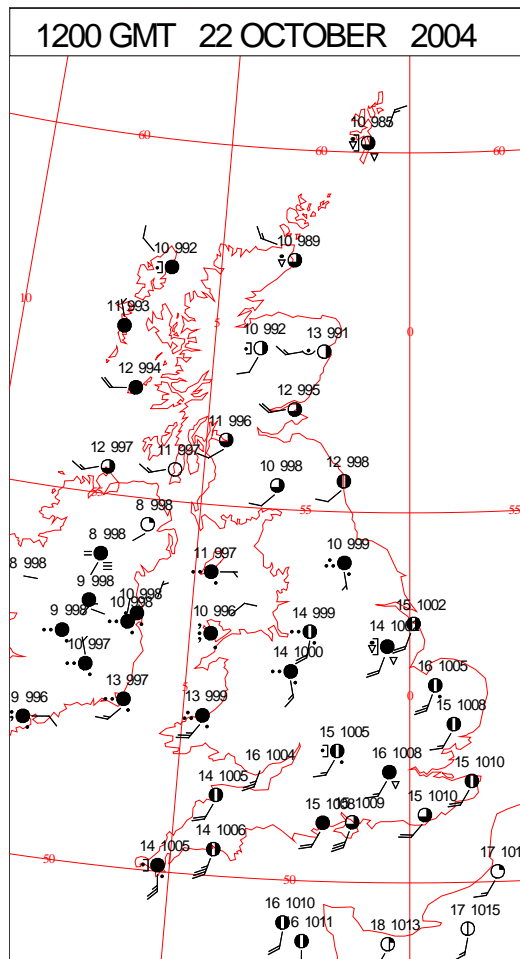
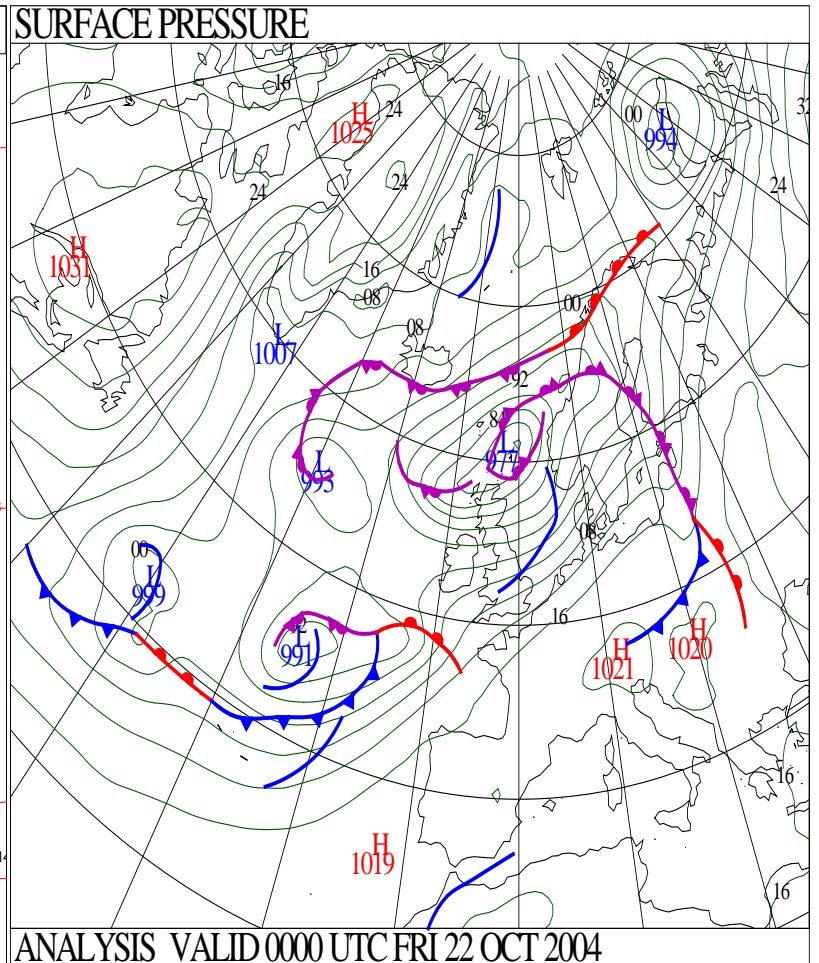
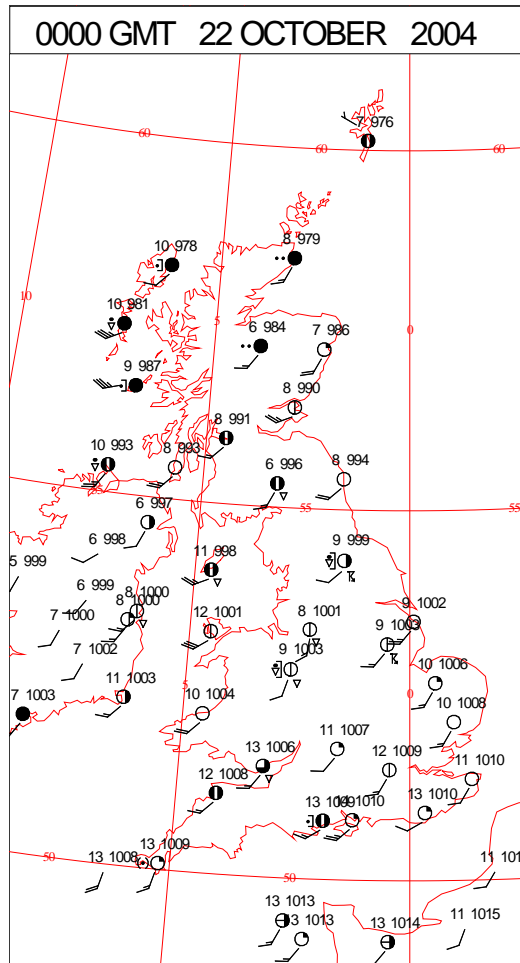
SIGNIFICANT WEATHER

0600 GMT 21 OCTOBER 2004	SIG WEATHER	1200 GMT 21 OCTOBER 2004	SIG WEATHER	<p>Summary of UK Weather for Thursday 21 October 2004.</p> <p>In the early hours wet weather extended across much of England and North Wales, whilst around the Scottish Borders it was very misty. Elsewhere there were outbreaks of rain further north across much of Scotland and also Northern Ireland, whilst in southwestern parts of England and South Wales there were clear spells and showers and it was windy with gusts in excess of 40 knots in many places.</p> <p>By morning the clear spells had extended northwards to Yorkshire with blustery showers quickly following across, but the remainder of northern England continued wet for a while longer. Northern Ireland became showery but Scotland continued cloudy and wet for the most part until early afternoon. However through the afternoon the rain slowly became confined to the northern half of Scotland, and by evening was left just affecting the Northern Isles.</p> <p>The southwest winds continued to be gusty throughout the day with 66 knots reported at Capel Curig and Moel Y Crio with some of the showers were thundery. Temperatures were mostly a little above average but with parts of Scotland slightly below normal.</p>
1800 GMT 21 OCTOBER 2004	SIG WEATHER	0000 GMT 22 OCTOBER 2004	SIG WEATHER	<p>EXTREMES</p> <p>Highest Maximum: 16.1 Heathrow, Greater London 16.1 Jersey: Airport, Jersey</p> <p>Lowest Maximum: 7.4 Lough Fea, Londonderry</p> <p>Lowest Minimum: -1.5 Castlederg, Tyrone</p> <p>Lowest Grass Minimum: -0.6 Carmoney, Londonderry</p> <p>Most Rain: 38.2 Fair Isle, Shetland</p> <p>Most Sun: 9.3 Brize Norton, Oxfordshire</p>

DAILY CLIMATE DATA

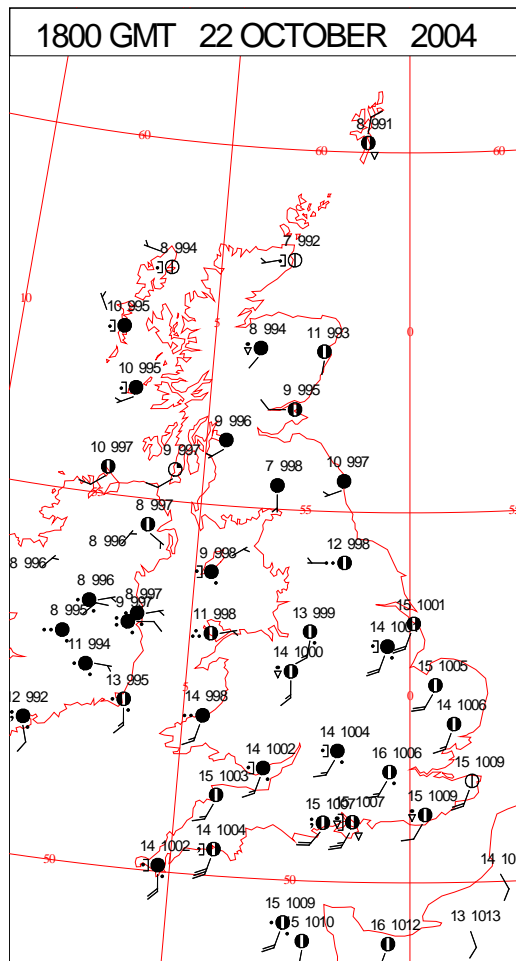
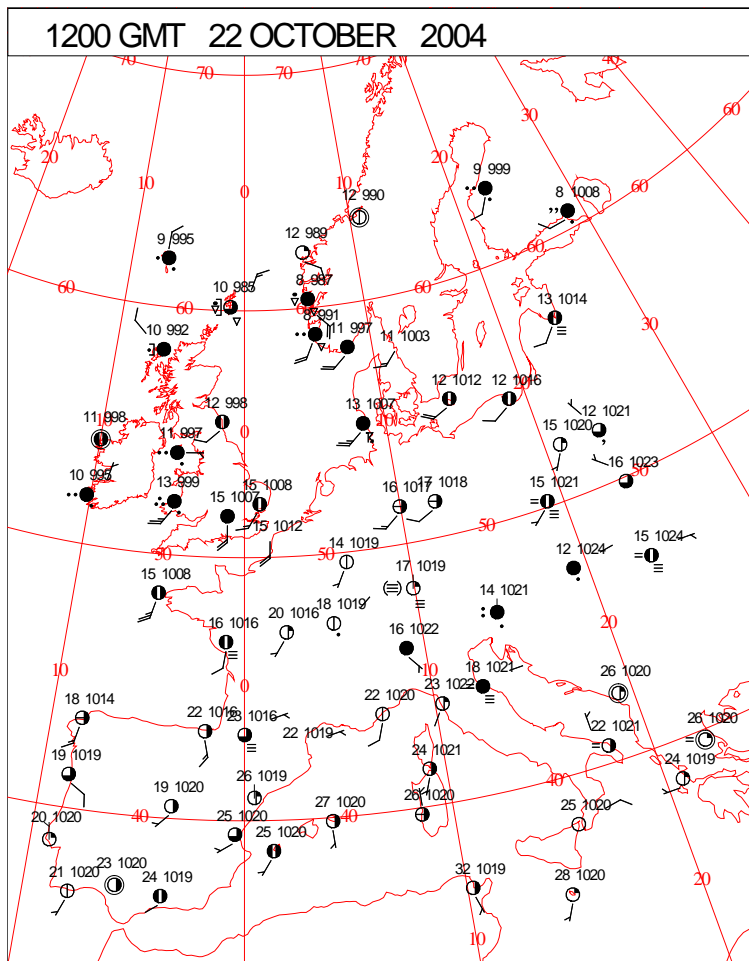
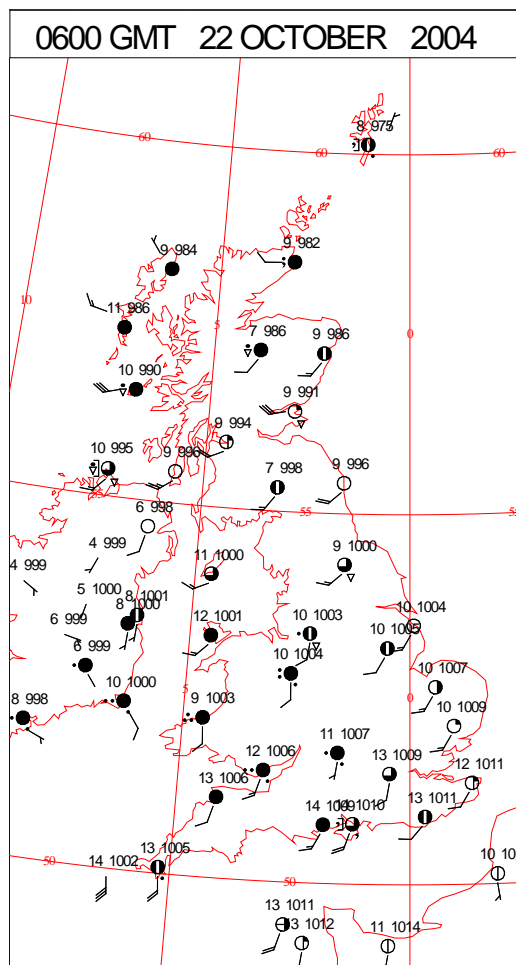
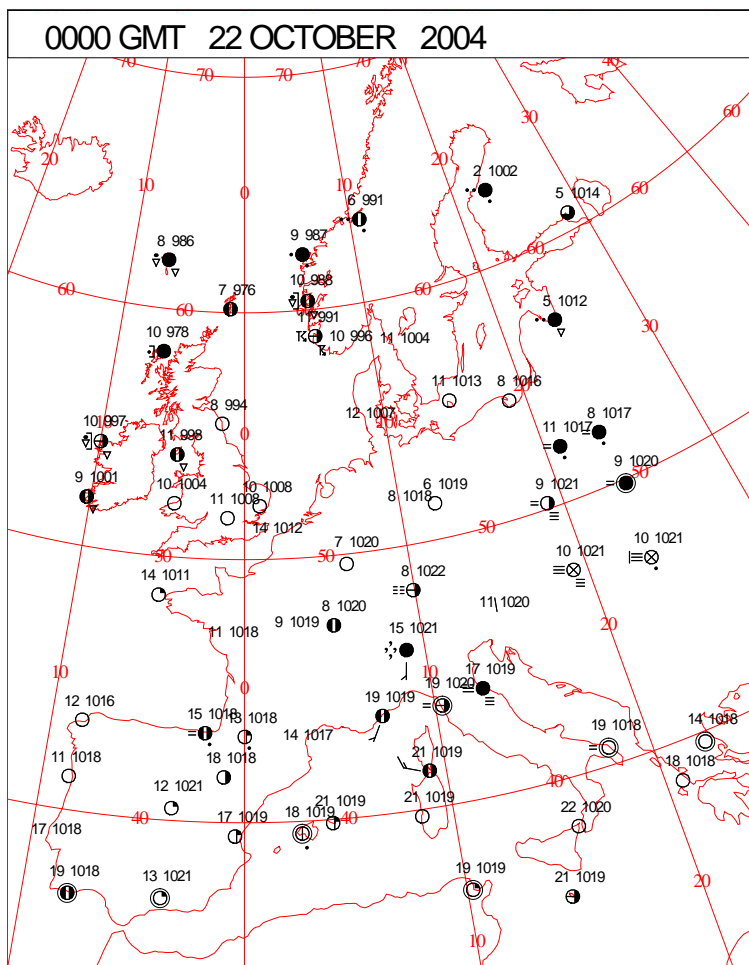


DAILY WEATHER SUMMARY



Friday 22 October 2004

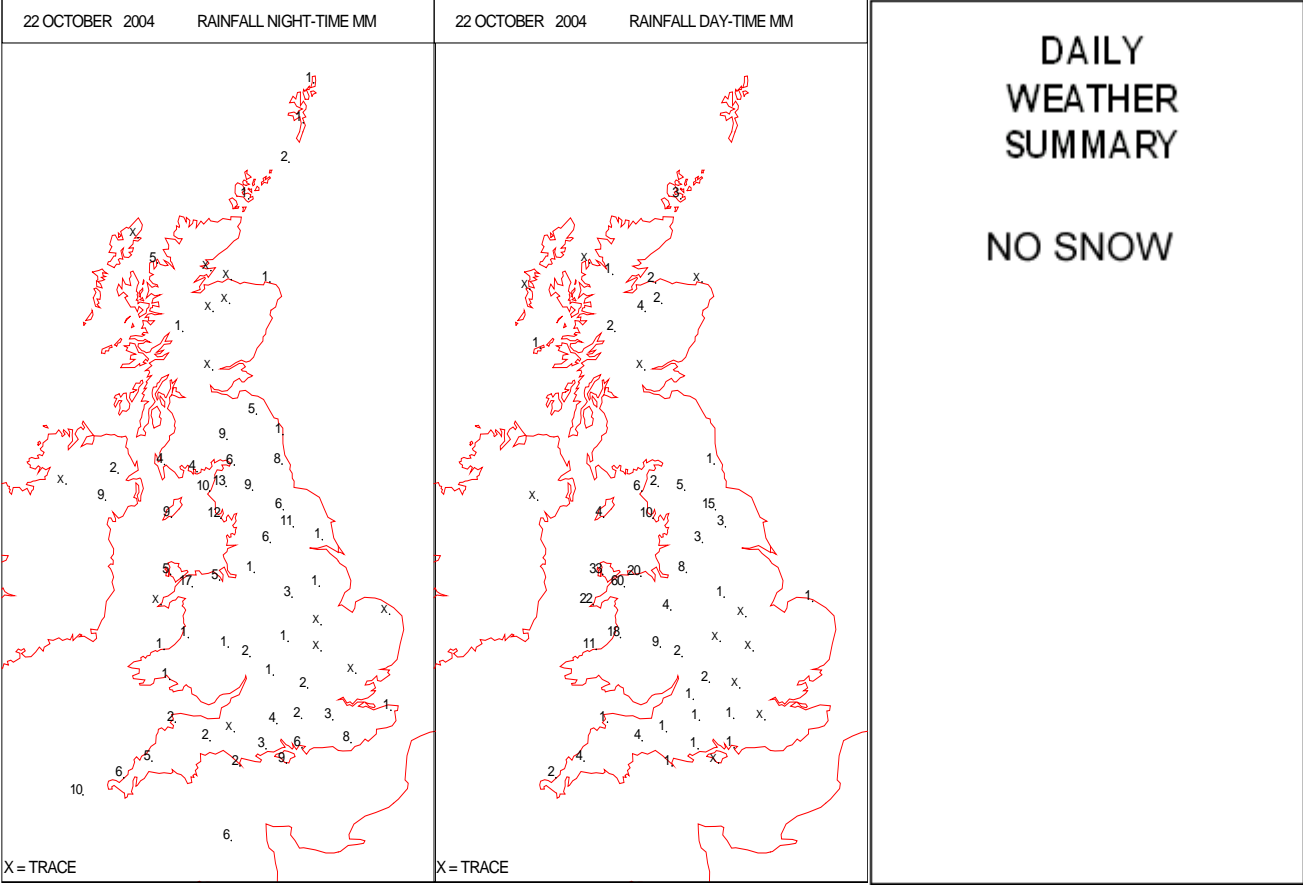
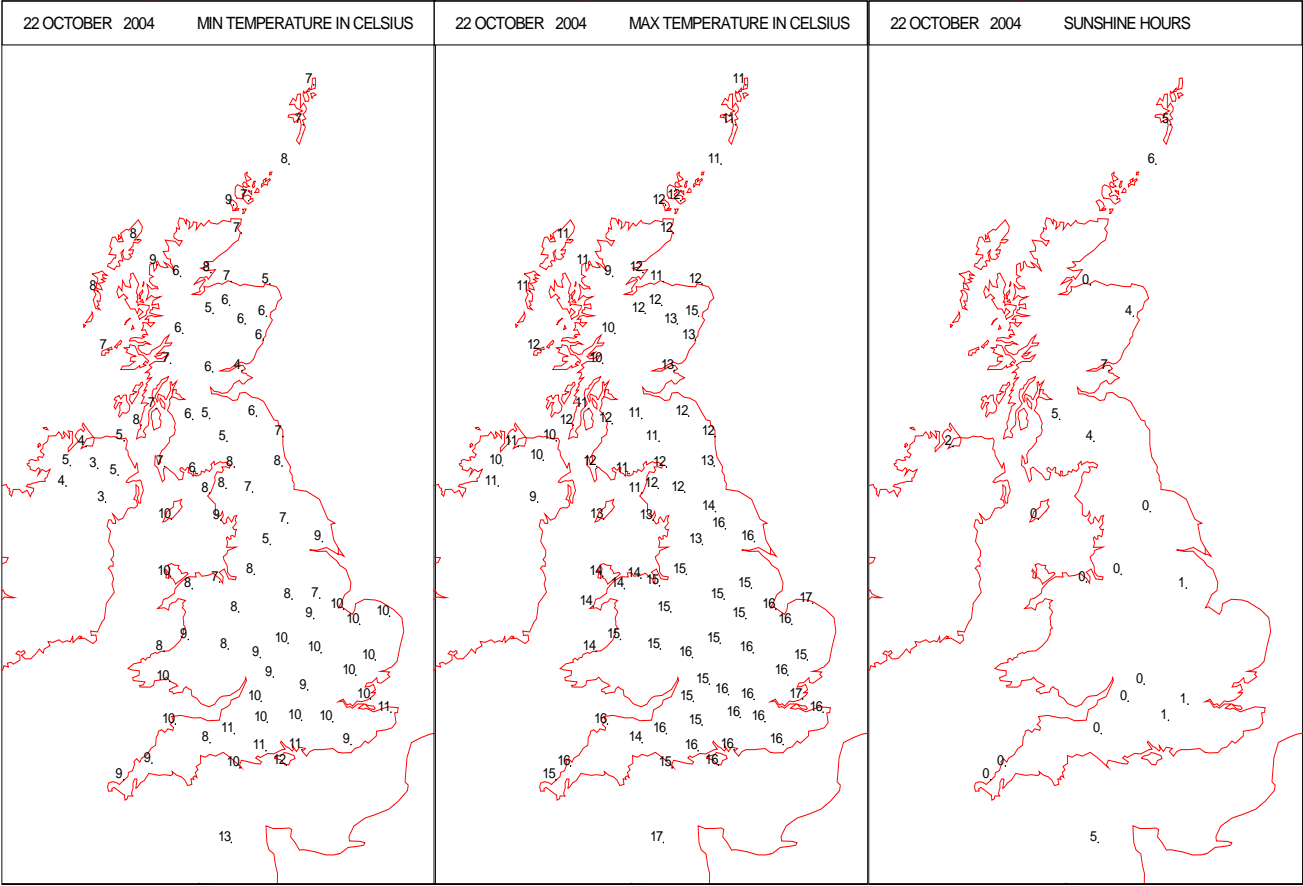
SURFACE REPORTS



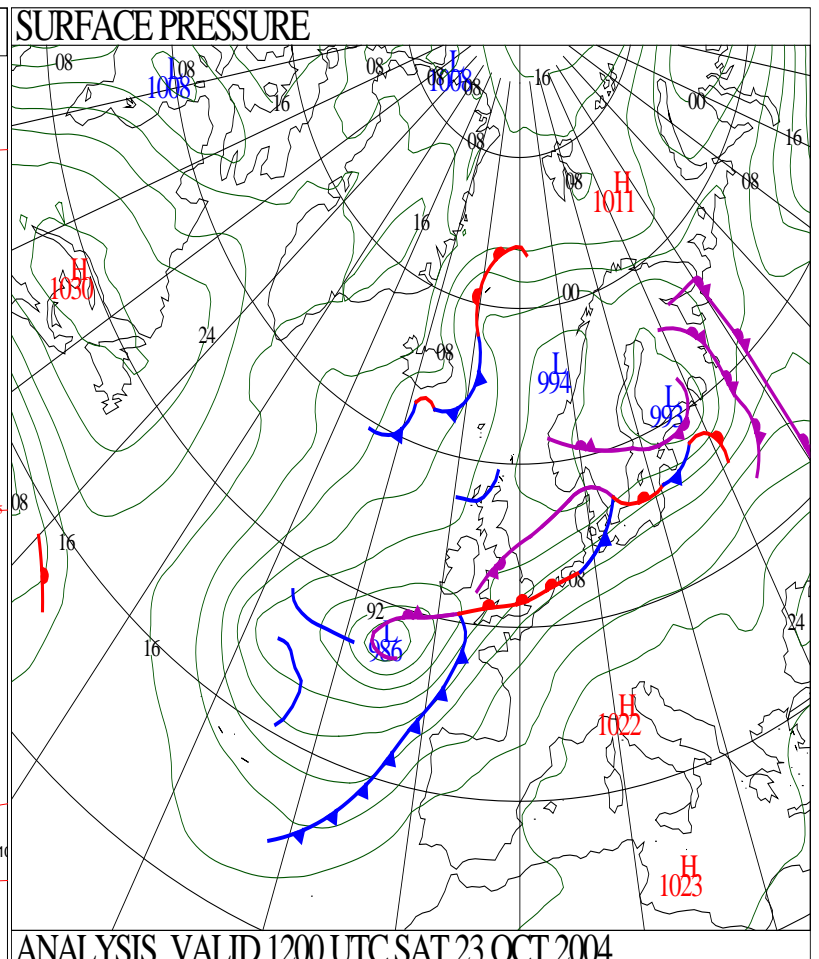
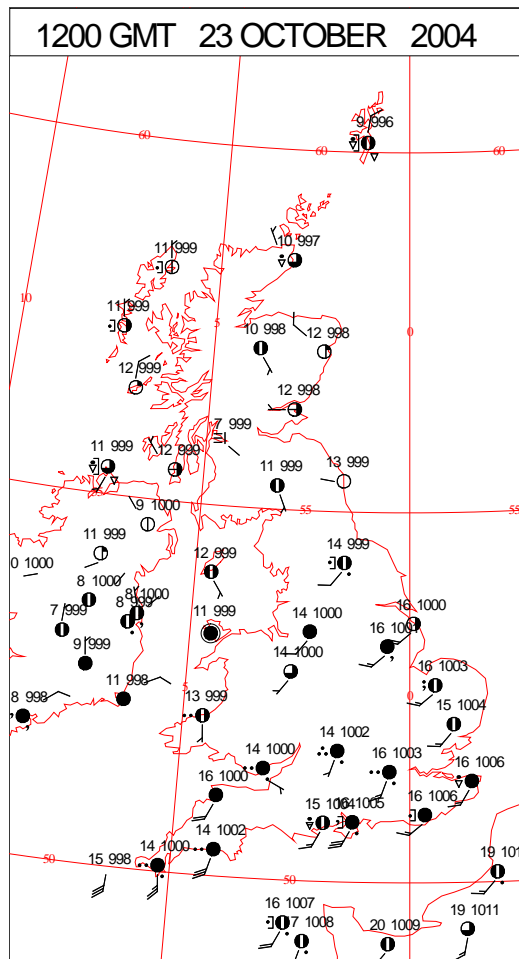
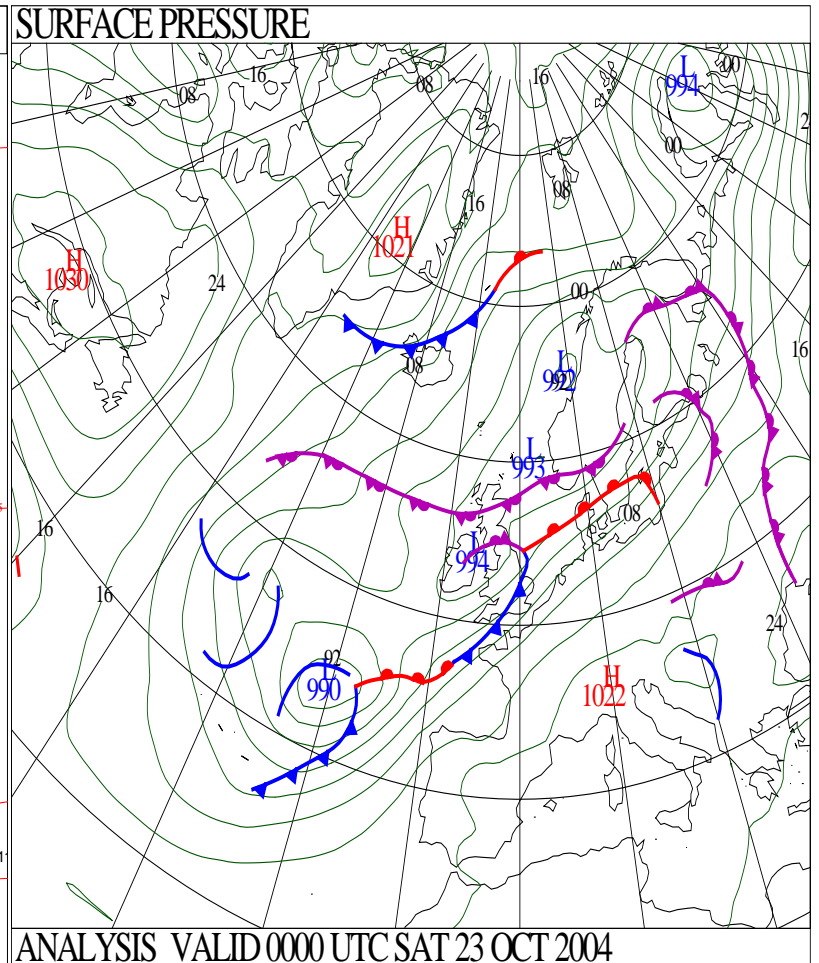
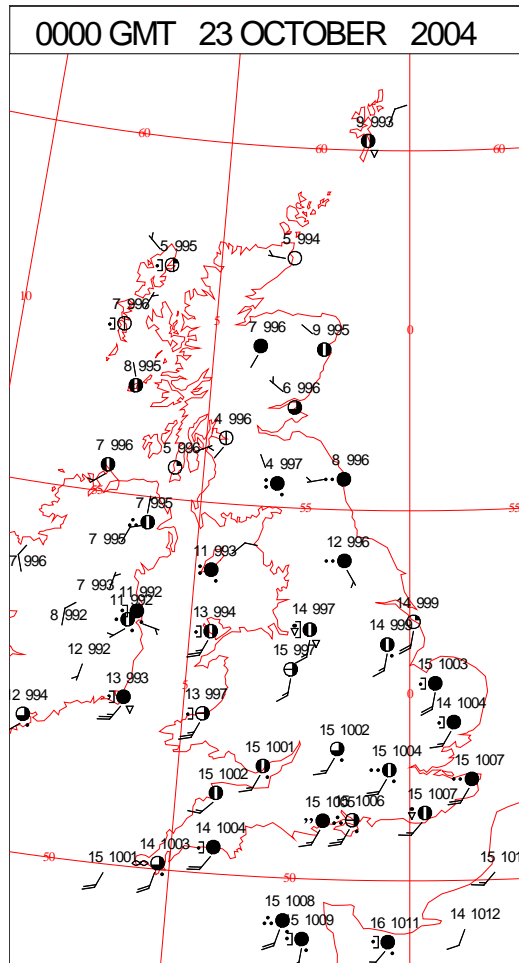
SIGNIFICANT WEATHER

0600 GMT 22 OCTOBER 2004	SIG WEATHER	1200 GMT 22 OCTOBER 2004	SIG WEATHER	<p>Summary of UK Weather for Friday 22 October 2004.</p> <p>Most of the UK started clear and mostly dry but a fresh to strong SW'ly breeze prevented temperatures falling too far(Lough Fea min 3.0C), whilst the far north of Scotland was cloudy with rain at times, and stayed that way all day. The SW of England soon clouded over and rain arrived in Cornwall before 0200z. This cloud and rain pushed quickly northeast over most of the rest of the country during the morning, with some heavy rain in places(especially W Wales,...typical was Anglesey with 28mm, but Capel Curig had 65.2mm). The rain slowed over N England and so S and E Scotland(and N Ireland) stayed generally fine and bright/sunny(Leuchars 6.9hrs of sun) until late when the far S of Scotland and N Ireland became quite wet. Also, SE England stayed dry and bright/sunny for much of the day, clouding over later with just a little rain in places. Much of E Anglia and NE England also stayed mostly dry although rather cloudy. Winds eased in the north during the day but the SW'ly breeze increased over much of England Wales to give fairly frequent gusts over 35mph, and some exposed places has isolated gusts over 50mph. Temperatures were generally on the mild side, the warmest place being Guernsey with 17.7C although most parts of the UK had some places over 16C.</p>
1800 GMT 22 OCTOBER 2004	SIG WEATHER	0000 GMT 23 OCTOBER 2004	SIG WEATHER	<p>EXTREMES</p> <p>Highest Maximum: 17.0 Jersey: Airport, Jersey 17.0 Shoeburyness, Essex</p> <p>Lowest Maximum: 8.7 Lough Fea, Londonderry</p> <p>Lowest Minimum: 3.0 Lough Fea, Londonderry</p> <p>Lowest Grass Minimum: -0.4 Leuchars, Fife</p> <p>Most Rain: 77.6 Capel Curig No 3, Gwynedd</p> <p>Most Sun: 6.9 Leuchars, Fife</p>

DAILY CLIMATE DATA

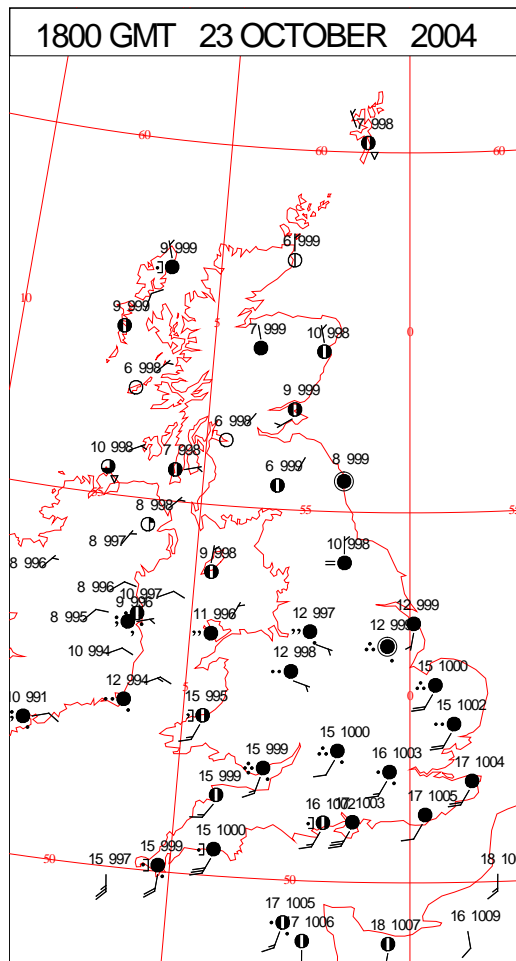
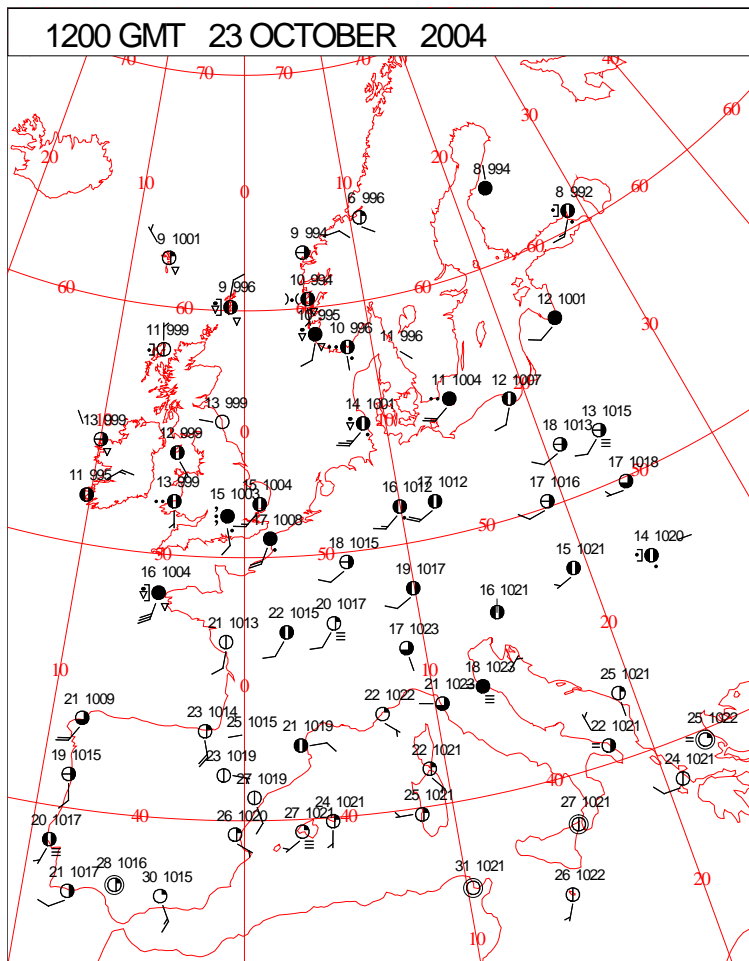
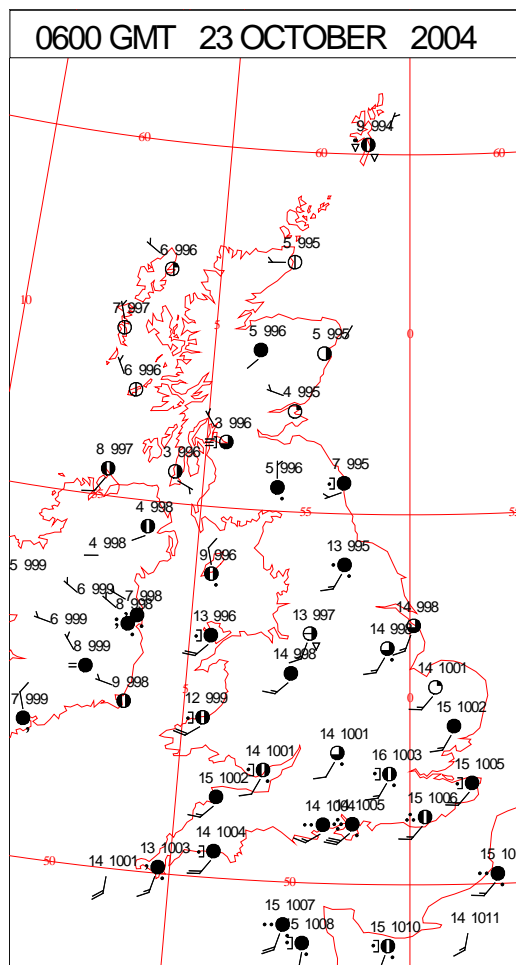
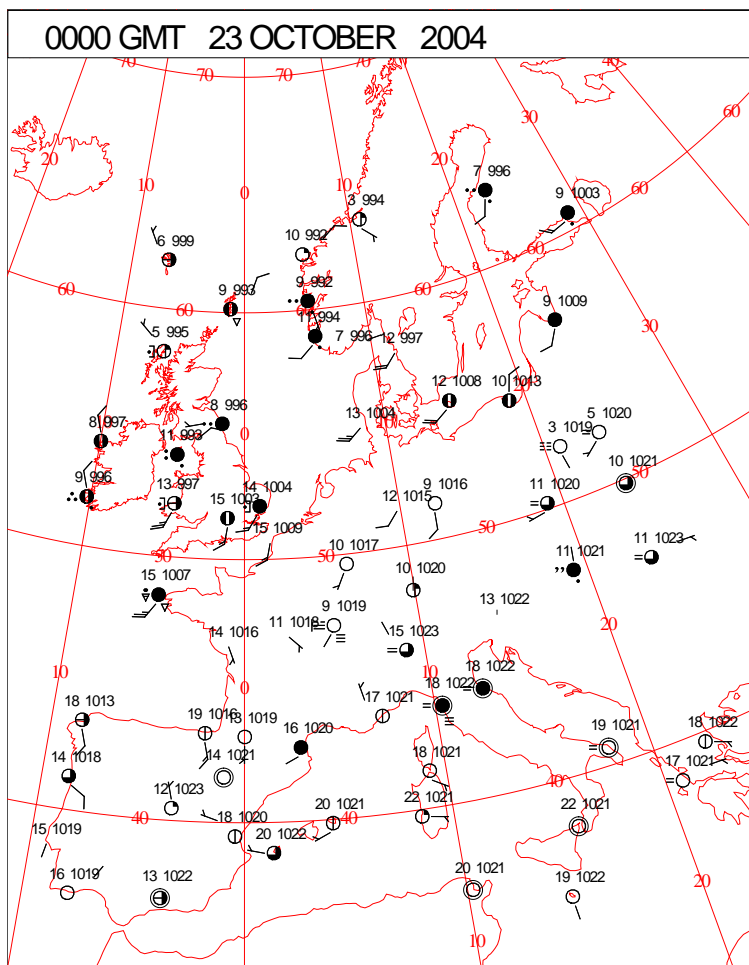


DAILY WEATHER SUMMARY



Saturday 23 October 2004

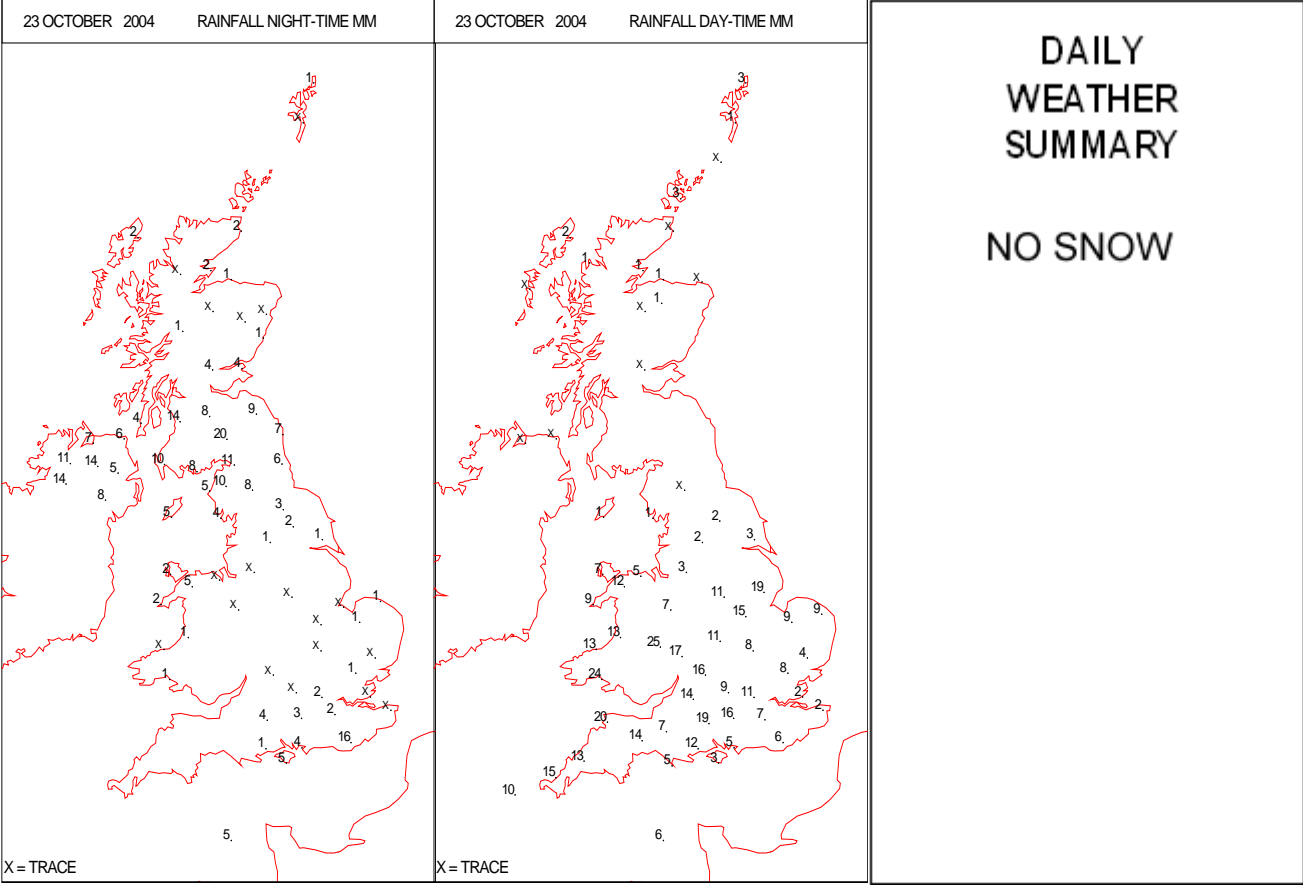
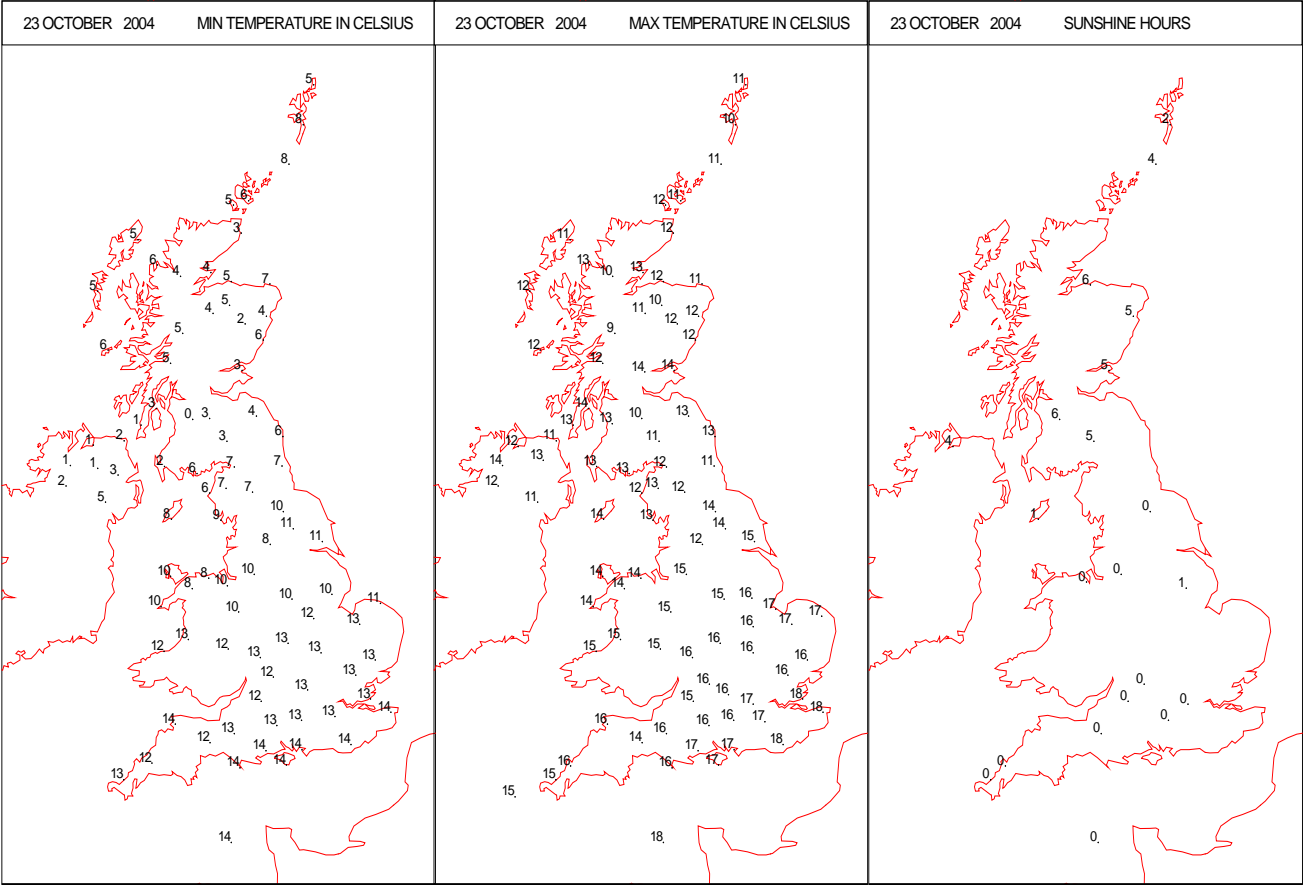
SURFACE REPORTS



SIGNIFICANT WEATHER

0600 GMT 23 OCTOBER 2004	SIG WEATHER	1200 GMT 23 OCTOBER 2004	SIG WEATHER	<p>Summary of UK Weather for Saturday 23 October 2004.</p> <p>An area of locally heavy rain, across N.Ireland and The Borders at first, gradually petered out during the early hours. To the south there were sporadic outbreaks of light rain. A region of more persistent rain slid along Channel coastal counties towards dawn. A few showers peppered the far north.</p> <p>The morning saw an swathe of persistent, locally heavy, rain spread northeastwards across southwest England, central southern England and south Wales. Elsewhere it was largely dry although specks of rain fell ahead of this advancing precipitation. A few showers affected the far north.</p> <p>During the afternoon the swathe kept moving northeastwards, generally becoming lighter, some drier interludes following to southern parts. The leading edge had reached from Blackpool to Bridlington by dusk. A speckling of showers continued in the far north.</p> <p>The evening saw this region of rain gradually edge away to the east, clearer conditions in it's wake. Further rain, locally heavy, affected both northwest and southeast England.</p> <p>The best of the day's sunshine was across Northern Ireland.</p> <p>Temperatures were generally rather warm in the south, near normal in the north.</p>
				<p>EXTREMES</p> <p>Highest Maximum: 18.5 Jersey: Airport, Jersey</p> <p>Lowest Maximum: 9.4 Tulloch Bridge, Inverness-Shire</p> <p>Lowest Minimum: -0.2 Saughall, Ayrshire</p> <p>Lowest Grass Minimum: -4.7 Strathallan Airfield, Perthshire (In Taysi</p> <p>Most Rain: 25.6 Pembrey Sands, Dyfed</p> <p>Most Sun: 6.4 Kinloss, Moray (In Grampian R</p>

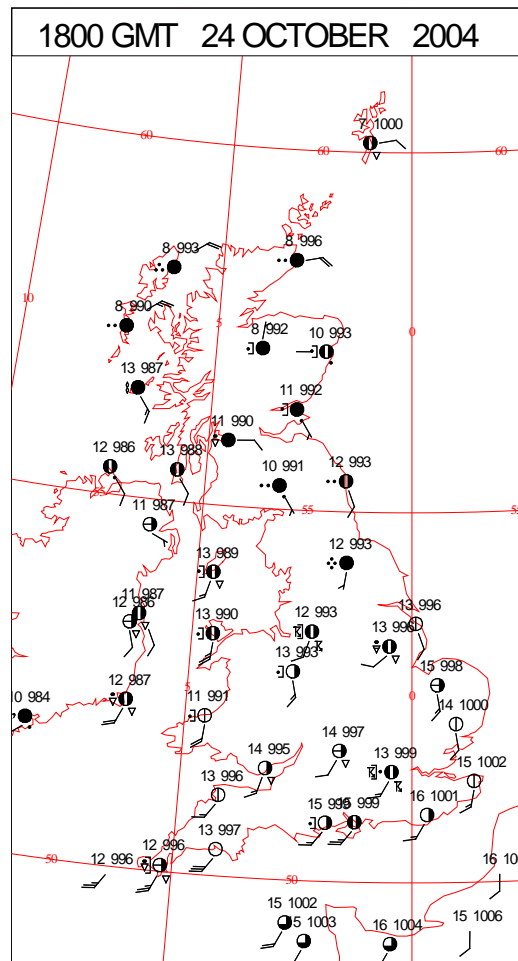
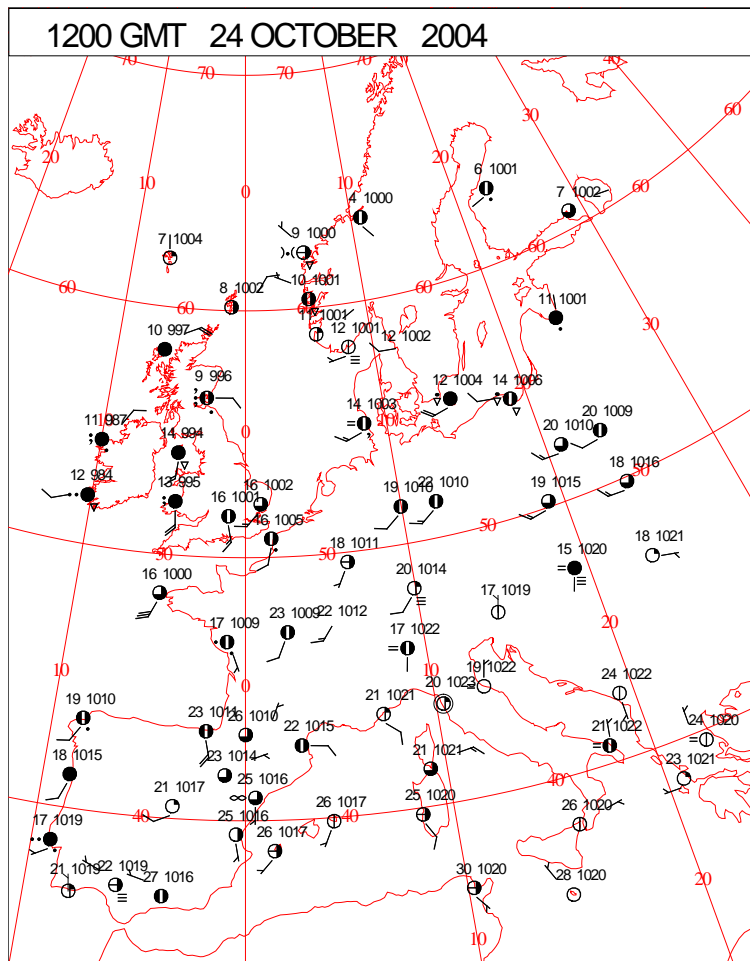
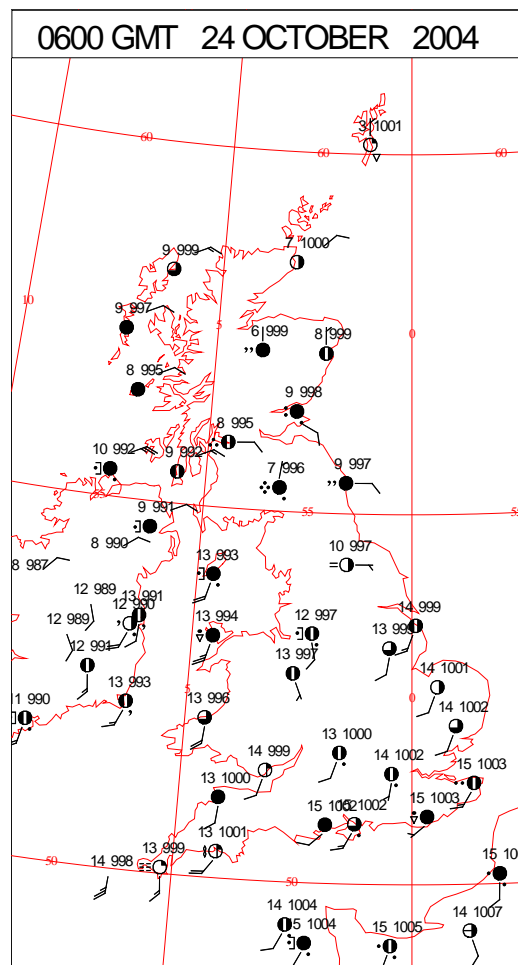
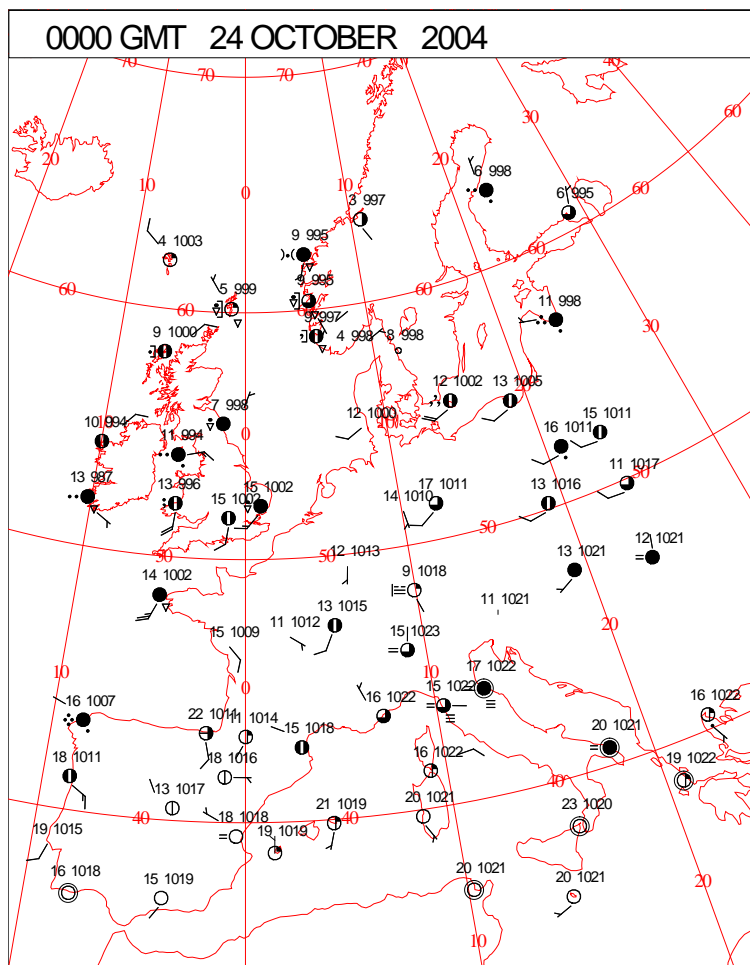
DAILY CLIMATE DATA



Crown Copyright 2004, All Rights Reserved

Sunday 24 October 2004

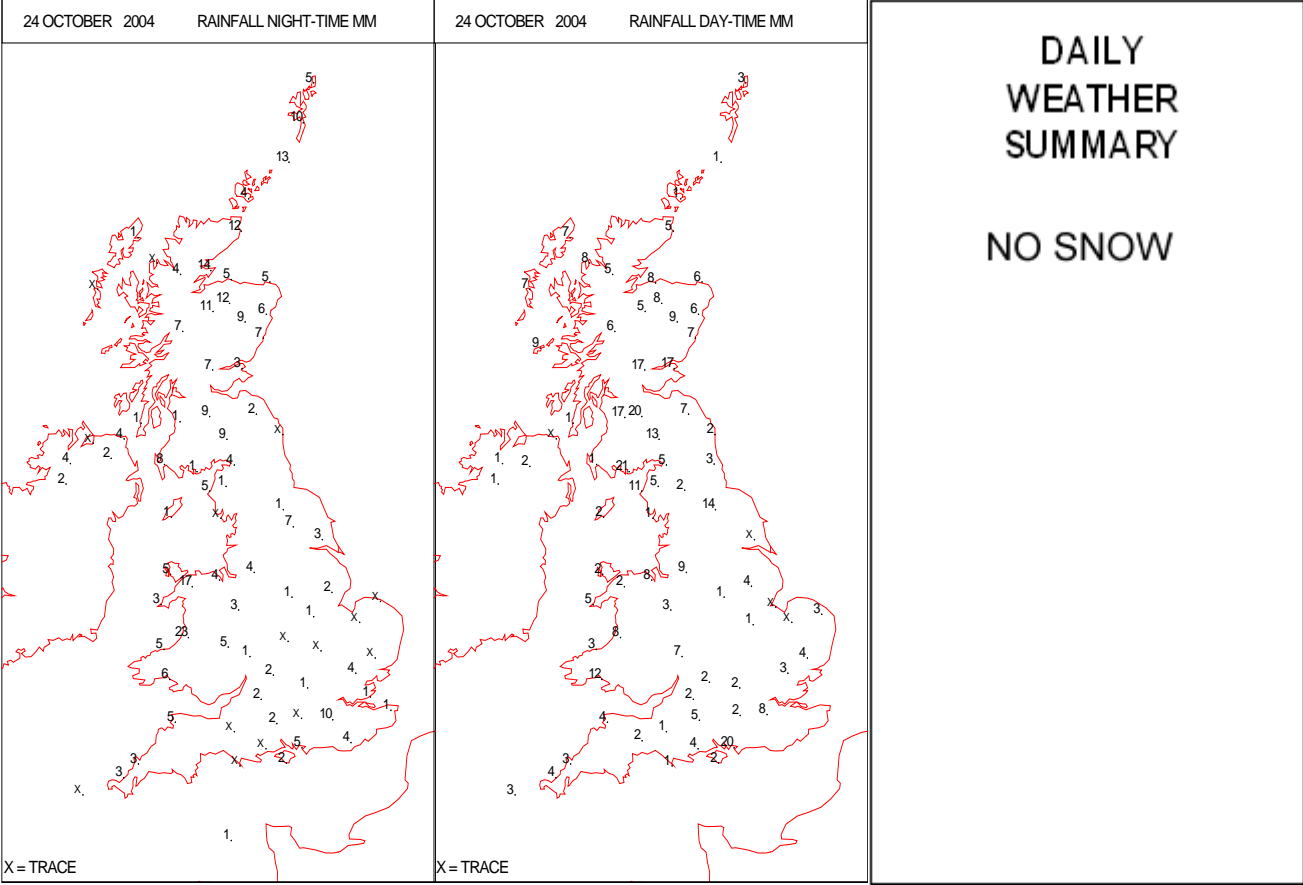
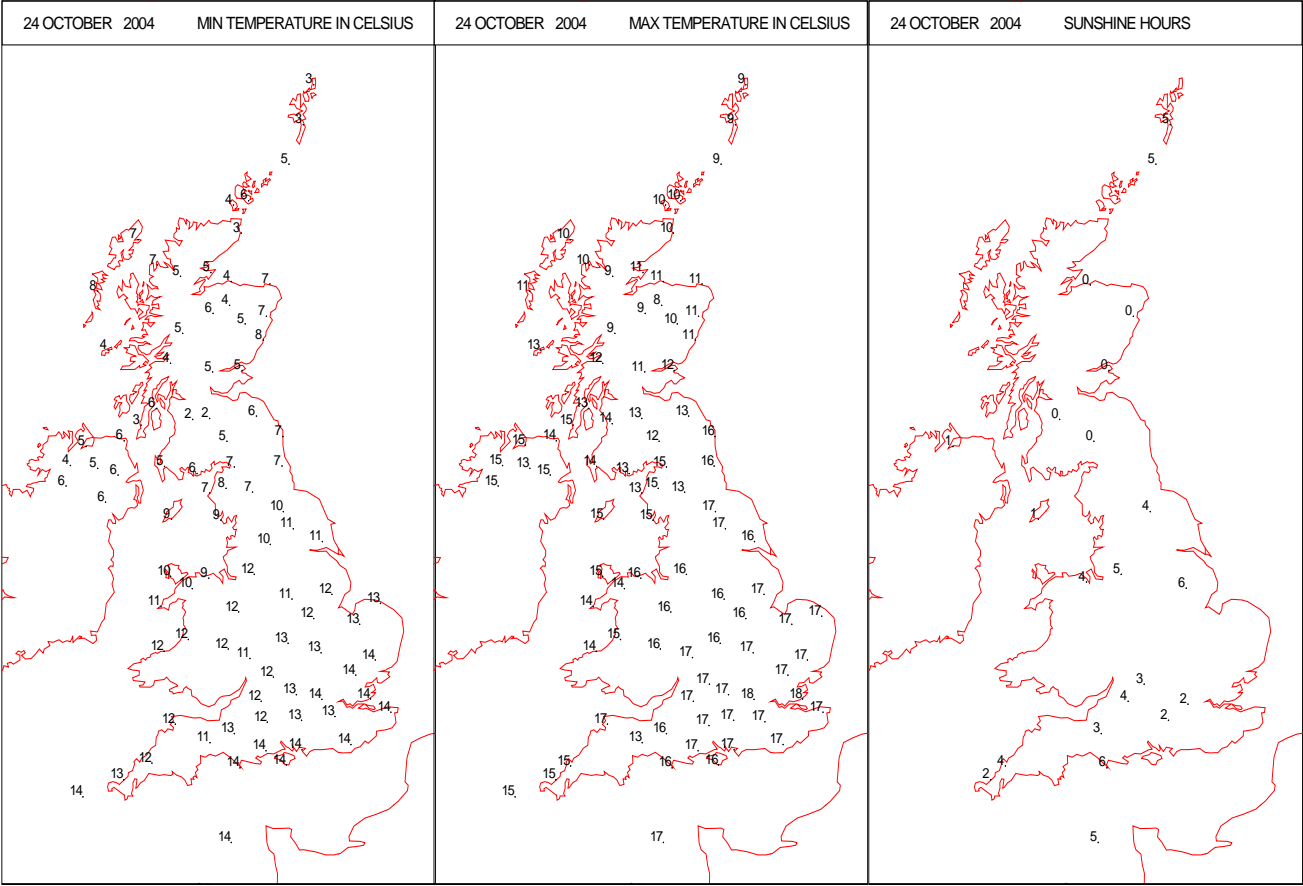
SURFACE REPORTS



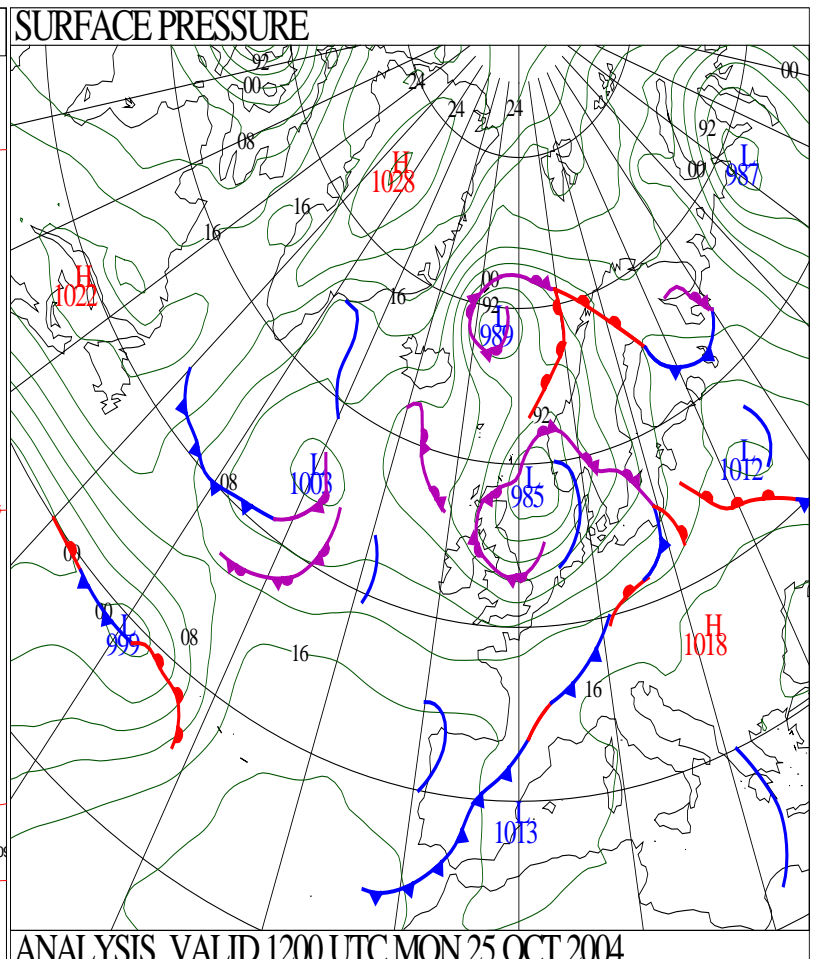
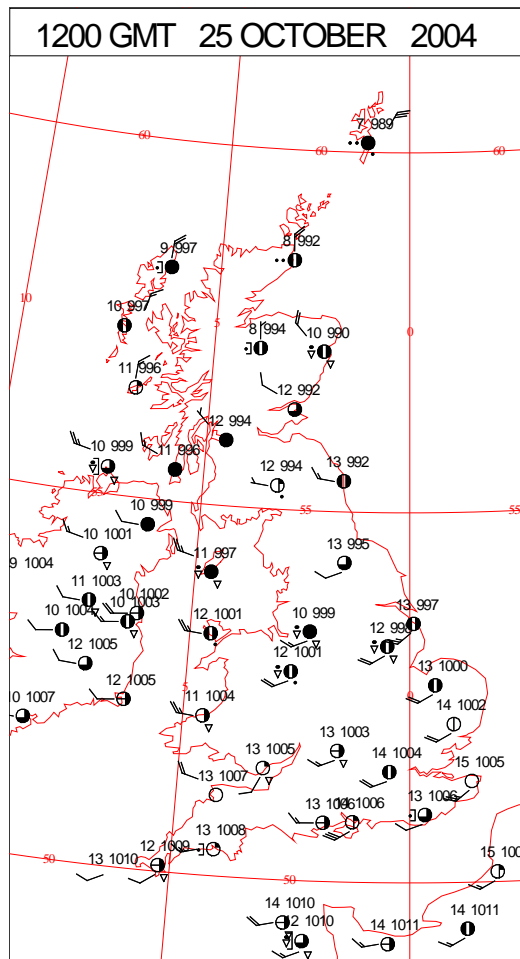
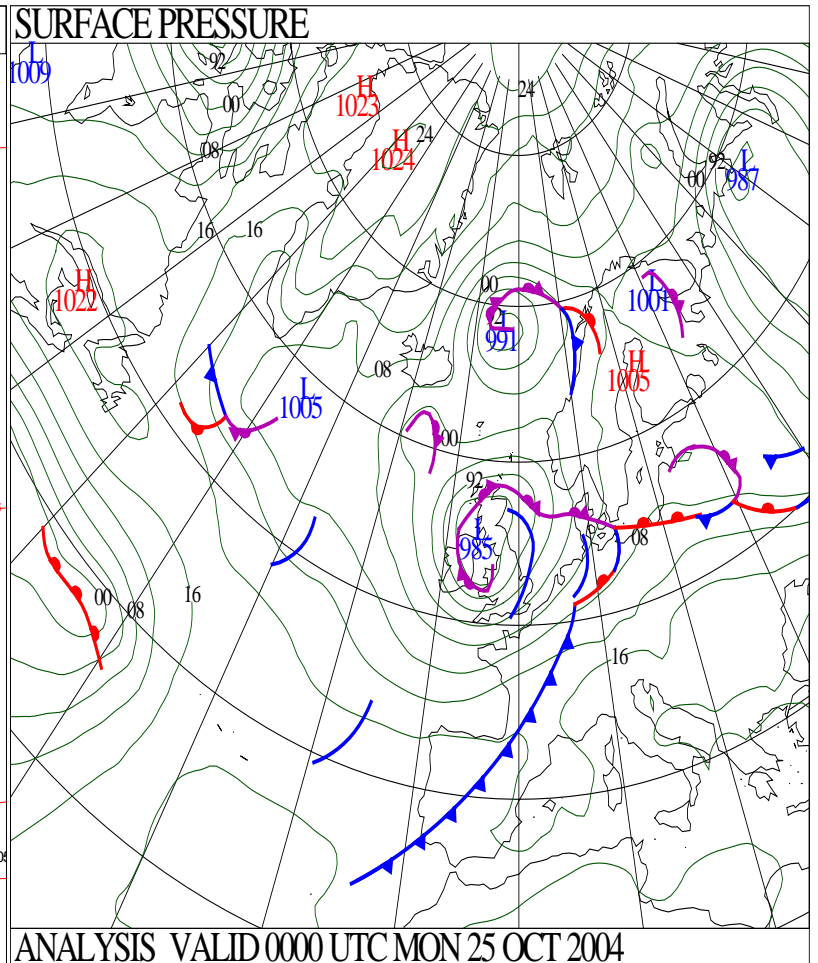
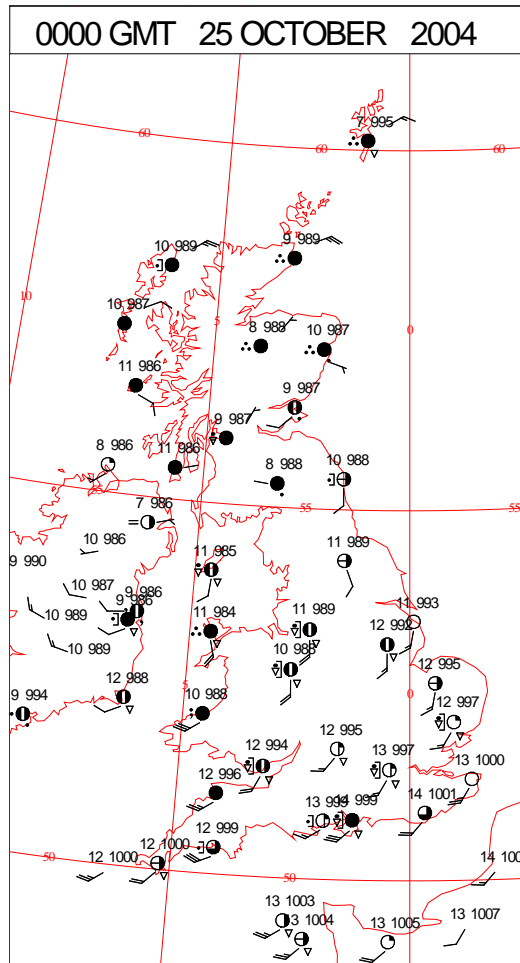
SIGNIFICANT WEATHER

0600 GMT 24 OCTOBER 2004	SIG WEATHER	1200 GMT 24 OCTOBER 2004	SIG WEATHER	<p>Summary of UK Weather for Sunday 24 October 2004.</p> <p>Initially a band of rain straddled northern England and Northern Ireland, while a further area of rain encompassed much of East Anglia, the southeast and southern counties of England. During the night the rain edged northwards across southern Scotland while at the same time clearing northern England. The rain in the southeast also became confined to Kent.</p> <p>During the morning the band of rain straddling Northern Ireland and Scotland continued to edge northwards with the rain clearing from the Province and southern counties of Scotland. The rain also cleared from Kent leaving much of England and Wales dry for a time with sunny periods. However, showers developed across the West Country.</p> <p>During the afternoon and evening the showers spread north and east across the UK, with the showers merging to give prolonged spells of rain, particularly across northwest England and southern Scotland. Some of the showers were locally heavy and thundery with an active band pushing eastwards across England during the evening.</p> <p>Temperatures were generally close to normal or rather warm but it was warm across parts of southeast England.</p>
1800 GMT 24 OCTOBER 2004	SIG WEATHER	0000 GMT 25 OCTOBER 2004	SIG WEATHER	
				<p>EXTREMES</p> <p>Highest Maximum: 18.3 Shoeburyness, Essex</p> <p>Lowest Maximum: 8.3 Glenlivet, Banffshire</p> <p>Lowest Minimum: 1.7 Saughall, Ayrshire</p> <p>Lowest Grass Minimum: -1.8 Tiree, Argyll (In Strathclyd)</p> <p>Most Rain: 31.4 Trawsgoed, Dyfed</p> <p>Most Sun: 5.5 Isle Of Portland, Dorset</p> <p>5.5 Waddington, Lincolnshire</p>

DAILY CLIMATE DATA

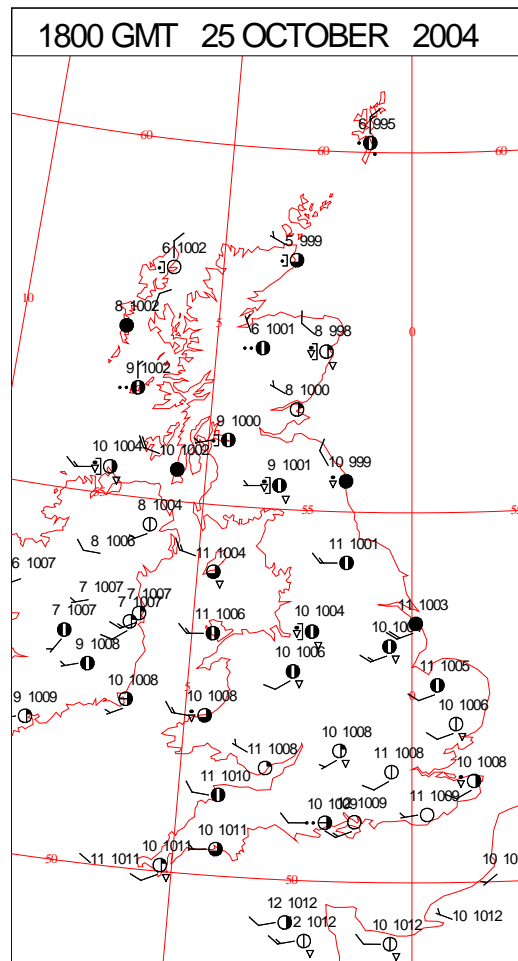
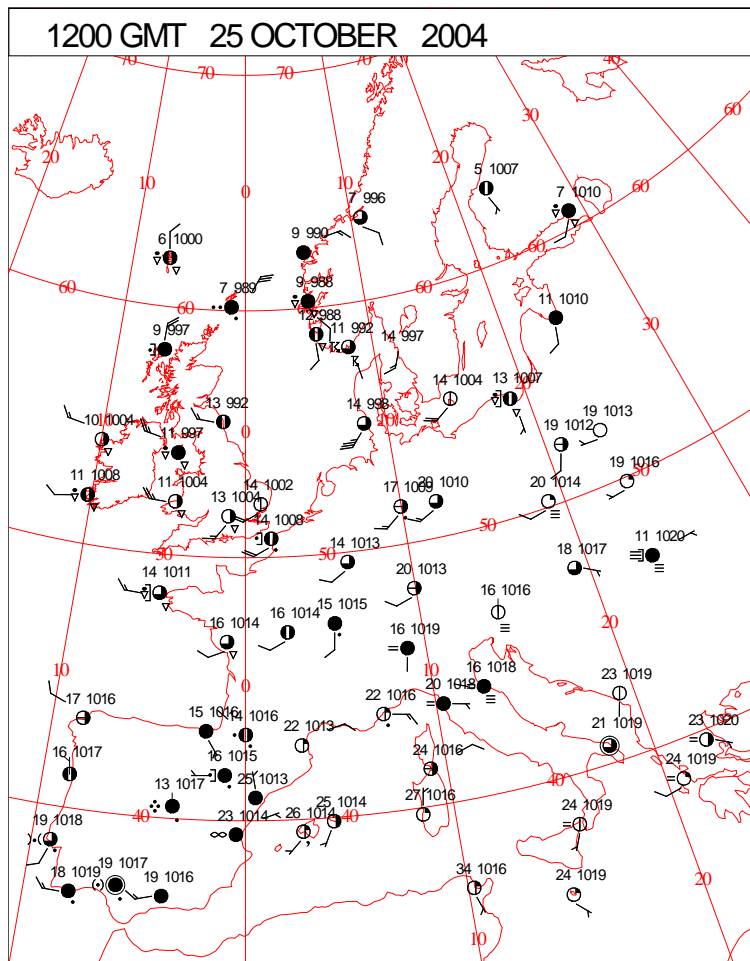
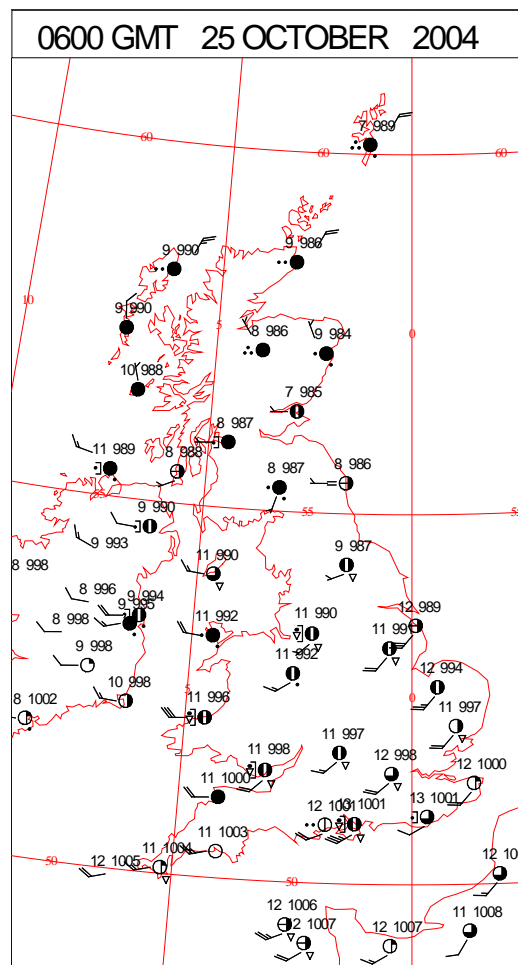
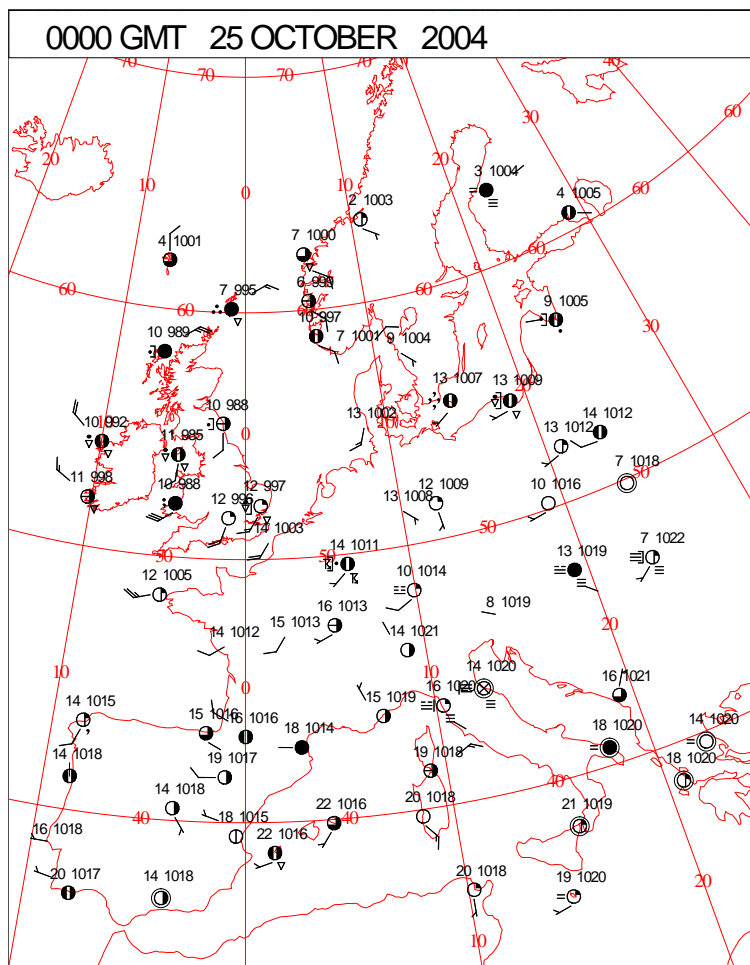


DAILY WEATHER SUMMARY



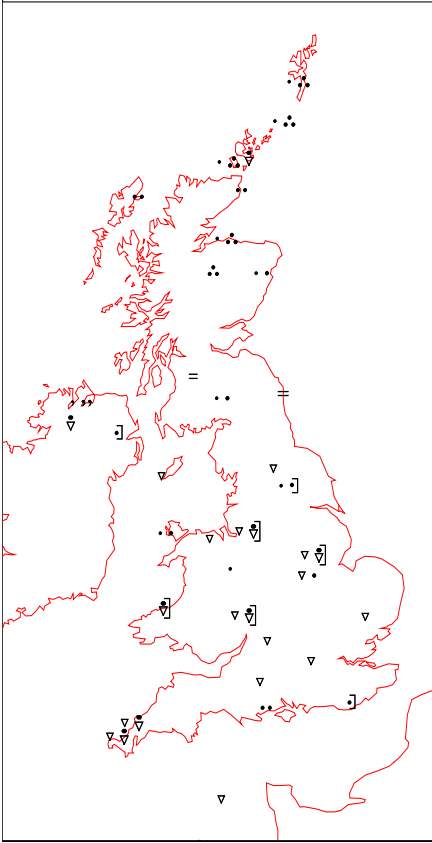
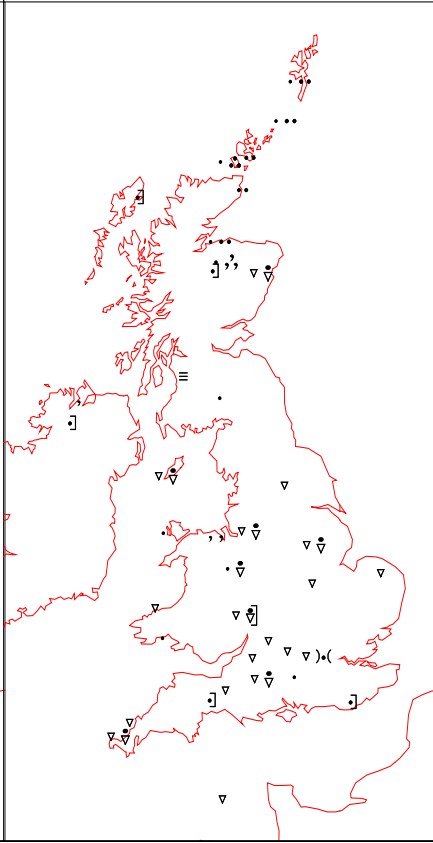
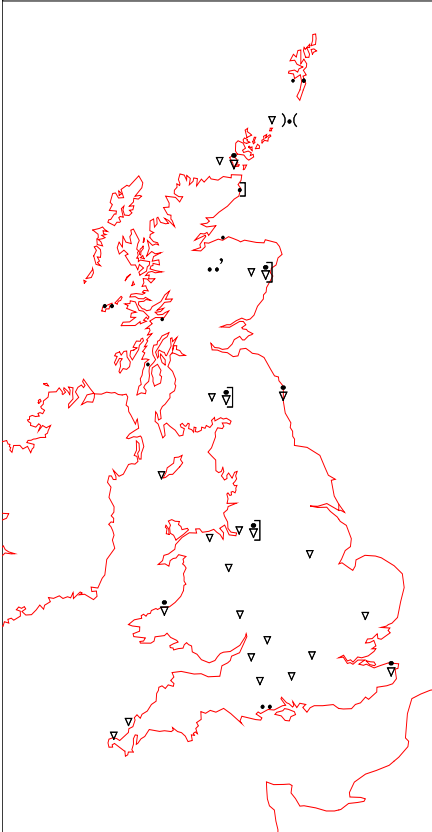
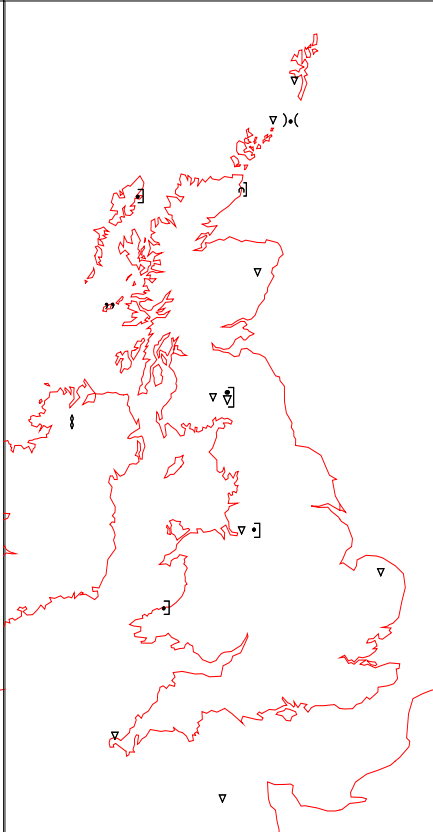
Monday 25 October 2004

SURFACE REPORTS

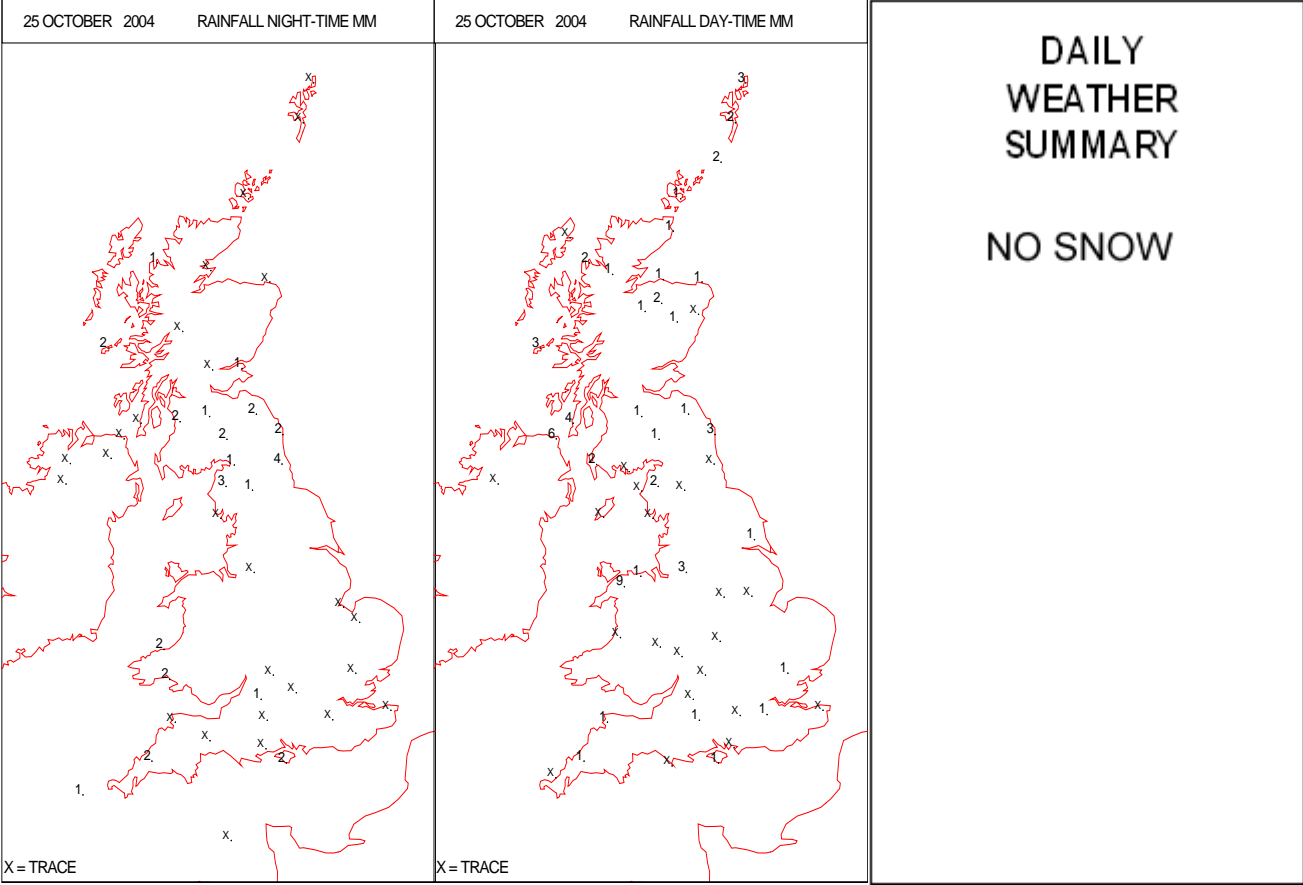
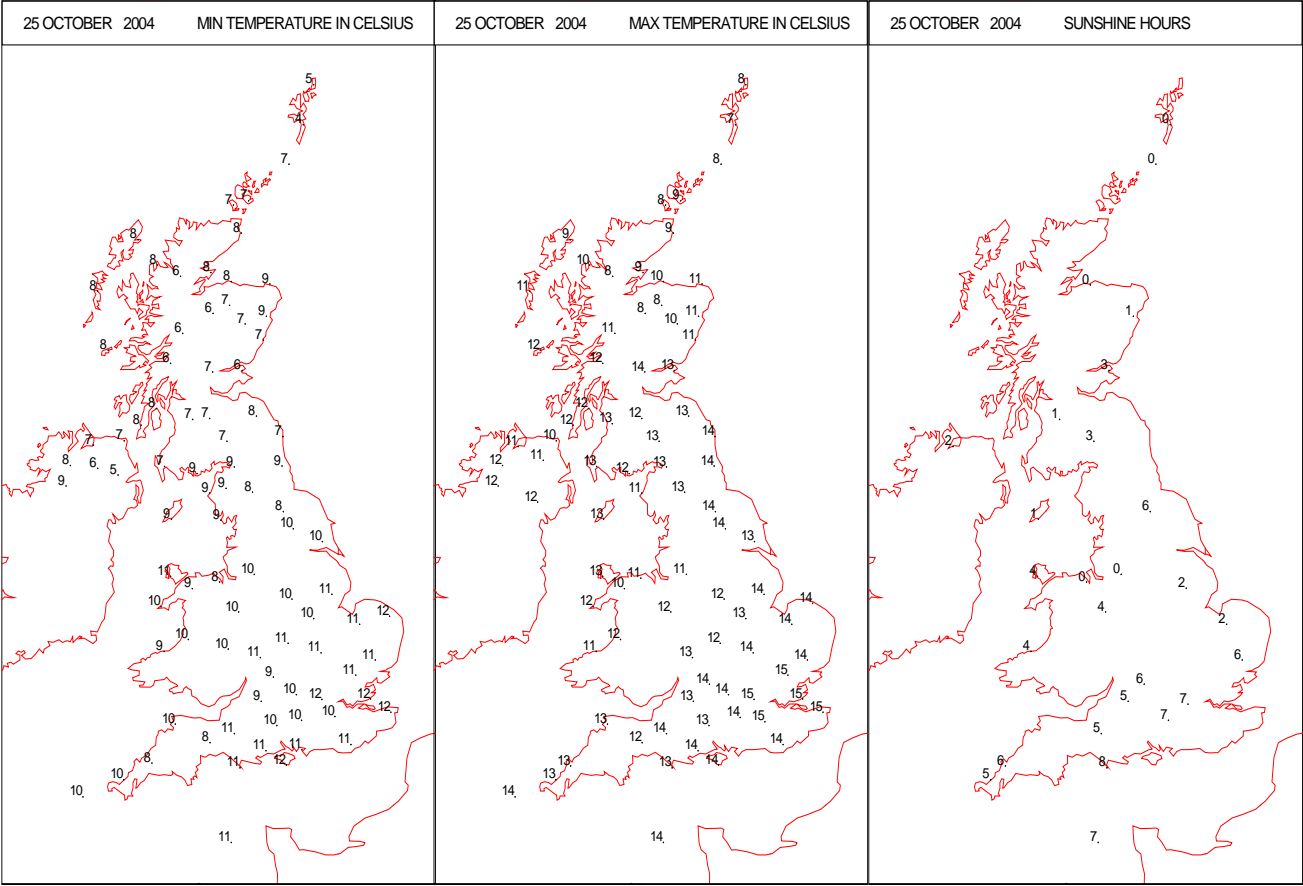


Crown Copyright 2004, All Rights Reserved

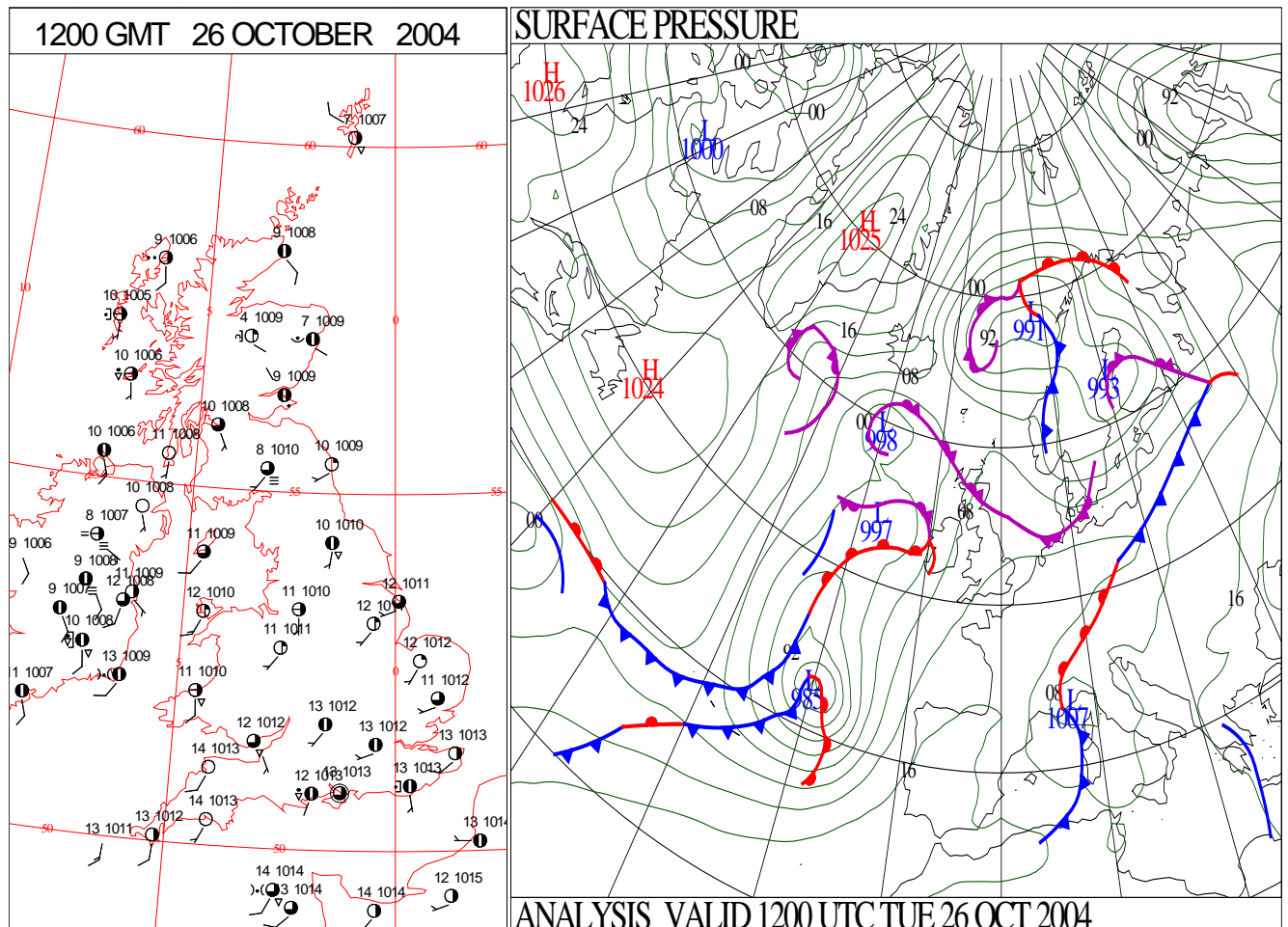
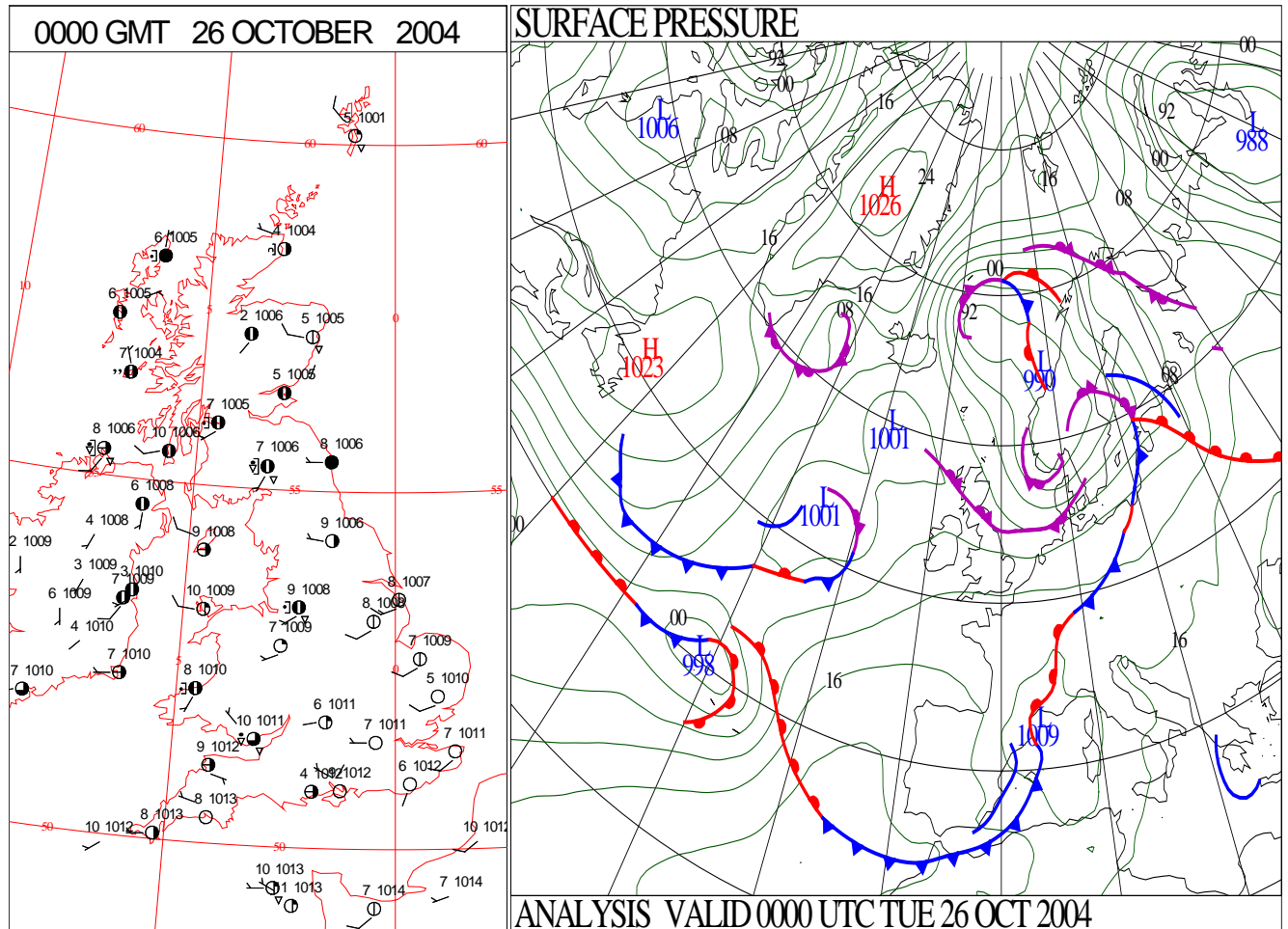
SIGNIFICANT WEATHER

0600 GMT 25 OCTOBER 2004	SIG WEATHER	1200 GMT 25 OCTOBER 2004	SIG WEATHER	<p>Summary of UK Weather for Monday 25 October 2004. Showery bands of rain affected Scotland through the night but the rain became largely confined to the north through the night leaving scattered showers elsewhere. Northern Ireland had a mixed night with clear spells but some showers also drifted across the Province. Initially it was very wet across Wales but the rain pushed northeastwards across England leaving scattered showers in its wake. Showers continued to plague western and southern coastal fringes of England but many inland parts became dry. Strong winds affected the southern half of the UK during the night, particularly coastal parts of south Wales and the English Channel. During the day showers filtered eastwards across the UK, with western parts and particularly northwest England and the Pennines bearing the brunt. Elsewhere the showers were scattered with many places staying dry. Southern counties of England enjoyed the best of the sunshine. During the evening showers continued to affect northern and western Scotland and northwest England but elsewhere the showers became isolated leaving many parts dry. It was locally warm across parts of southeast England but temperatures were close to normal across most of the UK.</p>
				
1800 GMT 25 OCTOBER 2004	SIG WEATHER	0000 GMT 26 OCTOBER 2004	SIG WEATHER	<p>EXTREMES</p> <p>Highest Maximum: 15.3 Manston, Kent Lowest Maximum: 7.4 Lerwick, Shetland Lowest Minimum: 4.1 Lerwick, Shetland Lowest Grass Minimum: 1.9 Leuchars, Fife Most Rain: 9.4 Capel Curig No 3, Gwynnedd Most Sun: 7.7 Isle Of Portland, Dorset</p>
				

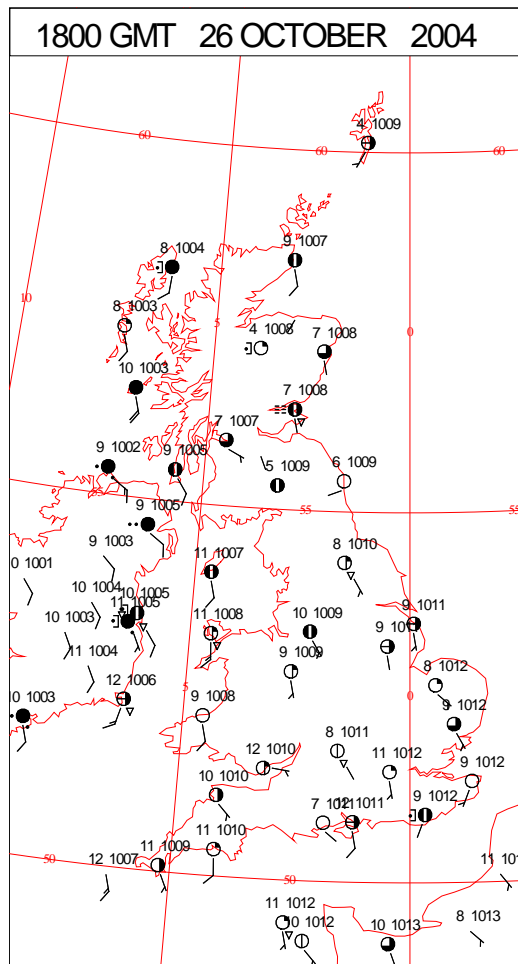
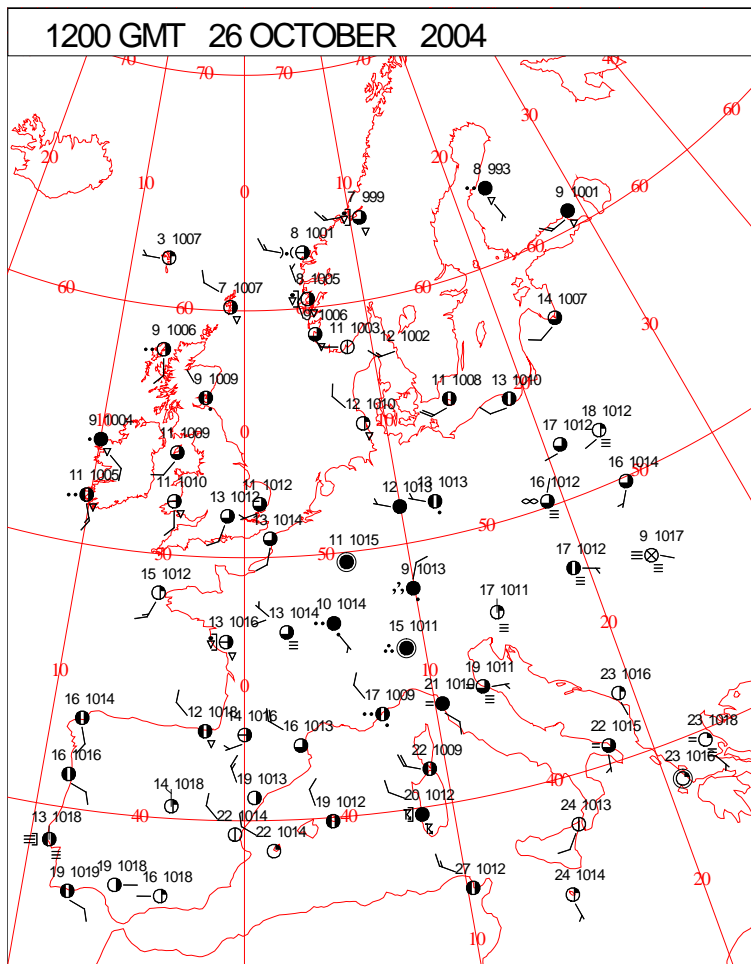
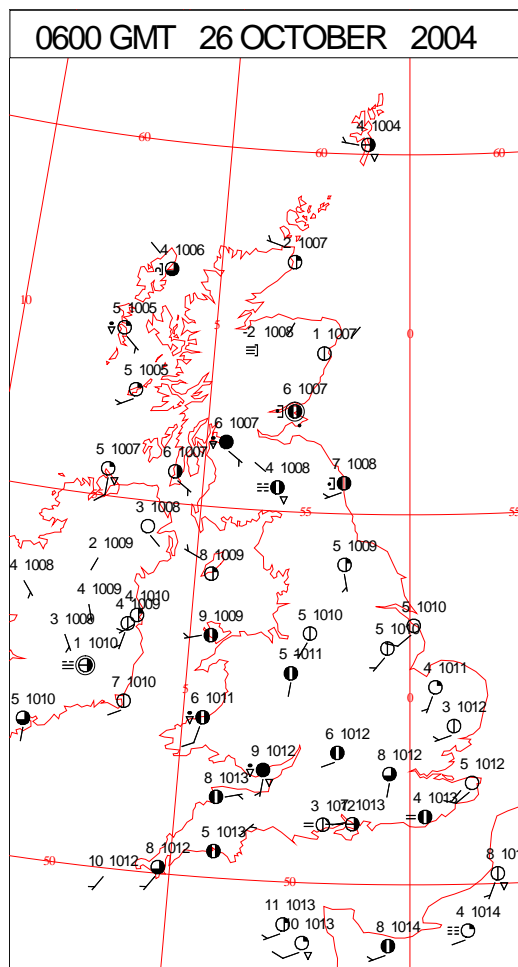
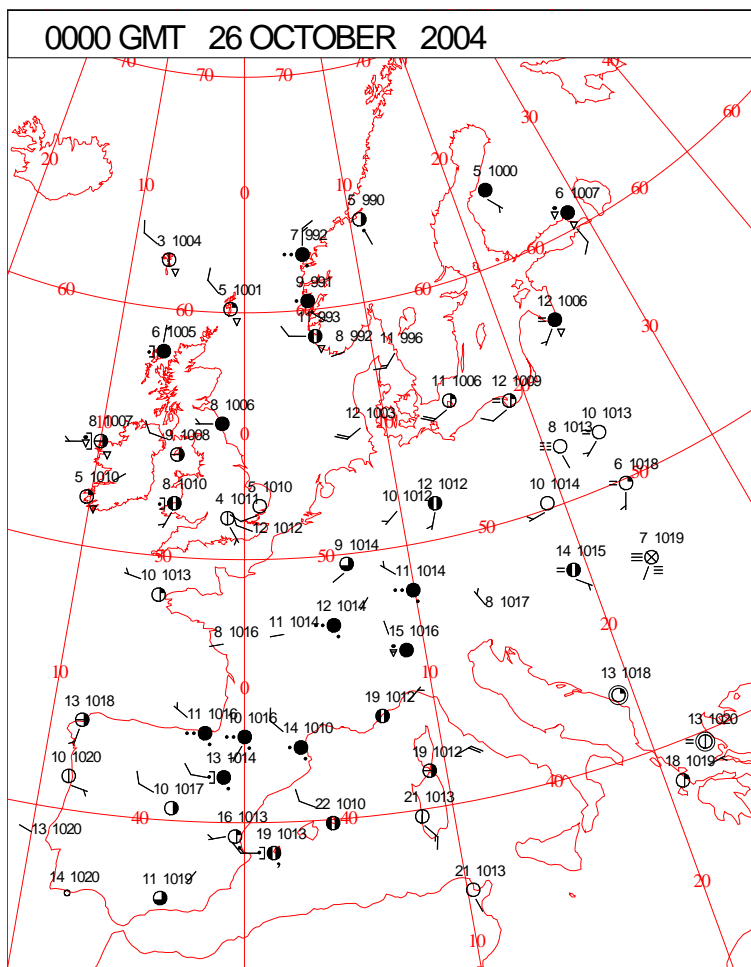
DAILY CLIMATE DATA



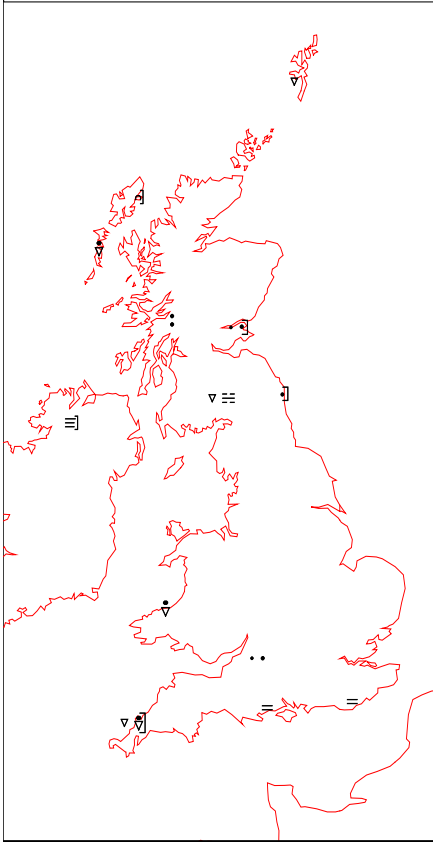
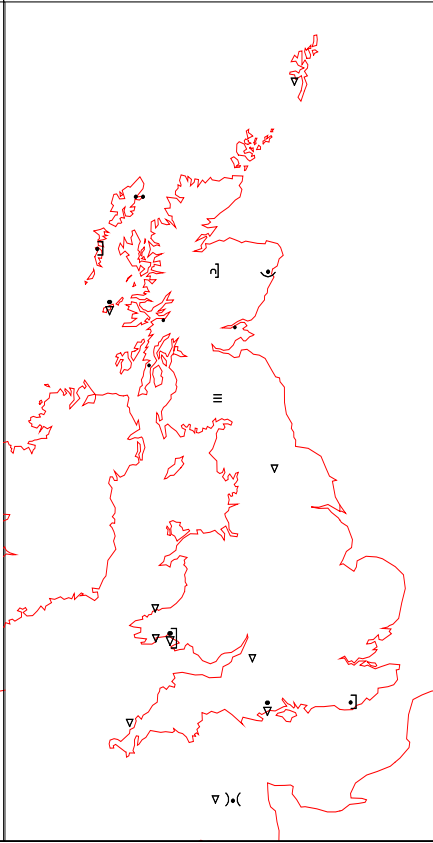
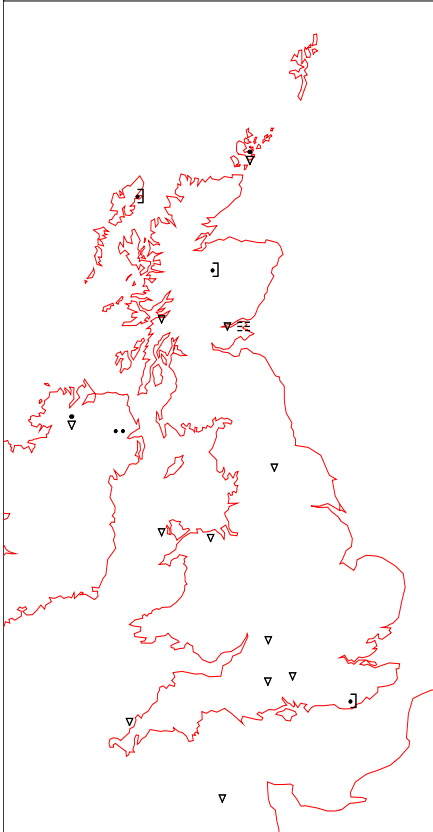
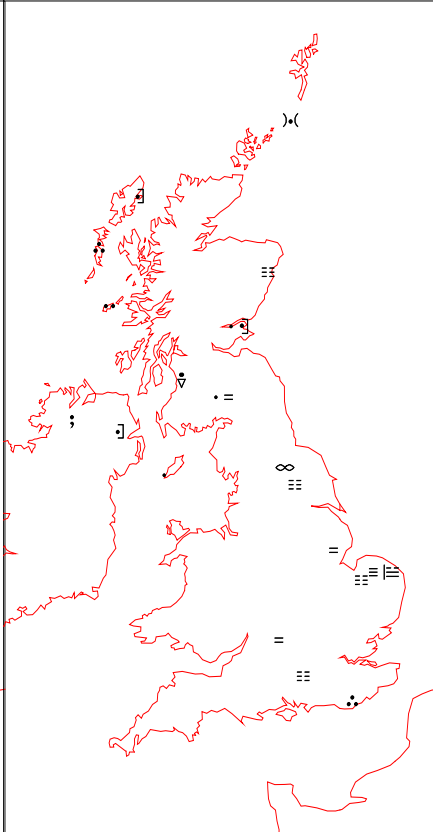
DAILY WEATHER SUMMARY



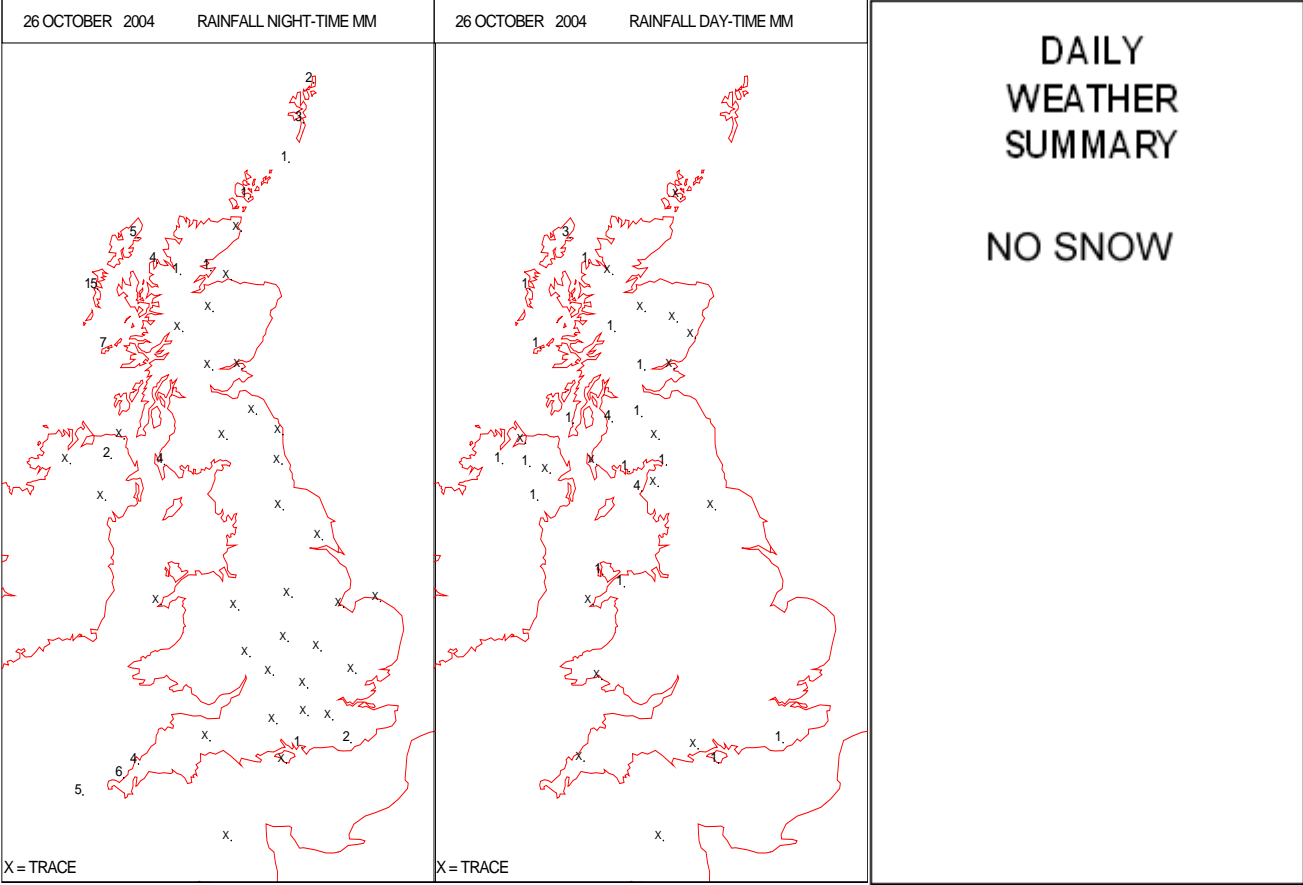
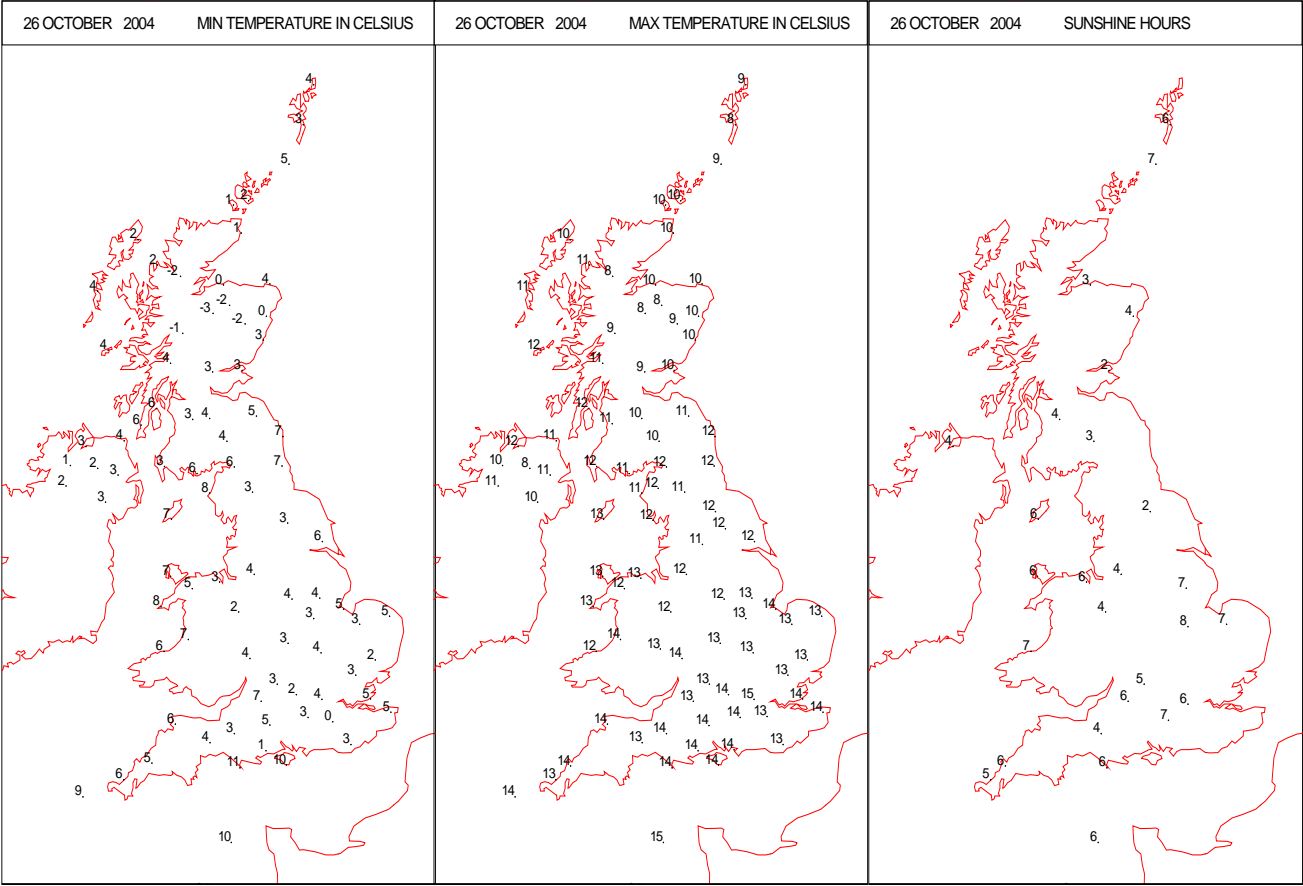
SURFACE REPORTS



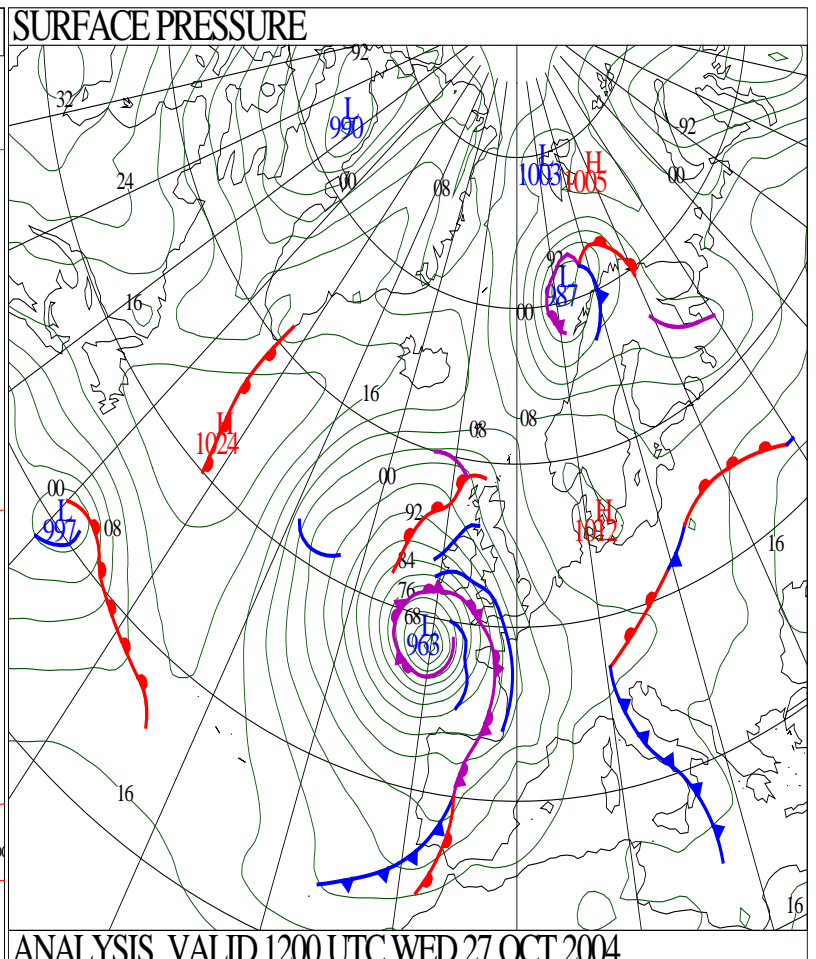
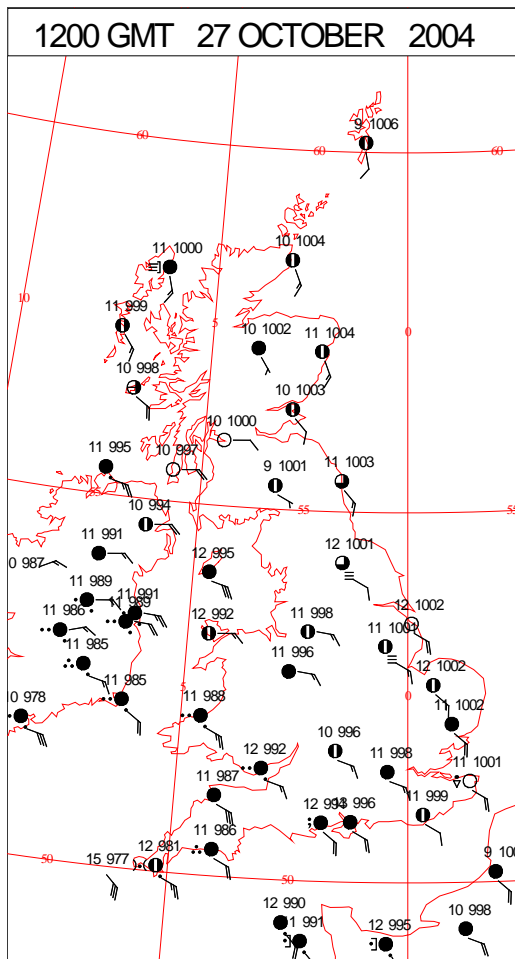
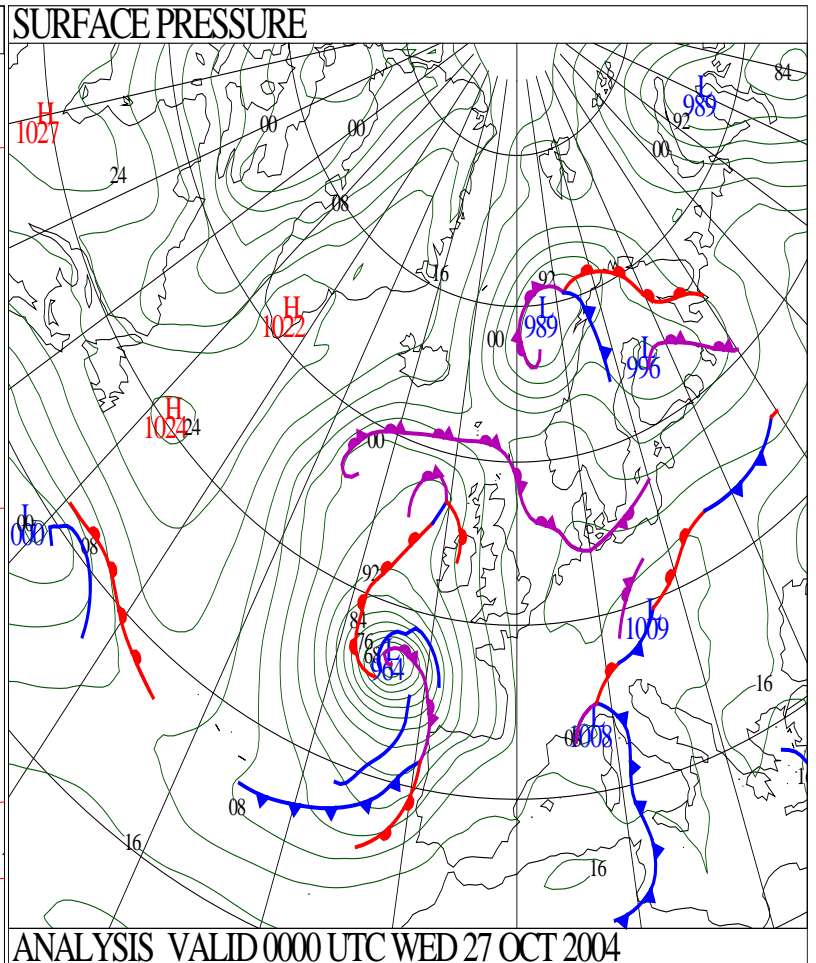
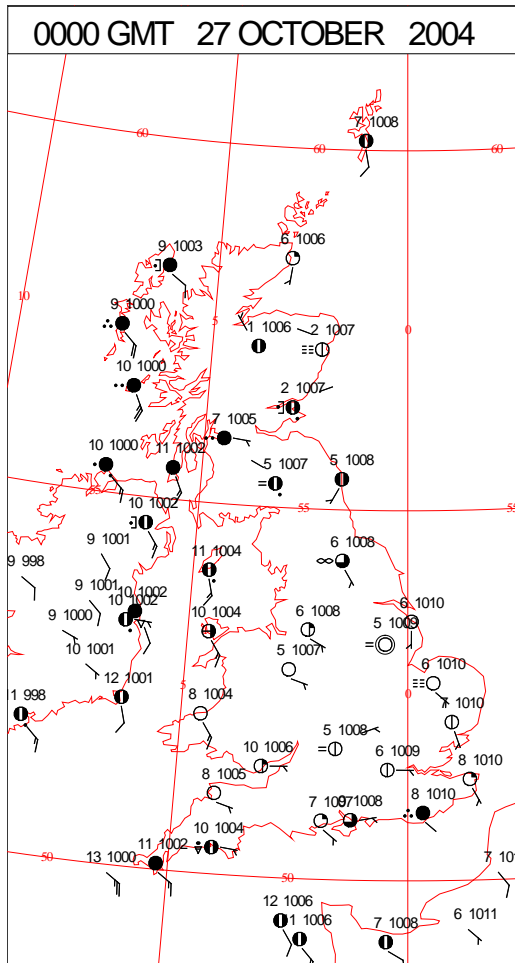
SIGNIFICANT WEATHER

0600 GMT 26 OCTOBER 2004	SIG WEATHER	1200 GMT 26 OCTOBER 2004	SIG WEATHER	<p>Summary of UK Weather for Tuesday 26 October 2004.</p> <p>Most of Northern Ireland had a dry night but there were a few light showers along the north coast and some mist by morning. There was some rain over southern Scotland and the far northeast of England, but this cleared most parts by dawn when a few mist and fog patches had formed. There were a few showers in the north of Scotland, mainly over the Northern Isles, and in south Wales, southwest England, central southern England and the Channel Islands. Elsewhere over England and Wales there were clear periods.</p> <p>Northern Ireland had some sunshine but increasing cloud brought rain by late afternoon and into the evening. There was a scattering of showers over western and northern Scotland and variable cloud elsewhere. Rain spread into southwest Scotland in the evening.</p> <p>The scattering of showers over southern England and south Wales continued into the afternoon and there were still a few showers along the south coast in the evening. Most of England and Wales had a dry day with good sunny periods. Temperatures were mostly close to average.</p>
				
1800 GMT 26 OCTOBER 2004	SIG WEATHER	0000 GMT 27 OCTOBER 2004	SIG WEATHER	<p>EXTREMES</p> <p>Highest Maximum: 15.0 Northolt, Greater London</p> <p>Lowest Maximum: 8.0 Loch Glascarnoch, Ross & Cromarty</p> <p>Lowest Minimum: -2.7 Aviemore, Inverness-Shire</p> <p>Lowest Grass Minimum: -5.7 Aviemore, Inverness-Shire</p> <p>Most Rain: 15.6 South Uist, Western Isles</p> <p>Most Sun: 8.7 Jersey: Airport, Jersey</p>
				

DAILY CLIMATE DATA



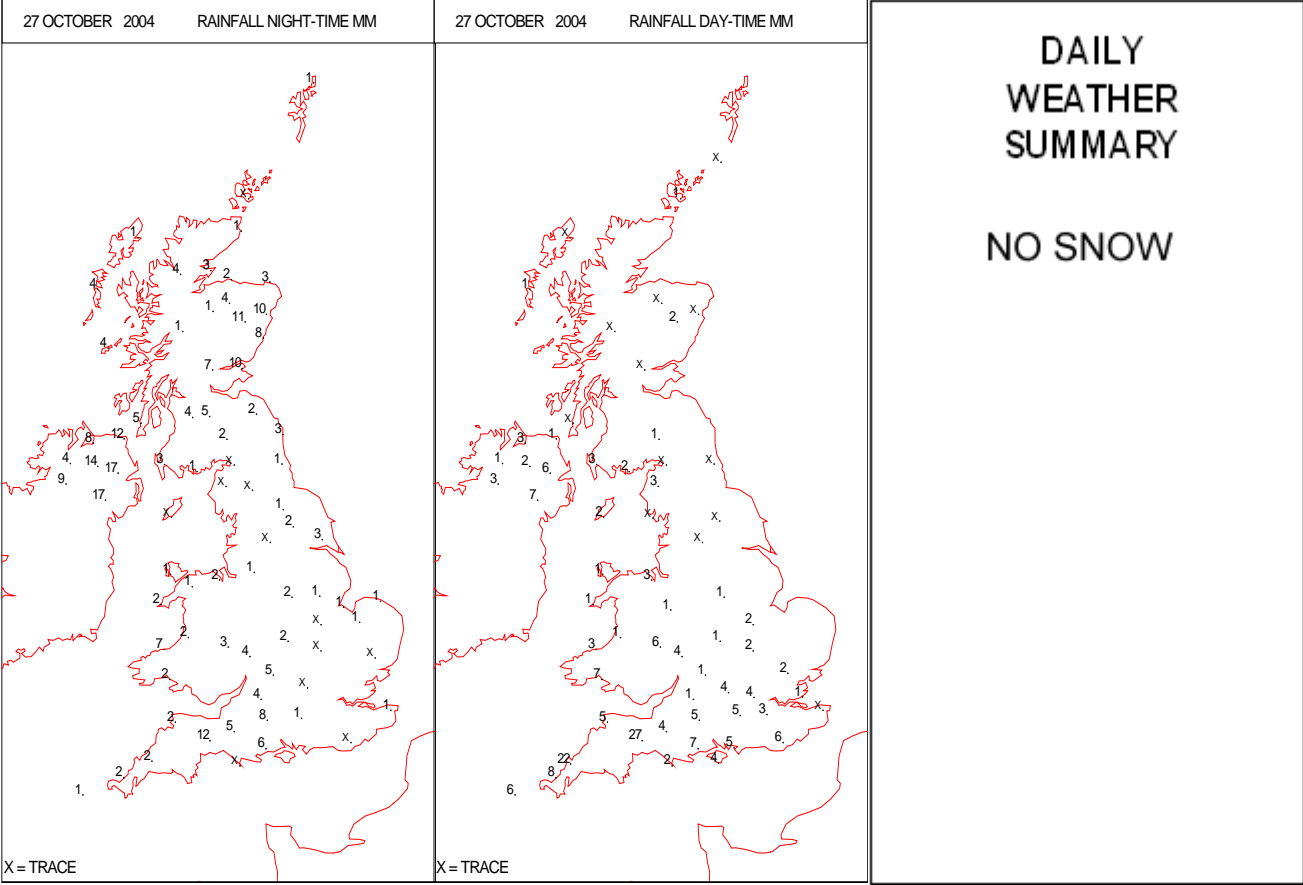
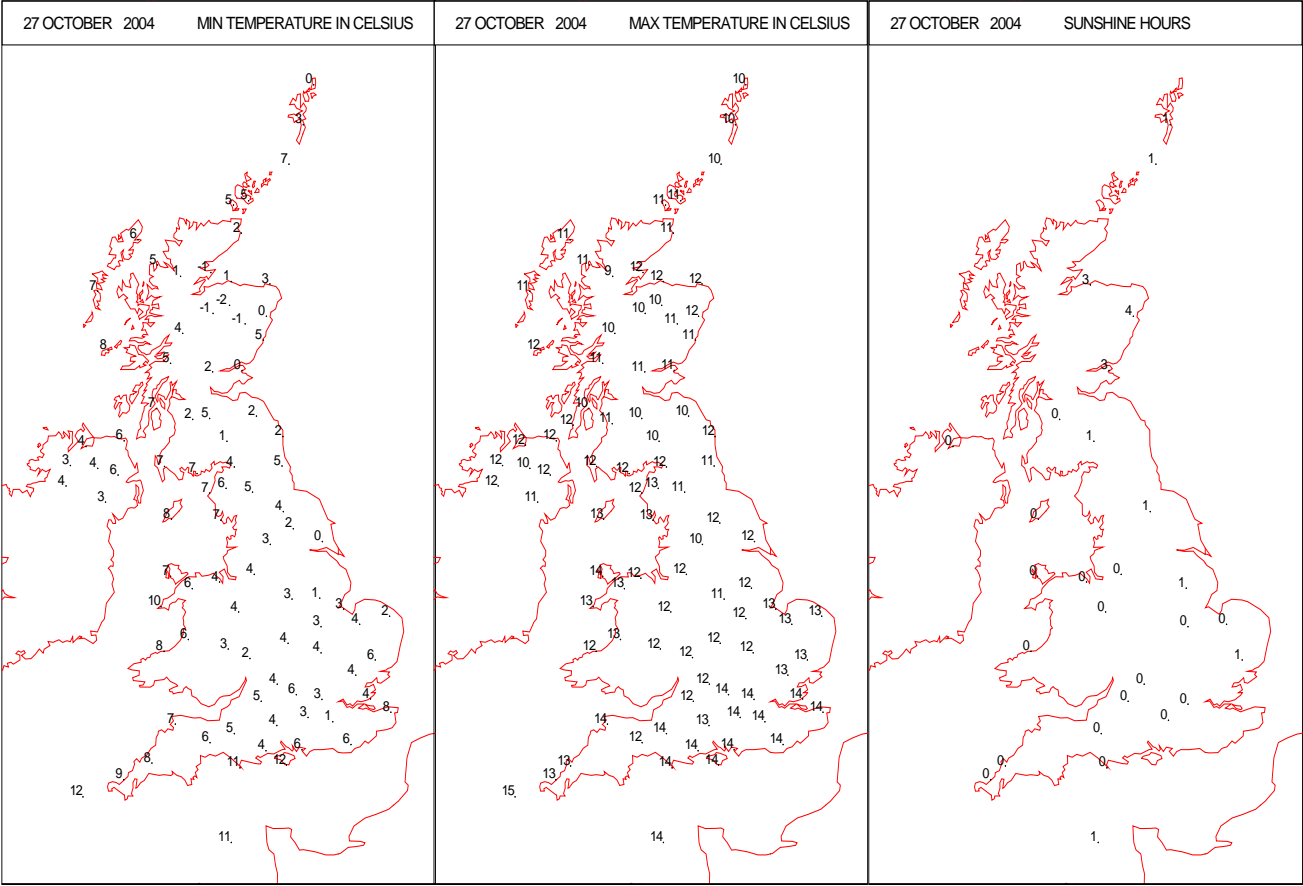
DAILY WEATHER SUMMARY



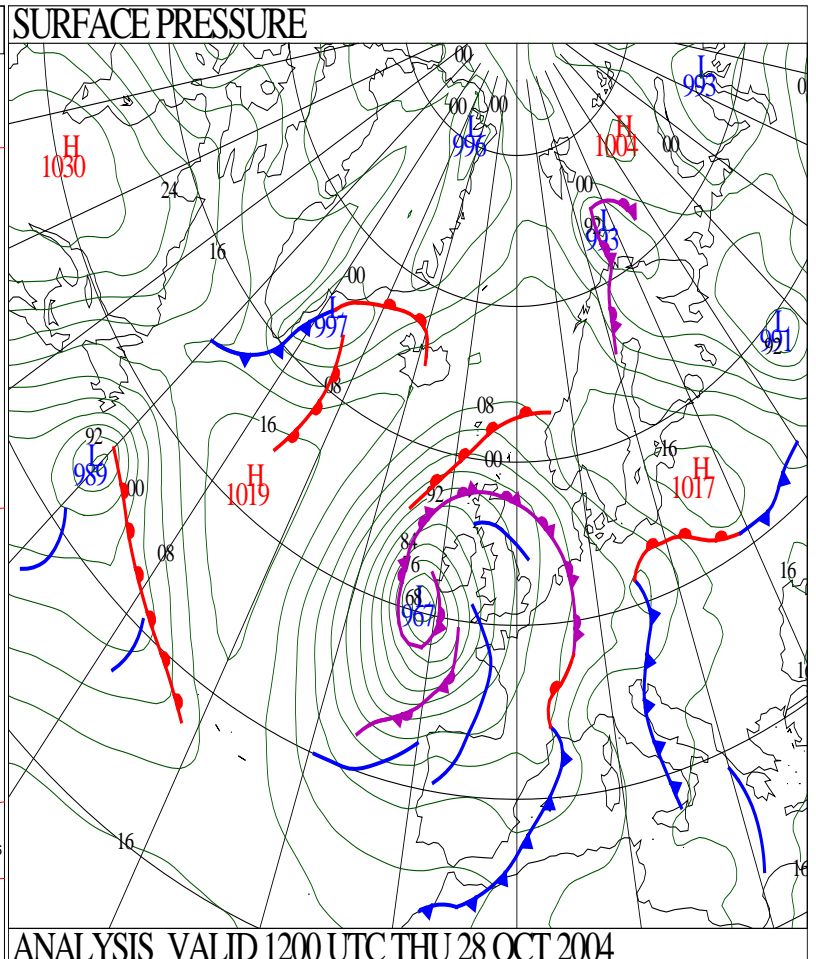
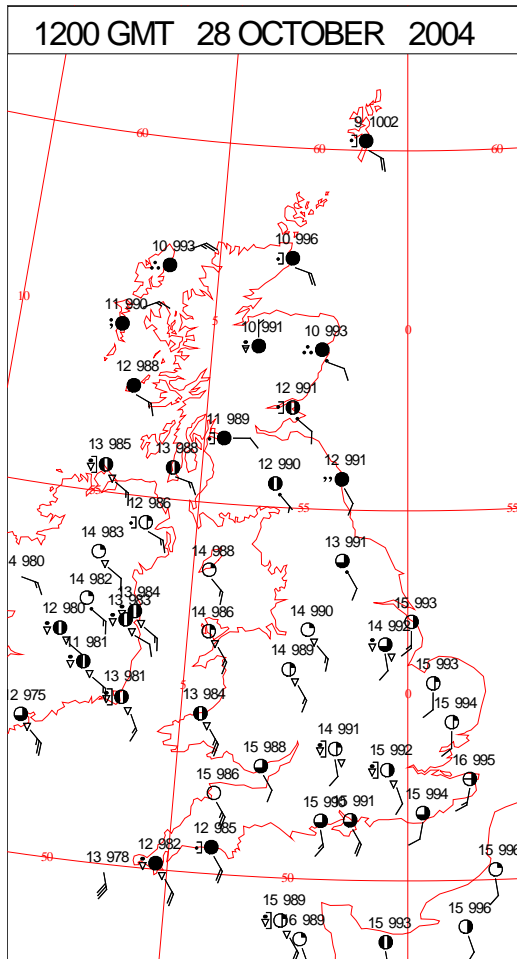
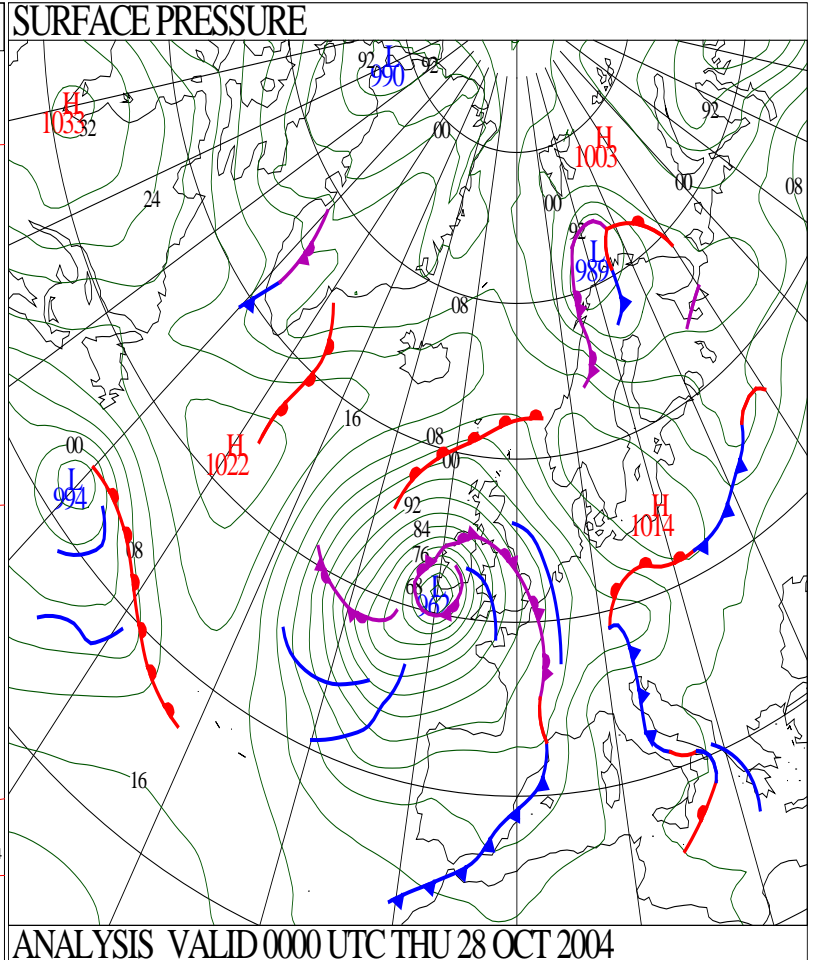
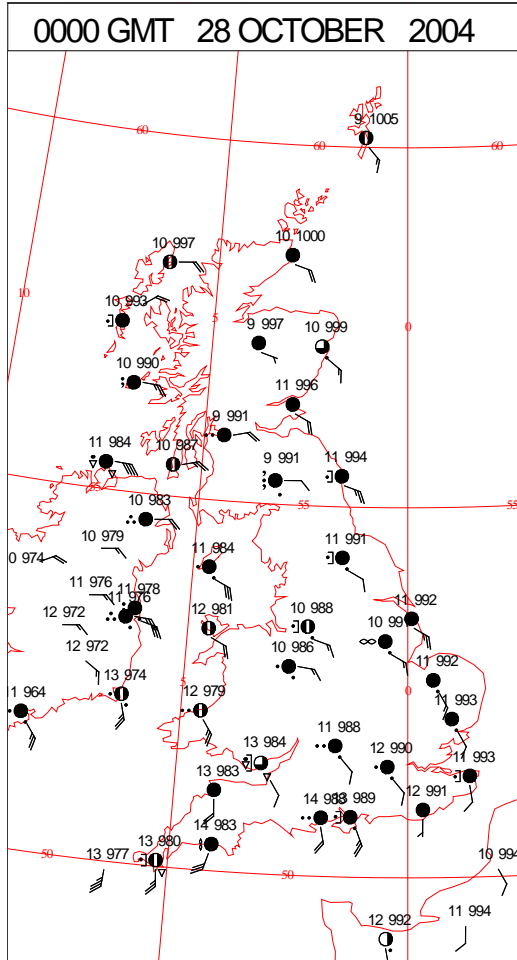
SIGNIFICANT WEATHER

0600 GMT 27 OCTOBER 2004	SIG WEATHER	1200 GMT 27 OCTOBER 2004	SIG WEATHER	<p>Summary of UK Weather for Wednesday 27 October 2004.</p> <p>For much of the UK it was a dry night with clear spells towards eastern areas allowing mist and fog to form, and turning chilly with some frost across parts of Scotland and Eastern England. To the west it was cloudier, with rain affecting Northern Ireland and Western Scotland, whilst to the south a few showers ran inland across southern counties, though fading again towards dawn. However, overnight as a vigorous depression began to track northeast from Biscay slowly towards Southern Ireland, it pushed cloud and strong to gale force southeasterly winds over the Southwest of the UK, with rain into West Cornwall by morning. During the day the rain to the north cleared, but the rain across Cornwall continued to push slowly north and east, reaching as far as Central Scotland by late evening. The rain was occasionally heavy and winds continued to strengthen all the while. They remained strongest down through Wales and Southwest England, with gales, even reaching storm force at Brixham at midday, with mean 50 knots gusting 59. Highs ranged from near average to rather cold.</p>
1800 GMT 27 OCTOBER 2004	SIG WEATHER	0000 GMT 28 OCTOBER 2004	SIG WEATHER	
				<p>EXTREMES</p> <p>Highest Maximum: 14.7 Scilly: St Marys Air, Isles Of Scilly</p> <p>Lowest Maximum: 8.8 Loch Glascarnoch, Ross & Cromarty</p> <p>Lowest Minimum: -1.7 Glenlivet, Banffshire</p> <p>Lowest Grass Minimum: -5.0 Dyce, Aberdeenshire</p> <p>Most Rain: 39.8 Dunkeswell Aerodrome, Devon</p> <p>Most Sun: 4.0 Dyce, Aberdeenshire</p>

DAILY CLIMATE DATA

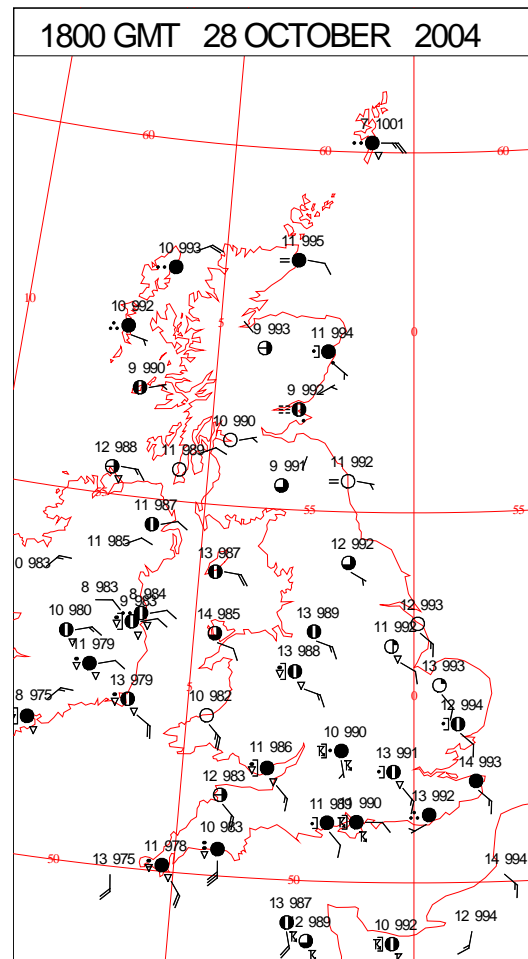
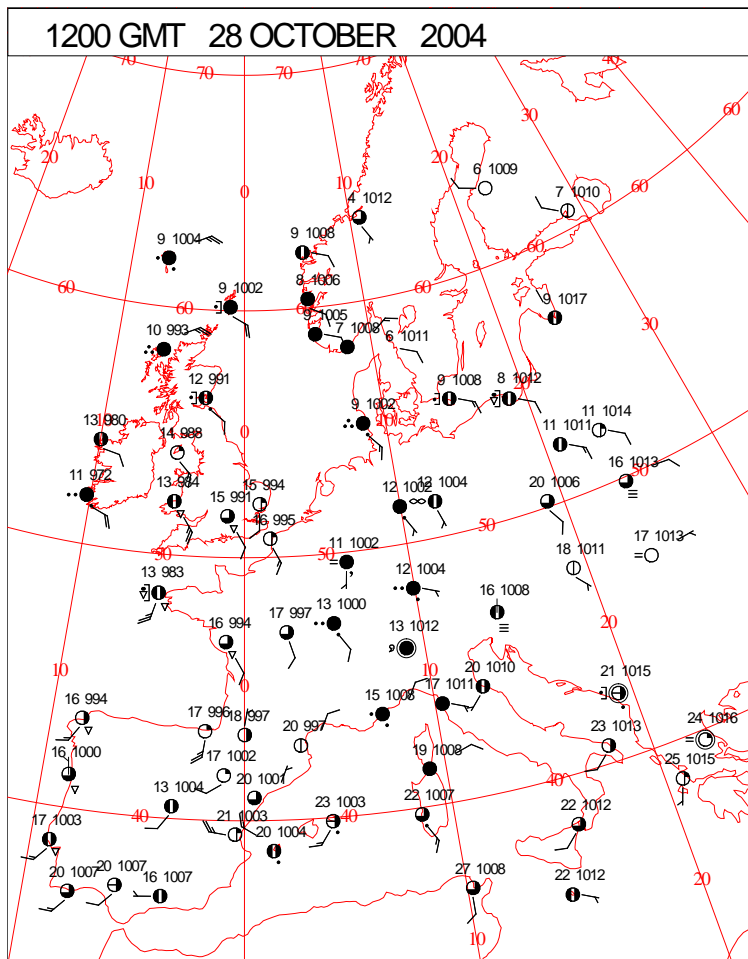
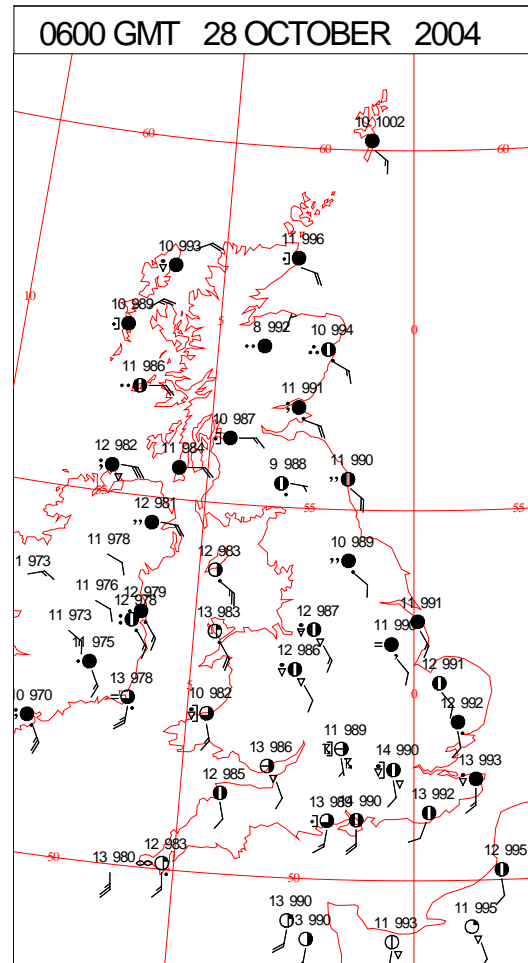
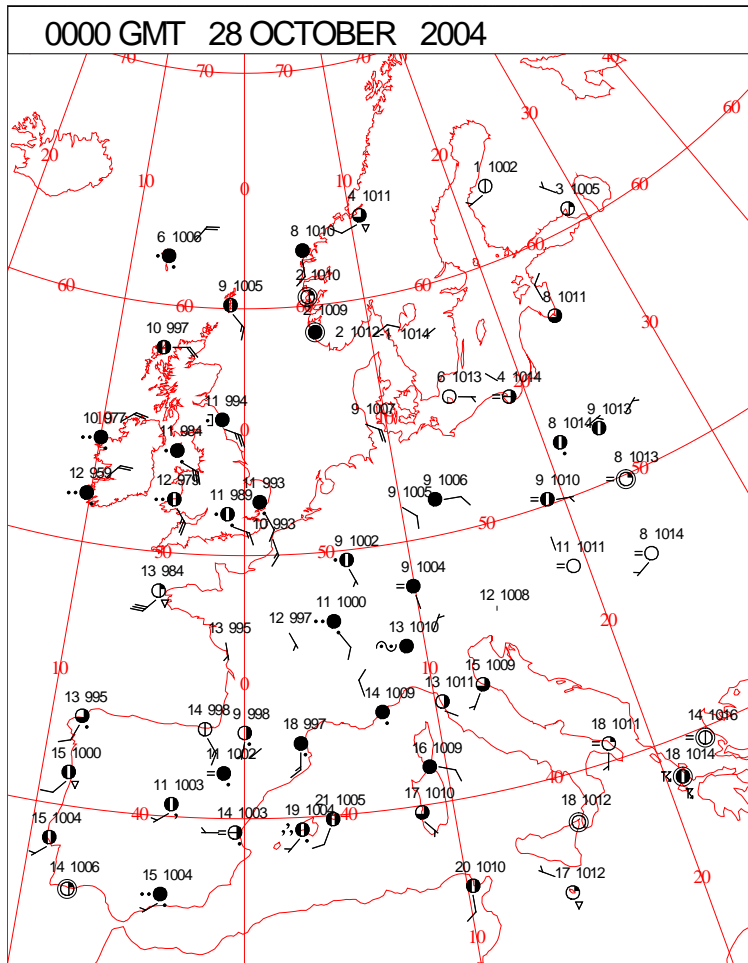


DAILY WEATHER SUMMARY



Thursday 28 October 2004

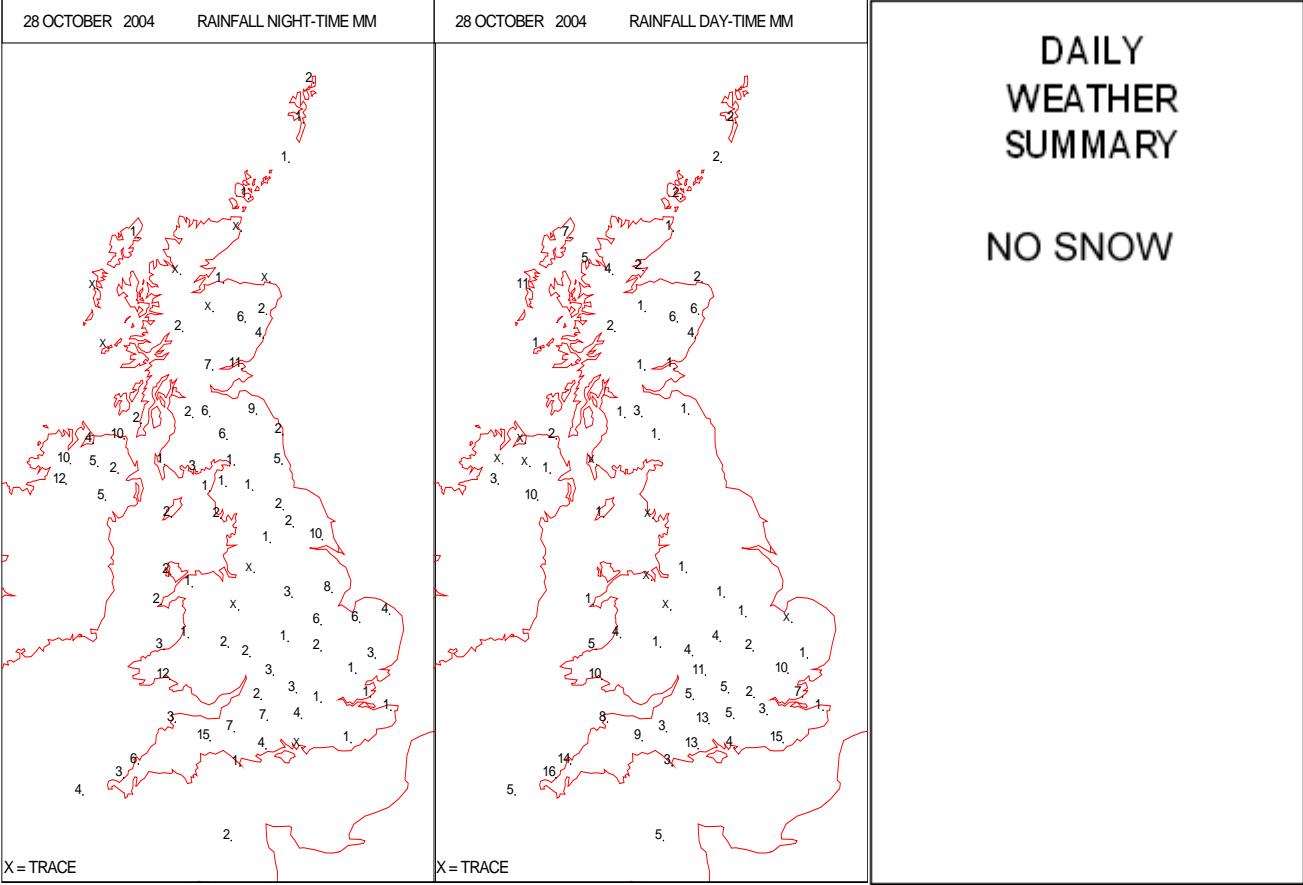
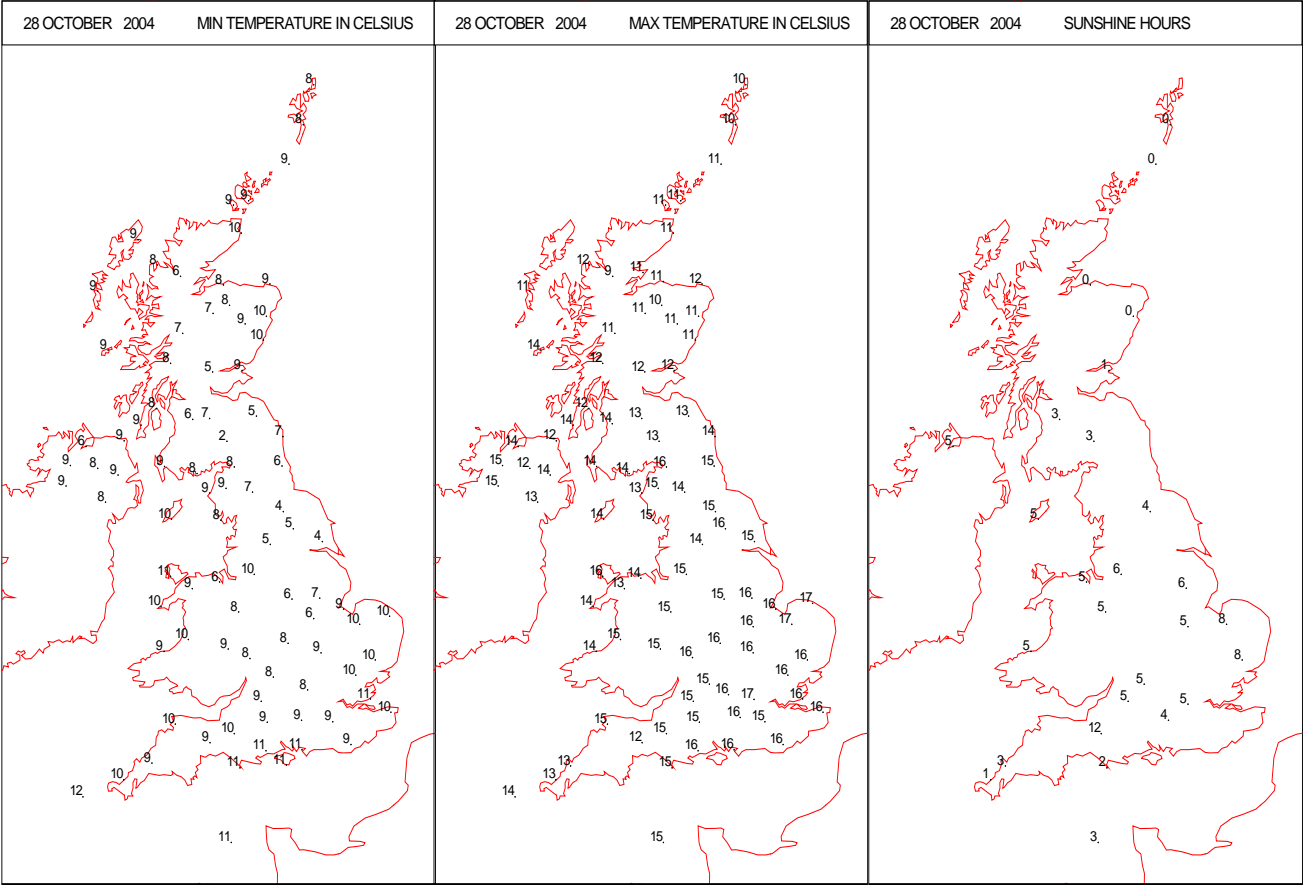
SURFACE REPORTS



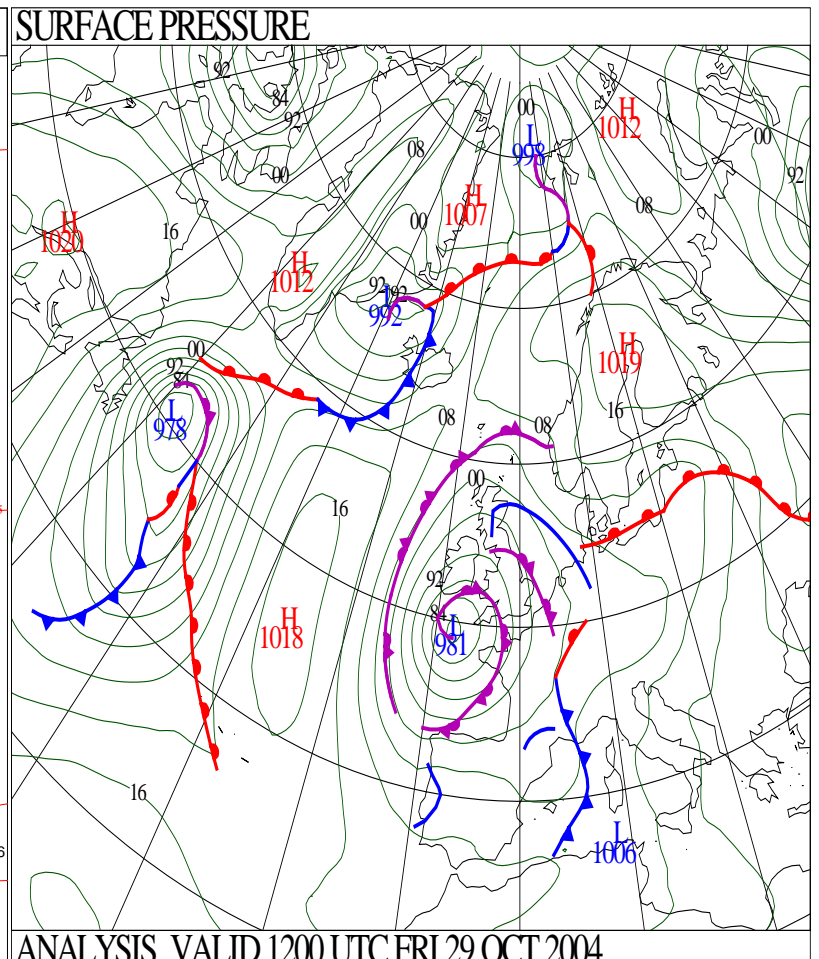
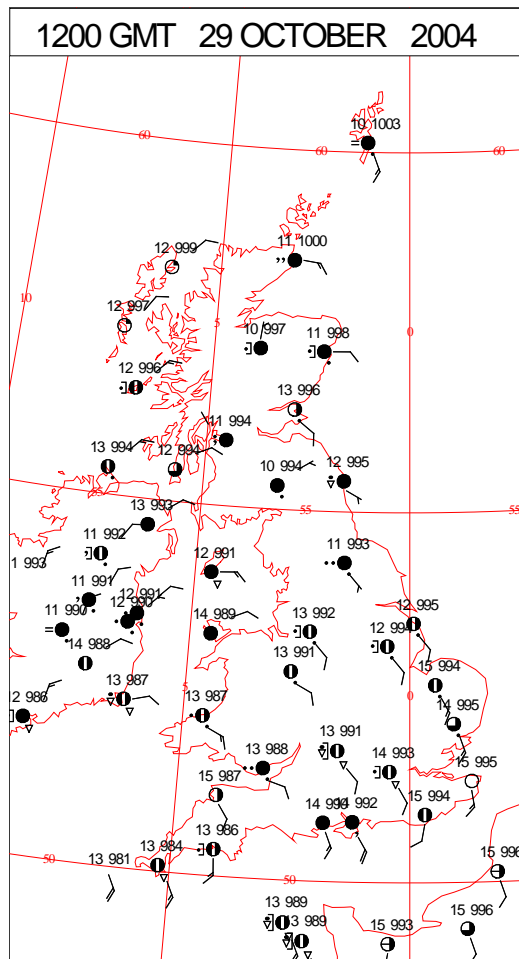
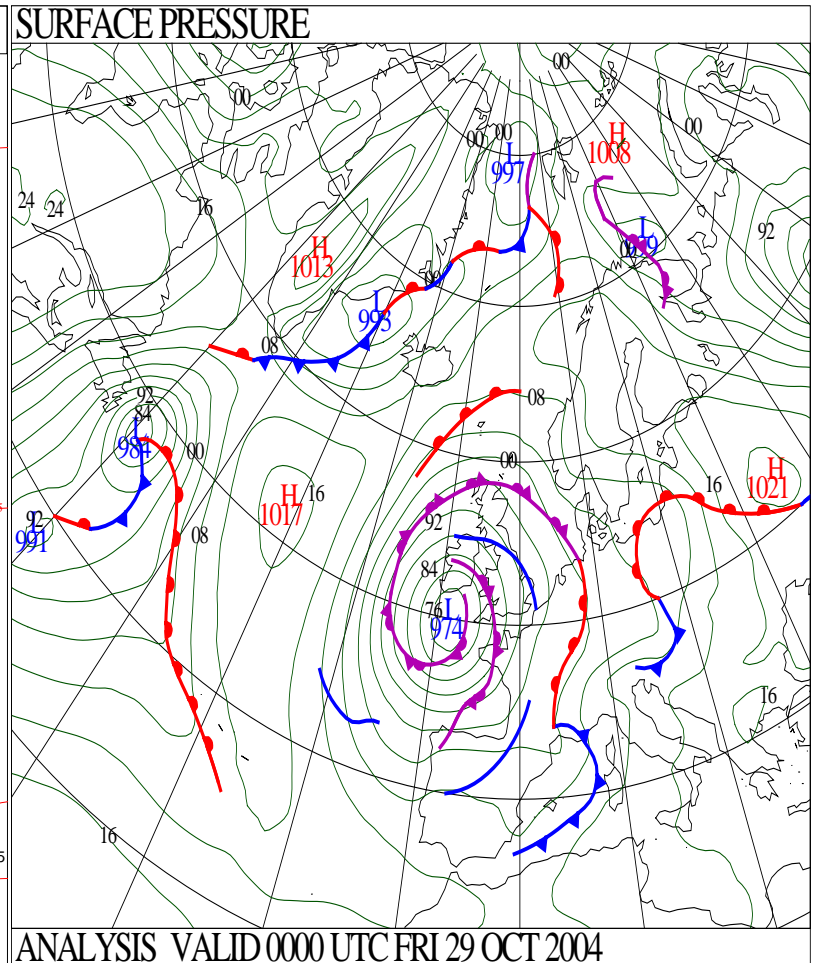
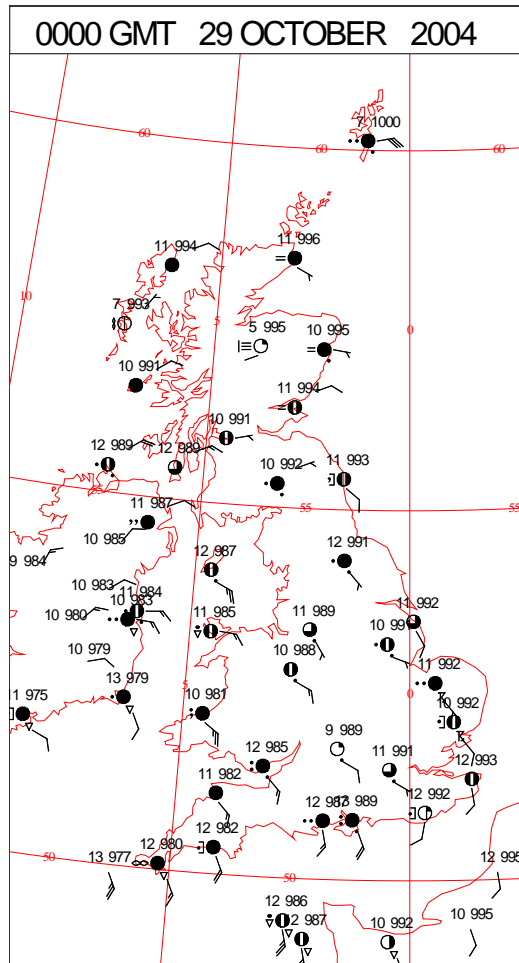
SIGNIFICANT WEATHER

0600 GMT 28 OCTOBER 2004	SIG WEATHER	1200 GMT 28 OCTOBER 2004	SIG WEATHER	<p>Summary of UK Weather for Thursday 28 October 2004.</p> <p>There was rain over much of Scotland and Northern Ireland during the night, some of it heavy. There were also showers over Wales and western England but eastern England was largely dry.</p> <p>During the morning, many parts of Scotland saw more rain with frequent showers in Northern Ireland. However it dried up in all but the far north during the afternoon. Over much of England and Wales there were scattered showers but many places were dry with some sunshine until a band of heavy, thundery showers reached Cornwall and Devon in the early afternoon. This band moved east across southern England, Wales during the afternoon and evening. This band also reached Northern Ireland and northwest England in the evening. It brought some torrential rain to some places. It was a windy day in the southwest, west Wales and Northern Ireland. The highest gust reported was 56 knots at Brixham at 2300 BST.</p> <p>Temperatures were mostly near or a little above normal although it was rather warm in some brighter eastern parts of England.</p>
1800 GMT 28 OCTOBER 2004	SIG WEATHER	0000 GMT 29 OCTOBER 2004	SIG WEATHER	<p>EXTREMES</p> <p>Highest Maximum: 16.7 Northolt, Greater London</p> <p>Lowest Maximum: 9.4 Loch Glascarnoch, Ross & Cromarty</p> <p>Lowest Minimum: 1.9 Eskdalemuir, Dumfriesshire</p> <p>Lowest Grass Minimum: 0.9 Carnmoney, Londonderry</p> <p>Most Rain: 23.8 Dunkeswell Aerodrome, Devon</p> <p>Most Sun: 12.3 Yeovilton, Somerset</p>

DAILY CLIMATE DATA

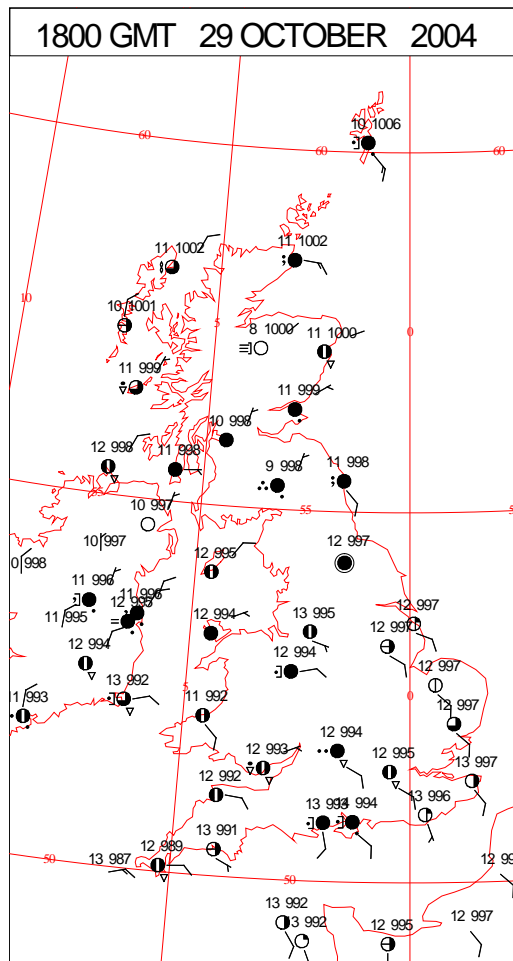
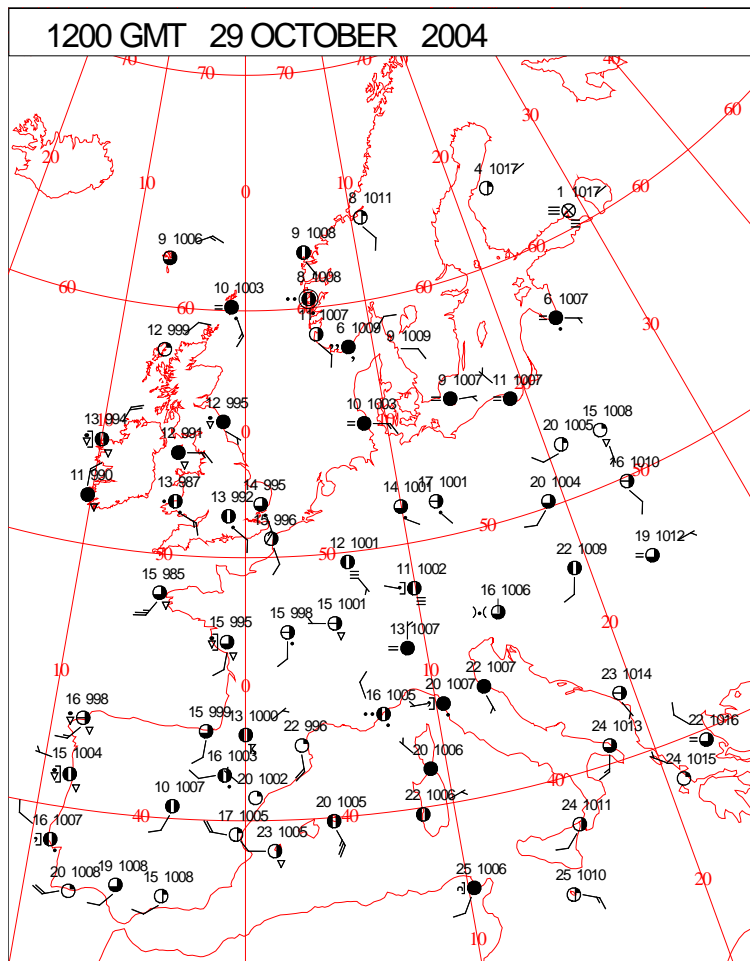
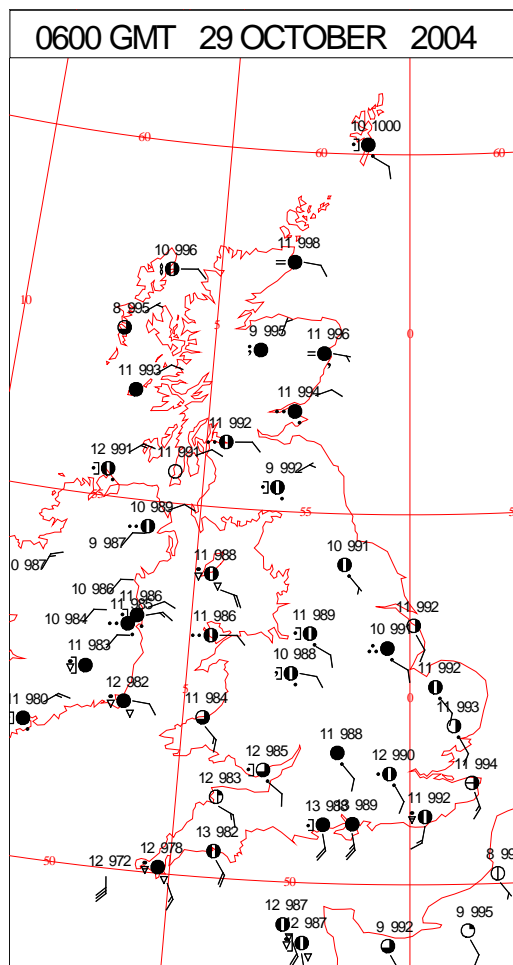
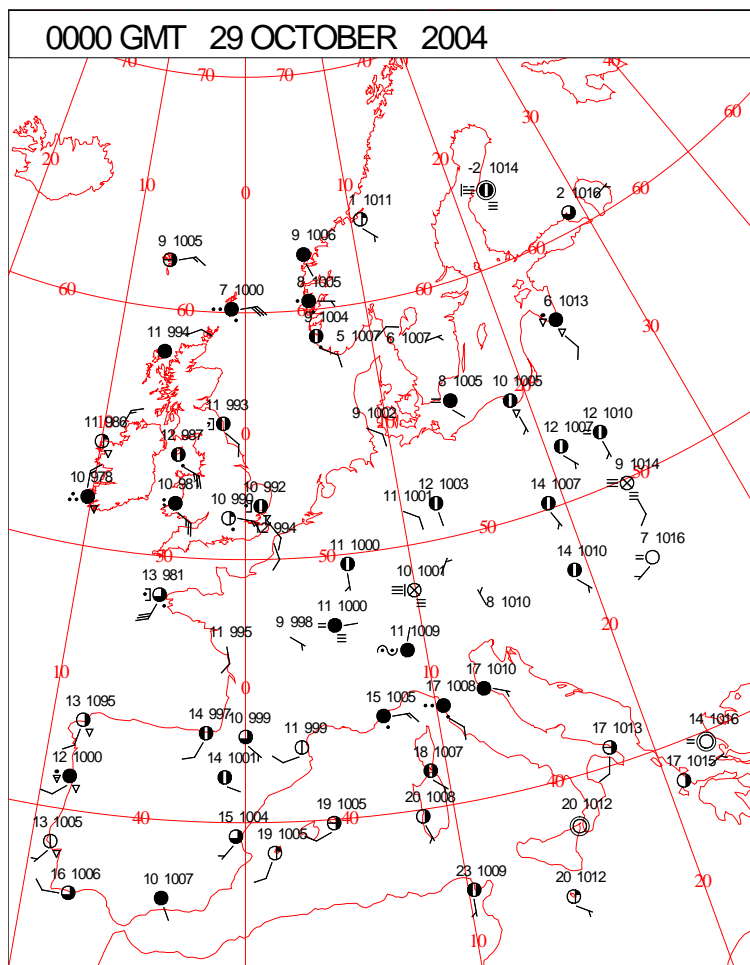


DAILY WEATHER SUMMARY



Friday 29 October 2004

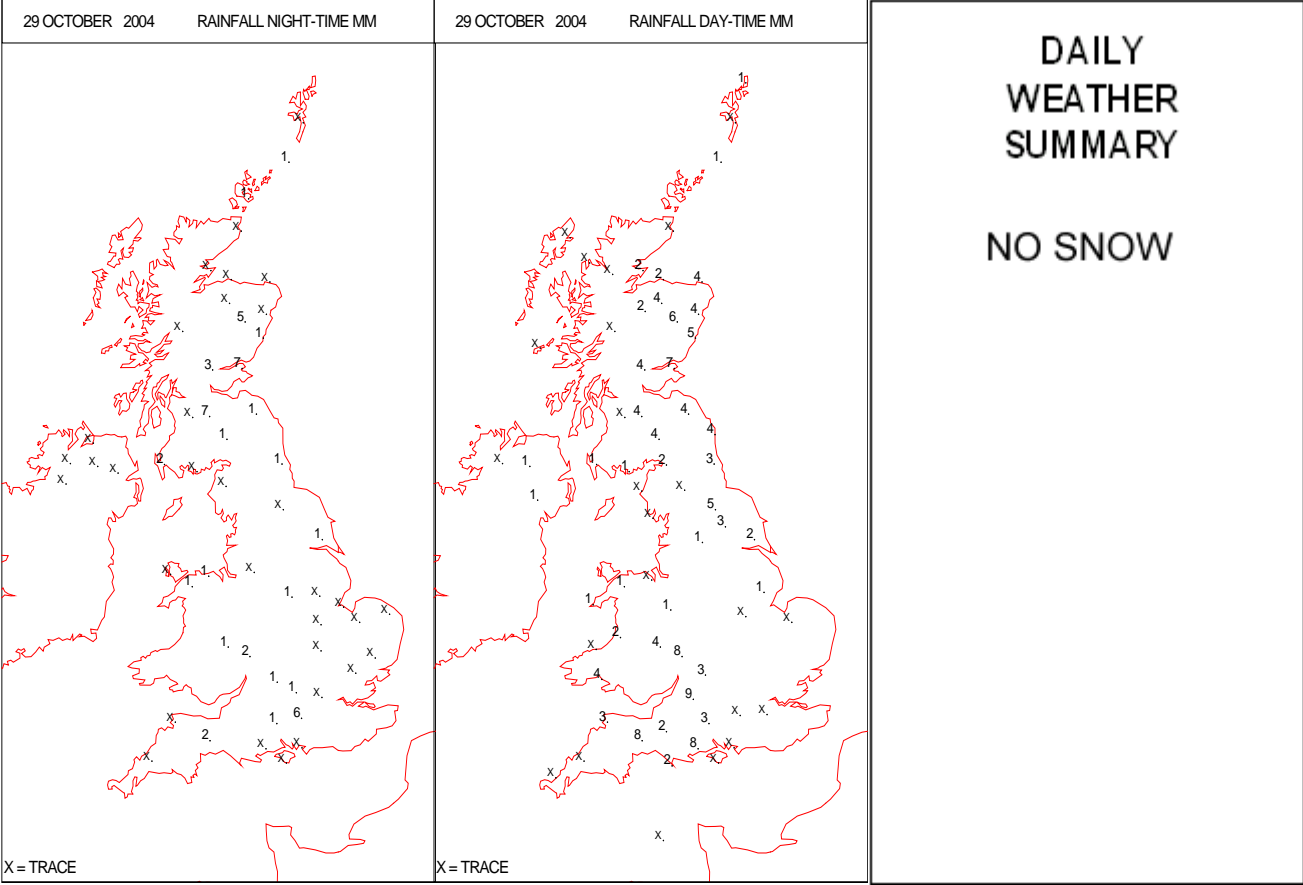
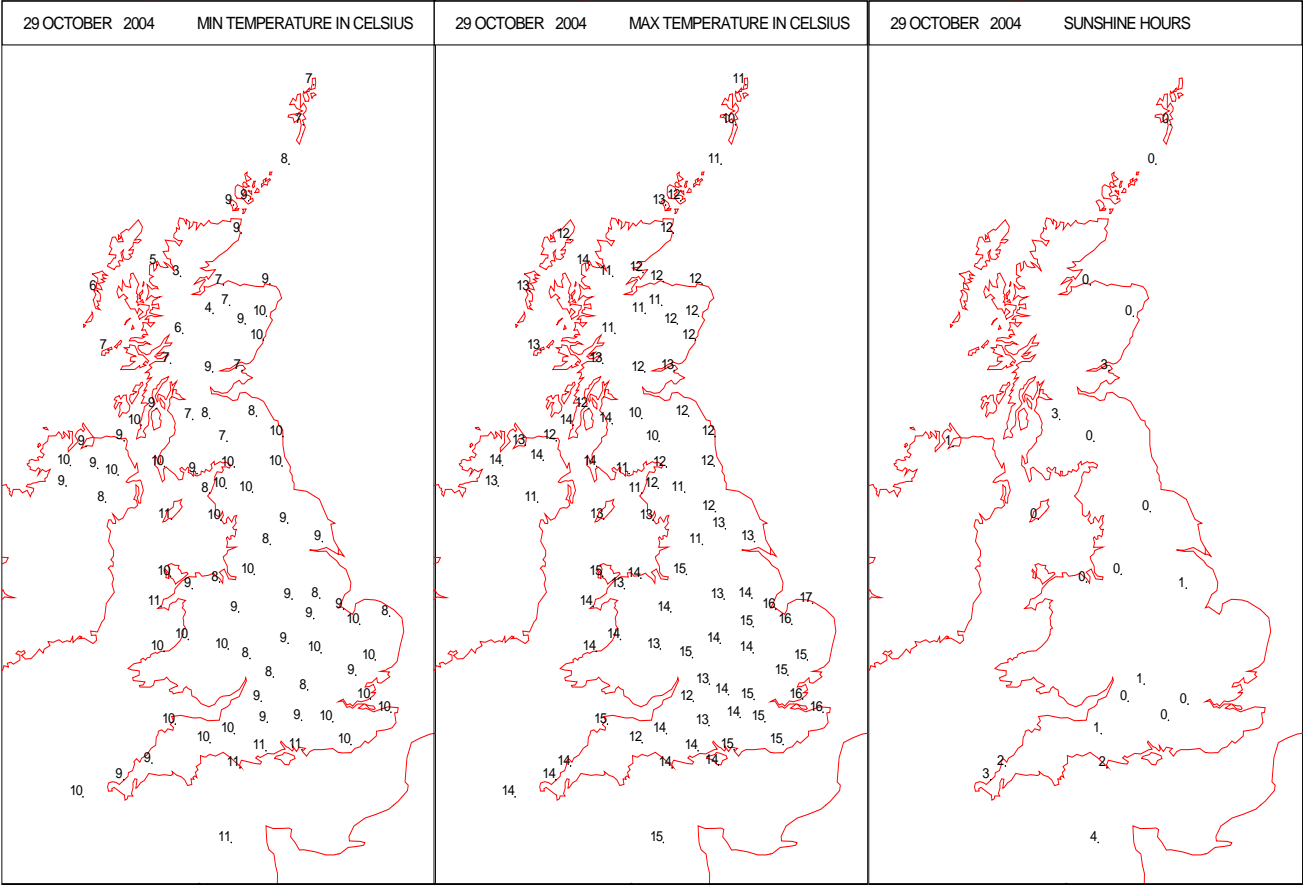
SURFACE REPORTS



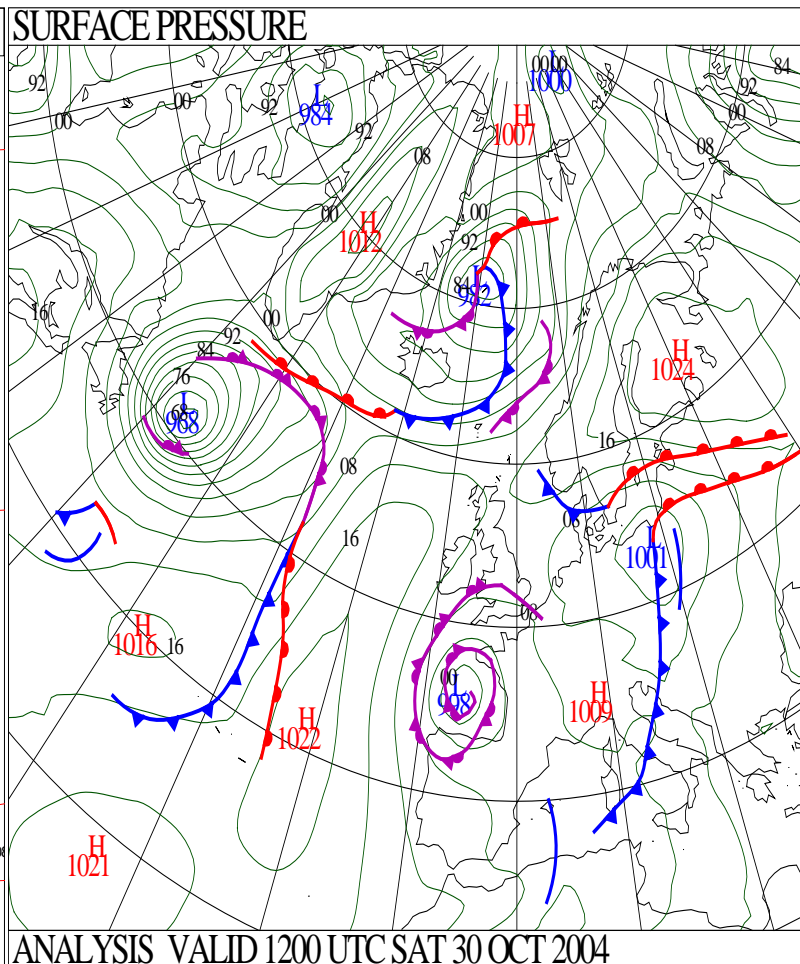
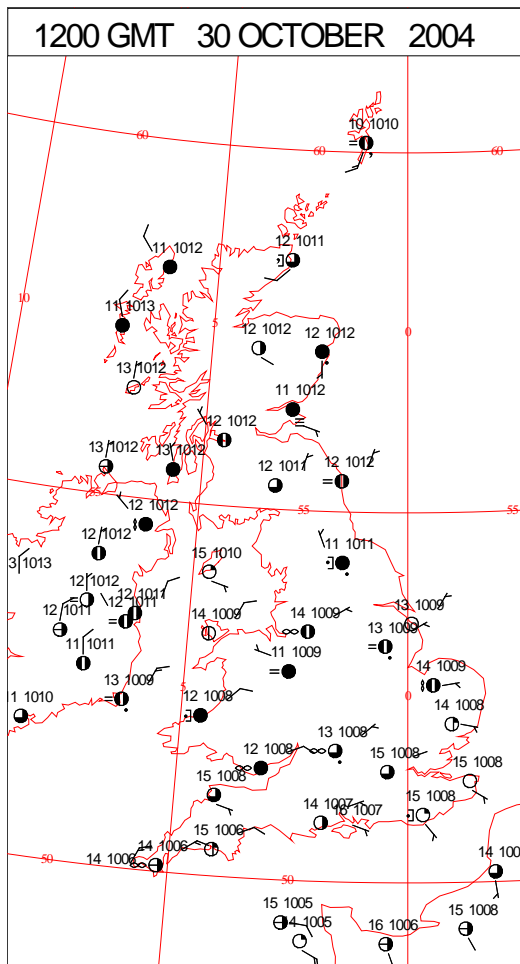
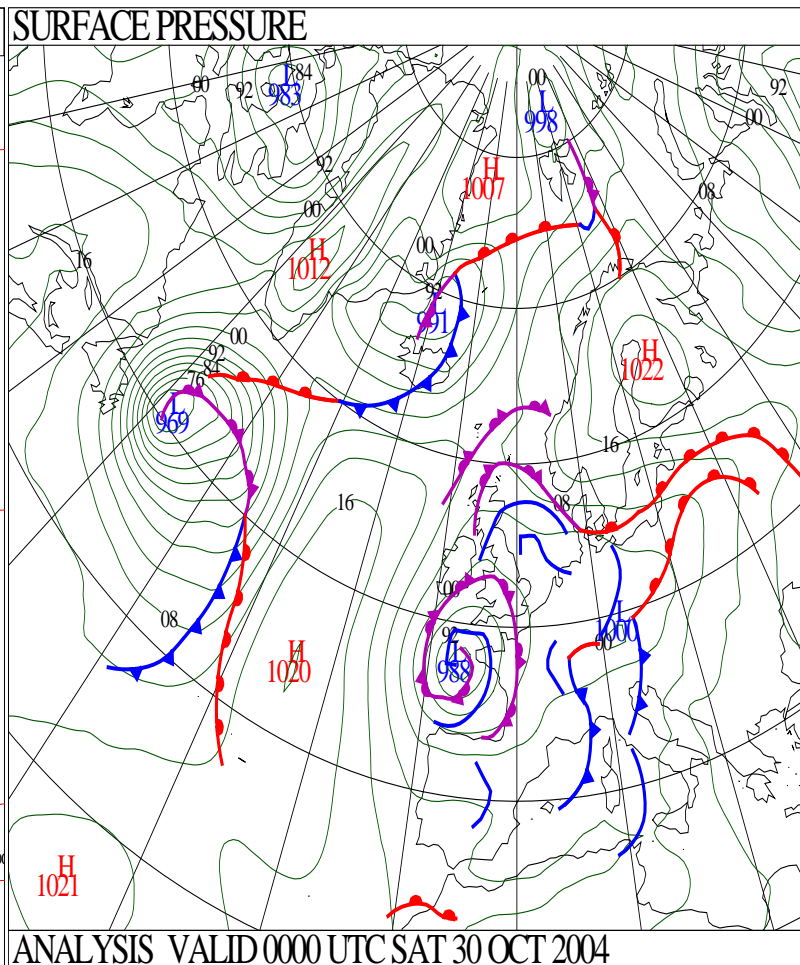
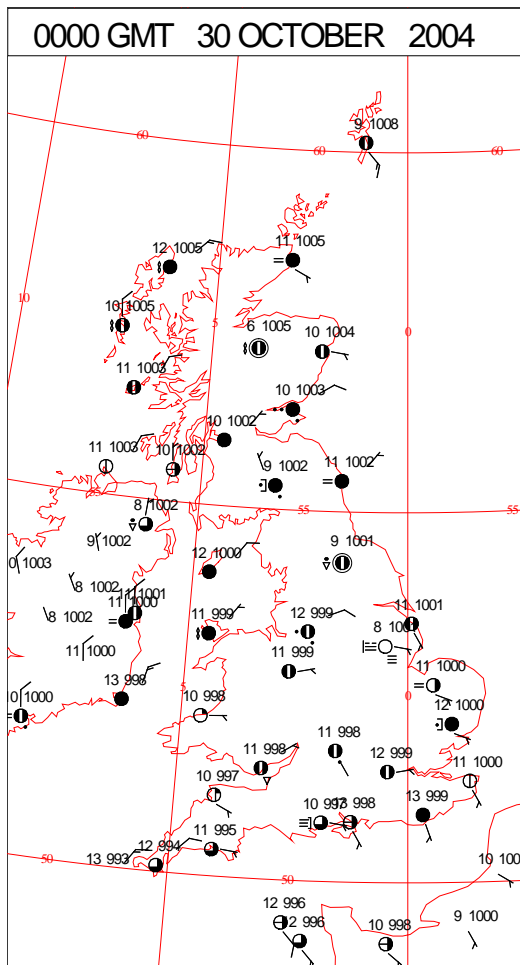
SIGNIFICANT WEATHER

0600 GMT 29 OCTOBER 2004	SIG WEATHER	1200 GMT 29 OCTOBER 2004	SIG WEATHER	<p>Summary of UK Weather for Friday 29 October 2004.</p> <p>Early overnight rain soon cleared from the extreme north of Scotland. Another area of locally heavy and thundery rain moved north from Northern Ireland, southern Scotland, the east and northeast of England into central Scotland. Meanwhile a third band of rain spread from Wales and southwest England northeastwards across many central and southern areas of England, and into Northern Ireland towards the morning, accompanied by gusty winds in places.</p> <p>There was some showery rain across England and Wales at first in the morning, and a band of more organised, locally heavy rain spread from southwest England northeastwards into Wales and central as well as southern England through the day, with brighter skies and scattered showers following. Some of the heaviest and most widespread rain affected northeast England and central and eastern Scotland during the morning however, before this eased and turned showery later. Elsewhere some bright spells occurred.</p> <p>During the evening rain affected southern and eastern Scotland, northern and some central parts of England. Elsewhere it became largely dry with variable cloud and mist patches. Temperatures were generally rather warm.</p>
1800 GMT 29 OCTOBER 2004	SIG WEATHER	0000 GMT 30 OCTOBER 2004	SIG WEATHER	<p>EXTREMES</p> <p>Highest Maximum: 16.6 Weybourne, Norfolk</p> <p>Lowest Maximum: 10.2 Lerwick, Shetland 10.2 Drumalbin, Lanarkshire</p> <p>Lowest Minimum: 3.2 Loch Glascarnoch, Ross & Cromarty</p> <p>Lowest Grass Minimum: 0.3 Loch Glascarnoch, Ross & Cromarty</p> <p>Most Rain: 13.8 Leuchars, Fife</p> <p>Most Sun: 4.4 Guernsey: Airport, Guernsey</p>

DAILY CLIMATE DATA

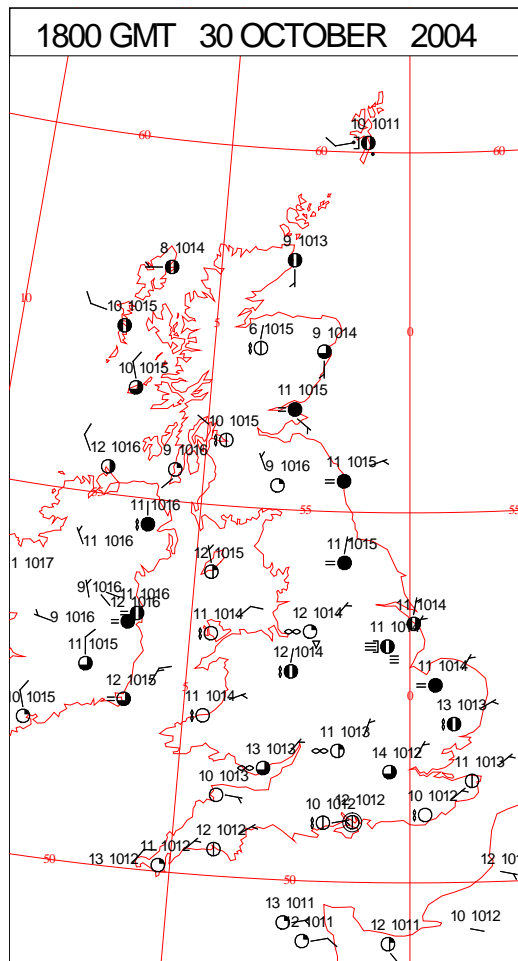
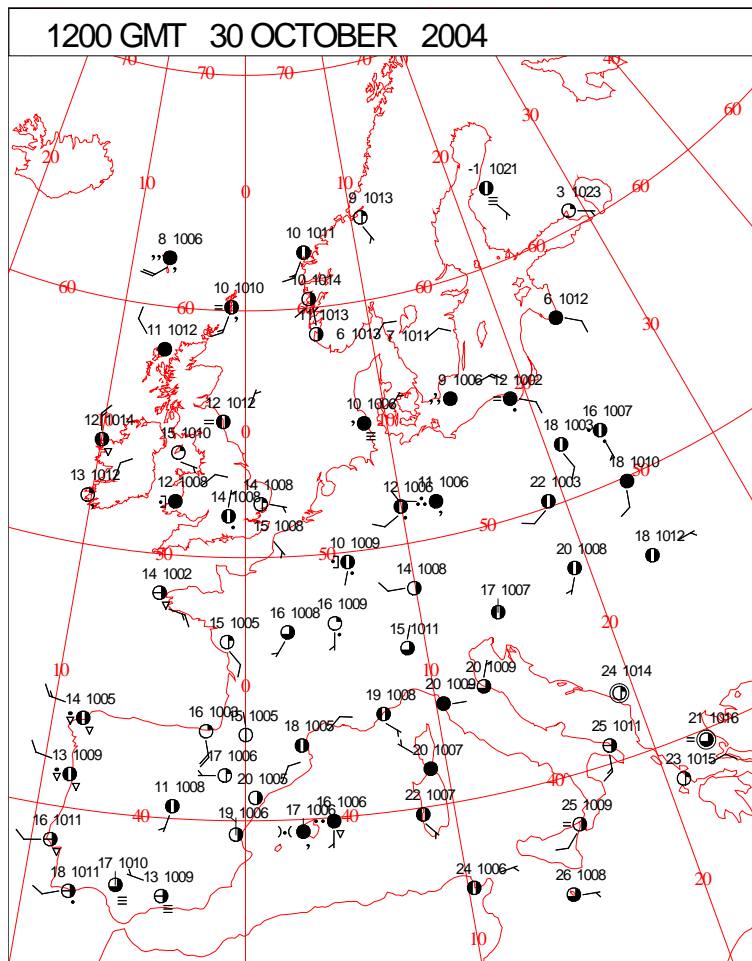
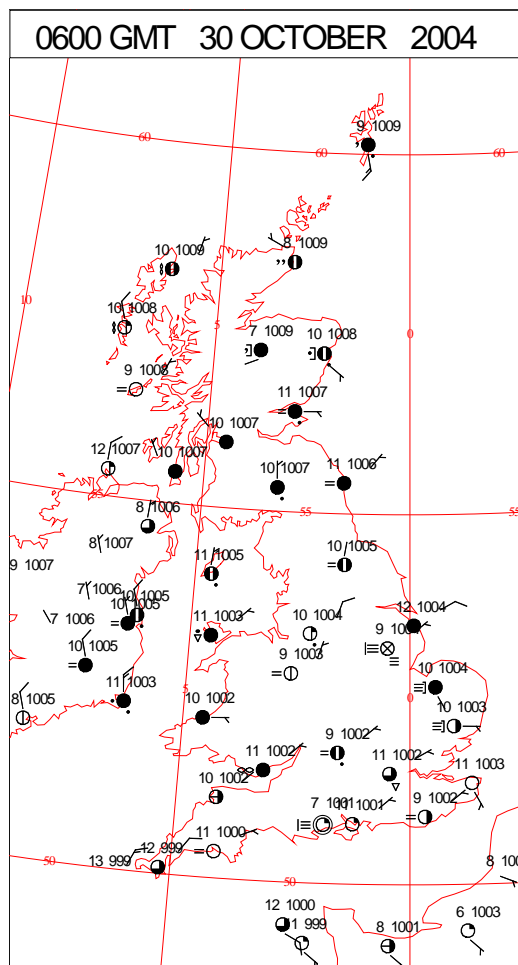
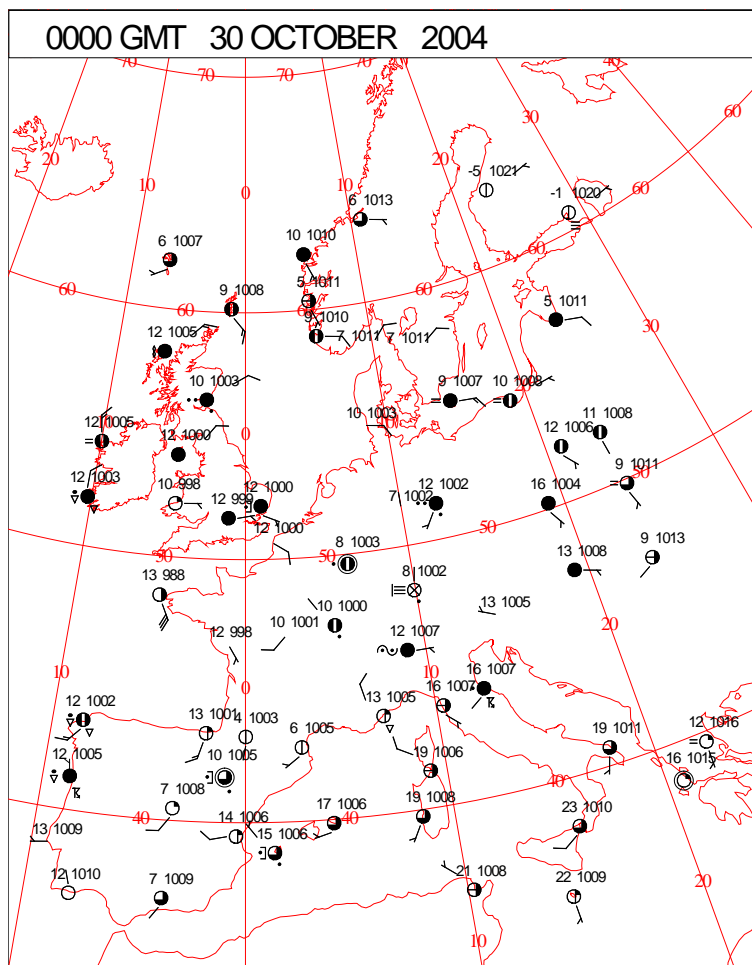


DAILY WEATHER SUMMARY



Saturday 30 October 2004

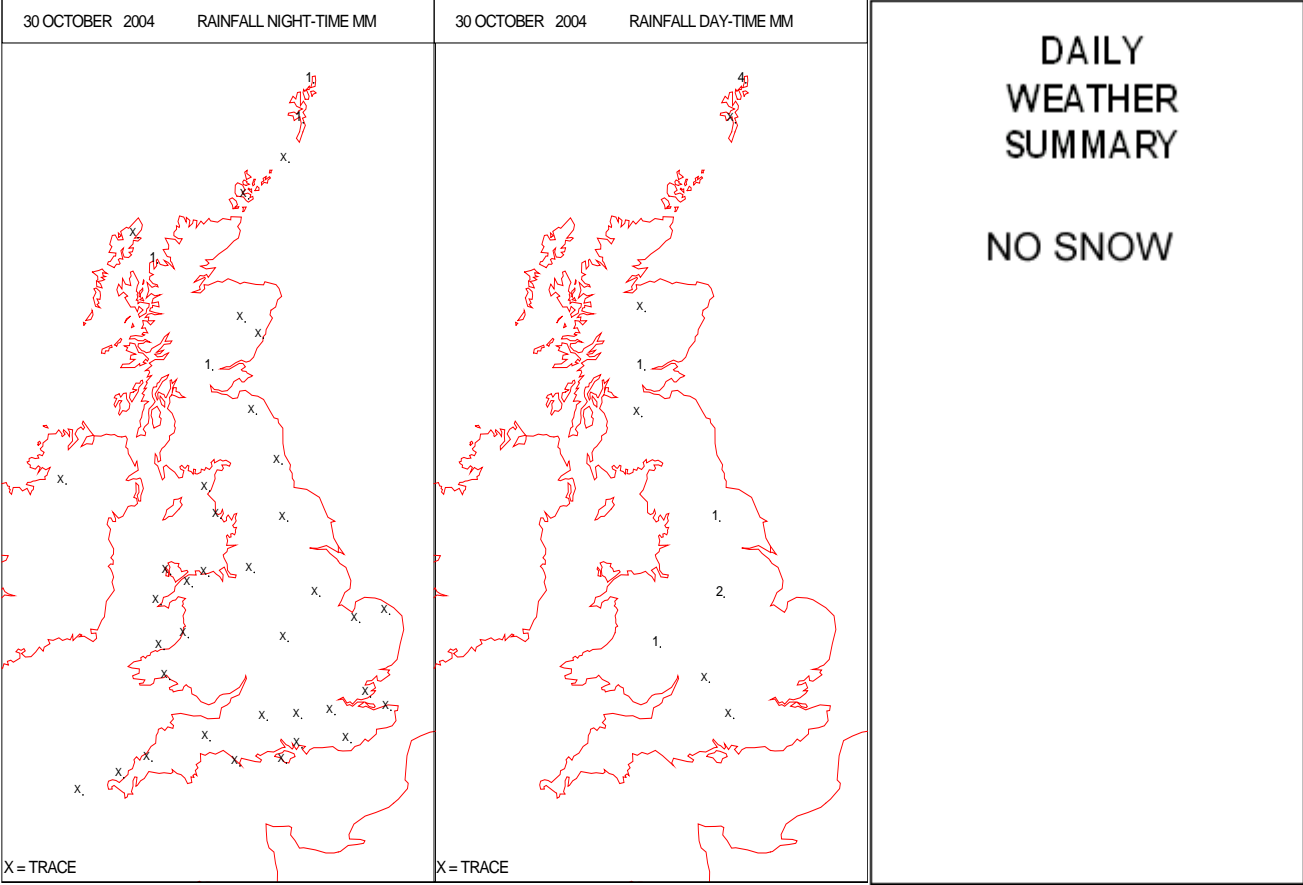
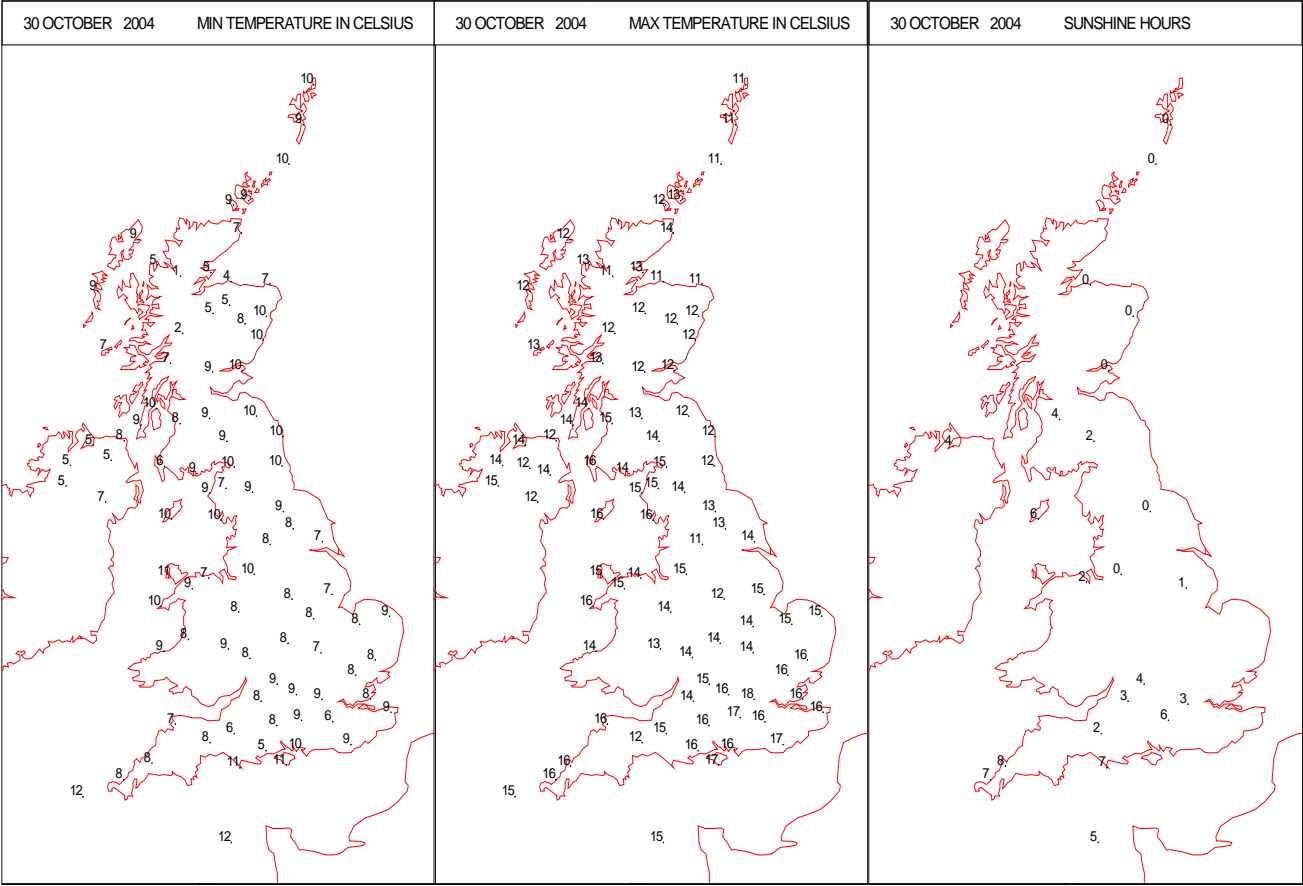
SURFACE REPORTS



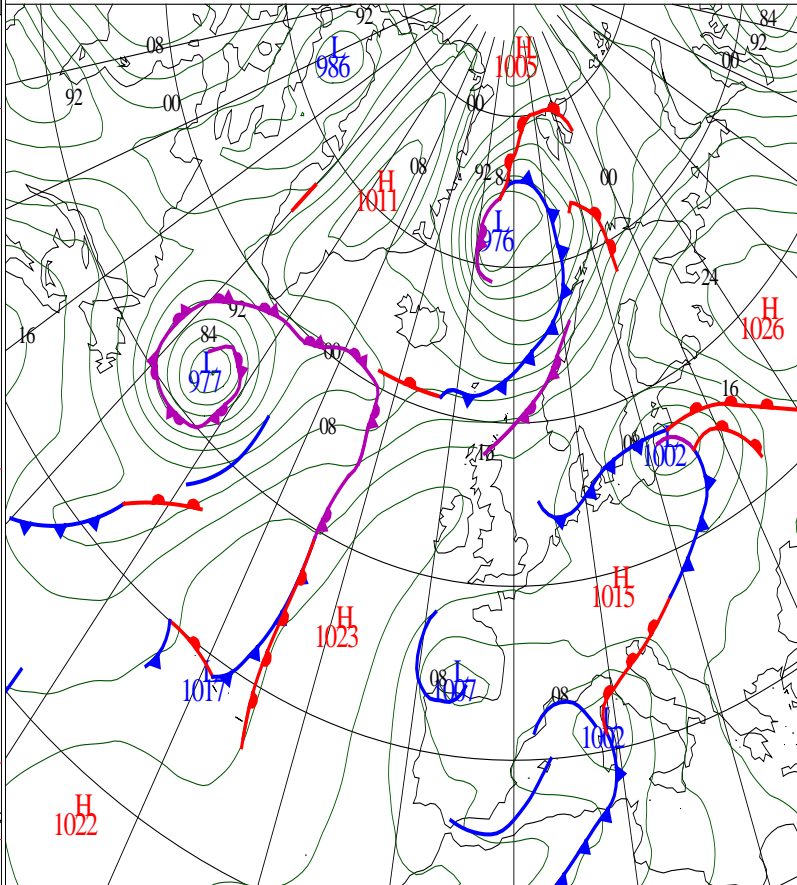
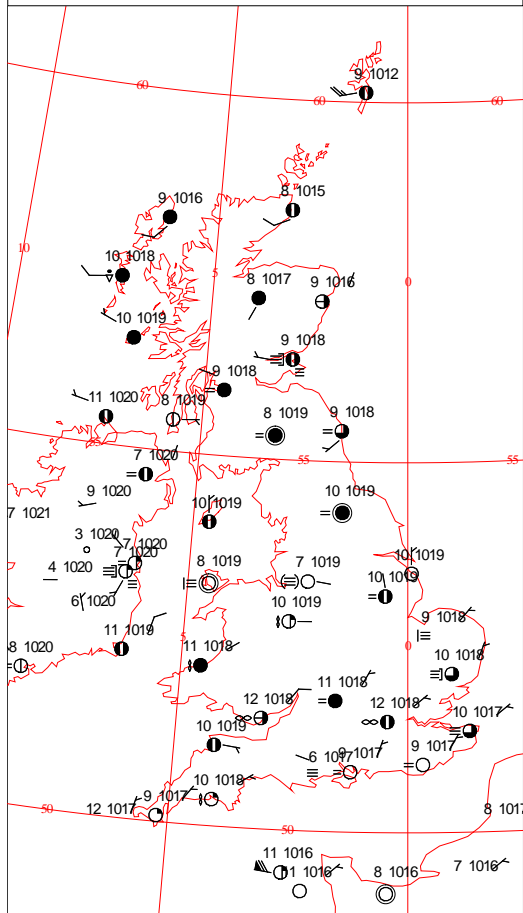
SIGNIFICANT WEATHER

0600 GMT 30 OCTOBER 2004	SIG WEATHER	1200 GMT 30 OCTOBER 2004	SIG WEATHER	<p>Summary of UK Weather for Saturday 30 October 2004. Outbreaks of chiefly light rain affected the east of Scotland overnight, as well as the north of England and those places in a line from northwest Wales southeastwards into central southern England. Elsewhere there was plenty of dry weather with some clear spells, but equally a fair amount of low cloud, mist and fog. Some dense fog patches formed by dawn. The fog took a while to clear from some areas during the morning, and patchy rain affected parts of England. Elsewhere though there was plenty of dry weather, with some bright or sunny spells. A line of cloud and patchy rain straddled the Midlands and parts of East Anglia for a while during the afternoon, but elsewhere it was largely dry and there continued to be some sunshine, some of the most prolonged of which occurred across southern England. Plenty of fine and increasingly settled weather followed during the evening, although under any cloud breaks it readily turned misty or foggy again, given the light winds. Temperatures were generally rather warm, although warm in parts of England and Wales.</p>
1800 GMT 30 OCTOBER 2004	SIG WEATHER	0000 GMT 31 OCTOBER 2004	SIG WEATHER	<p>EXTREMES</p> <p>Highest Maximum: 18.2 Northolt, Greater London Lowest Maximum: 10.7 Lerwick, Shetland Lowest Minimum: 1.2 Loch Glascarnoch, Ross & Cromarty Lowest Grass Minimum: -1.5 Tulloch Bridge, Inverness-Shire Most Rain: 5.2 Baltasound No 2, Shetland Most Sun: 8.0 St Mawgan, Cornwall</p>

DAILY CLIMATE DATA

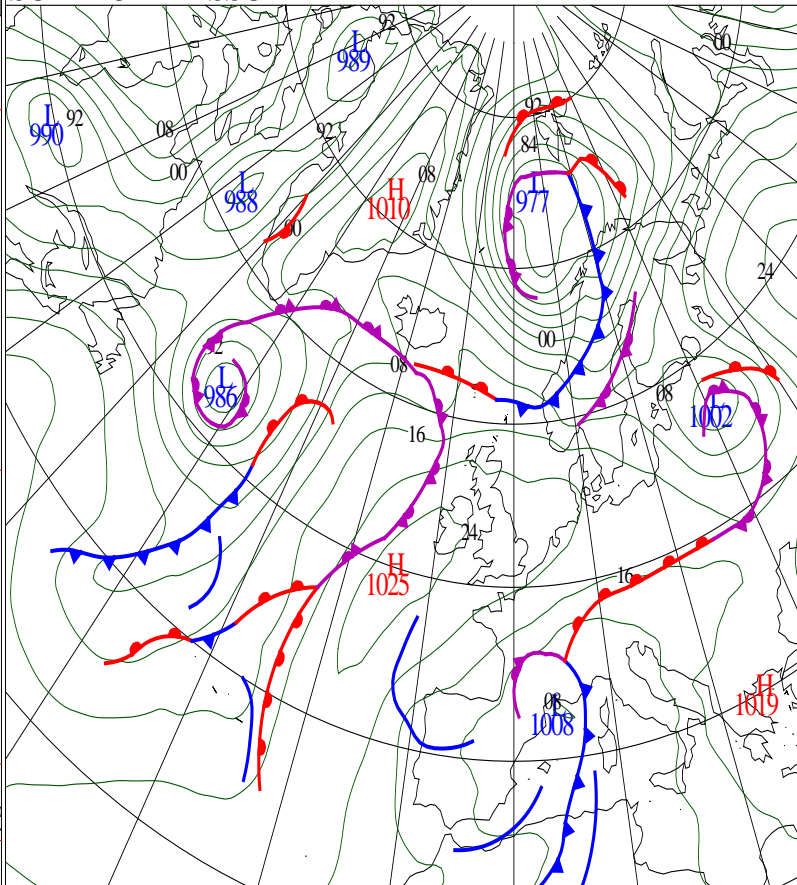
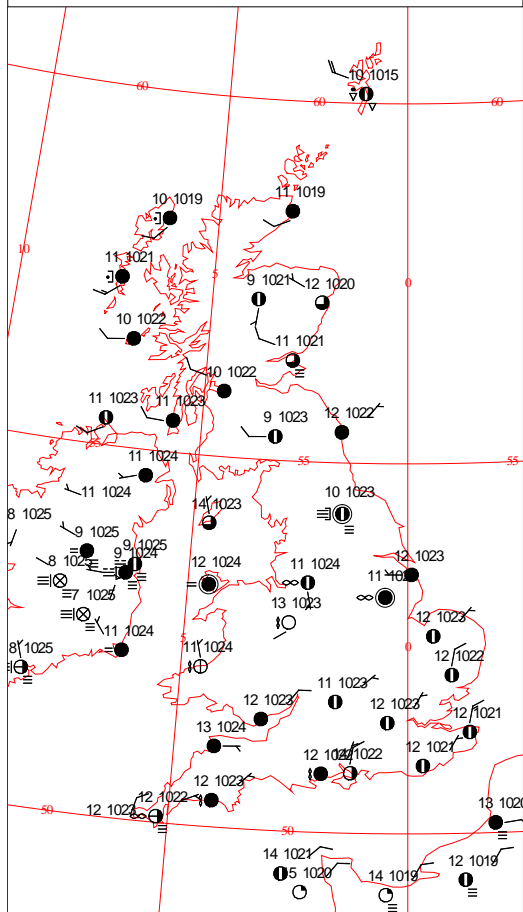


SURFACE PRESSURE



ANALYSIS VALID 0000 UTC SUN 31 OCT 2004

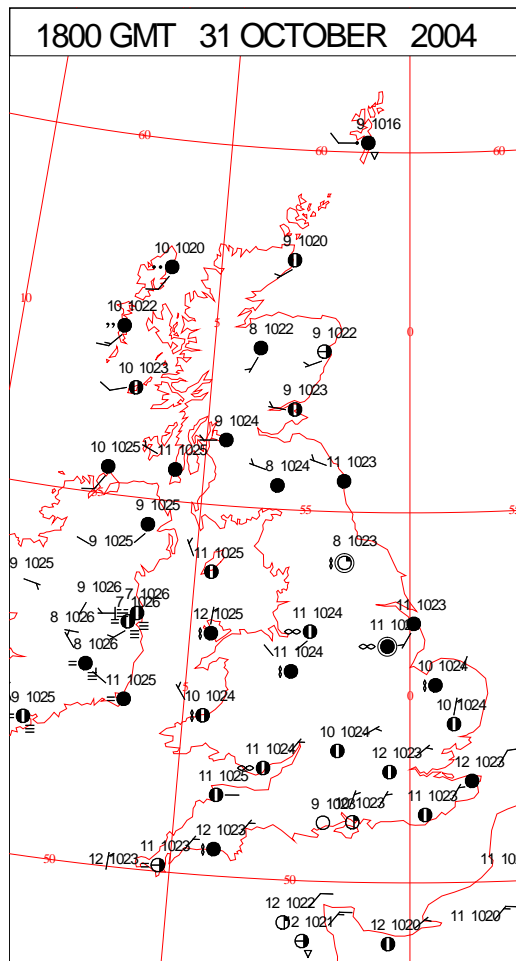
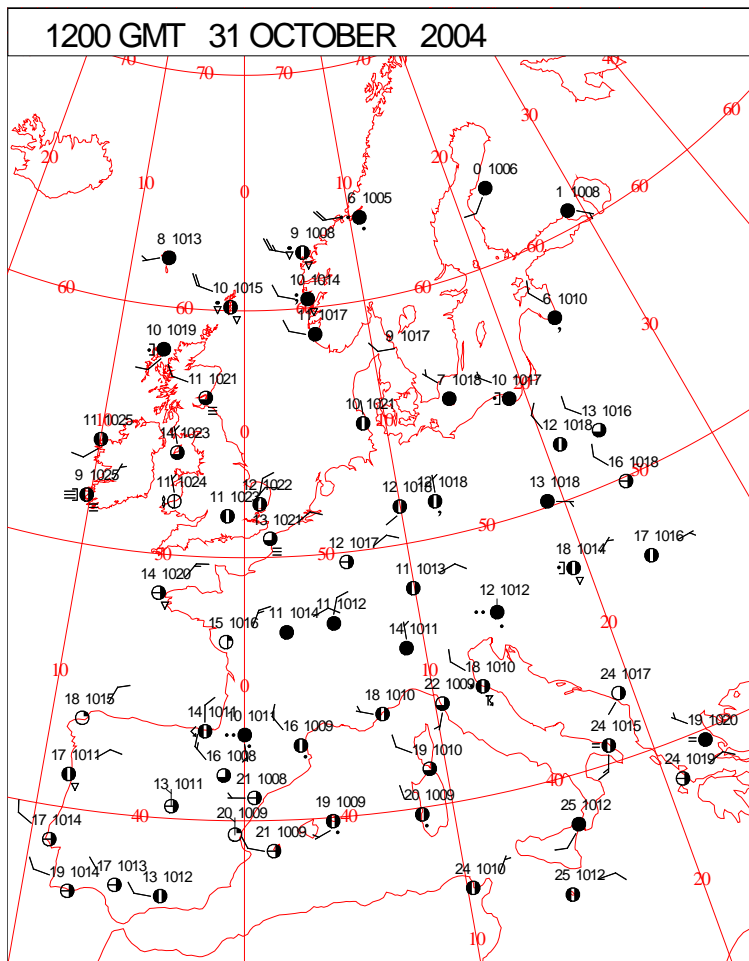
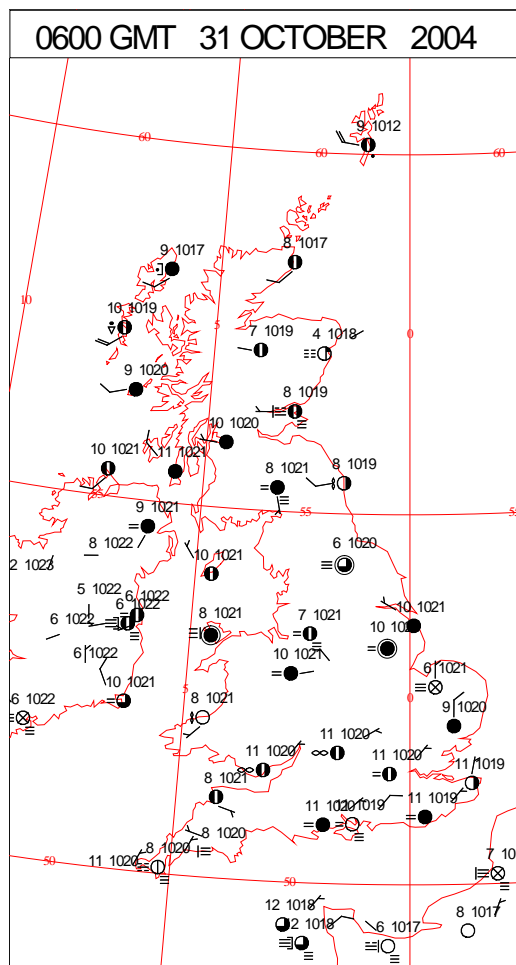
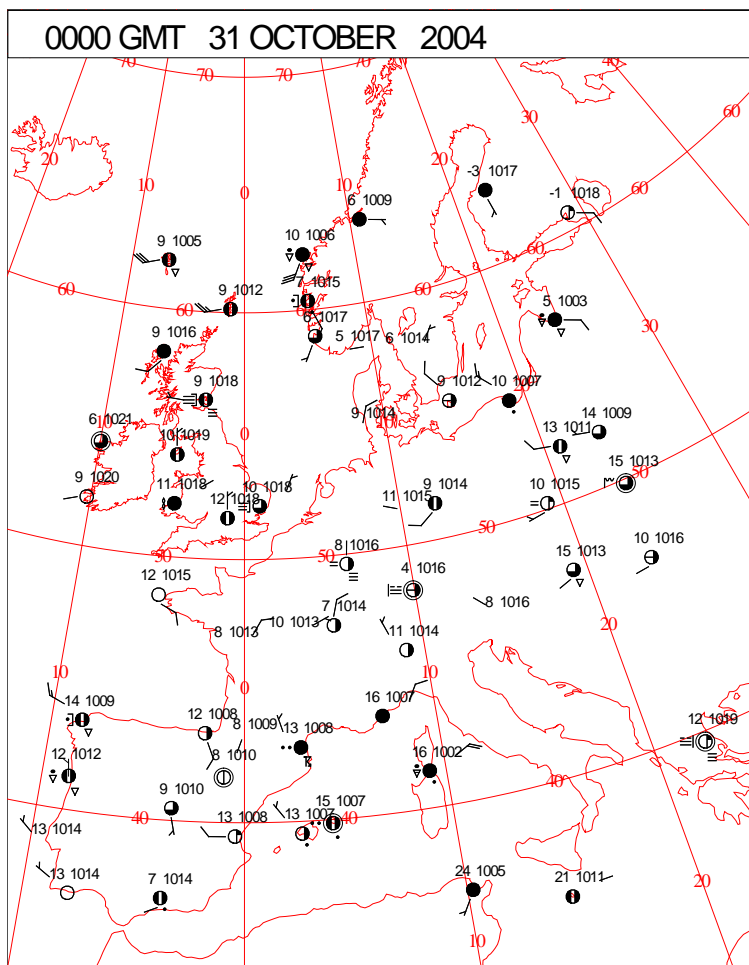
SURFACE PRESSURE



ANALYSIS VALID 1200 UTC SUN 31 OCT 2004

Sunday 31 October 2004

SURFACE REPORTS



SIGNIFICANT WEATHER

0600 GMT 31 OCTOBER 2004	SIG WEATHER	1200 GMT 31 OCTOBER 2004	SIG WEATHER	<p>Summary of UK Weather for Sunday 31 October 2004. Much of the UK had a dry, mild night with mainly cloudy skies. A few clear intervals developed but it became hazy or misty in many places with some patchy fog. Thicker patches of cloud produced spots of rain or slight showers around the Outer Hebrides, Orkney and Shetland. Many places had a dry and mostly cloudy day. The haze, mist and fog patches gradually dispersed during the morning. There were some bright or sunny intervals here and there. The best of the sunshine was recorded along parts of the south coast of England and across the Channel Islands. Thicker areas of cloud produced occasional slight rain and drizzle over the Western and Northern Isles. The evening hours were mostly cloudy with haze and mist patches reforming. The afternoon temperatures were near normal but it was rather warm over much of Wales and southern England.</p>
1800 GMT 31 OCTOBER 2004	SIG WEATHER	0000 GMT 01 NOVEMBER 2004	SIG WEATHER	
				<p>EXTREMES</p> <p>Highest Maximum: 16.3 Hurn, Dorset Lowest Maximum: 9.1 Tulloch Bridge, Inverness-Shire Lowest Minimum: 1.1 Aboyne No 2, Aberdeenshire Lowest Grass Minimum: -1.4 Aboyne No 2, Aberdeenshire Most Rain: 3.8 Kirkwall, Orkney Most Sun: 6.5 Jersey: Airport, Jersey</p>

DAILY CLIMATE DATA

