

The Met. Office


DAILY WEATHER SUMMARY

INCLUDING SUMMARY OF BRITISH WEATHER

Monday
1st April
1996

NATIONAL
METEOROLOGICAL
12 APR 1996
LIBRARY

METEOSAT AT 12:00 GMT ON 01/04/96
INFRA-RED



CLOUD-TOP OR LAND/SEA TEMPERATURE

COLD WARM

0600 1 APRIL 1996
SIGWX



1200 1 APRIL 1996
SIGWX



SIGNIFICANT WEATHER CHARTS

1800 1 APRIL 1996
SIGWX



2400 1 APRIL 1996
SIGWX



Summary of UK weather for Monday 1st April 1996

Most of the country had a dry night with clear spells. There were a few rain or light snow showers across northeast England, Norfolk and east Kent and some outbreaks of rain or snow across eastern Scotland and the Southern Uplands. By morning some patchy mist and fog had formed in East Anglia, the Midlands and northeast England.

During the day many places stayed dry and bright although sunshine was rather variable. Eastern, southern and southwestern parts had lengthy sunny periods but there were large areas of cloud across the Midlands, central southern England and many western parts. In the morning there were a few rain, sleet and snow showers in southern and eastern Scotland, the Midlands, Kent and Cumbria.

By afternoon showers became a little more widespread across southernmost counties of England, northern England and southwest Scotland but many places stayed dry. The showers were a mix of rain, sleet, snow and soft hail. In the evening there were just a few showers left in southern Scotland, East Anglia, Kent and around the Irish Sea.

Temperatures were close to normal in Northern Ireland and Scotland. It was rather cold over most of England and Wales and cold along the east coast.

EXTREMES

MONDAY 1st APRIL 1996

Highest Maximum

: 10.7 C Belfast

Lowest Maximum

: 4.4 C Fylingdales [North Yorkshire]

Lowest Minimum

: -5.4 C Hillsborough [Co' Down]

Lowest Grass Minimum

: -11.3 C Shap [Cumbria]

Most Rain (24 hrs from 0900 GMT)

: 7.1mm Salsburgh [east of Glasgow]

Most Sunshine

: 11.7 hrs Hunstanton [Norfolk]

NIGHT MINIMUM TEMPERATURE
(DEGREES C)
1 APRIL 1996



DAY MAXIMUM TEMPERATURE
(DEGREES C)
1 APRIL 1996



SUNSHINE (DAWN TO DUSK)
(HOURS)
1 APRIL 1996



DAILY CLIMATE DATA

NIGHT RAINFALL
(MILLIMETRES)
1 APRIL 1996



DAY RAINFALL
(MILLIMETRES)
1 APRIL 1996



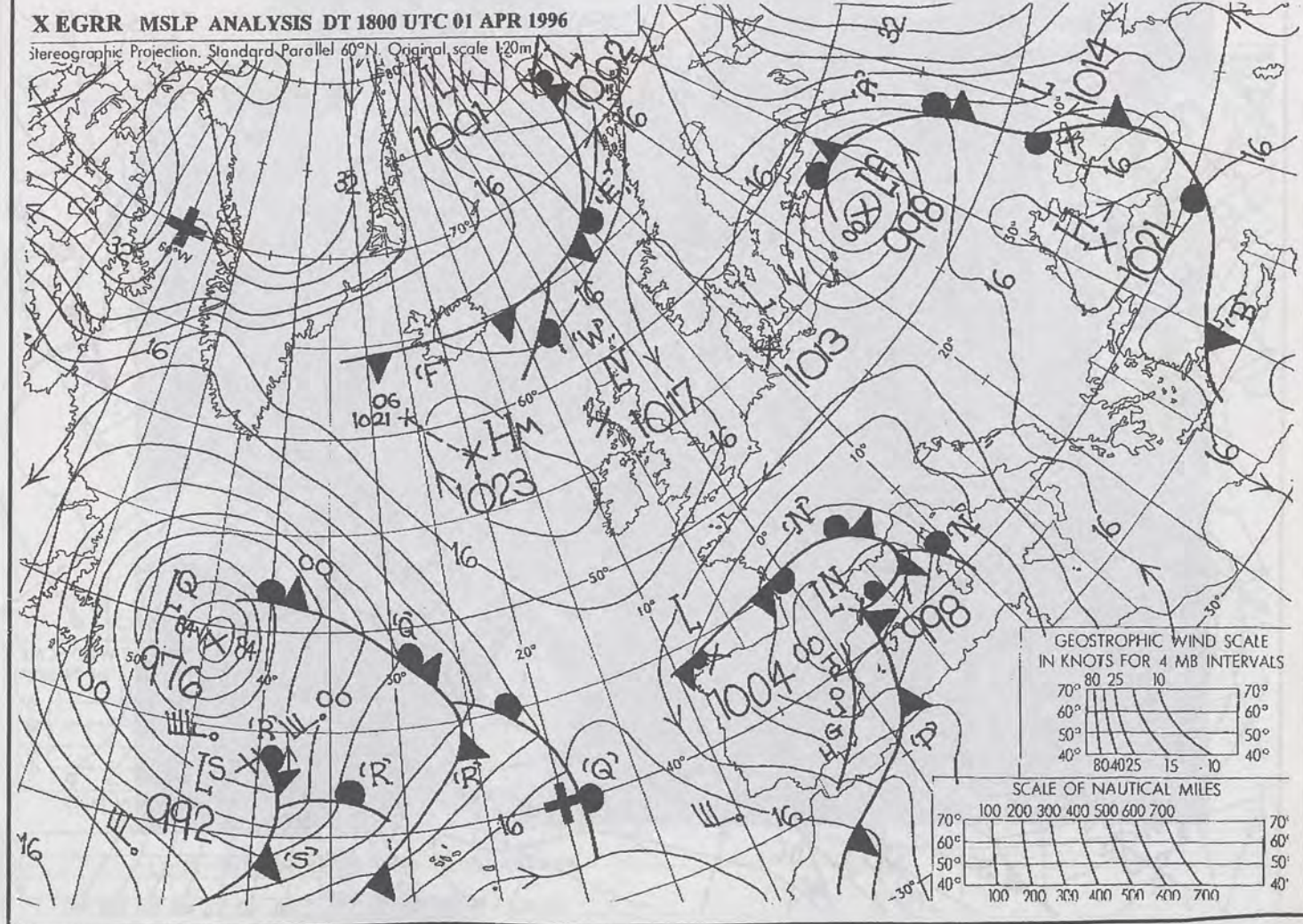
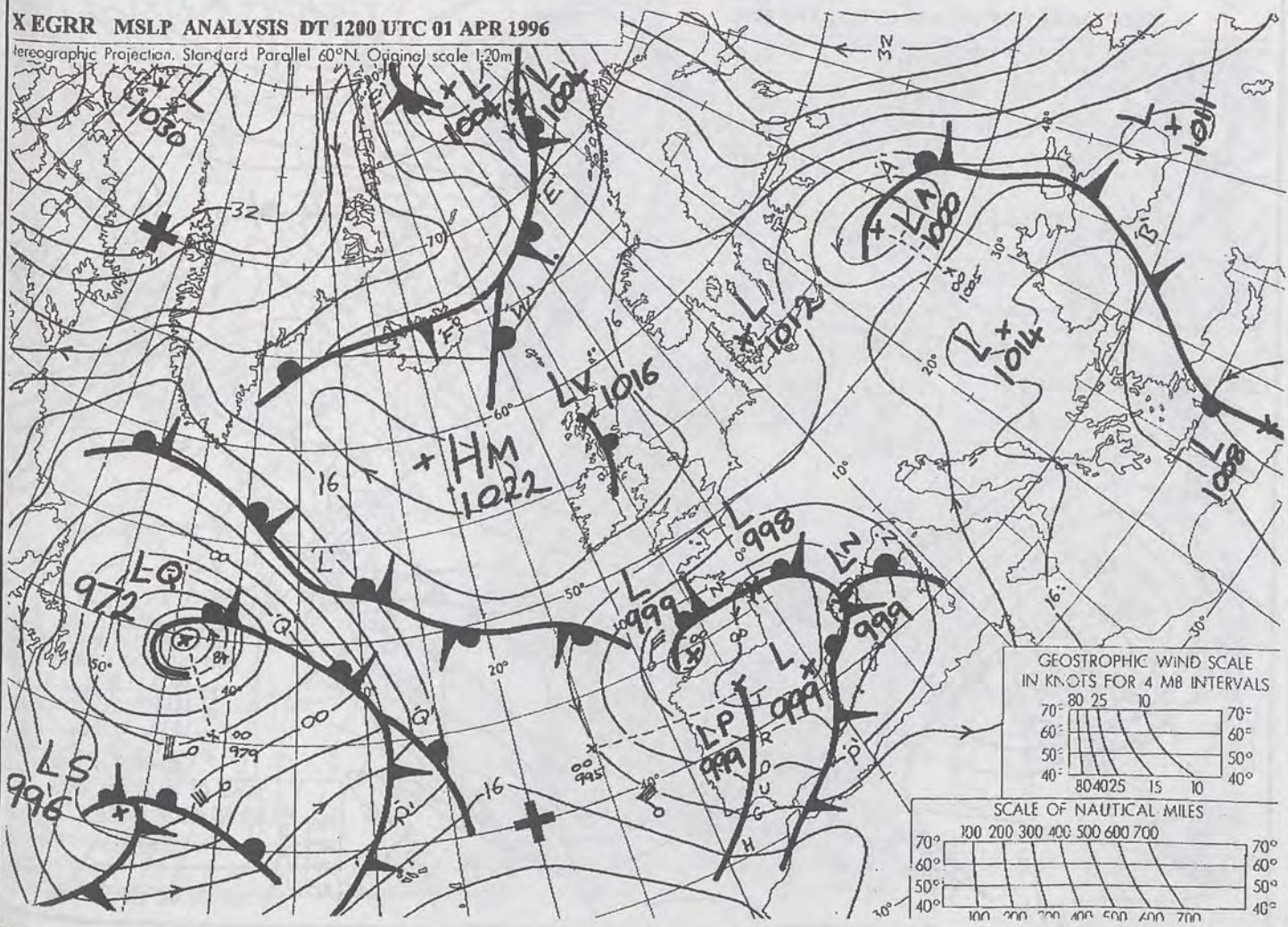
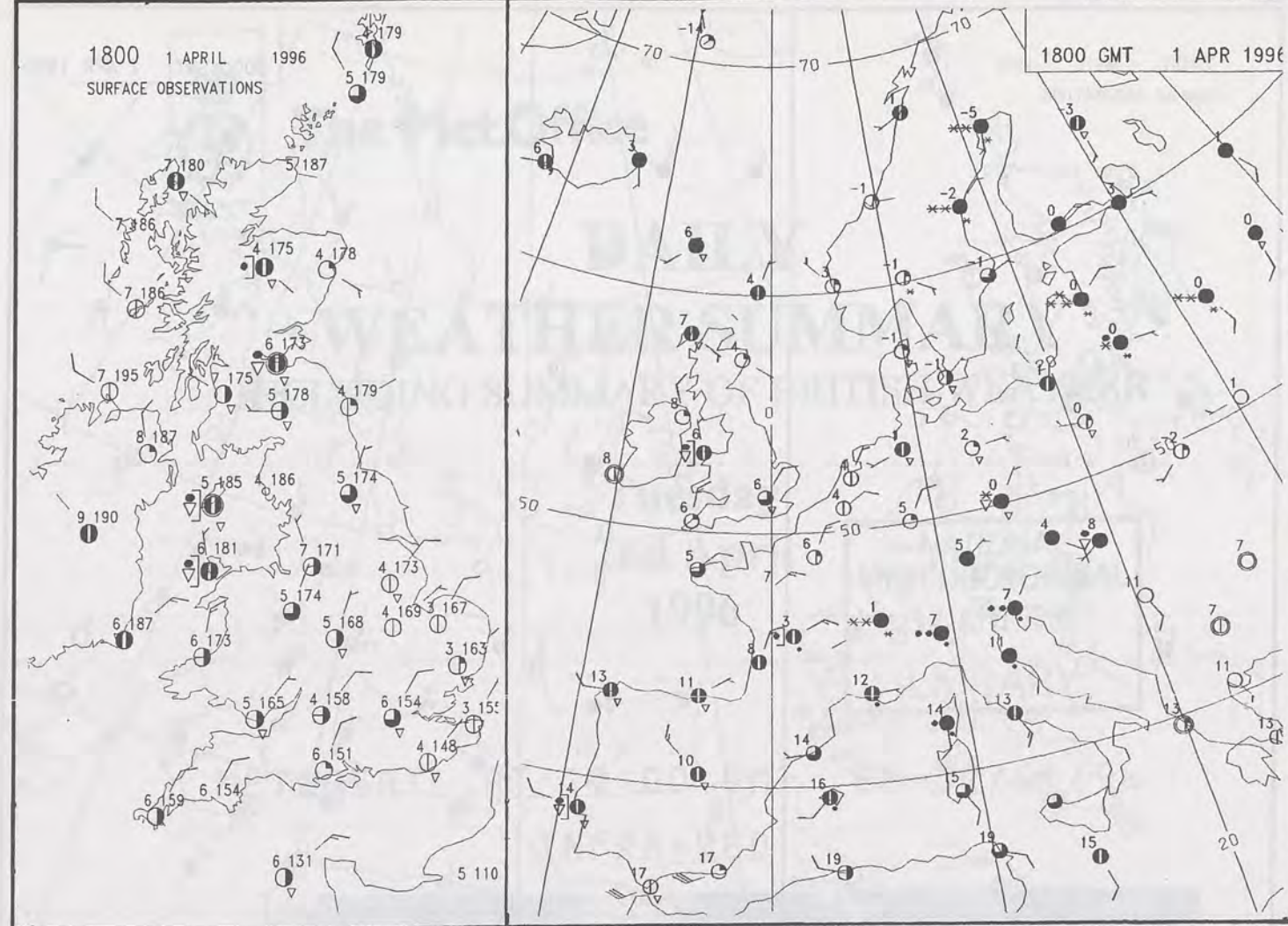
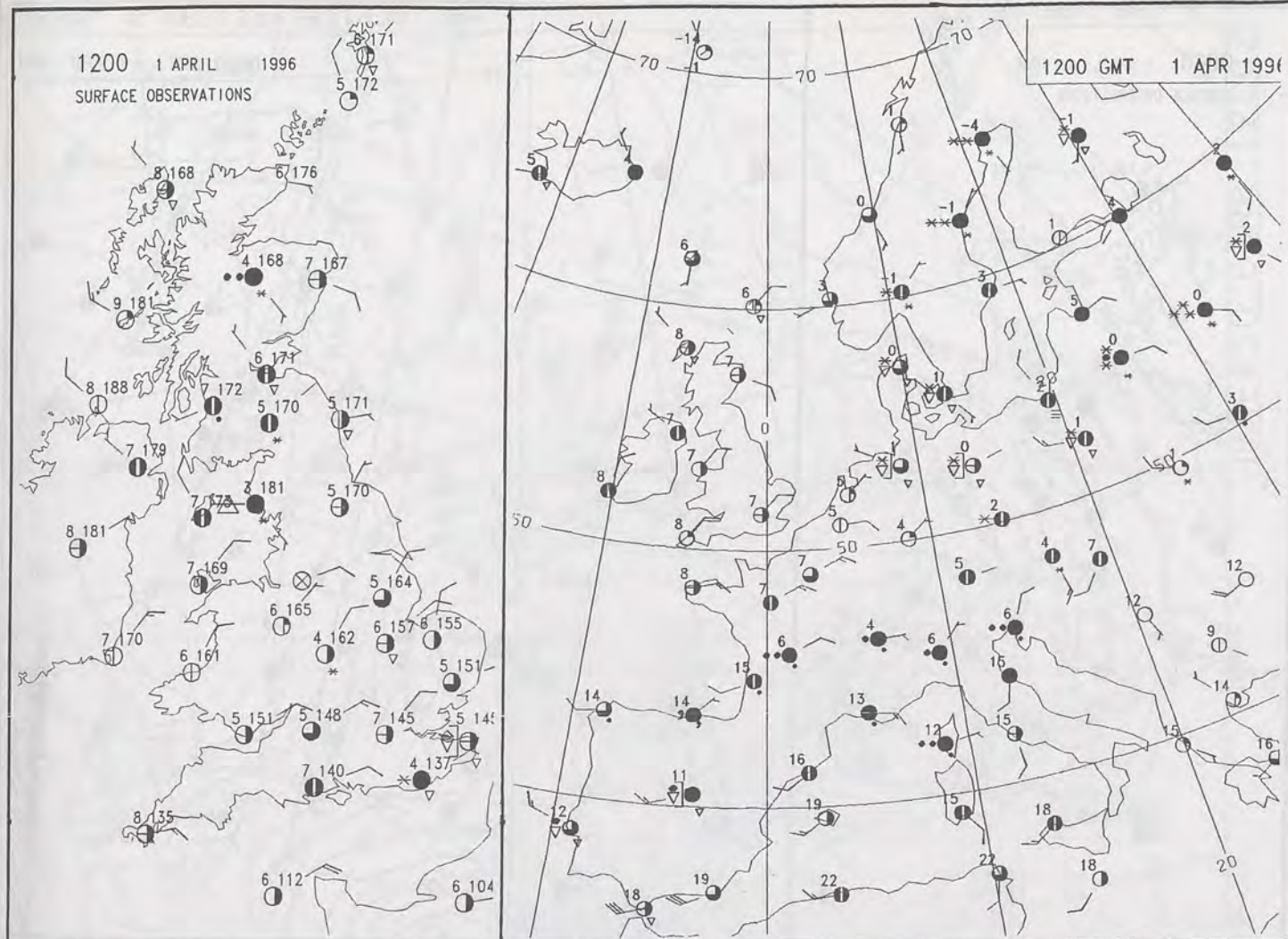
DAILY WEATHER SUMMARY



For details of other Weather Summaries produced by the Met. Office please contact:

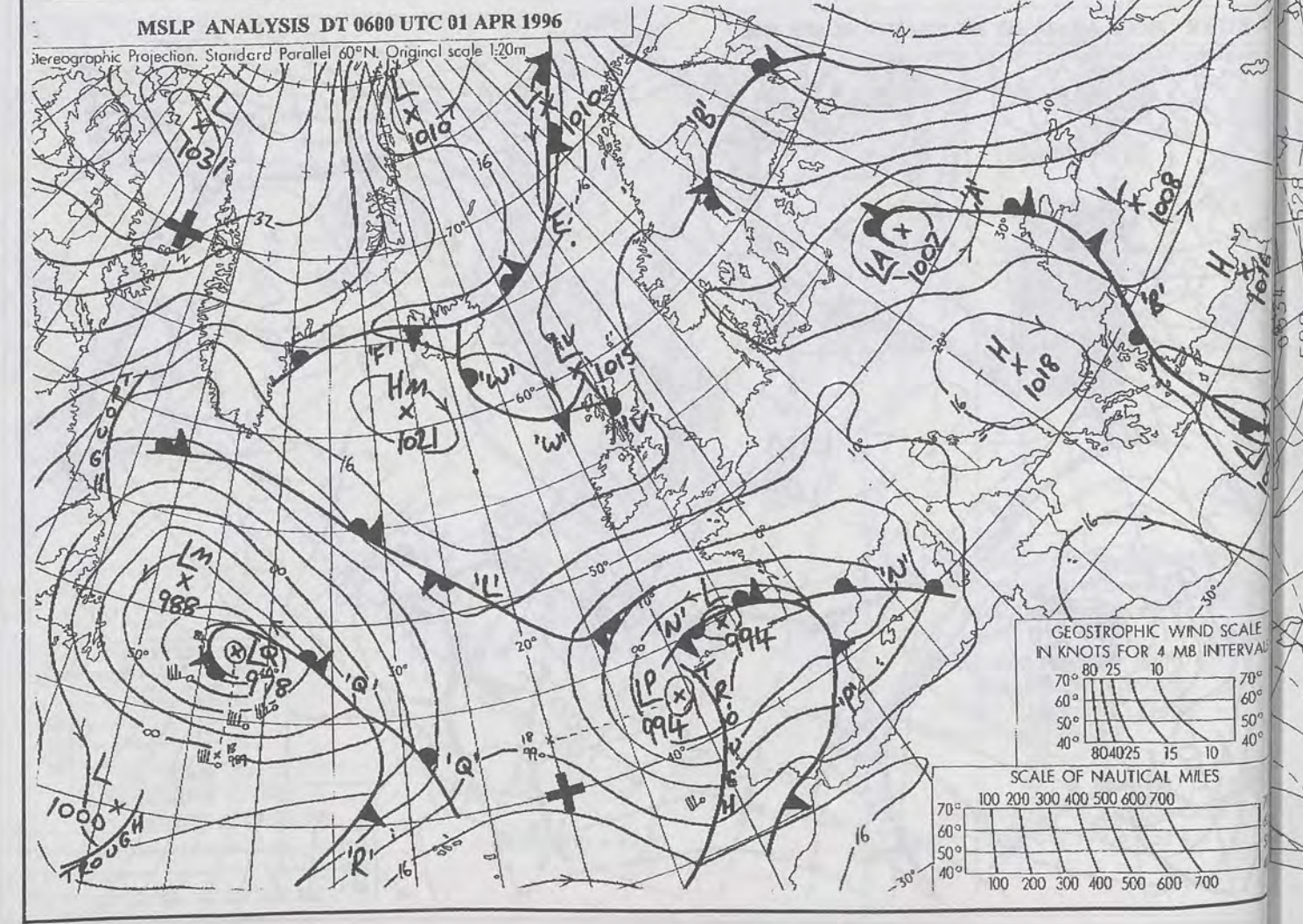
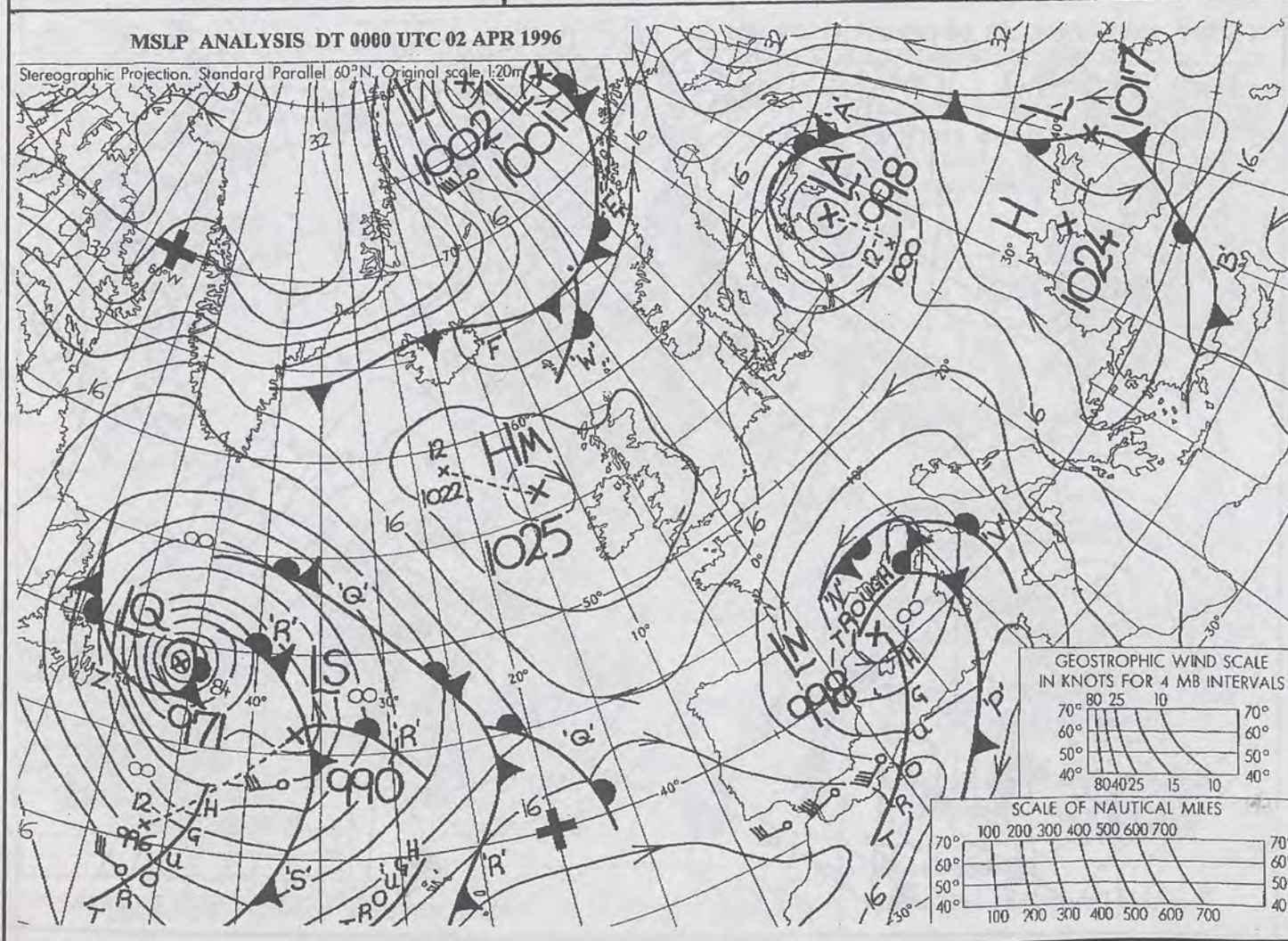
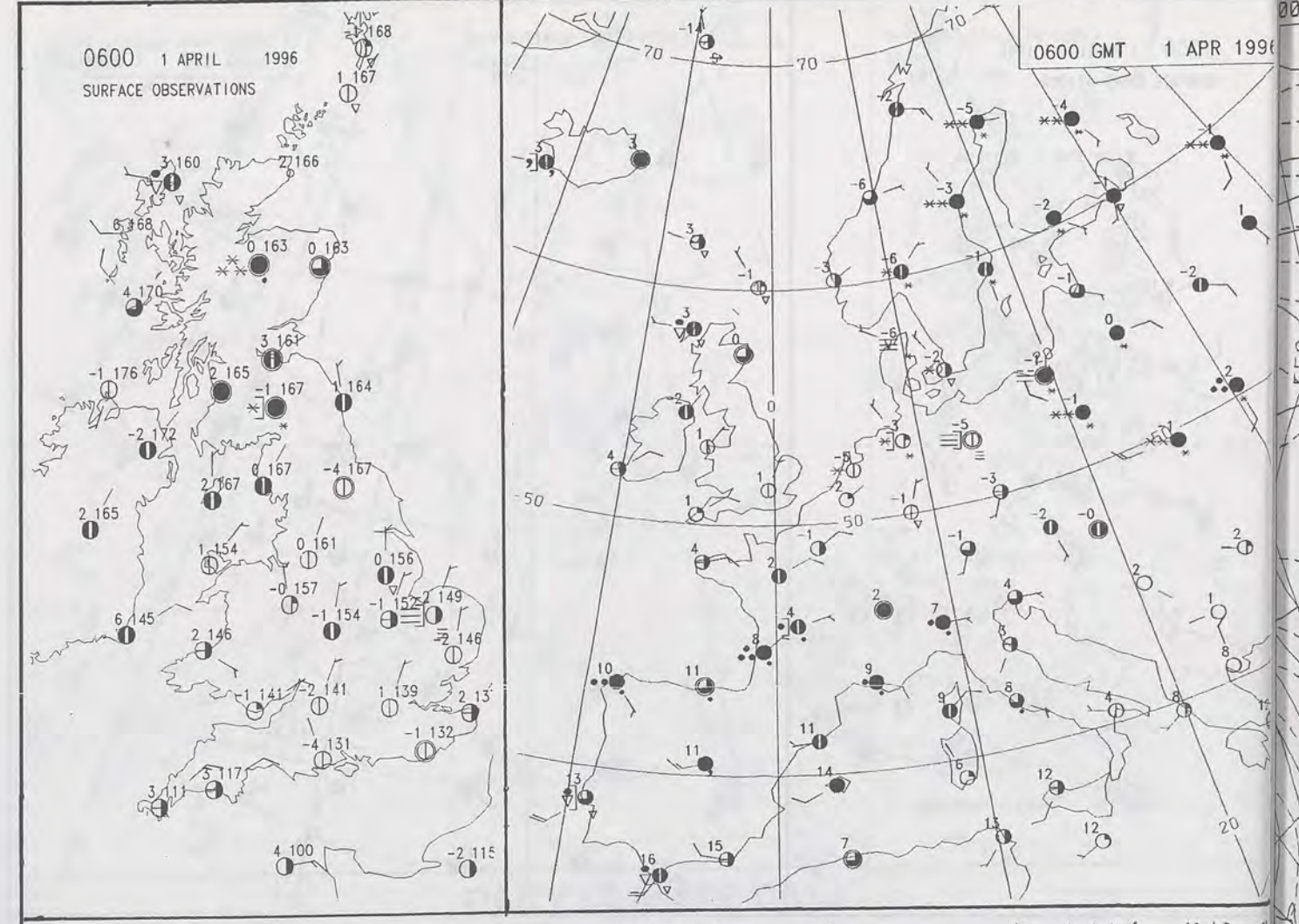
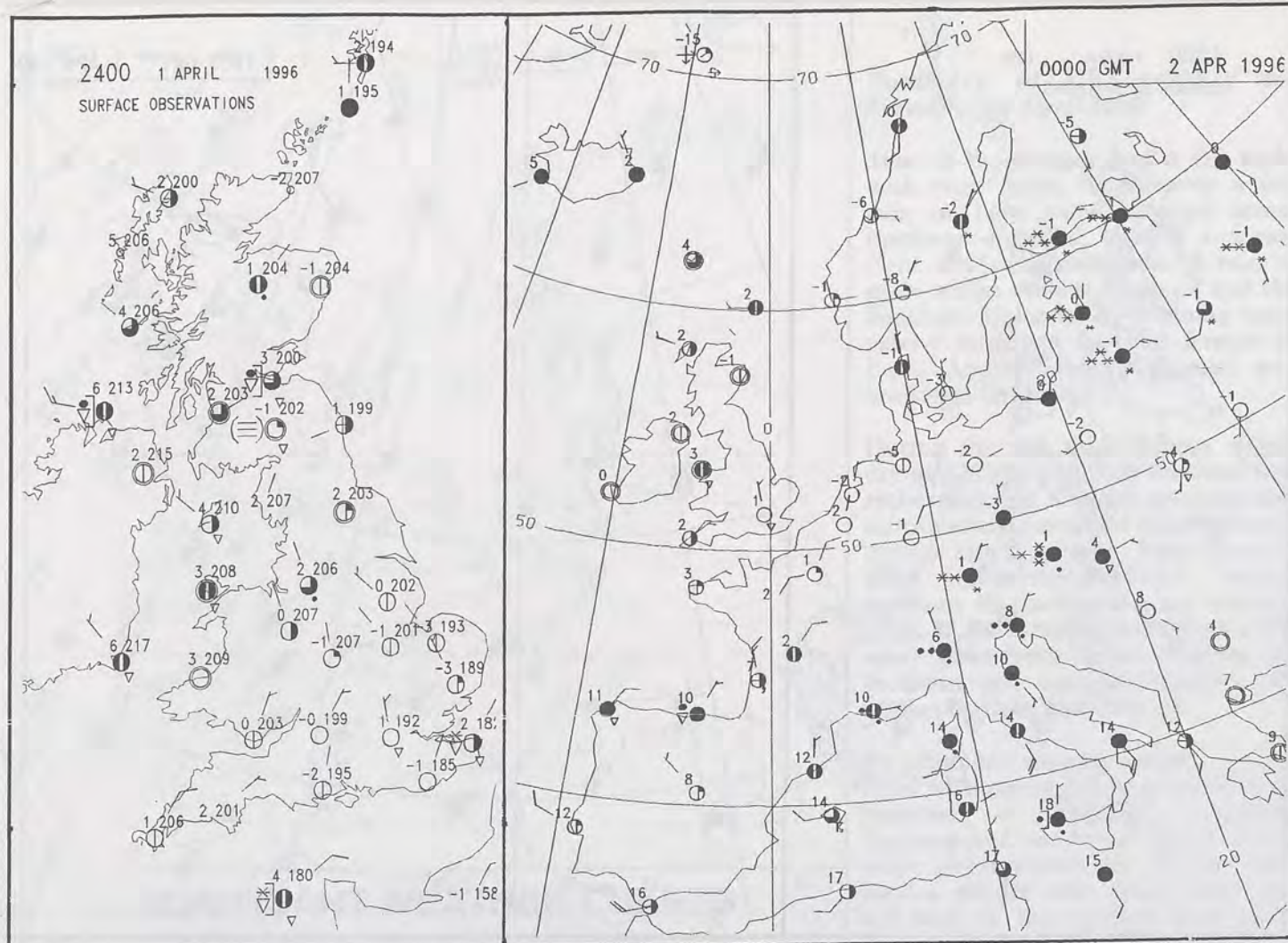
London Weather Centre
Climate Department
127 Clerkenwell Road
London
EC1R 5DB

Telephone: 0171 405 4358
Fax: 0171 404 4314



NOT FOR LOAN

DUPLICATE ALSO





The Met. Office


DAILY WEATHER SUMMARY

INCLUDING SUMMARY OF BRITISH WEATHER

Tuesday
2nd April
1996

NATIONAL
METEOROLOGICAL
17 APR 1996
LIBRARY

METEOSAT AT 12:00 GMT ON 02/04/96
INFRA-RED



CLOUD-TOP OR LAND/SEA TEMPERATURE
COLD WARM

0600 2 APRIL 1996
SIGWX



1200 2 APRIL 1996
SIGWX



SIGNIFICANT WEATHER CHARTS

1800 2 APRIL 1996
SIGWX



2400 2 APRIL 1996
SIGWX



Published by London Weather Centre. All times are GMT.

Summary of UK weather for Tuesday 2nd April 1996

Much of the country had a dry night with clear spells. There were a little light rain and a few isolated showers of snow, hail and rain along coastal areas of Northern Ireland and eastern England.

Most places remained dry throughout the day. However, despite a sunny start for many areas, thicker cloud slowly spread across much of the country. The cloud was broken enough to let the sun shine from time to time. The occasional shower still cropped up along the eastern side of England, Northern Ireland, central and western areas of England. Thicker cloud in the far north of Scotland lead to some light rain and a few showers during the afternoon.

During the evening the cloud slowly dispersed and thinned across the south and southeast of England. Further west more widespread cloud lingered but most places were dry with the light rain in the far north of Scotland dying out.

Temperatures across Scotland, Northern Ireland and western areas of England were generally in the near normal category, further east values were in the rather cold category.

EXTREMES

TUESDAY 2nd APRIL 1996

Highest Maximum

: 12.2 C Penzance [Cornwall]

Lowest Maximum

: 4.6 C Langdon Bay [Kent]

Lowest Minimum

: -8.1 C Benson [Oxon]

Lowest Grass Minimum

: -10.9 C Birmingham and
Bastreet [Cornwall]

Most Rain (24 hrs from 0900 GMT)

: 3.1mm Rackwick [Orkney]

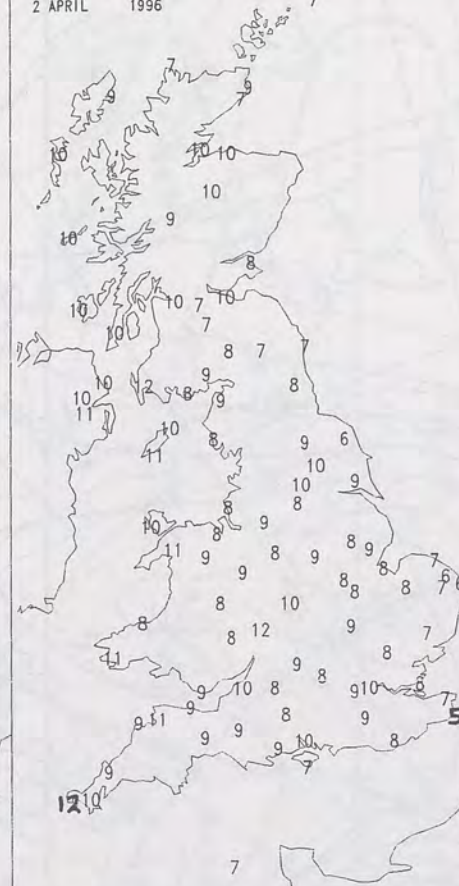
Most Sunshine

: 11.6 hrs St Mawgan [Cornwall]
Scarborough [Yorkshire]

NIGHT MINIMUM TEMPERATURE
(DEGREES C)
2 APRIL 1996



DAY MAXIMUM TEMPERATURE
(DEGREES C)
2 APRIL 1996



SUNSHINE (DAWN TO DUSK)
(HOURS)
2 APRIL 1996



DAILY CLIMATE DATA

NIGHT RAINFALL
(MILLIMETRES)
2 APRIL 1996



DAY RAINFALL
(MILLIMETRES)
2 APRIL 1996



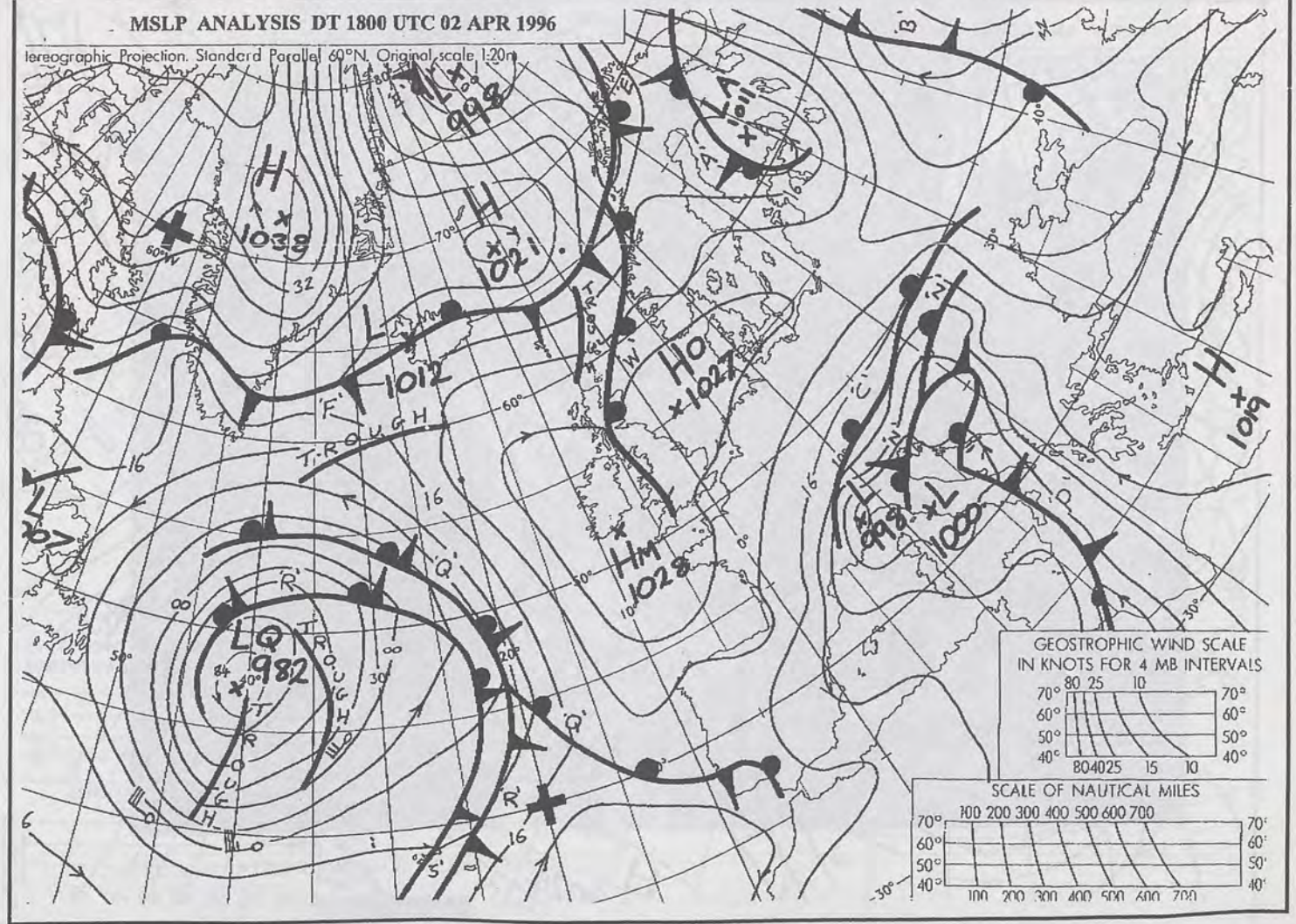
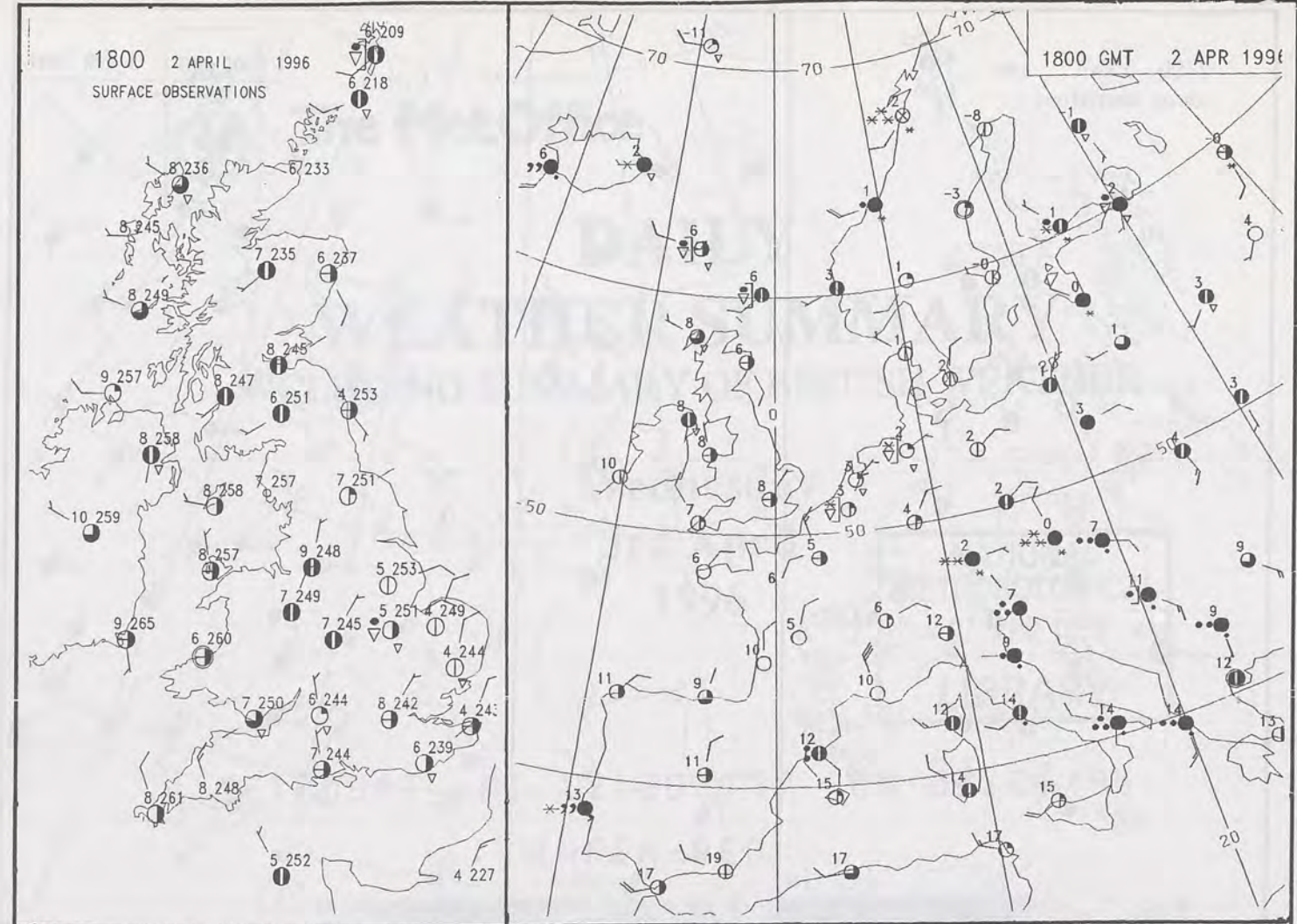
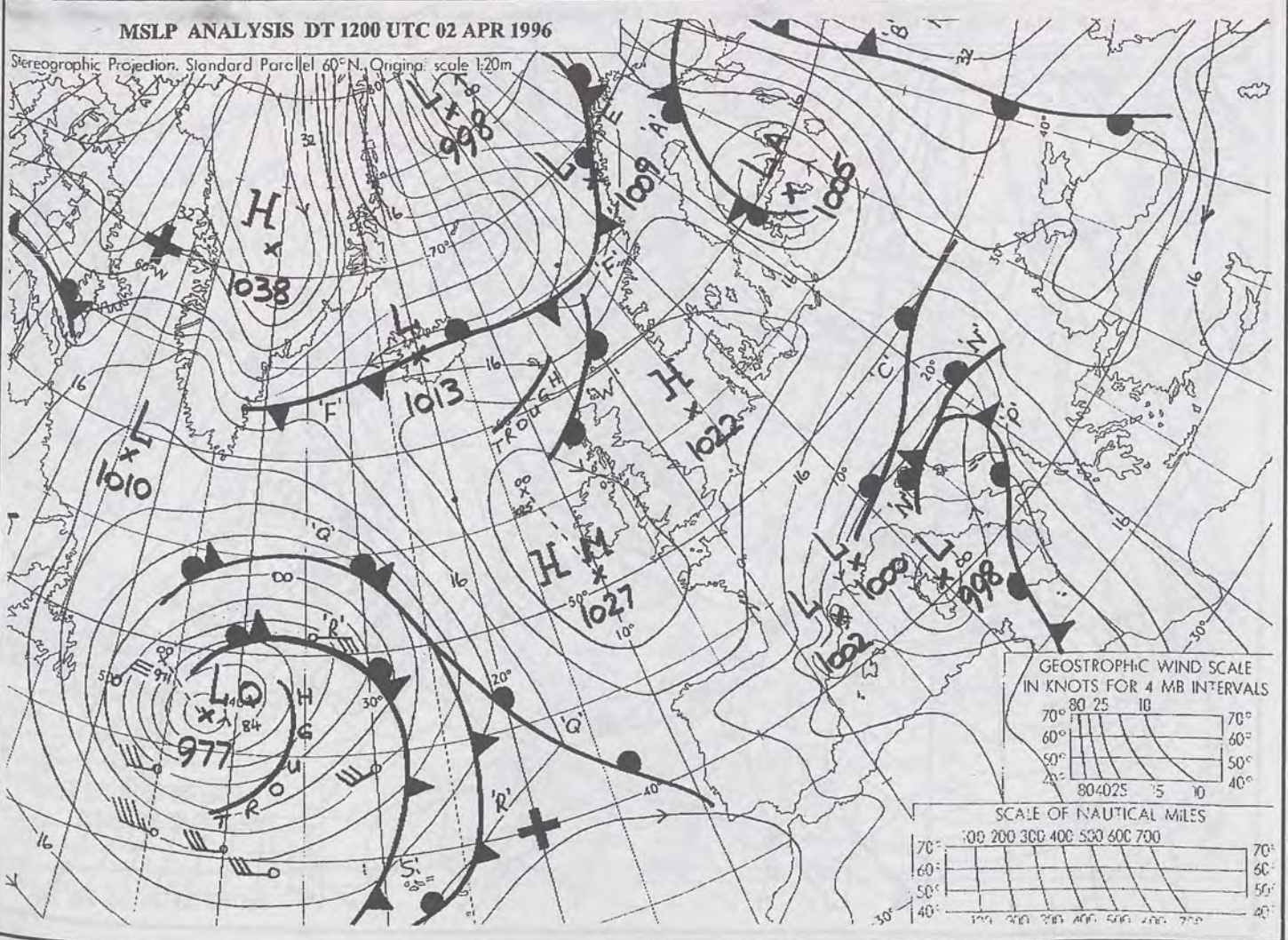
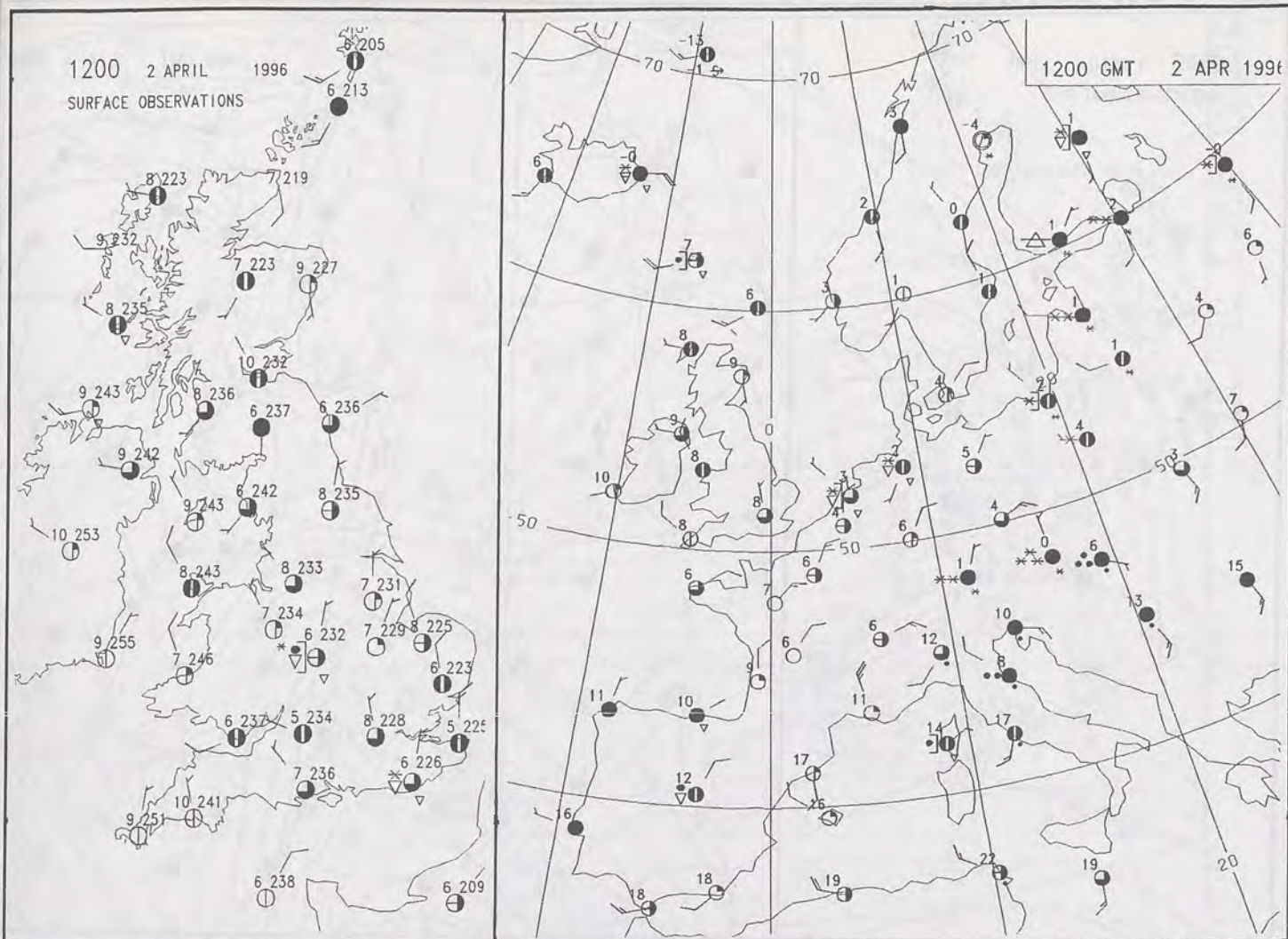
DAILY WEATHER SUMMARY

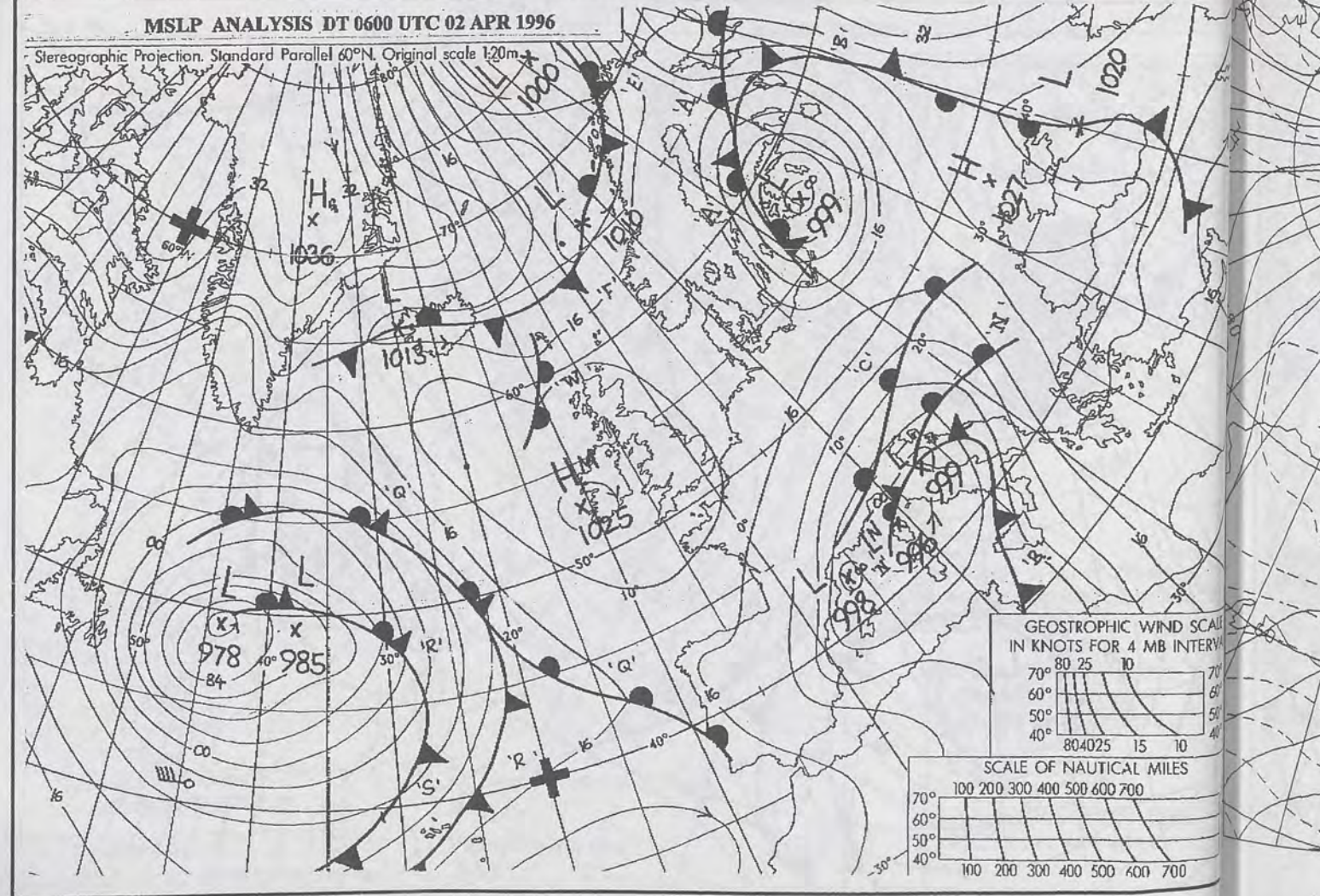
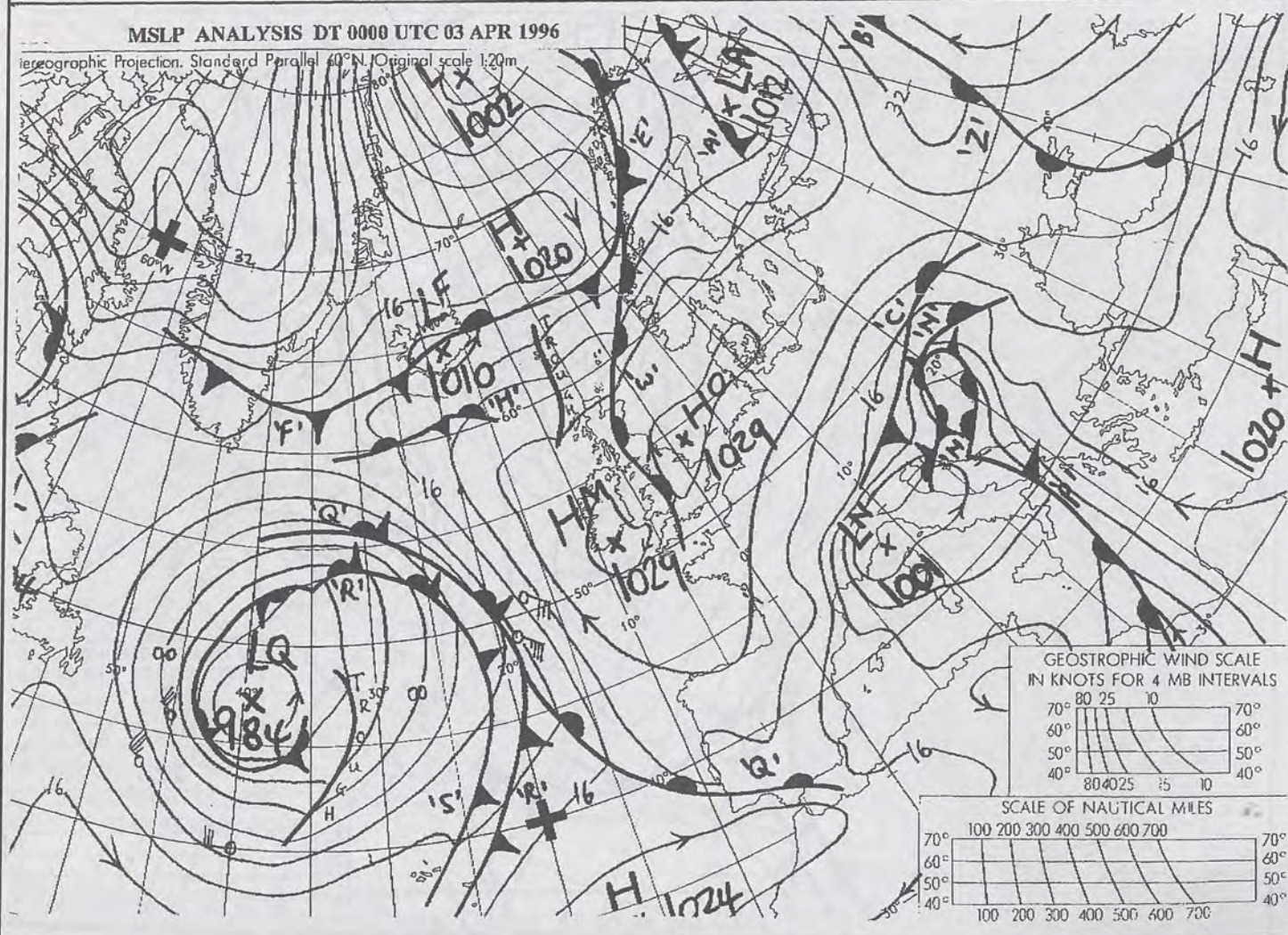
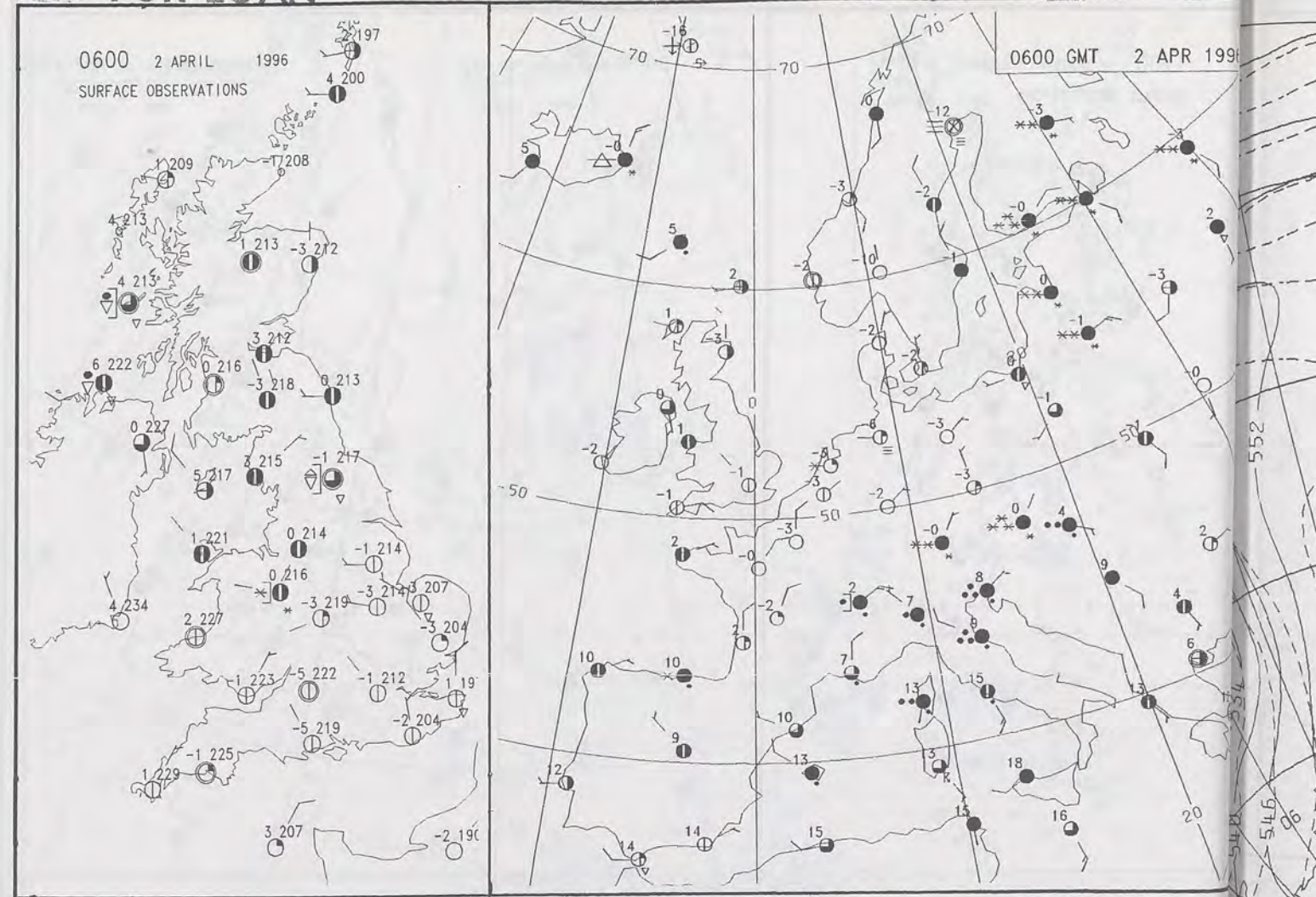
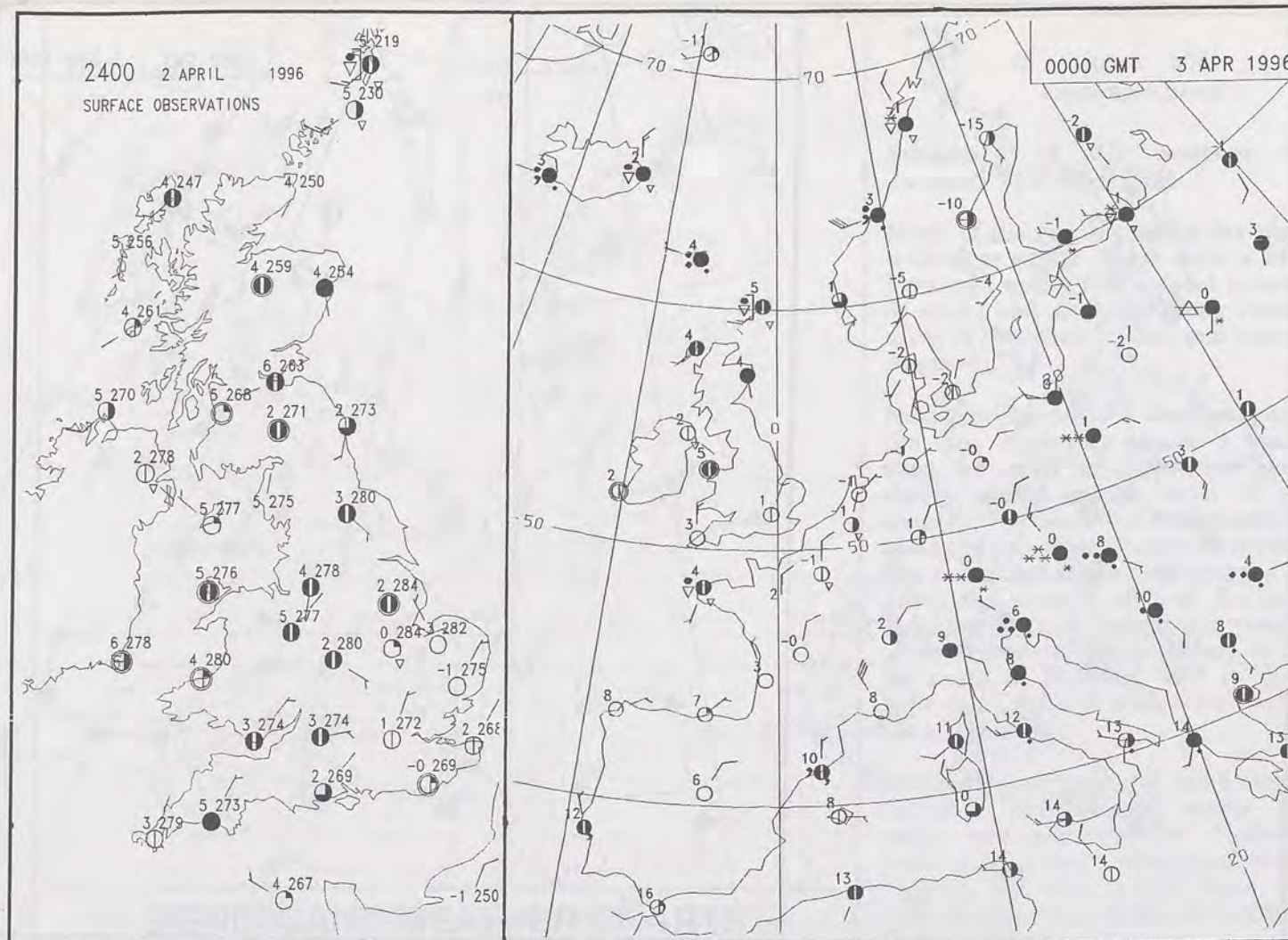


For details of other Weather
Summaries produced by the
Met. Office please contact:


London Weather Centre
Climate Department
127 Clerkenwell Road
London
EC1R 5DB

Telephone: 0171 405 4358
Fax: 0171 404 4314





APR 1996



PHEA50 EGRR 1200Z

CHART 13

POLAR STEREOGRAPHIC PROJECTION AT 60N SCALE 1:20M RUN TIME 15.38.45



The Met.Office


DAILY WEATHER SUMMARY

INCLUDING SUMMARY OF BRITISH WEATHER

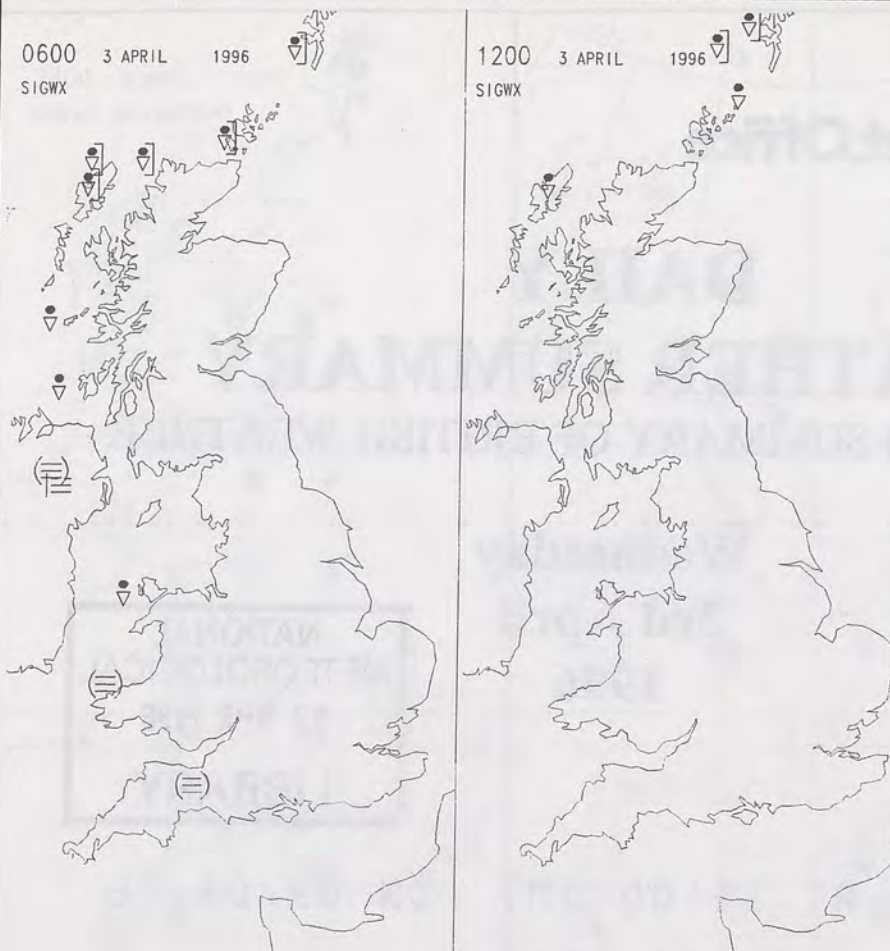
Wednesday
3rd April
1996

NATIONAL
METEOROLOGICAL
17 APR 1996
LIBRARY

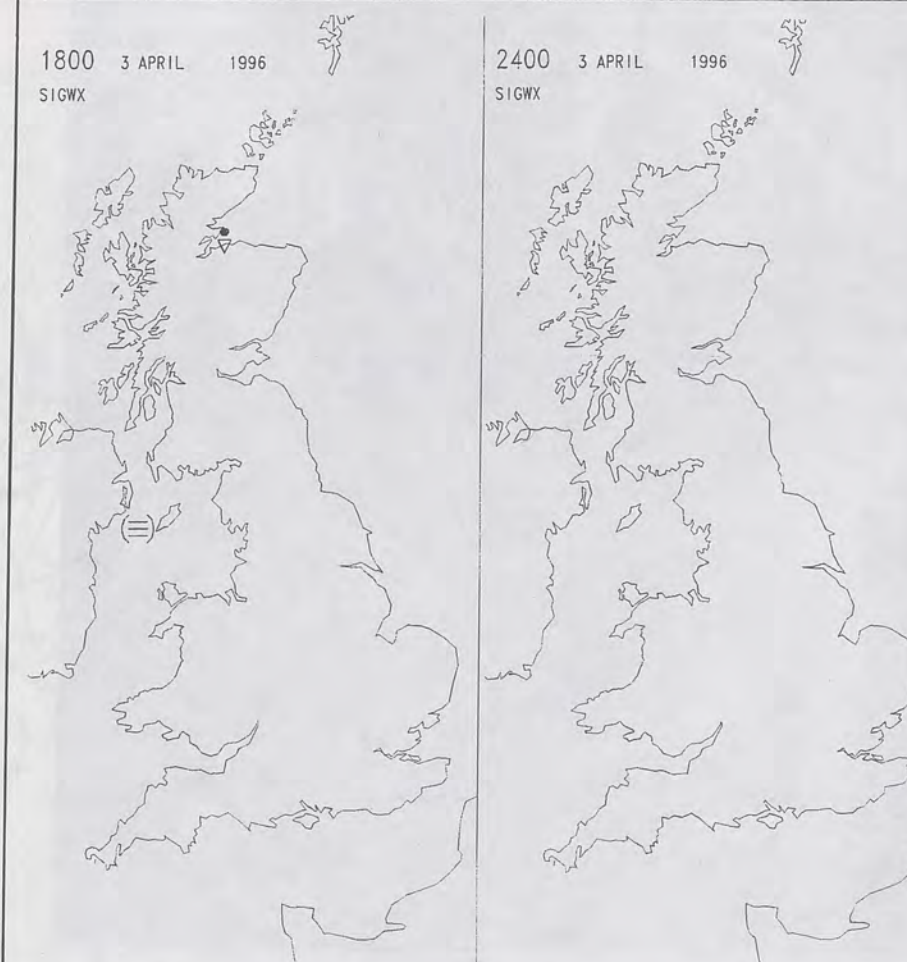
METEOSAT AT 12:00 GMT ON 03/04/96
INFRA-RED



CLOUD-TOP OR LAND/SEA TEMPERATURE
COLD WARM



SIGNIFICANT WEATHER CHARTS



Published by London Weather Centre. All times are GMT.

Summary of UK Weather Wednesday 3rd April 1996

It was a fine night in most places, although there were a few showers near northwestern coasts. Much of England, Wales and Northern Ireland was frosty, with a sharp frost in the southeastern corner of England. Isolated fog patches also formed briefly, chiefly over Northern Ireland.

Most of the British Isles had a bright, dry day and southeastern districts, in particular, were mostly sunny. The west of Wales and much of Scotland had rather a lot of cloud, and there was a little rain in northern Scotland. There were also isolated light showers in the morning near the southeast coast of England and over north Wales.

Temperatures rose above normal over parts of Scotland, Northern Ireland and northern England. In most places, though, they were near the seasonal normal, but it was rather cold over southeastern Britain, and cold on windward coasts. It became frosty again during the evening over many parts of England and Wales.

EXTREMES

WEDNESDAY 3rd APRIL 1996

Highest Maximum

: 13.0 C Saunton Sands [Devon]

Lowest Maximum

: 4.5 C Clacton [Essex]

Lowest Minimum

: -5.7 C Farnborough [Hampshire]

Lowest Grass Minimum

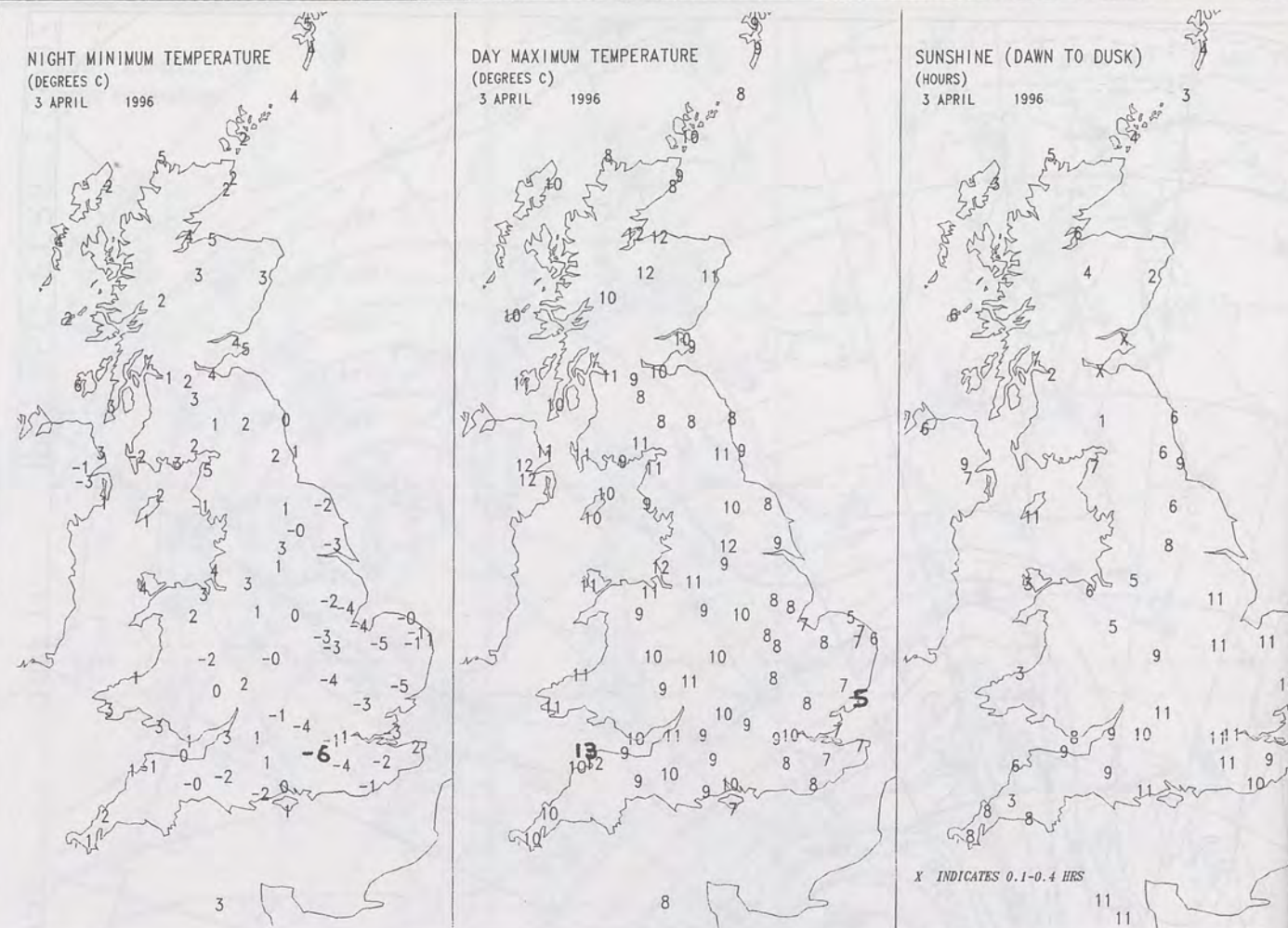
: -10.5 C Chenies [Bucks]

Most Rain (24 hrs from 0900 GMT)

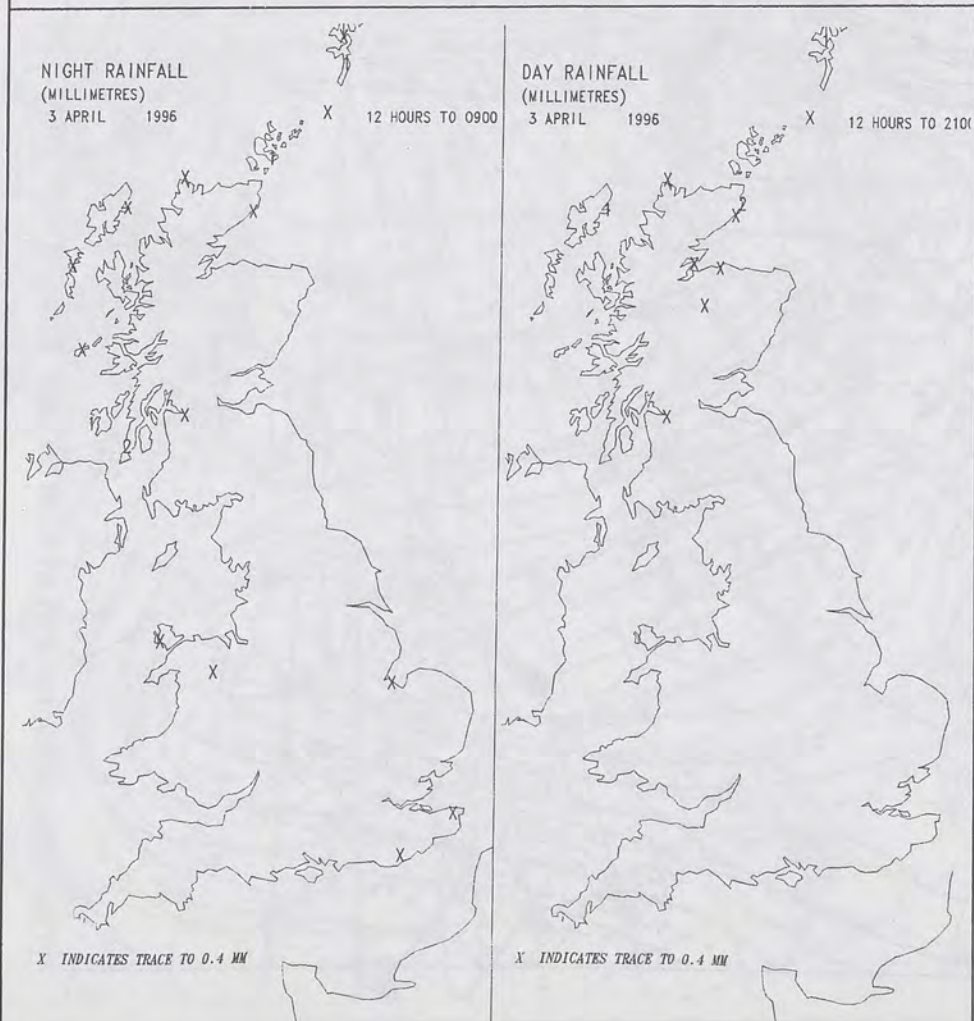
: 2.2mm Wick [Northeast Scotland]

Most Sunshine

: 11.4 hrs Wittering, Beaufort Park and Hum Airport



DAILY CLIMATE DATA



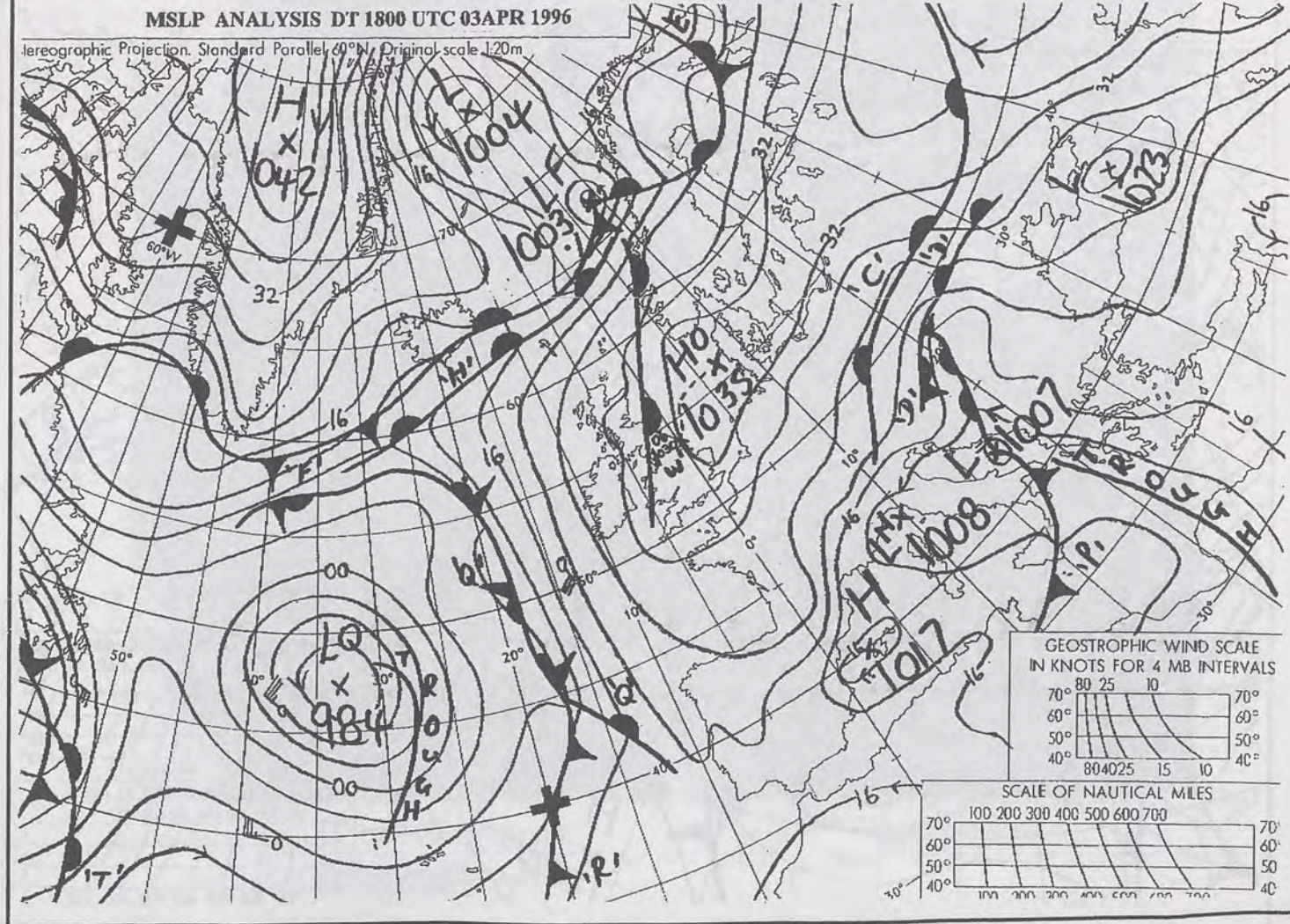
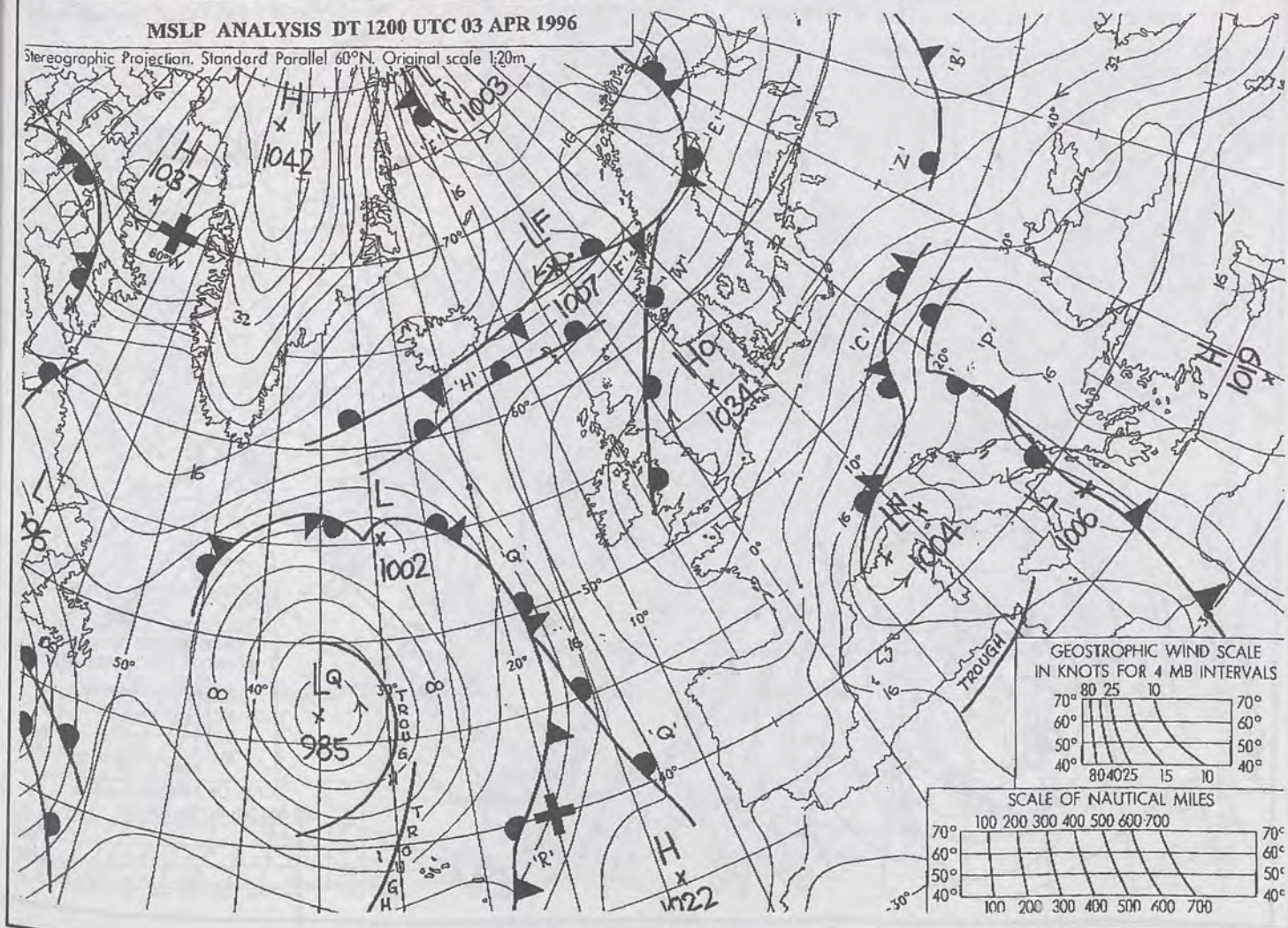
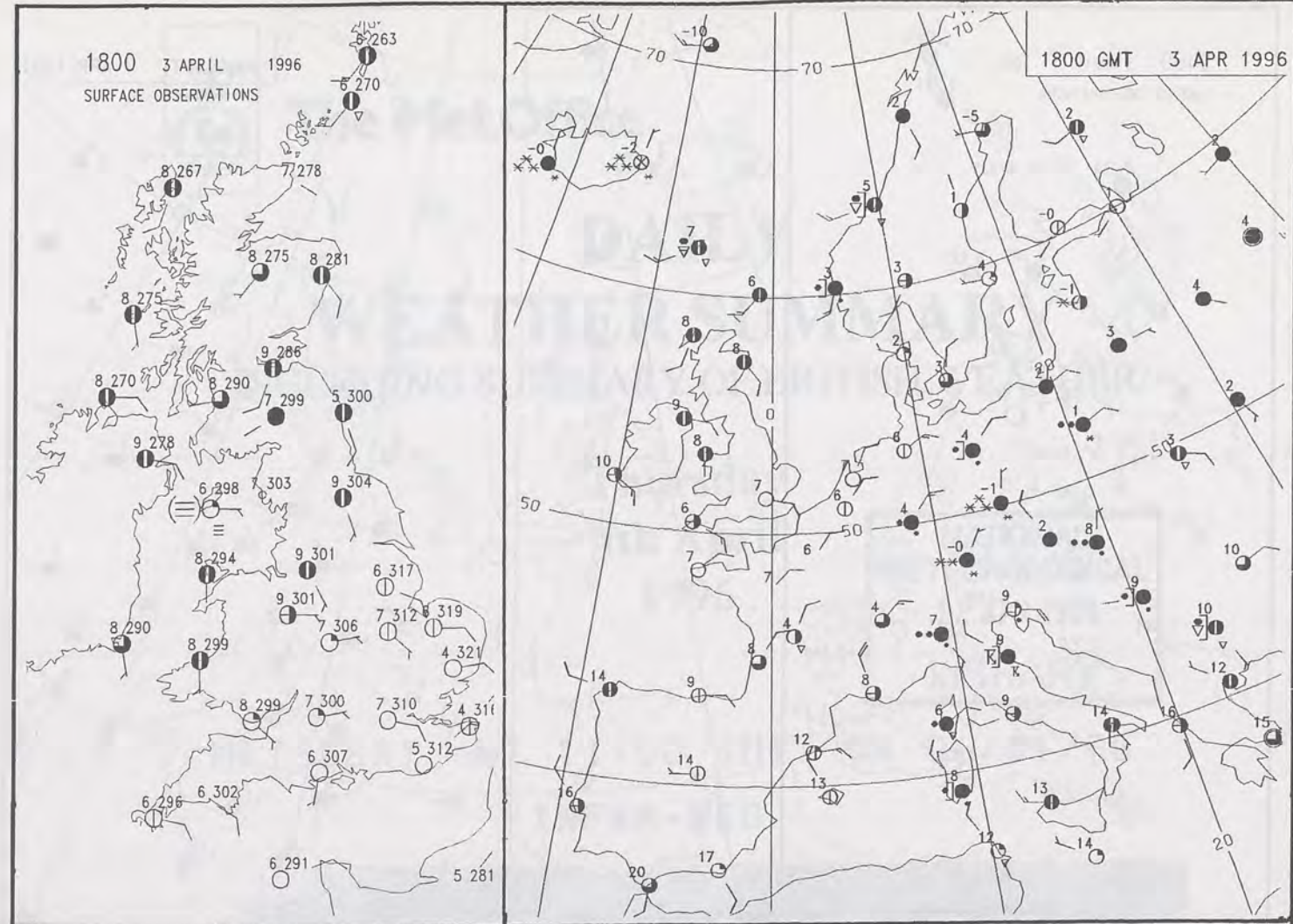
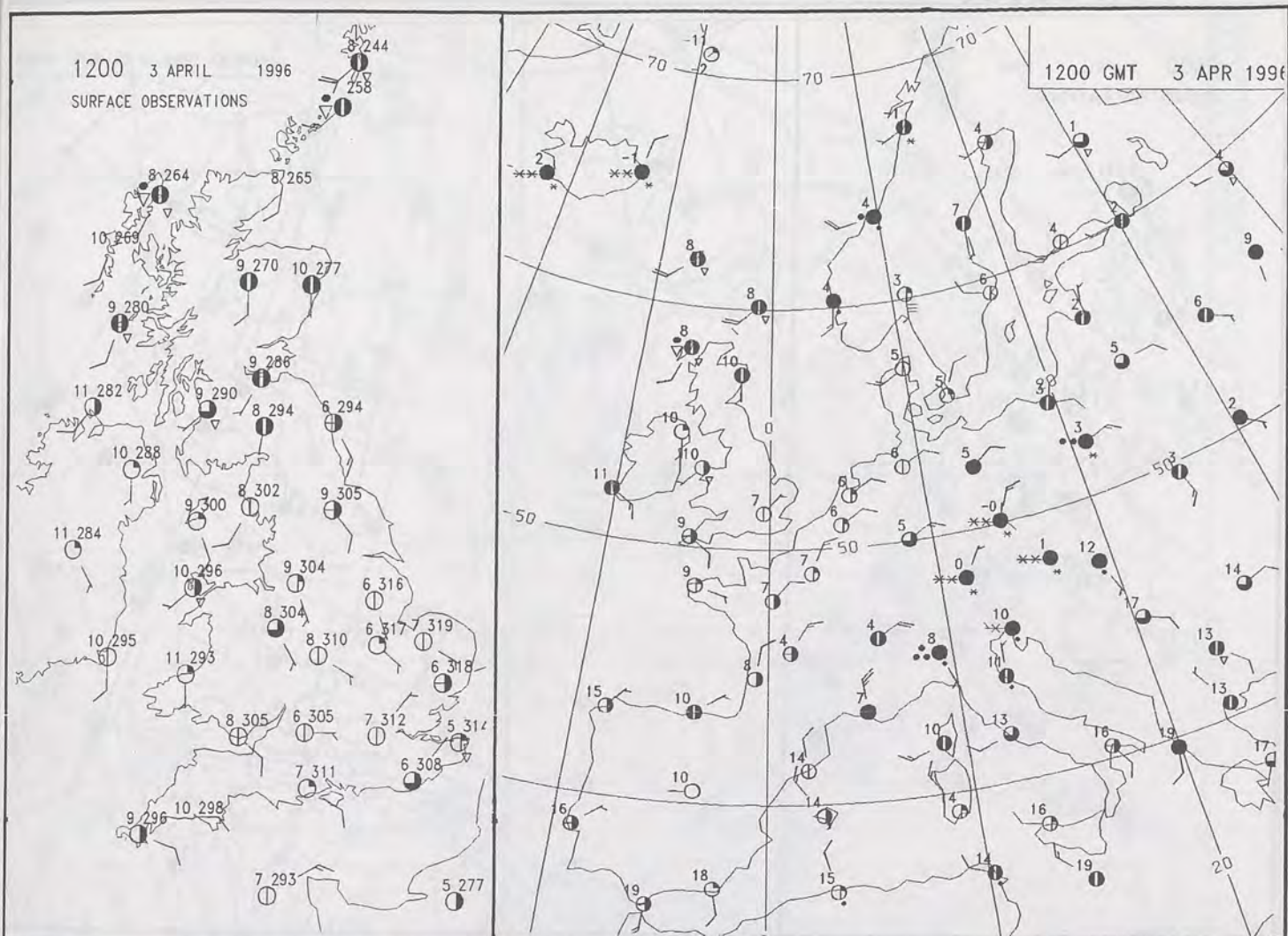
DAILY WEATHER SUMMARY

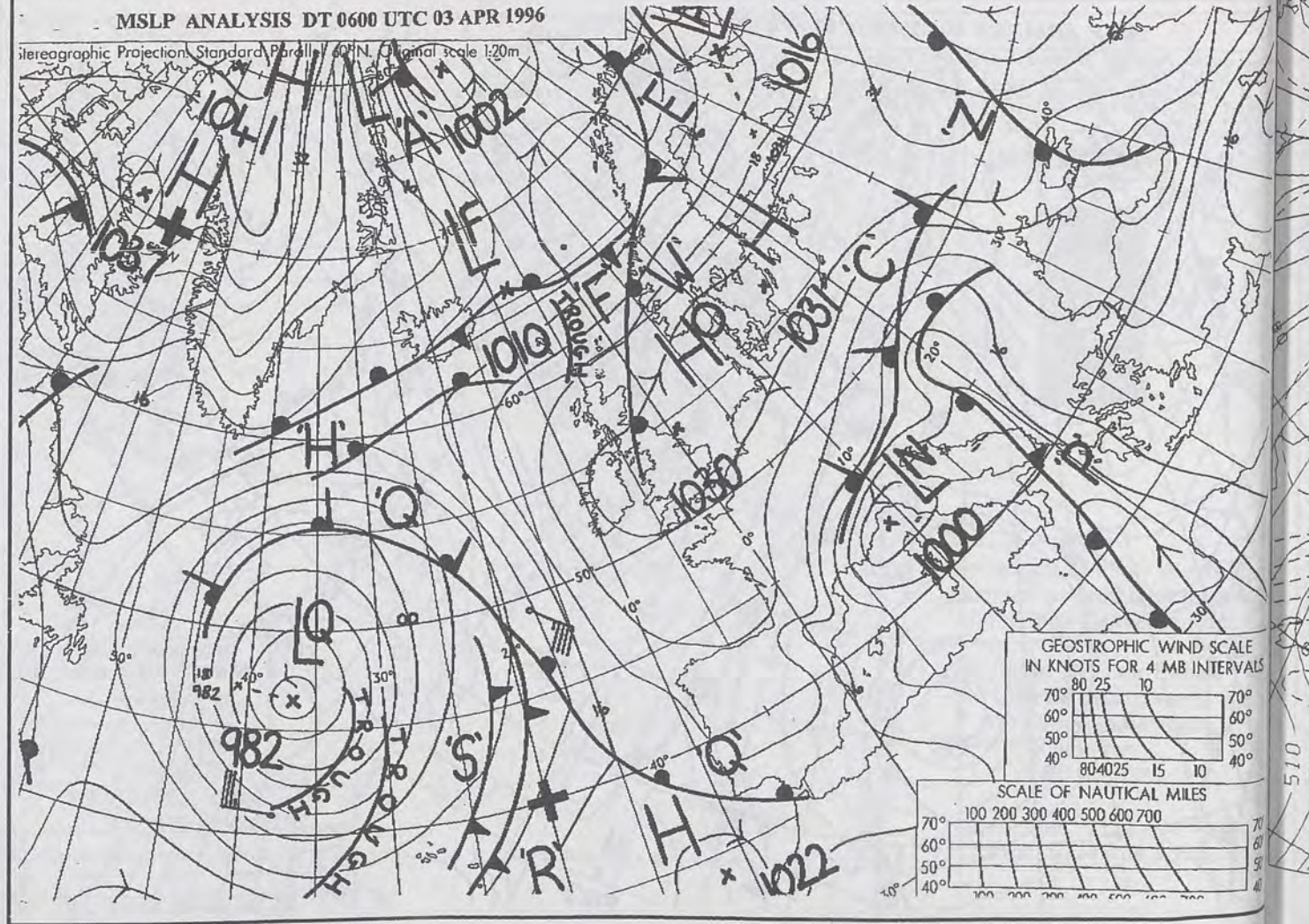
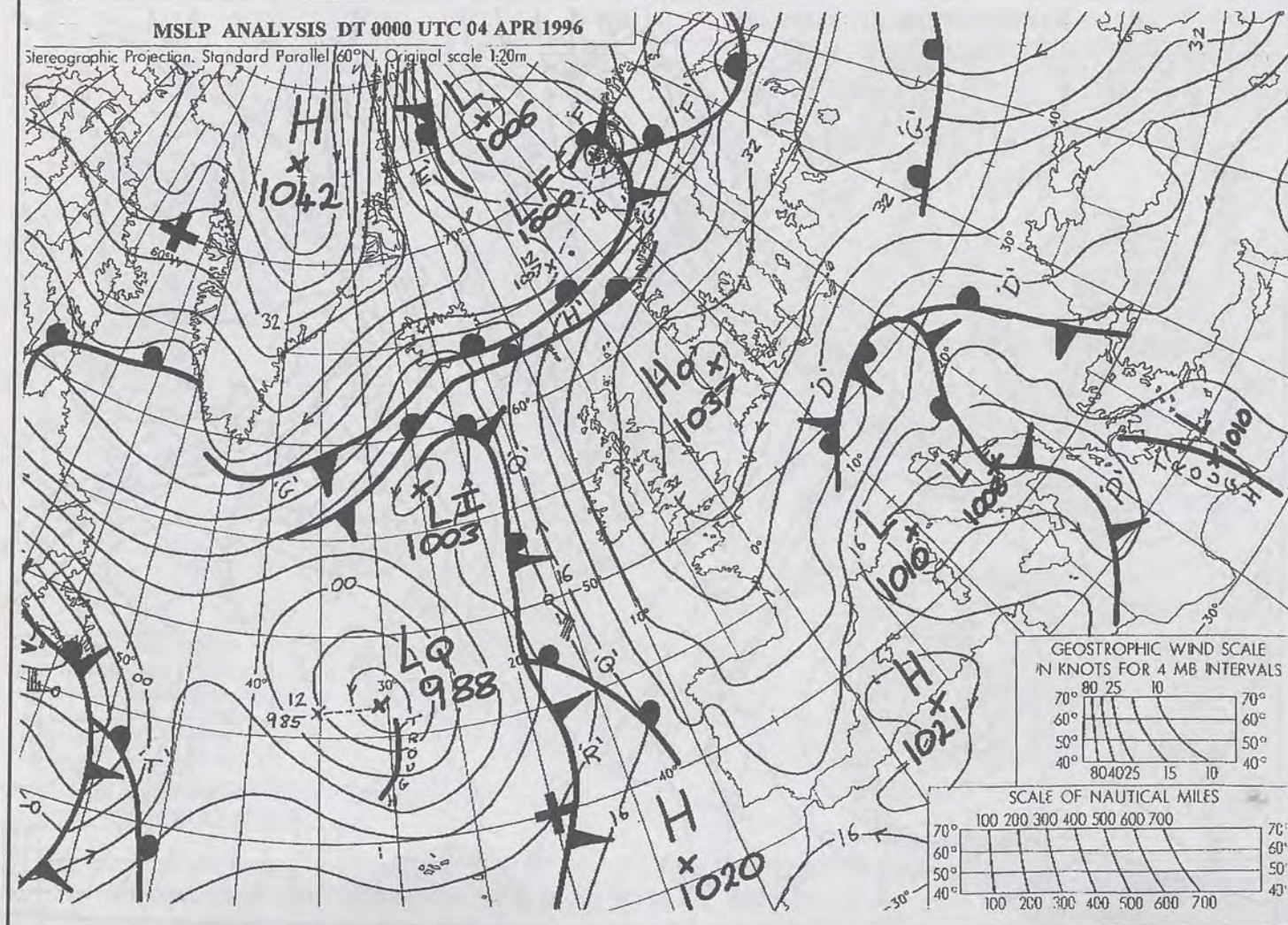
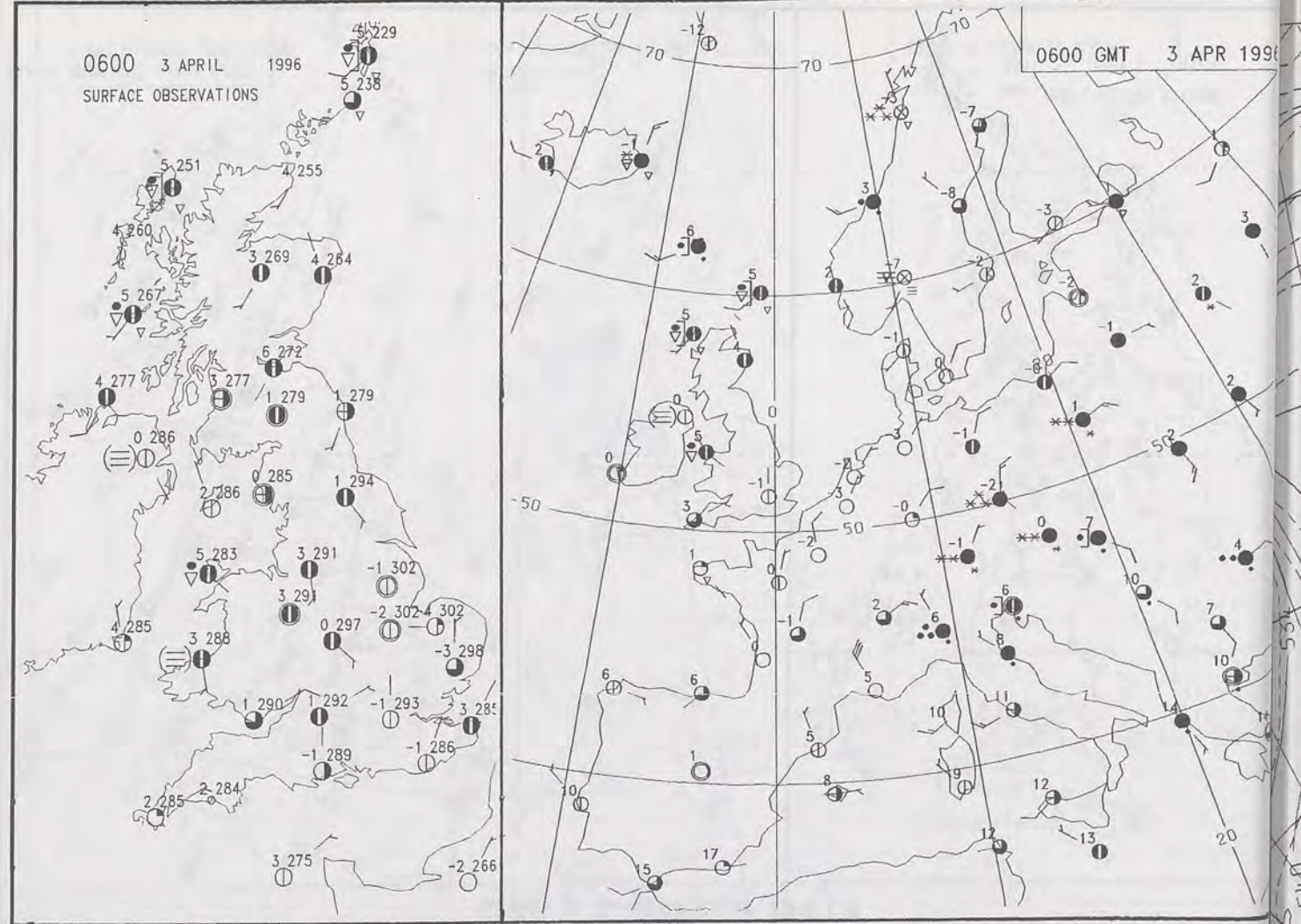
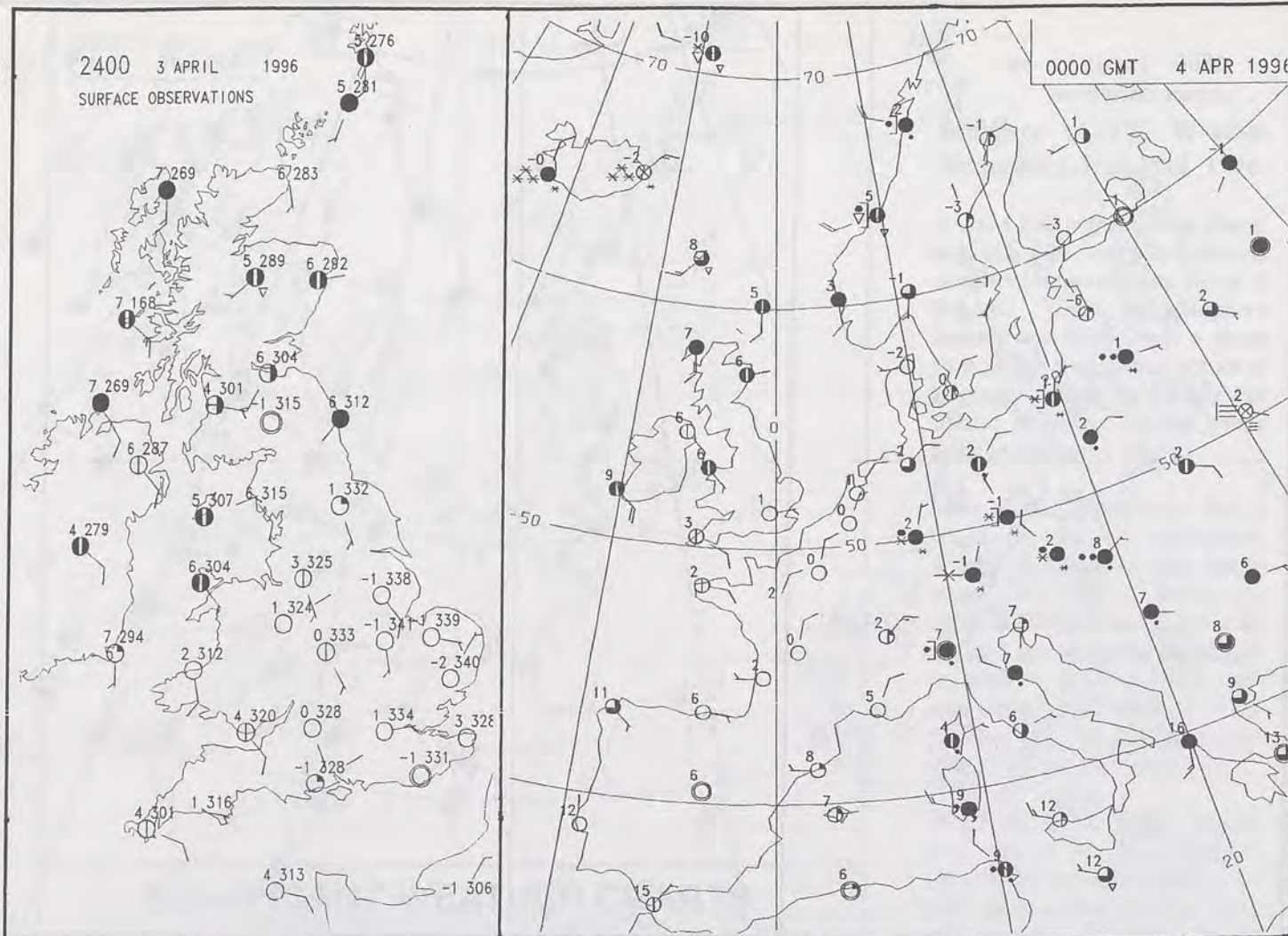


For details of other Weather
Summaries produced by the
Met. Office please contact:


London Weather Centre
Climate Department
127 Clerkenwell Road
London
EC1R 5DB

Telephone: 0171 405 4358
Fax: 0171 404 4314





APR 1996



PHEA50 EGRR 1200Z
CHART 13
POLAR STEREOGRAPHIC PROJECTION AT 60N SCALE 1:20M RUN TIME 15.36.15



The Met. Office


DAILY WEATHER SUMMARY

INCLUDING SUMMARY OF BRITISH WEATHER

Thursday
4th April
1996

NATIONAL
METEOROLOGICAL
17 APR 1996
LIBRARY

METEOSAT AT 11:00 GMT ON 04/04/96
INFRA-RED



CLOUD-TOP OR LAND/SEA TEMPERATURE
COLD WARM

0600 4 APRIL 1996
SIGWX



1200 4 APRIL 1996
SIGWX



SIGNIFICANT WEATHER CHARTS

1800 4 APRIL 1996
SIGWX



2400 4 APRIL 1996
SIGWX



Published by London Weather Centre. All times are GMT.

Summary of UK weather for Thursday 4th April 1996

There were clear skies across most of England and Wales during the early hours, with the odd patch of fog about. In Scotland and Northern Ireland there was a fair amount of cloud, especially in the northwest, and also fog patches in southern Scotland.

A sunny day ensued across most of England and Wales, while patchy cloud continued to plague western coastal districts, Scotland and Northern Ireland.

These conditions persisted into the evening, although the cloud in the Outer Hebrides became thick enough to give the odd spot of rain.

Temperatures varied from normal in most central and southern parts to rather cool along the east and west coasts.

EXTREMES

THURSDAY 4th APRIL 1996

Highest Maximum
: 14.2 C Prestatyn [Clwyd]

Lowest Maximum
: 6.1 C Cromer [Norfolk]
Bridlington [Humberside]

Lowest Minimum
: -6.0 C Benson [Oxon]

Lowest Grass Minimum
: -12.4 C Bedford

Most Rain (24 hrs from 0900 GMT)
: 2.5mm Bridlington

Most Sunshine
: 11.6 hrs Heathrow Airport

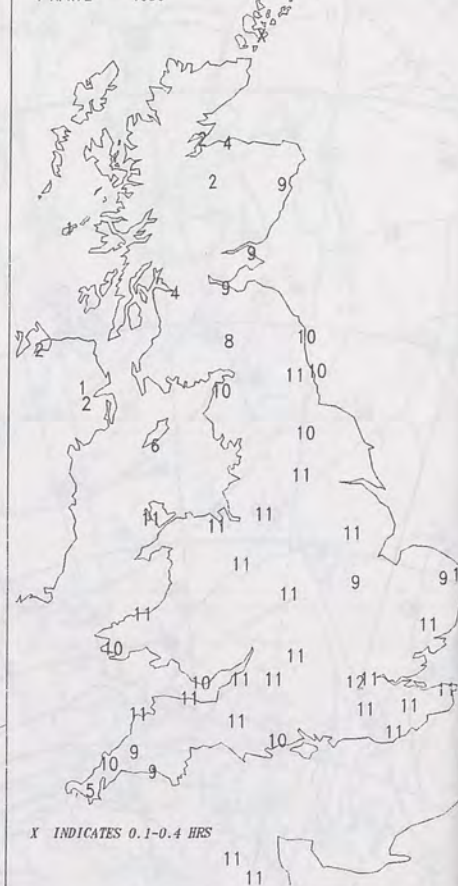
NIGHT MINIMUM TEMPERATURE
(DEGREES C)
4 APRIL 1996



DAY MAXIMUM TEMPERATURE
(DEGREES C)
4 APRIL 1996



SUNSHINE (DAWN TO DUSK)
(HOURS)
4 APRIL 1996



DAILY CLIMATE DATA

NIGHT RAINFALL
(MILLIMETRES)
4 APRIL 1996



DAY RAINFALL
(MILLIMETRES)
4 APRIL 1996



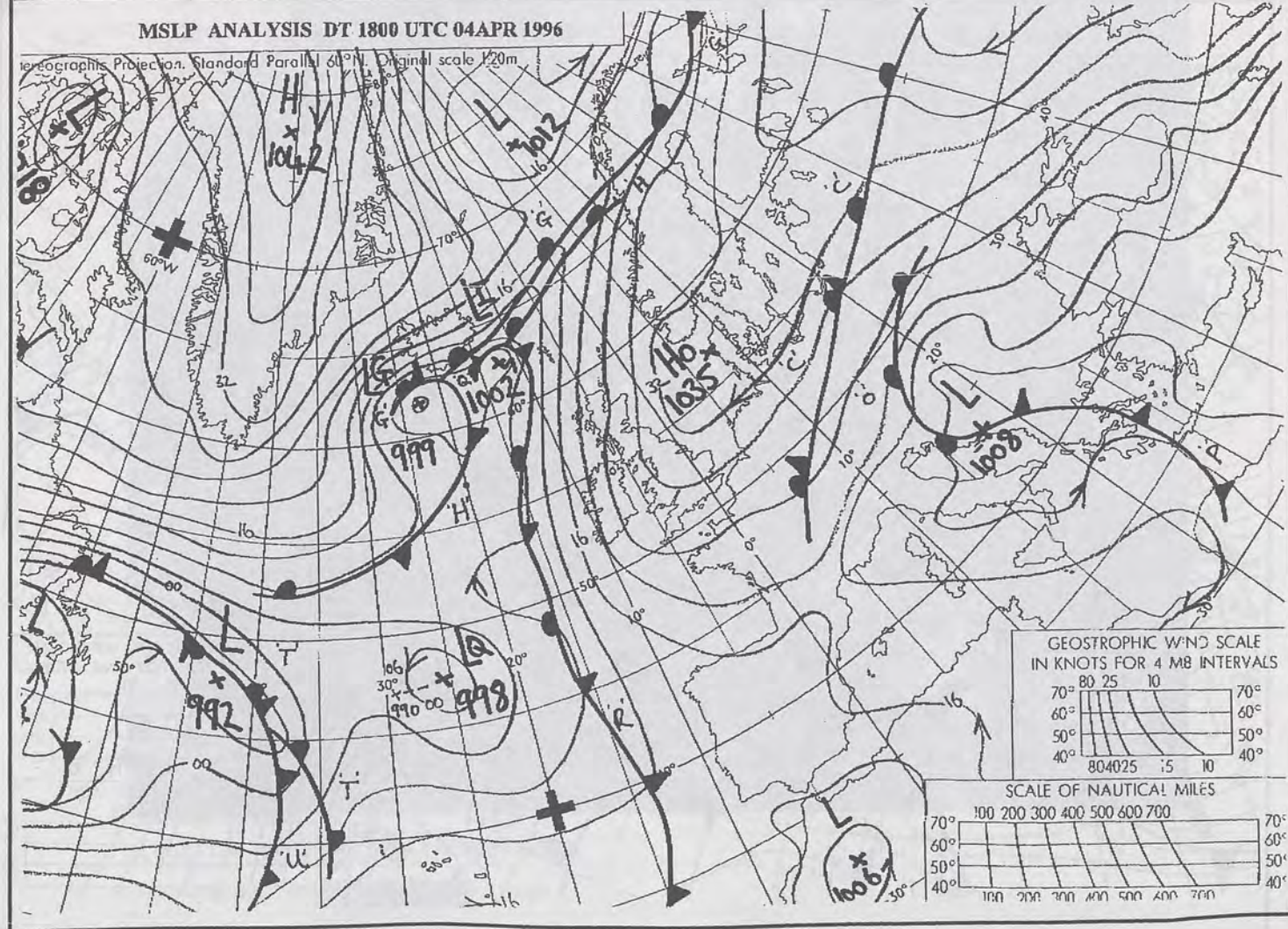
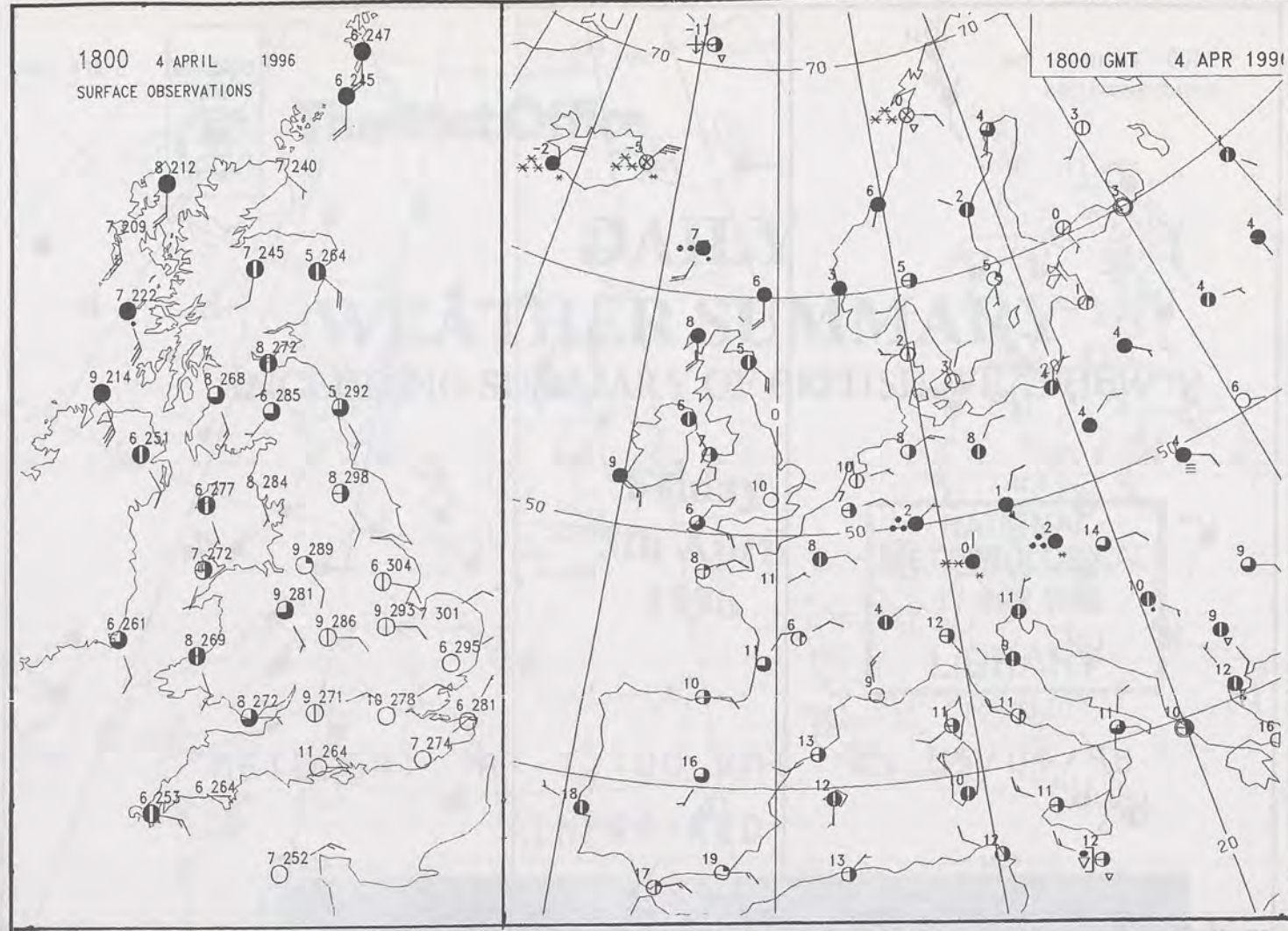
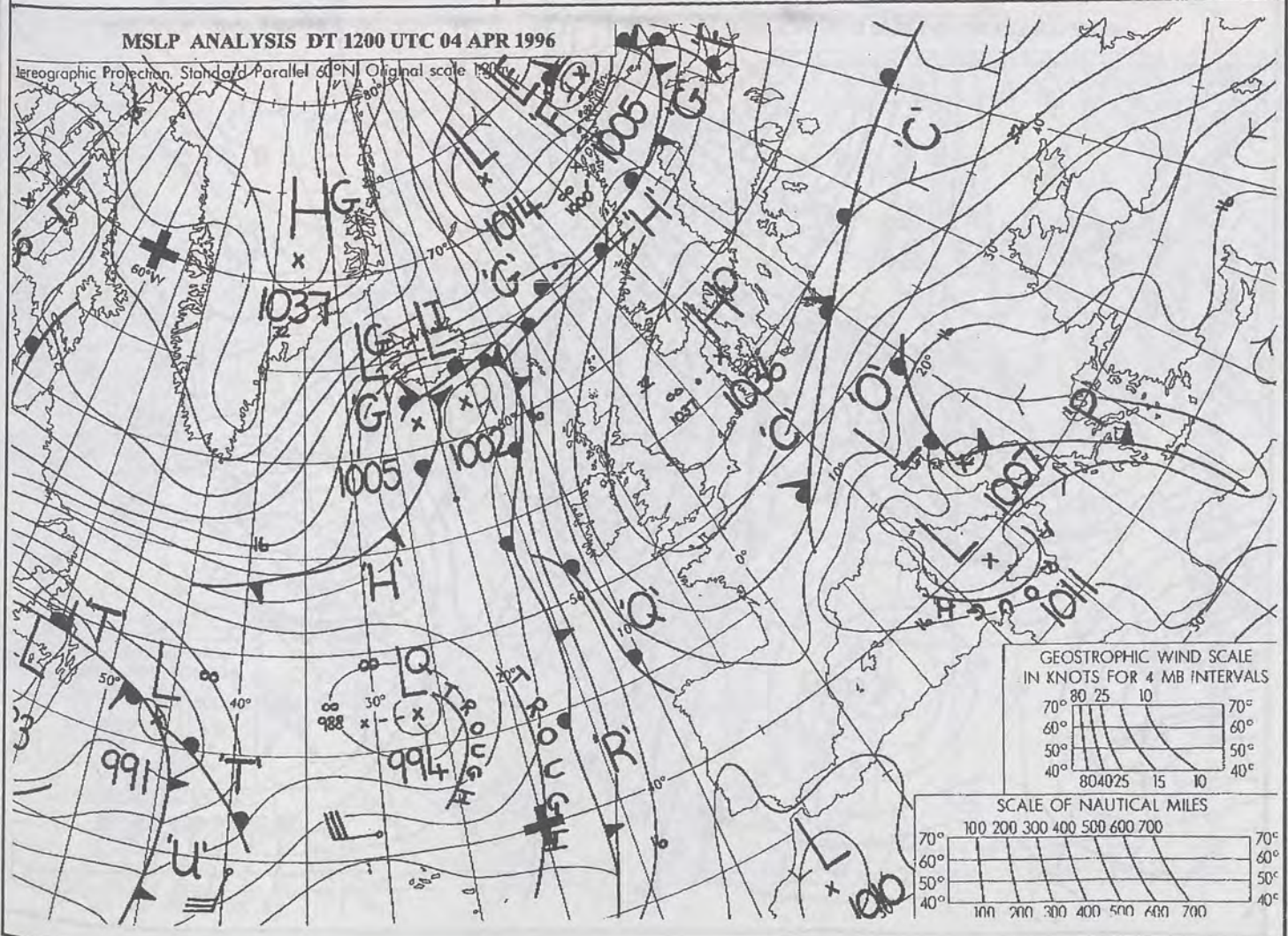
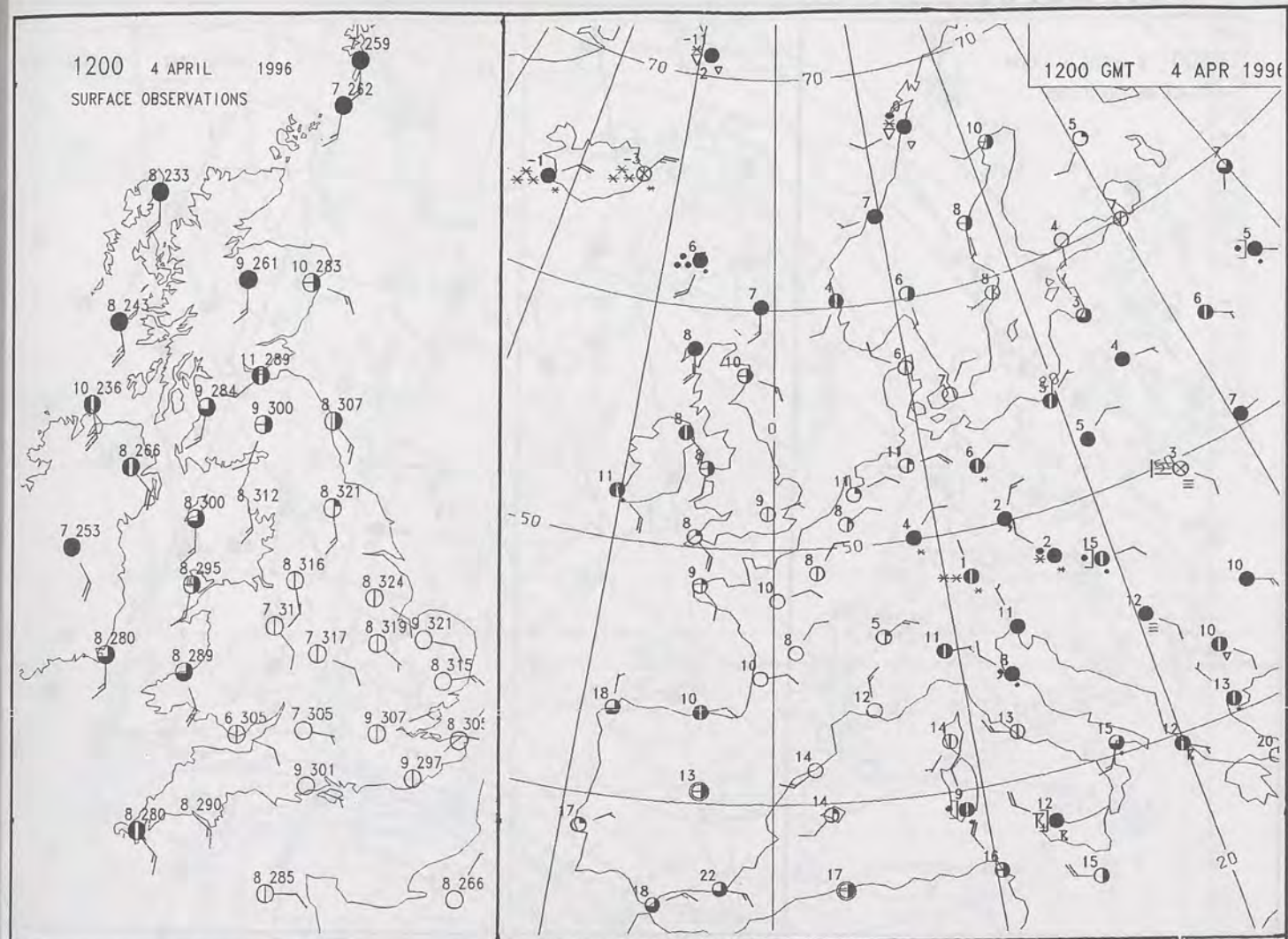
DAILY WEATHER SUMMARY

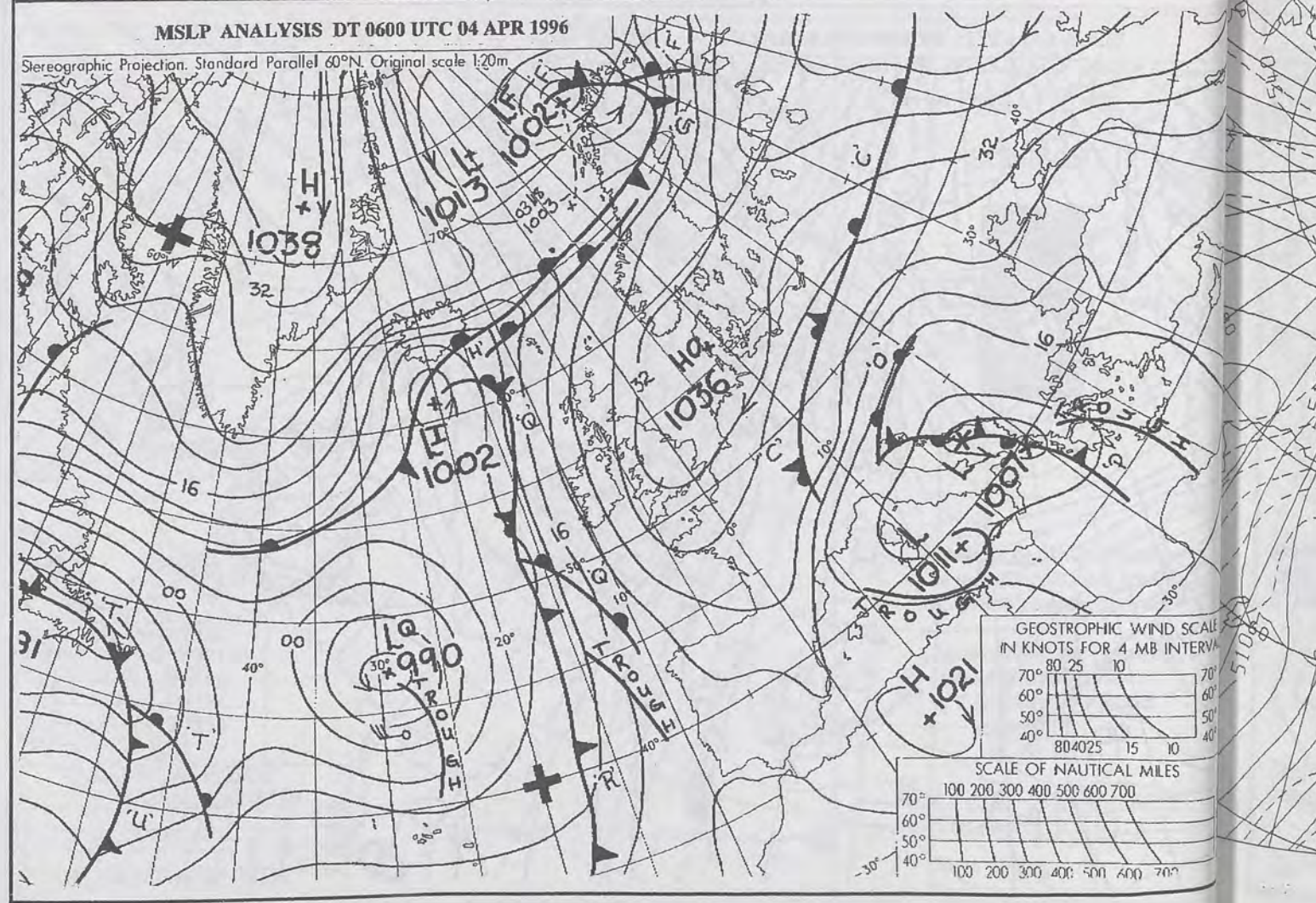
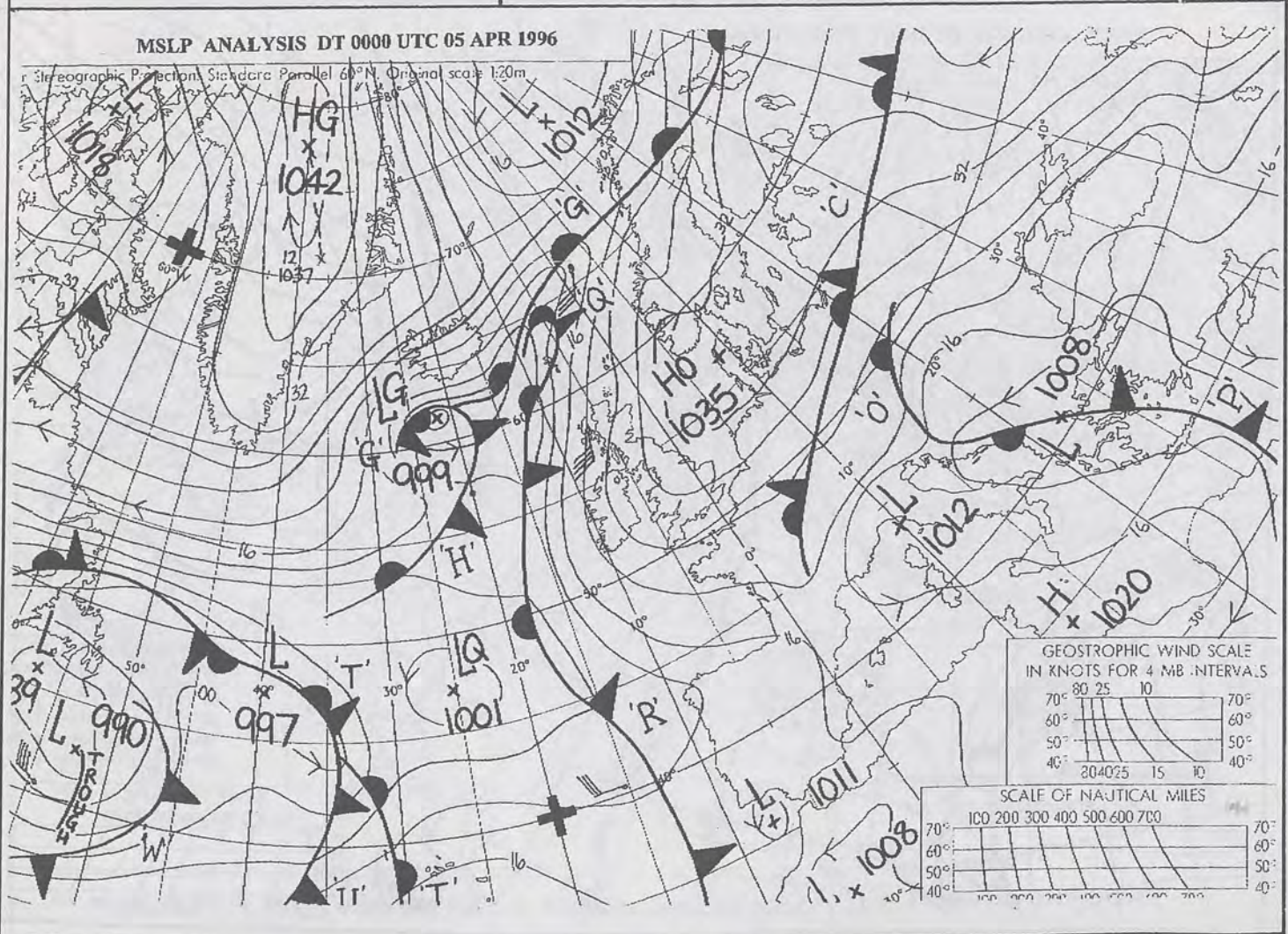
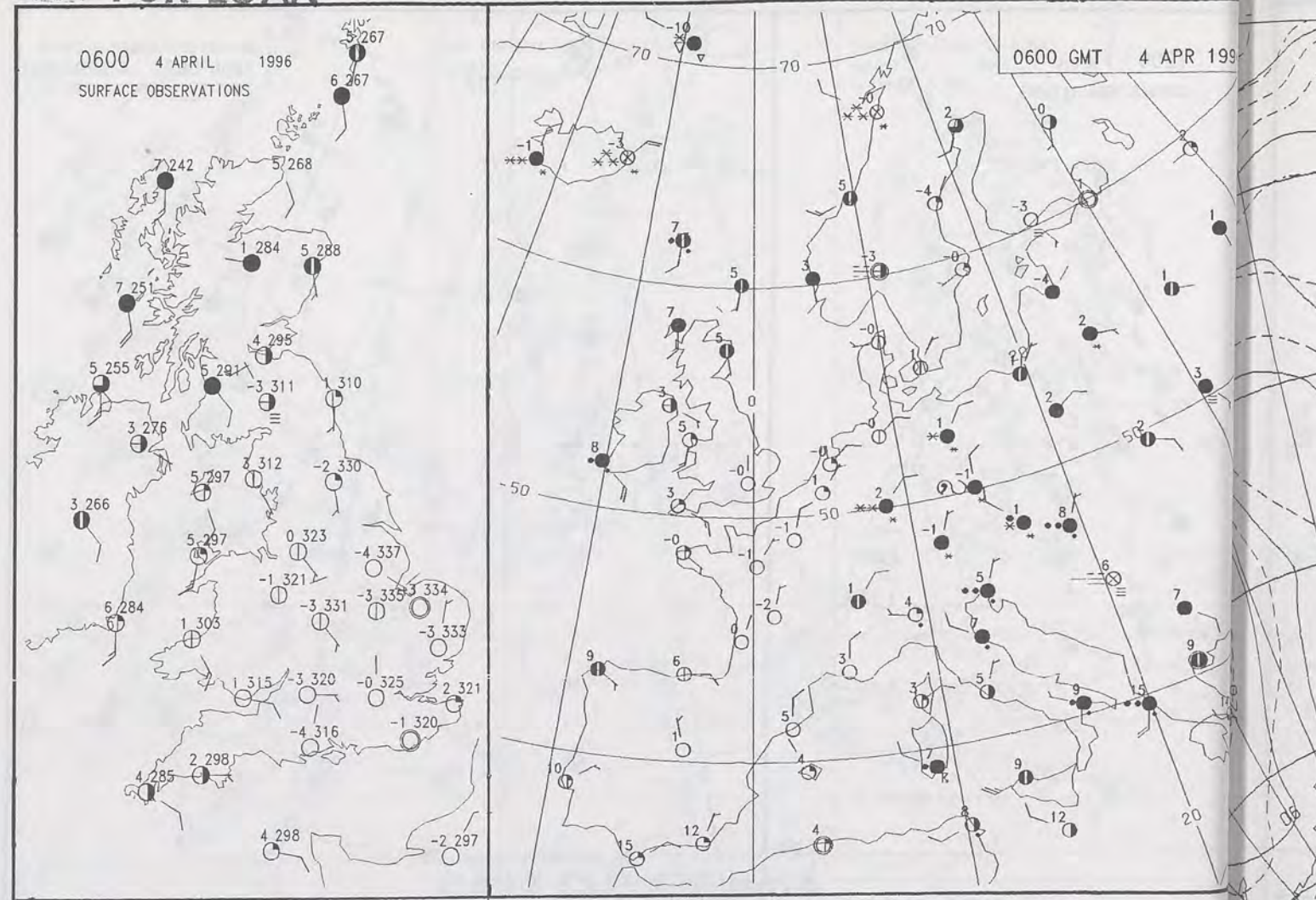
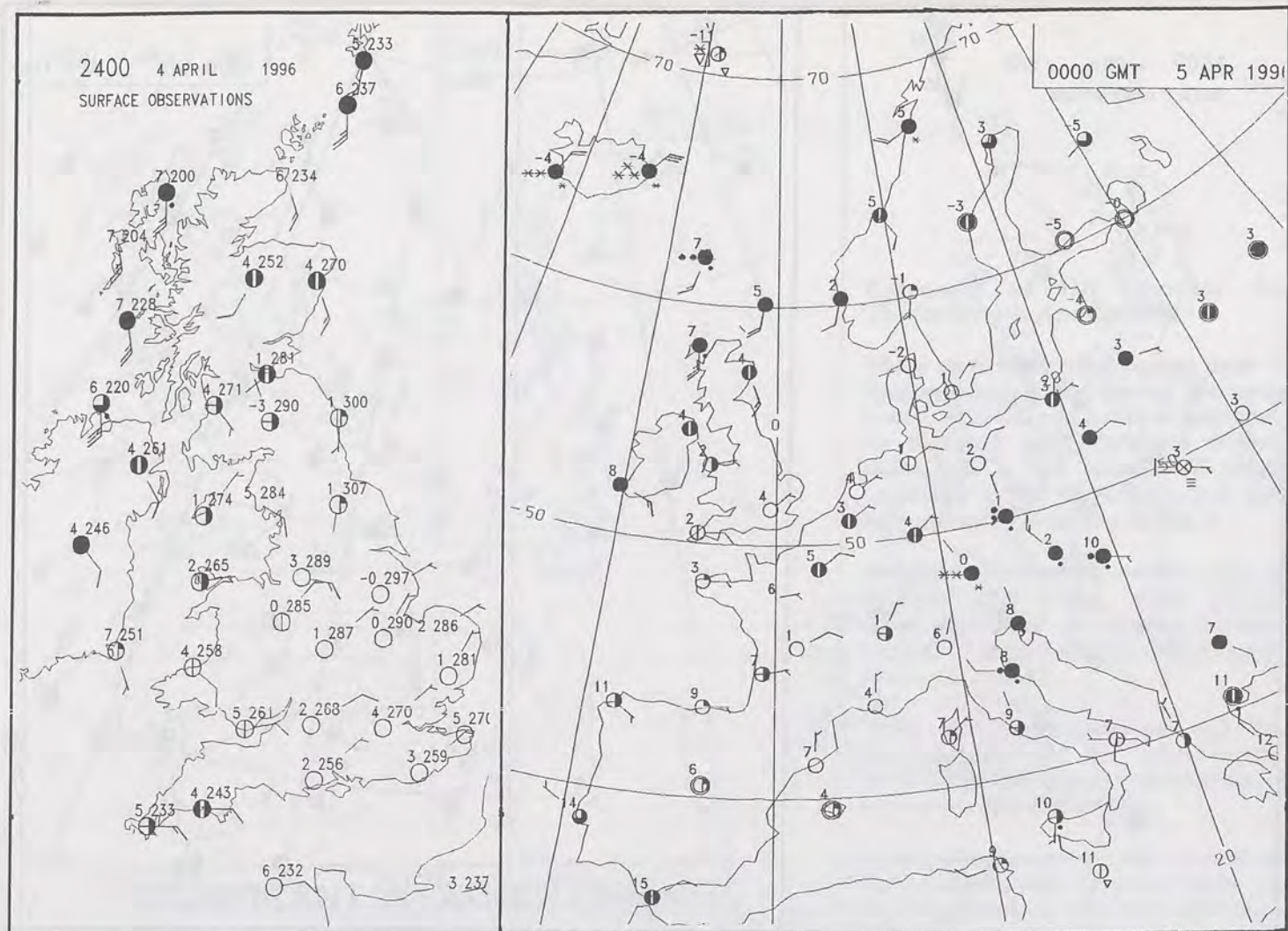



For details of other Weather Summaries produced by the Met. Office please contact:

London Weather Centre
Climate Department
127 Clerkenwell Road
London
EC1R 5DB

Telephone: 0171 405 4358
Fax: 0171 404 4314








DAILY WEATHER SUMMARY

INCLUDING SUMMARY OF BRITISH WEATHER

**Friday
5th April
1996**

NATIONAL
METEOROLOGICAL
17 APR 1996
LIBRARY

METEOSAT AT 12:00 GMT ON 05/04/96
INFRA-RED



CLOUD-TOP OR LAND/SEA TEMPERATURE

COLD WARM

0600 5 APRIL 1996
SIGWX



1200 5 APRIL 1996
SIGWX



Summary of UK weather for Friday 5th April 1996

It was a dry, clear night over much of the United Kingdom and there was a touch of frost in many inland areas. In the far north of Scotland and in the Western and Northern Isles it was rather more cloudy though with a few spots of rain in places. It was also quite windy in these areas.

During the day most of the country enjoyed a fine, sunny day. Apart from a few spots of early rain in the far north and west, it was dry too. It continued to be windy for a time in the far north and west but the wind had eased by the end of the afternoon.

In the evening, the dry, clear weather continued but some cloud did start to encroach on the southeastern corner of England.

Temperatures were generally near normal although some parts of Scotland were warm and it was rather cold along the eastern coast of England.

SIGNIFICANT WEATHER CHARTS

1800 5 APRIL 1996
SIGWX



2400 5 APRIL 1996
SIGWX



EXTREMES

FRIDAY 5th APRIL 1996

Highest Maximum

: 15.1 C Kinloss [Moray Firth]

Lowest Maximum

: 6.0 C Tynemouth [Tyne & Wear]
Fylingdales [North Yorkshire]

Lowest Minimum

: -7.0 C Shap [Cumbria]

Lowest Grass Minimum

: -14.0 C Shap

Most Rain (24 hrs from 0900 GMT)

: 0.2mm Cromer [Norfolk]

Most Sunshine

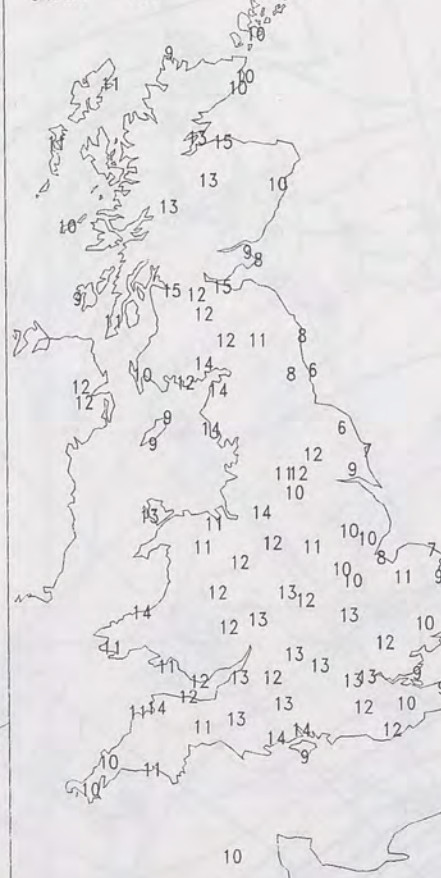
: 12.4 hrs Hunstanton [Norfolk]

Published by London Weather Centre. All times are GMT.

NIGHT MINIMUM TEMPERATURE
(DEGREES C)
5 APRIL 1996



DAY MAXIMUM TEMPERATURE
(DEGREES C)
5 APRIL 1996



SUNSHINE (DAWN TO DUSK)
(HOURS)
5 APRIL 1996



DAILY CLIMATE DATA

NIGHT RAINFALL
(MILLIMETRES)
5 APRIL 1996



DAY RAINFALL
(MILLIMETRES)
5 APRIL 1996



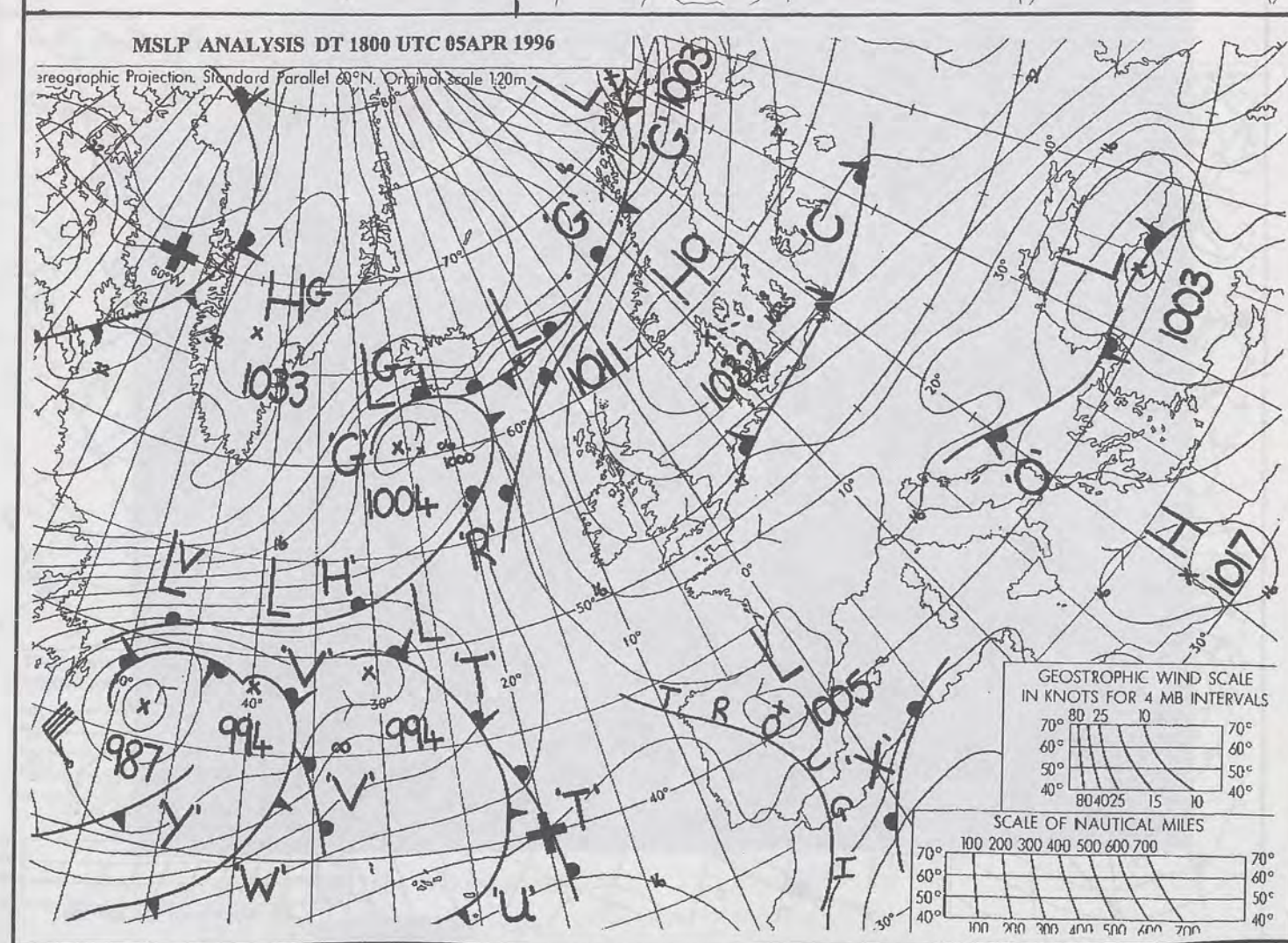
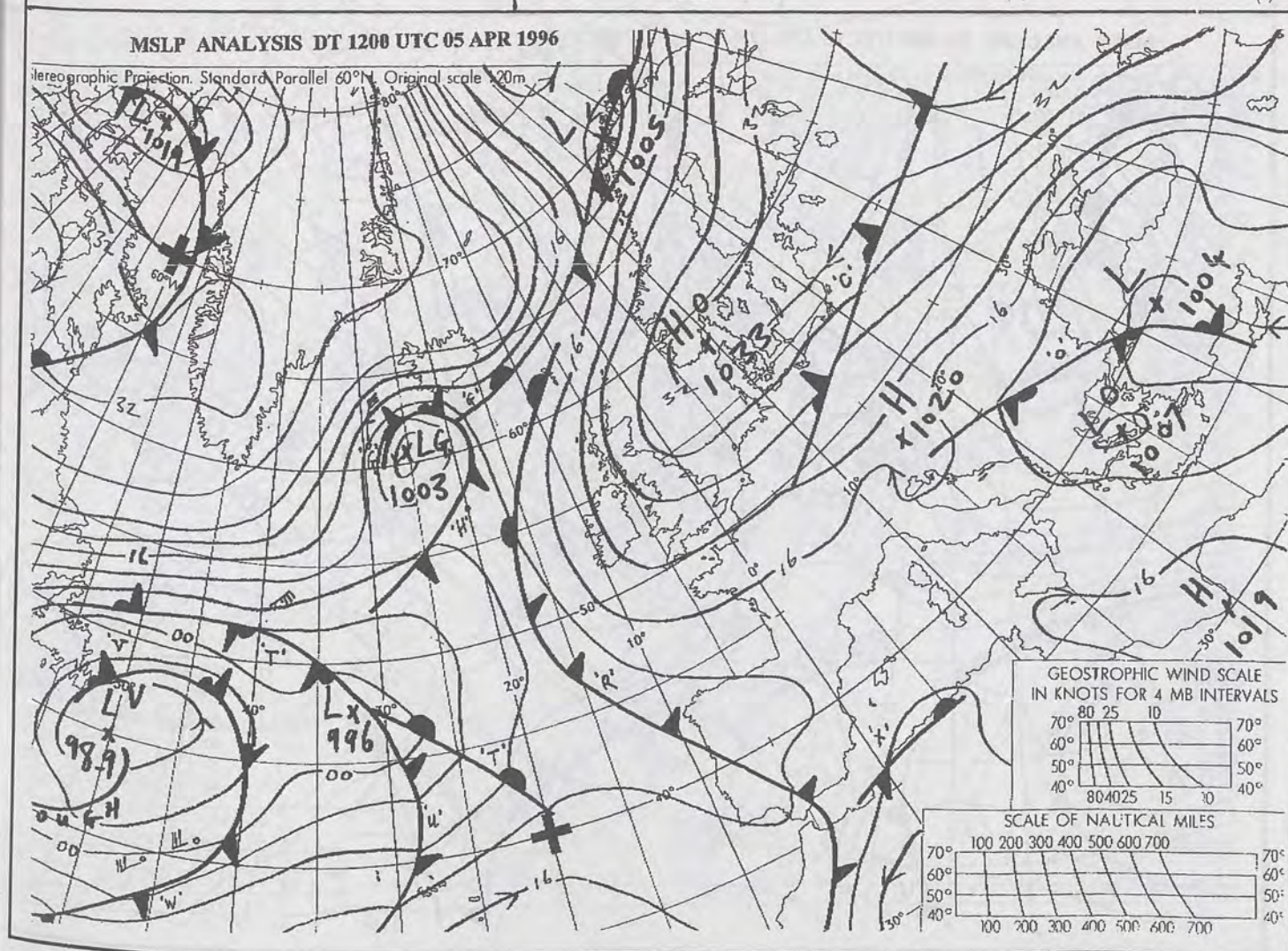
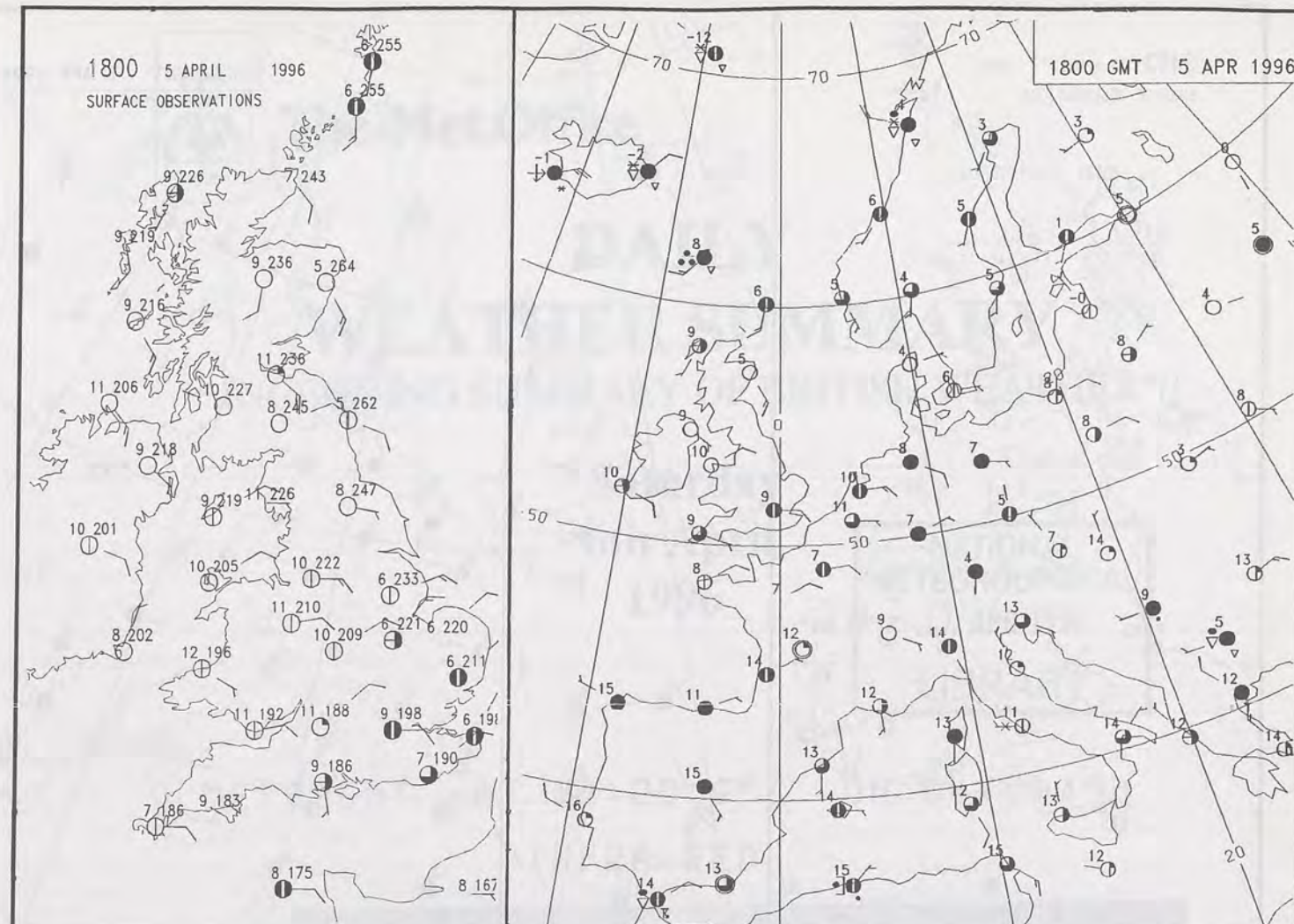
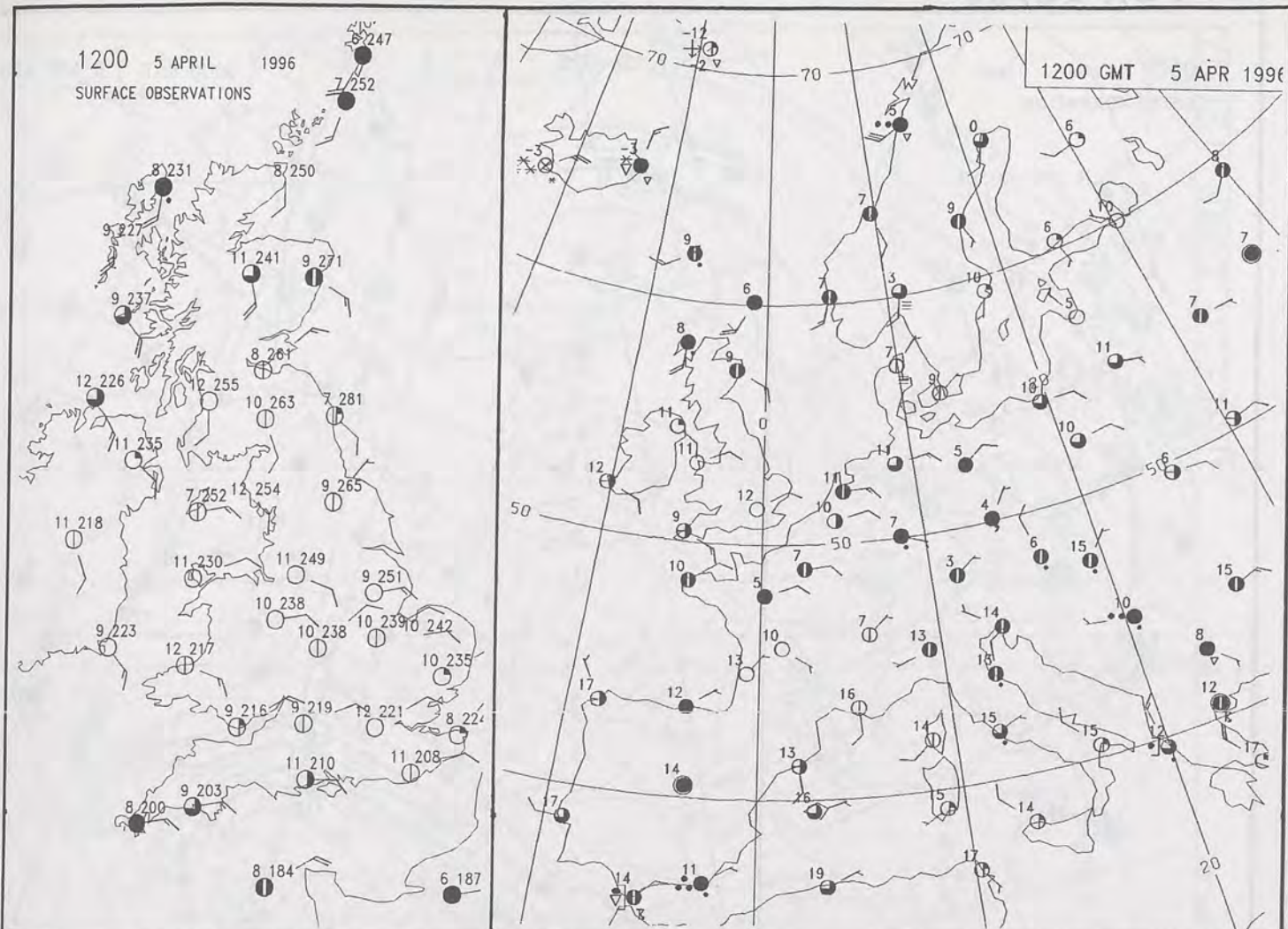
DAILY WEATHER SUMMARY



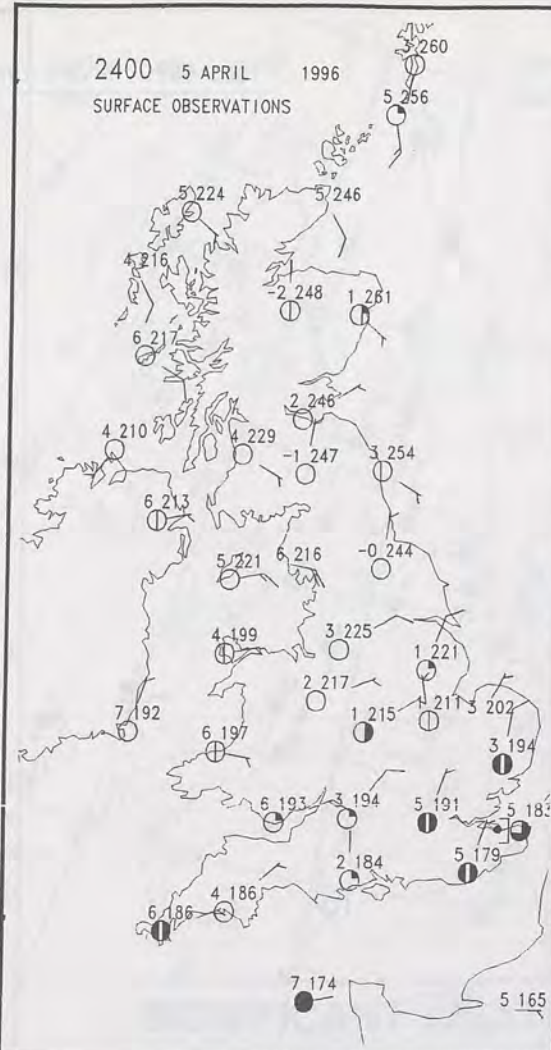
For details of other Weather Summaries produced by the Met. Office please contact:

London Weather Centre
Climate Department
127 Clerkenwell Road
London
EC1R 5DB

Telephone: 0171 405 4358
Fax: 0171 404 4314



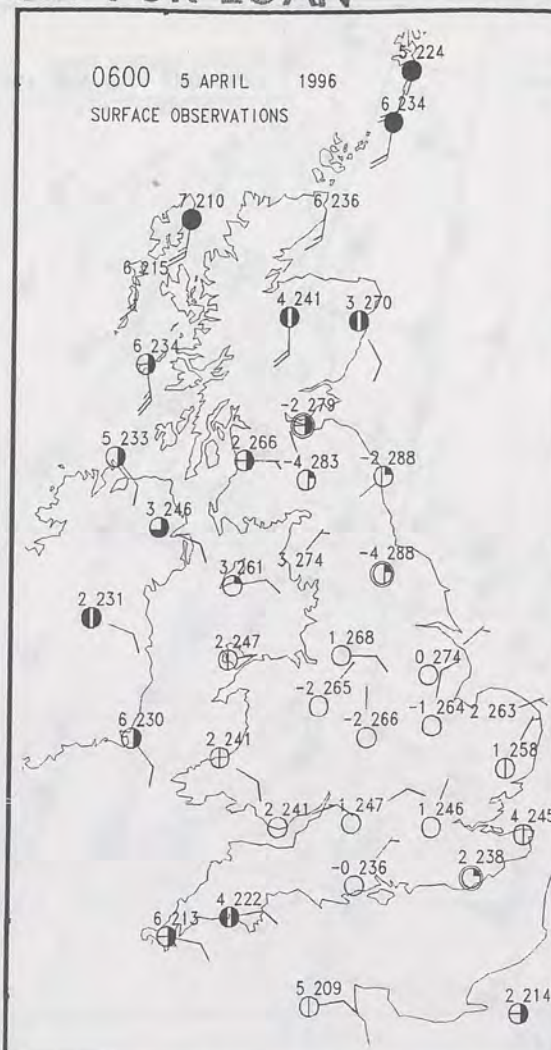
2400 5 APRIL 1996
SURFACE OBSERVATIONS



0000 GMT 6 APR 1996



0600 5 APRIL 1996
SURFACE OBSERVATIONS

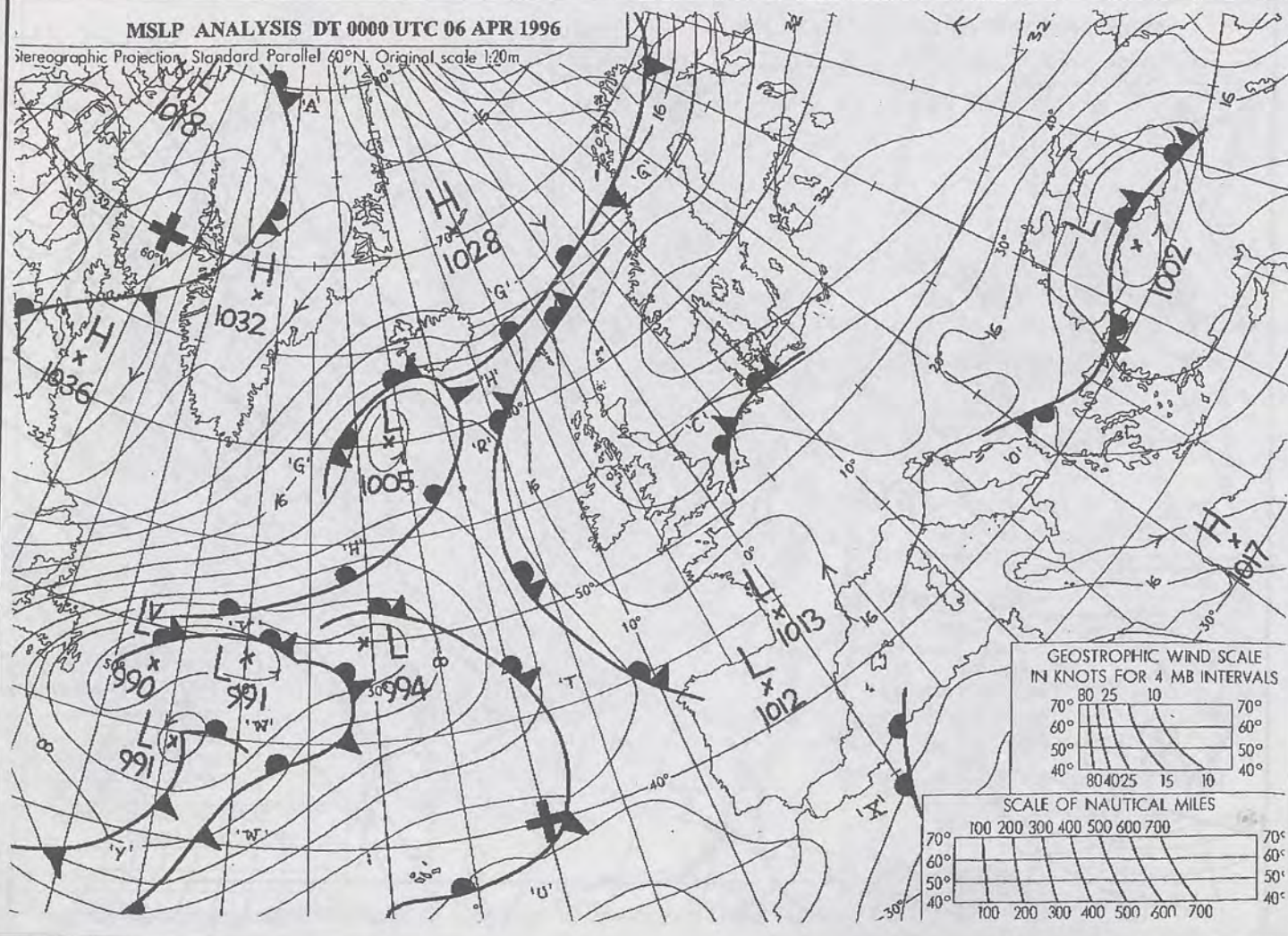


0600 GMT 5 APR 1996



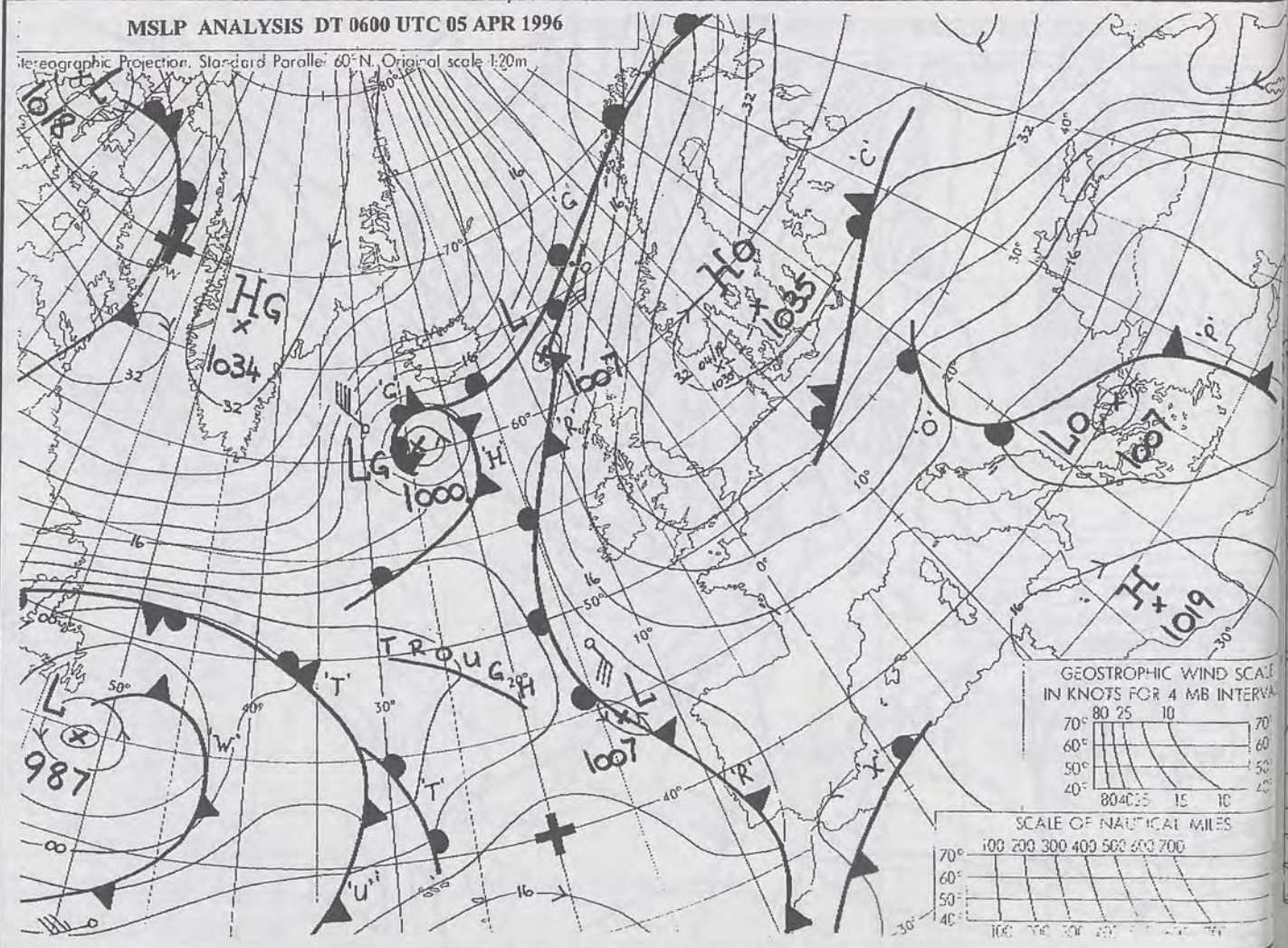
MSLP ANALYSIS DT 0000 UTC 06 APR 1996

Stereographic Projection, Standard Parallel 60°N, Original scale 1:20m

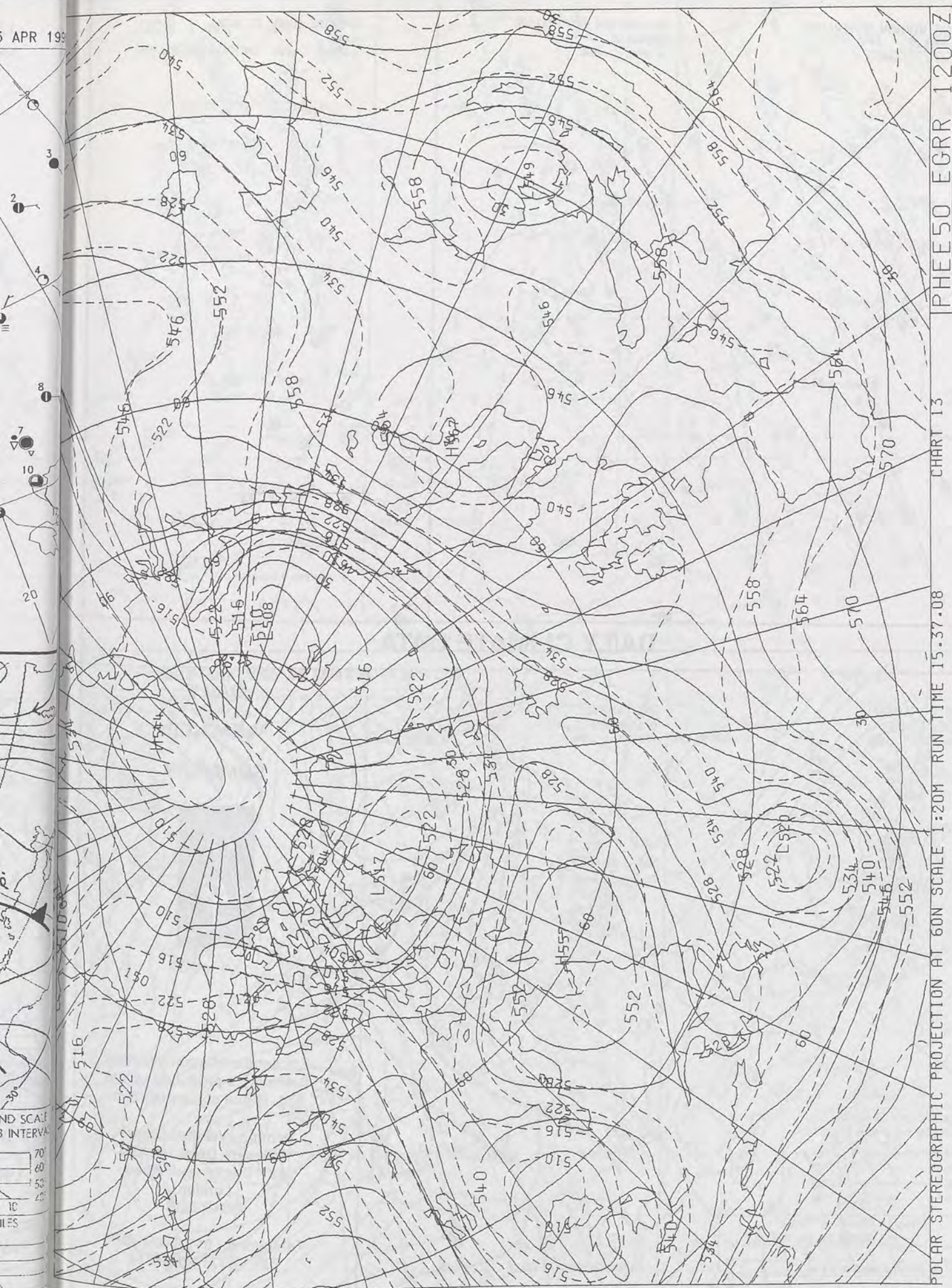


MSLP ANALYSIS DT 0600 UTC 05 APR 1996

Stereographic Projection, Standard Parallel 60°N, Original scale 1:20m



5 APR 1996



The Met. Office


DAILY WEATHER SUMMARY

INCLUDING SUMMARY OF BRITISH WEATHER

Saturday
6th April
1996

NATIONAL
METEOROLOGICAL
17 APR 1996
LIBRARY

METEOSAT AT 12:00 GMT ON 06/04/96
INFRA-RED



CLOUD-TOP OR LAND/SEA TEMPERATURE

COLD WARM

0600 6 APRIL 1996
SIGWX



1200 6 APRIL 1996
SIGWX



SIGNIFICANT WEATHER CHARTS

1800 6 APRIL 1996
SIGWX



2400 6 APRIL 1996
SIGWX



Published by London Weather Centre. All times are GMT.

Summary of UK weather for Saturday 6th April 1996

It was a dry night over the bulk of the country with clear skies in many places. However, cloud edged into southern areas of England through the night bringing a few spots of rain and drizzle to some places.

During the day the cloud edged further north resulting in most of England and Wales having a fairly cloudy day albeit after a bright start in some northern areas. West Wales and northwest England did see some sunshine though. While most places stayed dry there was some light rain and drizzle, especially in eastern areas but amounts were very small. Over Scotland and Northern Ireland it was a much brighter day with good spells of sunshine in many places.

During the evening the situation didn't change much. Much of Scotland, Northern Ireland and some western parts of England and Wales had fairly well broken cloud while central, eastern and southern England stayed cloudy with the odd spot of rain or drizzle.

Temperature were near normal in many parts but it was rather warm in the brighter parts of western Scotland and rather cold in the duller areas of England.

EXTREMES

SATURDAY 6th APRIL 1996

Highest Maximum

: 15.5 C Altnaharra [Highland]

Lowest Maximum

: 4.0 C Fylingdales [North Yorkshire]

Lowest Minimum

: -5.7 C Altnaharra and Aboyne [Grampian]

Lowest Grass Minimum

: -12.0 C Kinloss [Moray Firth]

Most Rain (24 hrs from 0900 GMT)

: 1.0mm Whitby [North Yorkshire]

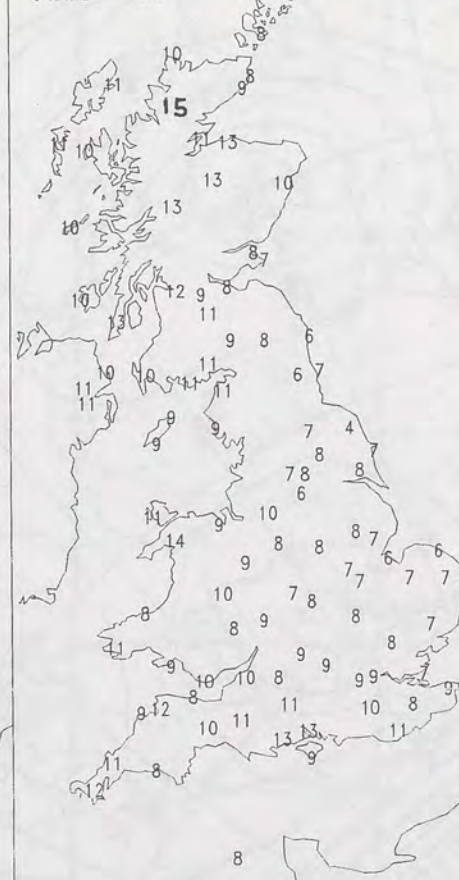
Most Sunshine

: 12.2 hrs Kirkwall [Orkney]

NIGHT MINIMUM TEMPERATURE
(DEGREES C)
6 APRIL 1996



DAY MAXIMUM TEMPERATURE
(DEGREES C)
6 APRIL 1996



SUNSHINE (DAWN TO DUSK)
(HOURS)
6 APRIL 1996



X INDICATES 0.1-0.4 HRS

DAILY CLIMATE DATA

NIGHT RAINFALL
(MILLIMETRES)
6 APRIL 1996



X INDICATES TRACE TO 0.4 MM

DAY RAINFALL
(MILLIMETRES)
6 APRIL 1996



X INDICATES TRACE TO 0.4 MM

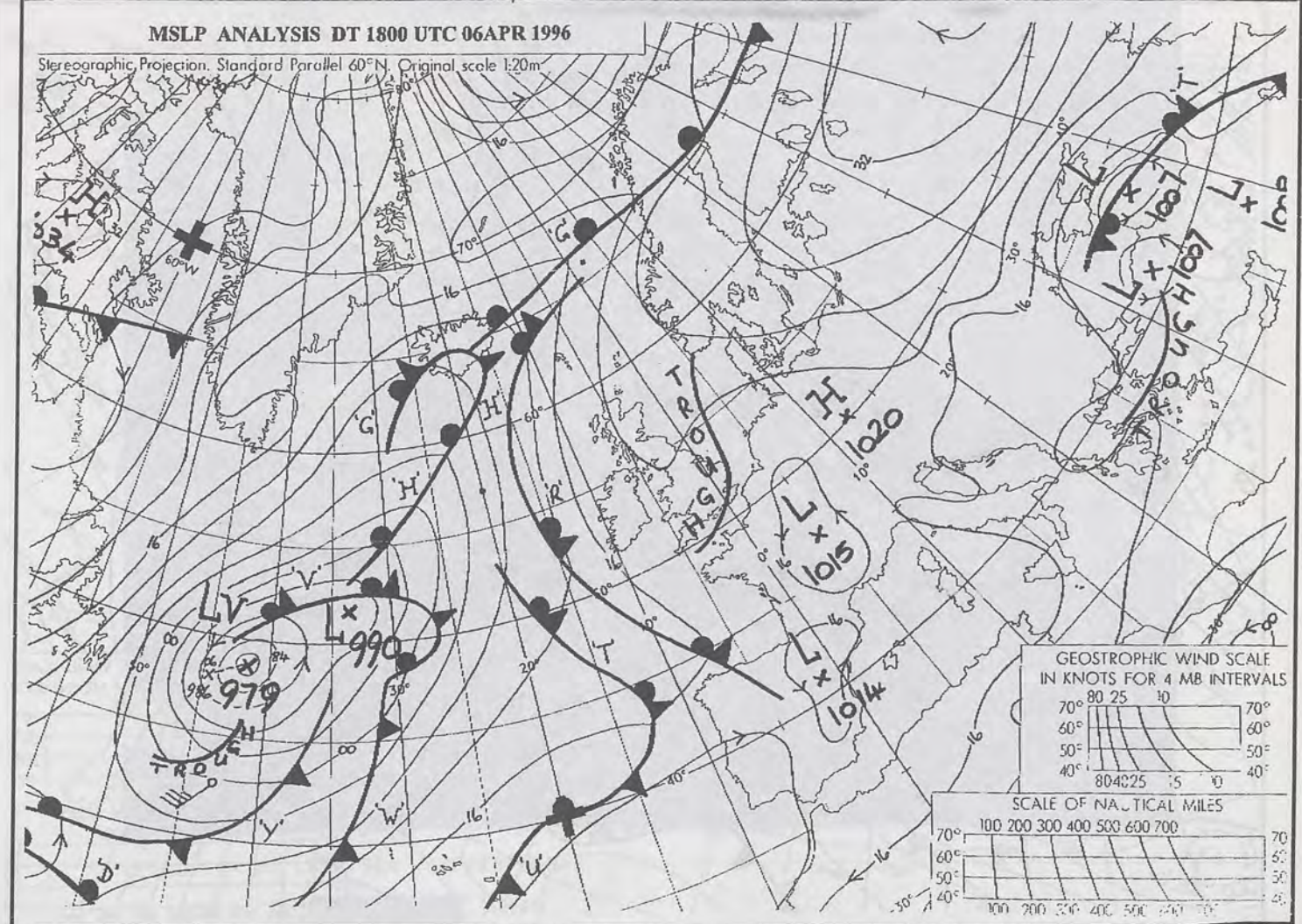
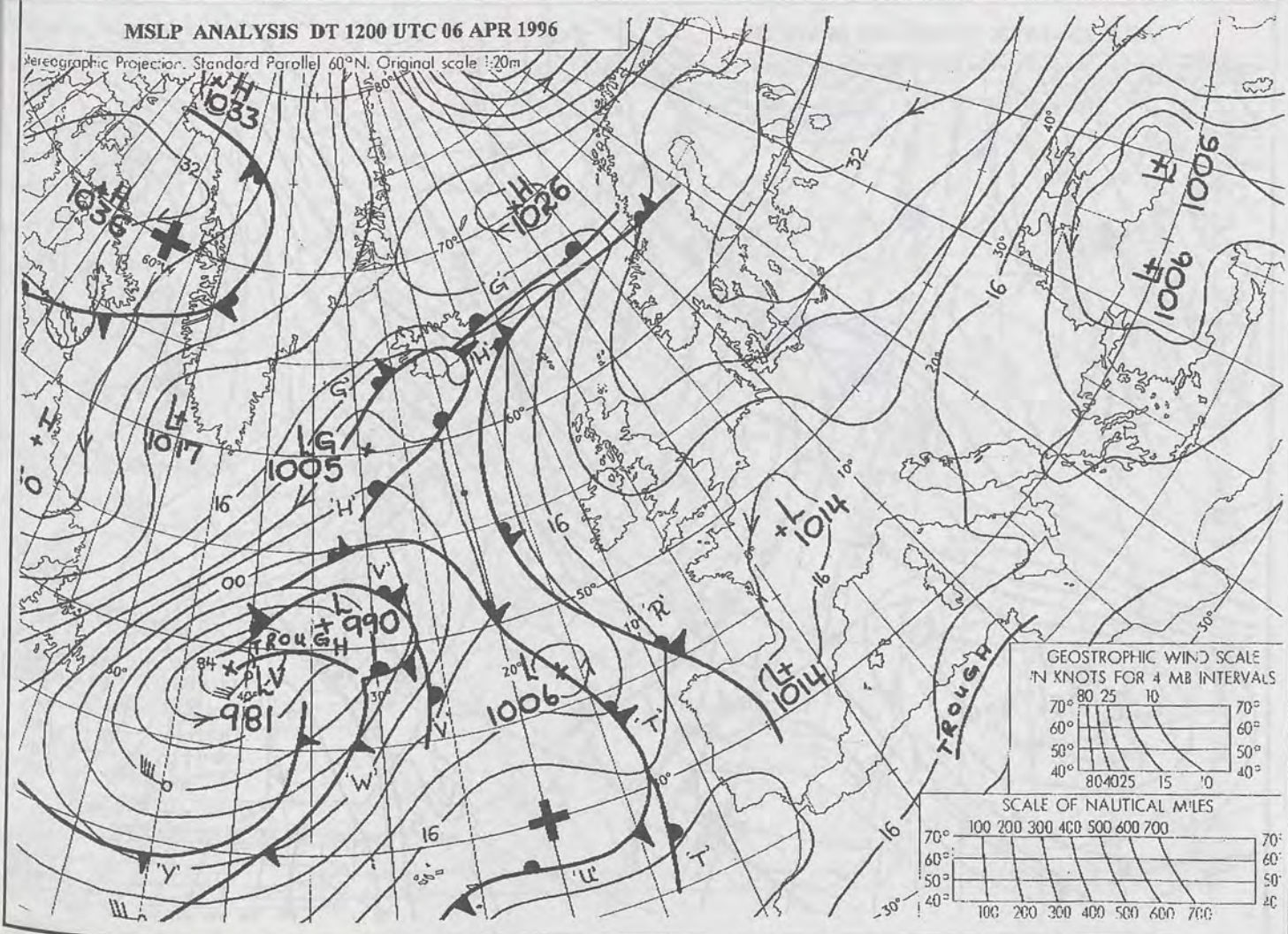
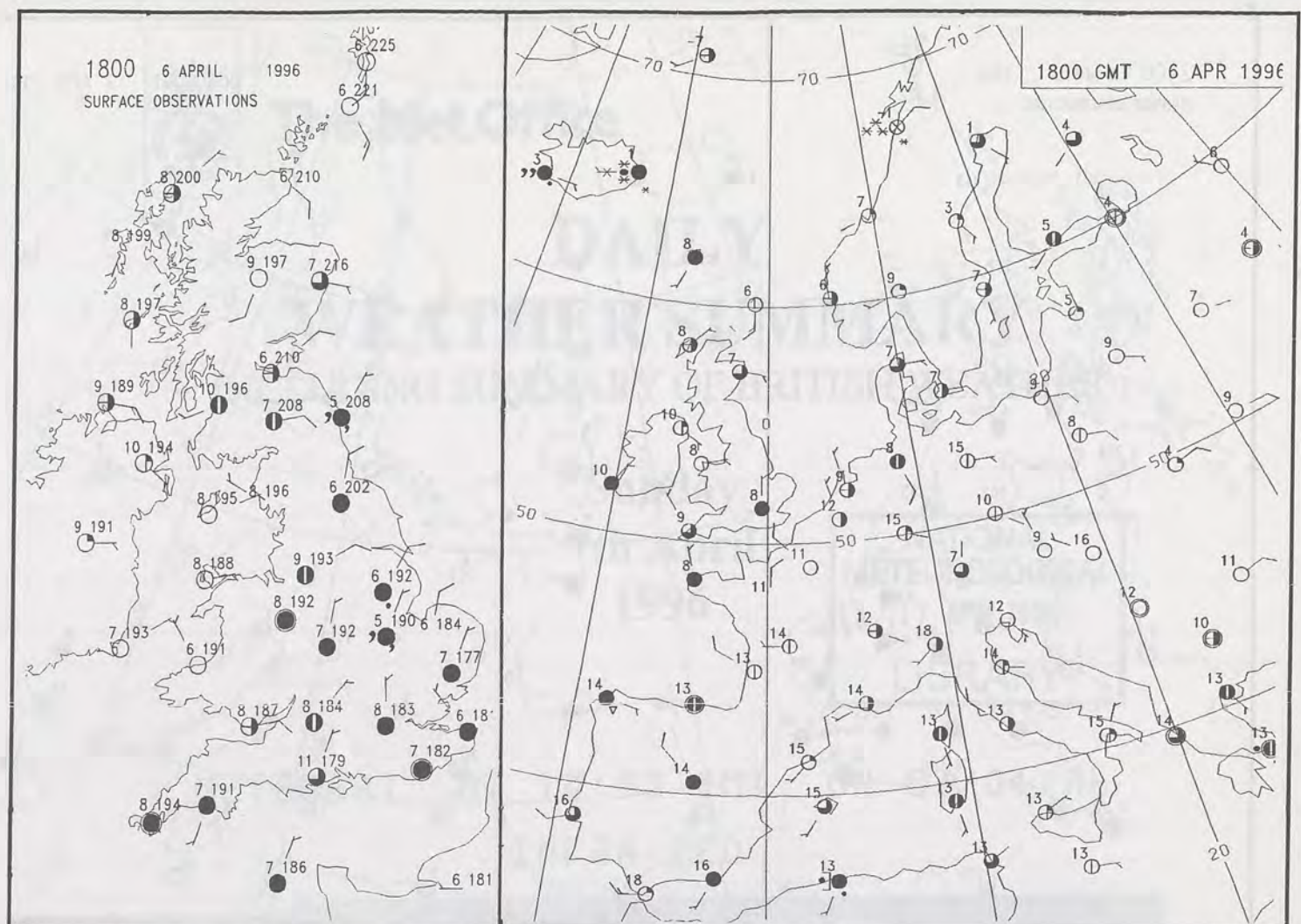
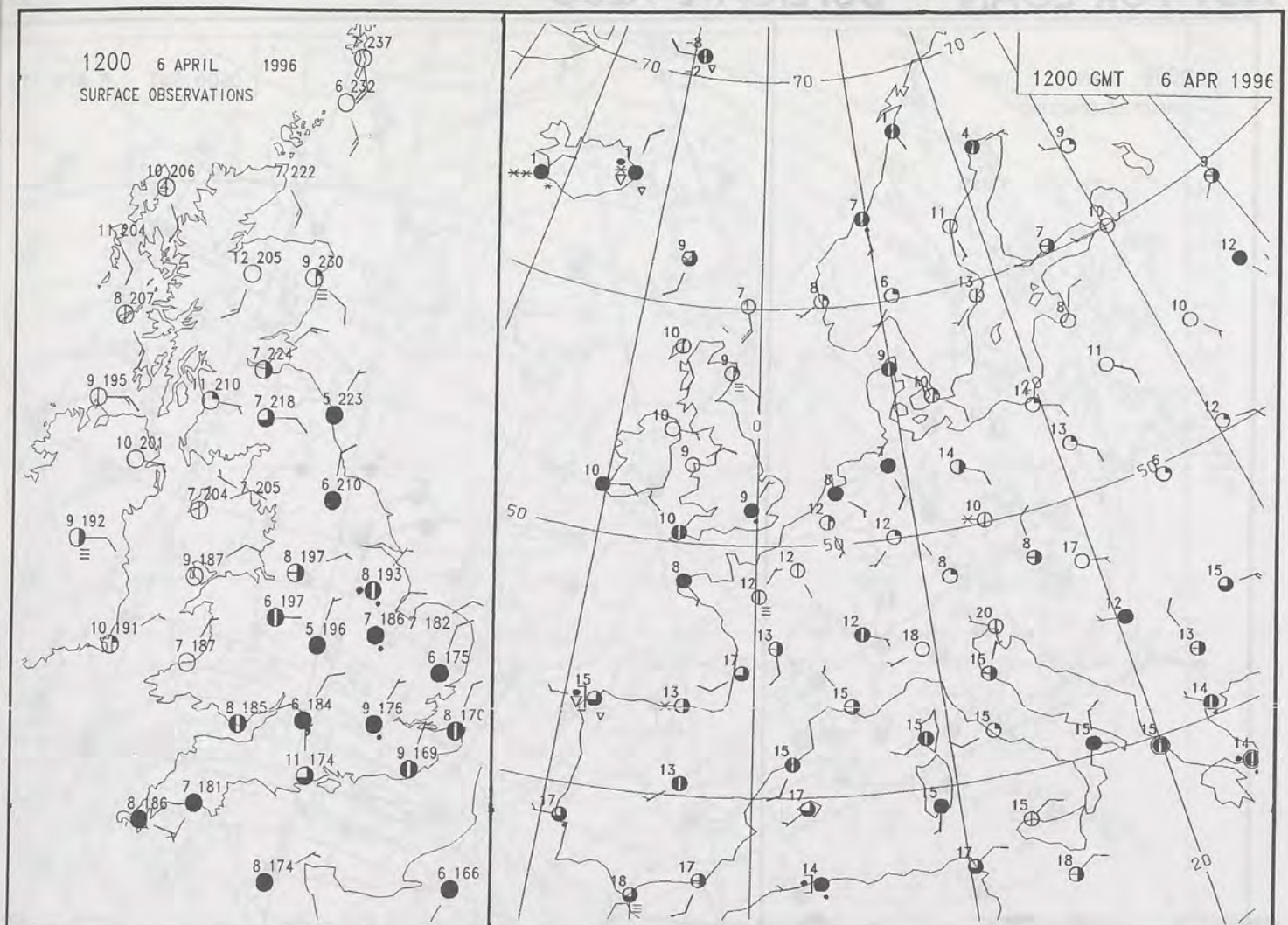
DAILY WEATHER SUMMARY




For details of other Weather Summaries produced by the Met. Office please contact:

London Weather Centre
Climate Department
127 Clerkenwell Road
London
EC1R 5DB

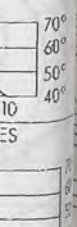
Telephone: 0171 405 4358
Fax: 0171 404 4314



6 APR 1996



D SCALE
INTERVALS



The Met.Office


DAILY WEATHER SUMMARY

INCLUDING SUMMARY OF BRITISH WEATHER

Sunday
7th April
1996

NATIONAL
METEOROLOGICAL
17 APR 1996
LIBRARY

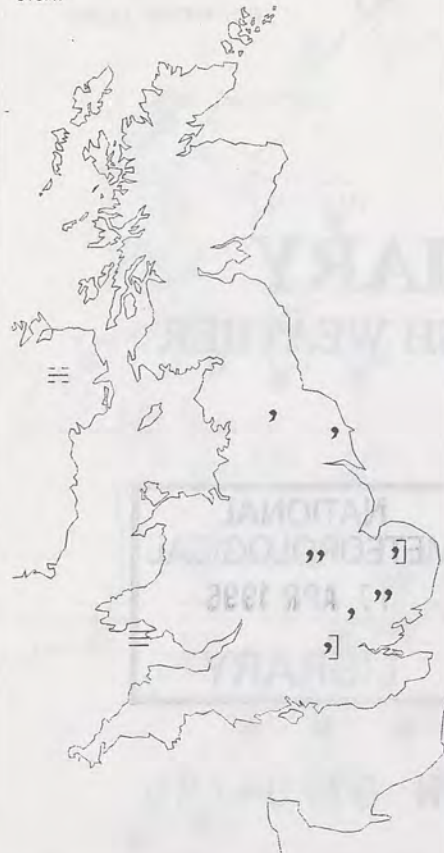
METEOSAT AT 12:00 GMT ON 07/04/96
INFRA-RED



CLOUD-TOP OR LAND/SEA TEMPERATURE

COLD WARM

0600 7 APRIL 1996
SIGWX



1200 7 APRIL 1996
SIGWX



SIGNIFICANT WEATHER CHARTS

1800 7 APRIL 1996
SIGWX



2400 7 APRIL 1996
SIGWX



Summary of UK weather for Sunday 7th April 1996

It was a cloudy and misty night across much of central, northern and eastern parts of the UK, and there were outbreaks of drizzle in many eastern and northern counties of England. Elsewhere there were some good clear spells, especially Northern Ireland and northern Scotland where some patchy fog formed later.

It remained cloudy across many central, eastern and northern parts of England through the morning, still with outbreaks of drizzle in some eastern and northern counties. It also became cloudy in parts of Wales and the southwest, whilst elsewhere there was some sunshine.

The drizzle in eastern parts of England died out during the afternoon, but it remained cloudy and misty across much of the country. Central southern England, and Wales did see the cloud breaking through the afternoon, giving some sunny spells, whilst there were still good spells of sunshine in Northern Ireland and across Scotland.

There was little change through the evening, although the cloud breaks spread through central England and up into Lincolnshire later in the evening.

Temperatures were generally in the cold category in eastern parts of England, and warm in central parts of Wales and southwest England, across Northern Ireland and in northern Scotland. Elsewhere they were near normal.

EXTREMES

SUNDAY 7th APRIL 1996

Highest Maximum

: 15.4 C Altnaharra [Highland]
Shobdon [Hereford & Worcester]

Lowest Maximum

: 5.5 C Cromer [Norfolk]

Lowest Minimum

: -4.9 C Tulloch Bridge [Highland]

Lowest Grass Minimum

: -8.6 C Kinloss [Moray Firth]

Most Rain (24 hrs from 0900 GMT)

: 2.8mm Kilmory [Highland]

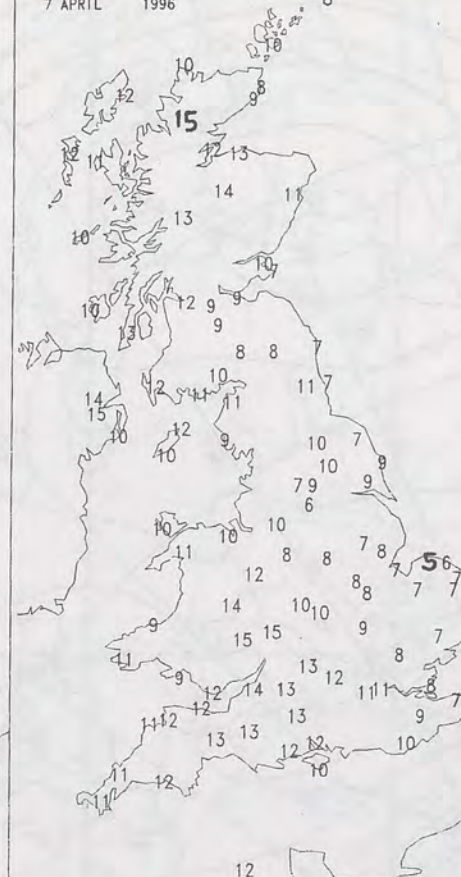
Most Sunshine

: 11.7 hrs Kinloss

NIGHT MINIMUM TEMPERATURE
(DEGREES C)
7 APRIL 1996



DAY MAXIMUM TEMPERATURE
(DEGREES C)
7 APRIL 1996



SUNSHINE (DAWN TO DUSK)
(HOURS)
7 APRIL 1996



DAILY CLIMATE DATA

NIGHT RAINFALL
(MILLIMETRES)
7 APRIL 1996



DAY RAINFALL
(MILLIMETRES)
7 APRIL 1996



DAILY WEATHER SUMMARY

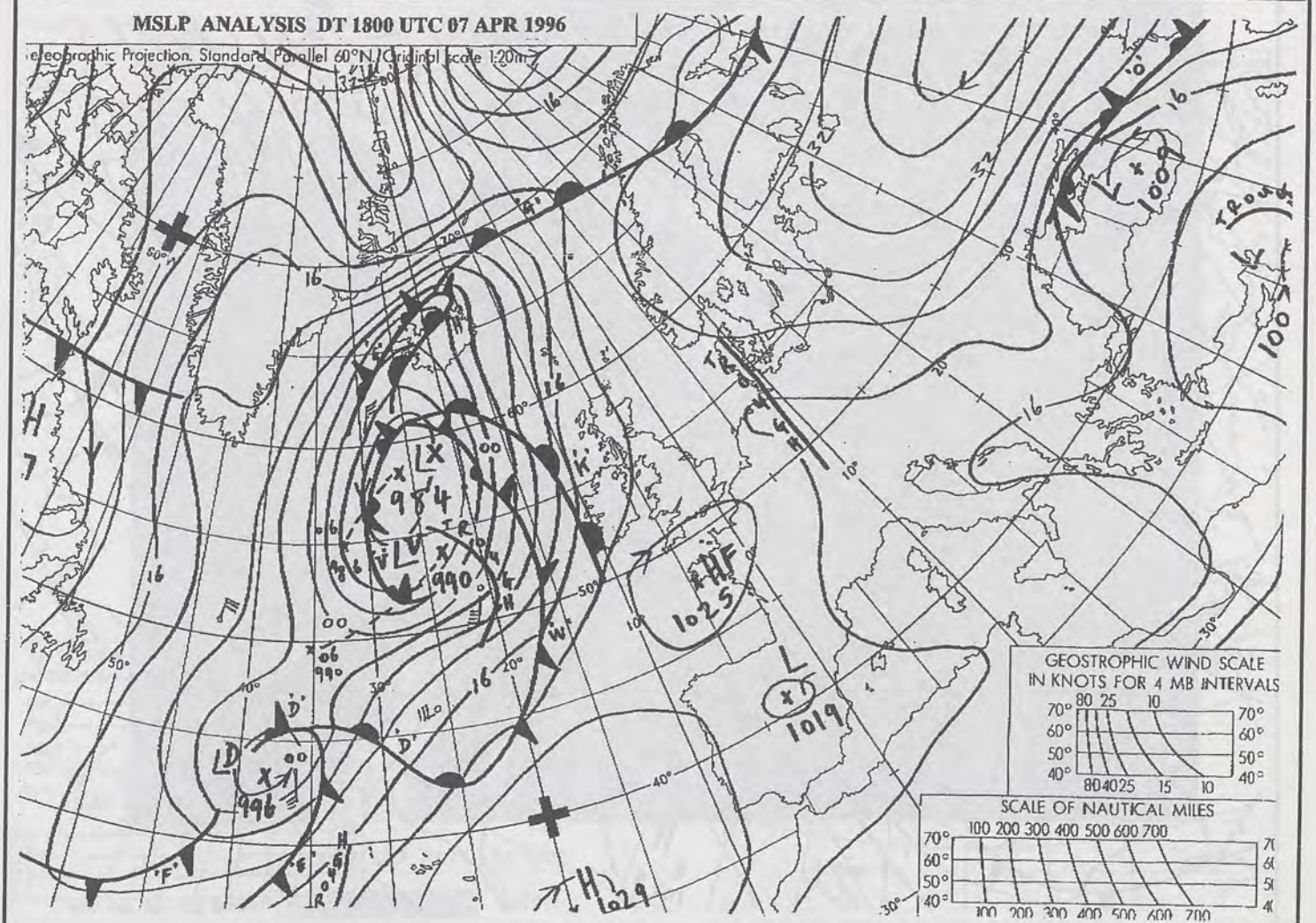
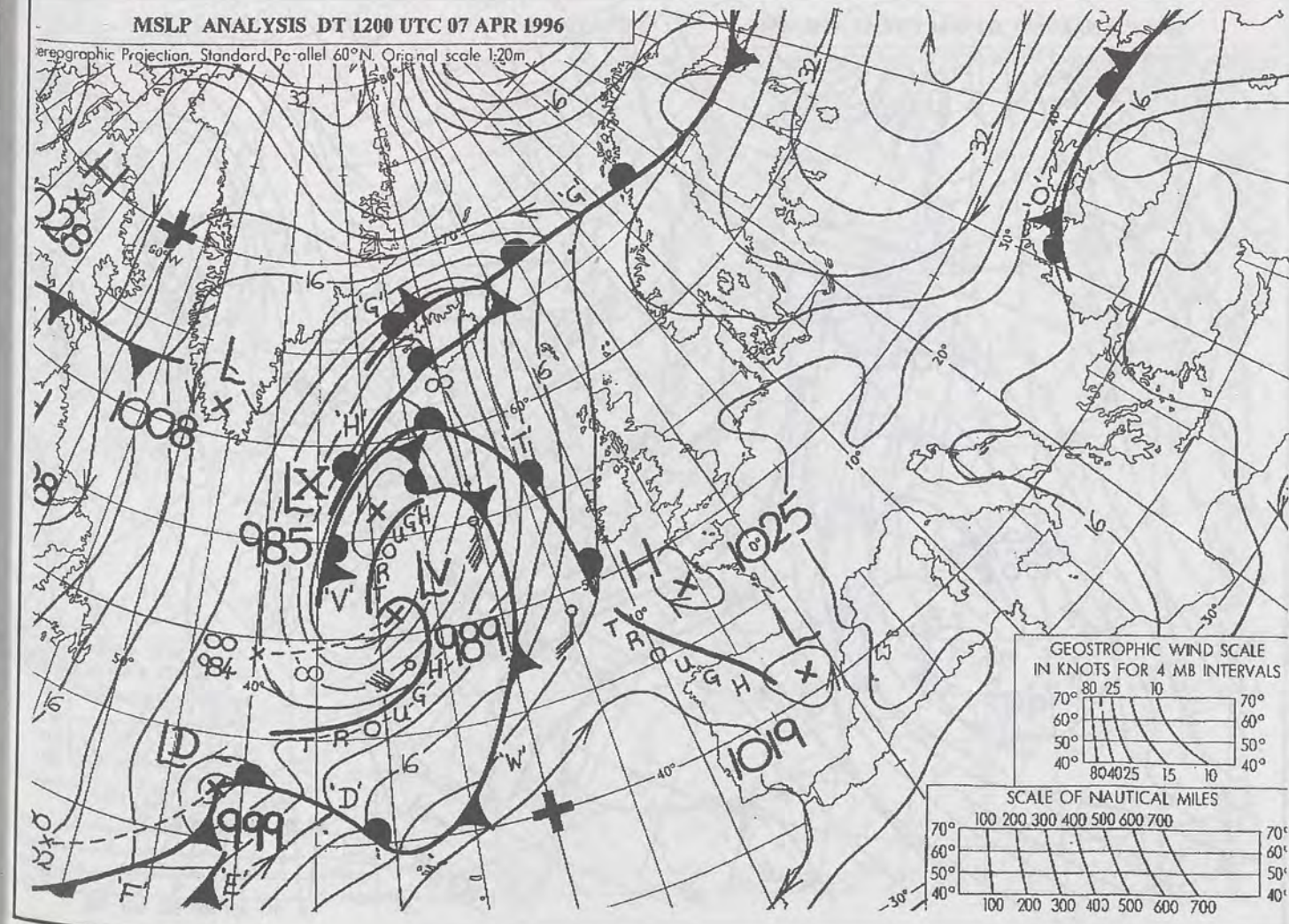
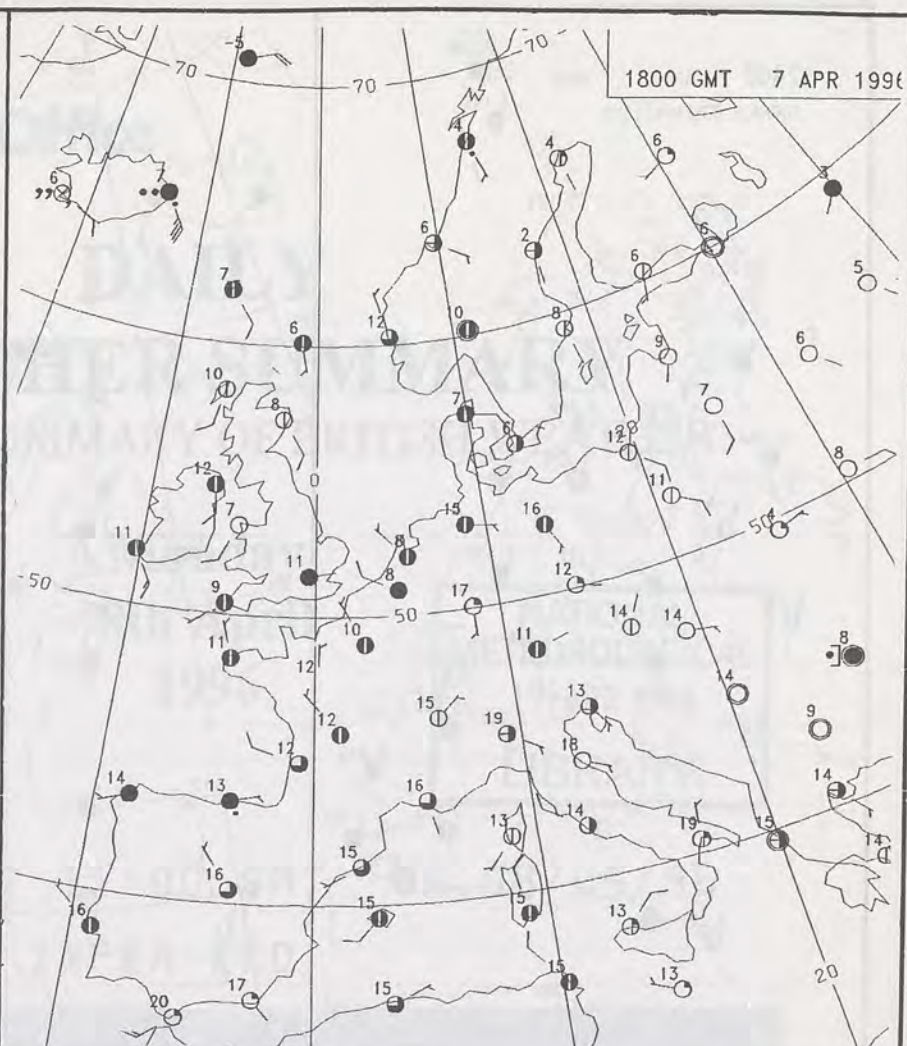
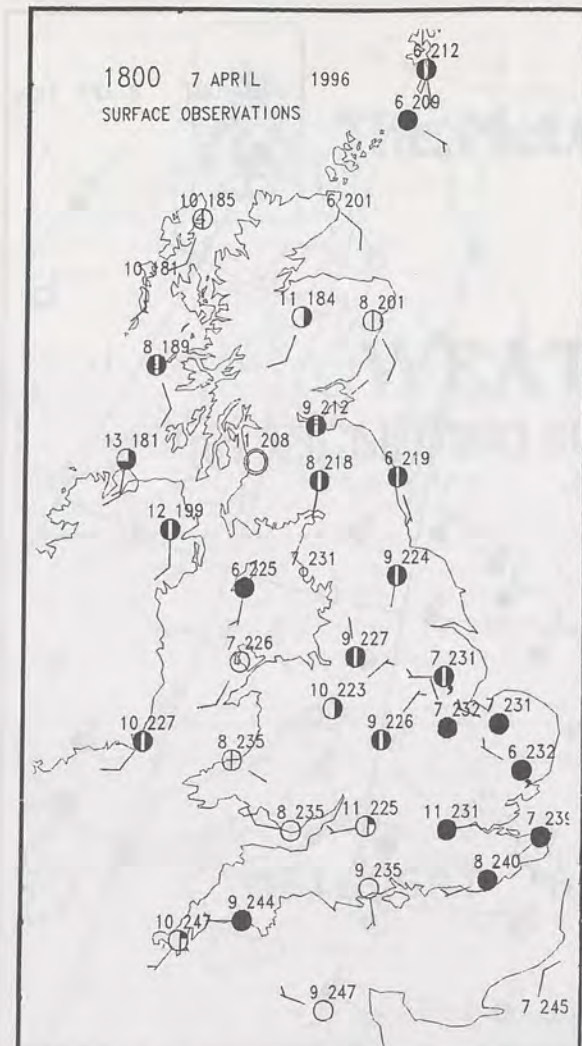
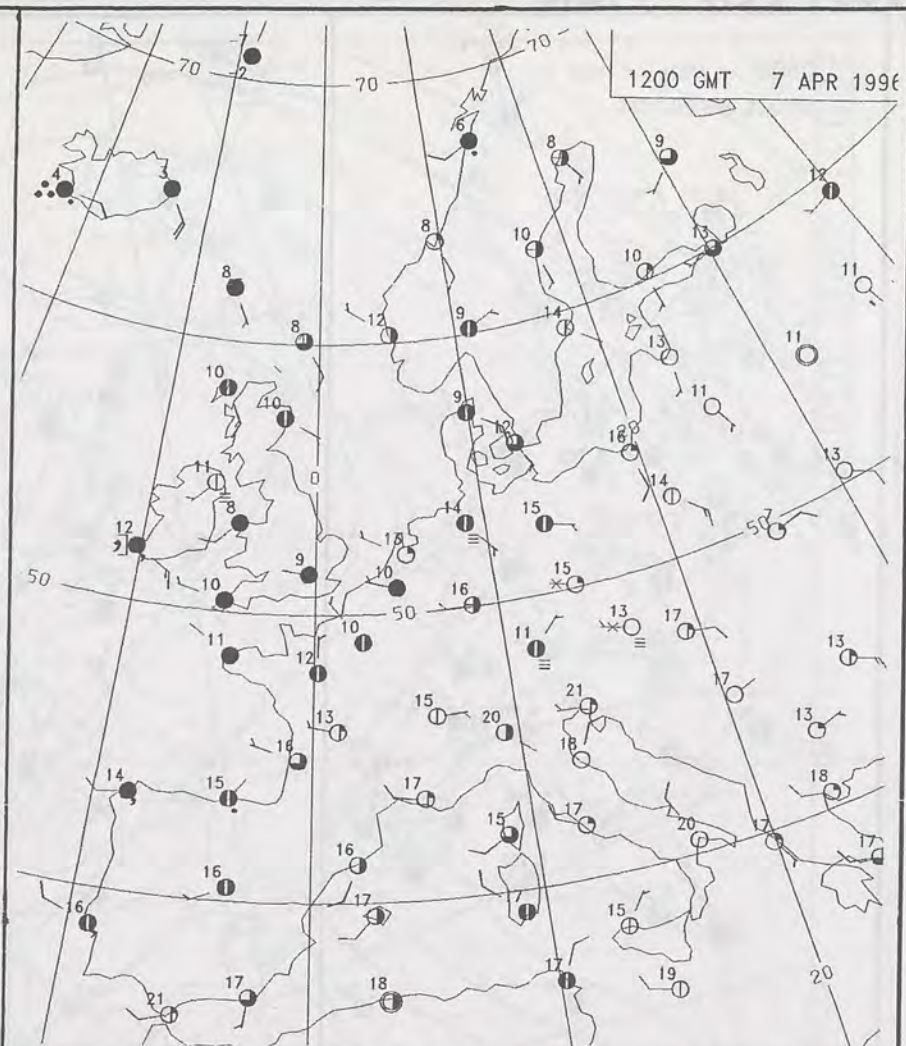
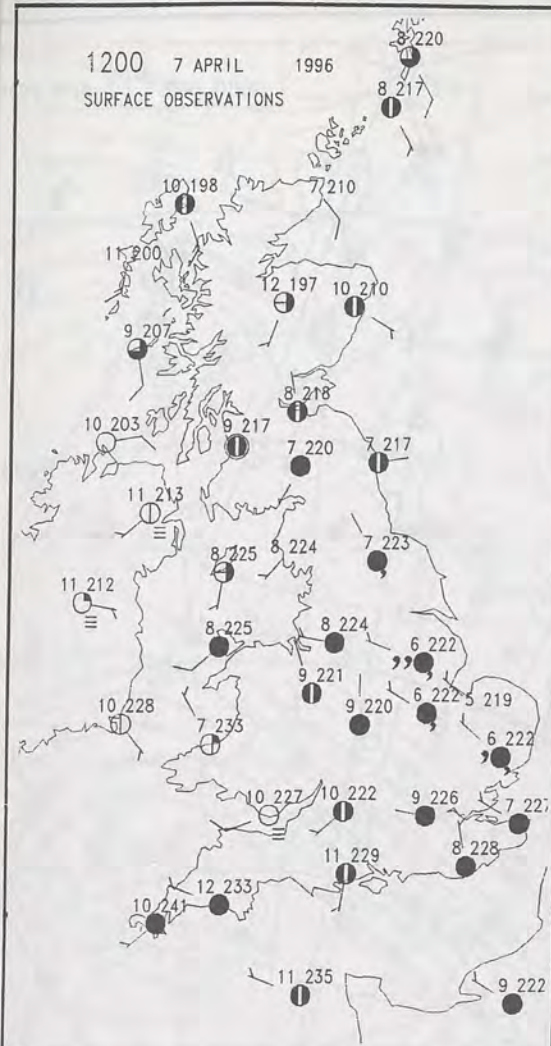


For details of other Weather Summaries produced by the Met. Office please contact:

London Weather Centre
Climate Department
127 Clerkenwell Road
London
EC1R 5DB

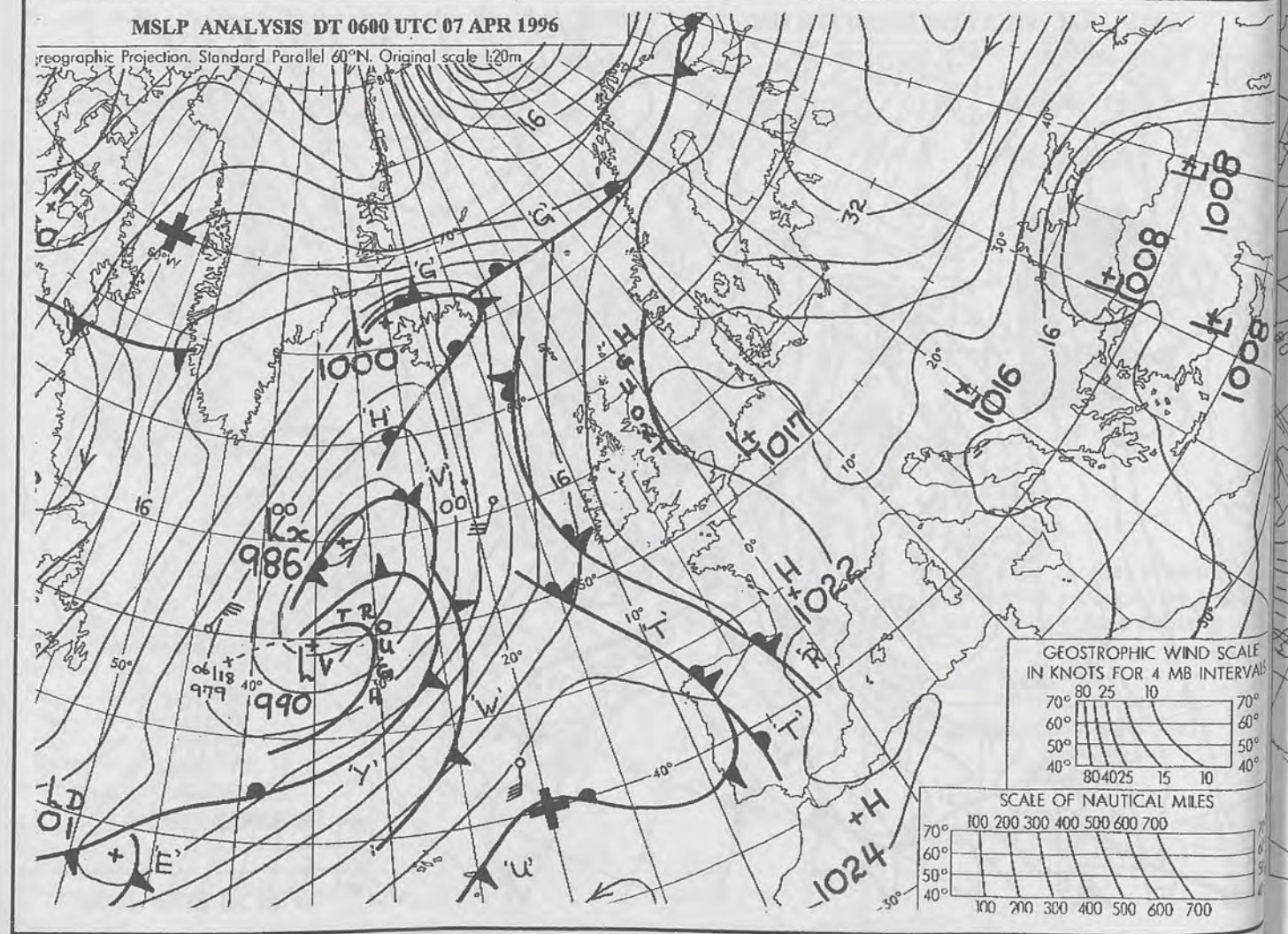
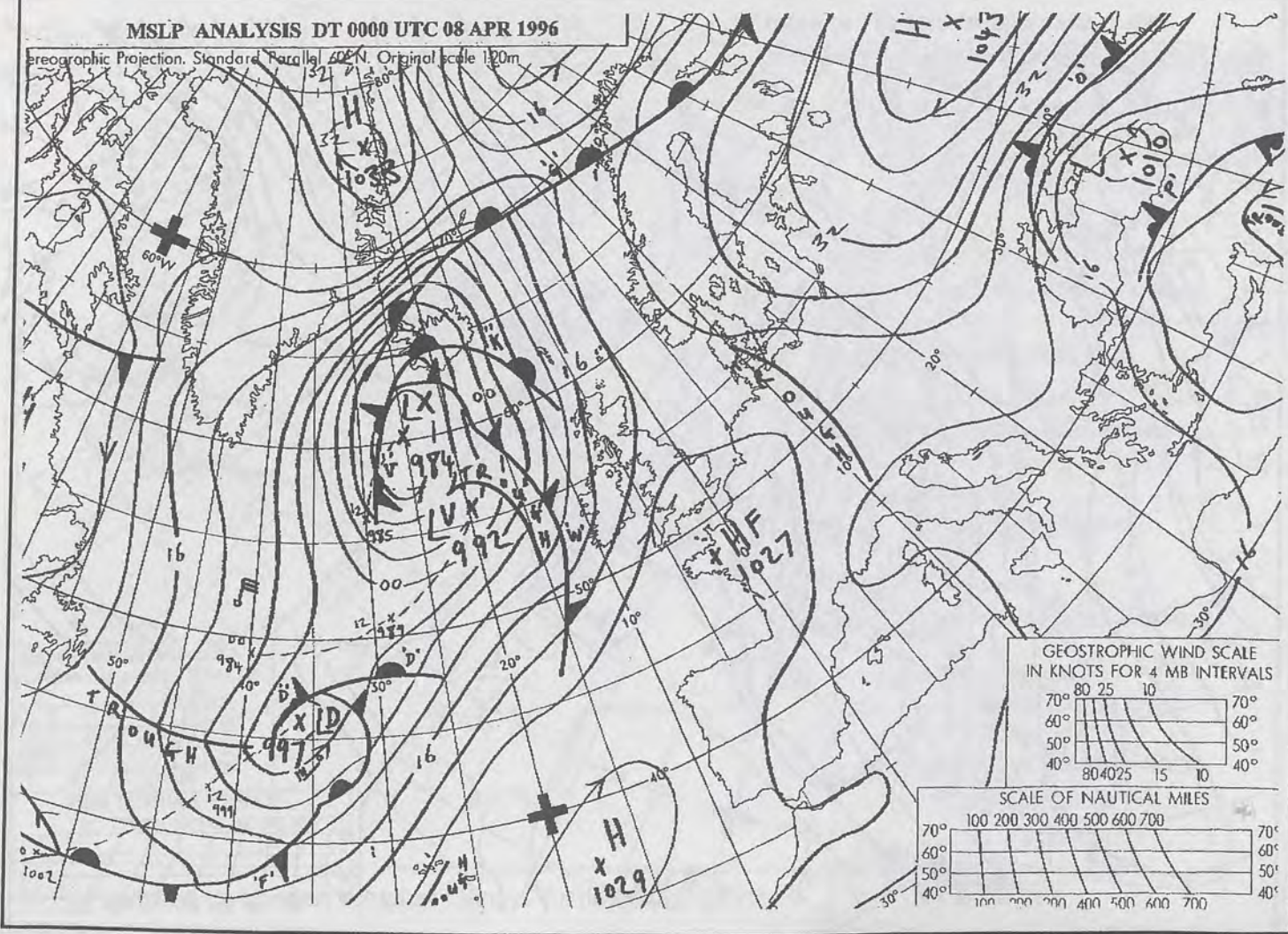
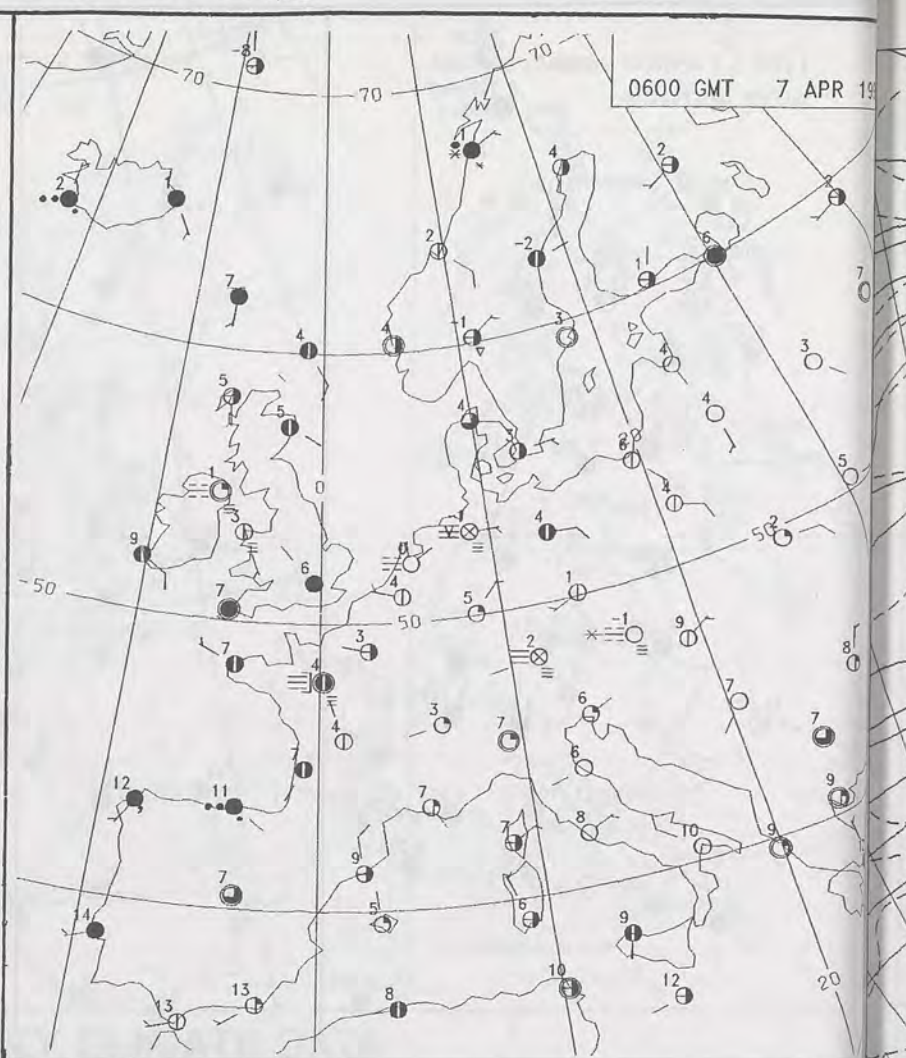
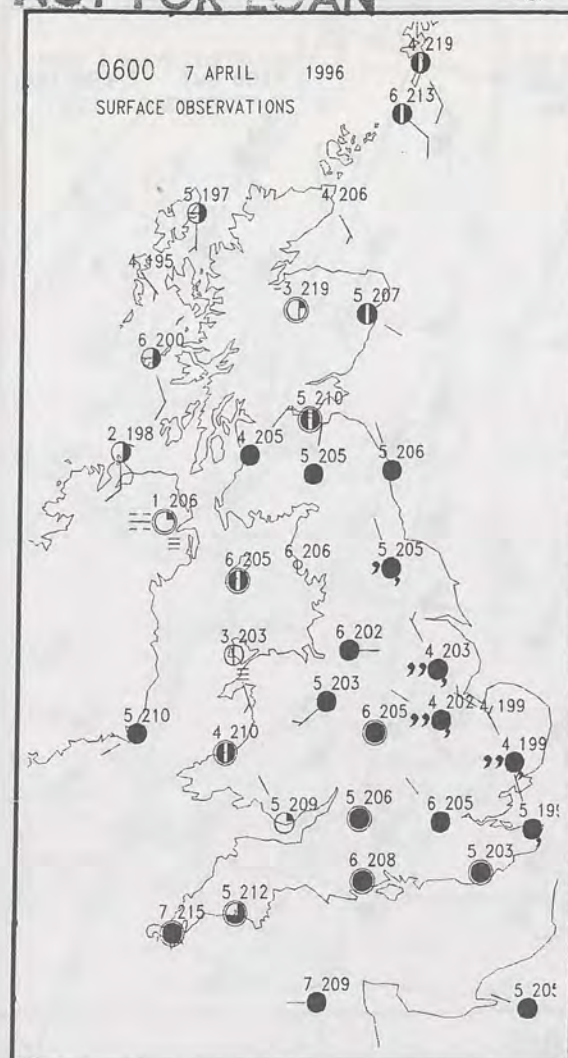
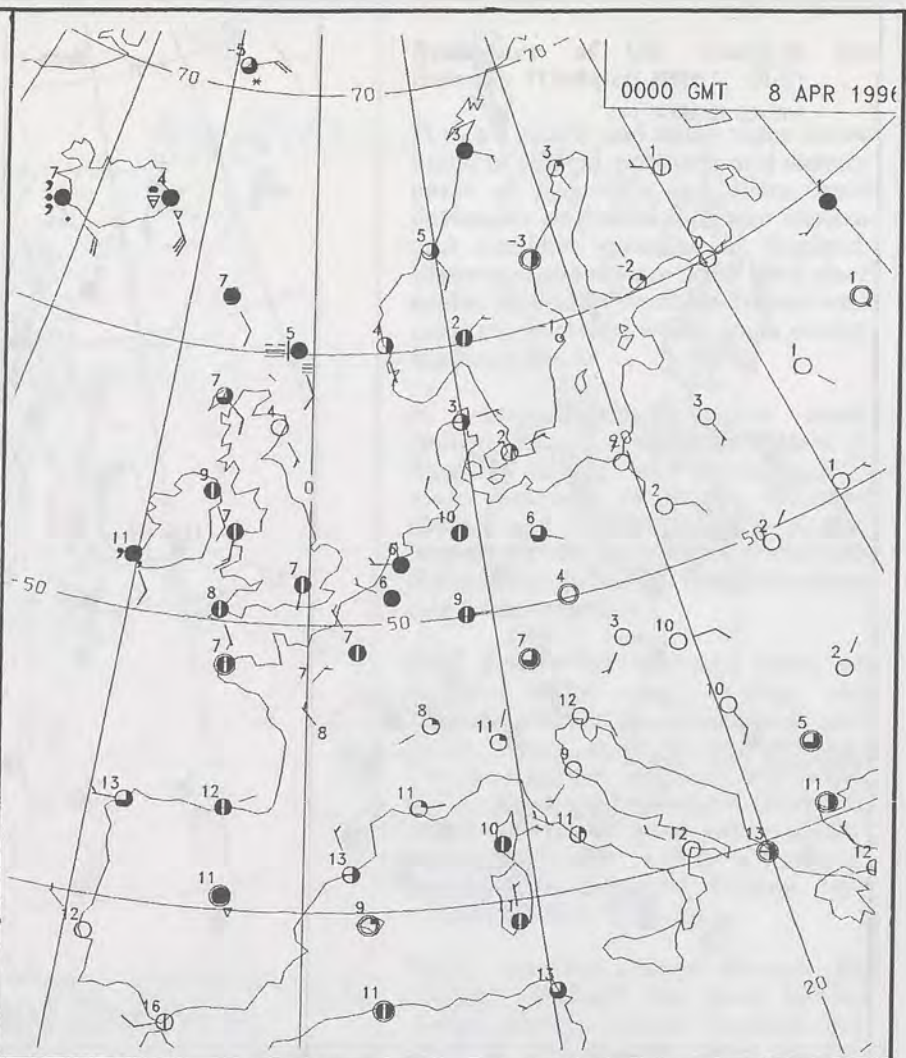
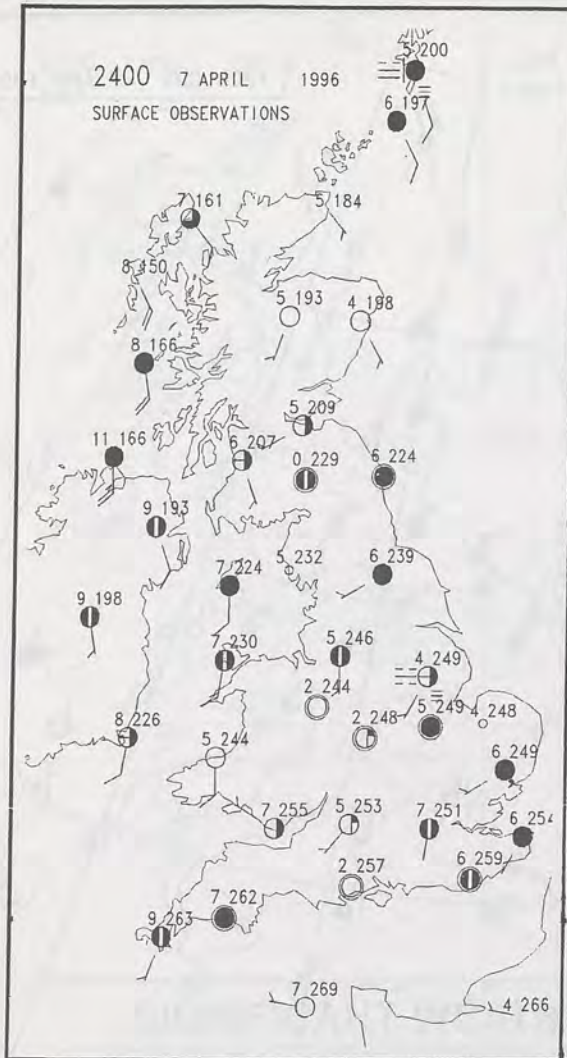
Telephone: 0171 405 4358
Fax: 0171 404 4314

Published by London Weather Centre. All times are GMT.

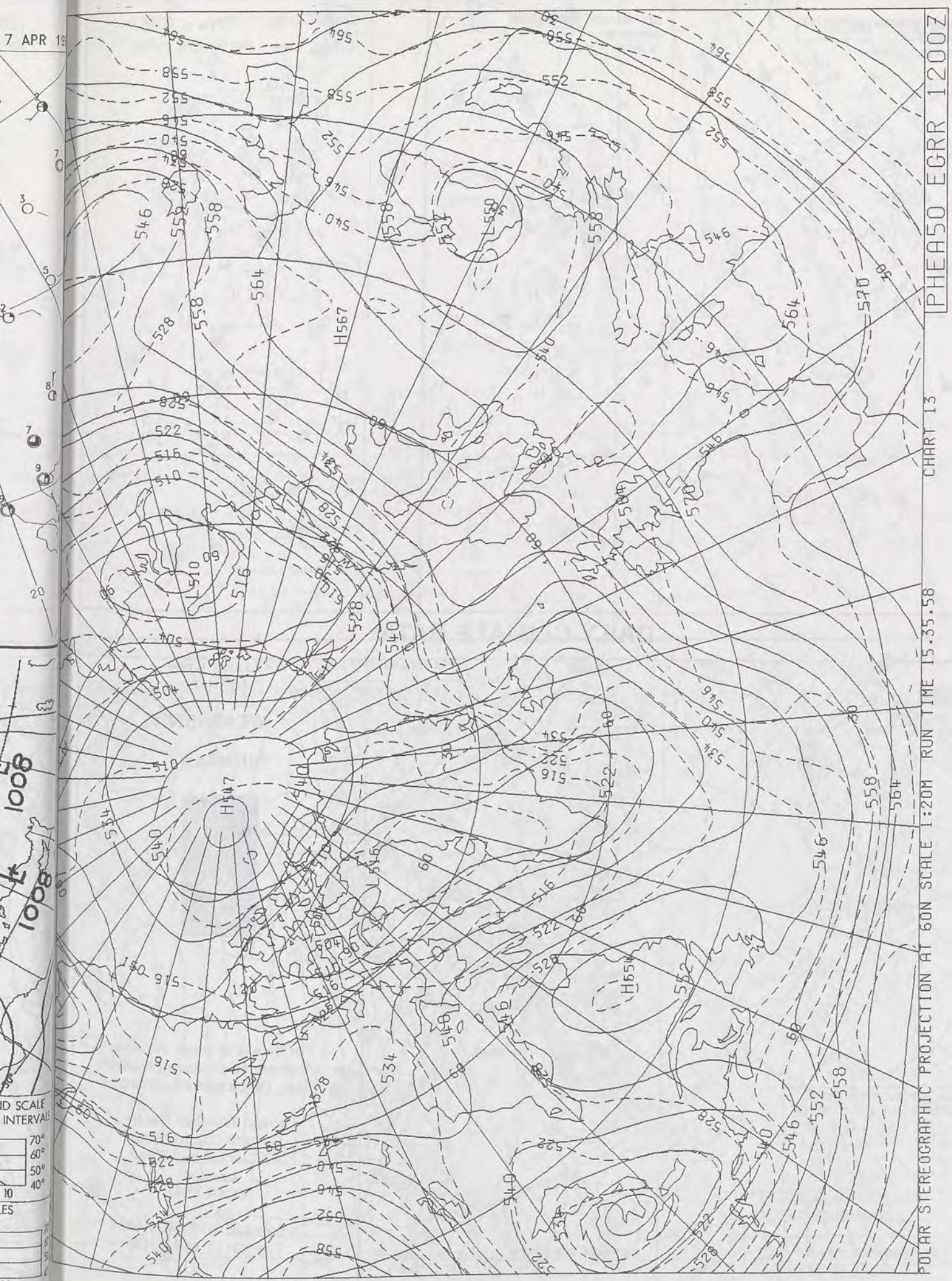


NOT FOR LOAN

DUPLICATE ALSO



7 APR 1996



The Met. Office


DAILY WEATHER SUMMARY

INCLUDING SUMMARY OF BRITISH WEATHER

Monday
8th April
1996

NATIONAL
METEOROLOGICAL
17 APR 1996
LIBRARY

METEOSAT AT 11:00 GMT ON 08/04/96
INFRA-RED



0600 8 APRIL 1996
SIGWX



1200 8 APRIL 1996
SIGWX



SIGNIFICANT WEATHER CHARTS

1800 8 APRIL 1996
SIGWX



2400 8 APRIL 1996
SIGWX



Published by London Weather Centre. All times are GMT.

Summary of UK weather for Monday 8th April 1996

The night was generally cloudy, with some clear spells in central and southern parts of England. Towards dawn patchy fog formed in these clear areas, with outbreaks of rain starting in Northern Ireland and western Scotland.

The fog cleared during the morning, with some good spells of sunshine in central and eastern parts of England. The rain moved eastwards across Scotland, with brighter conditions spreading into Northern Ireland and later southwest Scotland. Around the west coast of England and Wales it was cloudy with spots of drizzle and patchy fog, which also affected the south coast.

The rain cleared Scotland during the afternoon, with sunny spells across much of the country by mid-afternoon. Across England, cloud spread into eastern parts, through the afternoon, whilst there were still spots of Drizzle in the west. Later in the afternoon, there were a few showers in the far north of Scotland.

There were still spots of drizzle around the western side of England and Wales in the evening, with outbreaks of rain starting in Northern Ireland and western Scotland, which died out later. There were still showers in the far north of Scotland.

Temperatures were in the warm to very warm category in many parts of the UK, whilst they were near normal in the west of England.

EXTREMES

MONDAY 8th APRIL 1996

Highest Maximum
: 17.2 C Larn [Co' Antrim]

Lowest Maximum
: 7.9 C Eskdalemuir [Dumfries & Gal'way]

Lowest Minimum
: -3.2 C Altnaharra [Highland]

Lowest Grass Minimum
: -7.0 C Aboyne [Grampian]

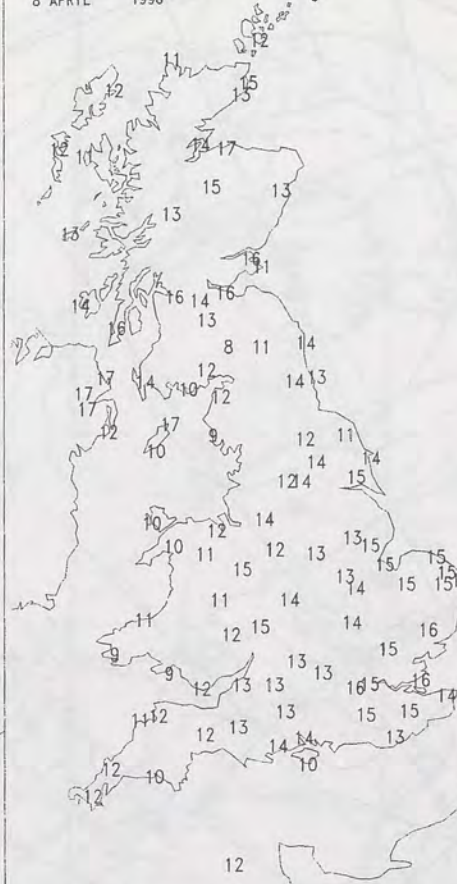
Most Rain (24 hrs from 0900 GMT)
: 3.5mm Rackwick [Orkney]

Most Sunshine
: 8.7 hrs Southsea [Hampshire]

NIGHT MINIMUM TEMPERATURE
(DEGREES C)
8 APRIL 1996



DAY MAXIMUM TEMPERATURE
(DEGREES C)
8 APRIL 1996



SUNSHINE (DAWN TO DUSK)
(HOURS)
8 APRIL 1996



X INDICATES 0.1-0.4 HRS

DAILY CLIMATE DATA

NIGHT RAINFALL
(MILLIMETRES)
8 APRIL 1996



DAY RAINFALL
(MILLIMETRES)
8 APRIL 1996



X INDICATES TRACE TO 0.4 MM

X INDICATES TRACE TO 0.4 MM

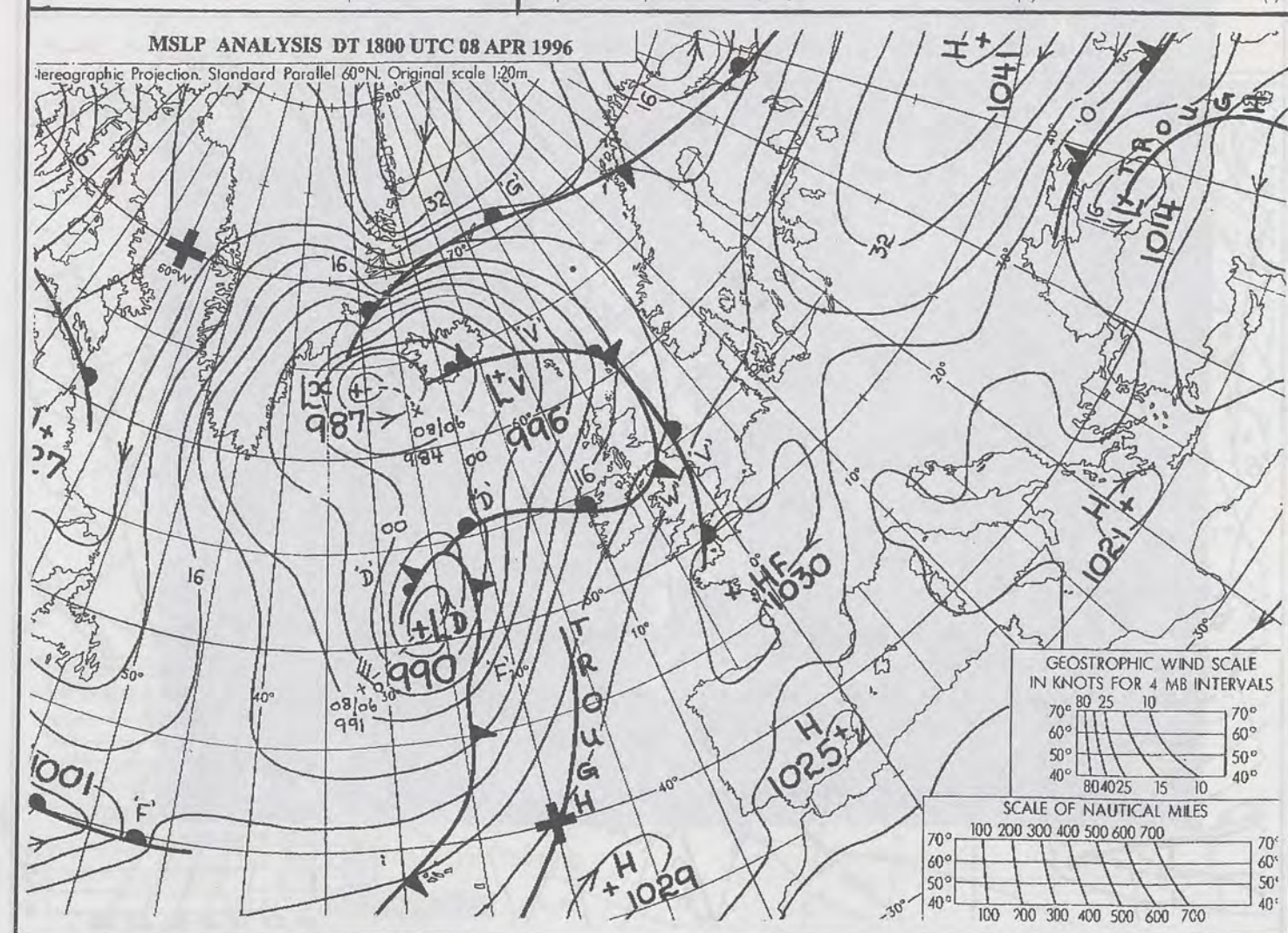
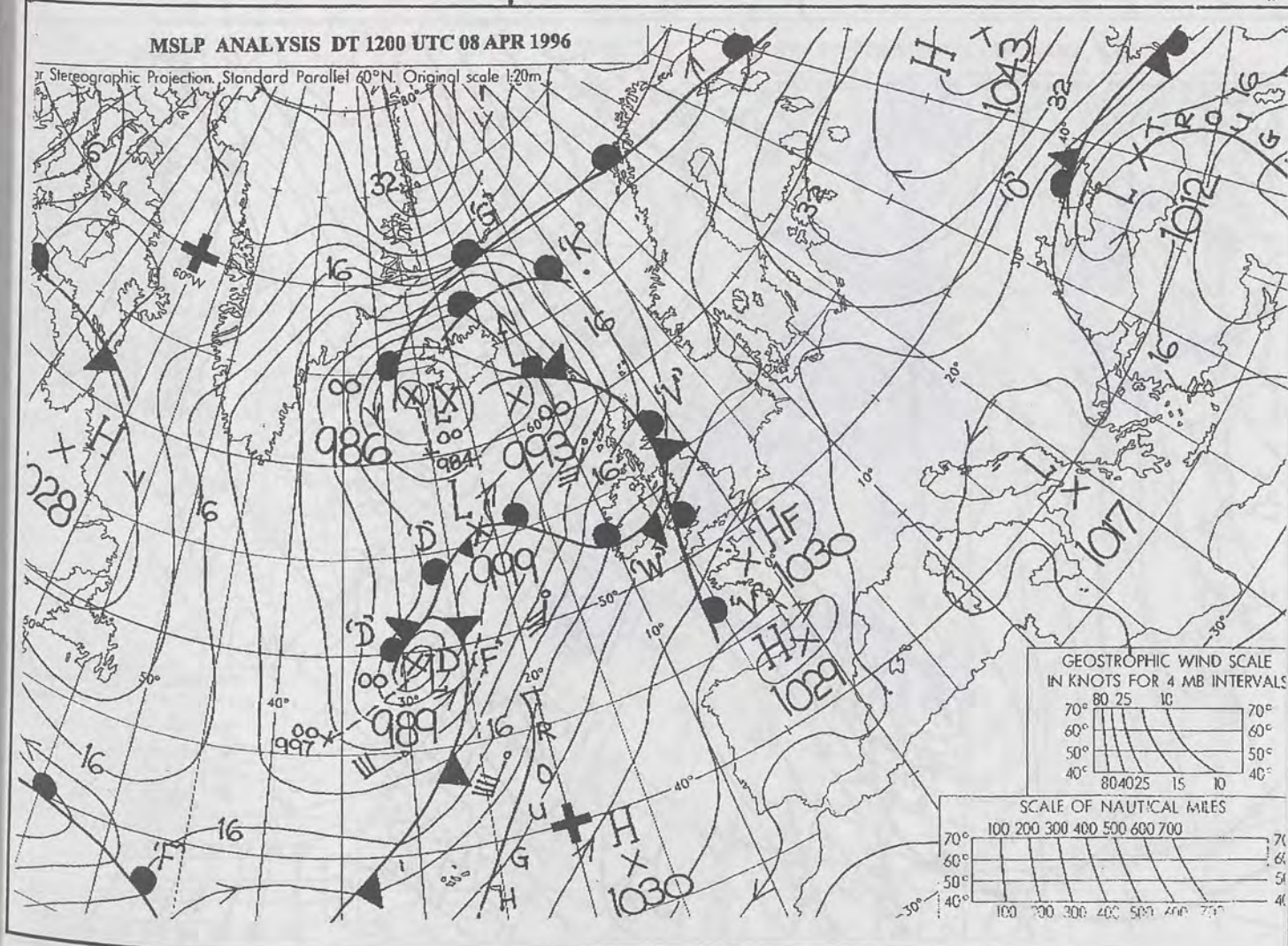
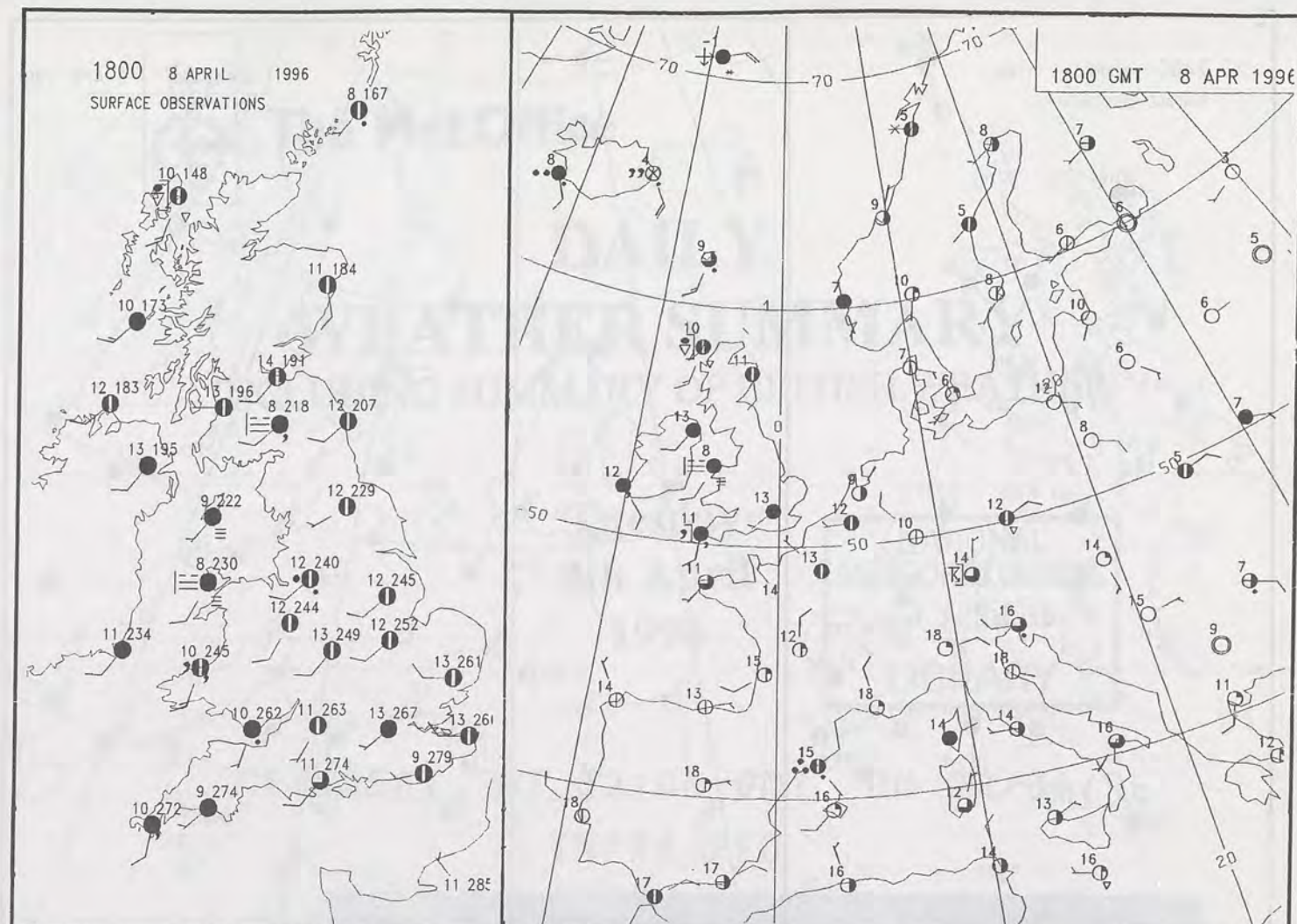
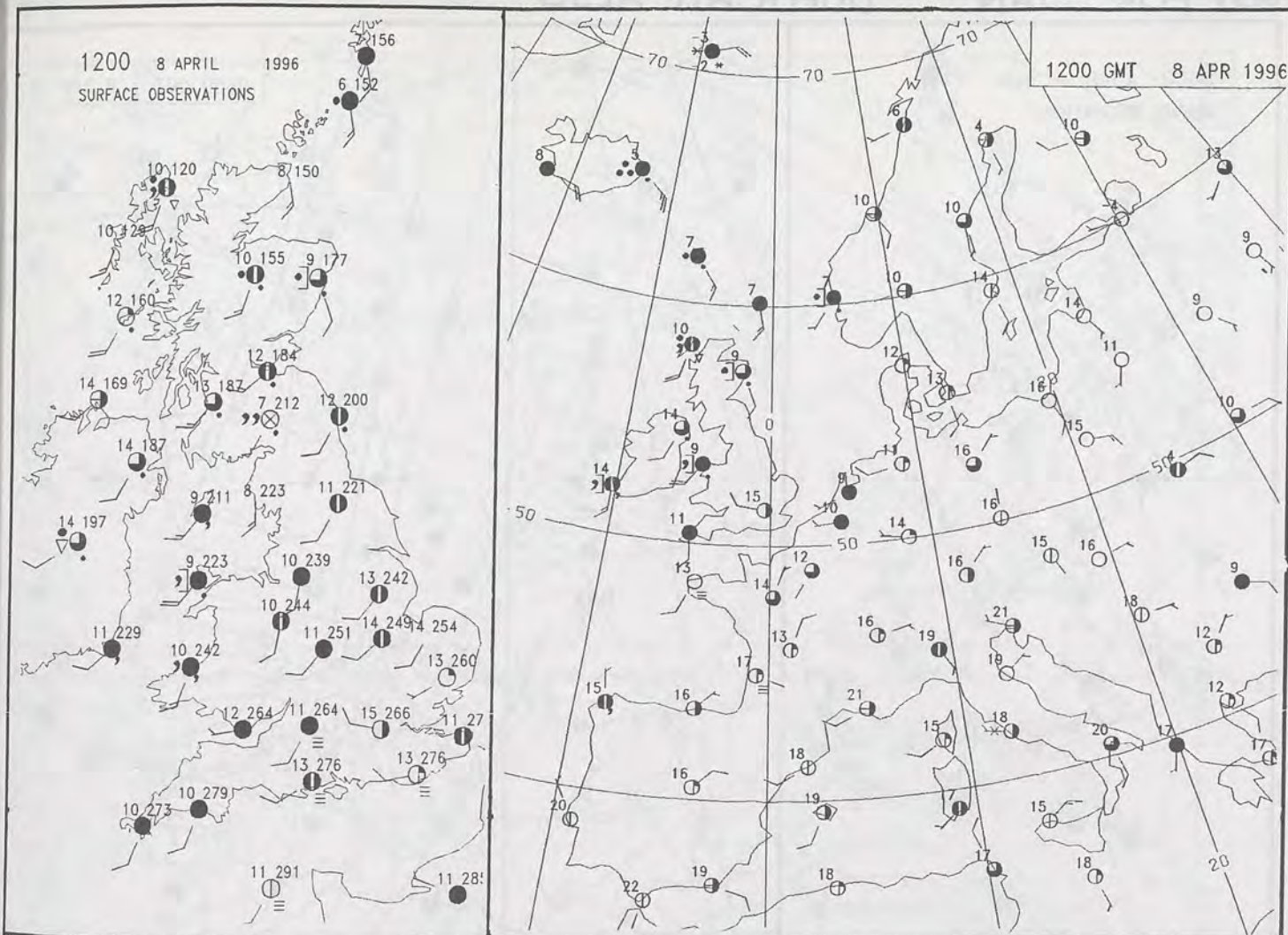
DAILY WEATHER SUMMARY



For details of other Weather Summaries produced by the Met. Office please contact:

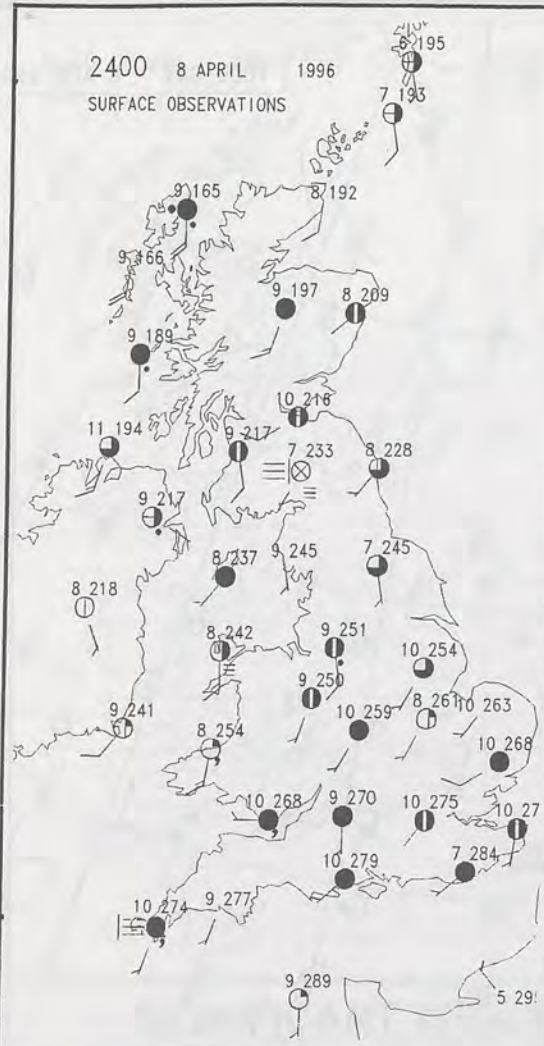
London Weather Centre
Climate Department
127 Clerkenwell Road
London
EC1R 5DB

Telephone: 0171 405 4358
Fax: 0171 404 4314

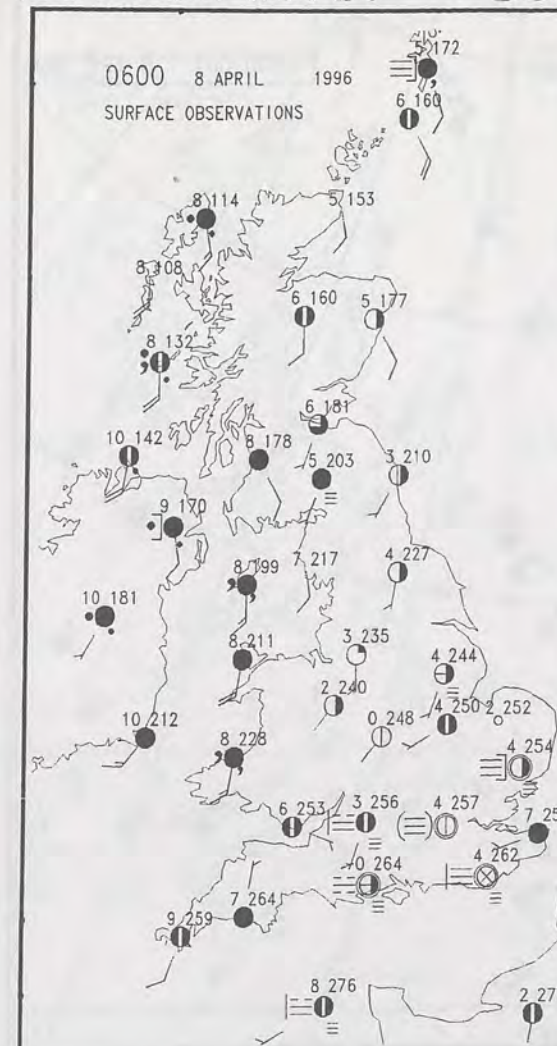


NOT FOR LOAN

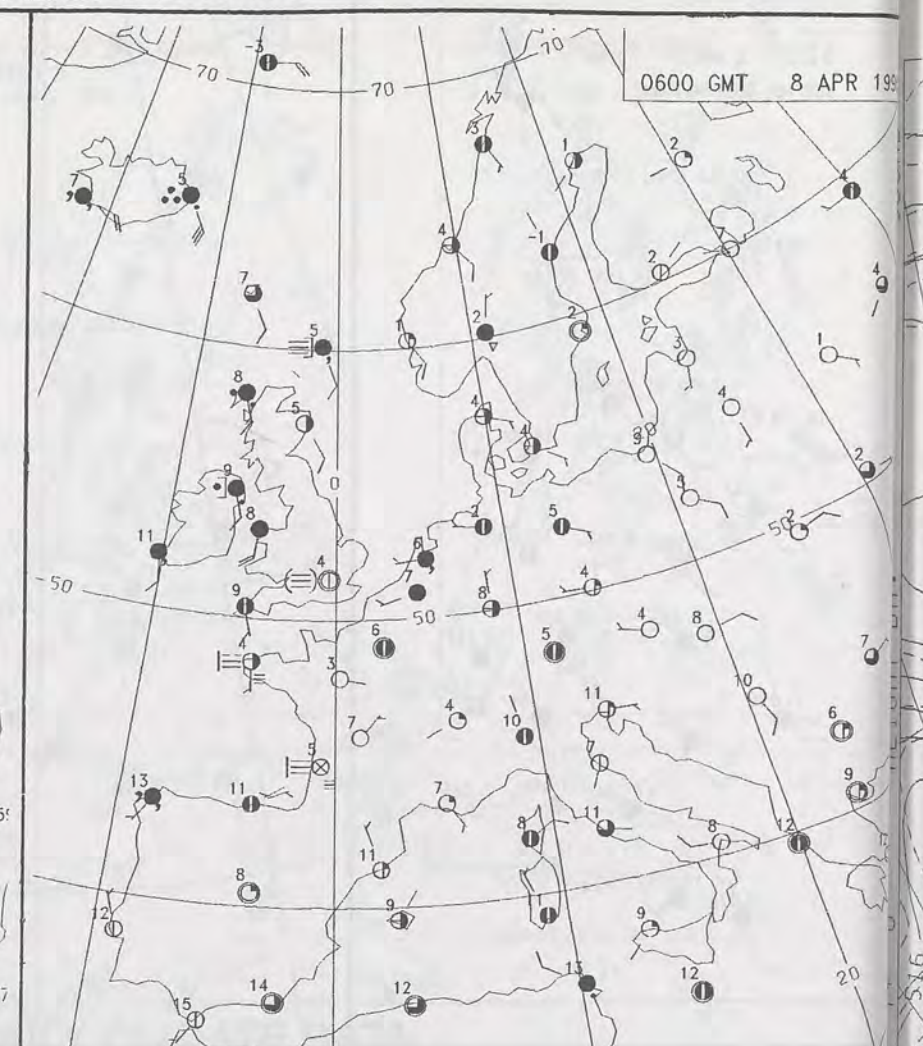
DUPLICATE ALSO

2400 8 APRIL 1996
SURFACE OBSERVATIONS

0000 GMT 9 APR 1996

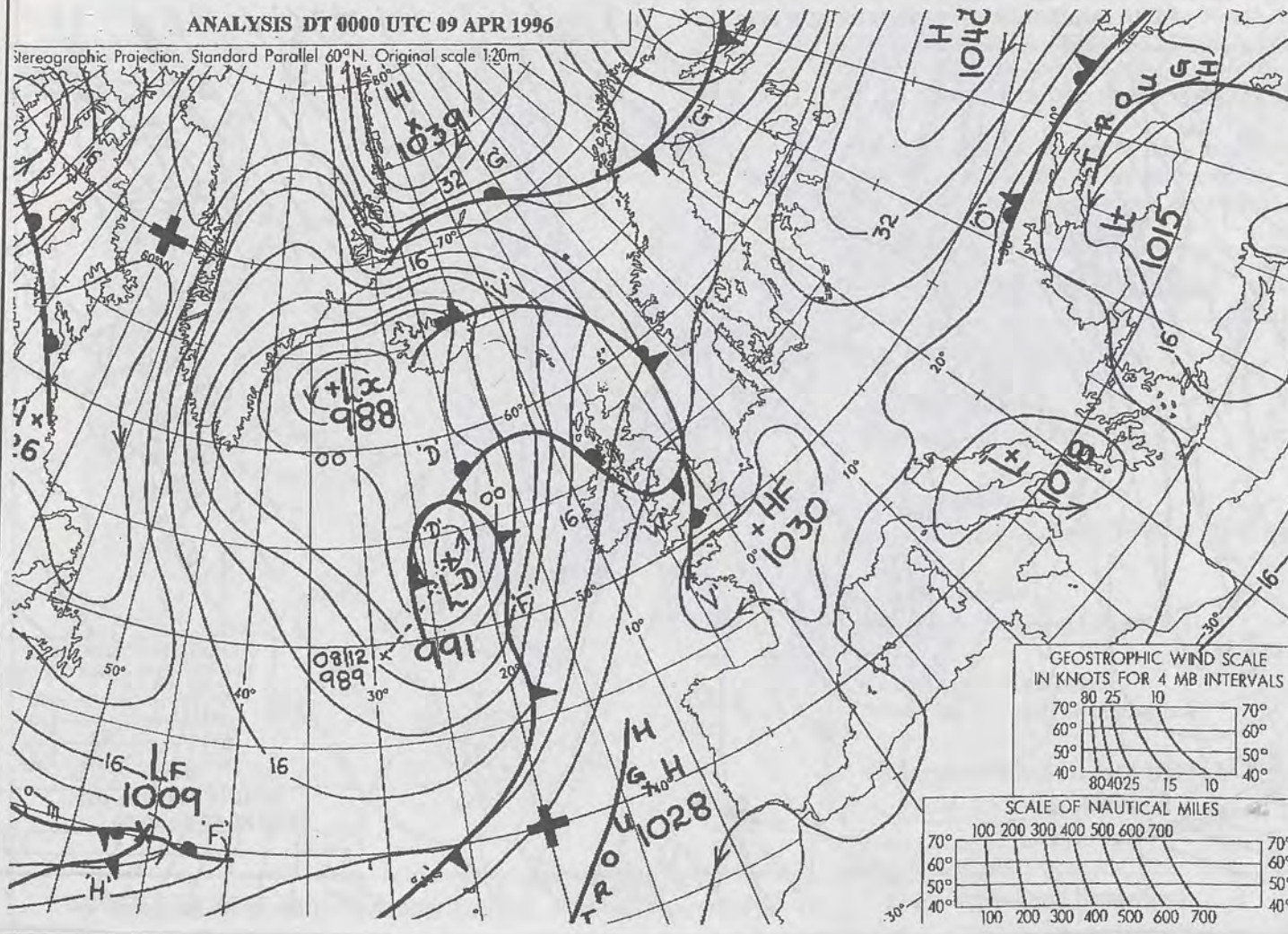
0600 8 APRIL 1996
SURFACE OBSERVATIONS

0600 GMT 8 APR 1996



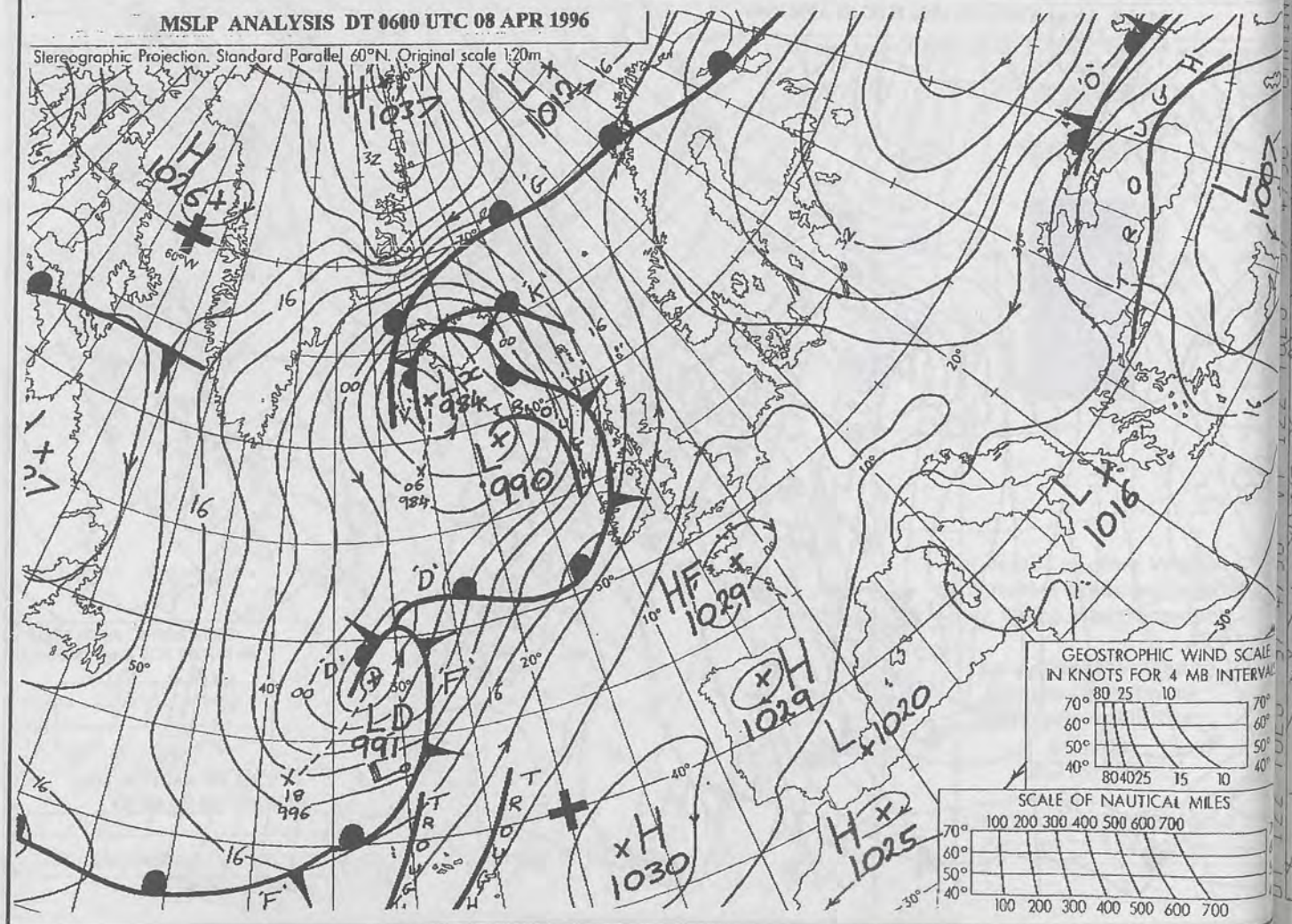
ANALYSIS DT 0000 UTC 09 APR 1996

Stereographic Projection. Standard Parallel 60°N. Original scale 1:20m




MSLP ANALYSIS DT 0600 UTC 08 APR 1996

Stereographic Projection. Standard Parallel 60°N. Original scale 1:20m



3 APR 1996



The Met.Office


DAILY WEATHER SUMMARY

INCLUDING SUMMARY OF BRITISH WEATHER

Tuesday
9th April
1996

NATIONAL
METEOROLOGICAL
24 APR 1996
LIBRARY

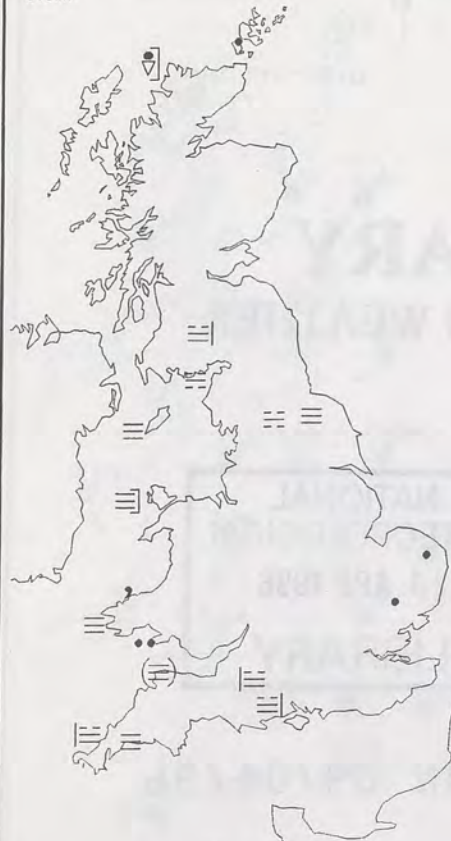
METEOSAT AT 12:00 GMT ON 09/04/96
INFRA-RED



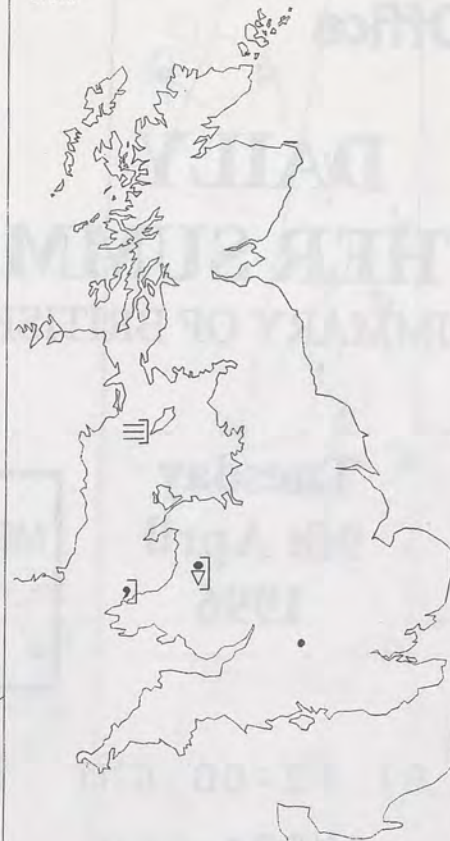
CLOUD-TOP OR LAND/SEA TEMPERATURE

COLD WARM

0600 9 APRIL 1996
SIGWX



1200 9 APRIL 1996
SIGWX



SIGNIFICANT WEATHER CHARTS

1800 9 APRIL 1996
SIGWX



2400 9 APRIL 1996
SIGWX



Published by London Weather Centre. All times are GMT.

Summary of UK weather for Tuesday 9 April 1996

There were some clear spells overnight, chiefly in northeast England, and it was mainly dry, but there was rain in the far north of Scotland, and drizzle on the west coast of Wales. Patchy fog formed later in the night, mainly in the southwest, and up the Vale of York.

The fog slowly cleared during the morning. The rain became confined to the Northern Isles, dying out by midday. It was generally cloudy across the UK, with the best of the sunshine in northeast England and western Scotland. The cloud started to thin with a few sunny intervals in other areas. It remained generally misty around the west coast of England and Wales, with the odd spot of drizzle.

It was generally dry through the afternoon, with the cloud continuing to thin and break, with sunny spells developing.

The cloud thickened during the evening, with rain starting to fall in Northern Ireland during the early part of the evening, and the far west of Cornwall and Western Isles of Scotland by the end of the evening, and west Wales in the first part of the night. Elsewhere it was dry, with good clear spells, though thicker cloud spread from the west.

Temperatures in the west were generally near normal, elsewhere they were generally in the warm or very warm category.

EXTREMES

TUESDAY 9th APRIL 1996

Highest Maximum

: 19.2 C Kinloss [Moray Firth]

Lowest Maximum

: 9.4 C Fair Isle

[Between Orkney & Shetland]

Lowest Minimum

: 3.7 C Aboyne [Nr Aberdeen]

Lowest Grass Minimum

: -1.6 C Edinburgh

Most Rain (24 hrs from 0900 GMT)

: 14.8mm Tiree [Inner Hebrides]

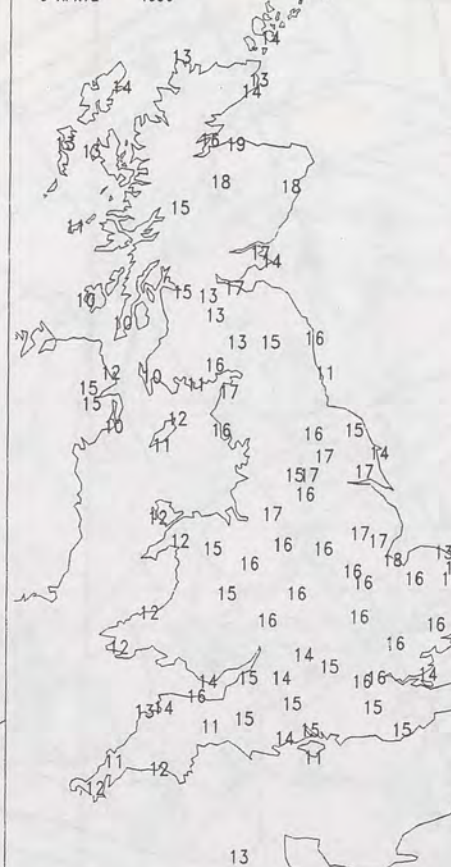
Most Sunshine

: 10.0 hrs Leuchars [Fife]

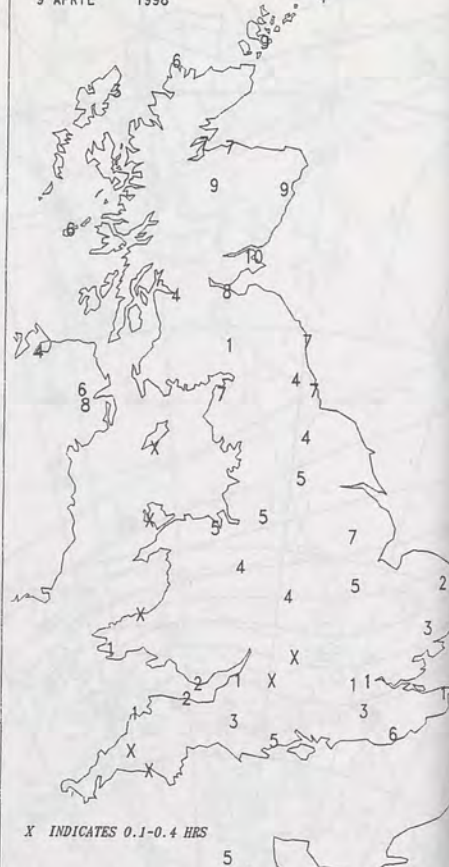
NIGHT MINIMUM TEMPERATURE
(DEGREES C)
9 APRIL 1996



DAY MAXIMUM TEMPERATURE
(DEGREES C)
9 APRIL 1996



SUNSHINE (DAWN TO DUSK)
(HOURS)
9 APRIL 1996



X INDICATES 0.1-0.4 HRS

DAILY CLIMATE DATA

NIGHT RAINFALL
(MILLIMETRES)
9 APRIL 1996



X INDICATES TRACE TO 0.4 MM

DAY RAINFALL
(MILLIMETRES)
9 APRIL 1996



X INDICATES TRACE TO 0.4 MM

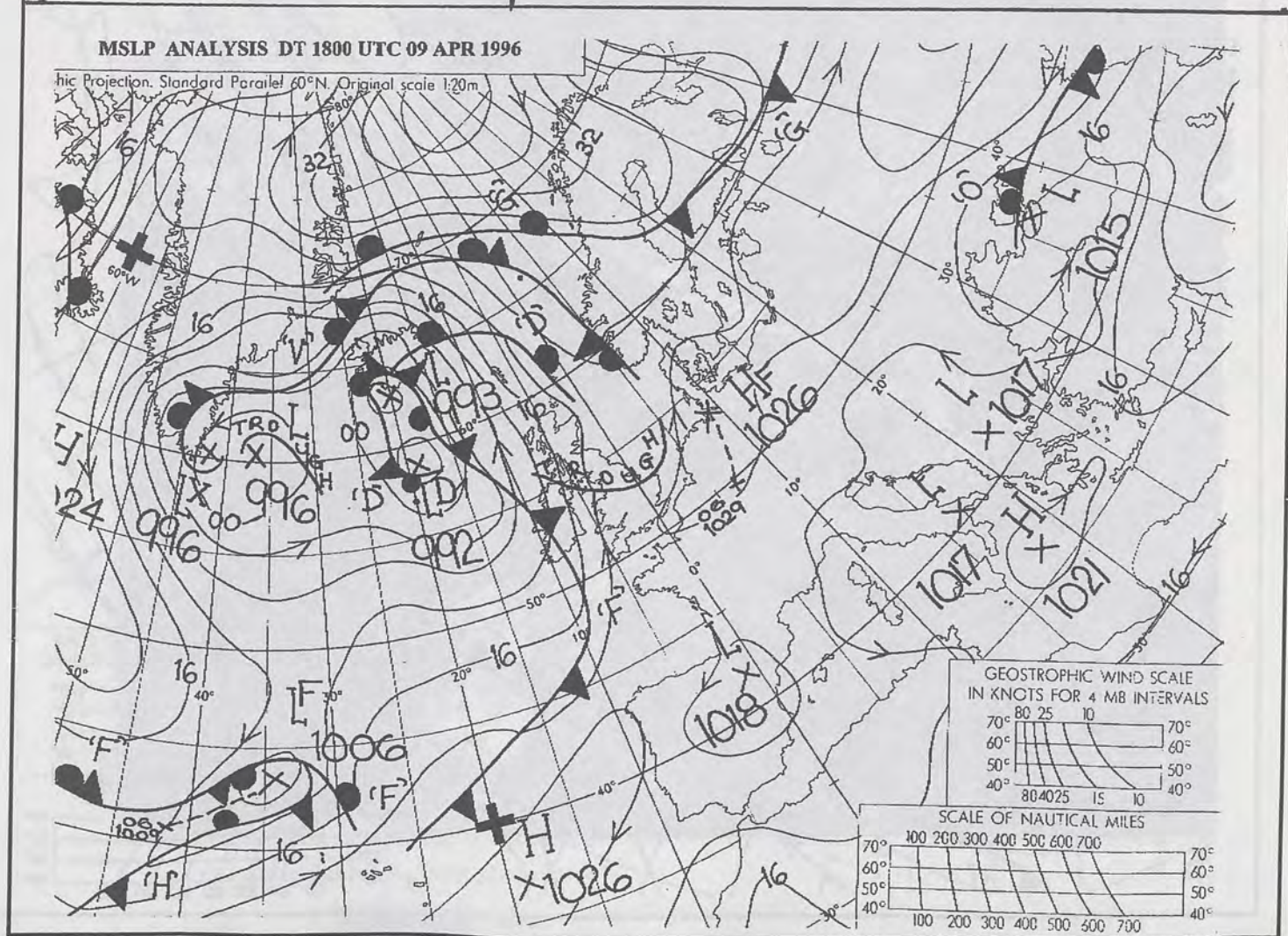
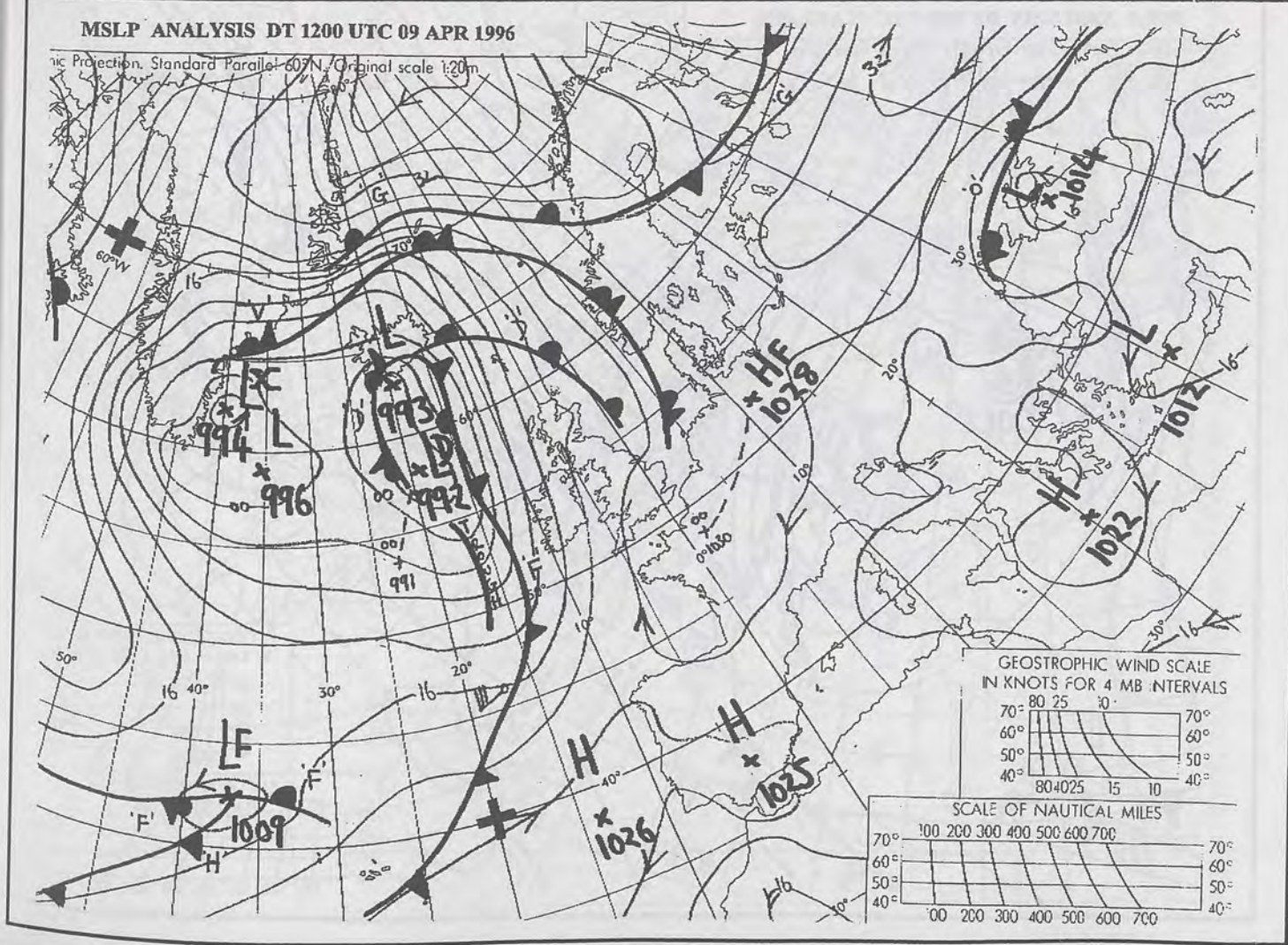
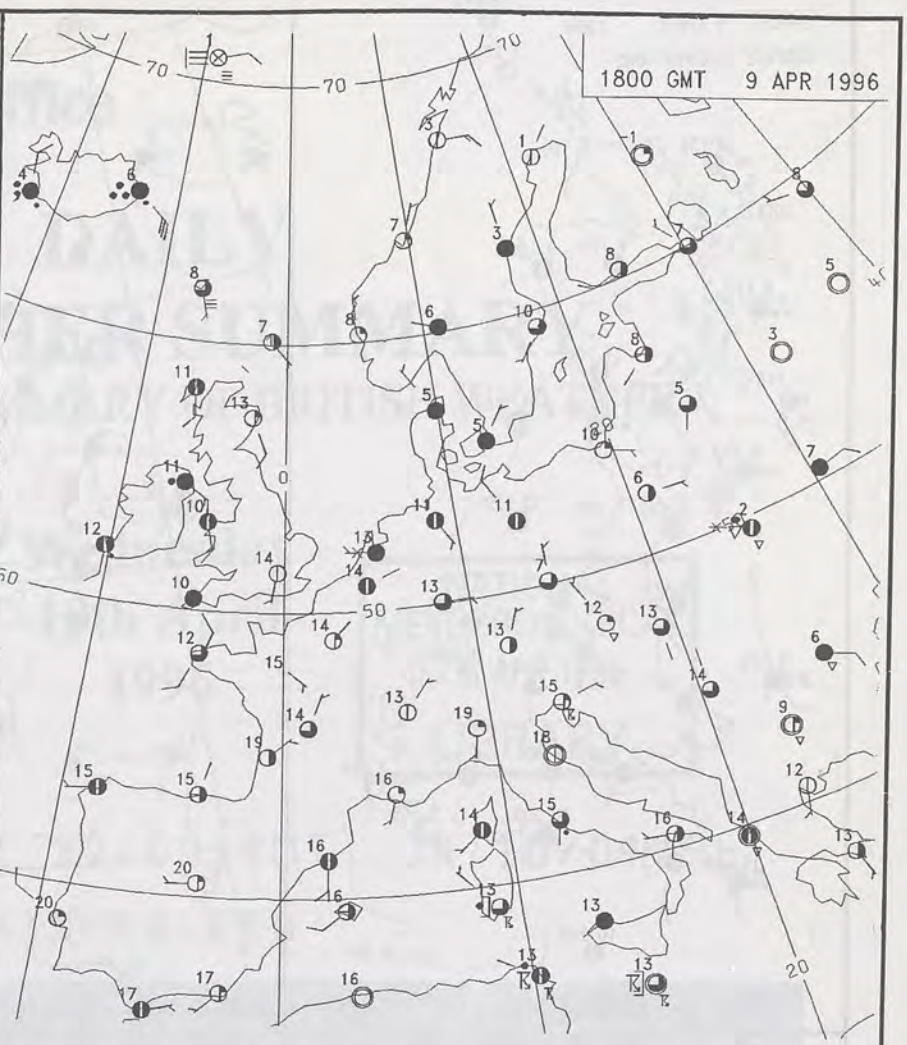
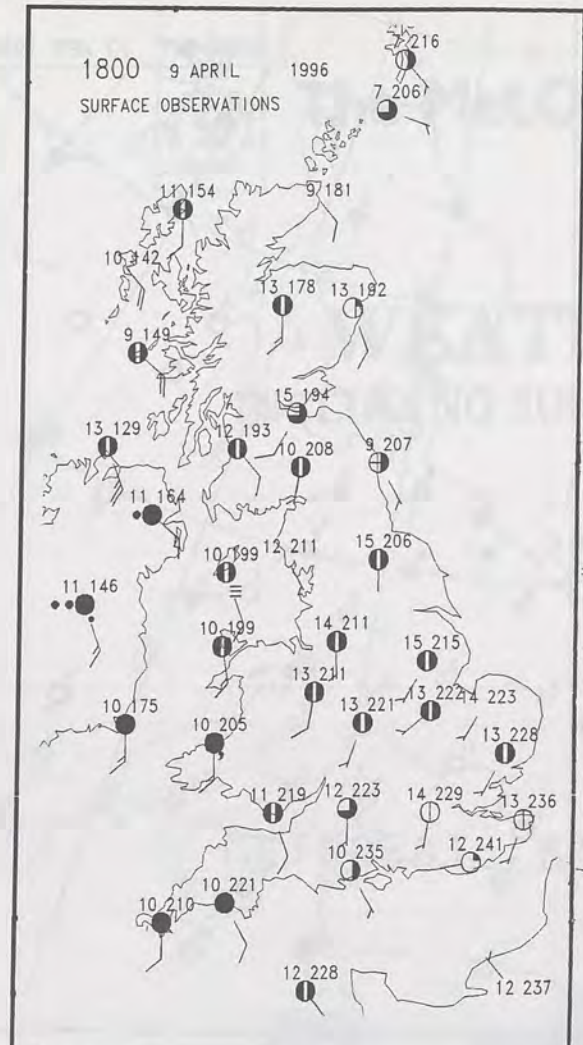
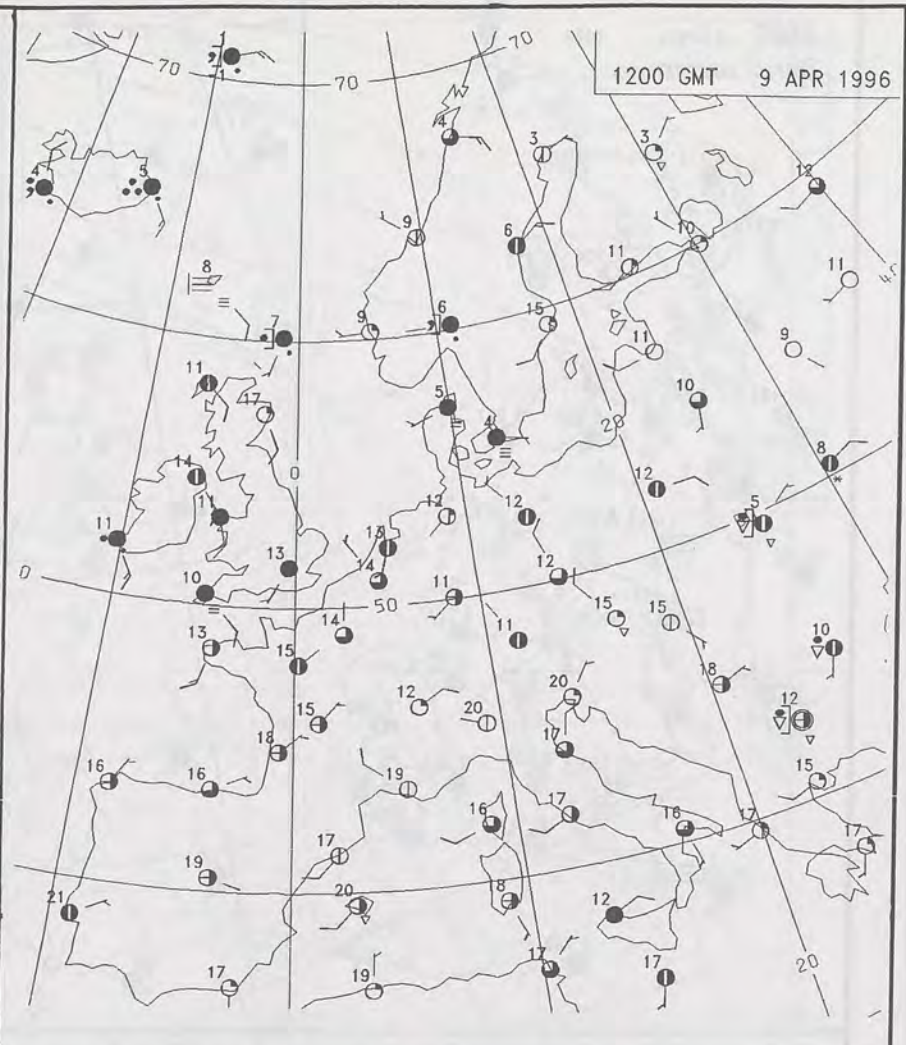
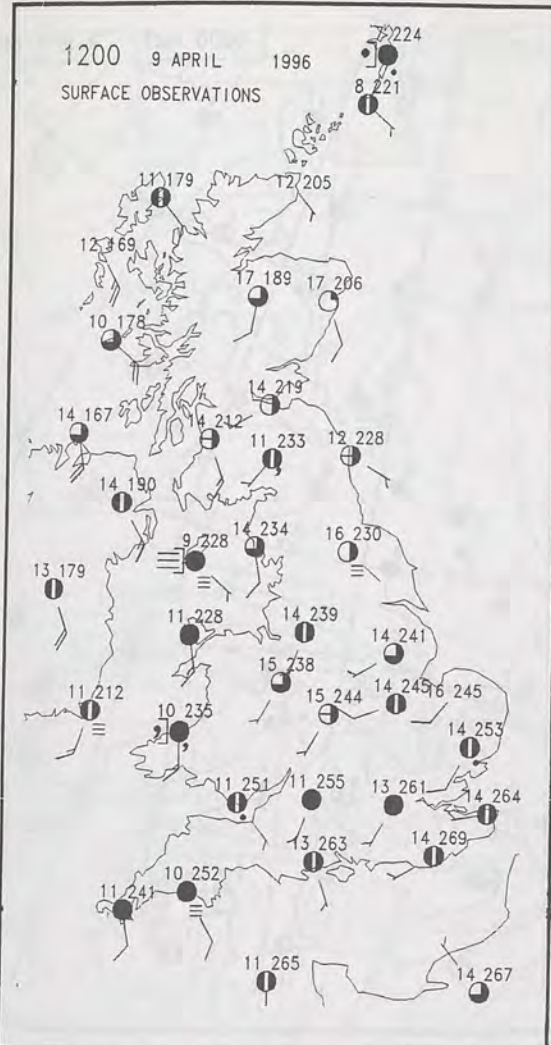
DAILY WEATHER SUMMARY



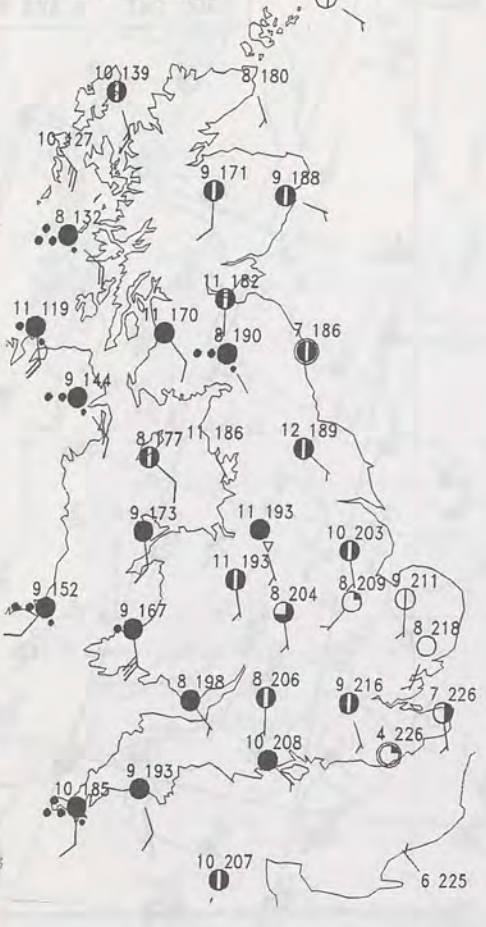
For details of other Weather Summaries produced by the Met. Office please contact:

London Weather Centre
Climate Department
127 Clerkenwell Road
London
EC1R 5DB

Telephone: 0171 405 4358
Fax: 0171 404 4314



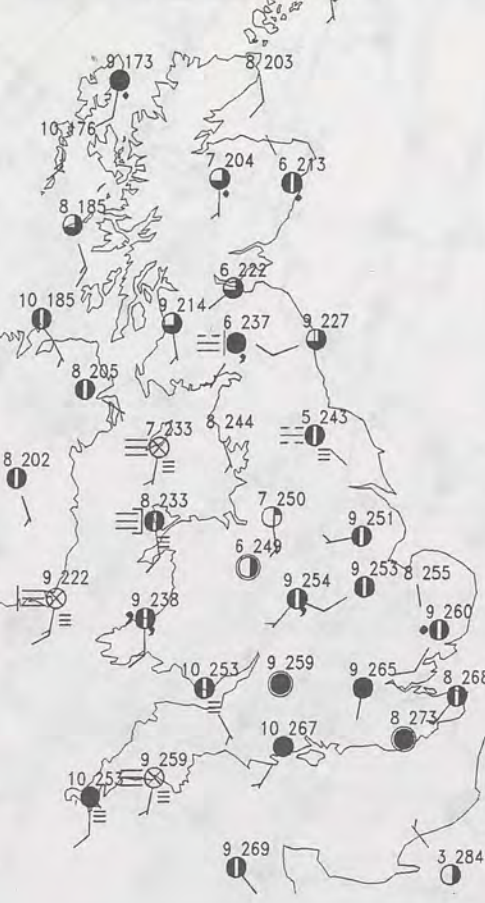
2400 9 APRIL 1996
SURFACE OBSERVATIONS



0000 GMT 10 APR 1996



0600 9 APRIL 1996
SURFACE OBSERVATIONS

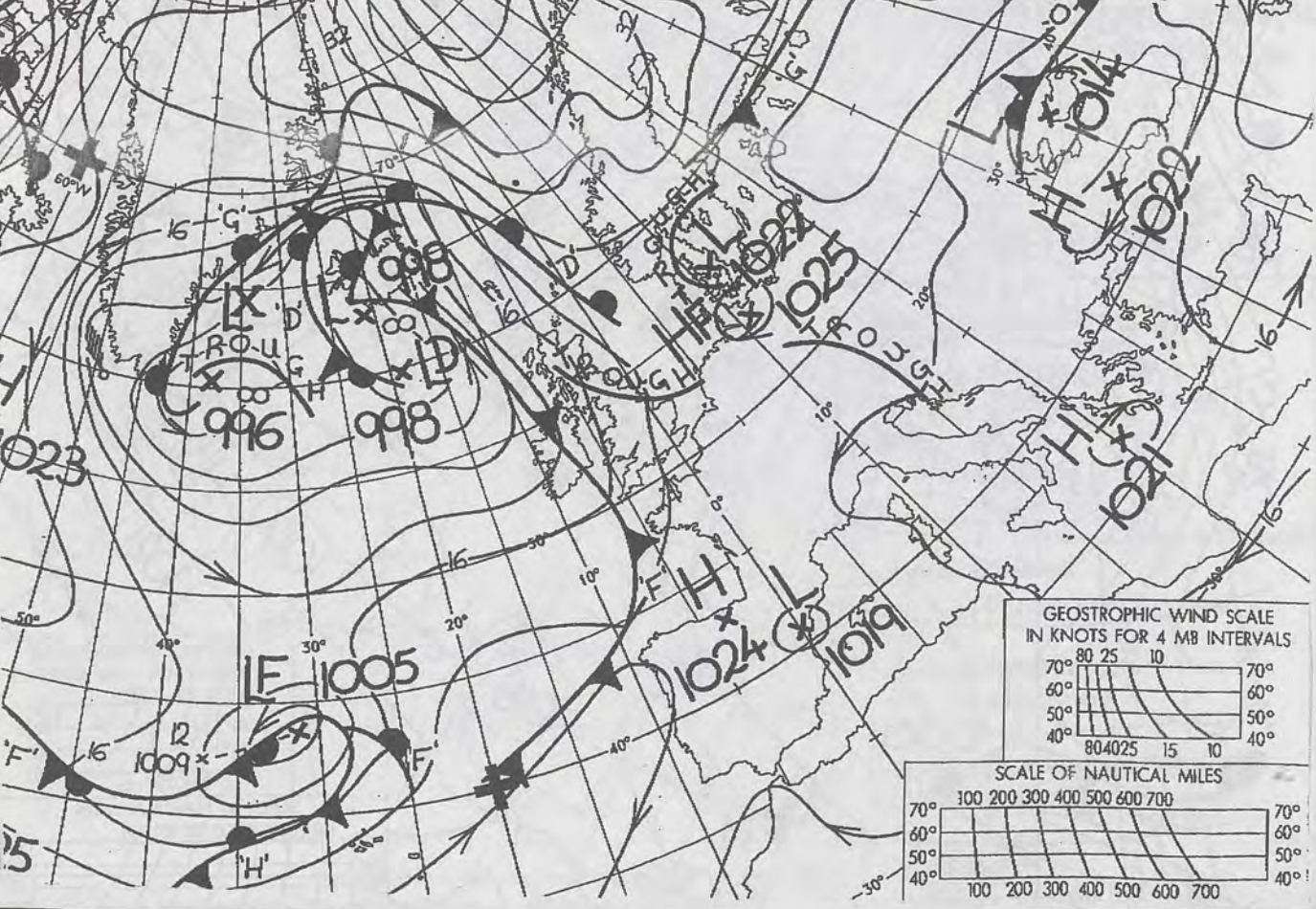


0600 GMT 9 APR 1996



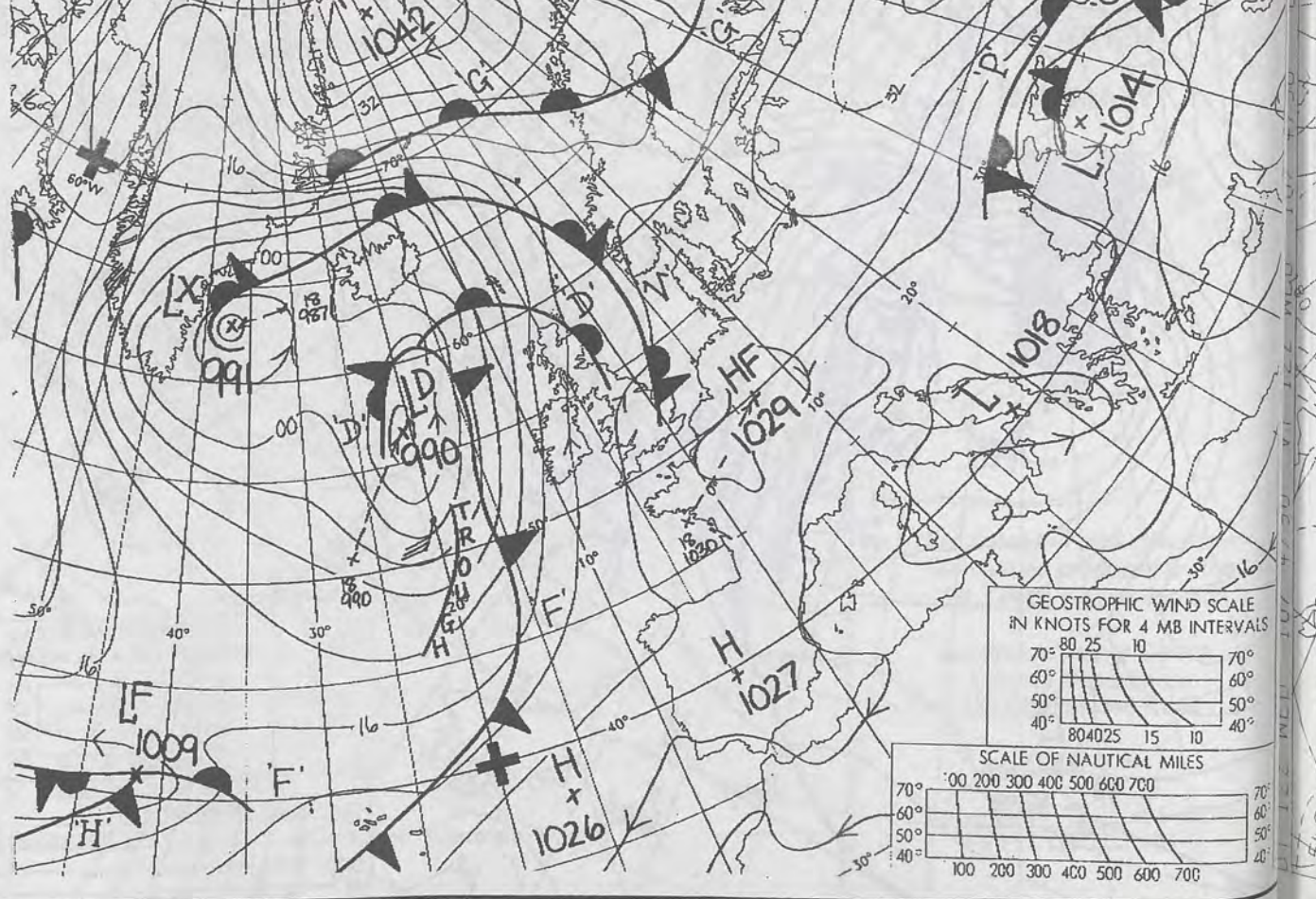
MSLP ANALYSIS DT 0000 UTC 10 APR 1996

Map Projection: Standard Parallel 60°N. Original scale 1:20m




MSLP ANALYSIS DT 0600 UTC 09 APR 1996

Map Projection: Standard Parallel 60°N. Original scale 1:20m



9 APR 1996



The Met. Office


DAILY WEATHER SUMMARY

INCLUDING SUMMARY OF BRITISH WEATHER

Wednesday
10th April
1996

NATIONAL
METEOROLOGICAL
24 APR 1996
LIBRARY

METEOSAT AT 12:00 GMT ON 10/04/96
INFRA-RED



CLOUD-TOP OR LAND/SEA TEMPERATURE

COLD WARM

0600 10 APRIL 1996
SIGWX



1200 10 APRIL 1996
SIGWX



SIGNIFICANT WEATHER CHARTS

1800 10 APRIL 1996
SIGWX



2400 10 APRIL 1996
SIGWX



Summary of UK weather for Wednesday 10 April 1996

Northern Ireland, southern Scotland, west Wales and Cornwall started the day wet, while elsewhere it was generally cloudy but dry. By dawn the rain had pushed east to reach across all of Wales, central southern England, the Midlands and much of western Scotland, while there was fog being reported in parts of northeast Scotland.

The area of rain extended across all of England except the extreme northeast and much of central and eastern Scotland. Fog persisted in northeast Scotland, while southwest England had fog following in the wake of the earlier rain.

The afternoon saw the rain reach the North Sea coast of England and eastern Scotland, while in its wake a few showers brewed up. On western and southern coasts fog formed. The fog still persisted ahead of the rain in the extreme northeast of Scotland.

In the evening a band of showers, locally heavy, crossed England from the west. The rain in northeastern England and eastern Scotland only slowly cleared to the east.

Temperatures varied from around normal to warm across much of England, Wales, Northern Ireland and western Scotland, to rather cool in eastern Scotland.

EXTREMES

WEDNESDAY 10th APRIL 1996

Highest Maximum

: 15.7 C Madley
[Hereford & Worcester]

Lowest Maximum

: 5.1 C Inverbervie [Nr Montrose]

Lowest Minimum

: 3.4 C Gatwick Airport [Surrey]

Lowest Grass Minimum

: -1.5 C Aboyne [Nr Aberdeen]

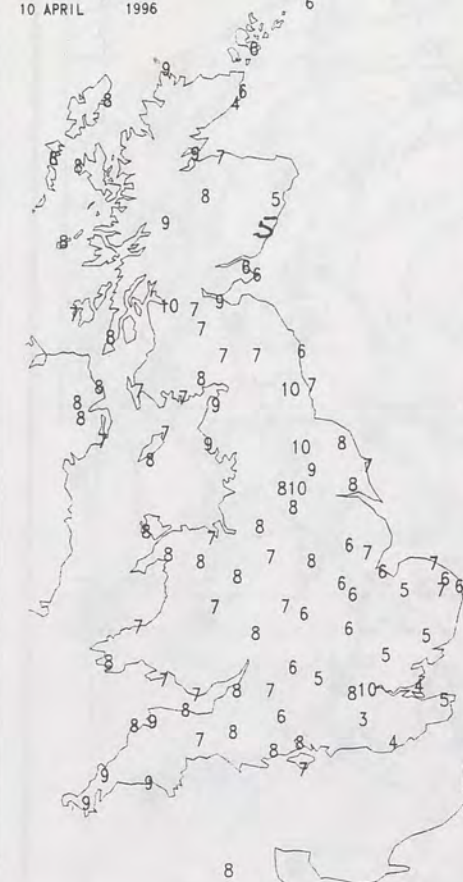
Most Rain (24 hrs from 0900 GMT)

: 20.8mm Cape Wrath [N. Scotland]

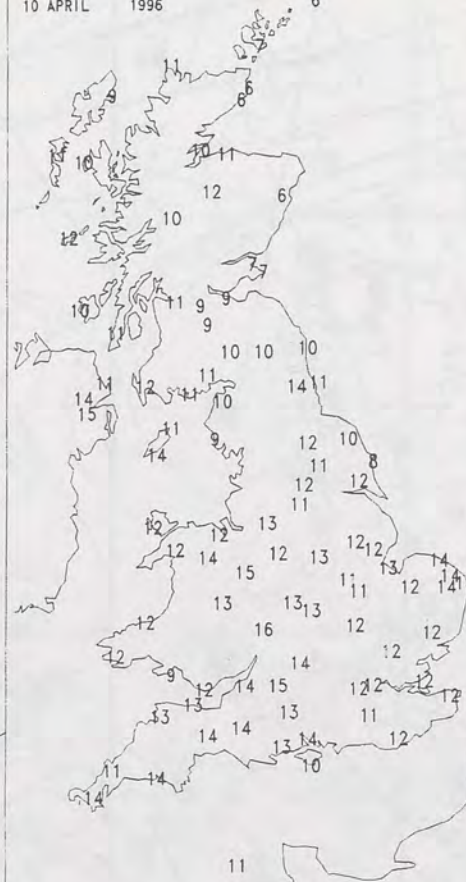
Most Sunshine

: 9.5 hrs Corgary [Co. Fermanagh]

NIGHT MINIMUM TEMPERATURE
(DEGREES C)
10 APRIL 1996



DAY MAXIMUM TEMPERATURE
(DEGREES C)
10 APRIL 1996



SUNSHINE (DAWN TO DUSK)
(HOURS)
10 APRIL 1996



DAILY CLIMATE DATA

NIGHT RAINFALL
(MILLIMETRES)
10 APRIL 1996



DAY RAINFALL
(MILLIMETRES)
10 APRIL 1996



DAILY WEATHER SUMMARY



For details of other Weather Summaries produced by the Met. Office please contact:

London Weather Centre
Climate Department
127 Clerkenwell Road
London
EC1R 5DB

Telephone: 0171 405 4358
Fax: 0171 404 4314

1200 10 APRIL 1996
SURFACE OBSERVATIONS

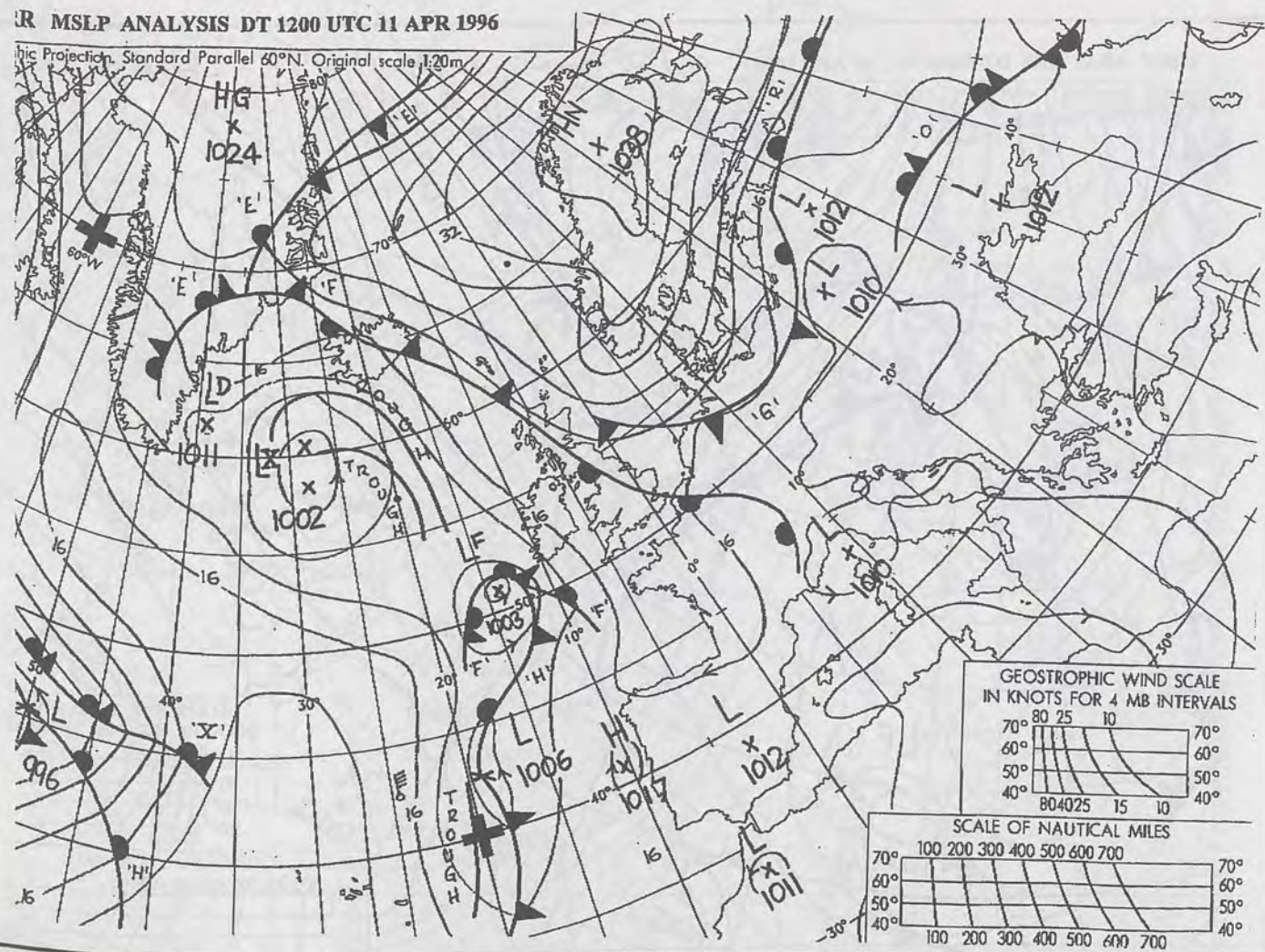
1200 GMT 10 APR 1996

1800 10 APRIL 1996
SURFACE OBSERVATIONS

1800 GMT 10 APR 1996

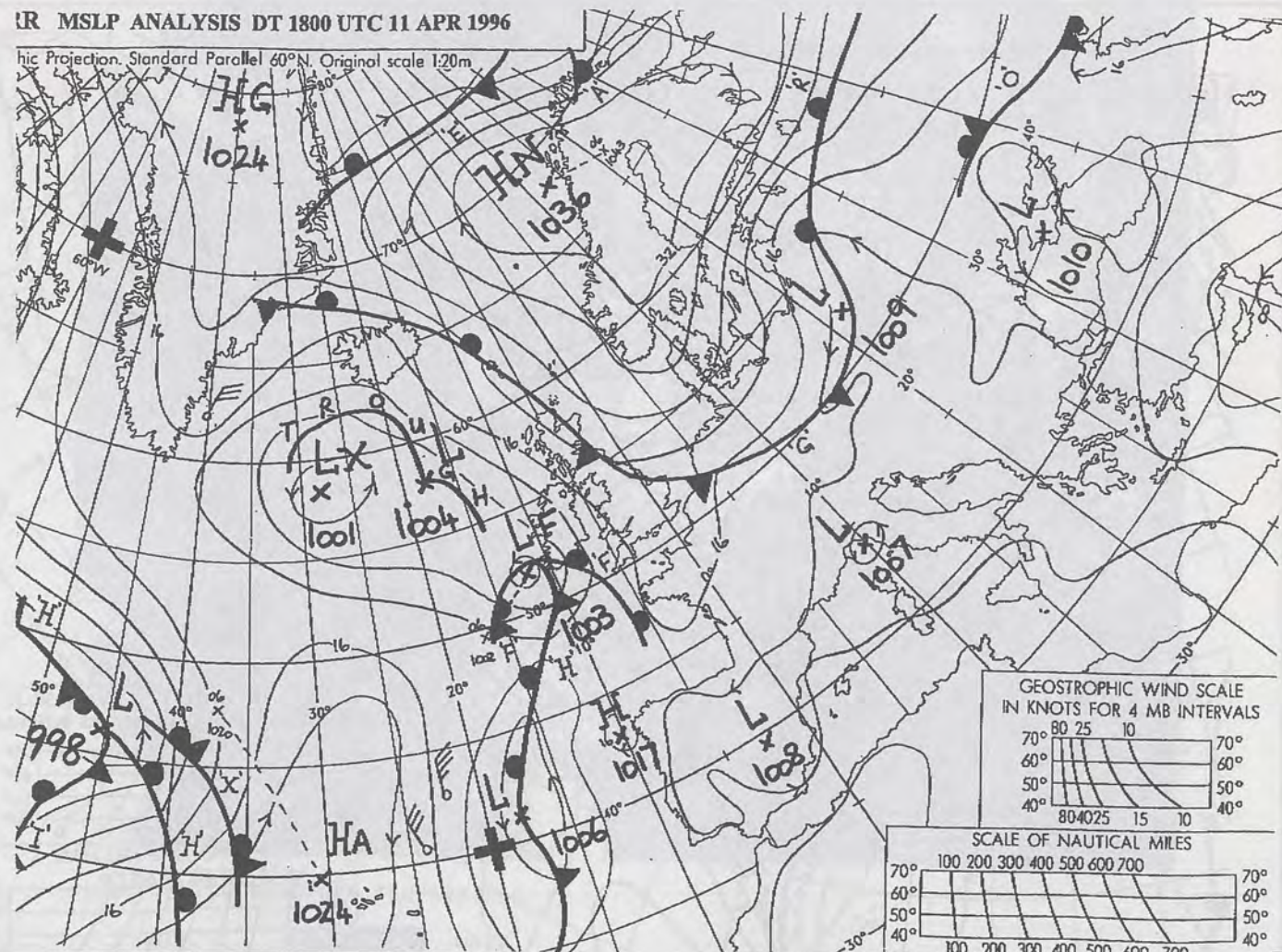
IR MSLP ANALYSIS DT 1200 UTC 11 APR 1996

Map Projection: Standard Parallel 60°N. Original scale 1:20m




IR MSLP ANALYSIS DT 1800 UTC 11 APR 1996

Map Projection: Standard Parallel 60°N. Original scale 1:20m



APR 1996



The Met.Office


DAILY WEATHER SUMMARY

INCLUDING SUMMARY OF BRITISH WEATHER

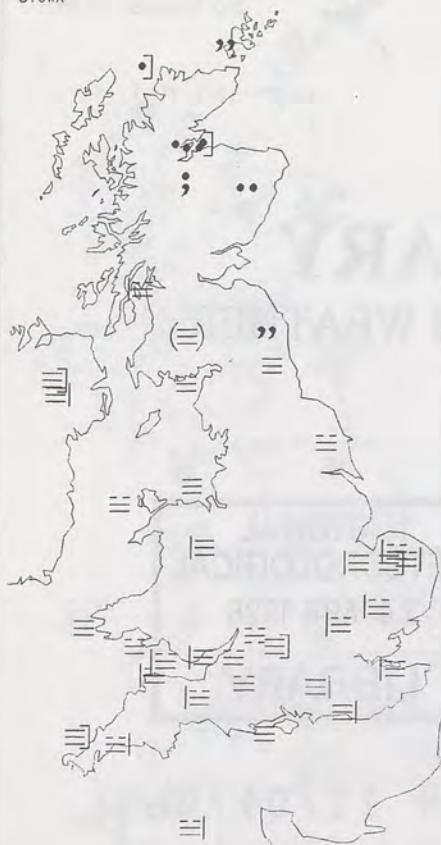
Thursday
11th April -
1996

NATIONAL
METEOROLOGICAL
24 APR 1996
LIBRARY

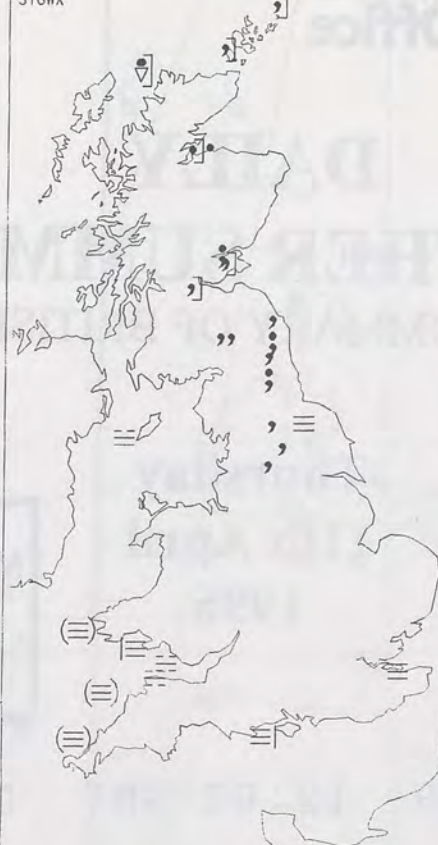
METEOSAT AT 12:00 GMT ON 11/04/96
INFRA-RED



0600 11 APRIL 1996
SIGWX



1200 11 APRIL 1996
SIGWX



SIGNIFICANT WEATHER CHARTS

1800 11 APRIL 1996
SIGWX



2400 11 APRIL 1996
SIGWX



Summary of UK weather for Thursday 11 April 1996

The day started with rain and drizzle across the far north and east Scotland and northeastern England. Clear skies dominated western Scotland, Northern Ireland and west Wales with fog across much of central and southern England.

By morning the rain had cleared the far north of Scotland but persisted in the east with a little patchy rain across East Anglia. The fog was slow to clear over much of the south and also northwest of England where it had formed around dawn. The sunniest weather was in the west of Scotland but thicker cloud slowly crept into these parts during the first part of the afternoon. By this time brighter skies had emerged in central southern areas but the east remained dull with some drizzle in places. Fog patches still lingered in some coastal areas of the extreme south and around the Isle of Man.

Rain pushed into the southwest during early evening and as the evening progressed cloud covered all but the Northern Isles. Rain then followed into west Wales with drizzle continuing to fall in the east.

Temperatures were rather warm in the southwest and south, near normal in the northwest and central areas but rather cold in the east.

EXTREMES

THURSDAY 11th APRIL 1996

Highest Maximum

: 16.3 C Poole [Dorset]

Lowest Maximum

: 4.7 C Inverbervie [Nr Montrose]

Lowest Minimum

: -2.3 C Castlederg [Co. Tyrone]

Lowest Grass Minimum

: -6.5 C Moel-Y-Crio [Flintshire]

Most Rain (24 hrs from 0900 GMT)

: 16.9mm Carmoney [Co. Londonderry]

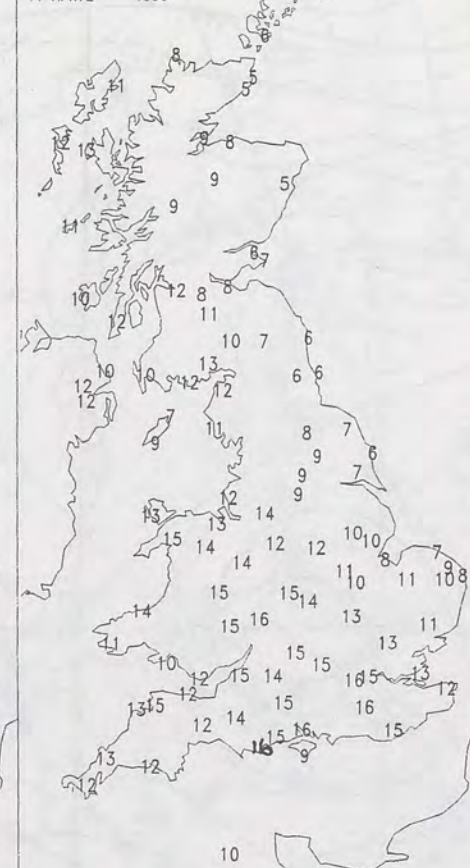
Most Sunshine

: 9.9 hrs Moel-Y-Crio [Flintshire]

NIGHT MINIMUM TEMPERATURE
(DEGREES C)
11 APRIL 1996



DAY MAXIMUM TEMPERATURE
(DEGREES C)
11 APRIL 1996



SUNSHINE (DAWN TO DUSK)
(HOURS)
11 APRIL 1996



DAILY CLIMATE DATA

NIGHT RAINFALL
(MILLIMETRES)
11 APRIL 1996



DAY RAINFALL
(MILLIMETRES)
11 APRIL 1996



DAILY WEATHER SUMMARY

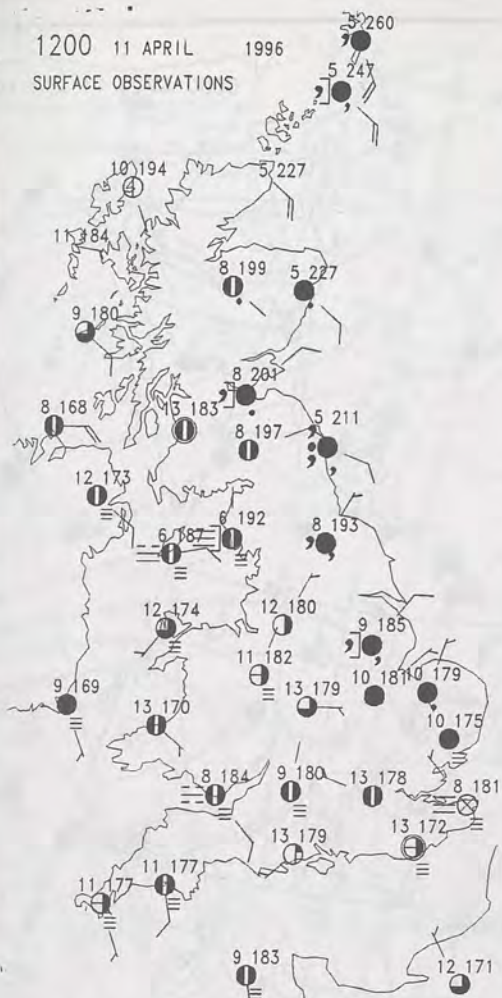


For details of other Weather Summaries produced by the Met. Office please contact:

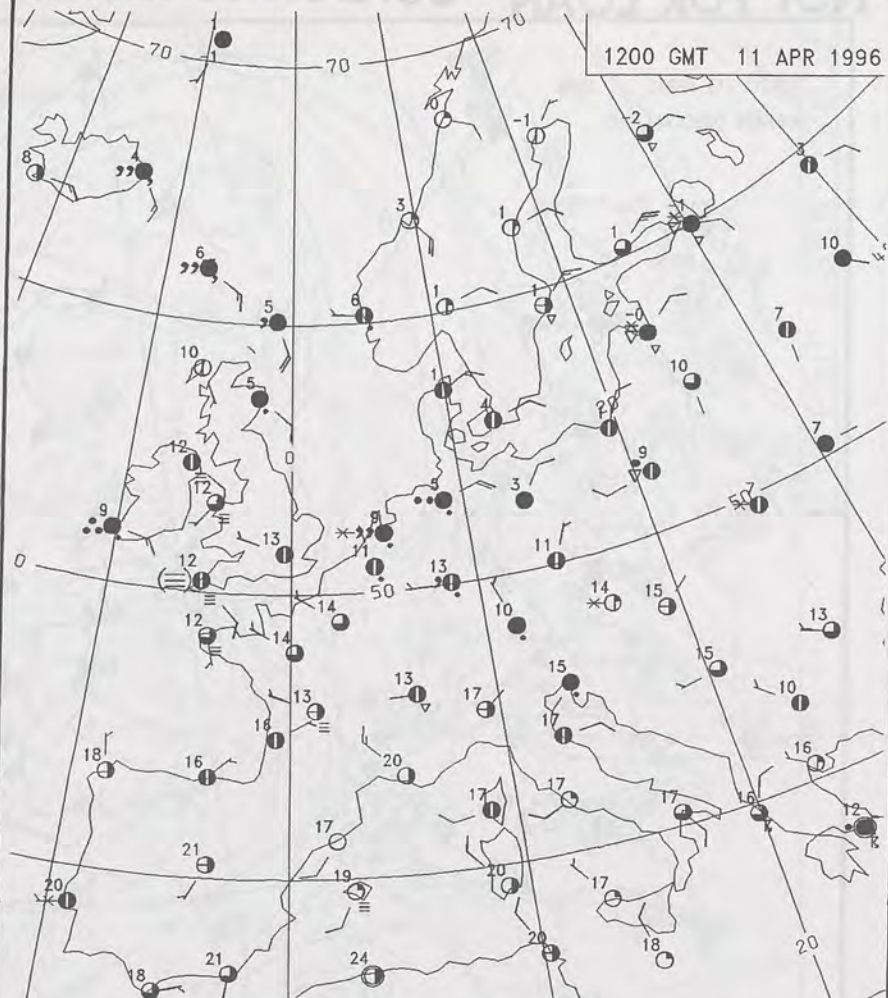
London Weather Centre
Climate Department
127 Clerkenwell Road
London
EC1R 5DB

Telephone: 0171 405 4358
Fax: 0171 404 4314

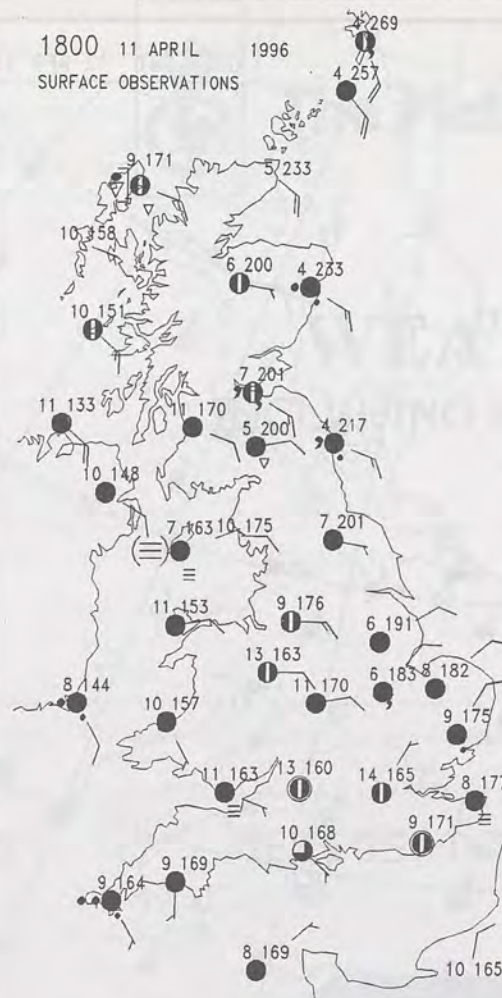
1200 11 APRIL 1996
SURFACE OBSERVATIONS



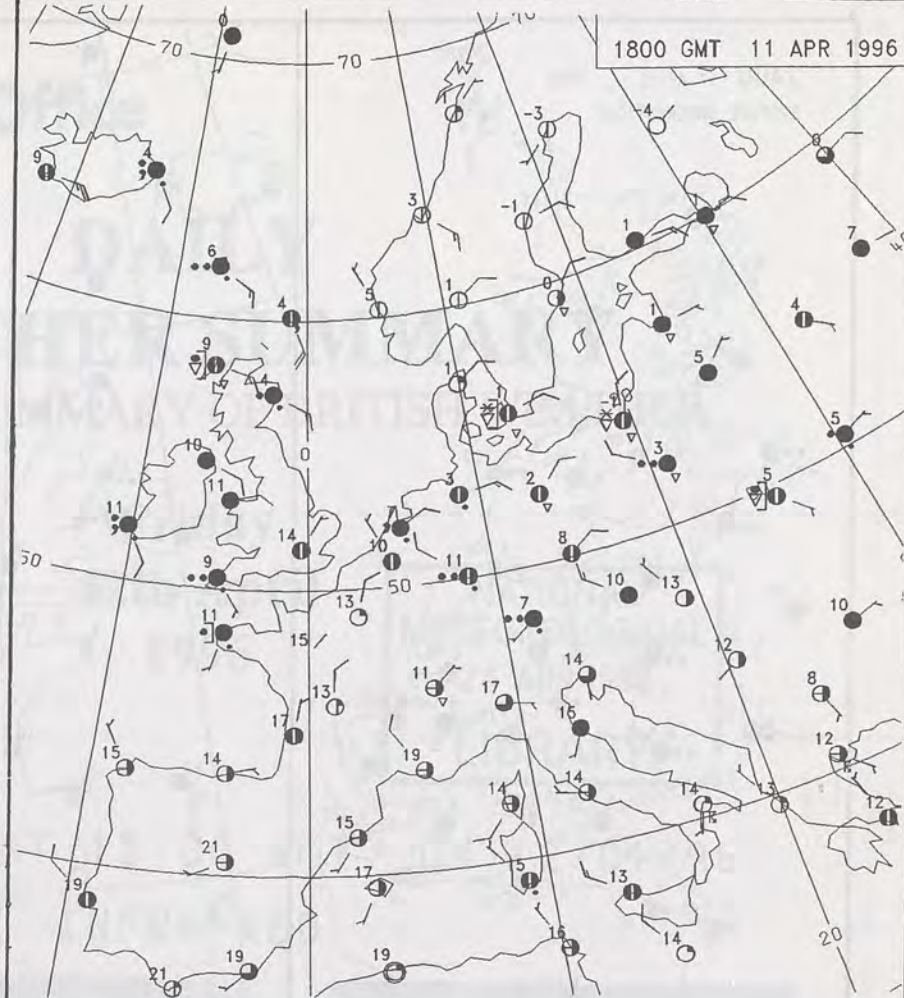
1200 GMT 11 APR 1996



1800 11 APRIL 1996
SURFACE OBSERVATIONS

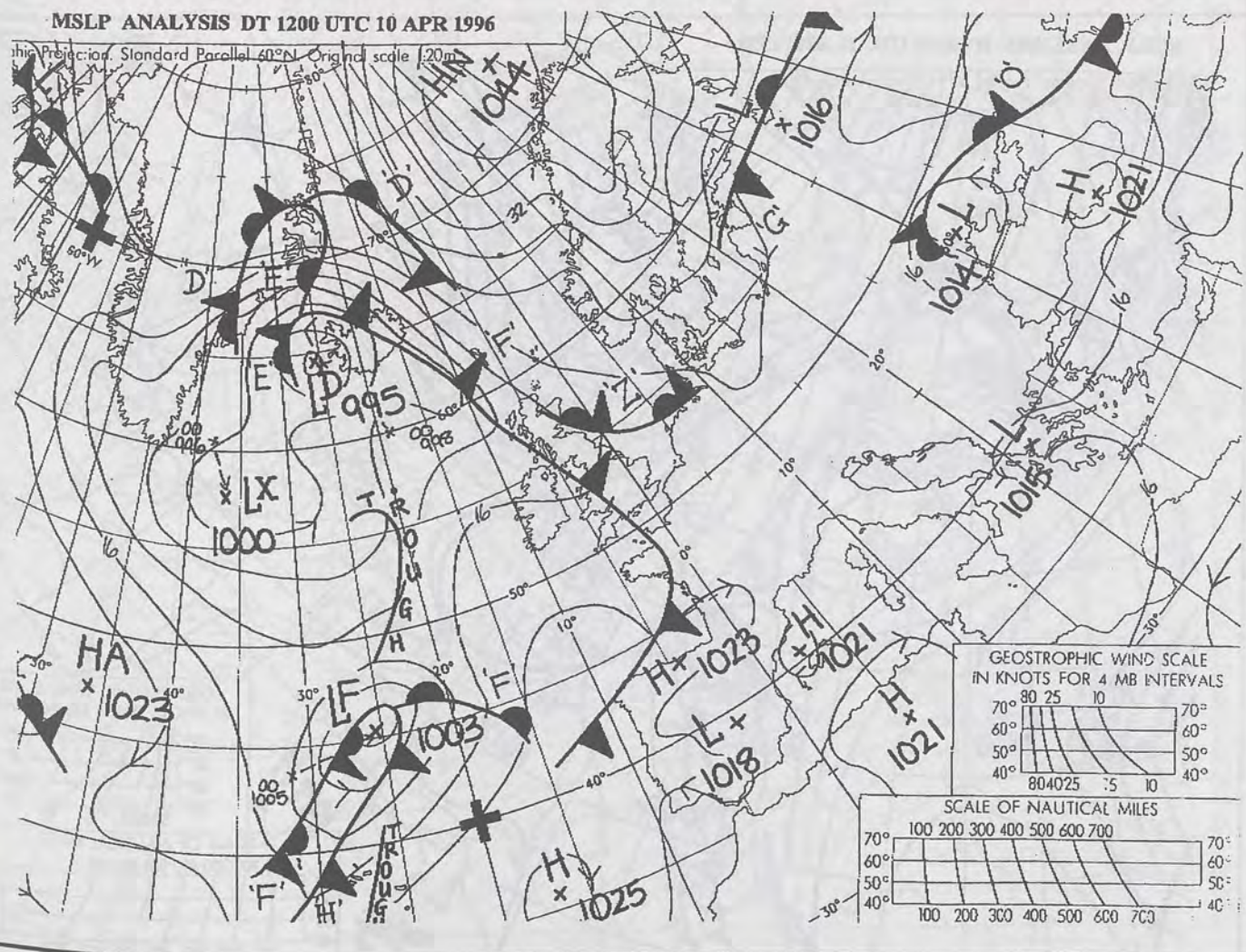


1800 GMT 11 APR 1996



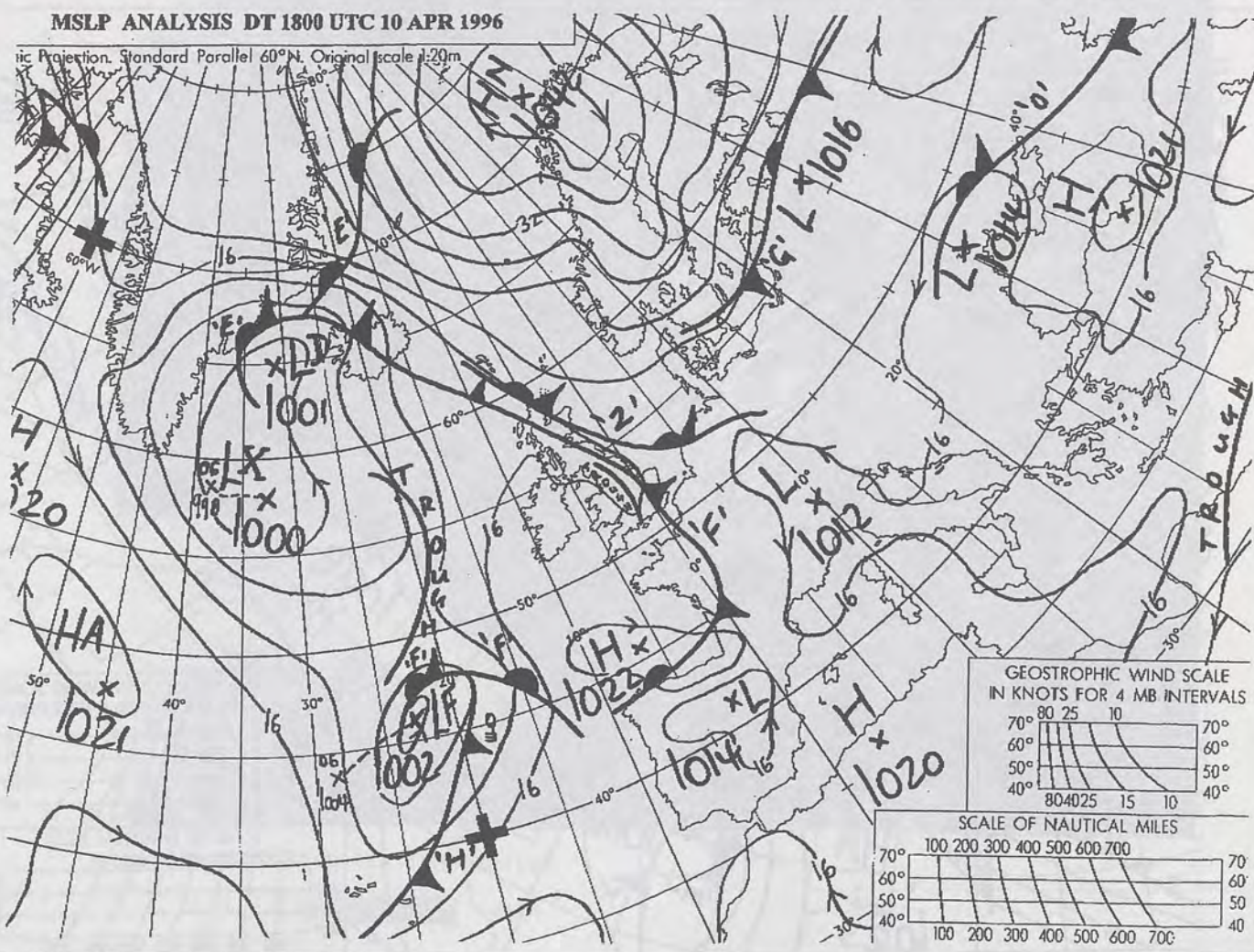
MSLP ANALYSIS DT 1200 UTC 10 APR 1996

Map Projection: Standard Parallel 60°N. Original scale 1:20m

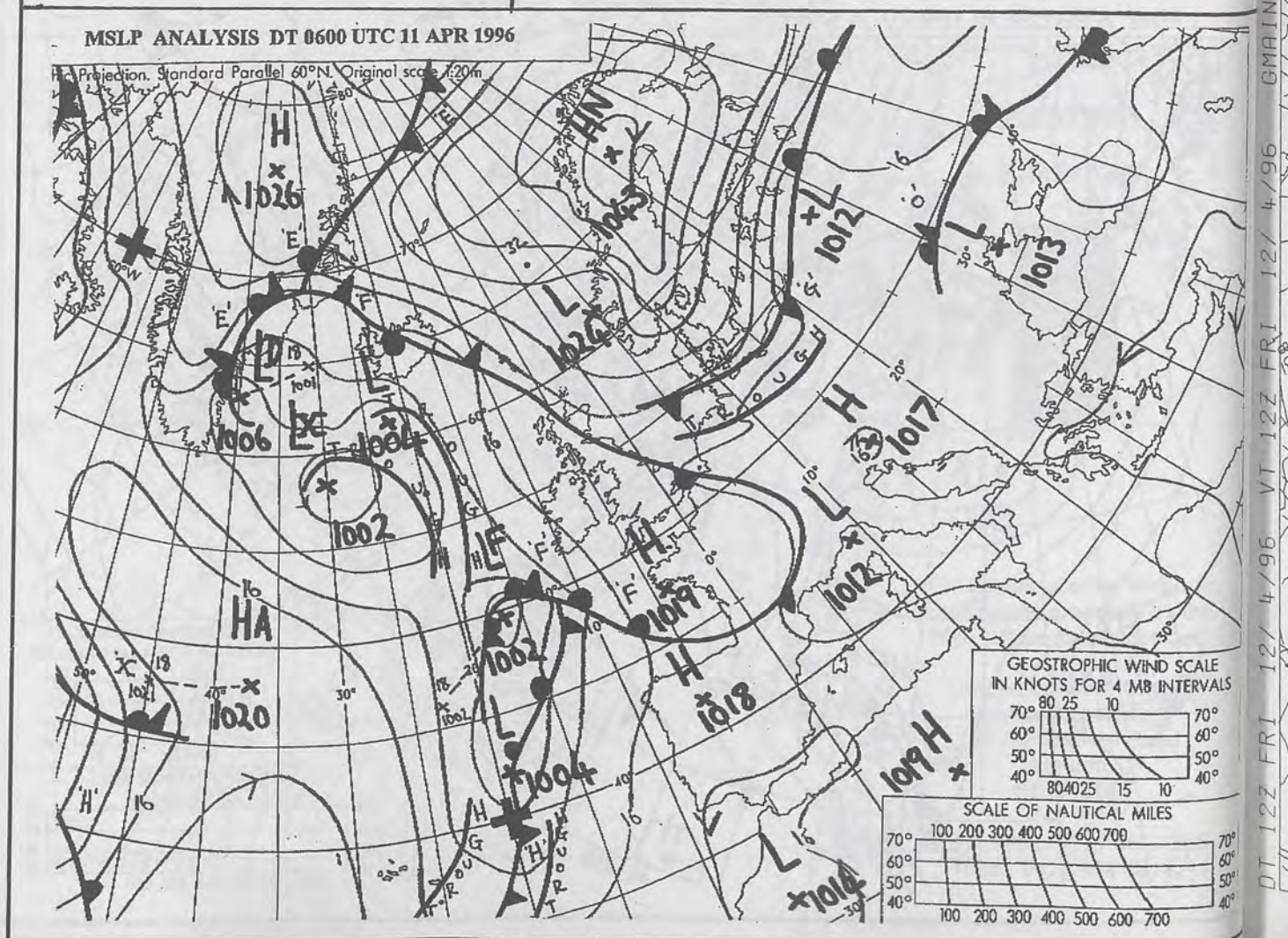
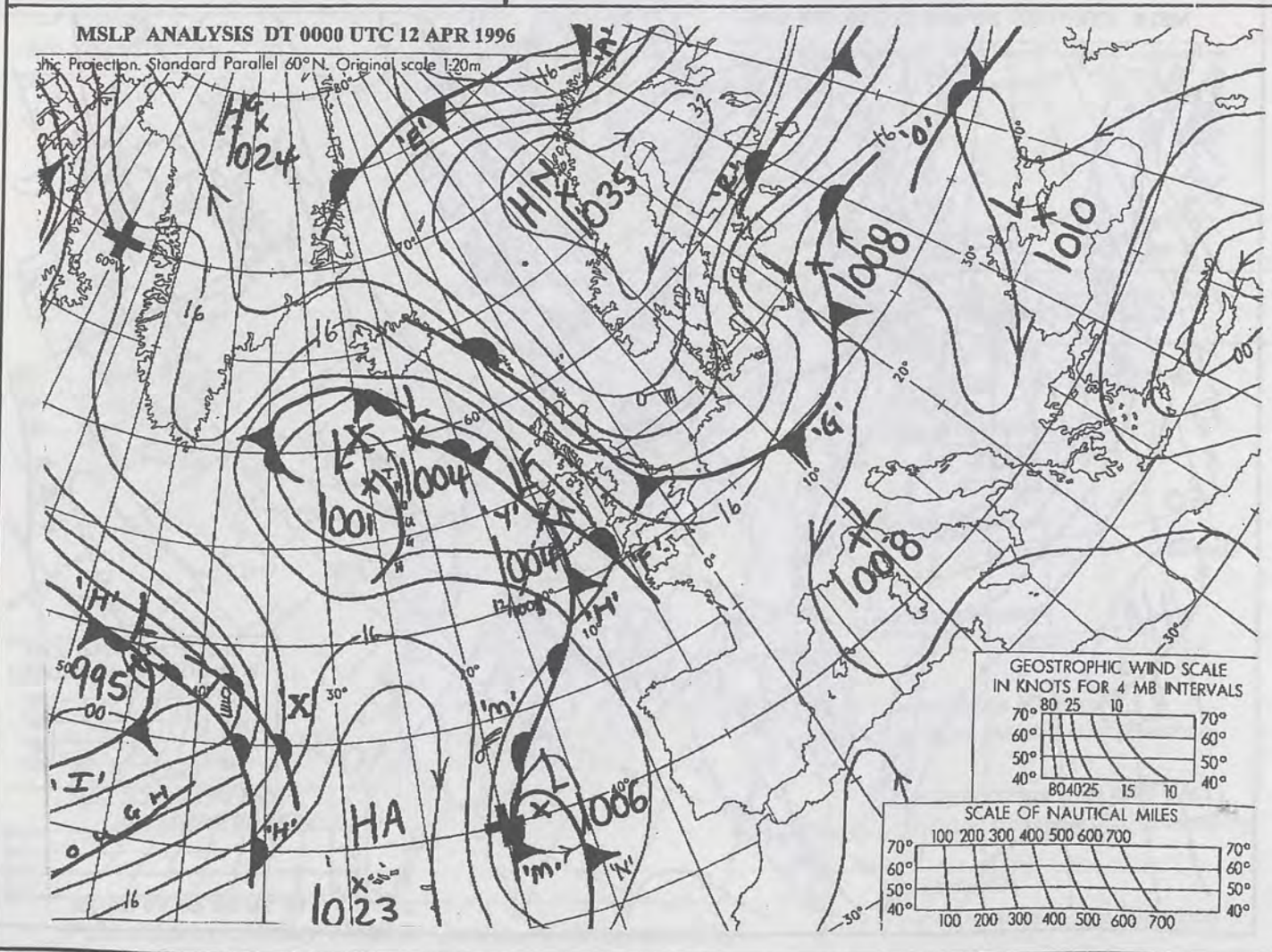
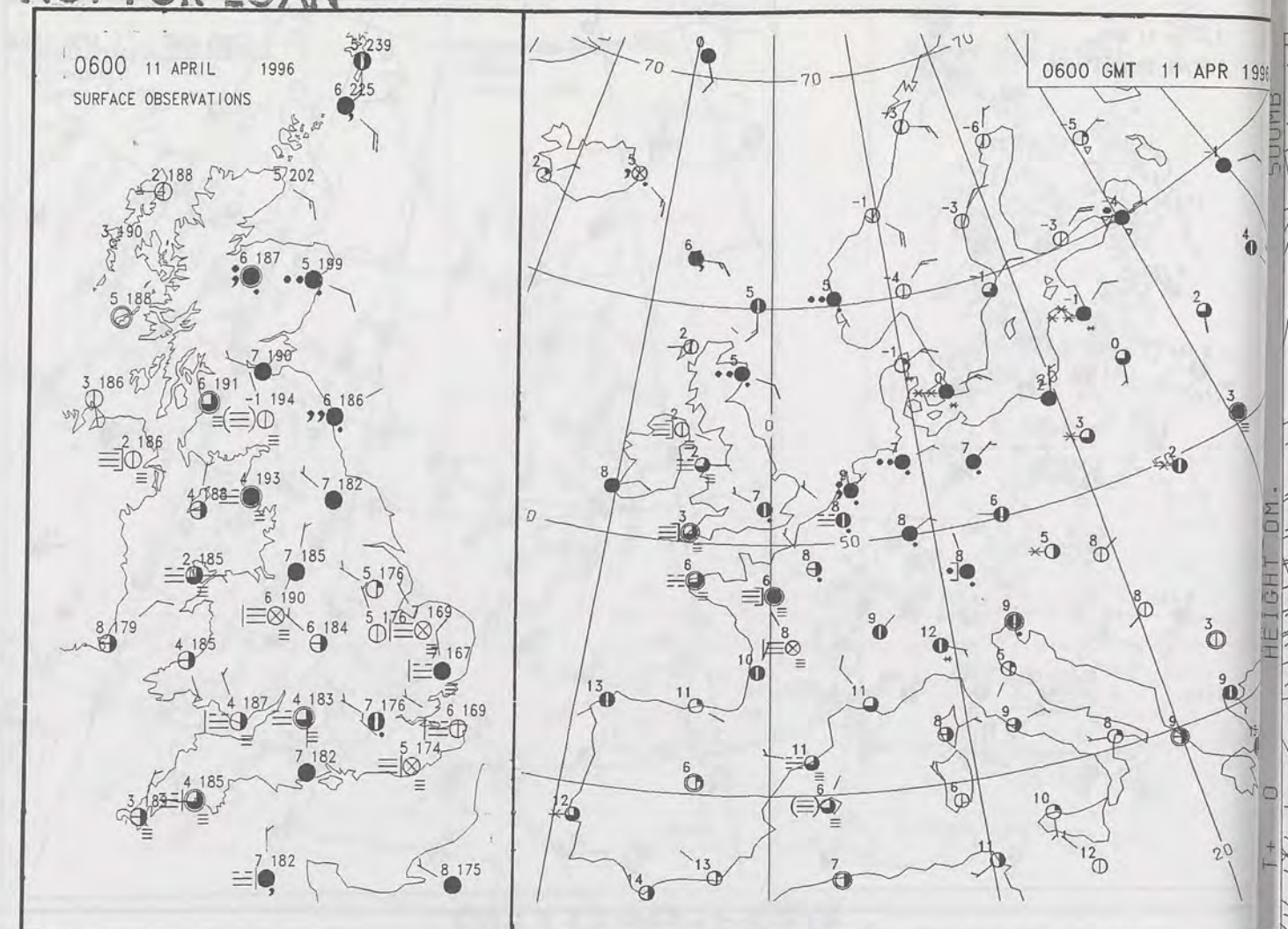
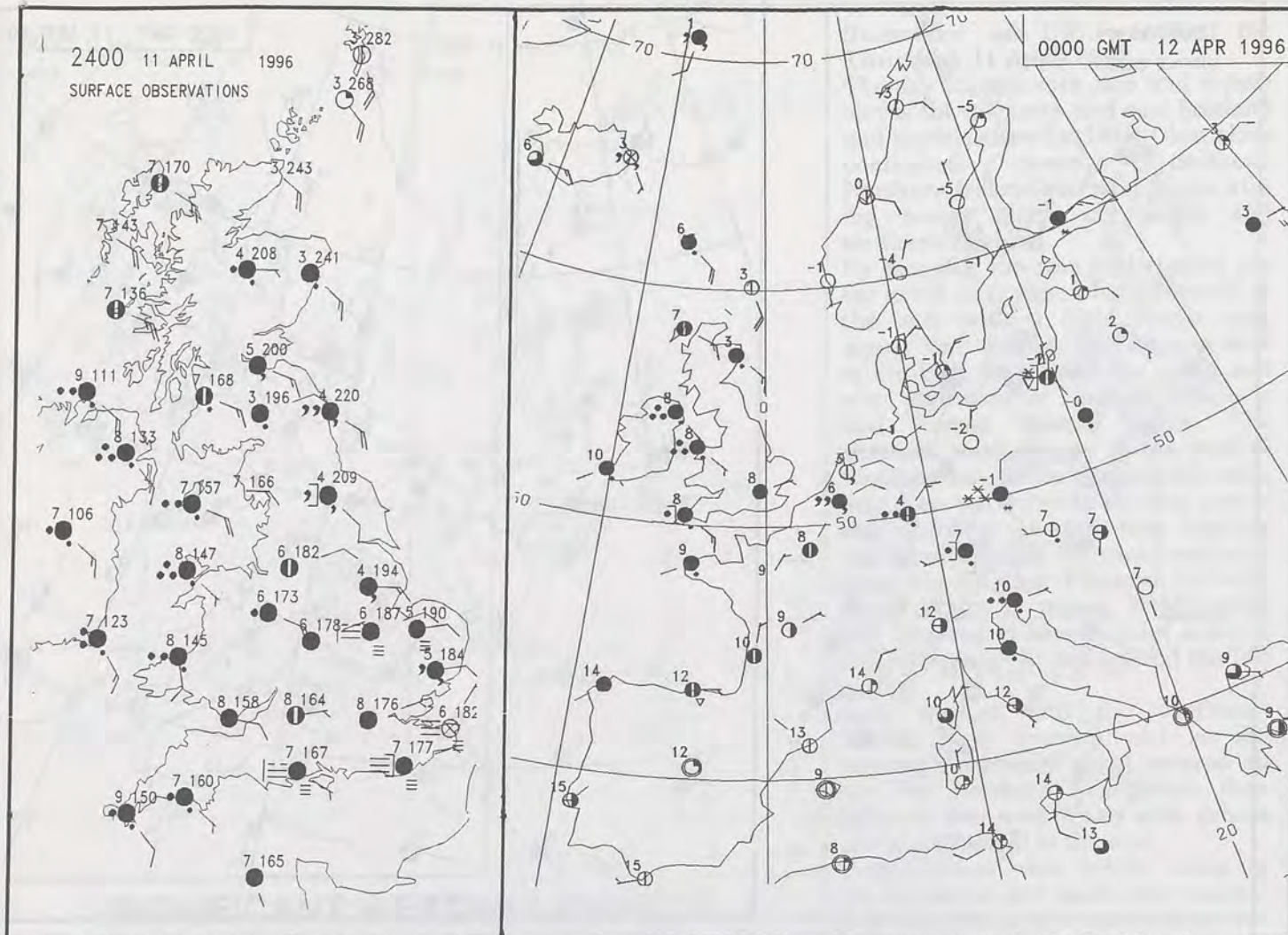


MSLP ANALYSIS DT 1800 UTC 10 APR 1996

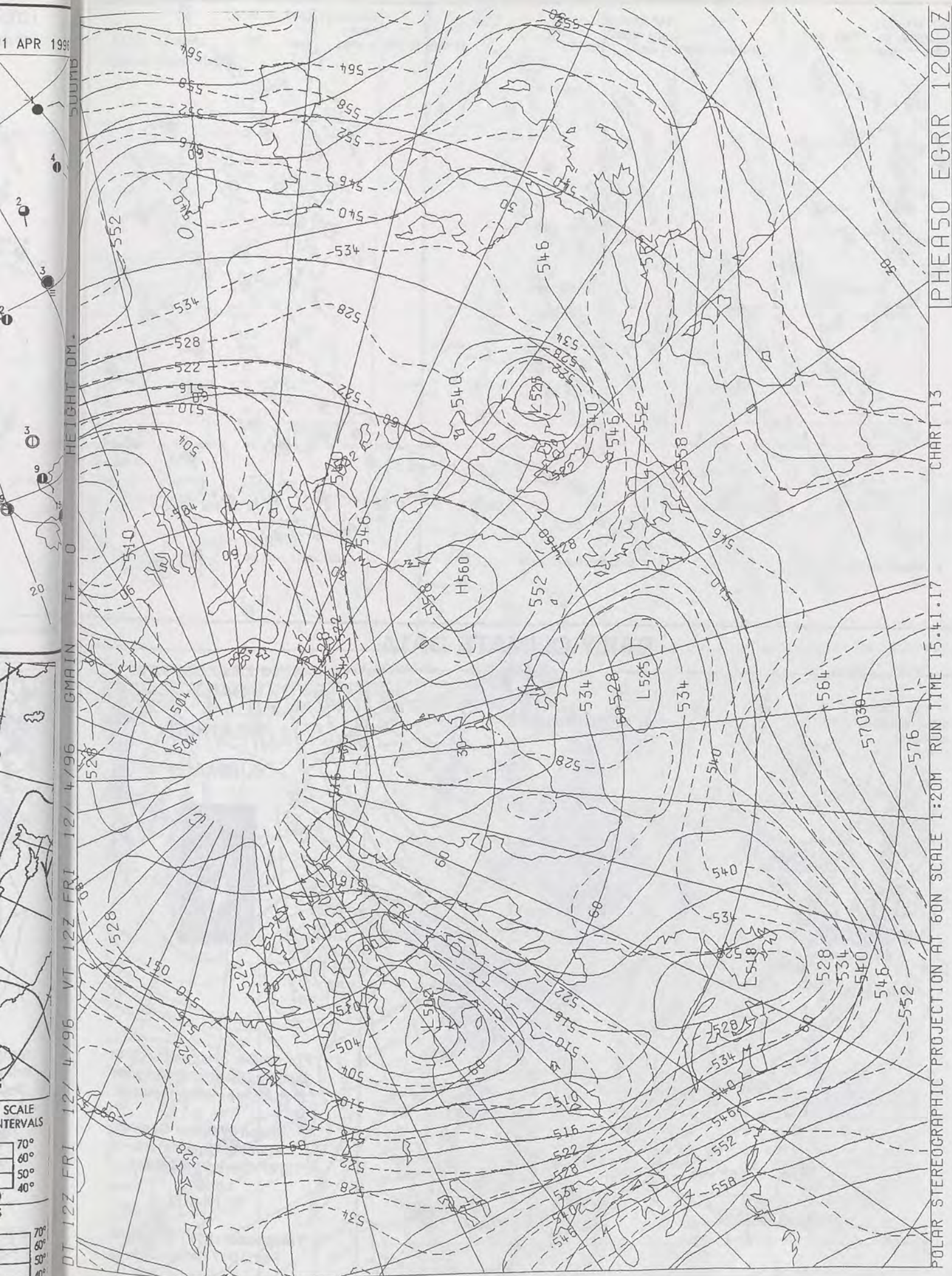
Map Projection: Standard Parallel 60°N. Original scale 1:20m



NOT FOR LOAN DUPLICATE ALSO



1 APR 1996



SCALE INTERVALS
70°
60°
50°
40°



The Met.Office


DAILY WEATHER SUMMARY

INCLUDING SUMMARY OF BRITISH WEATHER

Friday
12th April
1996

NATIONAL
METEOROLOGICAL
24 APR 1996
LIBRARY

METEOSAT AT 12:00 GMT ON 12/04/96
INFRA-RED



CLOUD-TOP OR LAND/SEA TEMPERATURE
COLD WARM

0600 12 APRIL 1996
SIGWX



1200 12 APRIL 1996
SIGWX



SIGNIFICANT WEATHER CHARTS

1800 12 APRIL 1996
SIGWX



2400 12 APRIL 1996
SIGWX



Published by London Weather Centre. All times are GMT.

Summary of UK weather for Friday 12 April 1996

Most places started the day cloudy. Patchy drizzle continued to dampen eastern areas. A band of rain slowly edged into west Wales, Northern Ireland and the south west of England. Fog patches lingered across extreme southern areas.

By dawn outbreaks of rain gradually progressed over western parts of the country. The band of rain tracked eastwards into southern and central areas of England during the morning but hovered over north-western parts. Central and eastern Scotland and much of eastern England stayed largely dry, with some bright spells across East Anglia.

Rain turned to sleet during the afternoon over the West Midlands and Greater Manchester region. Further south and along the western side the rain persisted with some heavier bursts in the south. Eastern areas as far south as Suffolk remained dry with a little sunshine in southern parts.

By the evening many areas north and northwest of London were experiencing falls of sleet or snow. Rain had eased off in the southwest but many parts became foggy. Outbreaks of rain, sleet and snow persisted across the west of Scotland and Northern Ireland but areas further east stayed mostly dry and cloudy.

Temperatures were generally in the cold or rather cold category.

EXTREMES

FRIDAY 12th APRIL 1996

Highest Maximum

: 14.7 C Jersey [Channel Islands]

Lowest Maximum

: 2.1 C Spadeadam [Cumbria]

Lowest Minimum

: 0.0 C Spadeadam [Cumbria]

Lowest Grass Minimum

: -1.0 C Spadeadam [Cumbria]

Most Rain (24 hrs from 0900 GMT)

: 32.7mm Cynwyd [Clwyd]

Most Sunshine

: 9.5 hrs Lerwick [Shetland]

NIGHT RAINFALL
(MILLIMETRES)
12 APRIL 1996



DAY RAINFALL
(MILLIMETRES)
12 APRIL 1996



SUNSHINE (DAWN TO DUSK)
(HOURS)
12 APRIL 1996



DAILY CLIMATE DATA

NIGHT MINIMUM TEMPERATURE
(DEGREES C)
12 APRIL 1996



DAY MAXIMUM TEMPERATURE
(DEGREES C)
12 APRIL 1996



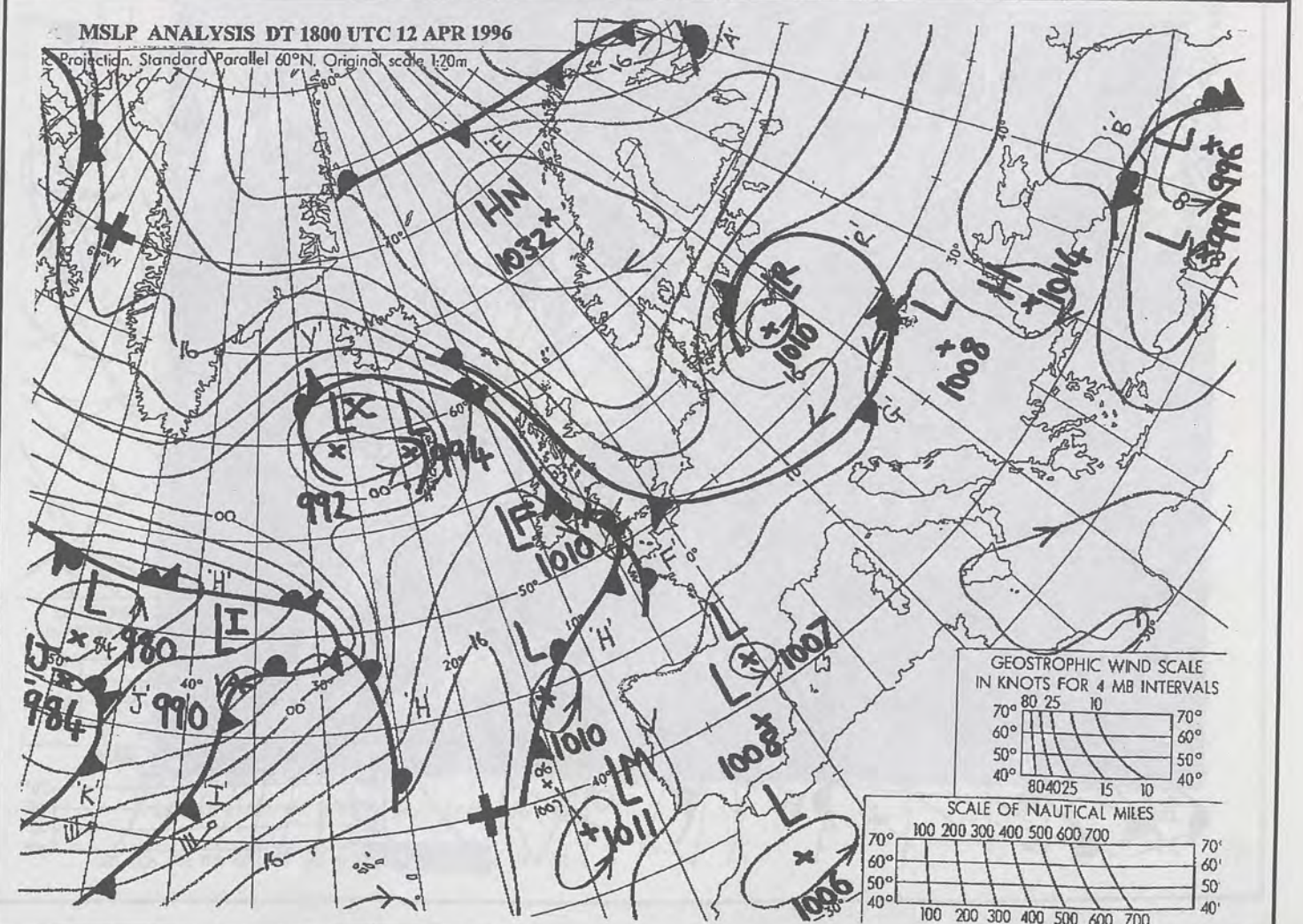
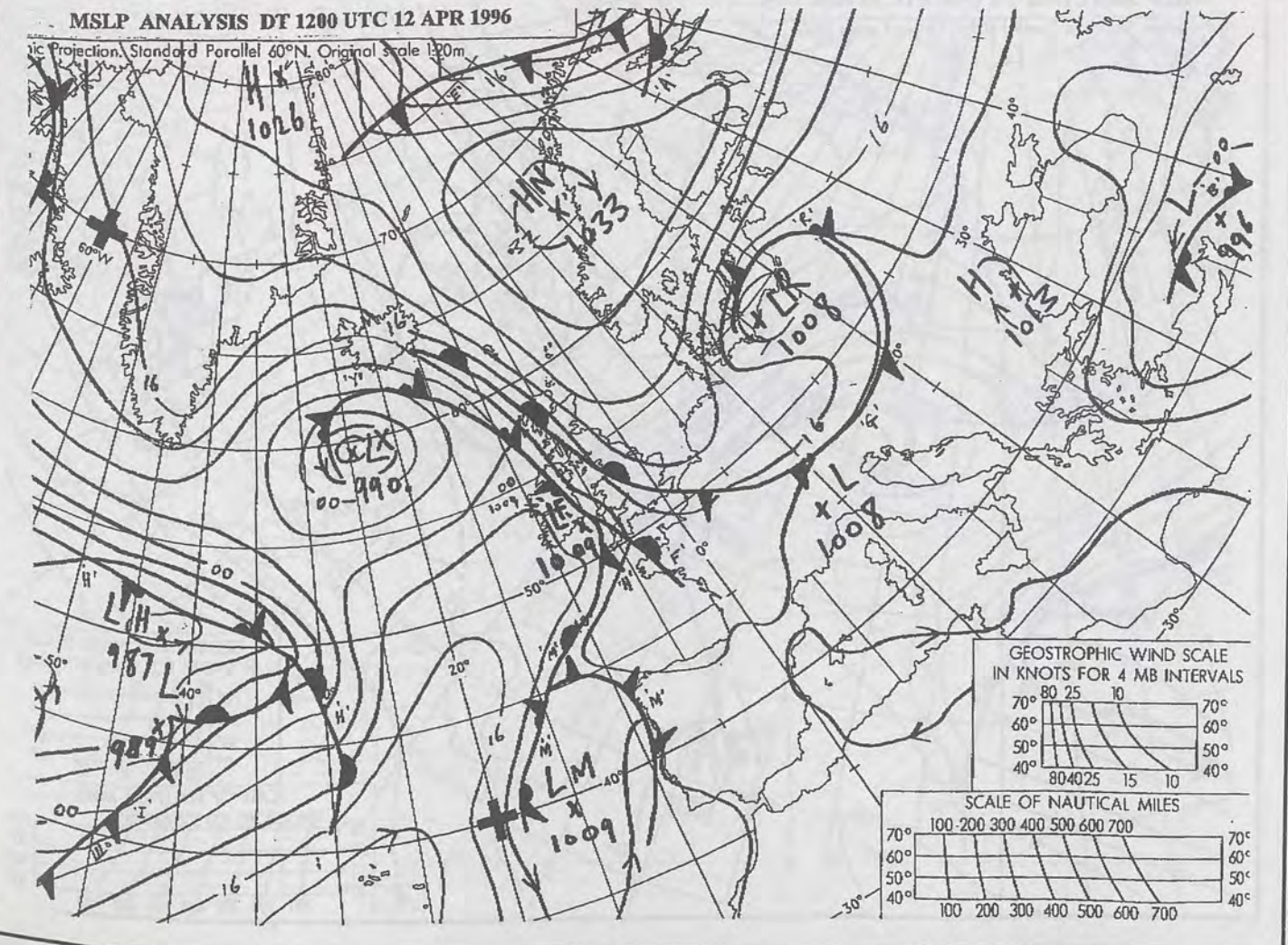
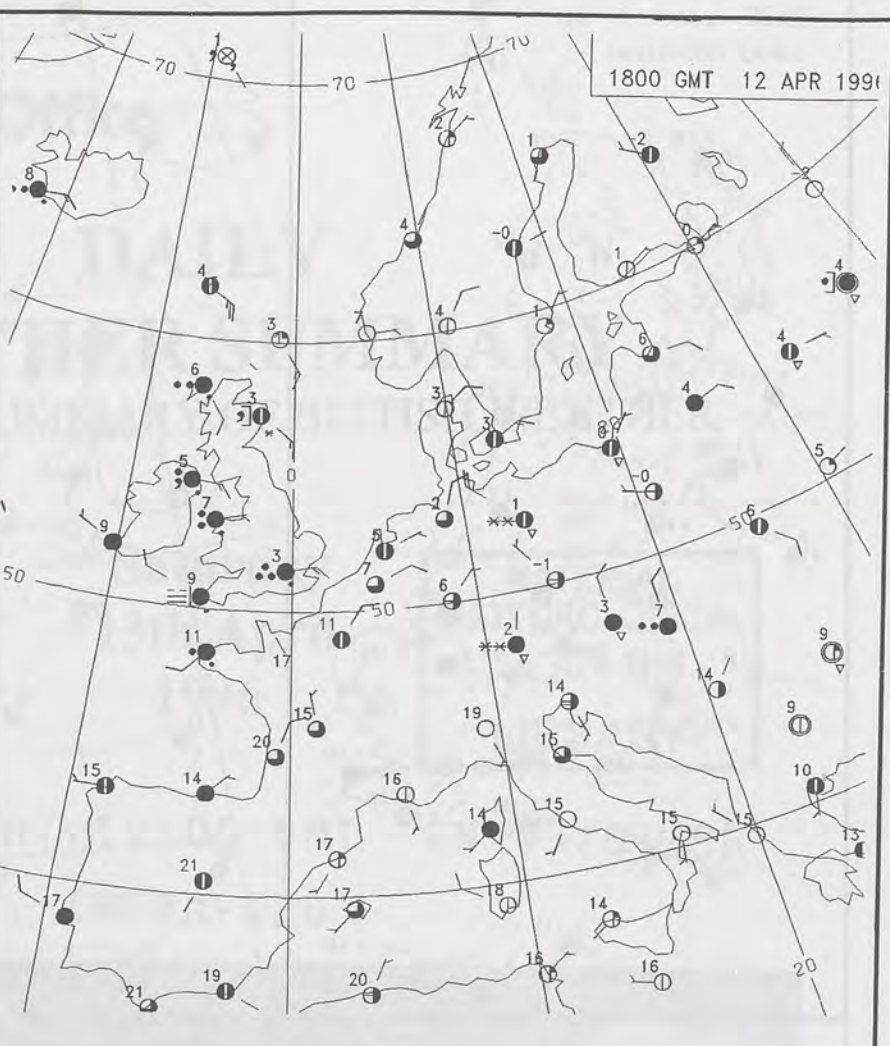
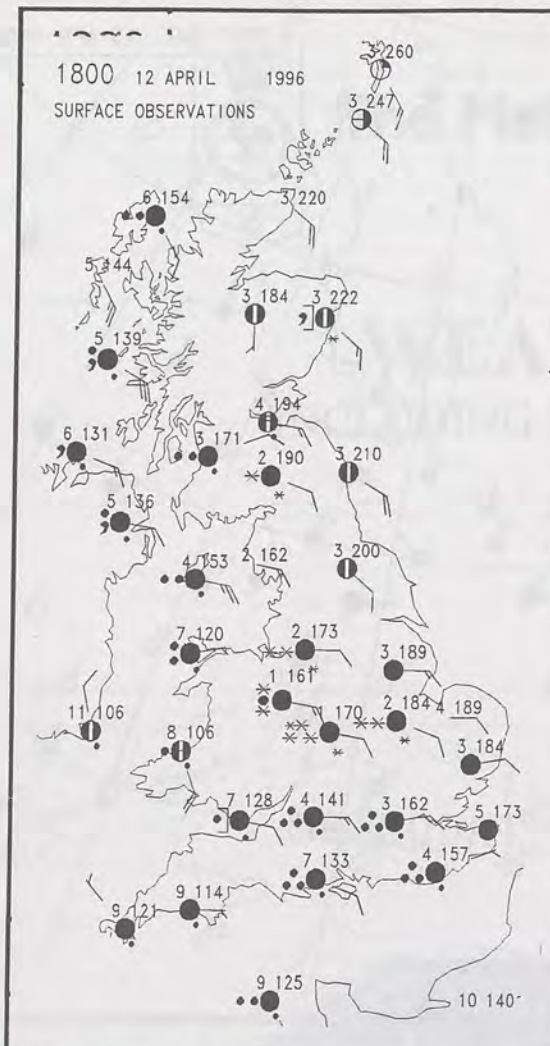
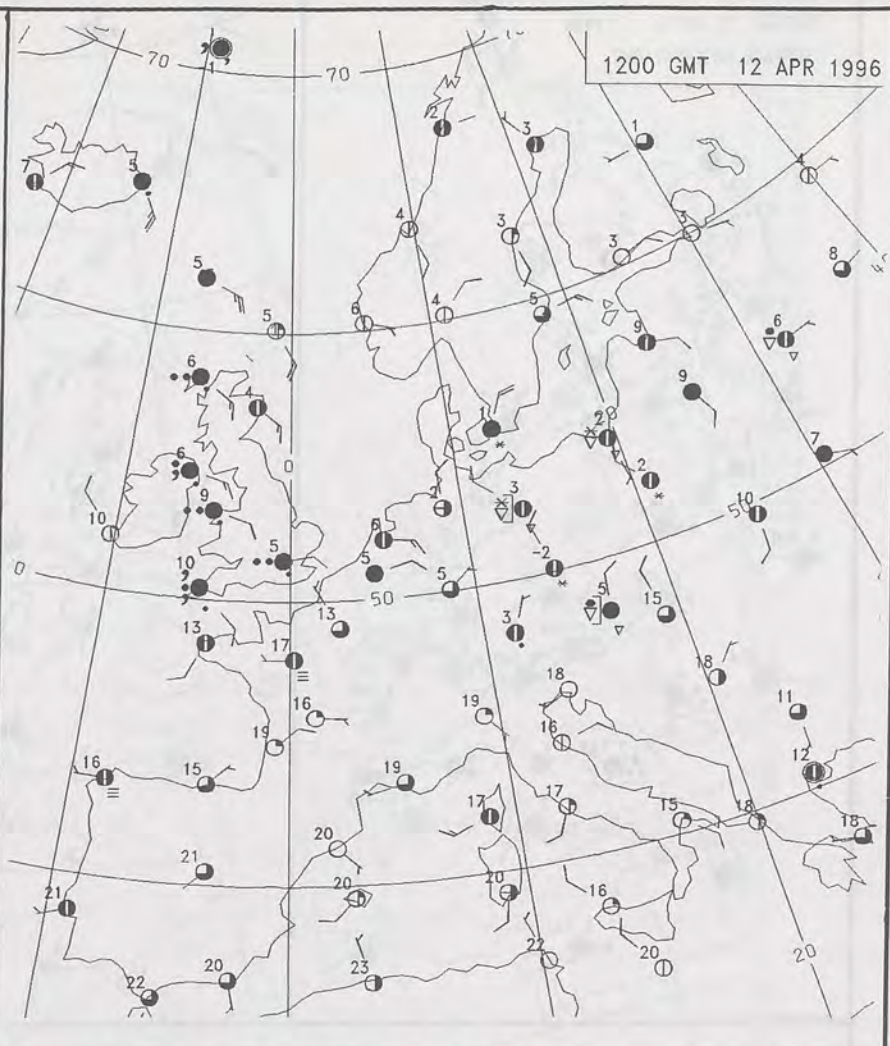
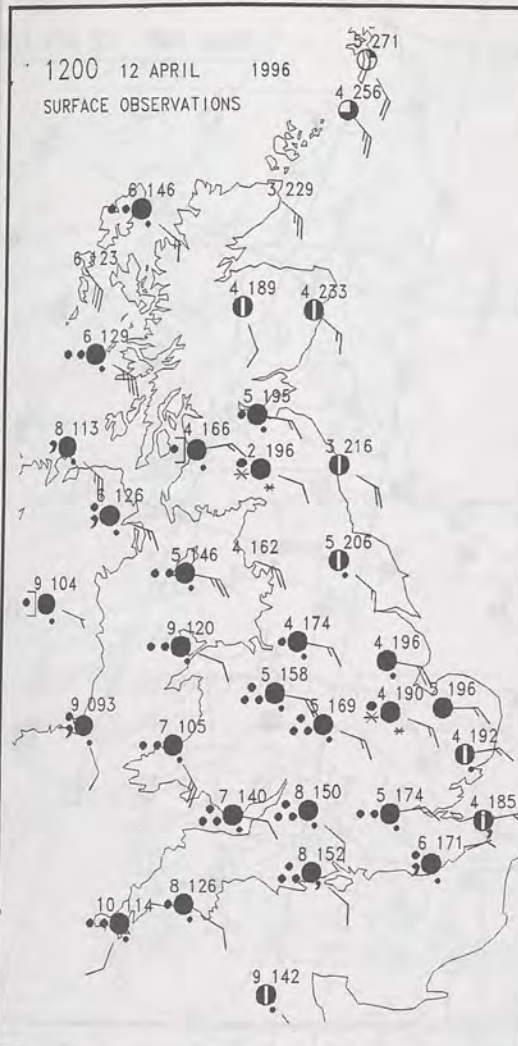
DAILY WEATHER SUMMARY



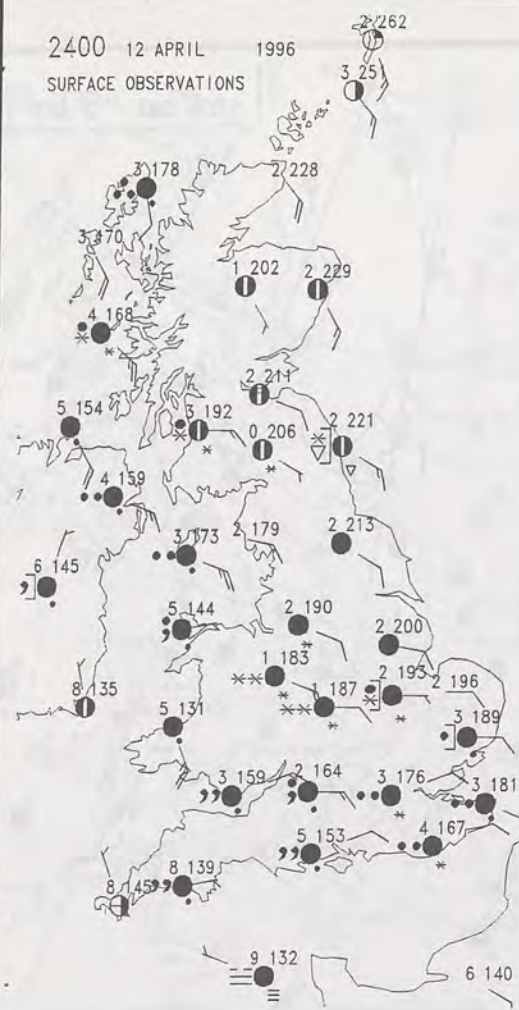
For details of other Weather Summaries produced by the Met. Office please contact:

London Weather Centre
Climate Department
127 Clerkenwell Road
London
EC1R 5DB

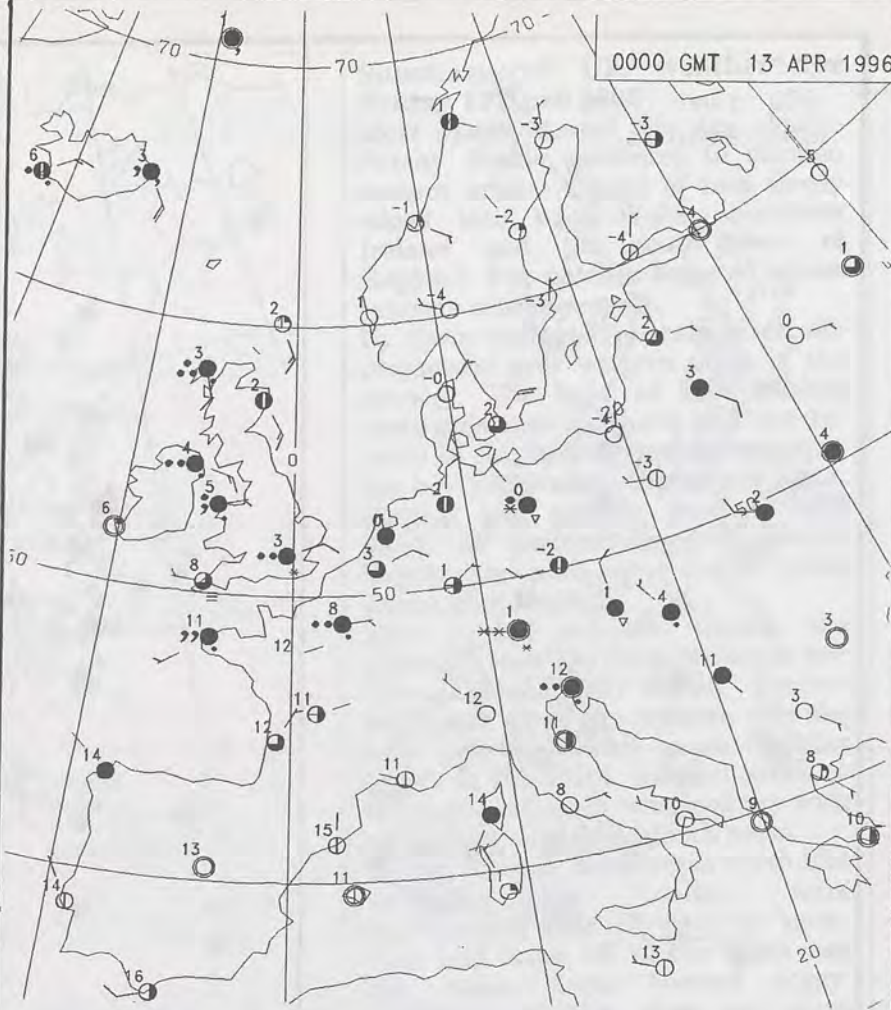
Telephone: 0171 405 4358
Fax: 0171 404 4314



2400 12 APRIL 1996
SURFACE OBSERVATIONS



0000 GMT 13 APR 1996



0600 12 APRIL 1996
SURFACE OBSERVATIONS

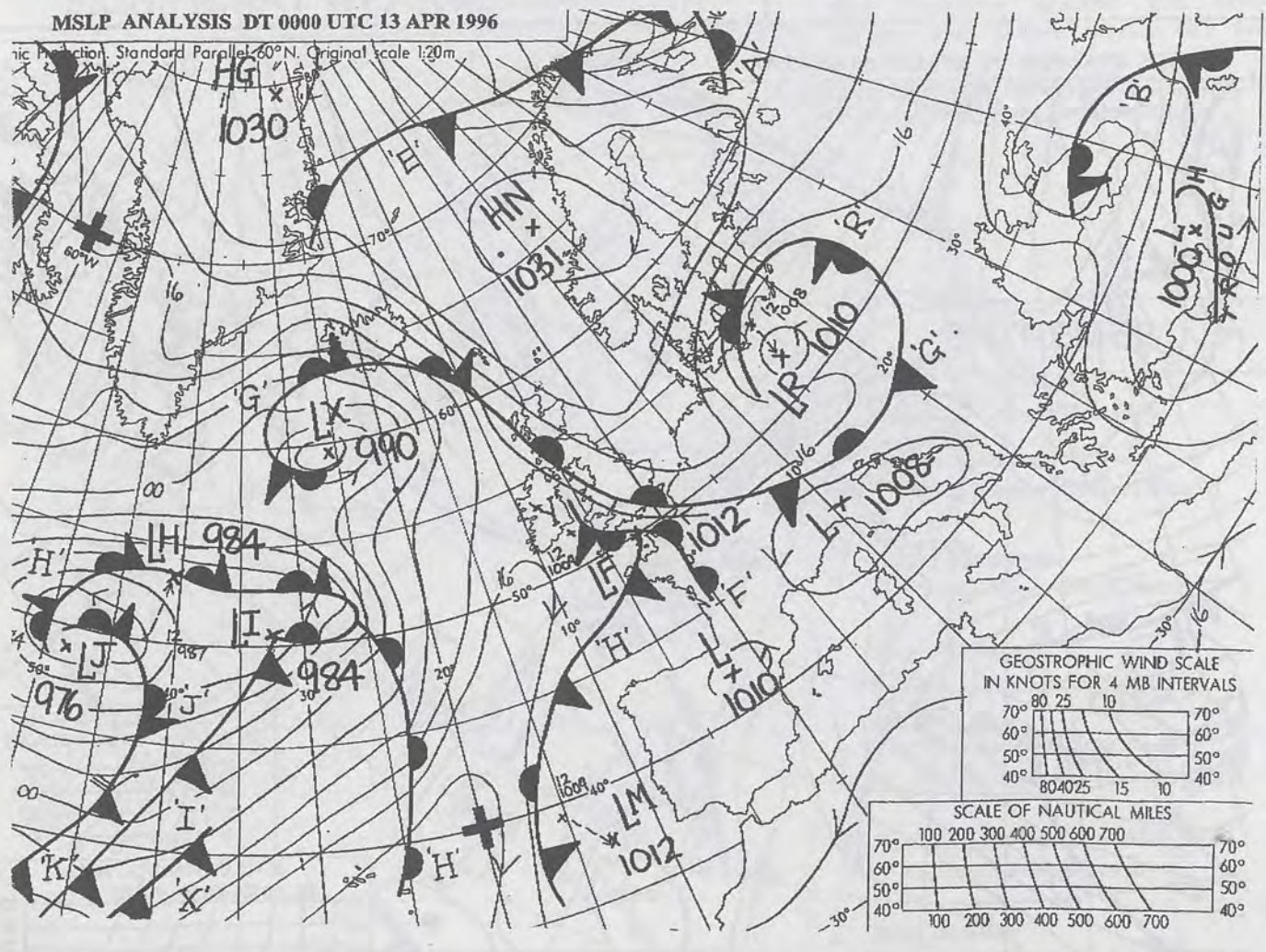


0600 GMT 12 APR 1996



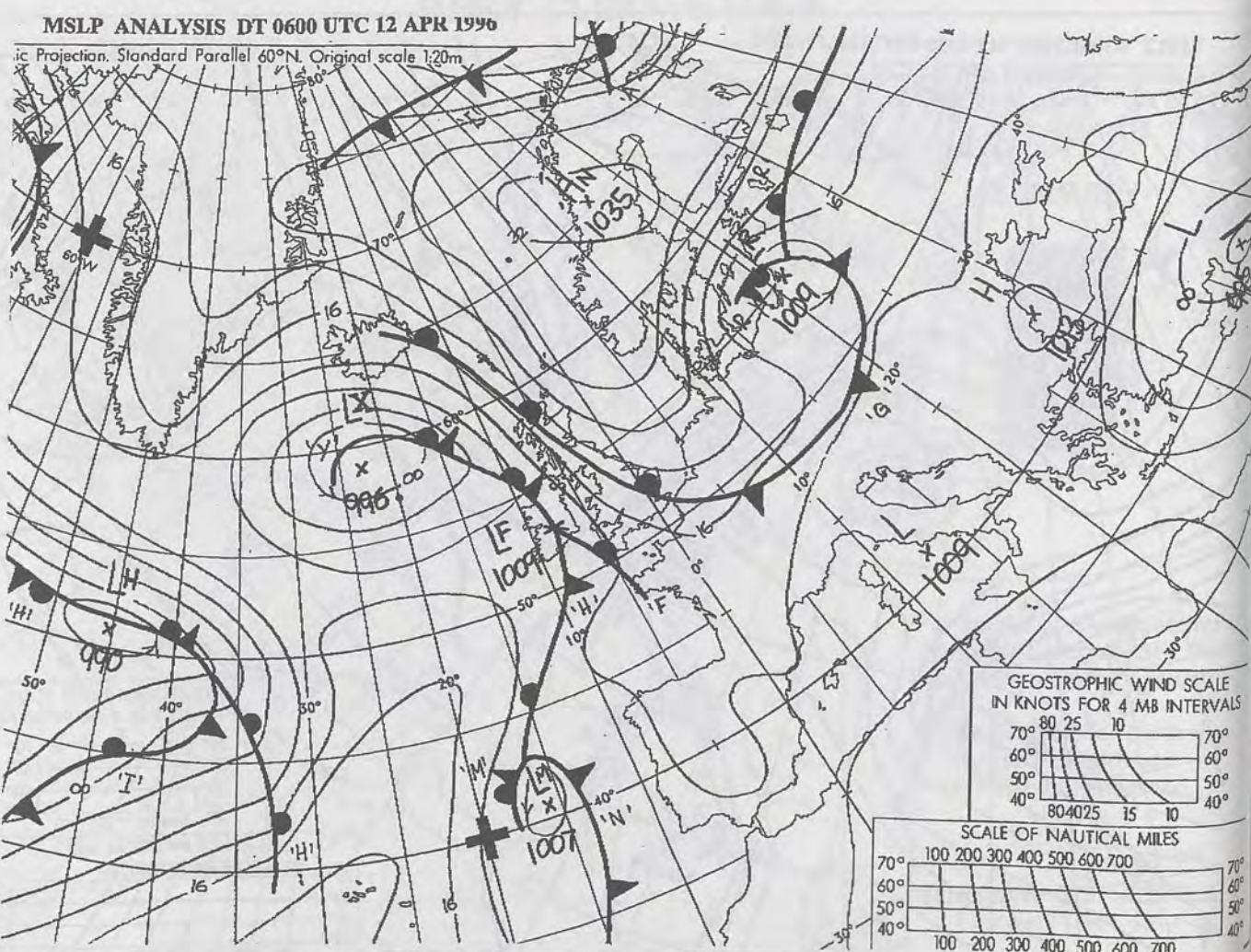
MSLP ANALYSIS DT 0000 UTC 13 APR 1996

ic Projection, Standard Parallel 60°N, Original scale 1:20m



MSLP ANALYSIS DT 0600 UTC 12 APR 1996

ic Projection, Standard Parallel 60°N, Original scale 1:20m



12 APR 19



The Met. Office

DAILY WEATHER SUMMARY

INCLUDING SUMMARY OF BRITISH WEATHER

Saturday
13th April
1996

NATIONAL
METEOROLOGICAL
24 APR 1996
LIBRARY

METEOSAT AT 12:00 GMT ON 13/04/96
INFRA-RED



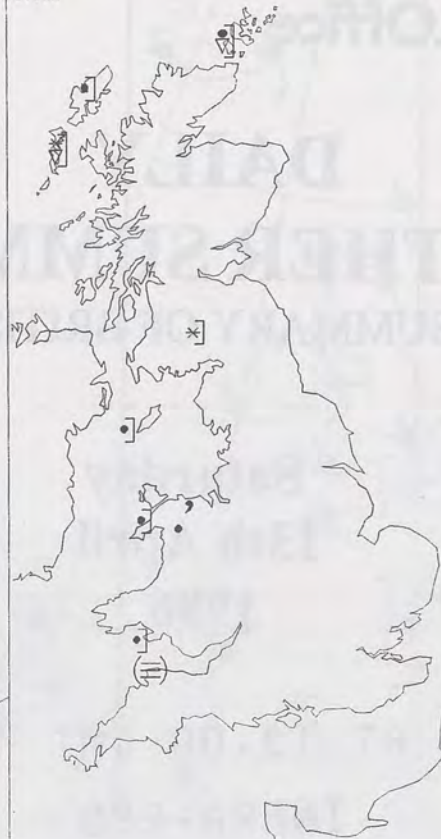
CLOUD-TOP OR LAND/SEA TEMPERATURE

COLD WARM

0600 13 APRIL 1996
SIGWX



1200 13 APRIL 1996
SIGWX



SIGNIFICANT WEATHER CHARTS

1800 13 APRIL 1996
SIGWX



2400 13 APRIL 1996
SIGWX



Summary of UK weather for Saturday 13 April 1996

It was a wet start to the night for much of the United Kingdom. Outbreaks of rain stretched from southeast England, across Wales and the Midlands, into Northern Ireland and western Scotland. This damp weather also brought patches of mist and hill fog. There was snow in places, mainly over western Scotland and the Pennines but it also affected parts of central England early in the night. The rain and misty weather subsided during the night, becoming confined to Wales and Northern Ireland. Light snowfalls continued in the northwest. Some eastern parts were dry throughout, in particular, eastern Scotland and northeast England.

By dawn it was mainly dry and the last remnants of the rain and snow gradually petered out in the west. The skies were rather grey at first and they remained cloudy for much of Scotland and western parts of the UK, but sunny spells developed over eastern England and soon spread to southern and central parts for the afternoon.

There was little change in the weather during the evening and overnight. Southern and eastern England had mainly clear skies whilst the rest of the United Kingdom was cloudy. Northern Ireland was especially dull with patchy hill fog developing with light rain and drizzle too.

Temperatures were generally cold but locally average in parts of Wales and southern England.

EXTREMES

SATURDAY 13th APRIL 1996

Highest Maximum
: 13.0 C Southampton

Lowest Maximum
: 3.8 C Tulloch Bridge [Highland]

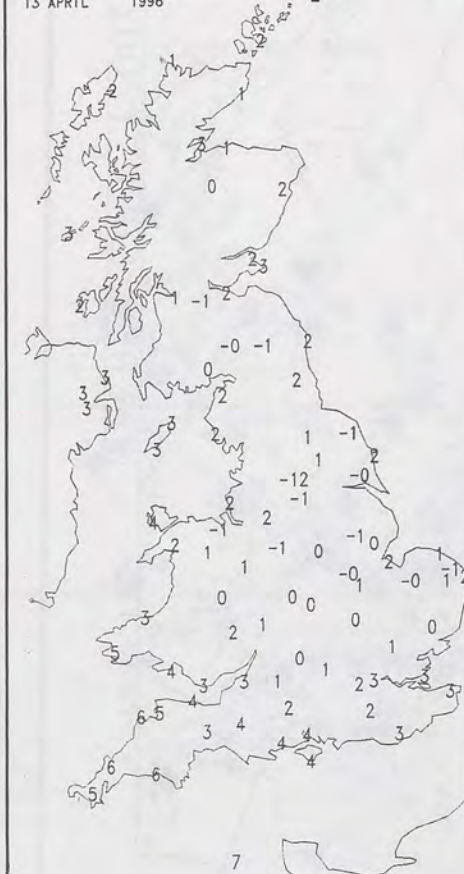
Lowest Minimum
: -1.3 C Fylingdales [N. Yorkshire]

Lowest Grass Minimum
: -7.2 C Hawarden [Clwyd]

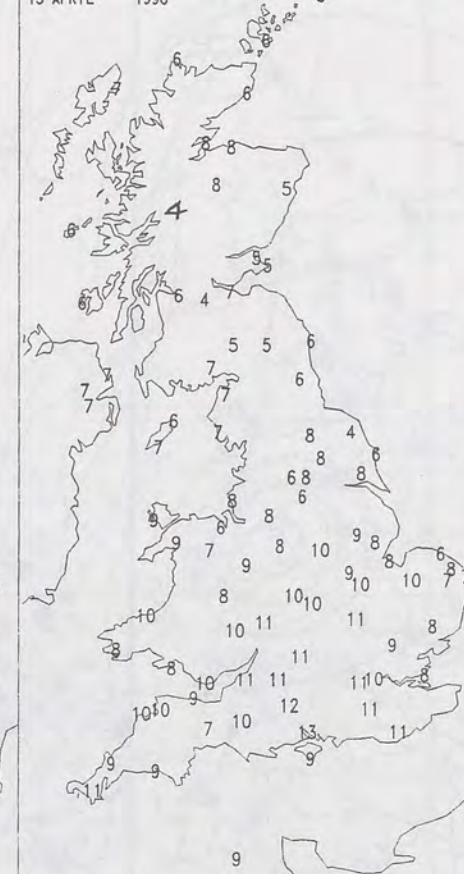
Most Rain (24 hrs from 0900 GMT)
: 18.4mm Macrihanish [Kintyre]

Most Sunshine
: 12.4 hrs Wattisham [Suffolk]

NIGHT MINIMUM TEMPERATURE
(DEGREES C)
13 APRIL 1996



DAY MAXIMUM TEMPERATURE
(DEGREES C)
13 APRIL 1996



SUNSHINE (DAWN TO DUSK)
(HOURS)
13 APRIL 1996



DAILY CLIMATE DATA

NIGHT RAINFALL
(MILLIMETRES)
13 APRIL 1996



DAY RAINFALL
(MILLIMETRES)
13 APRIL 1996



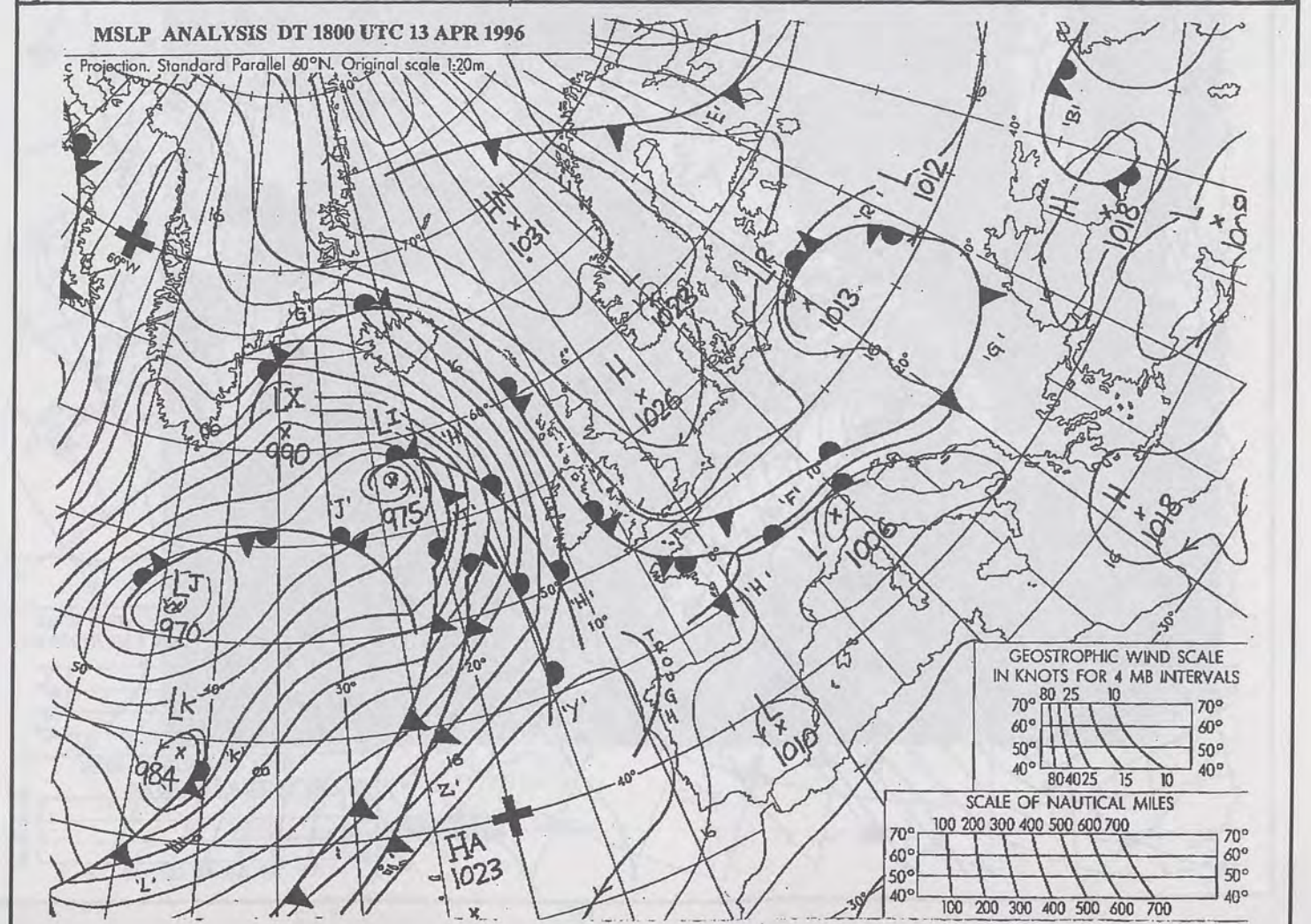
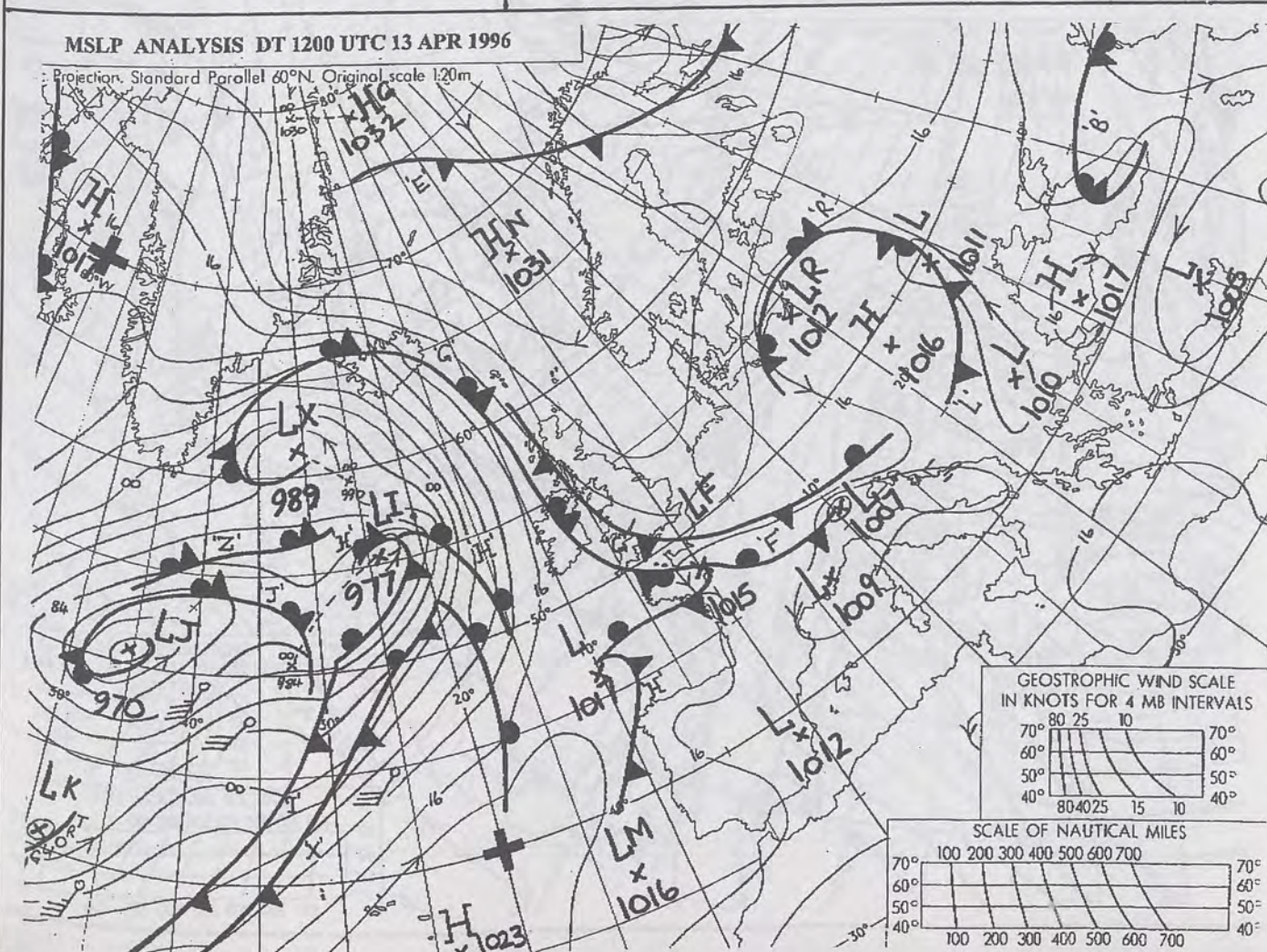
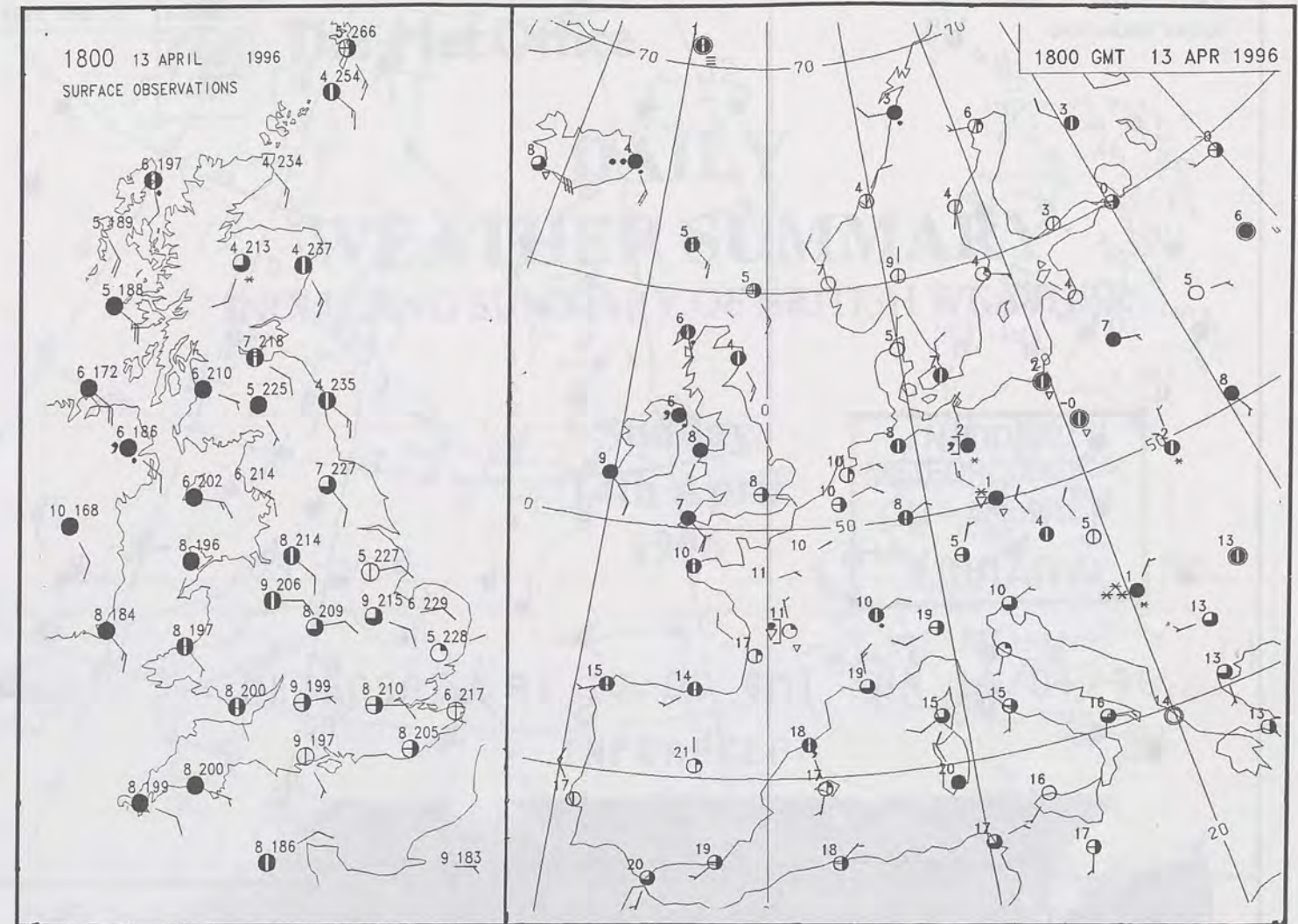
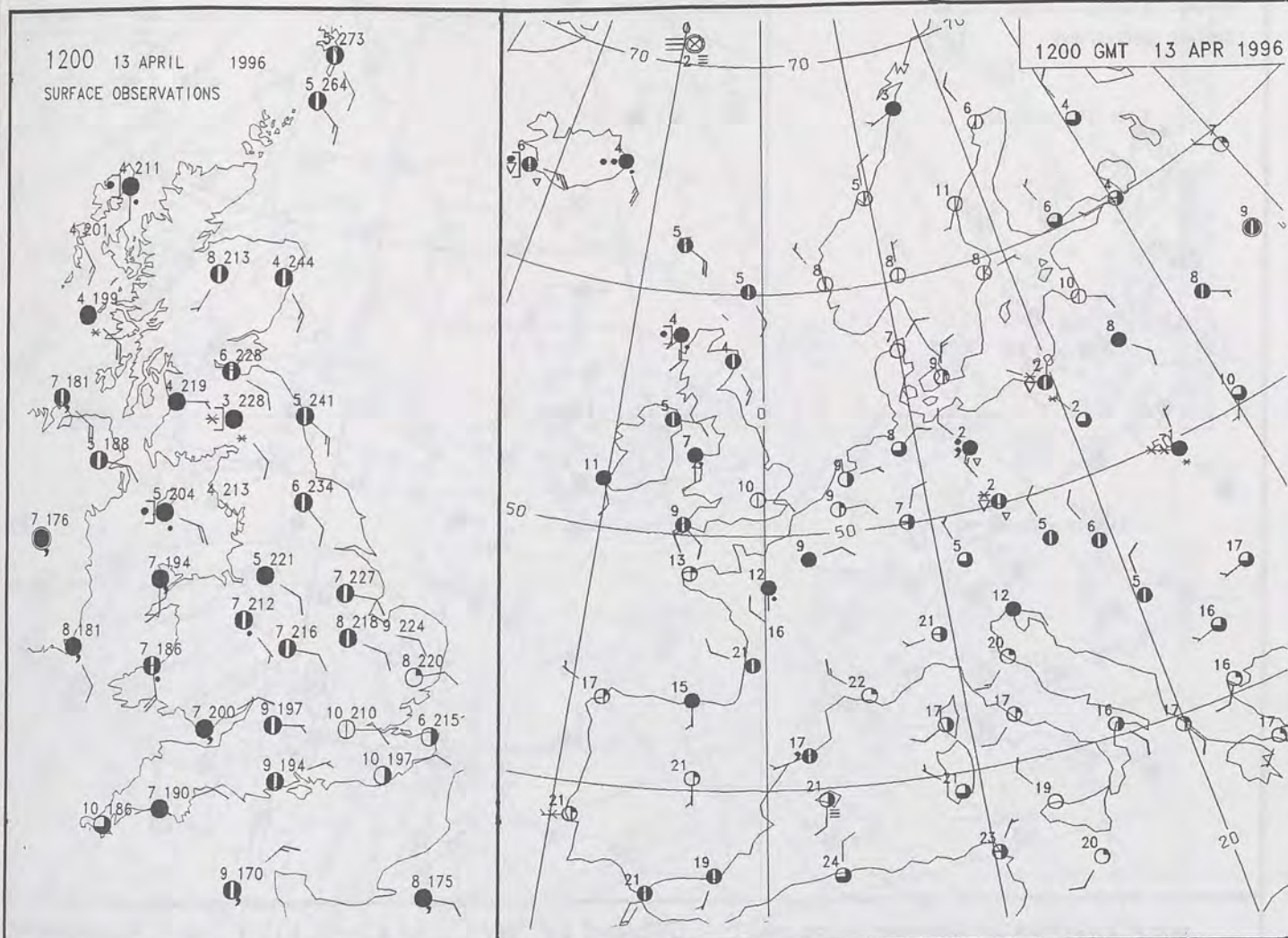
DAILY WEATHER SUMMARY

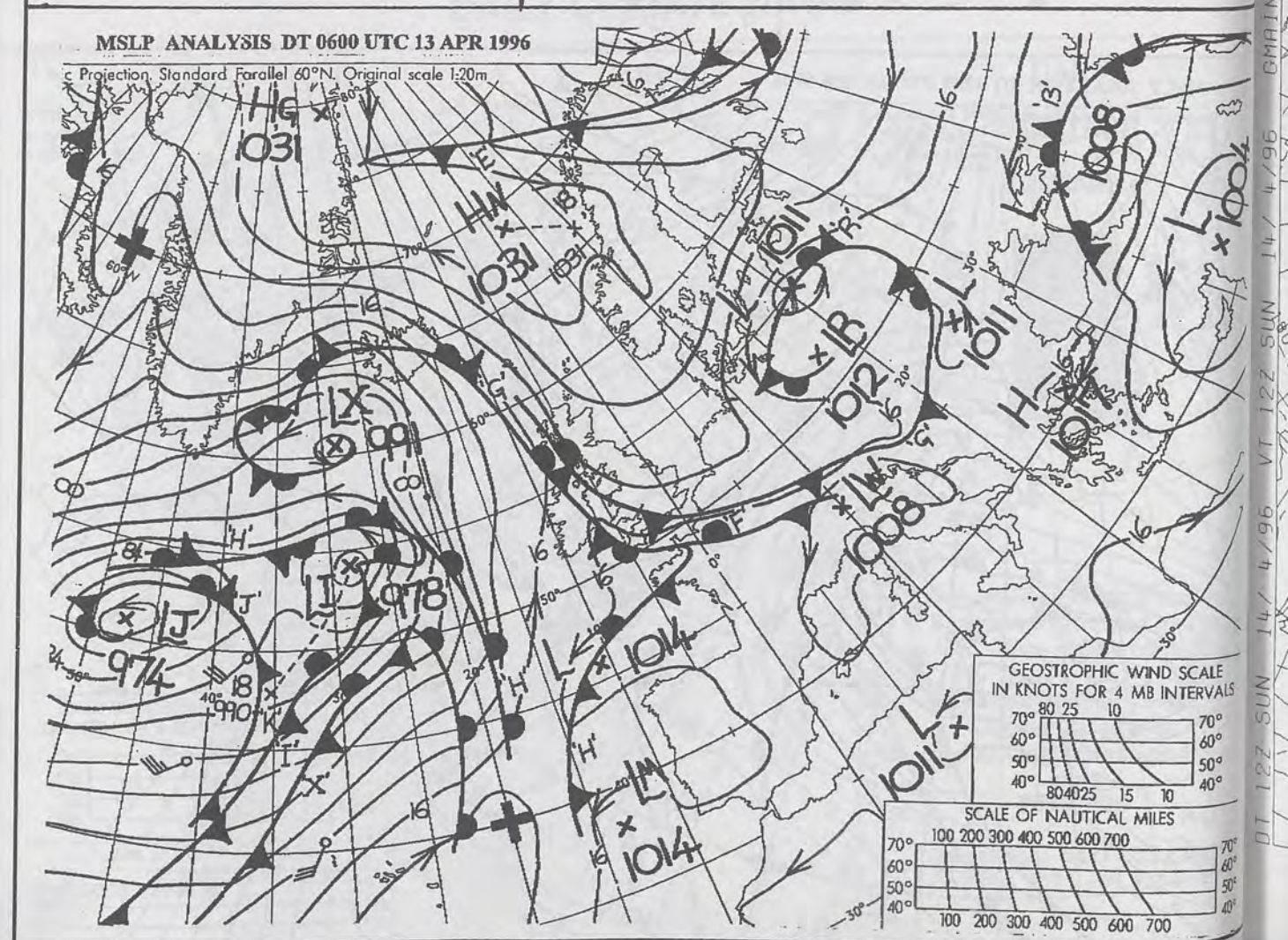
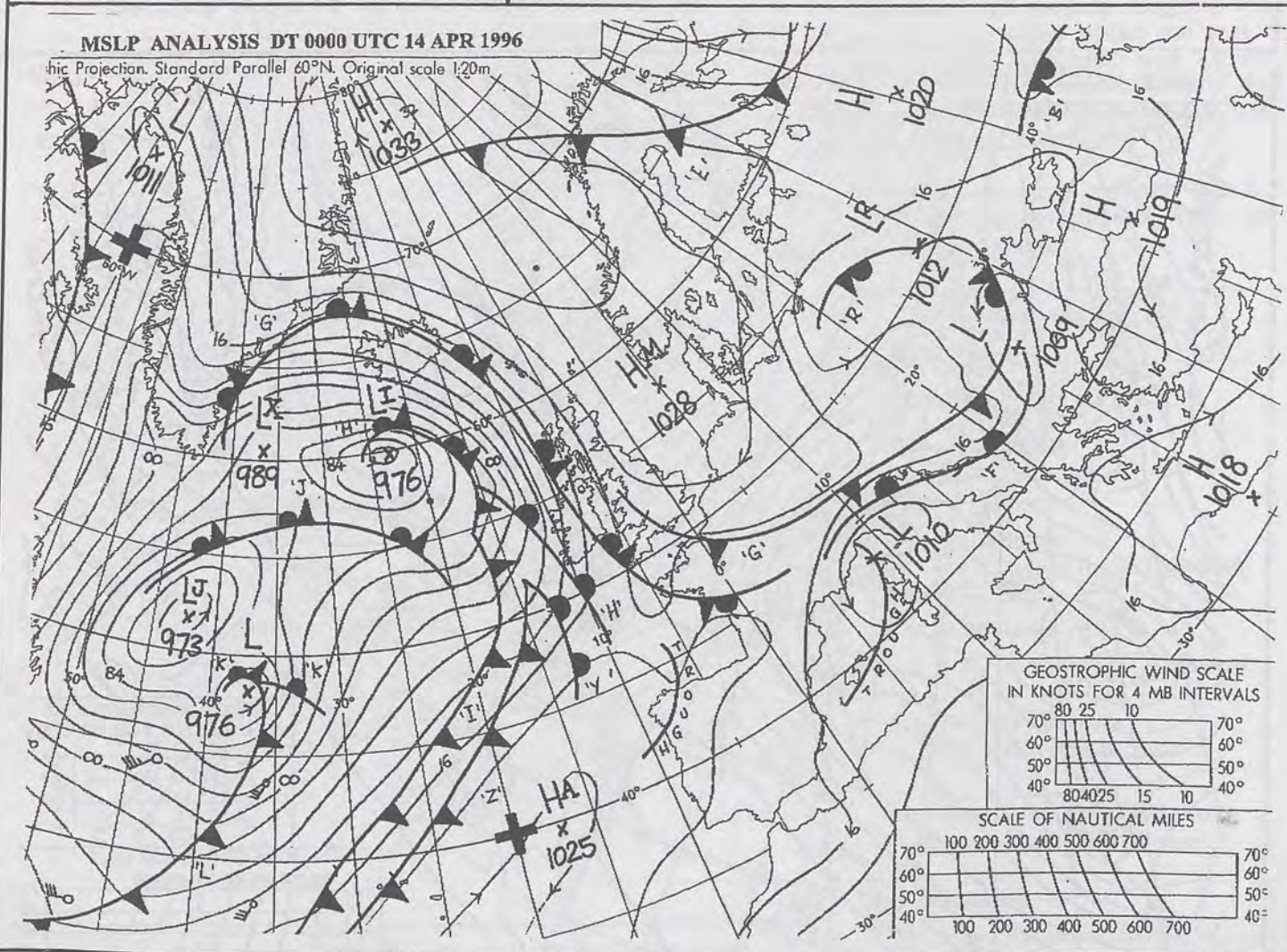
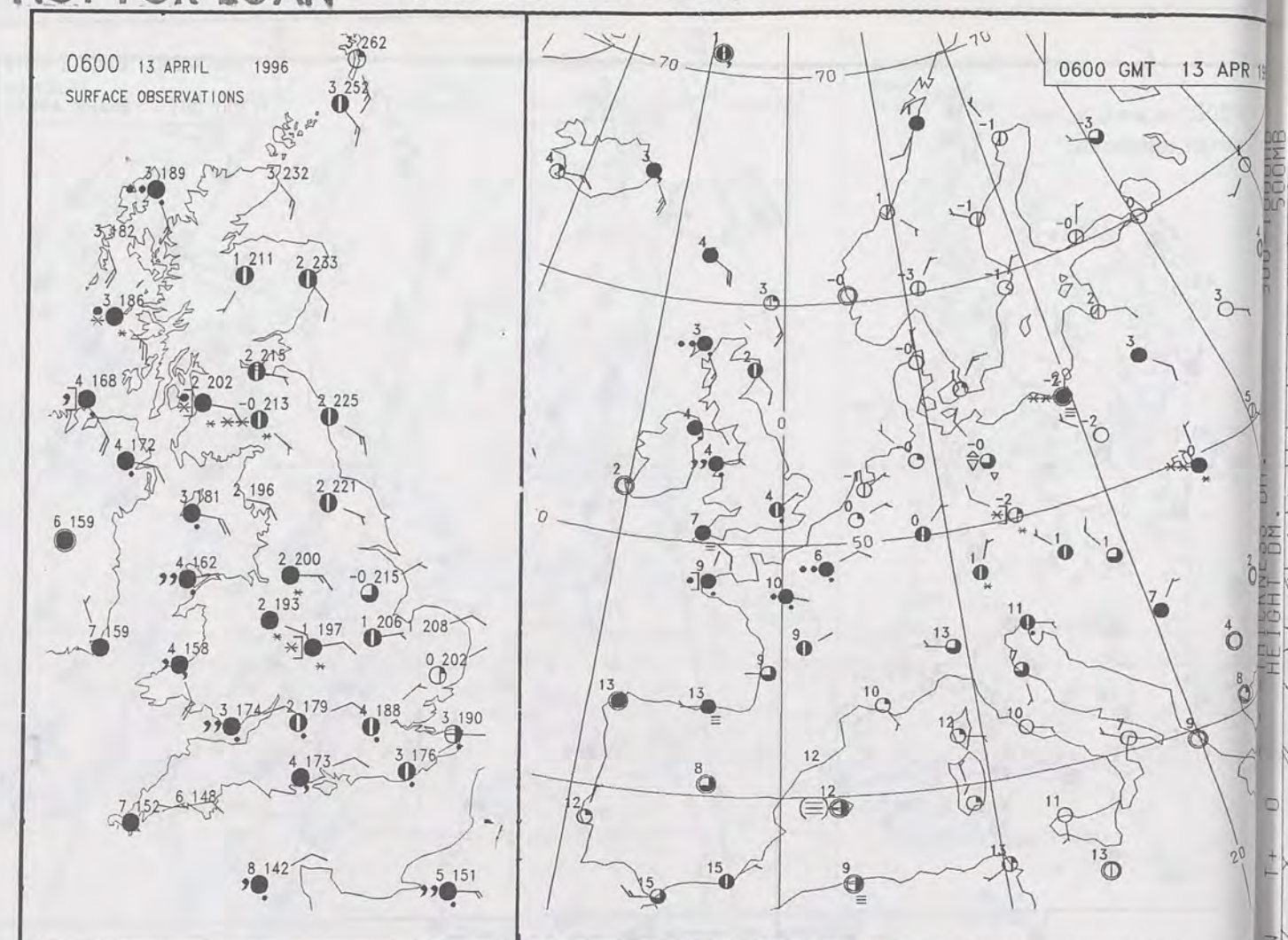
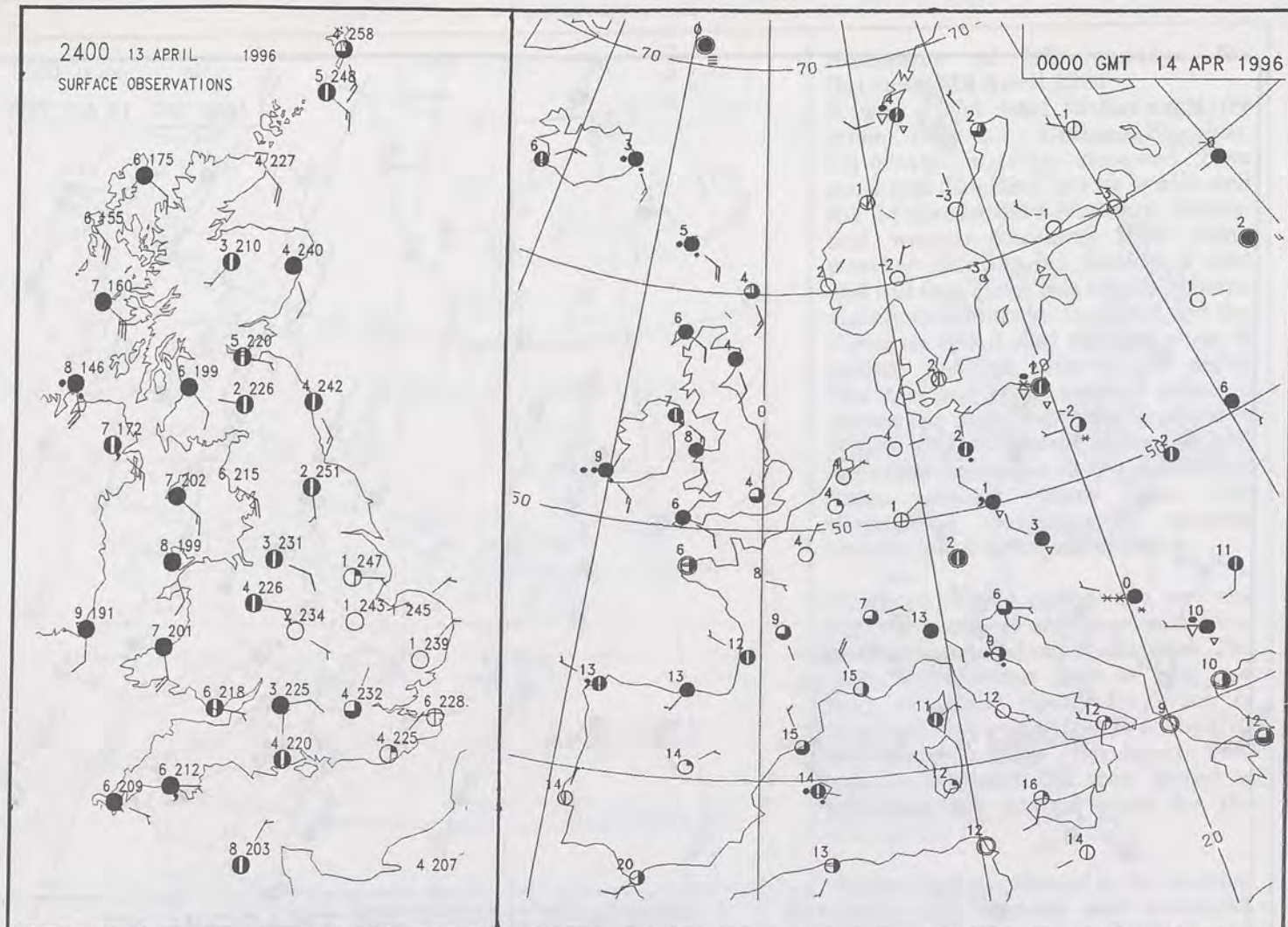


For details of other Weather Summaries produced by the Met. Office please contact:

London Weather Centre
Climate Department
127 Clerkenwell Road
London
EC1R 5DB

Telephone: 0171 405 4358
Fax: 0171 404 4314






13 APR 1996

SCALE
INTERVALS
70°
60°
50°
40°

70°
60°
50°
40°



The Met. Office


DAILY WEATHER SUMMARY

INCLUDING SUMMARY OF BRITISH WEATHER

Sunday
14th April
1996

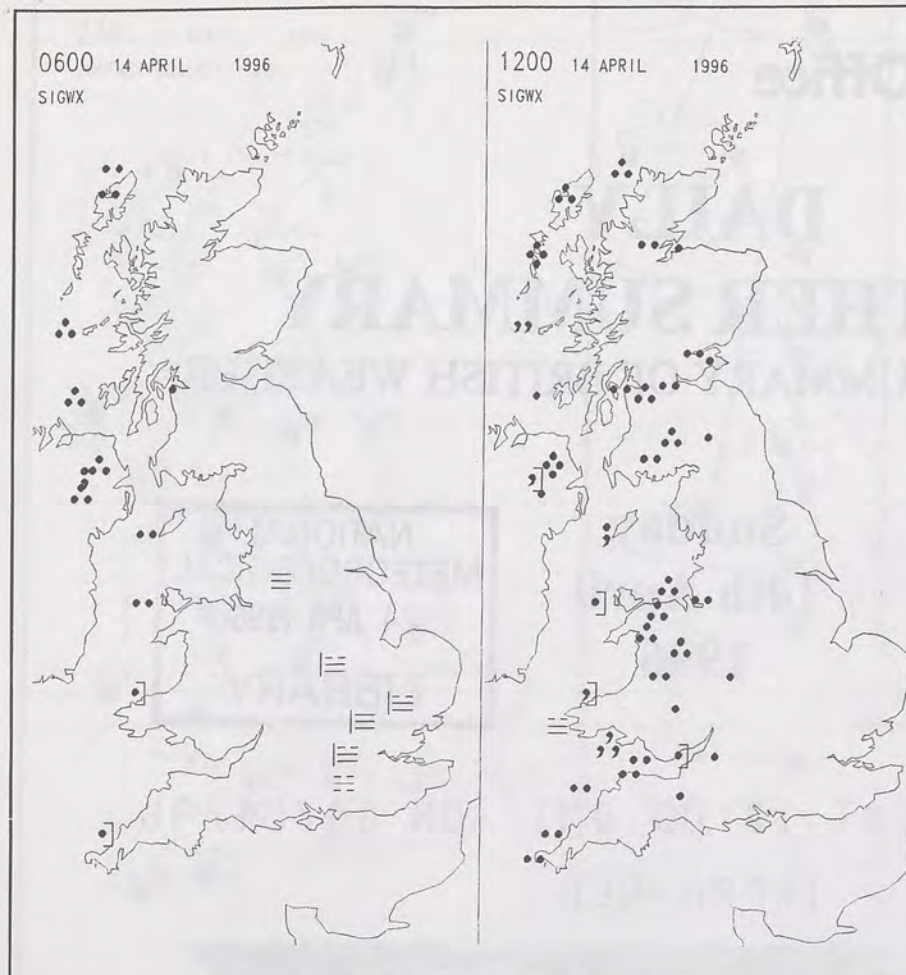
NATIONAL
METEOROLOGICAL
24 APR 1996
LIBRARY

METEOSAT AT 12:00 GMT ON 14/04/96
INFRA-RED

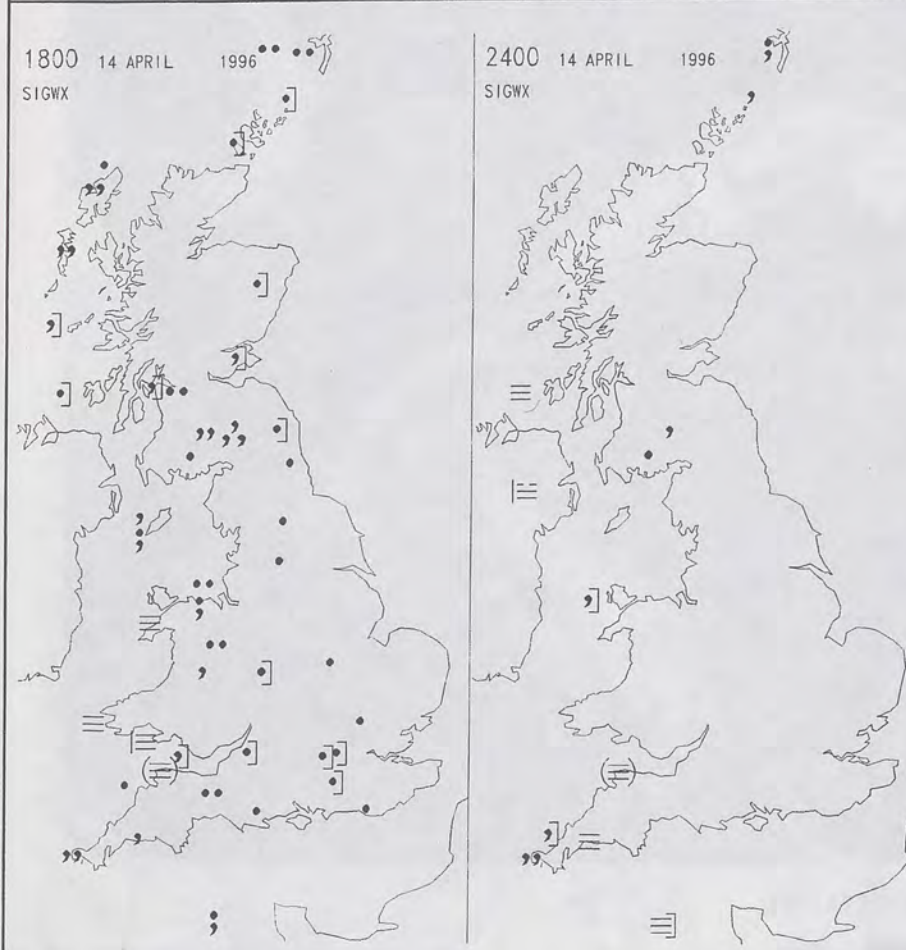


CLOUD-TOP OR LAND/SEA TEMPERATURE

COLD WARM



SIGNIFICANT WEATHER CHARTS



Published by London Weather Centre. All times are GMT.

Summary of UK weather for Sunday 14 April 1996

For most it was a cloudy night, with overcast skies across the north and west. Central and eastern England had clear spells but cloud developed during the early hours, along with mist and fog patches in the southeast. Northern Ireland had light rain at first, this soon became heavier and more persistent and also edged into Wales and western Scotland.

During the morning the wet weather continued in the west, also spreading to western parts of England and much of Scotland. In the east the mist and fog patches quickly dispersed and it was then mainly cloudy. The only exceptions to the grey weather were East Anglia and Shetland where there was hazy sunshine. During the afternoon the rain became lighter and more intermittent and gradually spread across England, bringing damp weather to parts of the southeast and the Channel Isles. Meanwhile, brighter spells followed from the west into Northern Ireland.

Through the evening there were occasional outbreaks of light rain for central parts of England and also western Scotland. After dark it was mainly dry, with broken cloud in the east and also across Northern Ireland. Mist also developed in places, thickening to fog patches in Northern Ireland and the West Country.

Temperatures were generally rather cold but locally average in Northern Ireland, East Anglia and parts of southeast England.

EXTREMES

SUNDAY 14th APRIL 1996

Highest Maximum

: 15.2 C Ballykelly [Co. Londonderry]

Lowest Maximum

: 4.6 C Inverbervie [Aberdeenshire]

Lowest Minimum

: -2.7 C Leconfield [E. Yorkshire]

Lowest Grass Minimum

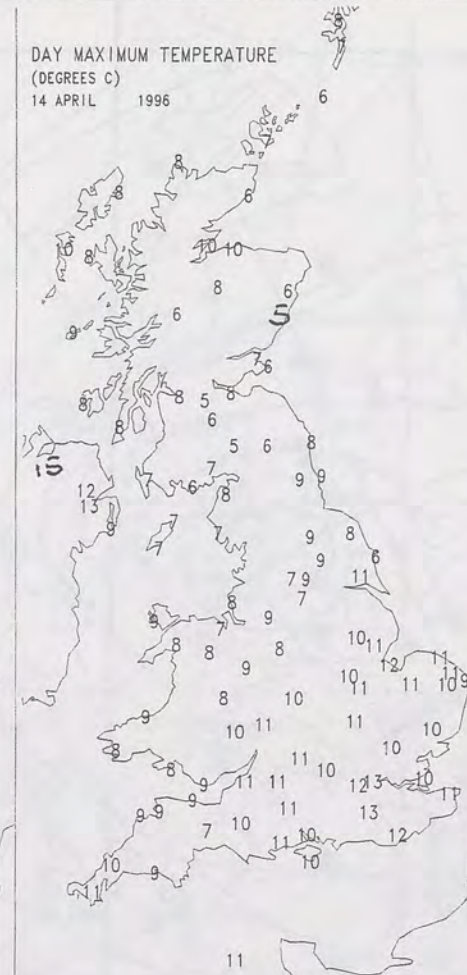
: -6.0 C Bedford

Most Rain (24 hrs from 0900 GMT)

: 10.8mm West Freugh
[Dumfries & Galloway]

Most Sunshine

: 8.3 hrs Southend-on-Sea [Essex]



DAILY CLIMATE DATA



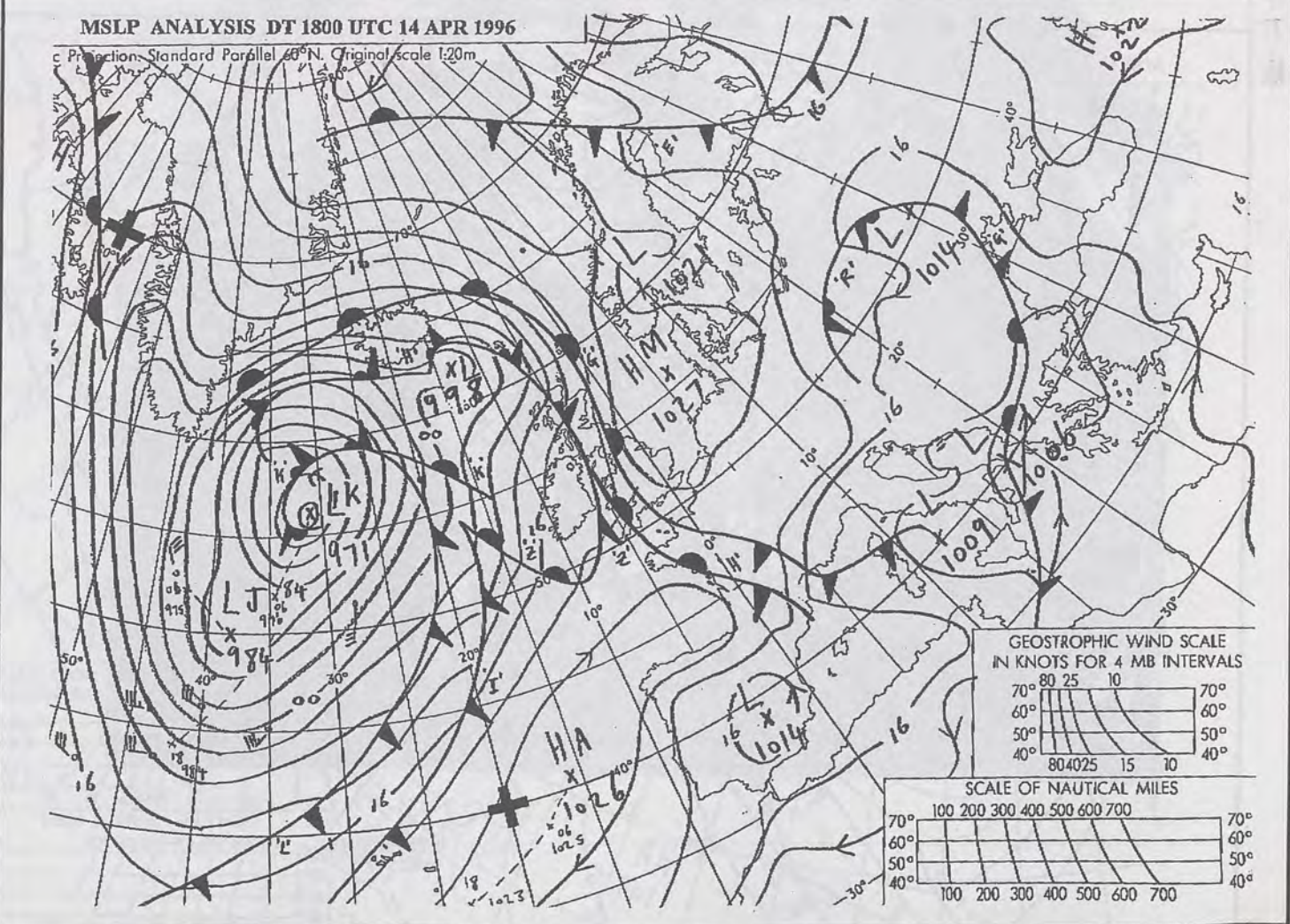
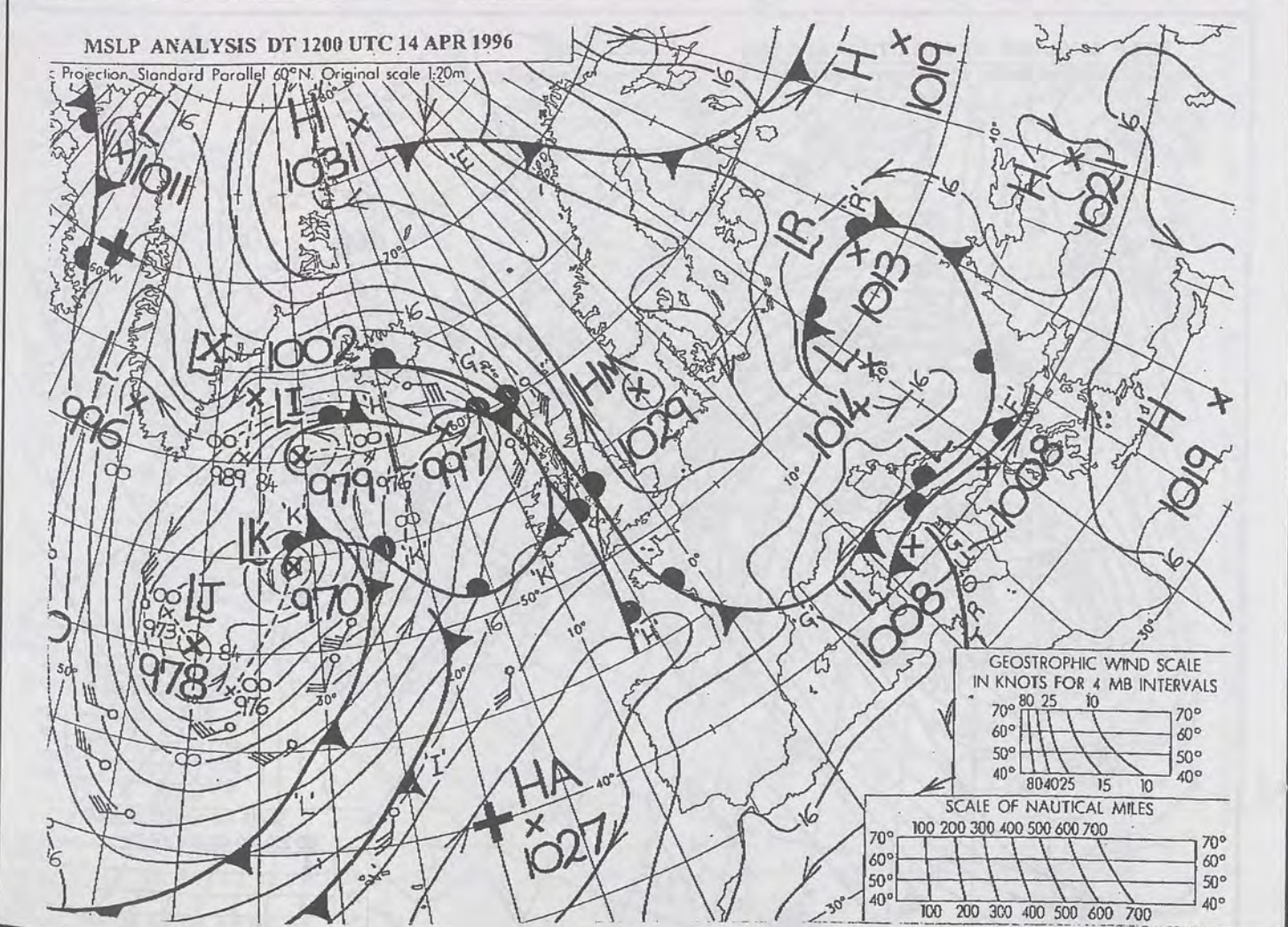
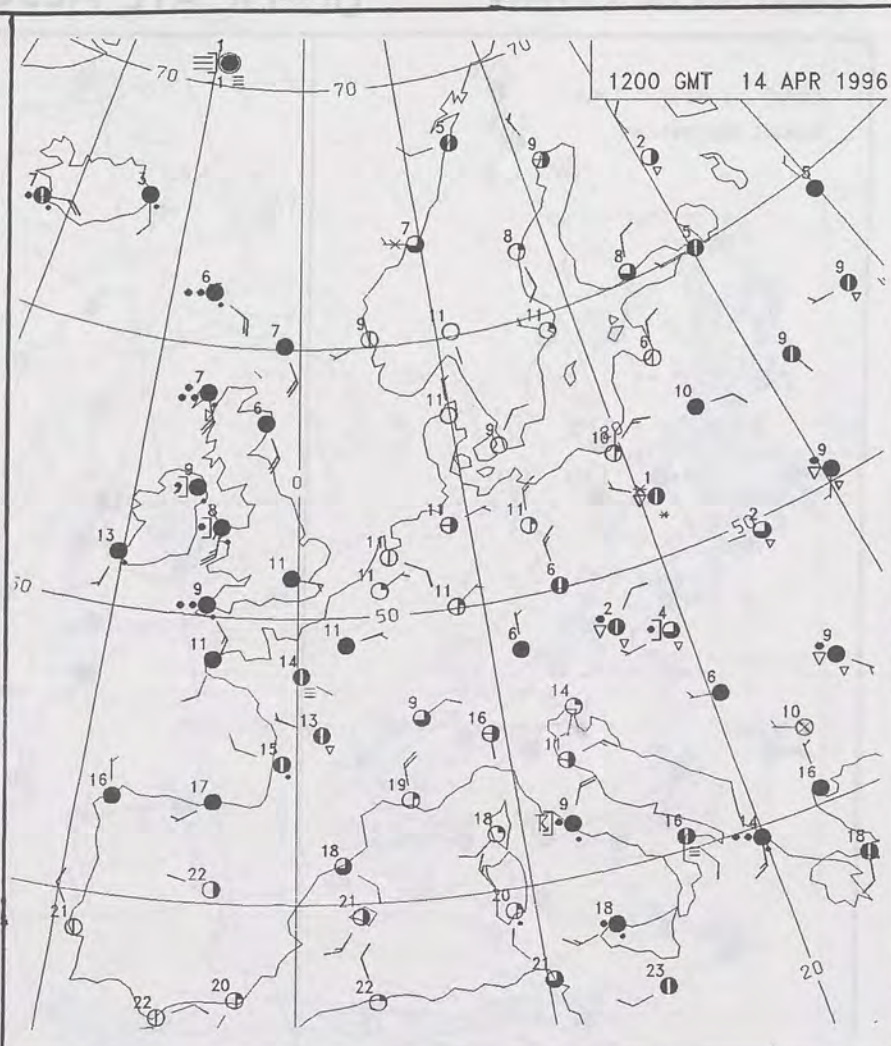
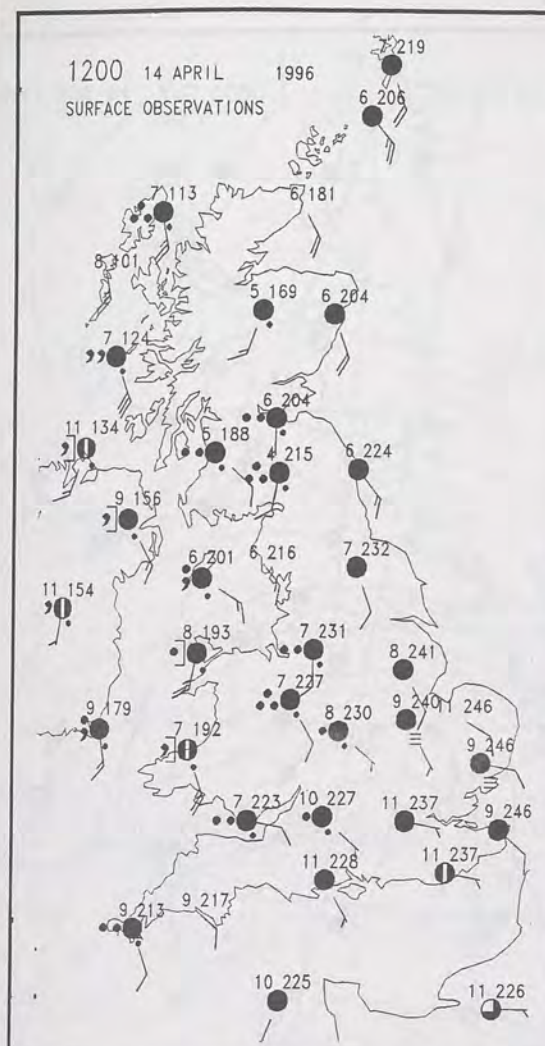
DAILY WEATHER SUMMARY



For details of other Weather Summaries produced by the Met. Office please contact:

London Weather Centre
Climate Department
127 Clerkenwell Road
London
EC1R 5DB

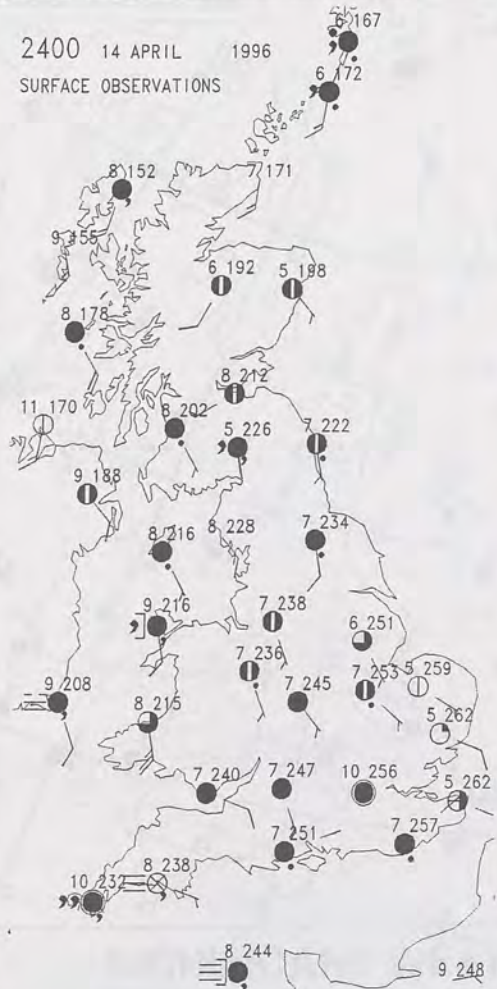
Telephone: 0171 405 4358
Fax: 0171 404 4314



NOT FOR LOAN

DUPLICATE ALSO

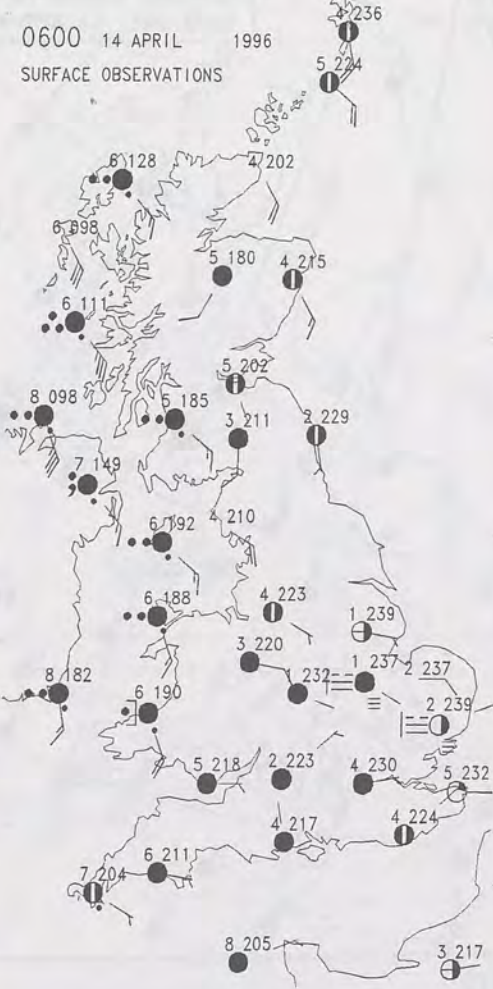
2400 14 APRIL 1996
SURFACE OBSERVATIONS



0000 GMT 15 APR 1996



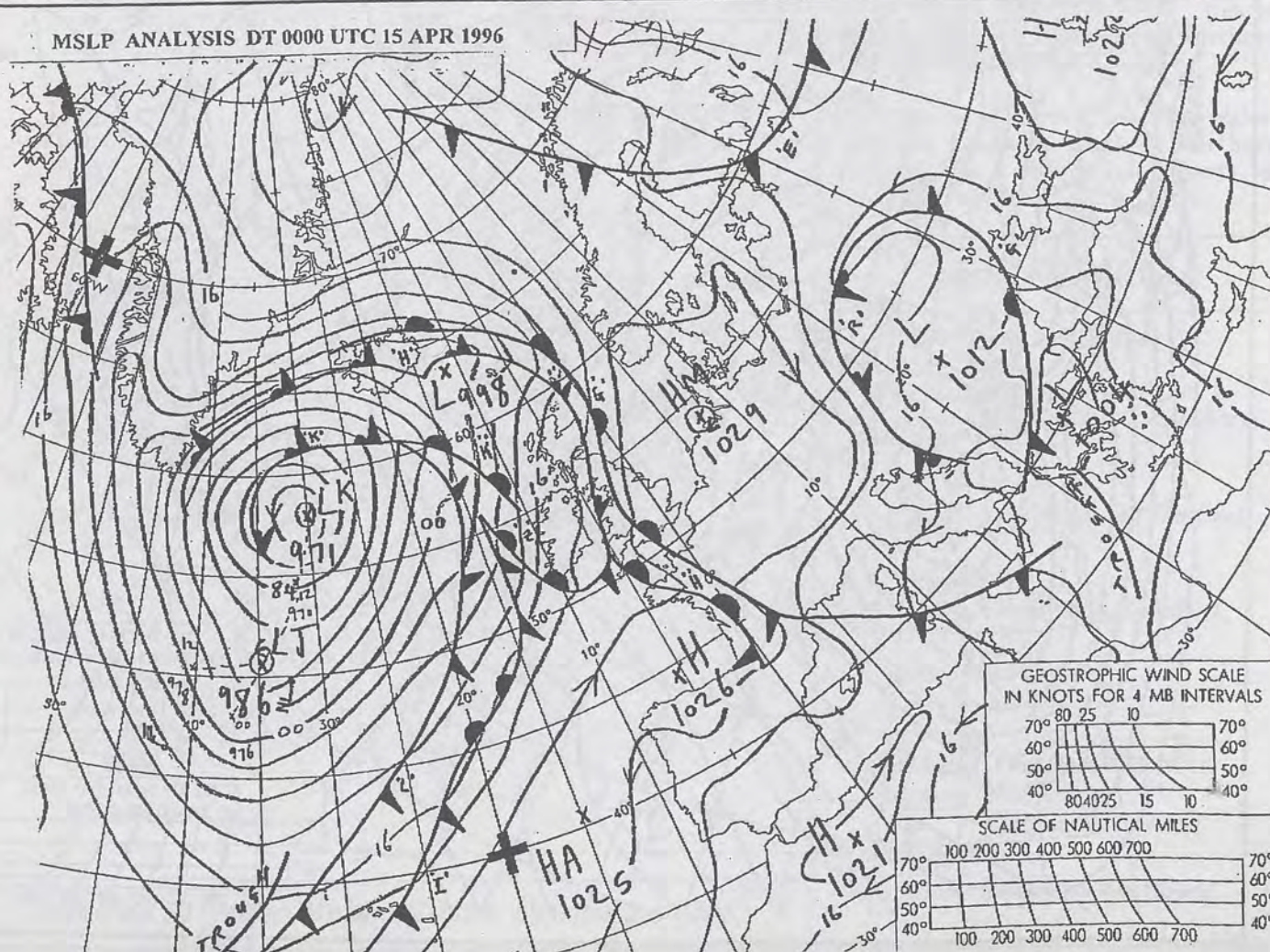
0600 14 APRIL 1996
SURFACE OBSERVATIONS



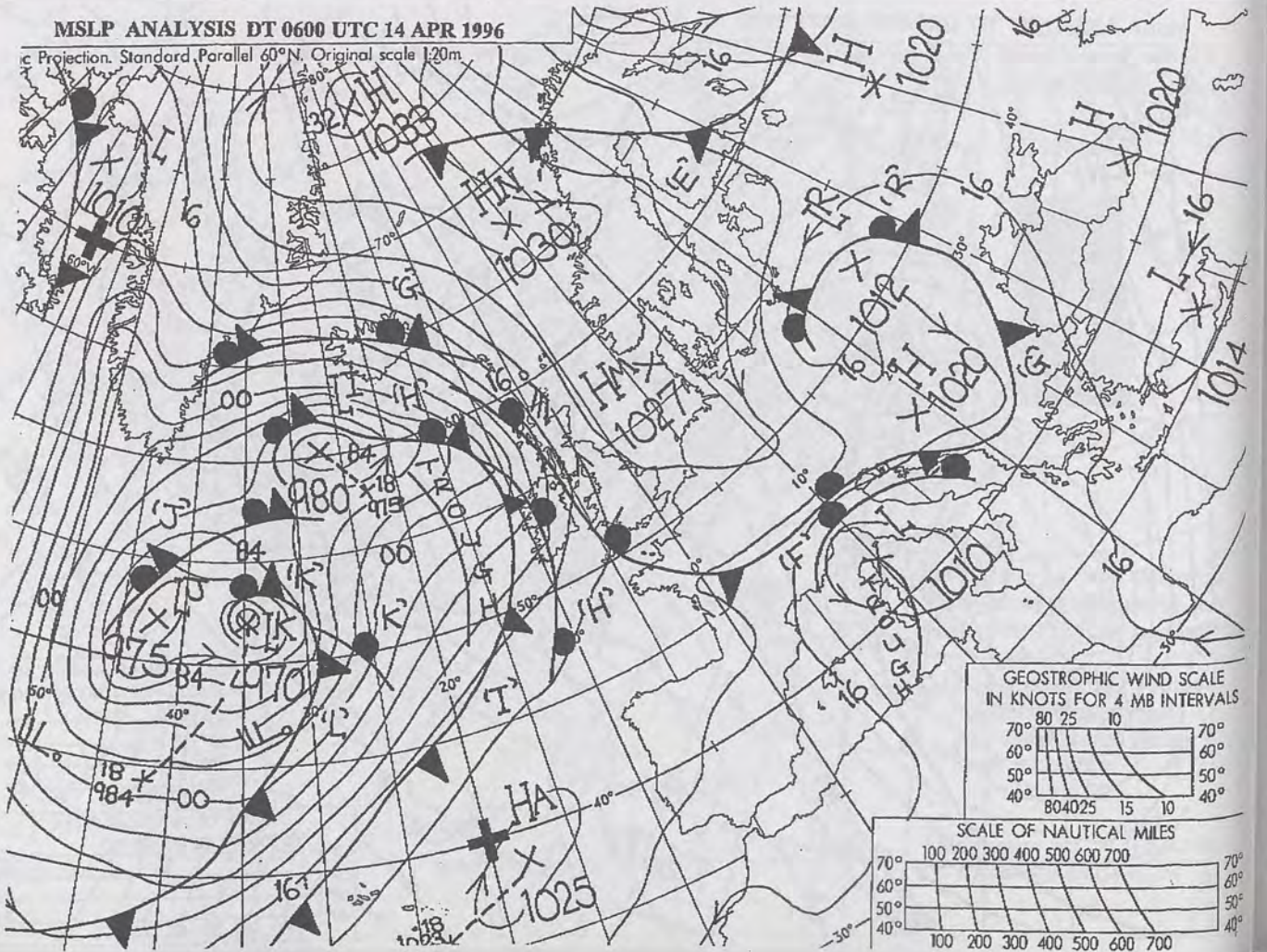
0600 GMT 14 APR 1996



MSLP ANALYSIS DT 0000 UTC 15 APR 1996



MSLP ANALYSIS DT 0600 UTC 14 APR 1996



14 APR 1996

HEIGHT DM

0

10

20

30

40

50

60

70

80

90

100

110

120

130

140

150

160

170

180

190

200

210

220

230

240

250

260

270

280

290

300

310

320

330

340

350

360

370

380

390

400

410

420

430

440

450

460

470

480

490

500

510

520

530

540

550

560

570

580

590

600

610

620

630

640

650

660

670

680

690

700

710

720

730

740

750

760

770

780

790

800

810

820

830

840

850

860

870

880

890

900

910

920

930

940

950

960

970

980

990

1000

1010

1020

1030

1040

1050

1060

1070

1080

1090

1100

1110

1120

1130

1140

1150

1160

1170

1180

1190

1200

1210

1220

1230

1240

1250

1260

1270

1280

1290

1300

1310

1320

1330

1340

1350

1360

1370

1380

1390

1400

1410

1420

1430

1440

1450

1460

1470

1480

1490

1500

1510

1520

1530

1540

1550

1560

1570

1580

1590

1600

1610

1620

1630

1640

1650

1660

1670

1680

1690

1700

1710

1720

1730

1740

1750

1760

1770

1780

1790

1800

1810

1820

1830

1840

1850

1860

1870

1880

1890

1900

1910

1920

1930

1940

1950

1960

1970

1980

1990

2000

2010

2020

2030

2040

2050

2060

2070

2080

2090

2100

2110

2120

2130

2140

2150

2160

2170

2180

2190

2200

2210

2220

2230

2240

2250

2260

2270

2280

2290

2300

2310

2320

2330

2340

2350

2360

2370

2380

2390

2400

2410

2420

2430

2440

2450

2460

2470

2480

2490

2500

2510

2520

2530

2540

2550

2560

2570

2580

2590

2600

2610

2620

2630

2640

2650

2660

2670

2680

2690

2700

2710

2720

2730

2740

2750

2760

2770

2780

2790

2800

2810

2820

2830

2840

2850

2860

2870

2880

2890

2900

2910

2920

2930

2940

2950

2960

2970

2980

2990

3000

3010

3020

3030

3040

3050

3060

3070

3080

3090

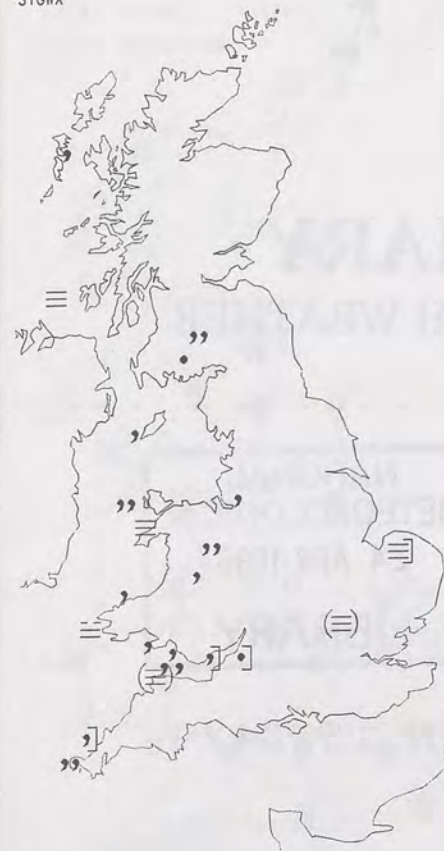
3100

3110

3120

3130

0600 15 APRIL 1996
SIGWX



1200 15 APRIL 1996
SIGWX



SIGNIFICANT WEATHER CHARTS

2400 15 APRIL 1996
SIGWX



1800 15 APRIL 1996
SIGWX



Summary of UK weather for Monday 15 April 1996

It was a generally cloudy night across much of the UK, there were some clearer parts though. These were East Anglia and southeast England, there were also clear spells in central southern England and northwest Scotland. Towards dawn, patchy mist and fog had formed in these parts of England. Around the west coast, there were fog patches and the odd outbreak of drizzle.

There was an east-west split down the country through the day. The east, after overnight mist and fog cleared, as well as northeast Scotland, had a dry day with good spells of sunshine. As you came further west into central parts of the UK, it became cloudier, but still generally dry, whilst the far west, and Northern Ireland, were cloudy and misty with outbreaks of rain and drizzle.

During the evening, the basic east-west split continued. The west remained cloudier than the east, with the odd spot of rain or drizzle as well as fog patches along the coast, whilst the east stayed dry and generally clear. There were one or two spots of rain in central southern England through the evening though.

Temperatures were generally near or just above normal across the UK, with the eastern England and northeast Scotland being exceptionally mild.

EXTREMES

MONDAY 15th APRIL 1996

Highest Maximum

: 18.8 C Kinloss [Moray Firth]

Lowest Maximum

: 8.4 C Lerwick [Shetland]

Lowest Minimum

: -1.3 C Shoeburyness [Essex]

Lowest Grass Minimum

: -7.7 C Coltishall [Norfolk]

Most Rain (24 hrs from 0900 GMT)

: 22.2mm Greenock [Strathclyde]

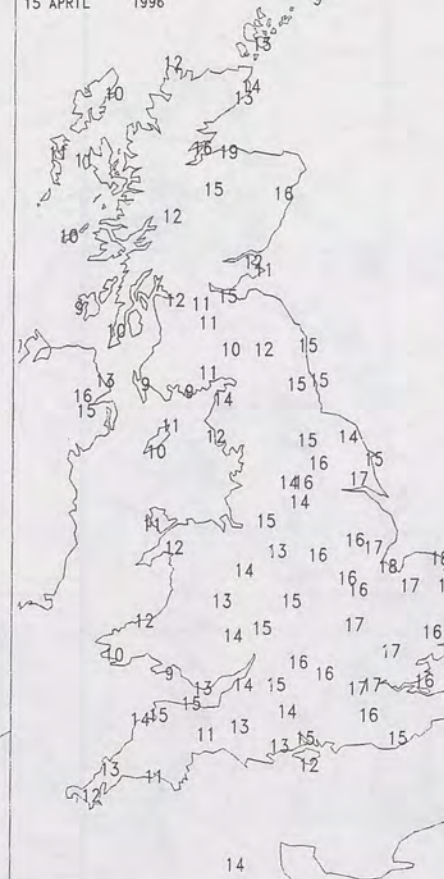
Most Sunshine

: 11.5 hrs Manston [Kent]

NIGHT MINIMUM TEMPERATURE
(DEGREES C)
15 APRIL 1996



DAY MAXIMUM TEMPERATURE
(DEGREES C)
15 APRIL 1996



SUNSHINE (DAWN TO DUSK)
(HOURS)
15 APRIL 1996



DAILY CLIMATE DATA

NIGHT RAINFALL
(MILLIMETRES)
15 APRIL 1996



DAY RAINFALL
(MILLIMETRES)
15 APRIL 1996



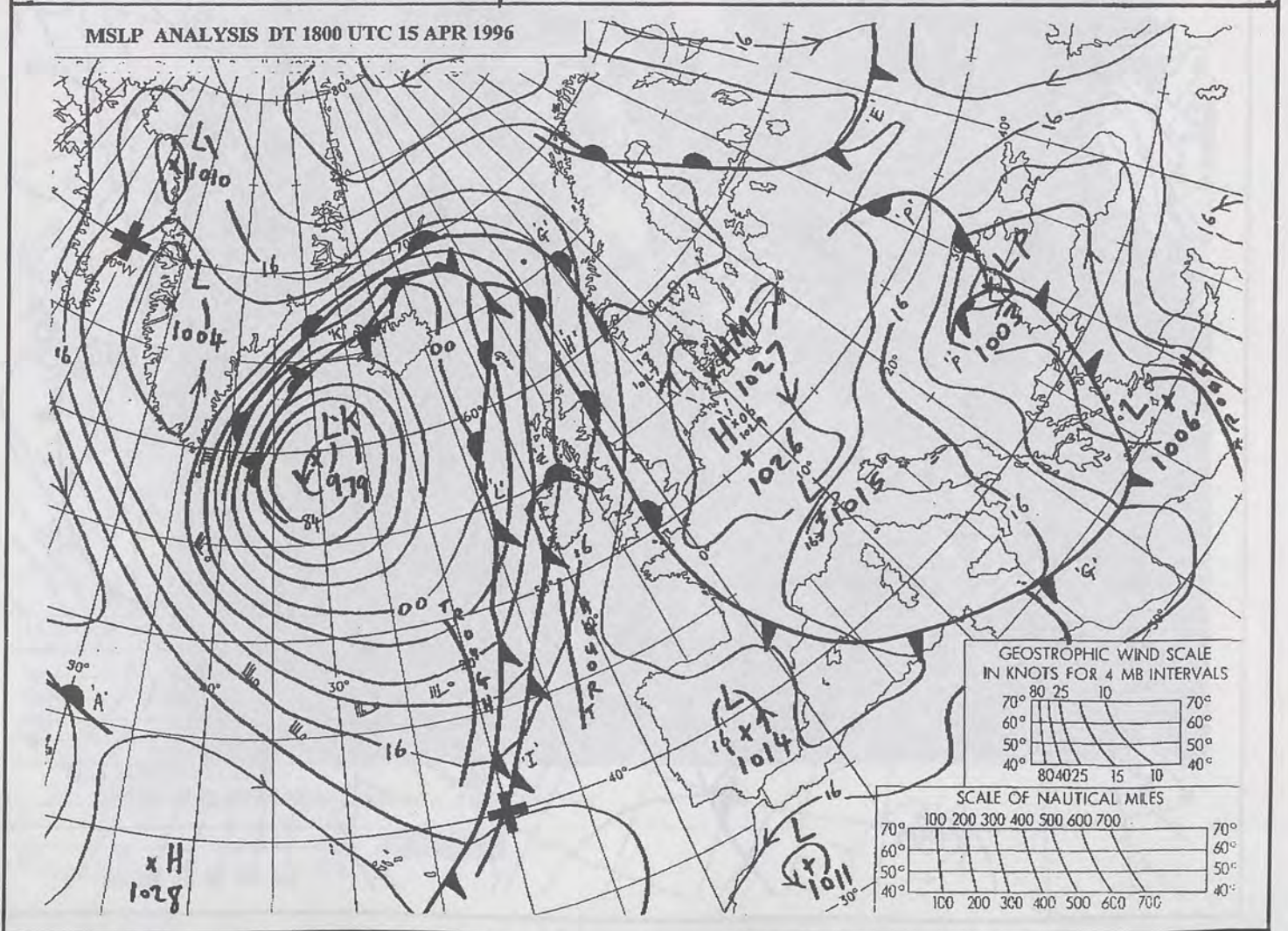
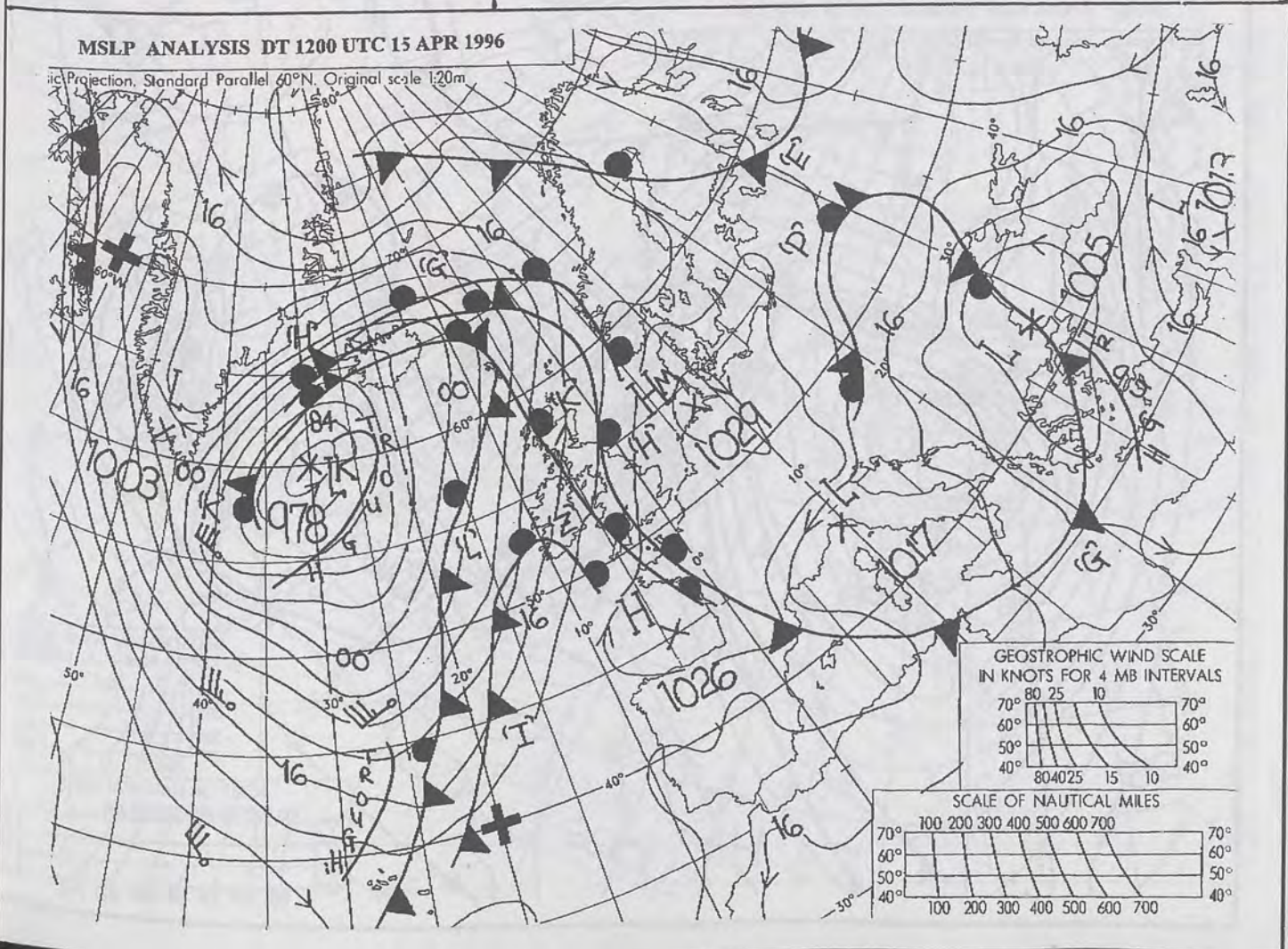
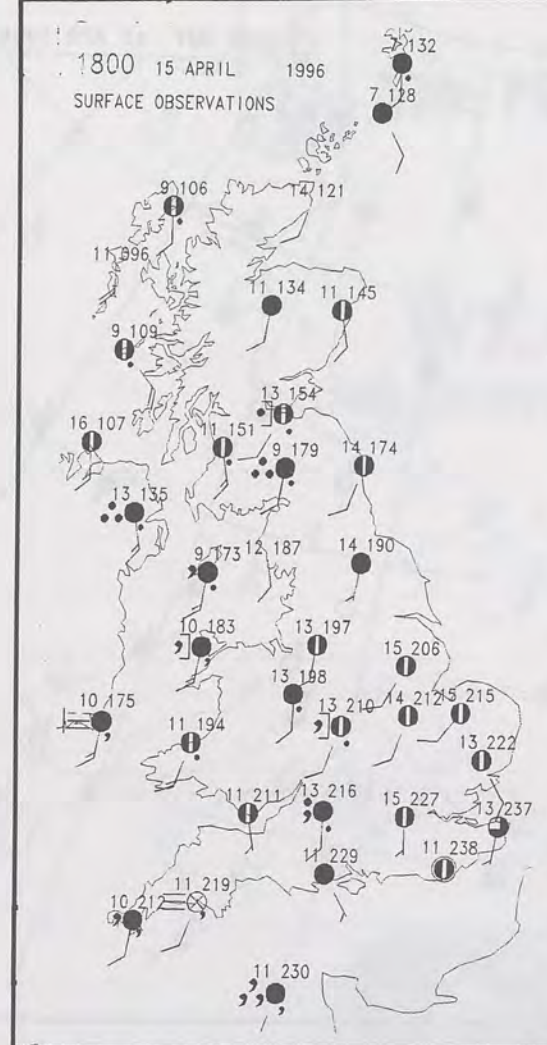
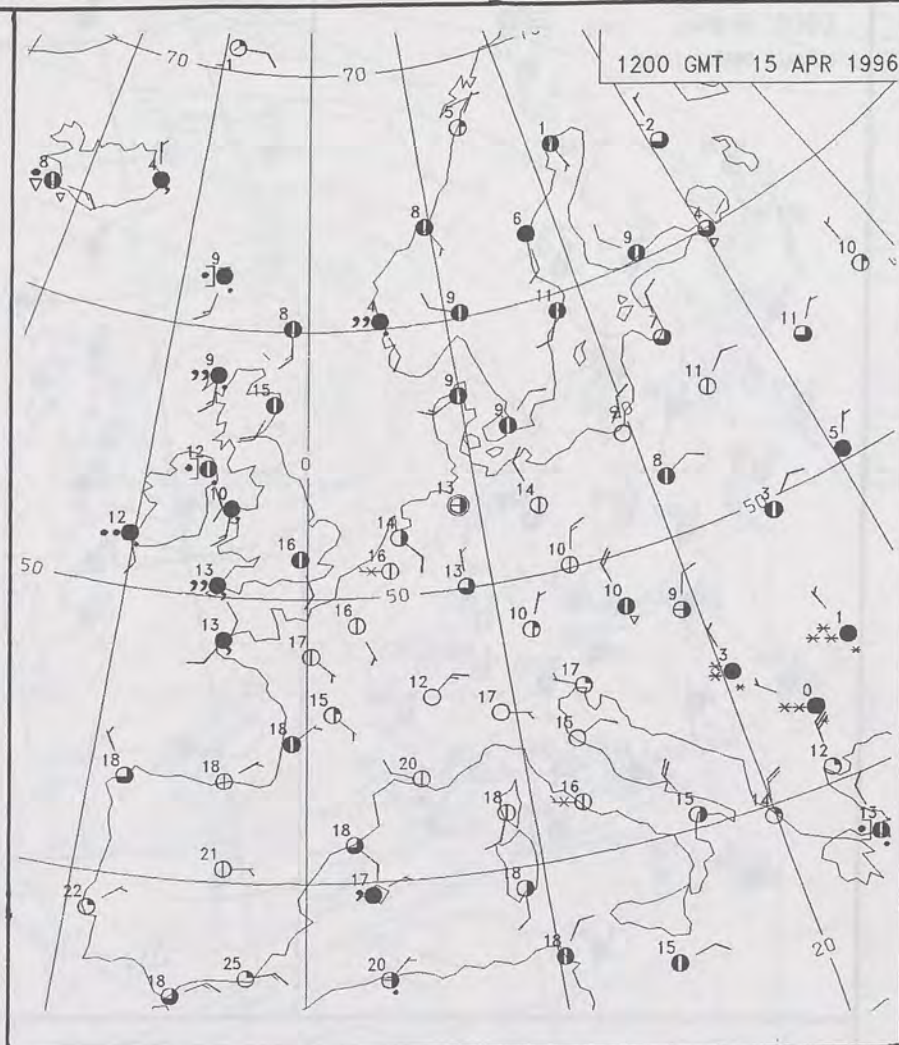
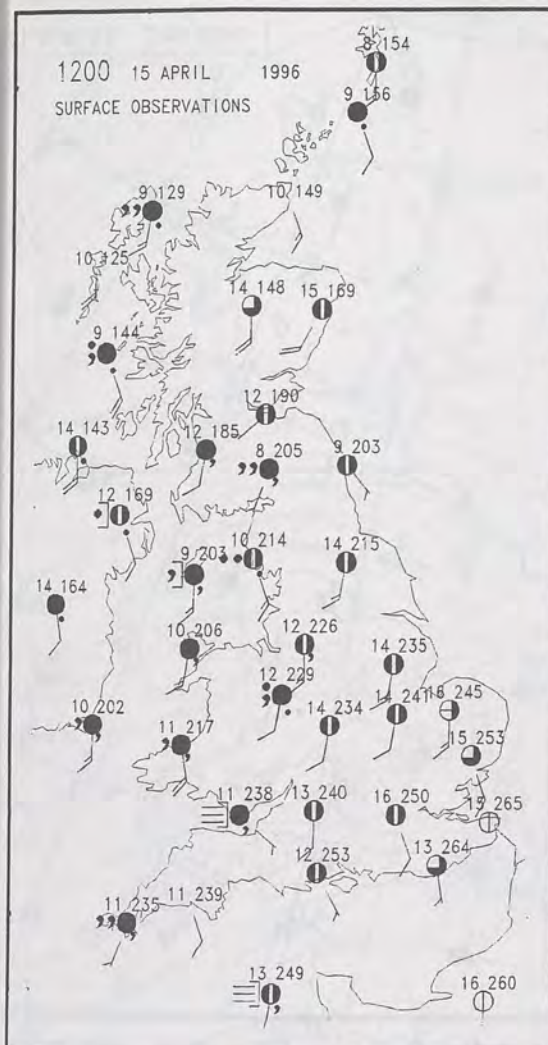
DAILY WEATHER SUMMARY




For details of other Weather Summaries produced by the Met. Office please contact:

London Weather Centre
Climate Department
127 Clerkenwell Road
London
EC1R 5DB

Telephone: 0171 405 4358
Fax: 0171 404 4314



15 APR



The Met.Office


DAILY WEATHER SUMMARY

INCLUDING SUMMARY OF BRITISH WEATHER

Tuesday
16th April
1996

NATIONAL
METEOROLOGICAL
50 APR 1996
LIBRARY

METEOSAT AT 12:00 GMT ON 16/04/96
INFRA-RED

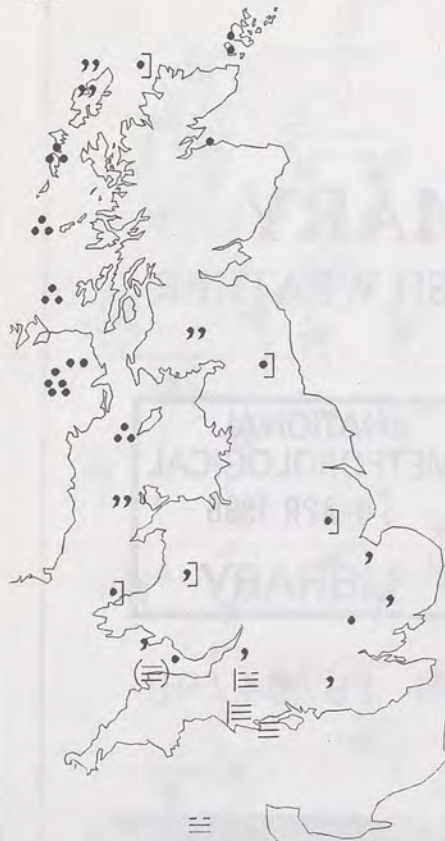


CLOUD-TOP OR LAND/SEA TEMPERATURE

COLD

WARM

0600 16 APRIL 1996
SIGWX



1200 16 APRIL 1996
SIGWX



SIGNIFICANT WEATHER CHARTS

1800 16 APRIL 1996
SIGWX



2400 16 APRIL 1996
SIGWX



Summary of UK weather for Tuesday 16 April 1996

A mainly cloudy night across the UK. There were some outbreaks of rain, these mainly in western Scotland and Northern Ireland, but spreading into west Wales by dawn. There were also a few outbreaks of rain or drizzle in central parts of England overnight.

There were outbreaks of rain or drizzle in East Anglia and parts of the southeast, but most of these died out by mid-morning. The rain in Wales crept slowly east, into western parts of England by the middle of the morning. The cloud in the southeast had broken by midday, giving some sunshine, whilst the last of the drizzle died out in East Anglia. There were also a few spots of rain in northern Britain.

During the afternoon, it was dry in the east, with good sunny spells, and outbreaks of rain in the west, and heavy rain in Cornwall at a times. There were also outbreaks of rain in northeast England.

During the evening, the southeast and East Anglia stayed dry, with some clear spells, there was still rain in western parts of England and Wales, as well as in parts of northern England. The rain died out in northwest Scotland, but continued in southern parts, and over Northern Ireland.

Temperatures generally were in the very warm category, but nearer normal in the wetter west.

EXTREMES

TUESDAY 16th APRIL 1996

Highest Maximum

: 18.9 C Gravesend [Kent]

Lowest Maximum

: 8.8 C Orsay [Islay]

Lowest Minimum

: 5.1 C Coltishall [Norfolk]

Lowest Grass Minimum

: 0.2 C Kinloss [Moray Firth]

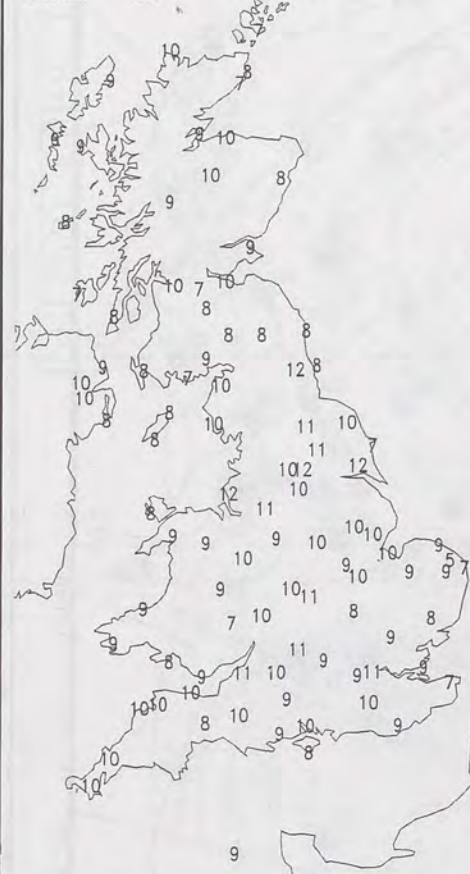
Most Rain (24 hrs from 0900 GMT)

: 20.4mm Pembrey Sands [Dyfed]

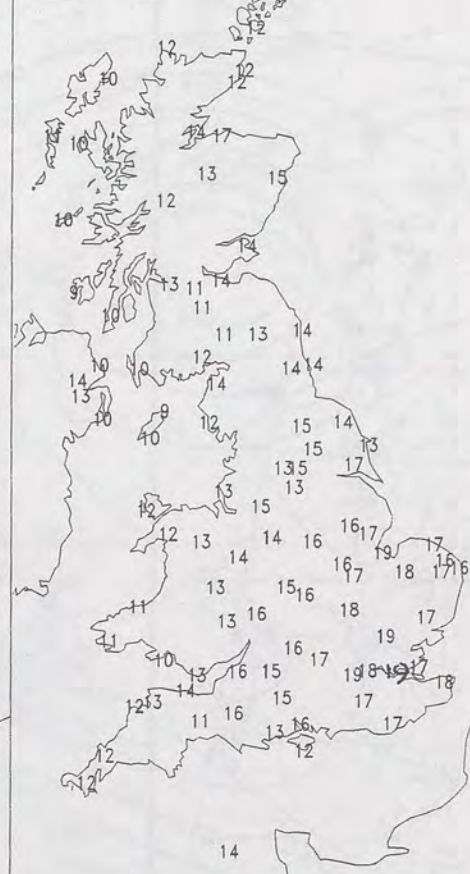
Most Sunshine

: 8.4 hrs Folkestone [Kent]

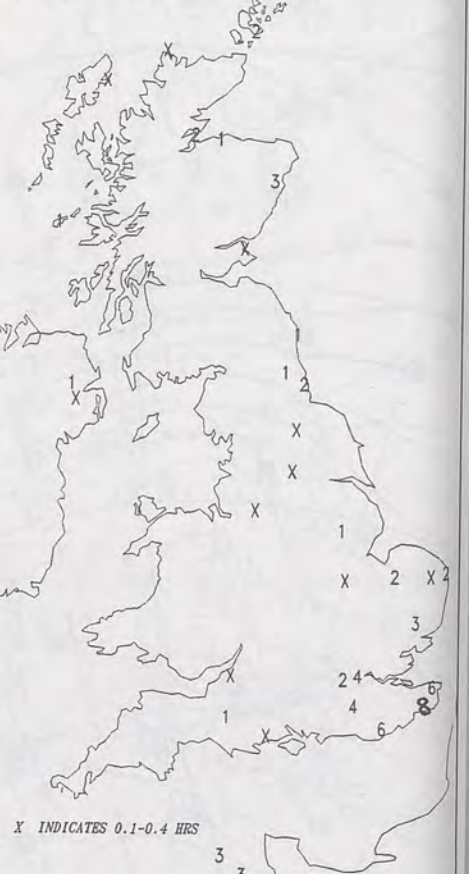
NIGHT MINIMUM TEMPERATURE
(DEGREES C)
16 APRIL 1996



DAY MAXIMUM TEMPERATURE
(DEGREES C)
16 APRIL 1996



SUNSHINE (DAWN TO DUSK)
(HOURS)
16 APRIL 1996



DAILY CLIMATE DATA

NIGHT RAINFALL
(MILLIMETRES)
16 APRIL 1996



DAY RAINFALL
(MILLIMETRES)
16 APRIL 1996



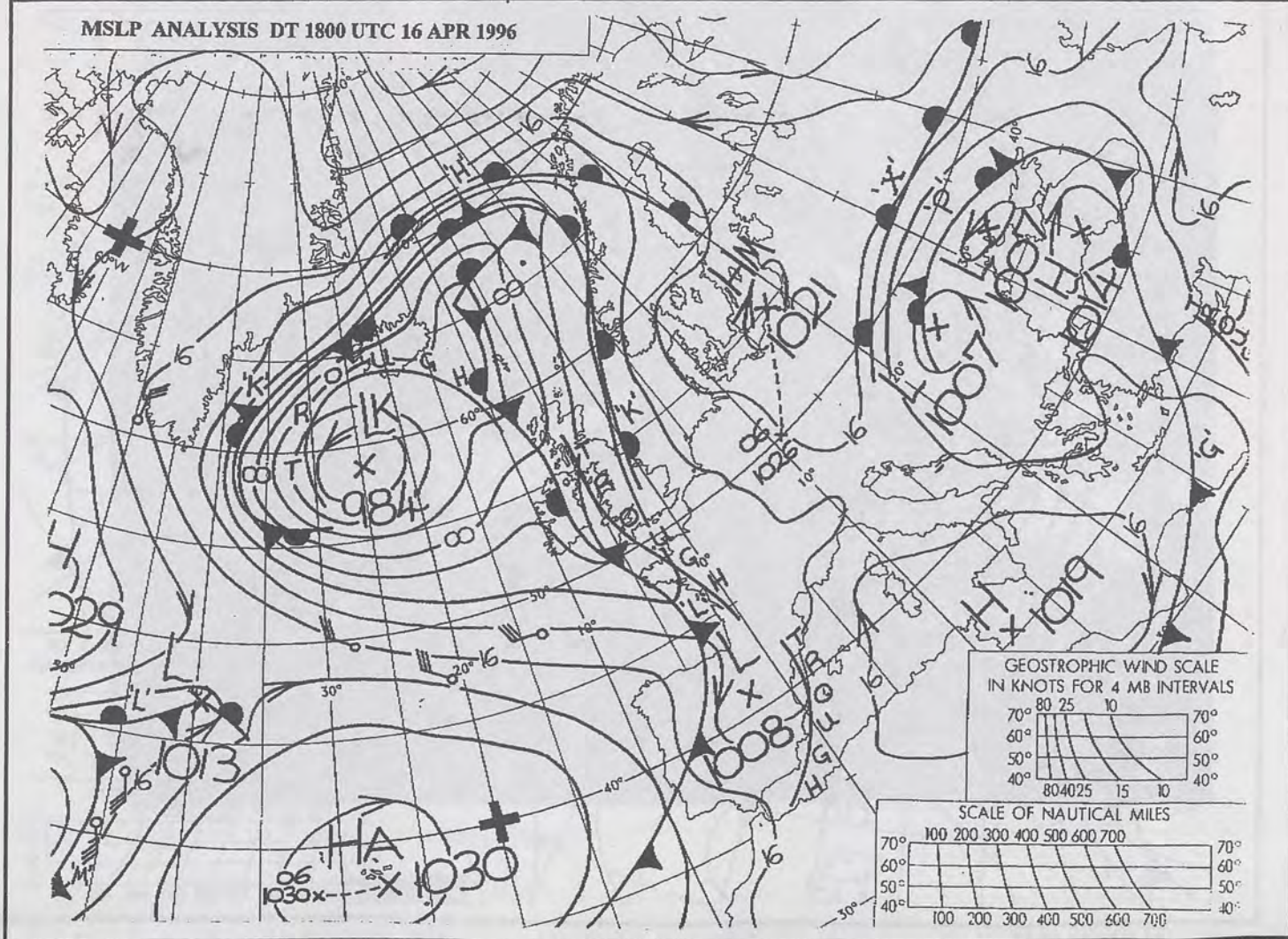
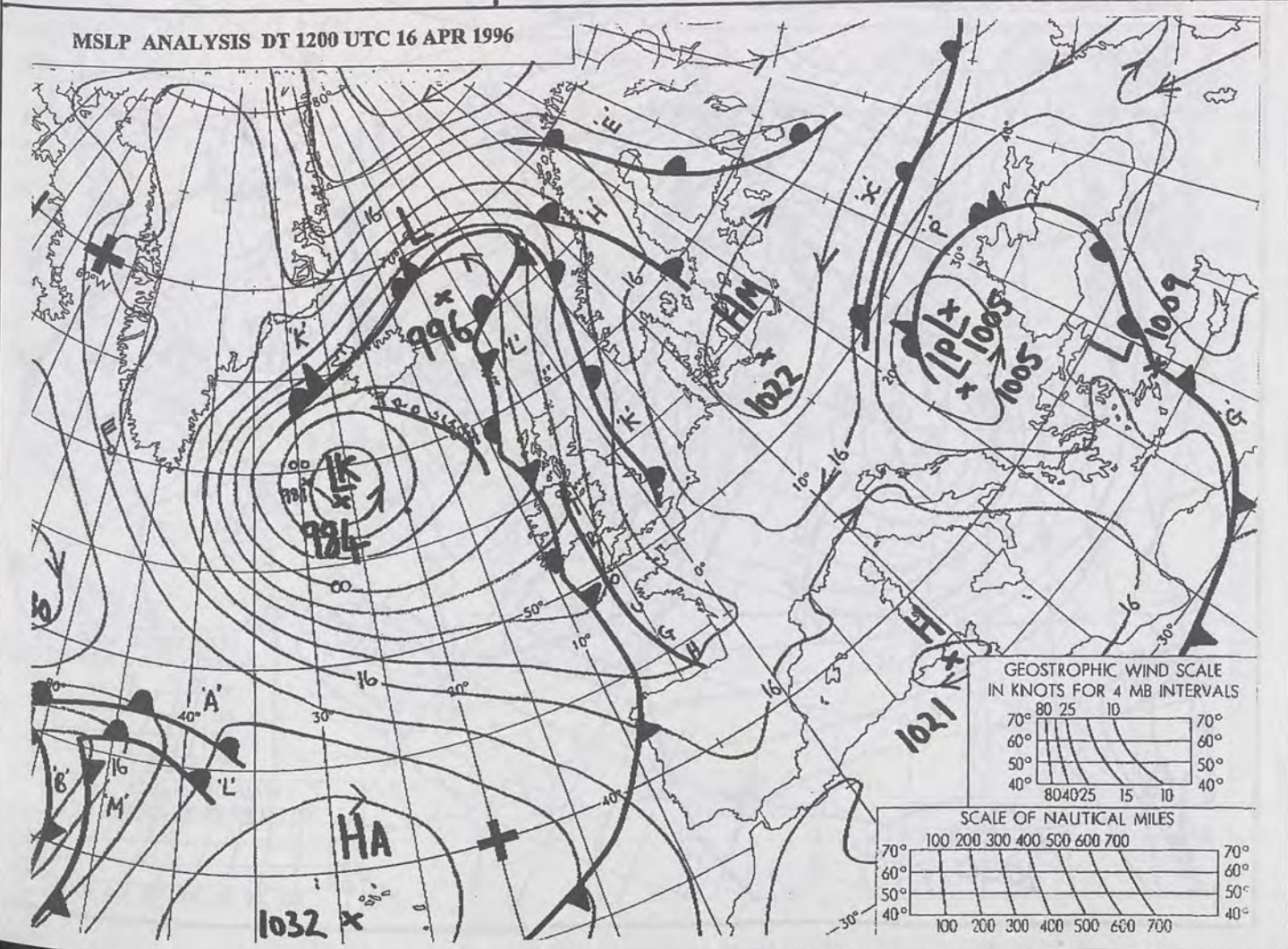
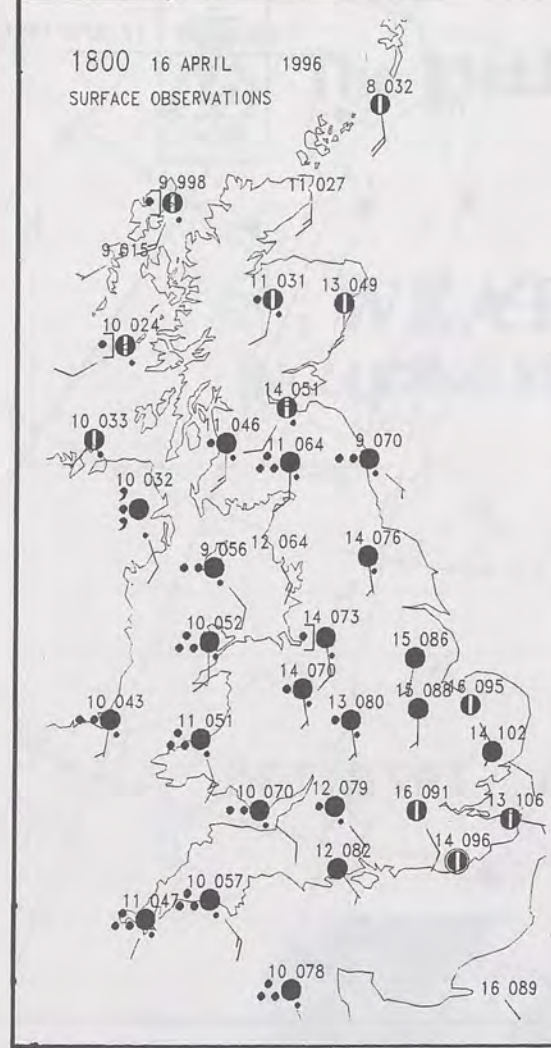
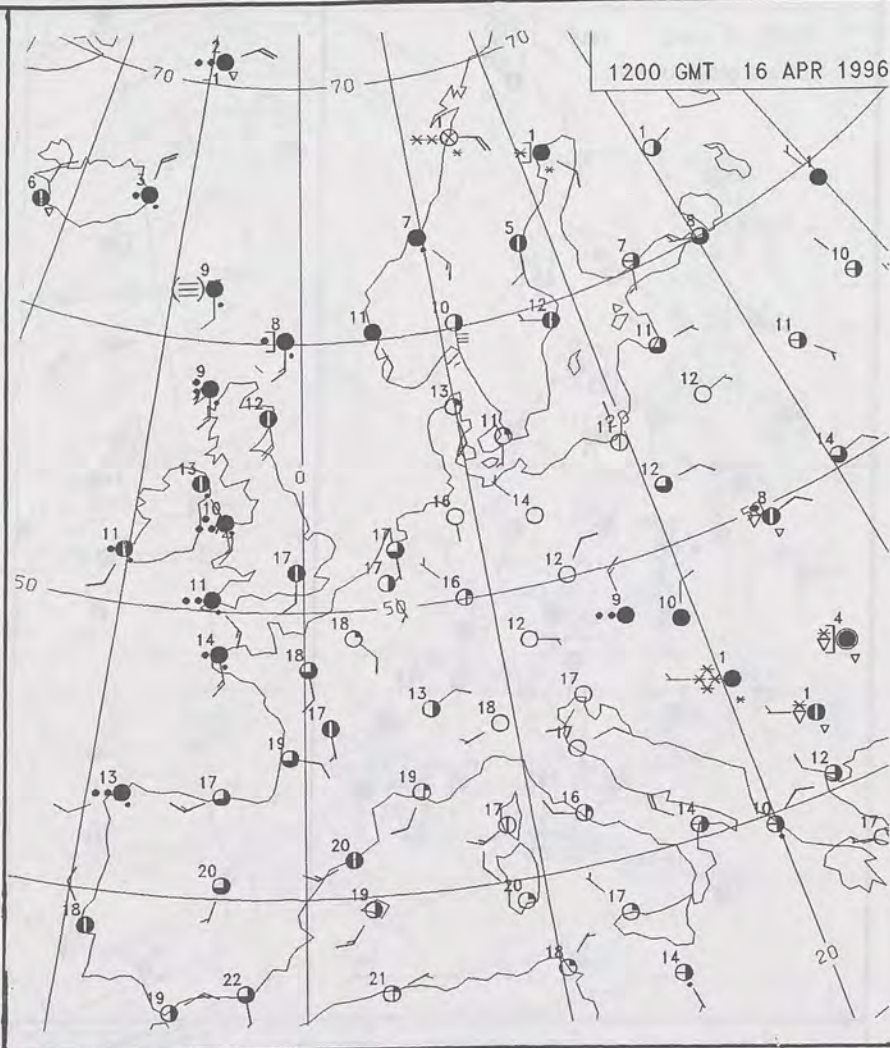
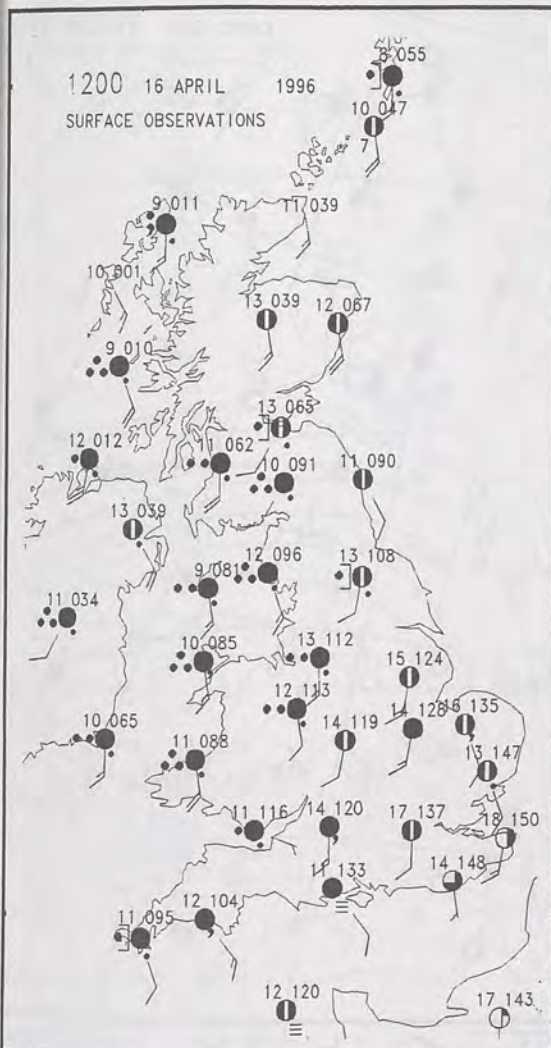
DAILY WEATHER SUMMARY

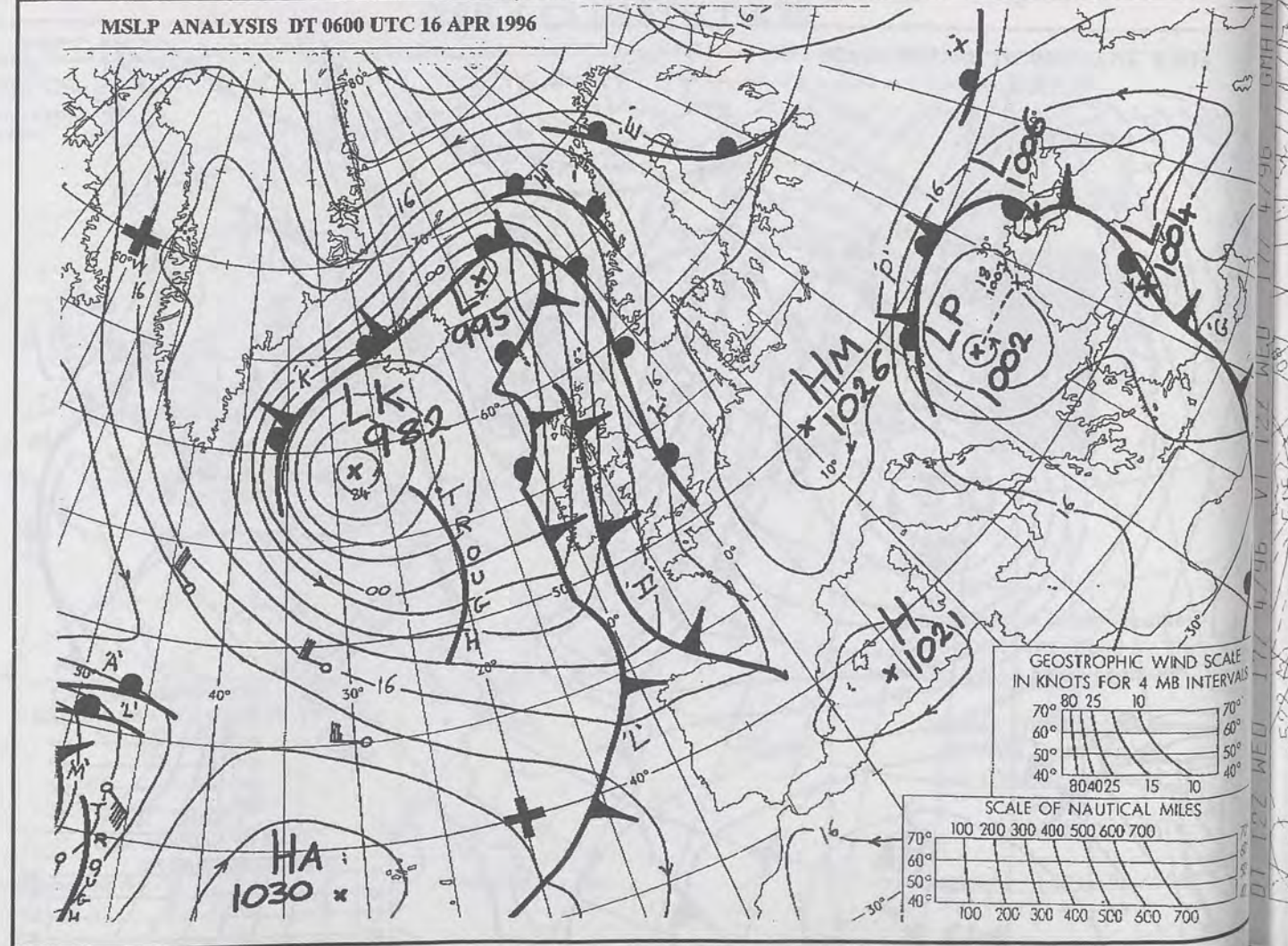
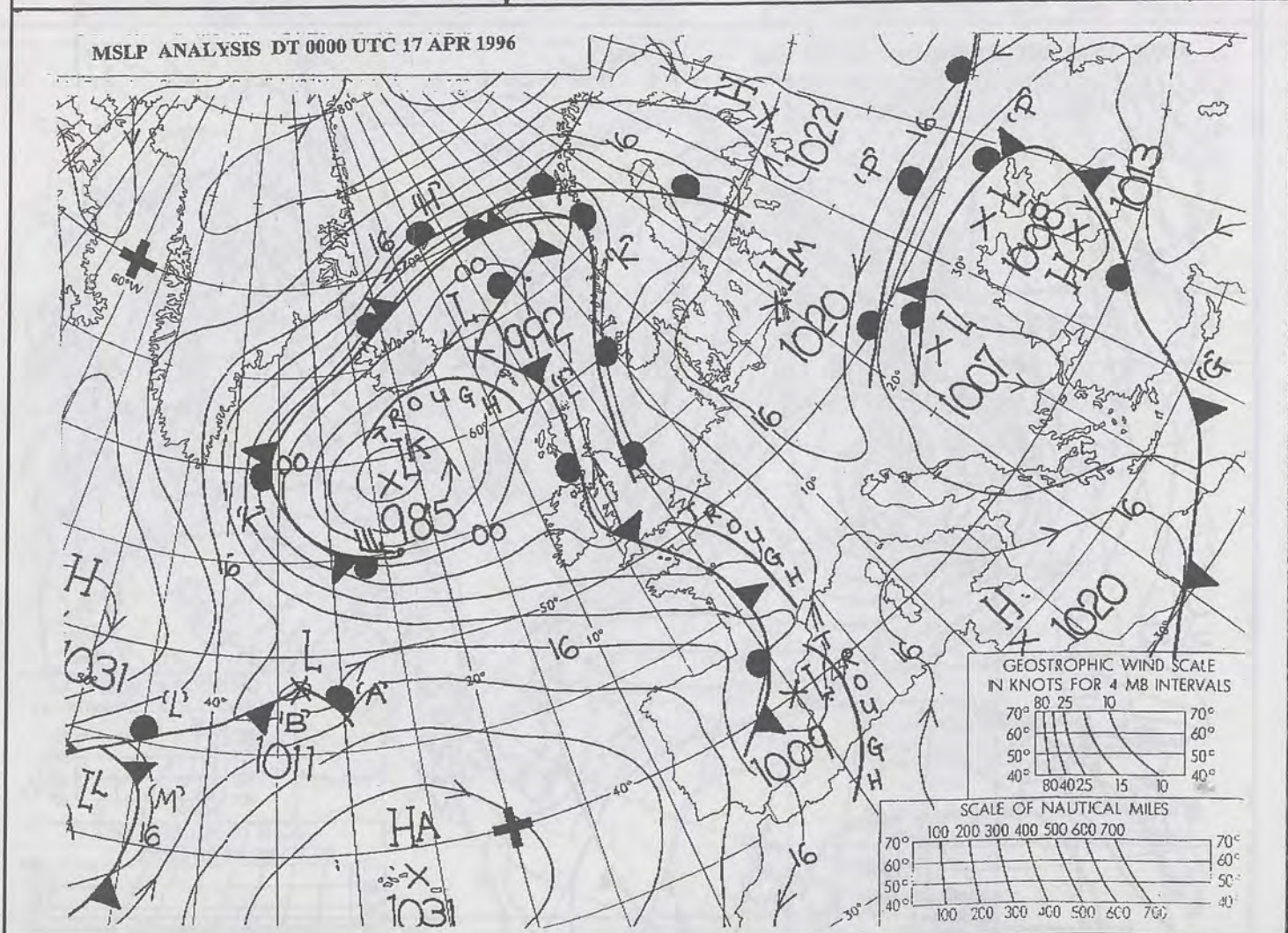
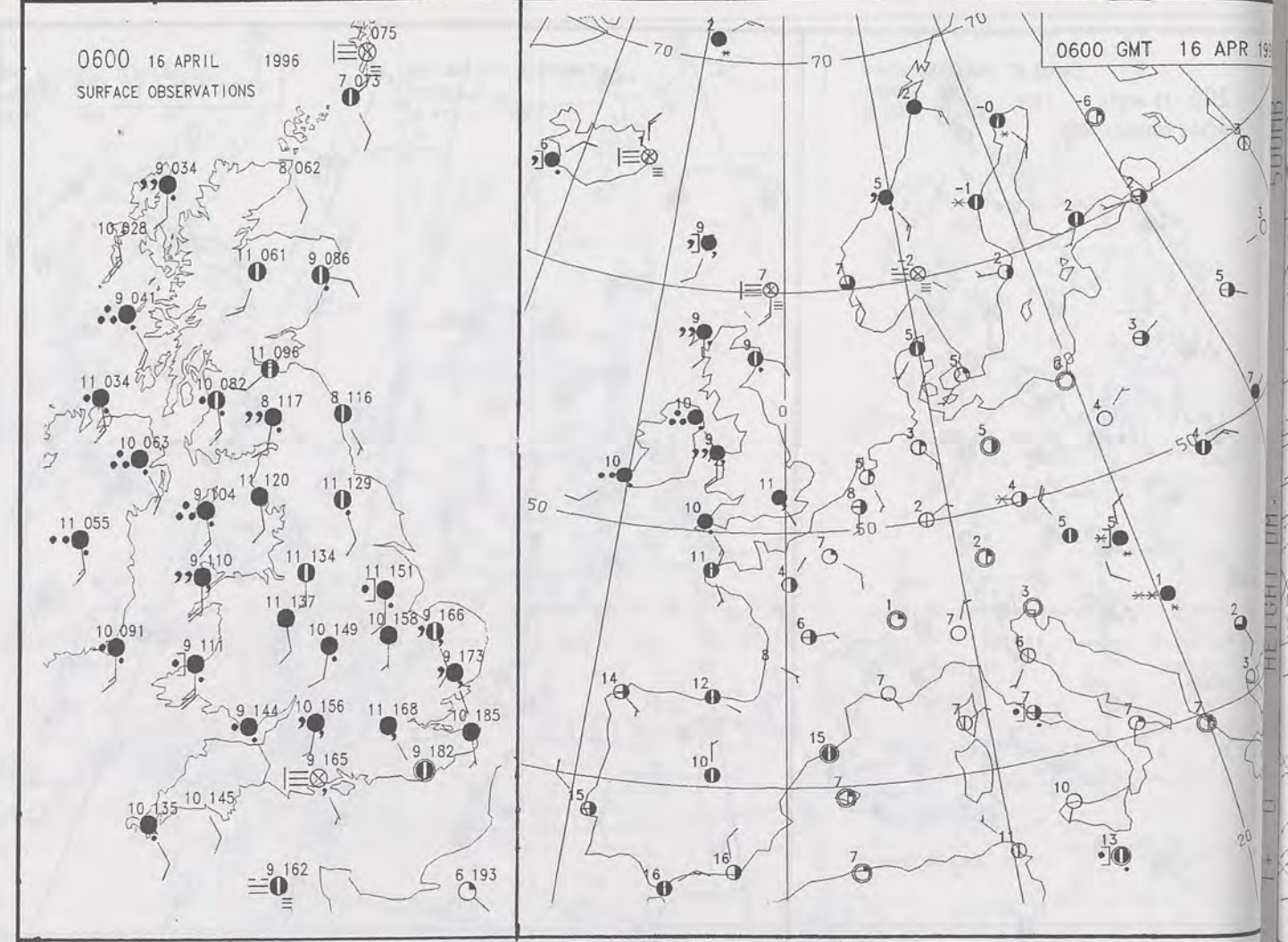
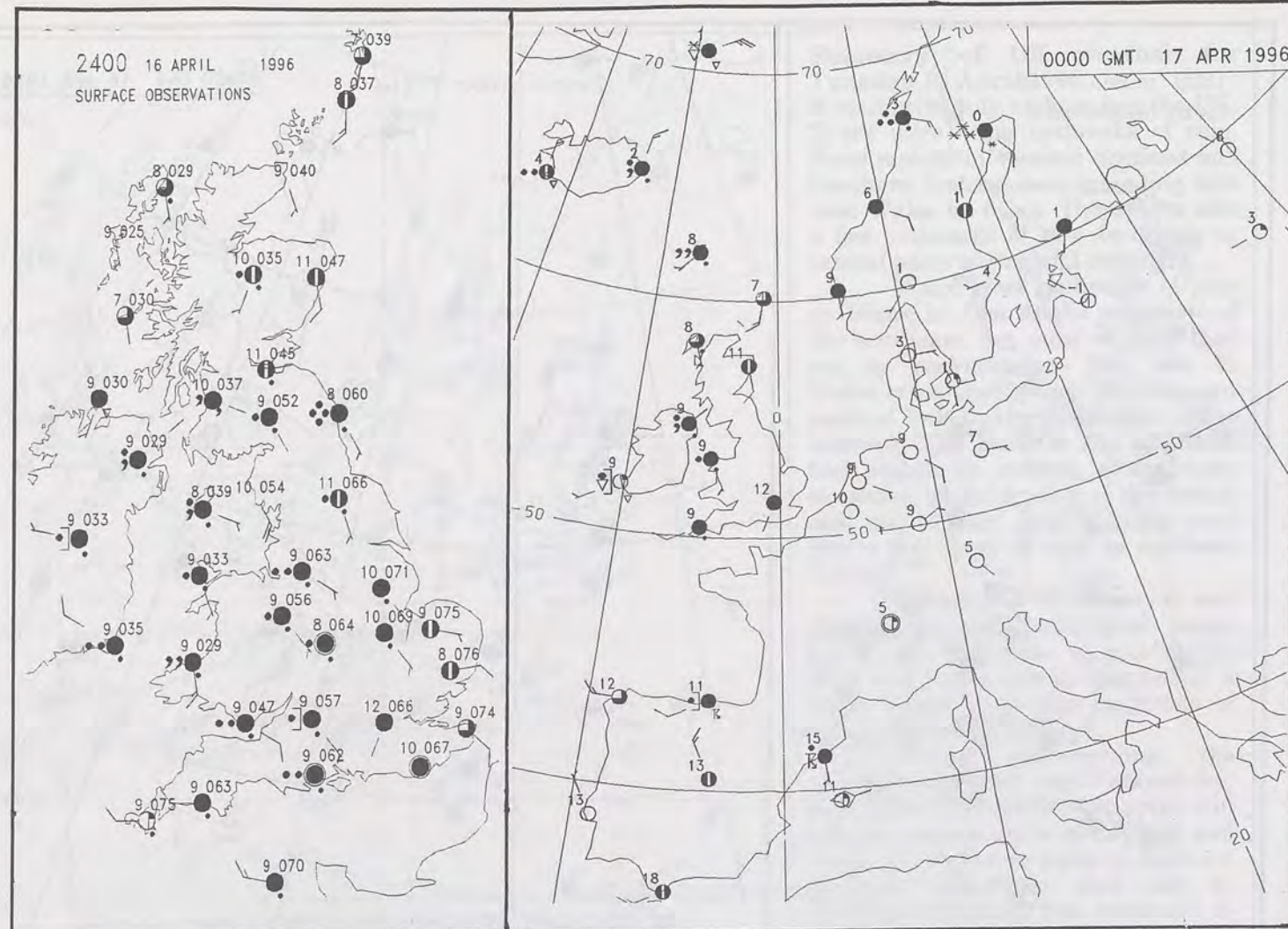


For details of other Weather Summaries produced by the Met. Office please contact:


London Weather Centre
Climate Department
127 Clerkenwell Road
London
EC1R 5DB

Telephone: 0171 405 4358
Fax: 0171 404 4314





16 APR 1996



The Met.Office

DAILY WEATHER SUMMARY


INCLUDING SUMMARY OF BRITISH WEATHER

Wednesday
17th April
1996

NATIONAL
METEOROLOGICAL
30 APR 1996
LIBRARY

METEOSAT AT 11:00 GMT ON 17/04/96

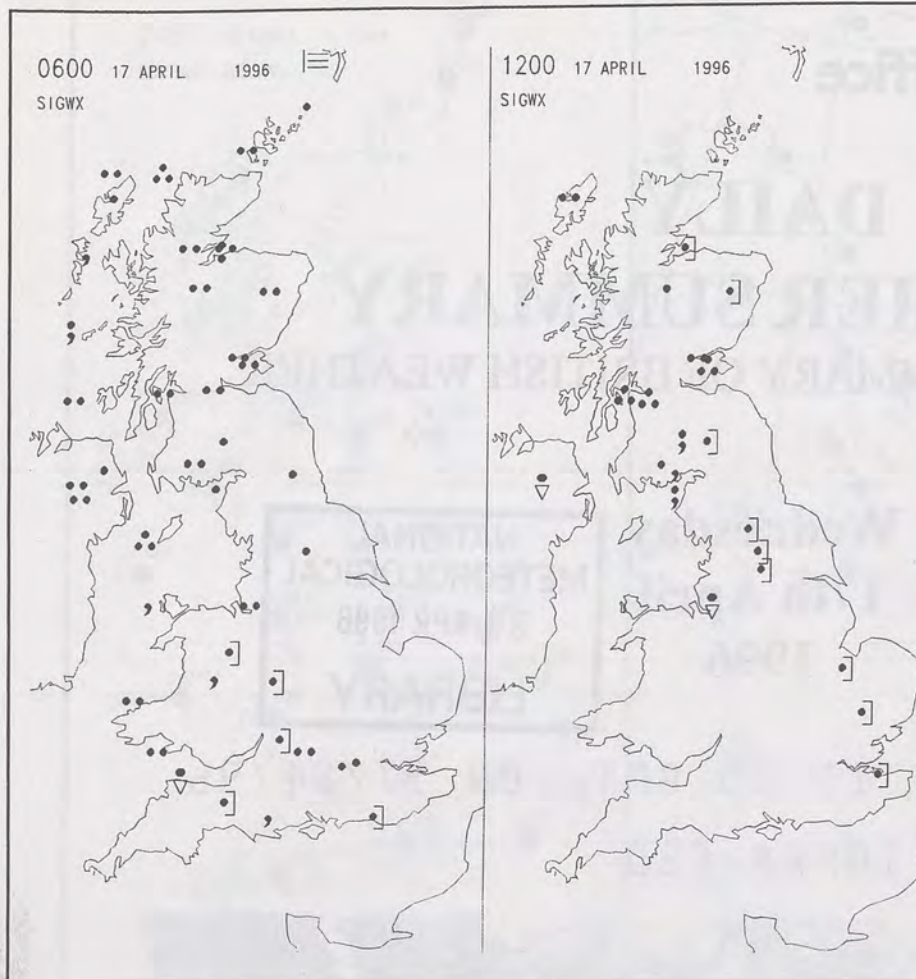
INFRA-RED



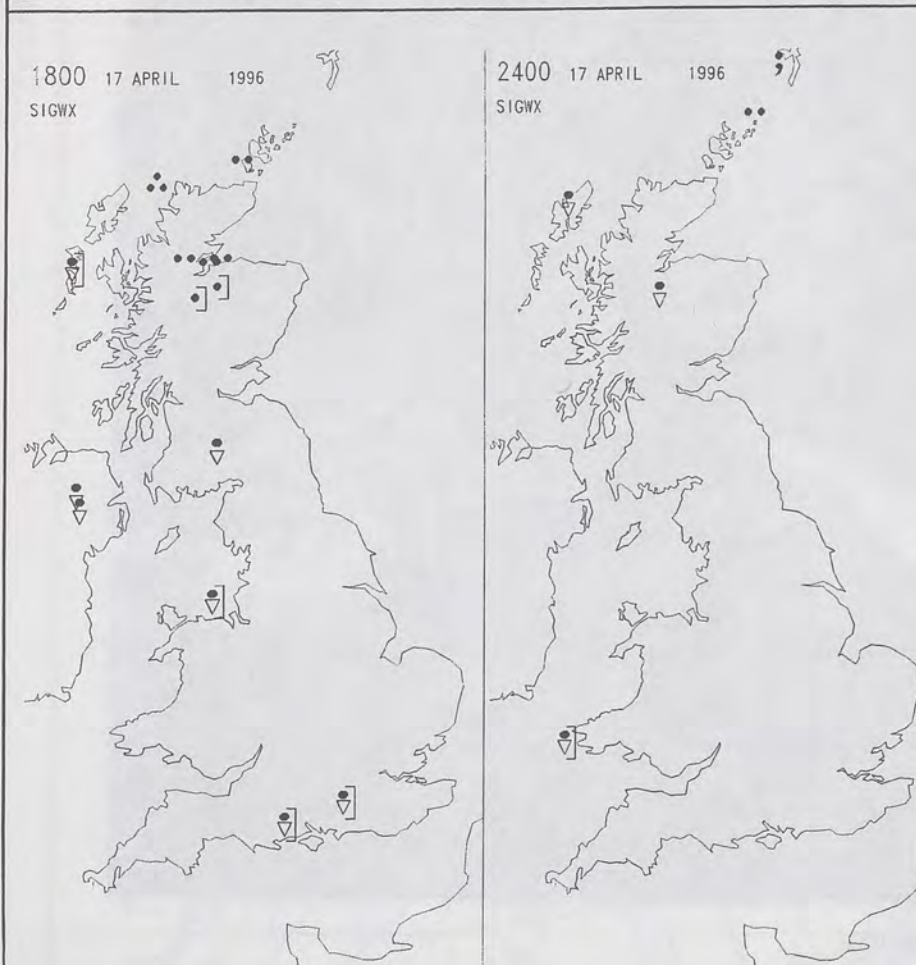
CLOUD-TOP OR LAND/SEA TEMPERATURE

COLD

WARM



SIGNIFICANT WEATHER CHARTS



Published by London Weather Centre. All times are GMT.

Summary of UK weather for Wednesday 17 April 1996

A band of rain crossed the British Isles during the night reaching all but the extreme east by morning. The rain was heavy in some northern areas but in the south it was generally lighter.

During the morning southern areas, apart from the odd shower, became mainly dry, some good spells of sunshine developed. However, outbreaks of rain continued to affect many parts of Scotland and northern England. In Northern Ireland, it became brighter but there were some blustery showers. By late afternoon, the more persistent rain was mainly confined to north and east Scotland but showers continued to affect other areas, particularly Northern Ireland and western Scotland. Much of the south stayed dry with some sunshine throughout the day.

During the evening the rain slowly cleared from all but the far north of Scotland and the Northern Isles. There were still a few showers in other areas but most places became dry.

It was rather warm in many areas although the wetter parts were nearer normal.

EXTREMES

WEDNESDAY 17th APRIL 1996

Highest Maximum
: 16.6 C Southampton

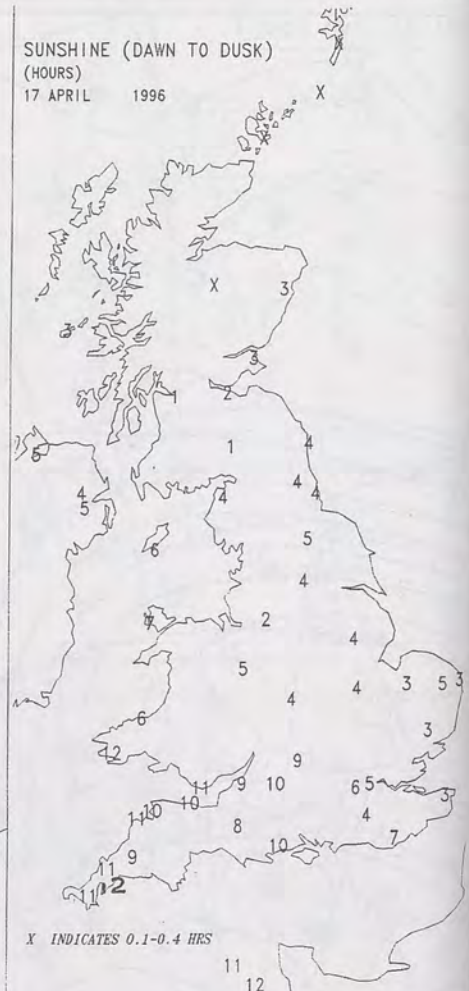
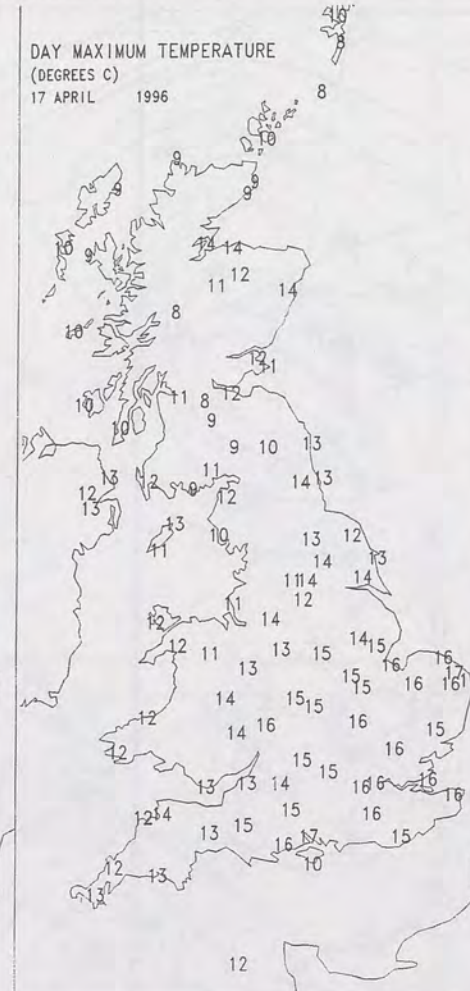
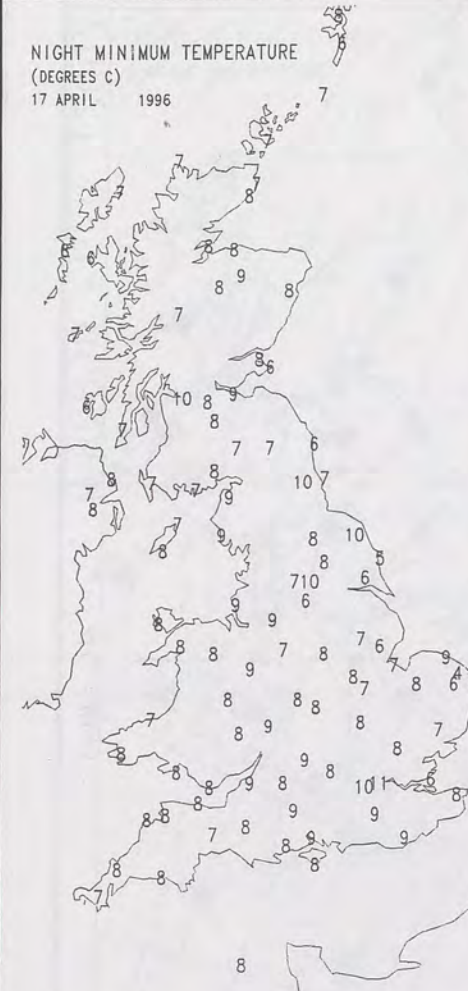
Lowest Maximum
: 7.7 C Fair Isle
[Between Orkney & Shetland]

Lowest Minimum
: 4.3 C Coltishall [Norfolk]

Lowest Grass Minimum
: -3.0 C Coltishall [Norfolk]

Most Rain (24 hrs from 0900 GMT)
: 22.0mm Kilmory [S.W. Highland]

Most Sunshine
: 11.8 hrs Pendennis Pt. [Cornwall]



DAILY CLIMATE DATA



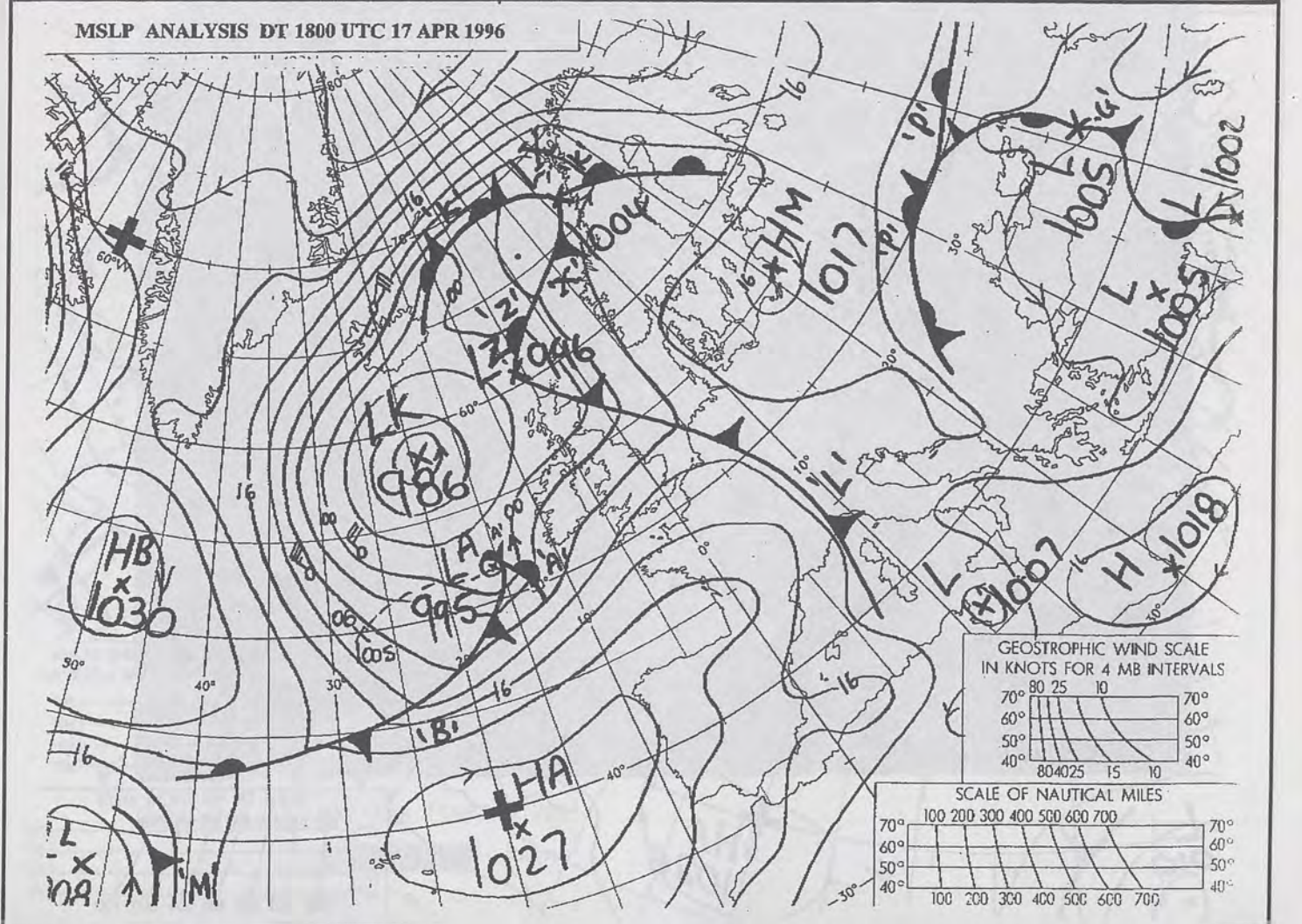
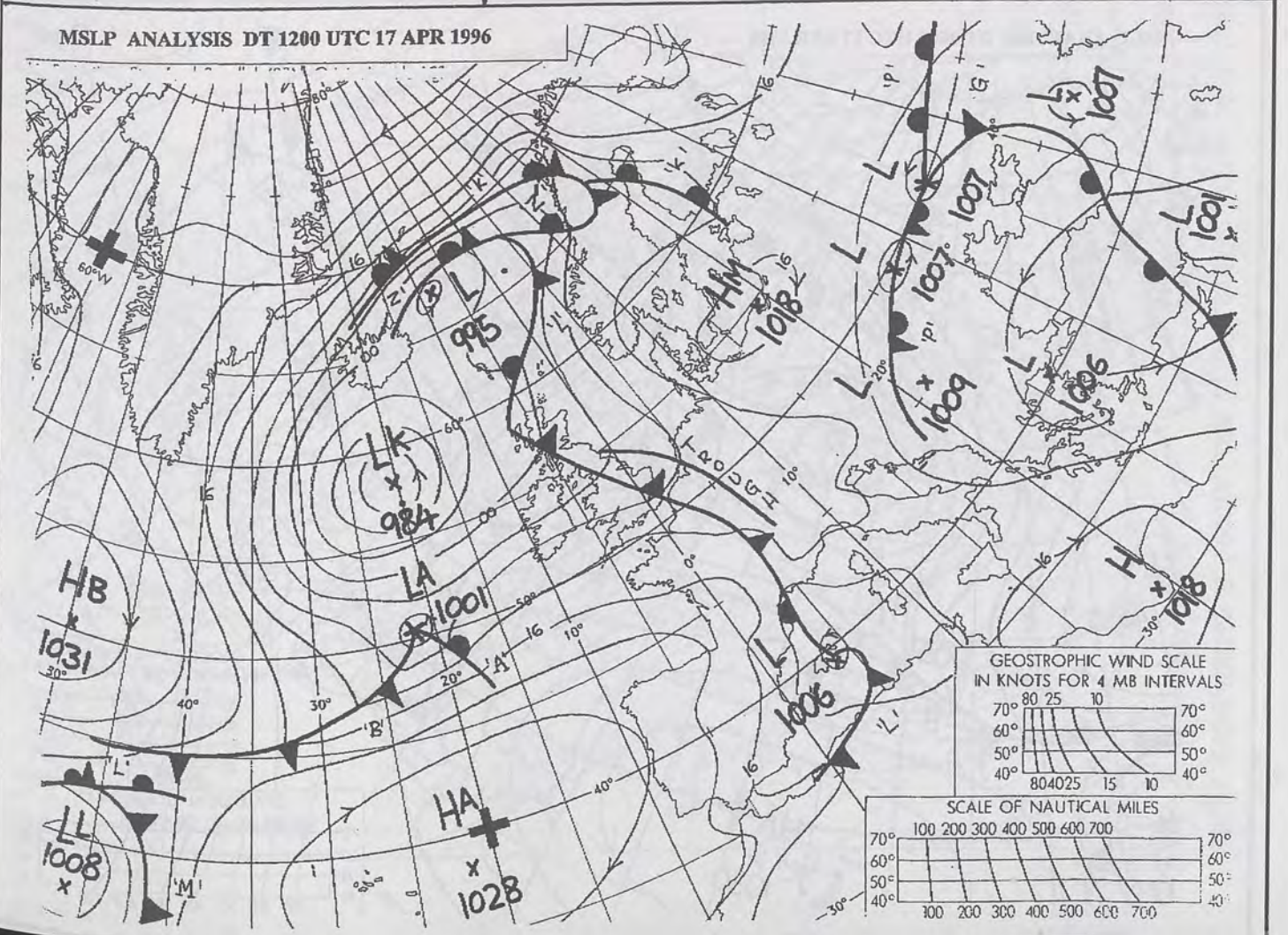
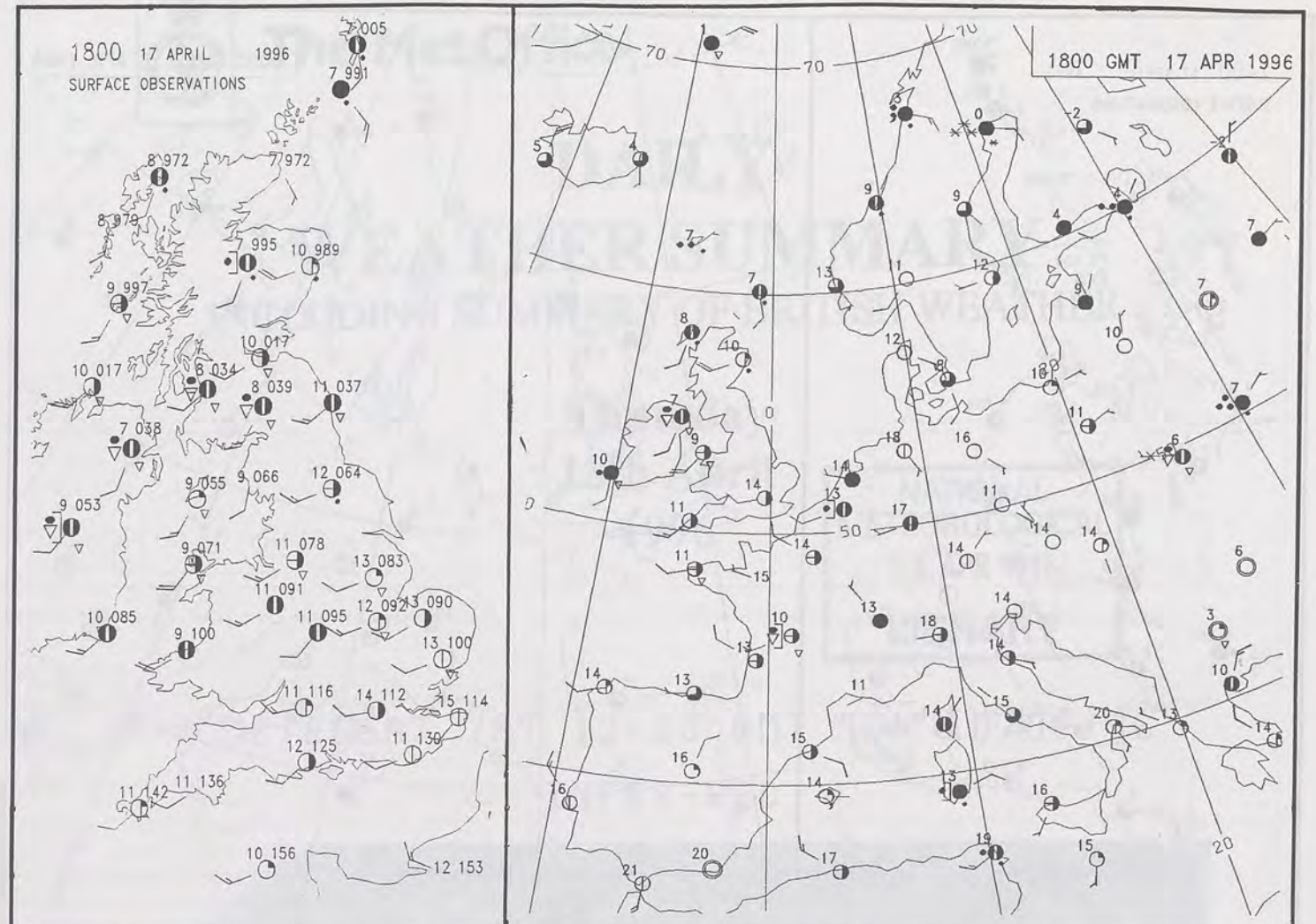
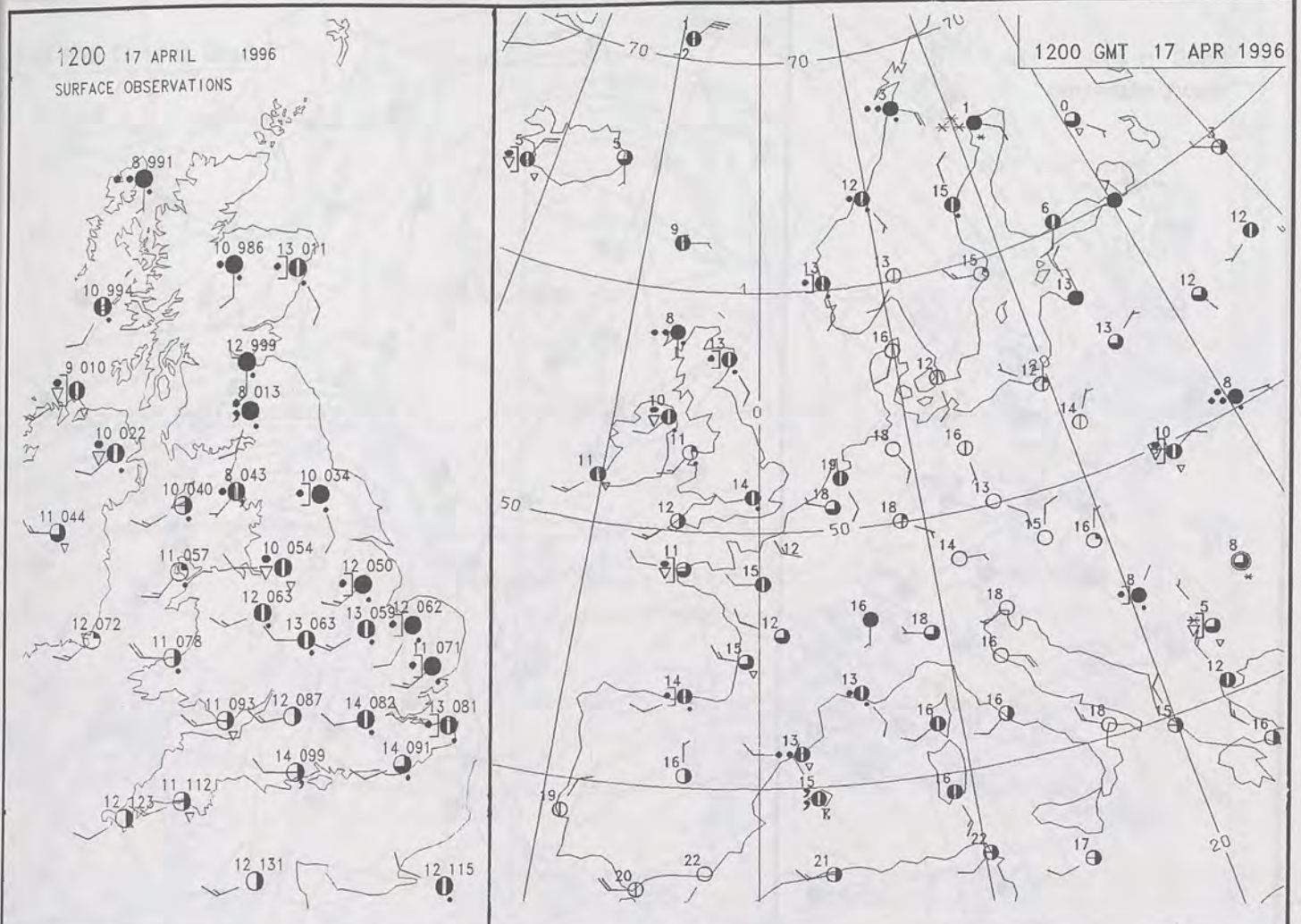
DAILY WEATHER SUMMARY

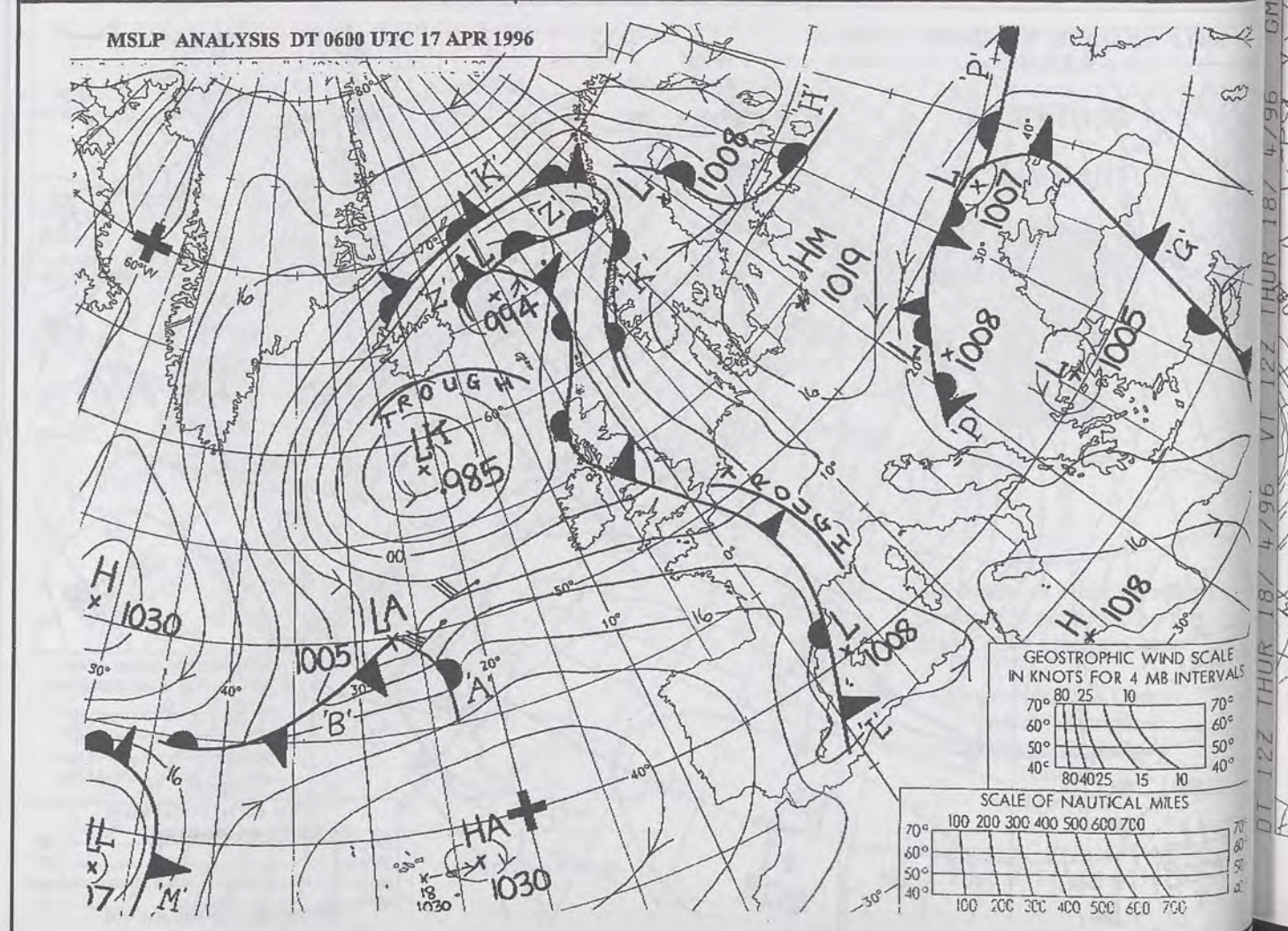
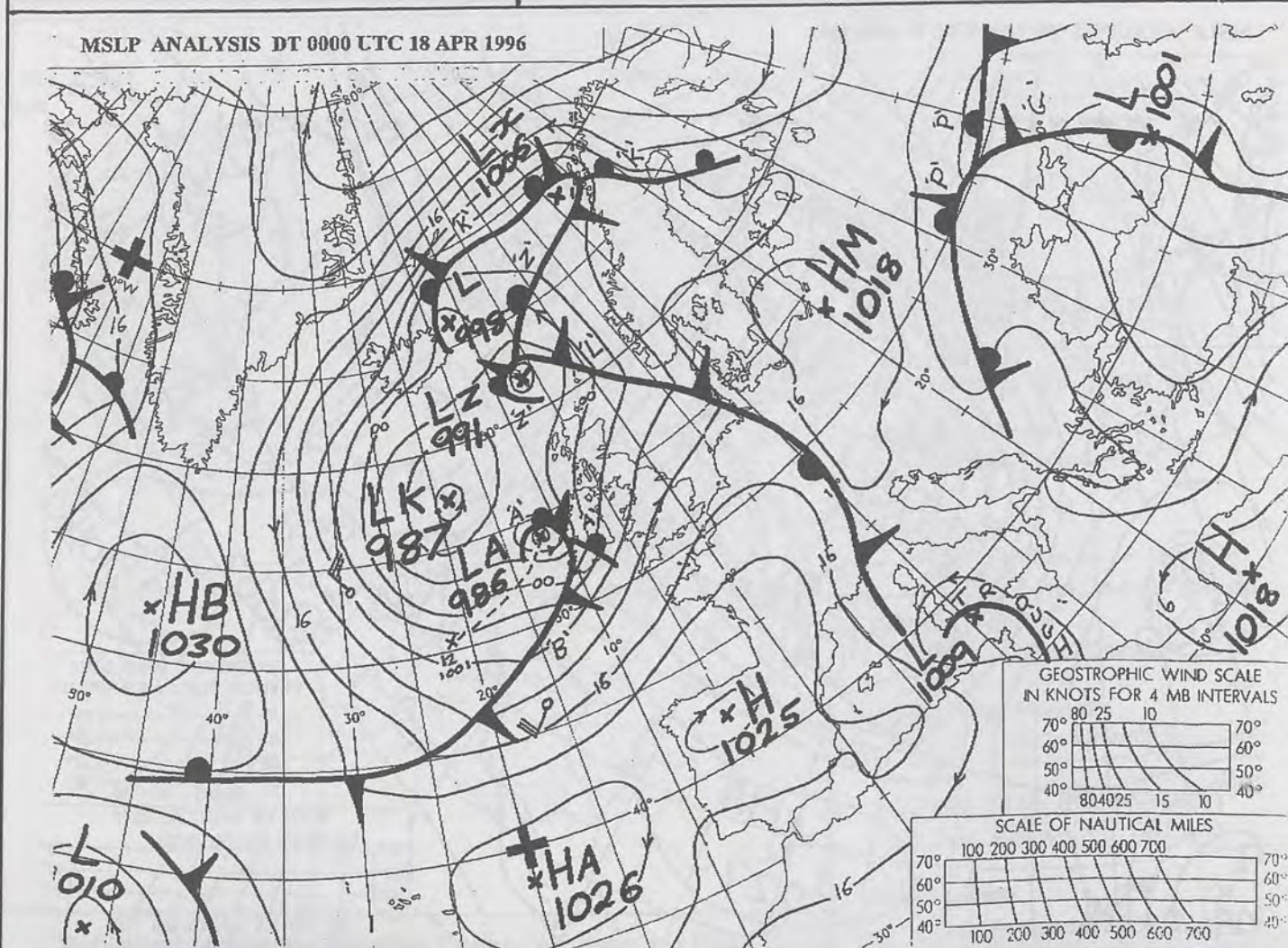
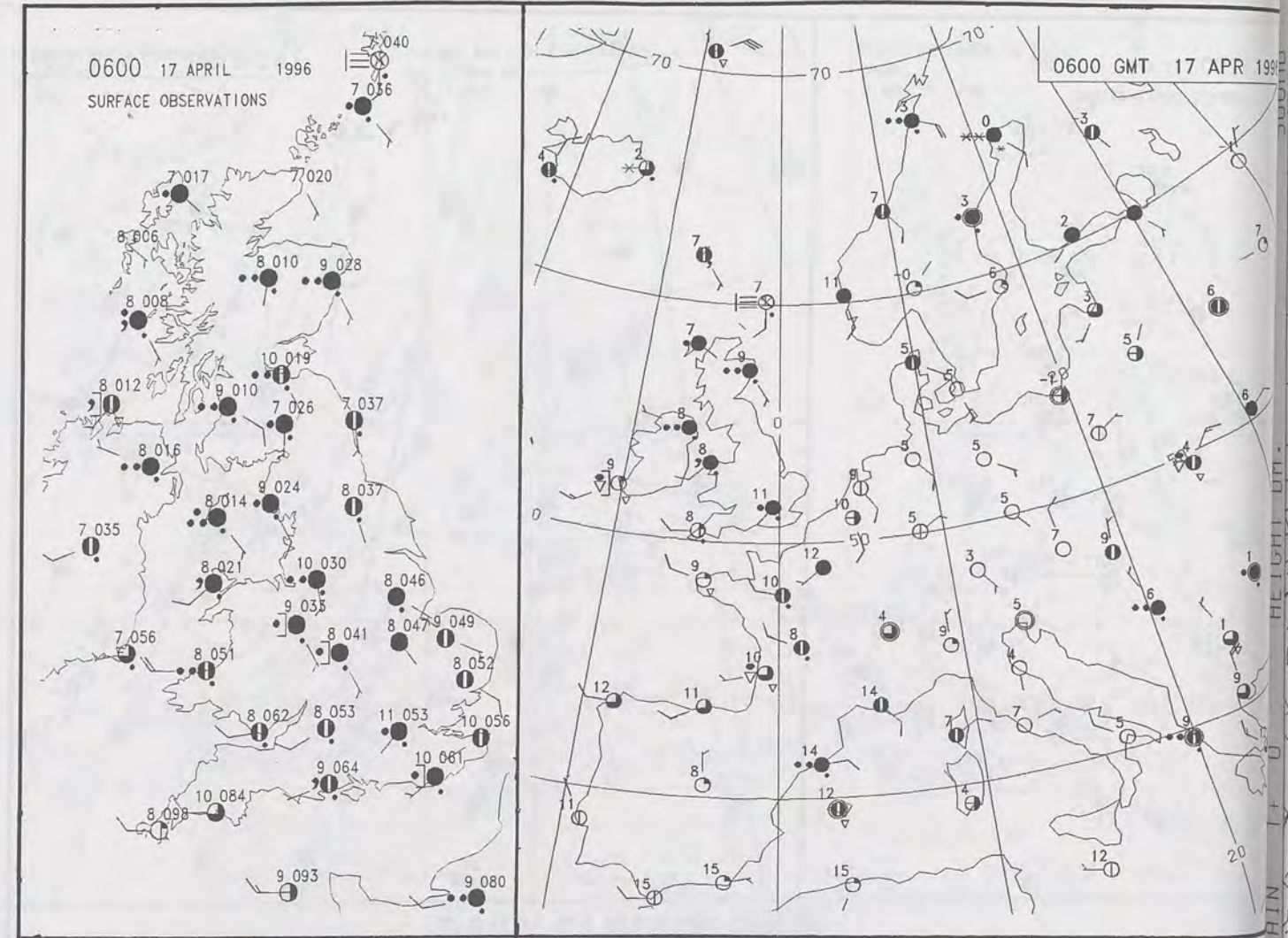
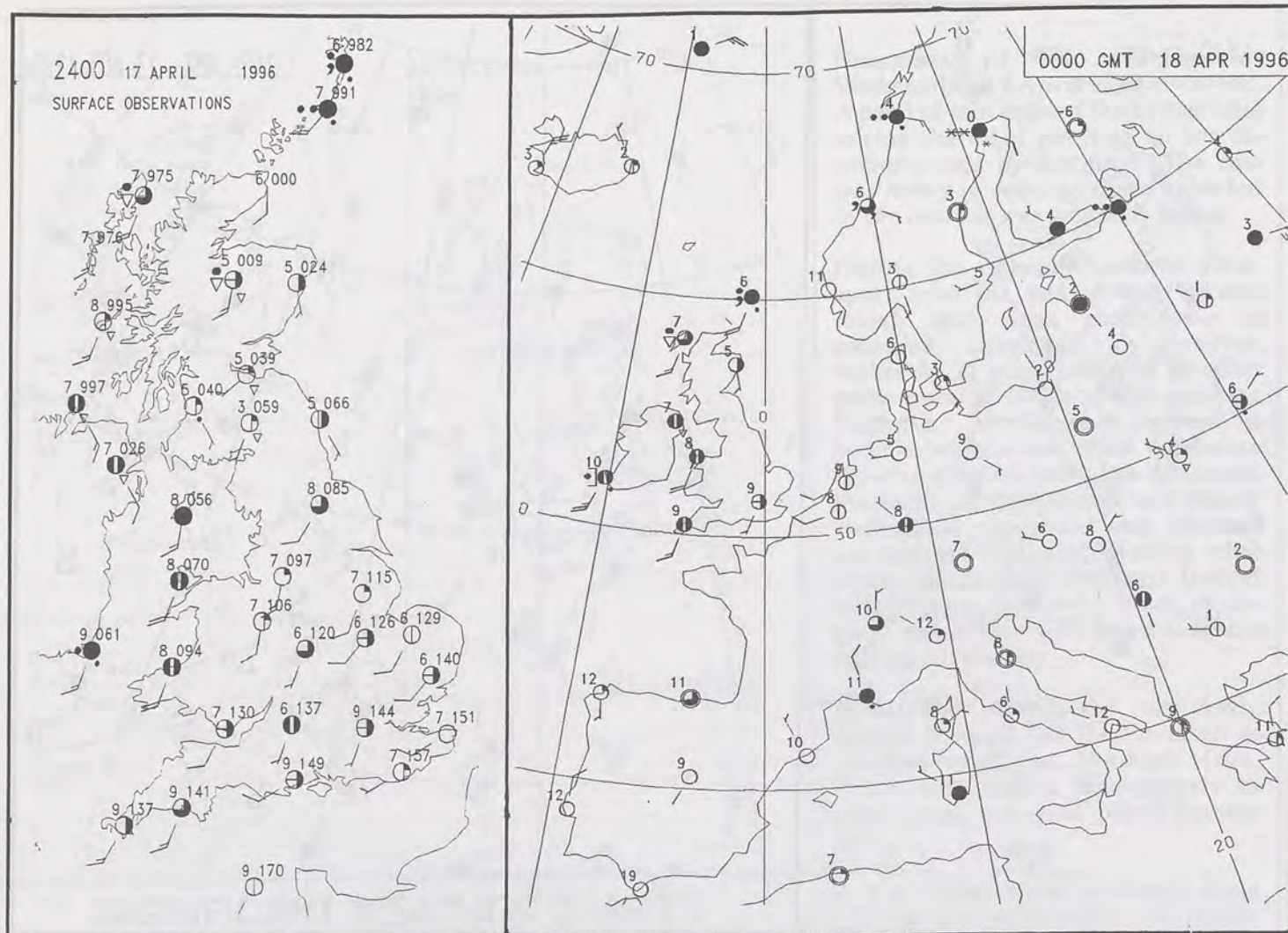


For details of other Weather Summaries produced by the Met. Office please contact:

London Weather Centre
Climate Department
127 Clerkenwell Road
London
EC1R 5DB

Telephone: 0171 405 4358
Fax: 0171 404 4314





17 APR 1996



PHEA50 EGRR 1200Z

CHART 13

POLAR STEREOGRAPHIC PROJECTION AT 60N SCALE 1:20M RUN TIME 15.41.23

ND SCALE INTERVALS
70°
60°
50°
40°
30°
20°
10°
0°
LES



The Met.Office


DAILY WEATHER SUMMARY

INCLUDING SUMMARY OF BRITISH WEATHER

Thursday
18th April
1996

NATIONAL
METEOROLOGICAL
30 APR 1996
LIBRARY

METEOSAT AT 12:00 GMT ON 18/04/96
INFRA-RED



CLOUD-TOP OR LAND/SEA TEMPERATURE
COLD WARM

0600 18 APRIL 1996
SIGWX



1200 18 APRIL 1996
SIGWX



SIGNIFICANT WEATHER CHARTS

1800 18 APRIL 1996
SIGWX



2400 18 APRIL 1996
SIGWX



Summary of UK weather for Thursday 18th April 1996

Thursday started dry but thicker cloud spread across north-western areas and outbreaks of rain soon followed reaching Northern Ireland early on. By dawn rain affected Northern Ireland, northwest England, west Wales and western and central Scotland. Elsewhere it remained dry but largely cloudy.

During the morning rain spread across Scotland, Wales and northern England. Another plume of rain, mostly light, edged into central southern England. Eastern parts of England remained dry with some bright or sunny interludes. By the afternoon showers replaced the rain across Northern Ireland and western Scotland. Sunnier skies emerged in the north as the band of rain tracked south and east. Rain persisted across Wales and central and southern parts of England although East Anglia and the extreme southeast stayed dry.

During the evening this rain gradually converged into a narrow band stretching from Devon through to the Wash. Showers continued over Northern Ireland and western Scotland. Cloudier skies dominated the south but north of the band of rain clearer slots had developed. Fresh or strong south-westerly winds across much of the country gradually eased during the day. Temperatures were generally in the near normal category, although eastern areas were rather warm.

EXTREMES

THURSDAY 18th APRIL 1996

Highest Maximum

: 15.7 C Leconfield [Yorkshire]

Lowest Maximum

: 7.5 C Lerwick [Shetland]

Lowest Minimum

: 1.3 C Salsburgh [east of Glasgow]

Lowest Grass Minimum

: -3.5 C Coltishall [Norfolk]

Most Rain (24 hrs from 0900 GMT)

: 15.2mm Waterstein [Isle of Skye]

Most Sunshine

: 9.0 hrs Hillsborough [Co' Down]

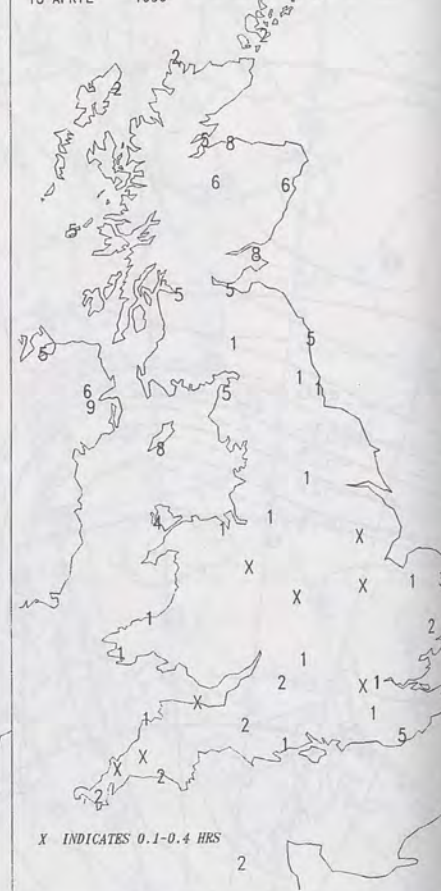
NIGHT MINIMUM TEMPERATURE
(DEGREES C)
18 APRIL 1996



DAY MAXIMUM TEMPERATURE
(DEGREES C)
18 APRIL 1996



SUNSHINE (DAWN TO DUSK)
(HOURS)
18 APRIL 1996



DAILY CLIMATE DATA

NIGHT RAINFALL
(MILLIMETRES)
18 APRIL 1996



DAY RAINFALL
(MILLIMETRES)
18 APRIL 1996



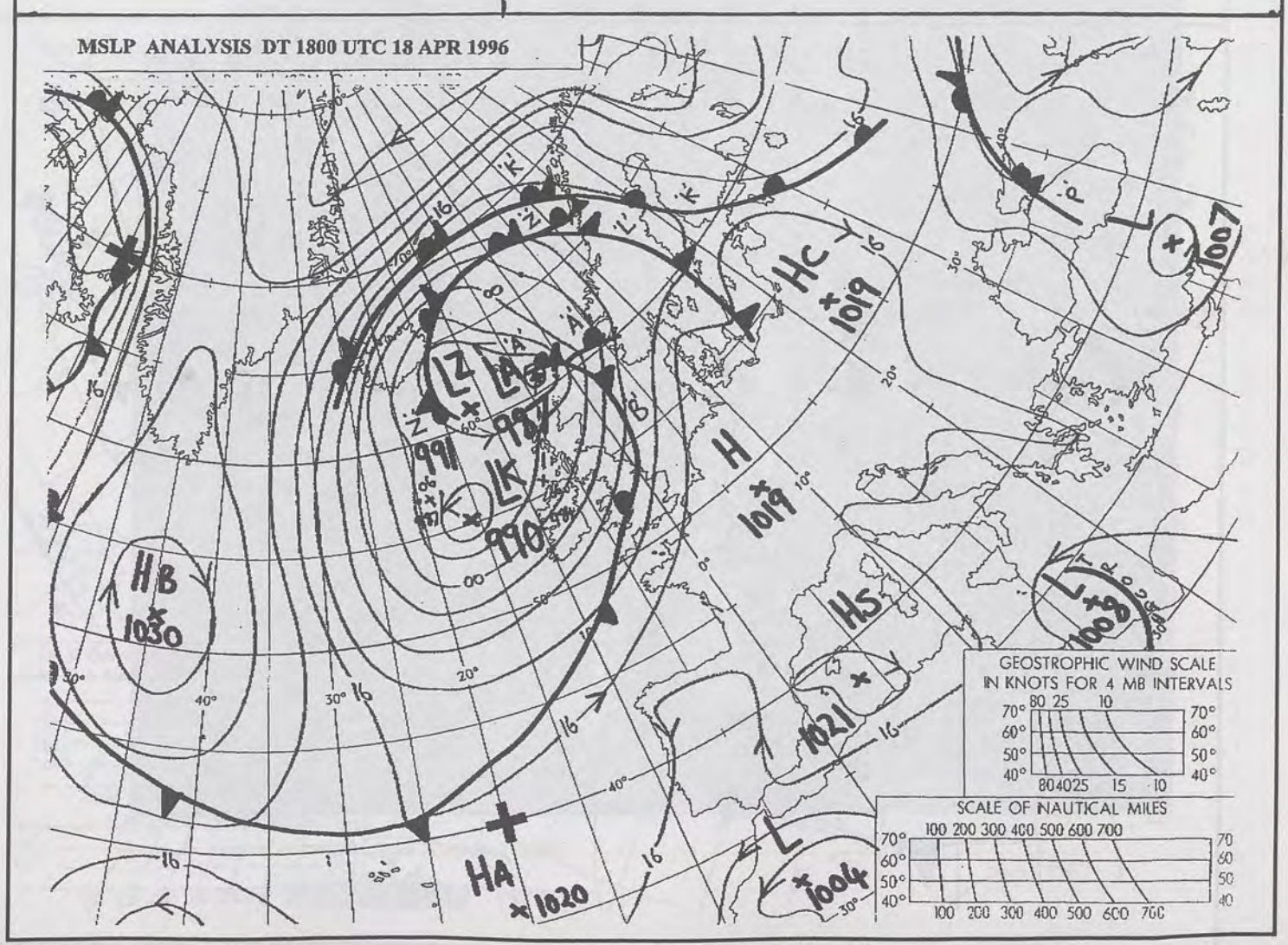
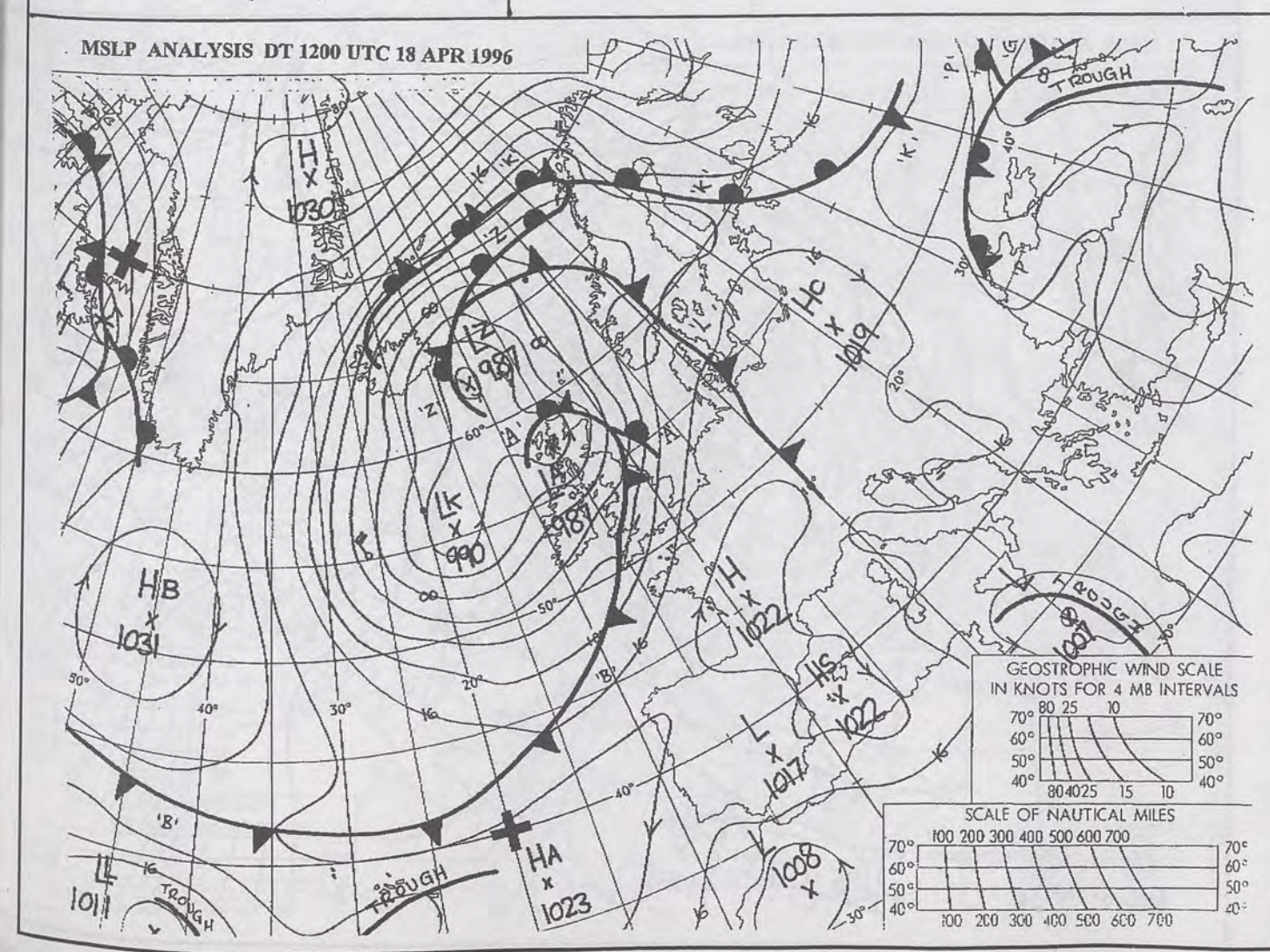
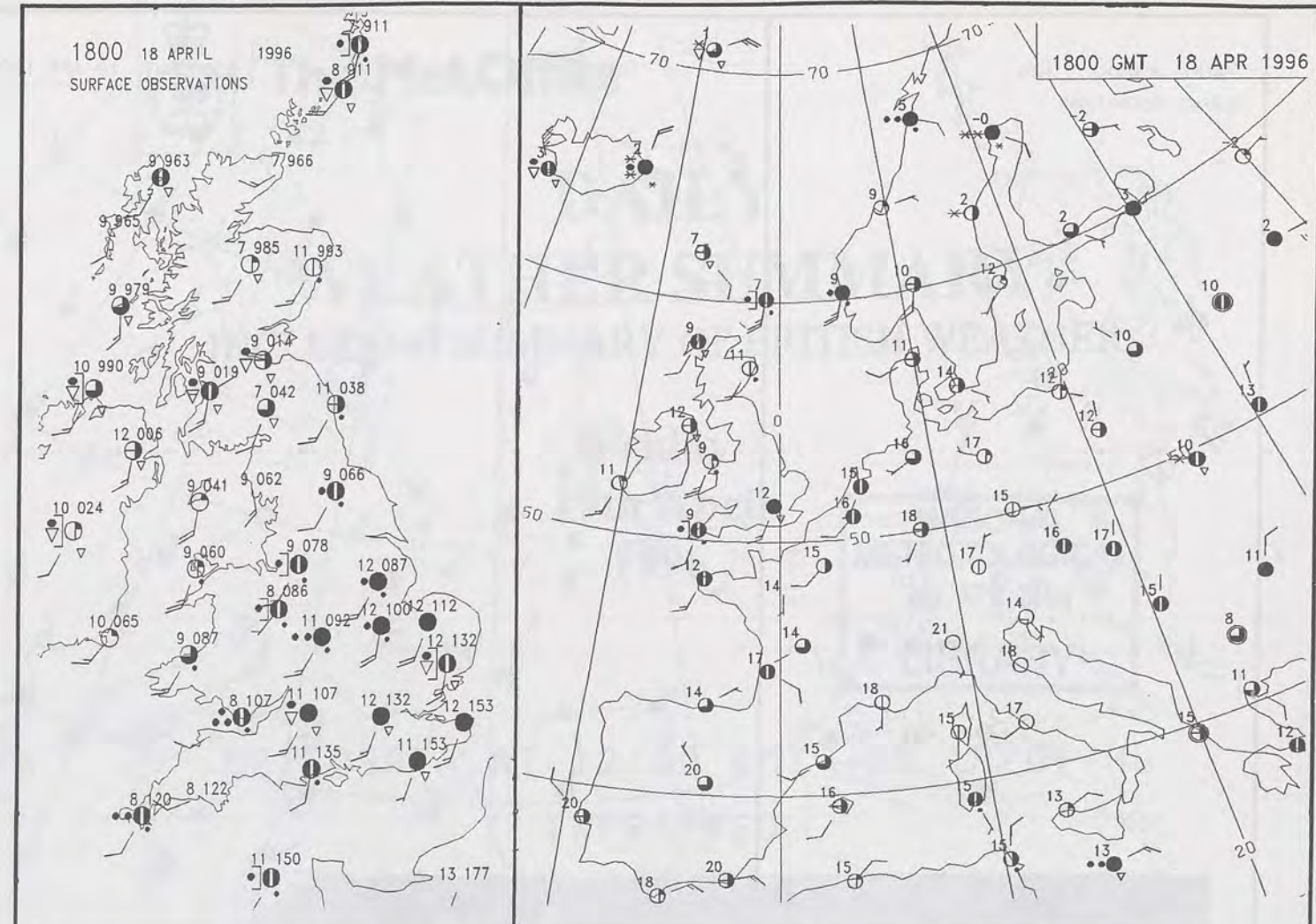
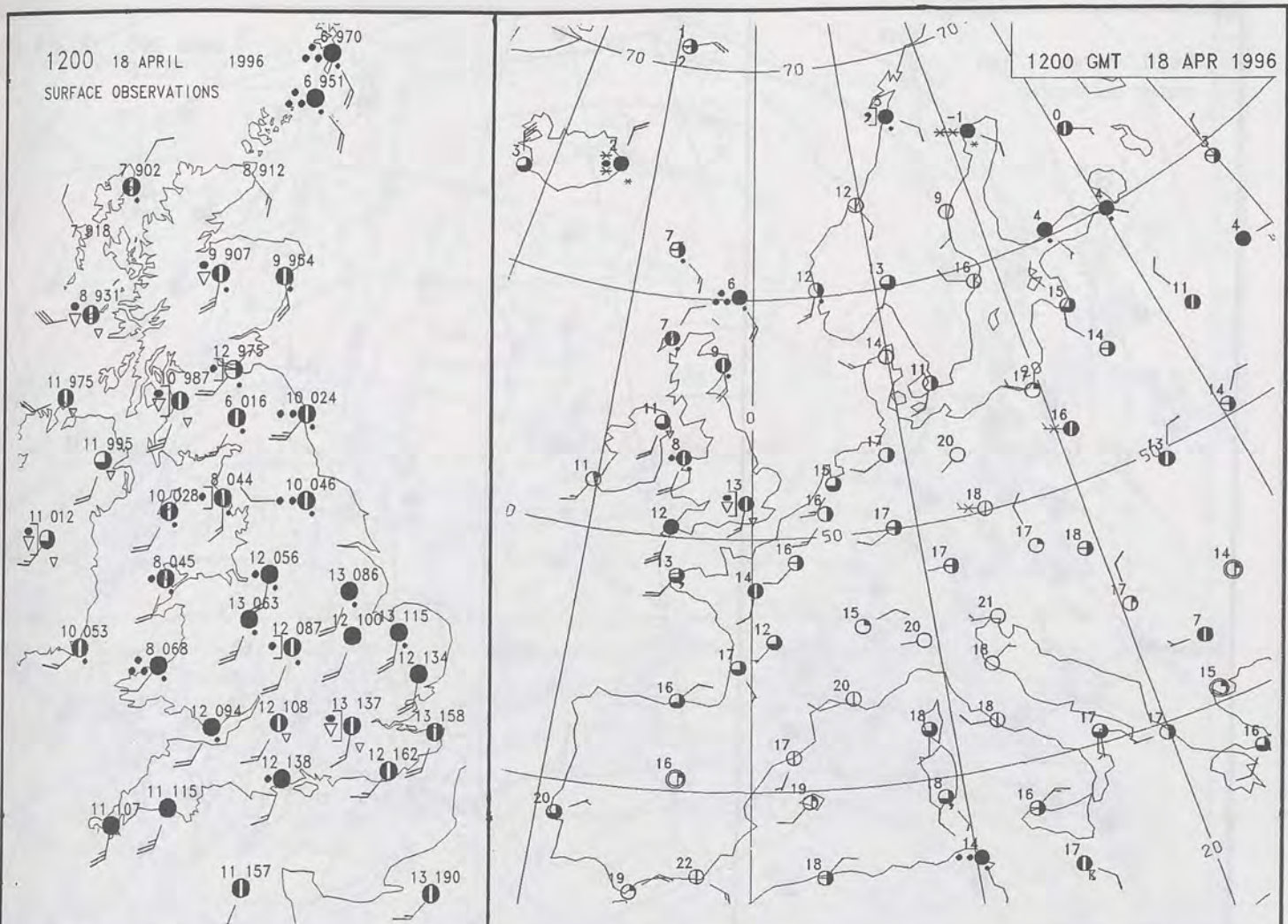
DAILY WEATHER SUMMARY



For details of other Weather Summaries produced by the Met. Office please contact:

London Weather Centre
Climate Department
127 Clerkenwell Road
London
EC1R 5DB

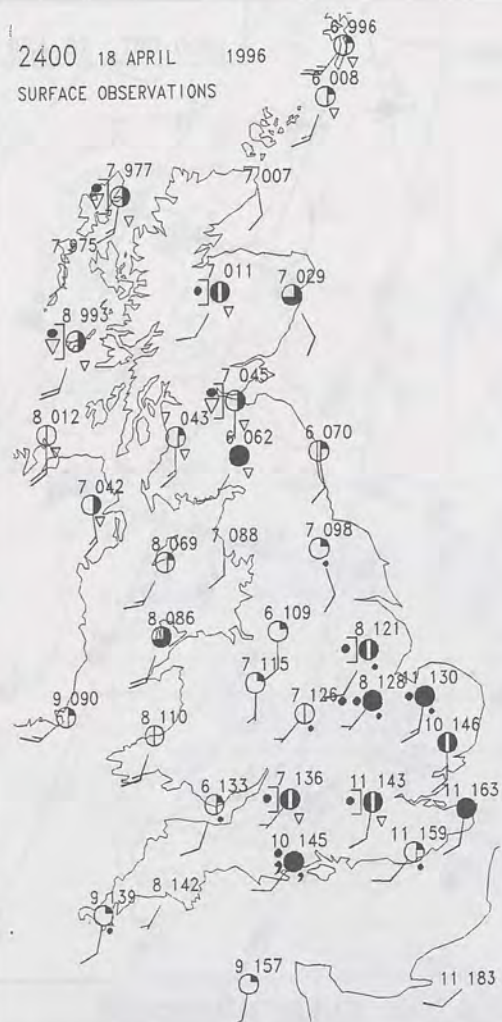
Telephone: 0171 405 4358
Fax: 0171 404 4314



NOT FOR LOAN

DUPLICATE ALSO

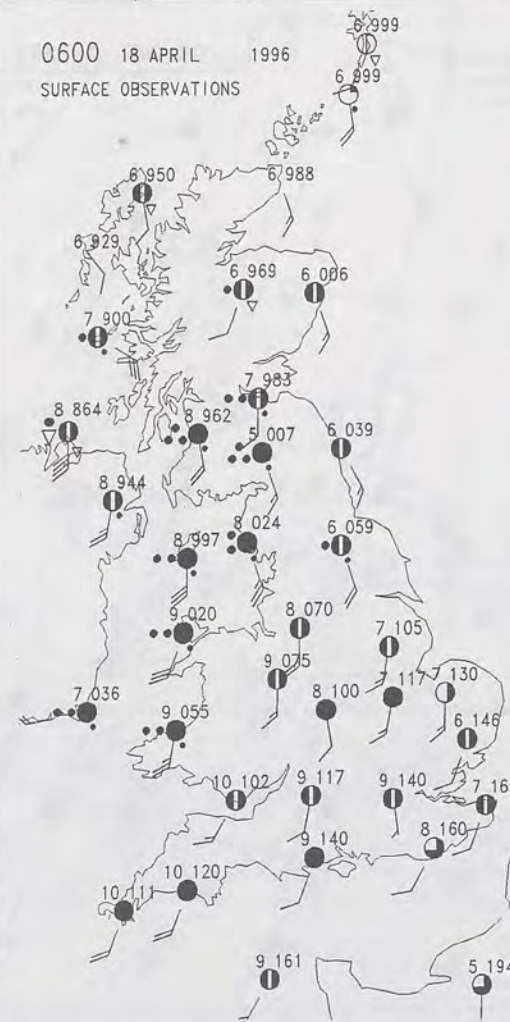
2400 18 APRIL 1996
SURFACE OBSERVATIONS



0000 GMT 19 APR 1996



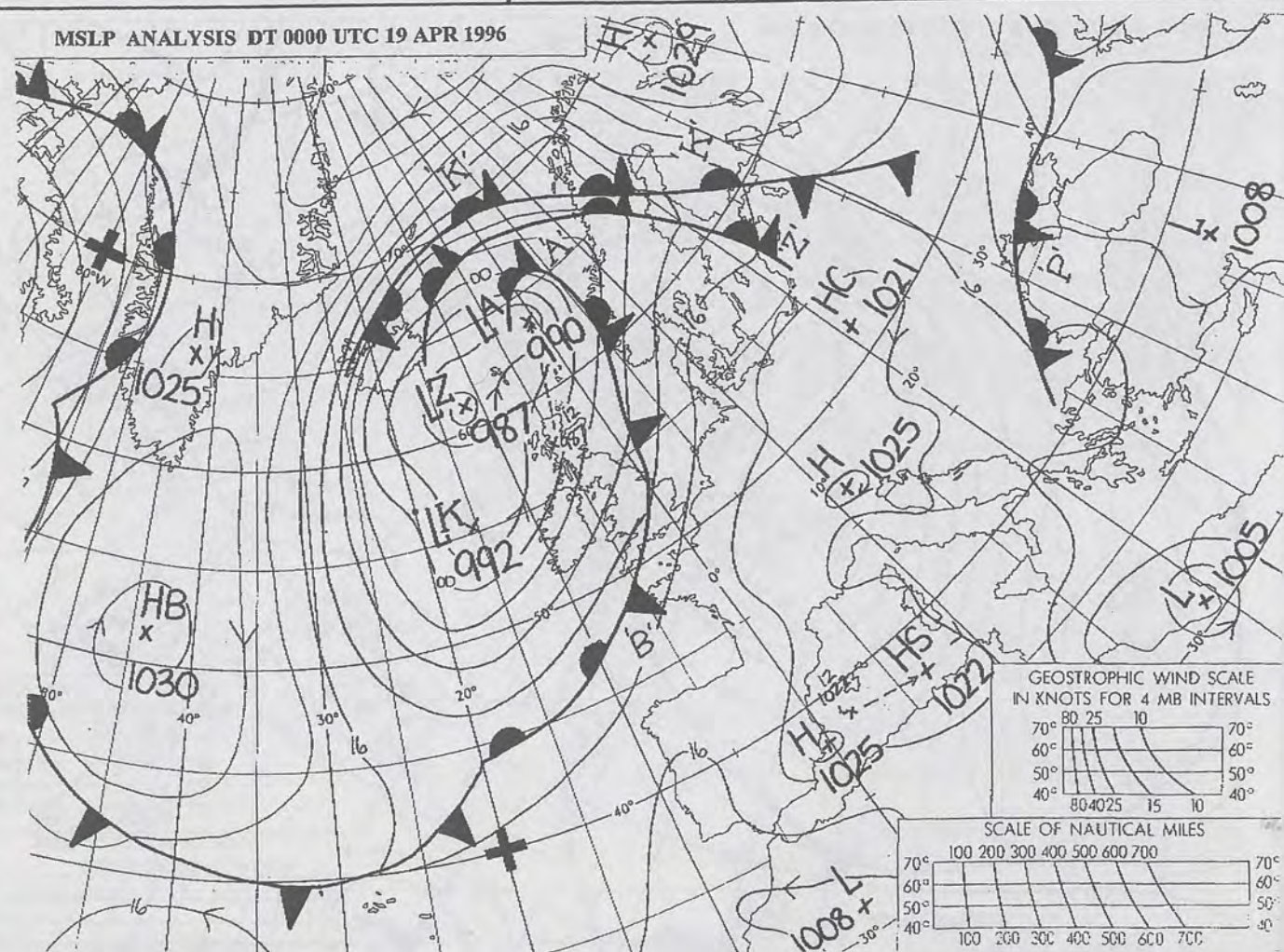
0600 18 APRIL 1996
SURFACE OBSERVATIONS



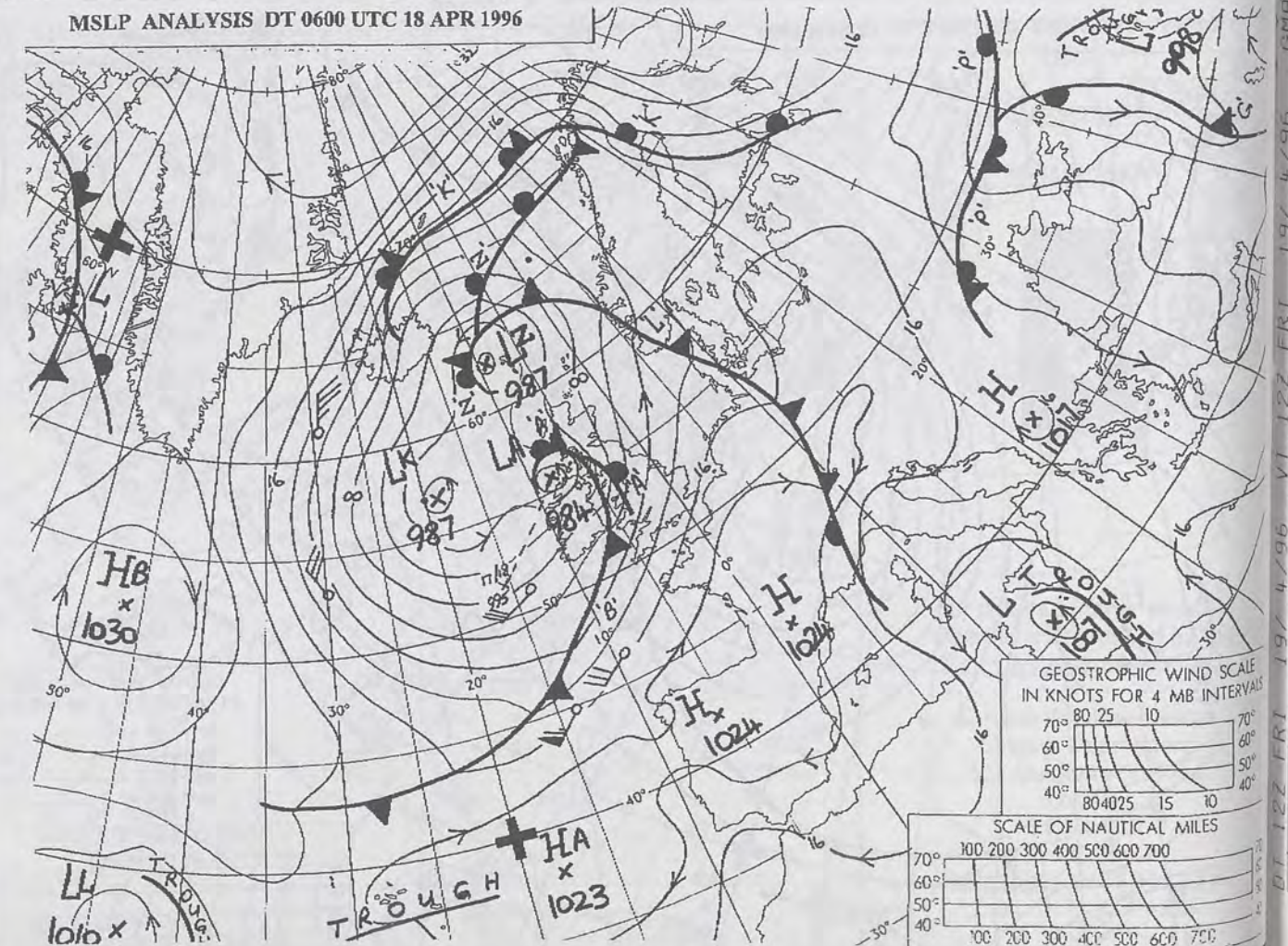
0600 GMT 18 APR 1994




MSLP ANALYSIS DT 0000 UTC 19 APR 1996



MSLP ANALYSIS DT 0600 UTC 18 APR 1996



APR 1996



The Met. Office


DAILY WEATHER SUMMARY

INCLUDING SUMMARY OF BRITISH WEATHER

Friday
19th April
1996

NATIONAL
METEOROLOGICAL
30 APR 1996
LIBRARY

METEOSAT AT 12:00 GMT ON 19/04/96
INFRA-RED



CLOUD-TOP OR LAND/SEA TEMPERATURE
COLD WARM

0600 19 APRIL 1996
SIGWX



1200 19 APRIL 1996
SIGWX



SIGNIFICANT WEATHER CHARTS

1800 19 APRIL 1996
SIGWX



2400 19 APRIL 1996
SIGWX



Summary of UK weather for Friday 19th April 1996

The day started with a band of mostly light rain over southern areas of England and East Anglia. Further north the skies were generally clear although showers persisted across western Scotland.

The rain hovered over the south during the morning. Elsewhere it was bright with sunny spells. Showers continued to clip western Scotland with one or two across western Wales. During the afternoon the band of cloud and rain gradually moved north, bringing rain to the southwest and central southern England. Showers spread across Northern Ireland, the rest of Scotland and the Northern Isles with one or two heavier bursts in places. The extreme southeast remained bright and dry and brighter skies slowly emerged further north by late afternoon.

During the evening the rain tracked across Wales, the Midlands into northern England. Drier weather replaced the rain from the south and some clearer slots of sky developed. The showers died out in the east of Scotland and the far north but they persisted in the west and in Northern Ireland.

Temperatures were in the near normal category but rather warm in many parts to the east.

EXTREMES

FRIDAY 19th APRIL 1996

Highest Maximum

: 17.0 C Gravesend [Kent]

Lowest Maximum

: 9.4 C Cape Wrath [North Scotland]

Lowest Minimum

: 1.9 C Whitby [North Yorkshire]

Lowest Grass Minimum

: -2.1 C Lossiemouth [Moray Firth]

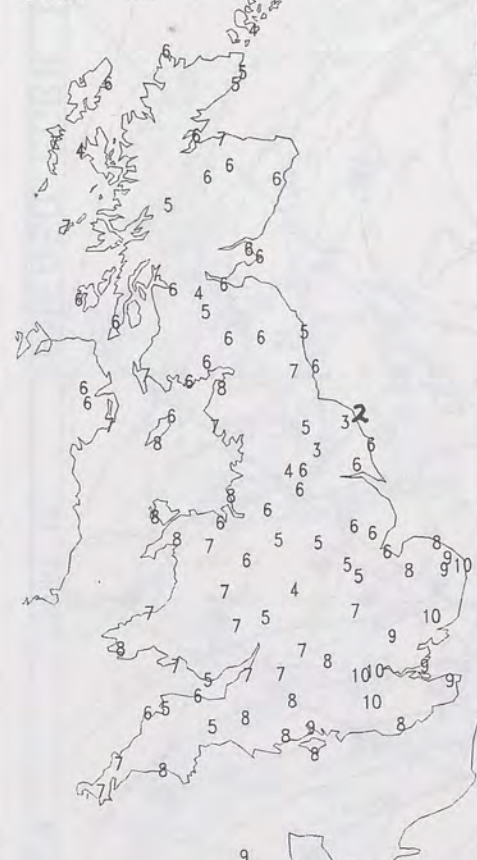
Most Rain (24 hrs from 0900 GMT)

: 11.7mm Knockarevan [Co. Fermanagh]

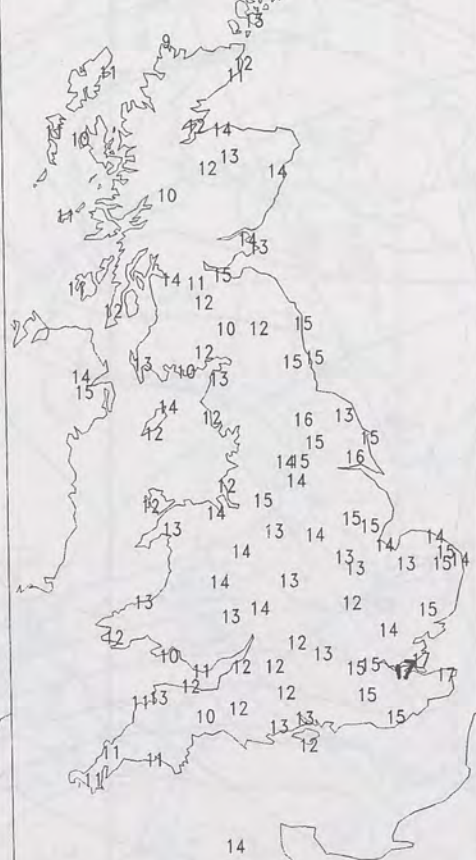
Most Sunshine

: 13.2 hrs Boulmer [Northumberland]

NIGHT MINIMUM TEMPERATURE
(DEGREES C)
19 APRIL 1996



DAY MAXIMUM TEMPERATURE
(DEGREES C)
19 APRIL 1996



SUNSHINE (DAWN TO DUSK)
(HOURS)
19 APRIL 1996



DAILY CLIMATE DATA

NIGHT RAINFALL
(MILLIMETRES)
19 APRIL 1996



DAY RAINFALL
(MILLIMETRES)
19 APRIL 1996



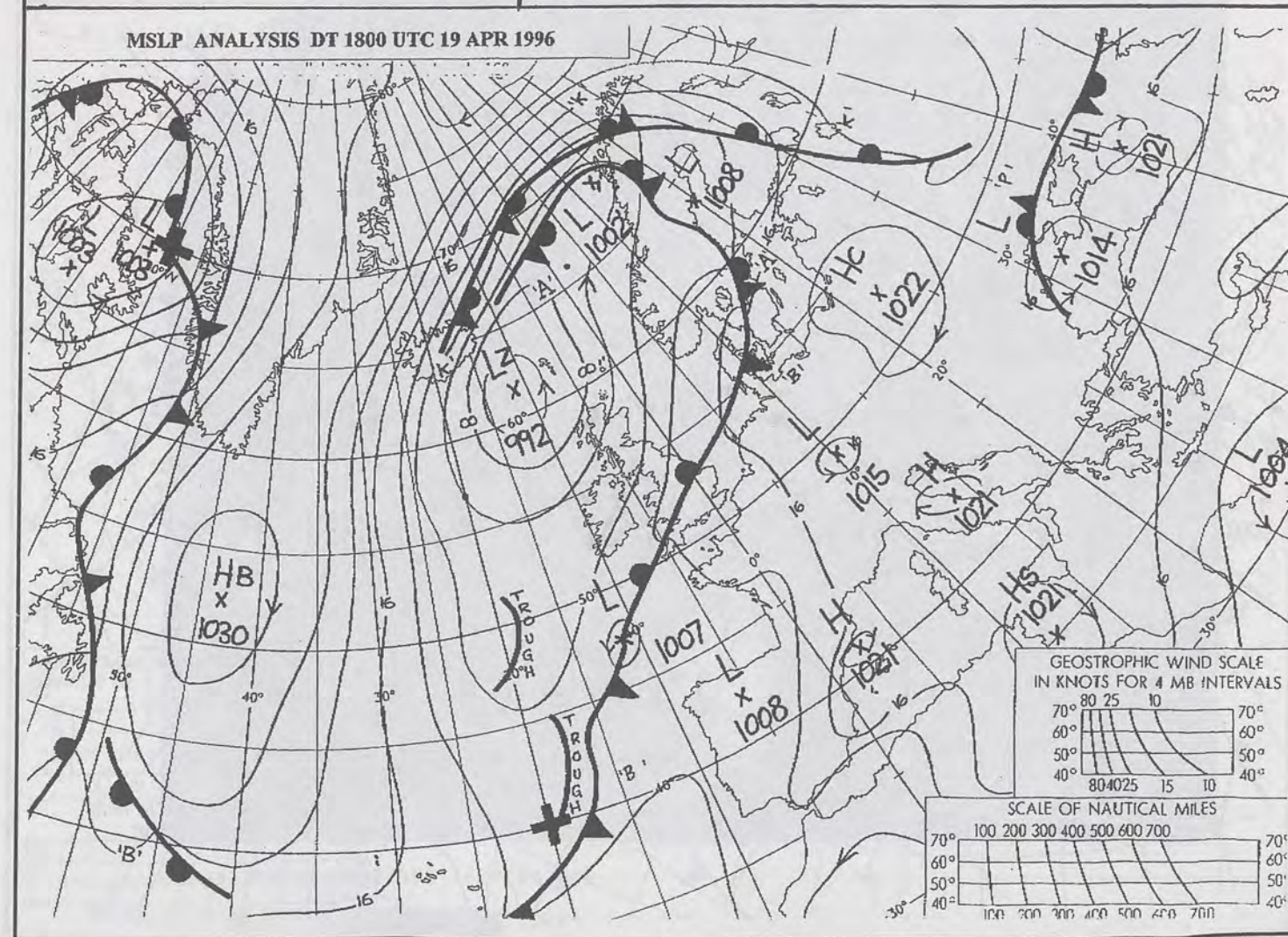
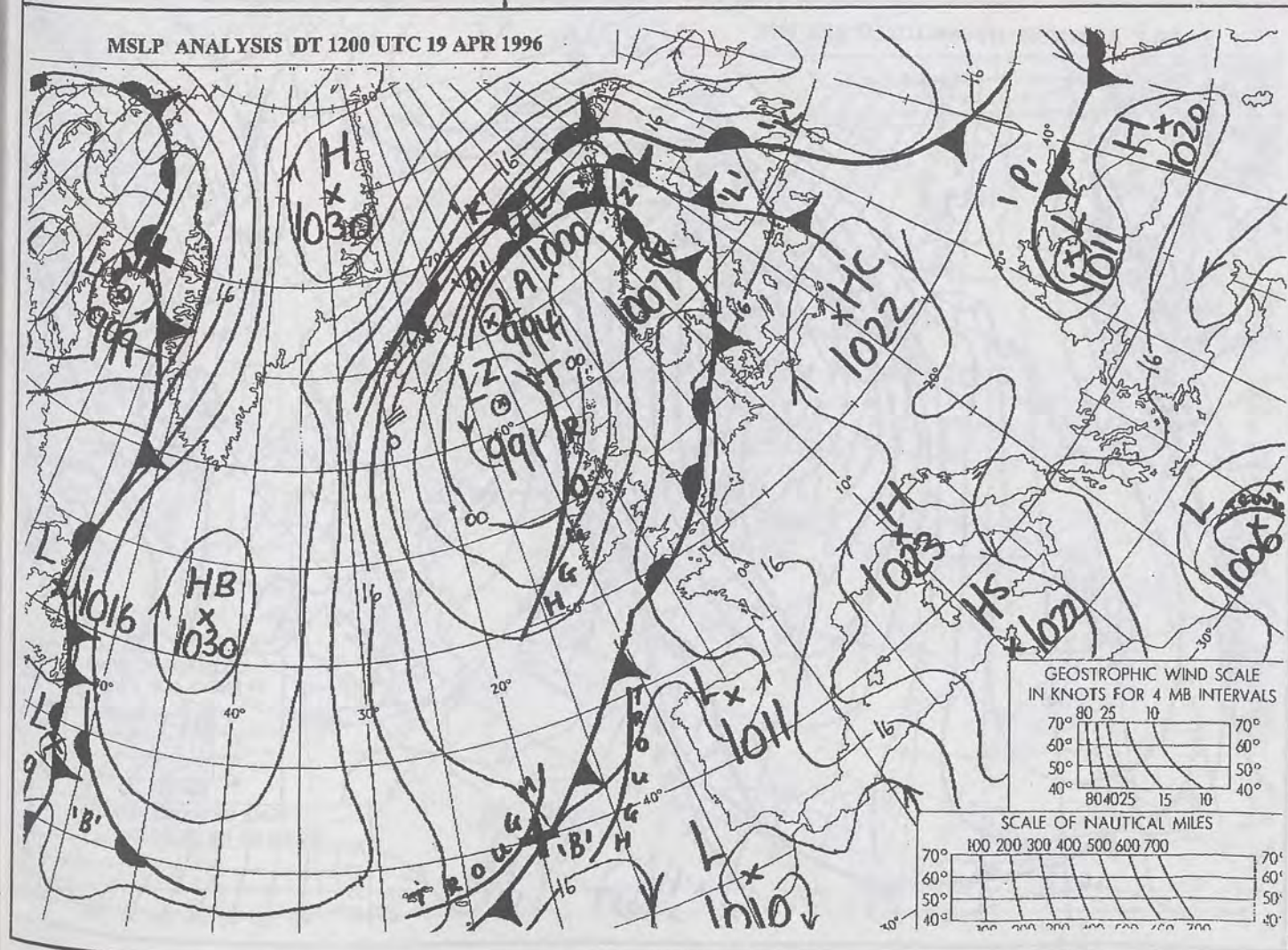
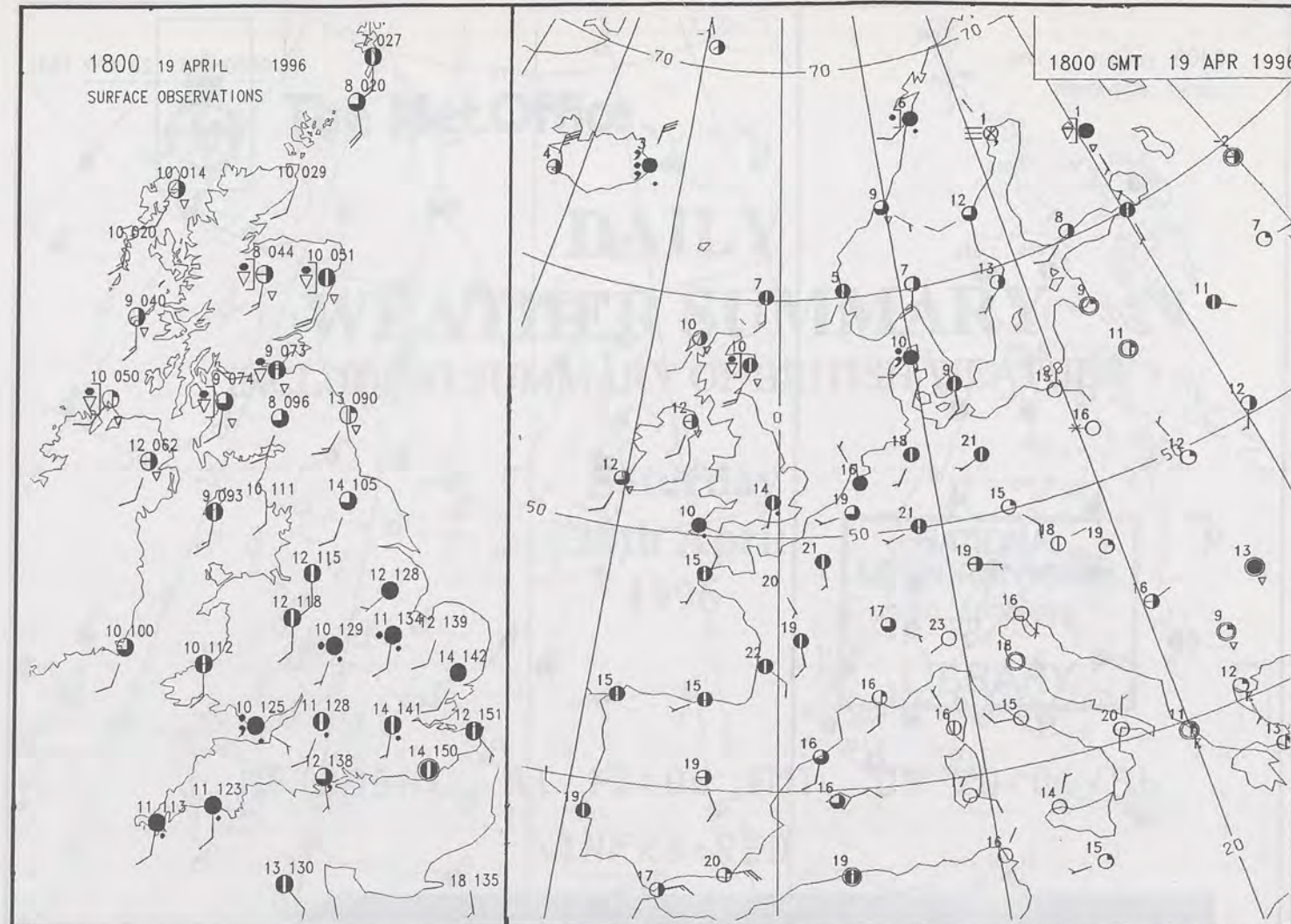
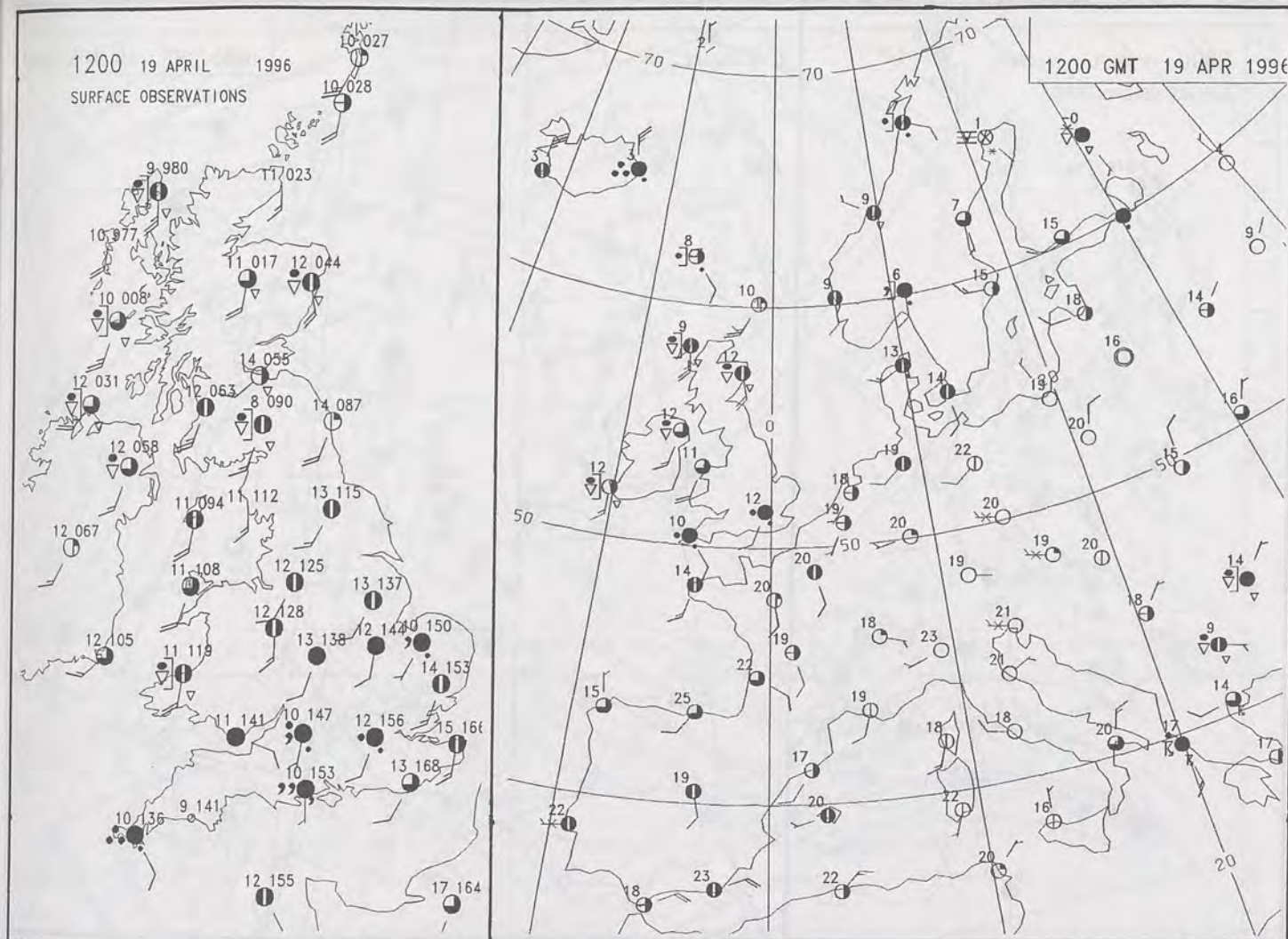
DAILY WEATHER SUMMARY

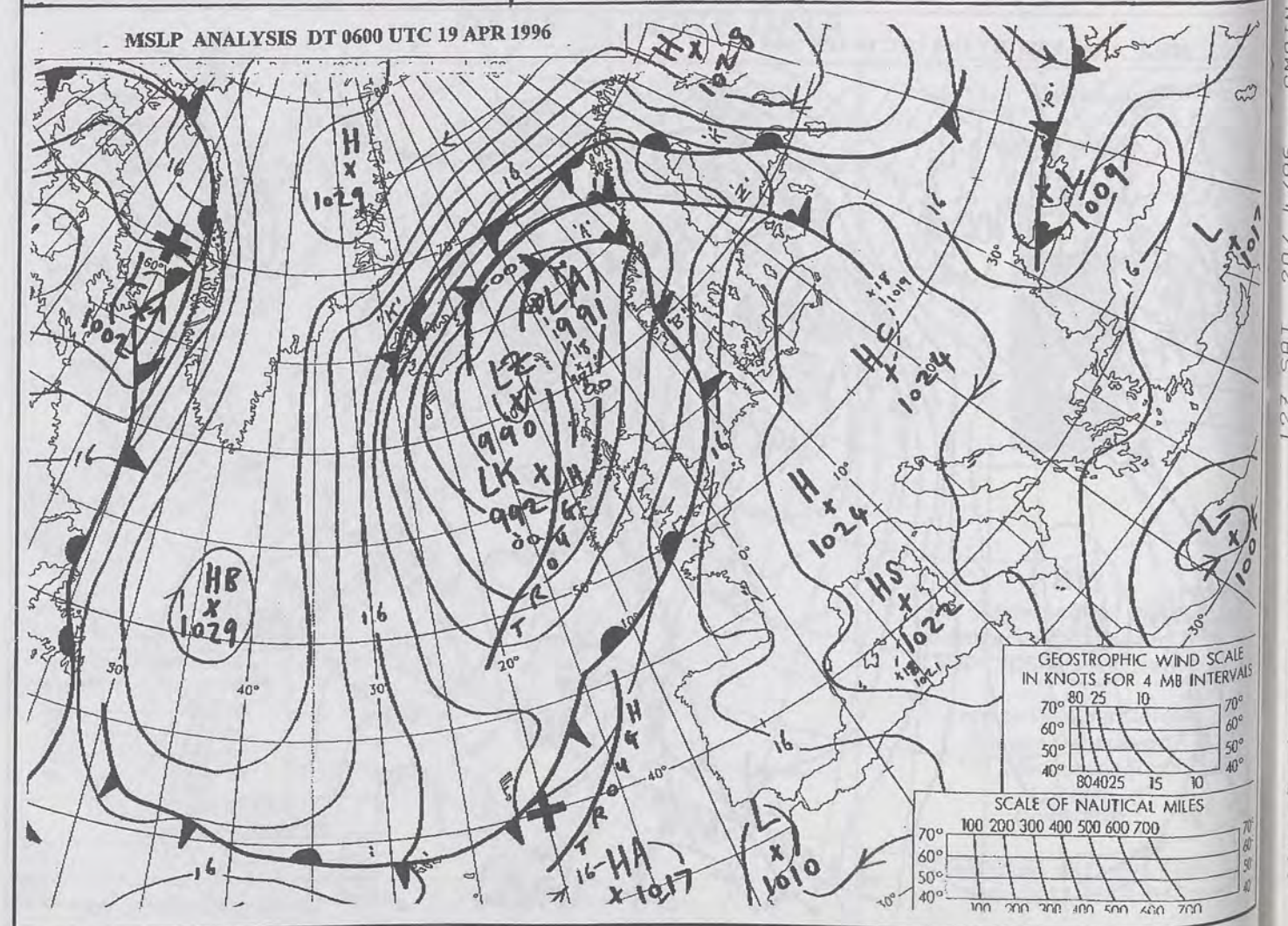
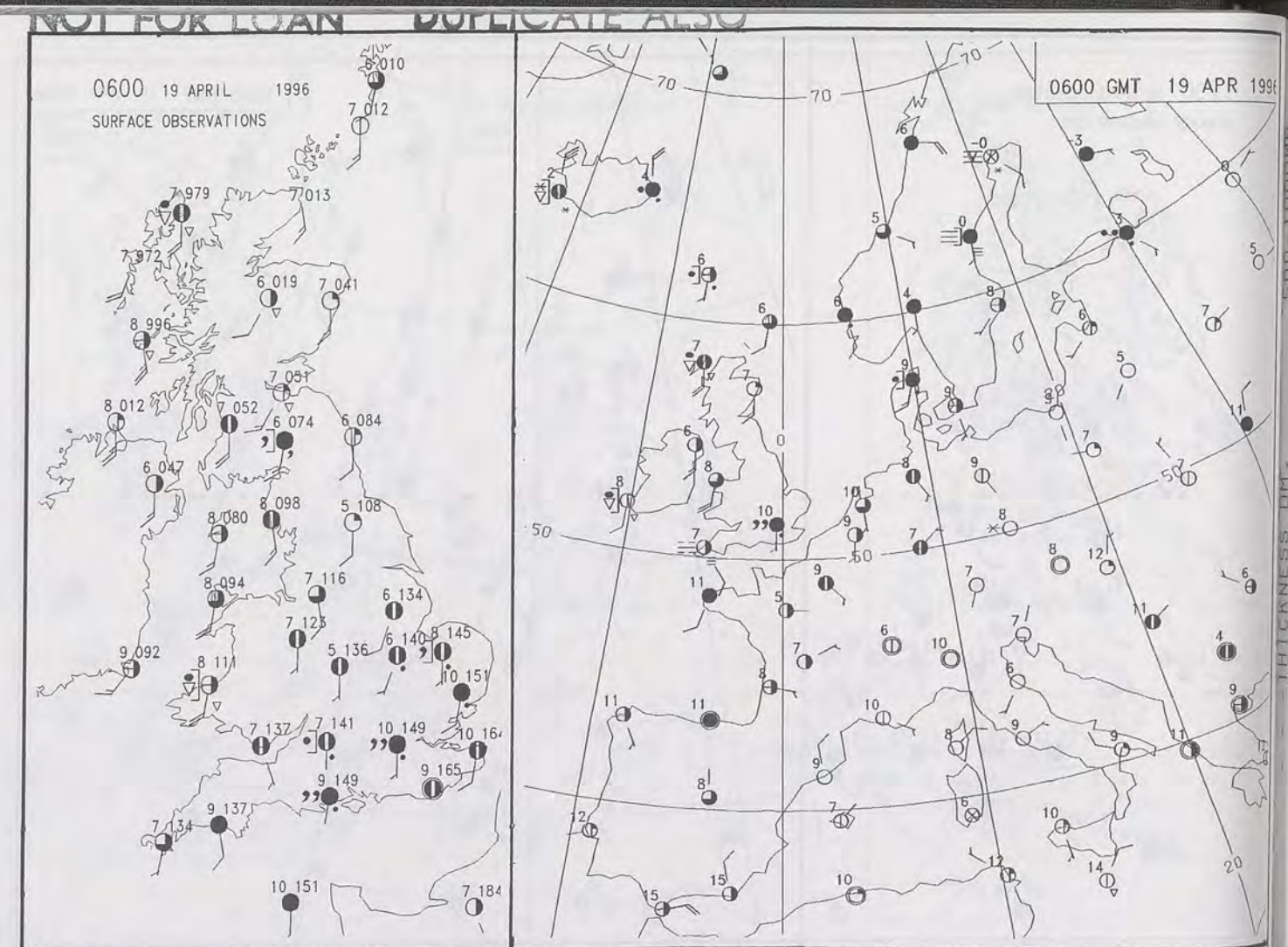
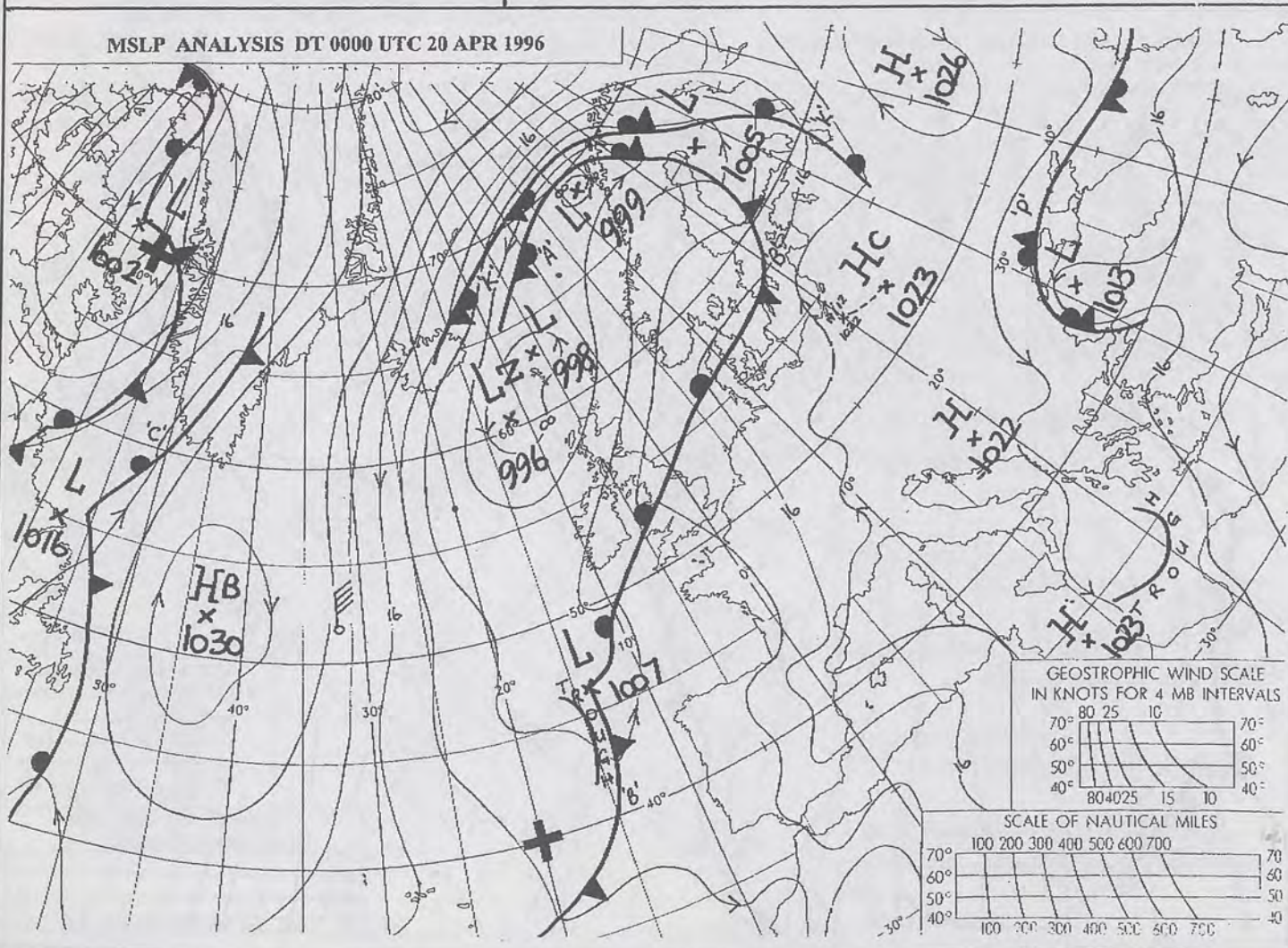
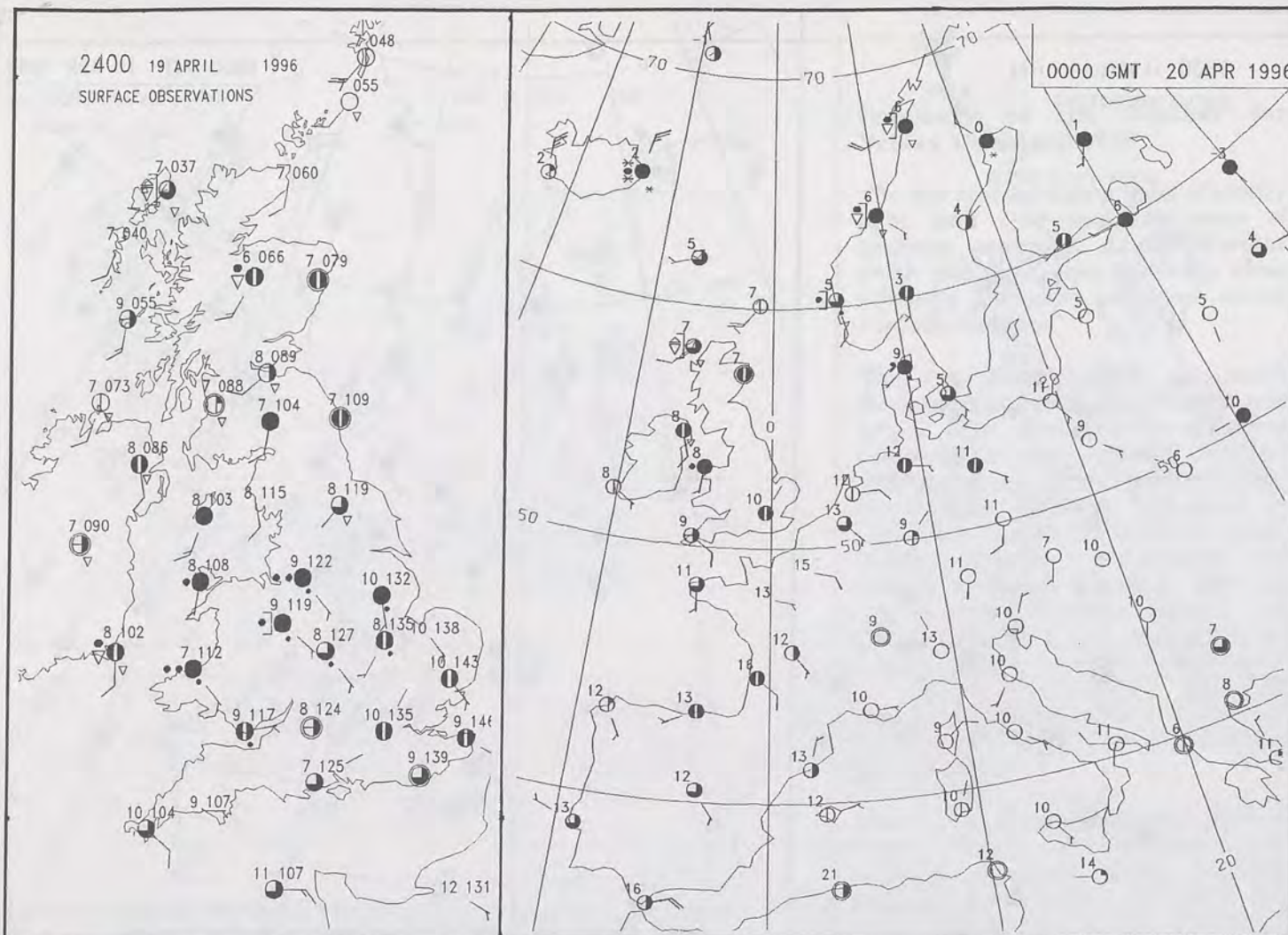


For details of other Weather Summaries produced by the Met. Office please contact:

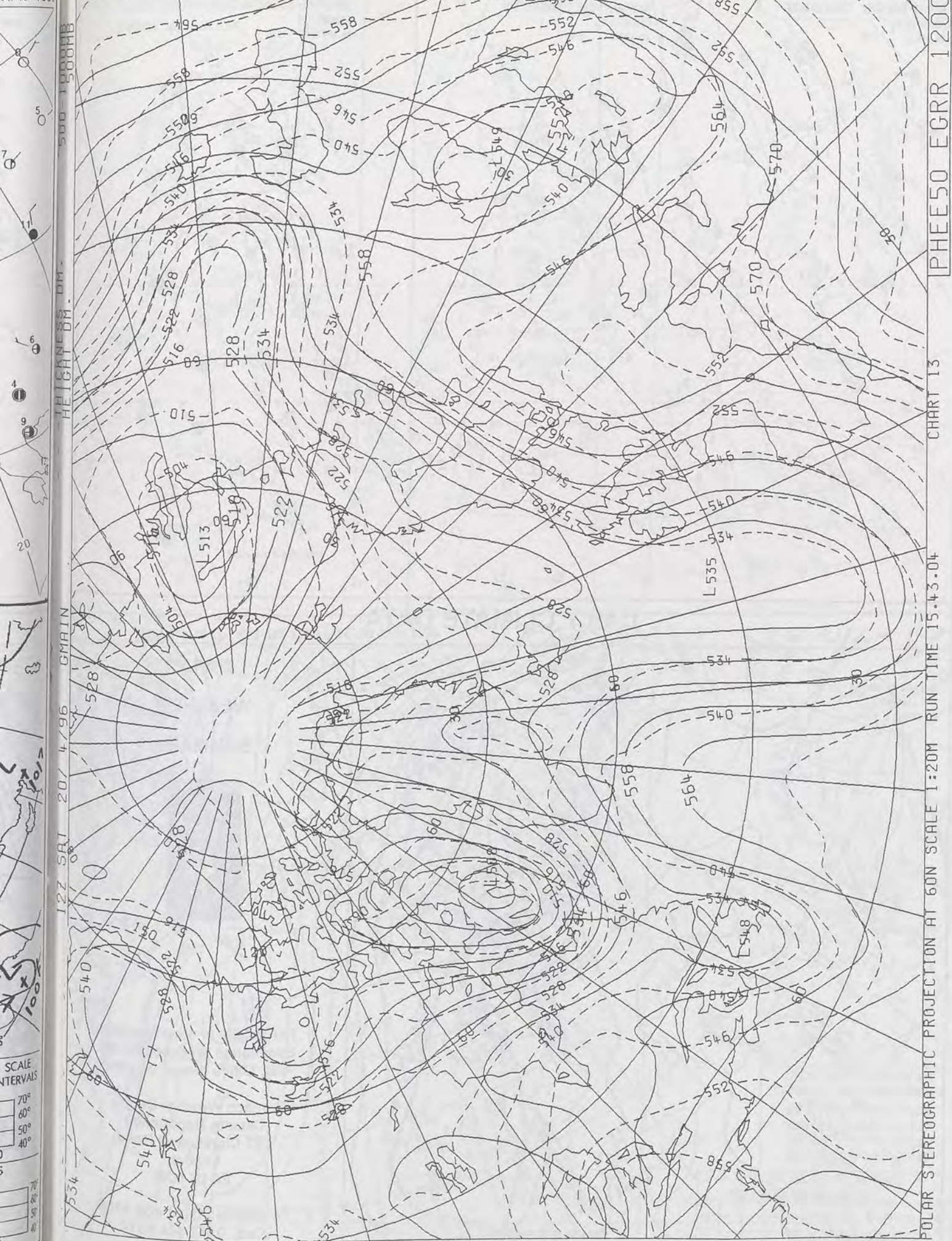
London Weather Centre
Climate Department
127 Clerkenwell Road
London
EC1R 5DB

Telephone: 0171 405 4358
Fax: 0171 404 4314





APR 1996



The Met.Office


DAILY WEATHER SUMMARY

INCLUDING SUMMARY OF BRITISH WEATHER

Saturday
20th April
1996

NATIONAL
METEOROLOGICAL
30 APR 1996
LIBRARY

METEOSAT AT 12:00 GMT ON 20/04/96
INFRA-RED



CLOUD-TOP OR LAND/SEA TEMPERATURE

COLD WARM

0600 20 APRIL 1996
SIGWX



1200 20 APRIL 1996
SIGWX



SIGNIFICANT WEATHER CHARTS

1800 20 APRIL 1996
SIGWX



2400 20 APRIL 1996
SIGWX



Summary of UK weather for Saturday 20th April 1996

The day started mainly dry, although there were one or two showers in northwestern Scotland and some rain in the Manchester region. Fog was reported in parts of central England in the early hours, as was rain on Anglesey and the southern uplands of Scotland.

The rain hovered over the Borders and Northern Ireland through the morning, but apart from a shower in the Outer Hebrides, everywhere else was dry.

The afternoon saw the light rain or drizzle persisting in the Borders and Northern Ireland, while showery rain, broke out in central southern England and the Midlands. The Pennines, Fens, Lincolnshire and Yorkshire had local thunderstorms, as northwest Scotland experienced showers.

In the evening the thundery rain drifted across the east Midlands and East Anglia, reaching the North Sea by way of Lincolnshire and Yorkshire. Rain continued to affect southern Scotland and Northern Ireland before spreading to central Scotland and the Grampian region as well.

Temperatures varied from very warm over much of England, to nearer normal in southern Scotland, Northern Ireland and northern England.

EXTREMES

SATURDAY 20th APRIL 1996

Highest Maximum

: 23.5 C Heathrow Airport

Lowest Maximum

: 8.4 C Salsburgh [east of Glasgow]

Lowest Minimum

: 1.5 C Spadeadam [Cumbria]

Lowest Grass Minimum

: -2.4 C Lossiemouth [Moray Firth]

Most Rain (24 hrs from 0900 GMT)

: 7.6mm Orsay [Islay / Western Scotland]

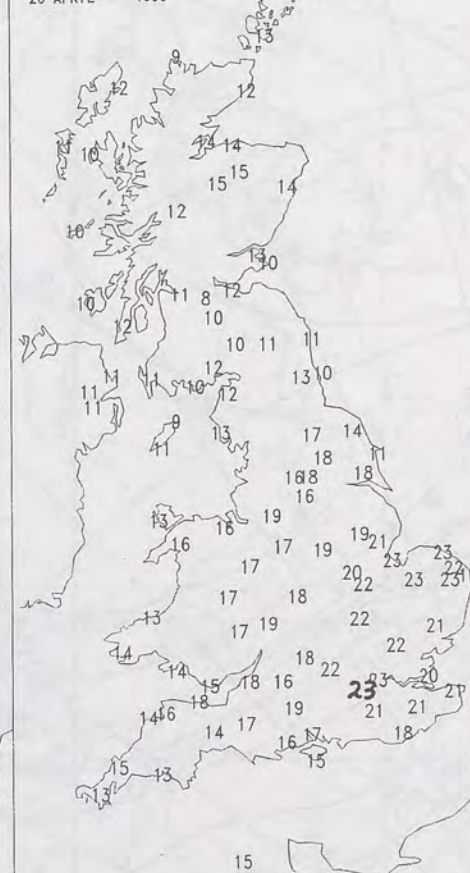
Most Sunshine

: 13.0 hrs Fair Isle

NIGHT MINIMUM TEMPERATURE
(DEGREES C)
20 APRIL 1996



DAY MAXIMUM TEMPERATURE
(DEGREES C)
20 APRIL 1996



SUNSHINE (DAWN TO DUSK)
(HOURS)
20 APRIL 1996



DAILY CLIMATE DATA

NIGHT RAINFALL
(MILLIMETRES)
20 APRIL 1996



DAY RAINFALL
(MILLIMETRES)
20 APRIL 1996



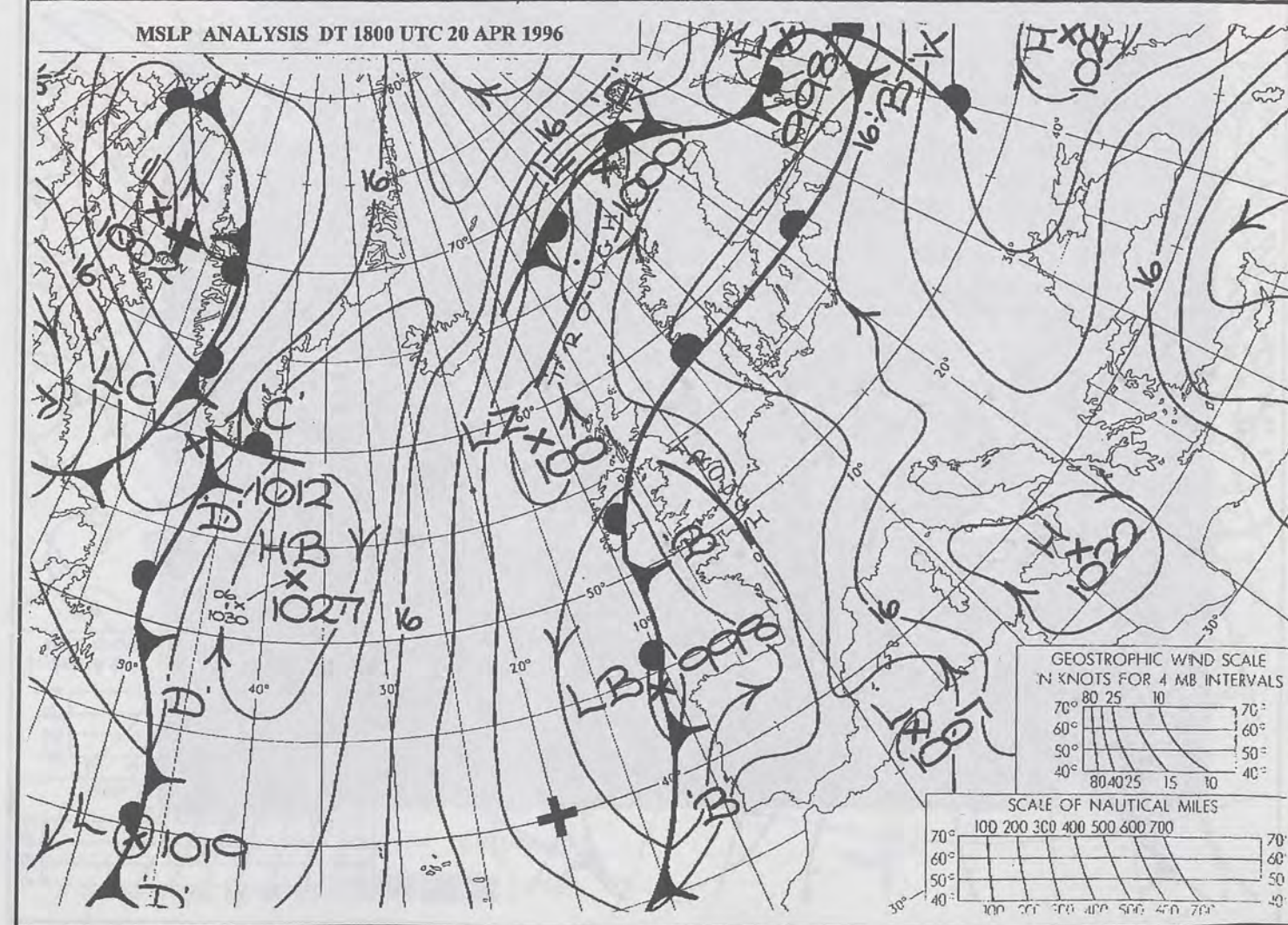
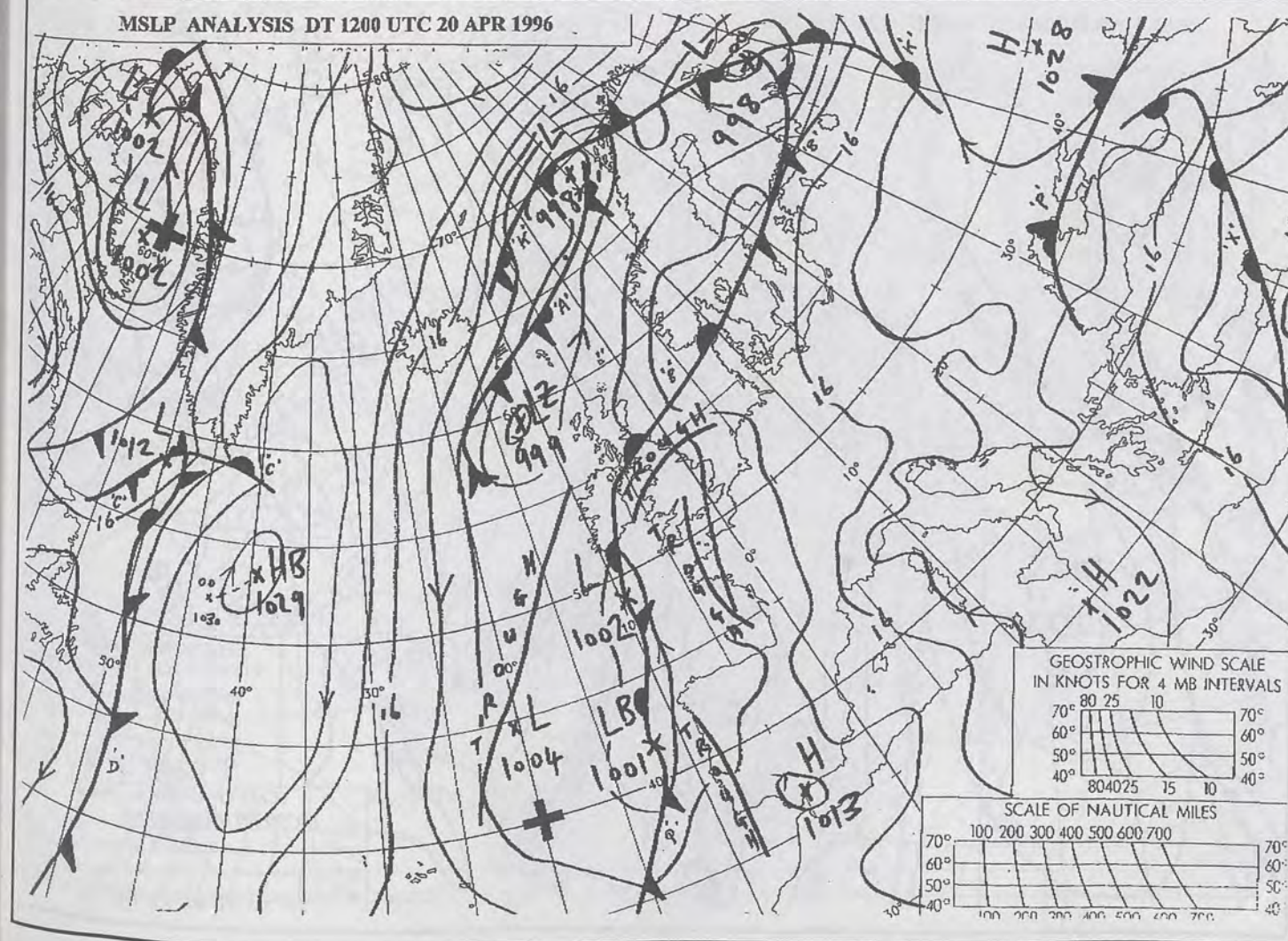
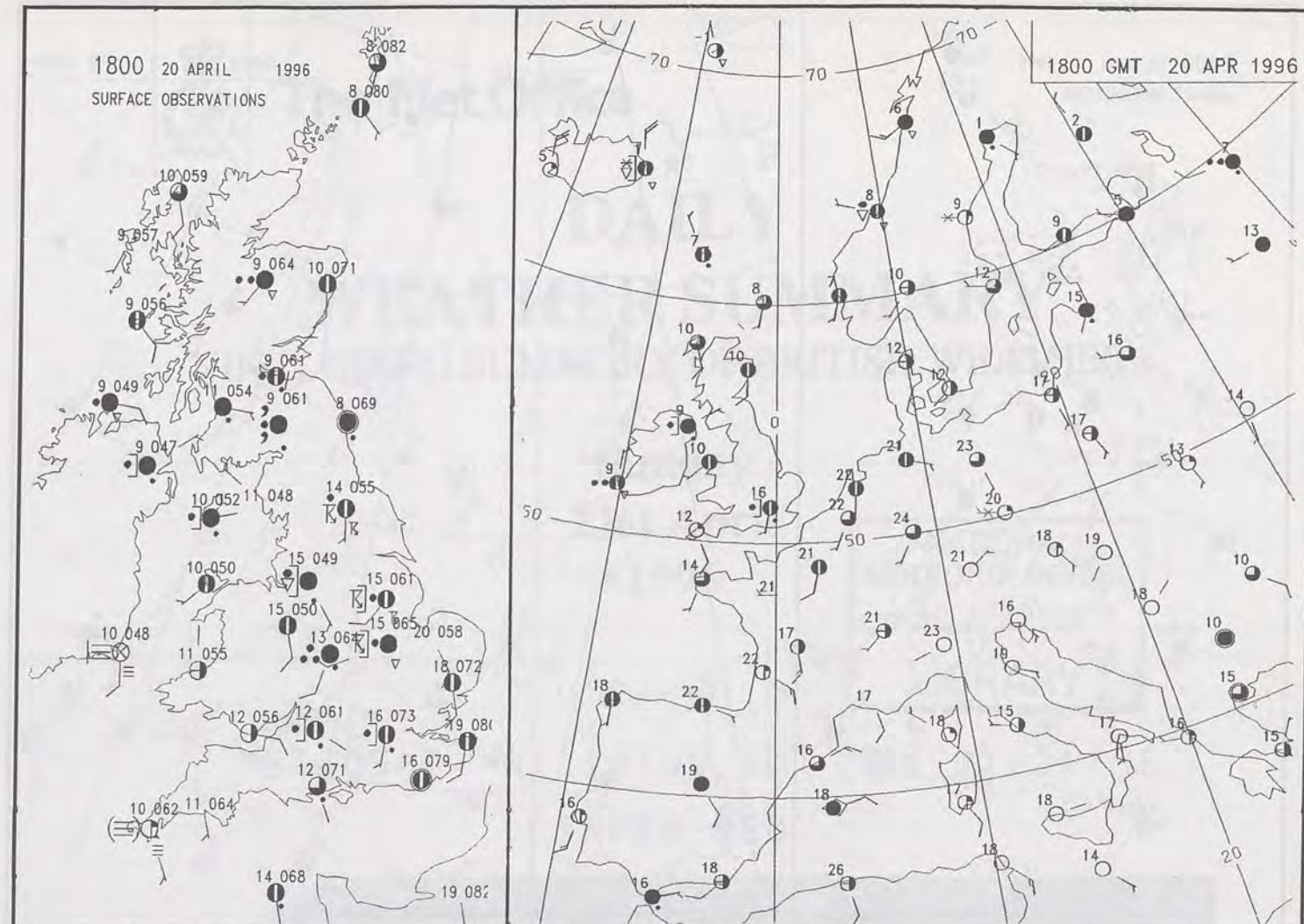
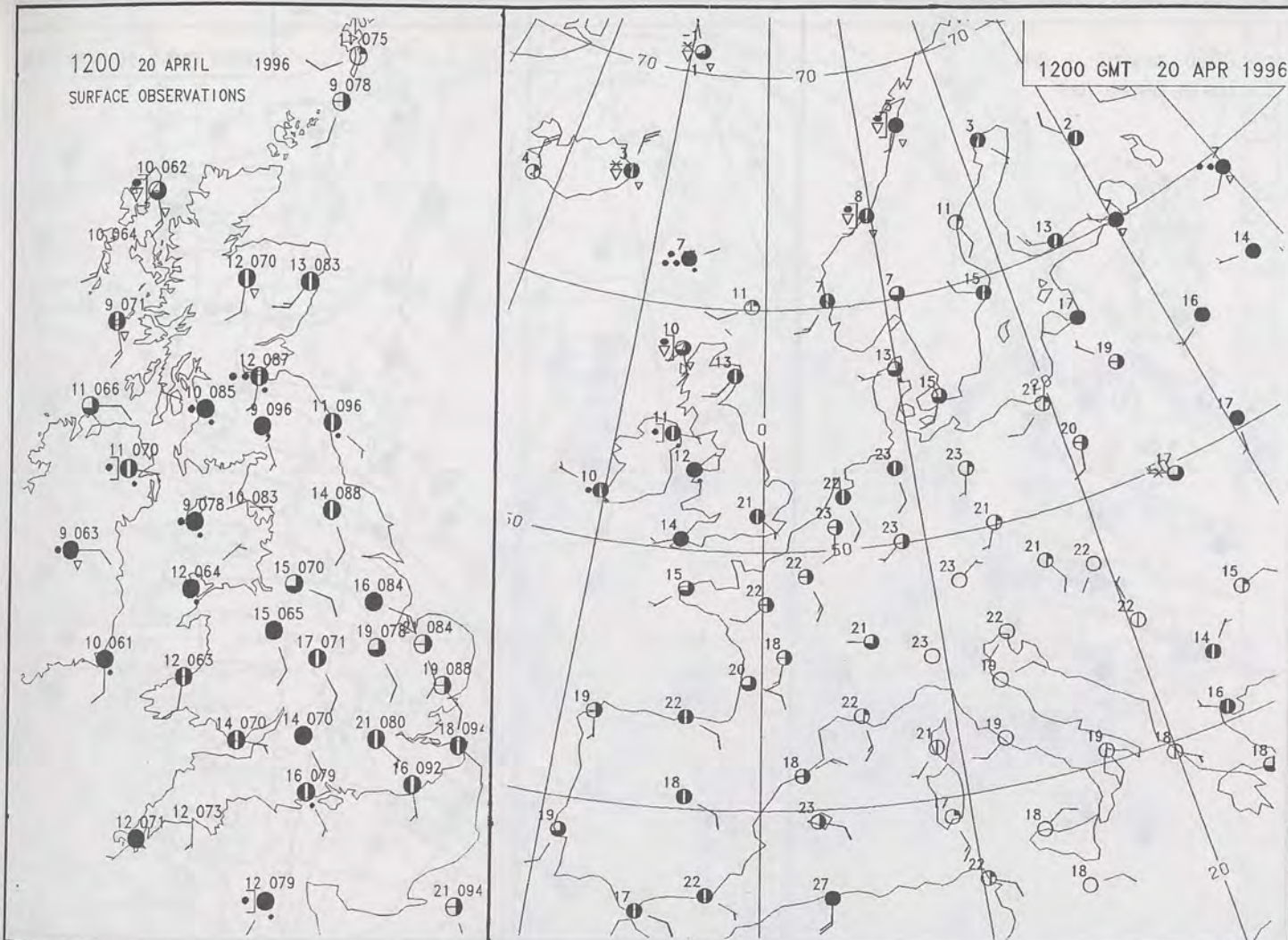
DAILY WEATHER SUMMARY

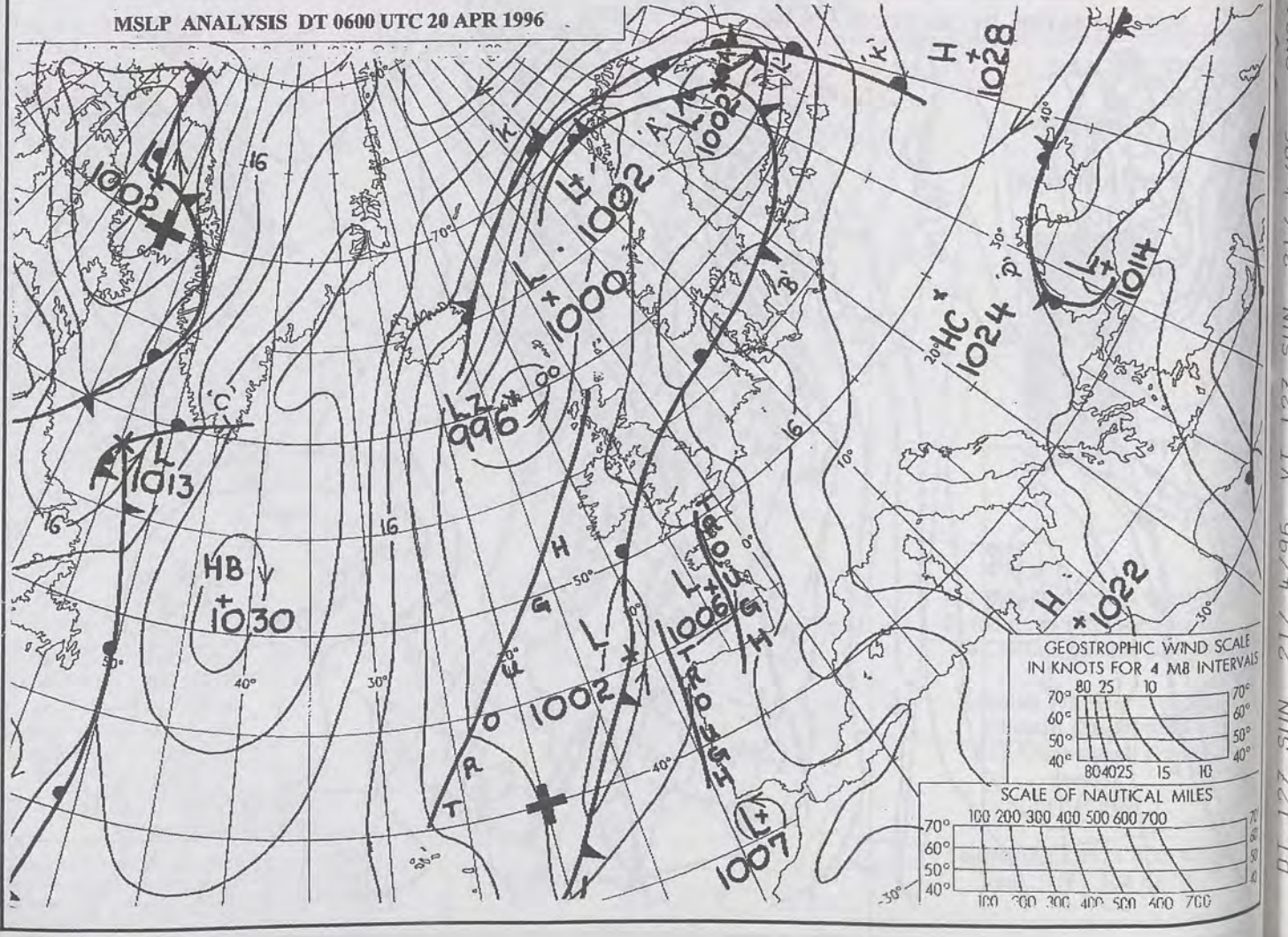
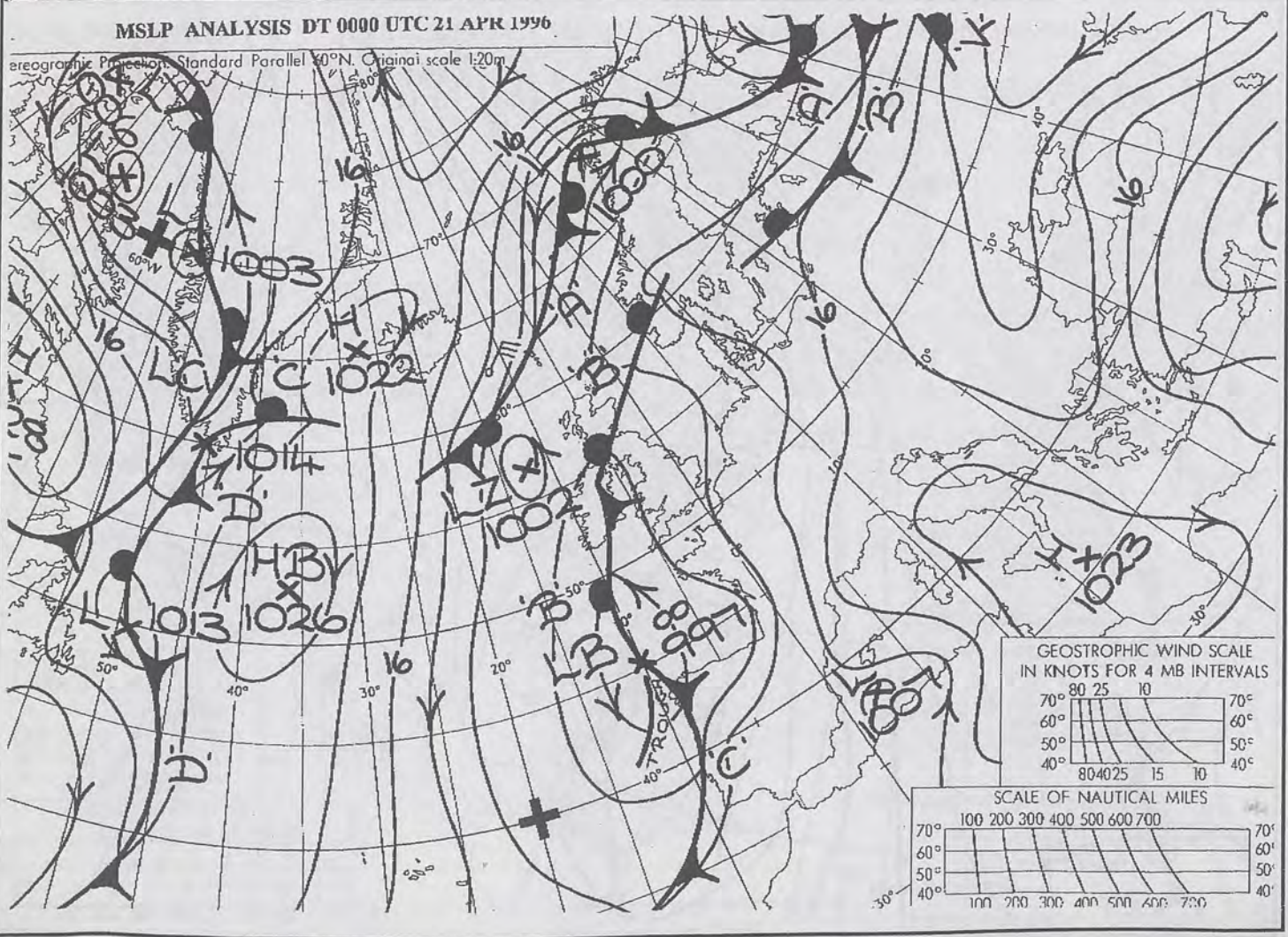
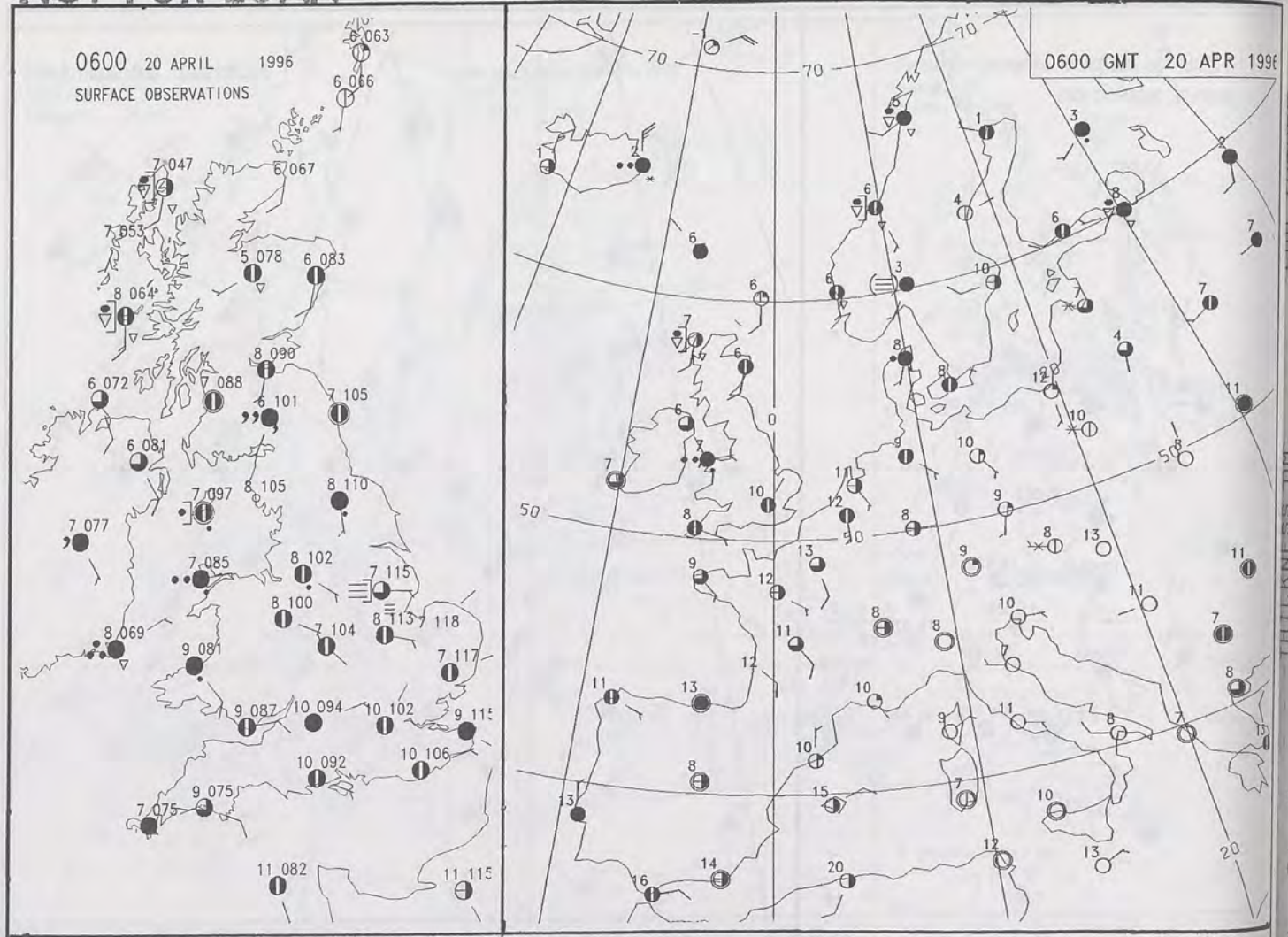
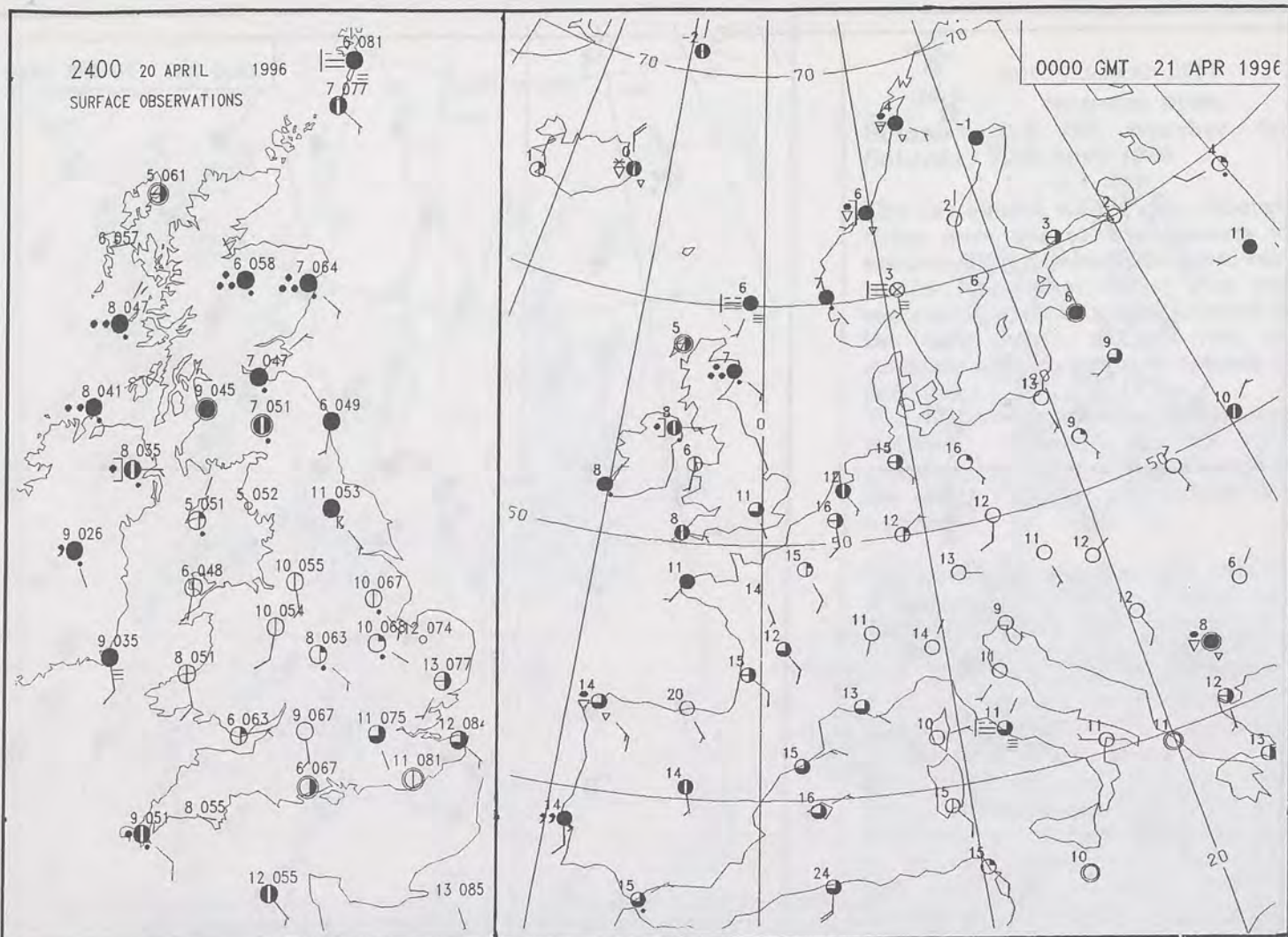


For details of other Weather Summaries produced by the Met. Office please contact:

London Weather Centre
Climate Department
127 Clerkenwell Road
London
EC1R 5DB

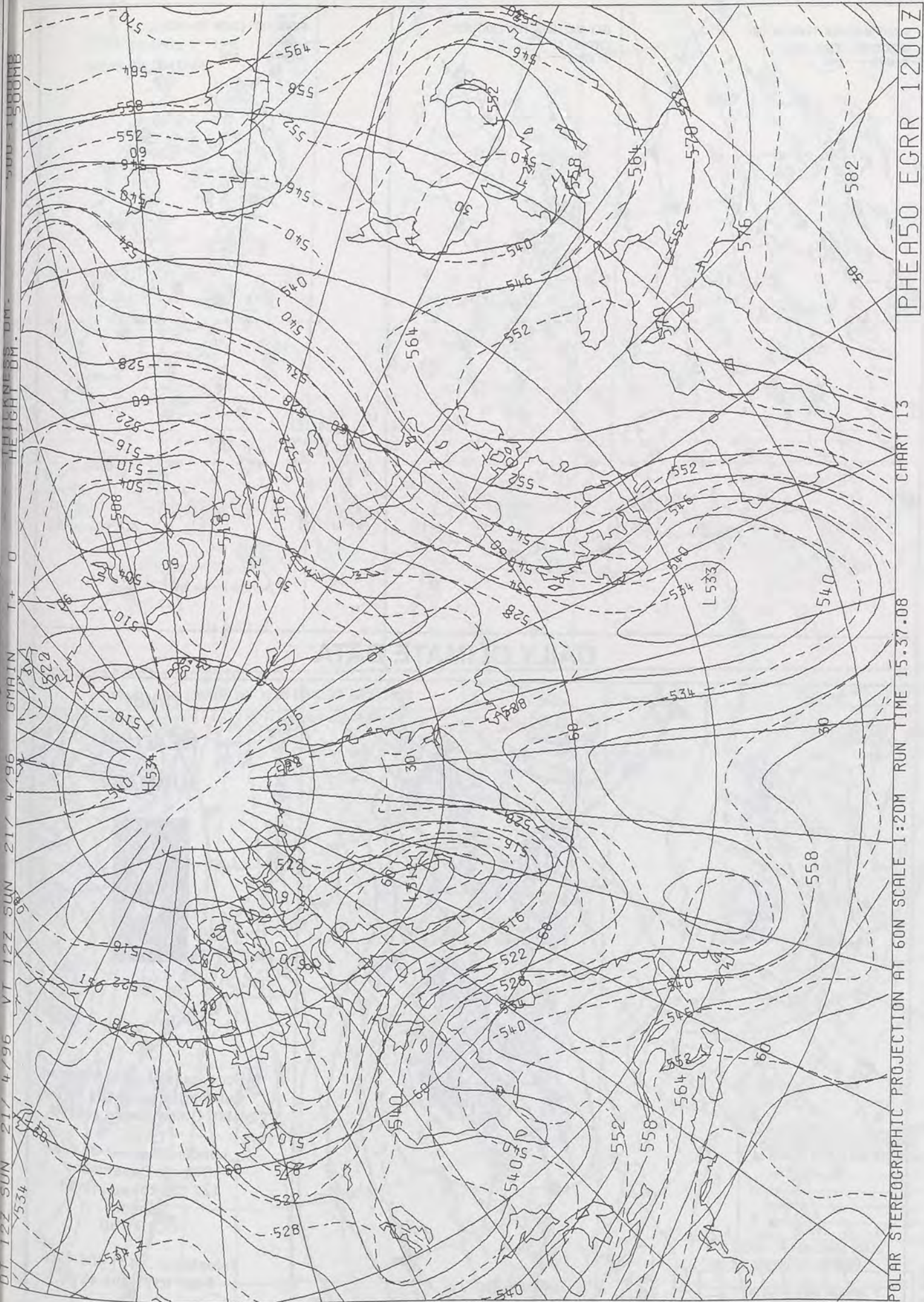
Telephone: 0171 405 4358
Fax: 0171 404 4314





APR 1996

DT 12Z SUN 21/4/96 VT 12Z SUN 21/4/96 GMATN 1+0 HPICAT 0M DM-500-1500MB
 0 SCALE INTERVALS
 70°
 60°
 50°
 40°
 30°
 20°
 10°
 0°
 -10°
 -20°
 -30°
 -40°
 -50°
 -60°
 -70°
 -80°
 -90°



The Met. Office


DAILY WEATHER SUMMARY

INCLUDING SUMMARY OF BRITISH WEATHER

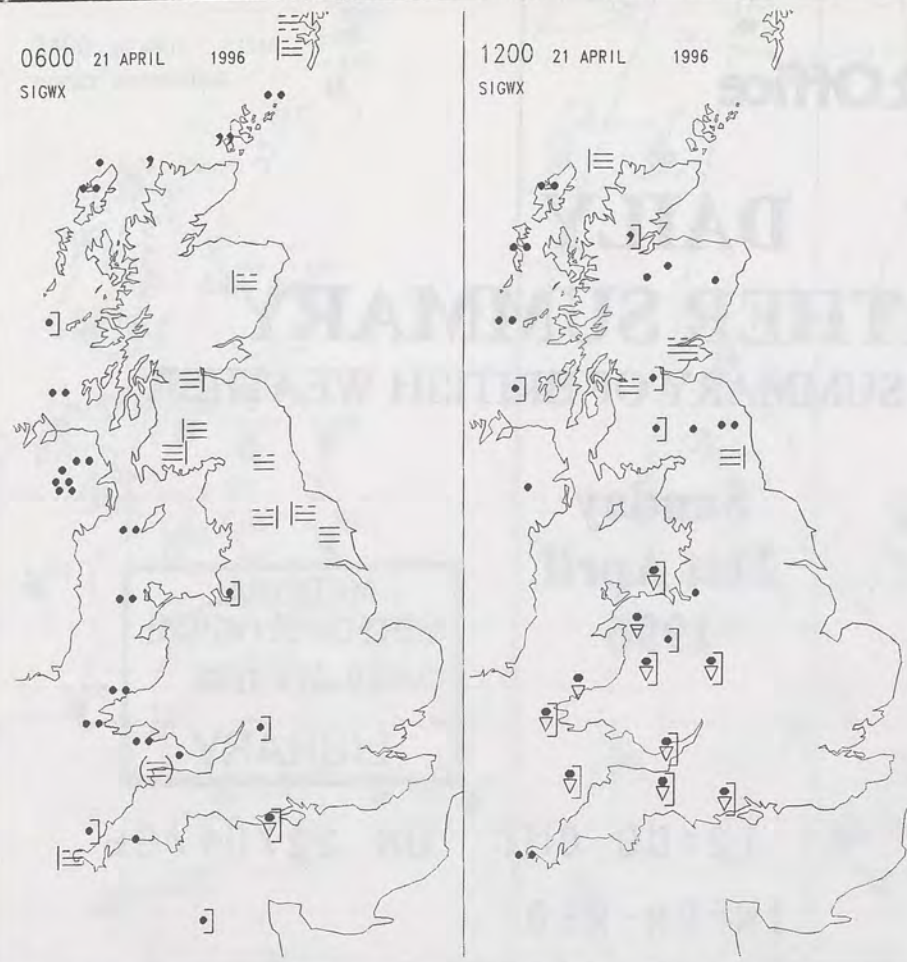
Sunday
21st April
1996

NATIONAL
METEOROLOGICAL
30 APR 1996
LIBRARY

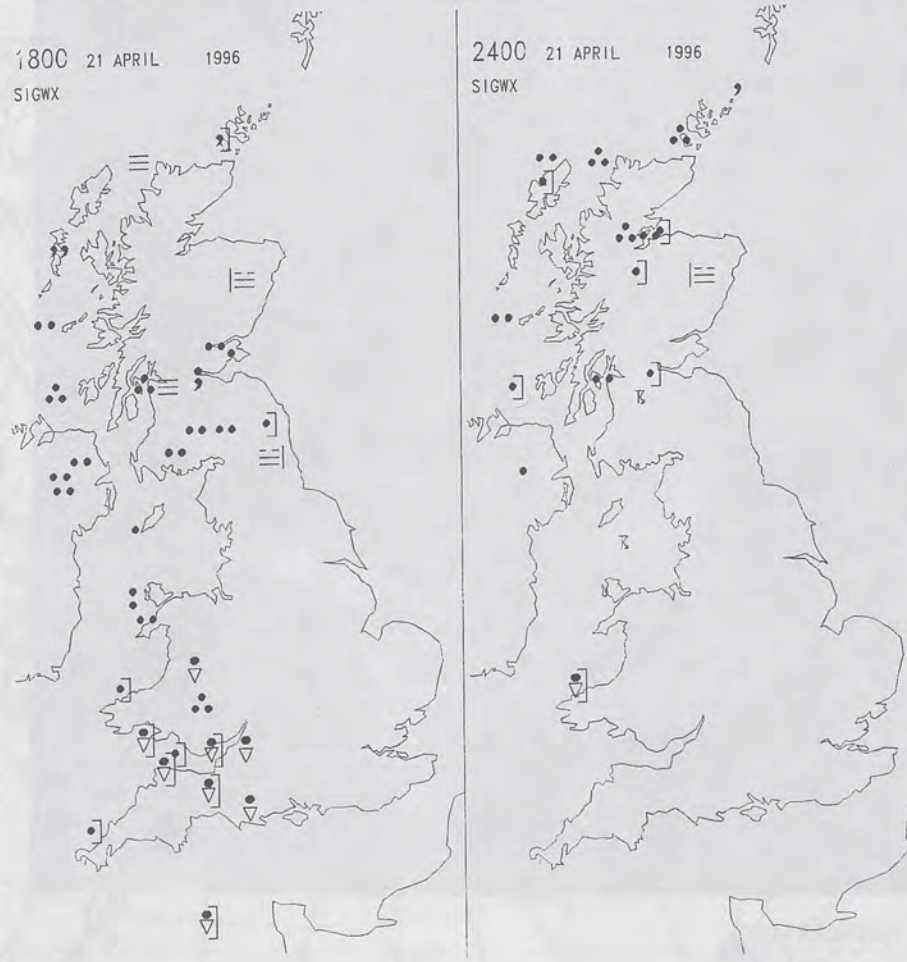
METEOSAT AT 12:00 GMT ON 21/04/96
INFRA-RED



CLOUD-TOP OR LAND/SEA TEMPERATURE
 COLD WARM



SIGNIFICANT WEATHER CHARTS



Published by London Weather Centre. All times are GMT.

Summary of UK weather for Sunday 21st April 1996

Most parts started dry, although rain was reported in Northern Ireland, Grampian and Cornwall. This spread north into northern Scotland and southwest Wales in the early hours, while many places in central England and southeastern Scotland had mist or fog.

The morning saw the mist and fog disperse, as rain affected much of Scotland, Northern Ireland, and western coastal districts of Wales and southwest England.

The afternoon saw little change until showers appeared along the south coast late on. This thundery rain moved northeast and affected parts of central and southern England through the evening. Thunder was reported at Odiham and Newhaven.

The rain continued across much of Scotland and Northern Ireland in the evening, a thunderstorm occurring at Glasgow. The Isle of Man also reported a thunderstorm.

Temperatures varied from very warm in England and Wales, away from the southwest, to around normal in much of Scotland and Northern Ireland.

EXTREMES

SUNDAY 21st APRIL 1996

Highest Maximum
: 23.8 C Weybourne [Norfolk]

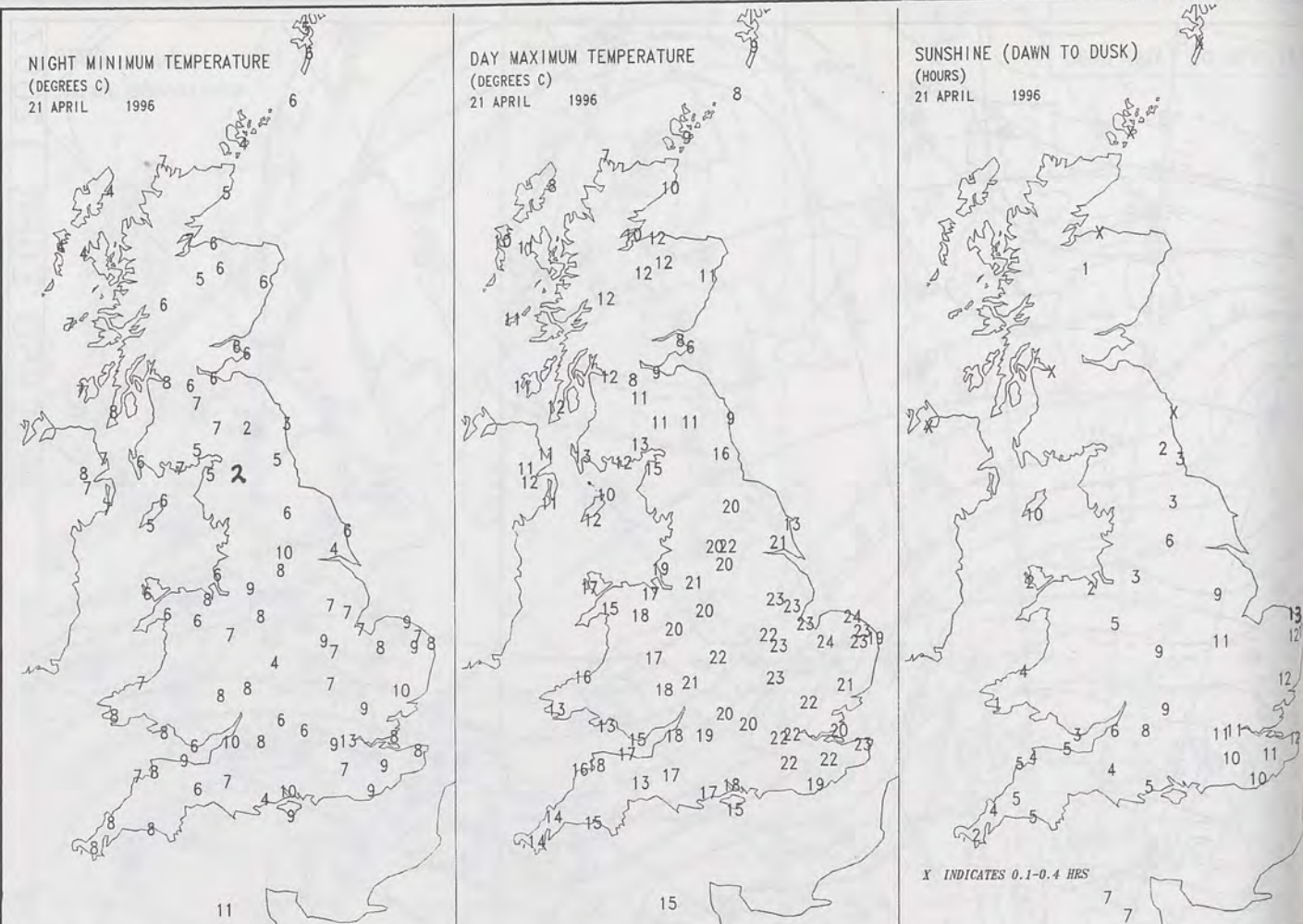
Lowest Maximum
: 6.3 C Fifeness [Fife]

Lowest Minimum
: 1.8 C Spadeadam [Cumbria]

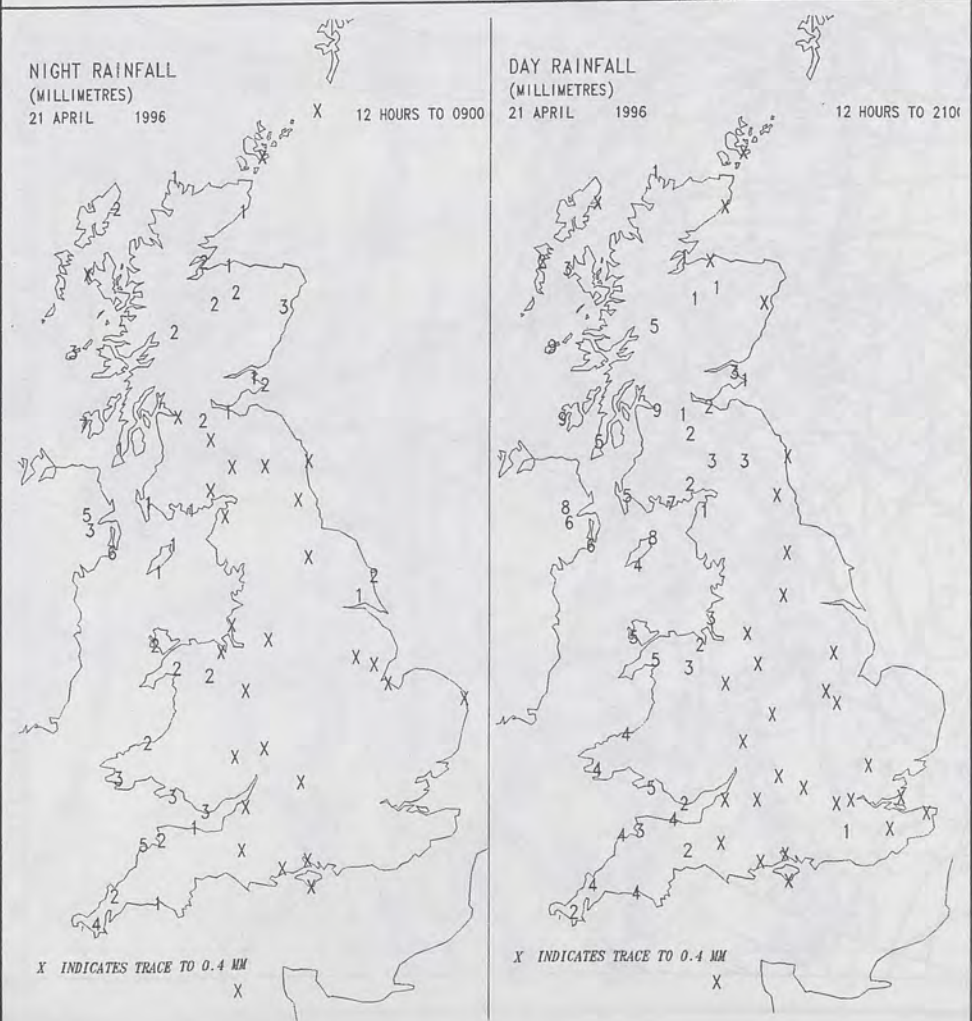
Lowest Grass Minimum
: -1.1 C Capel Curig [Gwynedd]

Most Rain (24 hrs from 0900 GMT)
: 21.7mm Cape Wrath [North Scotland]

Most Sunshine
: 12.8 hrs Cromer [Norfolk]



DAILY CLIMATE DATA



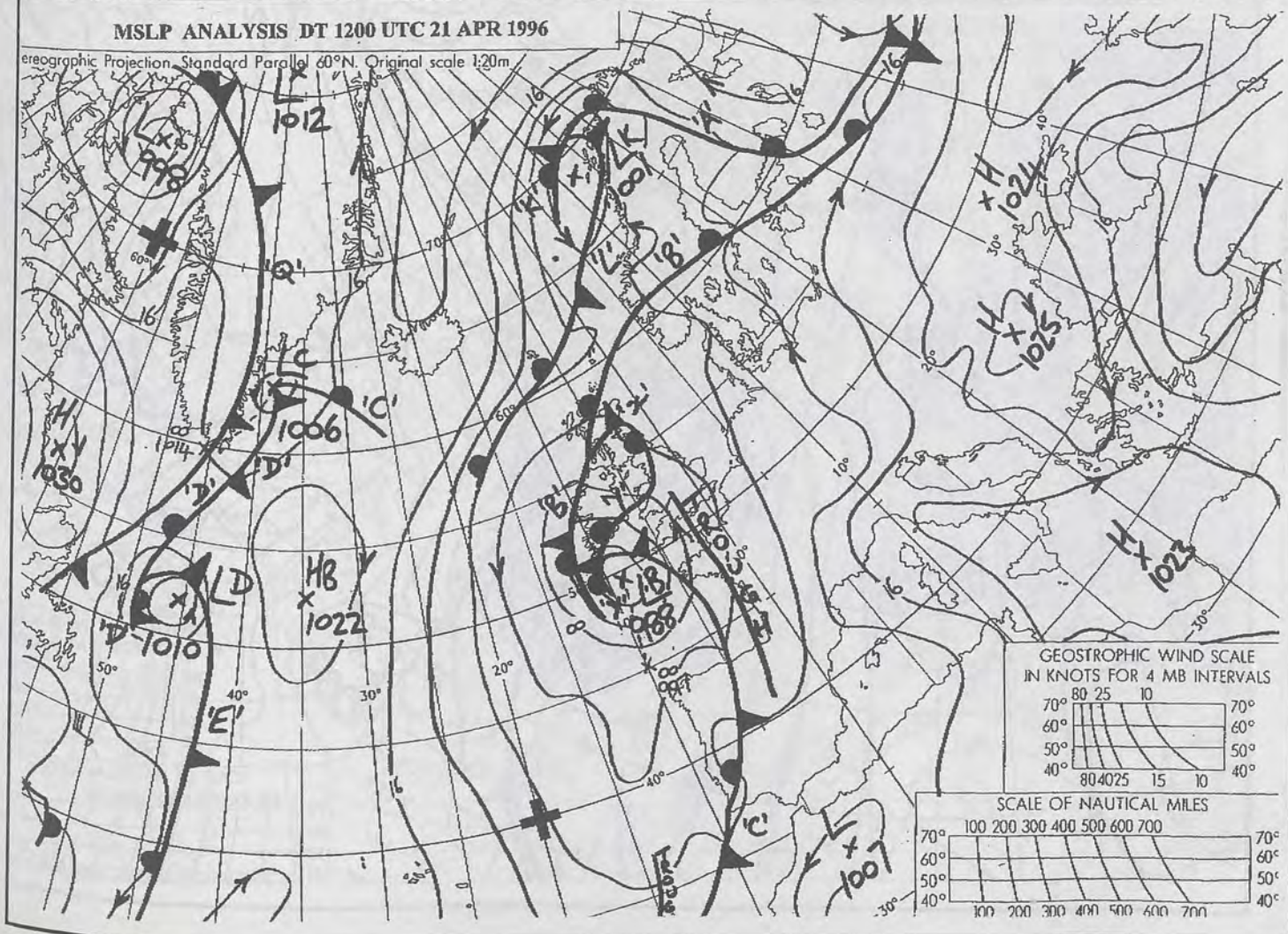
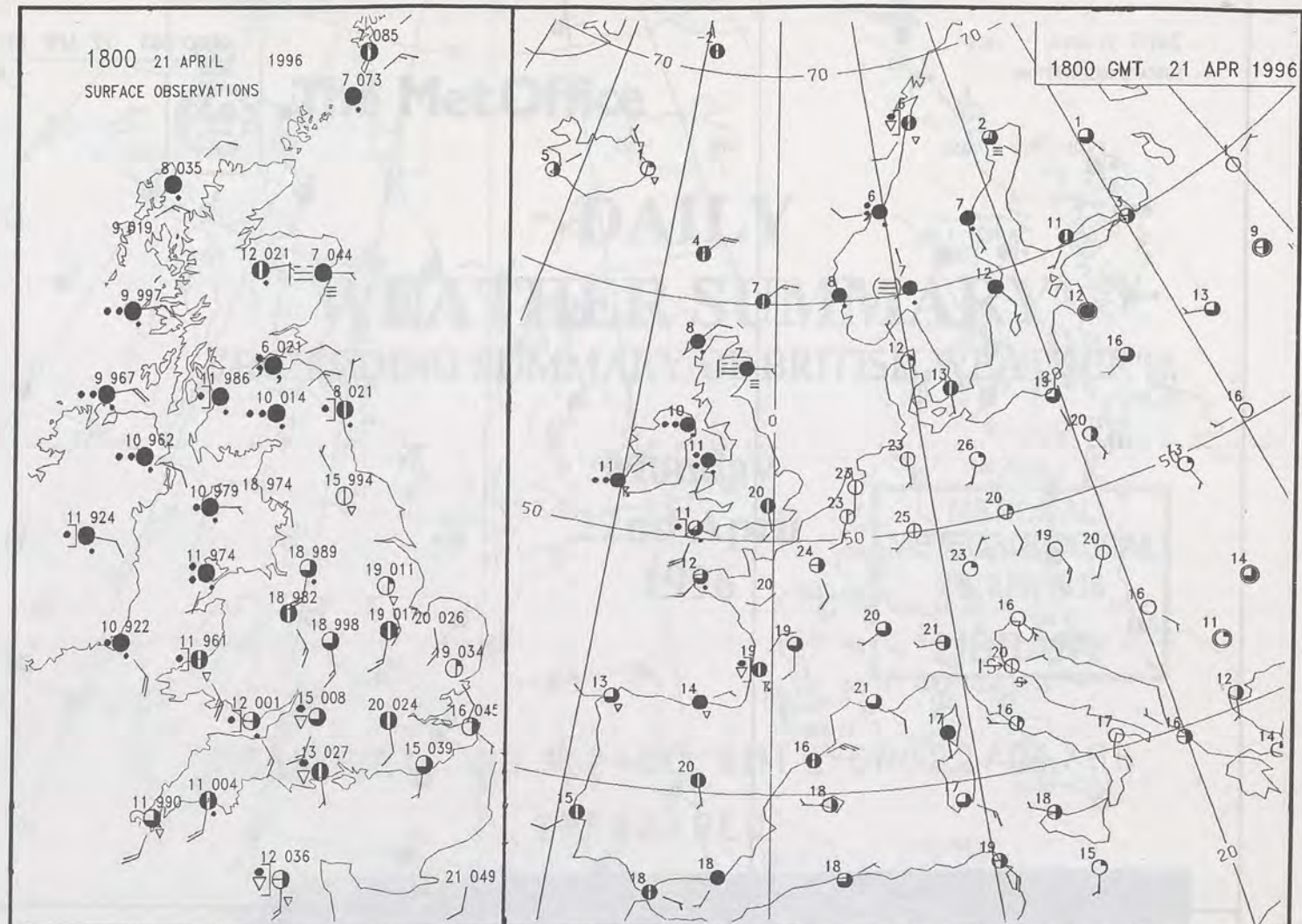
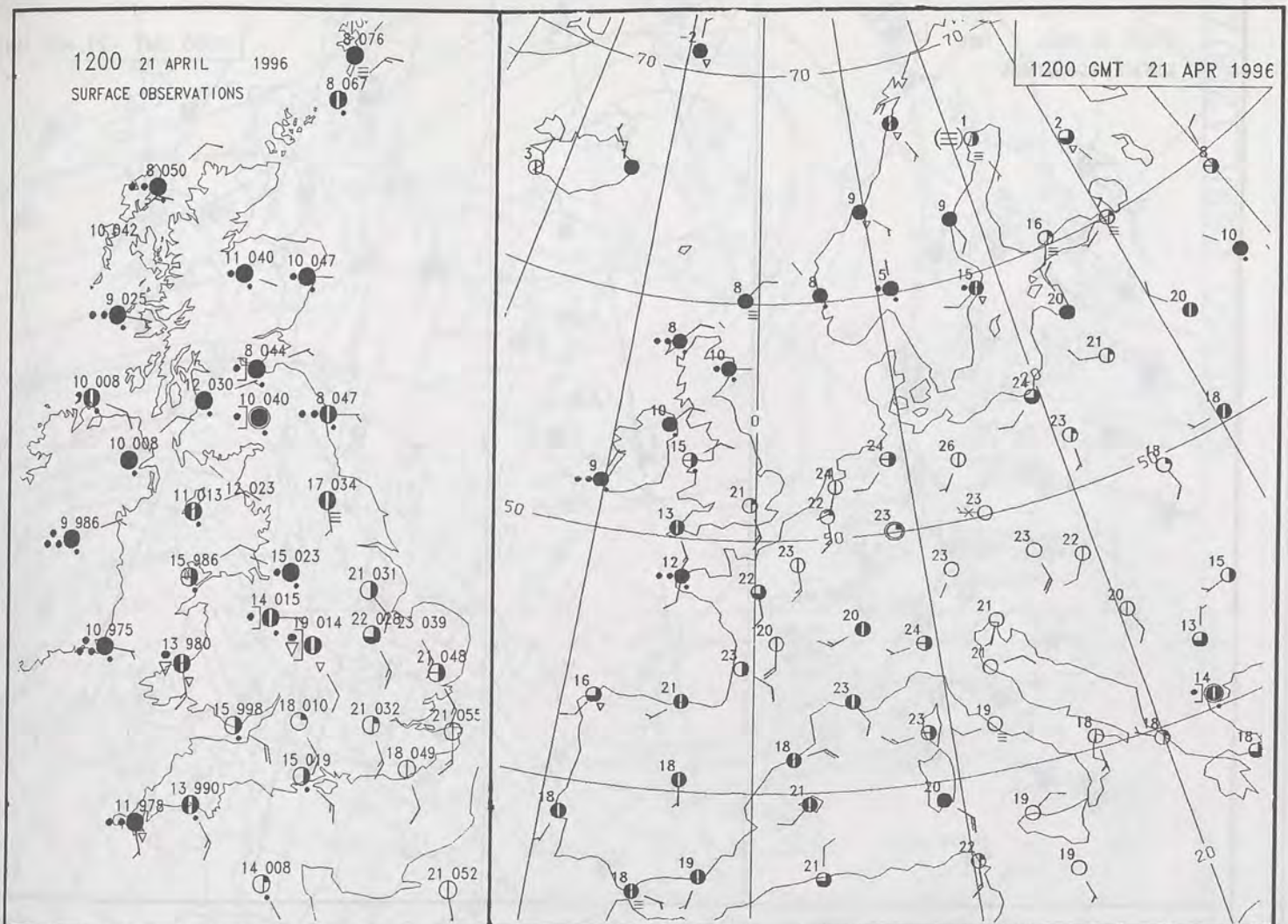
DAILY WEATHER SUMMARY

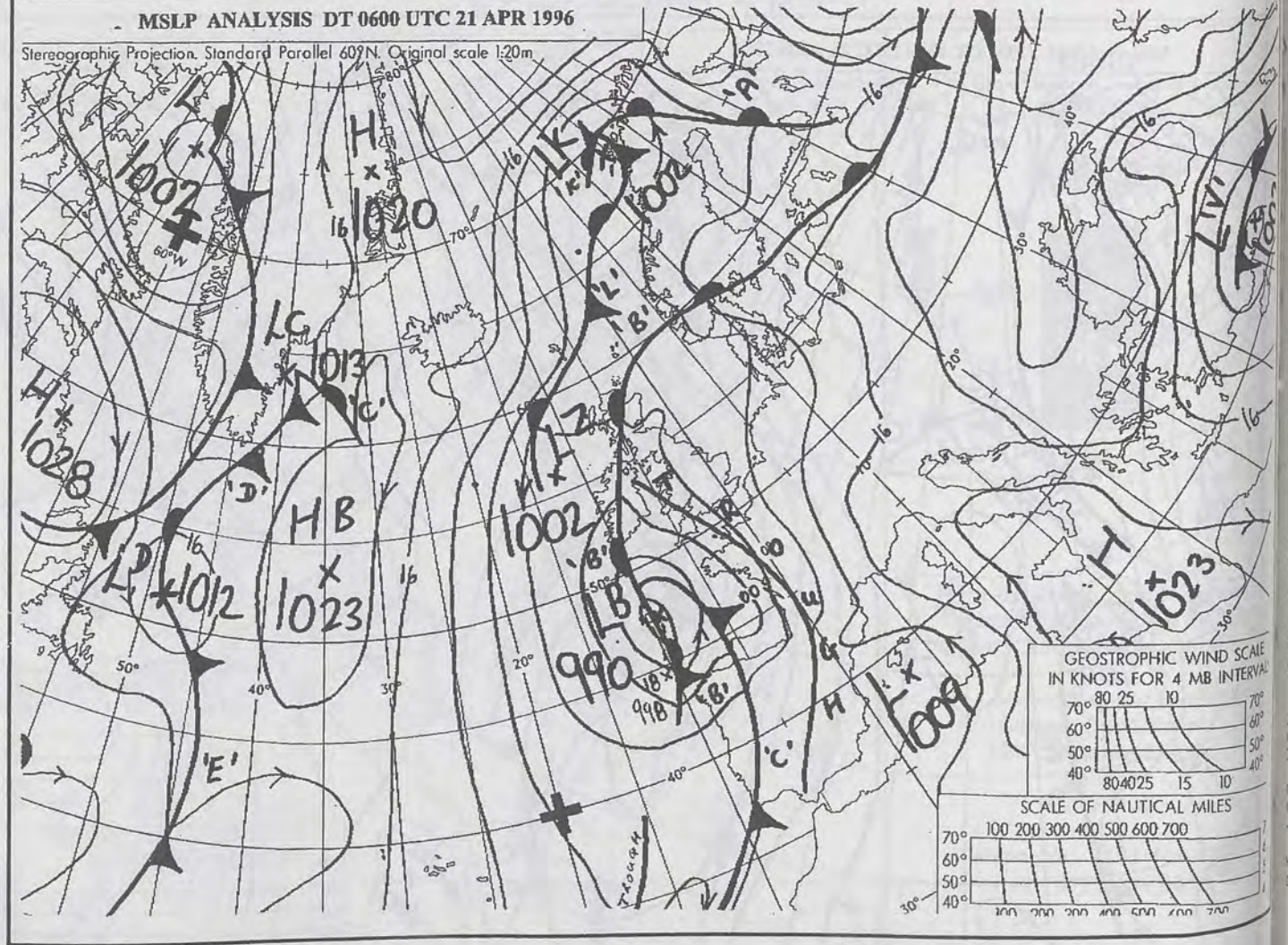
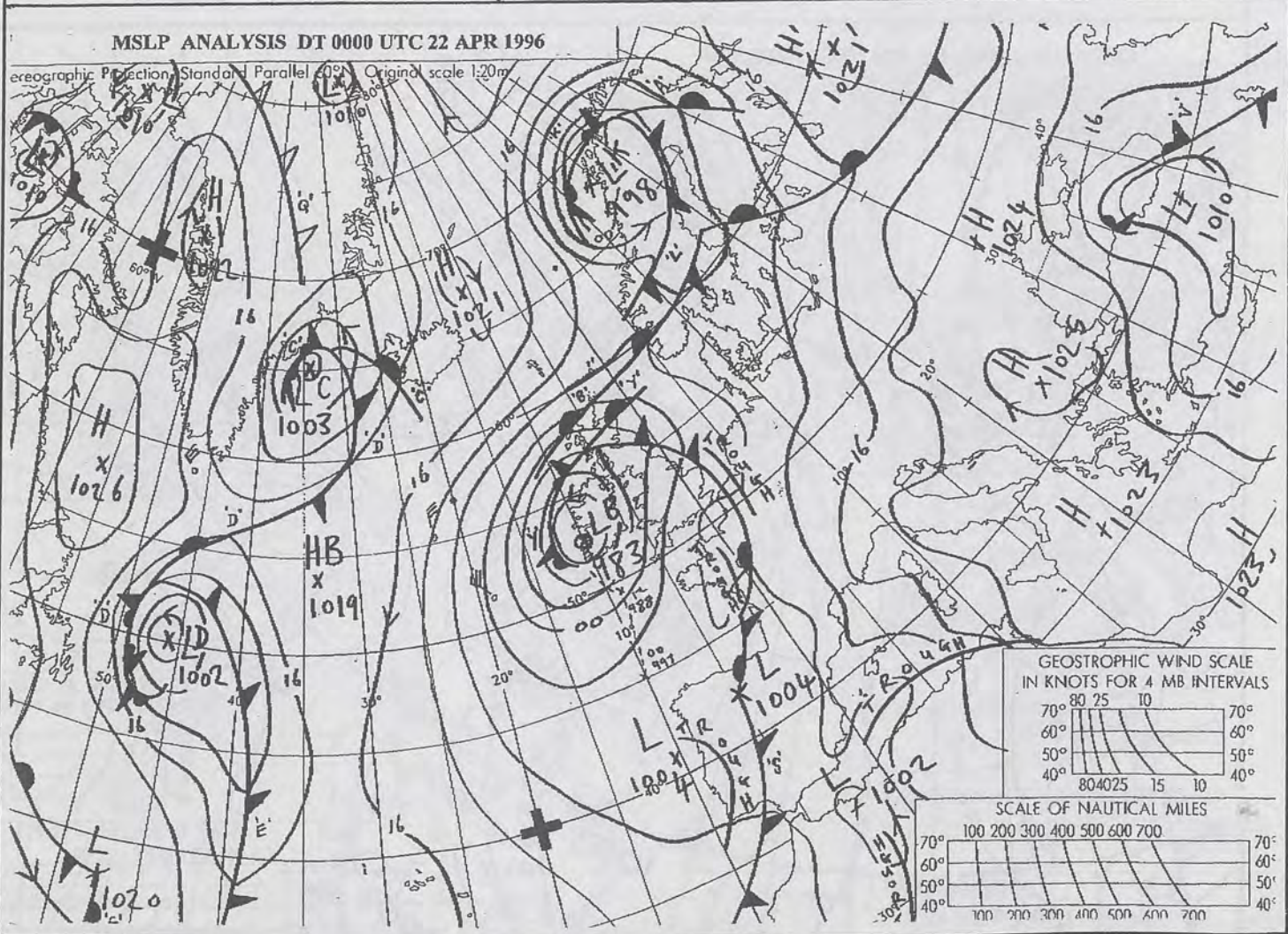
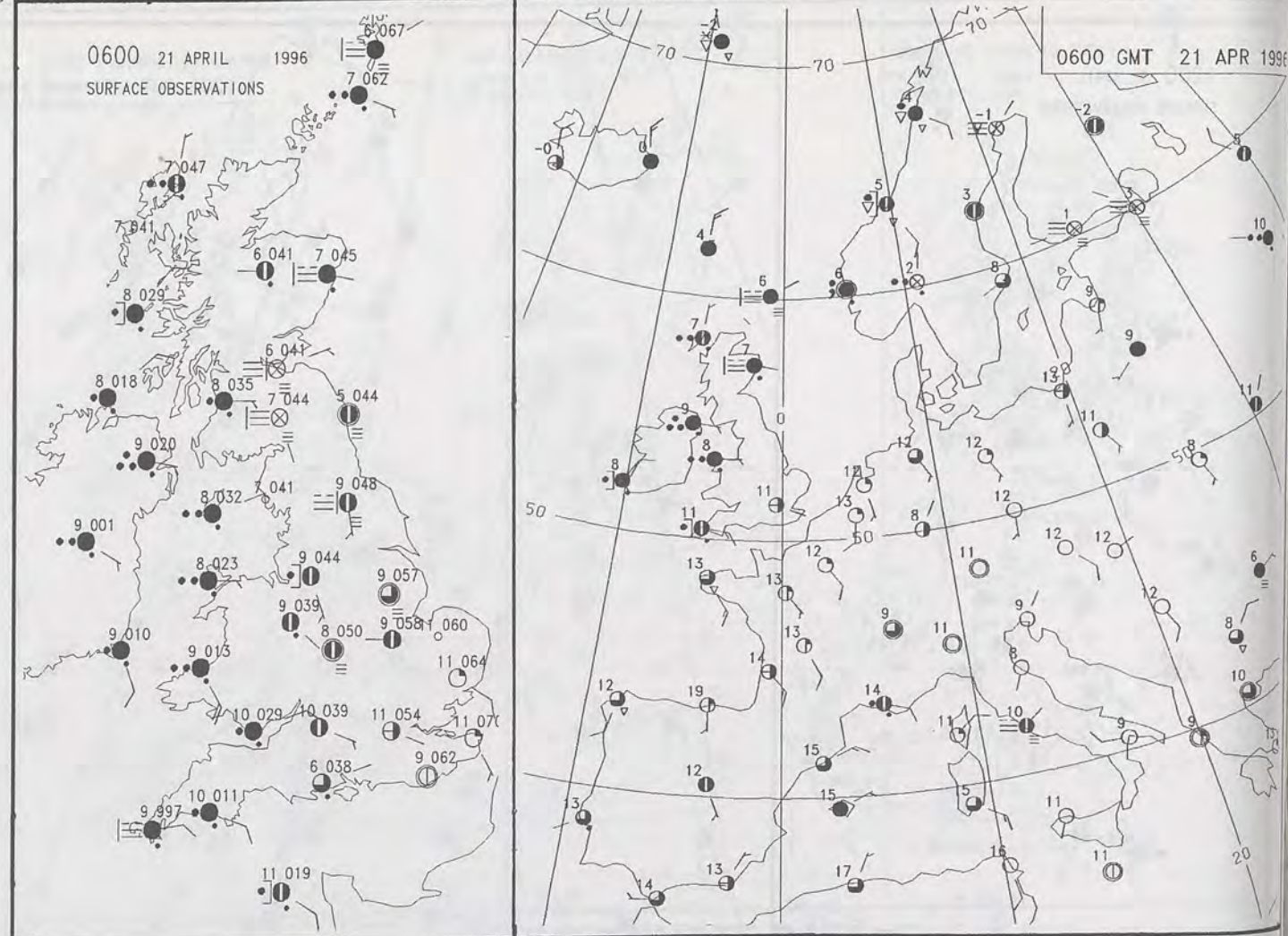
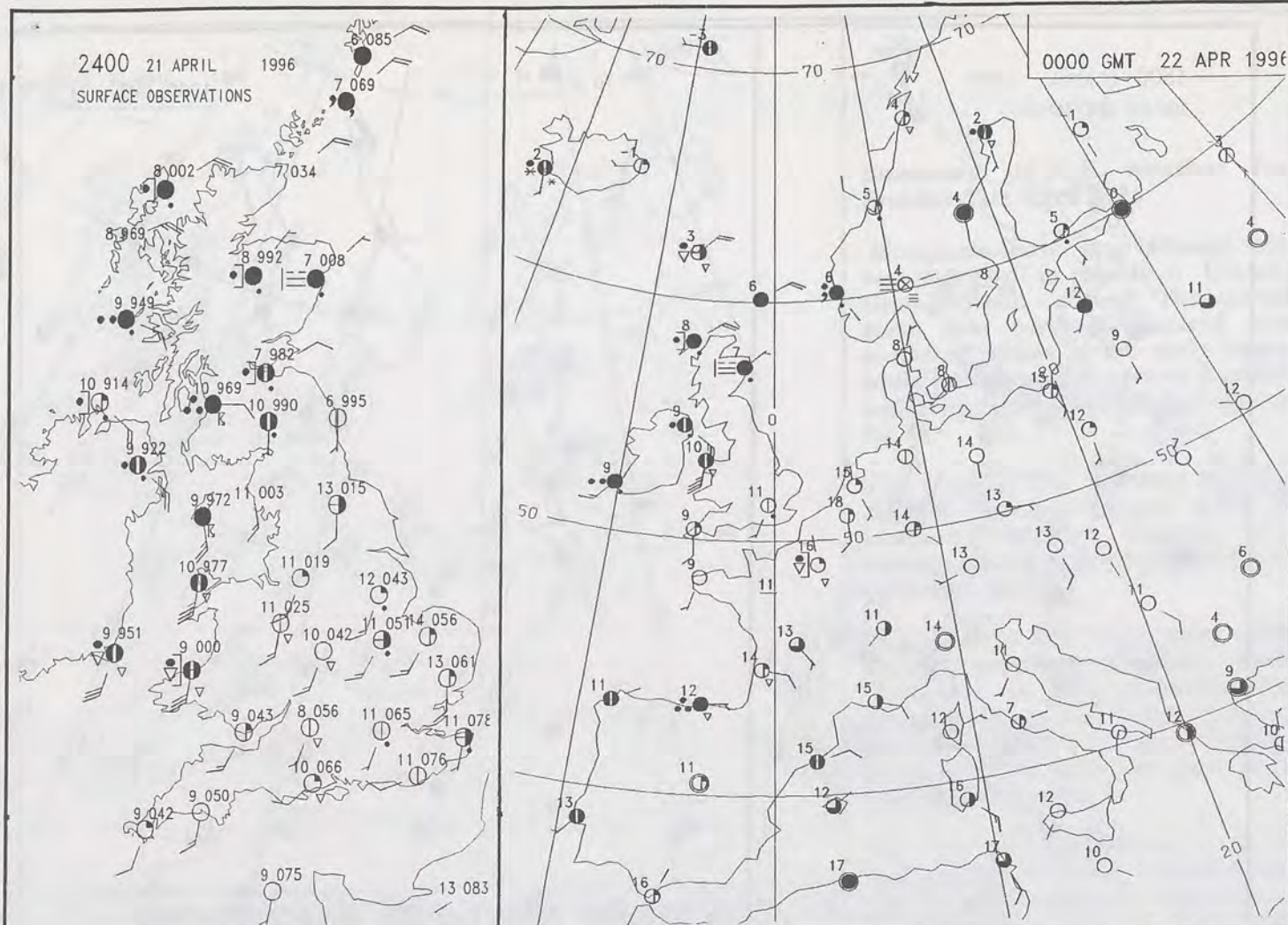


For details of other Weather Summaries produced by the Met. Office please contact:

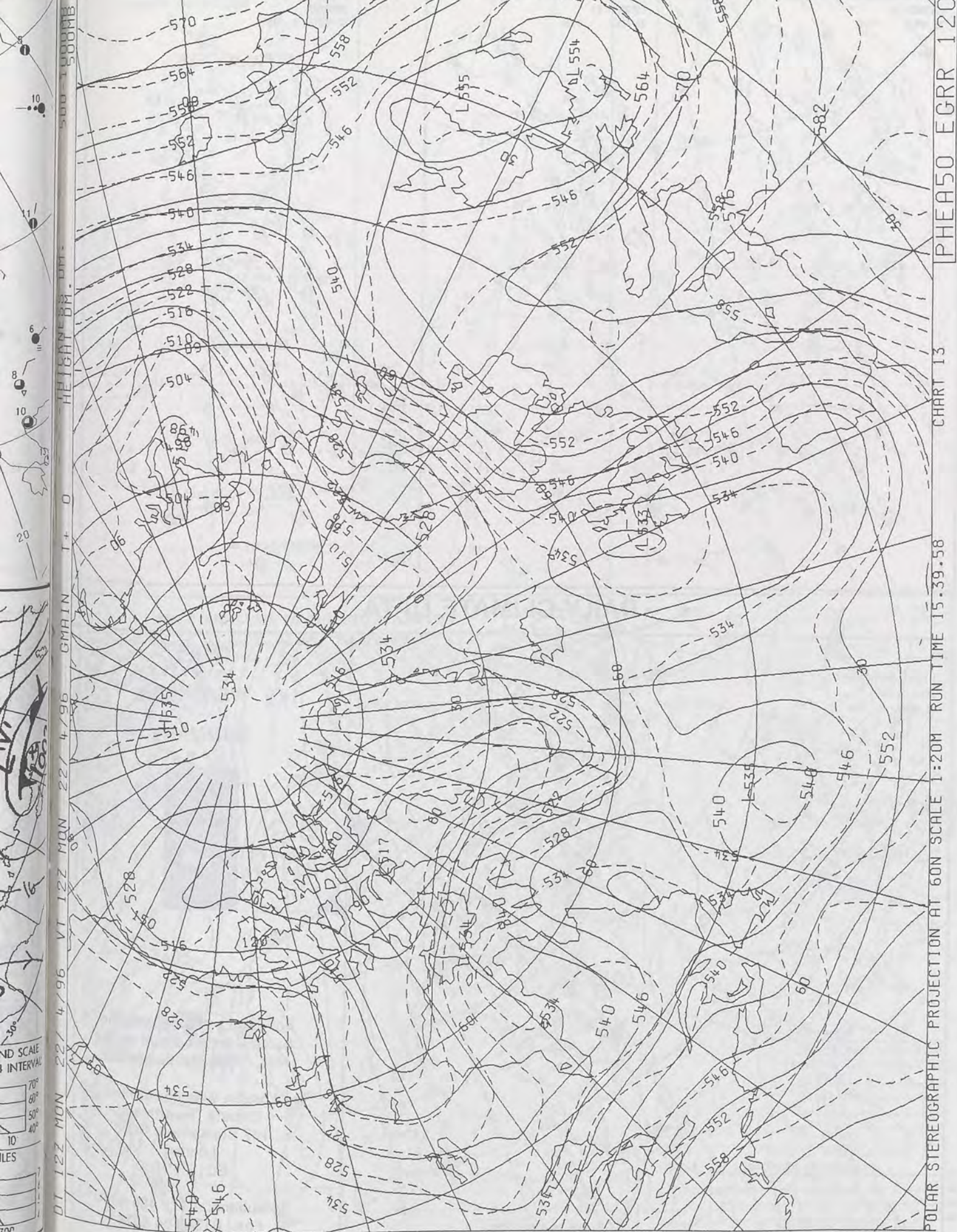
London Weather Centre
Climate Department
127 Clerkenwell Road
London
EC1R 5DB

Telephone: 0171 405 4358
Fax: 0171 404 4314





APR 1996



The Met. Office


DAILY WEATHER SUMMARY

INCLUDING SUMMARY OF BRITISH WEATHER

Monday
22nd April
1996

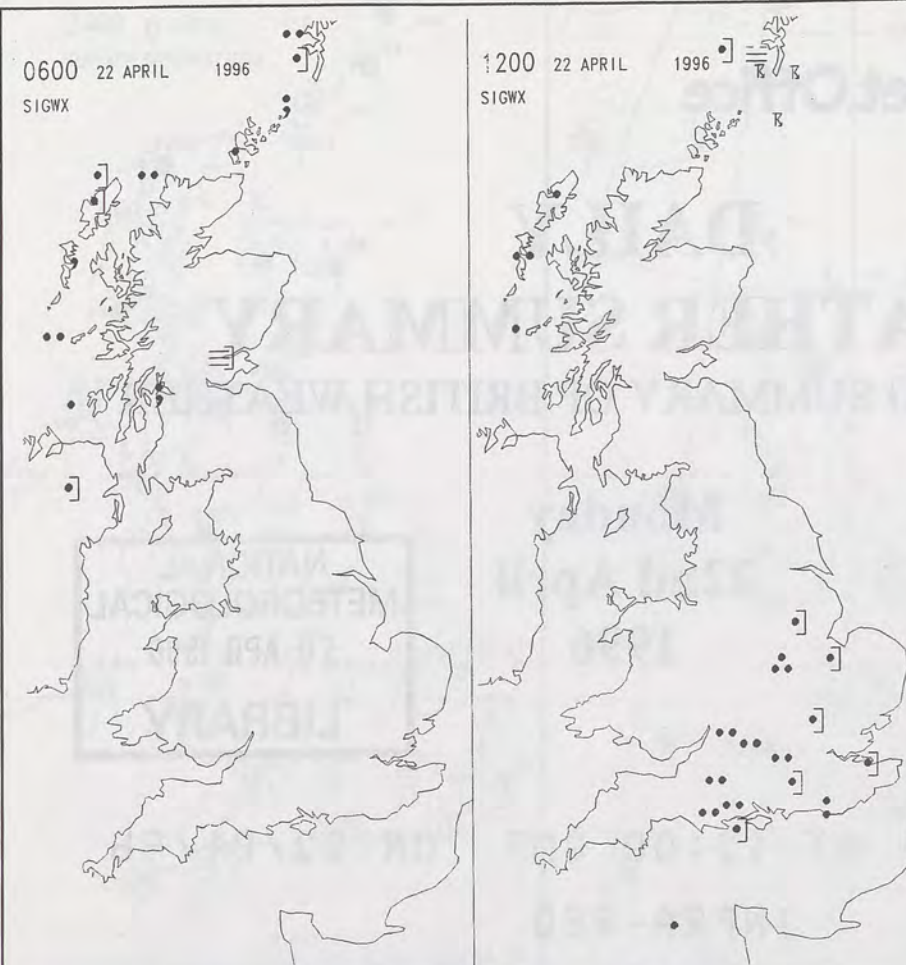
NATIONAL
METEOROLOGICAL
30 APR 1996
LIBRARY

METEOSAT AT 12:00 GMT ON 22/04/96
INFRA-RED



CLOUD-TOP OR LAND/SEA TEMPERATURE

COLD WARM



Summary of UK weather for Monday 22nd April 1996

The rain was confined to Scotland and Northern Ireland in the early hours with clear skies developing over much of the country but with a southerly drift it was mild.

By dawn it was becoming markedly cloudy from the southwest and outbreaks of rain were appearing in southern coastal counties and the Isle of Wight, some of them heavy. By noon a tongue of rain was working its way through central Southern England and into the East Midlands; the drizzly rain in the northwest was continuing too.

Most of England and Wales was cloudy by mid afternoon with outbreaks of rain and the best of any sunshine was to be seen in Southwest Scotland. As evening approached, there was no letting up in the rain, in fact it became more extensive across southern and southwestern counties and the north of England was becoming increasingly cloudy.

By late evening, heavier bursts were affecting the Channel Isles with thunder to the east over the Cherbourg peninsula threatening to move north.

Temperatures were generally within a degree or so of normal.

EXTREMES

MONDAY 22nd APRIL 1996

Highest Maximum
: 16.8 C Lossiemouth [Moray Firth]

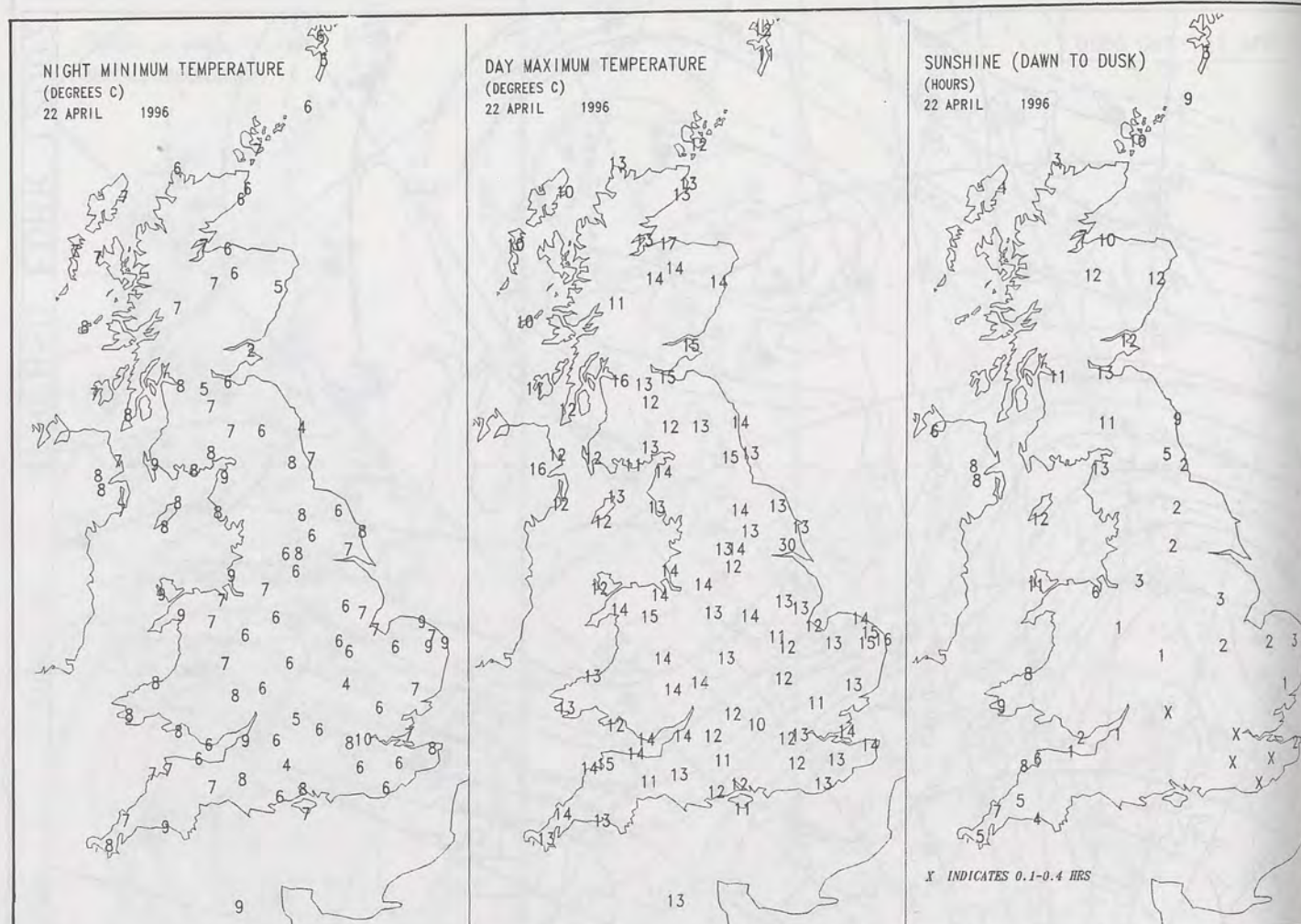
Lowest Maximum
: 9.7 C Tiree [Inner Hebrides]

Lowest Minimum
: 2.1 C Leuchars [Fife]

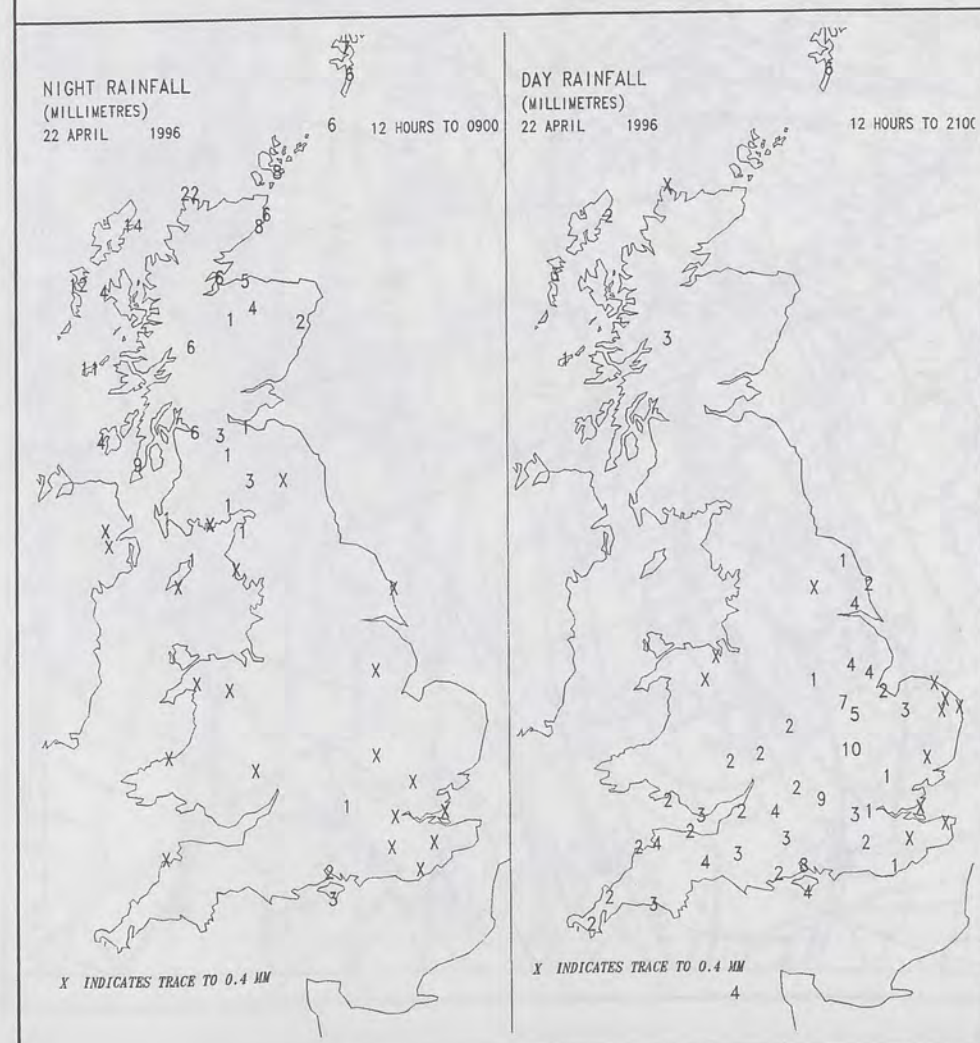
Lowest Grass Minimum
: -1.5 C Stansted [Essex]

Most Rain (24 hrs from 0900 GMT)
: 19.2mm Southampton

Most Sunshine
: 12.7 hrs Aspatria [Cumbria]



DAILY CLIMATE DATA



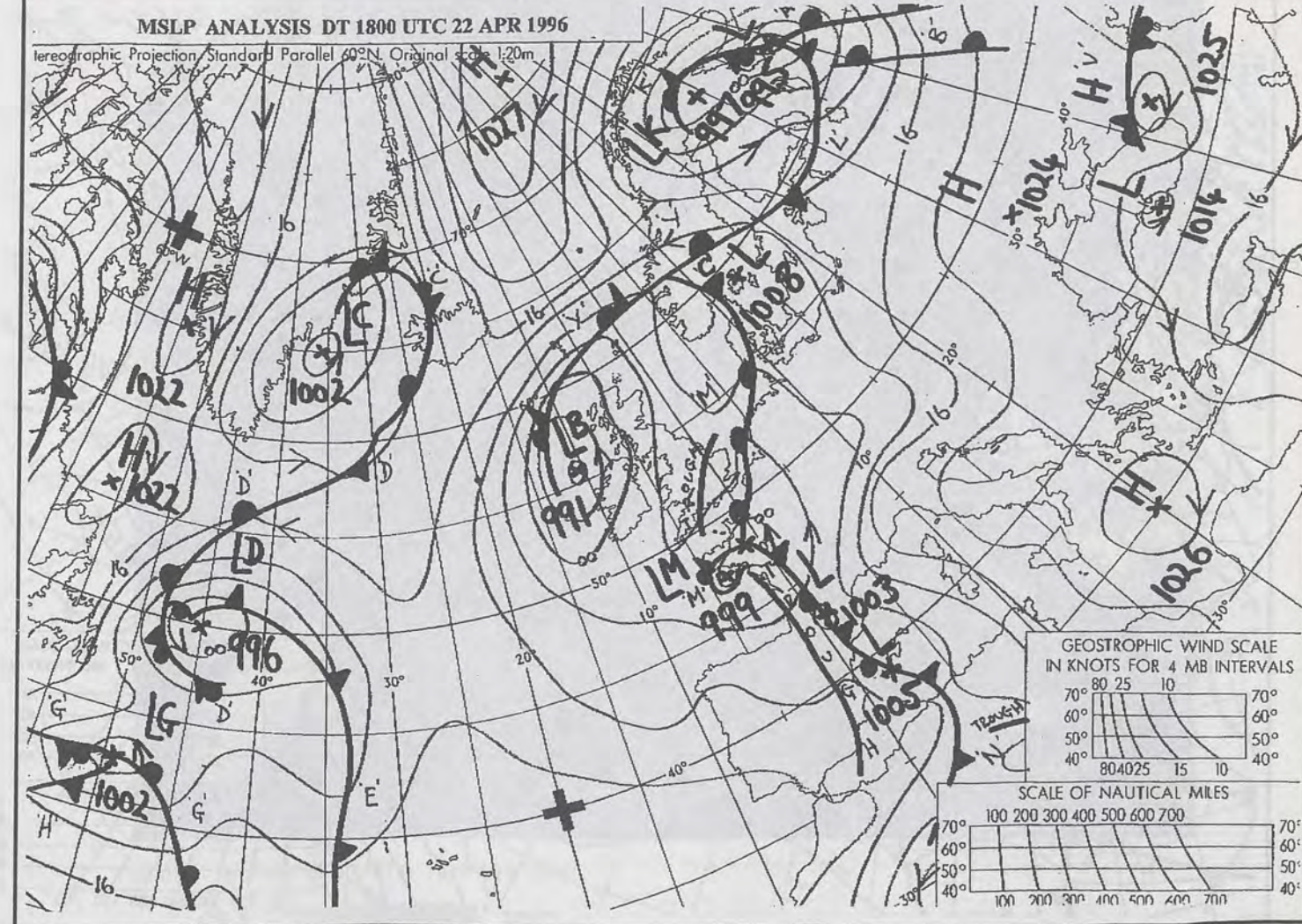
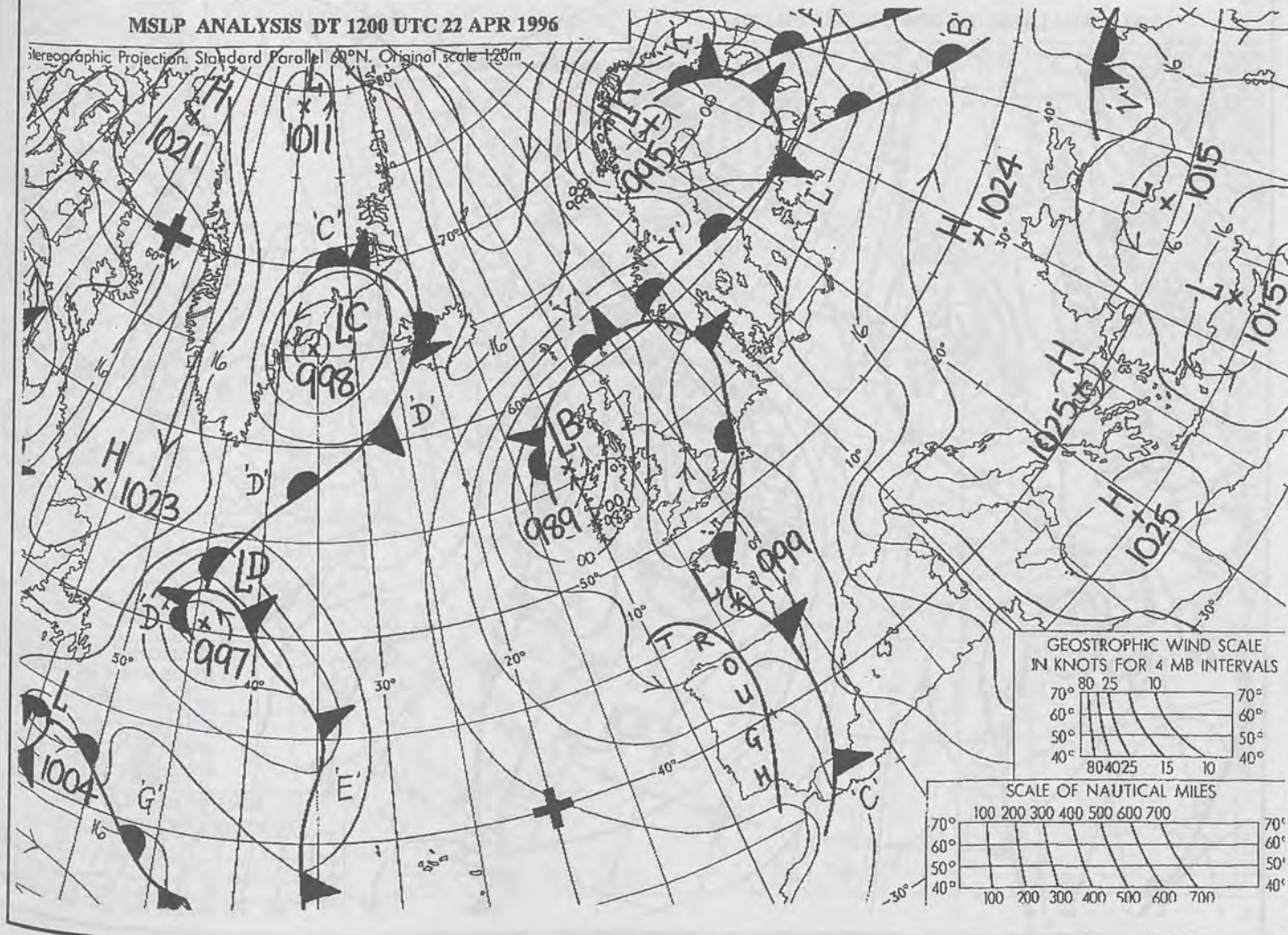
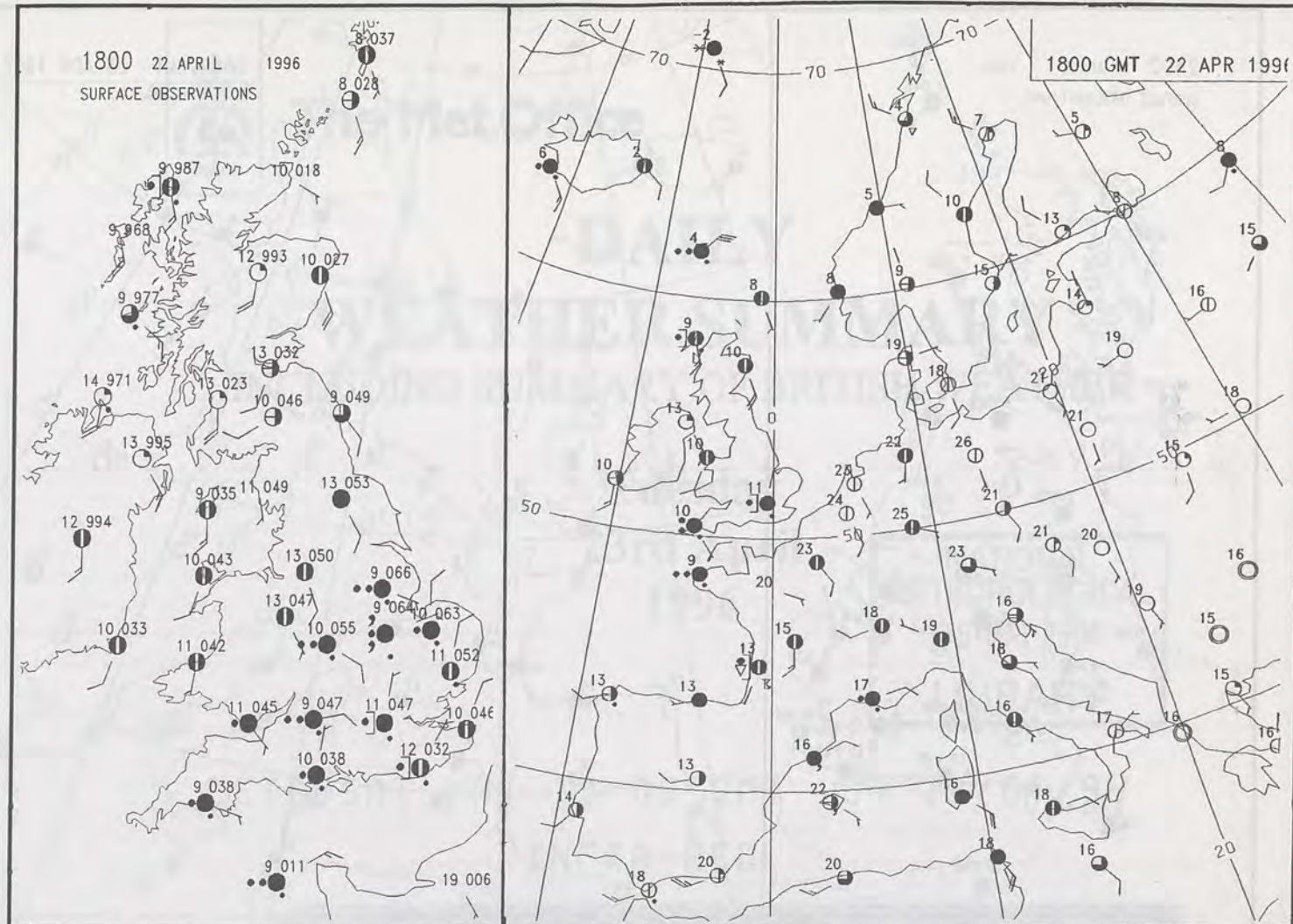
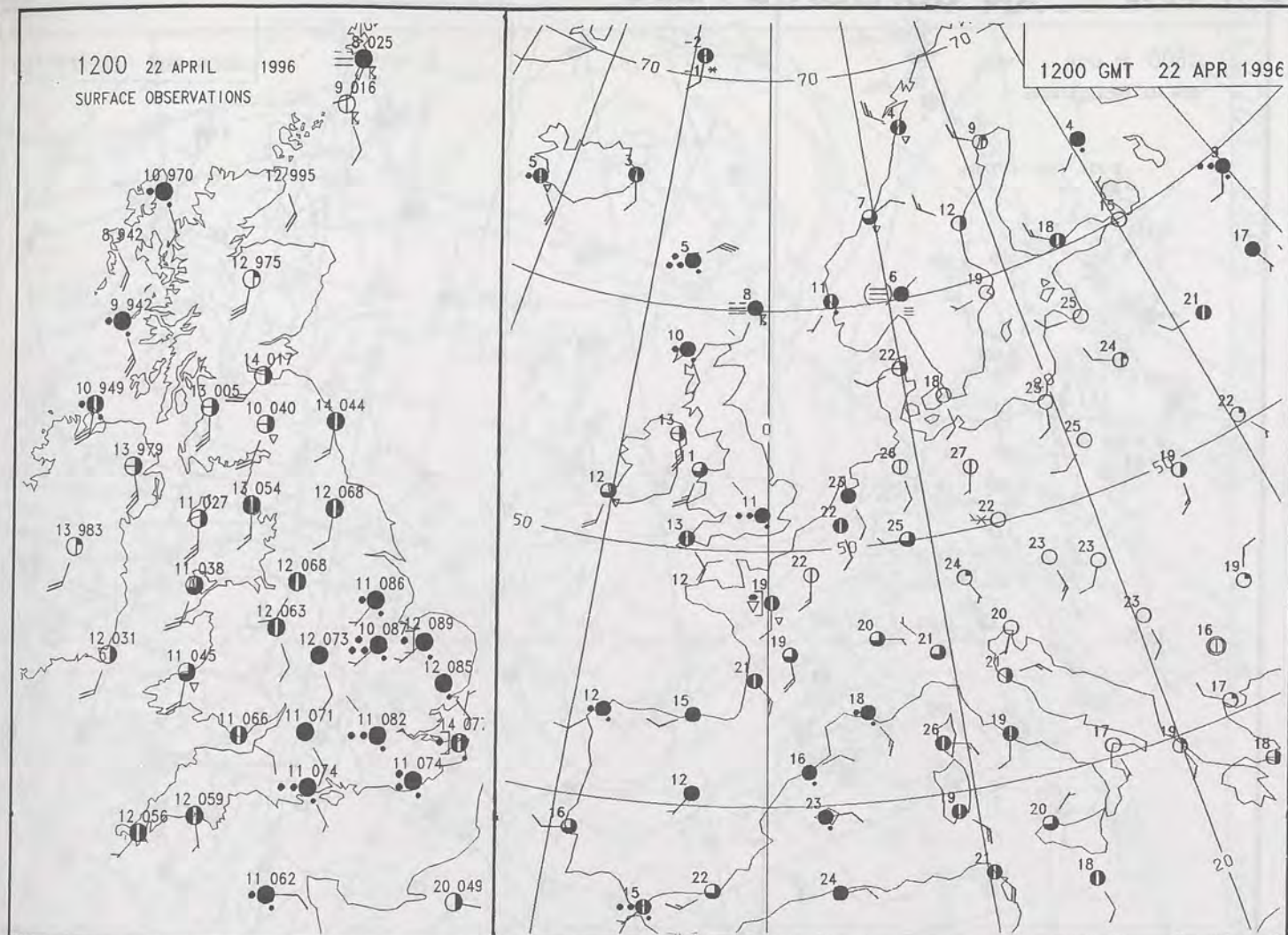
DAILY WEATHER SUMMARY

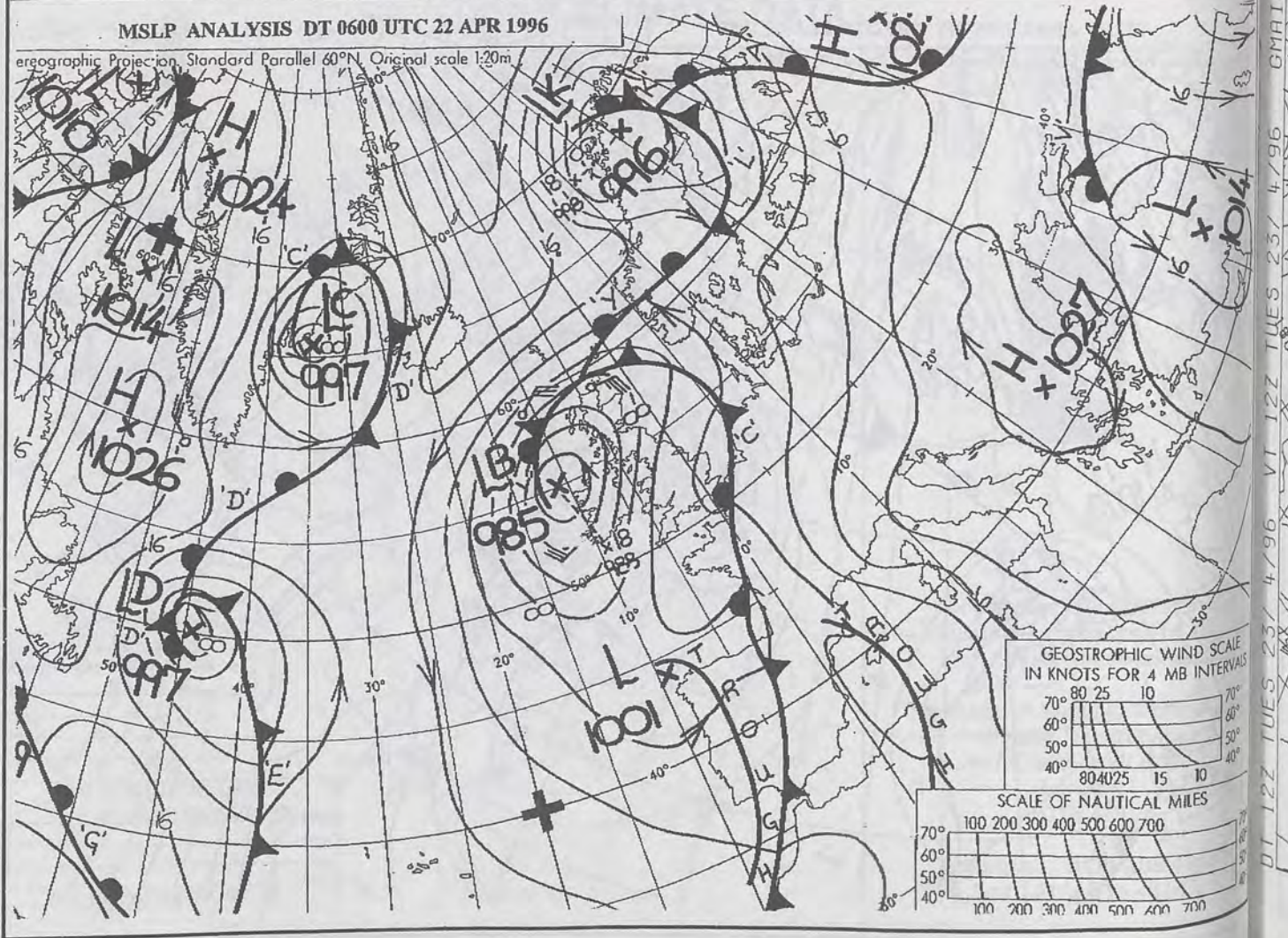
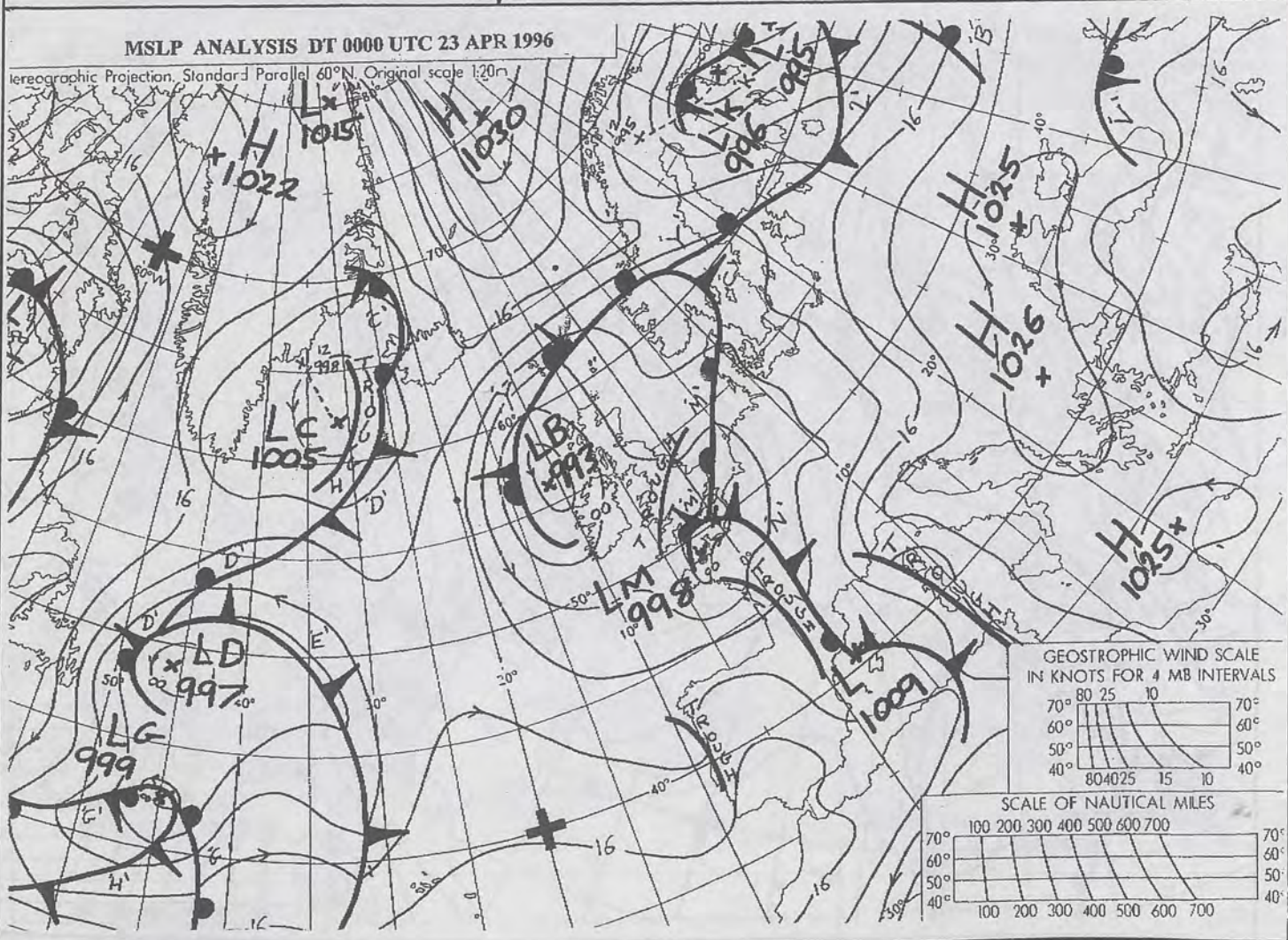
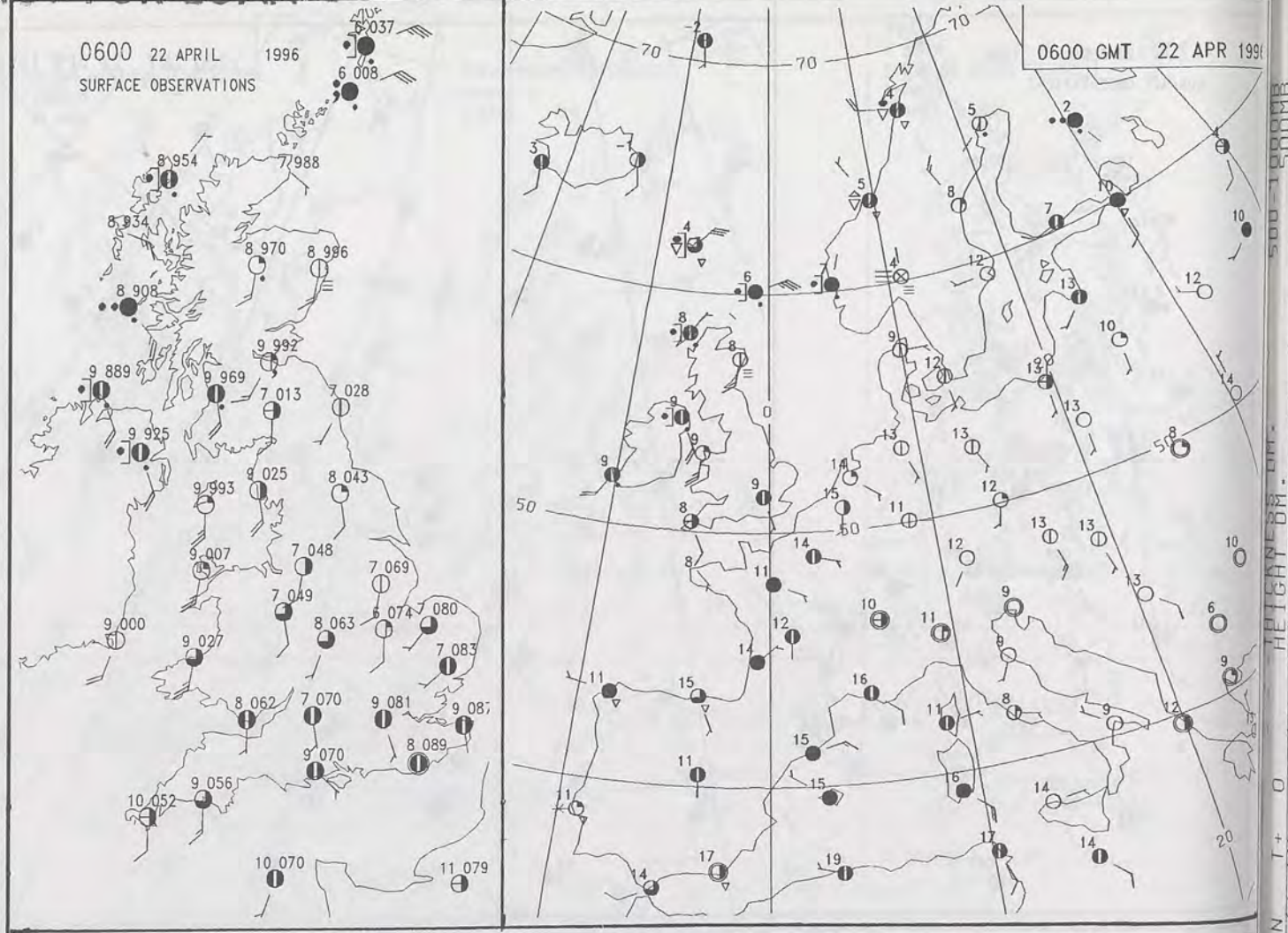
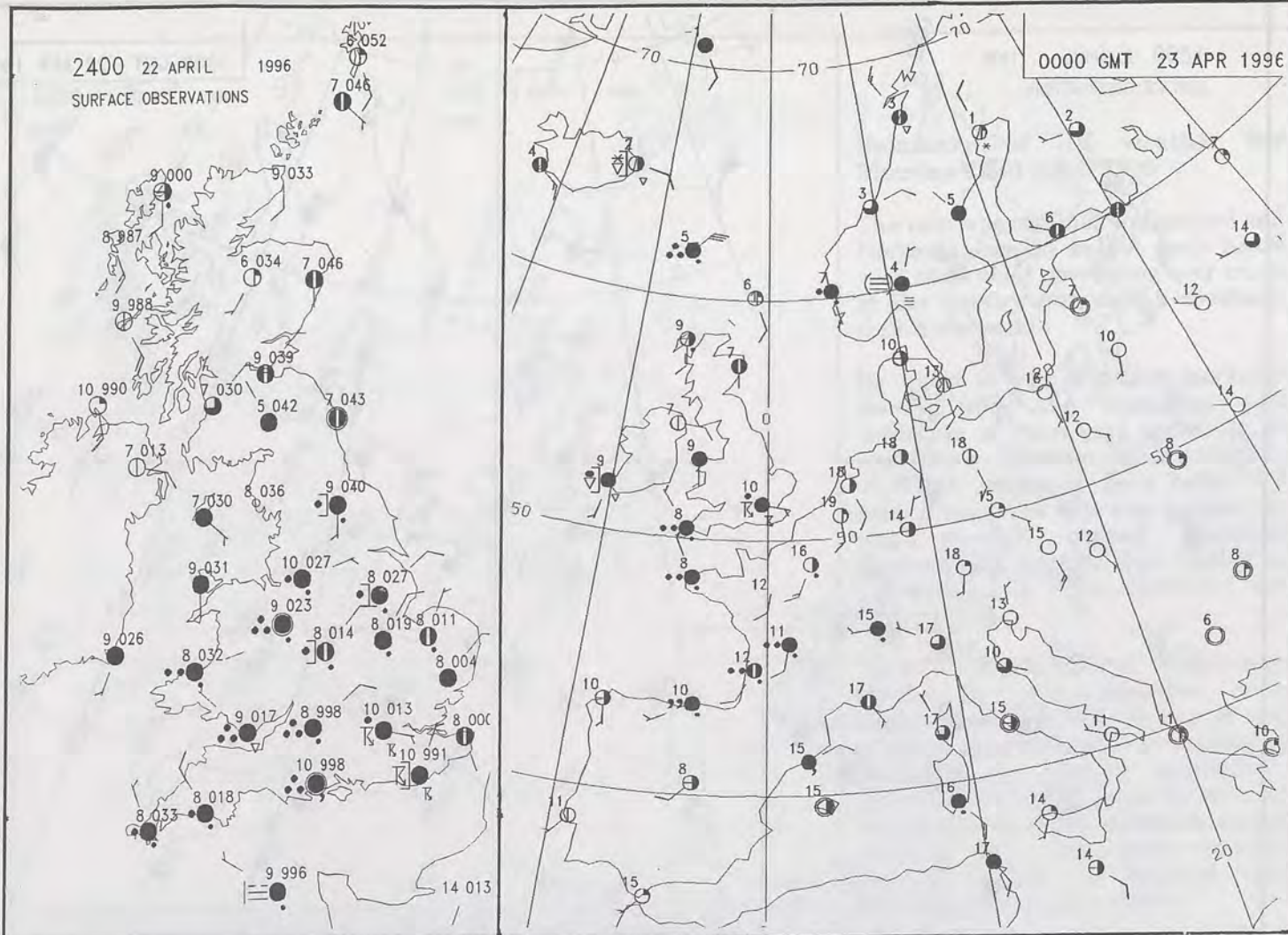


For details of other Weather Summaries produced by the Met. Office please contact:

London Weather Centre
Climate Department
127 Clerkenwell Road
London
EC1R 5DB


Telephone: 0171 405 4358
Fax: 0171 404 4314





DT 12Z TUES 23/ 4/96 VI 12Z TUES 23/ 4/96

APR 1996



The Met.Office


DAILY WEATHER SUMMARY

INCLUDING SUMMARY OF BRITISH WEATHER

Tuesday
23rd April
1996

NATIONAL
METEOROLOGICAL
09 MAY 1996
LIBRARY

METEOSAT AT 12:00 GMT ON 23/04/96
INFRA-RED



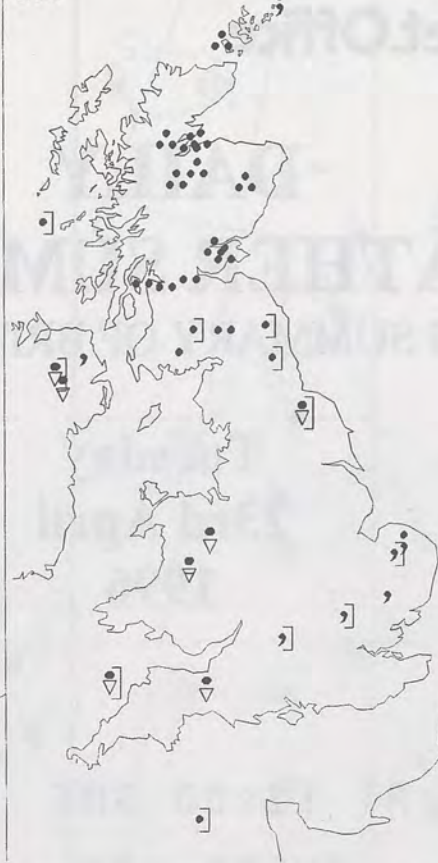
CLOUD-TOP OR LAND/SEA TEMPERATURE

COLD WARM

0600 23 APRIL 1996
SIGWX



1200 23 APRIL 1996
SIGWX



SIGNIFICANT WEATHER CHARTS

1800 23 APRIL 1996
SIGWX



2400 23 APRIL 1996
SIGWX



Summary of UK weather for Tuesday 23rd April 1996

It was a turbulent night across England as thundery rain spread from the south coast to many southern and central areas of England during the early hours. By dawn the rain stretched from Lothian to the west country with the heavier bursts over the higher ground of Northern England.

The rain continued its northwards progress through Scotland but became very slow moving over the extreme north. Behind this belt of rain, the south stayed disappointingly cloudy with further bursts of drizzle through the morning. It tended to peter out by early afternoon but by this time, troughs were approaching from the west.

Showers, some of them heavy, spread eastwards across southern and central areas during the afternoon and evening on freshening west to southwest winds. By mid evening they were starting to die out as was the last of the rain in the extreme north but showers continued in the Western Isles. Clear spells then developed in many inland areas.

Temperatures were generally within a degree of normal everywhere and rather warm in parts of East Anglia and the Southeast.

EXTREMES

TUESDAY 23rd APRIL 1996

Highest Maximum
: 15.5 C Margate [Kent]

Lowest Maximum
: 6.6 C Aviemore [Highland]

Lowest Minimum
: 0.5 C Loch Glascarnoch [Highland]

Lowest Grass Minimum
: -3.0 C Loch Glascarnoch

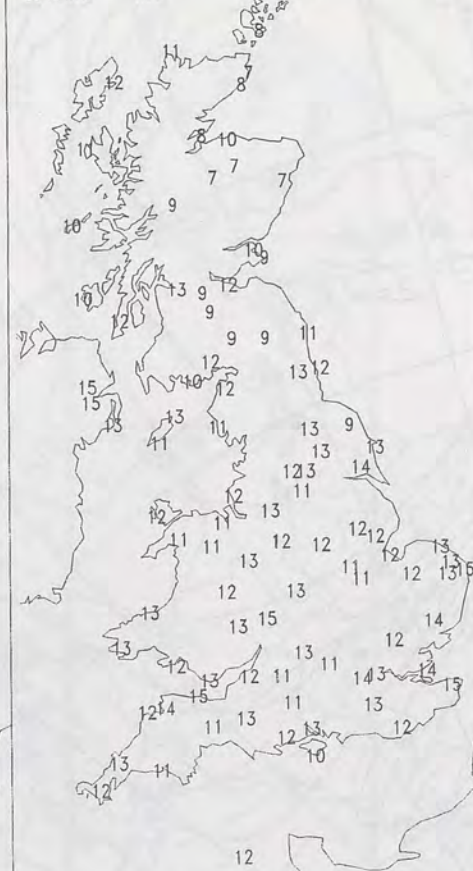
Most Rain (24 hrs from 0900 GMT)
: 20.6mm Rackwick [Orkney]

Most Sunshine
: 7.6 hrs Gawlish [Devon]

NIGHT MINIMUM TEMPERATURE
(DEGREES C)
23 APRIL 1996



DAY MAXIMUM TEMPERATURE
(DEGREES C)
23 APRIL 1996



SUNSHINE (DAWN TO DUSK)
(HOURS)
23 APRIL 1996



DAILY CLIMATE DATA

NIGHT RAINFALL
(MILLIMETRES)
23 APRIL 1996



DAY RAINFALL
(MILLIMETRES)
23 APRIL 1996



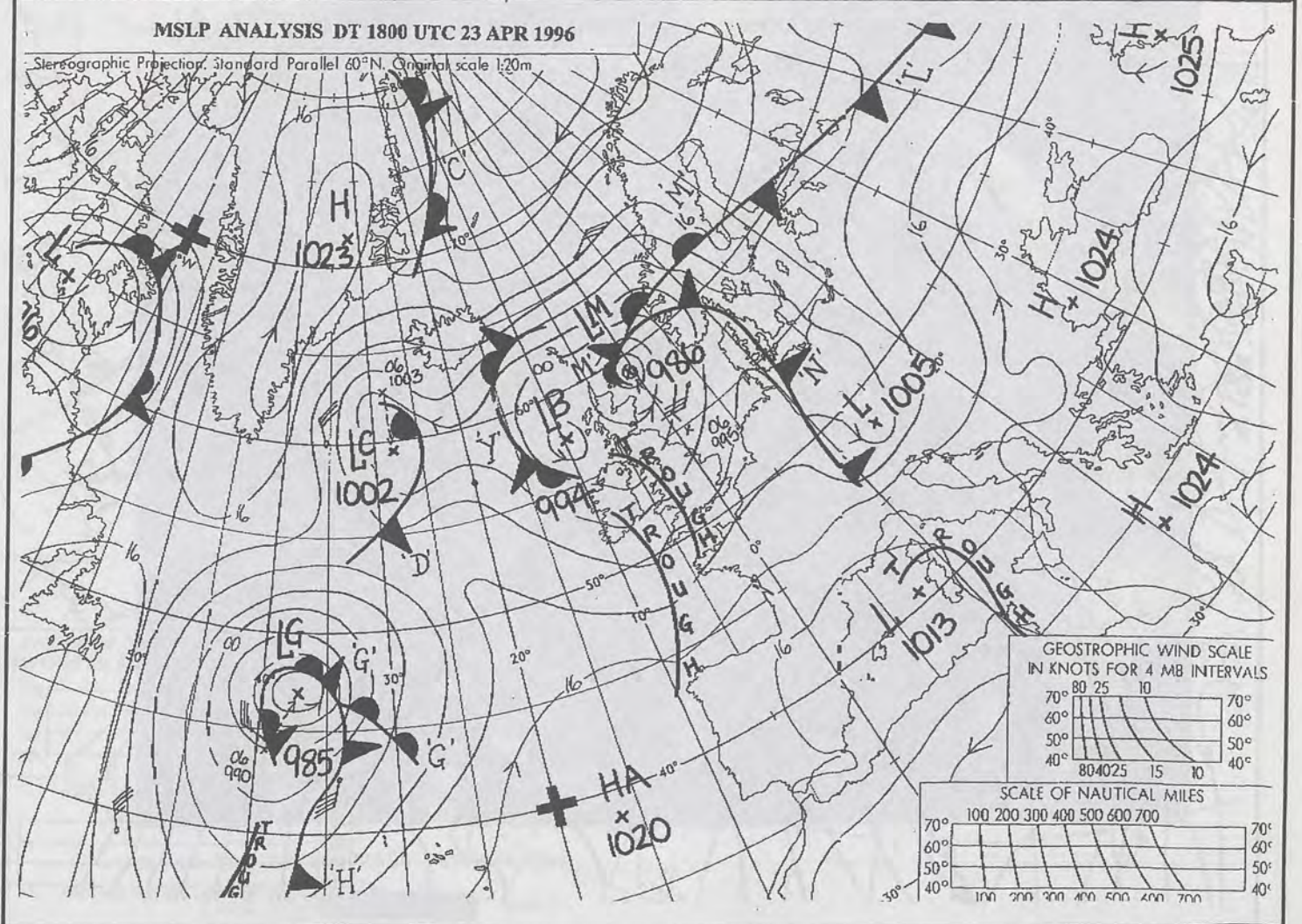
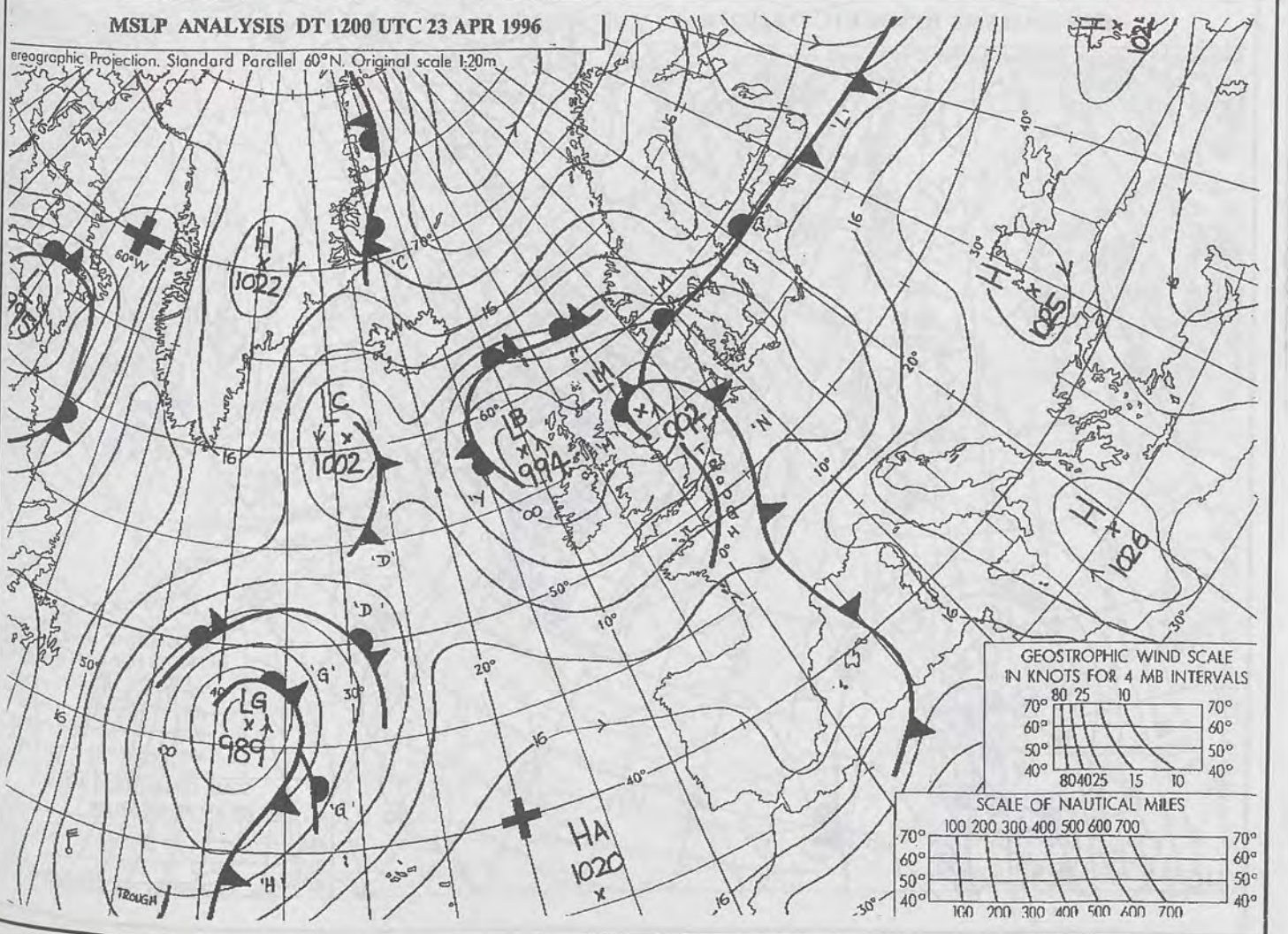
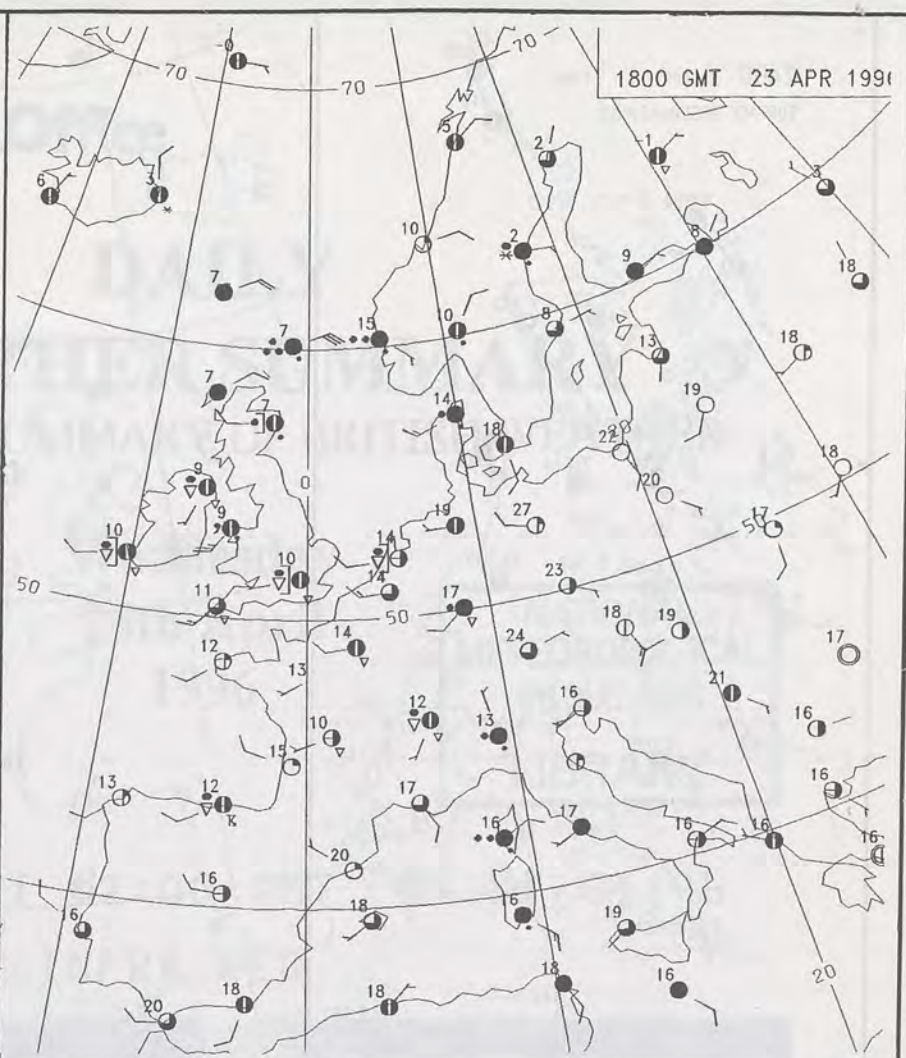
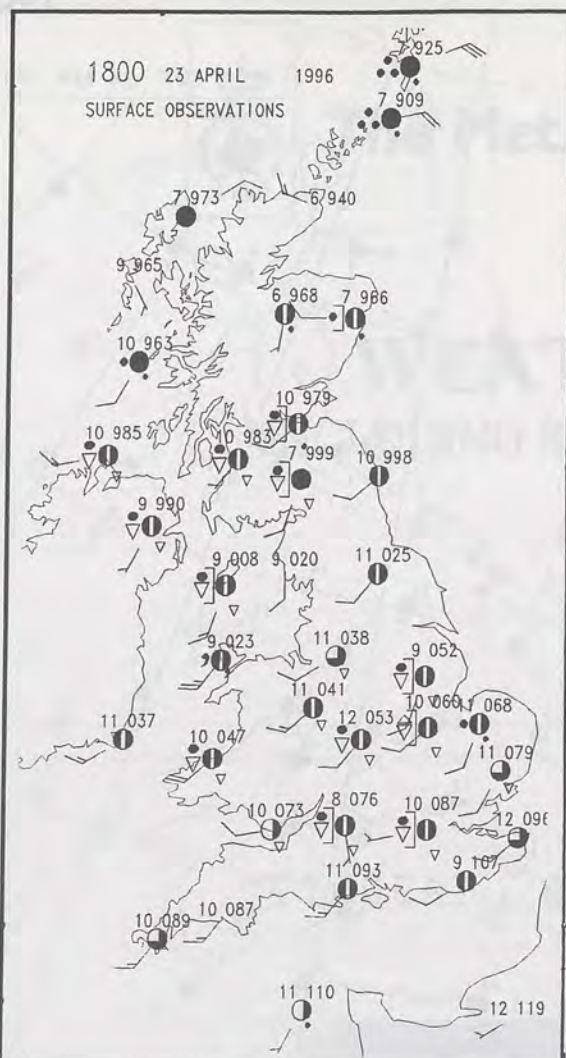
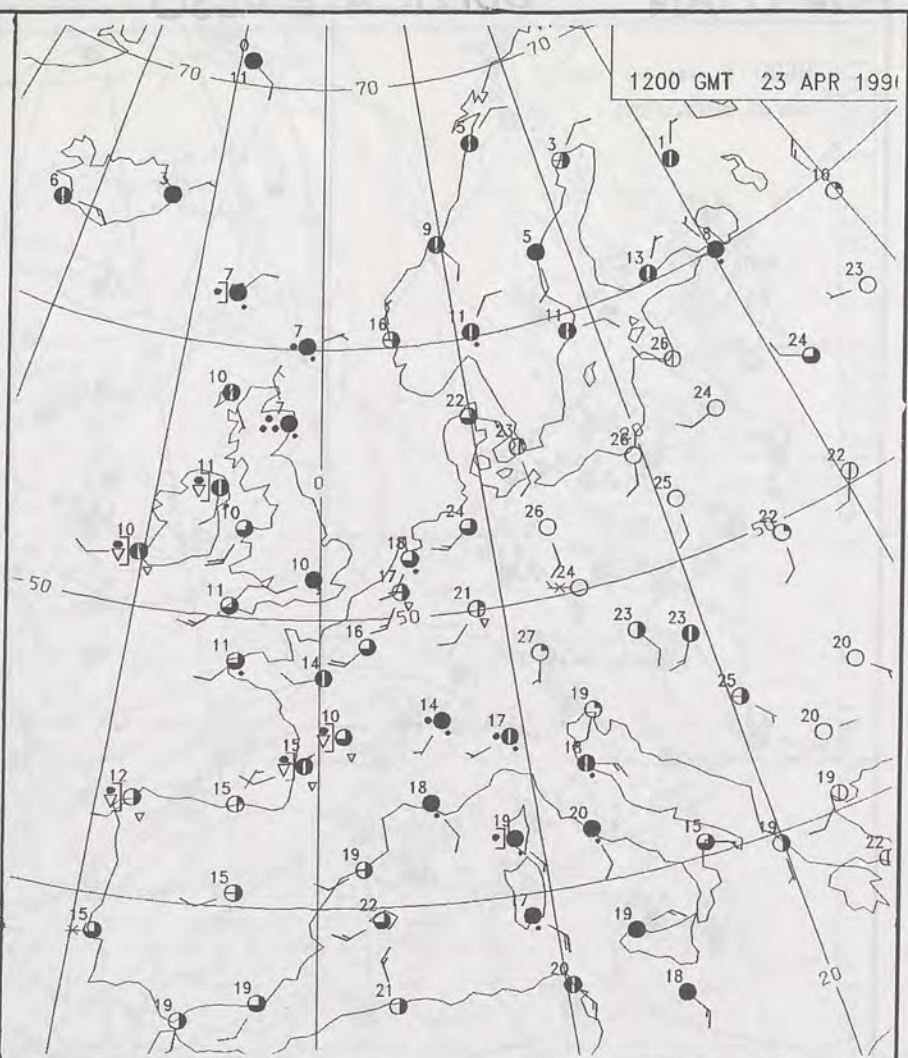
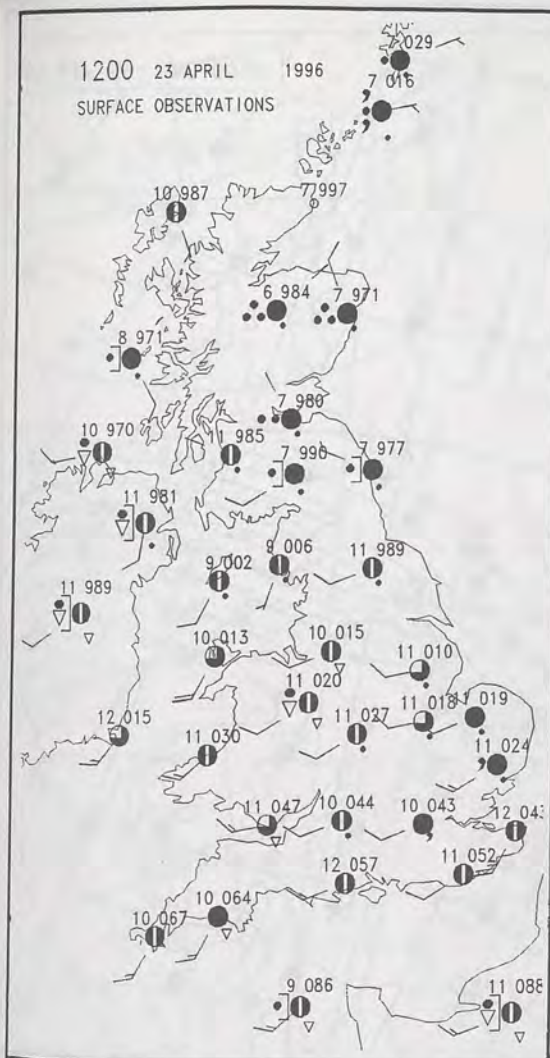
DAILY WEATHER SUMMARY

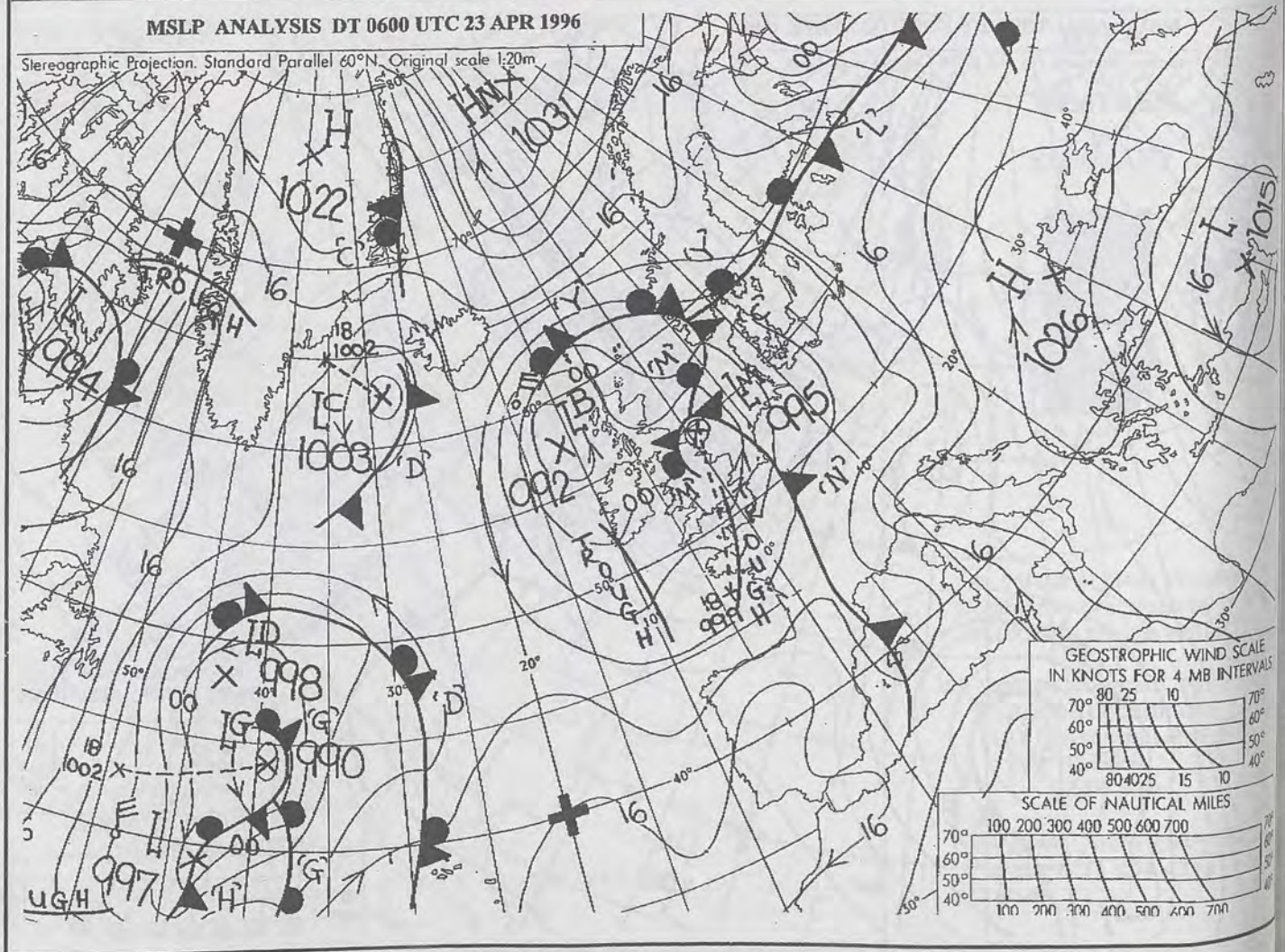
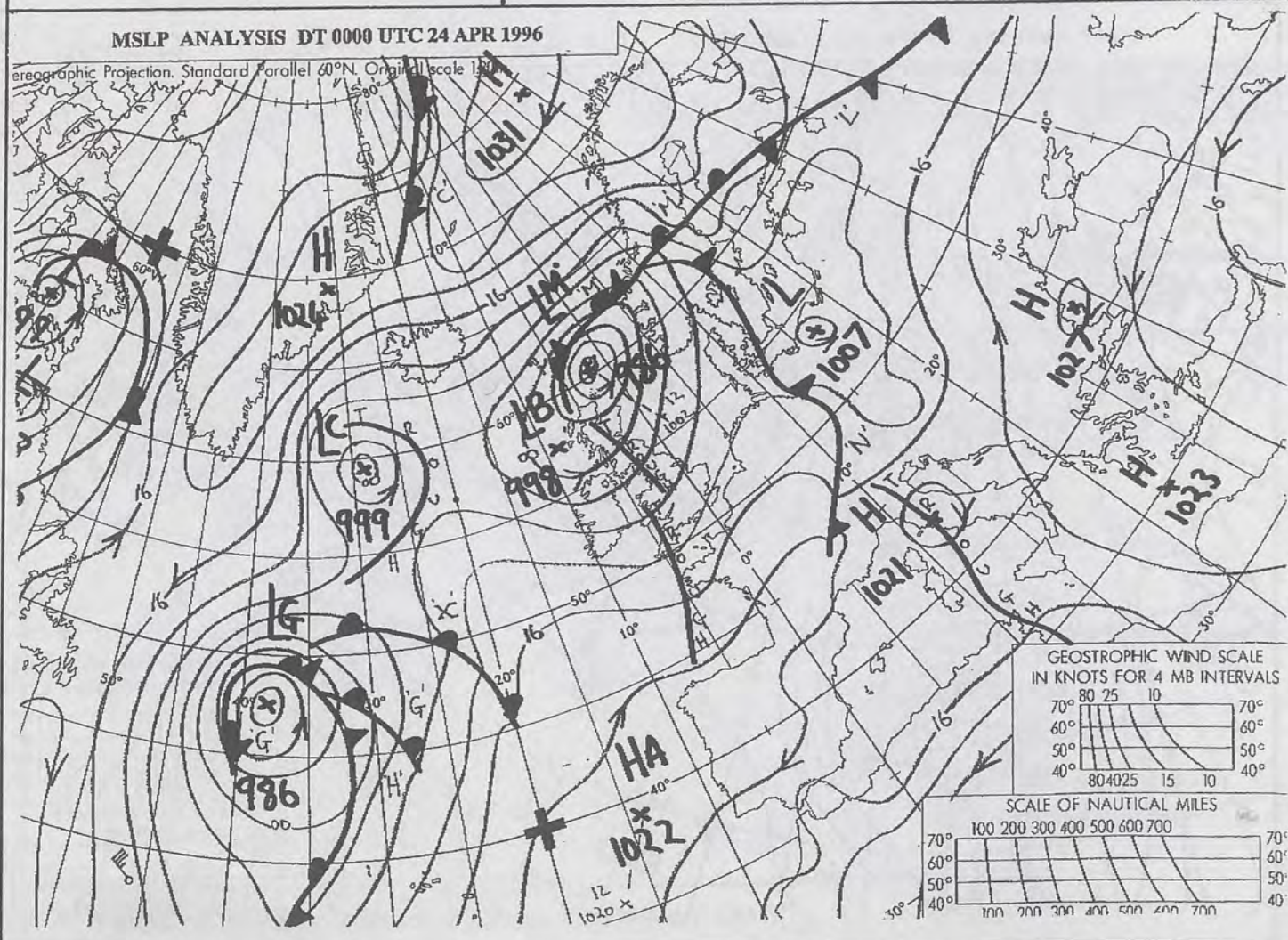
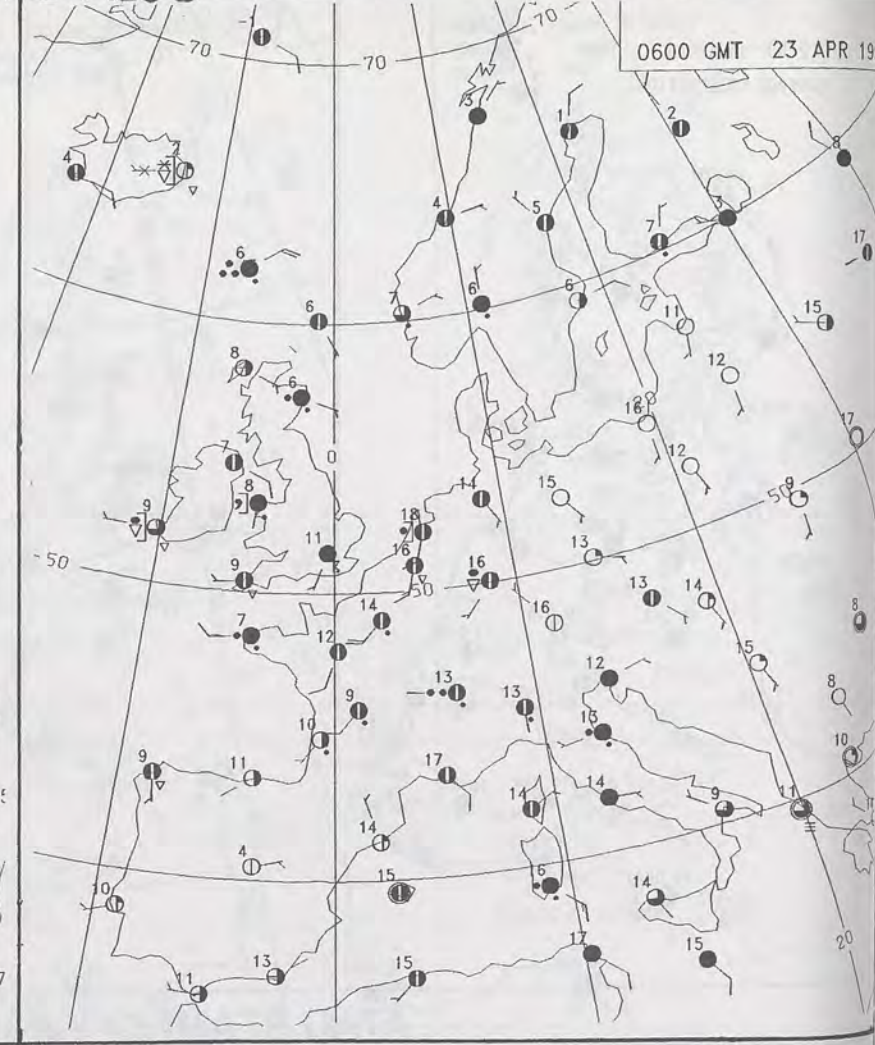
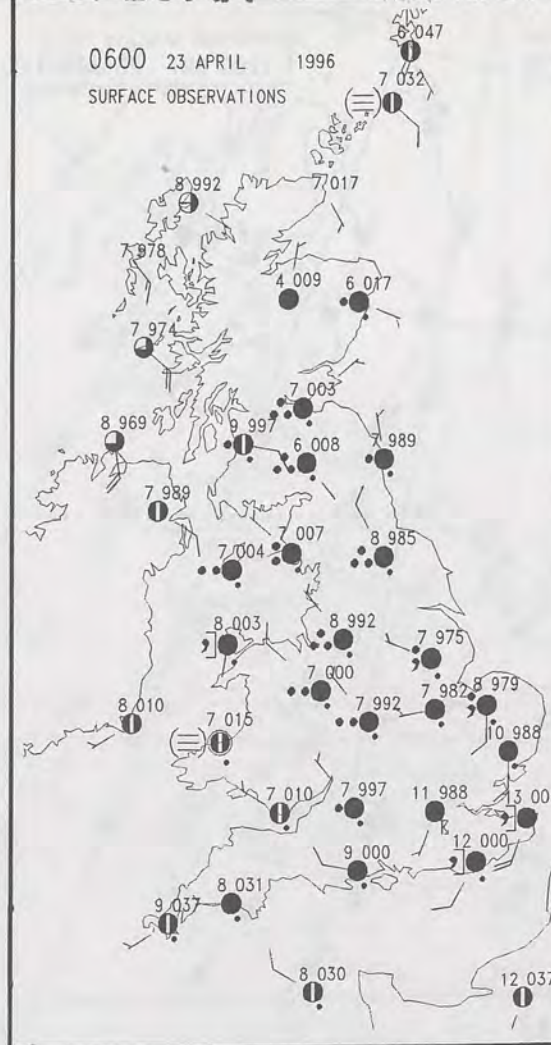
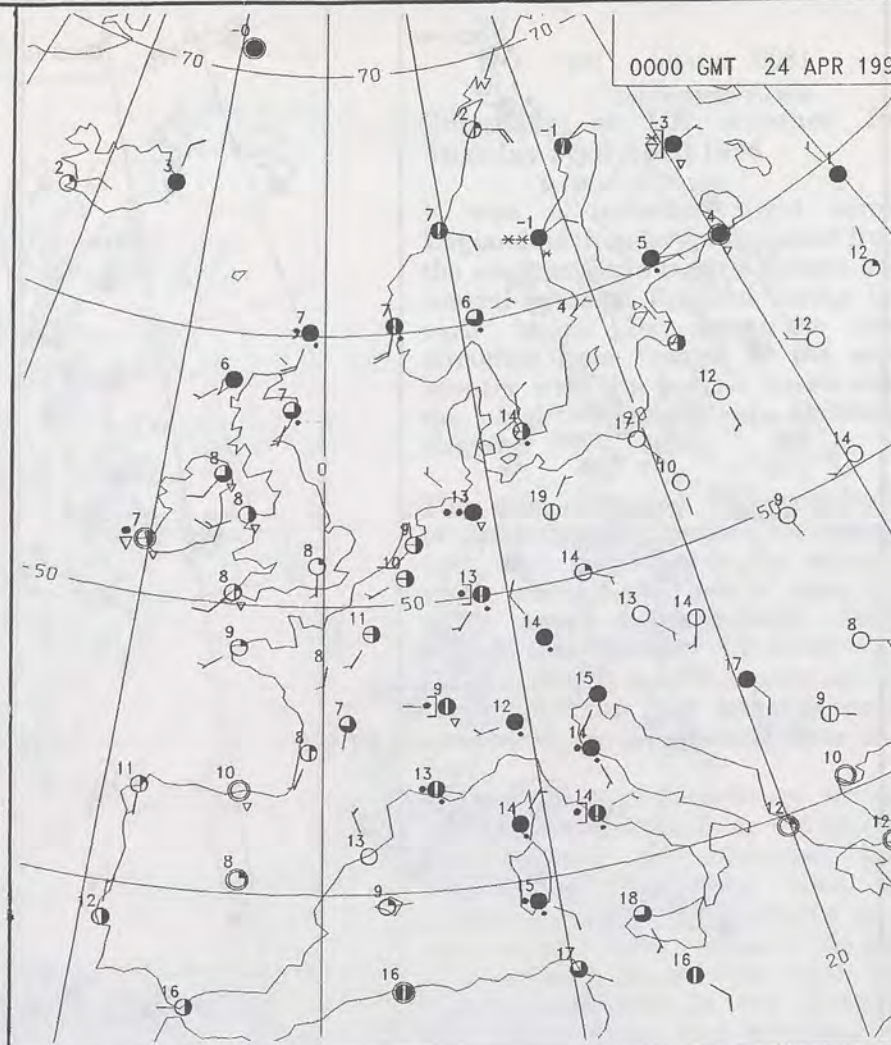
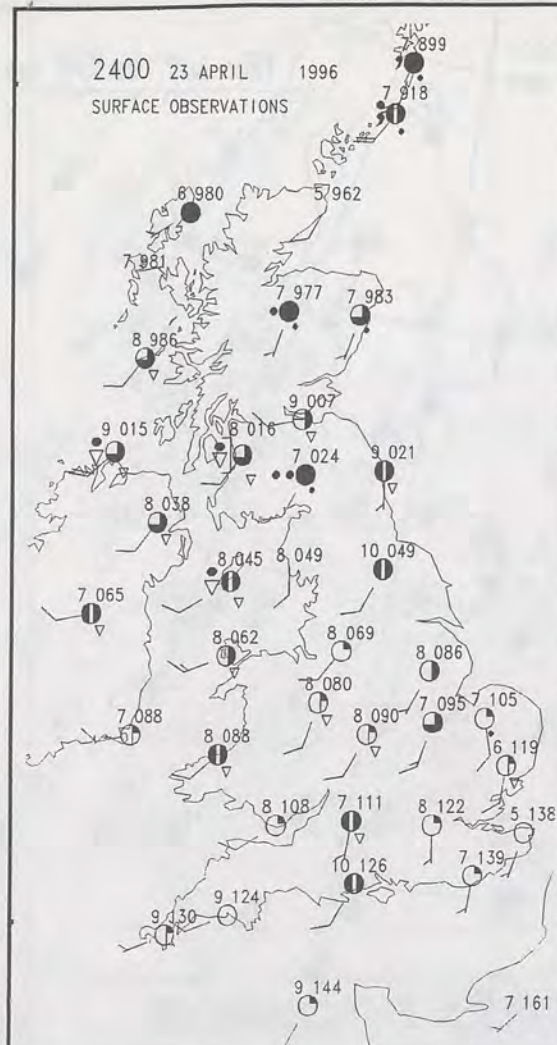


For details of other Weather Summaries produced by the Met. Office please contact:


London Weather Centre
Climate Department
127 Clerkenwell Road
London
EC1R 5DB

Telephone: 0171 405 4358
Fax: 0171 404 4314





3 APR 199



The Met. Office


DAILY WEATHER SUMMARY

INCLUDING SUMMARY OF BRITISH WEATHER

Wednesday
24th April
1996

NATIONAL
METEOROLOGICAL
09 MAY 1996
LIBRARY

METEOSAT AT 12:00 GMT ON 24/04/96
INFRA-RED



0600 24 APRIL 1996
SIGWX



1200 24 APRIL 1996
SIGWX



SIGNIFICANT WEATHER CHARTS

1800 24 APRIL 1996
SIGWX



2400 24 APRIL 1996
SIGWX



Published by London Weather Centre. All times are GMT.

Summary of UK weather for Wednesday 24th April 1996

Showers and spells of rain spread across Northern Ireland and Scotland during the night. Further south a few showers clipped west Wales and central southern England otherwise most places were dry with the clearest skies over East Anglia and the Southeast.

Despite some good breaks in the cloud over Aberdeen and the Borders, showers continued to fall across much of Scotland and Northern Ireland during the morning and into the afternoon.

Showers also affected the southwest to the northwest of England and by the afternoon they became more extensive over much of England. However, many areas of Wales stayed dry. The cloud was fairly broken over southern parts of England and Wales so the sun was able to shine through from time to time.

During the evening the showers slowly died away in the south. They became largely concentrated over north and northeast Scotland with areas to the northwest just seeing a lighter scattering.

The westerly wind freshened during the day but gradually eased off in all but the west and northwest by dusk. Temperatures were generally near normal but were rather warm across east and southeastern England.

EXTREMES

WEDNESDAY 24th APRIL 1996

Highest Maximum

: 16.1 C Heathrow Airport

Lowest Maximum

: 6.5 C Cape Wrath [North Scotland]

Lowest Minimum

: 3.6 C Wick [Northeast Scotland]
Stornoway [Outer Hebrides]

Lowest Grass Minimum

: -1.8 C Charing [Kent]

Most Rain (24 hrs from 0900 GMT)

: 8.9mm Foula [Shetland]

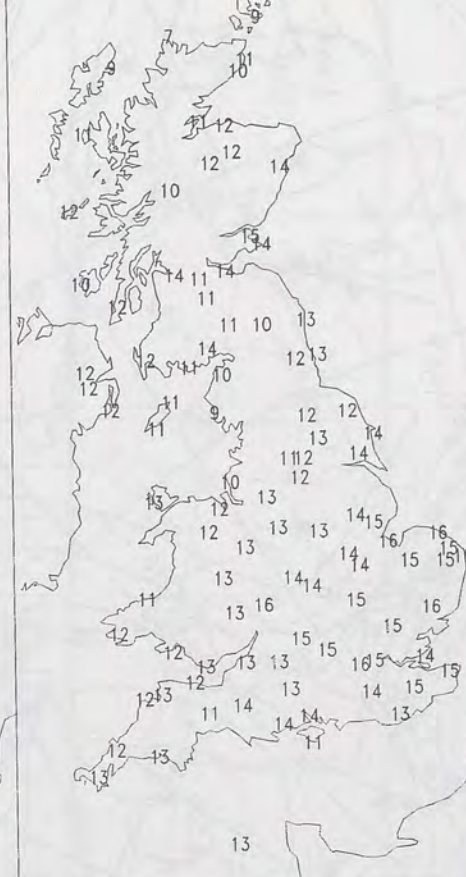
Most Sunshine

: 13.1 hrs Guernsey Airport

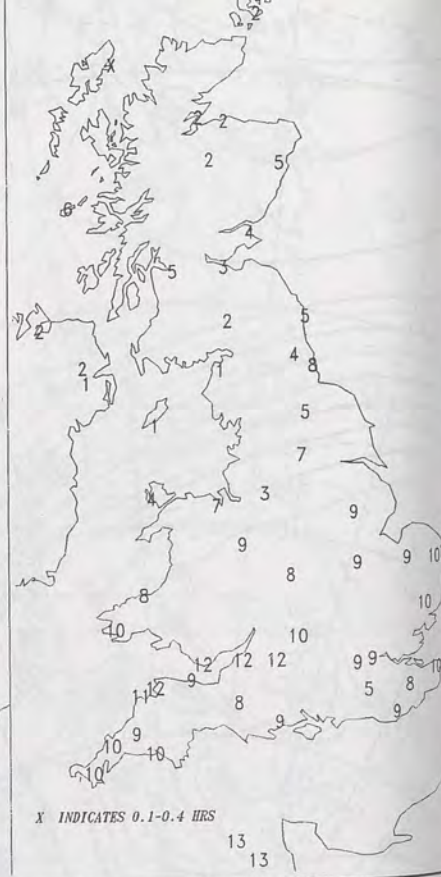
NIGHT MINIMUM TEMPERATURE
(DEGREES C)
24 APRIL 1996



DAY MAXIMUM TEMPERATURE
(DEGREES C)
24 APRIL 1996



SUNSHINE (DAWN TO DUSK)
(HOURS)
24 APRIL 1996



DAILY CLIMATE DATA

NIGHT RAINFALL
(MILLIMETRES)
24 APRIL 1996



DAY RAINFALL
(MILLIMETRES)
24 APRIL 1996



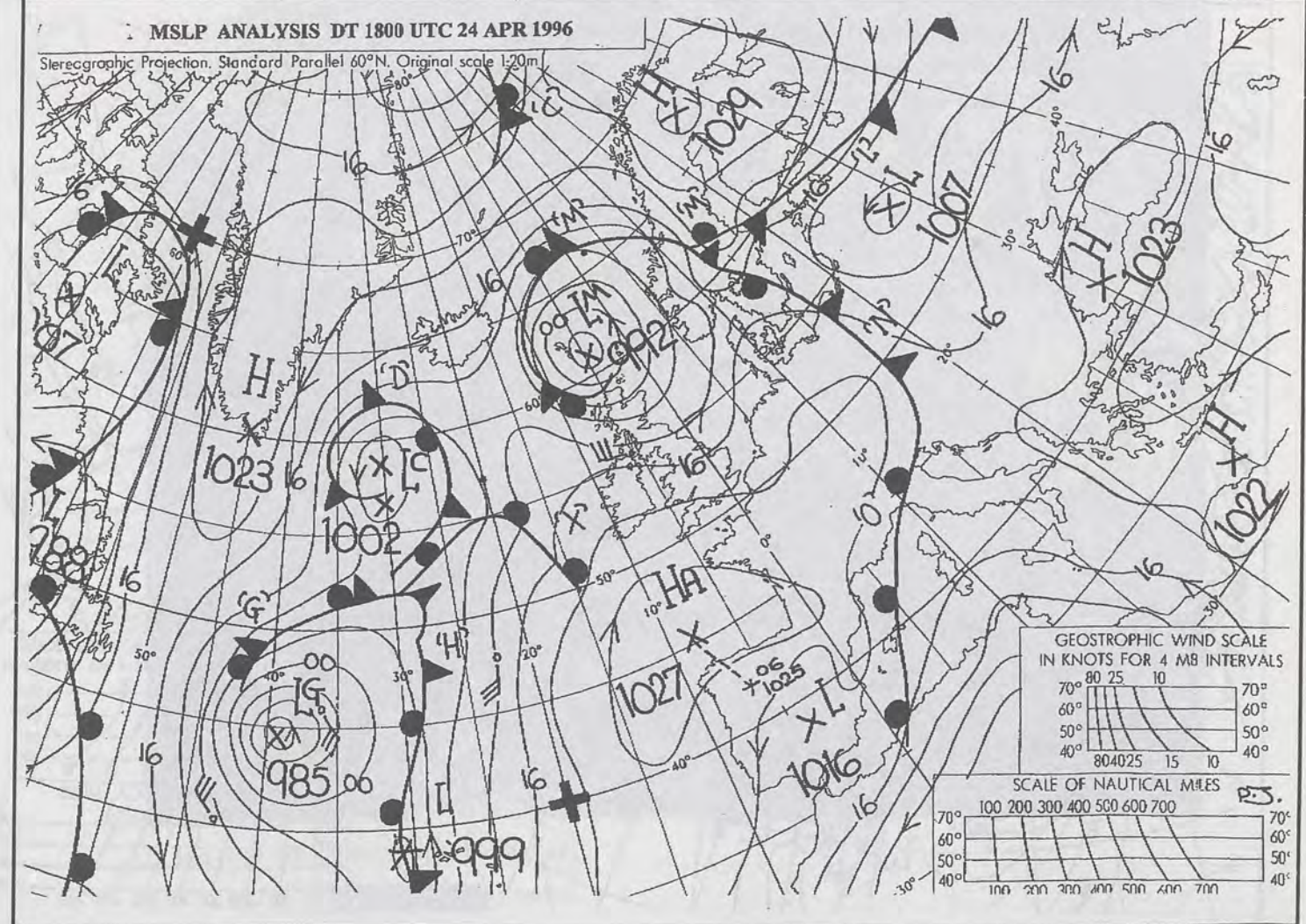
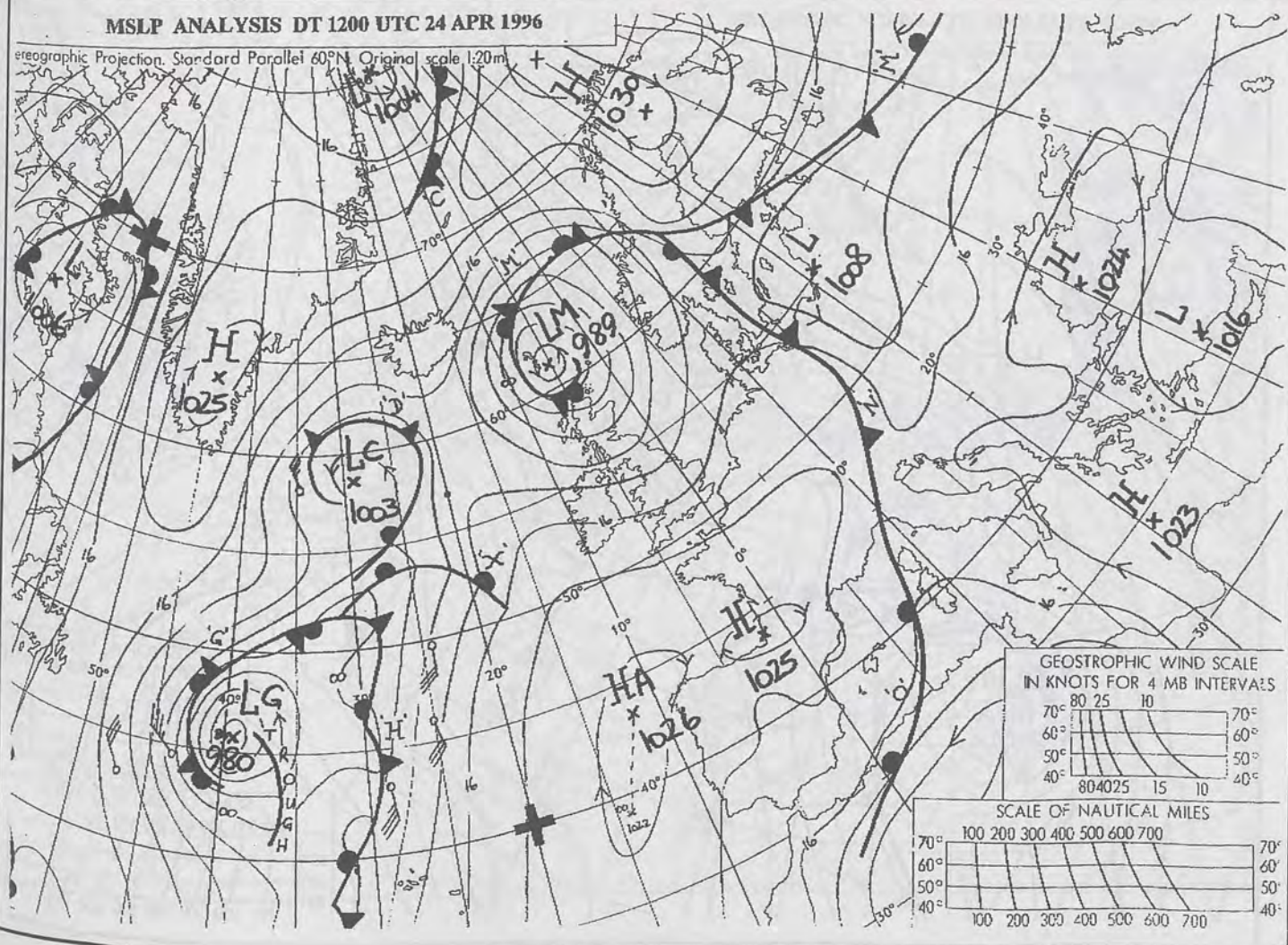
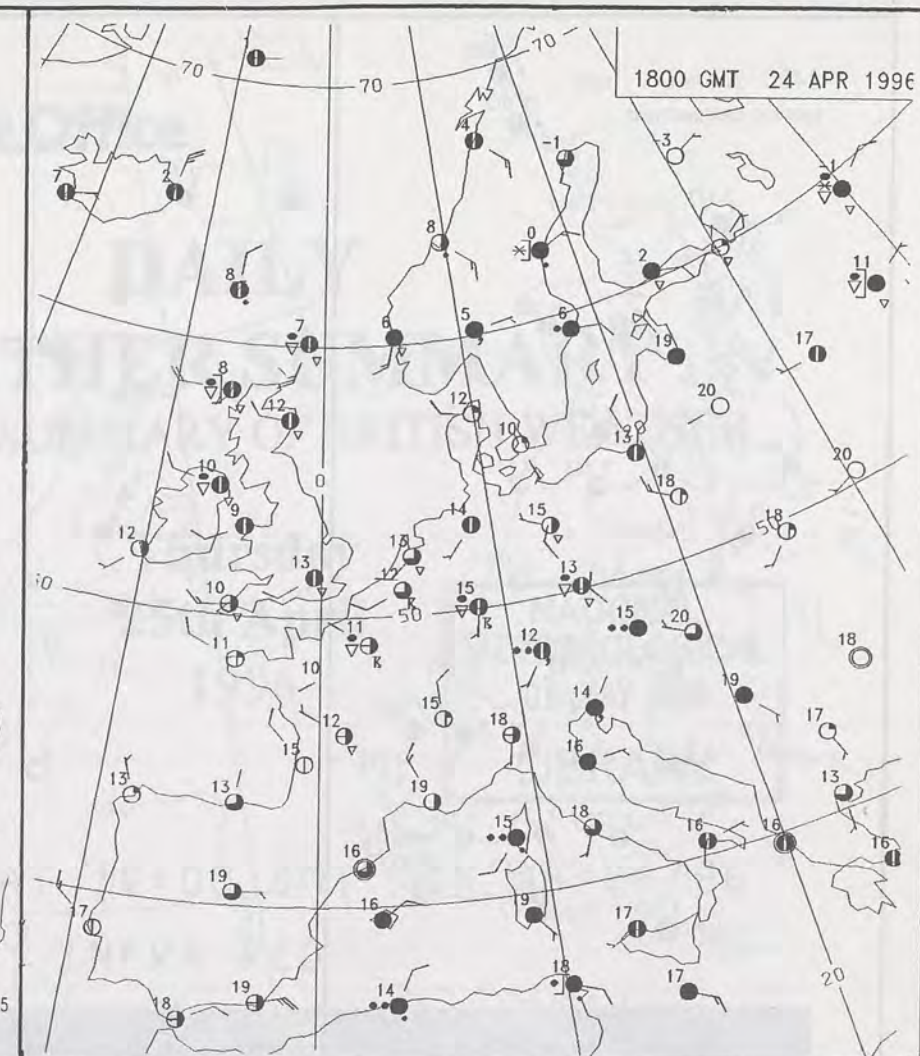
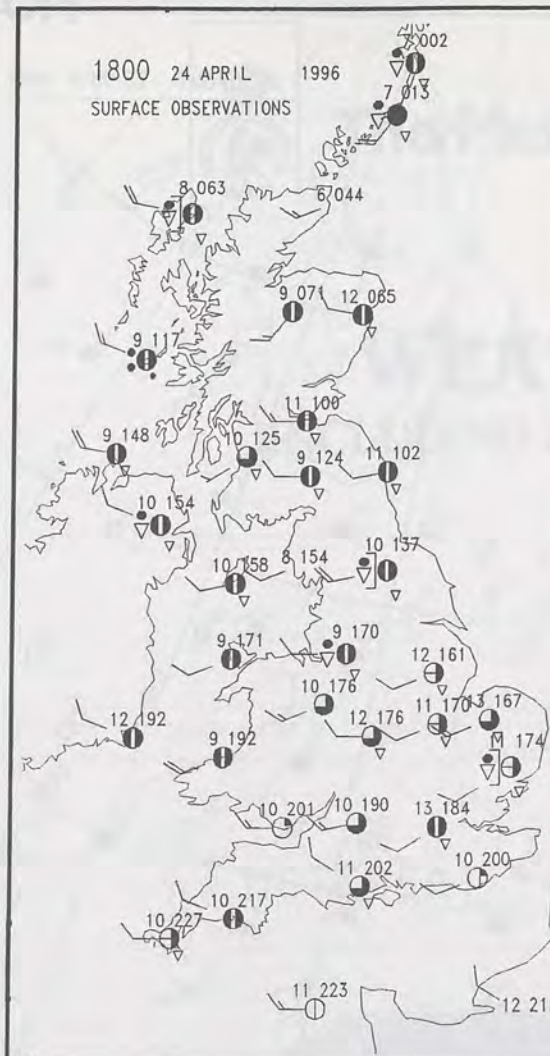
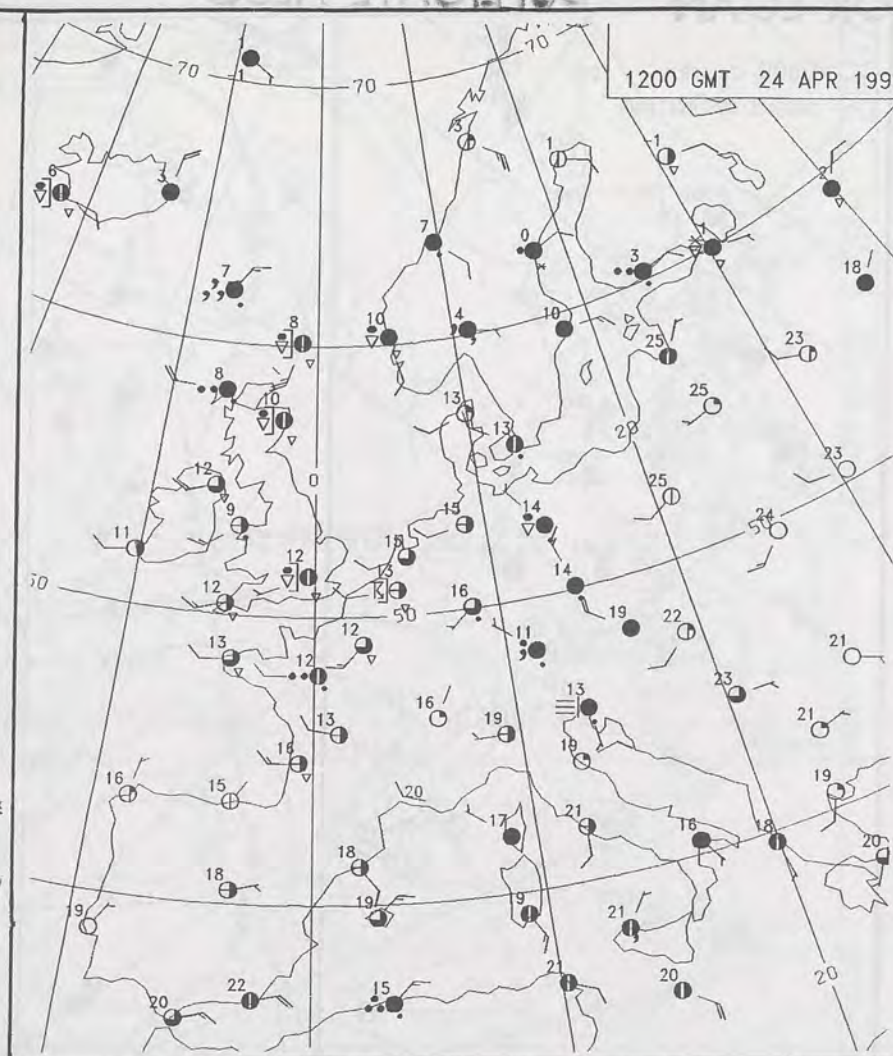
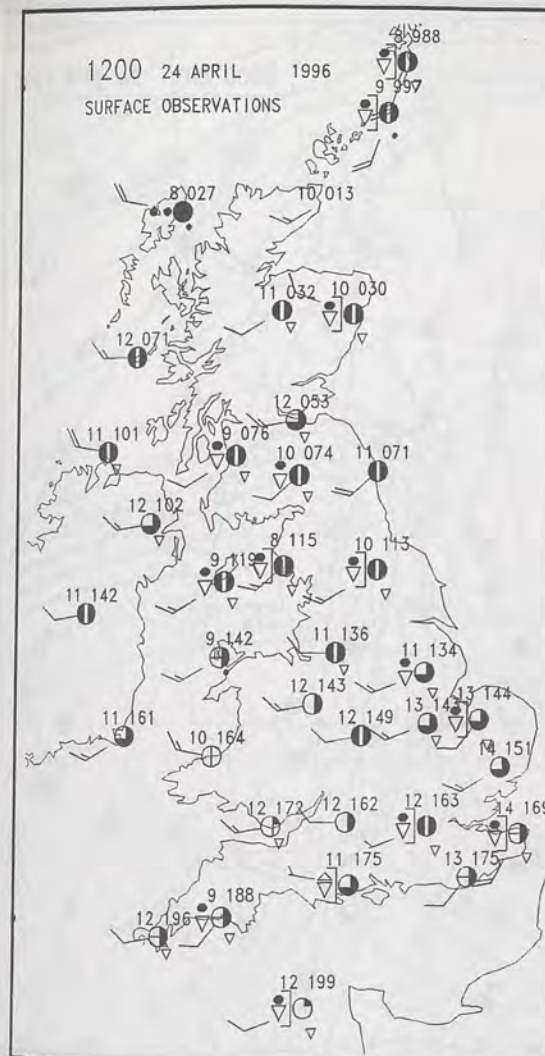
DAILY WEATHER SUMMARY

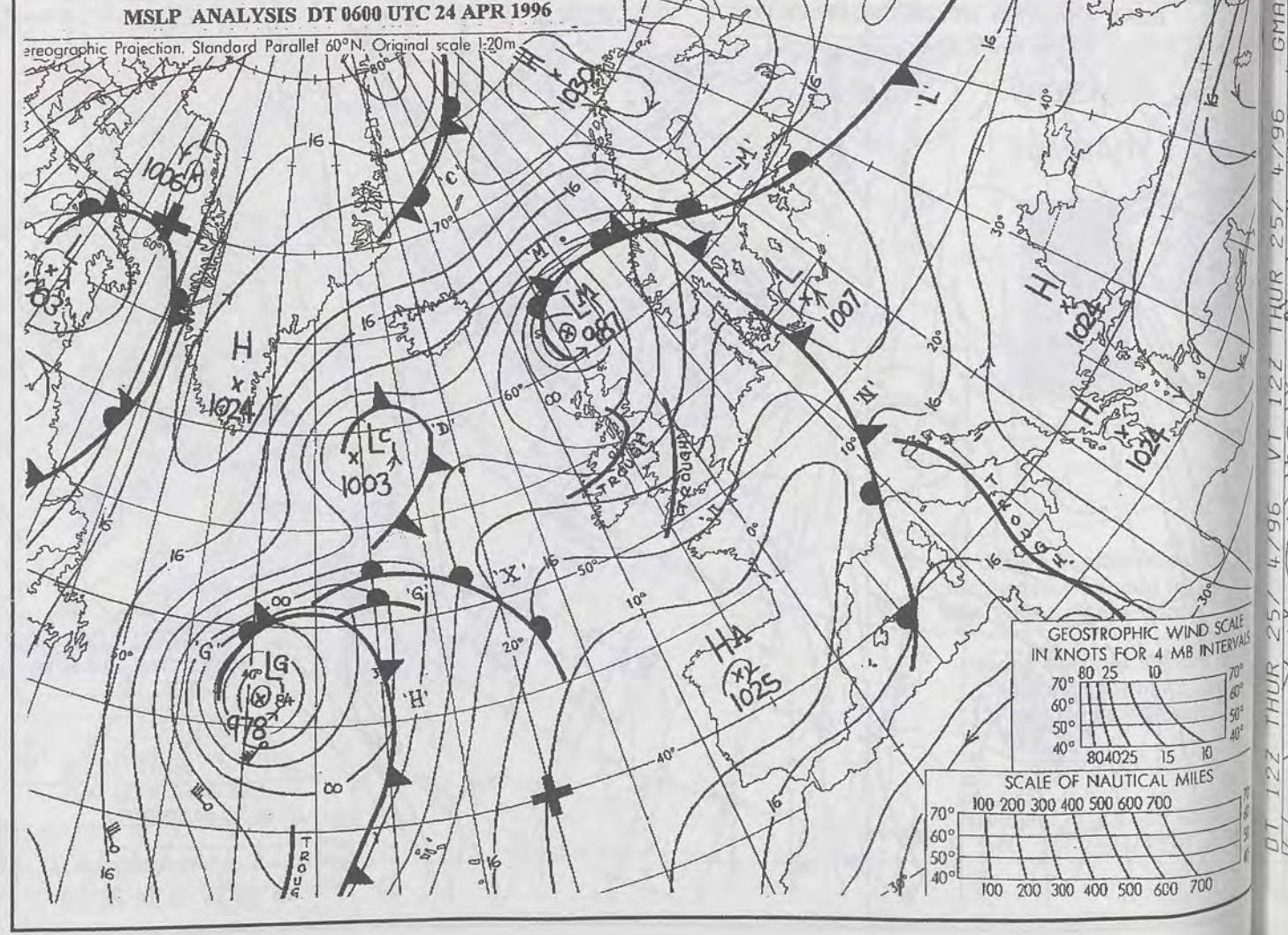
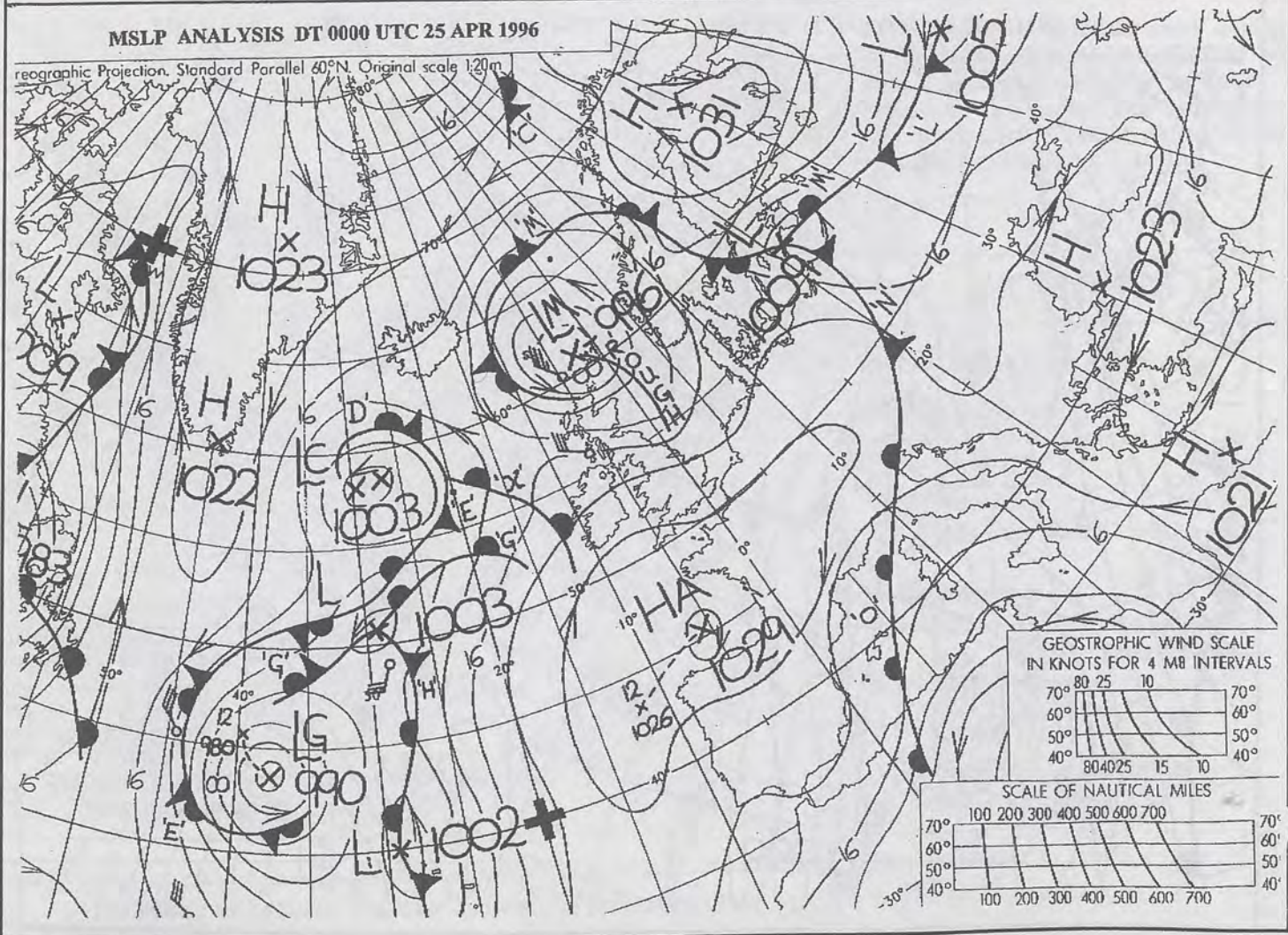
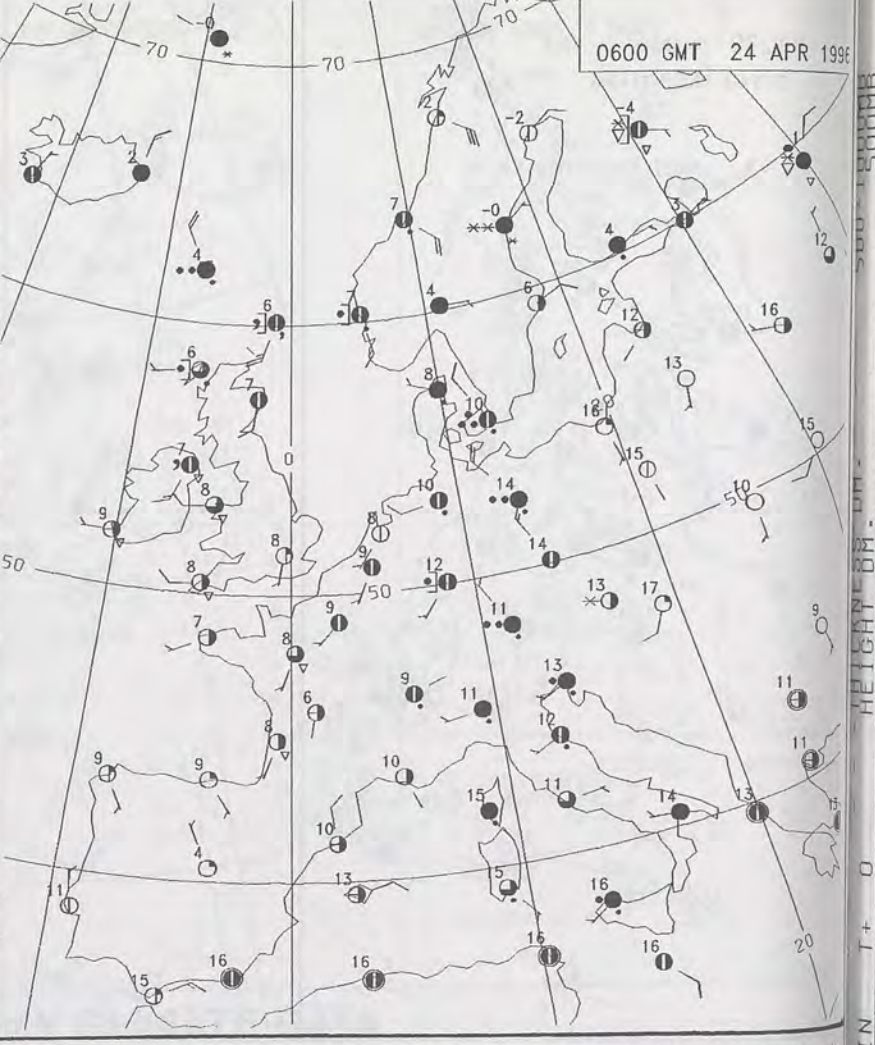
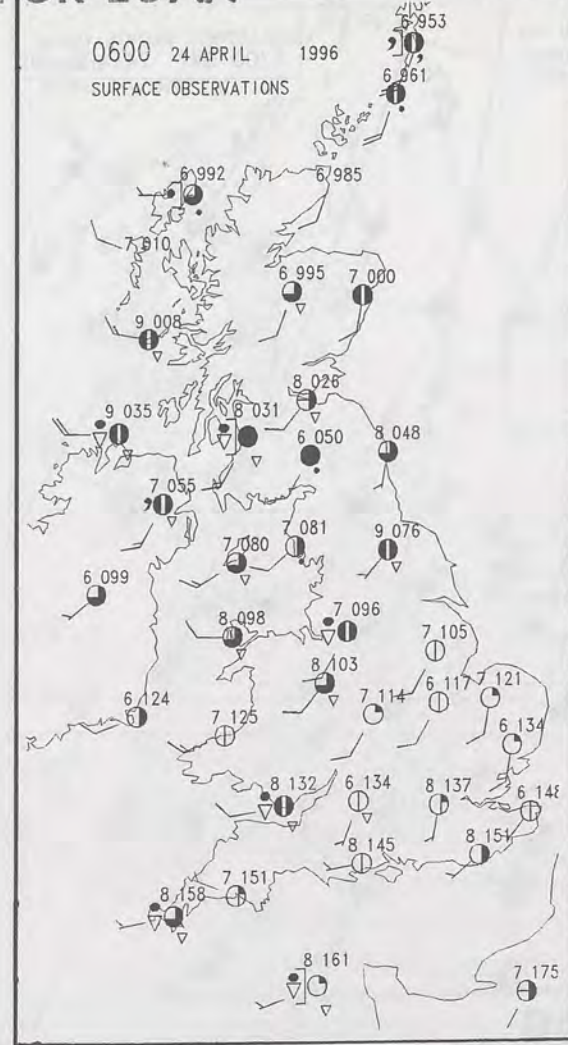
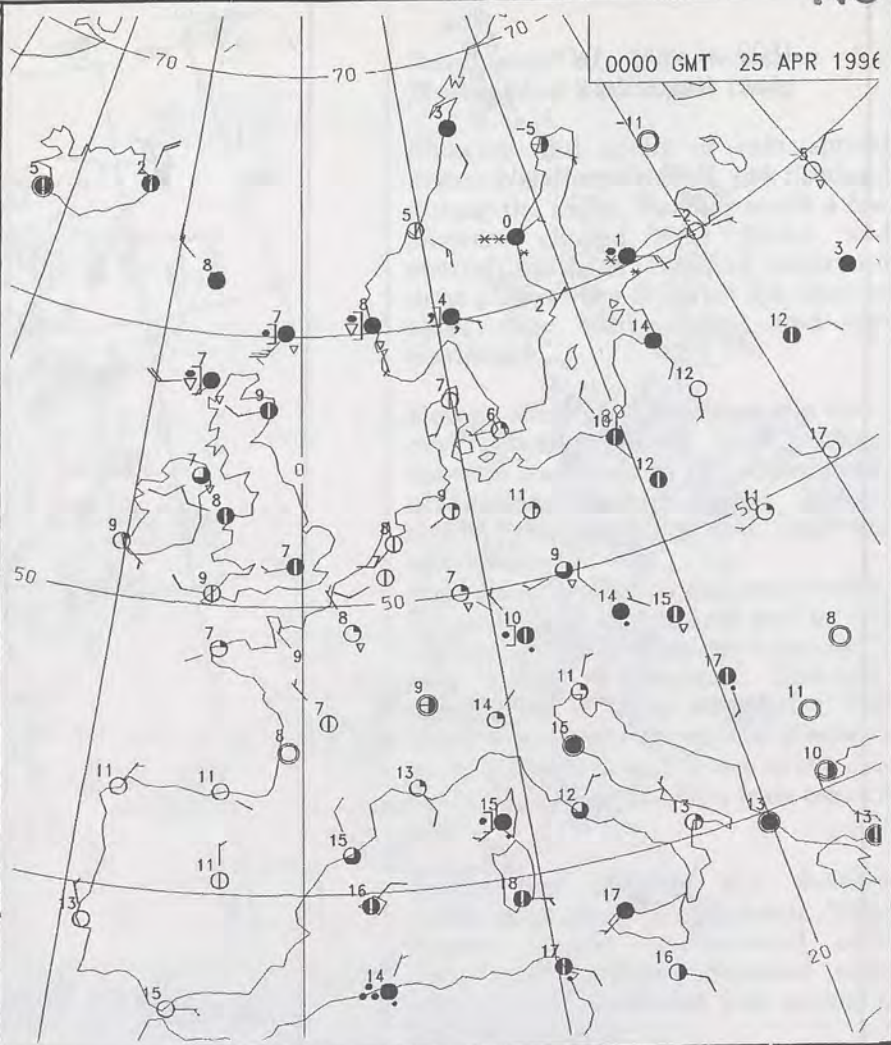
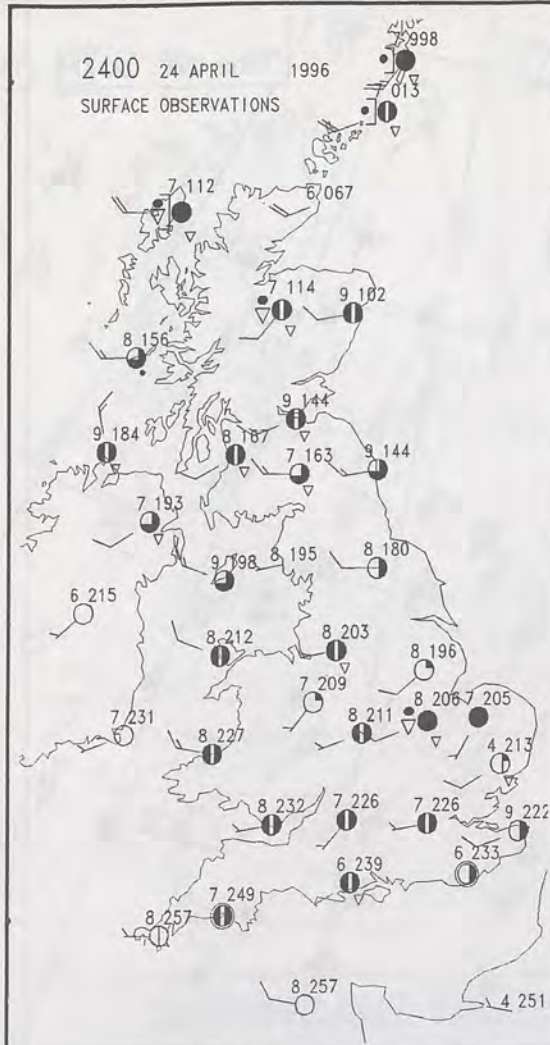


For details of other Weather Summaries produced by the Met. Office please contact:


London Weather Centre
Climate Department
127 Clerkenwell Road
London
EC1R 5DB

Telephone: 0171 405 4358
Fax: 0171 404 4314





APR 1996



The Met. Office


DAILY WEATHER SUMMARY

INCLUDING SUMMARY OF BRITISH WEATHER

Thursday
25th April
1996

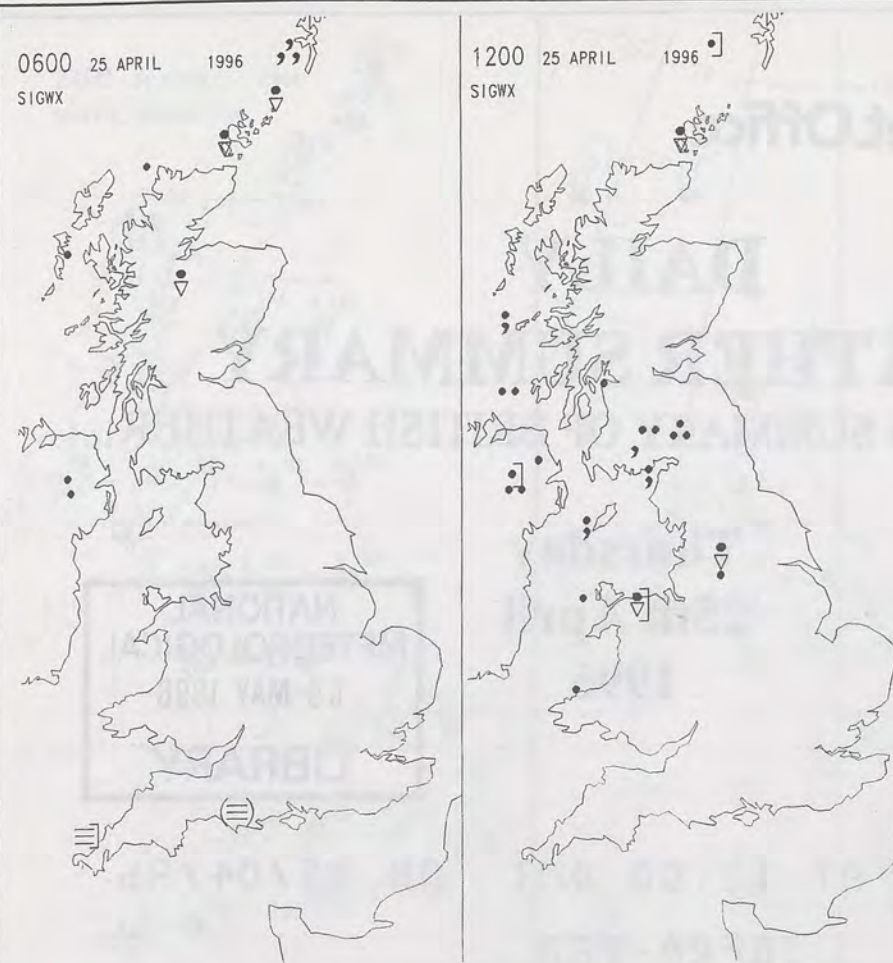
NATIONAL
METEOROLOGICAL
09 MAY 1996
LIBRARY

METEOSAT AT 12:00 GMT ON 25/04/96
INFRA-RED

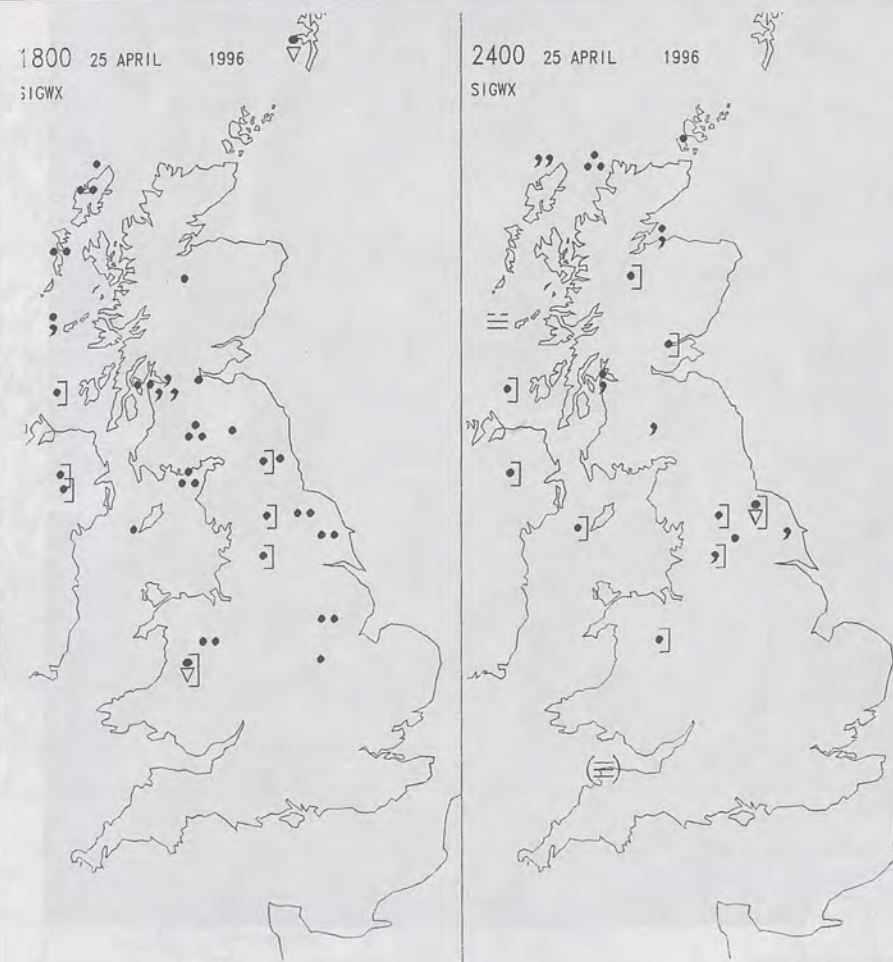


CLOUD-TOP OR LAND/SEA TEMPERATURE

COLD WARM



SIGNIFICANT WEATHER CHARTS



Published by London Weather Centre. All times are GMT.

Summary of UK weather for Thursday 25th April 1996

Most places had a dry night, with just a few showers across Scotland and northern England. Outbreaks of light rain persisted over the Northern Isles. By morning thicker cloud and light rain had spread to Northern Ireland and the Western Isles. These spells became prolonged and heavier and by lunch time the rain had spread into northwest England and Wales. The rest of Scotland remained fairly cloudy but further south the skies were brighter with sunny interludes.

During the afternoon the rain spread over the Pennines into northeast England. Rain across the Northern Isles had ceased with just the odd shower about. Broken cloud over eastern Scotland resulted in some sunny breaks. Sunny spells also dominated southern skies. Rain continued to fall across western and southern Scotland and edged into central areas during early evening. Northeastern England down to the Humber remained wet with outbreaks of rain but elsewhere across it was dry but just a little cloudier. Rain over Northern Ireland had by this time become very light and patchy.

Temperatures were generally near normal or rather warm across the UK but some areas around northeast England remained in the rather cold category.

EXTREMES

THURSDAY 25th APRIL 1996

Highest Maximum

: 17.7 C Poole [Dorset]
Great Malvern [Hereford & W'ster]

Lowest Maximum

: 8.3 C Cape Wrath [North Scotland]

Lowest Minimum

: 1.6 C Jubilee Corner [Kent]

Lowest Grass Minimum

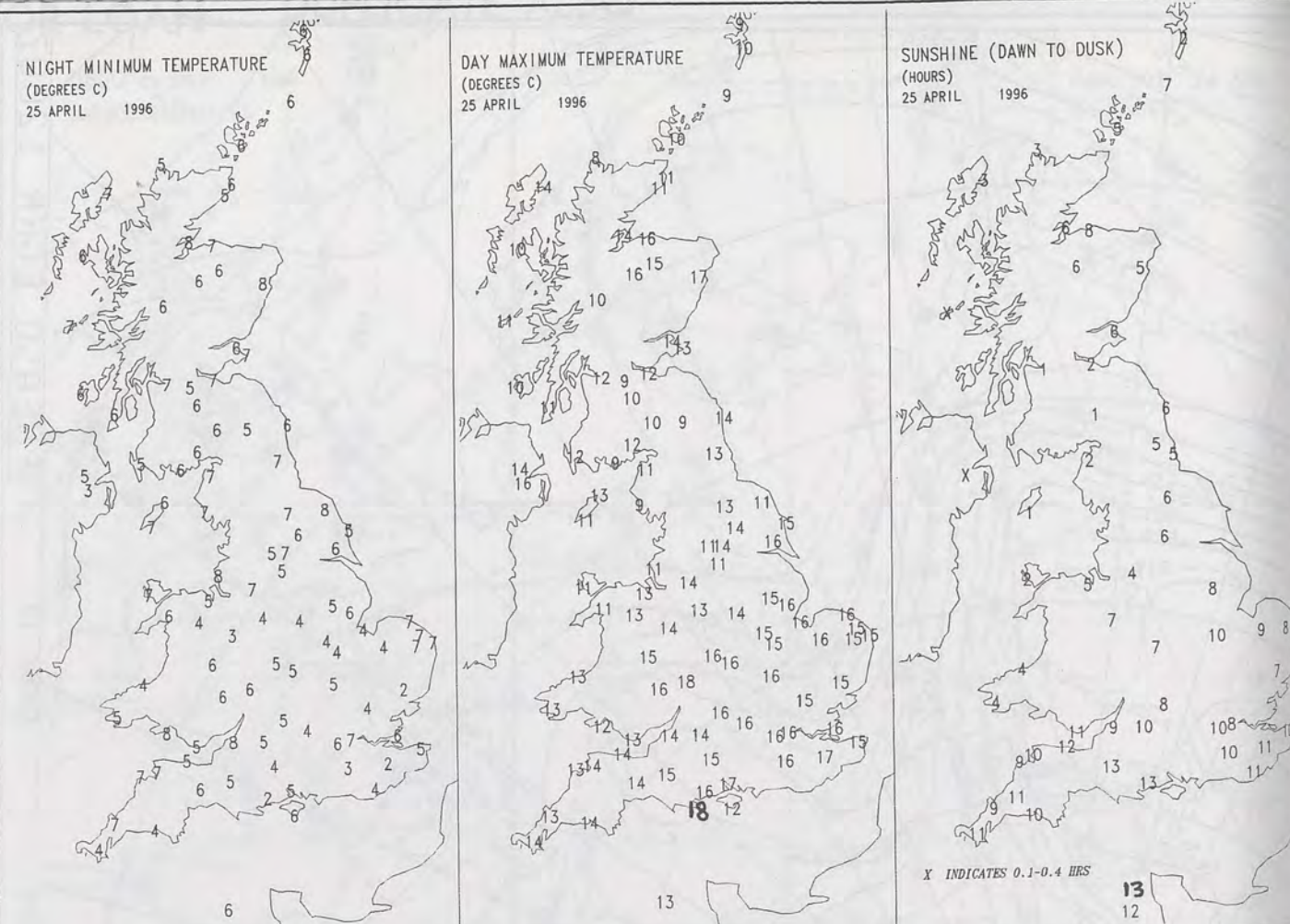
: -2.8 C Birmingham Airport

Most Rain (24 hrs from 0900 GMT)

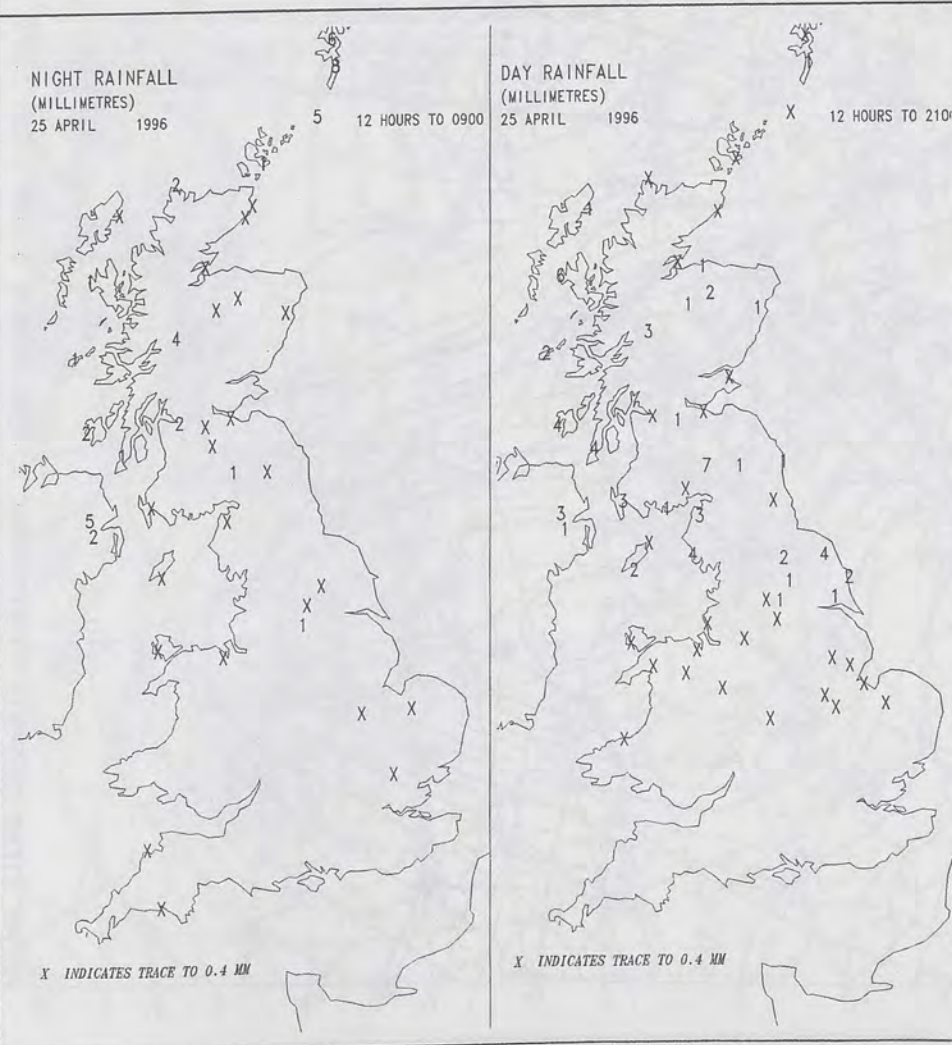
: 15.5mm Lochranza [Isle of Arran]

Most Sunshine

: 13.5 hrs Guernsey Airport



DAILY CLIMATE DATA



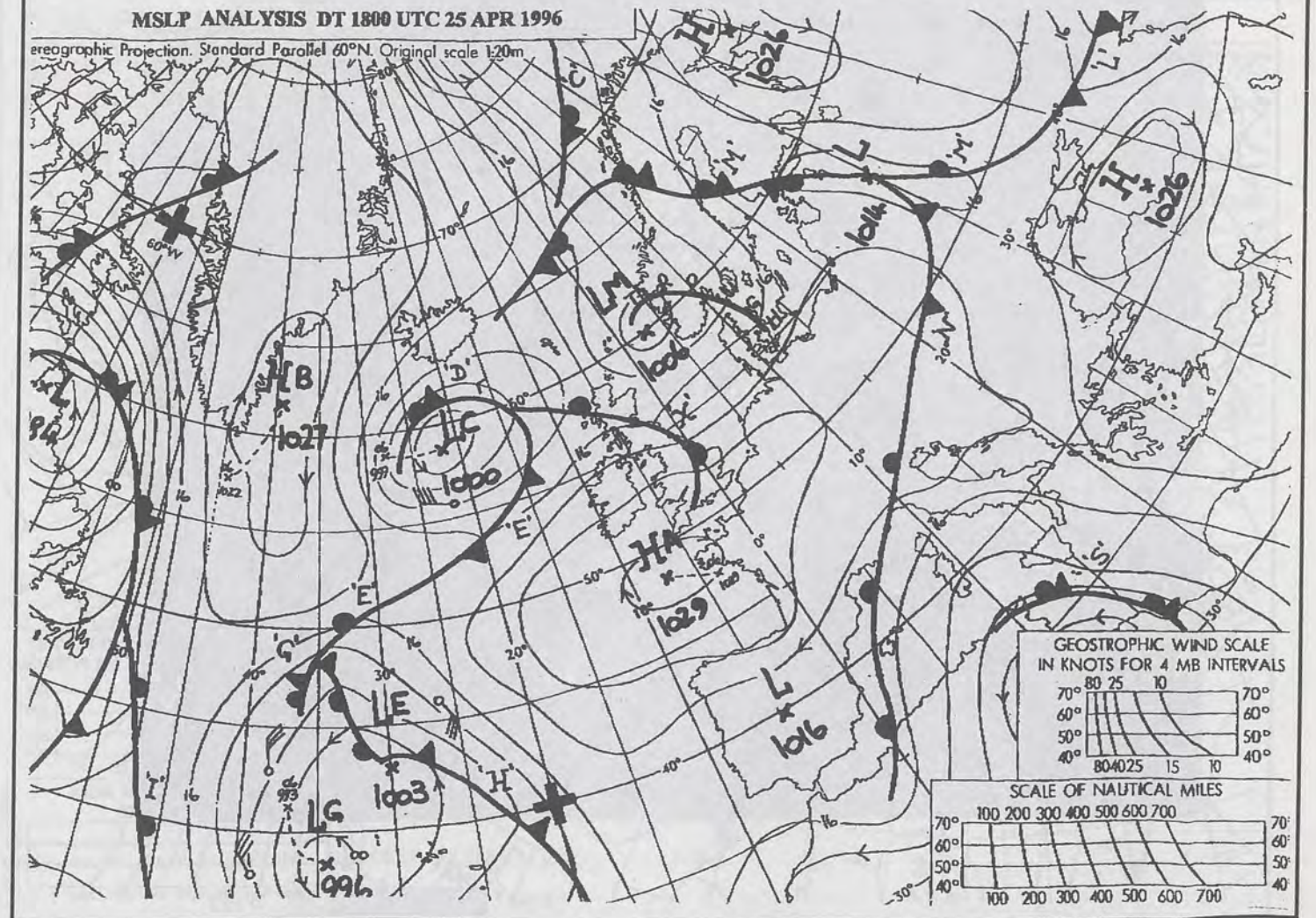
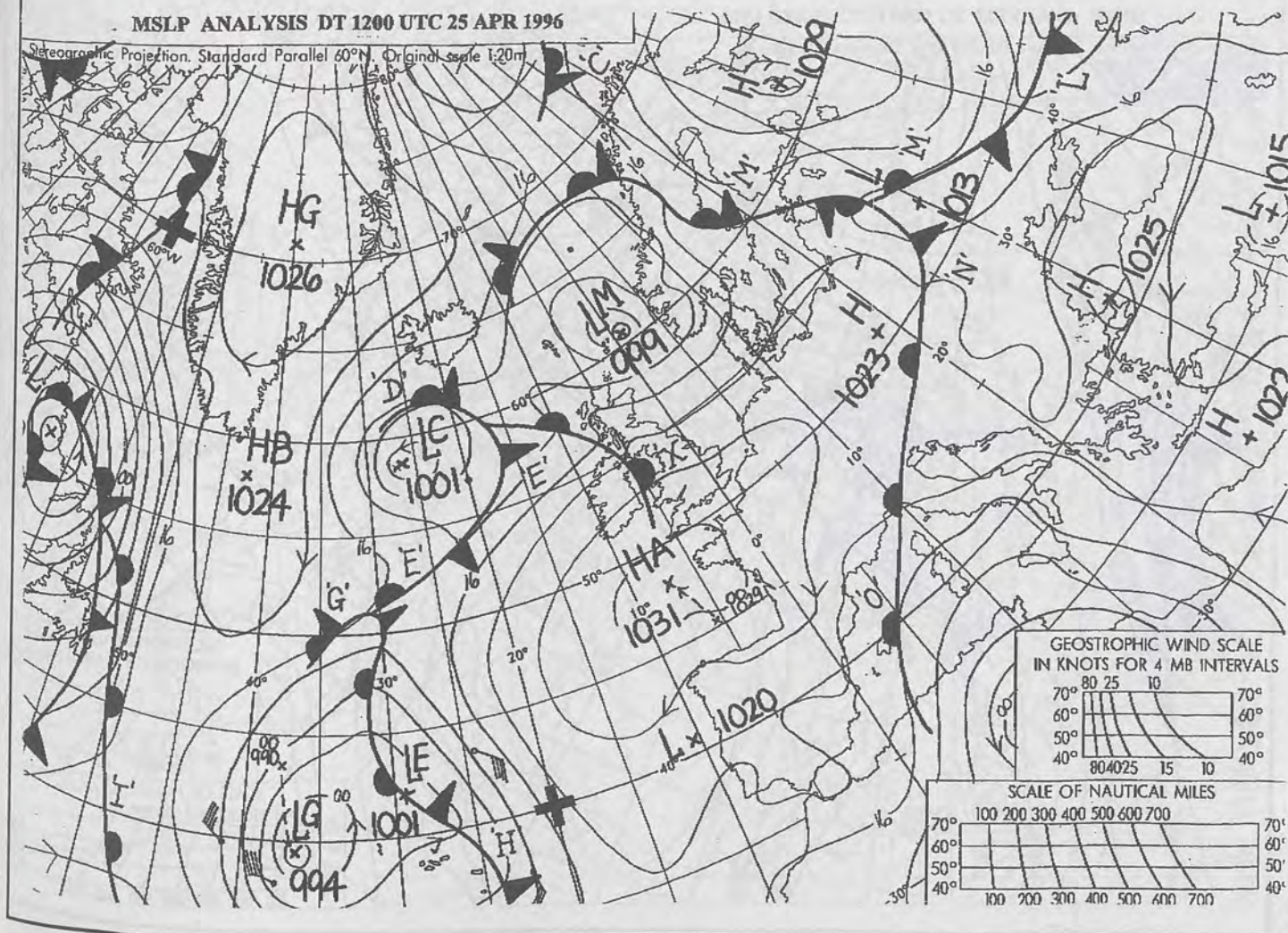
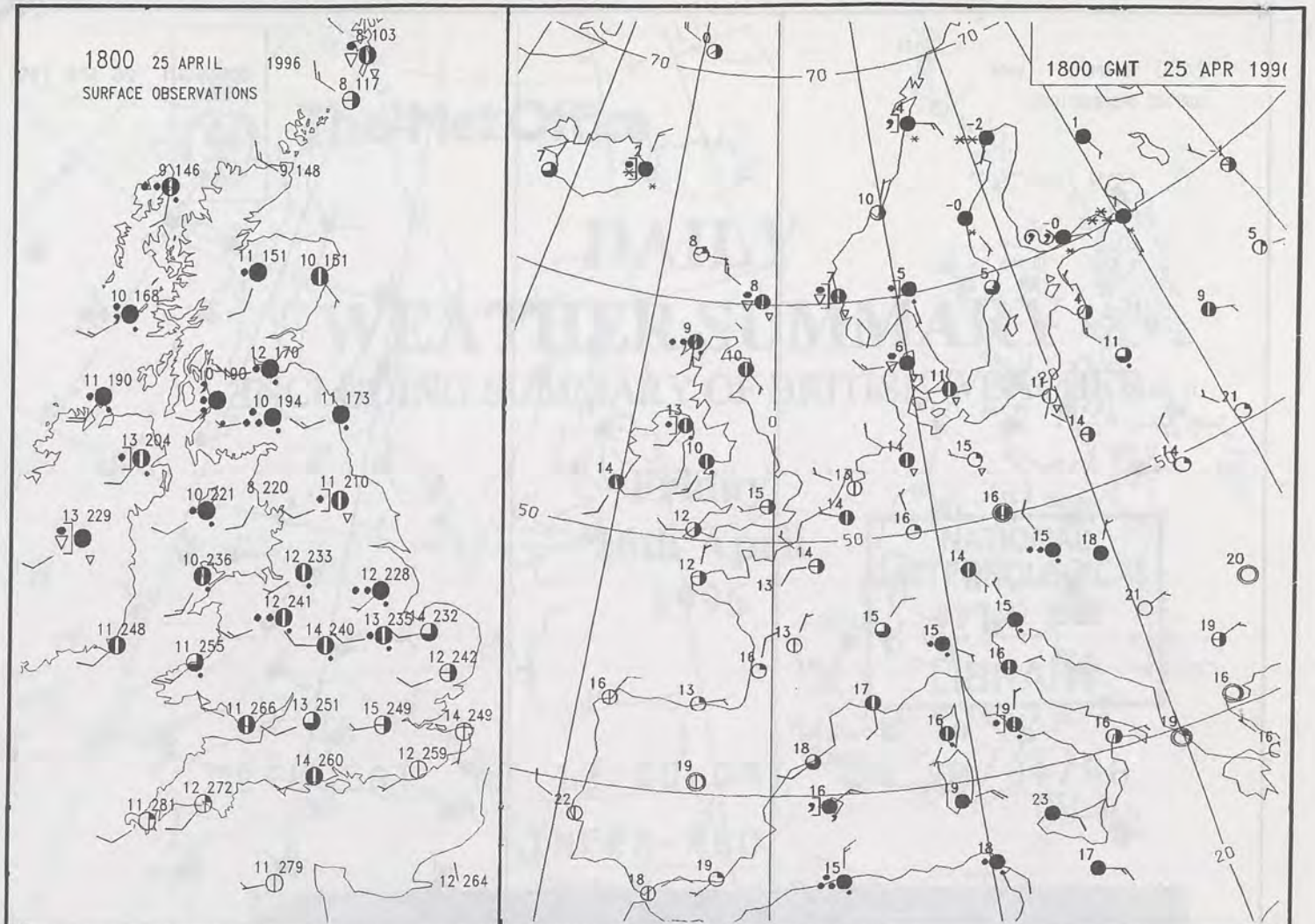
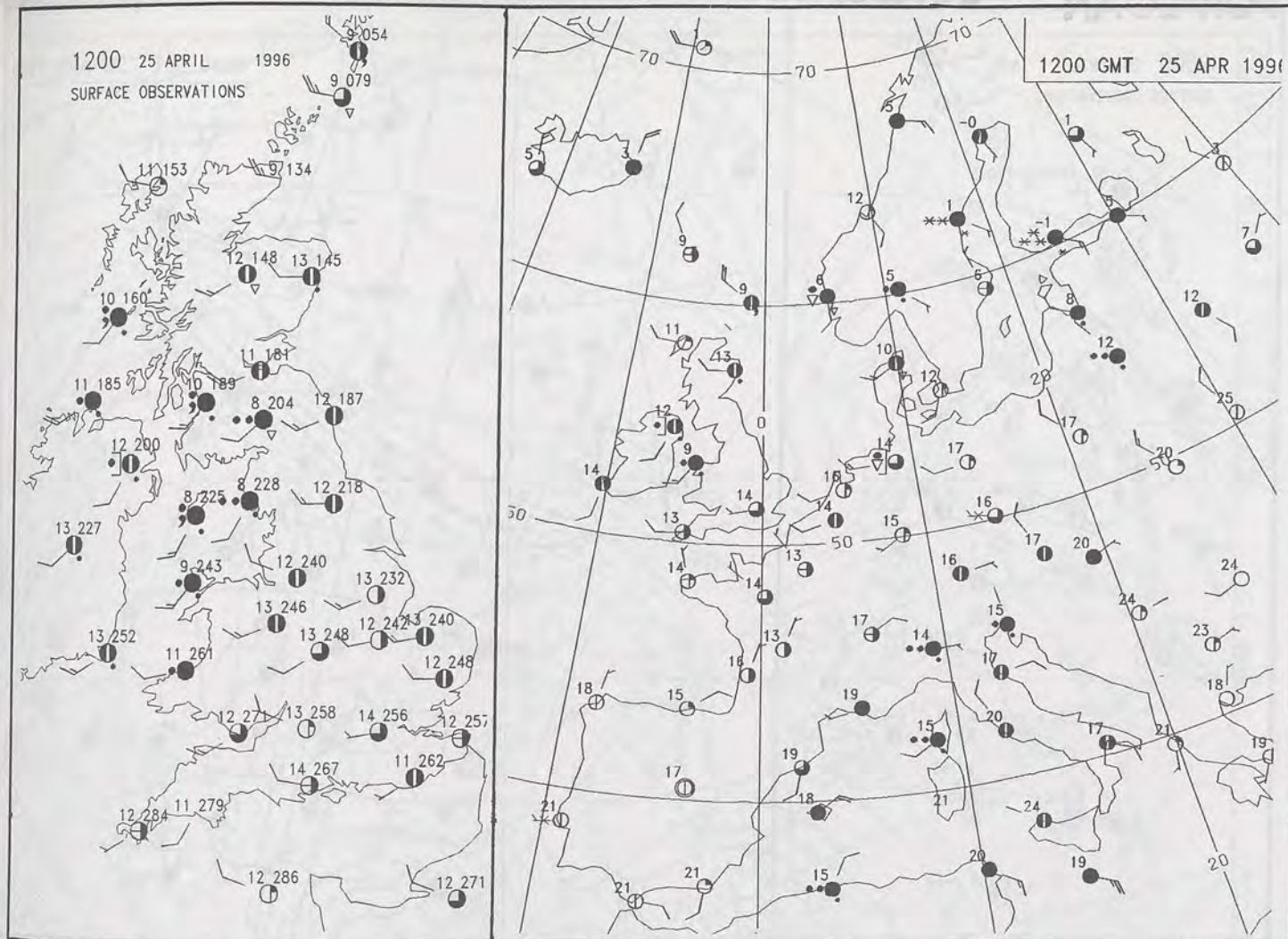
DAILY WEATHER SUMMARY

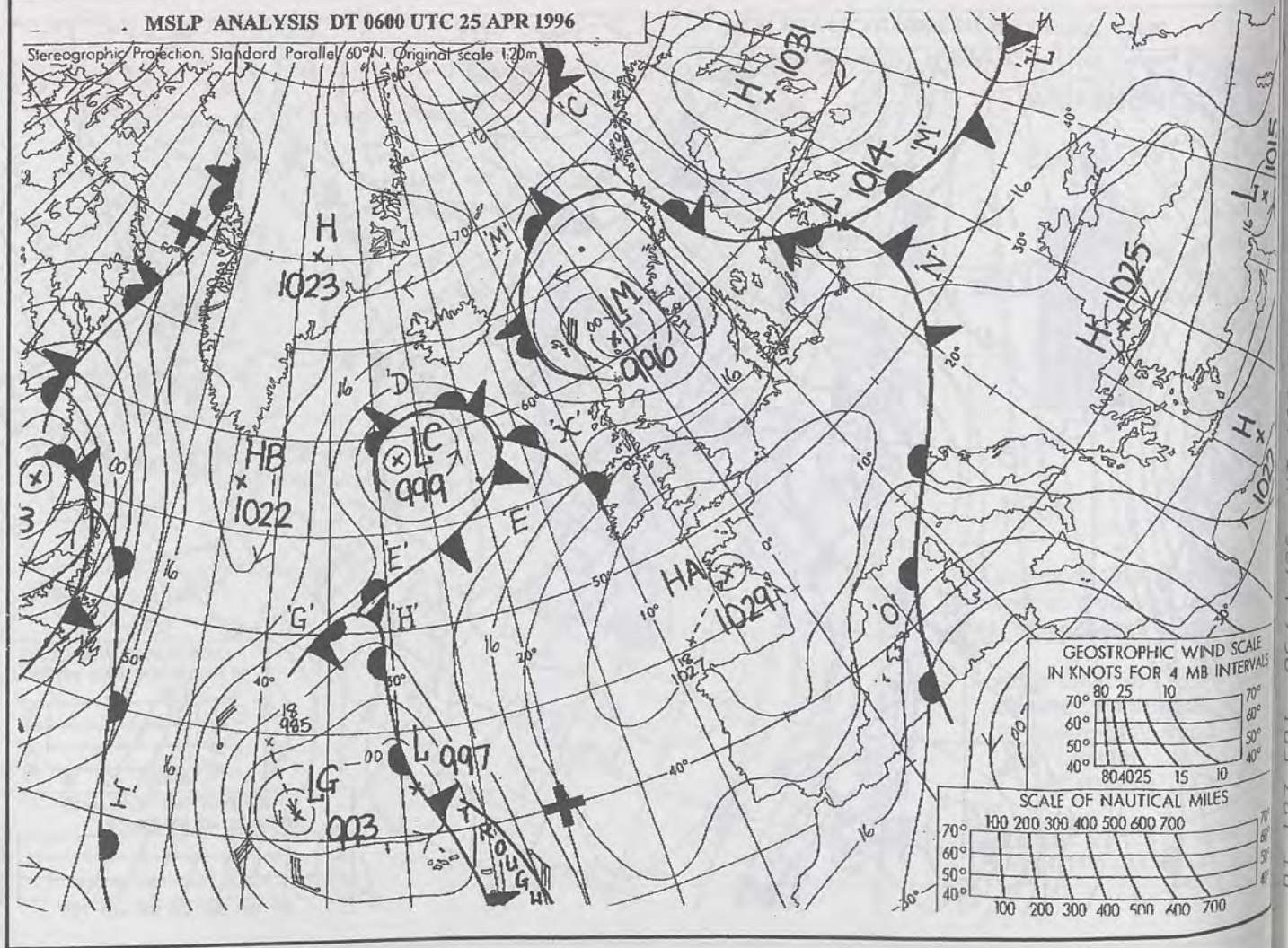
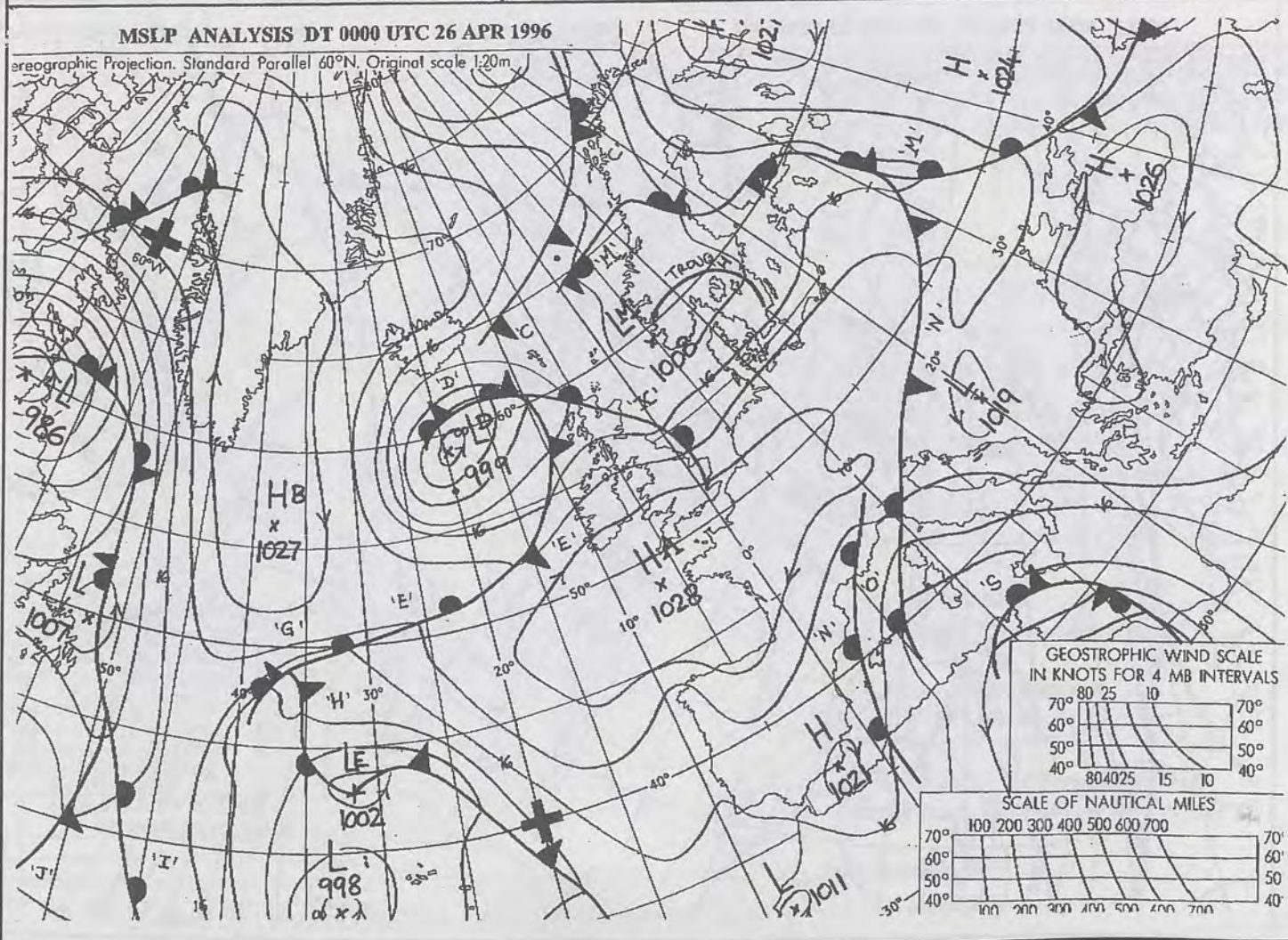
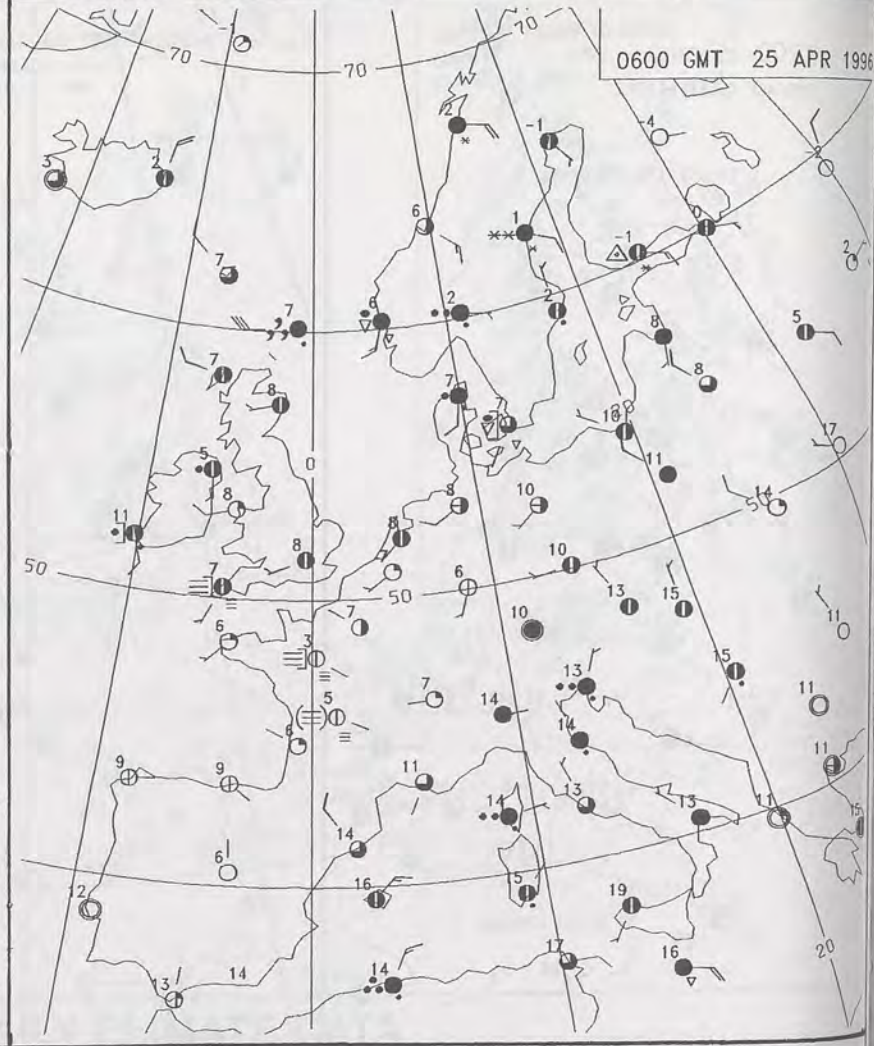
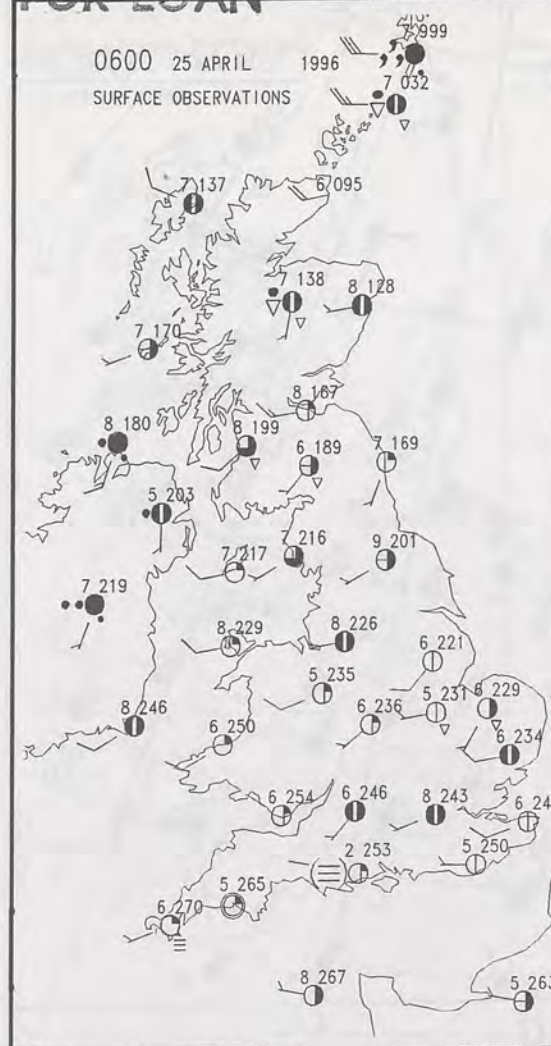
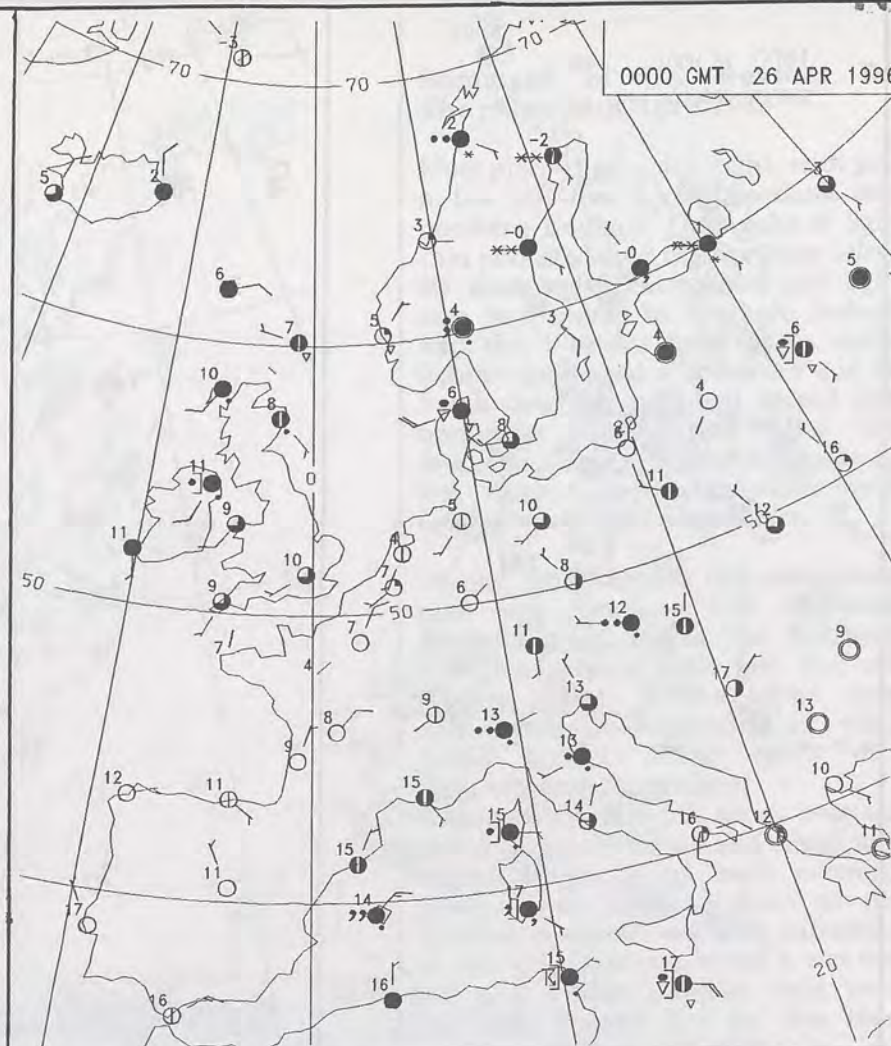
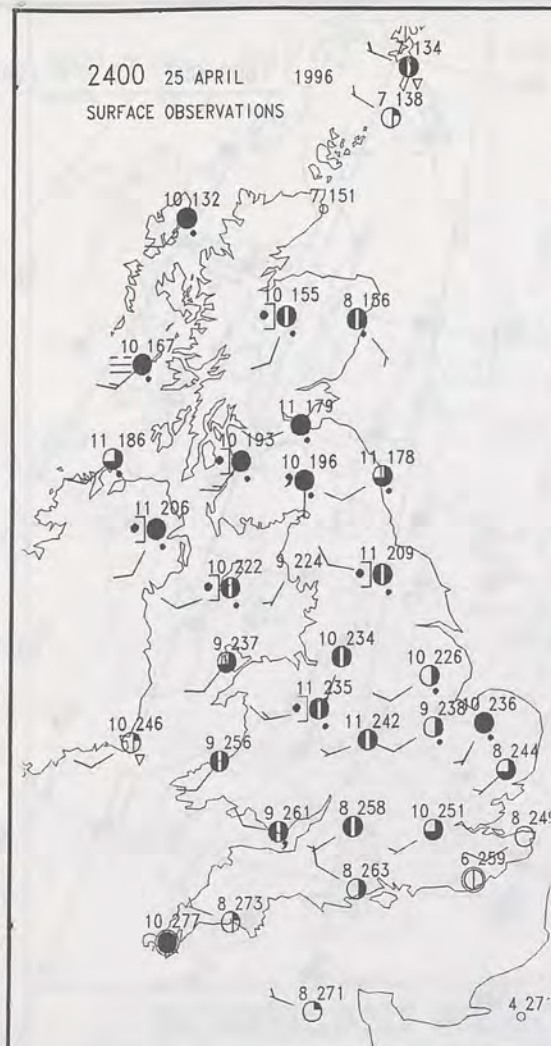


For details of other Weather Summaries produced by the Met. Office please contact:


London Weather Centre
Climate Department
127 Clerkenwell Road
London
EC1R 5DB

Telephone: 0171 405 4358
Fax: 0171 404 4314





APR 1996



The Met. Office


DAILY WEATHER SUMMARY

INCLUDING SUMMARY OF BRITISH WEATHER

Friday
26th April
1996

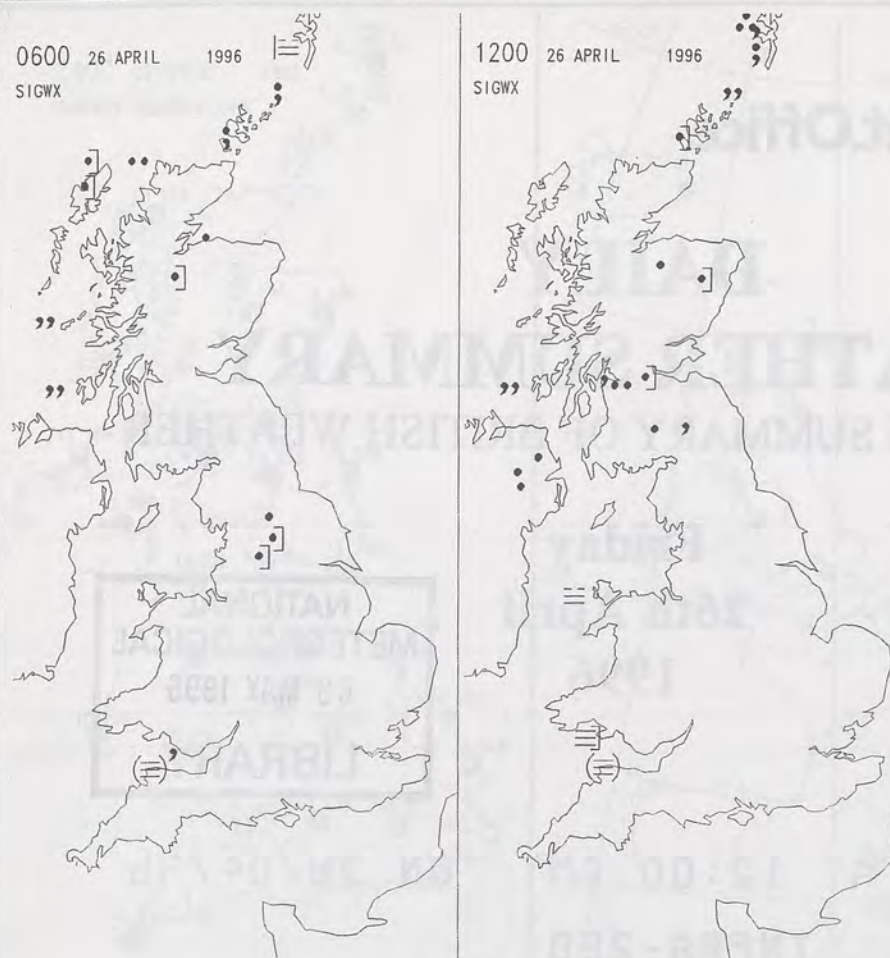
NATIONAL
METEOROLOGICAL
09 MAY 1996
LIBRARY

METEOSAT AT 12:00 GMT ON 26/04/96
INFRA-RED

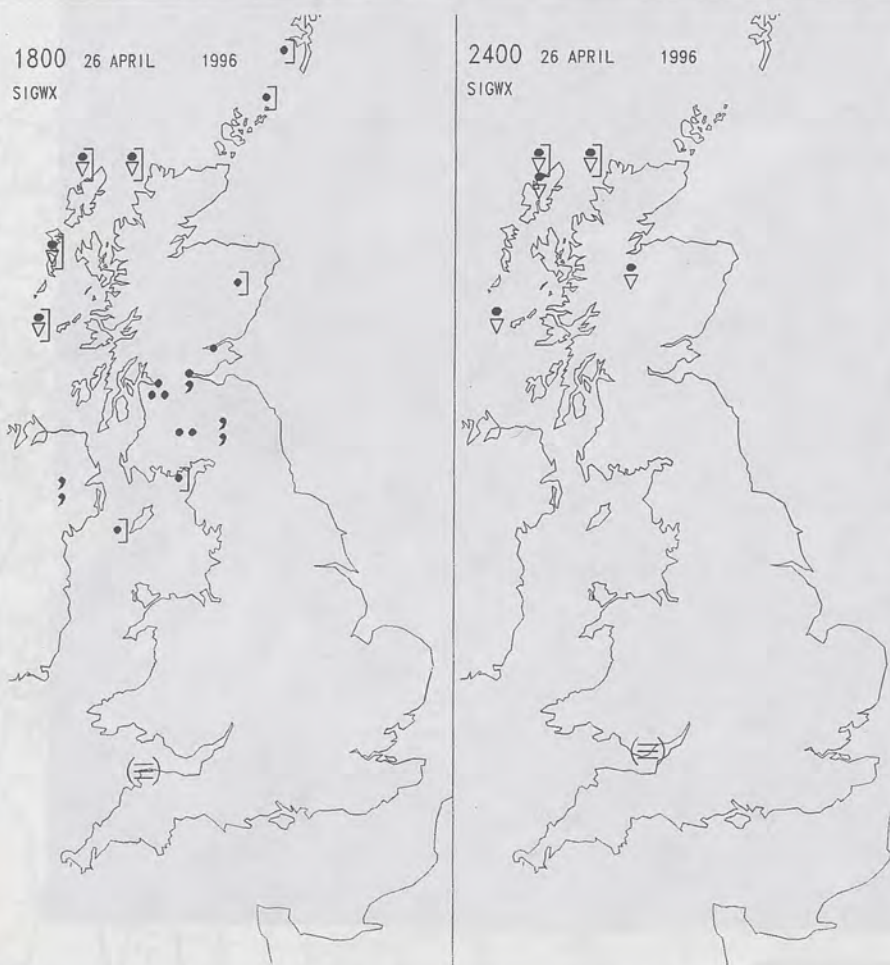


CLOUD-TOP OR LAND/SEA TEMPERATURE

COLD WARM



SIGNIFICANT WEATHER CHARTS



Published by London Weather Centre. All times are GMT.

Summary of UK weather for Friday 26th April 1996

England and Wales had a mainly dry night, with broken cloud in central and eastern parts. Mist developed in places and isolated fog patches affected west Wales, the Channel Isles and southwest England. Scotland and Northern Ireland were overcast with light rain at times and northeast England also had some damp weather.

It was a dull start to the morning for the whole of the west, with grey skies stretching from Cornwall to Northern Ireland and the Western Isles. The east was brighter and the cloud gradually dispersed to bring long sunny breaks by the afternoon. Sunny spells also developed over Wales and the West Country, but the northwest of the United Kingdom remained cloudy. Rain affected Northern Ireland and parts of Scotland, this wet weather was mainly over southwest Scotland and it lingered over the Forth-Clyde Valley and Southern Uplands throughout the afternoon.

The evening was fine for most of the United Kingdom with the best of the late sunshine across central and southern England. Scotland and Northern Ireland had some breaks in the cloud and the rain across the Southern Uplands gradually died out. Isolated showers developed in the north and west of Scotland and a few spread to inland parts.

Temperatures today were generally warm for late April, but about average in the extreme west and in parts of southern Scotland.

EXTREMES

FRIDAY 26th APRIL 1996

Highest Maximum
: 20.5 C Gravesend [Kent]

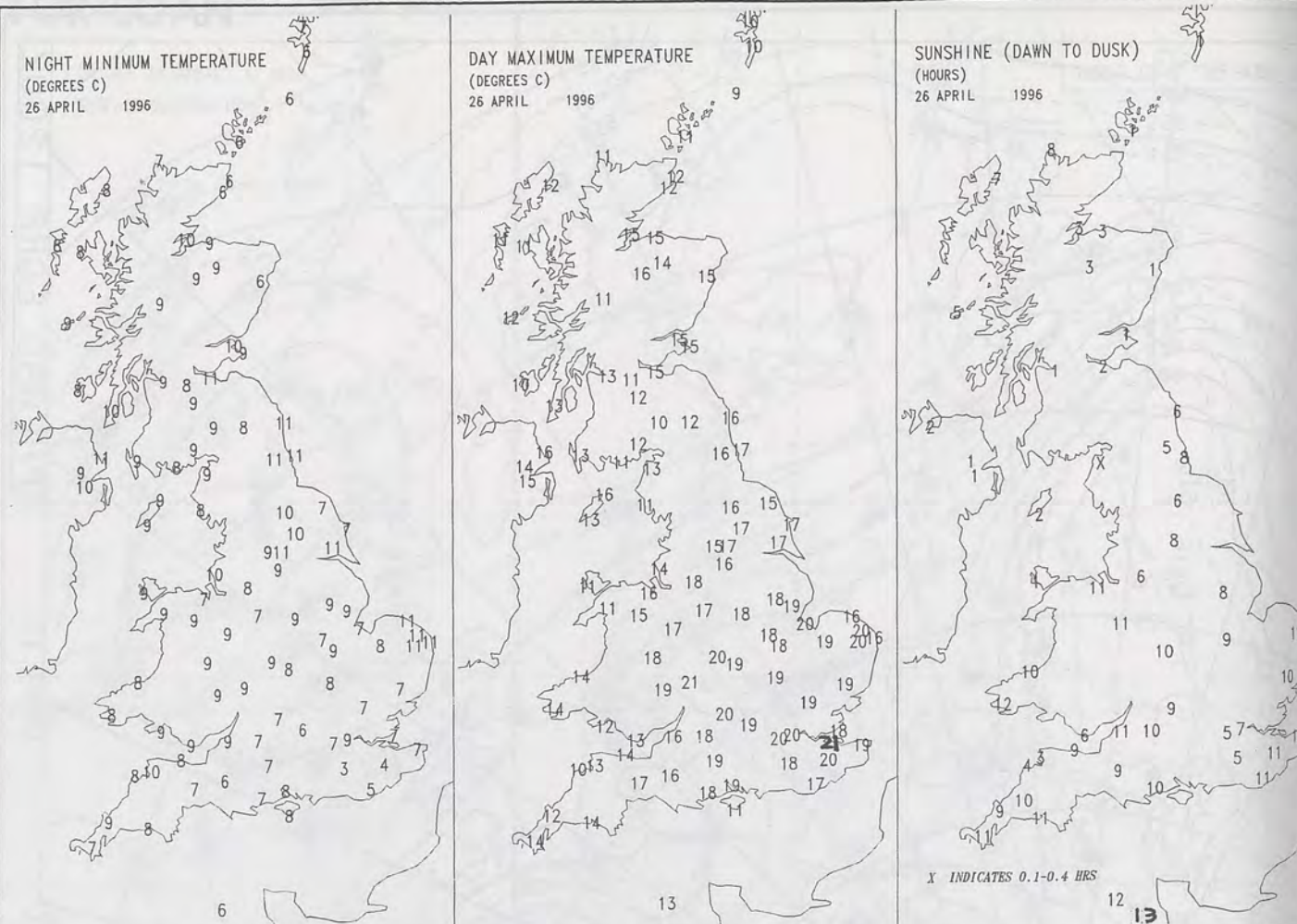
Lowest Maximum
: 8.7 C Fair Isle

Lowest Minimum
: 3.4 C Gatwick Airport

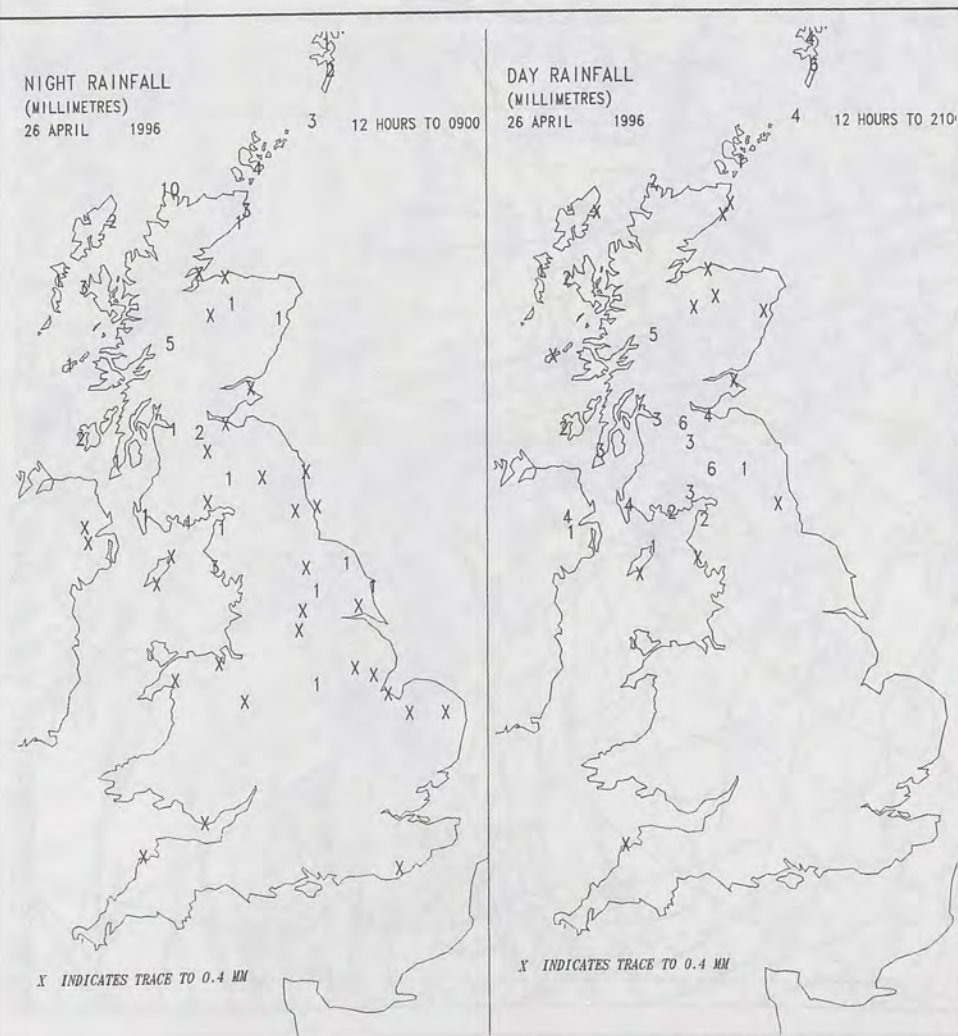
Lowest Grass Minimum
: -1.6 C Charing [Kent]

Most Rain (24 hrs from 0900 GMT)
: 6.0mm Foula [Shetland]

Most Sunshine
: 13.5 hrs Jersey Airport



DAILY CLIMATE DATA



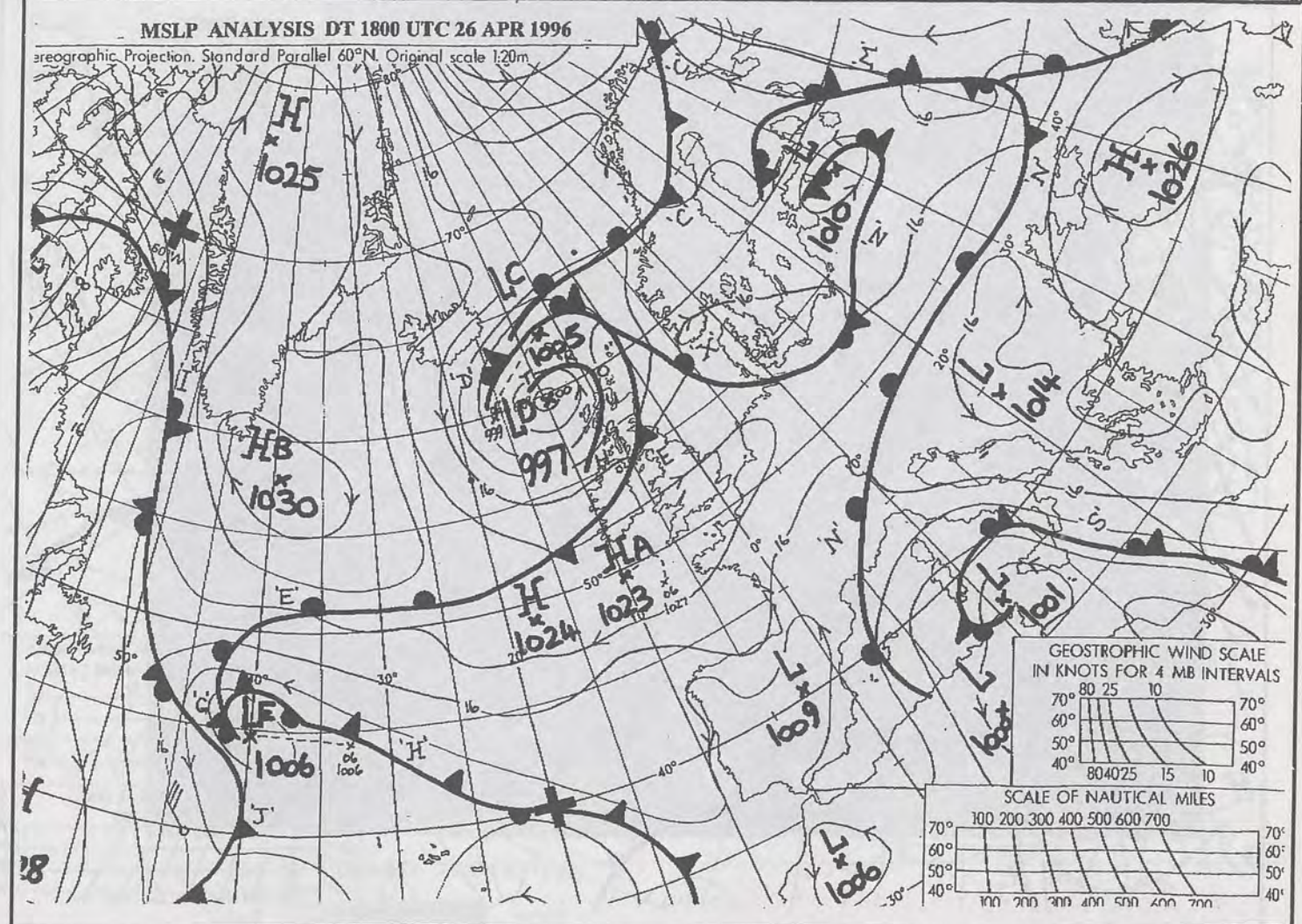
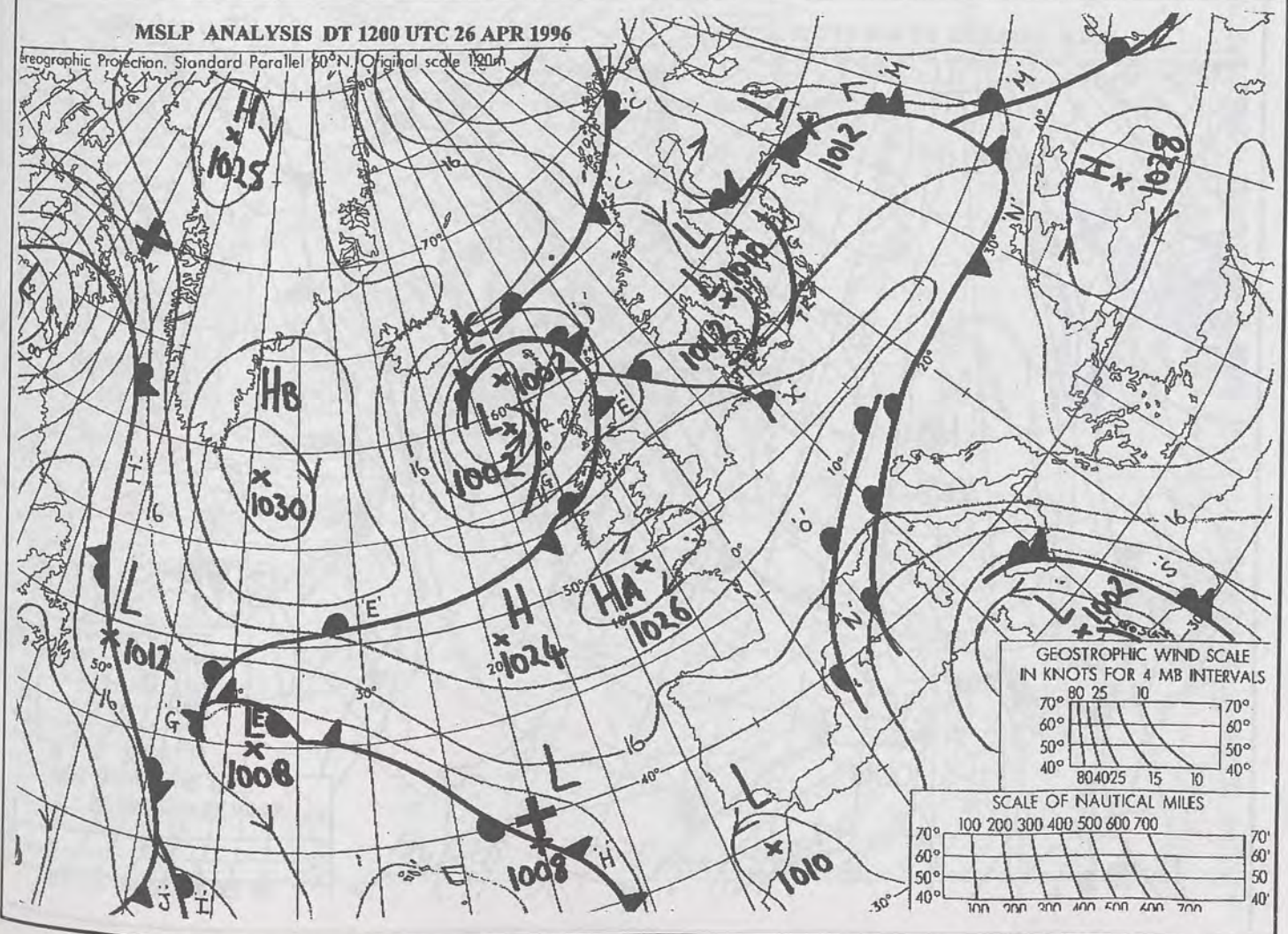
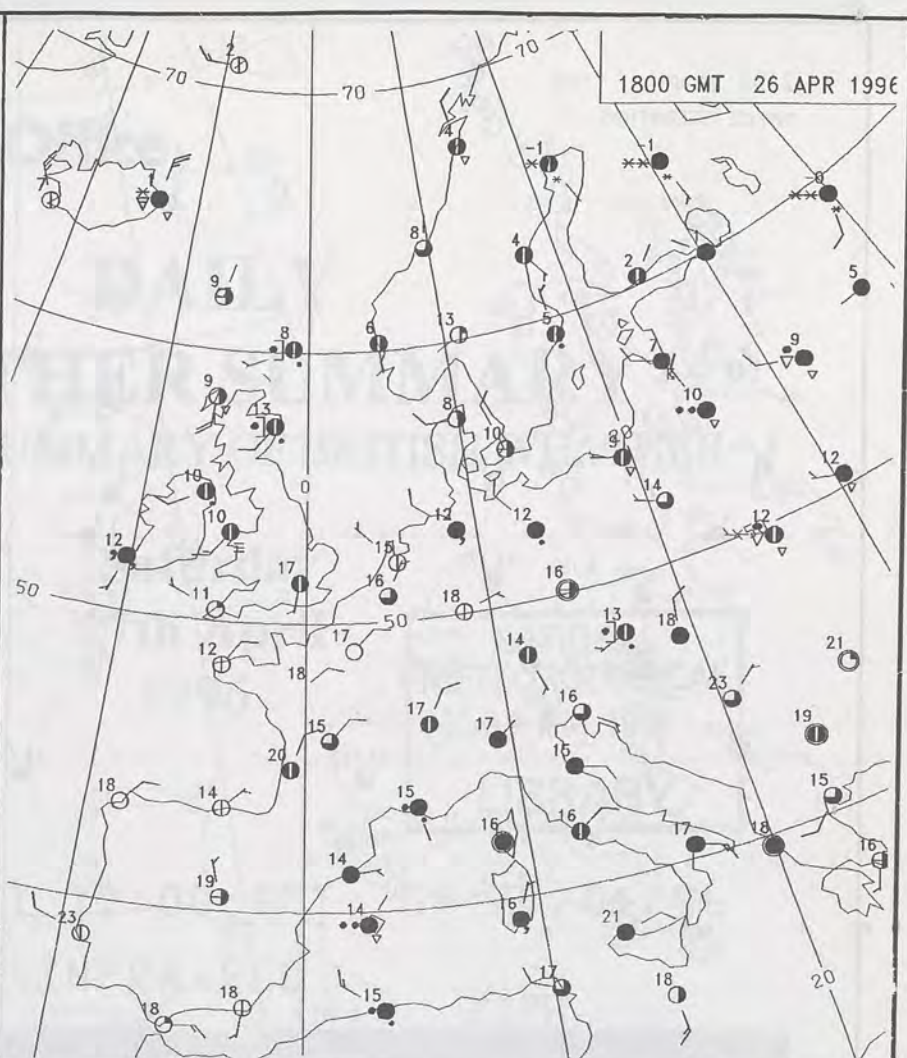
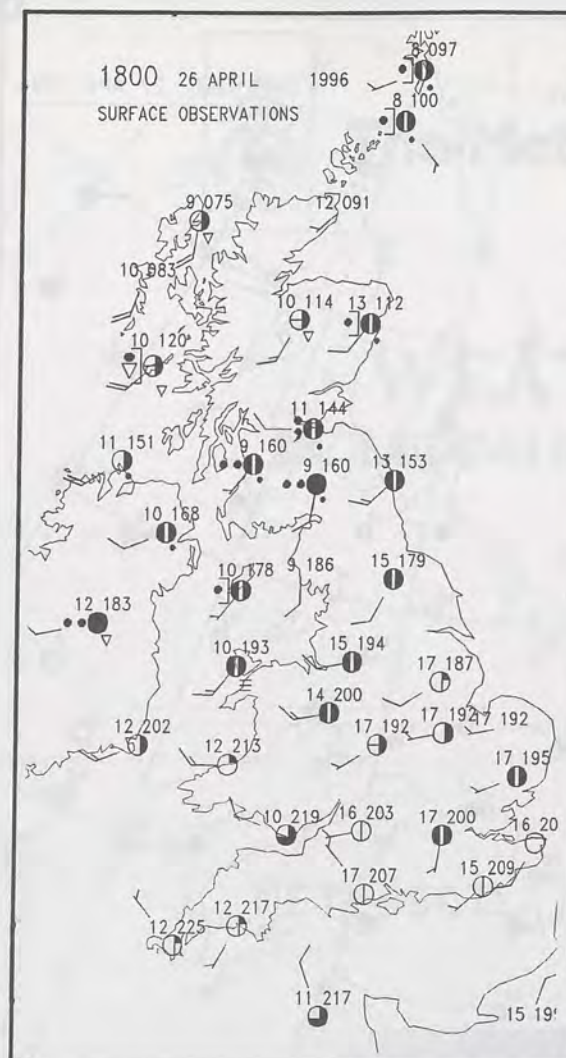
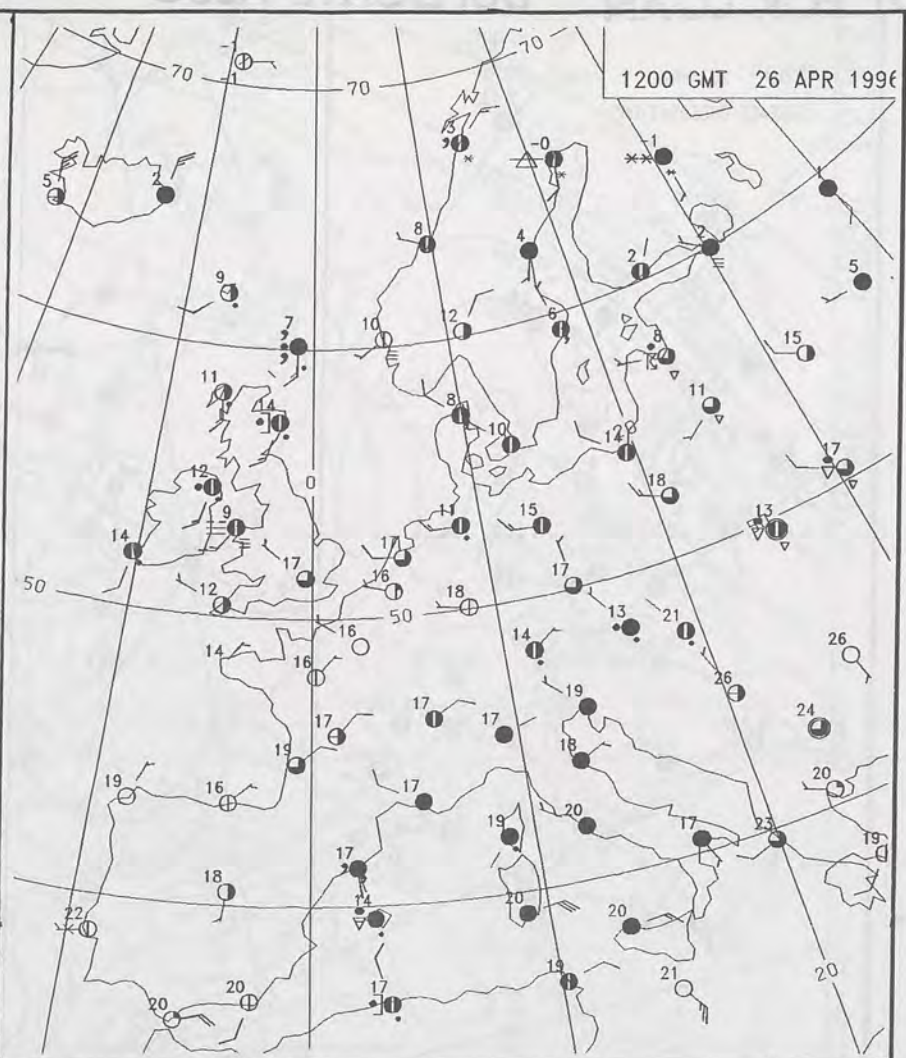
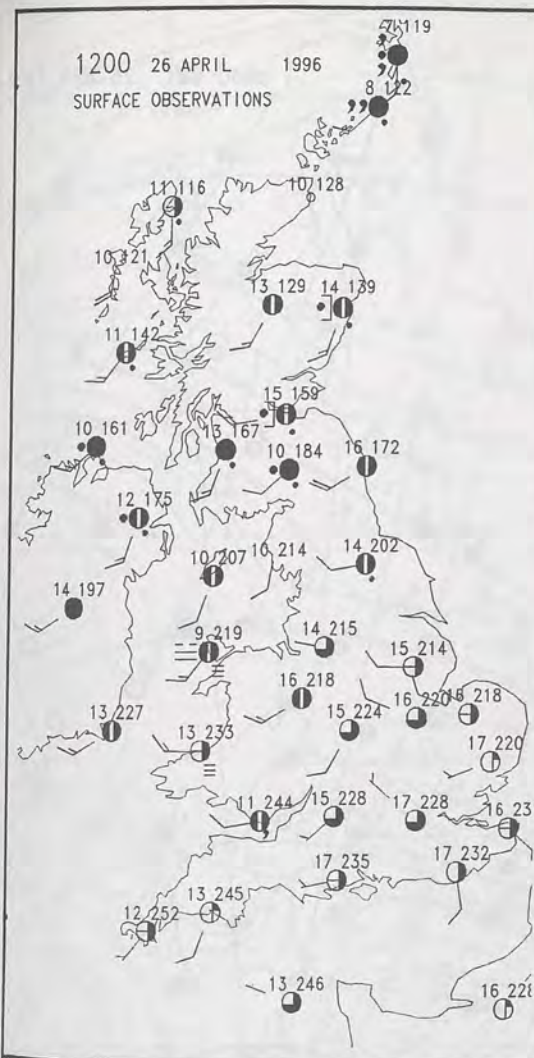
DAILY WEATHER SUMMARY

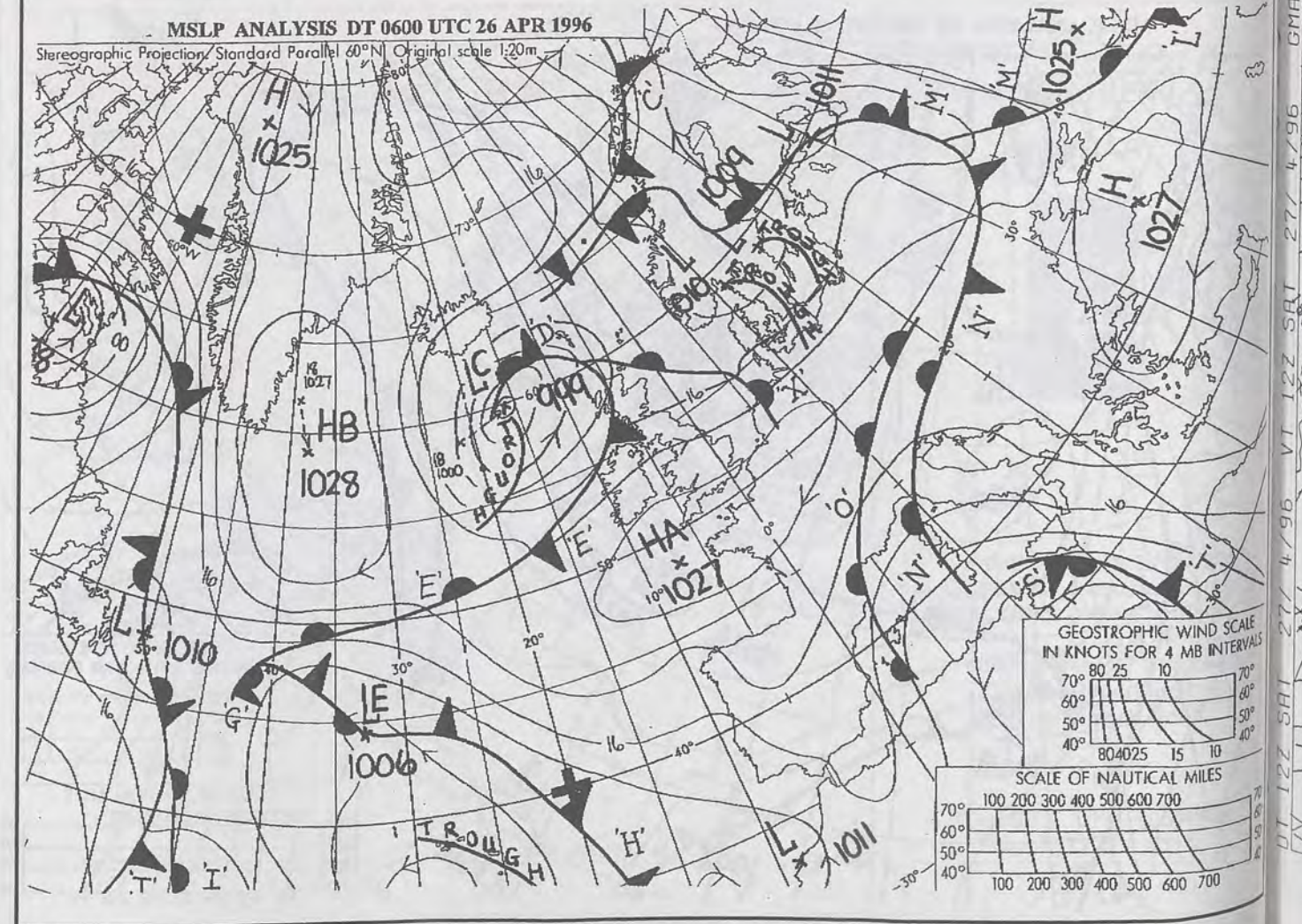
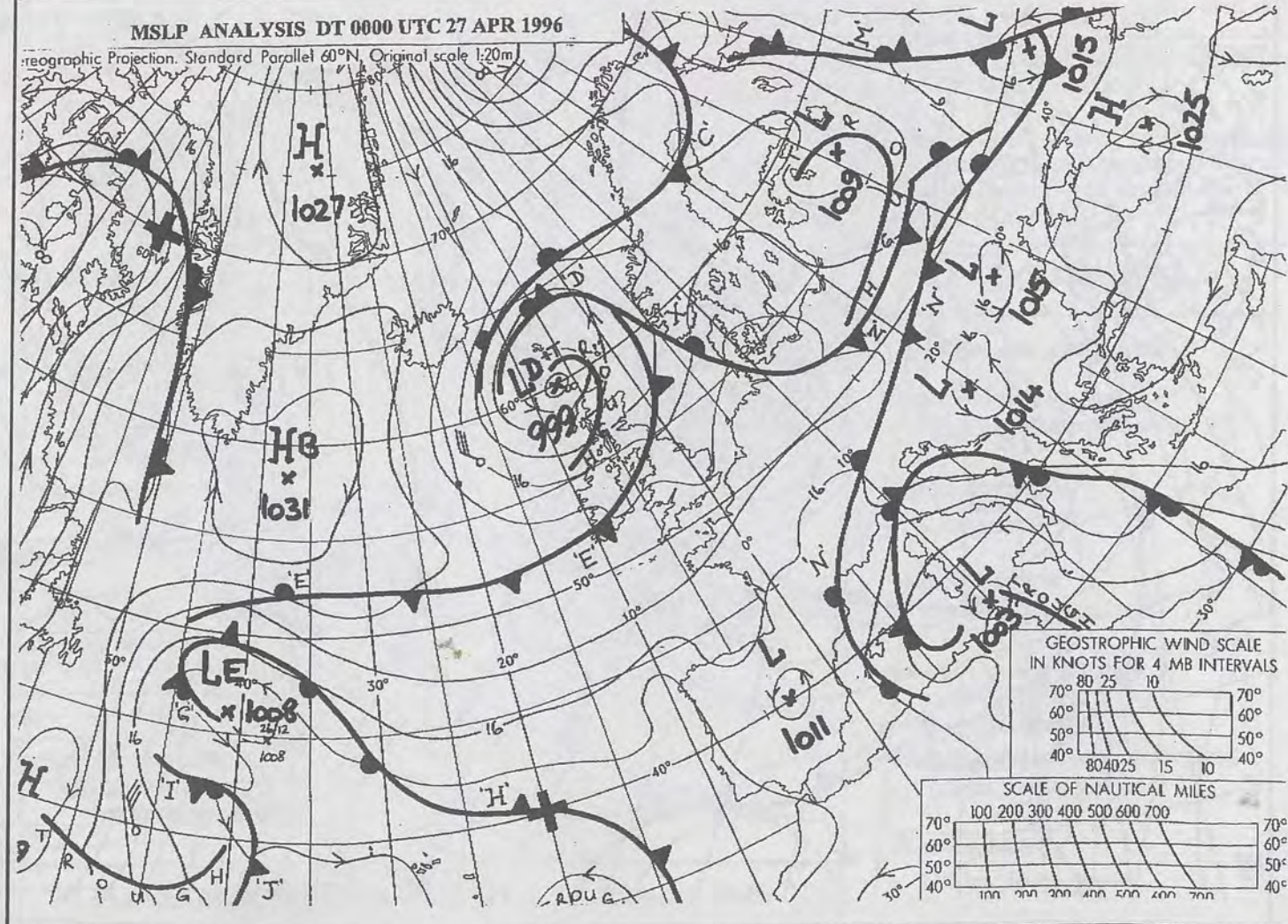
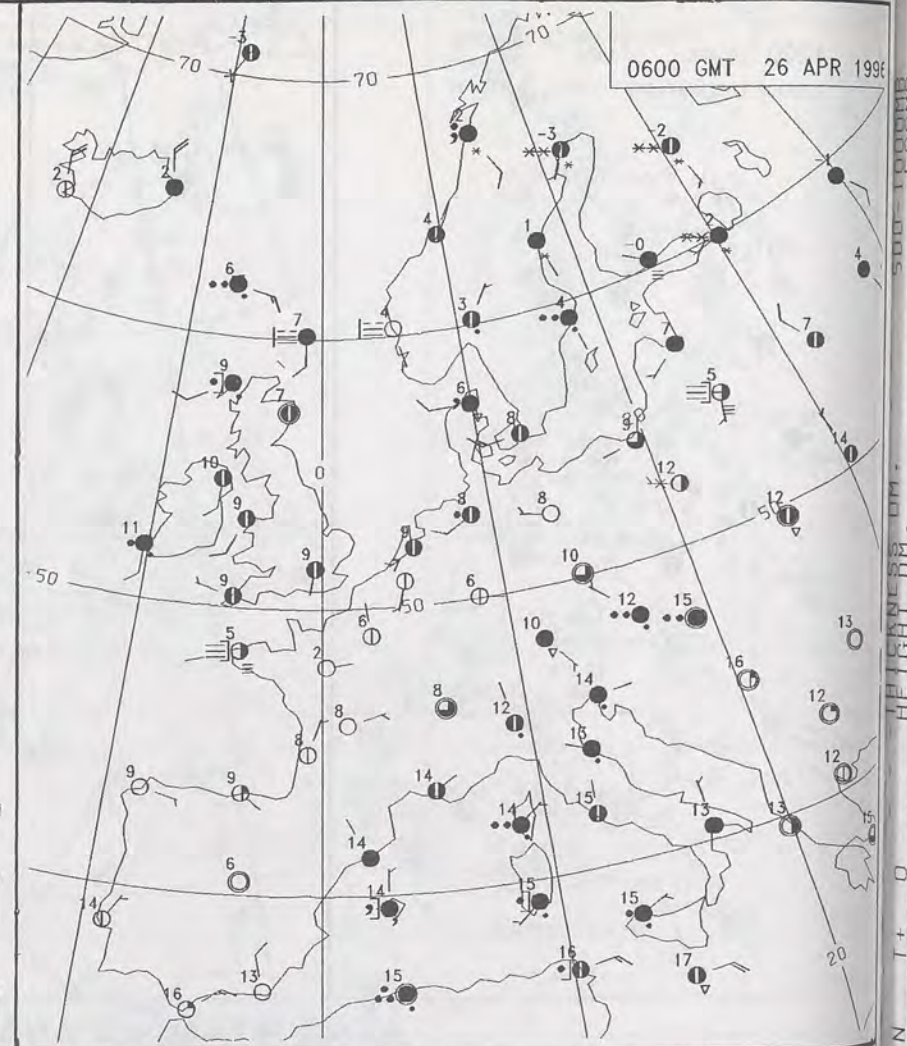
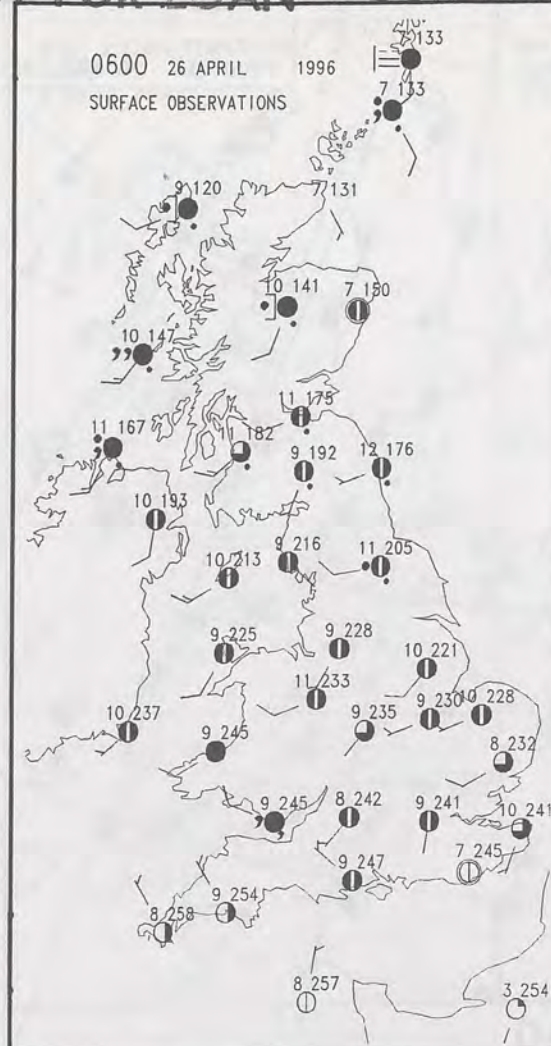
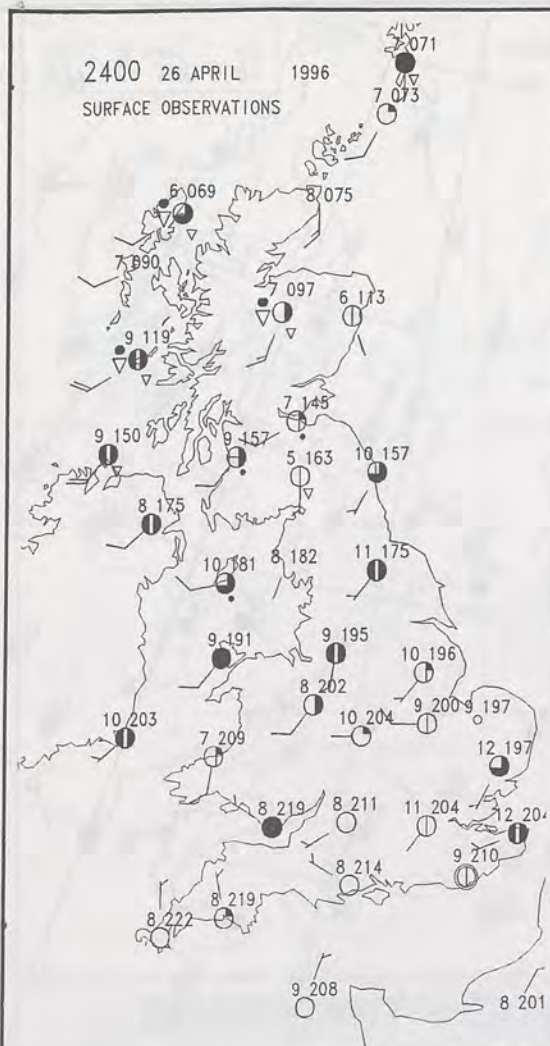


For details of other Weather Summaries produced by the Met. Office please contact:

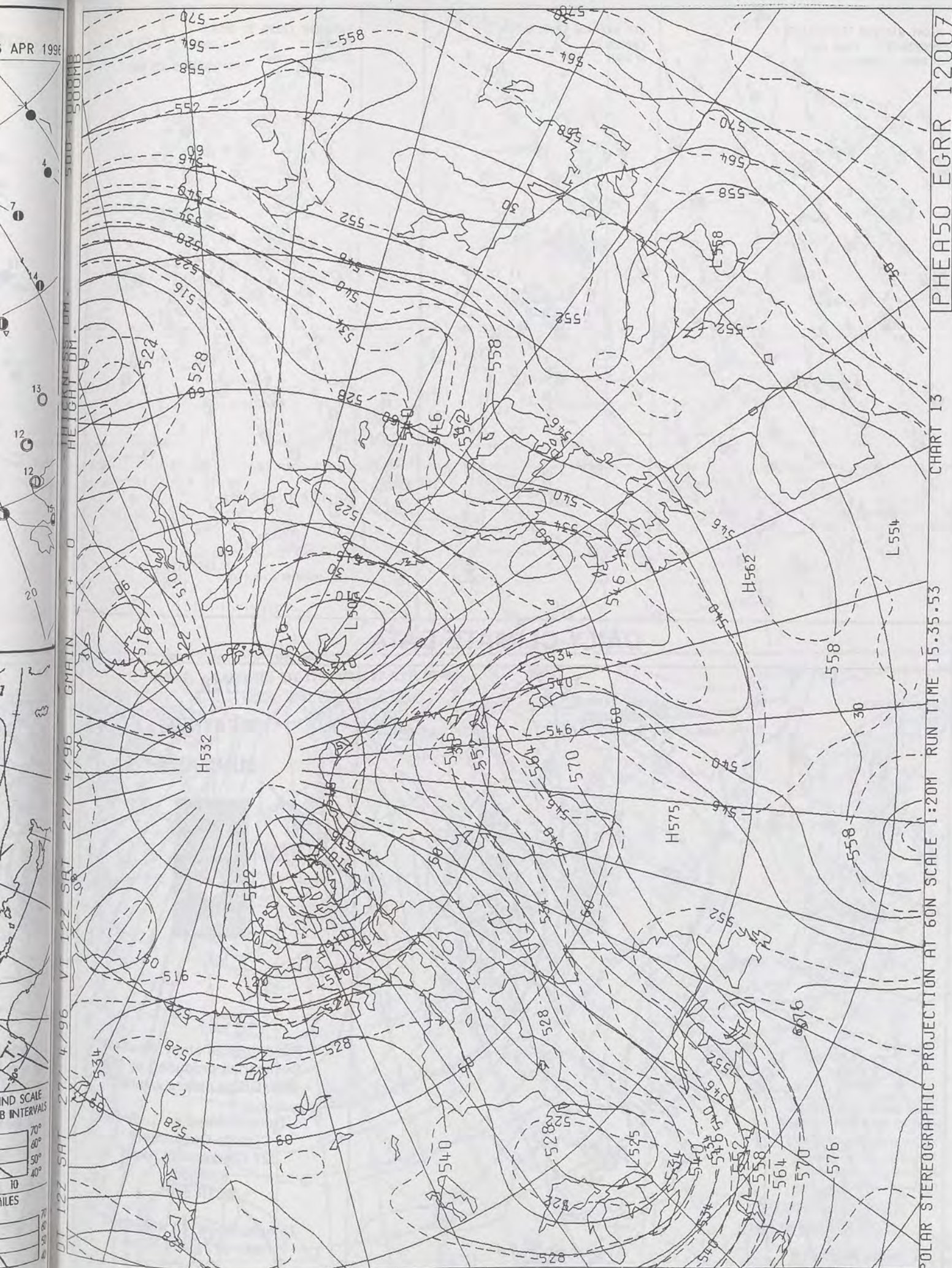
London Weather Centre
Climate Department
127 Clerkenwell Road
London
EC1R 5DB

Telephone: 0171 405 4358
Fax: 0171 404 4314





APR 1996



The Met.Office


DAILY WEATHER SUMMARY

INCLUDING SUMMARY OF BRITISH WEATHER

Saturday
27th April
1996

NATIONAL
METEOROLOGICAL
09 MAY 1996
LIBRARY

METEOSAT AT 12:00 GMT ON 27/04/96
INFRA-RED



CLOUD-TOP OR LAND/SEA TEMPERATURE
COLD WARM

0600 27 APRIL 1996
SIGWX



1200 27 APRIL 1996
SIGWX



SIGNIFICANT WEATHER CHARTS

1800 27 APRIL 1996
SIGWX



2400 27 APRIL 1996
SIGWX



Summary of UK weather for Saturday 27th April 1996

It was a dry night for the majority of the United Kingdom, with just occasional light showers in western Scotland and Northern Ireland. Central and western parts remained cloudy but there were clear spells for the south and east. Mist developed in south Wales, southwest England and also Shetland, and this thickened to fog patches during the early hours.

The morning started fine for eastern Scotland, central and southern England. The rest of the United Kingdom was rather cloudy and the grey skies across north Wales and northern England also brought a few spots of rain. During the morning the cloud generally became more broken and the mist and fog dispersed.

The afternoon was sunny for most although north Wales, northern England and southern Scotland were still mainly cloudy with few brighter breaks. Scotland and Northern Ireland had isolated showers during the day, these were mainly in the Highland region and across the Northern Isles.

Towards dusk the cloud dispersed to bring some late sunshine for all. The evening was dry, except for the north of Scotland, where there were scattered showers.

Temperatures were generally average. East Anglia and southeast England were very warm.

EXTREMES

SATURDAY 27th APRIL 1996

Highest Maximum

: 21.4 C Gravesend [Kent]

Lowest Maximum

: 8.0 C Cape Wrath [North Scotland]

Lowest Minimum

: 2.0 C Larkhill [Wiltshire]

Lowest Grass Minimum

: -2.7 C Benson [Oxon]

Most Rain (24 hrs from 0900 GMT)

: 6.3mm Glenlivet [Grampian]

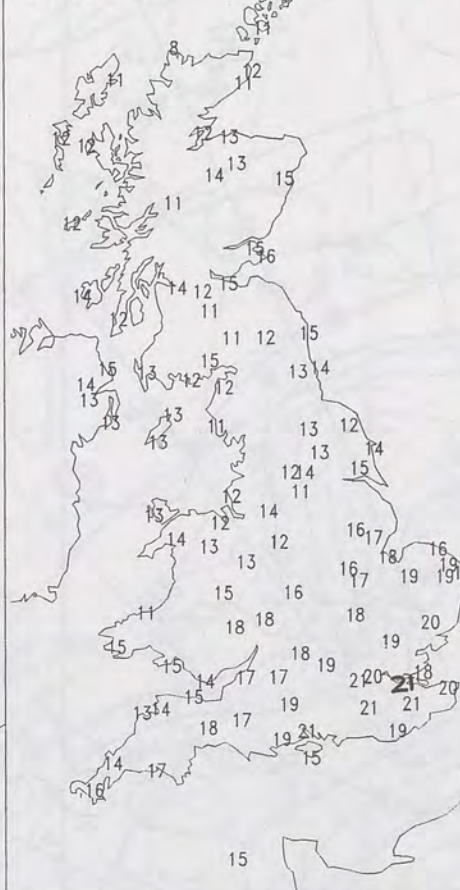
Most Sunshine

: 14.5 hrs Bastreet [Cornwall]

NIGHT MINIMUM TEMPERATURE
(DEGREES C)
27 APRIL 1996



DAY MAXIMUM TEMPERATURE
(DEGREES C)
27 APRIL 1996



SUNSHINE (DAWN TO DUSK)
(HOURS)
27 APRIL 1996



X INDICATES 0.1-0.4 HRS

DAILY CLIMATE DATA

NIGHT RAINFALL
(MILLIMETRES)
27 APRIL 1996



X INDICATES TRACE TO 0.4 MM

DAY RAINFALL
(MILLIMETRES)
27 APRIL 1996



X INDICATES TRACE TO 0.4 MM

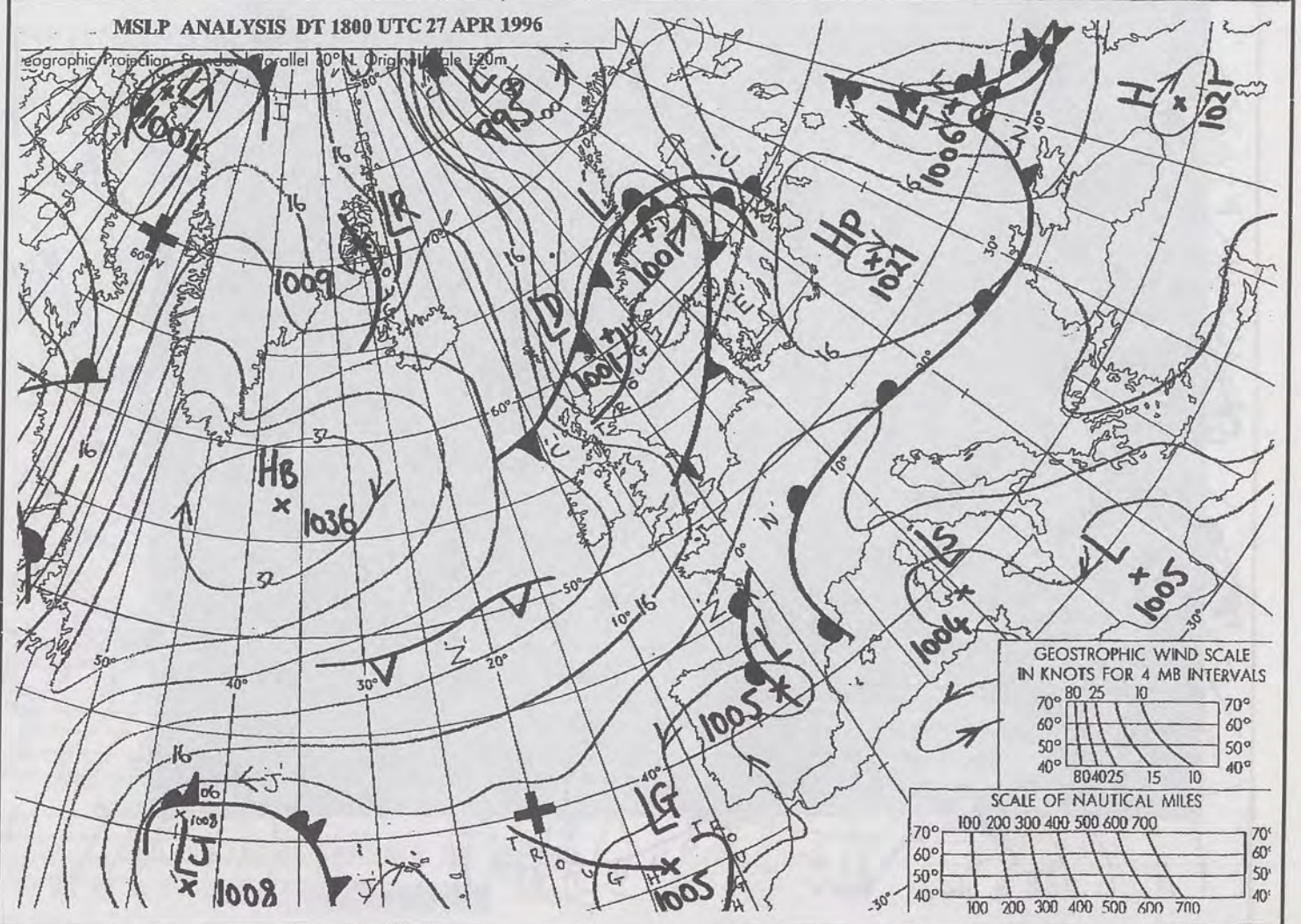
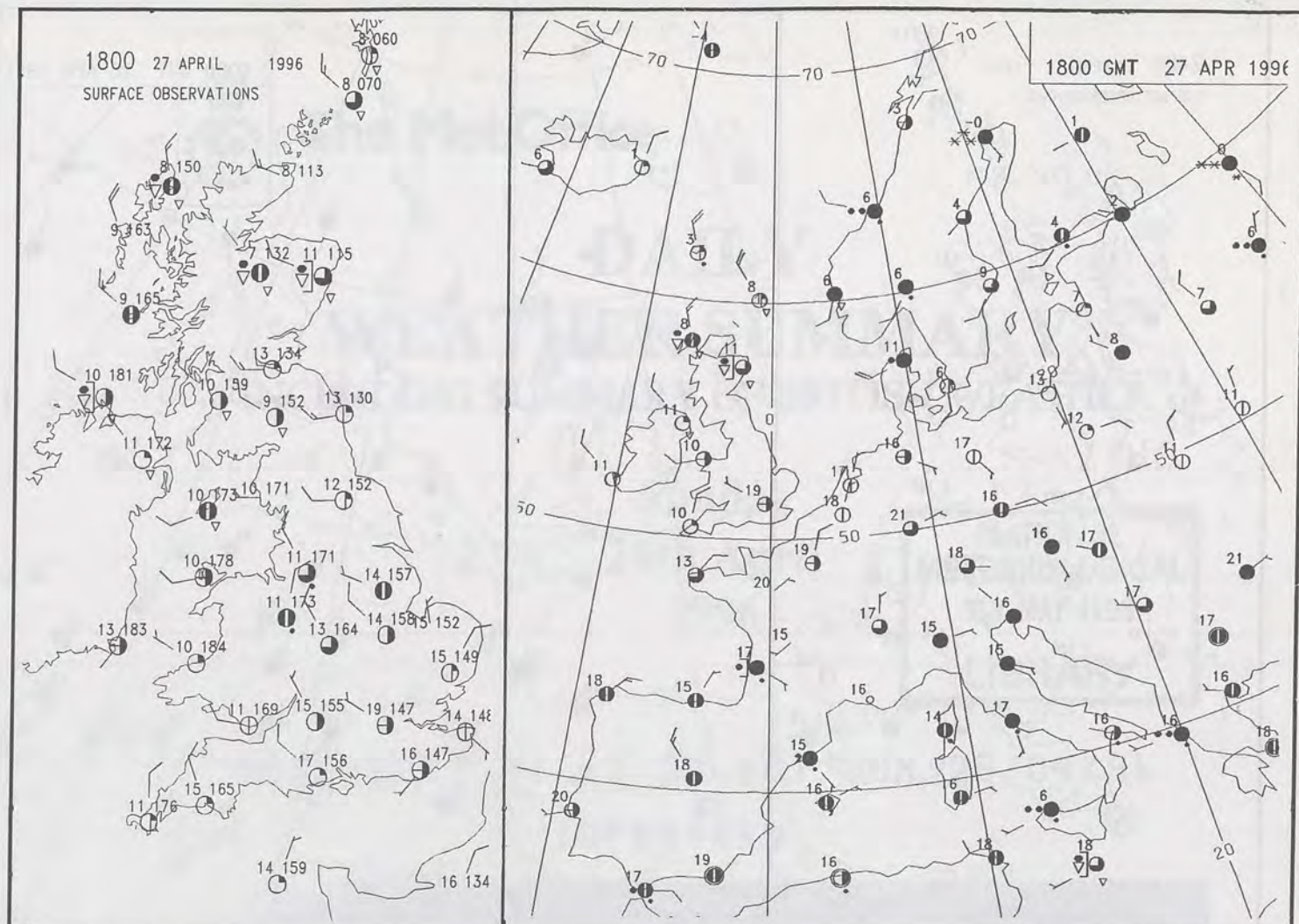
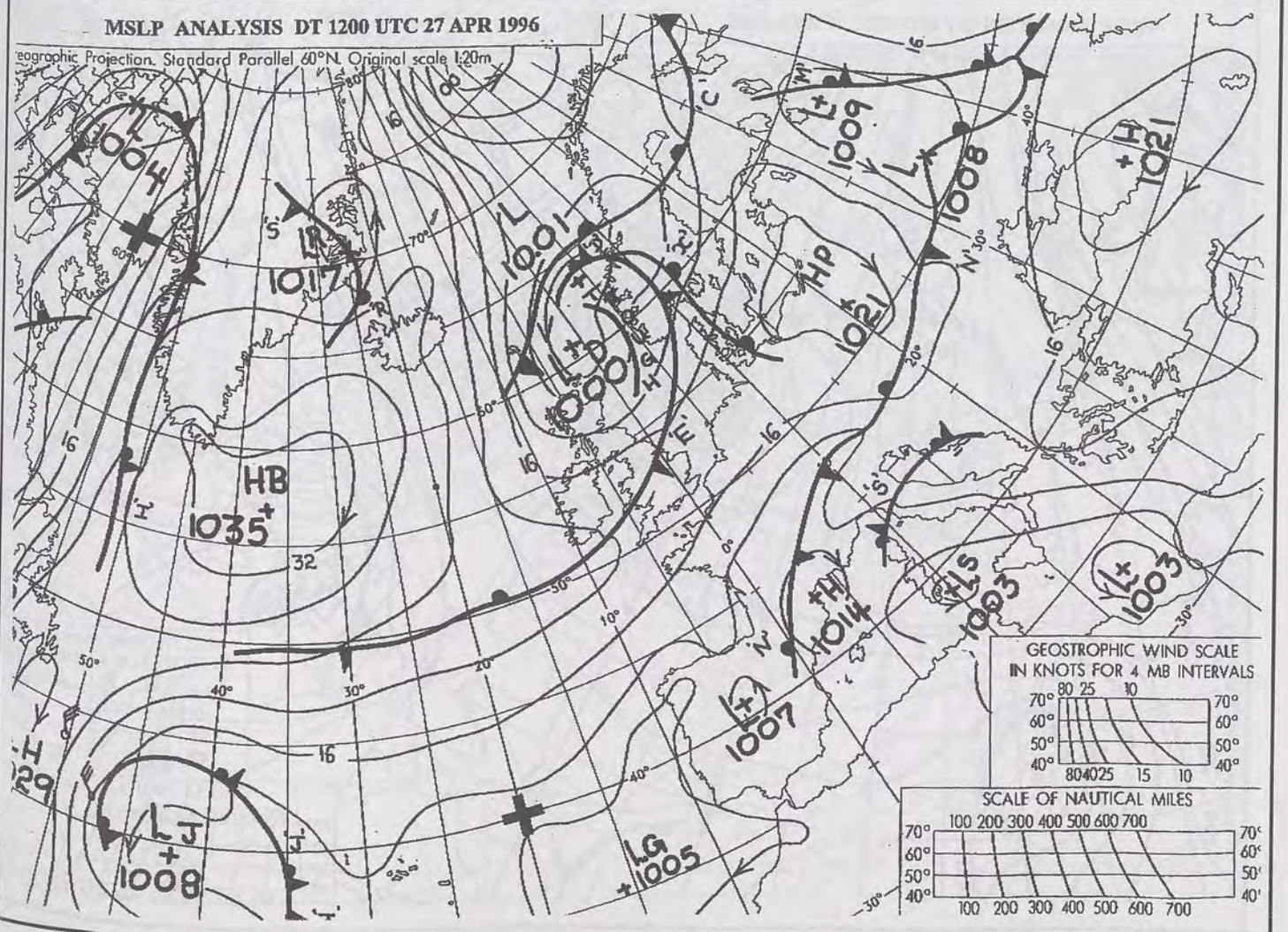
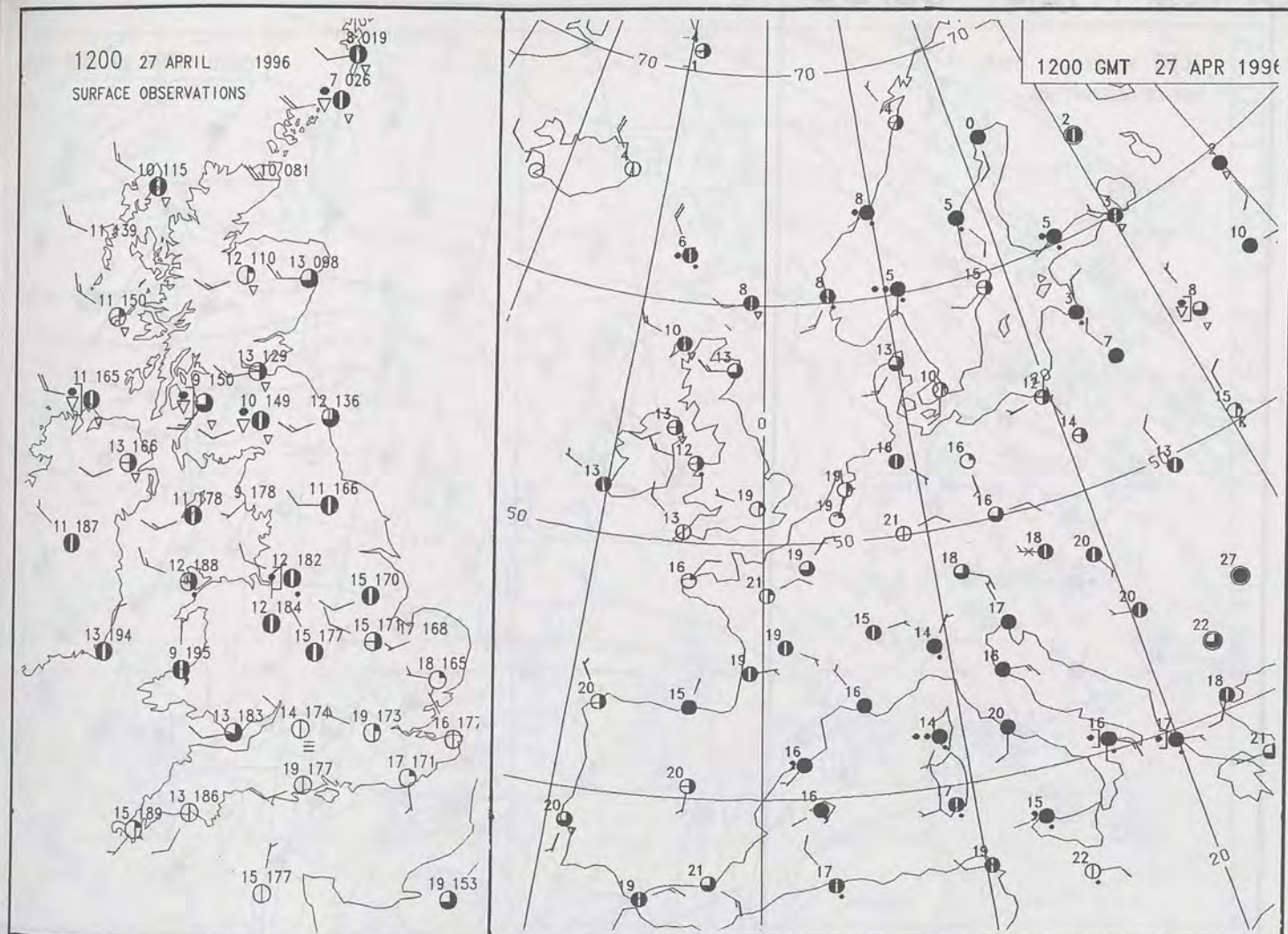
DAILY WEATHER SUMMARY

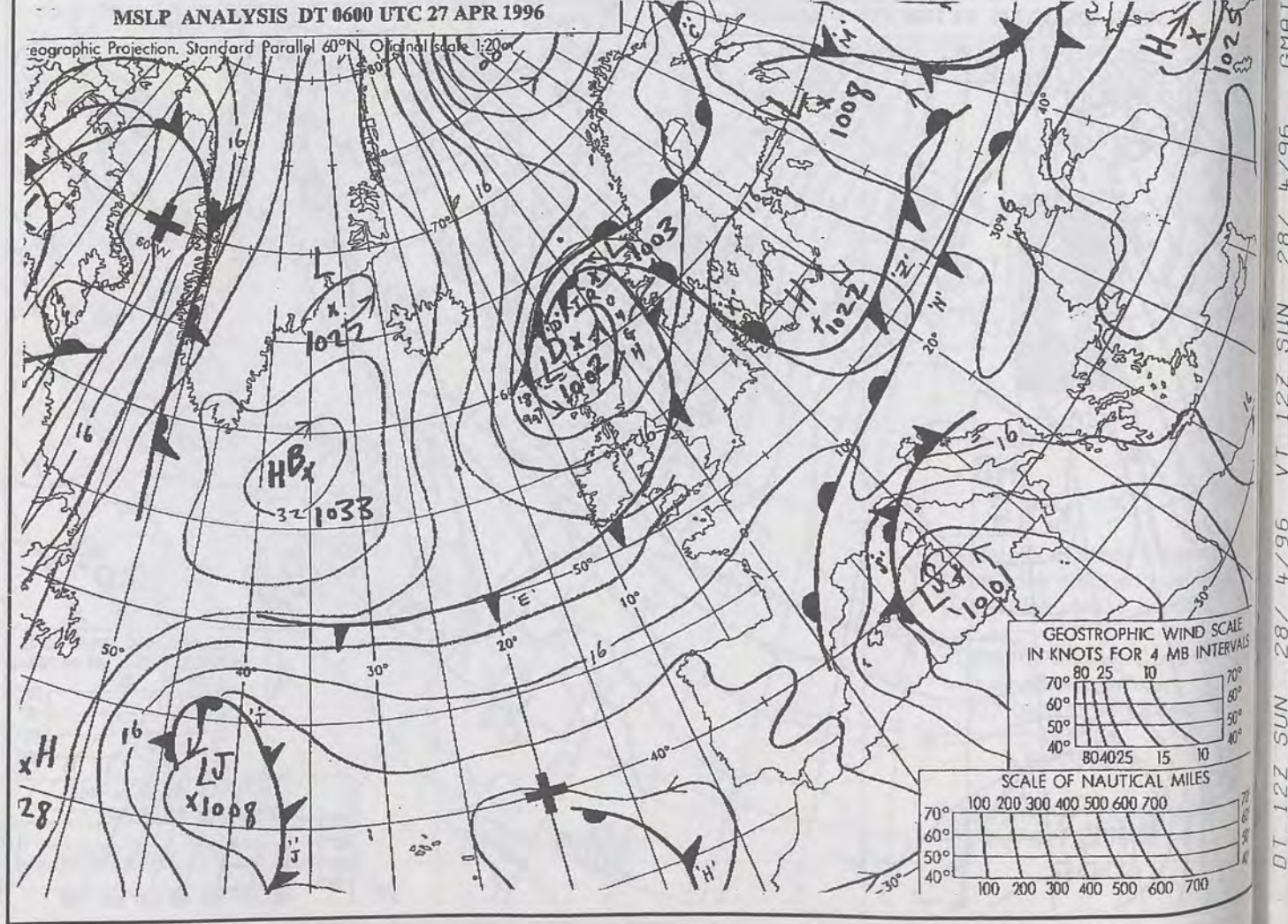
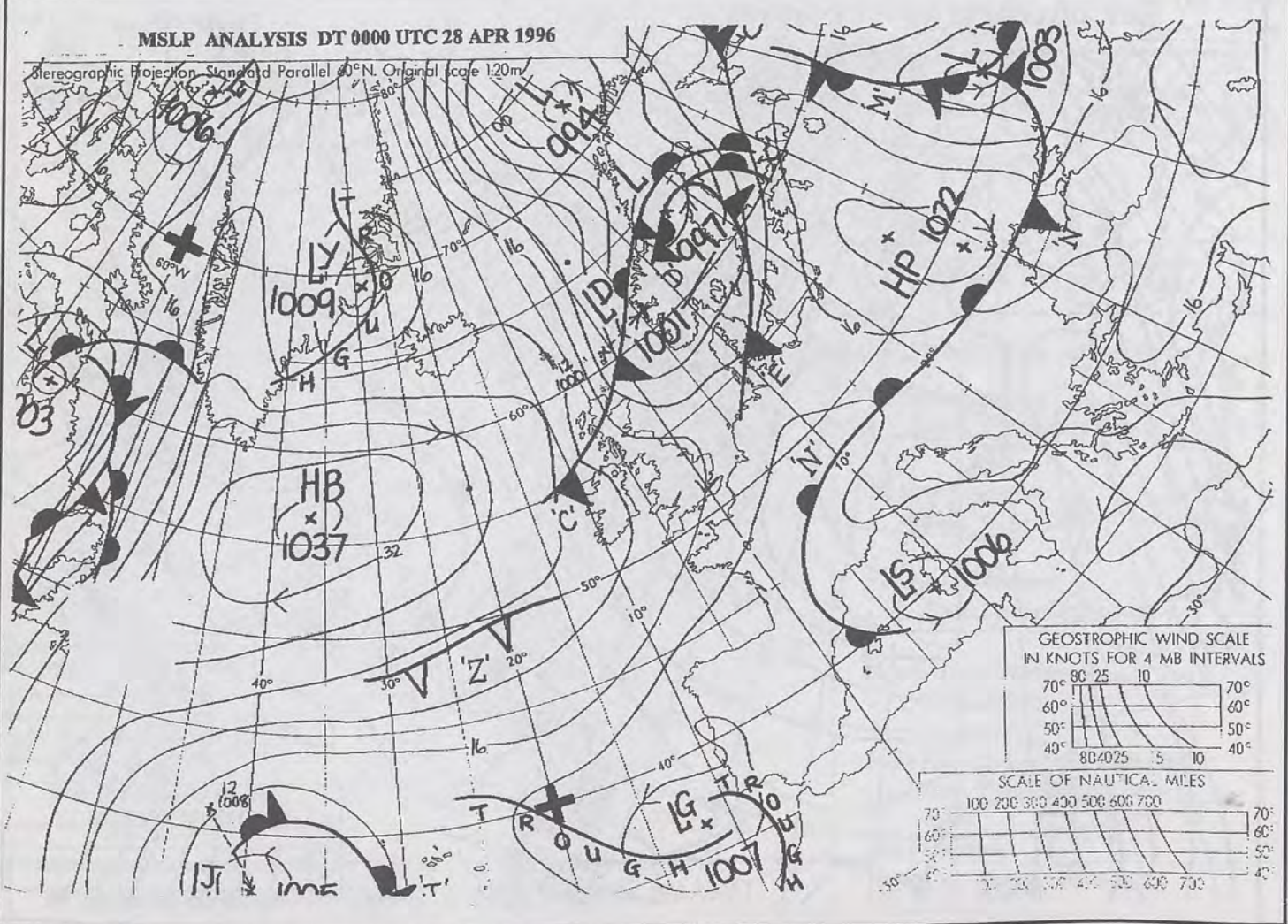
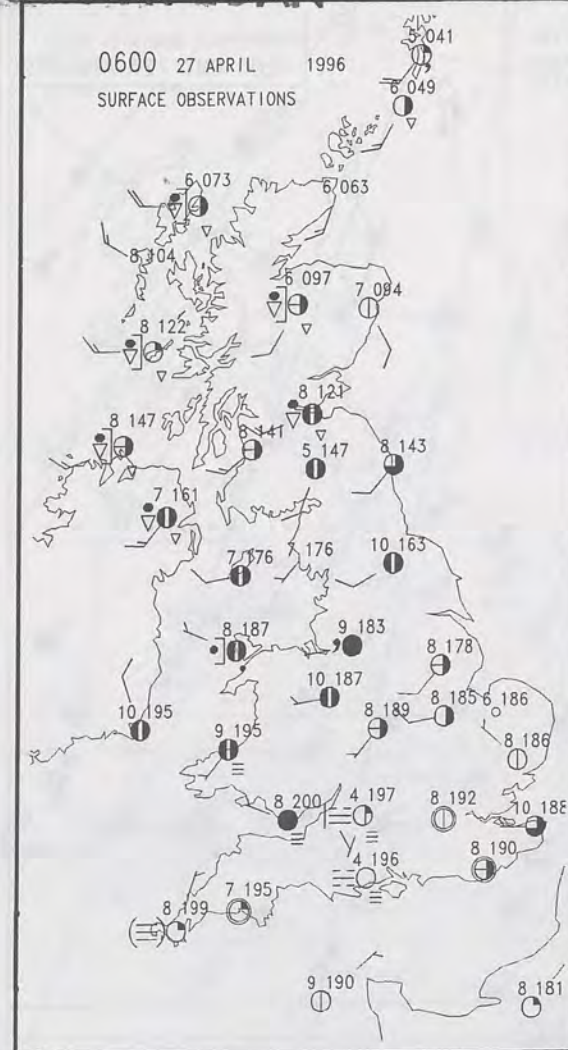
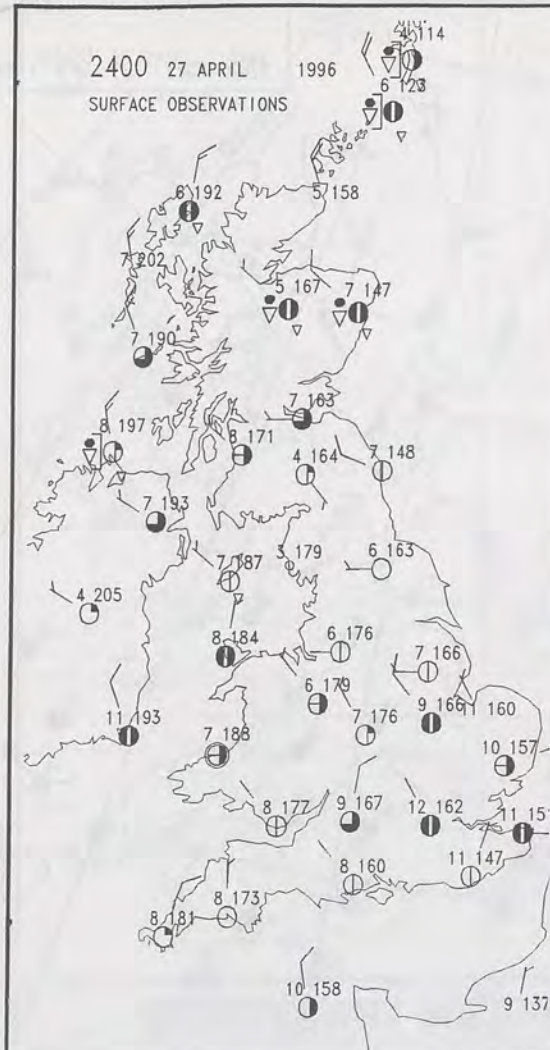


For details of other Weather Summaries produced by the Met. Office please contact:

London Weather Centre
Climate Department
127 Clerkenwell Road
London
EC1R 5DB

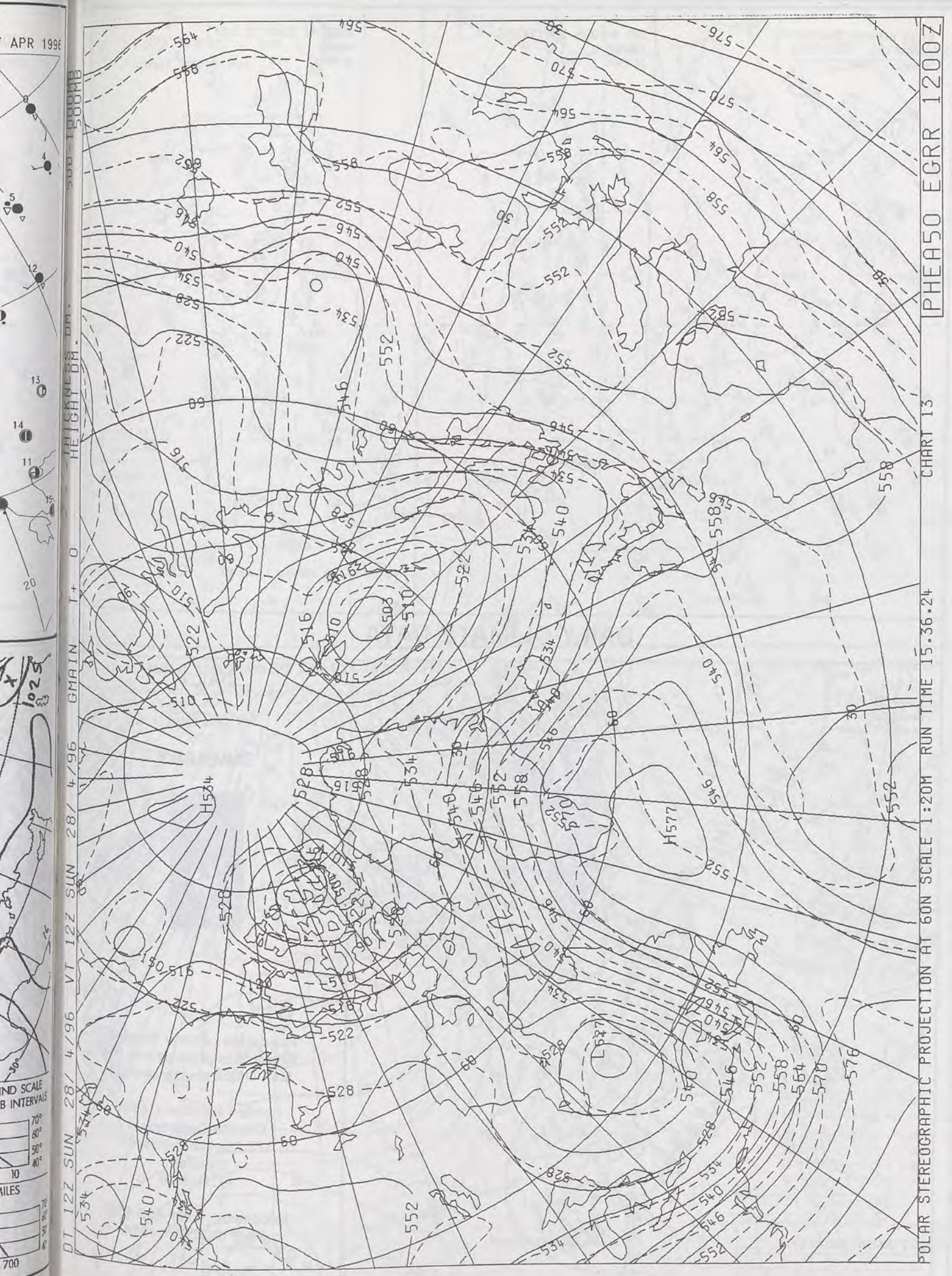
Telephone: 0171 405 4358
Fax: 0171 404 4314





DT 12Z SUN 28/ 4/96 VT 12Z SUN 28/ 4/96 GMTIN I+ 0 HEIGHT 8M 500-1988MB

APR 1996



The Met. Office


DAILY WEATHER SUMMARY

INCLUDING SUMMARY OF BRITISH WEATHER

Sunday
28th April
1996

NATIONAL
METEOROLOGICAL
09 MAY 1996
LIBRARY

METEOSAT AT 12:00 GMT ON 28/04/96
INFRA-RED

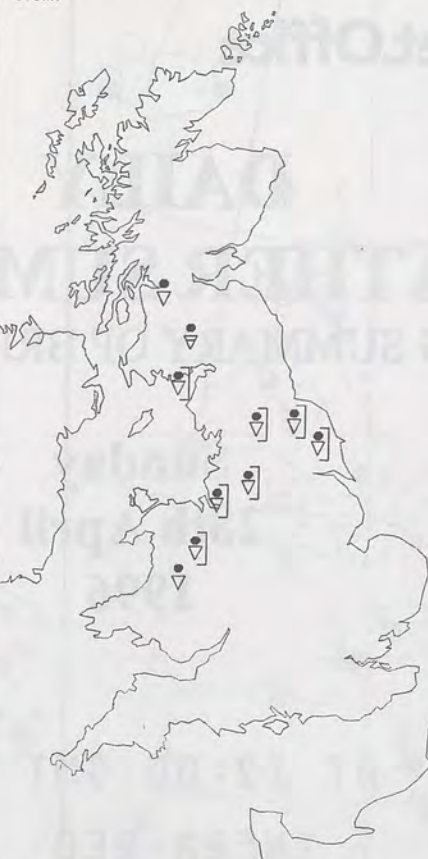


CLOUD-TOP OR LAND/SEA TEMPERATURE
COLD WARM

0600 28 APRIL 1996
SIGWX



1200 28 APRIL 1996
SIGWX



SIGNIFICANT WEATHER CHARTS

1800 28 APRIL 1996
SIGWX



2400 28 APRIL 1996
SIGWX



Published by London Weather Centre. All times are GMT.

Summary of UK weather for Sunday 28th April 1996

Northern Ireland and Scotland had a rather cloudy night with scattered showers, and patchy cloud also affected southern England. In between it was a mostly clear night with a fairly widespread ground frost.

Spots of rain and occasional showers affected southern Scotland and northern counties of England and Wales throughout the day. The rest of Scotland and Northern Ireland were mostly dry but still rather cloudy. The Midlands and southern England had a sunny start to the day, but cloud built up during the morning. Isolated sharp showers developed over the Midlands during the afternoon. The best of the sunshine was over Cornwall and the Channel Islands.

During the evening the showers died away, and the cloud across southern and eastern England started to break up. Thickening cloud across Scotland brought persistent light rain into the far north of the area before midnight.

It was generally a rather cool day across Northern Ireland and Scotland, but for England and Wales temperatures were around normal. One or two spots across southeast England were rather warm.

EXTREMES

SUNDAY 28th APRIL 1996

Highest Maximum
: 16.9 C Solent [Hampshire]

Lowest Maximum
: 5.3 C Sella Ness [Shetland]

Lowest Minimum
: 0.0 C Spadeadam [Cumbria]
Trawscoed [Dyfed]

Lowest Grass Minimum
: -4.8 C Trawscoed

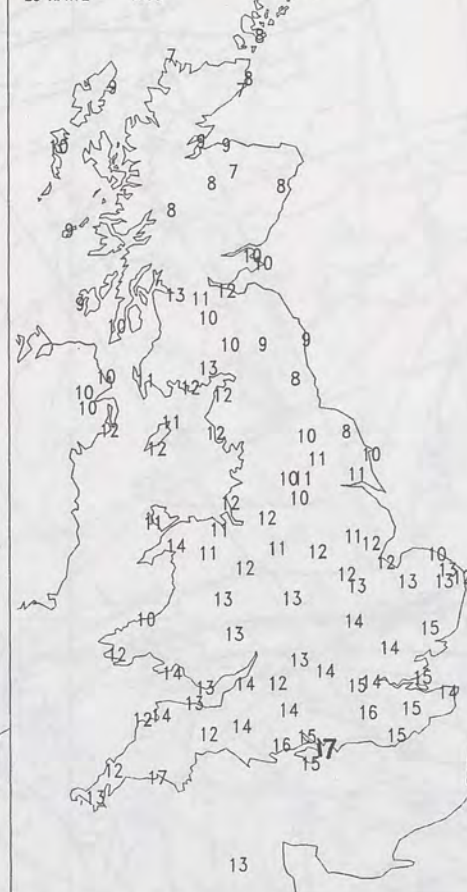
Most Rain (24 hrs from 0900 GMT)
: 6.2mm Kirkwall [Orkney]

Most Sunshine
: 13.5 hrs St Mawgan [Cornwall]

NIGHT MINIMUM TEMPERATURE
(DEGREES C)
28 APRIL 1996



DAY MAXIMUM TEMPERATURE
(DEGREES C)
28 APRIL 1996



SUNSHINE (DAWN TO DUSK)
(HOURS)
28 APRIL 1996



DAILY CLIMATE DATA

NIGHT RAINFALL
(MILLIMETRES)
28 APRIL 1996



DAY RAINFALL
(MILLIMETRES)
28 APRIL 1996



DAILY WEATHER SUMMARY



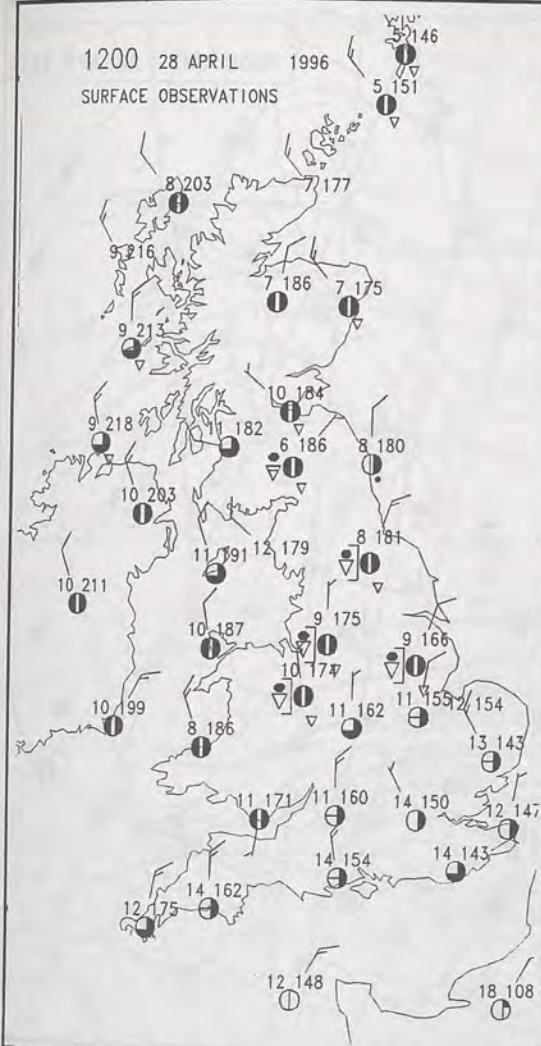
For details of other Weather Summaries produced by the Met. Office please contact:

London Weather Centre
Climate Department
127 Clerkenwell Road
London
EC1R 5DB

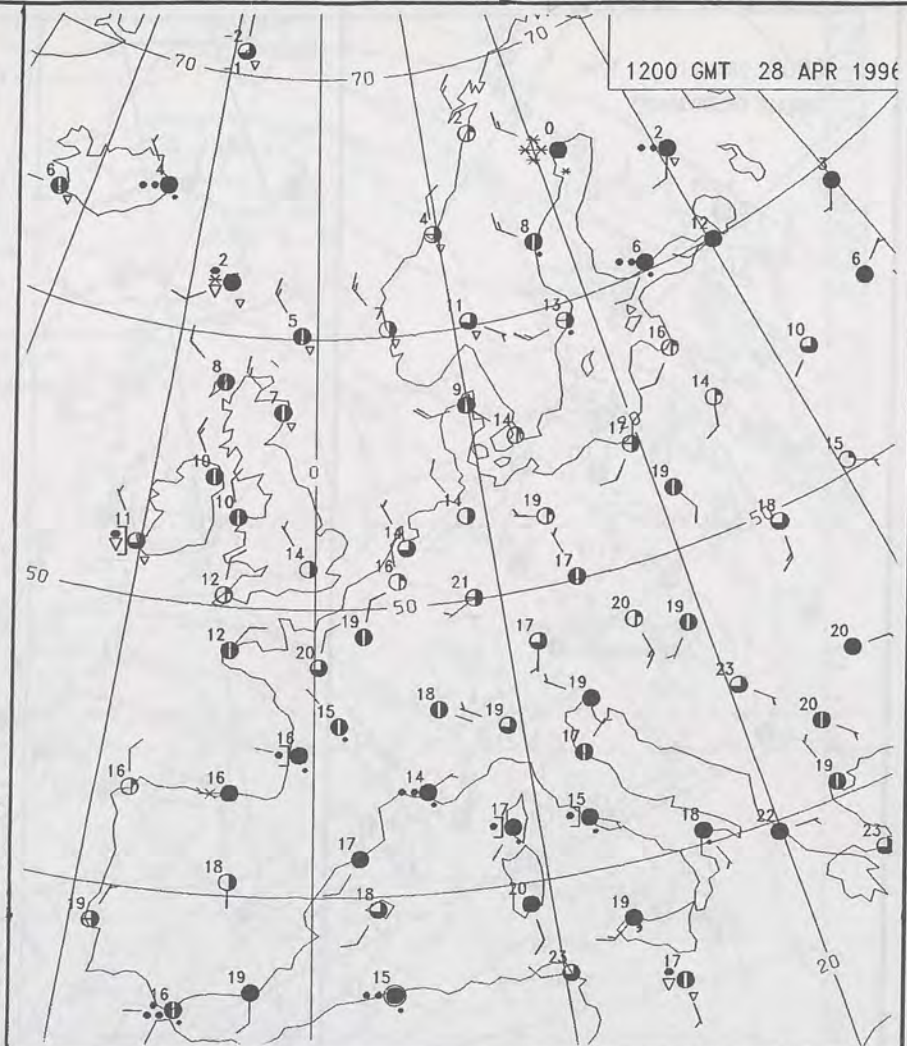
Telephone: 0171 405 4358
Fax: 0171 404 4314

1200 28 APRIL 1996

SURFACE OBSERVATIONS

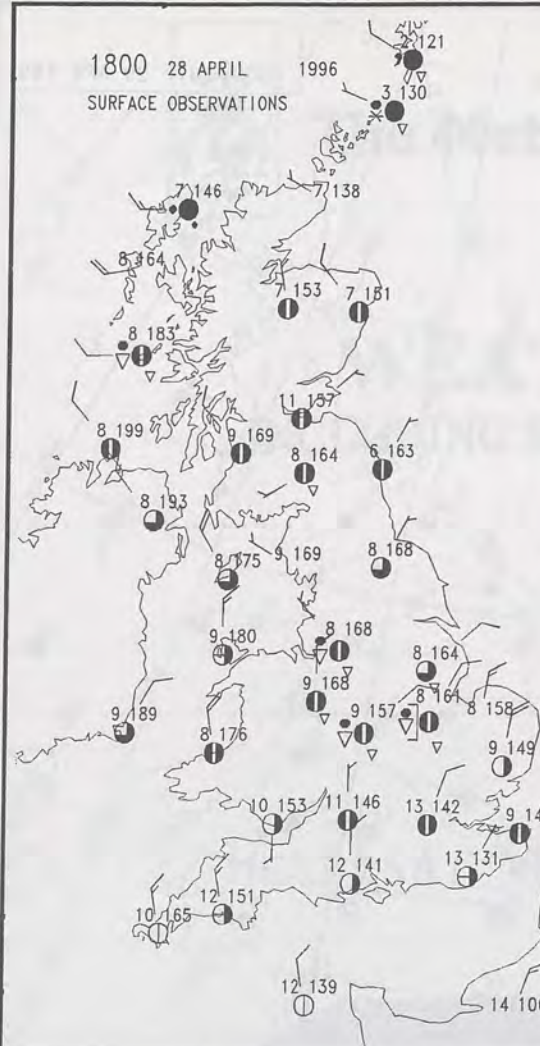


1200 GMT 28 APR 1996

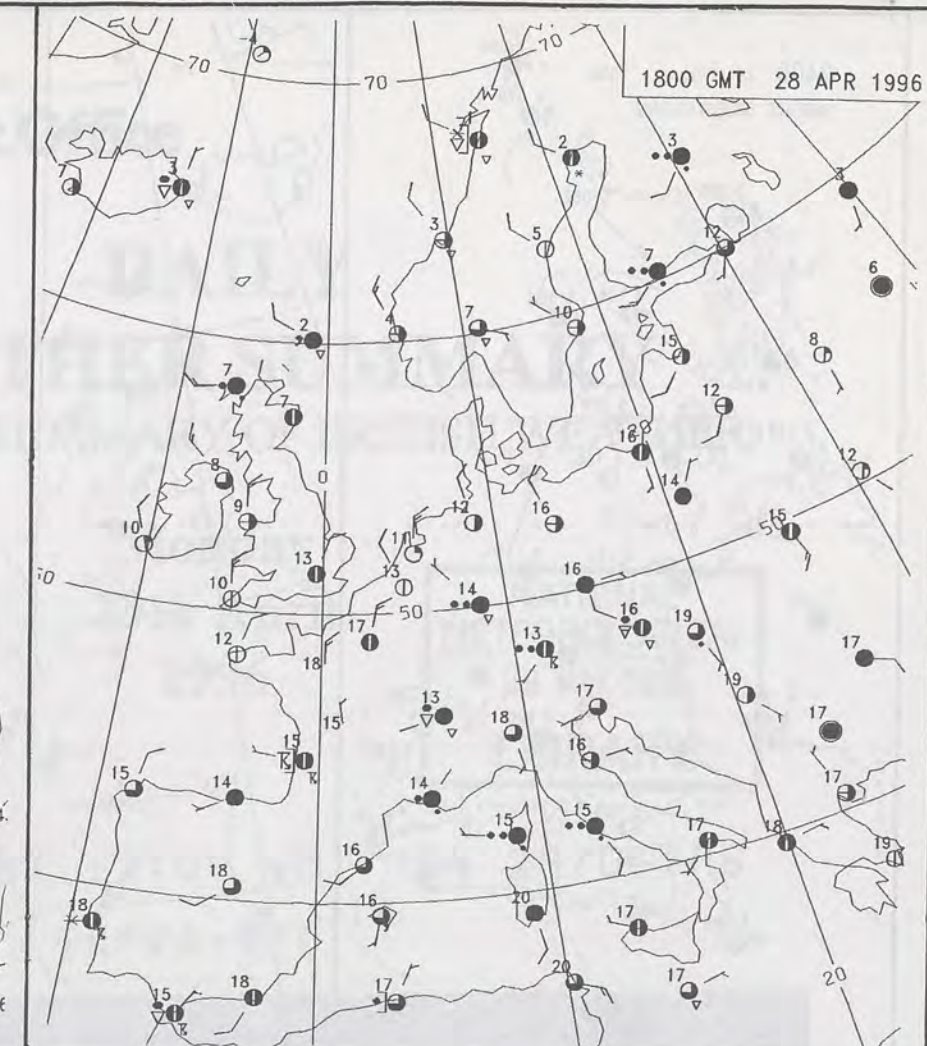


1800 28 APRIL 1996

SURFACE OBSERVATIONS

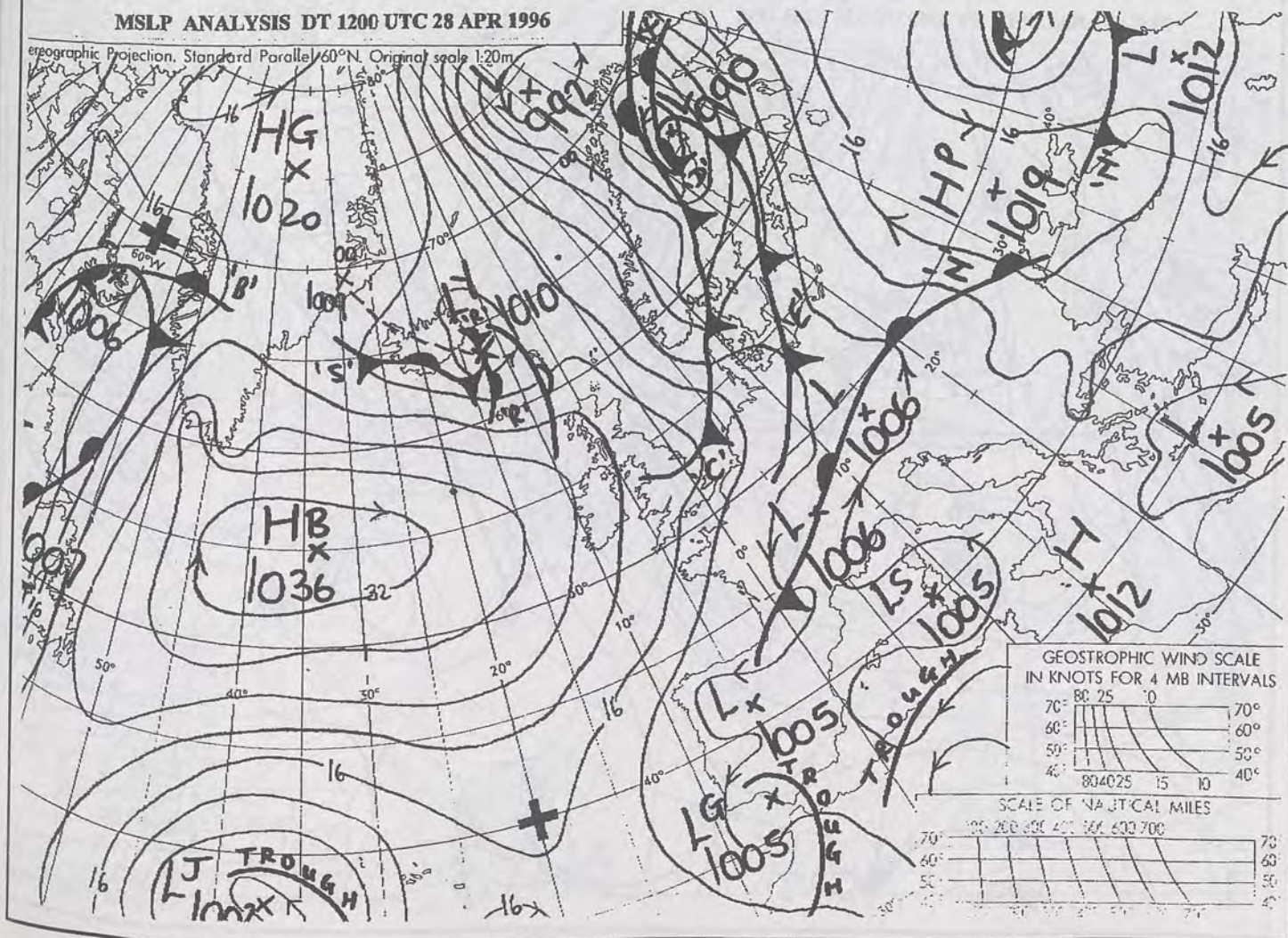


1800 GMT 28 APR 1996



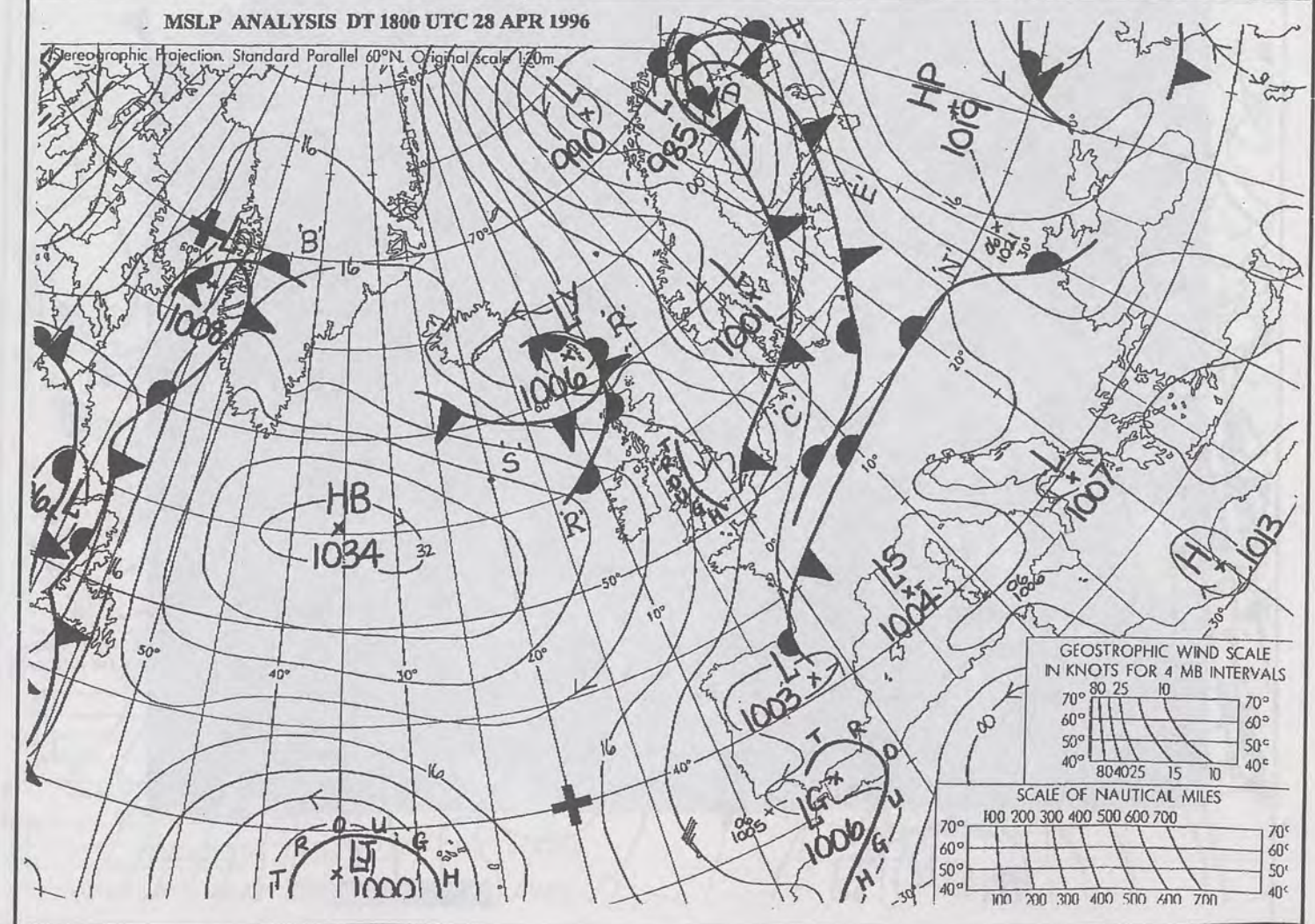
MSLP ANALYSIS DT 1200 UTC 28 APR 1996

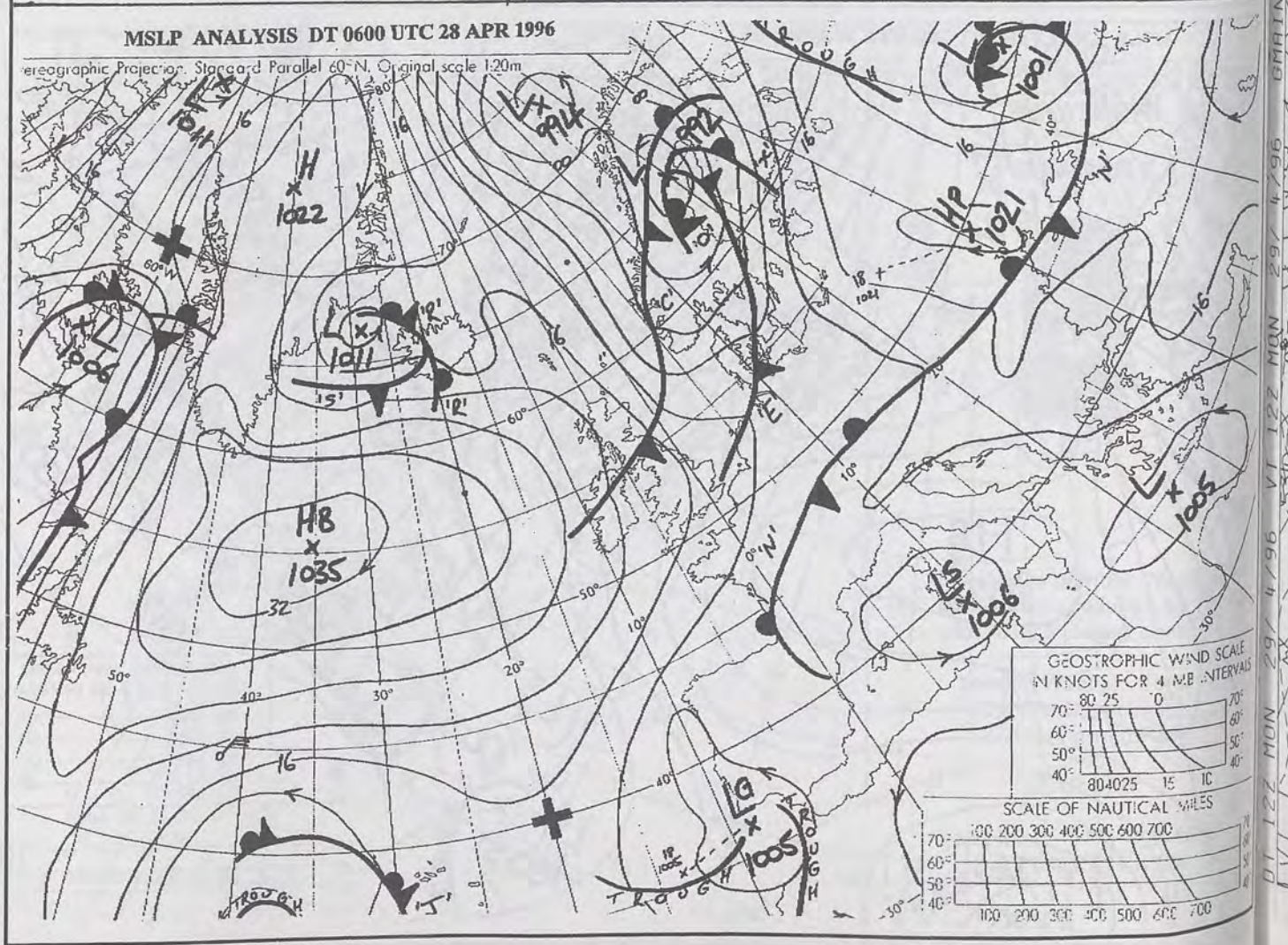
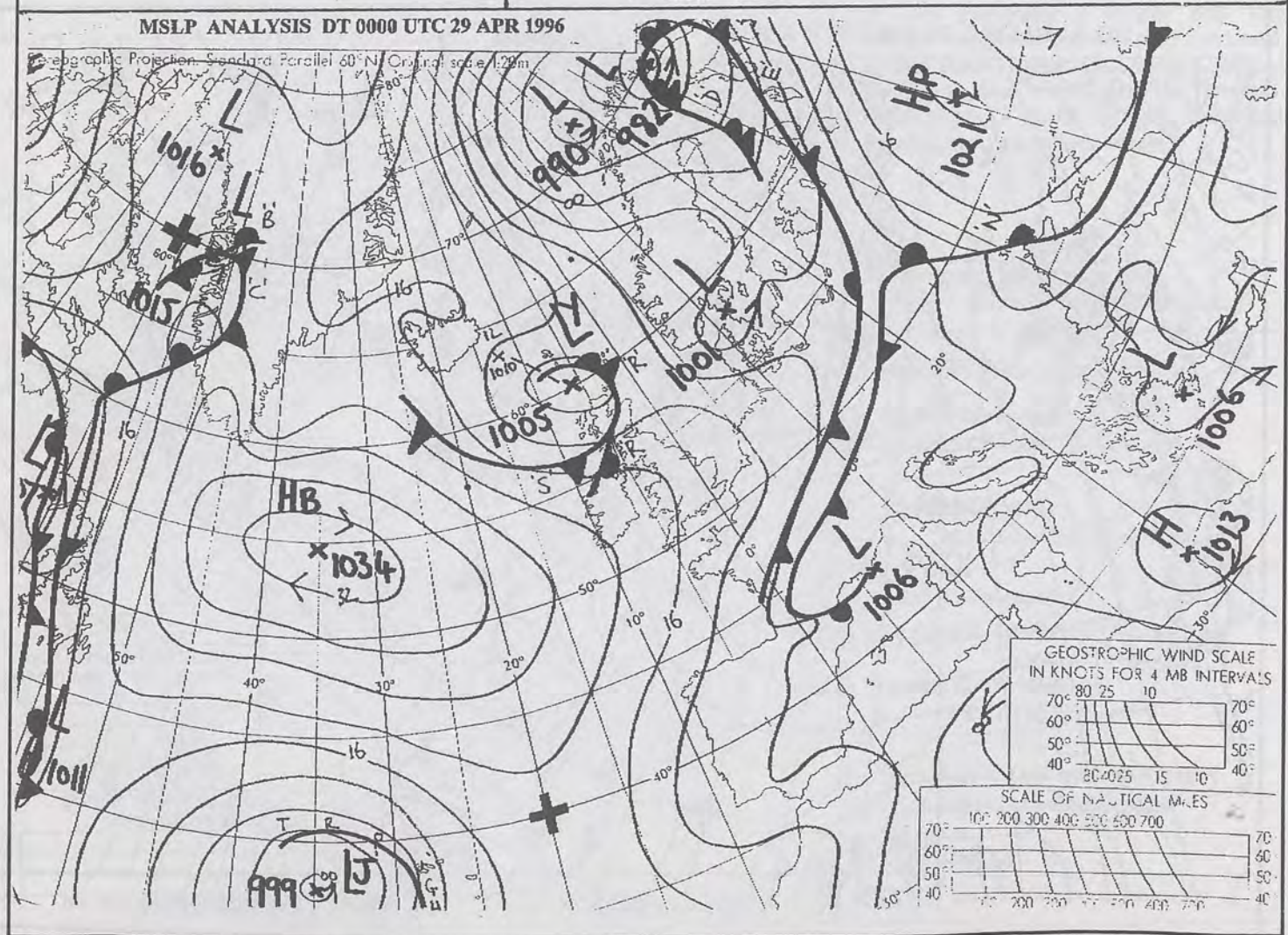
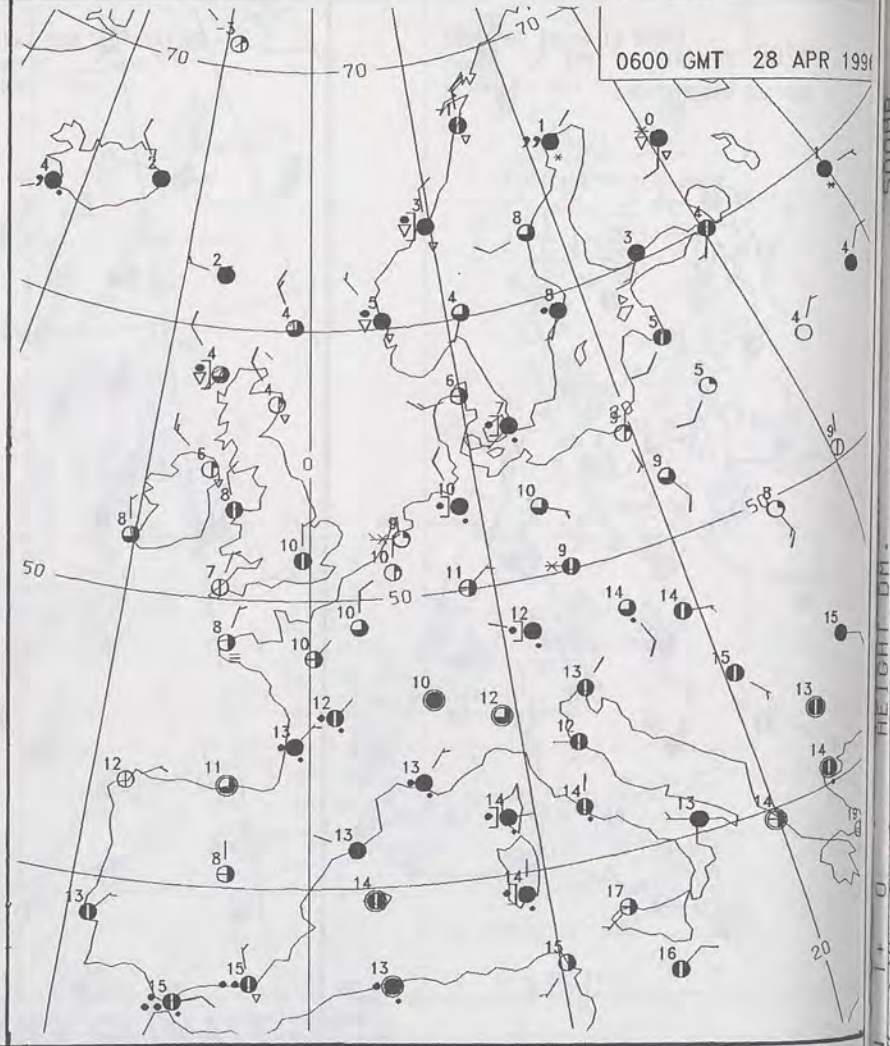
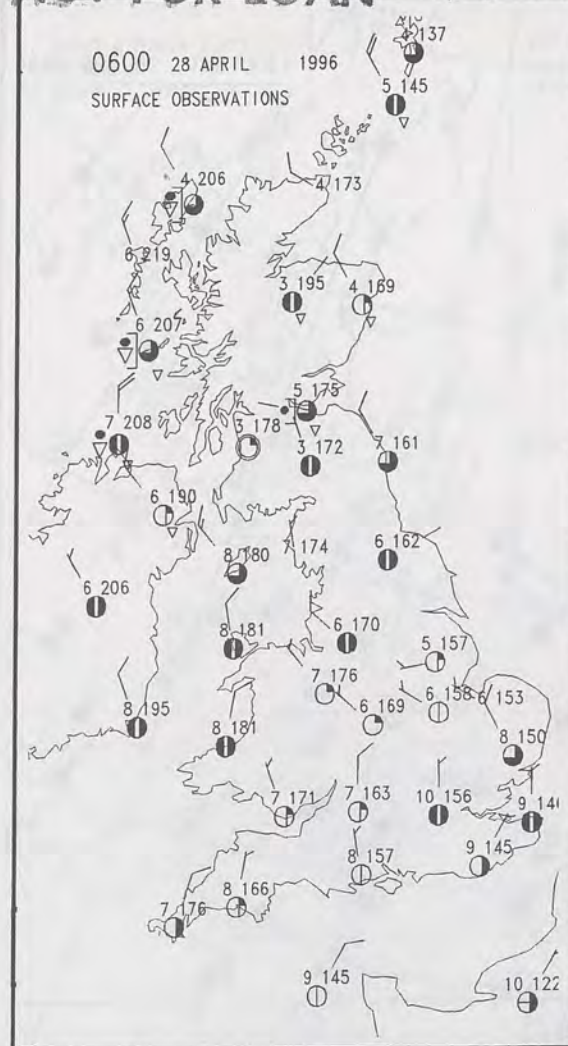
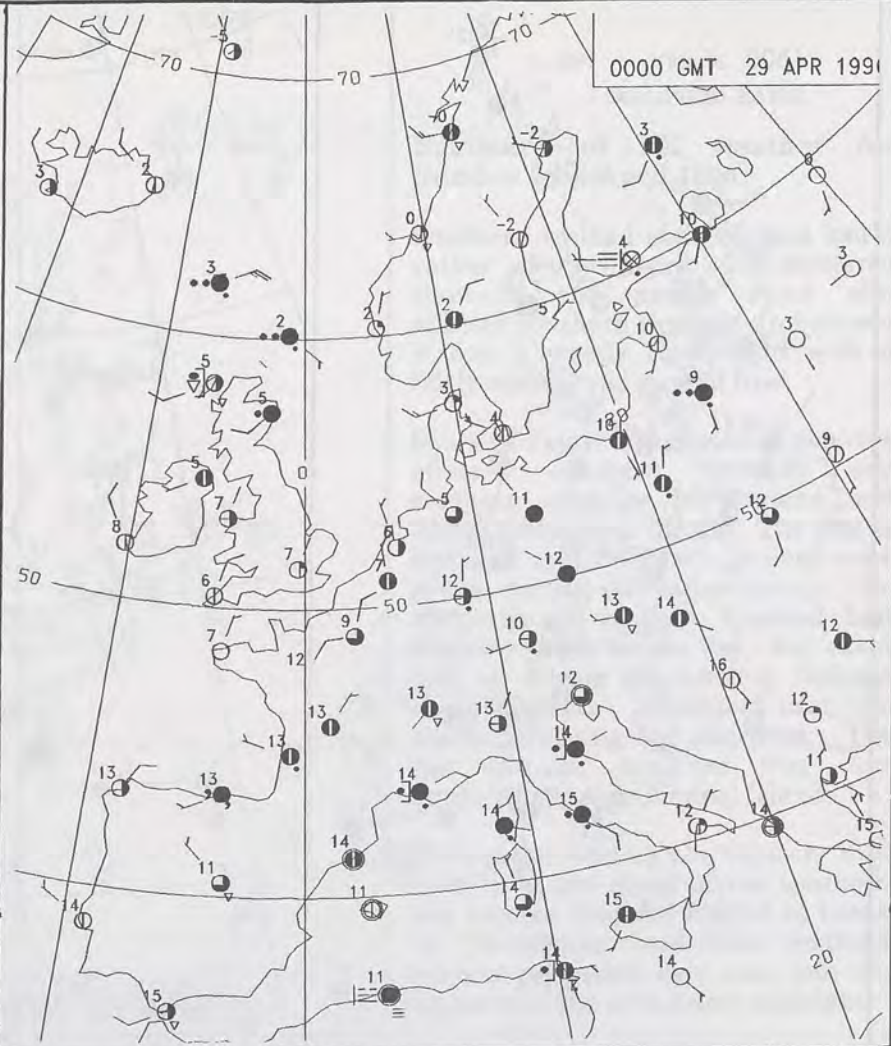
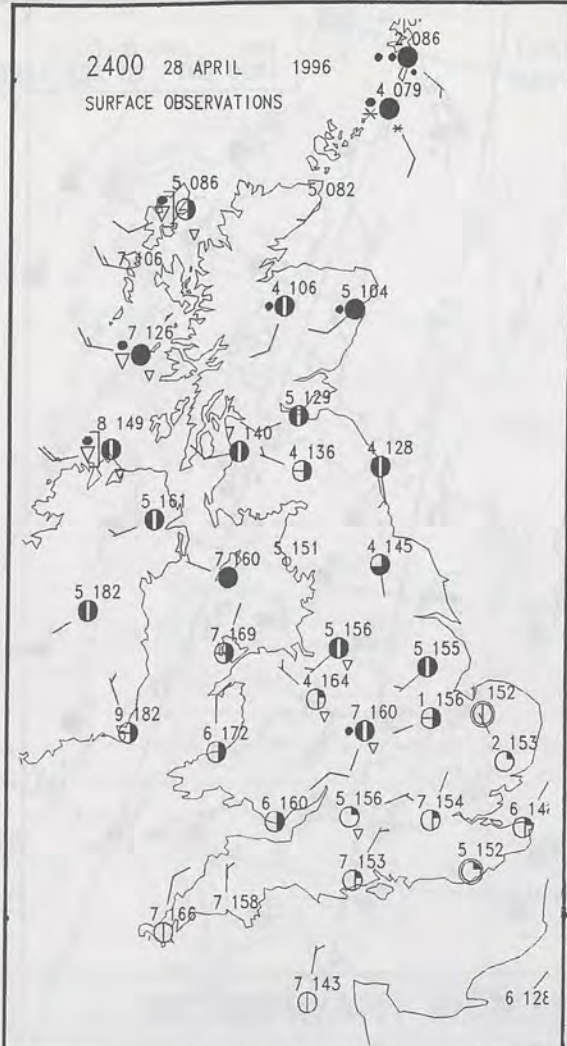
Stereographic Projection, Standard Parallel 60°N, Original scale 1:20m




MSLP ANALYSIS DT 1800 UTC 28 APR 1996

Stereographic Projection, Standard Parallel 60°N, Original scale 1:20m





8 APR 1996



The Met.Office


DAILY WEATHER SUMMARY

INCLUDING SUMMARY OF BRITISH WEATHER

Monday
29th April
1996

NATIONAL
METEOROLOGICAL
09 MAY 1996
LIBRARY

METEOSAT AT 12:00 GMT ON 29/04/96
INFRA-RED



CLOUD-TOP OR LAND/SEA TEMPERATURE
COLD WARM

0600 29 APRIL 1996
SIGWX



1200 29 APRIL 1996
SIGWX



SIGNIFICANT WEATHER CHARTS

1800 29 APRIL 1996
SIGWX



2400 29 APRIL 1996
SIGWX



Published by London Weather Centre. All times are GMT.

Summary of UK weather for Monday 29th April 1996

Overnight Scotland and Northern Ireland were cloudy with outbreaks of rain, and sleet was reported from Orkney. Further south the cloud was thick enough to give a few spots of rain over parts of England and Wales. Much of southern England and East Anglia had clear spells overnight and a widespread ground frost.

By mid morning showers were breaking out across Scotland and Northern Ireland, and some wintry ones occurred over the Grampians. Through the afternoon there were heavy showers around and even a thunderstorm was reported over the Southern Uplands early in the evening.

For England and Wales the showers started to build up around midday, mostly in the north at first, but by mid afternoon they were breaking out over southern counties as well.

During the evening a thunderstorm occurred just to the north of London, but generally the showers died out over southern England. Further north the showers continued to feed onto windward coasts.

Temperatures generally across the country were within a degree of normal for the end of April.

EXTREMES

MONDAY 29th APRIL 1996

Highest Maximum
: 14.2 C Guernsey / L'Ancresse

Lowest Maximum
: 5.7 C Foula [Shetland]

Lowest Minimum
: -0.9 C Longframlington [Northumberland]

Lowest Grass Minimum
: -6.5 C Coltishall [Norfolk]

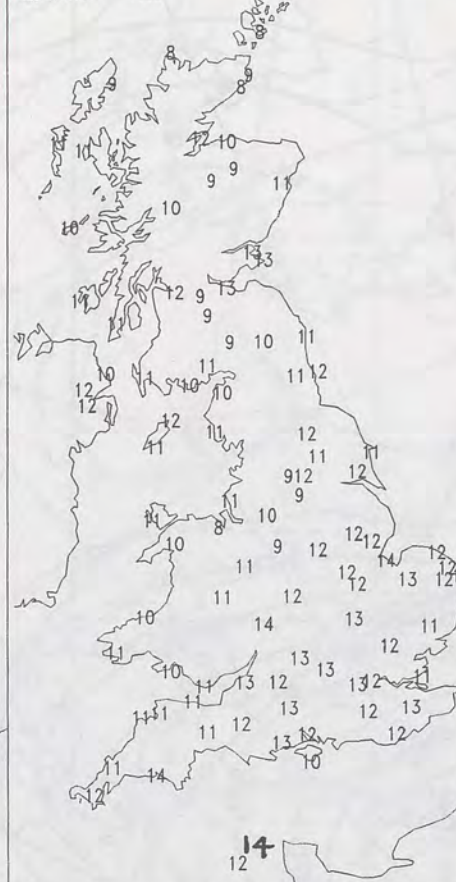
Most Rain (24 hrs from 0900 GMT)
: 9.2mm Inchmarlo [Grampian]

Most Sunshine
: 12.2 hrs Tiree [Inner Hebrides]

NIGHT MINIMUM TEMPERATURE
(DEGREES C)
29 APRIL 1996



DAY MAXIMUM TEMPERATURE
(DEGREES C)
29 APRIL 1996



SUNSHINE (DAWN TO DUSK)
(HOURS)
29 APRIL 1996



DAILY CLIMATE DATA

NIGHT RAINFALL
(MILLIMETRES)
29 APRIL 1996



DAY RAINFALL
(MILLIMETRES)
29 APRIL 1996



DAILY WEATHER SUMMARY



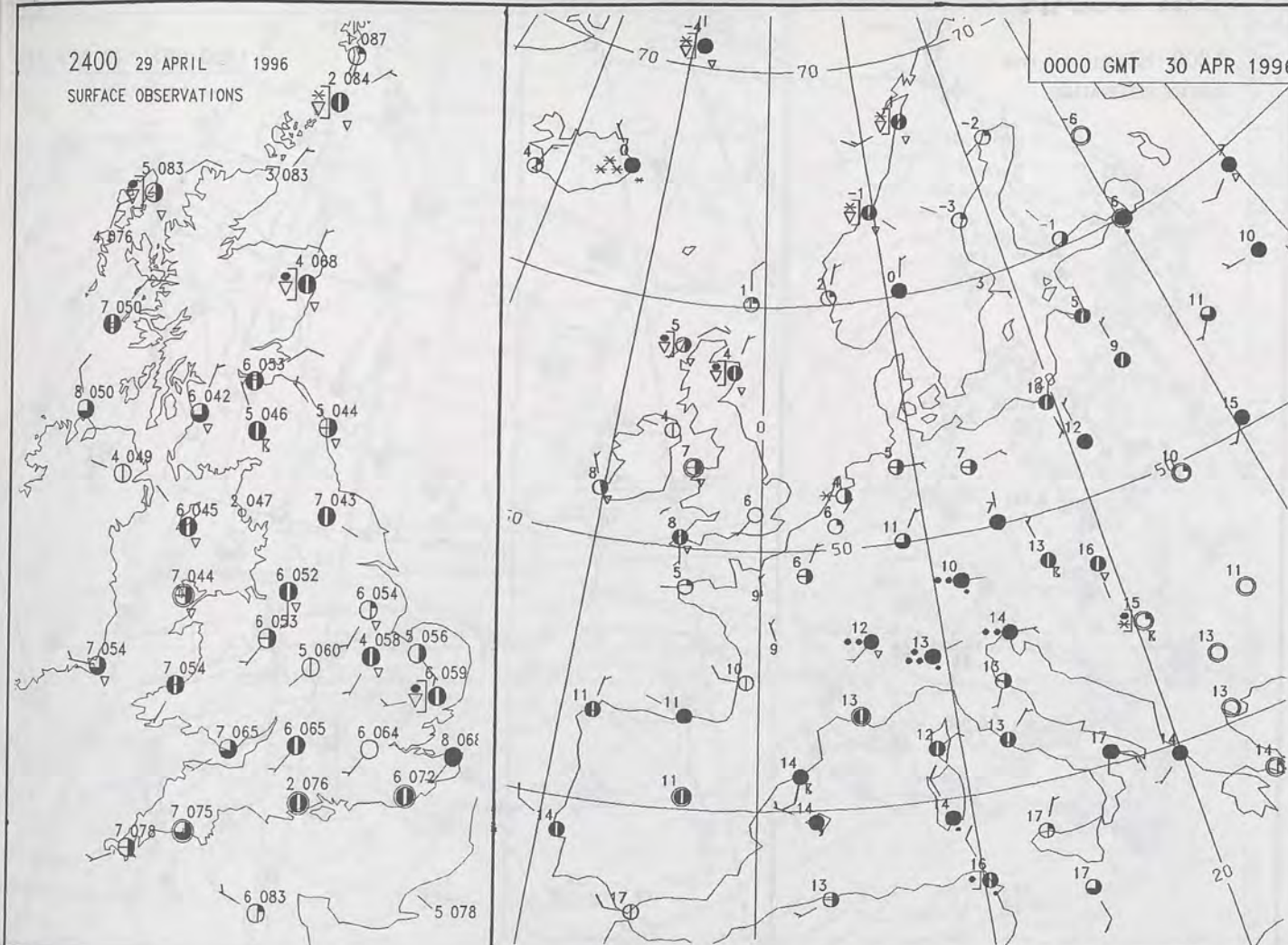
For details of other Weather Summaries produced by the Met. Office please contact:

London Weather Centre
Climate Department
127 Clerkenwell Road
London
EC1R 5DB

Telephone: 0171 405 4358
Fax: 0171 404 4314

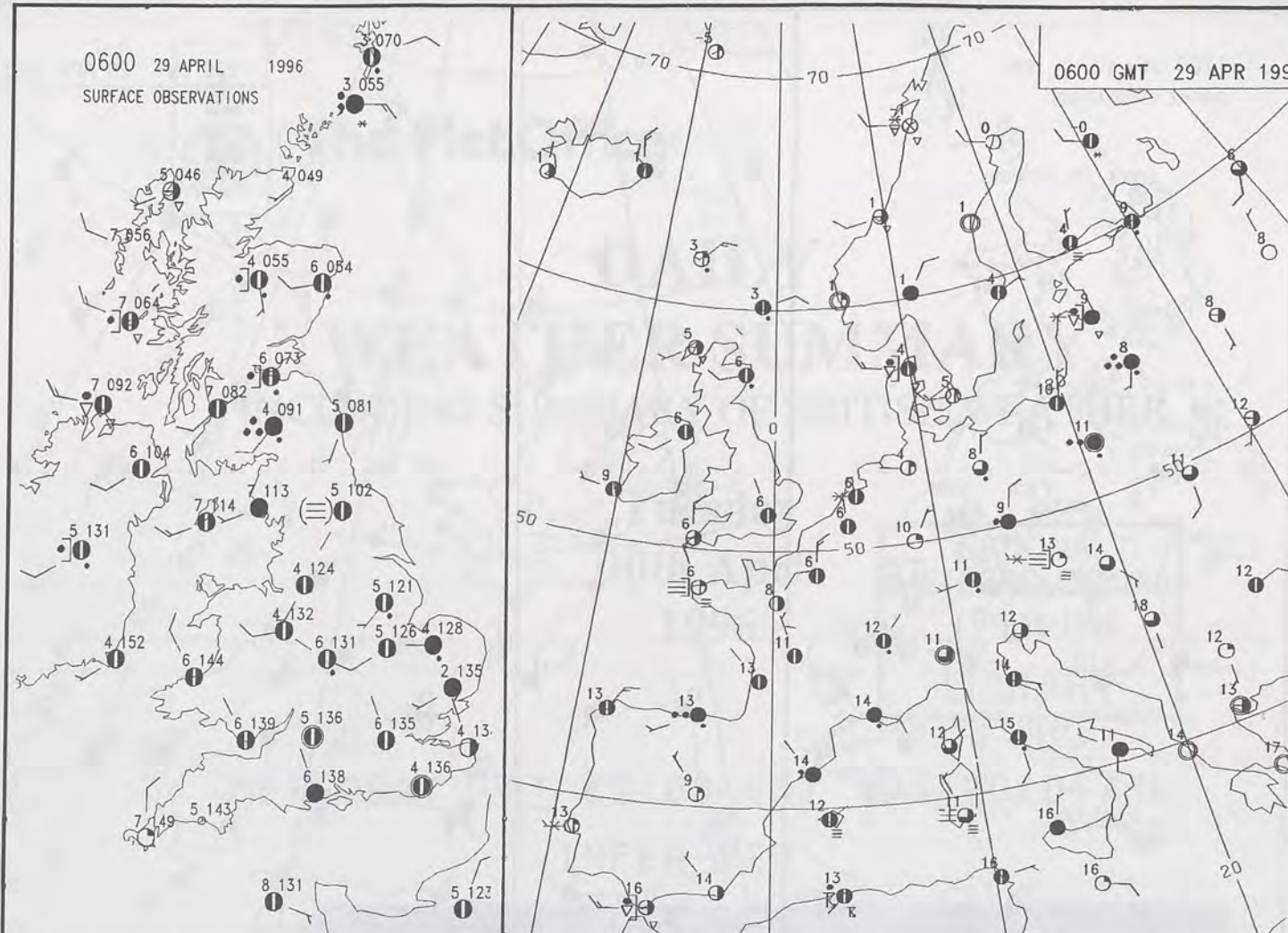
2400 29 APRIL 1996
SURFACE OBSERVATIONS

0000 GMT 30 APR 1996

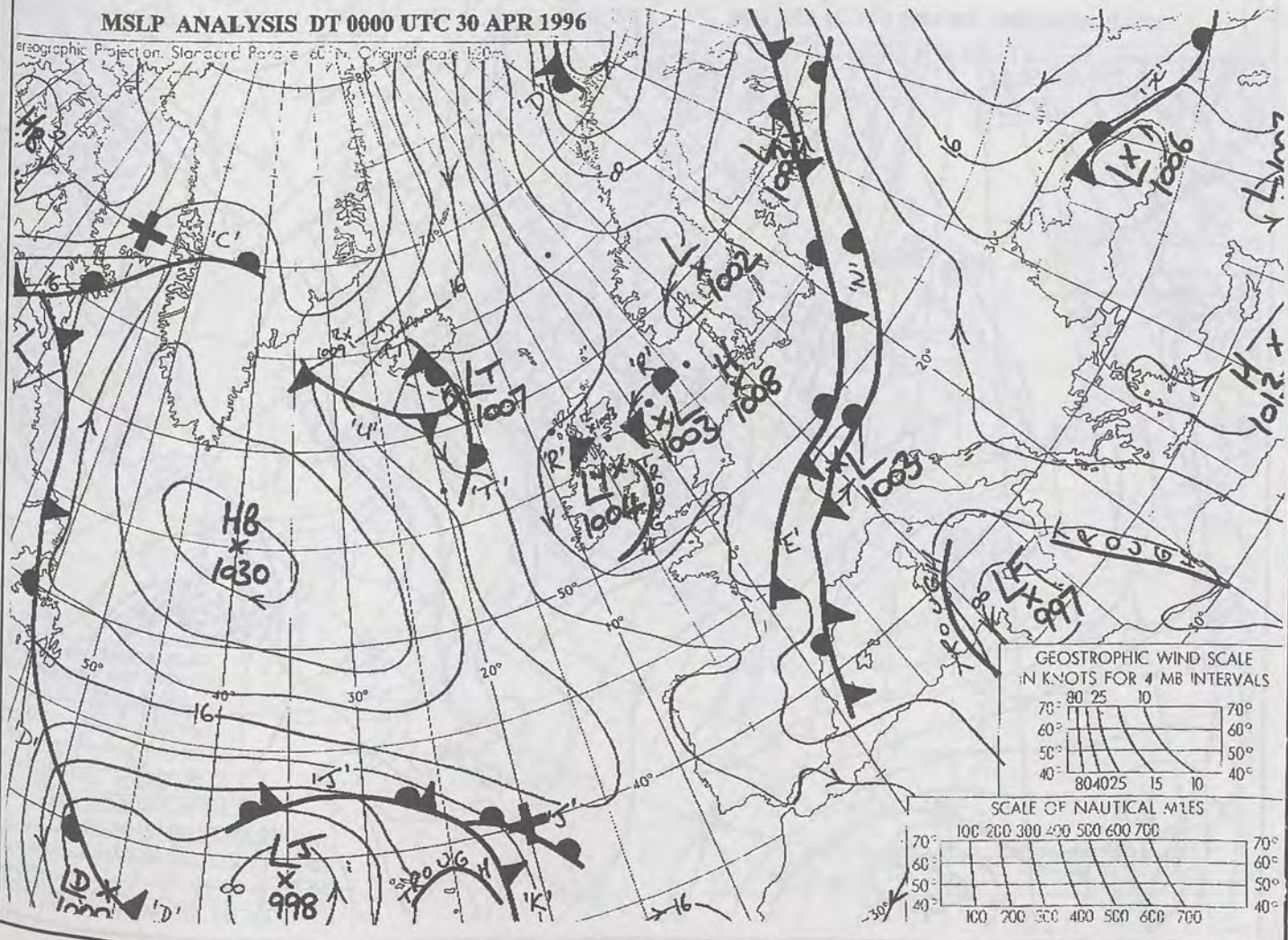


0600 29 APRIL 1996
SURFACE OBSERVATIONS

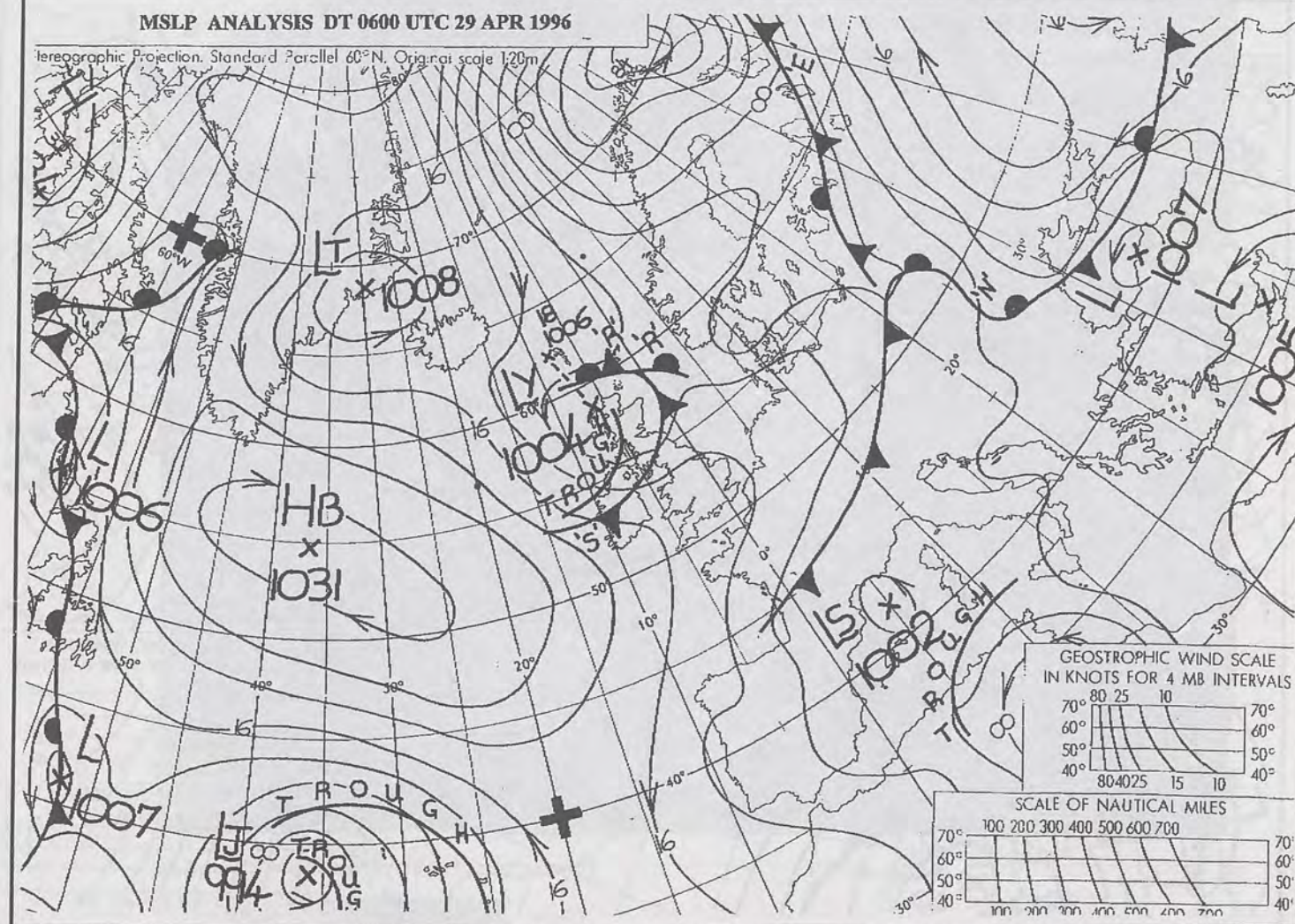
0600 GMT 29 APR 1996



MSLP ANALYSIS DT 0000 UTC 30 APR 1996

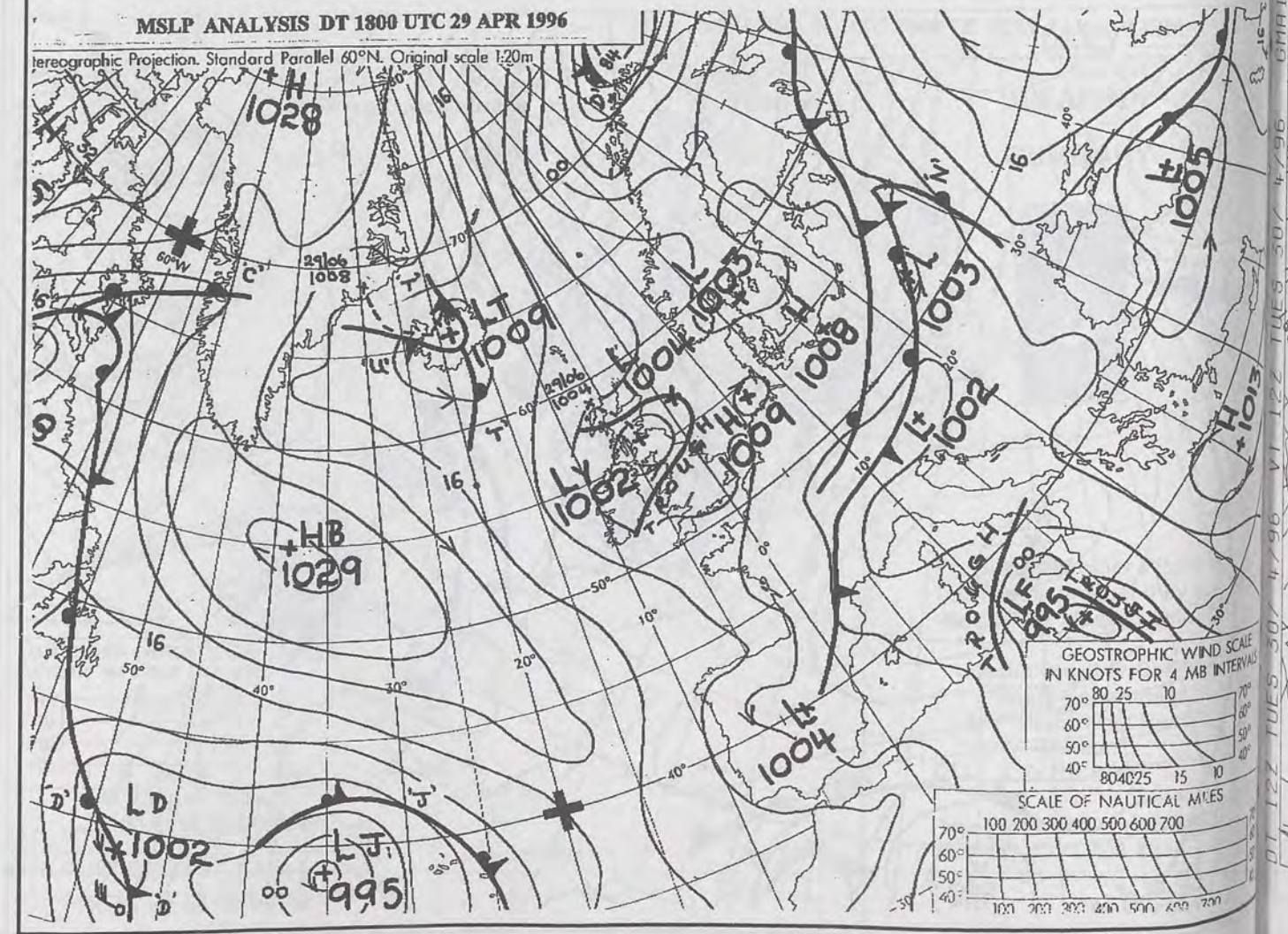
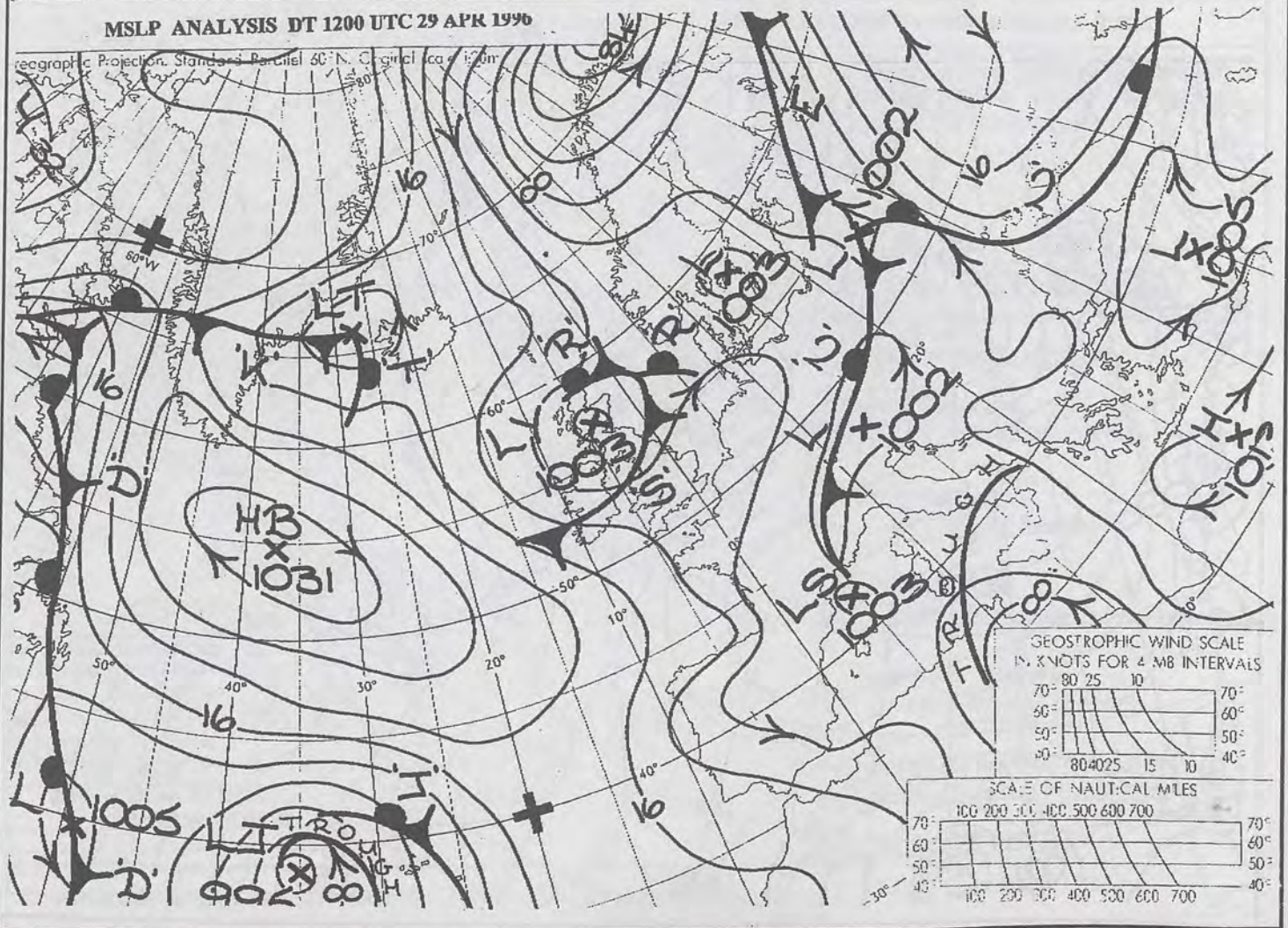
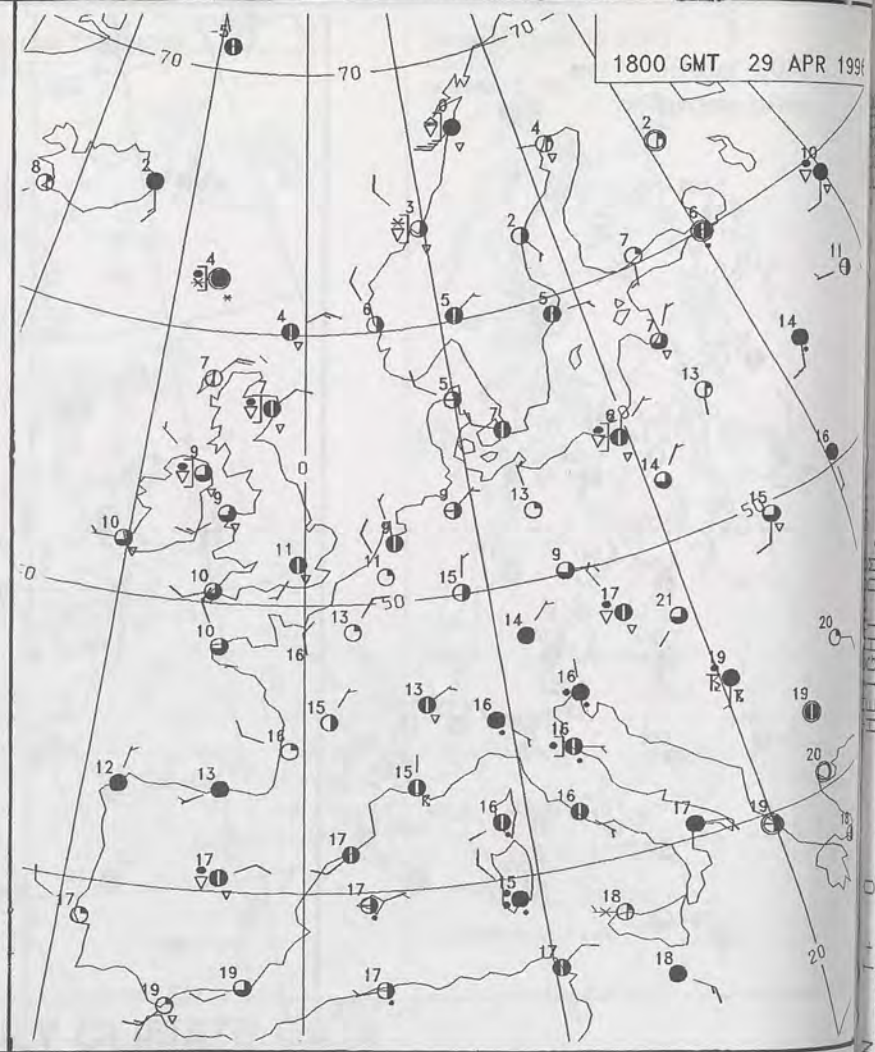
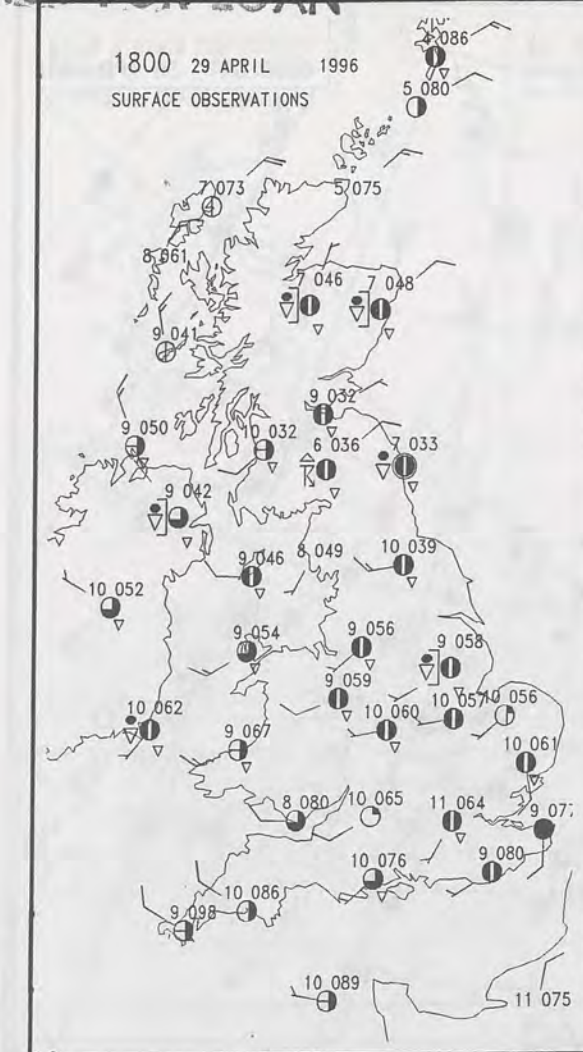
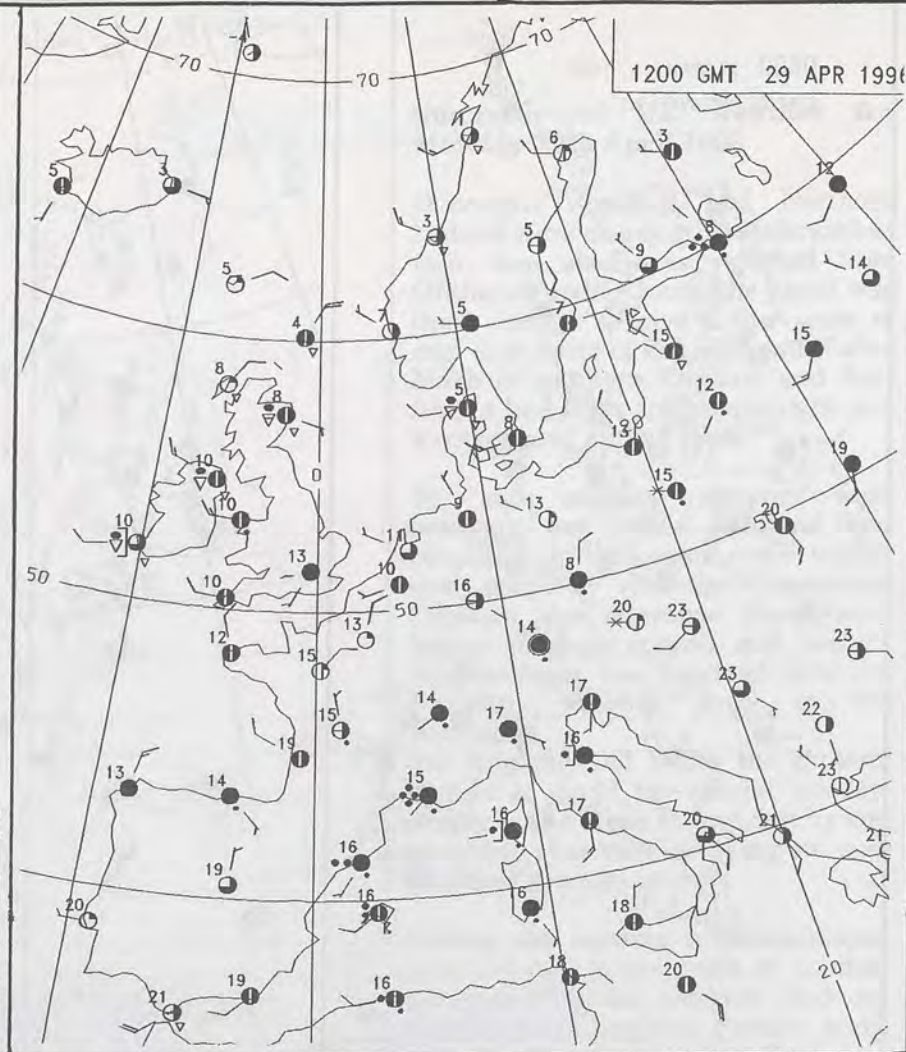
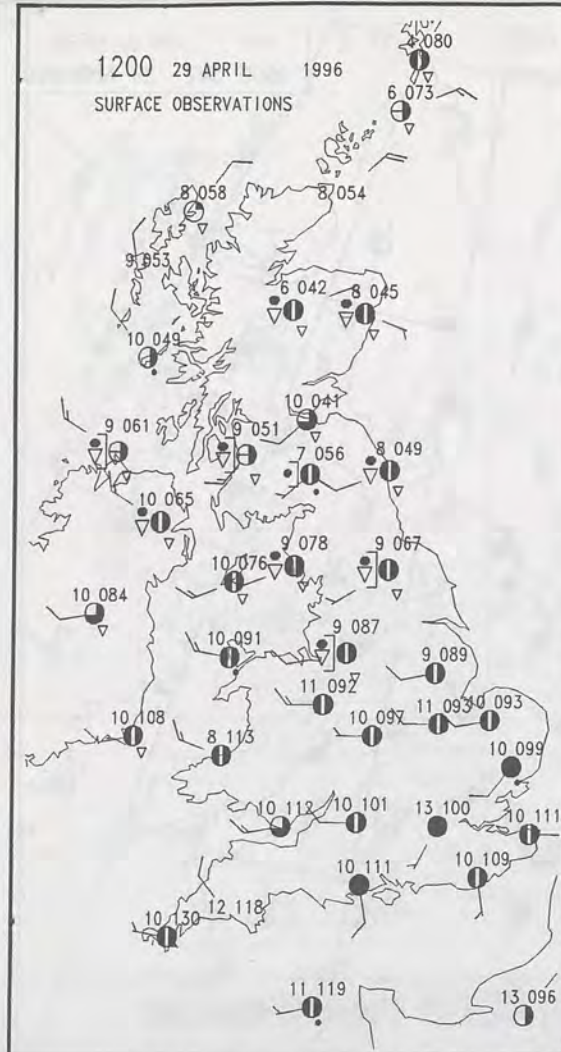


MSLP ANALYSIS DT 0600 UTC 29 APR 1996




NOT FOR LOAN

DUPLICATE



29 APR 1996



The Met.Office


DAILY WEATHER SUMMARY

INCLUDING SUMMARY OF BRITISH WEATHER

Tuesday
30th April
1996

NATIONAL
METEOROLOGICAL
15 MAY 1996
LIBRARY

METEOSAT AT 12:00 GMT ON 30/04/96
INFRA-RED



CLOUD-TOP OR LAND/SEA TEMPERATURE
COLD WARM

0600 30 APRIL 1996
SIGWX



1200 30 APRIL 1996
SIGWX



SIGNIFICANT WEATHER CHARTS

1800 30 APRIL 1996
SIGWX



2400 30 APRIL 1996
SIGWX



Published by London Weather Centre. All times are GMT.

Summary of UK weather for Tuesday 30th April 1996

There were variable amounts of cloud around across the country overnight with some clear periods at times. Most parts were dry but there were a few scattered showers about.

Cloud start to build up during the morning with the showers developing more widely towards midday. Some of these showers were on the heavy side with hail and thunder. The heaviest showers were over northern England and southern Scotland, merging into longer spells of rain at times. The far north of Scotland and southernmost parts of England has more scattered showers with some areas staying dry and bright.

During the evening the showers tended to become more scattered, with most of the activity over southern Scotland and northern England, together with eastern parts of Northern Ireland. However, a further band of mostly light showers did push up across southern counties of England towards midnight.

Temperatures were rather cold over the northern half of the country, rising to near normal in the south.

EXTREMES

TUESDAY 30th APRIL 1996

Highest Maximum

: 14.5 C Torquay [Devon]
Nottingham

Lowest Maximum

: 5.5 C Glenlivet [Grampian]
Fylingdales [Yorkshire]

Lowest Minimum

: -1.8 C Altnaharra [Highland]

Lowest Grass Minimum

: -5.7 C Coltishall [Norfolk]

Most Rain (24 hrs from 0900 GMT)

: 39.6mm Longframlington [Northumberland]

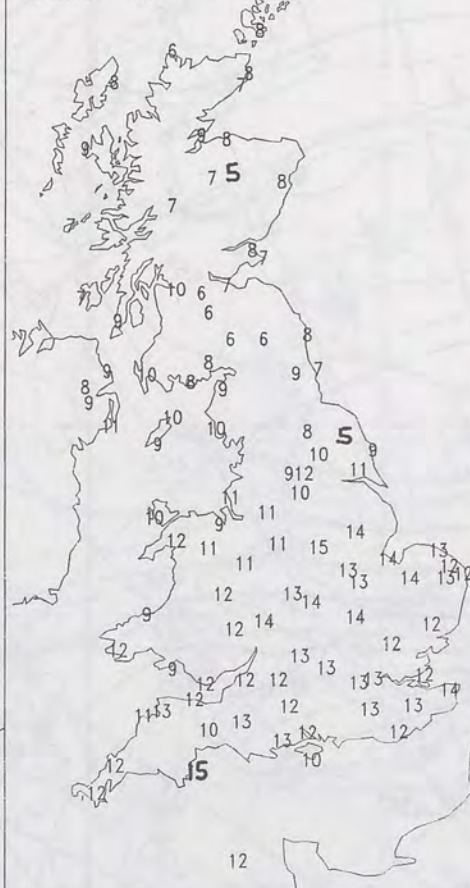
Most Sunshine

: 11.6 hrs Salcombe [Devon]

NIGHT MINIMUM TEMPERATURE
(DEGREES C)
30 APRIL 1996



DAY MAXIMUM TEMPERATURE
(DEGREES C)
30 APRIL 1996



SUNSHINE (DAWN TO DUSK)
(HOURS)
30 APRIL 1996



X INDICATES 0.1-0.4 HRS

DAILY CLIMATE DATA

NIGHT RAINFALL
(MILLIMETRES)
30 APRIL 1996



DAY RAINFALL
(MILLIMETRES)
30 APRIL 1996



X INDICATES TRACE TO 0.4 MM

X INDICATES TRACE TO 0.4 MM

DAILY WEATHER SUMMARY



For details of other Weather Summaries produced by the Met. Office please contact:

London Weather Centre
Climate Department
127 Clerkenwell Road
London
EC1R 5DB

Telephone: 0171 405 4358
Fax: 0171 404 4314

