

The Met.Office


# DAILY WEATHER SUMMARY

INCLUDING SUMMARY OF BRITISH WEATHER

Tuesday  
1st October  
1996

NATIONAL  
METEOROLOGICAL  
22 OCT 1996  
LIBRARY

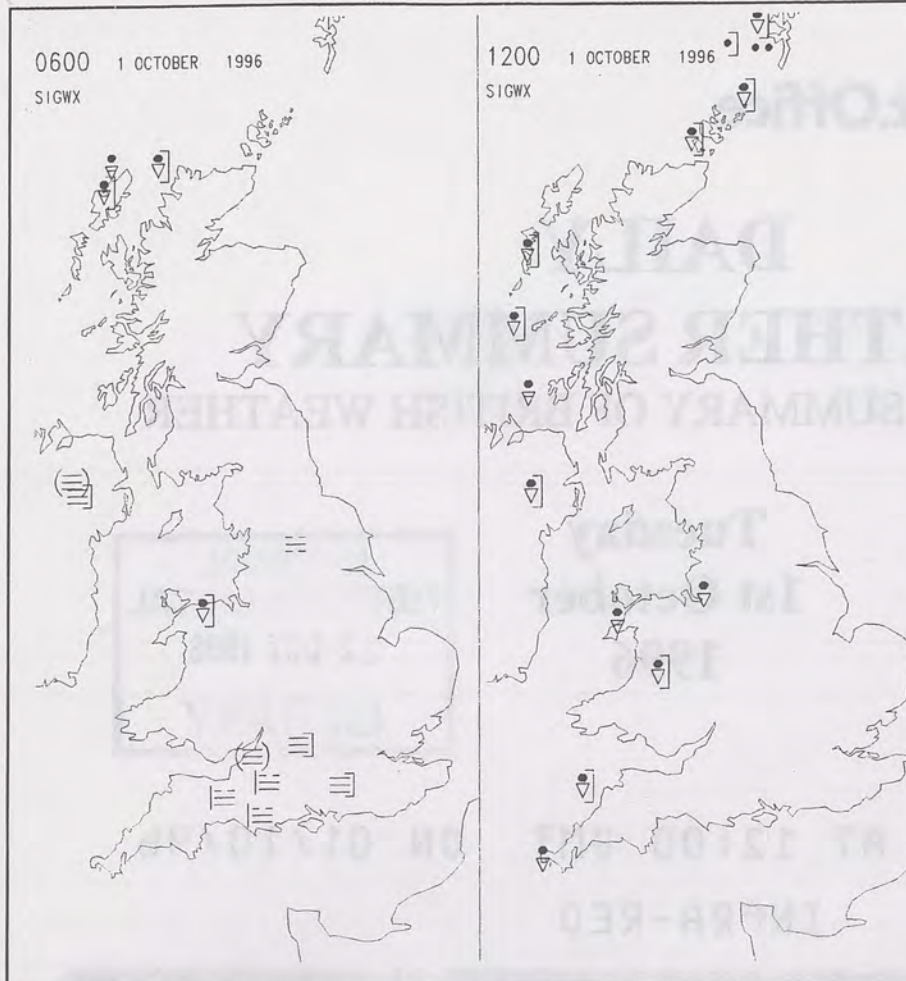
METEOSAT AT 12:00 GMT ON 01/10/96  
INFRA-RED



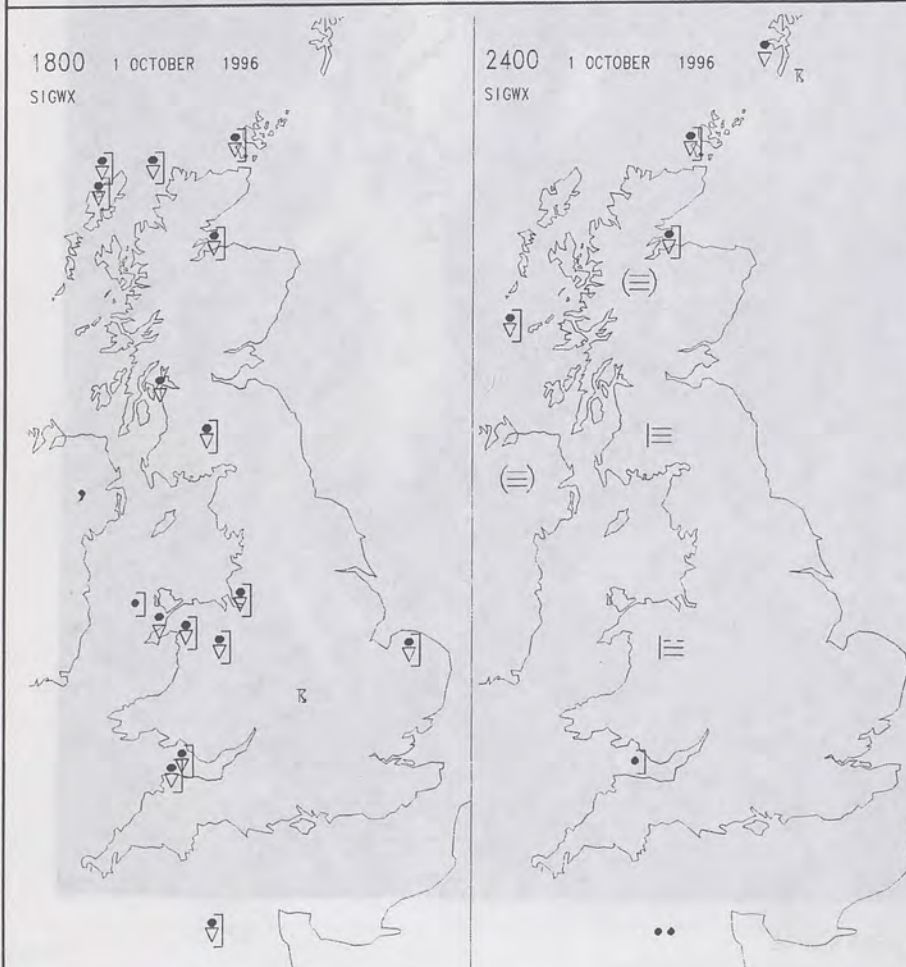
CLOUD-TOP OR LAND/SEA TEMPERATURE

COLD  WARM





## SIGNIFICANT WEATHER CHARTS



Published by London Weather Centre. All times are GMT.

## Summary of UK weather for Tuesday 1st October 1996

Rain in the extreme southeast of England quickly cleared to the east after midnight, while showers affected coastal Northern Ireland and western Scotland through until dawn.

The morning saw showers continuing to be reported on western coastal fringes, mostly light, although the odd heavy one fell in the northwest.

During the afternoon the showers became more widespread across the whole country, but with many places staying dry, especially in the east.

The showers died away, for the most part, in the evening, although an organised band of locally heavy showers did push southeast across southwest England and south Wales in the evening, reaching Wiltshire by midnight.

Temperatures were normal across most of the country.

## EXTREMES

### TUESDAY 1st OCTOBER 1996

#### Highest Maximum

: 17.7 C Hove [ East Sussex ], Torquay and Southampton

#### Lowest Maximum

: 9.8 C Lerwick, Foula [ Shetland ]

#### Lowest Minimum

: 0.9 C Inchmarlo [ Grampian ]

#### Lowest Grass Minimum

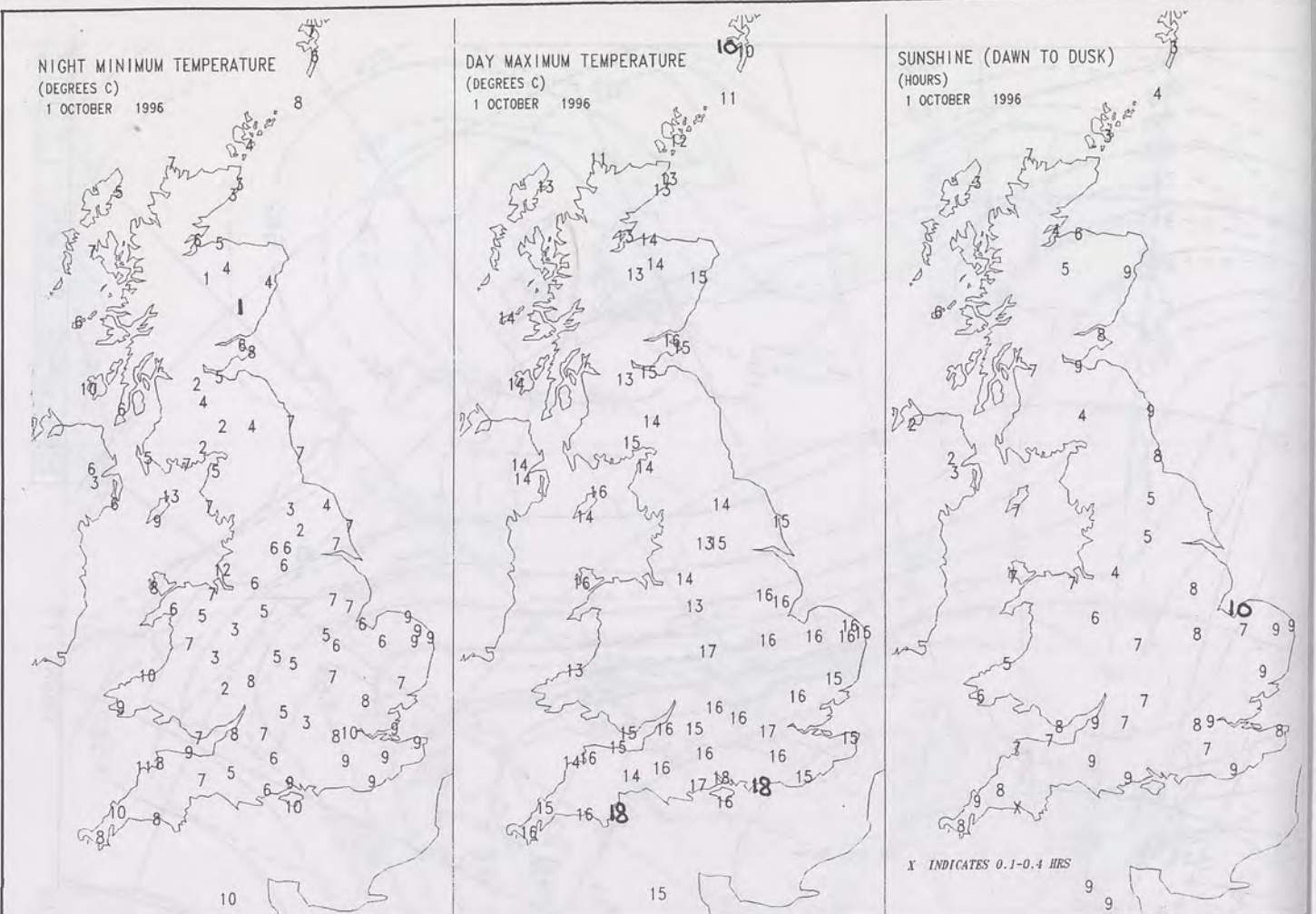
: -2.8 C Birmingham Airport

#### Most Rain (24 hrs from 0900 GMT)

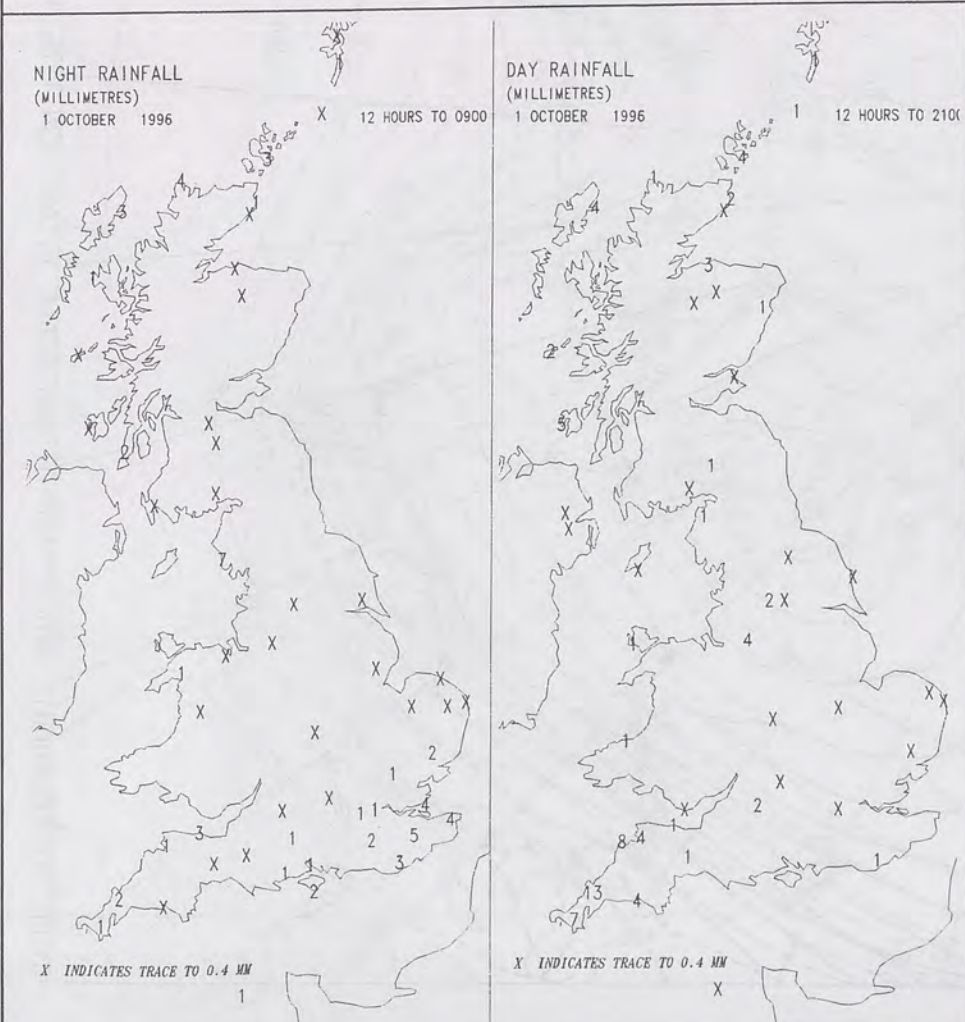
: 17.8mm Davidstow Moor [ Cornwall ]

#### Most Sunshine

: 9.7 hrs Hunstanton [ Norfolk ]



## DAILY CLIMATE DATA



## DAILY WEATHER SUMMARY

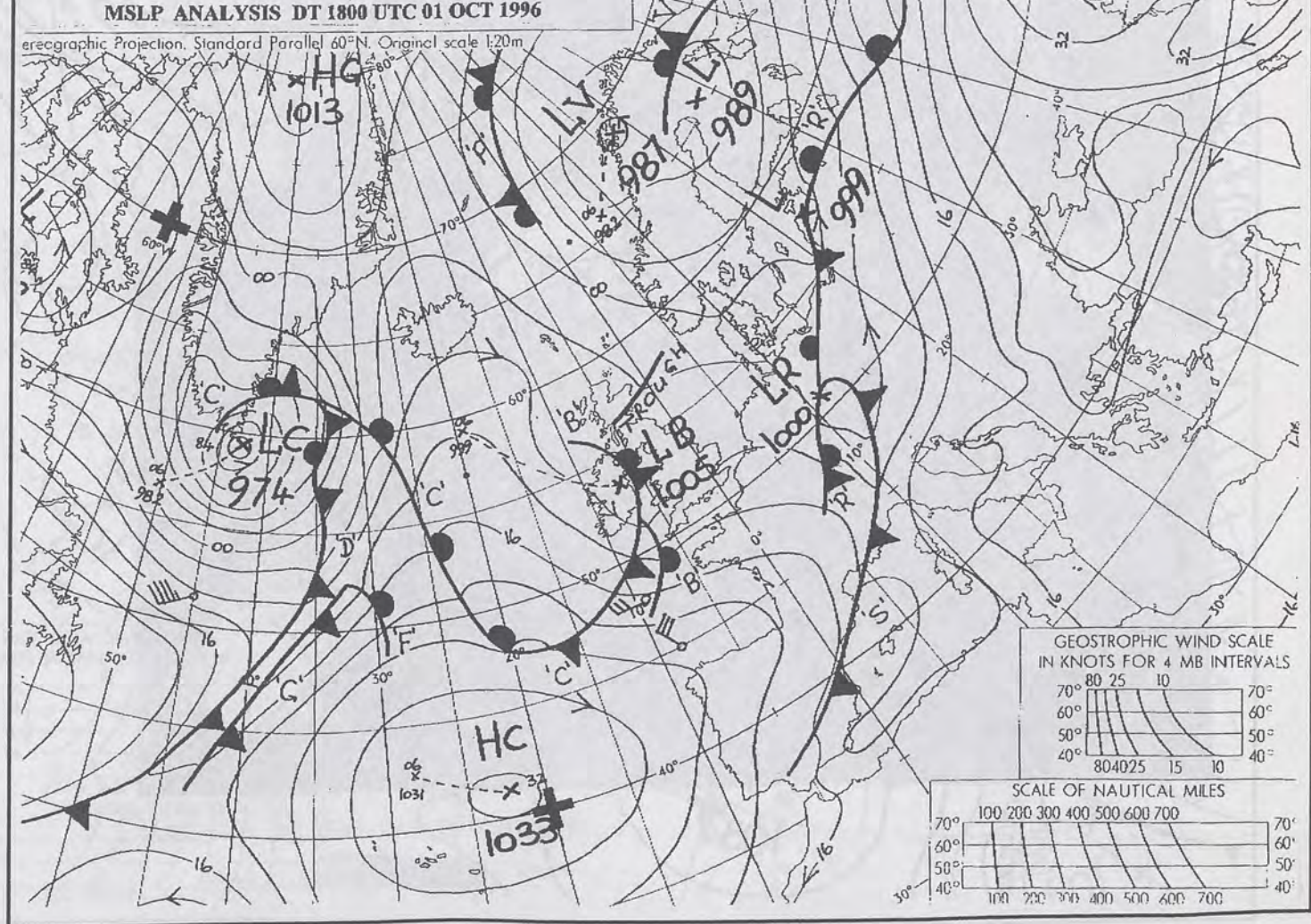
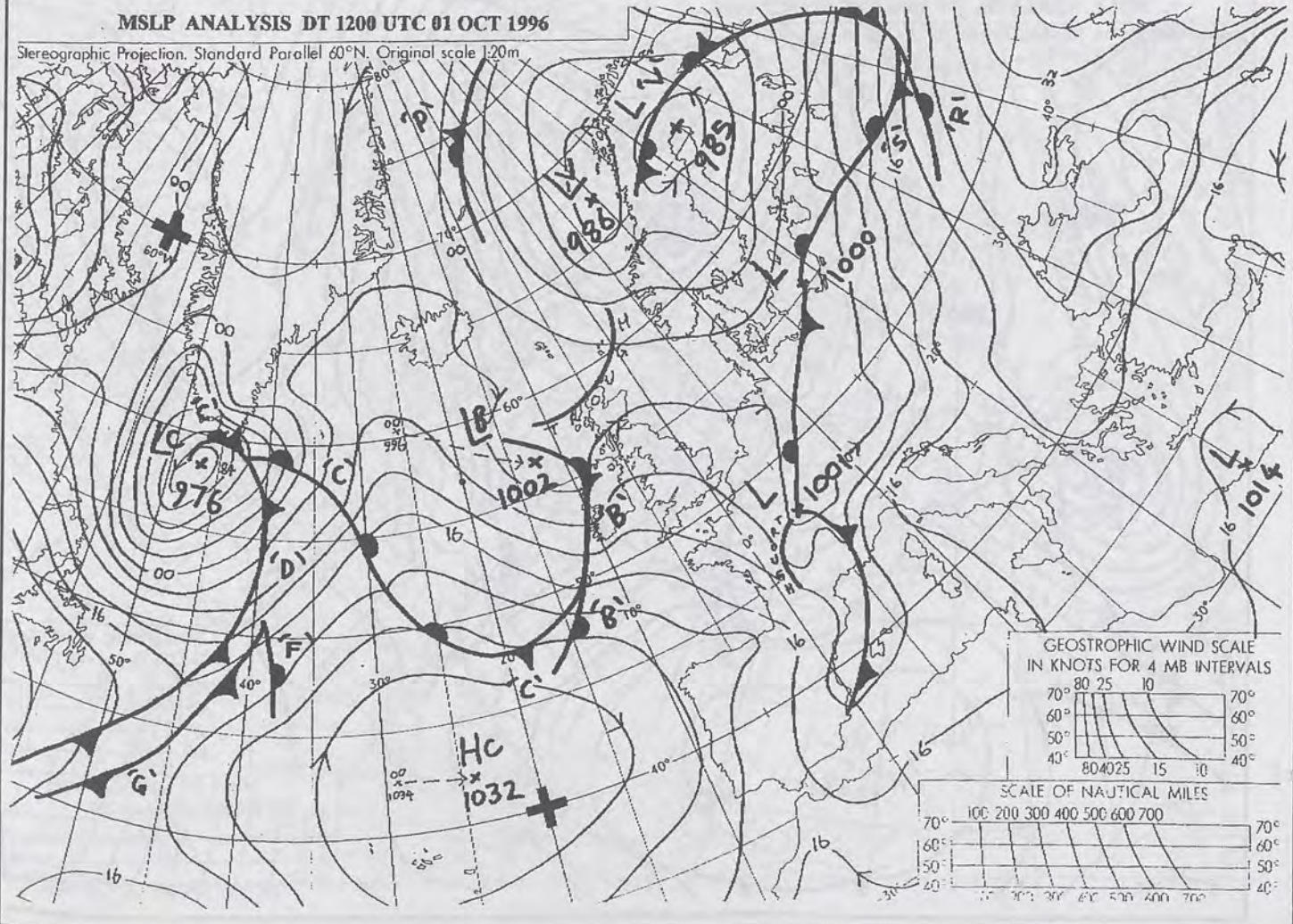
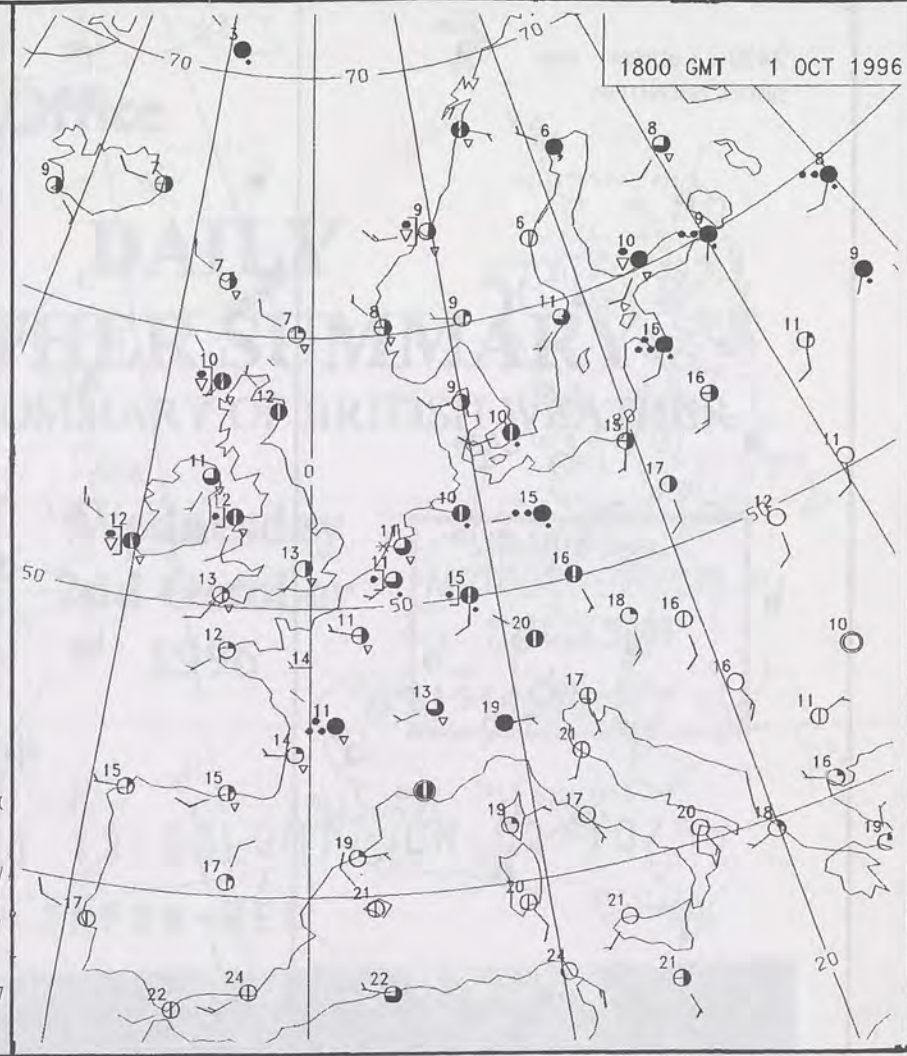
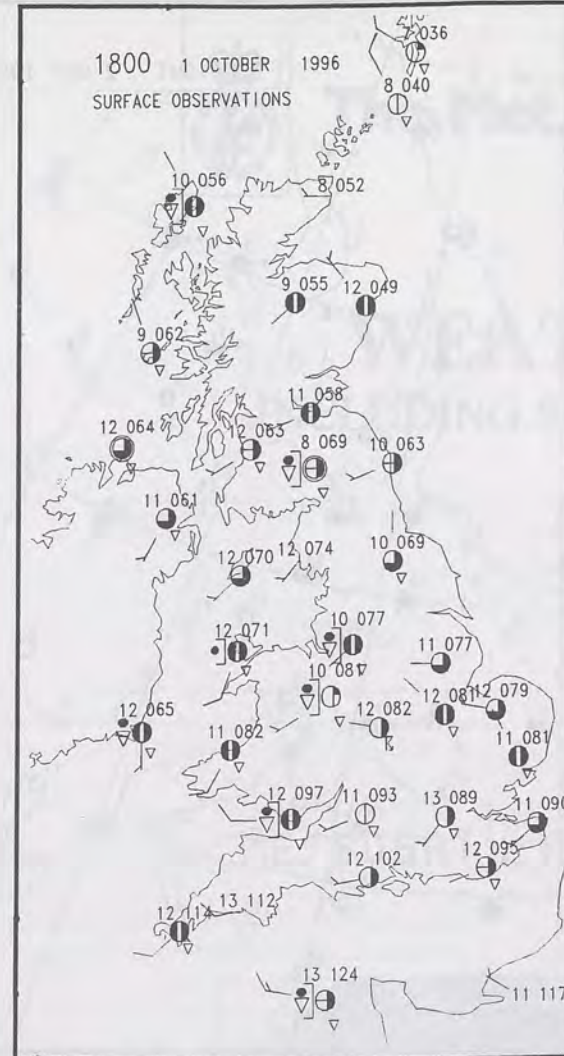
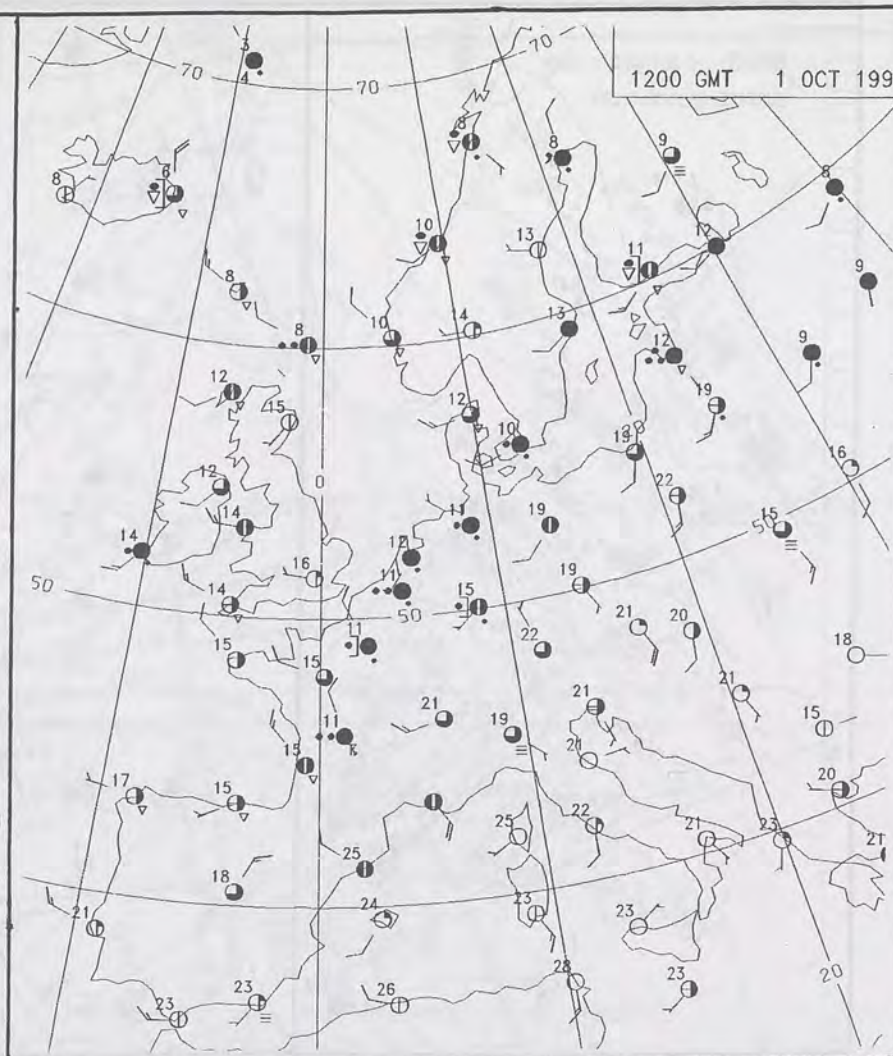
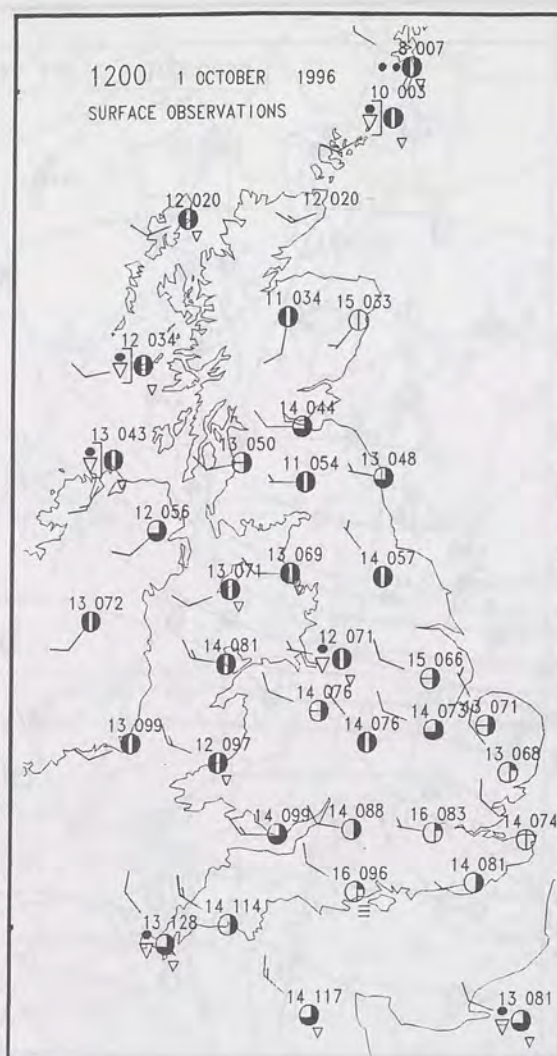


For details of other Weather Summaries produced by the Met. Office please contact:

London Weather Centre  
Climate Department  
127 Clerkenwell Road  
London  
EC1R 5DB

Telephone: 0171 405 4358  
Fax: 0171 404 4314

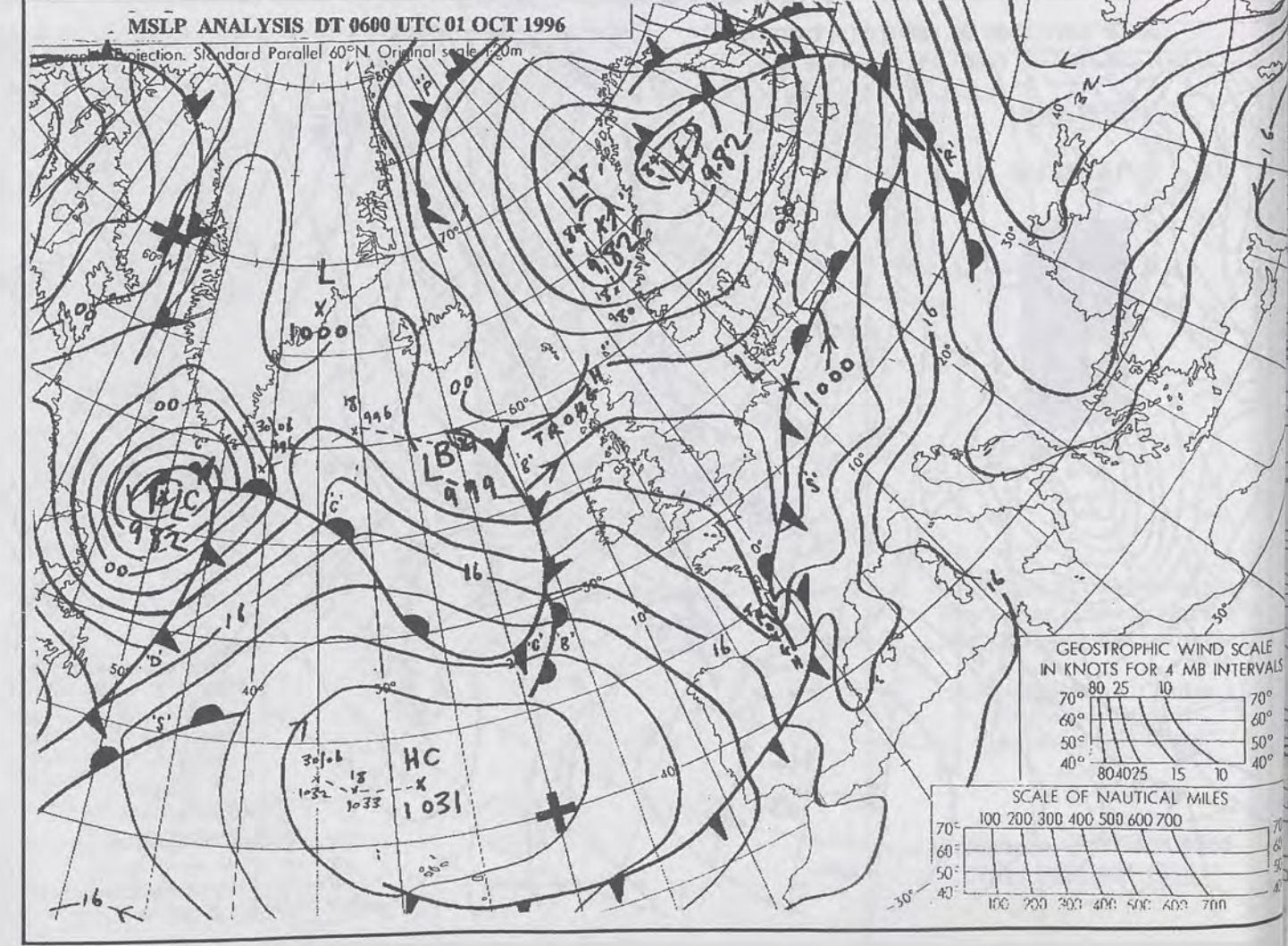
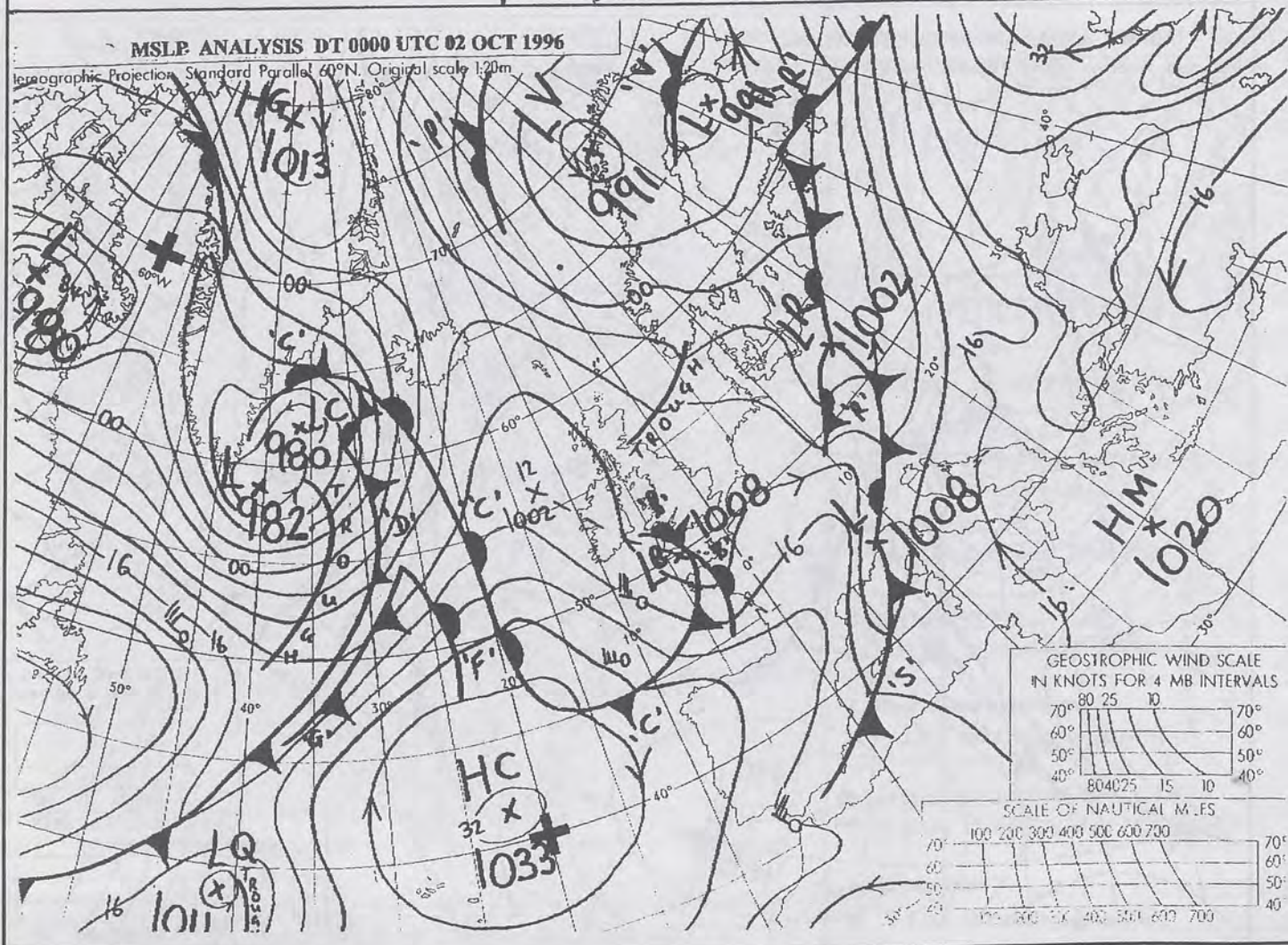
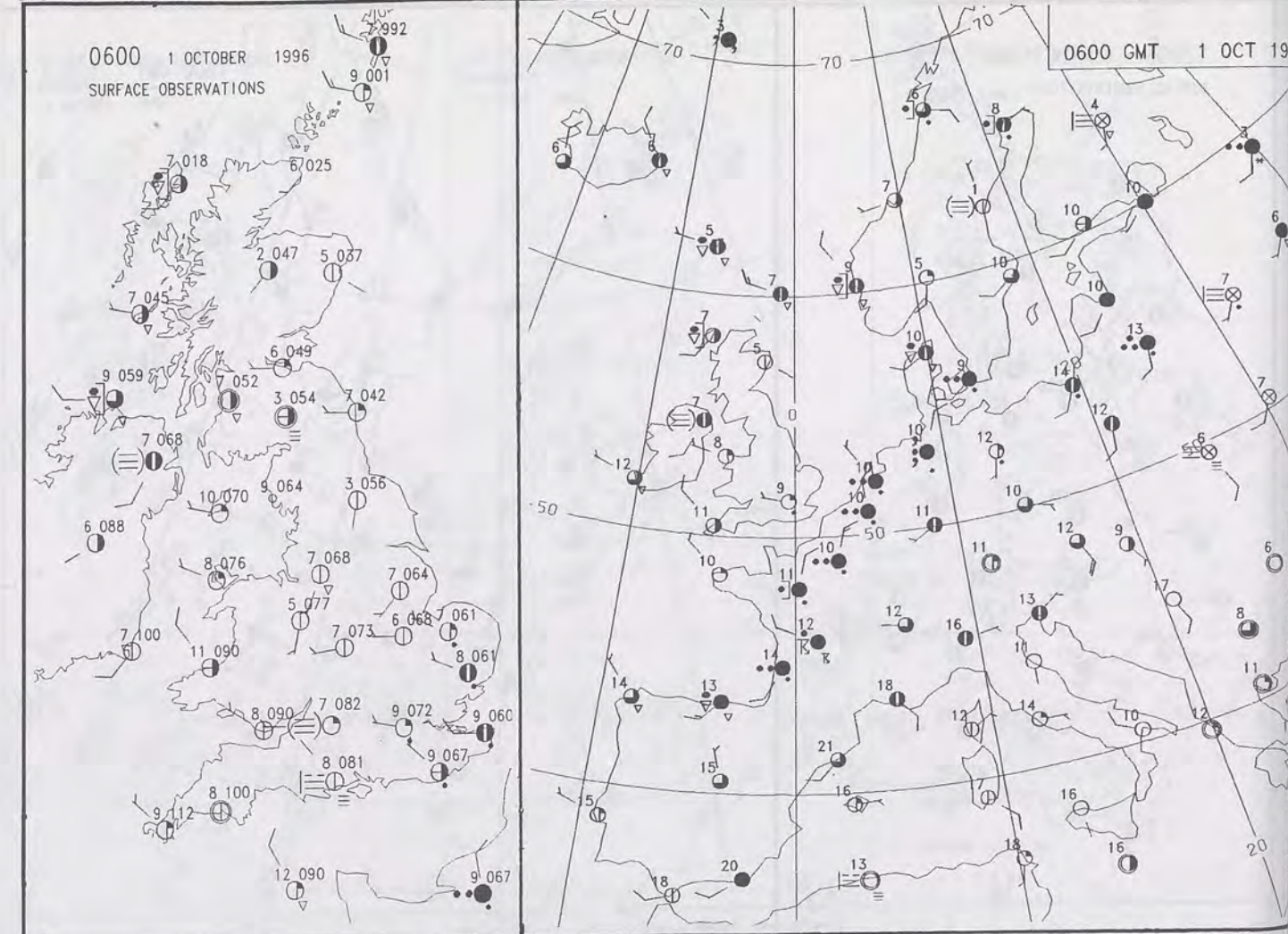
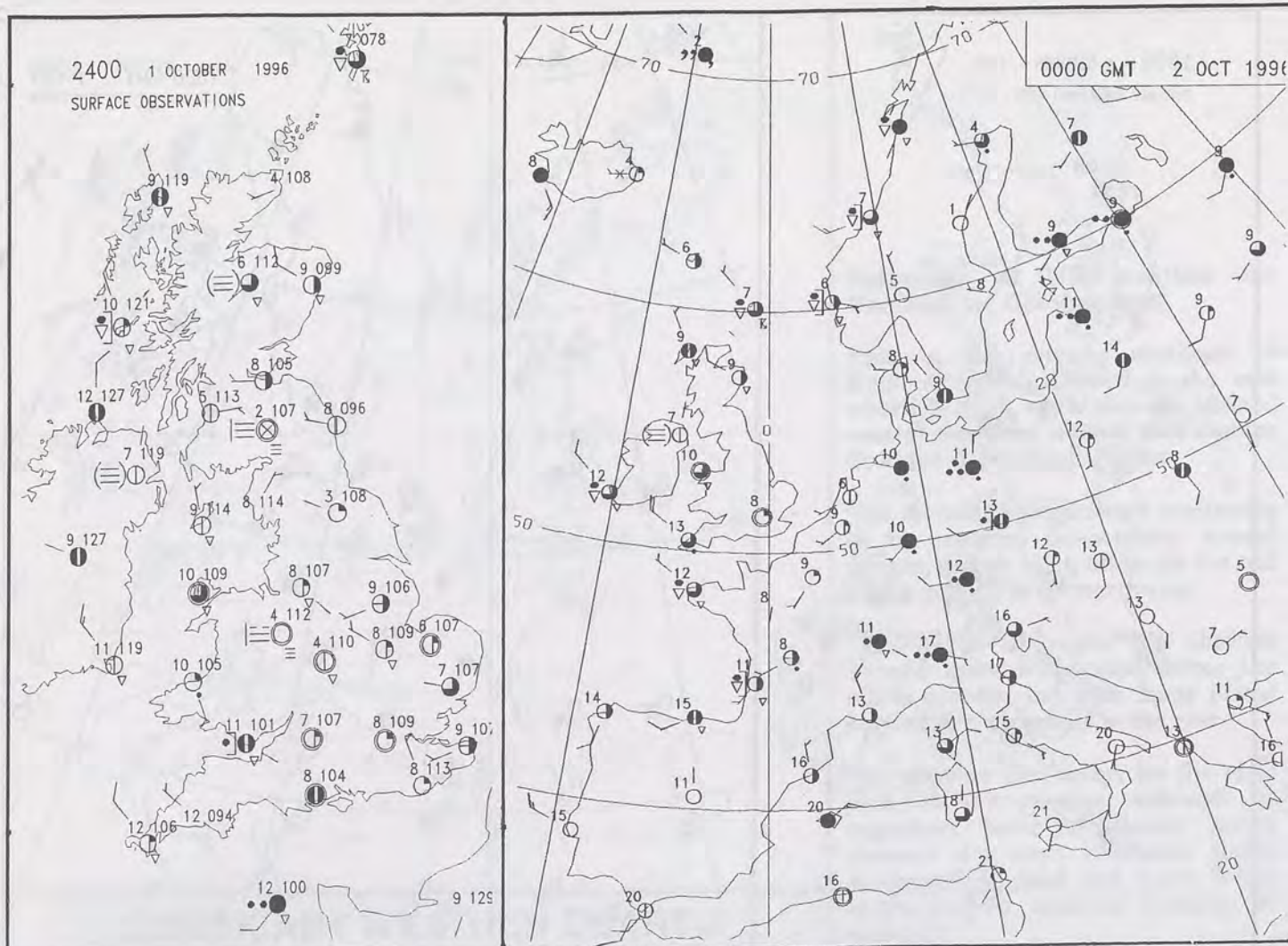






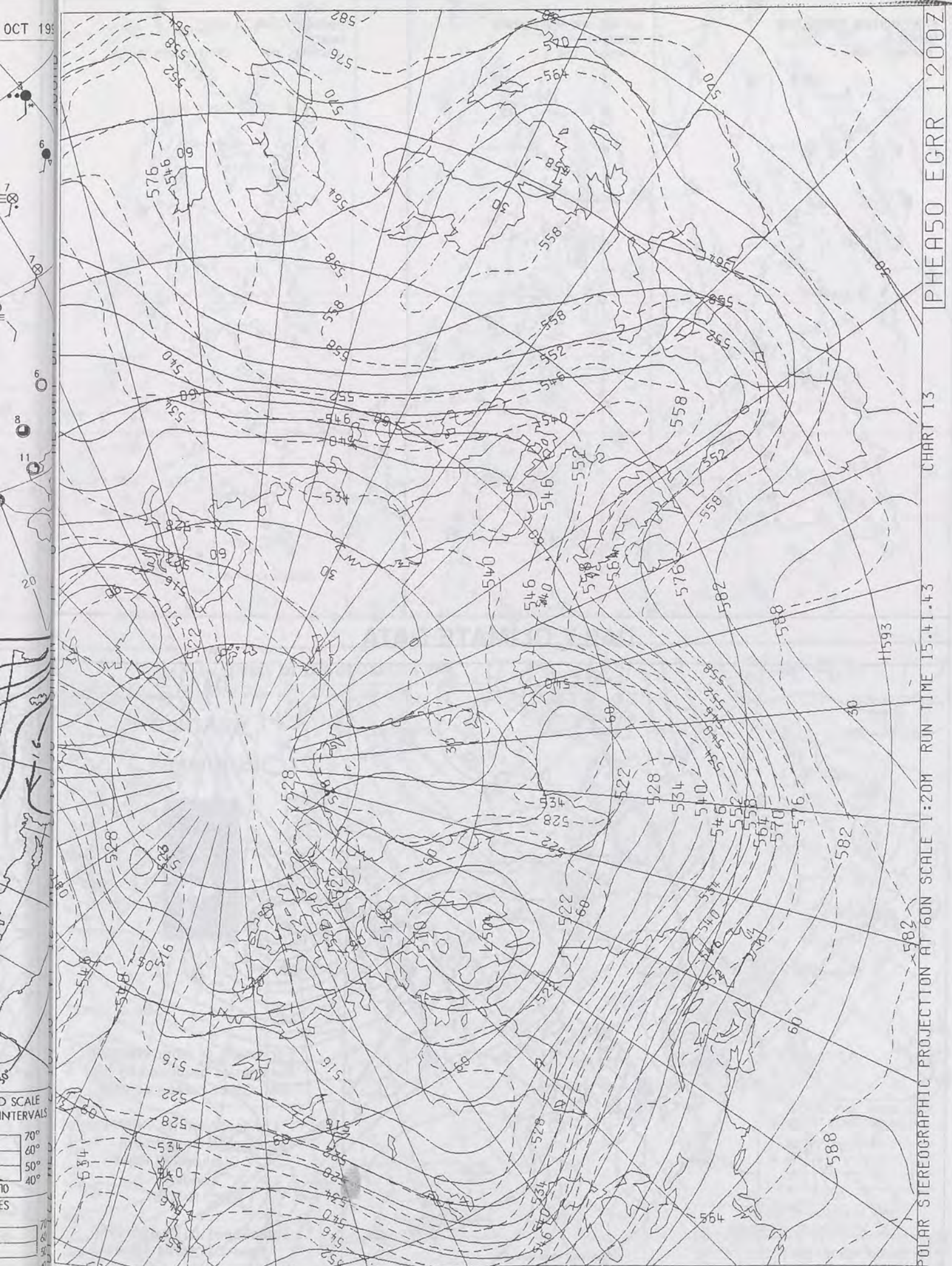
NOT FOR LOAN

DUPLICATE ALSO





OCT 1996



The Met.Office


# DAILY WEATHER SUMMARY

INCLUDING SUMMARY OF BRITISH WEATHER

Wednesday  
2nd October  
1996

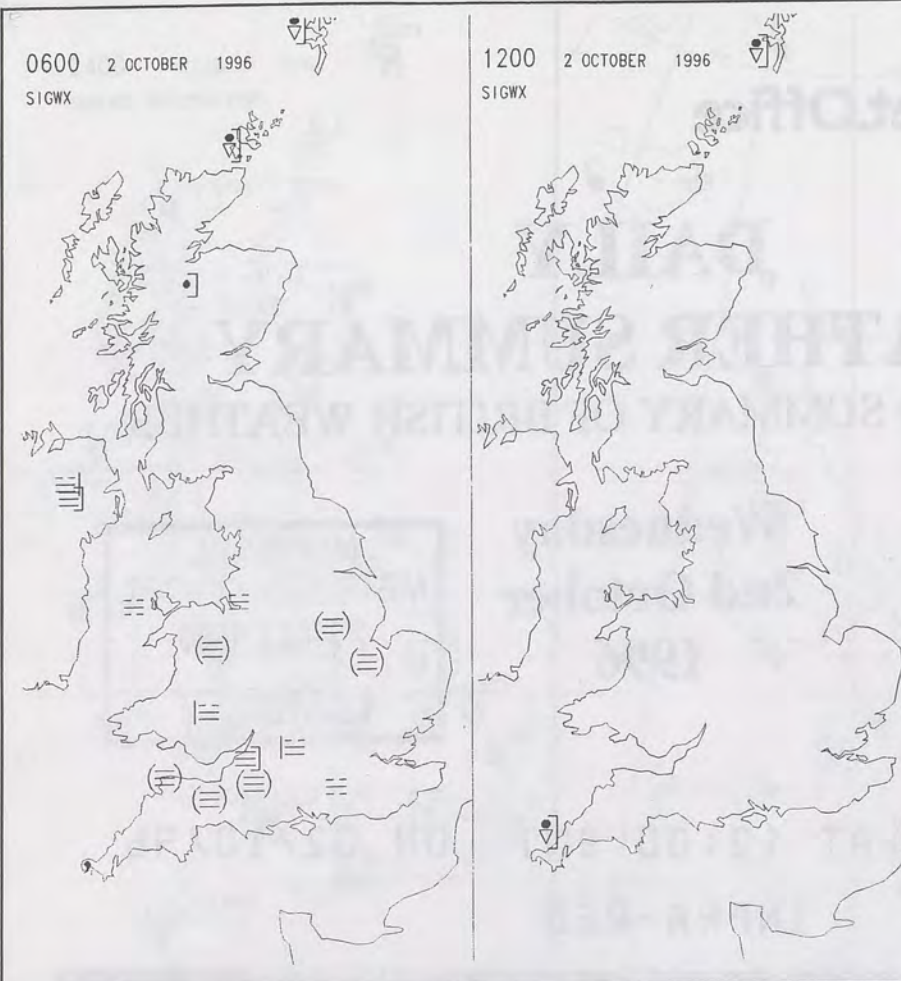
NATIONAL  
METEOROLOGICAL  
22 OCT 1996  
LIBRARY

METEOSAT AT 12:00 GMT ON 02/10/96  
INFRA-RED

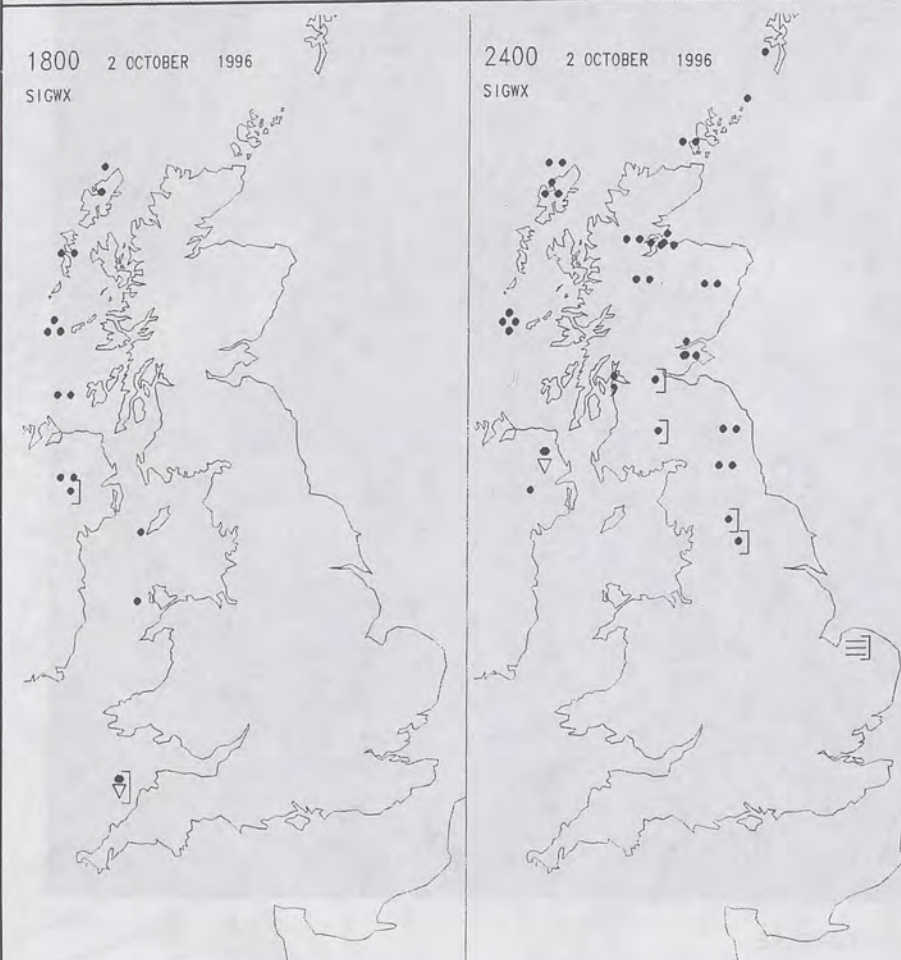


CLOUD-TOP OR LAND/SEA TEMPERATURE  
COLD WARM





## SIGNIFICANT WEATHER CHARTS



Published by London Weather Centre. All times are GMT.

## Summary of UK weather for Wednesday 2nd October 1996

The southwest was subject to showery rain in the early hours, while light rain or drizzle was reported in the Cairngorms and the odd shower in the Northern Isles. Fog affected Northern Ireland, rural parts of England, Wales and southern Scotland around dawn.

It was a mostly dry morning, but showers fell in Cornwall, Northumberland, southwest Wales and the Northern Isles.

In the late afternoon rain crept slowly in from the west into Northern Ireland and the Western Isles, then on east to the Isle of Man, most of Scotland, northern England and northwest Wales during the evening.

The temperature varied from rather cold in the Shetland Islands to rather warm in parts of the south.

## EXTREMES

WEDNESDAY 2nd OCTOBER 1996

**Highest Maximum**

: 18.9 C Ventnor [ Isle of Wight ]

**Lowest Maximum**

: 9.6 C Sella Ness [ Shetland ]

**Lowest Minimum**

: -1.5 C Greenock [ nr Glasgow ]

**Lowest Grass Minimum**

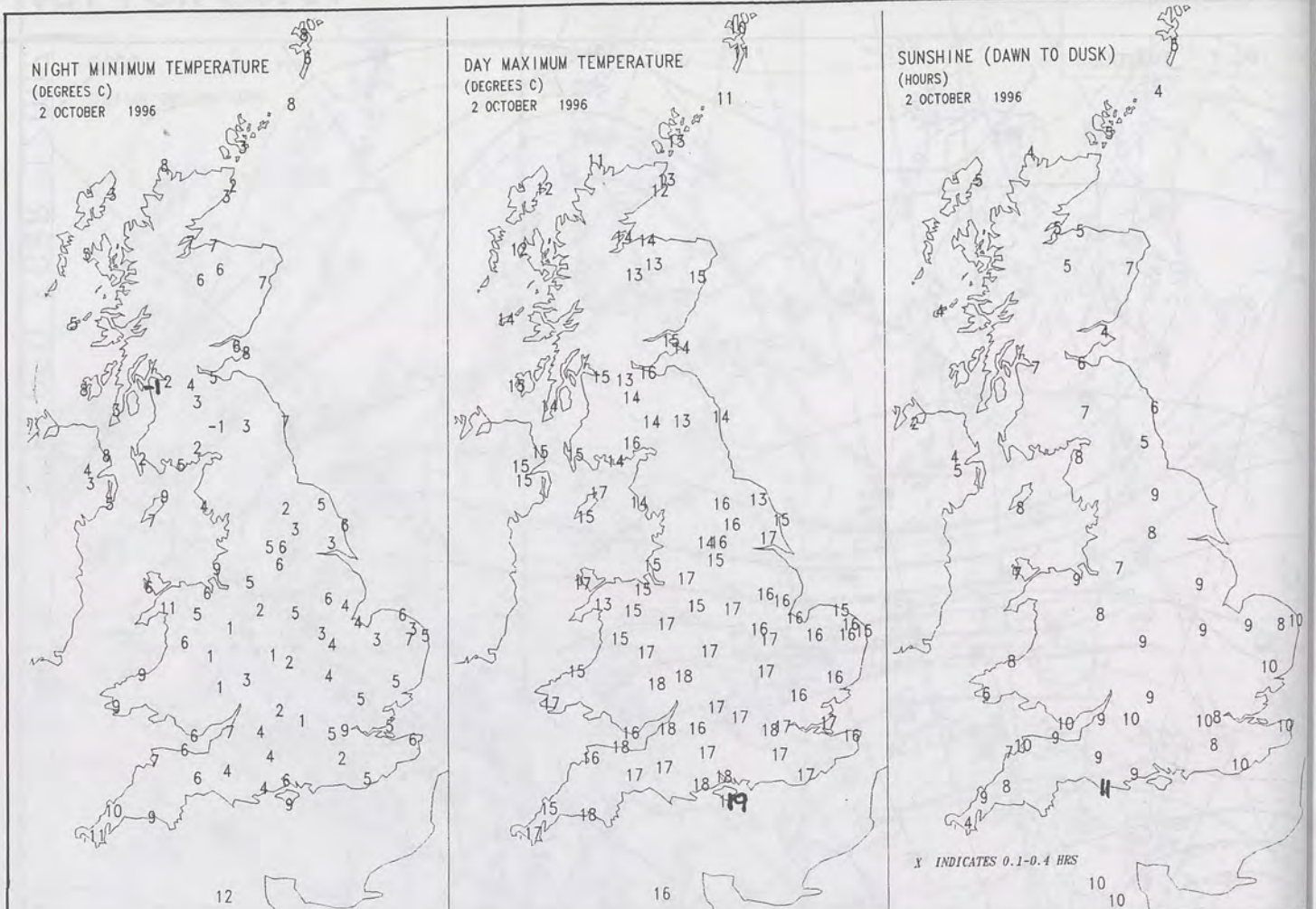
: -4.3 C Birmingham Airport

**Most Rain (24 hrs from 0900 GMT)**

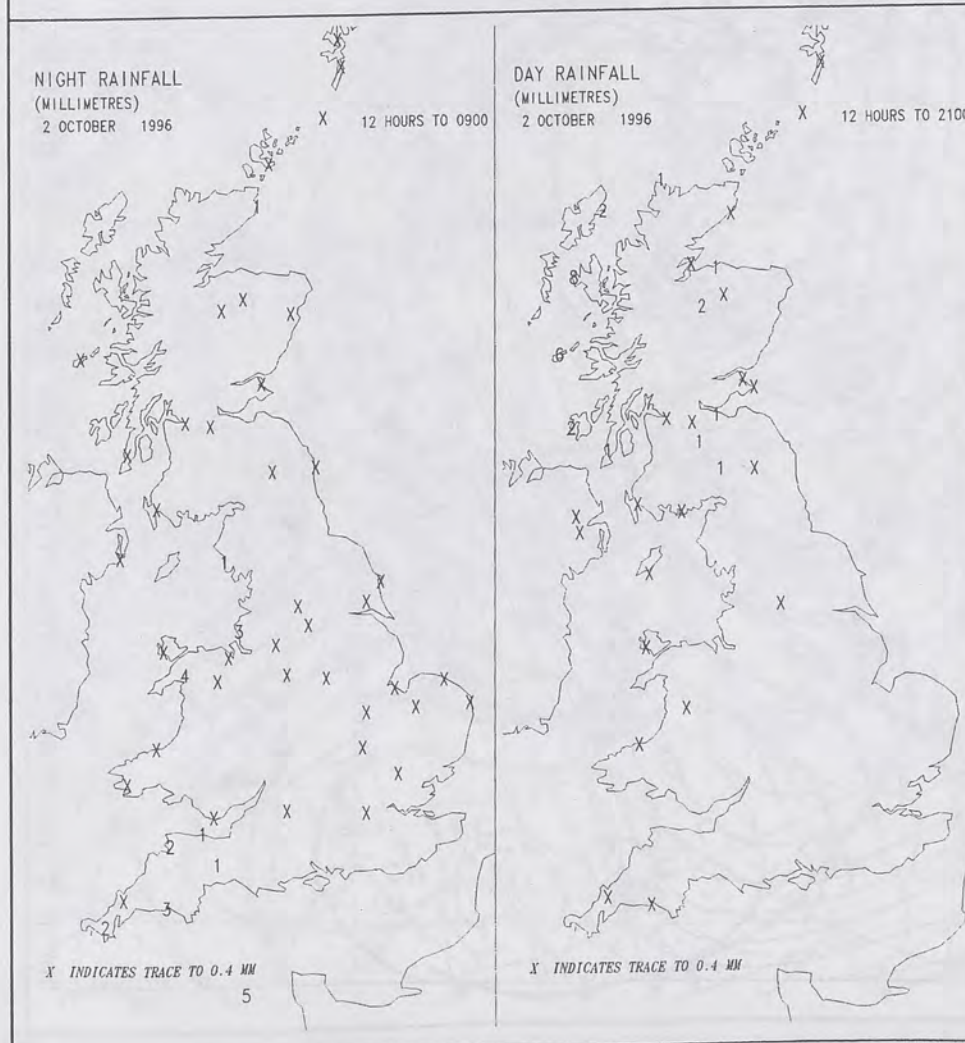
: 44.0mm Kilmory [ Southwest Highland ]

**Most Sunshine**

: 10.7 hrs Swanage [ Dorset ]



## DAILY CLIMATE DATA



## DAILY WEATHER SUMMARY

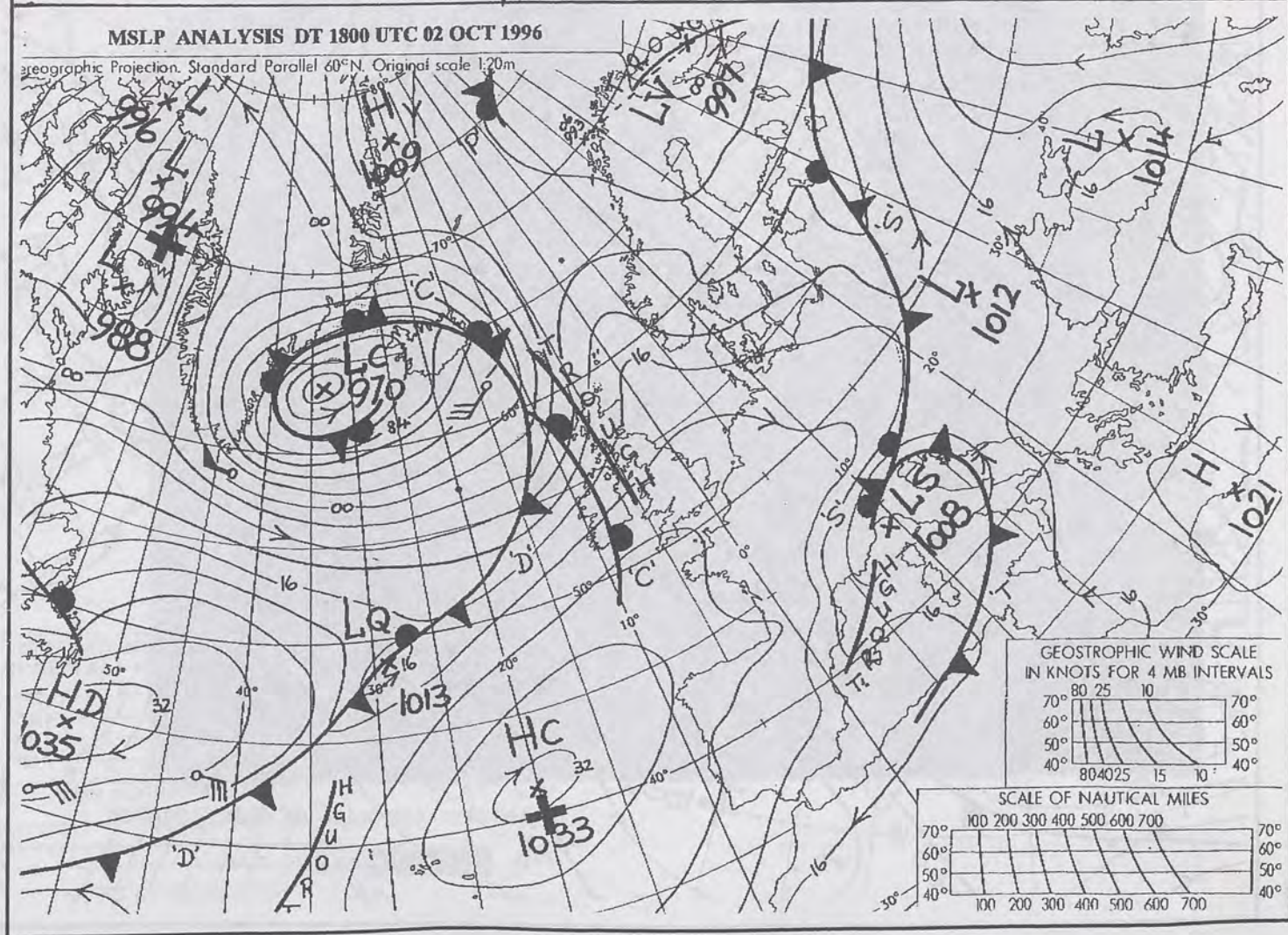
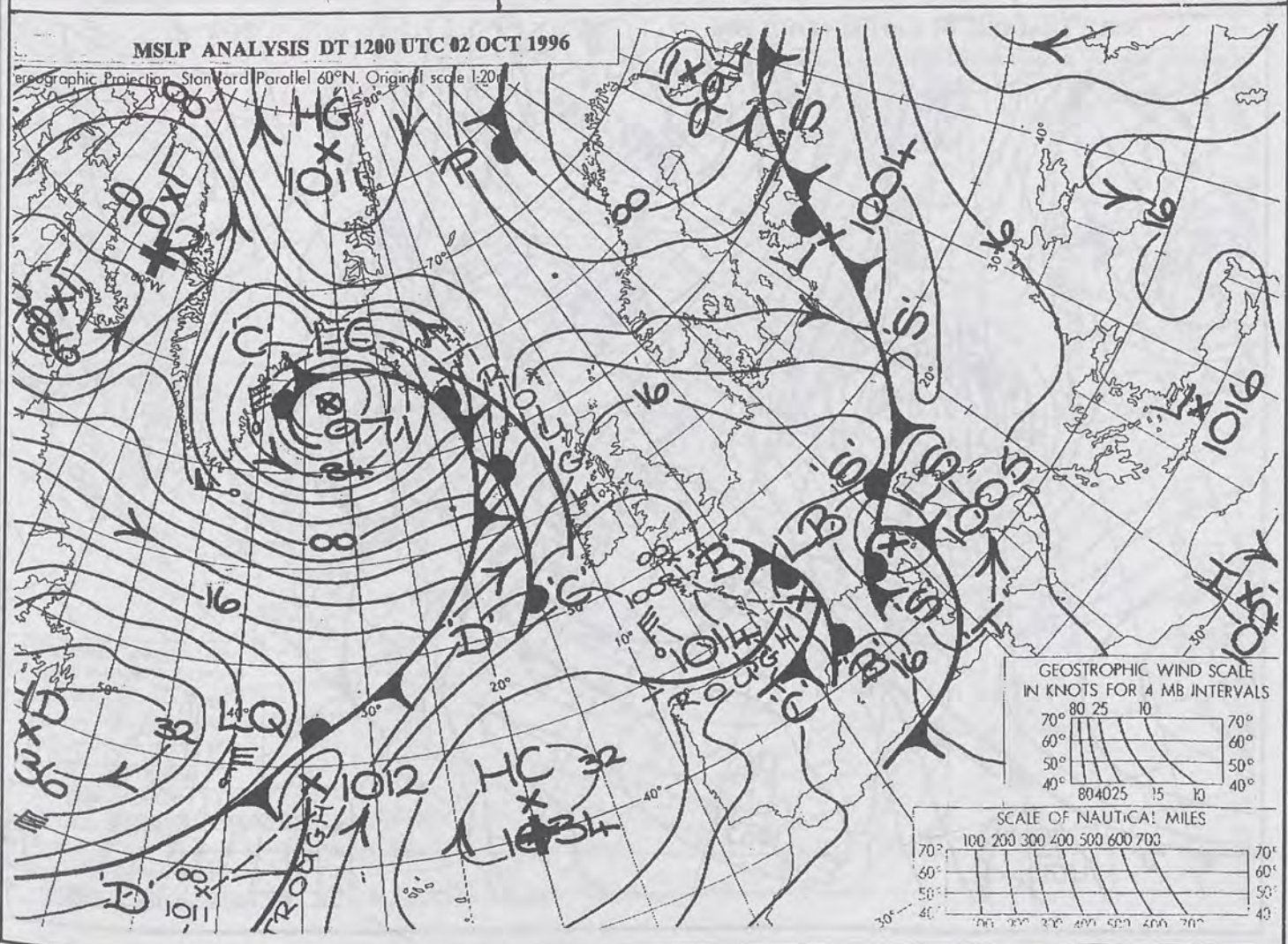
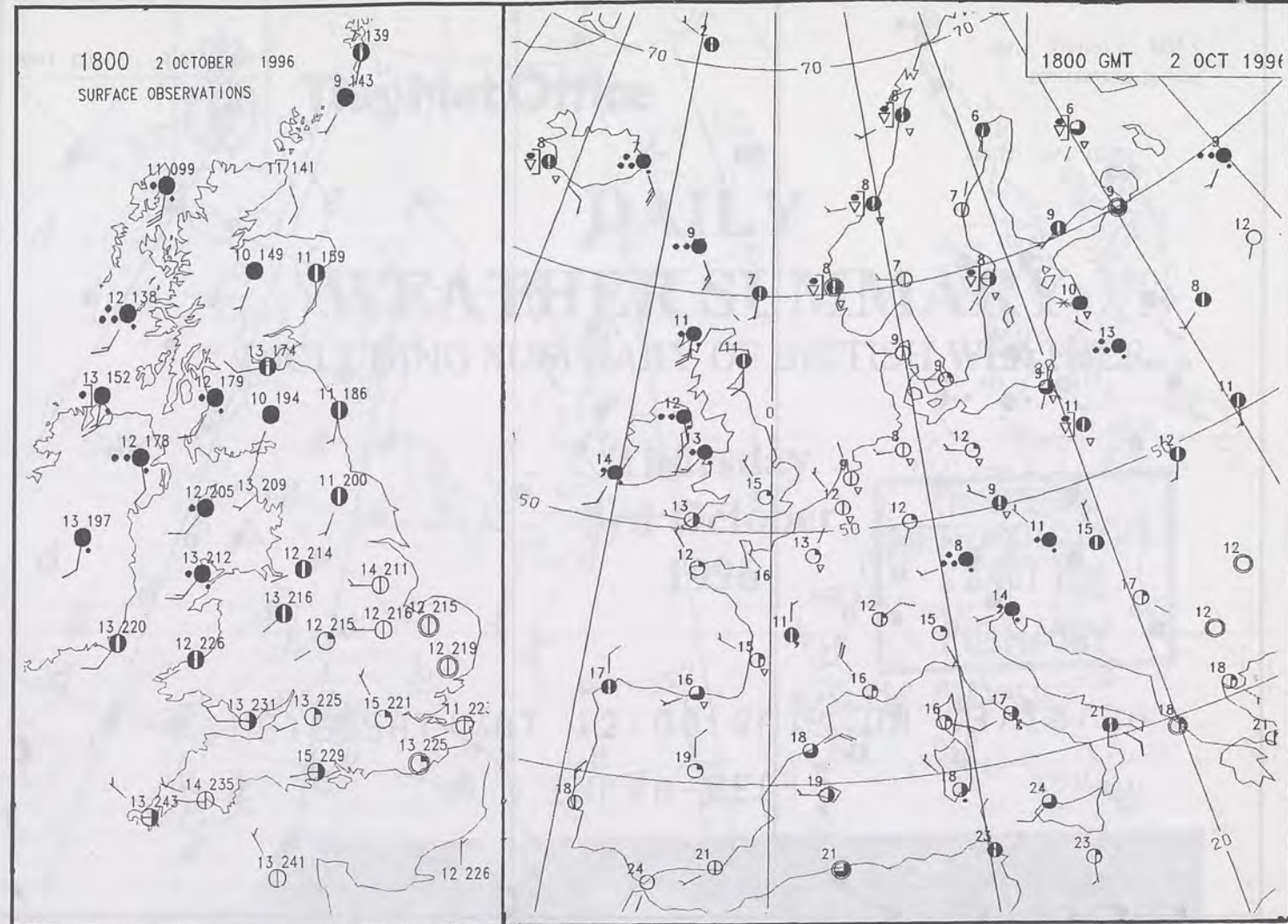
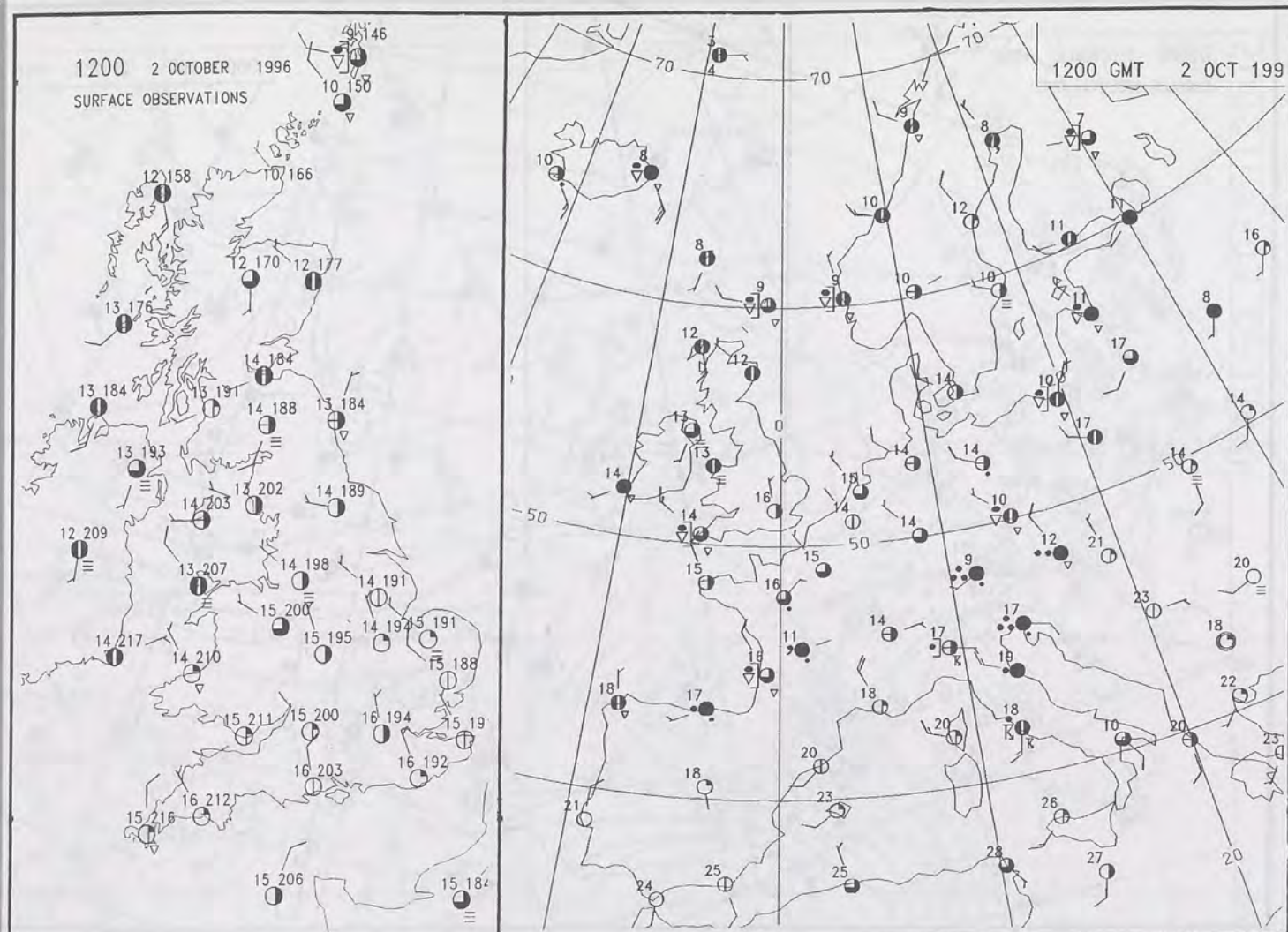


For details of other Weather Summaries produced by the Met. Office please contact:

London Weather Centre  
Climate Department  
127 Clerkenwell Road  
London  
EC1R 5DB

Telephone: 0171 405 4358  
Fax: 0171 404 4314

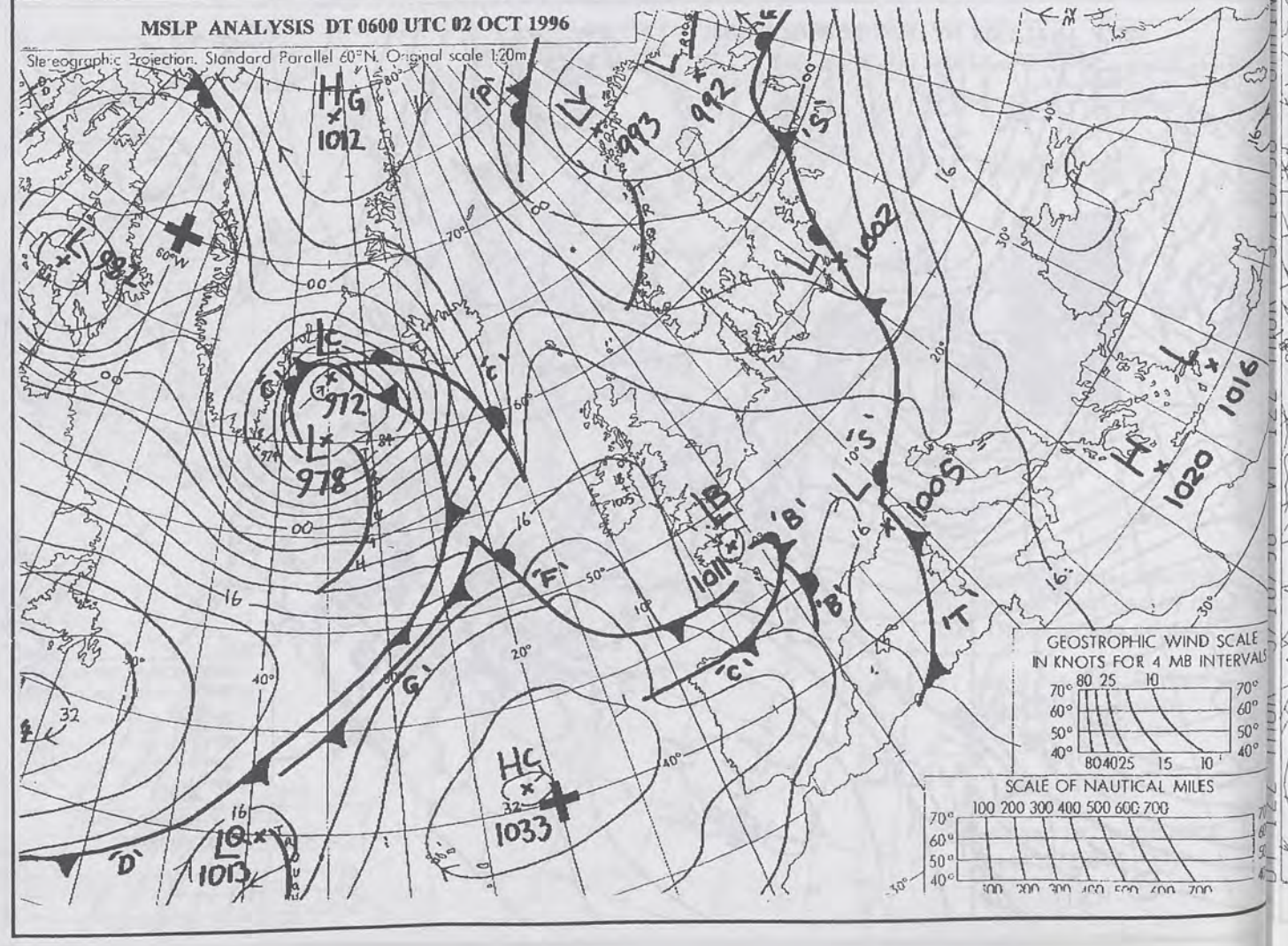
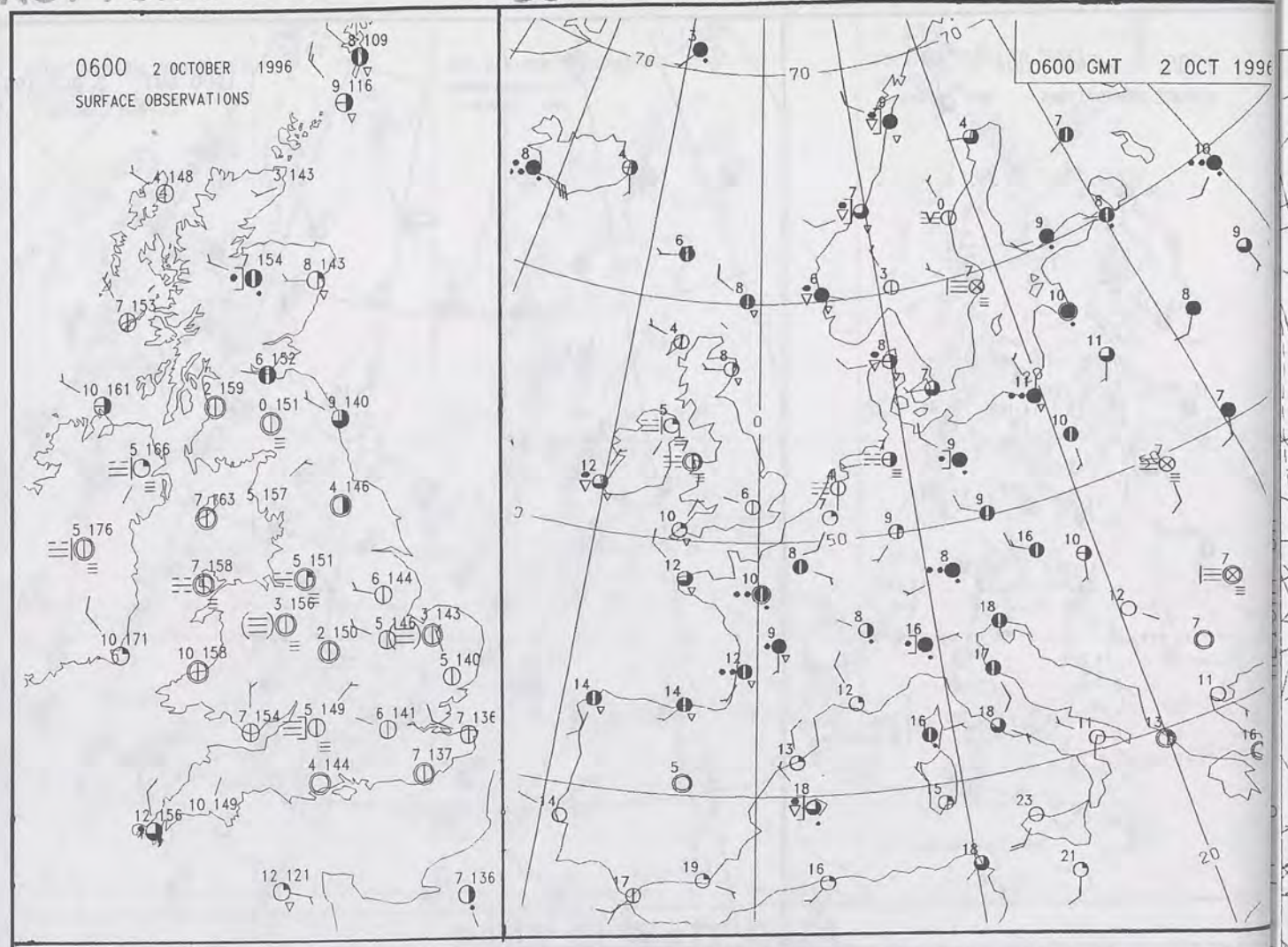
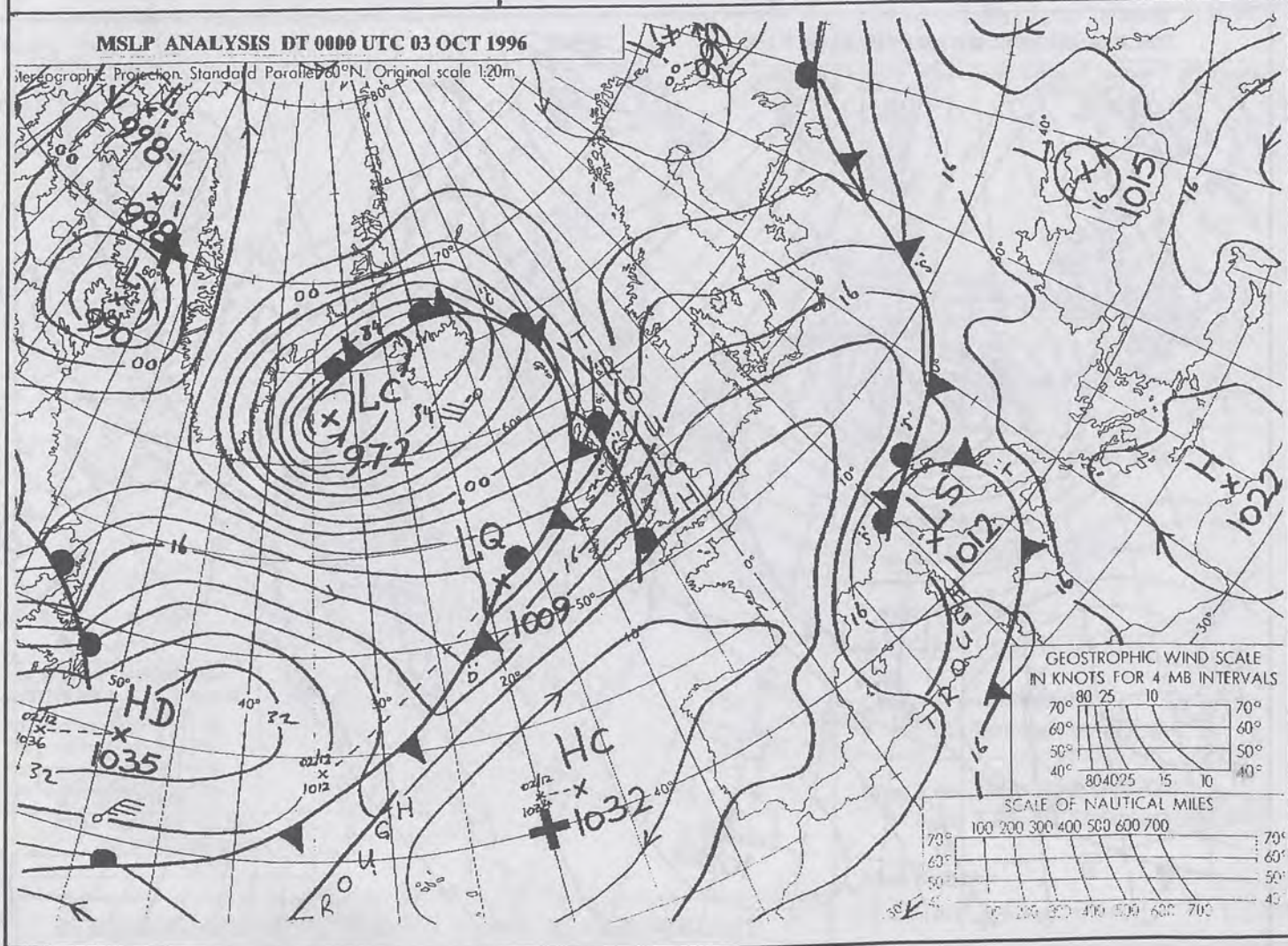
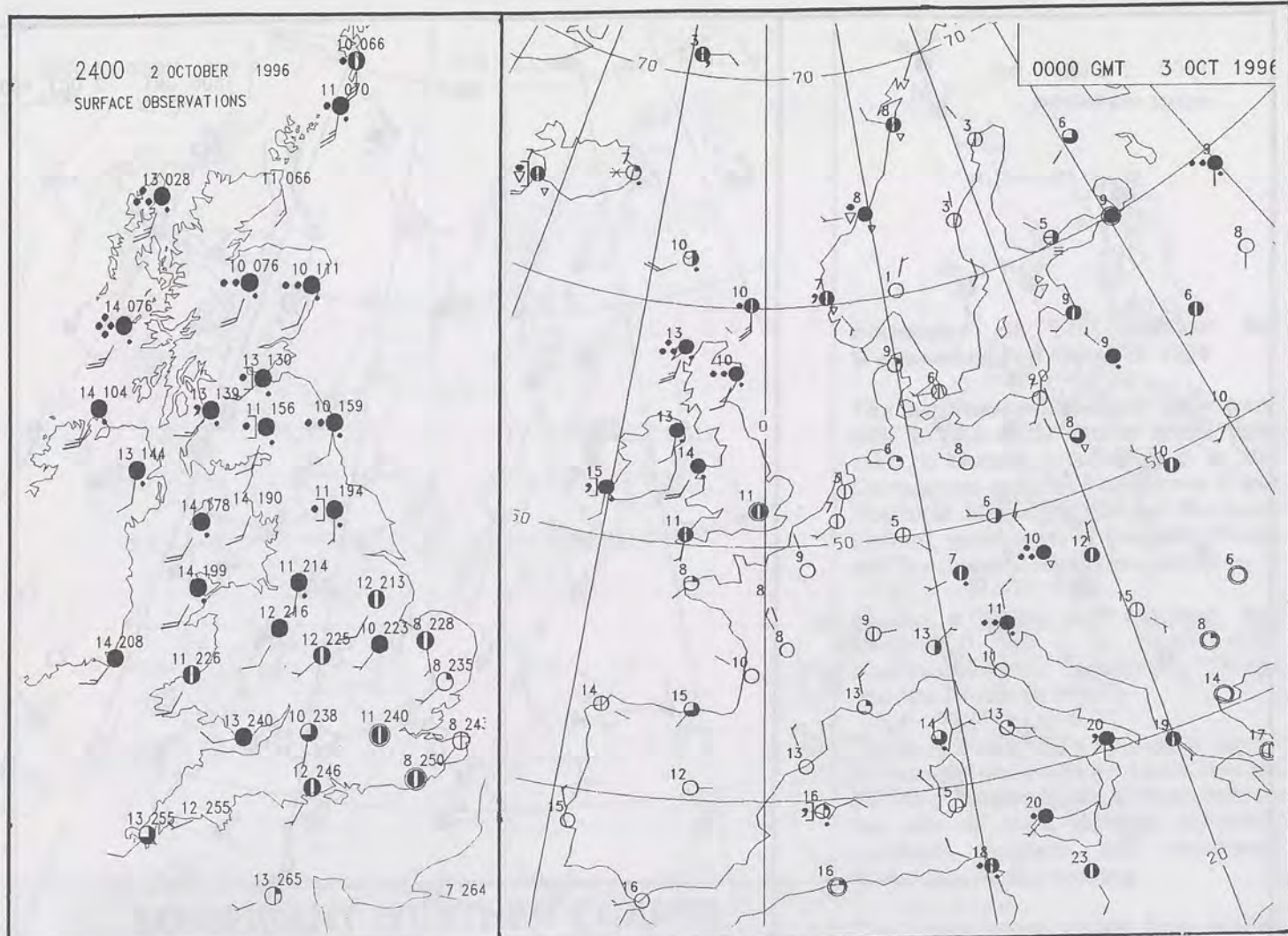






NOT FOR LOAN

DUPLICATE ALSO






CT 1996

1016

SCALE  
INTERVALS

70°  
60°  
50°  
40°



The Met.Office


# DAILY WEATHER SUMMARY

INCLUDING SUMMARY OF BRITISH WEATHER

Thursday  
3rd October  
1996

NATIONAL  
METEOROLOGICAL  
22 OCT 1996  
LIBRARY

METEOSAT AT 12:00 GMT ON 03/10/96  
INFRA-RED



CLOUD-TOP OR LAND/SEA TEMPERATURE  
COLD WARM



0600 3 OCTOBER 1996

SIGWX



1200 3 OCTOBER 1996

SIGWX



## SIGNIFICANT WEATHER CHARTS

1800 3 OCTOBER 1996

SIGWX



2400 3 OCTOBER 1996

SIGWX



Published by London Weather Centre. All times are GMT.

## Summary of UK weather for Thursday 3rd October 1996

Scotland had a mostly cloudy night with outbreaks of rain, heavy at times, especially in the west. Northern Ireland, northern England, and western coasts of England and Wales, were also generally cloudy with patchy rain or drizzle. The remainder of England and Wales were generally dry with extensive high cloud and clear intervals.

During the day, the area of rain over Scotland, moved steadily southeast as a narrowing and fragmenting band, reaching southeast England during the evening.

Ahead of the rain-band, much of England and Wales were bright for a while with some watery sunshine in places before the rain [heavy in places in the northwest] reached most areas. West-facing coasts and hills continued to have patchy drizzle.

Clearer weather, with sunshine and showers, reached northwest Scotland by early afternoon; and the remainder of Scotland, Northern Ireland and west Wales before sunset. It was a windy day everywhere, with gales near southern and western coasts.

Temperatures were mostly near normal, but northern Scotland was rather cold, and parts of England and Wales, to the lee of higher hills and mountains, became rather warm for a while.

## EXTREMES

## THURSDAY 3rd OCTOBER 1996

## Highest Maximum

: 19.3 C Boulmer [ Northumberland ]

## Lowest Maximum

: 9.5 C Loch Glascarnoch [ Highland ]

## Lowest Minimum

: 5.0 C Folkestone [ Kent ]

Benson [ Oxon ]

## Lowest Grass Minimum

: -1.7 C Charing [ Kent ]

## Most Rain (24 hrs from 0900 GMT)

: 27.1mm Eskdalemuir [ Dumfries &amp; Gal'way ]

## Most Sunshine

: 6.0 hrs Margate [ Kent ]

NIGHT MINIMUM TEMPERATURE  
(DEGREES C)

3 OCTOBER 1996

DAY MAXIMUM TEMPERATURE  
(DEGREES C)

3 OCTOBER 1996

SUNSHINE (DAWN TO DUSK)  
(HOURS)

3 OCTOBER 1996



X INDICATES 0.1-0.4 HRS

## DAILY CLIMATE DATA

NIGHT RAINFALL  
(MILLIMETRES)

3 OCTOBER 1996



X INDICATES TRACE TO 0.4 MM

DAY RAINFALL  
(MILLIMETRES)

3 OCTOBER 1996



X INDICATES TRACE TO 0.4 MM

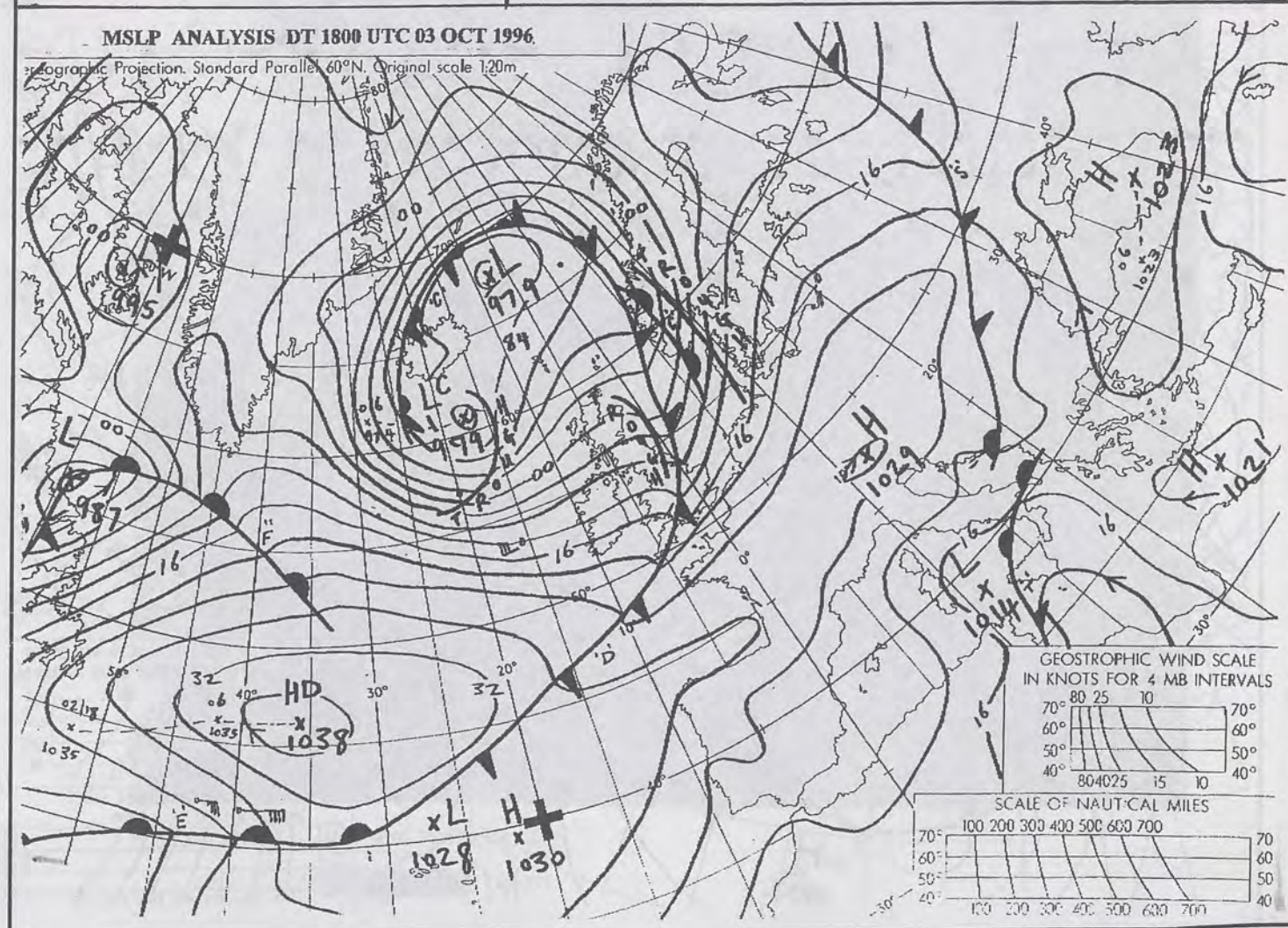
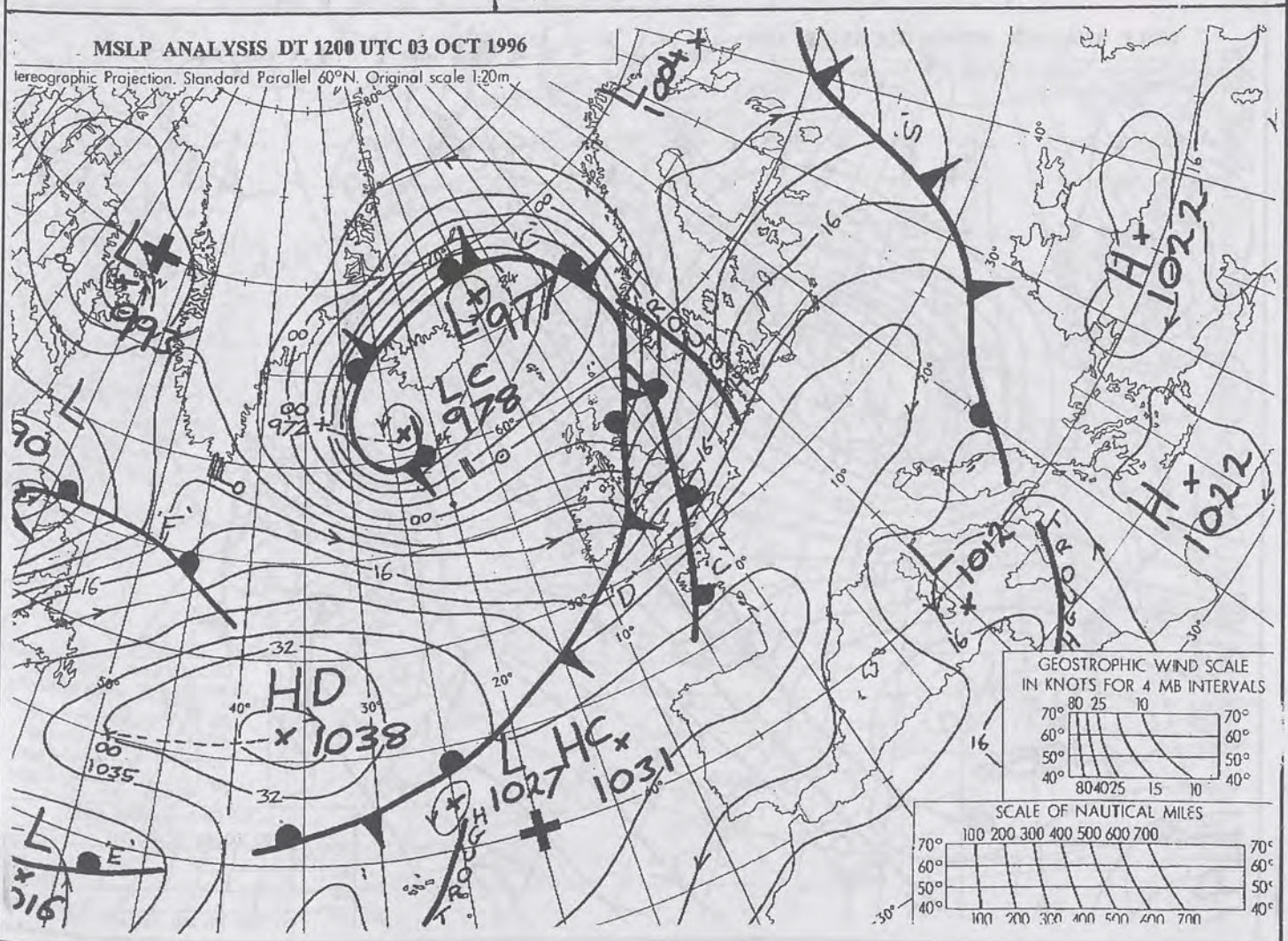
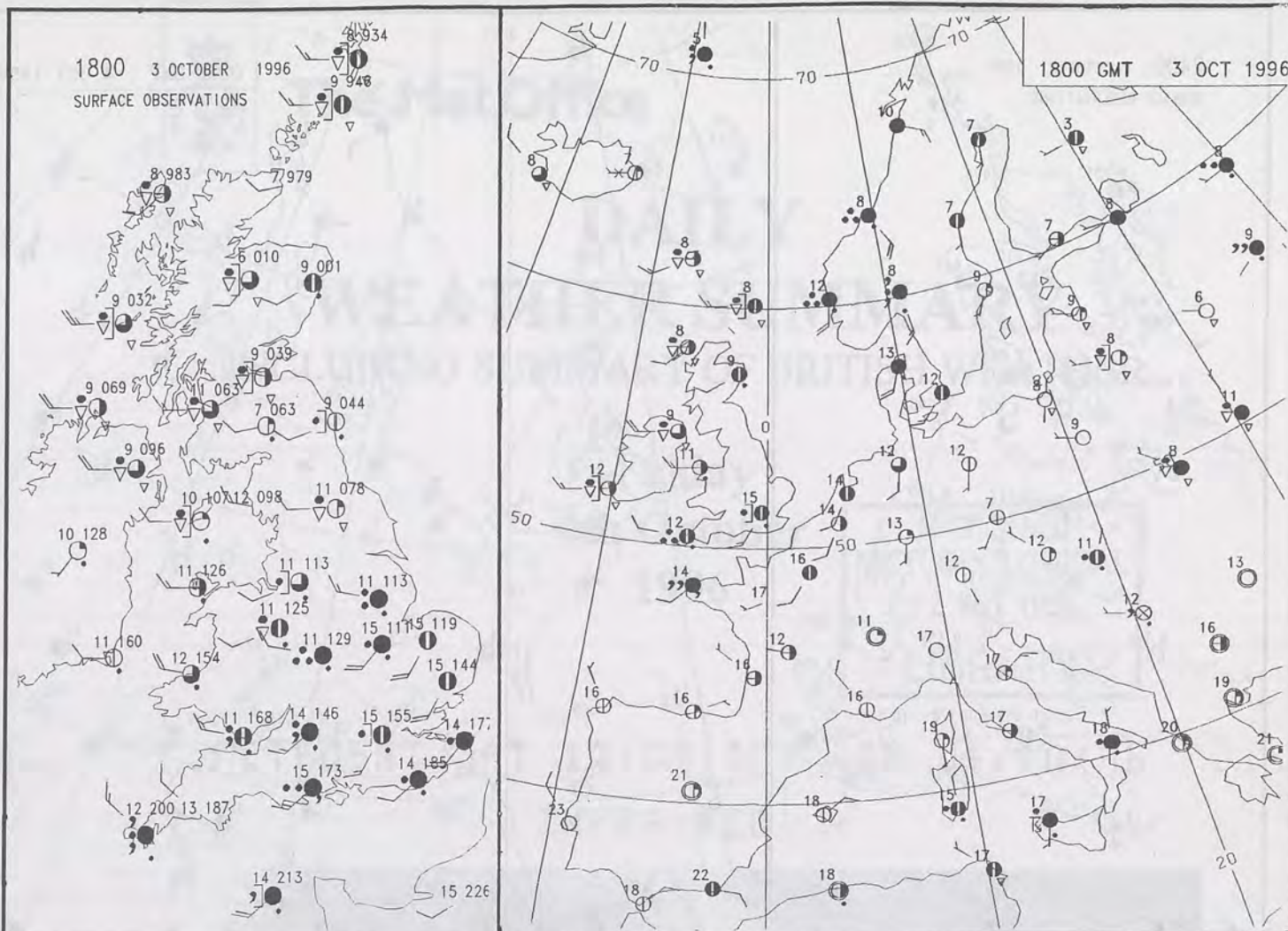
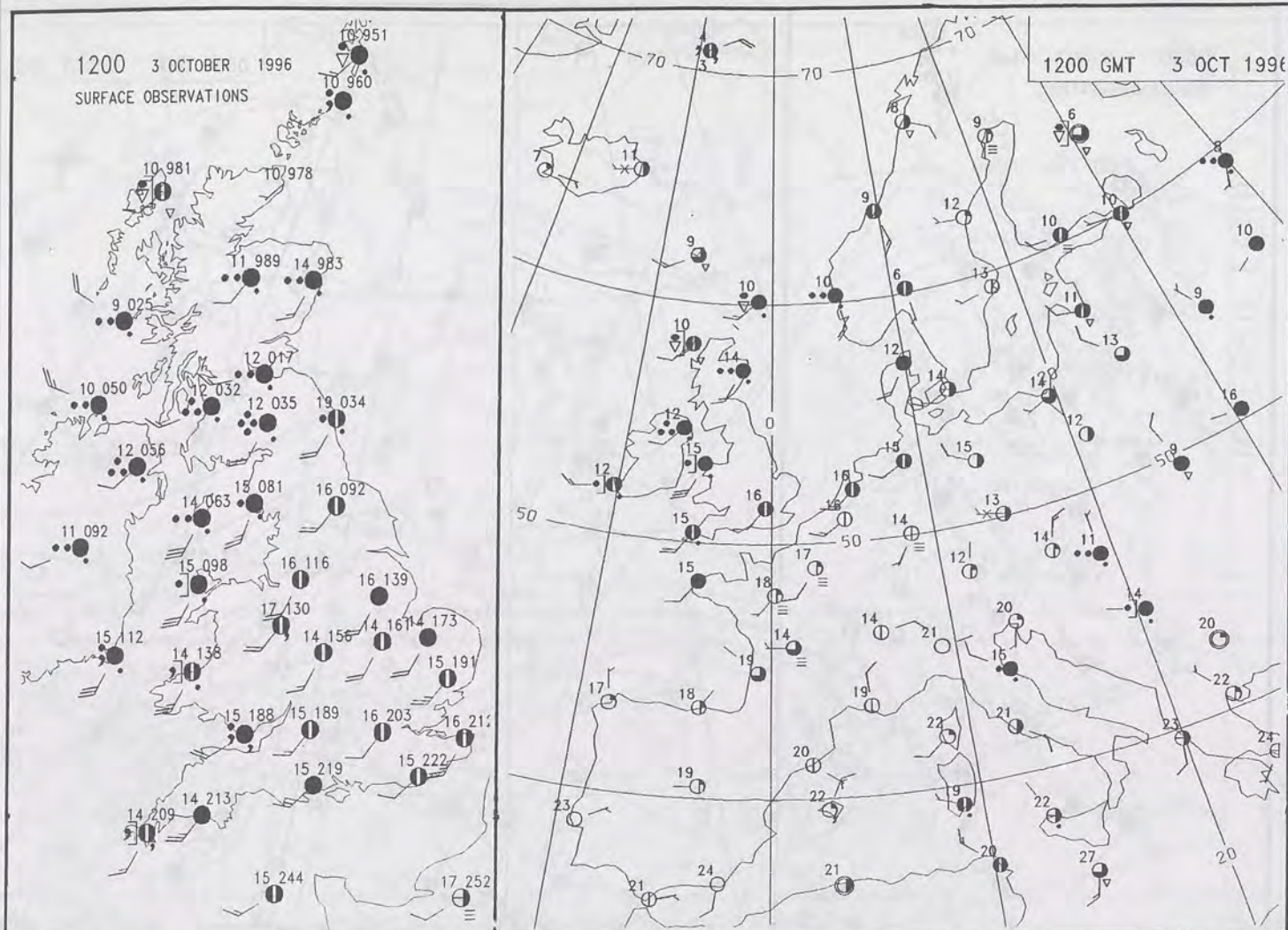
DAILY  
WEATHER  
SUMMARY

For details of other Weather Summaries produced by the Met. Office please contact:

London Weather Centre  
Climate Department  
127 Clerkenwell Road  
London  
EC1R 5DB

Telephone: 0171 405 4358  
Fax: 0171 404 4314

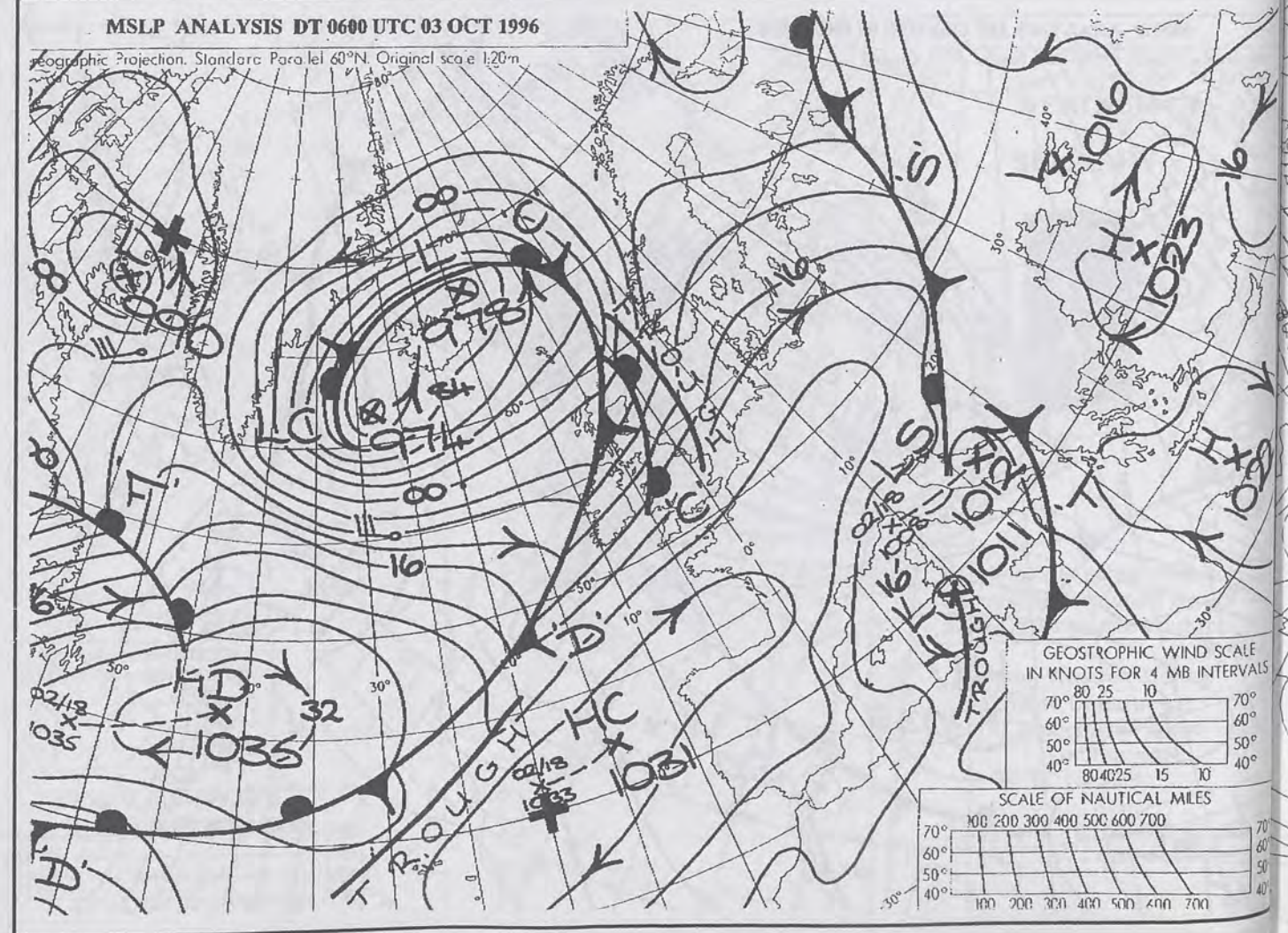
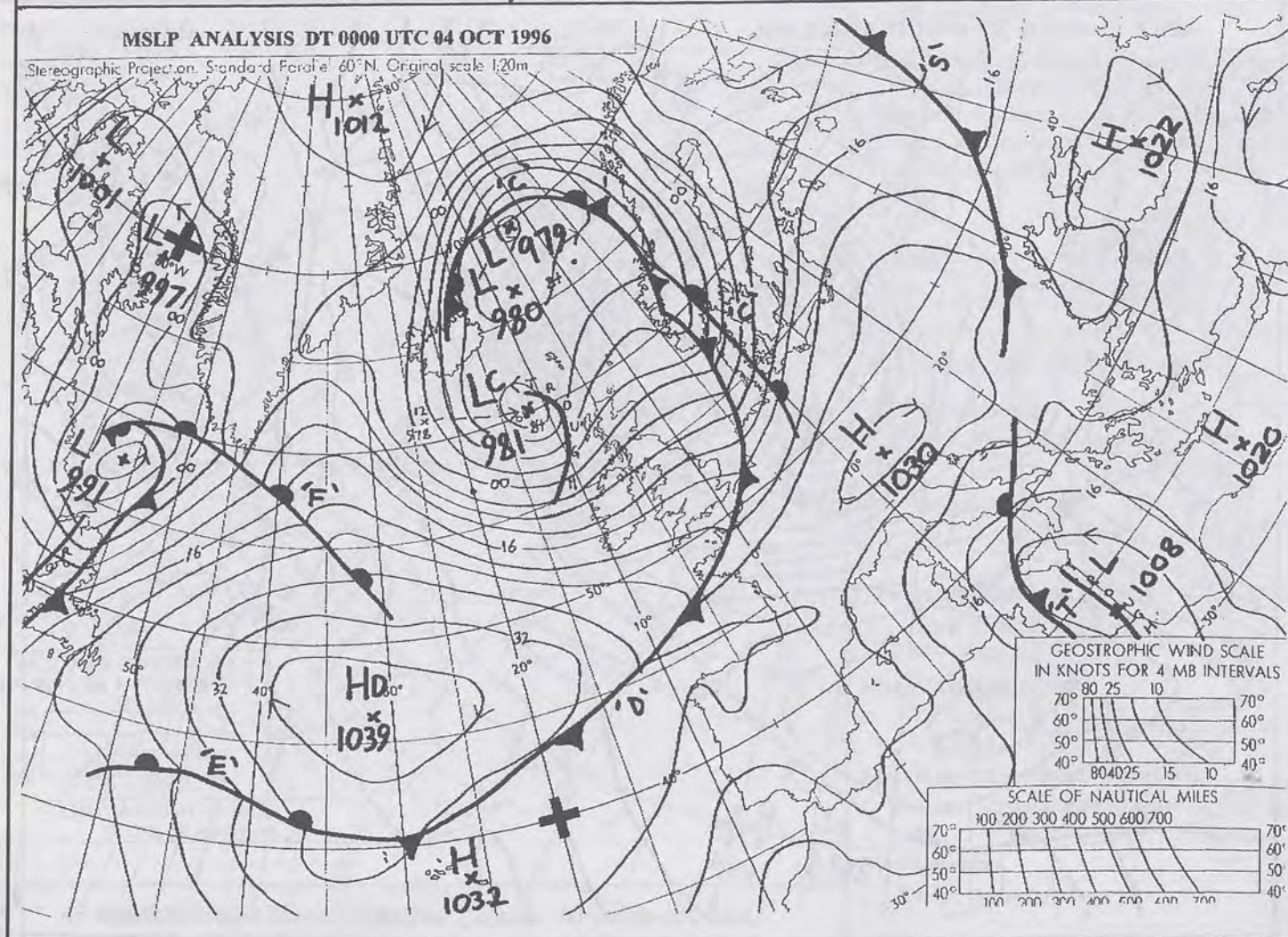
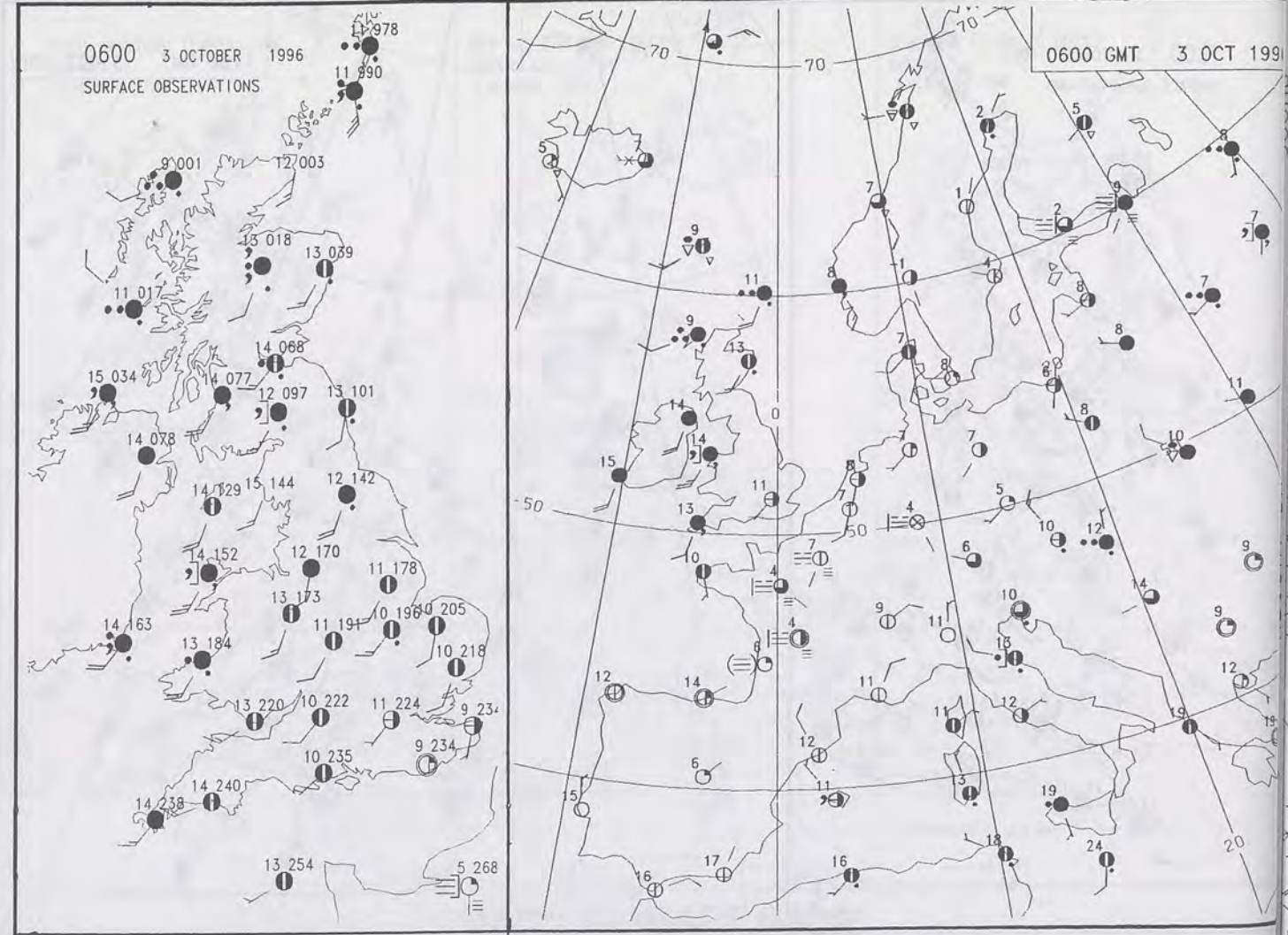
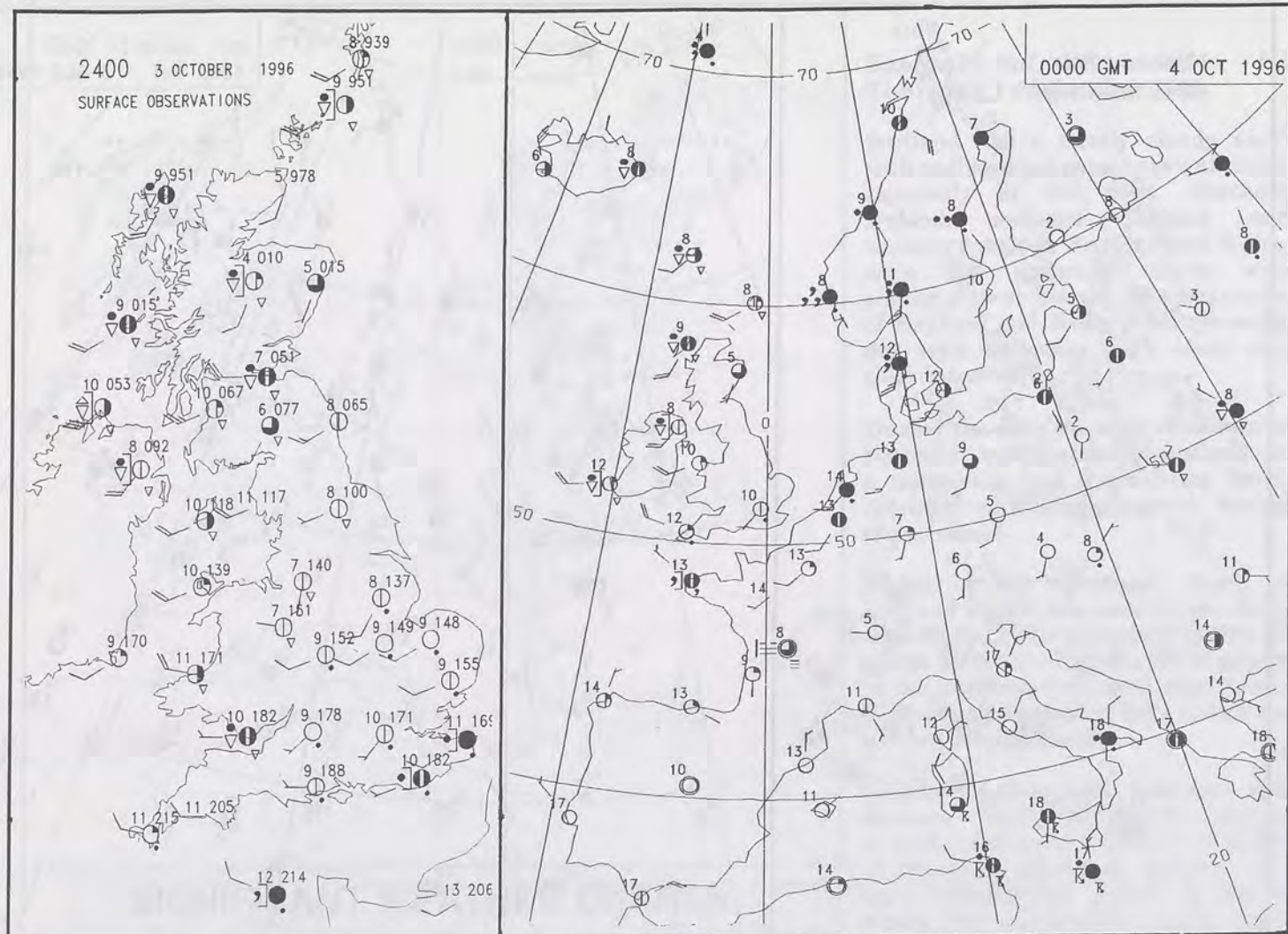






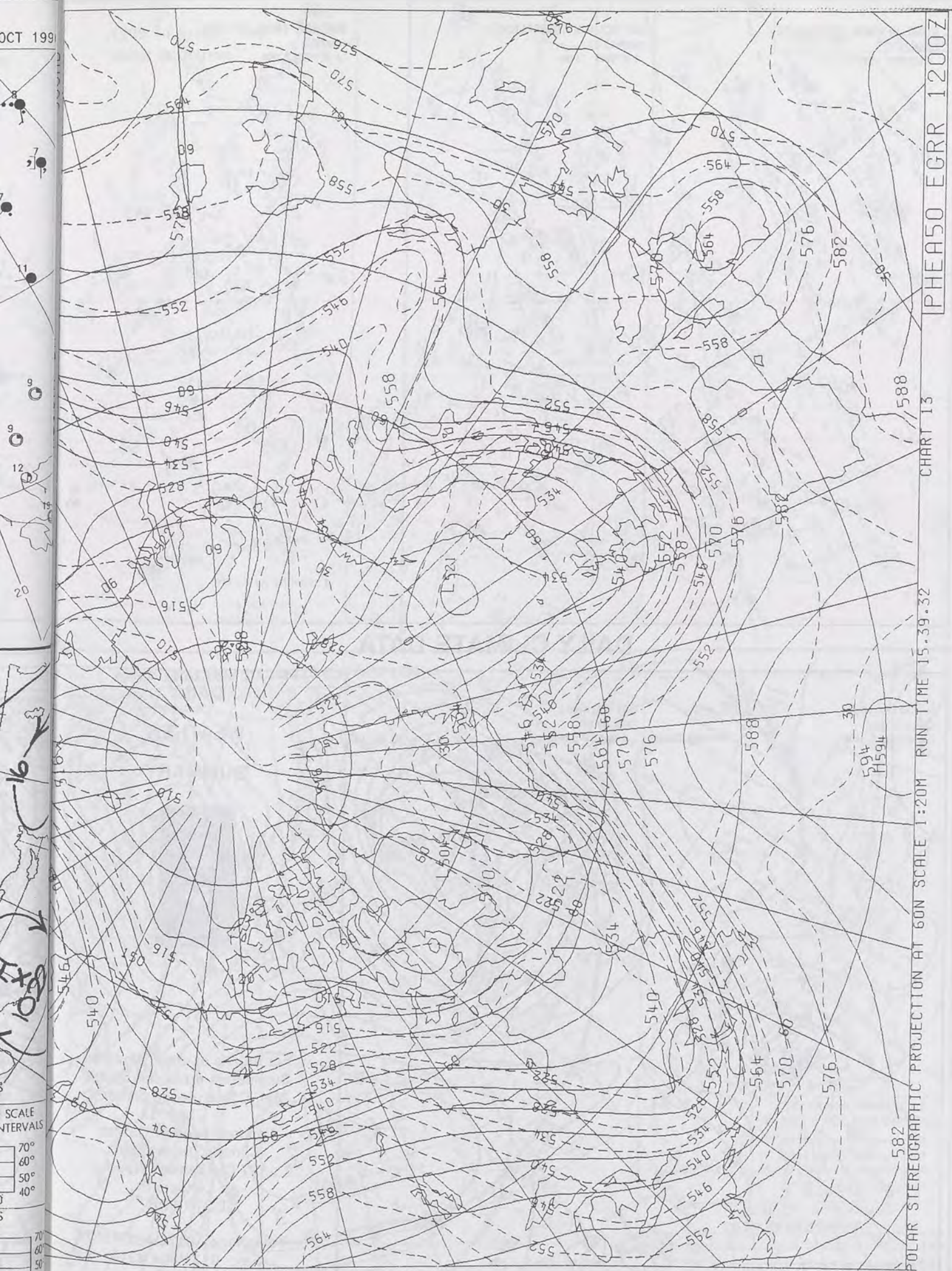
NOT FOR LOAN

DUPLICATE ALSO





OCT 1996



The Met.Office


# DAILY WEATHER SUMMARY

INCLUDING SUMMARY OF BRITISH WEATHER

Friday  
4th October  
1996

NATIONAL  
METEOROLOGICAL  
22 OCT 1996  
LIBRARY

METEOSAT AT 12:00 GMT ON 04/10/96  
INFRA-RED





0600 4 OCTOBER 1996  
SIGWX



1200 4 OCTOBER 1996  
SIGWX



## SIGNIFICANT WEATHER CHARTS

1800 4 OCTOBER 1996  
SIGWX



2400 4 OCTOBER 1996  
SIGWX



Published by London Weather Centre. All times are GMT.

## Summary of UK weather for Friday 4th October 1996

A number of blustery showers affected Western Scotland and Northern Ireland overnight, heavy and thundery at times. Scattered showers also occurred across northern and southwest England and southern parts of Wales. Elsewhere it remained dry with a virtually cloudless sky.

During the morning the blustery showers become a little more widespread, but eastern and central England stayed dry with a good deal of sunshine. Through the afternoon it was a showery picture across the whole of the country, some heavy at times, and with thunder being heard in London and across northern Kent.

Through the evening the showers started to die away from inland areas, although some heavy ones were still reported across central southern England.

Temperatures on the whole ranged from near normal to rather cold.

## EXTREMES

### FRIDAY 4th OCTOBER 1996

#### Highest Maximum

: 16.9 C Poole [ Dorset ] and  
Southampton

#### Lowest Maximum

: 9.0 C Salsburgh [ east of Glasgow ]

#### Lowest Minimum

: 2.0 C Aboyne [ Grampian ]

#### Lowest Grass Minimum

: -4.3 C Benson [ Oxon ]

#### Most Rain (24 hrs from 0900 GMT)

: 13.0mm Lerwick

#### Most Sunshine

: 10.1 hrs Folkestone [ Kent ]

NIGHT MINIMUM TEMPERATURE  
(DEGREES C)  
4 OCTOBER 1996



DAY MAXIMUM TEMPERATURE  
(DEGREES C)  
4 OCTOBER 1996



SUNSHINE (DAWN TO DUSK)  
(HOURS)  
4 OCTOBER 1996



## DAILY CLIMATE DATA

NIGHT RAINFALL  
(MILLIMETRES)  
4 OCTOBER 1996



DAY RAINFALL  
(MILLIMETRES)  
4 OCTOBER 1996



## DAILY WEATHER SUMMARY

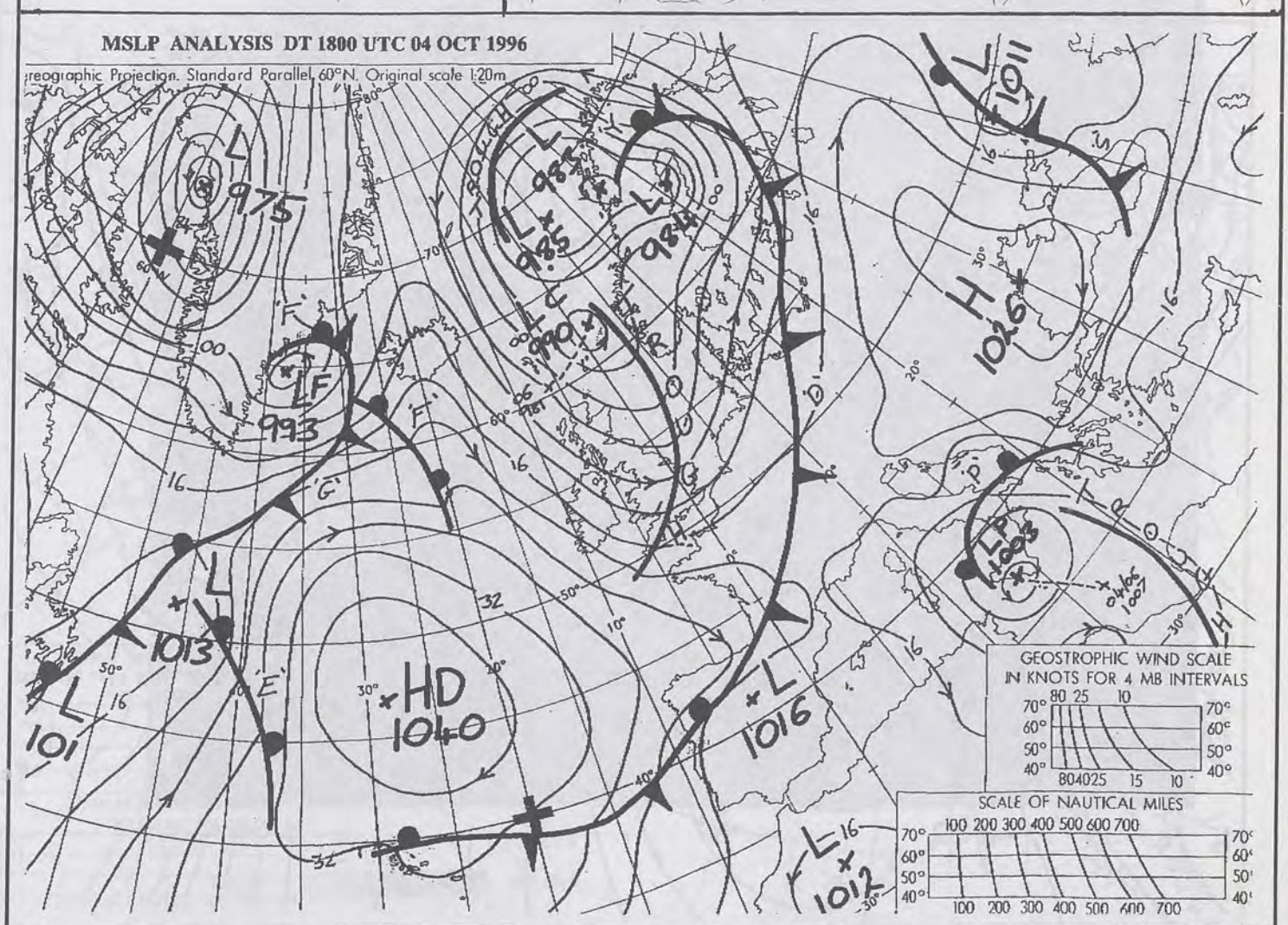
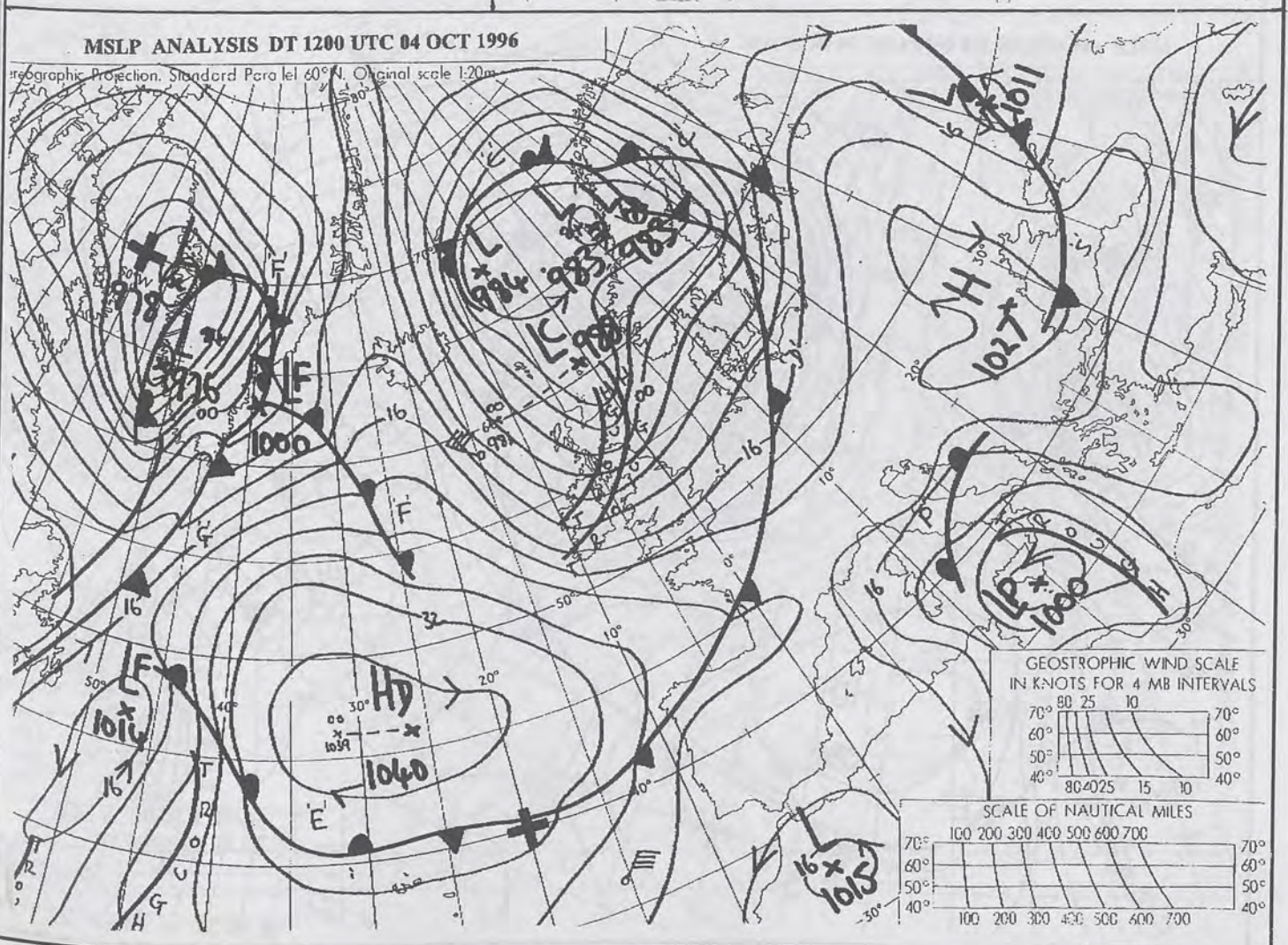
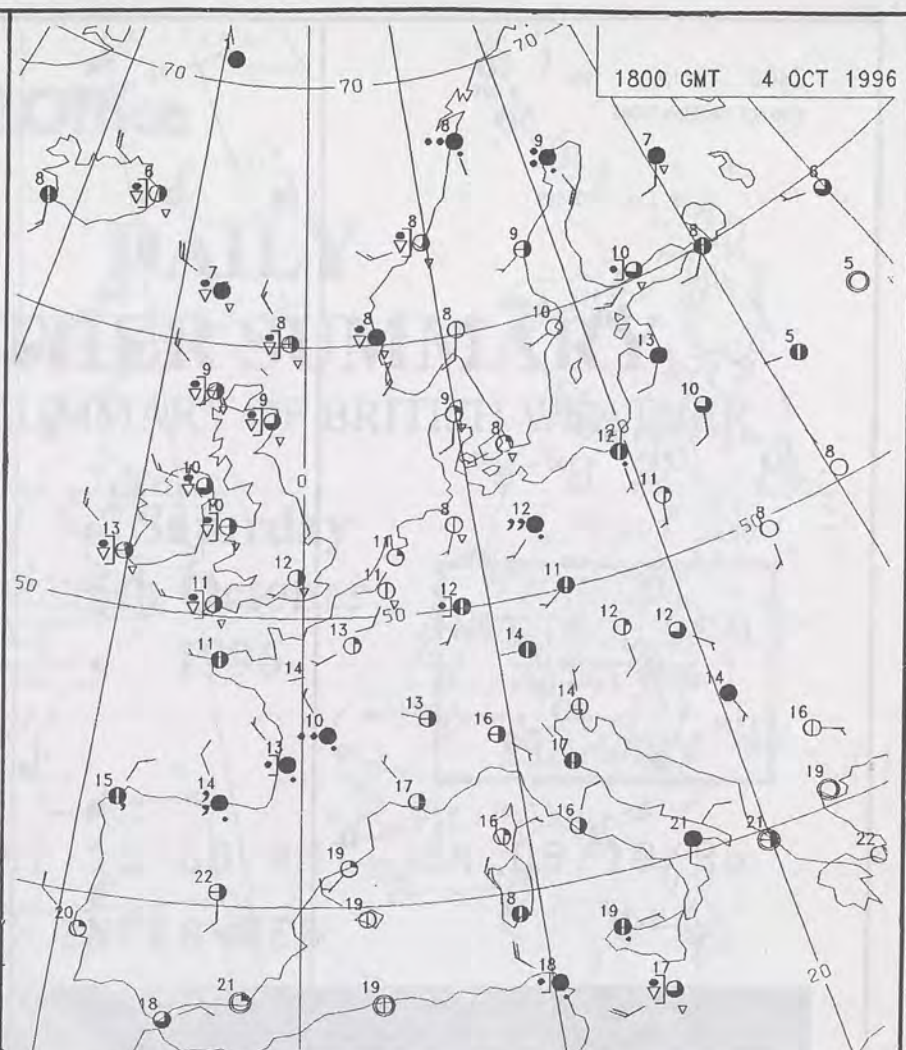
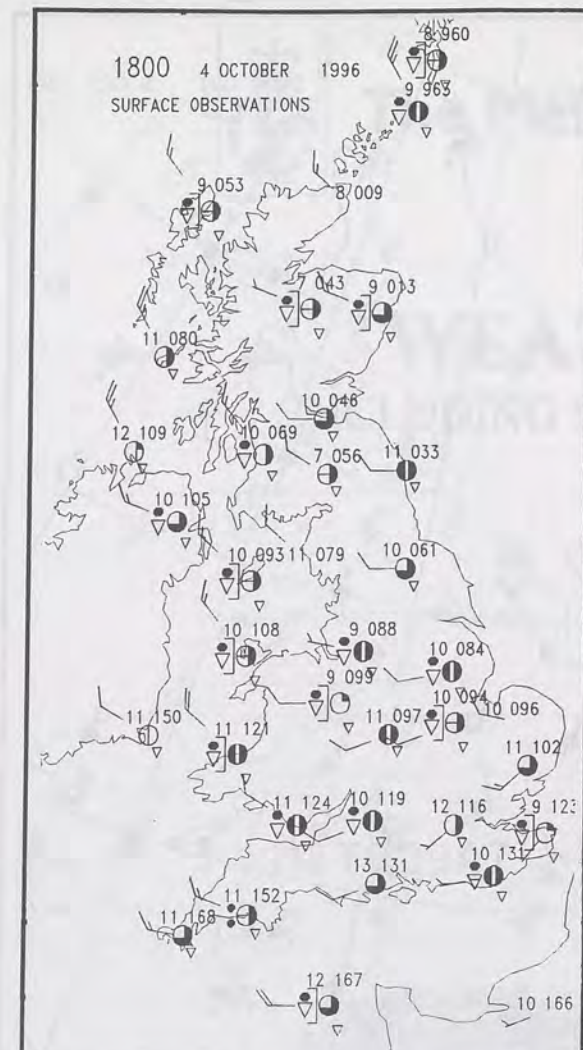
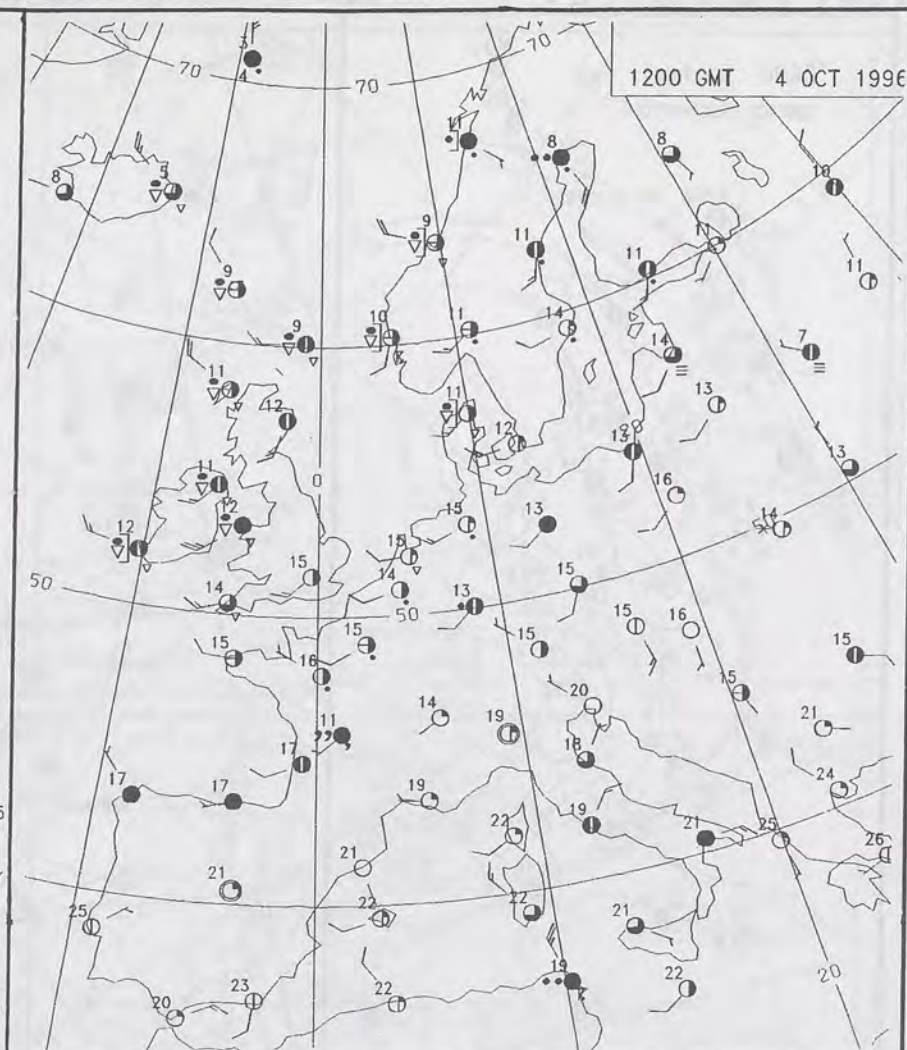
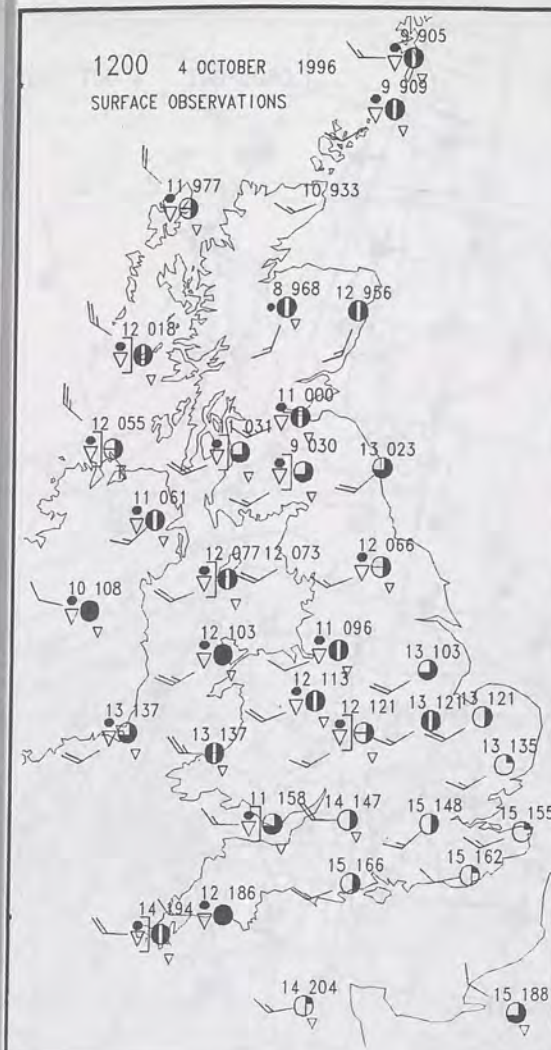


For details of other Weather  
Summaries produced by the  
Met. Office please contact:

London Weather Centre  
Climate Department  
127 Clerkenwell Road  
London  
EC1R 5DB

Telephone: 0171 405 4358  
Fax: 0171 404 4314

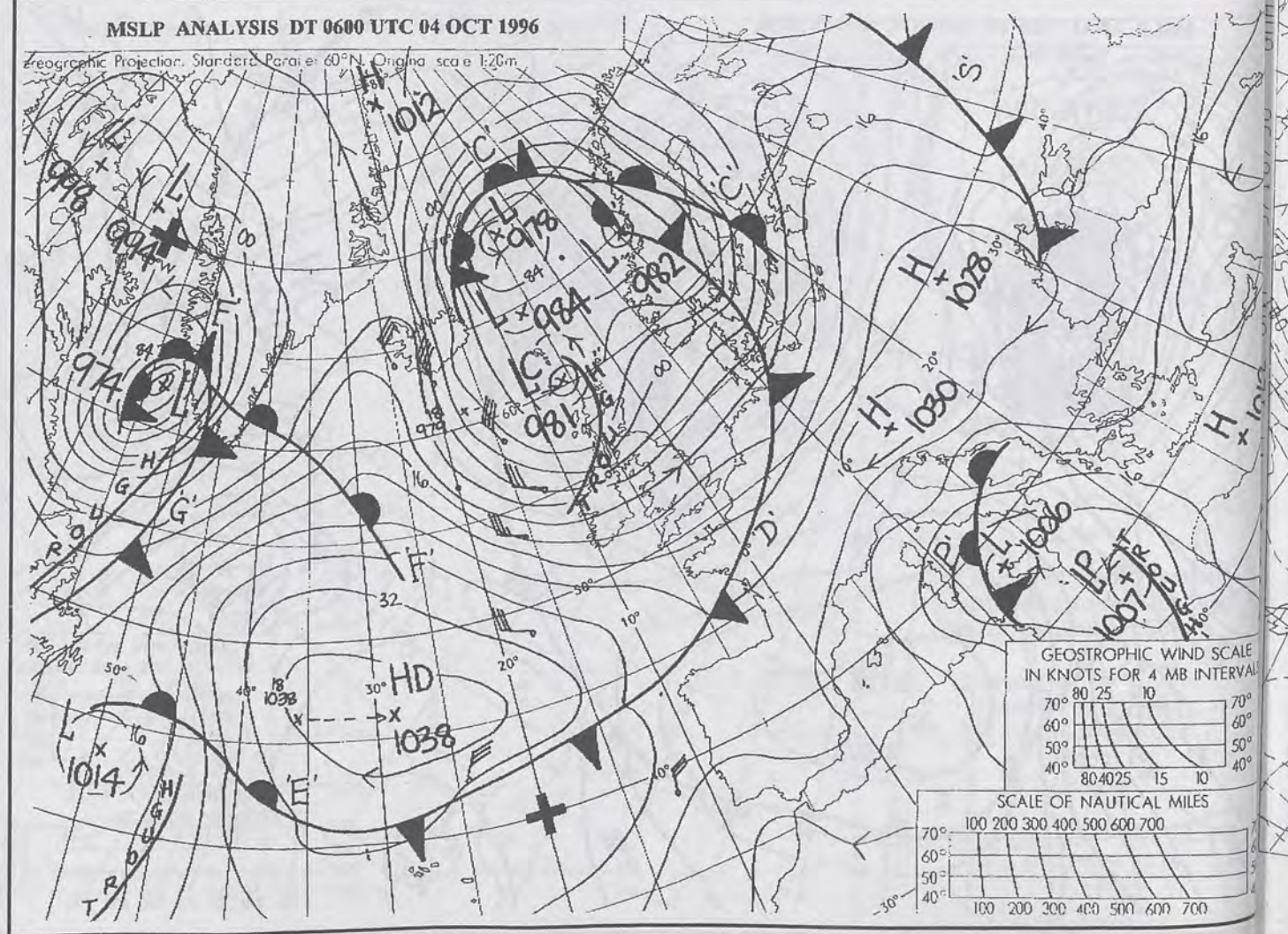
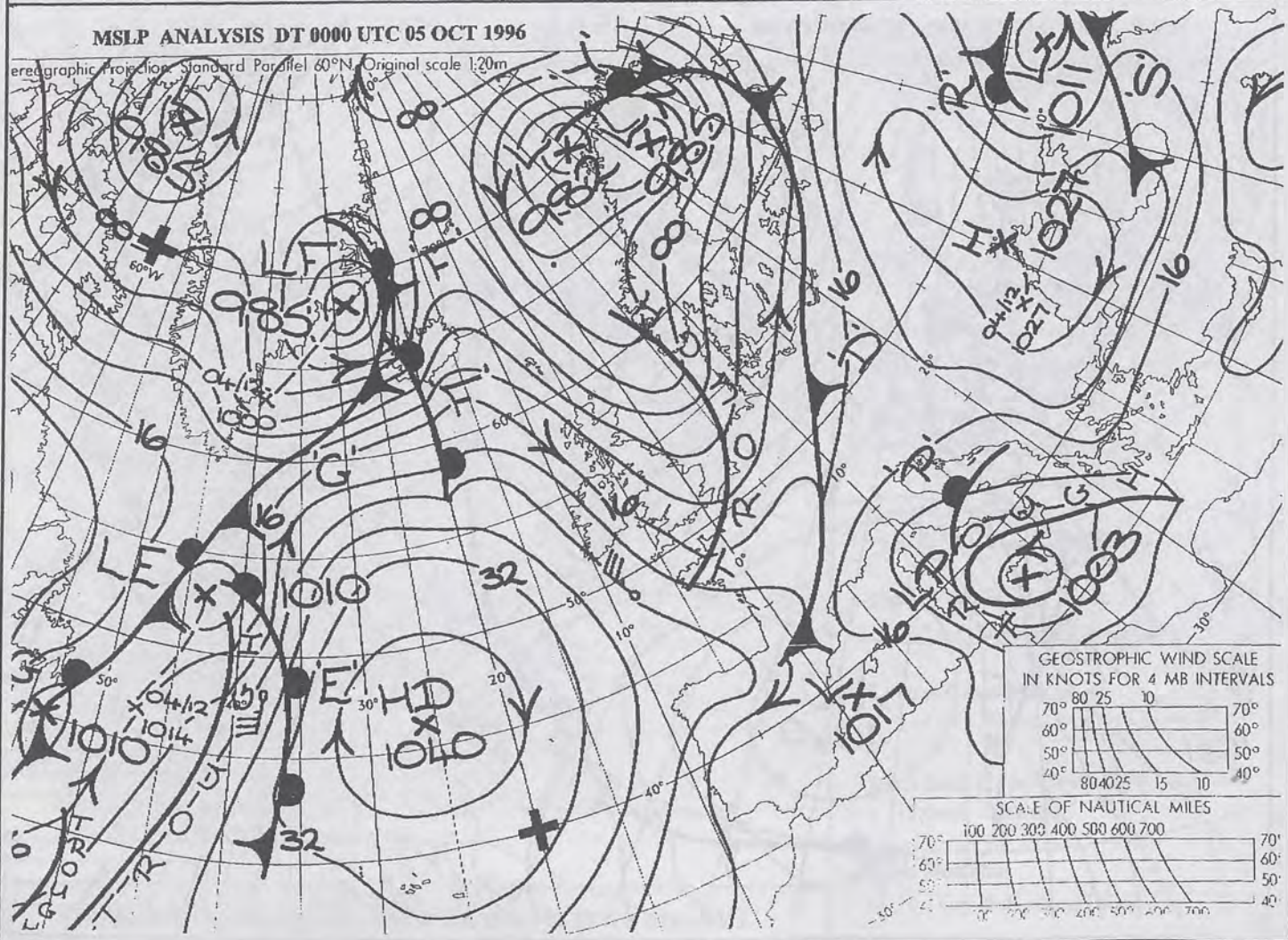
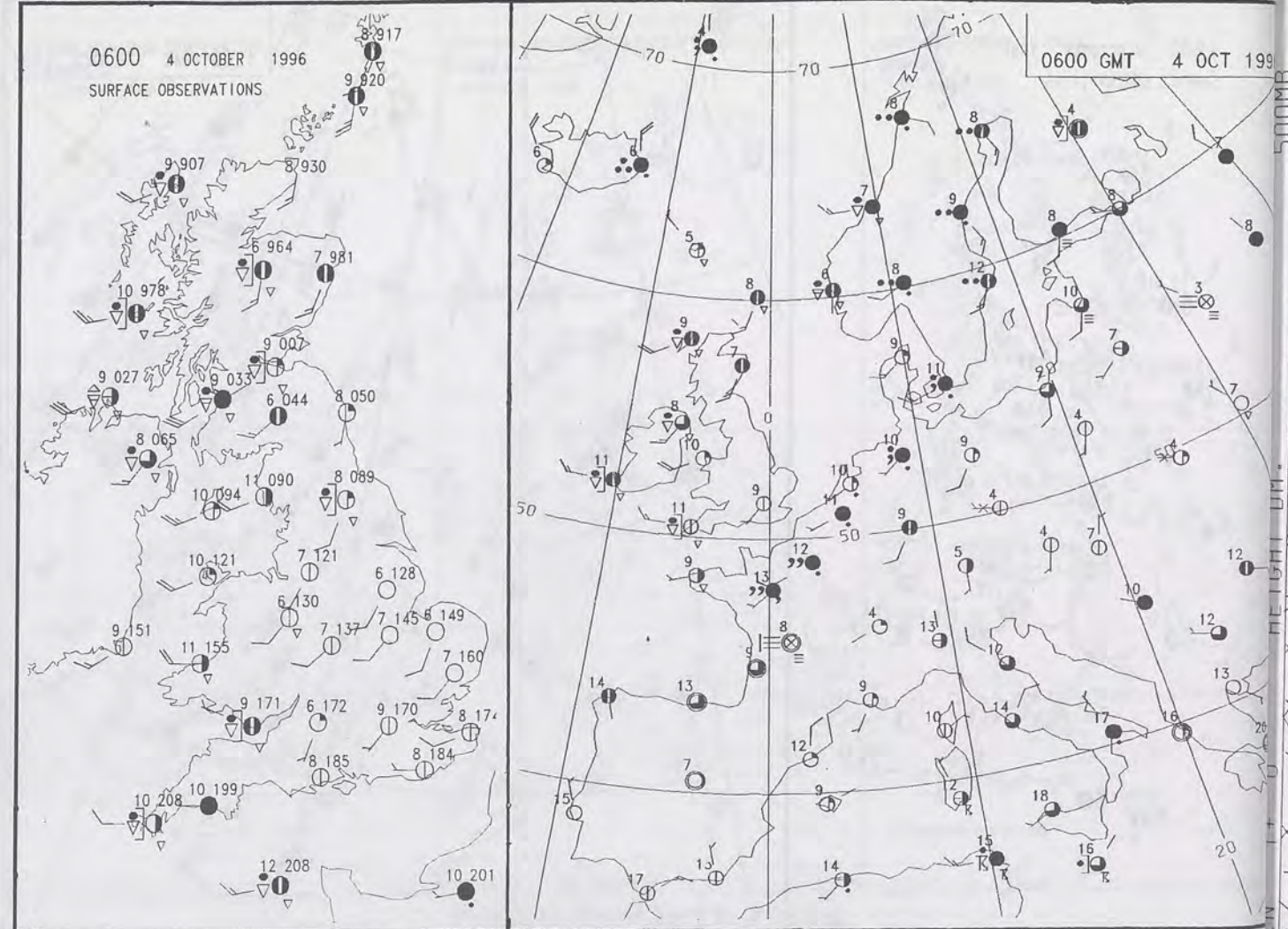
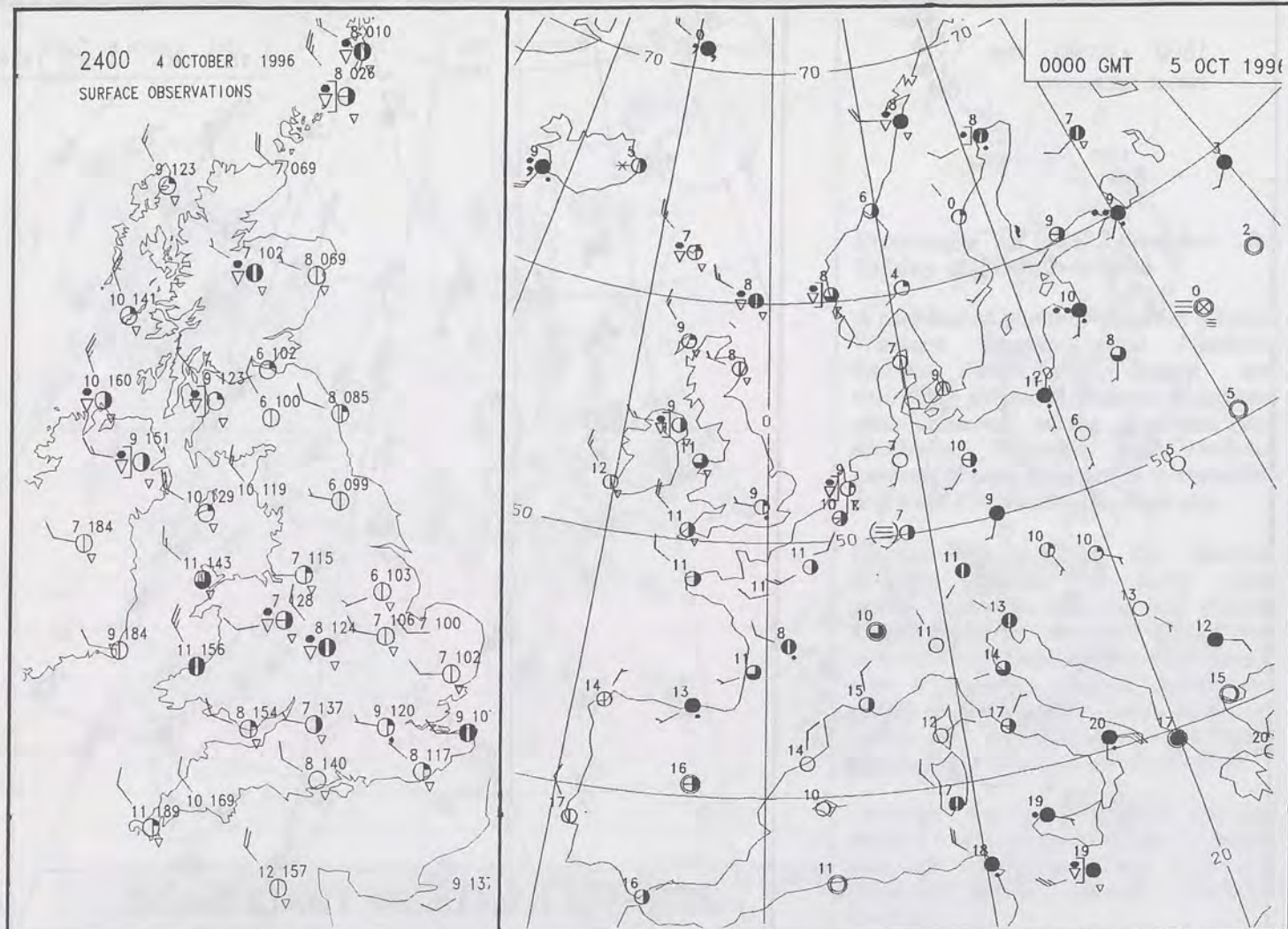







NOT FOR LOAN

DUPLICATE ALSO





OCT 199



The Met. Office


# DAILY WEATHER SUMMARY

INCLUDING SUMMARY OF BRITISH WEATHER

Saturday  
5th October  
1996

NATIONAL  
METEOROLOGICAL  
22 OCT 1996  
LIBRARY

METEOSAT AT 12:00 GMT ON 05/10/96  
INFRA-RED



CLOUD-TOP OR LAND/SEA TEMPERATURE

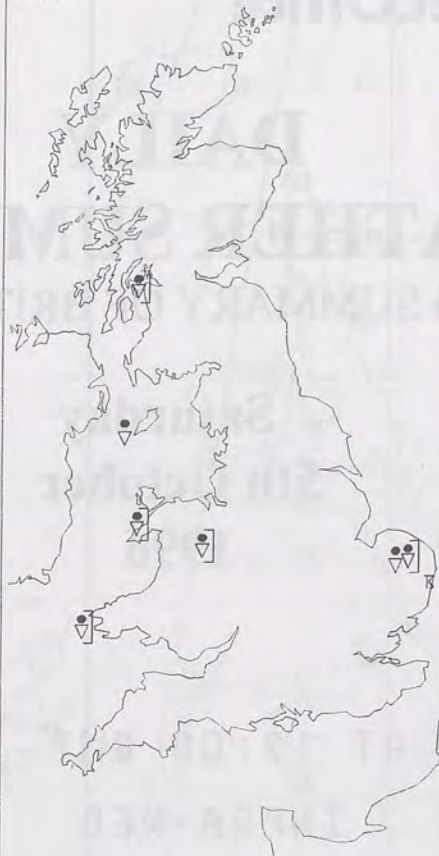
COLD WARM



0600 5 OCTOBER 1996  
SIGWX



1200 5 OCTOBER 1996  
SIGWX



## SIGNIFICANT WEATHER CHARTS

1800 5 OCTOBER 1996  
SIGWX



2400 5 OCTOBER 1996  
SIGWX



## Summary of UK weather for Saturday 5th October 1996

Showers peppered western and northern Scotland, Northern Ireland and the Cheshire Gap in the early hours, while other parts stayed mostly dry.

In the morning the showers became a little more widespread affecting southwest England, Wales and Tynemouth as well.

The afternoon saw the showers continuing to fall in Wales, the west Midlands and the Isle of Man, as rain and drizzle pushed into the Western Isles, northern Scotland and Northern Ireland from the Atlantic. Elsewhere sunny intervals were enjoyed.

In the evening the rain spread to most of Scotland, northern England and north Wales as it ceased in Northern Ireland.

Temperatures varied from normal in Northern Ireland and southwest Scotland to rather cold in southern England, East Anglia, Wales and eastern Scotland.

## EXTREMES

**SATURDAY 5th OCTOBER 1996**

**Highest Maximum**  
: 17.0 C Salcombe [ Devon ]

**Lowest Maximum**  
: 10.1 C Fylingdales [ North Yorkshire ]

**Lowest Minimum**  
: 1.1 C Spadeadam [ Cumbria ]

**Lowest Grass Minimum**  
: -4.2 C Benson [ Oxon ]

**Most Rain (24 hrs from 0900 GMT)**  
: 22.0mm Kilmory [ Southwest Highland ]

**Most Sunshine**  
: 9.7 hrs Ventnor [ Isle of Wight ]

NIGHT MINIMUM TEMPERATURE  
(DEGREES C)  
5 OCTOBER 1996



DAY MAXIMUM TEMPERATURE  
(DEGREES C)  
5 OCTOBER 1996



SUNSHINE (DAWN TO DUSK)  
(HOURS)  
5 OCTOBER 1996



## DAILY CLIMATE DATA

NIGHT RAINFALL  
(MILLIMETRES)  
5 OCTOBER 1996



DAY RAINFALL  
(MILLIMETRES)  
5 OCTOBER 1996



## DAILY WEATHER SUMMARY

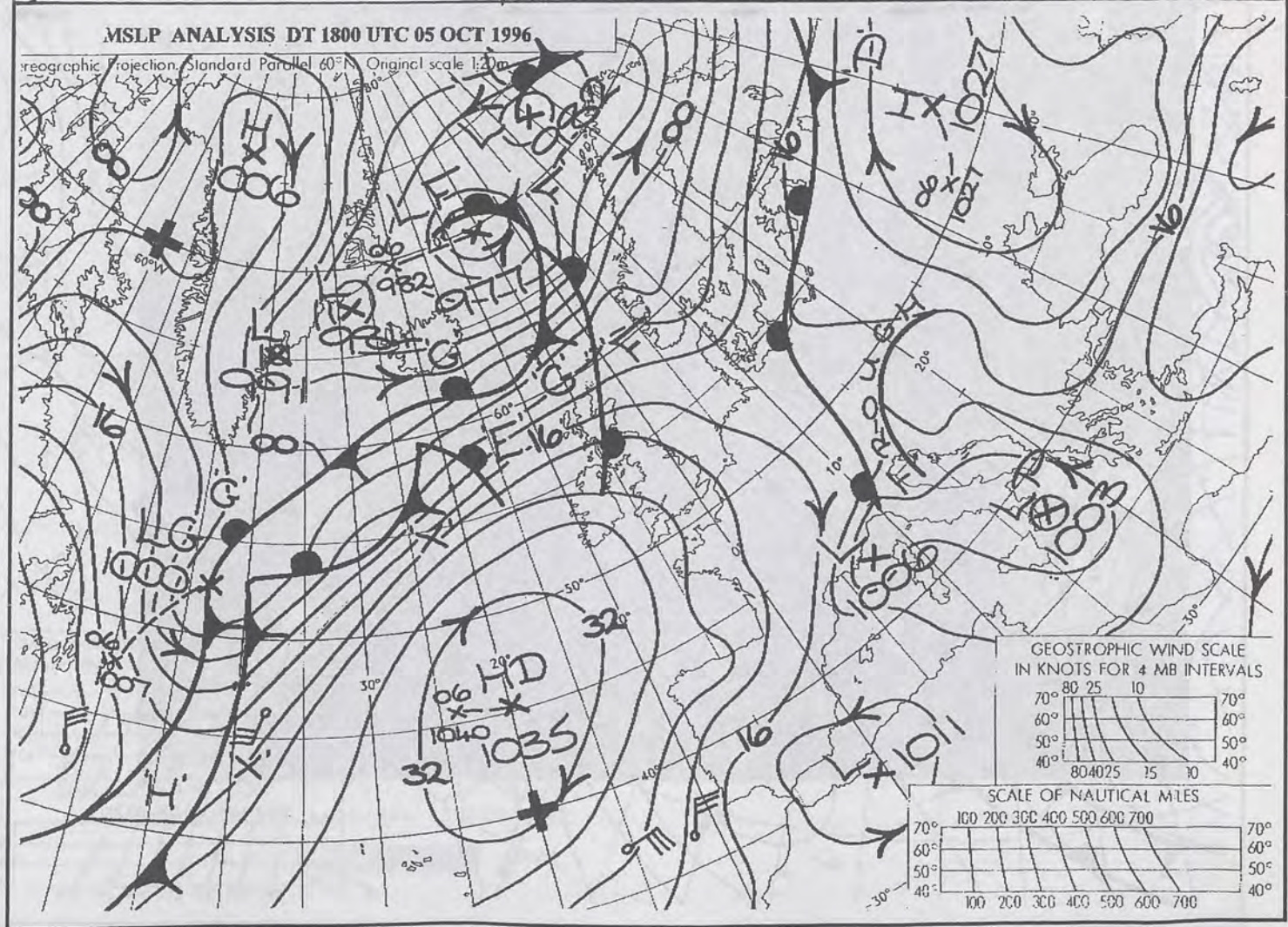
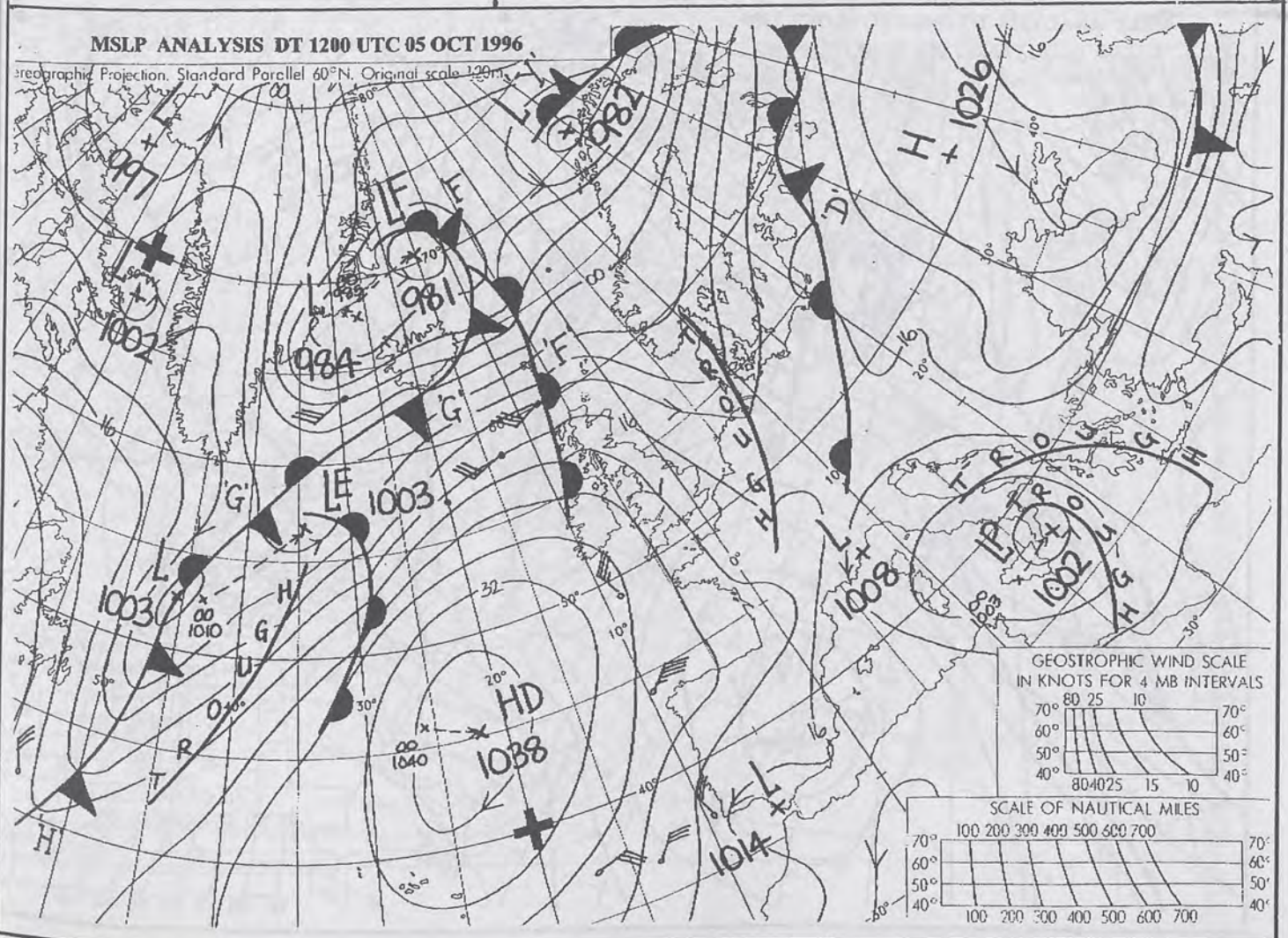
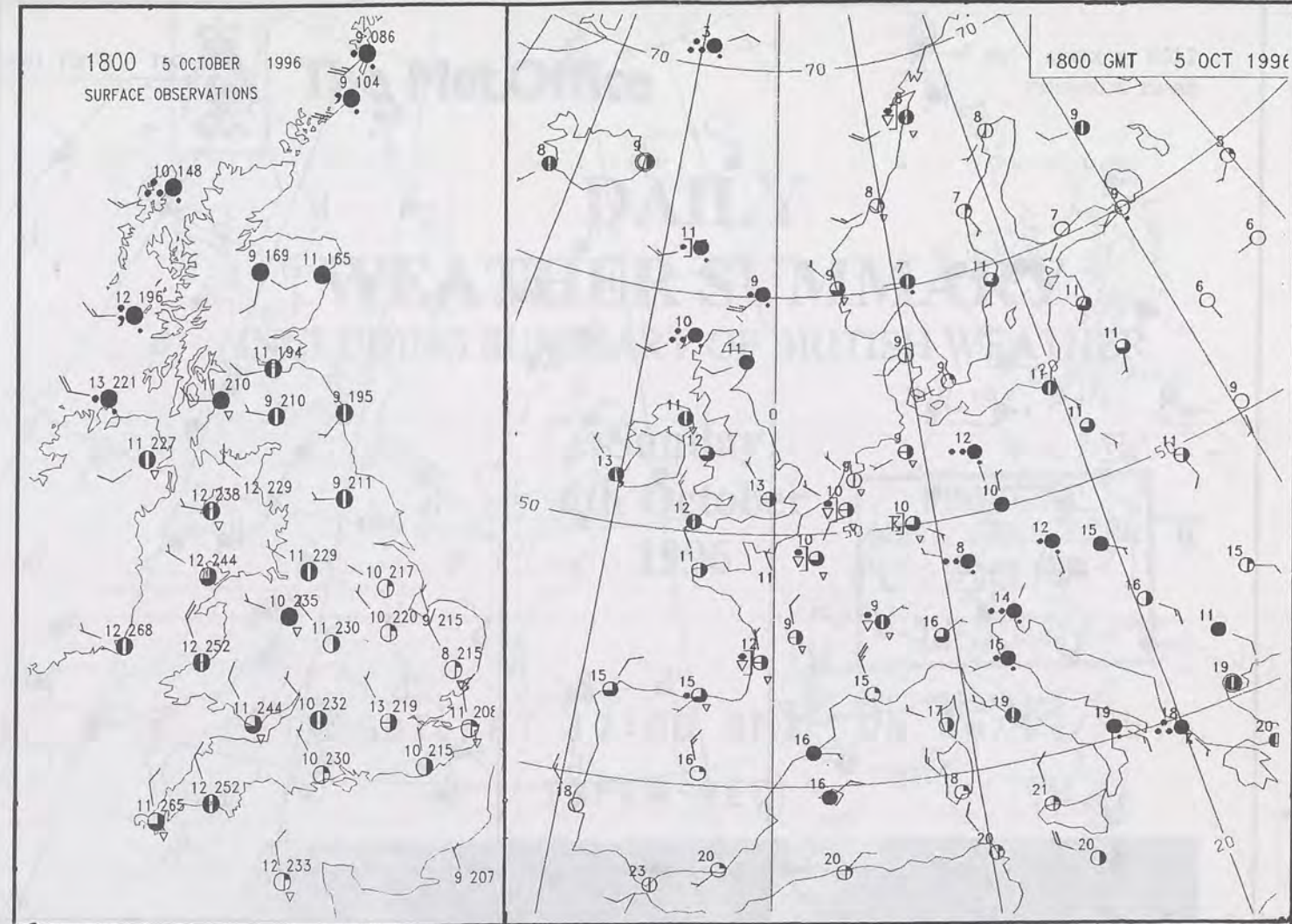
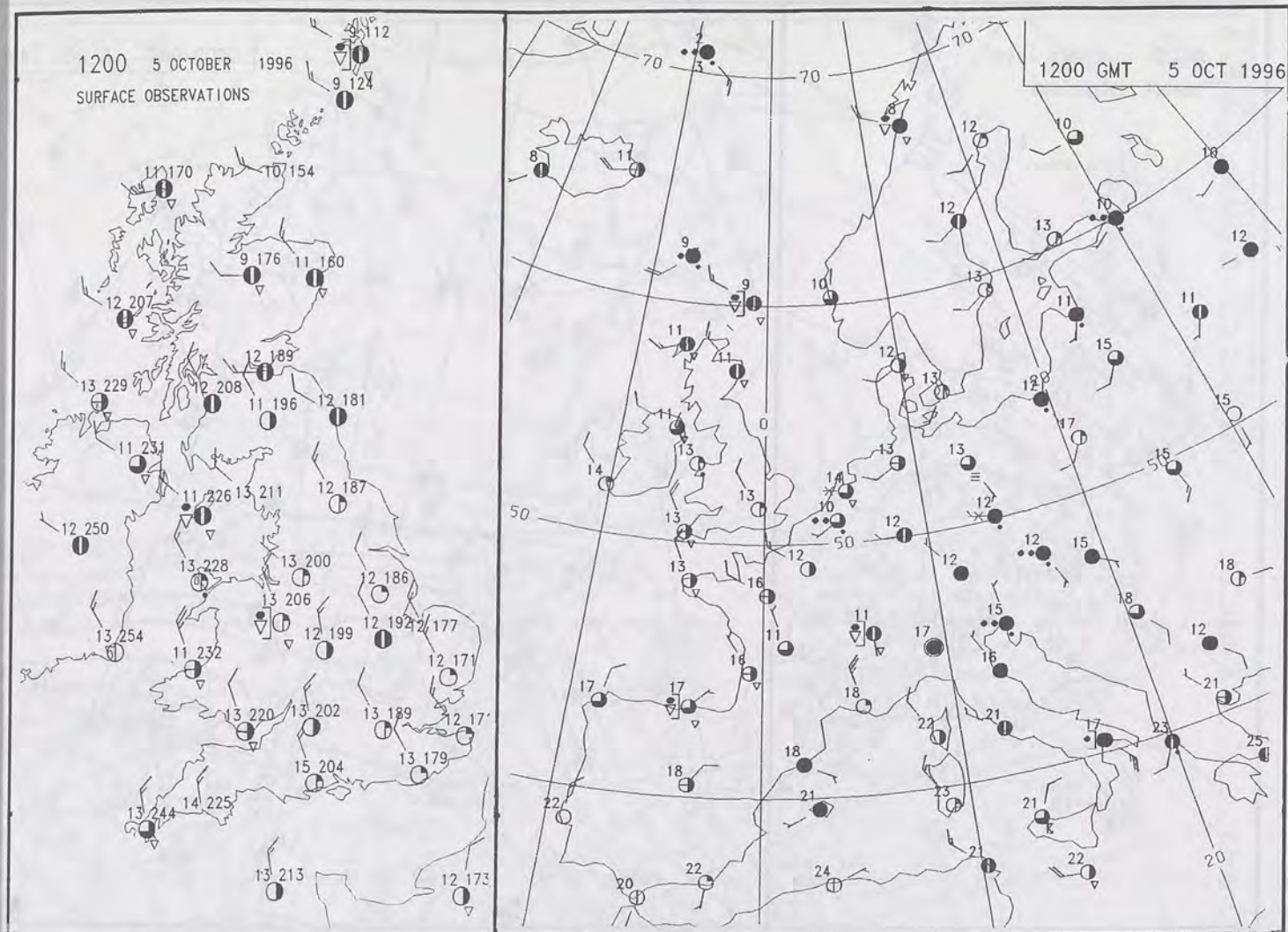


For details of other Weather Summaries produced by the Met. Office please contact:

London Weather Centre  
Climate Department  
127 Clerkenwell Road  
London  
EC1R 5DB

Telephone: 0171 405 4358  
Fax: 0171 404 4314

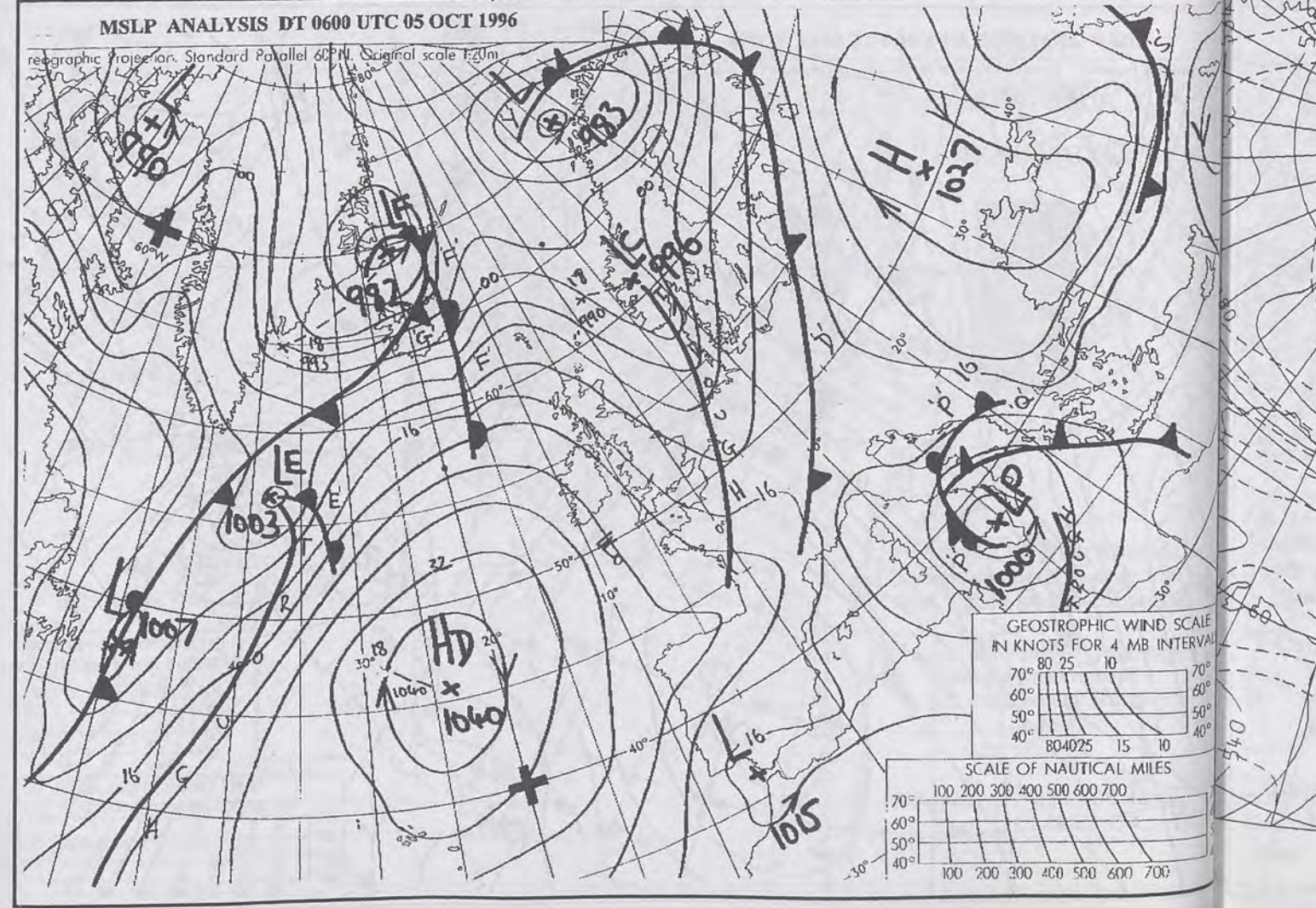
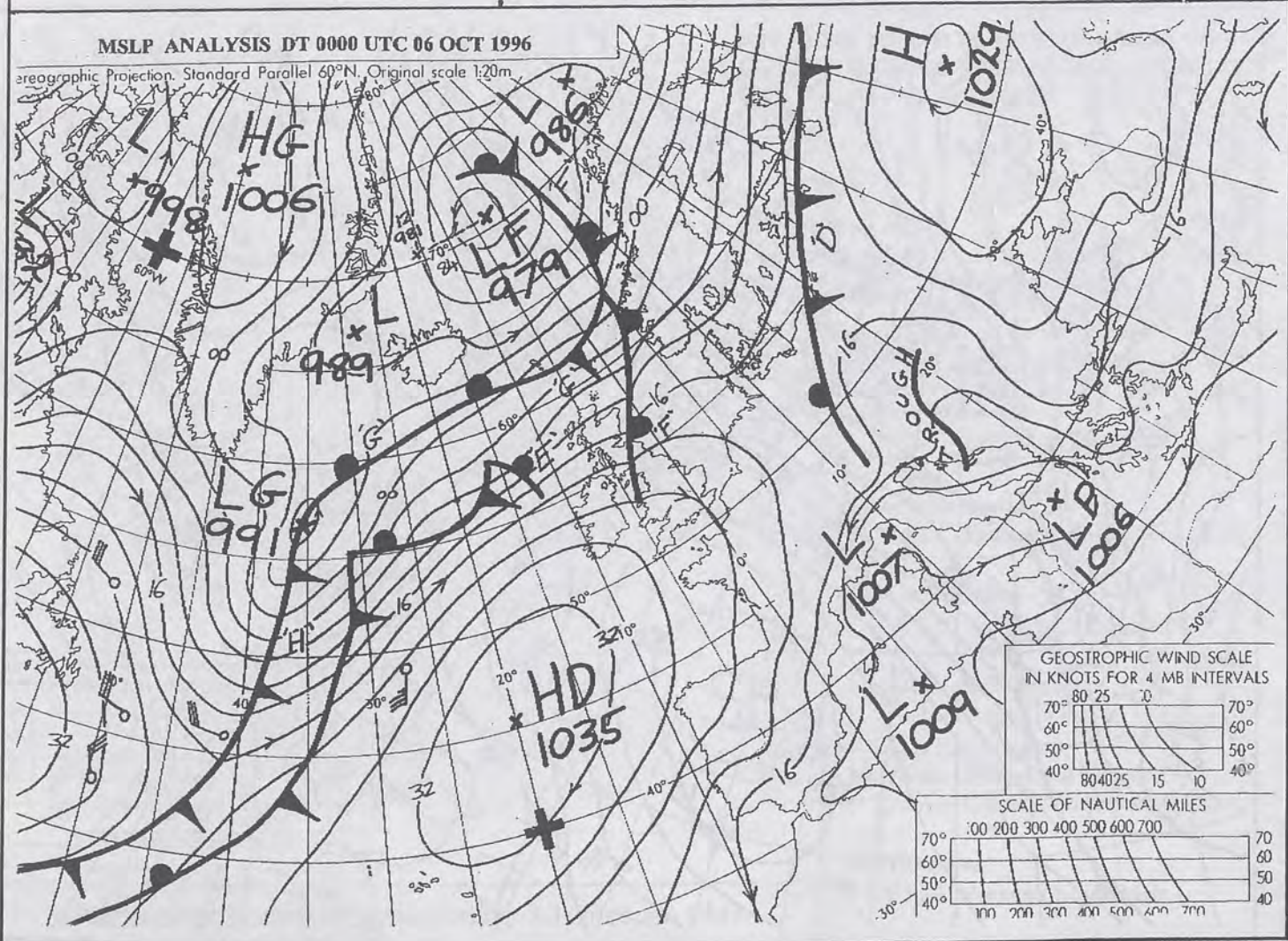
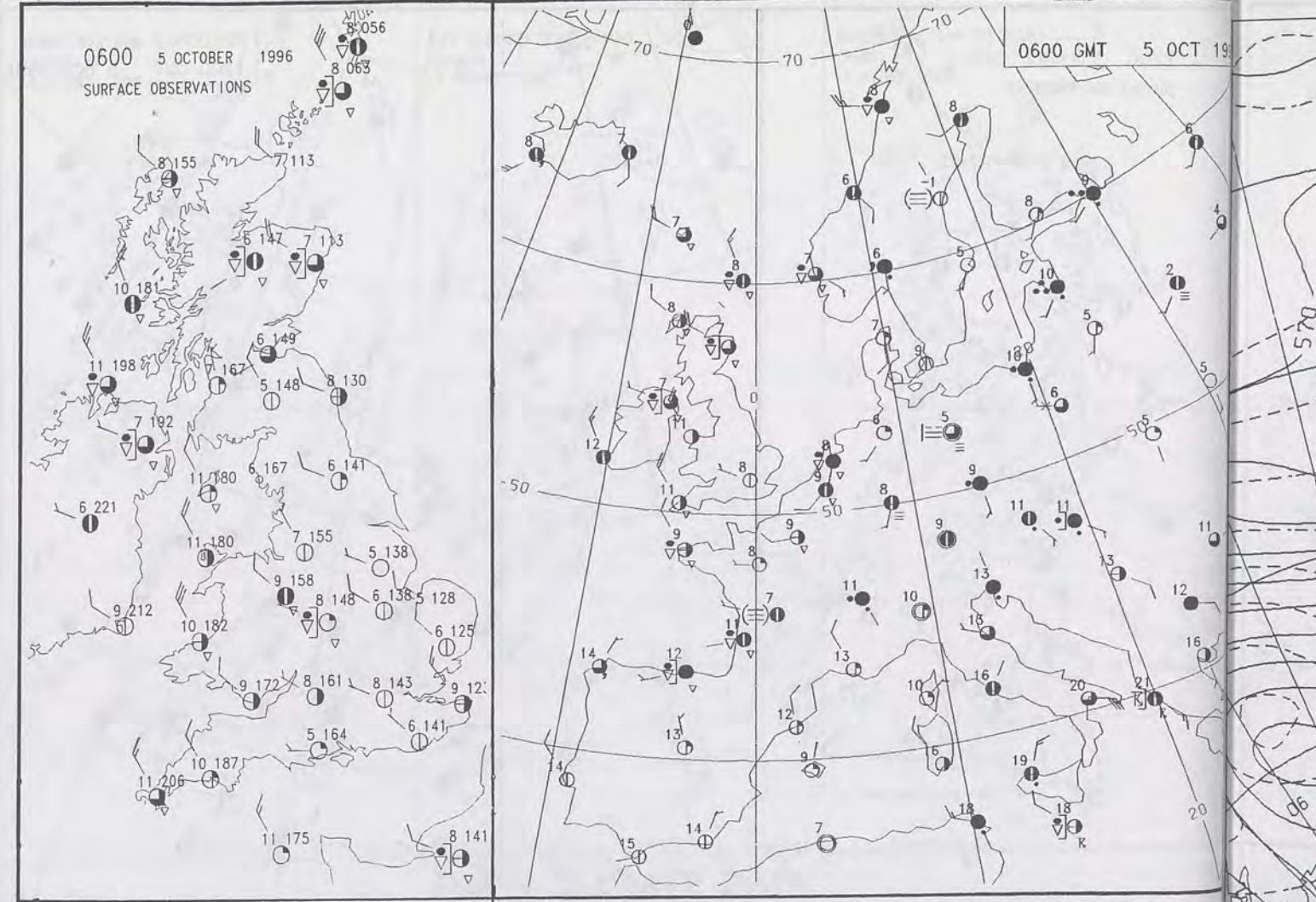
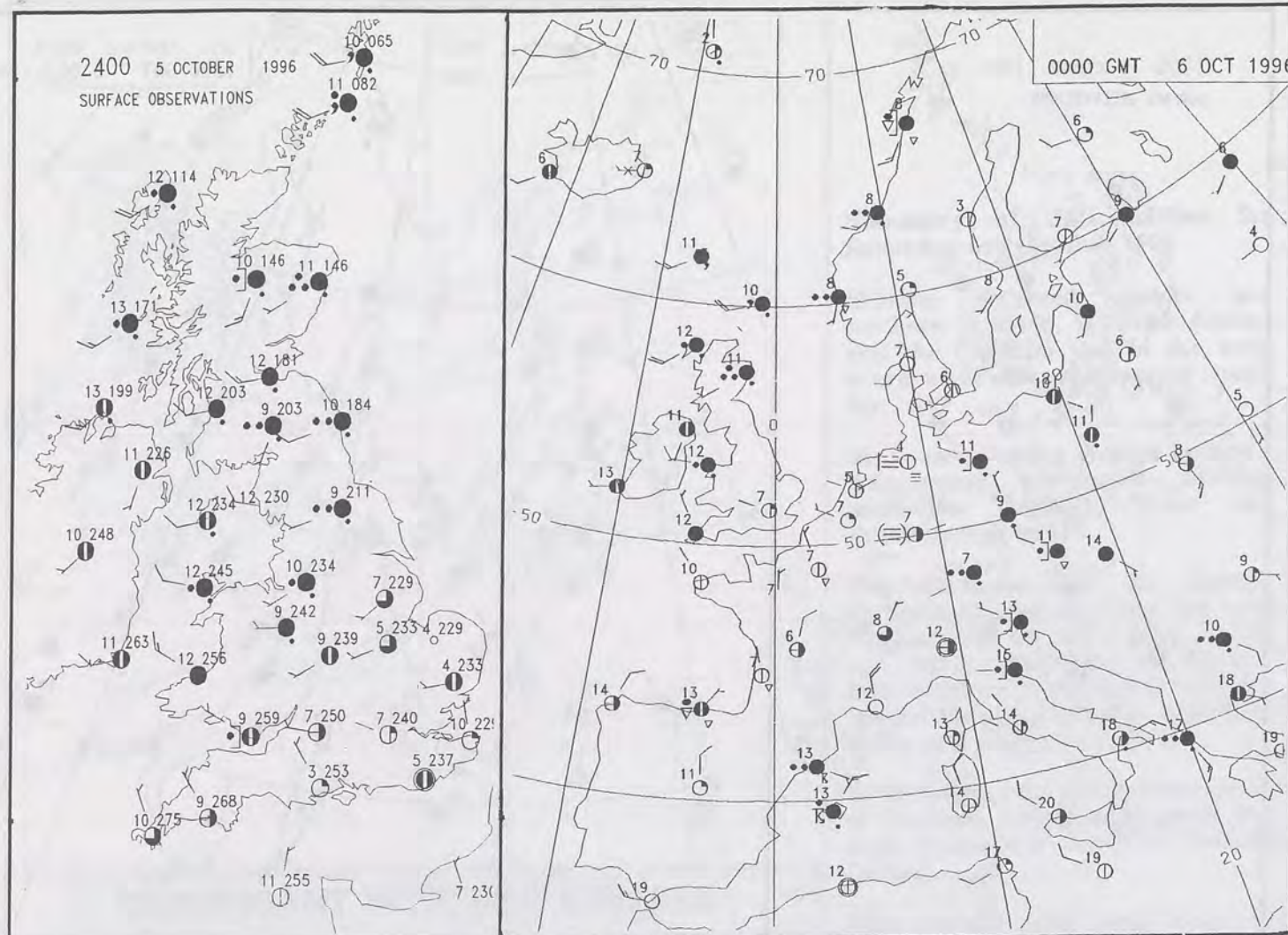




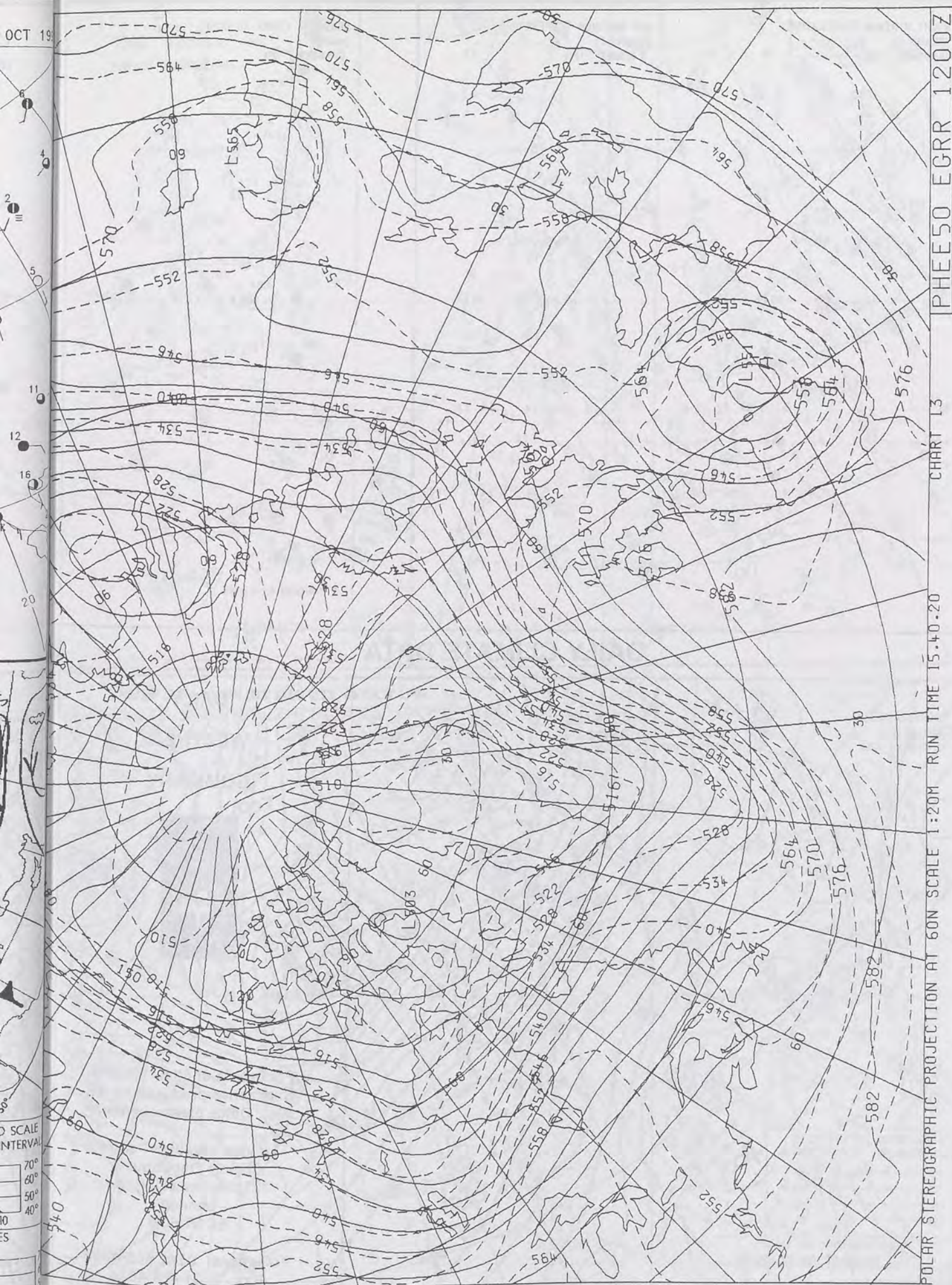


NOT FOR LOAN

DUPLICATE ALSO








The Met.Office


# DAILY WEATHER SUMMARY

INCLUDING SUMMARY OF BRITISH WEATHER

Sunday  
6th October  
1996



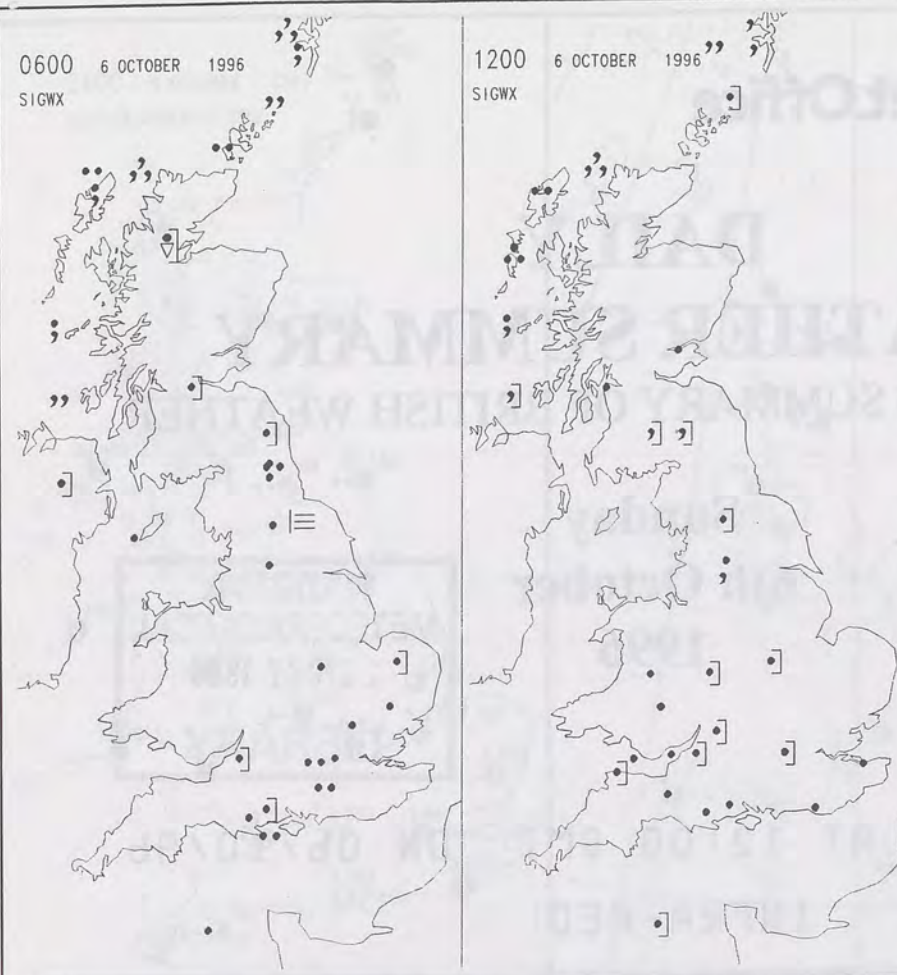
METEOSAT AT 12:00 GMT ON 06/10/96  
INFRA-RED



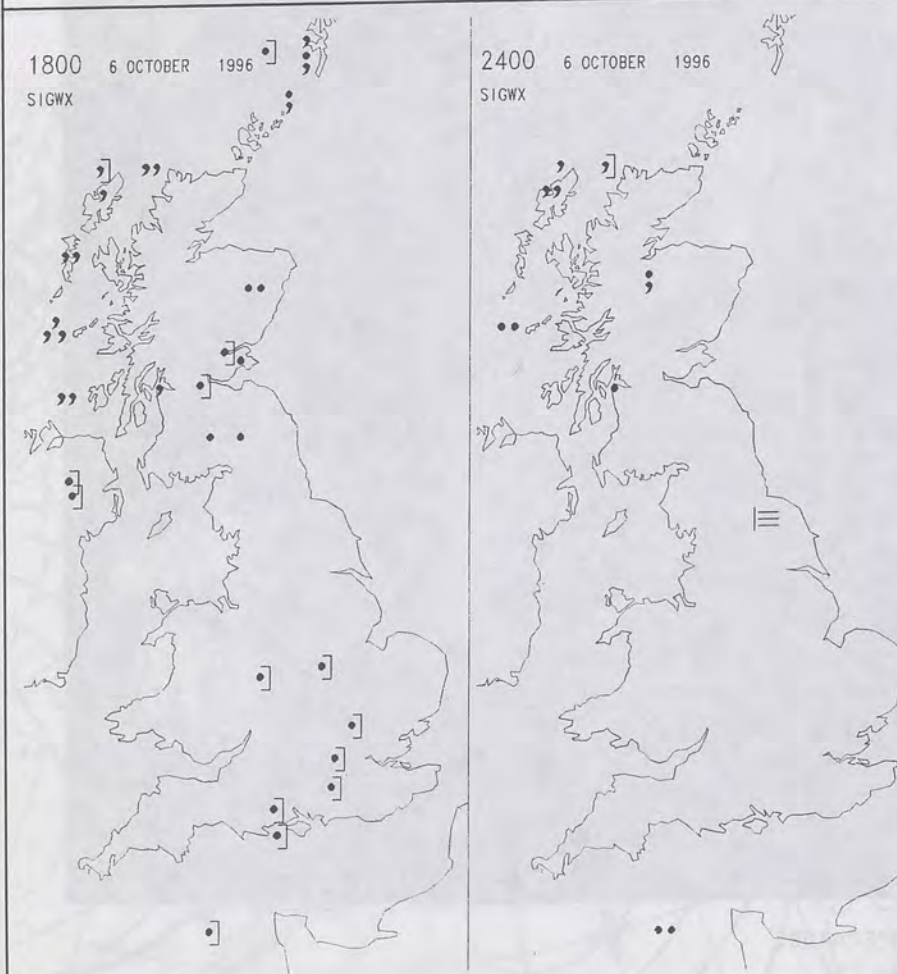
CLOUD-TOP OR LAND/SEA TEMPERATURE

COLD WARM





## SIGNIFICANT WEATHER CHARTS



Published by London Weather Centre. All times are GMT.

## Summary of UK weather for Sunday 6th October 1996

It was generally a cloudy night across the country and consequently a fairly mild one. Even so a few places prone to groundfrost had a chilly night, Benson in Oxfordshire for example.

By dawn cloud was thick enough everywhere to prevent a frost and there were outbreaks of light rain in the south and west and some quite heavy ones over the north and west of Scotland. It was a cloudy morning almost everywhere and many places had a few spots of rain but amounts were very small. Two exceptions. The north of Scotland where the rain was persistent and quite heavy at times and east of the Highlands where it was becoming quite a pleasant day. In spite of a few spots of rain and a lot of cloud, Aberdeen's temperature rose to 19 degrees.

Elsewhere through the afternoon, the rain persisted in the north west and it stayed cloudy elsewhere with small amounts of cloud. By evening the rain in Scotland had reached the east, spoiling Aberdeen's mini-summer.

Elsewhere a cloudy evening and turning misty where the cloud broke.

Temperatures were mostly near normal but rather cold in East Anglia and southeast England.

## EXTREMES

### SUNDAY 6th OCTOBER 1996

**Highest Maximum**  
: 19.3 C Aberdeen Airport [ Grampian ]

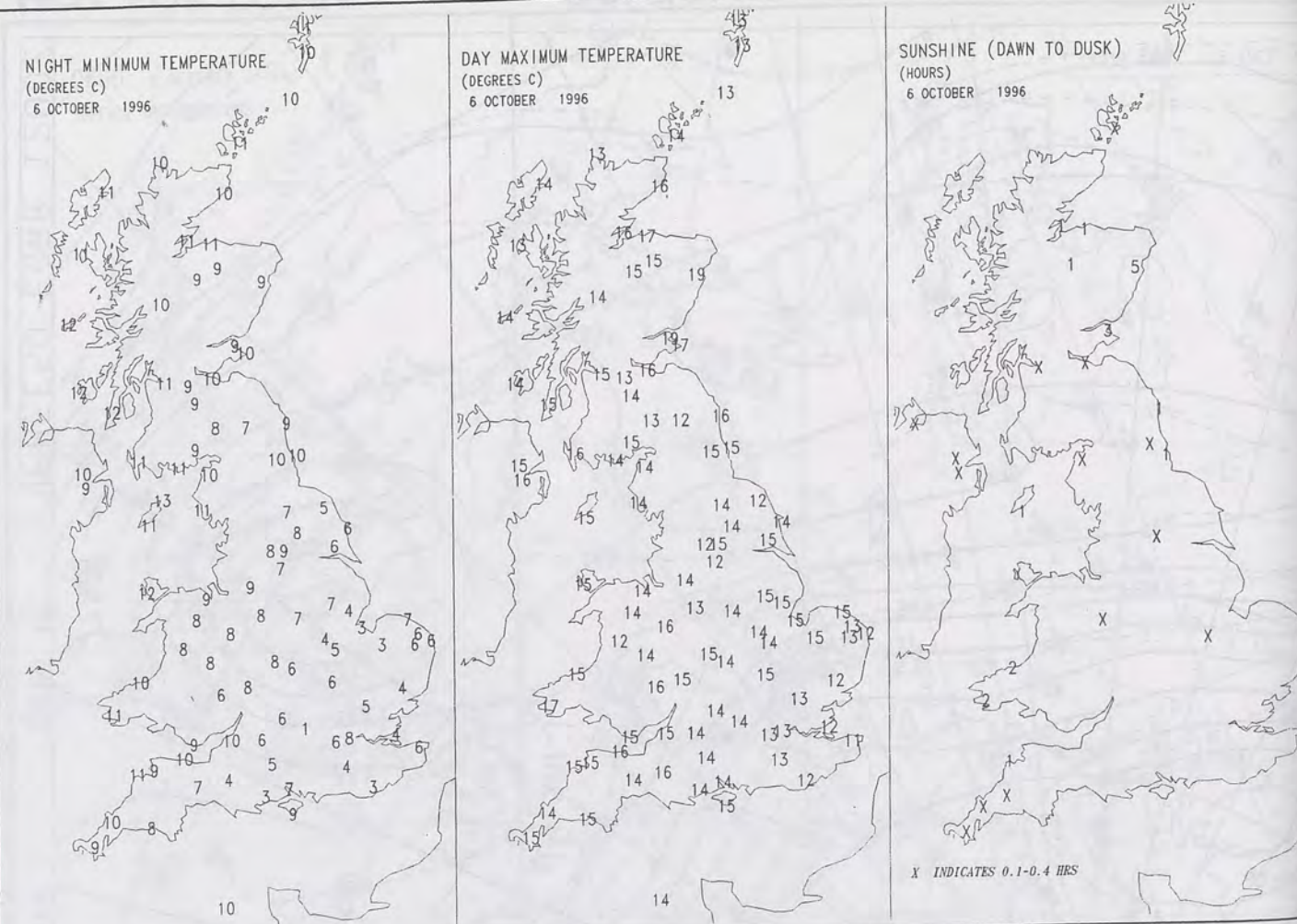
**Lowest Maximum**  
: 11.0 C Manston [ Kent ]

**Lowest Minimum**  
: 0.9 C Benson [ Oxon ]

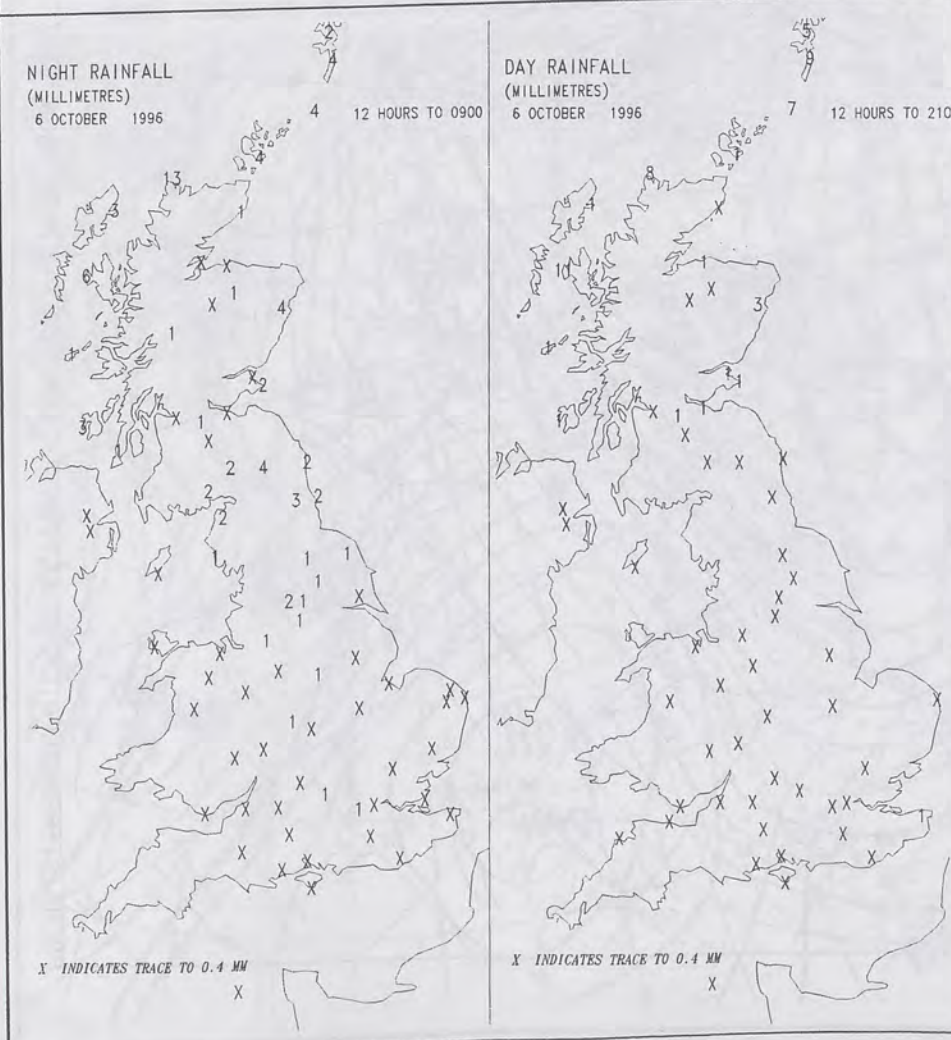
**Lowest Grass Minimum**  
: -6.5 C Benson

**Most Rain (24 hrs from 0900 GMT)**  
: 32.5mm Kilmory [ Southwest Highland ]

**Most Sunshine**  
: 4.8 hrs Aberdeen Airport



## DAILY CLIMATE DATA



## DAILY WEATHER SUMMARY



For details of other Weather Summaries produced by the Met. Office please contact:

London Weather Centre  
Climate Department  
127 Clerkenwell Road  
London  
EC1R 5DB

Telephone: 0171 405 4358  
Fax: 0171 404 4314

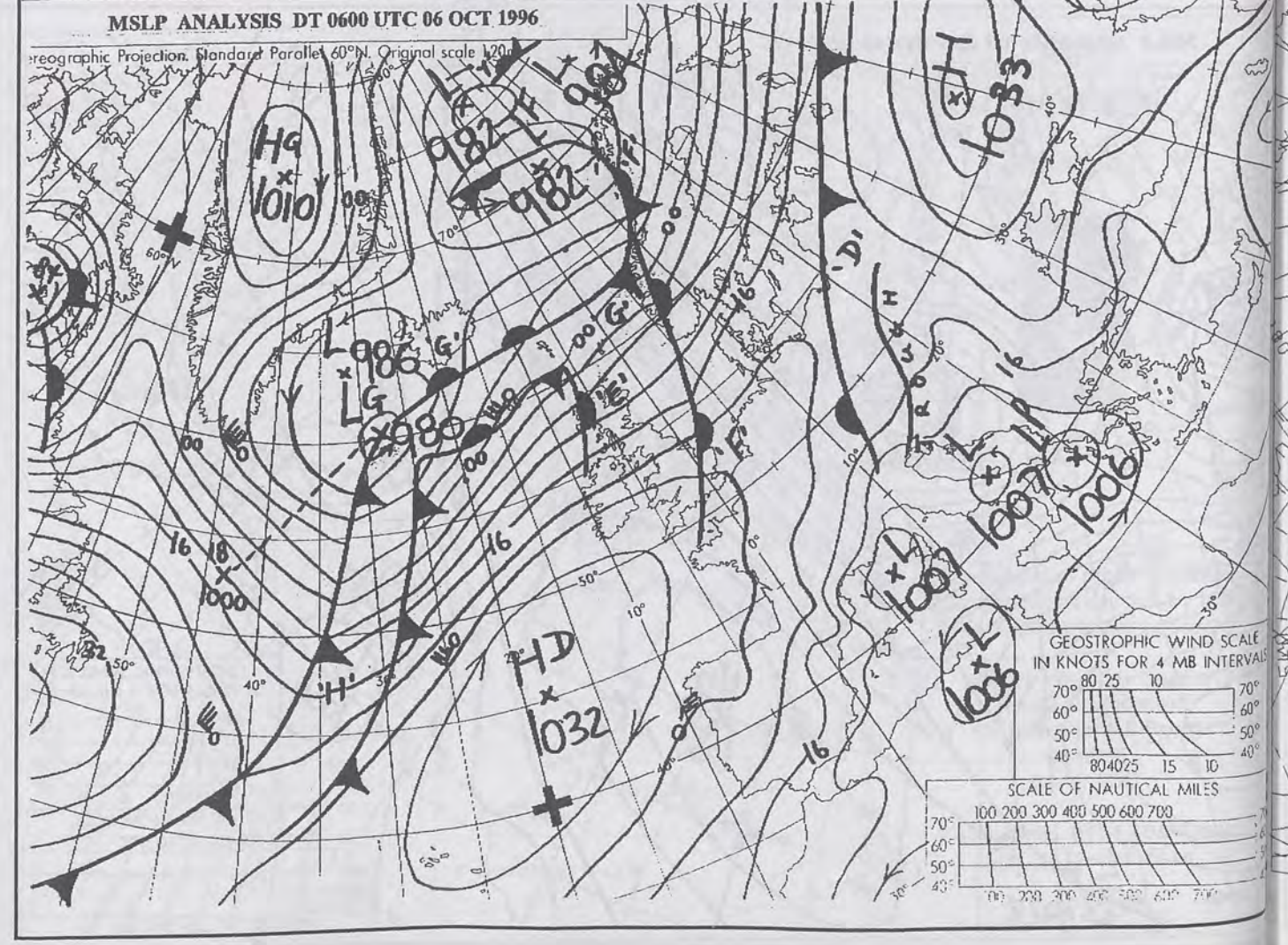
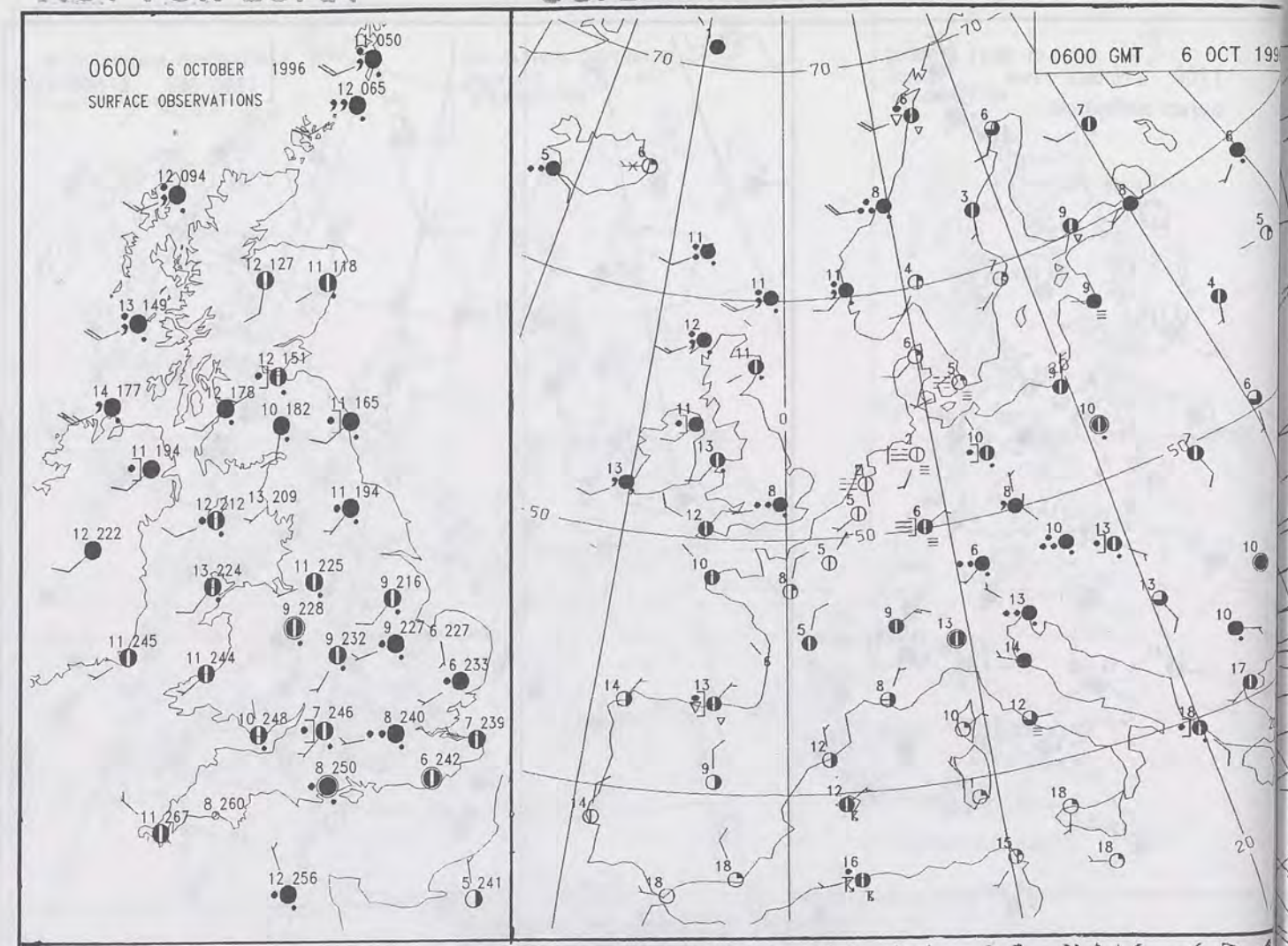
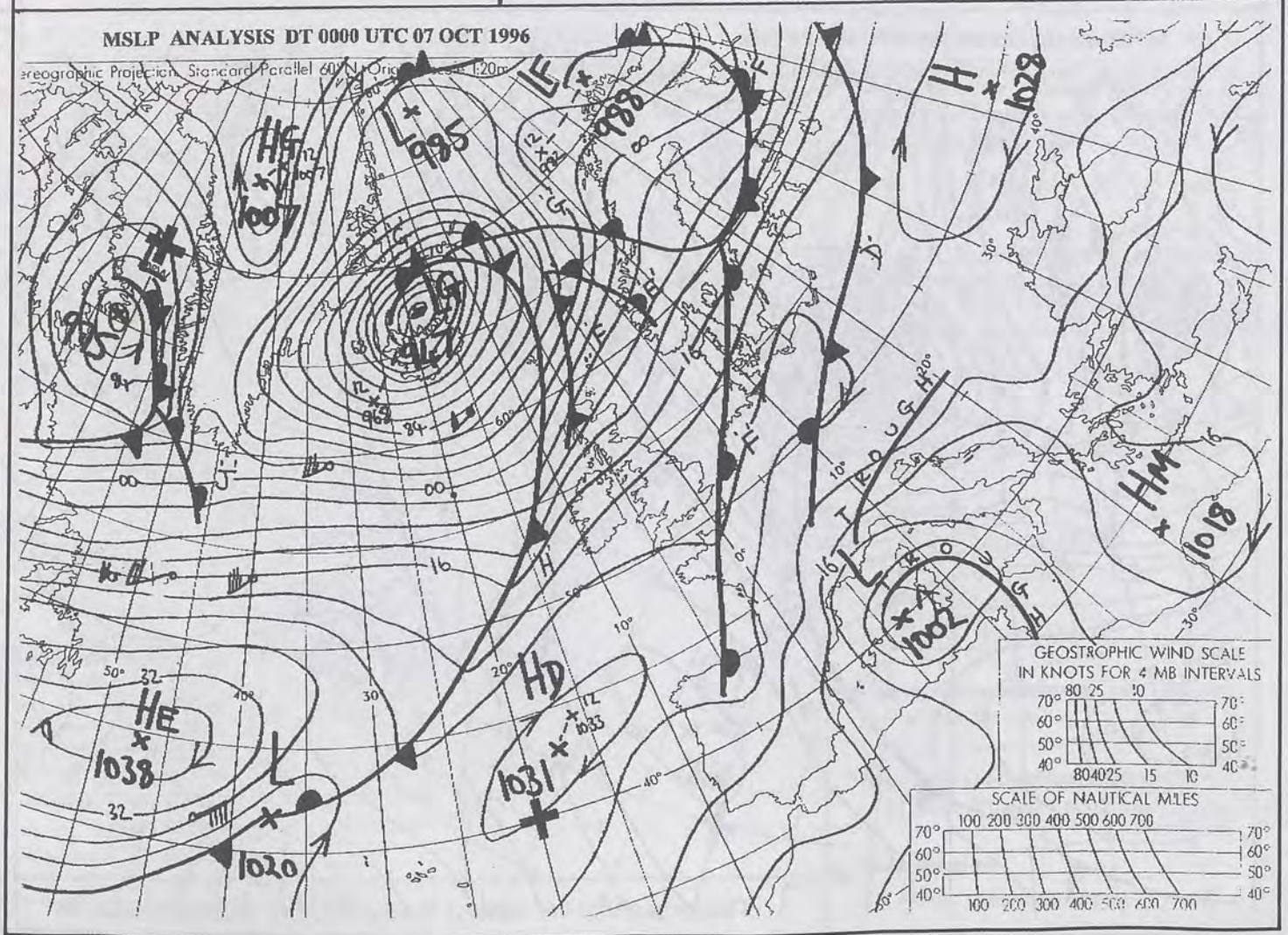
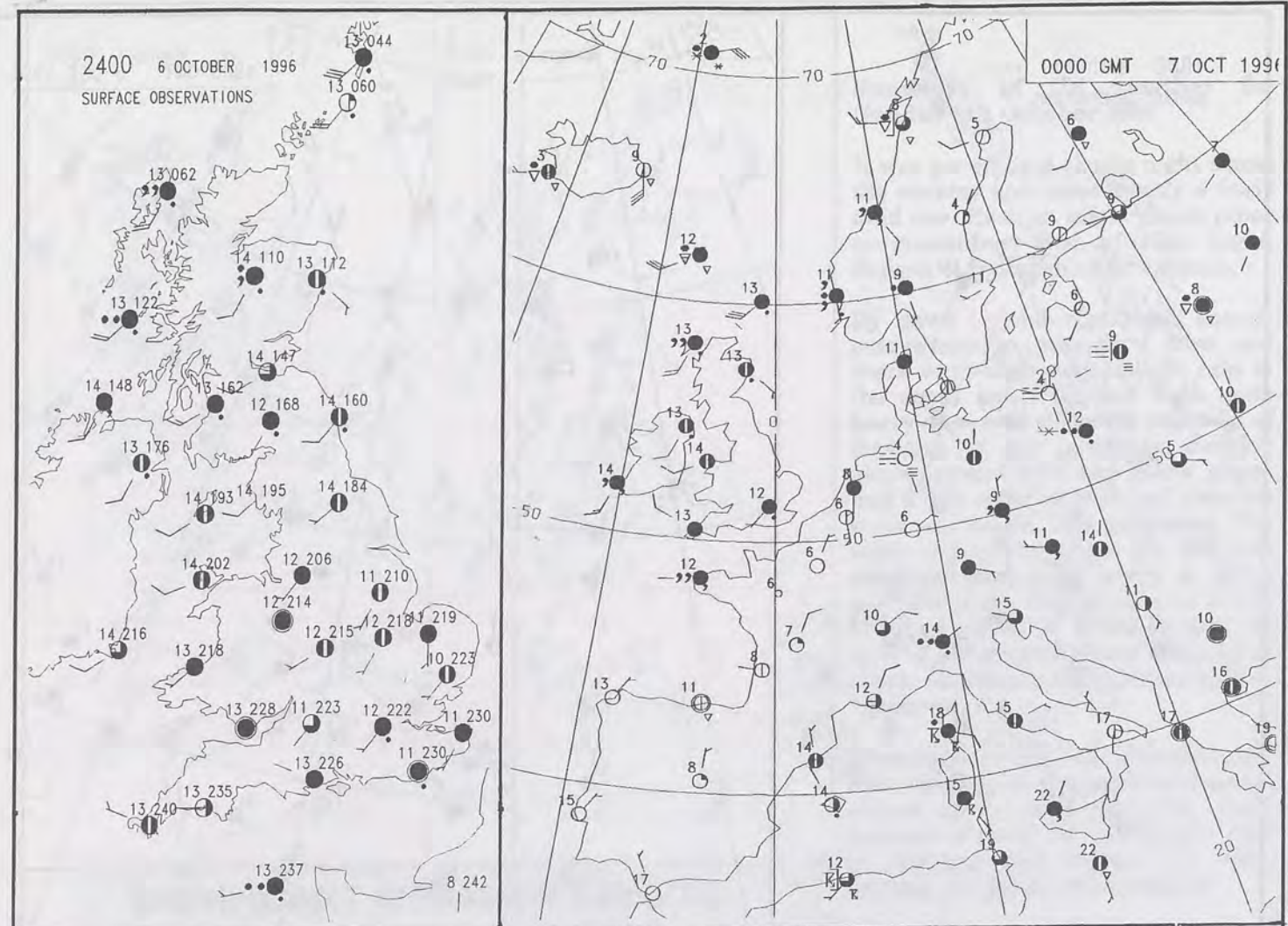







NOT FOR LOAN

DUPLICATE ALSO





CT 199



PHEA50 EGRR 1200Z

CHART 13

POLAR STEREOGRAPHIC PROJECTION AT 60N SCALE 1:20M RUN TIME 15.41.13

SCALE INTERVAL

70°  
60°  
50°  
40°



The Met. Office


# DAILY WEATHER SUMMARY

INCLUDING SUMMARY OF BRITISH WEATHER

Monday  
7th October  
1996

NATIONAL  
METEOROLOGICAL  
22 OCT 1996  
LIBRARY

METEOSAT AT 12:00 GMT ON 07/10/96  
INFRA-RED



CLOUD-TOP OR LAND/SEA TEMPERATURE

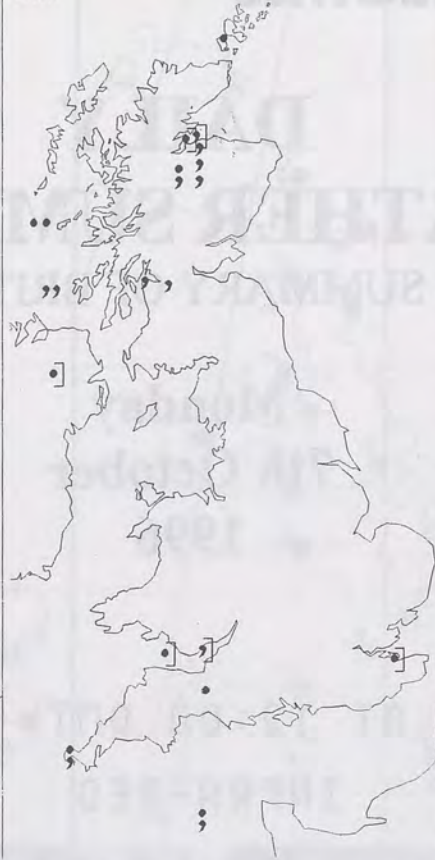
COLD WARM



0600 7 OCTOBER 1996  
SIGWX



1200 7 OCTOBER 1996  
SIGWX



## SIGNIFICANT WEATHER CHARTS

1800 7 OCTOBER 1996  
SIGWX



2400 7 OCTOBER 1996  
SIGWX



## Summary of UK weather for Monday 7th October 1996

It was a cloudy night with patchy drizzle over western coast and hills, especially in the western Isles. Widespread mist was reported over East Anglia and southeast England. Towards the end of the night a more persistent band of rain moved into northwest Scotland, edging its way slowly southwards with clearer, showery weather following later in the day. It remained rather cloudy over England and Wales with the cloud thick enough to produce the odd spot of drizzle, but there were some brighter spells. By the end of the day the band of rain had edged as far south as a line from the Tees to north Wales.

The winds were quite fresh during the morning over Northern Ireland, Scotland and the Northern Isles, touching gale force in a few places, but the winds moderated during the day. Elsewhere the winds were light to moderate.

Eastern Scotland and parts of Northeast England had another warm, locally very warm day.

Temperatures over the rest of the country were close to normal.

## EXTREMES

### MONDAY 7th OCTOBER 1996

**Highest Maximum**  
: 19.8 C Aboyne [ Grampian ]

**Lowest Maximum**  
: 9.5 C Loch Glascarnoch [ Highland ]

**Lowest Minimum**  
: 7.9 C Dishforth [ North Yorkshire ]

**Lowest Grass Minimum**  
: 4.5 C Moel - Y - Crio [ Clwyd ]

**Most Rain (24 hrs from 0900 GMT)**  
: 11.5mm Inverbervie [ Grampian ]

**Most Sunshine**  
: 6.4 hrs Newcastle

NIGHT MINIMUM TEMPERATURE  
(DEGREES C)  
7 OCTOBER 1996



DAY MAXIMUM TEMPERATURE  
(DEGREES C)  
7 OCTOBER 1996



SUNSHINE (DAWN TO DUSK)  
(HOURS)  
7 OCTOBER 1996



## DAILY CLIMATE DATA

NIGHT RAINFALL  
(MILLIMETRES)  
7 OCTOBER 1996



DAY RAINFALL  
(MILLIMETRES)  
7 OCTOBER 1996



## DAILY WEATHER SUMMARY

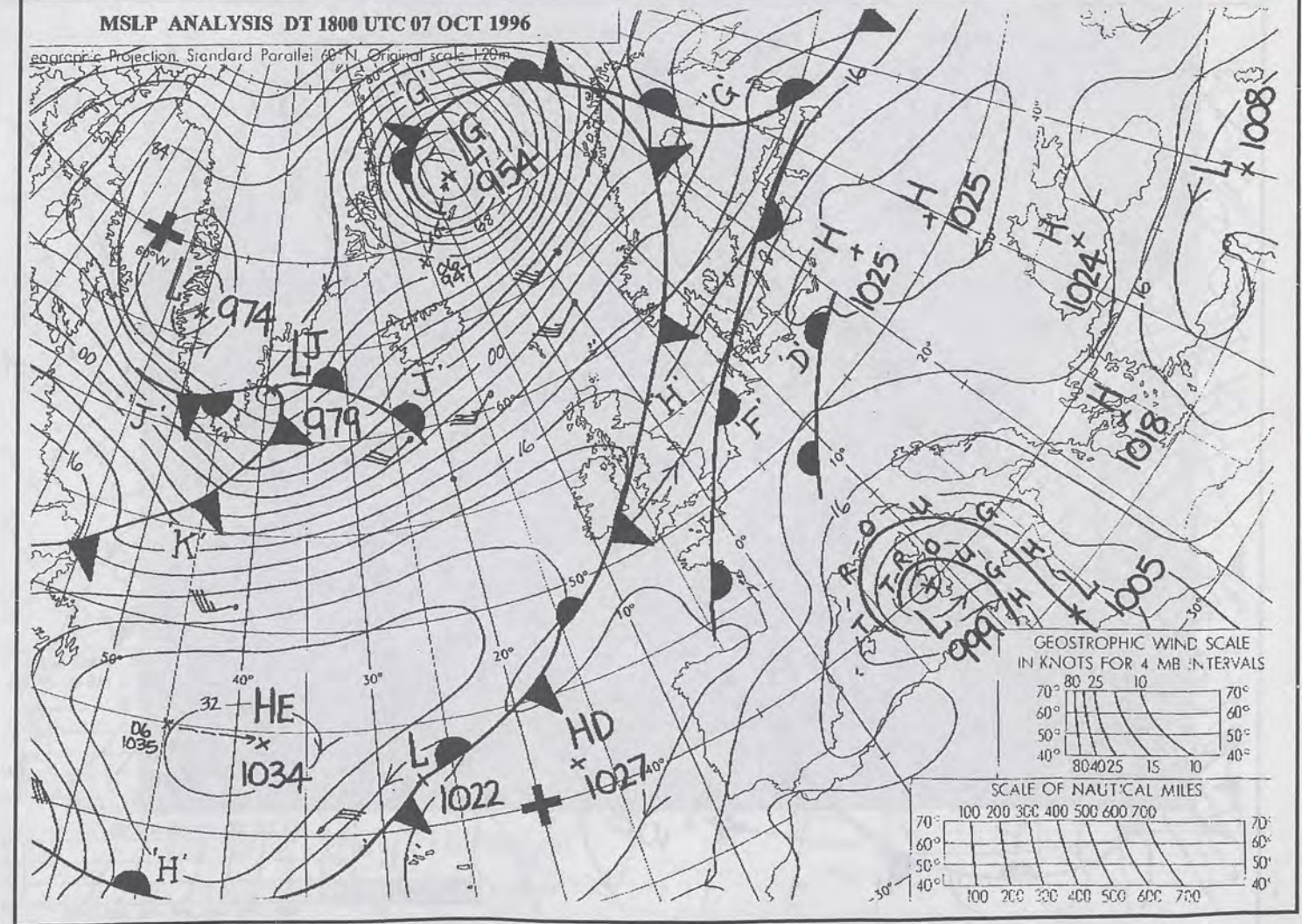
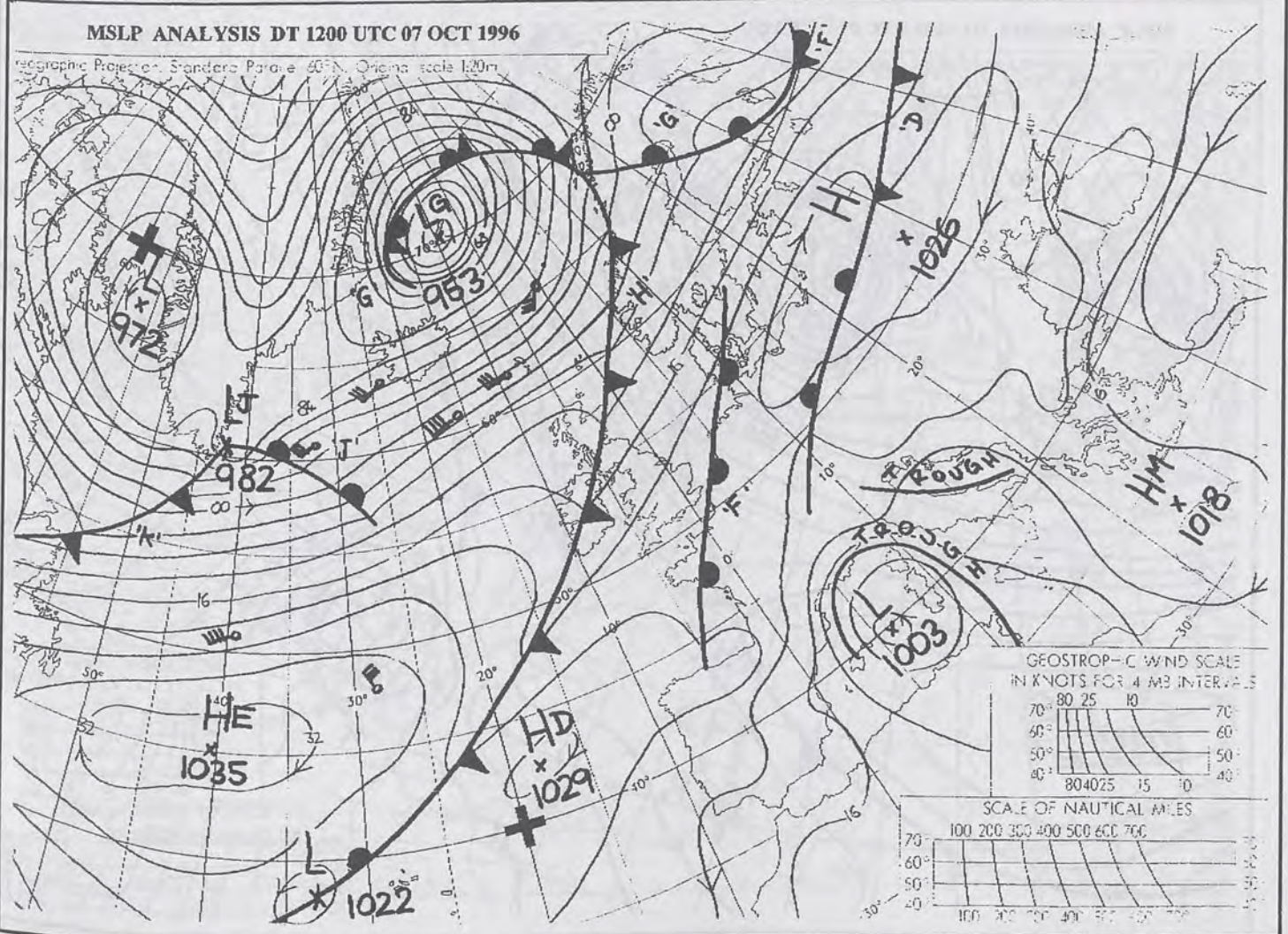
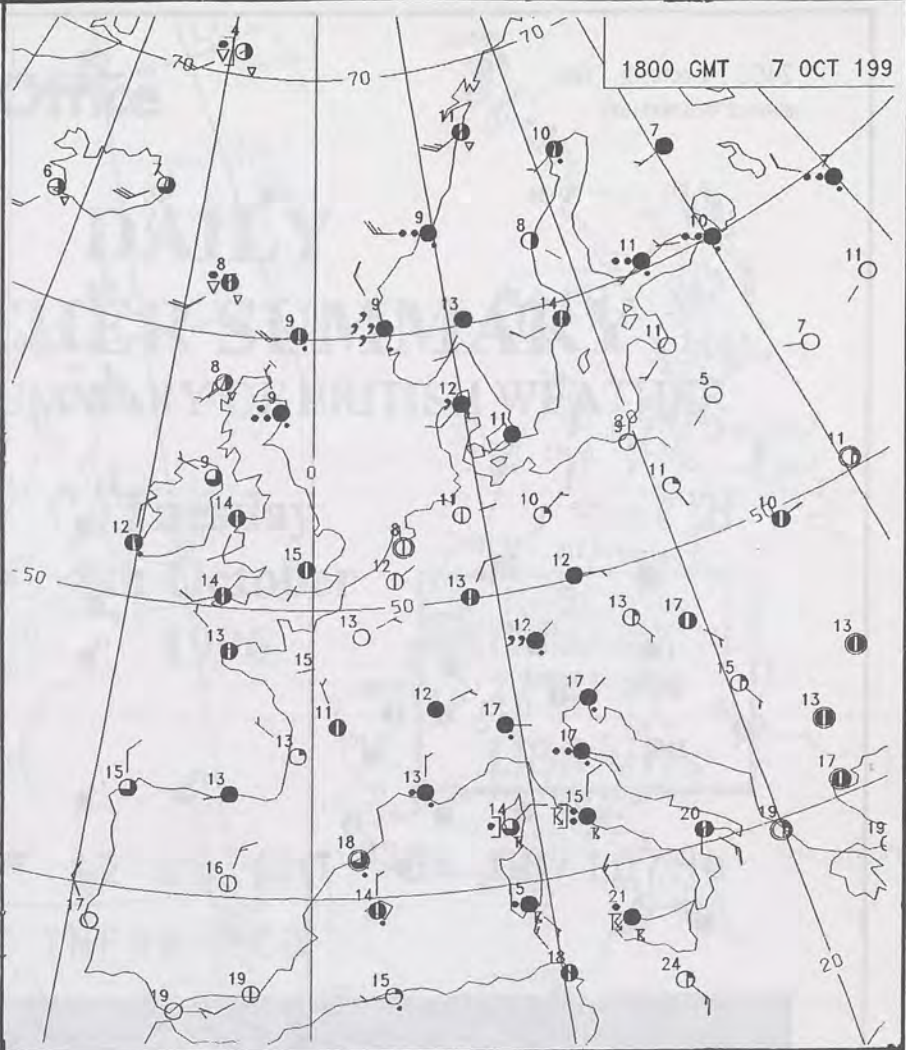
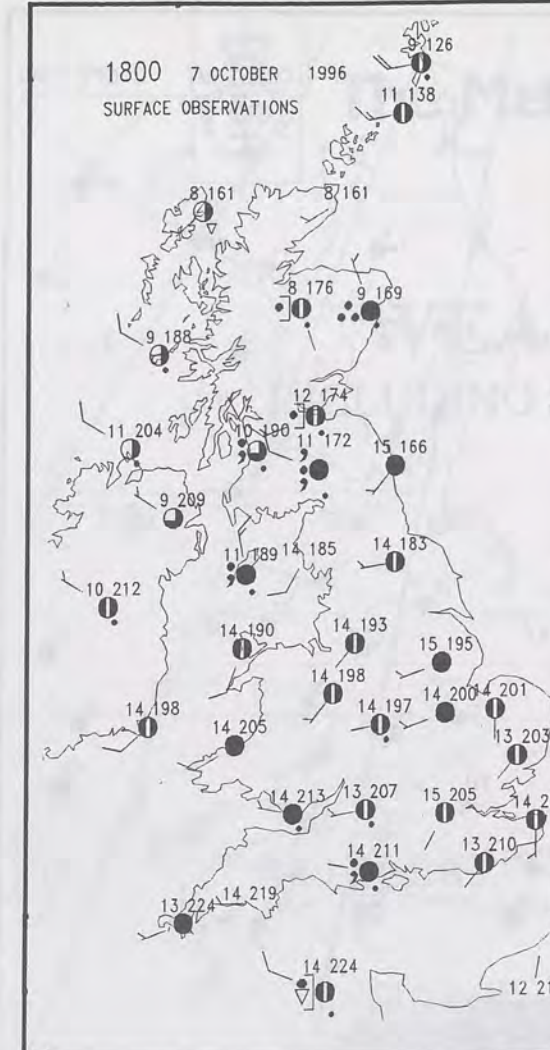
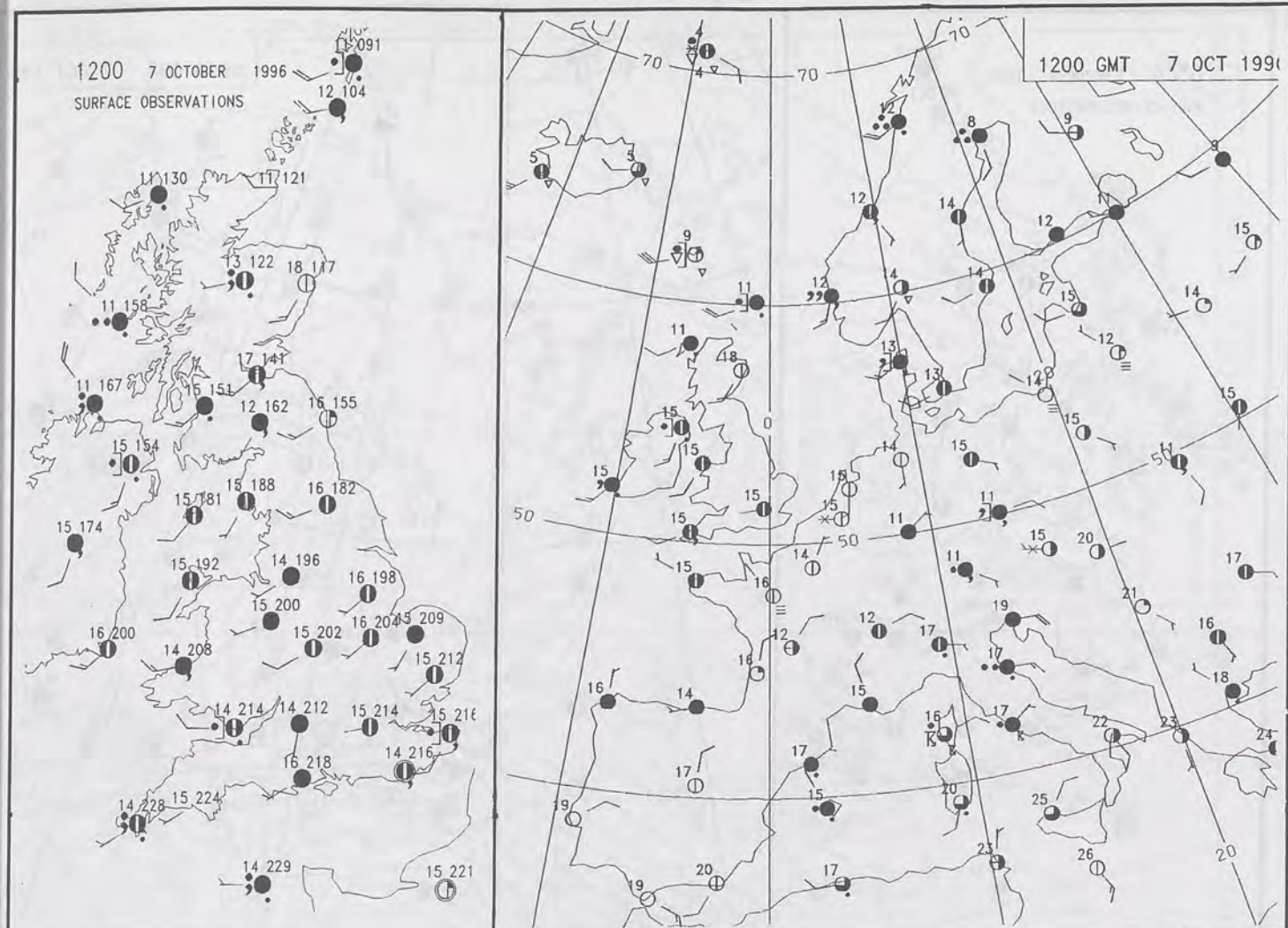


For details of other Weather Summaries produced by the Met. Office please contact:

London Weather Centre  
Climate Department  
127 Clerkenwell Road  
London  
EC1R 5DB

Telephone: 0171 405 4358  
Fax: 0171 404 4314

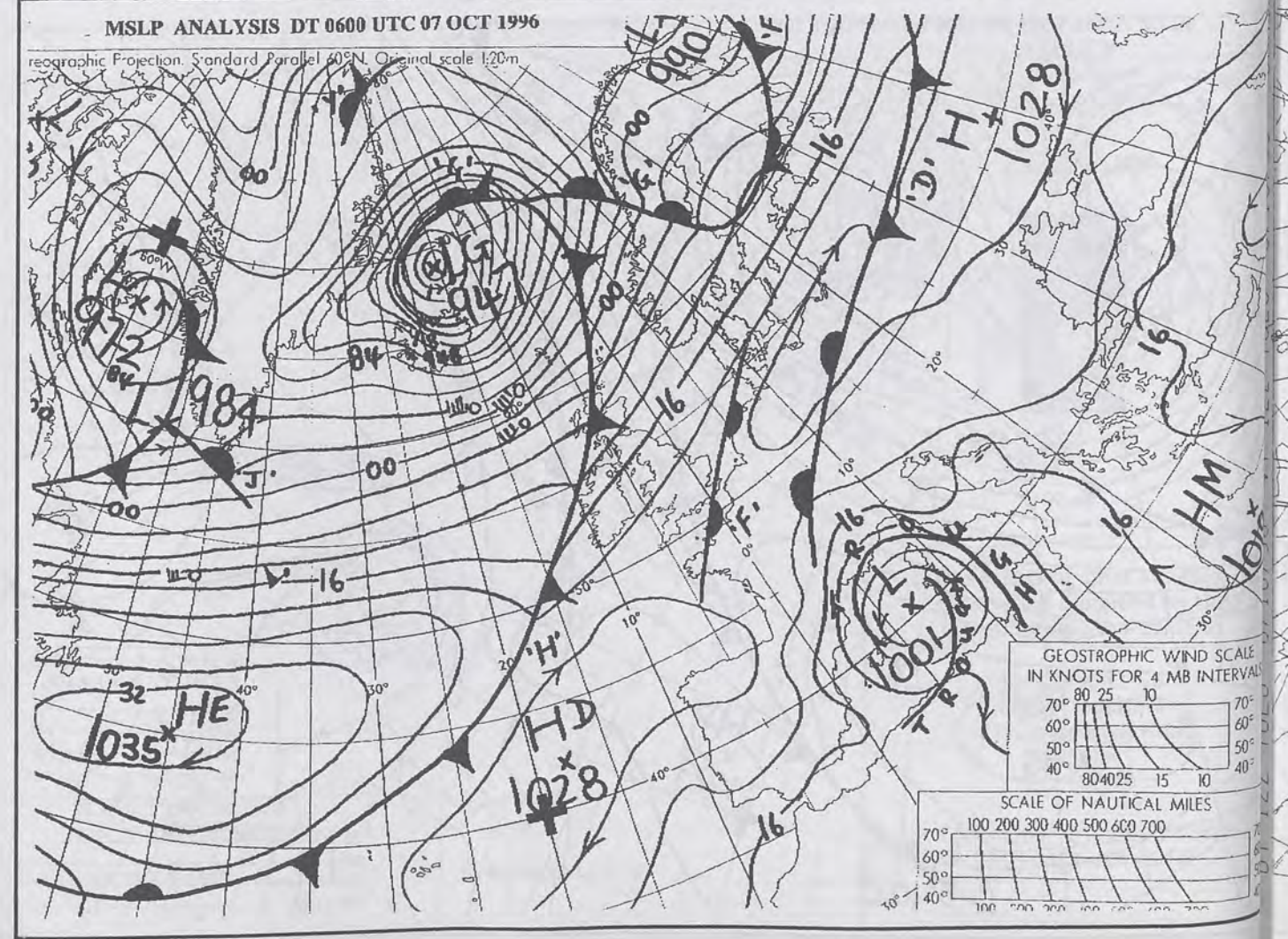
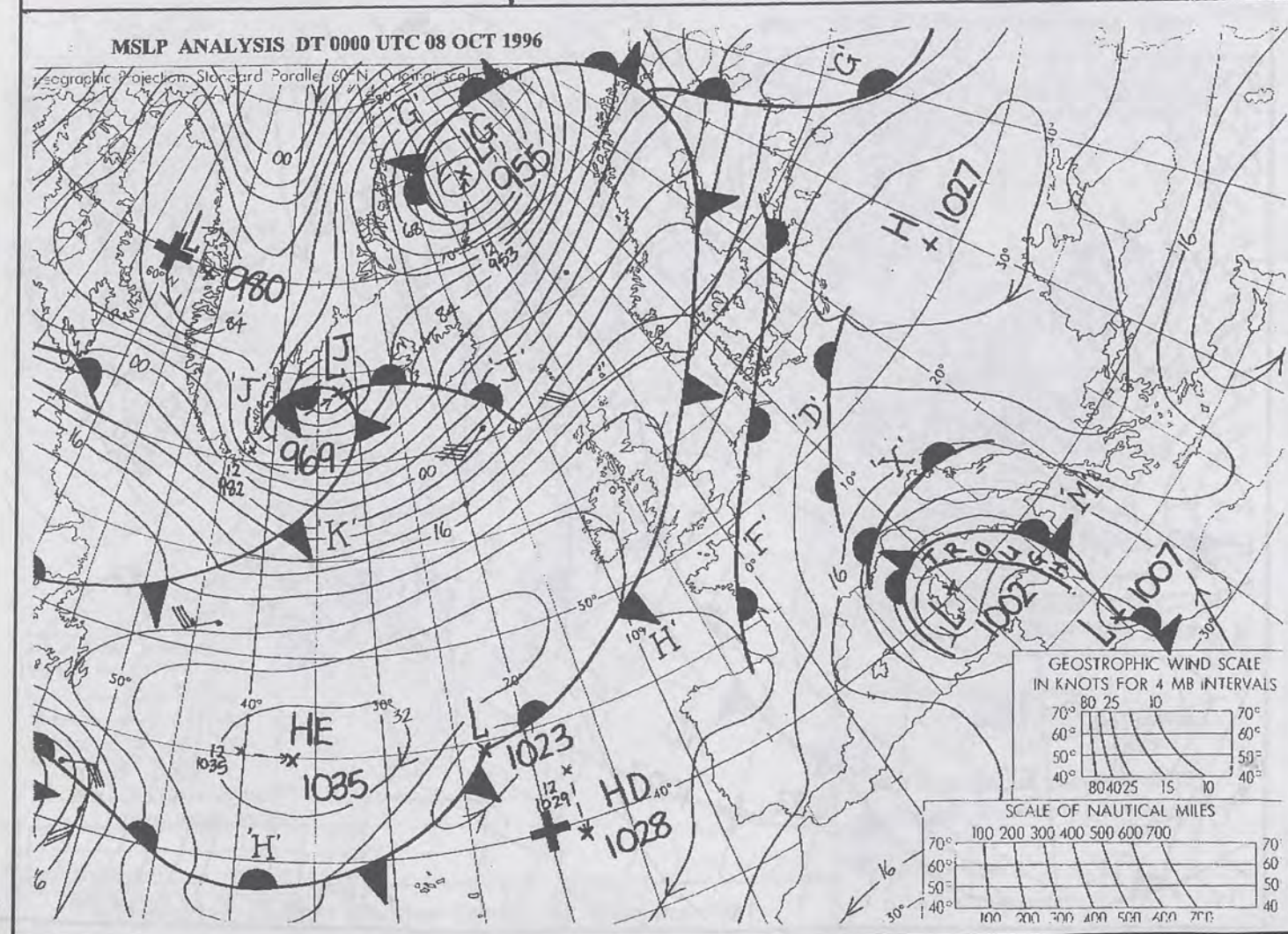
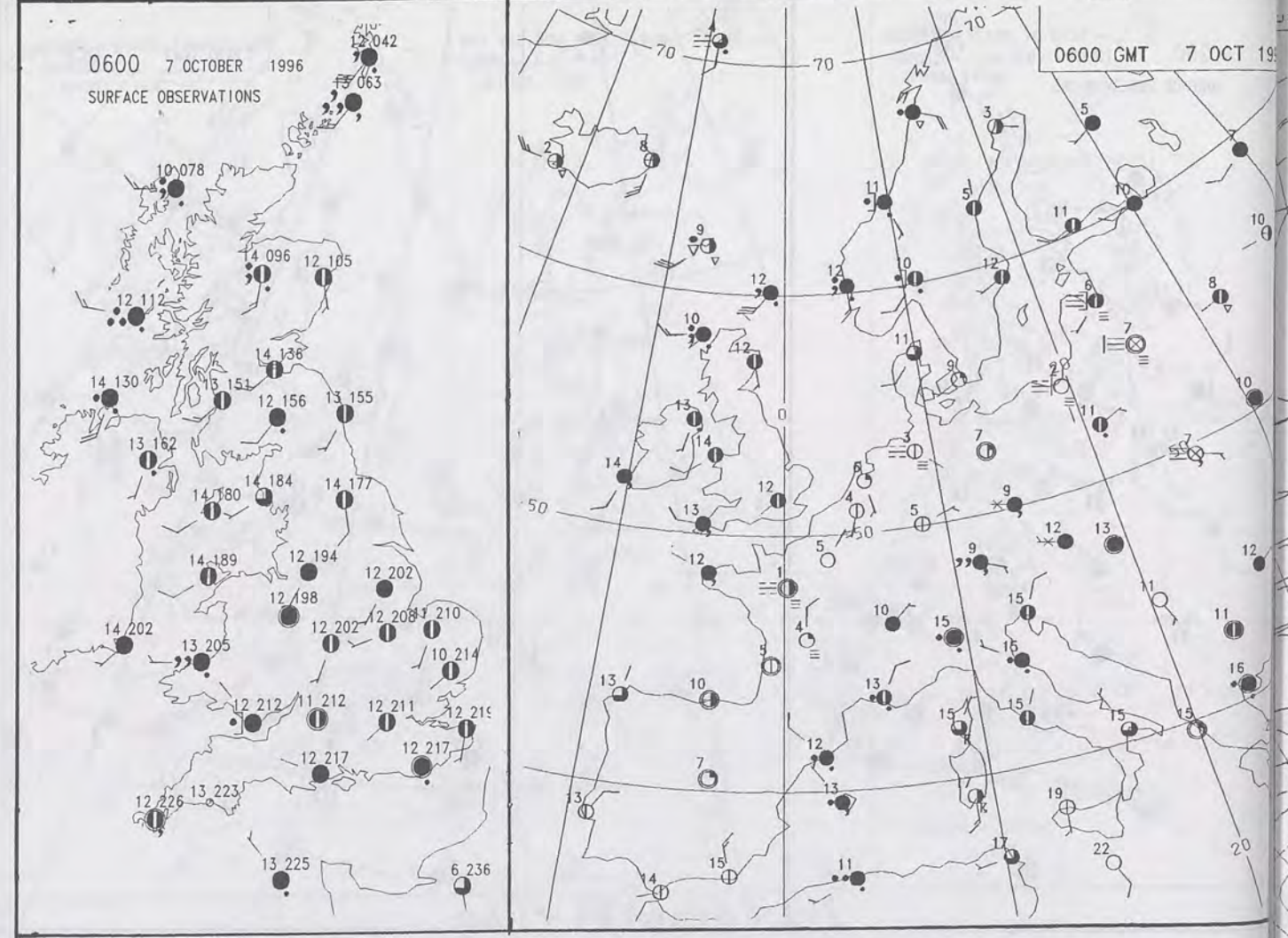
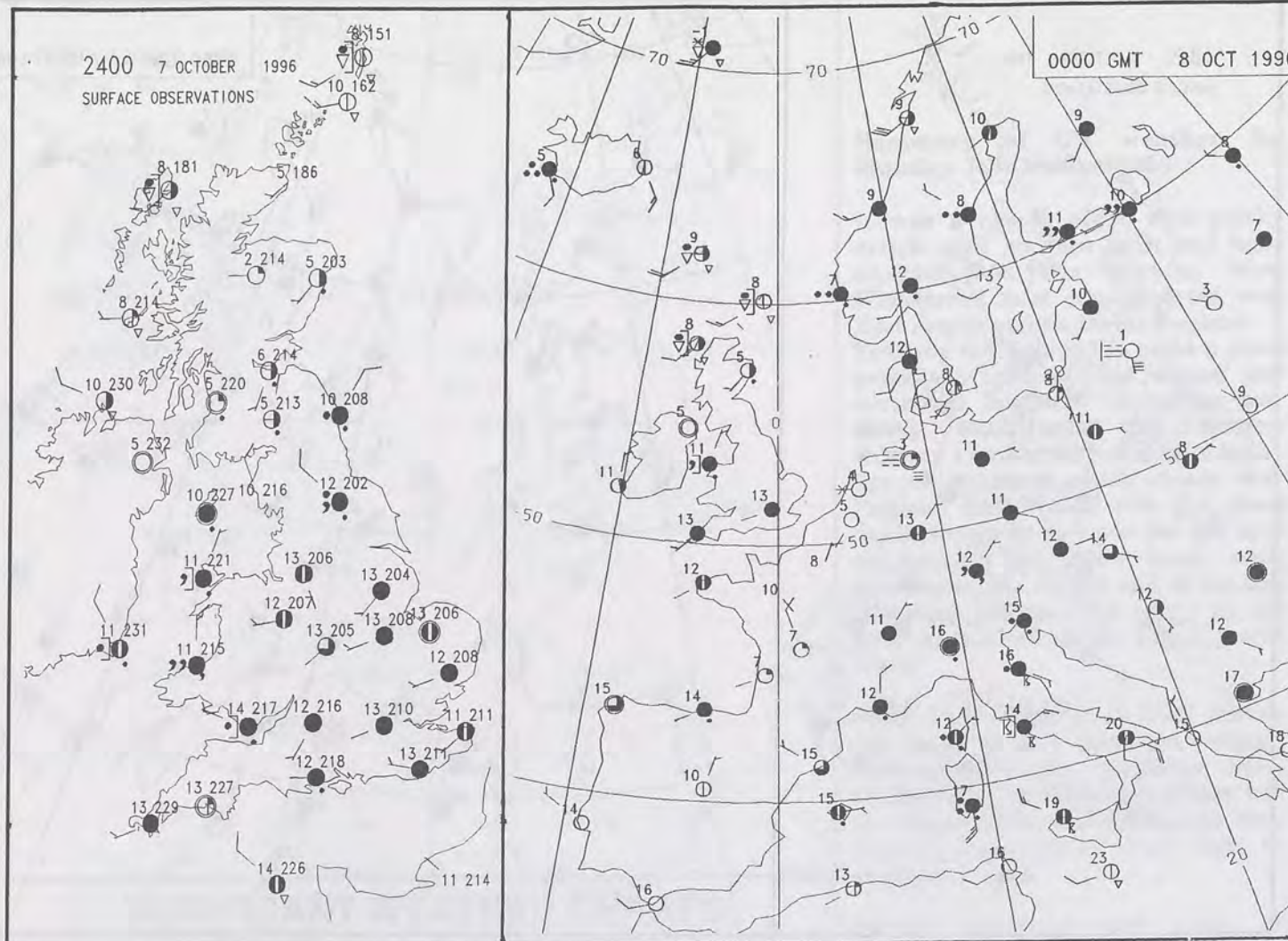






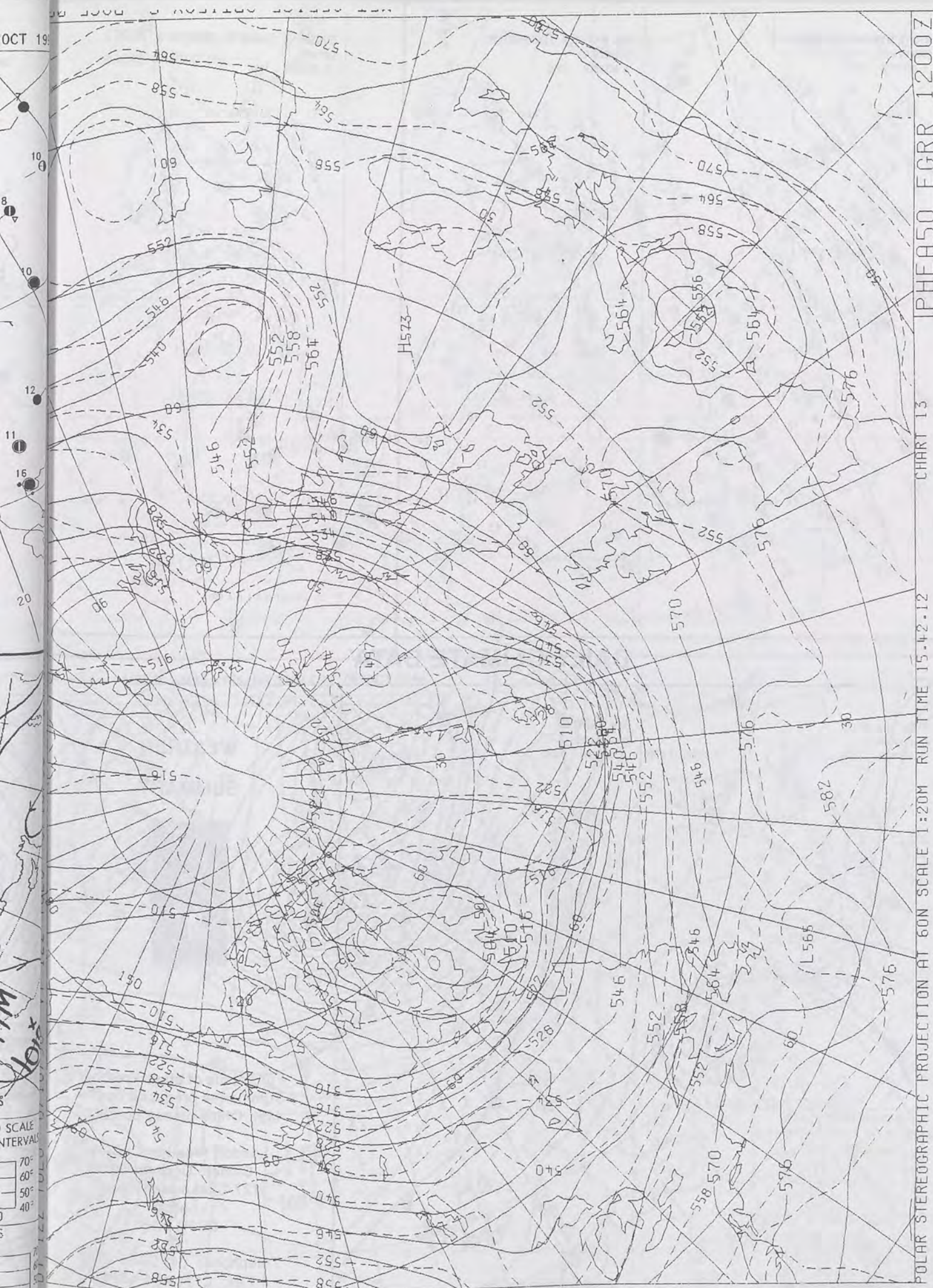
NOT FOR LOAN

DUPLICATE ALSO





OCT 19



The Met. Office


# DAILY WEATHER SUMMARY

INCLUDING SUMMARY OF BRITISH WEATHER

Tuesday  
8th October  
1996

NATIONAL  
METEOROLOGICAL  
22 OCT 1996  
LIBRARY

METEOSAT AT 12:00 GMT ON 08/10/96  
INFRA-RED



CLOUD-TOP OR LAND/SEA TEMPERATURE

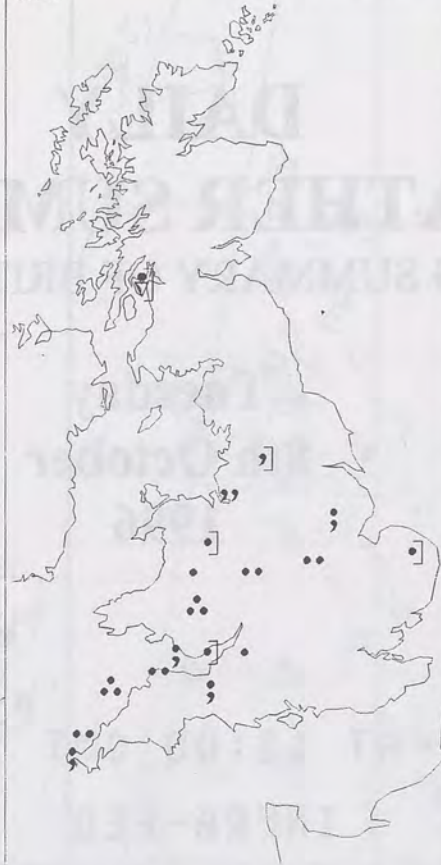
COLD (light grey) to WARM (dark grey)



0600 8 OCTOBER 1996  
SIGWX



1200 8 OCTOBER 1996  
SIGWX



## SIGNIFICANT WEATHER CHARTS

1800 8 OCTOBER 1996  
SIGWX



2400 8 OCTOBER 1996  
SIGWX



Published by London Weather Centre. All times are GMT.

## Summary of UK weather for Tuesday 8th October 1996

In the early hours rain stretched from northeast England to south Wales. Most other parts were dry, although showers were reported at Oban and in the Northern Isles. Fog affected central and southern Scotland and Northern Ireland.

The morning saw the rain move slowly southeast, although much of the southeast remained dry. Showers continued in parts of western Scotland.

In the afternoon there was little change, the rain hardly moving, while showers fell in Northern Ireland, western Scotland and Fair Isle.

More persistent rain pushed into the Hebrides and central Scotland from the Atlantic during the evening. The area of rain from Yorkshire to Cornwall moved slowly southeast, but failed to reach the extreme southeast by midnight.

Temperatures varied from normal over much of southeast England and Scotland, to rather cold along eastern England, north of The Wash, and in the southwest.

## EXTREMES

TUESDAY 8th OCTOBER 1996

**Highest Maximum**

: 18.0 C Heathrow Airport

**Lowest Maximum**

: 9.9 C Emley Moor [ nr Huddersfield ]

**Lowest Minimum**

: -1.7 C Eskdalemuir [ Dumfries & Gal'way ]

**Lowest Grass Minimum**

: -5.0 C Eskdalemuir

**Most Rain (24 hrs from 0900 GMT)**

: 12.3mm Falmouth [ Cornwall ]

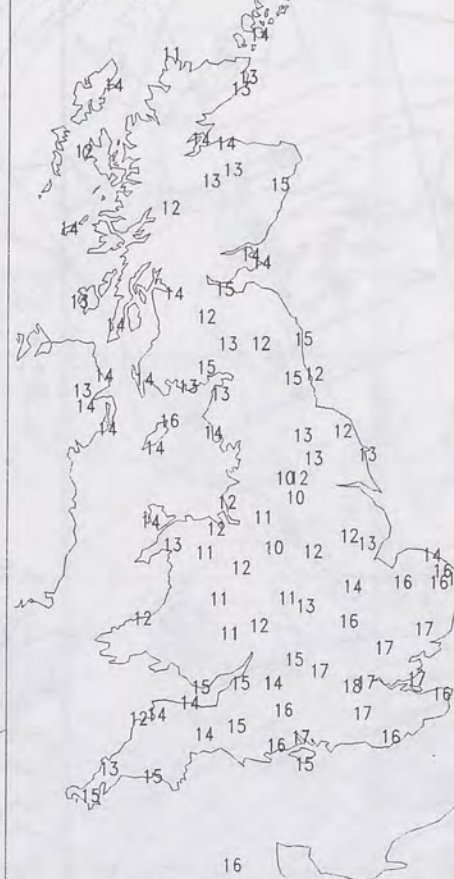
**Most Sunshine**

: 9.7 hrs Aspatria [ Cumbria ]

NIGHT MINIMUM TEMPERATURE  
(DEGREES C)  
8 OCTOBER 1996



DAY MAXIMUM TEMPERATURE  
(DEGREES C)  
8 OCTOBER 1996



SUNSHINE (DAWN TO DUSK)  
(HOURS)  
8 OCTOBER 1996



## DAILY CLIMATE DATA

NIGHT RAINFALL  
(MILLIMETRES)  
8 OCTOBER 1996



DAY RAINFALL  
(MILLIMETRES)  
8 OCTOBER 1996



## DAILY WEATHER SUMMARY

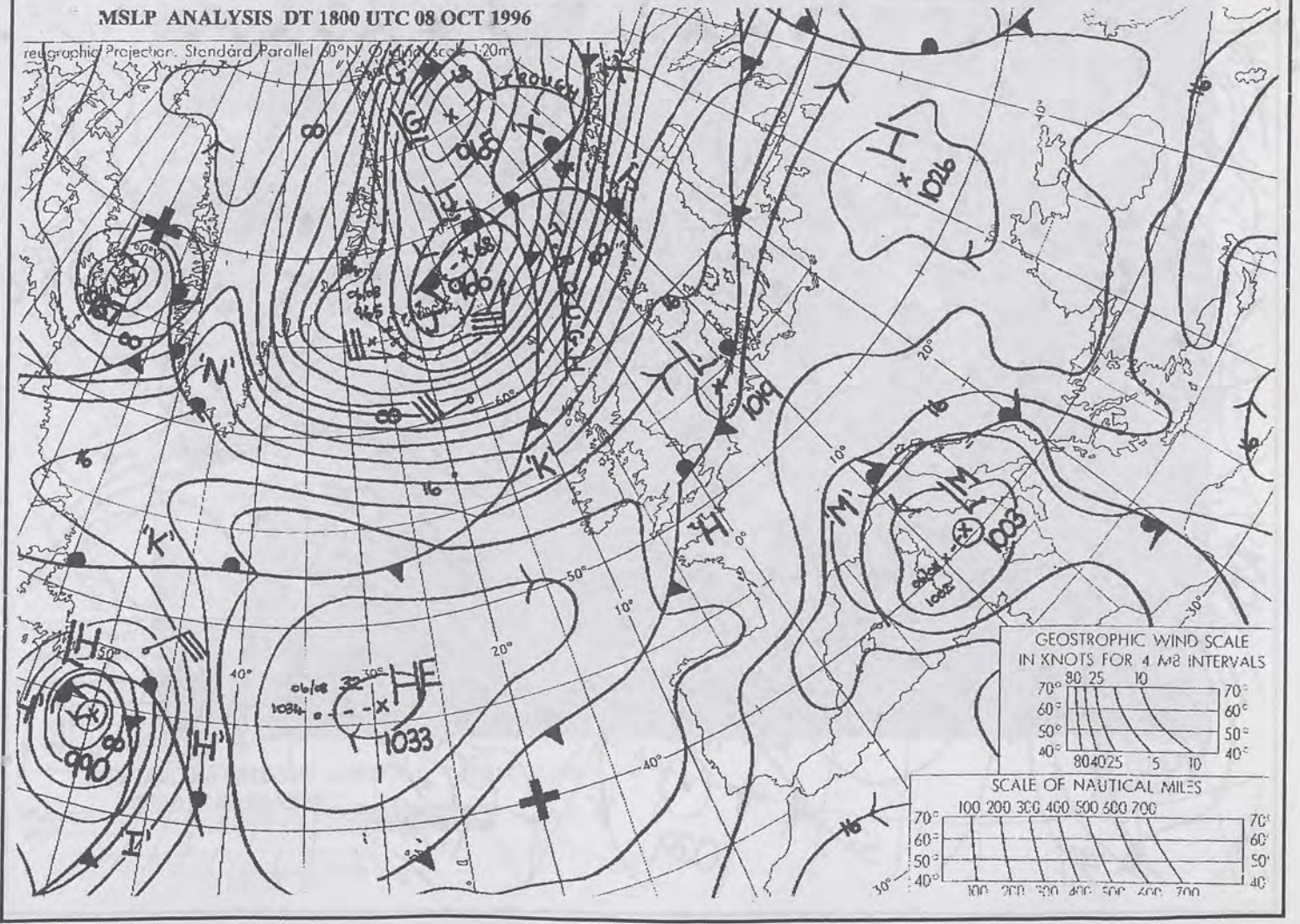
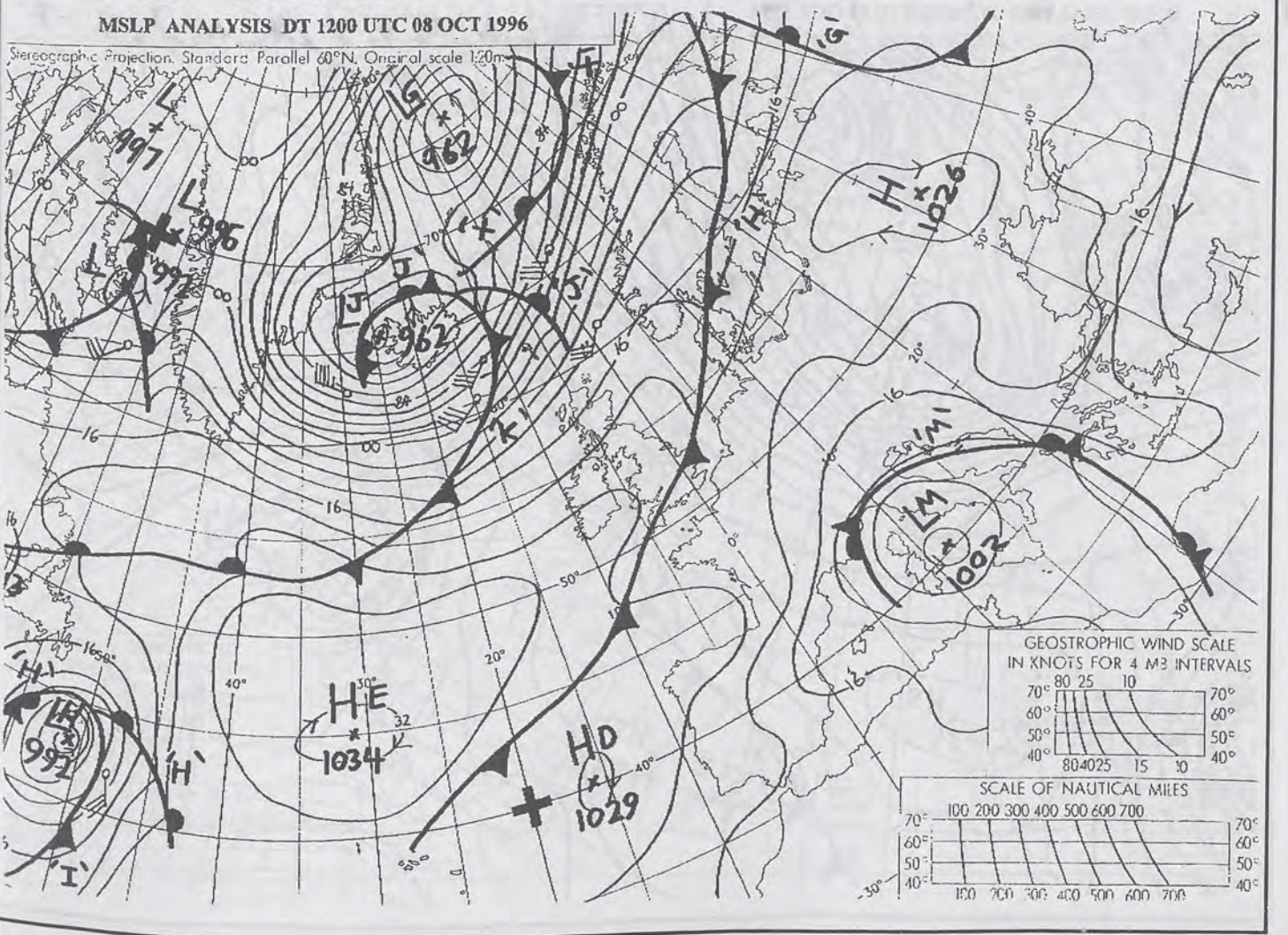
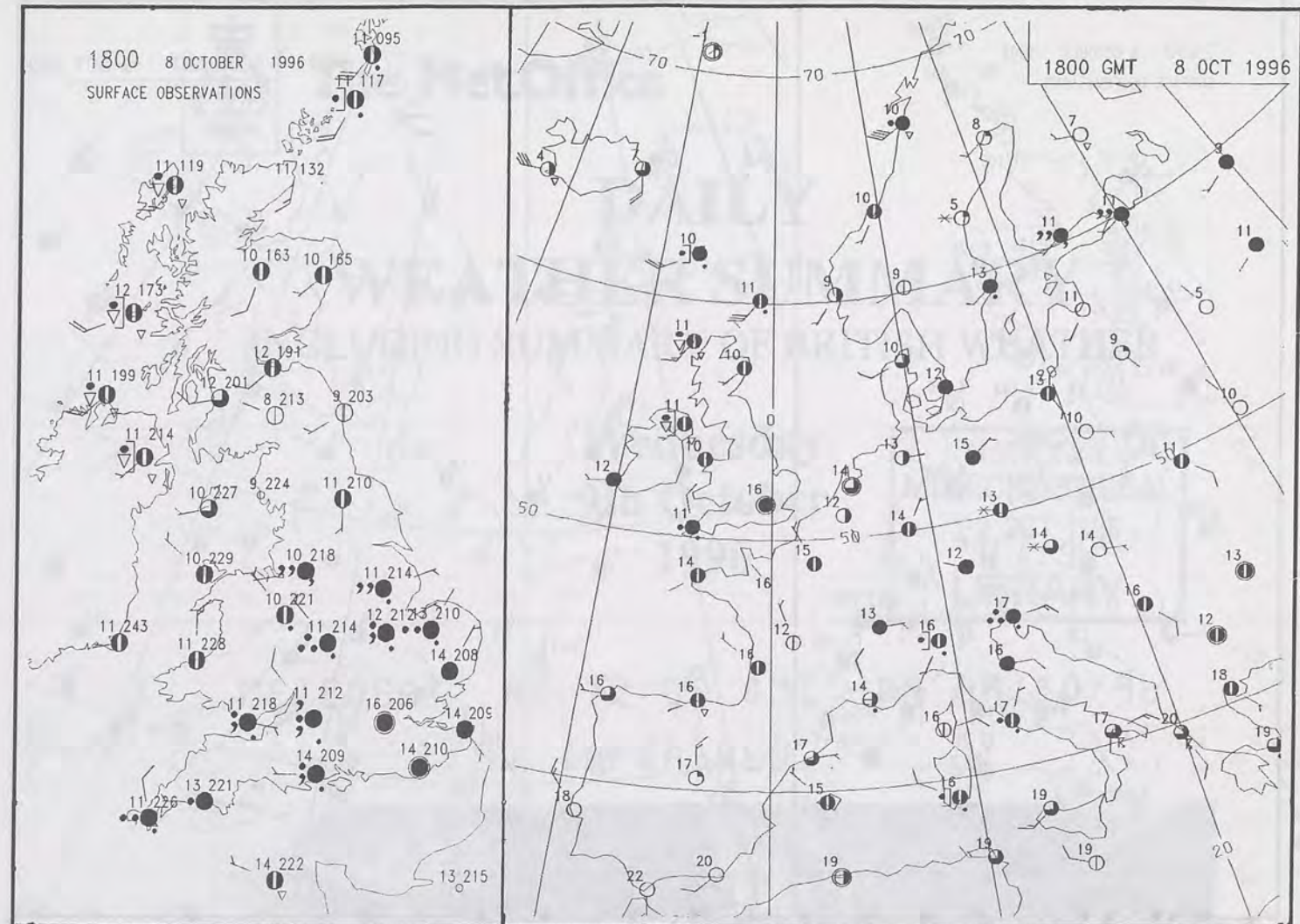
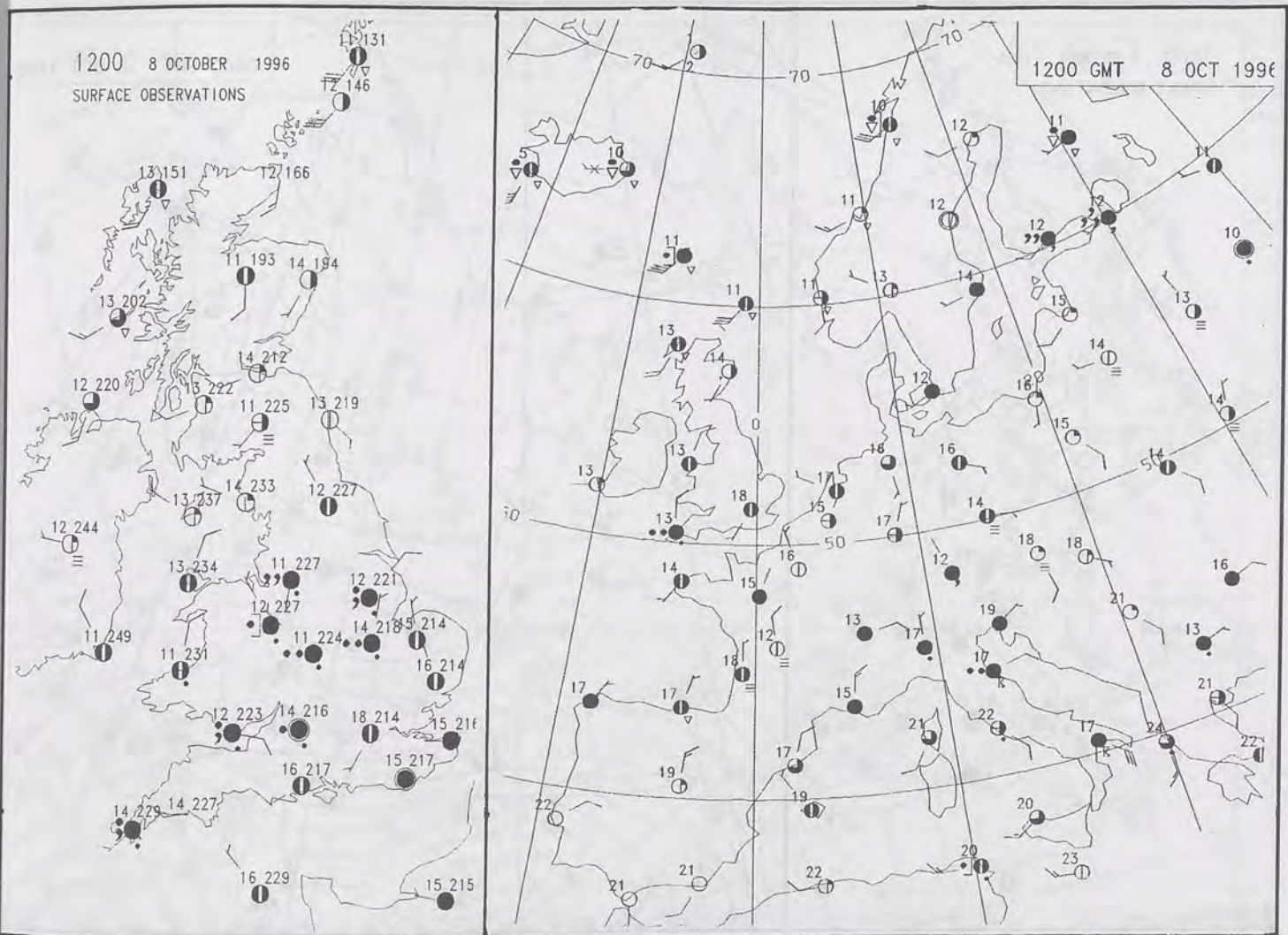


For details of other Weather Summaries produced by the Met. Office please contact:

London Weather Centre  
Climate Department  
127 Clerkenwell Road  
London  
EC1R 5DB

Telephone: 0171 405 4358  
Fax: 0171 404 4314

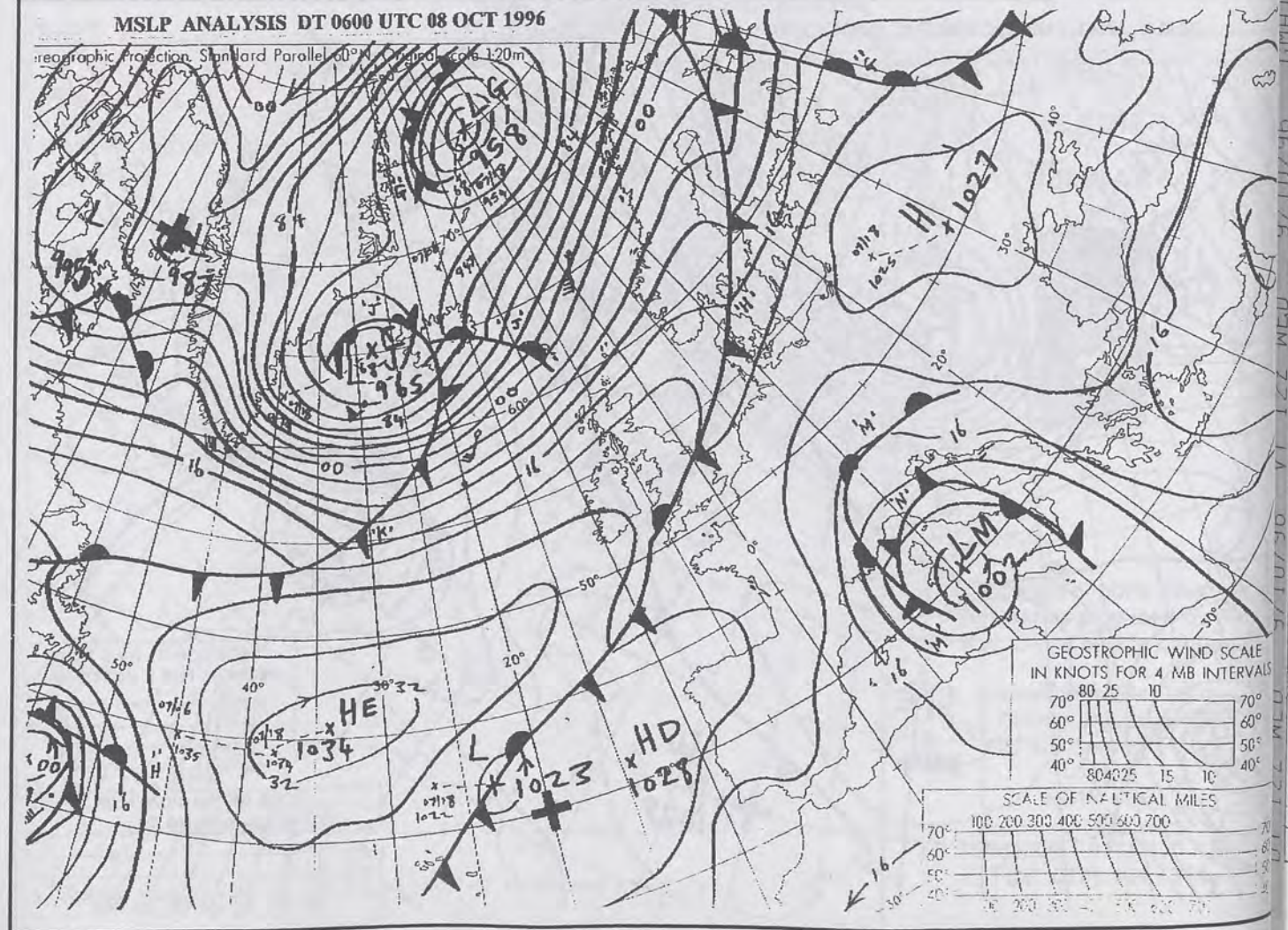
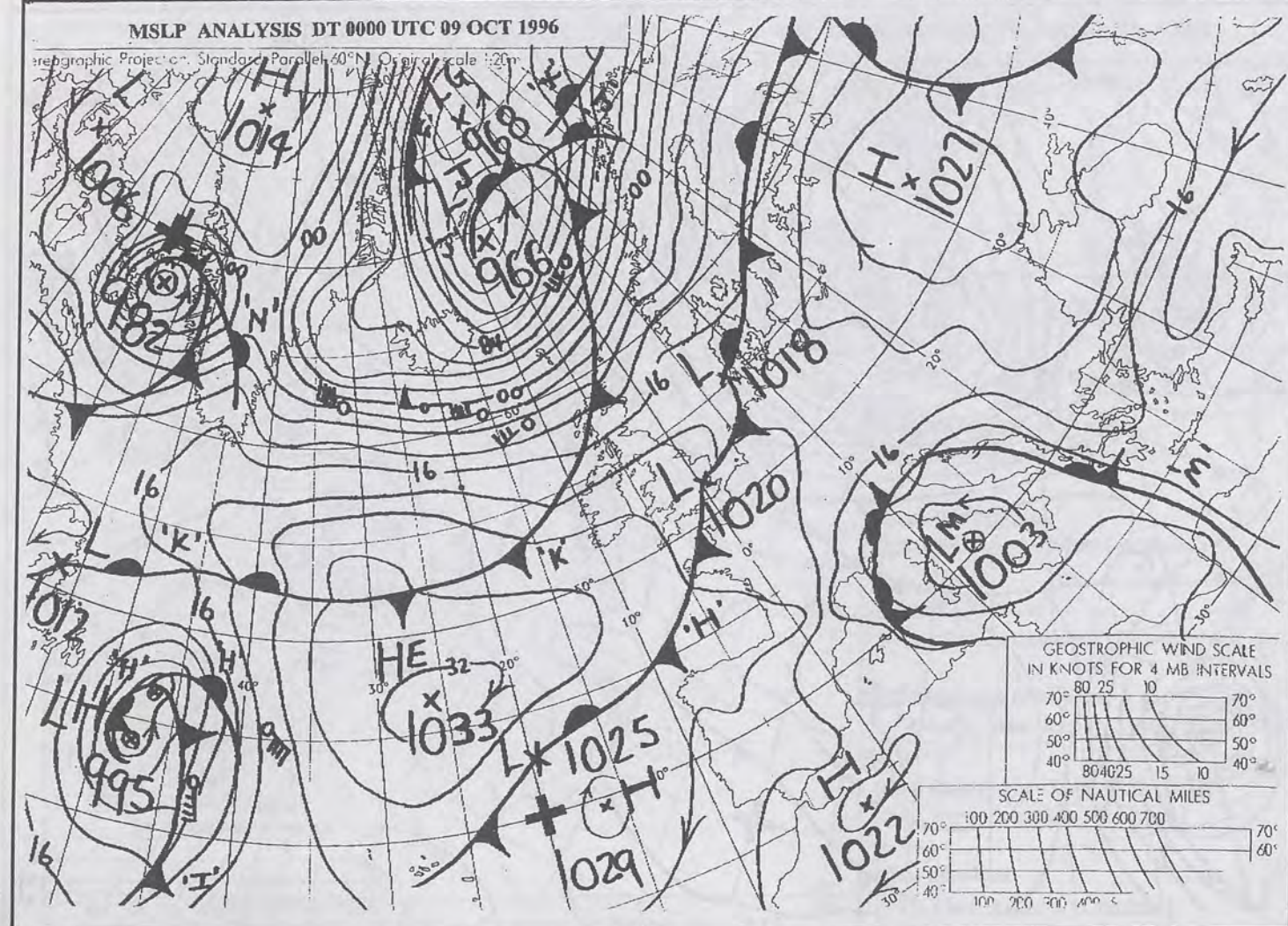
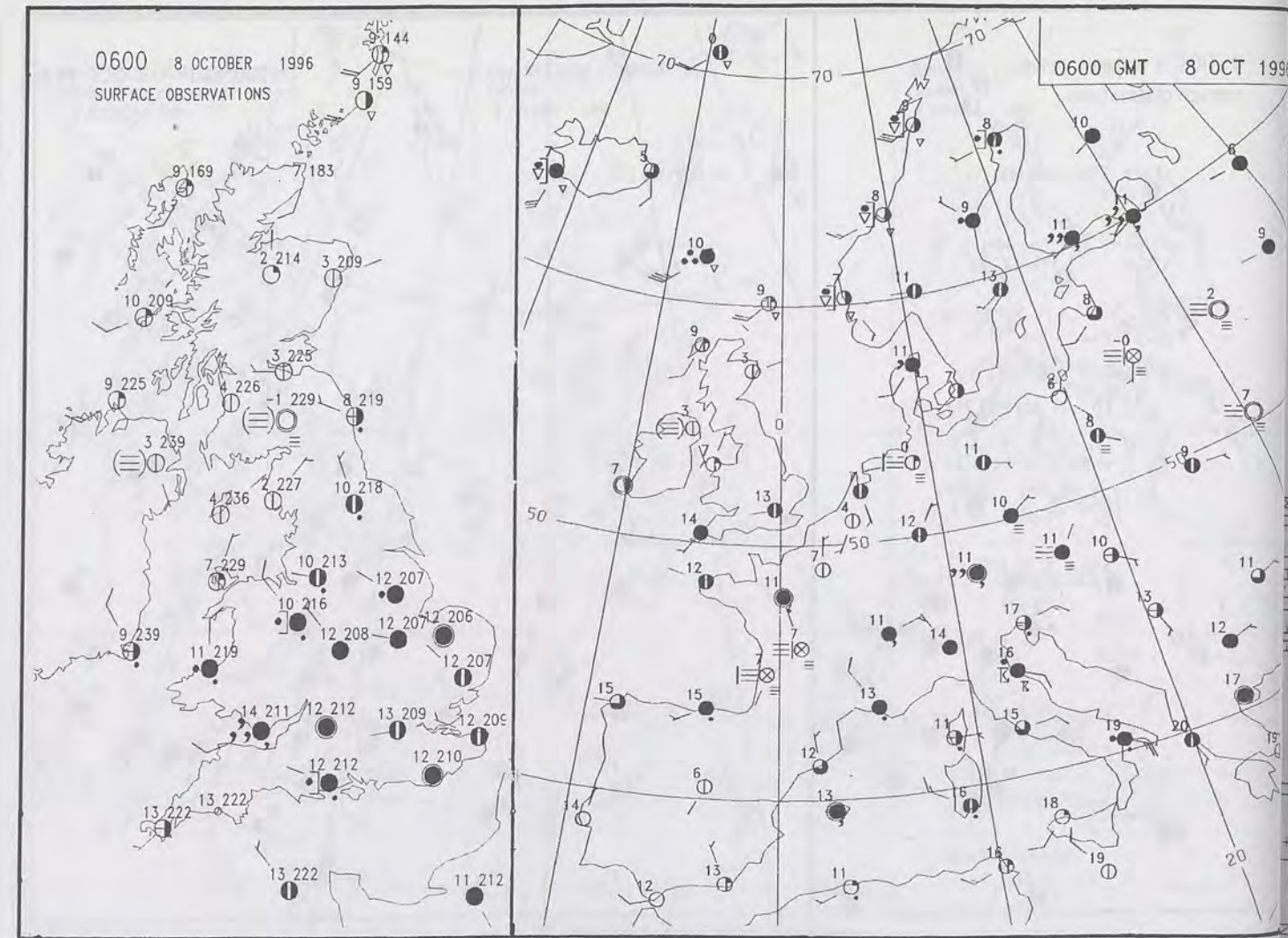
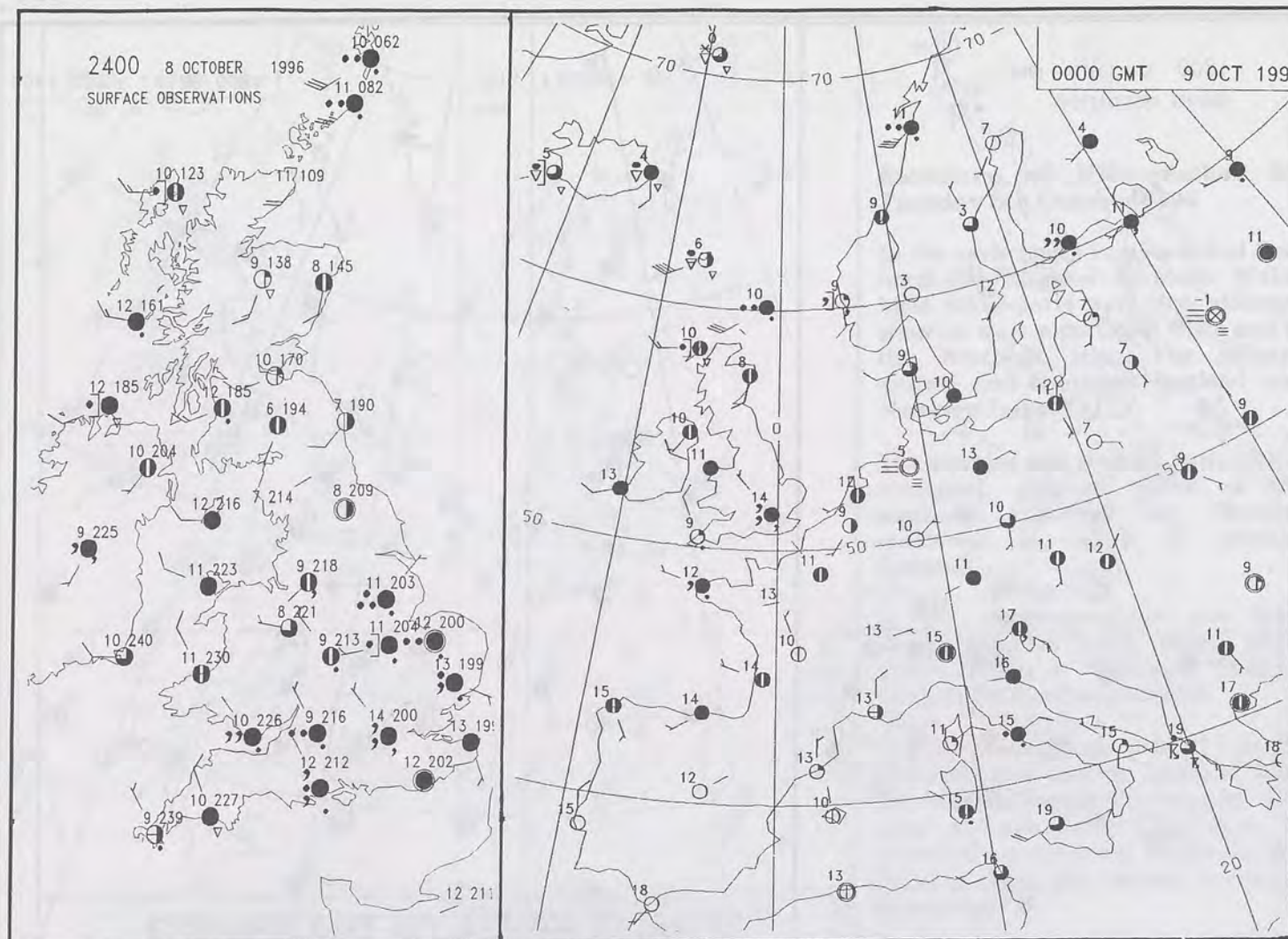






NOT FOR LOAN

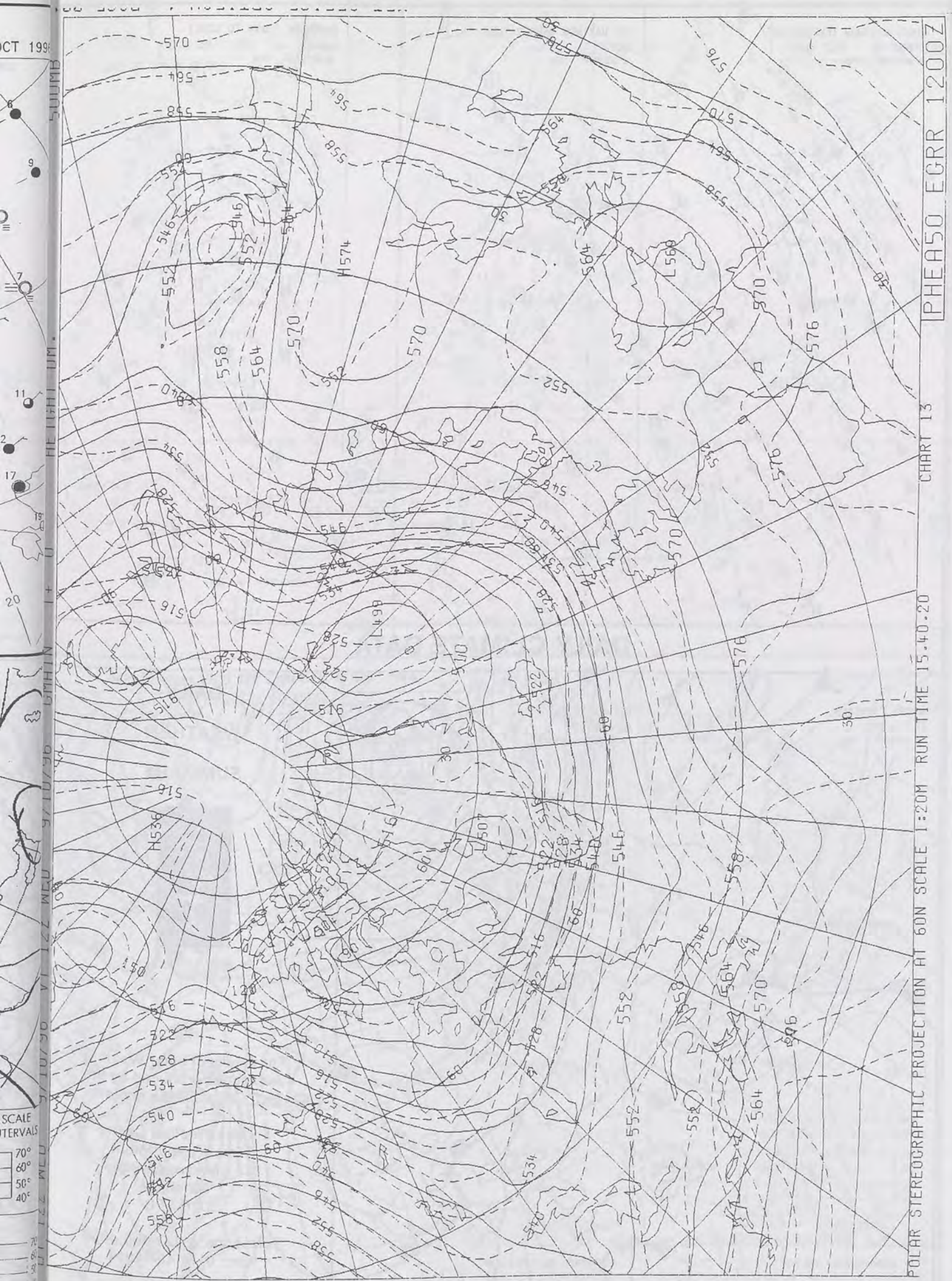
DUPLICATE ALSO





OCT 1996

SCALE  
INTERVALS  
70°  
60°  
50°  
40°



The Met.Office


# DAILY WEATHER SUMMARY

INCLUDING SUMMARY OF BRITISH WEATHER

Wednesday  
9th October  
1996

NATIONAL  
METEOROLOGICAL  
22 OCT 1996  
LIBRARY

METEOSAT AT 12:00 GMT ON 09/10/96  
INFRA-RED



CLOUD-TOP OR LAND/SEA TEMPERATURE  
COLD WARM



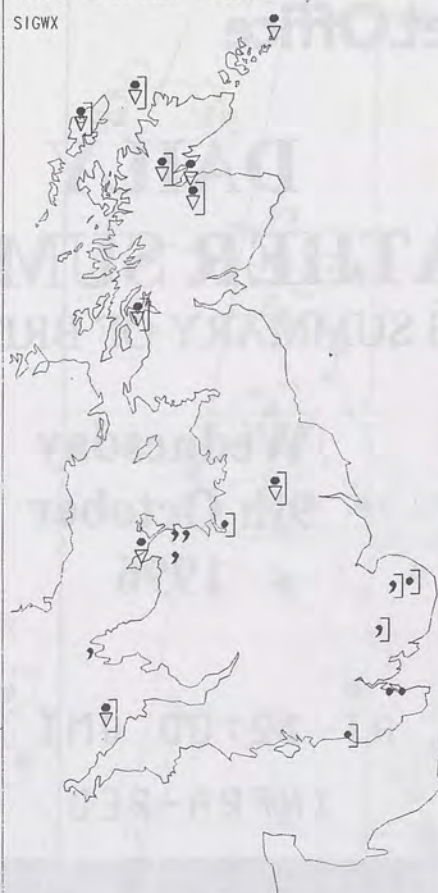
0600 9 OCTOBER 1996

SIGWX



1200 9 OCTOBER 1996

SIGWX



## SIGNIFICANT WEATHER CHARTS

1800 9 OCTOBER 1996

SIGWX



2400 9 OCTOBER 1996

SIGWX



Published by London Weather Centre. All times are GMT.

## Summary of UK weather for Wednesday 9th October 1996

Rain across southern and eastern parts of England reached the far southeast by dawn, and was by then south of a line from Norwich to Southampton. Elsewhere it was generally cloudy, with clear spells down the east coast, and showers along the west coast.

During the morning, there was little change across much of the UK. There were still showers in northern and western parts, whilst there was sunshine in the northeast. Further south across much of England, it stayed cloudy, but there were good spells of sunshine in central southern parts of England. The drier conditions, gradually edged further south and east through the morning, becoming confined to eastern parts of Kent and Essex by midday.

During the afternoon, the rain died out in the southeast, otherwise it was generally cloudy, and there were a few bright or sunny spells. There were a few showers in the north and west, and some in the middle of the afternoon in central parts of England.

The evening was generally dry and cloudy, with clear spells developing, although there were still showers about in the extreme north of Scotland.

Temperatures generally were near normal, but rather warm in eastern Scotland, and parts of southern England.

## EXTREMES

## WEDNESDAY 9th OCTOBER 1996

## Highest Maximum

: 16.5 C Lee-on-Solent

## Lowest Maximum

: 9.0 C Tulloch Bridge [Highland]

## Lowest Minimum

: 1.3 C Shap [Cumbria]

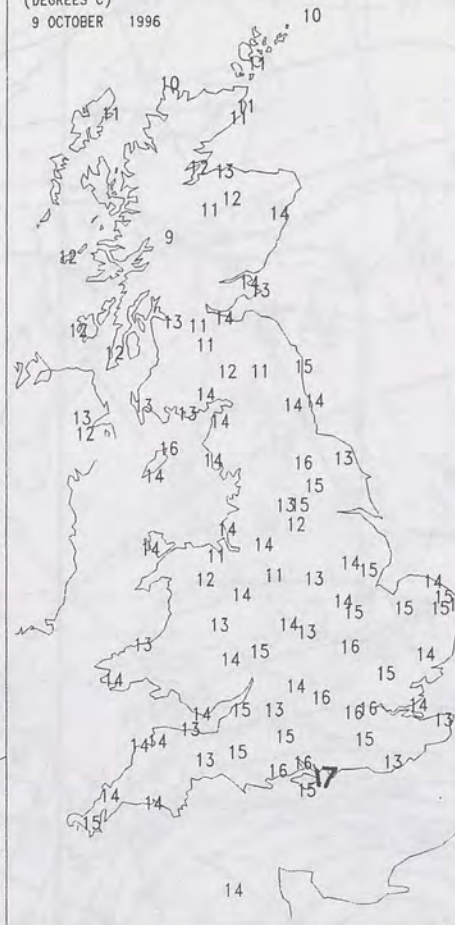
## Lowest Grass Minimum

: -1.5 C Eskdalemuir [Dumfries &amp; Gal'way]

## Most Rain (24 hrs from 0900 GMT)

: 10.6mm Machrihanish [Kintyre]

## Most Sunshine

: 7.4 hrs Ventnor [Isle of Wight]  
Bournemouth [Dorset]NIGHT MINIMUM TEMPERATURE  
(DEGREES C)  
9 OCTOBER 1996DAY MAXIMUM TEMPERATURE  
(DEGREES C)  
9 OCTOBER 1996SUNSHINE (DAWN TO DUSK)  
(HOURS)  
9 OCTOBER 1996

## DAILY CLIMATE DATA

NIGHT RAINFALL  
(MILLIMETRES)  
9 OCTOBER 1996DAY RAINFALL  
(MILLIMETRES)  
9 OCTOBER 1996DAILY  
WEATHER  
SUMMARY

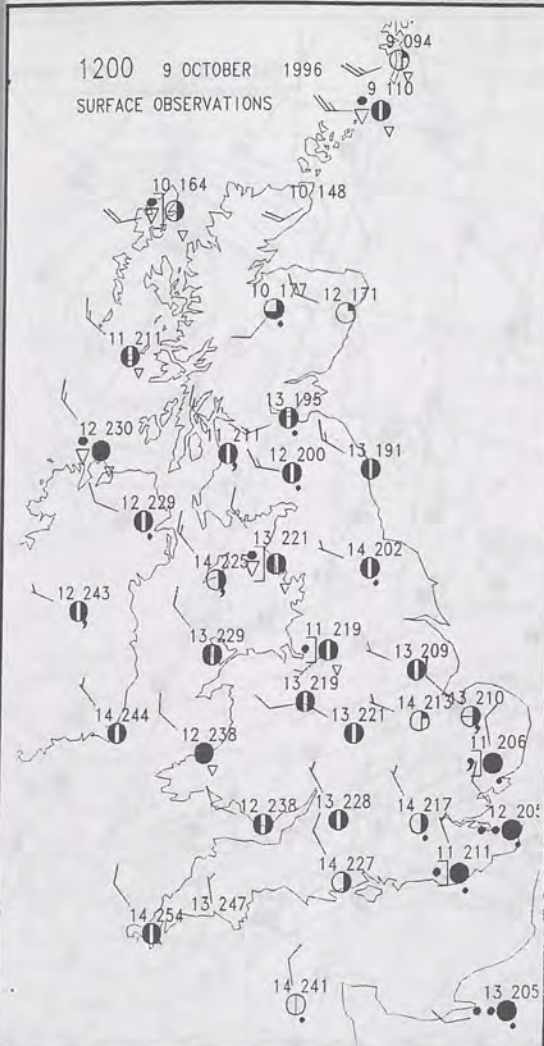
For details of other Weather Summaries produced by the Met. Office please contact:

London Weather Centre  
Climate Department  
127 Clerkenwell Road  
London  
EC1R 5DB

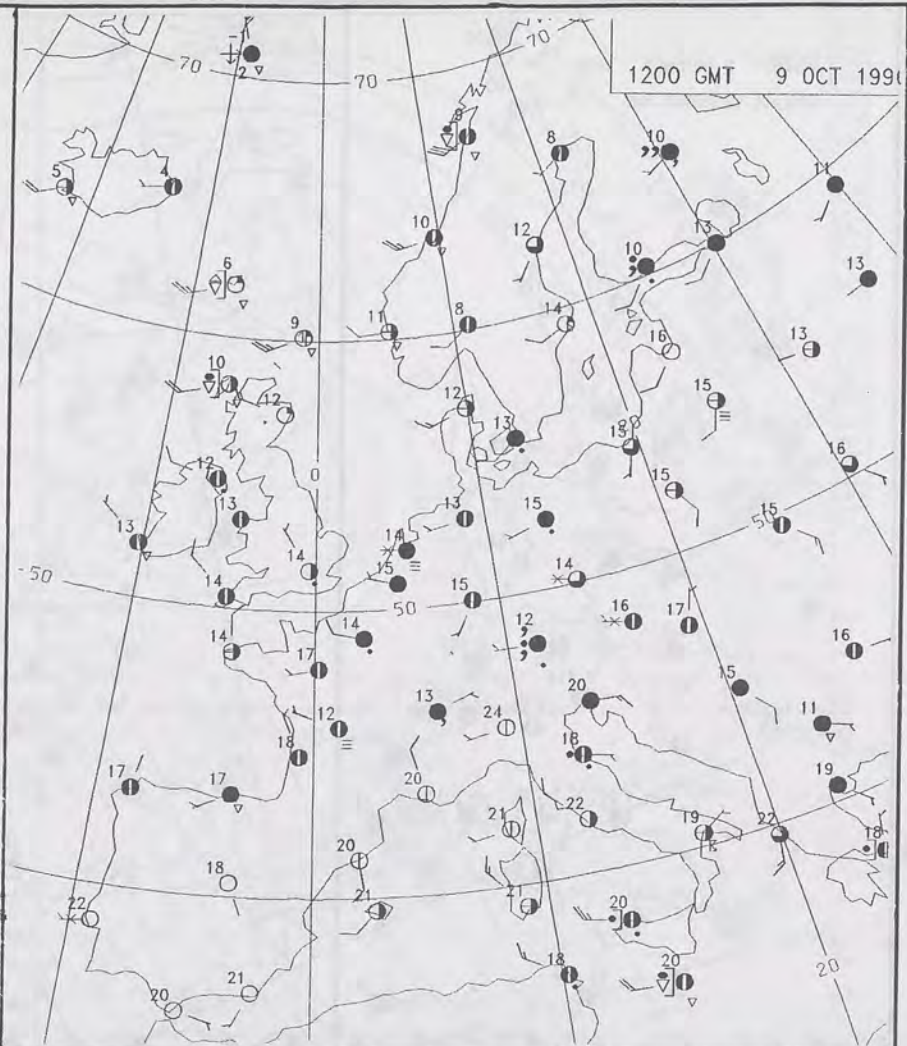
Telephone: 0171 405 4358  
Fax: 0171 404 4314



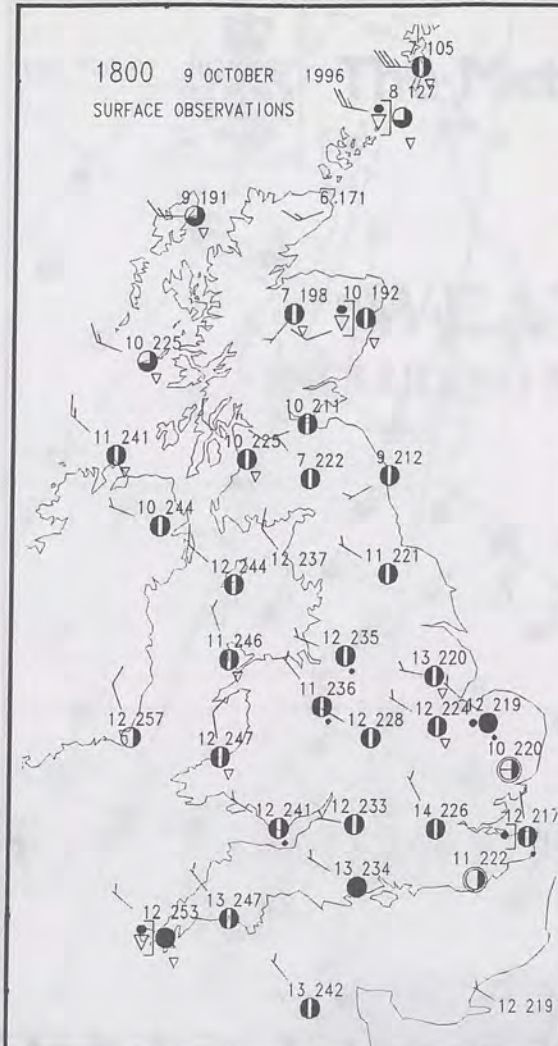
1200 9 OCTOBER 1996  
SURFACE OBSERVATIONS



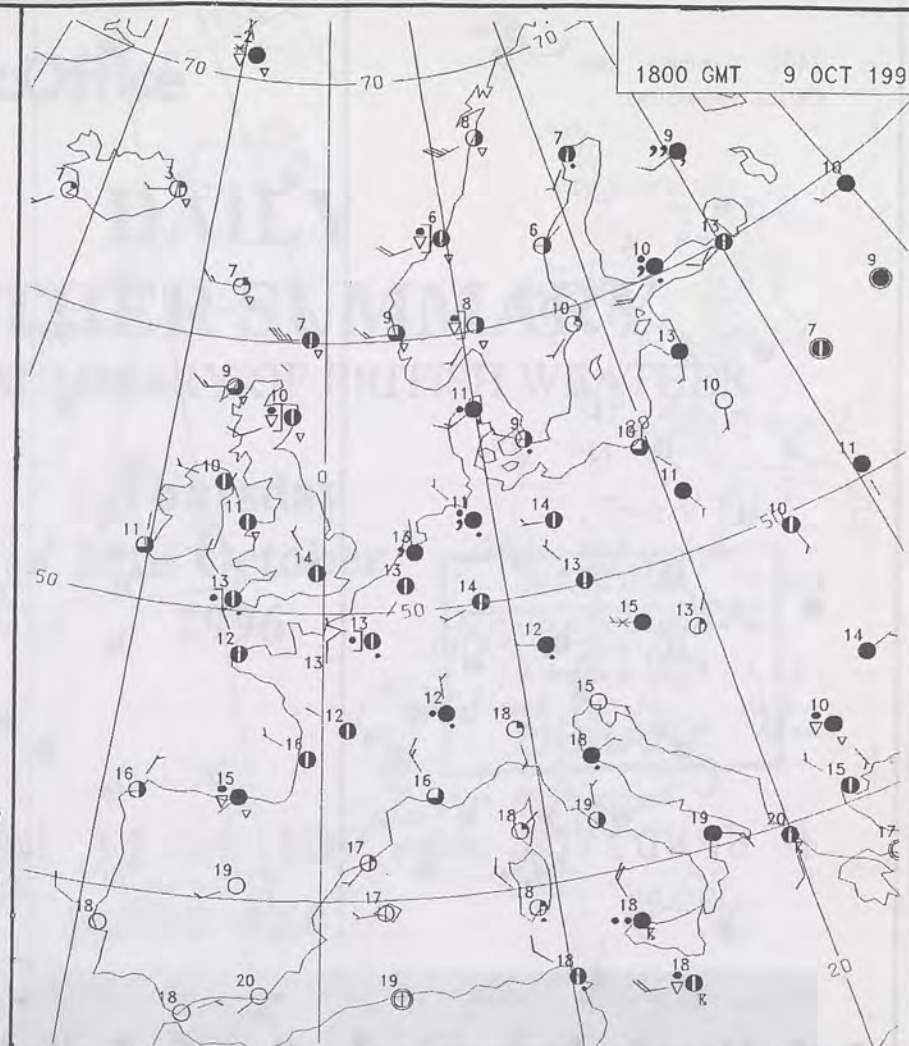
1200 GMT 9 OCT 1996



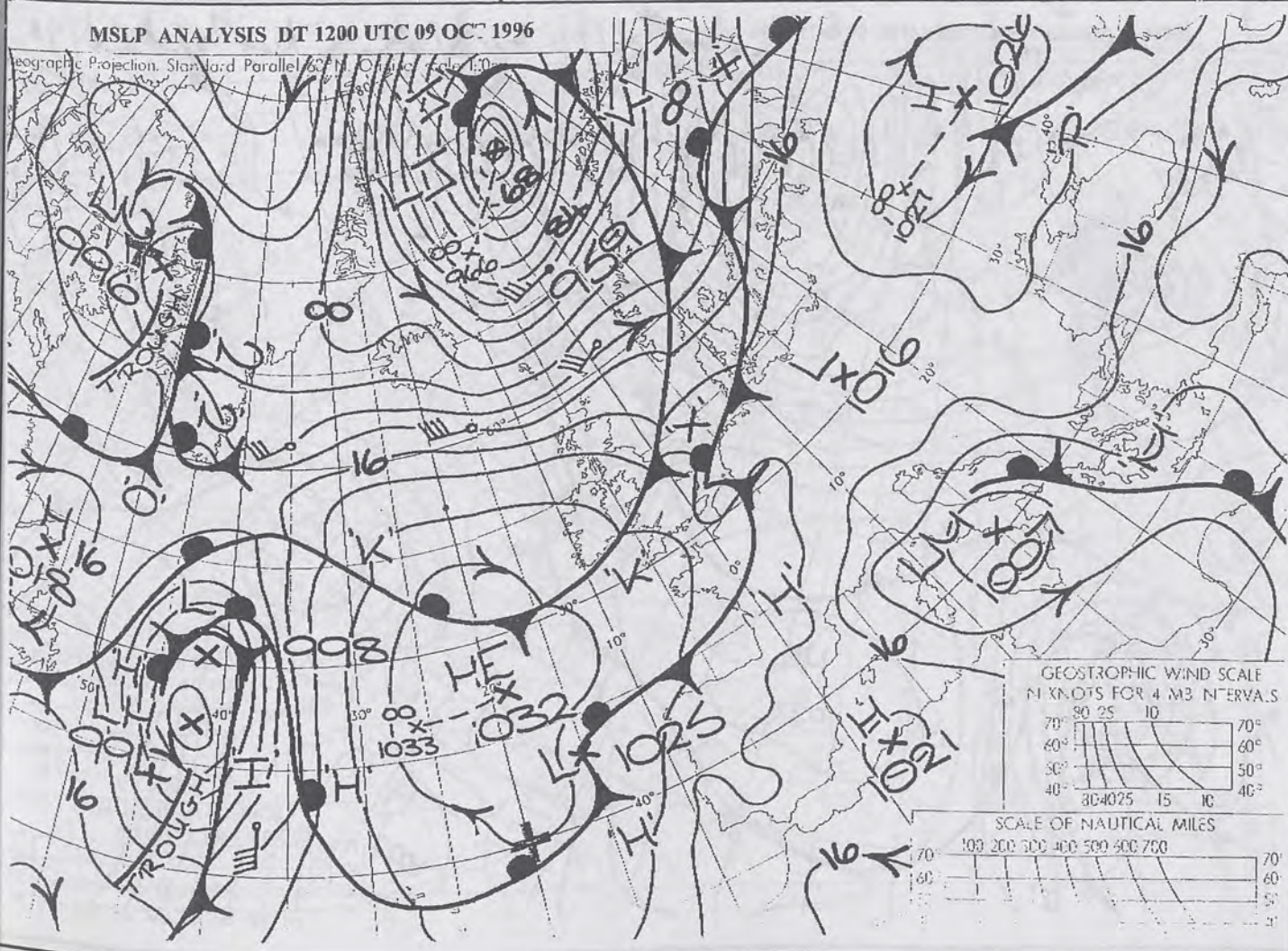
1800 9 OCTOBER 1996  
SURFACE OBSERVATIONS



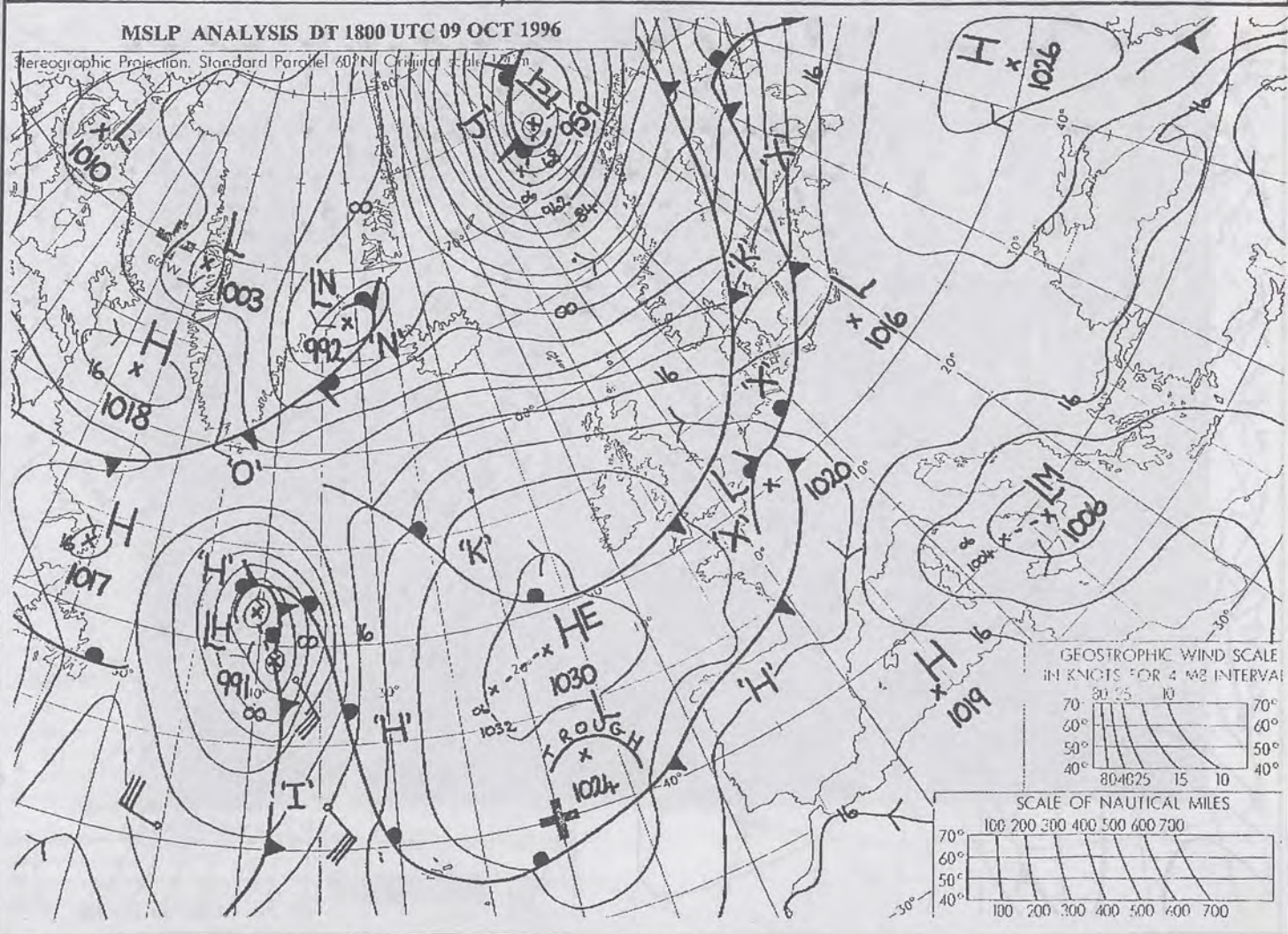
1800 GMT 9 OCT 1996



MSLP ANALYSIS DT 1200 UTC 09 OCT 1996



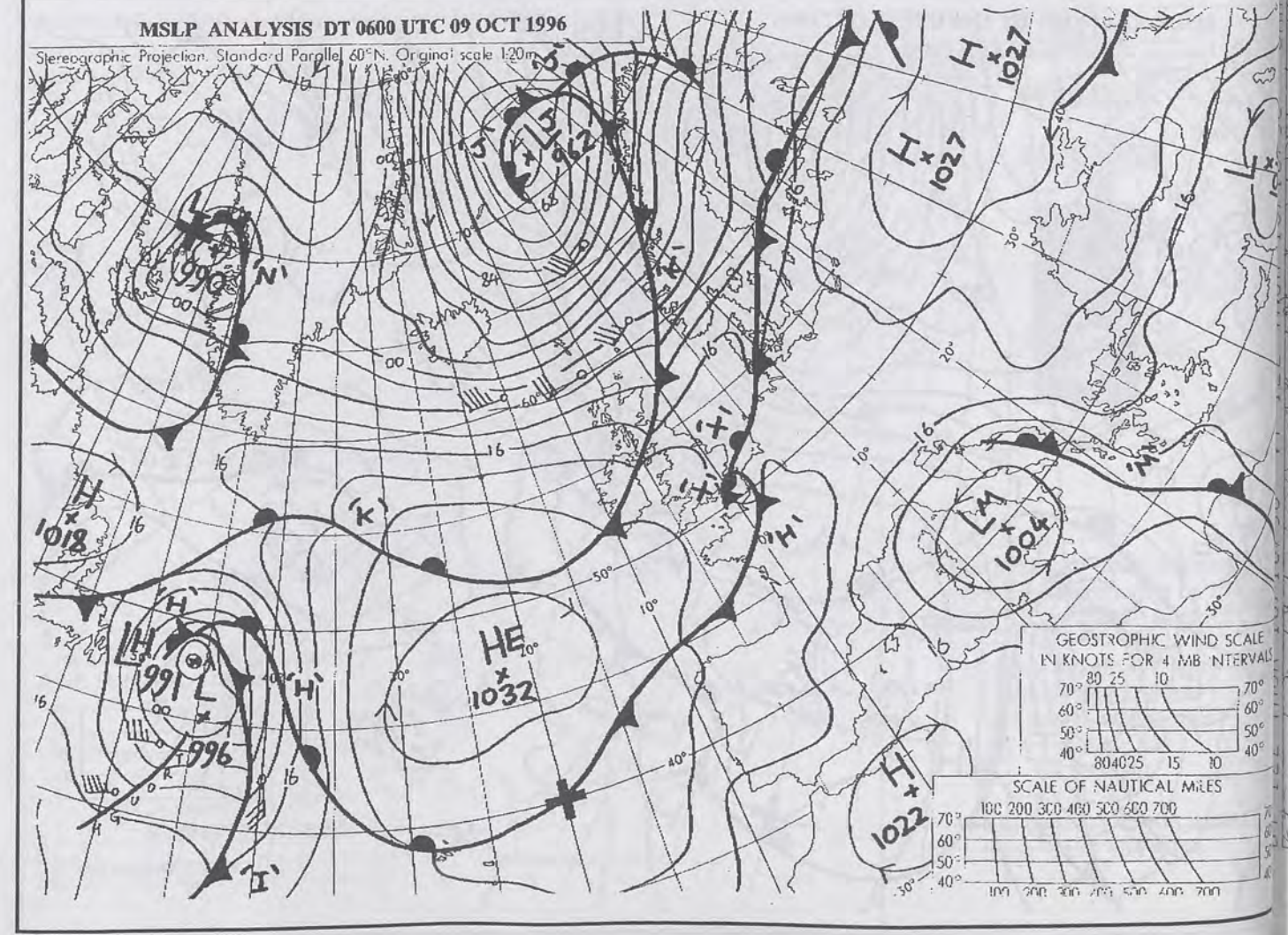
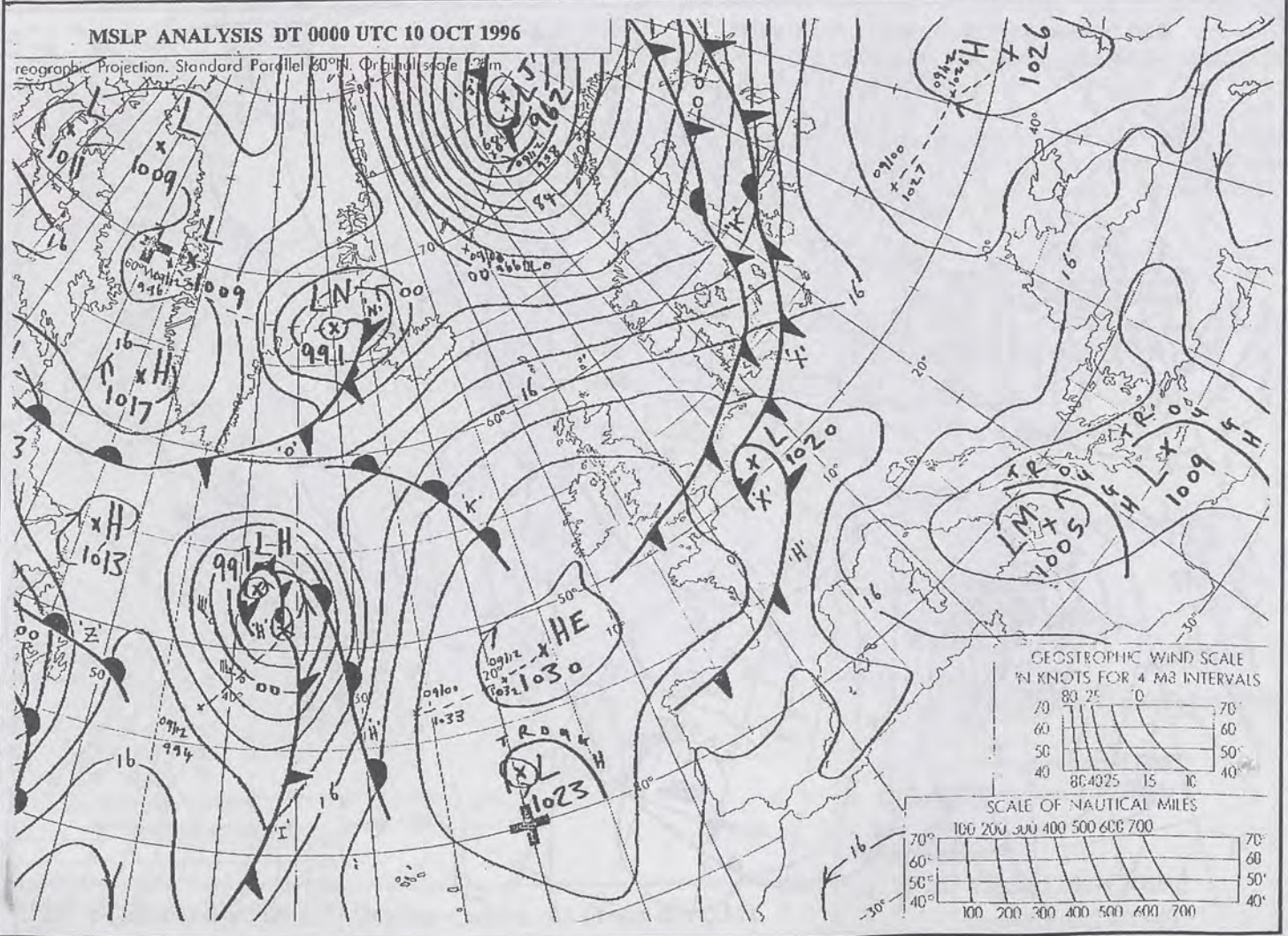
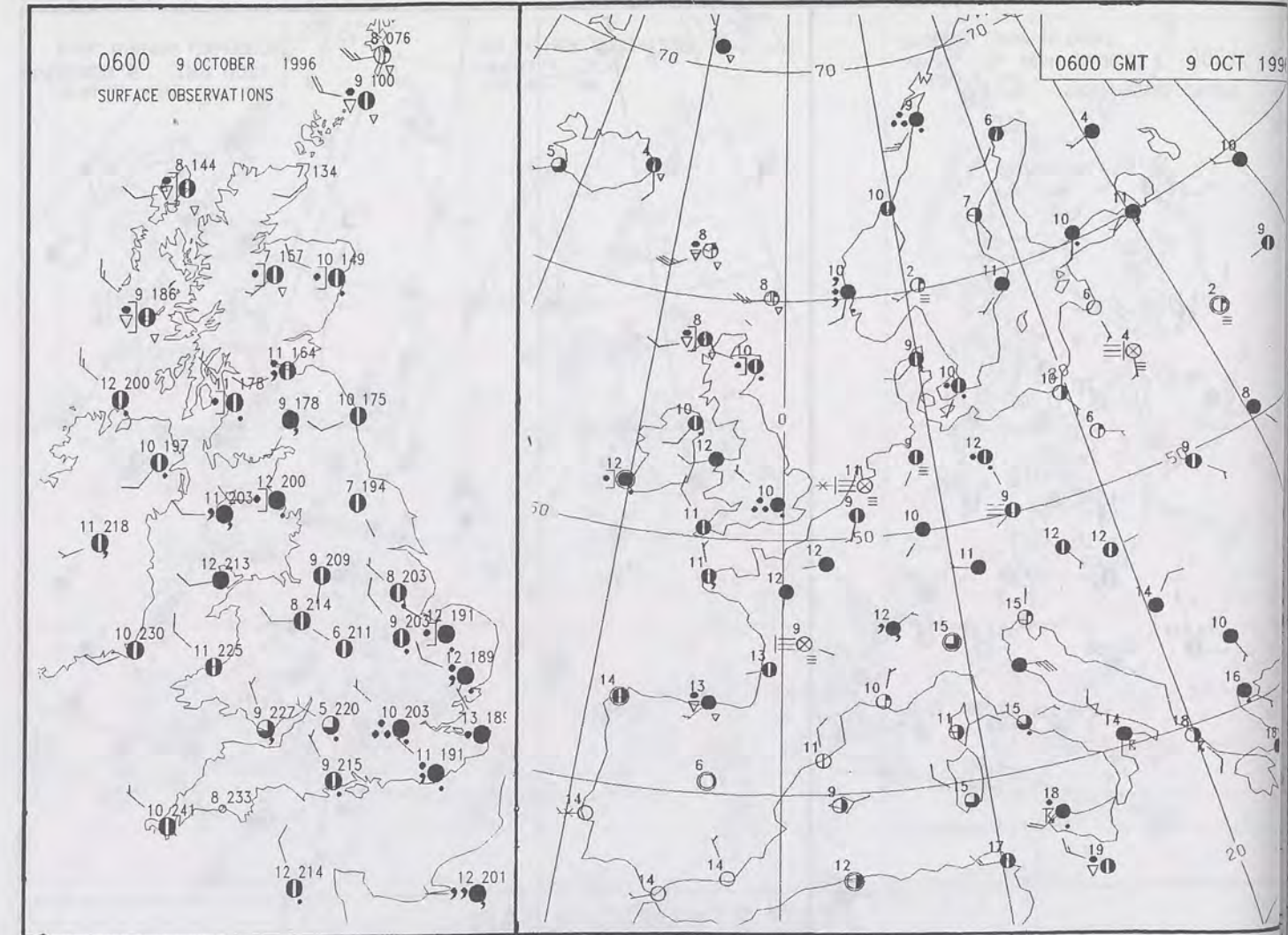
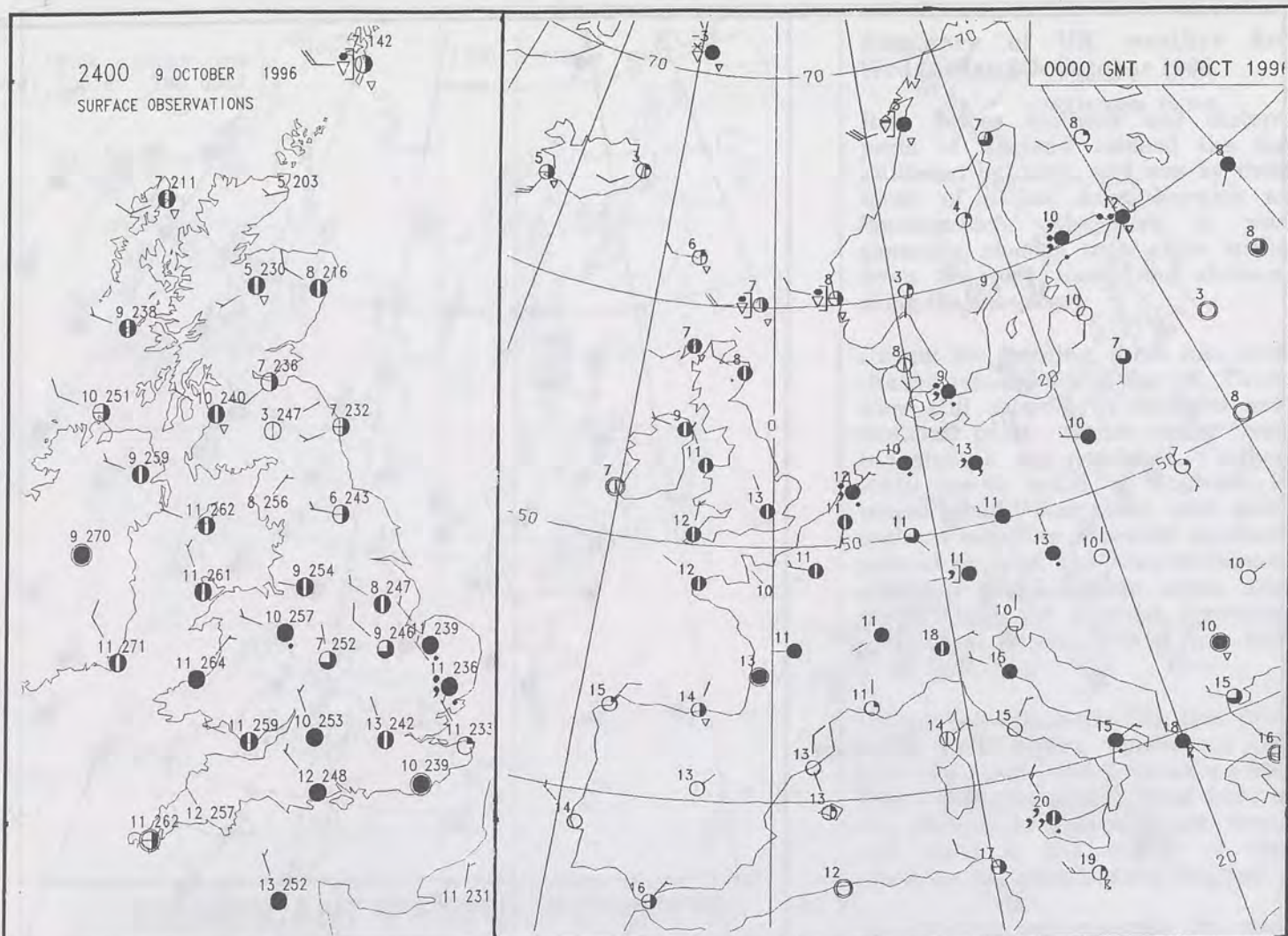
MSLP ANALYSIS DT 1800 UTC 09 OCT 1996






NOT FOR LOAN

DUPLICATE ALSO





OCT 199



SCALE  
INTERVALS  
70°  
60°  
50°  
40°



The Met. Office


# DAILY WEATHER SUMMARY

INCLUDING SUMMARY OF BRITISH WEATHER

Thursday  
10th October  
1996

NATIONAL  
METEOROLOGICAL  
22 OCT 1996  
LIBRARY

METEOSAT AT 12:00 GMT ON 10/10/96  
INFRA-RED



CLOUD-TOP OR LAND/SEA TEMPERATURE

COLD WARM



0600 10 OCTOBER 1996  
SIGWX



1200 10 OCTOBER 1996  
SIGWX



## Summary of UK weather for Thursday 10th October 1996

Initially cloudy and generally dry across southern England, Northern Ireland and western Scotland, although a few spots of light rain and drizzle occurred in East Anglia, northeast England and the western Isles. Elsewhere there were mostly clear skies.

Around dawn the cloud across southeast England and East Anglia started to break up. Northeast England and most of Scotland still had very little cloud, and so a sunny start as well. Remaining areas of the British Isles were cloudy, but they were still dry and bright. Occasional light rain and drizzle occurred in southwest Scotland and the Northern Isles.

During the rest of the morning most of England had sunny spells, apart for the cloudy northwest coast. Wales and Northern Ireland remained cloudy and dry. Scotland was generally dry and bright, although isolated showers occurred in the western Isles.

In the afternoon isolated showers started to push in a little further into mainland Scotland. It became cloudy across much of the British Isles and by dusk very few places had clear skies. During the evening cloud covered most of the British Isles, although it was very thin in places.

Maximum temperatures across the British Isles were very close to average.

## SIGNIFICANT WEATHER CHARTS

1800 10 OCTOBER 1996  
SIGWX



2400 10 OCTOBER 1996  
SIGWX



## EXTREMES

THURSDAY 10th OCTOBER 1996

Highest Maximum

: 17.7 C Penzance [ Cornwall ]

Lowest Maximum

: 9.7 C Tulloch Bridge [ Highland ]

Lowest Minimum

: 0.0 C Tulloch Bridge

Lowest Grass Minimum

: -4.2 C Benson [ Oxon ]

Most Rain (24 hrs from 0900 GMT)

: 4.2mm Foula [ Shetland ]

Most Sunshine

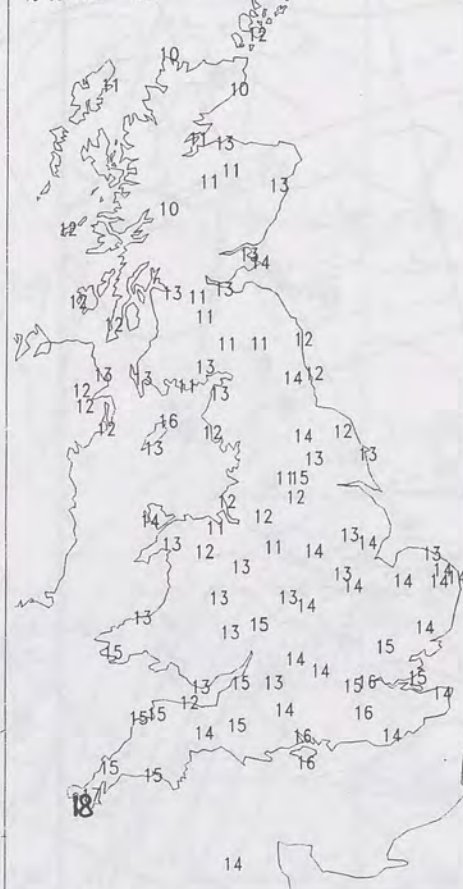
: 8.9 hrs Heathrow Airport

Published by London Weather Centre. All times are GMT.

NIGHT MINIMUM TEMPERATURE  
(DEGREES C)  
10 OCTOBER 1996



DAY MAXIMUM TEMPERATURE  
(DEGREES C)  
10 OCTOBER 1996



SUNSHINE (DAWN TO DUSK)  
(HOURS)  
10 OCTOBER 1996



## DAILY CLIMATE DATA

NIGHT RAINFALL  
(MILLIMETRES)  
10 OCTOBER 1996



DAY RAINFALL  
(MILLIMETRES)  
10 OCTOBER 1996



## DAILY WEATHER SUMMARY

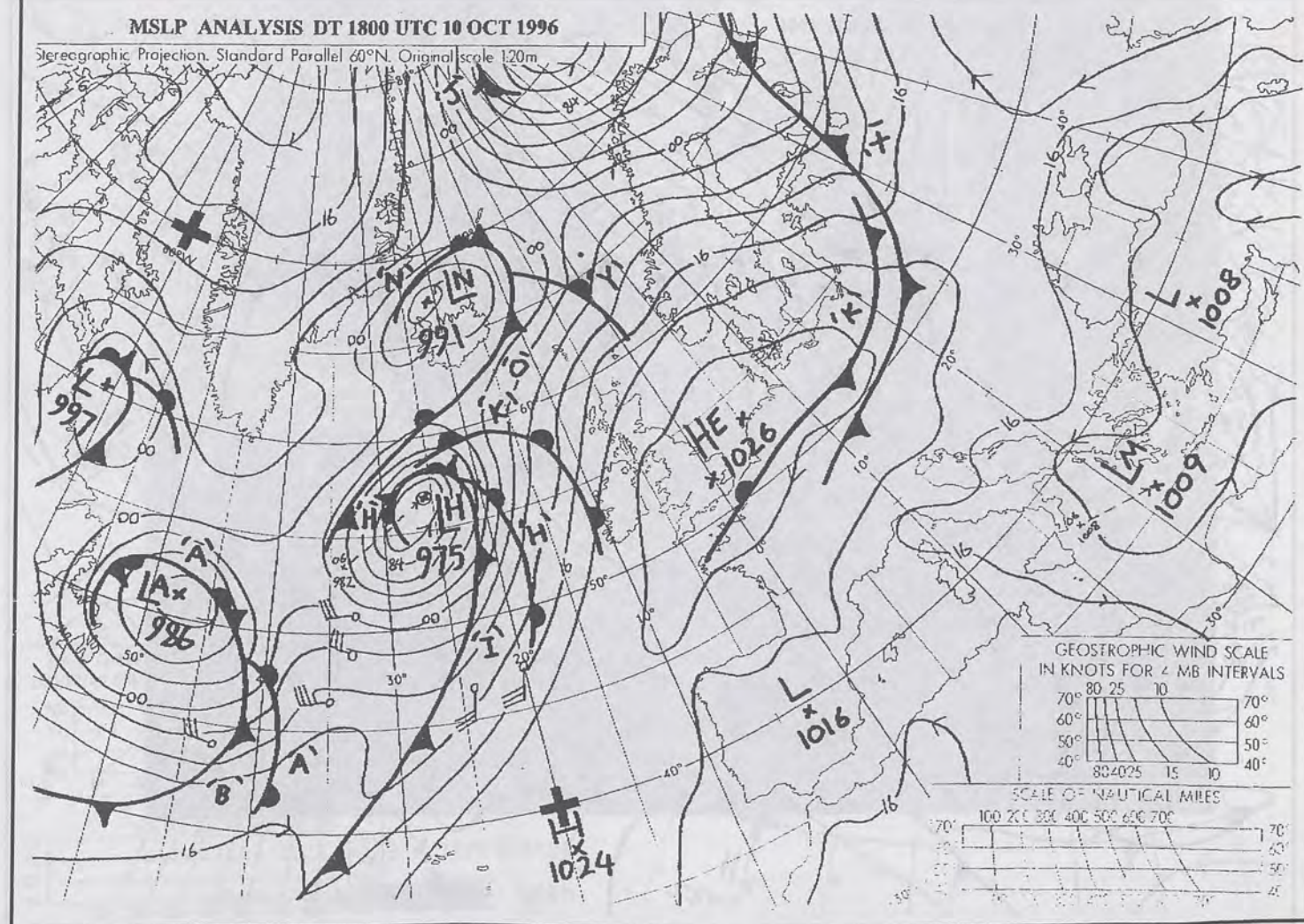
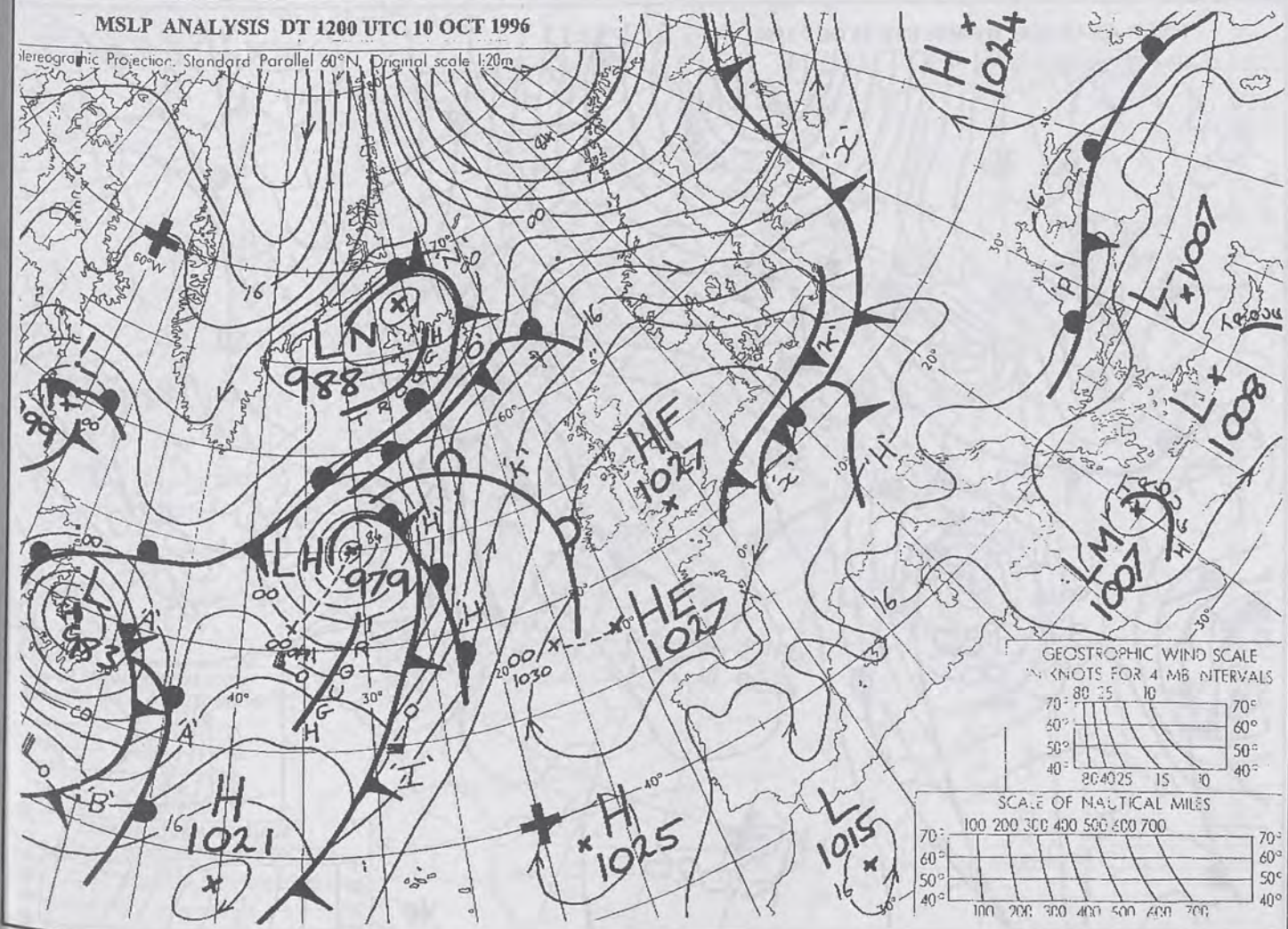
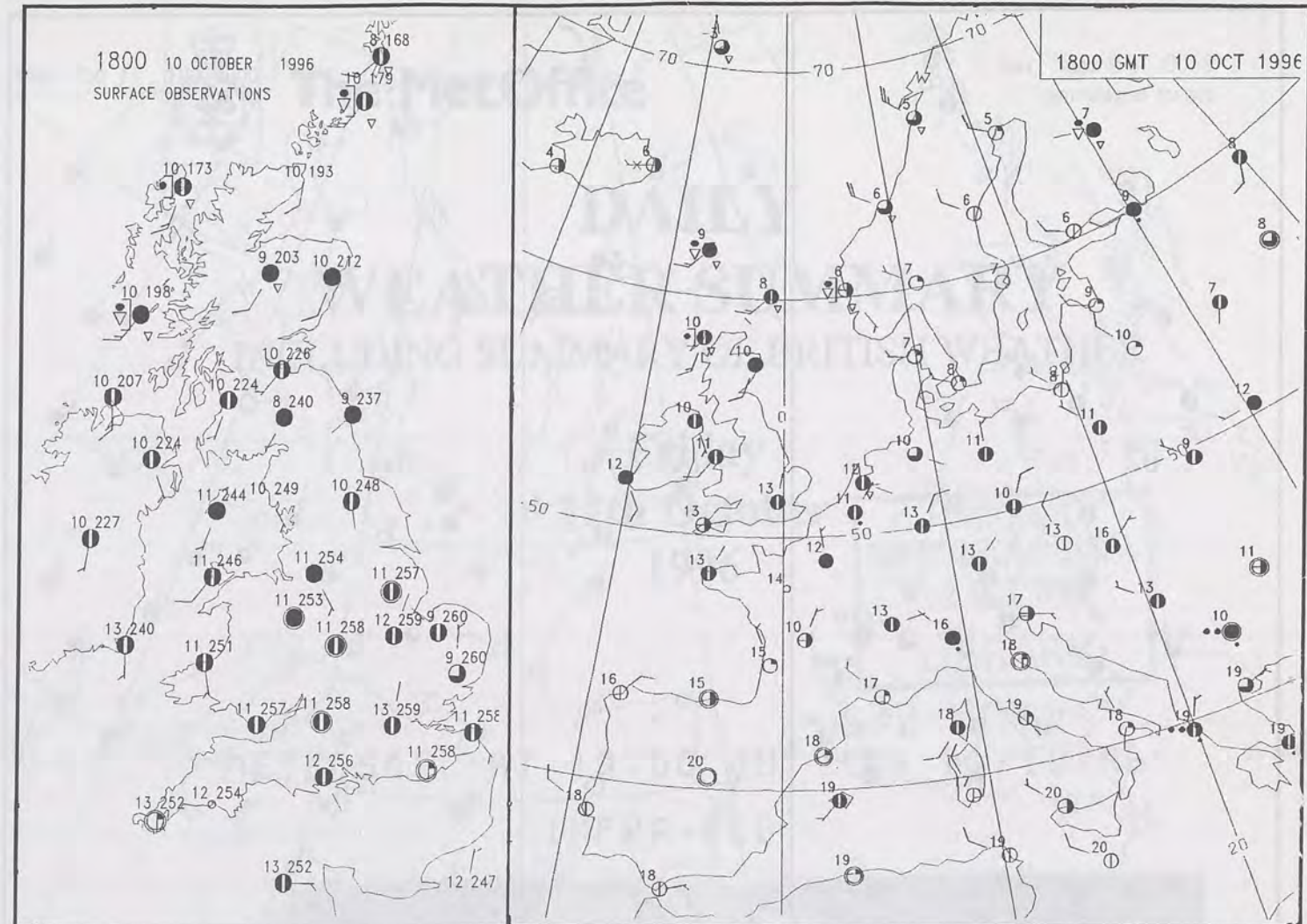
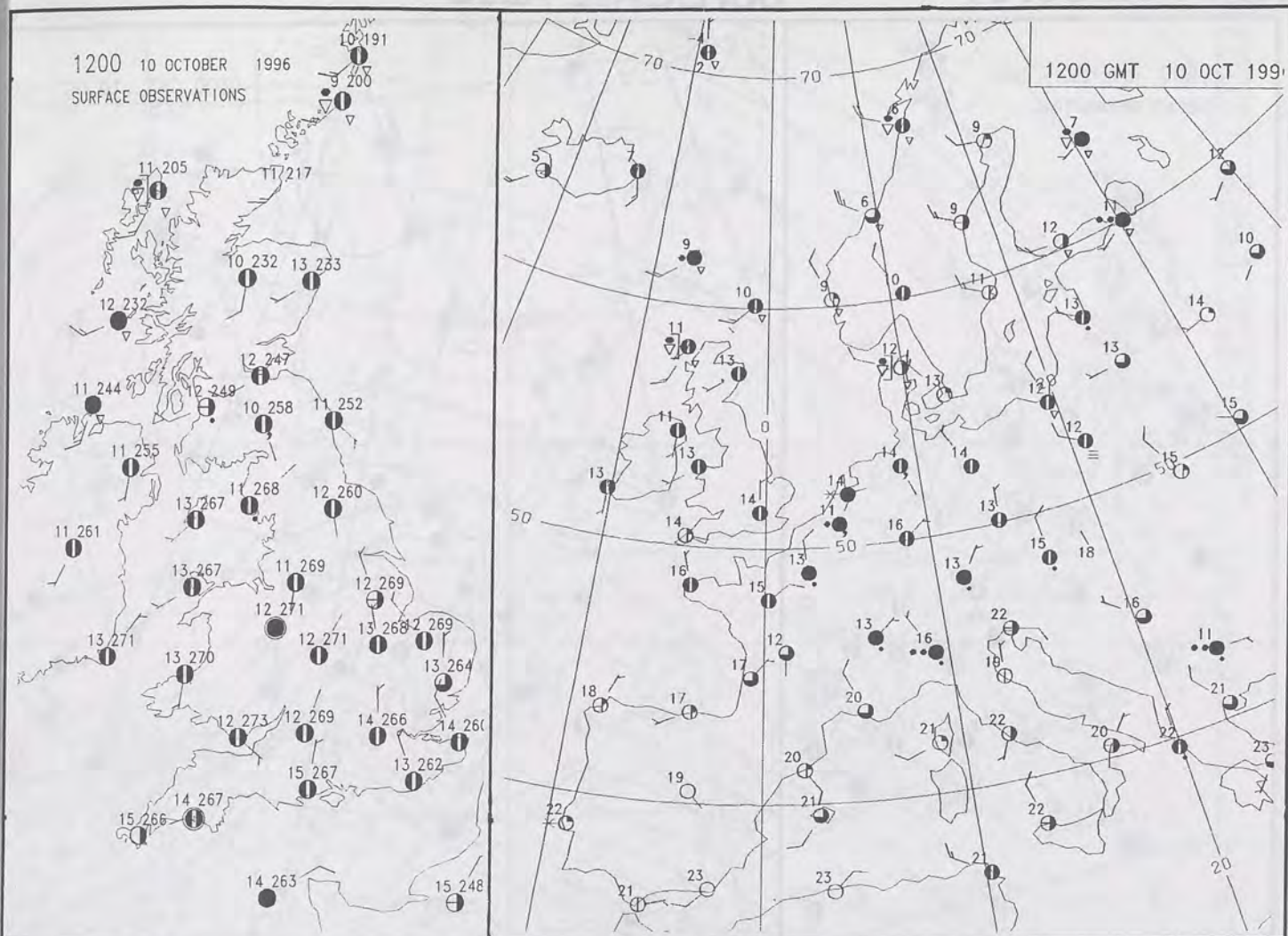


For details of other Weather Summaries produced by the Met. Office please contact:

London Weather Centre  
Climate Department  
127 Clerkenwell Road  
London  
EC1R 5DB

Telephone: 0171 405 4358  
Fax: 0171 404 4314

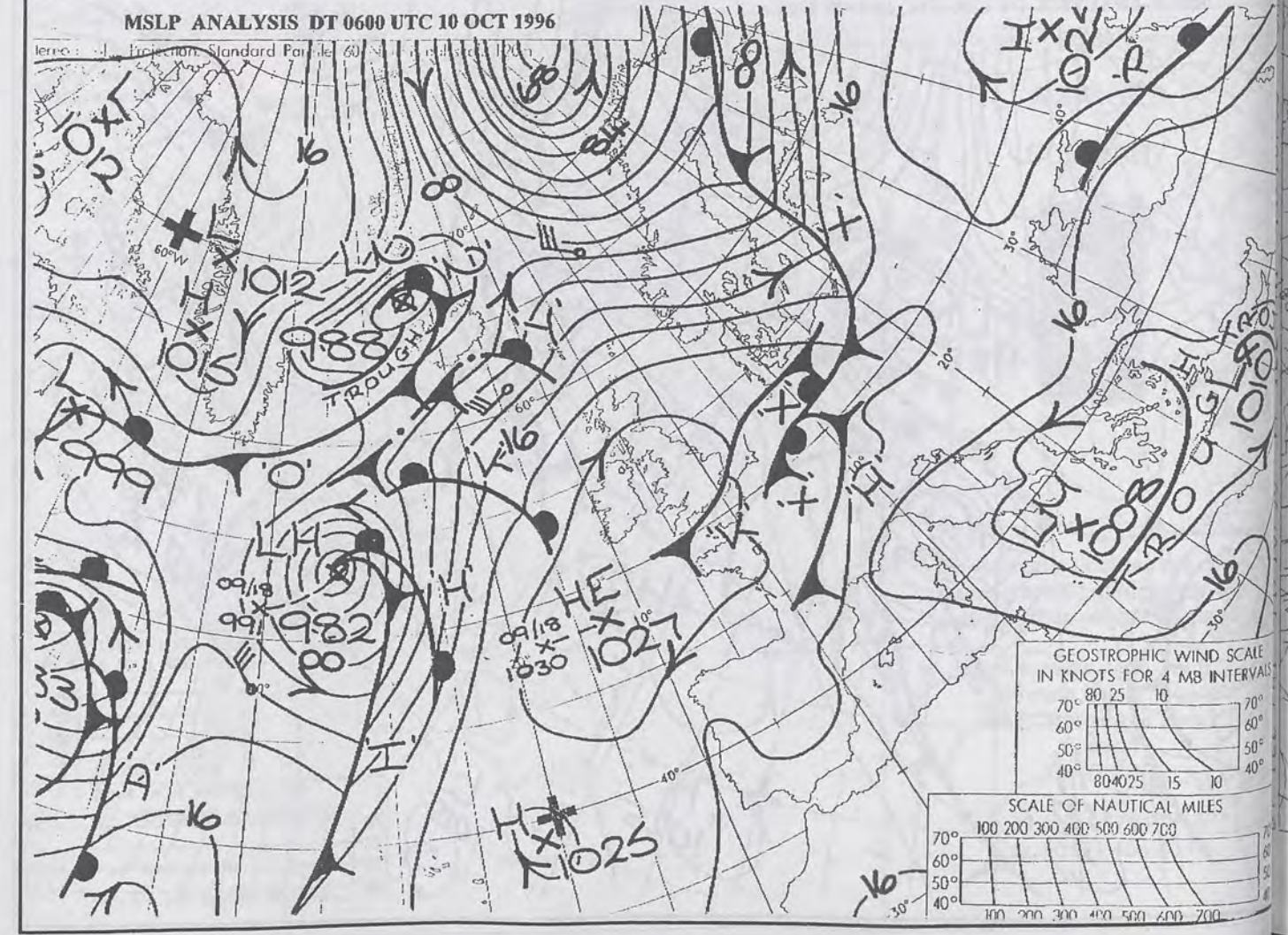
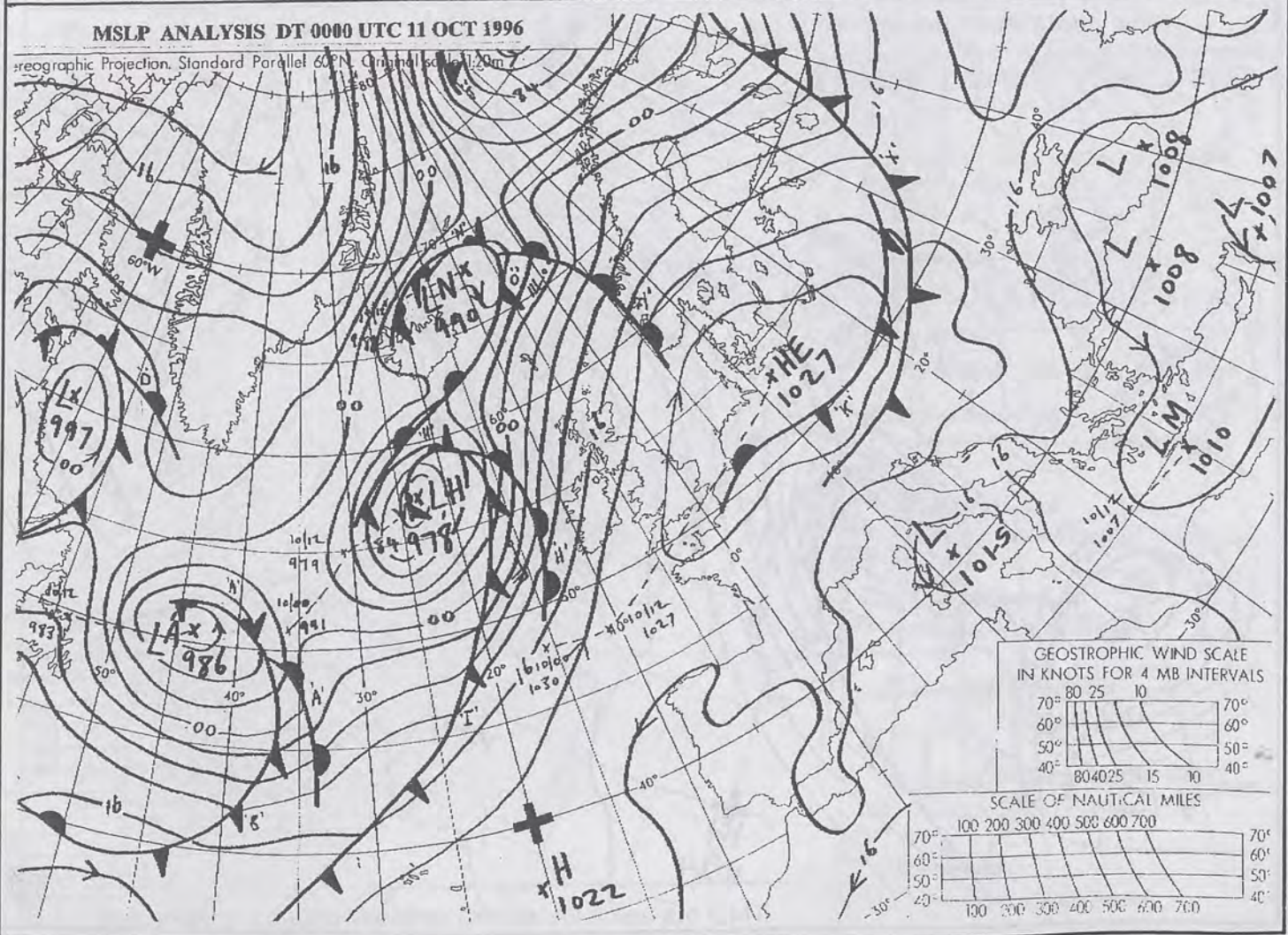
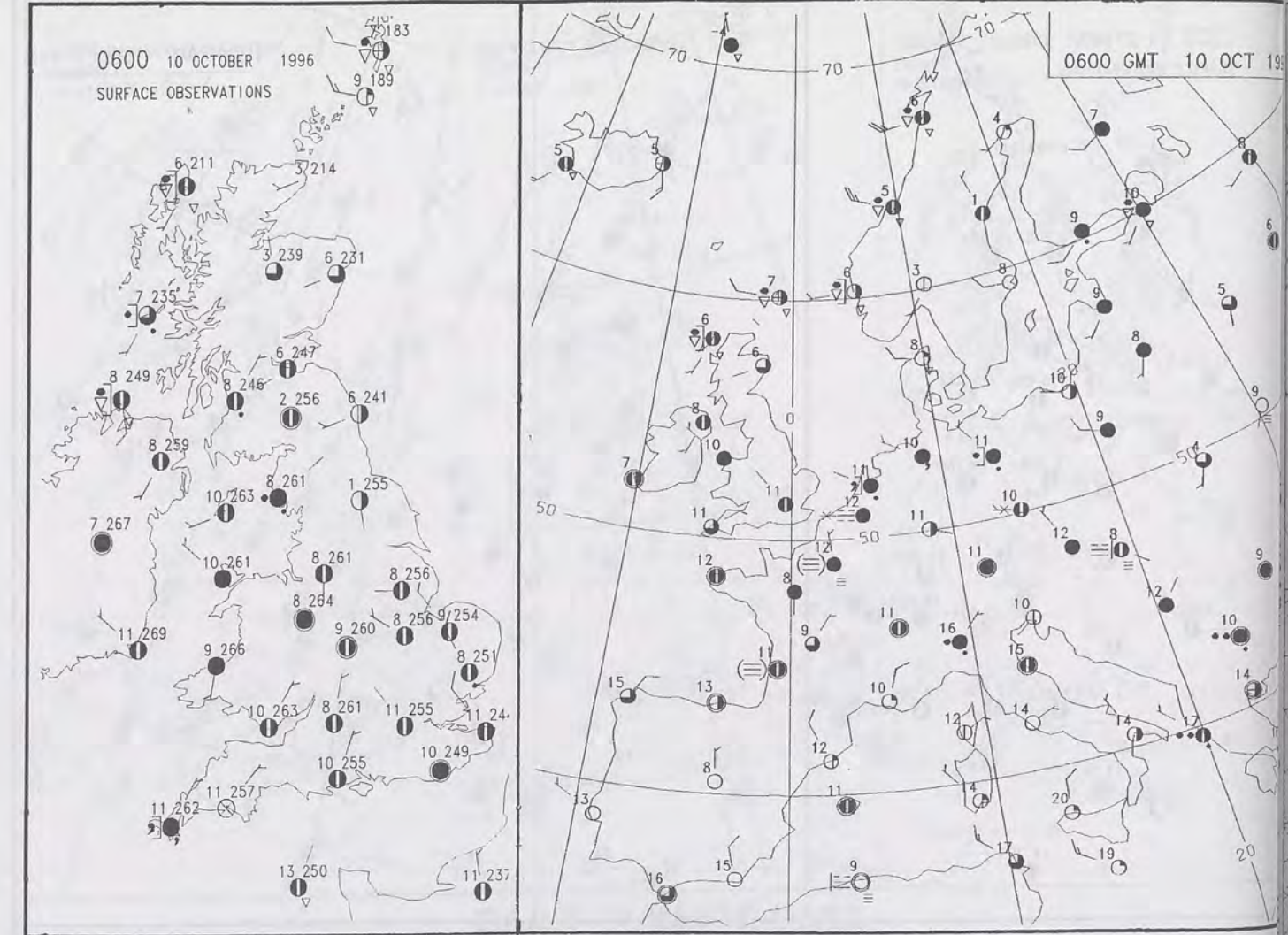
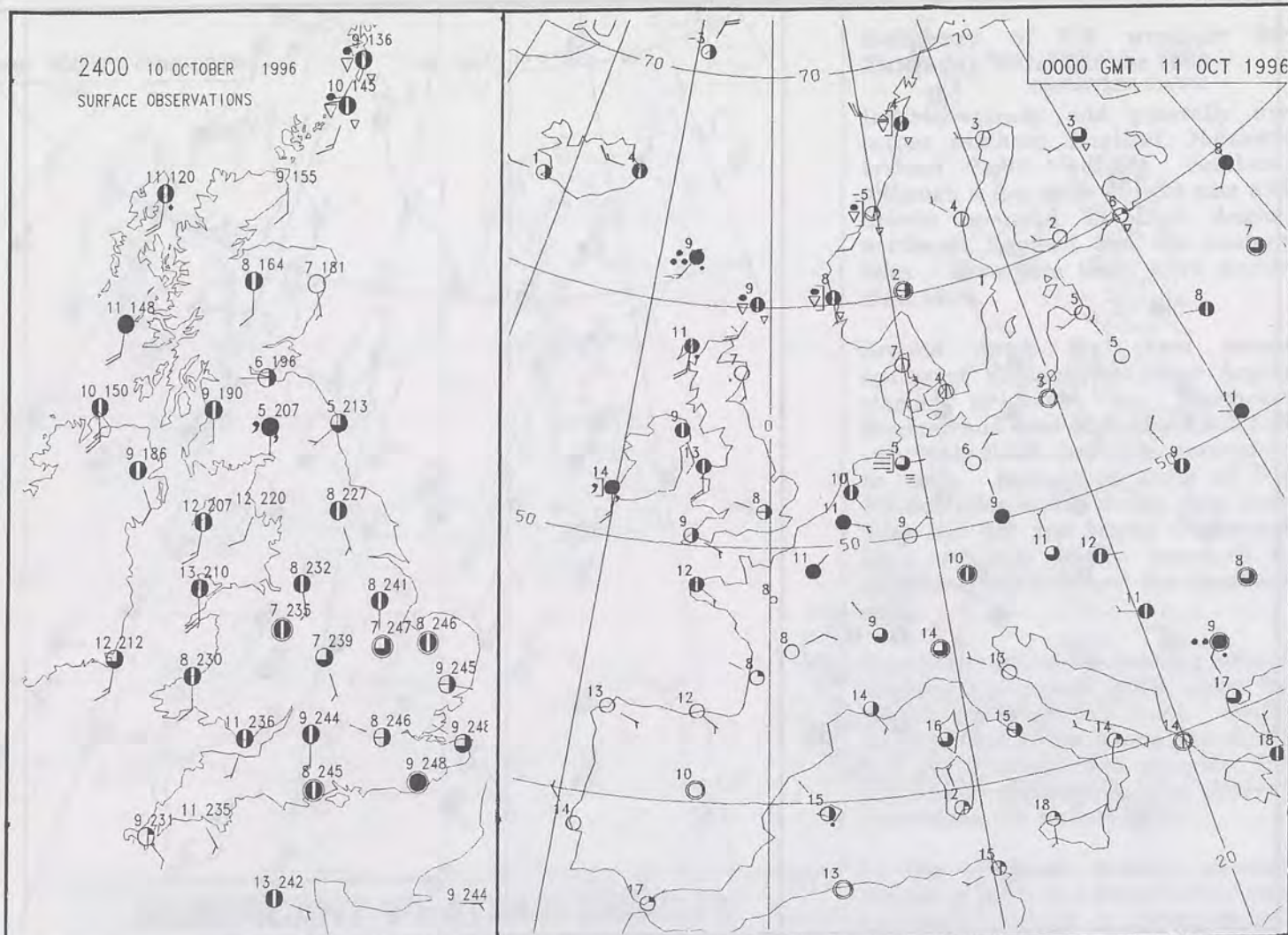




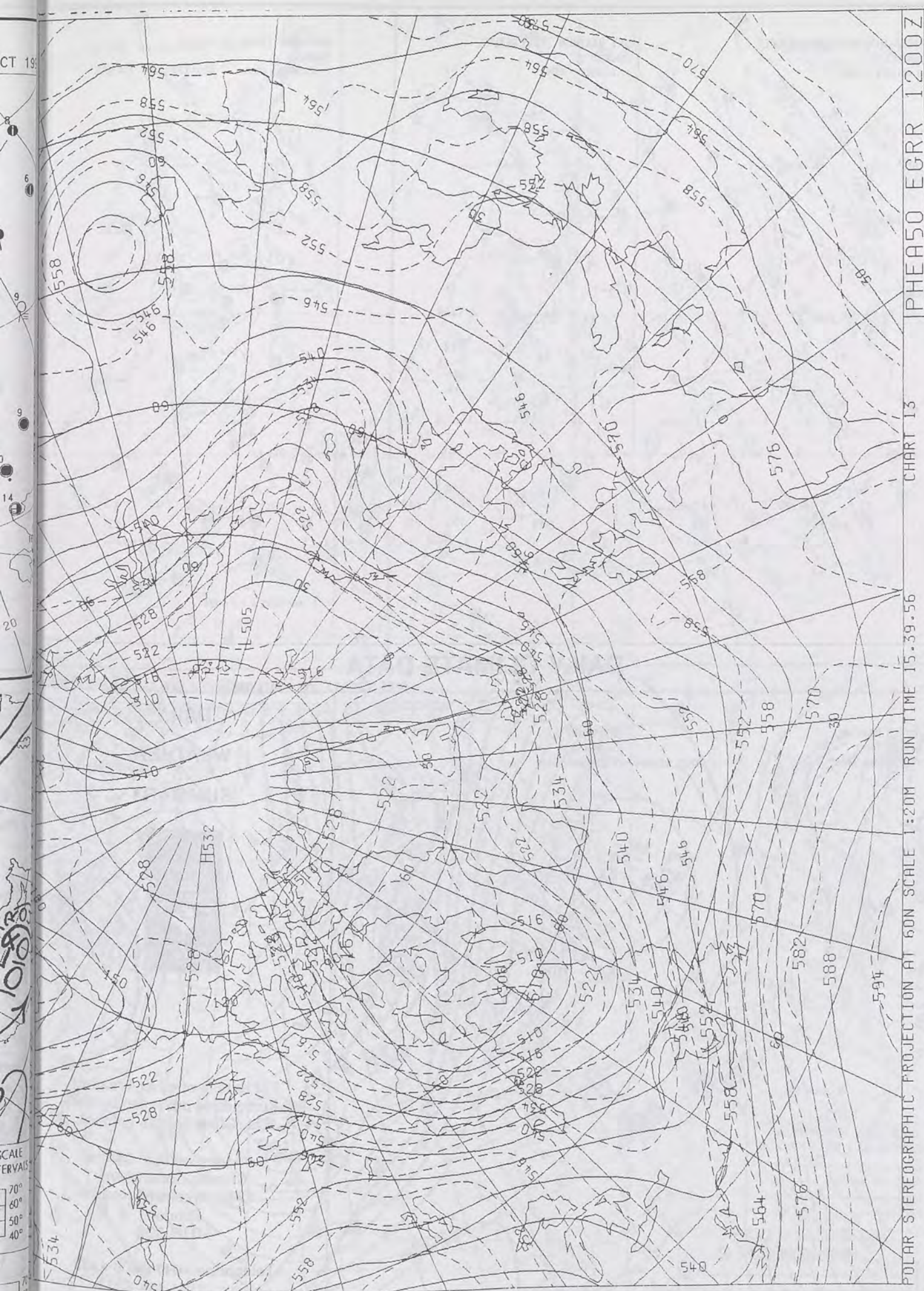


NOT FOR LOAN

DUPLICATE ALSO







The Met.Office


# DAILY WEATHER SUMMARY

INCLUDING SUMMARY OF BRITISH WEATHER

Friday  
11th October  
1996

NATIONAL  
METEOROLOGICAL  
22 OCT 1996  
LIBRARY

METEOSAT AT 12:00 GMT ON 11/10/96  
INFRA-RED



CLOUD-TOP OR LAND/SEA TEMPERATURE

COLD  WARM



0600 11 OCTOBER 1996  
SIGWX



1200 11 OCTOBER 1996  
SIGWX



## SIGNIFICANT WEATHER CHARTS

1800 11 OCTOBER 1996  
SIGWX



2400 11 OCTOBER 1996  
SIGWX



Published by London Weather Centre. All times are GMT.

## Summary of UK weather for Friday 11th October 1996

Much of the country was dry overnight with broken cloud, the best breaks in eastern parts. However, the far northwest had thickening cloud and strengthening winds bringing outbreaks of rain by morning.

During the morning this rain, heavy in places, spread across much of Scotland and Northern Ireland with winds reaching gale force at times in the west. Meanwhile, England and Wales were largely dry and bright with some sunshine in places.

The afternoon saw the rain spreading to some northwestern parts of England and Wales. In the south cloud pushed up from the continent to block out much of the sun and even give a few spots of light rain in places.

The evening continued wet and windy for northern parts of the country. Further south, though, it was dry if rather cloudy.

Temperatures across the country were generally near normal.

## EXTREMES

### FRIDAY 11th OCTOBER 1996

**Highest Maximum**  
: 18.2 C Guernsey / L'Ancrese

**Lowest Maximum**  
: 11.2 C Eskdalemuir  
[ Dumfries and Galloway ]

**Lowest Minimum**  
: 2.3 C Redesdale [ Northumberland ]

**Lowest Grass Minimum**  
: -4.2 C Benson [ Oxon ]

**Most Rain (24 hrs from 0900 GMT)**  
: 64.9mm Eskdalemuir

**Most Sunshine**  
: 5.3 hrs Cromer [ Norfolk ]

NIGHT MINIMUM TEMPERATURE  
(DEGREES C)  
11 OCTOBER 1996



DAY MAXIMUM TEMPERATURE  
(DEGREES C)  
11 OCTOBER 1996



SUNSHINE (DAWN TO DUSK)  
(HOURS)  
11 OCTOBER 1996



## DAILY CLIMATE DATA

NIGHT RAINFALL  
(MILLIMETRES)  
11 OCTOBER 1996



DAY RAINFALL  
(MILLIMETRES)  
11 OCTOBER 1996



## DAILY WEATHER SUMMARY



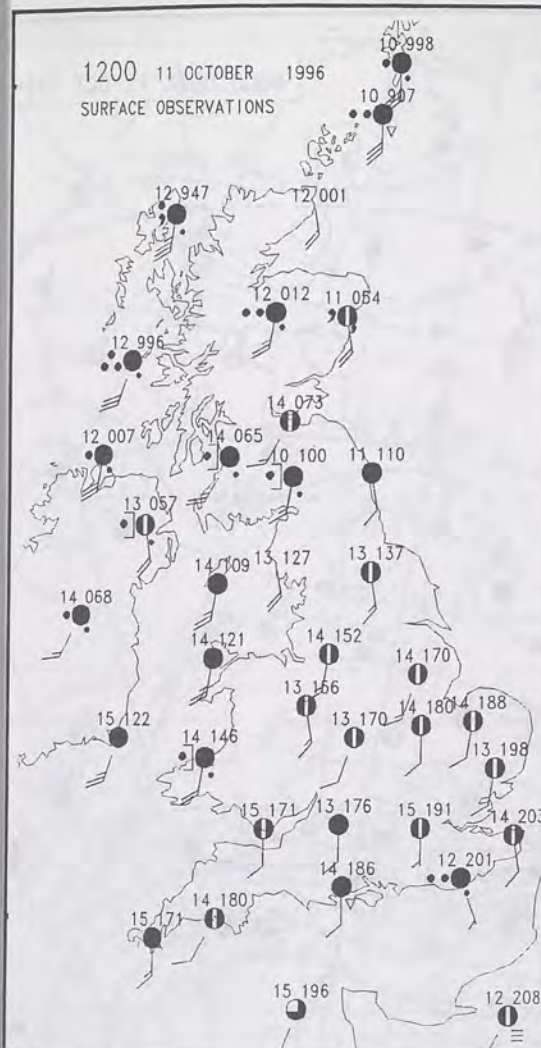
For details of other Weather Summaries produced by the Met. Office please contact:

London Weather Centre  
Climate Department  
127 Clerkenwell Road  
London  
EC1R 5DB

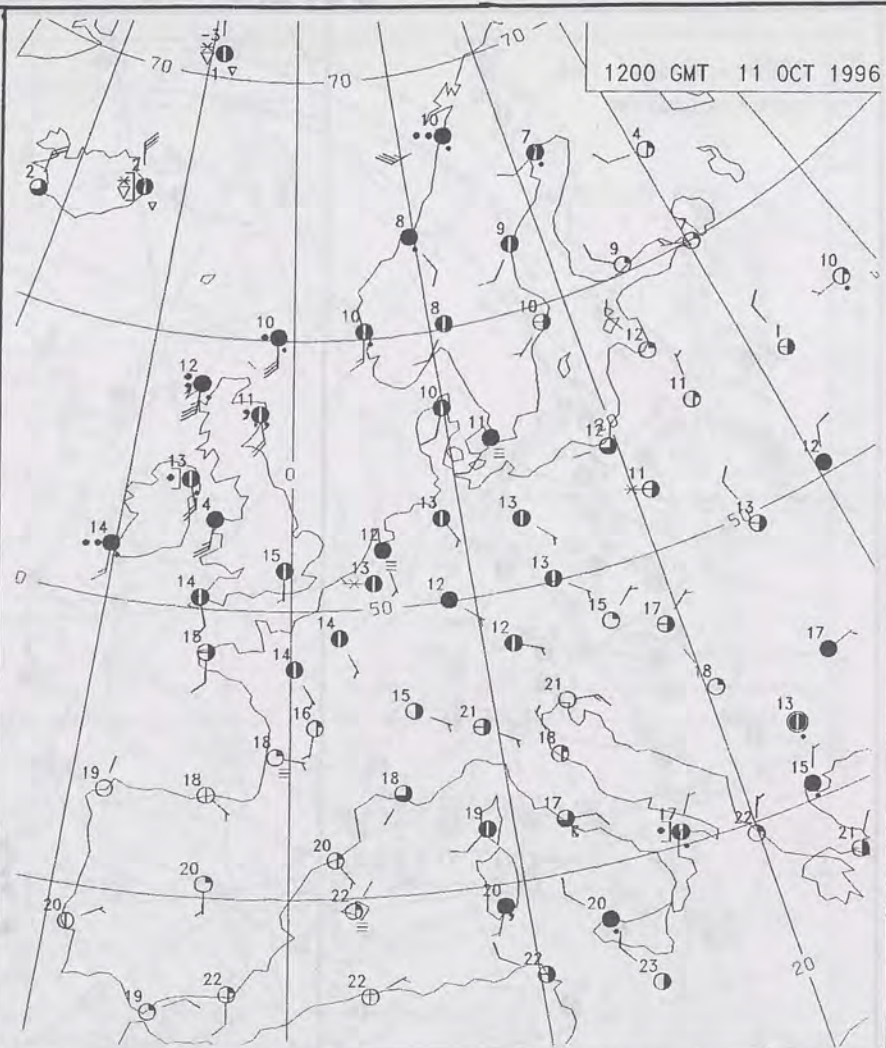
Telephone: 0171 405 4358  
Fax: 0171 404 4314



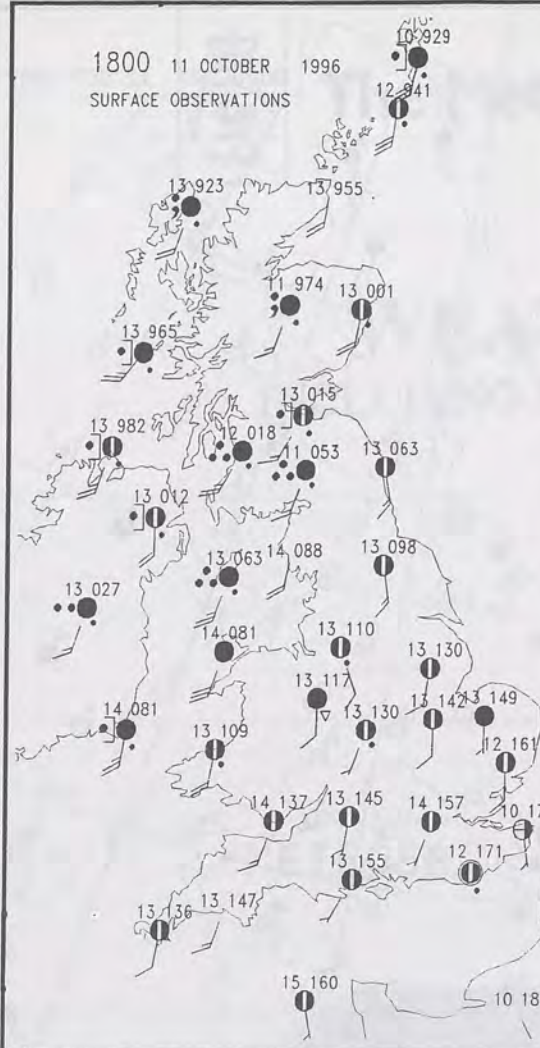
1200 11 OCTOBER 1996  
SURFACE OBSERVATIONS



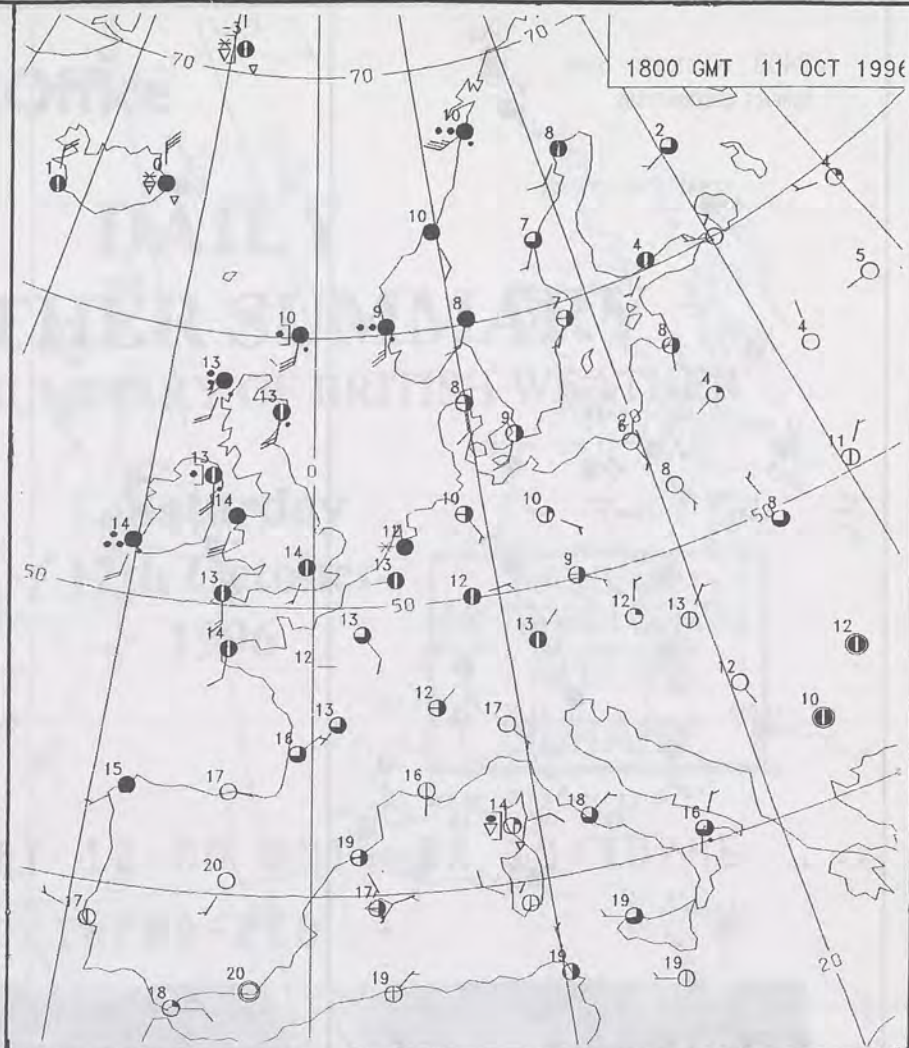
1200 GMT 11 OCT 1996



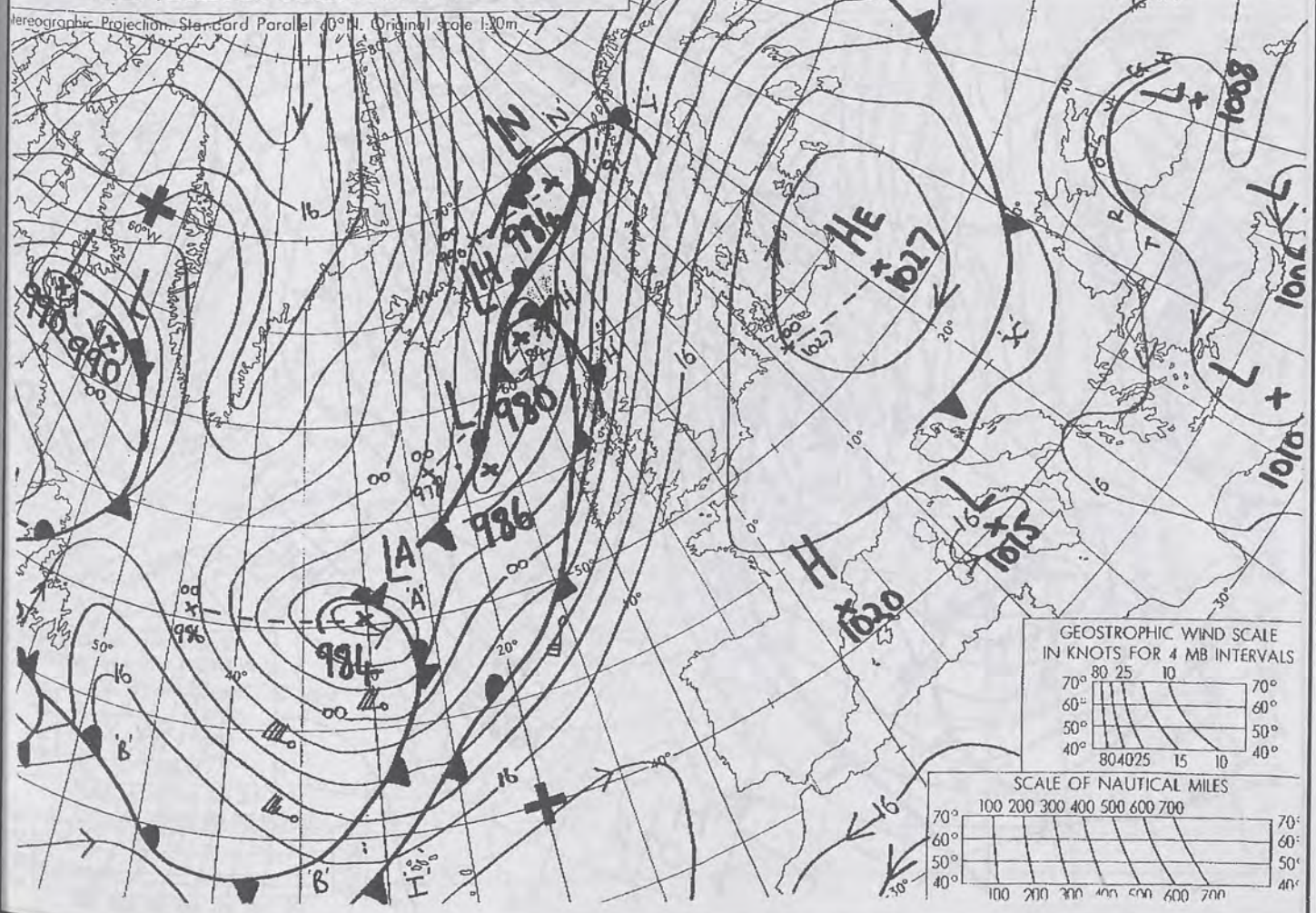
1800 11 OCTOBER 1996  
SURFACE OBSERVATIONS



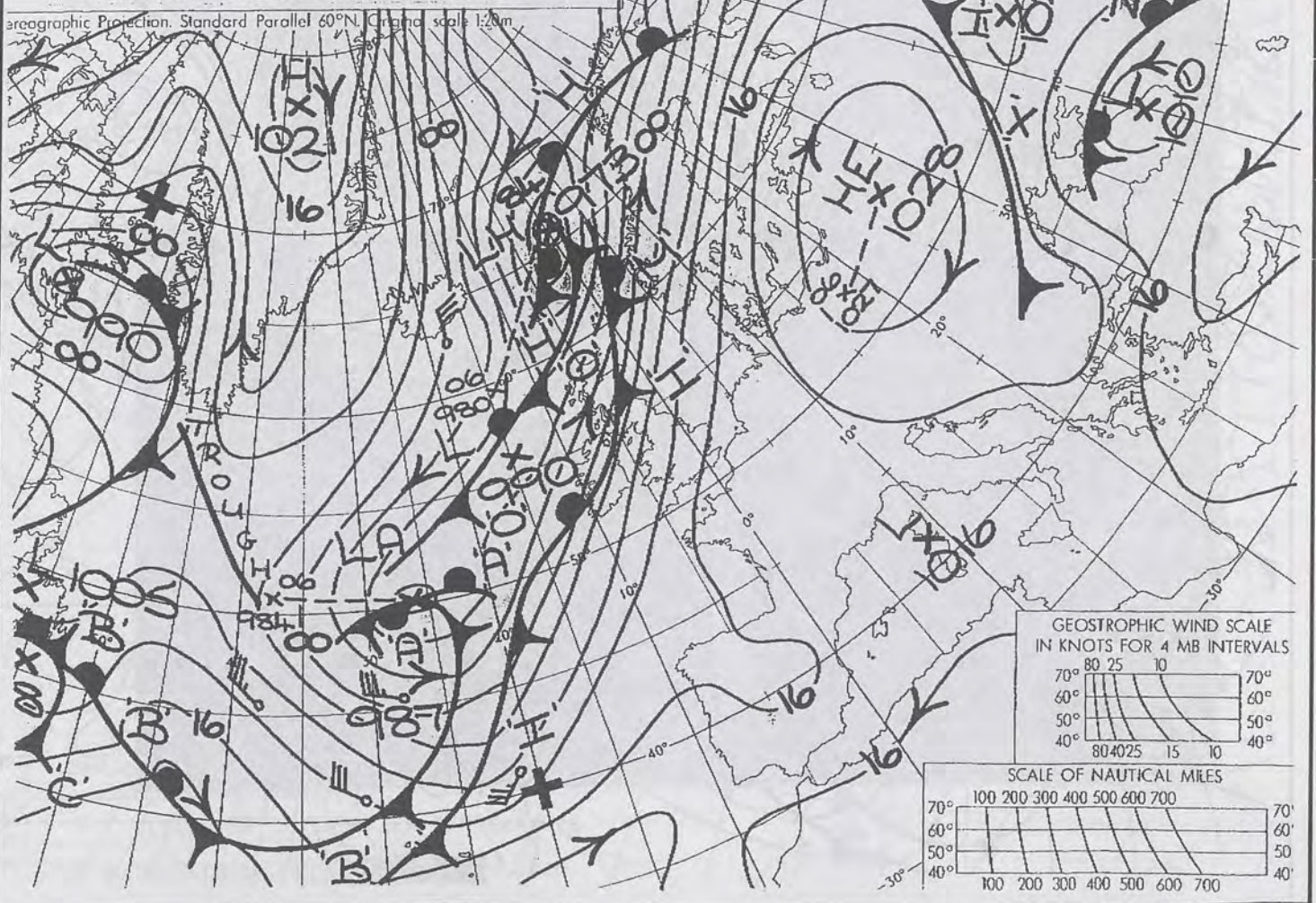
1800 GMT 11 OCT 1996



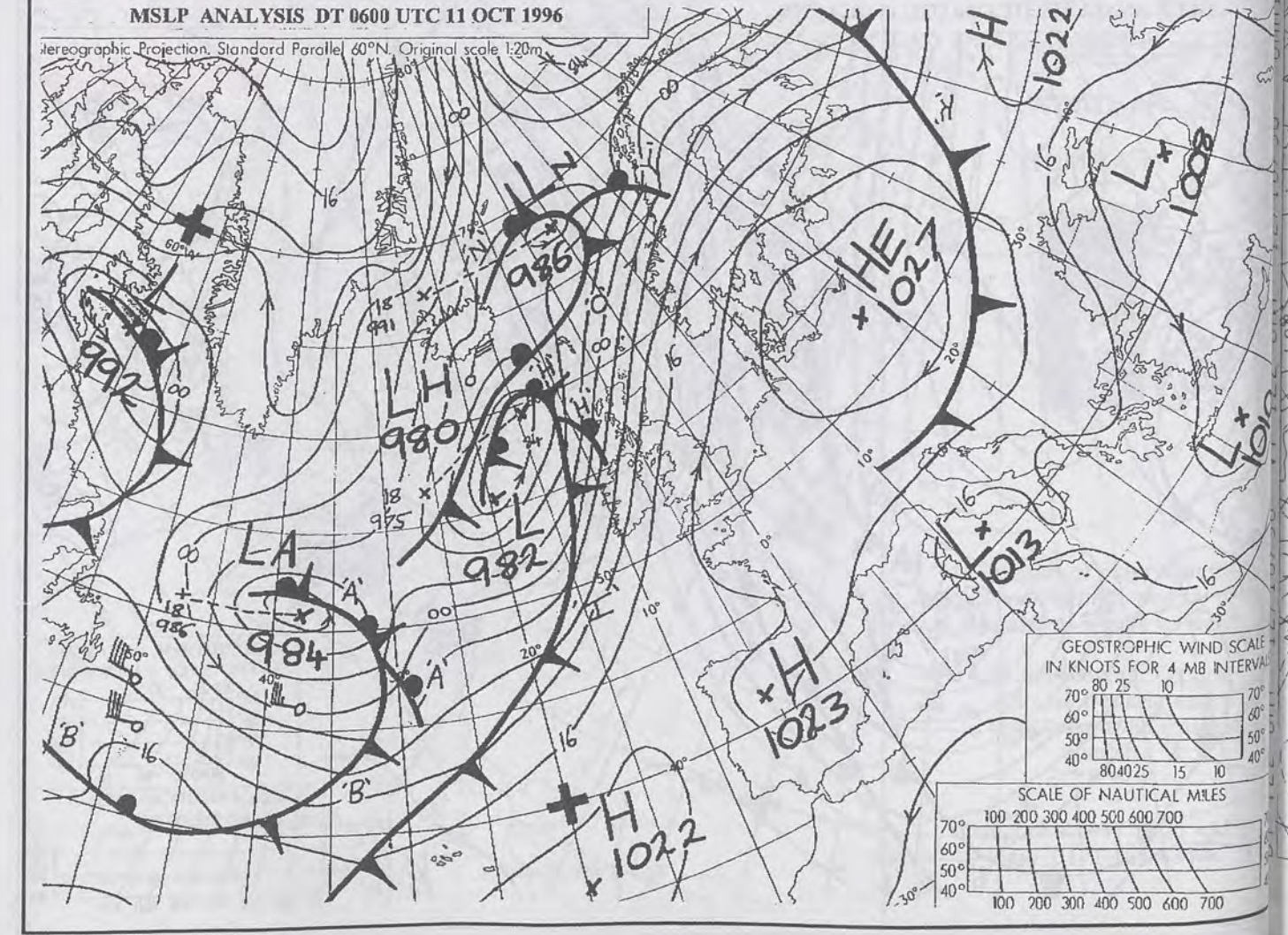
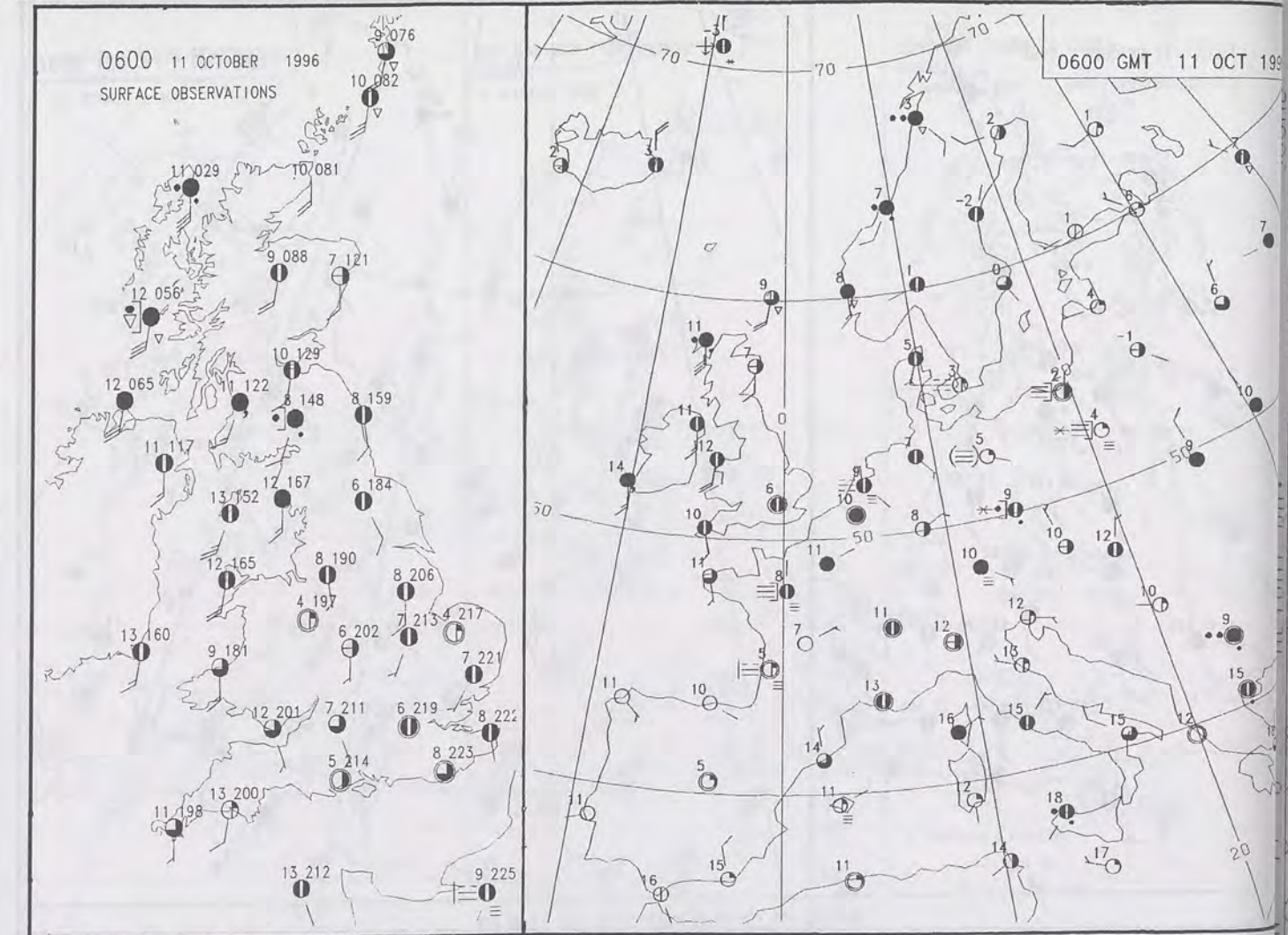
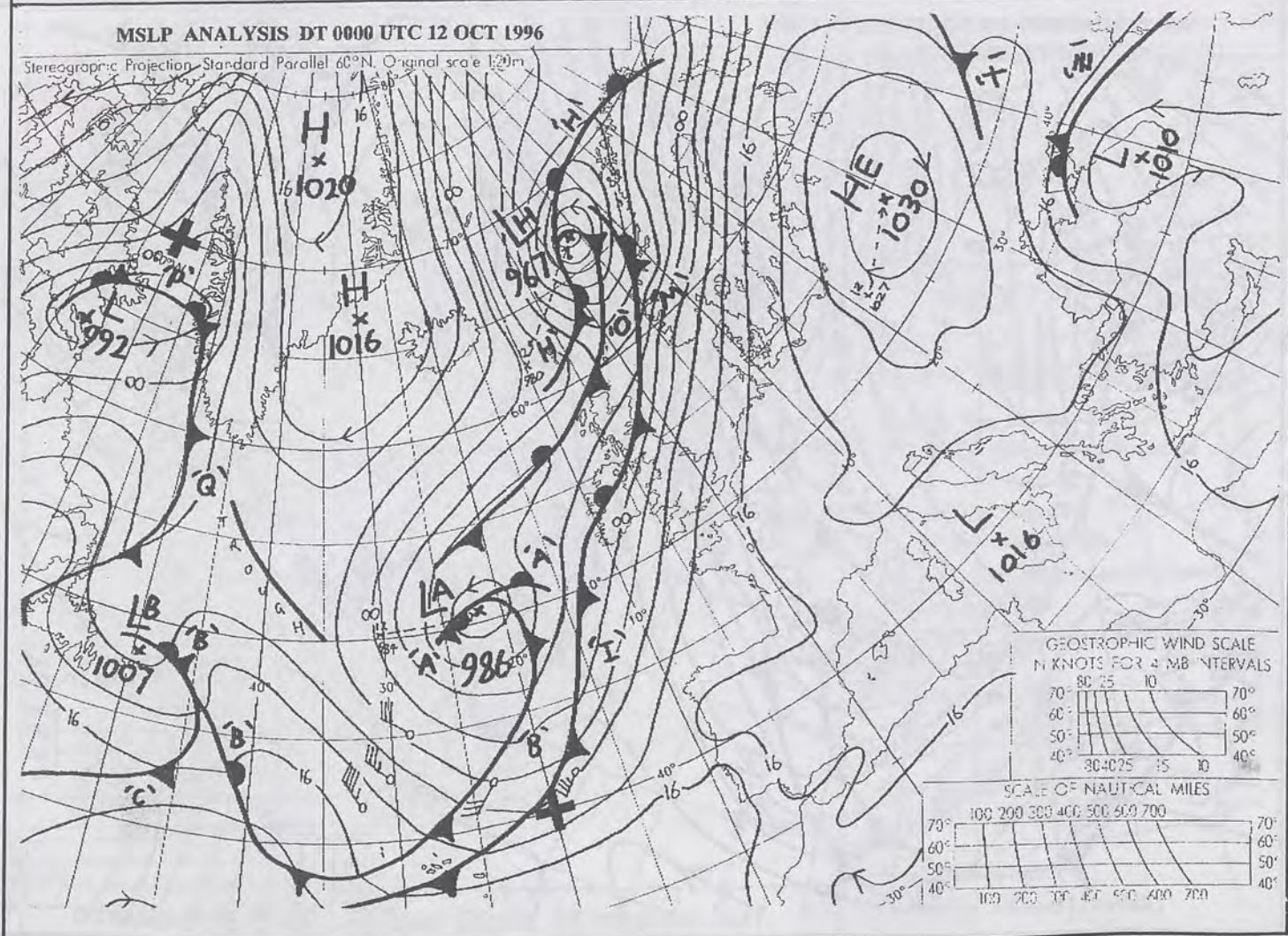
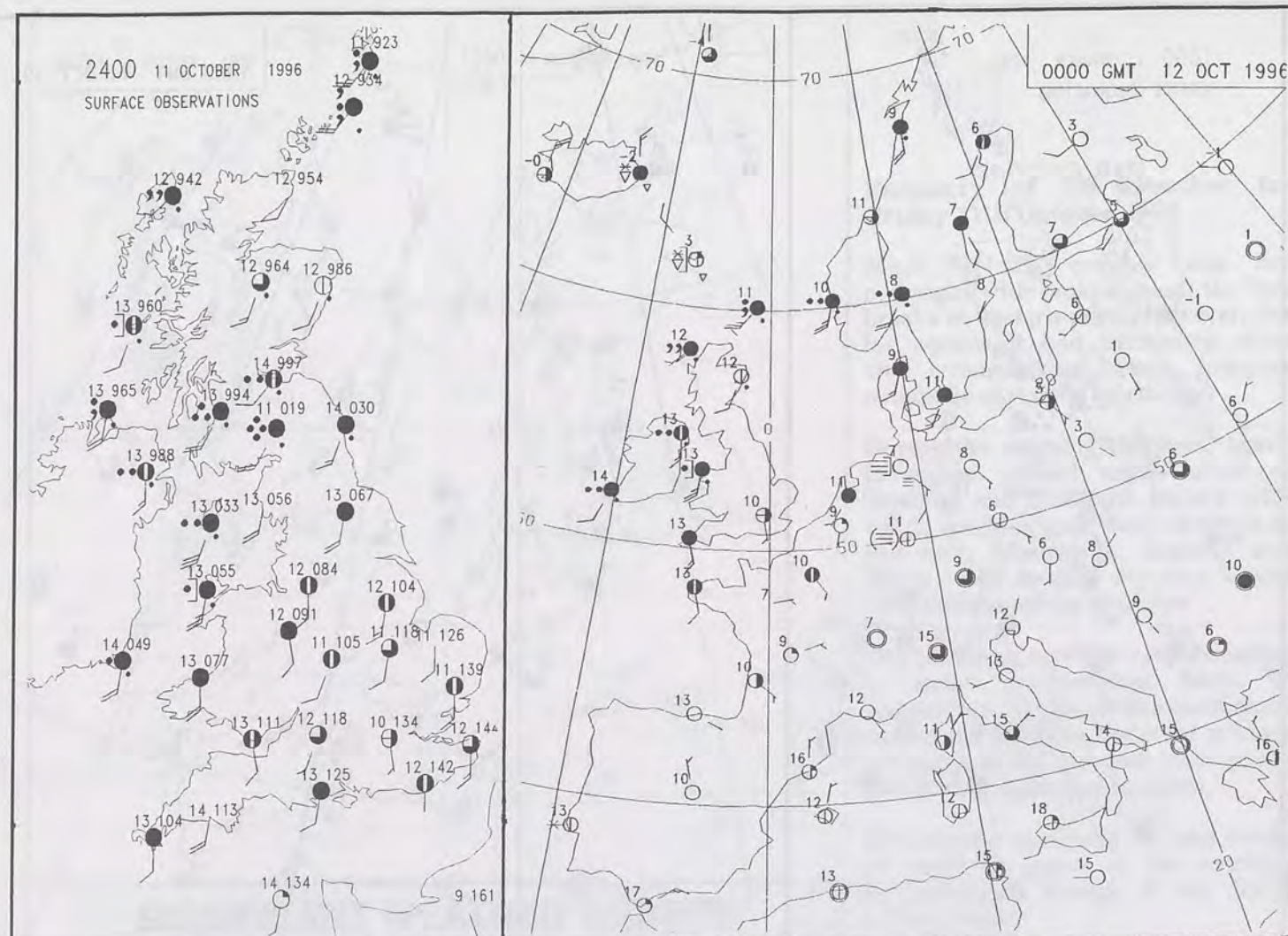
MSLP ANALYSIS DT 1200 UTC 11 OCT 1996



MSLP ANALYSIS DT 1800 UTC 11 OCT 1996

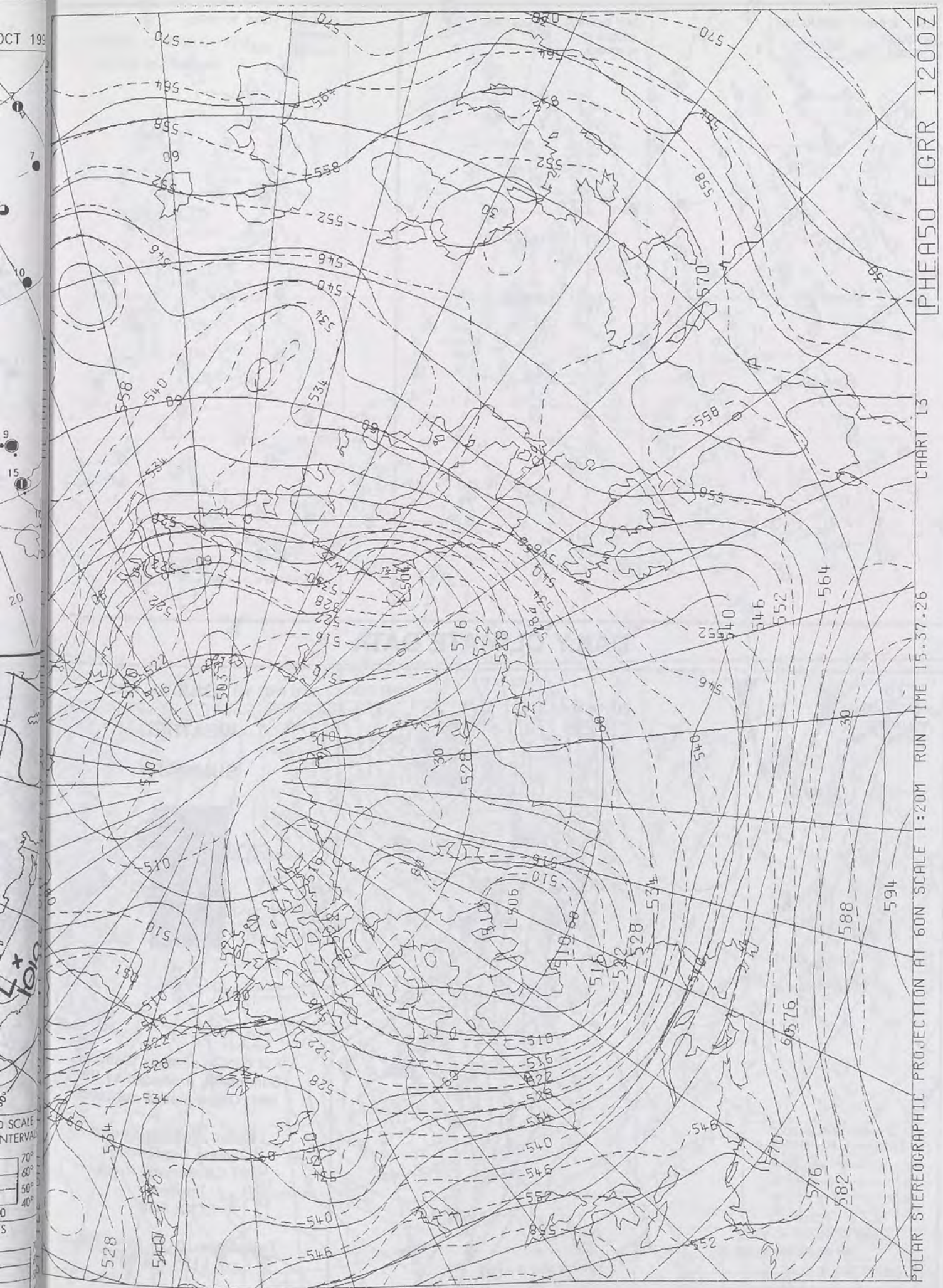








OCT 199



The Met.Office


# DAILY WEATHER SUMMARY

INCLUDING SUMMARY OF BRITISH WEATHER

Saturday  
12th October  
1996

NATIONAL  
METEOROLOGICAL  
22 OCT 1996  
LIBRARY

METEOSAT AT 12:00 GMT ON 12/10/96  
INFRA-RED



CLOUD-TOP OR LAND/SEA TEMPERATURE  
COLD WARM



0600 12 OCTOBER 1996  
SIGWX



1200 12 OCTOBER 1996  
SIGWX



## SIGNIFICANT WEATHER CHARTS

1800 12 OCTOBER 1996  
SIGWX



2400 12 OCTOBER 1996  
SIGWX



Published by London Weather Centre. All times are GMT.

## Summary of UK weather for Saturday 12th October 1996

Much of the country had a cloudy night, but over eastern and southeast England the cloud was mainly high and thin allowing some mist patches. Scotland, especially southern Scotland, Northern Ireland and northern England had a wet night with outbreaks of heavy rain.

During the morning the rain edged slowly northwards away from northern England. By the end of the day, the rain had cleared much of Central and southern Scotland, but Northern Ireland had patchy rain throughout the day.

Some rain was reported in the far southwest of England for a time during the morning but the rest of England and Wales had a mainly dry day. Eastern and southeast England had the best of the sunshine. Winds in the west and north were quite strong with gales in the far north.

Temperatures across the Northern Isles and the far north of Scotland were rather cold or cold. It was rather warm in northeast England and in parts of the east and southeast. Over the rest of the country temperatures were generally near normal or slightly on the warm side.

## EXTREMES

### SATURDAY 12th OCTOBER 1996

#### Highest Maximum

: 18.0 C Leconfield [ Yorkshire ]  
Amlwch [ Anglesey ]

#### Lowest Maximum

: 11.2 C Eskdalemuir  
[ Dumfries and Galloway ]

#### Lowest Minimum

: 4.2 C Lerwick [ Shetland ]

#### Lowest Grass Minimum

: 3.0 C Lerwick  
Stansted [ Essex ]

#### Most Rain (24 hrs from 0900 GMT)

: 25.0mm Lochboisdale [ Outer Hebrides ]

#### Most Sunshine

: 8.3 hrs Jersey / St Helier

NIGHT MINIMUM TEMPERATURE  
(DEGREES C)  
12 OCTOBER 1996



DAY MAXIMUM TEMPERATURE  
(DEGREES C)  
12 OCTOBER 1996



SUNSHINE (DAWN TO DUSK)  
(HOURS)  
12 OCTOBER 1996



## DAILY CLIMATE DATA

NIGHT RAINFALL  
(MILLIMETRES)  
12 OCTOBER 1996



DAY RAINFALL  
(MILLIMETRES)  
12 OCTOBER 1996



## DAILY WEATHER SUMMARY

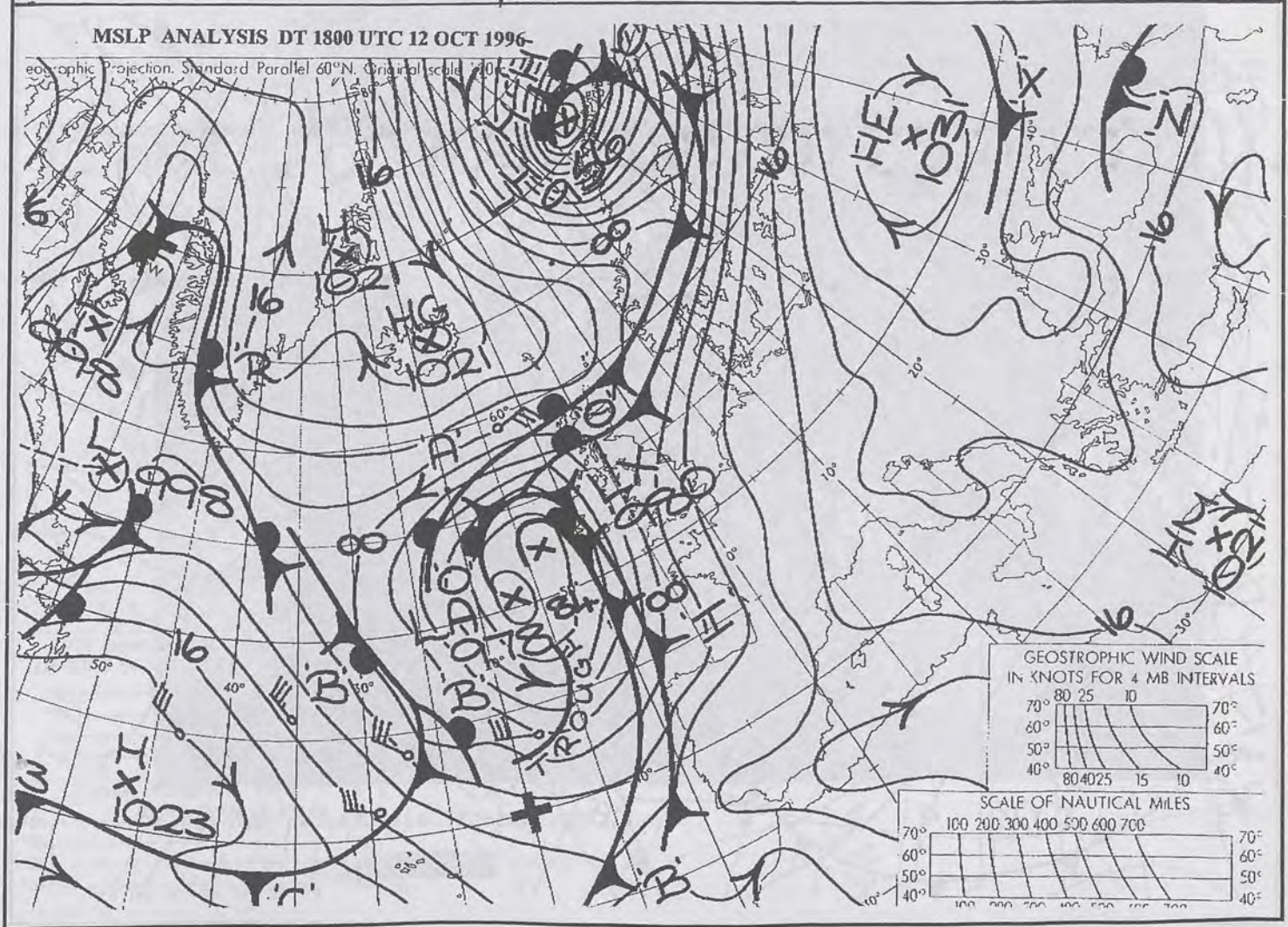
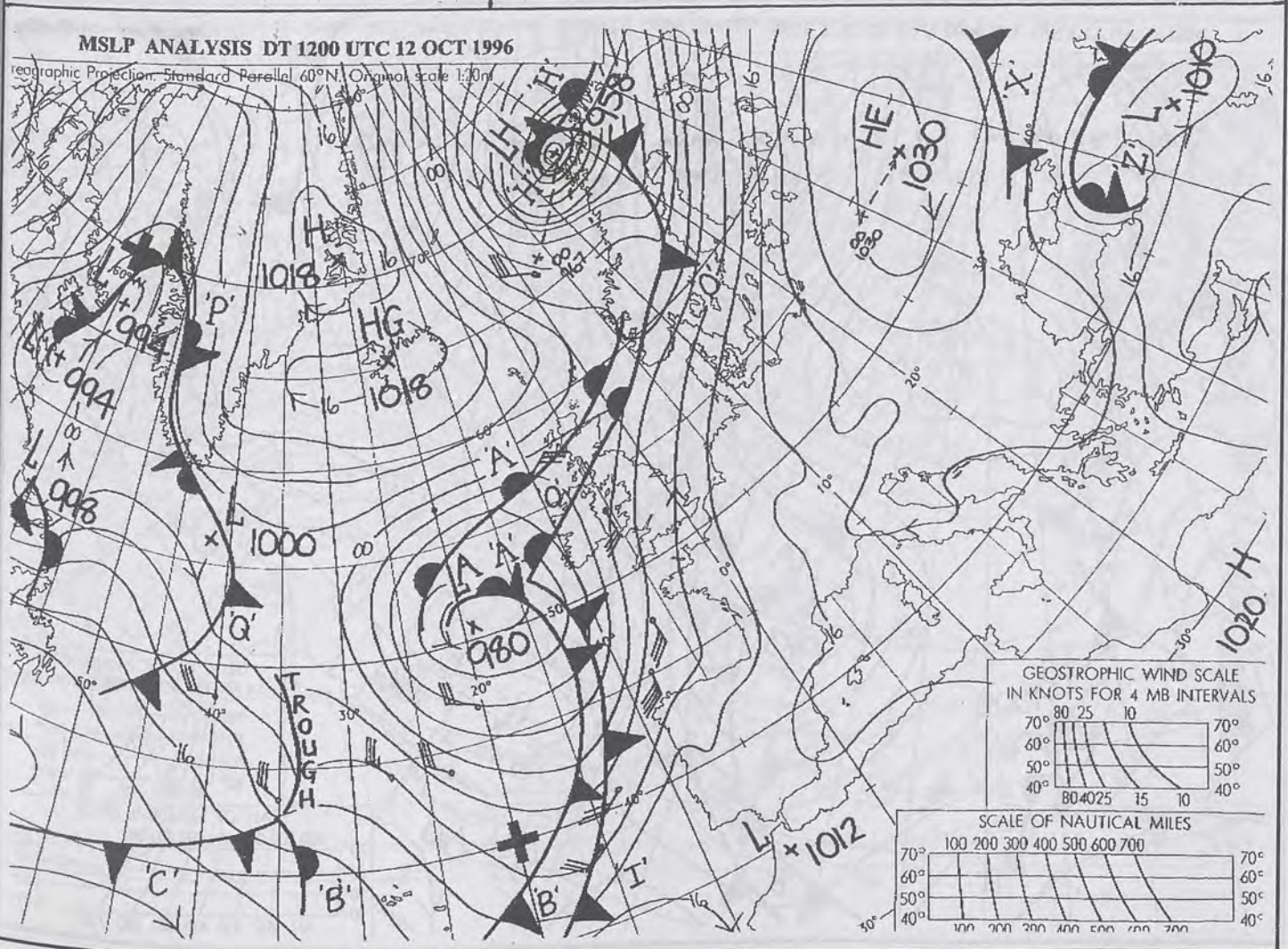
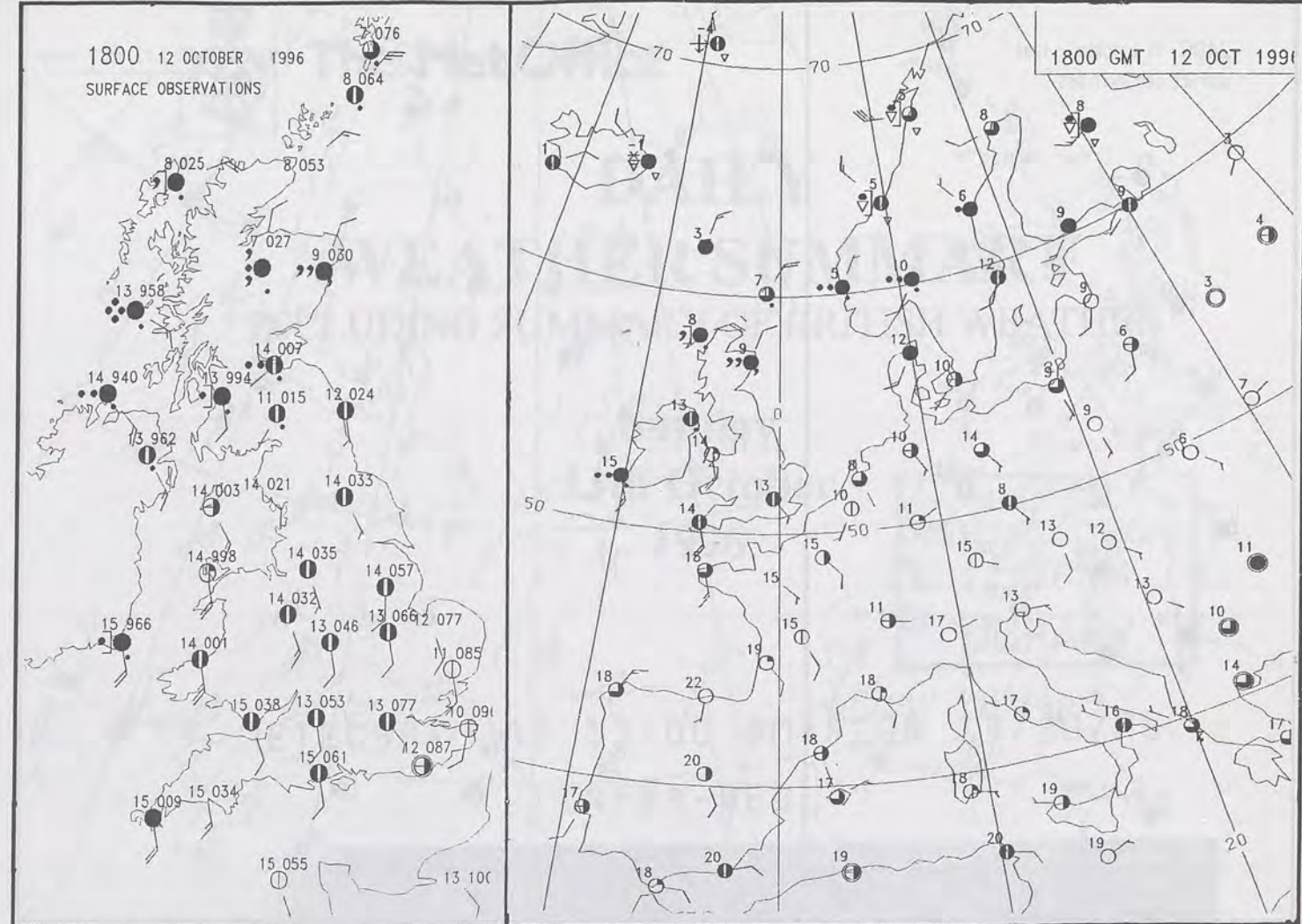
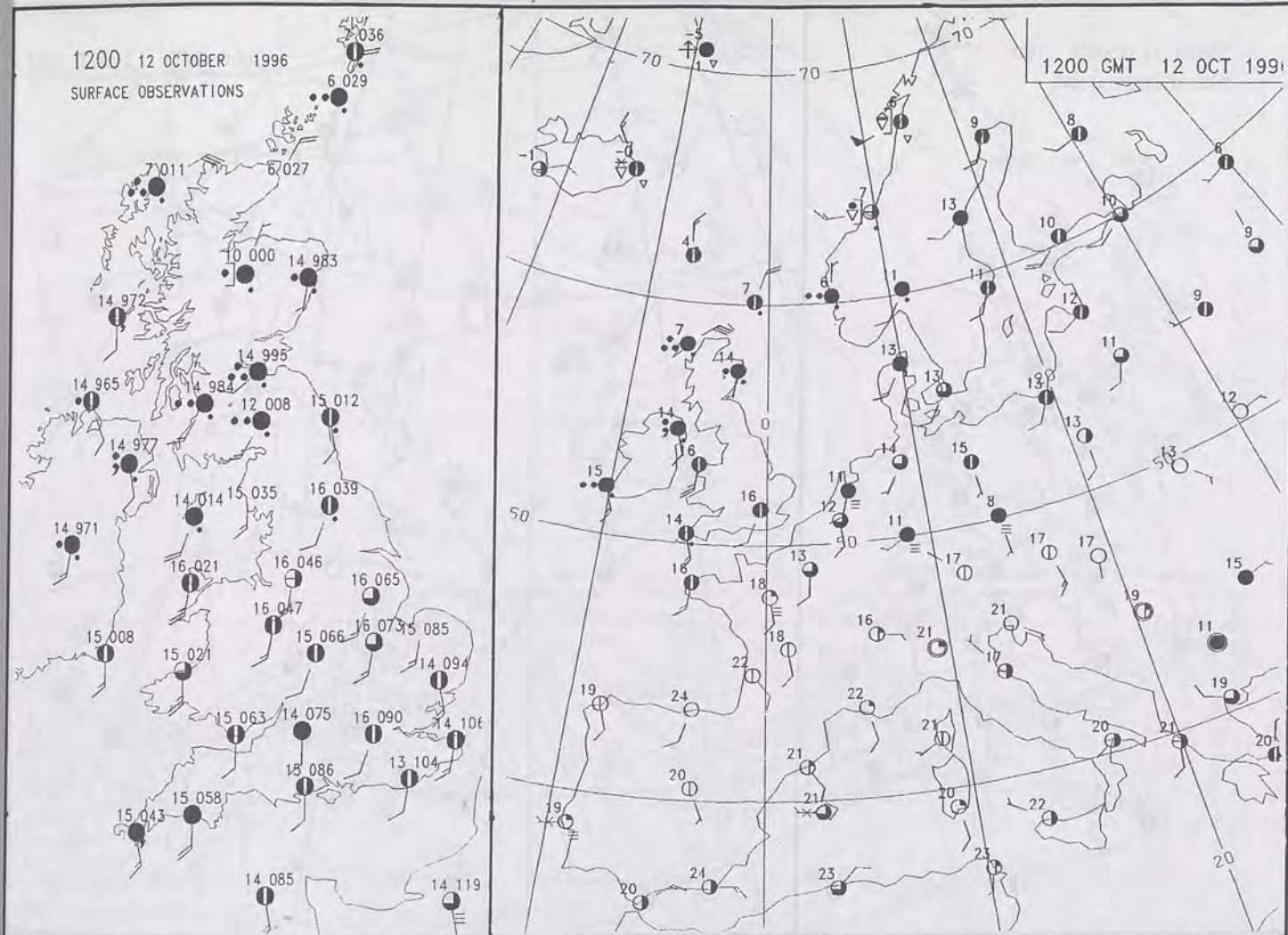


For details of other Weather Summaries produced by the Met. Office please contact:

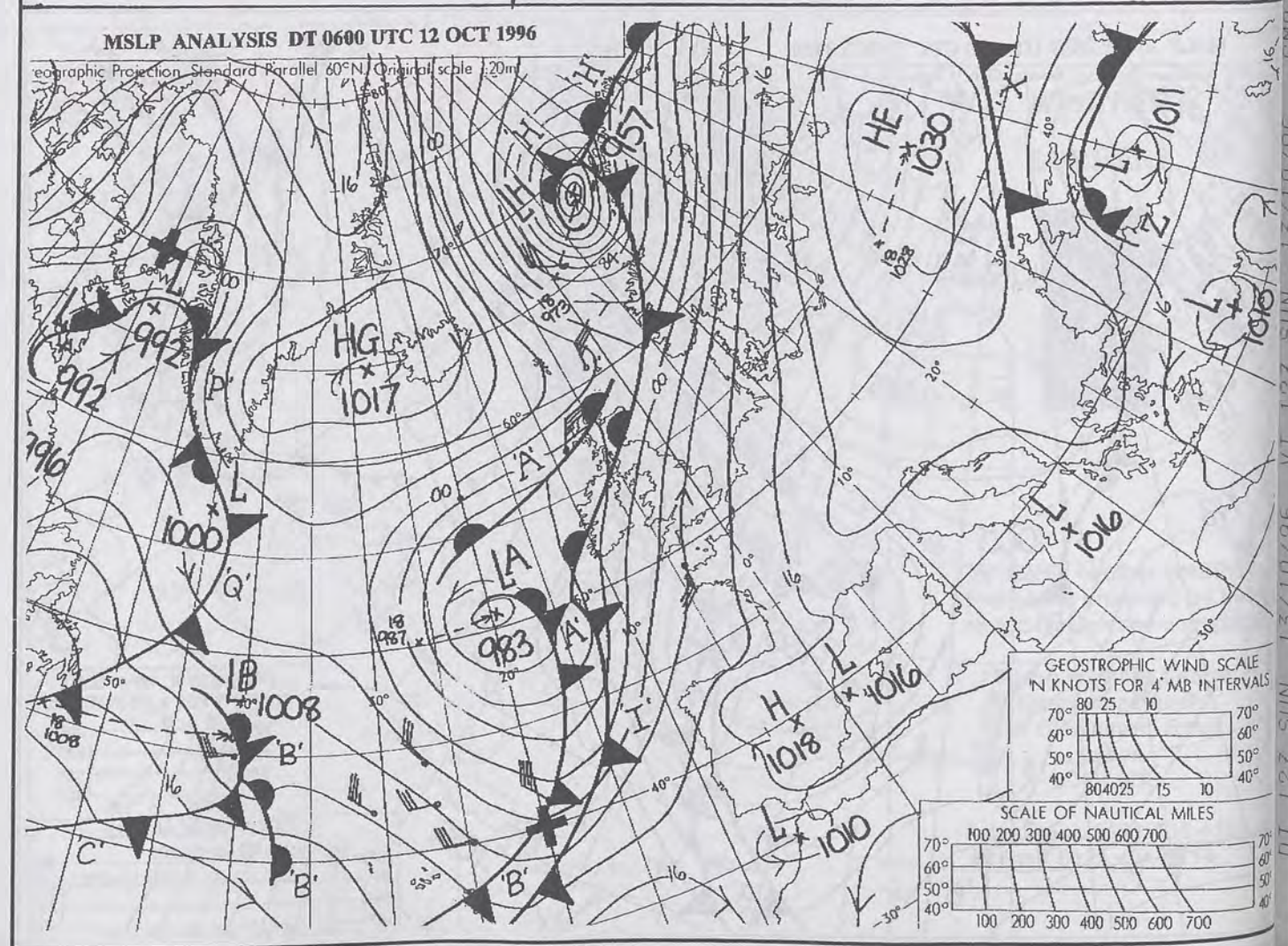
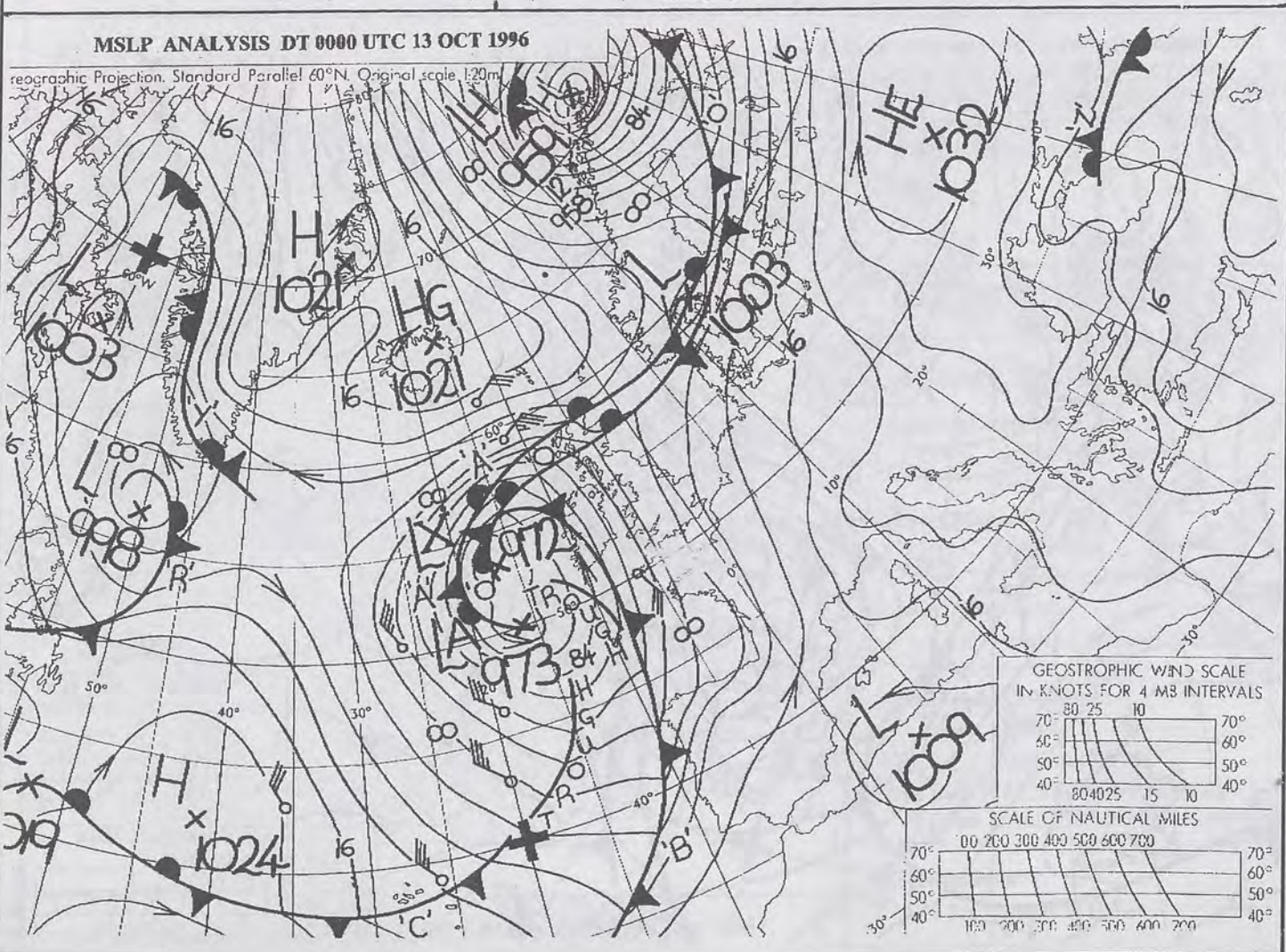
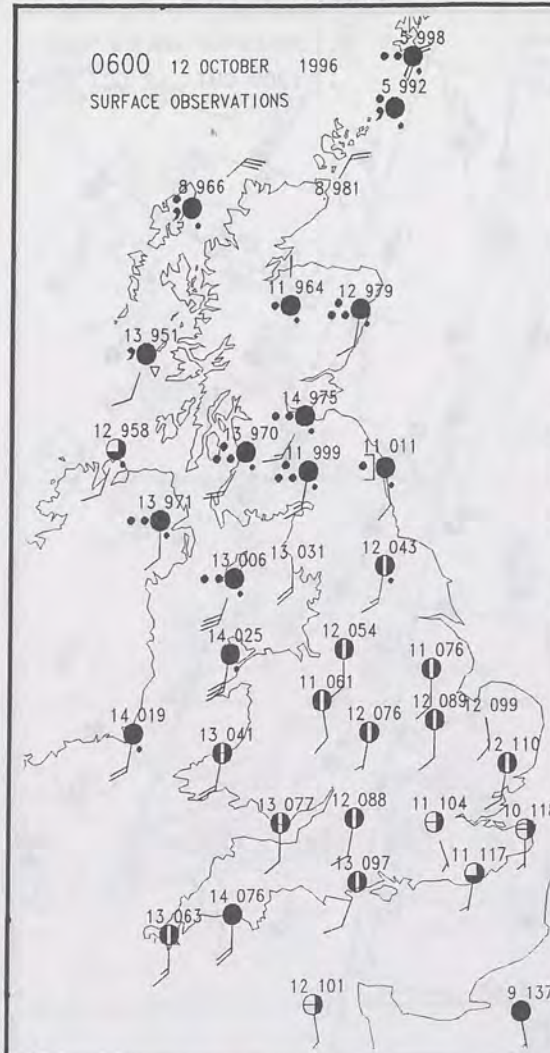
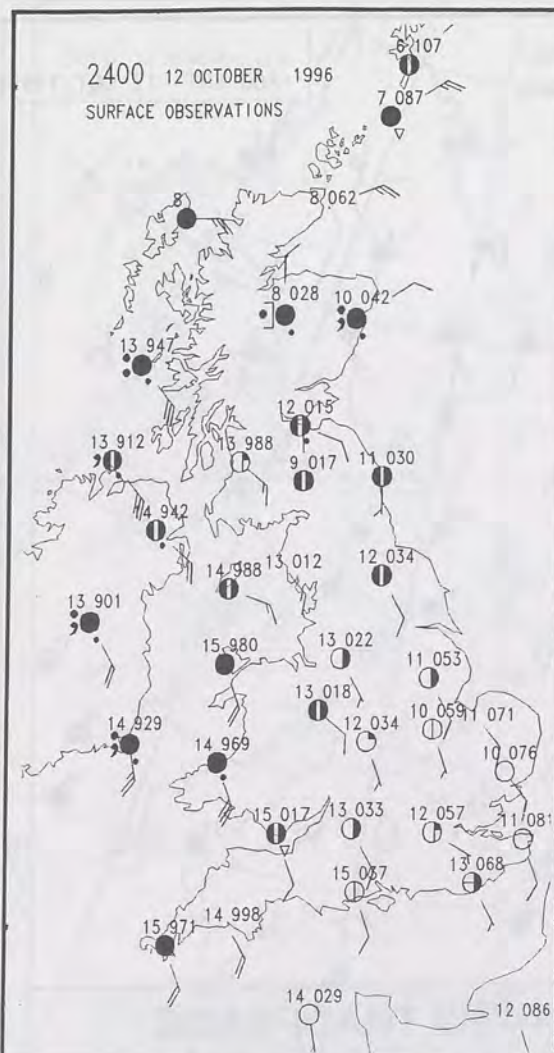
London Weather Centre  
Climate Department  
127 Clerkenwell Road  
London  
EC1R 5DB

Telephone: 0171 405 4358  
Fax: 0171 404 4314














The Met. Office


# DAILY WEATHER SUMMARY

INCLUDING SUMMARY OF BRITISH WEATHER

Sunday  
13th October  
1996

NATIONAL  
METEOROLOGICAL  
22 OCT 1996  
LIBRARY

METEOSAT AT 12:00 GMT ON 13/10/96  
INFRA-RED



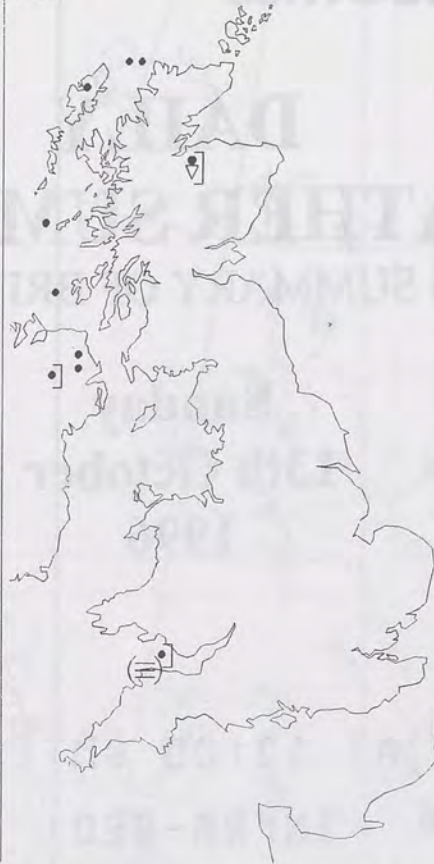
CLOUD-TOP OR LAND/SEA TEMPERATURE  
COLD WARM



0600 13 OCTOBER 1996  
SIGWX



1200 13 OCTOBER 1996  
SIGWX



## SIGNIFICANT WEATHER CHARTS

1800 13 OCTOBER 1996  
SIGWX



2400 13 OCTOBER 1996  
SIGWX



Published by London Weather Centre. All times are GMT.

## Summary of UK weather for Sunday 13th October 1996

Scotland and Northern Ireland had a cloudy night with outbreaks of rain. Eastern and southern Scotland became drier later in the night. England and Wales remained dry with very little cloud. It was a windy night in the far north.

Northern Ireland and the Western Isles had a wet start to the day, but the rain became more fragmented late morning onwards. The rest of the Scotland was dry with sunny spells. The best of the sunshine was in the east. The Northern Isles had a good deal of cloud and some showers during the morning. The bulk of England and Wales had a dry day with plenty of sunshine, although western counties were generally cloudier. Later in the day, there were some light showers across westernmost parts of Wales and Cornwall. It was a breezy day generally.

It was a warm, locally very warm, day across central, eastern and northern England, and southern Scotland. Elsewhere, it was rather warm with temperatures above normal, although the Northern Isles were rather cold.

## EXTREMES

### SUNDAY 13th OCTOBER 1996

#### Highest Maximum

: 20.5 C Herne Bay [ Kent ]  
Linton on Ouse [ Yorkshire ]

#### Lowest Maximum

: 10.7 C Baltasound [ Shetland ]

#### Lowest Minimum

: 5.1 C Lerwick and Baltasound  
[ Shetland ]

#### Lowest Grass Minimum

: 3.2 C Coningsby [ Lincolnshire ]

#### Most Rain (24 hrs from 0900 GMT)

: 8.7mm Hillsborough [ Co.Down ]

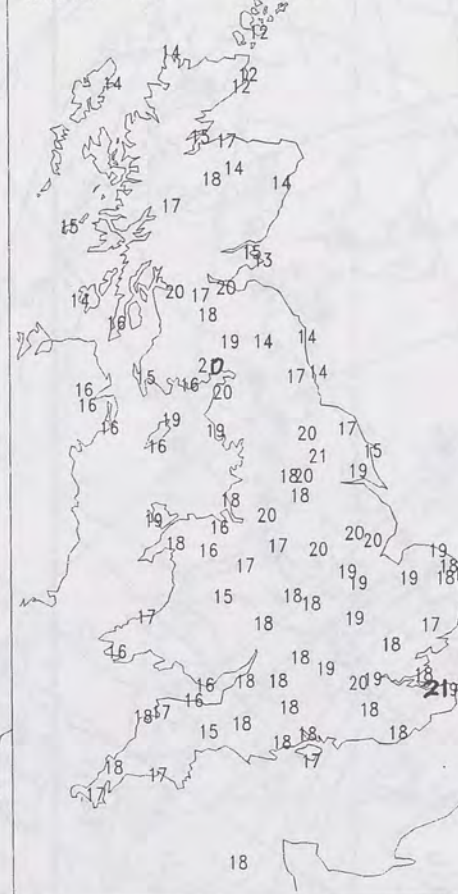
#### Most Sunshine

: 9.8 hrs Hunstanton [ Norfolk ]

NIGHT MINIMUM TEMPERATURE  
(DEGREES C)  
13 OCTOBER 1996



DAY MAXIMUM TEMPERATURE  
(DEGREES C)  
13 OCTOBER 1996



SUNSHINE (DAWN TO DUSK)  
(HOURS)  
13 OCTOBER 1996



## DAILY CLIMATE DATA

NIGHT RAINFALL  
(MILLIMETRES)  
13 OCTOBER 1996



DAY RAINFALL  
(MILLIMETRES)  
13 OCTOBER 1996



## DAILY WEATHER SUMMARY



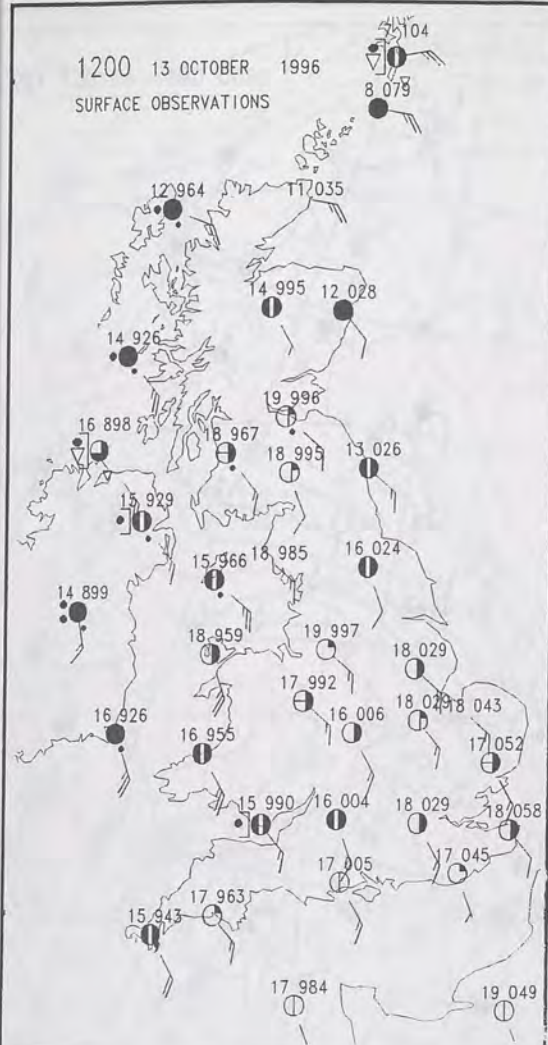
For details of other Weather  
Summaries produced by the  
Met. Office please contact:

London Weather Centre  
Climate Department  
127 Clerkenwell Road  
London  
EC1R 5DB

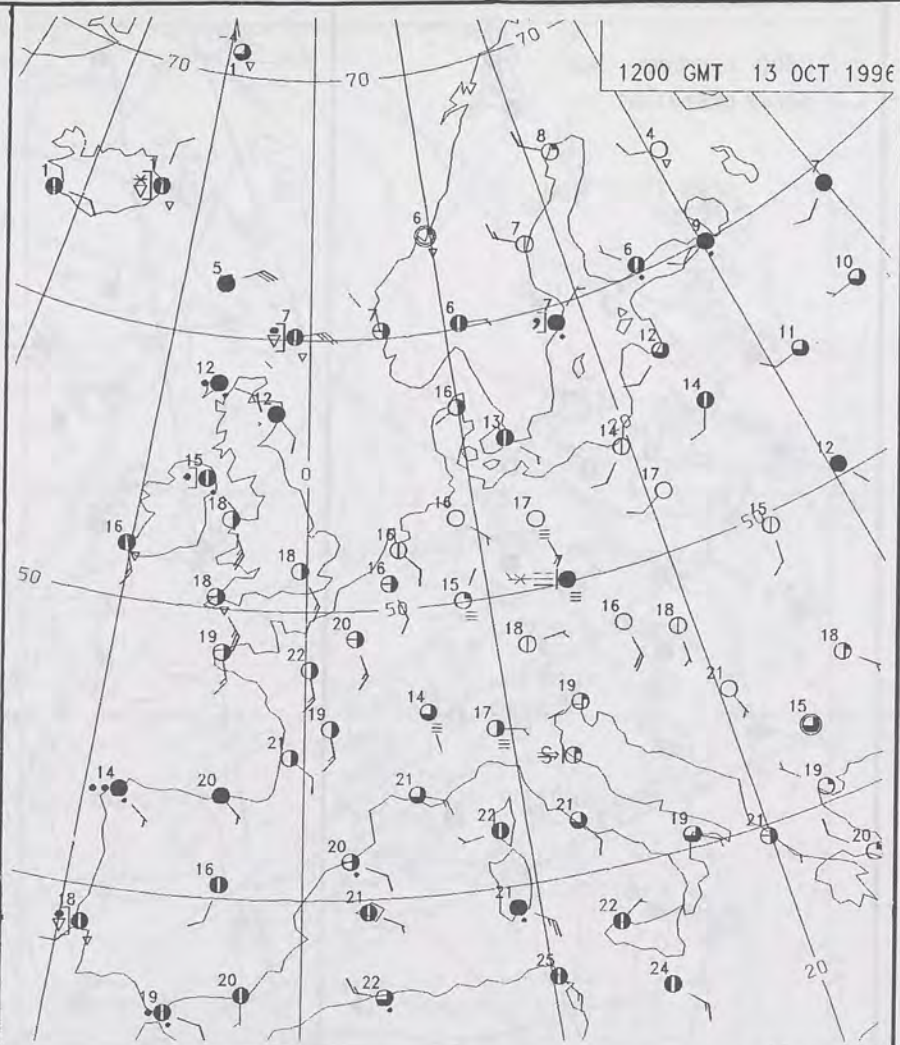
Telephone: 0171 405 4358  
Fax: 0171 404 4314



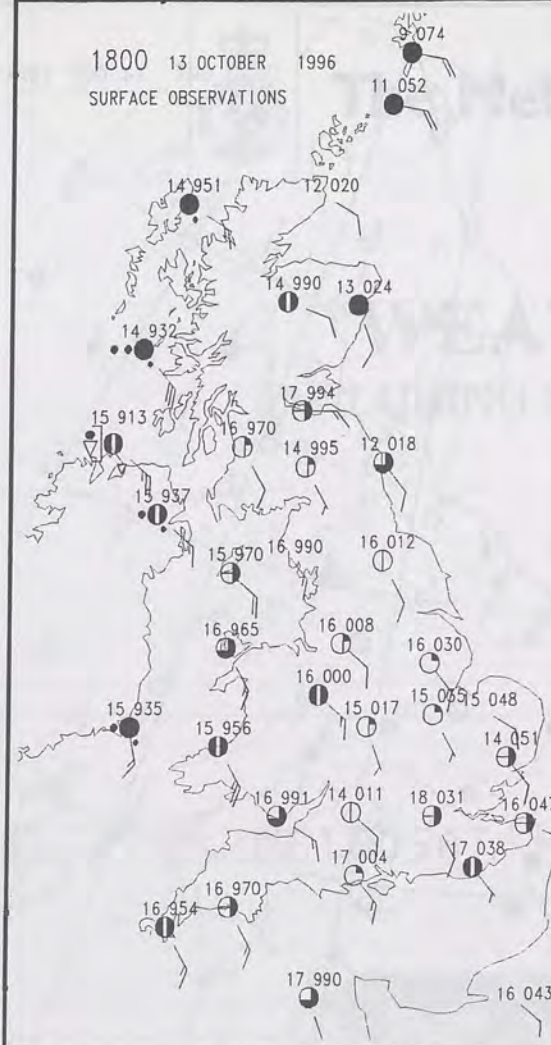
1200 13 OCTOBER 1996  
SURFACE OBSERVATIONS



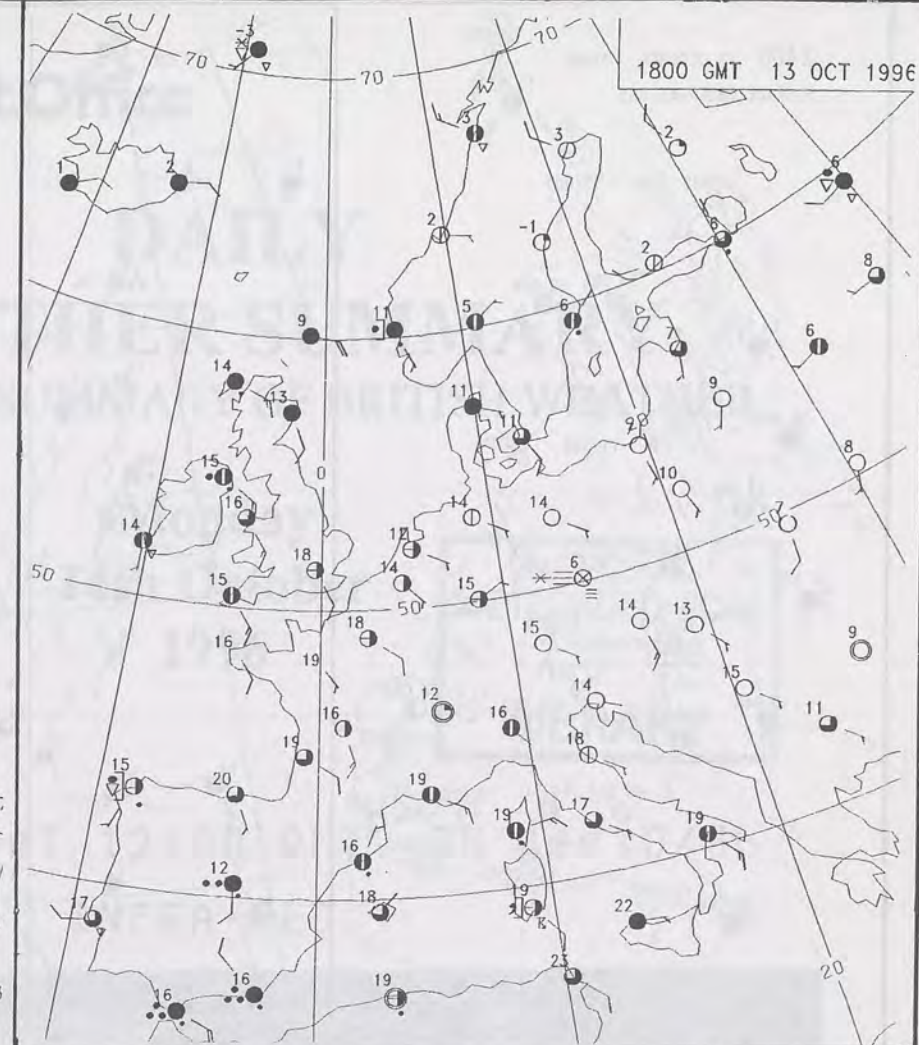
1200 GMT 13 OCT 1996



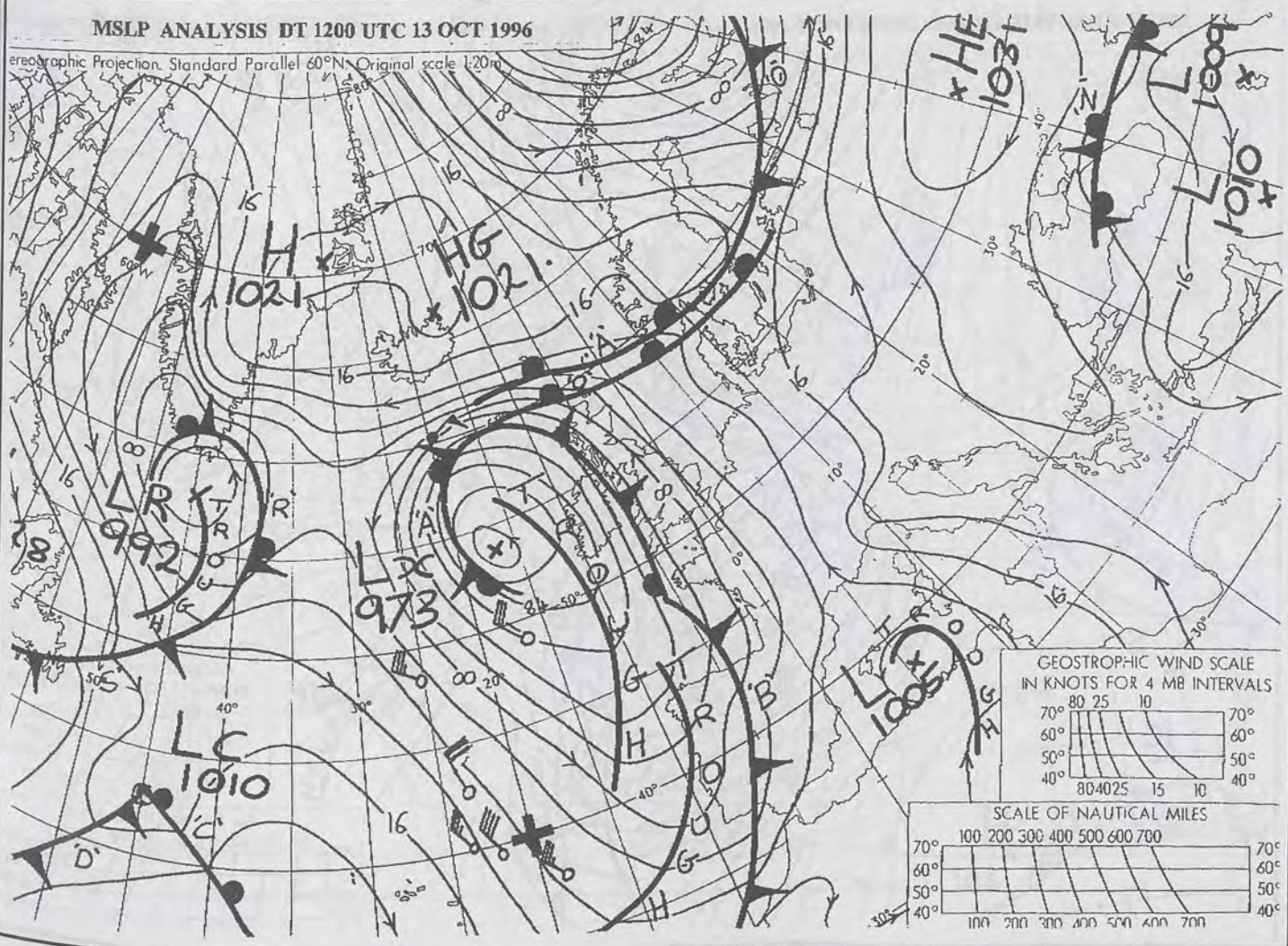
1800 13 OCTOBER 1996  
SURFACE OBSERVATIONS



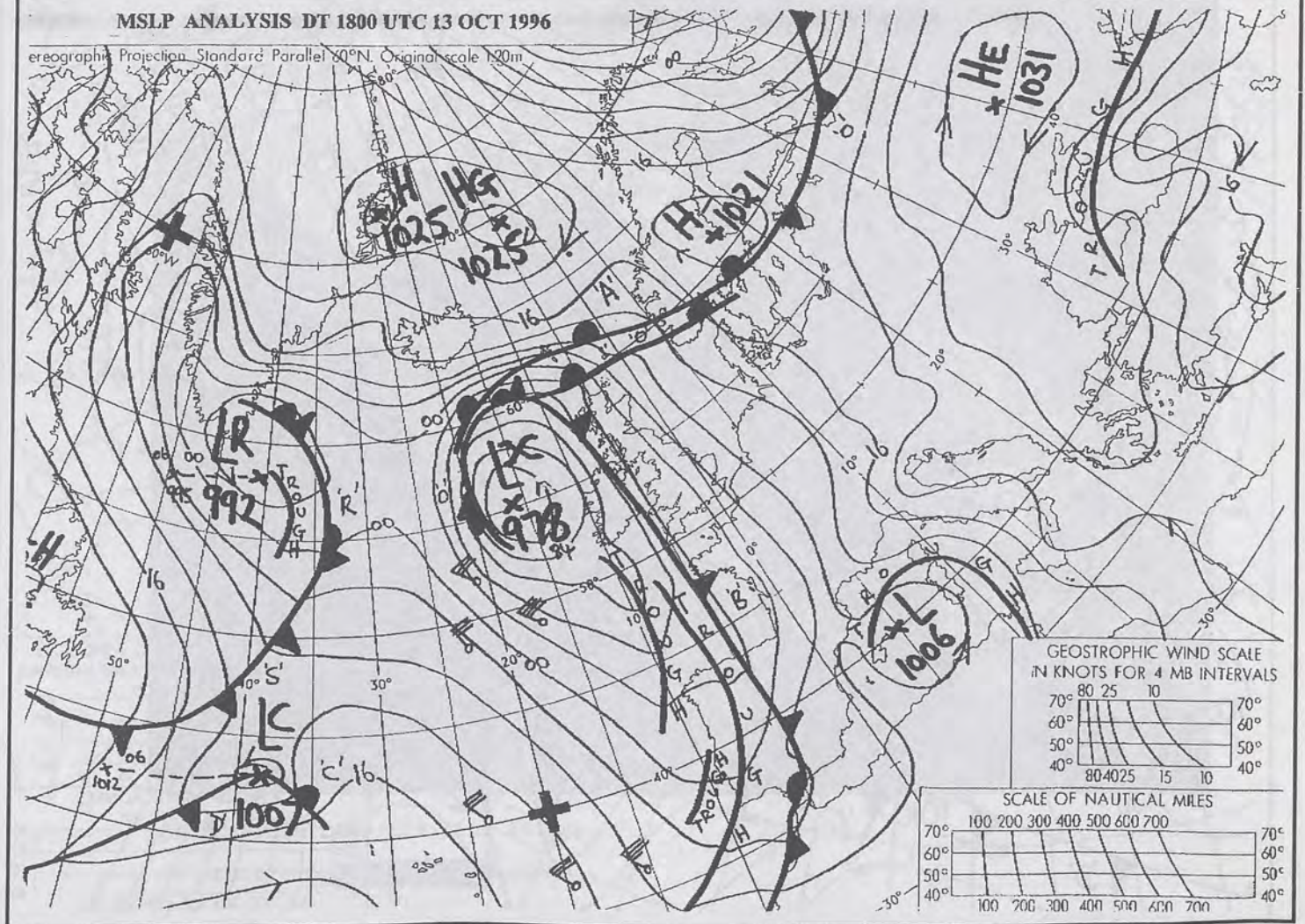
1800 GMT 13 OCT 1996



MSLP ANALYSIS DT 1200 UTC 13 OCT 1996



MSLP ANALYSIS DT 1800 UTC 13 OCT 1996





NOT FOR LOAN

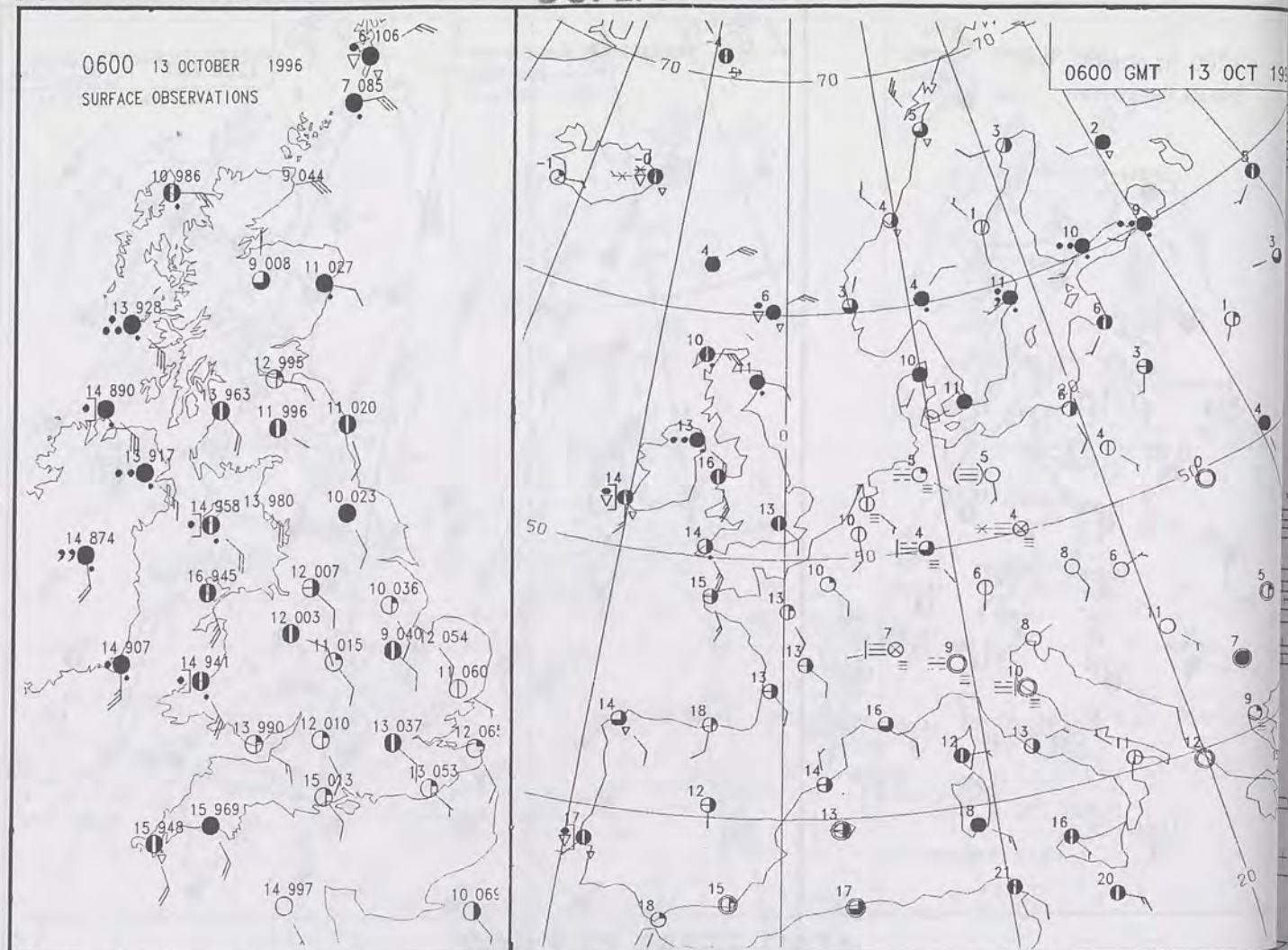
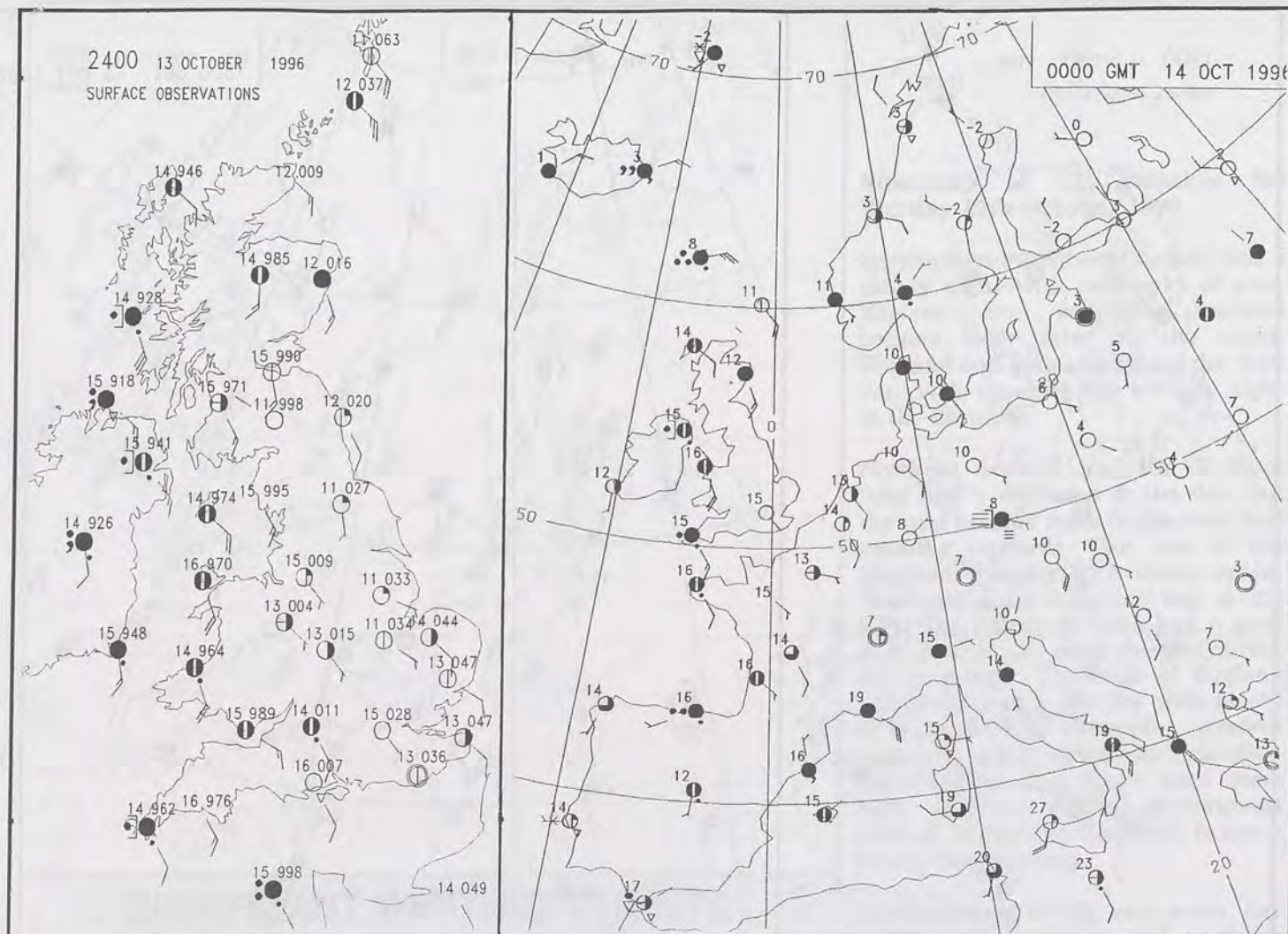
DUPLICATE ALSO

2400 13 OCTOBER 1996  
SURFACE OBSERVATIONS

0000 GMT 14 OCT 1996

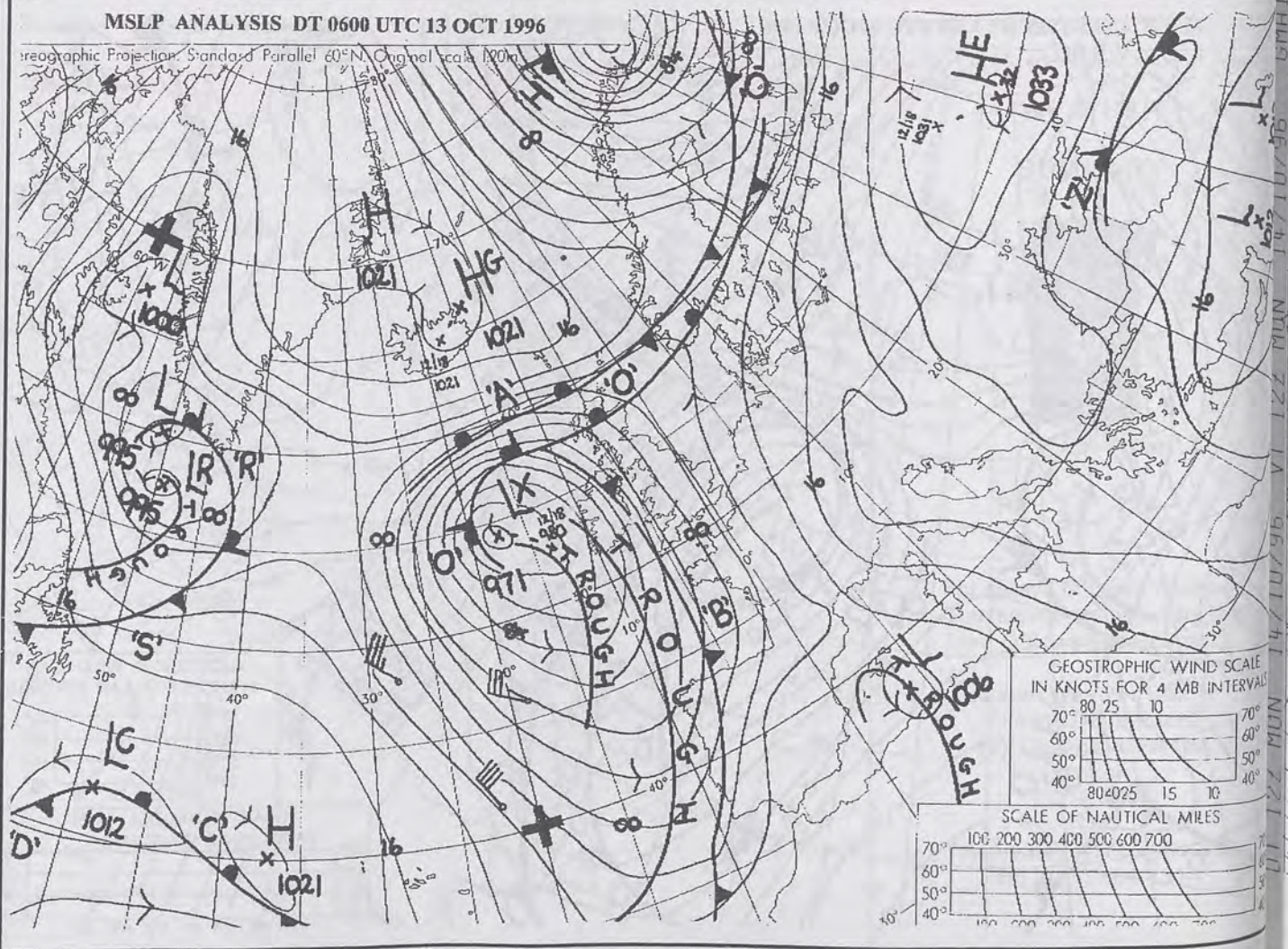
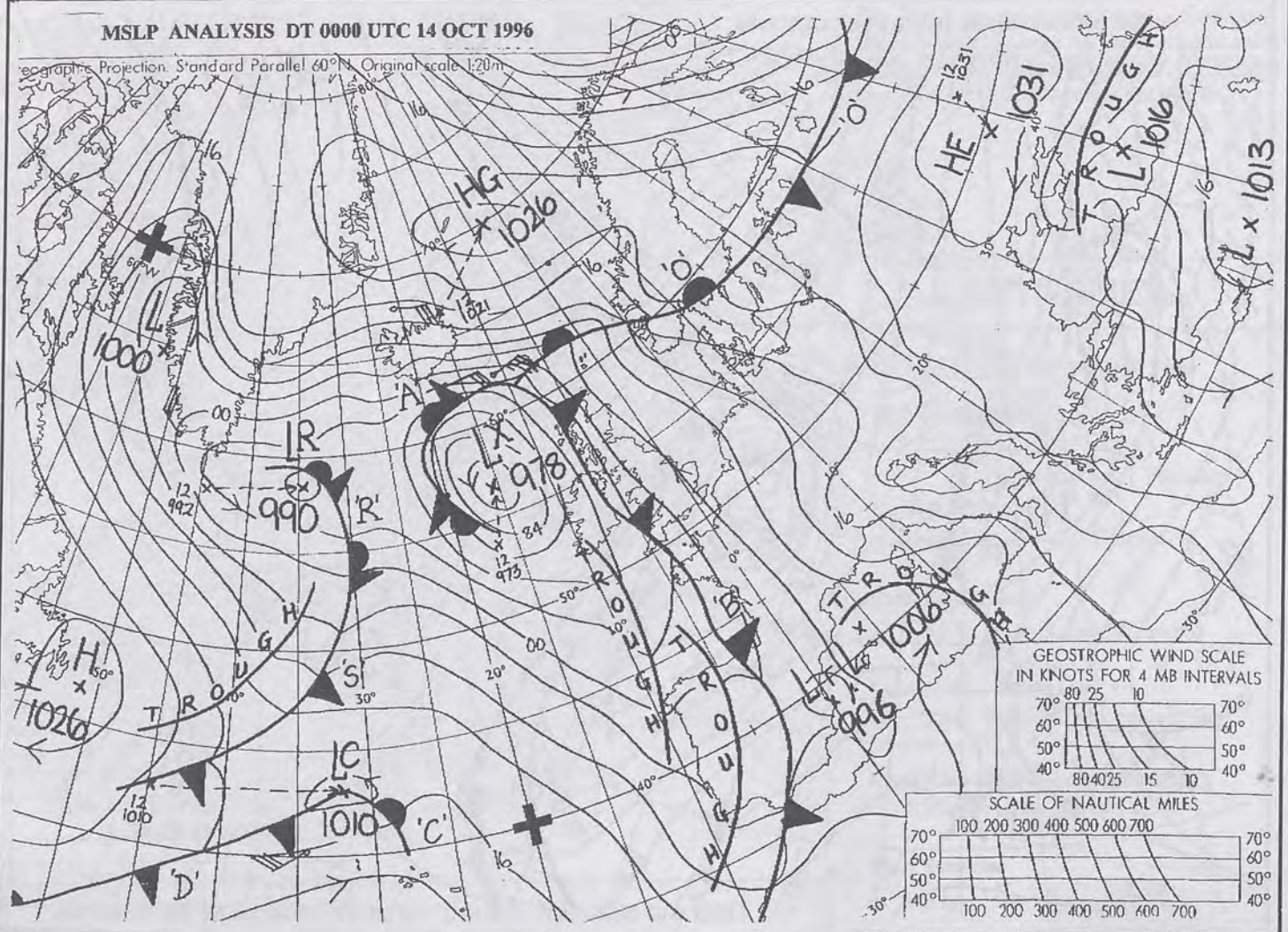
0600 13 OCTOBER 1996  
SURFACE OBSERVATIONS

0600 GMT 13 OCT 1996

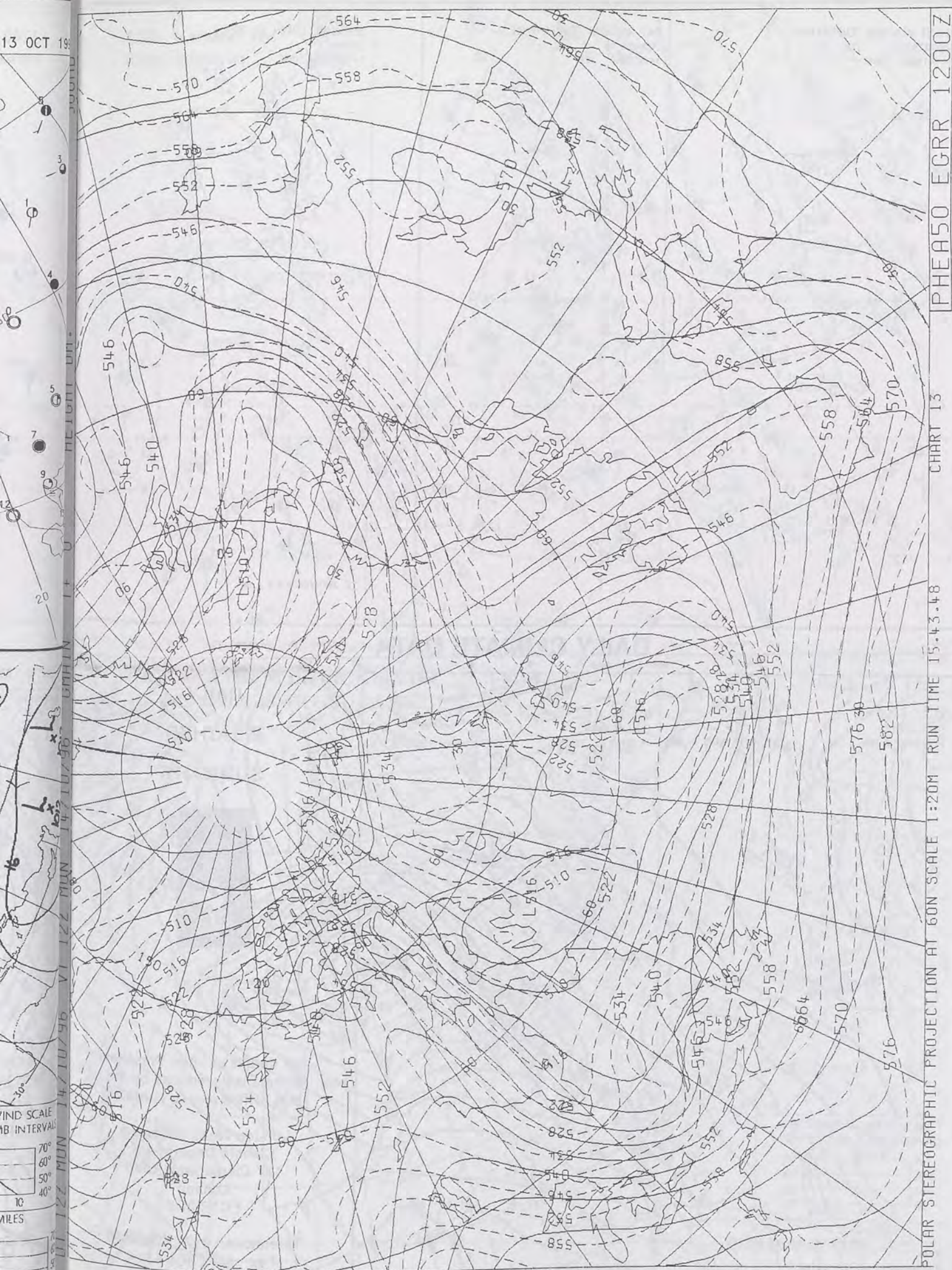


MSLP ANALYSIS DT 0000 UTC 14 OCT 1996

MSLP ANALYSIS DT 0600 UTC 13 OCT 1996








# DAILY WEATHER SUMMARY

INCLUDING SUMMARY OF BRITISH WEATHER

**Monday  
14th October  
1996**

NATIONAL  
METEOROLOGICAL  
22 OCT 1996  
LIBRARY

METEOSAT AT 12:00 GMT ON 14/10/96  
INFRA-RED



CLOUD-TOP OR LAND/SEA TEMPERATURE

COLD  WARM



0600 14 OCTOBER 1996  
SIGWX



1200 14 OCTOBER 1996  
SIGWX



### Summary of UK weather for Monday 14th October 1996

Central and eastern England had a clear and misty night with shallow fog patches in places. Elsewhere it was cloudy with occasional showers affecting western areas. During the night more persistent rain spread across southwest England and Wales, reaching Northern Ireland just before dawn.

Outbreaks of rain, heavy at times, continued to affect western areas throughout the day. The rain pushed up into southern and western Scotland during the afternoon, and scattered showers broke out across southeast England. Most eastern areas of England stayed dry with some pleasant sunshine.

During the evening a band of heavy rain pushed northwards across Wales and northwest England, whilst showery outbreaks spread into eastern areas of England. Clearer weather reached Northern Ireland and south-western parts of England and Wales.

The wetter areas had temperatures around average, but many northern and eastern parts were rather warm. Across East Anglia one or two spots became very warm.

## SIGNIFICANT WEATHER CHARTS

1800 14 OCTOBER 1996  
SIGWX



2400 14 OCTOBER 1996  
SIGWX



## EXTREMES

### MONDAY 14th OCTOBER 1996

#### Highest Maximum

: 20.6 C Holbeach [ Lincolnshire ]

#### Lowest Maximum

: 11.5 C Lerwick [ Shetland ]

#### Lowest Minimum

: 5.3 C Leconfield [ Humberside ]

#### Lowest Grass Minimum

: 3.1 C Wittering [ Cambridgeshire ]

#### Most Rain (24 hrs from 0900 GMT)

: 30.0mm Dumfries  
[ Dumfries and Galloway ]

#### Most Sunshine

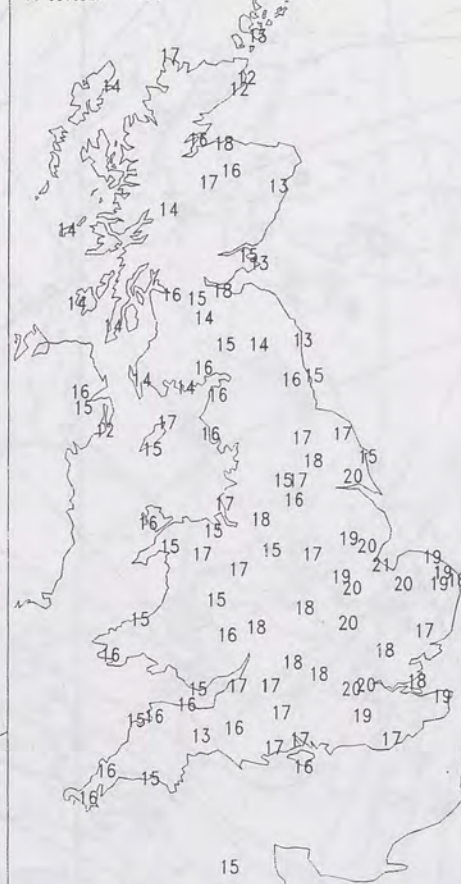
: 6.1 hrs Hunstanton [ Norfolk ]

Published by London Weather Centre. All times are GMT.

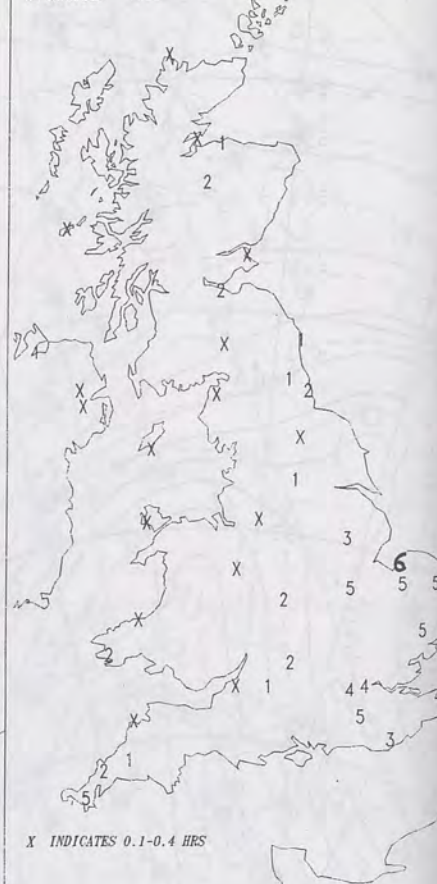
NIGHT MINIMUM TEMPERATURE  
(DEGREES C)  
14 OCTOBER 1996



DAY MAXIMUM TEMPERATURE  
(DEGREES C)  
14 OCTOBER 1996



SUNSHINE (DAWN TO DUSK)  
(HOURS)  
14 OCTOBER 1996



## DAILY CLIMATE DATA

NIGHT RAINFALL  
(MILLIMETRES)  
14 OCTOBER 1996



DAY RAINFALL  
(MILLIMETRES)  
14 OCTOBER 1996



## DAILY WEATHER SUMMARY

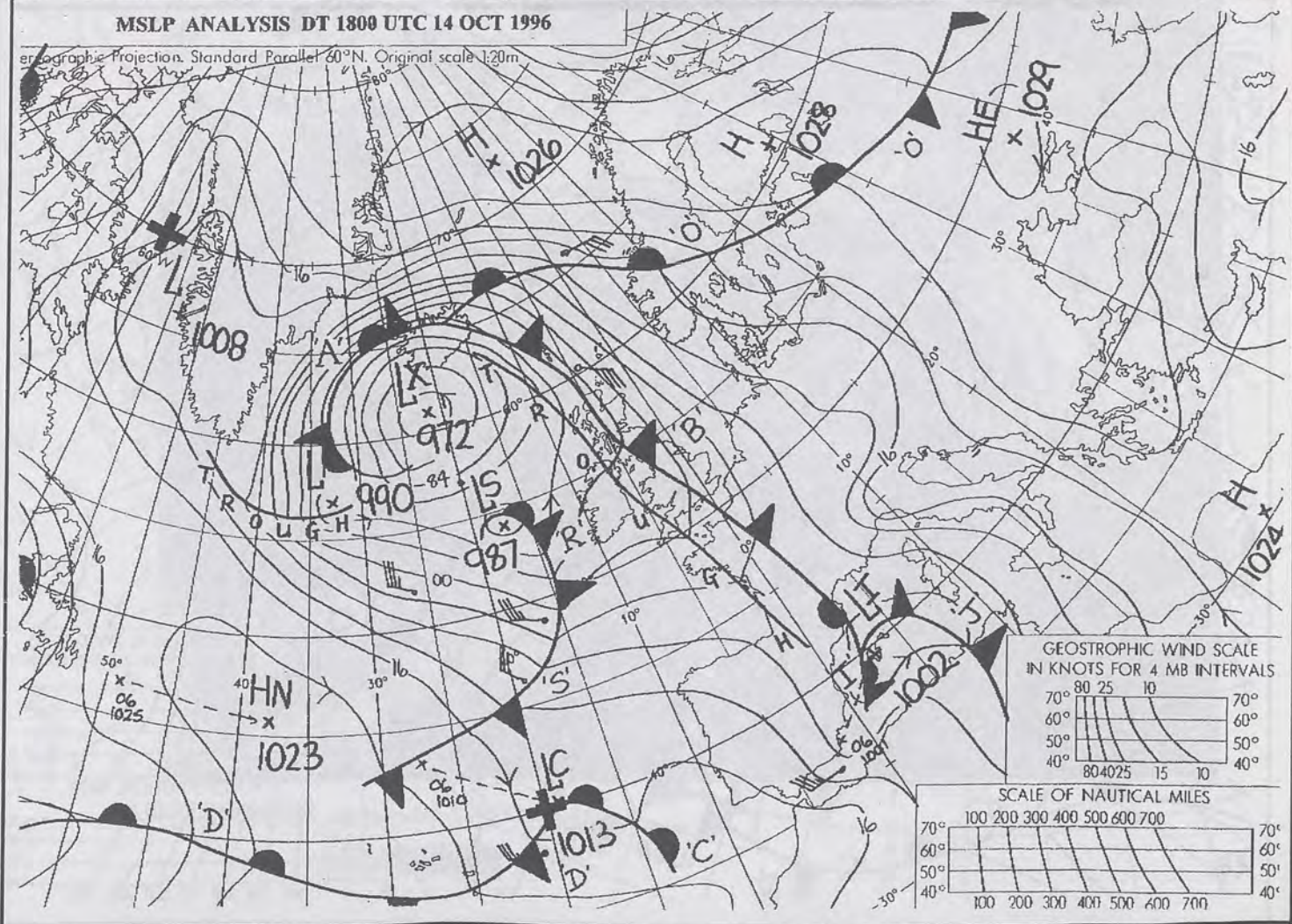
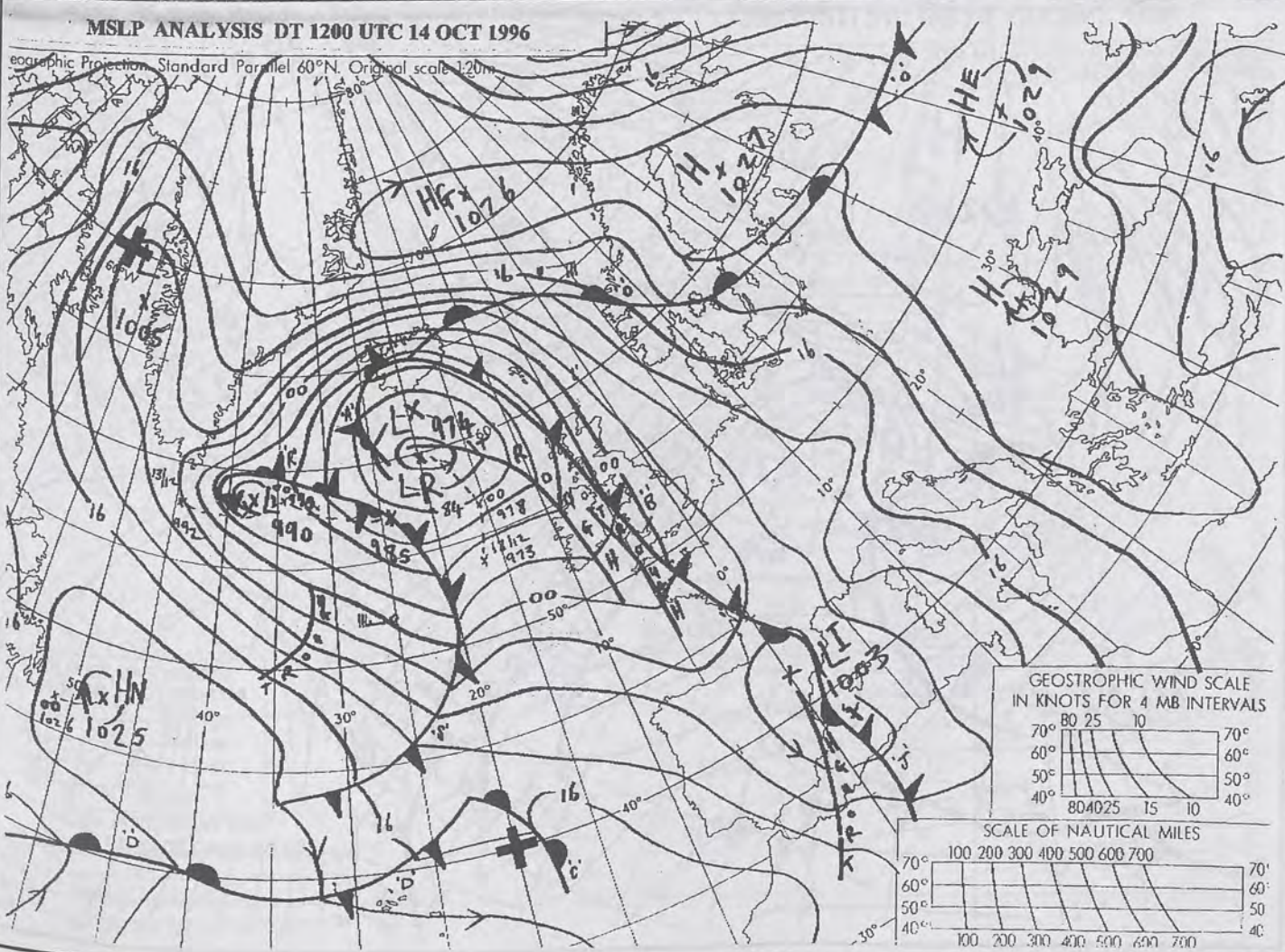
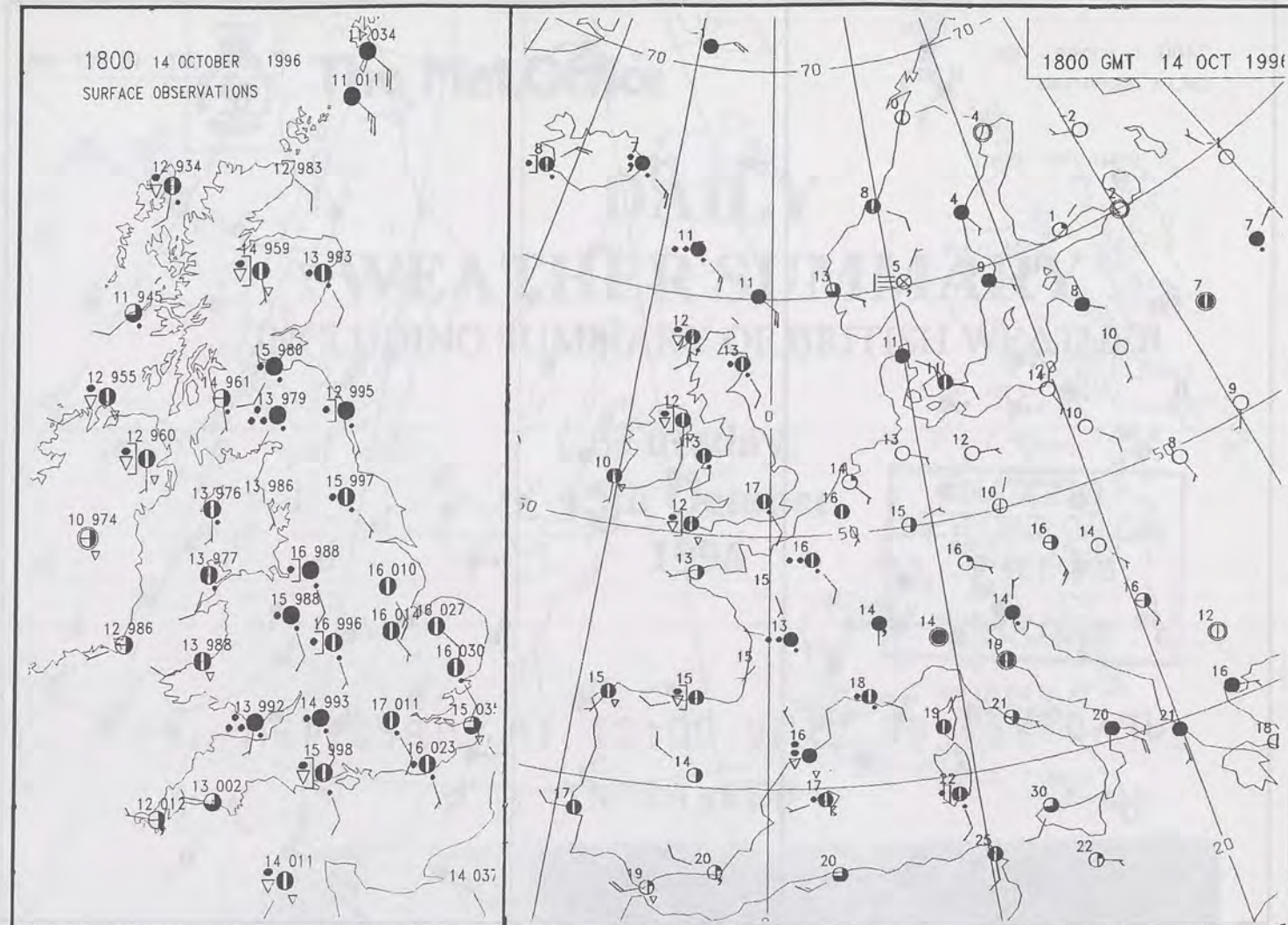
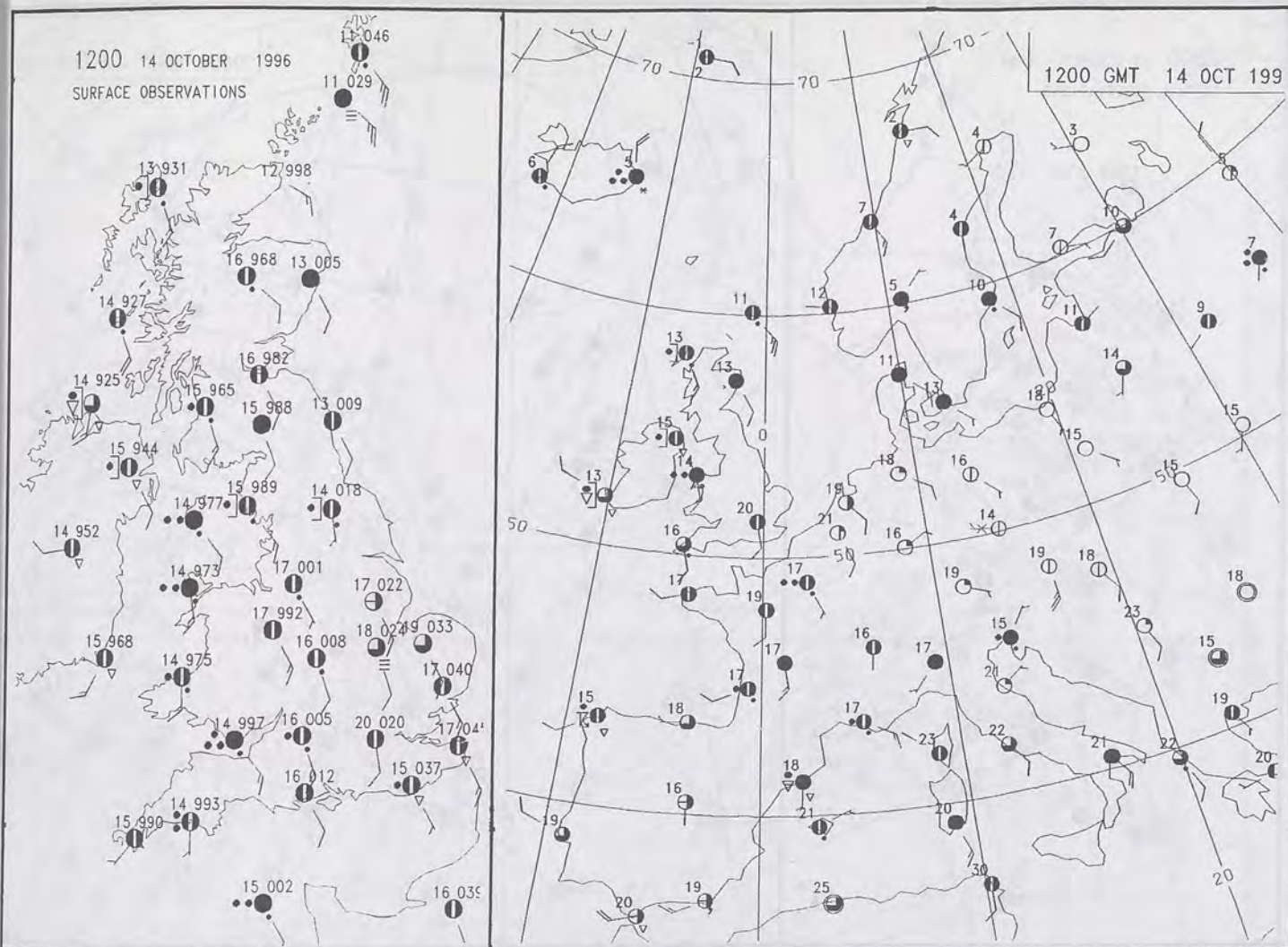


For details of other Weather Summaries produced by the Met. Office please contact:

London Weather Centre  
Climate Department  
127 Clerkenwell Road  
London  
EC1R 5DB

Telephone: 0171 405 4358  
Fax: 0171 404 4314

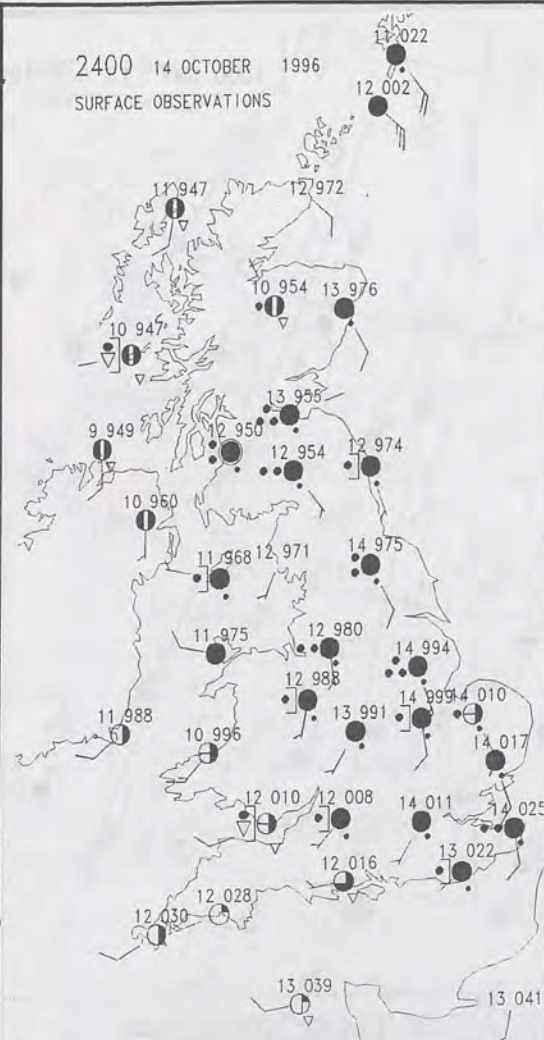




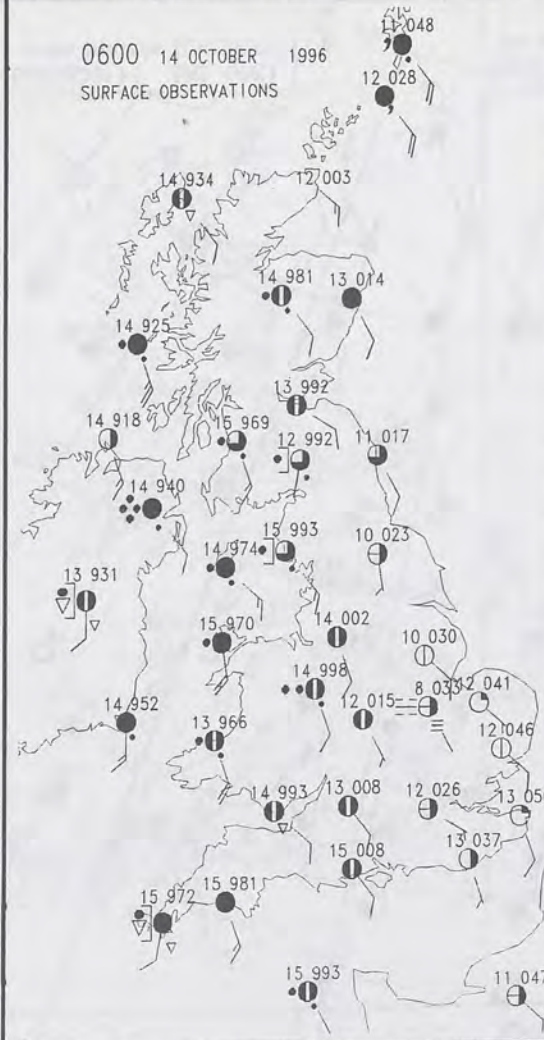


NOT FOR LOAN

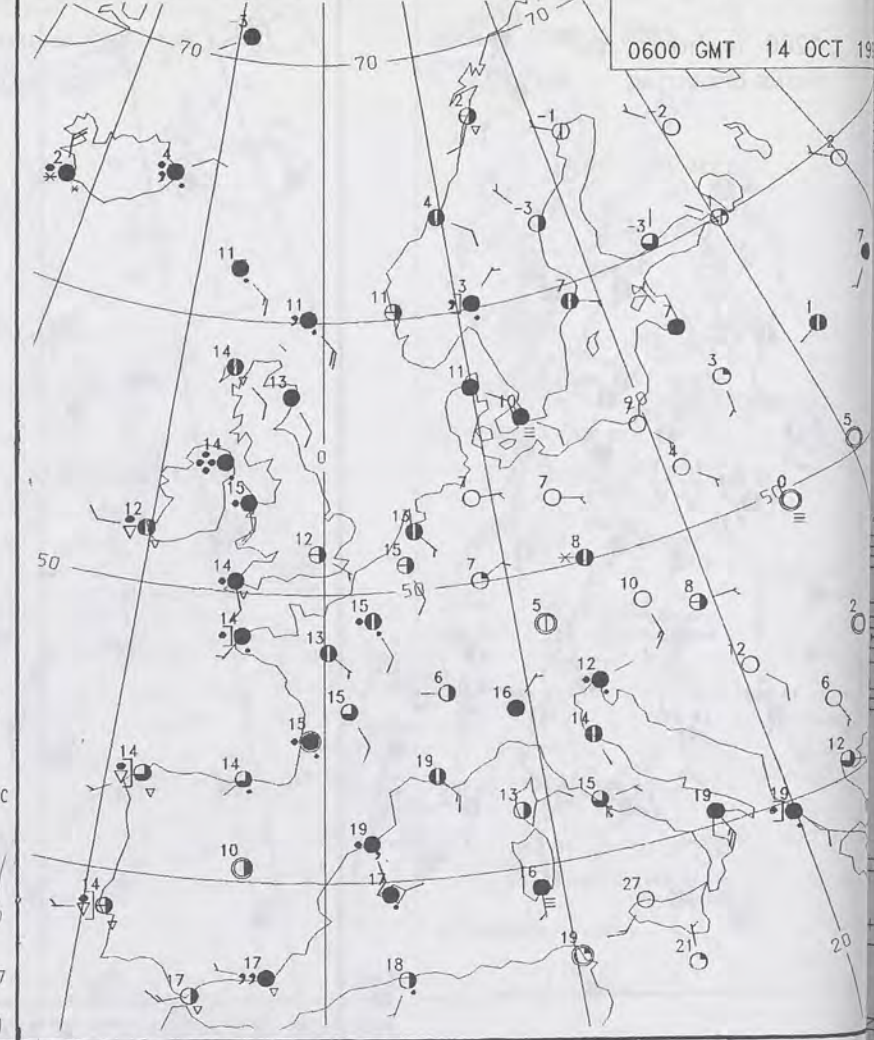
DUPLICATE ALSO

2400 14 OCTOBER 1996  
SURFACE OBSERVATIONS

0000 GMT 15 OCT 1996

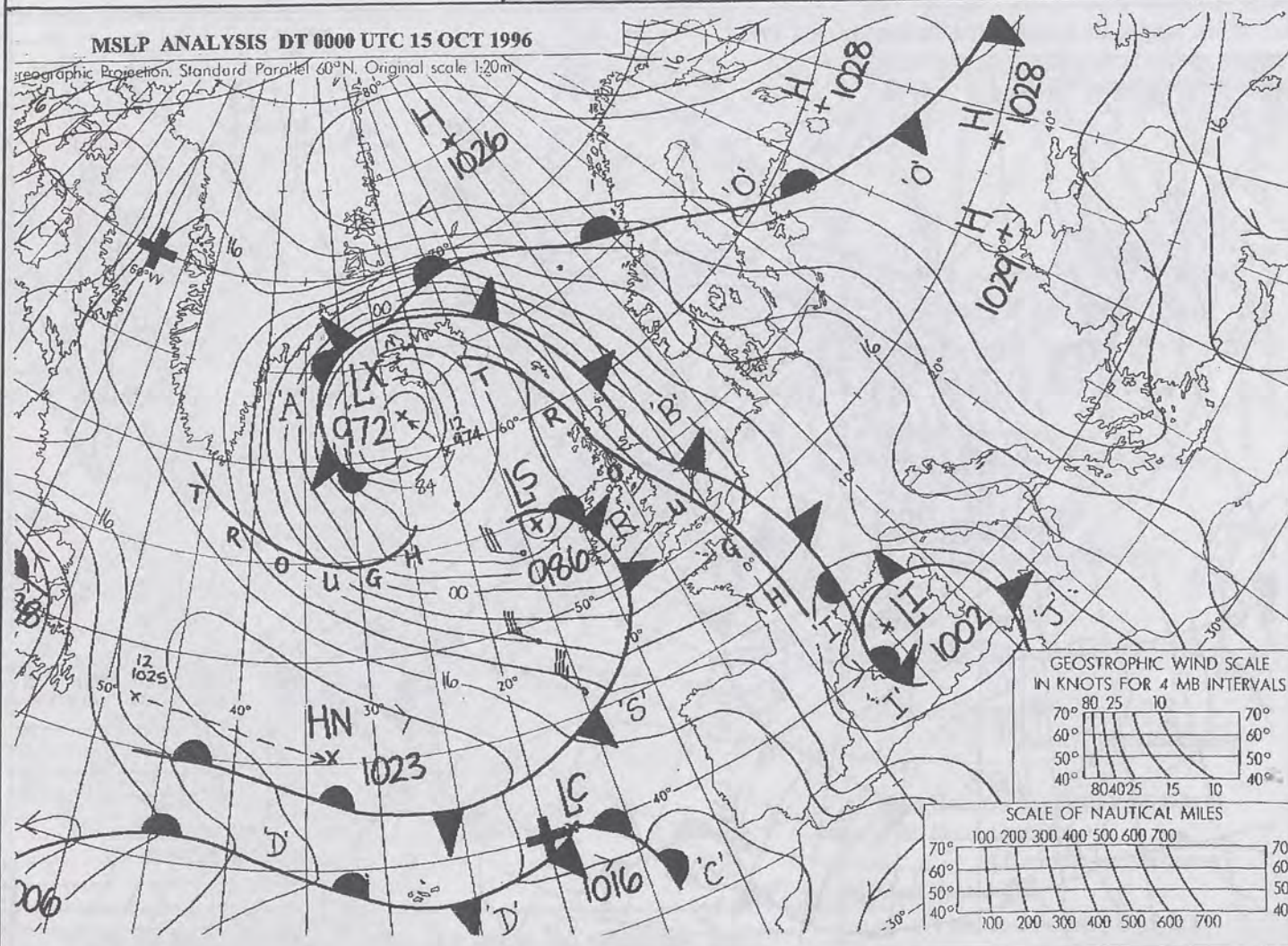
0600 14 OCTOBER 1996  
SURFACE OBSERVATIONS

0600 GMT 14 OCT 1996



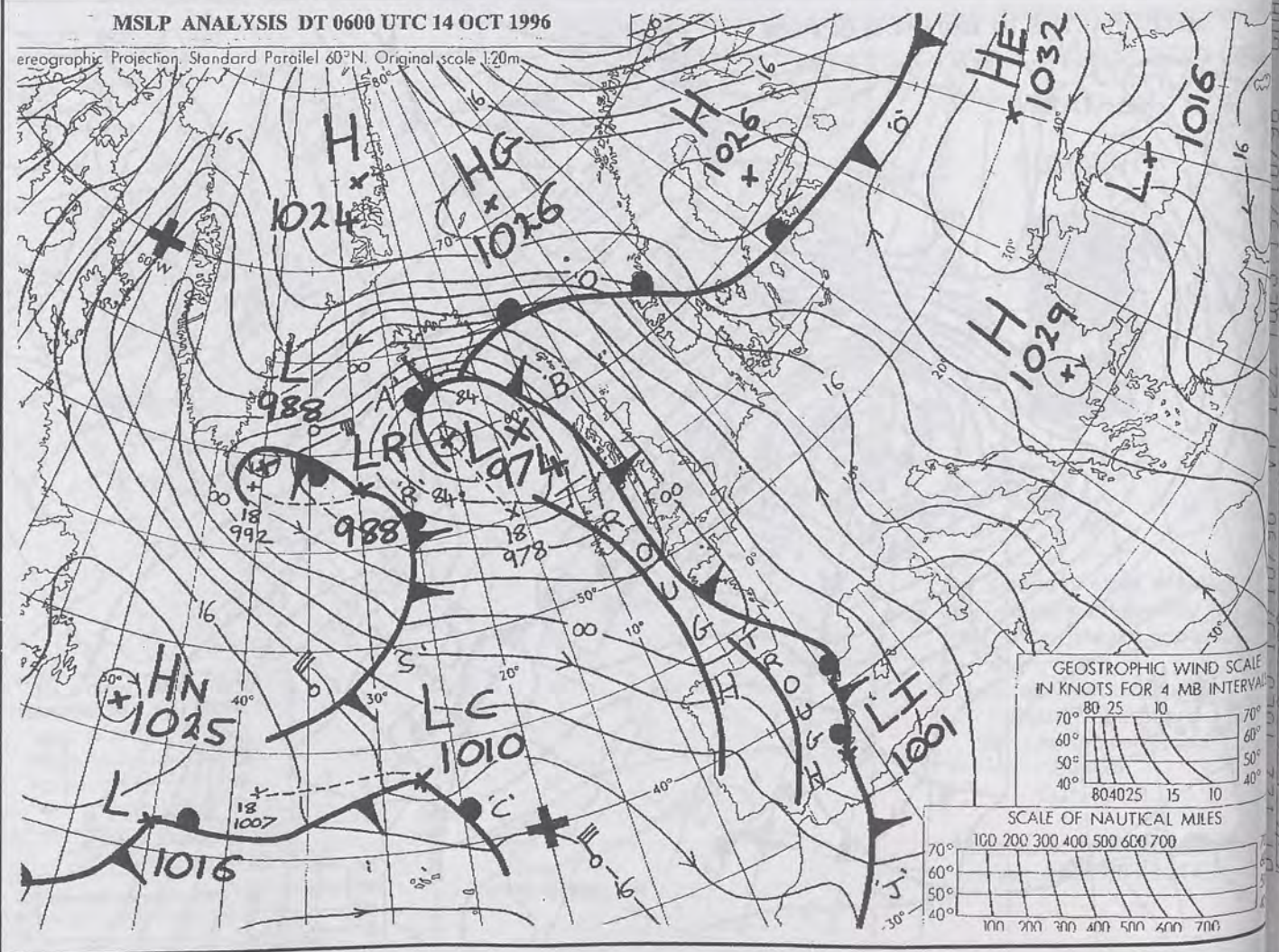
MSLP ANALYSIS DT 0000 UTC 15 OCT 1996

Geographic Projection, Standard Parallel 60°N, Original scale 1:20m



MSLP ANALYSIS DT 0600 UTC 14 OCT 1996

Geographic Projection, Standard Parallel 60°N, Original scale 1:20m






14 OCT 1996

1016

WIND SCALE  
MB INTERVAL  
70°  
60°  
50°  
40°  
5 10  
MILES

700



The Met.Office


# DAILY WEATHER SUMMARY

INCLUDING SUMMARY OF BRITISH WEATHER

Tuesday  
15th October  
1996

NATIONAL  
METEOROLOGICAL  
31 OCT 1996  
LIBRARY

METEOSAT AT 12:00 GMT ON 15/10/96  
INFRA-RED



CLOUD-TOP OR LAND/SEA TEMPERATURE  
COLD WARM



0600 15 OCTOBER 1996  
SIGWX



1200 15 OCTOBER 1996  
SIGWX



## SIGNIFICANT WEATHER CHARTS

1800 15 OCTOBER 1996  
SIGWX



2400 15 OCTOBER 1996  
SIGWX



Published by London Weather Centre. All times are GMT.

## Summary of UK weather for Tuesday 15th October 1996

The overnight rain in eastern and northern parts of England generally died out by dawn, whilst the rain in southern Scotland spread to northern parts by the end of the night. Further rain was spreading in to Northern Ireland, and western parts of England and Wales around dawn. Elsewhere clear spells developed.

The rain in northern Scotland, became confined to the Northern Isles by midday, with showers developing across the rest of Scotland. The band of rain across Ireland, and into western parts of England and Wales, spread rapidly eastwards through the morning, reaching London by midday, and becoming much more showery in nature. Behind it there were also further showers, but these were mainly confined to the western side of the UK, where there were some heavy outbreaks, and some thunder. There were good spells of sunshine throughout the day in many places, both during the morning, and afternoon.

The evening and first part of the night were generally fine and clear across much of the UK, but the showers continued in the west, where there was still some thunder. The rain in the Northern Isles finally died out during the evening.

Temperatures were generally near or just above normal in the east, and rather cold in the west.

## EXTREMES

### TUESDAY 15th OCTOBER 1996

**Highest Maximum**  
: 17.1 C Shoeburyness [ Essex ]

**Lowest Maximum**  
: 8.5 C Cynwyd [ Clwyd ]

**Lowest Minimum**  
: 5.6 C Lough Fea [ Co.Londonderry ]

**Lowest Grass Minimum**  
: 2.1 C Moel - Y - Crio [ Clwyd ]

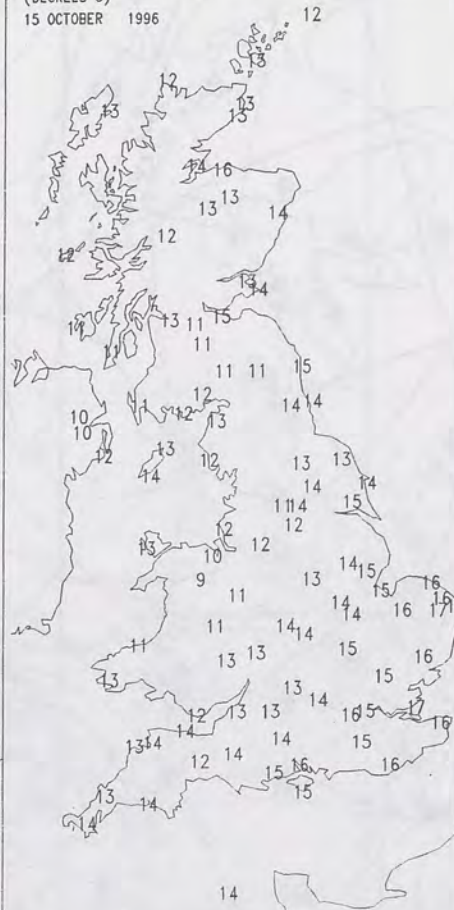
**Most Rain (24 hrs from 0900 GMT)**  
: 24.1mm Dumfries  
[ Dumfries and Galloway ]

**Most Sunshine**  
: 8.6 hrs Odiham [ Hampshire ]

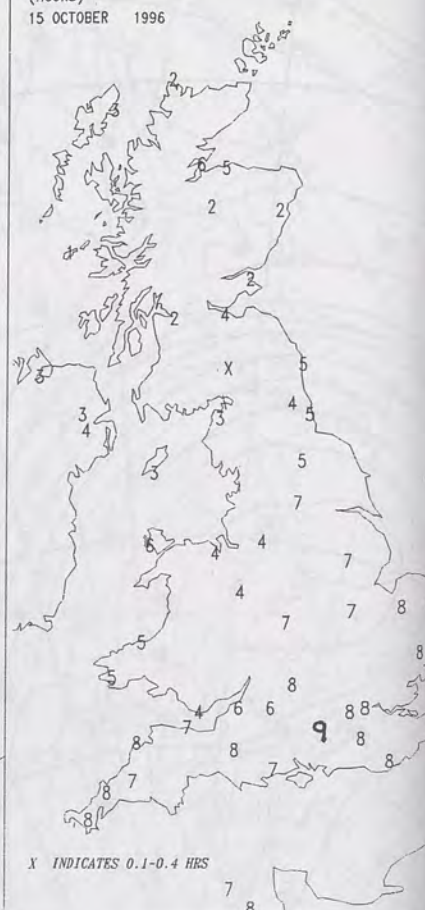
NIGHT MINIMUM TEMPERATURE  
(DEGREES C)  
15 OCTOBER 1996



DAY MAXIMUM TEMPERATURE  
(DEGREES C)  
15 OCTOBER 1996



SUNSHINE (DAWN TO DUSK)  
(HOURS)  
15 OCTOBER 1996

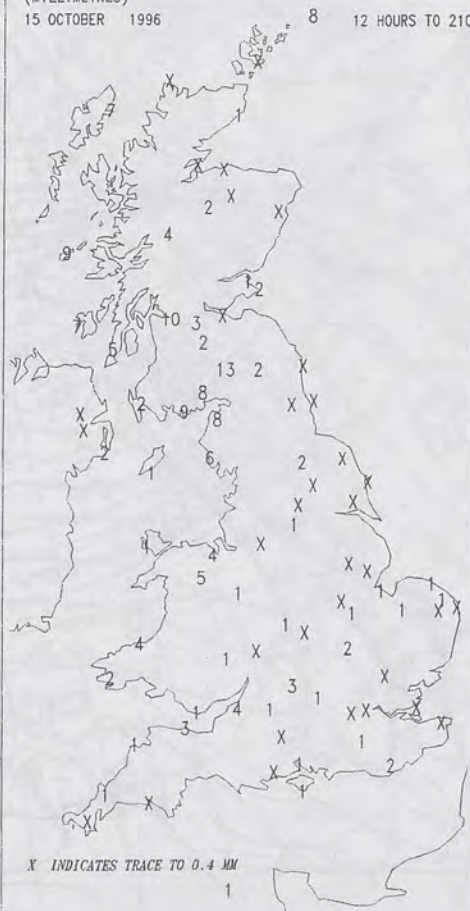


## DAILY CLIMATE DATA

NIGHT RAINFALL  
(MILLIMETRES)  
15 OCTOBER 1996



DAY RAINFALL  
(MILLIMETRES)  
15 OCTOBER 1996



## DAILY WEATHER SUMMARY



For details of other Weather Summaries produced by the Met. Office please contact:

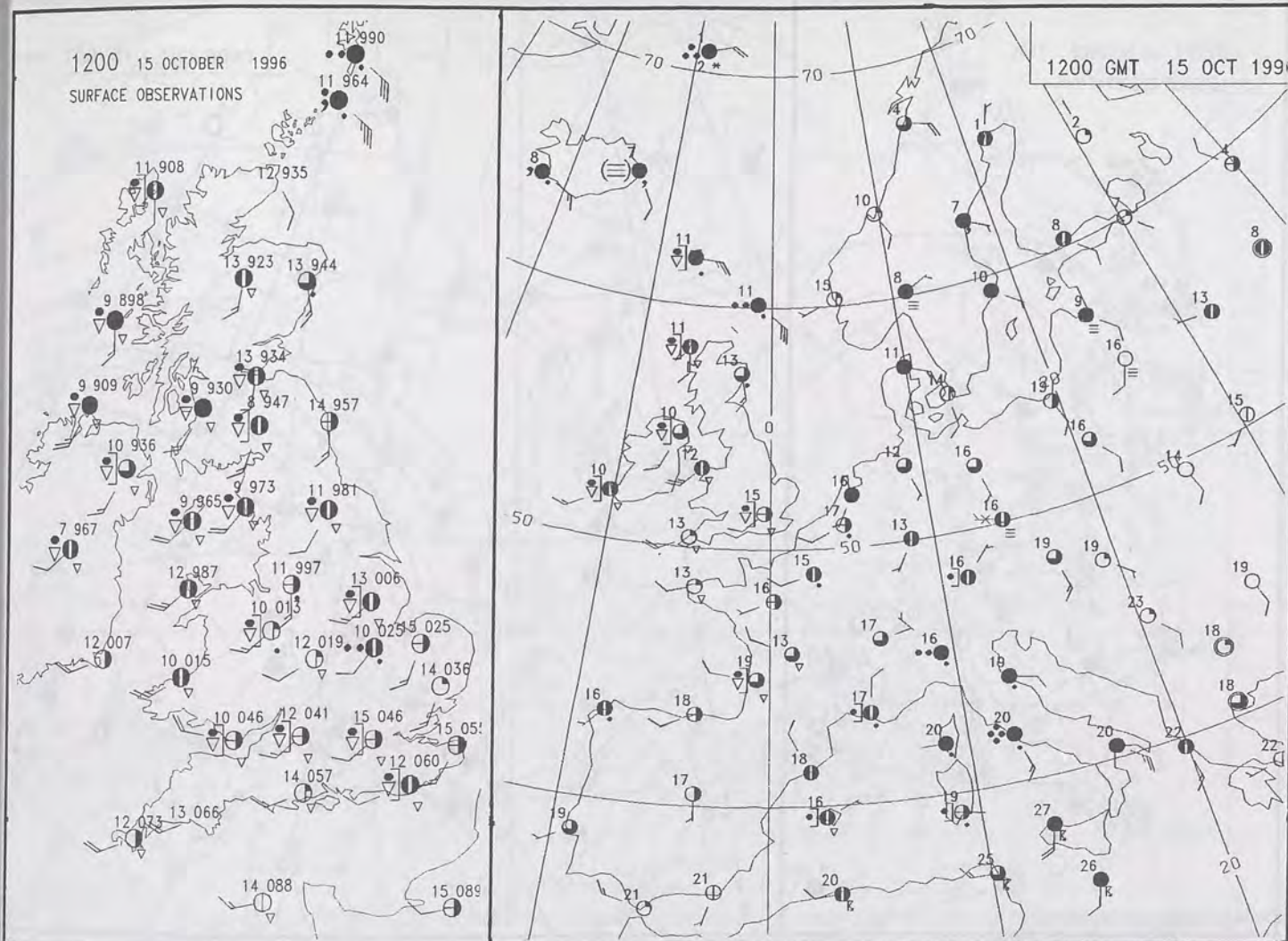
London Weather Centre  
Climate Department  
127 Clerkenwell Road  
London  
EC1R 5DB

Telephone: 0171 405 4358  
Fax: 0171 404 4314



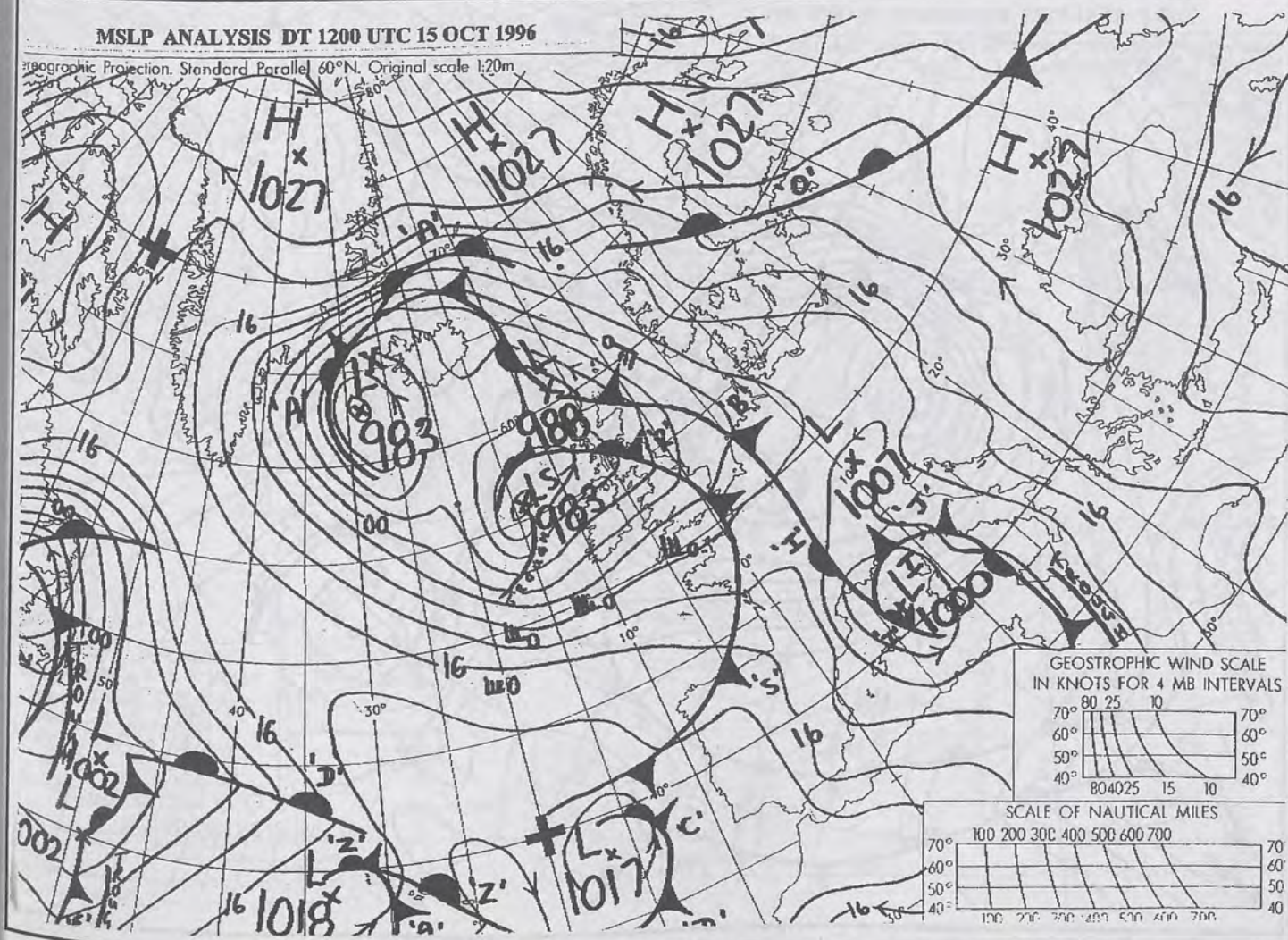
1200 15 OCTOBER 1996  
SURFACE OBSERVATIONS

1200 GMT 15 OCT 1996



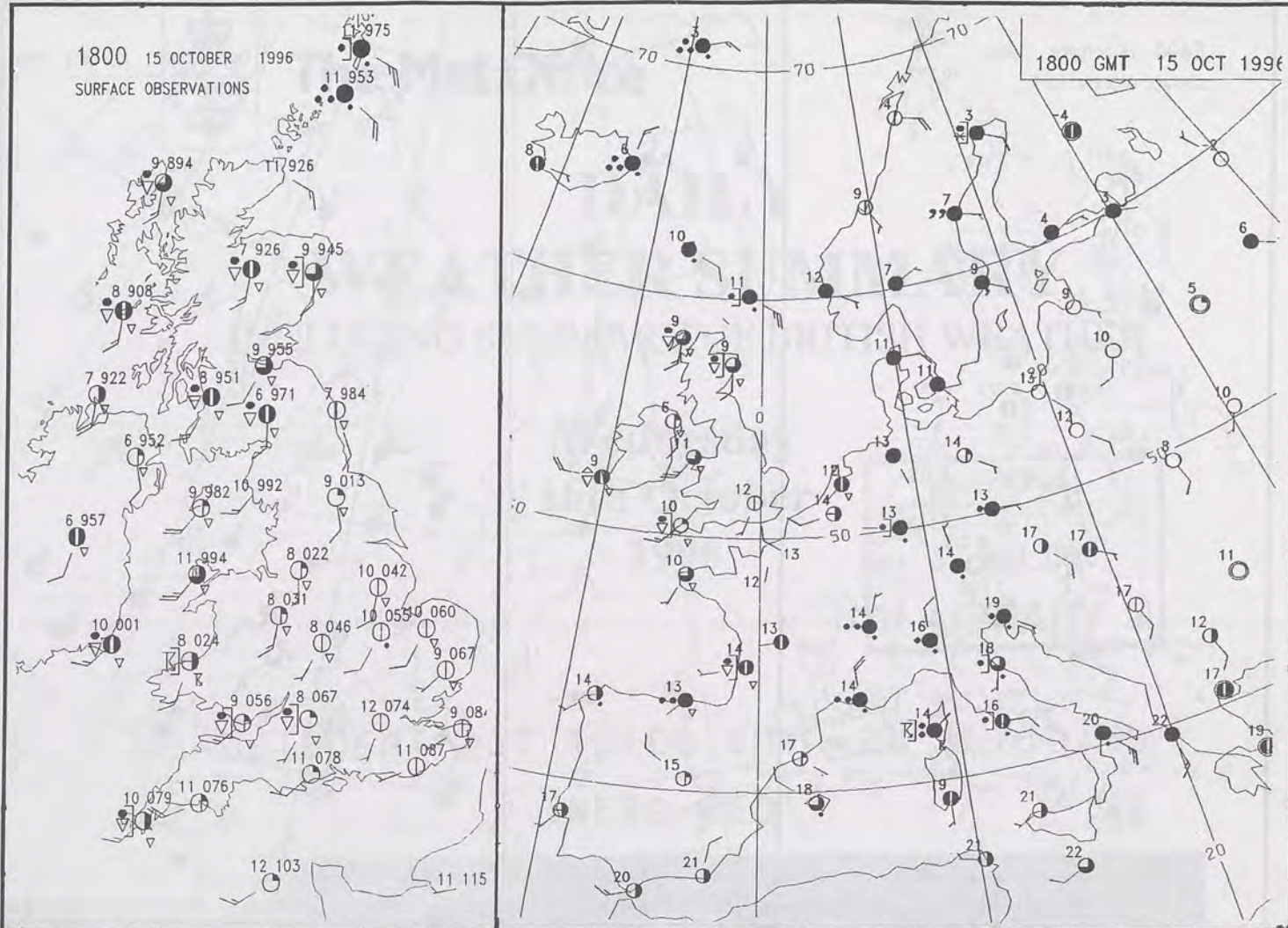
MSLP ANALYSIS DT 1200 UTC 15 OCT 1996

Geographic Projection. Standard Parallel 60°N. Original scale 1:20m



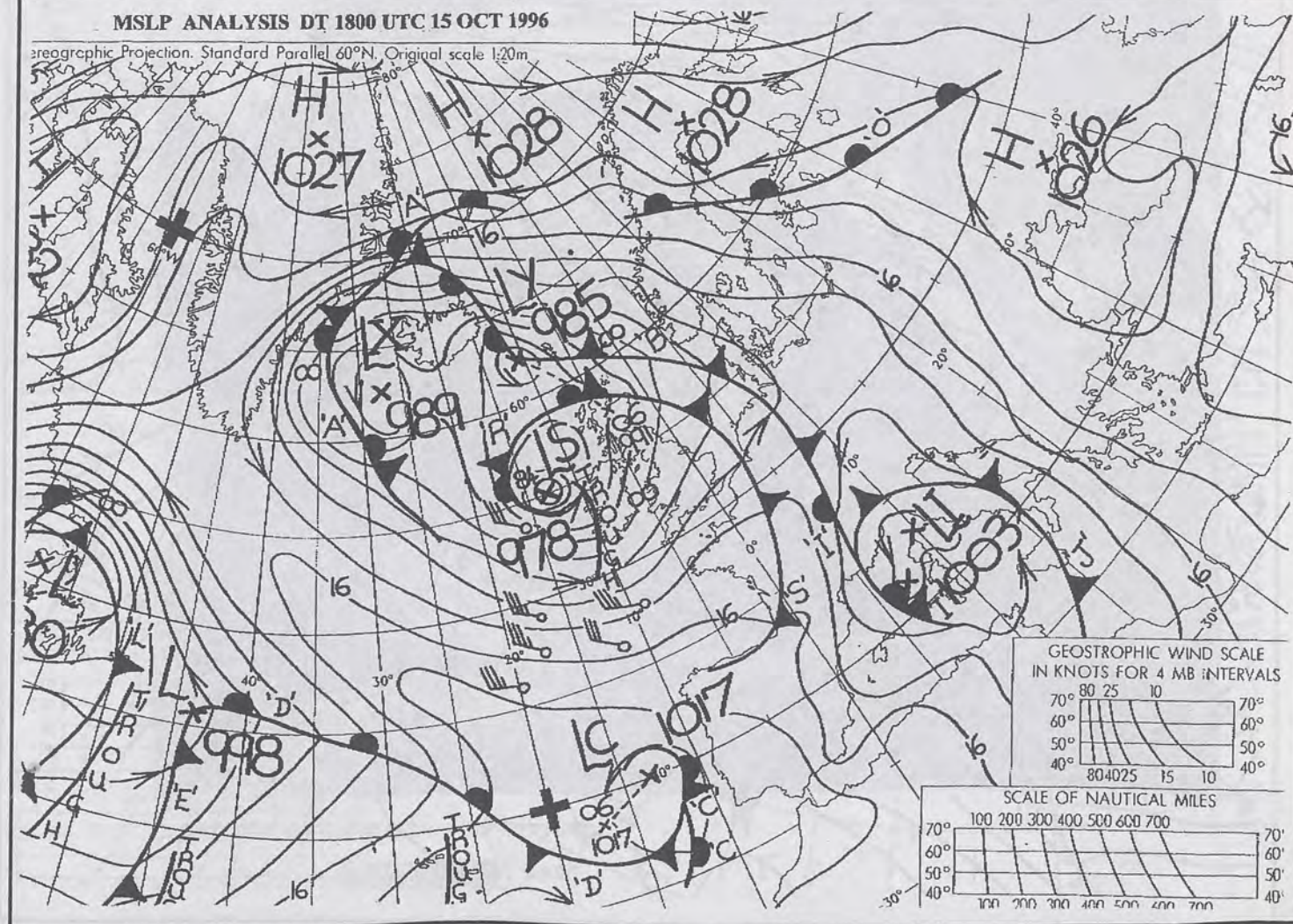
1800 15 OCTOBER 1996  
SURFACE OBSERVATIONS

1800 GMT 15 OCT 1996

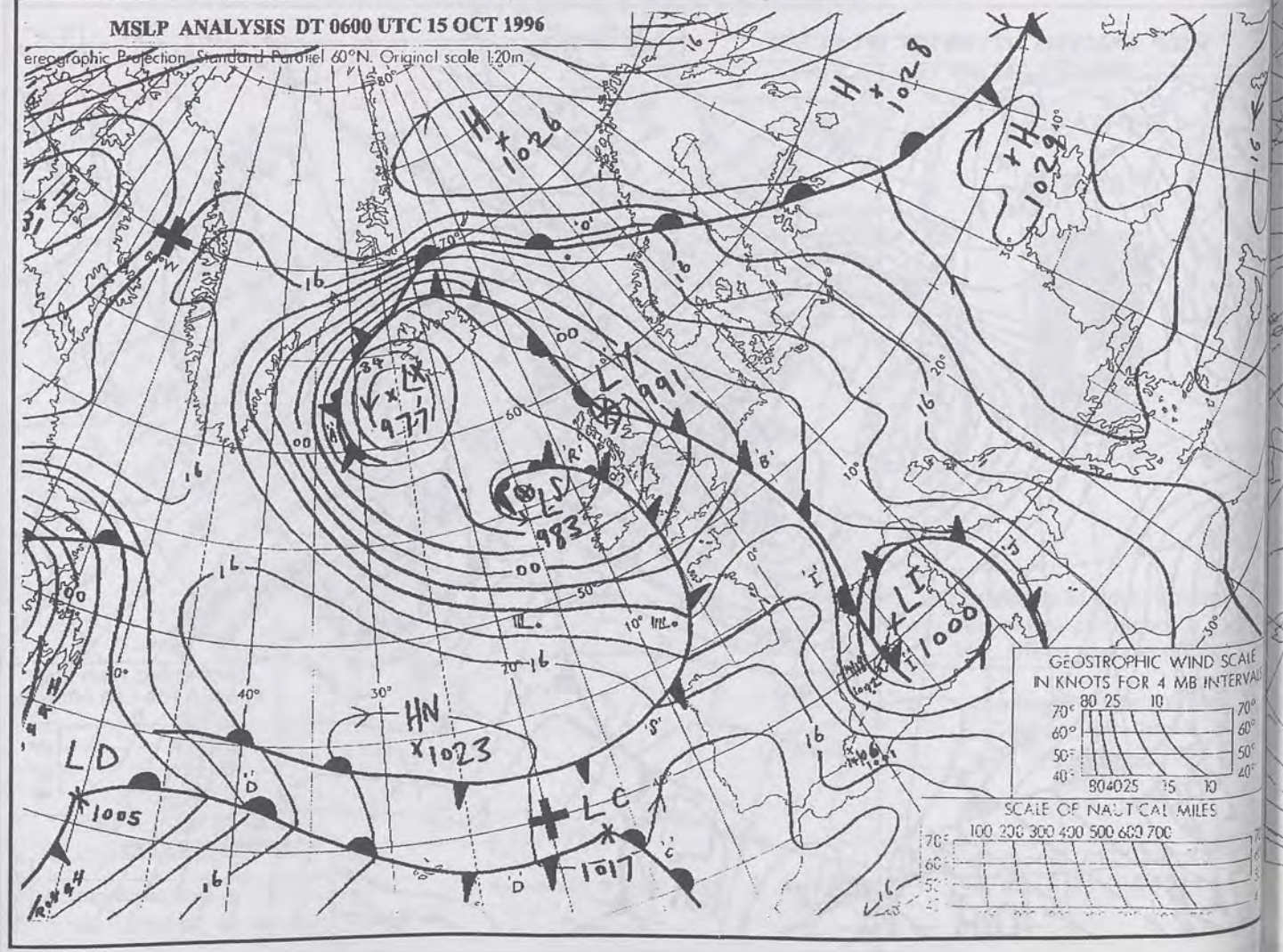
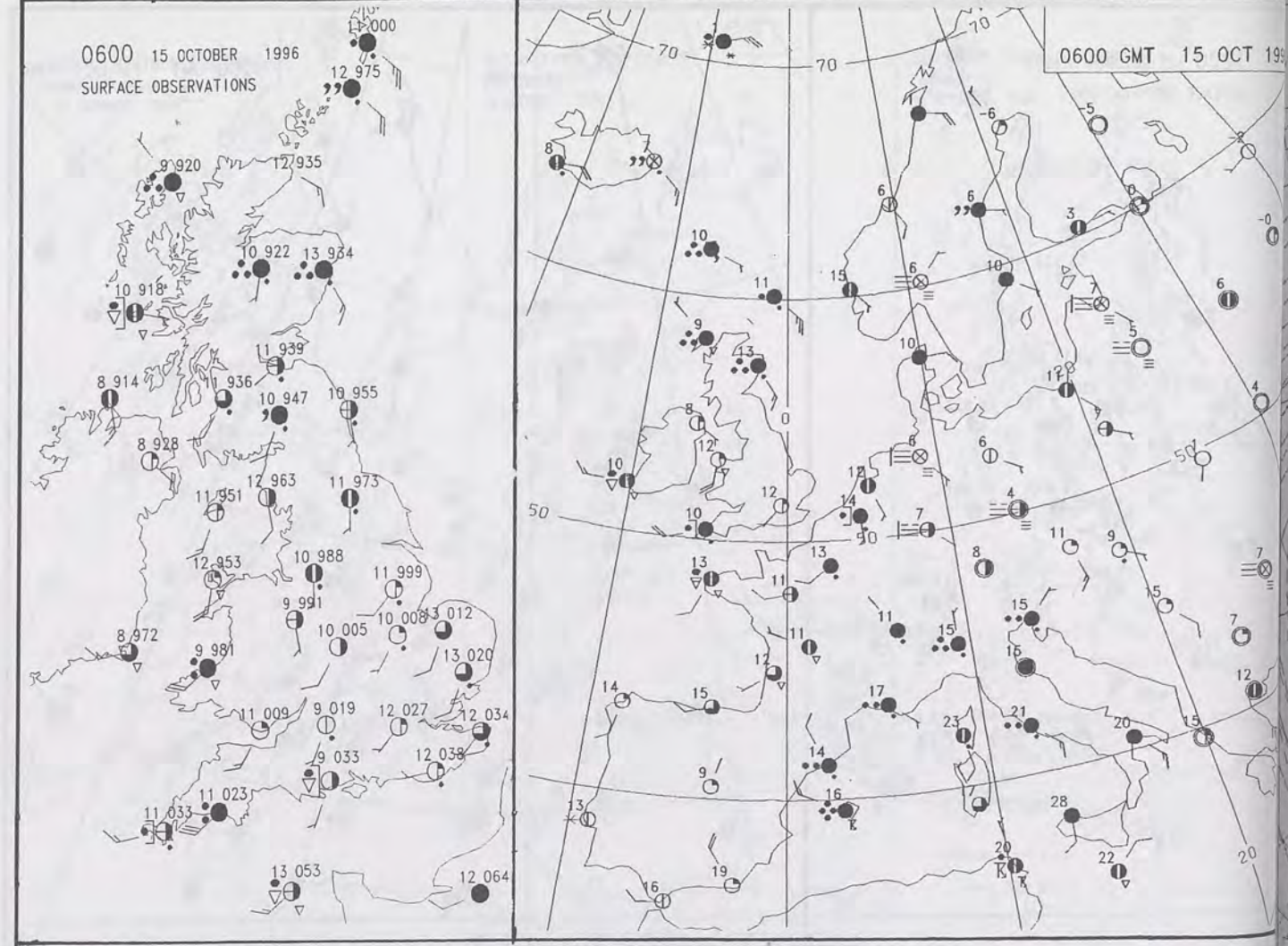
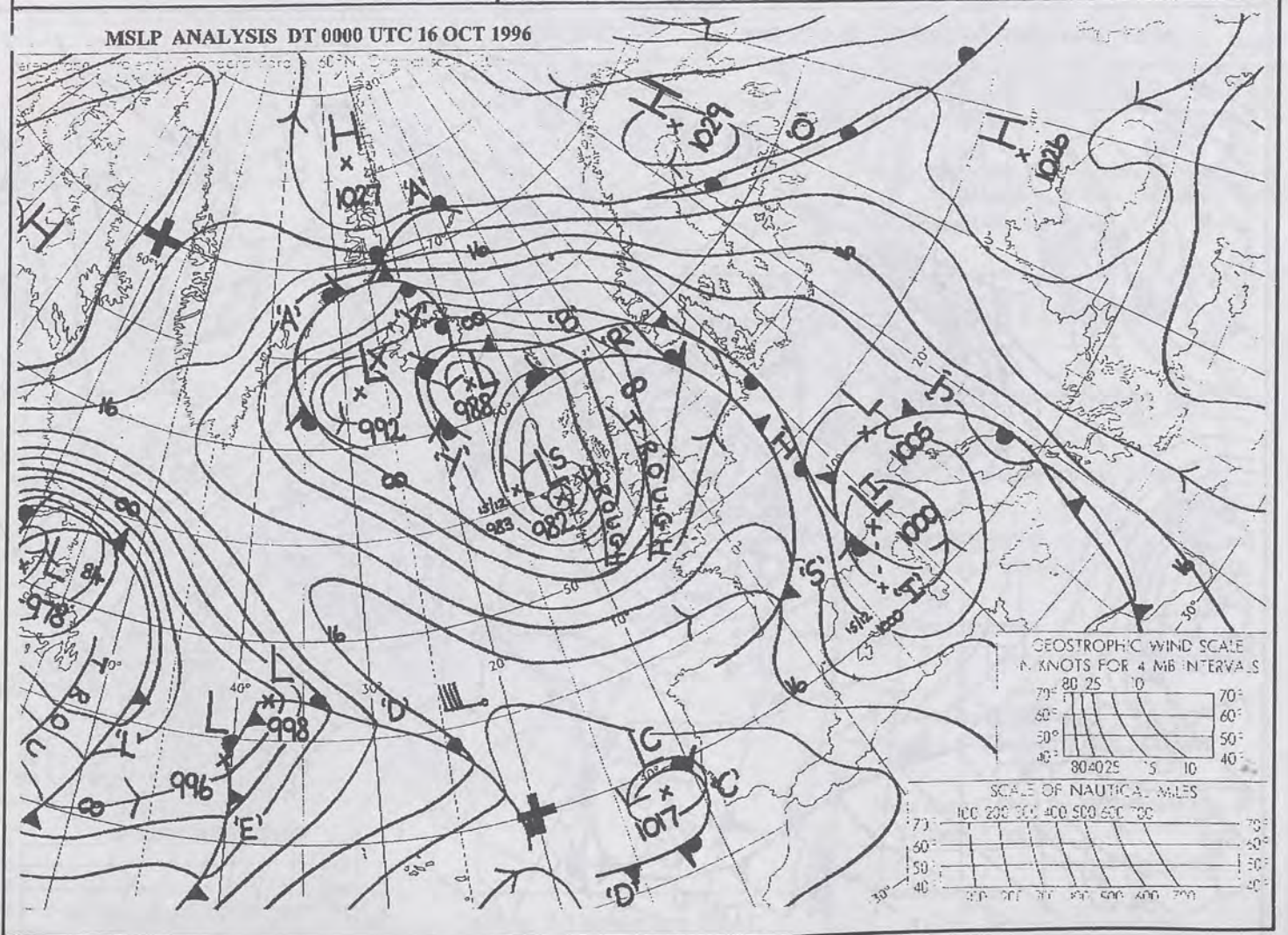
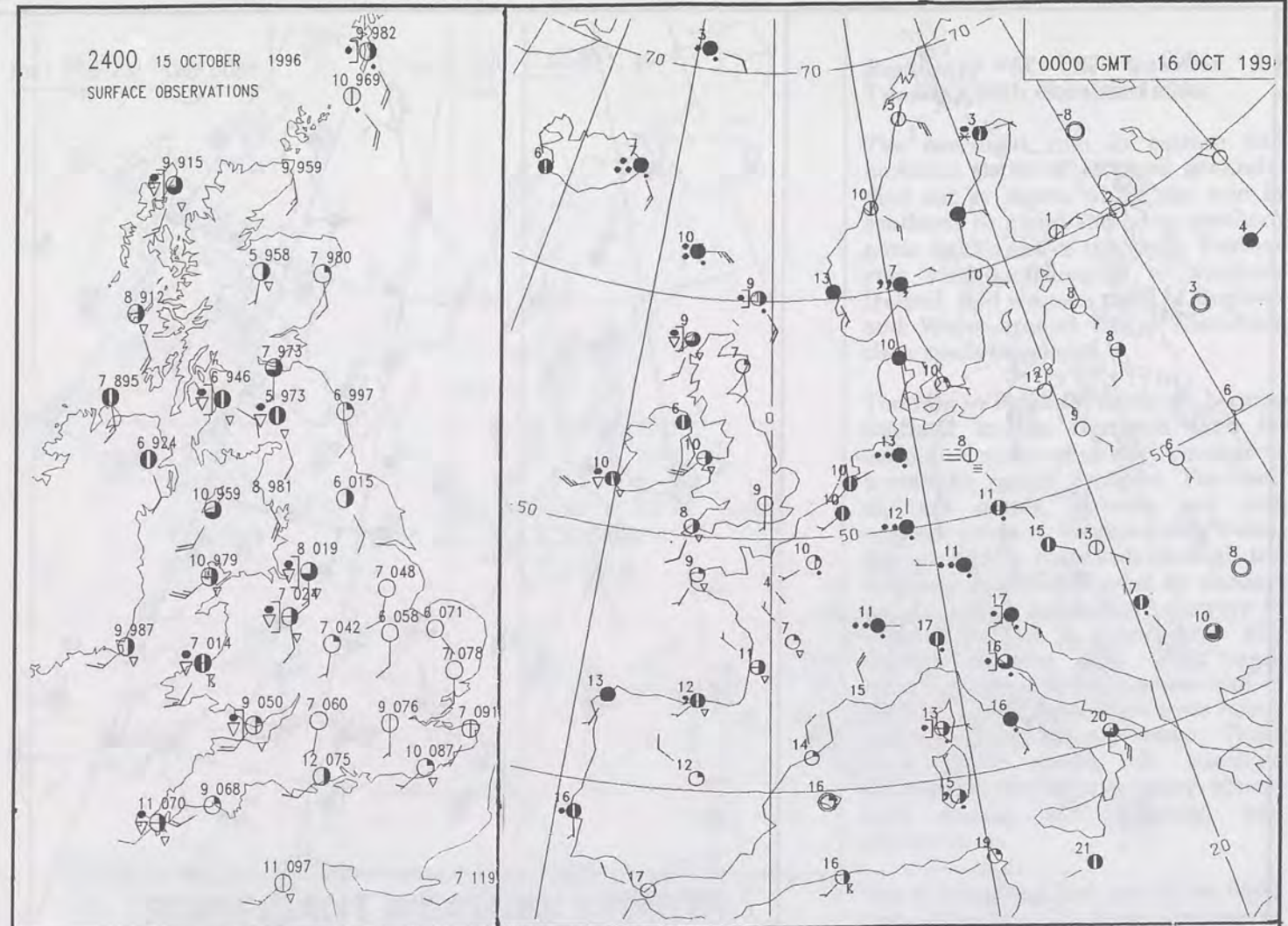


MSLP ANALYSIS DT 1800 UTC 15 OCT 1996

areographic Projection. Standard Parallel 60°N. Original scale 1:20m










15 OCT 1996



The Met. Office


# DAILY WEATHER SUMMARY

INCLUDING SUMMARY OF BRITISH WEATHER

Wednesday  
16th October  
1996

NATIONAL  
METEOROLOGICAL  
31 OCT 1996  
LIBRARY

METEOSAT AT 12:00 GMT ON 16/10/96  
INFRA-RED



CLOUD-TOP OR LAND/SEA TEMPERATURE

COLD WARM



0600 16 OCTOBER 1996  
SIGWX



1200 16 OCTOBER 1996  
SIGWX



## SIGNIFICANT WEATHER CHARTS

1800 16 OCTOBER 1996  
SIGWX



2400 16 OCTOBER 1996  
SIGWX



## Summary of UK weather for Wednesday 16th October 1996

Much of the country was dry overnight with long clear periods. Ground frost occurred in a few places. Wales, western England, Northern Ireland and western Scotland had showers, some of which were heavy with thunder, these showers extending eastwards across parts of southern England by morning. Longer spells of rain affected Northern Ireland later in the night.

During the day, most parts of the UK had a mixture of sunshine and showers. The showers were heavy in places with thunder, especially around coasts in the north and west. Longer spells of rain occurred in the more hilly parts of Wales, northwest England and southern Scotland. The best of the sunny periods were over East Anglia, where it stayed largely dry. During the evening, showers, some heavy with thunder, continued to affect Wales, western and southern England, western and northern Scotland, and Northern Ireland. However, most of the showers became confined to the coast, with much of the country becoming dry and clear.

Temperatures were generally near or rather below normal.

## EXTREMES

### WEDNESDAY 16th OCTOBER 1996

#### Highest Maximum

: 16.3 C Guernsey L'Ancrese

#### Lowest Maximum

: 7.7 C Tulloch Bridge [ Highland ]

#### Lowest Minimum

: 0.2 C Nantmor [ Gwynedd ]

#### Lowest Grass Minimum

: -2.0 C Kinloss [ Moray Firth ]

#### Most Rain (24 hrs from 0900 GMT)

: 18.7mm Aspatria [ Cumbria ]

#### Most Sunshine

: 9.6 hrs Marham [ Norfolk ]

NIGHT MINIMUM TEMPERATURE  
(DEGREES C)  
16 OCTOBER 1996



DAY MAXIMUM TEMPERATURE  
(DEGREES C)  
16 OCTOBER 1996



SUNSHINE (DAWN TO DUSK)  
(HOURS)  
16 OCTOBER 1996



X INDICATES 0.1-0.4 HRS

## DAILY CLIMATE DATA

NIGHT RAINFALL  
(MILLIMETRES)  
16 OCTOBER 1996



DAY RAINFALL  
(MILLIMETRES)  
16 OCTOBER 1996



X INDICATES TRACE TO 0.4 MM

X INDICATES TRACE TO 0.4 MM

## DAILY WEATHER SUMMARY

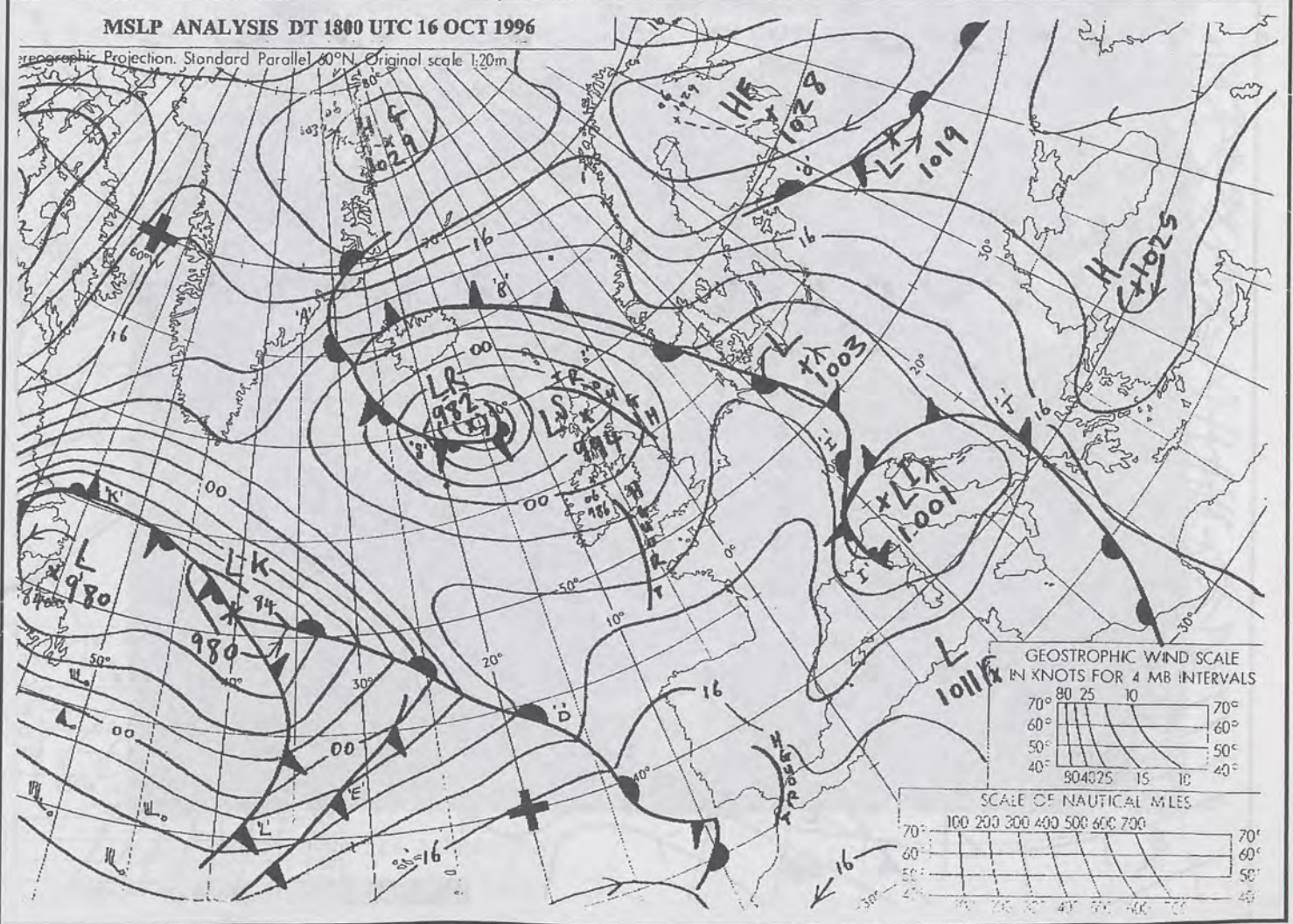
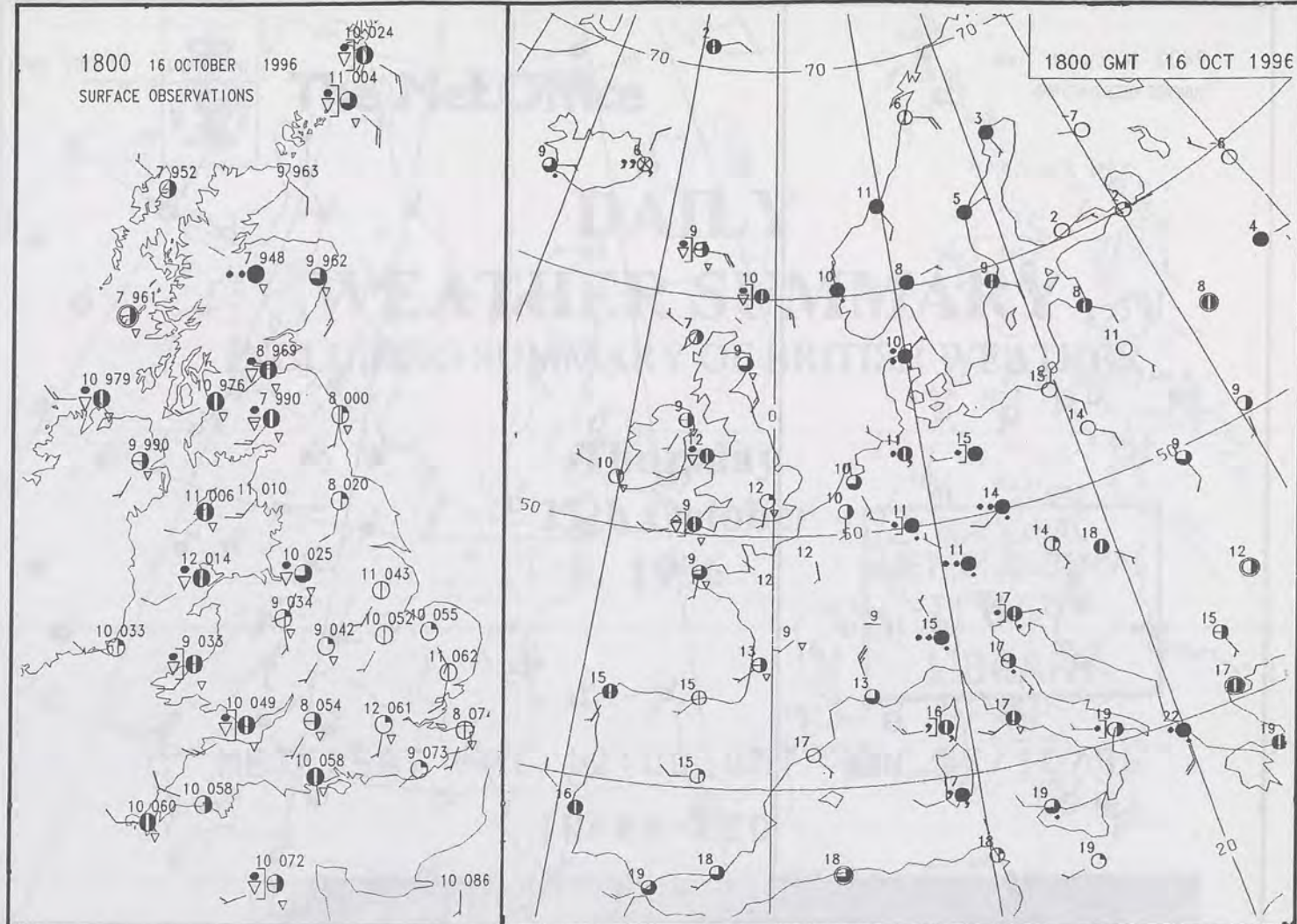
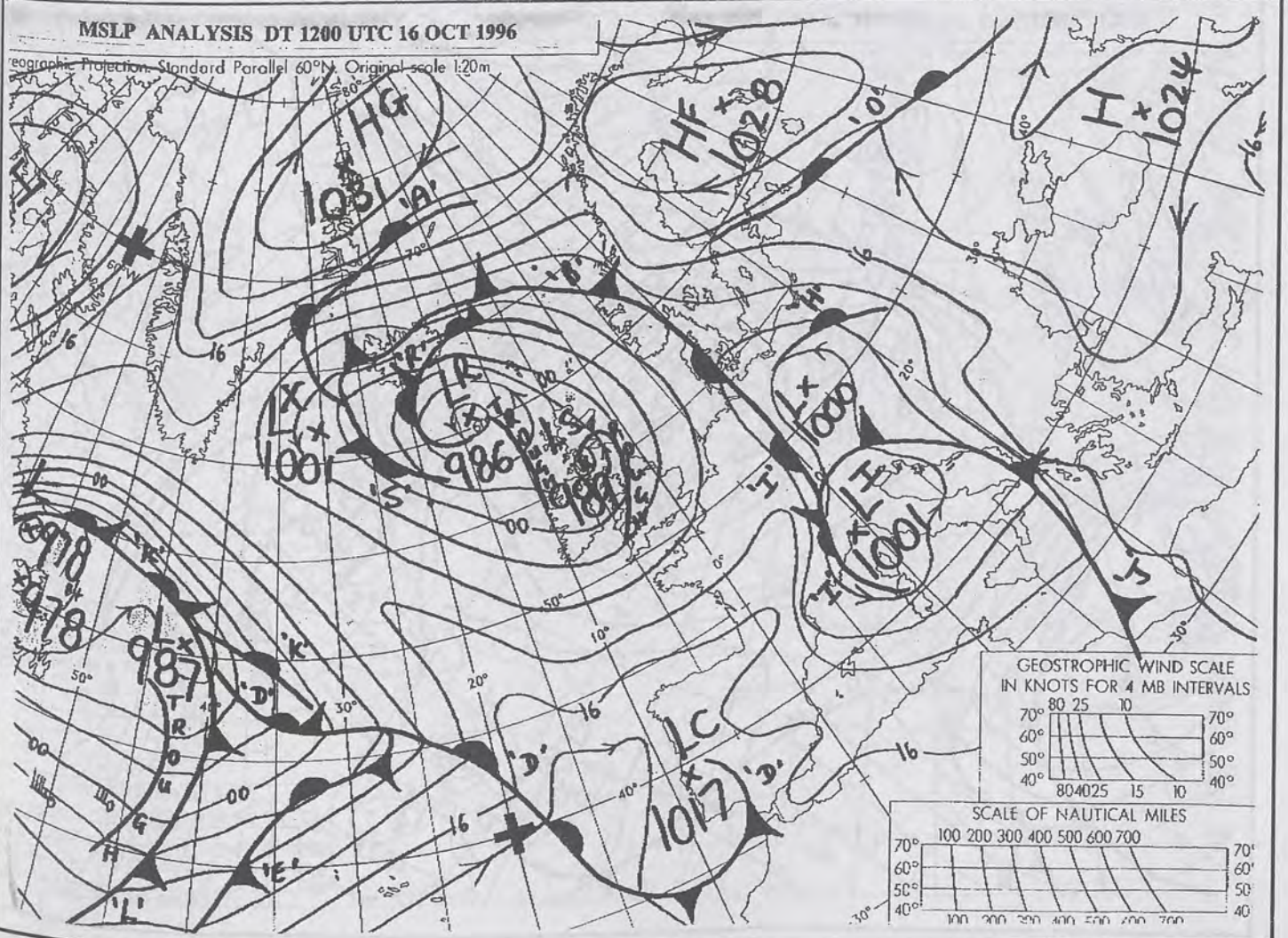
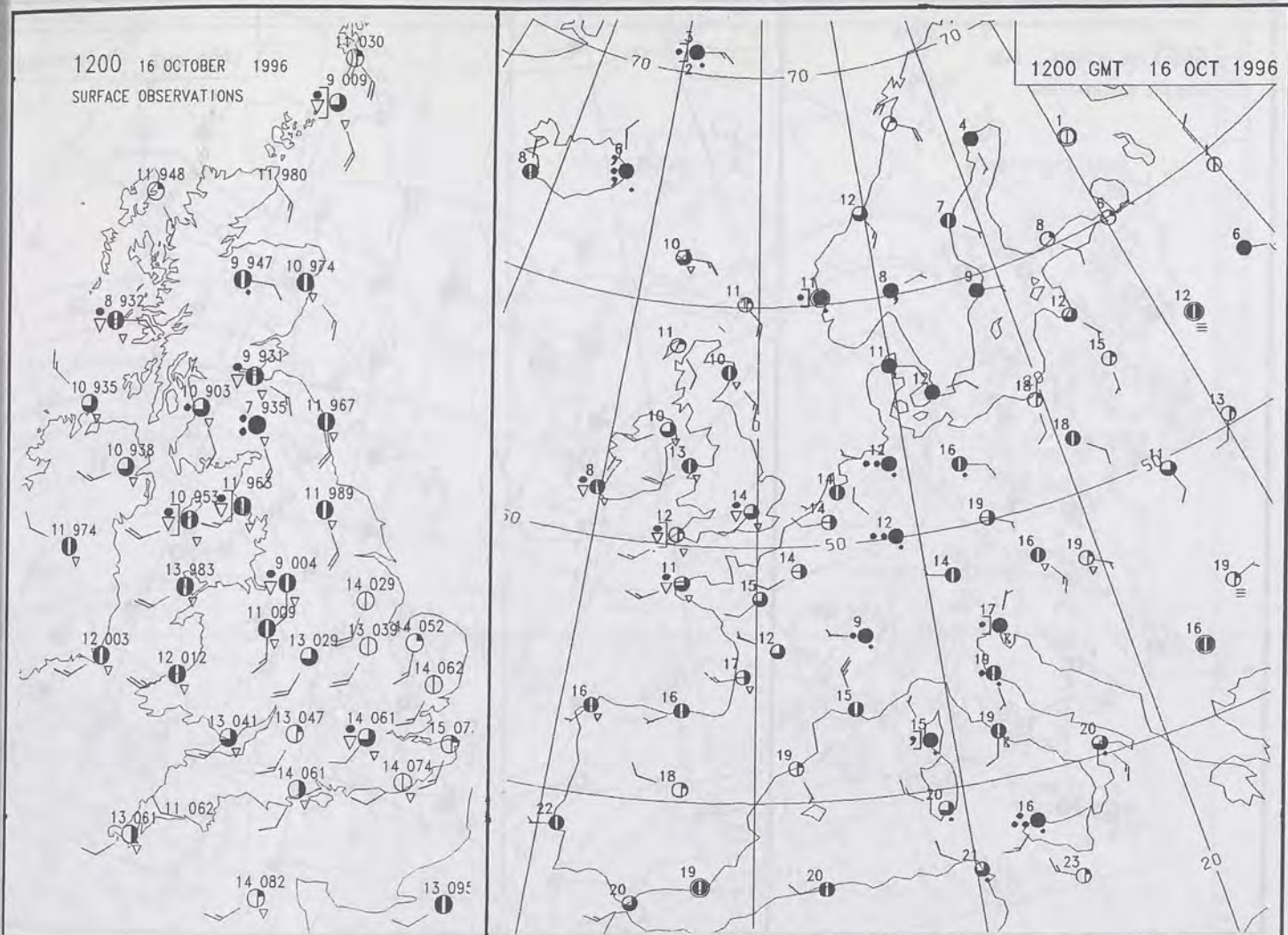


For details of other Weather Summaries produced by the Met. Office please contact:

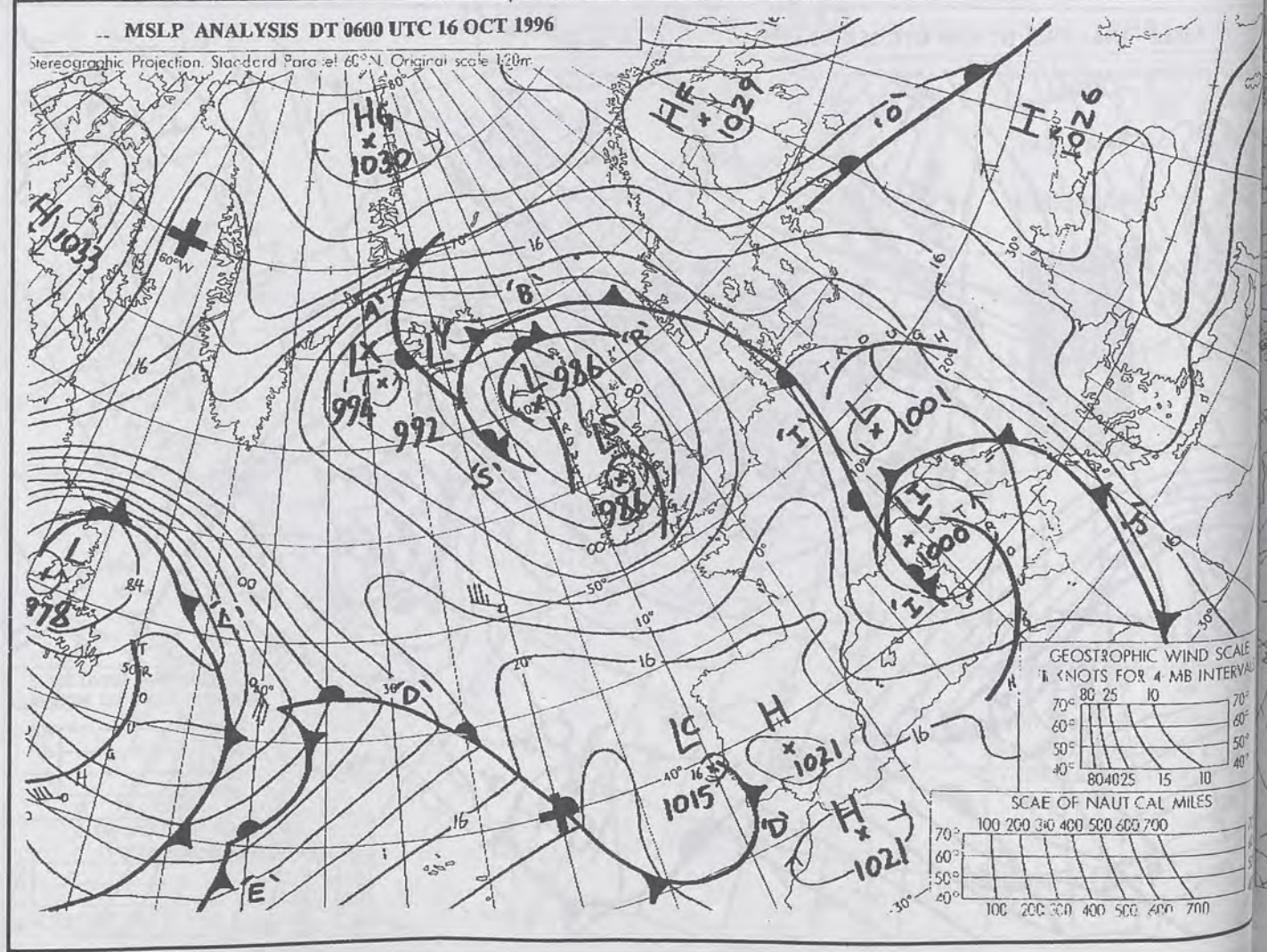
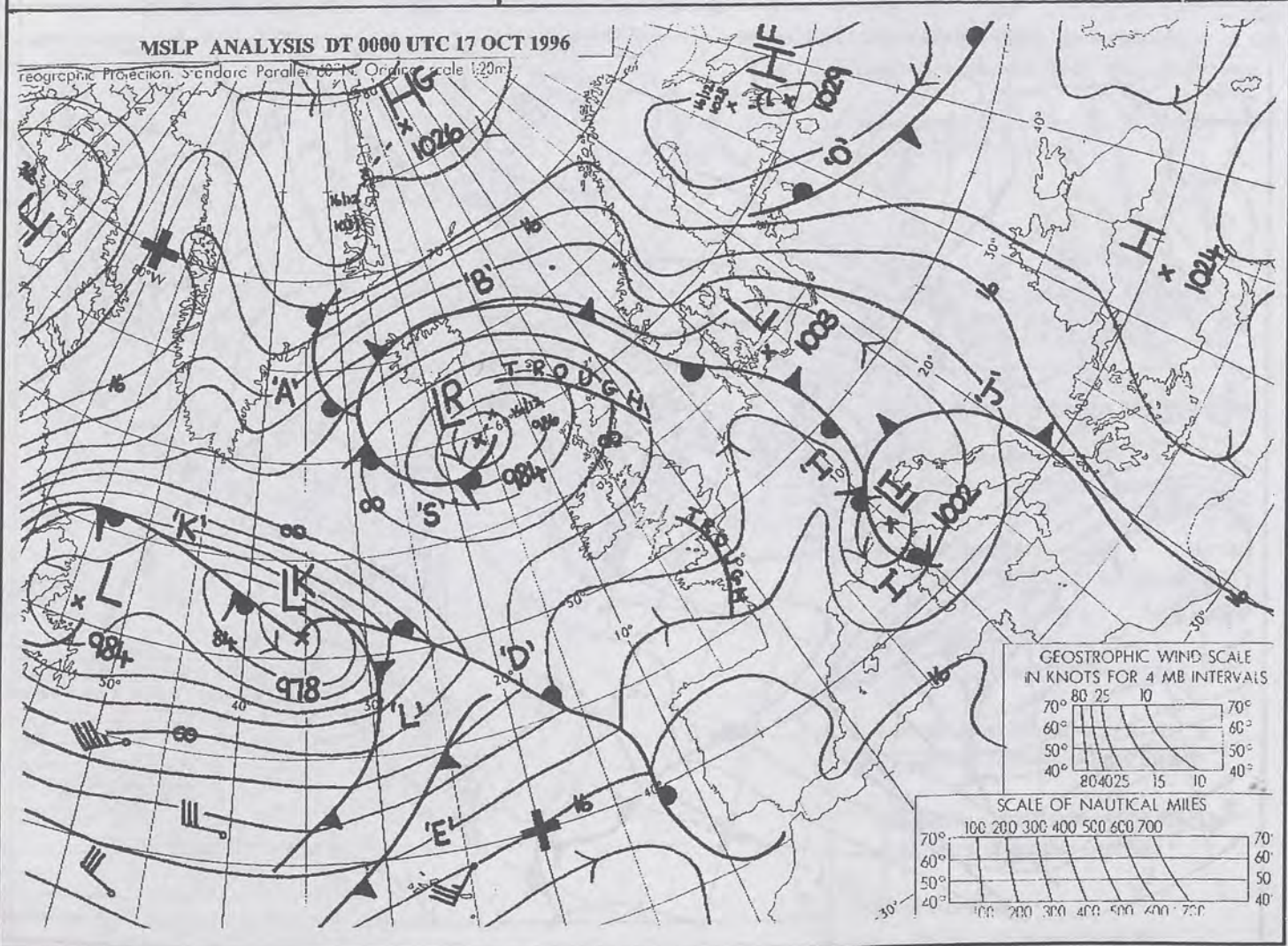
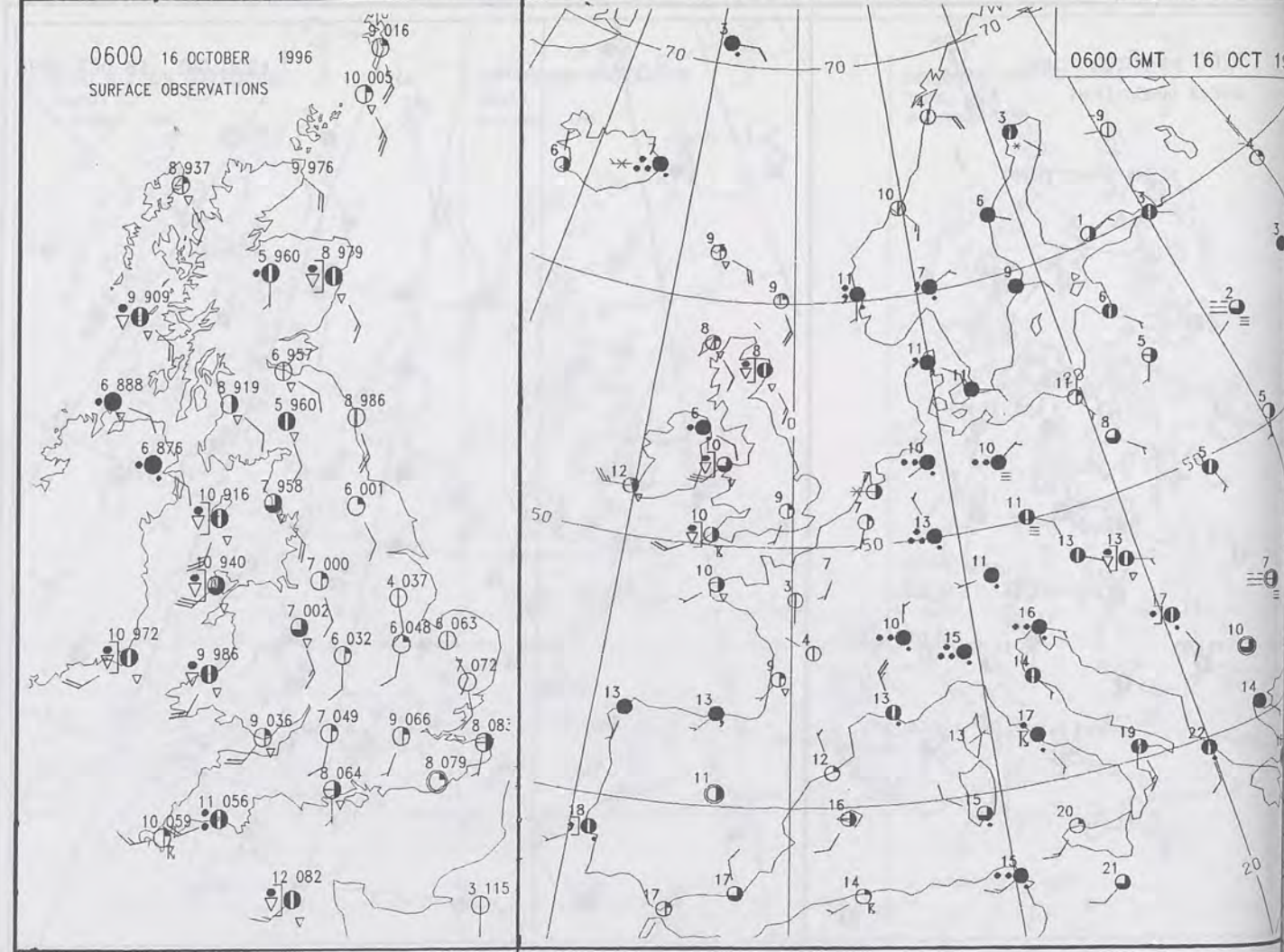
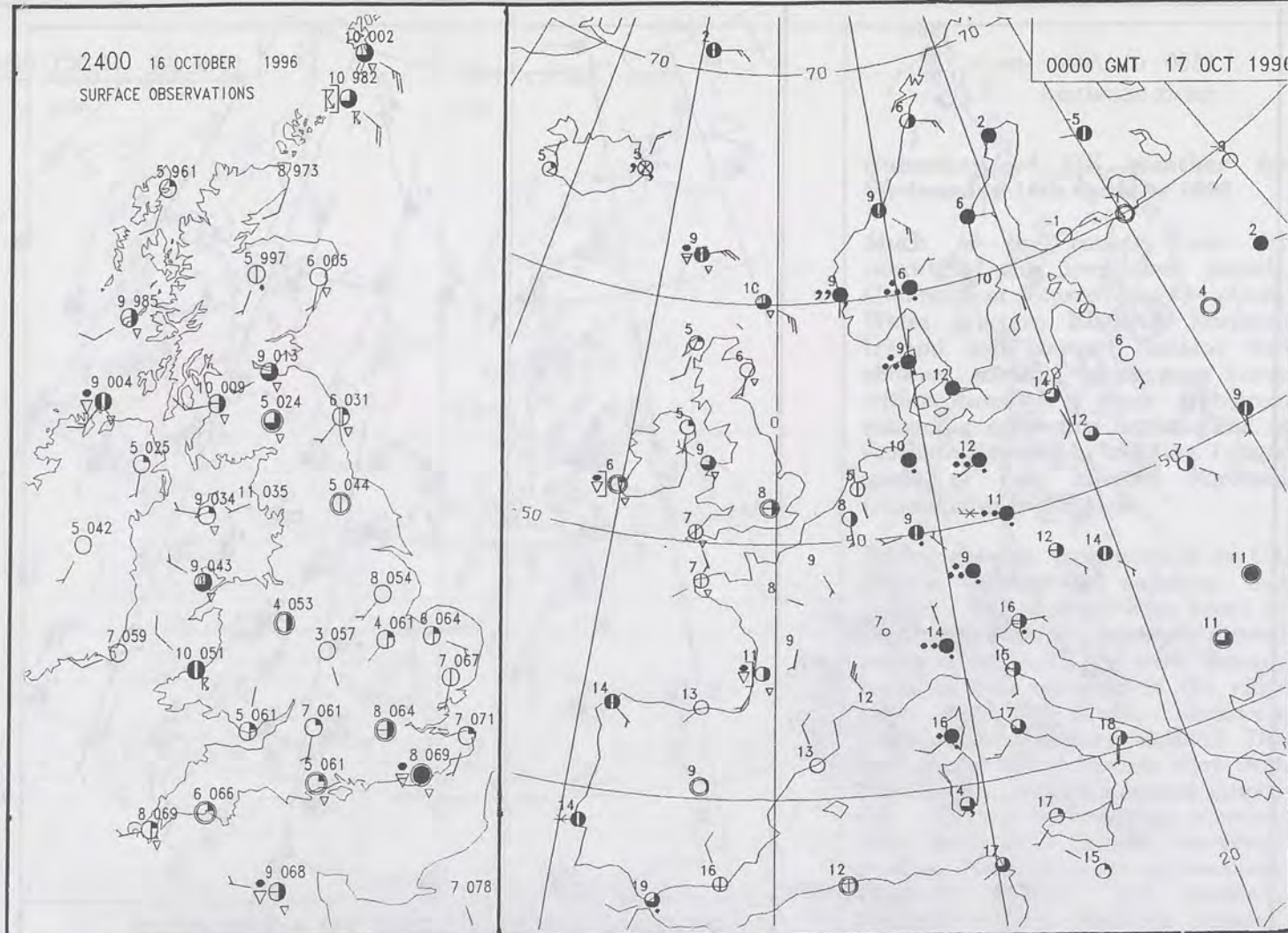
London Weather Centre  
Climate Department  
127 Clerkenwell Road  
London  
EC1R 5DB

Telephone: 0171 405 4358  
Fax: 0171 404 4314












16 OCT 1996



The Met. Office


# DAILY WEATHER SUMMARY

INCLUDING SUMMARY OF BRITISH WEATHER

Thursday  
17th October  
1996

NATIONAL  
METEOROLOGICAL  
31 OCT 1996  
LIBRARY

METEOSAT AT 12:00 GMT ON 17/10/96  
INFRA-RED



CLOUD-TOP OR LAND/SEA TEMPERATURE

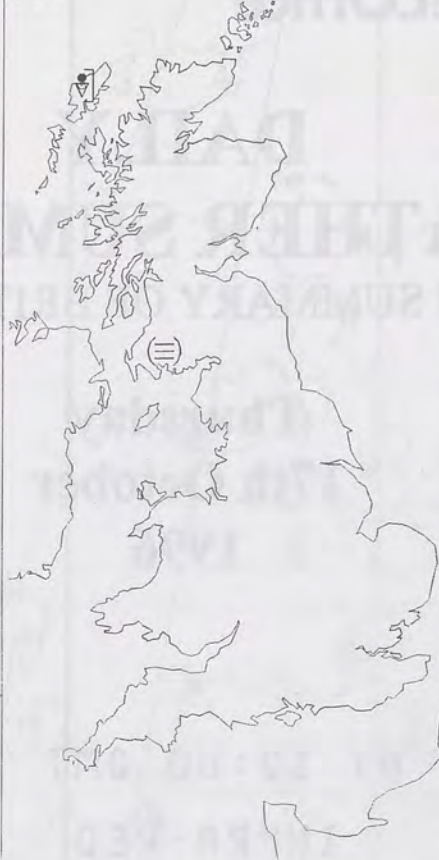
COLD WARM



0600 17 OCTOBER 1996  
SIGWX



1200 17 OCTOBER 1996  
SIGWX



## SIGNIFICANT WEATHER CHARTS

1800 17 OCTOBER 1996  
SIGWX



2400 17 OCTOBER 1996  
SIGWX



## Summary of UK weather for Thursday 17th October 1996

Most parts of the country had a dry and clear night. There was a widespread ground frost, and parts of the Midlands and southern England had a slight air frost. Mist and fog patches formed in some country areas of England late in the night. The exceptions to the dry weather were coasts in the west, and also southern coasts of England where showers occurred. Some of the showers were heavy, more especially along the east Sussex and Kent coast with thunderstorms observed over the eastern English Channel.

During the day, most places were dry with long sunny periods, although fog lingered for much of the morning in the Vale of York and parts of the south Midlands. A few showers affected western coasts, particularly western Scotland, and the odd one occurred near the eastern coasts of East Anglia and southeast England. During the evening, eastern parts of the country were dry and fairly clear. Elsewhere, cloud thickened from the west with rain and strengthening southerly winds affecting many western areas before midnight.

Temperatures were generally near normal.

## EXTREMES

### THURSDAY 17th OCTOBER 1996

#### Highest Maximum

: 17.0 C Guernsey L'Ancrese

#### Lowest Maximum

: 10.2 C Salsburgh [ east of Glasgow ]

#### Lowest Minimum

: -1.4 C Larkhill [ Wiltshire ]

#### Lowest Grass Minimum

: -5.4 C Coningsby [ Lincolnshire ]

#### Most Rain (24 hrs from 0900 GMT)

: 15.0mm Lochranza [ Isle of Arran ]

#### Most Sunshine

: 10.1 hrs Bognor Regis [ West Sussex ]

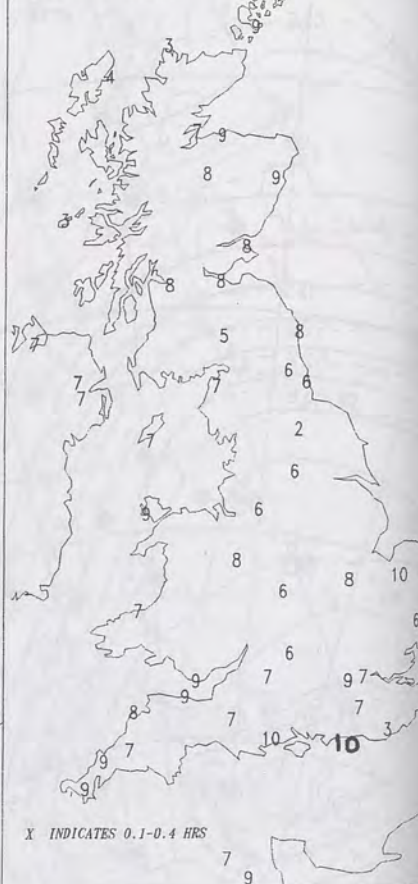
NIGHT MINIMUM TEMPERATURE  
(DEGREES C)  
17 OCTOBER 1996



DAY MAXIMUM TEMPERATURE  
(DEGREES C)  
17 OCTOBER 1996



SUNSHINE (DAWN TO DUSK)  
(HOURS)  
17 OCTOBER 1996



X INDICATES 0.1-0.4 HRS

## DAILY CLIMATE DATA

NIGHT RAINFALL  
(MILLIMETRES)  
17 OCTOBER 1996



X INDICATES TRACE TO 0.4 MM

DAY RAINFALL  
(MILLIMETRES)  
17 OCTOBER 1996



X INDICATES TRACE TO 0.4 MM

## DAILY WEATHER SUMMARY



For details of other Weather Summaries produced by the Met. Office please contact:

London Weather Centre  
Climate Department  
127 Clerkenwell Road  
London  
EC1R 5DB

Telephone: 0171 405 4358  
Fax: 0171 404 4314

Published by London Weather Centre. All times are GMT.



1200 17 OCTOBER 1996

SURFACE OBSERVATIONS

1200 GMT 17 OCT 1996

The map displays the following station data (Station Number, Wind Speed in m/s, Wind Direction in degrees):

Station Number	Wind Speed (m/s)	Wind Direction (degrees)
1	10	135
2	10	135
3	10	135
4	10	135
5	10	135
6	10	135
7	10	135
8	10	135
9	10	135
10	10	135
11	10	135
12	10	135
13	10	135
14	10	135
15	10	135
16	10	135
17	10	135
18	10	135
19	10	135
20	10	135
21	10	135
22	10	135
23	10	135

[illegible]

1800 GMT 17 OCT 1996

**MSLP ANALYSIS DT 1200 UTC 17 OCT 1996**

Stereographic Projection, Standard Parallel 60°N, Original scale 1:20m

**GEOSTROPHIC WIND SCALE IN KNOTS FOR 4 MB INTERVALS**

Latitude	80	25	10	Latitude
70°				70°
60°				
50°				
40°				

**SCALE OF NAUTICAL MILES**

Latitude	100	200	300	400	500	600	700	Latitude
70°								70°
60°								
50°								
40°								

**MSLP ANALYSIS DT 1800 UTC 17 OCT 1996**

Geographic Projection, Standard Parallel 40°N, Original scale 1:20m

**GEOSTROPHIC WIND SCALE IN KNOTS FOR 4 MB INTERVALS**

Latitude	80	25	10
70°	80	25	10
60°	80	25	10
50°	80	25	10
40°	80	25	10

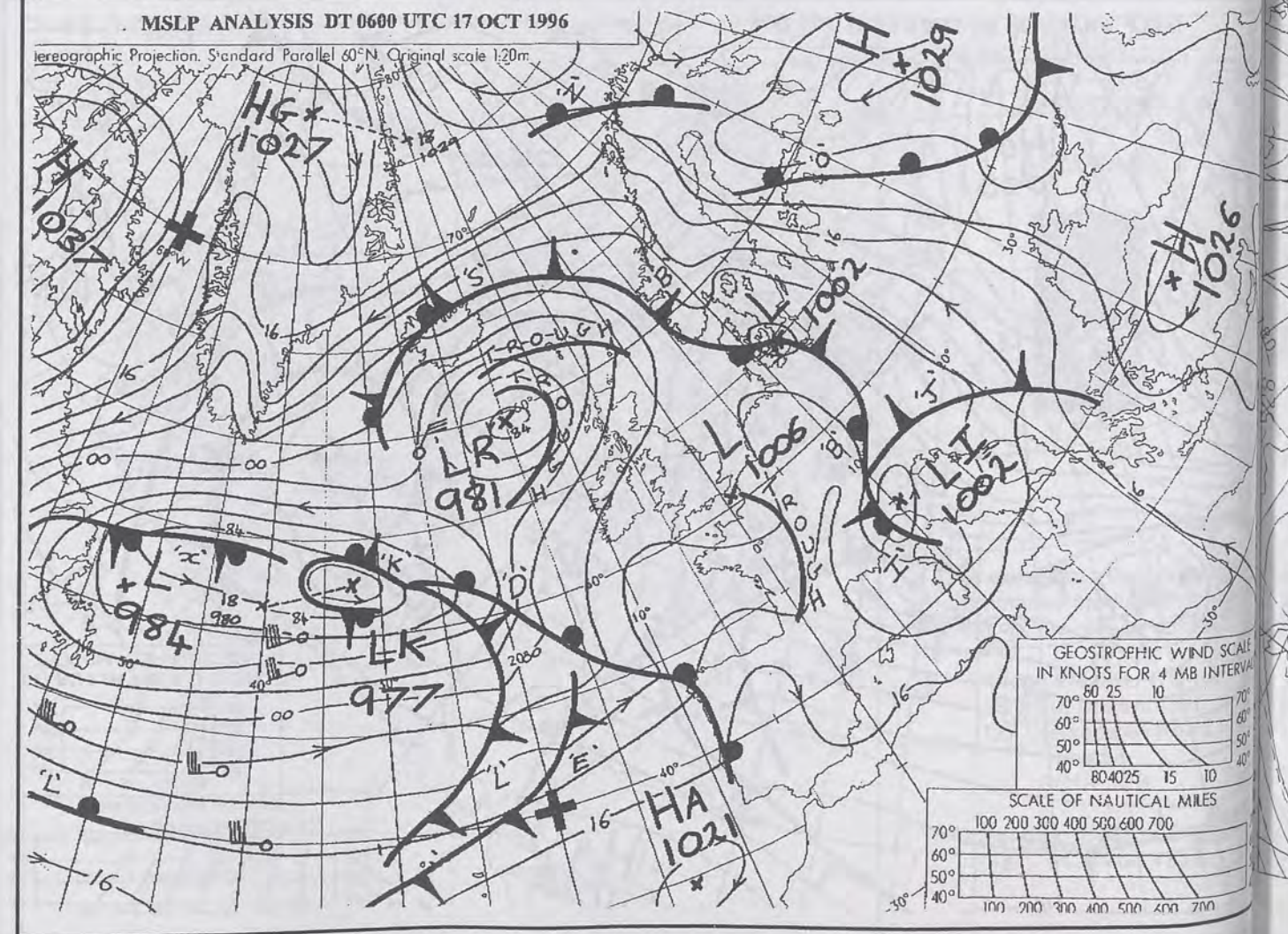
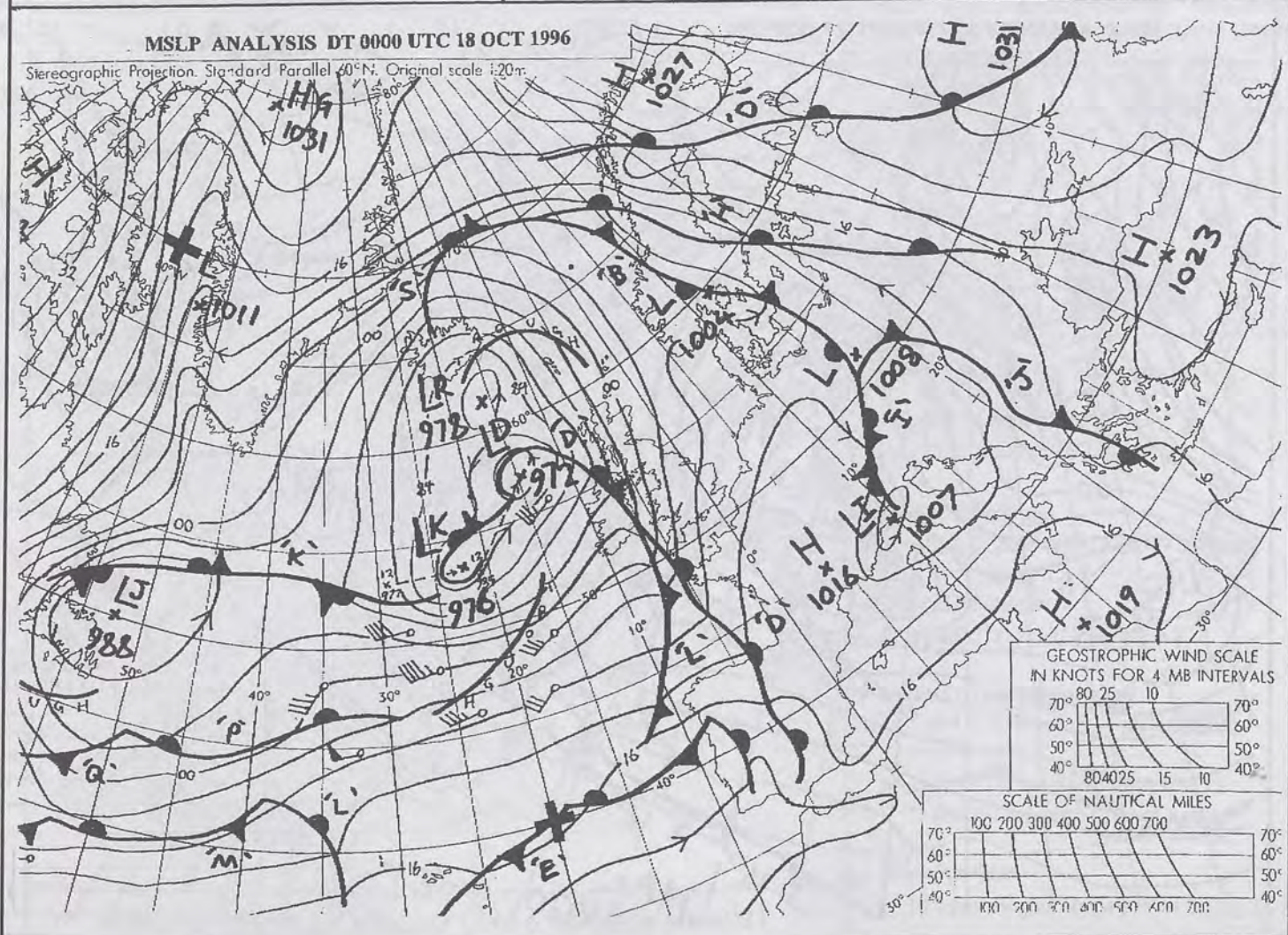
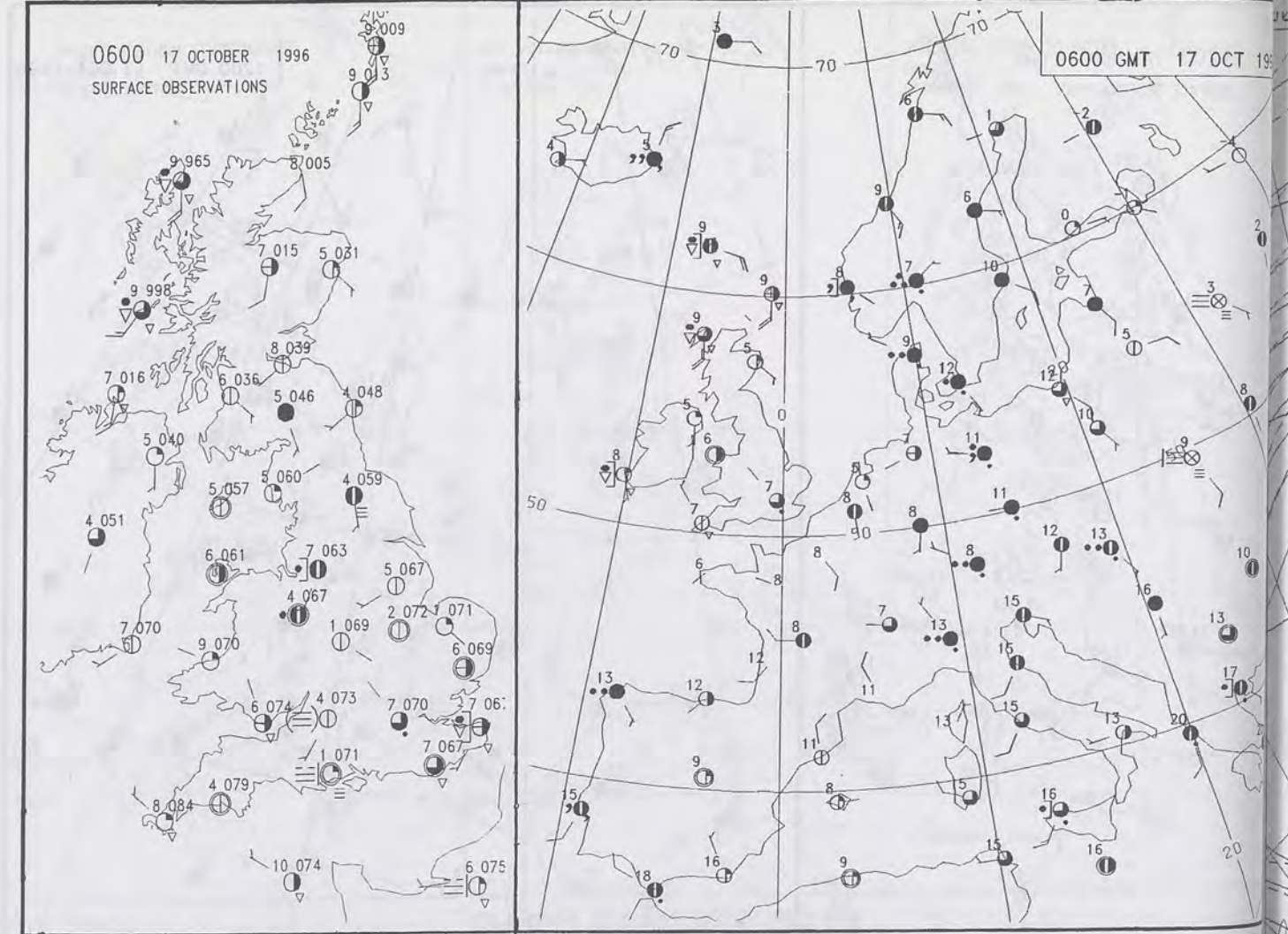
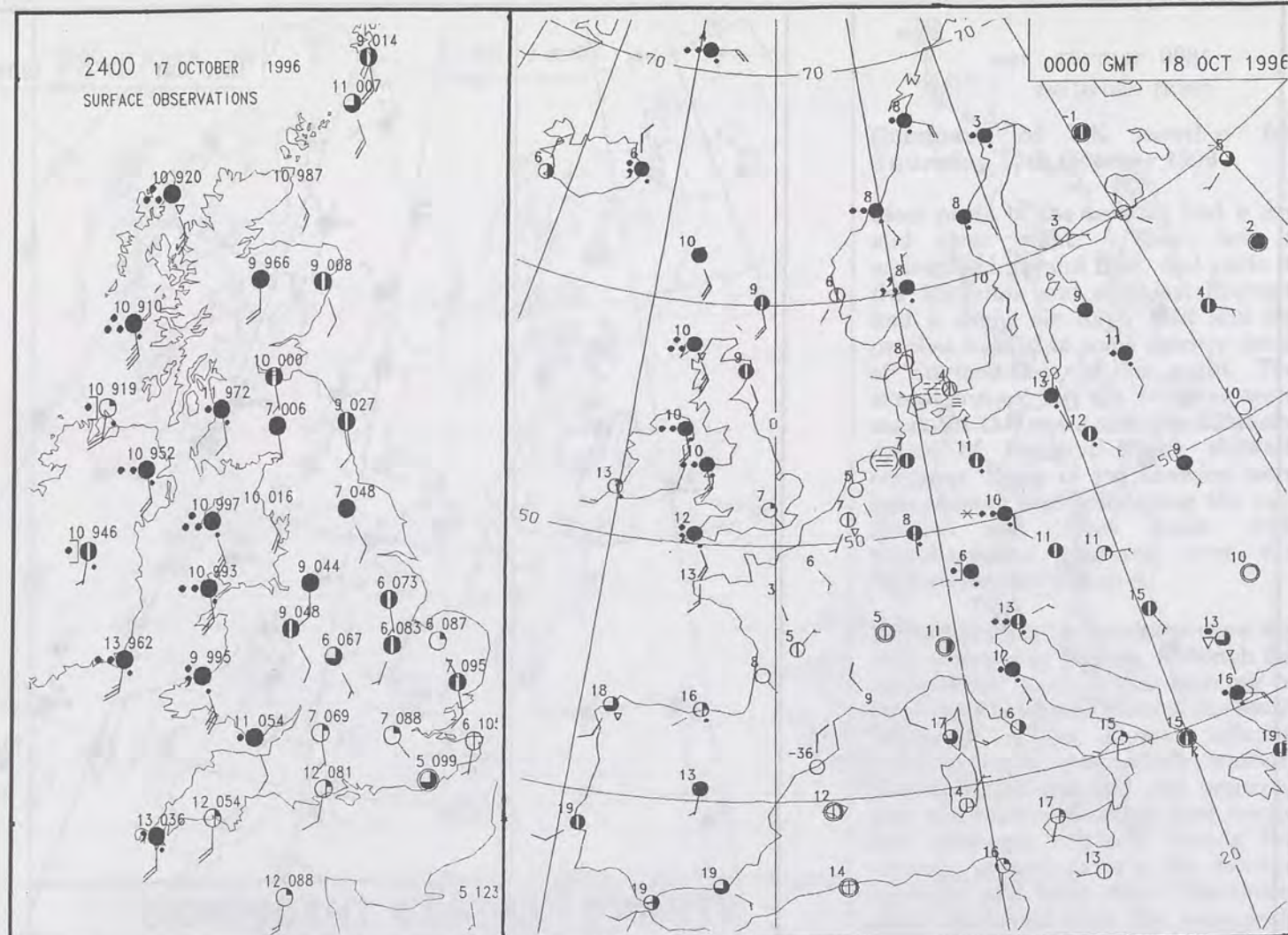
**SCALE OF NAUTICAL MILES**

Latitude	100	200	300	400	500	600	700
70°	100	200	300	400	500	600	700
60°	100	200	300	400	500	600	700
50°	100	200	300	400	500	600	700
40°	100	200	300	400	500	600	700



NOT FOR LOAN

DUPLICATE ALSO





17 OCT 1996



The Met. Office


# DAILY WEATHER SUMMARY

INCLUDING SUMMARY OF BRITISH WEATHER

Friday  
18th October  
1996

NATIONAL  
METEOROLOGICAL  
31 OCT 1996  
LIBRARY

METEOSAT AT 12:00 GMT ON 18/10/96  
INFRA-RED

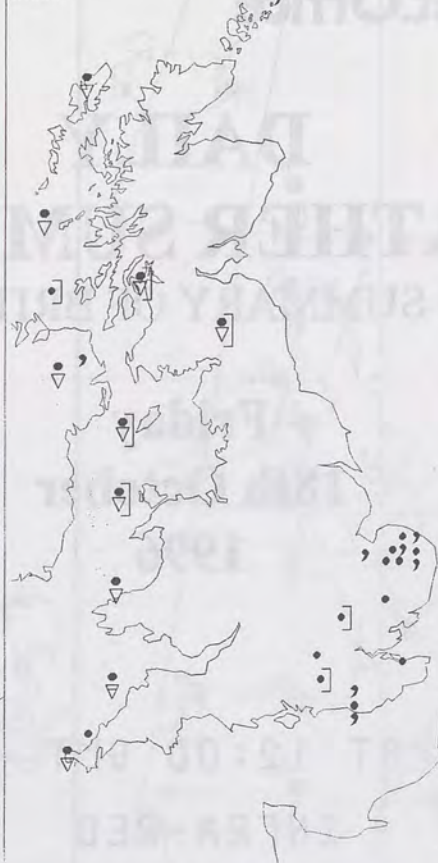




0600 18 OCTOBER 1996  
SIGWX



1200 18 OCTOBER 1996  
SIGWX



## SIGNIFICANT WEATHER CHARTS

1800 18 OCTOBER 1996  
SIGWX



2400 18 OCTOBER 1996  
SIGWX



Published by London Weather Centre. All times are GMT.

## Summary of UK weather for Friday 18th October 1996

Overnight a band of rain pushed across from the west, reaching all but East Anglia and the extreme southeast by morning. Following this were clearer skies, although showers were starting to develop in the west.

The rain in the east cleared through most parts during the morning, although the rain did linger into the afternoon over parts of Kent and coastal East Anglia. Elsewhere, there were sunny spells but also showers. The showers were largely organised into bands pushing eastwards across the country. Some of these were on the heavy side, merging to give longer spells of rain in places and also hail in parts of the northwest.

During the evening the showers continued to push across from the west, although they were tending to die out as they did so.

Temperatures were generally a little above normal or rather warm.

## EXTREMES

### FRIDAY 18th OCTOBER 1996

#### Highest Maximum

: 18.1 C Guernsey L'Ancrese

#### Lowest Maximum

: 10.9 C Lerwick [ Shetland ]

#### Lowest Minimum

: 2.0 C Gatwick Airport

#### Lowest Grass Minimum

: -3.3 C Charing [ Kent ]

#### Most Rain (24 hrs from 0900 GMT)

: 17.4mm Lochboisdale [ Outer Hebrides ]

#### Most Sunshine

: 6.8 hrs Kinloss [ Moray Firth ]

NIGHT MINIMUM TEMPERATURE  
(DEGREES C)  
18 OCTOBER 1996



DAY MAXIMUM TEMPERATURE  
(DEGREES C)  
18 OCTOBER 1996



SUNSHINE (DAWN TO DUSK)  
(HOURS)  
18 OCTOBER 1996



## DAILY CLIMATE DATA

NIGHT RAINFALL  
(MILLIMETRES)  
18 OCTOBER 1996



DAY RAINFALL  
(MILLIMETRES)  
18 OCTOBER 1996



## DAILY WEATHER SUMMARY

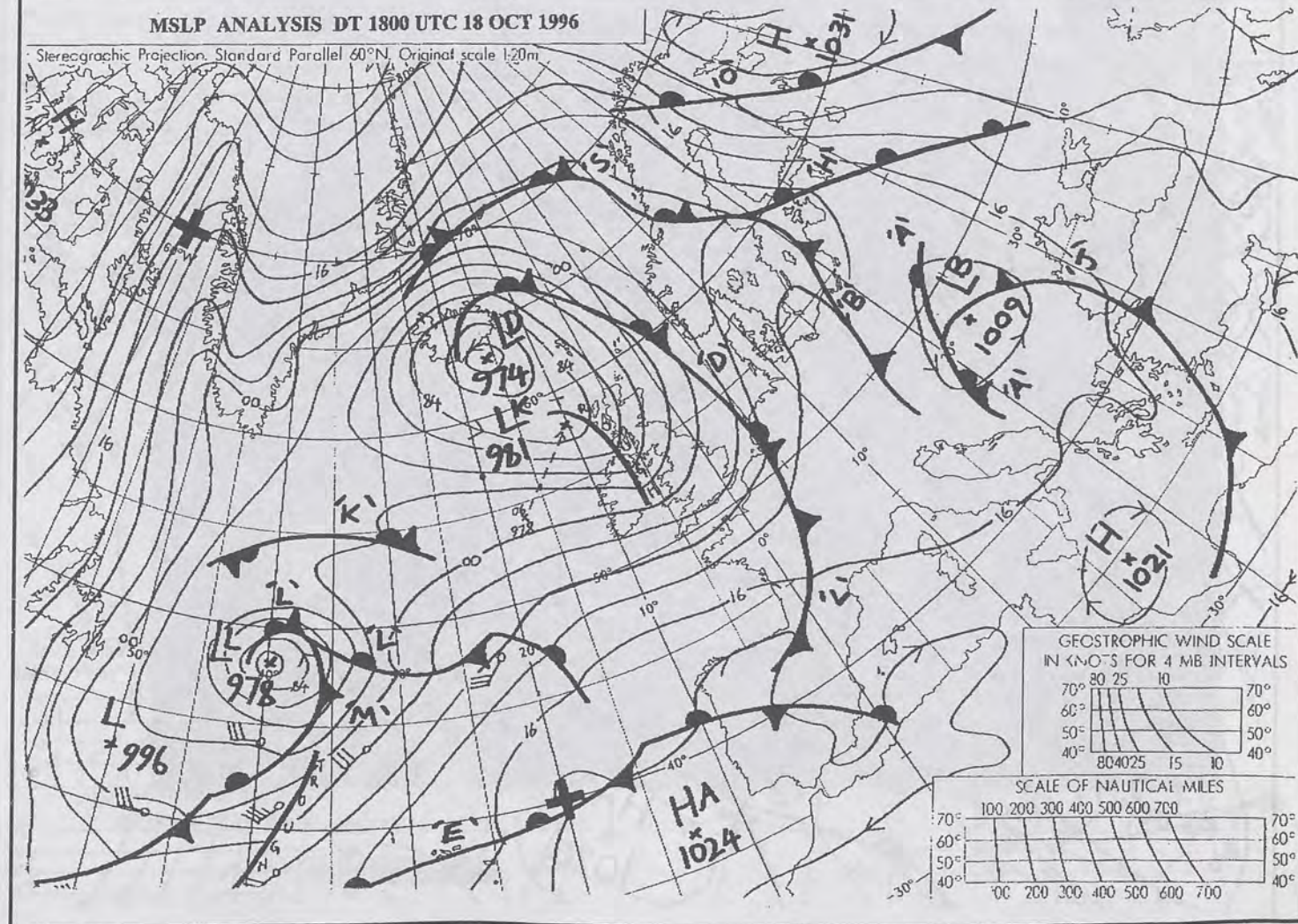
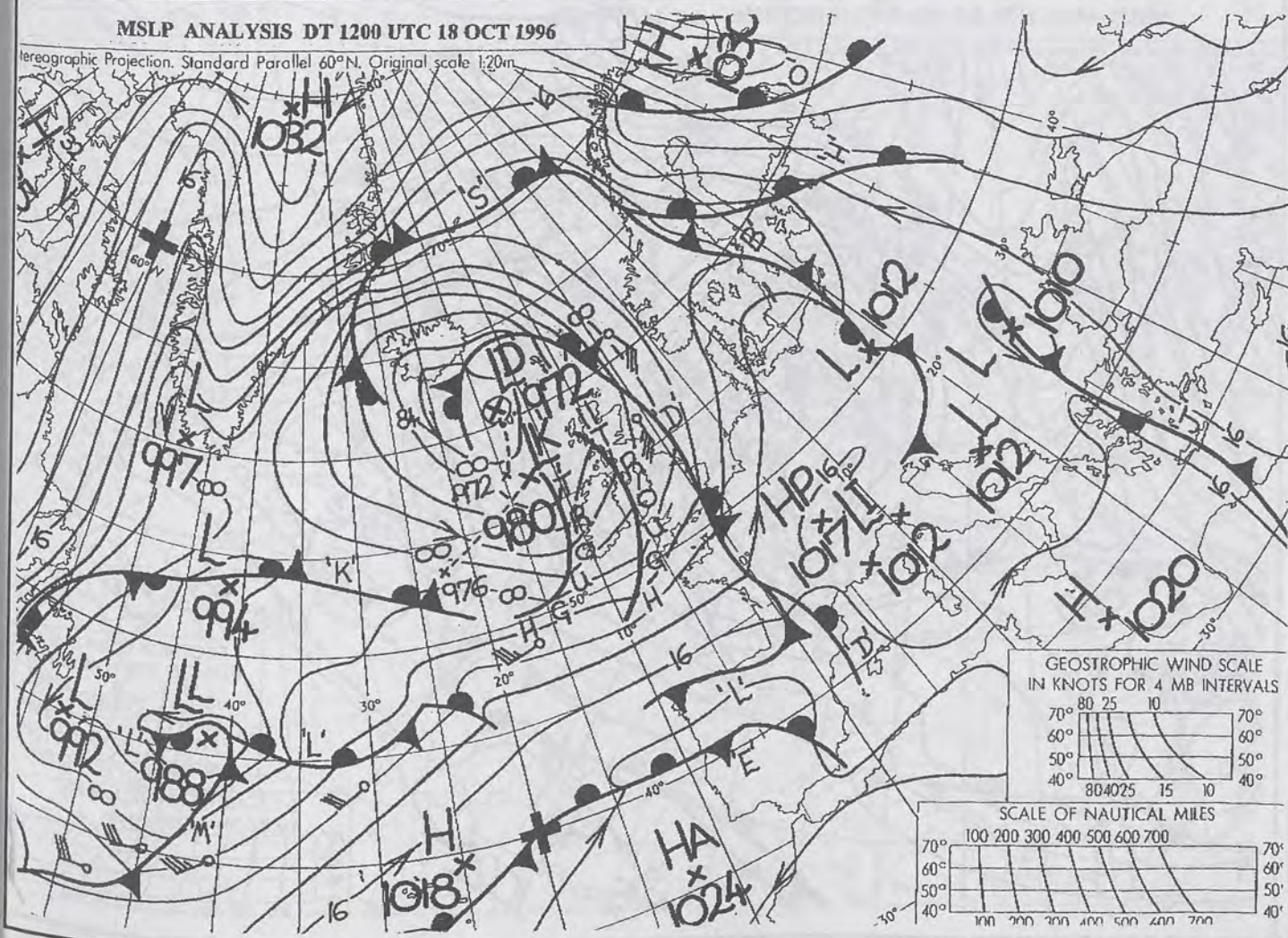
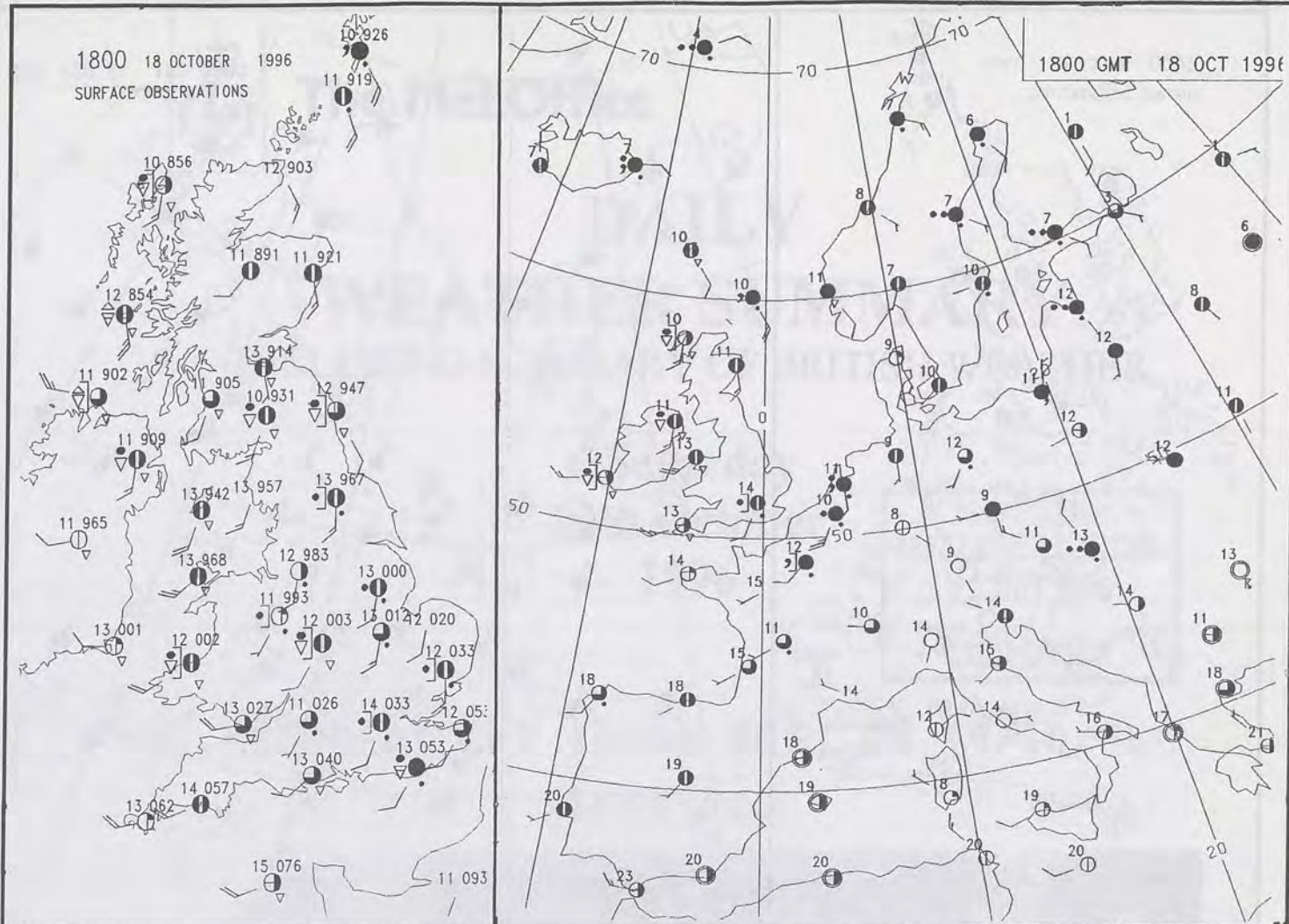
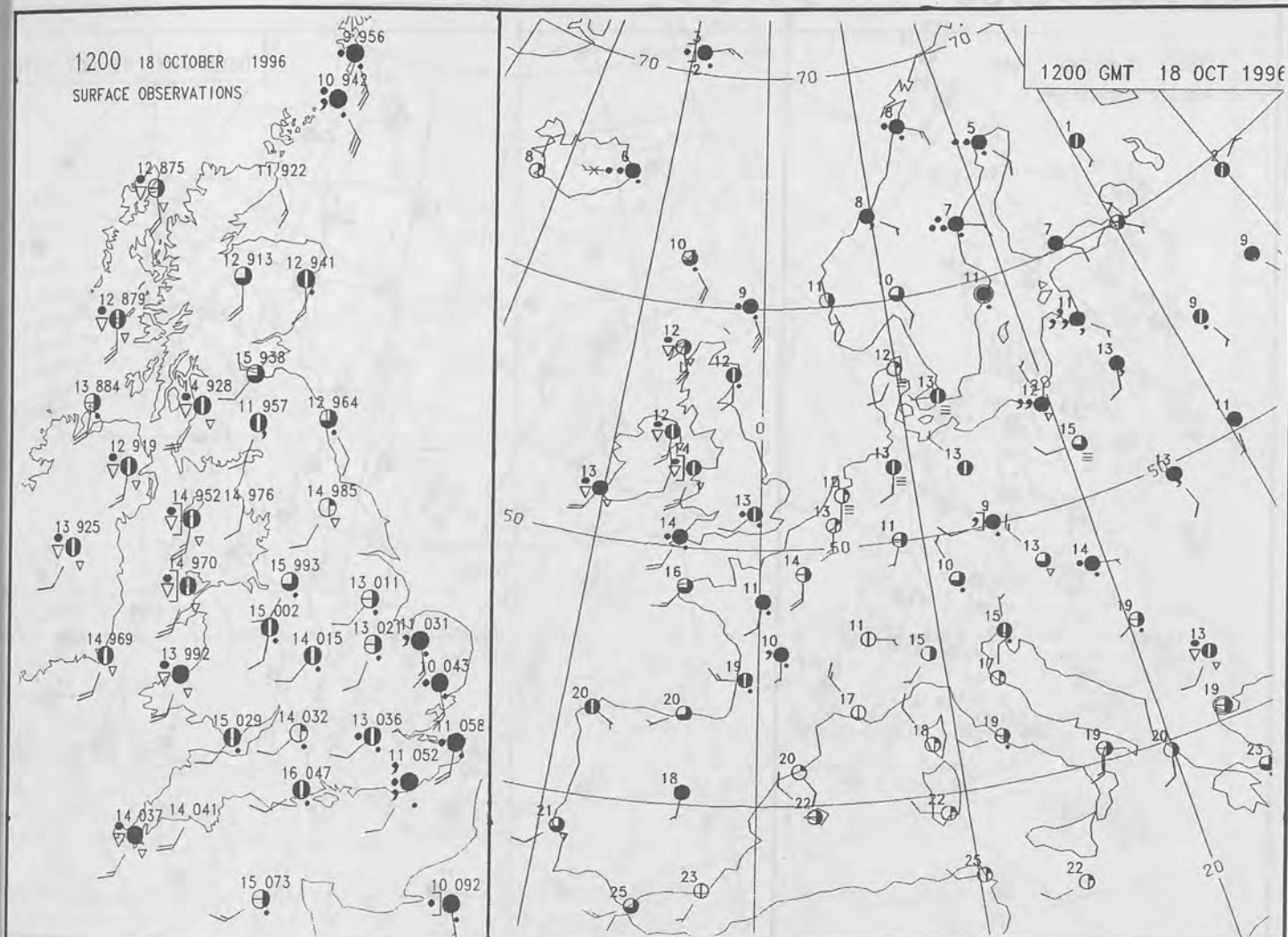


For details of other Weather Summaries produced by the Met. Office please contact:

London Weather Centre  
Climate Department  
127 Clerkenwell Road  
London  
EC1R 5DB

Telephone: 0171 405 4358  
Fax: 0171 404 4314

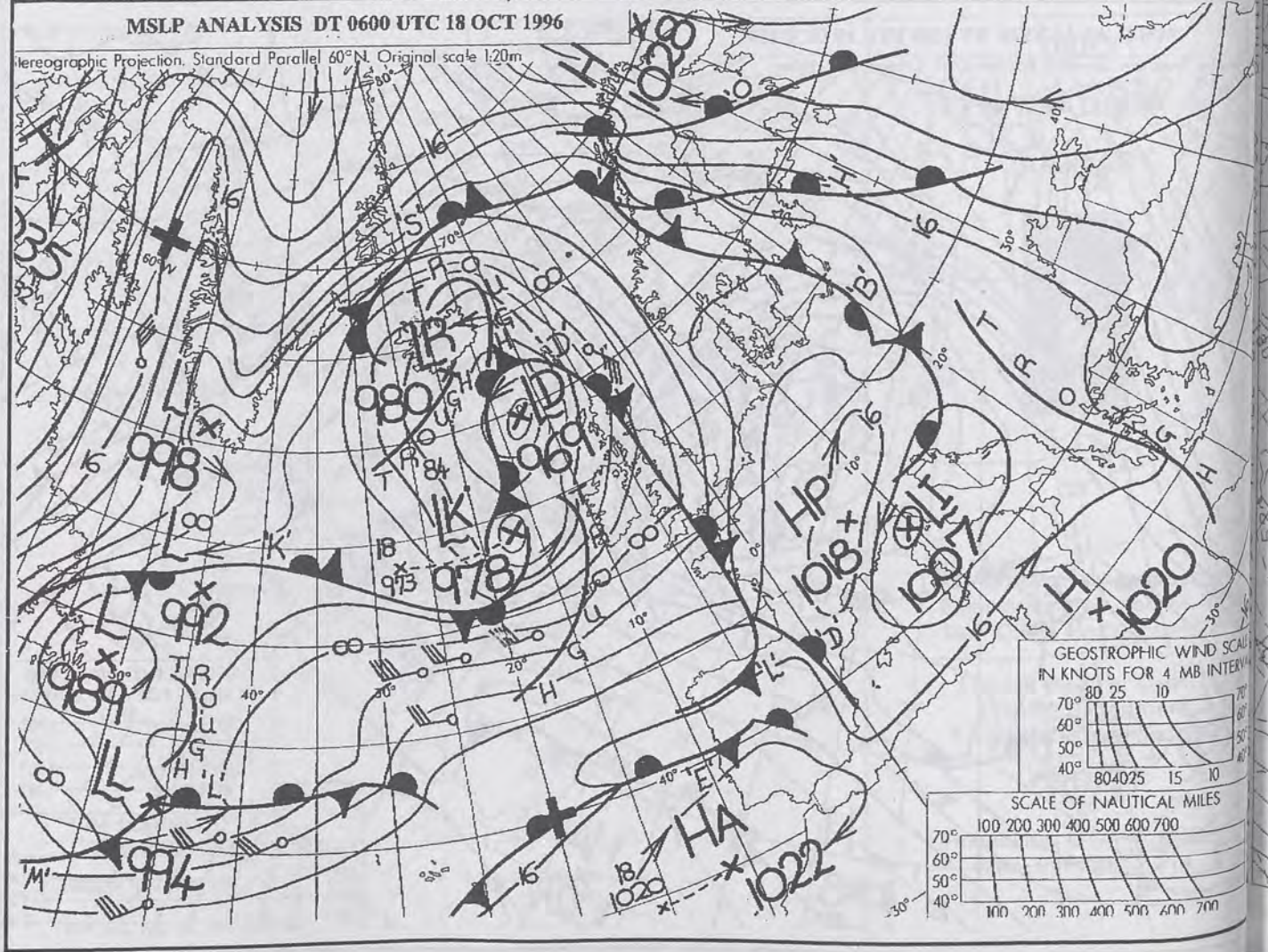
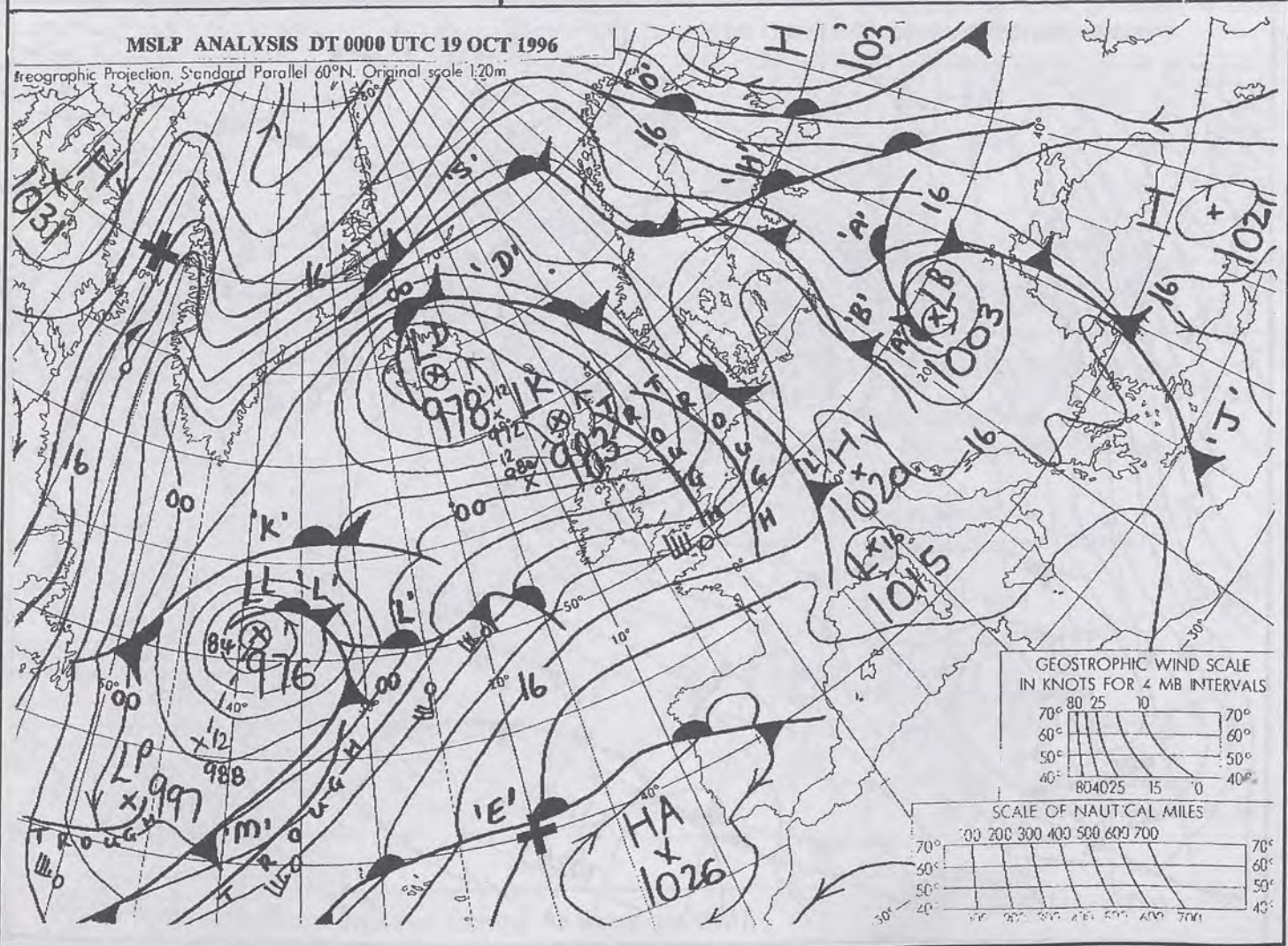
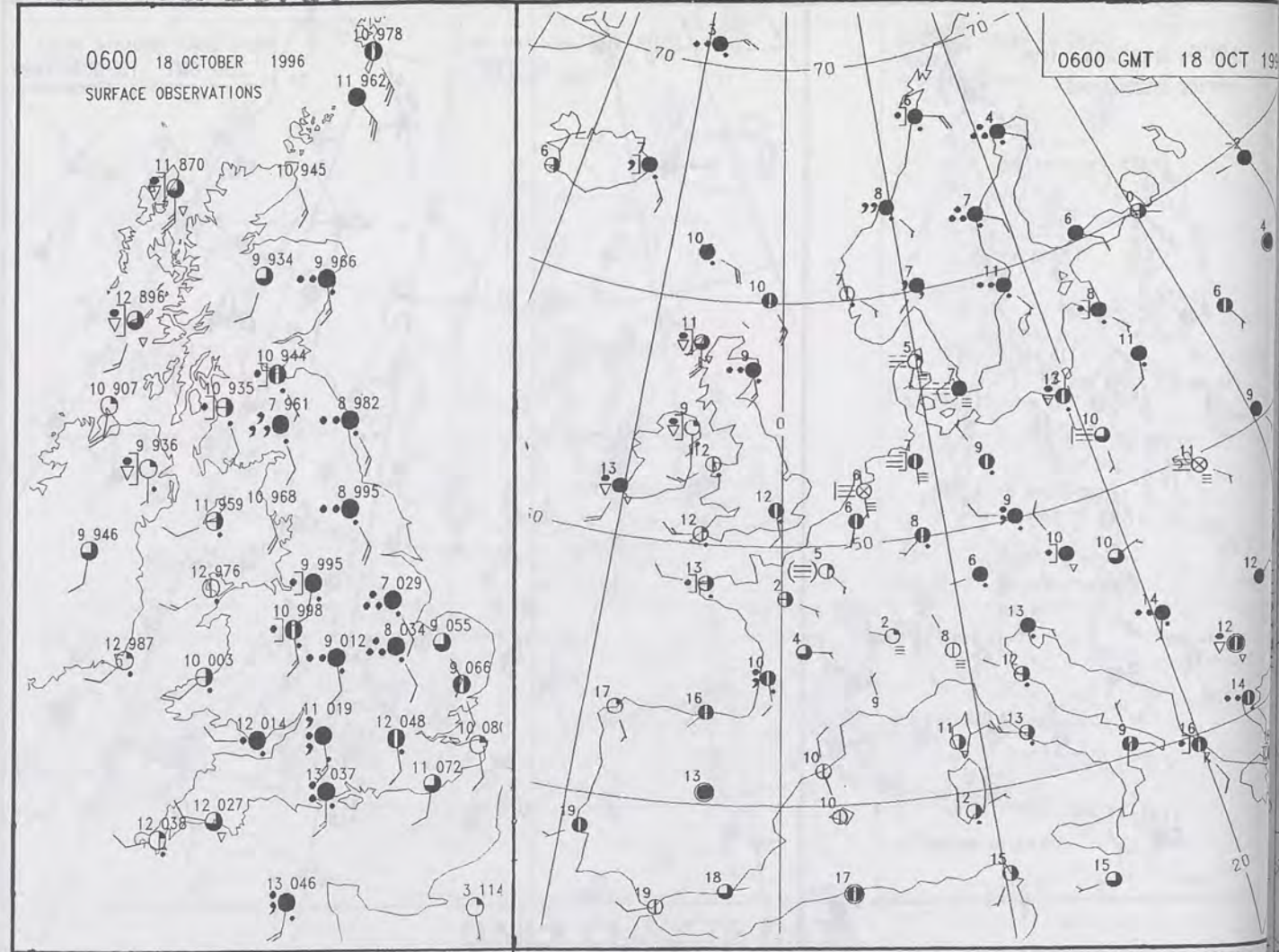
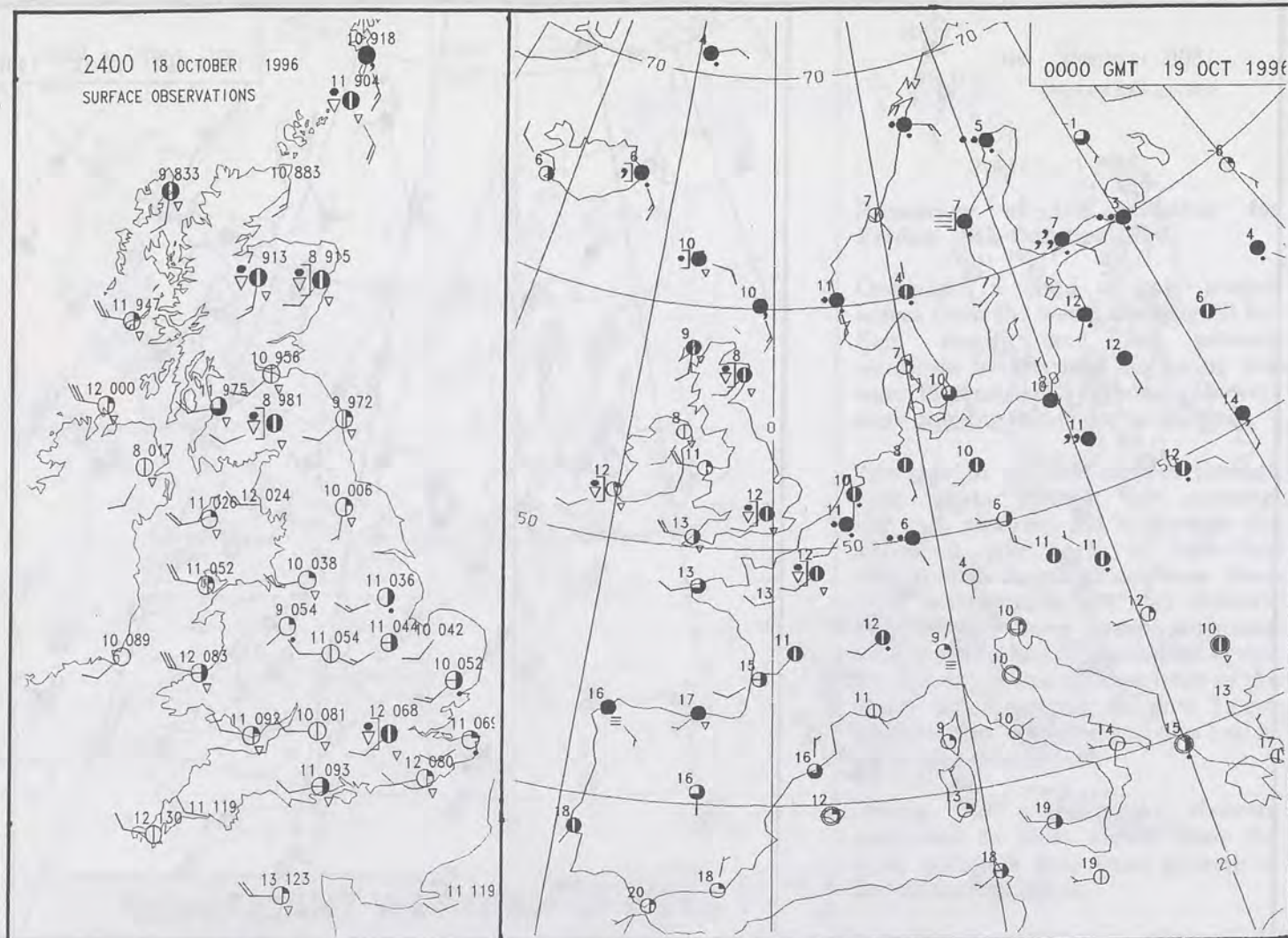






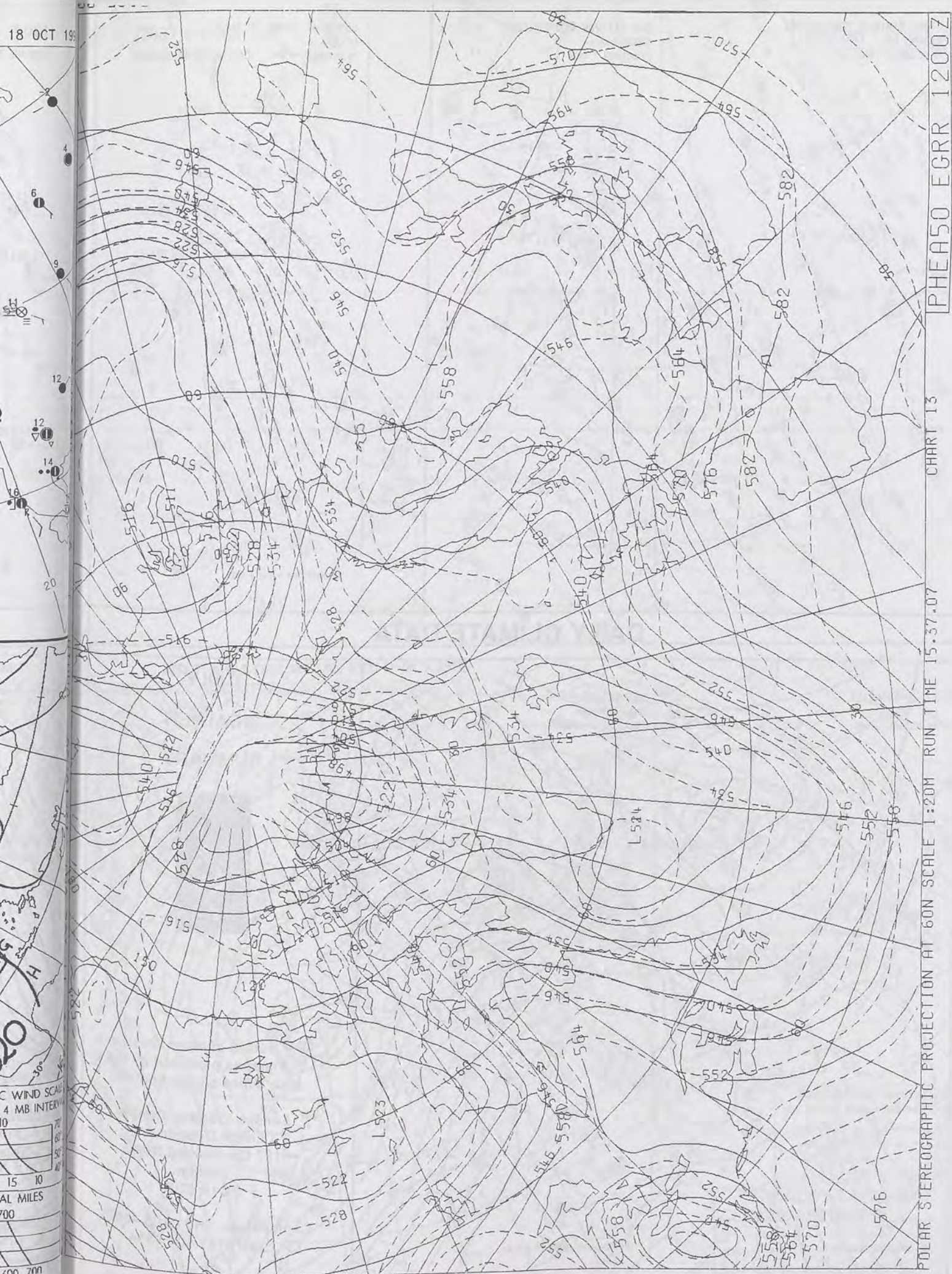
NOT FOR LOAN

DUPLICATE ALSO





18 OCT 1996



The Met. Office


# DAILY WEATHER SUMMARY

INCLUDING SUMMARY OF BRITISH WEATHER

Saturday  
19th October  
1996

NATIONAL  
METEOROLOGICAL  
31 OCT 1996  
LIBRARY

METEOSAT AT 12:00 GMT ON 19/10/96  
INFRA-RED

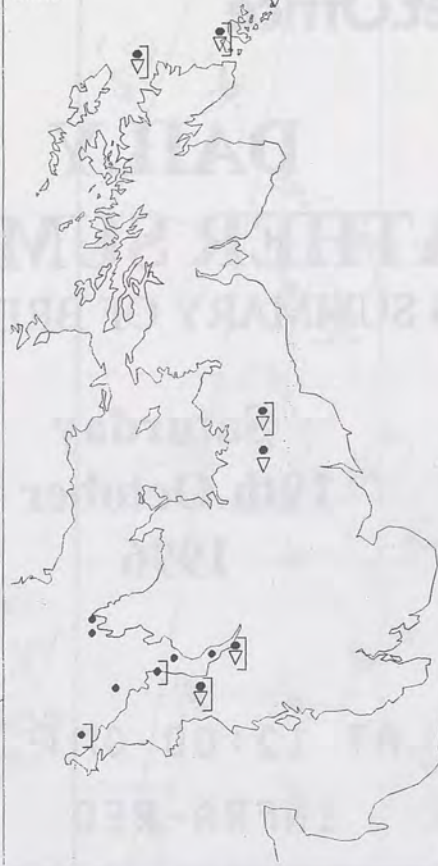




0600 19 OCTOBER 1996  
SIGWX



1200 19 OCTOBER 1996  
SIGWX



## SIGNIFICANT WEATHER CHARTS

1800 19 OCTOBER 1996  
SIGWX



2400 19 OCTOBER 1996  
SIGWX



Published by London Weather Centre. All times are GMT.

## Summary of UK weather for Saturday 19th October 1996

There were a scattering of showers across the country at first but as the night wore on these became largely confined to northwestern parts. Elsewhere, there was little cloud and long clear spells.

Most parts had a fine morning with plenty of sunshine and just the odd rogue shower. However, cloud did tend to increase in the southwest bringing patchy light rain and drizzle into Cornwall by midday. During the afternoon the cloud and rain continued to spread northeastwards extending to all of Northern Ireland and Wales and much of England and southwest Scotland.

The evening saw the rain spread slowly eastwards and northwards, although northern parts of Scotland tended to stay dry with more broken cloud.

Temperatures were mostly above normal, rather warm in many parts of England and Wales.

## EXTREMES

### SATURDAY 19th OCTOBER 1996

#### Highest Maximum

: 18.1 C Guernsey / L'Ancrese

#### Lowest Maximum

: 9.9 C Tulloch Bridge [ Highland ]

#### Lowest Minimum

: 4.1 C Salsburgh [ east of Glasgow ]

#### Lowest Grass Minimum

: -0.1 C Cellarhead [ nr Stoke on trent ]

#### Most Rain (24 hrs from 0900 GMT)

: 13.7mm Fair Isle

#### Most Sunshine

: 8.9 hrs Folkestone [ Kent ]

NIGHT MINIMUM TEMPERATURE  
(DEGREES C)  
19 OCTOBER 1996



DAY MAXIMUM TEMPERATURE  
(DEGREES C)  
19 OCTOBER 1996



SUNSHINE (DAWN TO DUSK)  
(HOURS)  
19 OCTOBER 1996



## DAILY CLIMATE DATA

NIGHT RAINFALL  
(MILLIMETRES)  
19 OCTOBER 1996



DAY RAINFALL  
(MILLIMETRES)  
19 OCTOBER 1996



## DAILY WEATHER SUMMARY

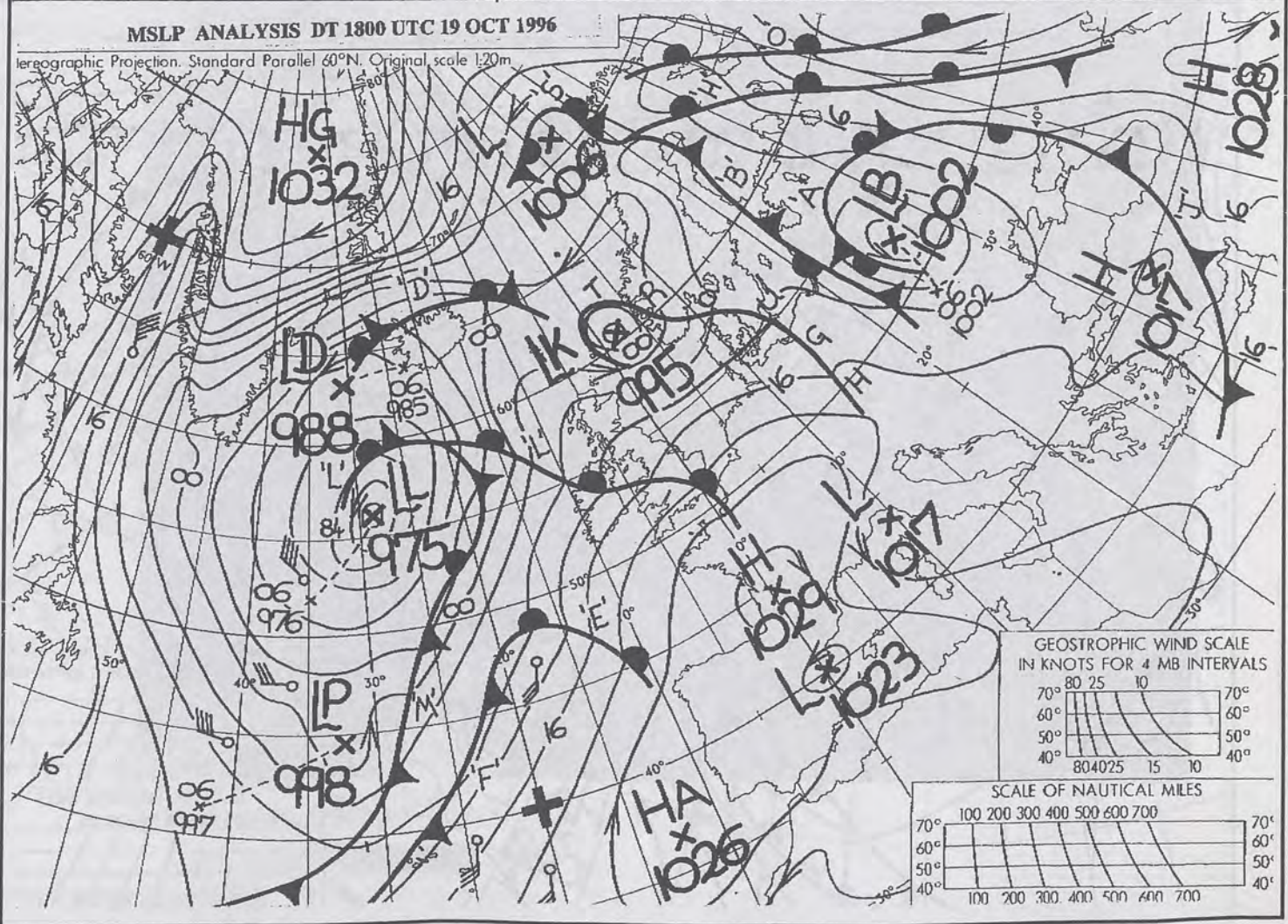
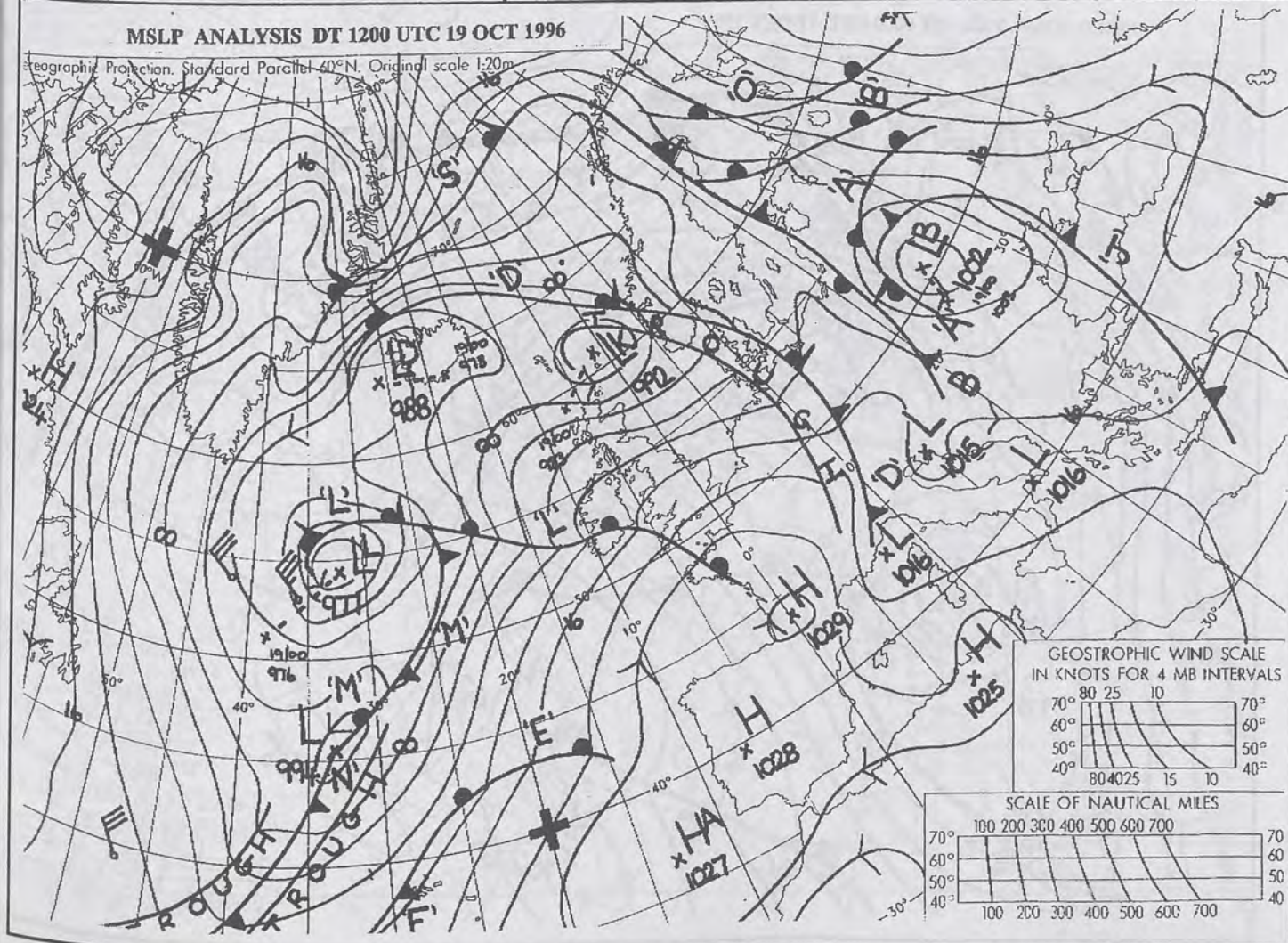
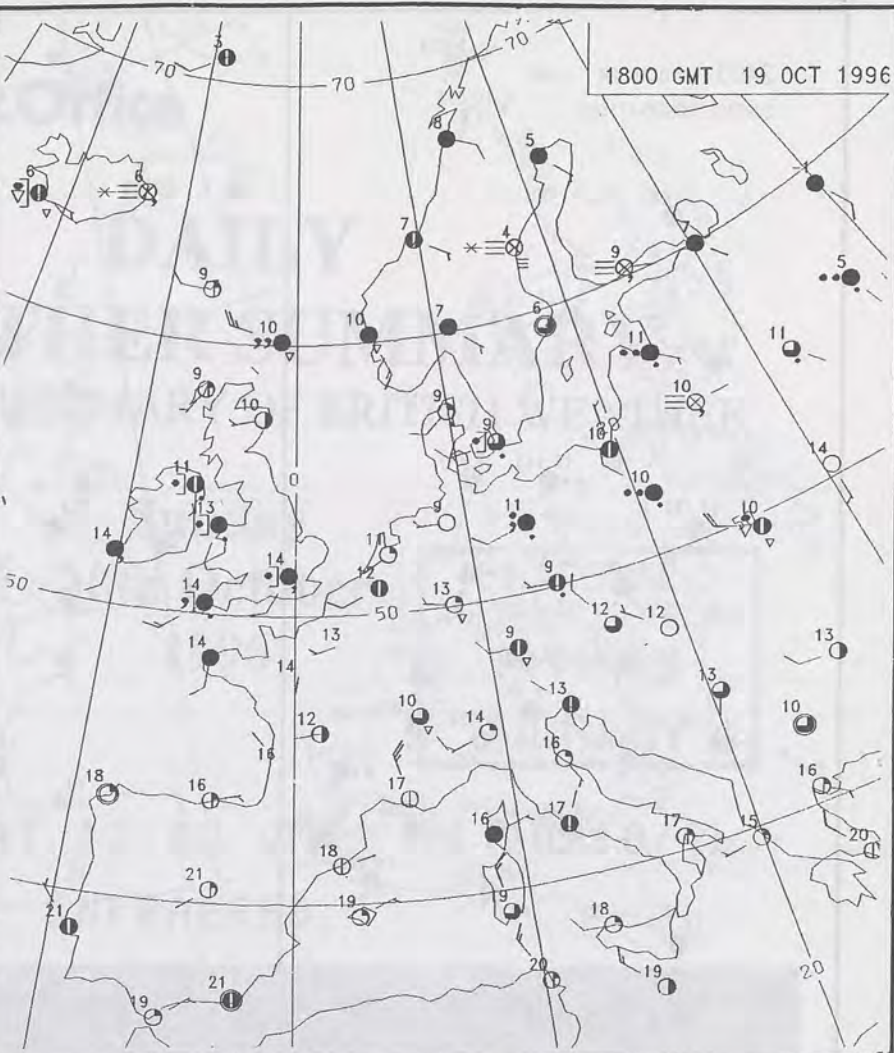
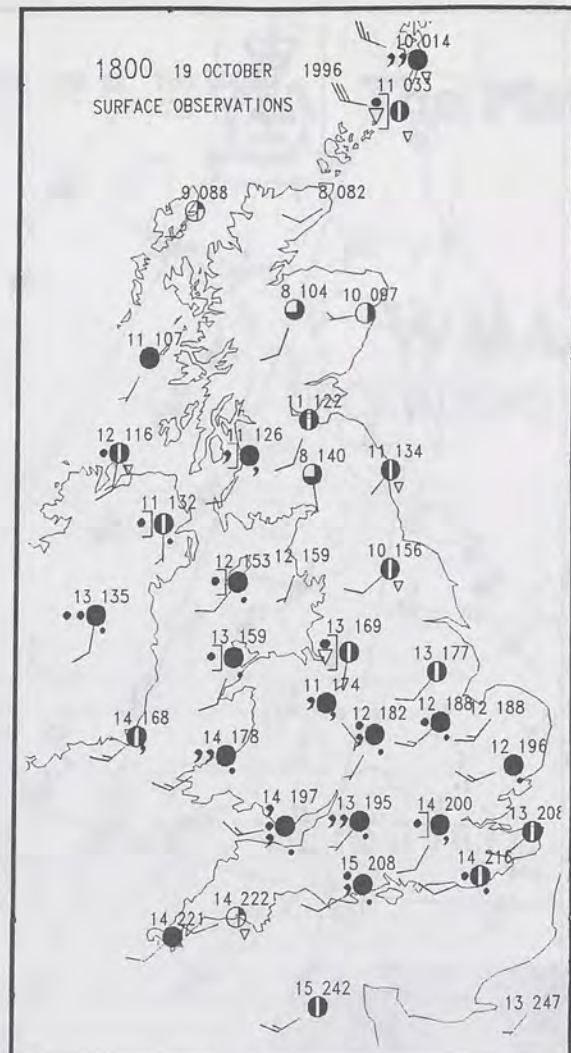
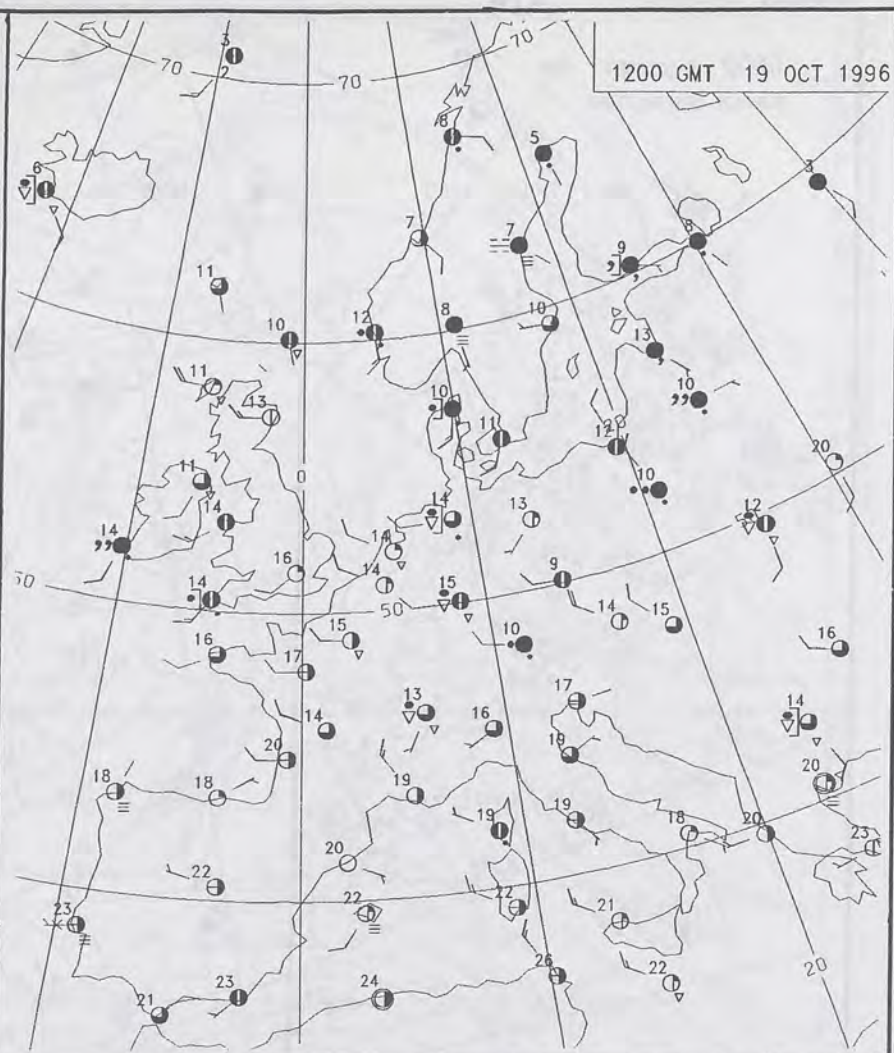
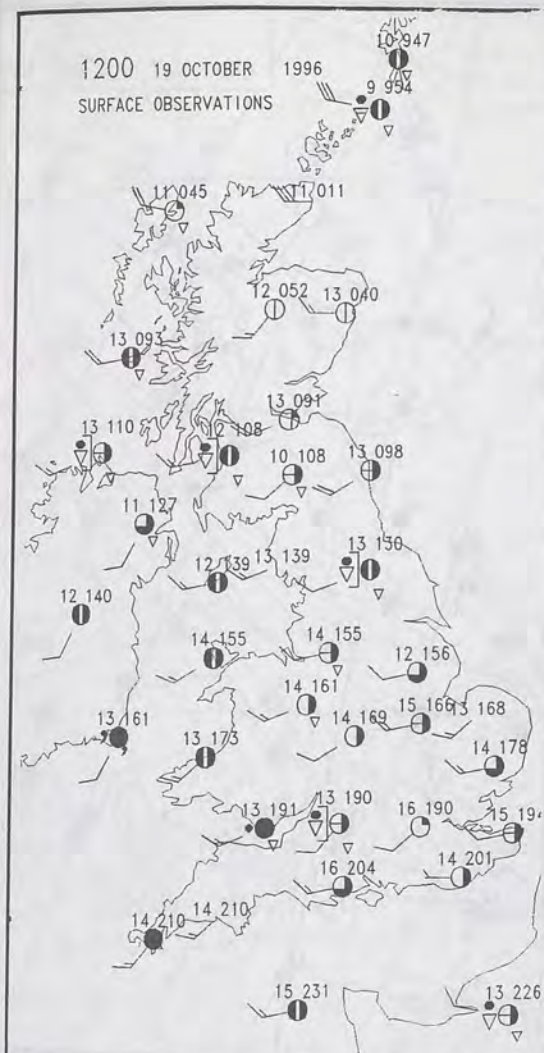


For details of other Weather Summaries produced by the Met. Office please contact:

London Weather Centre  
Climate Department  
127 Clerkenwell Road  
London  
EC1R 5DB

Telephone: 0171 405 4358  
Fax: 0171 404 4314

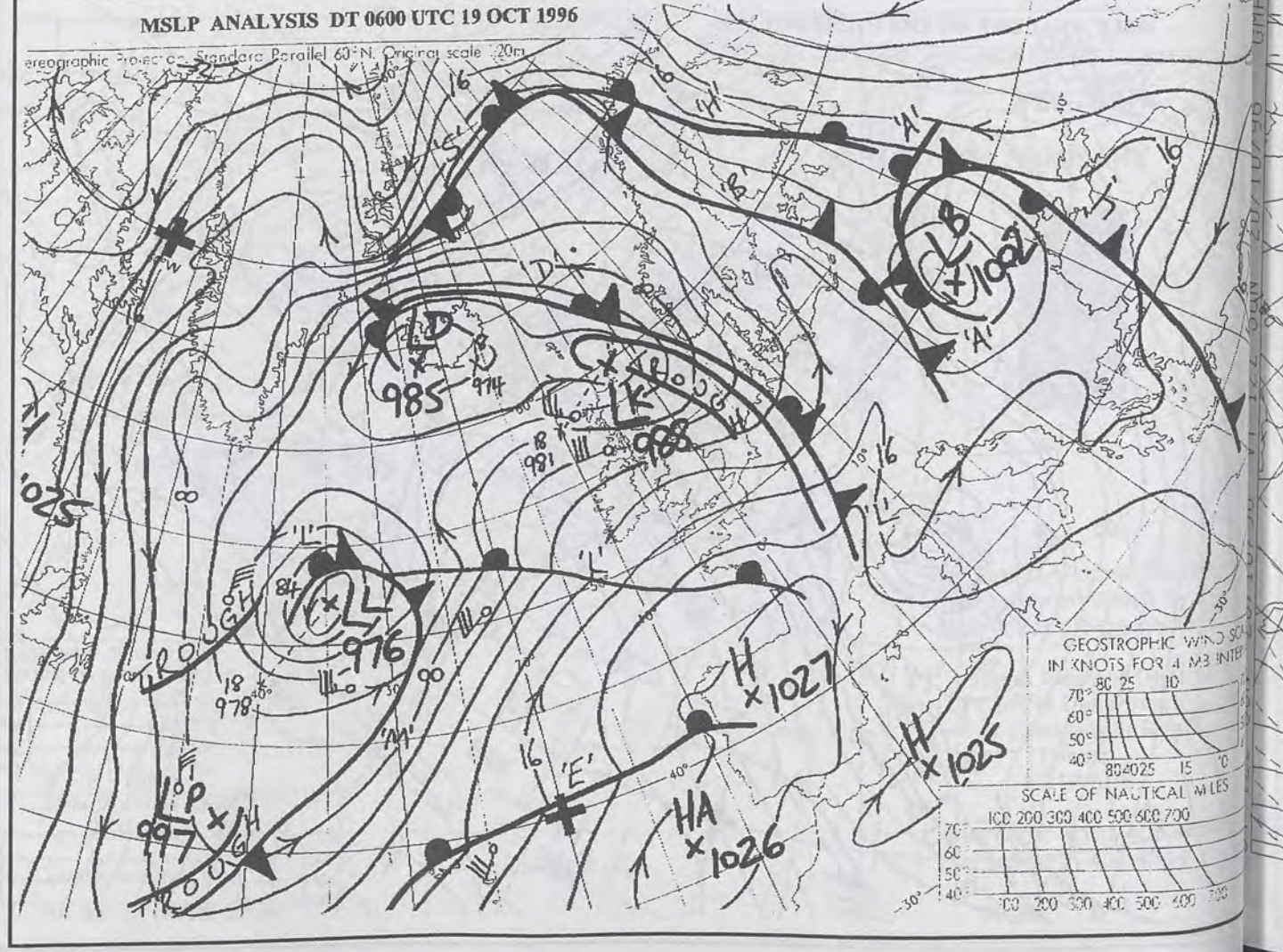
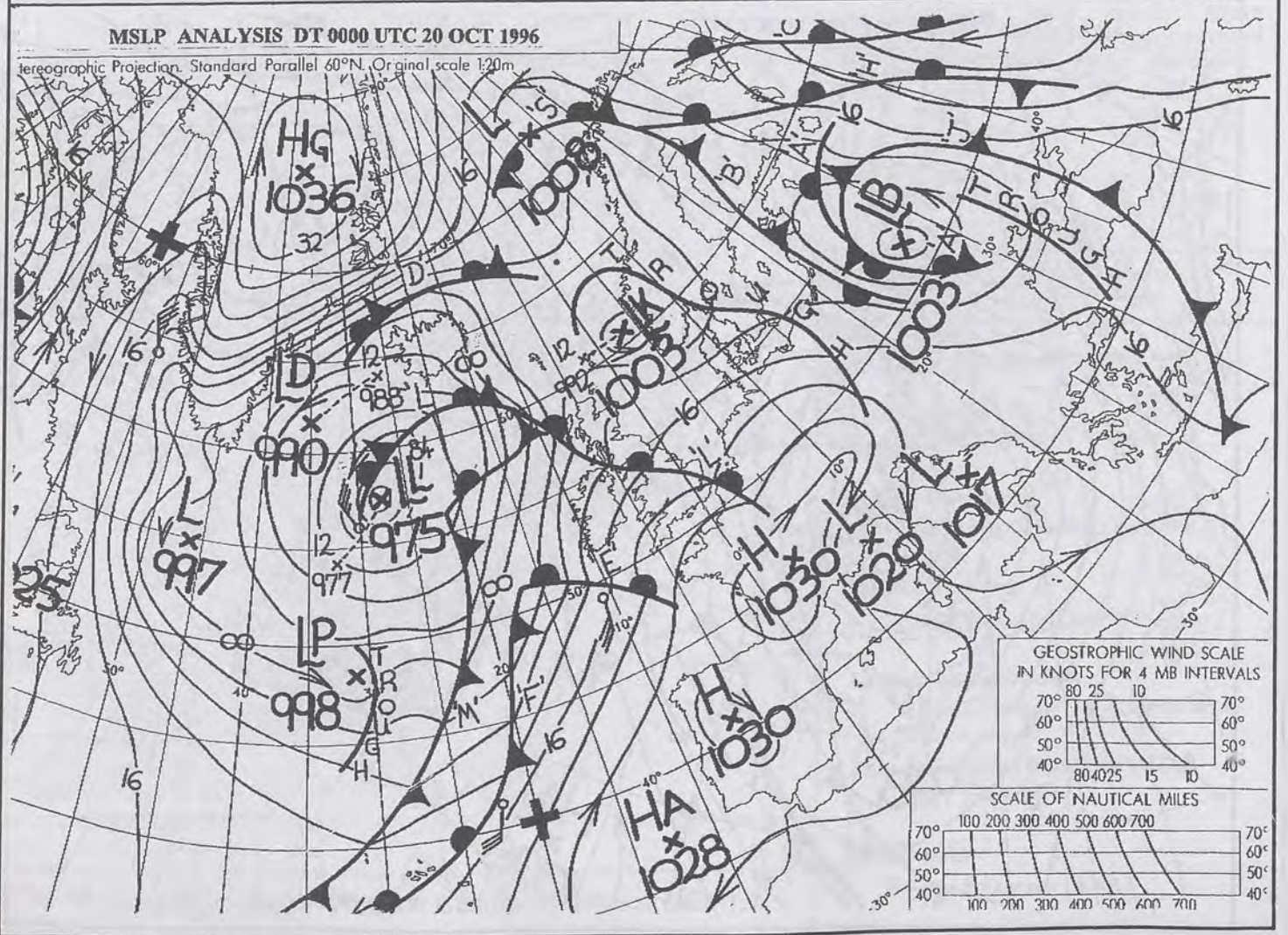
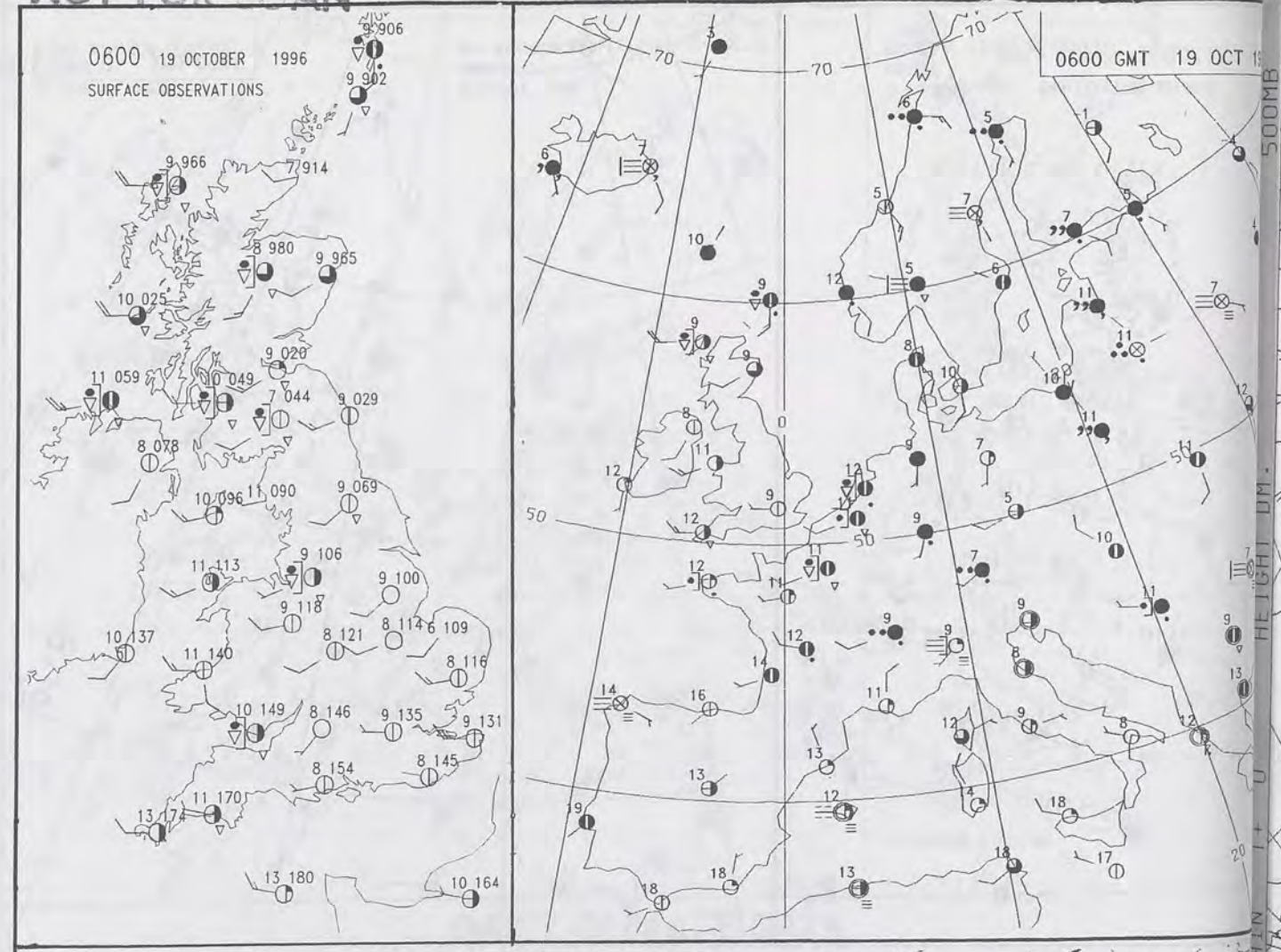
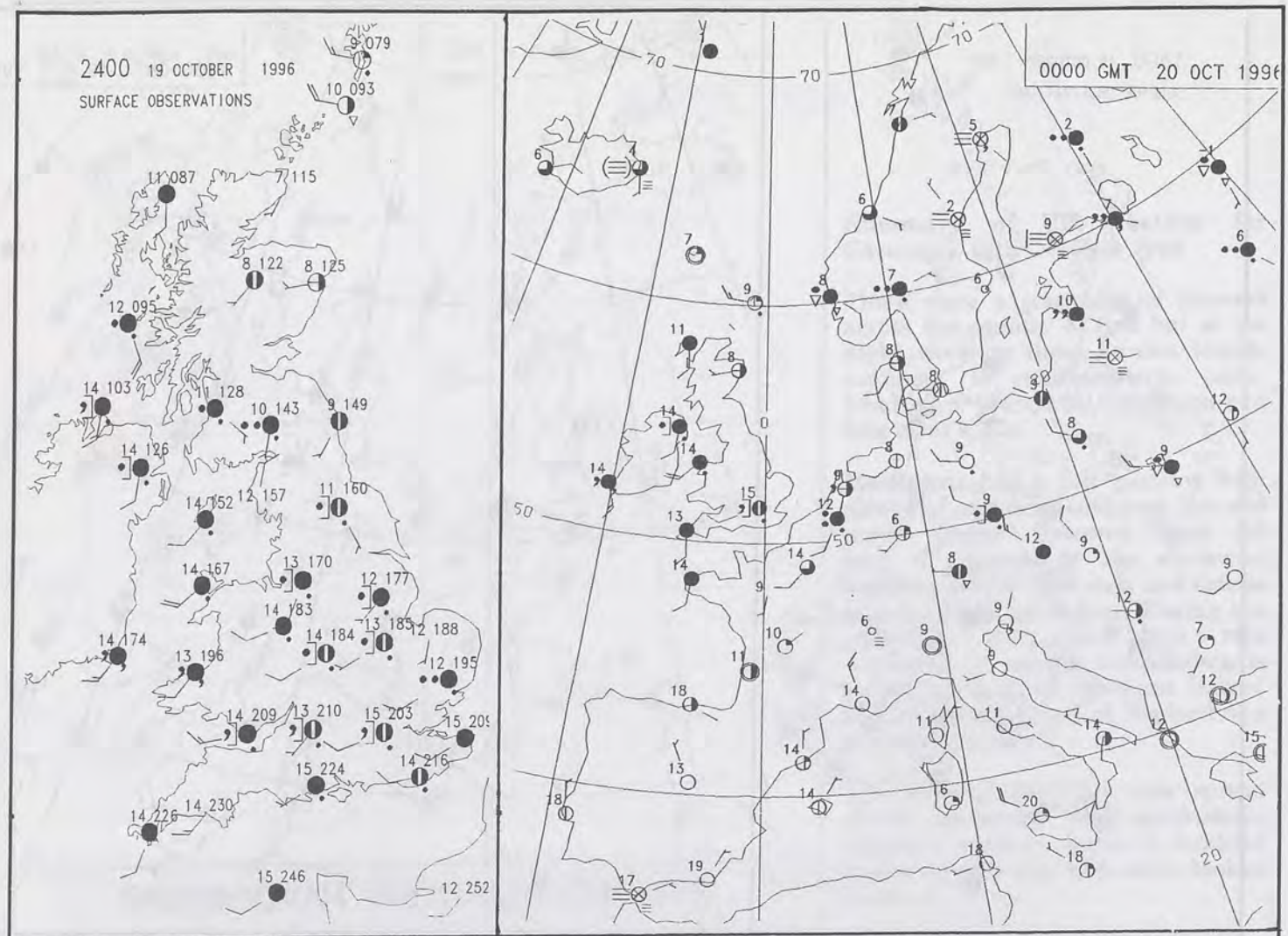






NOT FOR LOAN

DUPLICATE ALSO

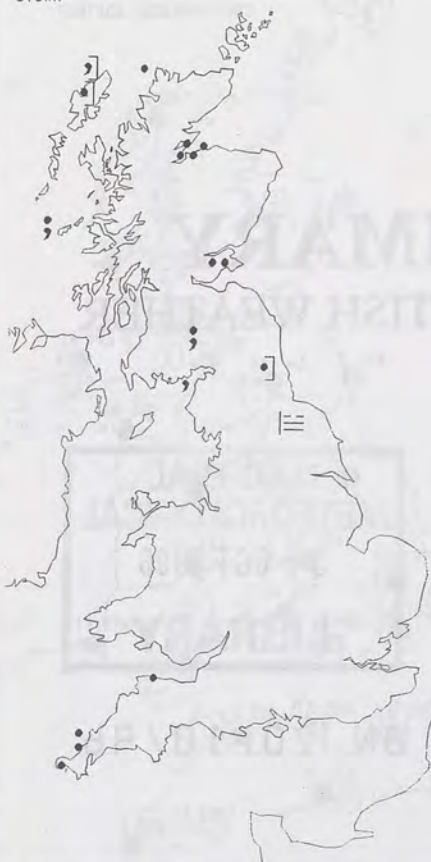




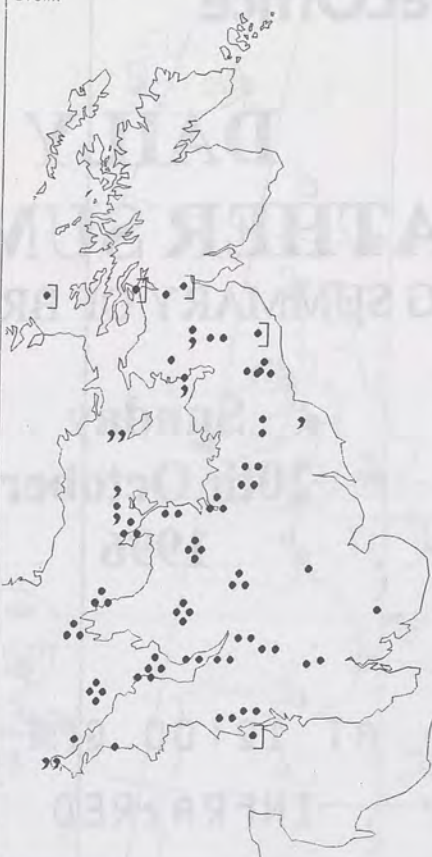
COLD  WARM



0600 20 OCTOBER 1996  
SIGWX



1200 20 OCTOBER 1996  
SIGWX



## SIGNIFICANT WEATHER CHARTS

1800 20 OCTOBER 1996  
SIGWX



2400 20 OCTOBER 1996  
SIGWX



## Summary of UK weather for Sunday 20th October 1996

Overnight, northeastern parts of Scotland remained dry with clear spells. Elsewhere, it was rather cloudy with occasional rain, chiefly in the west. The rain over western parts of England and Wales became more persistent and heavier towards daybreak. It was a windy night in the west.

During the day, the rain in the west pushed eastwards, giving much of England and Wales a wet spell of weather. The more persistent rain eventually cleared the east coast by late afternoon. Much of England and Wales were then left with outbreaks of drizzly rain, which tended to peter out during the evening. Northern Ireland and western Scotland had a cloudy day with occasional rain before drier and clearer weather arrived in the evening. Eastern Scotland had a dry and bright start, but the cloud increased and thickened in the afternoon to bring some outbreaks of rain later in the day.

It was generally rather warm, locally very warm.

## EXTREMES

**SUNDAY 20th OCTOBER 1996**

**Highest Maximum**

: 17.8 C Colwyn Bay [ Clwyd ]

**Lowest Maximum**

: 10.8 C Lerwick [ Shetland ]

**Lowest Minimum**

: 0.4 C Inchmarlo [ Grampian ]

**Lowest Grass Minimum**

: -0.8 C Aberdeen / Dyce Airport [ Grampian ]

**Most Rain (24 hrs from 0900 GMT)**

: 36.7mm Nantmor [ Gwynedd ]

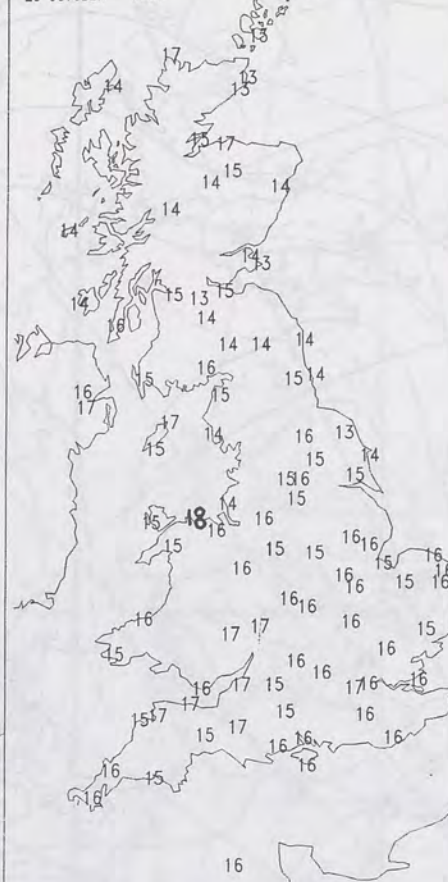
**Most Sunshine**

: 3.6 hrs Cape Wrath [ Northern Scotland ]

NIGHT MINIMUM TEMPERATURE  
(DEGREES C)  
20 OCTOBER 1996



DAY MAXIMUM TEMPERATURE  
(DEGREES C)  
20 OCTOBER 1996



SUNSHINE (DAWN TO DUSK)  
(HOURS)  
20 OCTOBER 1996



X INDICATES 0.1-0.4 HRS

## DAILY CLIMATE DATA

NIGHT RAINFALL  
(MILLIMETRES)  
20 OCTOBER 1996



DAY RAINFALL  
(MILLIMETRES)  
20 OCTOBER 1996



X INDICATES TRACE TO 0.4 MM

X INDICATES TRACE TO 0.4 MM

## DAILY WEATHER SUMMARY

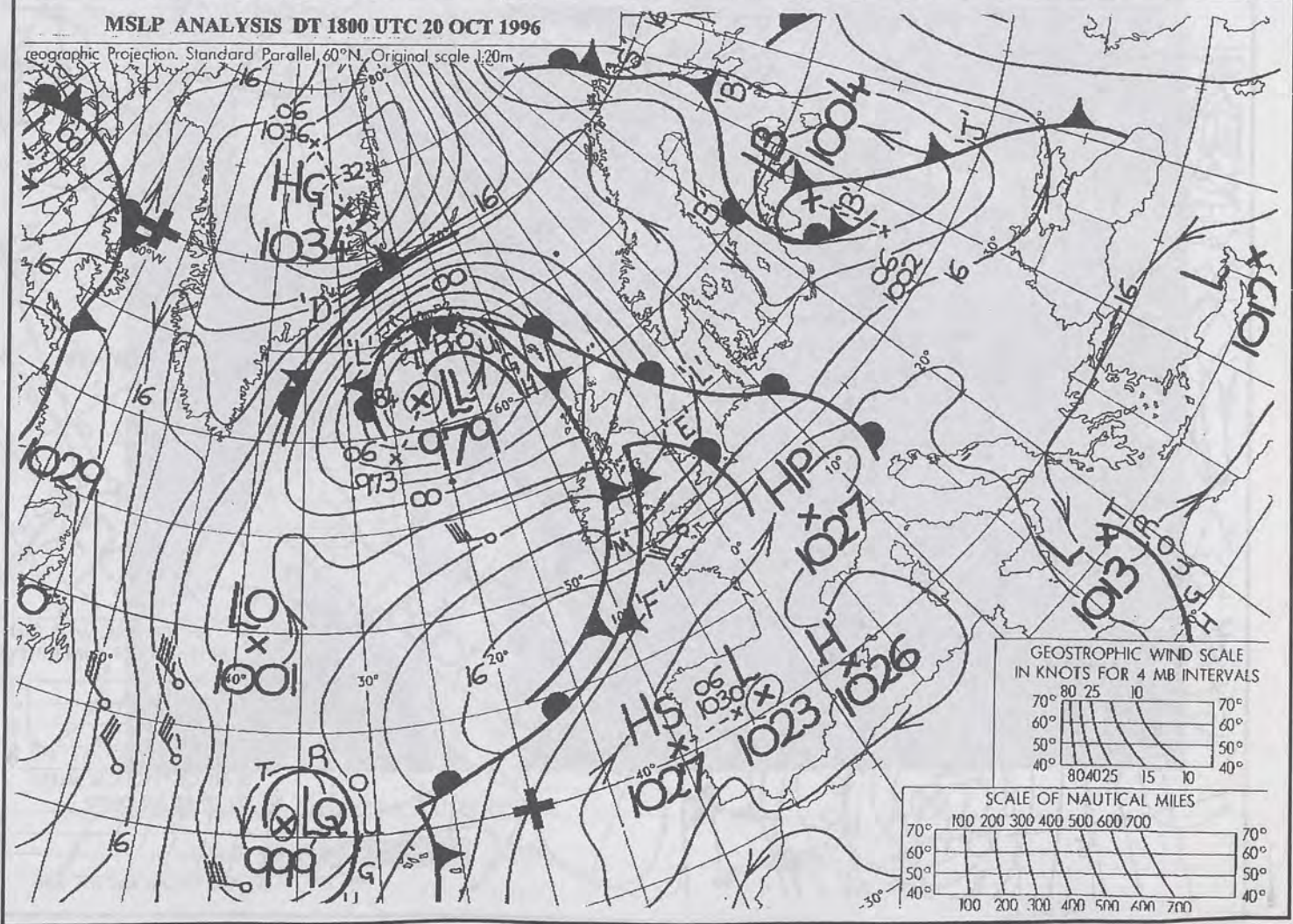
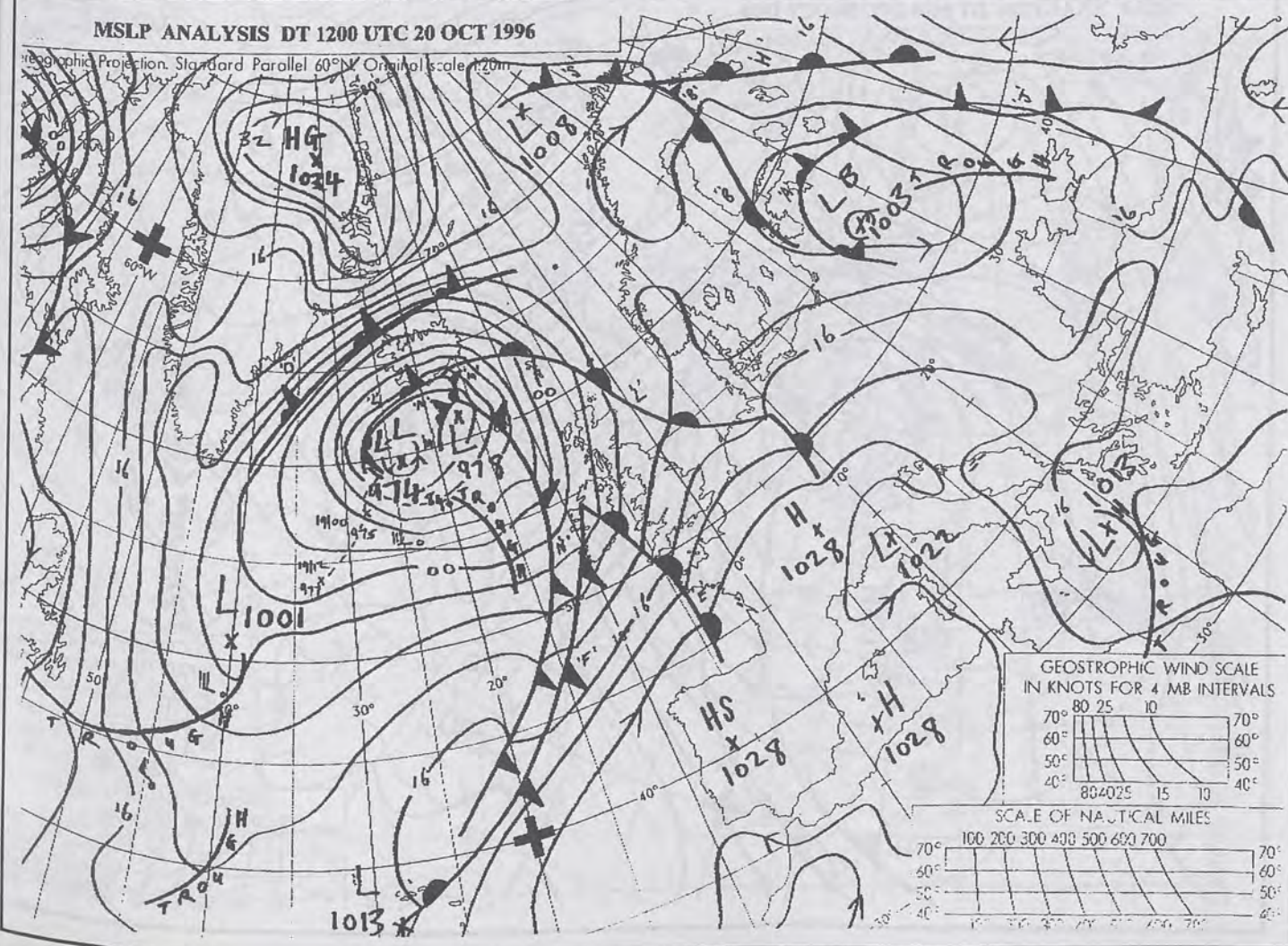
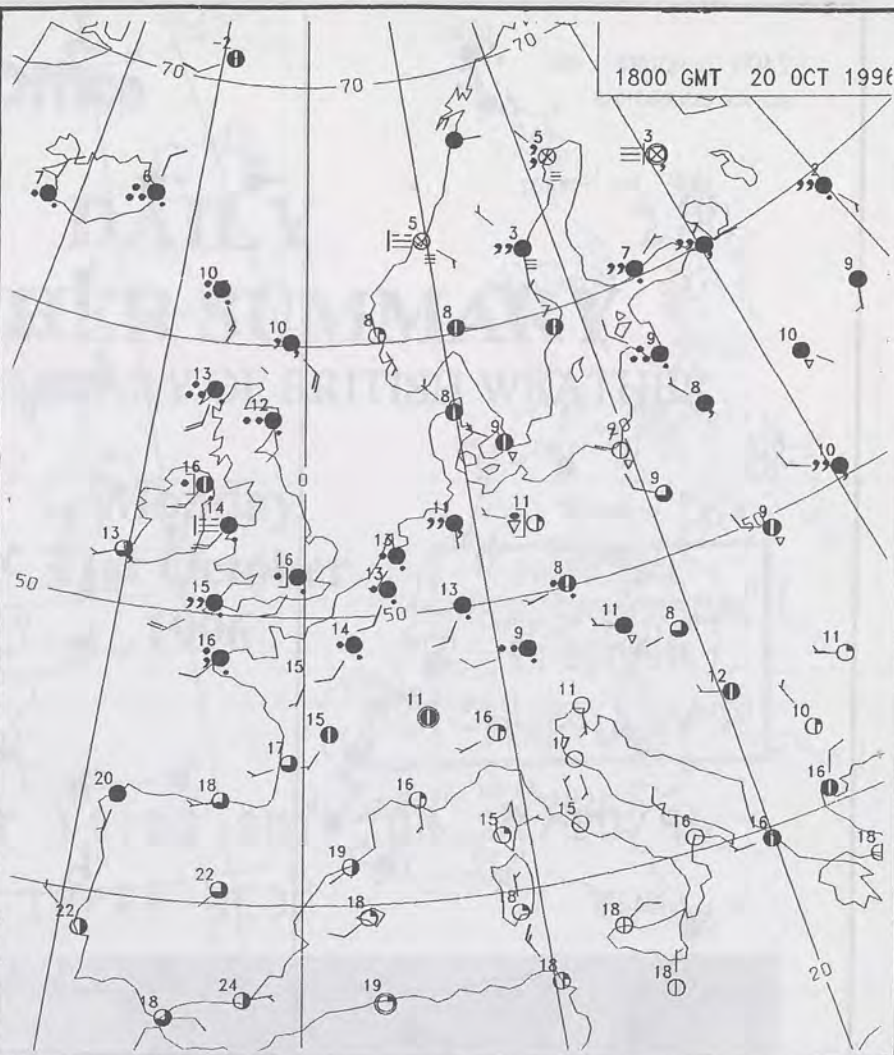
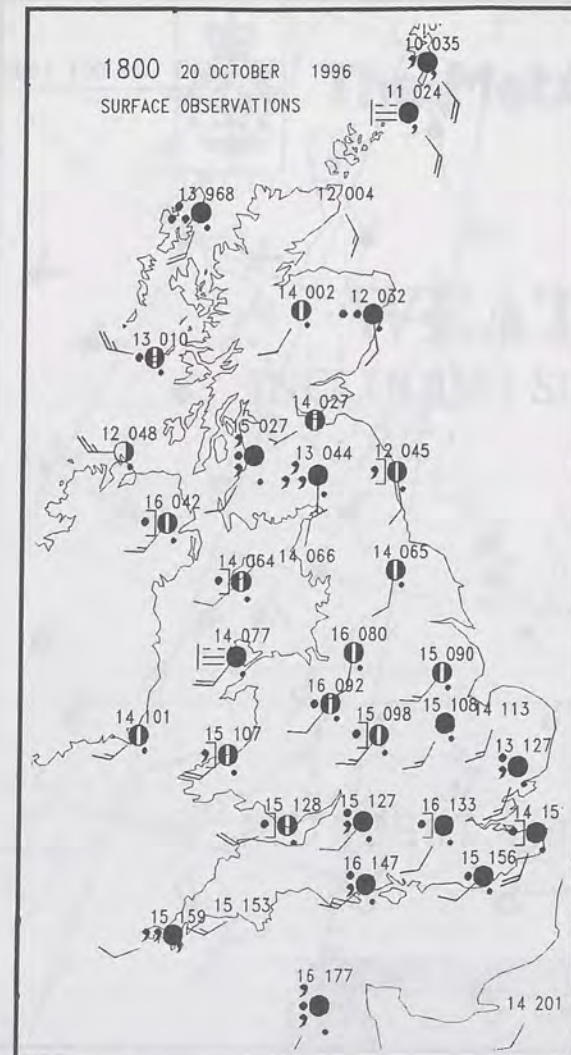
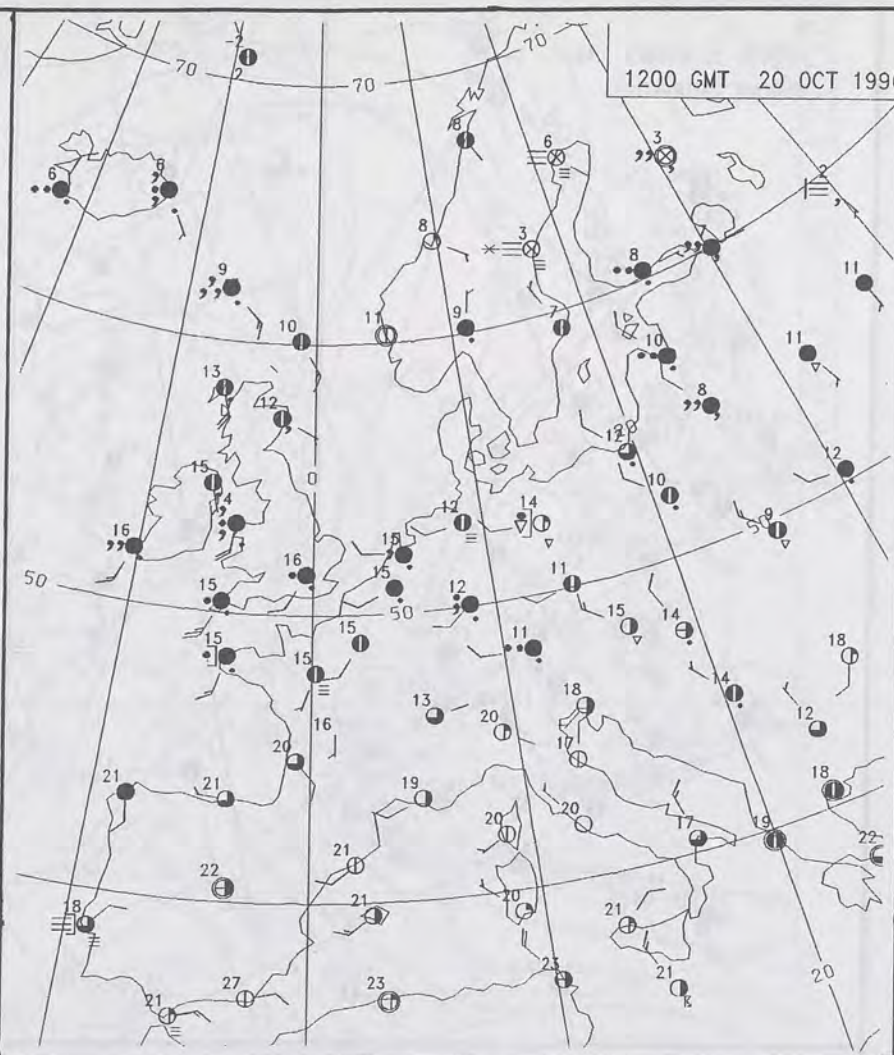
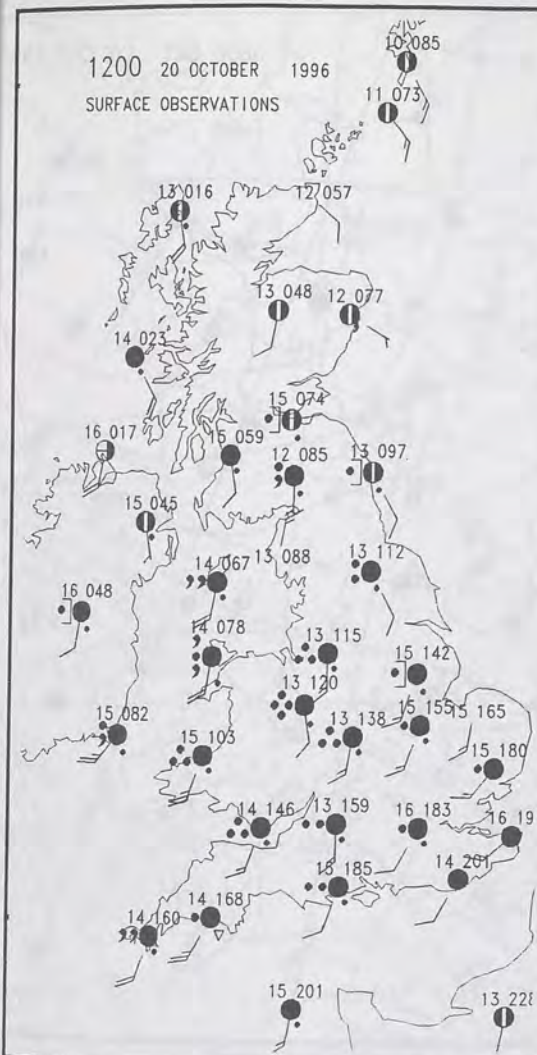


For details of other Weather Summaries produced by the Met. Office please contact:

London Weather Centre  
Climate Department  
127 Clerkenwell Road  
London  
EC1R 5DB

Telephone: 0171 405 4358  
Fax: 0171 404 4314

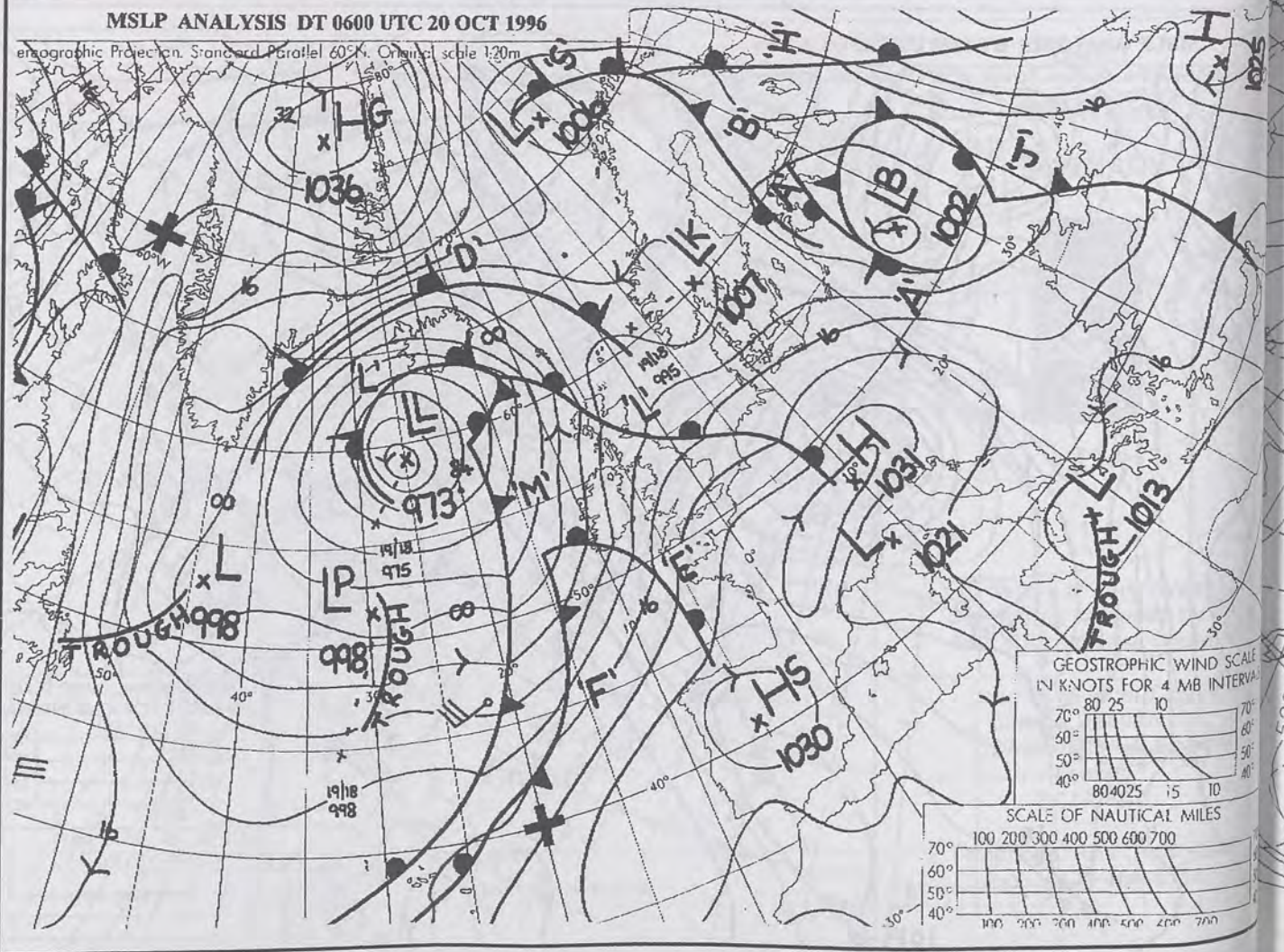
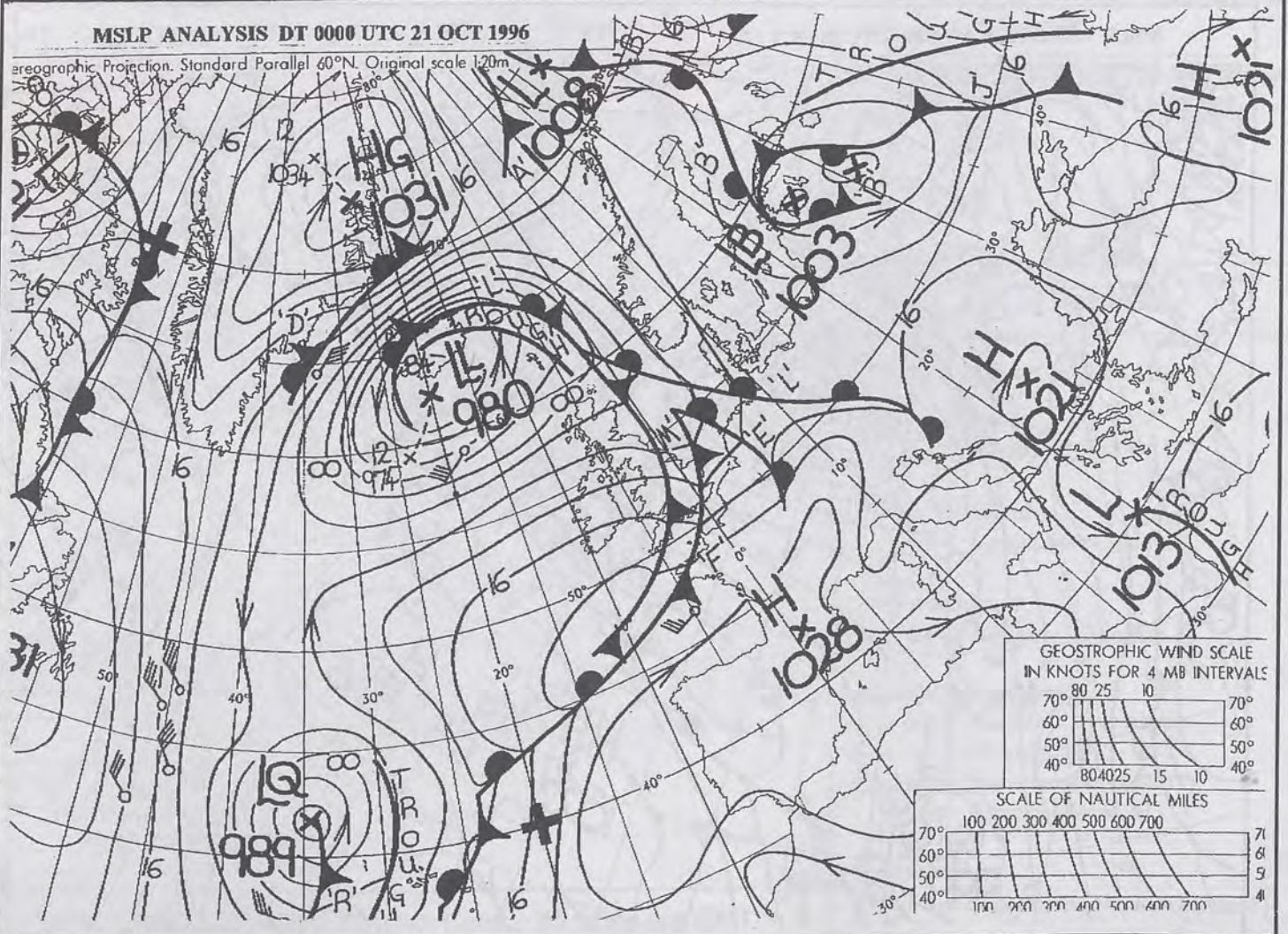
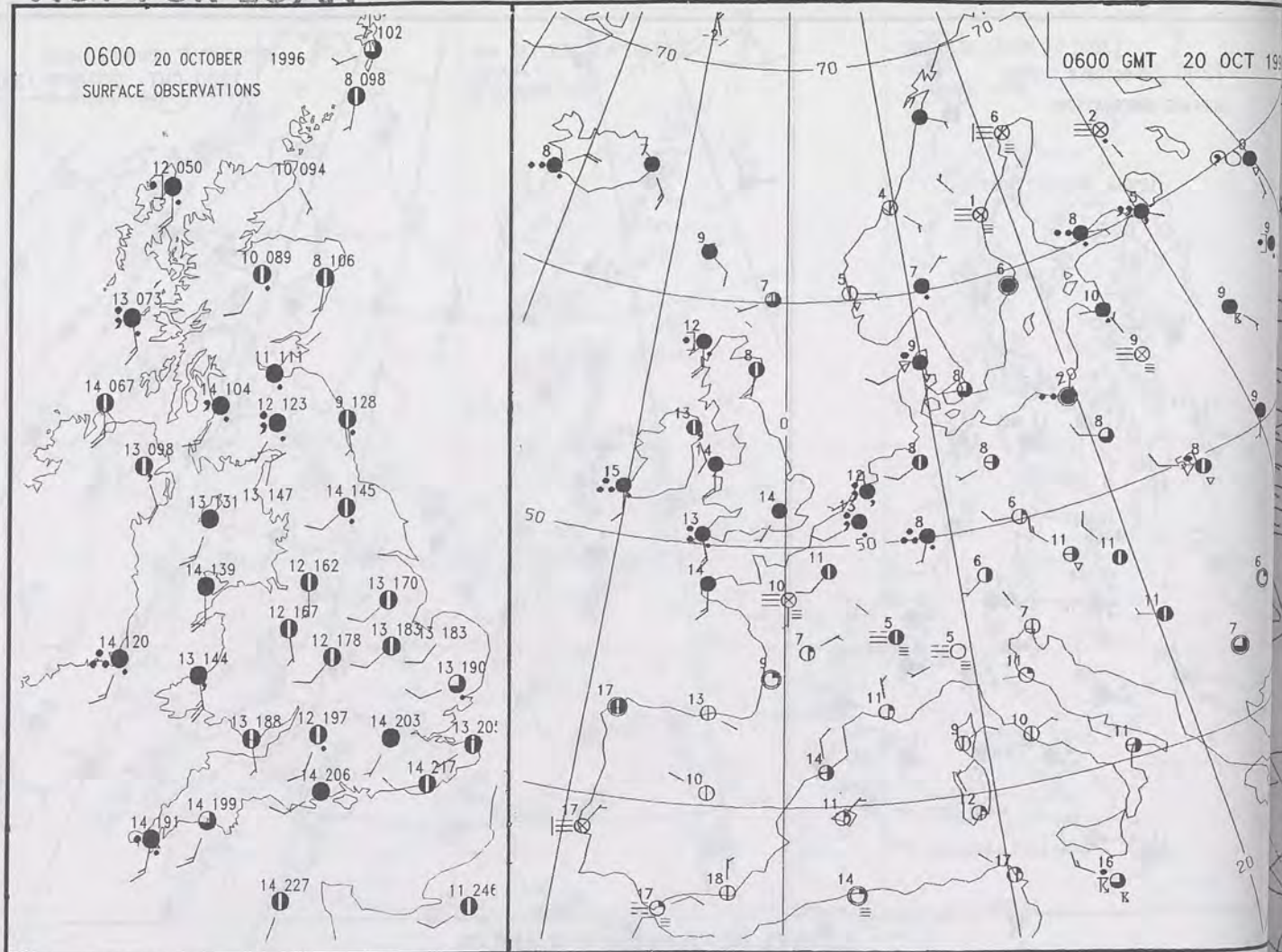
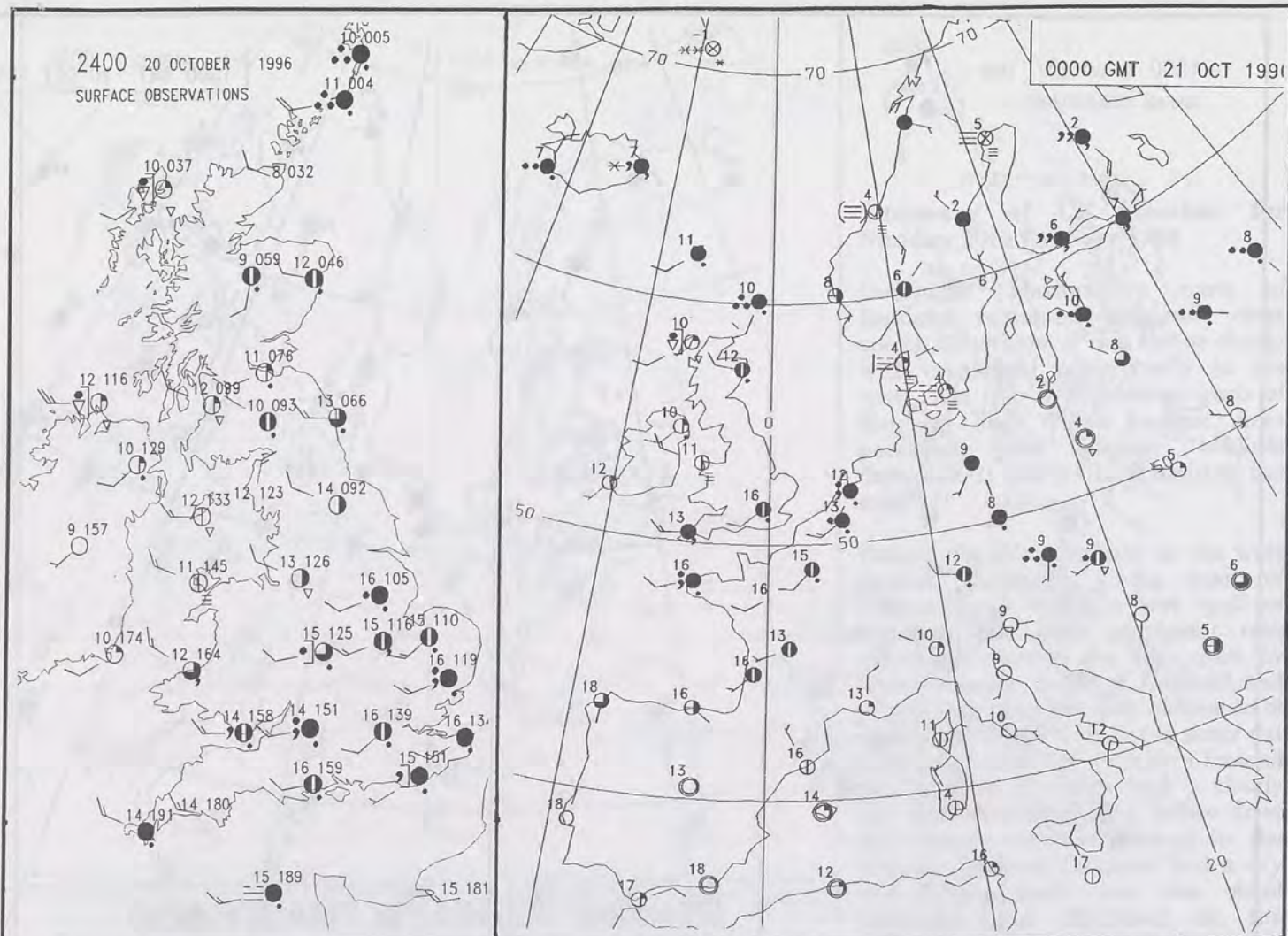






NOT FOR LOAN

DUPLICATE ALSO





20 OCT 1996



The Met. Office


# DAILY WEATHER SUMMARY

INCLUDING SUMMARY OF BRITISH WEATHER

Monday  
21st October  
1996

NATIONAL  
METEOROLOGICAL  
31 OCT 1996  
LIBRARY

METEOSAT AT 11:00 GMT ON 21/10/96  
INFRA-RED



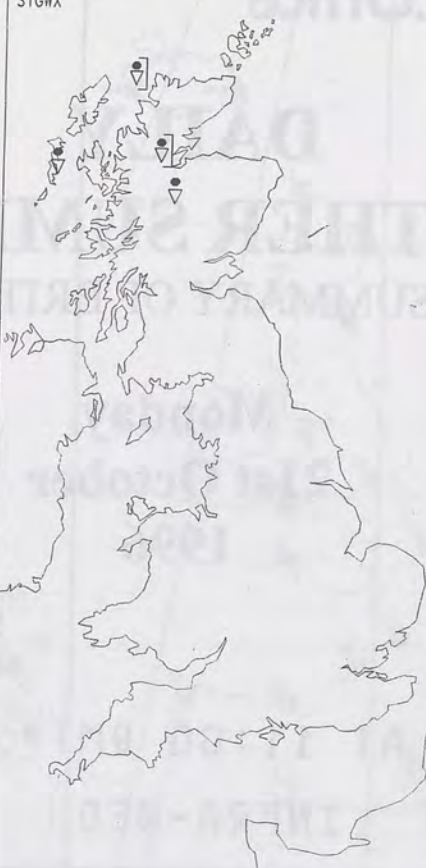
CLOUD-TOP OR LAND/SEA TEMPERATURE  
COLD WARM



0600 21 OCTOBER 1996  
SIGWX



1200 21 OCTOBER 1996  
SIGWX



### Summary of UK weather for Monday 21st October 1996

Very mild and slightly damp weather over many parts of England and Wales overnight was pushed away to the southeast from all areas by daybreak; skies became clear over most of the British Isles during the early hours, but there were one or two showers, chiefly in the north and west.

It was a bright or sunny day just about everywhere, with isolated showers in the north. High cloud increased from the southwest during the day, so the best of the sunshine was in the east and north. Later in the day, the cloud became quite thick in the southwest, and as this thicker cloud moved across Wales and the Midlands in the evening some mostly light rain fell from it, whilst there was some drizzle over Cornwall.

Daytime temperatures were mostly rather above normal, and many places were rather warm.

## SIGNIFICANT WEATHER CHARTS

1800 21 OCTOBER 1996  
SIGWX



2400 21 OCTOBER 1996  
SIGWX



## EXTREMES

### MONDAY 21st OCTOBER 1996

#### Highest Maximum

: 17.1 C Folkestone, Hove and Torquay

#### Lowest Maximum

: 11.0 C Cape Wrath [ Northern Scotland ]

#### Lowest Minimum

: 3.4 C Shawbury [ Shropshire ]

#### Lowest Grass Minimum

: -0.9 C Hillsborough [ Co.Down ]

#### Most Rain (24 hrs from 0900 GMT)

: 12.1mm Foula [ Shetland ]

#### Most Sunshine

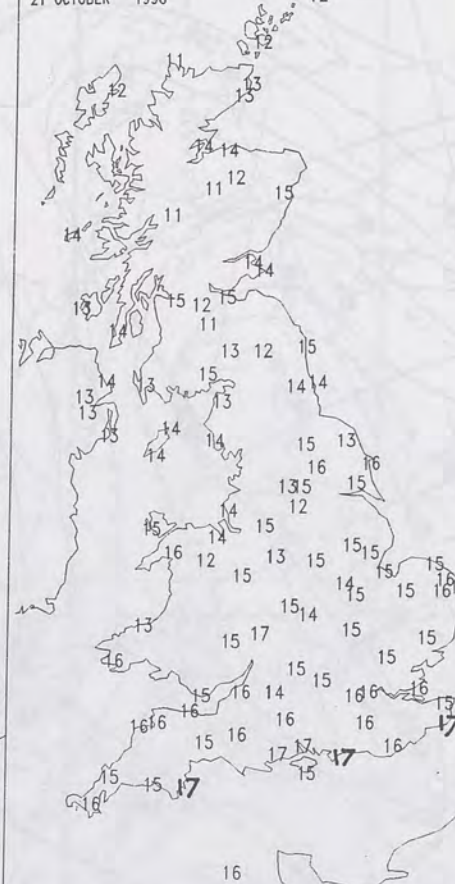
: 8.7 hrs Margate [ Kent ]

Published by London Weather Centre. All times are GMT.

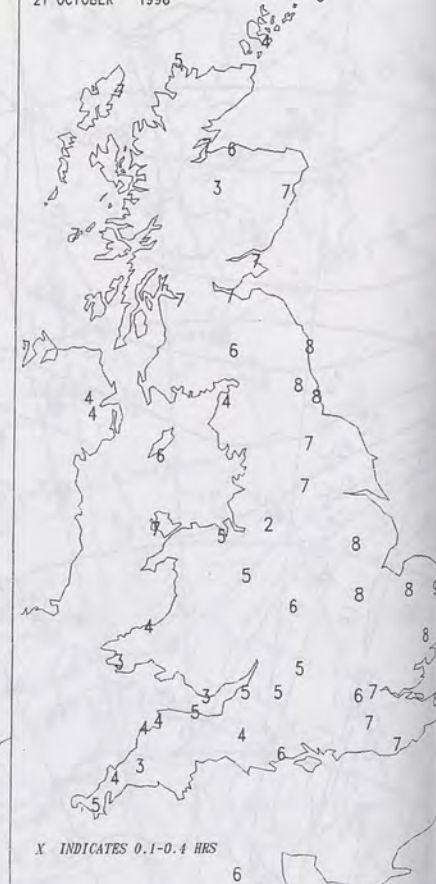
NIGHT MINIMUM TEMPERATURE  
(DEGREES C)  
21 OCTOBER 1996



DAY MAXIMUM TEMPERATURE  
(DEGREES C)  
21 OCTOBER 1996



SUNSHINE (DAWN TO DUSK)  
(HOURS)  
21 OCTOBER 1996



X INDICATES 0.1-0.4 HRS

## DAILY CLIMATE DATA

NIGHT RAINFALL  
(MILLIMETRES)  
21 OCTOBER 1996



DAY RAINFALL  
(MILLIMETRES)  
21 OCTOBER 1996



X INDICATES TRACE TO 0.4 MM

X INDICATES TRACE TO 0.4 MM

## DAILY WEATHER SUMMARY



For details of other Weather Summaries produced by the Met. Office please contact:

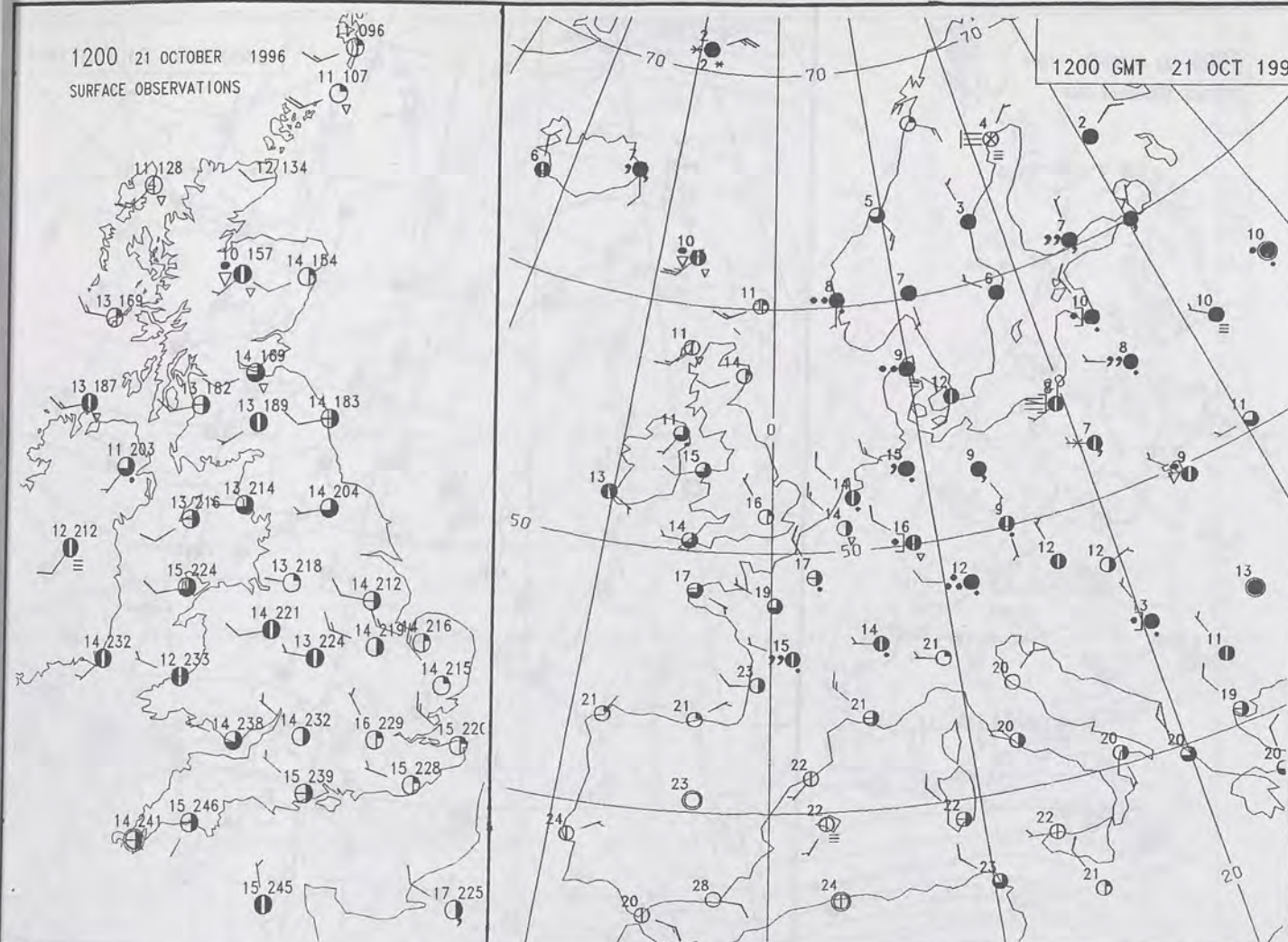
London Weather Centre  
Climate Department  
127 Clerkenwell Road  
London  
EC1R 5DB

Telephone: 0171 405 4358  
Fax: 0171 404 4314



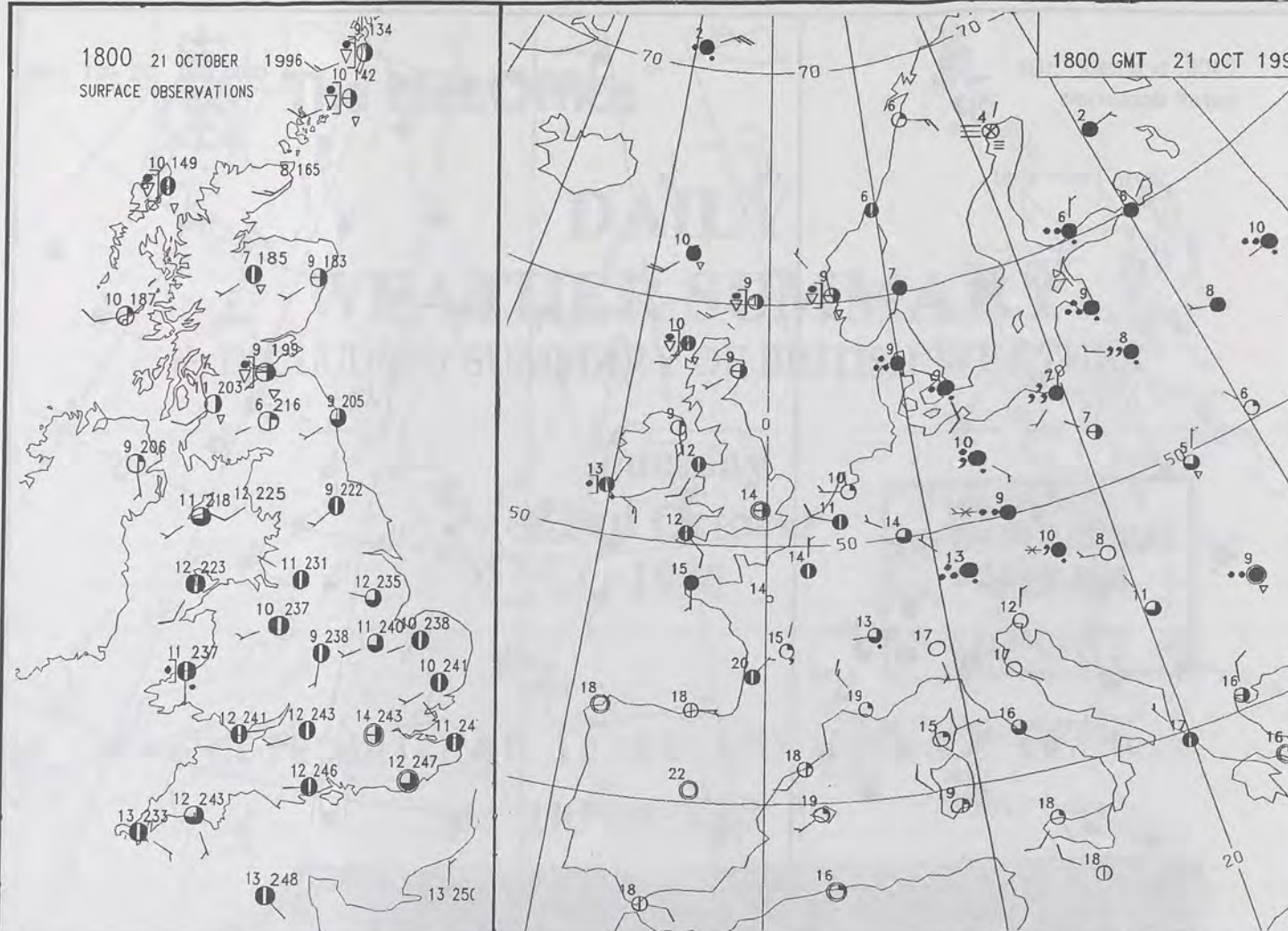
1200 21 OCTOBER 1996  
SURFACE OBSERVATIONS

1200 GMT 21 OCT 1996



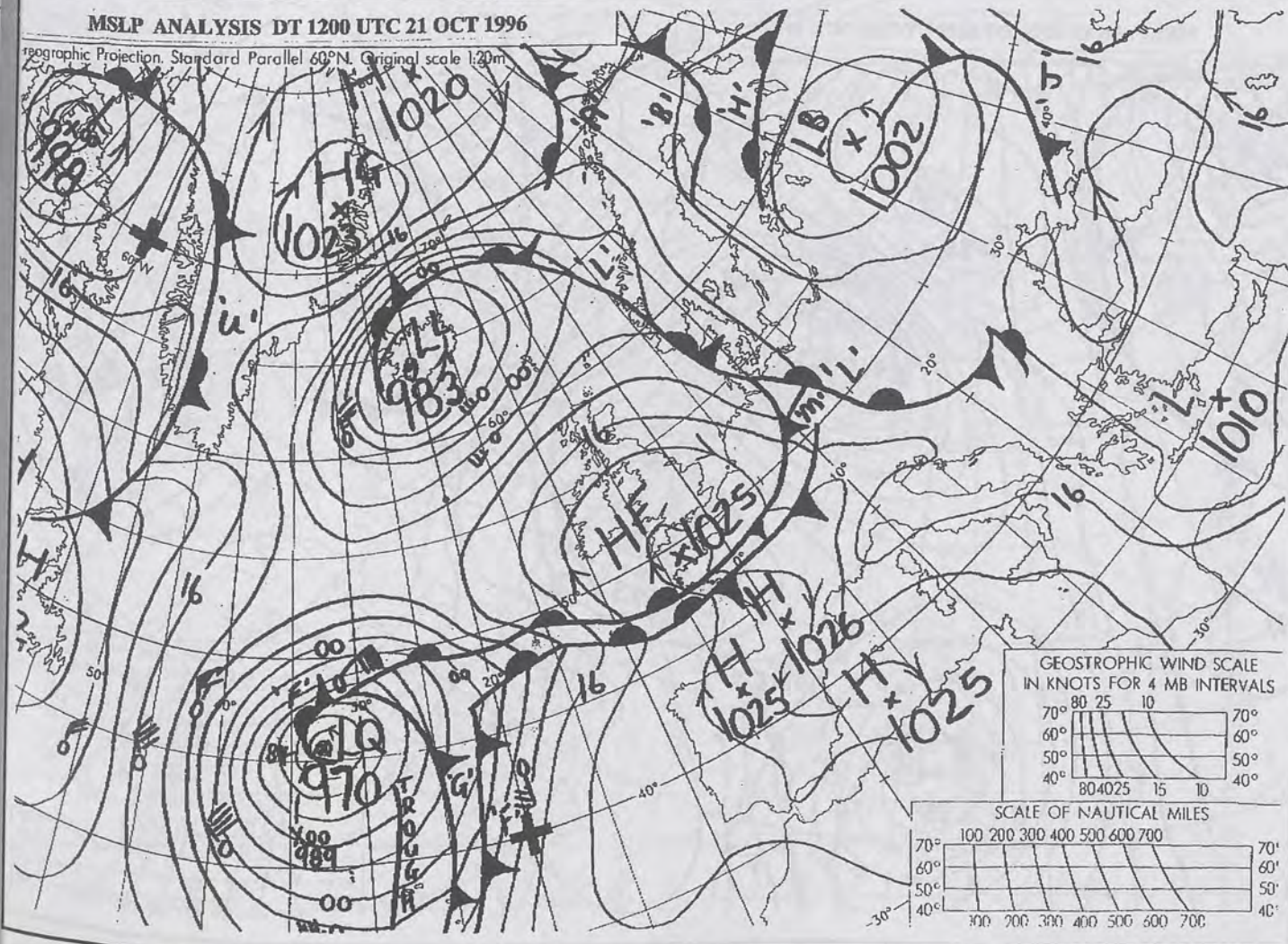
1800 21 OCTOBER 1996  
SURFACE OBSERVATIONS

1800 GMT 21 OCT 1996



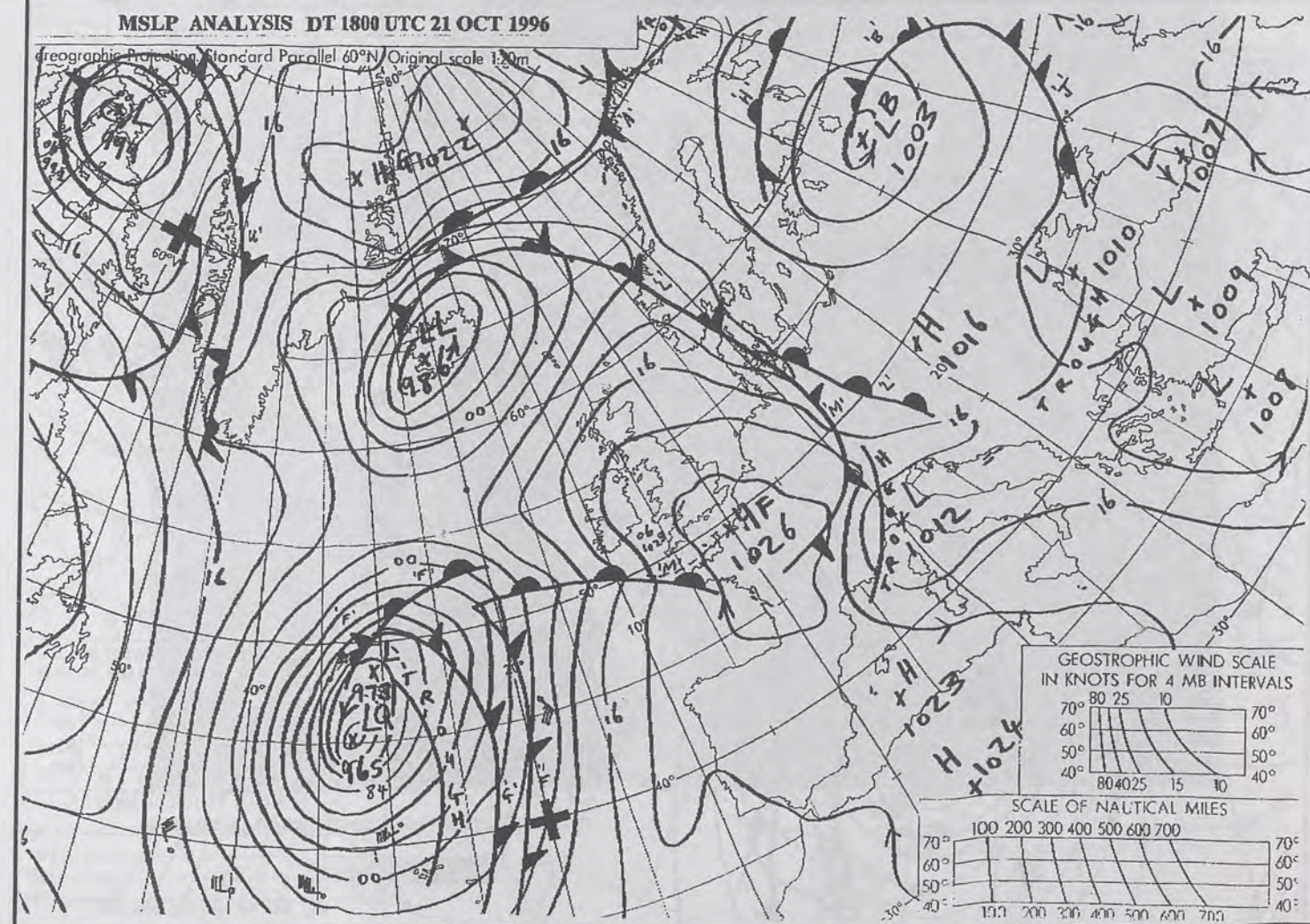
MSLP ANALYSIS DT 1200 UTC 21 OCT 1996

Geographic Projection, Standard Parallel 60°N, Original scale 1:20m



MSLP ANALYSIS DT 1800 UTC 21 OCT 1996

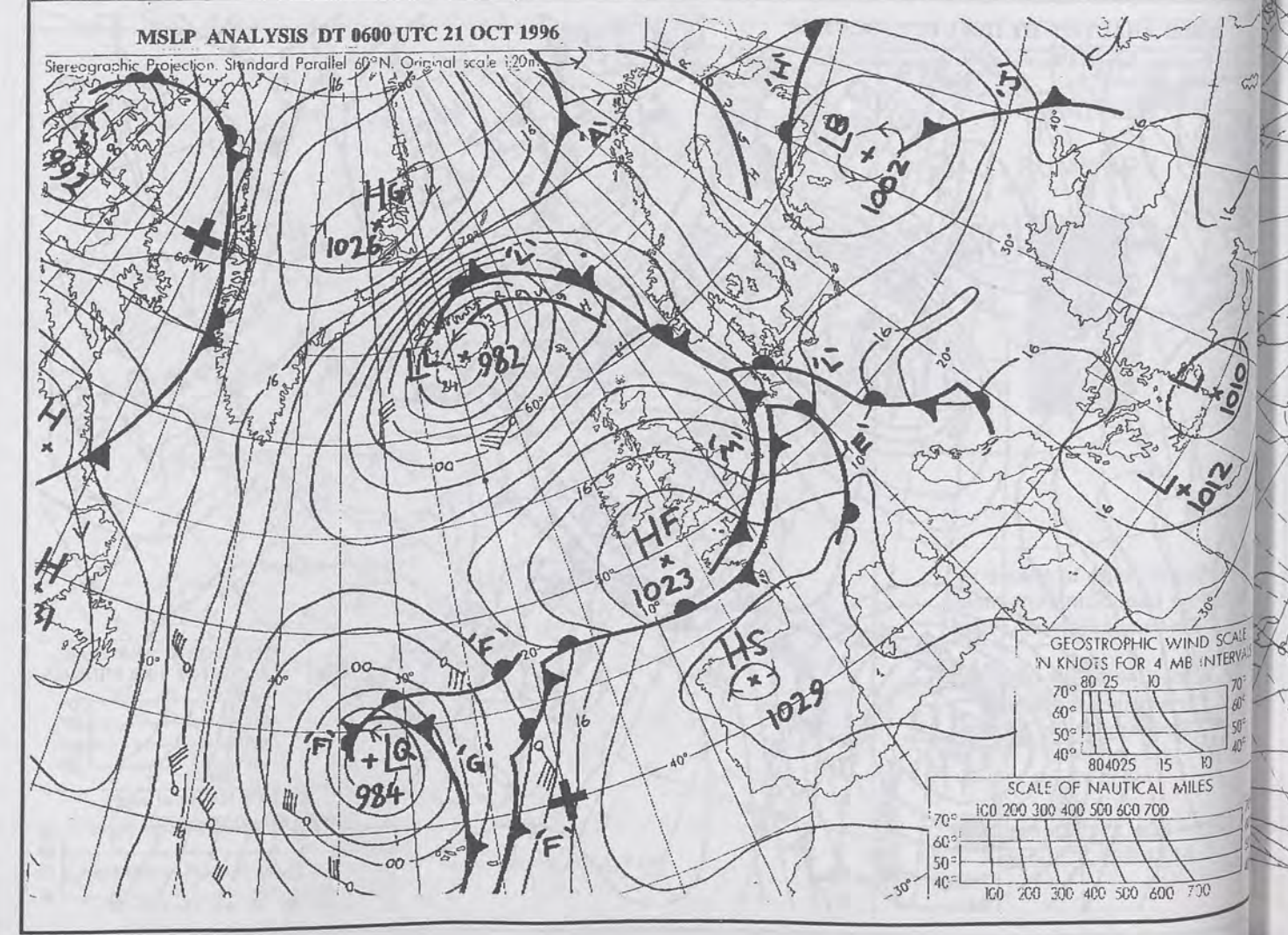
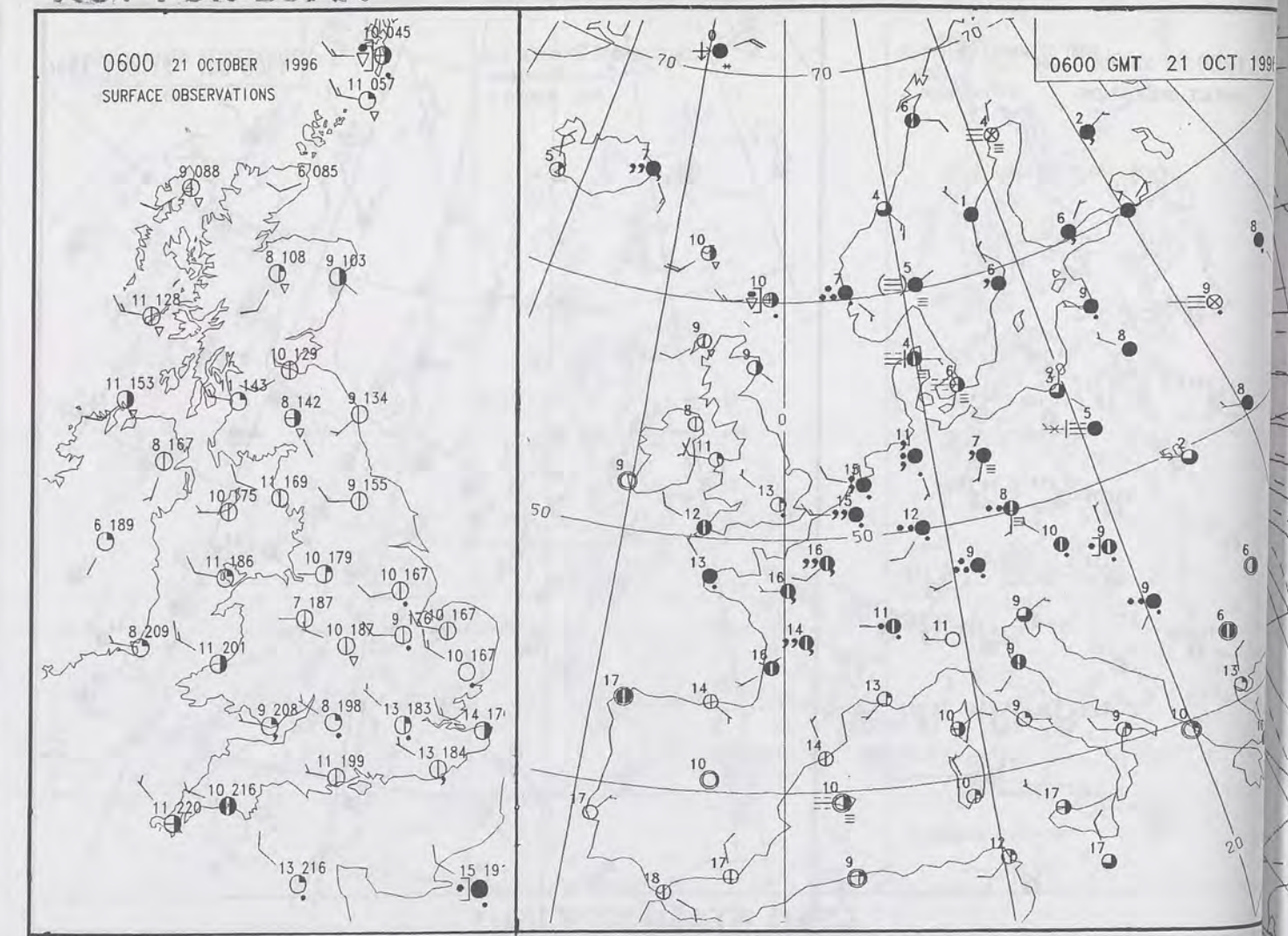
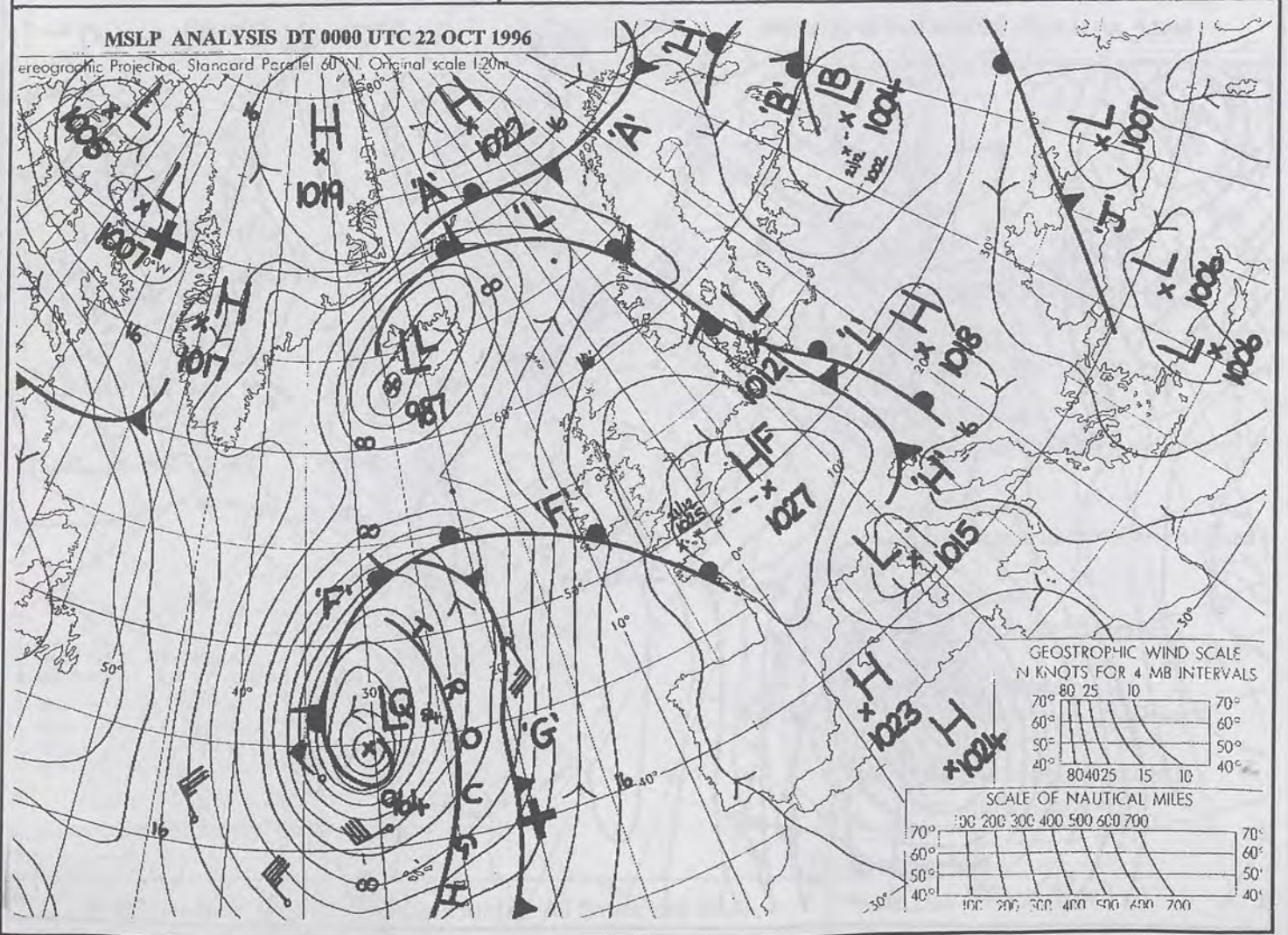
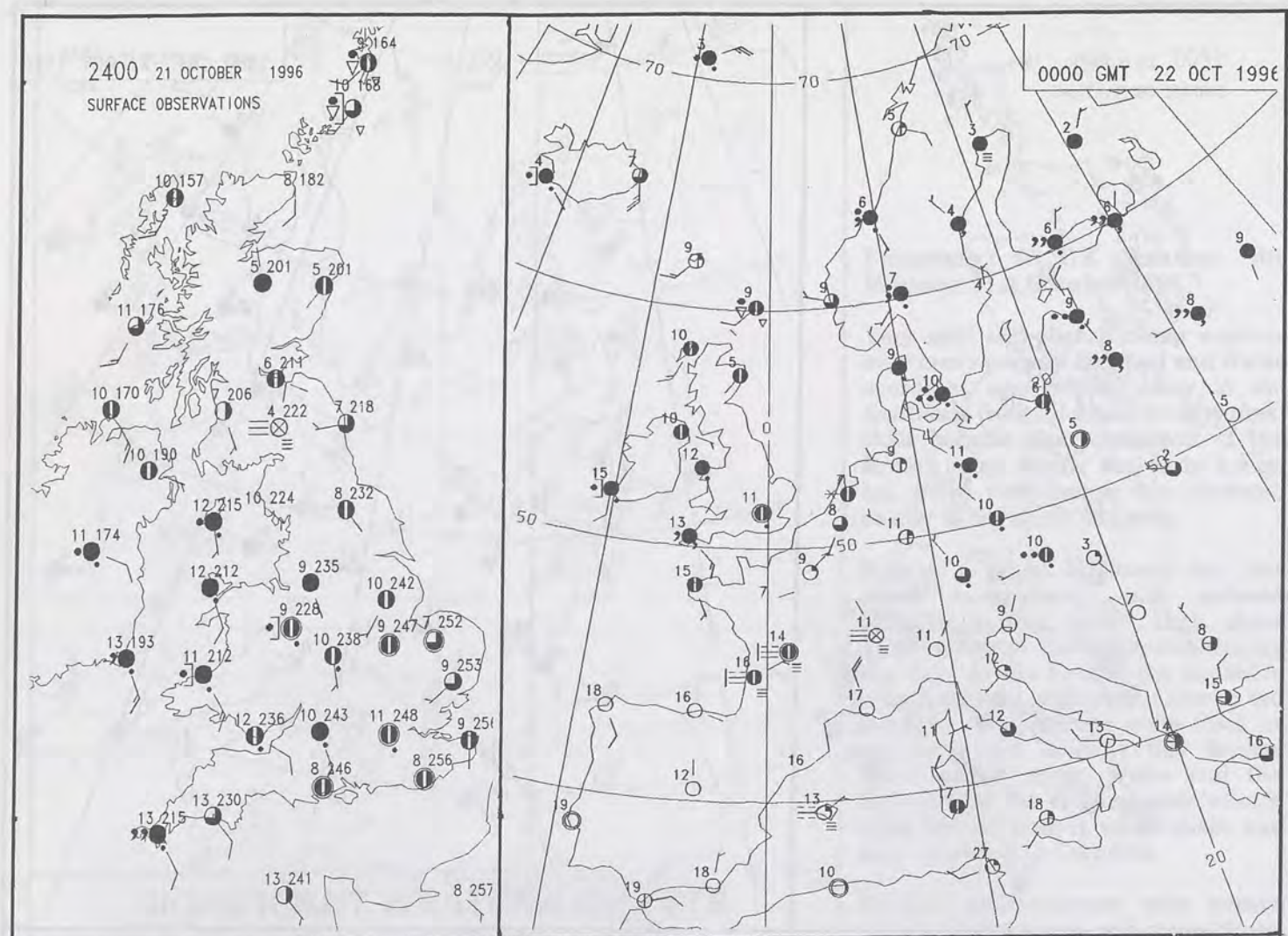
Geographic Projection, Standard Parallel 60°N, Original scale 1:20m





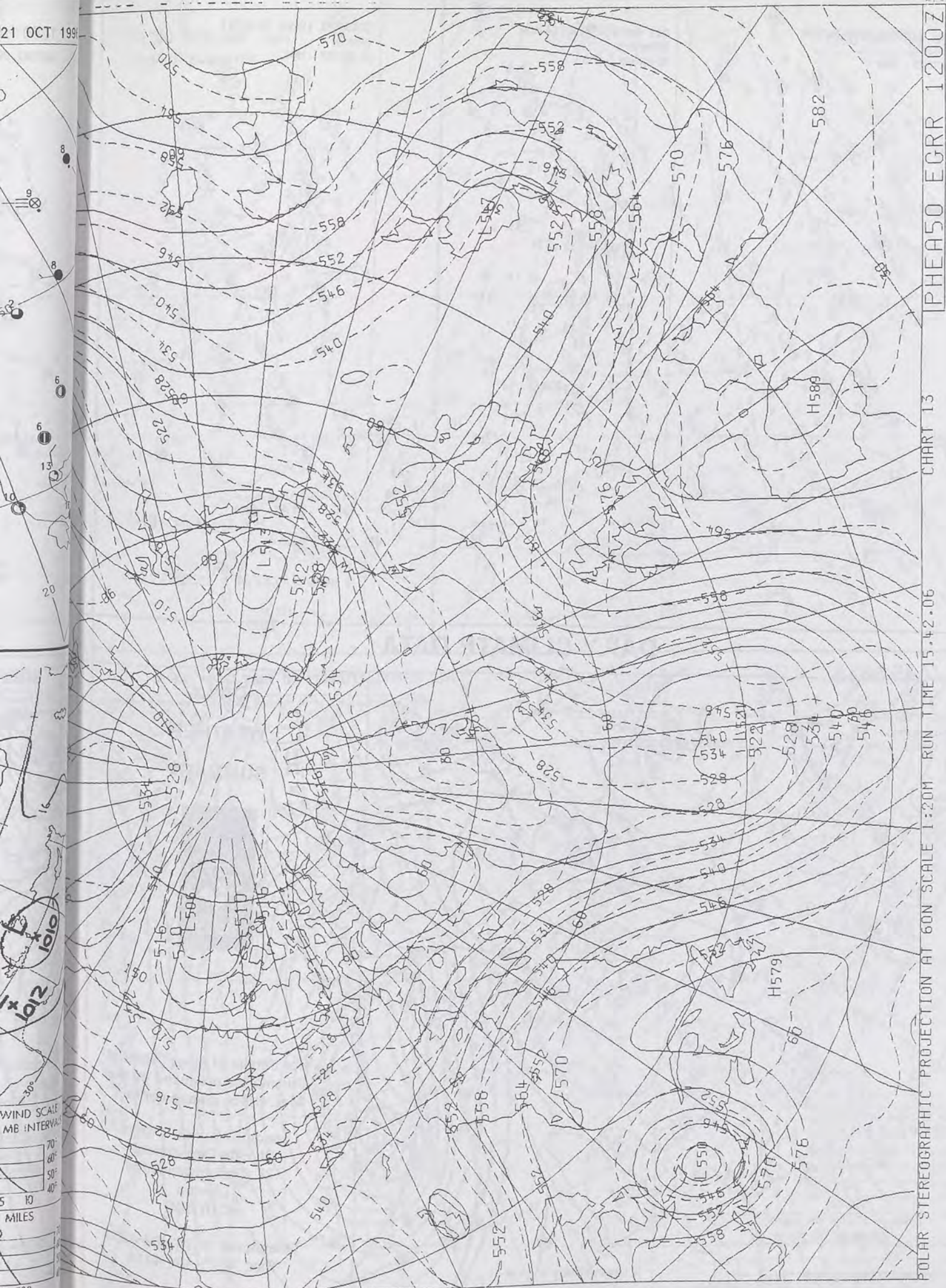
NOT FOR LOAN

DUPLICATE ALSO





21 OCT 1996



WIND SCALE  
MB INTERVAL  
70  
60  
50  
40  
30  
20  
10  
0  
MILES  
0 700



The Met.Office


# DAILY WEATHER SUMMARY

INCLUDING SUMMARY OF BRITISH WEATHER

Tuesday  
22nd October  
1996

NATIONAL  
METEOROLOGICAL  
- 6 NOV 1996  
LIBRARY

METEOSAT AT 12:00 GMT ON 22/10/96  
INFRA-RED



CLOUD-TOP OR LAND/SEA TEMPERATURE

COLD WARM



0600 22 OCTOBER 1996

SIGWX



1200 22 OCTOBER 1996

SIGWX



## SIGNIFICANT WEATHER CHARTS

1800 22 OCTOBER 1996

SIGWX



2400 22 OCTOBER 1996

SIGWX



## Summary of UK weather for Tuesday 22nd October 1996

It was rather cloudy overnight in northern and western parts, especially over coasts and hills. A few eastern parts in the north were cold enough for a touch of frost on the grass. Further south there were mist patches but it stay dry apart from a few spots of drizzle. There was fog in the southwest.

It was a cloudy morning too with further rain in parts of the west. The cloud in the east slowly thinned to allow a little brightness and in a few places some sunshine. Where the sun did come through it was pleasantly warm. Most of the rain died out during the afternoon but fog patches were still a nuisance in parts of the southwest but even these cleared by midafternoon to leave a bright or sunny picture over much of the country. Some mistiness was evident again by mid-evening but the rain was still well to the west with all areas dry.

Temperatures were generally a little above average and locally warm.

## EXTREMES

## TUESDAY 22nd OCTOBER 1996

## Highest Maximum

: 19.7 C Colwyn Bay [ Clwyd ]  
Ventnor [ Isle of Wight ]

## Lowest Maximum

: 11.2 C Sella Ness [ Shetland ]

## Lowest Minimum

: 0.2 C Aboyne [ Grampian ]

## Lowest Grass Minimum

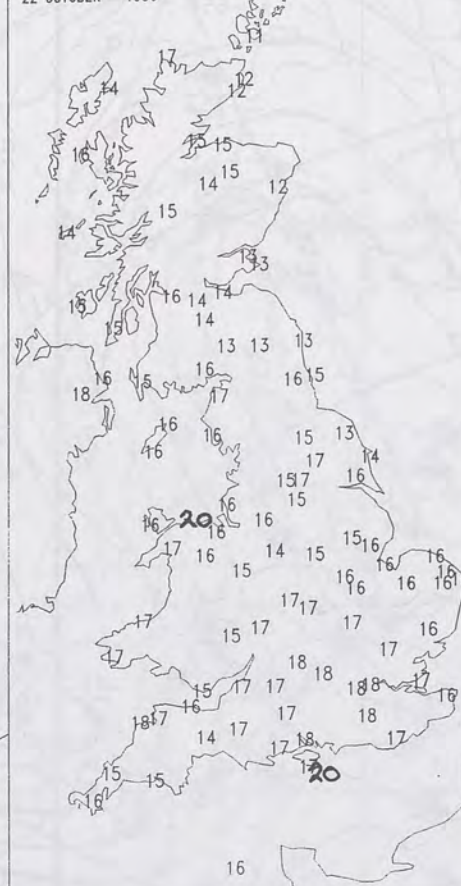
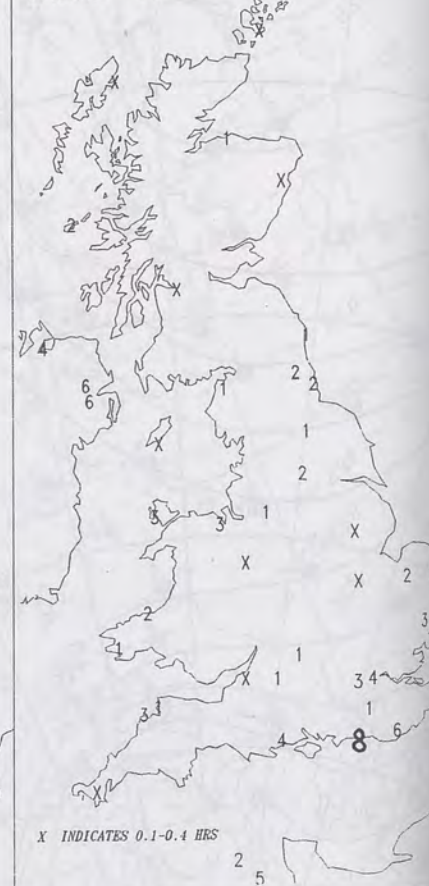
: -2.0 C Aberdeen Airport [ Grampian ]

## Most Rain (24 hrs from 0900 GMT)

: 3.0mm Stornoway [ Outer Hebrides ]

## Most Sunshine

: 7.6 hrs Littlehampton [ West Sussex ]

NIGHT MINIMUM TEMPERATURE  
(DEGREES C)  
22 OCTOBER 1996DAY MAXIMUM TEMPERATURE  
(DEGREES C)  
22 OCTOBER 1996SUNSHINE (DAWN TO DUSK)  
(HOURS)  
22 OCTOBER 1996

X INDICATES 0.1-0.4 HRS

## DAILY CLIMATE DATA

NIGHT RAINFALL  
(MILLIMETRES)  
22 OCTOBER 1996

X INDICATES TRACE TO 0.4 MM

DAY RAINFALL  
(MILLIMETRES)  
22 OCTOBER 1996

X INDICATES TRACE TO 0.4 MM

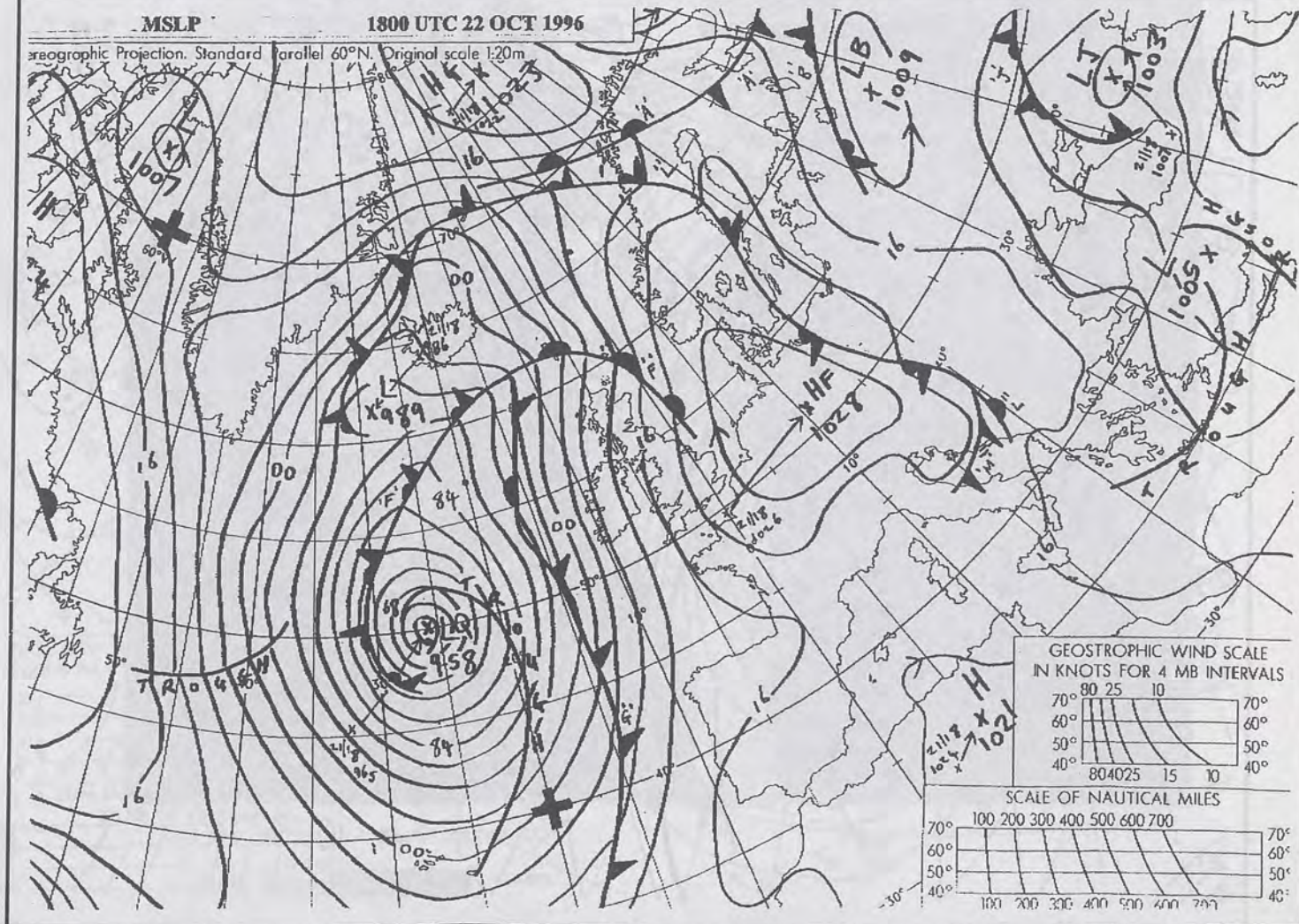
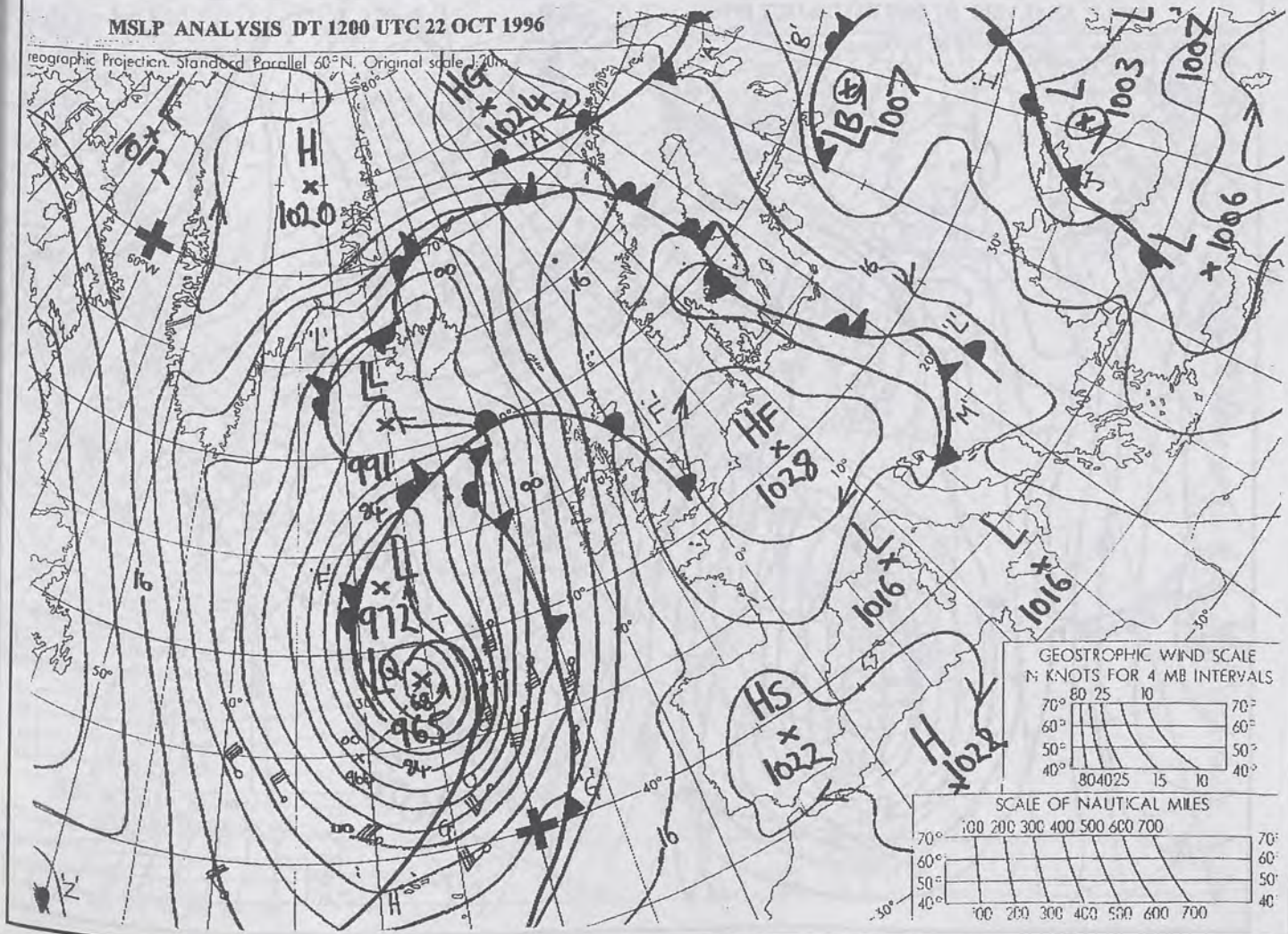
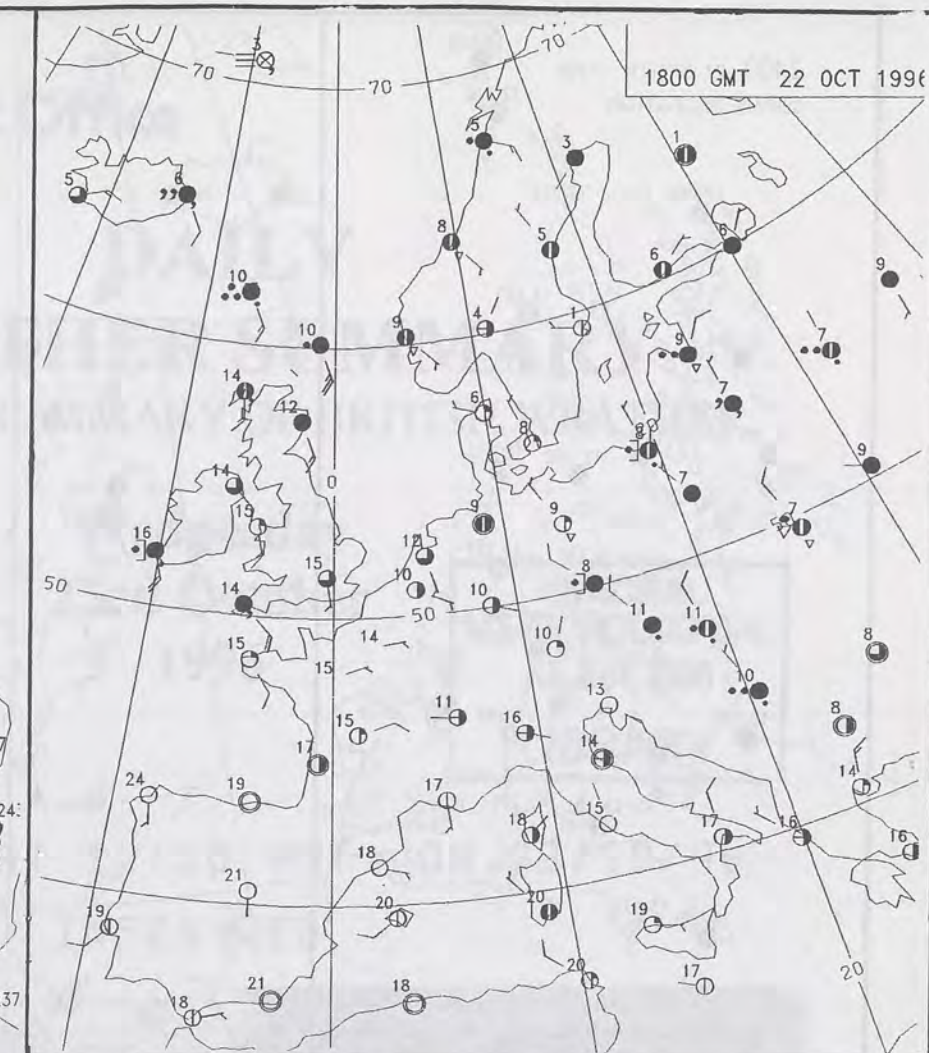
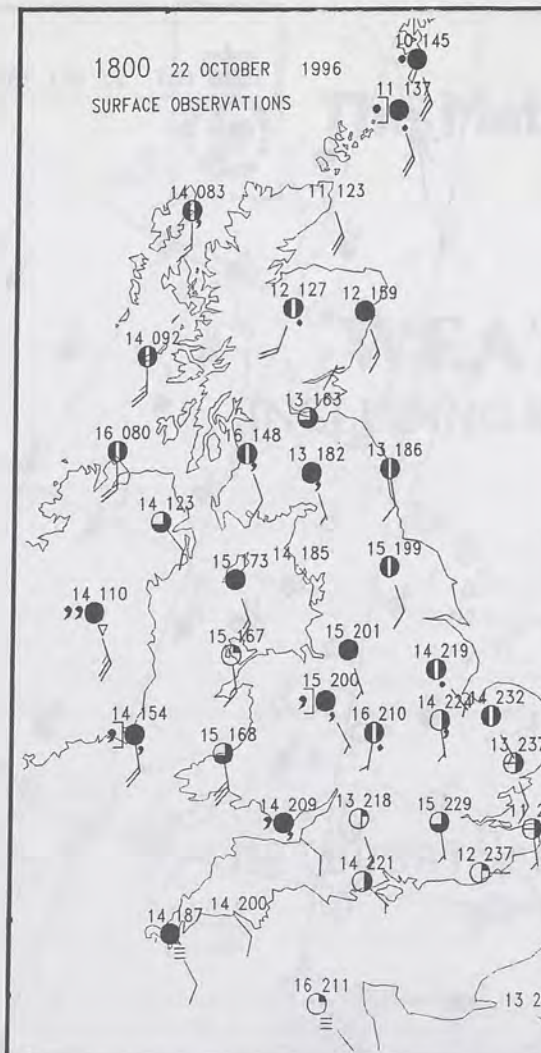
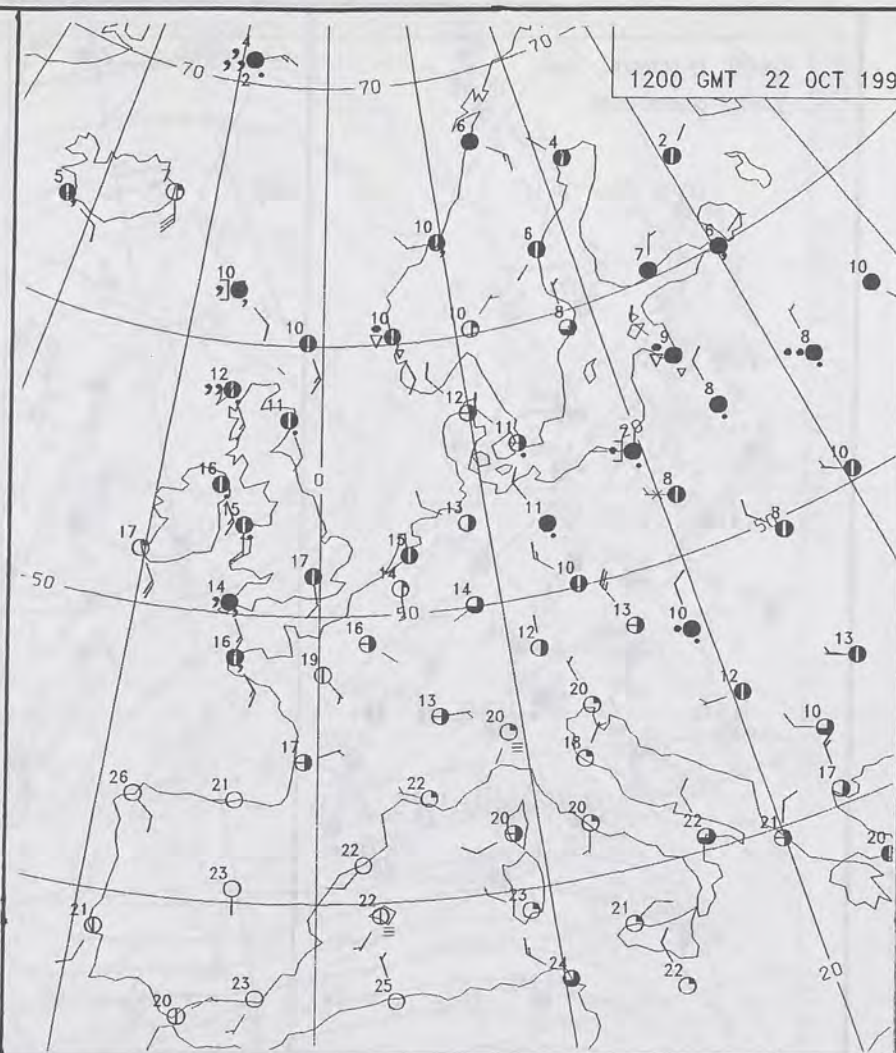
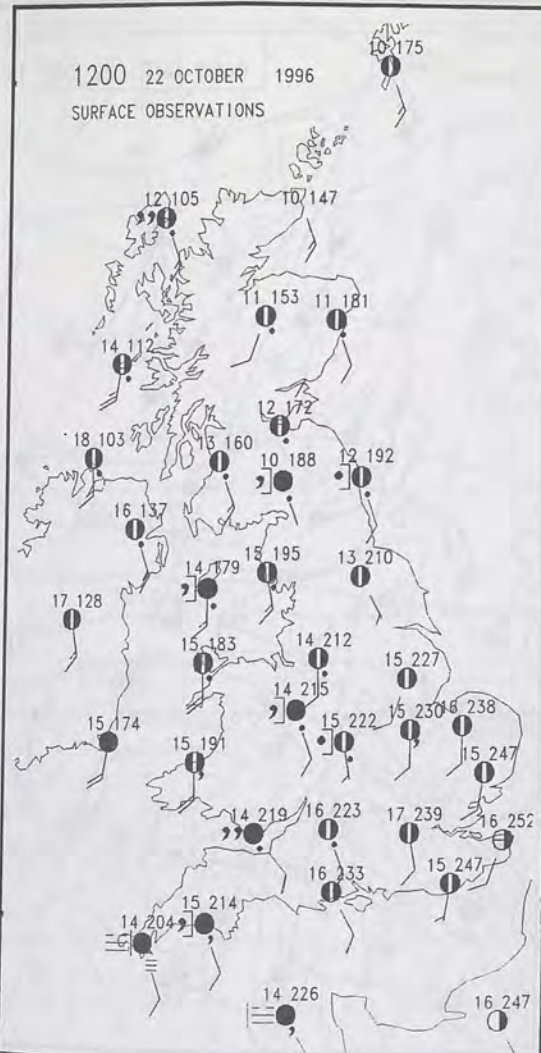
DAILY  
WEATHER  
SUMMARY

For details of other Weather  
Summaries produced by the  
Met. Office please contact:

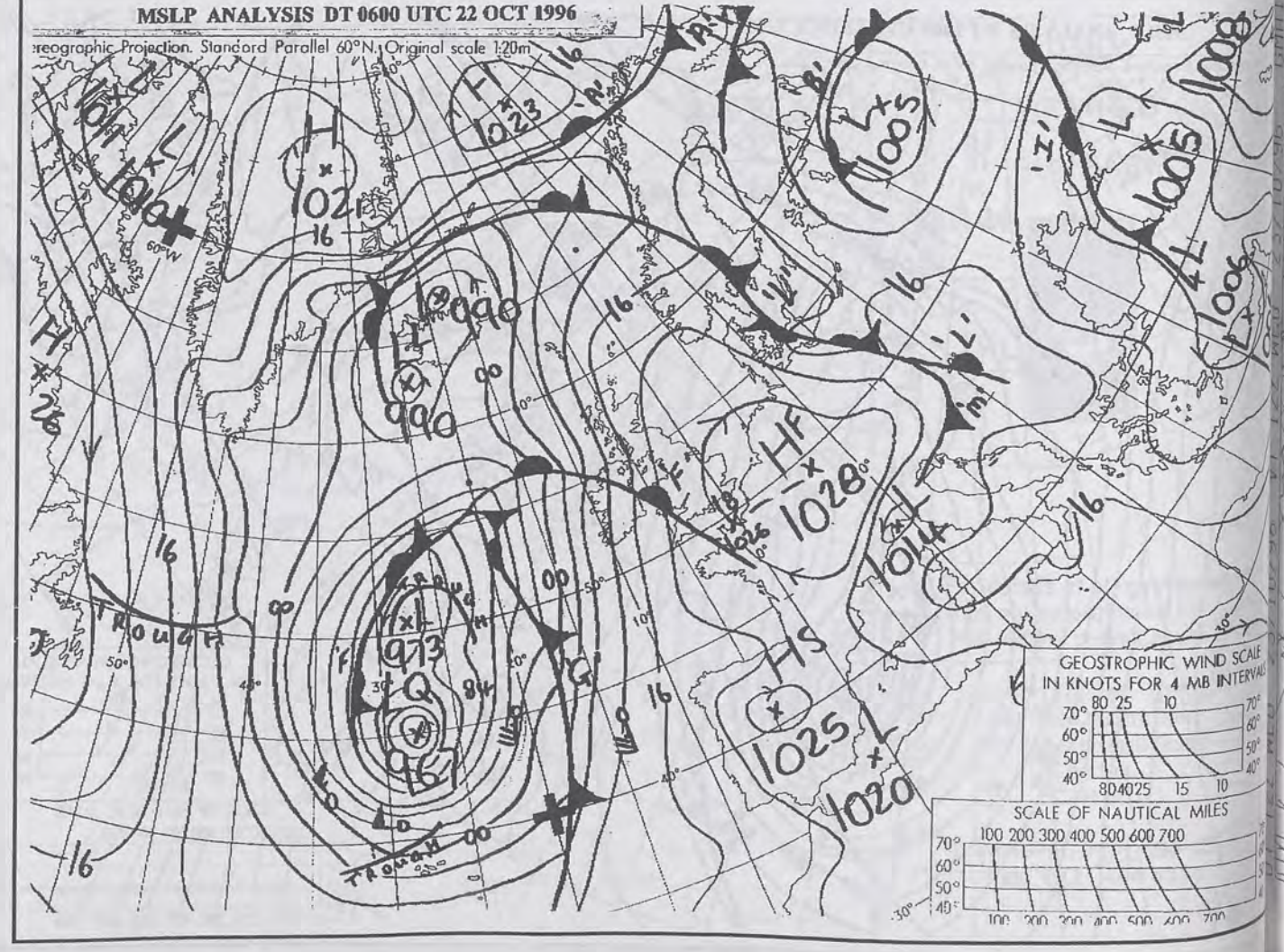
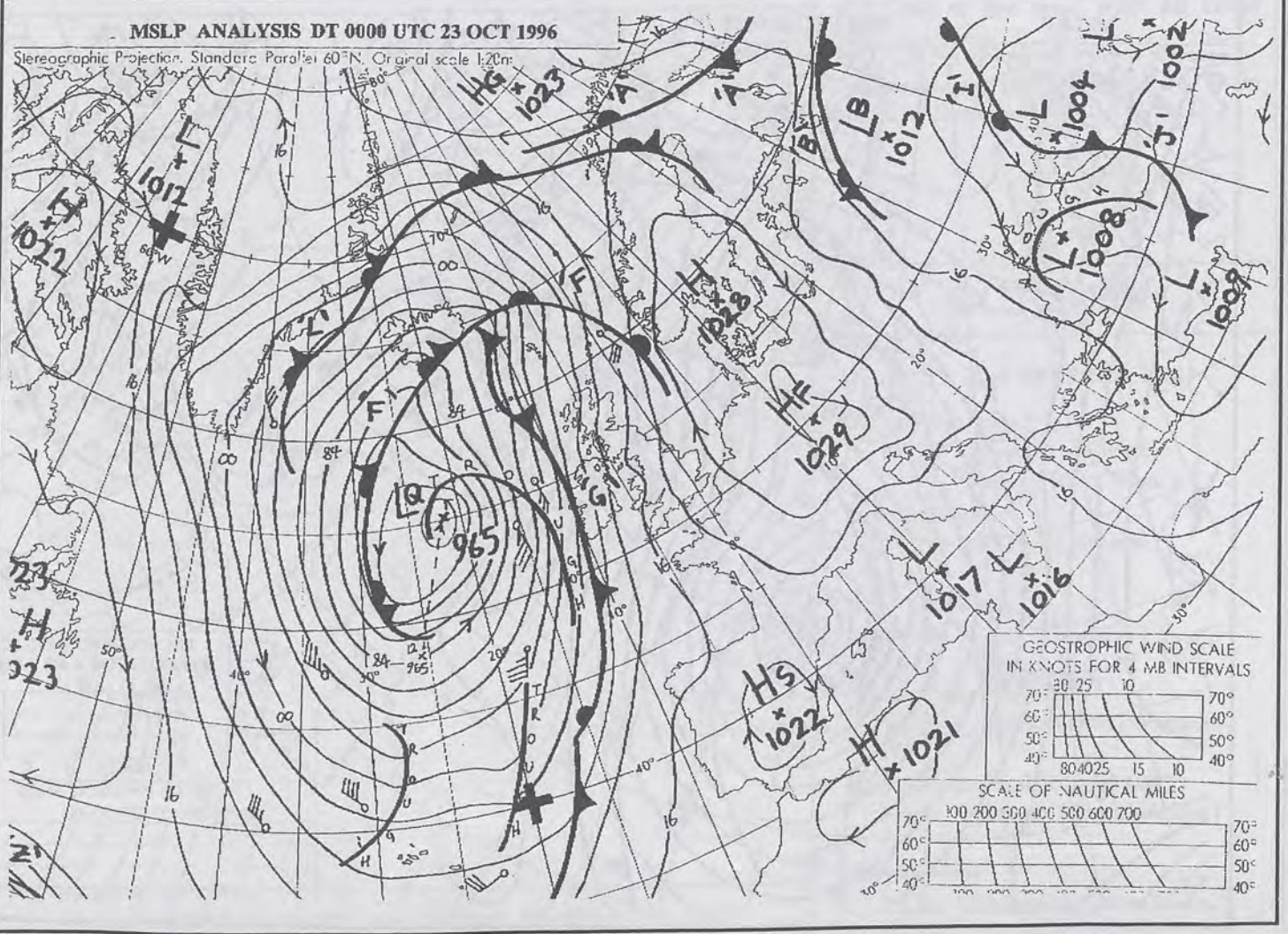
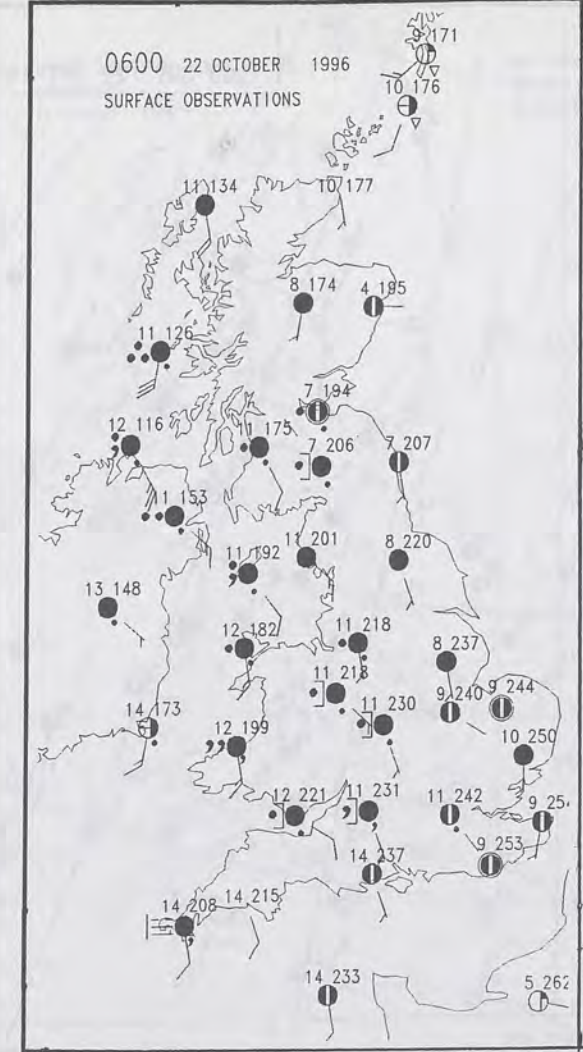
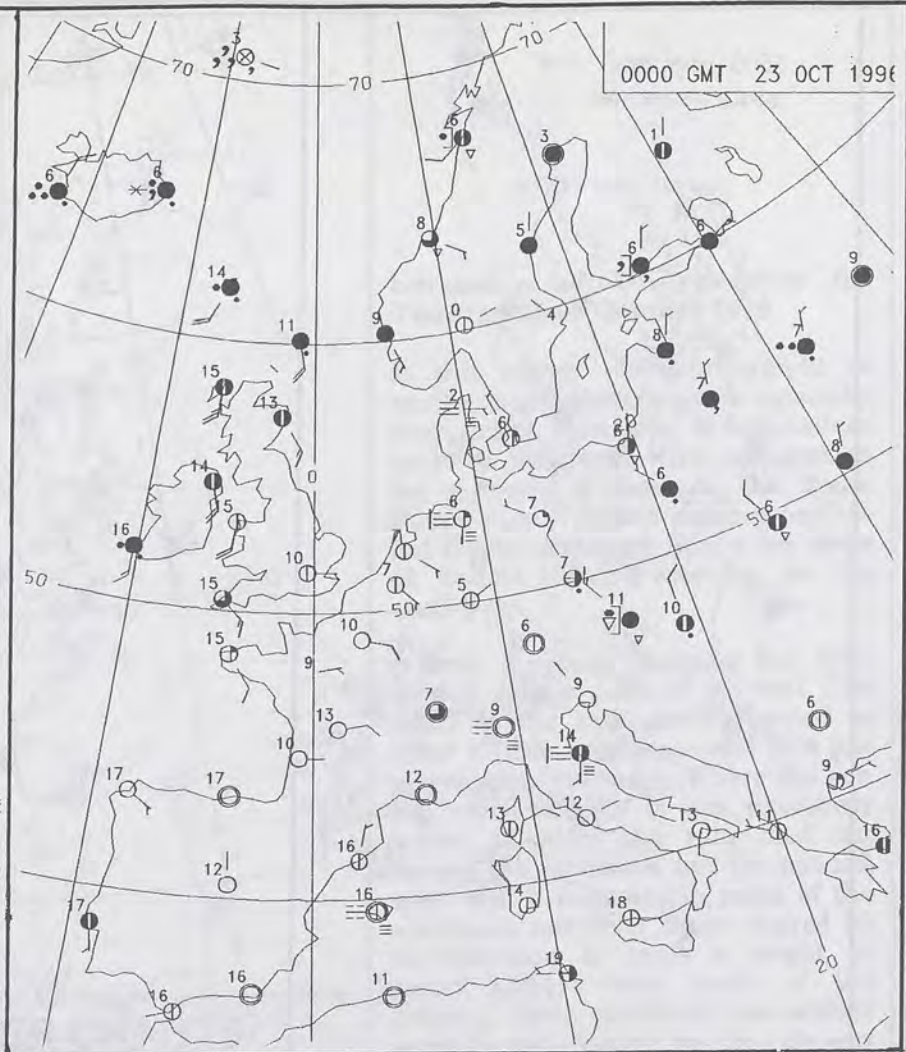
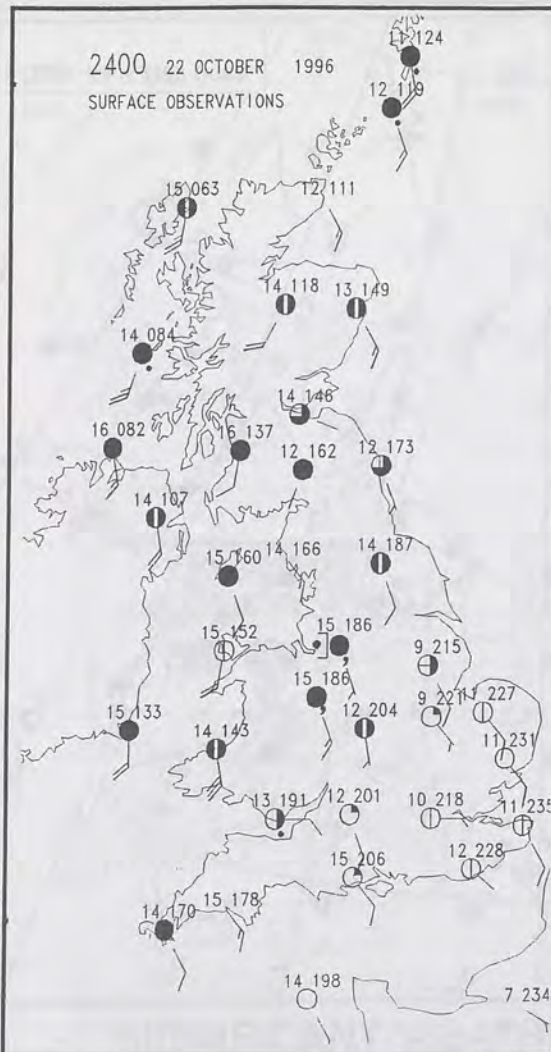
London Weather Centre  
Climate Department  
127 Clerkenwell Road  
London  
EC1R 5DB

Telephone: 0171 405 4358  
Fax: 0171 404 4314












OCT 1996



The Met. Office


# DAILY WEATHER SUMMARY

INCLUDING SUMMARY OF BRITISH WEATHER

Wednesday  
23rd October  
1996

NATIONAL  
METEOROLOGICAL  
- 6 NOV 1996  
LIBRARY

METEOSAT AT 12:00 GMT ON 23/10/96  
INFRA-RED

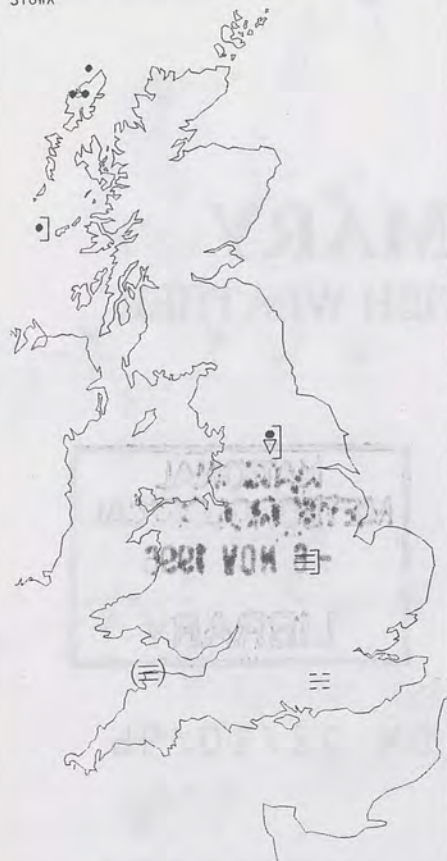


CLOUD-TOP OR LAND/SEA TEMPERATURE

COLD WARM



0600 23 OCTOBER 1996  
SIGWX



1200 23 OCTOBER 1996  
SIGWX



## SIGNIFICANT WEATHER CHARTS

1800 23 OCTOBER 1996  
SIGWX



2400 23 OCTOBER 1996  
SIGWX



Published by London Weather Centre. All times are GMT.

## Summary of UK weather for Wednesday 23rd October 1996

Overnight western Scotland and Northern Ireland had some outbreaks of rain and drizzle. It was mainly cloudy over eastern and central Scotland, western and northern counties of England. There was some fog around the Cornish coast. The Midlands and eastern England were dry and largely clear with some mist patches by morning.

England and Wales had a dry and largely sunny day although there were some patches of cloud across western and northern parts at times. It remained dry in the evening with clear spells, particularly in the east.

Over Scotland and Northern Ireland it was, by contrast, mainly cloudy. There was some patchy rain and drizzle in the west and north during the morning, chiefly across the Western Isles. Through the evening some more general rain spread across Northern Ireland with some heavier rain also for the westernmost parts of Scotland. Misty low cloud affected the Shetland Isles as the southeast wind freshened.

It was generally warm or very warm across the country.

## EXTREMES

WEDNESDAY 23rd OCTOBER 1996

**Highest Maximum**  
: 21.1 C Prestatyn [ Clwyd ]

**Lowest Maximum**  
: 11.9 C Lerwick [ Shetland ]

**Lowest Minimum**  
: 5.5 C Gatwick Airport

**Lowest Grass Minimum**  
: 0.5 C Northolt Airport [ London ]

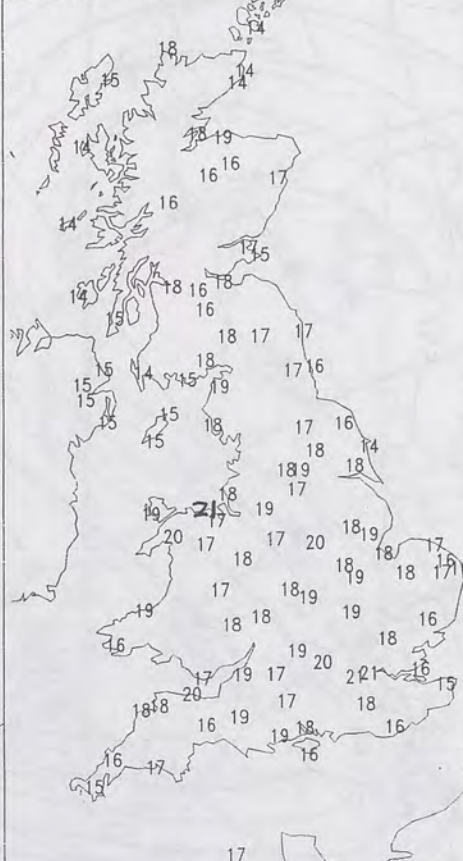
**Most Rain (24 hrs from 0900 GMT)**  
: 29.5mm Kilmory [ Southwest Highland ]

**Most Sunshine**  
: 9.2 hrs Folkestone [ Kent ]

NIGHT MINIMUM TEMPERATURE  
(DEGREES C)  
23 OCTOBER 1996



DAY MAXIMUM TEMPERATURE  
(DEGREES C)  
23 OCTOBER 1996



SUNSHINE (DAWN TO DUSK)  
(HOURS)  
23 OCTOBER 1996



## DAILY CLIMATE DATA

NIGHT RAINFALL  
(MILLIMETRES)  
23 OCTOBER 1996



DAY RAINFALL  
(MILLIMETRES)  
23 OCTOBER 1996



## DAILY WEATHER SUMMARY

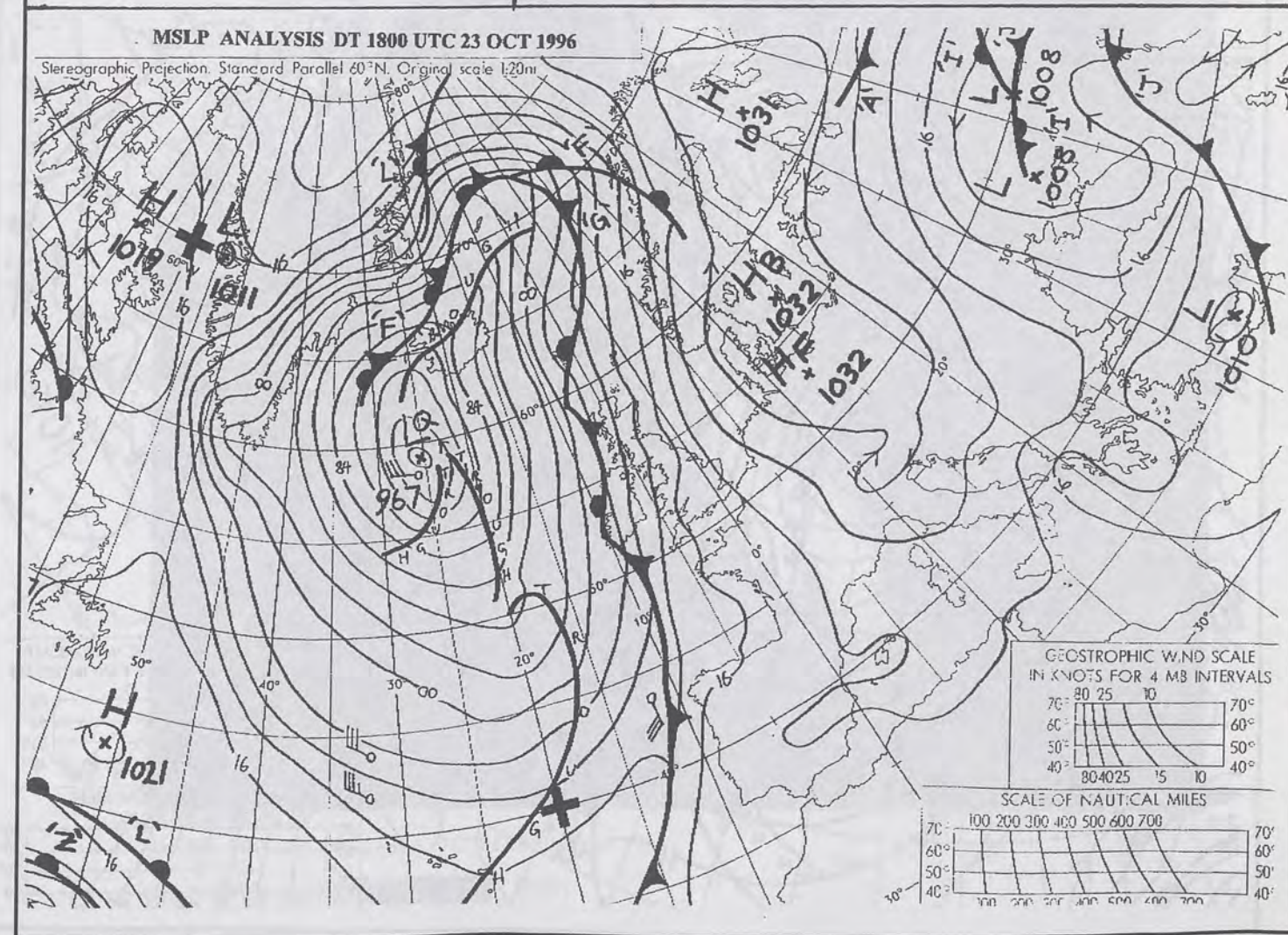
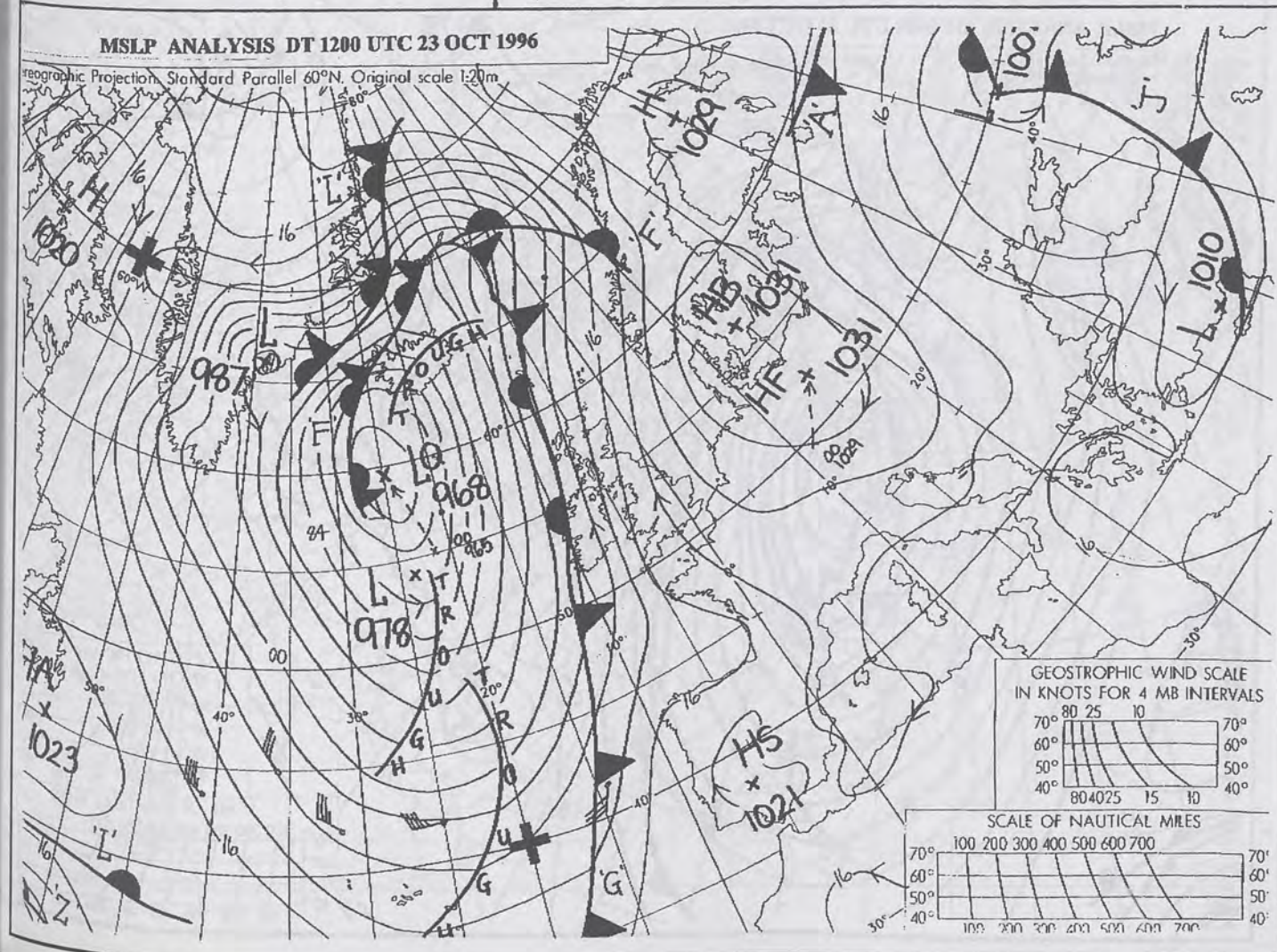
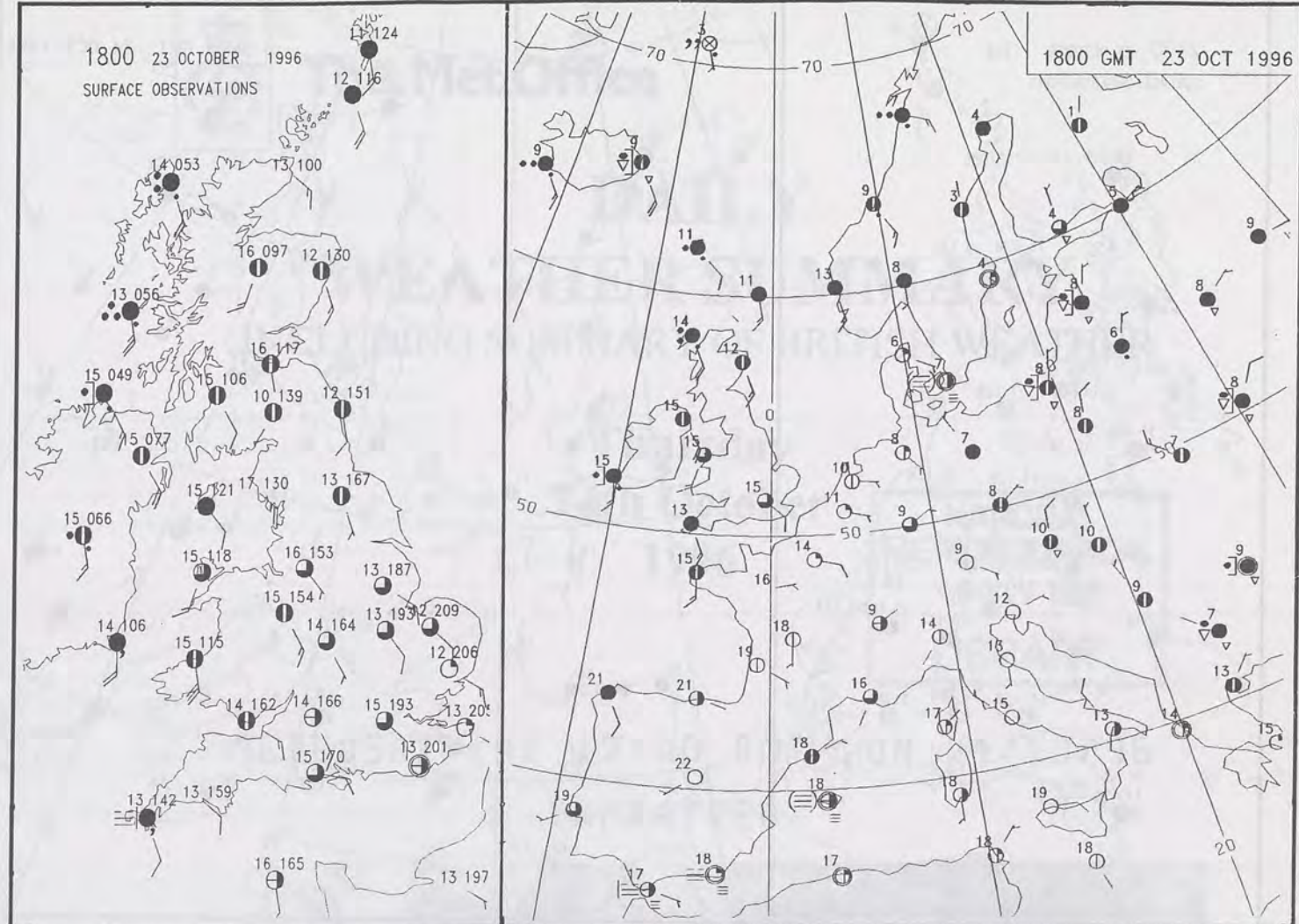
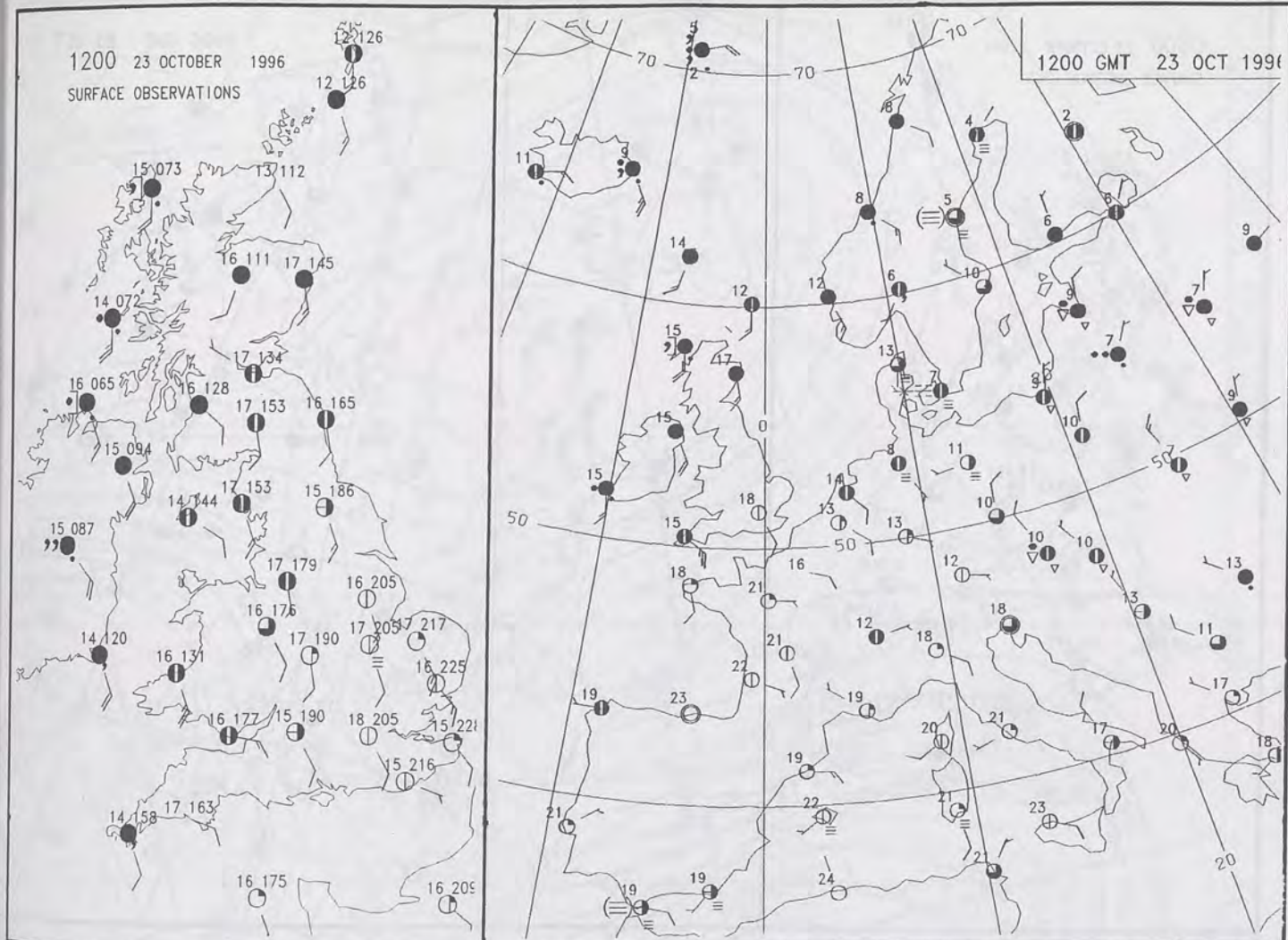


For details of other Weather Summaries produced by the Met. Office please contact:

London Weather Centre  
Climate Department  
127 Clerkenwell Road  
London  
EC1R 5DB

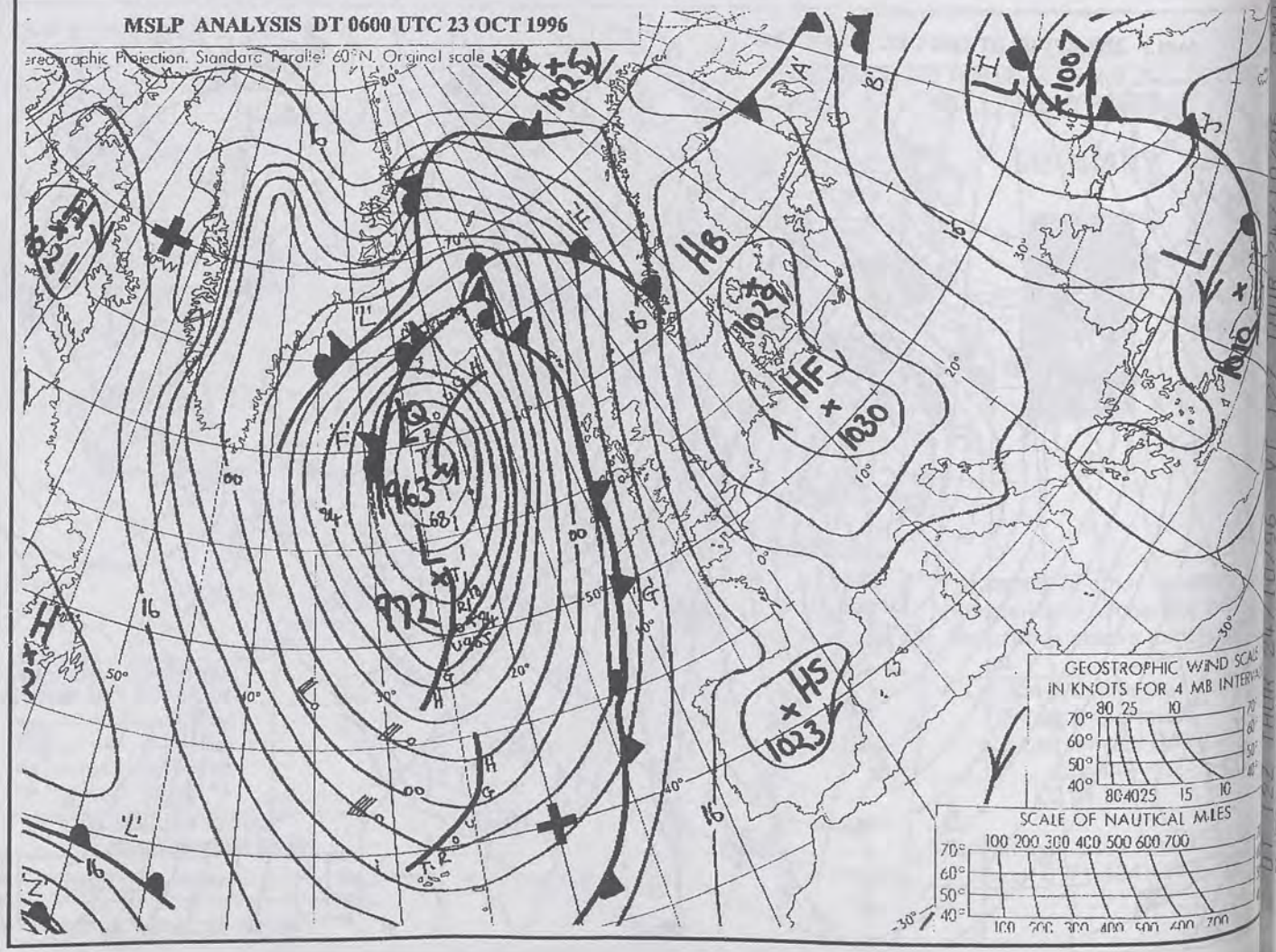
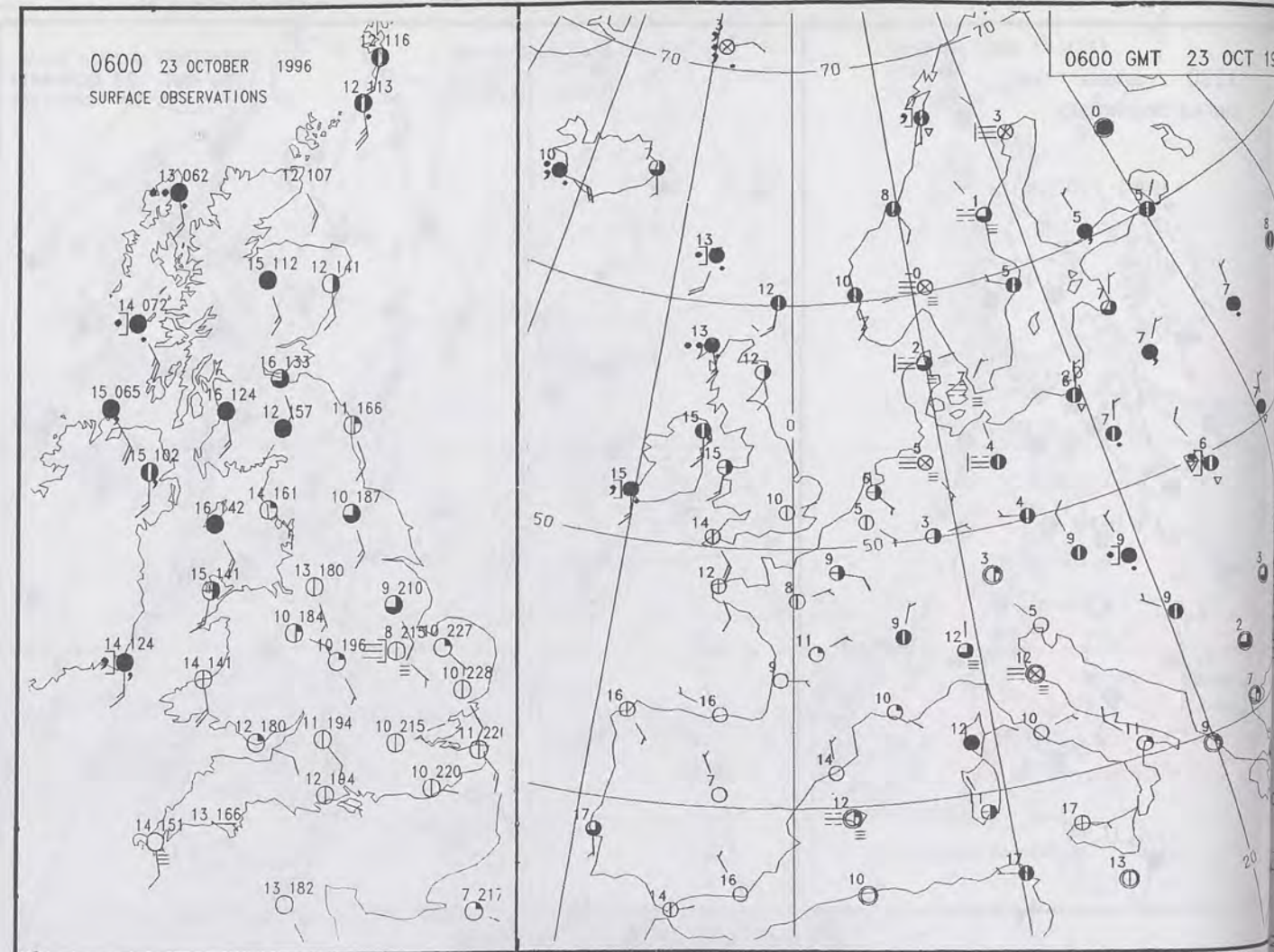
Telephone: 0171 405 4358  
Fax: 0171 404 4314








DUPLICATE ALSO





OCT 1996

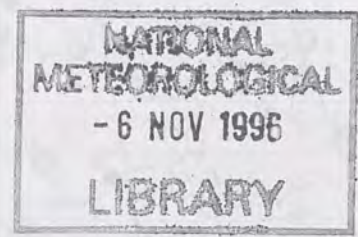


The Met. Office


# DAILY WEATHER SUMMARY

INCLUDING SUMMARY OF BRITISH WEATHER

Thursday  
24th October  
1996



METEOSAT AT 12:00 GMT ON 24/10/96  
INFRA-RED

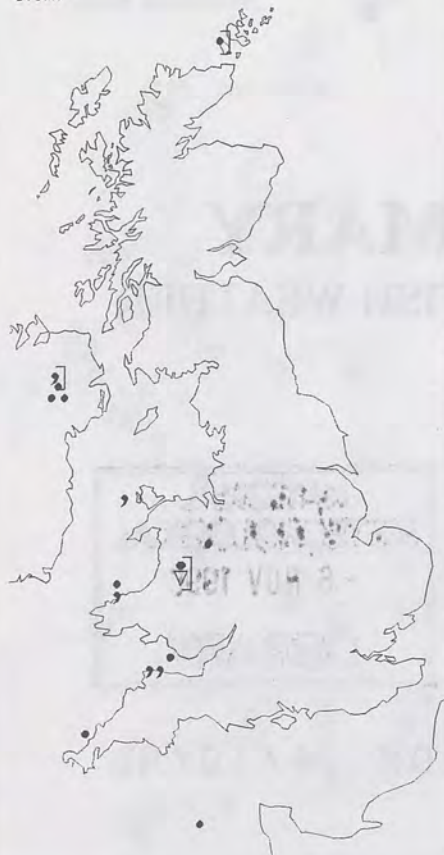


CLOUD-TOP OR LAND/SEA TEMPERATURE

COLD WARM



0600 24 OCTOBER 1996  
SIGWX



1200 24 OCTOBER 1996  
SIGWX



## SIGNIFICANT WEATHER CHARTS

1800 24 OCTOBER 1996  
SIGWX



2400 24 OCTOBER 1996  
SIGWX



Published by London Weather Centre. All times are GMT.

## Summary of UK weather for Thursday 24th October 1996

Wales started the day cloudy, the same as western areas of England and Scotland. There were pockets of rain moving across the Western Isles and also Northern Ireland. By dawn the Welsh coast had gained some patchy drizzle, but most of the rain had died away, and most places had broken cloud.

During the morning patchy light rain became a little more widespread across Wales, southwest, central and northern areas of England. Meanwhile East Anglia and southeast England had sunny spells, although Northern Ireland also had some temporary fine weather.

In the afternoon cloud increased everywhere with pulses of rain moving northwards up the British Isles late in the afternoon. During the evening some thundery and very heavy bursts of rain effected Northern Ireland, Wales, north and northwest England, and western areas of Scotland. Elsewhere the rain was mostly light and patchy.

The wind was mainly light south or southeasterly. But late in the evening southerly gales occurred along the Welsh coast, with gusts around 60 mph occurring.

Temperatures were generally rather warm or warm, with some areas of Northern Ireland, Wales, sheltered areas of eastern Scotland, and southern England being very warm.

## EXTREMES

### THURSDAY 24th OCTOBER 1996

**Highest Maximum**  
: 21.7 C Prestatyn [ Clwyd ]

**Lowest Maximum**  
: 11.3 C Lerwick [ Shetland ]

**Lowest Minimum**  
: 5.0 C Redesdale [ Northumberland ]

**Lowest Grass Minimum**  
: 2.6 C Charing [ Kent ]

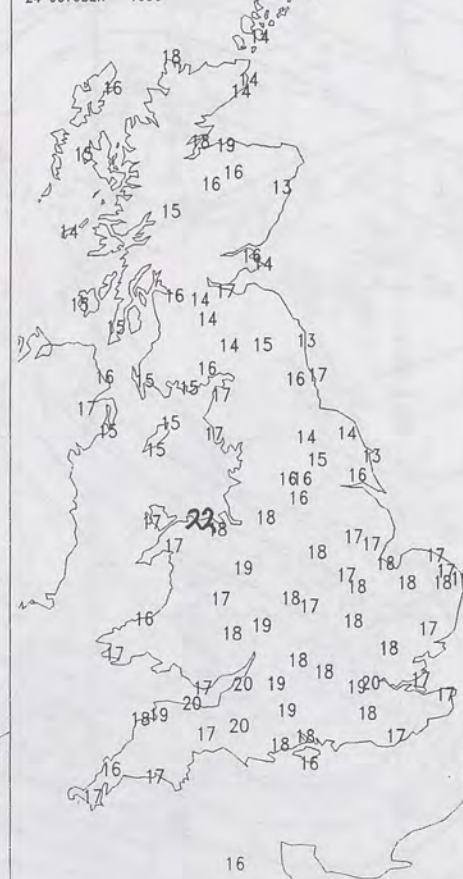
**Most Rain (24 hrs from 0900 GMT)**  
: 35.7mm Orsay [ on Islay ]  
[ Western Scotland ]

**Most Sunshine**  
: 7.7 hrs Folkestone [ Kent ]

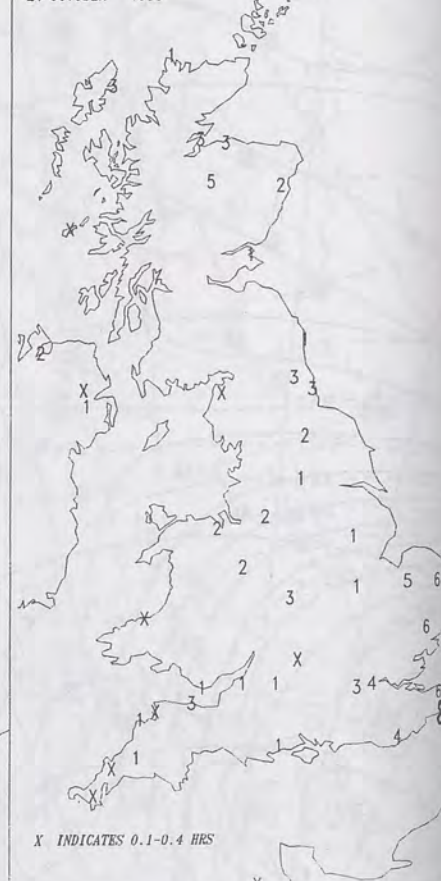
NIGHT MINIMUM TEMPERATURE  
(DEGREES C)  
24 OCTOBER 1996



DAY MAXIMUM TEMPERATURE  
(DEGREES C)  
24 OCTOBER 1996



SUNSHINE (DAWN TO DUSK)  
(HOURS)  
24 OCTOBER 1996



## DAILY CLIMATE DATA

NIGHT RAINFALL  
(MILLIMETRES)  
24 OCTOBER 1996



DAY RAINFALL  
(MILLIMETRES)  
24 OCTOBER 1996



## DAILY WEATHER SUMMARY

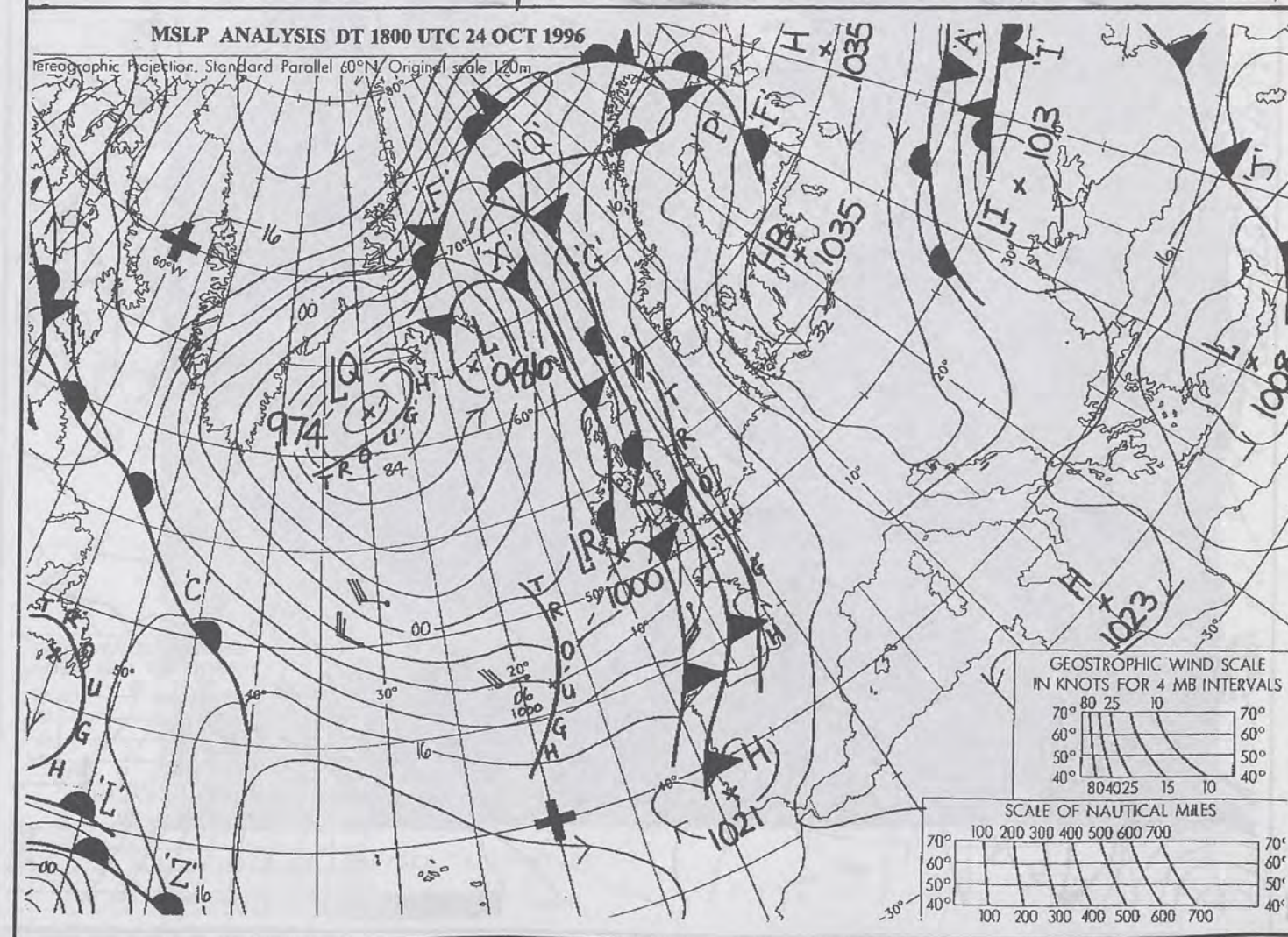
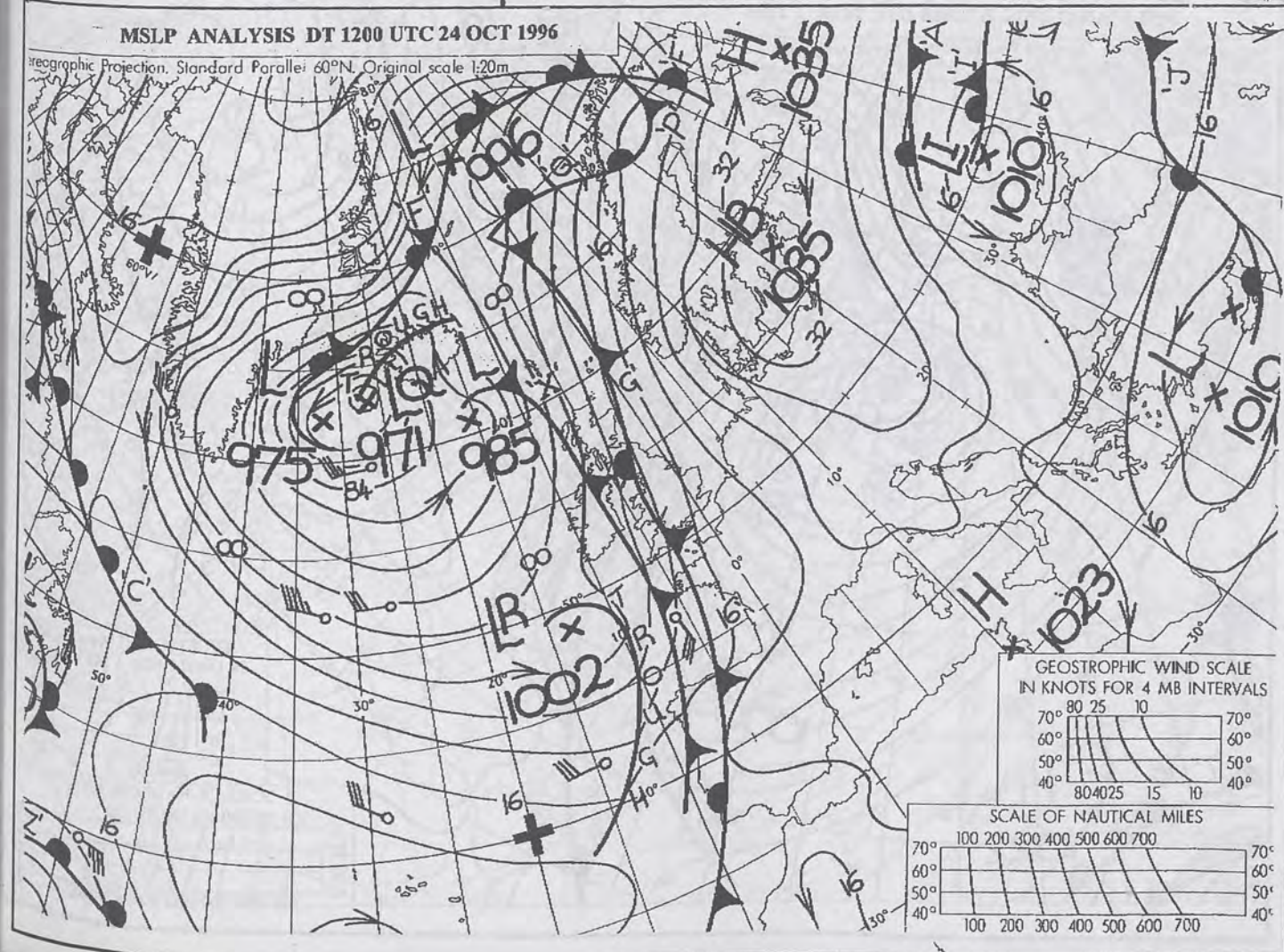
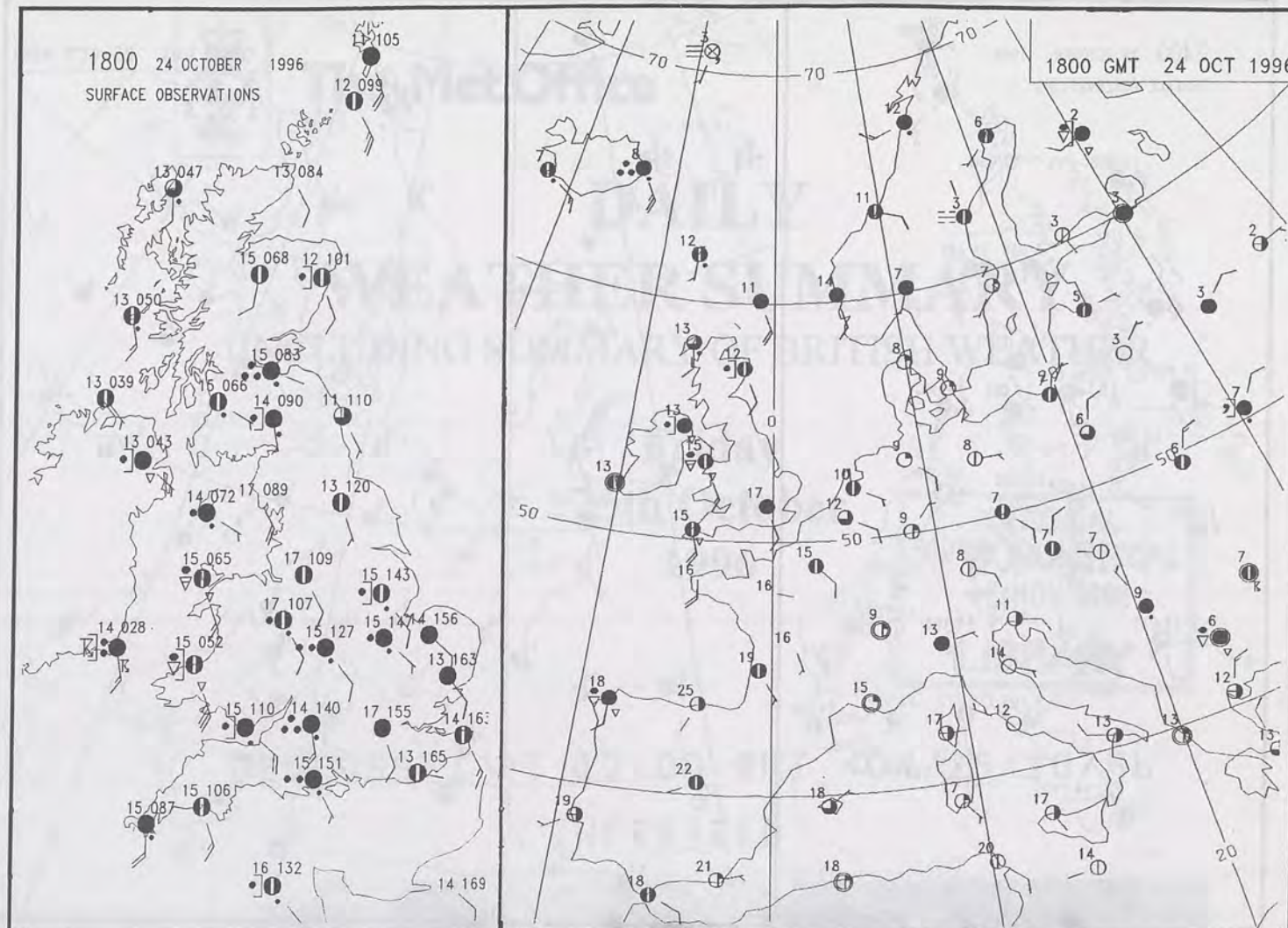
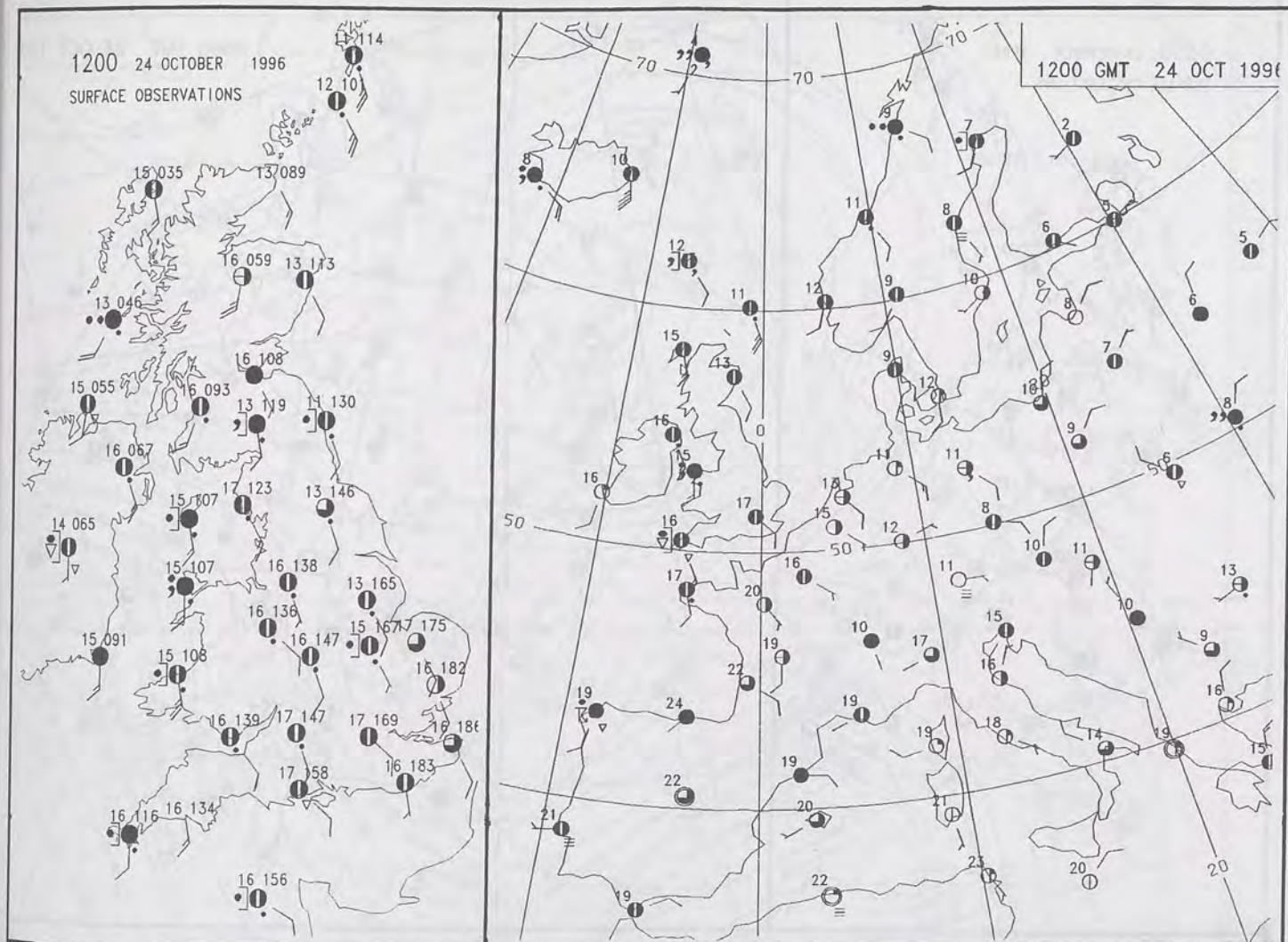


For details of other Weather Summaries produced by the Met. Office please contact:

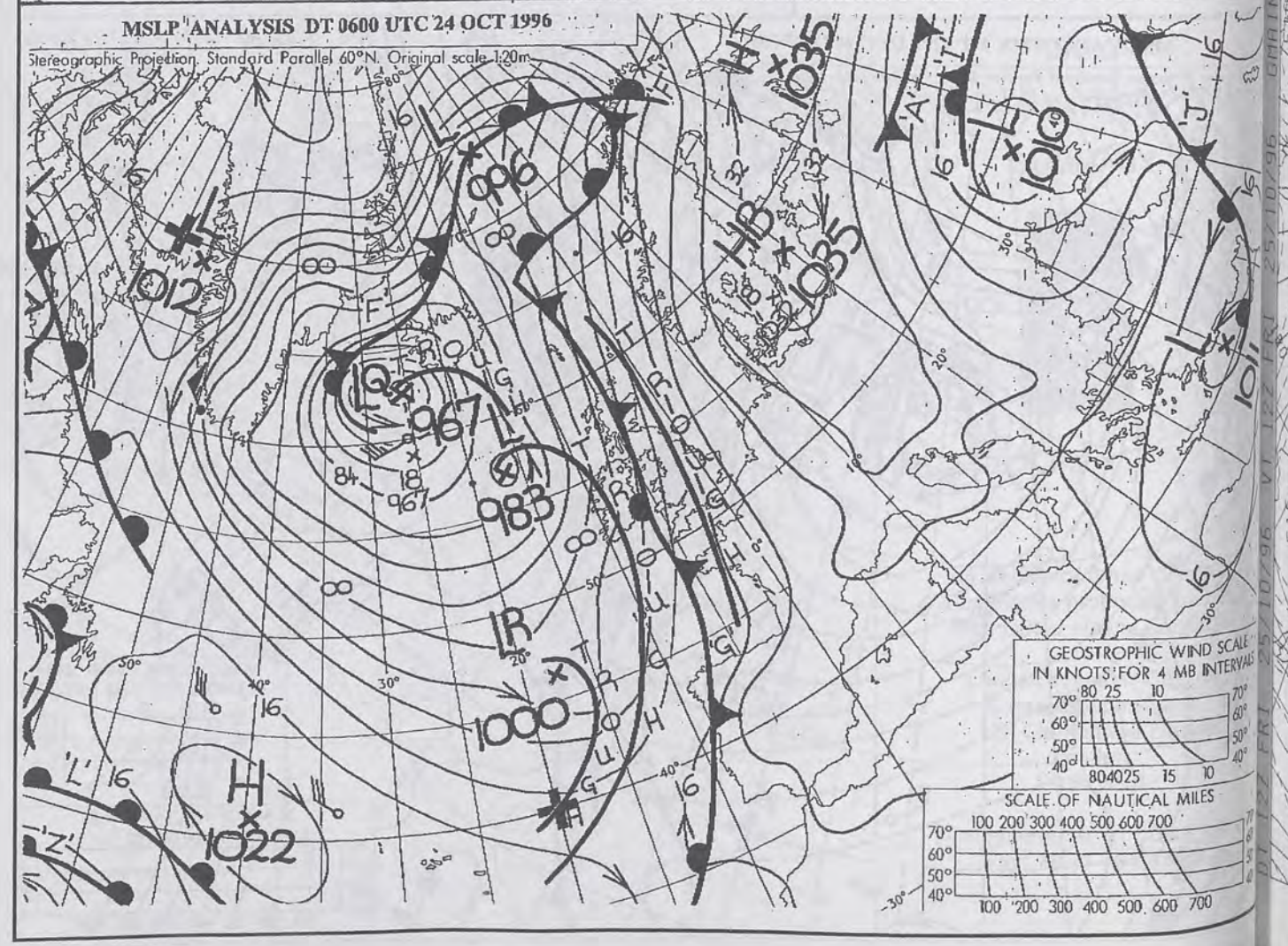
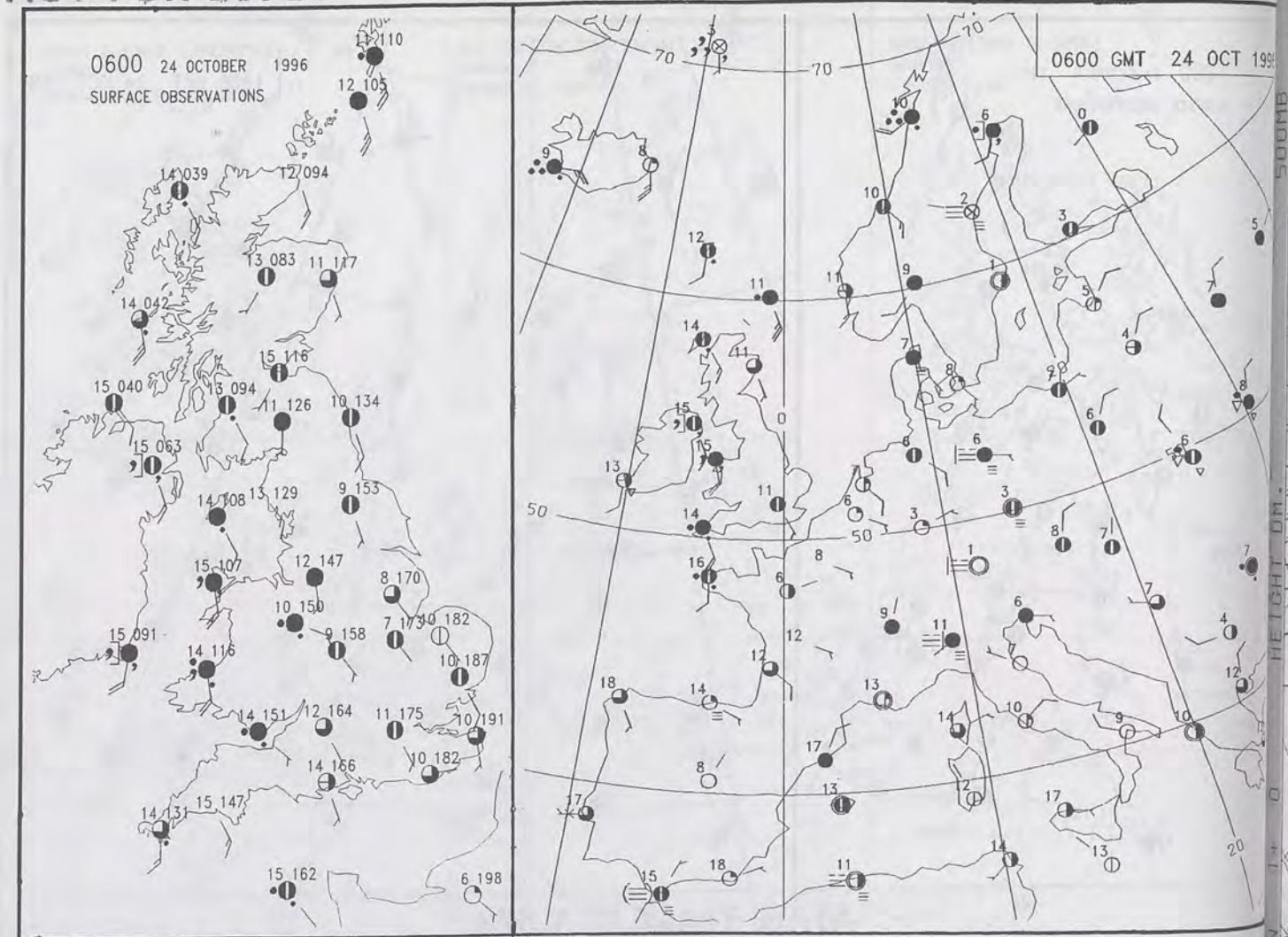
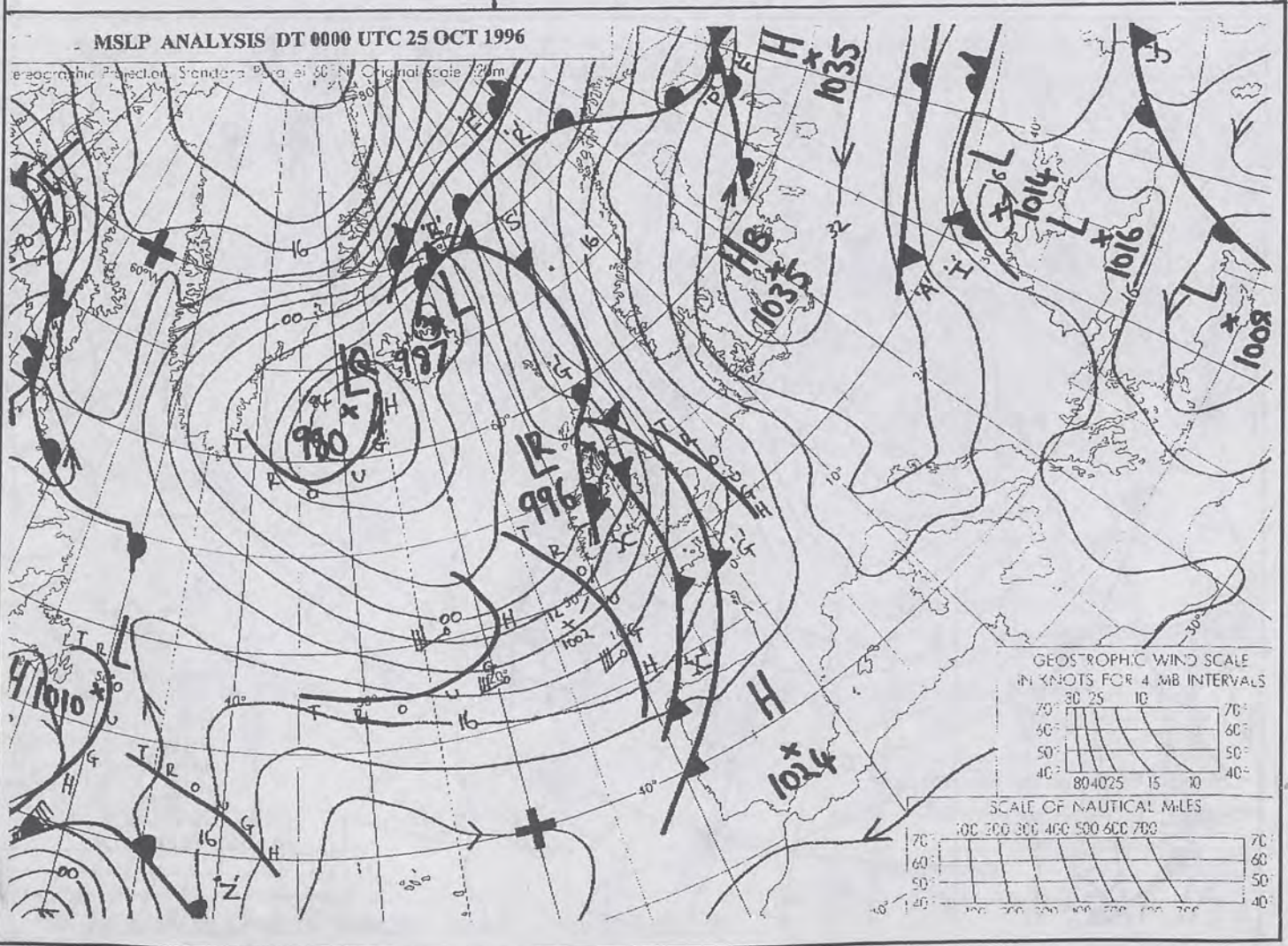
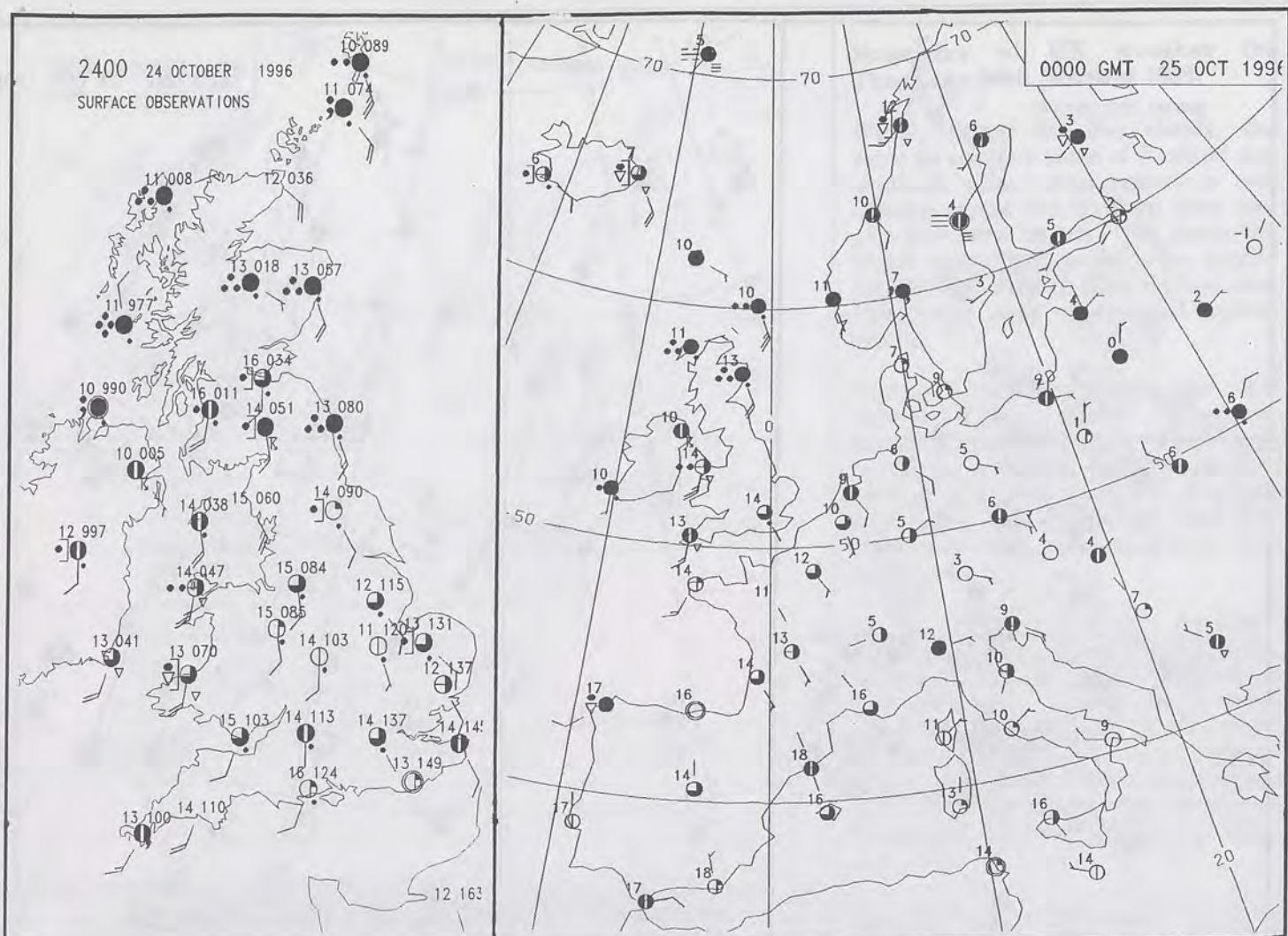
London Weather Centre  
Climate Department  
127 Clerkenwell Road  
London  
EC1R 5DB

Telephone: 0171 405 4358  
Fax: 0171 404 4314












OCT 1996



The Met.Office


# DAILY WEATHER SUMMARY

INCLUDING SUMMARY OF BRITISH WEATHER

Friday  
25th October  
1996



METEOSAT AT 12:00 GMT ON 25/10/96  
INFRA-RED



CLOUD-TOP OR LAND/SEA TEMPERATURE  
COLD WARM



0600 25 OCTOBER 1996  
SIGWX



1200 25 OCTOBER 1996  
SIGWX



## SIGNIFICANT WEATHER CHARTS

1800 25 OCTOBER 1996  
SIGWX



2400 25 OCTOBER 1996  
SIGWX



Published by London Weather Centre. All times are GMT.

## Summary of UK weather for Friday 25th October 1996

During the early hours of the morning there was some rain across much of Scotland and Northern England, some of it heavy and thundery. As the night progressed this became more showery in nature. Elsewhere there were a few lighter outbreaks of rain scattered around but many places were largely dry. By the end of the night though there were some heavier outbreaks of rain across southern and southeastern counties of England.

The area of rain in the south moved across southeastern counties during the morning. The worst had cleared by midday but there were further showers across the south during the afternoon. Throughout the day there were showers in most other areas but mostly in the west. Some of them were heavy with the odd rumble of thunder. There was also some more persistent rain in the Western Isles.

Some more persistent and heavy rain developed over Northern Ireland in the evening and a band of heavy and blustery showers moved across most of England and Wales.

It was a windy day in western and northern areas. Temperatures were generally close to normal but it was rather warm in places, especially the southeast.

## EXTREMES

### FRIDAY 25th OCTOBER 1996

#### Highest Maximum

: 17.9 C Heathrow Airport

#### Lowest Maximum

: 9.6 C Cape Wrath [ Northern Scotland ]

#### Lowest Minimum

: 5.0 C Larne [ Co.Antrim ]

#### Lowest Grass Minimum

: 4.1 C Charing [ Kent ]

#### Most Rain (24 hrs from 0900 GMT)

: 26.8mm West Freugh  
[ Dumfries and Galloway ]

#### Most Sunshine

: 8.3 hrs Jersey / L'Ancrese

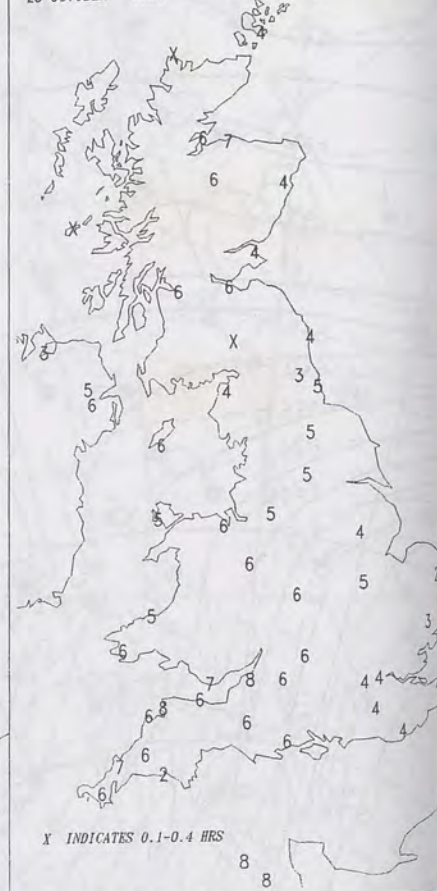
NIGHT MINIMUM TEMPERATURE  
(DEGREES C)  
25 OCTOBER 1996



DAY MAXIMUM TEMPERATURE  
(DEGREES C)  
25 OCTOBER 1996



SUNSHINE (DAWN TO DUSK)  
(HOURS)  
25 OCTOBER 1996



## DAILY CLIMATE DATA

NIGHT RAINFALL  
(MILLIMETRES)  
25 OCTOBER 1996



DAY RAINFALL  
(MILLIMETRES)  
25 OCTOBER 1996



## DAILY WEATHER SUMMARY

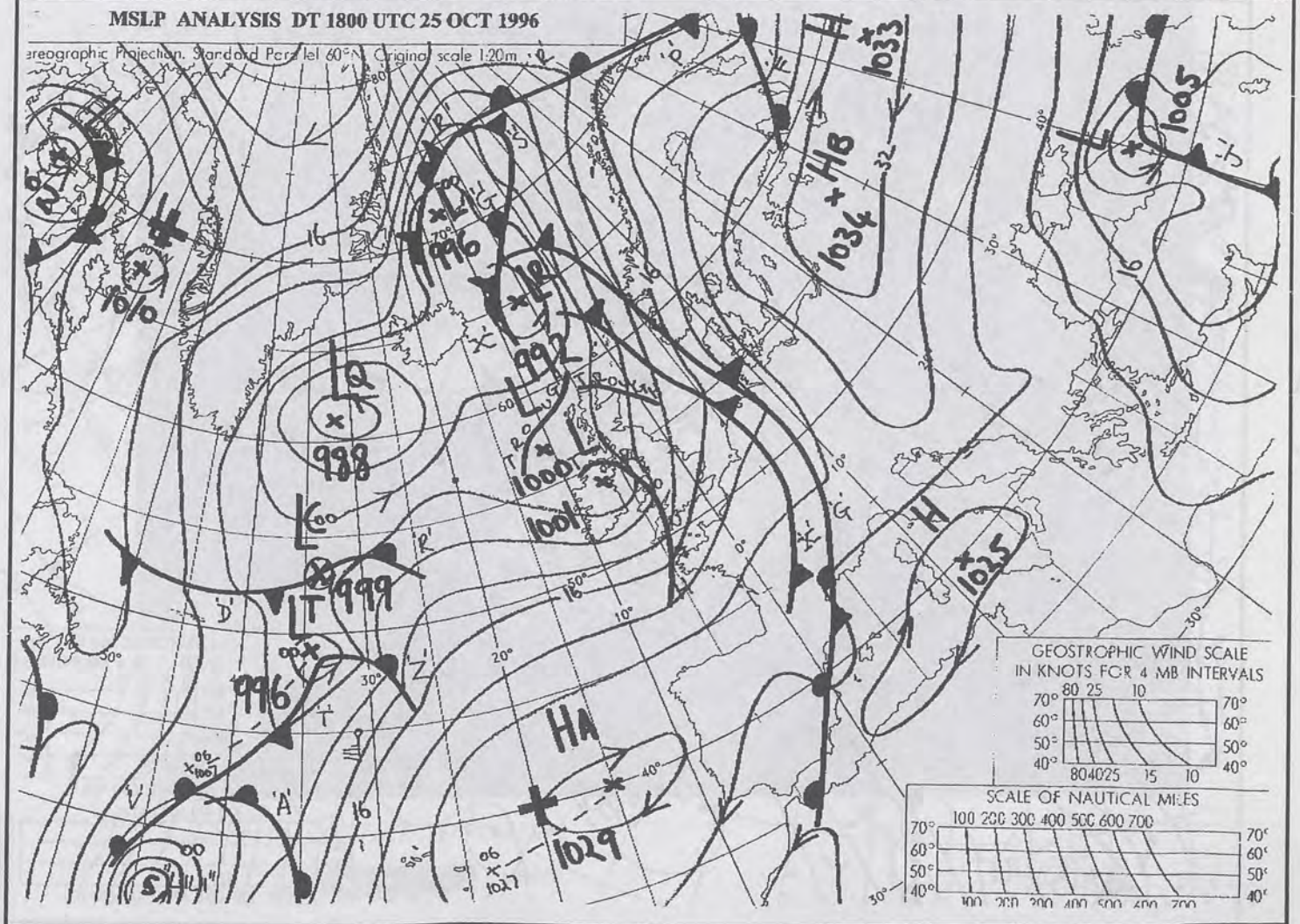
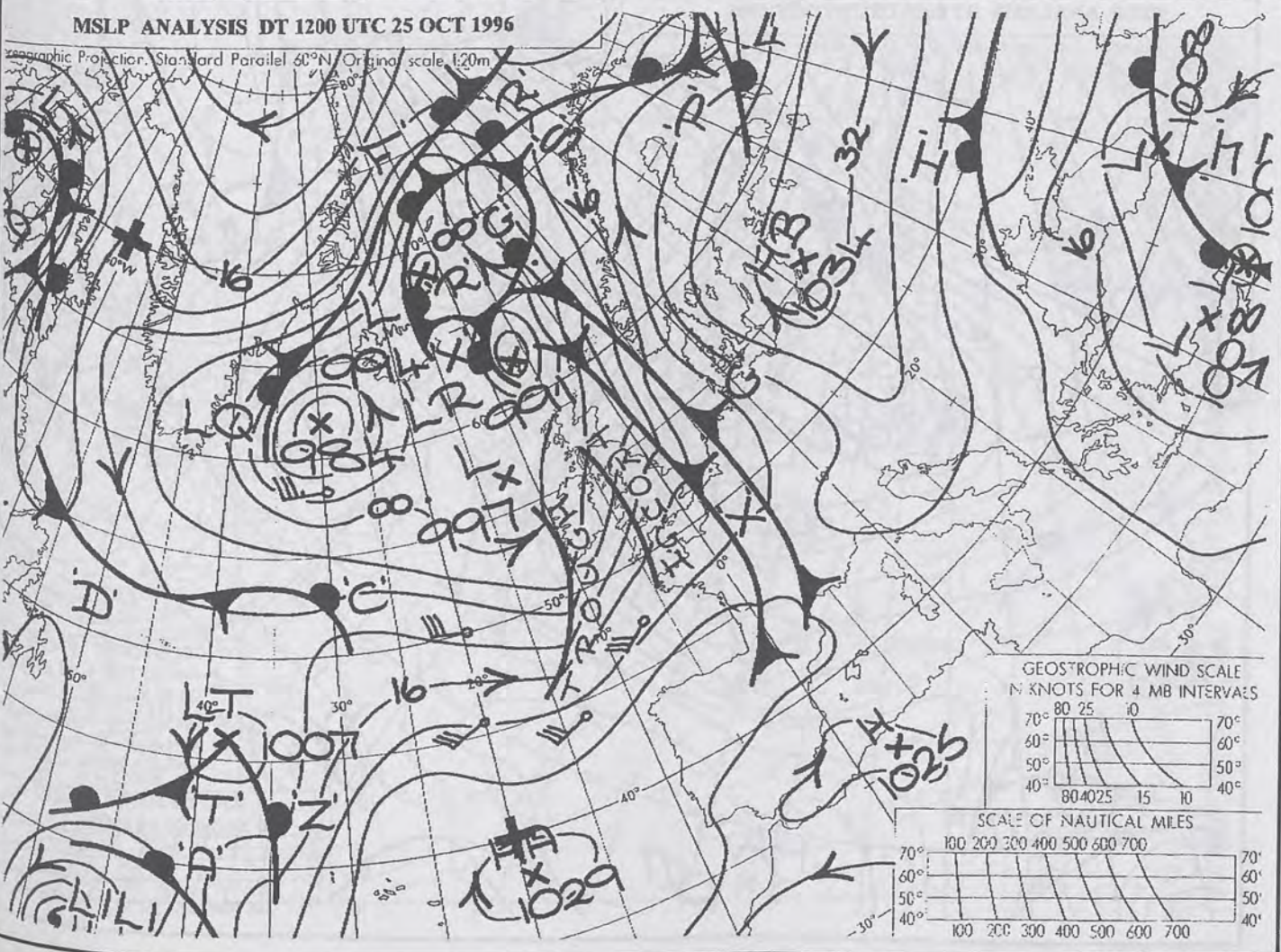
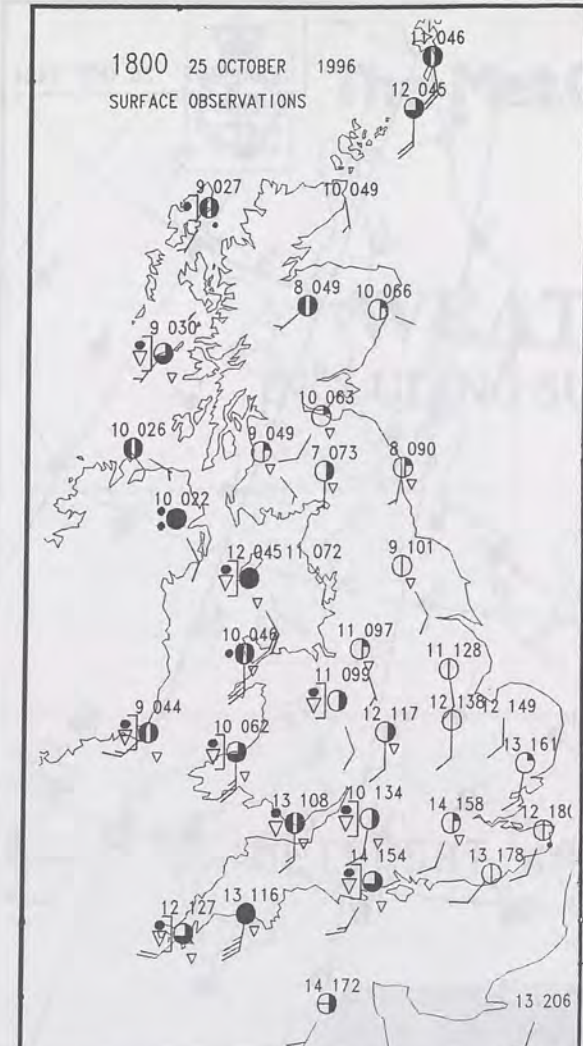
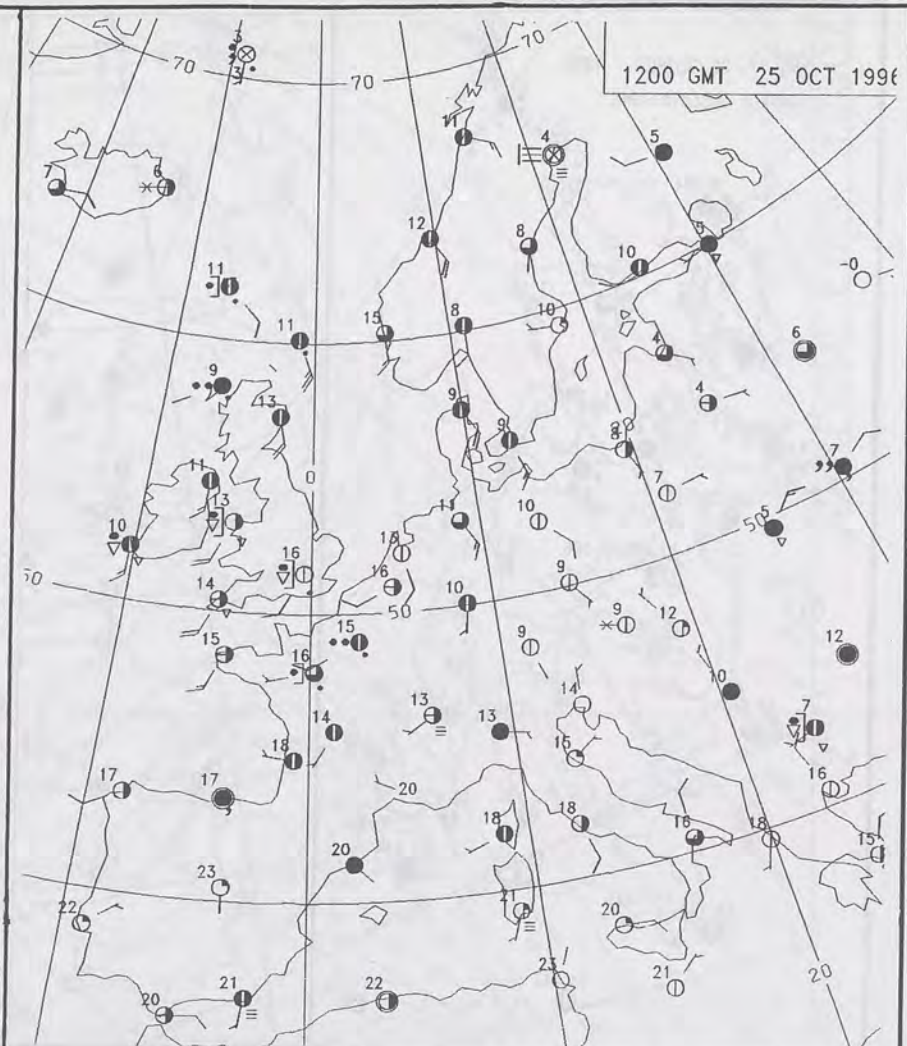
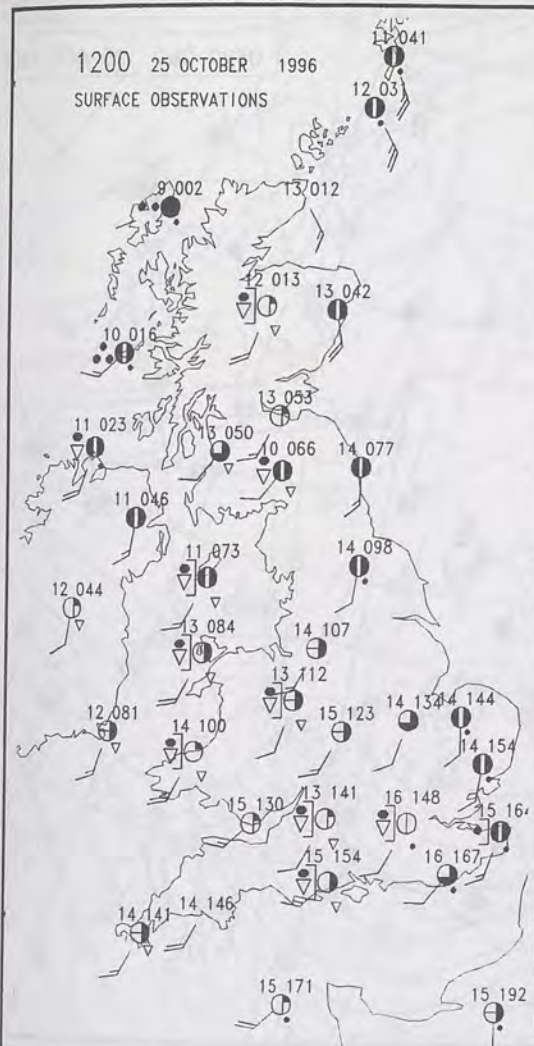


For details of other Weather Summaries produced by the Met. Office please contact:

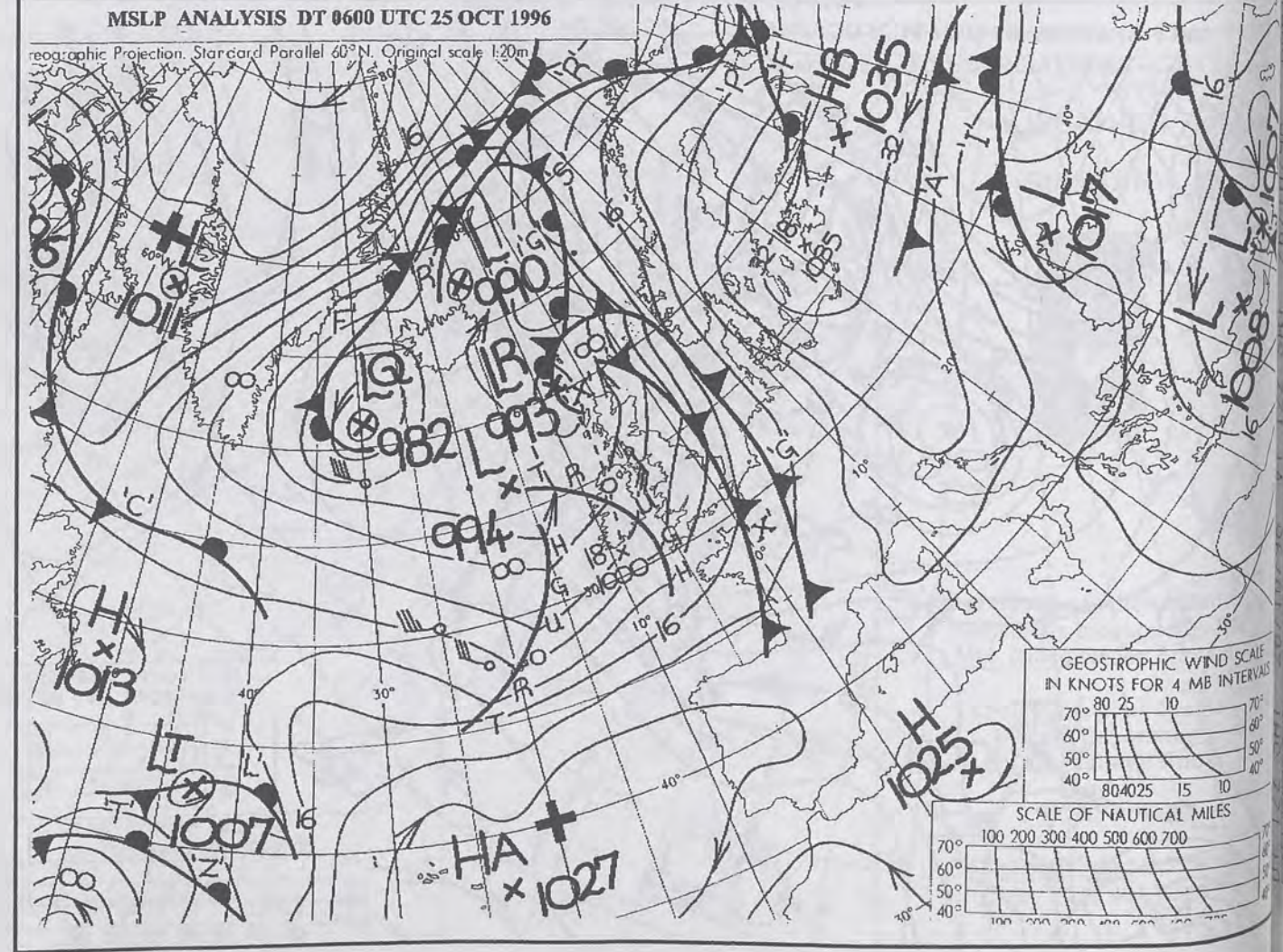
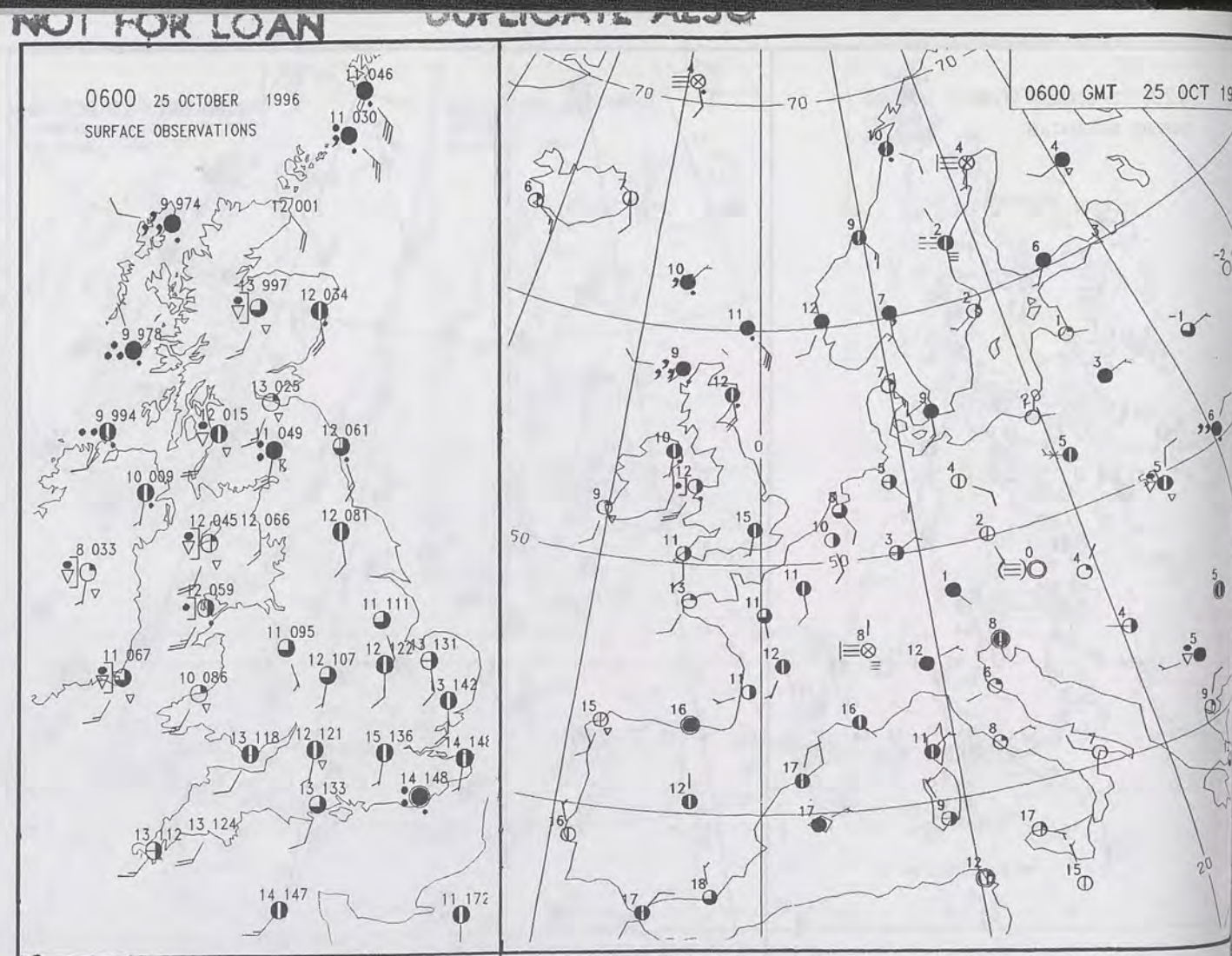
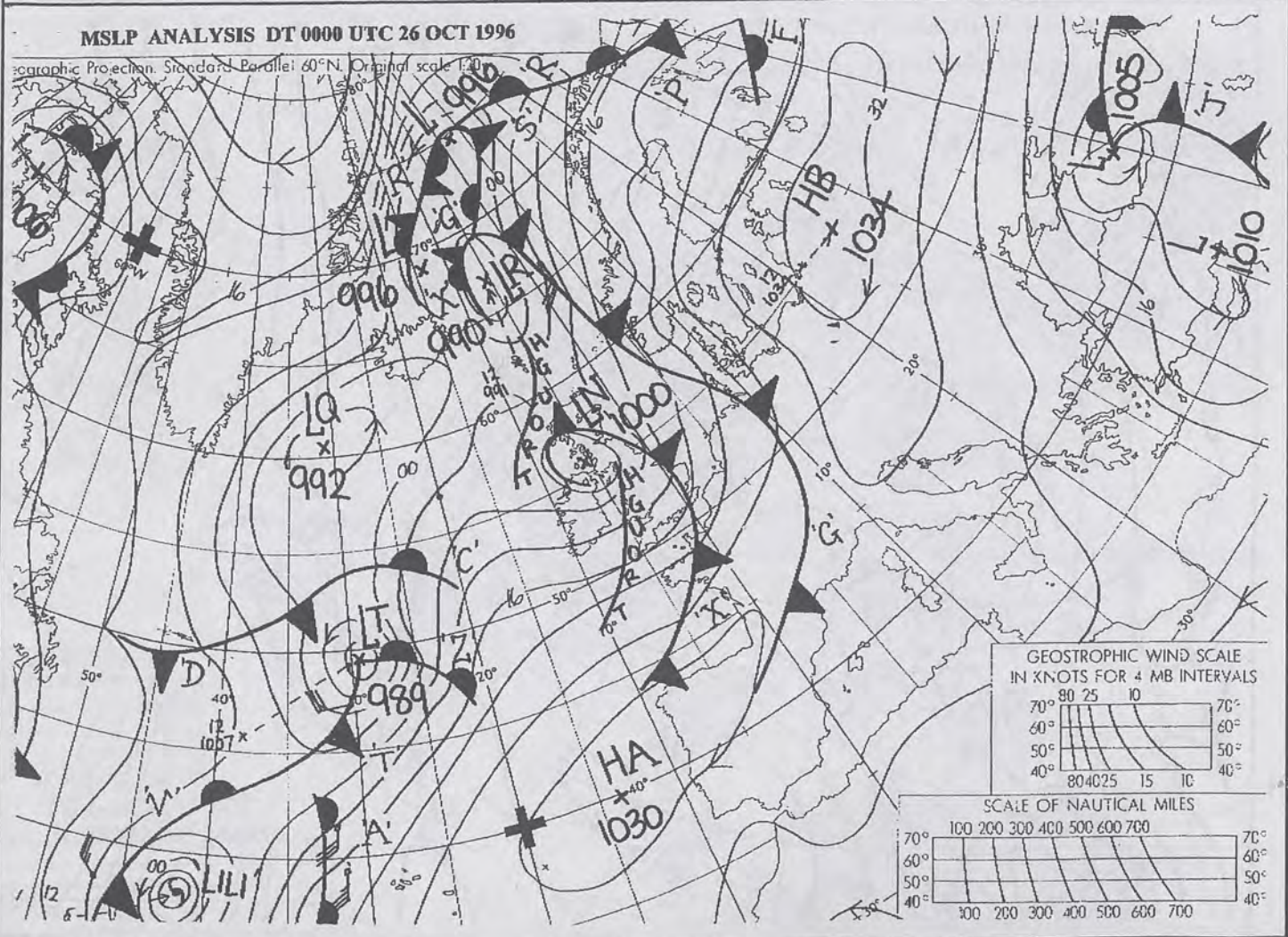
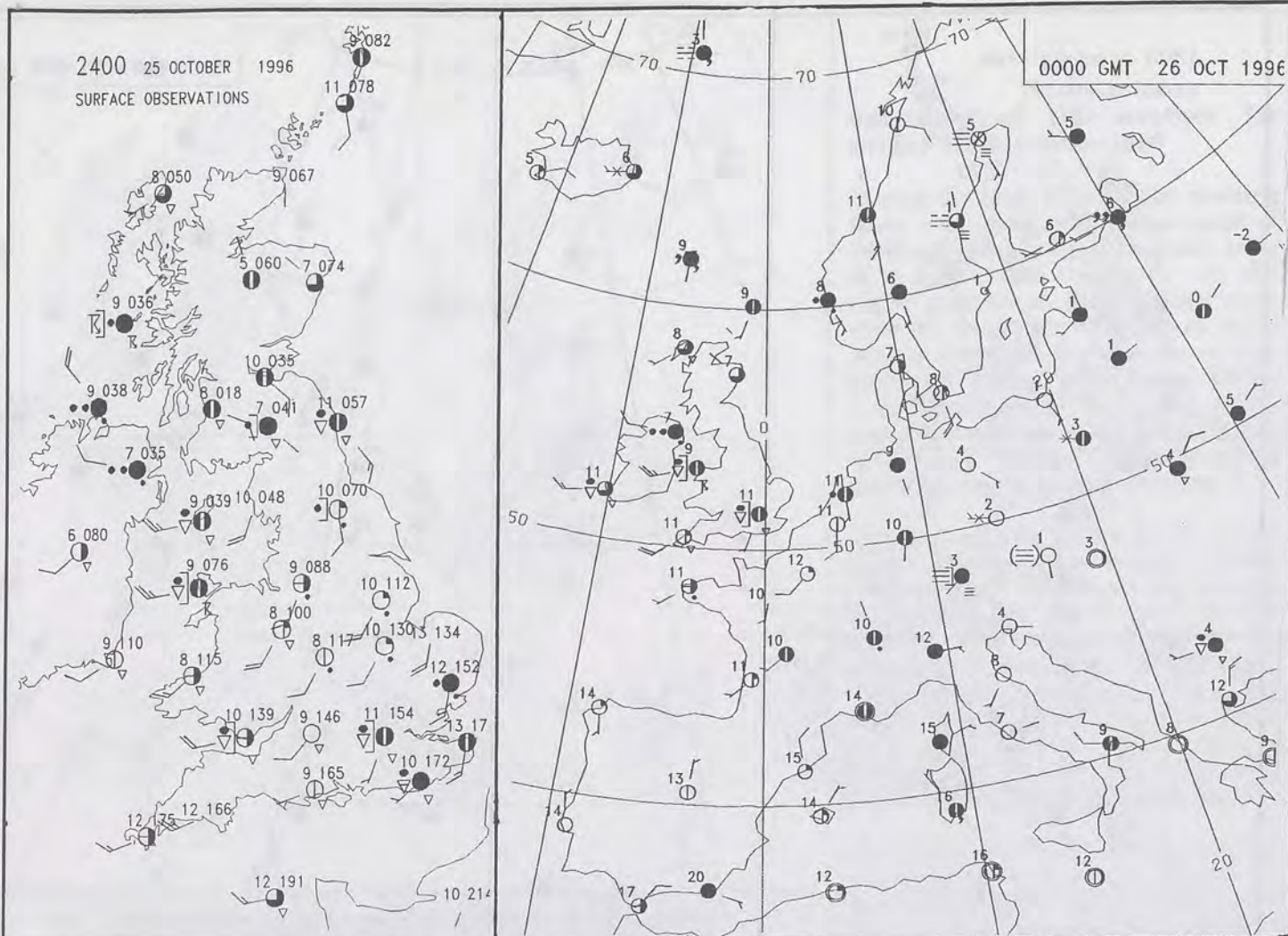
London Weather Centre  
Climate Department  
127 Clerkenwell Road  
London  
EC1R 5DB

Telephone: 0171 405 4358  
Fax: 0171 404 4314












OCT 1996



The Met. Office


# DAILY WEATHER SUMMARY

INCLUDING SUMMARY OF BRITISH WEATHER

Saturday  
26th October  
1996

NATIONAL  
METEOROLOGICAL  
- 6 NOV 1996  
LIBRARY

METEOSAT AT 12:00 GMT ON 26/10/96  
INFRA-RED

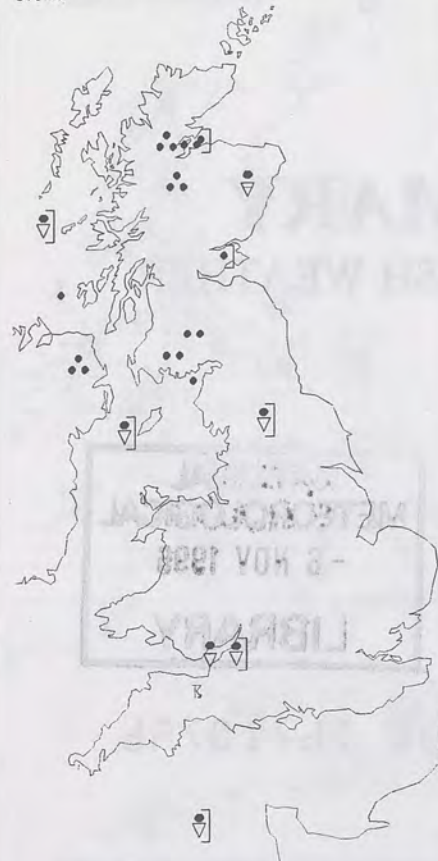


CLOUD-TOP OR LAND/SEA TEMPERATURE

COLD WARM



0600 26 OCTOBER 1996  
SIGWX



1200 26 OCTOBER 1996  
SIGWX



## SIGNIFICANT WEATHER CHARTS

1800 26 OCTOBER 1996  
SIGWX



2400 26 OCTOBER 1996  
SIGWX



### Summary of UK weather for Saturday 26th October 1996

Overnight, a band of showers cleared easternmost counties of England shortly after midnight. Western parts of England and Wales also had some showers but remaining parts stayed dry and clear. Northern Ireland and southwest Scotland had outbreaks of rain for a time, but it did become drier towards daybreak. The rest of Scotland was largely dry, although the northeast had some rain later.

Northeast Scotland had a cloudy day with outbreaks of rain. Drier and clearer weather returned later in the day.

Most other parts of the UK had a good deal of sunshine. There were some showers scattered around, chiefly in the north and west, but the majority of places stayed dry. During the afternoon, the cloud tended to increase across western parts with outbreaks of rain following on in the evening.

The temperatures were generally close to normal, although some southern parts were rather warm.

## EXTREMES

### SATURDAY 26th OCTOBER 1996

#### Highest Maximum

: 16.1 C Poole [ Dorset ]

#### Lowest Maximum

: 9.2 C Fair Isle

#### Lowest Minimum

: 0.4 C Altnaharra [ Highland ]

#### Lowest Grass Minimum

: -1.0 C Loch Glascarnoch [ Highland ]

#### Most Rain (24 hrs from 0900 GMT)

: 38.6mm Kilmory [ Southwest Highland ]

#### Most Sunshine

: 8.5 hrs Hemsby [ Norfolk ]

Published by London Weather Centre. All times are GMT.

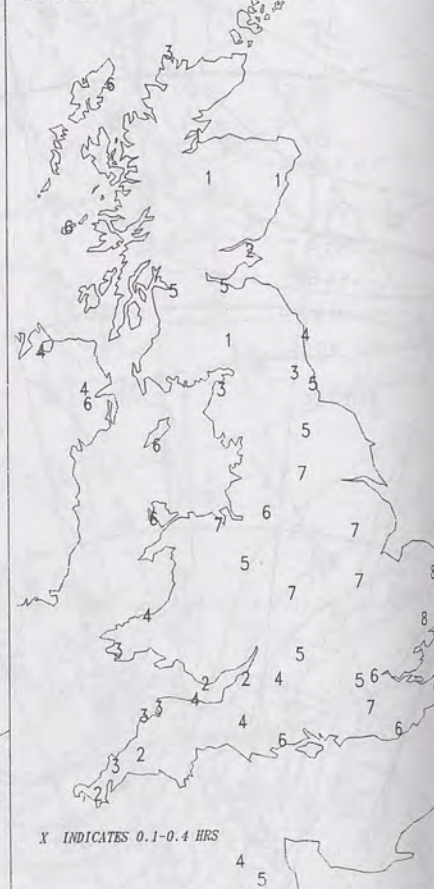
NIGHT MINIMUM TEMPERATURE  
(DEGREES C)  
26 OCTOBER 1996



DAY MAXIMUM TEMPERATURE  
(DEGREES C)  
26 OCTOBER 1996



SUNSHINE (DAWN TO DUSK)  
(HOURS)  
26 OCTOBER 1996



X INDICATES 0.1-0.4 HRS

## DAILY CLIMATE DATA

NIGHT RAINFALL  
(MILLIMETRES)  
26 OCTOBER 1996



X INDICATES TRACE TO 0.4 MM

DAY RAINFALL  
(MILLIMETRES)  
26 OCTOBER 1996



X INDICATES TRACE TO 0.4 MM

## DAILY WEATHER SUMMARY



For details of other Weather Summaries produced by the Met. Office please contact:

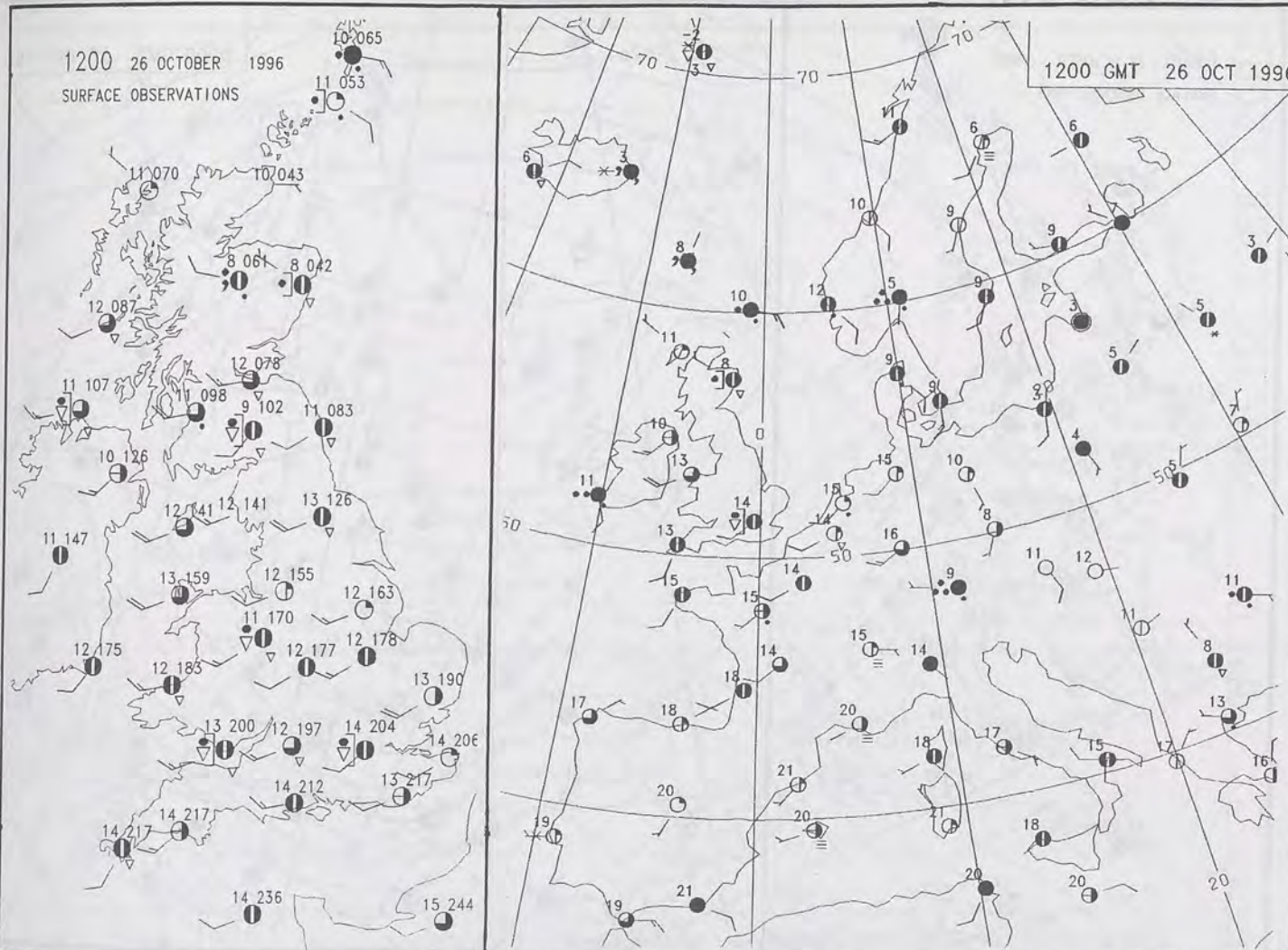
London Weather Centre  
Climate Department  
127 Clerkenwell Road  
London  
EC1R 5DB

Telephone: 0171 405 4358  
Fax: 0171 404 4314



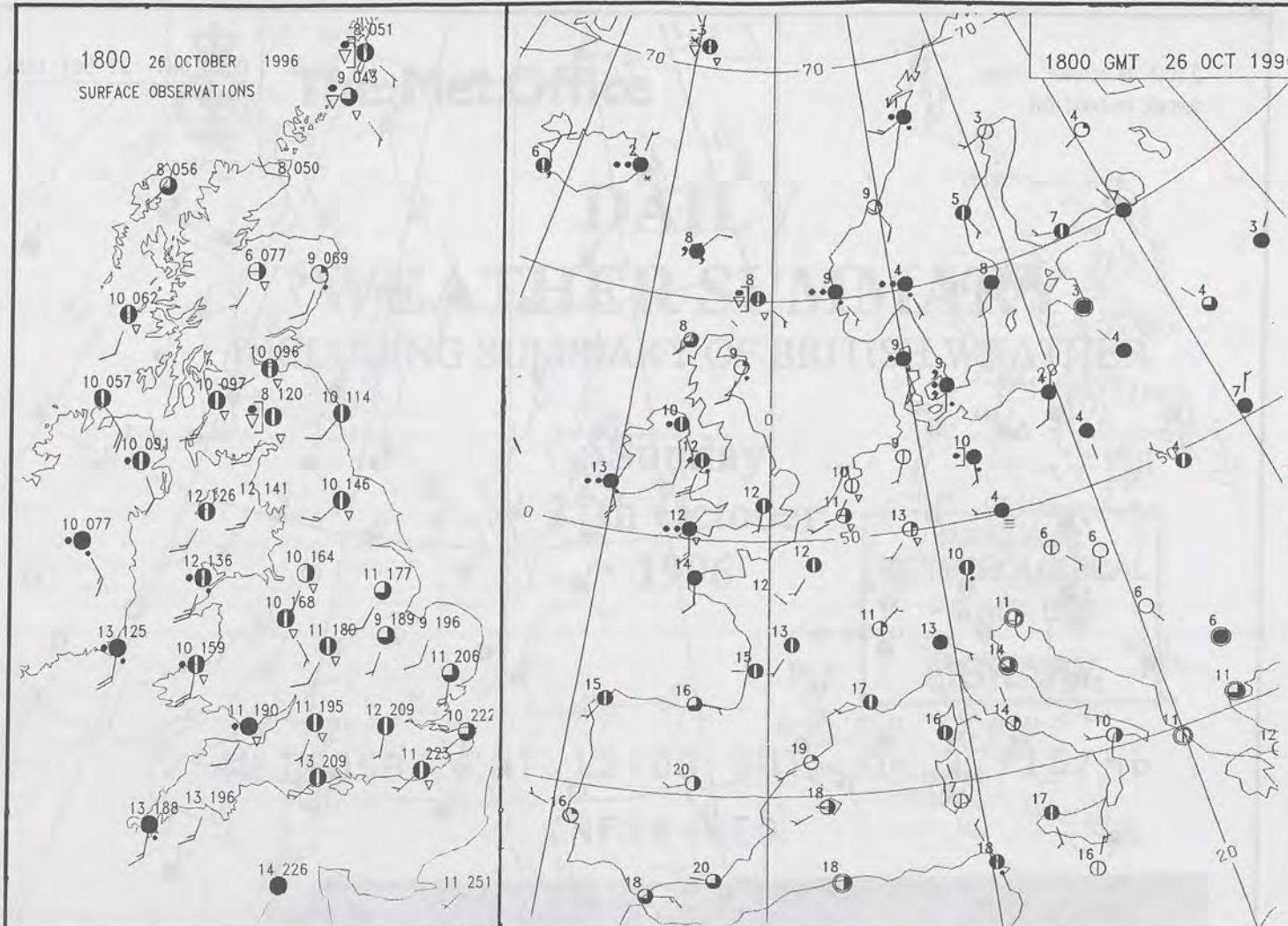
1200 26 OCTOBER 1996  
SURFACE OBSERVATIONS

1200 GMT 26 OCT 1996

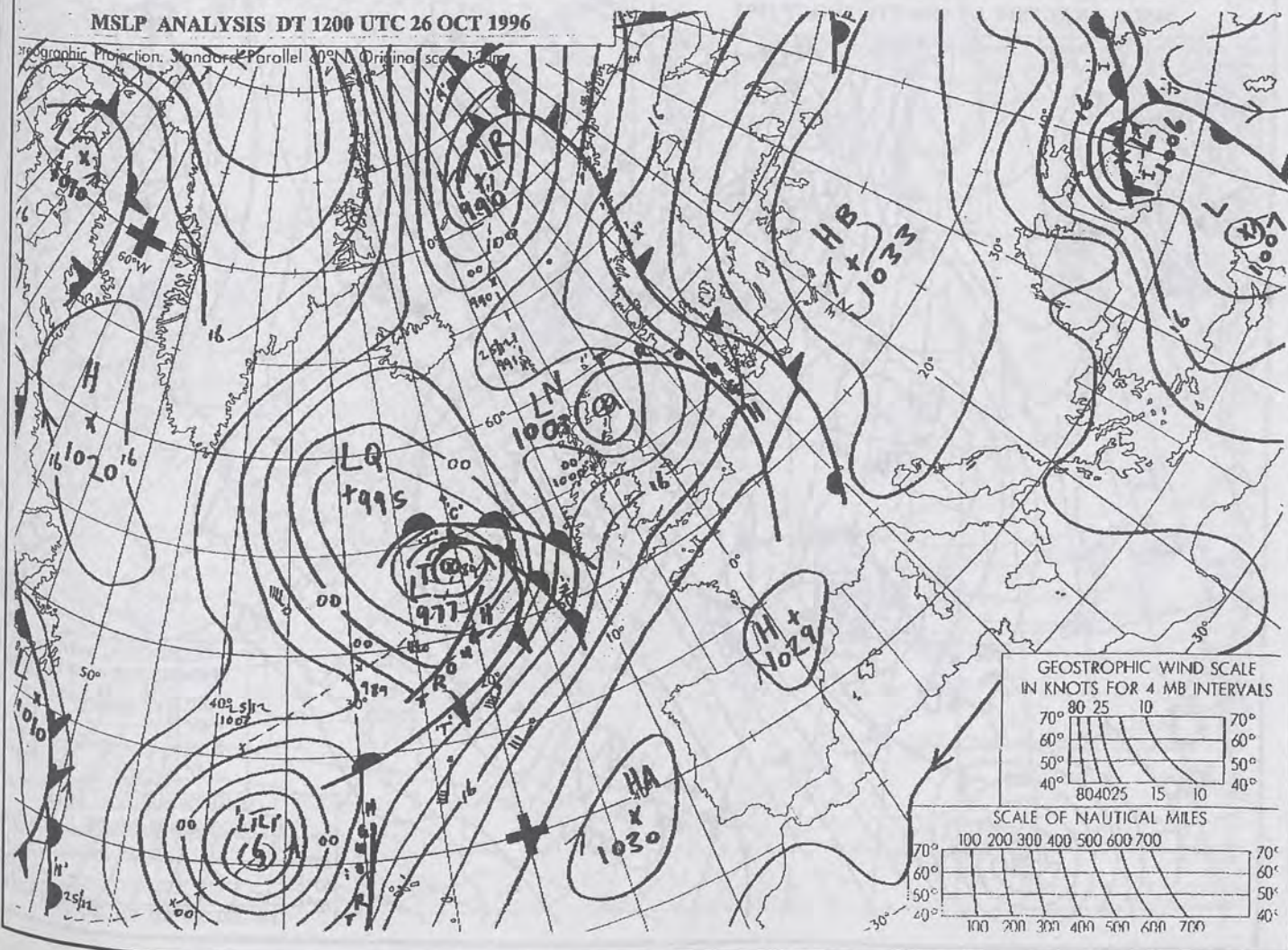


1800 26 OCTOBER 1996  
SURFACE OBSERVATIONS

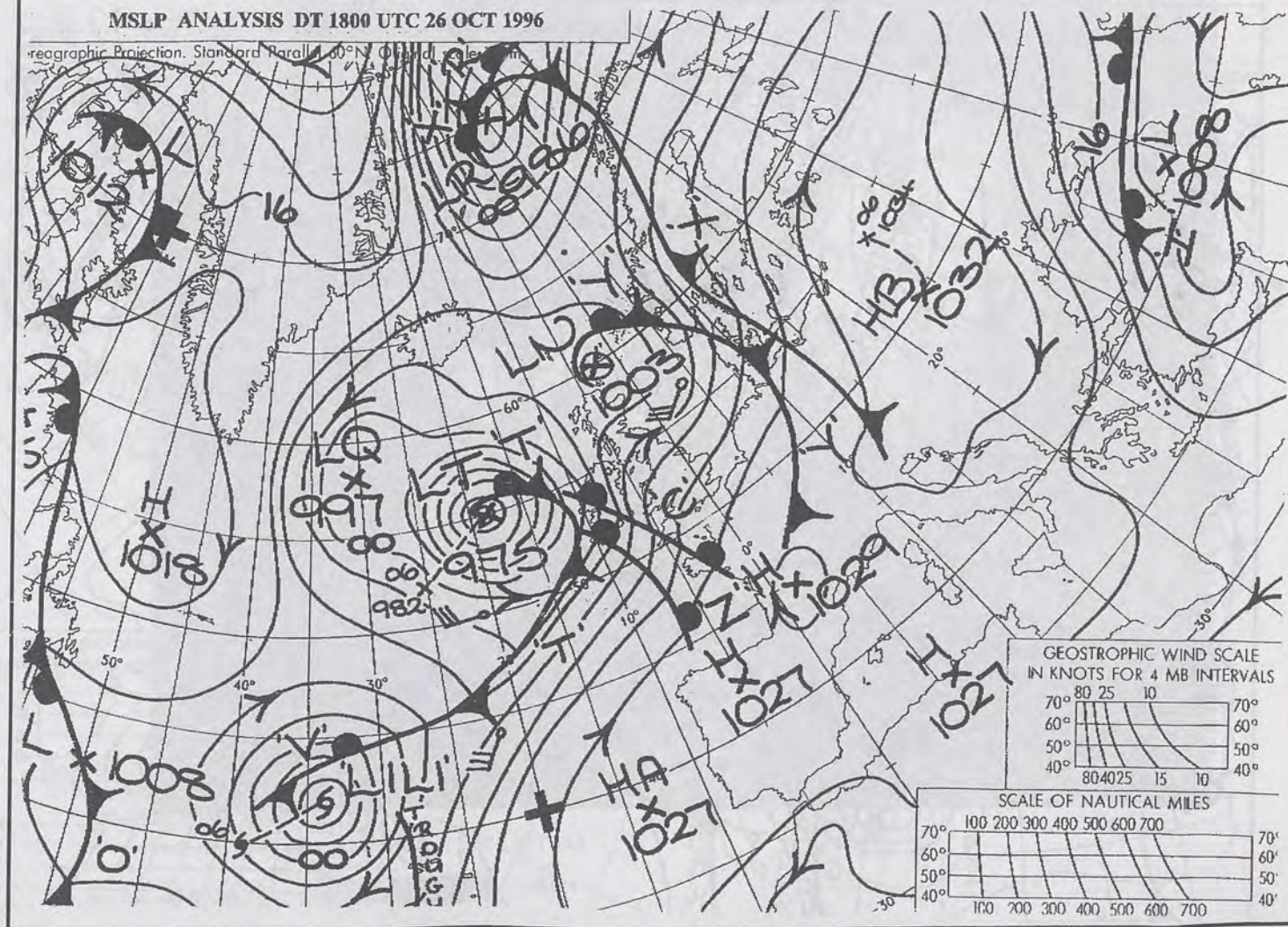
1800 GMT 26 OCT 1996



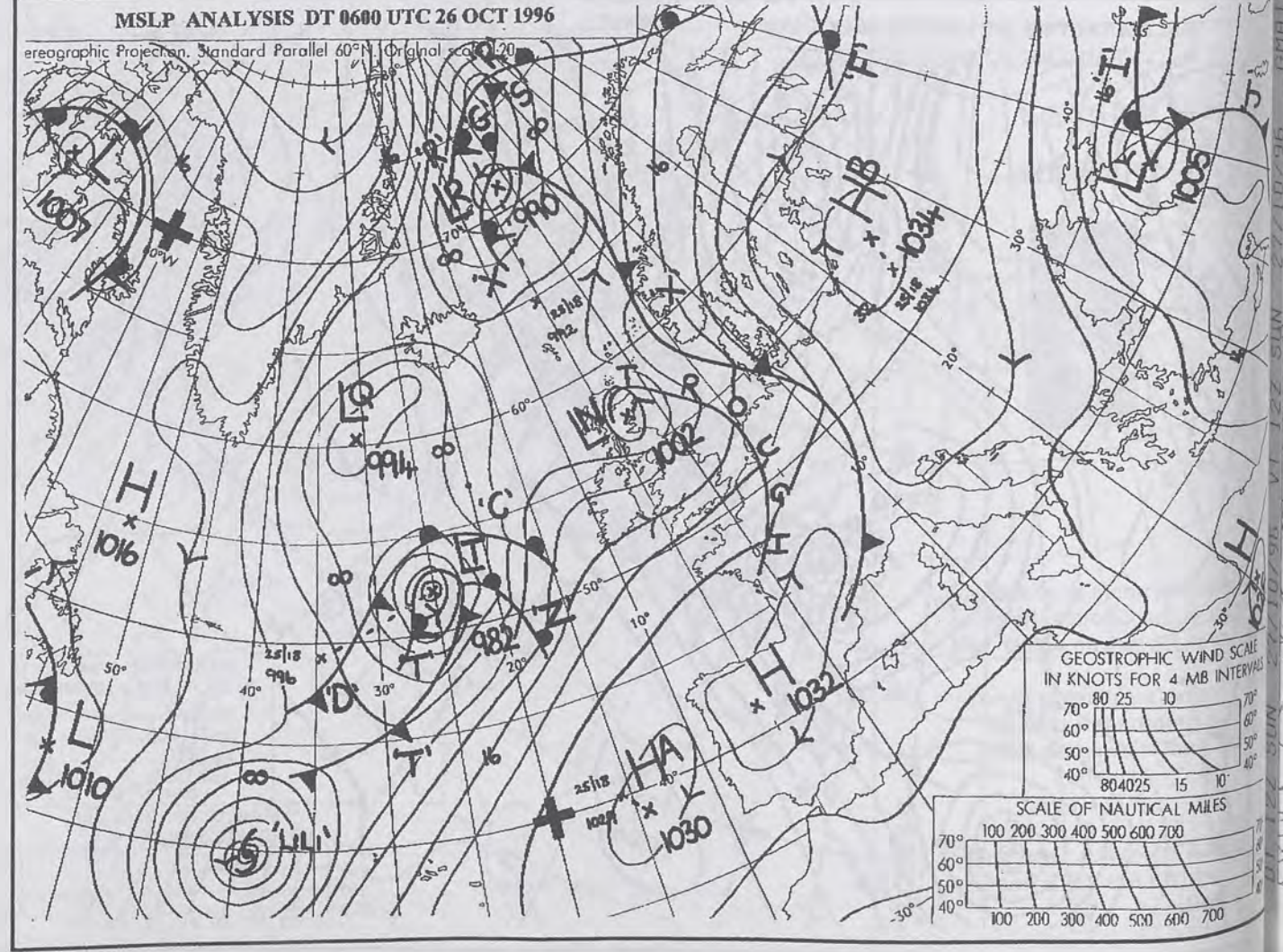
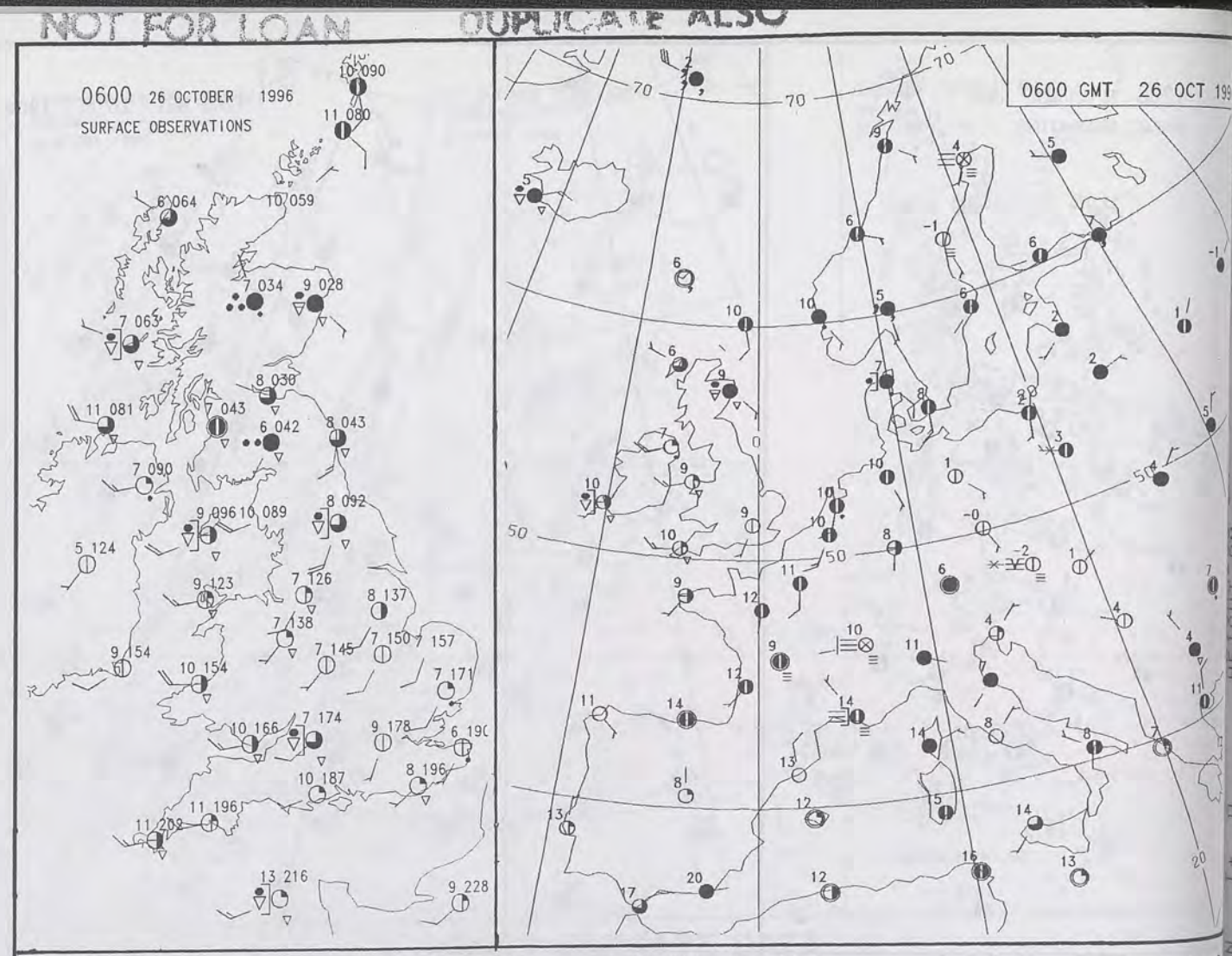
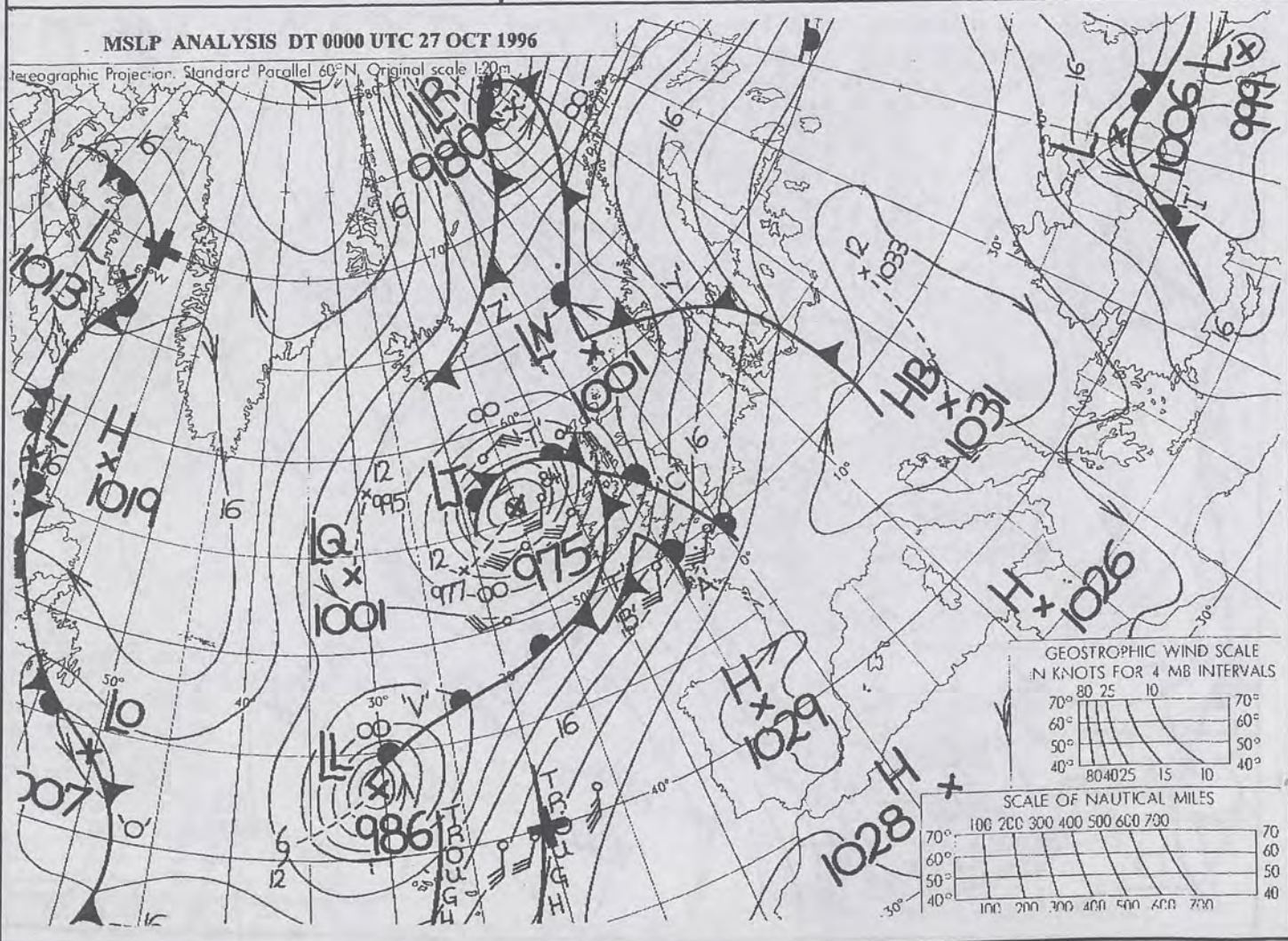
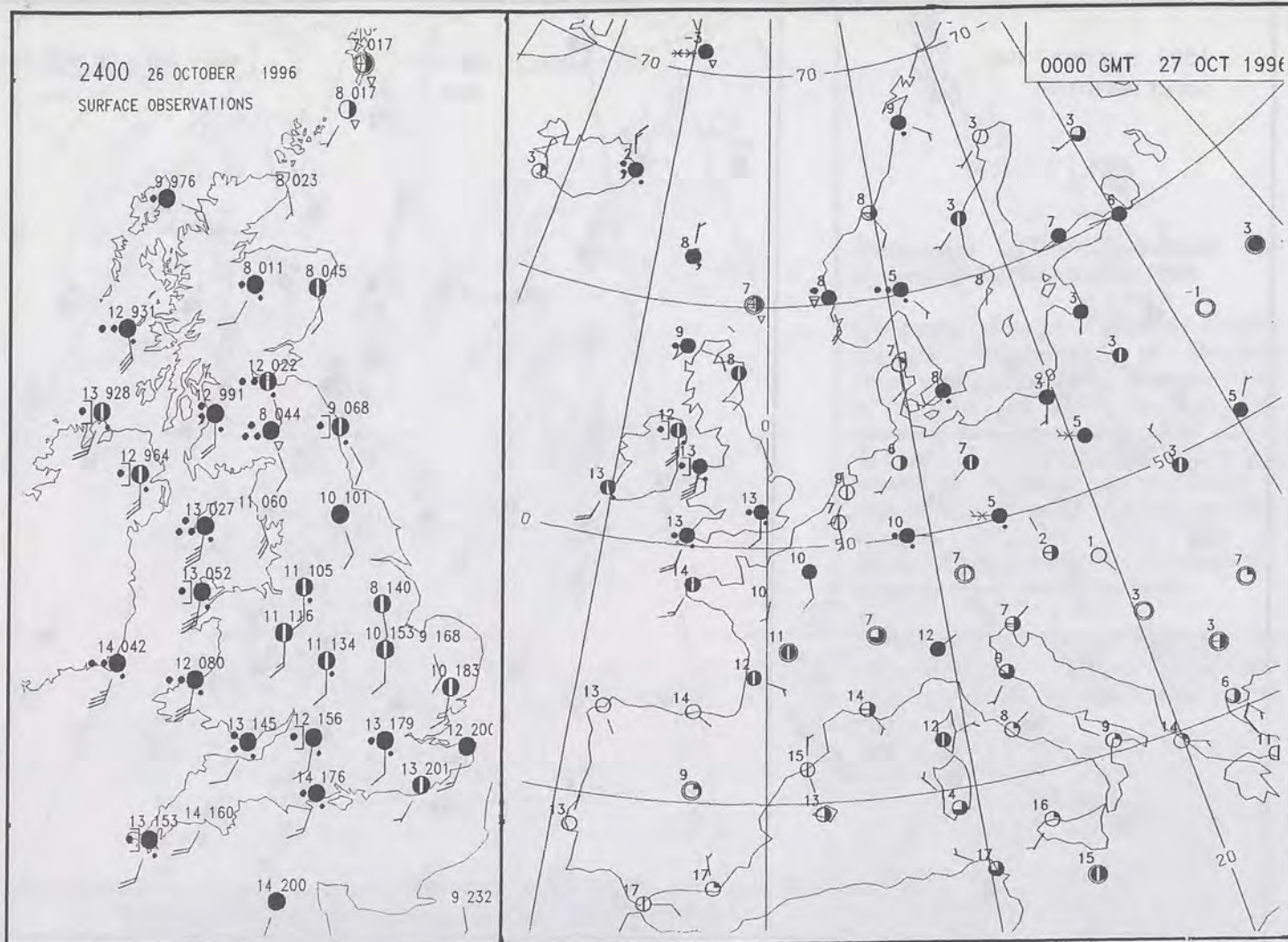
MSLP ANALYSIS DT 1200 UTC 26 OCT 1996



MSLP ANALYSIS DT 1800 UTC 26 OCT 1996

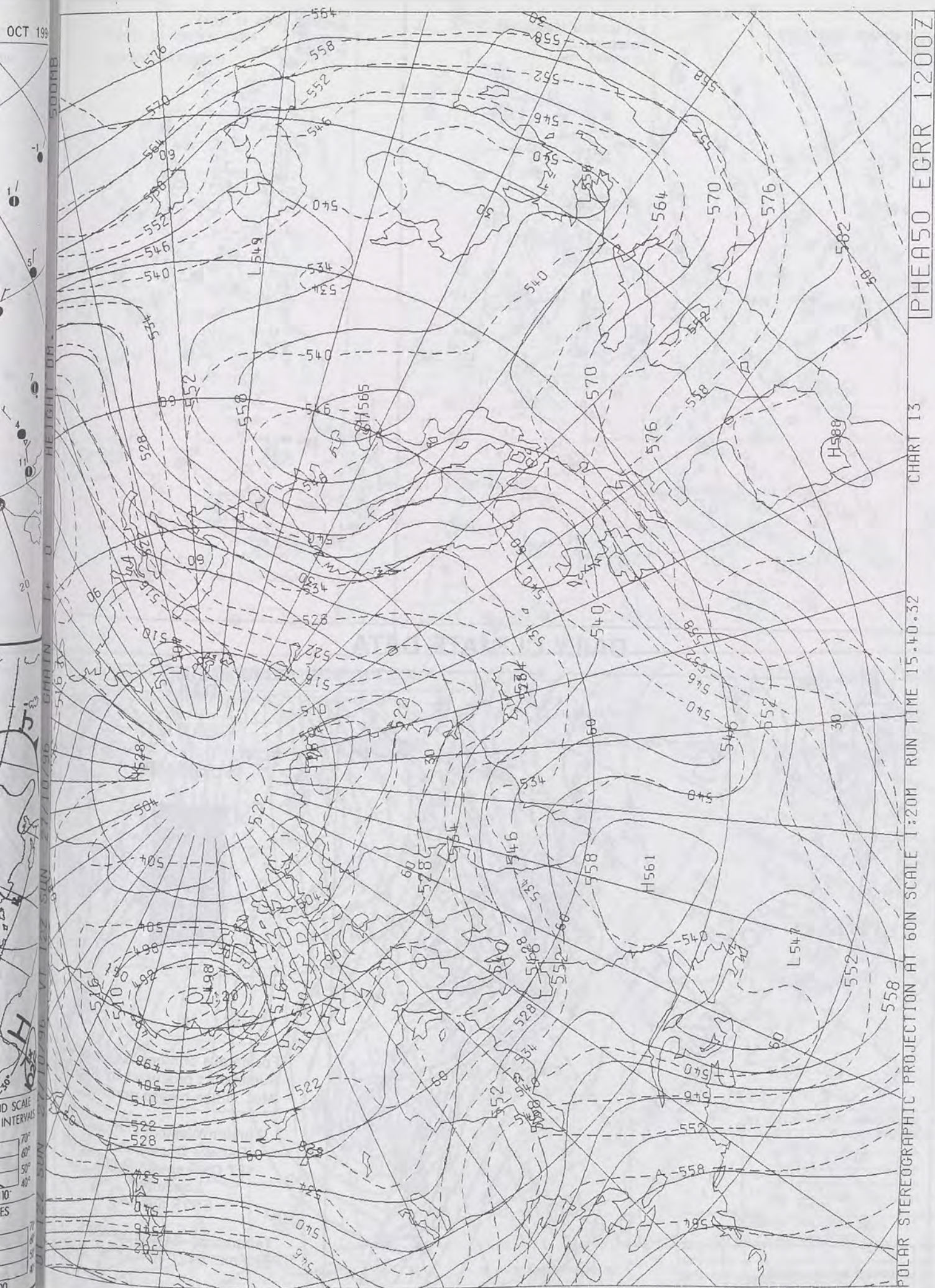








OCT 199



The Met.Office


# DAILY WEATHER SUMMARY

INCLUDING SUMMARY OF BRITISH WEATHER

Sunday  
27th October  
1996

NATIONAL  
METEOROLOGICAL  
- 6 NOV 1996  
LIBRARY

METEOSAT AT 12:00 GMT ON 27/10/96  
INFRA-RED



CLOUD-TOP OR LAND/SEA TEMPERATURE

COLD WARM



0600 27 OCTOBER 1996  
SIGWX



1200 27 OCTOBER 1996  
SIGWX



## SIGNIFICANT WEATHER CHARTS

1800 27 OCTOBER 1996  
SIGWX



2400 27 OCTOBER 1996  
SIGWX



Published by London Weather Centre. All times are GMT.

## Summary of UK weather for Sunday 27th October 1996

Overnight, it was cloudy in most parts. Rain over Scotland and western parts of England spread eastwards heavy rain at times, especially across southern England. Drier weather followed across Northern Ireland into northern England and southern Scotland.

During the day, rain or drizzle continued to affect much of East Anglia and southern England, with the rain spreading to the Midlands and Wales from time to time. There was also rain or showers at times over Scotland but between these two areas there was a drier slot and some cloud breaks.

During the afternoon and evening the rain became very patchy, will only isolated pockets across Scotland, but after dark there were further sporadic outbreaks of rain and drizzle over Wales and southern England.

It was a breezy day, especially down western coasts and through the English Channel, with gales in places. The winds were lighter across Scotland and began to moderate in most other parts after dark.

The temperatures were generally normal to rather warm, although it was warm and locally very warm across southern parts.

## EXTREMES

### SUNDAY 27th OCTOBER 1996

#### Highest Maximum

: 17.0 C Heathrow Airport

#### Lowest Maximum

: 9.4 C Lerwick [ Shetland ]

#### Lowest Minimum

: 2.7 C Salsburgh [ east of Glasgow ]

#### Lowest Grass Minimum

: -1.1 C Fair Isle

#### Most Rain (24 hrs from 0900 GMT)

: 29.5mm Greenock [ nr Glasgow ]

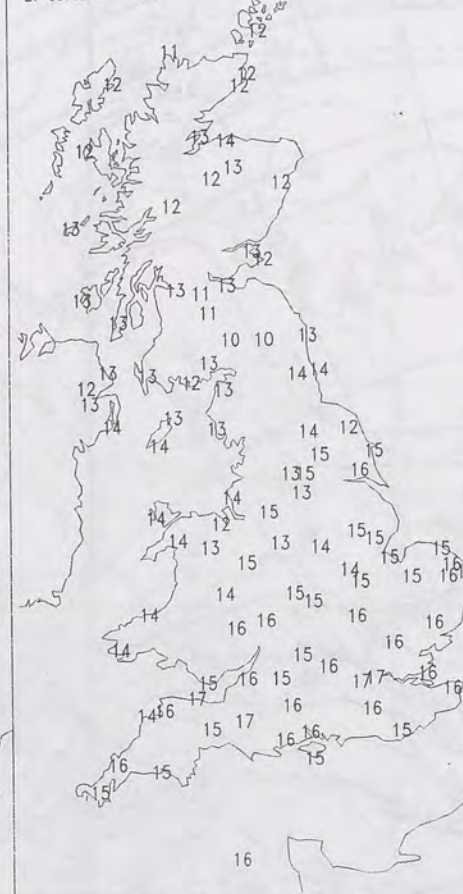
#### Most Sunshine

: 6.6 hrs Boulmer [ Northumberland ]

NIGHT MINIMUM TEMPERATURE  
(DEGREES C)  
27 OCTOBER 1996



DAY MAXIMUM TEMPERATURE  
(DEGREES C)  
27 OCTOBER 1996



SUNSHINE (DAWN TO DUSK)  
(HOURS)  
27 OCTOBER 1996



## DAILY CLIMATE DATA

NIGHT RAINFALL  
(MILLIMETRES)  
27 OCTOBER 1996



DAY RAINFALL  
(MILLIMETRES)  
27 OCTOBER 1996



## DAILY WEATHER SUMMARY

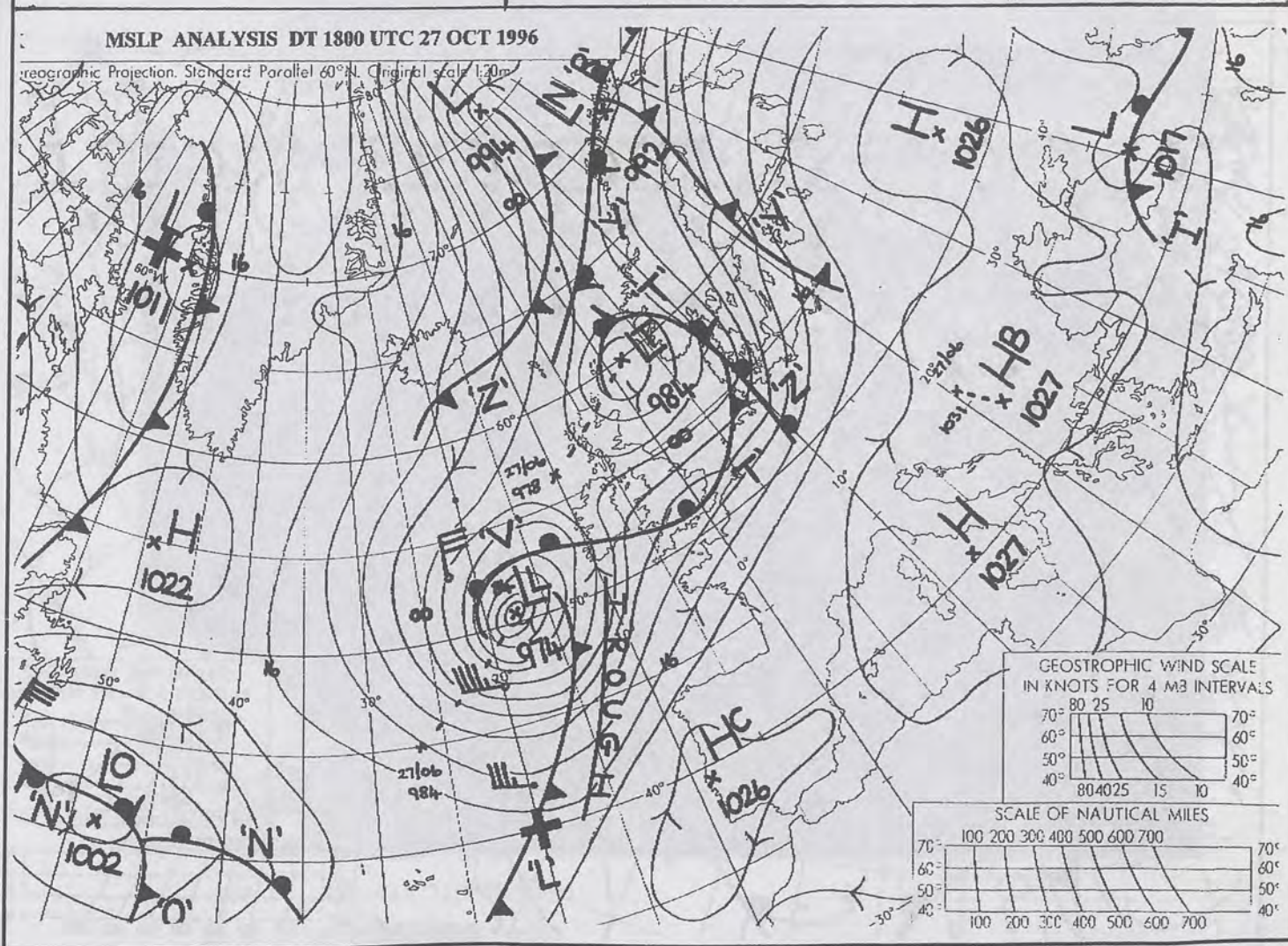
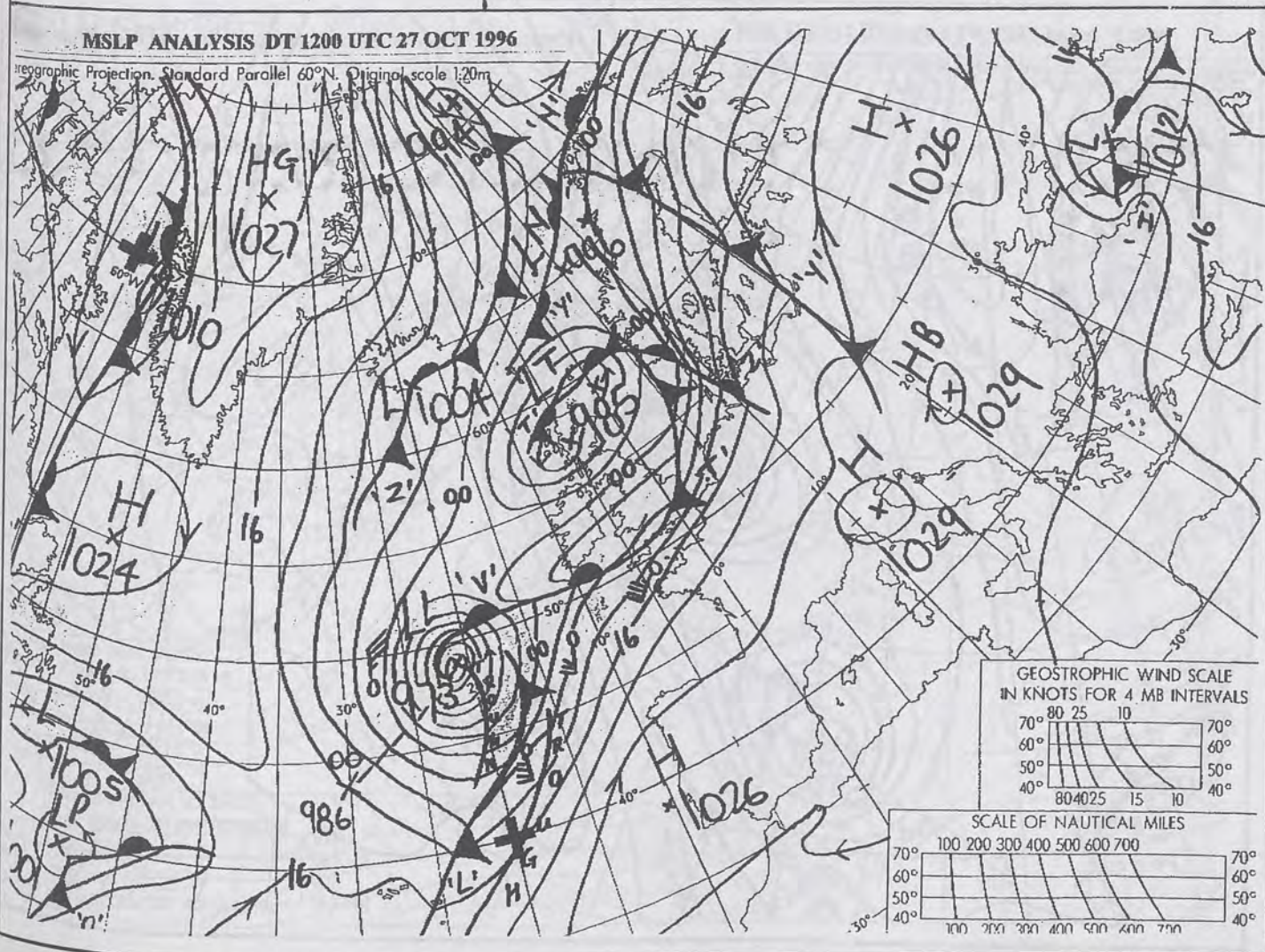
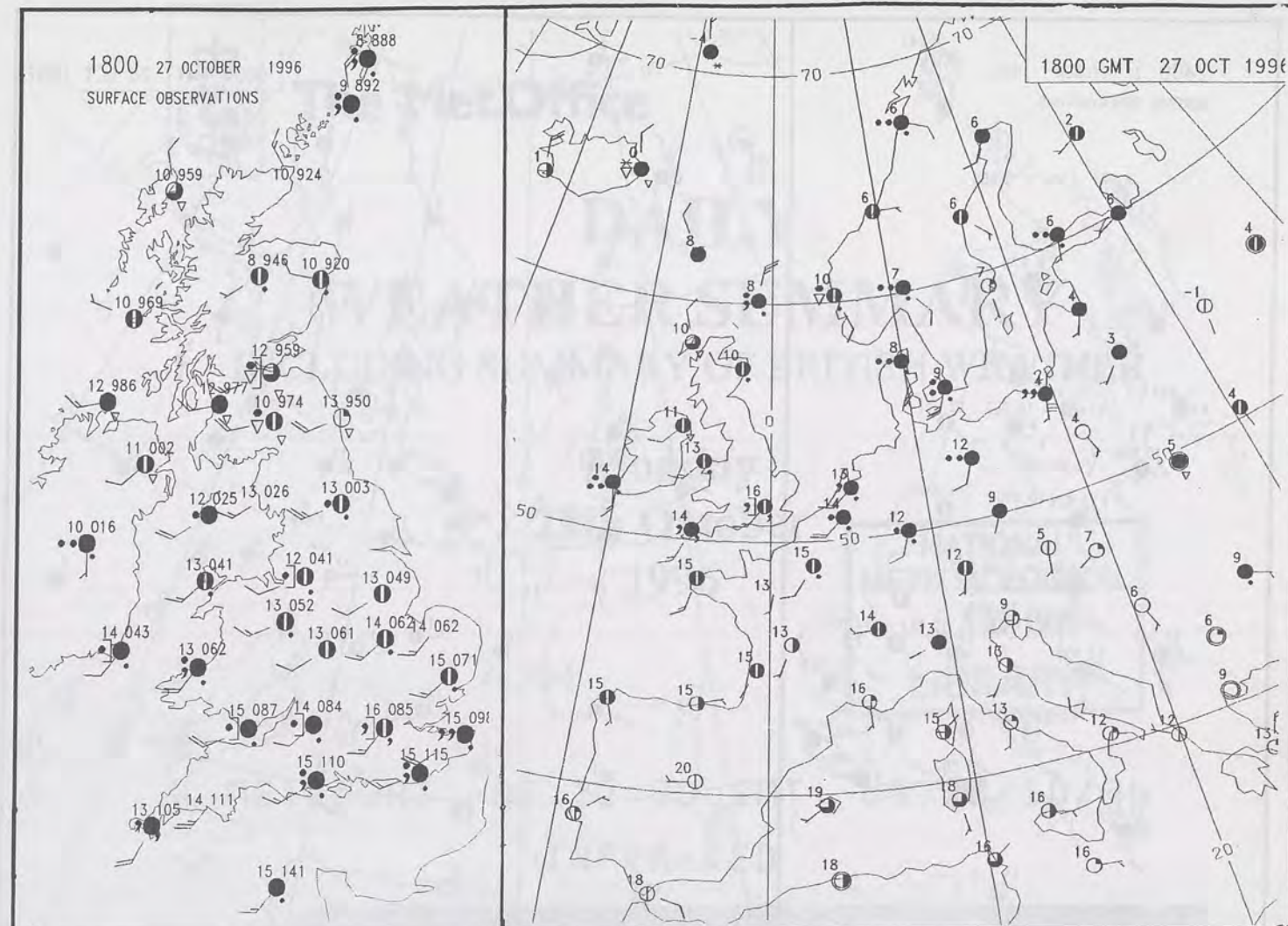
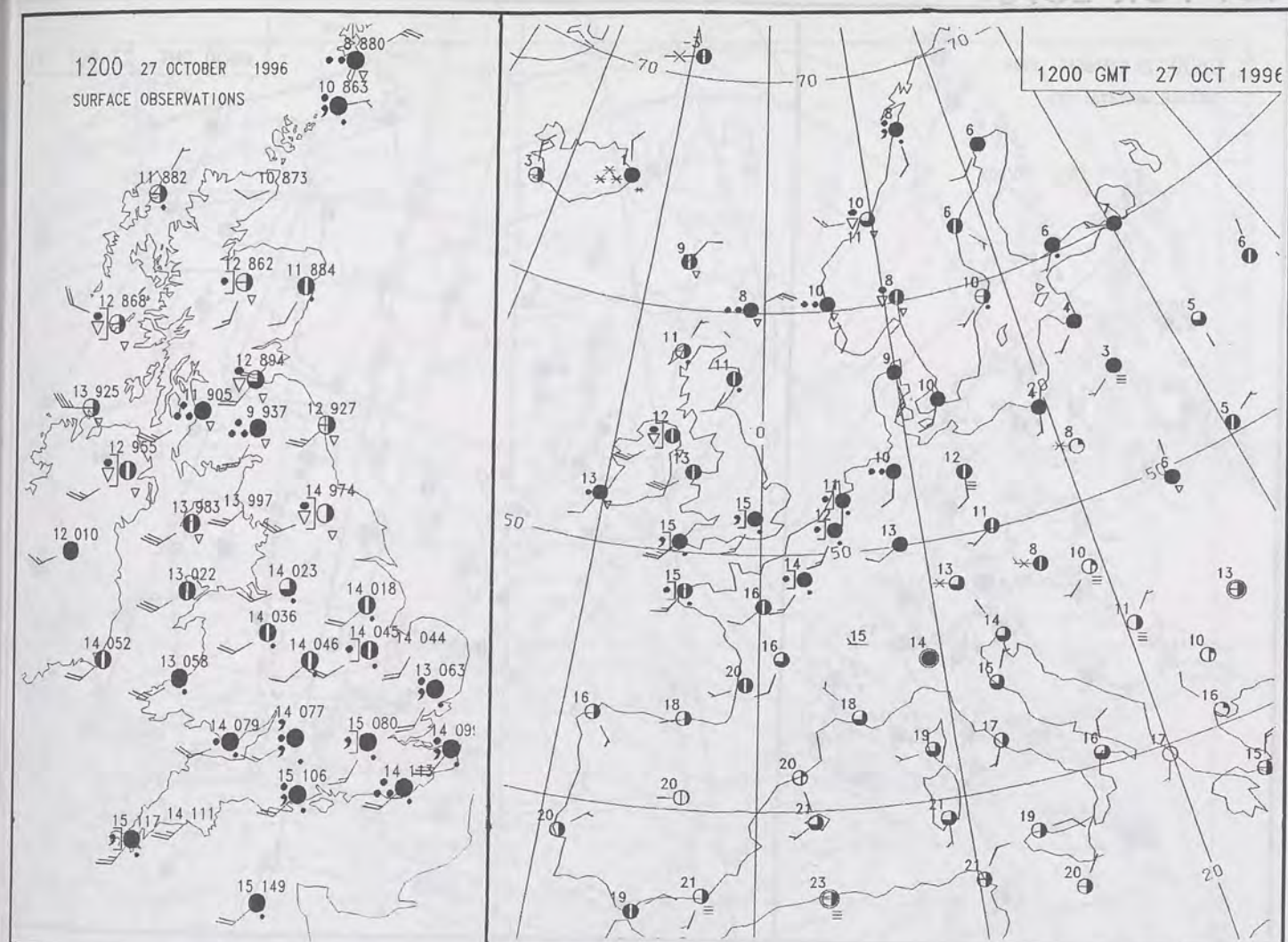


For details of other Weather Summaries produced by the Met. Office please contact:

London Weather Centre  
Climate Department  
127 Clerkenwell Road  
London  
EC1R 5DB

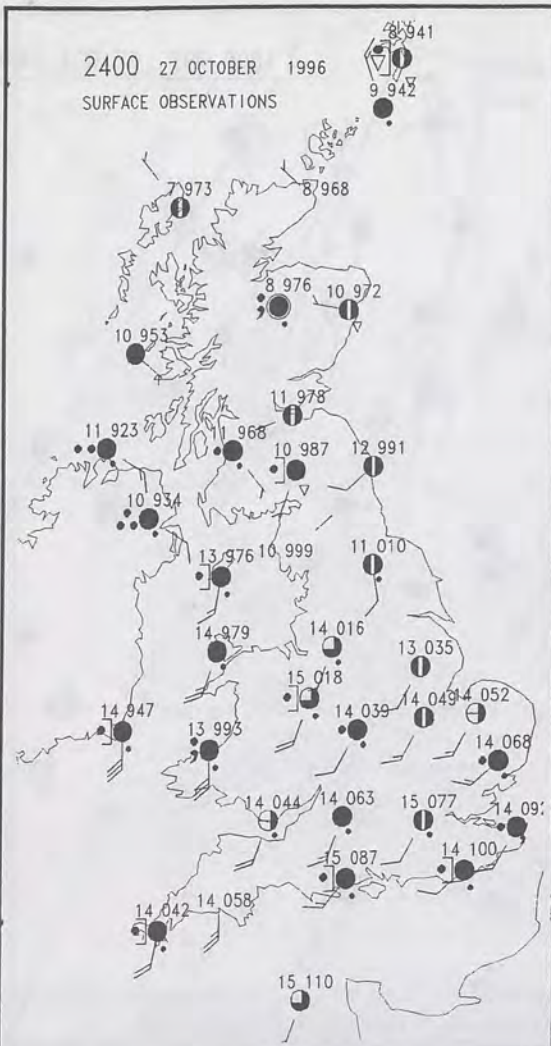
Telephone: 0171 405 4358  
Fax: 0171 404 4314



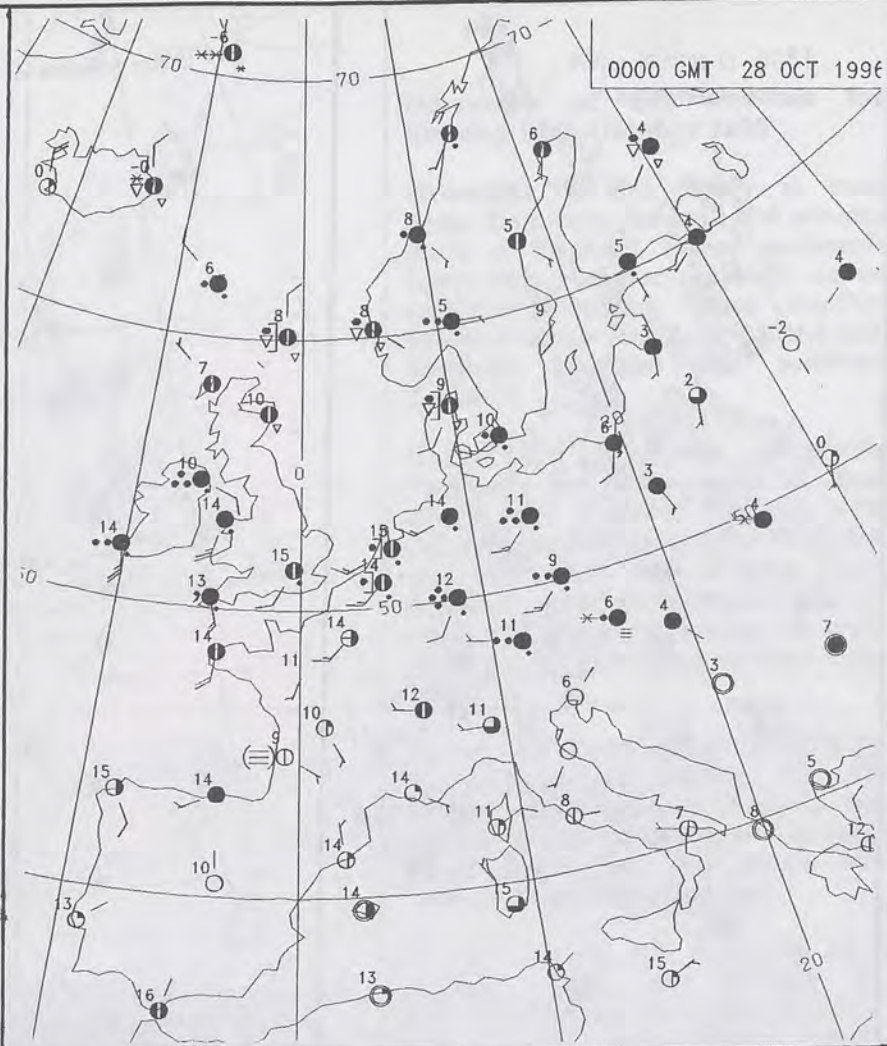




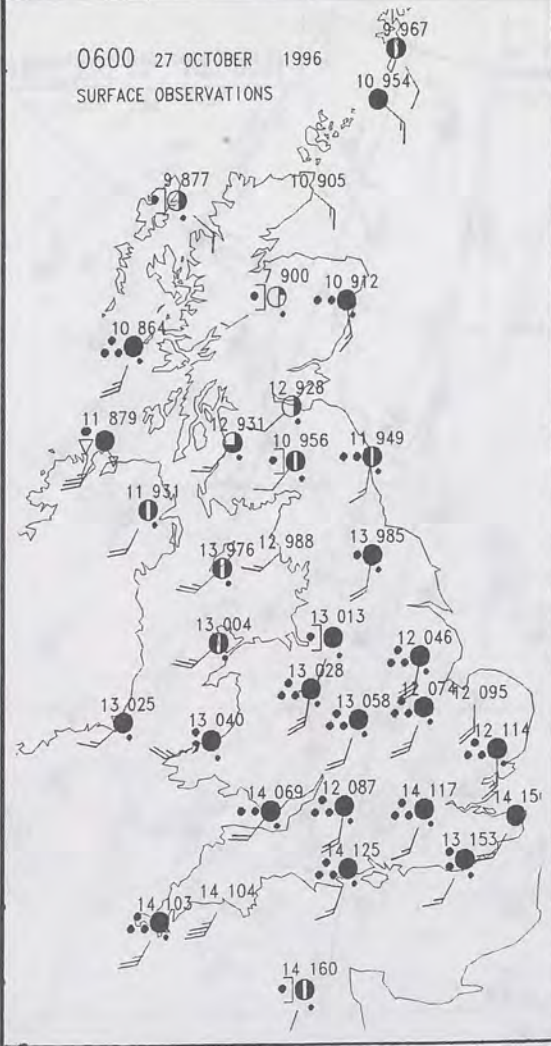
2400 27 OCTOBER 1996  
SURFACE OBSERVATIONS



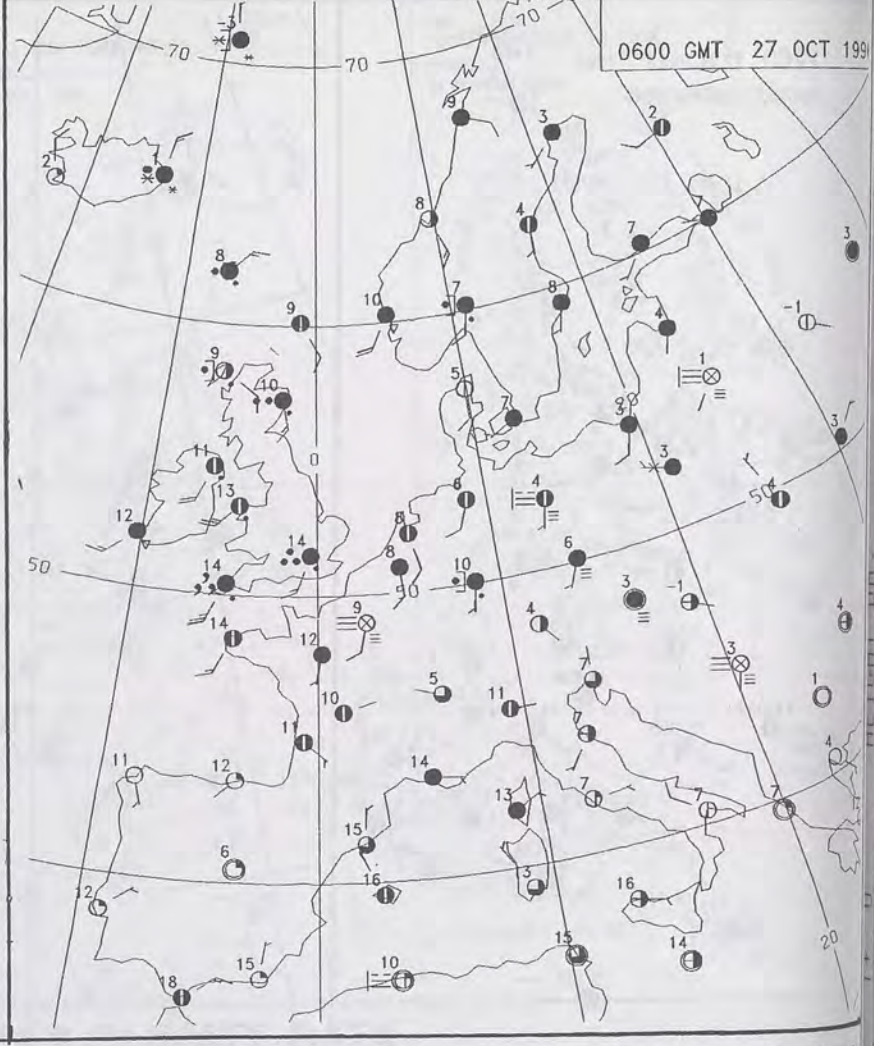
0000 GMT 28 OCT 1996



0600 27 OCTOBER 1996  
SURFACE OBSERVATIONS

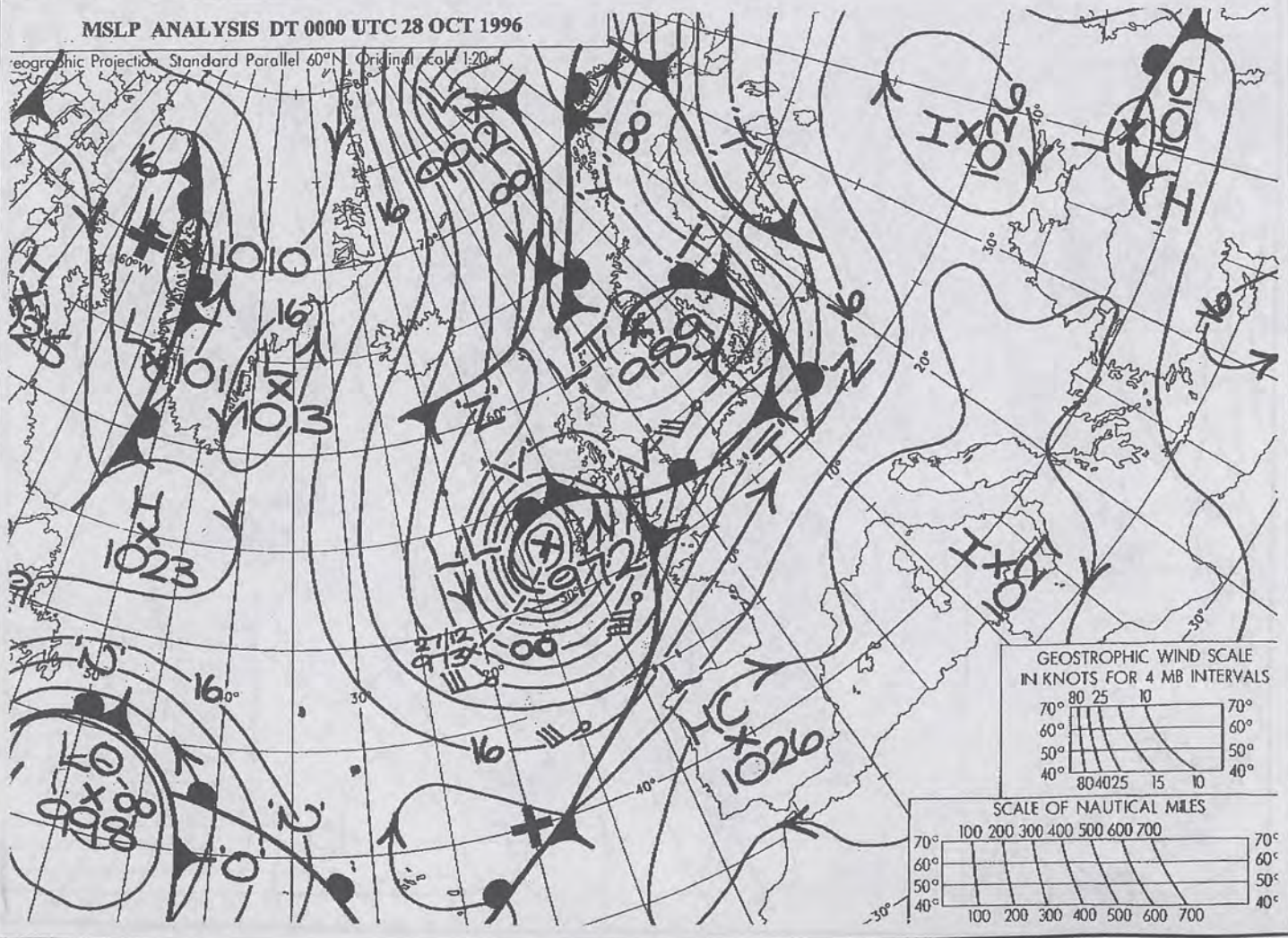


0600 GMT 27 OCT 1996



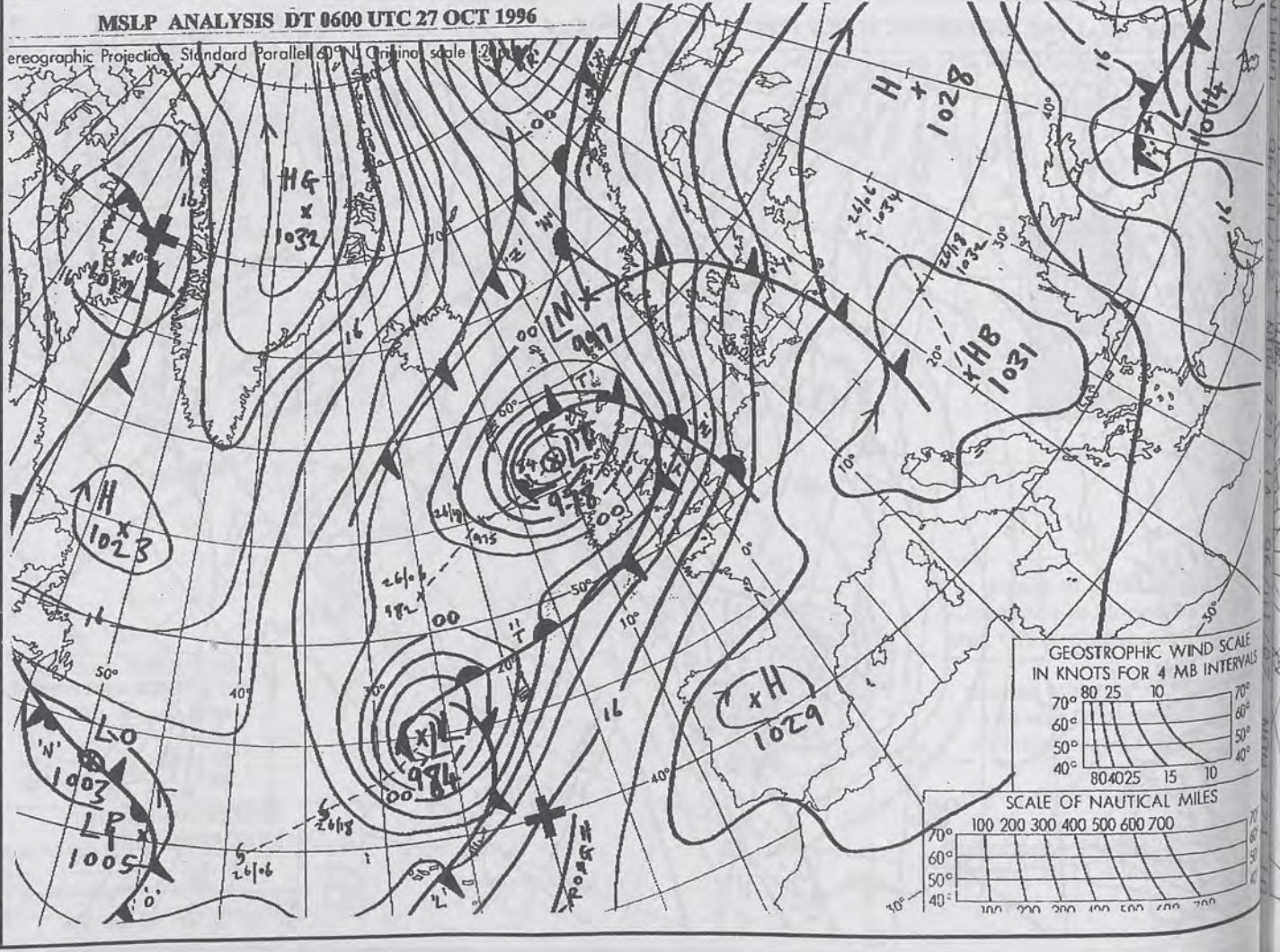
MSLP ANALYSIS DT 0000 UTC 28 OCT 1996

Geographic Projection Standard Parallel 60°N Original scale 1:200



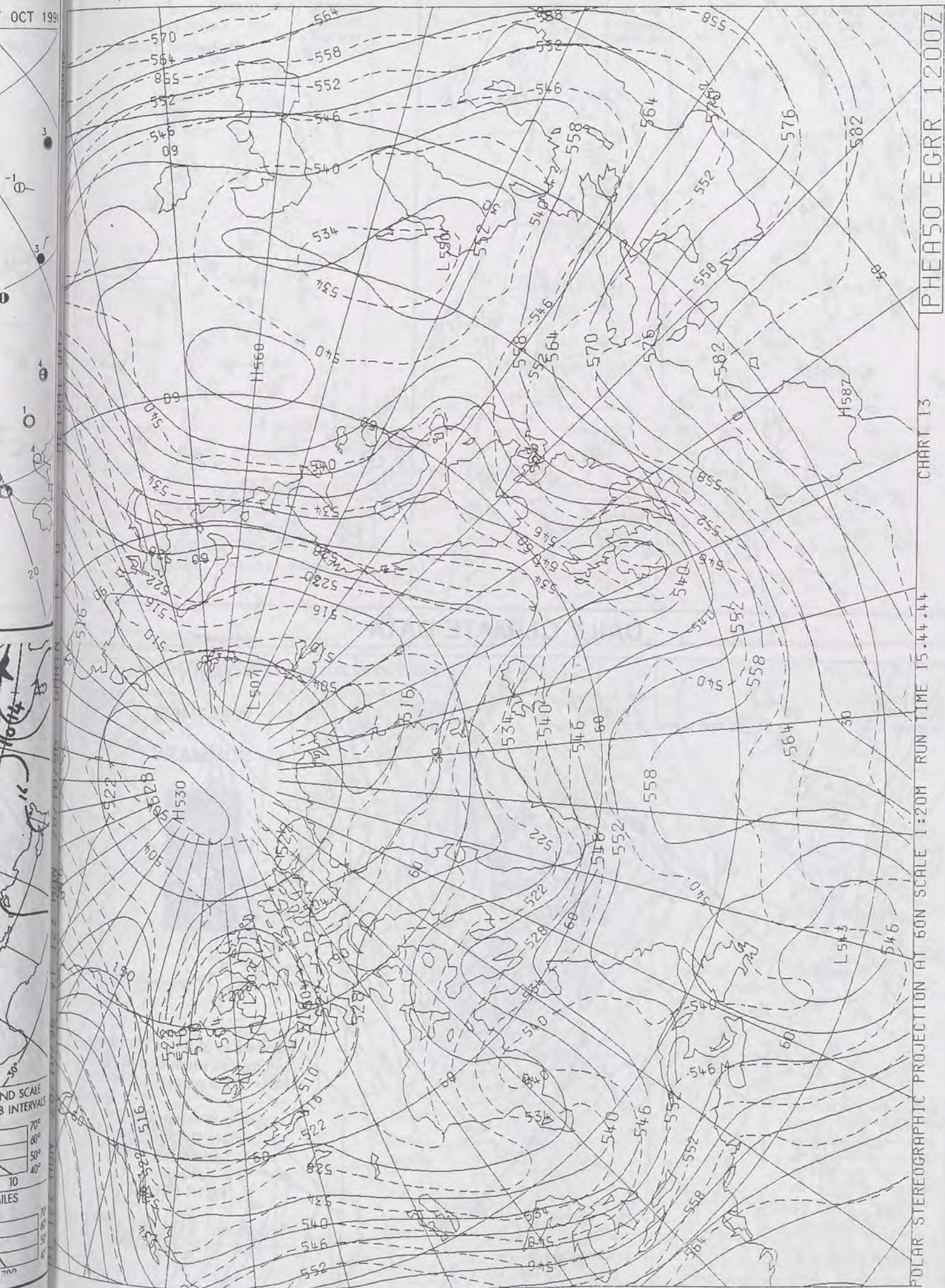
MSLP ANALYSIS DT 0600 UTC 27 OCT 1996

Geographic Projection Standard Parallel 60°N Original scale 1:200





OCT 199



The Met. Office


# DAILY WEATHER SUMMARY

INCLUDING SUMMARY OF BRITISH WEATHER

Monday  
28th October  
1996

NATIONAL  
METEOROLOGICAL  
- 6 NOV 1996  
LIBRARY

METEOSAT AT 12:00 GMT ON 28/10/96  
INFRA-RED



CLOUD-TOP OR LAND/SEA TEMPERATURE

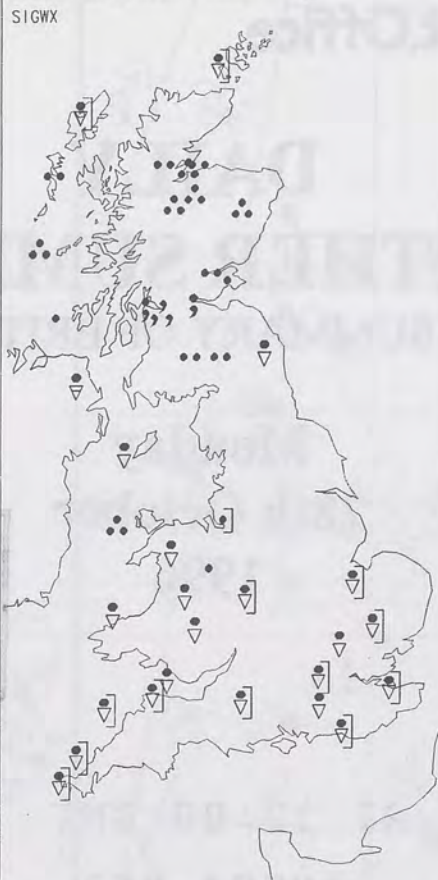
COLD WARM



0600 28 OCTOBER 1996  
SIGWX



1200 28 OCTOBER 1996  
SIGWX



## SIGNIFICANT WEATHER CHARTS

1800 28 OCTOBER 1996  
SIGWX



2400 28 OCTOBER 1996  
SIGWX



Published by London Weather Centre. All times are GMT.

## Summary of UK weather for Monday 28th October 1996

Overnight, it was very mild over most of the country, with cloudy skies and rain or drizzle. It became increasingly windy in the south and west.

The wind increased further during the day, which was a dull and very wet one for many parts of the country. However, skies brightened over southern and eastern England and the Midlands, and some places here became quite sunny with just a few showers.

Elsewhere, any brighter and drier intervals were brief, and the more widespread persistent and at times heavy rain moved into southeastern Britain in the evening. Gales became widespread over the south and west of the country, and were especially destructive near southwestern and southern coasts, where there were some reports of gusts of 70 to 80 knots.

Most southern and central regions were very mild, but temperatures were near normal over much of Scotland, and it turned colder over most of the country during the evening.

## EXTREMES

### MONDAY 28th OCTOBER 1996

#### Highest Maximum

: 17.2 C Cowden [ Humberside ]

#### Lowest Maximum

: 7.0 C Aviemore [ Highland ]

#### Lowest Minimum

: 4.7 C Braemar [ Grampian ]

#### Lowest Grass Minimum

: 3.0 C Tulloch Bridge [ Highland ]

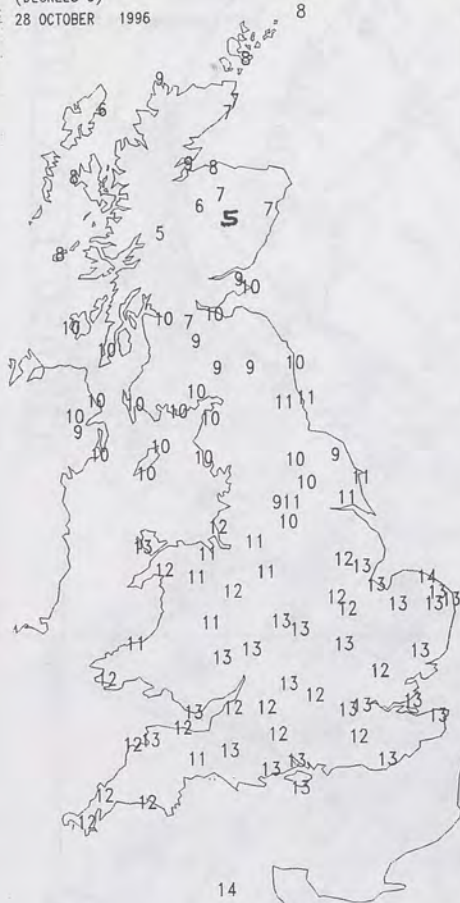
#### Most Rain (24 hrs from 0900 GMT)

: 39.5mm Greenock [ nr Glasgow ]

#### Most Sunshine

: 6.5 hrs Yeovilton [ Somerset ]

NIGHT MINIMUM TEMPERATURE  
(DEGREES C)  
28 OCTOBER 1996



DAY MAXIMUM TEMPERATURE  
(DEGREES C)  
28 OCTOBER 1996



SUNSHINE (DAWN TO DUSK)  
(HOURS)  
28 OCTOBER 1996



## DAILY CLIMATE DATA

NIGHT RAINFALL  
(MILLIMETRES)  
28 OCTOBER 1996



DAY RAINFALL  
(MILLIMETRES)  
28 OCTOBER 1996



## DAILY WEATHER SUMMARY

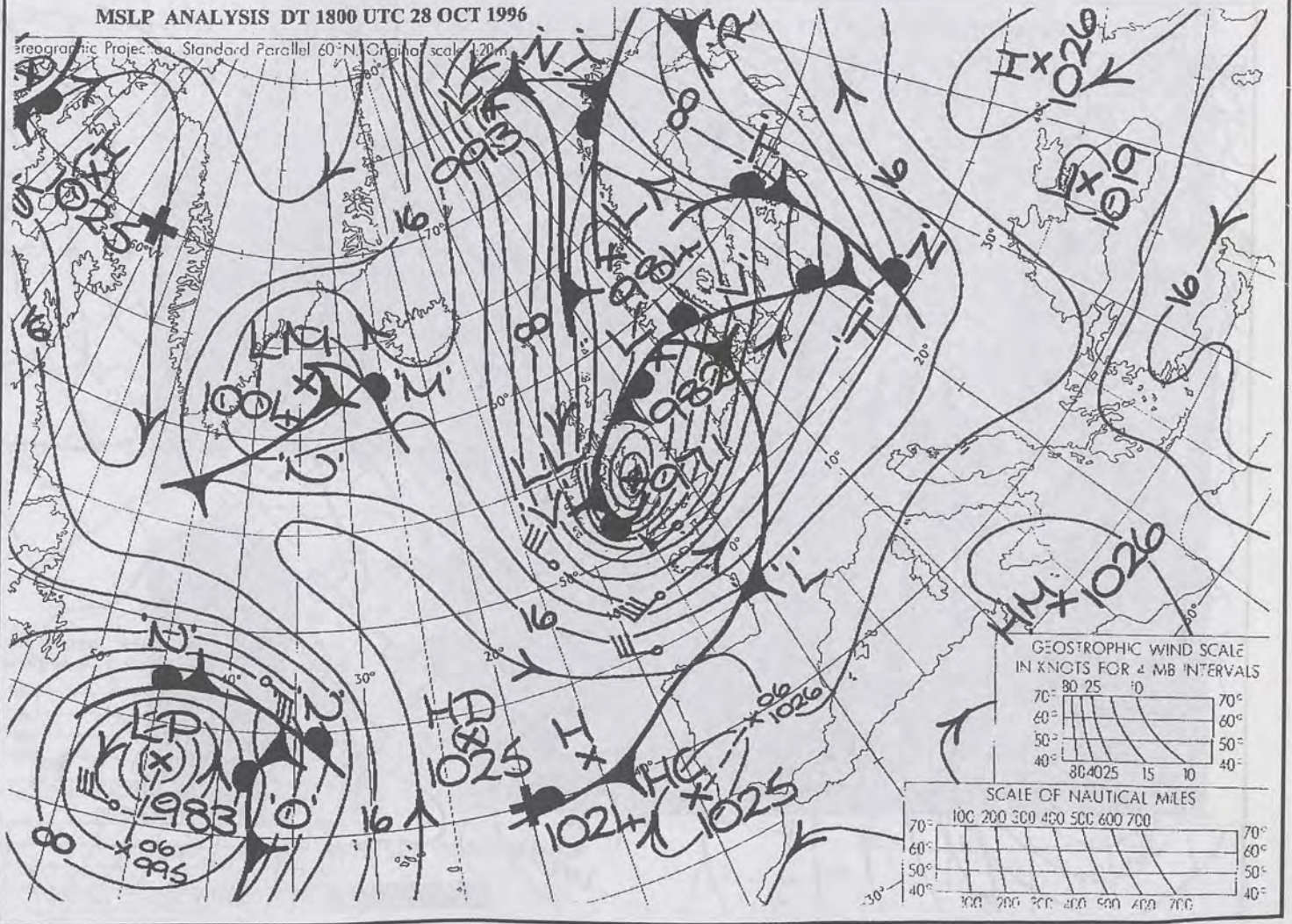
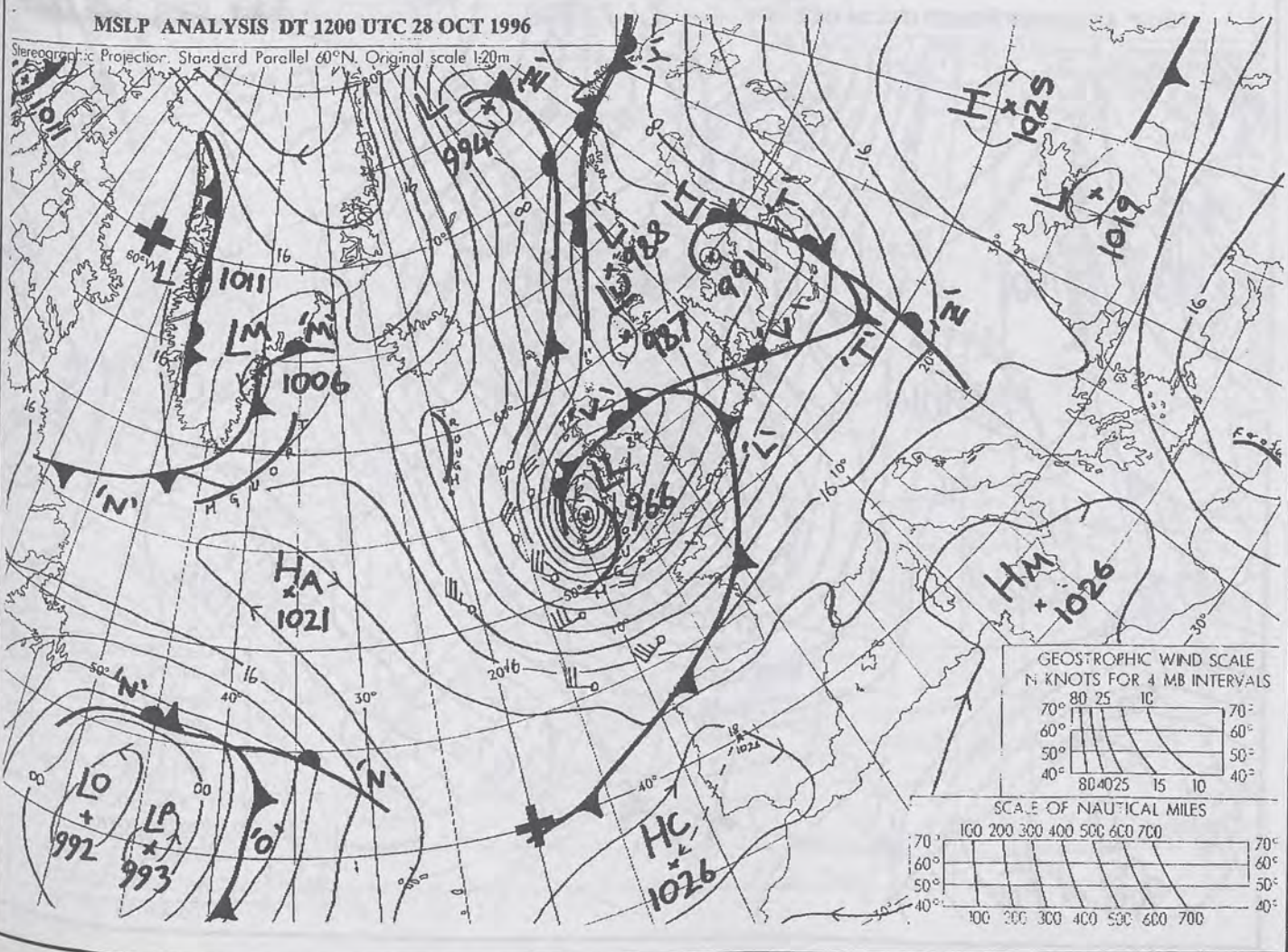
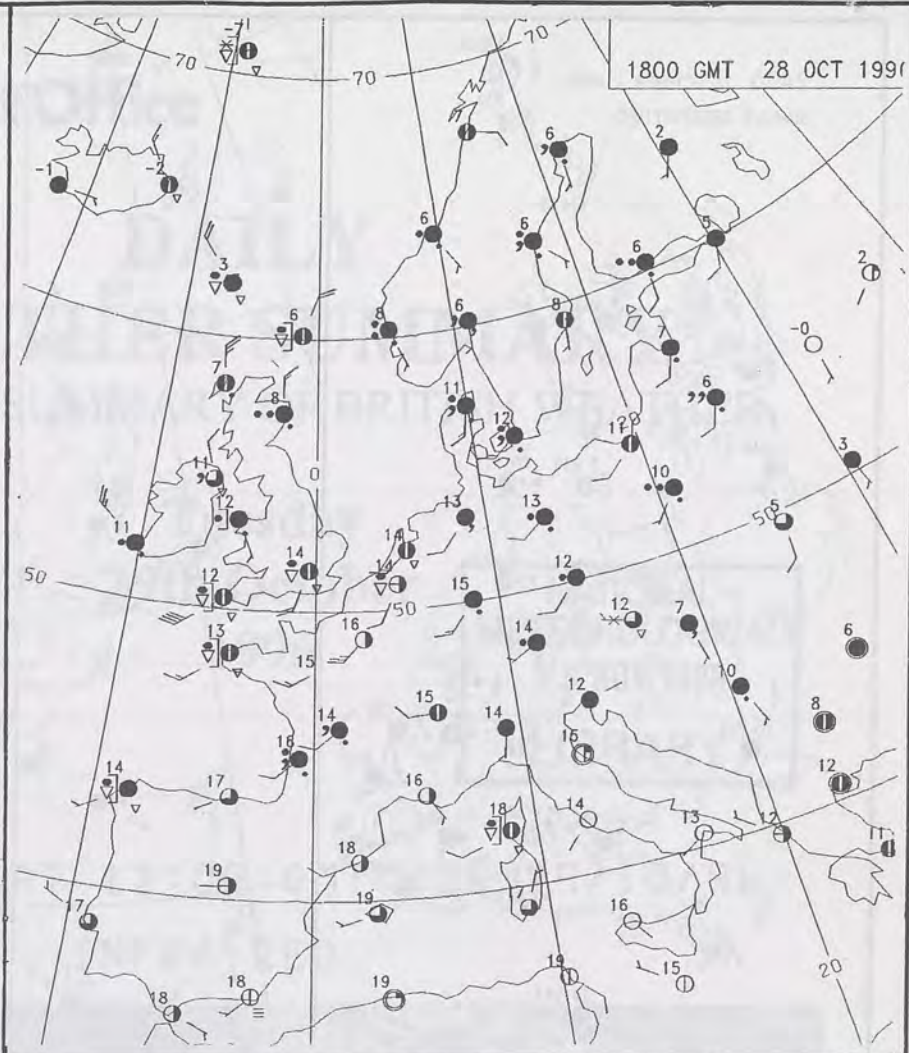
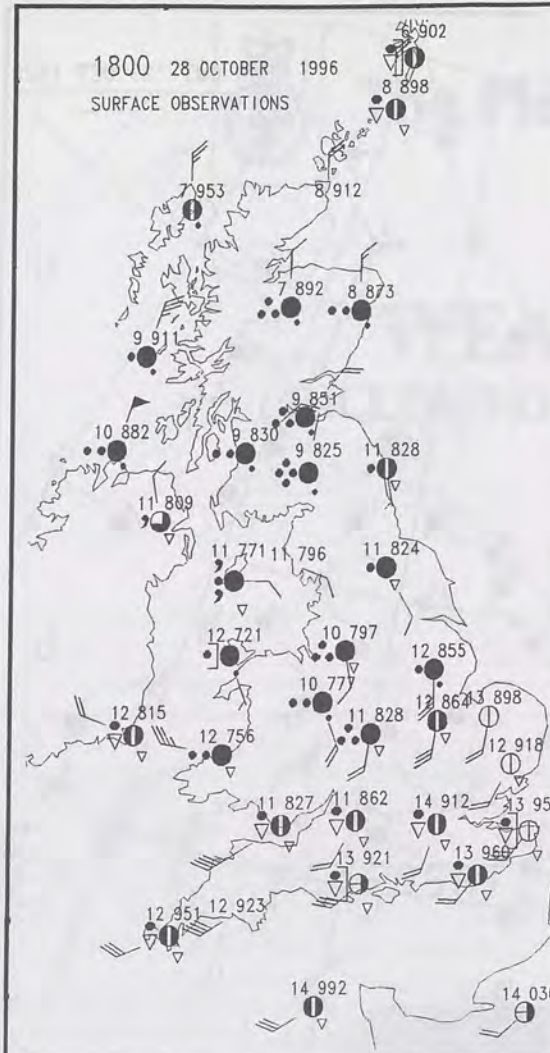
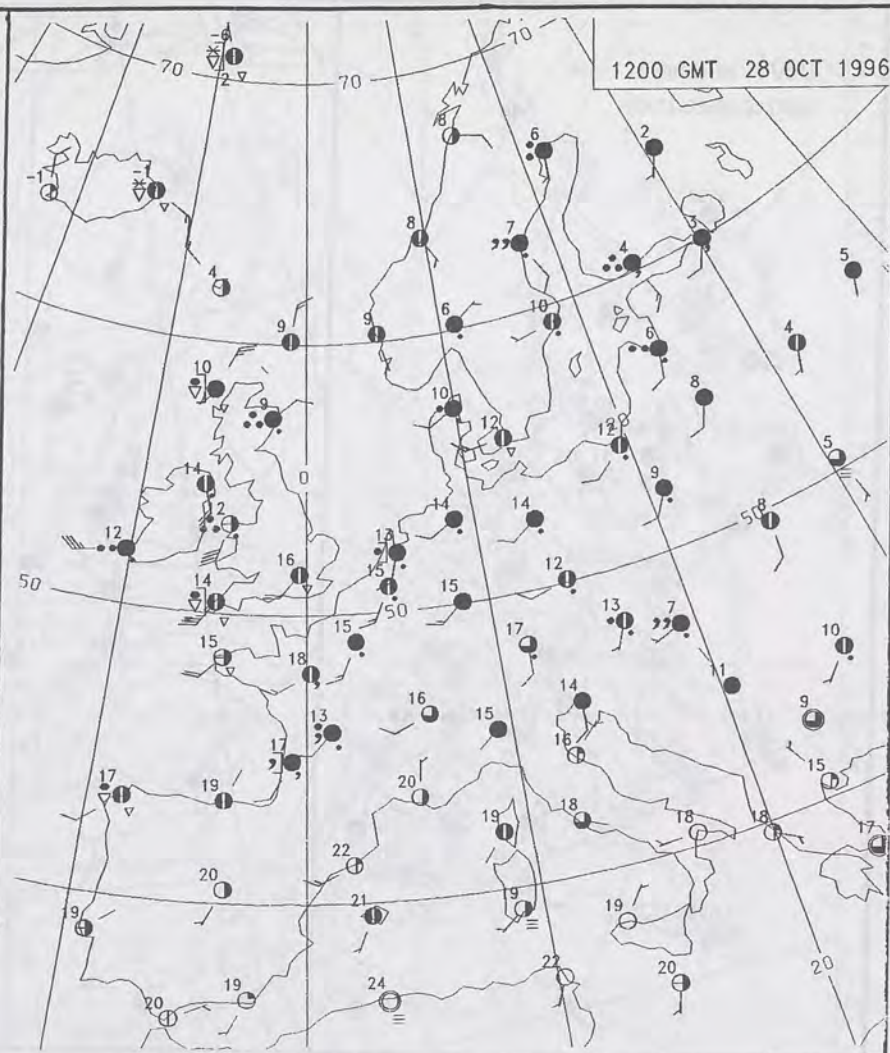
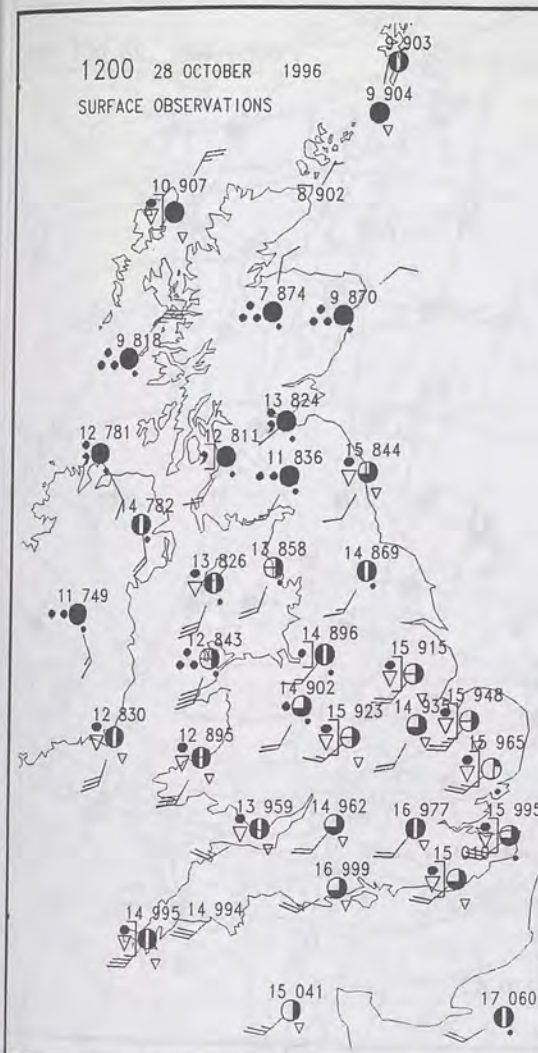


For details of other Weather Summaries produced by the Met. Office please contact:

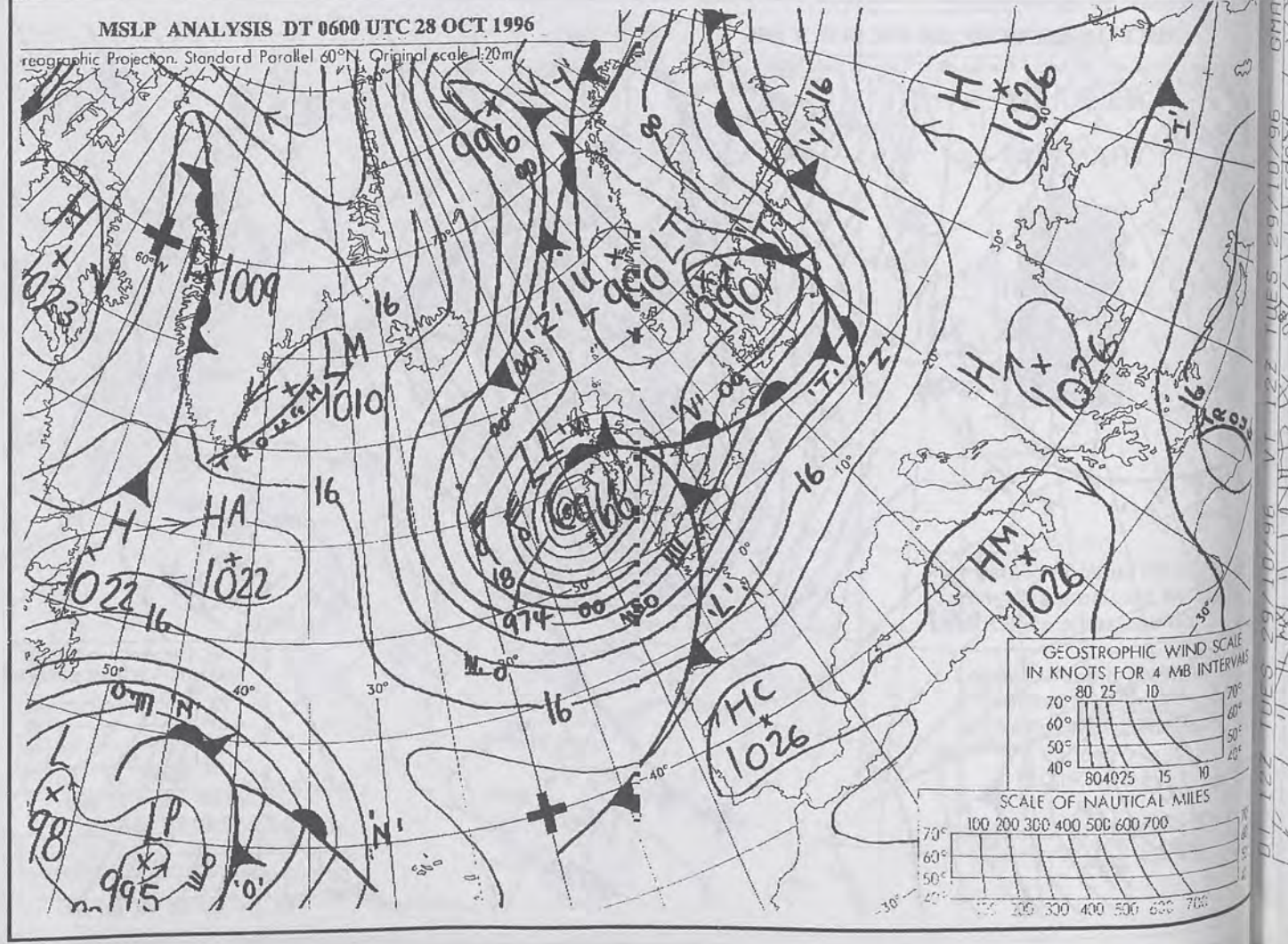
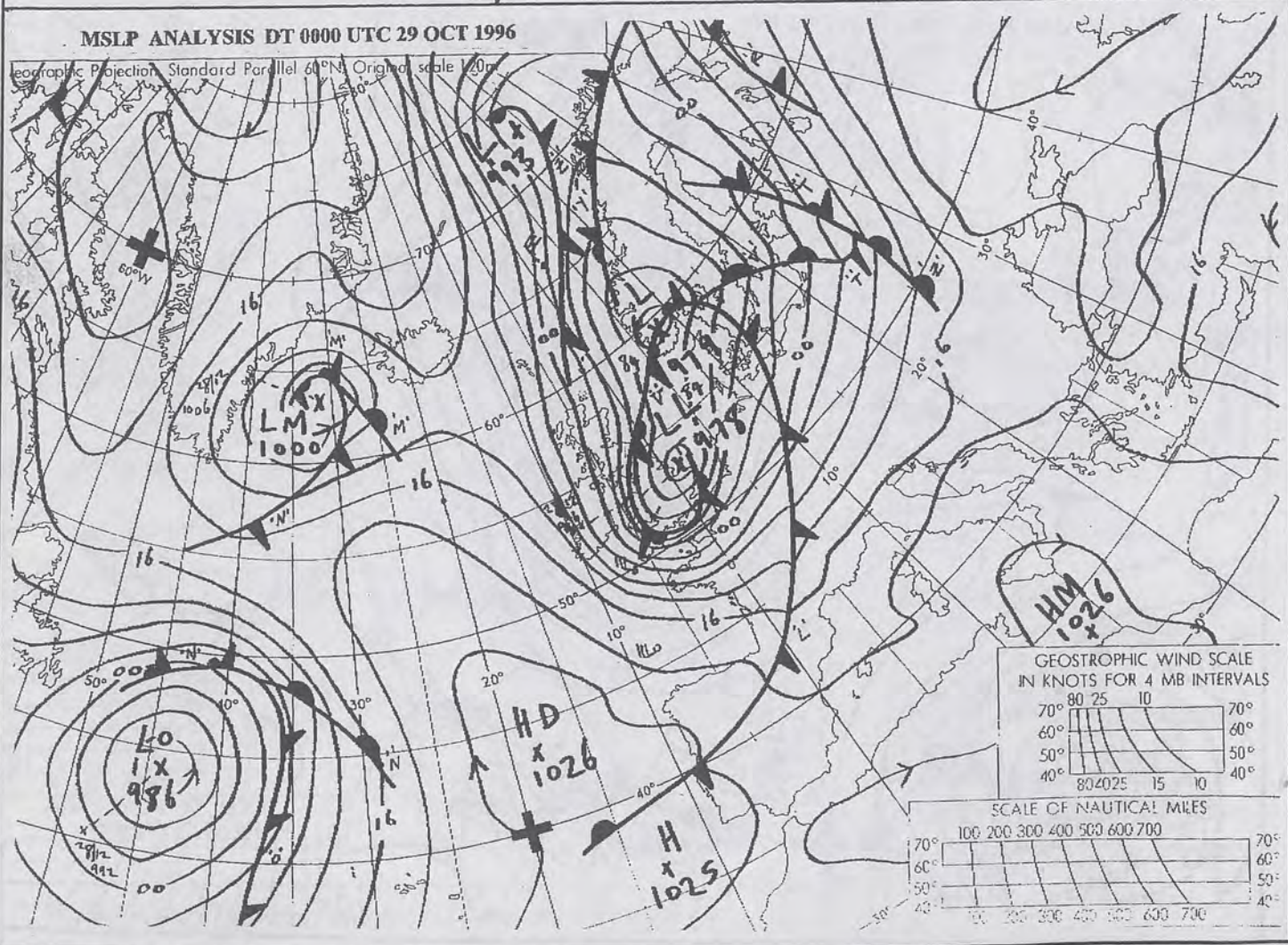
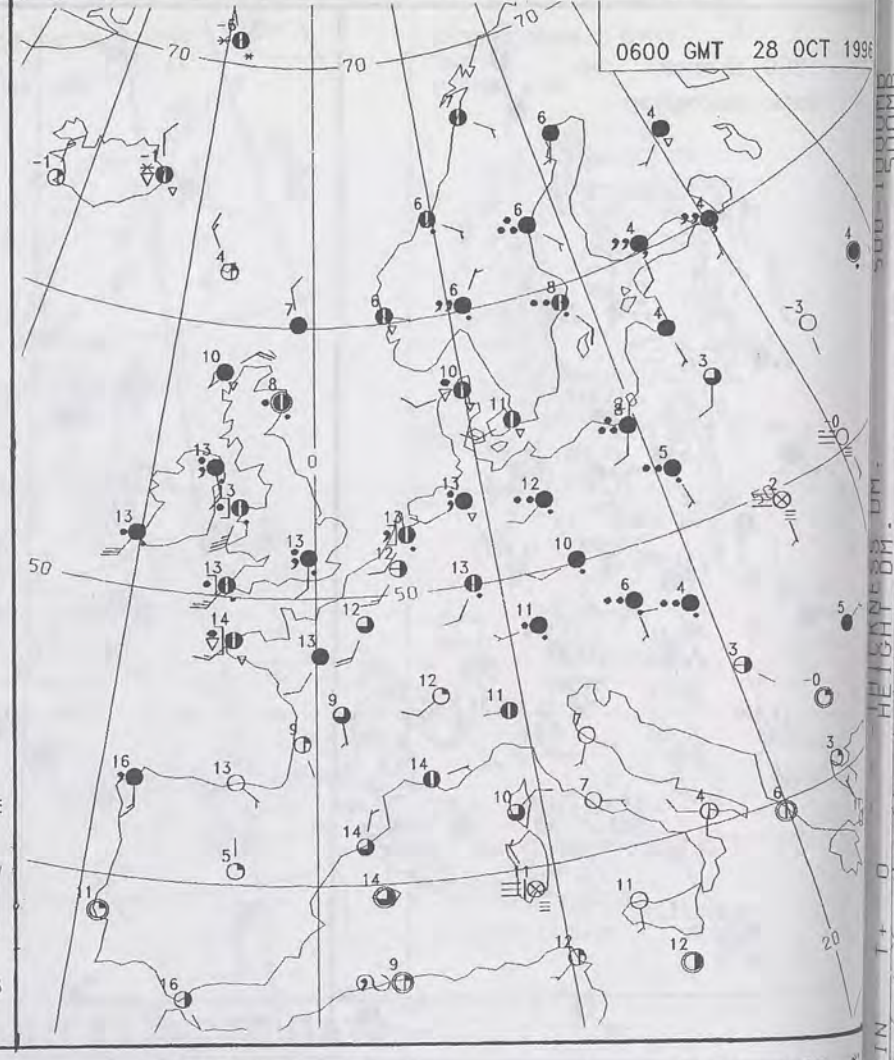
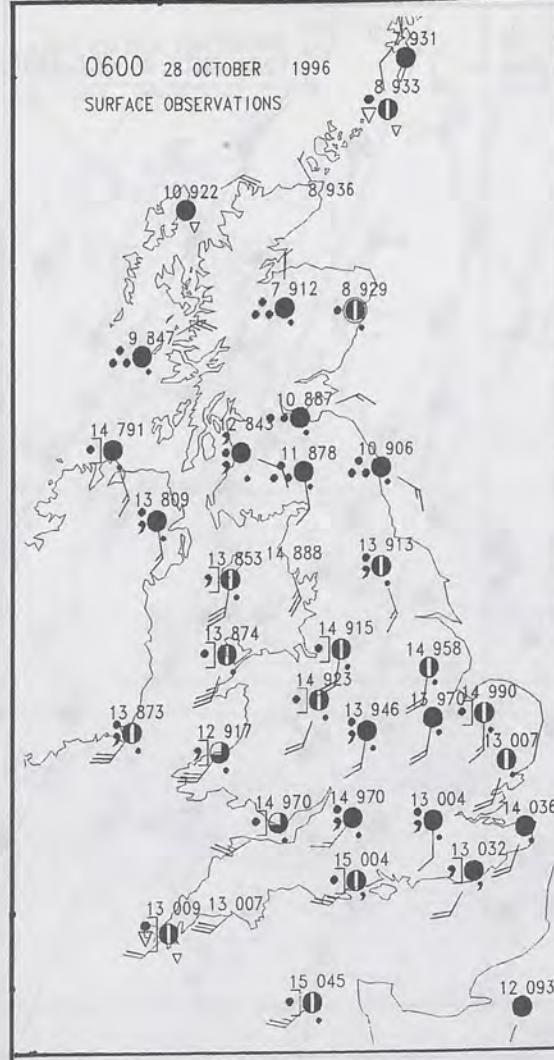
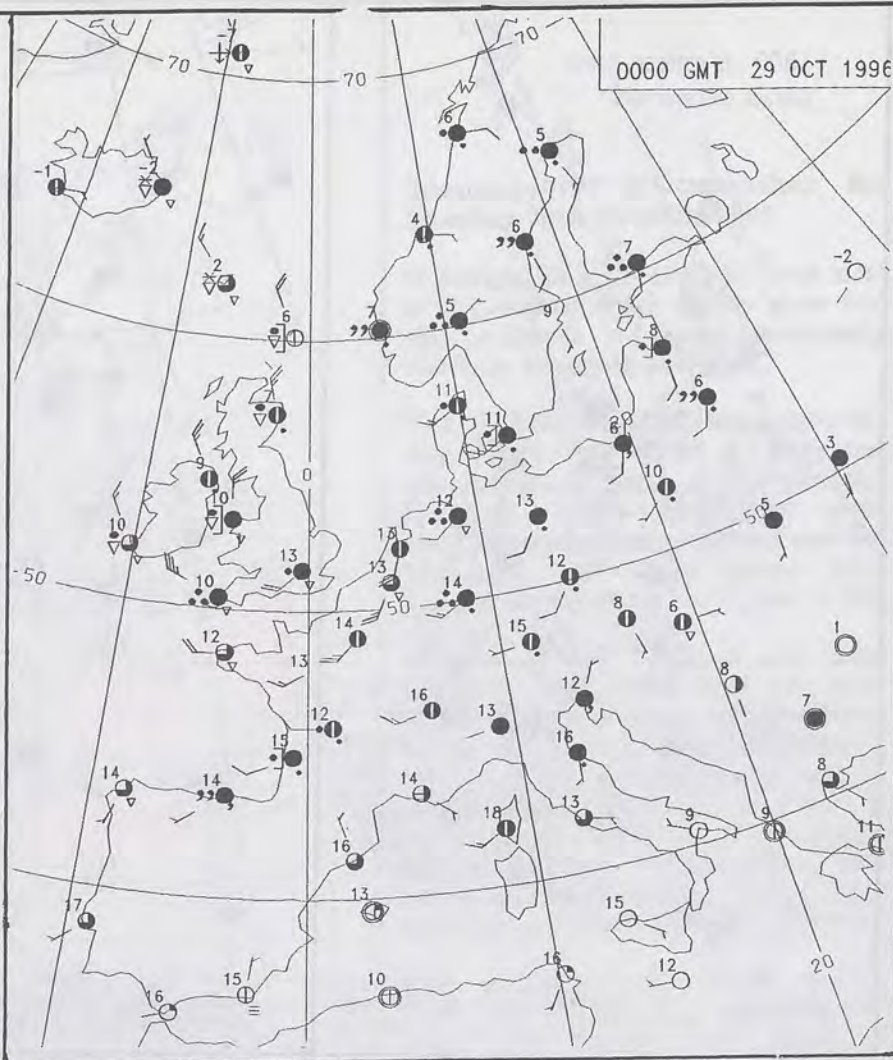
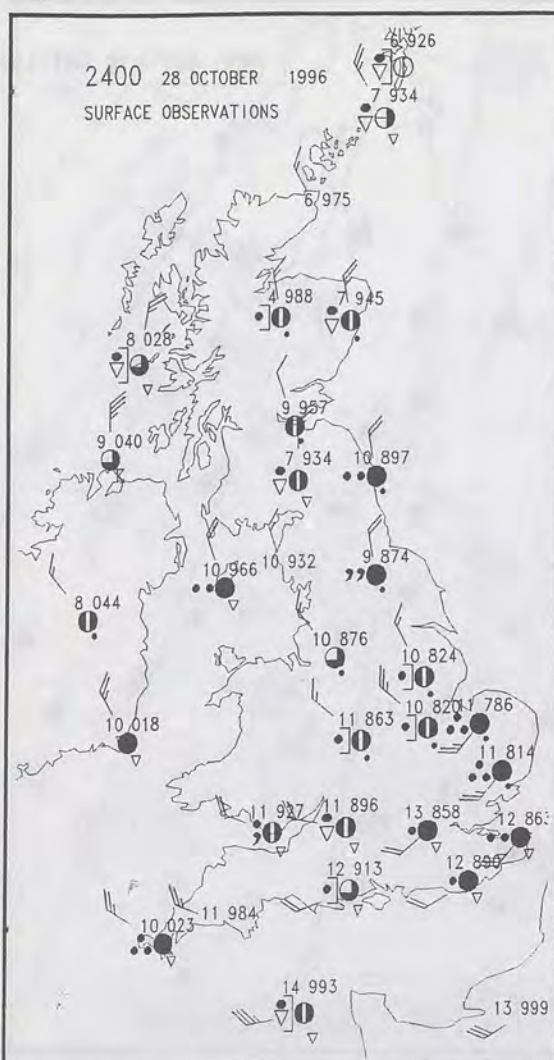
London Weather Centre  
Climate Department  
127 Clerkenwell Road  
London  
EC1R 5DB

Telephone: 0171 405 4358  
Fax: 0171 404 4314



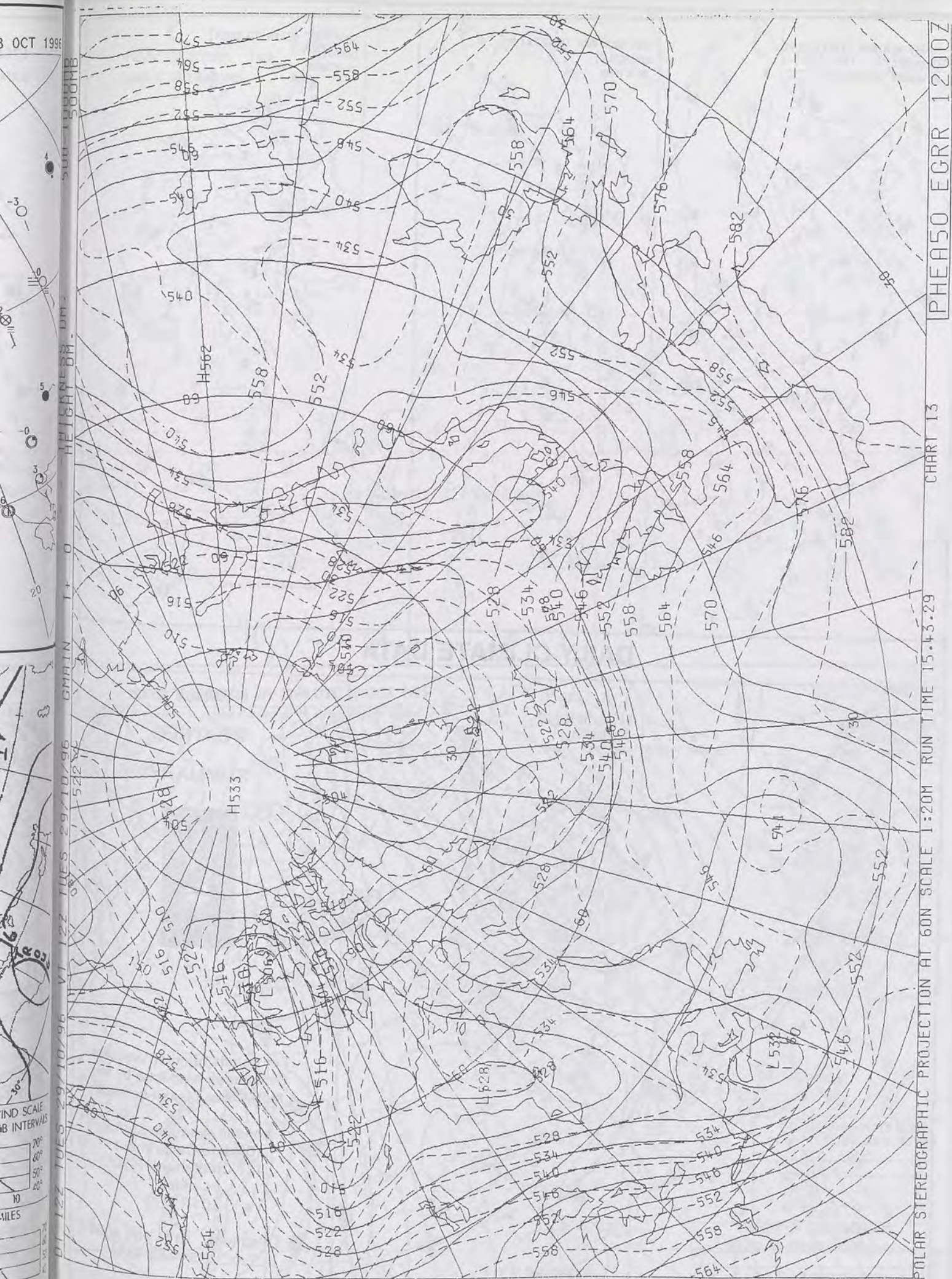








3 OCT 1996



The Met. Office


# DAILY WEATHER SUMMARY

INCLUDING SUMMARY OF BRITISH WEATHER

Tuesday  
29th October  
1996

NATIONAL  
METEOROLOGICAL  
13 NOV 1996  
LIBRARY

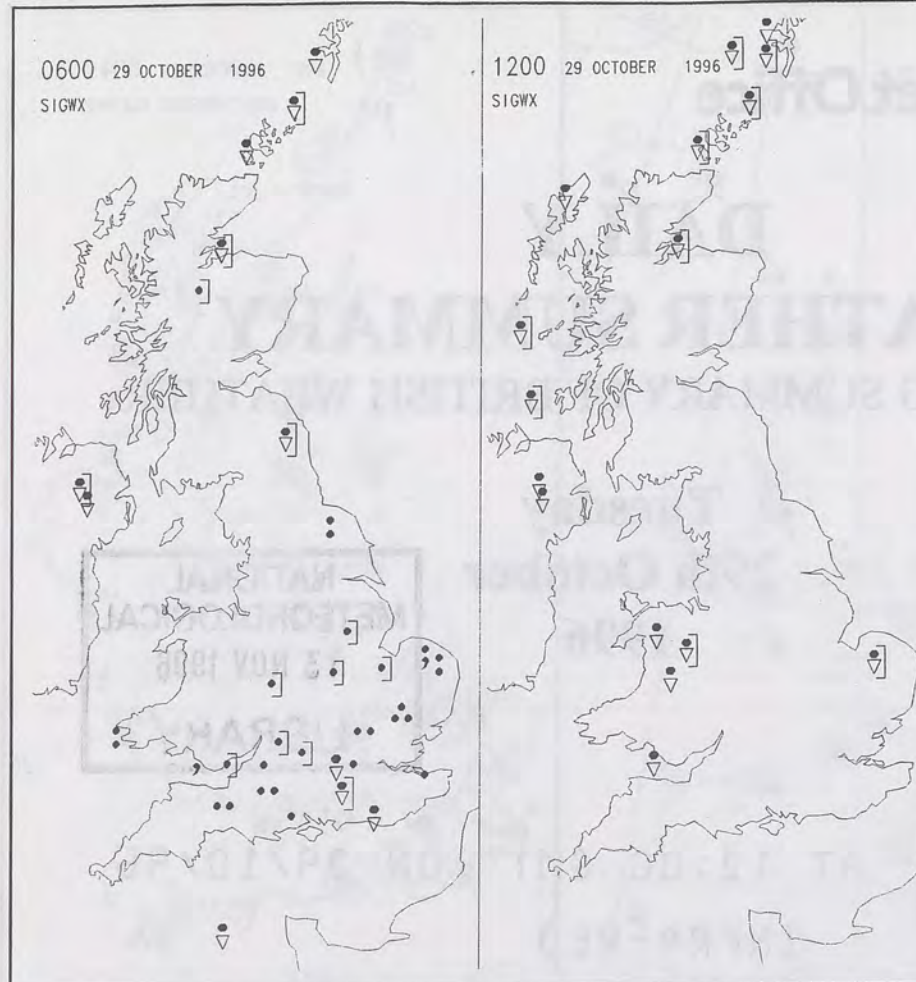
METEOSAT AT 12:00 GMT ON 29/10/96  
INFRA-RED



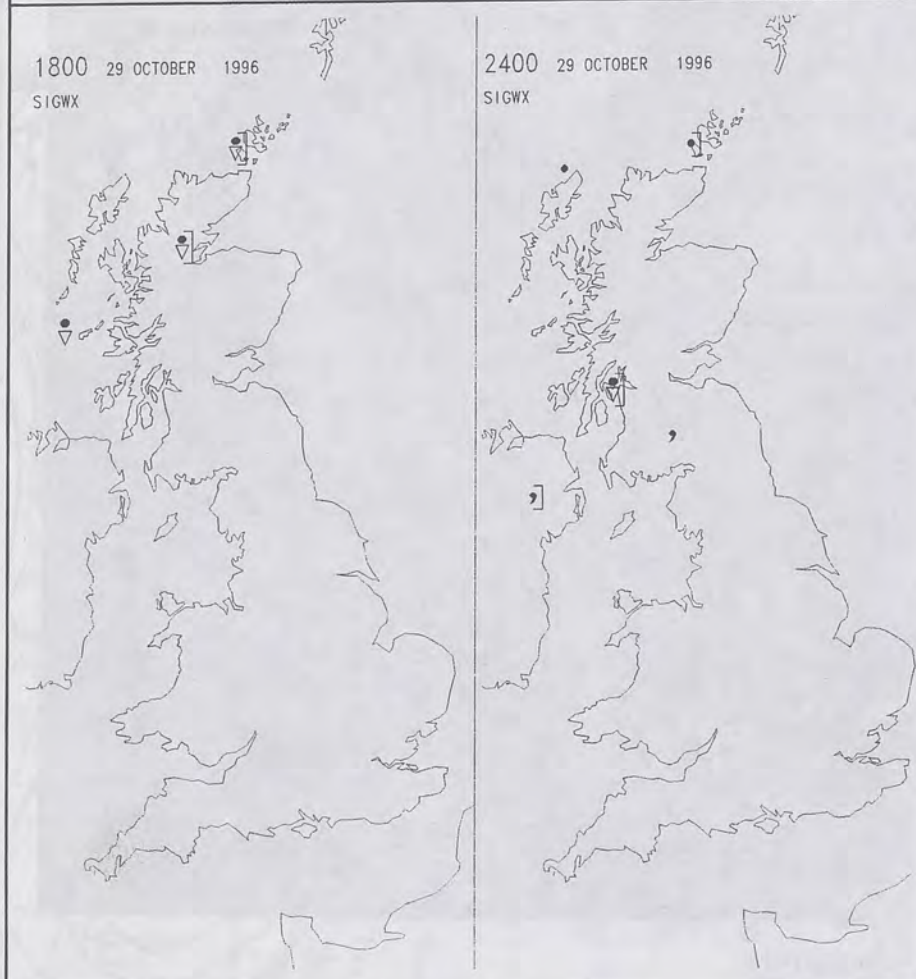
CLOUD-TOP OR LAND/SEA TEMPERATURE

COLD WARM





## SIGNIFICANT WEATHER CHARTS



Published by London Weather Centre. All times are GMT.

## Summary of UK weather for Tuesday 29th October 1996

Much of England and Wales had a cloudy and wet start to the night. Southern parts had very strong winds at first. Gusts between 60 and 70 knots were recorded in the Dover area and in excess of 45 knots at many other locations across the south. The wind soon eased although it stayed fresh and the rain cleared all but southeast England and East Anglia by morning. Scotland and Northern Ireland had a few showers overnight with gales around exposed coasts.

Scotland and Northern Ireland also had a few showers through the day and sunny spells. It was breezy across eastern Scotland but the wind eased through the day. The last of the overnight rain soon cleared the southeastern corner of England, and then much of England and Wales had a dry day with long sunny periods. Over eastern England there were a few showers with isolated showers being reported in Wales and southwest England. It was breezy in the east but here too the wind eased through the day.

The evening was fine across most parts with light winds. A few showers lingered in the northwest.

Temperatures were near normal generally but it was rather cold in central and northern Scotland.

## EXTREMES

### TUESDAY 29th OCTOBER 1996

#### Highest Maximum

: 14.2 C Falmouth [ Cornwall ]

#### Lowest Maximum

: 5.0 C Loch glascarnoch [ Highland ]

#### Lowest Minimum

: 0.1 C Saughall [ Strathclyde ]

#### Lowest Grass Minimum

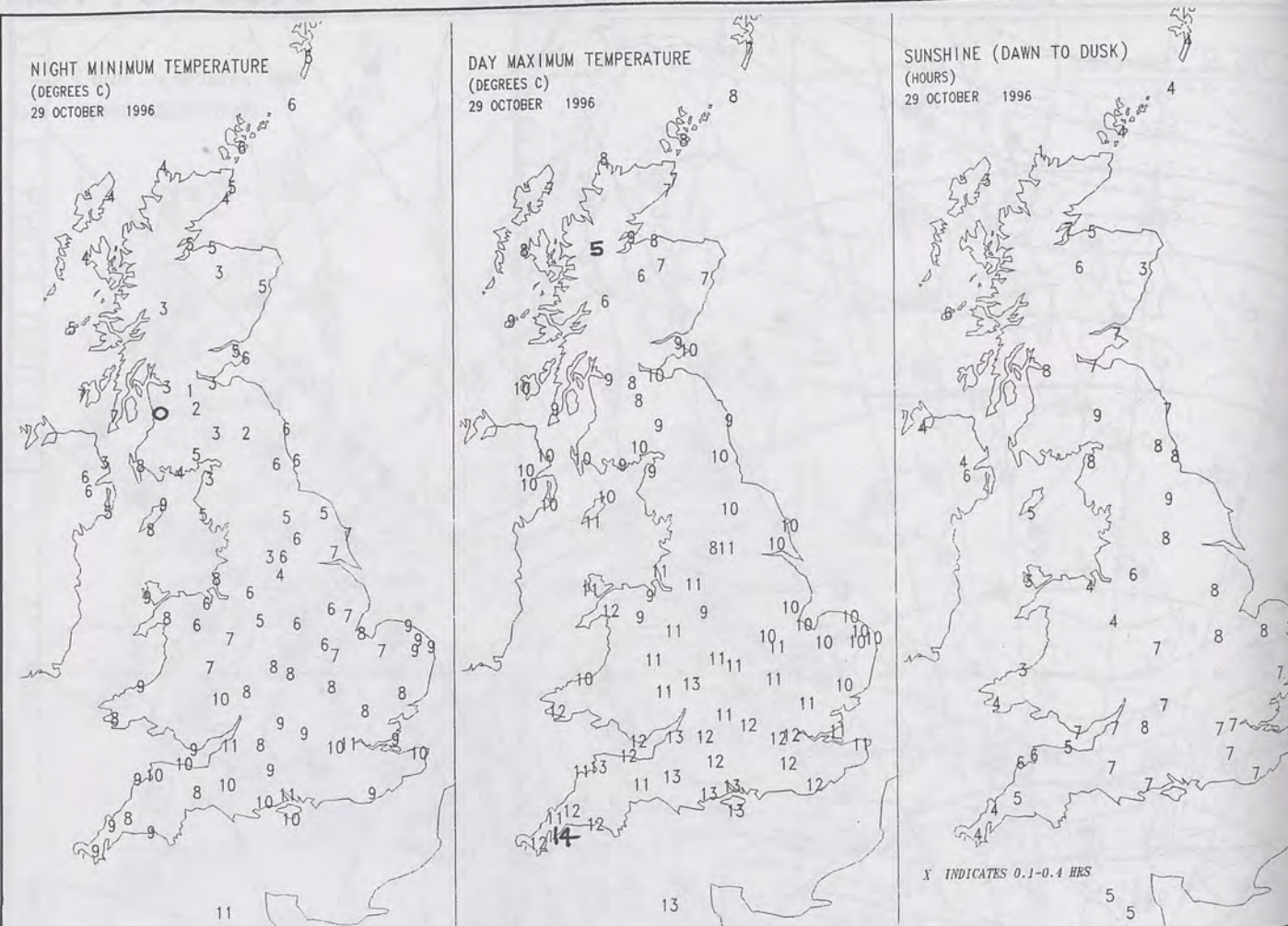
: 2.5 C Saughall

#### Most Rain (24 hrs from 0900 GMT)

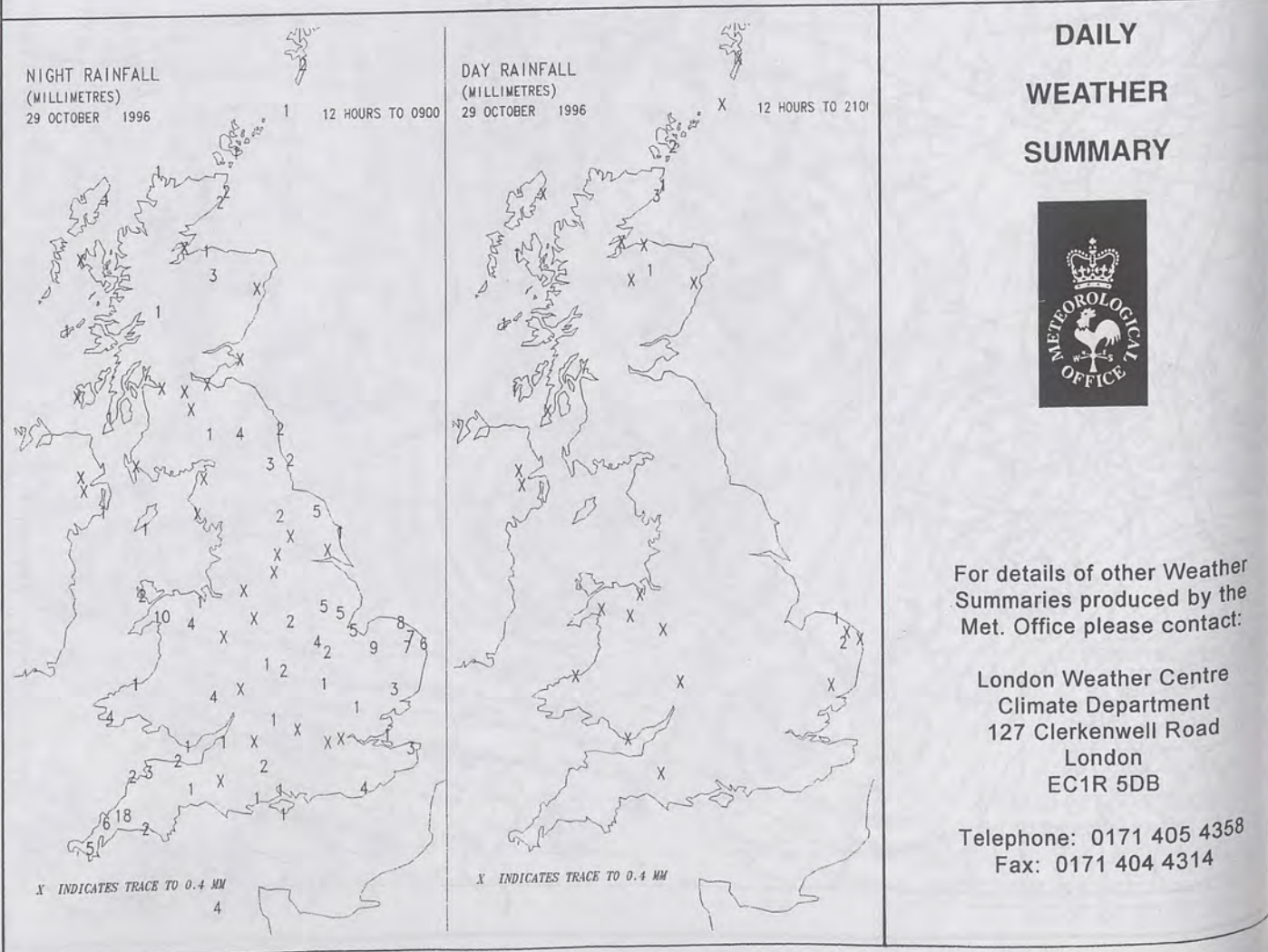
: 7.8mm Fair Isle

#### Most Sunshine

: 8.6 hrs Eskdalemuir  
[ Dumfries and Galloway ]



## DAILY CLIMATE DATA



## DAILY WEATHER SUMMARY

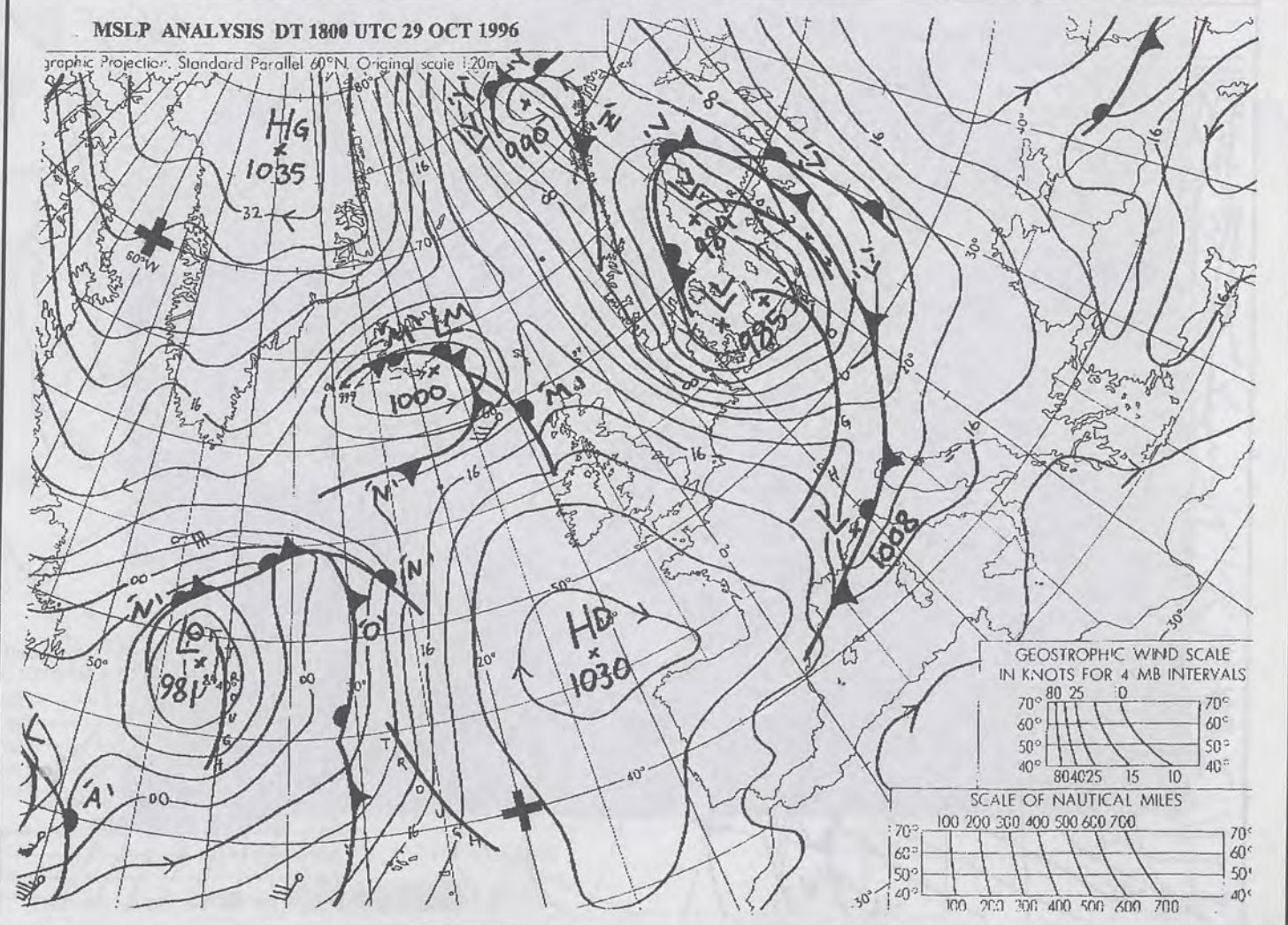
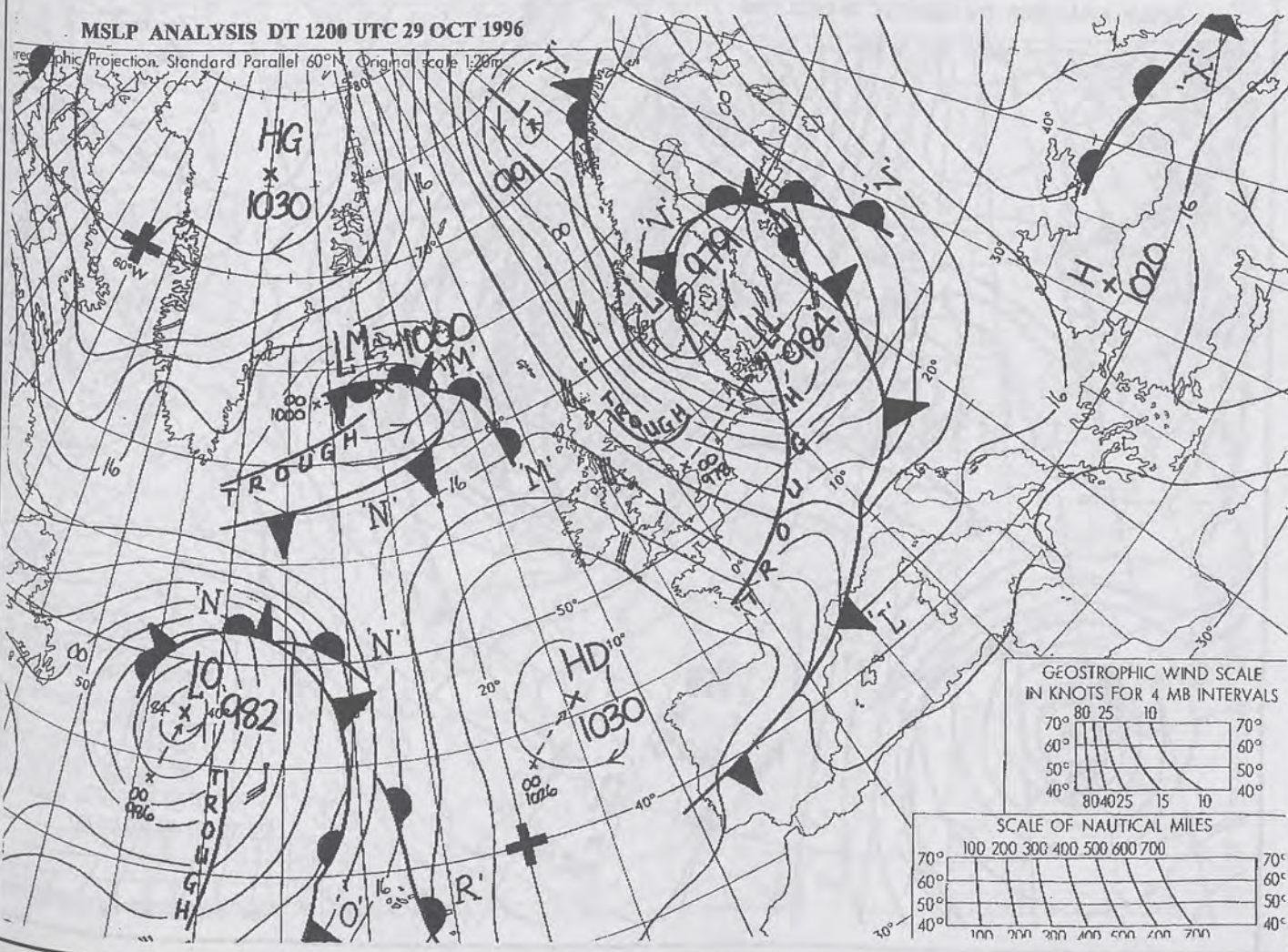
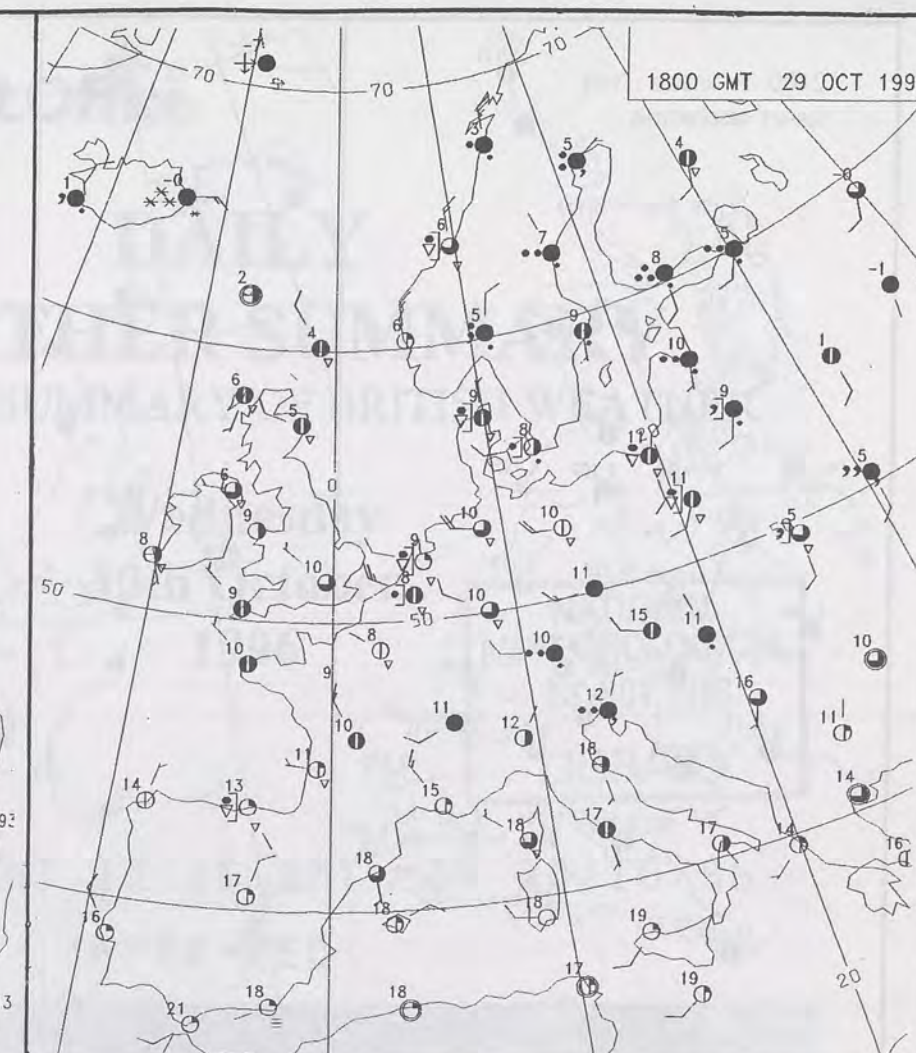
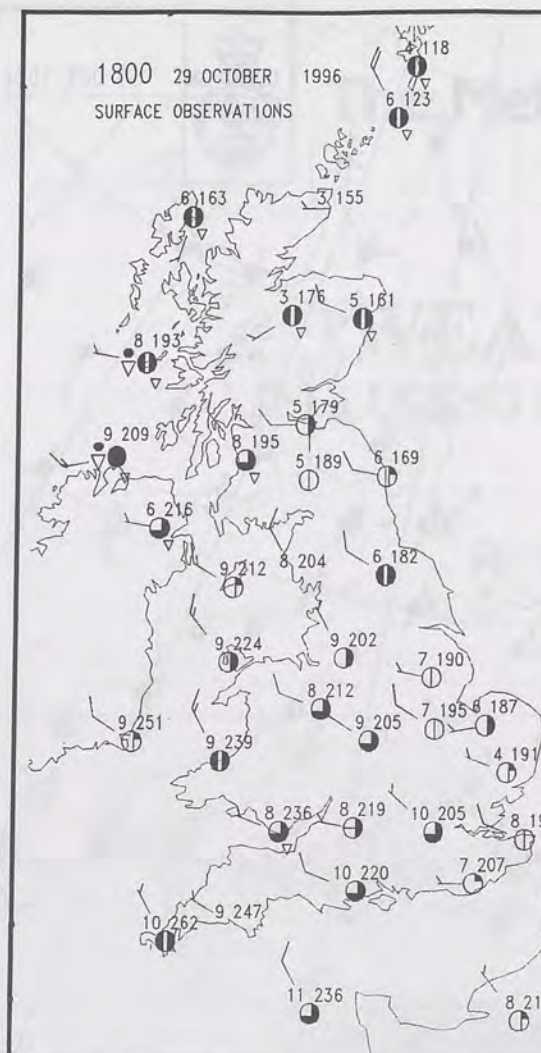
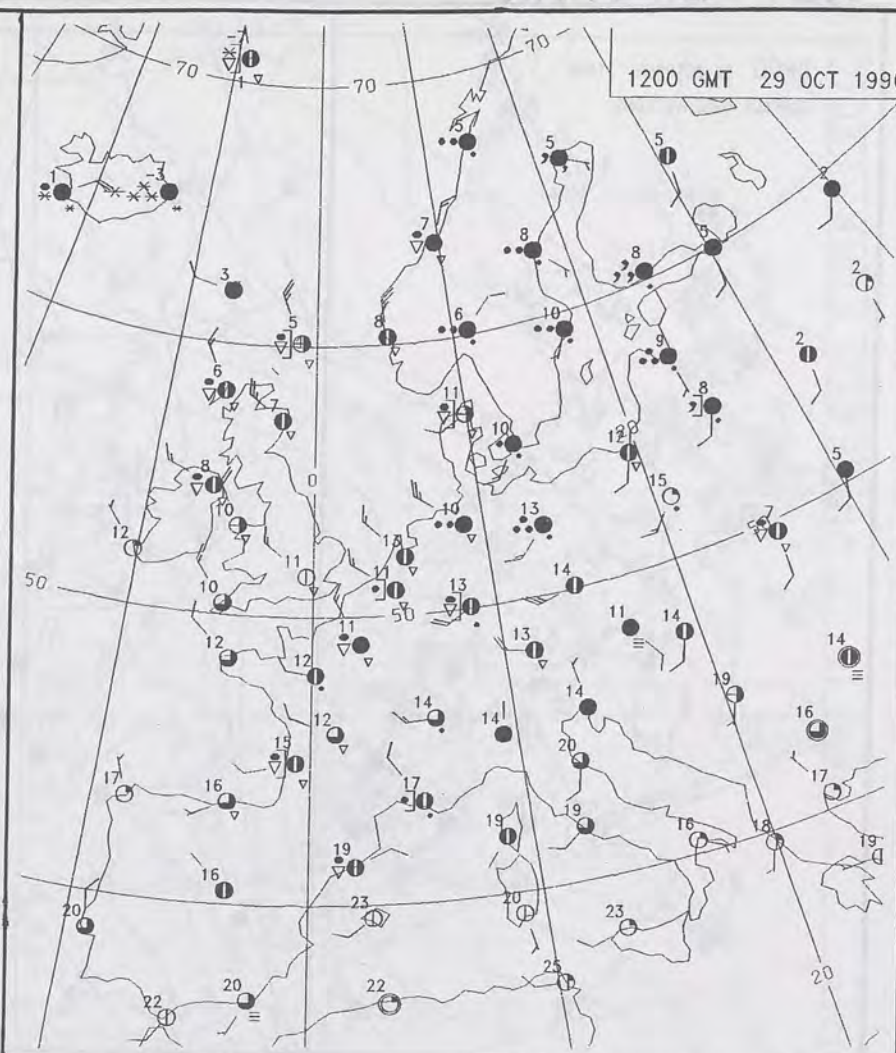
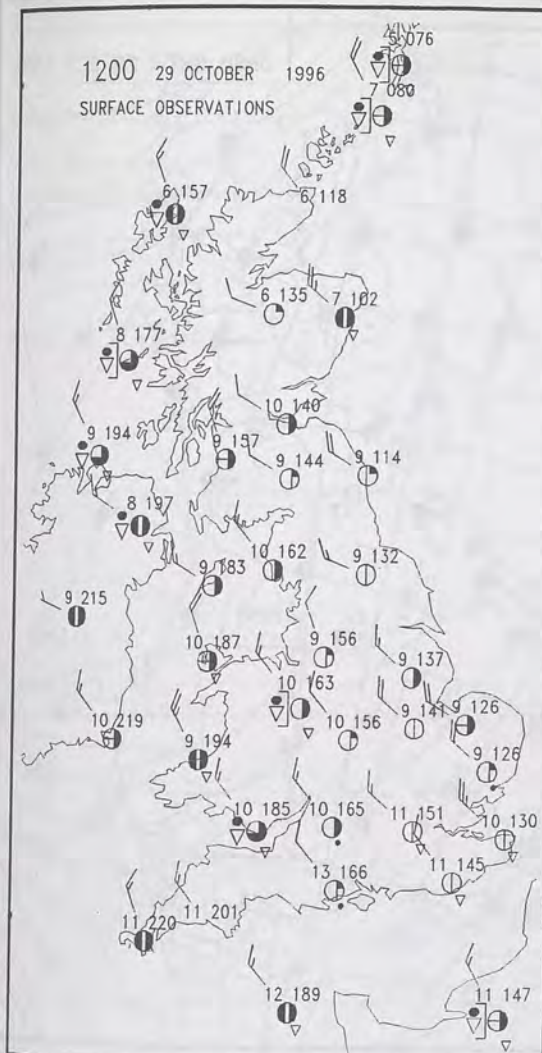


For details of other Weather Summaries produced by the Met. Office please contact:

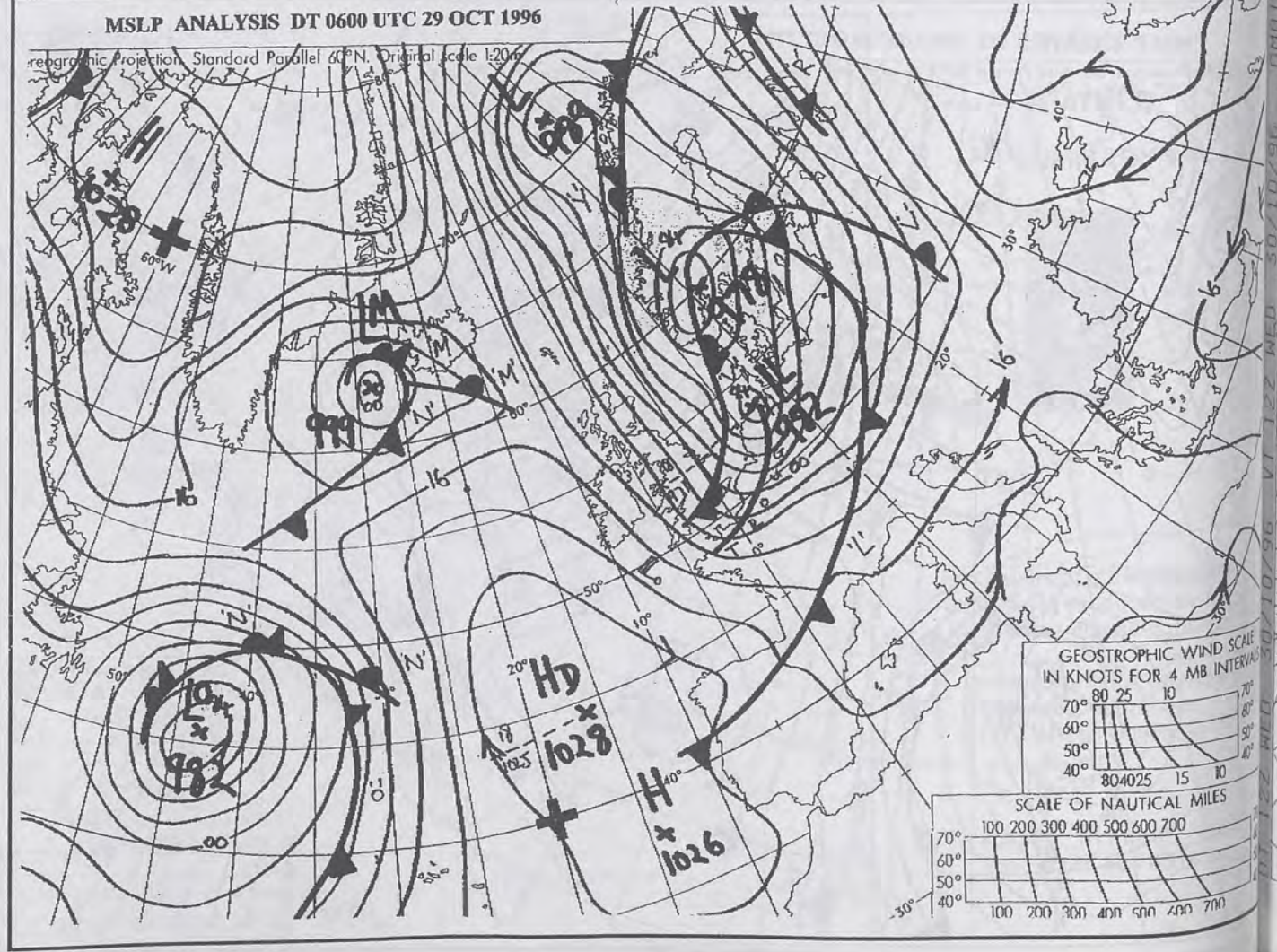
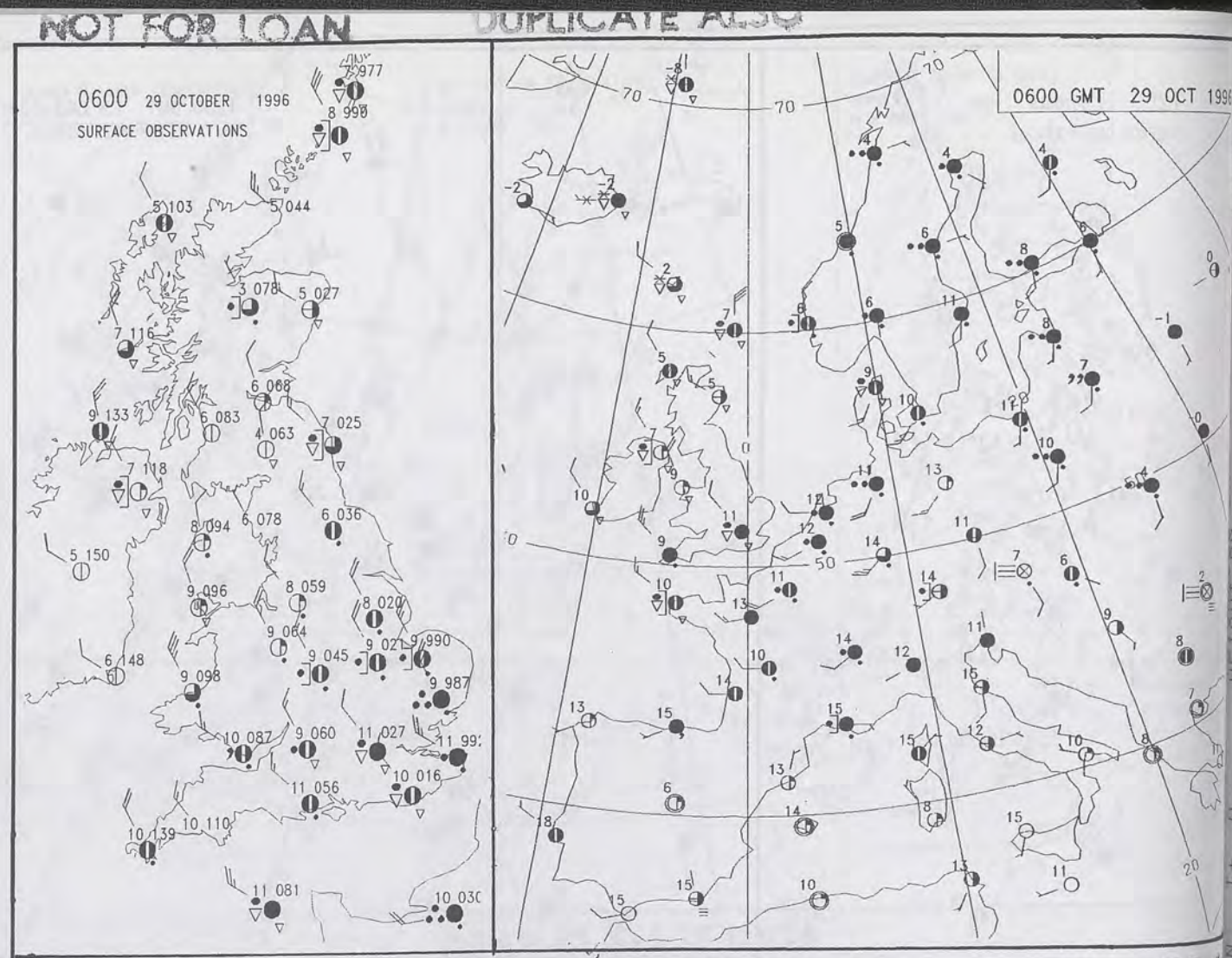
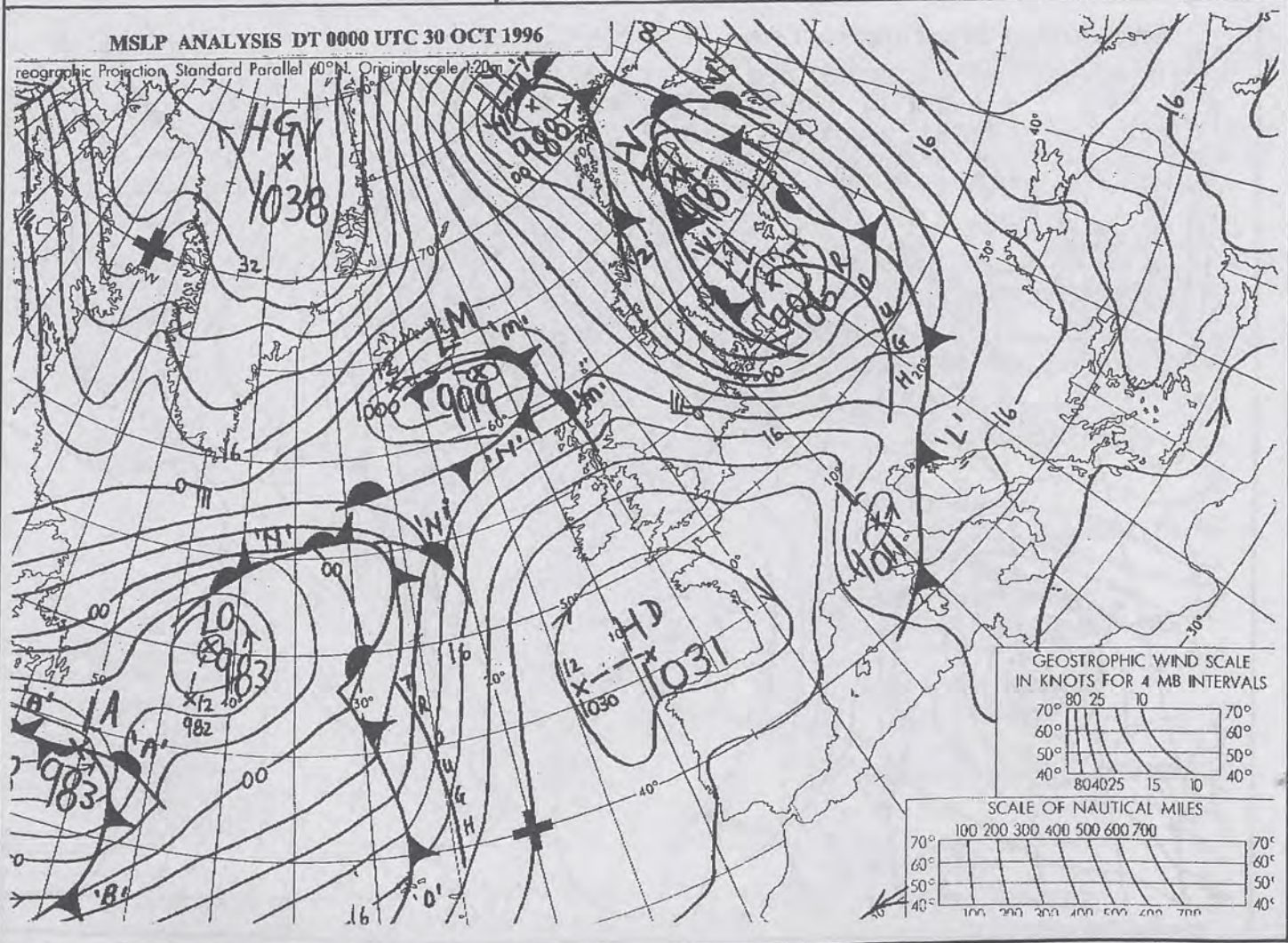
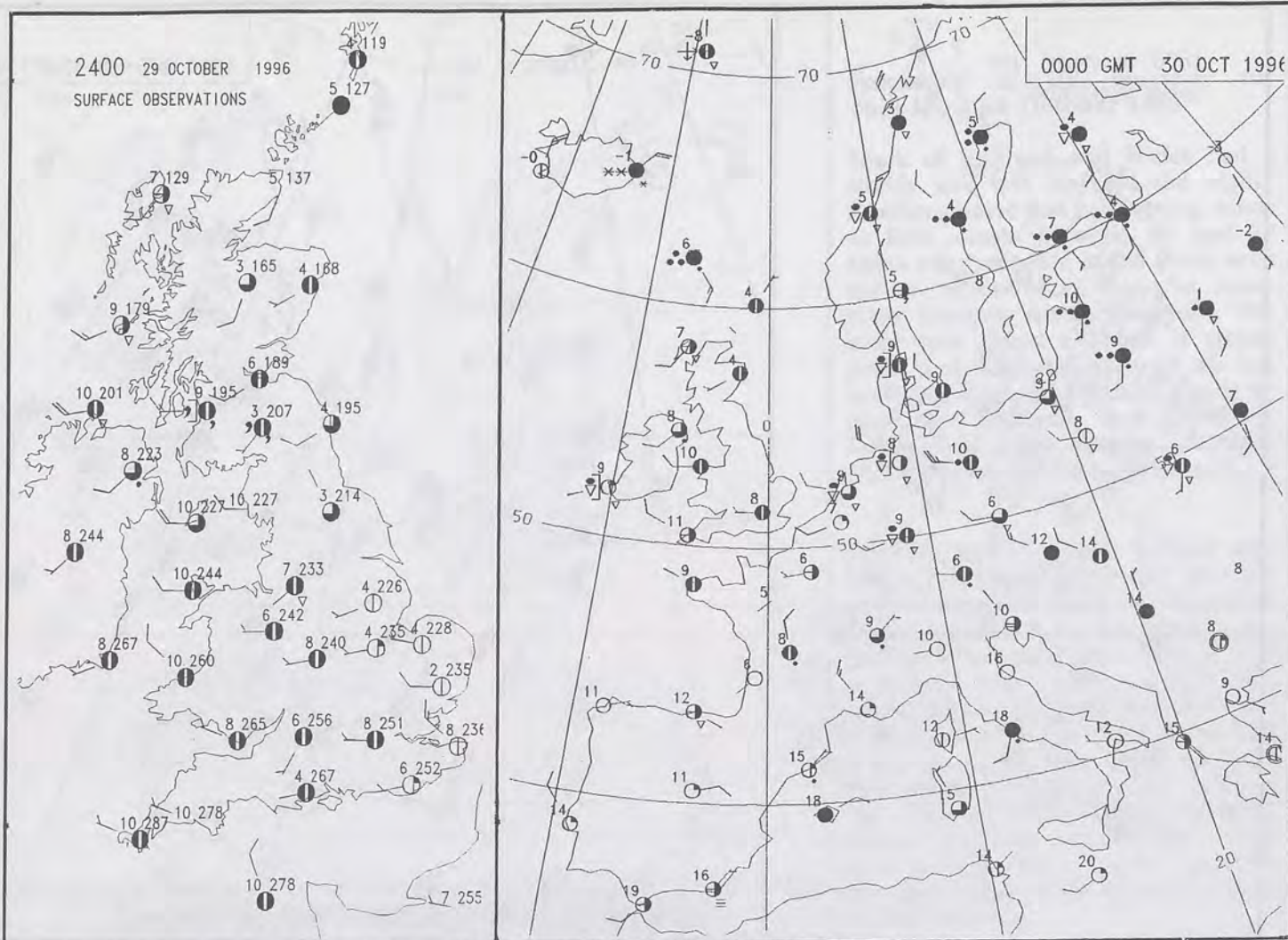
London Weather Centre  
Climate Department  
127 Clerkenwell Road  
London  
EC1R 5DB

Telephone: 0171 405 4358  
Fax: 0171 404 4314



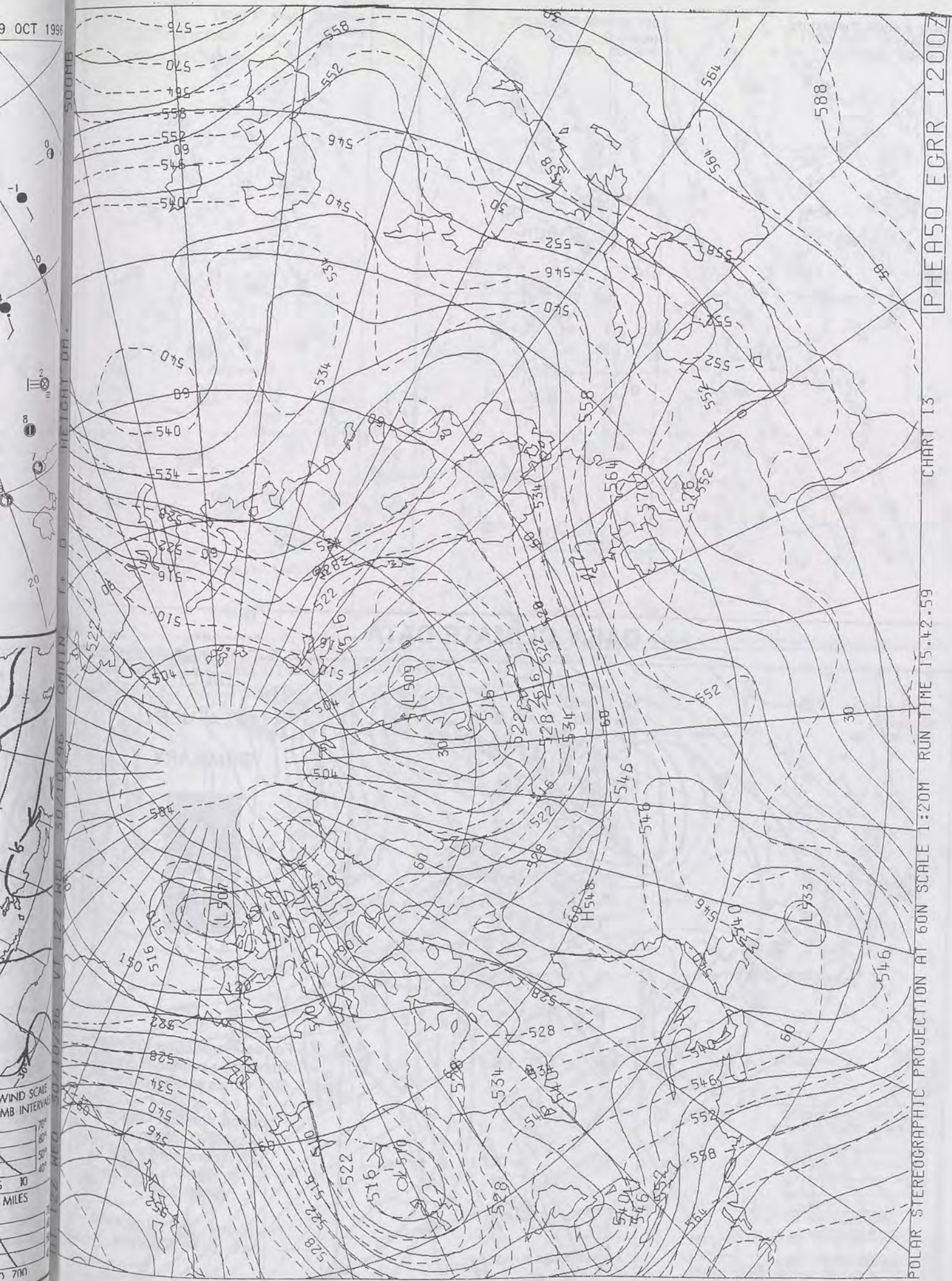








9 OCT 1996



The Met. Office


# DAILY WEATHER SUMMARY

INCLUDING SUMMARY OF BRITISH WEATHER

Wednesday  
30th October  
1996

NATIONAL  
METEOROLOGICAL  
LIBRARY  
13 NOV 1996

METEOSAT AT 12:00 GMT ON 30/10/96  
INFRA-RED



CLOUD-TOP OR LAND/SEA TEMPERATURE  
COLD WARM



0600 30 OCTOBER 1996  
SIGWX



1200 30 OCTOBER 1996  
SIGWX



## SIGNIFICANT WEATHER CHARTS

1800 30 OCTOBER 1996  
SIGWX



2400 30 OCTOBER 1996  
SIGWX



Published by London Weather Centre. All times are GMT.

## Summary of UK weather for Wednesday 30th October 1996

Most of England and Wales had a dry night although there were a few showers in the west. Northern Ireland was mainly cloudy with some showers along the north coast and there were also a few showers across the northwest and the south of Scotland.

England and Wales had a mainly cloudy day although there was some sunshine in the morning across southeastern parts. There was a little rain or drizzle across southern England and south Wales and around western coasts. Northern Ireland was also largely cloudy, but, apart from some drizzle along the north coast, dry until late evening, when some rain reached the west of the Province.

Northwest Scotland had some showers and then some heavier and more general rain in the afternoon and evening. It was also quite breezy. Most other parts of Scotland stayed cloudy and largely dry, but the Northern Isles had some sunny periods and just scattered showers.

Temperatures were close to normal generally.

## EXTREMES

### WEDNESDAY 30th OCTOBER 1996

#### Highest Maximum

: 14.5 C Poole [ Dorset ]

#### Lowest Maximum

: 8.6 C Eskdalemuir  
[ Dumfries and Galloway ]

#### Lowest Minimum

: -1.5 C Aboyne [ Grampian ]

#### Lowest Grass Minimum

: -4.0 C Benson [ Oxfordshire ]

#### Most Rain (24 hrs from 0900 GMT)

: 32.2mm Waterstein [ Isle of Skye ]

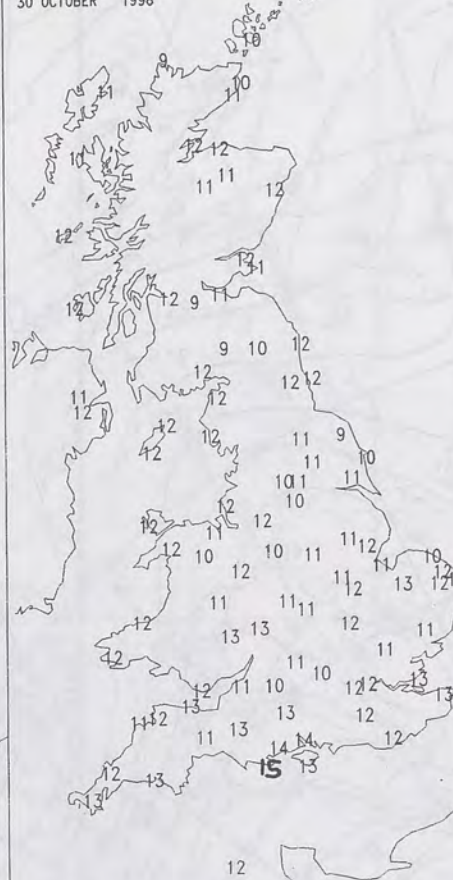
#### Most Sunshine

: 5.3 hrs Hastings [ East Sussex ]

NIGHT MINIMUM TEMPERATURE  
(DEGREES C)  
30 OCTOBER 1996



DAY MAXIMUM TEMPERATURE  
(DEGREES C)  
30 OCTOBER 1996



SUNSHINE (DAWN TO DUSK)  
(HOURS)  
30 OCTOBER 1996



## DAILY CLIMATE DATA

NIGHT RAINFALL  
(MILLIMETRES)  
30 OCTOBER 1996



DAY RAINFALL  
(MILLIMETRES)  
30 OCTOBER 1996



## DAILY WEATHER SUMMARY

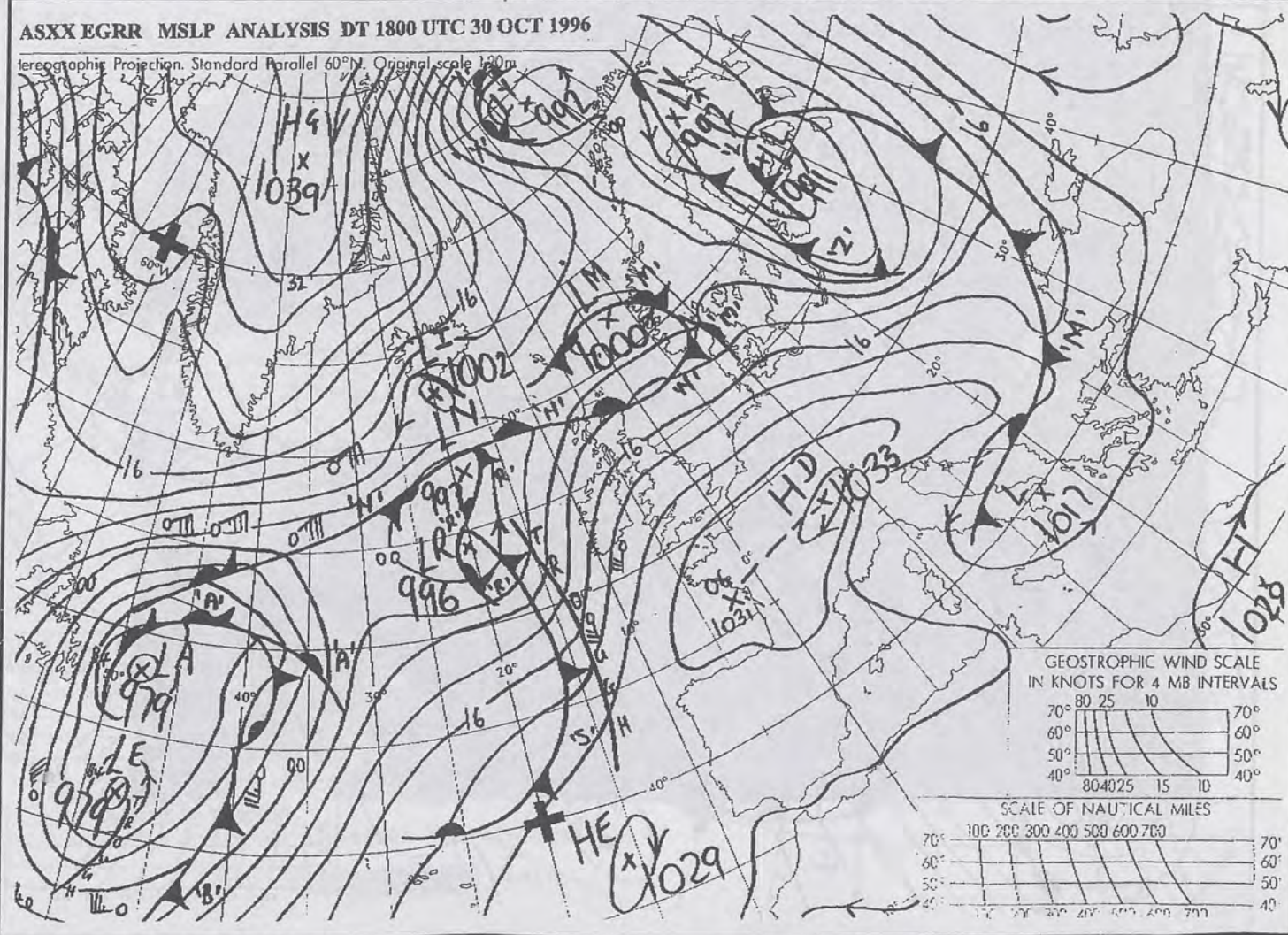
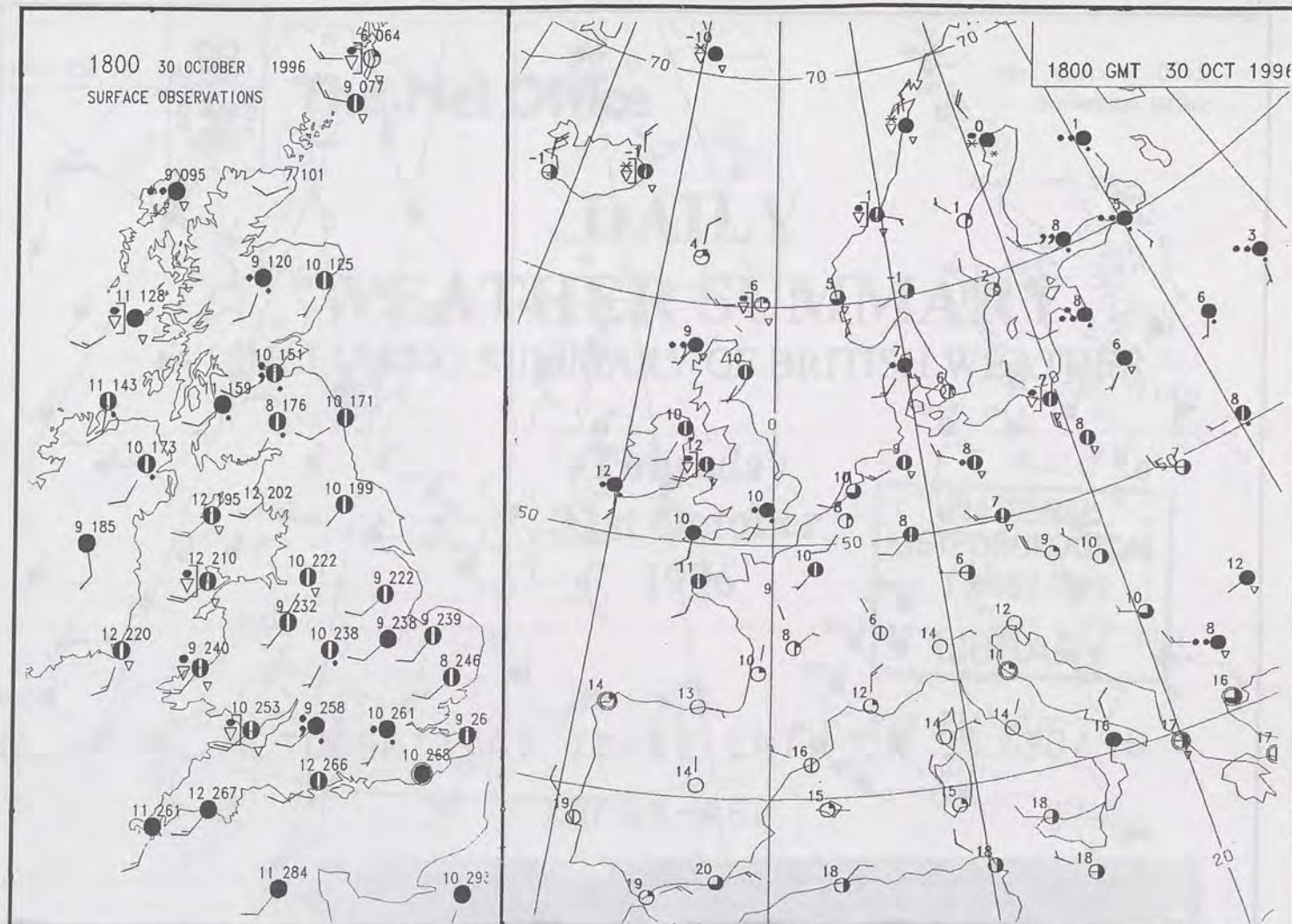
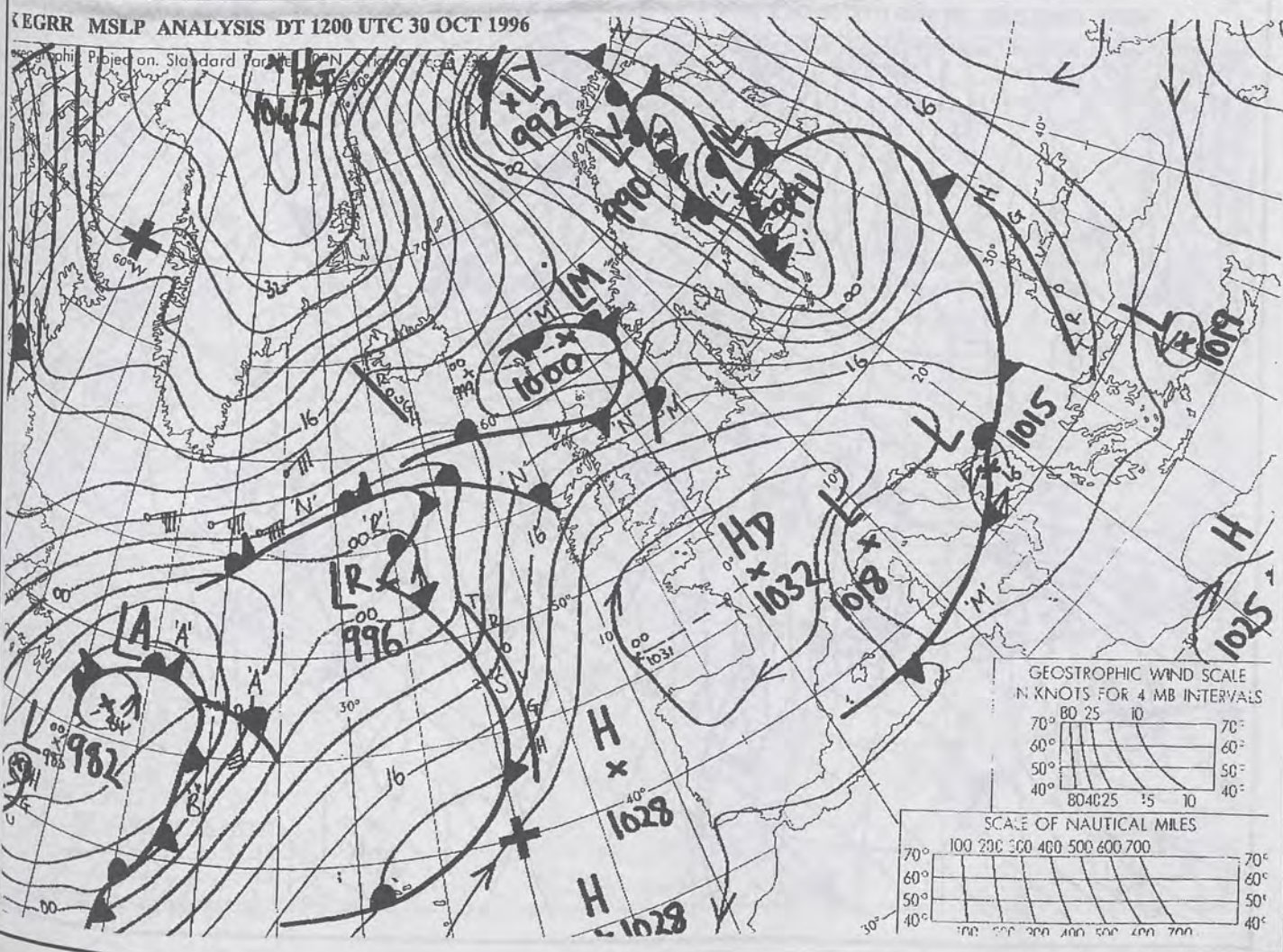
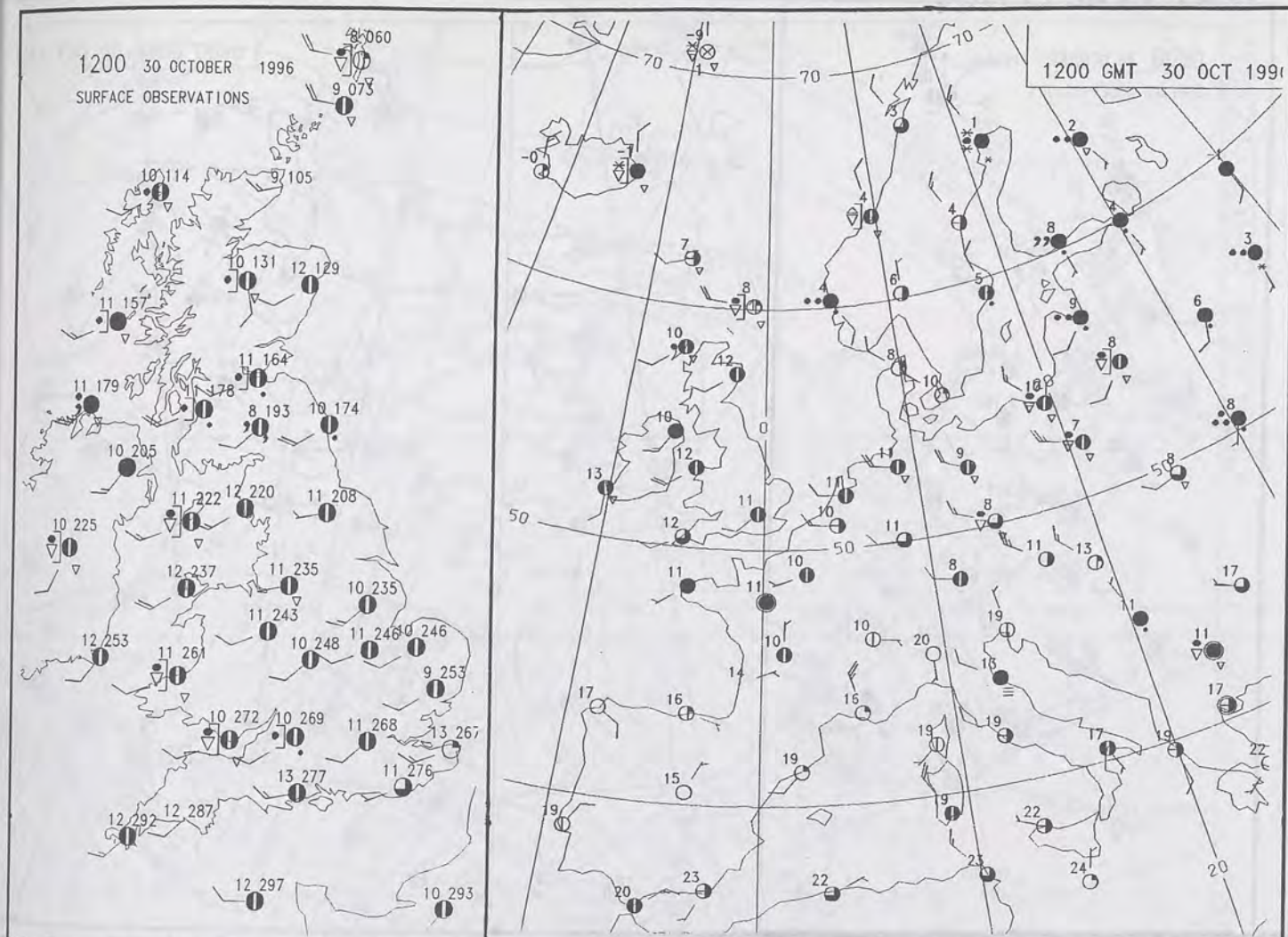


For details of other Weather Summaries produced by the Met. Office please contact:

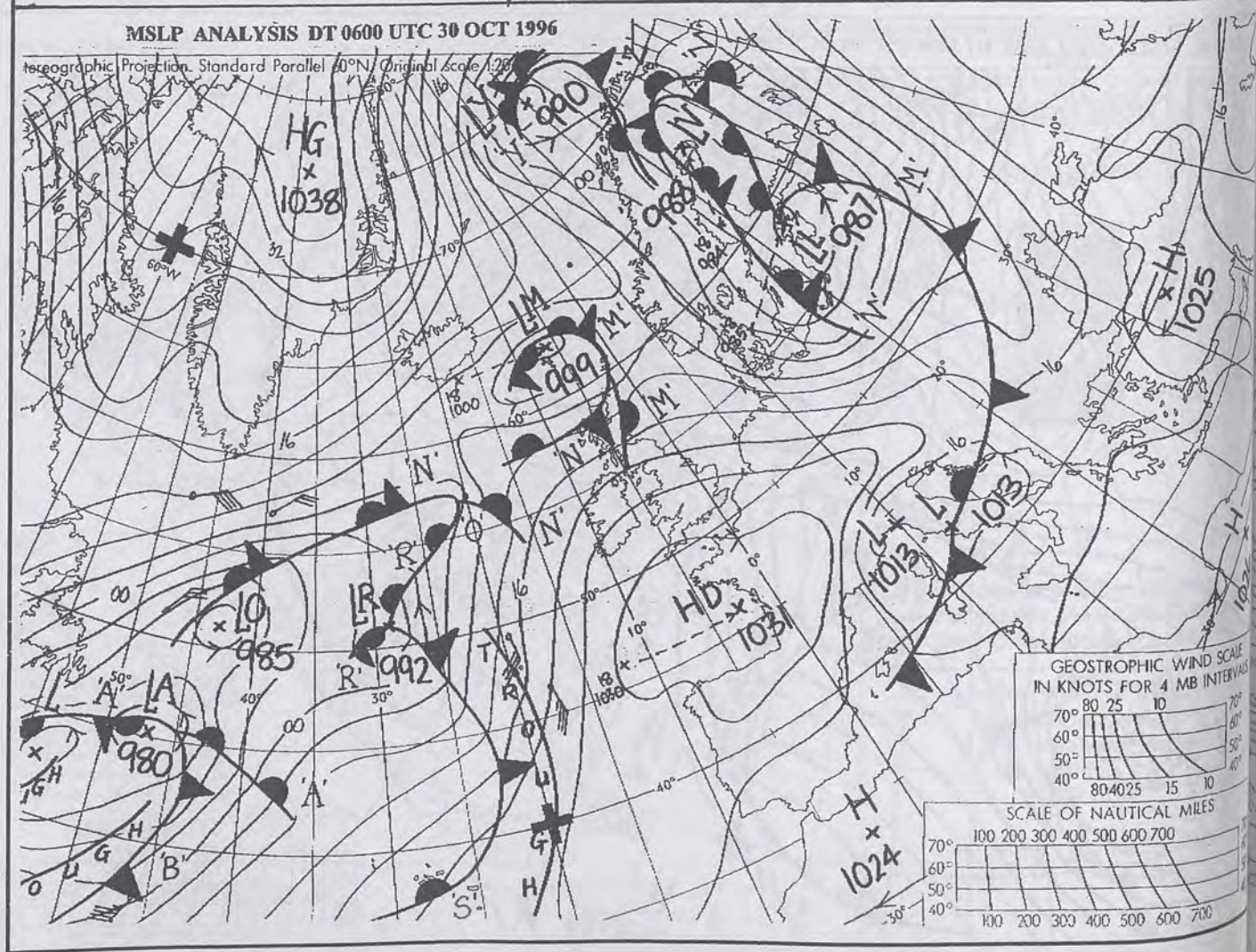
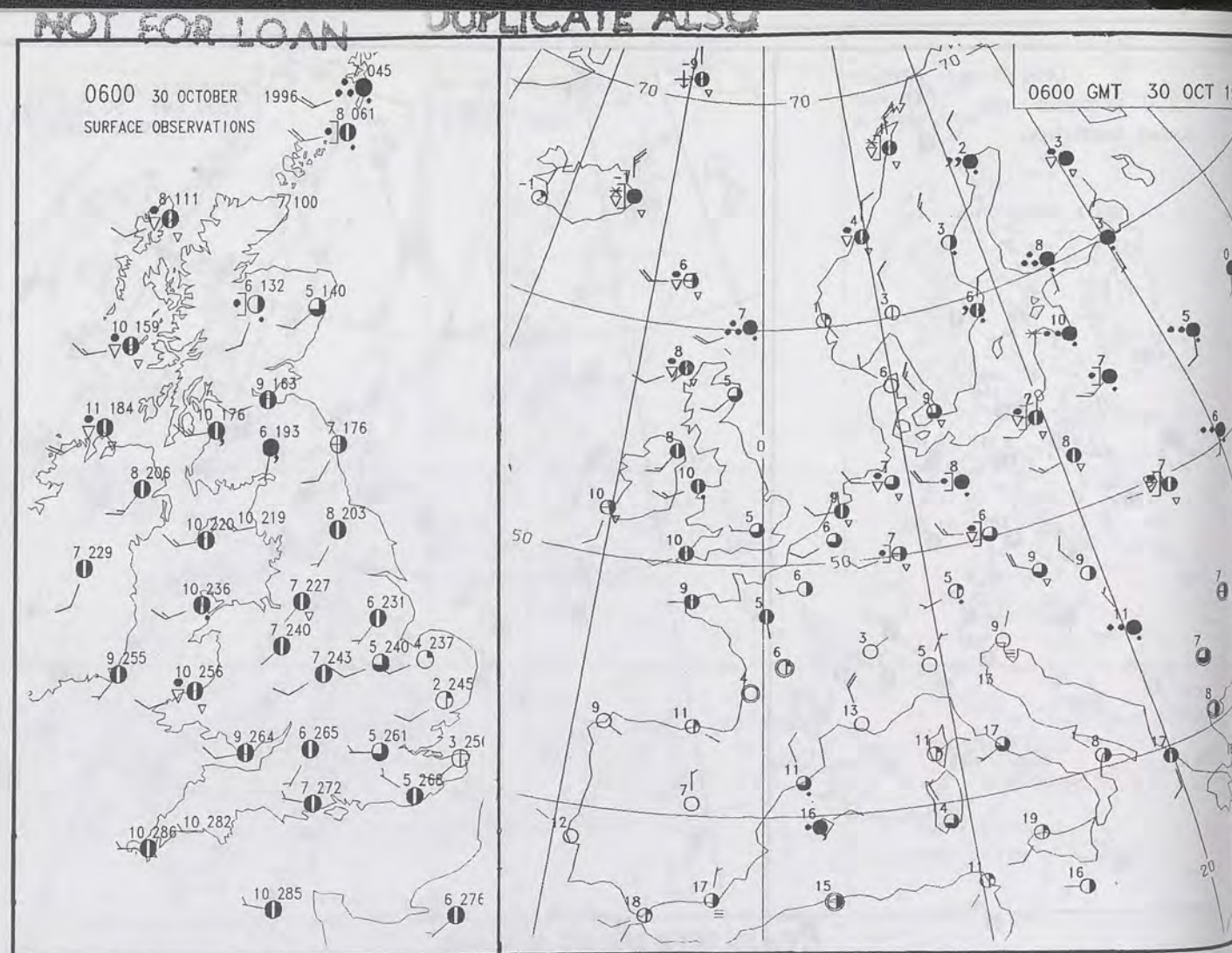
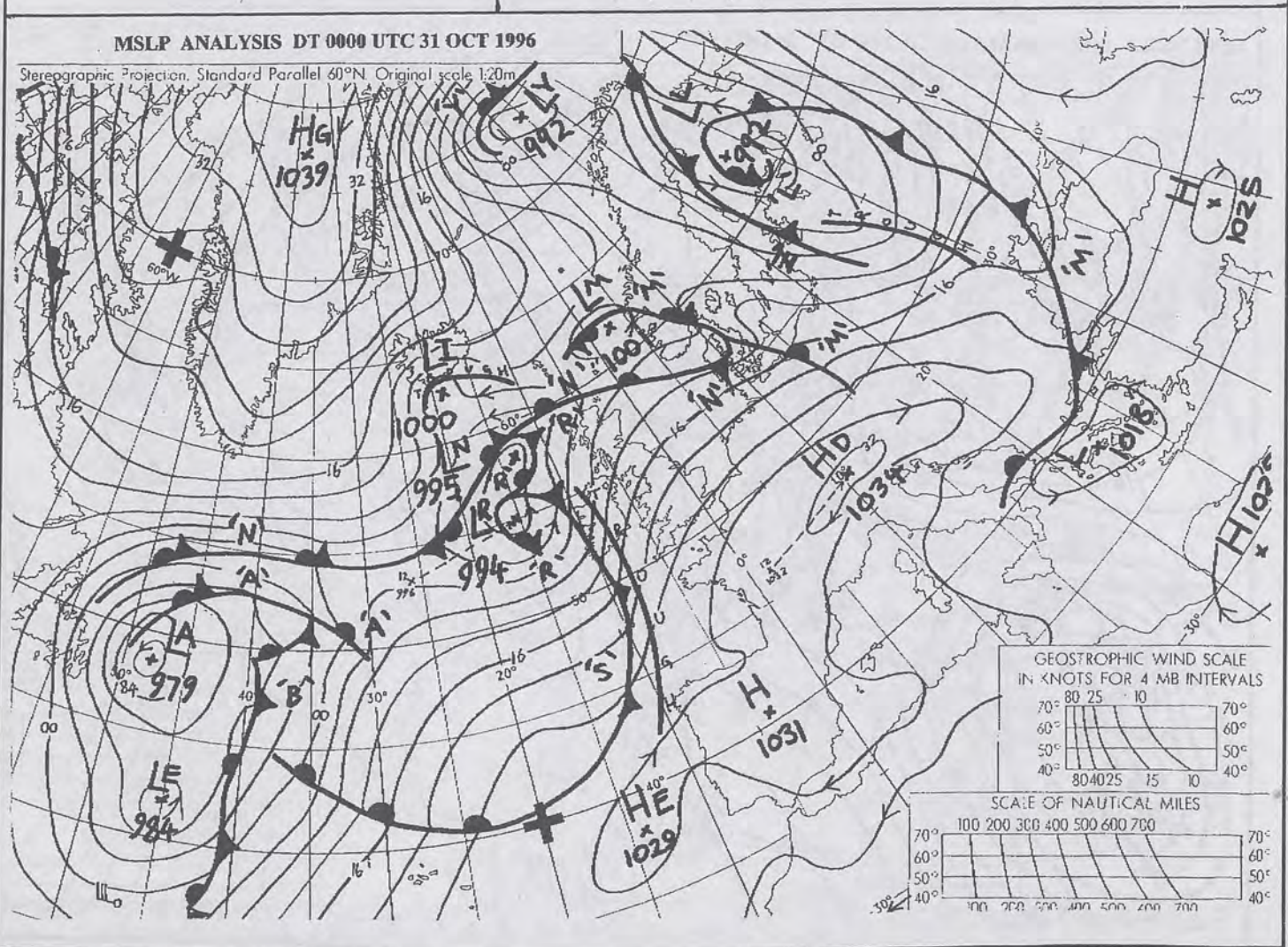
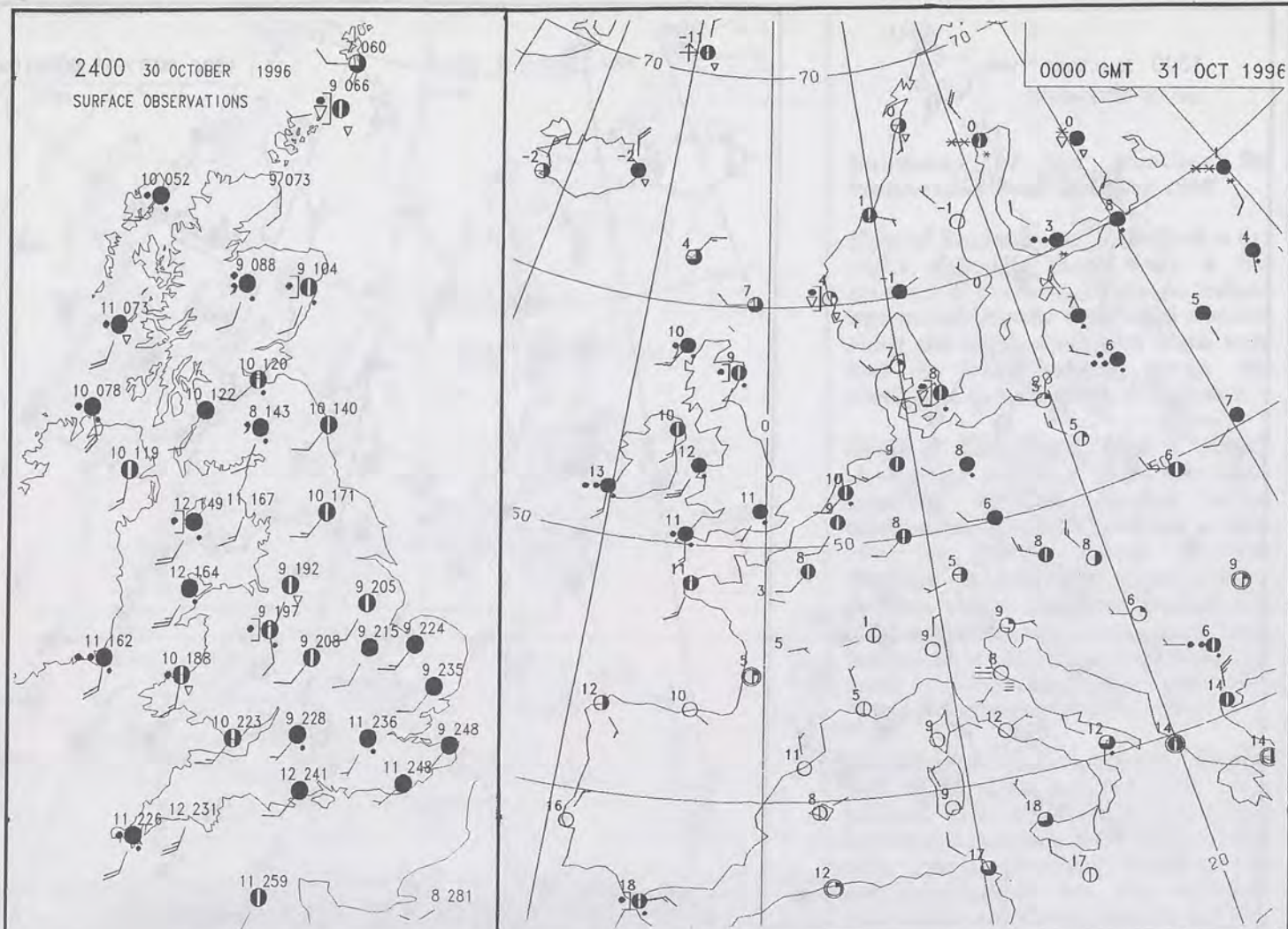
London Weather Centre  
Climate Department  
127 Clerkenwell Road  
London  
EC1R 5DB

Telephone: 0171 405 4358  
Fax: 0171 404 4314



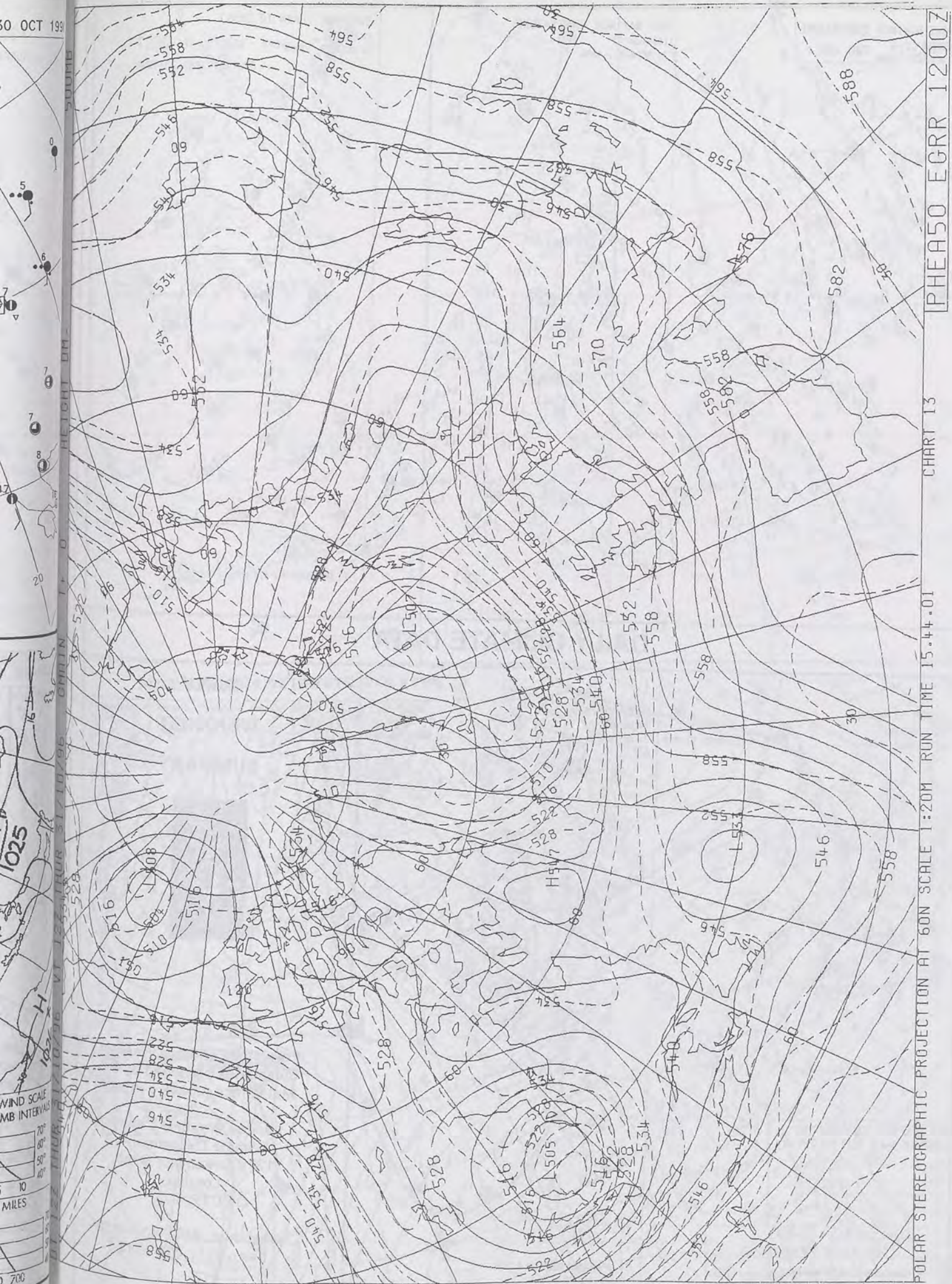








50 OCT 1996



The Met. Office


# DAILY WEATHER SUMMARY

INCLUDING SUMMARY OF BRITISH WEATHER

Thursday  
31st October  
1996

NATIONAL  
METEOROLOGICAL  
13 NOV 1996  
LIBRARY

METEOSAT AT 12:00 GMT ON 31/10/96  
INFRA-RED



CLOUD-TOP OR LAND/SEA TEMPERATURE

COLD WARM



0600 31 OCTOBER 1996  
SIGWX



1200 31 OCTOBER 1996  
SIGWX



## SIGNIFICANT WEATHER CHARTS

1800 31 OCTOBER 1996  
SIGWX



2400 31 OCTOBER 1996  
SIGWX



Published by London Weather Centre. All times are GMT.

## Summary of UK weather for Thursday 31st October 1996

There was a good deal of cloud across the country overnight, with outbreaks of rain and strengthening winds spreading in from the west. The rain had reached all but East Anglia and the extreme southeast by morning with gale force winds in parts of the west.

The rain soon spread east during the morning and continued off and on through the day across much of the country. There were some heavy bursts of rain in places, especially over north Wales with over two and half inches of rain at Capel Curig. It was windy generally, with further gales in parts of the west.

During the evening the rain slowly cleared southeastwards, although much of England and Wales remained rather cloudy. Further north more broken cloud pushed in from the northwest. The winds also tended to ease somewhat as the rain cleared.

Temperatures across the country were generally rather warm or warm, despite the wind and rain.

## EXTREMES

### THURSDAY 31st OCTOBER 1996

#### Highest Maximum

: 16.3 C Torquay [ Devon ]

#### Lowest Maximum

: 9.0 C Stornoway [ Outer Hebrides ]

#### Lowest Minimum

: 5.0 C Baltasound [ Shetland ]

#### Lowest Grass Minimum

: 3.6 C Lerwick [ Shetland ]

#### Most Rain (24 hrs from 0900 GMT)

: 39.3mm Nantmor [ Gwynedd ]

#### Most Sunshine

: 4.1 hrs Sunderland [ Tyne and Wear ]

NIGHT MINIMUM TEMPERATURE  
(DEGREES C)  
31 OCTOBER 1996



DAY MAXIMUM TEMPERATURE  
(DEGREES C)  
31 OCTOBER 1996



SUNSHINE (DAWN TO DUSK)  
(HOURS)  
31 OCTOBER 1996



X INDICATES 0.1-0.4 HRS

## DAILY CLIMATE DATA

NIGHT RAINFALL  
(MILLIMETRES)  
31 OCTOBER 1996



X INDICATES TRACE TO 0.4 MM

DAY RAINFALL  
(MILLIMETRES)  
31 OCTOBER 1996



X INDICATES TRACE TO 0.4 MM

## DAILY WEATHER SUMMARY



For details of other Weather Summaries produced by the Met. Office please contact:

London Weather Centre  
Climate Department  
127 Clerkenwell Road  
London  
EC1R 5DB

Telephone: 0171 405 4358  
Fax: 0171 404 4314



