

# DAILY WEATHER SUMMARY

FOR

SUNDAY 1 APRIL 1984

Warm front Cold front Occlusion

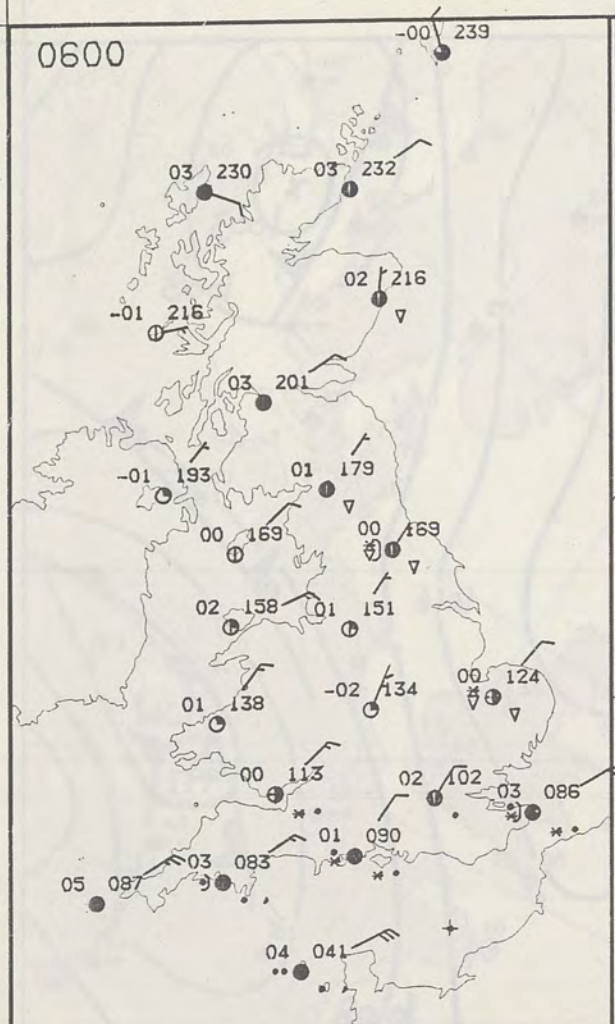
London Weather Centre 284-286 High Holborn London WC1V 7HX

© Crown Copyright 1984 All rights reserved

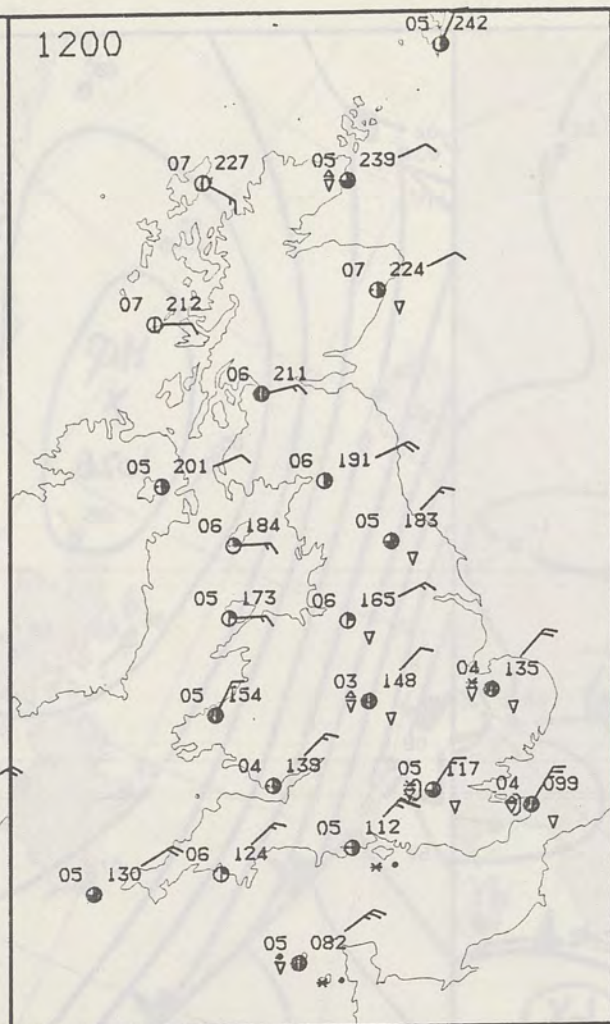




0600

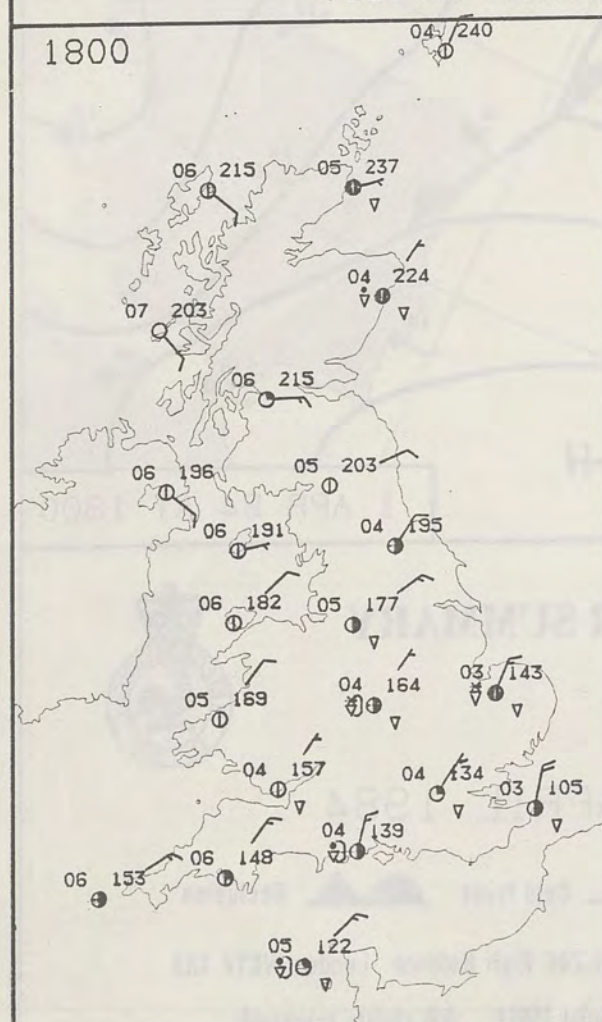


1200

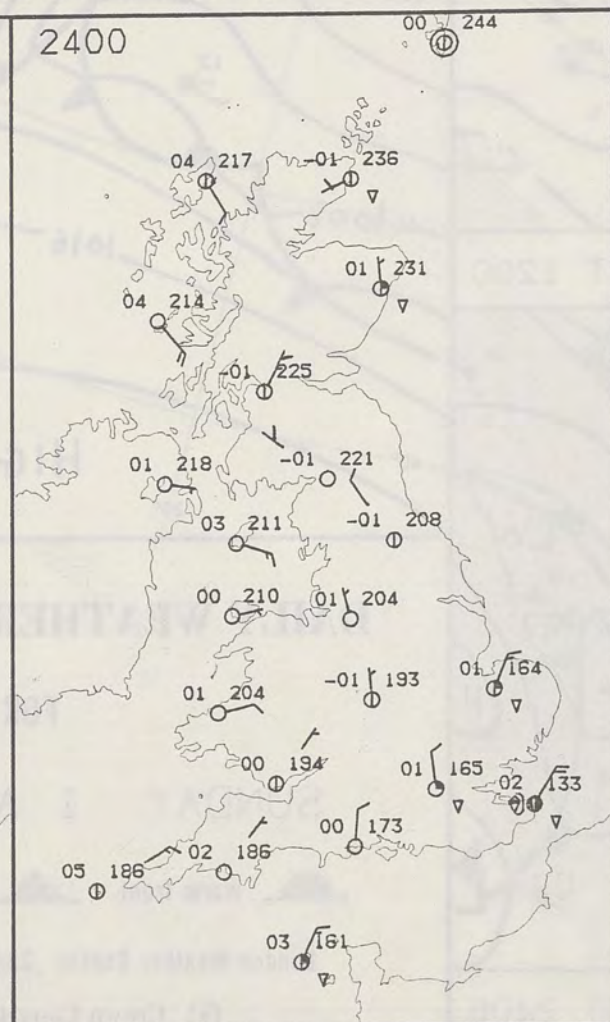


## PLOTTED SURFACE OBSERVATIONS

1800



2400



SUNDAY  
1 APRIL 1984

SUMMARY  
OF  
BRITISH WEATHER

In southeast Wales and southern counties of England there was rain or sleet and over high ground some snow during the early hours. Brighter weather with sunny intervals and snow and hail showers spread to all parts during the morning.

Over the rest of England and Wales, Scotland and Northern Ireland there were scattered snow showers and clear or sunny periods. The showers were most frequent in central and eastern parts of England. In western regions and Northern Ireland many places had a dry, mainly sunny day.

There was a frost in many central and northern parts of Britain overnight. During the day it was very cold in most regions but in western Scotland temperatures were near normal.

London Weather Centre  
284-286 High Holborn  
London WC1V 7HX  
All times are GMT

© Crown Copyright 1984 All rights reserved

0600

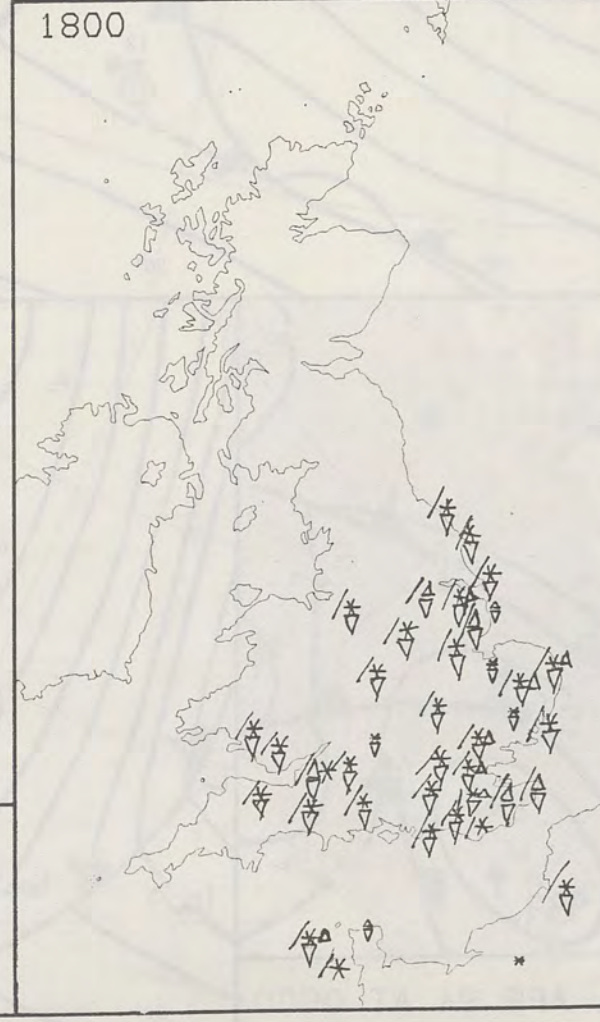


1200

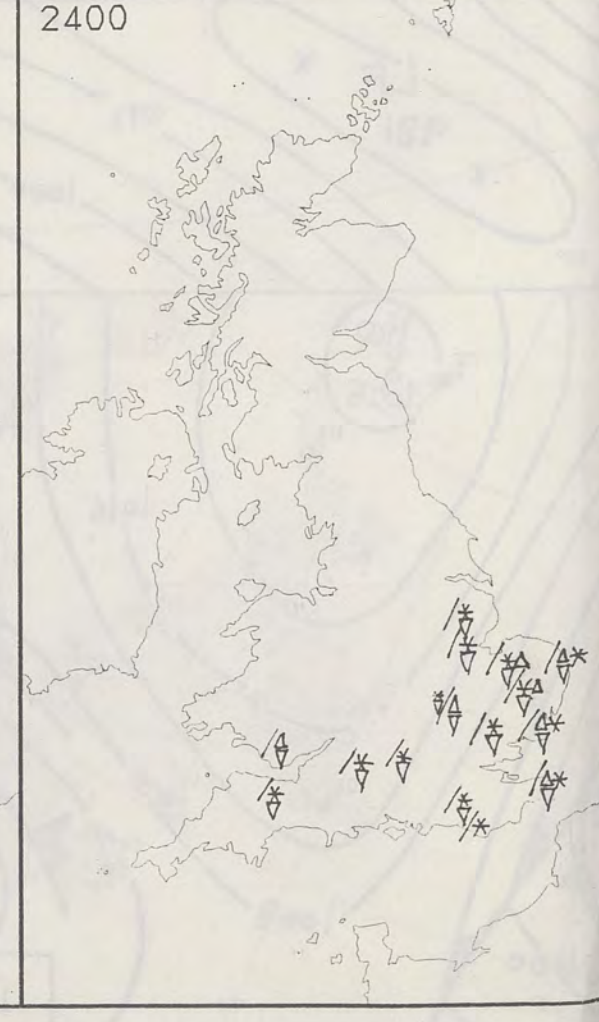


## SIGNIFICANT WEATHER CHARTS

1800



2400

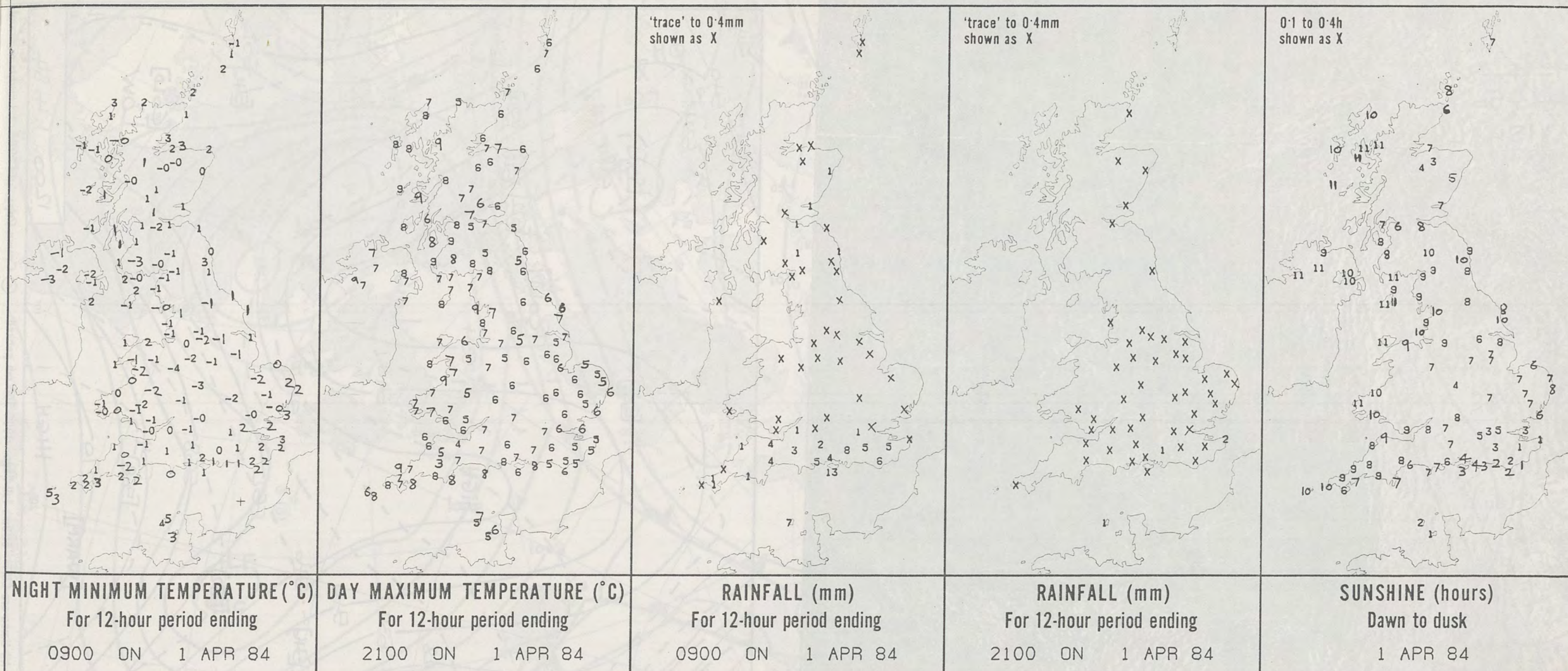


NIGH

London

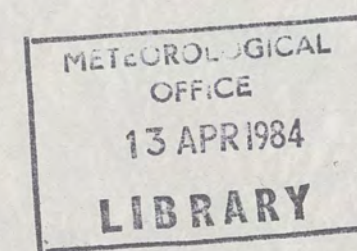
(3889) Dd. 8





**EXTREMES FOR SUNDAY 1ST APRIL 1984**

Highest maximum	: 9.2°C Newquay (Cornwall)
Lowest maximum	: 2.9°C Okehampton (Devon)
Lowest minimum	: -3.9°C Shawbury (Nr. Shrewsbury)
Lowest grass minimum	: -10.1°C Glenlee (Dumfries & Galloway)
Most rain (24 hours from 0900 GMT)	: 6.6 mm Folkestone (Kent)
Most sun	: 11.4 hrs Whithorn (Dumfries & Galloway)



**DAILY  
WEATHER  
SUMMARY**

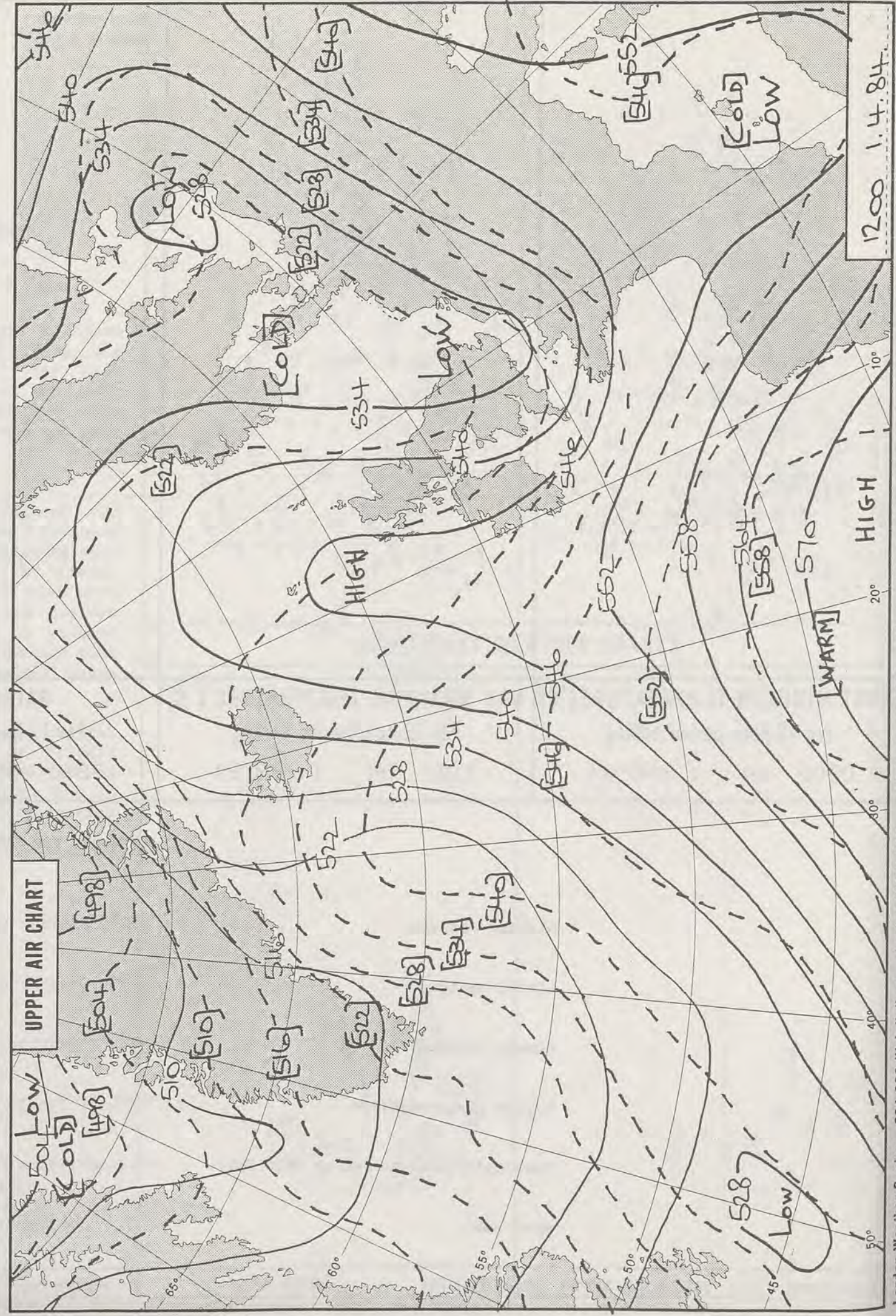


© Crown Copyright 1984  
All rights reserved

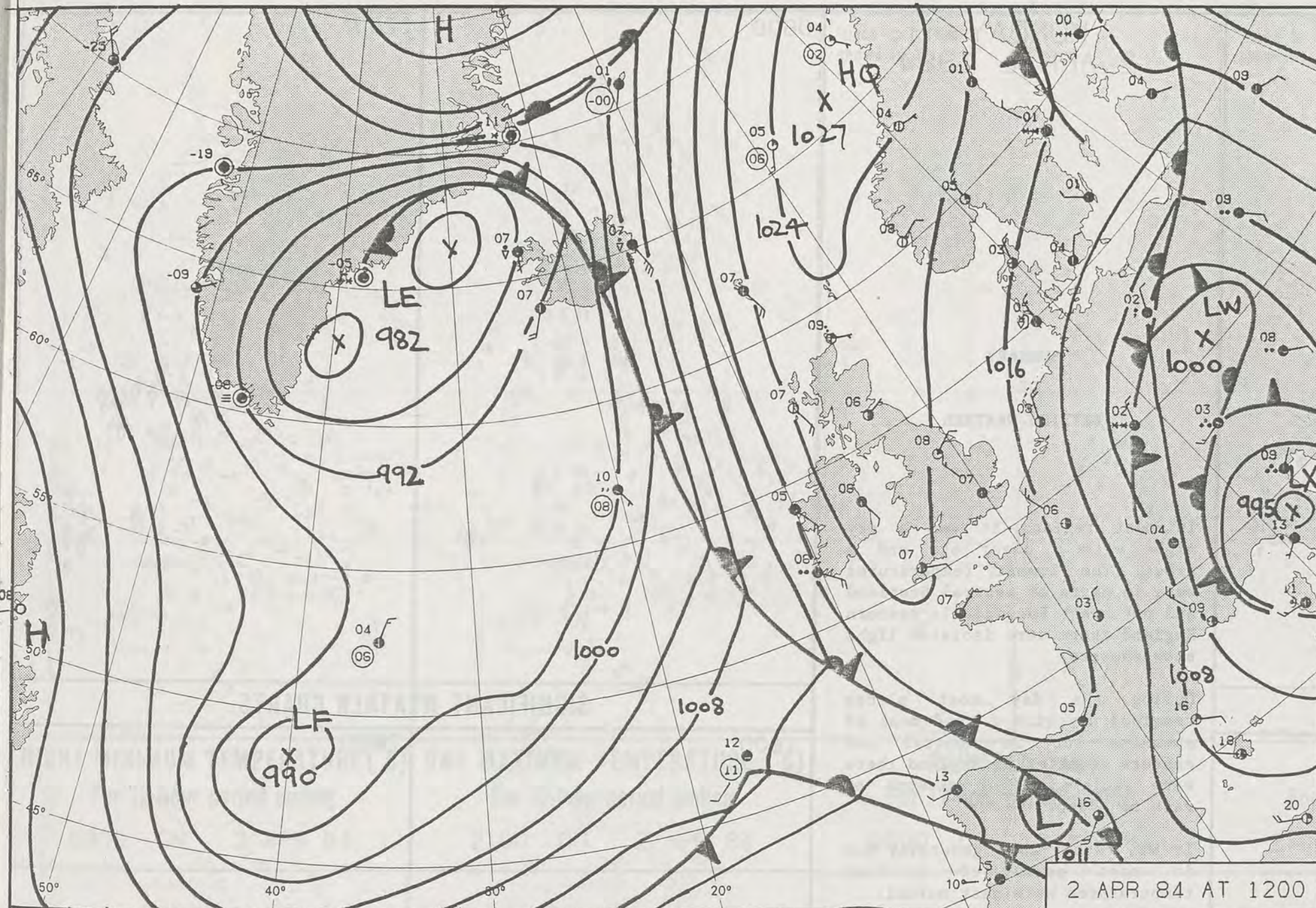
London Weather Centre 284-286 High Holborn London WC1V 7HX

All times are GMT

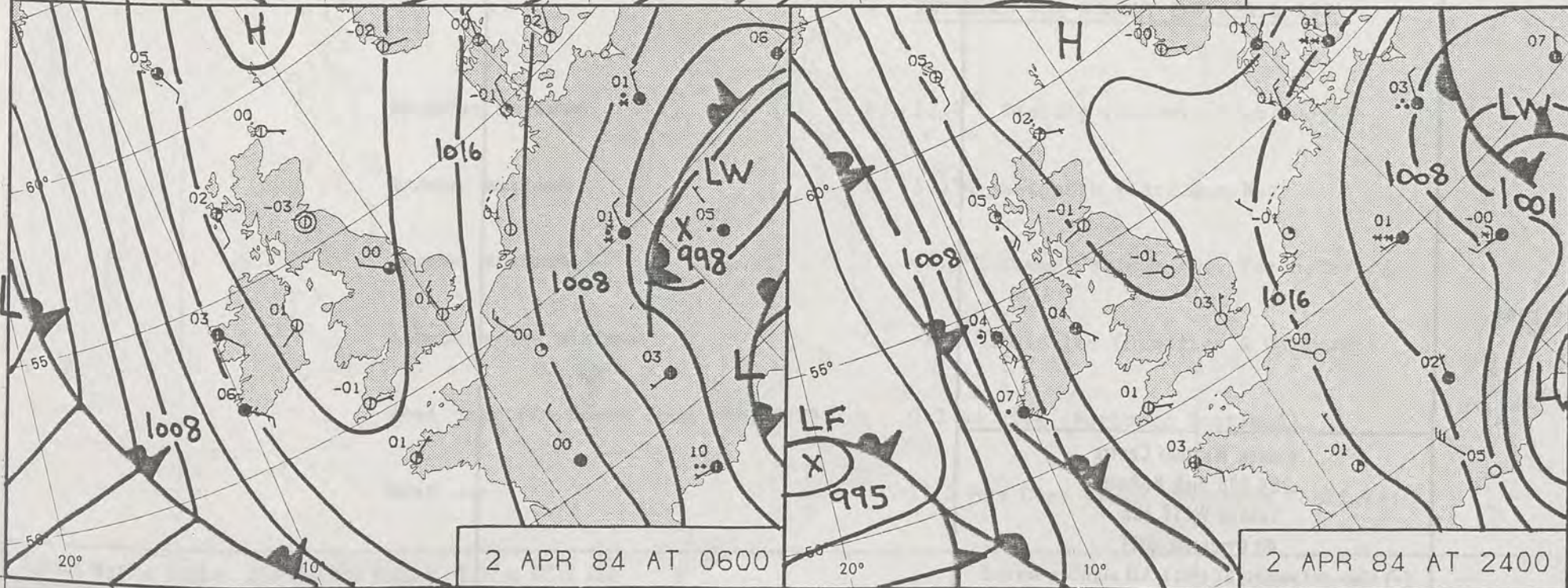






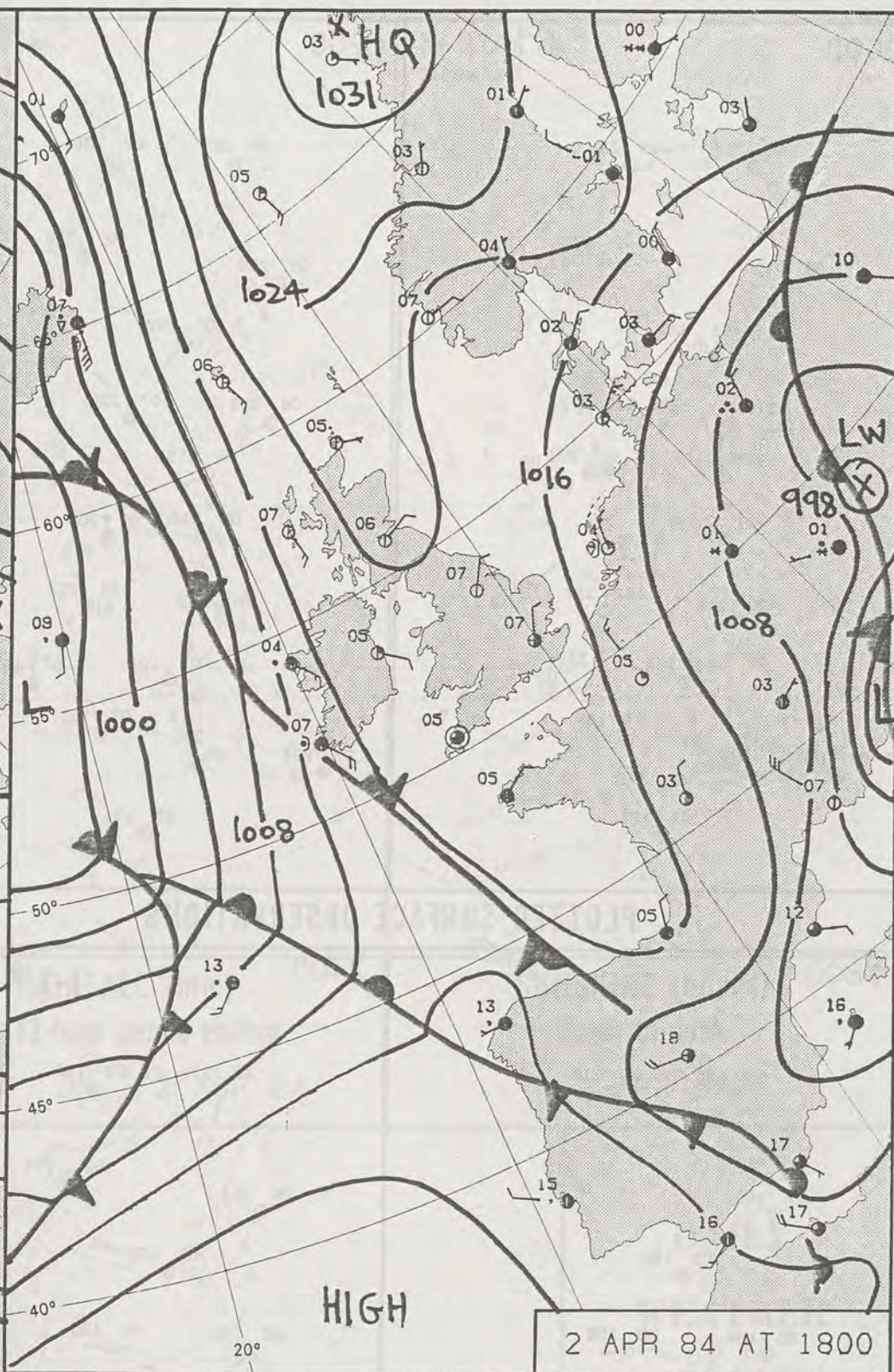


2 APR 84 AT 1200



2 APR 84 AT 0600

2 APR 84 AT 2400



2 APR 84 AT 1800

## DAILY WEATHER SUMMARY

FOR

MONDAY 2 APRIL 1984

Warm front Cold front Occlusion

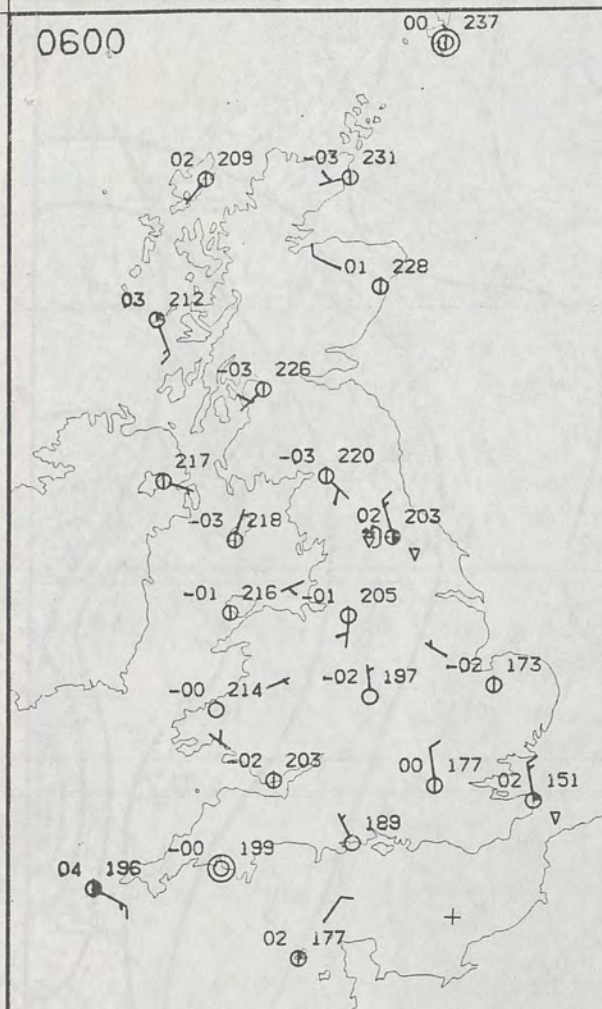
London Weather Centre 284-286 High Holborn London WC1V 7HX

© Crown Copyright 1984 All rights reserved

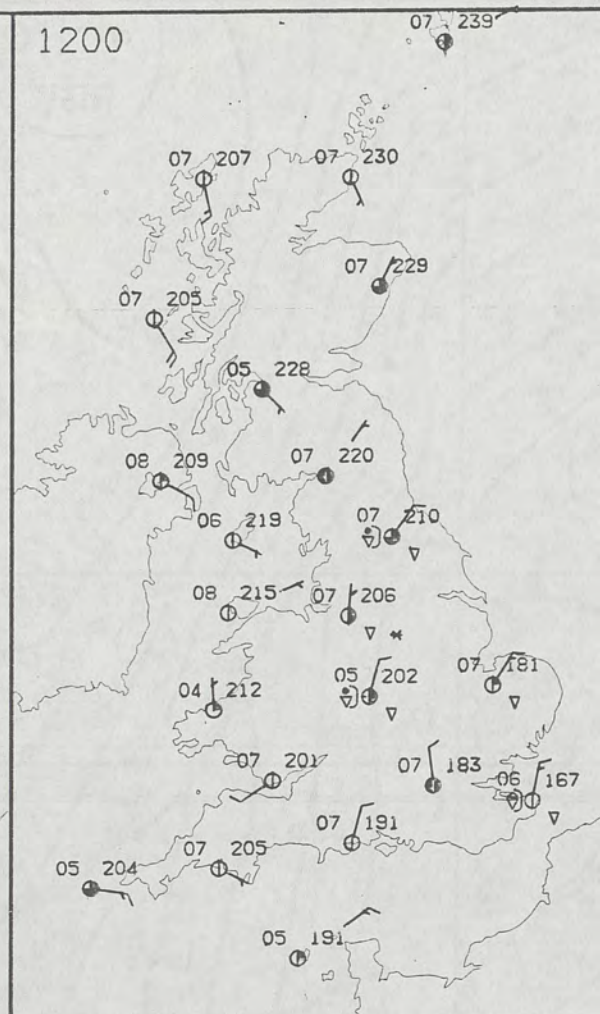




0600



1200



MONDAY  
2 APRIL 1984

SUMMARY  
OF  
BRITISH WEATHER

In most regions it was a dry night with a clear sky and a frost. The lowest temperatures were in parts of central Scotland and northwest England. In eastern England there were isolated light snow showers.

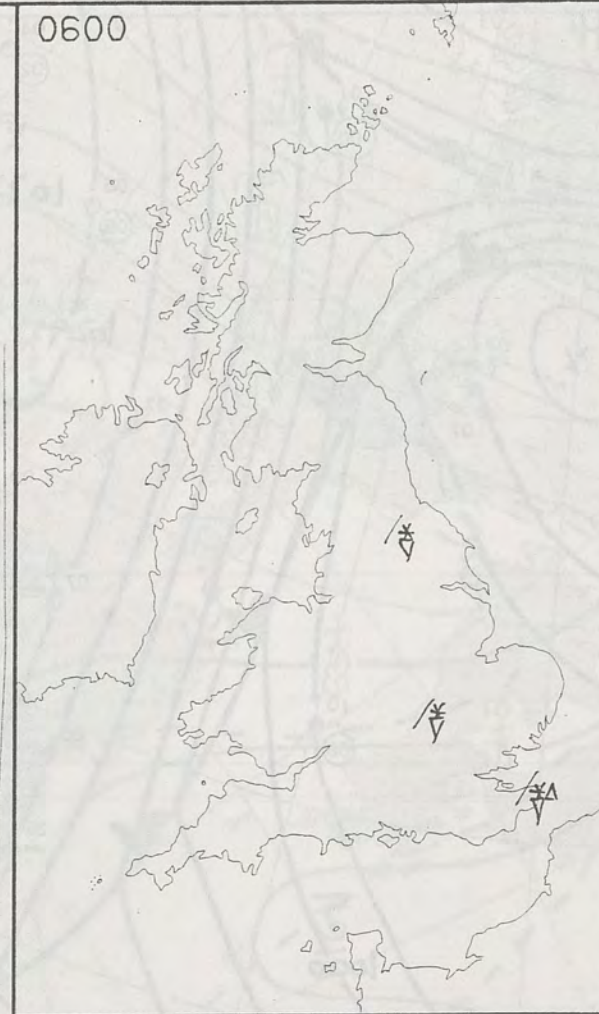
During the day most places remained dry with a good deal of sunshine but in central and eastern counties of England there were isolated light showers of rain or sleet.

It was rather cold generally but in most parts of Scotland temperatures were near normal.

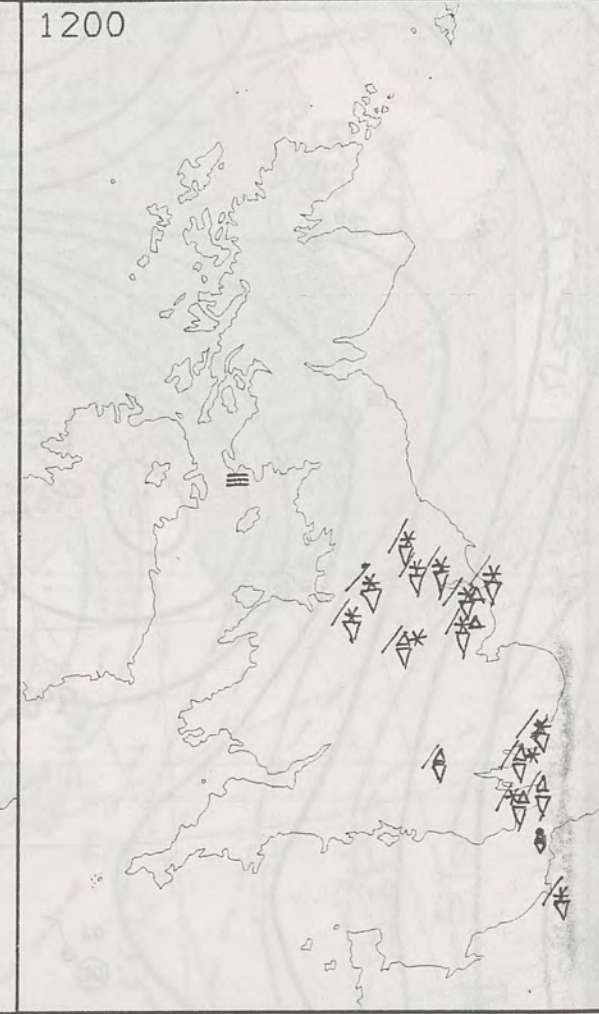
London Weather Centre  
284-286 High Holborn  
London WC1V 7HX  
All times are GMT

© Crown Copyright 1984 All rights reserved

0600

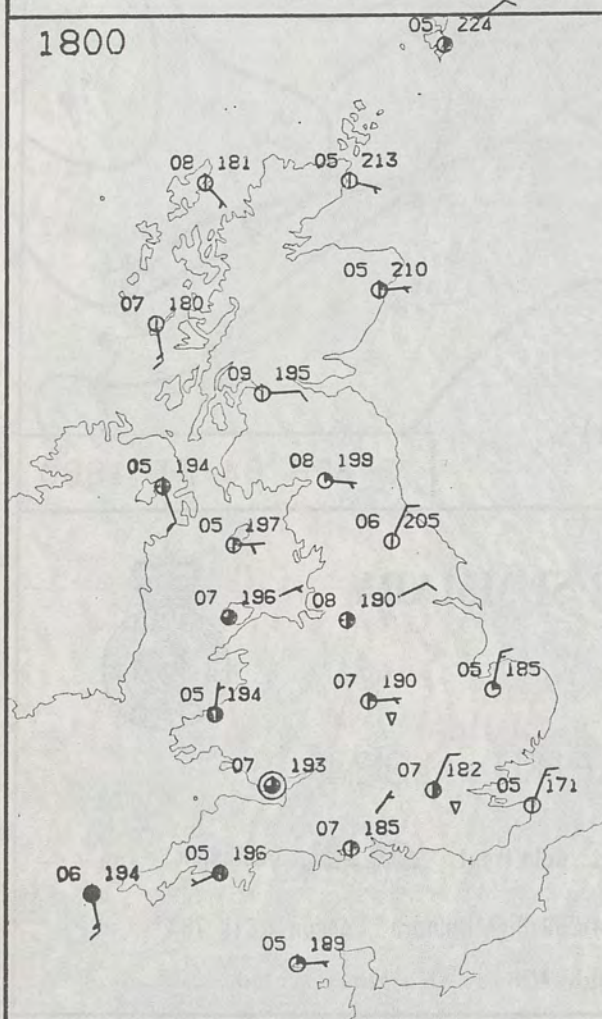


1200

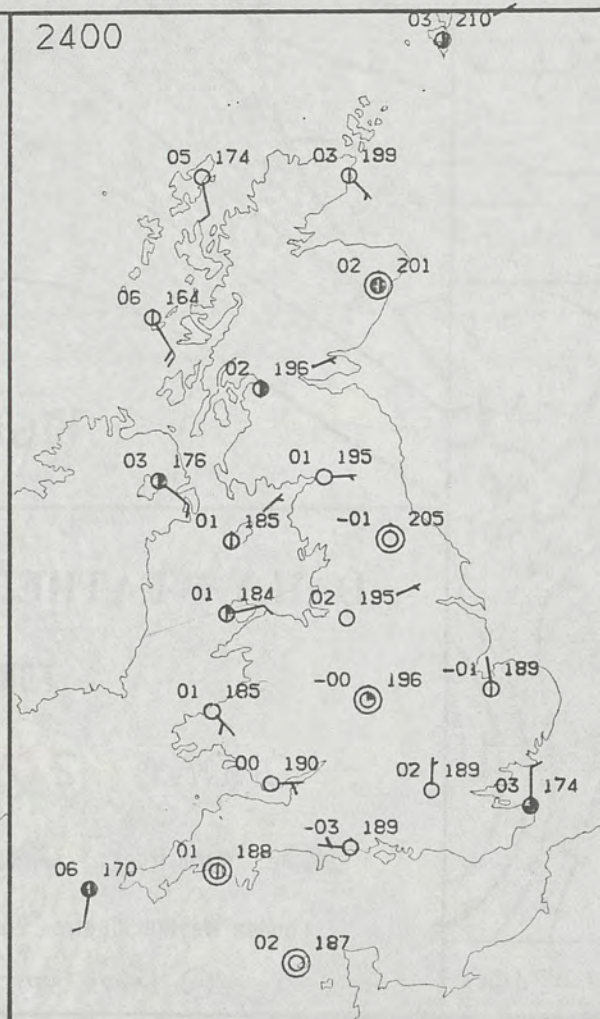


PLOTTED SURFACE OBSERVATIONS

1800

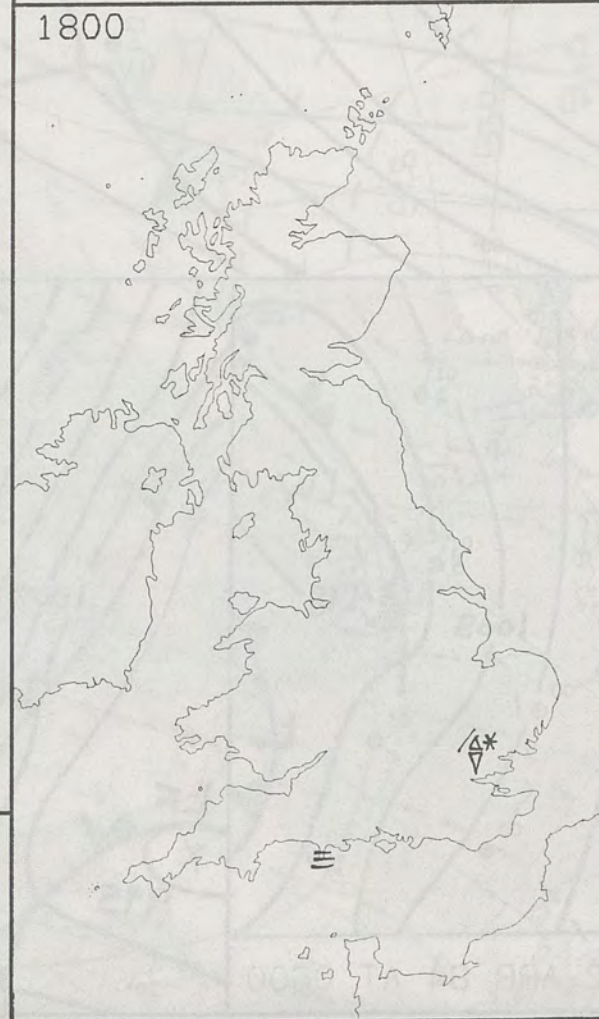


2400

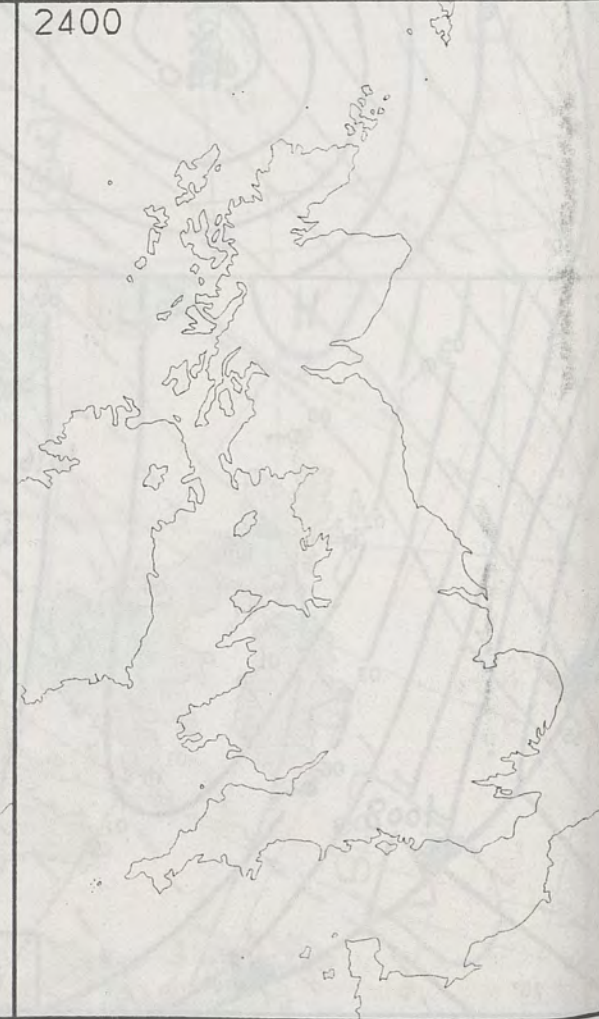


SIGNIFICANT WEATHER CHARTS

1800



2400

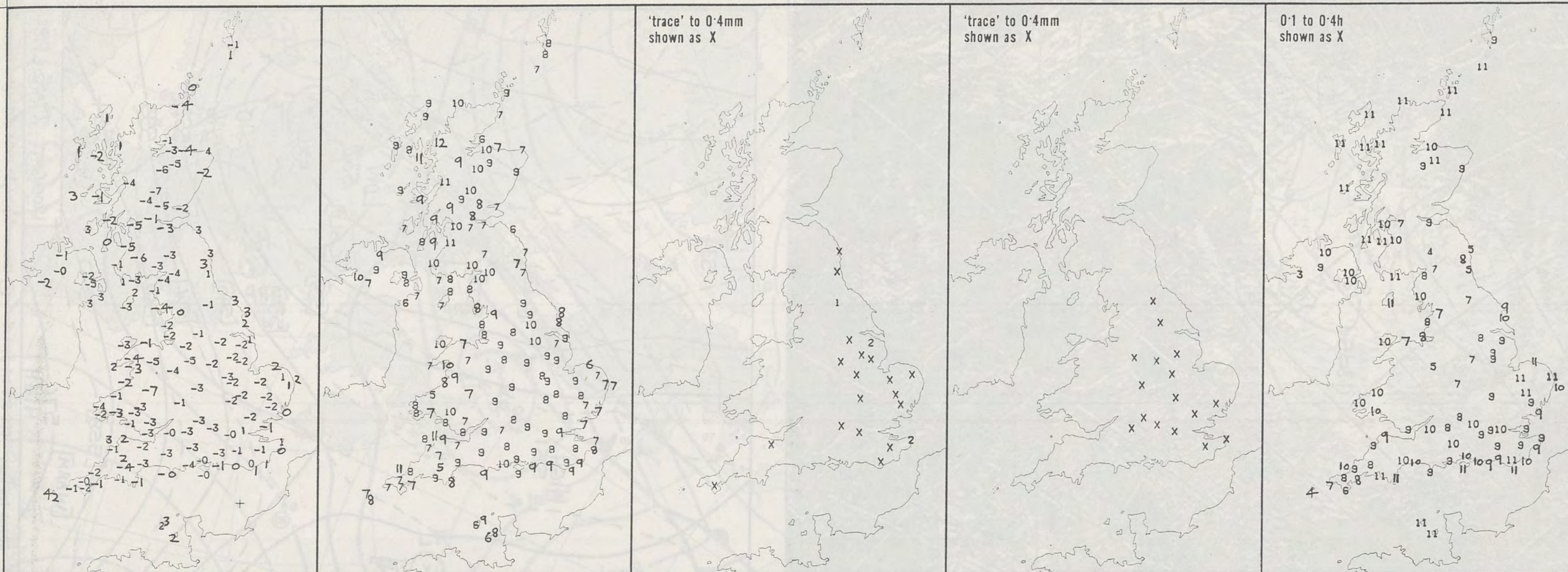


NI

Lon

(3889)





NIGHT MINIMUM TEMPERATURE (°C) For 12-hour period ending 0900 ON 2 APR 84	DAY MAXIMUM TEMPERATURE (°C) For 12-hour period ending 2100 ON 2 APR 84	RAINFALL (mm) For 12-hour period ending 0900 ON 2 APR 84	RAINFALL (mm) For 12-hour period ending 2100 ON 2 APR 84	SUNSHINE (hours) Dawn to dusk 2 APR 84
---	---	--	--	--

EXTREMES FOR MONDAY 2ND APRIL 1984

Highest maximum	: 12.4°C Diabaig (Western Scotland)
Lowest maximum	: 5.5°C Aberporth (Cardigan Bay)
Lowest minimum	: -7.3°C Tummel Bridge (Nr. Perth, Tayside)
Lowest grass minimum	: -13.6°C Glenlee (Dumfries & Galloway)
Most rain (24 hours from 0900 GMT)	: 0.3 mm Wick (Northern Scotland)
Most sun	: 11.5 hrs Cape Wrath (Northern Scotland)



**DAILY  
WEATHER  
SUMMARY**



© Crown Copyright 1984  
All rights reserved



Z-4-84

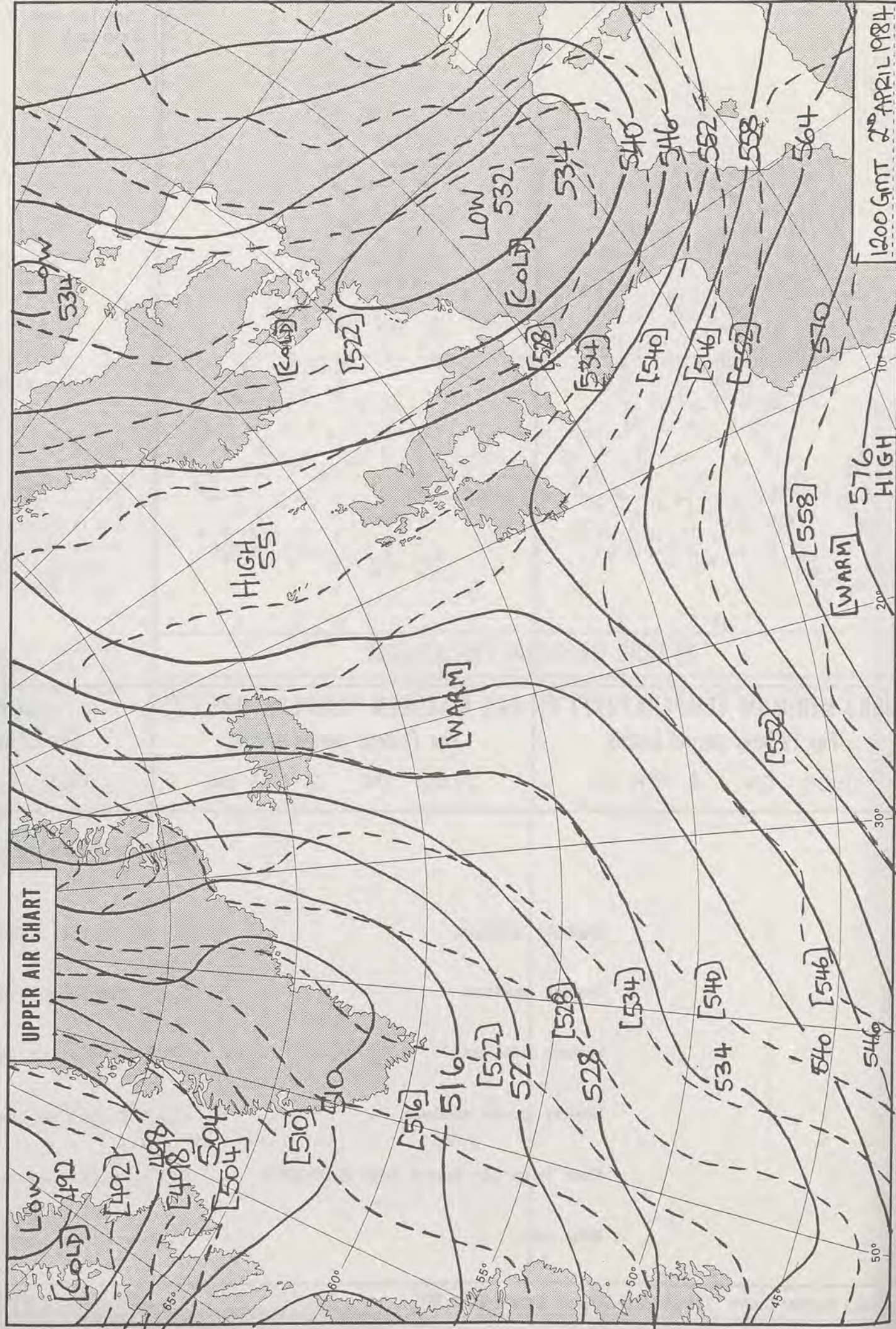
INFRARED

1305

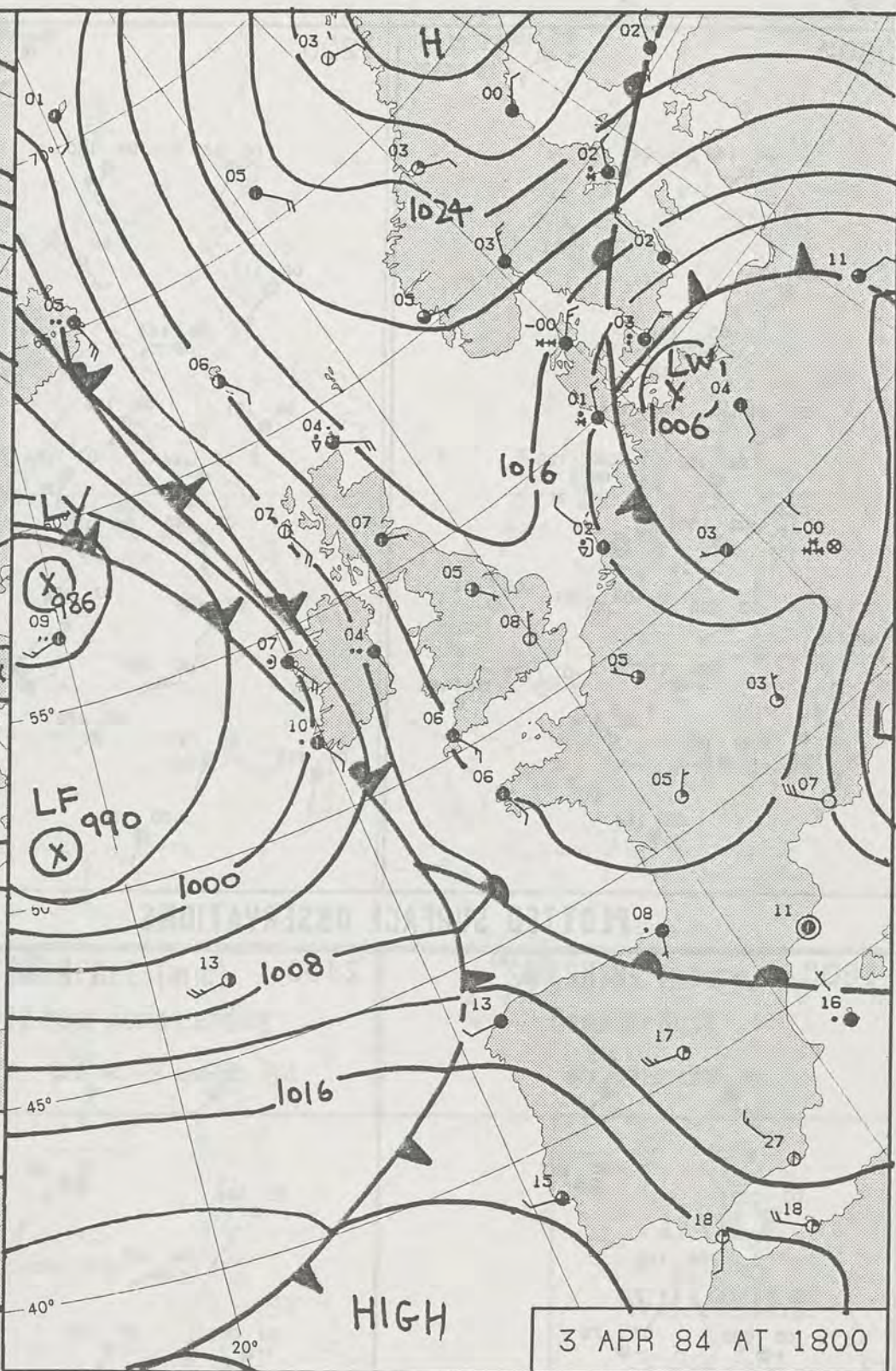
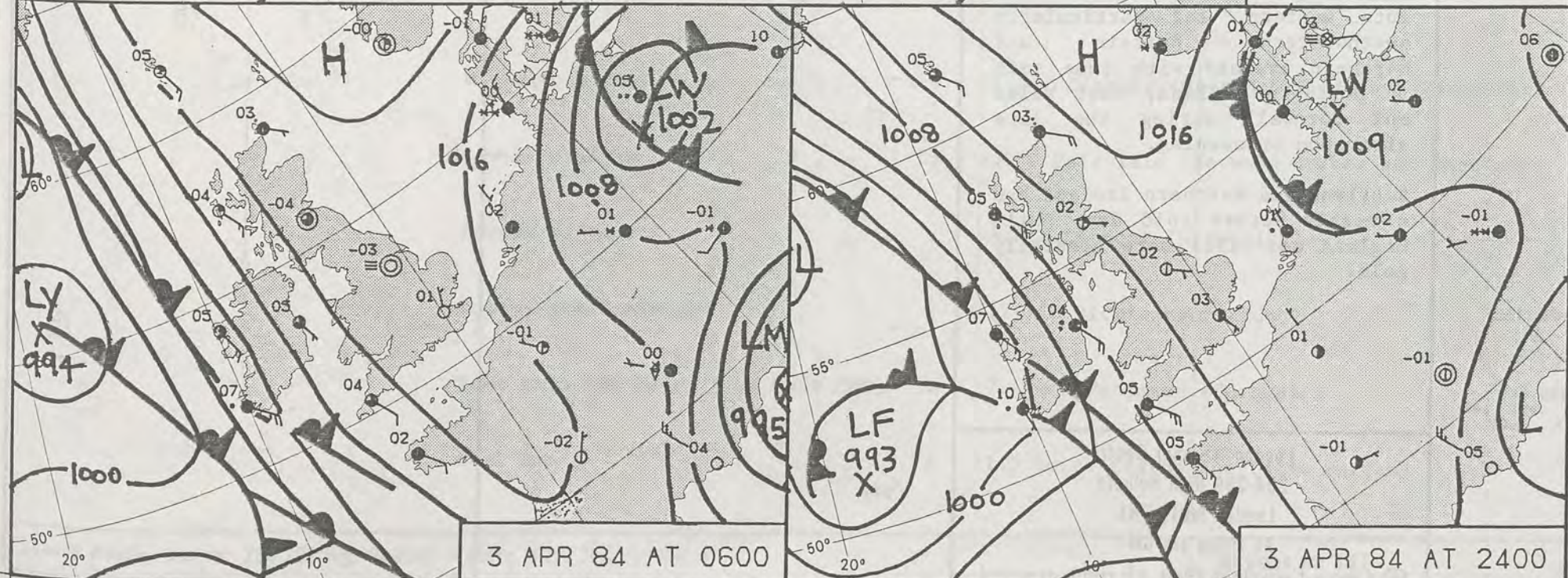
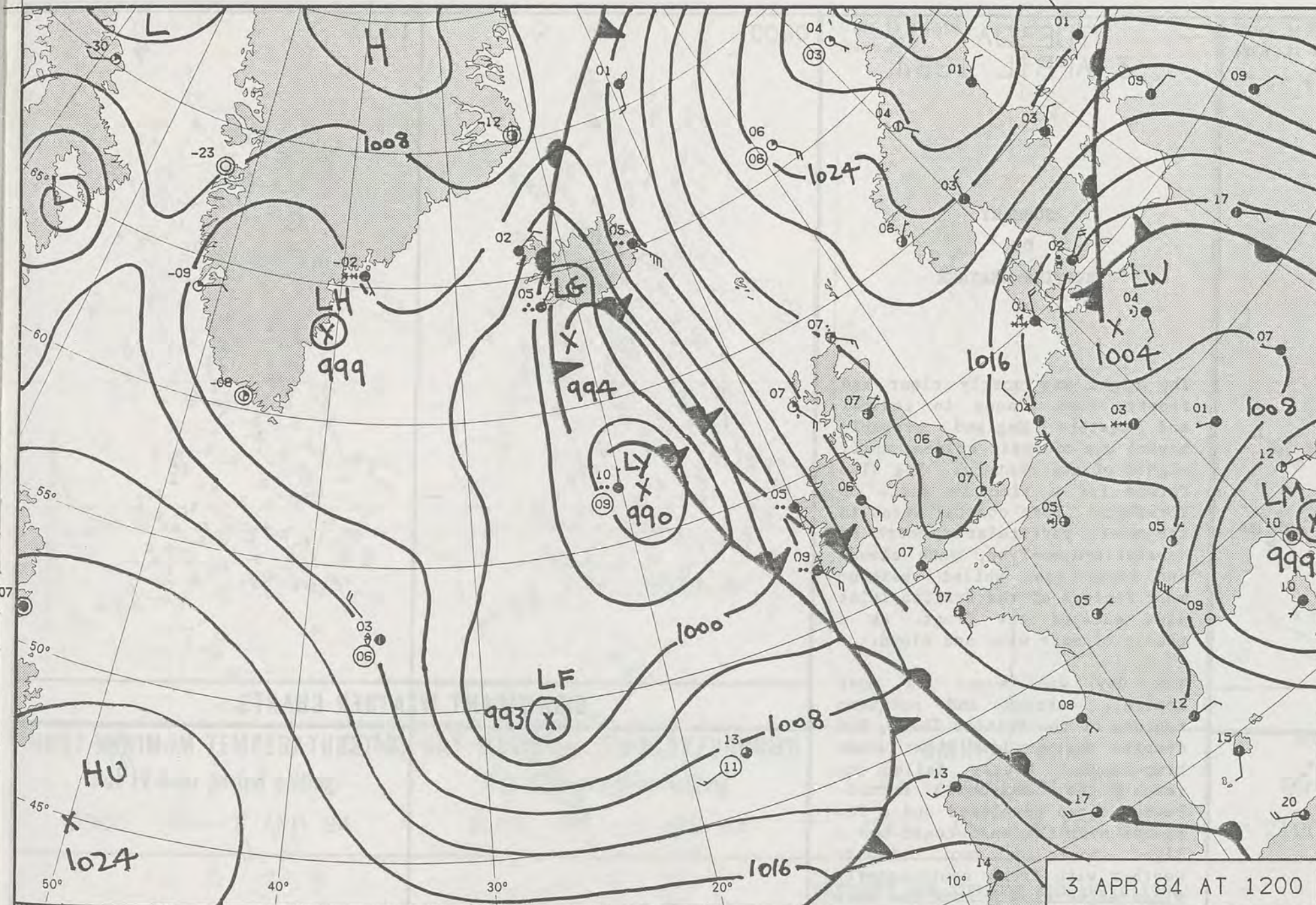
1627

1444

UPPER AIR CHART







## DAILY WEATHER SUMMARY

FOR

TUESDAY 3 APRIL 1984

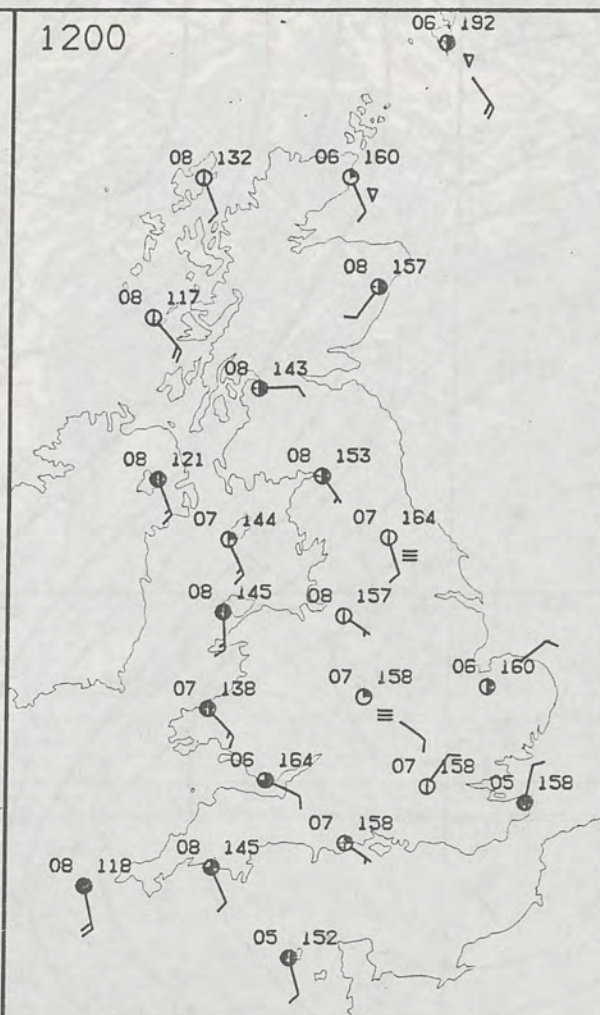
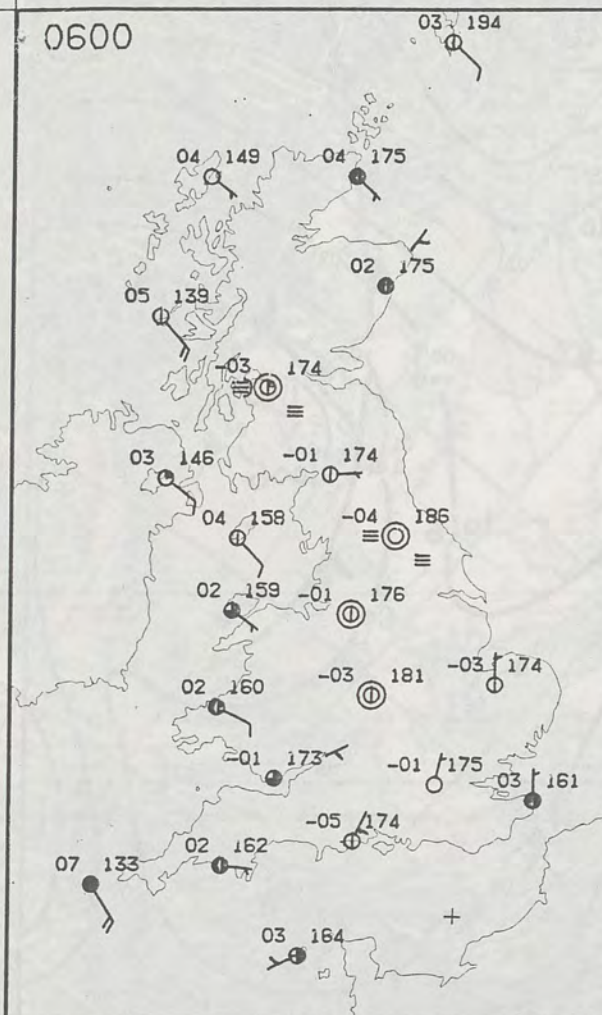
Warm front Cold front Occlusion

London Weather Centre 284-286 High Holborn London WC1V 7HX

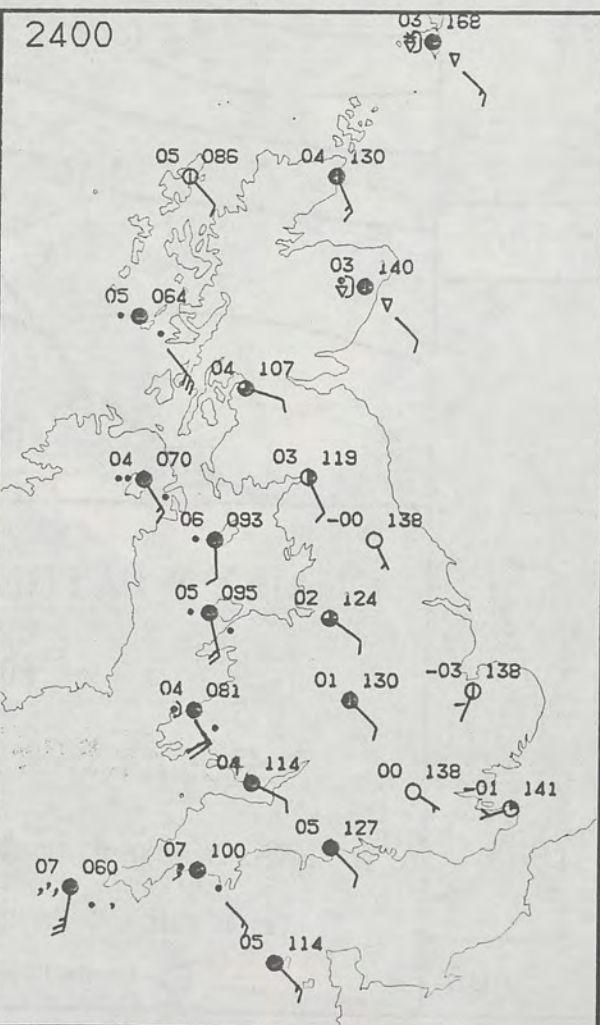
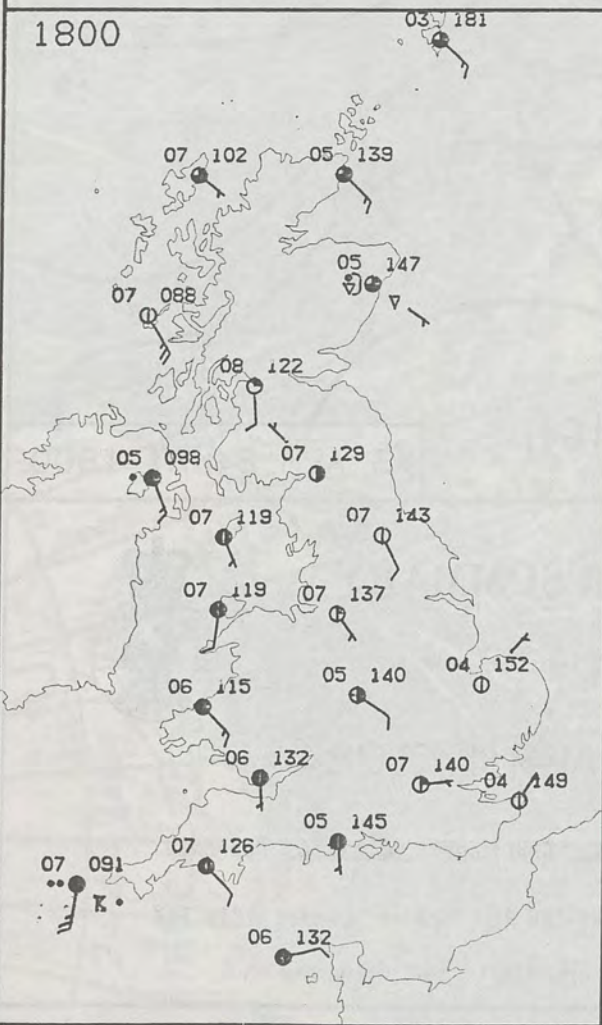
© Crown Copyright 1984 All rights reserved







PLOTTED SURFACE OBSERVATIONS



TUESDAY  
3 APRIL 1984

SUMMARY  
OF  
BRITISH WEATHER

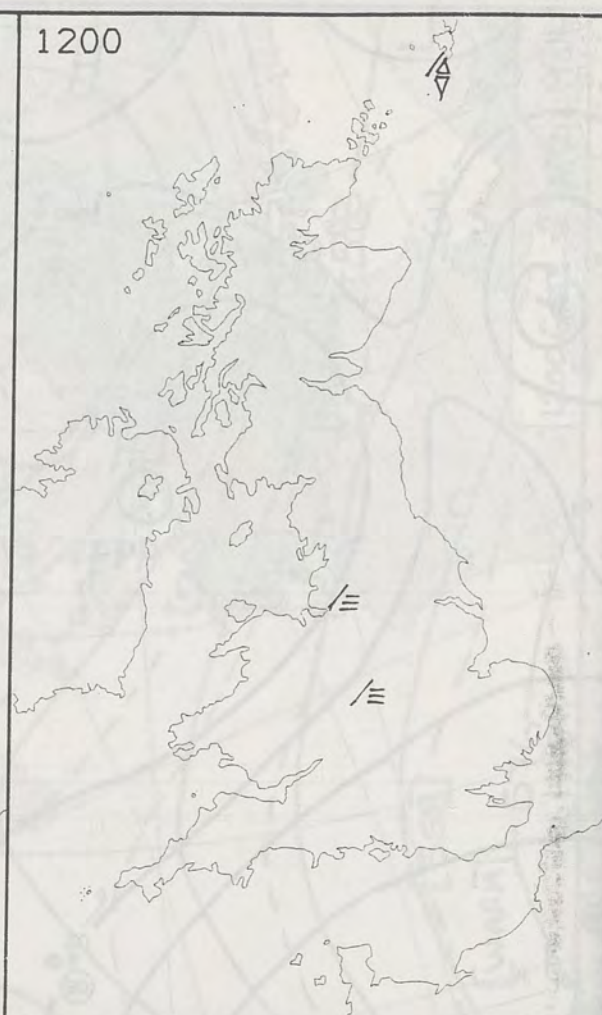
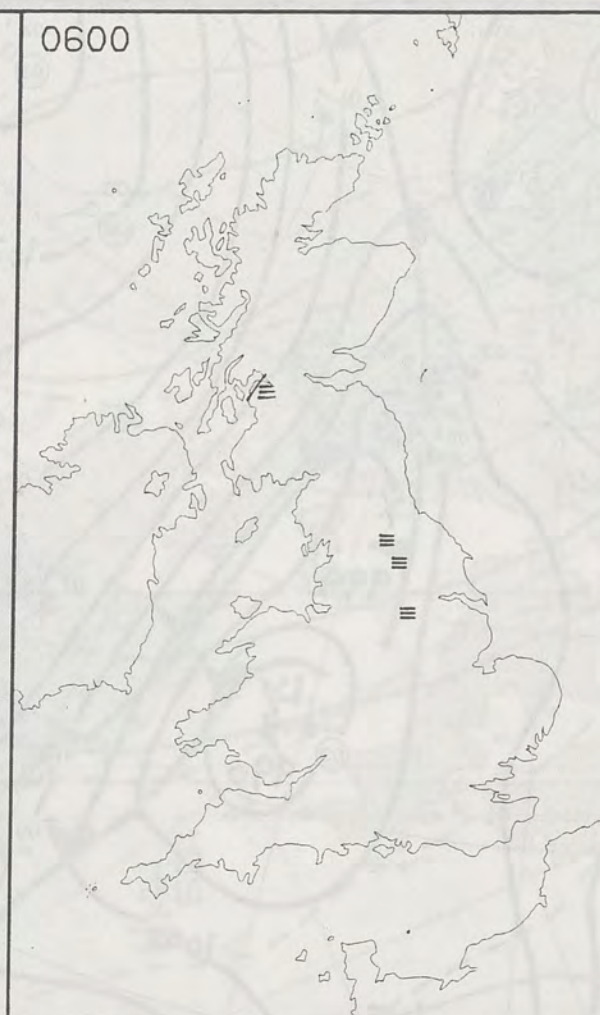
The night was mostly clear and frosty, some places in central and eastern England probably having one of their coldest April nights of the century. Fog also formed for a time in parts of Yorkshire. Some coastal areas in the east, particularly north of Newcastle-upon-Tyne, were cloudy and frost-free, whilst western-most regions of the British Isles also escaped the frost, as a result of more wind and cloud.

The day was sunny in most central, eastern and northern regions of the British Isles, but despite the sun and light winds temperatures mostly failed to reach the seasonal normal. Patchy cloud developed and a few places near the east coast had a light shower or two. Cloudy weather with fresh southwesterly winds edged slowly from the west into western, and particularly southwestern, Britain and Northern Ireland with some rain in Northern Ireland, West Wales and Cornwall during the late afternoon or evening.

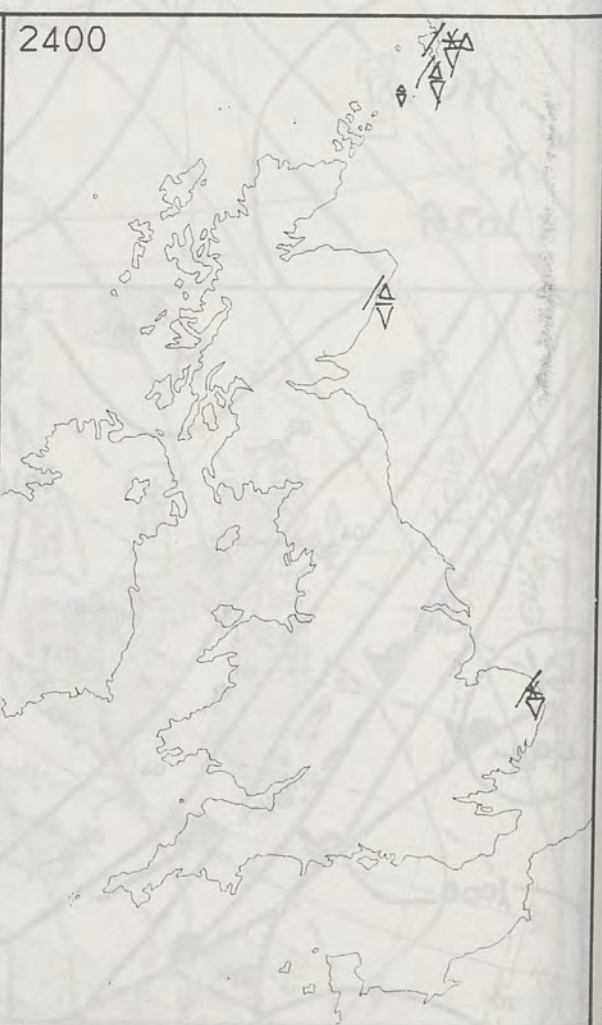
Scotland and Northern Ireland had a mostly rather cold day, while England and Wales were generally cold.

London Weather Centre  
284-286 High Holborn  
London WC1V 7HX  
All times are GMT

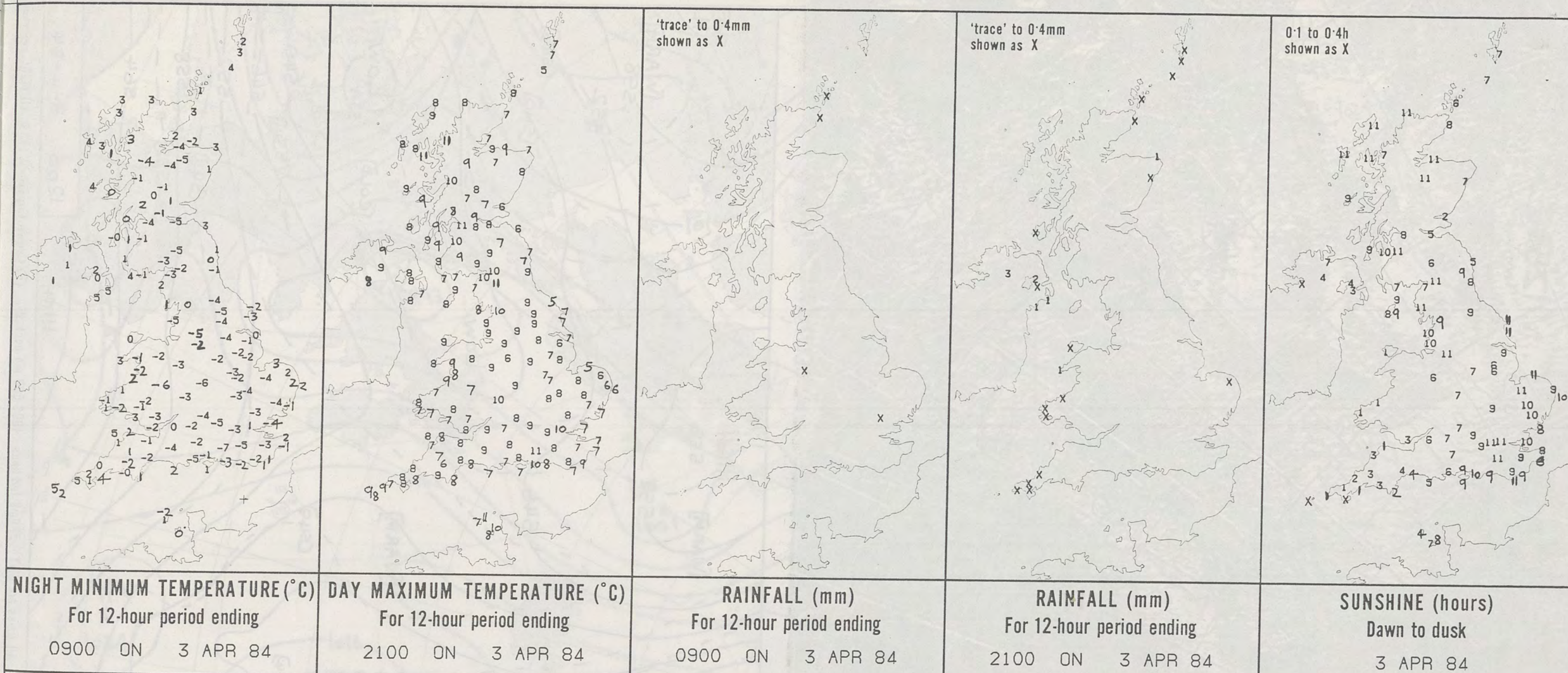
© Crown Copyright 1984 All rights reserved



SIGNIFICANT WEATHER CHARTS







**EXTREMES FOR TUESDAY 3RD APRIL 1984**

Highest maximum	: 11.0°C Diabaig (West Scotland) and Whins Pond (Cumbria)
Lowest maximum	: 4.9°C Fair Isle (Between Orkney and Shetland)
Lowest minimum	: -6.6°C Liphook (Hampshire)
Lowest grass minimum	: -12.1°C Birmingham/Elmdon
Most rain (24 hours from 0900 GMT)	: 17.4 mms Penzance (Cornwall)
Most sun	: 11.5 hours Eastbourne (East Sussex)



**DAILY  
WEATHER  
SUMMARY**



© Crown Copyright 1984  
All rights reserved

London Weather Centre 284-286 High Holborn London WC1V 7HX

All times are GMT



INFRARED

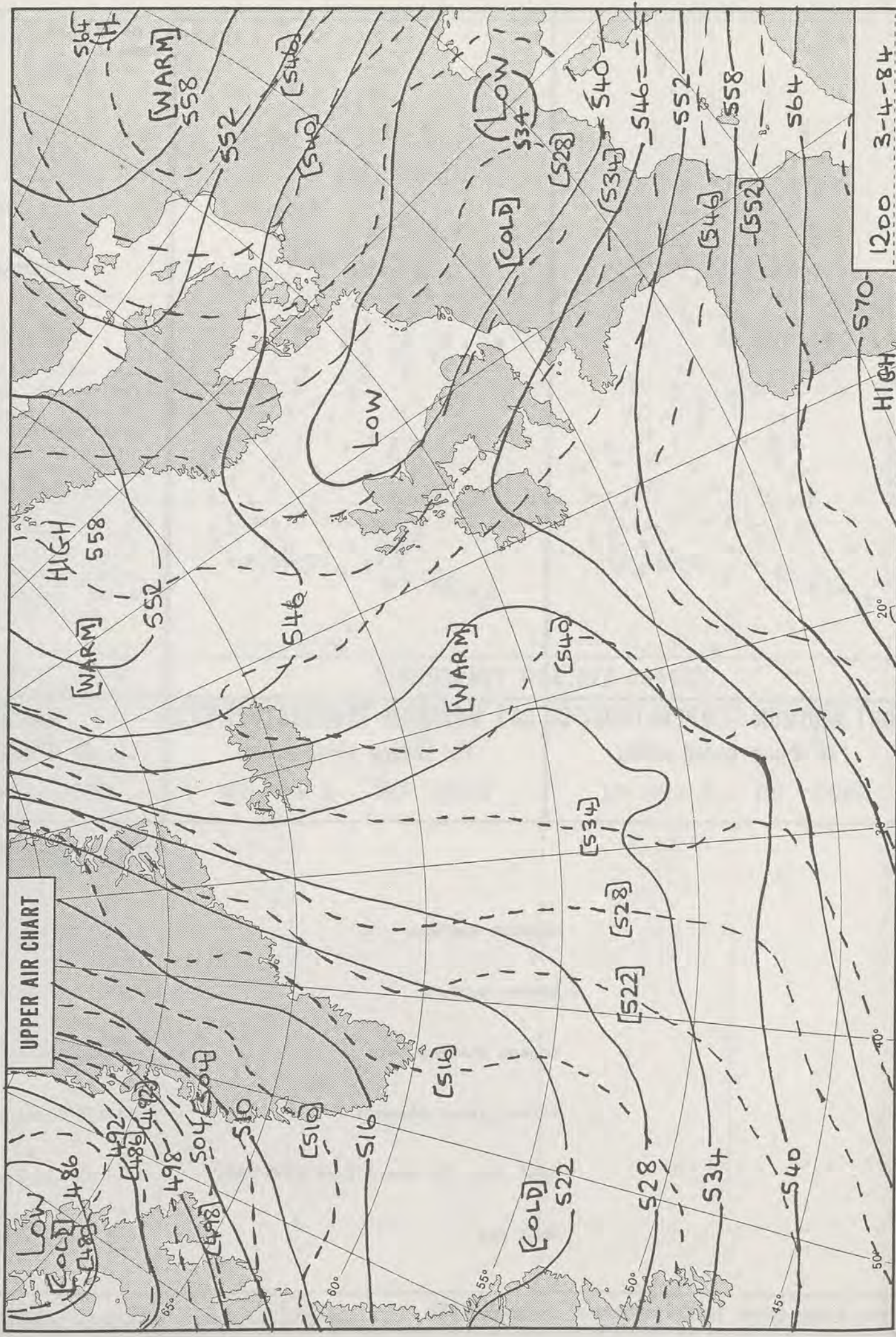
3-4-84

1253Z

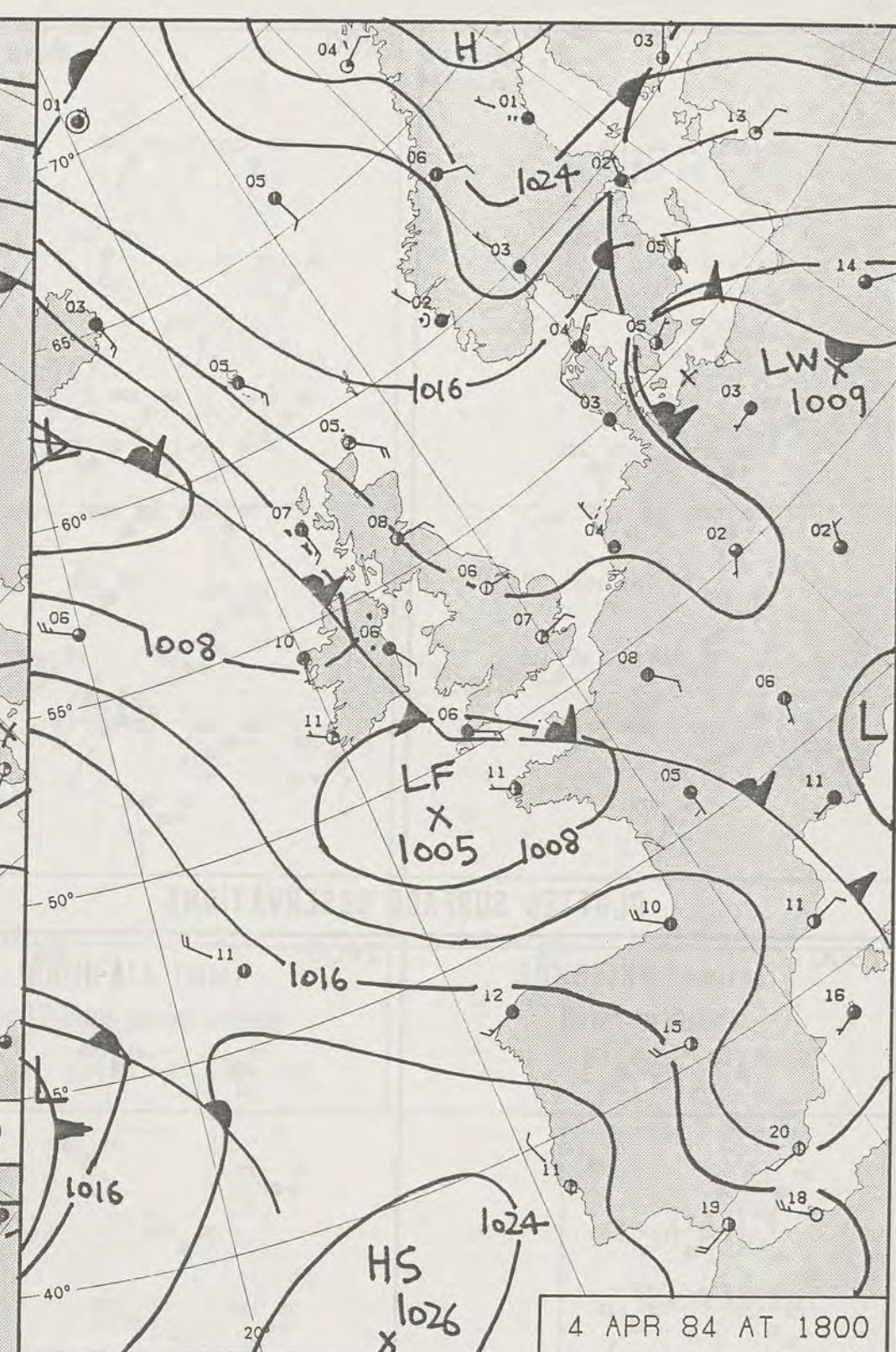
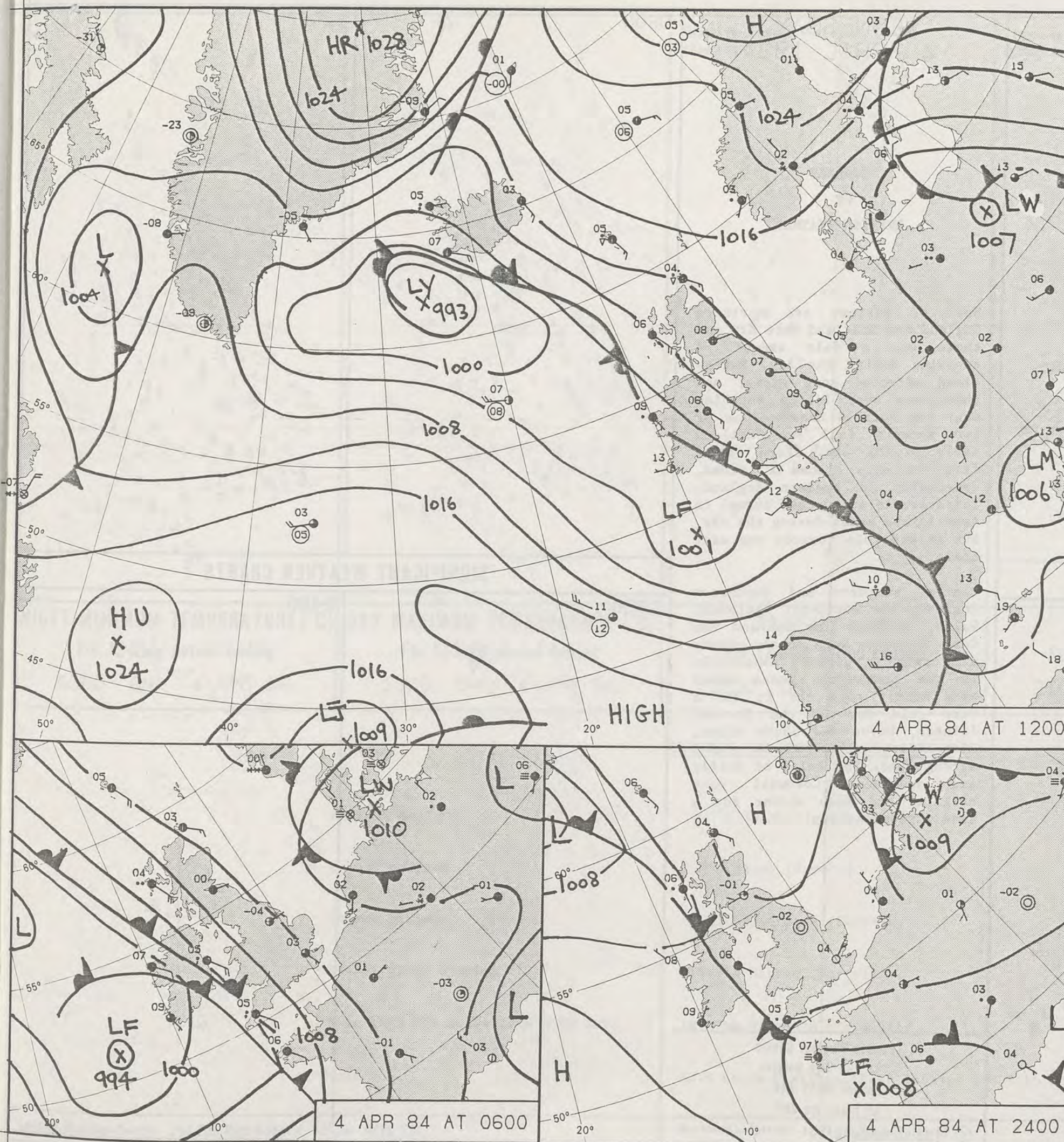
1432Z

1614Z

UPPER AIR CHART







# DAILY WEATHER SUMMARY

FOR

WEDNESDAY 4 APRIL 1984

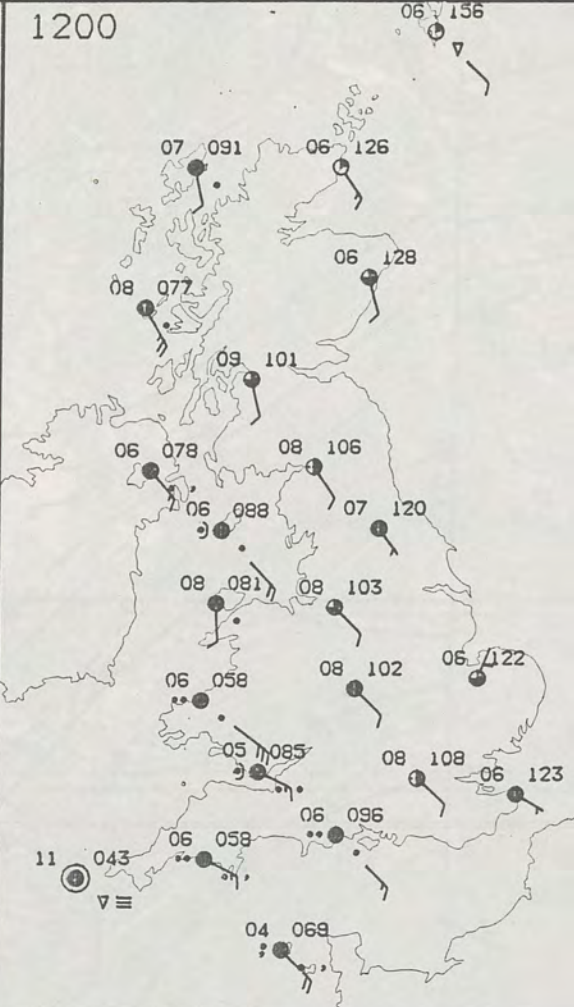
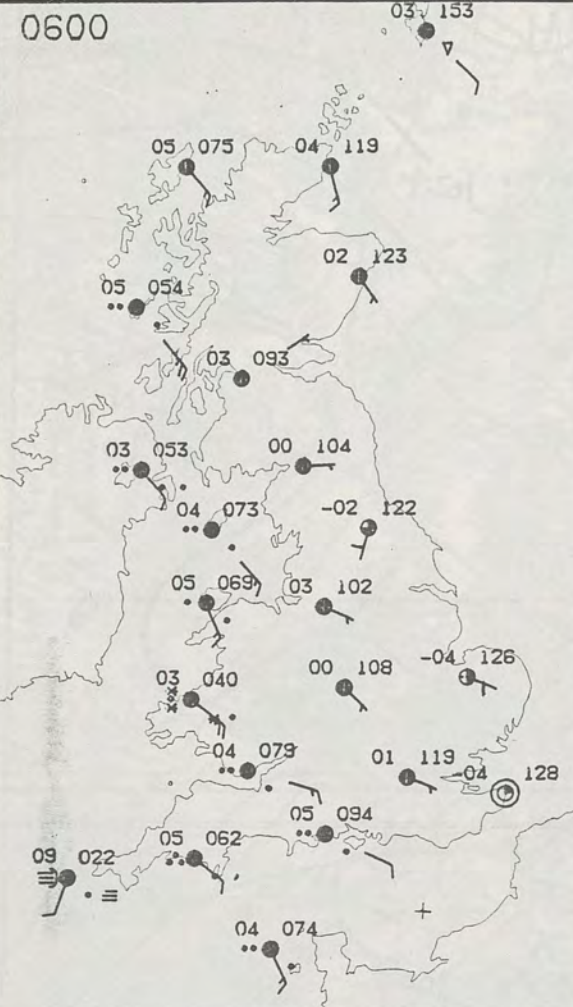
Warm front Cold front Occlusion

London Weather Centre 284-286 High Holborn London WC1V 7HX

© Crown Copyright 1984 All rights reserved







WEDNESDAY  
4 APRIL 1984

SUMMARY  
OF  
BRITISH WEATHER

Most of eastern and northern England and Scotland were dry and there was a fair amount of sunshine during the day. Patchy cloud affected some areas, and there was very little sunshine near the Norfolk coast. One or two showers fell on Shetland early in the day. There was a frost in many places at first, especially in eastern England. Temperatures approached normal in some inland areas during the day, but it was cold towards the east coast.

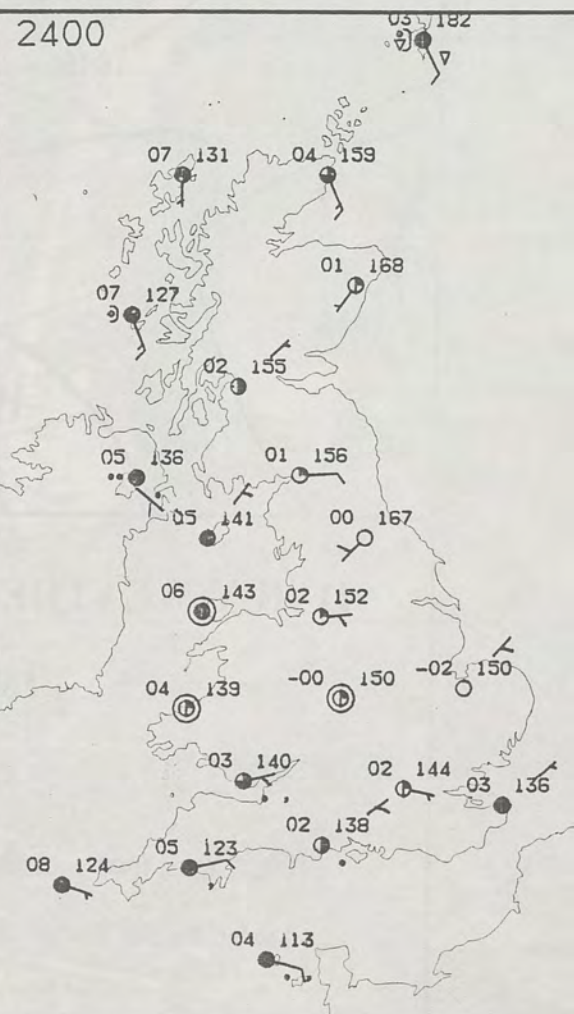
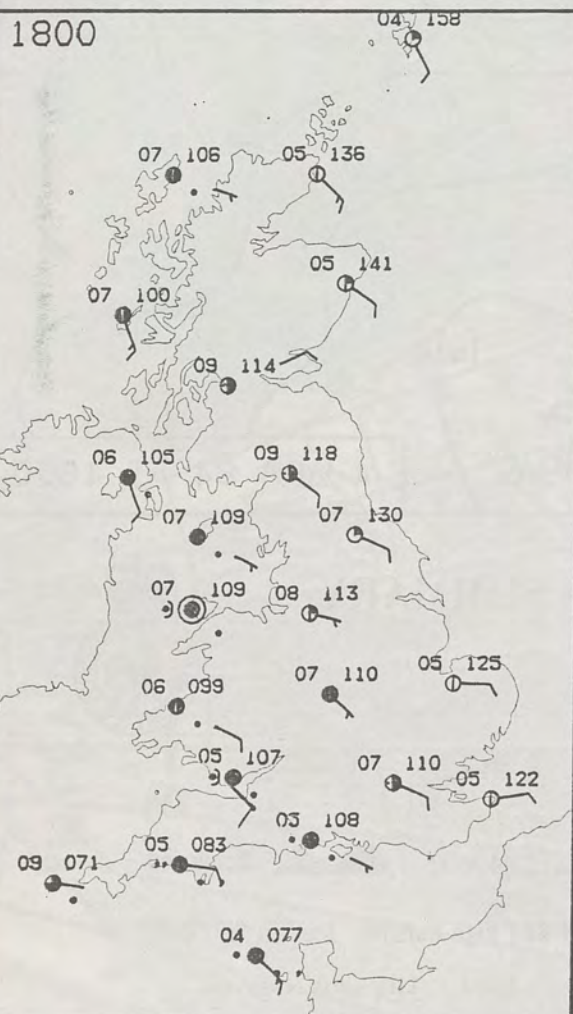
Central southern and southwest England, the southwest Midlands, Wales, Northern Ireland and the Outer Hebrides were mostly cloudy with rain in places, especially in the southwest. These areas were mainly cold and it was a very cold day in the Channel Islands, Devon and South Wales, with sleet here and there, and a strong wind. The Isles of Scilly and southwest Cornwall were brighter and much milder for a time during the day.

London Weather Centre  
284-286 High Holborn  
London WC1V 7HX  
All times are GMT

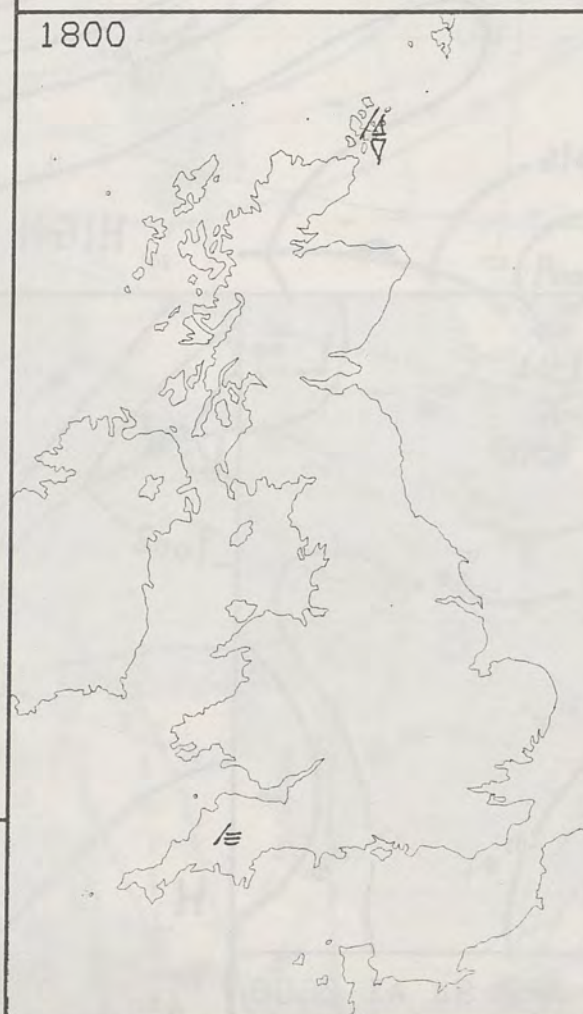
© Crown Copyright 1984 All rights reserved



PLOTTED SURFACE OBSERVATIONS



SIGNIFICANT WEATHER CHARTS

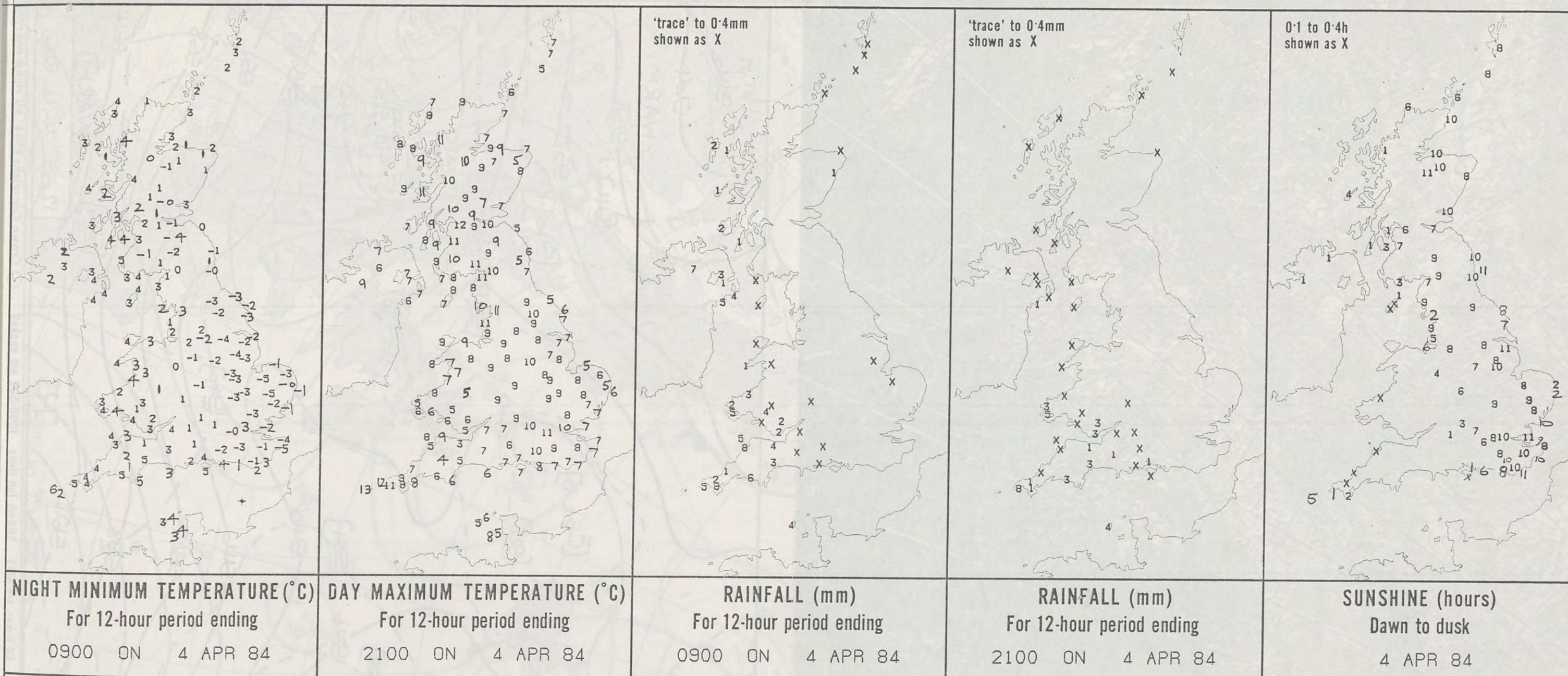


NI

Lon

(3889)





**EXTREMES FOR WEDNESDAY 4TH APRIL 1984**

Highest maximum	:	13.5°C St Mary's (Isles of Scilly)
Lowest maximum	:	2.8°C Exton (Exmoor)
Lowest minimum	:	-5.1°C Honington (Suffolk)
Lowest grass minimum	:	-11.6°C Marham (Norfolk)
Most rain (24 hours from 0900 GMT)	:	10.0 mm Falmouth (Cornwall)
Most sun	:	10.9 hours Hastings (East Sussex) and Binbrook (Lincolnshire)



**DAILY  
WEATHER  
SUMMARY**



© Crown Copyright 1984  
All rights reserved

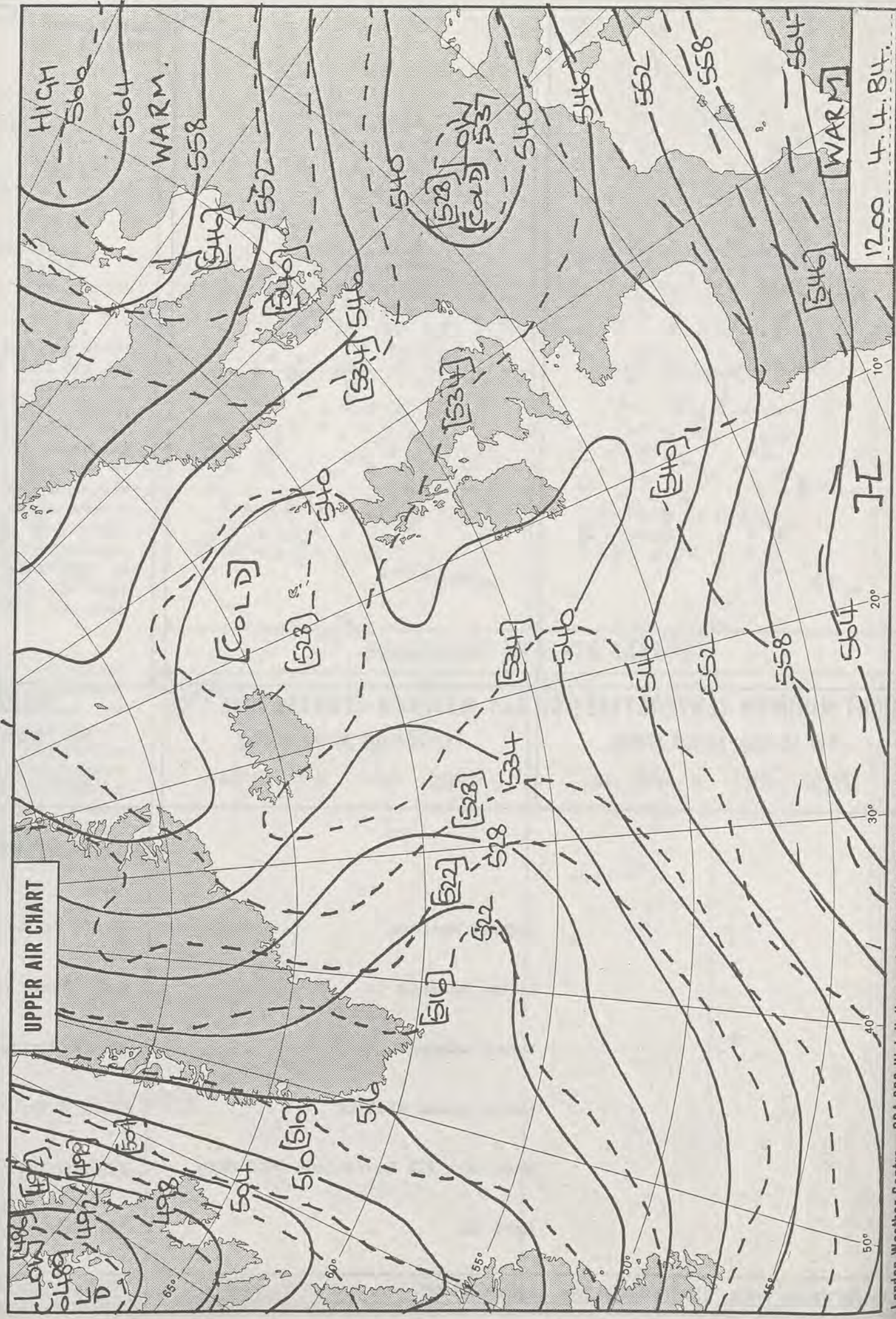


4-4-84  
INTRA-RED

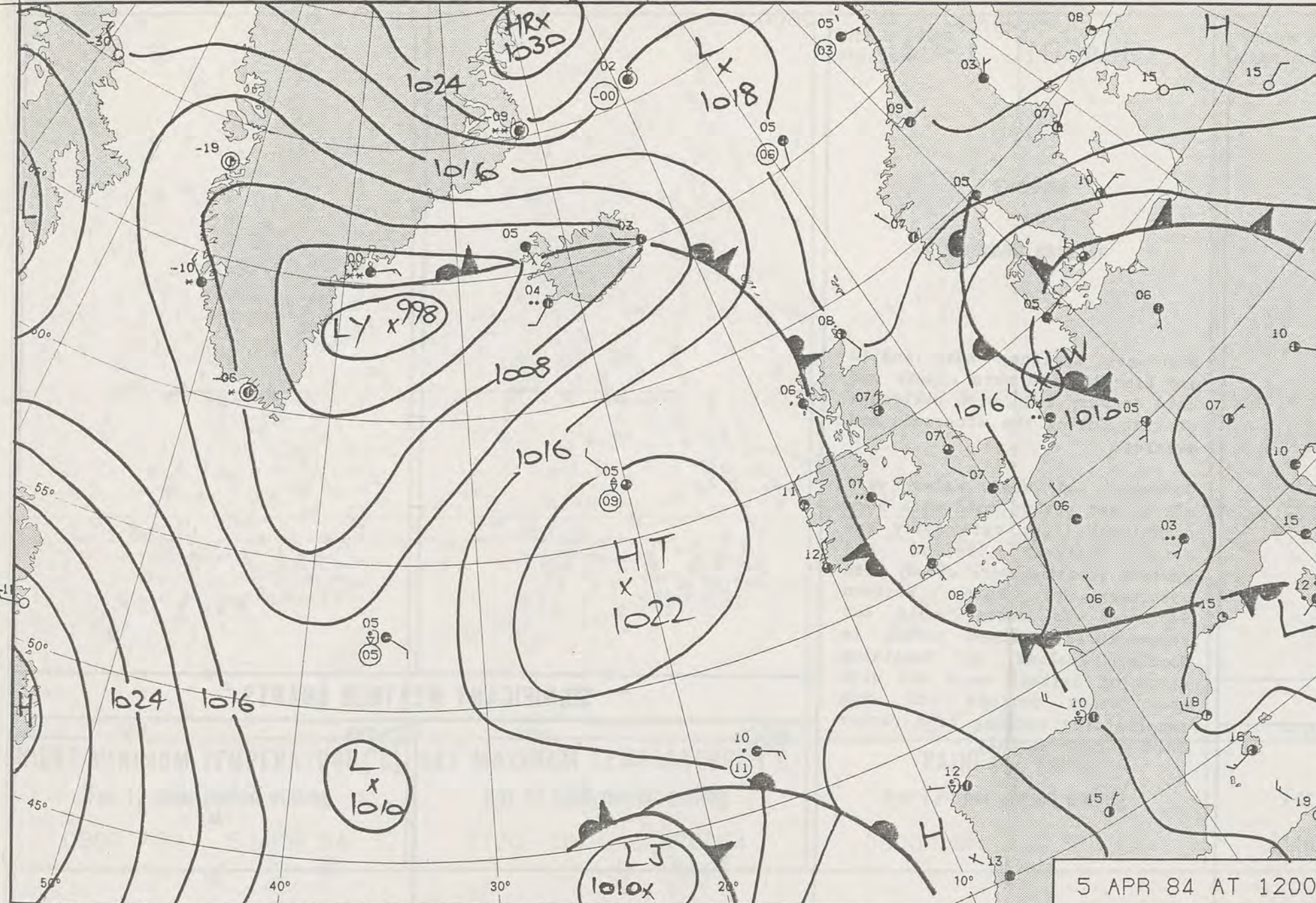
0646

0825

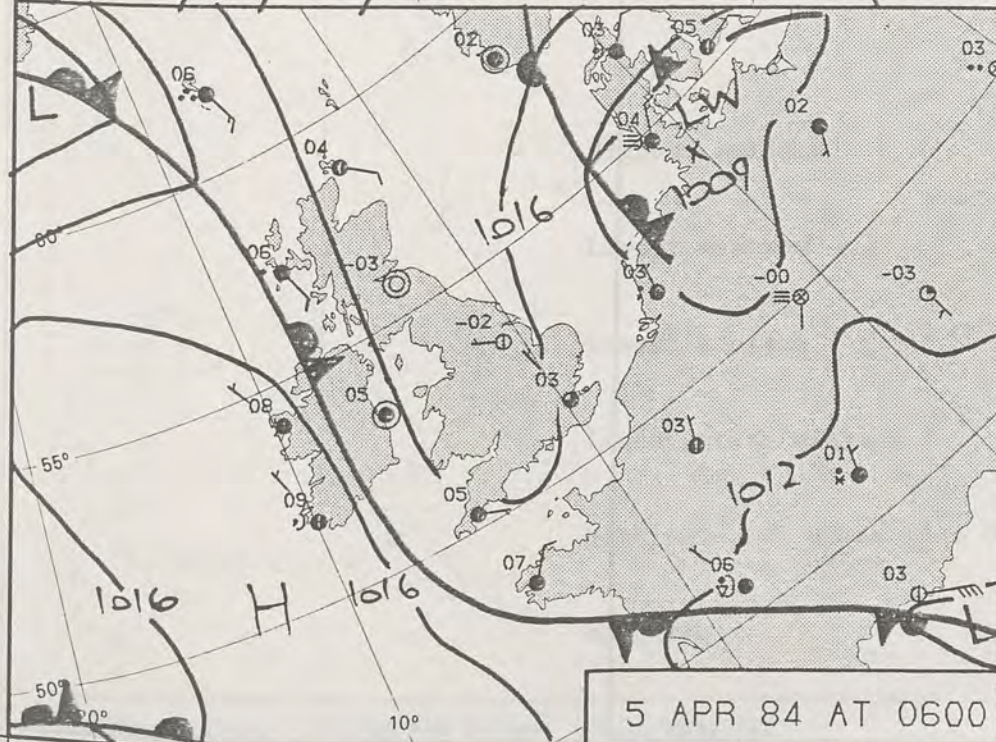
1006



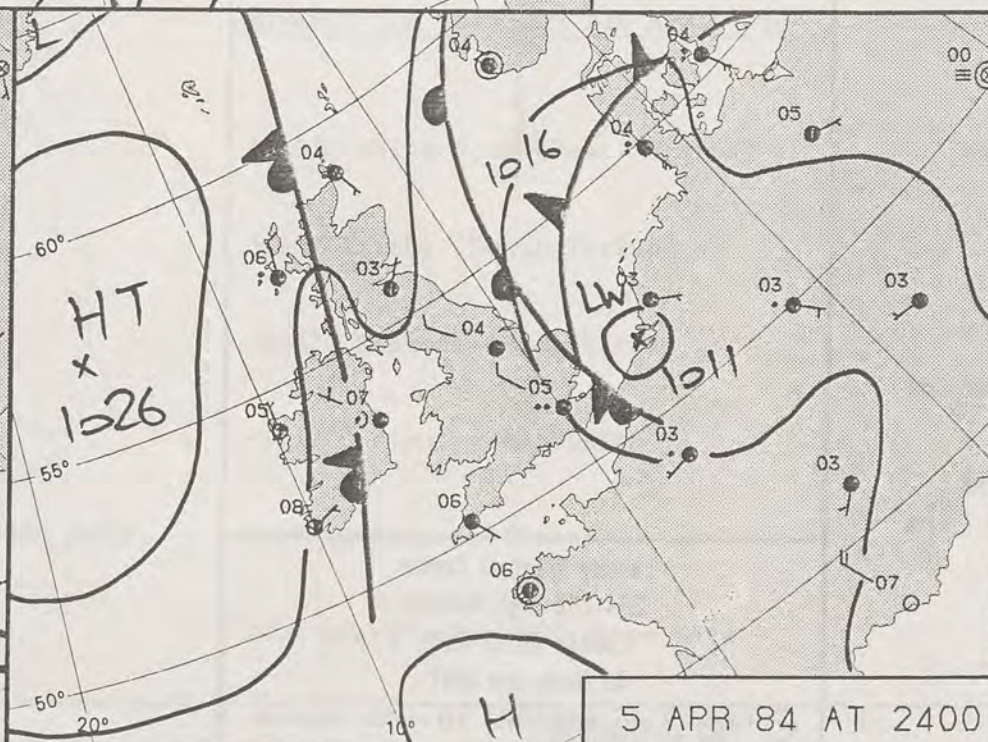




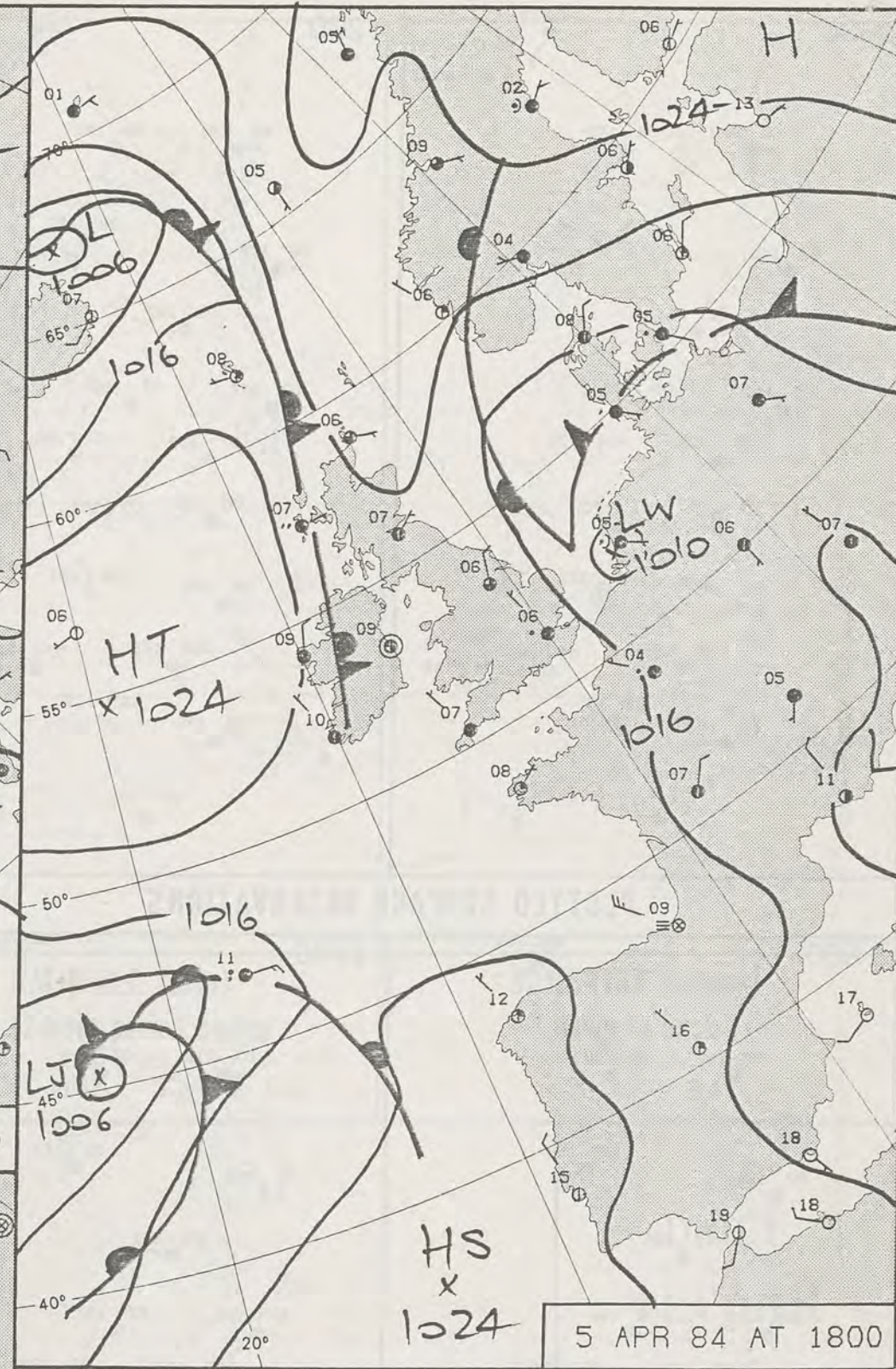
5 APR 84 AT 1200



5 APR 84 AT 0600



5 APR 84 AT 2400



5 APR 84 AT 1800

## DAILY WEATHER SUMMARY

FOR

THURSDAY 5 APRIL 1984

Warm front Cold front Occlusion

London Weather Centre 284-286 High Holborn London WC1V 7HX

© Crown Copyright 1984 All rights reserved





0600

1200

THURSDAY  
5 APRIL 1984

0600

1200

SUMMARY  
OF  
BRITISH WEATHER

Southeast England, East Anglia and Lincolnshire were cloudy and cold or very cold with outbreaks of rain during the afternoon and evening.

Cornwall and West Wales were cloudy and rather cold with some occasional light rain early and late. Northern Ireland and western Scotland were cloudy with outbreaks of rain. Western Scotland was rather cold but temperatures reached normal in Northern Ireland. All remaining areas of Britain were dry with good sunny periods and with temperatures varying from rather cold to near normal.

## PLOTTED SURFACE OBSERVATIONS

## SIGNIFICANT WEATHER CHARTS

1800

2400

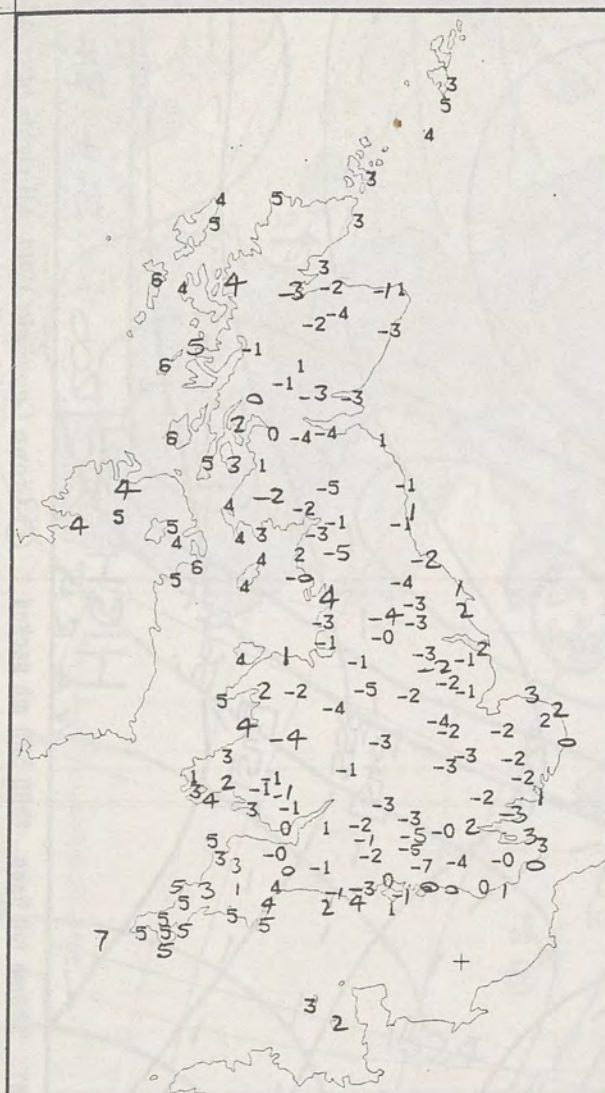
1800

2400

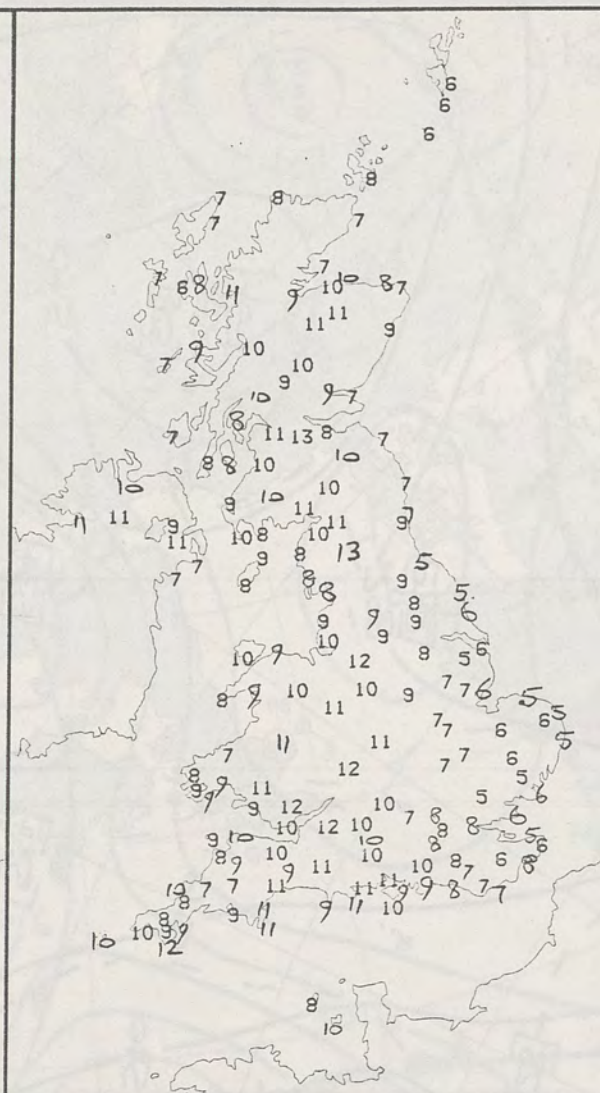
London Weather Centre  
284-286 High Holborn  
London WC1V 7HX  
All times are GMT

© Crown Copyright 1984 All rights reserved

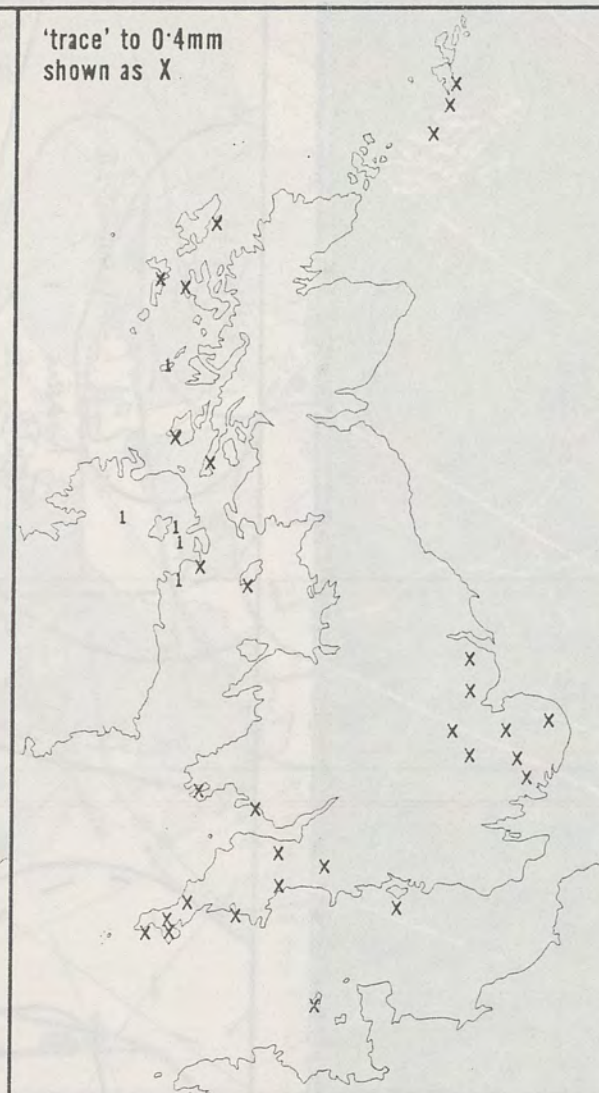




**NIGHT MINIMUM TEMPERATURE (°C)**  
For 12-hour period ending  
0900 ON 5 APR 84



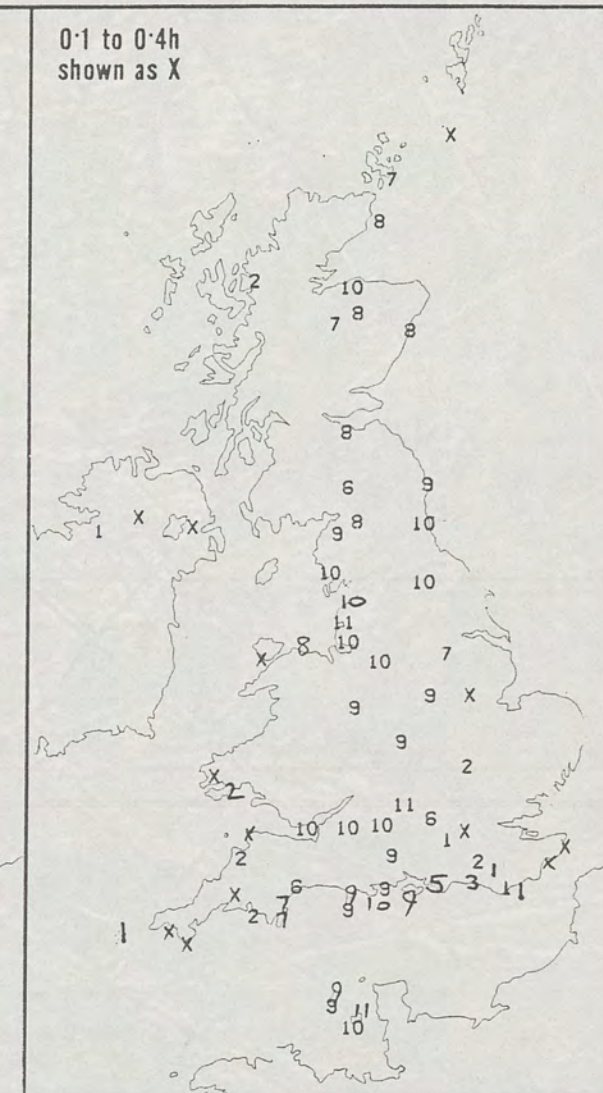
**DAY MAXIMUM TEMPERATURE (°C)**  
For 12-hour period ending  
2100 ON 5 APR 84



**RAINFALL (mm)**  
For 12-hour period ending  
0900 ON 5 APR 84



**RAINFALL (mm)**  
For 12-hour period ending  
2100 ON 5 APR 84



**SUNSHINE (hours)**  
Dawn to dusk  
5 APR 84

**EXTREMES FOR THURSDAY 5TH APRIL 1984**

Highest maximum	: 13.0°C Whins Pond (Near Penrith)
Lowest maximum	: 5.0°C Whitby (North Yorkshire)
Lowest minimum	: -6.9°C Liphook (Hampshire)
Lowest grass minimum	: -11.7°C Birmingham/Elmdon
Most rain (24 hours from 0900 GMT)	: 11.9 mm Manston (Kent)
Most sun	: 10.6 hrs Blackpool/Squires Gate

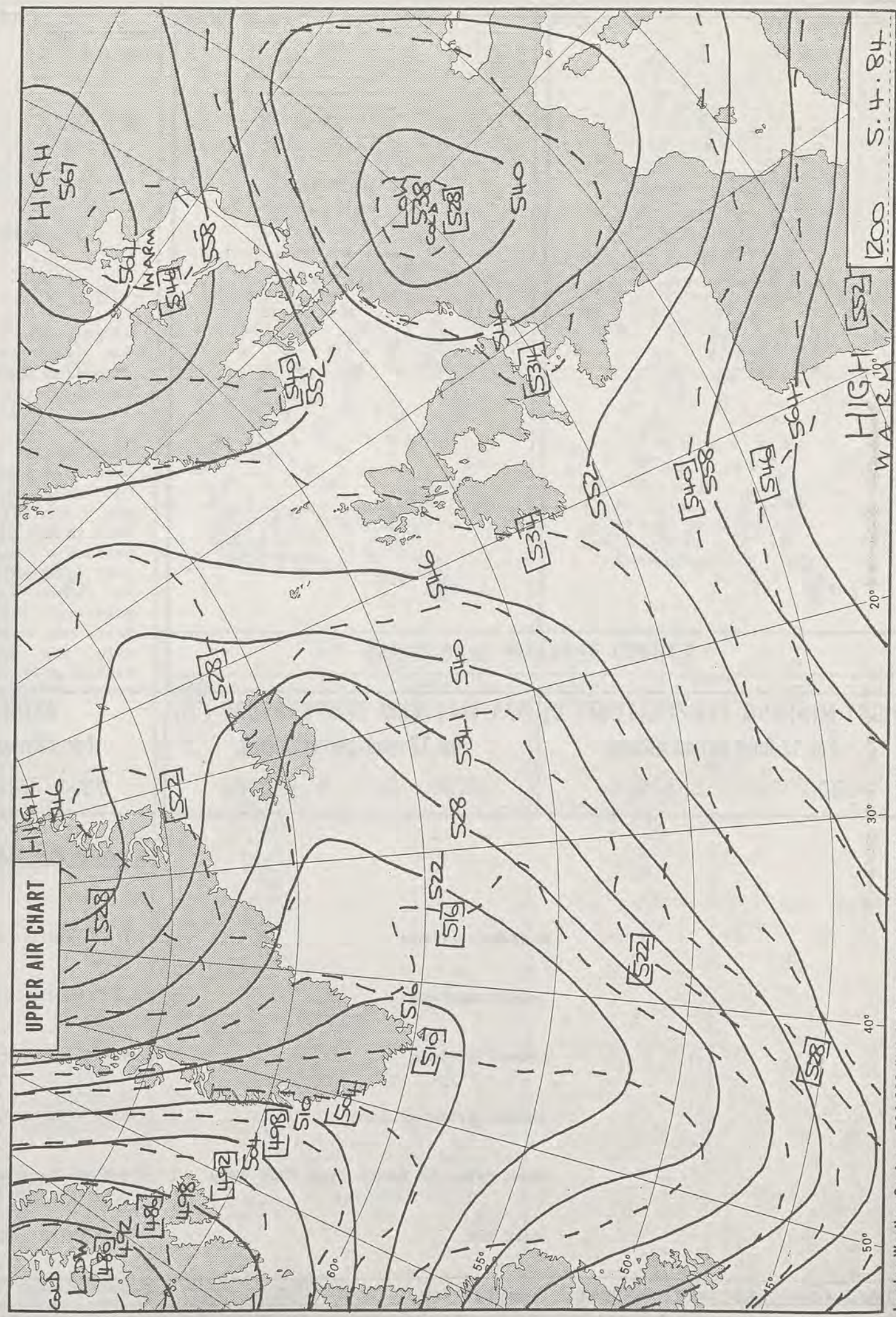



**DAILY  
WEATHER  
SUMMARY**

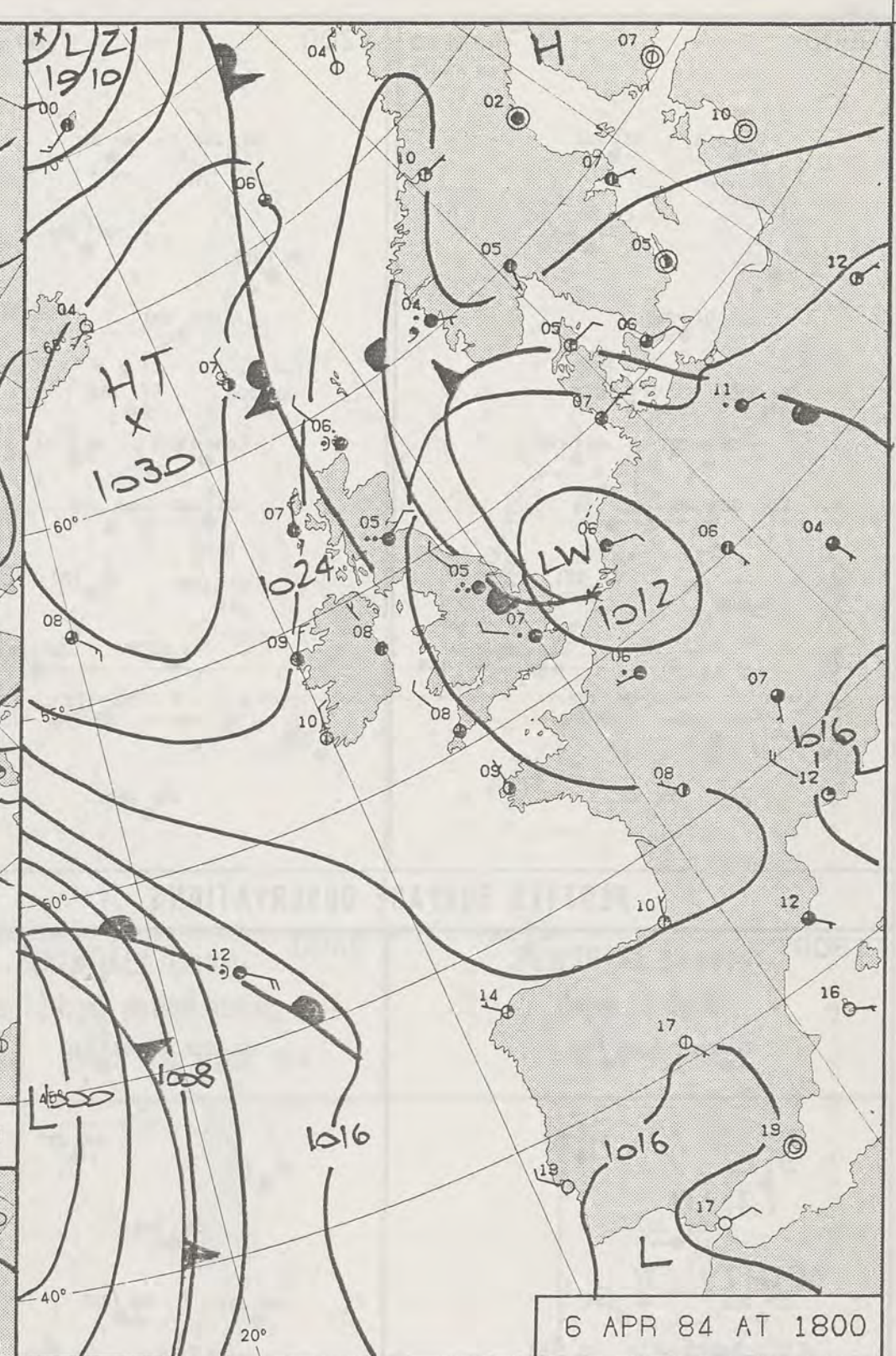
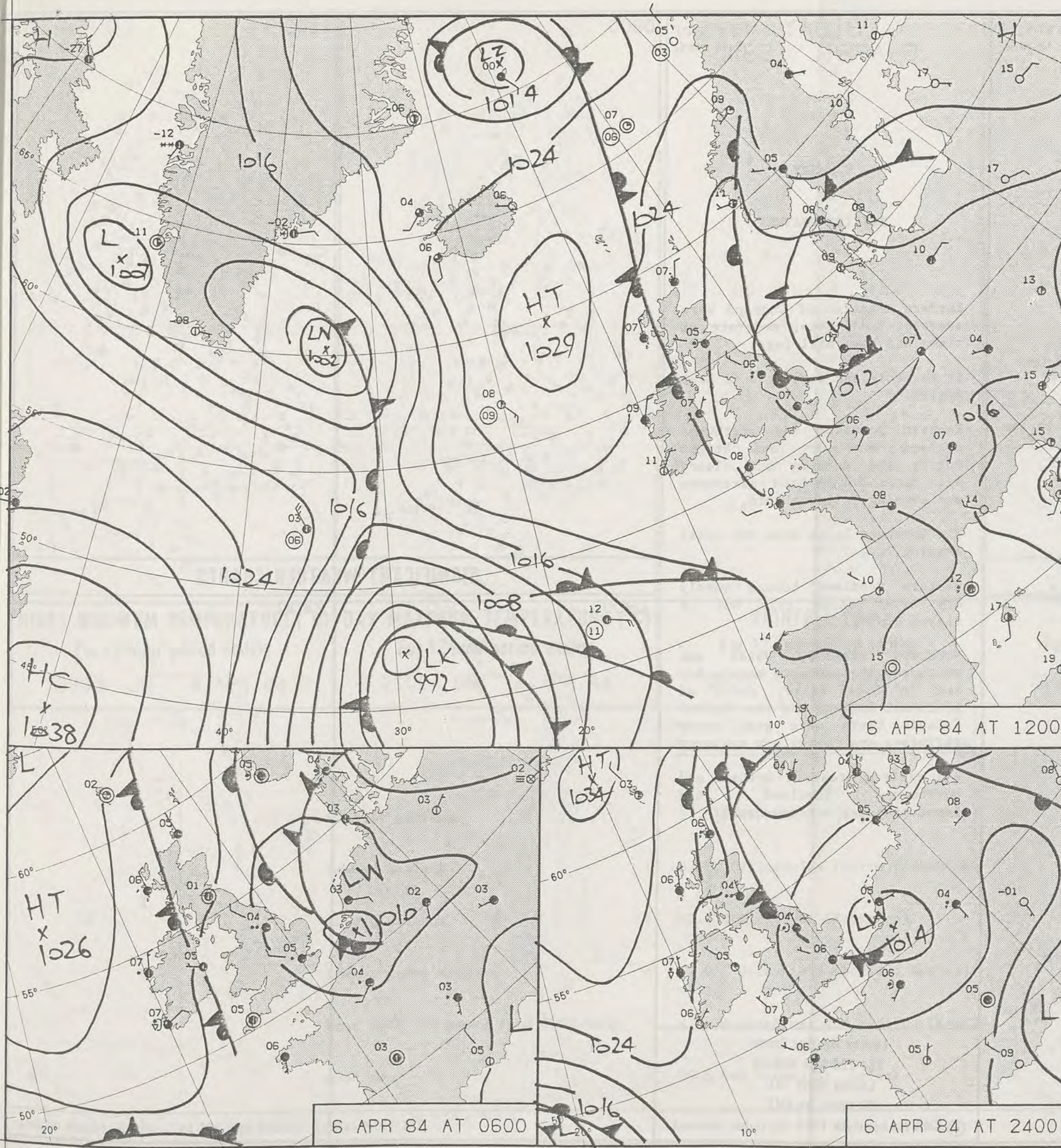


© Crown Copyright 1984  
All rights reserved












# DAILY WEATHER SUMMARY

FOR

FRIDAY 6 APRIL 1984



 Warm front
  Cold front
  Occlusion

London Weather Centre 284-286 High Holborn London WC1V 7HX

© Crown Copyright 1984 All rights reserved



FRIDAY  
6 APRIL 1984

SUMMARY  
OF  
BRITISH WEATHER

Eastern counties of England were overcast with rain, moderate at times and some hill fog.

It was cold and very cold in East Anglia.

Eastern Scotland and northwest England were dry and bright during the morning but cloudy with rain during the afternoon and evening. It was cold.

The Northern Isles were dry until evening.

Western Scotland became mostly dry after early rain but it stayed cloudy.

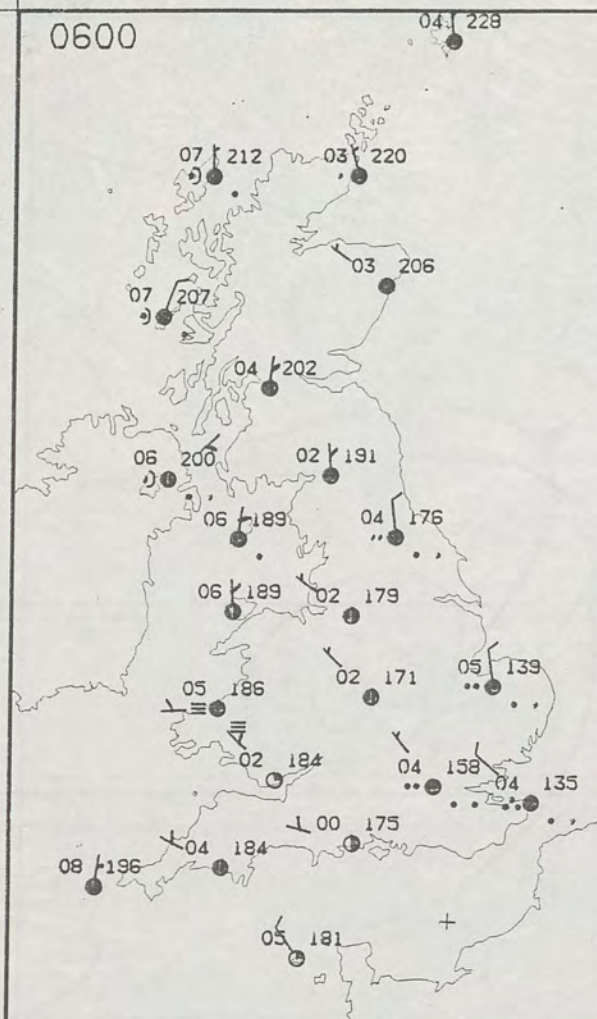
Northern Ireland, Wales and southwest England were mostly dry and in East Wales, parts of southwest England and the Channel Islands there were good sunny periods.

All western areas of Britain and northern Scotland had temperatures close to normal.

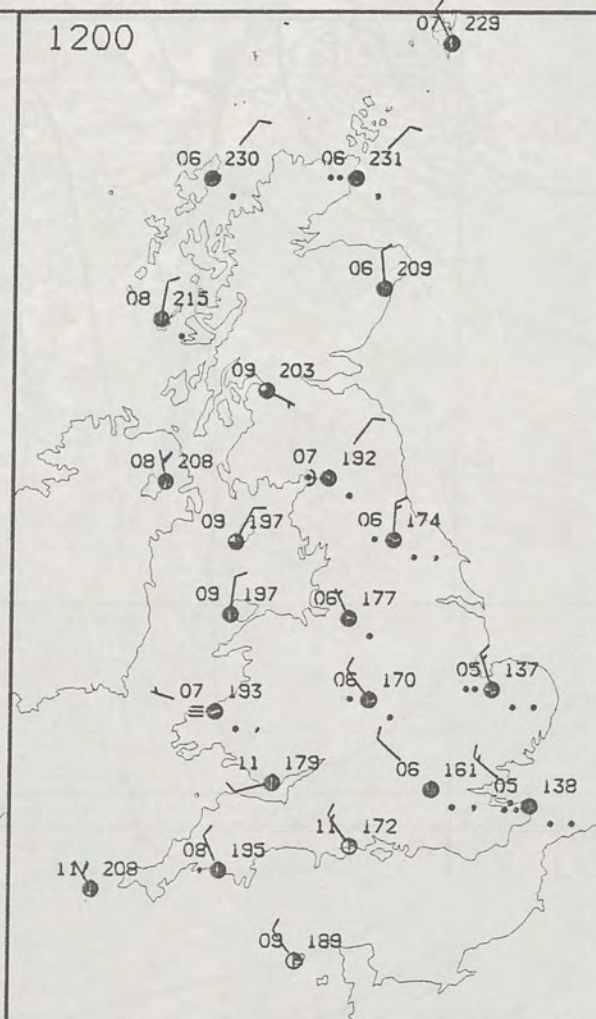
London Weather Centre  
284-286 High Holborn  
London WC1V 7HX  
All times are GMT

© Crown Copyright 1984 All rights reserved

0600

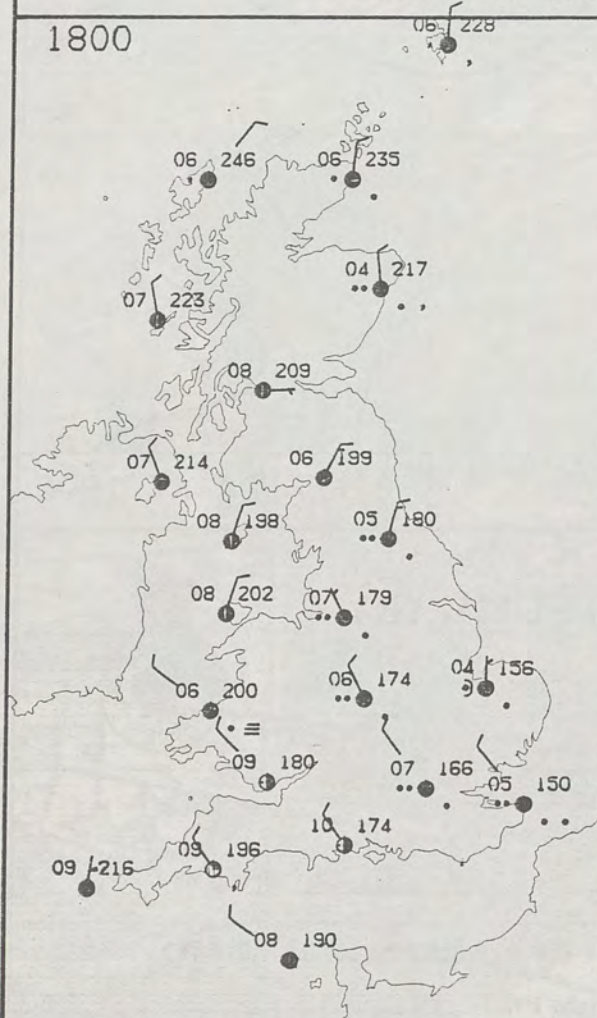


1200

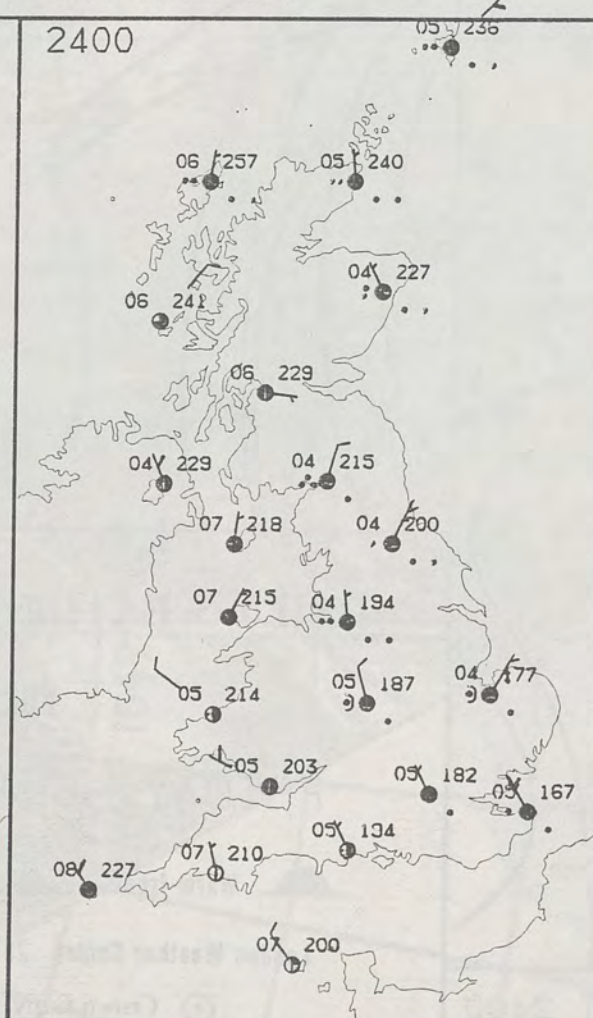


PLOTTED SURFACE OBSERVATIONS

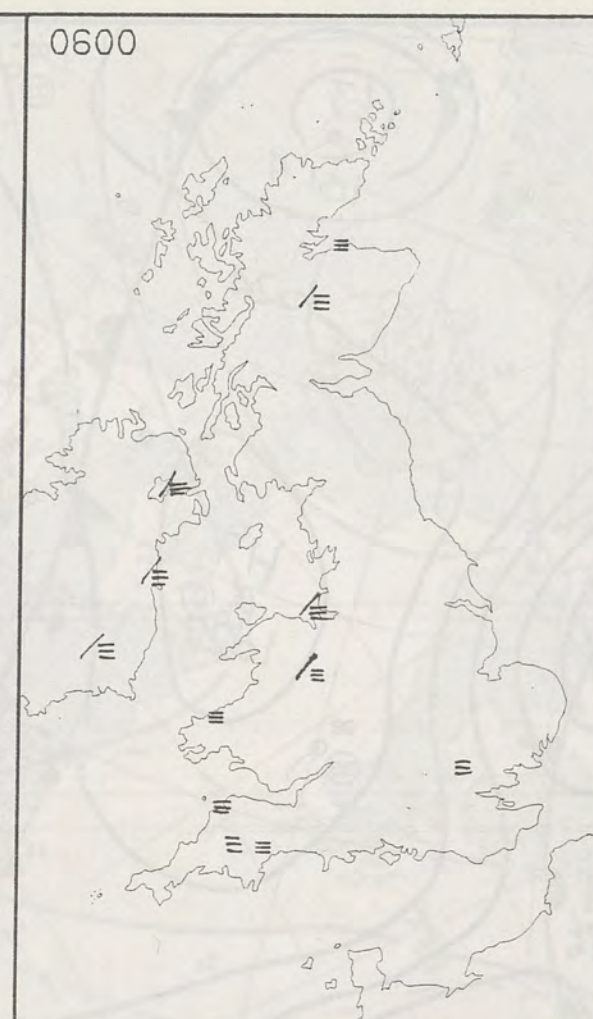
1800



2400



0600

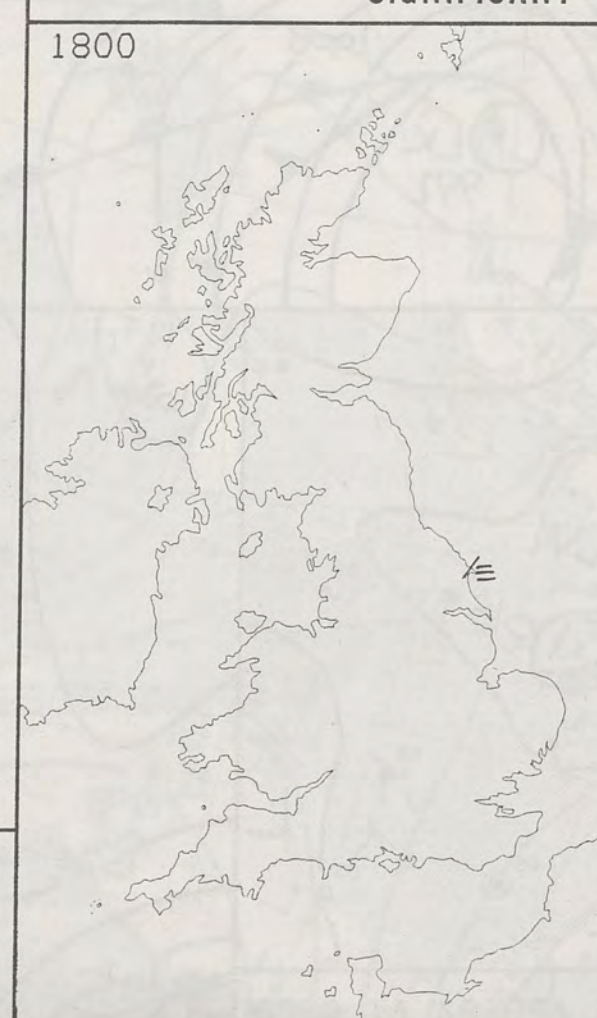


1200

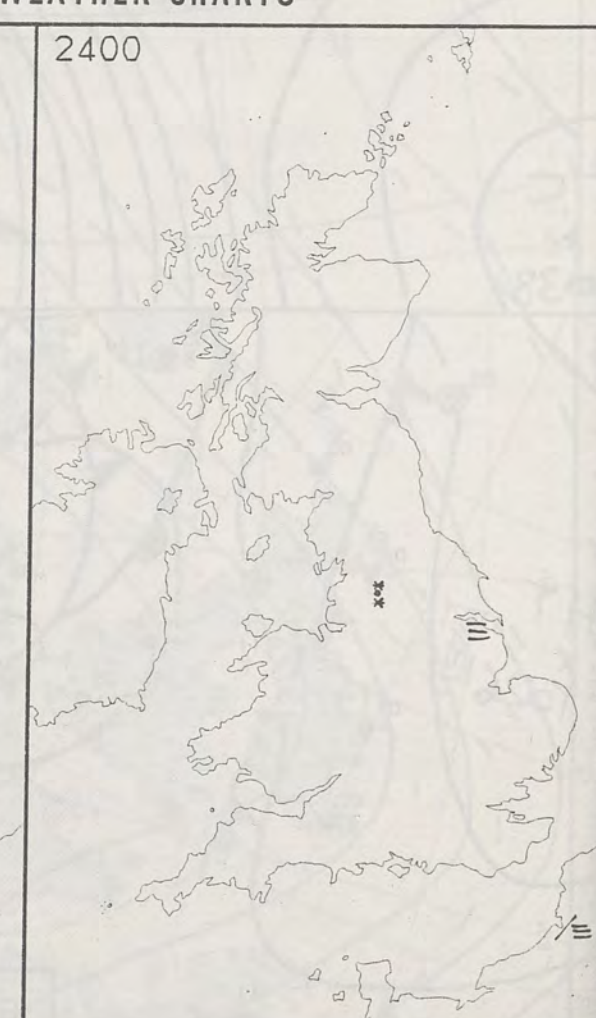


SIGNIFICANT WEATHER CHARTS

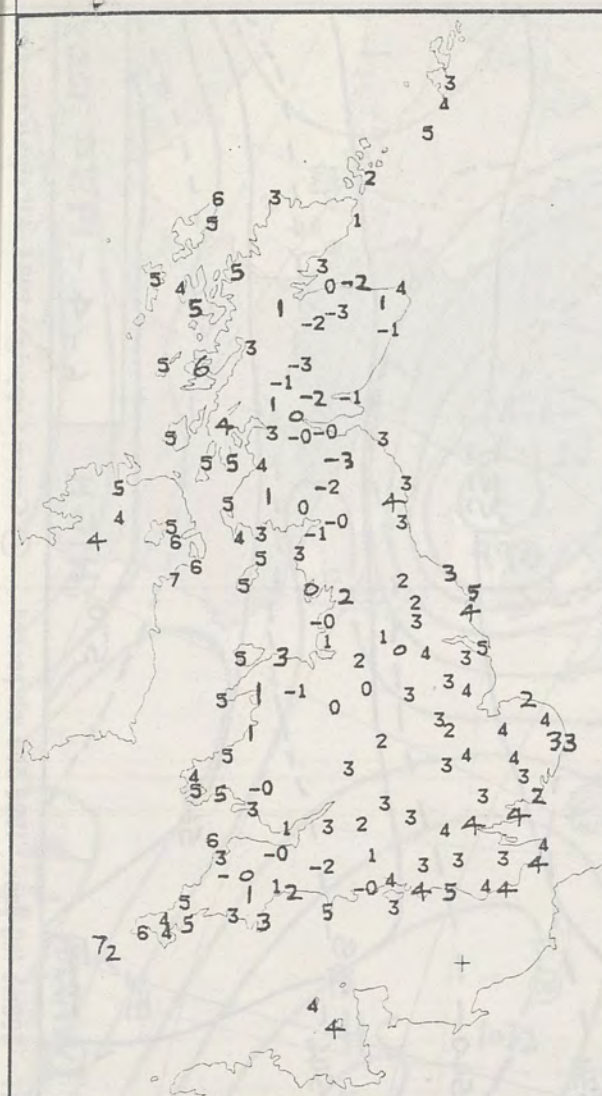
1800



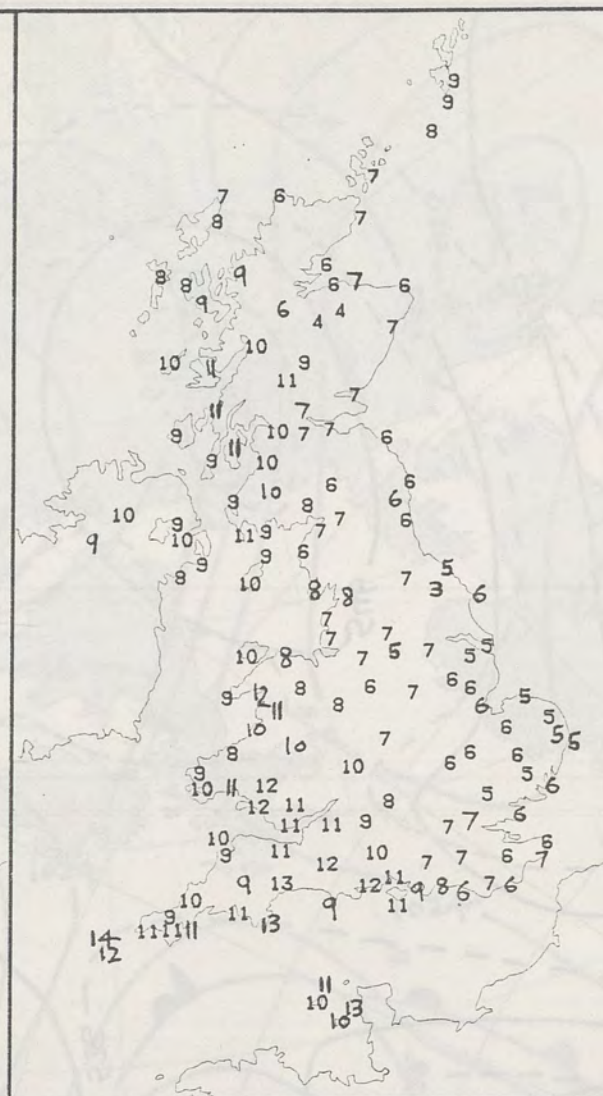
2400



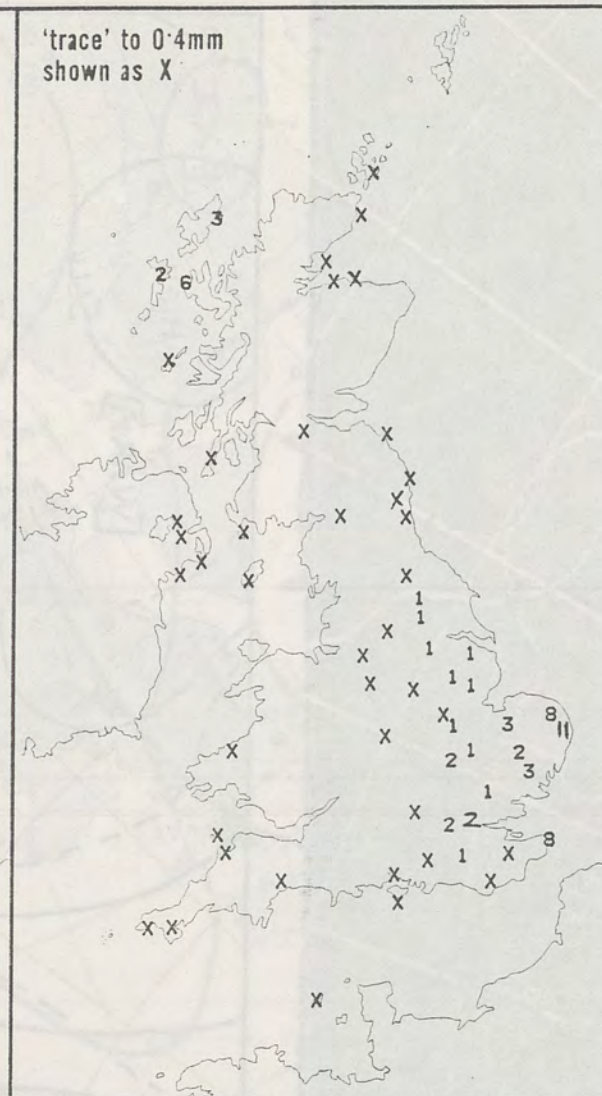




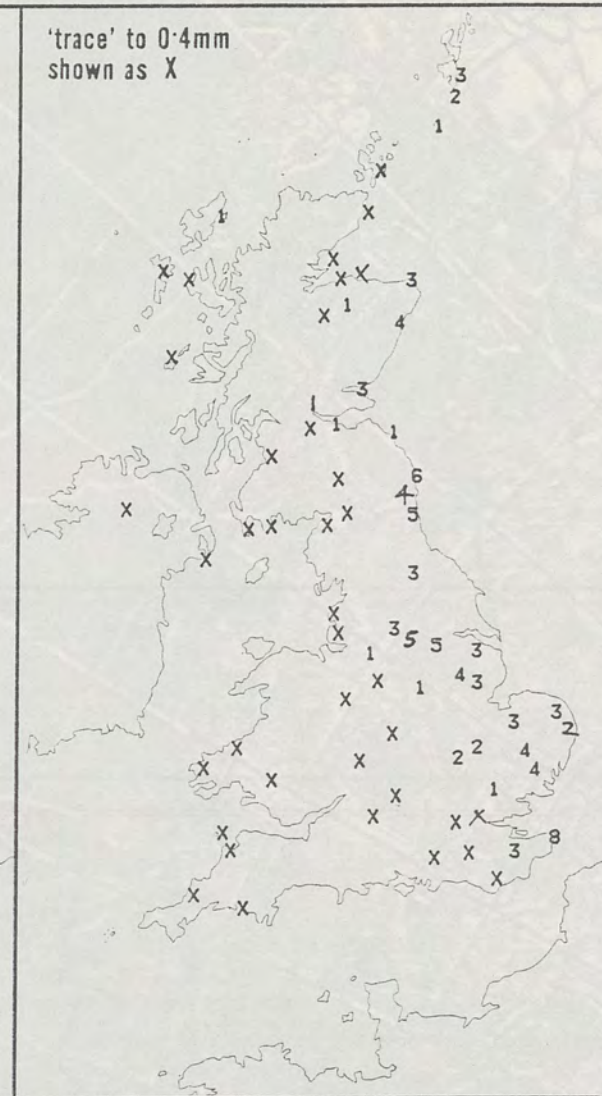
**NIGHT MINIMUM TEMPERATURE (°C)**  
For 12-hour period ending  
0900 ON 6 APR 84



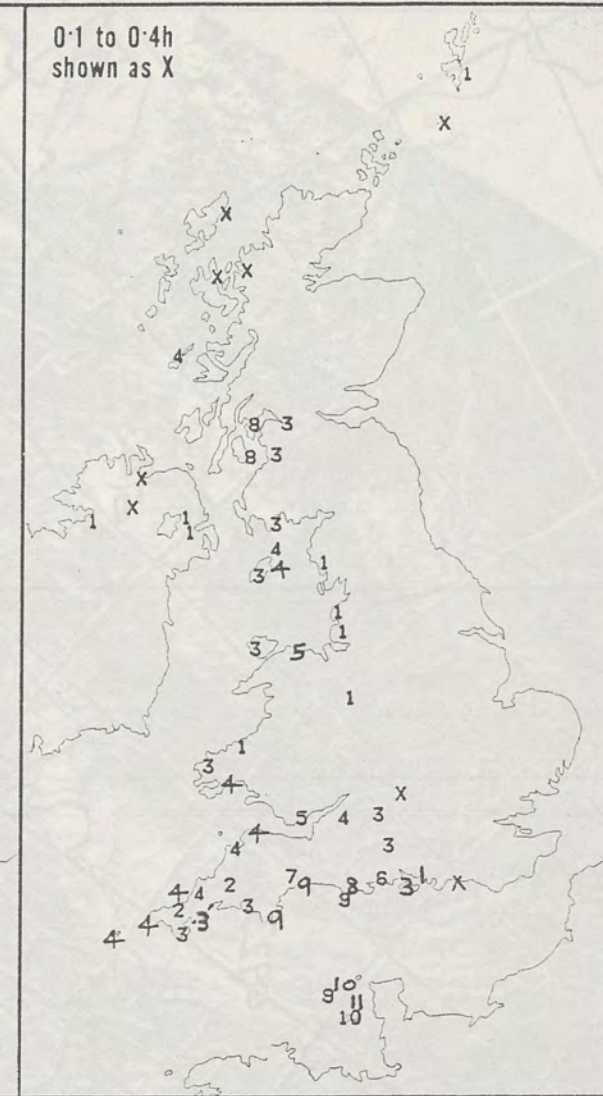
**DAY MAXIMUM TEMPERATURE (°C)**  
For 12-hour period ending  
2100 ON 6 APR 84



**RAINFALL (mm)**  
For 12-hour period ending  
0900 ON 6 APR 84



**RAINFALL (mm)**  
For 12-hour period ending  
2100 ON 6 APR 84



**SUNSHINE (hours)**  
Dawn to dusk  
6 APR 84

**EXTREMES FOR FRIDAY 6TH APRIL 1984**

Highest maximum	: 13.6°C St. Mary's (Isles of Scilly)
Lowest maximum	: 3.5°C Fylingdales (North Yorkshire)
Lowest minimum	: -3.4°C Glenlivet (Grampian)
Lowest grass minimum	: -7.9°C Galashiels (Borders Region)
Most rain (24 hours from 0900 GMT)	: 8.0 mm Glenlivet and Manston (Kent)
Most sun	: 10.5 hrs Jersey/St. Helier



**DAILY  
WEATHER  
SUMMARY**



© Crown Copyright 1984  
All rights reserved



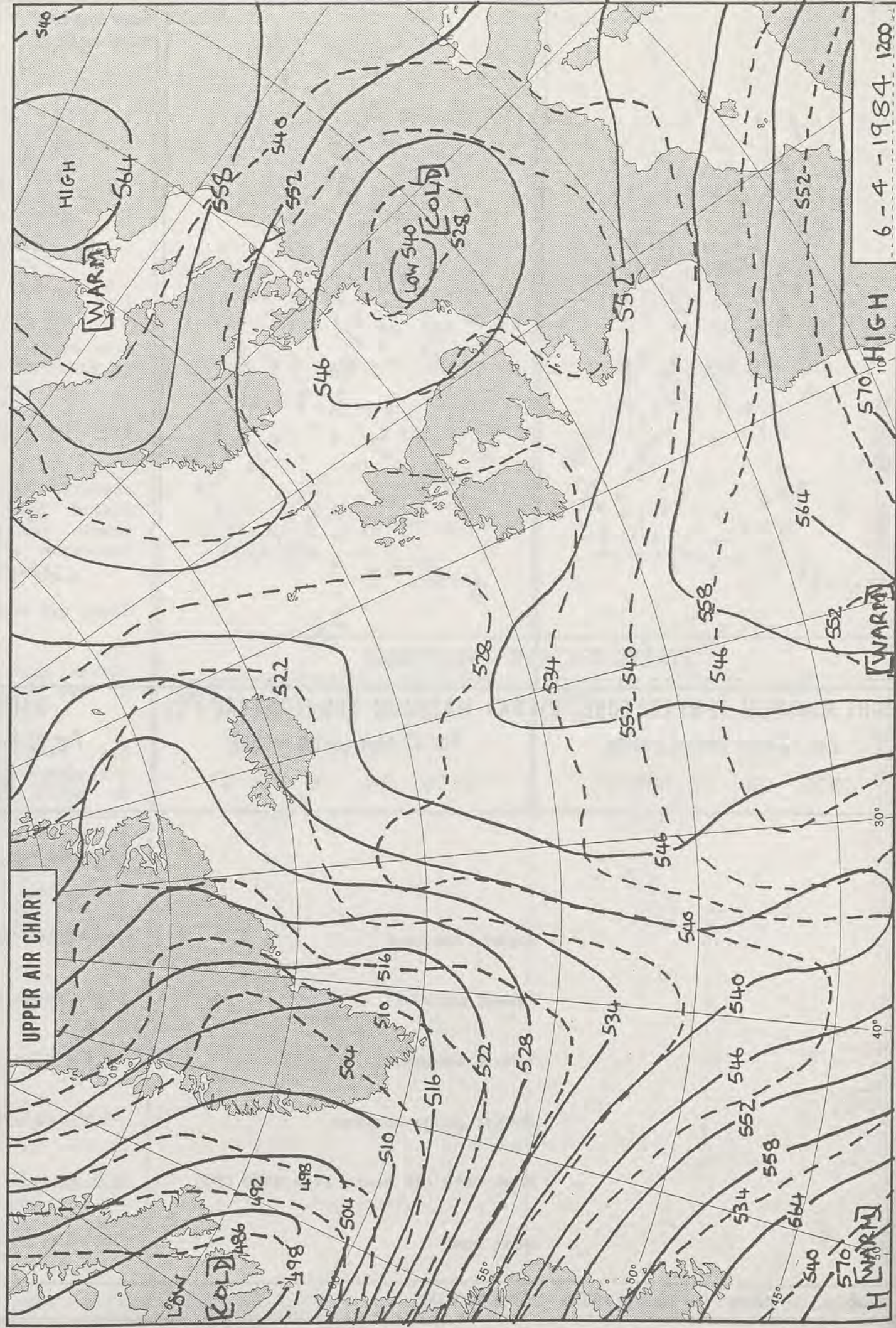
6-4-84  
INFRARED

0923

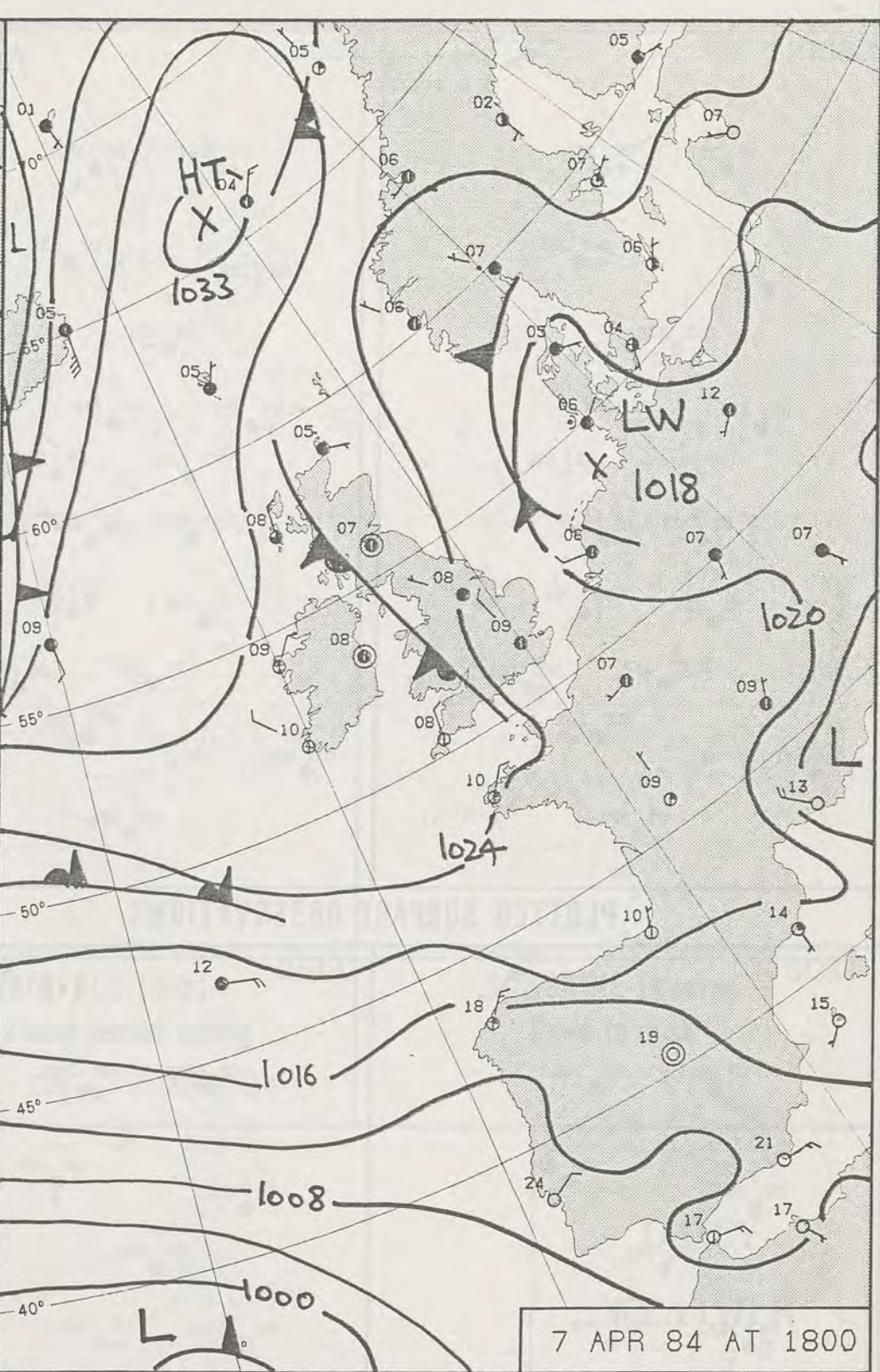

0743

1104

UPPER AIR CHART







# DAILY WEATHER SUMMARY

FOR

SATURDAY 7 APRIL 1984

Warm front Cold front Occlusion

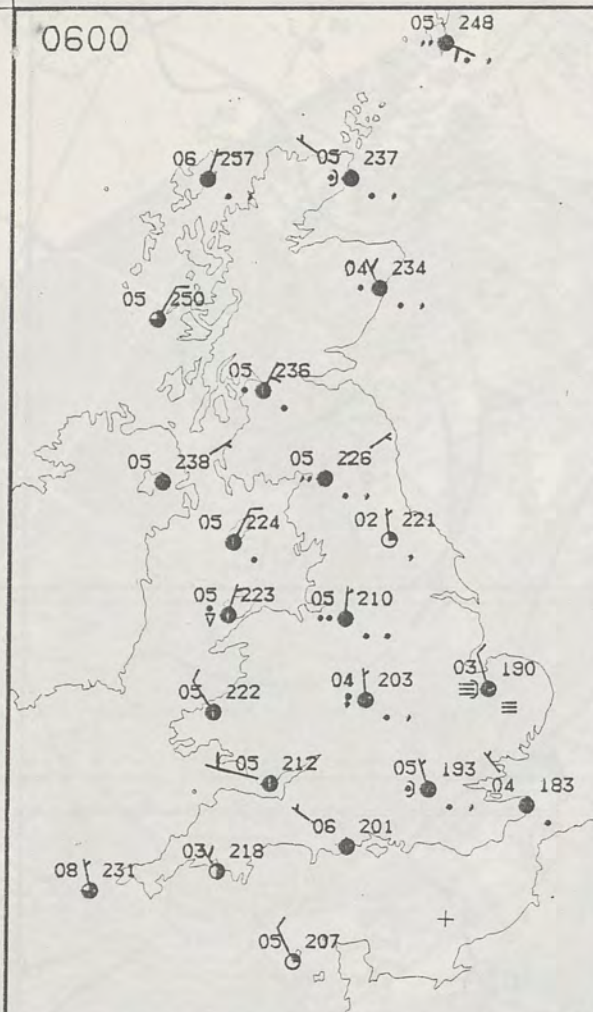
London Weather Centre 284-286 High Holborn London WC1V 7HX

© Crown Copyright 1984 All rights reserved

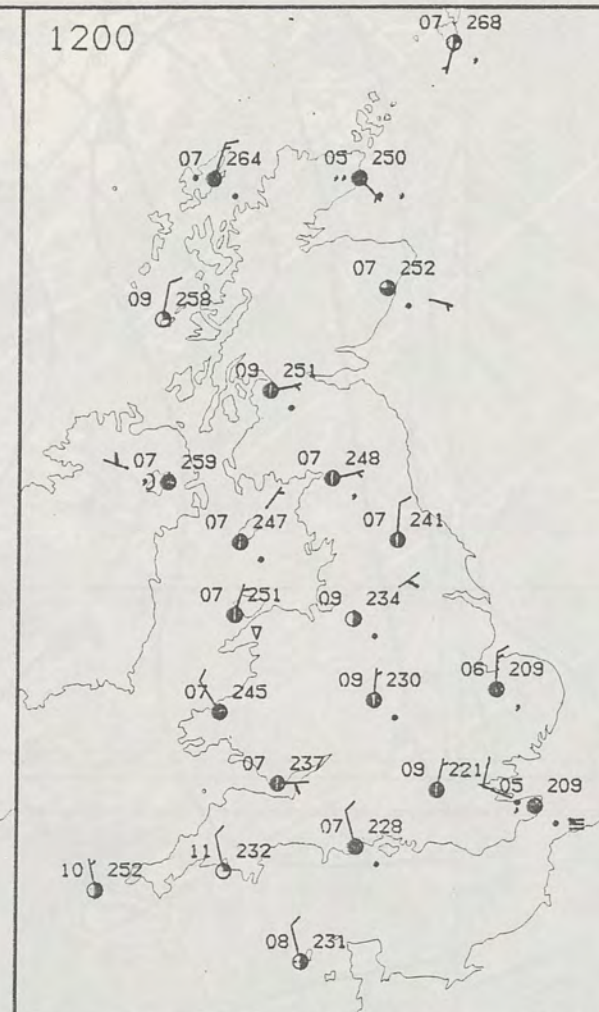




0600

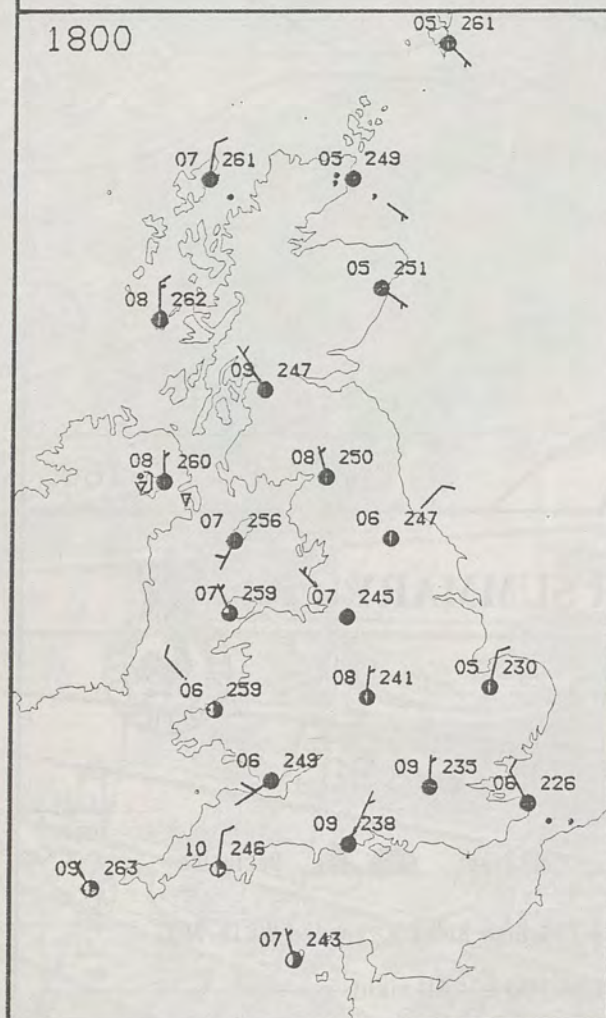


1200

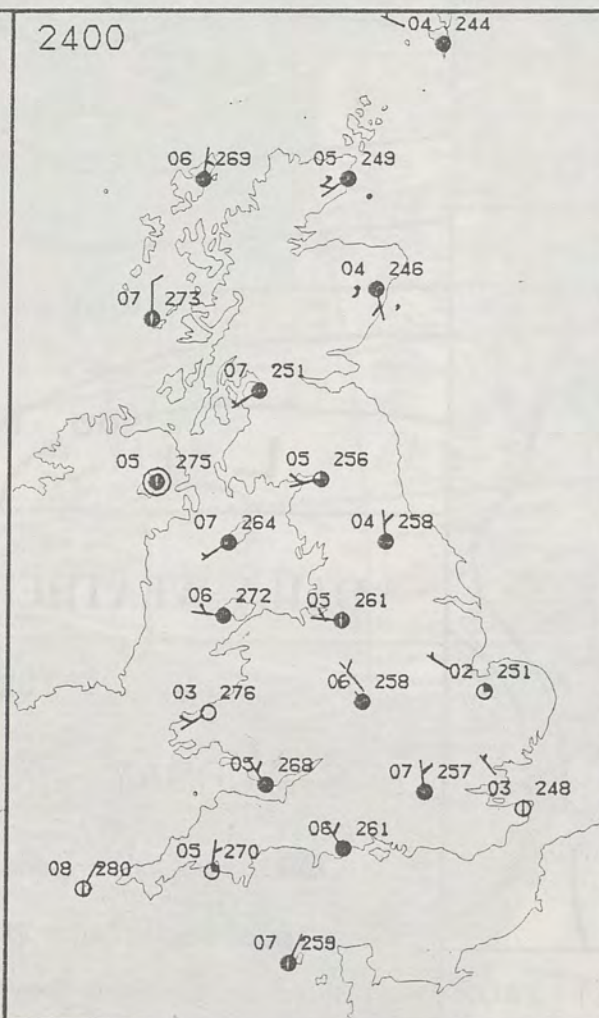


## PLOTTED SURFACE OBSERVATIONS

1800



2400

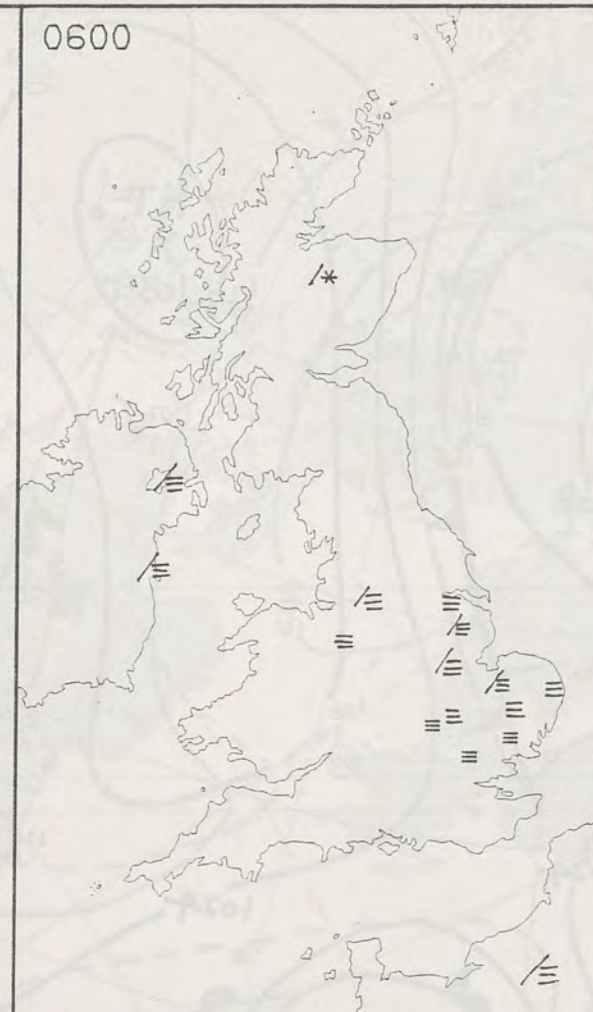
SATURDAY  
7 APRIL 1984SUMMARY  
OF  
BRITISH WEATHER

Overnight Great Britain and Northern Ireland was mostly cloudy. A fairly broad band of mainly light rain and drizzle over central and eastern parts of England and Scotland moved a little further westwards. In Scotland there were a few heavier outbreaks of rain with a little sleet and snow on the higher hills. Much of western Scotland, Northern Ireland, Wales and southwest England, however, remained dry, with clear periods in sheltered parts of the south-west. Some clearer weather also spread to parts of eastern England but with a frost in places and a few fog patches. Soon after dawn most of the rain died out fairly quickly, and in the morning was chiefly confined to the north of Scotland. The weather was then mostly dry with a little sunshine in places but still rather cloudy. Parts of western Scotland, Dyfed, West Devon and especially Cornwall were quite sunny. Many places were again rather cold and it was cold in eastern areas of England.

London Weather Centre  
284-286 High Holborn  
London WC1V 7HX  
All times are GMT

© Crown Copyright 1984 All rights reserved

0600

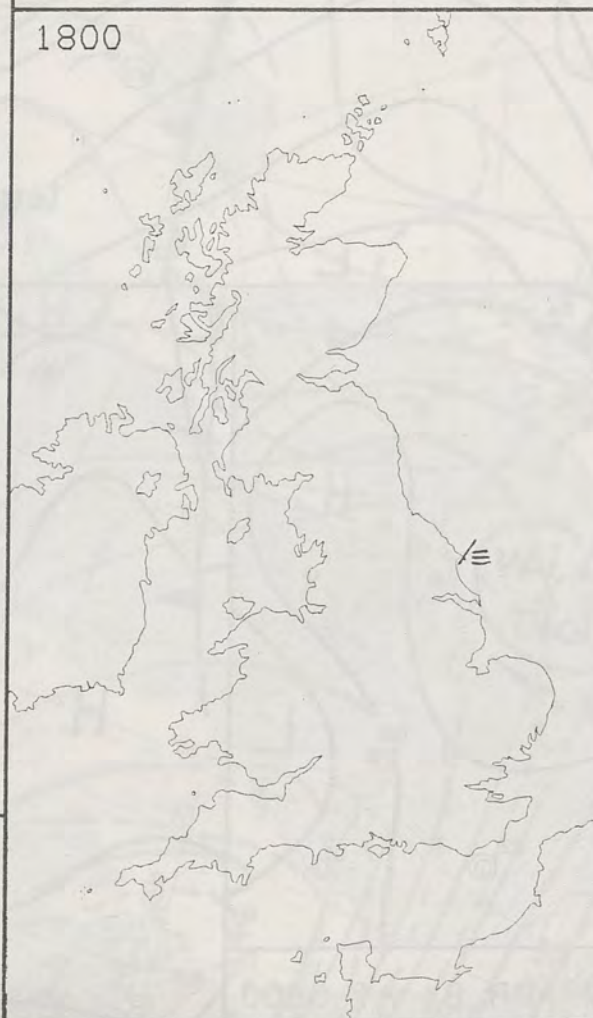


1200



## SIGNIFICANT WEATHER CHARTS

1800



2400

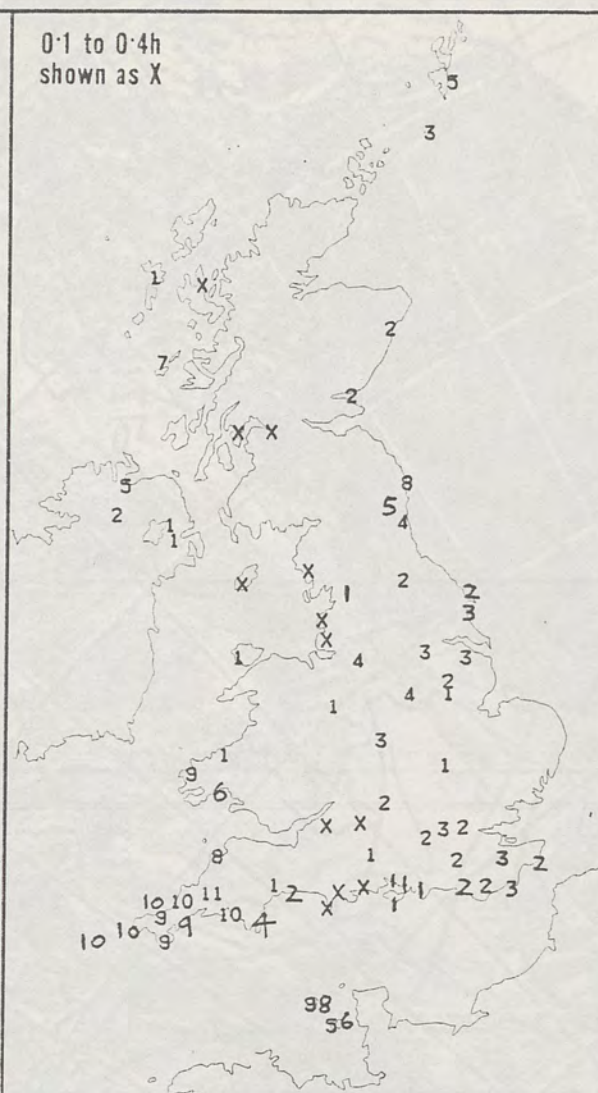
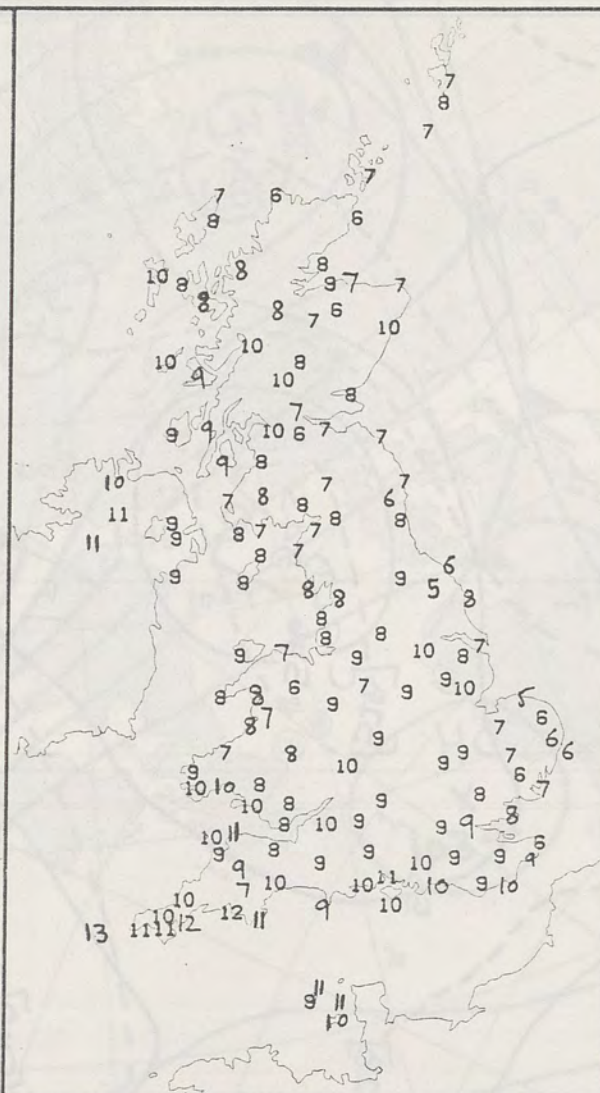
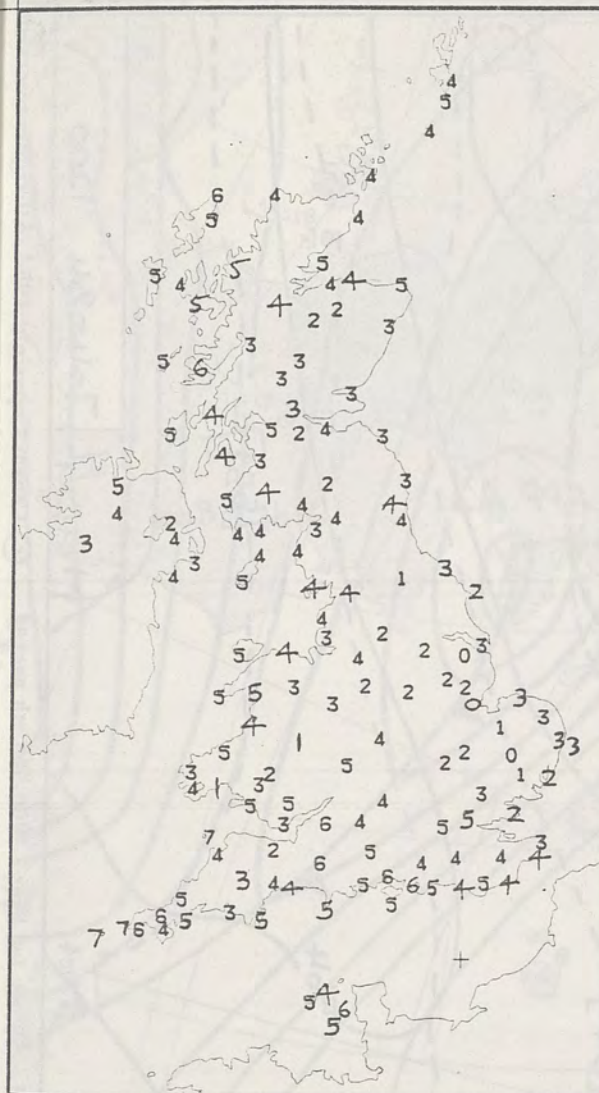


NIG

Lond

(3889) D





**NIGHT MINIMUM TEMPERATURE (°C)**  
For 12-hour period ending  
0900 ON 7 APR 84

**DAY MAXIMUM TEMPERATURE (°C)**  
For 12-hour period ending  
2100 ON 7 APR 84

**RAINFALL (mm)**  
For 12-hour period ending  
0900 ON 7 APR 84

**RAINFALL (mm)**  
For 12-hour period ending  
2100 ON 7 APR 84

**SUNSHINE (hours)**  
Dawn to dusk  
7 APR 84

**EXTREMES FOR SATURDAY 7TH APRIL 1984**

**Highest maximum** : 13.2°C St Mary's (Isles of Scilly)

**Lowest maximum** : 4.9°C Fylingdales (North Yorkshire)

**Lowest minimum** : 0.1°C Honington (Suffolk)

**Lowest grass minimum** : -3.1°C Honington

**Most rain (24 hours from 0900 GMT)** : 3.2 mm Wick (Northeast Scotland)

**Most sun** : 11.0 hours Bastreet (Cornwall)



**DAILY  
WEATHER  
SUMMARY**



© Crown Copyright 1984  
All rights reserved



7-4-84

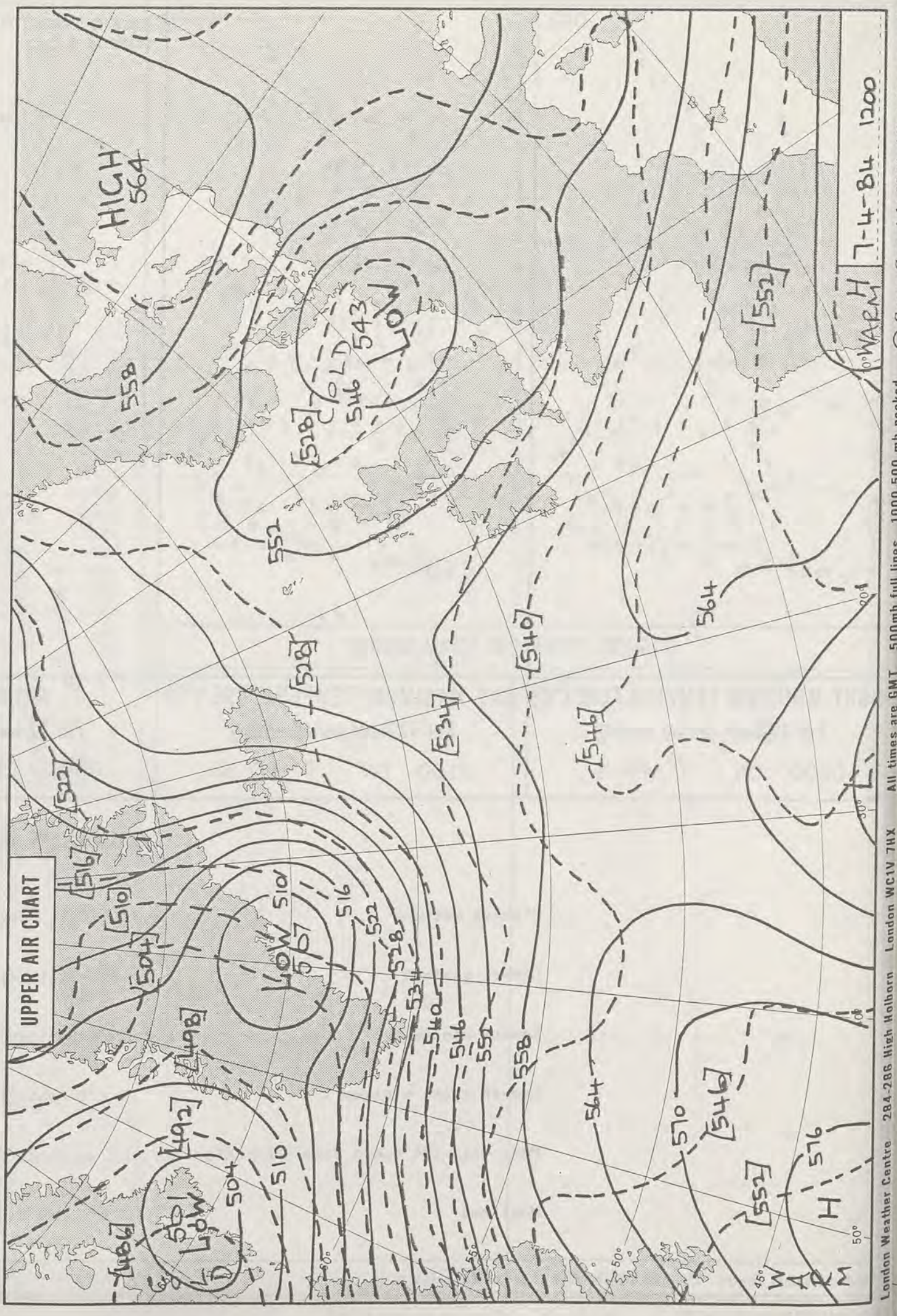
INFRARED

0721

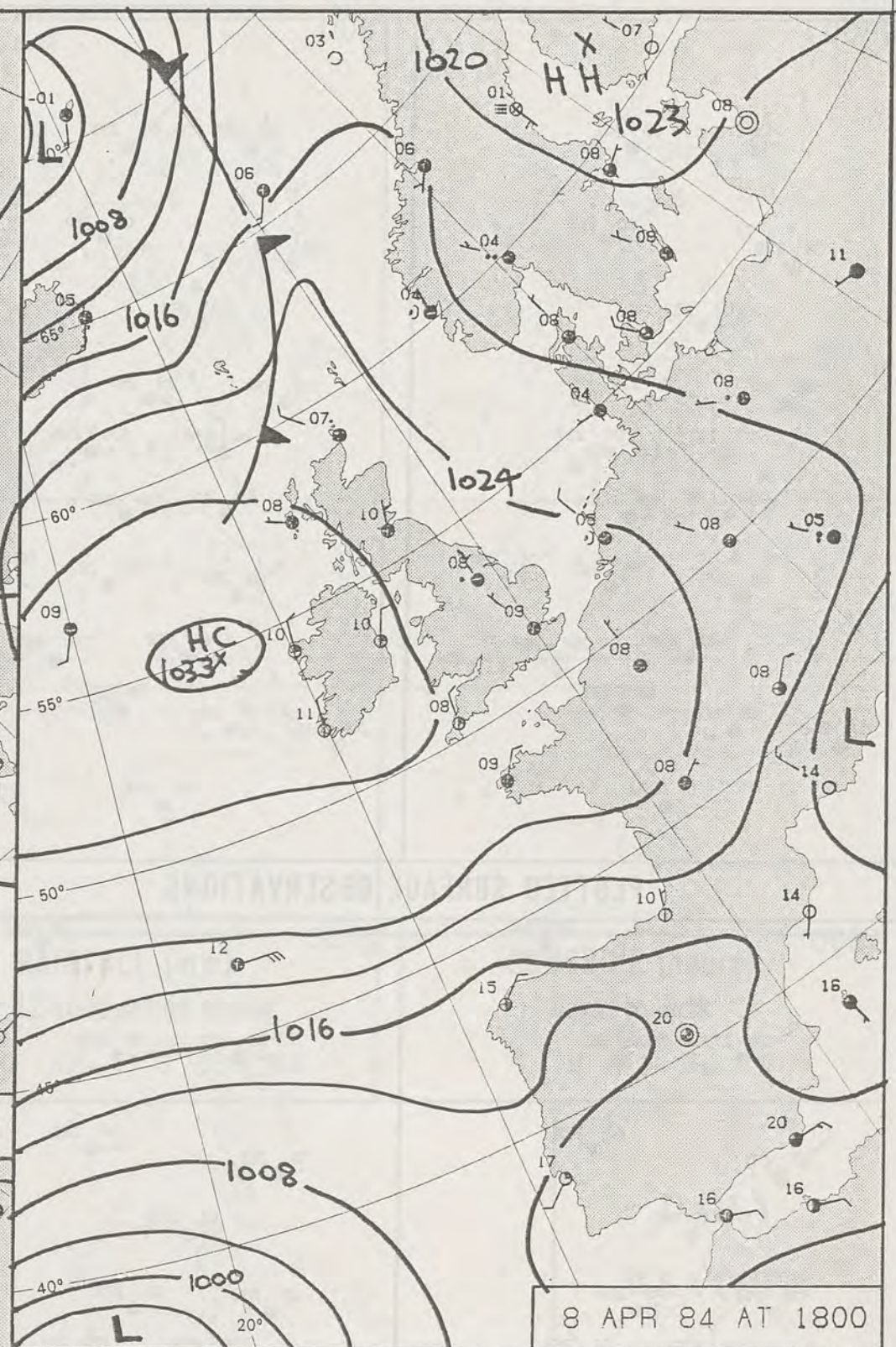
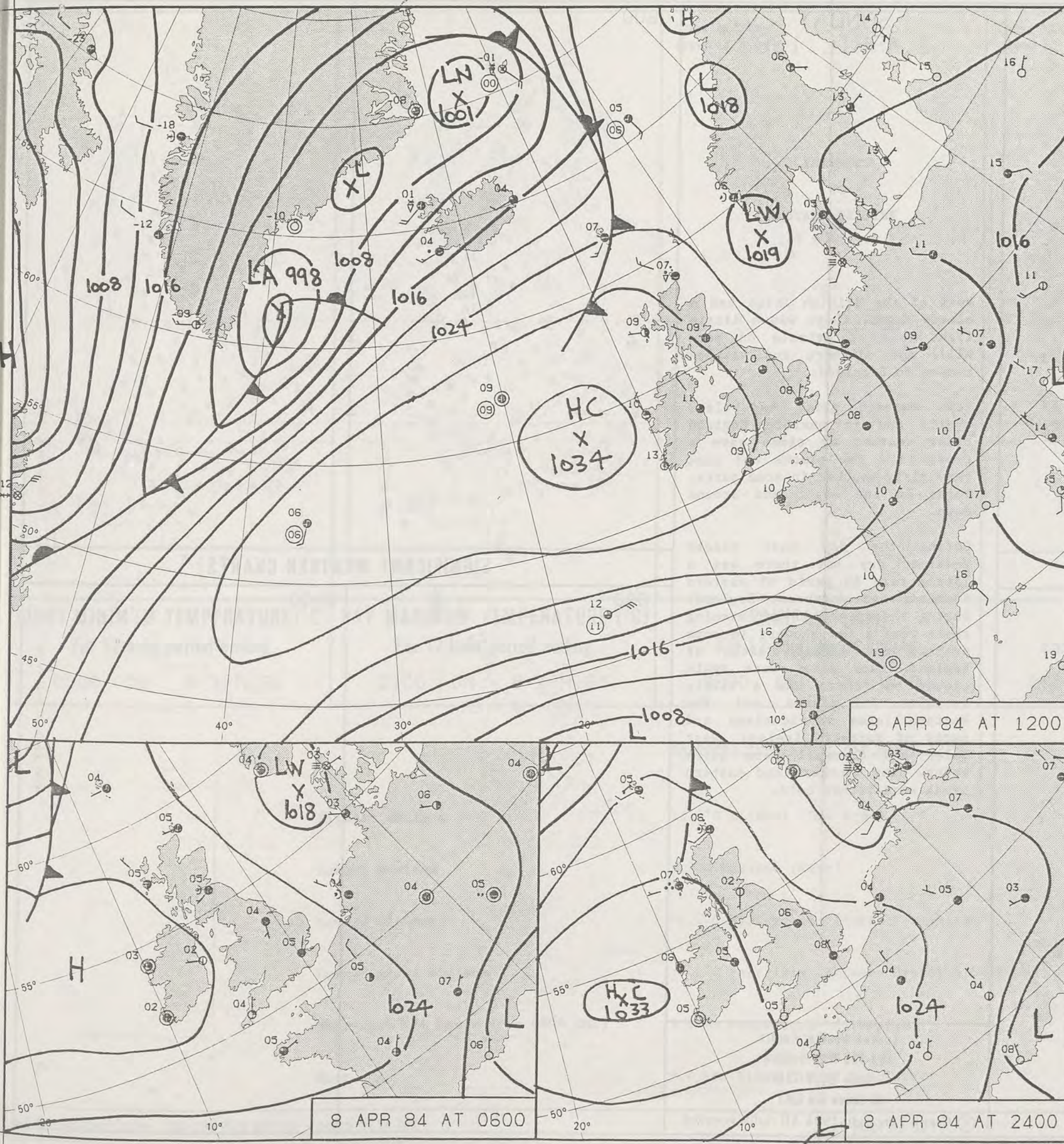
1042

0901

UPPER AIR CHART







# DAILY WEATHER SUMMARY

FOR

SUNDAY 8 APRIL 1984

Warm front Cold front Occlusion

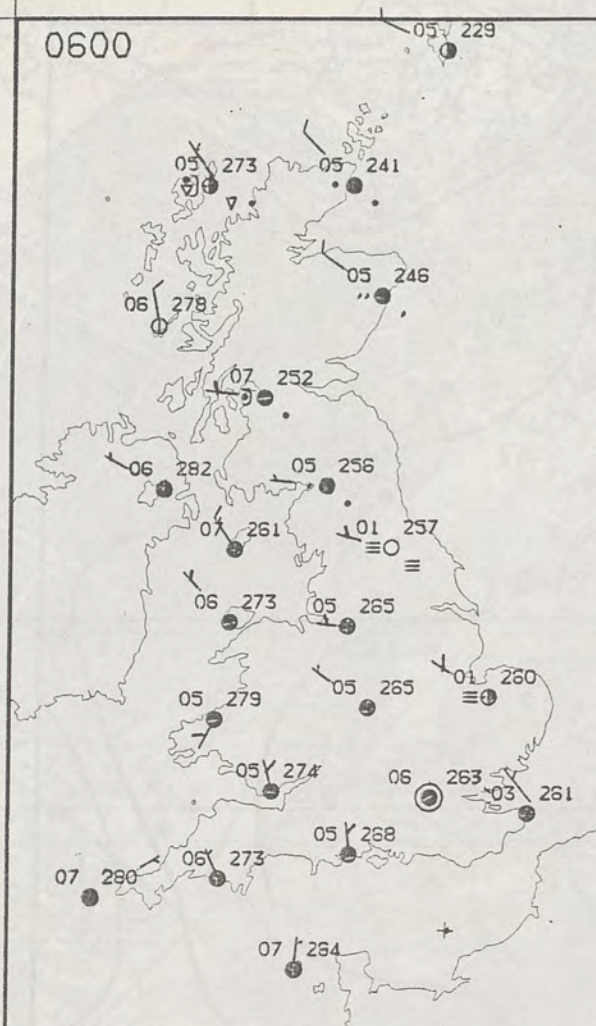
London Weather Centre 284-286 High Holborn London WC1V 7HX

© Crown Copyright 1984 All rights reserved

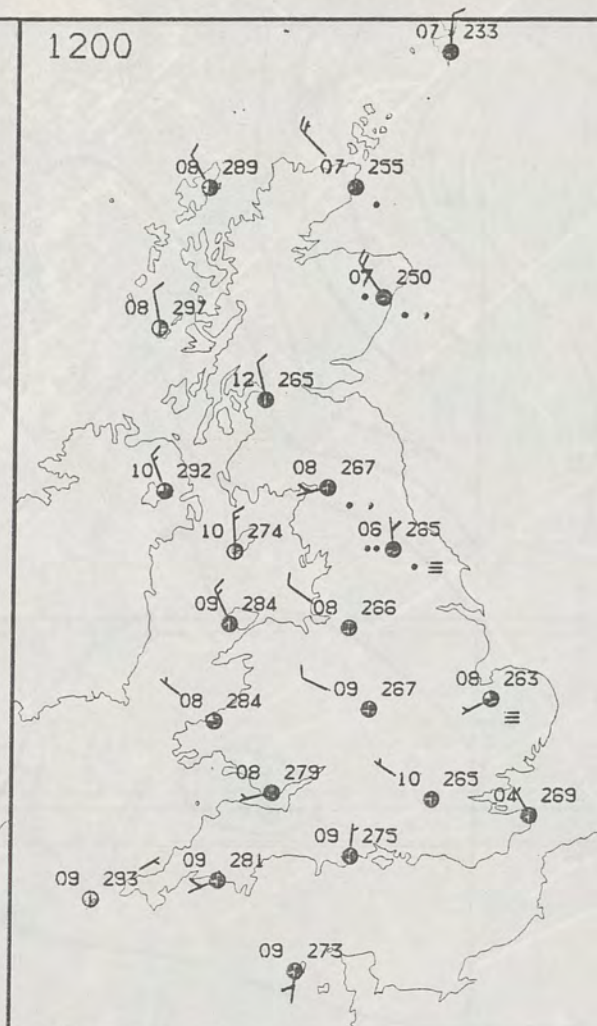




0600



1200



SUNDAY  
8 APRIL 1984

SUMMARY  
OF  
BRITISH WEATHER

Most of the British Isles had a cloudy night. There was a little light rain or drizzle on some hills and northern and eastern coasts in Scotland.

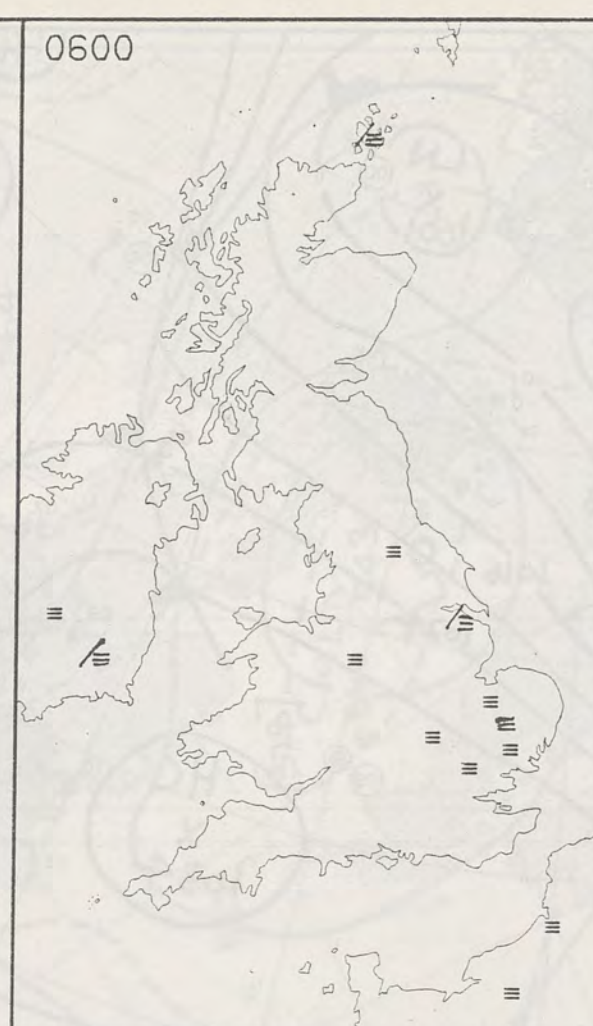
Some western areas had clear spells and in eastern England clear weather at times gave a frost in a few places and some very misty weather in some parts, later in the night and around dawn.

During the day most places remained dry but there was a little rain in parts of eastern Scotland and northeast England. During the afternoon and evening there were a few showers in some central and eastern areas of England. Many areas were again cloudy but there was a little sunshine in places and the Western Isles of Scotland and parts of Northern Ireland, West Wales and Cornwall were quite sunny. Many southern and eastern areas were rather cold.

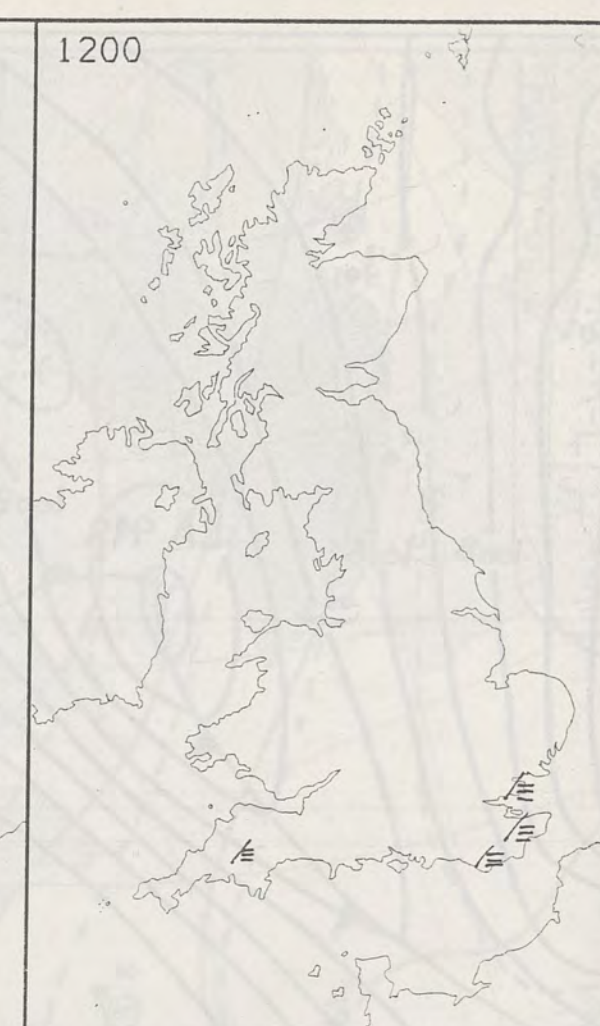
London Weather Centre  
284-286 High Holborn  
London WC1V 7HX  
All times are GMT

© Crown Copyright 1984 All rights reserved

0600

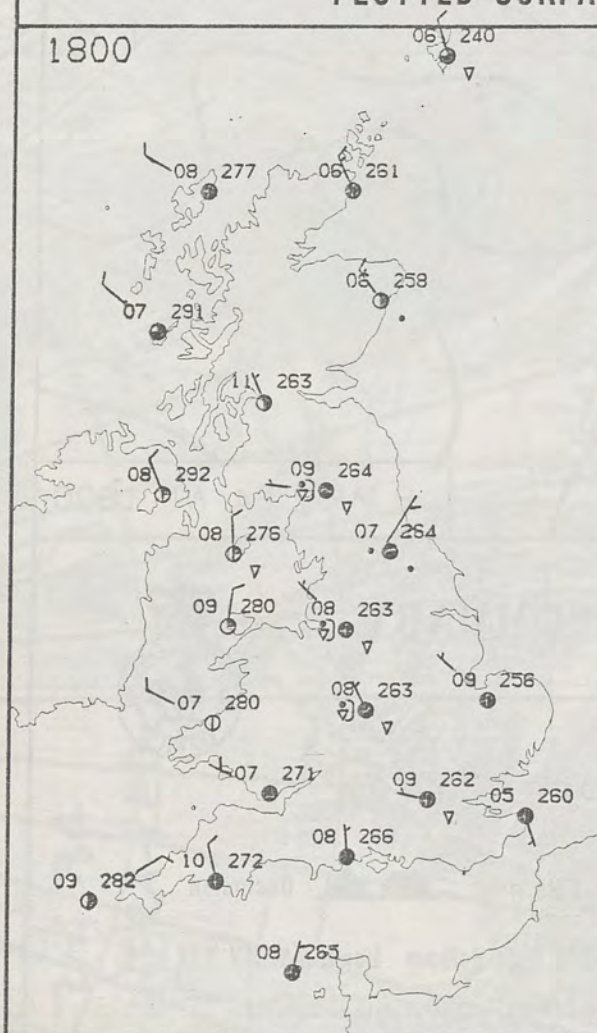


1200

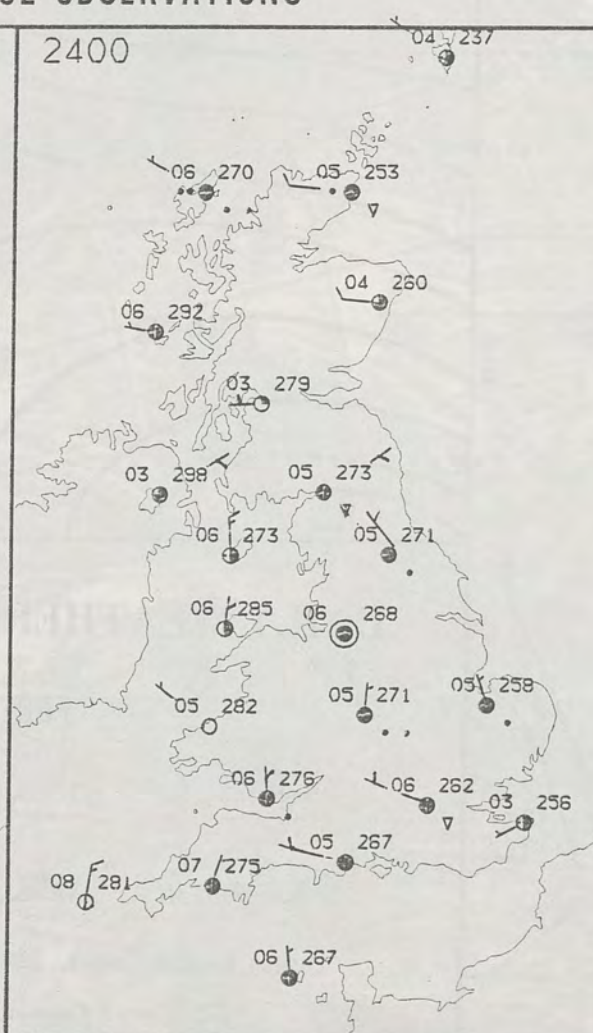


PLOTTED SURFACE OBSERVATIONS

1800



2400

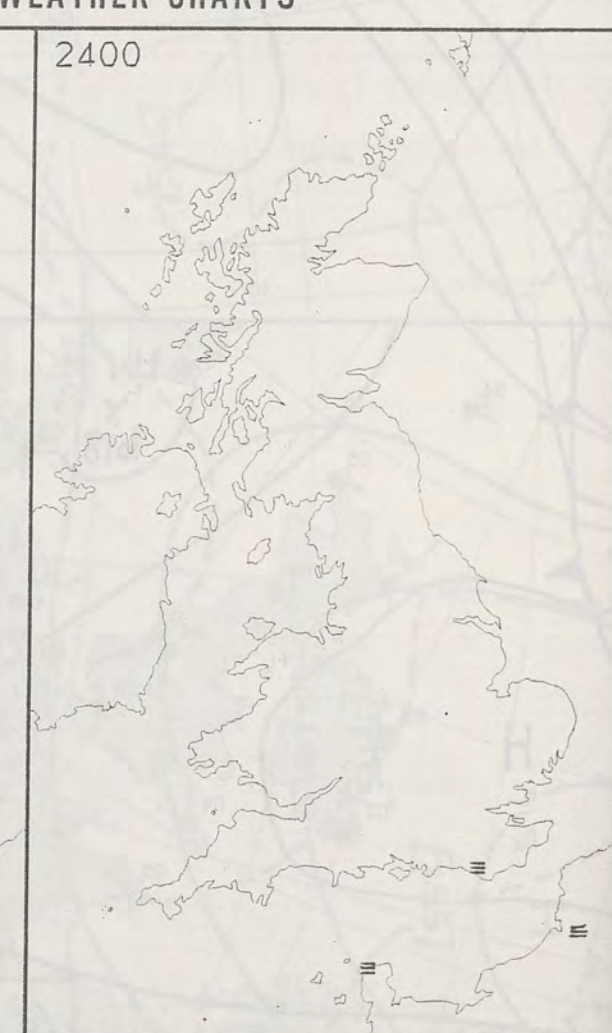


SIGNIFICANT WEATHER CHARTS

1800



2400

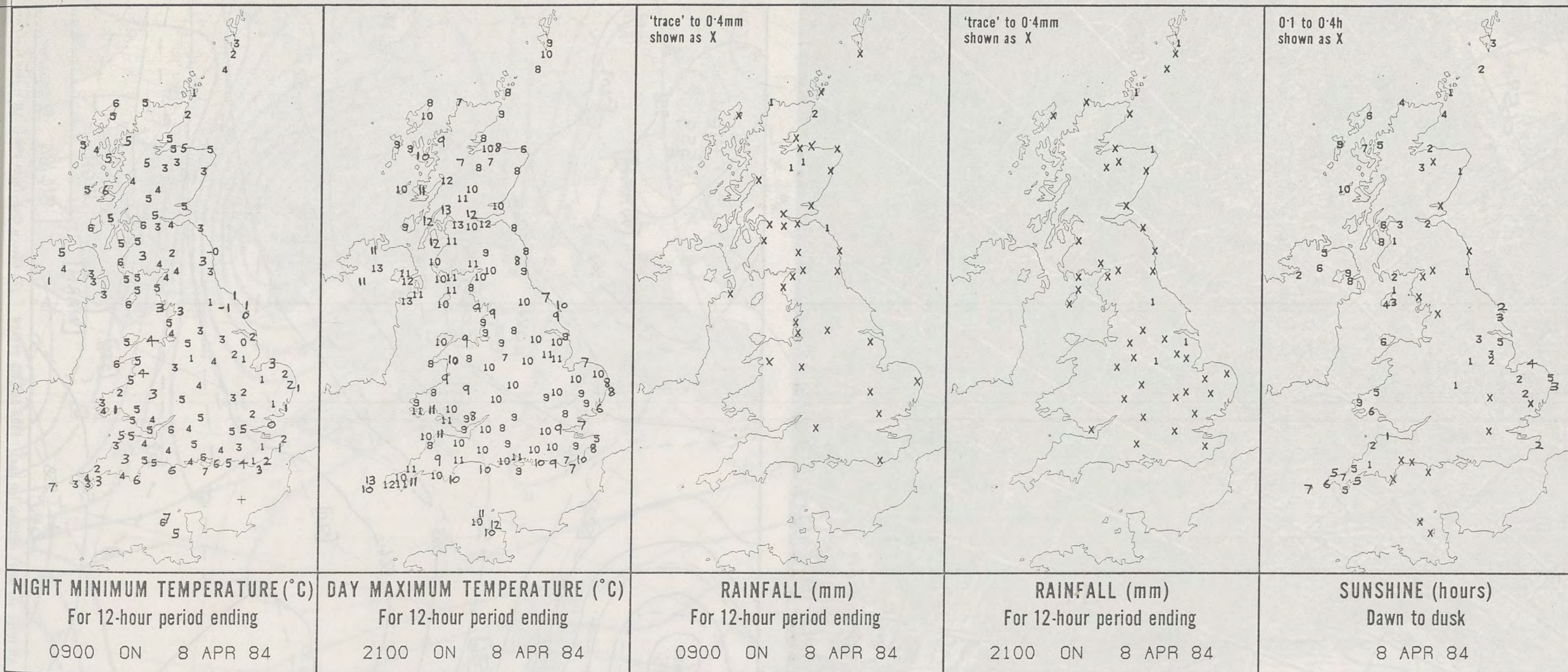


NI

Lon

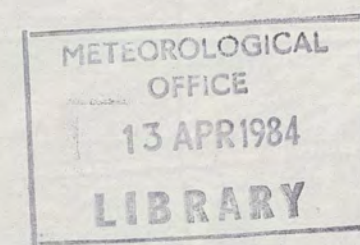
(3889)





EXTREMES FOR SUNDAY 8TH APRIL 1984

Highest maximum	: 13.4°C Kilkeel (Co. Down)
Lowest maximum	: 5.5°C Manston (Kent)
Lowest minimum	: -1.2°C Fylingdales (North Yorkshire)
Lowest grass minimum	: -4.1°C Fair Isle (Between Orkney & Shetland)
Most rain (24 hours from 0900 GMT)	: 3.9 mm Fraserburgh (Grampian)
Most sun	: 9.7 hrs Tiree (Inner Hebrides)



**DAILY  
WEATHER  
SUMMARY**



© Crown Copyright 1984  
All rights reserved

London Weather Centre 284-286 High Holborn London WC1V 7HX

All times are GMT



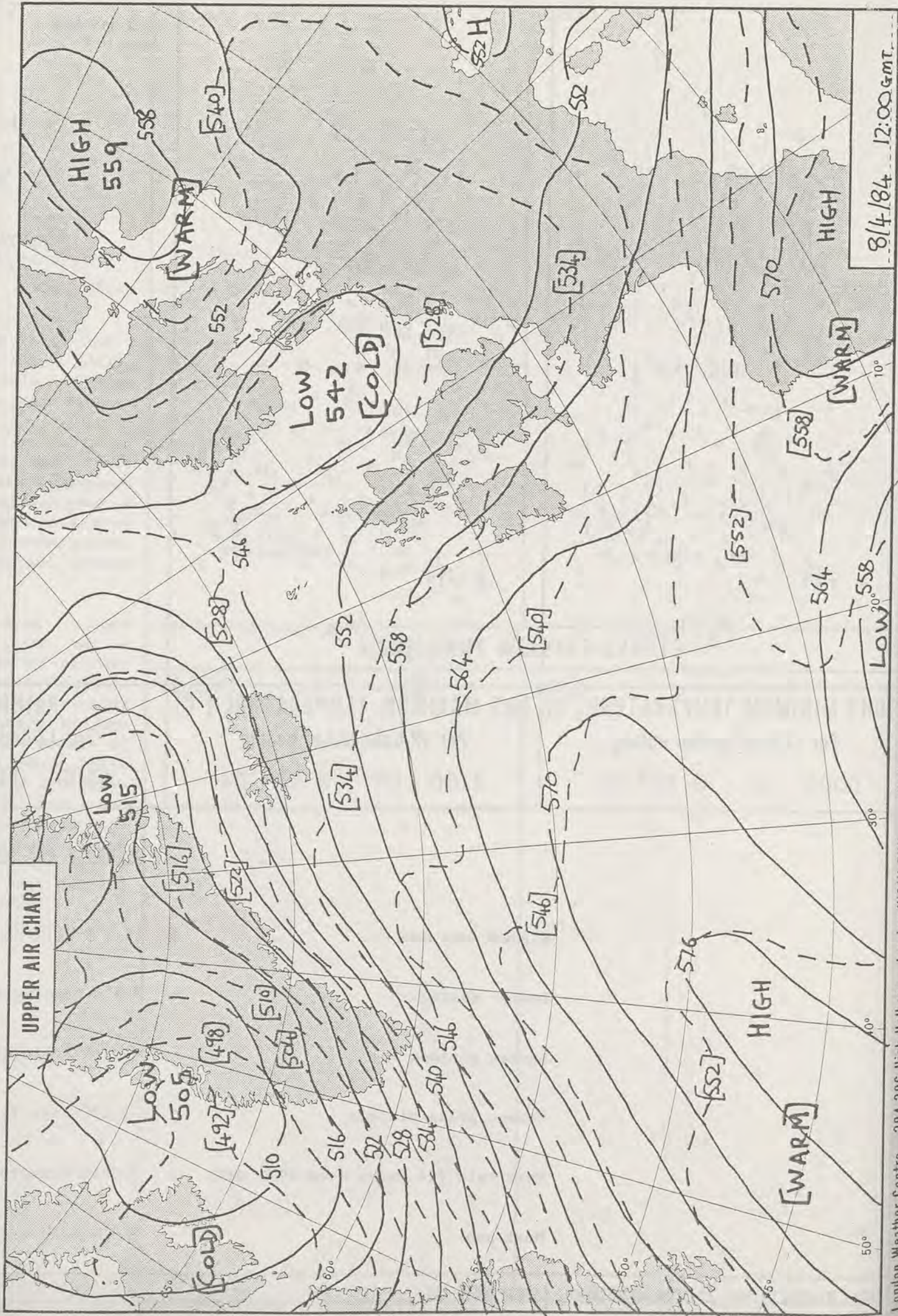
8-4-84  
INFRA-RED

1020

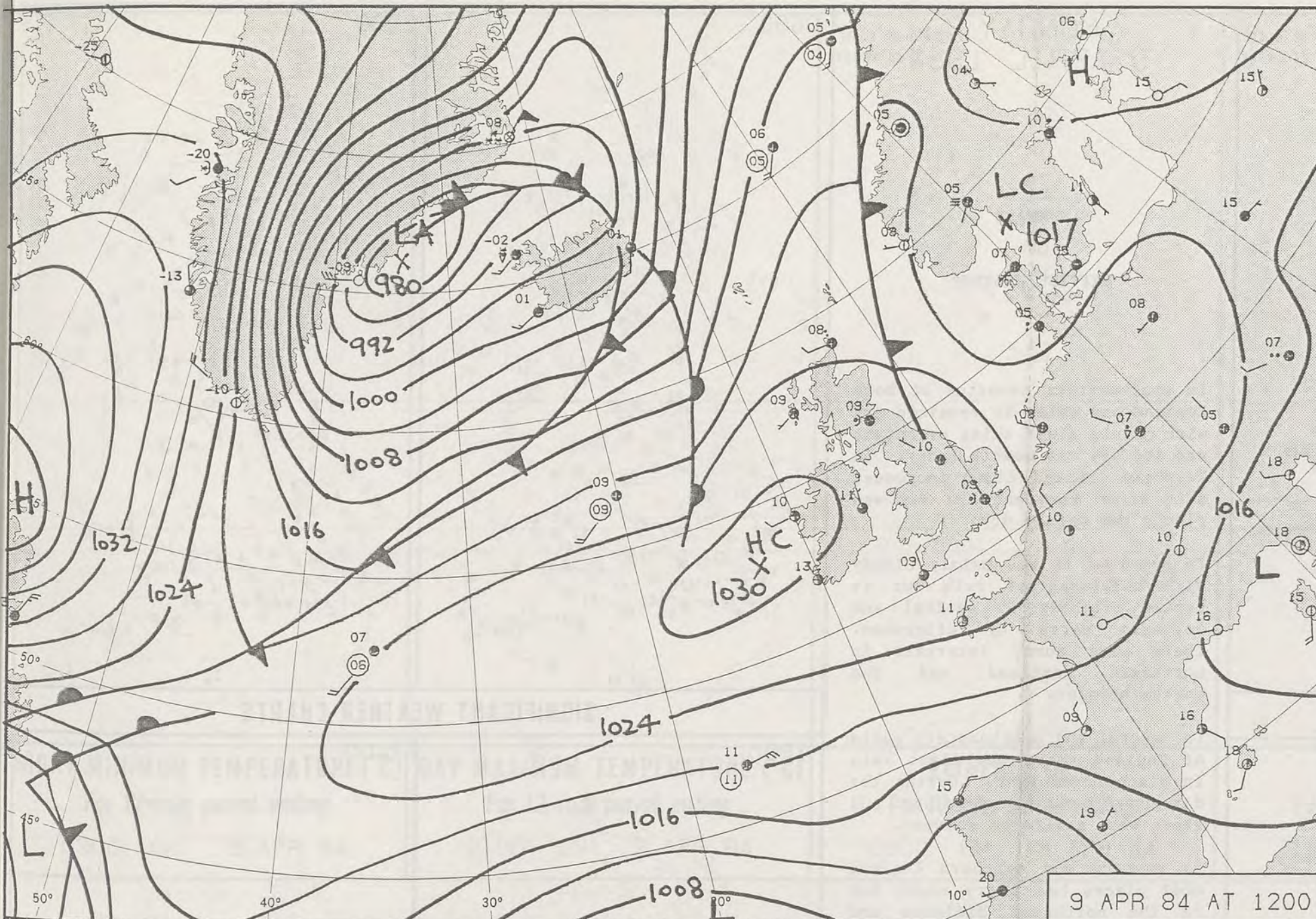
0839

0659

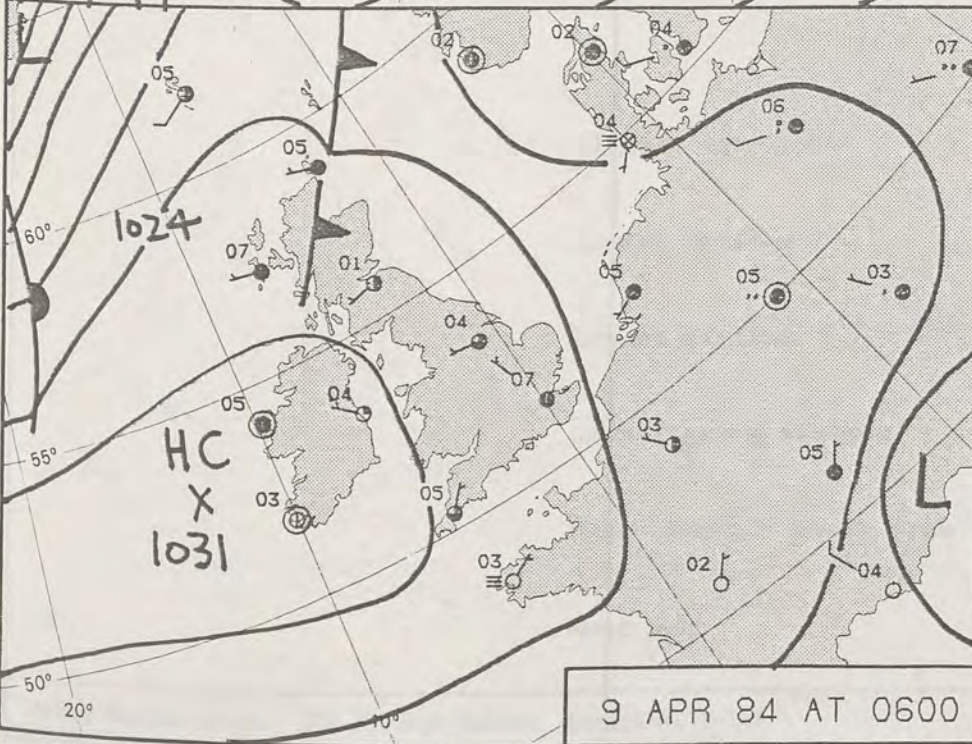
UPPER AIR CHART



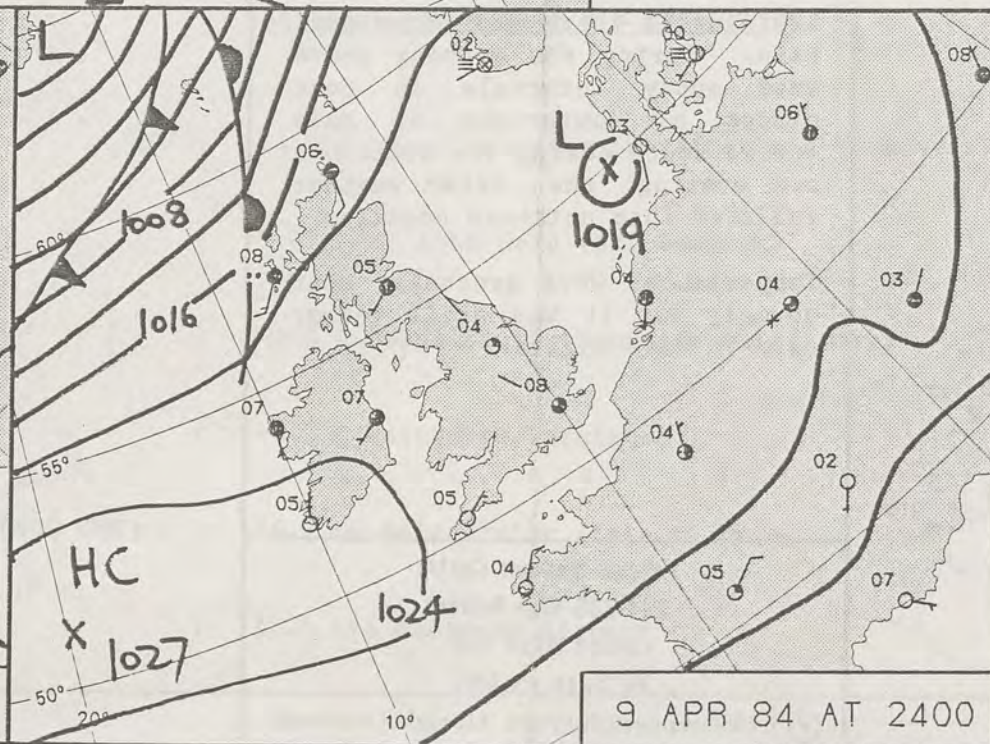




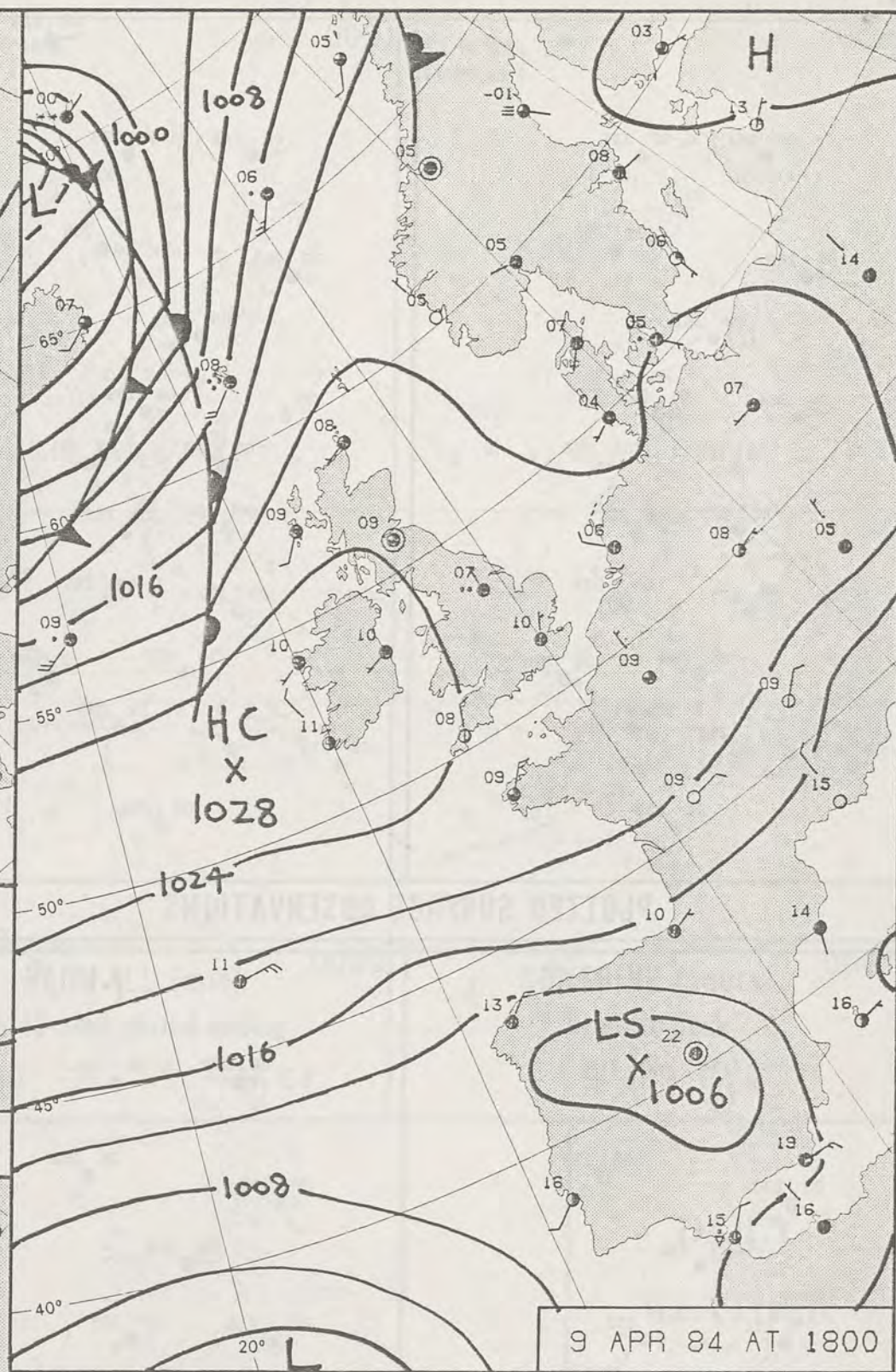
9 APR 84 AT 1200



9 APR 84 AT 0600



9 APR 84 AT 2400



9 APR 84 AT 1800

## DAILY WEATHER SUMMARY

FOR

MONDAY 9 APRIL 1984

Warm front Cold front Occlusion

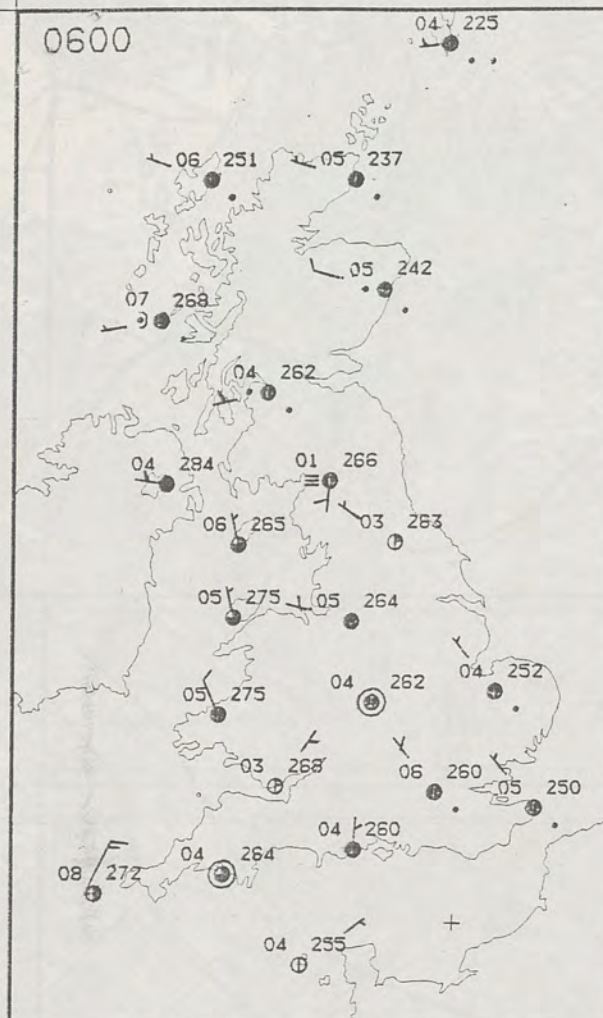
London Weather Centre 284-286 High Holborn London WC1V 7HX

© Crown Copyright 1984 All rights reserved

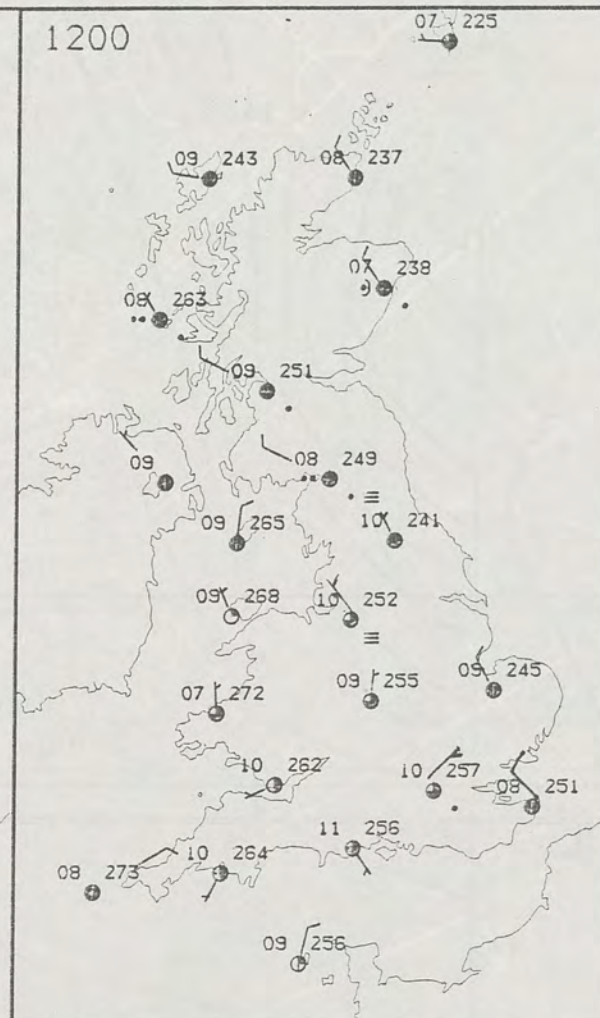




0600



1200



MONDAY  
9 APRIL 1984

SUMMARY  
OF  
BRITISH WEATHER

In southwestern counties of both England and Wales it remained dry with mainly clear skies overnight and the day was mostly sunny. In Northern Ireland cloud increased soon after dawn and the day was cloudy but mainly dry.

In Scotland it was mainly cloudy with outbreaks of rain but it became brighter in central and northern parts by afternoon. There were sunny intervals in northeast Scotland and the Northern Isles.

In central and southeastern parts of England there was light rain in places overnight. During the day sunny intervals developed and there were scattered showers.

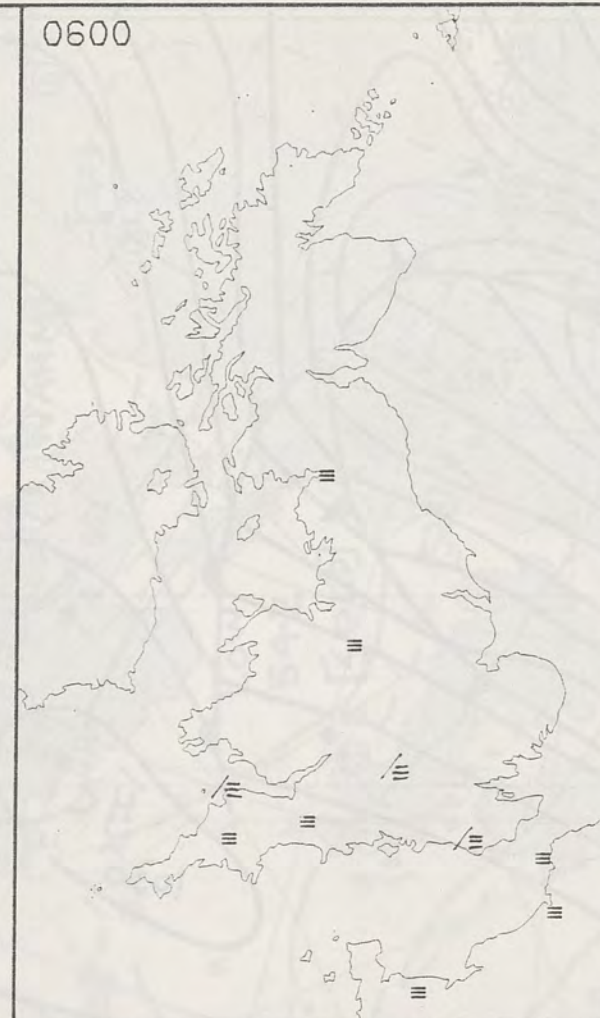
In eastern and northern England most places had a dry night but in the northeast Midlands and East Anglia there was occasional rain. During the morning there were sunny intervals in most places but outbreaks of rain spread south during the afternoon and evening, then drier weather followed into northern counties.

Temperatures were generally near normal, but it was still rather cold in East Anglia.

London Weather Centre  
284-286 High Holborn  
London WC1V 7HX  
All times are GMT

© Crown Copyright 1984 All rights reserved

0600

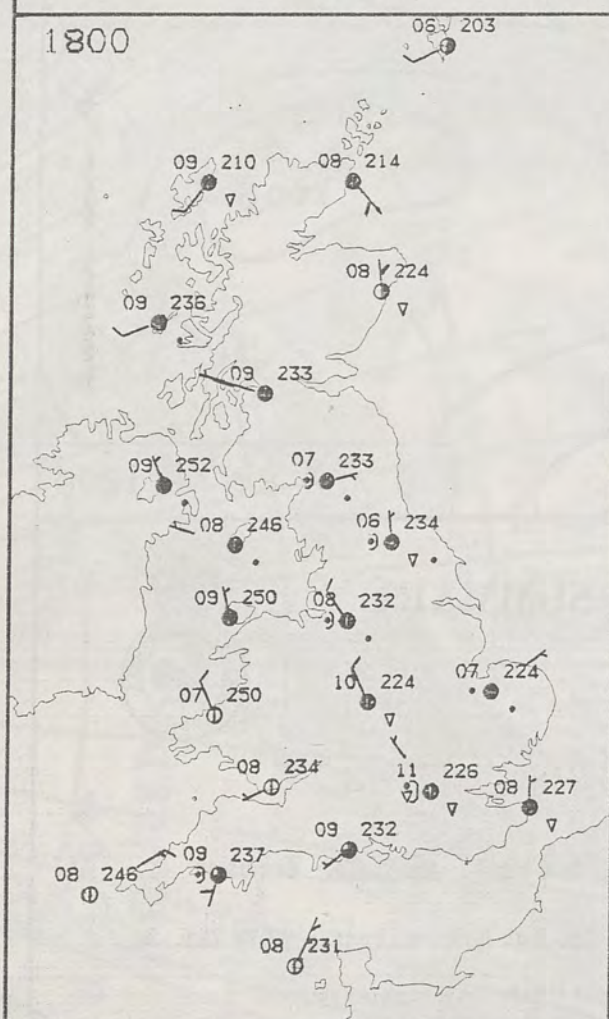


1200

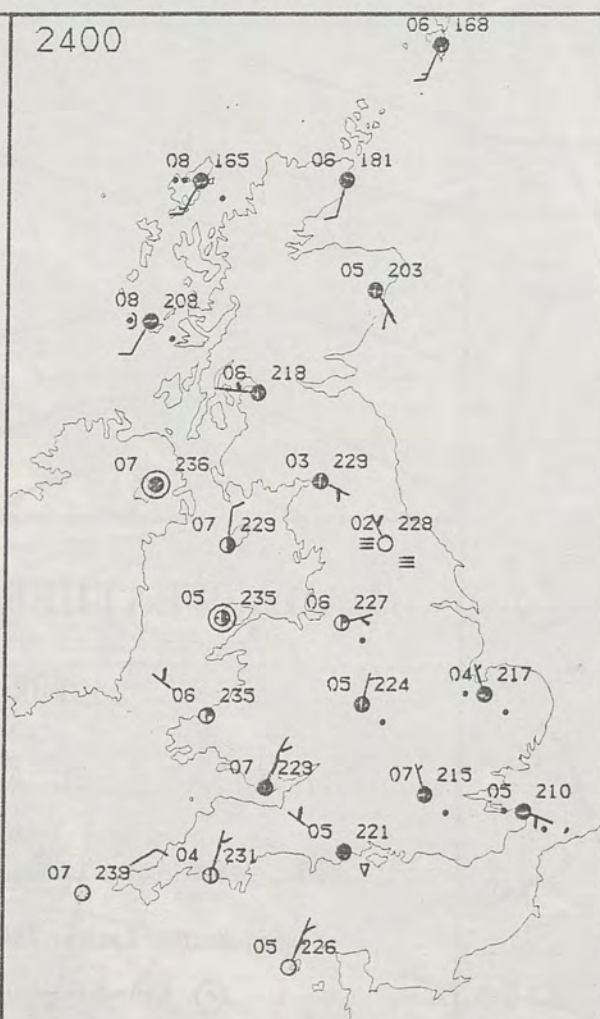


PLOTTED SURFACE OBSERVATIONS

1800

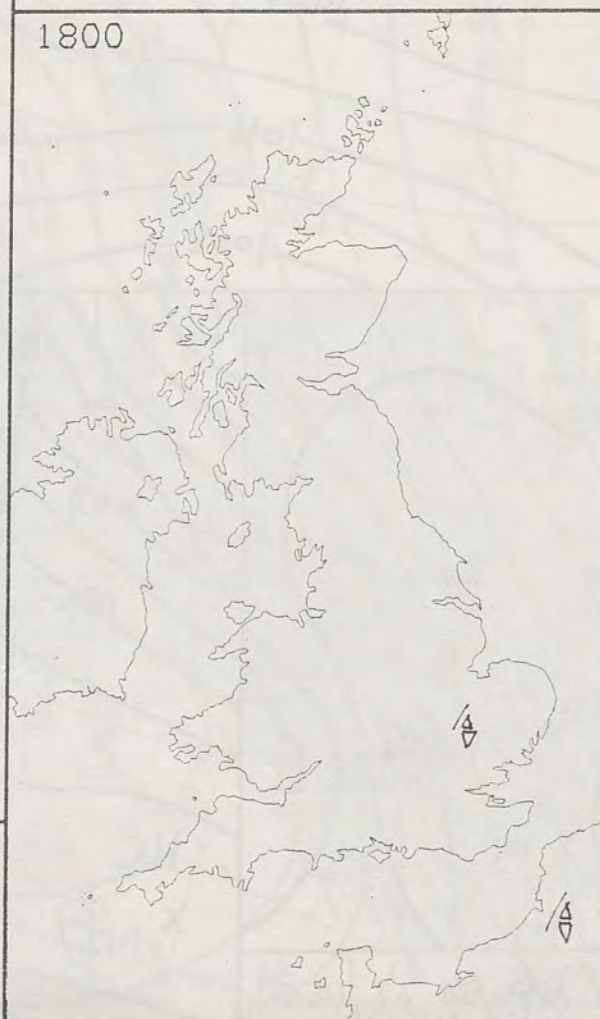


2400

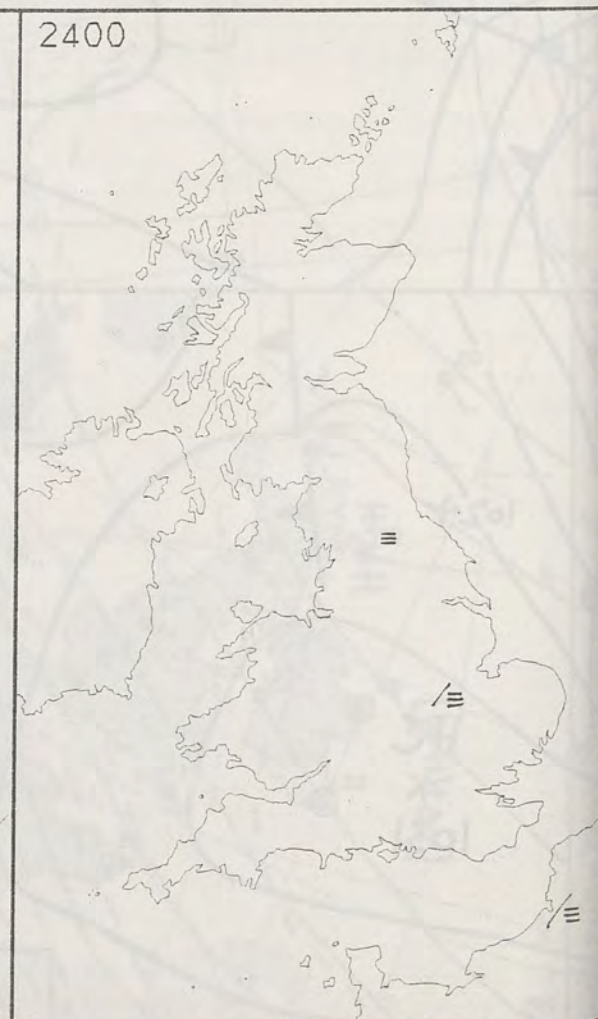


SIGNIFICANT WEATHER CHARTS

1800



2400

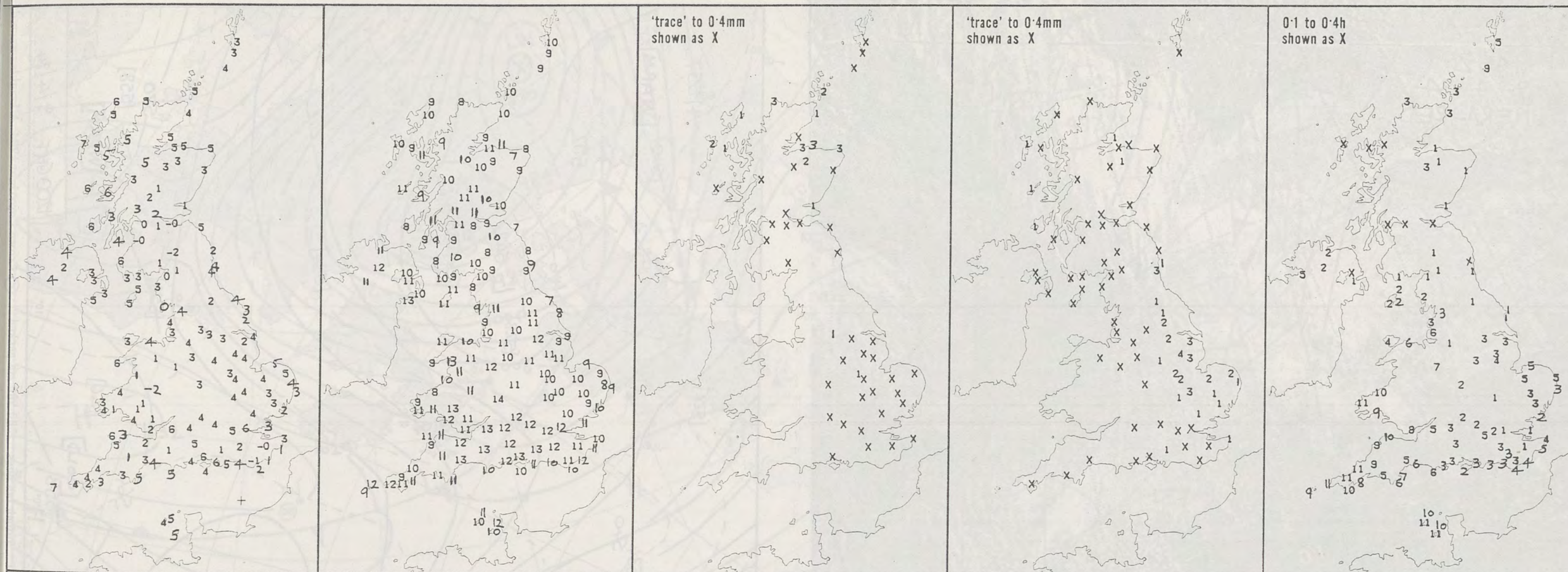


NIG

Lond

(3889) De

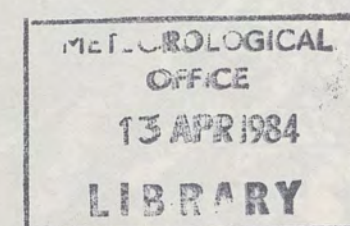




NIGHT MINIMUM TEMPERATURE (°C) For 12-hour period ending 0900 ON 9 APR 84	DAY MAXIMUM TEMPERATURE (°C) For 12-hour period ending 2100 ON 9 APR 84	RAINFALL (mm) For 12-hour period ending 0900 ON 9 APR 84	RAINFALL (mm) For 12-hour period ending 2100 ON 9 APR 84	SUNSHINE (hours) Dawn to dusk 9 APR 84
---	---	--	--	--

# EXTREMES FOR MONDAY 9TH APRIL 1984

Highest maximum	: 14.4°C Great Malverns (Hereford and Worcester)
Lowest maximum	: 7.0°C St. Abbs Head (Nr. Berwick)
Lowest minimum	: -2.3°C Eskdalemuir (Dumfries & Galloway)
Lowest grass minimum	: -6.3°C Edinburgh/Turnhouse
Most rain (24 hours from 0900 GMT)	: 16.6 mm Neist Point (Isle of Skye)
Most sun	: 11.0 hrs Guernsey Airport



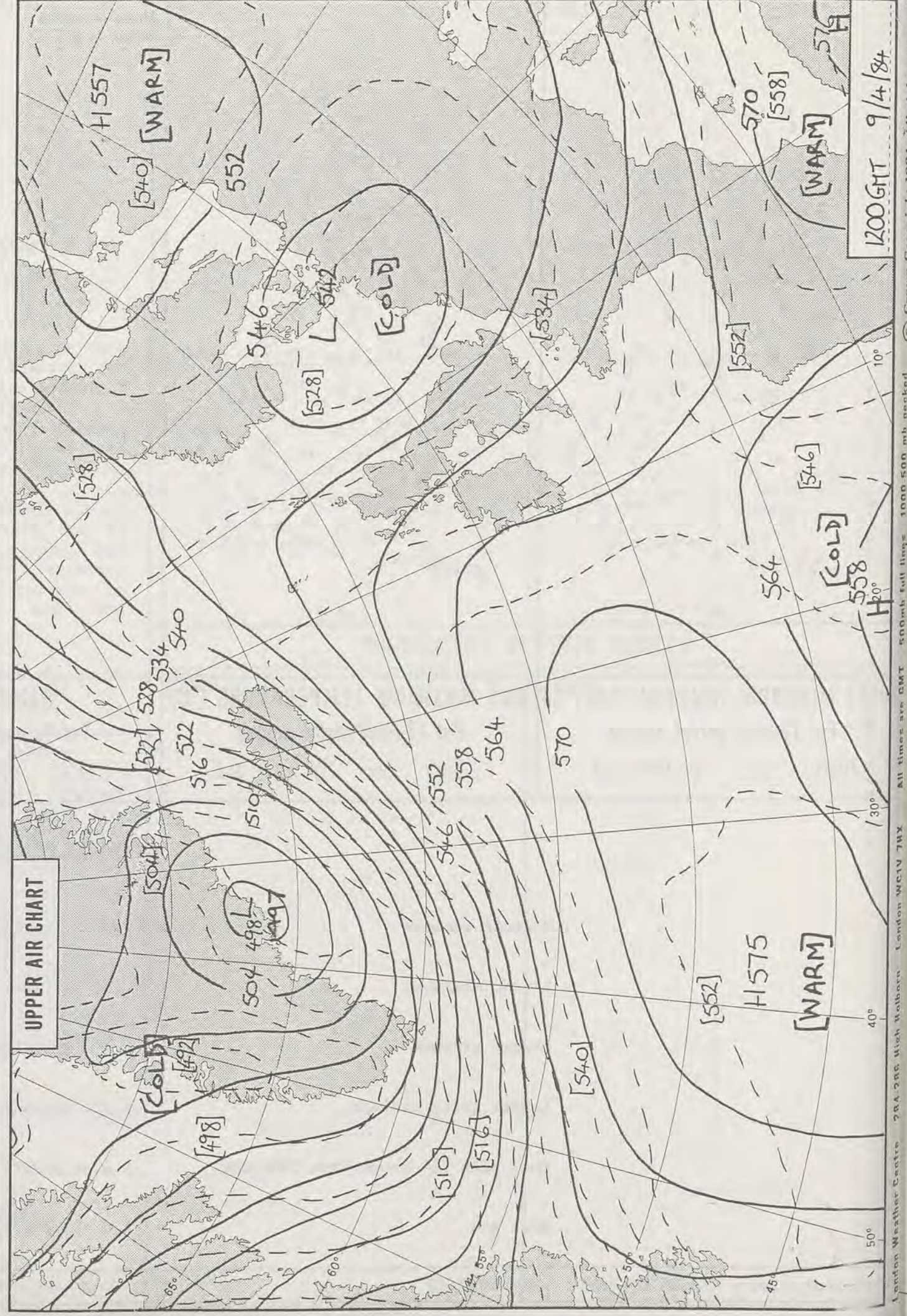
## DAILY WEATHER SUMMARY



© Crown Copyright 1984  
All rights reserved

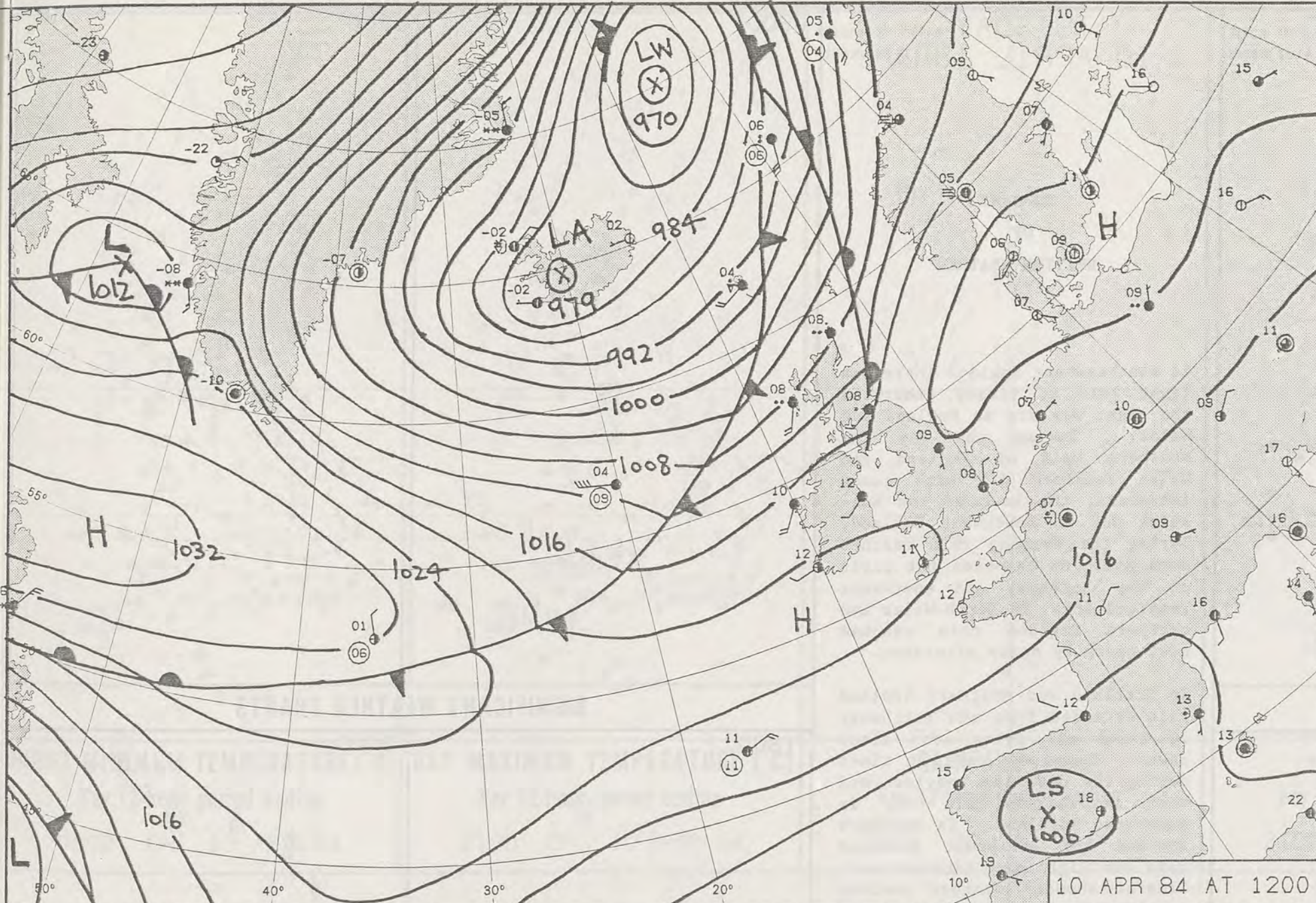


1452  
9-4-84  
INFRA-RED

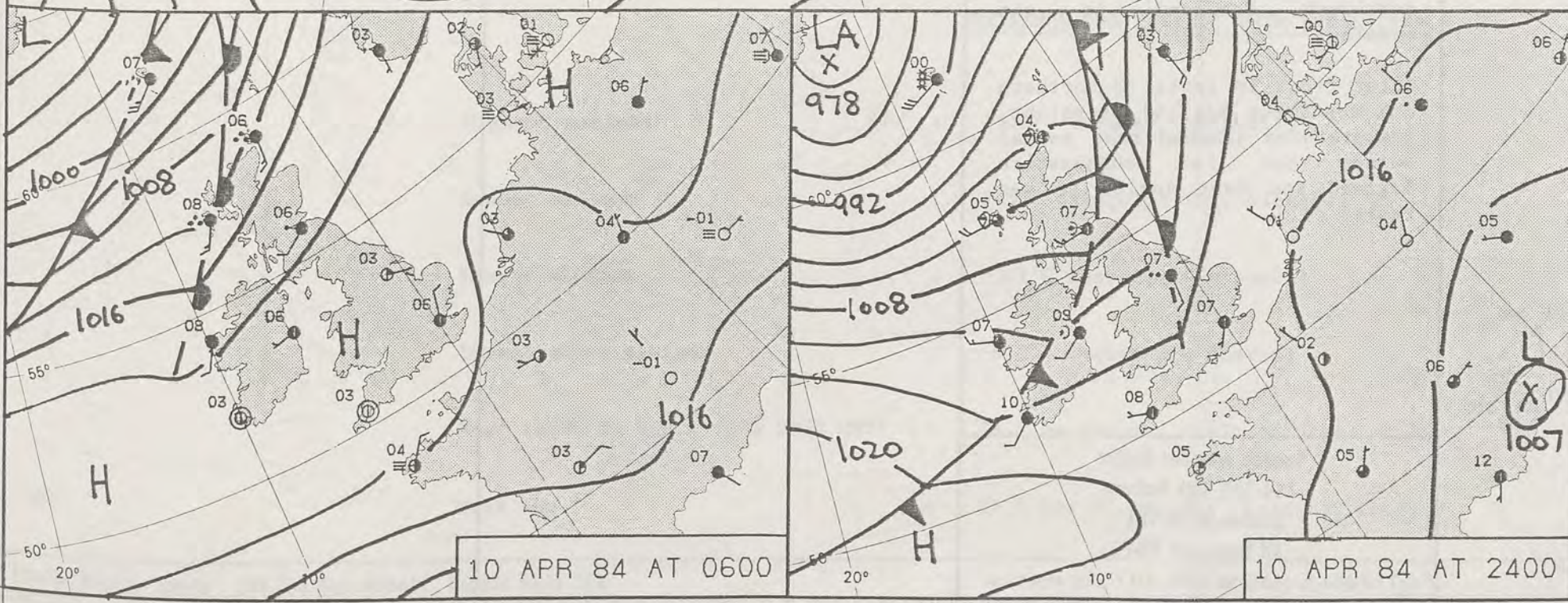




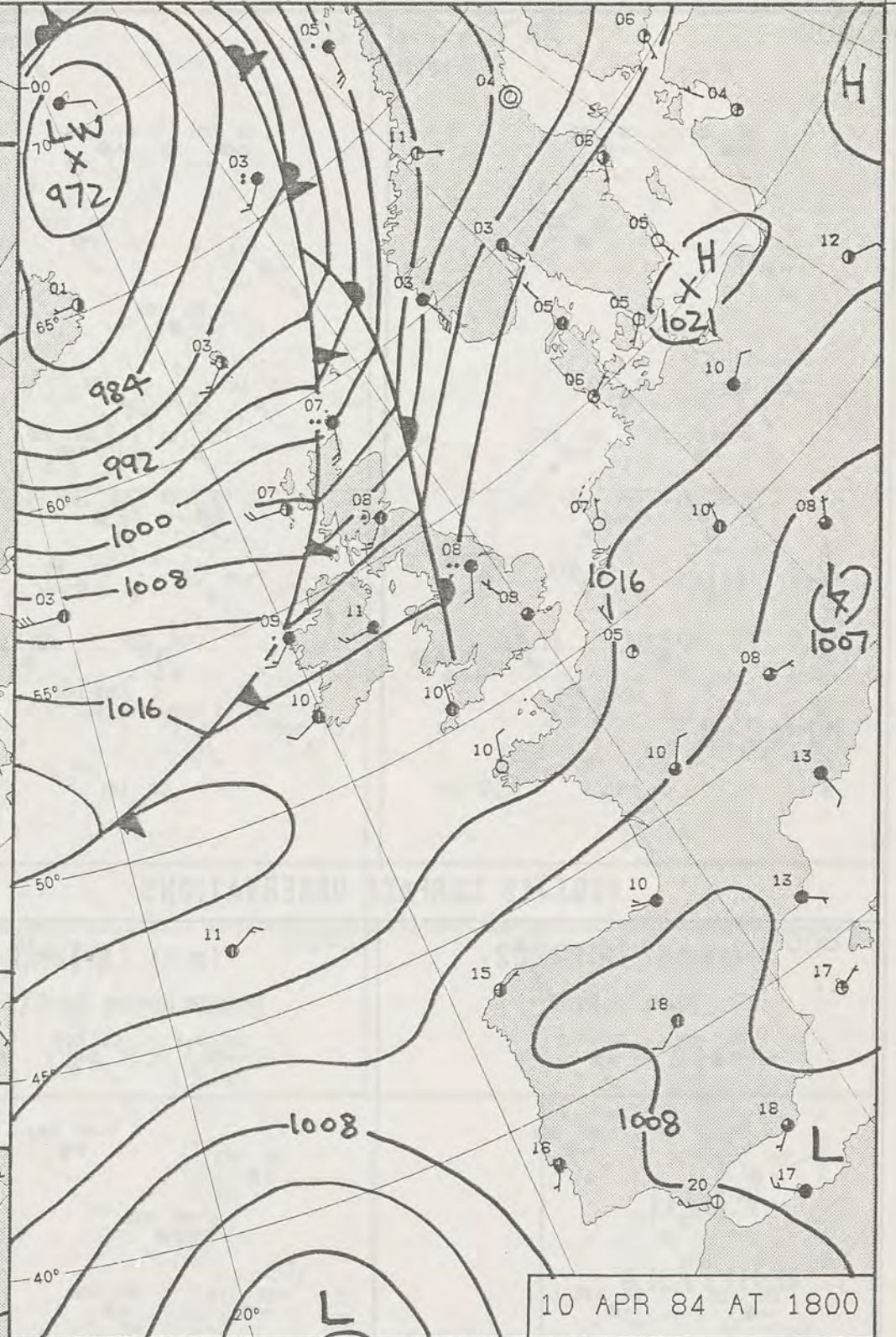
000 GMT 9/4/84  
1000-500 mb height  
All times are GMT  
London Weather Centre 284-286 High Holborn London WC1V 7HX



10 APR 84 AT 1200



10 APR 84 AT 0600



10 APR 84 AT 1800

# DAILY WEATHER SUMMARY

FOR

TUESDAY 10 APRIL 1984

Warm front Cold front Occlusion

London Weather Centre 284-286 High Holborn London WC1V 7HX

© Crown Copyright 1984 All rights reserved





TUESDAY  
10 APRIL 1984

SUMMARY  
OF  
BRITISH WEATHER

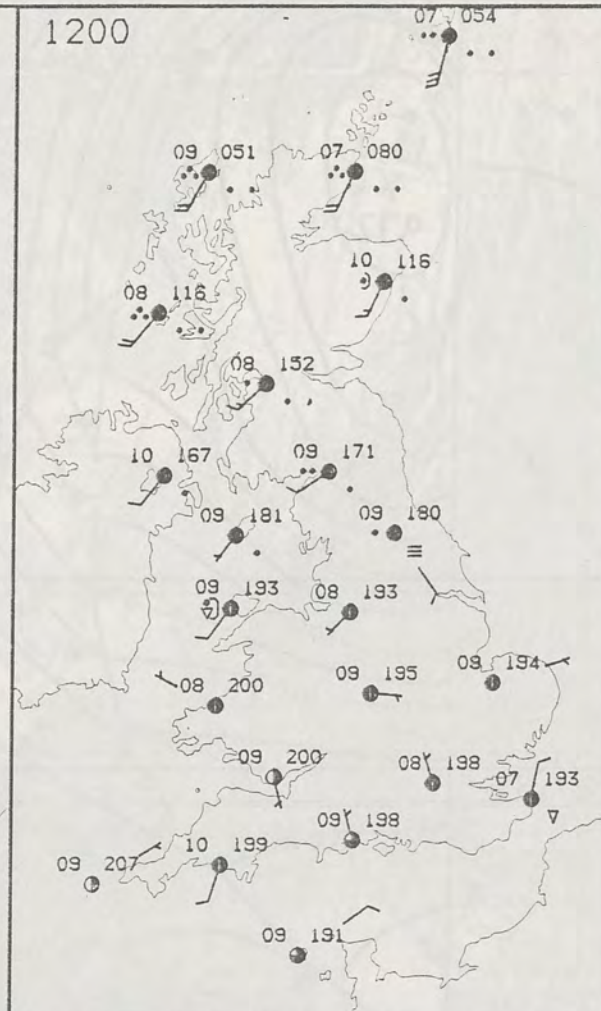
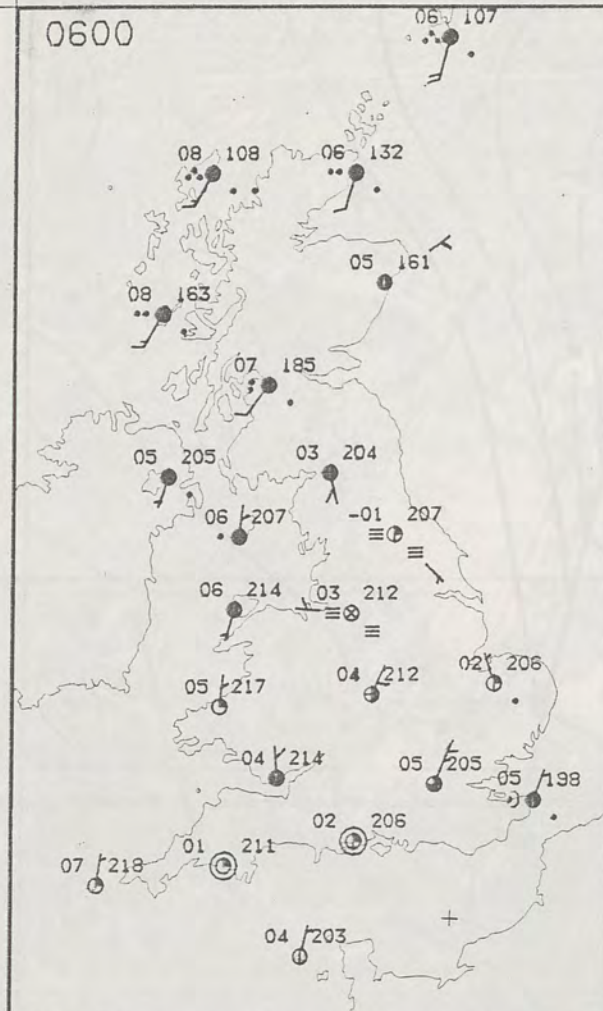
In southeastern England there was light rain at first, otherwise the night was dry in England and Wales. During the day the southern half of England and Wales remained dry with sunny intervals, the best of the sunshine was in southwest England. During the evening rain reached some southern counties but parts of the southeast and southwest remained dry. In North Wales and northern England rain reached most parts by early afternoon.

In Scotland and Northern Ireland rain extended from the northwest to reach all parts soon after dawn. There was rain at times during the day, the heaviest and most persistent rain was in northwest Scotland. In Northern Ireland and southeast Scotland rain was light and intermittent. Clearer showery weather reached northwest Scotland in the evening.

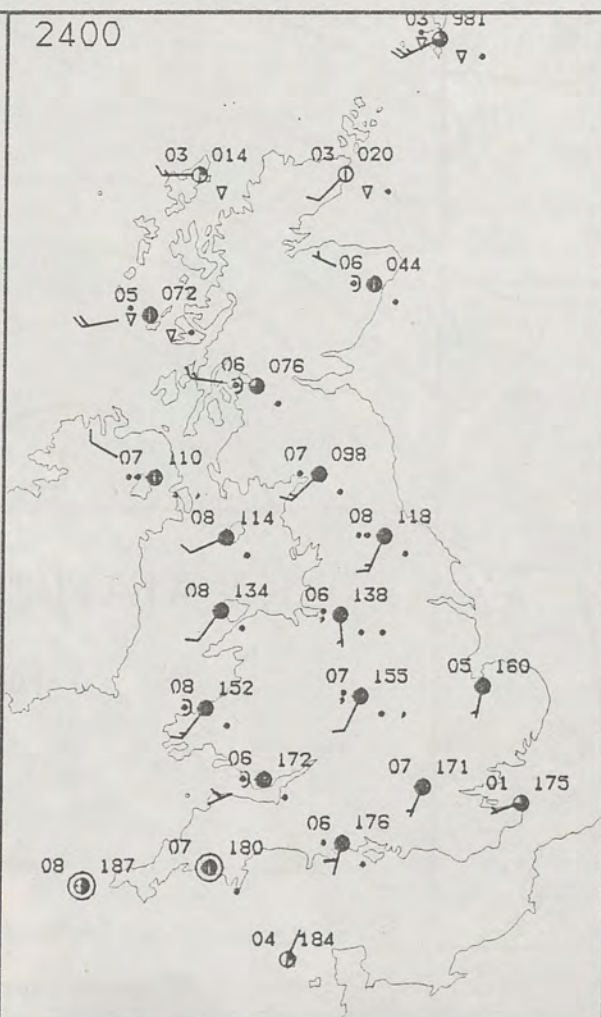
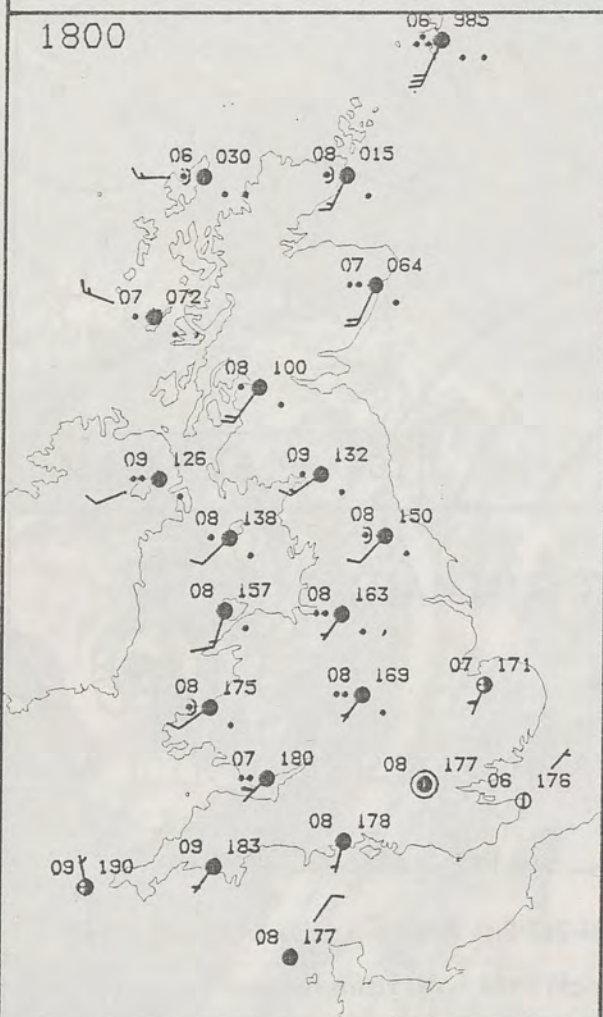
After frost in parts of northern and southwest England overnight, temperatures reached near normal values but in southeastern England and East Anglia it was rather cold.

London Weather Centre  
284-286 High Holborn  
London WC1V 7HX  
All times are GMT

© Crown Copyright 1984 All rights reserved



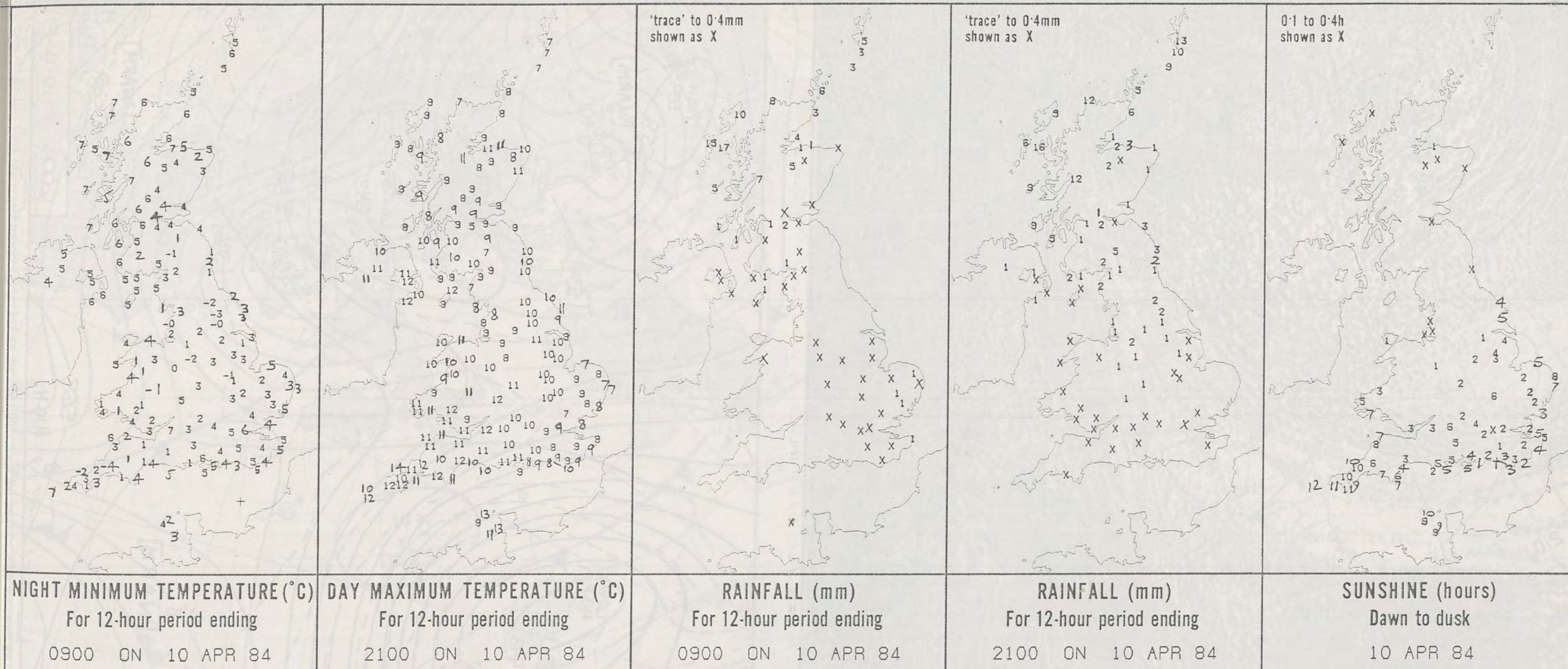
PLOTTED SURFACE OBSERVATIONS



SIGNIFICANT WEATHER CHARTS

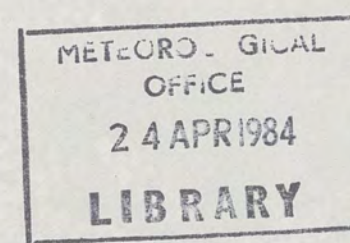






**EXTREMES FOR TUESDAY 10TH APRIL 1984**

Highest maximum	: 13.7°C Newquay (Cornwall)
Lowest maximum	: 5.5°C Salsburgh (Nr. Glasgow)
Lowest minimum	: -3.7°C Bastreet (Cornwall)
Lowest grass minimum	: -6.2°C Okehampton (Devon)
Most rain (24 hours from 0900 GMT)	: 28.0 mm Prabost (Isle of Skye)
Most sun	: 11.6 hrs St. Mary's (Isles of Scilly)



**DAILY  
WEATHER  
SUMMARY**




© Crown Copyright 1984  
All rights reserved



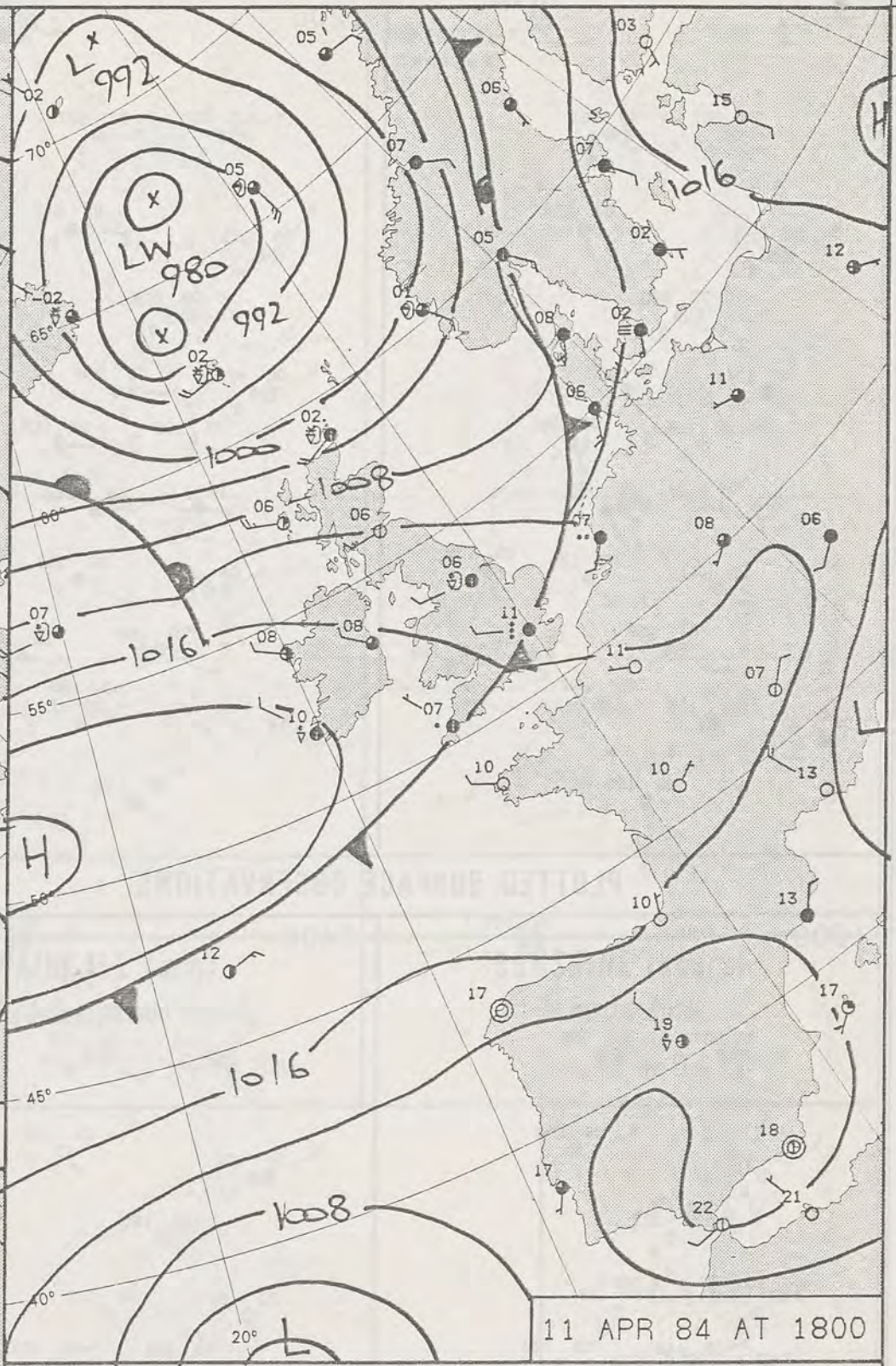
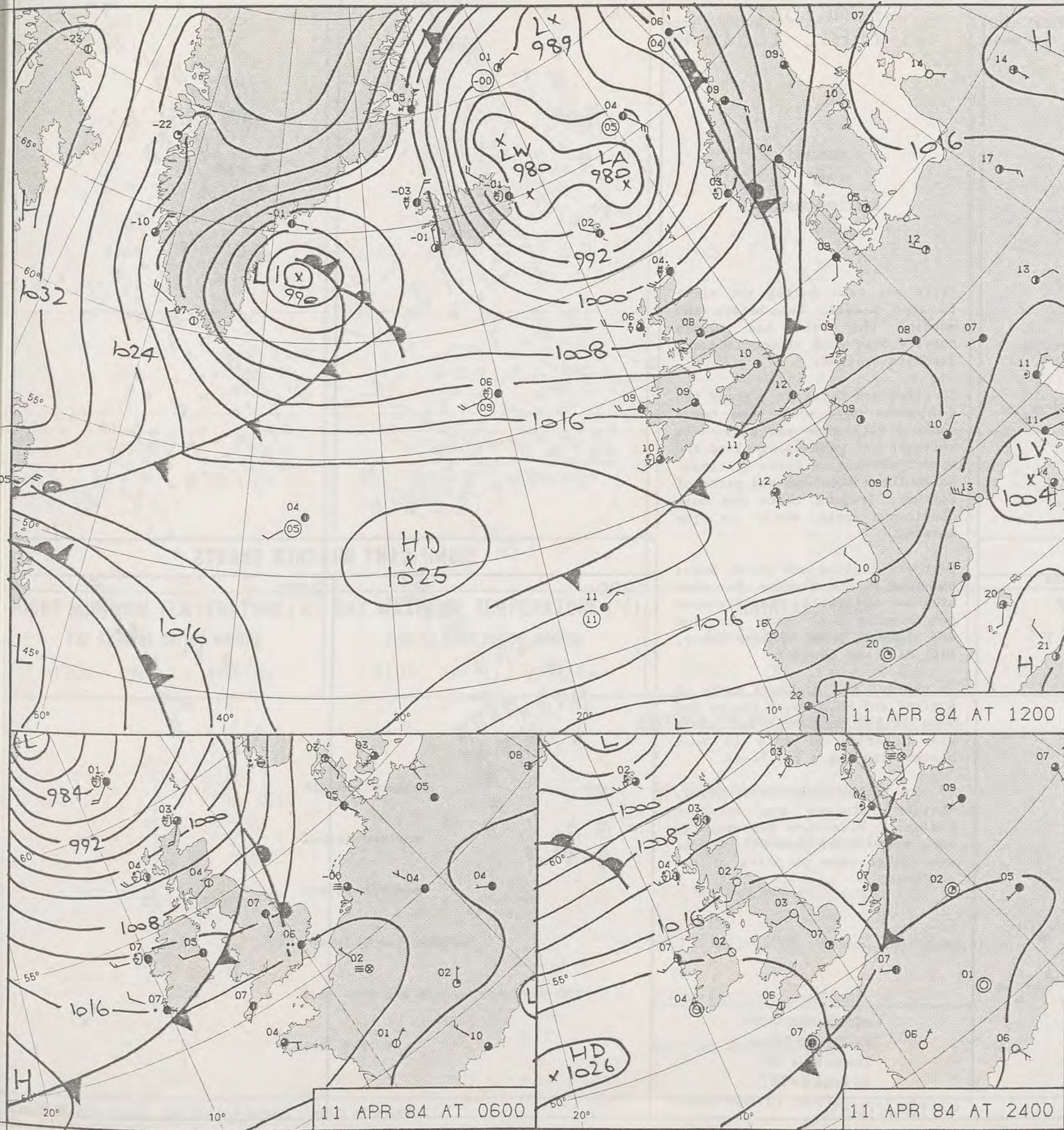
VISUAL  
1440  
10-4-84

20  
10  
0





10-4-84  
1200  
HIGH  
All times are GMT 500mb full lines 1000-500 mb necked  
Crown Copyright 1984 All rights reserved  
WARM 40°  
London Weather Centre 284-286 High Holborn London WC1V 7HX



# DAILY WEATHER SUMMARY

FOR

WEDNESDAY 11 APRIL 1984

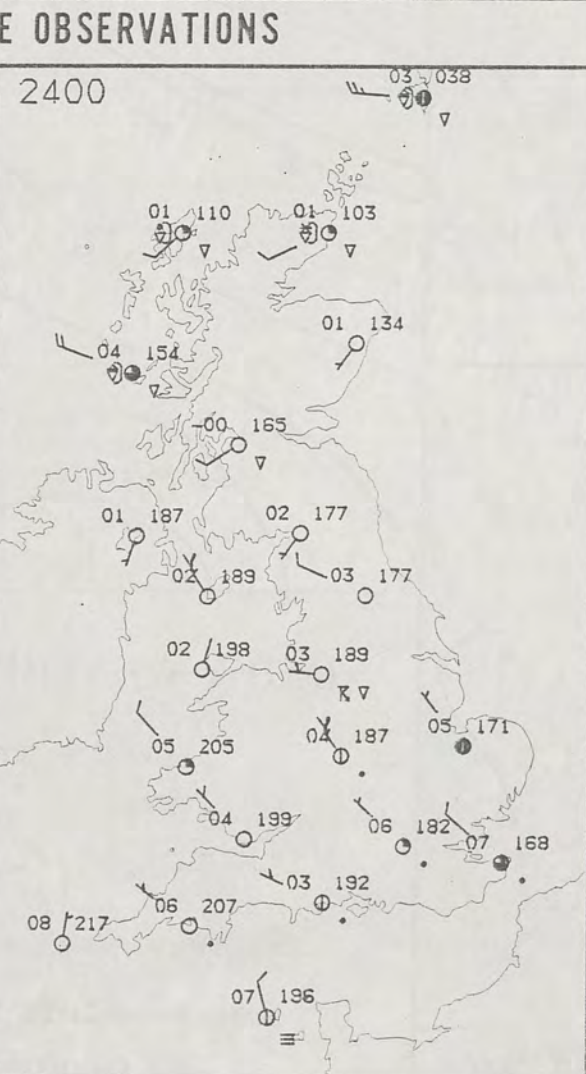
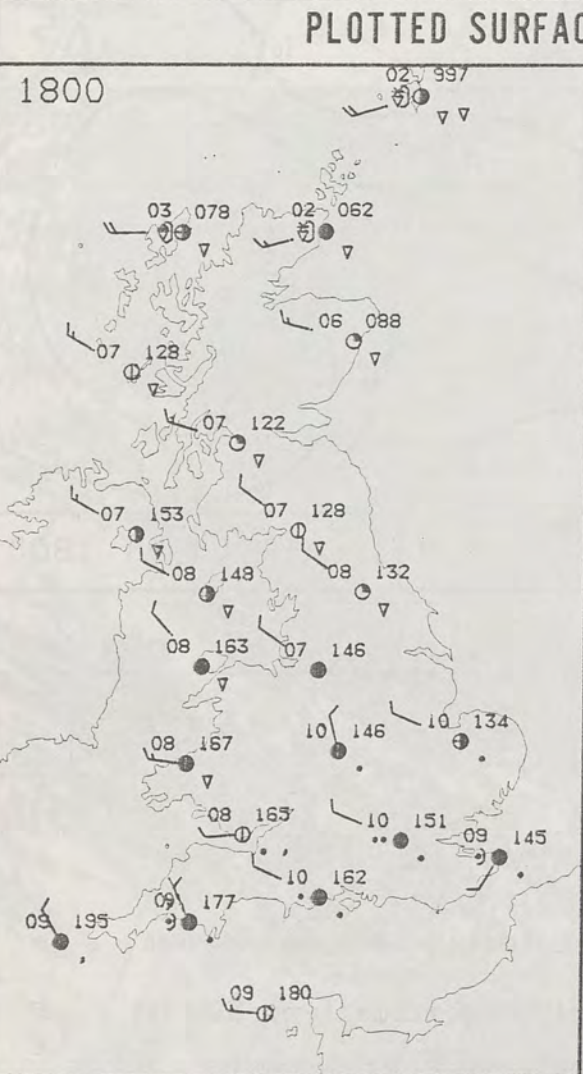
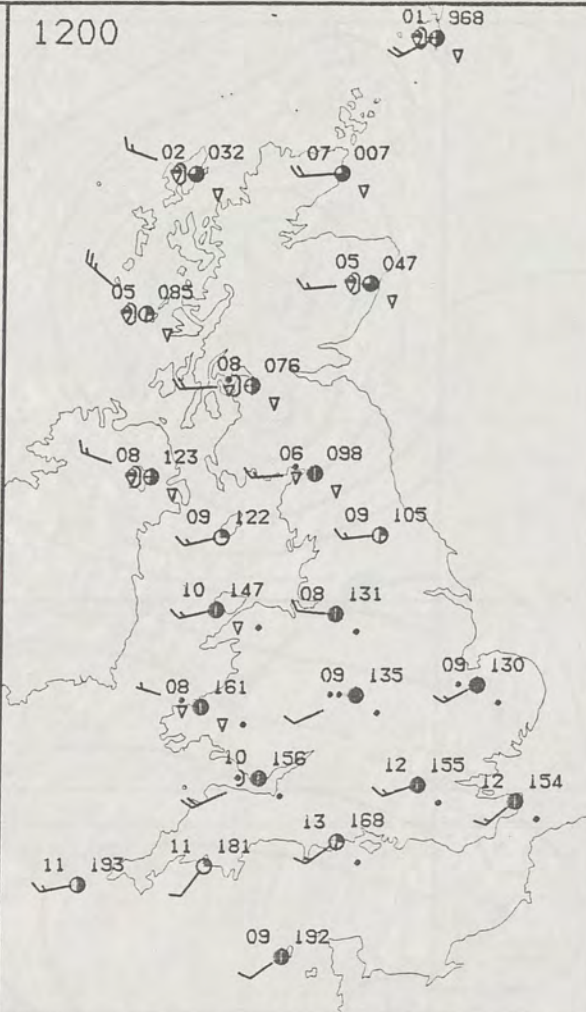
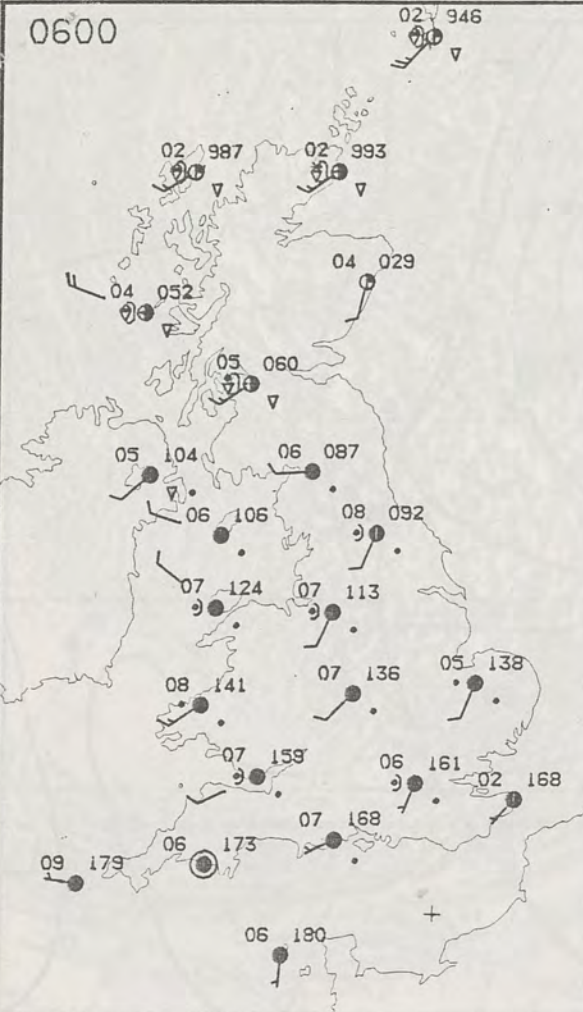
Warm front Cold front Occlusion

London Weather Centre 284-286 High Holborn London WC1V 7HX

© Crown Copyright 1984 All rights reserved







PLOTTED SURFACE OBSERVATIONS

WEDNESDAY  
11 APRIL 1984

SUMMARY  
OF  
BRITISH WEATHER

There was rain during the night in most places, but before the morning the rain had turned showery over much of Scotland and Northern Ireland.

Scotland and Northern Ireland had a showery day, with some heavy showers with snow and hail. In northern and western Scotland the wind reached gale force at times. In southern Scotland and parts of Northern Ireland there was more continuous rain early in the morning.

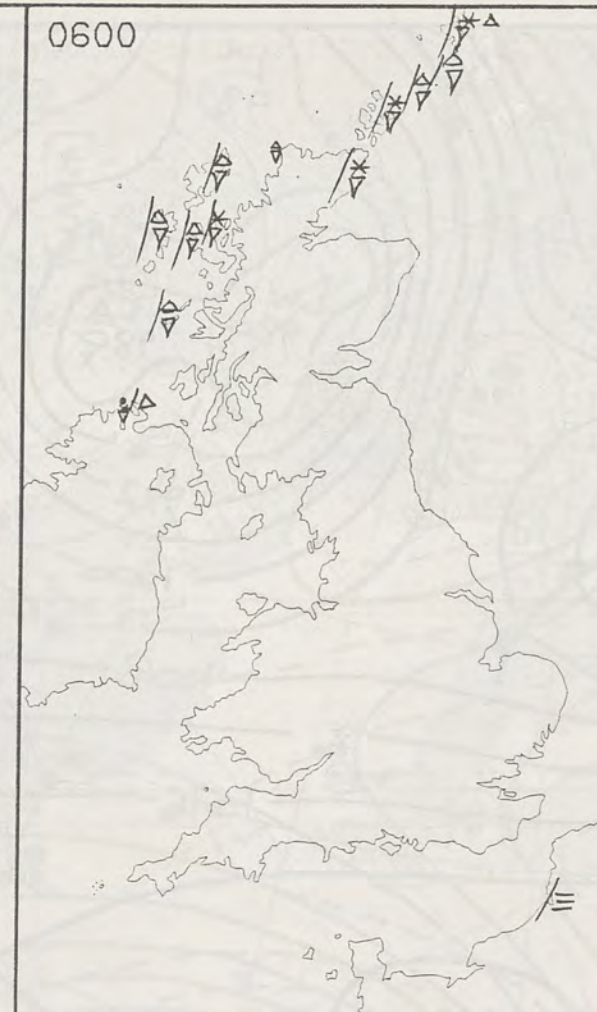
Northern England and North Wales had rain in the morning, but then brighter weather in the afternoon and evening with some sunshine and showers, some of them heavy, with hail and thunder.

In central and southern parts of England and Wales most places had some bright weather, but there was a period of rain in most places, lasting a few hours.

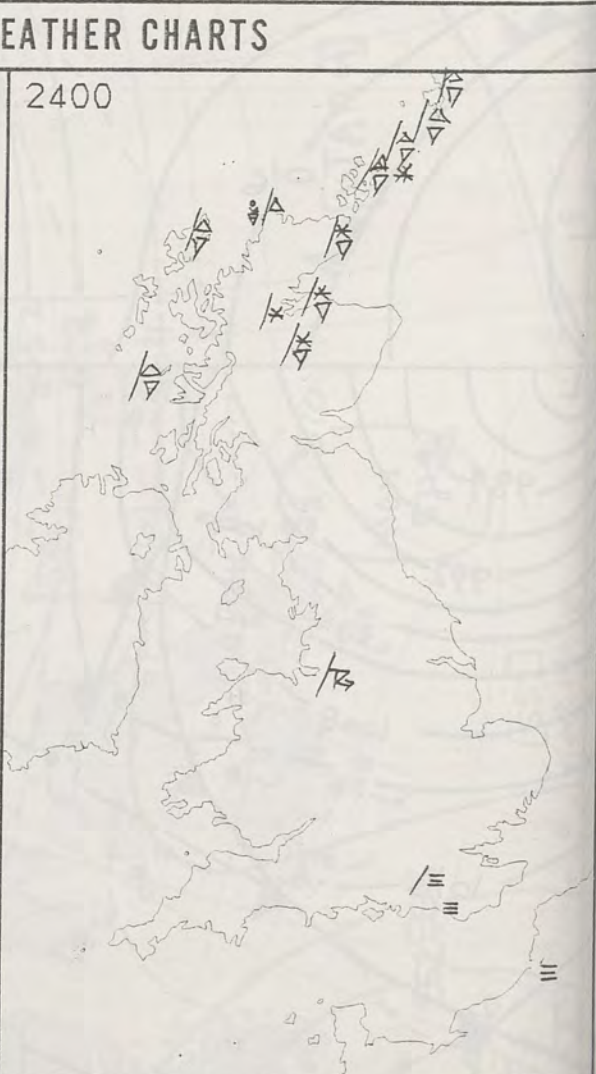
It was rather cold in Scotland, Northern Ireland and northern England. Elsewhere temperatures were near normal generally but it was rather warm in parts of the southwest.

London Weather Centre  
284-286 High Holborn  
London WC1V 7HX  
All times are GMT

© Crown Copyright 1984 All rights reserved



SIGNIFICANT WEATHER CHARTS

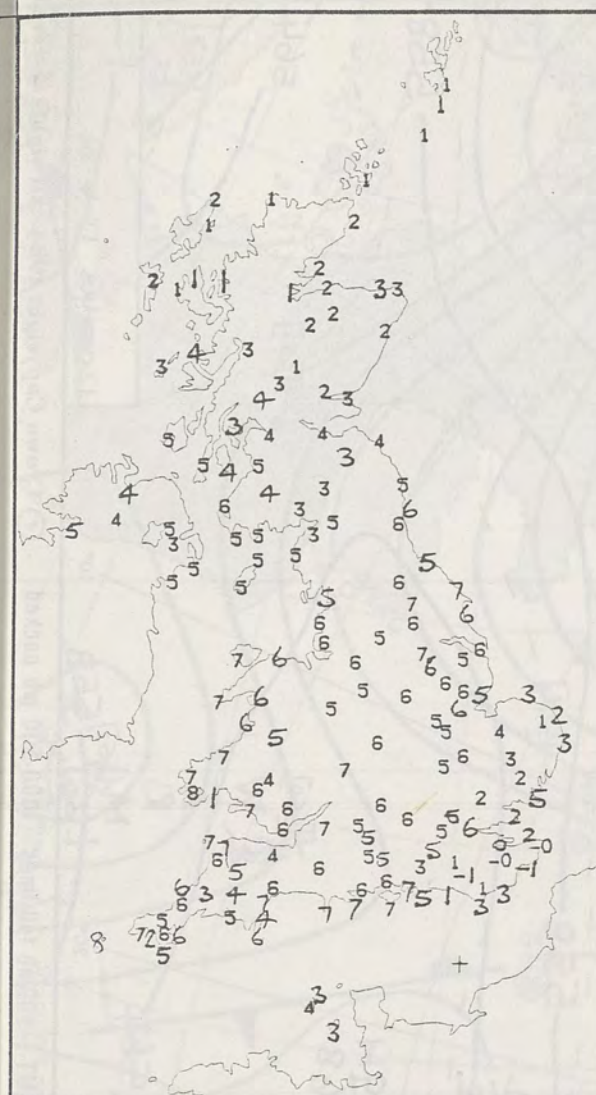


NIC

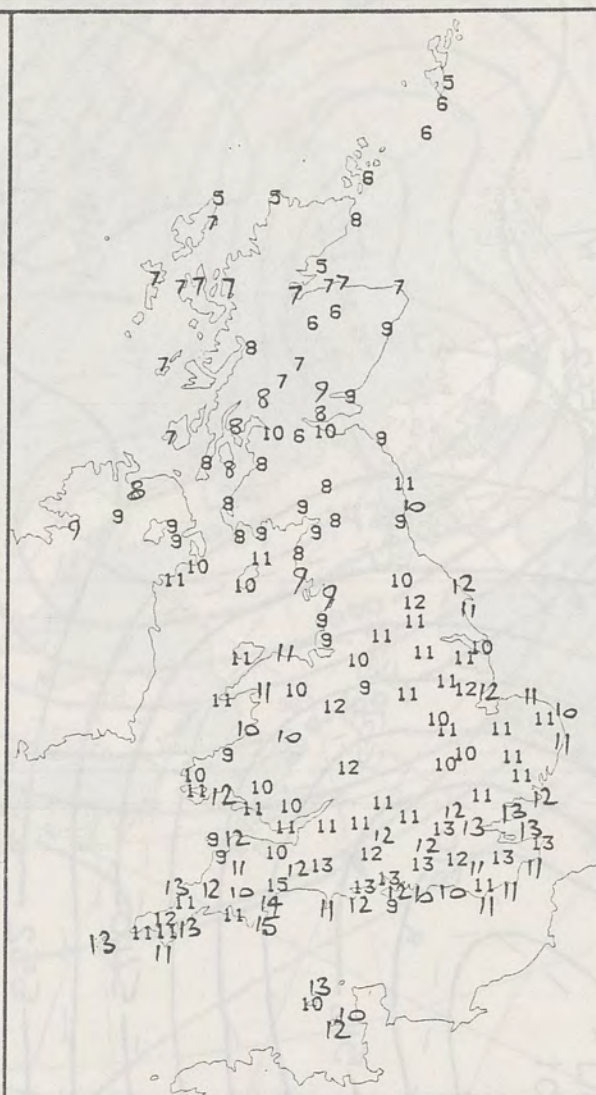
Lon

(3889) C

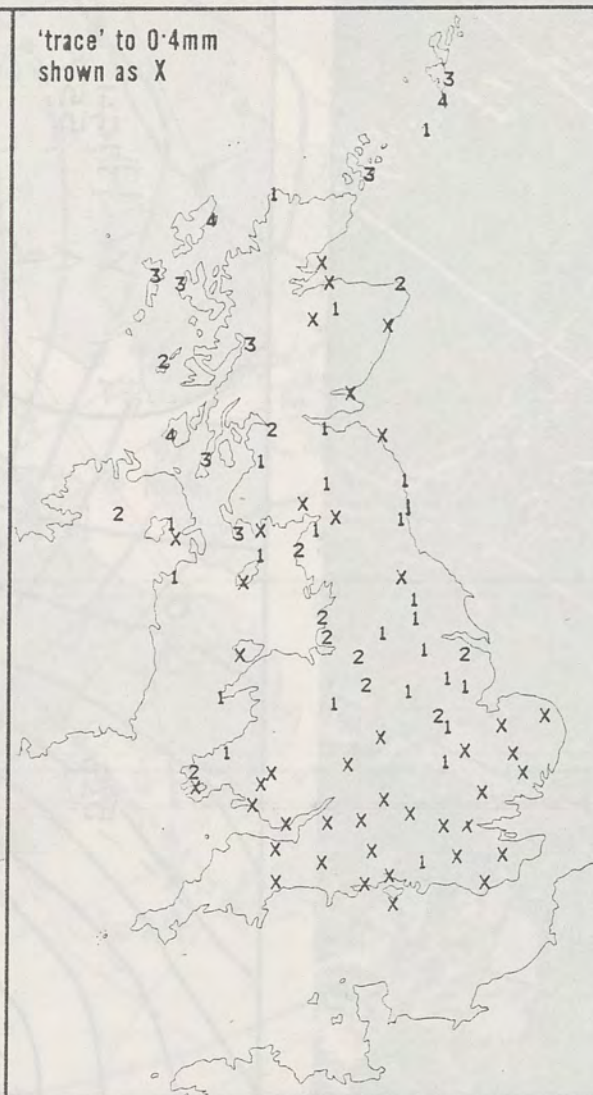




**NIGHT MINIMUM TEMPERATURE (°C)**  
For 12-hour period ending  
0900 ON 11 APR 84



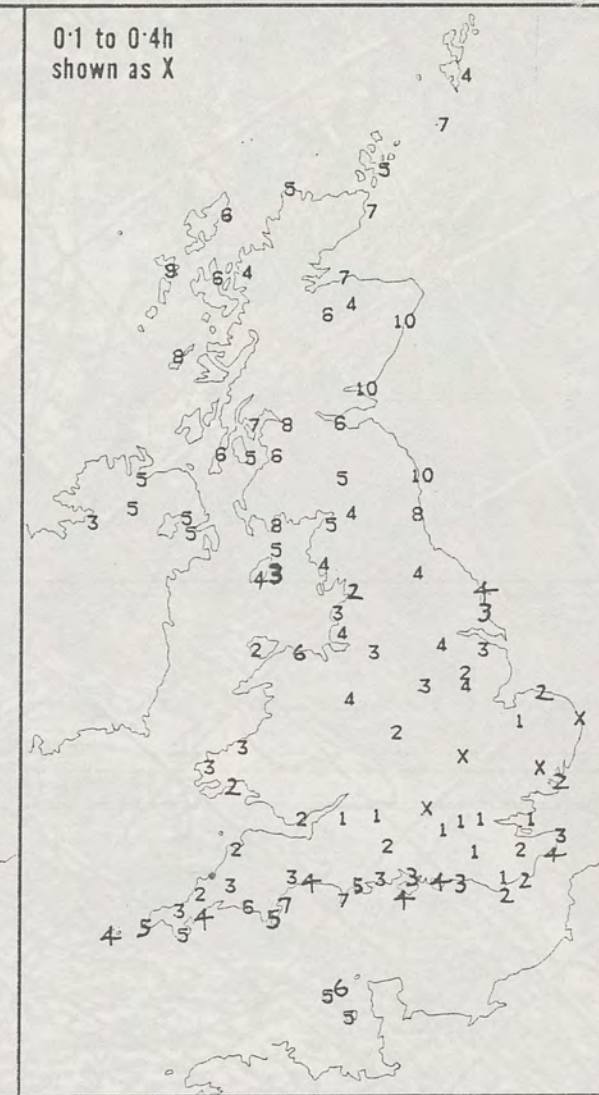
**DAY MAXIMUM TEMPERATURE (°C)**  
For 12-hour period ending  
2100 ON 11 APR 84



**RAINFALL (mm)**  
For 12-hour period ending  
0900 ON 11 APR 84



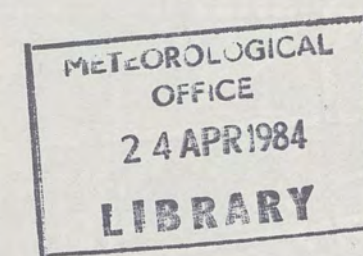
**RAINFALL (mm)**  
For 12-hour period ending  
2100 ON 11 APR 84



**SUNSHINE (hours)**  
Dawn to dusk  
11 APR 84

**EXTREMES FOR WEDNESDAY 11TH APRIL 1984**

Highest maximum	: 14.5°C Torquay and Exeter
Lowest maximum	: 4.7°C Cape Wrath (N. Scotland)
Lowest minimum	: -1°C Halland and Folkestone
Lowest grass minimum	: -3.8°C Halland (Nr. Lewes, East Sussex)
Most rain (24 hours from 0900 GMT)	: 7.2 mm Lerwick (Shetland)
Most sun	: 10.2 hrs Aberdeen/Dyce



**DAILY  
WEATHER  
SUMMARY**



© Crown Copyright 1984  
All rights reserved



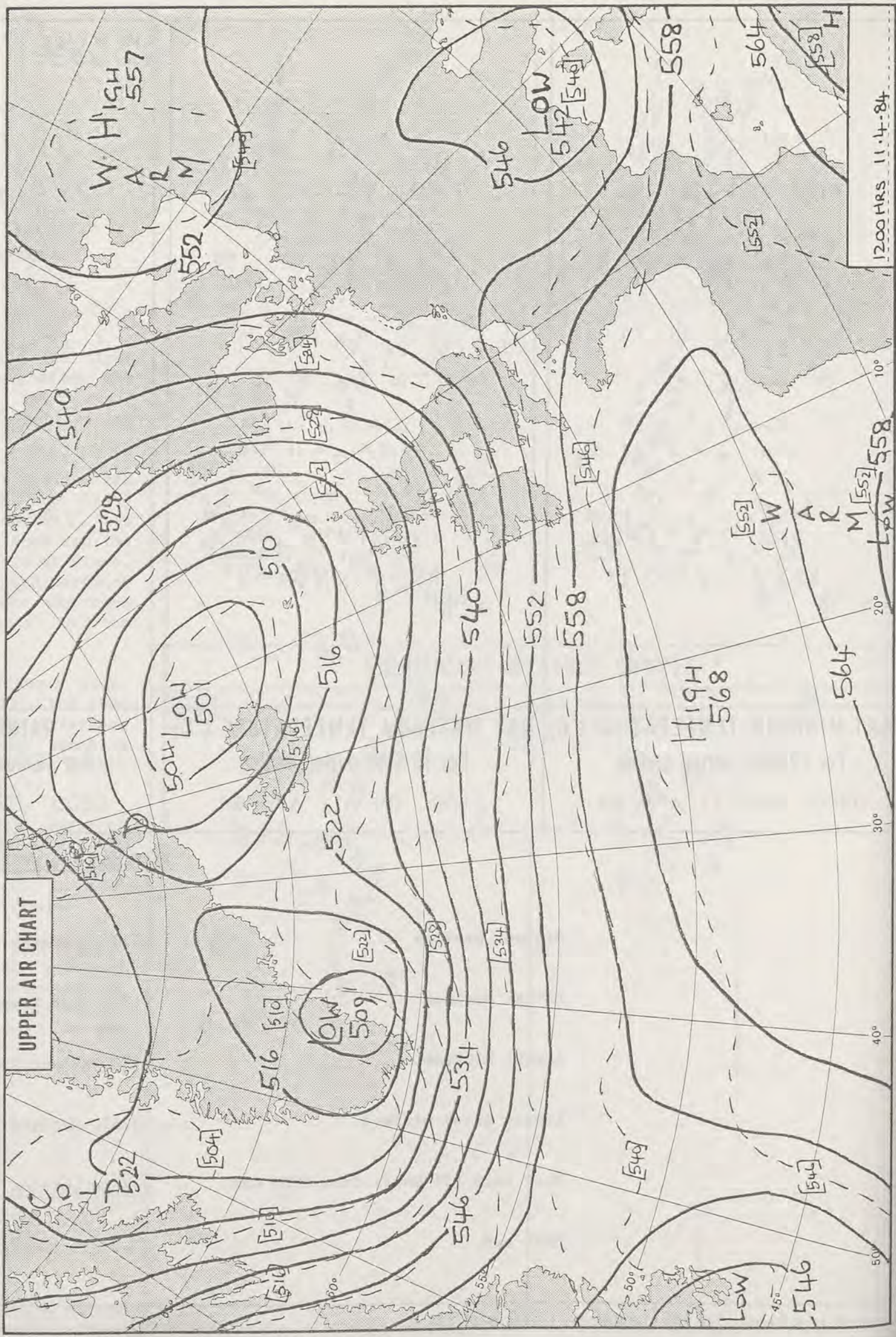
11-14-84  
INTRA-RED

0914

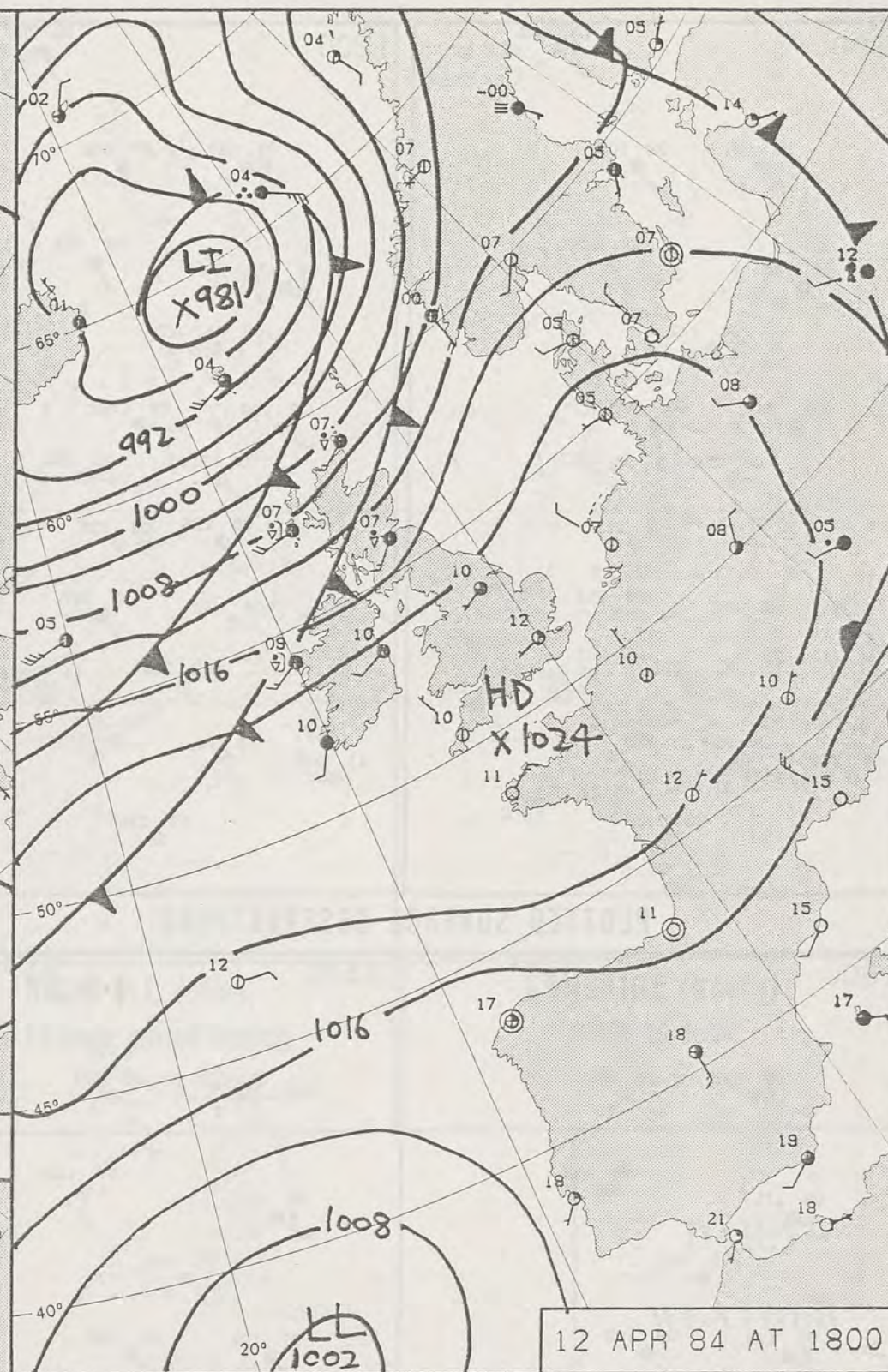
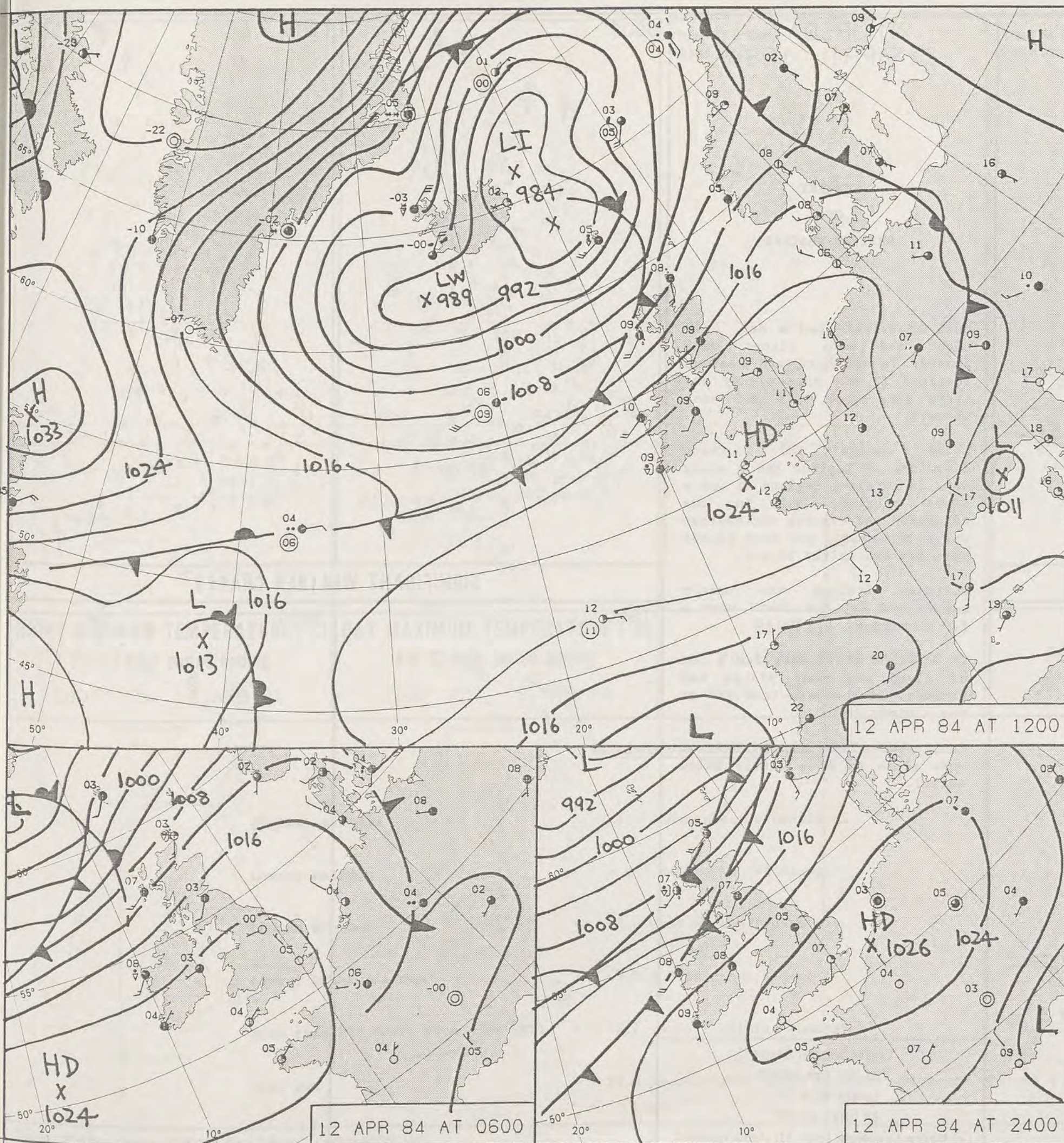
0914

1055

UPPER AIR CHART



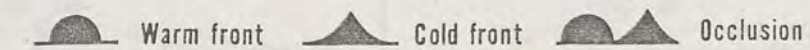




## DAILY WEATHER SUMMARY

FOR

THURSDAY 12 APRIL 1984



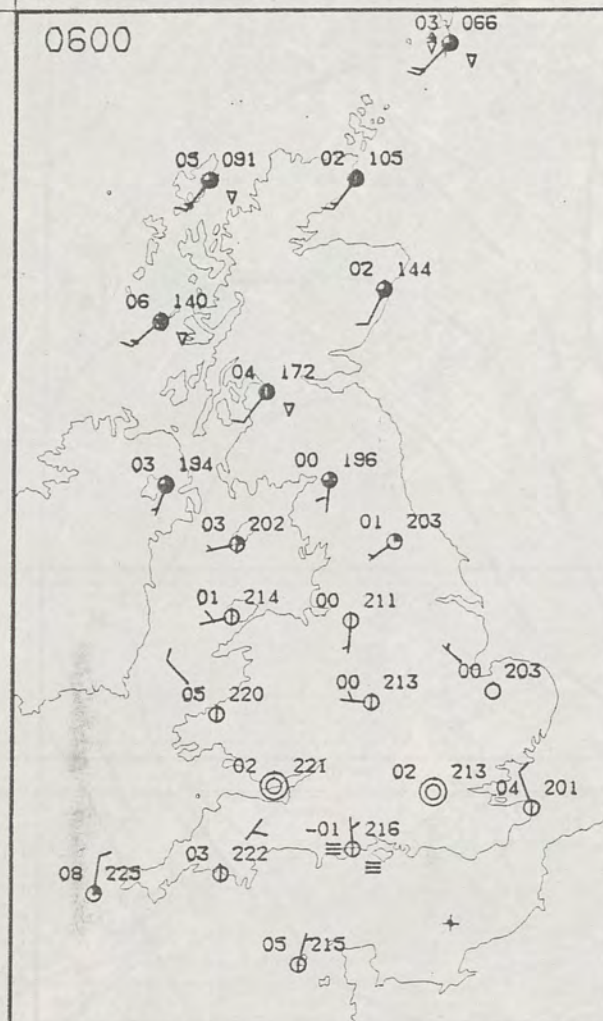
London Weather Centre 284-286 High Holborn London WC1V 7HX

© Crown Copyright 1984 All rights reserved

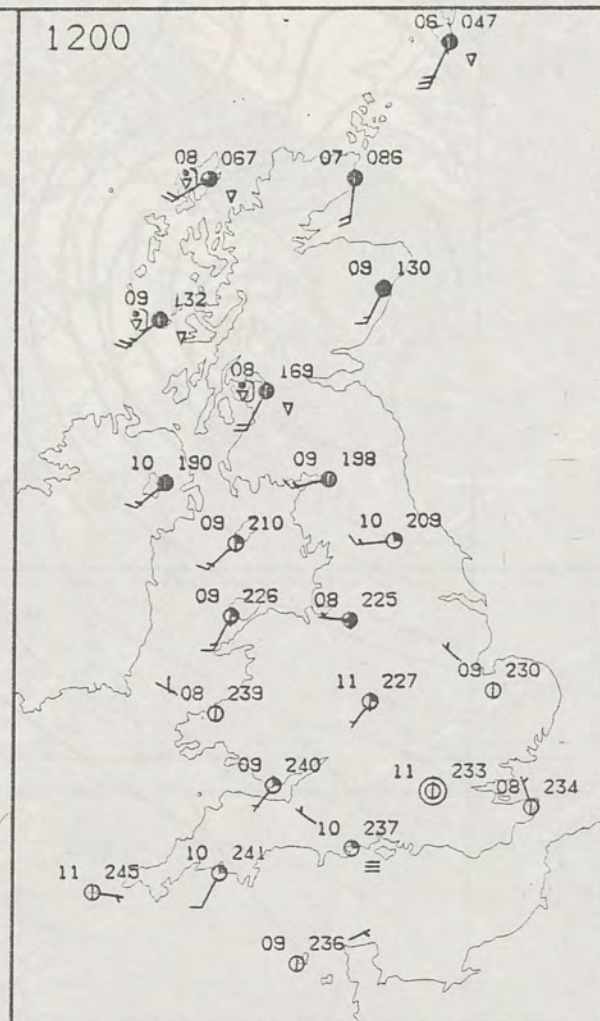




0600



1200

THURSDAY  
12 APRIL 1984SUMMARY  
OF  
BRITISH WEATHER

Much of Britain had a dry, cold night and many places were frosty. In northern and western Scotland it was more cloudy and there were some rain and snow showers.

Wales, central and southern districts of England had a sunny day. In northern England it was a sunny morning, but in the afternoon and evening the weather was more cloudy, but most places were dry and fairly bright.

Northern Ireland was mainly cloudy and dry but there were a few showers.

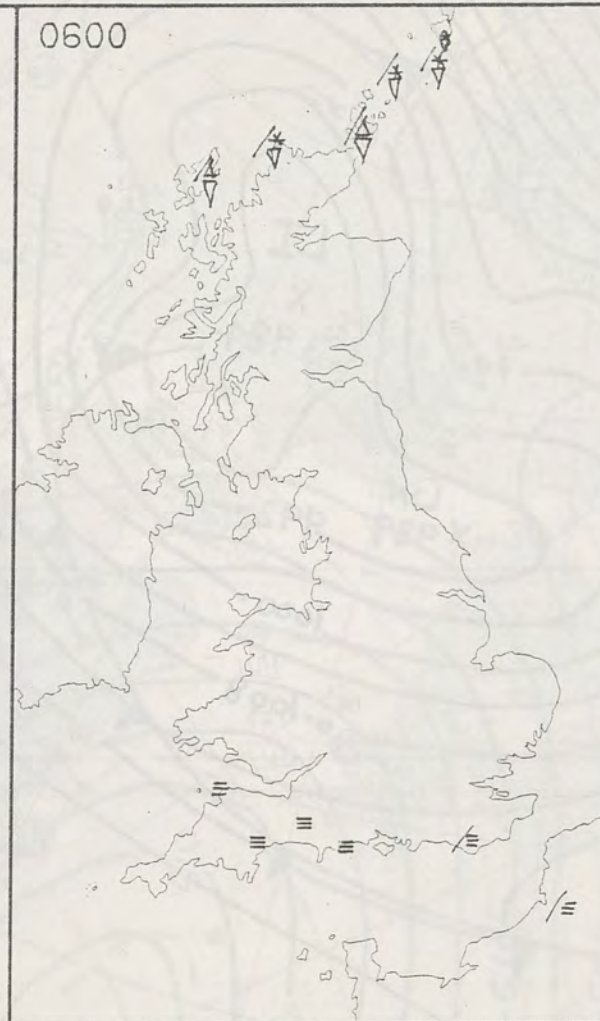
In Scotland too, there was a lot of cloud and many places had showers. In northern Scotland it was a windy day.

Temperatures over much of Britain were close to or a little below normal.

London Weather Centre  
284-286 High Holborn  
London WC1V 7HX  
All times are GMT

© Crown Copyright 1984 All rights reserved

0600

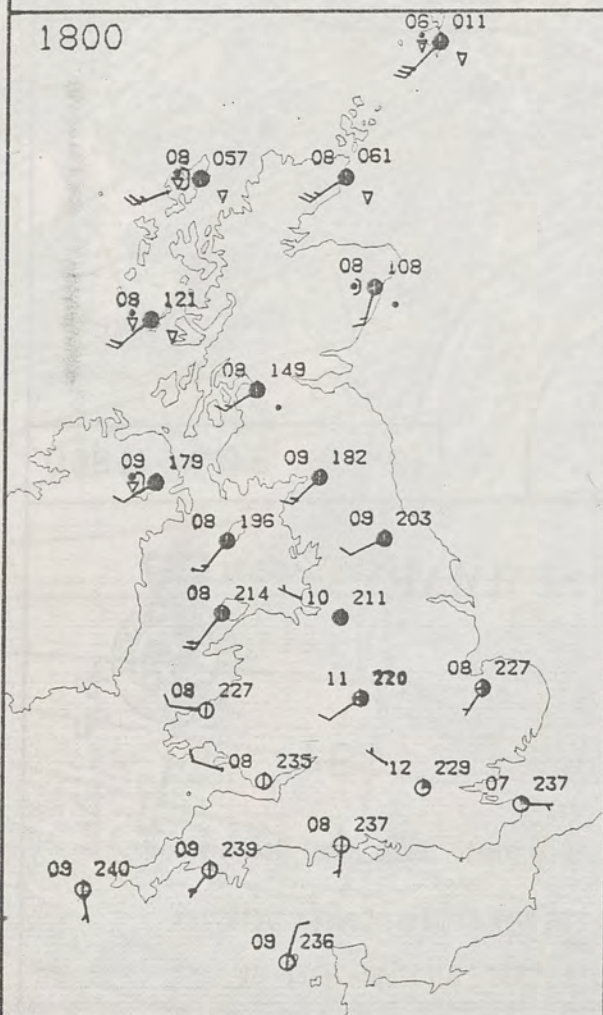


1200

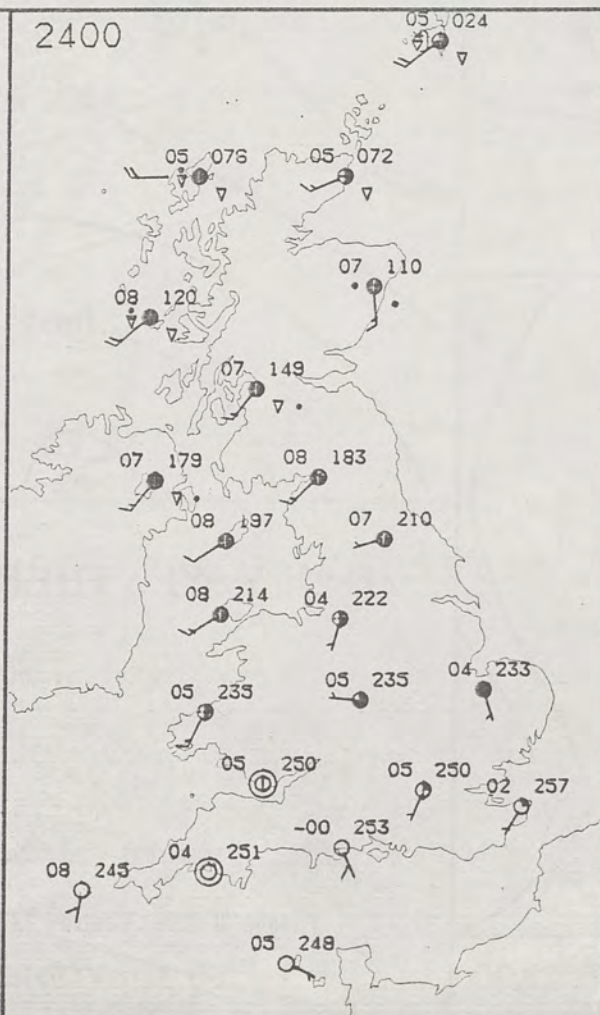


## PLOTTED SURFACE OBSERVATIONS

1800



2400



## SIGNIFICANT WEATHER CHARTS

1800



2400

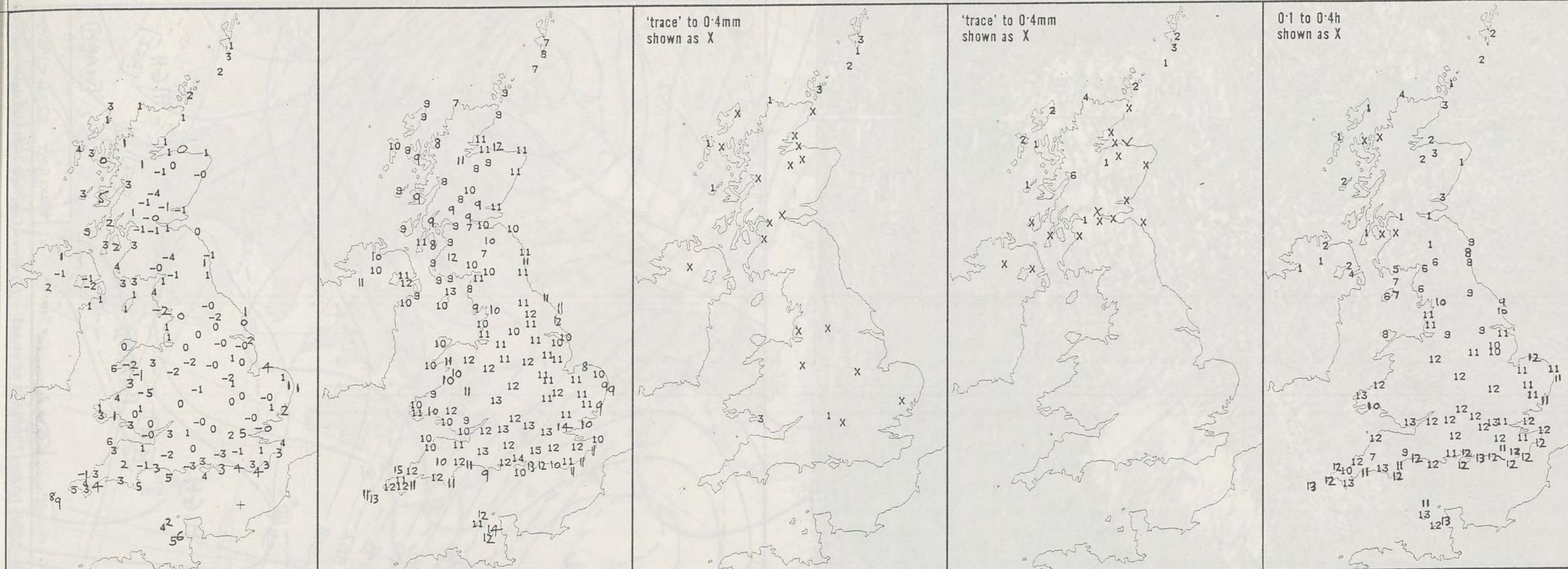


NIC

Lon

(3889)

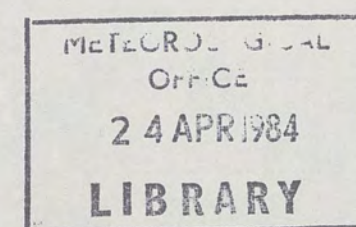




NIGHT MINIMUM TEMPERATURE (°C) For 12-hour period ending 0900 ON 12 APR 84	DAY MAXIMUM TEMPERATURE (°C) For 12-hour period ending 2100 ON 12 APR 84	RAINFALL (mm) For 12-hour period ending 0900 ON 12 APR 84	RAINFALL (mm) For 12-hour period ending 2100 ON 12 APR 84	SUNSHINE (hours) Dawn to dusk 12 APR 84
--	--	---	---	---

# EXTREMES FOR THURSDAY 12TH APRIL 1984

Highest maximum	: 15.1°C Newquay (Cornwall)
Lowest maximum	: 6.6°C Salsburgh (Nr Glasgow)
Lowest minimum	: -4.6°C St Harmon (Powys)
Lowest grass minimum	: -9.0°C Birmingham/Elmdon
Most rain (24 hours from 0900 GMT)	: 18.7 mm Fort William (Lochaber)
Most sun	: 12.8 hours Bognor Regis (Sussex), Plymouth (Devon) & Cardiff/Rhoose



## DAILY WEATHER SUMMARY



© Crown Copyright 1984  
All rights reserved

London Weather Centre 284-286 High Holborn London WC1V 7HX

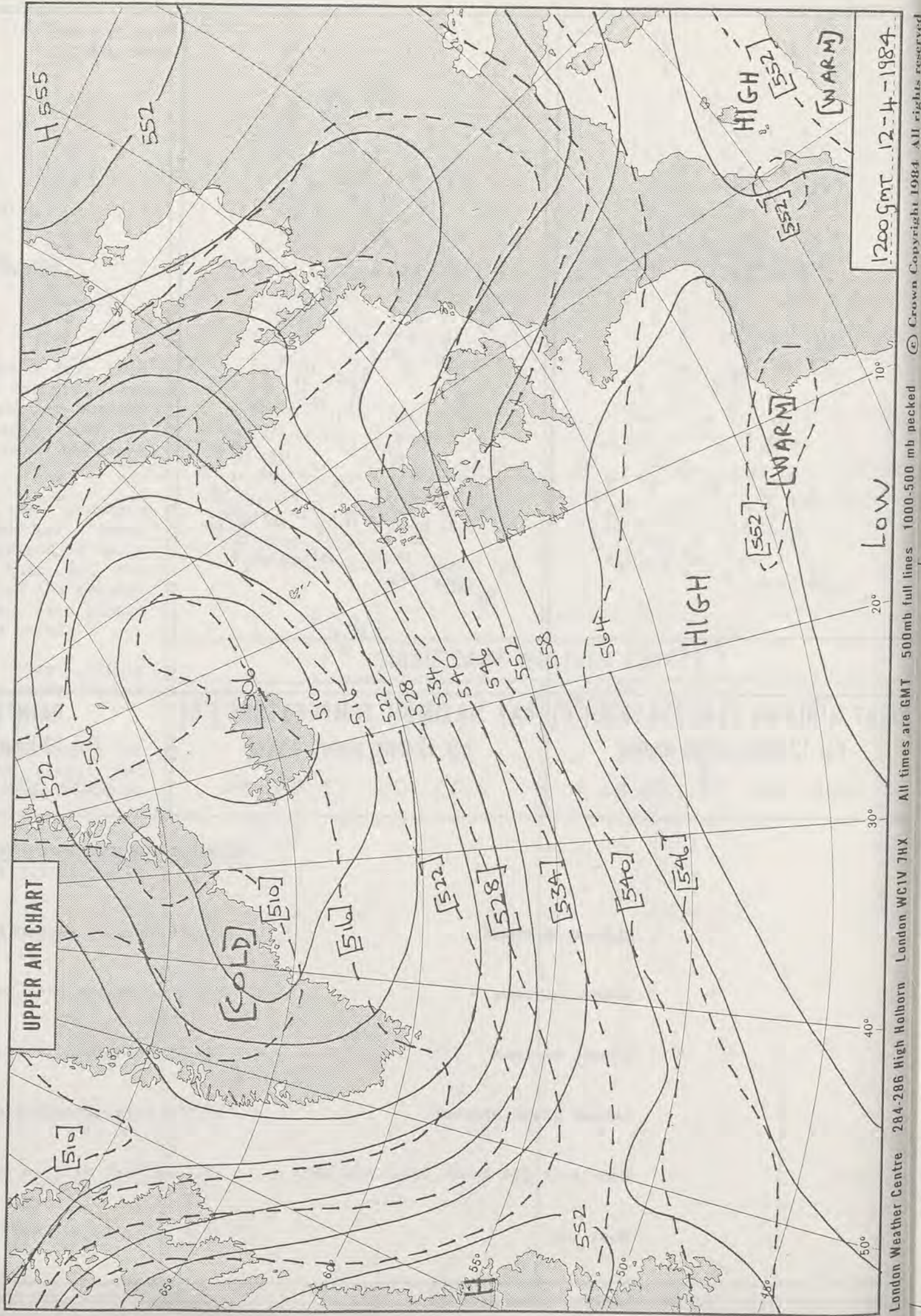
All times are GMT



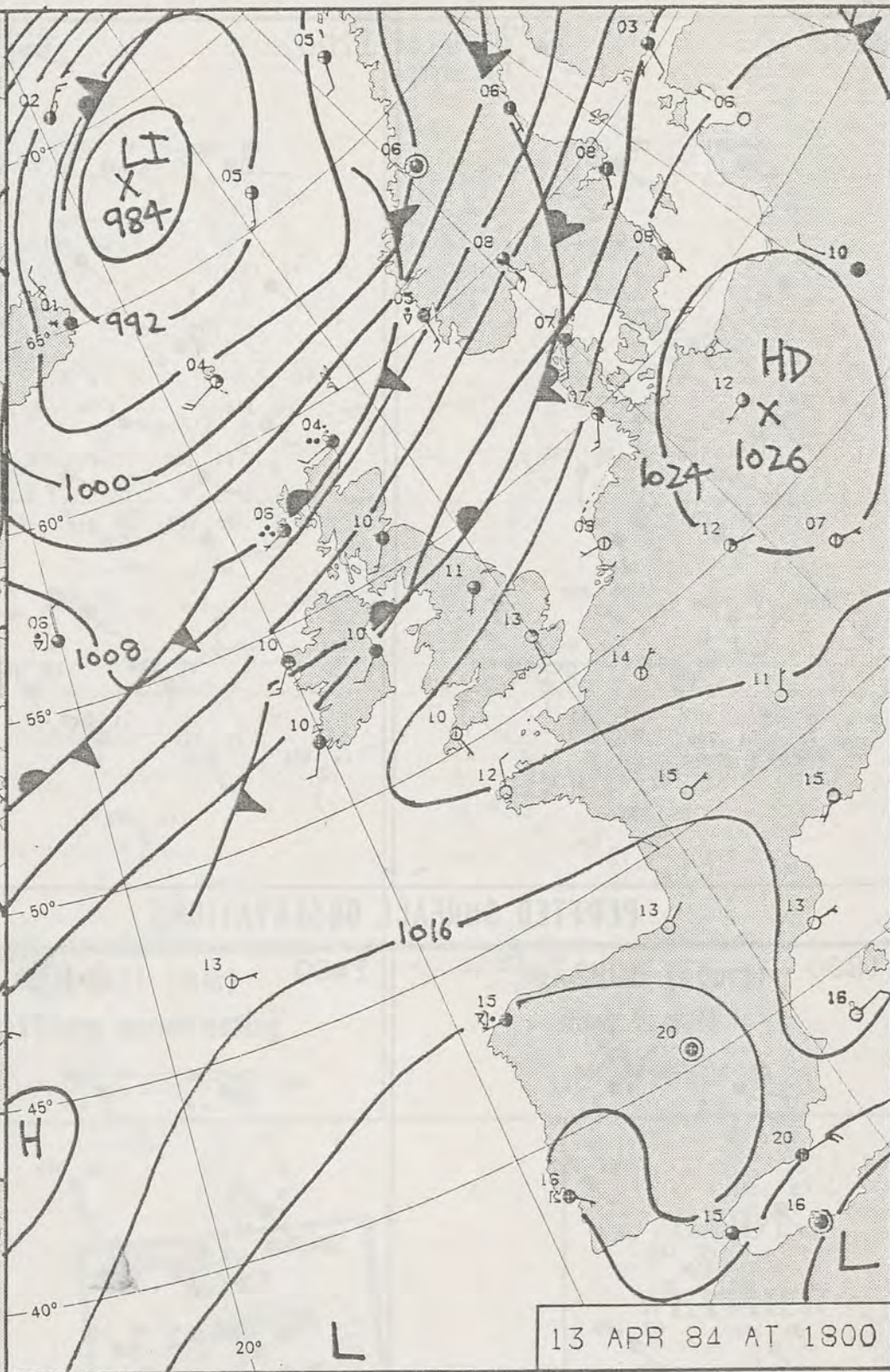

INFRARED

12/4/84  
1832Z

UPPER AIR CHART







## DAILY WEATHER SUMMARY

FOR

FRIDAY 13 APRIL 1984

Warm front Cold front Occlusion

London Weather Centre 284-286 High Holborn London WC1V 7HX

© Crown Copyright 1984 All rights reserved





# FRIDAY 13 APRIL 1984

## SUMMARY OF BRITISH WEATHER

In the southern half of England and in South Wales, after a frosty start with patchy fog in the southwest, the day was dry and sunny.

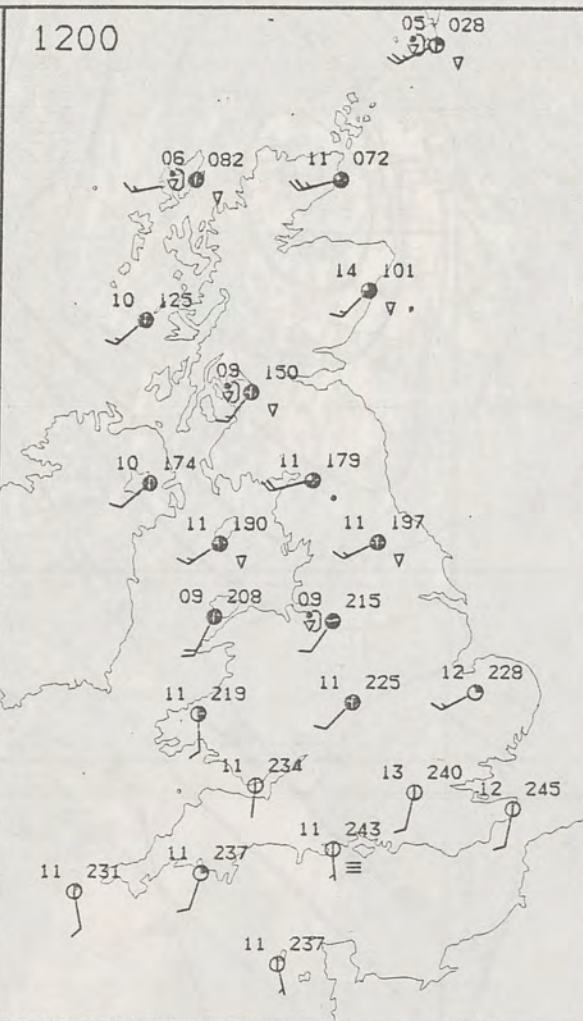
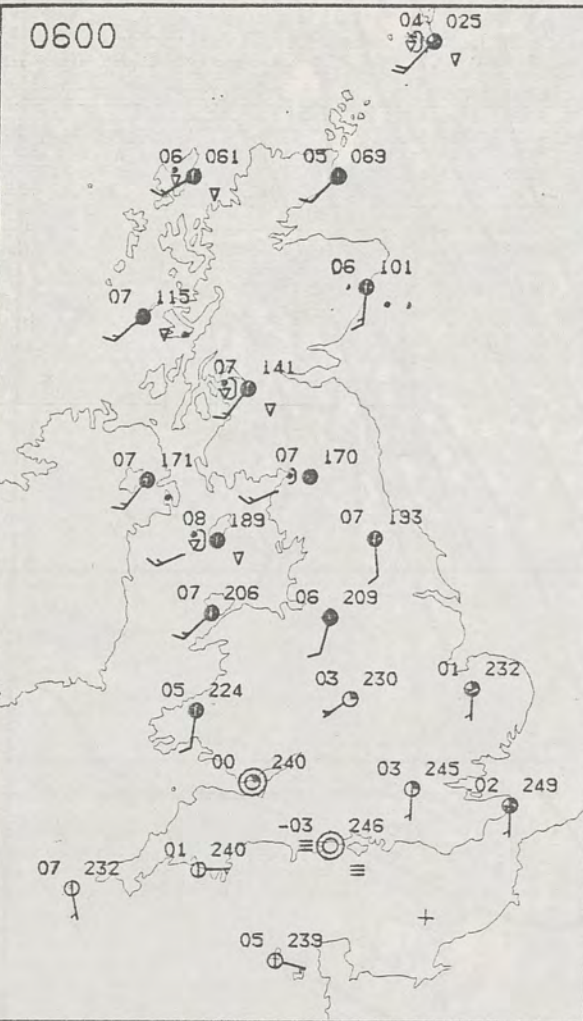
The northern half of England and North Wales were cloudy but mostly dry. There was some occasional light rain in Cumbria and Northumberland and sheltered places in the southwest had good sunny intervals. Northern Ireland remained cloudy with occasional showers.

Eastern Scotland had good sunny intervals and generally dry weather. Northern and western Scotland had frequent showers in the morning. More persistent and heavier rain spread from the west during the afternoon.

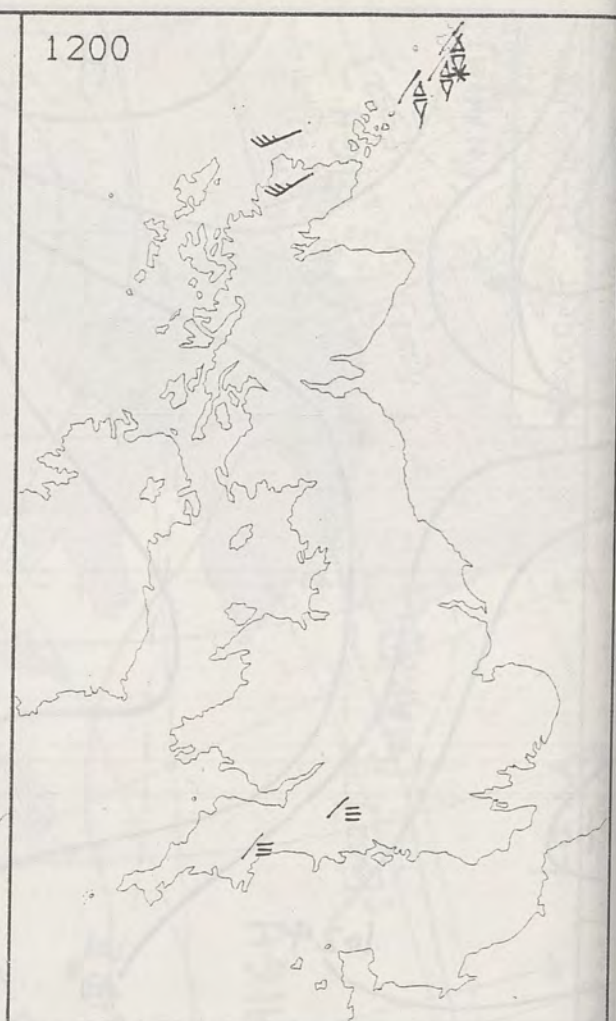
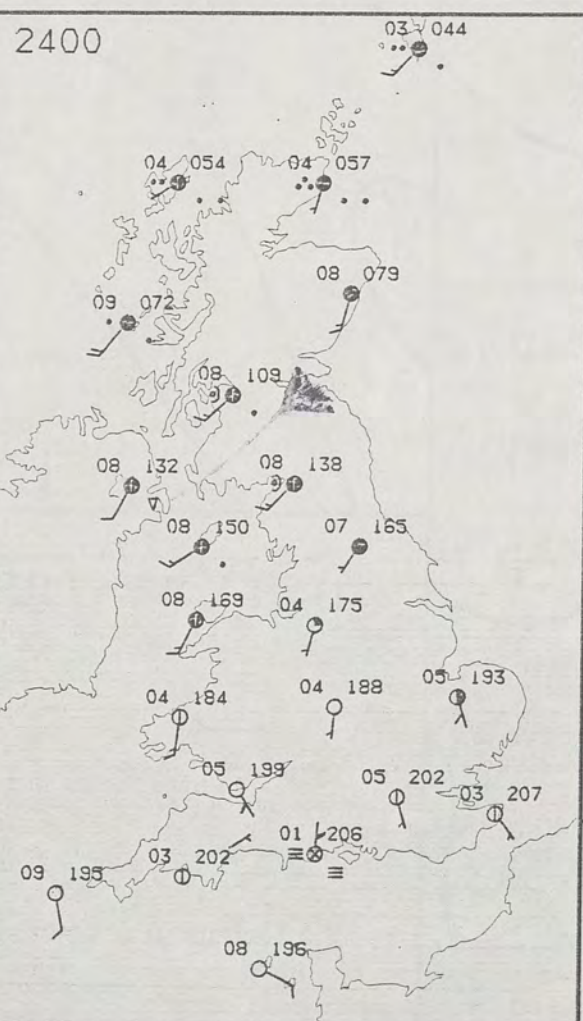
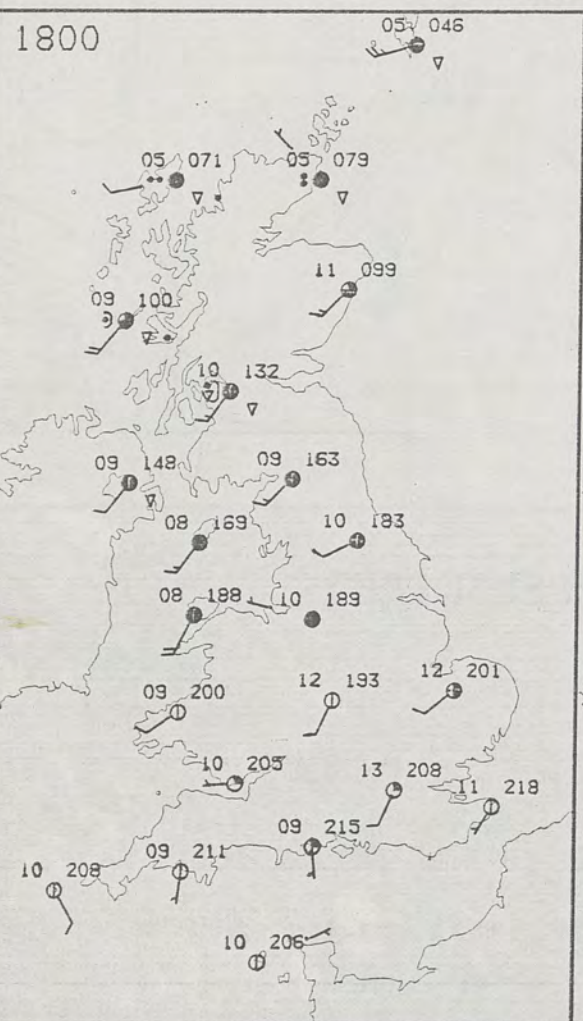
Temperatures were up to normal in all areas of Britain, with some sheltered eastern areas being rather warm.

London Weather Centre  
284-286 High Holborn  
London WC1V 7HX  
All times are GMT

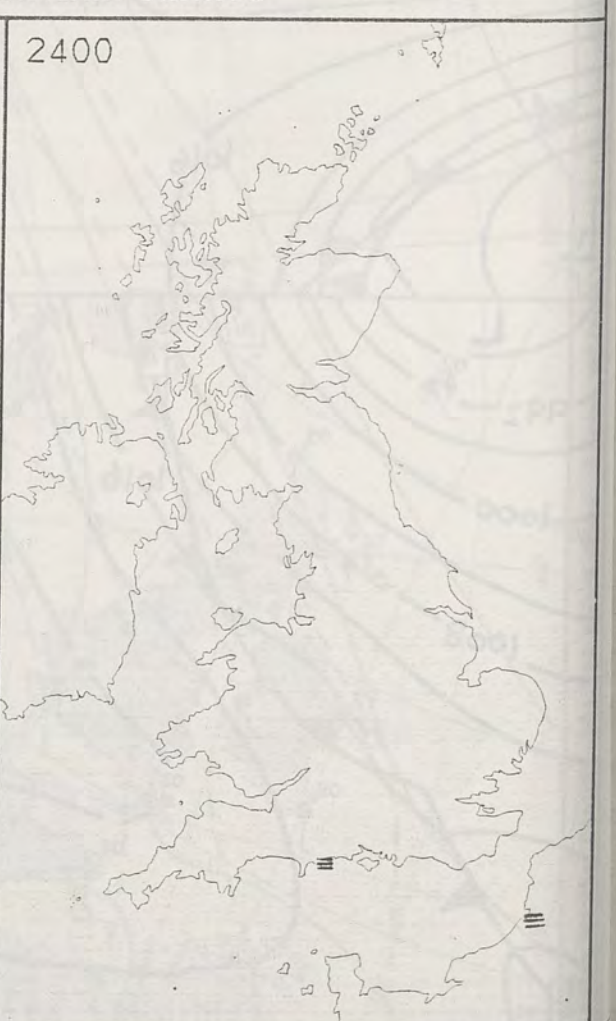
© Crown Copyright 1984 All rights reserved



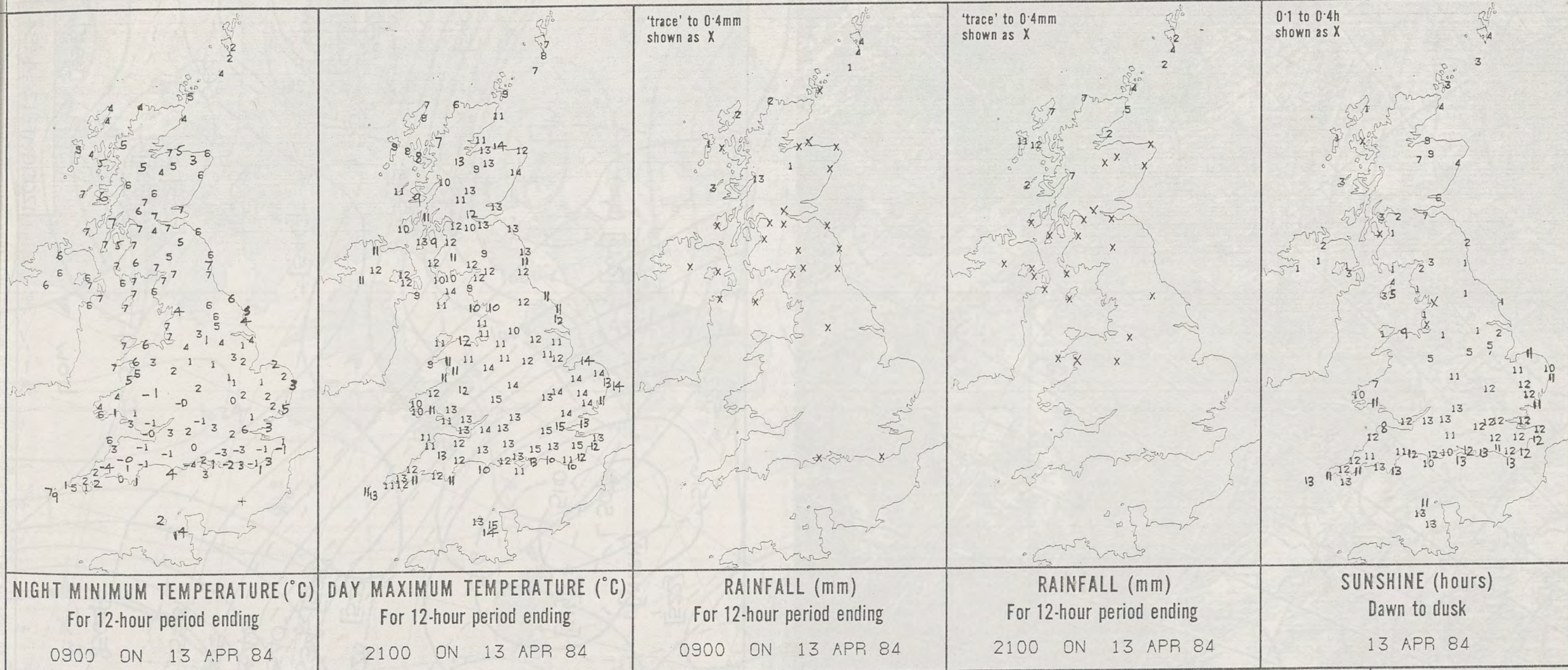
### PLOTTED SURFACE OBSERVATIONS



### SIGNIFICANT WEATHER CHARTS

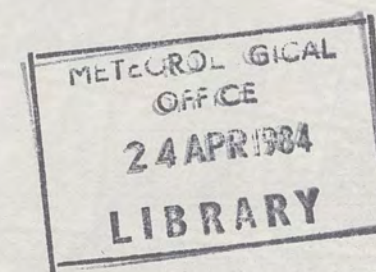






**EXTREMES FOR FRIDAY 13TH APRIL 1984**

Highest maximum	: 15.3°C Northolt (London) and Jersey/St Helier
Lowest maximum	: 6.1°C Cape Wrath (N. Scotland)
Lowest minimum	: -4.2°C Bastreet (Cornwall)
Lowest grass minimum	: -8.0°C Okehampton (Devon) & Bracknell/Beaufort Park (Berkshire)
Most rain (24 hours from 0900 GMT)	: 46.0 mm Prabost (Isle of Skye)
Most sun	: 13.0 hours Torquay (Devon)

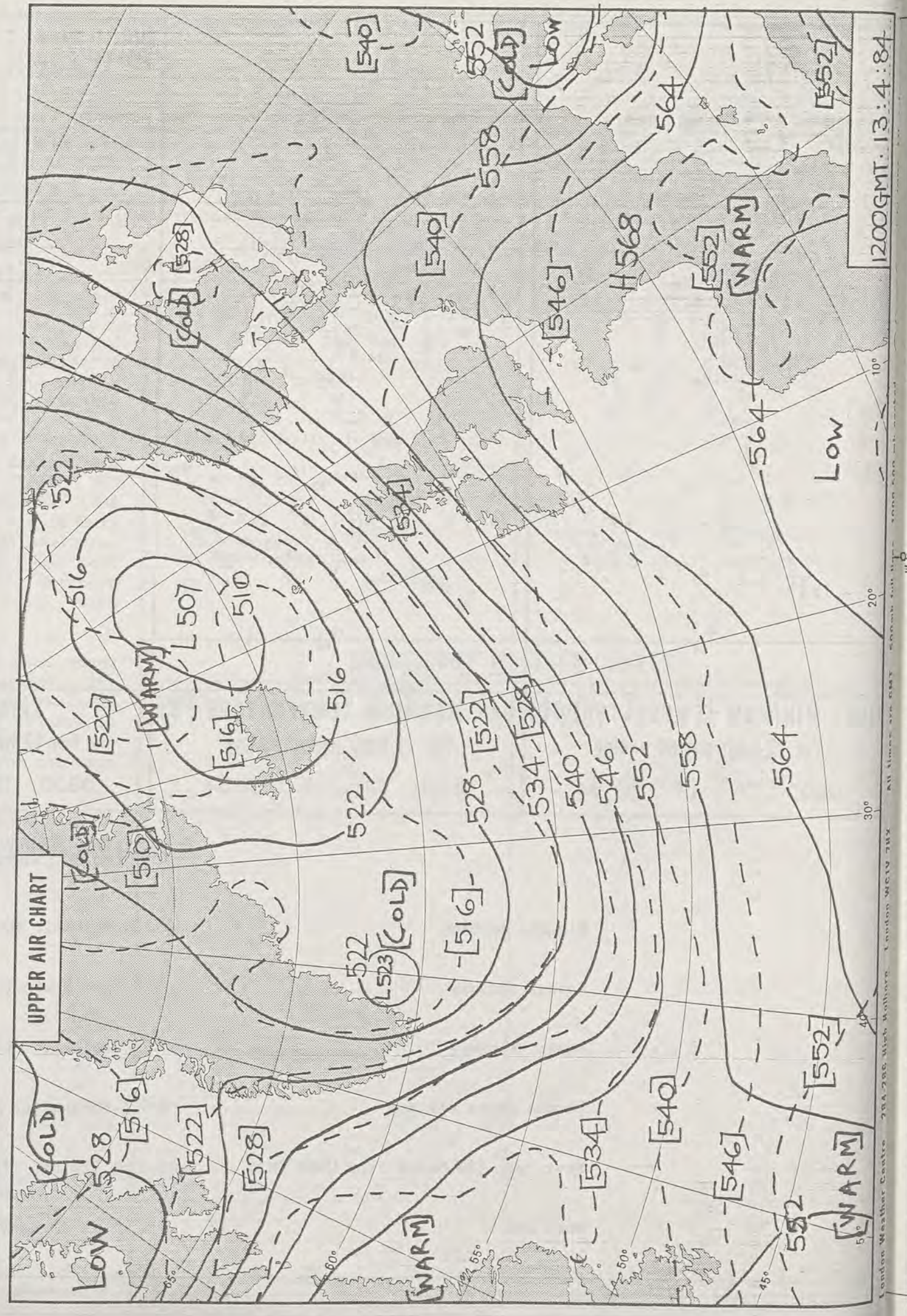



**DAILY  
WEATHER  
SUMMARY**

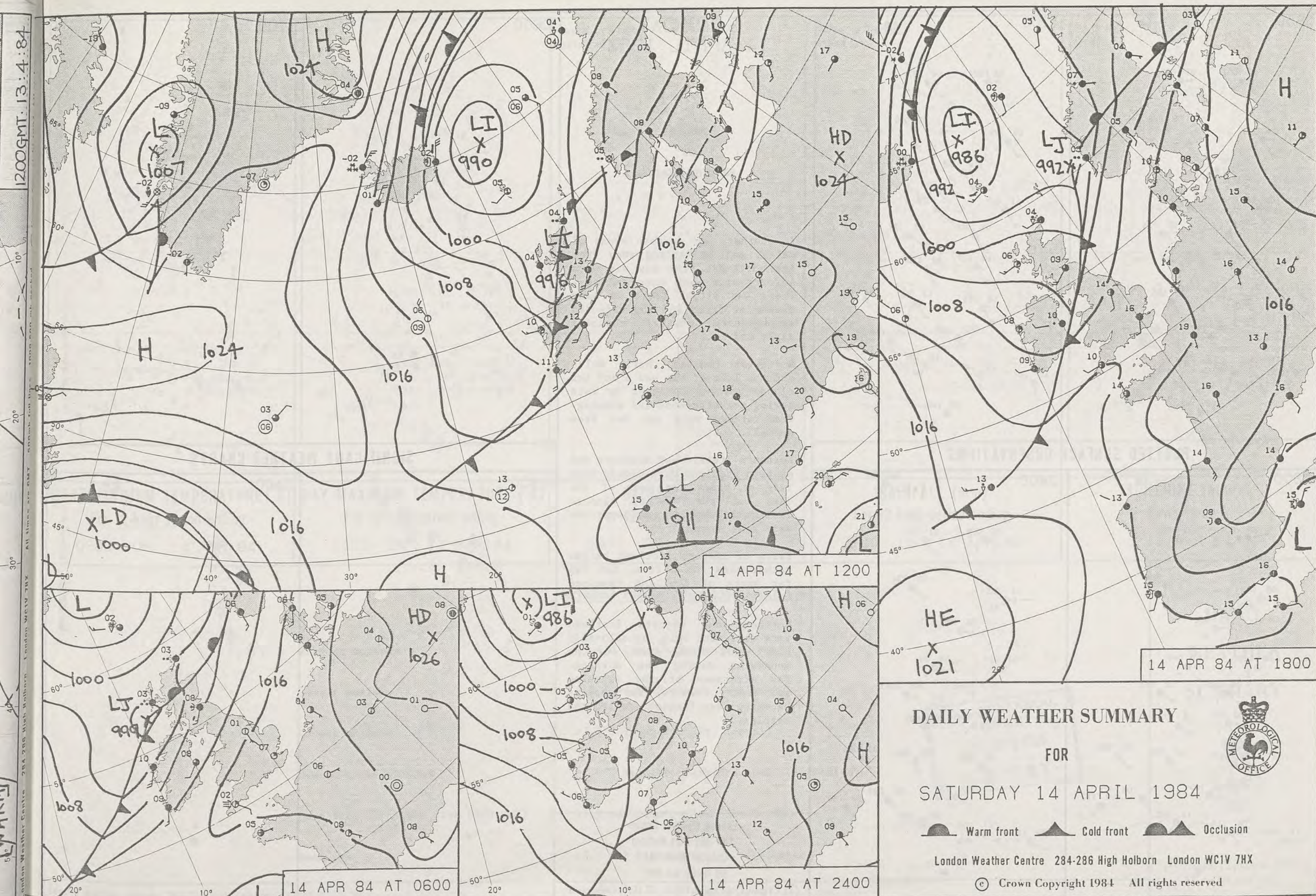


© Crown Copyright 1984  
All rights reserved





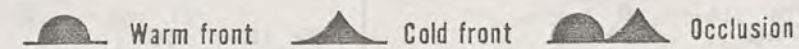




## DAILY WEATHER SUMMARY

FOR

SATURDAY 14 APRIL 1984



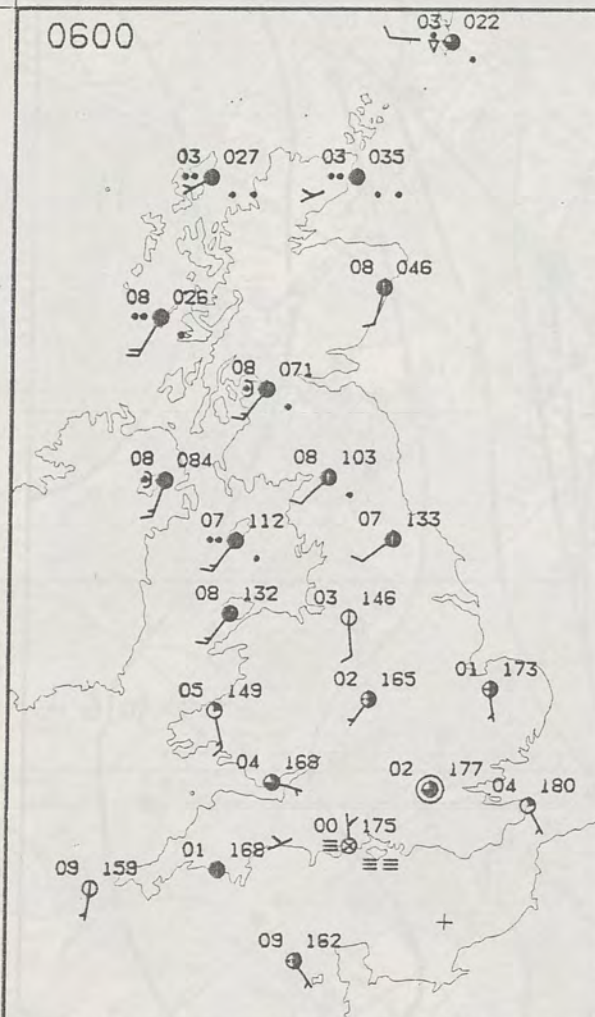
London Weather Centre 284-286 High Holborn London WC1V 7HX

© Crown Copyright 1984 All rights reserved

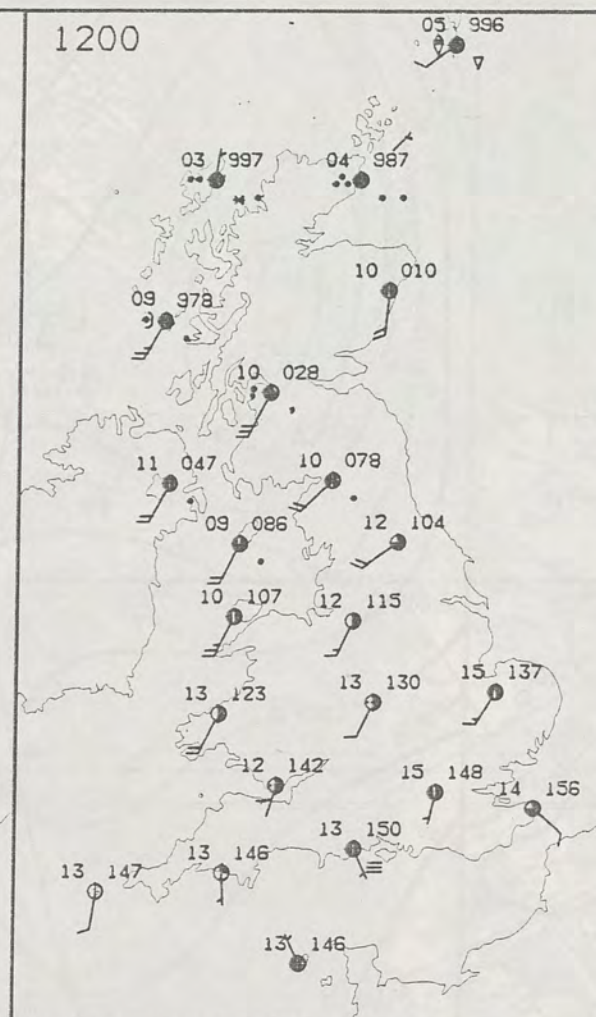




0600



1200



SATURDAY  
14 APRIL 1984

SUMMARY  
OF  
BRITISH WEATHER

In southern and eastern areas of Wales, and in England away from the northwest, the day was warm and dry with long sunny periods. There was slight frost in many places at first and fog affected southwestern coastal counties early and late.

Northwest England, North Wales and the Isle of Man had a dry but cloudy morning followed by rain during the afternoon and evening. Temperatures were not far from normal.

Northern Ireland and southern and eastern Scotland were cloudy with rain at times for much of the day, but the weather cleared during the evening, temperatures were near normal.

Parts of eastern Scotland became rather warm for a time, but the far north of Scotland remained cold.

Northern and western Scotland were dull with rain, occasionally heavy and with snow on the mountains during the morning. The afternoon brought sunshine and wintry showers, the showers becoming less frequent during the evening.

London Weather Centre  
284-286 High Holborn  
London WC1V 7HX  
All times are GMT

© Crown Copyright 1984 All rights reserved

0600

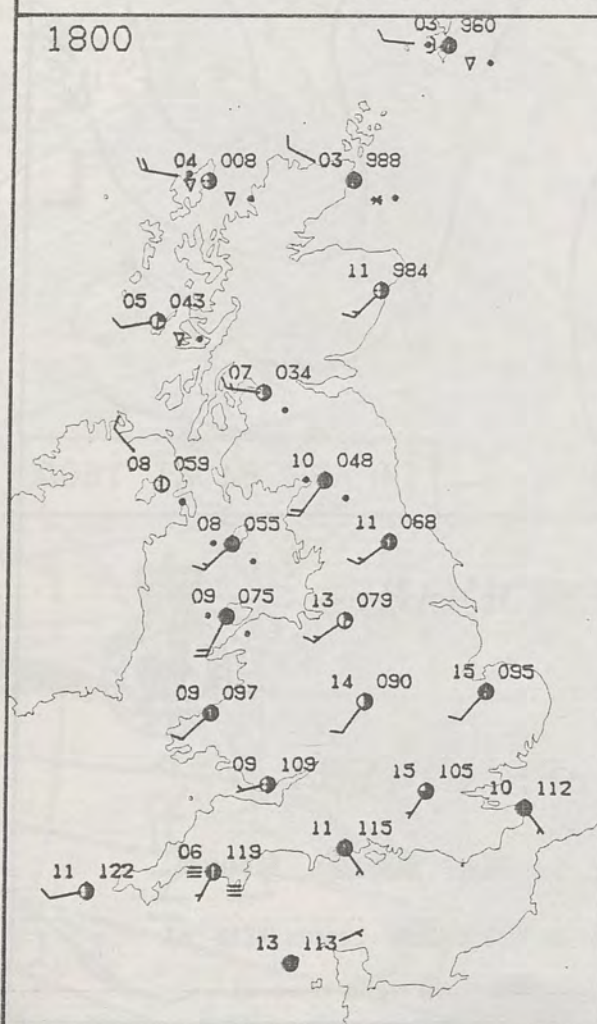


1200

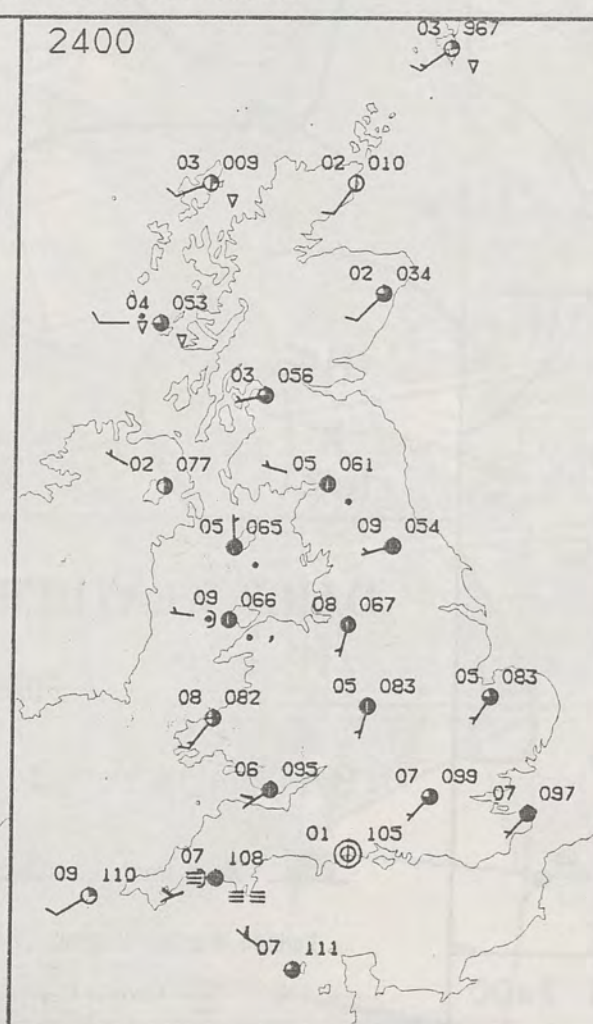


PLOTTED SURFACE OBSERVATIONS

1800

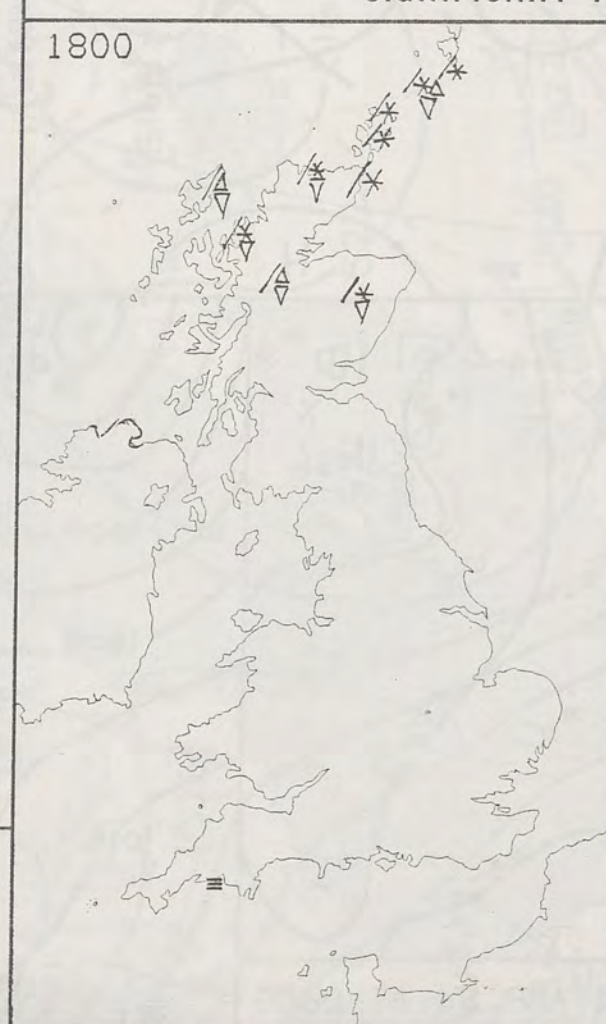


2400



SIGNIFICANT WEATHER CHARTS

1800



2400

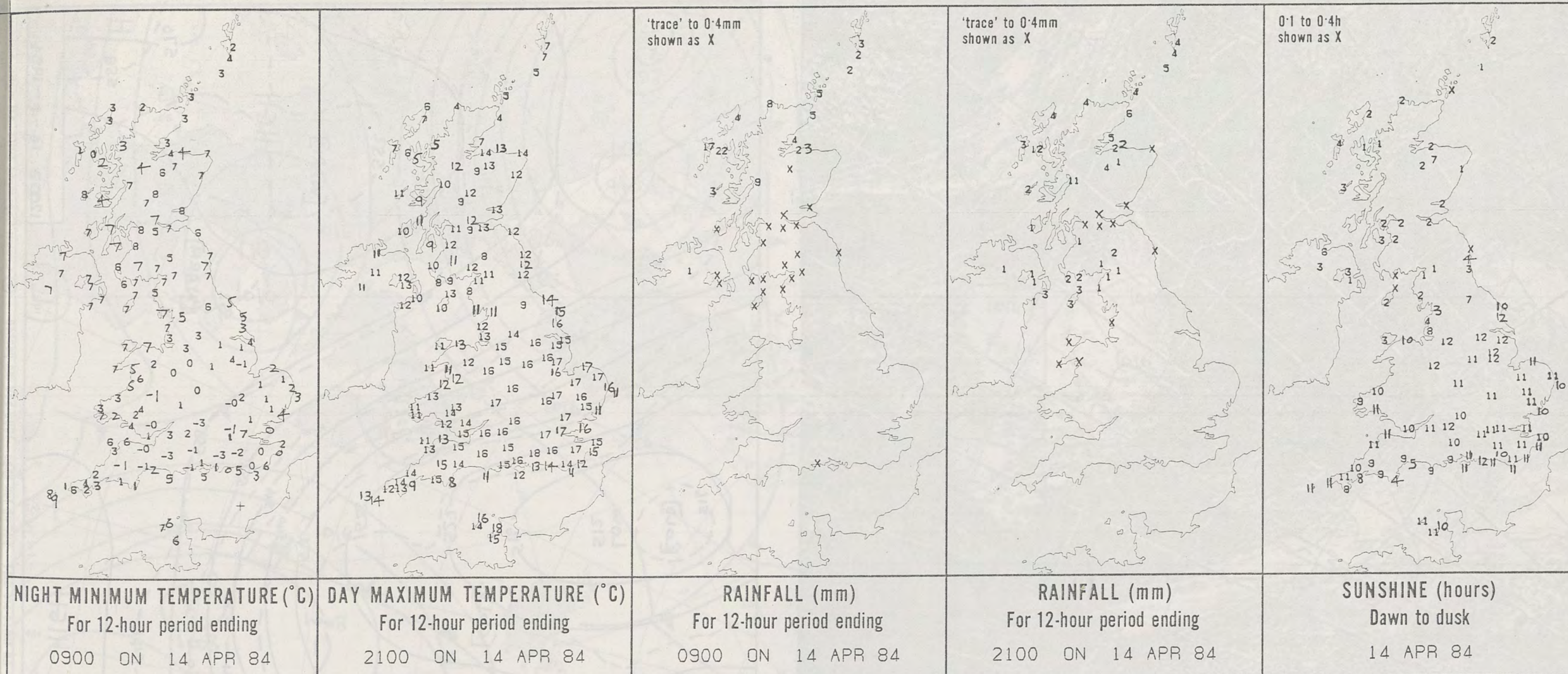


NI

Lon

(3889)





**EXTREMES FOR SATURDAY 13TH APRIL 1984**

Highest maximum	: 17.8°C Liphook (Hampshire)
Lowest maximum	: 4.0°C Wick (Northern Scotland)
Lowest minimum	: -3.4°C Yeovilton (Nr. Yeovil)
Lowest grass minimum	: -7.9°C Beaufort Park/Bracknell (Berkshire)
Most rain (24 hours from 0900 GMT)	: 13.9 mm Diabaig (West Scotland)
Most sun	: 12.2 hrs Finningley (Nr. Doncaster)



**DAILY  
WEATHER  
SUMMARY**



© Crown Copyright 1984  
All rights reserved

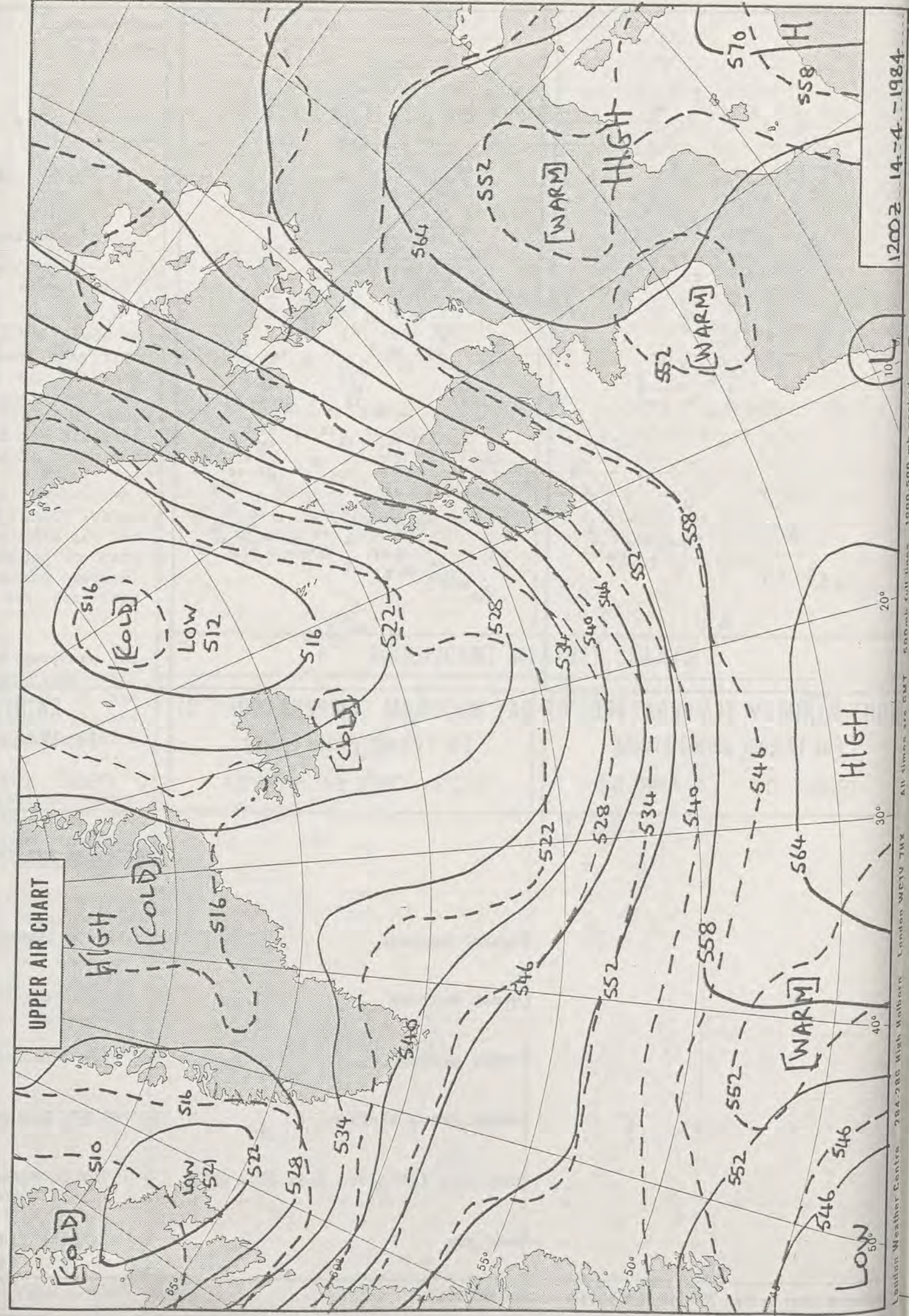


INFRARED  
14 APR 1984

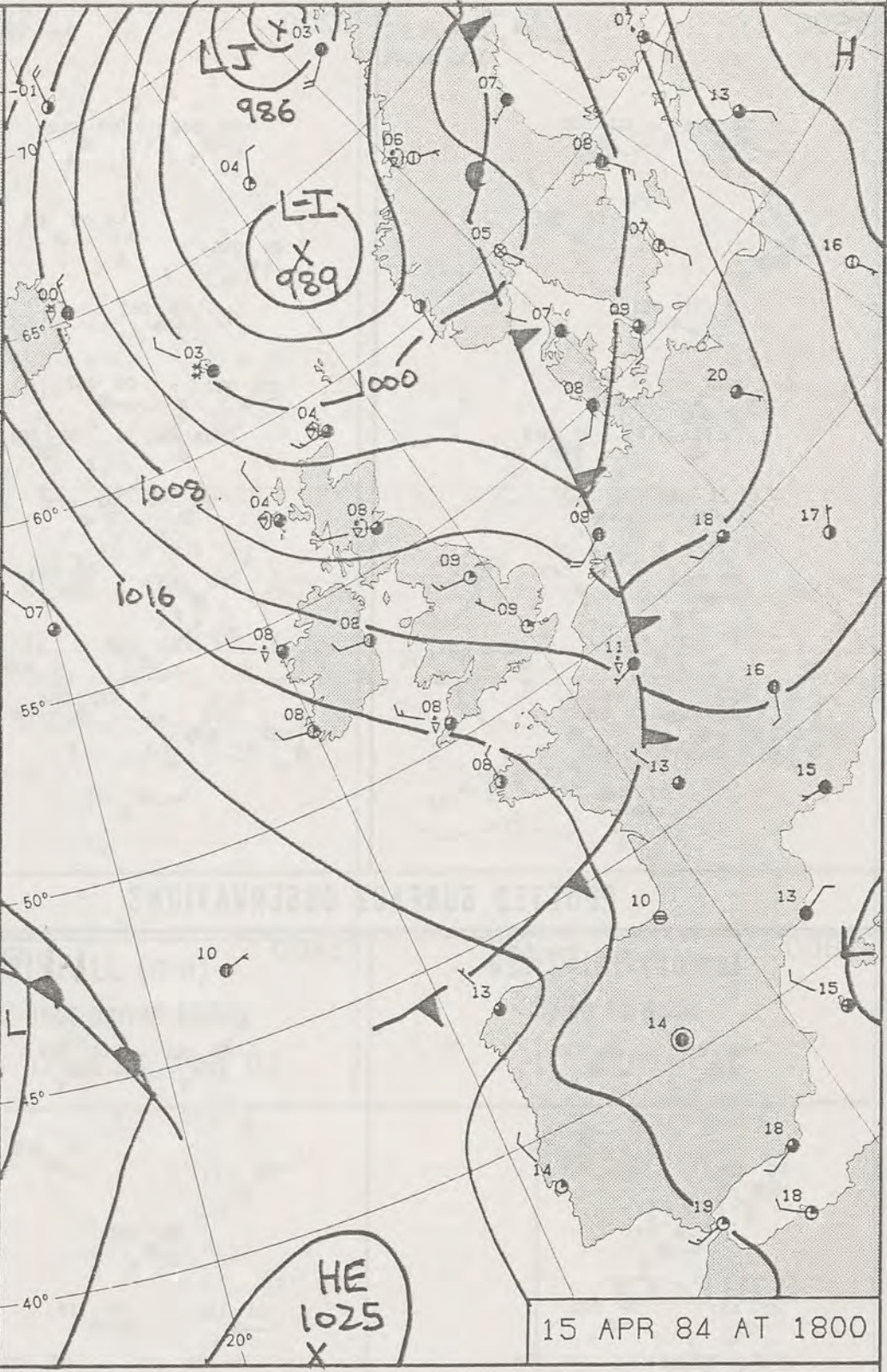
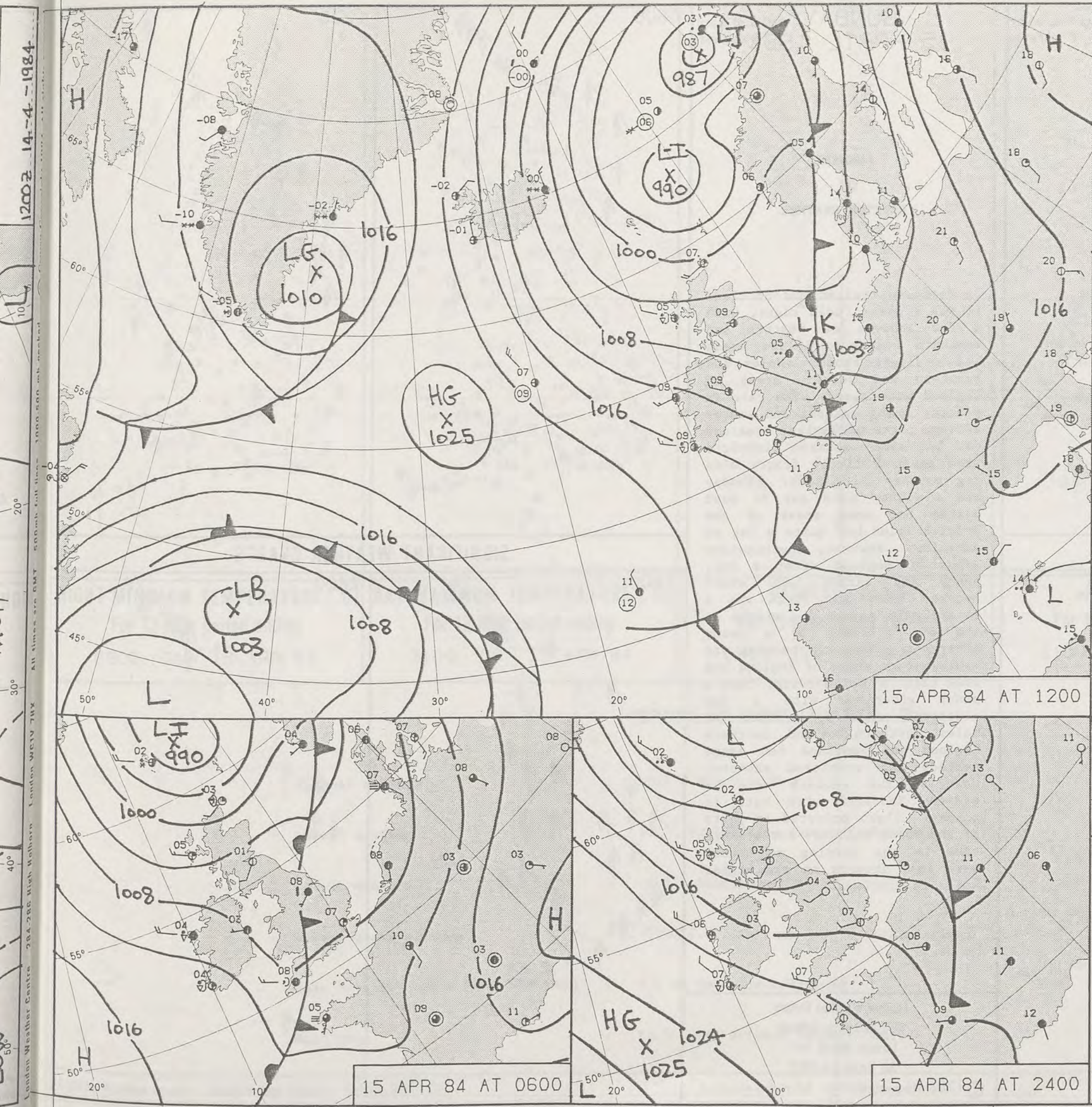
0950

0809

0630







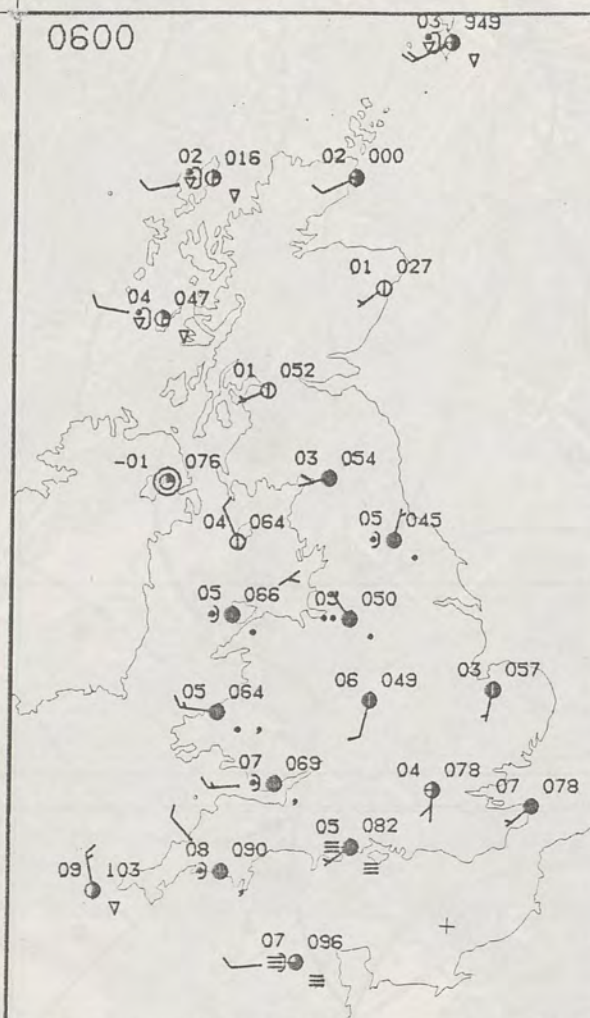
DAILY WEATHER SUMMARY  
FOR  
SUNDAY 15 APRIL 1984



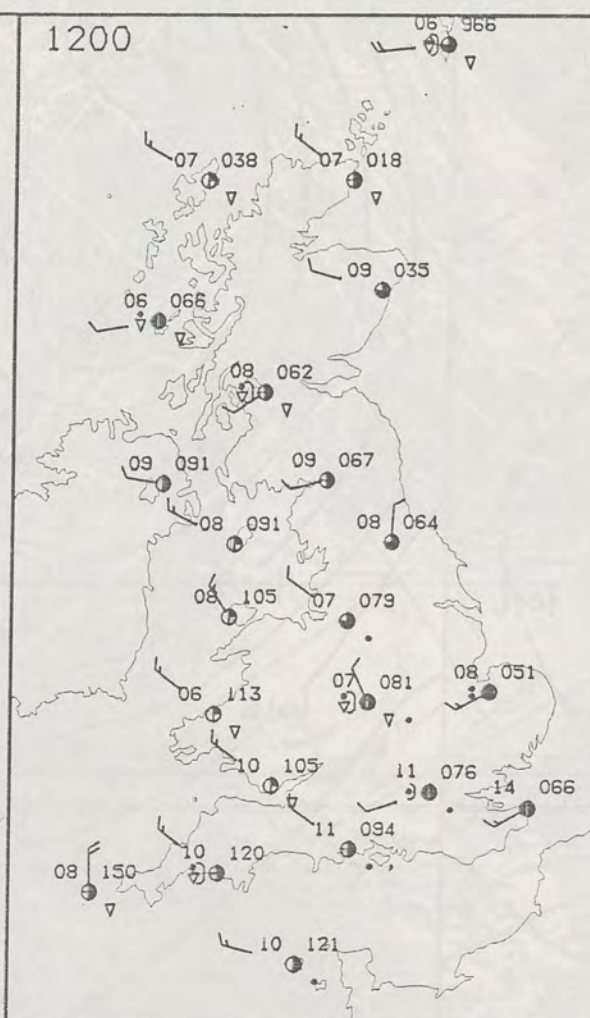
London Weather Centre 284-286 High Holborn London WC1V 7HX  
© Crown Copyright 1984 All rights reserved



0600

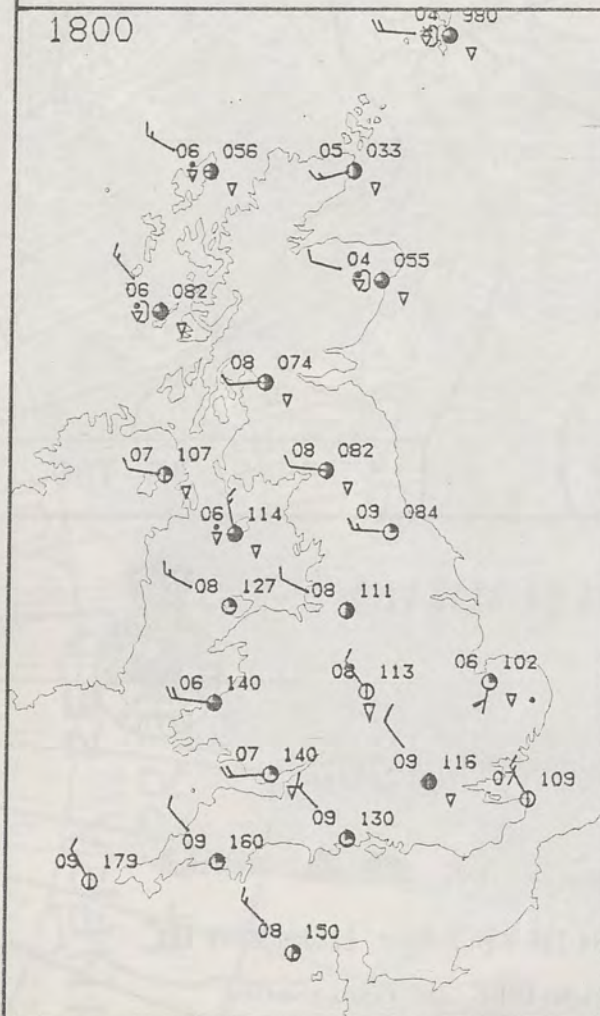


1200

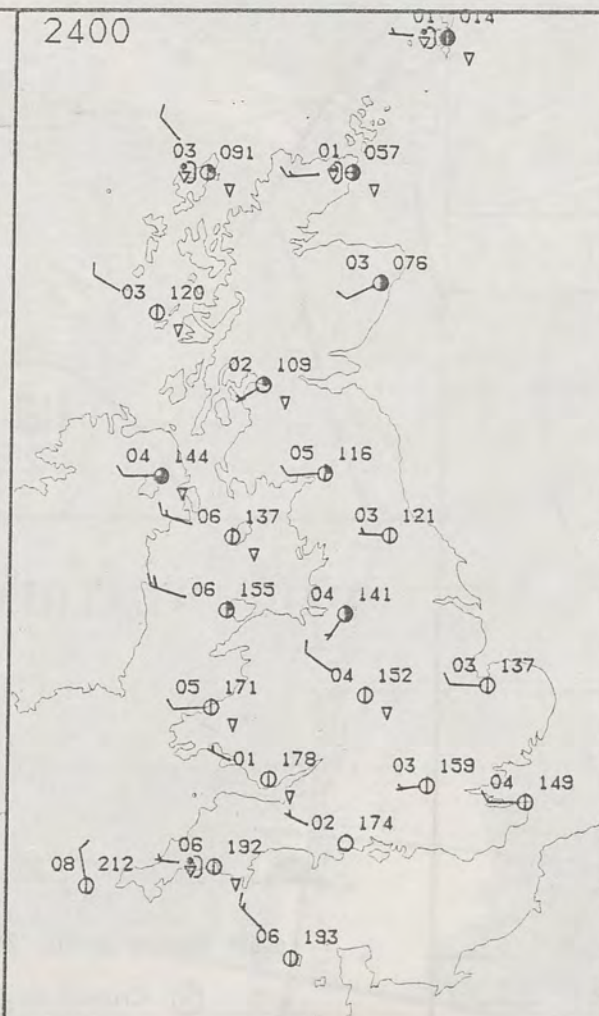


## PLOTTED SURFACE OBSERVATIONS

1800



2400

SUNDAY  
15 APRIL 1984SUMMARY  
OF  
BRITISH WEATHER

In Northern Ireland and Scotland it was a clear, cold night, with a few showers on western and northern coasts. Inland areas had a slight frost. Wales and northern and western areas of England were cloudy with rain in places. Many central and south-eastern parts of England remained dry but some southern districts were again a little frosty with fog patches in places. Sunday was a rather cold day in most places but many areas of the British Isles had quite a lot of sunshine. However, southeastern areas of England after a dry, sunny and rather warm start became cloudy and there was a little rain around the middle of the day followed by a sunny afternoon. Eastern, central and southwestern areas of England had some rain in the morning, then a sunny afternoon with a few scattered showers. Much of Wales, Northern Ireland, northern England and Scotland had sunny periods and scattered showers. Most of the showers were in western Scotland with hail in places. Sleet occurred in parts of the North Midlands for a short time in the morning and there were snow showers on the higher hills in Scotland.

London Weather Centre  
284-286 High Holborn  
London WC1V 7HX  
All times are GMT

© Crown Copyright 1984 All rights reserved

0600

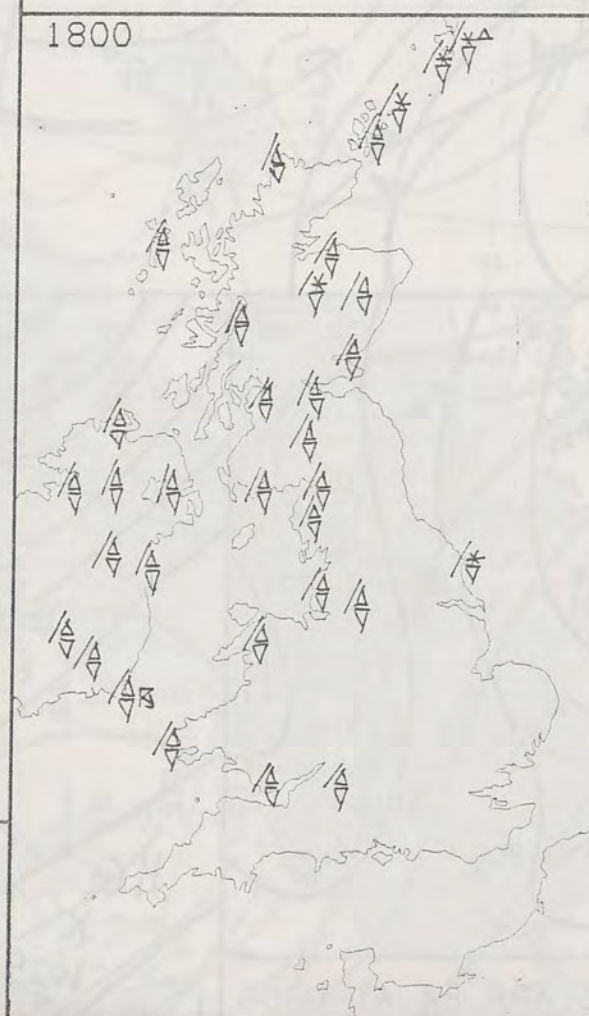


1200

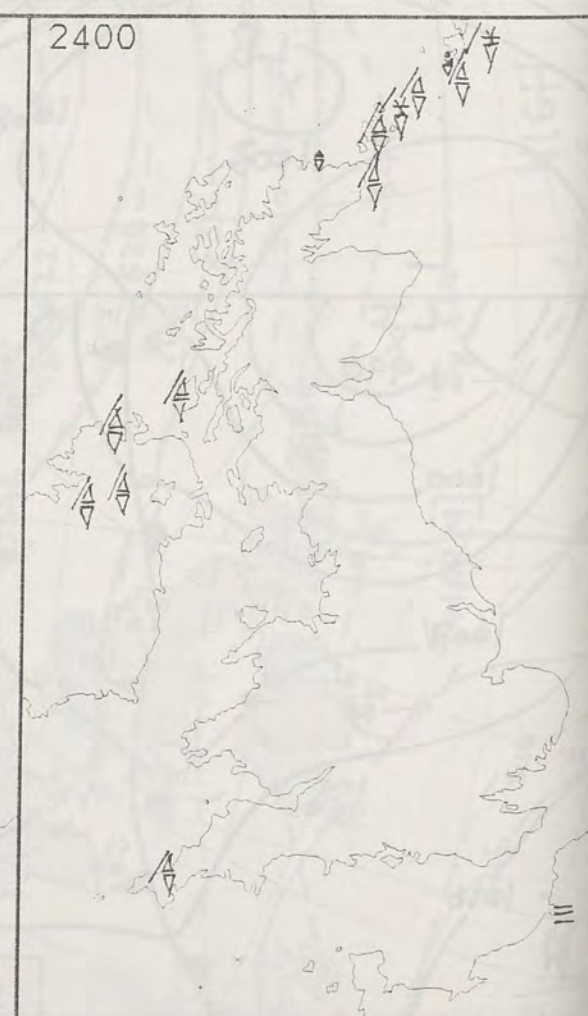


## SIGNIFICANT WEATHER CHARTS

1800



2400

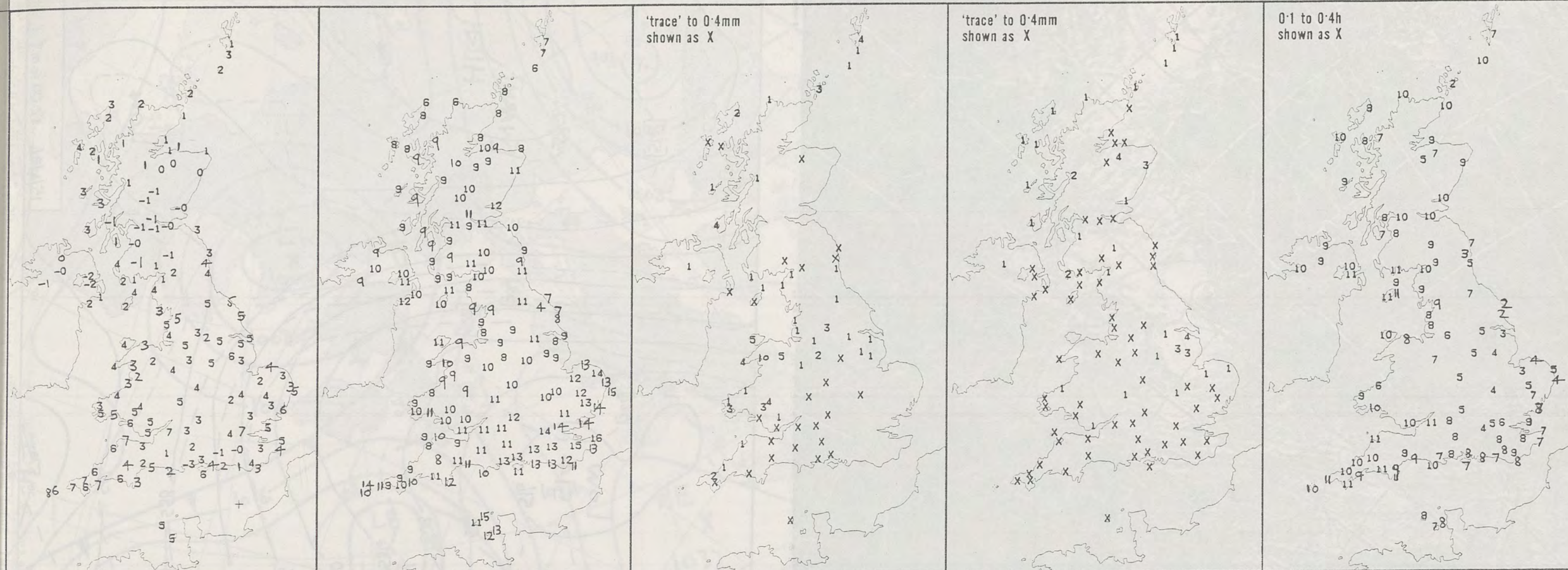


NI

Lon

(3889)





**NIGHT MINIMUM TEMPERATURE (°C)**  
For 12-hour period ending  
0900 ON 15 APR 84

**DAY MAXIMUM TEMPERATURE (°C)**  
For 12-hour period ending  
2100 ON 15 APR 84

**RAINFALL (mm)**  
For 12-hour period ending  
0900 ON 15 APR 84

**RAINFALL (mm)**  
For 12-hour period ending  
2100 ON 15 APR 84

**SUNSHINE (hours)**  
Dawn to dusk  
15 APR 84

EXTREMES FOR SUNDAY 15TH APRIL 1984

Highest maximum	:	15.7°C Manston (Kent)
Lowest maximum	:	4.2°C Fylingdales (North Yorkshire)
Lowest minimum	:	-2.5°C Bournemouth/Hurn
Lowest grass minimum	:	-10.0°C Killin/Loch Tay (Central region)
Most rain (24 hours from 0900 GMT)	:	5.6 mm Manchester/Ringway
Most sun	:	11.3 hours Bristol Weather Centre



**DAILY  
WEATHER  
SUMMARY**



© Crown Copyright 1984  
All rights reserved



INFR. RED

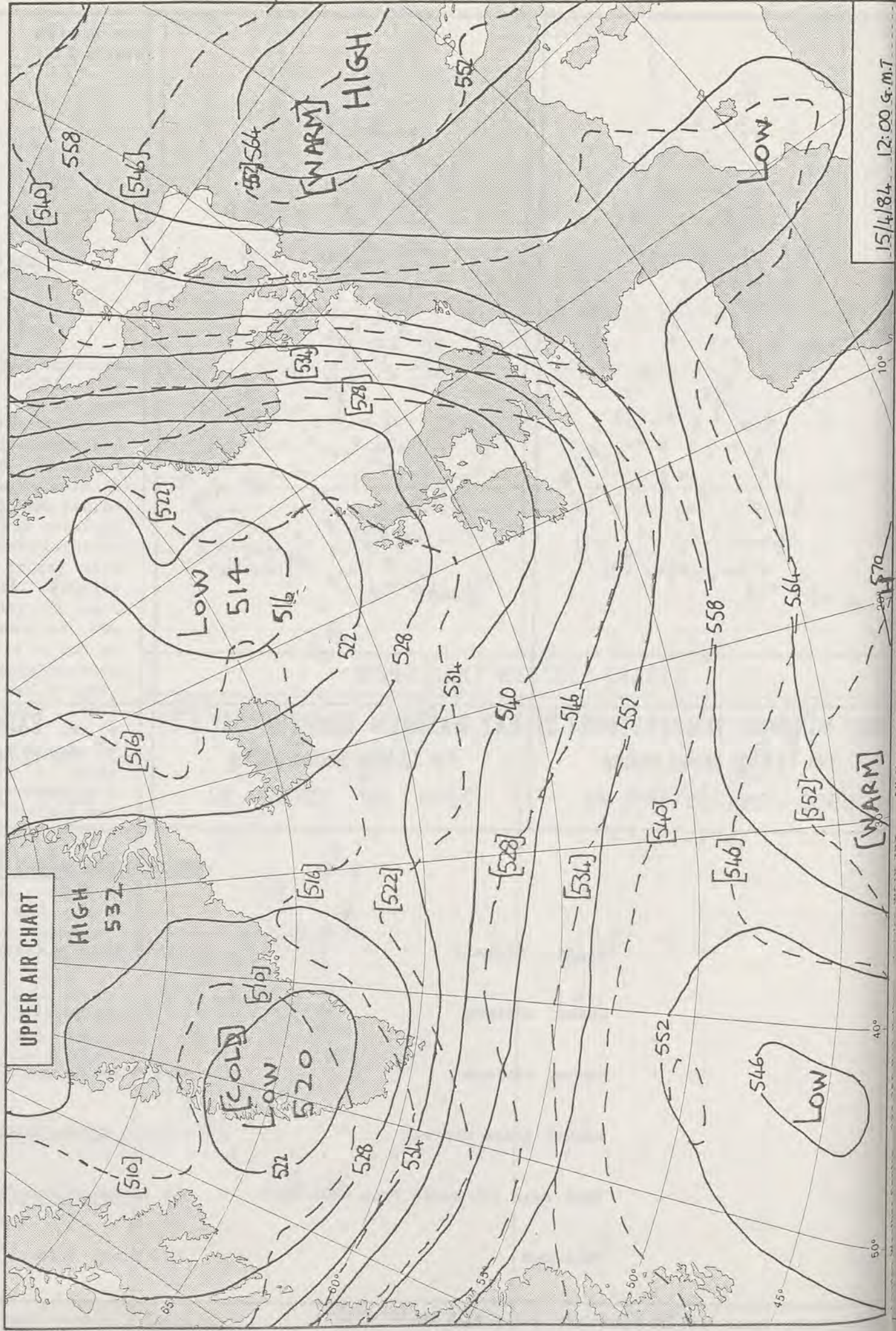
15.4.81

0748

1109

0928

0808



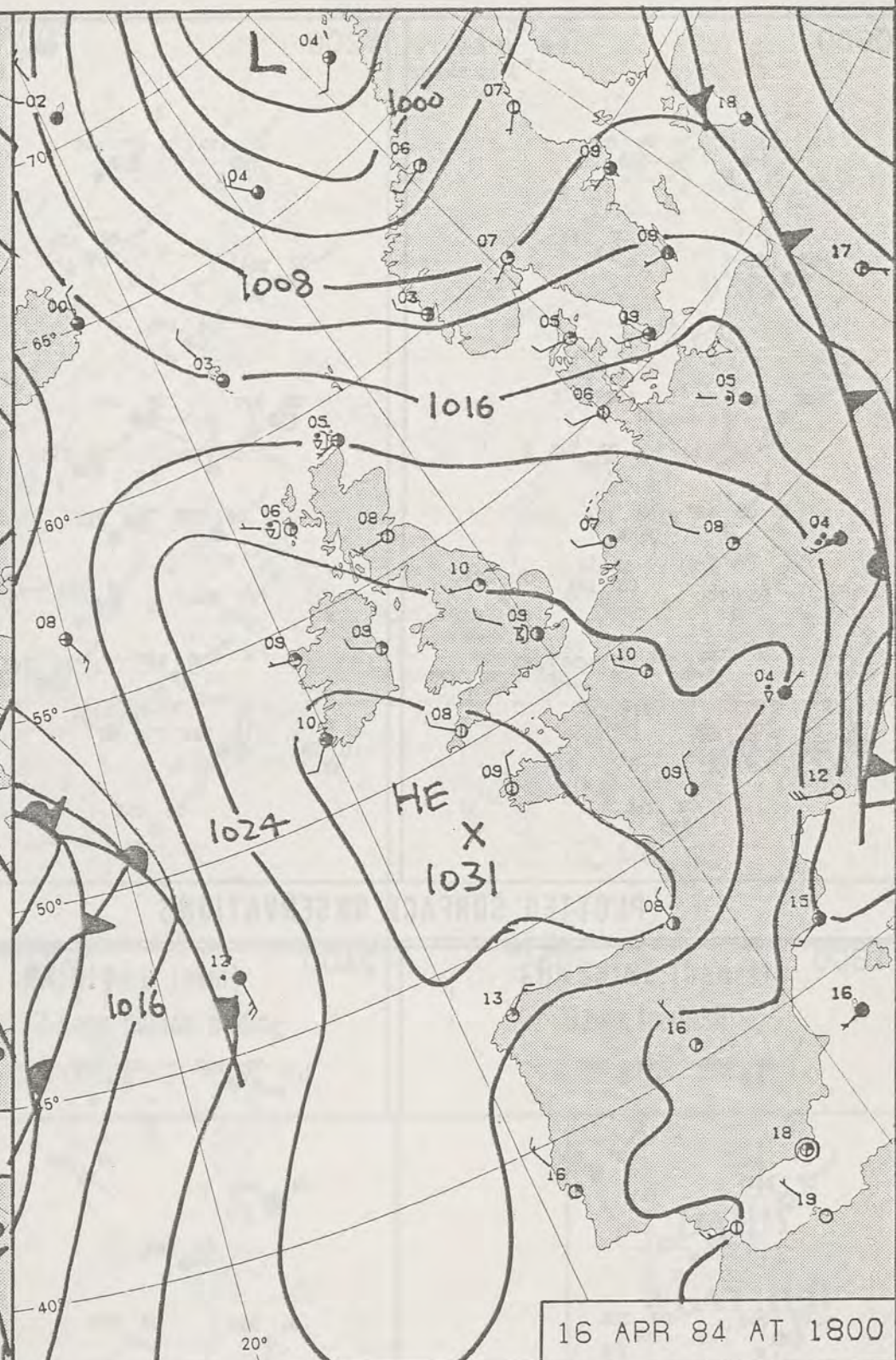
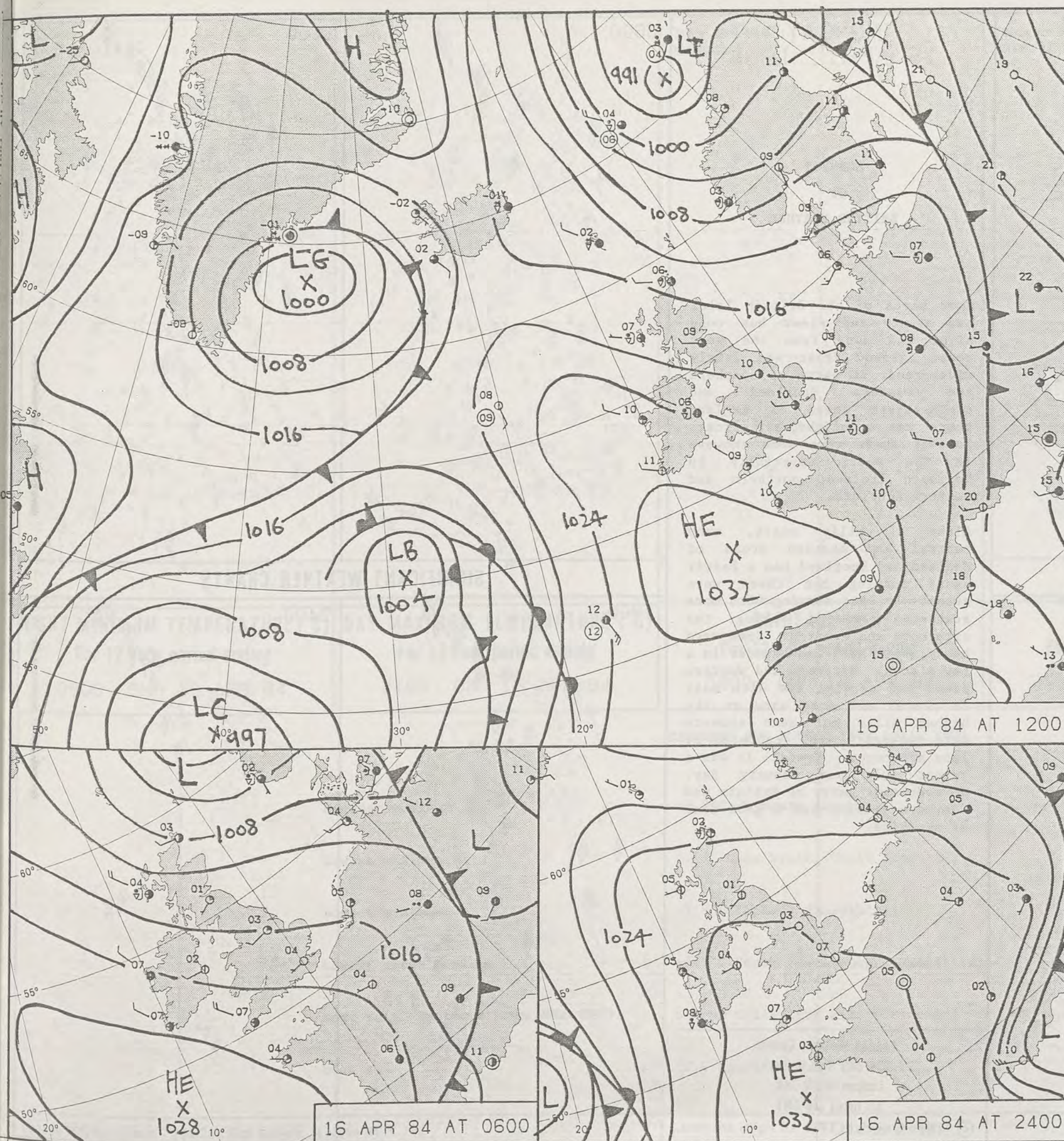


15/4/84 12:00 G.M.T

[WARM]

40°

50°



# DAILY WEATHER SUMMARY

FOR

MONDAY 16 APRIL 1984

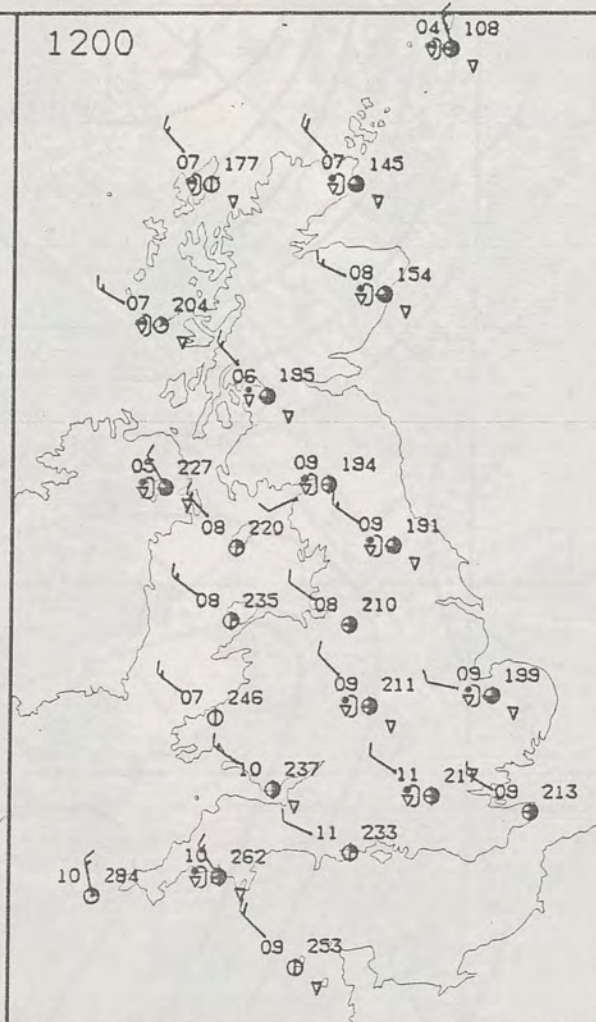
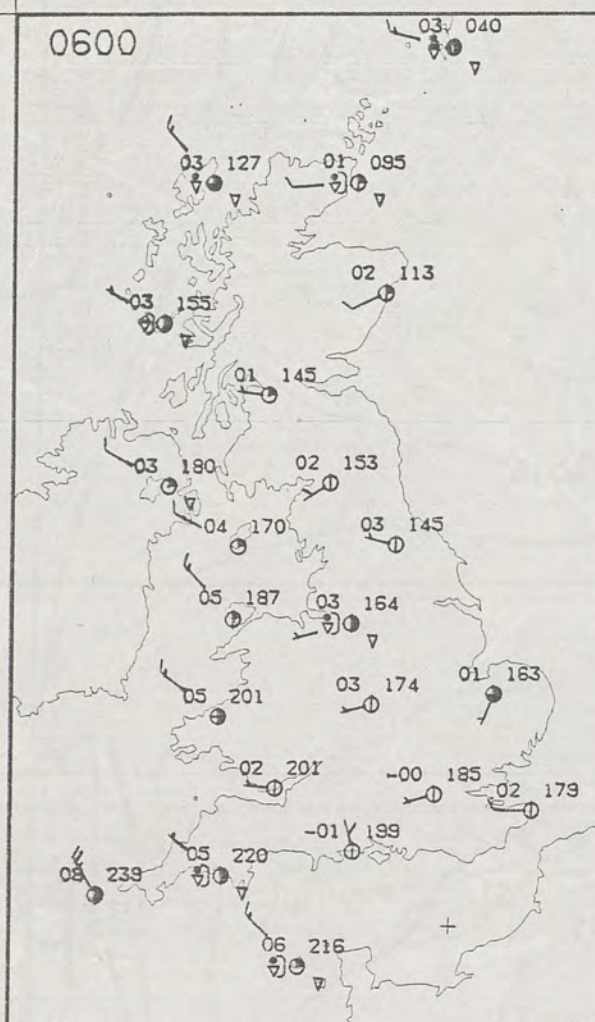
Warm front Cold front Occlusion

London Weather Centre 284-286 High Holborn London WC1V 7HX

© Crown Copyright 1984 All rights reserved







MONDAY  
16 APRIL 1984

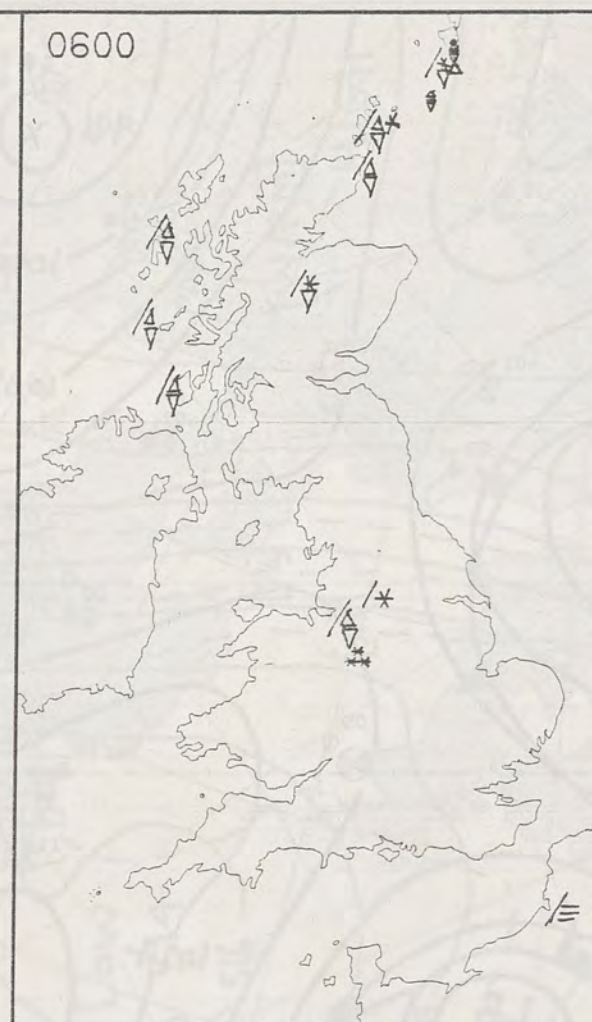
SUMMARY  
OF  
BRITISH WEATHER

Many parts of the British Isles had a dry and clear but cold night and away from the west coast, ground frost was fairly widespread. In parts of southern and eastern Scotland and southeastern areas of England there was a slight air frost. However there were some showers in the west, especially in Northern Ireland, northern and western Scotland.

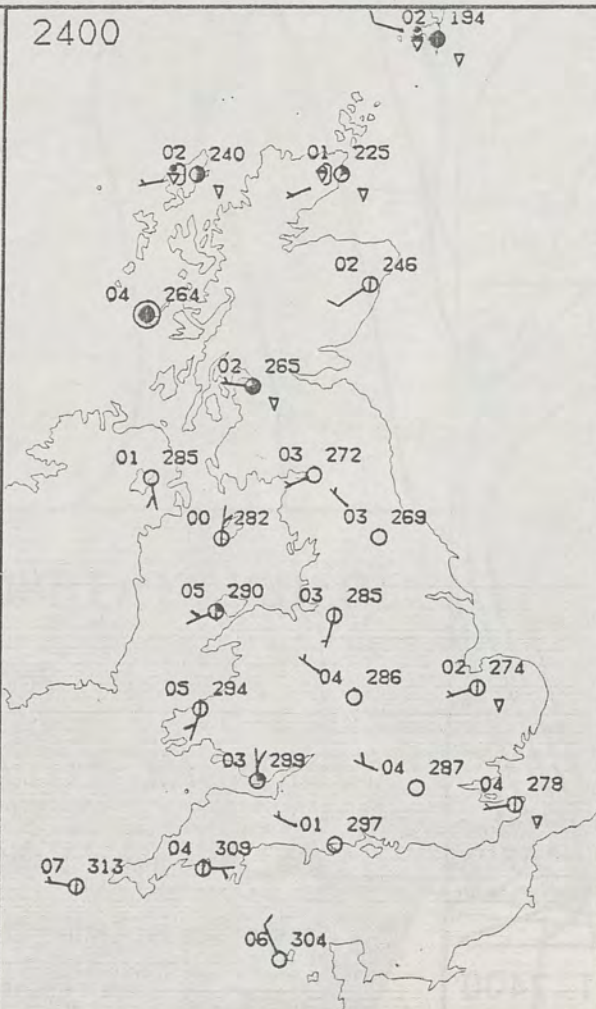
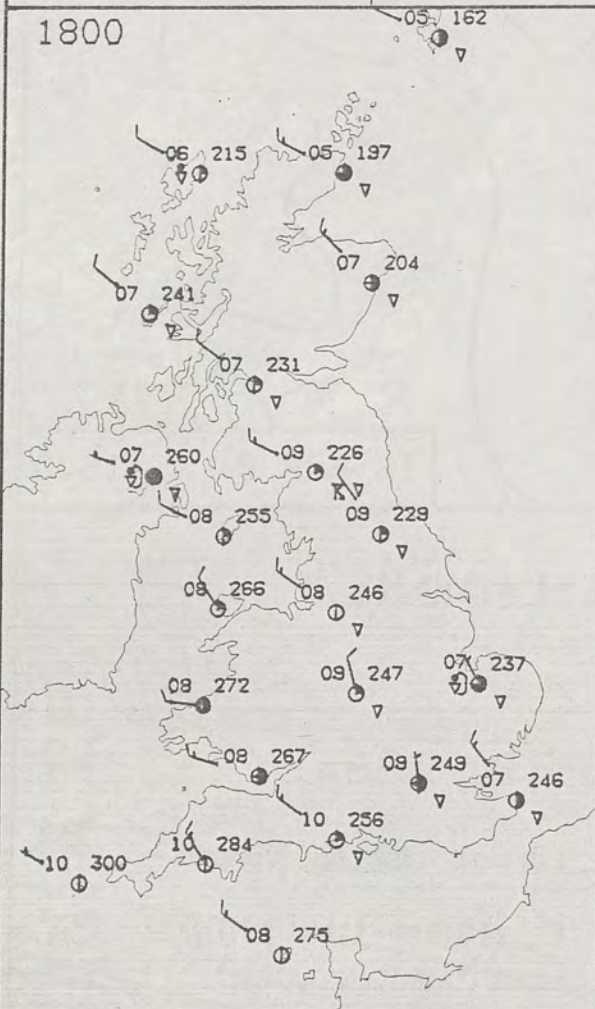
After a chilly start, many central and eastern areas of England and Scotland had a fairly sunny morning but there were showers by late morning with more scattered showers during the afternoon and evening. Some were heavy, with hail and thunder in a few places. Northern and western areas had showers too with hail in places and some snow on the higher hills but here showers were generally well scattered by late afternoon. Overall it was a rather cold and showery day. However many parts of Britain and Northern Ireland had a good deal of sunshine.

London Weather Centre  
284-286 High Holborn  
London WC1V 7HX  
All times are GMT

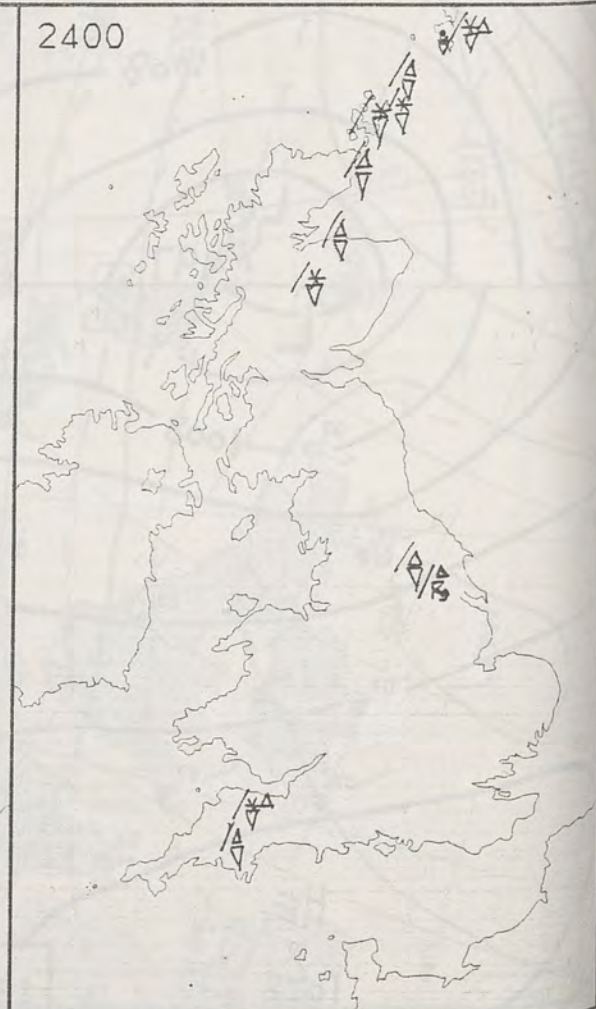
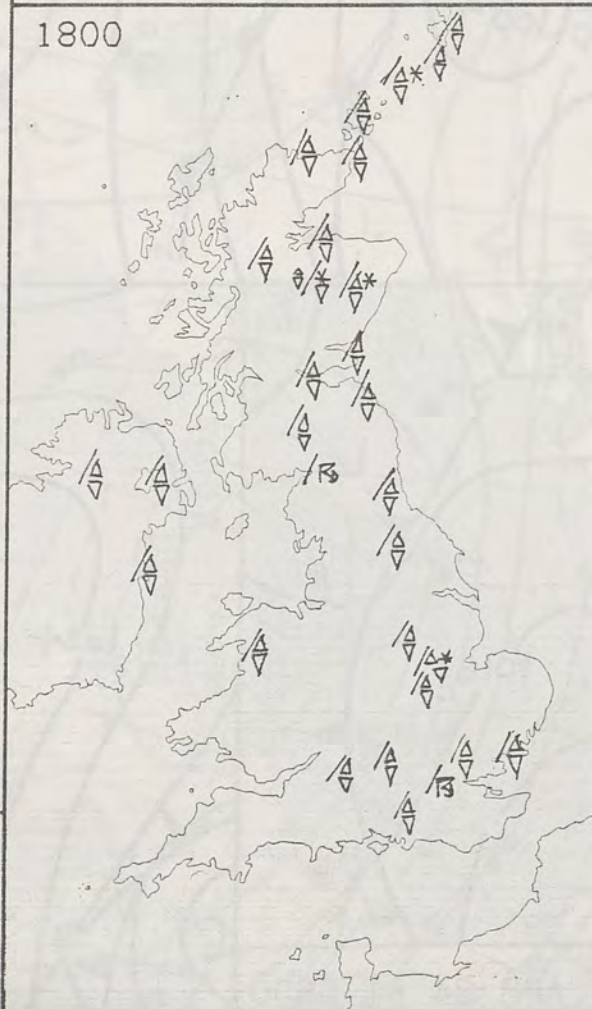
© Crown Copyright 1984 All rights reserved



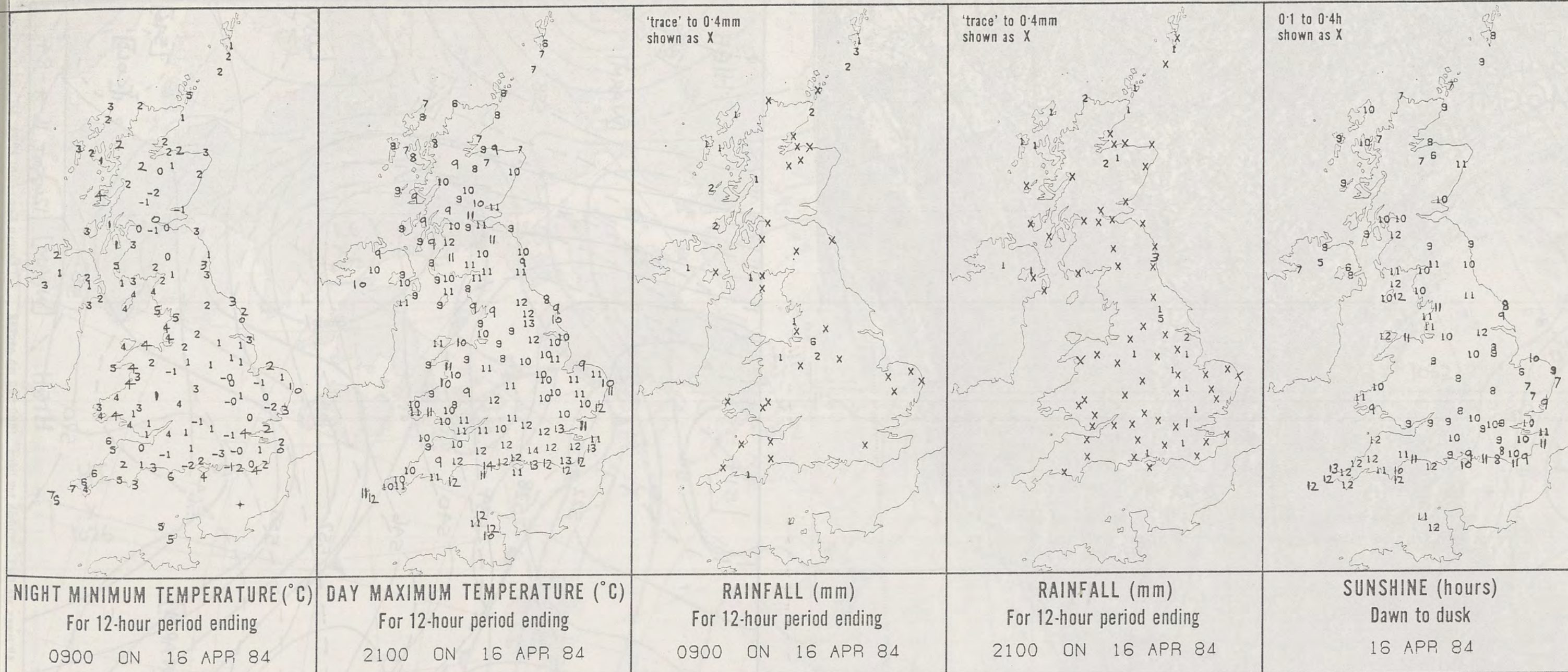
PLOTTED SURFACE OBSERVATIONS



SIGNIFICANT WEATHER CHARTS







**EXTREMES FOR MONDAY 16TH APRIL 1984**

Highest maximum	: 13.9°C Weymouth (Dorset)
Lowest maximum	: 6.0°C Cape Wrath (North Scotland)
Lowest minimum	: -2.9°C Liphook (Hampshire)
Lowest grass minimum	: -8.5°C South Farnborough (Hampshire)
Most rain (24 hours from 0900 GMT)	: 6.4 mm Collafirth Hill (Shetland)
Most sun	: 12.6 hours Newquay (Cornwall)



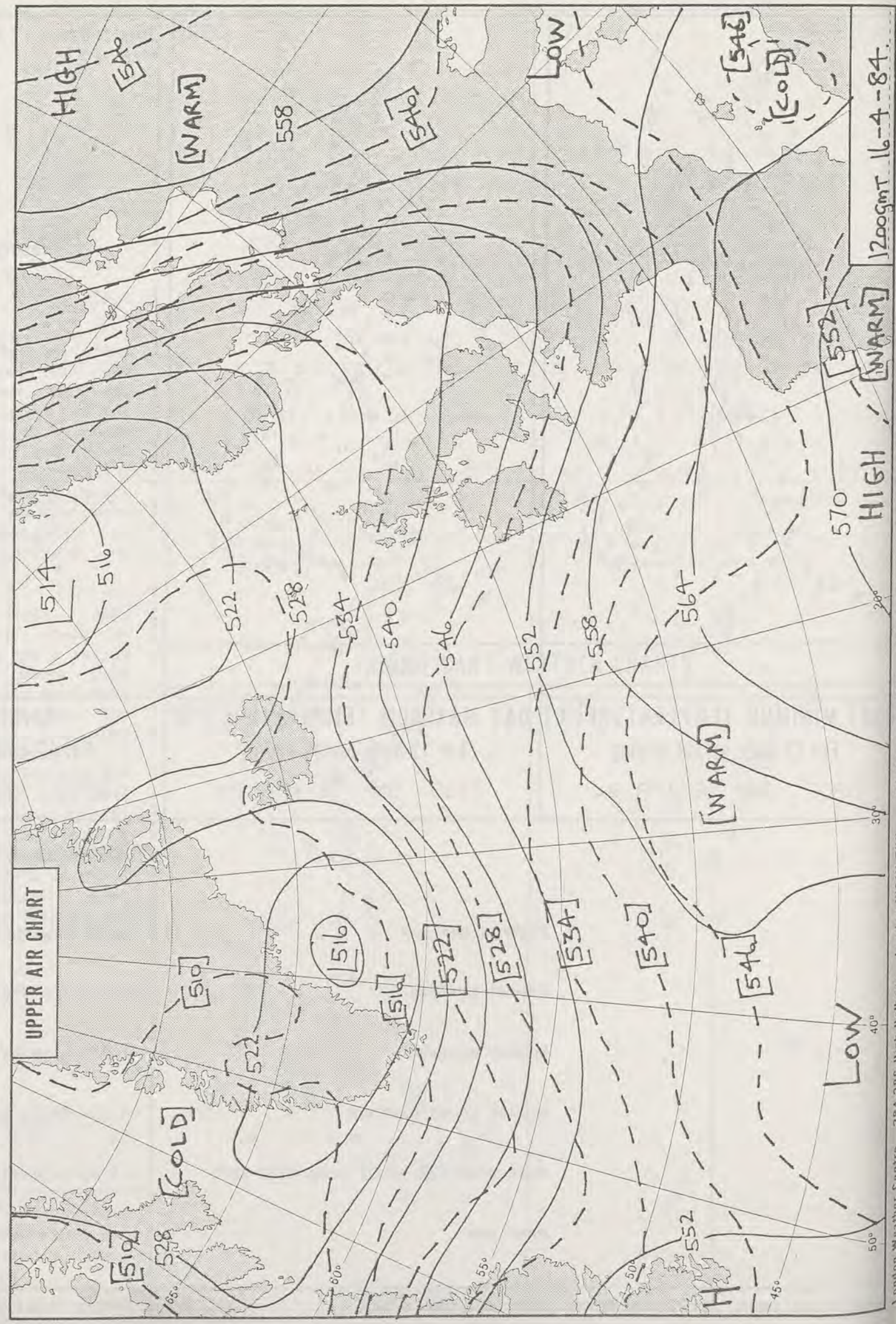

**DAILY  
WEATHER  
SUMMARY**



© Crown Copyright 1984  
All rights reserved



INFRA RED  
16-4-84  
1846 GMT





HIGH / [WARM] 1200GMT 16-4-84

0°

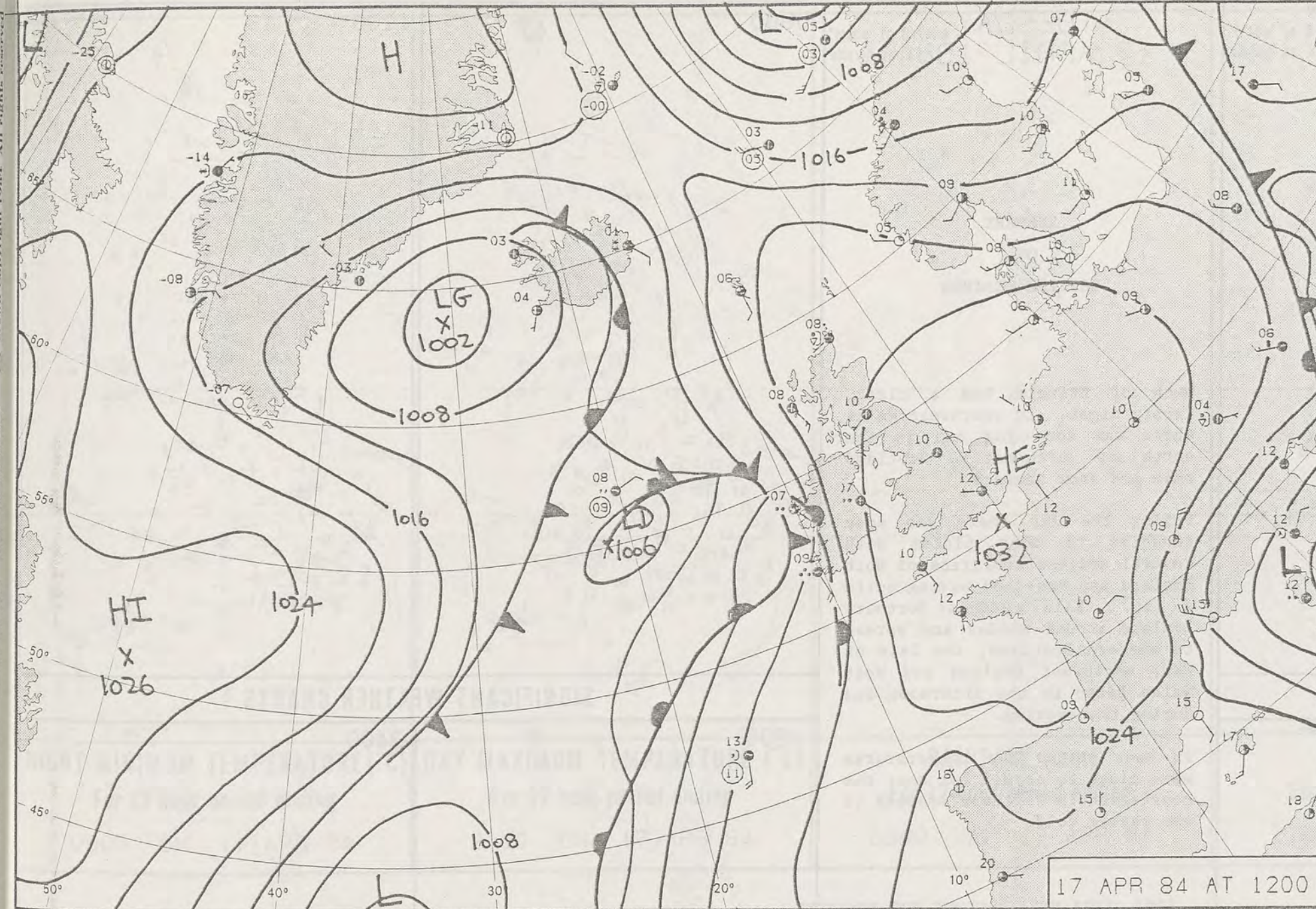
30°

50°

0°

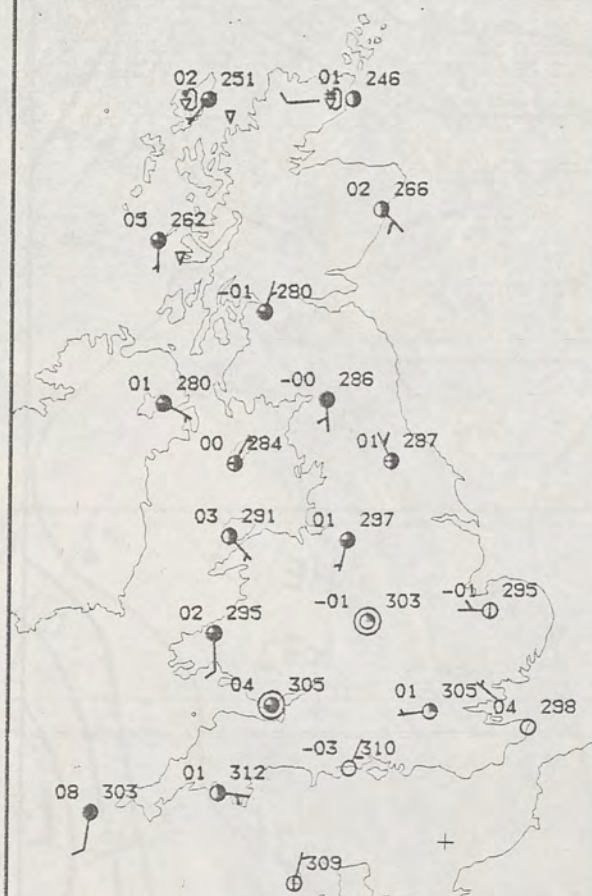
50°

London Weather Centre 284-286 High Holborn London WC1V 7HX All times are GMT 500mb full lines 1000-500 mb packed

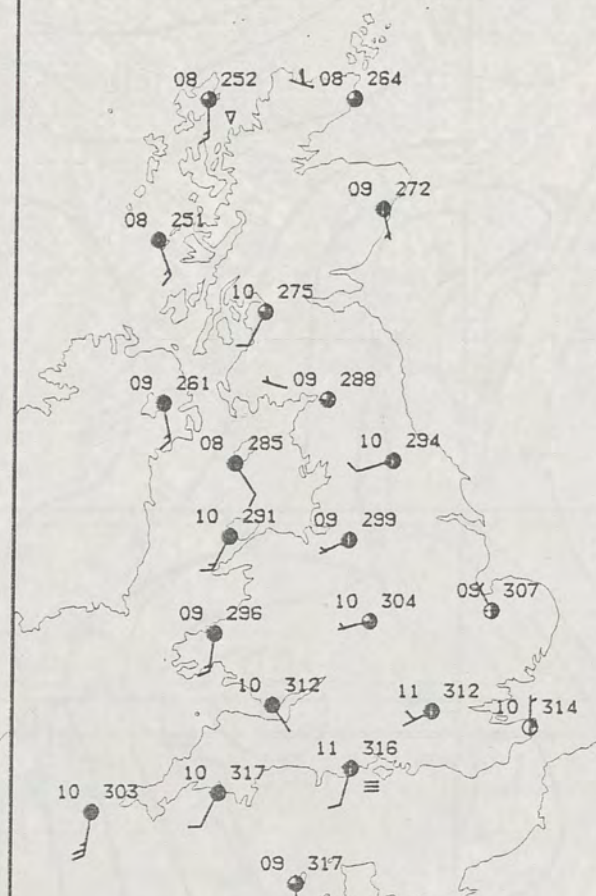




014 226

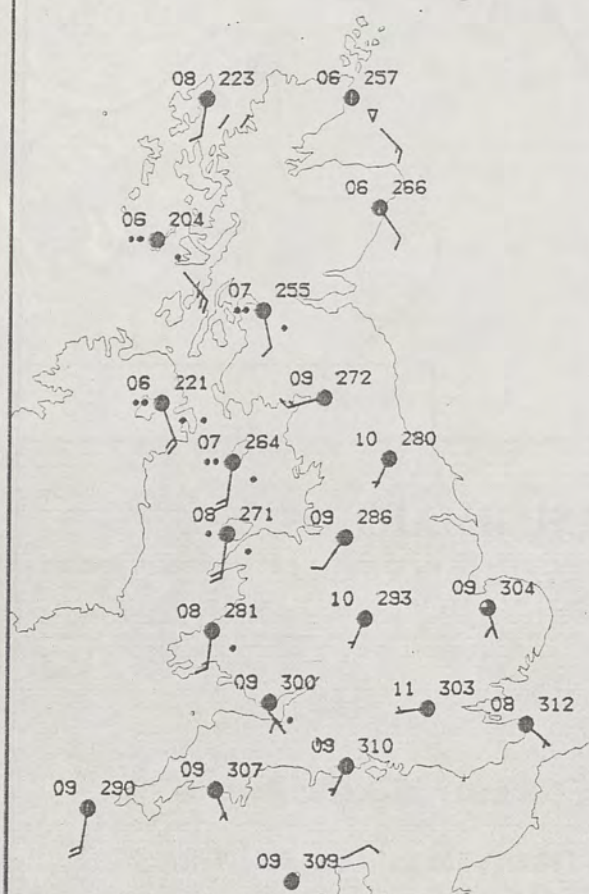


05. 256

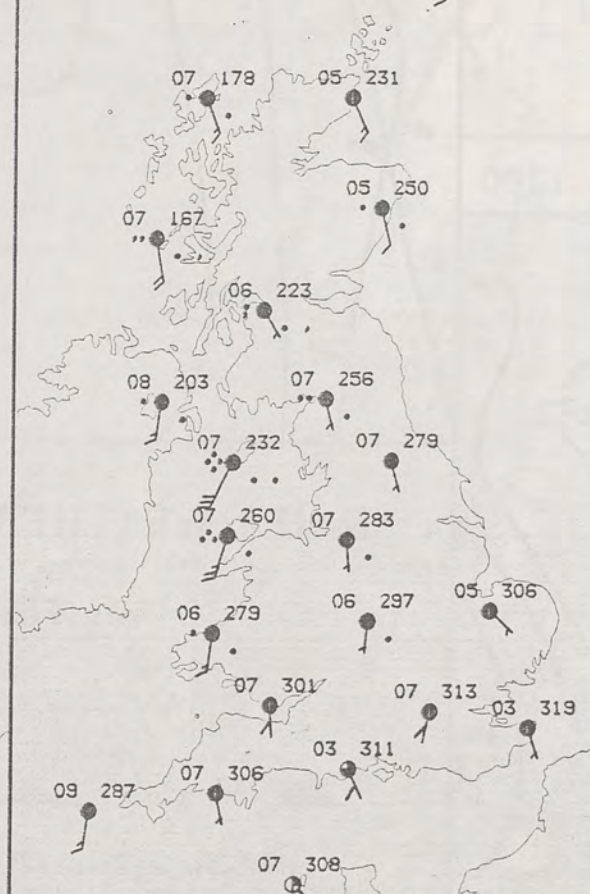


### PLOTTED SURFACE OBSERVATIONS

05-268



03 266



TUESDAY  
17 APRIL 1984

SUMMARY  
OF  
BRITISH WEATHER

Much of Britain had a clear, frosty night. In southwest Wales there was some fog and in the north and northwest of Scotland rain and snow showers.

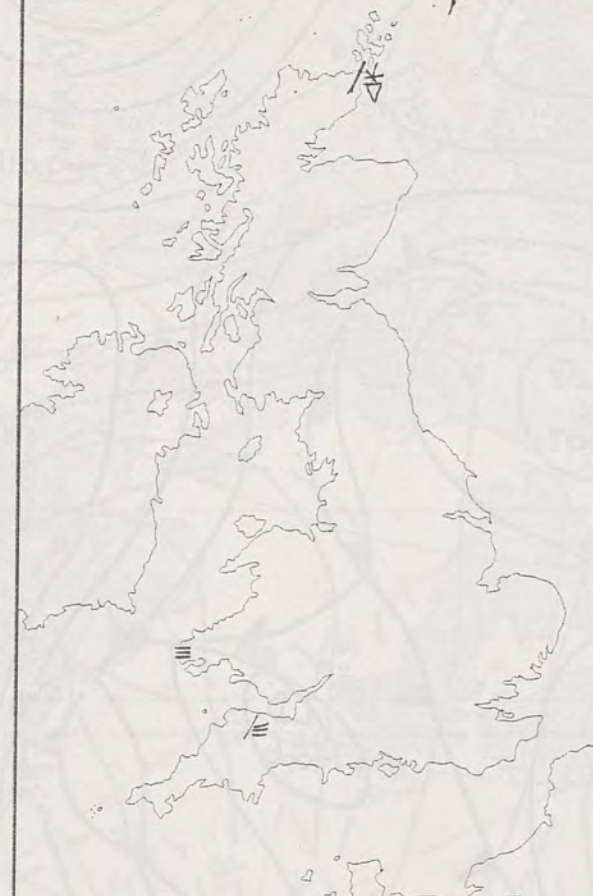
During the day there was some sunshine in most places with central and eastern areas of both England and Scotland having quite a lot. Rain reached Northern Ireland around midday and spread to western Scotland, the Isle of Man, northwest England and West Wales later in the afternoon and during the evening.

In most places the temperatures were close to normal but near the coasts and in Northern Ireland it was rather cold.

London Weather Centre  
284-286 High Holborn  
London WC1V 7HX  
All times are GMT

© Crown Copyright 1984 All rights reserved

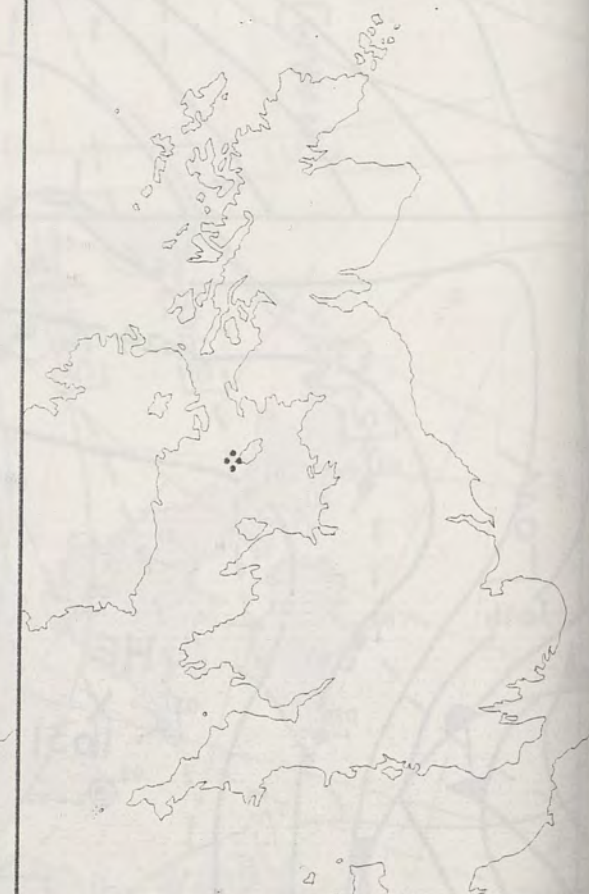
Yes



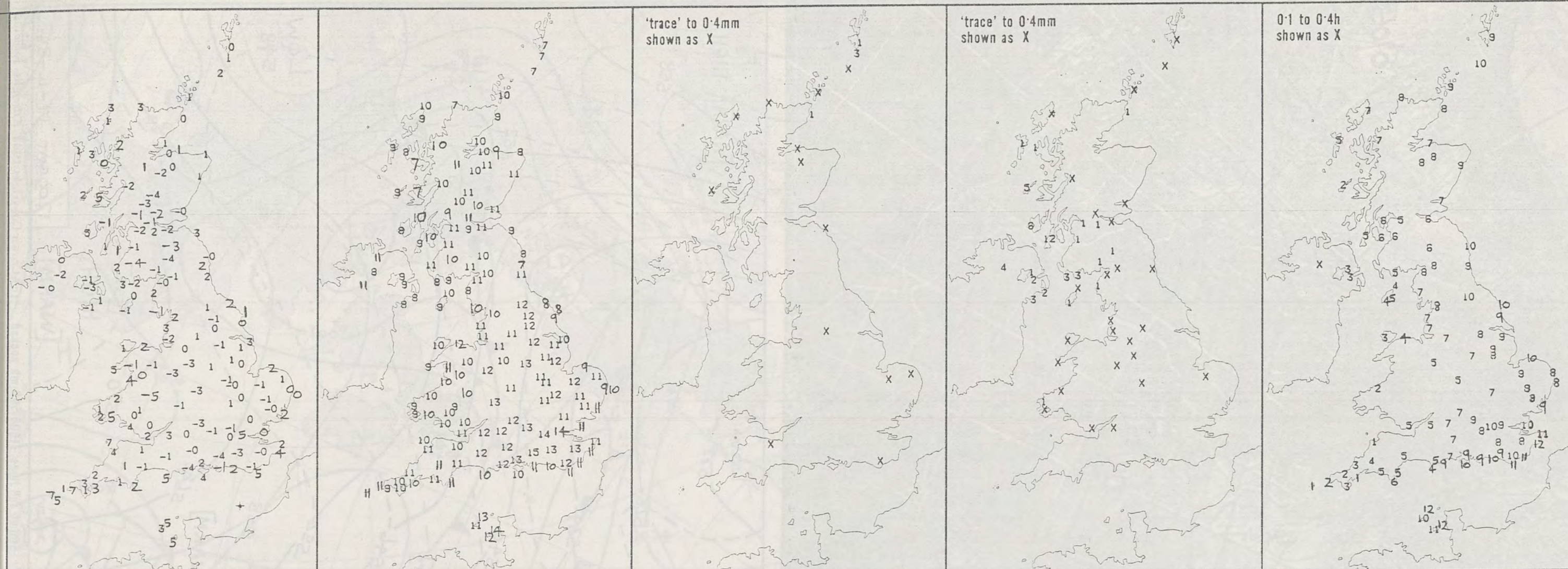
## SIGNIFICANT WEATHER CHARTS



10







**NIGHT MINIMUM TEMPERATURE (°C)**  
For 12-hour period ending  
0900 ON 17 APR 84

**DAY MAXIMUM TEMPERATURE (°C)**  
For 12-hour period ending  
2100 ON 17 APR 84

**RAINFALL (mm)**  
For 12-hour period ending  
0900 ON 17 APR 84

**RAINFALL (mm)**  
For 12-hour period ending  
2100 ON 17 APR 84

**SUNSHINE (hours)**  
Dawn to dusk  
17 APR 84

**EXTREMES FOR TUESDAY 17TH APRIL 1984**

Highest maximum : 15.0°C Liphook (Hampshire)

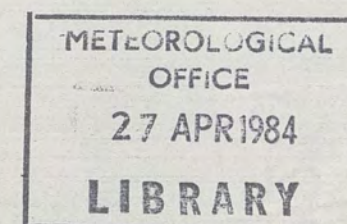
Lowest maximum : 6.6°C Tynemouth (Tyne and Wear)

Lowest minimum : -5.1°C St Harmon (Powys)

Lowest grass minimum : -11.2°C Glenlee (Dumfries and Galloway)

Most rain (24 hours from 0900 GMT) : 23.1 mm Douglas (Isle of Man)

Most sun : 12.1 hours Jersey/St Helier



**DAILY  
WEATHER  
SUMMARY**



© Crown Copyright 1984  
All rights reserved



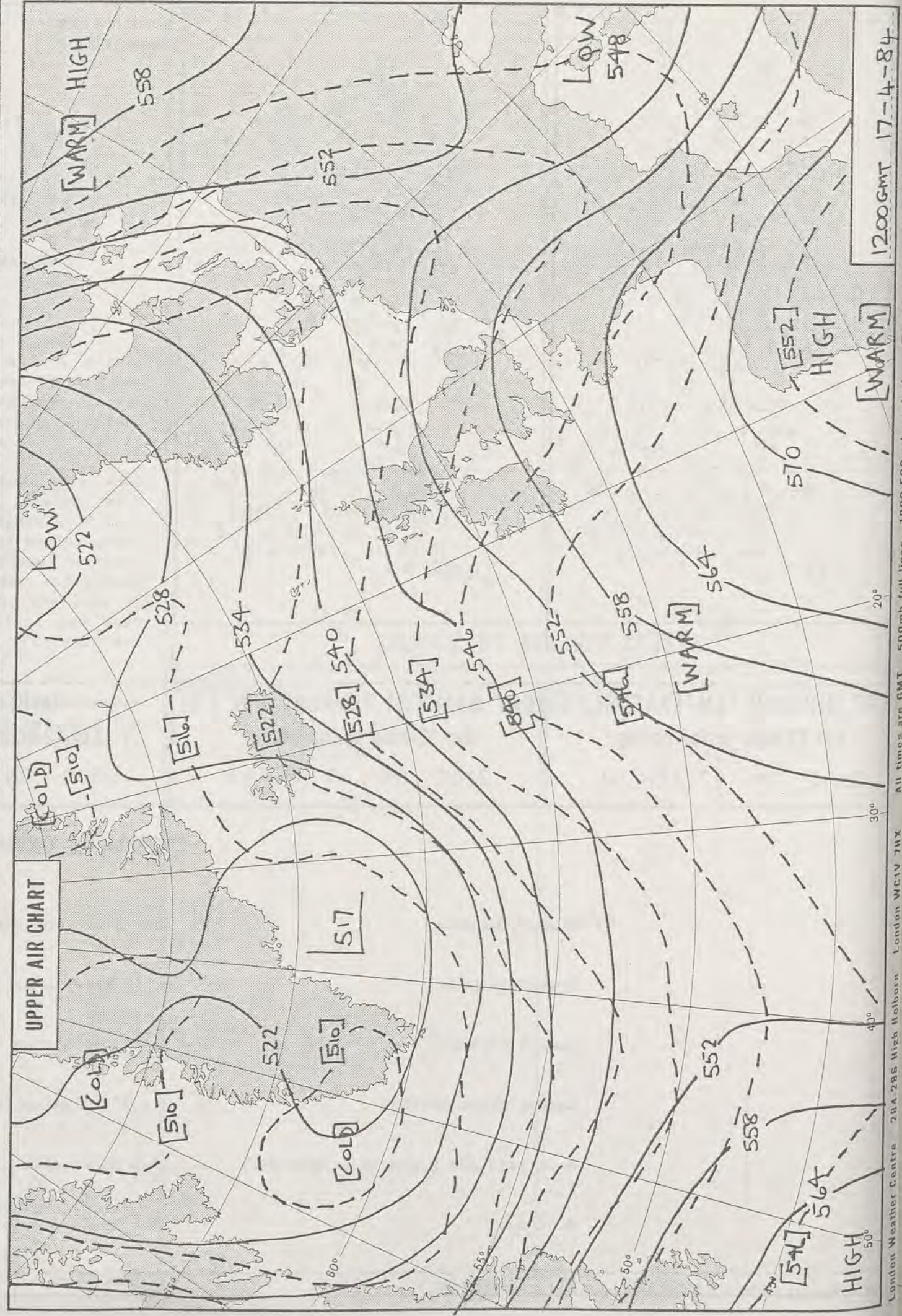
INRA QED  
17-11-84

1026

0815

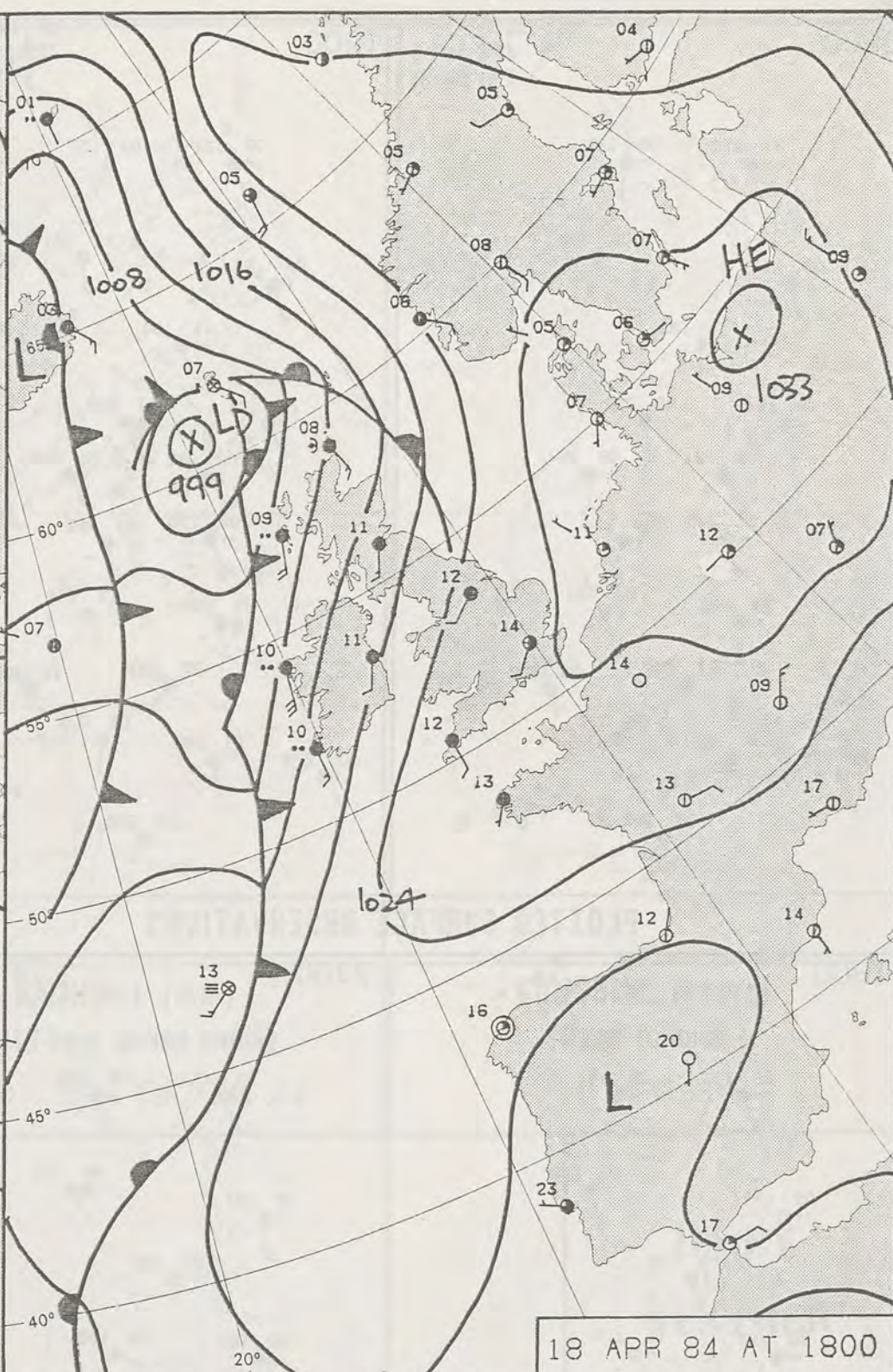
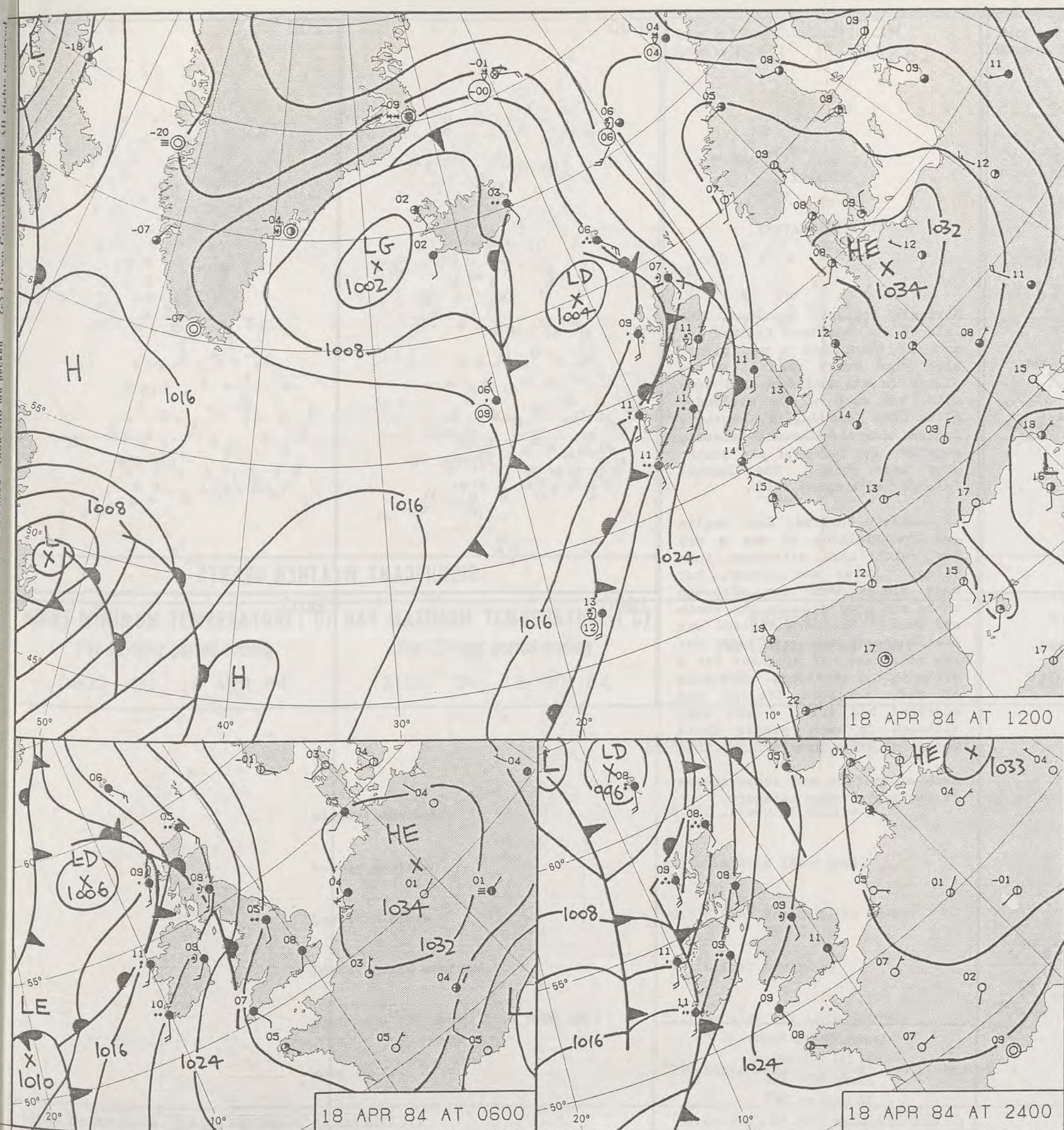
0705

UPPER AIR CHART





200GMT 17-4-84  
[WARM]  
All times are GMT 500mb full lines 1000-500 mb packed  
London Weather Centre 284-286 High Holborn London WC1V 7HX



# DAILY WEATHER SUMMARY

FOR

WEDNESDAY 18 APRIL 1984

Warm front Cold front Occlusion

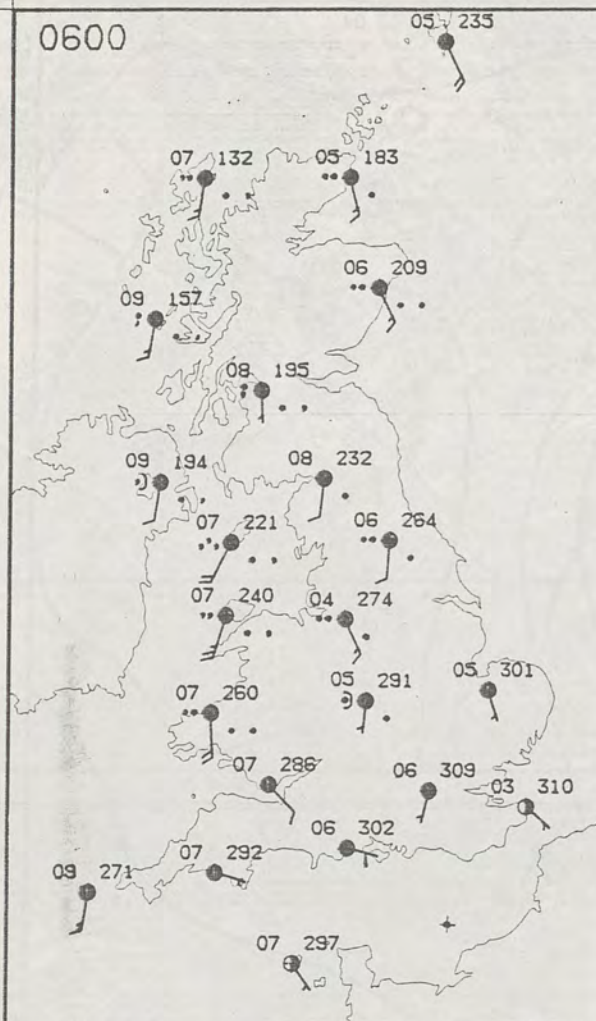
London Weather Centre 284-286 High Holborn London WC1V 7HX

© Crown Copyright 1984 All rights reserved

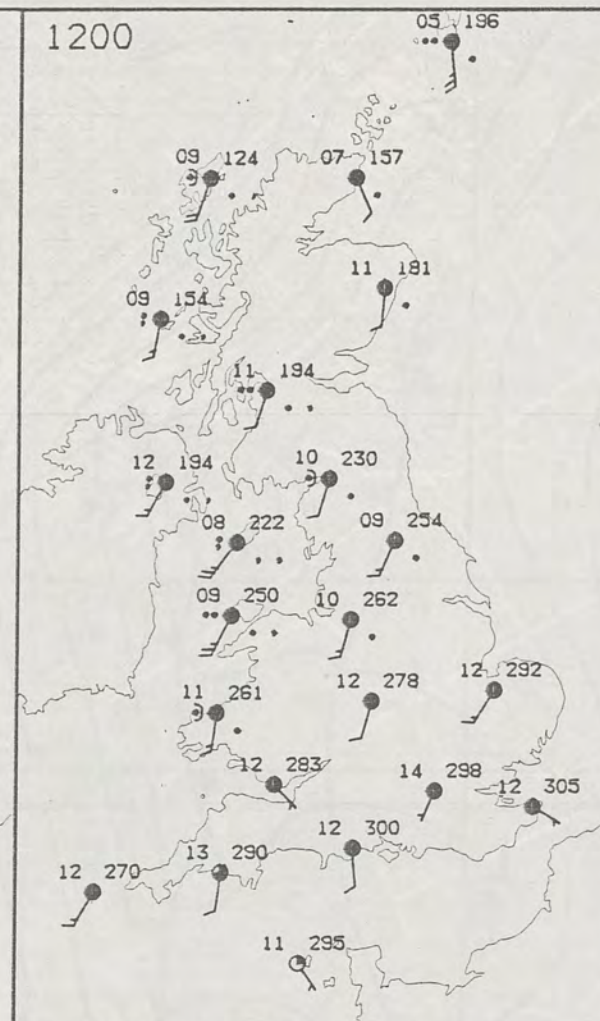




0600

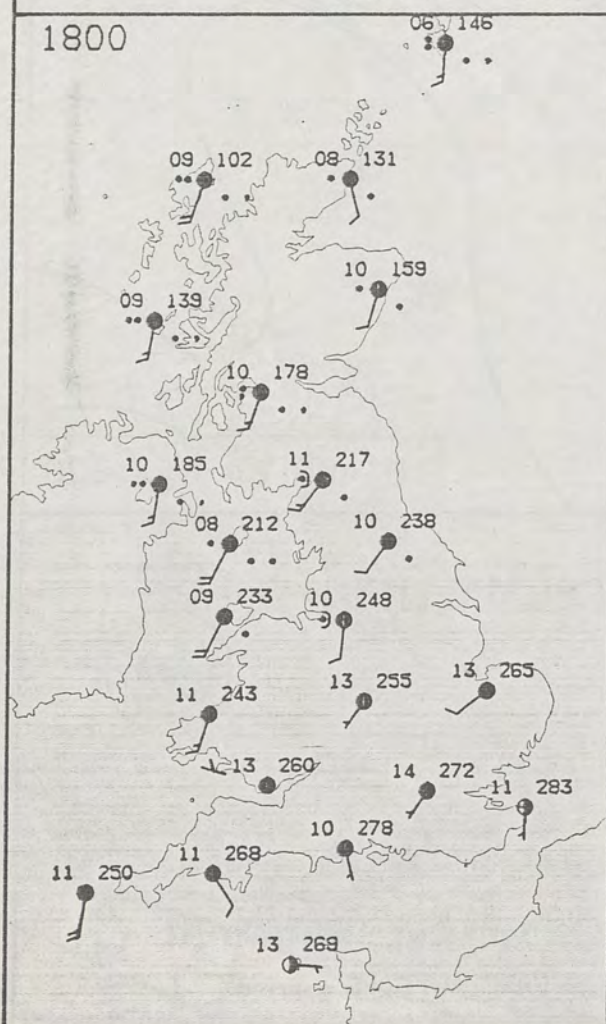


1200

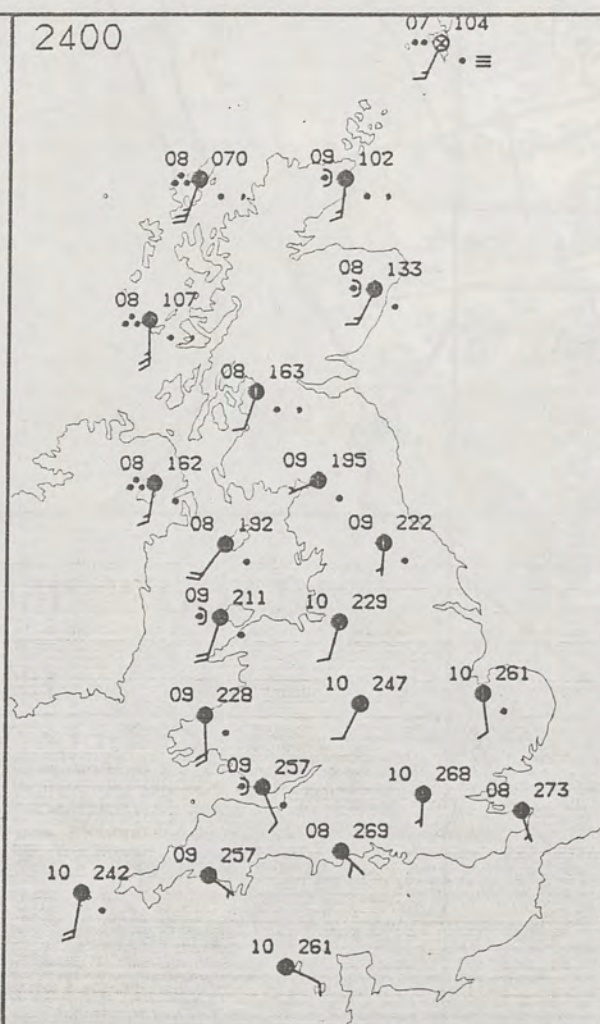


## PLOTTED SURFACE OBSERVATIONS

1800



2400

WEDNESDAY  
18 APRIL 1984SUMMARY  
OF  
BRITISH WEATHER

Northern Ireland, Scotland, the Isle of Man, northern England and much of Wales had a wet night, with some heavy rain. A few places in the Midlands had some rain, but much of the Midlands, along with East Anglia, southern England and the Channel Islands, were dry and parts of the south-east were cold. The Channel Islands had a sunny day.

In southern England, East Anglia and the Midlands it was a dry day, with some afternoon sunshine. Wales was cloudy, but most places were dry although there was some rain in the north and west. Northern England was mostly cloudy with some rain, but the northeast was brighter for a while in the afternoon. The Isle of Man, Northern Ireland and Scotland had quite a wet day, although in many places there were some drier spells.

Much of Britain had temperatures in the rather warm category.

London Weather Centre  
284-286 High Holborn  
London WC1V 7HX  
All times are GMT

© Crown Copyright 1984 All rights reserved

0600



1200

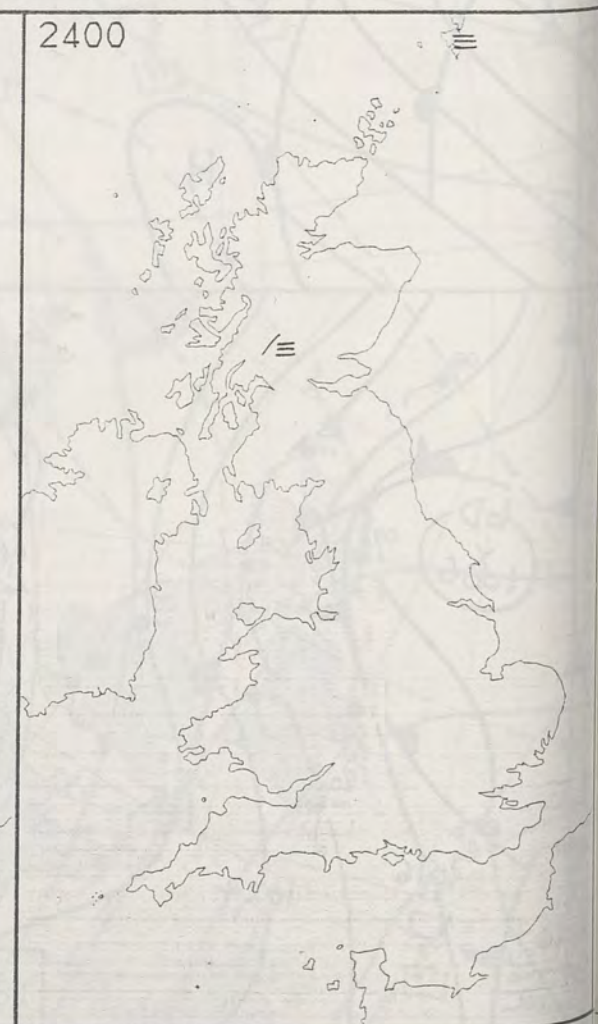


## SIGNIFICANT WEATHER CHARTS

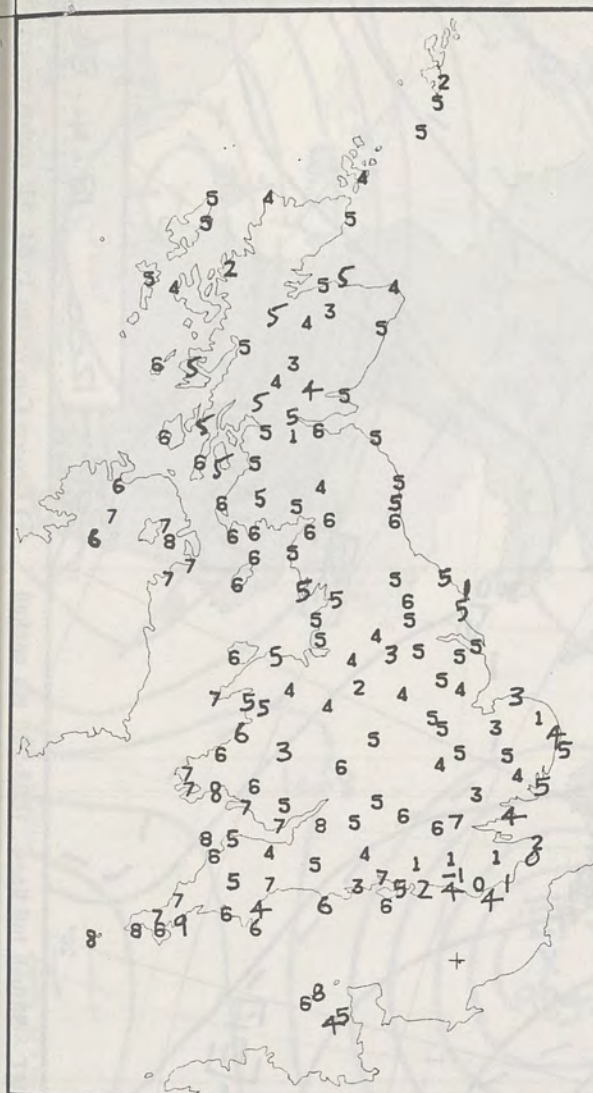
1800



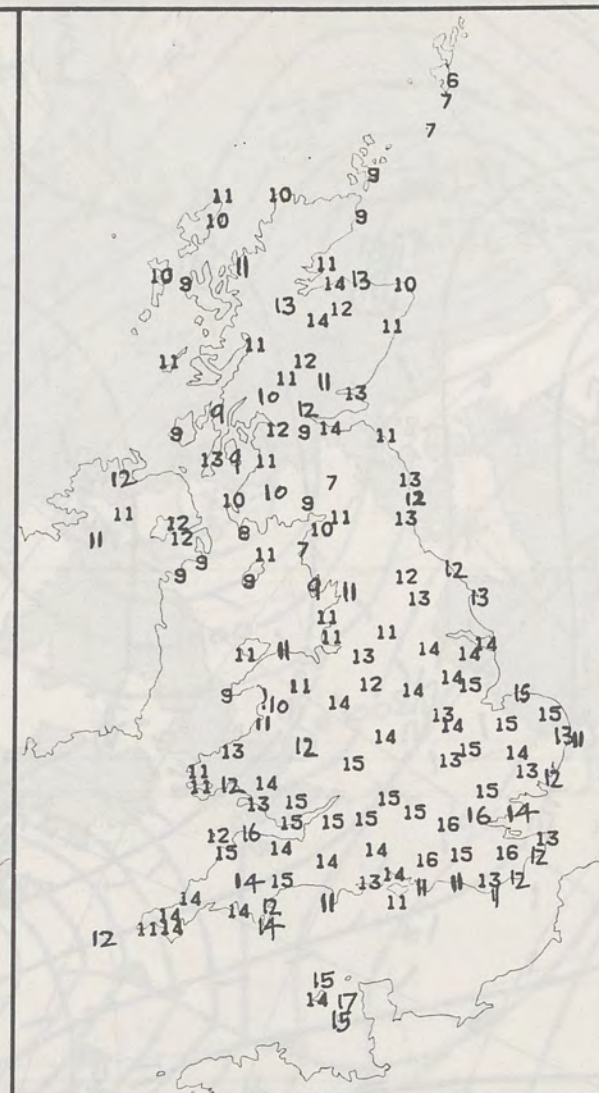
2400



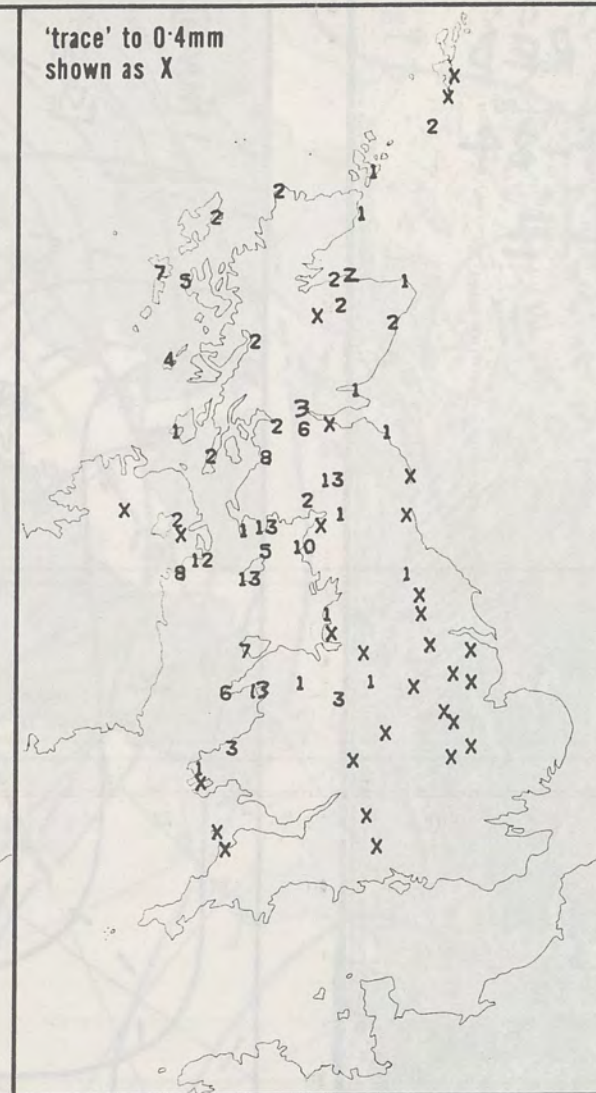




**NIGHT MINIMUM TEMPERATURE (°C)**  
For 12-hour period ending  
0900 ON 18 APR 84



**DAY MAXIMUM TEMPERATURE (°C)**  
For 12-hour period ending  
2100 ON 18 APR 84



**RAINFALL (mm)**  
For 12-hour period ending  
0900 ON 18 APR 84



**RAINFALL (mm)**  
For 12-hour period ending  
2100 ON 18 APR 84



**SUNSHINE (hours)**  
Dawn to dusk  
18 APR 84

**EXTREMES FOR WEDNESDAY 18TH APRIL 1984**

Highest maximum	: 16.9°C Jersey/St Helier
Lowest maximum	: 6.3°C Lerwick (Shetland)
Lowest minimum	: -0.5°C East Hoathly (Nr Lewes)
Lowest grass minimum	: -4.1°C East Hoathly
Most rain (24 hours from 0900 GMT)	: 29.7 mm Sloy (Nr Loch Lomond)
Most sun	: 12.0 hours Jersey Airport and St Helier



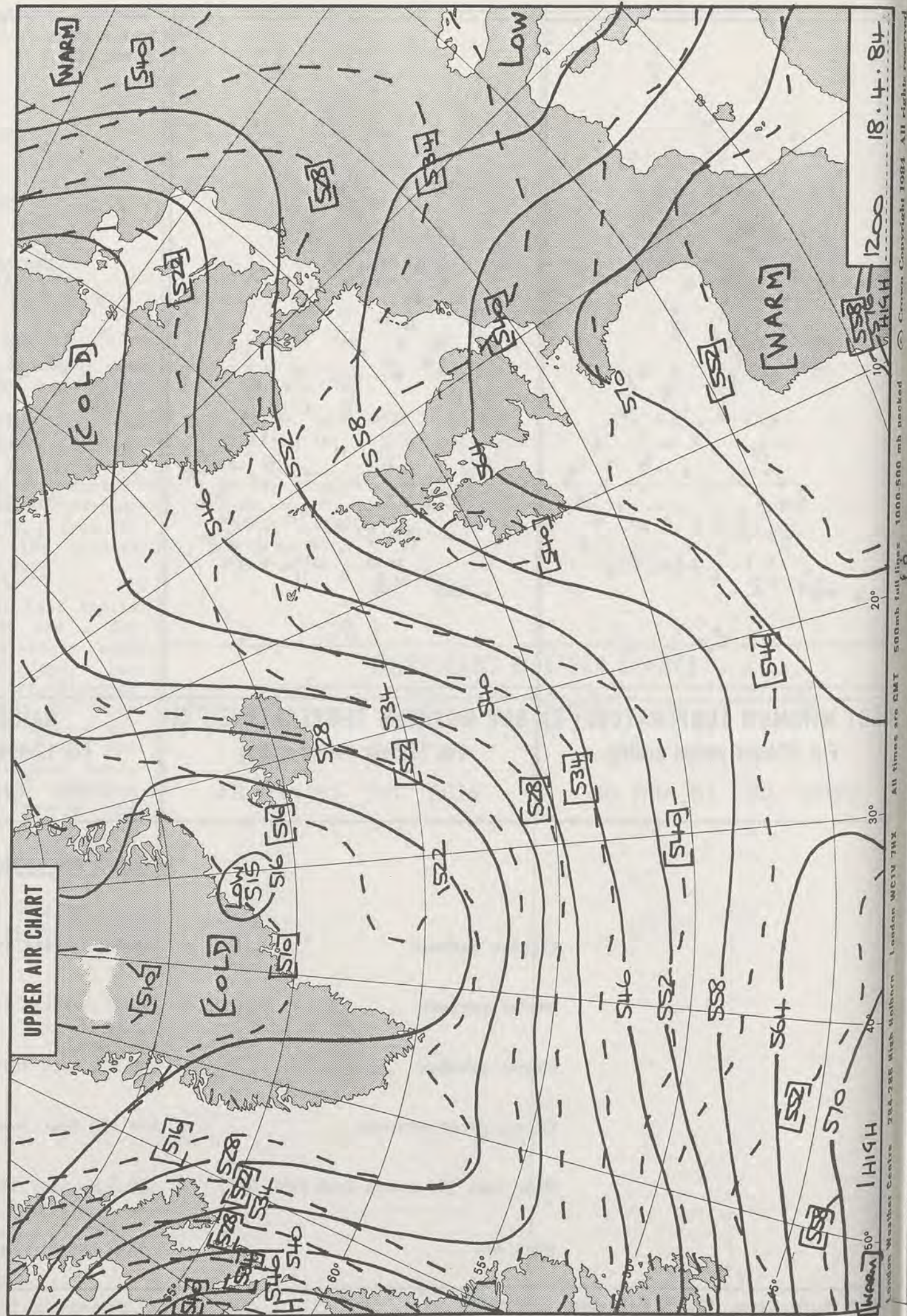
**DAILY  
WEATHER  
SUMMARY**



© Crown Copyright 1984  
All rights reserved



INFRA RED  
18-4-84  
14417

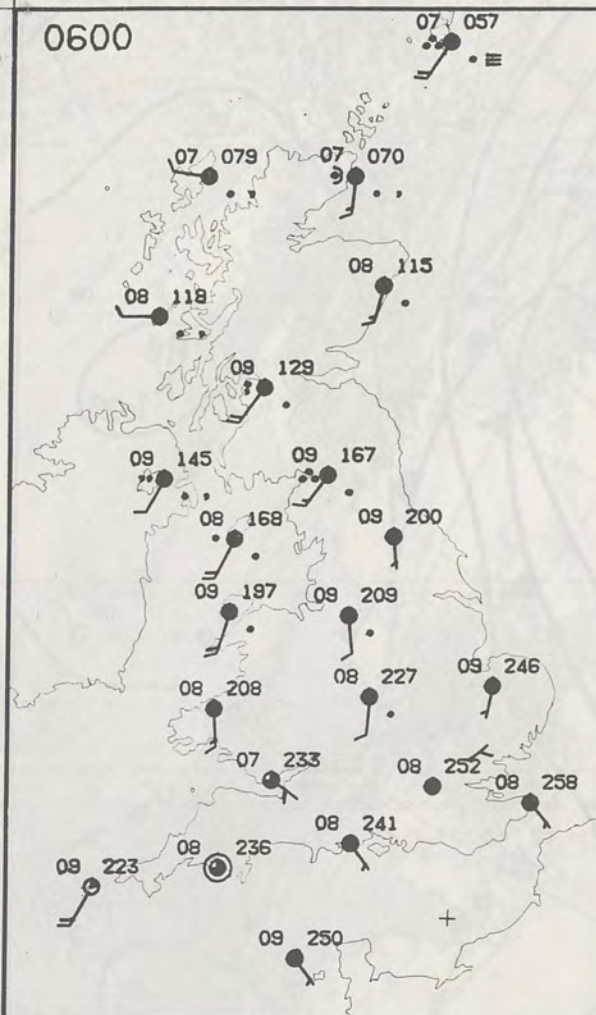




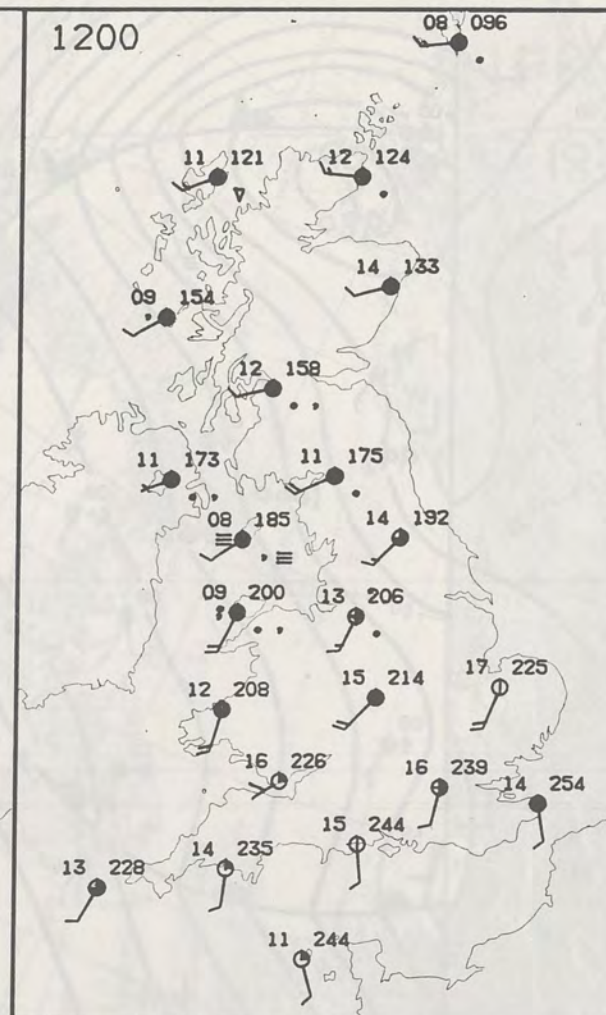




0600



1200



THURSDAY  
19 APRIL 1984

SUMMARY  
OF  
BRITISH WEATHER

In Scotland and Northern Ireland, persistent rain, occasionally heavy, moved away from most areas by midday. Some occasional light rain returned from the southwest by evening. West and North Wales, and northern England were cloudy with occasional drizzle. Irish Sea coasts were affected by sea fog. Remaining areas of England and Wales were dry, with sunny intervals in the morning and good sunny periods in the afternoon.

Most eastern and southern areas of Britain were warm. Remaining areas of the UK had temperatures near or rather above normal, but in places where fog persisted it stayed rather cold.

0600

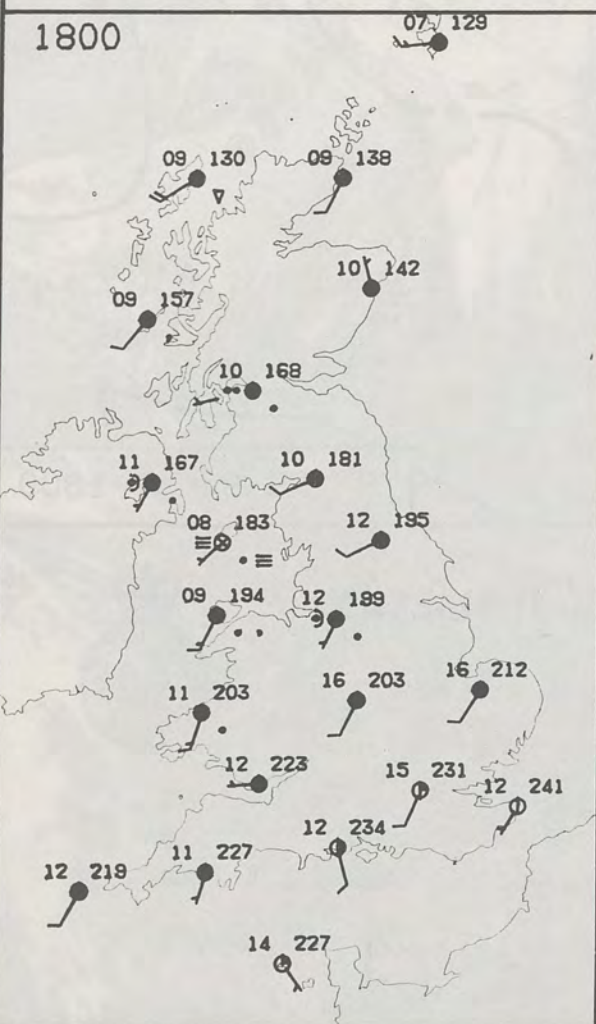


1200

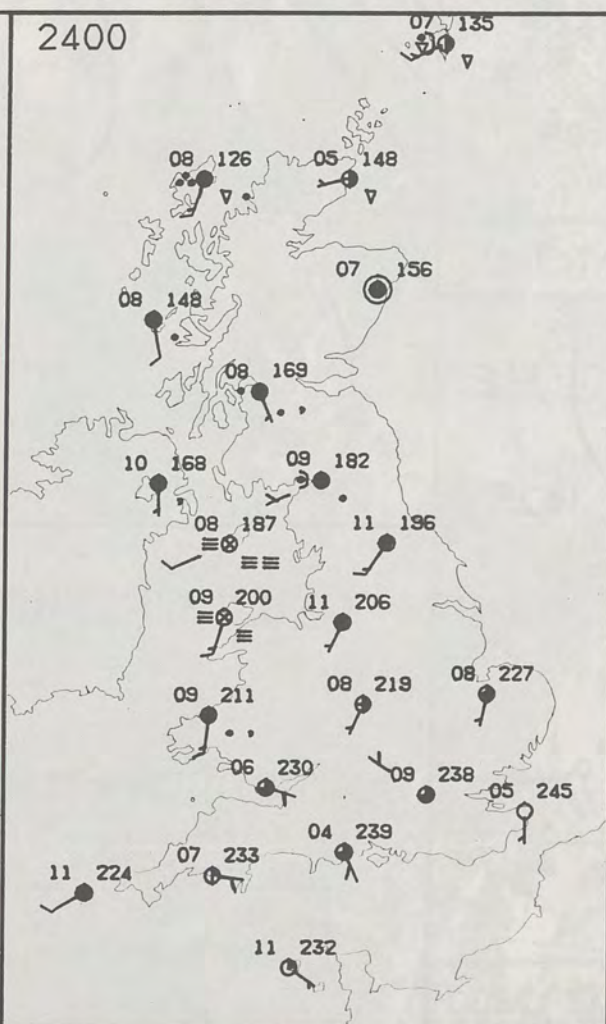


PLOTTED SURFACE OBSERVATIONS

1800

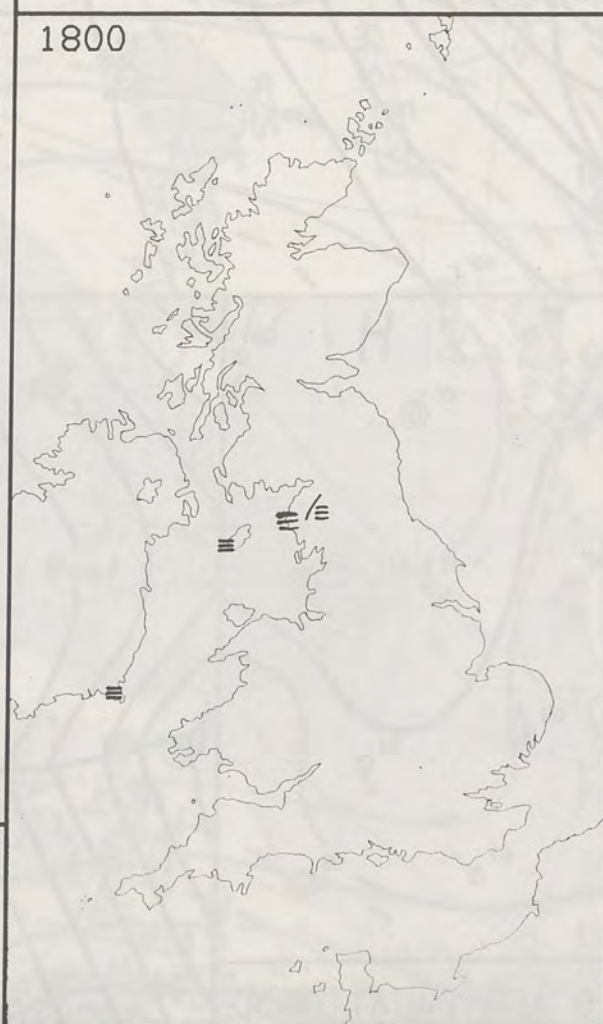


2400

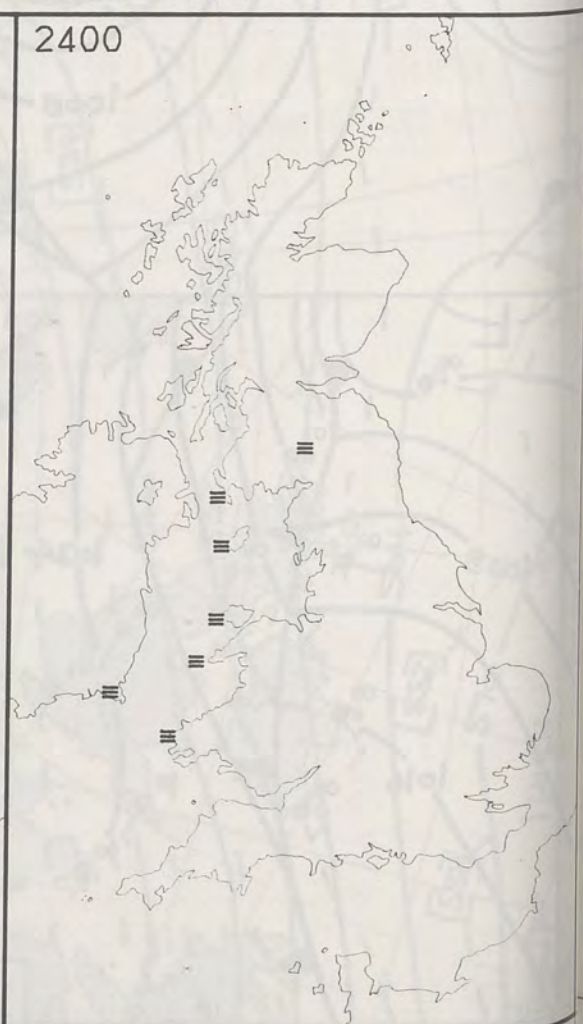


SIGNIFICANT WEATHER CHARTS

1800



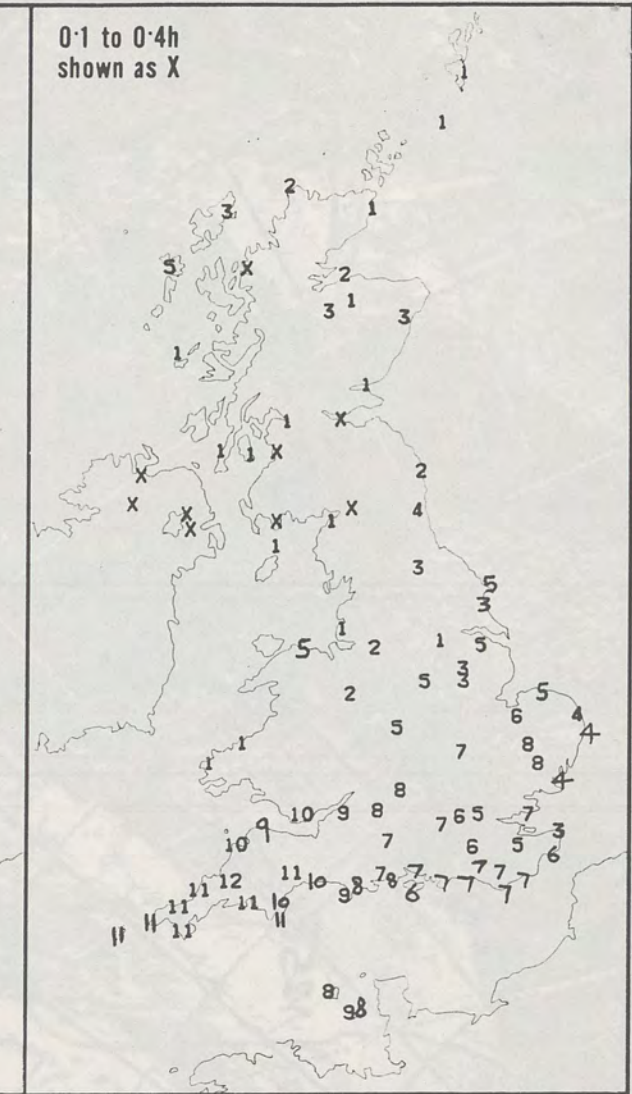
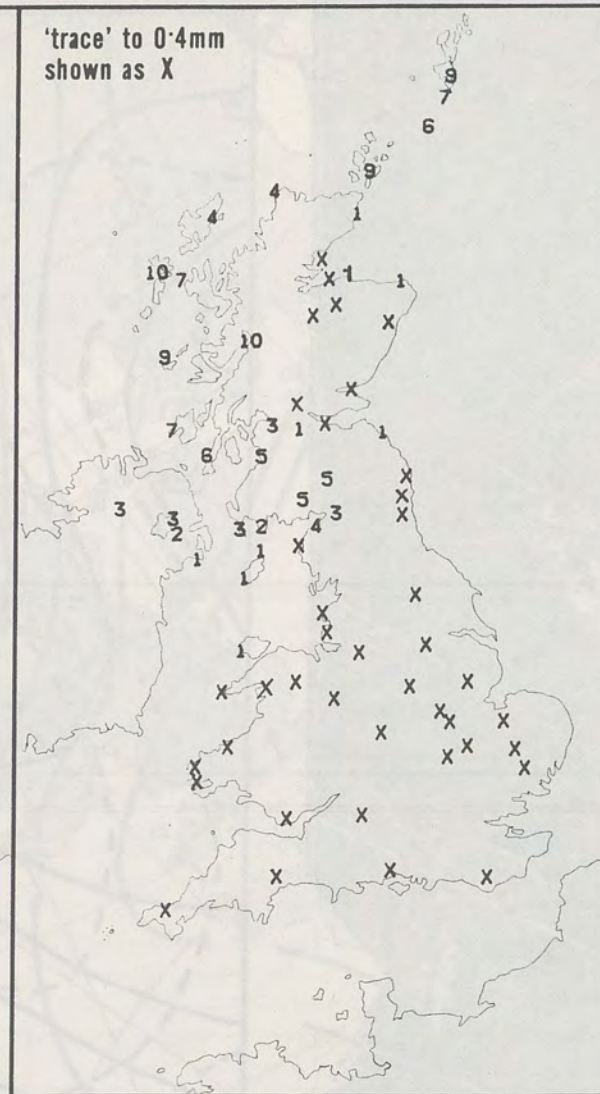
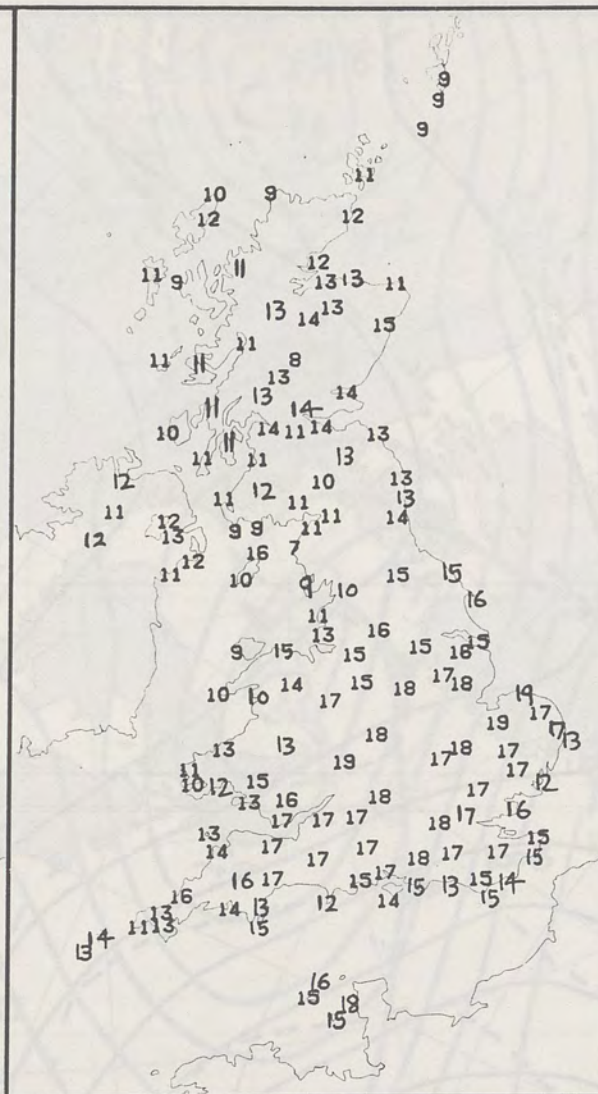
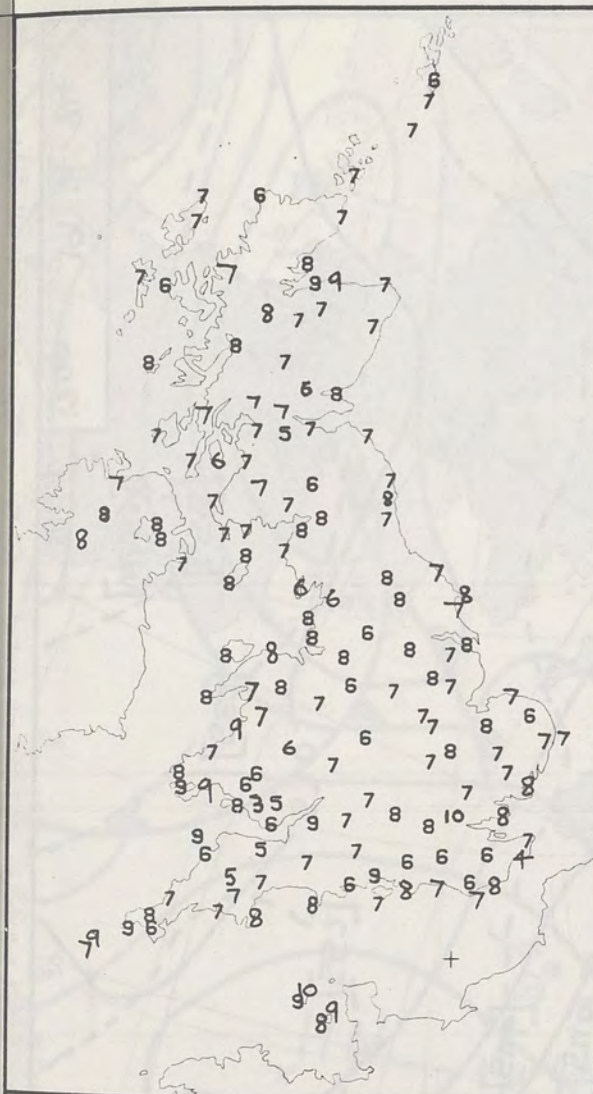
2400



London Weather Centre  
284-286 High Holborn  
London WC1V 7HX  
All times are GMT

© Crown Copyright 1984 All rights reserved





**NIGHT MINIMUM TEMPERATURE (°C)**  
For 12-hour period ending  
0900 ON 19 APR 84

**DAY MAXIMUM TEMPERATURE (°C)**  
For 12-hour period ending  
2100 ON 19 APR 84

**RAINFALL (mm)**  
For 12-hour period ending  
0900 ON 19 APR 84

**RAINFALL (mm)**  
For 12-hour period ending  
2100 ON 19 APR 84

**SUNSHINE (hours)**  
Dawn to dusk  
19 APR 84

**EXTREMES FOR THURSDAY 19TH APRIL 1984**

**Highest maximum** : 19.0°C Cromer (Norfolk)

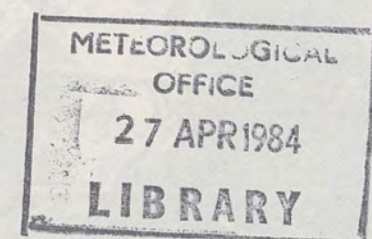
**Lowest maximum** : 7.5°C St Bees Head (Cumbria)

**Lowest minimum** : 3.2°C Cwmbargoed (Mid Glamorgan)

**Lowest grass minimum** : -3.1°C Cwmbargoed

**Most rain (24 hours from 0900 GMT)** : 11.6 mm Nantmor (Gwynedd)

**Most sun** : 11.8 hours Bastreet (Cornwall)



**DAILY  
WEATHER  
SUMMARY**

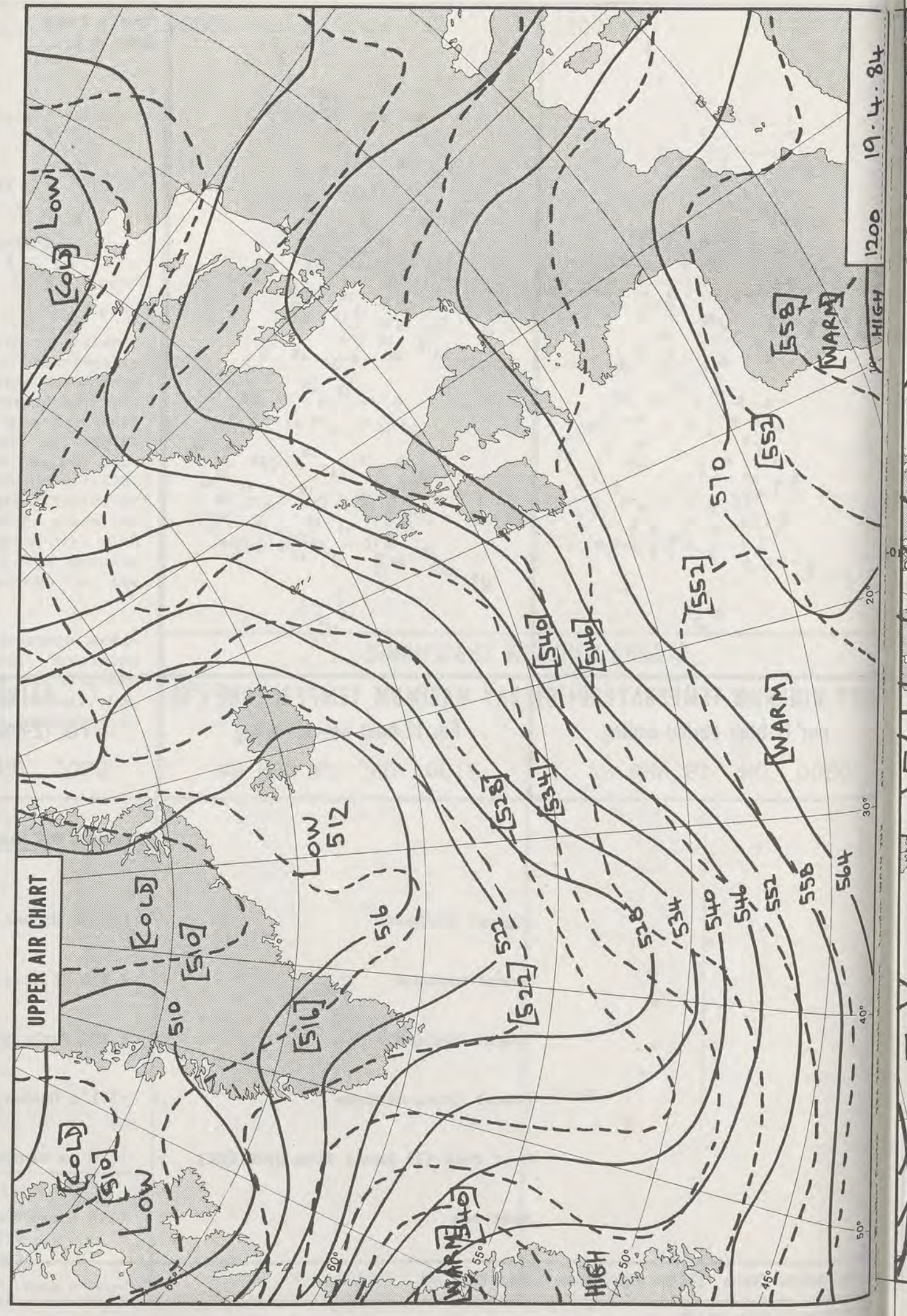


© Crown Copyright 1984  
All rights reserved

London Weather Centre 284-286 High Holborn London WC1V 7HX

All times are GMT





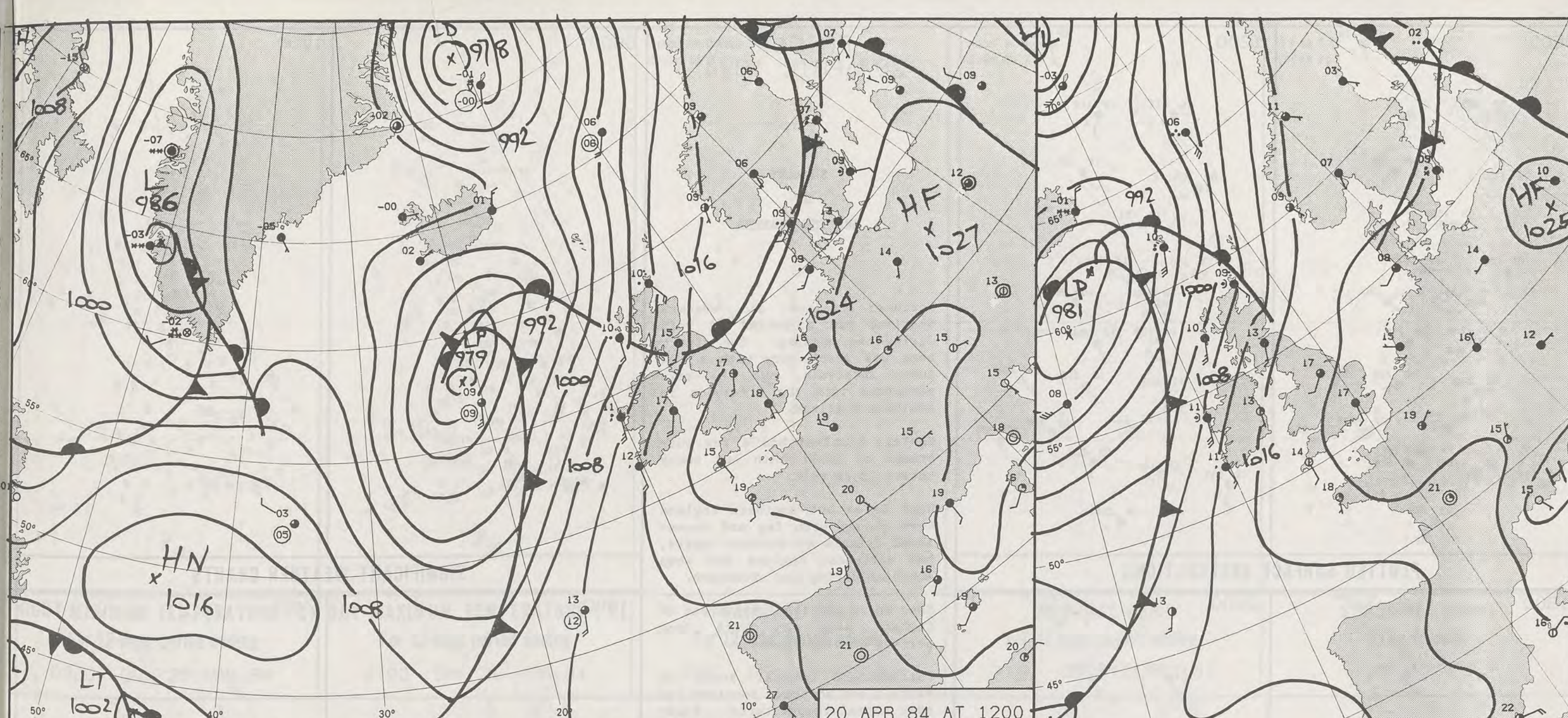


1200 19.4.84

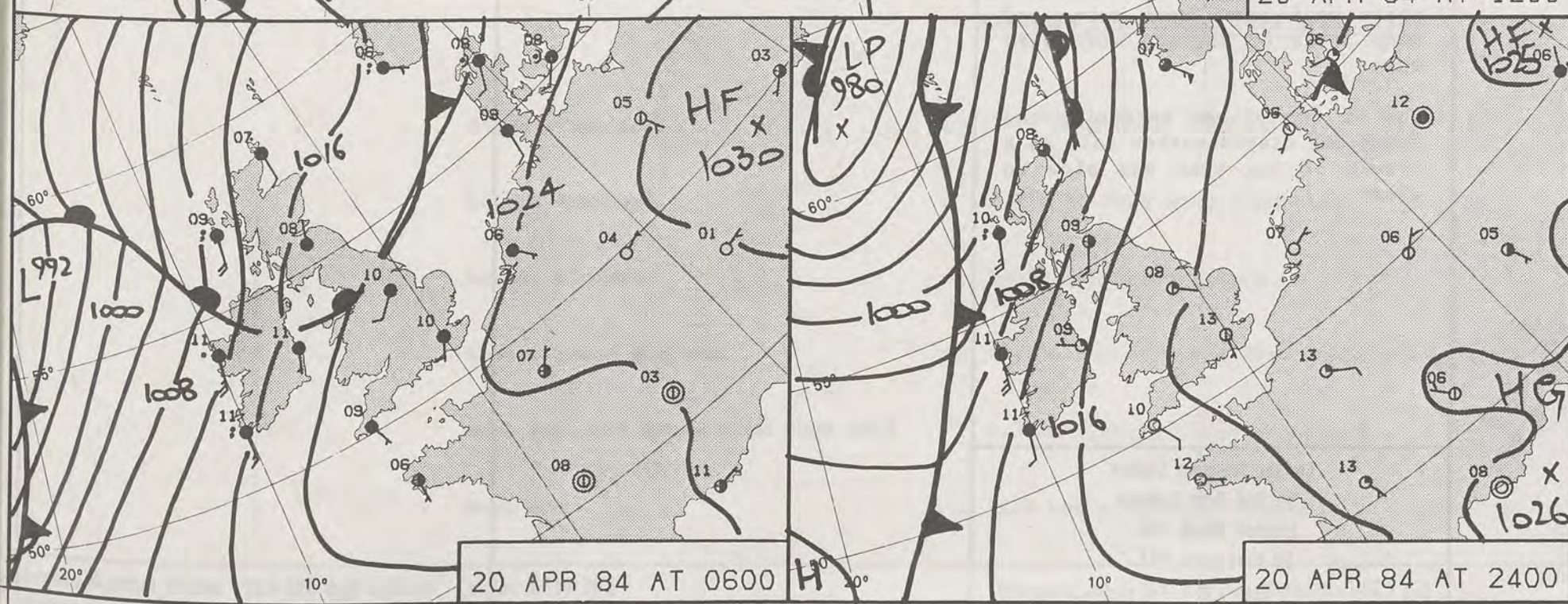
10° HIGH

564

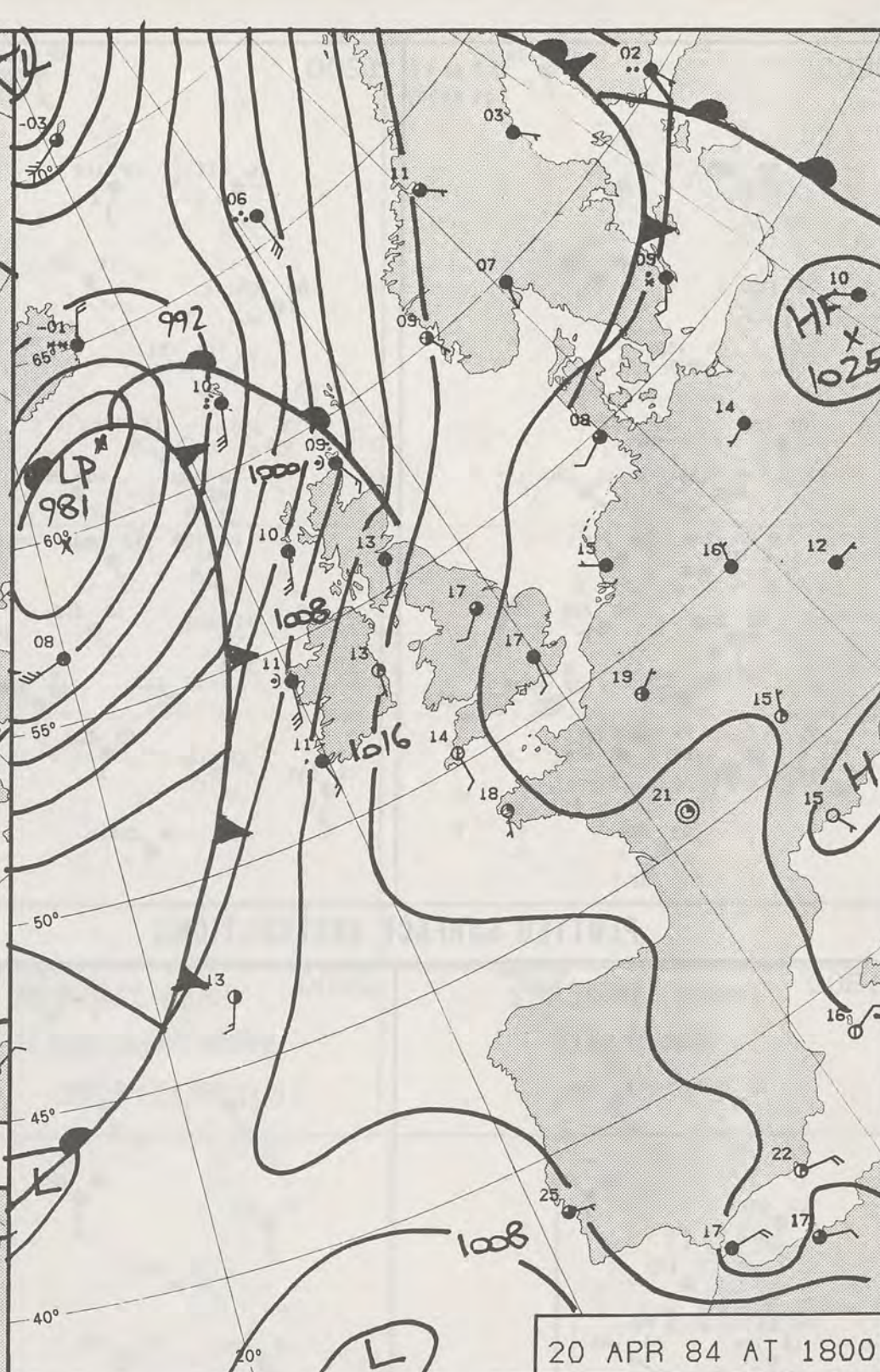
50°



20 APR 84 AT 1200



20 APR 84 AT 0600



20 APR 84 AT 1800

# DAILY WEATHER SUMMARY

FOR

FRIDAY 20 APRIL 1984

Warm front Cold front Occlusion

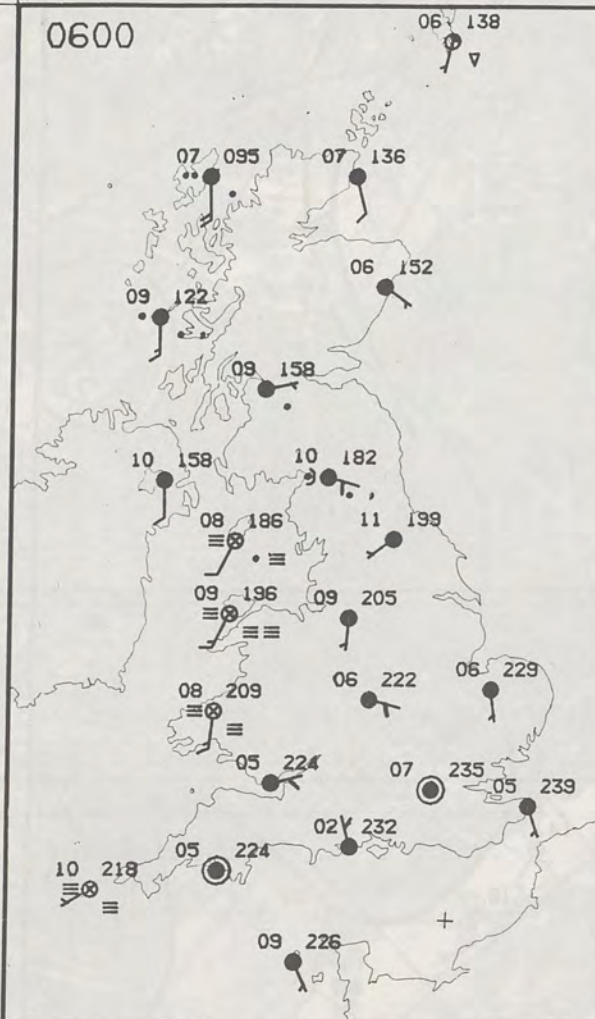
London Weather Centre 284-286 High Holborn London WC1V 7HX

© Crown Copyright 1984 All rights reserved

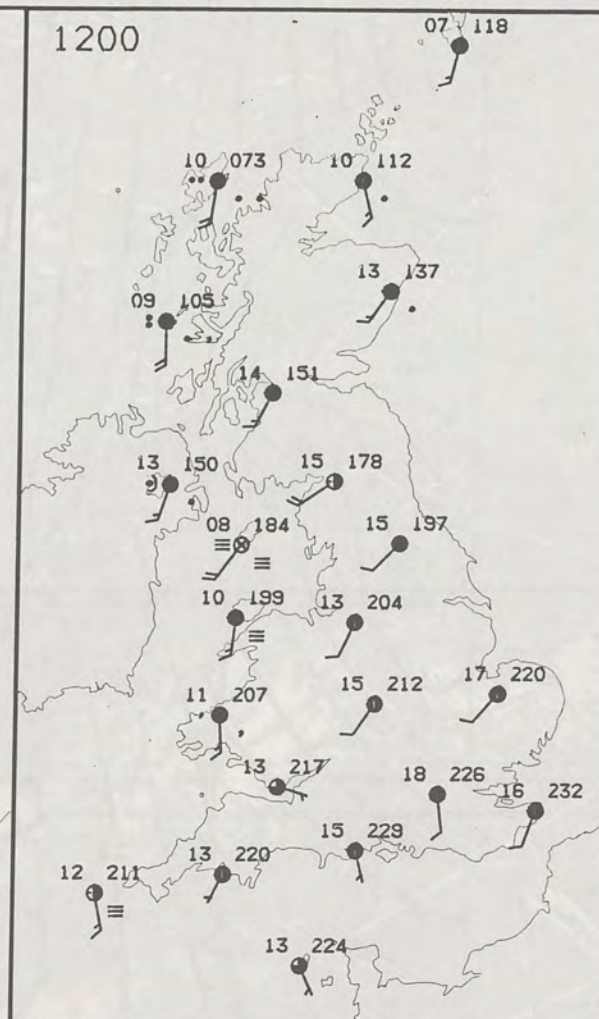




0600

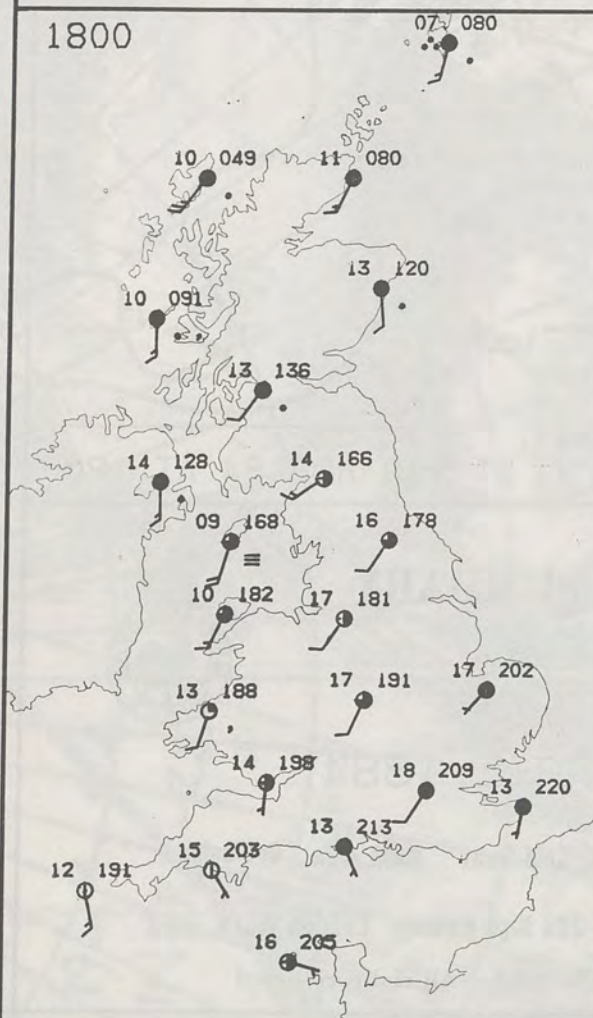


1200

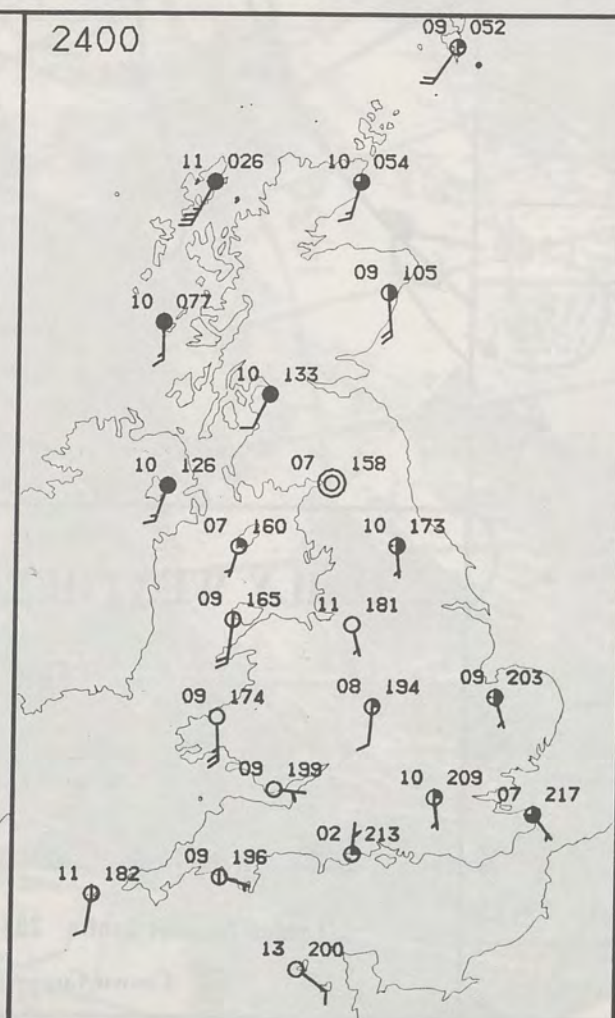


## PLOTTED SURFACE OBSERVATIONS

1800



2400

FRIDAY  
20 APRIL 1984SUMMARY  
OF  
BRITISH WEATHER

Northern Ireland and western Scotland had a period of rain during the morning. The afternoon was mostly dry with a few sunny intervals, but the rain persisted into the afternoon in southern Scotland.

Eastern Scotland had a few outbreaks of light rain but sunny intervals as well.

West Wales and northern England were cloudy with fog and occasional drizzle on western coasts, but northeast England had some sunshine during the afternoon.

East Wales and remaining areas of England were dry with long periods of hazy sunshine.

Northwestern coastal areas of Britain and northern Scotland had near normal temperatures. Elsewhere most areas were warm, and many areas of England were very warm.

One or two places bordering the Irish Sea stayed rather cold as a result of fog that was slow to clear.

London Weather Centre  
284-286 High Holborn  
London WC1V 7HX  
All times are GMT

© Crown Copyright 1984 All rights reserved

0600

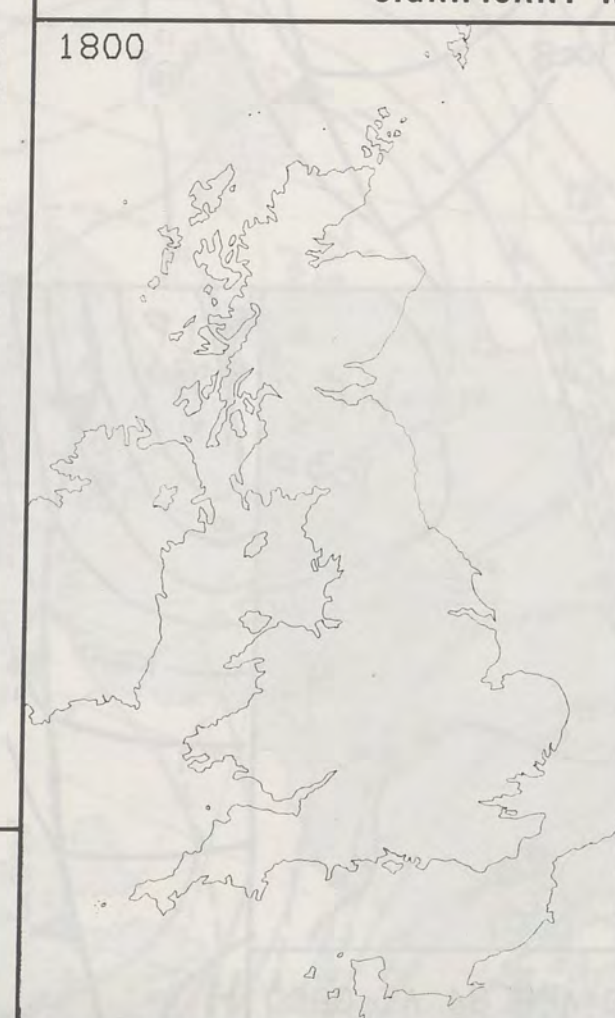


1200

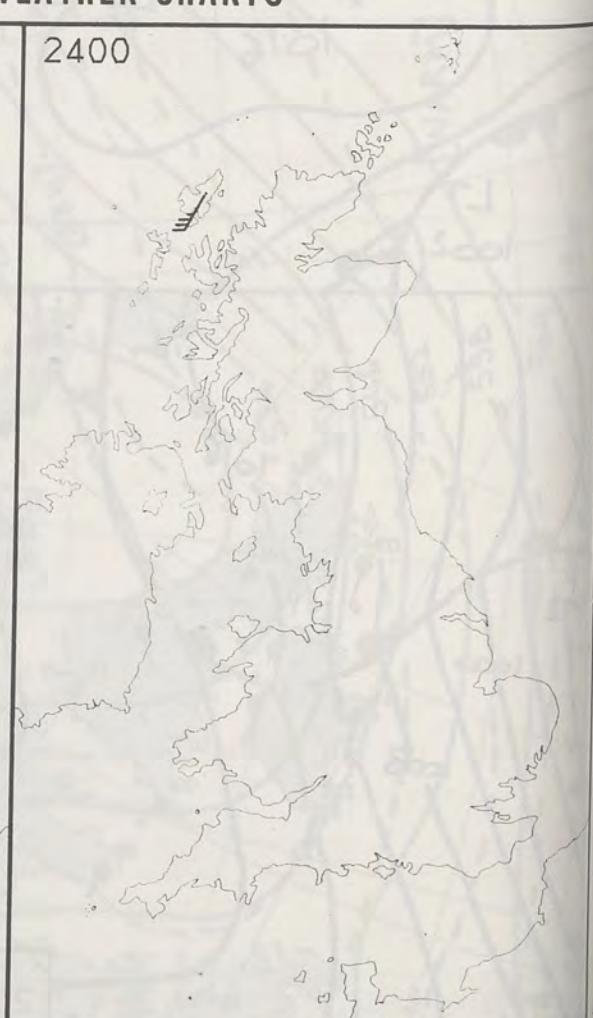


## SIGNIFICANT WEATHER CHARTS

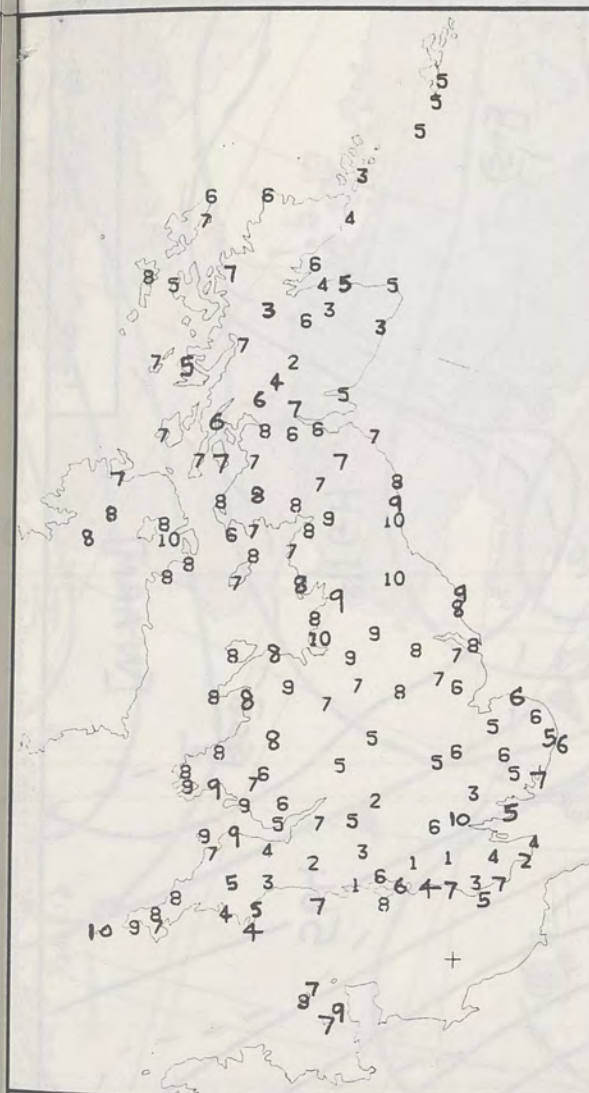
1800



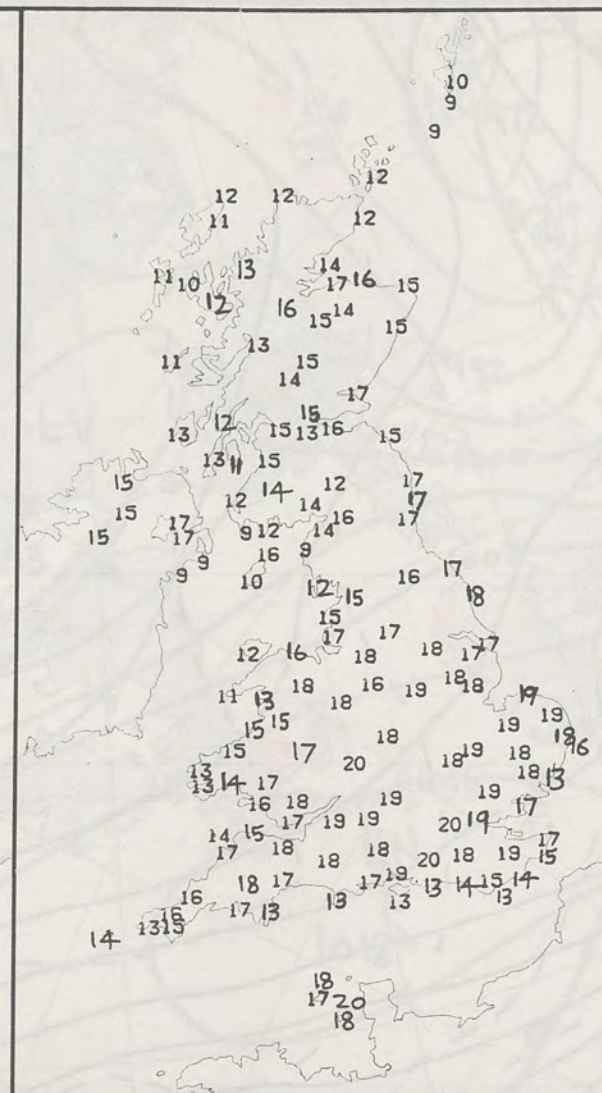
2400



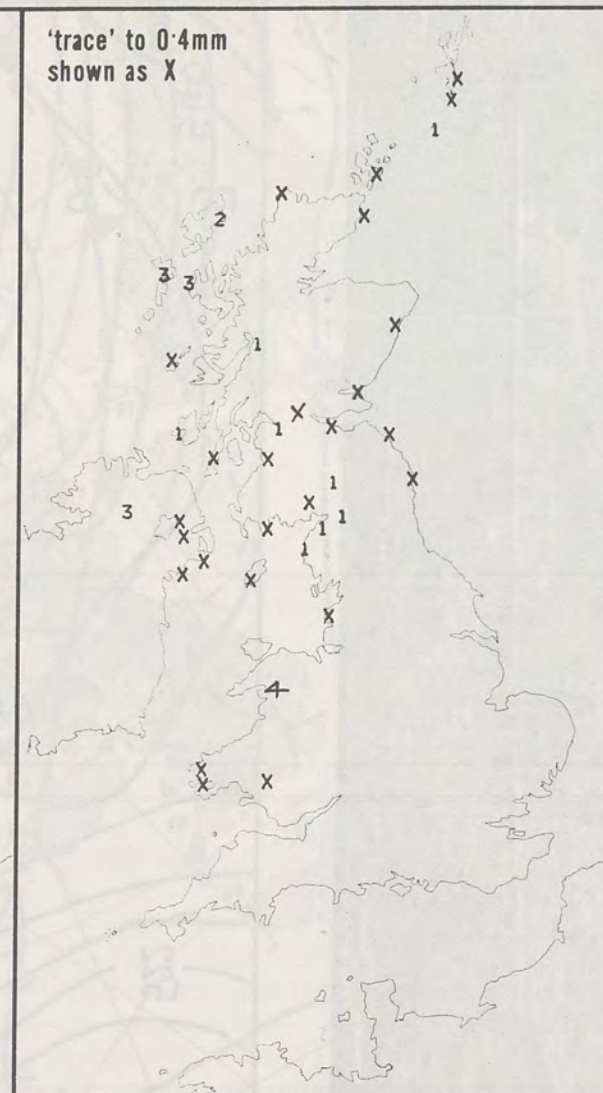




**NIGHT MINIMUM TEMPERATURE (°C)**  
For 12-hour period ending  
0900 ON 20 APR 84



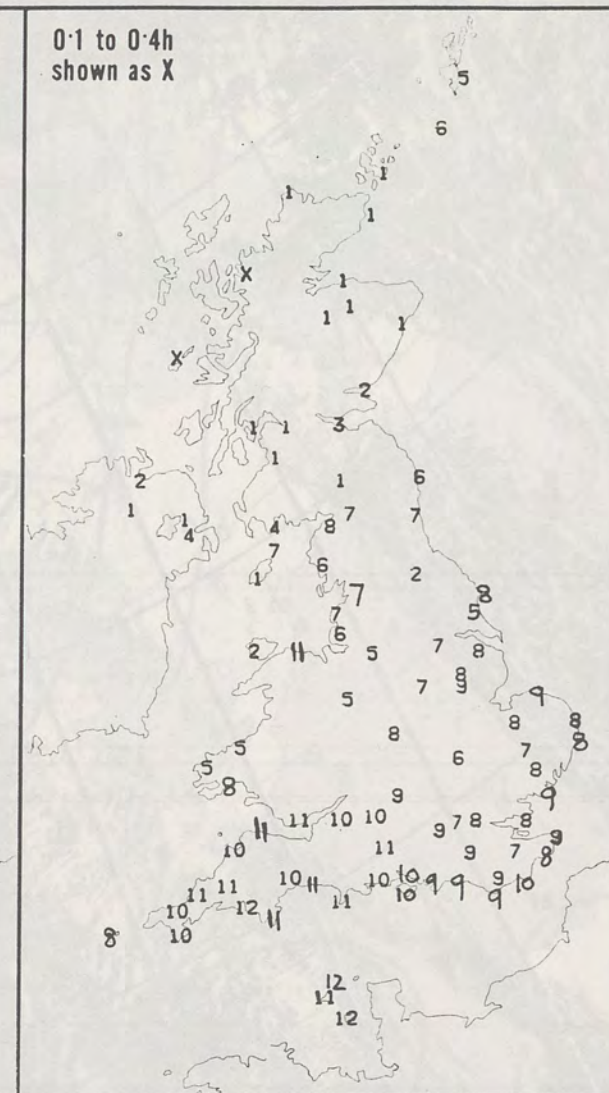
**DAY MAXIMUM TEMPERATURE (°C)**  
For 12-hour period ending  
2100 ON 20 APR 84



**RAINFALL (mm)**  
For 12-hour period ending  
0900 ON 20 APR 84



**RAINFALL (mm)**  
For 12-hour period ending  
2100 ON 20 APR 84



**SUNSHINE (hours)**  
Dawn to dusk  
20 APR 84

**EXTREMES FOR FRIDAY 20TH APRIL 1984**

<b>Highest maximum</b>	: 20.0°C Liphook (Hampshire)
<b>Lowest maximum</b>	: 8.8°C St Bees Head (Cumbria)
<b>Lowest minimum</b>	: 0.6°C Bournemouth/Hurn
<b>Lowest grass minimum</b>	: -3.1°C Beaufort Park/Bracknell (Berkshire)
<b>Most rain (24 hours from 0900 GMT)</b>	: 8.3 mm Diabaig (West Scotland)
<b>Most sun</b>	: 12.3 hours Plymouth (Devon)

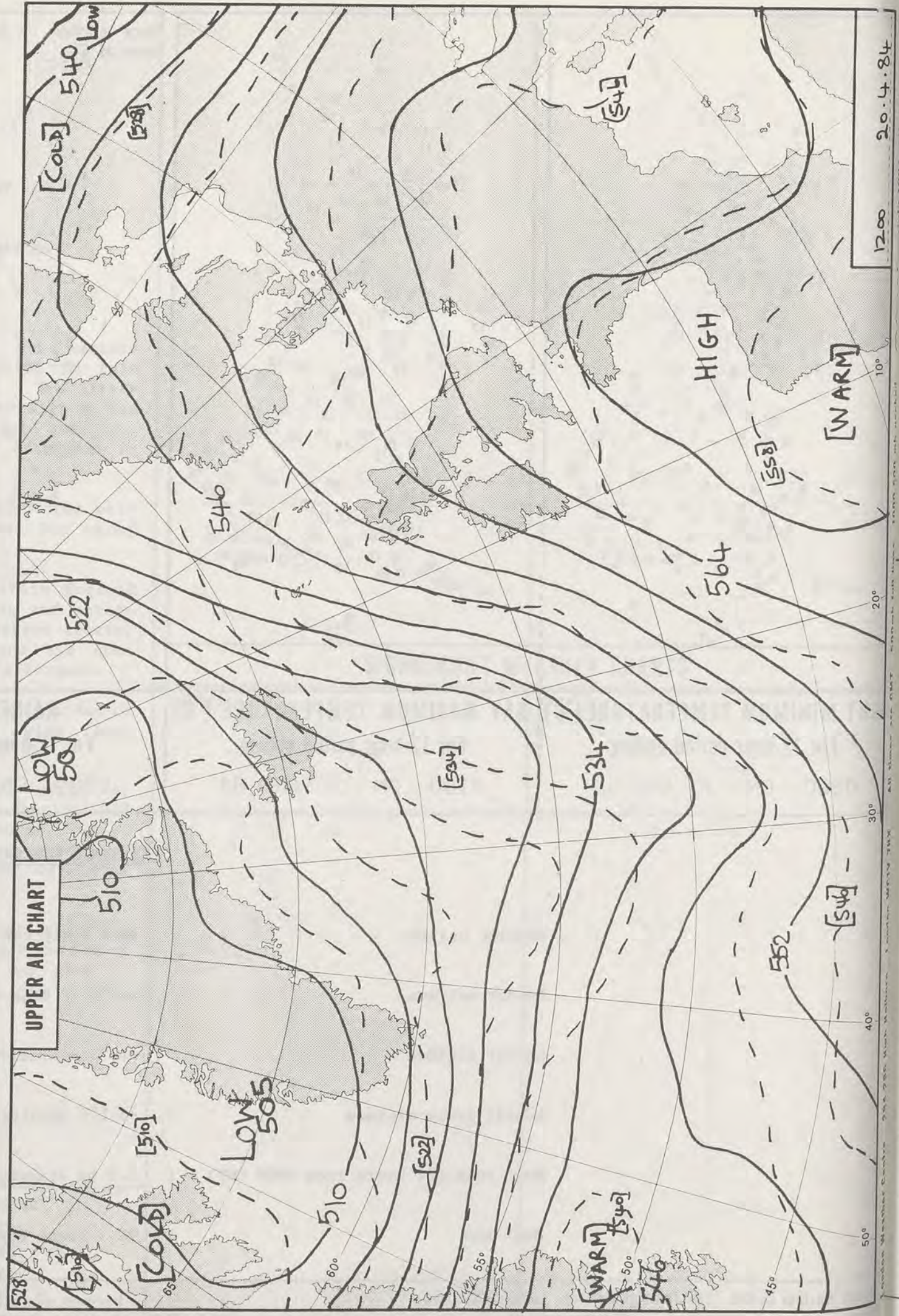



**DAILY  
WEATHER  
SUMMARY**



© Crown Copyright 1984  
All rights reserved





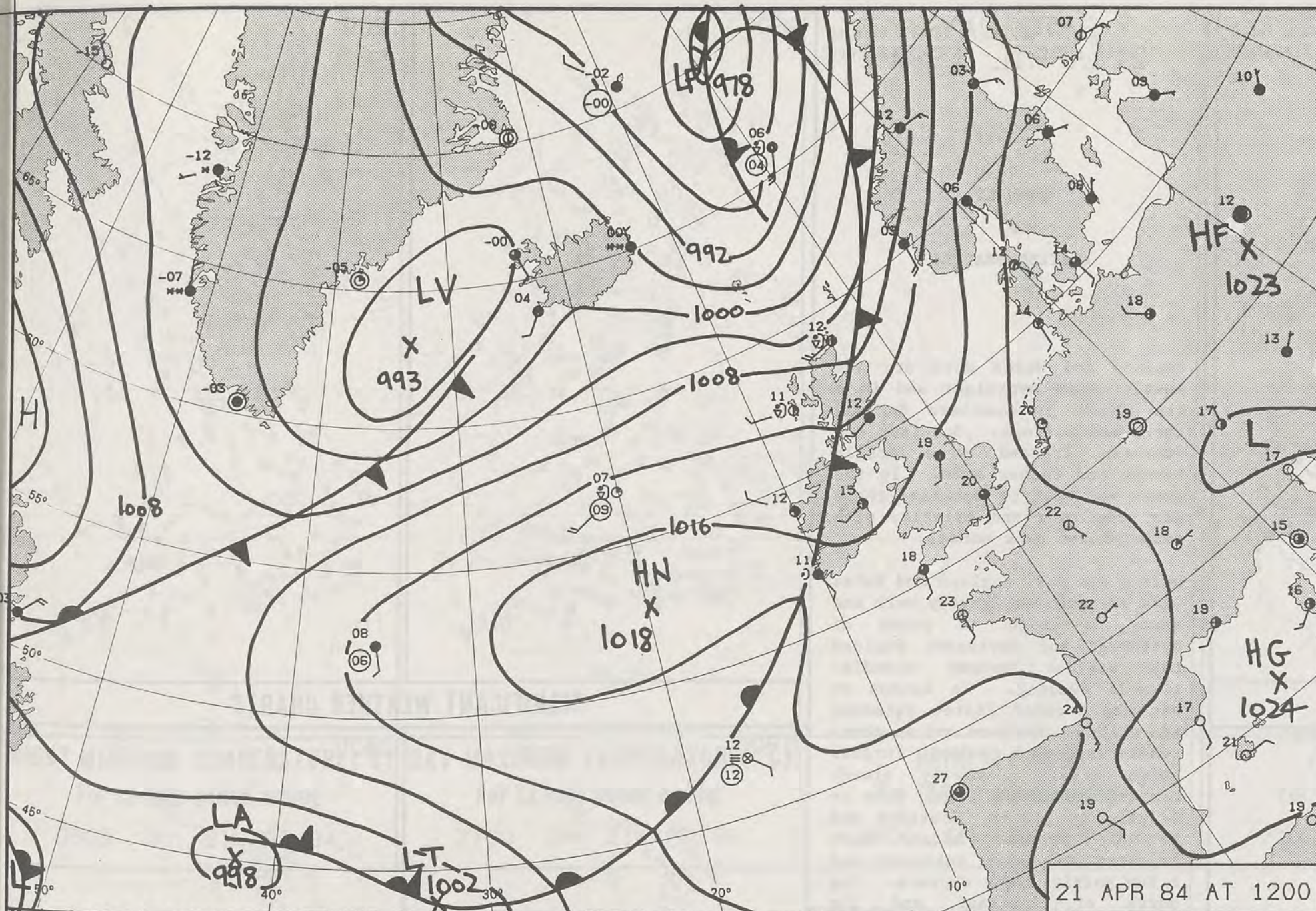


[WARM]

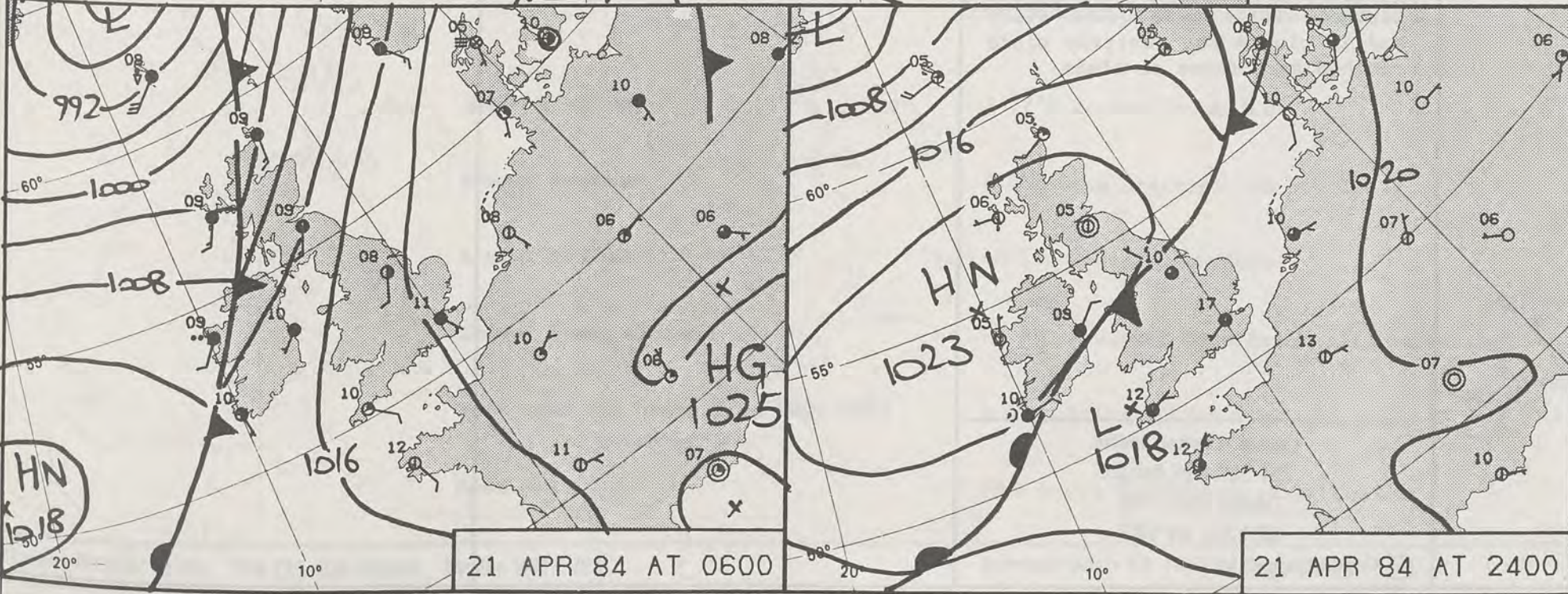
12.00 20.4.84

[COLD]

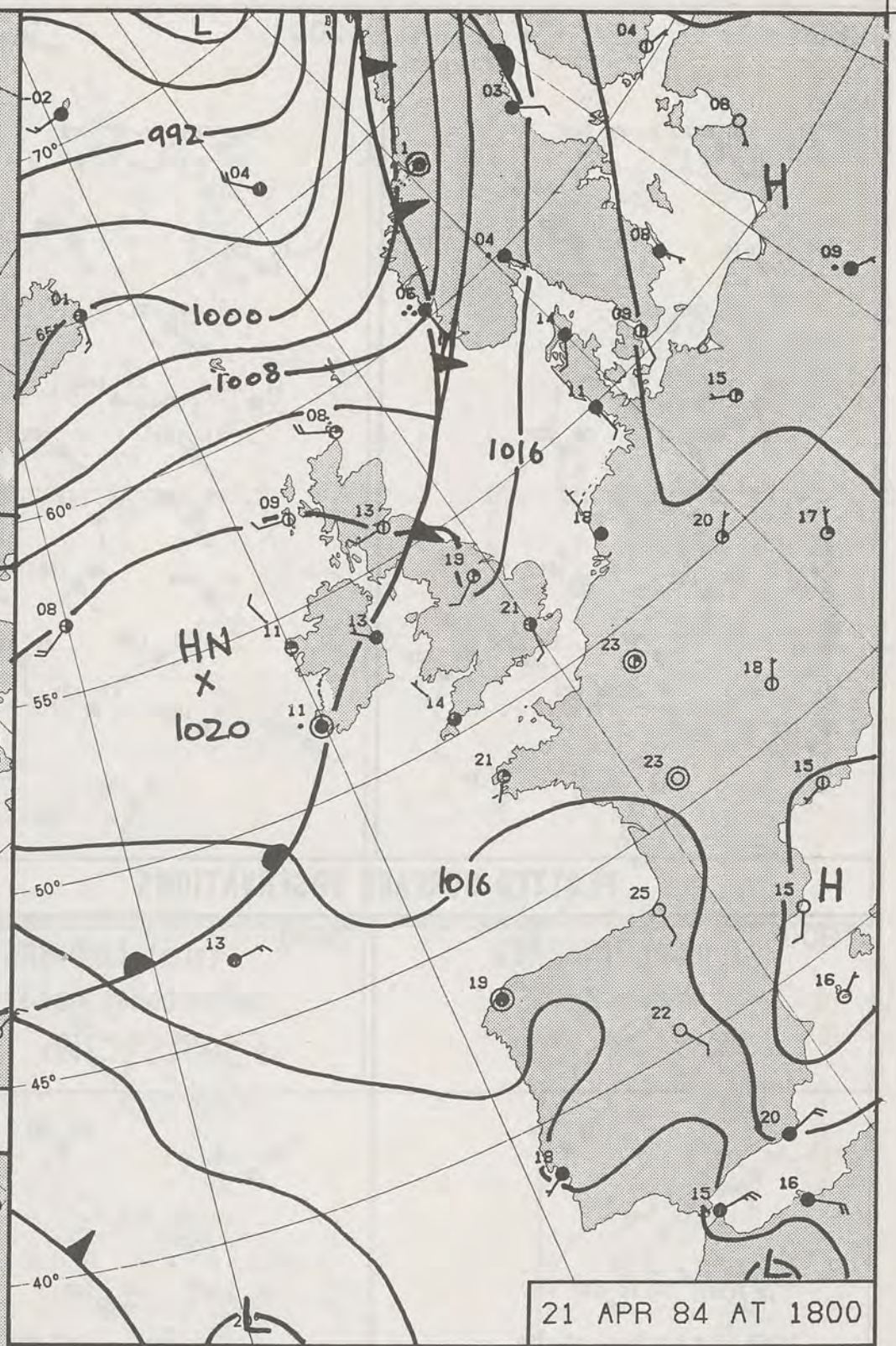
[OCCLUSION]



21 APR 84 AT 1200



21 APR 84 AT 0600



21 APR 84 AT 1800

# DAILY WEATHER SUMMARY

FOR

SATURDAY 21 APRIL 1984

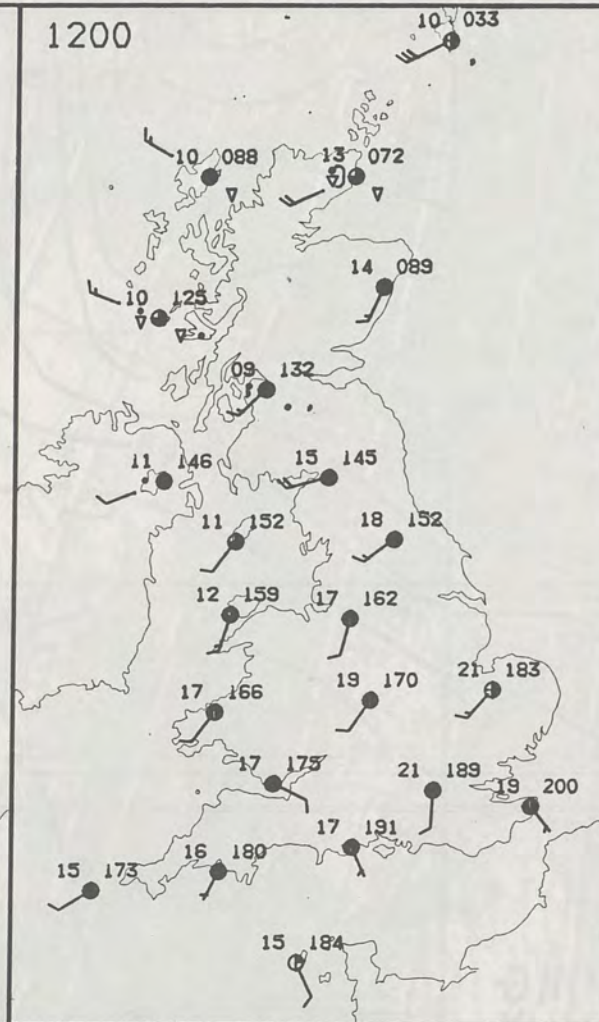
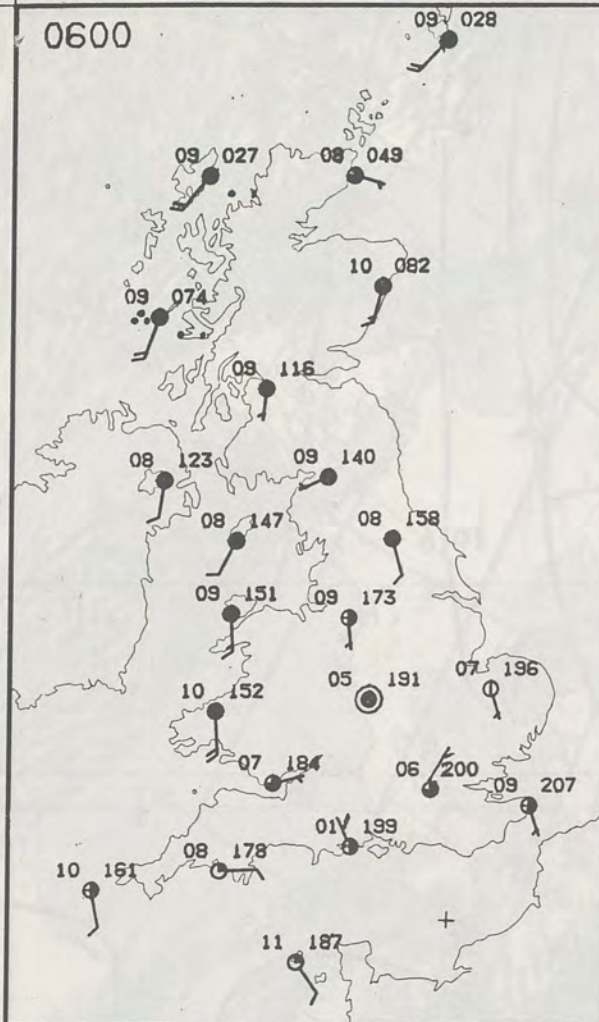
Warm front Cold front Occlusion

London Weather Centre 284-286 High Holborn London WC1V 7HX

© Crown Copyright 1984 All rights reserved







SATURDAY  
21 APRIL 1984

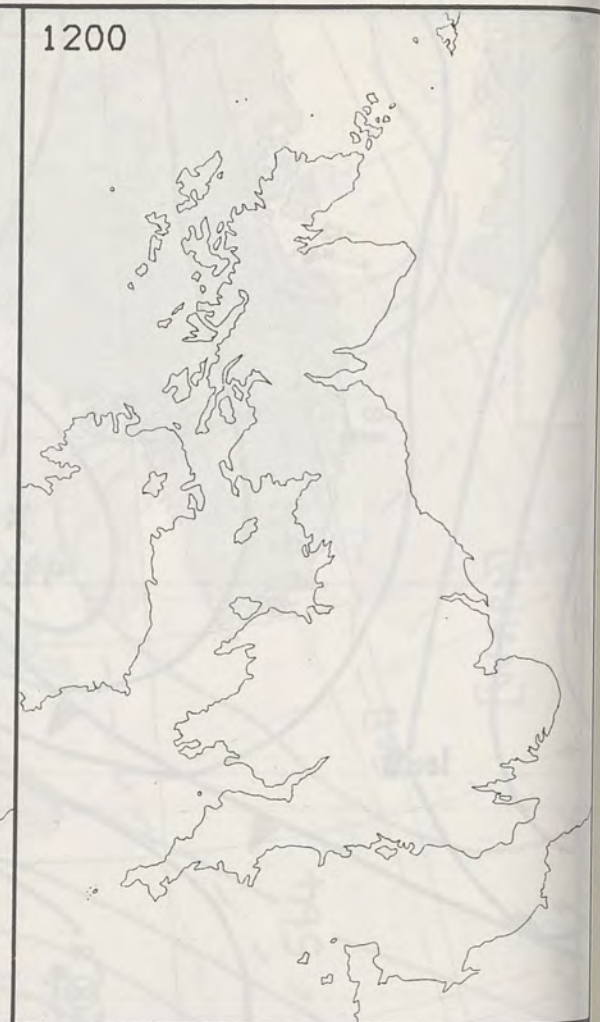
SUMMARY  
OF  
BRITISH WEATHER

England and Wales were dry and mostly clear overnight and in a few places in southern England there was a frost. Scotland and Northern Ireland were mostly cloudy and rather warm. In the north and west of Scotland there was some rain and drizzle, with temperatures near normal.

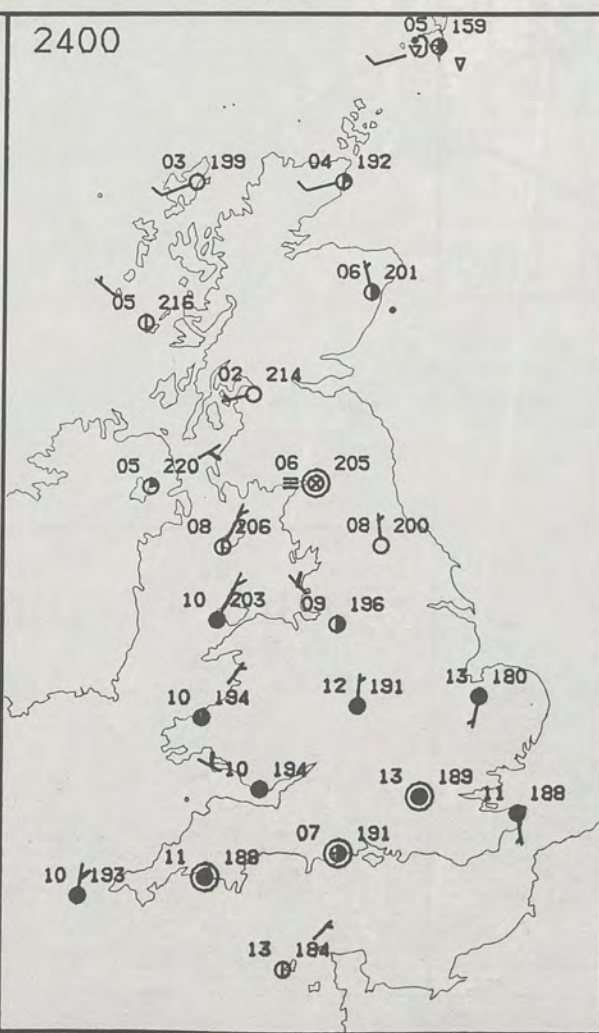
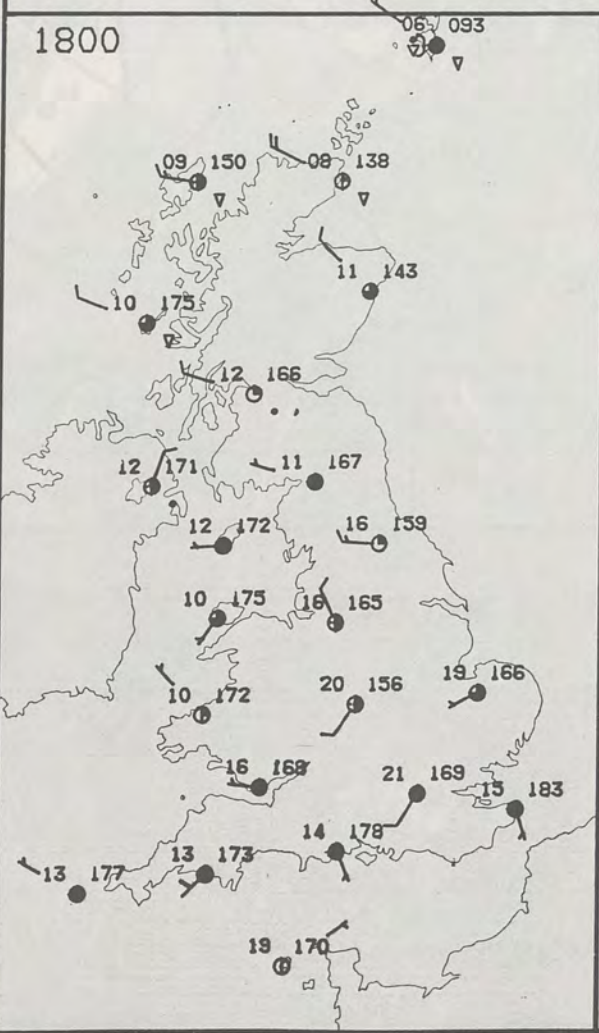
During the day, England and Wales were dry and mostly very warm and sunny, although in parts of northwest and northeast England the weather became cloudier towards evening. In London it was the warmest Easter Saturday since 1949. Western and southern coasts were much cooler. Further north after a mostly cloudy morning with some light rain or drizzle in places, Scotland and Northern Ireland became much brighter with sunny intervals and a few mainly light showers. The north of Scotland and the Northern Isles were quite windy and in places the westerly winds reached gale force at times.

London Weather Centre  
284-286 High Holborn  
London WC1V 7HX  
All times are GMT

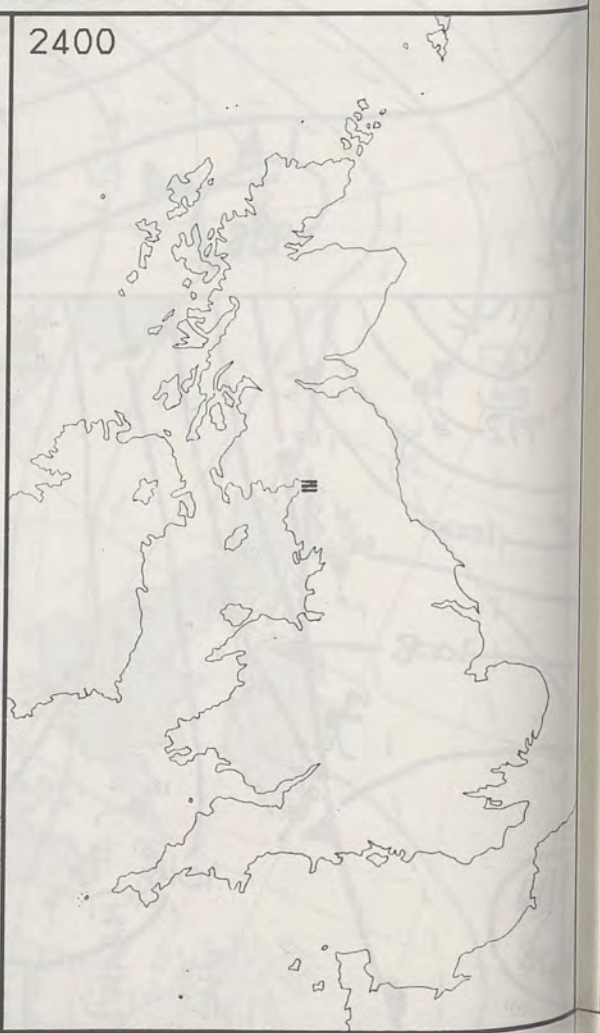
© Crown Copyright 1984 All rights reserved



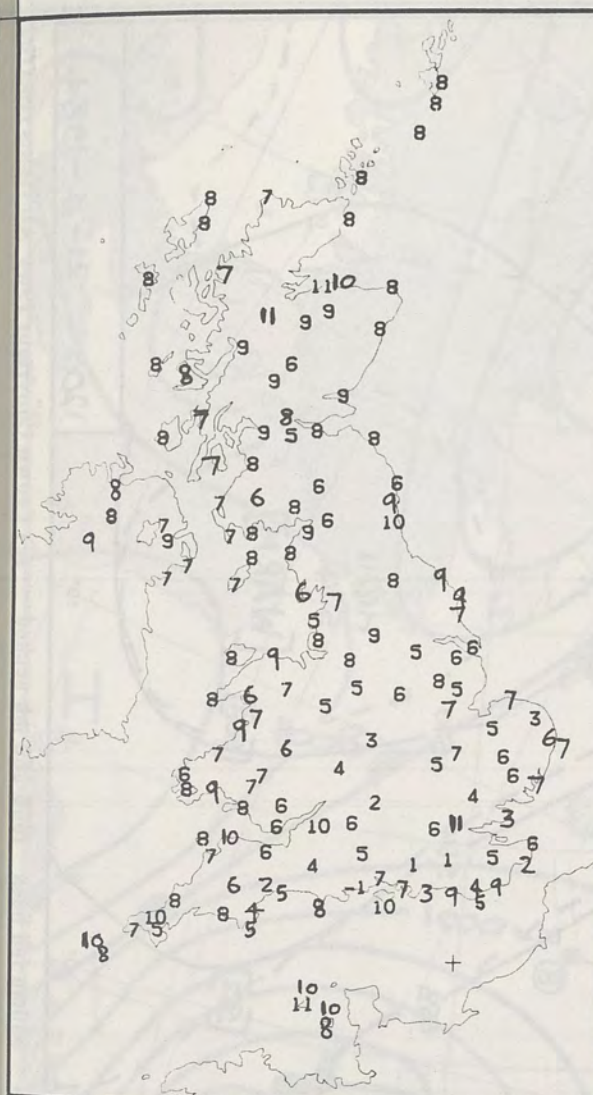
PLOTTED SURFACE OBSERVATIONS



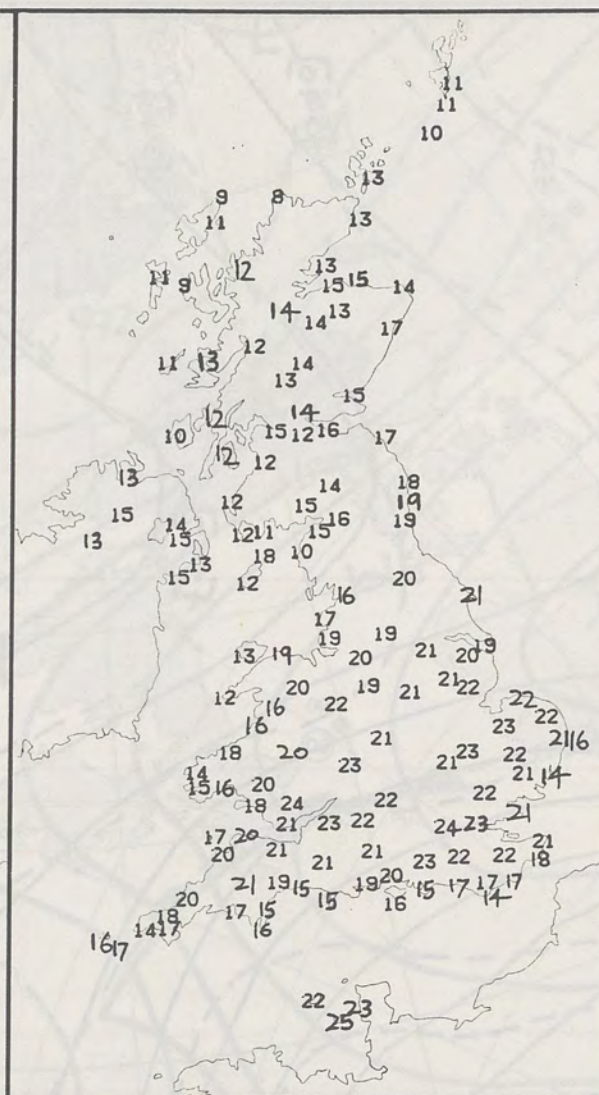
SIGNIFICANT WEATHER CHARTS



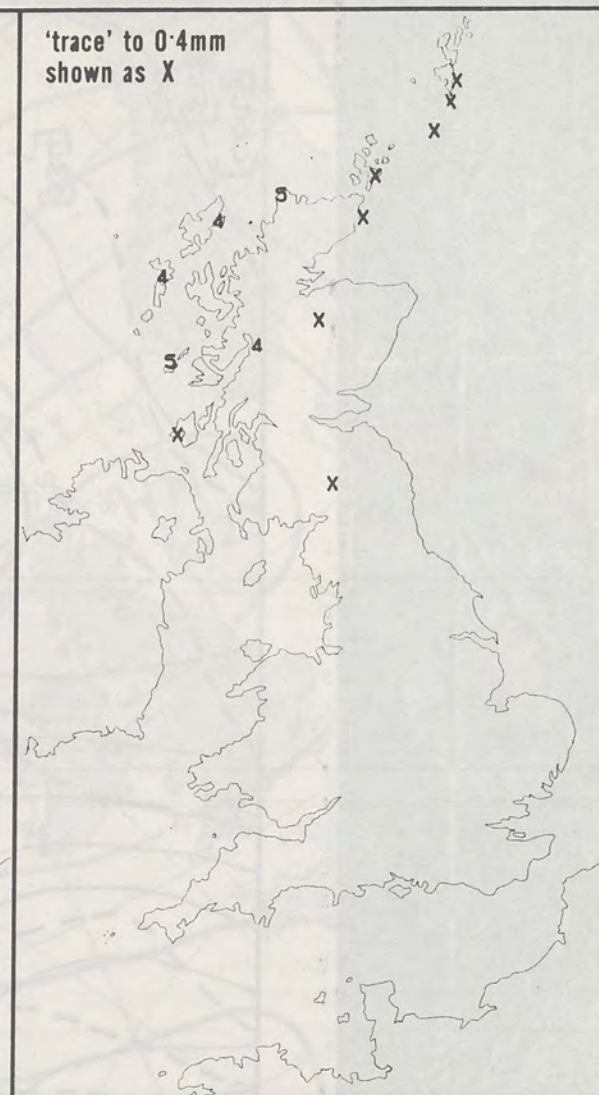




**NIGHT MINIMUM TEMPERATURE (°C)**  
For 12-hour period ending  
0900 ON 21 APR 84



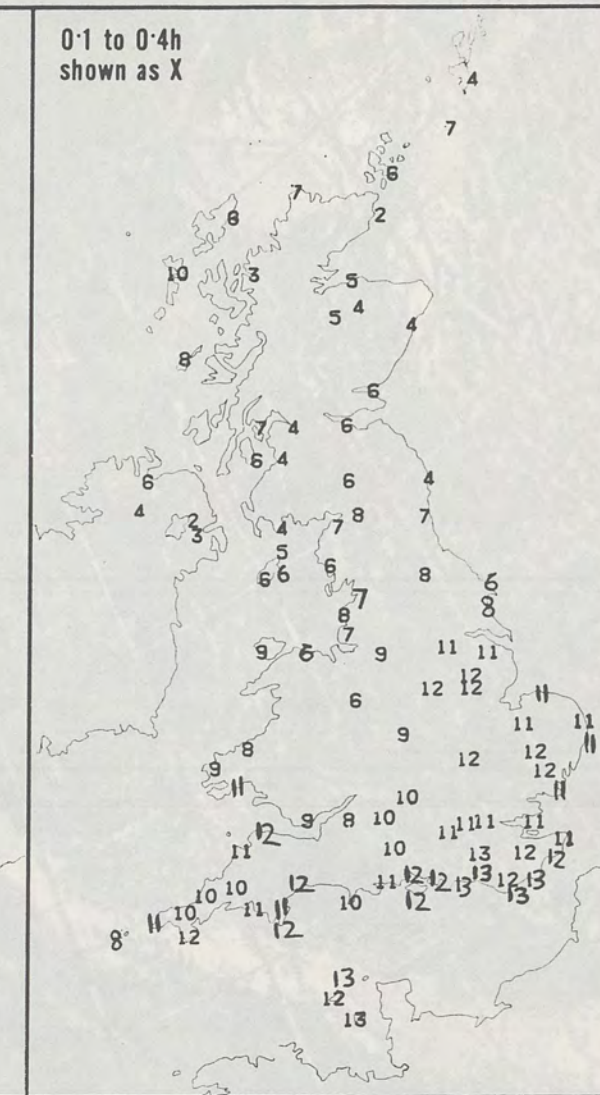
**DAY MAXIMUM TEMPERATURE (°C)**  
For 12-hour period ending  
2100 ON 21 APR 84



**RAINFALL (mm)**  
For 12-hour period ending  
0900 ON 21 APR 84



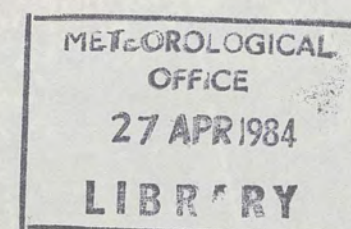
**RAINFALL (mm)**  
For 12-hour period ending  
2100 ON 21 APR 84



**SUNSHINE (hours)**  
Dawn to dusk  
21 APR 84

**EXTREMES FOR SATURDAY 21ST APRIL 1984**

<b>Highest maximum</b>	: 24.7°C Jersey/St Helier
<b>Lowest maximum</b>	: 8.0°C Cape Wrath (North Scotland)
<b>Lowest minimum</b>	: -0.5°C Bournemouth/Hurn
<b>Lowest grass minimum</b>	: -3.9°C Beaufort Park/Bracknell (Berkshire)
<b>Most rain (24 hours from 0900 GMT)</b>	: 3.6 mm Killin (Loch Tay)
<b>Most sun</b>	: 13.3 hours Eastbourne (East Sussex)

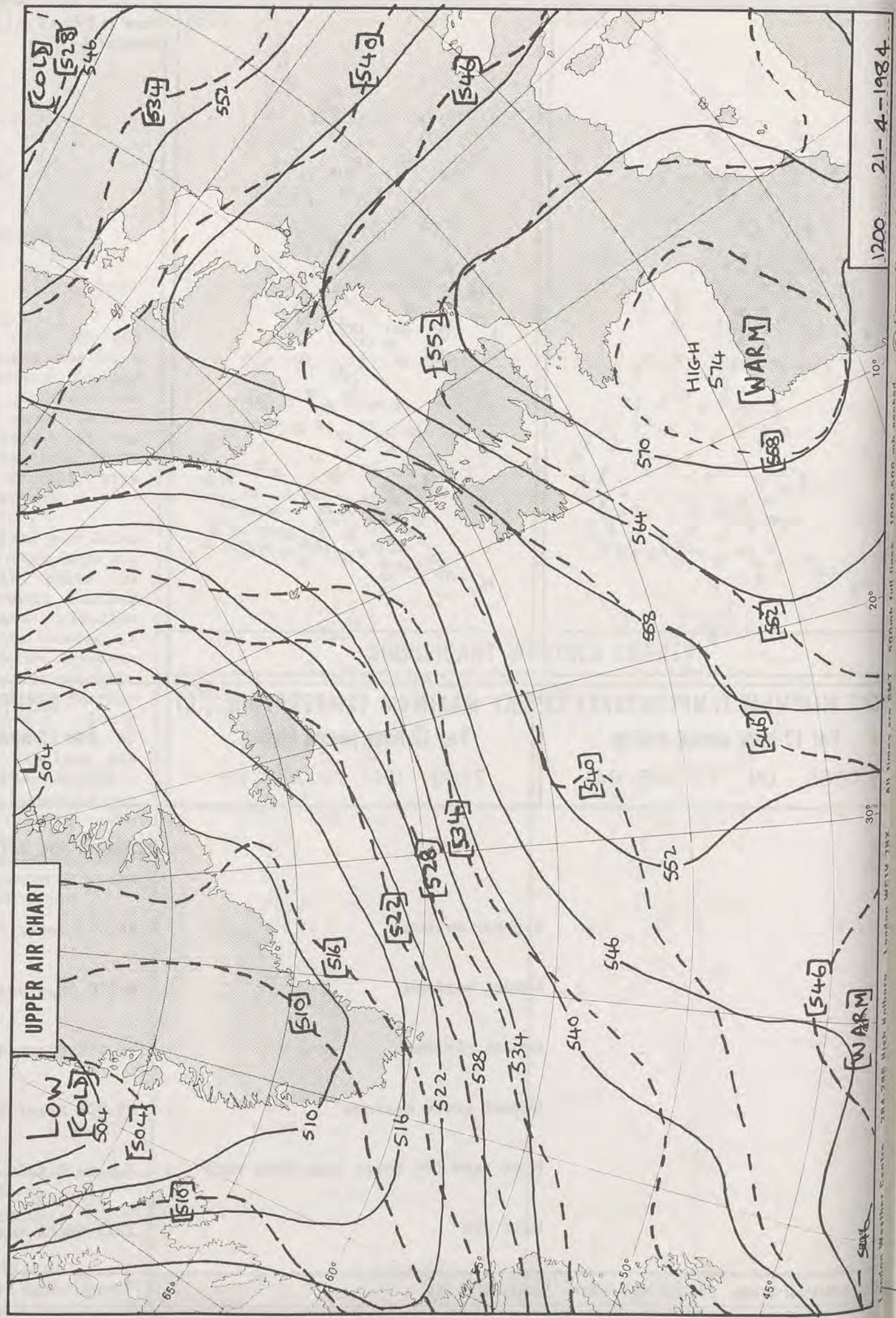



**DAILY  
WEATHER  
SUMMARY**



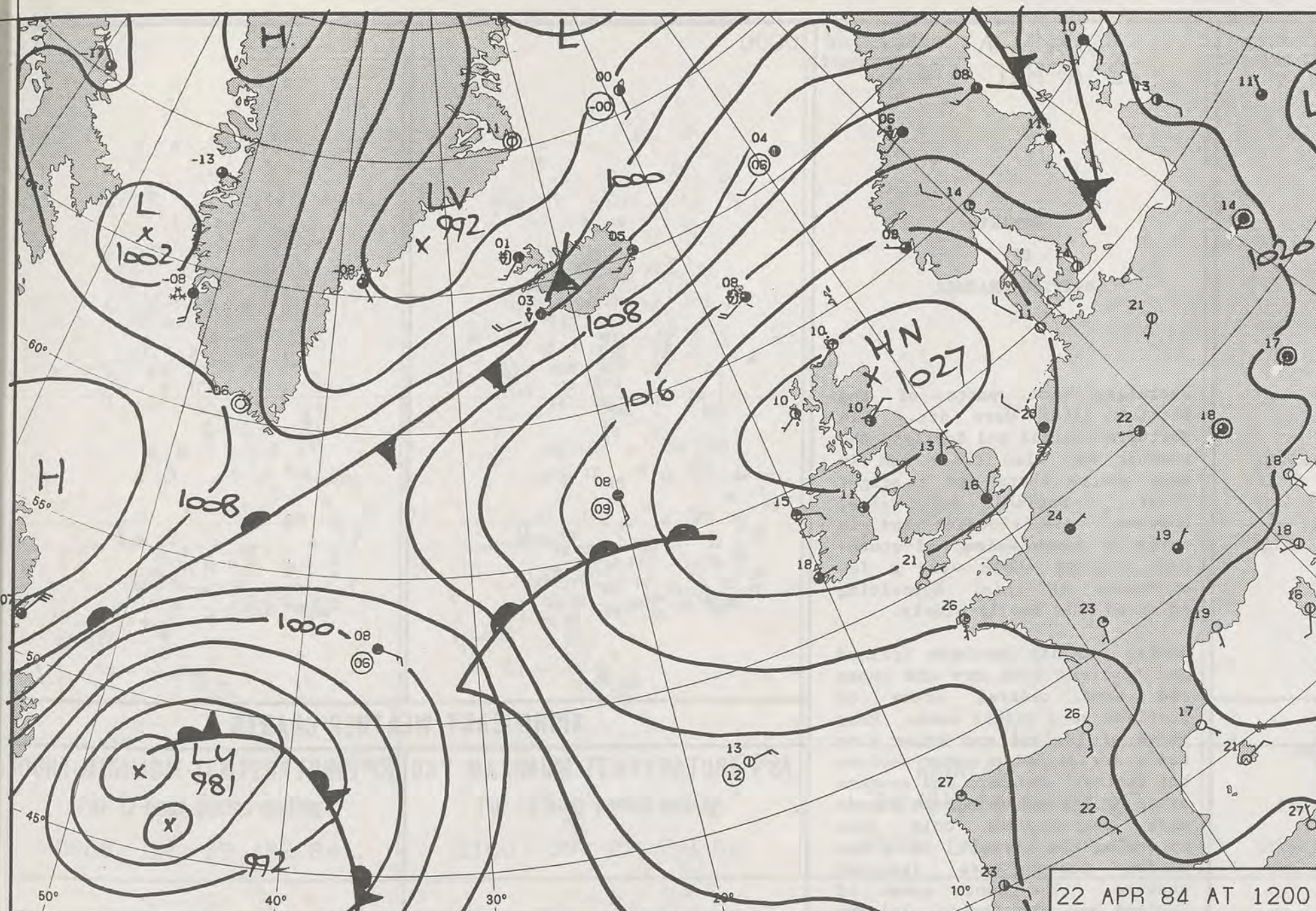
© Crown Copyright 1984  
All rights reserved



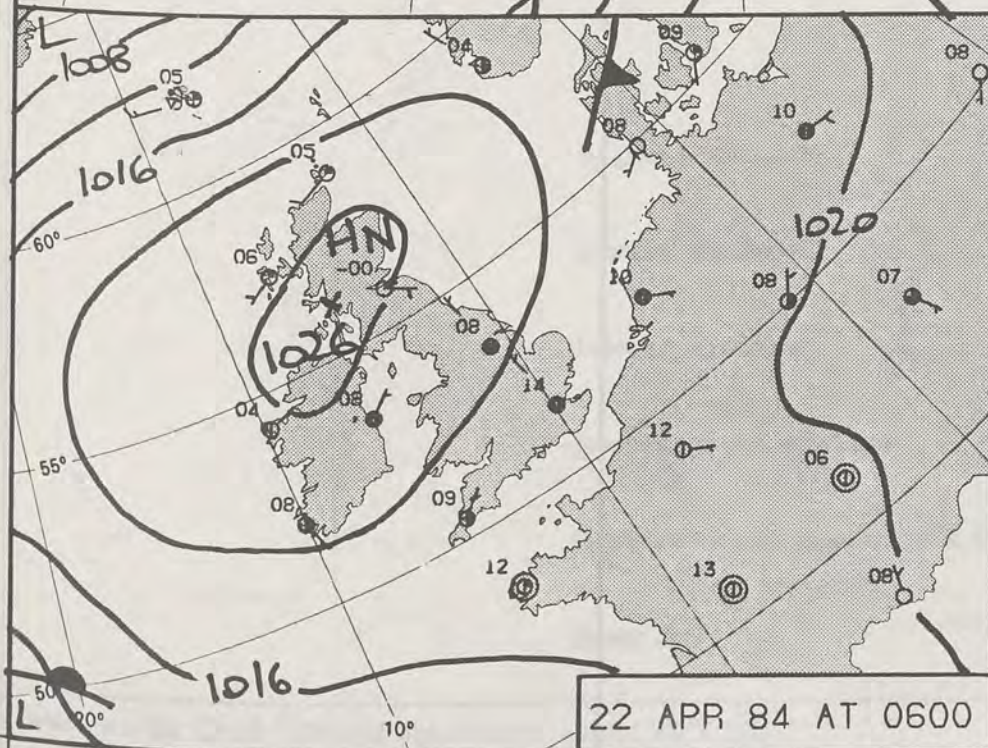




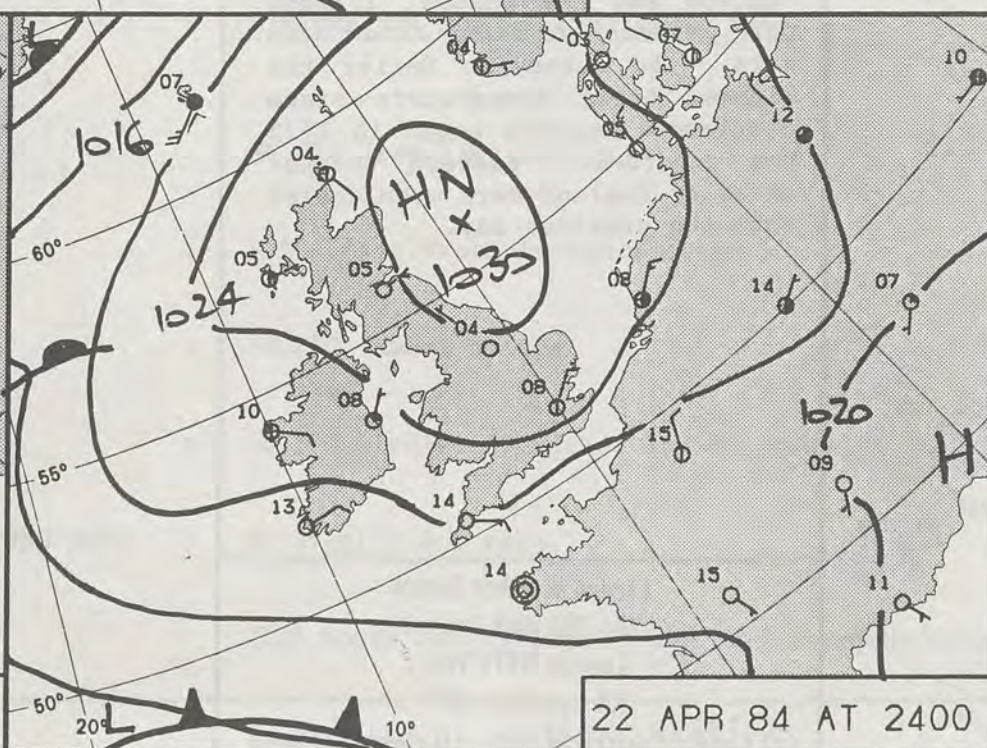
1200 21-4-1984



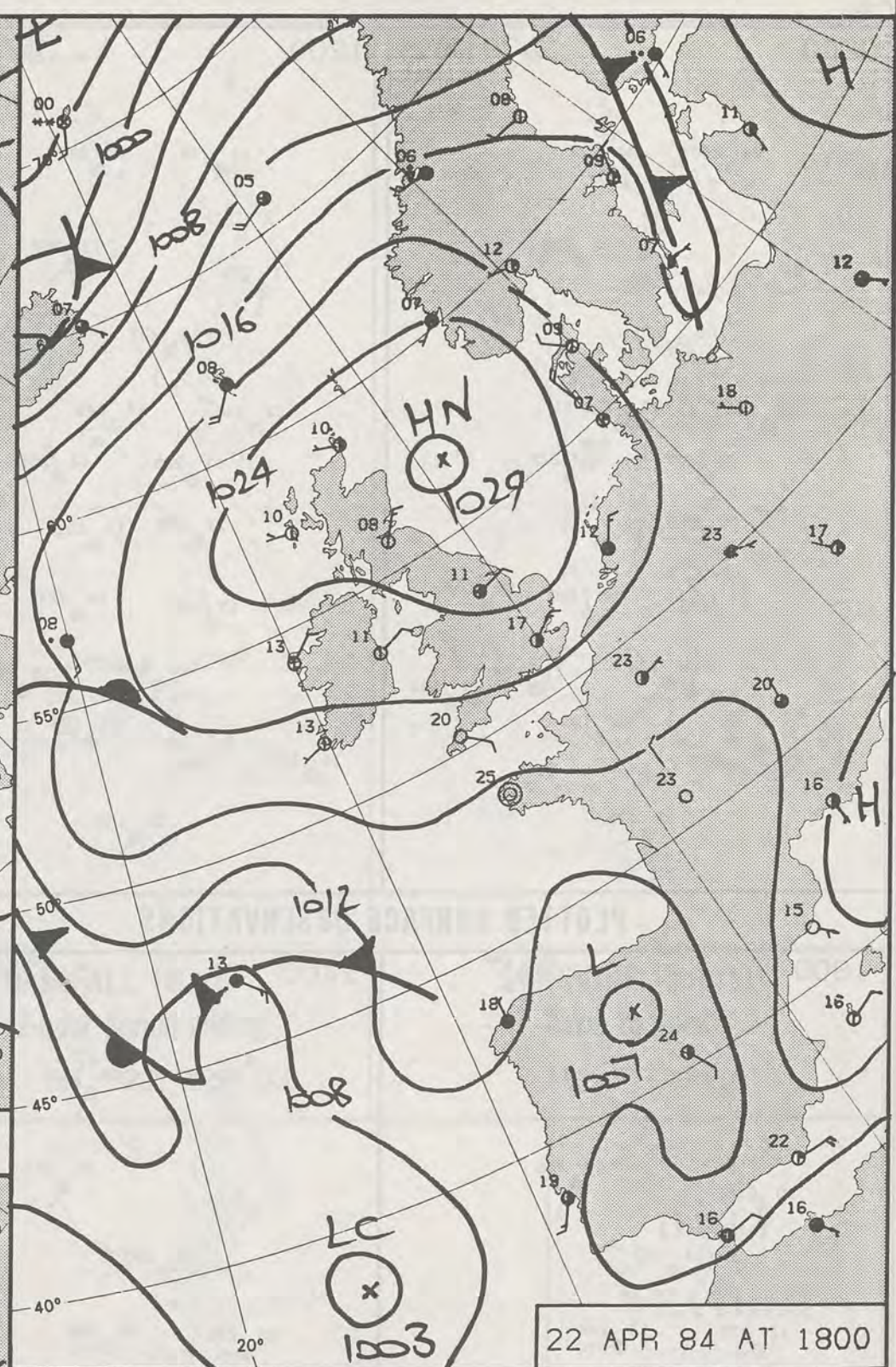
22 APR 84 AT 1200



22 APR 84 AT 0600



22 APR 84 AT 2400



22 APR 84 AT 1800

# DAILY WEATHER SUMMARY

FOR

SUNDAY 22 APRIL 1984

Warm front Cold front Occlusion

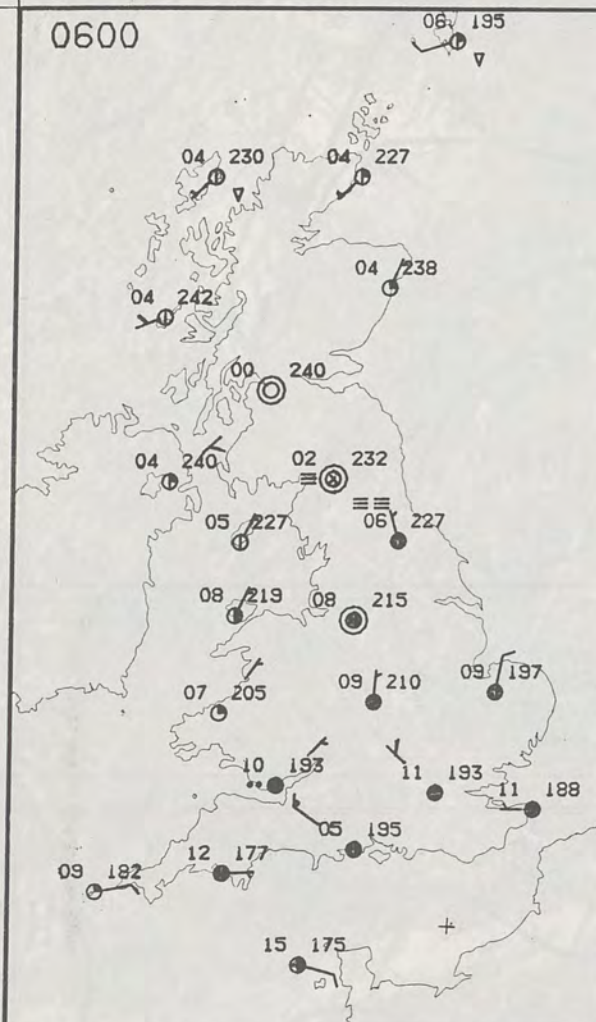
London Weather Centre 284-286 High Holborn London WC1V 7HX

© Crown Copyright 1984 All rights reserved

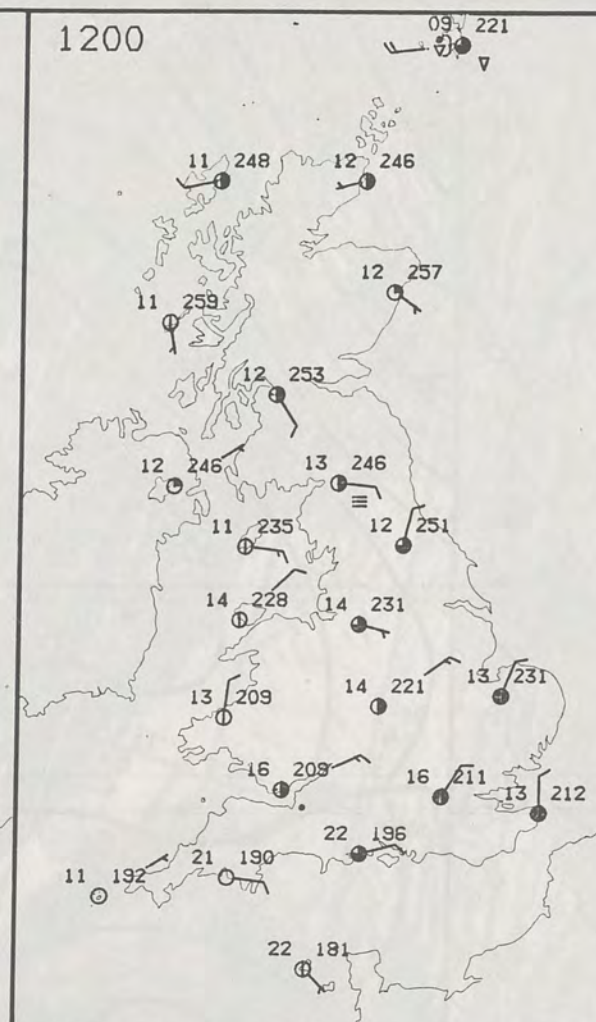




0600

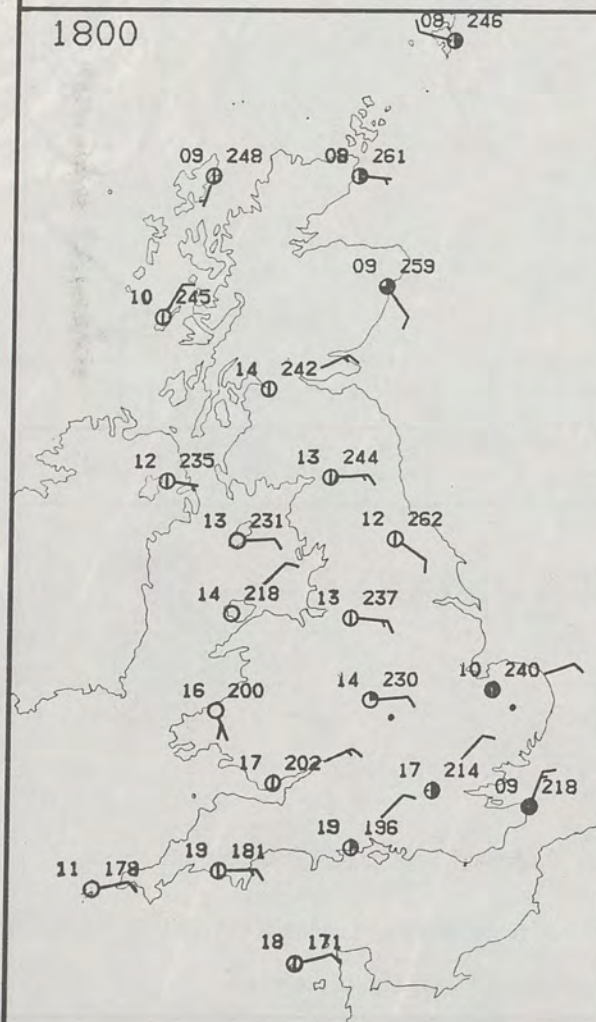


1200

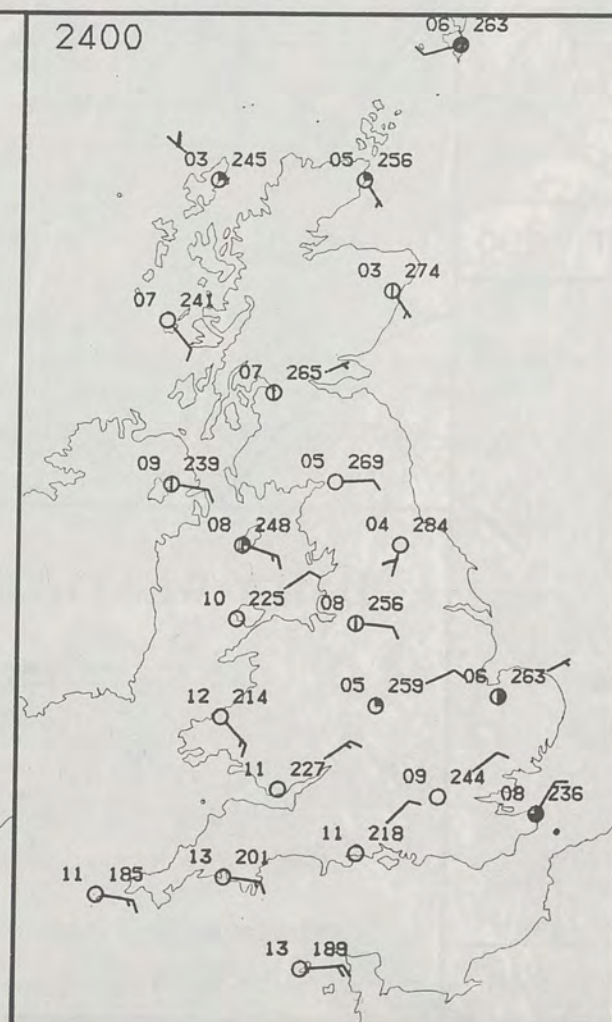


## PLOTTED SURFACE OBSERVATIONS

1800



2400

SUNDAY  
22 APRIL 1984SUMMARY  
OF  
BRITISH WEATHER

Overnight most parts of the British Isles were dry. In Northern Ireland and Scotland the weather was also clear and in many places there was a slight frost. England and Wales, however, were cloudier and in parts of South Wales and south-west England there were a few outbreaks of rain, depositing coloured dust fairly widely.

During the day Northern Ireland and Scotland were dry and sunny and some central areas of Scotland were rather warm. Many parts of England and Wales also had a dry day with sunny periods but central, southern and eastern areas of England were more cloudy with temperatures only just exceeding the normal. In a few places there were isolated showers. The south coast of England and the Channel Islands were generally sunny and very warm. At Jersey/St Helier the highest April temperature since continuous records began in 1925 was recorded. Eastern coastal areas of England were much cooler than the previous day.

London Weather Centre  
284-286 High Holborn  
London WC1V 7HX  
All times are GMT

© Crown Copyright 1984 All rights reserved

0600

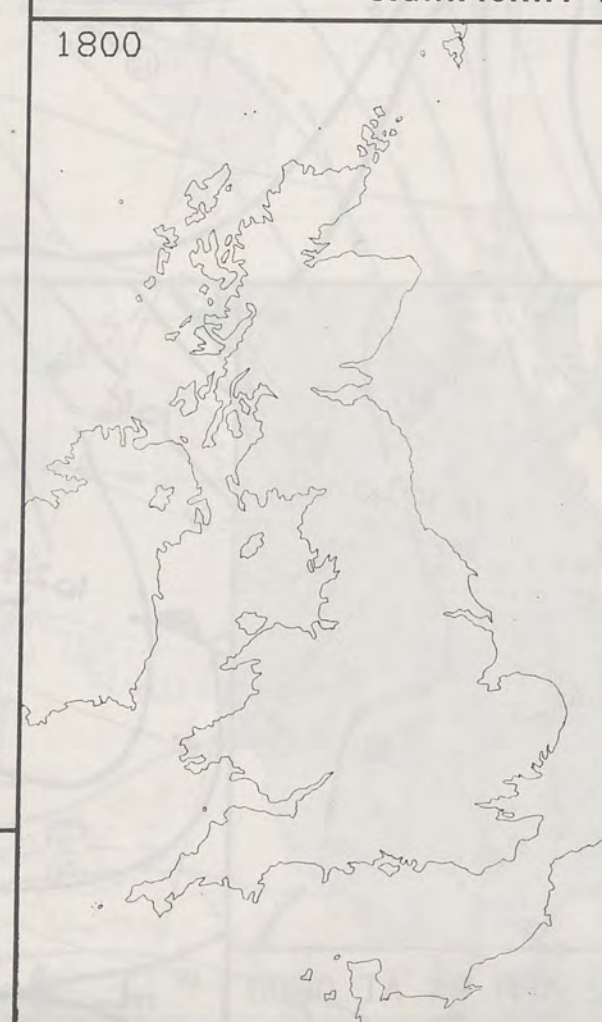


1200

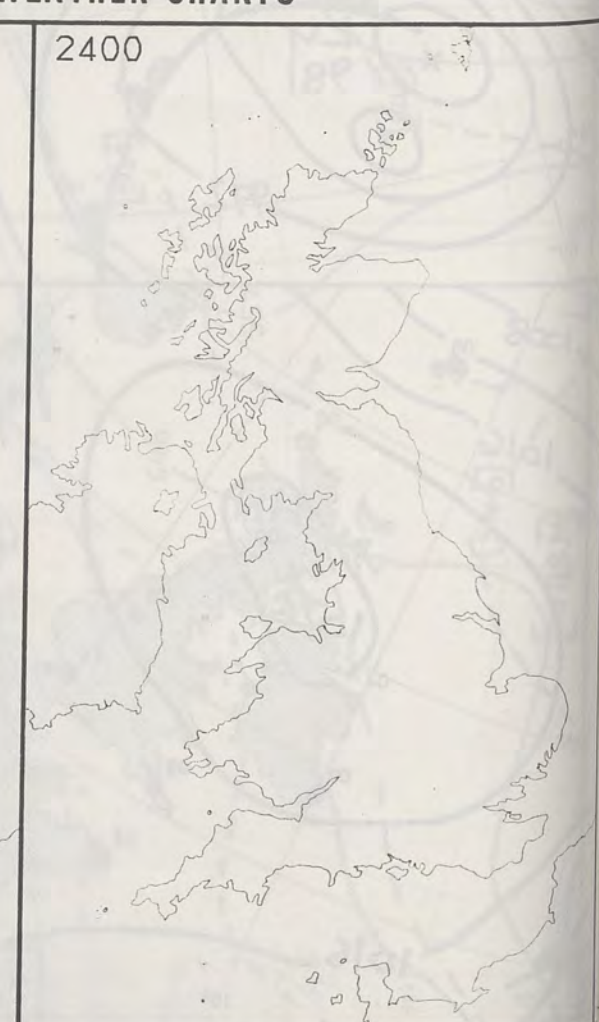


## SIGNIFICANT WEATHER CHARTS

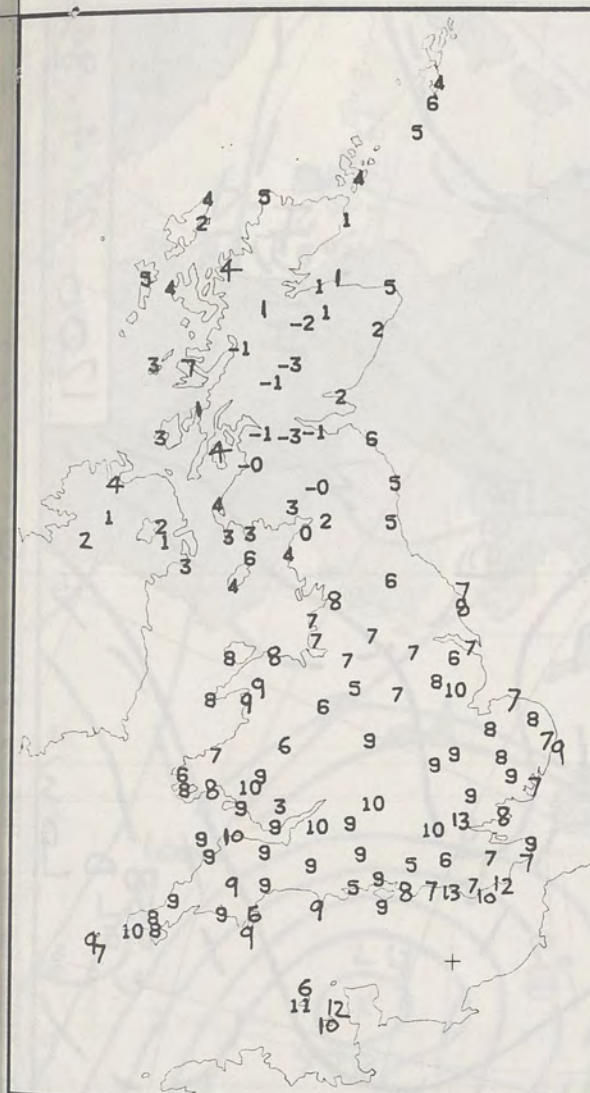
1800



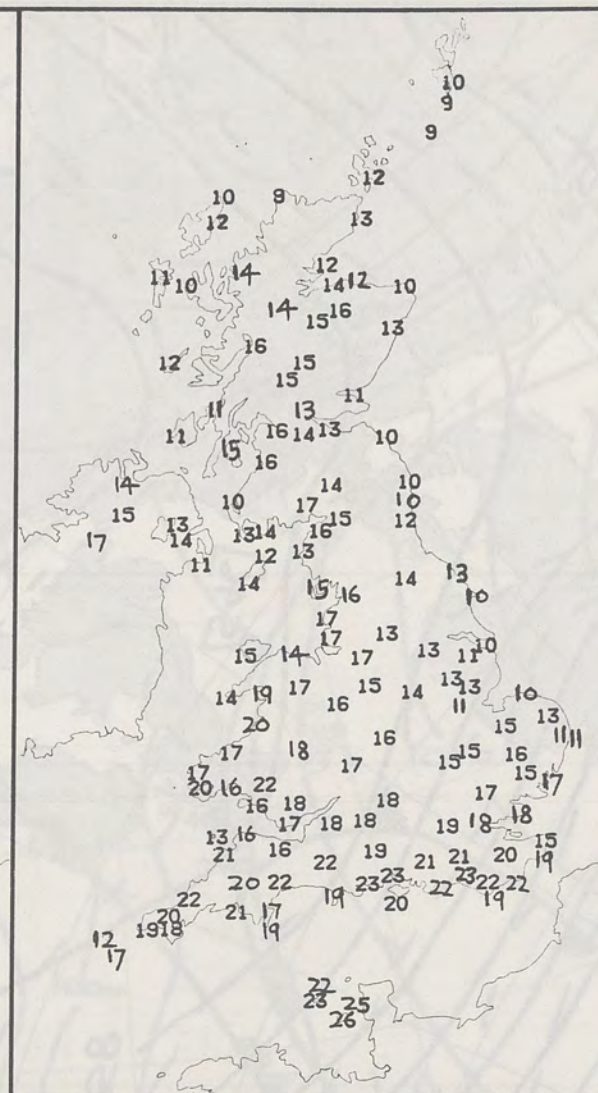
2400







**NIGHT MINIMUM TEMPERATURE (°C)**  
For 12-hour period ending  
0900 ON 22 APR 84



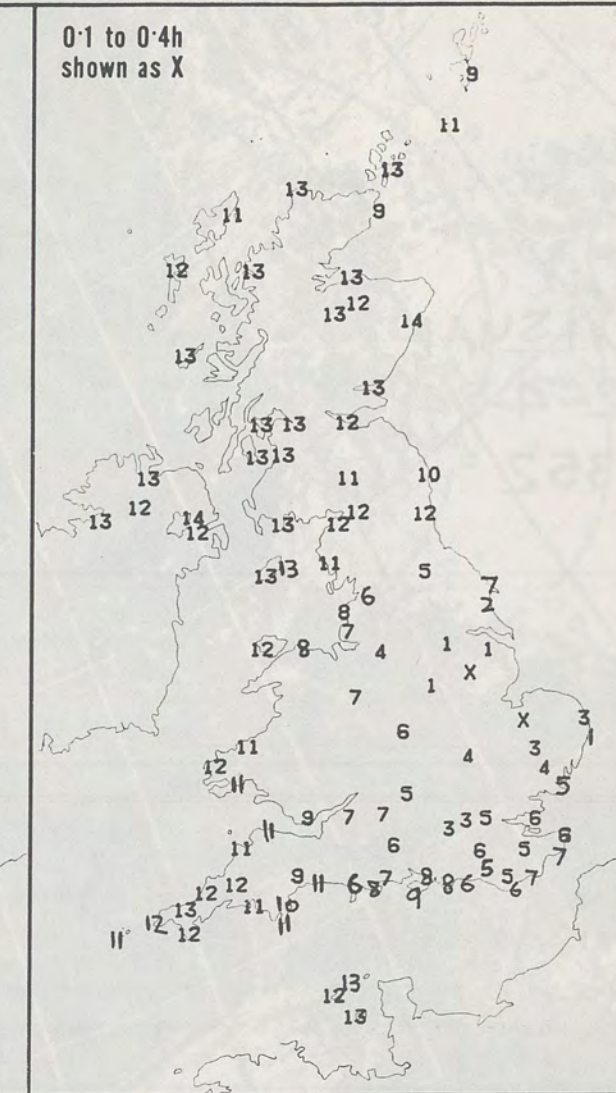
**DAY MAXIMUM TEMPERATURE (°C)**  
For 12-hour period ending  
2100 ON 22 APR 84



**RAINFALL (mm)**  
For 12-hour period ending  
0900 ON 22 APR 84



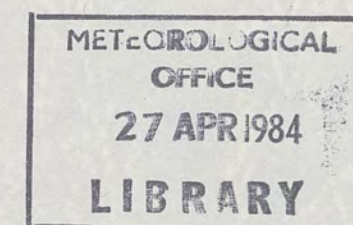
**RAINFALL (mm)**  
For 12-hour period ending  
2100 ON 22 APR 84



**SUNSHINE (hours)**  
Dawn to dusk  
22 APR 84

**EXTREMES FOR SUNDAY 22ND APRIL 1984**

<b>Highest maximum</b>	: 26.2°C Jersey/St Helier
<b>Lowest maximum</b>	: 8.5°C Cape Wrath (North Scotland)
<b>Lowest minimum</b>	: -3.1°C Tummel Bridge
<b>Lowest grass minimum</b>	: -8.5°C Glenlee (Dumfries and Galloway)
<b>Most rain (24 hours from 0900 GMT)</b>	: No significant rain.
<b>Most sun</b>	: 13.6 hours Aldergrove/Belfast and Aberdeen/Dyce

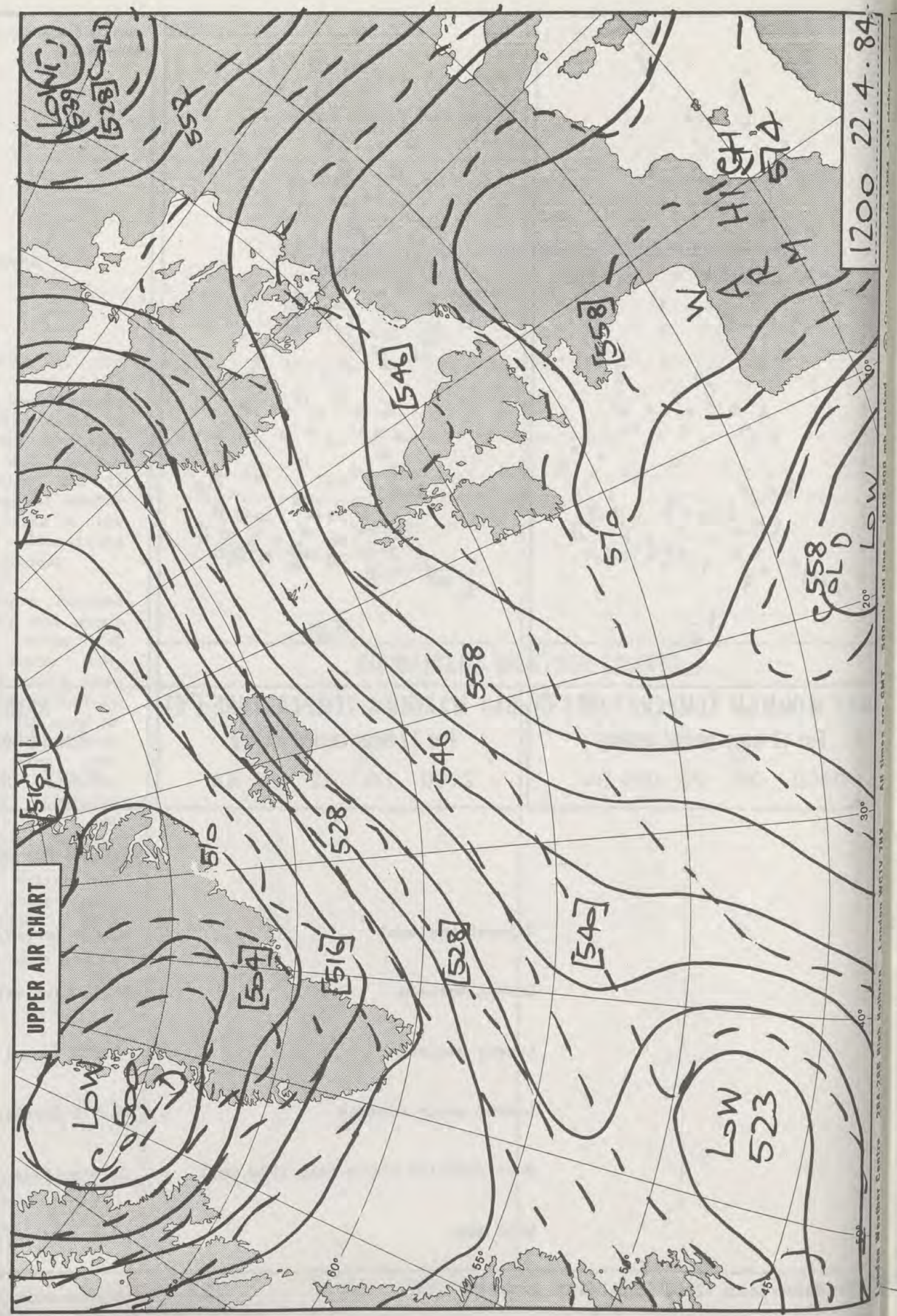



**DAILY  
WEATHER  
SUMMARY**



© Crown Copyright 1984  
All rights reserved







1200 22.4.84

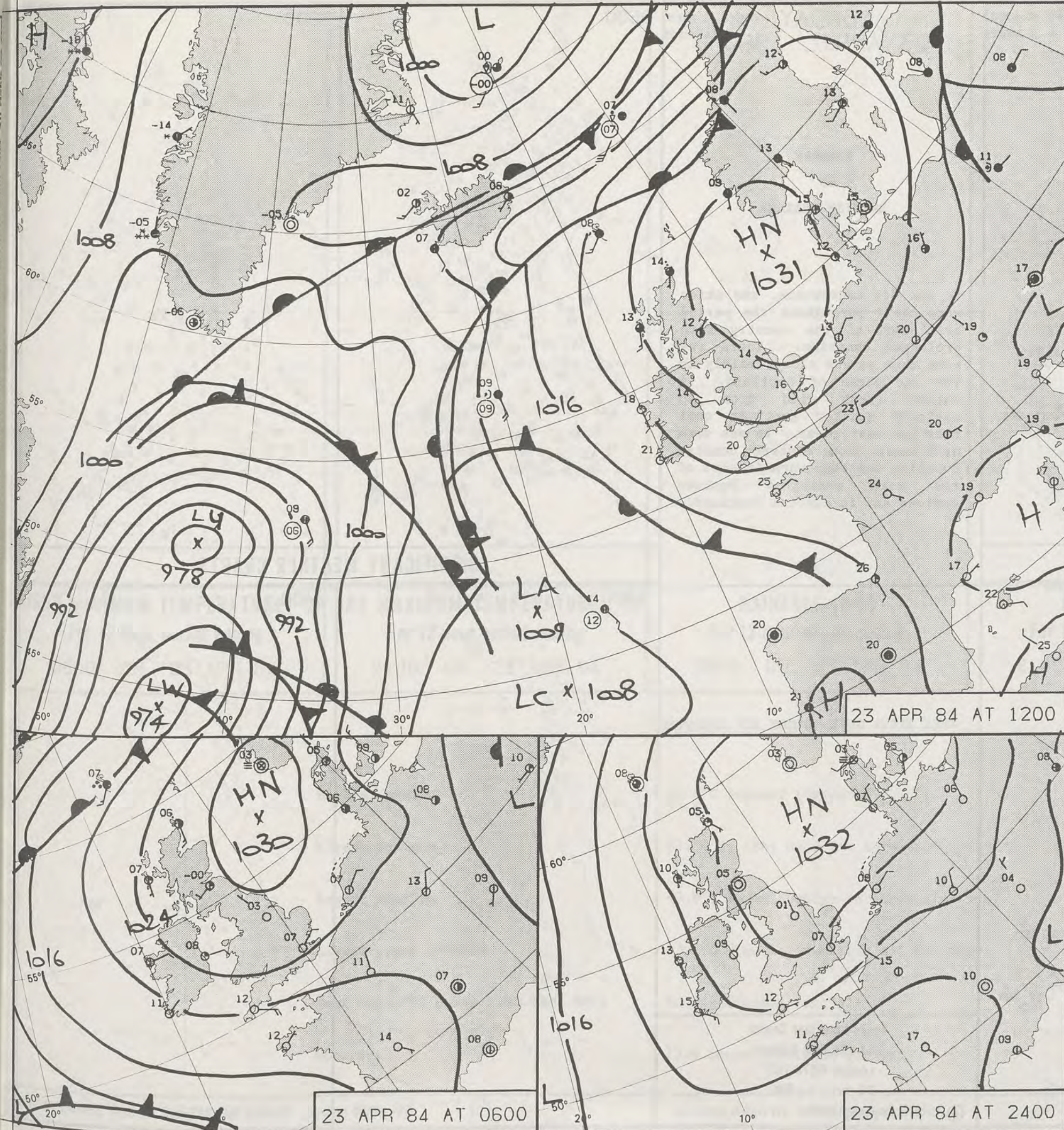
LOW

30°

50°

50°

20°



23 APR 84 AT 0600

23 APR 84 AT 1200

23 APR 84 AT 2400

23 APR 84 AT 1800

# DAILY WEATHER SUMMARY

FOR

MONDAY 23 APRIL 1984

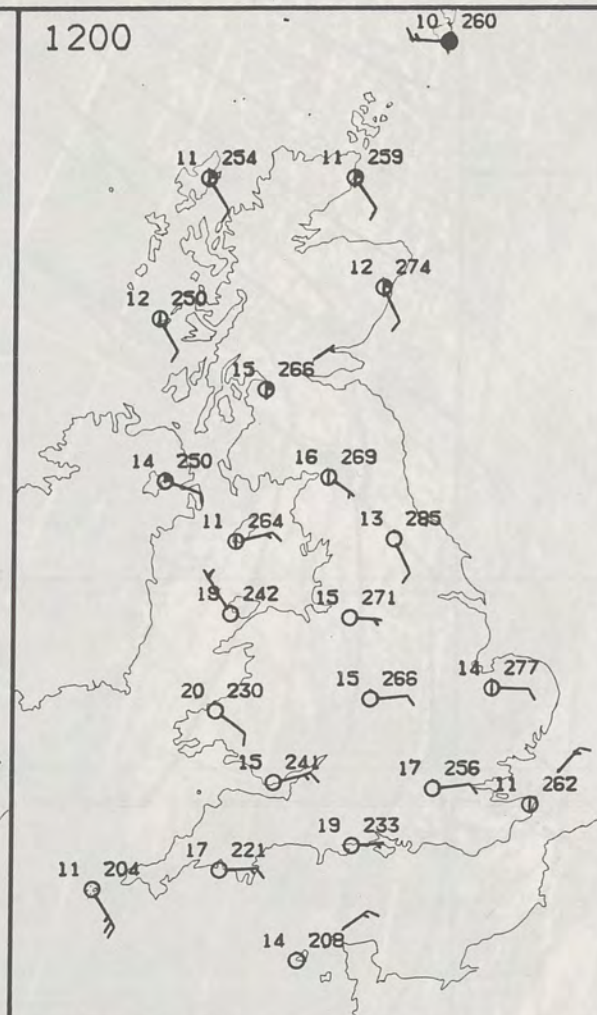
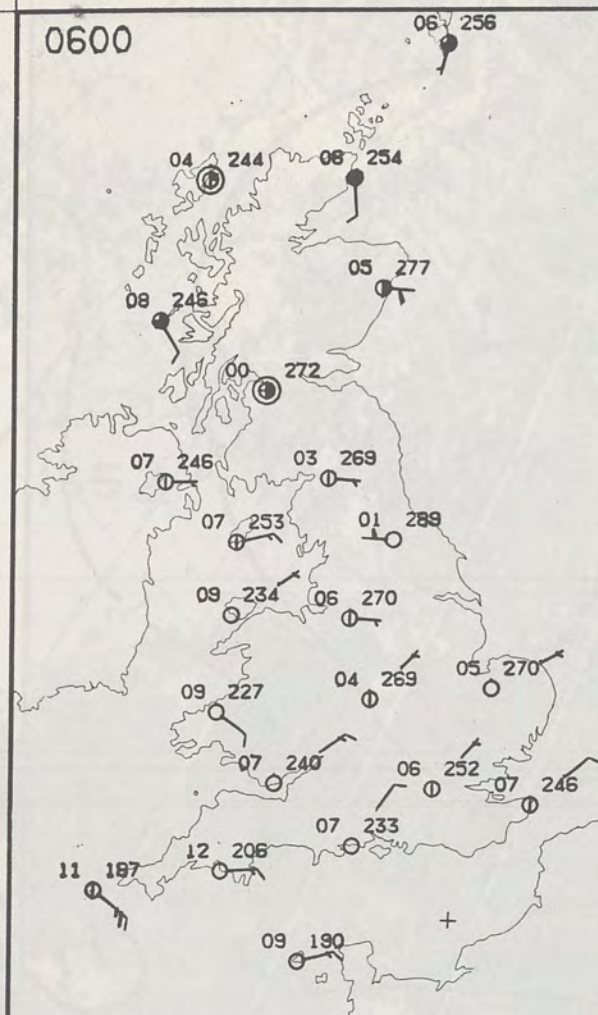
Warm front Cold front Occlusion

London Weather Centre 284-286 High Holborn London WC1V 7HX

© Crown Copyright 1984 All rights reserved







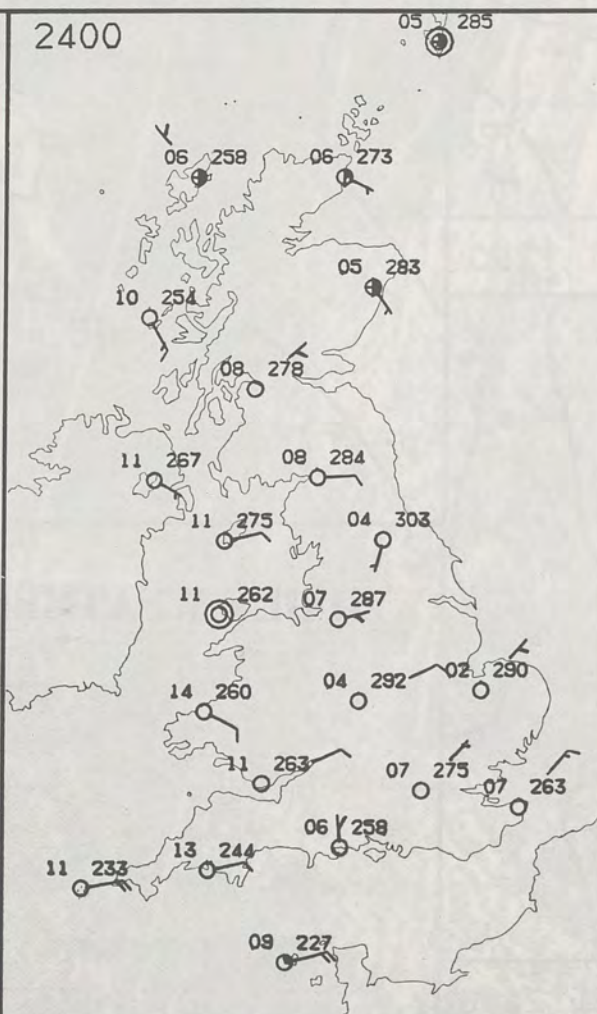
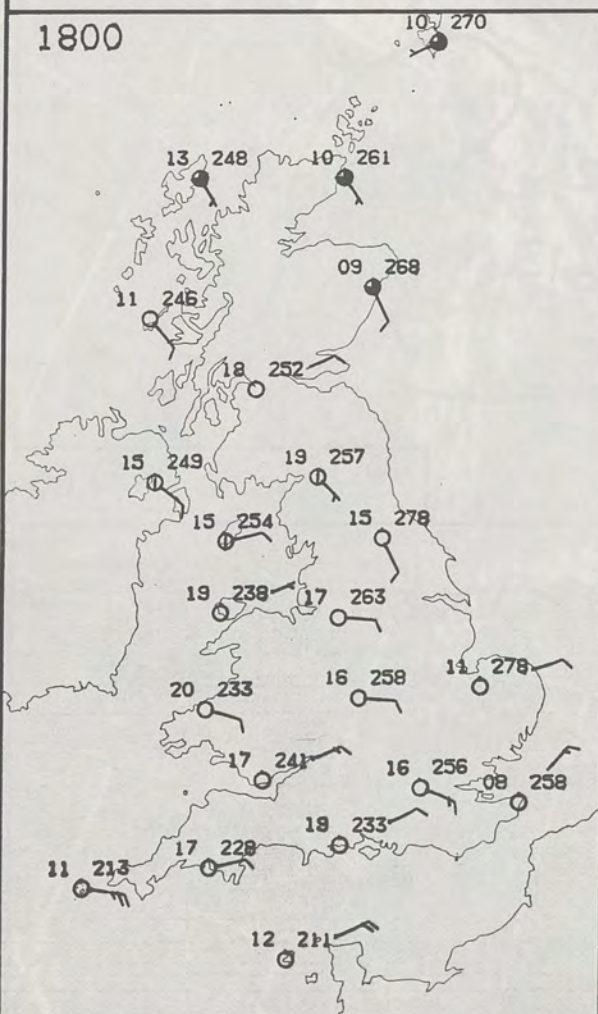
MONDAY  
23 APRIL 1984

SUMMARY  
OF  
BRITISH WEATHER

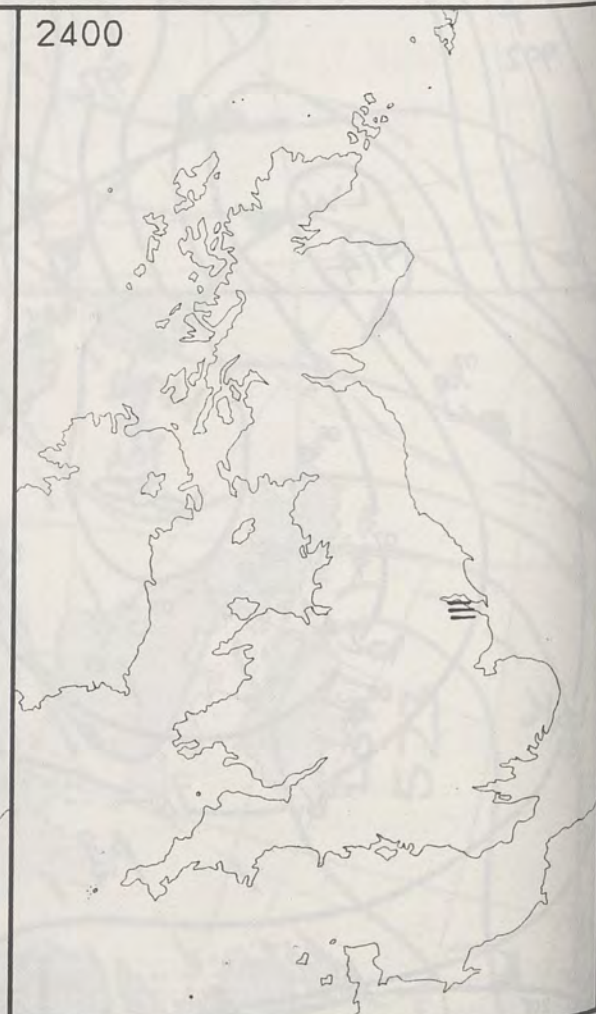
It was dry everywhere, and skies were clear throughout the period over much of the country with prolonged sunshine. There was some thin patchy cloud, mainly in the far north of Scotland. A rather fresh wind from an easterly quarter kept it cool near the east coast. It was warm well away from eastern coastal counties and very warm in some of the most sheltered western regions and in central Scotland.



PLOTTED SURFACE OBSERVATIONS



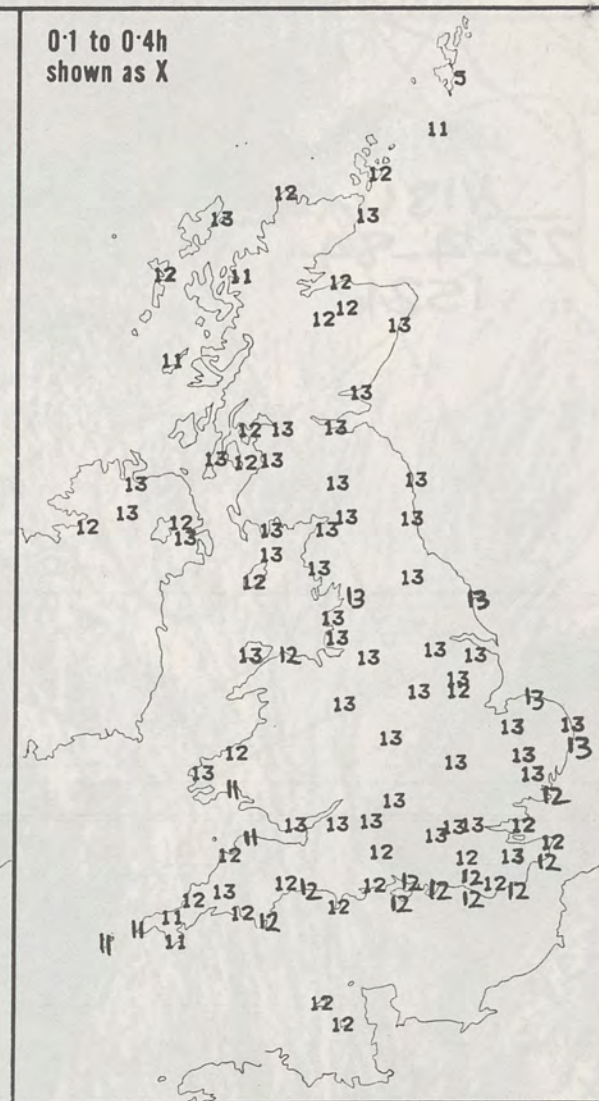
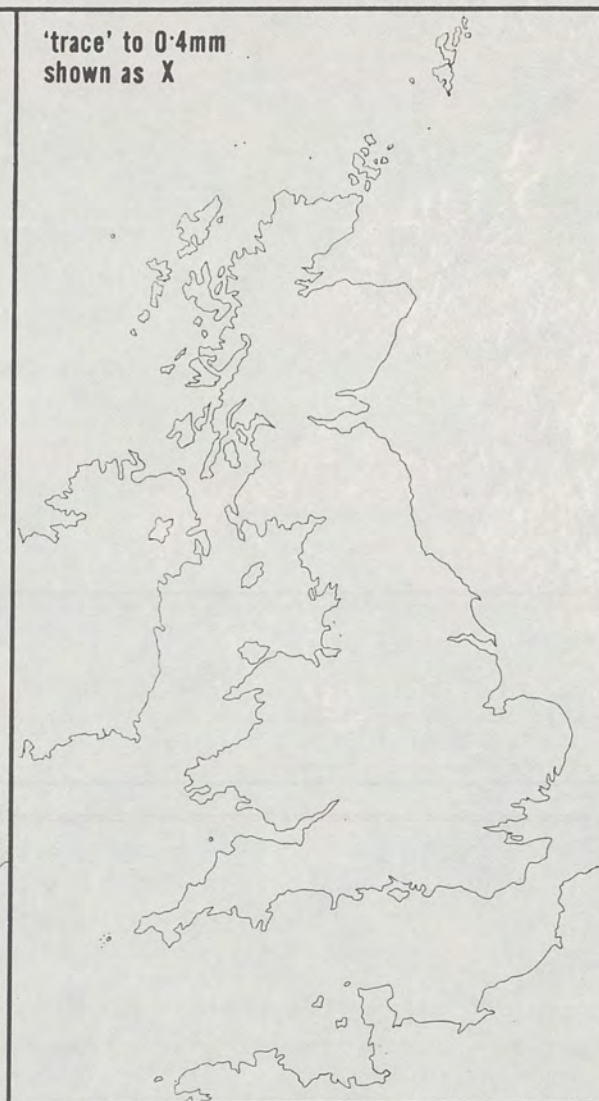
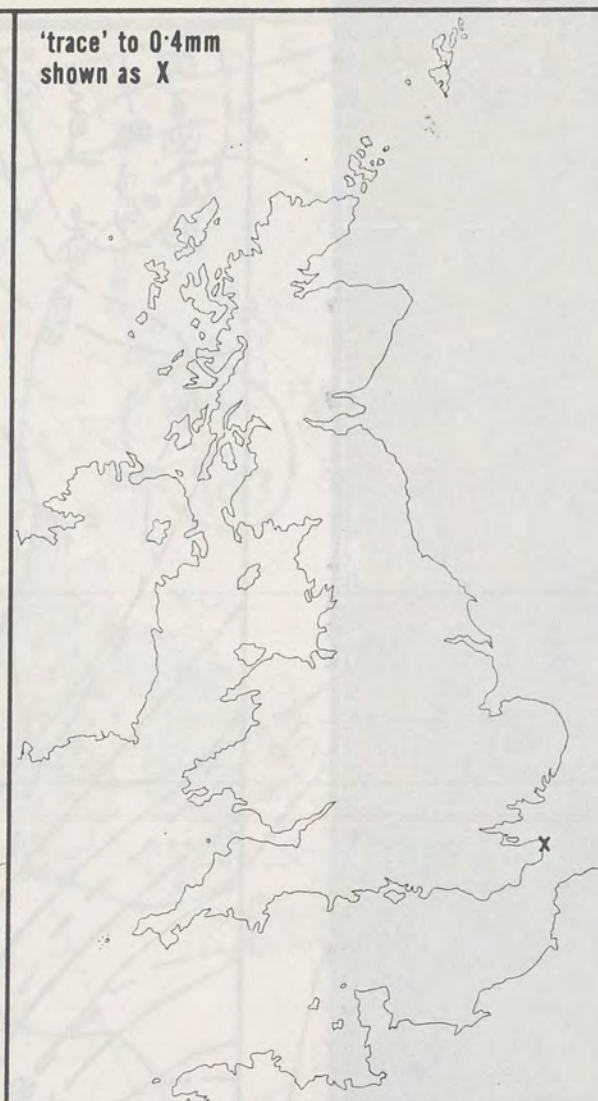
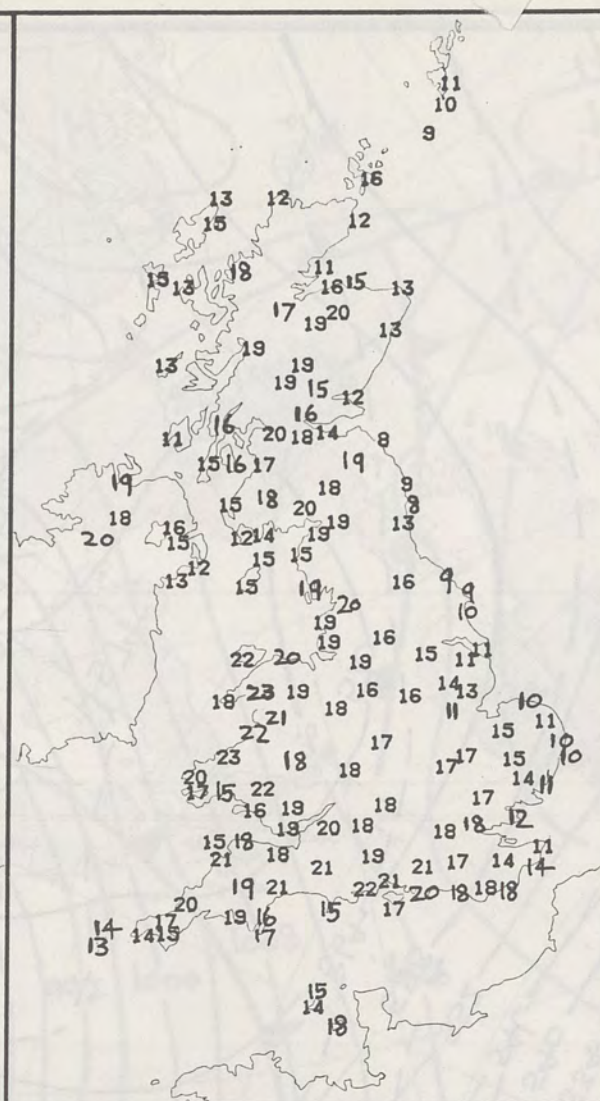
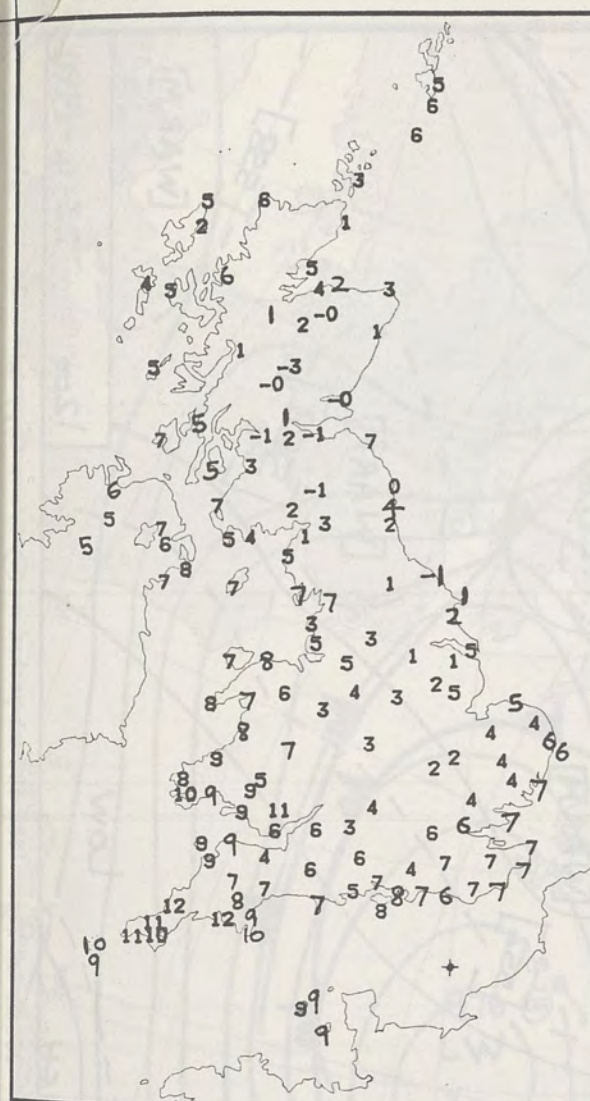
SIGNIFICANT WEATHER CHARTS



London Weather Centre  
284-286 High Holborn  
London WC1V 7HX  
All times are GMT

© Crown Copyright 1984 All rights reserved





**NIGHT MINIMUM TEMPERATURE (°C)**  
For 12-hour period ending  
0900 ON 23 APR 84

**DAY MAXIMUM TEMPERATURE (°C)**  
For 12-hour period ending  
2100 ON 23 APR 84

**RAINFALL (mm)**  
For 12-hour period ending  
0900 ON 23 APR 84

**RAINFALL (mm)**  
For 12-hour period ending  
2100 ON 23 APR 84

**SUNSHINE (hours)**  
Dawn to dusk  
23 APR 84

**EXTREMES FOR MONDAY 23RD APRIL 1984**

**Highest maximum** : 23.2°C Nantmor (Gwynedd)


**Lowest maximum** : 8.1°C St Abbs Head (Nr Berwick)

**Lowest minimum** : -3.0°C Tummel Bridge (Nr Perth/Tayside)

**Lowest grass minimum** : -7.8°C Glenlee (Dumfries and Galloway)

**Most rain (24 hours from 0900 GMT)** : No significant rainfall

**Most sun** : 13.4 hours Prestwick (Nr Ayr)



**DAILY  
WEATHER  
SUMMARY**



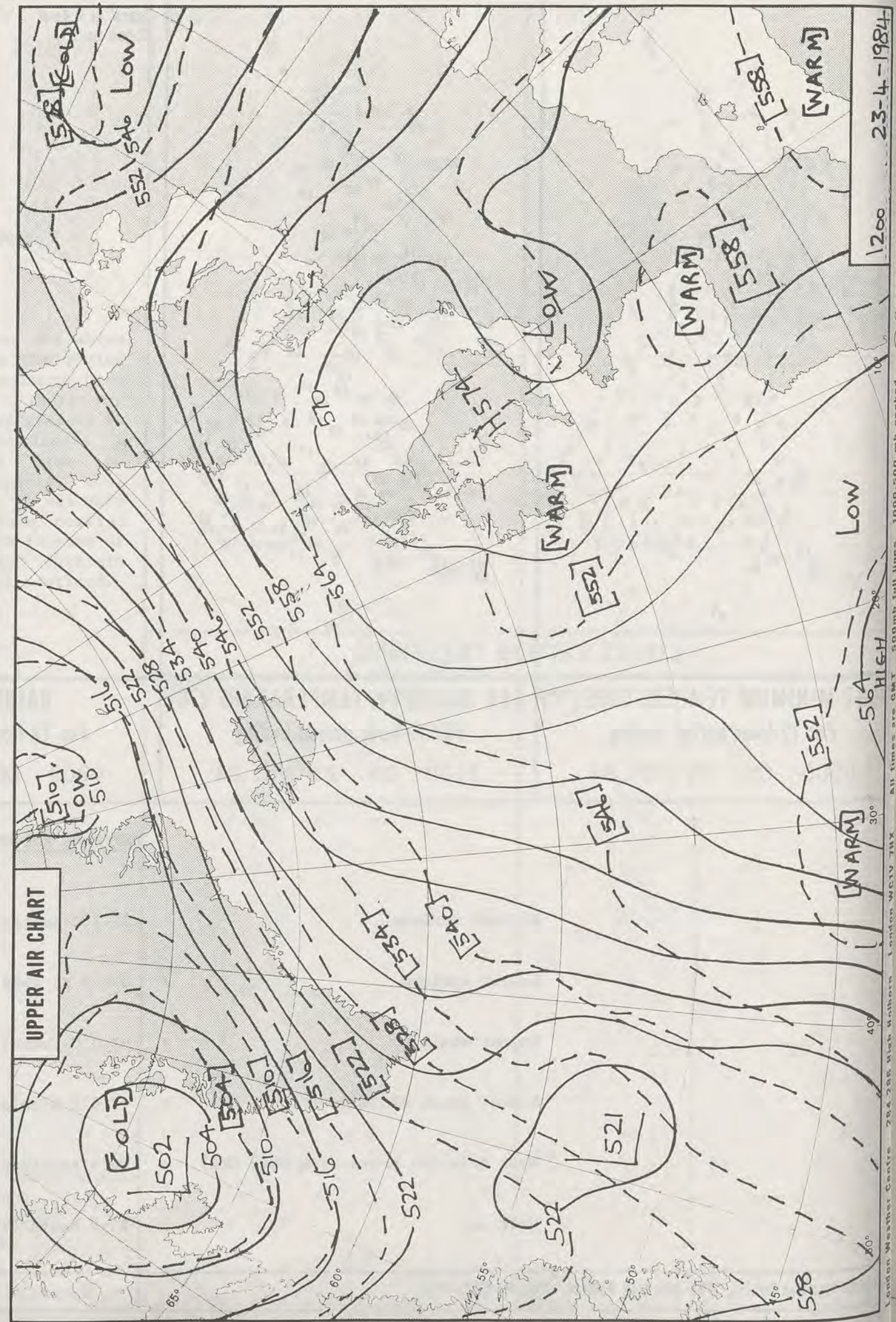
© Crown Copyright 1984  
All rights reserved

London Weather Centre 284-286 High Holborn London WC1V 7HX

All times are GMT

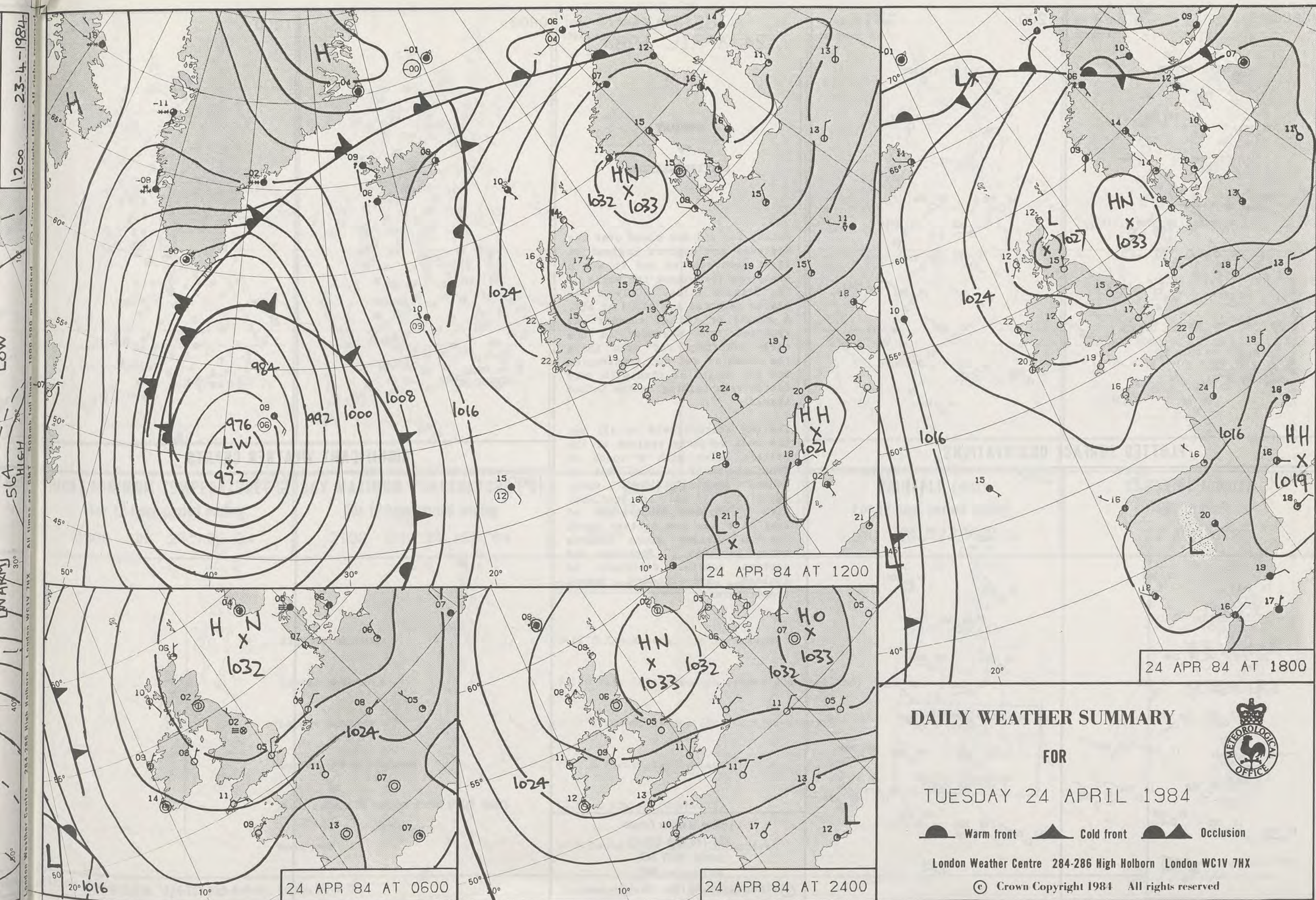


VISUAL  
 23-4-84  
 1521





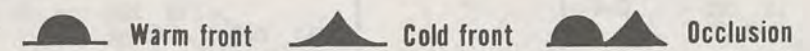
✓ 00°



## DAILY WEATHER SUMMARY

**FOR**

TUESDAY 24 APRIL 1984



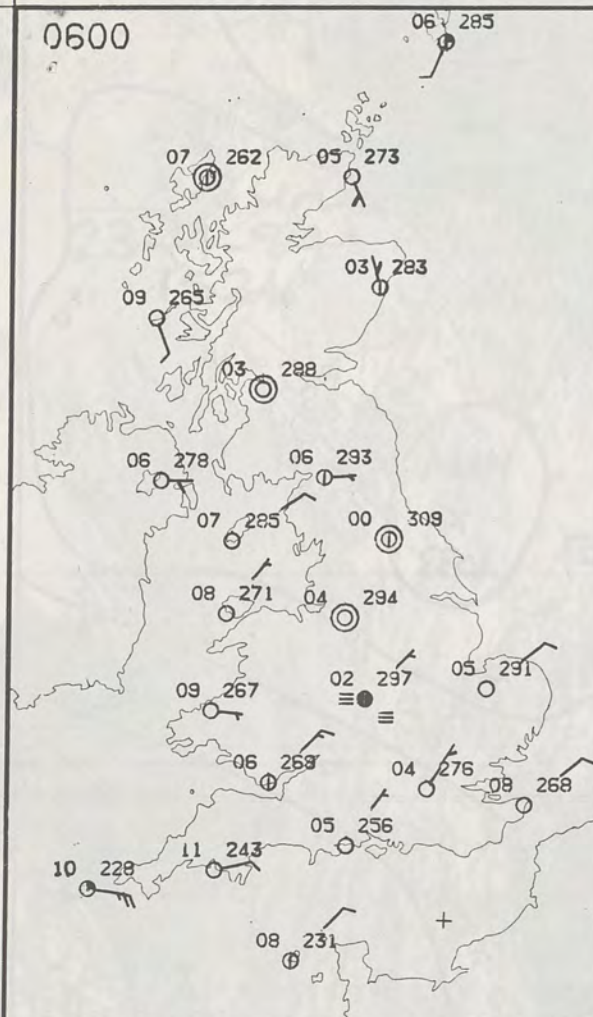
**London Weather Centre 284-286 High Holborn London WC1V 7HX**

© Crown Copyright 1984 All rights reserved

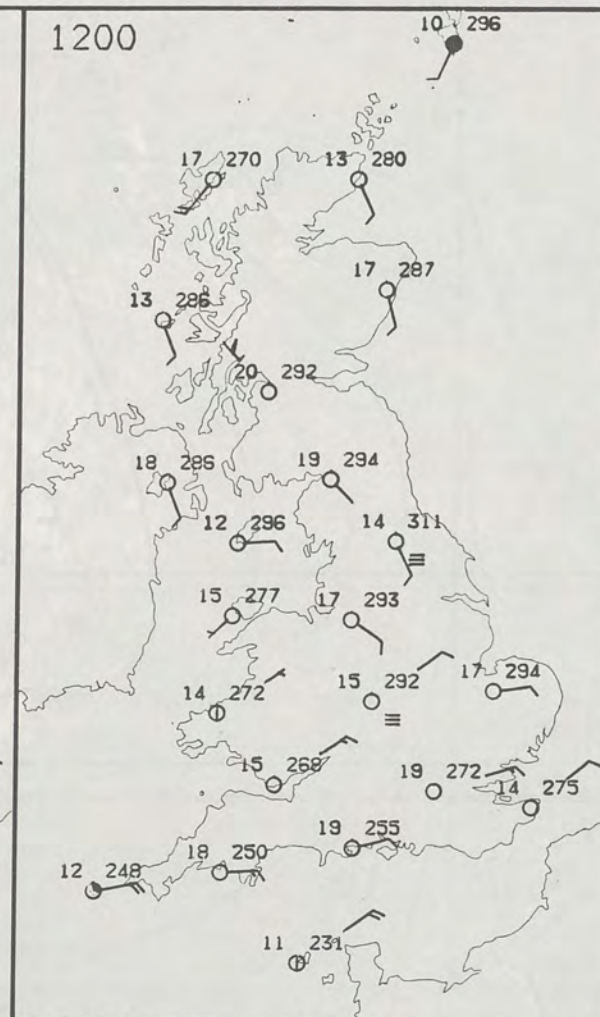




0600

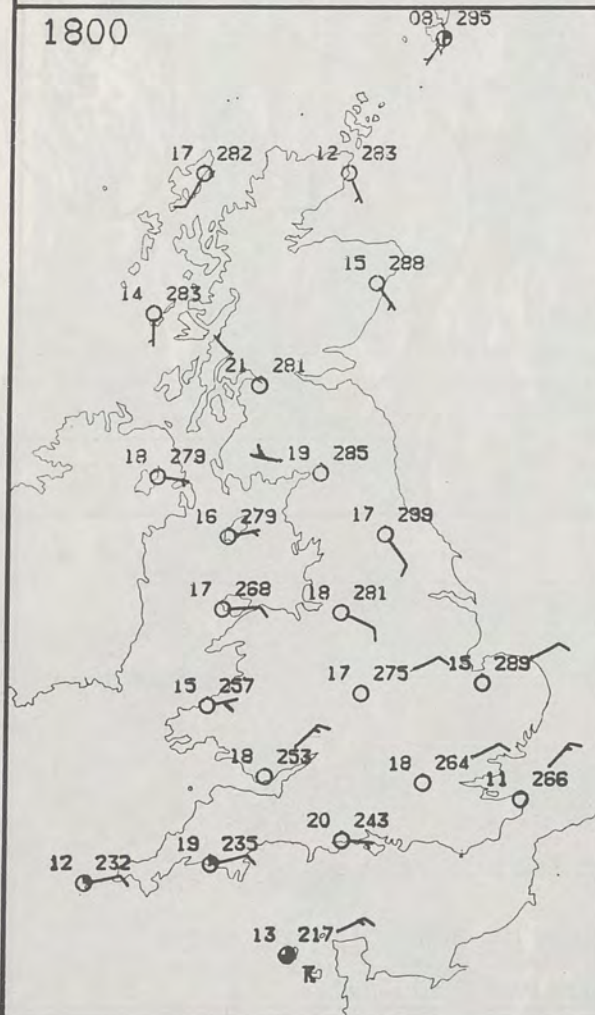


1200

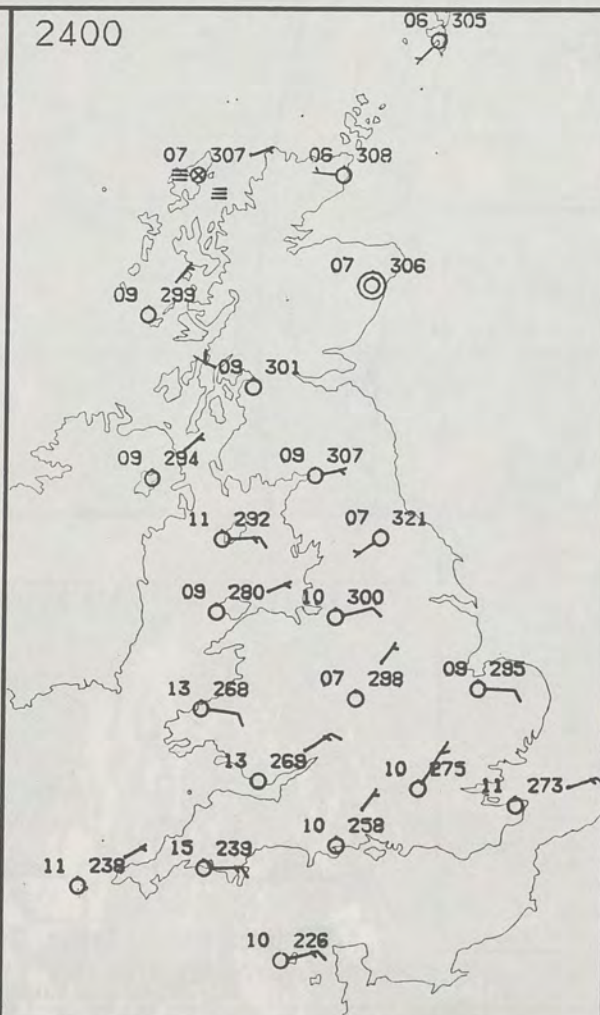


## PLOTTED SURFACE OBSERVATIONS

1800



2400

TUESDAY  
24 APRIL 1984SUMMARY  
OF  
BRITISH WEATHER

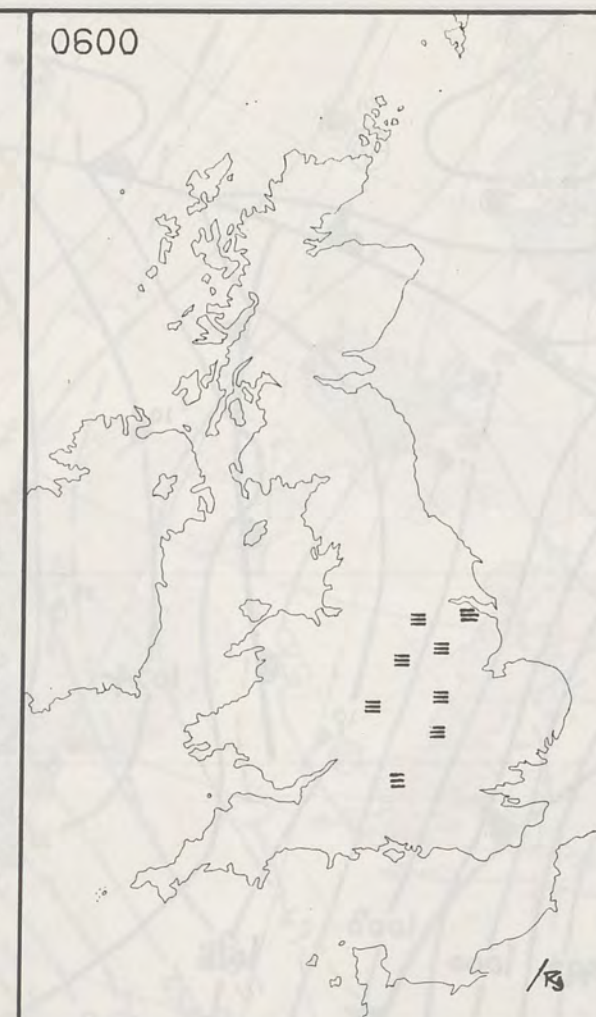
Patchy fog and low cloud over the Midlands and eastern England at first soon cleared and it was a sunny day throughout the whole of the British Isles. Only a few places reported any cloud at all. A rumble or two of thunder was reported from Guernsey in the early afternoon and even there the sunshine was not interrupted for any length of time with very little rain falling on the island itself.

The day started cold in all but the most westerly regions of the British Isles with a touch of frost in many places, but it became generally very warm, especially inland in Scotland. With a maximum temperature of 24.1°C it was the hottest April day in Glasgow since records began in 1868. Shetland and eastern coastal districts of England had near normal temperatures.

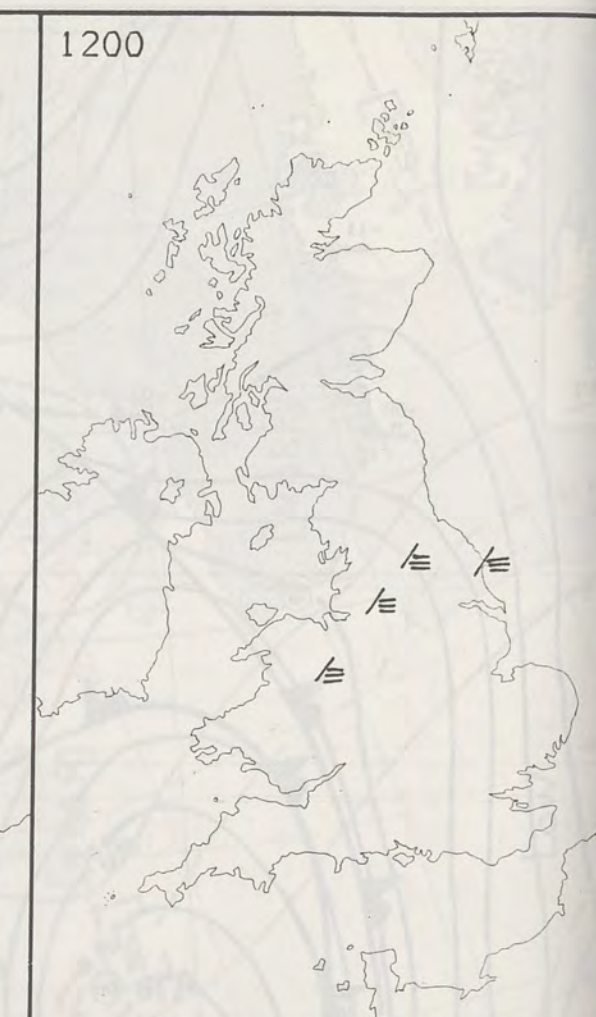
London Weather Centre  
284-286 High Holborn  
London WC1V 7HX  
All times are GMT

© Crown Copyright 1984 All rights reserved

0600



1200



## SIGNIFICANT WEATHER CHARTS

1800



2400

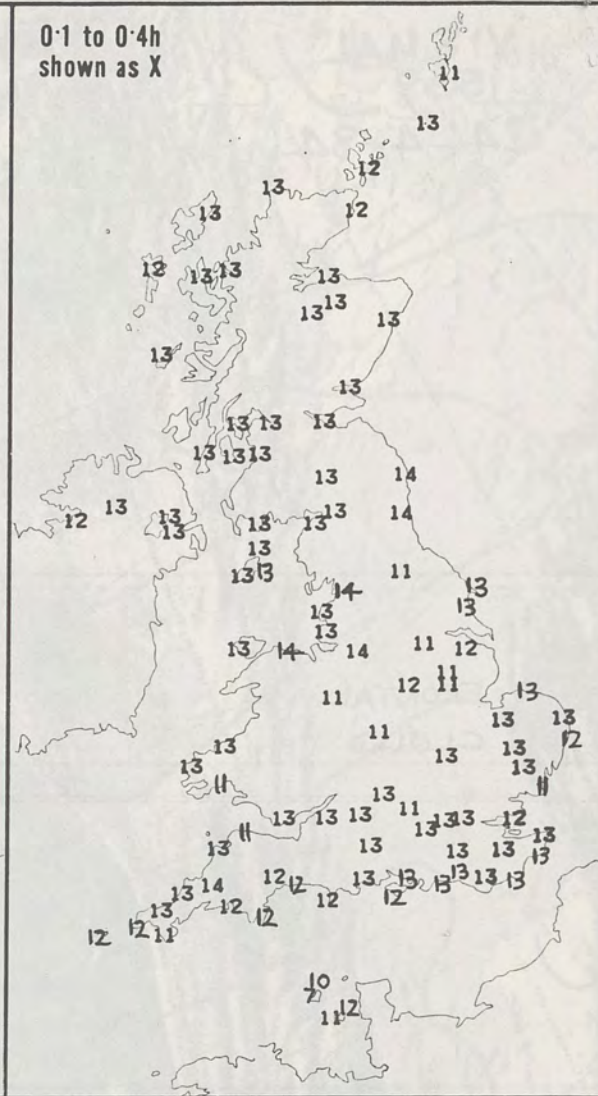
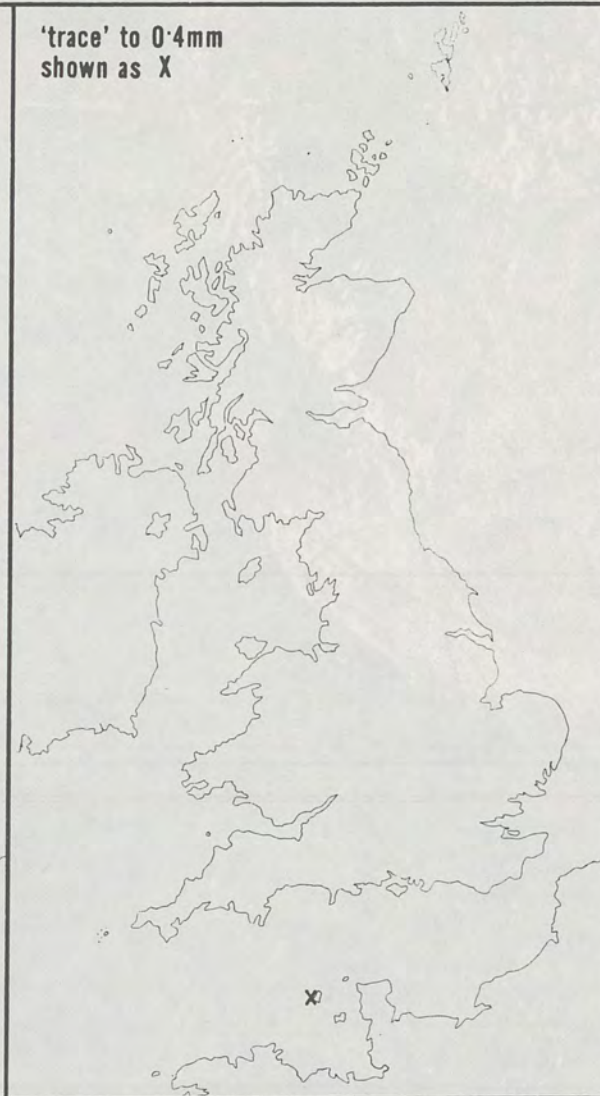
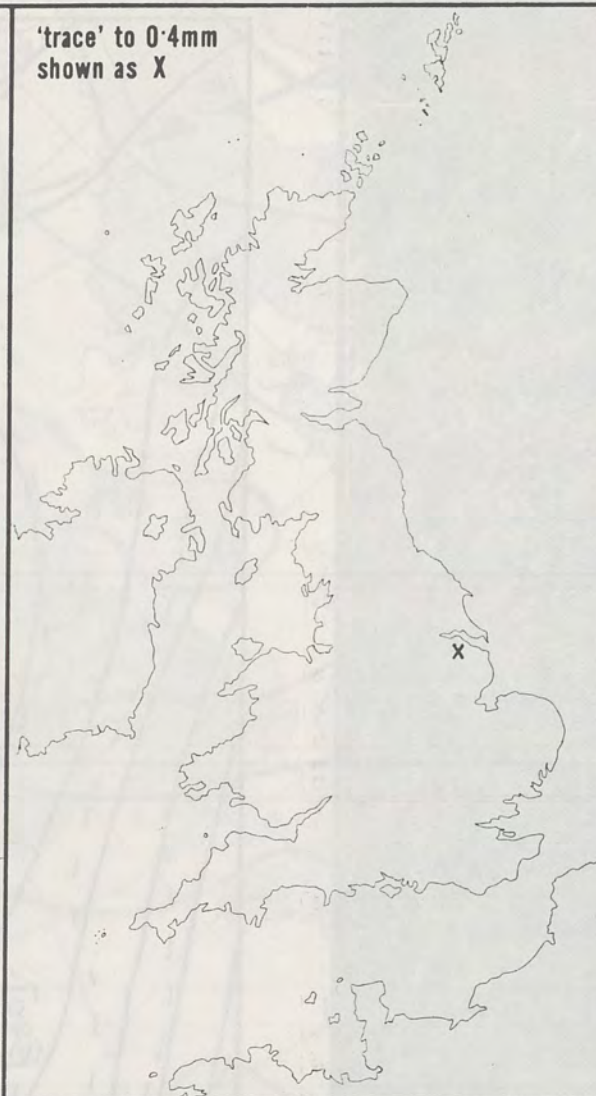
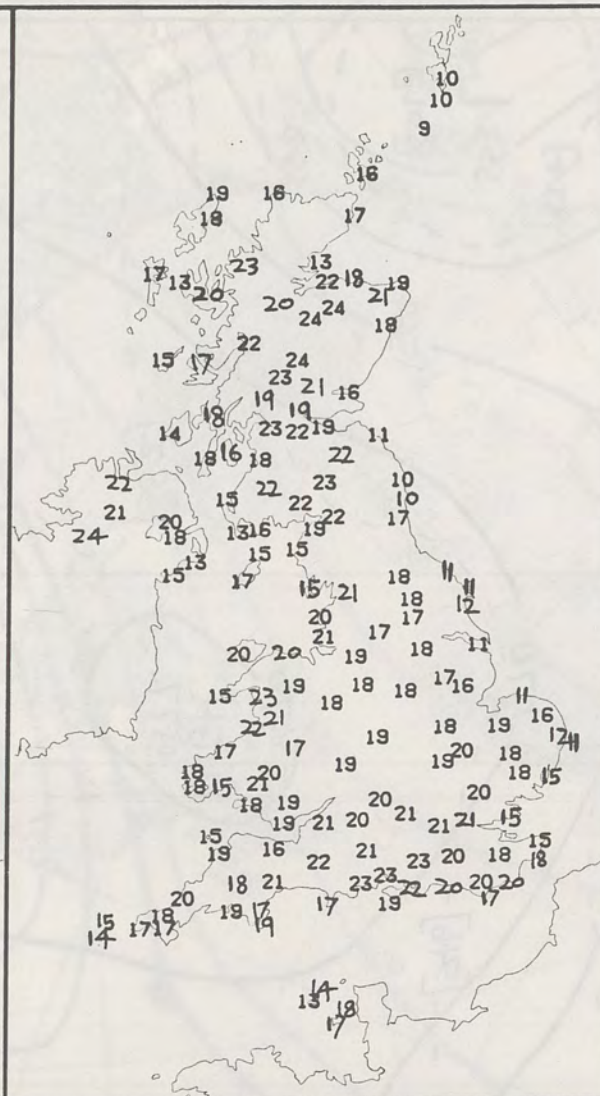
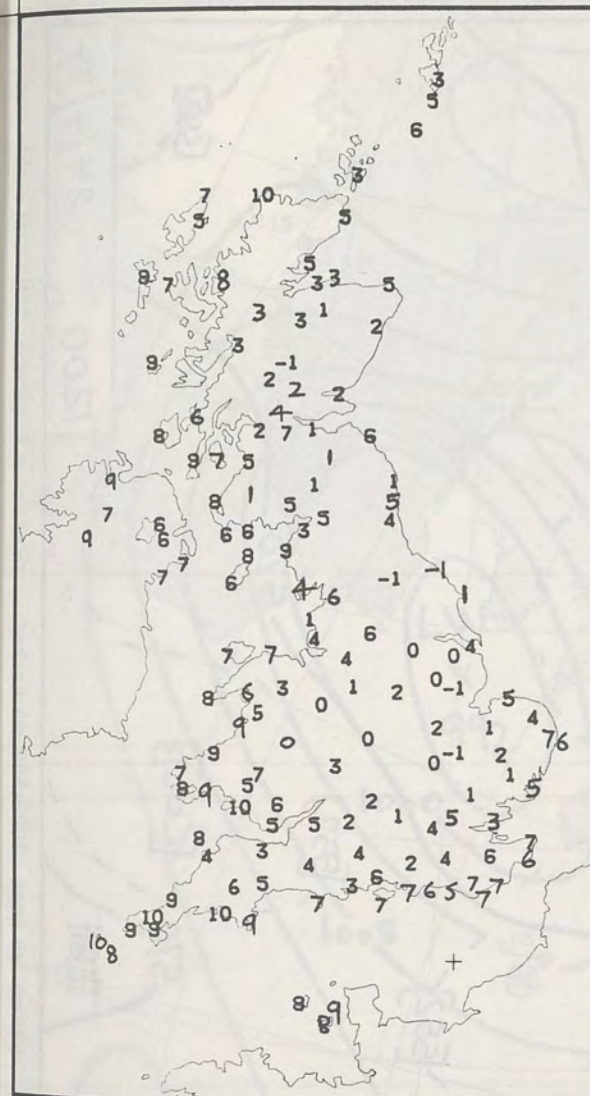


NI

Lon

(3889)





**NIGHT MINIMUM TEMPERATURE (°C)**  
For 12-hour period ending  
0900 ON 24 APR 84

**DAY MAXIMUM TEMPERATURE (°C)**  
For 12-hour period ending  
2100 ON 24 APR 84

**RAINFALL (mm)**  
For 12-hour period ending  
0900 ON 24 APR 84

**RAINFALL (mm)**  
For 12-hour period ending  
2100 ON 24 APR 84

**SUNSHINE (hours)**  
Dawn to dusk  
24 APR 84

**EXTREMES FOR TUESDAY 24TH APRIL 1984**

**Highest maximum** : 24.3°C Knockarevan (Co Fermanagh)

**Lowest maximum** : 9.1°C Fair Isle (Between Orkney and Shetland)

**Lowest minimum** : -1.3°C Tummel Bridge (Nr Perth/Tayside)

**Lowest grass minimum** : -5.9°C Finningley/Doncaster

**Most rain (24 hours from 0900 GMT)** : 13.6 mm Lizard (Cornwall)

**Most sun** : 14.1 hours Morecambe (Lancashire)



**DAILY  
WEATHER  
SUMMARY**



© Crown Copyright 1984  
All rights reserved

London Weather Centre 284-286 High Holborn London WC1V 7HX

All times are GMT



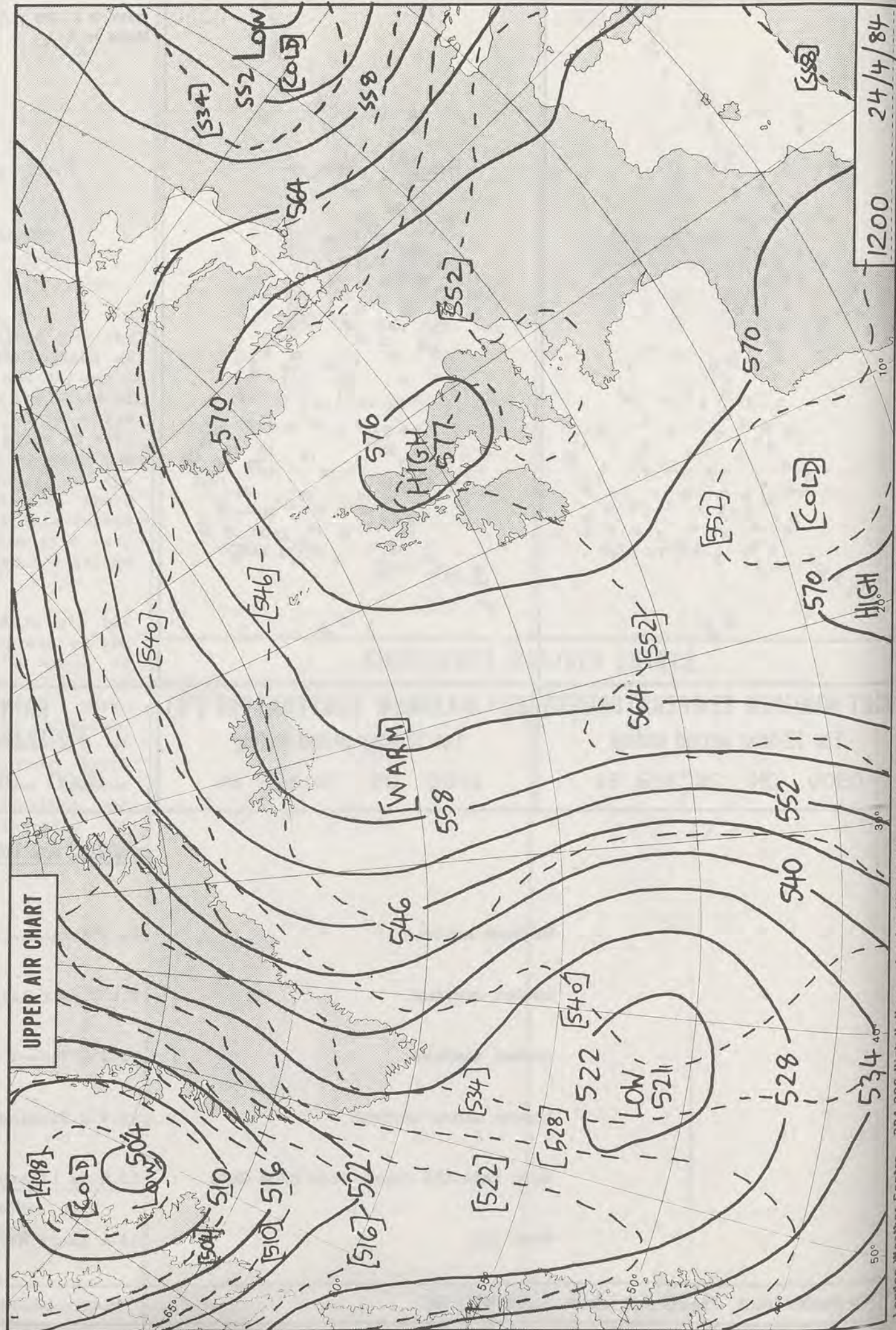
VISUAL  
1509  
24-4-84

SEA FOG

FRONTAL CLOUD

FD

FD





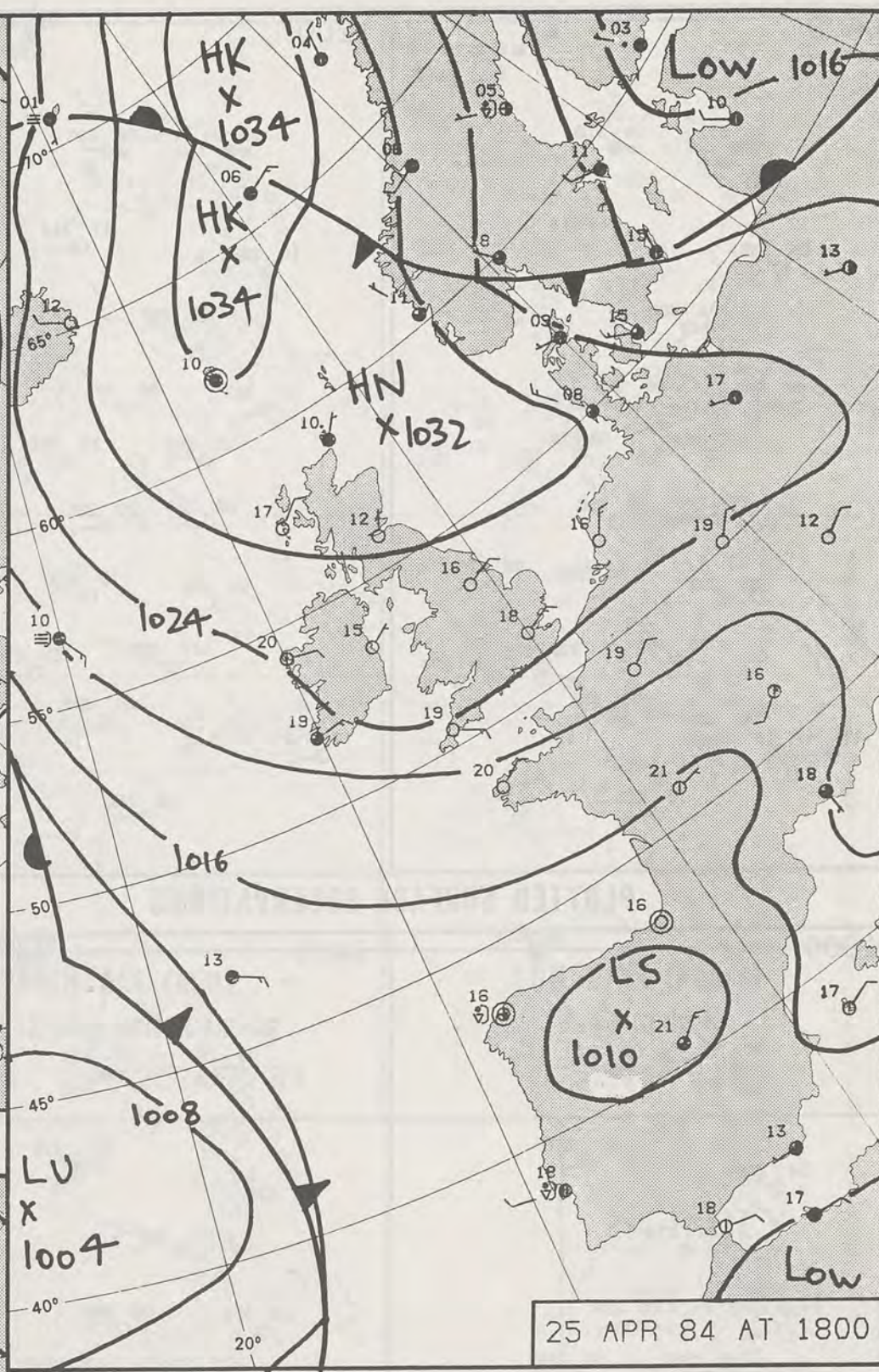
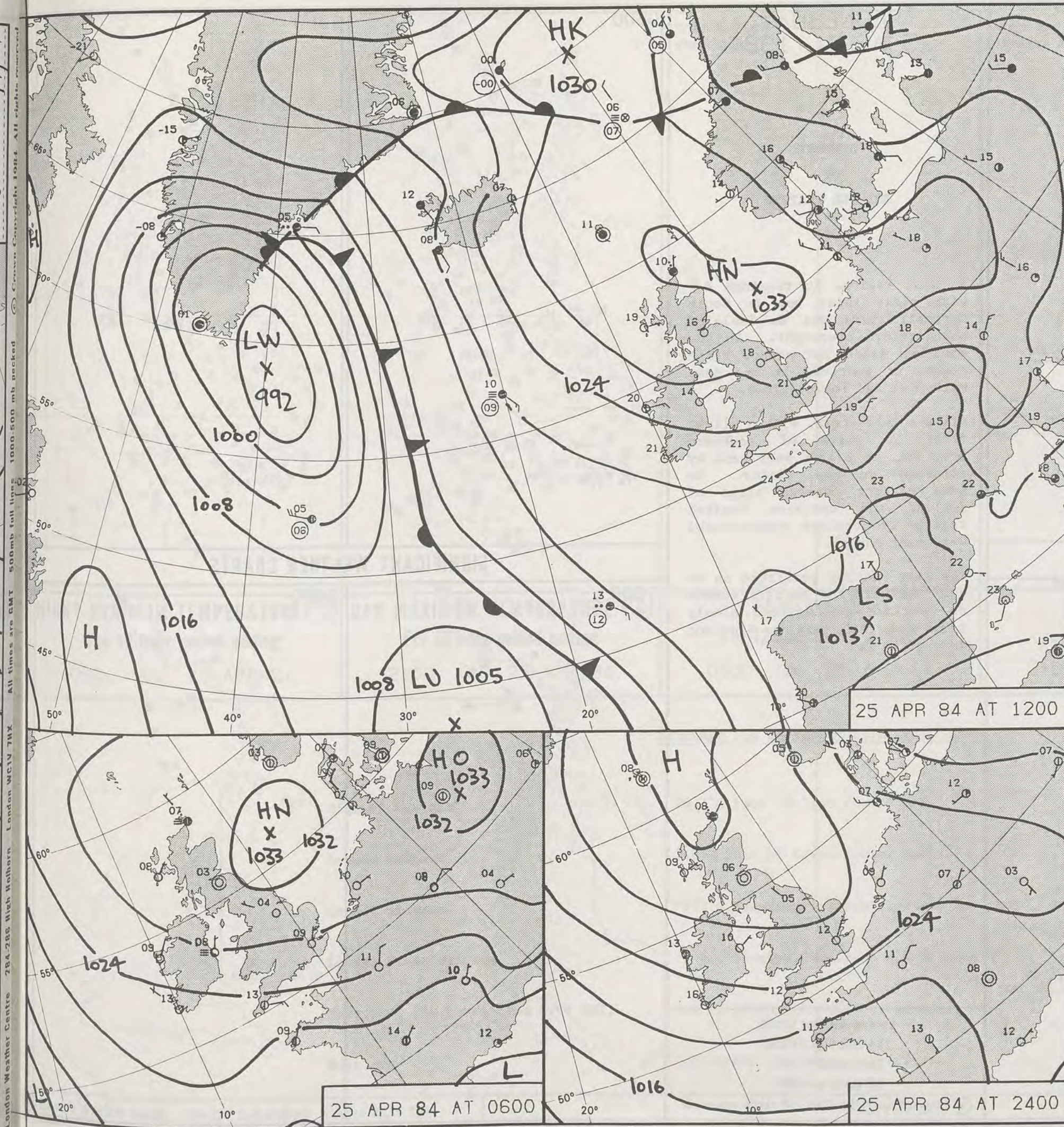
24/4/84

1200

HIGH

534

50°



# DAILY WEATHER SUMMARY

FOR

WEDNESDAY 25 APRIL 1984

Warm front Cold front Occlusion

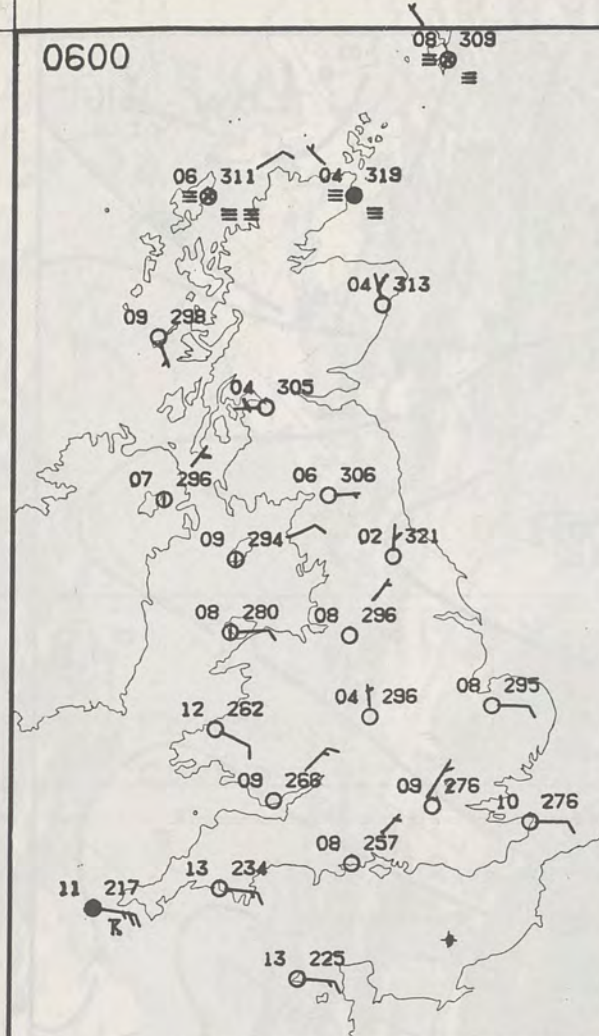
London Weather Centre 284-286 High Holborn London WC1V 7HX

© Crown Copyright 1984 All rights reserved

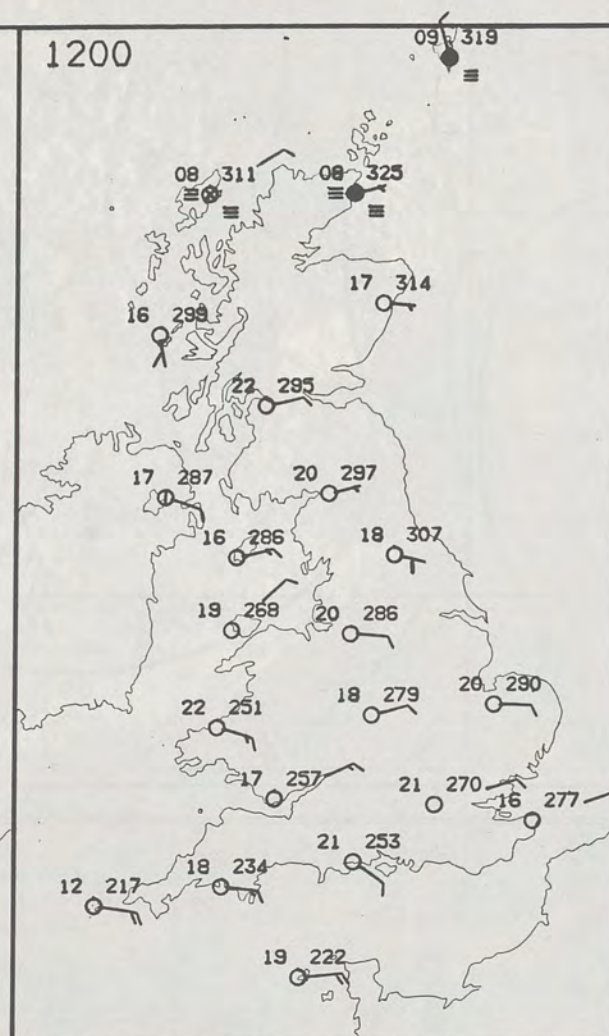




0600



1200



WEDNESDAY  
25 APRIL 1984

SUMMARY  
OF  
BRITISH WEATHER

In most regions it remained dry with clear skies but in South Cornwall there was an isolated thunderstorm overnight. In the Northern Isles and around north coasts of Scotland it was damp with mist and fog at times.

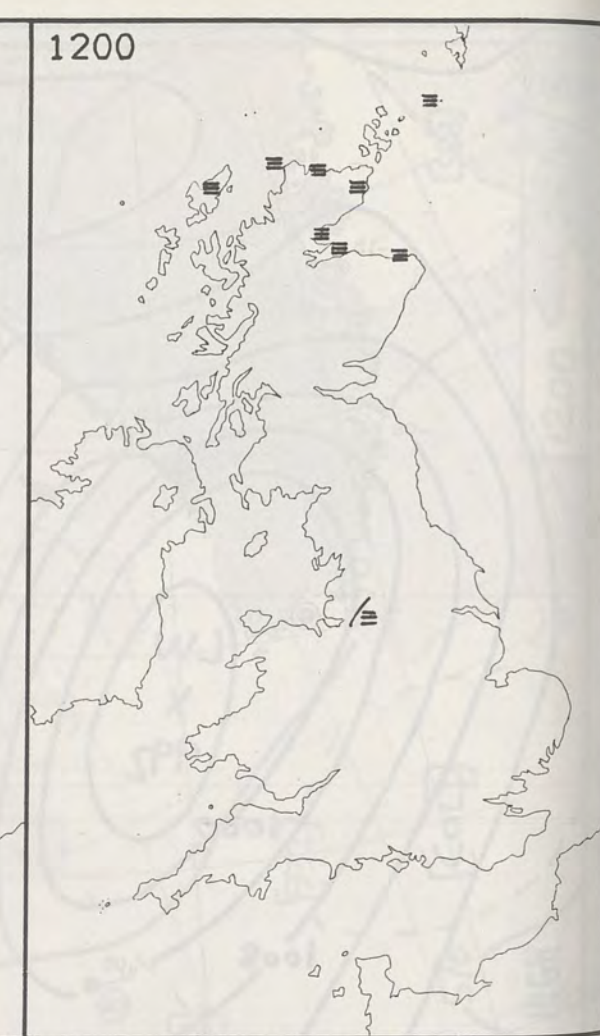
After a cold start, with a slight frost in parts of southern Scotland, it became very warm by afternoon in most places. In some eastern coastal areas of England and northern coastal regions of Scotland temperatures were near normal.

The mist and fog persisted on or near northern and eastern coasts of Scotland and drifted slowly southwards off eastern Scotland during the day.

0600

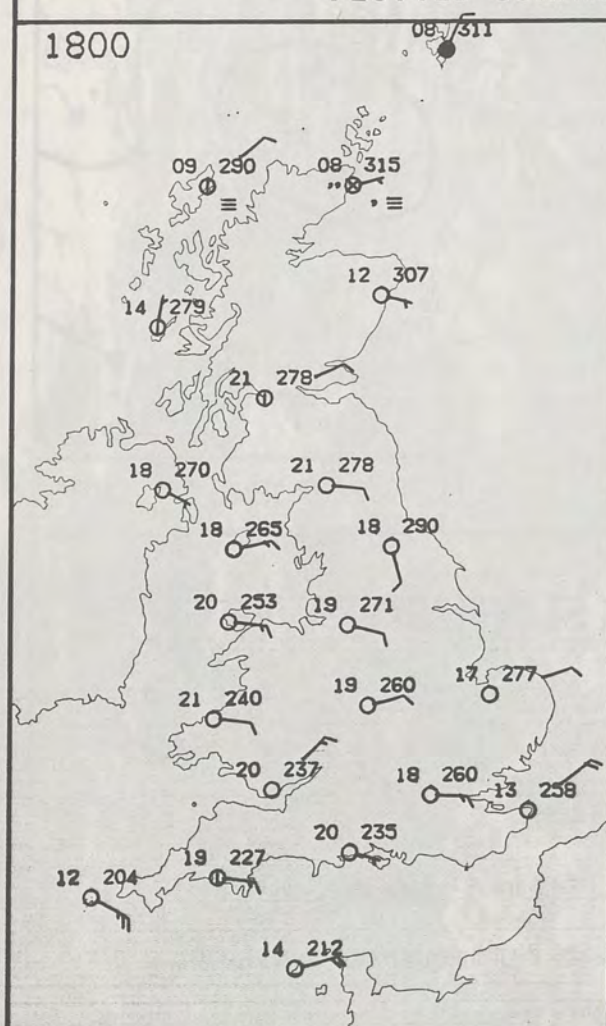


1200

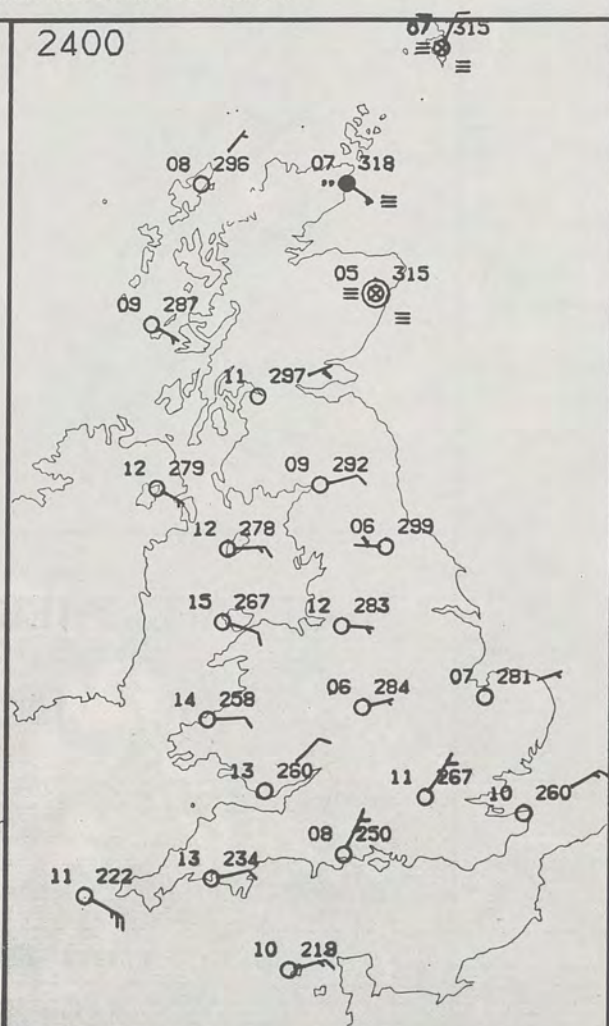


PLOTTED SURFACE OBSERVATIONS

1800



2400



SIGNIFICANT WEATHER CHARTS

1800



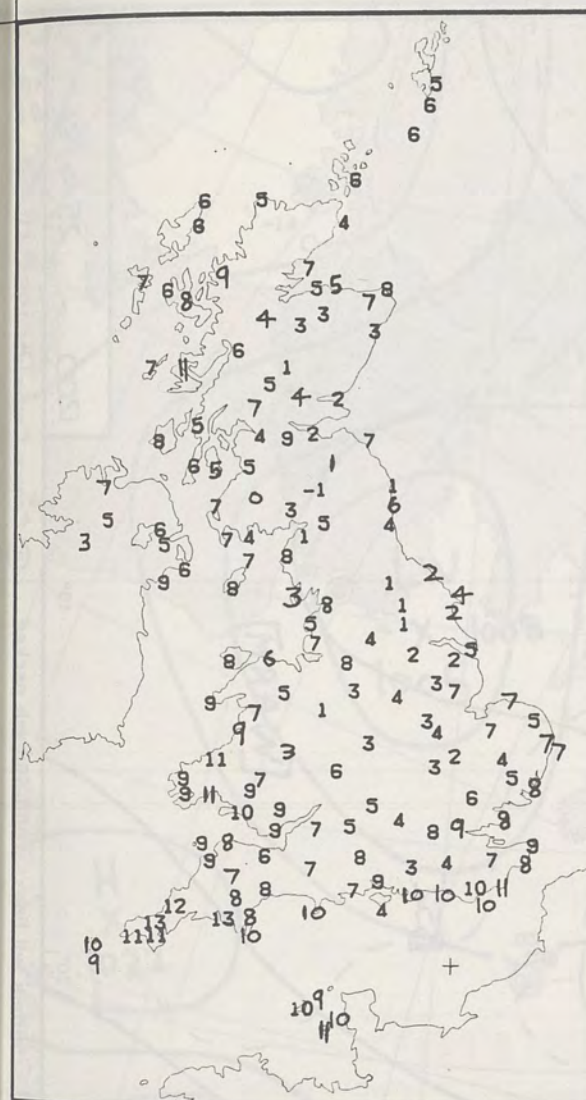
2400



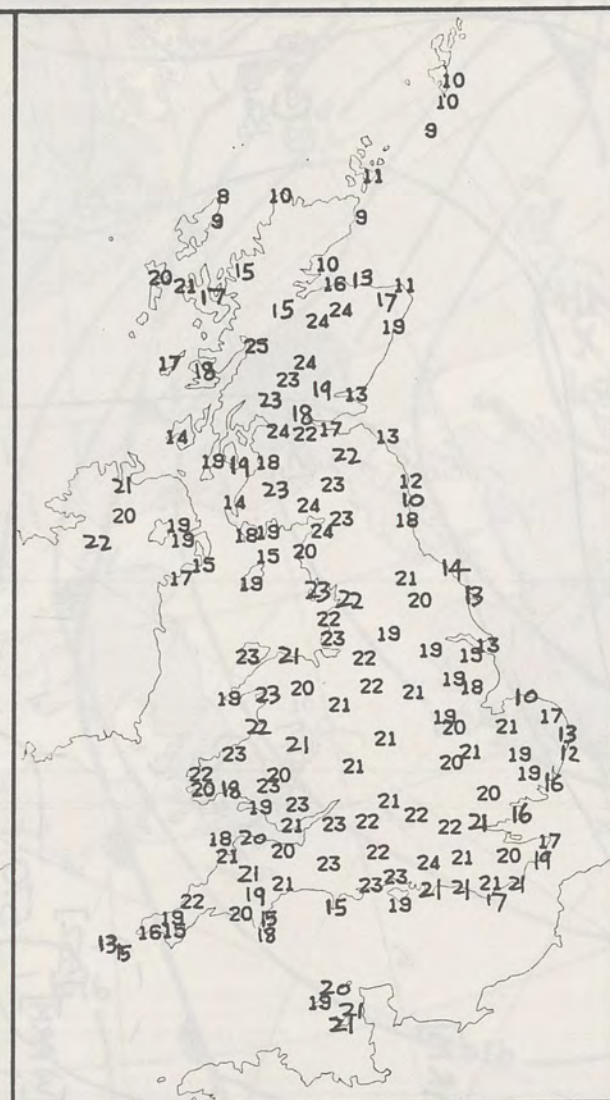
London Weather Centre  
284-286 High Holborn  
London WC1V 7HX  
All times are GMT

© Crown Copyright 1984 All rights reserved





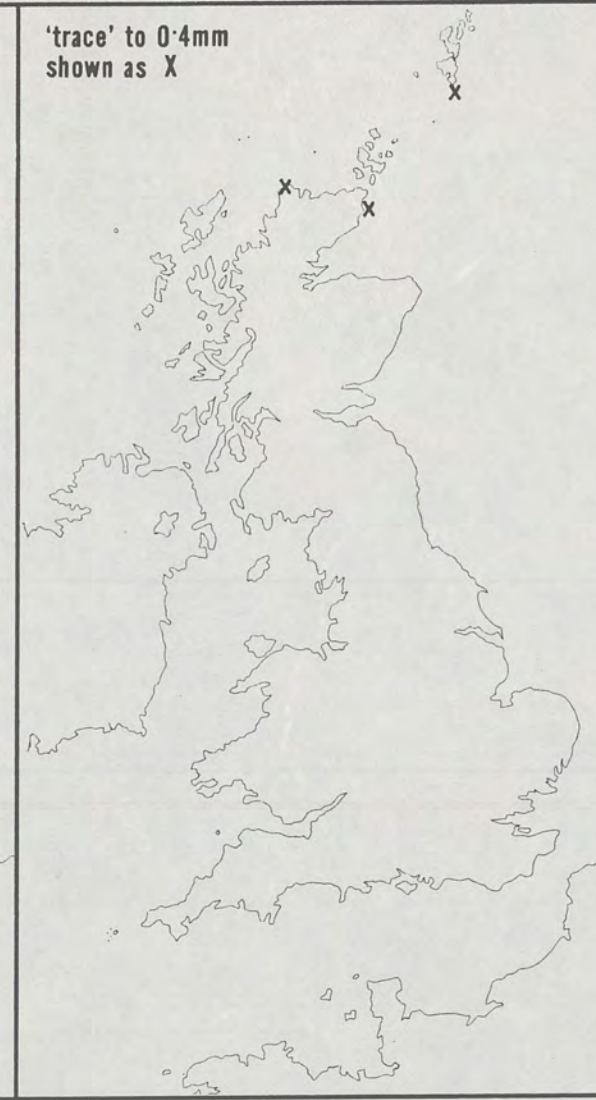
**NIGHT MINIMUM TEMPERATURE (°C)**  
For 12-hour period ending  
0900 ON 25 APR 84



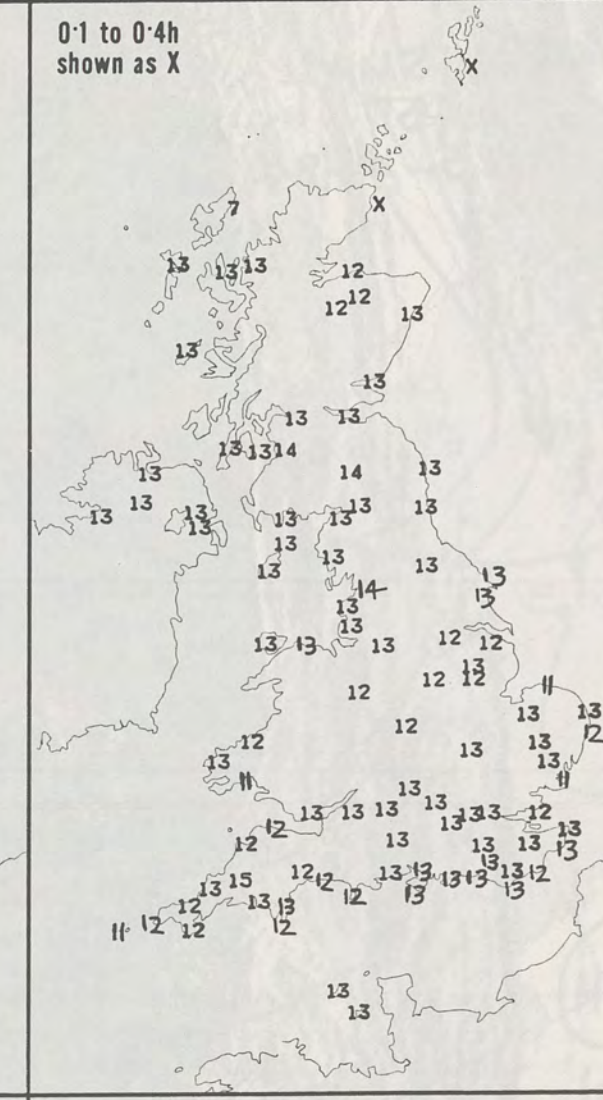
**DAY MAXIMUM TEMPERATURE (°C)**  
For 12-hour period ending  
2100 ON 25 APR 84



**RAINFALL (mm)**  
For 12-hour period ending  
0900 ON 25 APR 84



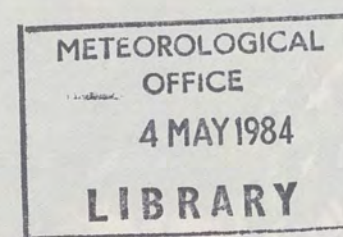
**RAINFALL (mm)**  
For 12-hour period ending  
2100 ON 25 APR 84



**SUNSHINE (hours)**  
Dawn to dusk  
25 APR 84

**EXTREMES FOR WEDNESDAY 25TH APRIL 1984**

Highest maximum	: 25.3°C Fort William (Lochaber)
Lowest maximum	: 7.8°C Butt of Lewis (Outer Hebrides)
Lowest minimum	: -1.3°C Eskdalemuir (Dumfries and Galloway)
Lowest grass minimum	: -8.4°C Glenlee (Dumfries and Galloway)
Most rain (24 hours from 0900 GMT)	: 0.5 mm Collafirth Hill (Shetland)
Most sun	: 14.0 hours Morecambe (Lancashire)



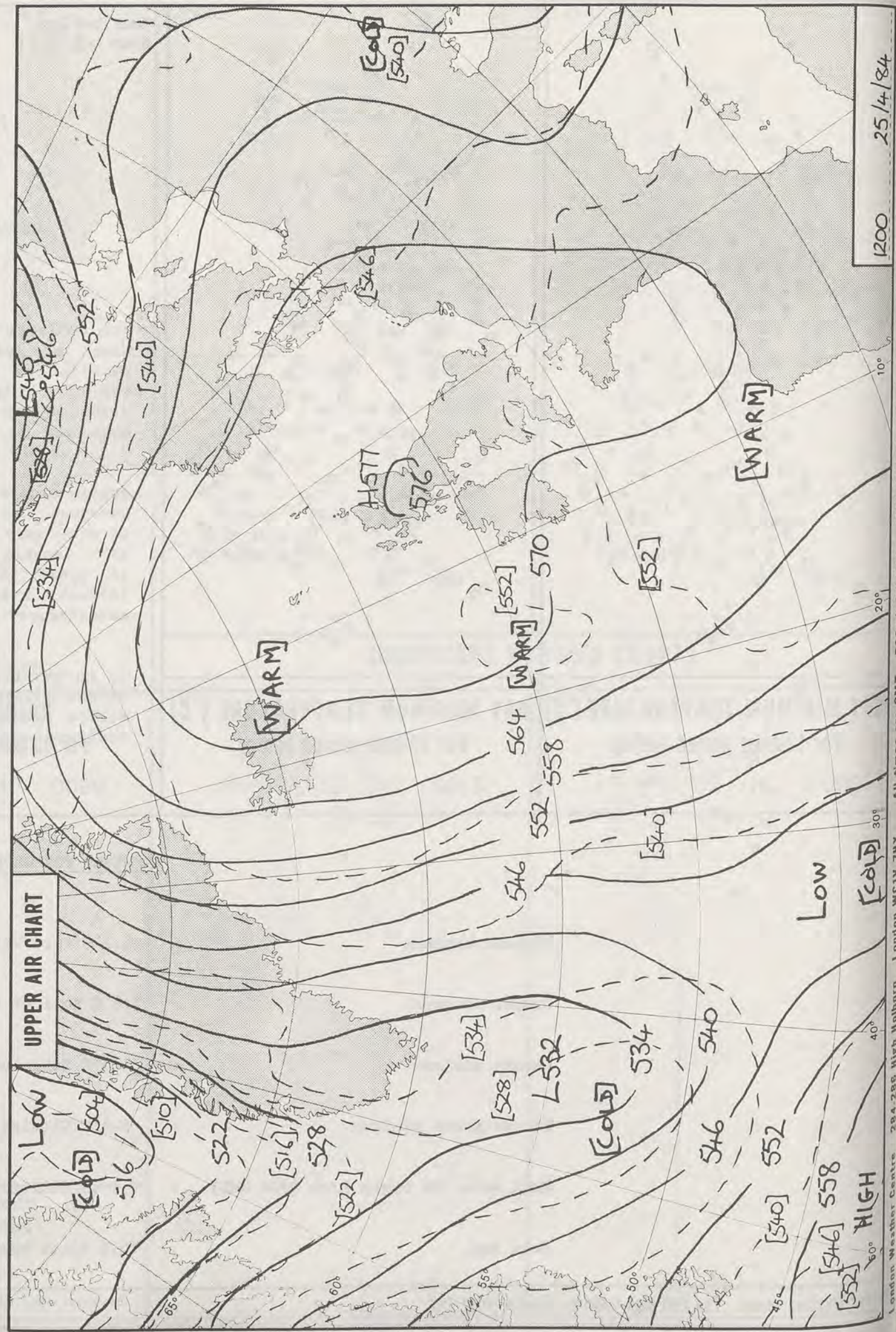
**DAILY  
WEATHER  
SUMMARY**



© Crown Copyright 1984  
All rights reserved



VISUAL  
1457  
25-4-84





1200 25/4/84

10°

20°

30°

40°

50°

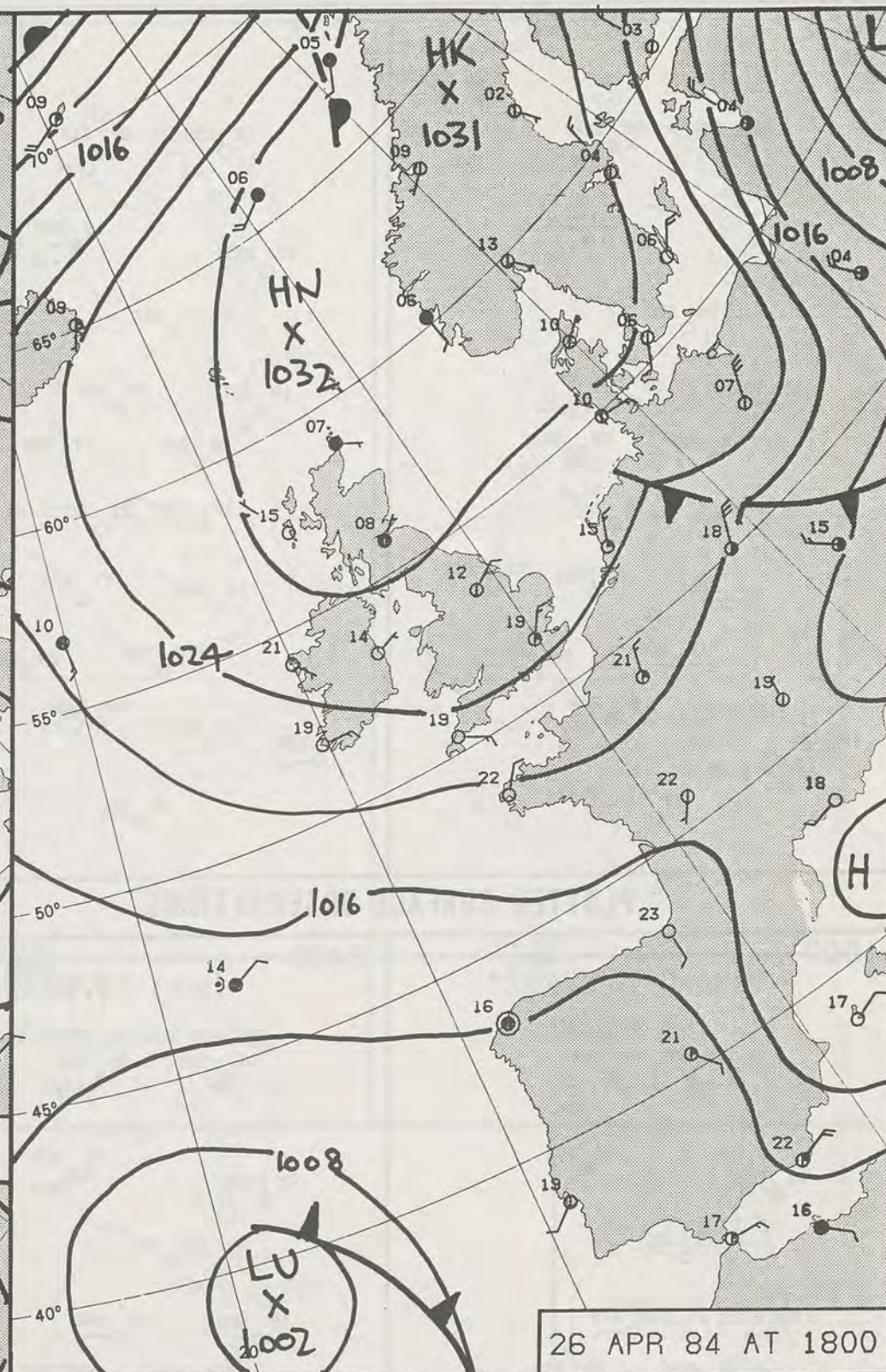
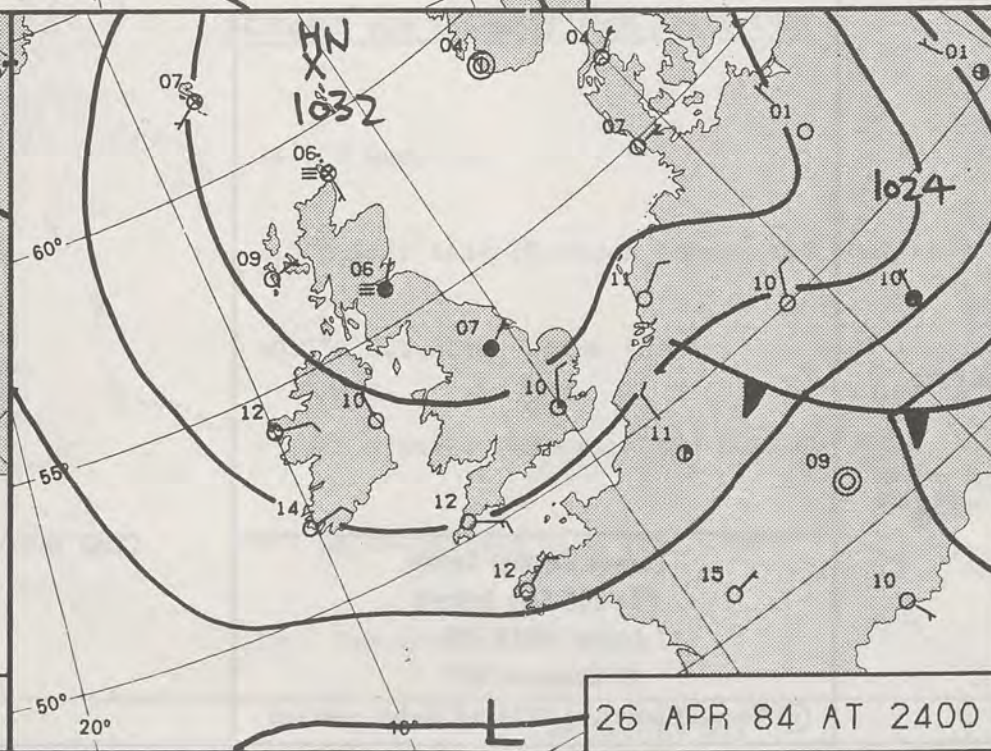
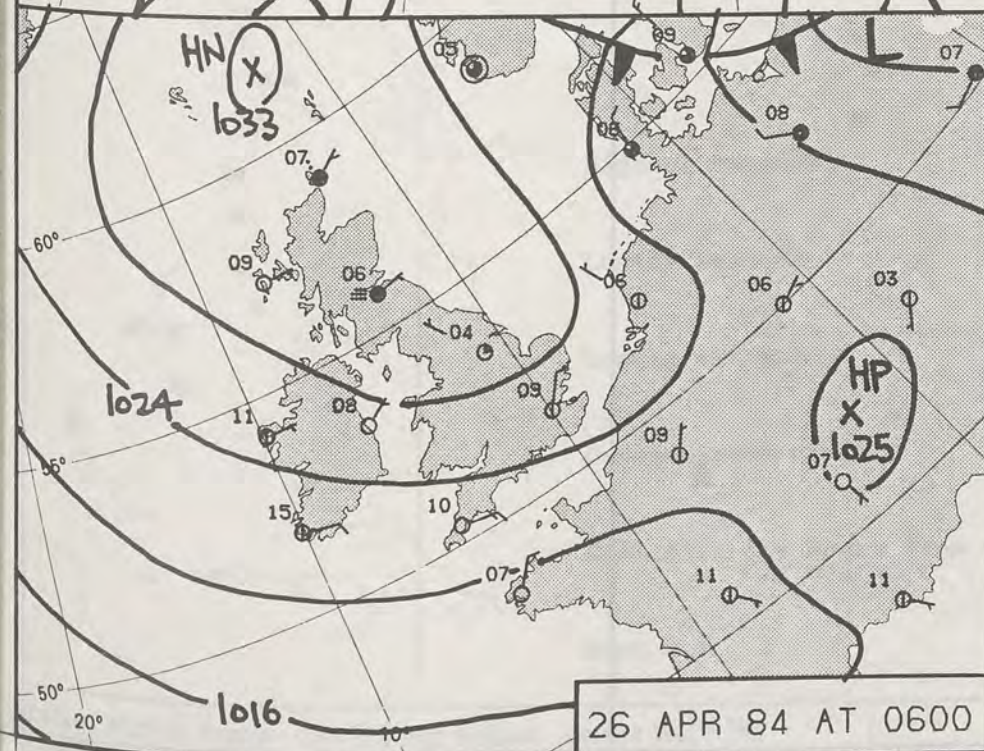
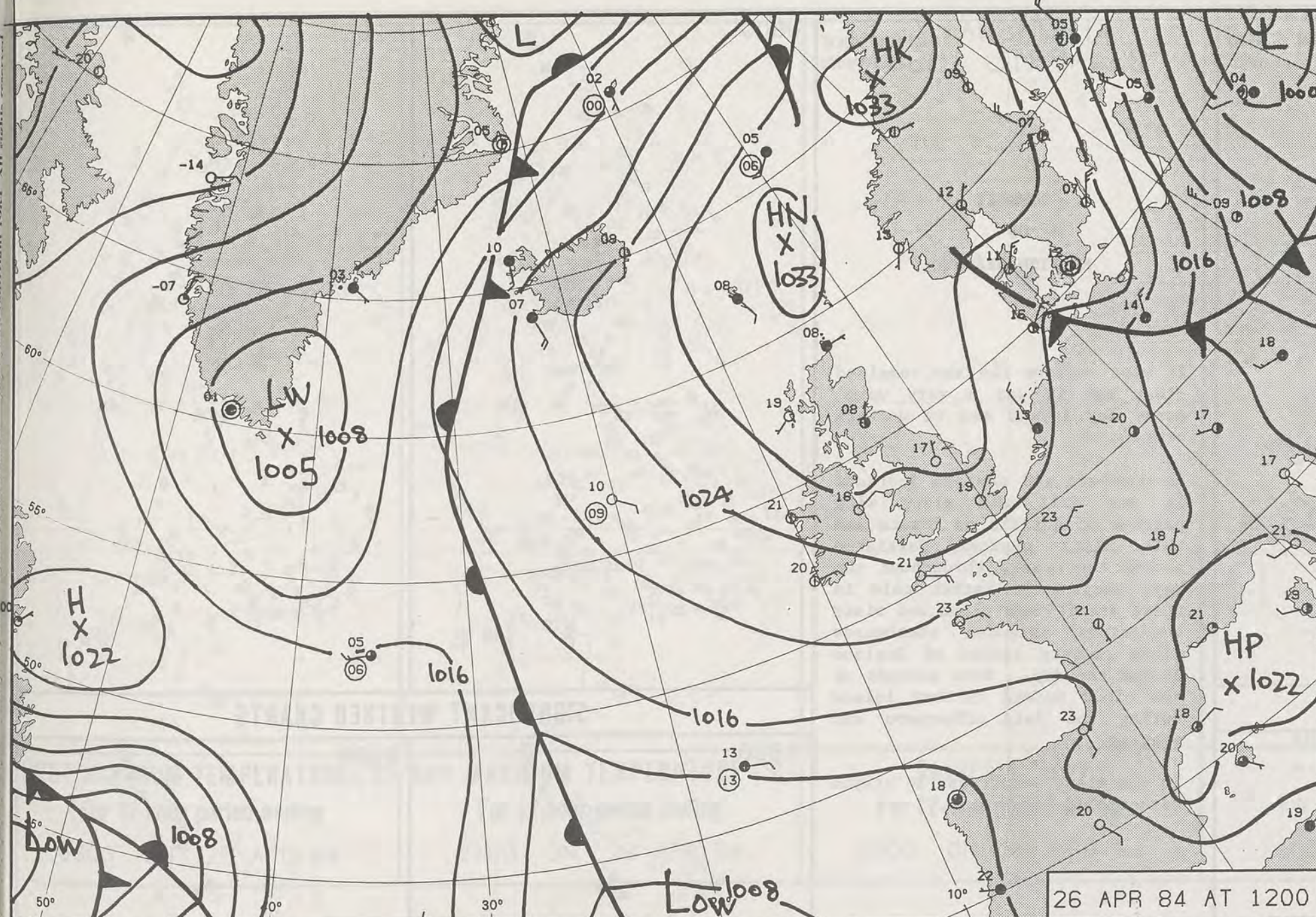
60°

70°

80°

90°

London Weather Centre 284-286 High Holborn London WC1V 7HX All times are GMT 500mb full lines 1000-500 mb packed



# DAILY WEATHER SUMMARY

FOR

THURSDAY 26 APRIL 1984

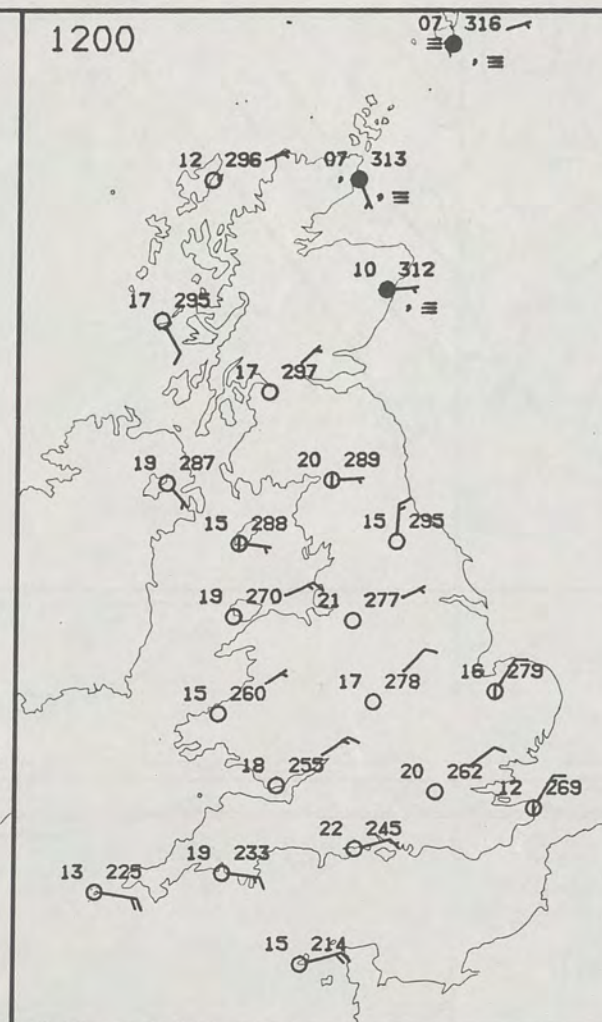
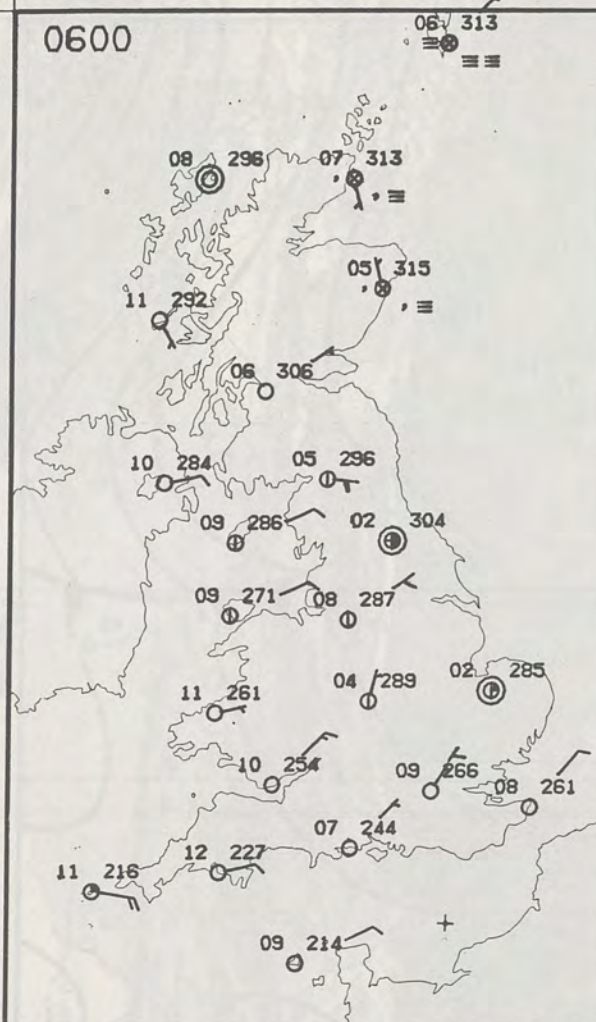
Warm front Cold front Occlusion

London Weather Centre 284-286 High Holborn London WC1V 7HX

© Crown Copyright 1984 All rights reserved







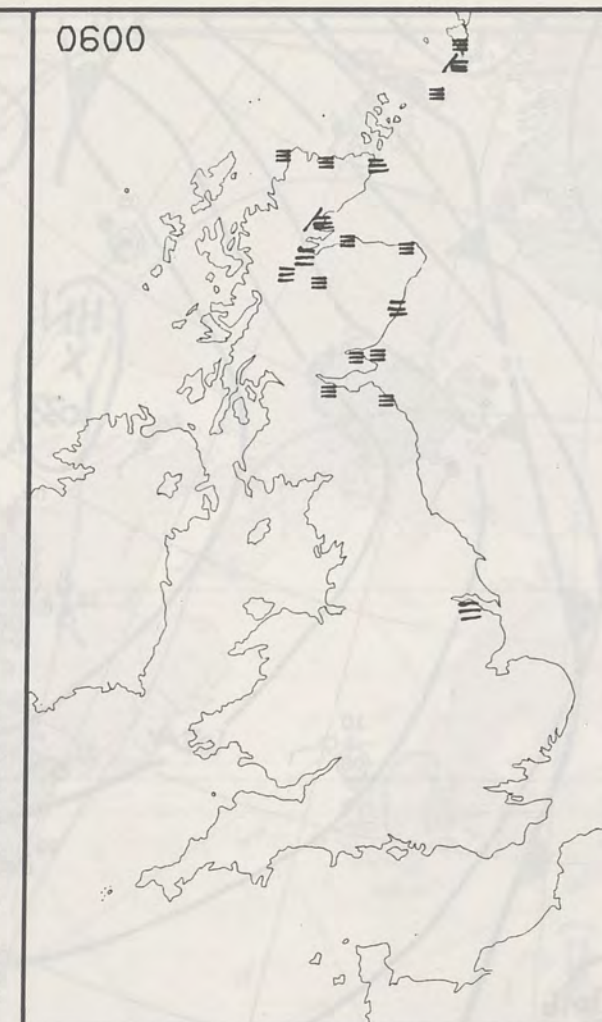
THURSDAY  
26 APRIL 1984

# SUMMARY OF BRITISH WEATHER

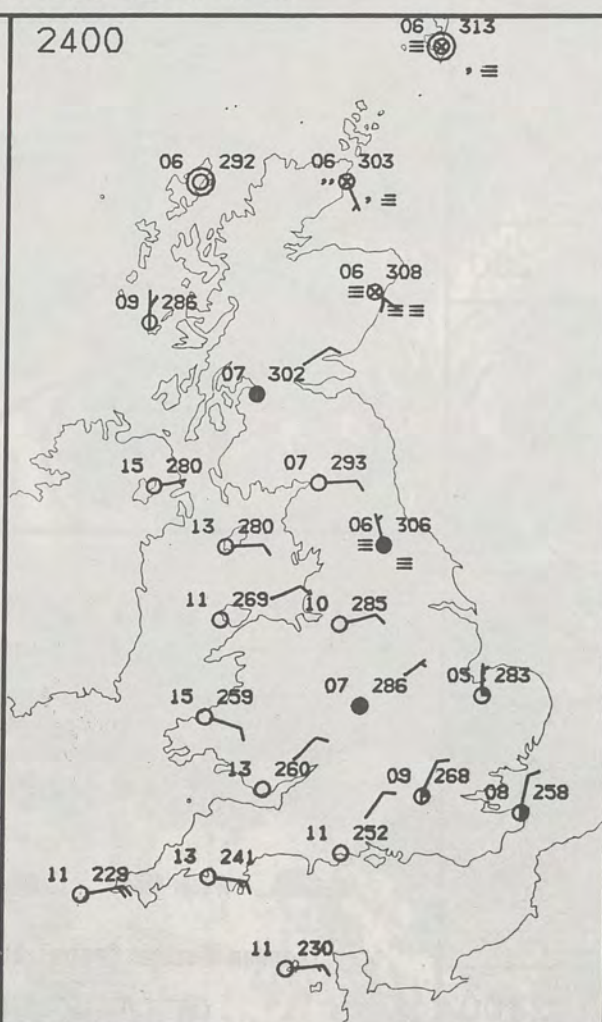
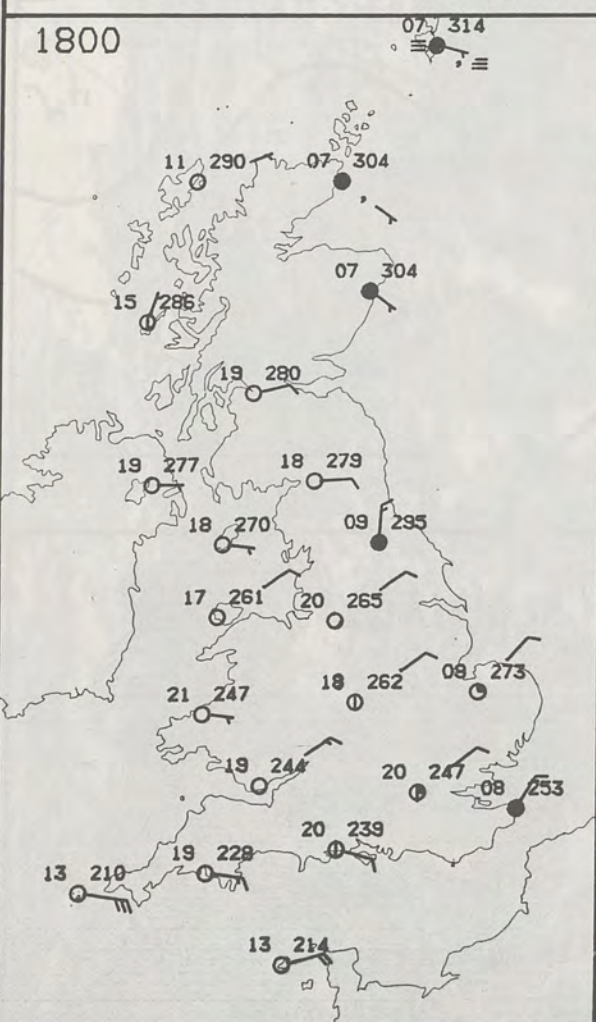
In most regions the sky remained clear and it was a very warm sunny day inland and in western areas.

In northern and eastern Scotland it was dull and misty with patches of drizzle on coasts and this misty weather persisted around the coasts throughout the day, keeping it rather cold in these areas. Low cloud and misty conditions extended southwards along eastern coasts of England during the day. Some patches of low cloud spread further inland during the late afternoon and evening.

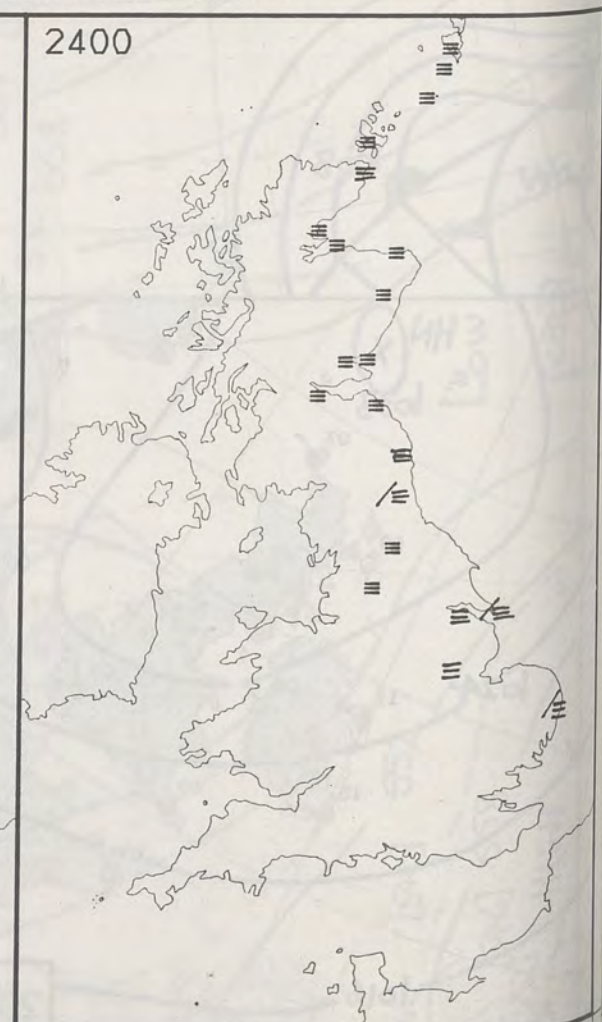
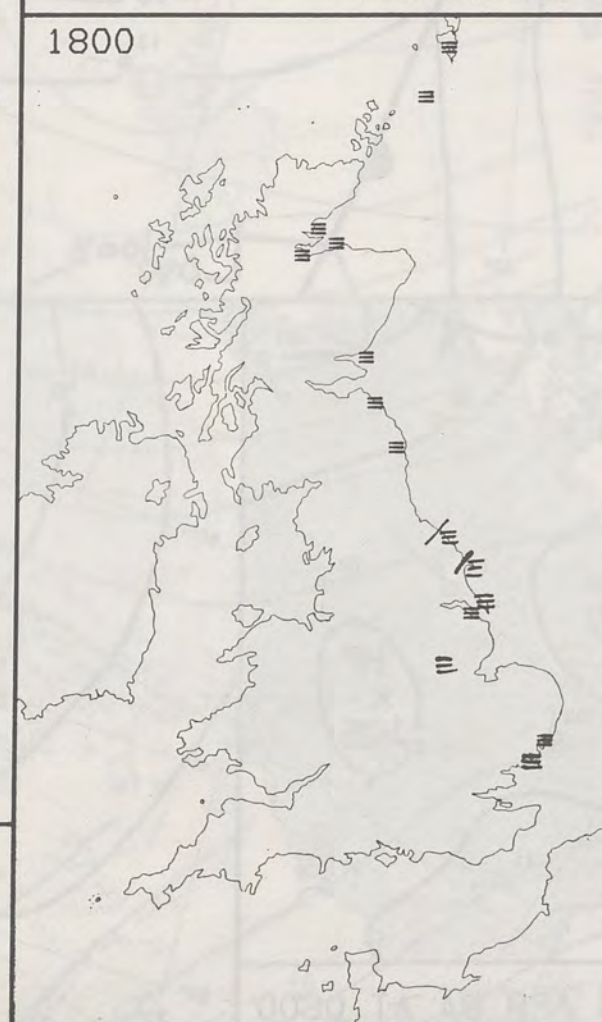
In the misty conditions it stayed rather cold.



## PLOTTED SURFACE OBSERVATIONS



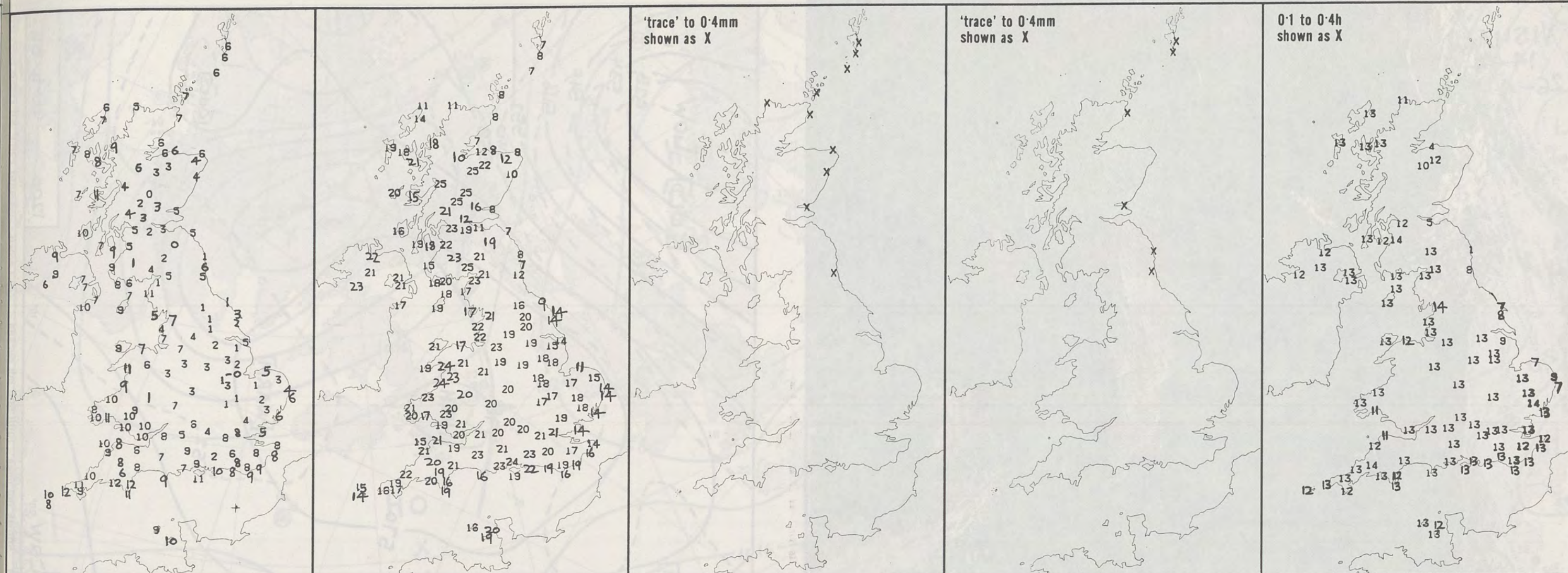
## SIGNIFICANT WEATHER CHARTS



London Weather Centre  
284-286 High Holborn  
London WC1V 7HX  
All times are GMT

© Crown Copyright 1984 All rights reserved





NIGHT MINIMUM TEMPERATURE (°C) For 12-hour period ending 0900 ON 26 APR 84	DAY MAXIMUM TEMPERATURE (°C) For 12-hour period ending 2100 ON 26 APR 84	RAINFALL (mm) For 12-hour period ending 0900 ON 26 APR 84	RAINFALL (mm) For 12-hour period ending 2100 ON 26 APR 84	SUNSHINE (hours) Dawn to dusk 26 APR 84
--	--	---	---	---

#### EXTREMES FOR THURSDAY 26TH APRIL 1984

Highest maximum	: 24.7°C Dumfries
Lowest maximum	: 7.0°C Fair Isle (Between Orkney and Shetland)
Lowest minimum	: -0.2°C Gibraltar Point (Lincs)
Lowest grass minimum	: -6.5°C Glenlee (Dumfries and Galloway)
Most rain (24 hours from 0900 GMT)	: 0.4 mm Collafirth Hill (Shetland)
Most sun	: 14.2 hrs Bastreet (Cornwall)

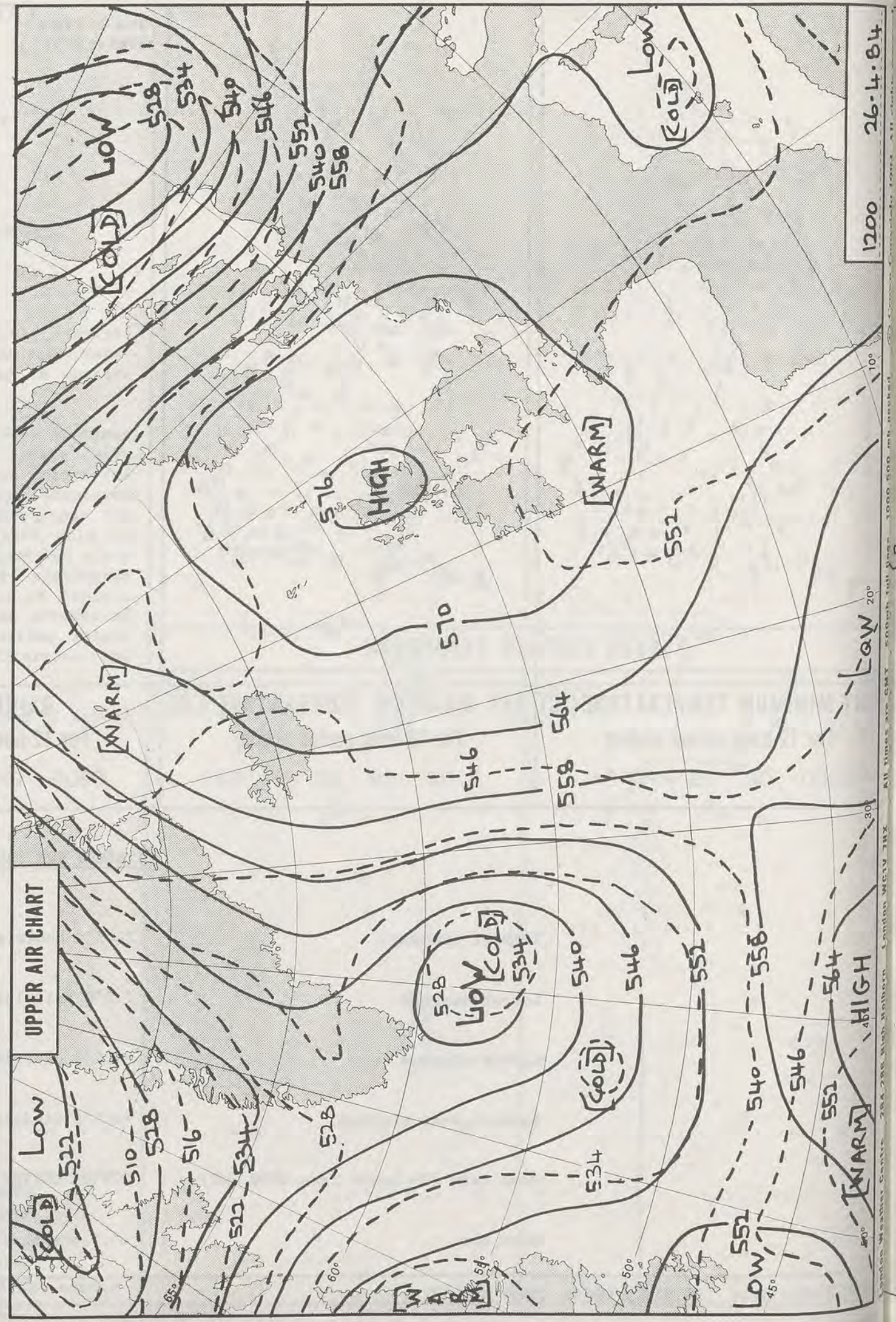


#### DAILY WEATHER SUMMARY

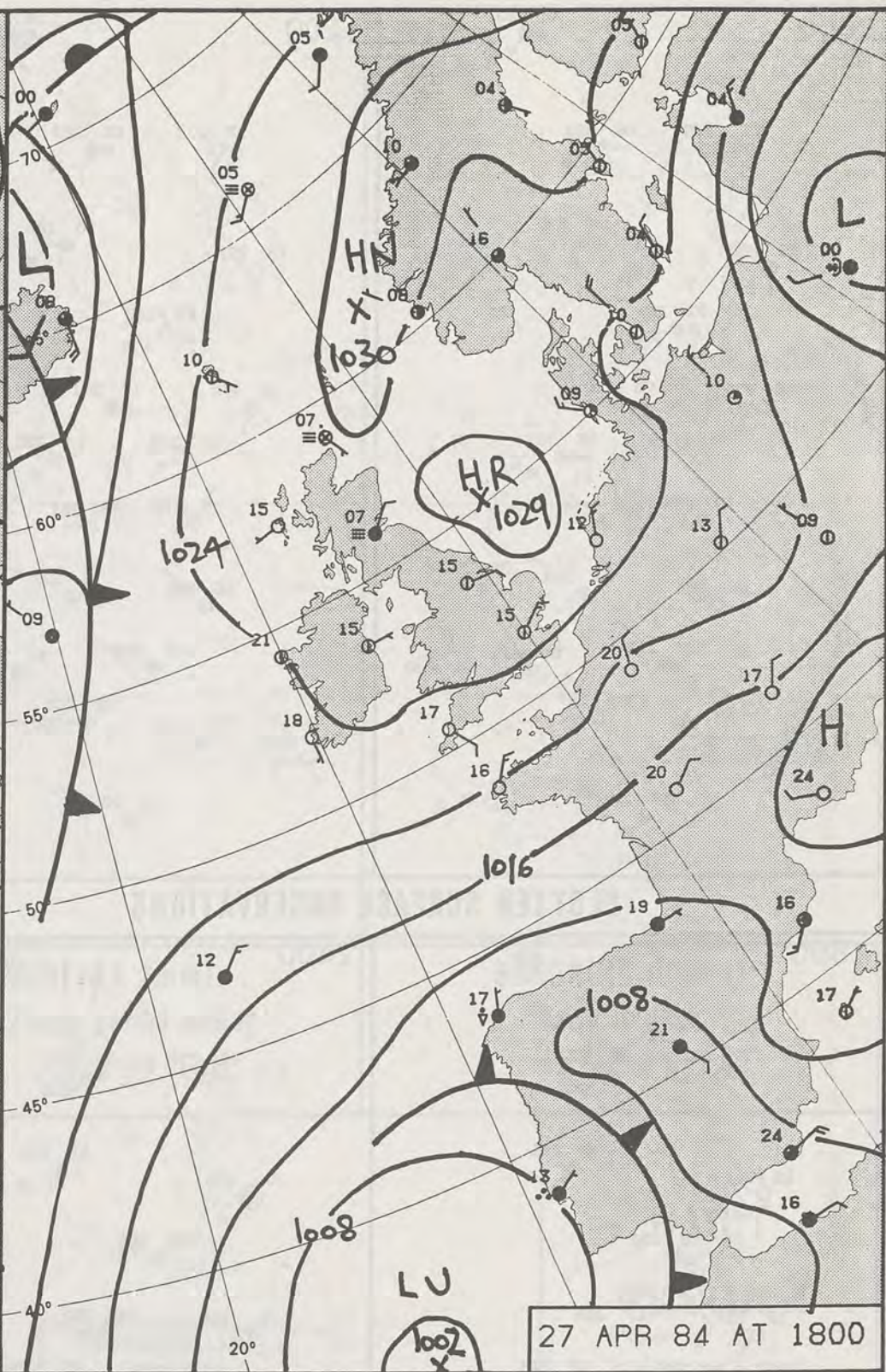
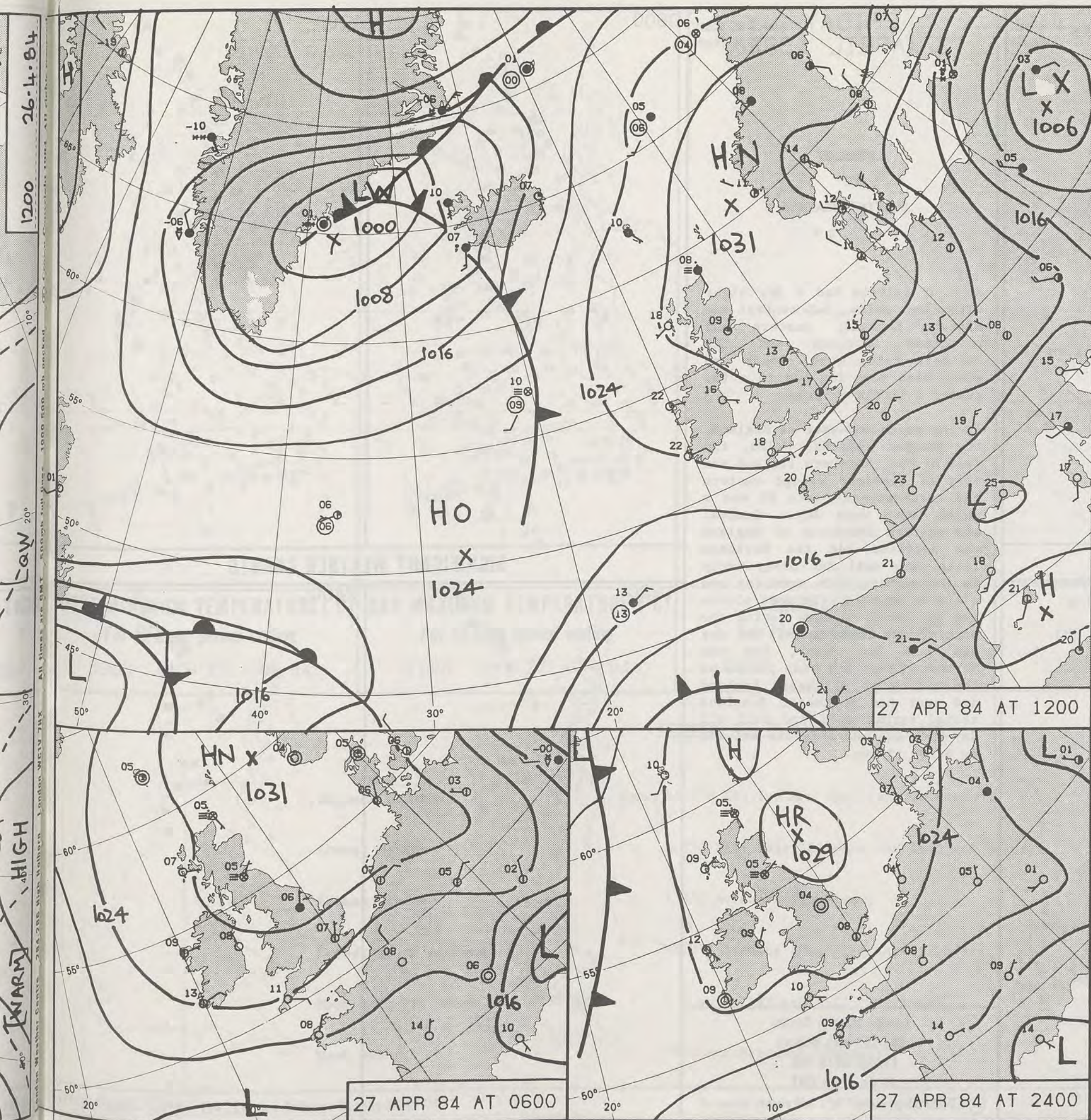


© Crown Copyright 1984  
All rights reserved





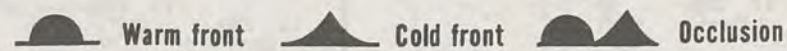


[illegible]

## DAILY WEATHER SUMMARY

**FOR**

FRIDAY 27 APRIL 1984

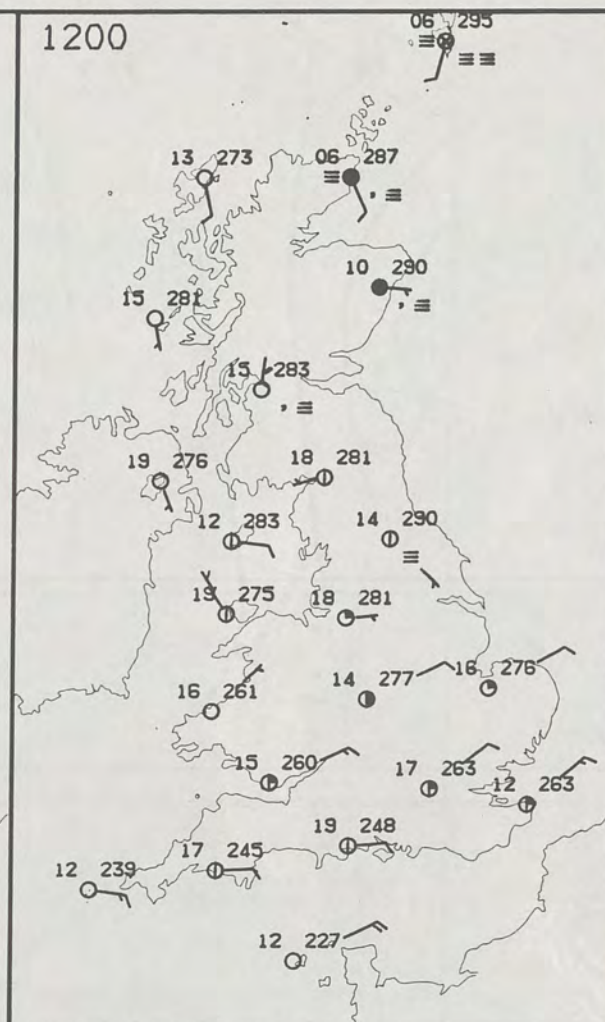
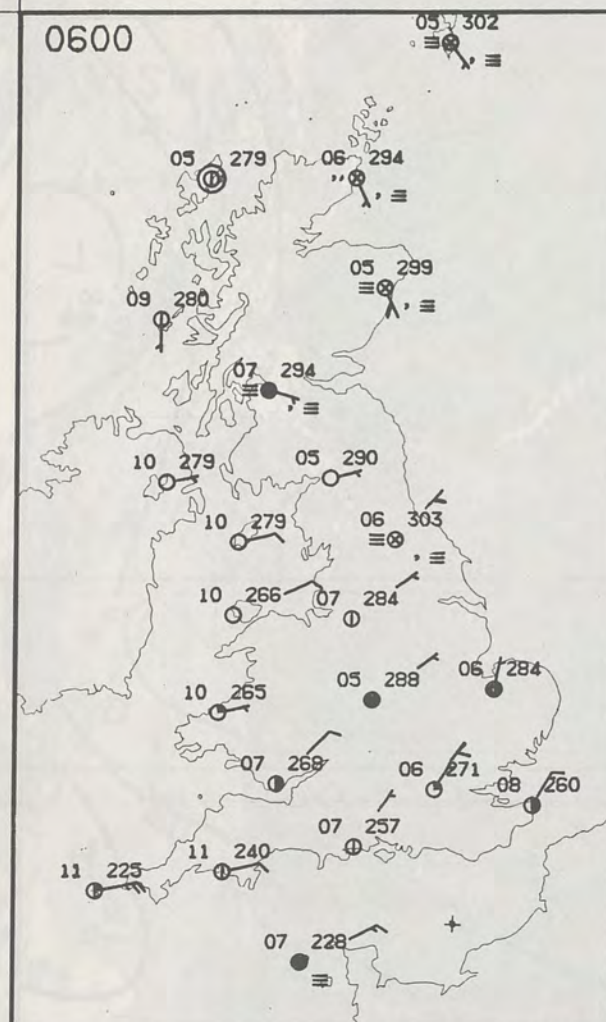


**London Weather Centre 284-286 High Holborn London WC1V 7HX**

© Crown Copyright 1984 All rights reserved





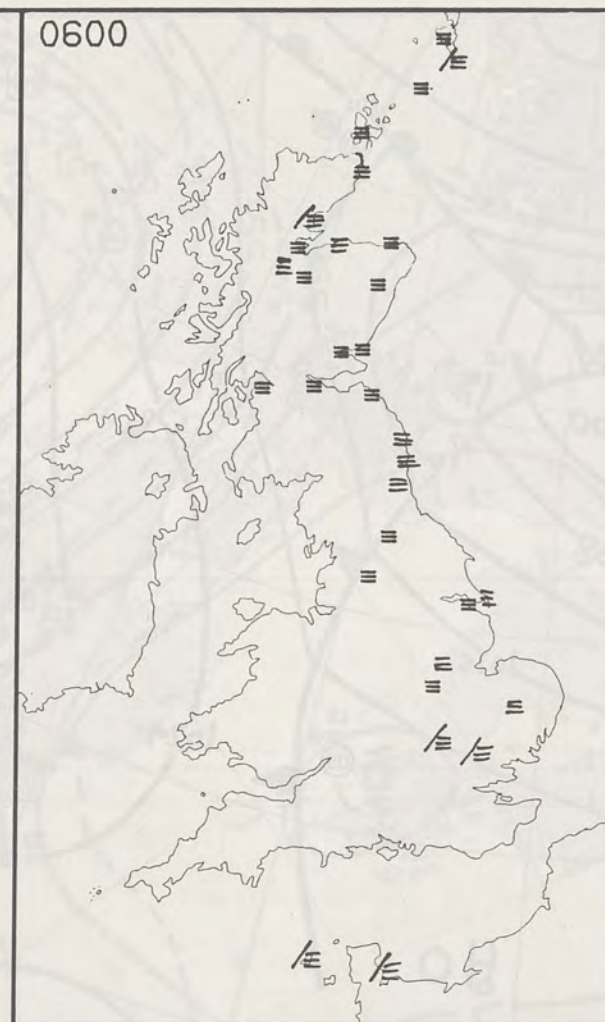


FRIDAY  
27 APRIL 1984

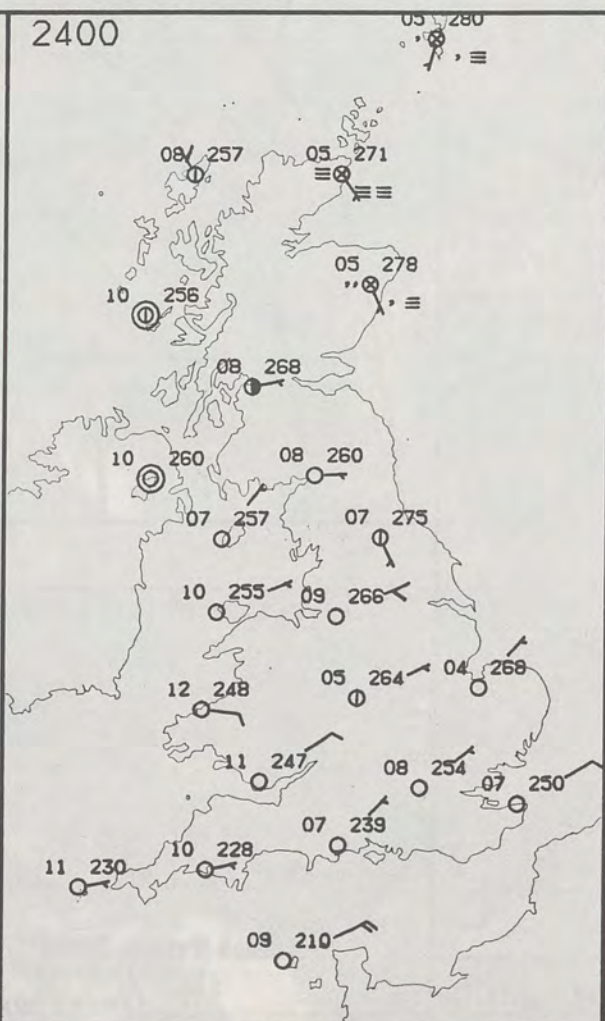
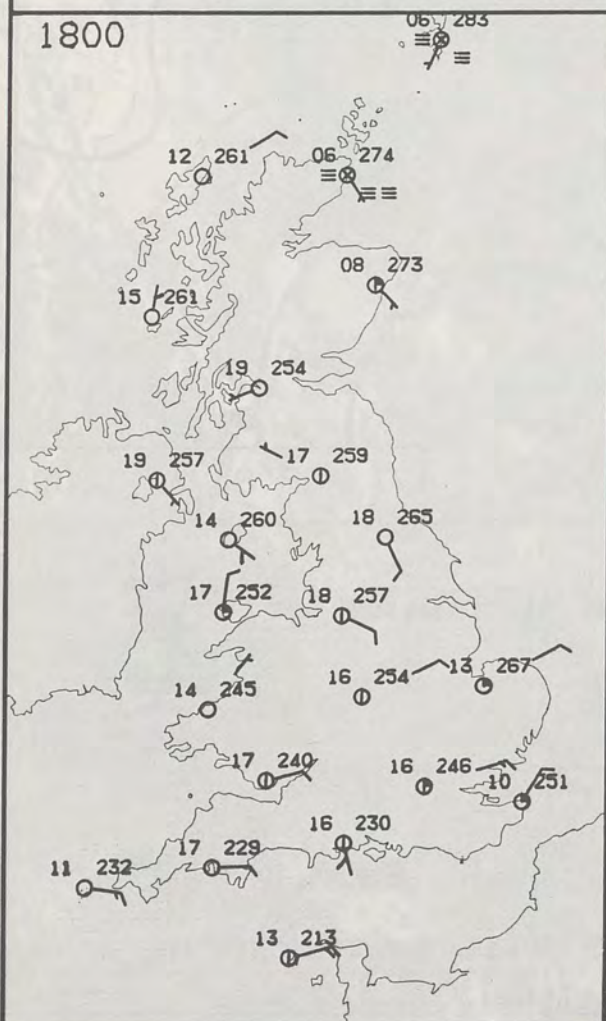
# SUMMARY OF BRITISH WEATHER

Much of Britain had a dry night with clear skies, but central and eastern England, eastern and northeast Scotland and the Northern Isles were cloudy and misty with some fog and in a few places a little drizzle.

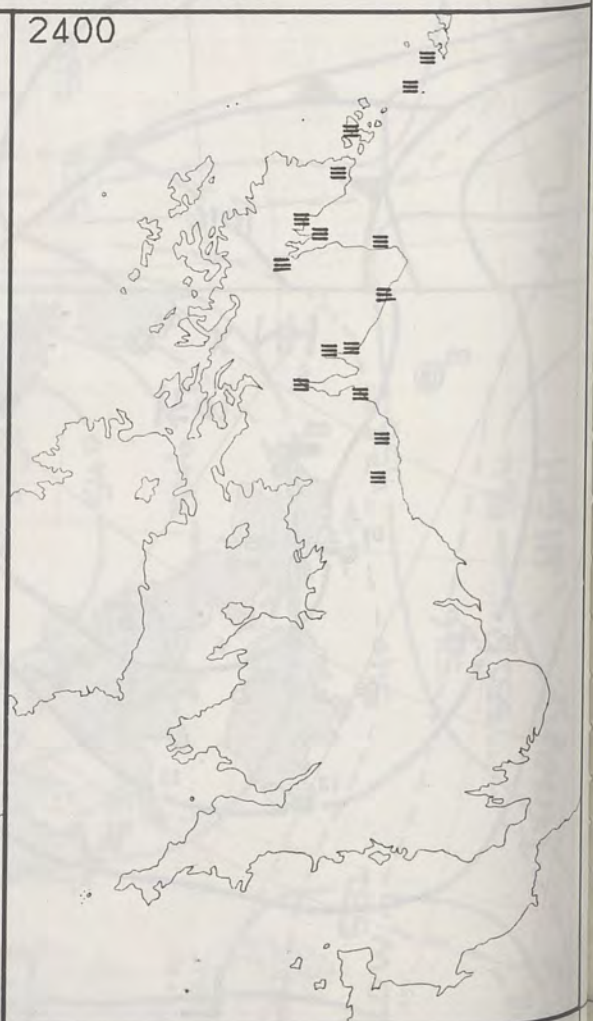
In the south and west of England, the Channel Islands, Wales, the Isle of Man, Northern Ireland and most of Scotland except eastern and northeastern parts it was a sunny, very warm day. Central and eastern districts of England and Scotland and the Northern Isles were dull and misty early in the morning with some fog and a little drizzle. In most places the sun broke through during the morning and the rest of the day was warm and sunny, but the Northern Isles and some places on the coasts of northeast England and east and northeast Scotland stayed rather cold and dull all day with fog and a little drizzle in a few places.



## PLOTTED SURFACE OBSERVATIONS



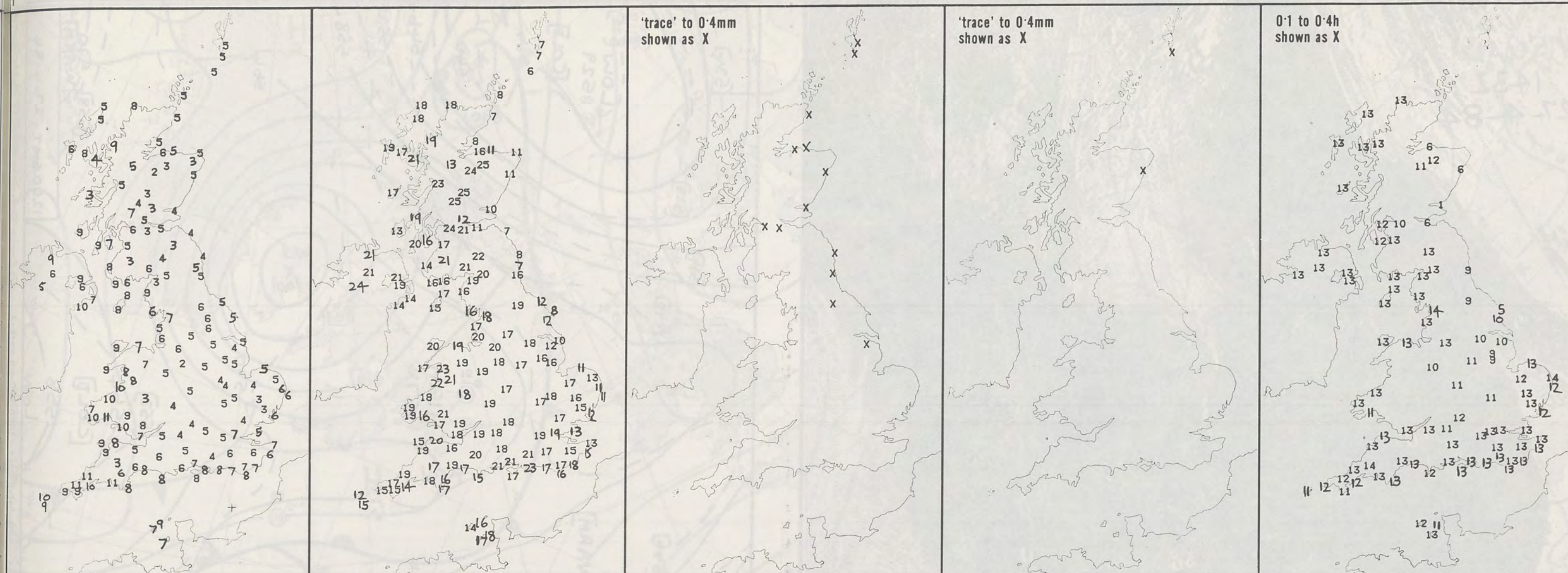
## SIGNIFICANT WEATHER CHARTS



London Weather Centre  
284-286 High Holborn  
London WC1V 7HX  
All times are GMT

© Crown Copyright 1984 All rights reserved





NIGHT MINIMUM TEMPERATURE (°C) For 12-hour period ending 0900 ON 27 APR 84	DAY MAXIMUM TEMPERATURE (°C) For 12-hour period ending 2100 ON 27 APR 84	RAINFALL (mm) For 12-hour period ending 0900 ON 27 APR 84	RAINFALL (mm) For 12-hour period ending 2100 ON 27 APR 84	SUNSHINE (hours) Dawn to dusk 27 APR 84
--	--	---	---	---

**EXTREMES FOR FRIDAY 27TH APRIL 1984**

Highest maximum	: 25.1°C Killin/Loch Tay (Central Region)
Lowest maximum	: 6.4°C Fair Isle (Between Shetland and Orkney)
Lowest minimum	: 1.8°C Aviemore (Highland)
Lowest grass minimum	: -3.3°C Glenlee (Dumfries and Galloway)
Most rain (24 hours from 0900 GMT)	: 0.3 mm Collafirth Hill (Shetland)
Most sun	: 14.3 hrs Bastreet (Cornwall)



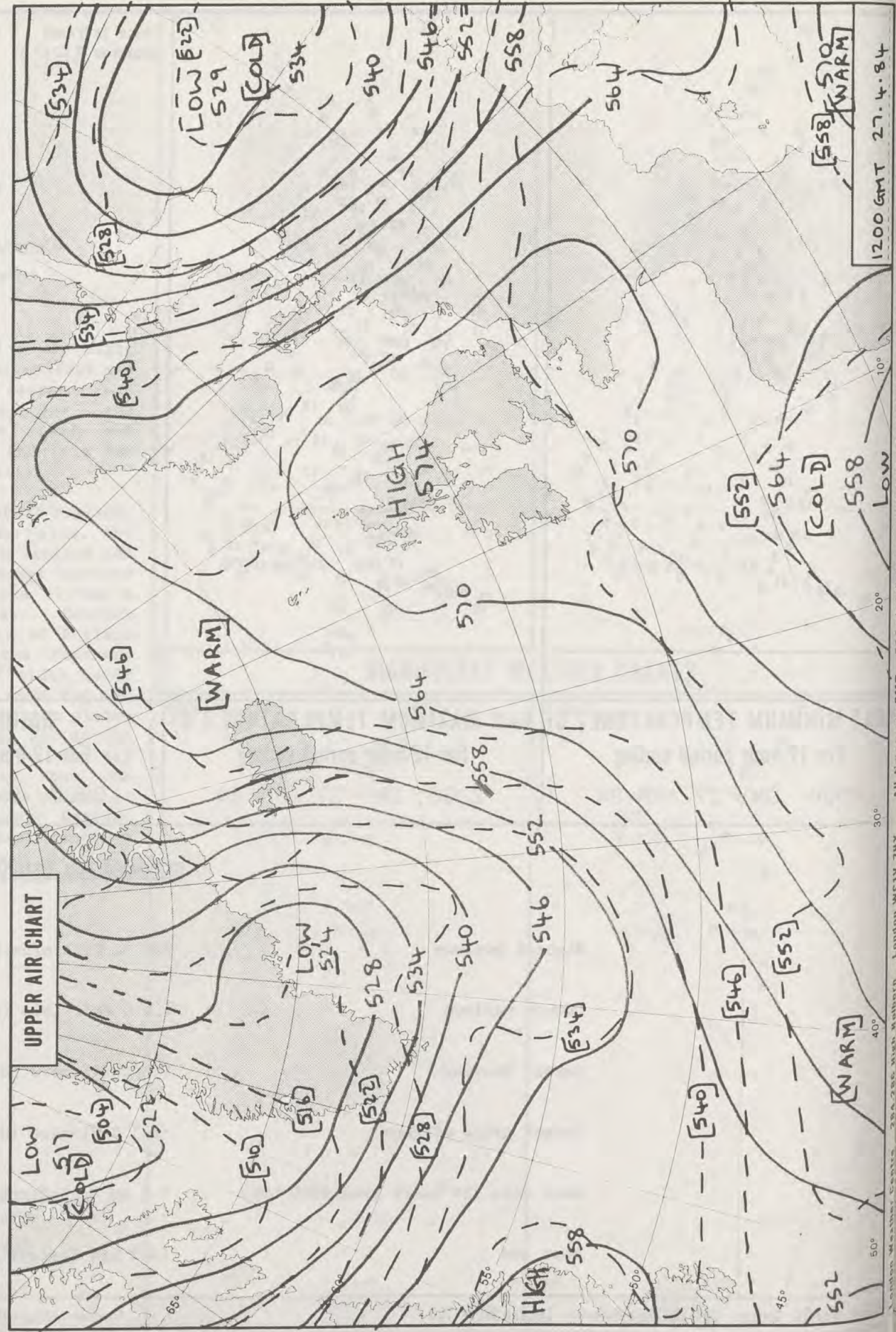
**DAILY  
WEATHER  
SUMMARY**



© Crown Copyright 1984  
All rights reserved



VISUAL  
1432  
27-4-84

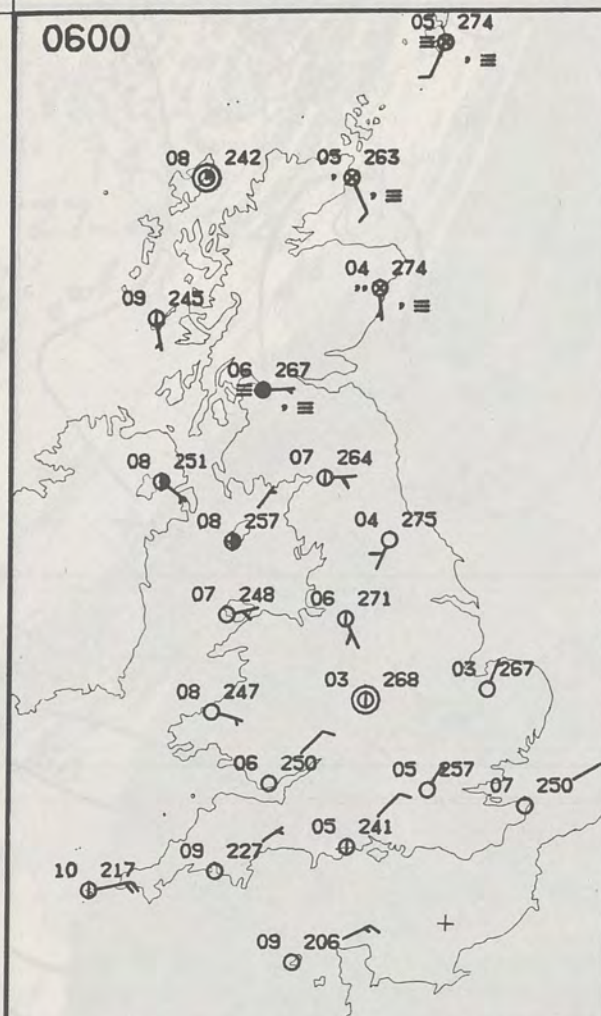




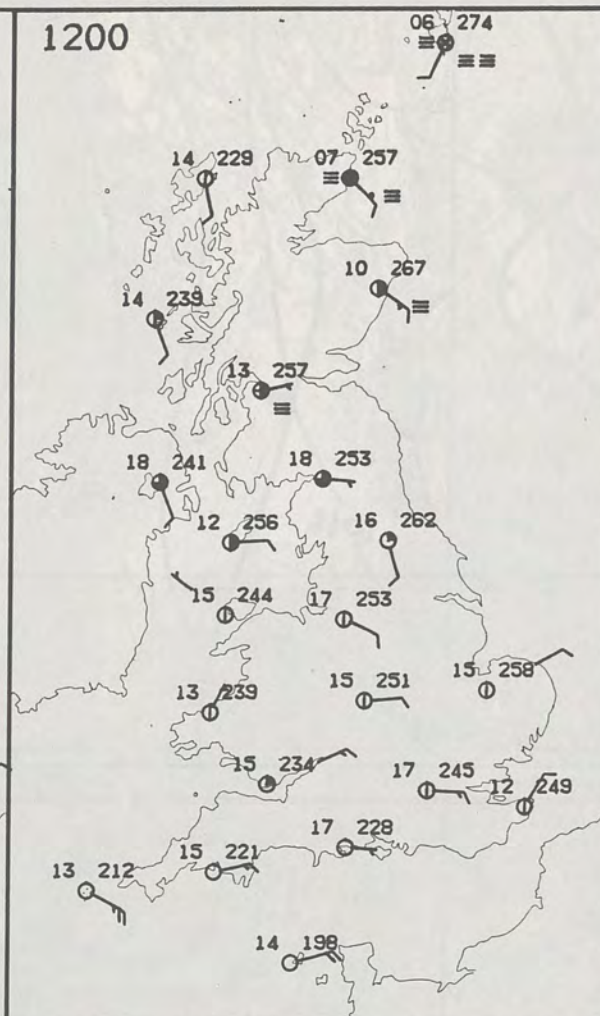




0600

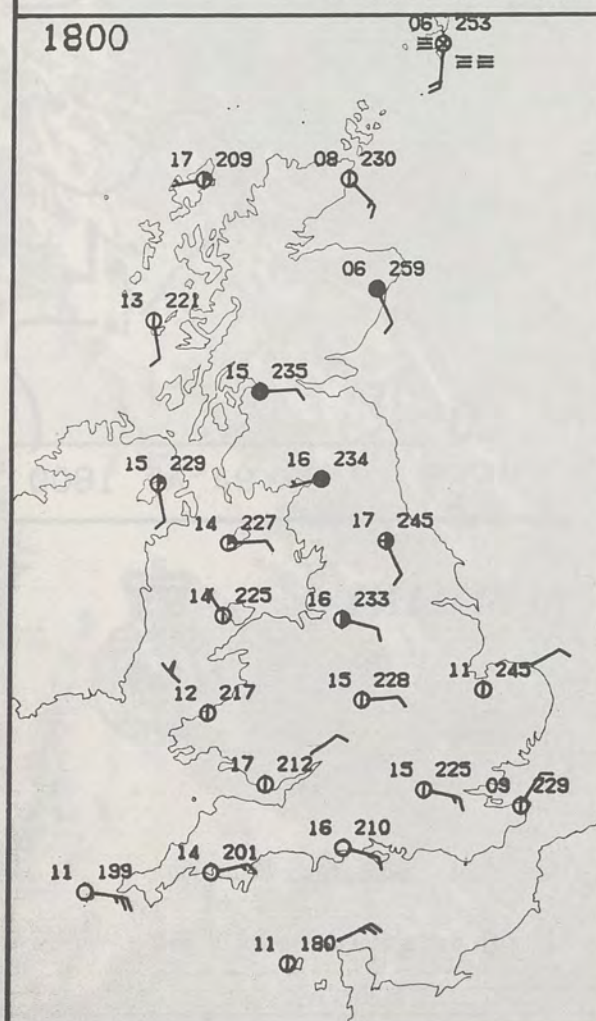


1200

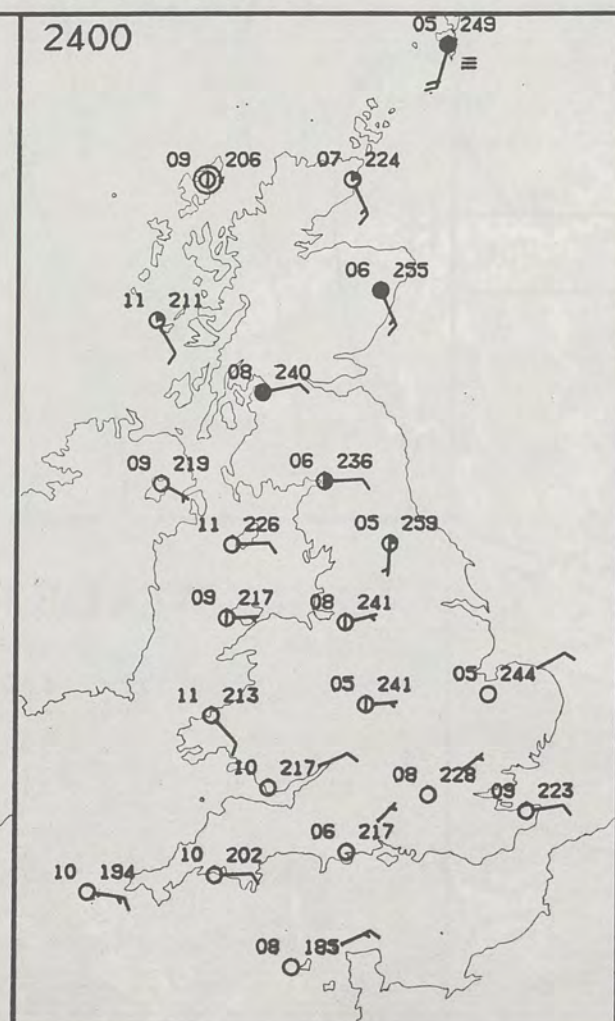


## PLOTTED SURFACE OBSERVATIONS

1800



2400

SATURDAY  
28 APRIL 1984SUMMARY  
OF  
BRITISH WEATHER

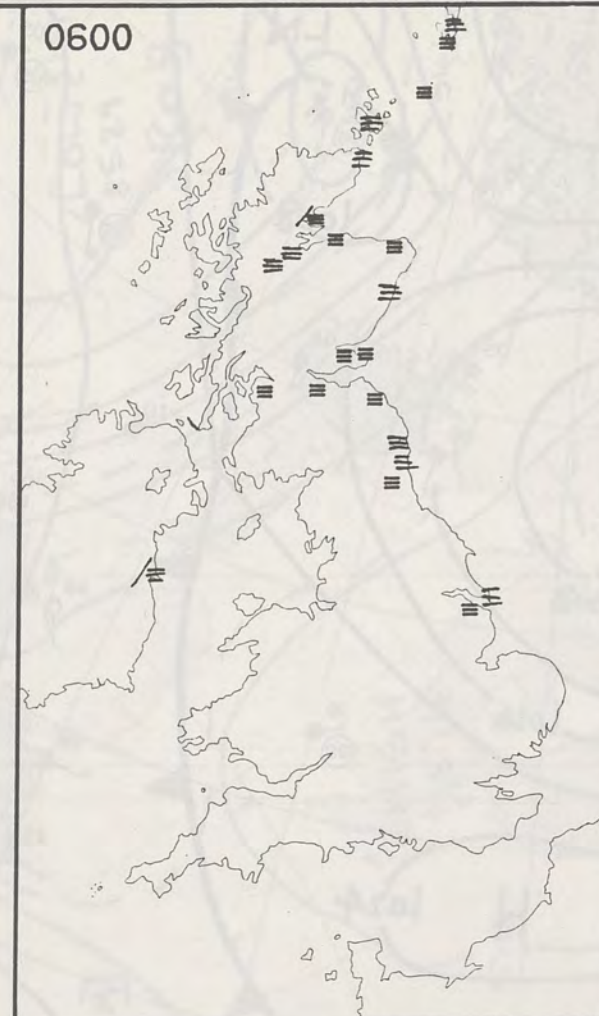
Much of Britain had a clear night, but in northeast England, east and northeast Scotland, the Northern Isles, the Forth and the Clyde Valleys it was foggy and in a few places there was a little drizzle.

In most places it was a warm sunny day; much of central, eastern and southeast England being rather warm. In the Northern Isles and on parts of the northeast and east coasts of Scotland it stayed dull and cold all day with some mist and fog. A few places on the coasts of eastern England were affected by patches of sea fog at times.

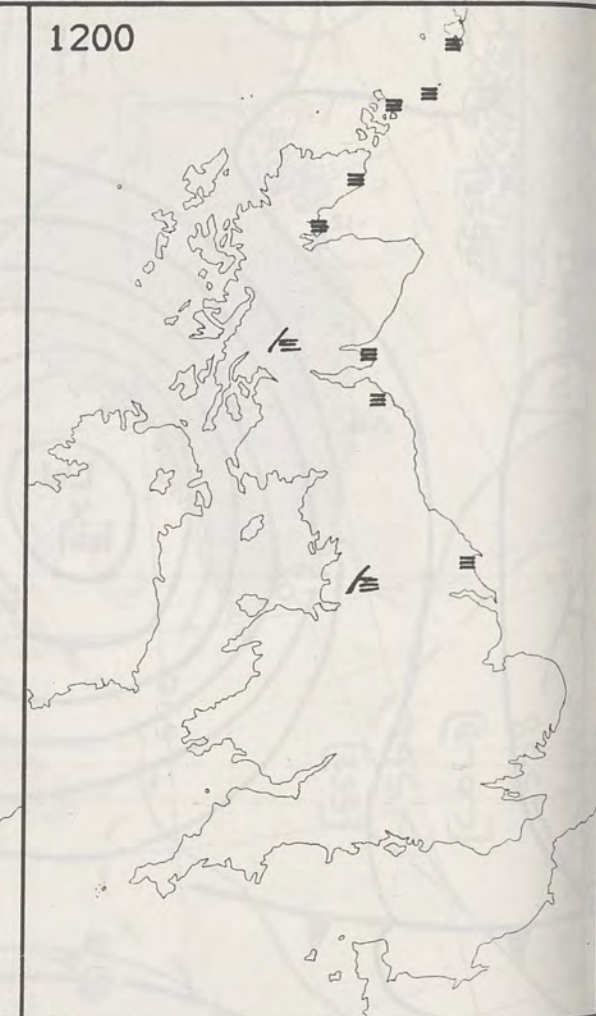
London Weather Centre  
284-286 High Holborn  
London WC1V 7HX  
All times are GMT

© Crown Copyright 1984 All rights reserved

0600

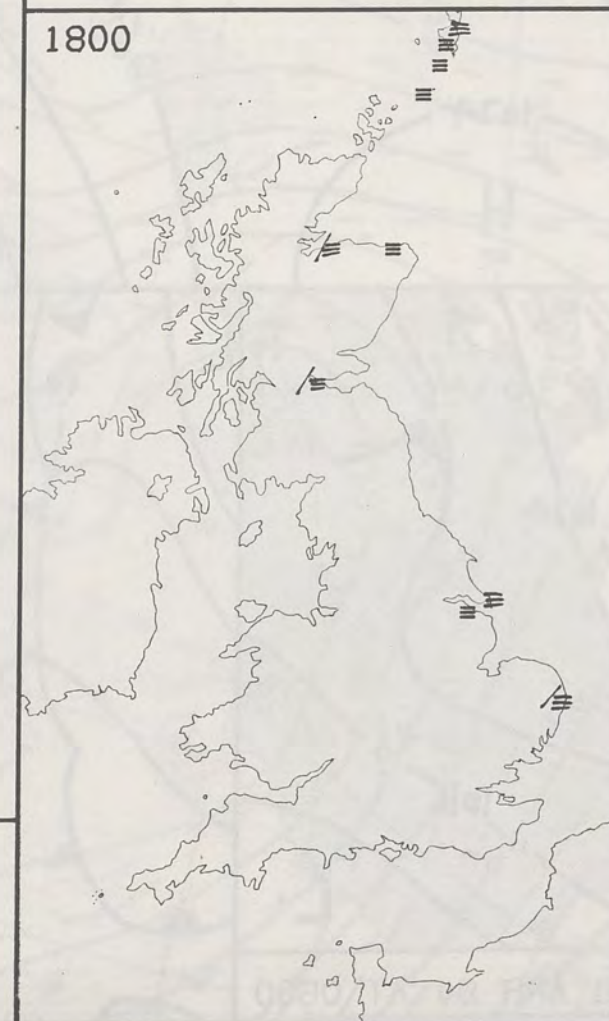


1200

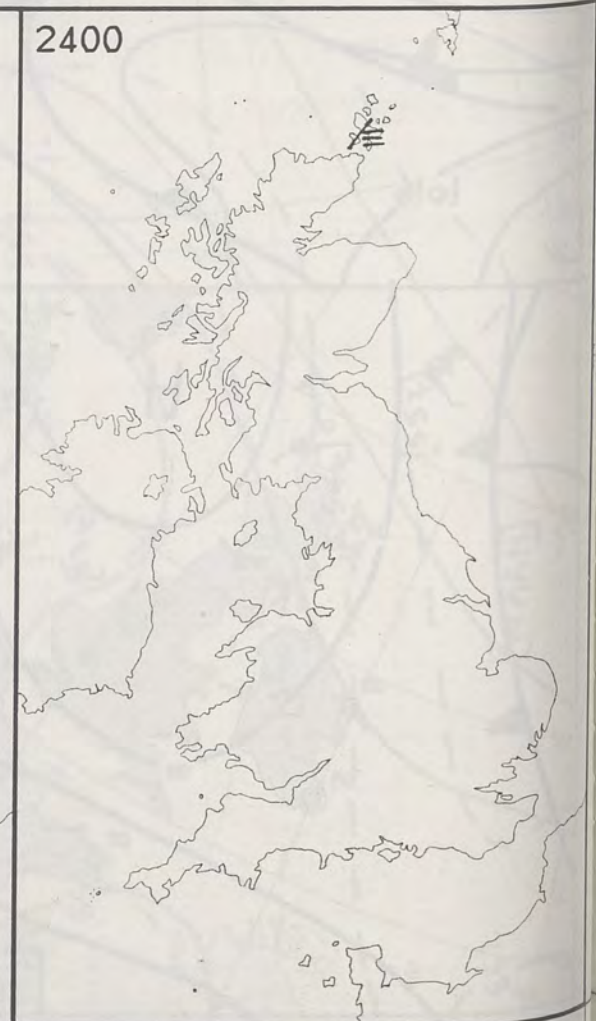


## SIGNIFICANT WEATHER CHARTS

1800



2400

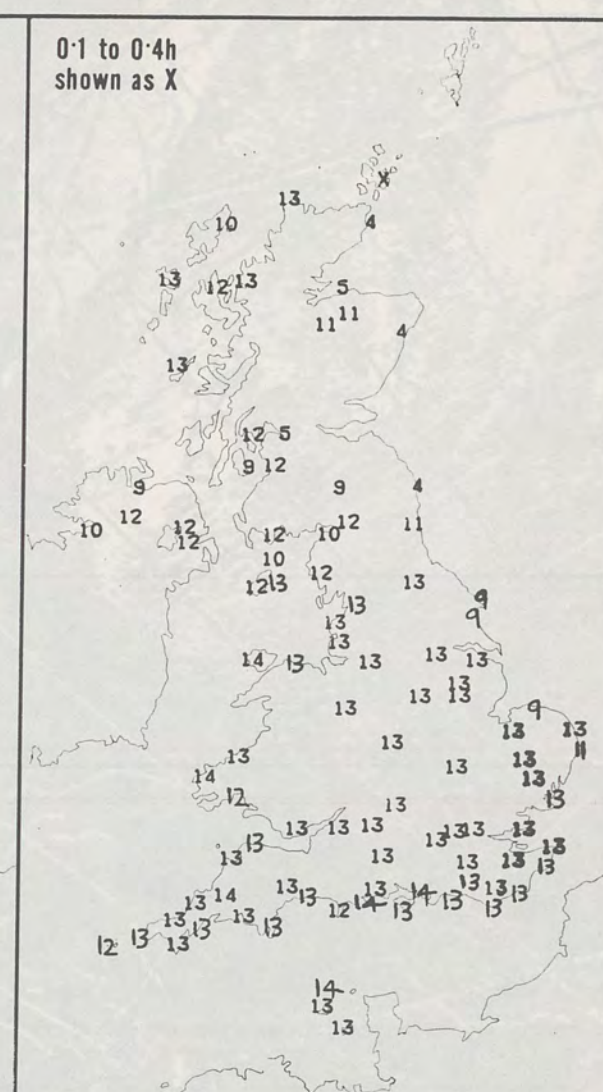
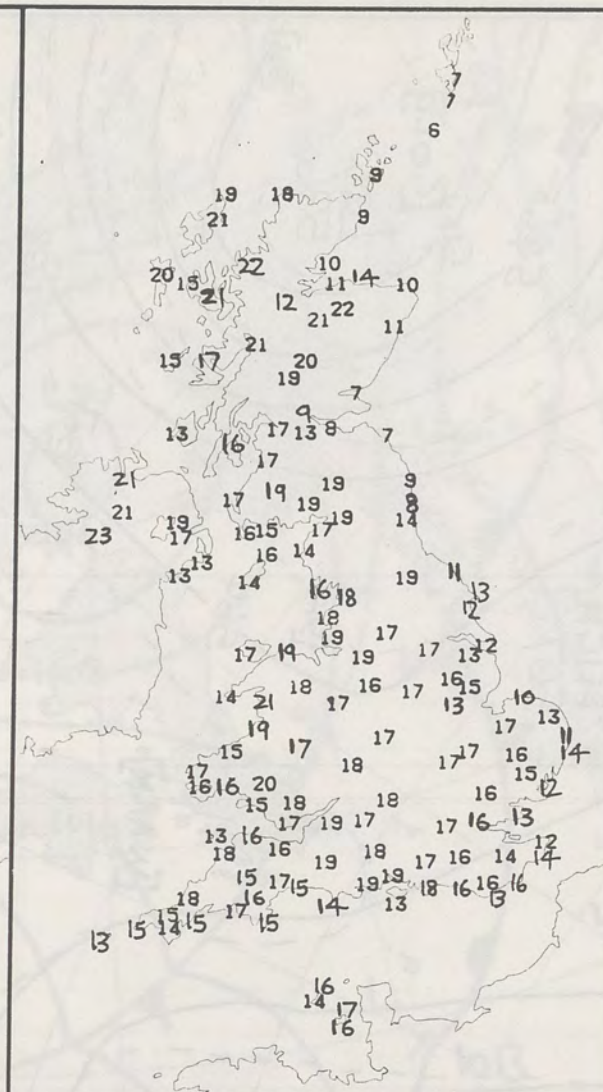
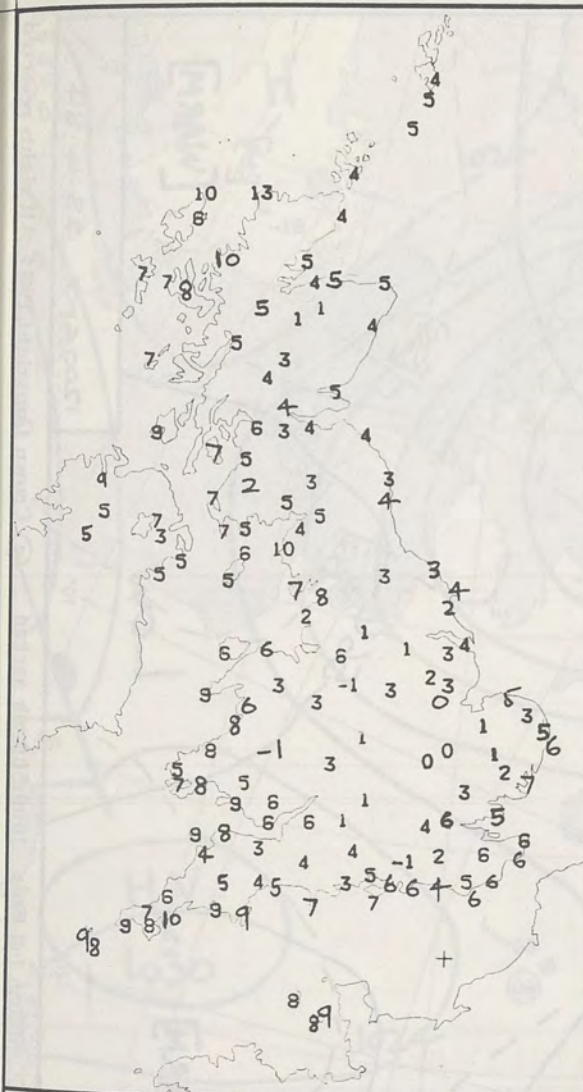


NI

Lon

(3889)





**NIGHT MINIMUM TEMPERATURE (°C)**  
For 12-hour period ending  
0900 ON 28 APR 84

**DAY MAXIMUM TEMPERATURE (°C)**  
For 12-hour period ending  
2100 ON 28 APR 84

**RAINFALL (mm)**  
For 12-hour period ending  
0900 ON 28 APR 84

**RAINFALL (mm)**  
For 12-hour period ending  
2100 ON 28 APR 84

**SUNSHINE (hours)**  
Dawn to dusk  
28 APR 84

**EXTREMES FOR SATURDAY 28TH APRIL 1984**

**Highest maximum** : 23.1°C Knokarevan (Co. Fermanagh)


**Lowest maximum** : 6.3°C Fair Isle (Between Orkney and Shetland)

**Lowest minimum** : -1.2°C Cellarhead (Nr. Stoke-on-Trent)

**Lowest grass minimum** : -8.7°C Birmingham/Elmdon

**Most rain (24 hours from 0900 GMT)** : No significant rainfall

**Most sun** : 13.7 hrs Bastreet (Cornwall), Hayling Island (Hampshire) and Bournemouth (Dorset)



**DAILY  
WEATHER  
SUMMARY**




© Crown Copyright 1984  
All rights reserved







1200 GMT 28.4.84  
All times are GMT 500mb full lines 1000-500 mb peaked  
London Weather Centre 284-286 High Holborn London WC1V 7HX  
Crown Copyright 1984 All rights reserved



# DAILY WEATHER SUMMARY

FOR

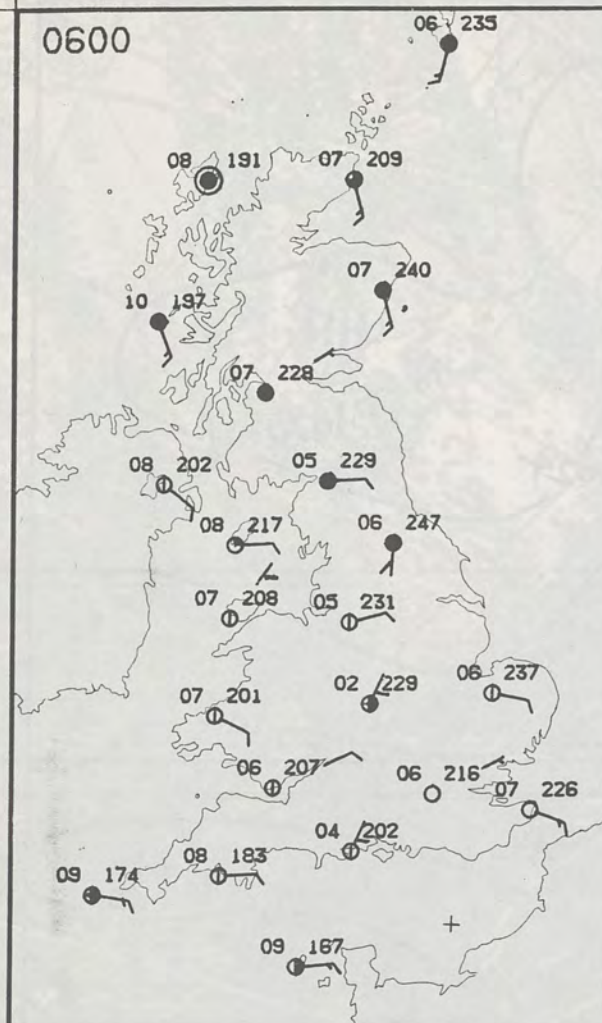
## SUNDAY 29 APRIL 1984



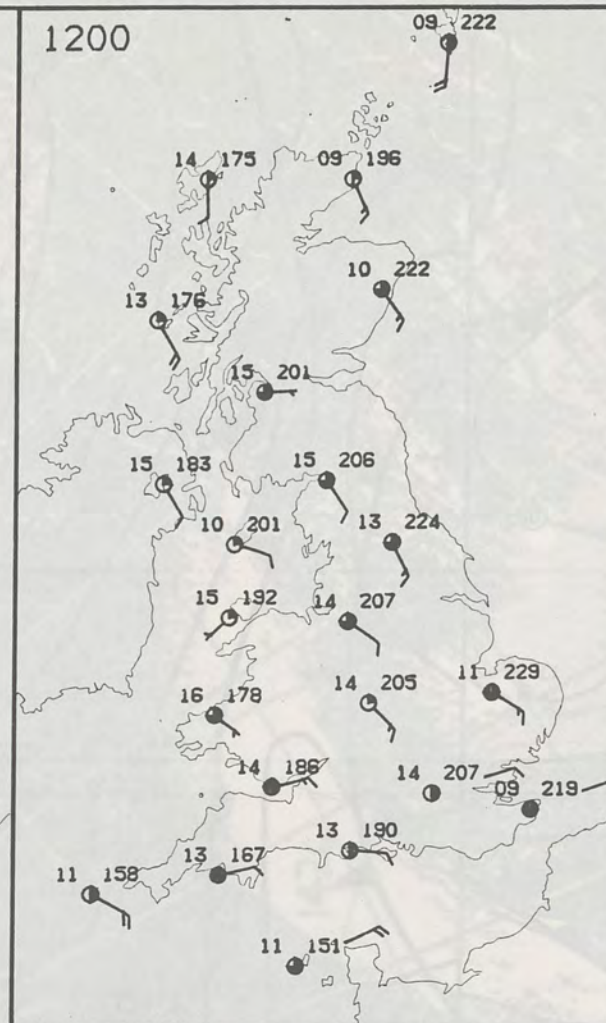
London Weather Centre 284-286 High Holborn London WC1V 7HX  
© Crown Copyright 1984 All rights reserved



0600



1200



SUNDAY  
29 APRIL 1984

SUMMARY  
OF  
BRITISH WEATHER

After a slight frost in places at first all areas of Britain were dry with prolonged sunshine in many districts.

Eastern coastal areas were rather cold. Many central and western districts of the UK and Northern Ireland were warm.

0600

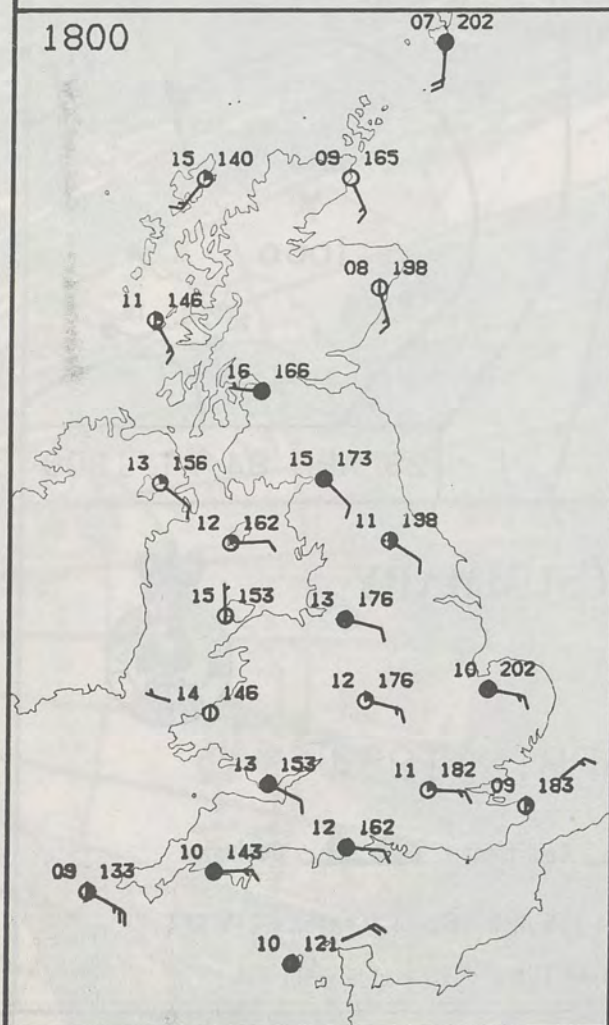


1200

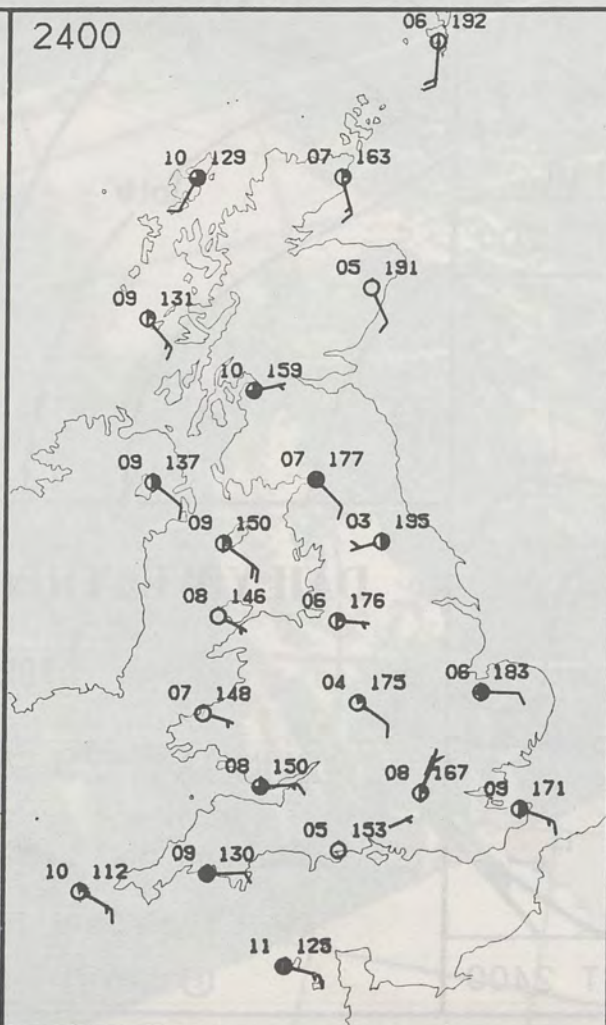


PLOTTED SURFACE OBSERVATIONS

1800



2400

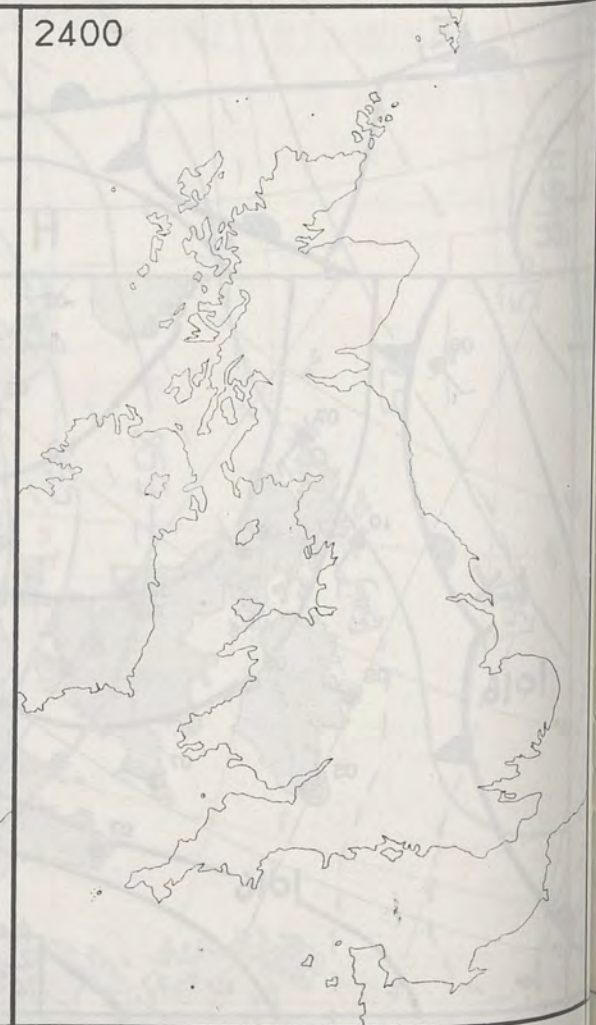


SIGNIFICANT WEATHER CHARTS

1800



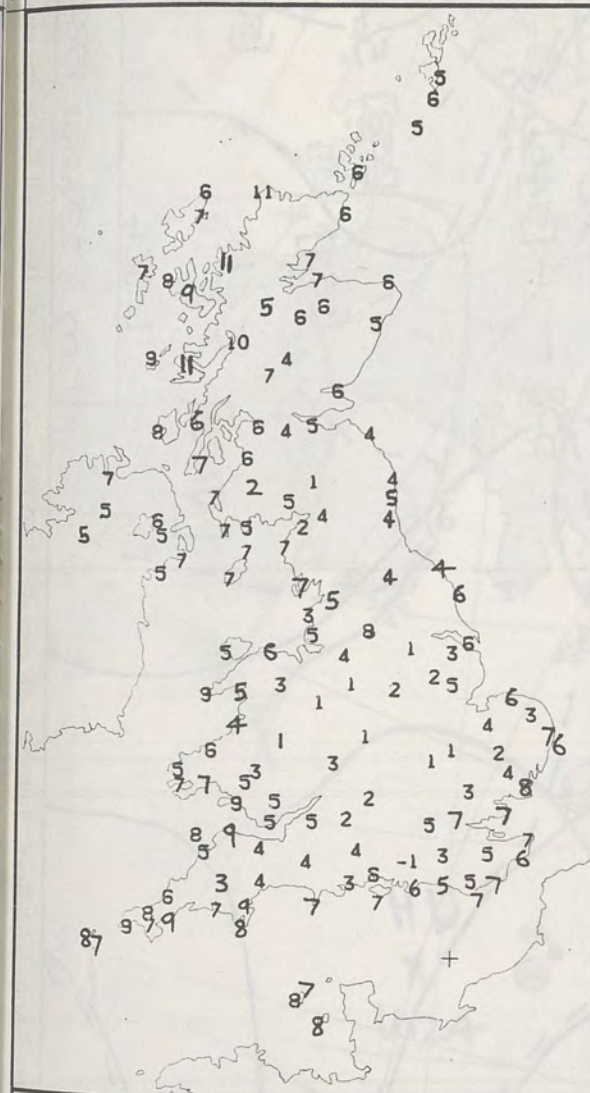
2400



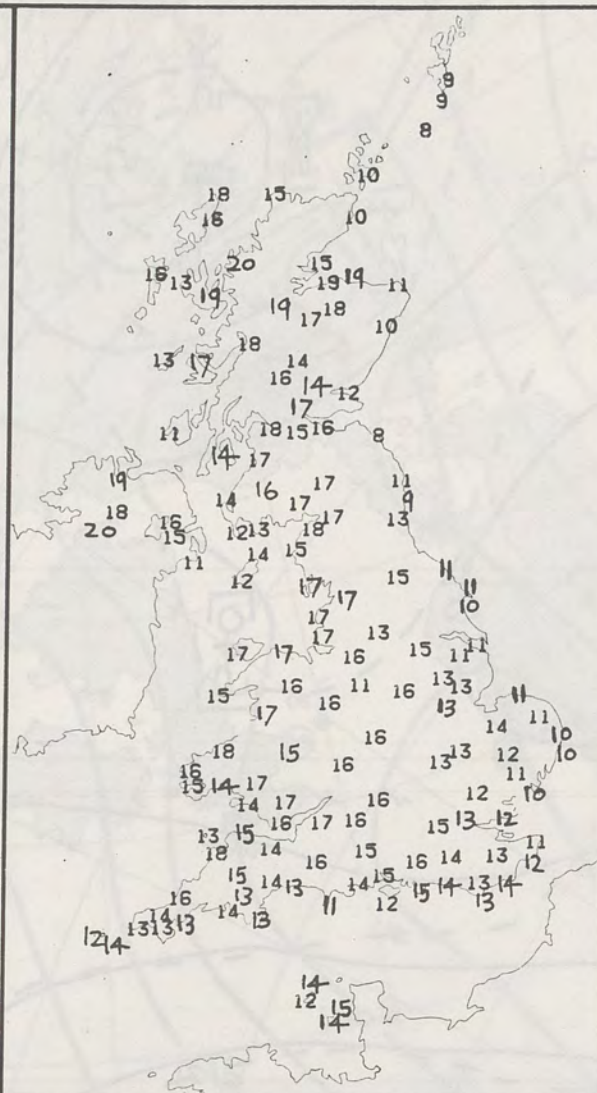
London Weather Centre  
284-286 High Holborn  
London WC1V 7HX  
All times are GMT

© Crown Copyright 1984 All rights reserved

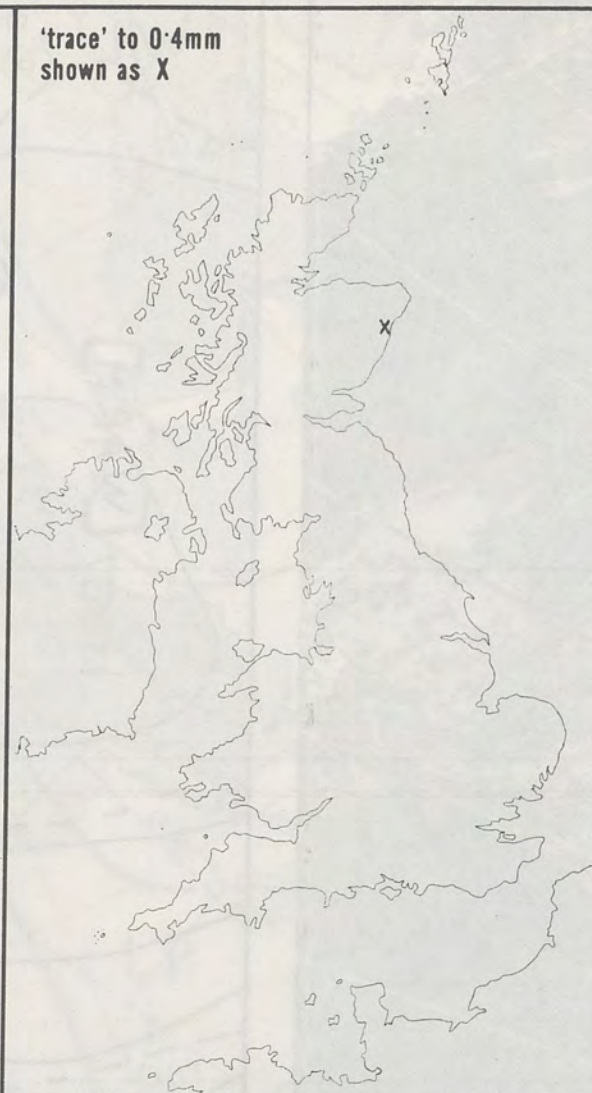




**NIGHT MINIMUM TEMPERATURE (°C)**  
For 12-hour period ending  
0900 ON 29 APR 84



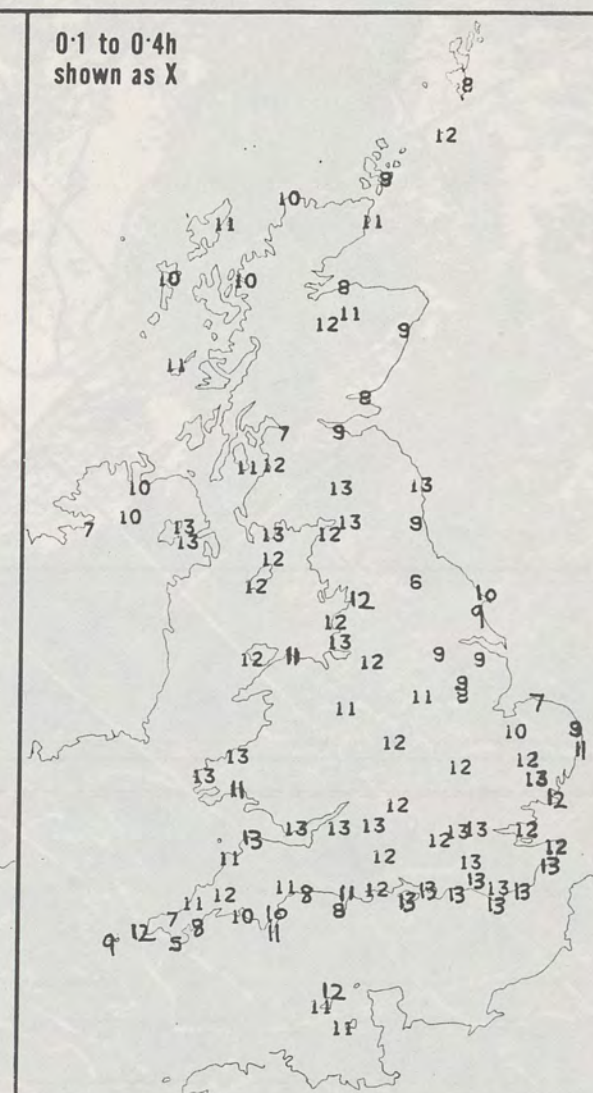
**DAY MAXIMUM TEMPERATURE (°C)**  
For 12-hour period ending  
2100 ON 29 APR 84



**RAINFALL (mm)**  
For 12-hour period ending  
0900 ON 29 APR 84



**RAINFALL (mm)**  
For 12-hour period ending  
2100 ON 29 APR 84



**SUNSHINE (hours)**  
Dawn to dusk  
29 APR 84

**EXTREMES FOR SUNDAY 29TH APRIL 1984**

<b>Highest maximum</b>	: 19.7°C Knockarevan (Co. Fermanagh)
<b>Lowest maximum</b>	: 8.0°C Fair Isle (Between Orkney and Shetland)
<b>Lowest minimum</b>	: -0.5°C Liphook (Hampshire)
<b>Lowest grass minimum</b>	: -6.5°C Birmingham/Elmdon
<b>Most rain (24 hours from 0900 GMT)</b>	: No significant rainfall
<b>Most sun</b>	: 13.0 hrs London Weather Centre, Folkestone, Ilfracombe and Brawdy (Dyfed)

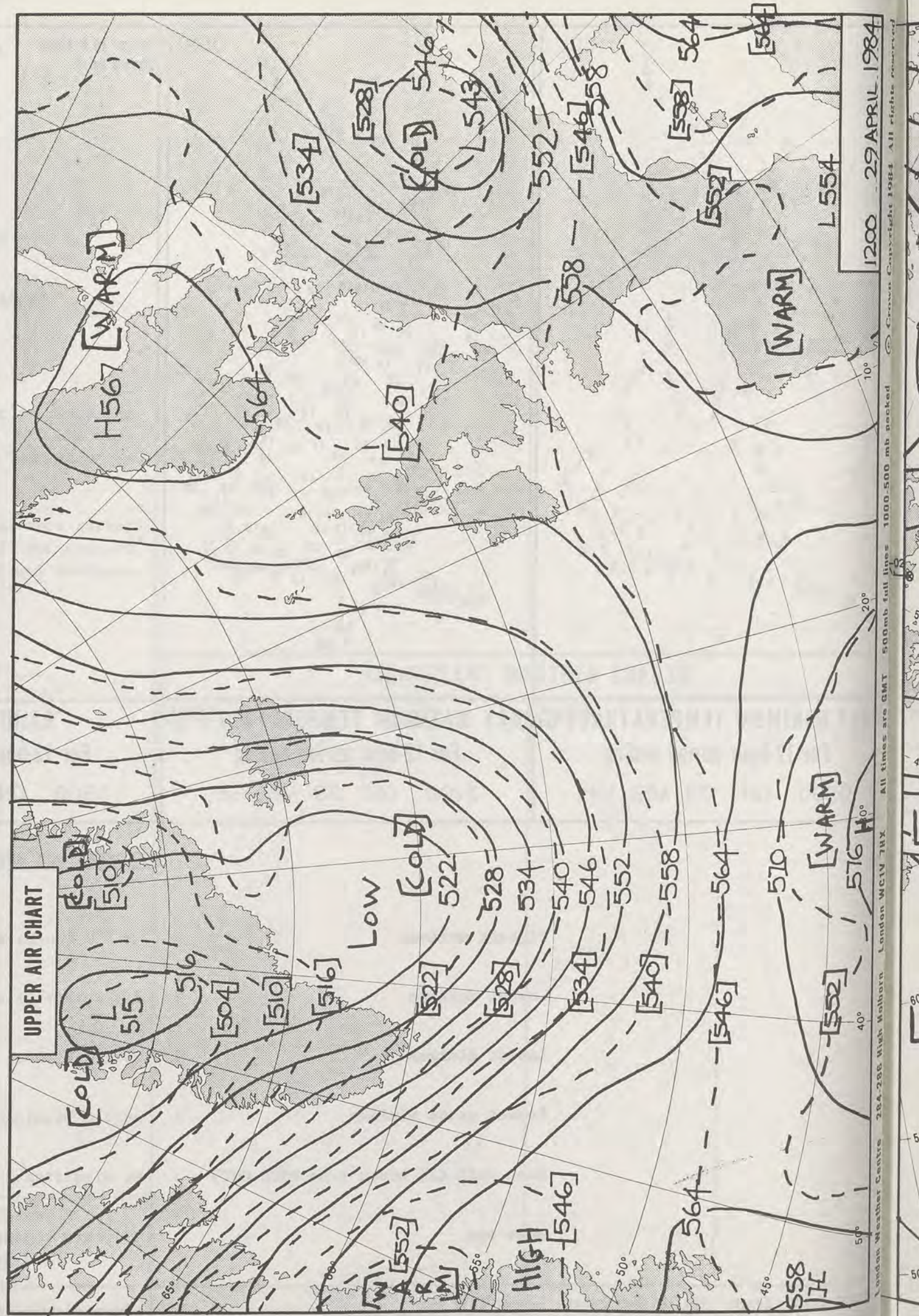



**DAILY  
WEATHER  
SUMMARY**

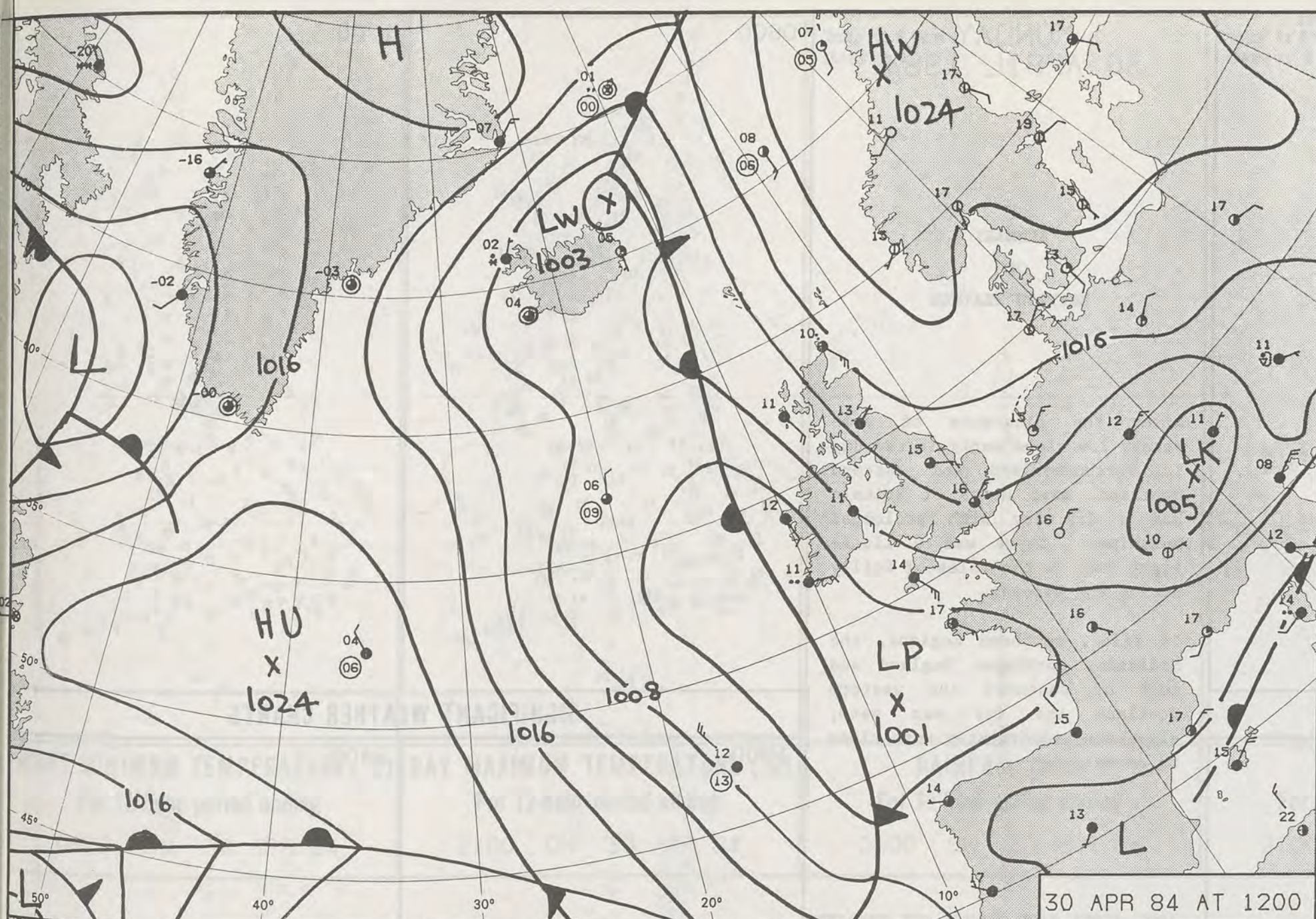


© Crown Copyright 1984  
All rights reserved

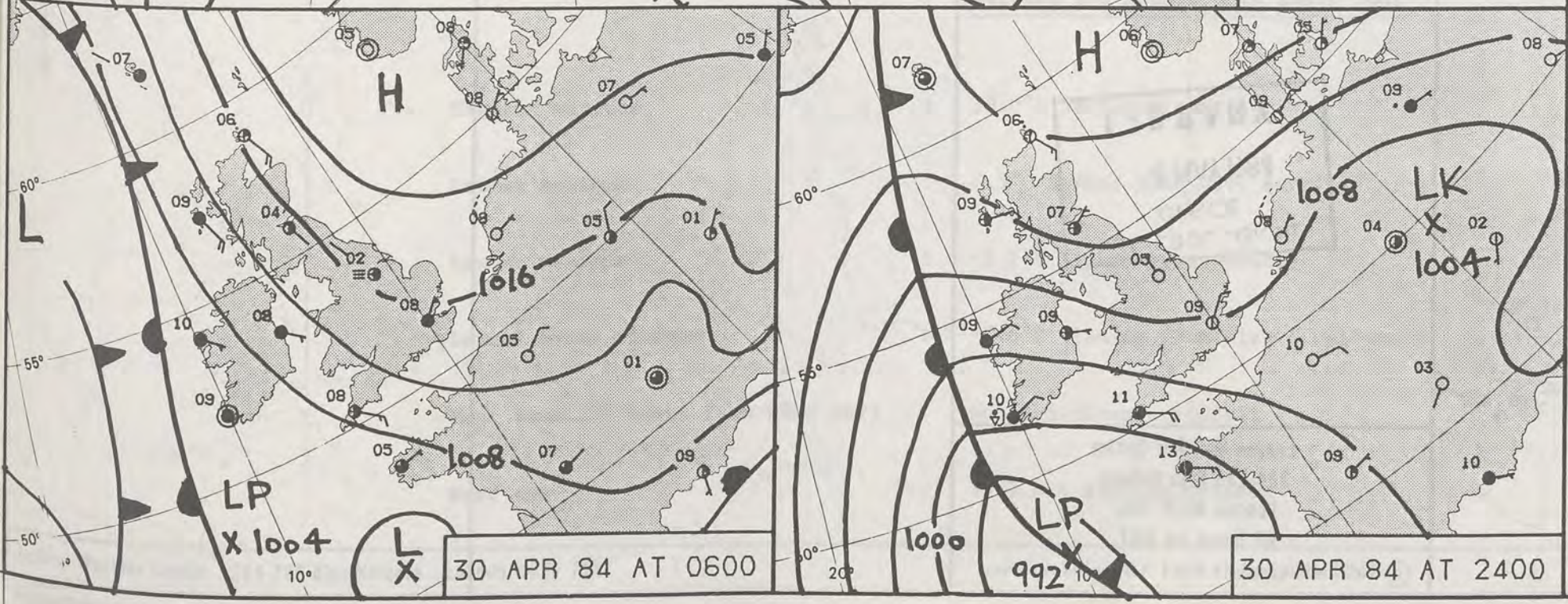






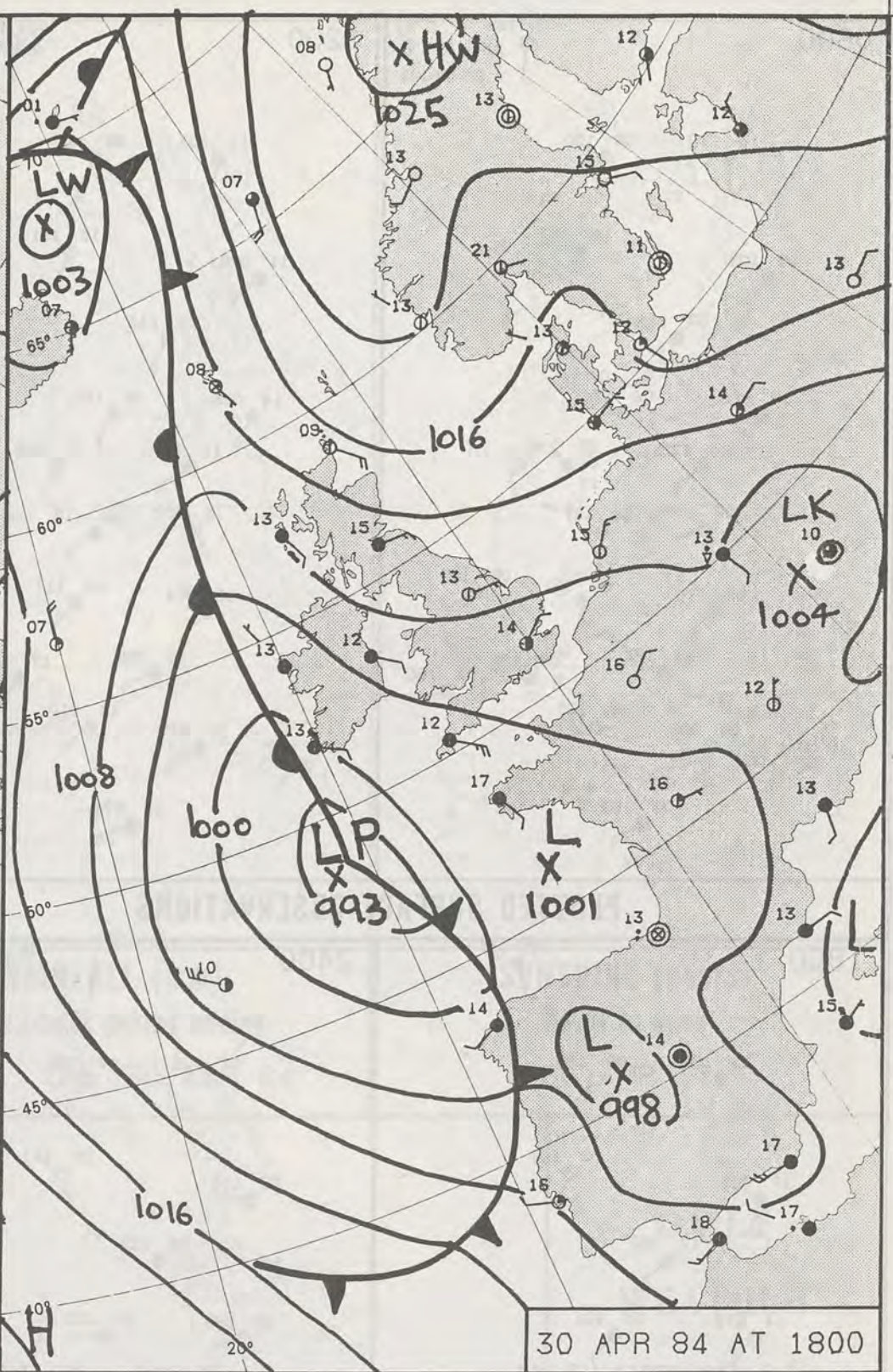


30 APR 84 AT 1200



30 APR 84 AT 0600

30 APR 84 AT 2400



30 APR 84 AT 1800

# DAILY WEATHER SUMMARY

FOR

MONDAY 30 APRIL 1984

Warm front Cold front Occlusion

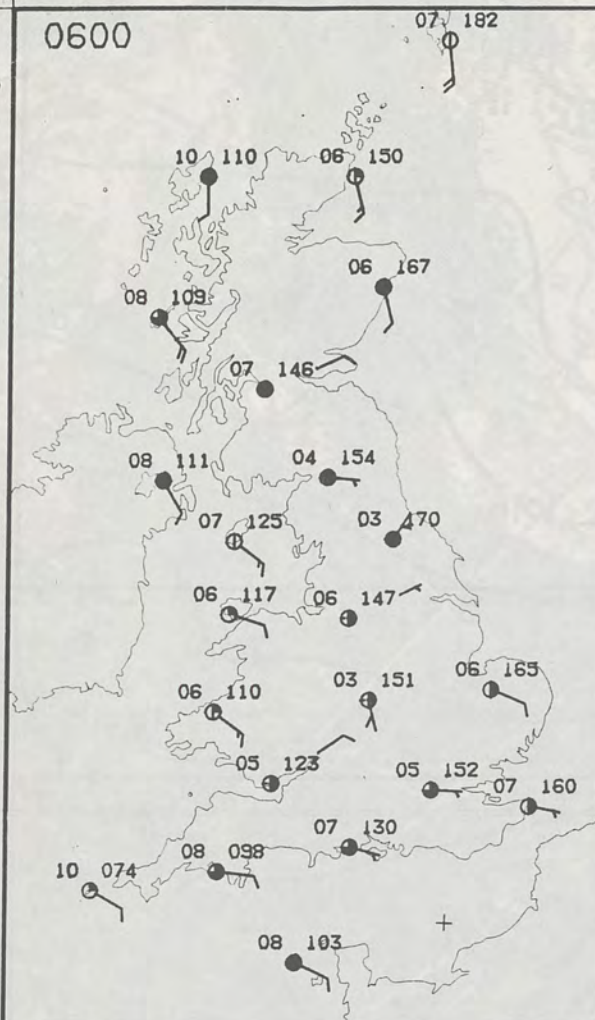
London Weather Centre 284-286 High Holborn London WC1V 7HX

© Crown Copyright 1984 All rights reserved

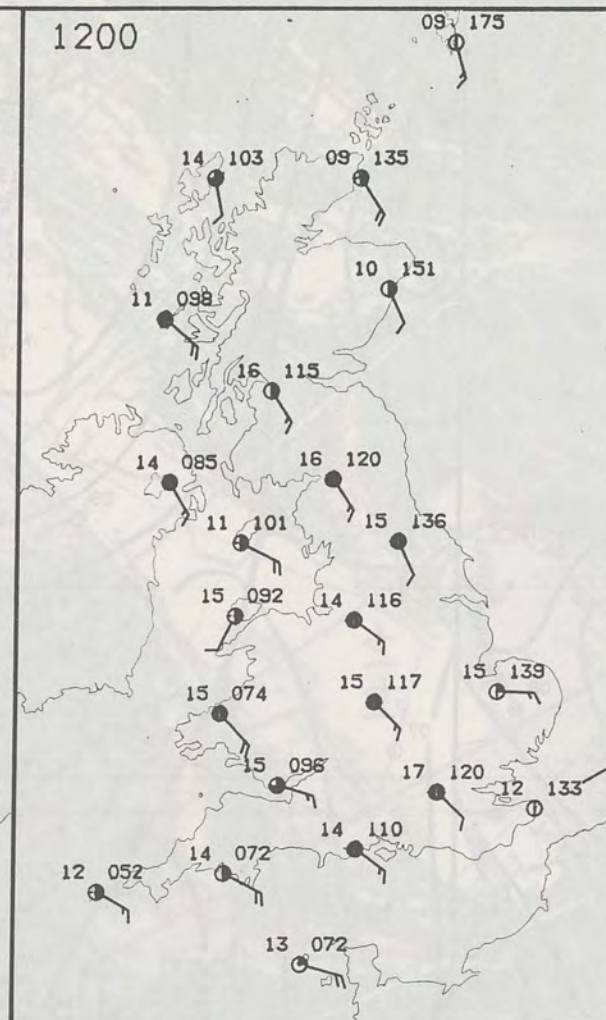




0600

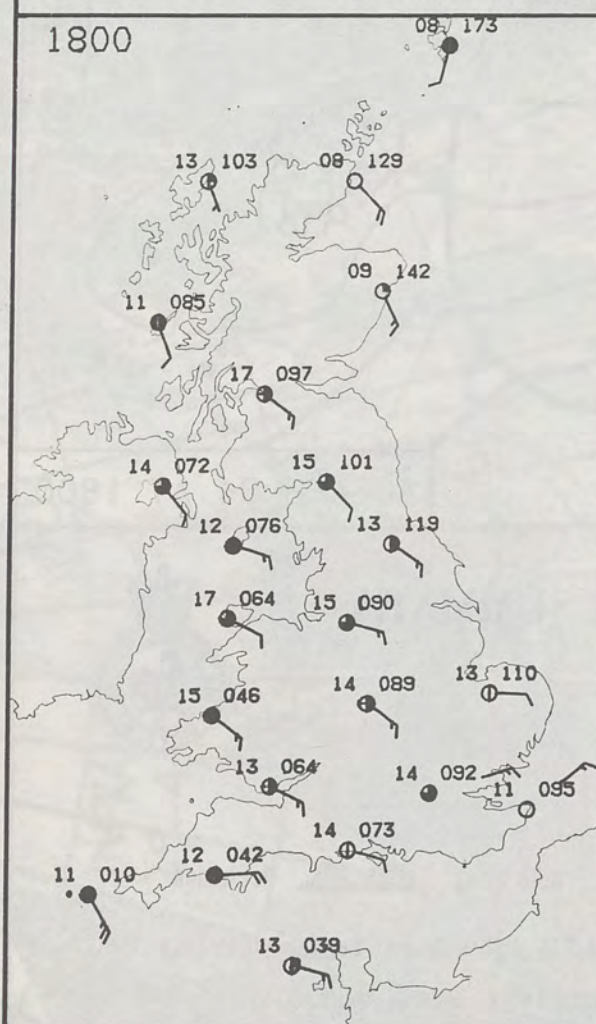


1200

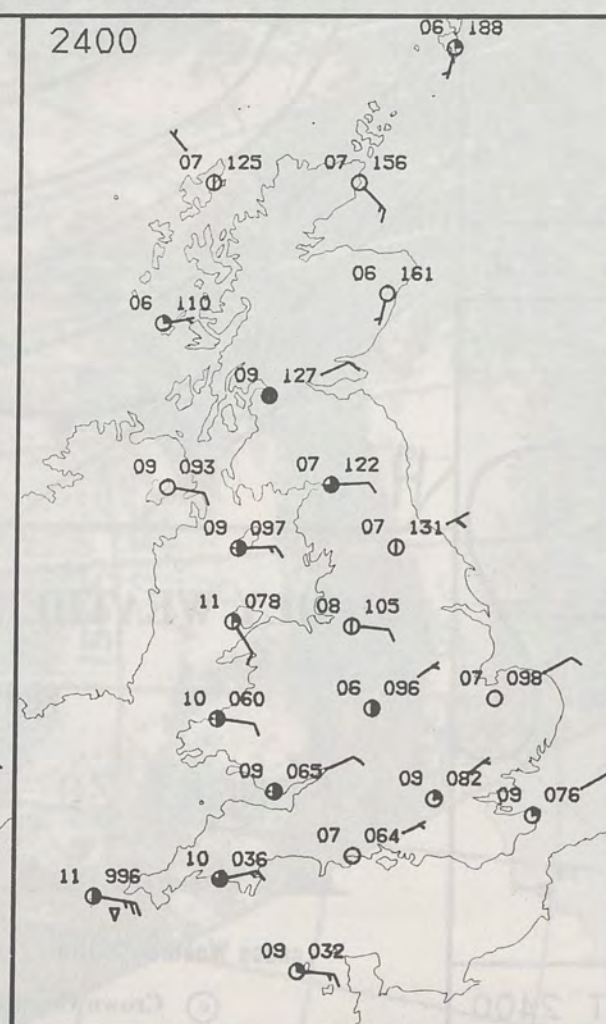


## PLOTTED SURFACE OBSERVATIONS

1800



2400



MONDAY  
30 APRIL 1984

SUMMARY  
OF  
BRITISH WEATHER

After the clearance of some patchy low cloud early in the day in Northumberland and eastern Scotland, most areas of Britain had a dry day with prolonged sunshine. There was a little light rain in the Isles of Scilly during the evening.

In Wales, southern England, the Midlands, northwest England and much of southern and western Scotland the day was warm, elsewhere temperatures were close to normal.

LIBRARY  
4 MAY 1984  
OFFICE  
METEOROLOGICAL

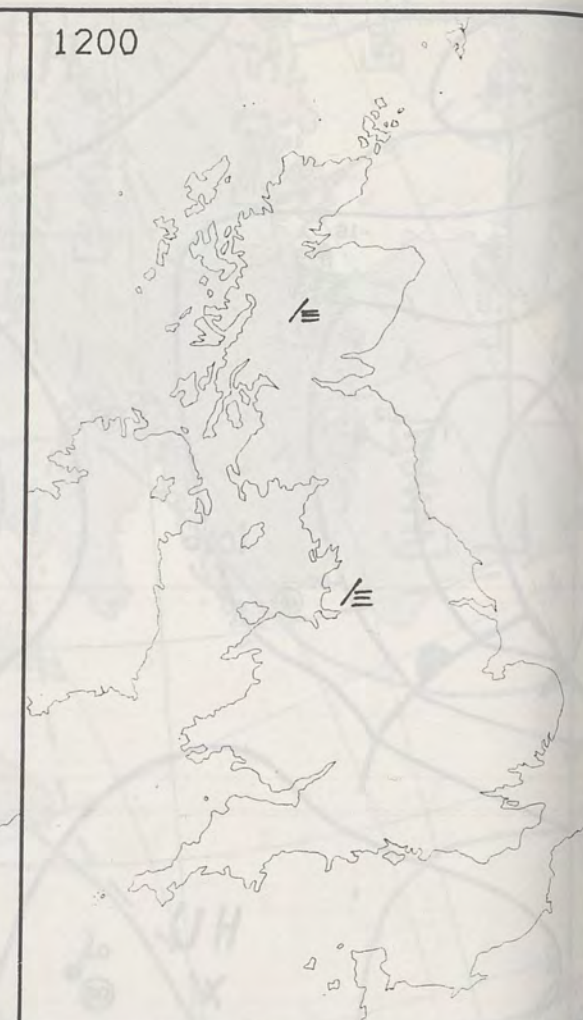
London Weather Centre  
284-286 High Holborn  
London WC1V 7HX  
All times are GMT

© Crown Copyright 1984 All rights reserved

0600

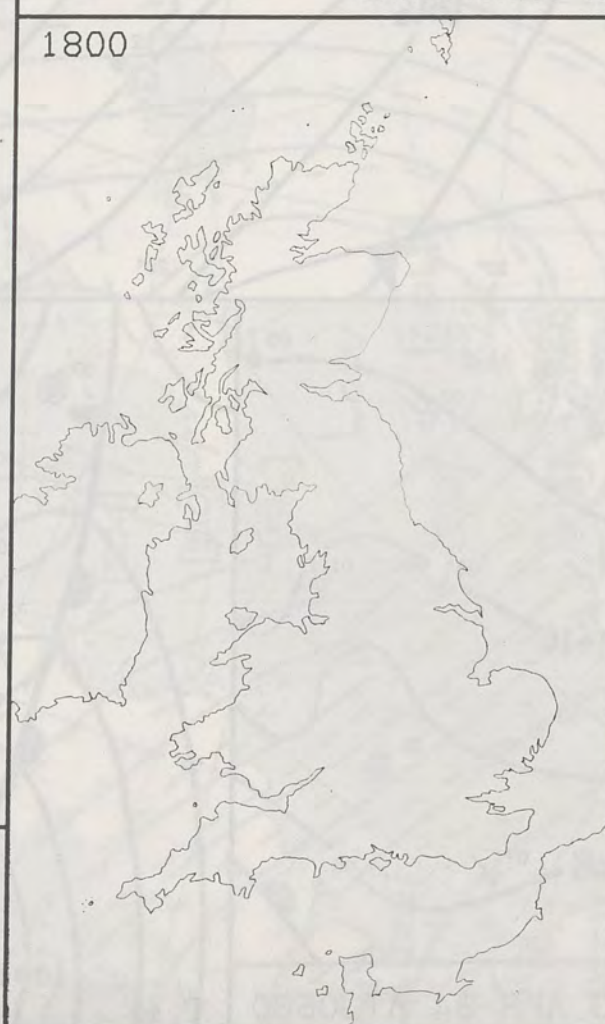


1200

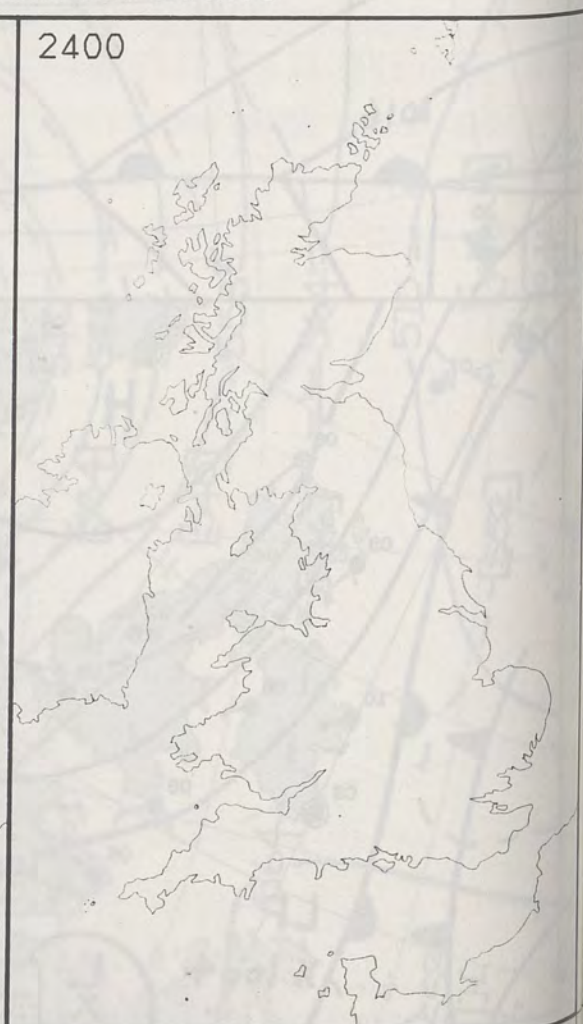


## SIGNIFICANT WEATHER CHARTS

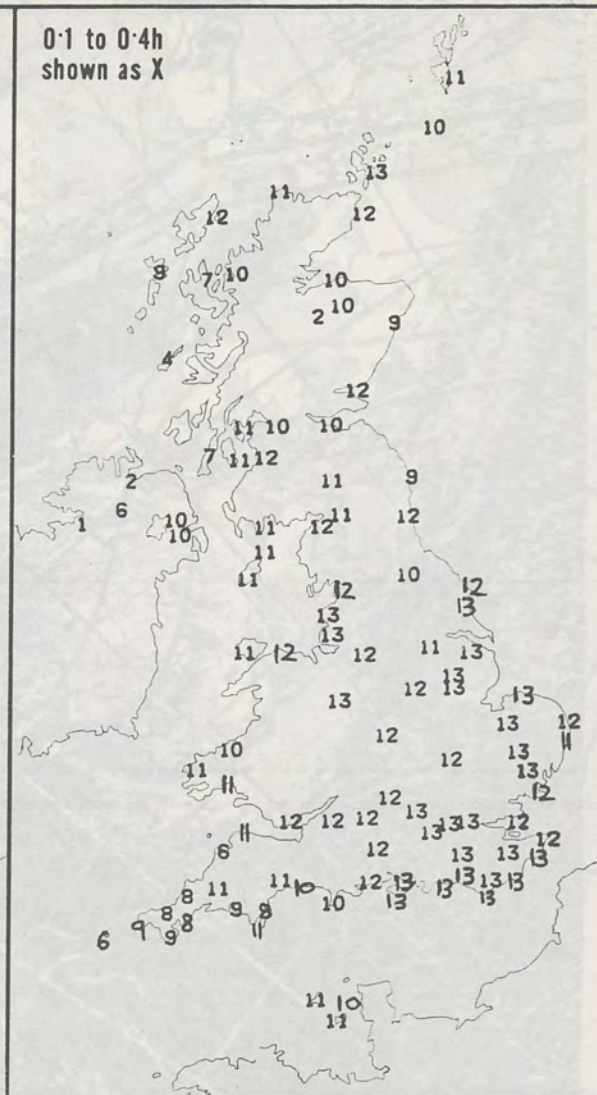
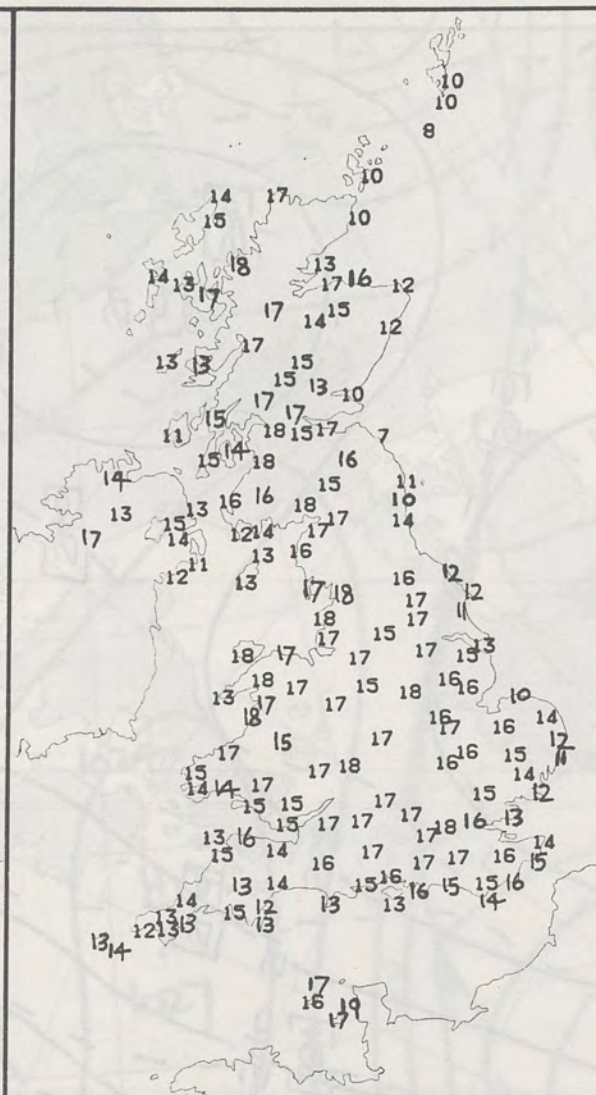
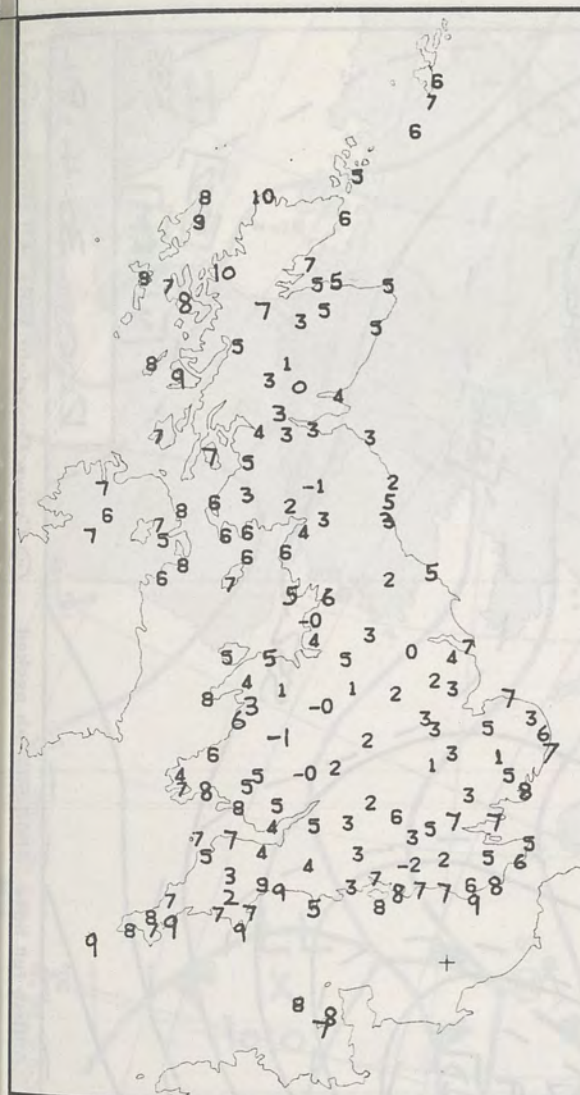
1800



2400







**NIGHT MINIMUM TEMPERATURE (°C)**  
For 12-hour period ending  
0900 ON 30 APR 84

**DAY MAXIMUM TEMPERATURE (°C)**  
For 12-hour period ending  
2100 ON 30 APR 84

**RAINFALL (mm)**  
For 12-hour period ending  
0900 ON 30 APR 84

**RAINFALL (mm)**  
For 12-hour period ending  
2100 ON 30 APR 84

**SUNSHINE (hours)**  
Dawn to dusk  
30 APR 84

**EXTREMES FOR MONDAY 30th APRIL 1984**

**Highest maximum** : 19.0°C Jersey/St. Helier

**Lowest maximum** : 7.5°C St Abbs Head (Nr. Berwick)

**Lowest minimum** : -2.1°C Liphook (Hampshire)

**Lowest grass minimum** : -7.6°C Glenlee (Dumfries & Galloway)

**Most rain (24 hours from 0900 GMT)** : No significant rainfall

**Most sun** : 13.0 hrs Hayling Island



**DAILY  
WEATHER  
SUMMARY**



© Crown Copyright 1984  
All rights reserved

London Weather Centre 284-286 High Holborn London WC1V 7HX

All times are GMT



