

AIR MINISTRY.

METEOROLOGICAL OFFICE.
LONDON.

DAILY WEATHER REPORTS

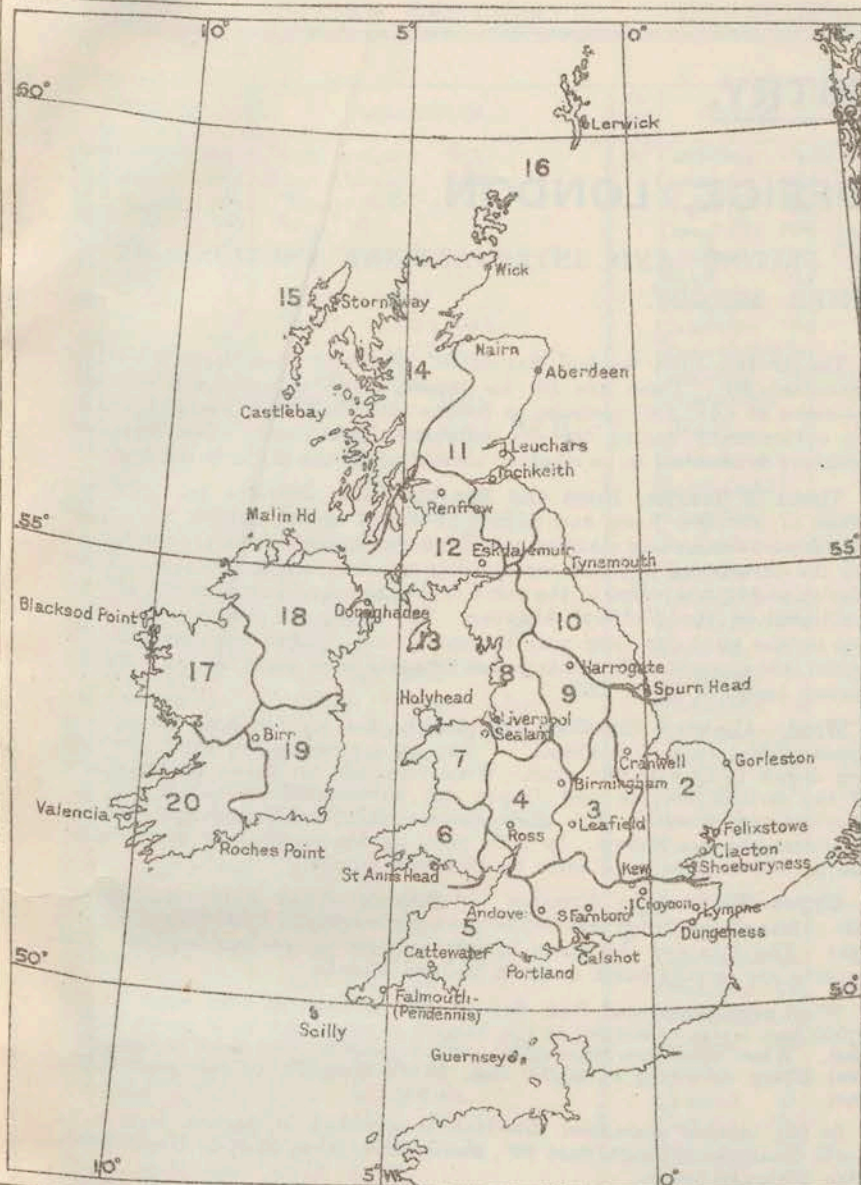
1ST JULY TO 30TH SEPTEMBER, 1926.

METEOROLOGICAL STATIONS.

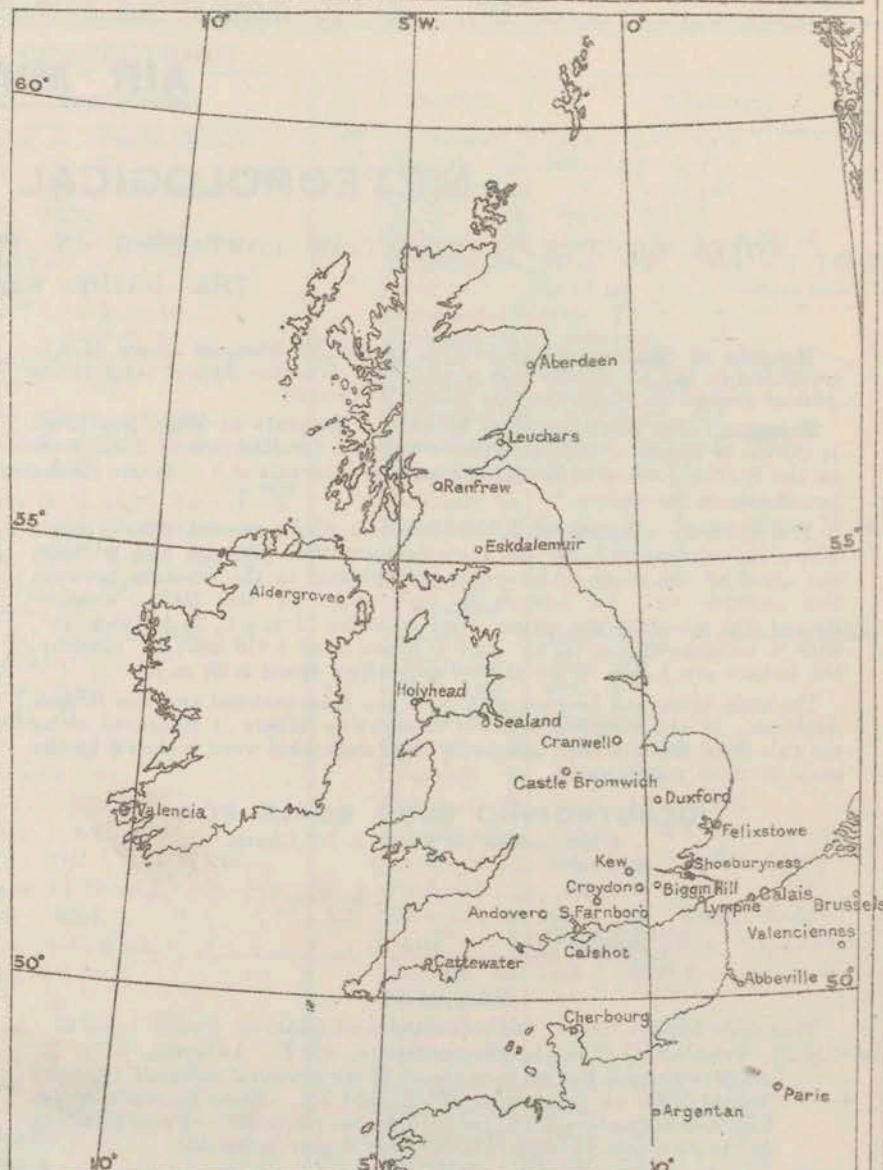
Scale 1:2 x 10⁷
 Nautical Miles 1 2 3 4 5
 Statute Miles 1 2 3 4 5



FORECAST DISTRICTS AND BRITISH STATIONS.



STATIONS USED FOR UPPER AIR SUPPLEMENT.



THE BEAUFORT SCALE OF WIND FORCE.

Beaufort Number.	Admiral Beaufort's General Description of Wind.	Specification for use on Land, based on observations made at Land Stations.	Limits of Mean Velocities Statute Miles per Hour.
0	Calm	Calm ; smoke rising vertically	Less than 1
1	Light air	Direction of wind shown by smoke drift	1-3
2	Slight breeze	Wind felt on face ; leaves rustle	4-7
3	Gentle breeze	Leaves and small twigs in constant motion ; wind extends light flag	8-12
4	Moderate wind	Raises dust and loose paper ; small branches are moved	13-18
5	Fresh wind	Small trees in leaf begin to sway ; crested wavelets on inland waters	19-24
6	Strong wind	Large branches in motion ; whistling heard in telegraph wires	25-31
7	High wind	Whole trees in motion ; inconvenience felt when walking against wind	32-38
8	Gale	Breaks twigs off trees ; generally impedes progress	39-46
9	Strong gale	Slight structural damage occurs (chimney pots and slates removed)	47-54
10	Whole gale	Seldom experienced inland ; trees uprooted	55-63
11		Very rarely experienced ; accompanied by widespread damage	64-75
12	Hurricane		Above 75

GALE WARNINGS.

The Meteorological Office issues warnings to ports and fishing stations of gales on or near the coasts of the British Isles. When one of these notices has been received at a station a black canvas cone is hoisted.

The South Cone (point downwards) is hoisted for gales from S.E., veering to S.W., W. or N.W.
 " S.W., veering to W. or N.W.
 " W., veering to N.W.
 " E., veering to S. or S.W.

The North Cone (point upwards) is hoisted for gales from S.E., E. or N.E., backing to N.

" N.W., veering to N., N.E. or E.
 " N., veering to N.E. or E.
 " N.E., veering to E.

The Signals remain hoisted after the receipt of a warning telegram until danger of a gale is passed.

The Districts to which warnings are sent are shown in the British Section of the Daily Weather Report by the following symbols :-

- ▼ South Cone hoisted.
- ▲ North " "

BEAUFORT NOTATION OF WEATHER.

b blue sky (not more than a quarter covered).
 bc sky partly cloudy (one half covered).
 c generally cloudy.
 e wet air. h hail. KQ line squall.
 l lightning.
 m mist, visibility 1000-10000 m.
 f fog.
 F thick fog " less than 200 m.
 g gloomy.
 p passing showers.
 r rain. s snow. rs sleet. t thunder.
 u ugly, threatening.
 v unusual visibility.
 w dew. x hoar frost.
 y dry air. z dust haze; the turbid atmosphere of dry weather.

With present weather is combined, whenever possible, the general character of the weather.
 A "solidus" divides actual existing weather from preceding conditions, thus: -bc/r = fair weather after rain; i = intermittent; - = "decreasing"; + = "increasing"; h(r) = "hail" or "rain and hail"; Capital letters indicate intensity, suffix o indicates slight; and repetition of letters continuity, thus: -
 R = heavy rain.
 rr = continuous moderate rain.
 r_o r_o = continuous light rain.

AIR MINISTRY.

METEOROLOGICAL OFFICE, LONDON.

NOTES ON THE INFORMATION CONTAINED IN THE BRITISH AND INTERNATIONAL SECTIONS OF THE DAILY WEATHER REPORT.

Heights of Stations.—The heights of British Stations above M.S.L. published in the British Section of the Daily Weather Report refer to the plot of ground on which the rain gauge is situated.

Pressure.—The distribution of barometric pressure at Mean Sea Level is shown by means of isobars which are drawn for intervals of 2 millibars on the British Section of the Report and for intervals of 4 millibars on the International Section.

The wind at a height of 1,500-2,000 feet above ground usually blows along the isobars and, for the same temperature, pressure and latitude, the speed of the wind is inversely proportional to the distance between the isobars, e.g., for isobars 1 inch apart in the Daily Weather Report the speed of the upper wind is about 12 m.p.h. in latitude 55°, with a temperature of 50° F. and a pressure of 1,015 mb; if, however, the isobars are $\frac{1}{2}$ inch apart the corresponding speed is 24 m.p.h.

The scale below can be used with both the International and the British Sections. If the distance between consecutive isobars is measured along the rule from the left-hand extremity the geostrophic wind is shown by the scale in miles per hour.

GEOSTROPHIC WIND SCALE FOR

4 mb isobars on 1 : 2 × 10⁷ Charts.
or 2 mb " " 1 : 10⁷ "
or 1 mb " " 1 : 5 × 10⁶ "



Miles per hour.

This scale applies under the following conditions:—

Pressure, 1,015 mb. Temperature, 50° F. Latitude, 55°.

Corrections.—For an increase of 10 mb pressure, subtract 1% from velocity; for an increase of 10° F. add 2%. From Latitude 55° to Latitude 65° subtract 1% for each degree above 55°. From Latitude 55° to Latitude 45° add $\frac{1}{2}$ % for each degree below 55°.

Temperature.—Temperature is specified in degrees Fahrenheit, and is shown on the charts by means of figures written alongside the circles which indicate the positions of the stations.

Relative Humidity.—From January 1st 1926, relative humidity at British stations has been calculated from the following hygrometric formulae:

$$x = f - .444(t - t') \text{ for wet bulb readings above } 32^\circ \text{ F.}$$

$$x = f - .400(t - t') \text{ for wet bulb readings below } 32^\circ \text{ F.}$$

where x is the vapour pressure in mb.;

f the saturation vapour pressure at the temperature of the wet bulb;

t the dry bulb temperature; and

t' " wet " "

The use of Glaisher's tables has been discontinued.

The tables used for calculating humidities from the readings of the dry and wet bulb thermometers on aeroplanes, are based on a formula similar to the above, but allowance for the variations of barometric pressure with height and for the increased ventilation of the thermometers.

Upper Air Temperature.—The British observations are made normally, one at 1,000 feet above the level of the aerodrome, and the remainder at pressures of 950, 900, 850, 800, etc., millibars. Heights are then computed and, apart from instrumental error, are correct heights: they do not require modification for differences of temperature from normal as these are allowed for in the computation. The values are shown graphically and in tabular form in the Upper Air Supplement. On the diagram, temperatures are given in degrees Fahrenheit and Absolute. The oblique line marked "Dry Adiabatic" shows the lapse rate of temperature for dry air ascending or descending under adiabatic conditions, i.e., without communication of heat from external sources. The lapse rate under these circumstances is very approximately 5.5° F. per 1,000 feet, or 10°a per kilometre. A lapse rate greater than this value indicates instability in a dry atmosphere.

The broken lines marked Saturated Adiabatic show lapse rates for saturated air. These are for air masses which contain just sufficient moisture at 1,015 mb. pressure to become saturated after rising 1 km. in an environment having the dry adiabatic lapse rate. The condensed moisture is assumed to be retained thereafter in the air as it rises.

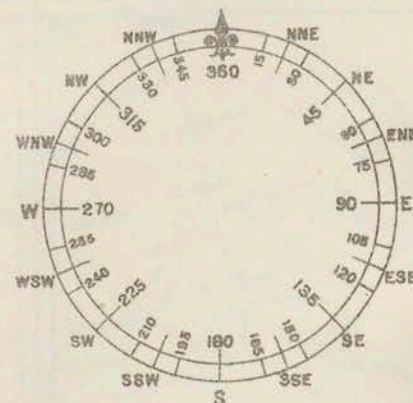
Times of Sunrise, Noon and Sunset.—From January 1st, 1926, the times of Sunrise, Noon and Sunset published in the British Section of the Report for certain stations have been recalculated from (1) the figures for the duration of sunshine contained in the International Meteorological Tables and (2) the value of the sun's declination and the equation of time published in the Nautical Almanac. The change of declination of the sun on the same day from year to year over a cycle of four years is now taken into account. This change has formerly been neglected, as stated in former issues of Form 2373.

Wind.—All wind directions specified in the reports are "true," as distinguished from "magnetic." The arrows indicating wind direction are drawn to fly with the wind. Wind velocities are shown on the charts of the British Section and Upper Air Supplement in m.p.h. by the numbers placed within the small circles. In the International Section velocities are not shown. In both Sections the number of feathers on the arrows denotes wind force by Beaufort number.

Upper Winds.—The direction and velocity of the wind are given in the charts of the Upper Air Supplement for heights of 2,000 feet and 6,000 feet. The data are also given in tabular form for various heights. The reports are usually based on Pilot Balloon ascents.

Wind reports deduced from British Pilot Balloon Ascents refer to the 1,000 feet layers centering at the heights given in the table up to 16,000 feet. When winds are reported at greater heights, they refer to the 5,000 feet layers centering at 20,000 feet, 25,000 feet, 30,000 feet and 35,000 feet.

In the tabular statement direction is specified in degrees from true north measured through East 90°, South 180°, West 270° to North 360°. (See diagram below.)



Sea Disturbance.—The code for sea disturbance used at coastal stations is given on p. 1 of the British Section of the Report. Ships at sea use the following code:—

- | | | | | | |
|-----------------------|---------|-------------------------|-----------------------|---------|---------------------|
| 0. No or slight swell | } and { | Sea smooth to moderate. | 5. No or slight swell | } and { | Sea rough or above. |
| 1. Moderate swell | | 6. Moderate swell | | | |
| 2. Heavy " | | 7. Heavy " | | | |
| 3. Long low " | | 8. Long low " | | | |
| 4. Confused " | | 9. Confused " | | | |

Adjusted Readings.—Where an instrumental reading is found to be in error and some adjustment is necessary, such adjusted reading is published in brackets thus (59).

SUPPLEMENT TO THE DAILY WEATHER REPORT OF THE METEOROLOGICAL OFFICE, LONDON.
SUMMARY OF METEOROLOGICAL OBSERVATIONS AT SELECTED STATIONS ISSUED ON THE 1st DAY OF EACH MONTH.

Notes on the Weather of AUGUST. 1926.

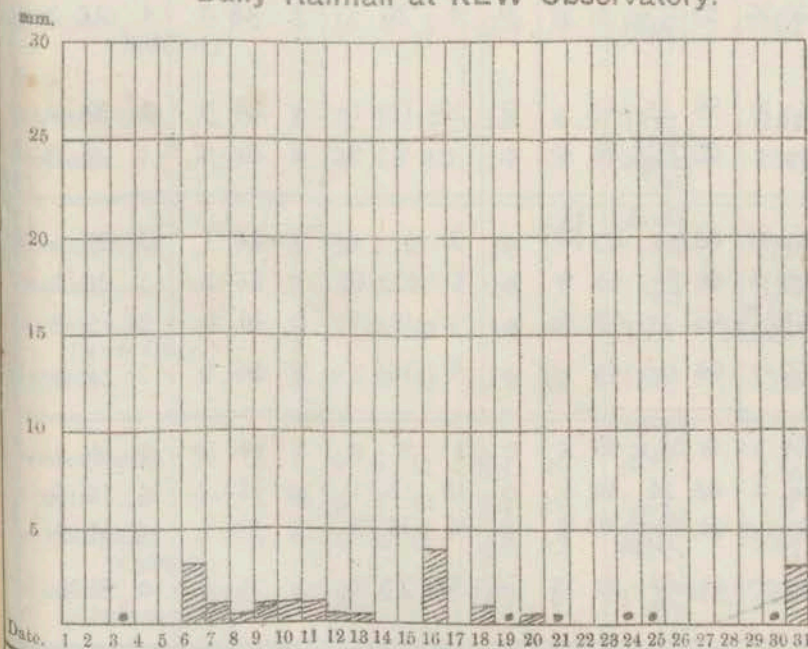
In many respects the weather of August 1926 would compare favourably with the average August weather. At Kew Observatory, for instance, temperature and sunshine were both above the average while rainfall was remarkably low, the lowest since 1899.

After mainly fine, warm weather at the Bank Holiday week-end conditions deteriorated somewhat towards the end of the week, a trough of low pressure which extended from a depression near Iceland on the 5th. causing some rather heavy rain in a few districts that night and local thunderstorms on the 6th. The persistence of low pressure systems southward of Iceland maintained an unsettled type of weather during the two following weeks with occasional thunderstorms and heavy local rain, e.g., 49 mm. at Rhayader, 46 mm. at Malvern and 35 mm. at Ross-on-Wye on the 9th; 28 mm. at Greenwich on the 11th; 39 mm. at Ramsgate on the 16th. and 37 mm. at Eskdalemuir on the 20th. As, however, the supply of air tended to be drawn from more southerly regions temperature rose generally, the mean for the third week being a few degrees higher than that for the first or second.

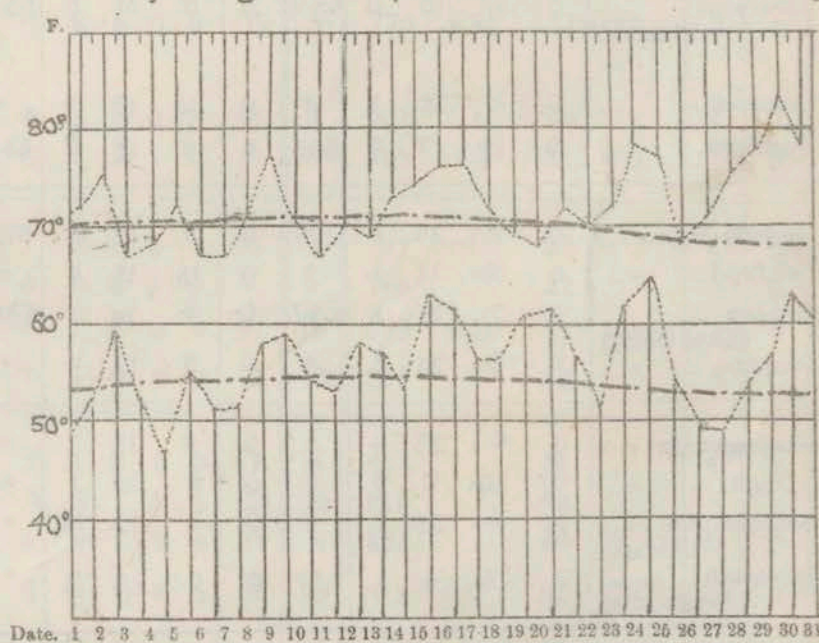
During the last few days high pressure systems spread over the southern districts giving drier weather in many parts (at Kew there was no appreciable rain after the 21st. until the early morning of September 1st) and an anticyclone which passed across the British Isles about the 27th. caused a spell of very fine, warm weather. About 12 hours sunshine were enjoyed daily in S.E. England from the 26th. to 29th. while day temperature rose gradually until the 30th. when 83° and 84° were registered in London. Meanwhile, however, a trough of low pressure was moving eastwards from the Atlantic bringing a renewal of unsettled weather and cooler northerly winds in its rear. The result of this was very marked in some places in Southern Scotland and Northern England where the highest readings for the month on the 30th. were followed by the lowest day maxima on the 31st.

Some unusually high night temperatures were recorded during the latter part of the month, especially on the night of the 24th-25th. when the thermometer remained well above 60°F. in many places and did not fall below 65°F. in several parts of London.

Daily Rainfall at KEW Observatory.



Daily Range of Temperature at KEW Observatory.



MEAN VALUES FOR THE MONTH.*

	PRESSURE		TEMPERATURE	
	Mean	Difference from average	Mean	Difference from average
Aberdeen	mb. 1013.2	mb. +1.7	°F. 57.9	°F. +1.6
Valencia	1017.1	+2.4	60.6	+1.6
Kew	1018.7	+3.4	64.1	+2.5

* Pressure—mean for the 24 hours.


Temperature—mean of Max. and Min.

WIND FREQUENCIES AT 7h.

Aberdeen



Valencia



Kew



Forces 1-3 — ; forces 4-7 — ; force 8 or above — . Scale : 10 mm. to 10 observations.

The figure in the centre of the circle gives the number of calms.

SUMMARY OF RECORDS OF TEMPERATURE, SUNSHINE.

	TEMPERATURE.														LOW CLOUD.														
	Number of daily readings within fixed limits.									Extremes—Warmest and Coldest.					Number of Ground Frosts.	Number of observations within fixed limits.													
										Days.		Nights.				7H.		13H.		18H.									
	† Maximum.				Normal Max.	† Minimum.				Normal Min.	Highest Max.		Lowest Min.			Below 1,000 ft.	Below 1,000 ft.		Below 1,000 ft.		Below 1,000 ft.	Below 1,000 ft.							
51	68	77	86	41		50	59	68	Date.		Date.	Date.	Date.	1,000-5,000 ft.	5,000-8,000 ft.		1,000-5,000 ft.	5,000-8,000 ft.	1,000-5,000 ft.	5,000-8,000 ft.									
Stornoway ...	4	25	2	0	600	0	12	18	1	490	69	{29	56	31	60	30	42	4	*	4	21	1	5	22	2	6	22	1	
Aberdeen ...	2	26	3	0	627	0	12	19	0	498	72	17	59	{28	57	{6, 10, 17, 30	43	{16	0	4	17	2	3	27	0	2	28	0	
Edinburgh ... (Inchkeith)	1	28	2	0	*	0	0	31	0	*	72	17	58	31	58	18	51	{8, 23, 26, 27	0	3	18	2	0	25	4	3	20	5	
Renfrew ...	0	21	10	0	*	1	13	17	0	*	73	{28	60	31	58	30	41	4	0	3	23	1	3	27	1	2	24	2	
Eskdalemuir ...	4	23	4	0	*	2	17	12	0	*	73	30	58	{11	54	{14	30	39	27	0	11	15	1	4	26	1	2	27	0
Dublin ... (Phoenix Park)	0	15	16	0	654	1	8	22	0	497	76	{15	62	31	59	16	41	27	0	*	*	*	*	*	*	*	*	*	
Birr Castle ...	0	21	10	0	654	2	7	21	1	508	73	{15	62	{24	60	8	33	3	0	3	27	0	0	31	0	0	31	0	
Valencia ... (Cahiriveen)	0	26	5	0	639	0	2	25	4	539	72	28	61	{25	61	{16	29	48	27	0	7	23	1	5	25	1	6	23	0
Tynemouth ...	2	21	8	0	642	0	5	26	0	511	74	17	55	31	59	14	47	{27	0	4	22	0	3	28	0	3	25	0	
Holyhead ...	0	28	3	0	634	0	1	30	0	540	73	29	60	31	59	{18	20	50	27	0	8	13	6	8	17	2	4	20	3
Liverpool ... (Bidston)	0	21	10	0	650	0	0	31	0	539	74	{16	61	26	59	{14, 16, 17	51	28	0	4	21	1	1	28	0	1	27	2	
Cranwell ...	0	10	20	1	*	0	13	18	0	*	80	30	63	31	59	25	43	1	0	10	13	1	3	24	0	2	23	0	
Gorleston ...	0	14	17	0	663	0	5	18	8	542	77	25	60	7	62	{16, 21, 24, 30, 31	46	5	0	0	8	9	0	10	16	0	8	8	
Ross-on-Wye ...	0	7	24	0	701	0	7	19	5	517	76	29	63	31	63	{16, 21, 25	42	{8	0	3	21	0	1	26	1	1	25	1	
Leafield ...	0	18	12	1	*	0	13	15	3	*	79	30	62	3	61	{16	43	4	0	6	12	10	1	25	0	2	21	3	
London ... (Kew Obsy.)	0	7	21	3	697	0	4	20	7	535	83	30	67	{3, 6, 7, 11	65	25	47	5	0	1	19	1	0	24	3	0	19	7	
Croydon ...	0	8	20	3	*	0	9	18	4	*	81	30	66	7	63	25	43	1	0	4	16	2	3	24	0	1	24	0	
Shoeburyness ...	0	4	23	4	*	0	5	19	7	*	82	31	64	3	61	{17, 21, 24, 25	45	5	0	1	11	0	1	14	10	0	14	2	
Lympne ...	0	20	11	0	*	0	9	20	2	*	77	30	61	3	63	24	46	5	0	10	13	1	10	18	0	6	16	0	
Southampton ... (Calshot)	0	6	24	1	*	0	2	19	10	*	78	2	65	20	62	{16, 20, 25, 30	49	8	0	4	16	3	1	23	3	5	14	4	
Falmouth ... (Pendennis)	0	26	4	1	*	0	0	23	8	*	79	26	63	27	62	{24	52	27	*	3	27	0	2	29	0	0	31	0	

UPPER AIR TEMPERATURE.									UPPER WINDS. (No. of records of Velocity (m.p.h.) within fixed limits.)																			
Pressure.	Normal Height.	Normal Temperature	DUXFORD.		S.FARNBOROUGH.		ANDOVER.		STATION.	RENFREW.						CATTEWATER.					LYMPNE.							
			Mean.	No. of Reports.	Mean.	No. of Reports.	Mean.	No. of Reports.		Height. Feet.	No. of Obs.	Under 10 m.p.h.	10-25 m.p.h.	25-45 m.p.h.	45-75 m.p.h.	Above 75 m.p.h.	No. of Obs.	Under 10 m.p.h.	10-25 m.p.h.	25-45 m.p.h.	45-75 m.p.h.	Above 75 m.p.h.	No. of Obs.	Under 10 m.p.h.	10-25 m.p.h.	25-45 m.p.h.	45-75 m.p.h.	Above 75 m.p.h.
mb.	feet.	°F.	°F.		°F.		°F.																					
950	1830	54	61	34	57	11	59	3	2,000	48	11	34	3	-	-	23	8	14	1	-	-	64	10	37	15	2	-	-
850	4850	45	50	35	47	11	49	3	5,000	20	5	12	2	1	-	10	3	6	1	-	-	31	2	20	7	2	-	-
750	8200	37	41	35	40	11	38	3	10,000	7	-	5	1	1	-	3	-	3	-	-	-	5	2	-	3	-	-	-
650	11,940	27	29	34	29	3	31	3																				
550	16,200	12	14	29	11	2	16	1	15,000	1	-	1	-	-	-	-	-	-	-	-	-	1	1	-	-	-	-	-

+ Since March 1st. 1921, the readings used have (except in the case of Phoenix Park & Bidston) been the maximum for the period 7h.-18h., and the minimum for the period 18h.-7h. Bidston now adopts the same practice. The normal values given above are based upon extremes taken over the 24 hours.

METEOROLOGICAL OFFICE: AIR MINISTRY, KINGSWAY, W.C.2.

RAINFALL, HUMIDITY AND LOW CLOUD, ...AUGUST,....., 1926.

	SUNSHINE.										RAINFALL.										Days with Thunder.	Days with Snow or Sleet.			
	Number of Days with duration.					Maximum Duration.		Total for past 12 months. Difference from average. Total for Month. Difference from average.				Number of days with amount. ⁱⁿ					Maximum fall in 24 hrs.		Total for past 12 months. Difference from Average. Total for Month * Difference from Average.						
	Nil.	0-1-3h.	3-1-6h.	6-1-9h.	Above 9h.	Hours.	Data.	0, trace or 0-1 mm.	0-2-1 mm.	1-1-5 mm.	5-1-15 mm.	15-1-25 mm.	Above 25 mm.	mm.	Data.	mm.	Data.								
							hours. hours. hours. hours.									mm.	mm.	mm.	mm.						
Stornoway ...	1	11	7	9	3	11-3	{122	1267	+8	145	+12	7	8	10	5	1	0	22	20	1155	-111	103	+2	0	0
Aberdeen ...	2	11	7	5	6	13-8	1	1363	-24	160	+10	18	5	5	3	0	0	6	6	660	-88	34	-36	2	0
Edinburgh ... (Inchkeith)	0	8	6	9	8	13-5	7	1517	*	203	*	16	4	8	3	0	0	9	20	627	*	49	*	2	0
Renfrew ...	1	9	10	6	5	13-6	7	1249	*	165	*	16	4	8	1	1	1	25	5	948	*	77	*	1	0
Eskdalemuir ...	3	10	7	8	3	13-2	1	1215	*	148	*	12	4	3	9	1	2	37	20	1610	*	177	*	3	0
Dublin ... (Phoenix Park)	0	6	9	7	9	12-4	3	1439	-68	201	+39	11	6	10	4	0	0	10	14	693	-12	54	-27	1	*
Birr Castle ...	2	6	9	8	6	10-8	31	1274	-69	168	+26	16	0	12	2	1	0	22	30	776	-53	74	-23	0	0
Valencia ... (Cahirciveen)	5	11	5	7	3	12-0	31	1322	-123	119	-36	10	6	7	5	3	0	22	{19 29	1356	-58	111	-11	0	0
Tynemouth ...	*	*	*	*	*	*	*	*	*	*	*	16	5	9	0	1	0	19	15	729	+108	52	-18	1	0
Holyhead ...	1	9	5	4	12	12-9	27	1610	*	195	*	16	2	7	5	1	0	19	5	782	-106	82	+1	0	0
Liverpool ... (Bidston)	2	6	10	5	8	12-4	7	1335	*	182	*	16	4	5	6	0	0	15	9	770	+61	77	-1	3	0
Cranwell ...	1	6	7	7	10	12-8	4	1497	*	208	*	18	4	5	3	1	0	17	9	621	*	60	*	2	0
Gorleston ...	3	9	2	6	11	12-6	26	1462	*	198	*	19	5	3	3	1	0	17	11	683	+61	51	-12	2	0
Ross-on-Wye ...	2	8	9	3	9	12-0	{7	1408	*	175	*	16	7	6	1	0	1	35	9	717	-1	58	-7	1	0
Leafield ...	3	7	5	5	11	12-4	7	1396	*	193	*	17	6	5	3	0	0	6	9	763	*	32	*	2	0
London ... (Kew Obsy.)	1	7	6	7	10	12-4	4	1351	-124	207	+20	19	5	7	0	0	0	4	16	629	+23	17	-40	2	0
Croydon ...	0	6	6	6	13	12-8	26	1439	*	220	*	19	4	6	2	0	0	10	10	734	*	33	*	3	0
Shoeburyness ...	1	6	6	6	12	13-1	26	1617	*	226	*	20	7	2	2	0	0	7	16	574	*	19	*	4	0
Lympe ...	2	6	5	6	12	13-1	26	1668	*	218	*	21	3	5	1	1	0	21	16	823	*	43	*	3	0
Southampton ... (Calshot)	3	4	6	6	12	13-9	12	1710	*	224	*	22	3	4	2	0	0	14	11	692	*	34	*	3	0
Falmouth ... Observatory	1	11	2	6	11	13-9	3	1771	+12	195	-16	16	8	4	3	0	0	15	20	1112	+5	51	-32	0	0

MINIMUM SURFACE HUMIDITY.										STATE OF GROUND AT 13 h.										
No. OF DAYS (MDT. TO MDT.) WITH MINIMA BETWEEN FIXED LIMITS.										No. OF DAYS EACH TYPE WAS RECORDED.										
Station.	95-100 %.	90-94 %.	80-89 %.	70-79 %.	60-69 %.	50-59 %.	40-49 %.	30-39 %.	20-29 %.	Station.	0	1	2	3	4	5	6	7	8	9
Aberdeen ...	0	0	5	3	8	13	2	0	0	Aberdeen ...	9	22	0	0	0	0	0	0	0	0
Renfrew... ..	0	0	1	6	7	14	3	0	0	Renfrew... ..	9	16	6	0	0	0	0	0	0	0
Eskdalemuir ...	0	1	1	2	14	13	0	0	0	Eskdalemuir ...	10	15	6	0	0	0	0	0	0	0
Valencia... ..	0	0	2	16	9	4	0	0	0	Valencia... ..	18	7	0	0	6	6	0	0	0	0
Ross on Wye ...	0	0	3	2	8	3	11	4	0	Ross on Wye ...	20	6	1	0	0	4	0	0	0	0
London ... (Kew Obsy.)...	0	0	0	2	3	12	14	0	0	London ... (Kew Obsy.)...	18	13	0	0	0	0	0	0	0	0
Falmouth ...	-	-	-	-	-	-	-	-	-	Falmouth ...	20	7	4	0	0	0	0	0	0	0

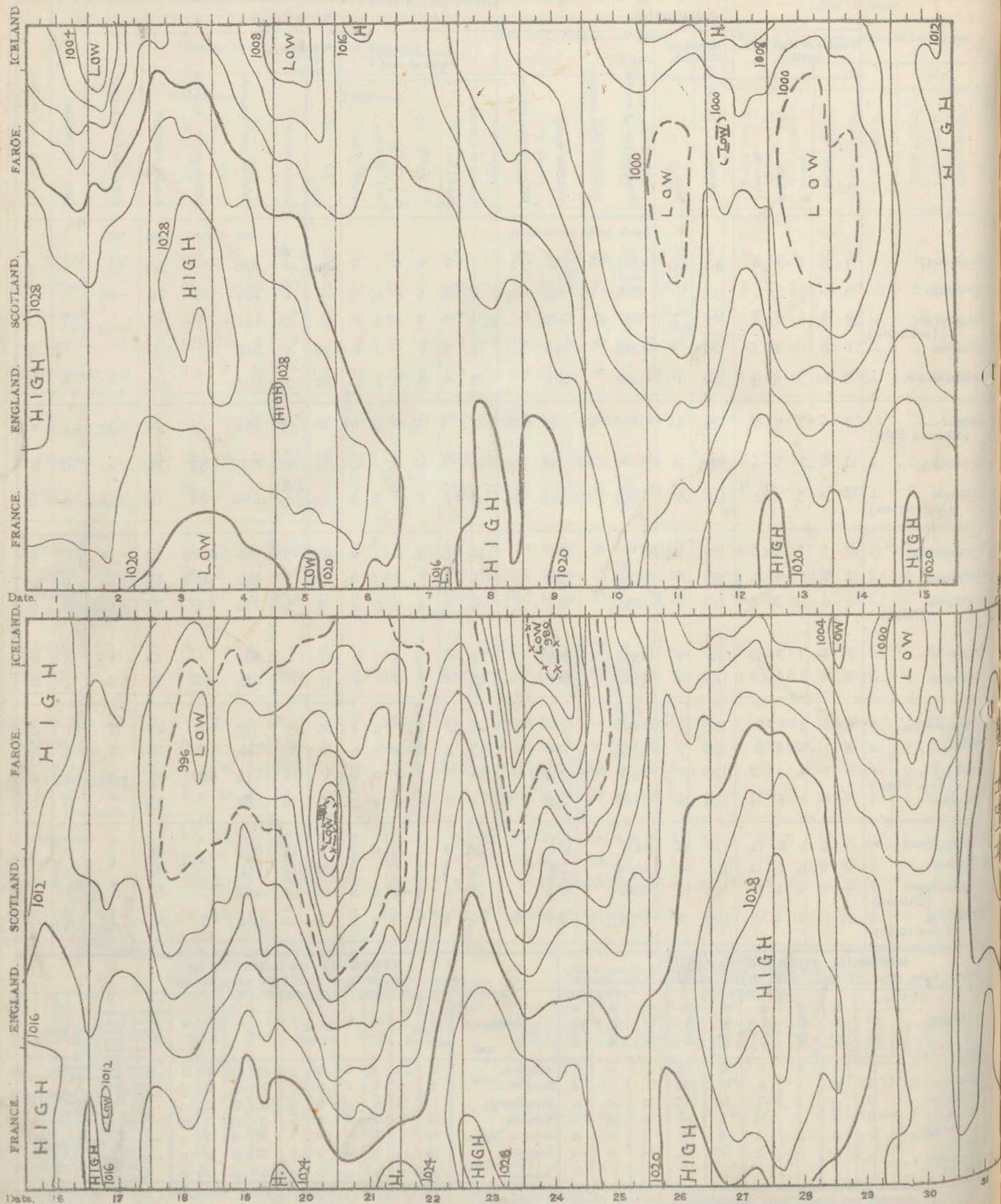
0=Dry ground.
1=Wet ground.
2=Soft (muddy) wet ground.
3=Bare ground frozen (but less than 2 ins. d. sp).
4=Bare ground frozen (but more than 2 ins. deep).
5=Dew (or wet grass but not wet ground).
6=Skating to-day in 1800 and 1800 reports (Hear frost in 0100 and 0700 reports).
7=Snow (thin layer, often not continuous).
8=Snow (deep, impeding traffic, usually a continuous layer).
9=Glazed roads (ice on roads from frozen rain or melted snow).

NOTES ON CHART OF ISOPLETHS (D. 4).
 The diagram is obtained by drawing a line from Akureyri in Iceland to the South of France, near Marseilles. The points at which the isobars drawn for 4 mb pressure intervals intersect this line at 1h, 7h, 13h, and 19h, are plotted consecutively and joined to show the variation of pressure from day to day at any point in the line. The line terminates at Lat. 66° N., Long. 18° W. in the north, at Lat. 44° N., Long. 4° E. in the south.

* Based in part on reports made by telegraph in which the day & night measurements are rounded off to the nearest whole millimetre. Small discrepancies may arise between these totals and those given in the Monthly Weather Report which are based on readings taken to 0.1 mm.

G. C. SIMPSON, F.R.S., Director.

PRESSURE: ICELAND TO GULF OF LIONS AUGUST, 1926.
ISOPLETHS* BASED ON SIX-HOURLY OBSERVATIONS.



* For explanation see page 3. ——— = 1,020 mb. - - - - - = 1,000 mb. x - x - x - x = 980 mb. o - o - o = 960 mb.



AIR MINISTRY.

DAILY WEATHER REPORT OF THE METEOROLOGICAL OFFICE, LONDON:

BRITISH SECTION.

No. B.23628

Sunday, 1st August 1926.

Page 1.

Observations at 13h. G.M.T.														Observations at 18h. G.M.T.																													
STATIONS.	Barom. at M.S.L. Change in 3 Hours.	Wind.		Weather.	Temp. °F.	Humidity. %	Visibility. 0-9	Cloud.				Barom. at M.S.L. Change in 3 Hours.	Wind.	Weather.	Temp. °F.	Humidity. %	Visibility. 0-9	Cloud.				Barom. at M.S.L. Change in 3 Hours.	Wind.	Weather.	Temp. °F.	Humidity. %	Visibility. 0-9																
		Direc.	Force					Low.		Upper Form.	Total Amt.							Low.		Upper Form.	Total Amt.																						
								Height Feet	Form									Height Feet	Form																								
(For heights see p. 2.)	mb.		0-12					0-10			0-10							0-10			0-10						0-9																
Lerwick ...	1029.1	0	S	1	b	60	85	8	4000	Cu	3	-	3	0	1029.5	0	N	1	b	60	75	8	-	-	0	Cu	1	0															
Stornoway ...	1029.0	0	SW	2	b	62	75	8	-	-	0	-	0	0	1028.2	+1	NNW	3	b	64	75	8	-	-	0	Cu	1	2															
Wick ...	1030.2	0	S	1	b	58	85	8	2500	Cu	2	-	2	0	1030.1	0	SSE	1	b	56	97	8	4000	Cu	2	-	2	0															
Castlebay ...	1029.5	+1	ESE	3	b	61	75	7	-	-	0	-	0	0	1028.1	-1	S	2	b	61	75	7	-	-	0	-	0	1															
Nairn ...	1030.4	+1	ESE	3	b	64	75	8	2500	Cu	1	-	1	0	1028.7	-1	ESE	2	b	62	75	8	4000	Cu	1	-	1	0															
Aberdeen ...	1030.4	+1	ESE	3	b	64	75	8	2500	Cu	1	-	1	0	1029.9	-1	SE	3	b	59	75	8	-	-	0	Cu	1	0															
Malin Head ...	1028.9	0	E	3	b	59	85	8	-	RCu	2	-	2	0	1027.2	-2	ENE	3	b	59	92	8	-	-	0	RCu	1	0															
Renfrew ...	1029.4	-1	ENE	1	b	69	65	7	4000	StCu	7	-	7	0	1028.0	-2	NE	2	b	69	65	7	-	-	0	-	0	0															
Edinburgh (Inchkeith) ...	1029.5	0	E	1	b	65	75	9	5700	Cu	1	Cu	2	0	1028.2	-1	E	1	b	61	85	8	-	-	0	Cu	1	0															
Leuchars ...	1030.1	0	E	2	b	62	85	8	4000	Cu	5	-	5	0	1029.3	-1	E	2	b	61	85	8	4000	Cu	1	-	1	0															
Esksdalemuir ...	1029.4	0	NE	2	c	64	65	8	4000	StCu	8	-	8	1	1028.5	-1	E'N	2	b	65	65	8	4000	Cu	2	-	2	0															
Tynemouth ...	1030.2	0	N	2	b	59	75	8	4000	Cu	2	-	2	0	1029.7	0	N	1	b	58	85	8	4000	Cu	2	-	2	1															
Blackad Point ...	1027.0	0	-	0	b	70	55	9	-	-	(5)	-	-	0	1025.1	-2	W	4	b	64	75	8	-	-	0	-	0	0															
Donaghadee ...	1029.1	0	NNW	2	c	59	85	8	5700	StCu	8	-	8	0	1028.0	-2	SE	1	b	61	85	8	-	-	0	-	0	1															
Birr Castle ...	1028.4	0	N	1	c	68	75	7	2500	Cu	8	-	8	0	1026.8	-1	SE	1	b	73	65	7	4000	Cu	2	-	2	0															
Holyhead ...	1029.1	+1	NNW	1	b	62	85	8	4000	Cu	1	-	1	0	1027.8	-1	NNE	2	b	62	85	8	-	-	0	-	0	0															
Liverpool (Bidston) ...	1028.9	-1	ESE	1	b	70	65	6	1500	Cu	6	-	6	0	1027.9	-1	ESE	2	b	68	65	6	5700	St	3	-	3	0															
Chester (Sealand) ...	1028.6	0	S'E	1	b	73	55	8	2500	Cu	5	-	5	0	1027.8	-1	E'N	1	b	69	75	6	-	-	0	-	0	0															
Harrogate ...	1029.5	+1	NE	2	b	64	65	8	4000	StCu	5	-	5	0	1027.4	0	E	1	b	63	65	8	-	-	0	-	0	0															
Spurr Head ...	1028.8	0	N	5	c	61	75	7	4000	StCu	9	-	9	0	1028.8	0	N	4	c	59	75	8	4000	StCu	9	-	9	1															
Birmingham (Edgbaston) ...	1029.1	0	NE	2	c	66	55	8	4000	StCu	9	-	9	0	1028.3	-1	ENE	3	c	65	65	8	5700	StCu	8	-	8	0															
Cranwell ...	1029.1	0	NNE	3	c	63	75	8	2500	StCu	10	-	10	0	1028.7	0	NE'E	3	b	64	65	8	2500	Cu	3	-	3	0															
Gorleston ...	1027.3	+1	N'W	4	c	61	85	6	4000	Nb	10	-	10	0	1027.7	0	N'W	4	c	59	75	6	5700	StCu	10	-	10	0															
Valencia (Cahiroiveen) ...	1027.7	-1	S'E	4	b	70	75	9	2500	Cu	3	Cu	7	0	1026.2	-1	S	4	b	68	75	9	2500	StCu	1	Cu	3	3															
Roches Point ...	1028.6	0	SSE	2	b	64	75	8	-	0	ACu	4	-	4	0	1027.7	-1	SSE	1	b	62	85	8	-	-	0	Cu	2	0														
Pembroke (St. Ann's H.) ...	1028.4	-1	S'E	3	b	66	85	8	-	0	Cu	4	-	4	0	1028.0	-1	S	1	b	63	92	8	-	-	0	Cu	2	0														
Ross-on-Wye ...	1028.1	0	E'N	2	c	68	65	7	4000	Cu	9	-	9	0	1027.4	-1	E'N	2	b	67	65	7	4000	StCu	1	-	1	0															
Leafield ...	1028.9	0	NEN	3	c	65	75	8	4000	Cu	9	-	9	0	1028.3	0	NE'E	1	c	62	85	8	4000	StCu	7	ACu	9	0															
Andover ...	1027.9	-1	NEN	2	c	69	65	8	4000	Cu	8	-	8	0	1027.7	0	NE	3	b	65	75	8	4000	StCu	2	-	2	0															
S. Farnborough ...	1028.2	0	N	3	c	65	75	7	4000	StCu	10	-	10	0	1028.0	0	NNE	1	b	64	75	7	4000	Cu	6	-	6	0															
London (Kew Obs.) ...	1028.5	0	NNE	3	c	65	55	7	2500	StCu	9	-	9	0	1028.1	-1	NNE	3	b	66	55	8	4000	Cu	3	-	3	0															
Croydon ...	1028.3	0	NNE	3	c	63	65	8	2500	StCu	10	-	10	1	1027.8	-1	N'E	2	b	65	55	8	4000	StCu	6	-	6	0															
Olaeton-on-Sea ...	1028.2	0	NNW	5	b	67	65	8	4000	Cu	2	ACu	4	0	1028.1	+1	N	3	c	61	75	7	1500	St	8	-	8	2															
Shoeburyness ...	1028.2	0	NNW	5	b	67	65	8	4000	Cu	2	ACu	4	0	1028.2	0	NE	4	b	61	85	8	5700	Cu	2	AS	3	0															
Felixstowe ...	1027.9	+1	N	3	c	63	75	8	2500	StCu	10	-	10	0	1028.3	0	N	3	c	59	85	7	2500	StCu	10	-	10	1															
Lymington ...	1027.7	0	NE	4	c	63	65	8	1500	StCu	8	-	8	0	1027.5	0	NE	3	b	60	85	8	2500	StCu	6	-	6	0															
Scilly (St. Mary's) ...	1028.8	0	E'S	2	b	69	75	9	-	-	0	-	0	0	1027.3	0	SE	3	b	65	85	8	-	-	0	-	0	2															
Falmouth (Pendennis) ...	1028.6	0	ESE	3	b	64	85	6	4000	Cu	7	-	7	0	1027.9	-1	ESE	2	b	62	85	8	-	-	0	-	0	0															
Plymouth (Cattewater) ...	1027.9	0	ESE	3	b	71	55	8	7200	StCu	4	-	4	0	1027.3	-1	S	3	b	62	85	7	5700	StCu	1	-	1	0															
Portland Bill ...	1028.1	+1	E	2	b	69	75	8	4000	Cu	2	-	2	0	1027.3	-1	-	0	c	62	85	8	2500	Cu	6	AS	9	0															
Southampton (Calshot) ...	1028.1	-1	NE	3	c	70	65	8	4000	StCu	9	-	9	0	1027.7	-1	NE	4	b	67	65	7	4000	StCu	2	-	2	0															
Dungeness ...	1027.7	+1	E	2	c	65	85	8	4000	StCu	8	-	8	0	1027.5	-1	E	3	b	61	85	8	4000	Cu	6	-	6	3															
Guernsey ...	1027.2	0	ENE	3	b	61	?	?	-	-	0	-	0	0	1026.7	-2	E	1	b	61	85	8	-	-	0	-	0	1															
LONDON OBSERVATIONS.														ATMOSPHERIC POLLUTION.																													
Height above M.S.L. in feet.														Milligrams of Solid Impurity per cubic metre.																													
WEATHER.														POLE STAR RECORD at Greenwich Obs.																													
Morn- After- Night.														Exposure from																													
24 HOURS ENDED 24h.														to 24h. ended 24h. G.M.T. 1st																													
Kew ... 24 hours ended 7h.														South Kensington																													
Croydon ... 244														Max. Time. Min. Time.																													
Greenwich (Royal Obs.) ... 140														0.6 7.31 6.3 7.0 3.1																													
City (Bunhill Row) ... 80														Kew Observatory																													

†Trawn = every tree fallen, but amount less than 91 mm.

Page



DAILY WEATHER REPORT OF THE METEOROLOGICAL OFFICE, LONDON:

No. 213.

WEATHER, TEMPERATURE, RAINFALL AND SUNSHINE AT HEALTH RESORTS FOR..... July 31st

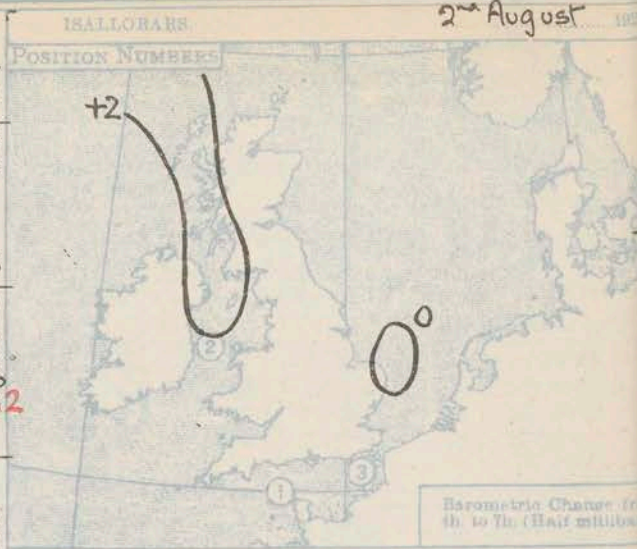
; See footnote page 1.

4 For code see page

2nd August 1926

SUMMARIES FOR THE PAST 24 HOURS.

STATIONS.	WEATHER.				TEMPERATURE.			RAINFALL.				SUN. 1st Hours.
	7h.-13h. 1st	13h.-18h. 1st	18h. to 1st to 1st	1h.-7h. 2nd	MAX. Day. 7h.-13h.	MIN. Night. 13h.-18h.	MIN. on Grass. 18h.-7h.	Day. 7h.-13h. mm.	Night. 13h.-18h. mm.	Precipitation began.	Precipitation began.	
Lerwick ...	b	b	b	bbc	62	54	.	-	0.3	-	-	14.8
Stornoway ...	bbc	bbc	c	o	69	54	.	-	0.3	-	-	11.3
Wick ...	b	b	b	b	62	49	.	-	0.1	-	-	8.8
Castlebay ...	b	b	b	b	62	55	.	-	0.1	-	-	7.1
Nairn ...	b	b	b	b	66	53	4.3	-	Trace	-	-	13.6
Aberdeen ...	b	b	b	b	66	50	4.3	-	Trace	-	-	10.0
Malin Head ...	b	b	b	b	69	55	4.4	-	-	-	-	11.8
Reafrew ...	b	b	b	b	74	51	4.4	-	-	-	-	13.3
Edinburgh (Inchkeith) ...	b	b	b	b	64	56	5.3	-	-	-	-	13.3
Leuchars ...	b	b	b	b	70	49	4.2	-	-	-	-	13.3
Eskdalemuir ...	b	b	b	b	71	45	4.1	-	Trace	-	-	13.0
Tynemouth ...	b	b	b	b	64	56	4.4	-	-	-	-	.
Blackrod Point ...	b	b	b	b	64	53	.	Trace	-	-	-	.
Donaghadee ...	b	b	b	b	69	55	5.4	-	-	-	-	5.2
Birr Castle ...	b	b	b	b	68	55	5.5	-	0.1	-	-	11.0
Holyhead ...	b	b	b	b	69	58	5.5	-	-	-	-	11.3
Liverpool (Bidston) ...	b	b	b	b	70	49	4.3	-	-	-	-	10.5
Chester (Sealand) ...	b	b	b	b	73	50	4.4	-	-	-	-	10.5
Harrogate ...	b	b	b	b	72	53	4.9	-	-	-	-	13.4
Spurn Head ...	b	b	b	b	65	55	4.8	-	-	-	-	11.5
Birmingham (Edgbaston) ...	b	b	b	b	75	56	4.8	-	-	-	-	13.0
Cranwell ...	b	b	b	b	73	48	4.2	-	-	-	-	10.8
Gorleston ...	b	b	b	b	67	47	4.5	-	Trace	-	-	12.2
Valencia (Cahirciveen) ...	b	b	b	b	66	57	5.3	Trace	1	5.00	21.00	0.1
Roches Point ...	b	b	b	b	67	58	.	-	-	-	-	7.0
Pembroke (St. Ann's H.) ...	b	b	b	b	66	58	.	-	-	-	-	12.0
Ross-on-Wye ...	b	b	b	b	74	56	5.2	-	Trace	-	-	13.1
Leafeld ...	b	b	b	b	70	52	4.4	-	Trace	-	-	13.1
Andover ...	b	b	b	b	71	45	4.0	-	Trace	-	-	13.5
S. Farnborough ...	b	b	b	b	73	45	4.5	-	Trace	-	-	12.9
London (Kew Obsy.) ...	b	b	b	b	72	45	4.1	-	-	-	-	11.4
Croydon ...	b	b	b	b	71	48	4.0	-	-	-	-	10.7
Glaughton-on-Sea ...	b	b	b	b	65	50	4.9	-	-	-	-	10.6
Shoeburyness ...	b	b	b	b	72	46	3.5	-	-	-	-	6.8
Felixstowe ...	b	b	b	b	67	49	4.0	-	Trace	-	-	11.1
Lympne ...	b	b	b	b	65	48	4.0	-	Trace	-	-	8.8
Scilly (St. Mary's) ...	b	b	b	b	69	54	.	-	-	-	-	12.4
Falmouth (Pendennis) ...	b	b	b	b	68	58	.	-	-	-	-	11.3
Plymouth (Cattewater) ...	b	b	b	b	68	56	.	-	-	-	-	11.1
Portland Bill ...	b	b	b	b	67	59	.	-	-	-	-	13.1
Southampton (Calshot) ...	b	b	b	b	64	45	5.0	-	Trace	-	-	.
Dungeness ...	b	b	b	b	64	45	.	-	-	-	-	.
Guernsey ...	b	b	b	b	65	55	.	-	-	-	-	.



Observations from Cross Channel Steamers.					
Position.	Date and Time.	Steamship.	Wind.		Temp.
			Dirac.	Force.	
3	2 nd 11	Brighton	NW	3	b 58 59

GENERAL INFERENCE.

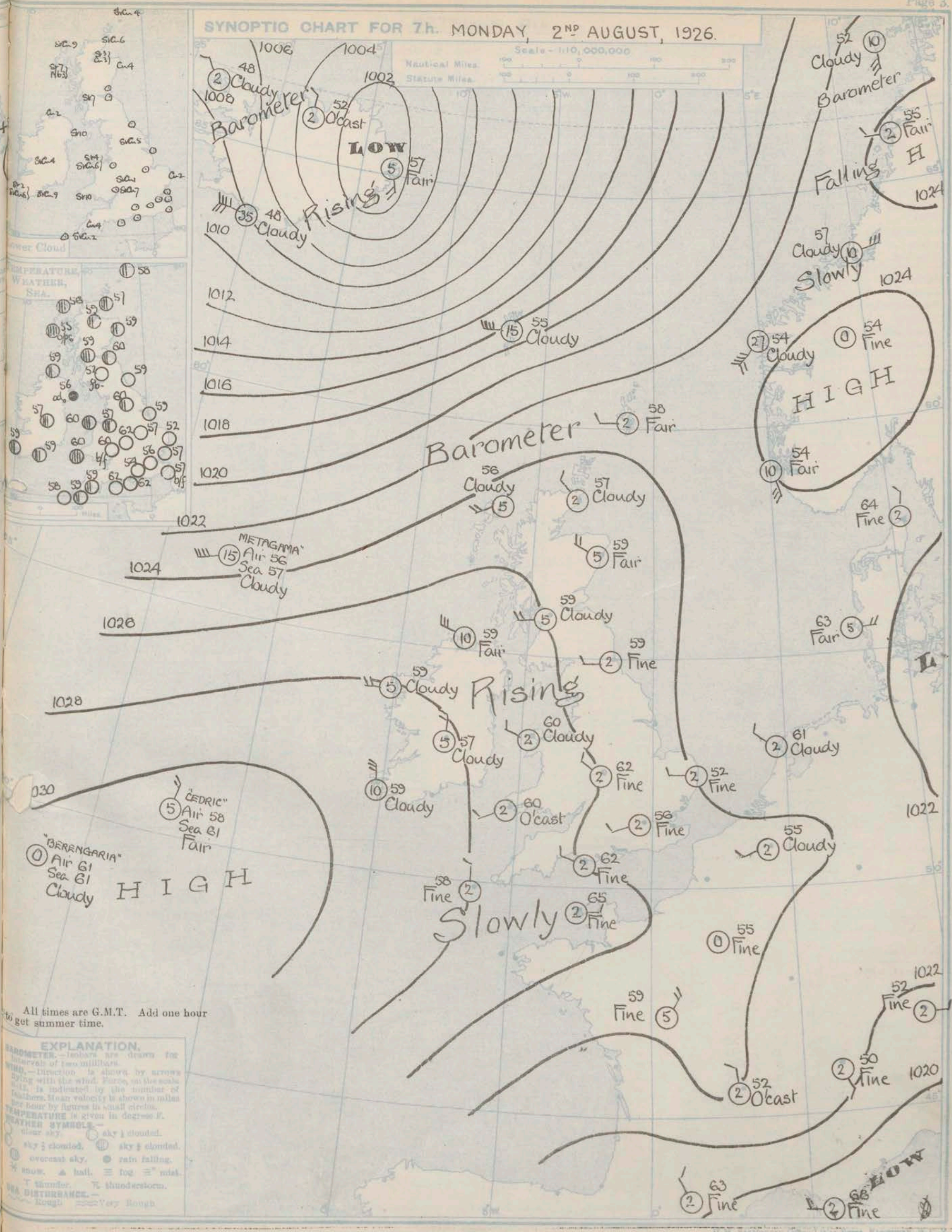
The anticyclone is now centred off our southwest coasts, but still covers the British Isles. Weather will continue fair and rather warm, apart from local drizzle near the northwest seaboard.

Districts.	Forecasts for the 24 hours commencing 15h. G.M.T. Monday, 2nd August, 1926.	Further Outlook.
1. S.E. England	Light northwesterly breeze; fine or fair; visibility moderate to good; rather warm.	Similar.
2. E. England		
3. E. Midlands		
4. W. Midlands		
5. S.W. England		
6. South Wales		
7. North Wales		
8. N.W. England		
9. N. Midlands		
10. N.E. England		
11. E. Scotland		
12. S.W. Scotland		
13. Isle of Man		
14. N. & N.W. Scotland	Wind between W. and S.W., light or moderate; cloudy, local drizzle; visibility moderate to good; moderate temperature.	
15. Hebrides		
16. Orkneys and Shetlands		
17. N.W. Ireland		
18. N.E. Ireland	Light N.W. wind; mainly fair; visibility good; rather warm.	
19. S.E. Ireland		
20. S.W. Ireland		

SYNOPTIC CHART FOR 7h. MONDAY, 2ND AUGUST, 1926.

Scale - 1:10,000,000

Nautical Miles.
Statute Miles.



All times are G.M.T. Add one hour to get summer time.

EXPLANATION.
BAROMETER.—Isobars are drawn for intervals of two millibars.
WIND.—Direction is shown by arrows lying with the wind. Force, on the scale 0-12, is indicated by the number of feathers. Mean velocity is shown in miles per hour by figures in small circles.
TEMPERATURE.—Temperature is given in degrees F.
WEATHER SYMBOLS.—
 ☉ clear sky. ☁ sky cloudy. ☂ sky & cloudy.
 ☔ overcast sky. ☔ rain falling.
 ❄ snow. ⚡ hail. ☁ fog. ☁ mist.
 ⚡ thunder. ⚡ thunderstorm.
SEA DISTURBANCE.—
 Rough. Very Rough.

AIR MINISTRY.

DAILY WEATHER REPORT OF THE METEOROLOGICAL OFFICE, LONDON:

Page 4.

BRITISH SECTION.....Monday, 2nd August.....1926.

No. 214...

STATIONS.	Height above M.S.L. in feet.	Observations at 1h. G.M.T. 2nd.....											Observations at 7h. G.M.T. 2nd.....											Sea.														
		Barom. at M.S.L.	Change in 3 hours.	Wind.		Weather.	Temp. °F.	Humidity. %	Visibility. 0-9	Cloud.			Barom. at M.S.L.	Change in 3 hours.	Wind.	Weather.	Temp. °F.	Humidity. %	Visibility. 0-9	Cloud.																		
				Direc.	Force					Height	Form	Amt.									Height	Form	Amt.															
Lerwick	54	1022.7	0		0	b	55	97	8	5700	Sc	1	1022.4	0	W	1	b	55	97	8	5700	Sc	1	1022.4	0	W	1	b	55	97	8	5700	Sc	1				
Stornoway	30	1023.5	+1		0	bc			7				1024.5	+2	WSW	2	bc			7				1024.5	+2	WSW	2	bc			7			1024.5	+2	WSW	2	
Wick	81	1023.2	0	NW	1	b	51	97	8	2500	Cu	2	1024.7	+1	NW	1	b	51	97	8	2500	Cu	2	1024.7	+1	NW	1	b	51	97	8	2500	Cu	2				
Castlebay	38												1026.1	+2	WNW	4								1026.1	+2	WNW	4							1026.1	+2	WNW	4	
Nairn	82												1025.0											1025.0										1025.0				
Aberdeen	46												1024.4	+1	WNW	2								1024.4	+1	WNW	2							1024.4	+1	WNW	2	
Malin Head	61	1025.9	0	WNW	3	bc	58	85	8	5700	Sc	7	1026.9	+1	WNW	3	bc	58	85	8	5700	Sc	7	1026.9	+1	WNW	3	bc	58	85	8	5700	Sc	7				
Renfrew	36												1026.0	+2	W	2								1026.0	+2	W	2							1026.0	+2	W	2	
Edinburgh (Inchkeith)	190	1024.3	0	SW	2	b	58	92	8			0	1024.6	+2	SW	2	b	58	92	8			0	1024.6	+2	SW	2	b	58	92	8			0	1024.6	+2	SW	2
Leuchars	40												1024.7	0	SW	2								1024.7	0	SW	2							1024.7	0	SW	2	
Eskdalemuir	794												1025.0	0										1025.0	0									1025.0	0			
Tynemouth	87	1024.6	-1	W	1	b	56	85	6			0	1024.7	0	W	1	b	56	85	6			0	1024.7	0	W	1	b	56	85	6			0	1024.7	0	W	1
Blackad Point	7	1027.3	+1	W	2	b	59	75	8			0	1028.0	+1	W	2	b	59	75	8			0	1028.0	+1	W	2	b	59	75	8			0	1028.0	+1	W	2
Donaghadee	40												1026.9	+2	WNW	2								1026.9	+2	WNW	2							1026.9	+2	WNW	2	
Birr Castle	173												1028.1		W	2								1028.1		W	2							1028.1		W	2	
Holyhead	26	1025.9	-1	S	1	bc	58	97	6	4000	Sc	4	1026.2	+1	WNW	2								1026.2	+1	WNW	2							1026.2	+1	WNW	2	
Liverpool (Bidston)	189												1026.3	0	SW	1								1026.3	0	SW	1							1026.3	0	SW	1	
Chester (Sealand)	16												1026.1	+1	W	0								1026.1	+1	W	0							1026.1	+1	W	0	
Harrogate	478												1025.2	0	SW	3								1025.2	0	SW	3							1025.2	0	SW	3	
Spurn Head	29	1025.6	0		0	b	58	85	7			0	1024.6	0	NW	3								1024.6	0	NW	3							1024.6	0	NW	3	
Birmingham (Edgbaston)	535												1026.0	+1	NW	3								1026.0	+1	NW	3							1026.0	+1	NW	3	
Cranwell	236	1026.0	-1		0	b	49	97	7			0	1025.8	0	W	3								1025.8	0	W	3							1025.8	0	W	3	
Gorleston	14	1024.4	0	W	2	b	52	85	7			0	1024.0	0	W	2								1024.0	0	W	2							1024.0	0	W	2	
Valencia (Cabirciveen)	30	1028.6	+2	W	2	0	57	97	6		Sc	10	1029.1	+1	NW	3								1029.1	+1	NW	3							1029.1	+1	NW	3	
Roches Point	22												1028.2	+1	NW	3								1028.2	+1	NW	3							1028.2	+1	NW	3	
Pembroke (St. Ann's H.)	160	1027.3	0	WNW	1	bc	59	97	6	4000	Sc	3	1027.4	0	WNW	1								1027.4	0	WNW	1							1027.4	0	WNW	1	
Ross-on-Wye	223												1026.1	0	SW	1								1026.1	0	SW	1							1026.1	0	SW	1	
Leafield	612												1026.2	+1	WNW	2								1026.2	+1	WNW	2							1026.2	+1	WNW	2	
Andover	295												1026.3	0	N	0								1026.3	0	N	0							1026.3	0	N	0	
S. Farnborough	230												1025.7	+1	NW	1								1025.7	+1	NW	1							1025.7	+1	NW	1	
London (Kew Obs.)	18						53						1025.6	+1	WSW	1								1025.6	+1	WSW	1							1025.6	+1	WSW	1	
Croydon	244	1025.6	-1	SSW	2	b	51	97	5			0	1025.5	0	WNW	1								1025.5	0	WNW	1							1025.5	0	WNW	1	
Clacton-on-Sea	51												1024.5	0	NW	3								1024.5	0	NW	3							1024.5	0	NW	3	
Shoeburyness	11												1025.1	0	NW	3								1025.1	0	NW	3							1025.1	0	NW	3	
Felixstowe	15												1024.9	0	NW	3								1024.9	0	NW	3							1024.9	0	NW	3	
Lympne	350	1025.3	-1	NNW	3	b	51	97	8			0	1024.8	-1	NNW	3								1024.8	-1	NNW	3							1024.8	-1	NNW	3	
Seilly (St. Mary's)	128	1028.3	0	N'E	1	b	58	97	8			0	1028.1	0	N	1								1028.1	0	N	1							1028.1	0	N	1	
Falmouth (Pendennis)	200	1027.7	0	NNW	3	bc	59	92	7	4000	Sc	4	1027.6	+1	NNW	3								1027.6	+1	NNW	3							1027.6	+1	NNW	3	
Plymouth (Cattewater)	82												1026.9	+1	NNW	3								1026.9	+1	NNW	3							1026.9	+1	NNW	3	
Portland Bill	32	1026.0	0	SW	1	b	60	92	6			0	1025.9	+1	NNW	3								1025.9	+1	NNW	3							1025.9	+1	NNW	3	
Southampton (Calshot)	10	1026.1	-1	NNW	1	b	55	97	6			0	1026.2	0	NNW	3								1026.2	0	NNW	3							1026.2	0	NNW	3	
Dungeness	20	1025.7	0	N	1	b	52	92	7			0	1025.1	0	NNW	3								1025.1	0	NNW	3							1025.1	0	NNW	3	
Guernsey (St. Peter Pt.)	205	1026.2	-1		0	b	55	92	7			0	1025.8	+1	E	1								1025.8	+1	E	1							1025.8	+1	E	1	

WEATHER, TEMPERATURE, RAINFALL AND SUNSHINE AT HEALTH RESORTS FOR 1st

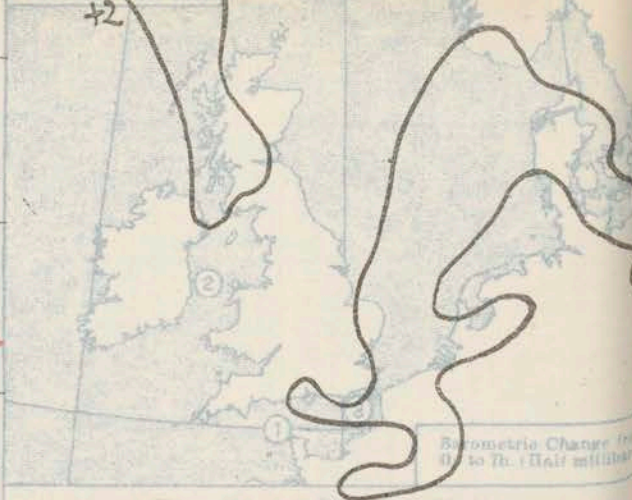
STATIONS.	WEATHER.		TEMPERATURE.		RAINFALL.		SUNSHINE.		(1)	(2)	(3)	(4)	(5)	(6)	(7)	(8)	(9)
	Forenoon.	Afternoon.	Min. 9h. to 3 1/2st.	Max. 3 1/2st. to 9h. 1st.	Night 17h. to 3 1/2st. 1st.	Day 9h. to 17h. 1st.	Sunrise to 17h. 1st.	Sunset to 3 1/2st.									
(1)	(2)	(3)	(4)	(5)	(6)	(7)	(8)	(9)	Ifracombe	68	11.0	11.2
Berwick-on-Tweed	b	b	43	62	-	-	11.4	12.6	Bude	69	8.2	6.7
Douglas (L.o. M.) ...	b3	b3	57	68	-	-	10.2	7.7	Penzance	68	9.7	6.5
Llandudno ...	bc	bc	57	71	-	-	5.7	12.1	Paignton	69	11.2	12.1
Colwyn Bay ...	bc	bc	57	68	-	-	7.4	11.4	Torquay	69	11.2	12.1
Rhyl ...	bc	bc	54	73	-	-	9.2	9.7	Jersey	70	11.0	9.5
Wallasey ...	bc	bc	60.4	73	-	-	11.4	4.8	Weymouth
Southport ...	b3	b3	50	70	-	-	11.2	6.8	Bournemouth	48	71	10.5	10.0
Blackpool ...	bc	bc	50	69	-	-	10.6	6.7	Portsmouth (S'thsea)	53	67	10.3	9.5
Hikley ...	bc	bc	40	79	-	-	11.5	2.6	Bognor	64	11.3	6.7
Cleethorpes ...	bc	bc	54	66	-	-	10.3	5.8	Littlehampton	67	11.6	4.7
Skegness ...	bc	bc	53	64	-	-	10.1	5.8	Worthing	67	11.7	5.4
Aberystwyth	bc	bc	58	67	-	-	8.0	13.5	Brighton	65	10.6	5.0
Bath ...	bc	bc	49	73	-	-	11.6	6.2	Eastbourne	65	9.0	2.2
Cheltenham ...	bc	bc	50	75	-	-	11.7	5.5	Hastings	65	7.3	2.1
Leamington Spa ...	bc	bc	44	73	-	-	11.1	1.5	Folkestone	65	5.1	4.8
Lowestoft ...	bc	bc	53	64	-	-	9.6	0.2	Dover	65	4.8	3.1
Felixstowe ...	bc	bc	54	67	-	-	8.7	3.7	Tunbridge Wells	70	7.7	1.2
Harwich & Doverscourt	bc	bc	54	74	-	-	8.7	3.7	Ramsgate
Southend ...	bc	bc	51	72	-	-	7.9	7.7	Margate	64	5.3	1.1
									Deal	66	5.5	0.9

SUMMARIES FOR THE PAST 24 HOURS.													SUN. 2nd
STATIONS.	WEATHER.				TEMPERATURE.			RAINFALL.				Hours.	
	7h-18h.	18h-18h.	18h-18h.	1h-7h.	MAX. Day.	MIN. Night.	MIN. on GRASS.	Day. 7h-18h.	Night. 18h-7h.	Precipitation began.	Precipitation began.		
Lerwick ...	bc	bc	bc	bcc	64	53	.	-	-	-	-	7.2	
Stornoway ...	o	c	b.be	c	62	47	.	-	-	-	-	2.8	
Wick ...	cpr	b-bc	c	b-bc	60	48	.	Trace	-	-	-	7.5	
Castlebay ...	opco	ocb	bop	opbc	61	55	.	Trace	0.1	<8.00	24.00	5.4	
Nairn ...	bc	bc	bcw	bc	67	45	.	-	-	-	-	3.9	
Aberdeen ...	bcc	cidec	c	c	66	50	47	Trace	-	12.30	-	7.1	
Malin Head ...	bcc	cbcv	bc	bprg	62	55	.	-	1	-	24.00	11.1	
Renfrew ...	cv	cybc	bcw	cpr	69	48	41	-	Trace	-	2.30	10.9	
Edinburgh(Inchkeith) ...	bbc	c/bc	c	c	67	54	52	-	-	-	-	7.3	
Leuchars ...	bcc	c/bc	bcc	c	68	54	51	-	-	-	-	6.12	
Blackdunmuir ...	bfbcc	c/bc	bcc	cw	68	45	41	-	-	-	-	.	
Tynemouth ...	b	bc	c	bc	68	57	53	-	-	-	-	.	
Blacksod Point ...	c	cb	c	c	63	52	.	-	-	-	-	.	
Donaghadee ...	adbc	bc	bc	bcw	63	50	.	0.2	-	<8.00	-	5.2	
Birr Castle ...	c	c	c	b	68	39	33	-	-	-	-	1.8	
Holyhead ...	pac	bc	cbcv	b	62	56	43	Trace	-	<8.00	-	6.0	
Liverpool (Bidston) ...	bbc	bcc	c	c	64	56	50	-	-	-	-	10.8	
Chester (Sealand) ...	bbc	c	c	c	69	55	50	-	-	-	-	.	
Harrogate ...	bcbcc	bcc	cpr	cor	72	55	54	-	7	-	<21.00	8.3	
Spurn Head ...	b-bc	b-bc	b	c	67	58	.	-	-	-	-	13.2	
Birmingham(Edgbaston) ...	b-bc	bcc	c	c	73	55	53	-	-	-	-	5.1	
Cranwell ...	b-bc	c	c	ormmc	74	56	53	-	1	-	2.30	11.5	
Gorleston ...	bcc	c/bc	c	ccdo	68	57	55	-	Trace	-	6.30	9.8	
Valencia (Cahiroiveen) ...	co	o	ocbe	bbc	63	50	42	-	-	-	-	0.0	
Roche Point ...	c	c	b	bw	68	53	.	-	Trace	-	-	.	
Pembroke(St. Ann's H.) ...	bcm	bc	cbc	bc	67	54	.	-	-	-	-	4.9	
Ross-on-Wye ...	bzbc	c	c	c	74	57	55	-	-	-	-	5.5	
Leafield ...	bz	c	c	co	72	54	42	-	-	-	-	8.0	
Andover ...	bzcy	bzcy	cbe	bcco	76	57	55	-	-	-	-	9.0	
S. Farnborough ...	bzbc	bc	bcw	bzscm	76	54	53	-	Trace	-	-	10.2	
London (Kew Obsy.) ...	bzbc	bzcy	cyc	c	75	59	55	-	-	-	-	8.7	
Croydon ...	bzbc	cybc	bccm	cmw	76	58	52	-	-	-	-	9.9	
Glaughton-on-Sea ...	bzcy	bzcy	bc	bccg	77	53	51	-	-	-	-	12.9	
Shoeburyness ...	b-bc	b	b	o	77	52	46	-	-	-	-	12.8	
Felixstowe ...	bz	bz	b-bw	bw	77	53	45	-	-	-	-	13.1	
Lymington ...	bzcy	bzcy	b	bccco	73	54	51	-	Trace	-	5.30	12.7	
Scilly (St. Mary's) ...	bbc	bcc	coc	bcb	70	56	.	-	-	-	-	10.0	
Falmouth (Pendennis) ...	bc	bc	bccbc	bcb	72	57	.	-	-	-	-	10.3	
Plymouth(Cattewater) ...	bcbz	bzc	bccb	bw	74	56	55	-	-	-	-	7.4	
Portland Bill ...	bz	bz	c	bccz	70	59	.	-	-	-	-	10.5	
Southampton(Calshot) ...	bzbc	bzbc	bcc	bcc	78	59	57	-	-	-	-	.	
Dungeness ...	b-bc	b-bc	cmw	offe	68	58	.	-	-	-	-	.	
Guernsey ...	bz	b-bz	bcb	bccbc	70	59	.	-	-	-	-	.	

18410000

3rd August,

POSITION NUMBERS



Observations from Cross-Channel Steamers.

Position.	Date and Time.	Steamship.	Wind.		Weather.	Temp.	
			Dir.	Force.		Air.	Sea.
2 2nd 10h	10h	Cambrin	NNW	2	d-	58	56
3 3rd 1h	1h	Dieppe	N	1	bc	63	62

GENERAL INFERENCE.

An anticyclone centred over Southwest Ireland is likely to spread slowly north-east. Winds will continue northerly over the eastern districts with dull periods and a few local showers at first, but in the West the wind will become indefinite to southerly with fair warm weather.

Districts.

Forecasts for the 24 hours commencing 15h GMT. Tuesday, 3rd August, 1926.

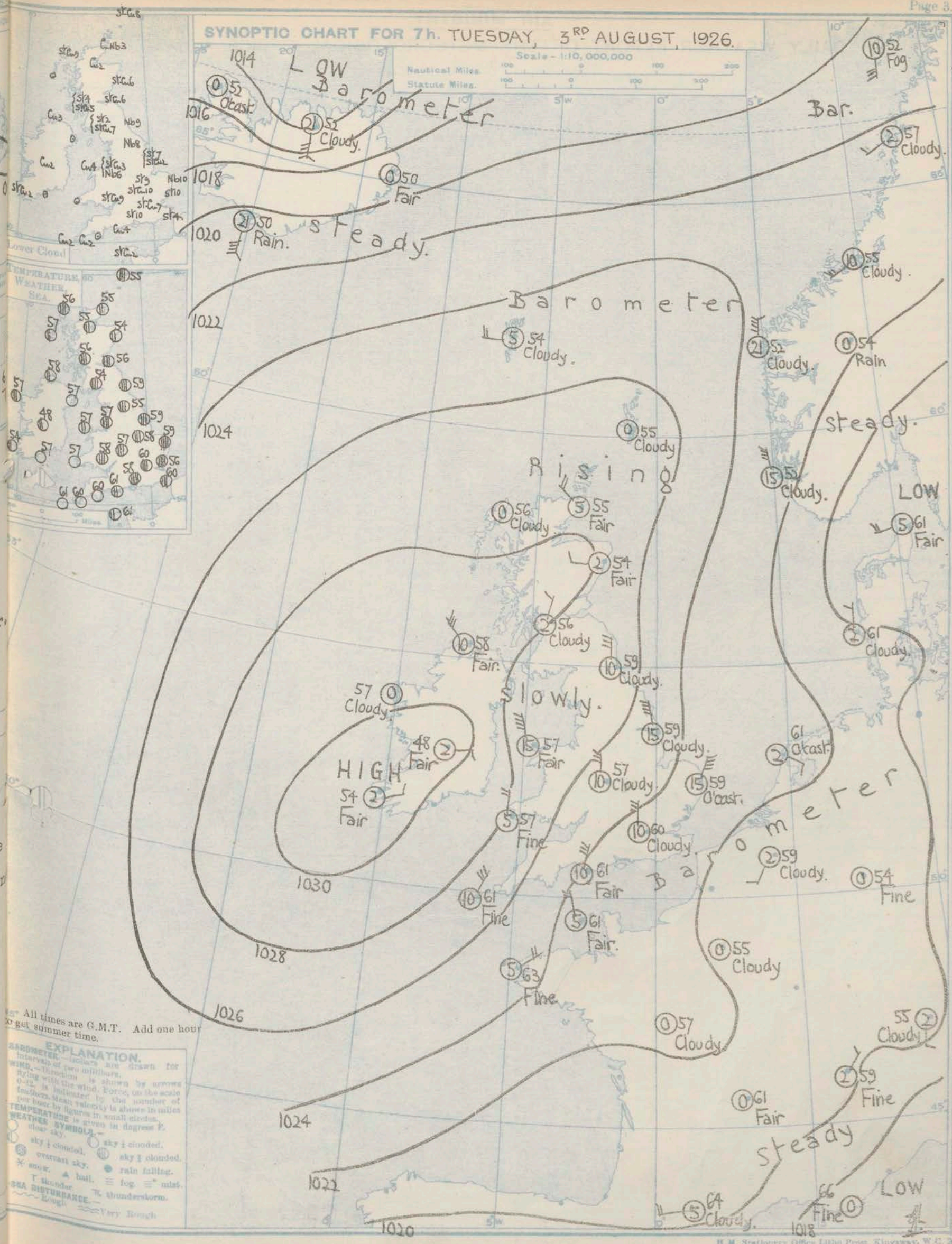
Further Outlook.

1. S.E. England	Wind northerly, light to moderate; mainly fair but a few local showers at first; visibility good; rather warm.
2. E. England	
3. E. Midlands	
4. W. Midlands	
5. S.W. England	Light northerly to indefinite winds; fair; visibility good; warm.
6. South Wales	
7. North Wales	
8. N.W. England	
9. N. Midlands	Wind northerly, light to moderate, becoming indefinite; mainly fair but a few local showers at first; visibility good; rather warm.
10. N.E. England	
11. E. Scotland	
12. S.W. Scotland	
13. Isle of Man	As 4 - 8.
14. N. & N.W. Scotland	
15. Hebrides	
16. Orkneys and Shetlands	
17. N.W. Ireland	Light winds, mainly from between S.E. and E.; fine; visibility good; warm.
18. N.E. Ireland	
19. S.E. Ireland	
20. S.W. Ireland	

Mainly fair and warm but becoming rather unsettled in the N.W. of Ireland and W. of Scotland.

SYNOPTIC CHART FOR 7h. TUESDAY, 3RD AUGUST, 1926.

Scale - 1:10,000,000
Nautical Miles 100 200 300
Statute Miles 100 200 300



All times are G.M.T. Add one hour to get summer time.

EXPLANATION.
Isobars are drawn for intervals of two millibars.
WIND.—Direction is shown by arrows lying with the wind. Force, on the scale 0-12, is indicated by the number of feathers. Mean velocity is shown in miles per hour by figures in small circles.
TEMPERATURE is given in degrees F.
WEATHER SYMBOLS.
☉ clear sky. ☁ sky + clouded. ☂ sky + clouded. ☃ overcast sky. ☄ rain falling. * snow. * hail. ☁ fog. ☁ mist. ☁ thunderstorm.
SEA DISTURBANCE. ——— Rough. ——— Very Rough.

AIR MINISTRY.

DAILY WEATHER REPORT OF THE METEOROLOGICAL OFFICE, LONDON:

Page 4.

BRITISH SECTION. Tuesday, 3rd August 1926.

No. 215.

STATIONS.	Height above M.S.L. in feet.	Barom. at M.S.L.	Observations at 1h. G.M.T. 3rd										Observations at 7h. G.M.T. 3rd										Sec.											
			Wind.		Weather.	Temp. °F.	Humidity %	Visibility 1/4	Cloud.			Barom. at M.S.L.	Change in 3 Hours.	Wind.		Weather.	Temp. °F.	Humidity %	Visibility 1/4	Cloud.														
			Direc.	Force					Low.	Upper	Total			Direc.	Force					Low.	Upper	Total												
									Height	Form	Amt.									Height	Form	Amt.												
			0-12					0-9	Feet	0-10	0-10			0-12					0-9	Feet	0-10	0-10	0-10											
Lerwick	54	10253	+	W	1	bc	54	92	8	5700	StCu	5	-	5	10261	+	-	0	c	55	92	8	5700	StCu	8	AST	10	0						
Stornoway	30	10270	0	W	1	bc	54	85	8	1500	CuNb	6	CuSc	8	10278	+	-	0	c	56	85	7	4000	StCu	9	-	9	0						
Wick	81	10276	0	W	2	c	54	85	8	1500	CuNb	6	CuSc	8	10277	0	NW	2	bc	55	92	8	1500	CuNb	3	Cu	4	0						
Castlebay	38	10276	0	W	2	c	54	85	8	1500	CuNb	6	CuSc	8	10277	0	NW	2	bc	55	92	8	1500	CuNb	3	Cu	4	0						
Nairn	82	10276	0	W	2	c	54	85	8	1500	CuNb	6	CuSc	8	10277	0	NW	2	bc	55	92	8	1500	CuNb	3	Cu	4	0						
Aberdeen	46	10276	0	W	2	c	54	85	8	1500	CuNb	6	CuSc	8	10277	0	NW	2	bc	55	92	8	1500	CuNb	3	Cu	4	0						
Malin Head	51	10287	0	WNW	3	bdpg	57	97	8	4000	CuNb	7	-	7	10286	0	NW	3	bc	58	85	9	4000	Cu	3	ACu	7	1						
Renfrew	36	10287	0	WNW	3	bdpg	57	97	8	4000	CuNb	7	-	7	10286	0	NW	3	bc	58	85	9	4000	Cu	3	ACu	7	1						
Edinburgh(Inchkeith)	190	10266	+	ENE	3	bc	57	85	8	4000	StCu	7	-	7	10277	+	NNE	1	c	56	85	8	4000	StCu	6	ACu	8	0						
Leuchars	40	10266	+	ENE	3	bc	57	85	8	4000	StCu	7	-	7	10277	+	NNE	1	c	56	85	8	4000	StCu	6	ACu	8	0						
Eskdalemuir	794	10266	+	ENE	3	bc	57	85	8	4000	StCu	7	-	7	10277	+	NNE	1	c	56	85	8	4000	StCu	6	ACu	8	0						
Tynemouth	87	10258	0	NNW	2	bc	57	92	7	1500	Sc	2	asc	5	10267	+	N	3	ct	59	85	8	1500	Nb	9	-	9	2						
Blackrod Point	7	10286	0	-	0	bc	54	85	7	1500	Sc	2	asc	5	10295	0	-	0	c	57	85	9	1500	Sc	2	asc	5	0						
Donaghadee	40	10286	0	-	0	bc	54	85	7	1500	Sc	2	asc	5	10295	0	-	0	c	57	85	9	1500	Sc	2	asc	5	0						
Birr Castle	173	10286	0	-	0	bc	54	85	7	1500	Sc	2	asc	5	10295	0	-	0	c	57	85	9	1500	Sc	2	asc	5	0						
Holyhead	26	10279	0	N	4	b	57	85	9	4000	StCu	1	Cu	2	10275	0	NNW	4	bc	57	85	8	2500	Cu	4	-	4	4						
Liverpool (Bidston)	189	10279	0	N	4	b	57	85	9	4000	StCu	1	Cu	2	10275	0	NNW	4	bc	57	85	8	2500	Cu	4	-	4	4						
Chester (Sealand)	18	10279	0	N	4	b	57	85	9	4000	StCu	1	Cu	2	10275	0	NNW	4	bc	57	85	8	2500	Cu	4	-	4	4						
Harrogate	478	10240	0	NW	3	b	59	92	7	5700	Cu	2	-	2	10240	0	NW	3	c	59	92	7	5700	St	9	-	9	1						
Spurn Head	29	10240	0	NW	3	b	59	92	7	5700	Cu	2	-	2	10240	0	NW	3	c	59	92	7	5700	St	9	-	9	1						
Birmingham (Edgbaston)	535	10253	0	NNE	1	o	57	97	6	2500	Sc	10	-	10	10251	0	N	3	c	57	85	8	4000	StCu	10	-	10	0						
Cranwell	238	10253	0	NNE	1	o	57	97	6	2500	Sc	10	-	10	10251	0	N	3	c	57	85	8	4000	StCu	10	-	10	0						
Gorleston	14	10235	0	NW	1	c	59	85	7	-	-	0	asc	10	10228	-	NE	4	ofr	59	85	7	2500	Nb	10	-	10	0						
Valencia (Cahirciveen)	30	10307	-1	-	0	b	?	?	9	-	-	0	-	0	10303	+	EN	1	bc	54	85	9	4000	StCu	2	Cu	5	3						
Roches Point	22	10307	-1	-	0	b	?	?	9	-	-	0	-	0	10303	+	EN	1	bc	54	85	9	4000	StCu	2	Cu	5	3						
Pembroke (St. Ann's H.)	150	10277	0	N	3	b	56	97	8	5700	Cu	2	-	2	10281	+	N	2	b	57	92	8	-	-	0	-	0	1						
Ross-on-Wye	223	10277	0	N	3	b	56	97	8	5700	Cu	2	-	2	10281	+	N	2	b	57	92	8	-	-	0	-	0	1						
Leafeld	612	10277	0	N	3	b	56	97	8	5700	Cu	2	-	2	10281	+	N	2	b	57	92	8	-	-	0	-	0	1						
Andover	295	10236	-1	WNW	1	c	61	92	6	2500	StCu	10	-	10	10237	+	NW	3	c	60	85	6	2500	St	7	AST	10	0						
S. Farnborough	230	10236	-1	WNW	1	c	61	92	6	2500	StCu	10	-	10	10237	+	NW	3	c	60	85	6	2500	St	7	AST	10	0						
London (Kew Obs.)	18	10236	-1	WNW	1	c	61	92	6	2500	StCu	10	-	10	10237	+	NW	3	c	60	85	6	2500	St	7	AST	10	0						
Croydon	244	10236	-1	WNW	1	c	61	92	6	2500	StCu	10	-	10	10237	+	NW	3	c	60	85	6	2500	St	7	AST	10	0						
Clacton-on-Sea	54	10226	-2	NW	3	b	59	85	6	2500	Cu	2	-	2	10225	0	N	3	cd	57	92	7	1500	St	7	Cst	9	0						
Shoeburyness	11	10226	-2	NW	3	b	59	85	6	2500	Cu	2	-	2	10225	0	N	3	cd	57	92	7	1500	St	7	Cst	9	0						
Felixstowe	15	10226	-2	NW	3	b	59	85	6	2500	Cu	2	-	2	10225	0	N	3	cd	57	92	7	1500	St	7	Cst	9	0						
Lympne	350	10226	-2	NW	3	b	59	85	6	2500	Cu	2	-	2	10225	0	N	3	cd	57	92	7	1500	St	7	Cst	9	0						
Scilly (St. Mary's)	128	10279	0	N	3	bc	59	92	8	4000	StCu	4	-	4	10274	0	NNE	3	b	61	75	9	4000	Cu	2	-	2	1						
Falmouth (Pendennis)	200	10266	0	NNW	3	bc	60	92	8	4000	StCu	4	-	4	10259	+	N	3	b	60	85	8	4000	Cu	2	-	2	0						
Plymouth (Cattewater)	82	10242	0	NNW	2	bc	64	85	8	4000	Nb	4	-	4	10252	0	N	3	b	60	85	7	4000	Cu	0	-	0	0						
Portland Bill	32	10242	0	NNW	2	bc	64	85	8	4000	Nb	4	-	4	10252	0	N	3	b	60	85	7	4000	Cu	0	-	0	0						
Southampton (Calshot)	10	10242	-1	NW	4	c	63	85	8	4000	StCu	8	-	8	10238	-	NW	4	c	60	85	7	4000	StCu	8	AST	9	0						
Dungeness	20	10227	-1	N	1	c	63	85	8	1500	Cu	8	-	8	10228	-	NE	3	ct	60	85	7	1500	St	4	Cu	8	0						
Guernsey (St. Peter Pt)	295	10243	-1	-	0	c	61	92	5	-	-	0	asc	9	10237	+	NNW	2	bc	61	85	8	5700	StCu	2	ACu	5	0						

WEATHER, TEMPERATURE, RAINFALL AND SUNSHINE AT HEALTH RESORTS FOR 2nd Aug.

STATIONS	WEATHER.		TEMPERATURE.		RAINFALL†		SUNSHINE.		(1)	(2)	(3)	(4)	(5)	(6)	(7)	(8)	(9)
	Fore-noon.	After-noon.	Min.	Max.	Night	Day	Sunrise	Sunrise									
			9h.-1st to 2nd 9h.	2nd 9h.-17h.	17h.-9h. 1st-2nd	9h.-17h. 2nd	to 1st Sunset.	to 1st									
(1)	(2)	(3)	(4)	(5)	(6)	(7)	(8)	(9)									
			°F	°F.	mm.	mm.	hr.	hr.									
Berwick-on-Tweed	bc	c	52	66	-	-	8.2	13.5	Ilfracombe ...	cb	b.bc	56	65	-	-	5.6	12.8
									Bude ...	bc	bc.c	49	68	-	-	7.9	9.5
									Penzance ...	b	b	56	73	-	-	9.8	10.0
									Paignton ...	b.c	c	57	74	-	-	7.4	12.9
									Torquay ...	b.2	bc.cbc	57	75	-	-	8.6	12.9
									Jersey ...	b	b	52	72	-	-	11.3	5.9
									Weymouth ...	b	b	54	76	-	-	11.0	12.6
Douglas (I. o. M.) ...	c	b	56	65	-	-	5.4	11.1	Bournemouth ...	bc	b	52	78	-	-	10.0	12.6
Llandudno ...	o	c	56	65	-	-	1.0	6.5	Portsmouth (S'theas)	b	b	52	77	-	-	10.6	12.3
Colwyn Bay ...	b.c.c.c	o.c.b	55	65	-	-	1.0	8.0	Bognor ...	b.b.c	b.b.c.b	52	75	-	-	9.7	13.2
Rhyl... ..	c.b.c.c	c.b.c	53	64	-	-	4.7	9.5	Littlehampton ...	bc	bc	51	74	-	-	9.1	13.6
Wallasey ...	c	c.b	55	67	-	-	5.7	11.5	Worthing ...	b	b.b.c	52	74	-	-	10.0	13.8
Southport ...	c.b.c.b	bc.c.b.c	55	67	-	-	8.0	13.0	Brighton ...	b	c	50	72	-	-	9.7	12.6
Blackpool ...	c	c	55	66	-	-	5.8	12.5	Eastbourne... ..	b	bc.bbc	54	72	-	-	11.6	10.8
Hkley ...	b	bc	50	74	-	-	3.5	12.9									
Cleethorpes... ..	b	b	50	71	-	-	11.2	12.5									
Skegness ...	b	b	47	67	-	-	11.5	11.8									
Aberystwyth ...	mo	bc	55	66	-	-	0.5	10.2	Hastings... ..	bc.b	b.b.c	53	73	-	-	11.0	9.1
Bath ...	b	b.b.c.c	54	73	-	-	6.7	13.2	Folkestone ...	b	b	54	73	-	-	12.3	6.4
Cheltenham... ..	b	c	54	76	-	-	6.1	12.3	Dover ...	b	o.f.m	52	72	-	-	10.4	6.1
Leamington Spa ...	bc	c.b	53	73	-	-	5.7	12.9	Tunbridge Wells ...	b	b.b.c	48	76	-	-	9.4	9.0
Lowestoft ...	b	b	48	64	-	-	12.1	12.2	Ramsgate ...								
Felixstowe ...	b	b	49	73	-	-	11.7	10.8	Margate ...	b.	b.	52	74	-	-	11.5	7.3
Harwich & Dovercourt	b	b	50	76	-	-	12.0	12.0	Deal ...	b	b	51	72	-	-	12.3	7.4
Southend ...	b	b	53	79	-	-	11.8	10.1									

SUMMARIES FOR THE PAST 24 HOURS.													SUN	ISALLOBARS.	
STATIONS.	WEATHER.				TEMPERATURE.			RAINFALL.				Hours.	3 rd	Position Numbers	4 th August
	7h-12h 3 rd	12h-18h 3 rd	18h-24h 3 rd	1h-7h 4 th	MAX. Day. 7h-12h	MIN. Night. 12h-18h	MIN. on Grass 18h-7h	Day. 7h-12h mm.	Night. 12h-18h mm.	Precipitation began.	Precipitation began.				
Lerwick ...	c b c c	b c	c	c	61	52	.	-	-	-	-	1.3			
Stornoway ...	o	b	b-bc	c	62	42	.	0.6	-	-	-	1.8			
Wick ...	b-bc	c	b-bc	b-bc	60	49	.	-	-	-	-	11.6			
Castlebay ...	b c b	b	b c b	b p o	65	52	.	-	0.4	-	-	5.4			
Nairn ...	b c	b c	b c w	b c	67	47	.	-	-	-	-	10.3			
Aberdeen ...	b c b c y	b c y b	b c	b-bc	67	44	4.0	-	-	-	-	11.0			
Malin Head ...	b c b y	b v	b c w	b c v	62	51	.	-	-	-	-	5.1			
Renfrew ...	b c b c y	b c y	b c w	b c w	69	41	3.5	-	-	-	-	5.7			
Edinburgh (Inchkeith) ...	c	c	c b c	c b c	66	56	5.1	Trace	-	-	-	5.0			
Leuchars ...	c b c	b c c p c	c c w	c b c	67	52	4.8	0.1	-	13.30	-	2.0			
Baldernair ...	c w c	c	c o p o	c b c	65	49	4.7	-	Trace	-	21.00	2.8			
Tynemouth ...	c b c	b	b	b	62	50	4.2	-	-	-	-				
Blacksod Point ...	c	c	c o	c	64	54	.	-	-	-	-				
Donaghadee ...	b c	b c	b c	b c w	63	50	.	-	-	-	-	9.8			
Birr Castle ...	b c	b c	c	c m	68	45	4.0	-	-	-	-	11.8			
Holyhead ...	b c	b	b w	b w c m	65	55	4.8	Trace	-	14.30	-	1.2			
Liverpool (Bidston) ...	c b c	c p z	b w c p z	b w c p z	64	53	4.8	Trace	-	17.30	21.00	1.5			
Chester (Sealand) ...	c	c p z	c c c b	b w c m	69	44	3.7	Trace	Trace	17.30	21.00				
Harrogate ...	c b c c	c b y	b	b	64	47	4.2	-	-	-	-	9.4			
Spurn Head ...	c	b-bc	b-bc	b-bc	63	54	.	-	-	-	-	8.6			
Birmingham (Edgbaston) ...	o i d o	c	c b c b	b	65	49	4.0	Trace	-	9.00	-	0.7			
Cranwell ...	o i d o	c b c	b-bc	b w	67	46	4.2	0.2	-	4.00	-	5.3			
Gorleston ...	o i d o	o i d o c g	o r y b c y	b c p o	63	57	5.4	Trace	0.5	9.00	22.00	0.0			
Valencia (Cahireiveen) ...	b c c y	c	c o	o	67	55	5.1	-	-	-	-	10.2			
Rockes Point ...	b c c v	c b c	b c w	b c c	66	54	.	-	Trace	-	-				
Pembroke (St. Ann's H.) ...	b b c	b c b	b c	b-bc	63	54	.	-	-	-	-	13.6			
Ross-on-Wye ...	c	c	c b c	c w	64	46	3.6	-	-	-	-	0.0			
Leafield ...	o i d o	o i d o c	b c o	o c b c w	62	43	4.0	Trace	-	-	-	0.0			
Andover ...	o c	c	c b c b	b-bc	68	49	4.6	-	-	-	-	1.2			
S. Farnborough ...	o m c	c	c d c m	c b w	67	50	4.8	-	0.1	-	22.00	2.7			
London (Kew Obs.) ...	c	c	c d c c	c b m w	67	52	4.9	-	0.1	-	21.00	2.1			
Croydon ...	c m z	c	c o c c o c b m z		67	53	5.0	-	Trace	-	21.00	1.5			
Clacton-on-Sea ...	o g o	o c	c	c b c	63	53	5.1	-	-	-	-	0.5			
Shoeburyness ...	o l r c	o r c	c b c	b	64	52	4.7	Trace	-	11.00	-	0.0			
Felixstowe ...	o d c	c i d o c	c p d b	b c b	62	52	5.0	Trace	Trace	4.00	21.00	0.0			
Lymington ...	c o d o	c o d o c	c o d o c	b c c	61	55	5.2	Trace	0.1	11.00	21.00	0.0			
Scilly (St. Mary's) ...	b	b-bc	b c	b c	66	55	.	-	-	-	-	13.6			
Falmouth (Pendennis) ...	b b c	c	b c	b c	65	55	.	-	-	-	-	13.8			
Plymouth (Cattewater) ...	b	b b c	b c b	b w	70	56	.	-	-	-	-	8.26			
Portland Bill ...	c b c c z	c z	b c b	b	70	53	.	-	-	-	-				
Southampton (Calshot) ...	c m b c y	b c y c	b b c c	b b c	72	54	5.2	-	-	-	-	4.6			
Dunfermline ...	c	c d o c	c	c	64	59	.	Trace	-	11.00	-				
Guernsey ...	b c	b c b z	b c b c	b c c	65	58	.	-	-	-	-				

Position.	Date and Time.	Steamship.	Wind.	Weather.	Temp.	
			Dir.	Force.	Air.	
2	3 rd 10h	Cambria	N.W.	4	c	59

Observations from Cross Channel Steamers.

GENERAL INFERENCE.

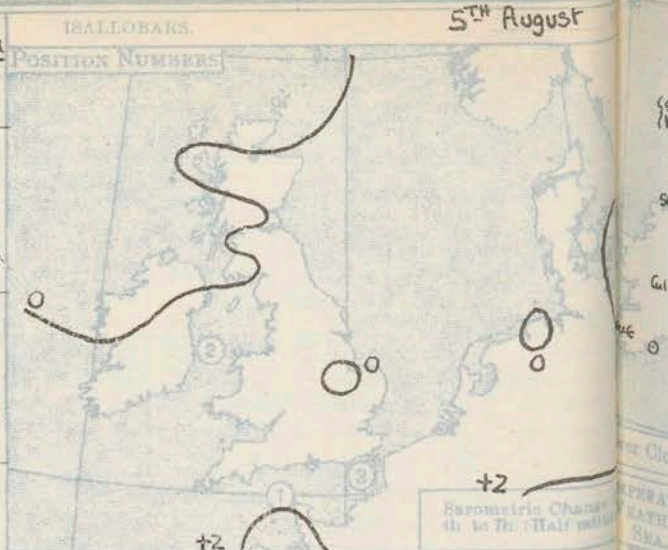
The anticyclone over the British Isles is now moving slowly southeast, and fine quiet weather is probable during the next day or two and for longer in the South.

Districts.	Forecasts for the 24 hours commencing 15h G.M.T. Wednesday, 4th August, 1926.	Farther Outlook
1. S.E. England	Wind northerly, moderate, becoming light and indefinite; fine; visibility good; warmer.	Generally fair and warm, but rather unsettled in N.W. Scotland and N.W. Ireland.
2. E. England		
3. E. Midlands		
4. W. Midlands		
5. S.W. England		
6. South Wales	Wind light and indefinite; fine; visibility mainly good; warm.	
7. North Wales		
8. N.W. England		
9. N. Midlands		
10. N.E. England		
11. E. Scotland	Wind S. to S.W., light to moderate; fair; visibility mainly good; warm.	
12. S.W. Scotland		
13. Isle of Man		
14. N. & N.W. Scotland	Wind S. to S.W., fresh at times; fair to dull, slight rain locally; visibility good; moderate temperature.	
15. Hebrides		
16. Orkneys and Shetlands		
17. N.W. Ireland	As 14 - 15.	
18. N.E. Ireland	Wind southerly, light to moderate; fine; visibility mainly good; warm.	
19. S.E. Ireland		
20. S.W. Ireland		



5th August

SUMMARIES FOR THE PAST 24 HOURS.													SUN.
STATIONS.	WEATHER.				TEMPERATURE.			RAINFALL†				Hours.	
	7h-13h.	13h-18h.	18h-5h.	5h-7h.	MAX. Day.	MIN. Night.	MIN. on GRASS.	Day.	Night.	Precipitation began.	Precipitation began.		
	A th	A th	A th	A th	7h-13h.	18h-7h.		mm.	mm.				
Lerwick ...	c	cbe	b	bbee	60	50	.	-	-	-	-	4.9	
Stornoway ...	c	b-be	c	c	65	56	.	-	-	-	-	6.6	
Wick ...	b-be	b-be	b-be	c	59	51	.	-	-	-	-	5.6	
Castlebay ...	opc	c b	bap	obo	62	57	.	Trace	0.4	-	22.00	9.9	
Nairn ...	bbe	bc	bcw	bc	68	50	.	-	-	-	-	10.0	
Aberdeen ...	bbe	bcb	bcb	bbw	64	49	46	-	-	-	-	3.8	
Main Head ...	cbe	bc	obc	bc	69	55	.	-	-	-	-	7.5	
Renfrew ...	bcc	cv	cbmw	cbmw	69	46	40	-	-	-	-	8.1	
Edinburgh(Inchkeith)	bcc	c	bcb	b	69	55	52	-	-	-	-	9.3	
Leuchars ...	bc	bcc	bcw	bcbm	67	50	45	-	-	-	-	5.7	
Eskdalemuir ...	bcc	co	omom	omf	64	46	43	-	0.1	-	1.30	5.7	
Tynemouth ...	b	bc	cb	b	65	54	49	-	Trace	-	21.00	9.6	
Blacksd Point	cb	c	c	og	66	60	.	-	-	-	-	2.5	
Donaghadee ...	bc	bc	bc	bc	65	55	.	-	-	-	-	1.6	
Birr Castle ...	c	c	c	cm	70	48	40	-	-	-	-	7.6	
Holyhead ...	c	cybc	bc	bccv	65	56	52	-	-	-	-	9.6	
Liverpool (Bidston)...	bccz	3bce	cbocz	cbocz	67	56	48	-	-	-	-	8.0	
Chester (Sealand) ...	bcc	bcc	bc	bmm	72	48	41	-	-	-	-	12.0	
Harrogate ...	bbe	bcc	c	cb	69	52	47	-	-	-	-	12.0	
Spurn Head ...	b	b-be	b	c	64	55	.	-	-	-	-	7.7	
Birmingham (Edgbaston)	bbe	bcc	c	cbcm	68	52	37	-	-	-	-	12.8	
Cranwell ...	bbe	c	c	b-be	68	47	41	-	-	-	-	2.5	
Gorleston ...	cy	cbe	b	bw	64	46	44	-	-	-	-	4.9	
Valencia (Cahirciveen)	ocv	cbcy	bbe	bcc	68	53	50	-	-	-	-	5.7	
Roshea Point ...	c	bcb	bcbw	bf	64	54	.	-	Trace	-	-	8.5	
Pembroke (St. Ann's H.)	bcc	c	bbe	b	64	52	.	-	-	-	-	10.4	
Ross-on-Wye ...	bcc	bey	cmw	mmw	69	49	42	-	-	-	-	10.6	
Leafeld ...	bey	bey	bc	bcw	67	48	39	-	-	-	-	13.1	
Andover ...	bccy	cybc	cbe	bcb	69	43	37	-	-	-	-	10.8	
S. Farnborough ...	bey	cybc	bcbw	bwm	69	41	42	-	-	-	-	6.6	
London (Kew Obsy.)...	bccy	bey	beybc	bcbmw	68	47	36	-	-	-	-	4.9	
Croydon ...	bccz	beyc	bcbmw	bcbmw	68	42	37	-	Trace	-	-	6.6	
Glaughton-on-Sea	bcc	cbe	bc	bcbw	66	48	45	-	-	-	-	4.8	
Shoeburyness...	bbe	bcc	c	bmb	66	45	35	-	-	-	-	3.2	
Felixstowe ...	cpcc	bcc	bcbw	bw	66	45	34	Trace	Trace	9.00	-	8.0	
Lympne ...	cdmc	bccv	bcb	bcbmw	64	46	34	Trace	Trace	9.00	-	10.0	
Seilly (St. Mary's) ...	bcc	c	cbcb	b-bc	68	54	.	-	-	-	-	Trace	
Falmouth (Pendennis)	bc	bcc	cbe	bcb	64	53	.	-	-	-	-	Trace	
Plymouth (Cattewater)	bccy	bcb	cb	bwm	70	57	47	-	-	-	-	Trace	
Portland Bill ...	bbe	bc	b	b	68	54	.	-	-	-	-	Trace	
Southampton (Calshot)	bccy	beyc	bcb	bw	72	60	47	-	Trace	-	-	Trace	
Dungeness ...	c	cbe	bc	bbe	66	46	.	-	-	-	-	Trace	
Guernsey ...	cbe	bbe	bcb	bw	62	55	.	-	-	-	-	Trace	



Observations from Cross Channel Steamers.							
Position.	Date and Time.	Steamship.	Wind.		Weather.	Temp.	
			Dirac.	Force.		Air.	Sea.
2	4h 10h	Cambria	-	0	c	58	50
1	" 15h	Weymouth	NE	5	c-	62	59
3	5h 1h	Dieppe	NNE	3	bip	59	60


GENERAL INFERENCE.

The anticyclone over the British Isles will maintain generally fine quiet weather, but in the northwest parts of Scotland and Ireland there will be a few local showers.

Districts. Forecasts for the 24 hours commencing 15h G.M.T. Thursday 5th August, 1926.

Further Outlook.

1. S.E. England	Light indefinite winds; fine; visibility mainly good; warmer.	Generally fine with a rising temperature over England, S.E. Ireland and S.W. Scotland; rather unsettled elsewhere.
2. E. England		
3. E. Midlands		
4. W. Midlands		
5. S.W. England		
6. South Wales		
7. North Wales	Wind S. to S.W., light to moderate; fine; visibility moderate to good; warm.	
8. N.W. England		
9. N. Midlands		
10. N.E. England		
11. E. Scotland		
12. S.W. Scotland		
13. Isle of Man	Wind S. to S.W., light to moderate; fair to dull, slight showers locally; visibility moderate to good; moderate temperature.	
14. N. & N.W. Scotland		
15. Hebrides		
16. Orkneys and Shetlands		
17. N.W. Ireland		
18. N.E. Ireland		
19. S.E. Ireland	As 7 - 13.	
20. S.W. Ireland		



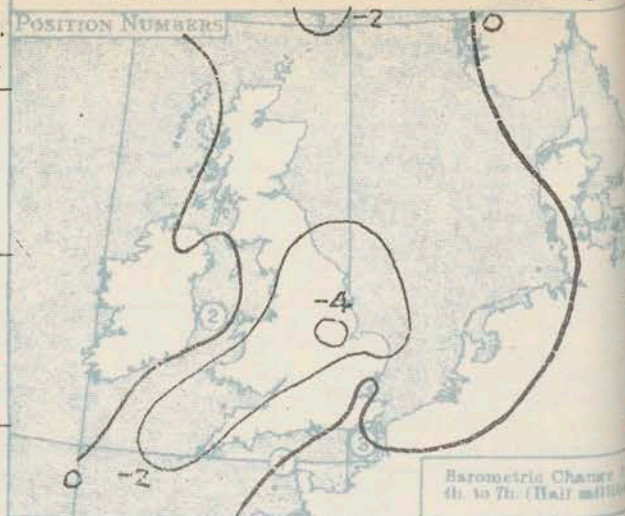
SUMMARIES FOR THE PAST 24 HOURS.

SUN.

ISALLOBAR

6th Aug.

STATIONS.	WEATHER.				TEMPERATURE.				RAINFALL†				SUN. 5th. Hours.
	7h.-13h. 5th.	13h.-18h. 5th.	18h. 5th. to 1st 6th.	1h.-7h. 6th.	MAX. Day. 7h.-13h.	MIN. Night. 13h.-18h.	MIN. on GRASS.	Day. 7h.-13h. mm.	Night. 13h.-18h. mm.	Precipi- tation began.	Precipi- tation began.	Hours.	
Lerwick ...	c	c	cm	comr	59	56	.	-	4	-	3.30	0.1	
Stornoway ...	o	p	c	r	62	49	.	Trace	3	-	-	0.6	
Wick ...	c	c	cubr	p.r.r	59	56	.	-	4	-	22.00	.	
Castlebay ...	or	r	rrob	cope	61	53	.	2	3	10.00	21.00	0.0	
Nairn ...	begr	bcep	c	cbe	70	54	.	0.1	1	16.30	3.30	3.7	
Aberdeen ...	bbe	bcc	ccr	c.drm	71	57	55	-	2	-	24.00	7.1	
Malin Head ...	bcc	cm	o.dip	o.drb	68	53	.	2	5	16.30	12.00	3.4	
Renfrew ...	omc	c	CORR	ORRB	70	54	47	-	25	-	22.00	5.6	
Edinburgh (Inchkeith) ...	c	c	C.R.	rrc	66	56	54	-	5	-	24.00	4.3	
Leuchars ...	benc	cg	c	CRbc	71	56	52	-	5	-	1.30	5.0	
Eskdalemuir ...	afeco	oc	com	oro	65	52	49	Trace	12	10.00	24.00	1.87	
Tynemouth ...	bbe	c	c	Oir	70	56	52	-	4	-	4.30	.	
Blacksod Point ...	dd	de	or	pc	63	54	.	1	2	-	-	.	
Donaghadee ...	bc	bc	or	or	71	54	.	-	4	-	22.00	.	
Birr Castle ...	bc	cdy	CPR	c	71	55	54	Trace	7	17.30	12.00	7.1	
Holyhead ...	c	bey	bcc	RR	64	58	57	-	19	-	24.00	9.4	
Liverpool (Bidston) ...	cbcc	cbcb	CORRM	RM	70	55	51	-	11	-	3.30	7.3	
Chester (Sealand) ...	bc	bcc	bc	CORRM	72	54	48	-	7	-	3.30	8.1	
Harcroft ...	bbee	cb	bbee	bccr	68	54	49	-	4	-	4.30	6.6	
Spurn Head ...	ocbc	c	c	c	66	57	.	-	-	-	-	5.6	
Birmingham (Edgbaston) ...	bbe	bccb	bbe	bcor	72	54	43	-	3	-	6.30	6.1	
Cranwell ...	bbe	bcc	c	c	73	55	48	-	-	-	-	8.7	
Gorleston ...	b	b	bcc	c	72	55	54	-	-	-	-	11.4	
Valencia (Cahirciveen) ...	oido	odr	orod	o	67	59	54	2	4	11.00	21.00	1.9	
Roche's Point ...	fbcc	bcc	oro	o	66	58	.	-	1	-	24.00	.	
Pembroke (St. Ann's H.) ...	b	b	bc	rrg	66	56	.	-	6	-	2.30	13.2	
Ross-on-Wye ...	bzbc	beybey	bc	C.R.	75	53	45	-	0.5	-	6.30	10.0	
Leafeld ...	bey	bey	bc	bccm	72	52	44	-	-	-	-	8.4	
Andover ...	bybey	beybey	beybey	beybey	72	44	39	-	-	-	-	8.8	
S. Farnborough ...	bmbey	bey	tem	bew	74	49	48	-	Trace	-	-	12.2	
London (Kew Obsy.) ...	bz	cy	beyc	C.mw	72	55	50	-	-	-	-	9.5	
Croydon ...	bmbc	beyz	cz	CZm	71	53	50	-	-	-	-	9.8	
Glaetion-on-Sea ...	bbe	bc	bc	bey	66	58	56	-	-	-	-	13.1	
Shoeburyness ...	b	bbe	bcc	cm	67	55	47	-	-	-	-	12.9	
Felixstowe ...	bwbey	beybey	beybey	bwc	66	58	55	-	-	-	-	12.6	
Lympne ...	bwmby	bc	bc	bwbey	66	49	39	-	-	-	-	12.6	
Soilly (St. Mary's) ...	bc	bcb	b-bc	bc	70	56	.	-	-	-	-	13.3	
Falmouth (Pendennis) ...	bbe	bc	bcb	bbe	69	56	.	-	-	-	-	13.4	
Plymouth (Cattewater) ...	beybc	beybc	beybc	beybc	69	50	43	-	-	-	-	9.6	
Portland Bill ...	bc	bbe	b	bbe	69	59	.	-	-	-	-	.	
Southampton (Calshot) ...	bmbey	bey	b	bbe	74	54	52	-	-	-	-	12.5	
Dungeness ...	bc	bc	bcc	c	66	51	.	-	-	-	-	.	
Guernsey ...	b-bc	b-bc	bw	bw	64	56	.	-	-	-	-	.	



Observations from Cross Channel Steamers.

Position	Date and Time	Steamship	Wind.		Weather.	Temp.	
			Dir.	Force.		Air	Sea
1	5th 12h	St. Julien	NE	2	b-	64	59
2	" 5h	Cambria	SSW	4	fb+	60	56

GENERAL INFERENCE.

The anticyclone is likely to be established over the British Isles again as the trough of relatively low pressure passes away eastwards. Fair weather with northwesterly winds is probable in the west today and will extend eastwards.

Districts.	Forecasts for the 24 hours commencing 15h GMT.	Friday, 6th August, 1926
1. S.E. England	Wind S.W., veering to N.W. later, light to moderate; cloudy with local rain or drizzle, today, fair tomorrow; visibility moderate to good; moderate temperature.	
2. E. England	Wind S.W., veering to N.W. later, light to moderate; dull to rainy at first, improving, visibility moderate to good; moderate temperature.	
3. E. Midlands		
4. W. Midlands		
5. S.W. England	Light to moderate N.W. winds; mainly fair, but a few local showers at first; visibility good; moderate temperature.	
6. South Wales		
7. North Wales		
8. N.W. England		
9. N. Midlands		
10. N.E. England	As 2 - 3	
11. E. Scotland		
12. S.W. Scotland	Moderate N.W. wind; mainly fair, but local showers; visibility good; moderate temperature.	
13. Isle of Man		
14. N. & N.W. Scotland		
15. Hebrides		
16. Orkneys and Shetlands		
17. N.W. Ireland		
18. N.E. Ireland		
19. S.E. Ireland	Light to moderate N.W. winds; fine; visibility moderate to good; rather warm.	
20. S.W. Ireland		

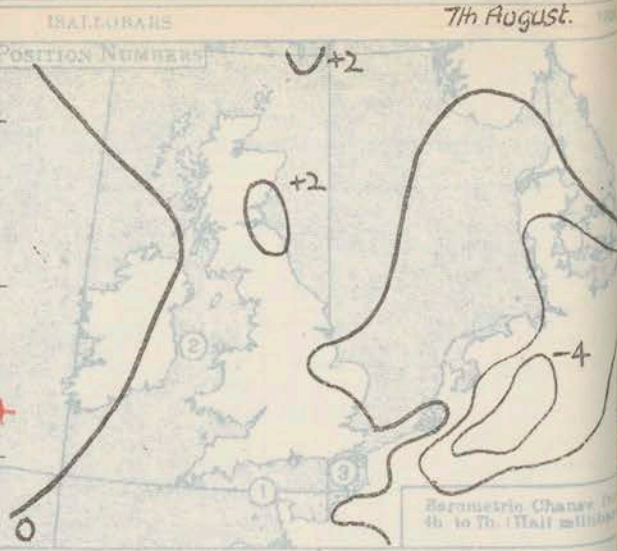
Further Outlook.

Mainly fair and rather warm, but rather unsettled in the north and west of Scotland.

7th August.

SUMMARIES FOR THE PAST 24 HOURS.

STATIONS.	WEATHER.			TEMPERATURE.			RAINFALL†			SUN 6th Hours.
	7h-13h.	13h-18h.	18h-6th.	MAX. Day.	MIN. Night.	MIN. on Grass.	Day.	Night.	Precipi- tation began.	
	6th.	6th.	to 1b 7th.	7h-13h.	13h-7h.	Grass.	7h-13h.	13h-7h.	mm.	
Lerwick	oer	oer	oer	59	54	.	2	0.1	10800	0.6
Stornoway	b	b	b	61	43	.	0.6	-	-	7.4
Wick	dabc	b.b	crrc	60	52	.	Trace	0.6	10800	2.100
Castlebay	ebcp	ebp	b	60	51	.	0.1	-	1230	9.1
Nairn	oer	irc	cir	62	45	.	4	2	1230	2.100
Aberdeen	oer	ebc	ebc	63	50	47	6	-	10800	2.2
Malin Head	bcp	bcp	bcbv	60	53	.	1	-	0900	6.6
Renfrew	bpc	bpc	bcb	65	45	36	Trace	-	10800	11.5
Edinburgh(Inchkeith)	e	crrr	ebc	63	52	46	4	3	1630	8.5
Leuchars	bcc	bcc	crc	68	45	41	11	3	1530	8.0
Esksdalemuir	cbeu	bey	cpc	64	46	41	Trace	0.6	1430	6.74
Tynemouth	oer	bcp	ebc	66	52	48	4	0.4	10800	2.100
Blacksod Point	pc	pc	cb	61	56	.	1	1	*	.
Donaghadee	bc	bcp	bc	64	48	.	1	Trace	1430	2.100
Birr Castle	c	c	c	63	52	48	Trace	Trace	1730	4.2
Holyhead	bcc	bcp	bcb	63	56	52	Trace	1	1630	9.2
Liverpool (Bidston)	rpb	bcb	ebc	62	54	48	0.6	Trace	0900	5.0
Chester (Sealand)	crr	bcc	c	65	54	49	1	-	0900	4.2
Harrogate	orbc	bcc	cb	68	50	47	0.6	-	10800	4.7
Spurn Head	orrc	ebc	c	65	53	.	8	-	10800	2.0
Birmingham(Edgbaston)	orrc	ebc	bcc	69	49	45	6	0.3	10800	2.6
Cranwell	crr	ebc	bcc	70	48	45	3	-	0900	2.2
Gorleston	c	oroc	ebc	65	49	47	1	1	1230	0.0
Valencia (Cahireveen)	bcco	o	o	62	58	55	-	-	-	2.1
Roches Point	c	c	c	65	57	.	-	-	-	.
Pembroke(St. Ann's H.)	bc	bc	bcc	63	55	.	1	-	10800	4.9
Ross-on-Wye	irc	ebc	bcc	70	51	44	0.1	-	10800	5.0
Leafeld	c	ebc	bcc	65	48	45	3	-	0900	1.2
Andover	crr	ebc	ebc	66	45	36	4	-	1100	0.7
S. Farnborough	bcc	ebc	bcb	67	47	45	4	Trace	1100	2.2
London (Kew Obsy.)	crr	ebc	bcb	67	51	44	3	Trace	1100	0.4
Croydon	crr	ebc	bcb	68	50	45	2	Trace	1100	1.4
Glaston-on-Sea	bcoz	ebg	ebc	66	52	49	0.2	-	1330	0.0
Rhosbury	crr	ebc	ebc	72	52	48	1	-	1330	0.2
Felixstowe	bccy	ebc	ebc	66	52	49	0.4	1	1330	0.4
Lympne	c	ebc	ebc	65	49	49	1	-	1430	1.5
Scilly (St. Mary's)	bcc	ebc	c	67	56	.	0.2	-	1100	3.0
Falmouth (Pendennis)	crr	ebc	bcc	65	58	.	0.6	-	1100	3.7
Plymouth(Cattewater)	crr	ebc	bcc	66	57	54	0.1	0.2	0900	2.1
Portland Bill	crr	ebc	bcc	64	58	.	0.5	-	1100	.
Southampton(Calshot)	bccy	ebc	bcc	70	51	49	2	-	1100	1.4
Dungeness	c	ebc	c	64	52	.	1	-	1330	.
Guernsey	bcc	ebc	c	67	57	.	Trace	-	1630	.



Observations from Cross Channel Steamers.

Position.	Date and Time.	Steamship.	Wind.		Weather.	Temp.	
			Dir.	Force.		Air.	Sea.
2	6 ^h 09h.	Cambria	NNW	4	C+	60	58
1	6 ^h 12h.	St. Helier	WSW	3	C+	66	60
3	7 ^h 01h.	Dieppe	NW	3	C-	61	61

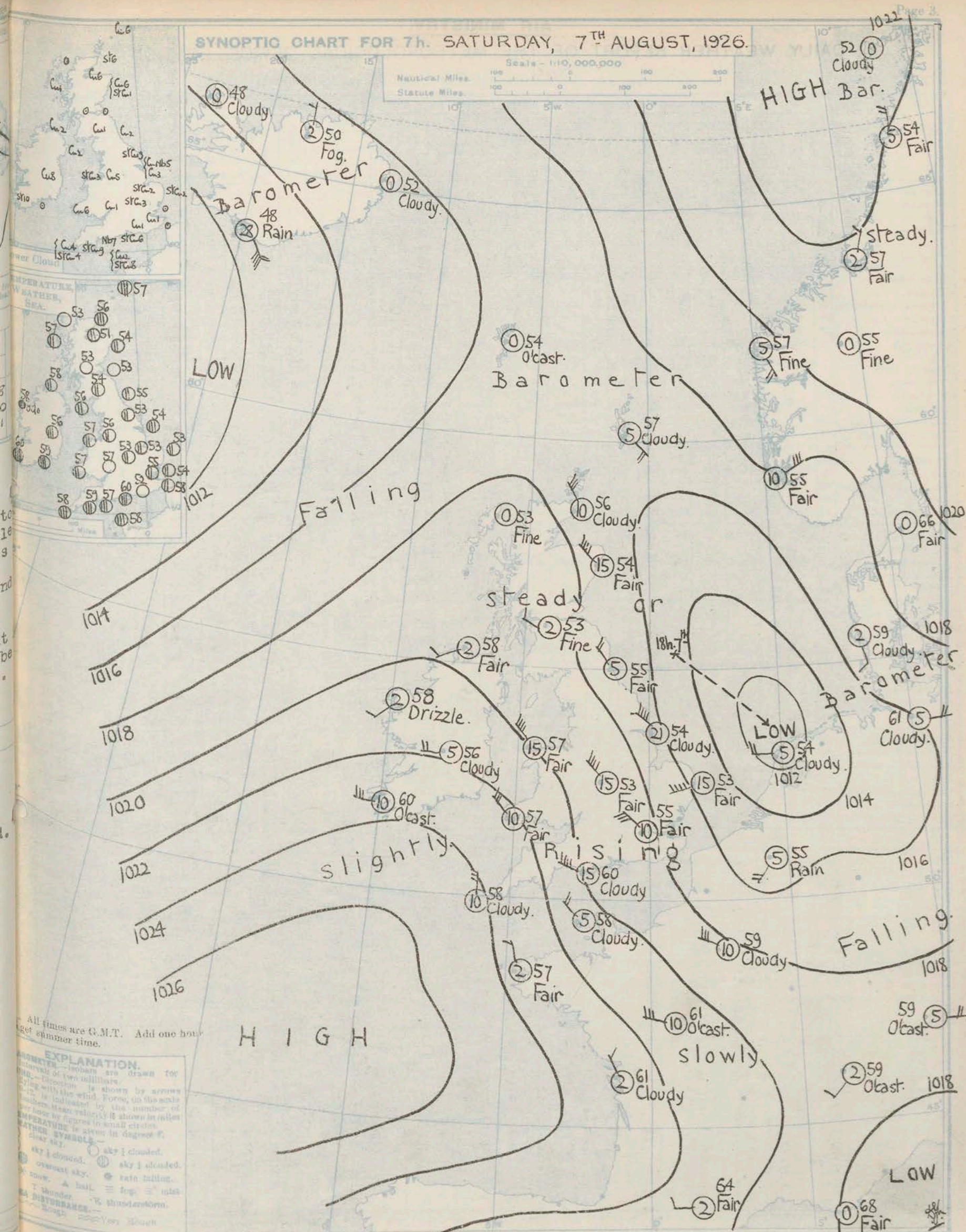
GENERAL INFERENCE.

Pressure remains highest to S.W. of the British Isles, while a depression off the Helder is moving southeast. Secondaries to a depression S.W. of Iceland are approaching our western coasts, and rain will spread eastward over the country, but eastern districts today will be fair apart from local showers.

Districts.	Forecast for the 24 hours commencing 15h. G.M.T. Saturday, 7th August, 1926.	Further Outlook
1. S.E. England	Wind N.W., backing W., moderate; fair today apart from local thundery showers; occasional rain later; visibility good today, deteriorating later; rather cool.	Unsettled.
2. E. England		
3. E. Midlands		
4. W. Midlands		
5. S.W. England	Wind between W. and N.W., moderate; mainly cloudy, occasional rain or drizzle; visibility poor at times; temperature moderate or rather low.	
6. South Wales		
7. North Wales		
8. N.W. England	As 1 - 4.	
9. N. Midlands		
10. N.E. England		
11. E. Scotland	Wind W., backing S.W. to S. or variable, light or moderate; fair at first apart from local showers; becoming cloudy with some rain; visibility good, deteriorating; rather cool.	
12. S.W. Scotland		
13. Isle of Man		
14. N. & N.W. Scotland		
15. Hebrides		
16. Orkneys and Shetlands		
17. N.W. Ireland		
18. N.E. Ireland		
19. S.E. Ireland		
20. S.W. Ireland	As 5 - 7	

SYNOPTIC CHART FOR 7h. SATURDAY, 7TH AUGUST, 1926.

Nautical Miles.
Statute Miles.

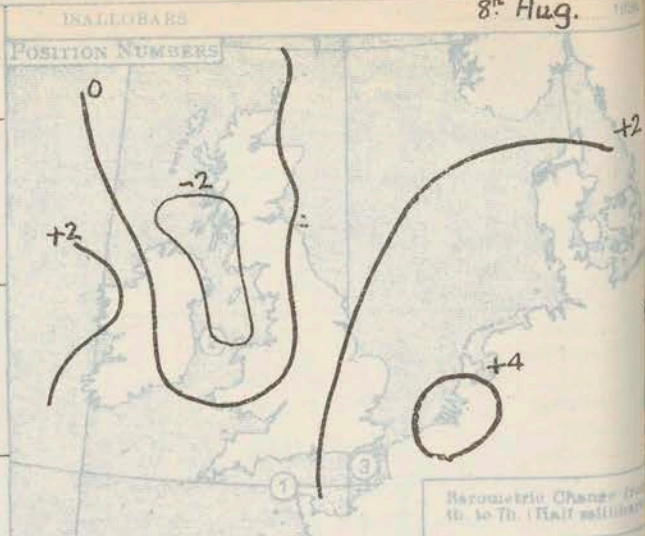


All times are G.M.T. Add one hour for summer time.

EXPLANATION

8th Aug.

SUMMARIES FOR THE PAST 24 HOURS.													SUN.
STATIONS.	WEATHER.				TEMPERATURE.			RAINFALL.†				Hours.	
	7h.-13h.	13h.-18h.	18h. 7 ^h .	1h.-7h.	MAX.	MIN.	MIN.	Day.	Night.	Precipitation	Precipitation		
	7 ^h .	7 ^h .	to 1h. 8 ^h .	8 ^h .	Day.	Night.	on GRASS.	7h.-18h.	18h.-7h.	began.	began.		
Lerwick	cbe	beb	beb	bbeew	62	55	.	-	trace	-	-	72	
Stornoway	o	bc	b-be	r	61	44	.	-	2	-	-	58	
Wick	c	c	b-be	b-be	59	47	.	-	-	-	-	.	
Castlebay	beb	bc	co	orm	62	56	.	-	7	-	-	11.9	
Nairn	bc	beb	bbeew	em	63	46	.	-	-	-	-	6.5	
Aberdeen	cbeccv	cbeev	cbeb	beew	63	49	43	Trace	-	0900	-	2.6	
Malin Head	beb	bbeev	bbeev	cLR	65	57	.	-	4	-	3.30	8.4	
Renfrew	bbeey	bey	bebw	ew	69	45	40	-	-	-	-	13.6	
Edinburgh(Inchkeith)	bc	cb	b	c	64	51	43	-	-	-	-	13.5	
Leuchars	beyc	evbeb	bbeew	c	63	46	40	-	-	-	-	8.0	
Esksdalemuir	bey	beyb	bbeew	banw	64	42	37	-	-	-	-	11.3.2	
Tynemouth	bey	bey	c	c	59	55	51	-	-	-	-	.	
Blacksod Point	do	o	sr	re	63	55	.	2	8	-	-	.	
Donaghadee	bc	bc	c	oay	62	53	.	-	0.4	-	5.30	.	
Birr Castle	crr	crr	cido	cido	62	60	60	1	2	1100	42.00	0.0	
Holyhead	bey	bey	bey	bc	62	53	50	-	-	-	-	12.8	
Liverpool (Bidston) ...	b-be	bc	boc	boc	64	53	45	-	-	-	-	12.4	
Chester (Sealand) ...	bc	b	b	bcc	63	44	36	-	-	-	-	13.7	
Harrogate	cbe	beb	bbee	bbee	64	51	47	-	-	-	-	10.0	
Spurn Head	cpr	c	opd	c	63	55	.	Trace	trace	1100	42.00	4.0	
Birmingham(Edgbaston)	bc	beb	b	bbee	67	48	42	-	-	-	-	10.0	
Cranwell	bcc	cbe	c	bco	65	51	47	-	-	-	-	8.4	
Gorleston	beyc	oray	odobe	bcc	60	54	53	6	0.3	10800	42.00	2.9	
Valencia (Cahirciveen)	o	or	oidr	oidr	63	61	61	4	2	1330	42.00	0.0	
Roche's Point	or	or	ro	o	65	59	.	2	0.3	1100	42.00	.	
Pembroke(St. Ann's H.)	bcc	bcc	c	cb	64	57	.	-	1	-	3.30	4.8	
Ross-on-Wye	bbeey	bey	bvb	bwe	69	42	35	-	-	-	-	12.0	
Leafeld	bey	bey	bc	bbeew	66	44	38	-	-	-	-	12.4	
Andover	bey	bey	b	bbee	69	41	34	-	-	-	-	13.2	
S. Farnborough	bbee	cbeey	beb	bbeew	69	43	43	-	trace	-	-	10.8	
London (Kew Obay.) ...	bey	bey	bey	bey	67	51	42	1	-	1230	-	8.3	
Croydon	cpr	cpr	cbeb	bbee	66	50	44	Trace	-	1100	-	8.3	
Clacton-on-Sea	bey	bey	b	bcc	66	55	52	1	-	1100	-	9.8	
Shoeburyness	or	cpr	c	o	67	54	47	0.5	-	1100	-	8.5	
Felixstowe	bey	cq, PR	bey	wbc	64	54	50	0.6	-	1230	-	6.3	
Lympne	bey	cpr	bc	bcc	64	49	44	7	-	1230	-	8.1	
Scilly (St. Mary's) ...	cp	c	co	cido	68	57	.	Trace	1	1100	1.30	3.3	
Falmouth (Pendennis)	c	c	cpr	o, omd	65	58	.	-	2	14.15	2400	1.4	
Plymouth(Cattewater)	cbe	cbe	cbe	comd	65	56	55	0.1	1	10800	4.30	0.8	
Portland Bill	c	b	b	c	67	55	.	-	-	-	-	.	
Southampton(Calshot)	bey	bey	bey	bey	69	49	46	-	-	-	-	13.4	
Dungeness	bc	bey	bey	c	67	51	.	5	-	1330	-	.	
Guernsey	cbeq	cbe	cbeb	bccw	63	56	.	-	0.1	-	2200	.	



Observations from Cross Channel Steamers.							
Position.	Date and Time.	Steamship.	Wind.		Weather.	Temp.	
			Dirac.	Force.		Air.	Sea.
2	7th 11h	Cambria	NW	3	b, c, p	60	58
1	" 12h	St. Julien	NW	4	b-	63	59

A depression is maintained south of Iceland and a secondary trough of low pressure extends from it over Ireland. In the North weather will be cloudy with some rain or showers, but in the South fair to cloudy conditions will prevail with a risk of drizzle later in the period.

Districts.	Forecasts for the 24 hours commencing 15 h. G.M.T.	Further Outlook.
1. S.E. England	Wind N.W. to W., or variable, mainly light; fair to cloudy, risk of drizzle; visibility good to moderate; moderate temperature.	
2. E. England		
3. E. Midlands		
4. W. Midlands	Wind westerly, light or moderate; cloudy, some rain or drizzle, fairer periods; mist locally; moderate temperature.	Unsettled in the North, mainly fair in the South.
5. S.W. England		
6. South Wales		
7. North Wales	Wind light, variable, becoming from between S. and W., light or moderate; cloudy, some rain or showers, fairer periods; visibility moderate to good; rather cool or moderate temperature.	
8. N.W. England		
9. N. Midlands		
10. N.E. England		
11. E. Scotland		
12. S.W. Scotland		
13. Isle of Man		
14. N. & N.W. Scotland	Light variable wind, cloudy, probably some rain or drizzle; visibility moderate to good; moderate temperature.	
15. Hebrides		
16. Orkneys and Shetlands	Wind mainly westerly, light or moderate, cloudy, some rain or showers, fairer periods; visibility moderate to good; moderate temperature.	
17. N.W. Ireland		
18. N.E. Ireland		
19. S.E. Ireland		
20. S.W. Ireland		

AIR MINISTRY.

DAILY WEATHER REPORT OF THE METEOROLOGICAL OFFICE, LONDON:

Page 4.

BRITISH SECTION.....Sunday 8th August.....1926.

No. 220.

STATIONS.	Height above M.S.L. in feet.	Observations at 1h. G.M.T. 8 th												Observations at 7h. G.M.T. 8 th												Sea.				
		Barom. at M.S.L. mb.	Change in 3 Hours.	Wind.		Weather.	Temp. °F.	Humidity. %	Visibility. 0-9	Cloud.			Barom. at M.S.L. mb.	Change in 3 Hours.	Wind.		Weather.	Temp. °F.	Humidity. %	Visibility. 0-9	Cloud.									
				Direc.	Force					Height	Form	Amt.			Direc.	Force					Height	Form	Amt.							
																								0-12	0-10		0-10	0-12	0-10	0-10
Lerwick ...	54	10194	0	-	0	bc	57	97	7	4000	Cu	1	As	3	10183	0	-	0	C	57	97	7	4000	Cu	9	-	9	1		
Stornoway ...	30	10170	-1	-	0	b-	52	97	8	1500	CuNb	2	ci	4	10148	-1	S	2	off	55	85	6	450	St	10	-	10	1		
Wick ...	81	10188	0	SSW	1	bc	52	97	8	1500	CuNb	2	ci	4	10181	-1	SSW	3	C	55	85	8	1500	Stu	6	ci	8	0		
Castlebay ...	38	10140	-1	-	0	od	58	97	5	800	Nb	10	-	10	0		
Nairn ...	82	10170	.	.	0	C+	55	92	7	1500	St	8	-	8	0		
Aberdeen ...	46	10188	0	S	1	bc-	58	85	7	1500	St	2	As	6	0		
Malin Head ...	51	10156	-2	SSE	4	C	59	92	8	5700	Stu	9	-	9	10150	-2	NW	4	c/p	58	97	6	4000	Nb	8	As	9	2		
Renfrew ...	36	10180	-2	-	0	C+	51	97	7	4000	St	6	As	10	1		
Edinburgh(Inchkeith) ...	190	10196	0	E	1	b+	55	92	8	5700	Stu	2	-	2	10186	-1	SSE	2	C	53	85	8	5700	Stu	3	ci	9	1		
Leuchars ...	40	10185	0	-	0	C	56	92	8	4000	Stu	9	As	10	1		
Eskdalemuir ...	794	10192	0	-	0	C	48	92	7	-	-	0	As	9	1		
Tynemouth ...	67	10190	0	NNW	1	C	55	92	7	1500	Nb	8	-	8	10193	0	WNW	1	C	58	85	7	1500	St	9	-	9	1		
Blacksod Point ...	7	10151	-1	-	0	ORR	56	92	6	10	10163	+3	N	2	bc	58	85	8	6	2		
Donaghadee ...	40	10176	-2	SSE	3	or	57	97	8	1500	St	10	-	10	1		
Birr Castle ...	173	10157	.	W	2	Cf	62	97	6	800	Nb	9	-	9	1		
Holyhead ...	26	10195	-1	-	0	b	55	97	8	.	.	0	-	0	10179	-2	SE	3	C+	59	85	9	5700	Stu	9	-	9	1		
Liverpool (Bidston) ...	189	10193	0	SE	1	C-	53	85	6	4000	St	8	ci	9	1		
Chester (Sealand) ...	16	10195	0	SE'E	2	C	48	92	8	-	-	0	As	9	1		
Harrogate ...	478	10193	0	-	0	C+	58	75	7	-	-	0	As	8	1		
Spurn Head ...	29	10175	+1	NW	4	od	57	92	7	1500	St	10	-	10	10192	+2	N	2	bc	59	92	5	1500	St	7	-	7	1		
Firmingham (E. Heston) ...	535	10204	+1	NNW	1	C	55	75	6	-	-	0	ci	9	1		
Crawwell ...	236	10189	+2	NNW	3	b-	52	92	7	-	-	0	-	0	10198	+2	N'W	2	0	55	92	6	1500	St	10	-	10	0		
Gorleston ...	14	10161	+1	NW	3	bc	57	92	7	-	-	0	As	5	10183	+2	NW	2	bc-	56	92	6	4000	Cu	6	-	6	0		
Valencia (Cahireveen) ...	30	10198	-1	SW	4	o/p	58	97	6	-	St	10	-	10	10185	+1	WSW	3	od	61	97	5	450	St	10	-	10	0		
Roches Point ...	22	10184	0	WS	1	C	62	92	8	2500	Stu	10	-	10	0		
Pembroke (St. Ann's H.) ...	160	10209	0	NW	1	C-	58	97	8	4000	Cu	8	-	8	10197	0	SSW	3	o/c	58	97	7	4000	CuNb	10	-	10	0		
Ross-on-Wye ...	223	10204	0	W	1	C	49	92	9	-	-	0	ci	8	0		
Leafeld ...	612	10211	+1	N	2	C	50	85	8	-	-	0	As	9	0		
Andover ...	295	10207	+1	NNW	1	C+	53	85	8	-	-	0	As	9	0		
S. Farnborough ...	230	10204	+3	WNW	2	bc+	50	92	8	-	-	0	As	4	0		
London (Kew Obsy.) ...	18	60	10203	+3	N	1	C	54	85	6	2500	St	9	-	9	0		
Croydon ...	244	10186	0	W'N	2	b	52	85	7	-	-	0	-	0	10199	+2	NW	2	0	53	85	6	1500	St	10	-	10	0		
Clacton-on-Sea ...	54	10185	+3	NW	3	C	57	92	7	2500	St	8	-	8	0		
Shoeburyness ...	11	10194	+1	NNW	3	C	58	92	7	7200	Stu	10	-	10	0		
Felixstowe ...	15	10182	+3	NW	2	bc+	59	92	6	800	St	3	ci	6	0		
Lympne ...	350	10173	0	NW	4	bc	53	85	7	-	-	0	As	7	10192	+3	NNW	3	C	55	92	6	1500	St	8	-	8	0		
Scilly (St. Mary's) ...	128	10230	-1	NW	2	0	60	92	7	4000	St	10	-	10	10215	0	WNW	4	C	61	97	8	4000	Stu	10	-	10	0		
Falmouth (Pendennis) ...	200	10215	0	NNW	1	Cf	59	92	7	4000	Stu	10	-	10	10207	0	W	1	od	59	97	4	1500	St	10	-	10	0		
Plymouth (Cattewater) ...	82	10206	0	SSW	2	od	58	97	5	450	St	10	-	10	0		
Portland Bill ...	52	10197	+1	NW	3	b	59	75	8	-	-	0	-	0	10200	+1	-	0	bc+	59	75	8	-	-	0	As	6	0		
Southampton (Calshot) ...	10	10195	0	NW	3	b	55	92	8	-	-	0	-	0	10203	+2	NNW	3	bc	54	85	7	3000	St	6	ci	5	0		
Dungeness ...	20	10169	0	NW	3	bc+	54	92	8	4000	CuNb	7	-	7	10186	+3	NW	3	C	58	85	7	1500	St	6	ci	8	0		
Guernsey (St. Peter Pt) ...	295	10205	0	-	0	b-	57	92	9	-	-	0	-	0	10210	+1	W	1	C+	60	85	8	2500	Stu	5	As	8	0		

WEATHER, TEMPERATURE, RAINFALL AND SUNSHINE AT HEALTH RESORTS FOR.....

STATIONS	WEATHER.		TEMPERATURE.		RAINFALL.		SUNSHINE.		(1)	(2)	(3)	(4)	(5)	(6)	(7)	(8)	(9)
	Forenoon.	Afternoon.	Min. 9h. to 7h.	Max. 9h. to 7h.	Night 12h. to 6h.	Day 9h. to 12h.	Sunrise to 17h.	Sunset to 17h.									
Berwick-on-Tweed	c	c	51	60	3	-	84	51	Ilfracombe ...	cb	b	57	64	-	-	85	47
Douglas (I. o. M.) ...	b	b	51	64	-	-	120	72	Bude ...	oco	c	58	61	-	-	86	49
Llandudno ...	bc	bc	55	63	02	-	114	43	Penzance ...	c	bc	58	65	-	-	26	35
Colwyn Bay ...	crbc	b	53	63	5	-	115	59	Paignton ...	ocbc	bc	56	70	-	-	57	31
Rhyl ...	b	b	56	62	-	-	121	51	Torquay ...	c	cbc	57	70	-	-	73	36
Wallasey ...	b	b	55	63	05	-	107	55	Jersey ...	og	bc	58	65	-	-	27	61
Southport ...	b	b	55	63	1	-	103	41	Weymouth ...	bc	b	55	70	-	-	72	20
Blackpool ...	bc	bc	56	63	-	-	98	57	Bournemouth ...	b	b	53	70	-	-	90	15
Hkley ...	b	b	48	68	02	-	53	73	Portsmouth (S'thsea) ...	b	b	54	70	-	-	110	16
Cleethorpes ...	c	bc	51	64	Trace	-	52	25	Bognor ...	b	b	52	70	-	-	109	25
Skegness ...	ccbc	bc	48	64	-	-	41	19	Littlehampton ...	bc	bc	50	70	-	-	108	32
Aberystwyth ...	bc	b	57	62	Trace	-	70	47	Worthing ...	bbc	bc	51	69	-	-	105	37
Bath ...	bbcc	cbcb	53	69	-	-	90	18	Brighton ...	-	-	53	69	-	-	95	31
Cheltenham ...	b	bv	51	71	-	-	116	53	Eastbourne ...	bcc	cbcc	54	68	-	-	85	38
Leamington Spa ...	bc	bc	50	67	-	-	100	33	Hastings ...	bcb	bbcc	57	66	02	-	86	26
Lowestoft ...	bbcb	ccbc	49	59	2	6	35	02	Folkestone ...	b	becc	55	66	05	1	84	07
Felixstowe ...	bc	ccbc	50	65	1	1	61	00	Dover ...	obcb	cbcb	56	66	04	05	89	08
Harwich & Doverscourt	bc	bc	52	65	2	1	66	00	Tanbridge Wells ...	or	bc	51	61	2	1	72	17
Southend ...	bc	bc	55	69	02	2	75	03	Ramsgate ...	bc	ccbc	55	66	-	-	95	05
									Margate ...	b	bbcb	57	64	02	-	88	02
									Deal ...	b	brbc	56	66	1	3	89	09

TERMS OF SUBSCRIPTION.—6/6 per quarter or 25/- per year, post free. Single copies may be obtained at the Meteorological Office, price 1d.

* Information not usually received.

† The observations at 1h. G.M.T. are from an auxiliary station.

‡ For code see page 1.

§ See footnote page 1.

¶ At stations marked thus the maximum temperature is for the period 21h.-17h., the minimum for the period 21h.-9h. * 17h.-9h.

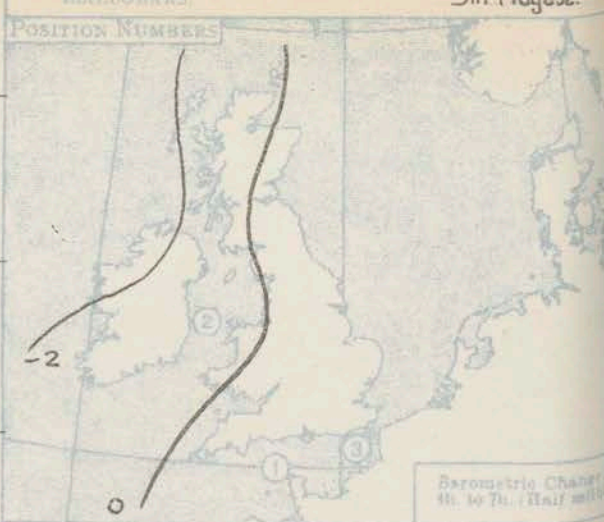
SUMMARIES FOR THE PAST 24 HOURS.

SUN.

BALLBOATS

5th August.

STATIONS.	WEATHER.				TEMPERATURE.			RAINFALL?				SUN. 8th. Hours.
	7h.-13h. 8th.	13h.-18h. 8th.	18h. 8th. to 1h. 9th.	1h.-7h. 9th.	MAX. Day. 7h.-13h.	MIN. Night. 13h.-7h.	MIN. on Grass.	Day. 7h.-13h. mm.	Night. 13h.-7h. mm.	Precipitation began.	Precipitation began.	
Lerwick ...	c b c c	c p r	c	c 3	62	55	.	Trace	-	17.30	-	0.1
Stornoway ...	r d	o	c	r d	60	53	.	5	0.5	-	-	0.1
Wick ...	c	c p r	c	c	58	49	.	0.3	-	14.30	-	.
Castlebay ...	c m c p r	c	c o	c b o	60	56	.	1	0.1	18.00	-	2.0
Nairn ...	c p r	c b c	c w	c b c	63	46	.	0.3	-	12.30	-	0.3
Aberdeen ...	b c c b c	b c c p r	c	c b c m w	62	56	51	Trace	-	16.30	-	2.0
Malin Head ...	c m d	c b c v	b c v	b c c v	61	51	.	0.3	-	18.00	-	1.6
Renfrew ...	c r r	o i d	o d e	c m w	63	46	39	0.1	Trace	11.00	12.10	0.3
Edinburgh(Inchkeith) ...	p	c	c	c	63	53	51	Trace	-	12.30	-	2.0
Leuchars ...	c b c c	c p r c	c r w	c w	66	54	51	Trace	-	14.30	-	1.7
Eskdalemuir ...	c o n c p r	b c c o	o m	c p r b c	64	46	43	Trace	0.3	11.00	1.30	1.5
Tynemouth ...	c b c	b c c	o c	b c	64	58	48	-	-	-	-	.
Blackod Point ...	c o	o	c	d c	62	57	.	0.1	0.3	*	*	.
Donaghadee ...	o d	b c	b c	b c w	61	50	.	2	-	18.00	-	.
Birr Castle ...	c i d	c b c	b c	b c	70	47	44	0.1	-	18.00	-	6.4
Holyhead ...	r r d d	i d i f	c b c b c	f e	64	55	51	4	Trace	9.00	-	1.9
Liverpool (Bidston) ...	c o p c	c	c o c b m	b c	66	49	49	Trace	0.5	9.00	12.10	0.0
Chester (Sealand) ...	c v c	c	c r b c m	b c m	67	53	45	Trace	0.5	-	12.10	0.7
Harrogate ...	c	c	c b c	c b c	67	54	49	-	-	-	-	1.5
Spurn Head ...	c	c b c	c b	c	63	59	.	-	-	-	-	6.1
Birmingham(Edgbaston) ...	c	c p r	c o i d e	o i d	66	55	53	Trace	Trace	13.30	12.10	1.7
Cranwell ...	o c	c b c c	c	c	68	59	56	-	-	-	-	3.0
Gorleston ...	b c	b c	c b c b	b b c c	70	58	56	-	-	-	-	8.6
Valencia (Cahirciveen) ...	i d c o c	b c b	b c c b	b b c o	63	52	47	0.1	-	18.00	-	7.2
Roches Point ...	c	c	c	c	68	55	.	-	-	-	-	.
Pembroke(St. Ann's H.) ...	o d r f f	F	o i f	i f e	63	58	.	2	Trace	11.00	-	0.4
Ross-on-Wye ...	c v b c c	r c r	c o c b w	f e m e	69	55	51	2	-	12.30	-	2.8
Leafeld ...	b c c	c r	c o i d	c d m	67	57	57	Trace	0.3	15.30	12.10	3.7
Andover ...	c y	c p r	c o r r	o d d m	71	59	58	0.3	1	15.30	22.00	5.6
S. Farnborough ...	b c c	c b c	b c b	b b c c d	71	58	57	-	0.3	-	4.30	7.9
London (Kew Obs.) ...	b c m c y	c y b c y	b c y b c	c o d d m	71	58	56	-	0.3	-	3.30	5.7
Grobydon ...	o m c	c y b c	b c c	c m d d	70	57	50	-	0.6	-	2.30	5.6
Clacton-on-Sea ...	c b c	b c c	c b c z	b c z c	69	58	53	-	-	-	-	7.9
Shoeburyness ...	o c b c	b c	b c	c o i r	73	53	43	-	0.2	-	5.30	4.8
Felixstowe ...	b c c u	c	c	c	67	59	54	-	-	-	-	4.0
Lympe ...	c m b c	b c c	c b c b w	b b c c w	68	52	43	-	-	-	-	4.2
Seilly (St. Mary's) ...	c	c	o f i d	i f o r c	69	60	.	Trace	4	9.00	12.10	0.4
Falmouth (Pendennis) ...	o m d	c d c	c	c o r b	68	61	.	0.1	0.1	18.00	2.30	0.4
Plymouth(Cattewater) ...	c o d d m	o d d m c	c	c o m d	67	60	60	0.6	0.2	18.00	4.30	0.0
Portland Bill ...	c b c	c o i r z	o z	o m m	64	60	.	Trace	-	16.30	-	.
Southampton(Calshot) ...	b c	b c y c r	c	c	70	61	60	Trace	Trace	17.30	12.10	7.5
Dungeness ...	c	c	b c b	c	65	59	.	-	-	-	-	.
Guernsey ...	c o d d m	c i d c i d	o f f w	o f f w	62	60	.	1	Trace	9.00	-	.



Observations from Cross Channel Steamers.

Position	Date and Time	Steamship	Wind		Weather	Temp.	
			Dir.	Force		Air	Sea
3	9th	Dieppe	-	0	b	60	62

GENERAL INFERENCE.

The depression south of Iceland is moving slightly southeastward, and a westerly current of polar origin is indicated on the Atlantic and will extend over the British Isles, with generally unsettled weather.

Districts.

Forecasts for the 24 hours commencing 15h. GMT. Monday, 9th August, 1926.

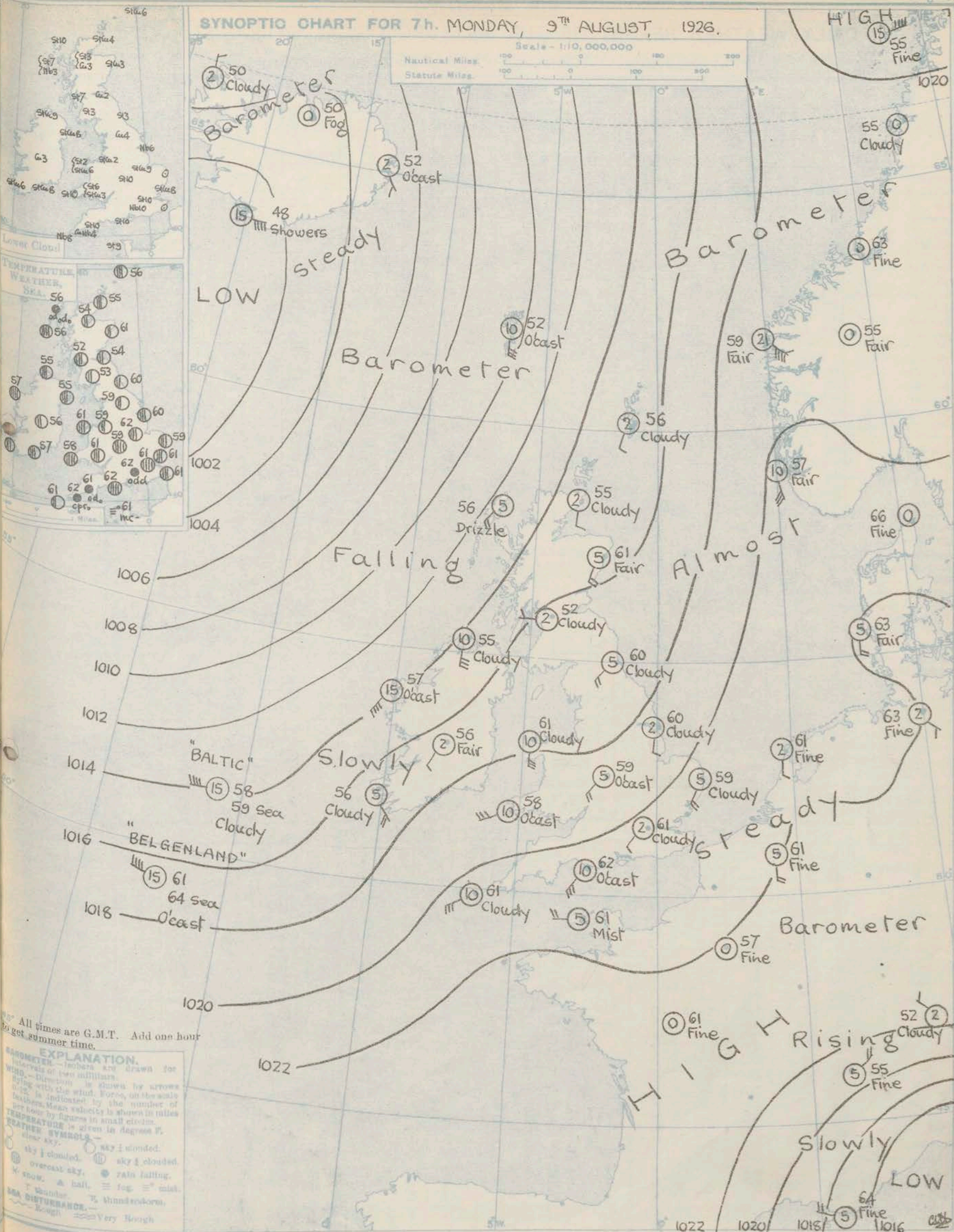
Further Outlook

1. S.E. England	Wind S.W., light or moderate; mainly cloudy, occasional rain; risk of thunder tomorrow; local coast fog; moderate temperature.
2. E. England	
3. E. Midlands	Wind S.W., light or moderate; mainly cloudy, occasional rain; risk of thunder tomorrow; visibility moderate to good; moderate temperature.
4. W. Midlands	
5. S.W. England	
6. South Wales	As 1.
7. North Wales	
8. N.W. England	
9. N. Midlands	Wind S.W., light or moderate; fair at first, occasional rain or showers later, with risk of thunder; visibility moderate to good; moderate temperature.
10. N.E. England	
11. E. Scotland	
12. S.W. Scotland	
13. Isle of Man	Wind S.W., moderate or fresh; mainly cloudy, some rain; perhaps local thunder; visibility mainly moderate to good; moderate temperature.
14. N. & N.W. Scotland	
15. Hebrides	
16. Orkneys and Shetlands	
17. N.W. Ireland	
18. N.E. Ireland	
19. S.E. Ireland	
20. S.W. Ireland	

Unsettled, with local thunder.

SYNOPTIC CHART FOR 7h. MONDAY, 9TH AUGUST, 1926.

Scale - 1/10,000,000
Nautical Miles 0 100 200
Statute Miles 0 100 200

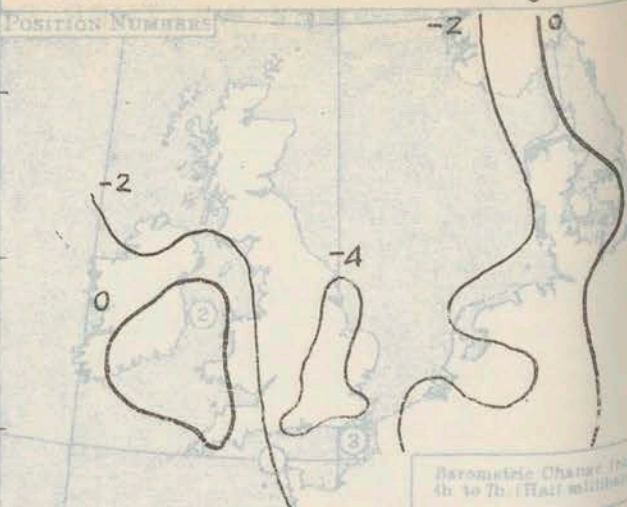


All times are G.M.T. Add one hour to get summer time.

EXPLANATION.
Isobars are drawn for intervals of two millibars.
Wind direction is shown by arrows flying with the wind. Force, on the scale 0-12, is indicated by the number of feathers. Mean velocity is shown in miles per hour by figures in small circles.
TEMPERATURE is given in degrees F.
WEATHER SYMBOLS -
clear sky. sky & clouded. sky & clouded. overcast sky. rain falling. snow. hail. fog. mist. Thunder. Windstorm. Rough. Very Rough.

SUMMARIES FOR THE PAST 24 HOURS.

STATIONS.	WEATHER.				TEMPERATURE.			RAINFALL.				SUN. 9 ^h . Hours.
	7h.-13h. 9 ^h .	13h.-18h. 9 ^h .	18h.-24h. 9 ^h to 10 ^h .	1h.-7h. 10 ^h .	MAX. Day. 7h.-13h.	MIN. Night. 18h.-7h.	MIN. on Grass.	Day. 7h.-13h. mm.	Night. 18h.-7h. mm.	Precipi- tation began.	Precipi- tation began.	
Lerwick ...	cbcc	cm	c	coRm	60	55	.	Trace	1	-	6.30	0.6
Stornoway ...	b	p	c	c	59	55	.	1	0.1	-	-	1.8
Wick ...	c	c	c	c	58	53	.	1	0.1	-	42.00	1.8
Castlebay ...	oPm	oPmc	coP	oPb	60	54	.	4	0.2	40800	22.00	0.7
Nairn ...	bc	bcd	cd	bc	65	53	.	0.3	1	1730	42.00	2.4
Aberdeen ...	bc	bcc	c	c	64	57	54	-	-	-	-	7.2
Malin Head ...	cv	cirb	c	c	61	53	.	0.6	8	1530	22.00	0.6
Renfrew ...	c	c	c	c	65	54	51	-	-	-	-	0.9
Edinburgh(Inchkeith) ...	c	prc	c	c	67	56	52	Trace	0.1	1430	6.30	6.5
Leuchars ...	bcc	cpcc	c	c	69	52	52	Trace	-	1630	-	7.9
Edkdalemuir ...	bcc	oPmc	o	o	62	53	51	2	1	1100	23.0	2.5
Tynemouth ...	bc	bc	bc	c	70	57	54	-	-	-	-	-
Blackhead Point ...	c	cb	c	bc	63	54	.	0.4	2	-	-	-
Donaghadee ...	bc	bc	c	bcw	65	57	.	-	-	-	-	-
Birr Castle ...	bcc	c	c	cb	64	57	41	-	Trace	-	-	1.5
Holyhead ...	cmcc	c	c	cb	63	57	55	-	11	-	42.00	0.8
Liverpool (Bidston) ...	bcc	bcc	oP	oP	70	57	52	-	15	-	22.00	5.7
Chester (Sealand) ...	cb	bcc	oP	oP	76	57	56	Trace	19	1100	22.00	7.6
Harrogate ...	cbcc	c	c	corr	72	55	54	-	5	-	3.30	6.1
Spurn Head ...	cbcc	bcc	c	r-a	75	60	-	-	1	-	4.30	8.0
Birmingham (Edgbaston) ...	cc	bc	bcc	oP	74	56	55	-	19	-	24.00	3.1
Cranwell ...	c	cbc	bcc	corr	75	58	58	-	17	-	2.30	7.1
Gorleston ...	c	cbcc	bcc	bcc	70	59	58	-	-	-	-	2.8
Valencia (Oahirciveen) ...	o	o	oP	oP	63	54	50	Trace	0.6	1430	42.00	0.1
Roches Point ...	c	oP	oP	oP	64	55	.	4	1	1530	42.00	2.3
Pembroke (St. Ann's H.) ...	dc	c	R	r	64	57	.	10	-	-	42.00	2.3
Ross-on-Wye ...	cbcc	cb	bcc	RR	72	59	58	0.1	35	1430	24.00	5.5
Leafield ...	cbcc	cb	oP	oP	74	58	57	4	3	0900	24.00	5.0
Andover ...	cbcc	bc	bcc	cPR	76	59	57	0.2	2	40800	5.30	8.9
S. Farnborough ...	cbcc	bc	bcc	bcc	77	57	56	0.3	1	40800	5.30	7.5
London (Kew Obs.) ...	cbcc	bc	bcc	bcc	77	53	53	0.5	1	0900	6.30	7.1
Croydon ...	cbcc	bc	bcc	bcc	75	58	55	1	0.3	40800	5.30	6.4
Glaughton-on-Sea ...	cbcc	bc	bcc	bcc	68	60	59	0.2	-	-	-	4.0
Shoeburyness ...	cbcc	bc	bcc	bcc	74	57	51	Trace	-	40800	-	5.2
Felixstowe ...	cbcc	bc	bcc	bcc	69	60	57	Trace	-	40800	-	3.4
Lympne ...	cbcc	bc	bcc	bcc	66	55	51	Trace	0.3	40800	5.30	3.5
Seilly (St. Mary's) ...	c	cide	oP	oP	67	57	.	1	11	40800	24.00	2.4
Falmouth (Pendennis) ...	c	cpr	cpr	cpr	66	56	.	0.3	9	40800	42.00	1.4
Plymouth (Cattewater) ...	cbcc	bc	bcc	bcc	67	55	54	Trace	5	40800	4.30	2.1
Portland Bill ...	cbcc	bc	bcc	bcc	66	60	.	Trace	-	-	6.30	-
Southampton (Calshot) ...	c	cbcc	bcc	bcc	74	61	59	-	0.1	-	4.30	7.0
Dungeness ...	cbcc	bc	bcc	bcc	67	60	.	Trace	0.1	0900	3.30	-
Guernsey ...	cbcc	bc	bcc	bcc	71	59	.	-	-	-	-	-

ISALLOBARS 10th August

Observations from Cross Channel Steamers.

Position.	Date and Time.	Steamship.	Wind.		Weather.	Temp.	
			Dir.	Force.		Air.	Sea.
2	9 ^h 14 ^h	Hibernia	W	1	c	61	57
1	9 ^h 12 ^h	St. Helier	NW	3	c-	66	60

GENERAL INFERENCE.

A depression between Scotland and Iceland continues to move slowly southeast. A rainy secondary is now crossing England, and in its rear there will be bright intervals but thundery showers.

Districts.

Forecasts for the 24 hours commencing 15h. GMT.

Tuesday, 10th August, 1926.

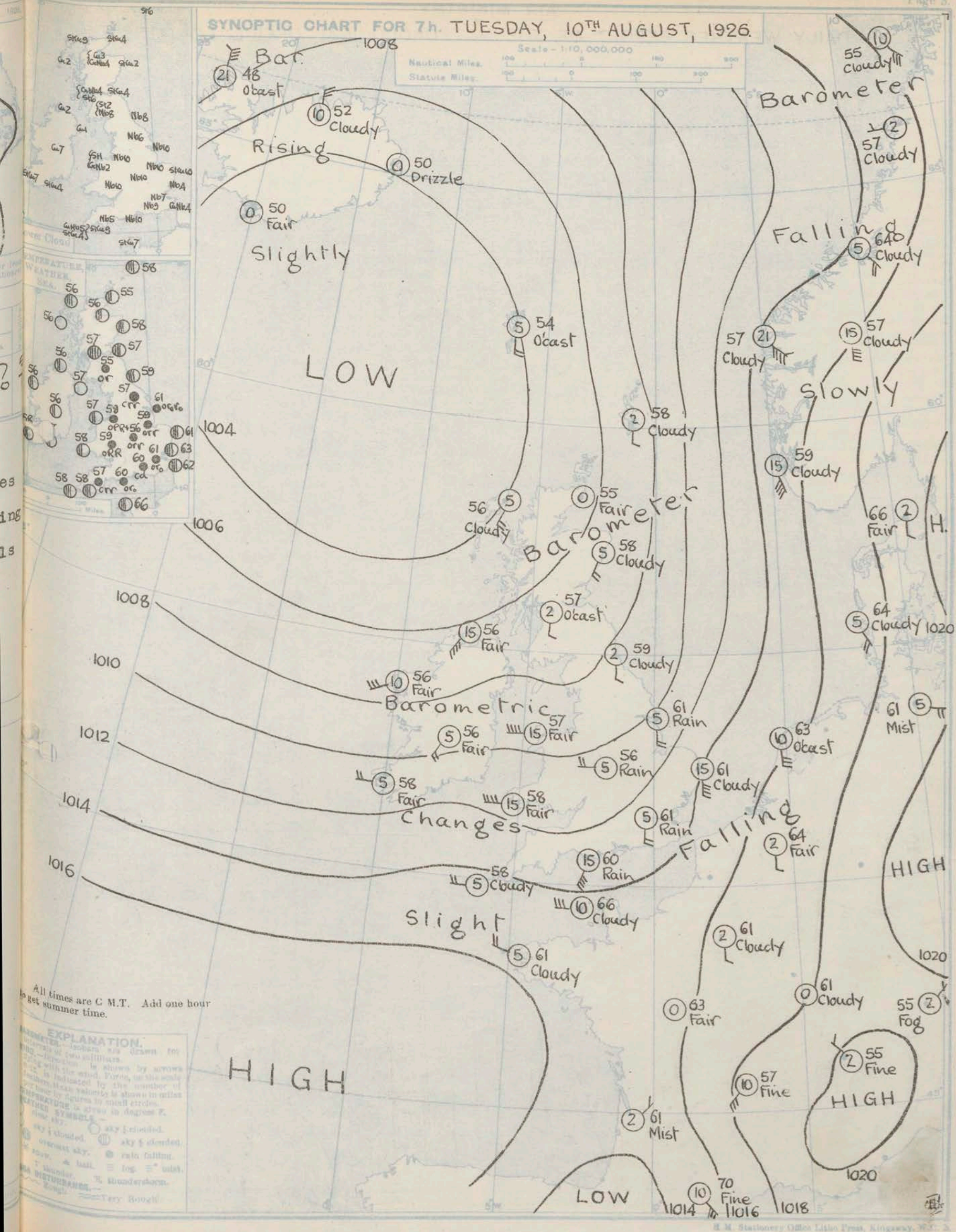
Further Outlook.

1. S.E. England
2. E. England
3. E. Midlands
4. W. Midlands
5. S.W. England
6. South Wales
7. North Wales
8. N.W. England
9. N. Midlands
10. N.E. England
11. E. Scotland
12. S.W. Scotland
13. Isle of Man
14. N.&N.W. Scotland
15. Hebrides
16. Orkneys and Shetlands
17. N.W. Ireland
18. N.E. Ireland
19. S.E. Ireland
20. S.W. Ireland

ALL DISTRICTS.

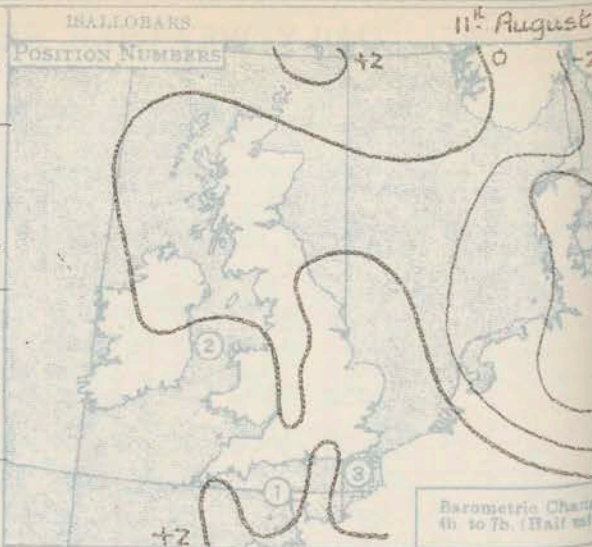
Wind between S.W. and W., light or moderate;
showers and bright intervals; thunder locally;
visibility mainly good; cool.

Unsettled
and cool,
with local
thunder.



SUMMARIES FOR THE PAST 24 HOURS.

STATIONS.	WEATHER.				TEMPERATURE.			RAINFALL.				SUN. 10 ^h Hours.
	7h-13h.	13h-18h.	18h-10 ^h to 1h 11 ^h .	1h-7h.	MAX. Day.	MIN. Night.	MIN. on GRASS.	Day. 7h-13h.	Night. 13h-7h.	Precipitation began.	Precipitation ended.	
Lerwick ...	ocf R ₀	c ₀	comf	aprcb	60	53	.	0.4	40800	24.00	0.1	
Stornoway ...	p	b	c	c	62	43	.	3	-	-	-	4.4
Wick ...	c	errc	bcc	bcc	61	50	.	3	-	1330	-	
Castlebay ...	bcbp	bcbp	bcbp	bcbp	60	53	.	Trace	1	1330	-	11.0
Nairn ...	bc	cPR	cb	bc	62	47	.	2	0.3	1530	21.00	2.5
Aberdeen ...	cPR	cPR	bcbp	bcc	62	51	43	3	-	1100	-	1.4
Malin Head ...	bcr	bcr	bcbp	bcbp	61	53	.	0.6	6	40800	21.00	3.1
Renfrew ...	cPR	c	cbew	cir	66	48	40	Trace	1	-	4.30	5.4
Edinburgh (Inchkeith) ...	prc	c	bcb	b	66	52	50	1	1	40800	4.30	6.7
Leuchars ...	c ₀ c ₀	cbp	bcbp	bcbp	67	46	42	0.5	Trace	0900	6.30	4.6
Eskdalemuir ...	rrcPR	PRcPH	aprcb	bcbp	63	46	43	24	2	40800	21.00	1.9
Tynemouth ...	ocf ₀	bcbp	bcbp	bcbp	63	54	45	1	Trace	0900	5.30	.
Blackod Point ...	bc	bcbp	b	bc	62	53	.	2	3	-	-	.
Donaghadee ...	bcb	bcbp	bcbp	bc	65	50	.	3	0.3	1100	22.00	.
Birr Castle ...	cPR	cPR	cPR	bc	63	51	44	4	0.2	0900	-	5.6
Holyhead ...	bc	p	cPR	bc	63	55	52	Trace	3	1230	21.00	8.4
Liverpool (Bidston) ...	cbp	cbp	cbp	cbp	63	53	47	1	3	40800	24.00	5.0
Chester (Sealand) ...	cd ₀ c	c ₀ c	comf	cbp	63	52	47	Trace	2	40800	22.00	5.6
Harrogate ...	crbc	bcbp	cbp	cPR	66	51	50	2	11	40800	21.00	3.8
Spurn Head ...	orr	cPR	bcbp	cPR	68	54	.	4	2	40800	21.00	1.6
Birmingham (Edgbaston) ...	orbc	bcbp	bcbp	bc	70	43	45	4	0.5	40800	21.00	5.5
Cravenhill ...	orrcc	cPR	cPR	cbp	69	50	46	8	2	40800	21.00	3.4
Gorleston ...	comf	orbc	c	cbp	68	54	51	7	-	1100	-	2.5
Valencia (Cahiroreen) ...	bcbp	cbp	bcbp	bcbp	62	56	52	2	2	0900	21.00	6.8
Roches Point ...	cPR	cPR	bcbp	bcbp	64	53	.	6	-	1630	-	.
Femlodge (St. Ann's H.) ...	p	bcbp	bcbp	bc	62	56	.	1	Trace	1100	21.00	8.4
Rose-on-Wye ...	cbp	cbp	bcbp	bcbp	63	51	43	3	-	40800	-	5.8
Deafield ...	rrcPR	p ₀ c	bcbp	bcbp	65	47	45	6	Trace	40800	-	4.8
Andover ...	orrcc	c	c ₀ c	bwb	69	48	41	4	Trace	40800	21.00	3.9
S. Farnborough ...	c ₀ c	bcbp	cbp	bcbp	72	50	49	Trace	0.3	40800	22.00	4.7
London (Kew Obs.) ...	c ₀ c	bcbp	cbp	bcbp	71	54	48	0.6	Trace	40800	21.00	3.1
Croydon ...	cbp	cbp	bcbp	bcbp	69	54	48	10	Trace	40800	-	3.6
Clacton-on-Sea ...	corc	agbc	bcbp	bcbp	67	55	52	11	-	0900	-	1.7
Shoeburyness ...	cbp	cbp	bcbp	bcbp	70	54	47	6	-	1100	-	2.3
Felixstowe ...	cPR	cbp	bcbp	bcbp	67	55	51	7	-	1100	-	2.0
Lymington ...	cbp	cbp	bcbp	bcbp	63	53	50	Trace	1	40800	22.00	1.3
Seilly (St. Mary's) ...	cbp	bcbp	bcbp	bcbp	66	53	.	1	1	40800	21.00	7.9
Falmouth (Pendennis) ...	cbp	cbp	cbp	bcbp	67	55	.	0.2	-	40800	21.00	7.6
Plymouth (Cattewater) ...	cbp	cbp	cbp	bcbp	65	55	53	1	Trace	40800	21.00	5.3
Portland Bill ...	rorc	cbp	bcbp	bcbp	67	58	.	2	-	40800	-	.
Southampton (Calshot) ...	cbp	cbp	cbp	bcbp	63	53	50	Trace	0.1	0900	22.00	4.6
Dungeness ...	c	c	c	cbp	64	53	.	.	.	-	-	.
Guernsey ...	c ₀	c ₀	c ₀	cbp	64	56	.	Trace	5	1100	-	.



Observations from Cross Channel Steamers.				
Position	Date and Time	Steamship	Wind, Dirce, Force	Temp. Air, Sea
2	10 ^h 10 ^h	Hibernia	SWW 3	C 61 59
1	10 ^h 12 ^h	St. Julien	WNW 3	b 61 60
3	11 ^h 11 ^h	Dieppe	NW 3	bcp 60 61

GENERAL INFERENCE.

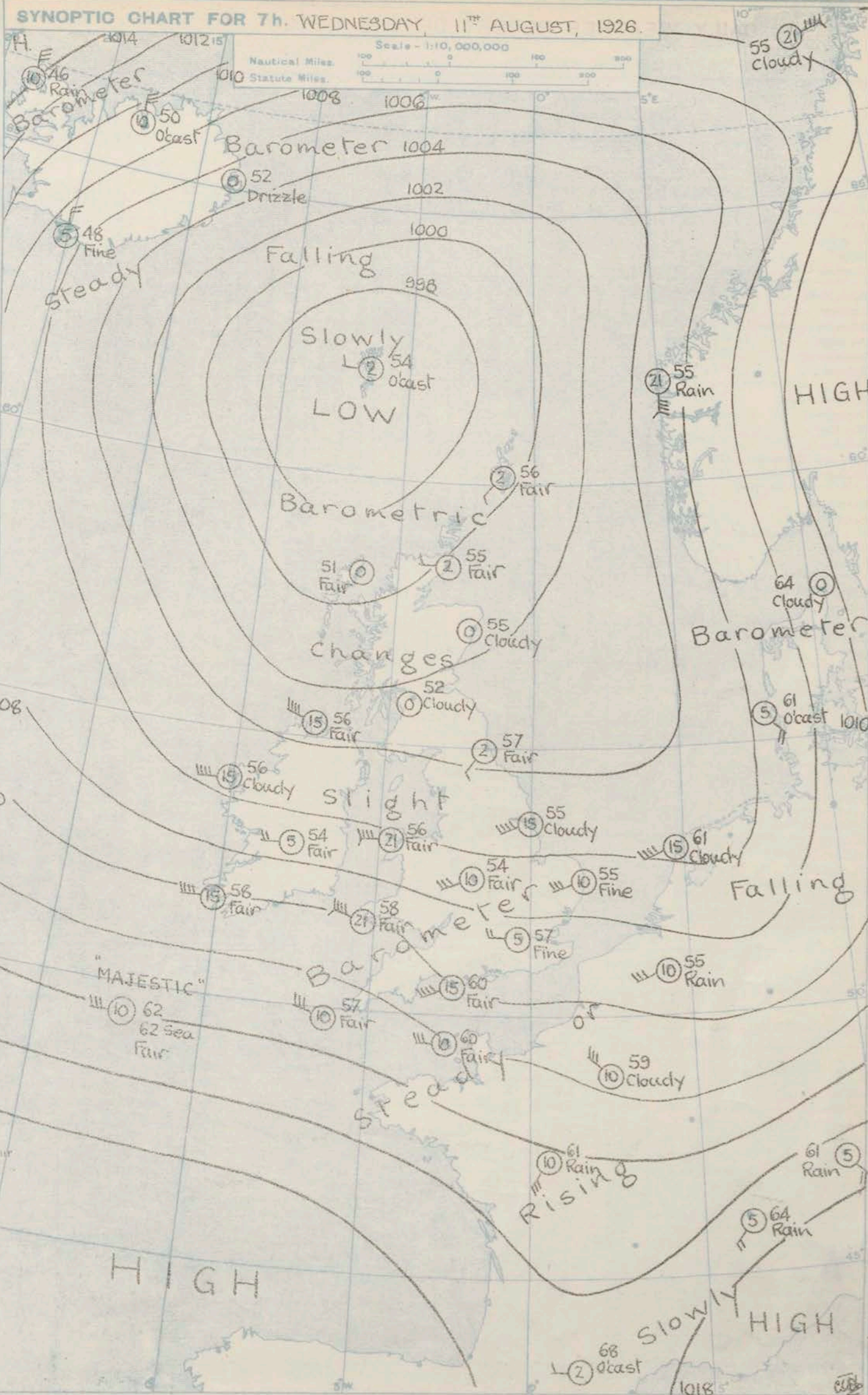
The depression over the Faeroes is almost stationary, and will maintain westerly wind today with thundery showers but considerable bright intervals. A depression approaching from the Atlantic will probably cross our southern districts tomorrow, with considerable rainfall.

Districts.	Forecasts for the 24 hours commencing 15h, G.M.T. Wednesday, 11th August, 1926.	Farther Outlook.
1. S.E. England	Wind W., probably backing S.E., light or moderate, perhaps stronger at times tomorrow; fine today apart from local thundery showers; rain probable tomorrow; visibility good today; rather cool.	Unsettled.
2. E. England		
3. E. Midlands		
4. W. Midlands		
5. S.W. England		
6. South Wales		
7. North Wales	Wind W., moderate or fresh, falling light; some showers and local thunder, but considerable bright intervals, perhaps some rain tomorrow; visibility good; rather cool.	
8. N.W. England		
9. N. Midlands		
10. N.E. England		
11. E. Scotland	Wind mainly S.W. to W., light or moderate; some showers and local thunder, but bright intervals; visibility good; rather cool.	
12. S.W. Scotland		
13. Isle of Man		
14. N. & N.W. Scotland		
15. Hebrides		
16. Orkneys and Shetlands		
17. N.W. Ireland		
18. N.E. Ireland		
19. S.E. Ireland		
20. S.W. Ireland		

As 7 - 10.

SYNOPTIC CHART FOR 7h. WEDNESDAY, 11th AUGUST, 1926.

Scale - 1:10,000,000
Nautical Miles. 100 0 100 200 300
Statute Miles. 100 0 100 200 300



All times are G.M.T. Add one hour for summer time.

EXPLANATION.
Isobars are drawn for intervals of two millibars.
Direction is shown by arrows lying with the wind. Force, on the scale, is indicated by the number of lines. Mean velocity is shown in miles per hour by figures in small circles.
TEMPERATURE is given in degrees F.
WEATHER SYMBOLS.
☉ sky clear.
☁ sky cloudy.
☂ overcast sky.
☔ rain falling.
☕ snow. & hail. ☼ fog. ☼ mist.
☼ Thunder.
☼ Hurricane.
☼ Very Rough.

12th August

SUMMARIES FOR THE PAST 24 HOURS.

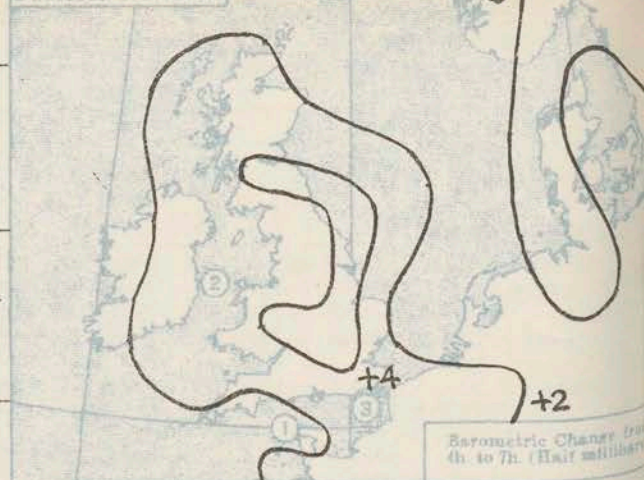
SUN

11th

STATIONS.	WEATHER.				TEMPERATURE.			RAINFALL.				Hours.
	7h.-13h.	13h.-18h.	18h. to 1h.	1h.-7h.	MAX. Day.	MIN. Night.	MIN. on GRASS.	Day. 7h.-18h.	Night. 18h.-7h.	Precipitation began.	Precipitation began.	
Lerwick	bbc	bcc	cp or	or	63	53	.	8	1	9.00	<21.00	9.9
Stornoway	b	b	b-bc	cpr	62	50	.	2	1	9.00	*	7.7
Wick	b-bc	b-bc	b-bc	b-bc	58	48	.	Trace	0.1	17.30	-	10.1
Castlebay	bc	bcp	bcp	bc	61	55	.	1	0.2	14.30	22.00	7.5
Nairn	bc	bcp	cp	c	65	51	.	1	0.3	11.00	1.30	1.9
Aberdeen	cbcp	cbcp	b-c	cprbc	64	51	46	1	0.3	11.00	1.30	1.9
Malin Head	bcp	bcp	bcp	bcp	60	55	.	3	0.1	4.00	<21.00	7.4
Renfrew	cp	cp	c	bcbw	62	47	41	3	-	4.00	-	4.7
Edinburgh (Inchkeith)	b	b	c	c	60	53	50	1	-	4.00	-	4.1
Leuchars	cbcp	cbcp	cbcp	bc	65	49	45	0.2	Trace	4.00	<21.00	4.2
Eskdalemuir	bcp	bcp	bcp	bcp	58	47	39	10	3	11.00	<21.00	4.1
Tynemouth	bcp	bcp	bcp	bc	67	50	46	1	0.1	9.00	<21.00	.
Blackhead Point	bc	bc	pc	cbe	62	54	.	1	0.6	*	*	.
Donaghadee	bcp	bcp	bcp	bc	63	50	.	4	0.6	11.00	<21.00	8.3
Birr Castle	bcp	bcp	bcp	b	64	48	38	3	-	4.00	-	9.5
Holyhead	bcp	bcp	cbcp	bcp	63	56	64	Trace	Trace	14.30	<21.00	6.6
Liverpool (Bidston)	cbcp	cbcp	tlr	pc	62	52	47	1	4	9.00	<21.00	6.1
Chester (Sealand)	bcp	c	cltr	cpr	66	52	47	0.1	13	9.00	22.00	6.1
Harrogate	cbcp	cbcp	cpbl	b	60	49	46	6	1	4.00	<21.00	5.2
Spurn Head	cbcp	cbcp	c	b-bc	63	53	.	0.4	-	4.00	-	5.5
Birmingham (Edgbaston)	bcp	bcp	cp	b	64	51	47	2	Trace	9.00	7.30	7.3
Cranwell	cbcp	cbcp	tlr	bcp	65	49	47	10	0.3	9.00	<21.00	6.1
Gorleston	bcp	cbcp	tlr	bcp	68	51	49	7	10	14.30	<21.00	7.7
Valencia (Cahirciveen)	bcp	bcp	op	oc	61	54	45	1	Trace	4.00	<21.00	5.1
Roskeel Point	cb	cb	b	bwb	63	55	.	1	Trace	11.00	-	7.4
Pembroke (St. Ann's H.)	bcp	bcp	bcp	b	61	56	.	0.1	Trace	9.00	<21.00	7.4
Ross-on-Wye	cbcp	cbcp	cbcp	bcp	66	52	46	0.3	1	13.30	<21.00	7.0
Leafield	bcp	bcp	bcp	b	65	49	46	0.1	0.4	13.30	22.00	8.3
Andover	bcp	bcp	bcp	b	68	47	42	0.3	-	11.00	-	11.3
S. Farnborough	bcp	bcp	bcp	b	67	51	48	3	Trace	9.00	-	11.2
London (Kew Obs.)	bcp	bcp	bcp	b	67	63	49	0.3	1	13.30	<21.00	8.8
Croydon	bcp	bcp	bcp	b	67	53	49	3	Trace	12.30	-	10.5
Glaston-on-Sea	bcp	bcp	bcp	b	69	54	51	Trace	-	17.30	-	11.9
Shoeburyness	bcp	bcp	bcp	b	71	51	47	1	0.1	14.30	<21.00	10.0
Felixstowe	bcp	bcp	bcp	b	69	53	50	6	Trace	14.30	-	10.1
Lympne	bcp	bcp	bcp	b	67	50	46	3	Trace	13.30	22.00	10.9
Seilly (St. Mary's)	bcp	bcp	bcp	b	64	55	.	2	-	4.00	-	6.7
Falmouth (Pendennis)	bcp	bcp	bcp	b	65	56	.	0.2	0.1	9.00	22.00	7.1
Plymouth (Cattewater)	bcp	bcp	bcp	b	64	56	54	3	-	9.00	-	8.0
Portland Bill	bcp	bcp	bcp	b	63	58	.	6	-	11.00	-	7.9
Southampton (Calshot)	bcp	bcp	bcp	b	66	53	51	12	1	11.00	<21.00	7.9
Dungeness	bcp	bcp	bcp	b	66	54	.	1	-	14.30	-	.
Guernsey	bcp	bcp	bcp	b	65	57	.	0.1	0.2	9.00	-	.

BALLOBAR

POSITION NUMBERS



Observations from Cross Channel Steamers.

Position.	Date and Time.	Steamship.	Wind.		Weather.	Temp.	
			Dir.	Force.		Air.	Sea.
2	11 th 10h	Hibernia	W	5	c	58	58
1	11 th 12h	St. Helier	WSW	6	or	63	60

GENERAL INFERENCE.

The depression near the Faeroes remains stationary and further depressions are approaching from the Atlantic. Showers and thunderstorms will again develop today, especially in eastern districts.

Districts.

Forecasts for the 24 hours commencing 15h. G.M.T.

Thursday, 12th August, 1926.

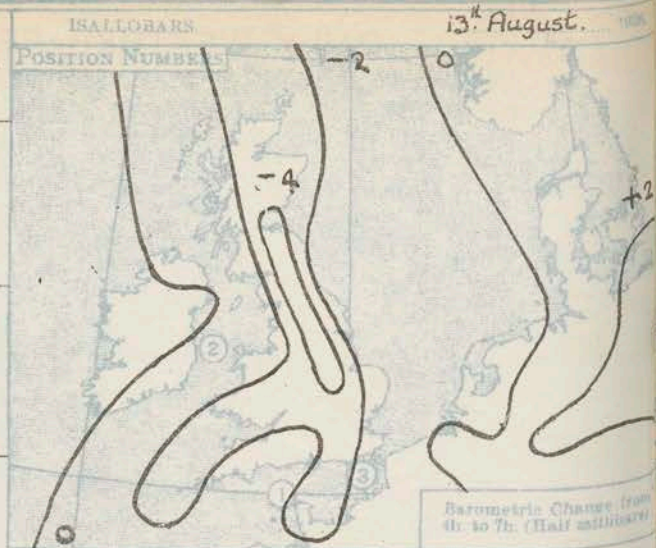
Further Outlook.

Unsettled.

and

SUMMARIES FOR THE PAST 24 HOURS.

STATIONS.	WEATHER.				TEMPERATURE.			RAINFALL†				SUN. 12. Hours.
	7h.-18h.	18h.-18h.	18h.12h. to 1h.12h.	1h.-7h.	MAX. Day.	MIN. Night.	MIN. on GRASS	Day. 7h.-18h. mm.	Night. 18h.-7h. mm.	Precipi- tation began.	Precipi- tation began.	
	12h.	12h.	12h.	12h.	7h.-18h.	18h.-7h.	GRASS	mm.	mm.			
Lerwick ...	orc	cbcc	cld.	cip	60	52	.	1	5	18.00	21.00	4.2
Stornoway ...	p	o	c	o	60	53	.	Trace	-	-	-	3.6
Wick ...	irr	r	c	c	57	50	.	2	-	9.00	-	.
Castlebay ...	c	co	or	o	60	54	.	-	1	-	24.00	3.4
Nairn ...	cbc	bc	becr	rr	64	52	.	-	1	-	3.30	2.5
Aberdeen ...	c	cPRpr	cbcc	condm	65	52	47	3	1	12.30	4.30	5.7
Malin Head ...	bcb	becp	orrdd	oddmir	61	53	.	0.1	5	9.00	21.00	4.2
Renfrew ...	bcPRv	crc	cpo	omdo	65	53	52	0.2	1	-	21.00	4.9
Edinburgh(Inchkeith) ...	c	brc	cdd	or	63	54	51	0.1	1	13.30	24.00	6.4
Leuchars ...	bbccr	cPRv	cvb	crc	63	52	49	1	0.4	12.30	2.30	6.3
Baskdalemuir ...	bbcc	c	cpr	coirc	62	51	52	Trace	5	11.00	21.00	5.6
Tynemouth ...	bc	cp	coir	cp.	68	54	51	0.1	2	15.30	24.00	.
Blacksod Point ...	rr	rd	dd	pcq	61	56	.	3	3	*	*	.
Donaghadee ...	bc	bcpro	or	cpr	67	55	.	0.2	6	17.30	21.00	.
Birr Castle ...	bc	cpr	cir	c	66	55	54	Trace	4	17.30	21.00	6.7
Holyhead ...	b	bc	opgr	PR	65	56	55	-	6	-	21.00	9.2
Liverpool (Bidston) ...	bbcc	bbcc	rr	rd	63	55	49	-	8	-	21.00	8.9
Chester (Sealand) ...	c	c	cor	opRo	66	55	53	-	4	-	22.00	7.6
Harrogate ...	bbc	bbcc	cor	cond	65	52	46	-	4	-	22.00	10.0
Spurn Head ...	c	cbgr	c	orr	66	55	.	Trace	4	15.30	21.00	8.9
Birmingham (Edgbaston) ...	bbc	bc	c	cr	68	55	52	-	0.3	-	6.30	8.6
Crawwell ...	bc	c	cr	corr	68	53	52	-	8	-	2.30	8.8
Gorleston ...	bc	bc	c	coir	68	55	54	-	1	-	4.30	10.6
Valencia (Cahirciveen) ...	Cor	or	odmor	o	64	57	54	4	2	11.00	21.00	1.0
Roches Point ...	c	bir	idm	doc	63	58	.	0.1	0.5	15.30	21.00	.
Pembroke (St. Ann's H.) ...	bbc	bec	or	ofid	63	58	.	-	2	-	22.00	11.0
Ross-on-Wye ...	cbccv	bcvy	bec	coid	70	57	55	-	0.1	-	4.30	10.4
Leafeld ...	bbccv	bcc	co	or	68	53	52	-	Trace	-	6.30	11.5
Andover ...	bbcc	cbey	bbcc	cod	69	51	42	-	Trace	-	6.30	12.7
S. Farnborough ...	bcy	bcy	bc	c	73	54	50	-	-	-	-	12.1
London (Kew Obsy.) ...	bbcc	bcy	bc	cir	70	58	52	-	0.6	-	5.30	10.4
Croydon ...	bcay	bcy	bcy	crp	70	57	49	-	0.6	-	3.30	12.7
Glaughton-on-Sea ...	bbcc	cbey	bc	cogpd	70	59	54	-	0.5	-	5.30	10.4
Shoeburyness ...	bbc	bc	bc	cpr	72	57	47	-	Trace	-	6.30	12.2
Felixstowe ...	bc	bcy	bc	becr	69	59	57	-	0.4	-	5.30	9.7
Lympne ...	bcy	bcy	bc	cpr	69	54	50	-	Trace	-	3.30	12.0
Seilly (St. Mary's) ...	cbc	bc	cimd	cpr	67	60	.	-	1	-	3.30	7.5
Falmouth (Pendennis) ...	bc	bbcc	cpomd	omr	66	59	.	-	0.1	-	21.00	9.2
Plymouth (Cattewater) ...	bbcc	cb	bbcc	cd	67	59	58	-	Trace	-	5.30	10.7
Portland Bill ...	bc	b	b	bc	64	60	.	-	-	-	-	.
Southampton (Calshot) ...	bcy	bcy	bcy	bc	70	57	54	-	Trace	-	5.30	13.9
Dungeness ...	bc	c	c	c	70	59	.	-	-	-	-	.
Guernsey ...	bbc	bc	b	bbew	66	56	.	-	Trace	-	-	.



Observations from Cross Channel Steamers.

Position.	Date and Time.	Steamship.	Wind.		Weather.	Temp.	
			Dir.	Force.		Air.	Sea.
2	12 ^h 10h	Hibernia	W	5	c	63	58
1	12 ^h 12h	St Julien	NW	3	b-	64	60
3	13 ^h 01h	Dieppe	W	2	bcjp	60	61

GENERAL INFERENCE.

Pressure remains lowest near the Faeroe Islands, and a complex series of secondary depressions over and to the westward of the British Isles are moving eastward, and will maintain unsettled weather.

Districts.	Forecasts for the 24 hours commencing 15h. G.M.T. Friday, 13th, August, 1926	Further Outlook.
1. S.E. England	Wind S.W., moderate; mainly cloudy, occasional rain; visibility mainly moderate to good; moderate temperature.	Unsettled.
2. E. England		
3. E. Midlands		
4. W. Midlands		
5. S.W. England	Wind S.W., moderate or fresh; mainly cloudy, occasional rain; local coast fog; moderate temperature.	
6. South Wales		
7. North Wales	Wind between S.W. and W, mainly moderate; variable sky, occasional rain or showers; perhaps local thunder; visibility mainly good; moderate temperature.	
8. N.W. England		
9. N. Midlands		
10. N.E. England		
11. E. Scotland		
12. S.W. Scotland		
13. Isle of Man		
14. N. & N.W. Scotland		
15. Hebrides		
16. Orkneys and Shetlands		
17. N.W. Ireland		
18. N.E. Ireland		
19. S.E. Ireland		
20. S.W. Ireland		

SYNOPTIC CHART FOR 7h. FRIDAY, 13TH AUGUST, 1926.

Scale - 1:10,000,000
Nautical Miles 100 200 300
Statute Miles 100 200 300

Barometer

HIGH

55 Cloudy (21) 1008
1006
1004

48 Rain

50 Drizzle falling

slightly
52 Fog
LOW

LOW

55 Rain

50 Rain

Barometer

54 Cloudy

57 Cloudy

59 Cloudy

rising

61 Cloudy

55 Fair

63 O'cast

slowly

54 Fine

52 Fine

55 Fine

57 Fine

HIGH 1022

68 Fine

64 Fine

61 Fine

57 Fine

57 Fog

59 Fair

61 Fine

61 Fair

61 Fair

61 Rain

60 Rain

60 Fog

57 Cloudy

59 Cloudy

55 Drizzle

57 Rain

55 sea 57 Drizzle

"Montclare"

Barometric

changes

slight

"Carmania"

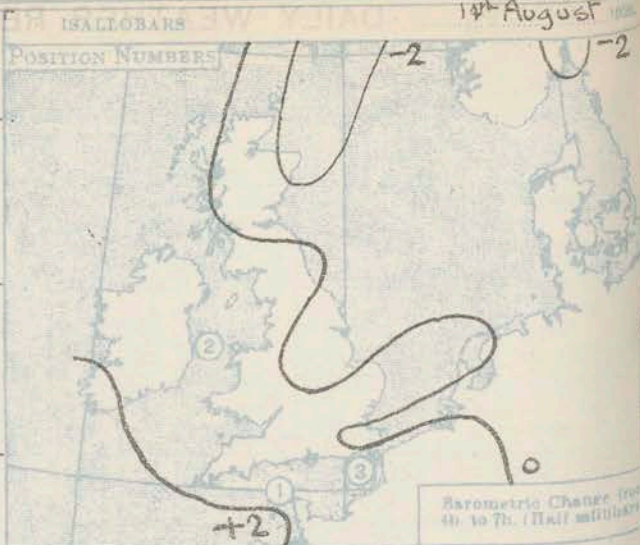
62 sea 63 Fine

1016

All times are G.M.T. Add one hour for summer time.

EXPLANATION.
Isobars are drawn for intervals of two millibars.
Direction of wind force, on the scale of 1 to 12, is indicated by the number of lines in small circles.
TEMPERATURE is given in degrees F.
WEATHER SYMBOLS:
sky 1 clouded, sky 2 clouded, overcast sky, rain falling, snow, hail, fog, mist, thunderstorm, Very Rough

SUMMARIES FOR THE PAST 24 HOURS.												SUN. 13 th Hours.
STATIONS.	WEATHER.				TEMPERATURE.			RAINFALL†				
	7h-13h. 13 th	13h-18h. 13 th	18h-13h. to 14 th	1h-7h. 14 th	MAX. Day. 7h-13h.	MIN. Night. 13h-7h.	MIN. on GRASS.	Day. 7h-13h. mm.	Night. 13h-7h. mm.	Precipi- tation began.	Precipi- tation began.	
Lerwick ...	cbe	bcbbc	or.	omR	61	53	.	-	8	-	<21.00	6.1
Stornoway ...	c	r-d	r-d	r-d	60	52	.	2	3	-	-	0.1
Wick ...	c	cbr	prdd	rrrr	59	54	.	1	3	17.30	<21.00	-
Castlebay ...	op.	op.	op.	op.	59	55	.	0.1	2	18.00	<21.00	0.4
Nairn ...	rcbc	bc	cp	c	66	55	.	2	0.3	18.00	3.30	3.2
Aberdeen ...	dcmc	cbe	bc	ct	71	55	51	0.1	-	18.00	-	4.2
Malin Head ...	cimr	c	cbe	bcp	63	56	.	1	1	18.00	24.00	5.0
Renfrew ...	cqpd	cdceq	cqpc	ormd	65	56	54	0.1	1	-	1.30	3.4
Edinburgh(Inchkeith) ...	c	b	p	c	62	56	54	Trace	0.4	9.00	<21.00	3.8
Leuchars ...	odmhc	c	bcc	bccp	67	54	53	0.1	0.2	18.00	4.30	4.0
Eskdalemuir ...	cbe	cobp	oppr	op	62	54	53	Trace	3	9.00	<21.00	0.9
Tynemouth ...	bcb	bc	cbe	bcp	70	59	52	-	Trace	-	5.30	-
Blacksod Point ...	bcb	do	pc	pc	63	55	.	Trace	2	-	-	-
Donaghadee ...	bcp	bcp	bc	bcp	68	55	.	-	1	-	-	-
Birr Castle ...	cpr	cpr	cpr	bc	64	55	50	0.3	1	18.00	-	1.3
Holyhead ...	f d c	bc	cbe	c	67	58	56	Trace	Trace	9.00	6.30	4.6
Liverpool (Bidston) ...	op.	c	op.	c	65	59	53	0.3	Trace	9.00	4.30	3.0
Chester (Sealand) ...	oc	c	c	c	70	61	56	-	-	-	-	3.8
Harrogate ...	cord	bcc	cbe	coP	66	57	55	0.3	2	18.00	2.30	5.8
Spurn Head ...	c	c	b-be	b-be	74	58	.	-	-	-	-	3.8
Birmingham (Edgbaston) ...	cpr	orRbc	bc	cbe	71	54	50	6	-	18.00	-	2.5
Cranwell ...	epc	cbe	bpc	c	72	55	51	Trace	-	18.00	-	4.3
Gorleston ...	olrq	olrq	cbe	bw	67	55	52	1	Trace	18.00	-	0.0
Valencia (Cahirciveen) ...	o	or bc	co	opo	65	57	54	1	1	13.30	1.30	1.4
Roches Point ...	c	cp.	cp.	cpbc	67	56	.	0.1	1	17.30	<21.00	-
Pembroke (St. Ann's H.) ...	Fire	bc	bcc	opq	63	59	.	1	0.2	18.00	3.30	5.5
Ross-on-Wye ...	olr	cbe	bcb	bcb	69	57	51	1	-	18.00	-	1.5
Leafeld ...	orr	orbc	bcb	bw	67	51	48	5	Trace	18.00	-	0.6
Andover ...	od.or	oc	cbe	bw	68	47	39	0.6	-	18.00	-	0.3
S. Farnborough ...	cpr	copr	c	cbebw	67	53	50	1	-	18.00	-	0.3
London (Kew Obsy.) ...	cr.cr.	cr	cr.o	opcteb	69	57	51	0.3	0.2	18.00	<21.00	0.0
Creighton ...	codr	cror	c	cbe	67	55	49	0.3	-	9.00	-	0.5
Clacton-on-Sea ...	og	ogbc	cpbc	bcb	67	57	53	1	Trace	13.30	-	0.0
Shoeburyness ...	odr	olr	o	ob	69	56	47	0.6	-	18.00	-	0.4
Felixstowe ...	ocid	crrd	cbe	bcb	66	56	.	4	-	18.00	-	0.0
Lympe ...	ocd	cod	cod	odf	65	57	53	Trace	0.3	12.30	1.30	0.7
Seilly (St. Mary's) ...	olmd	olmd	bbe	bc	65	57	.	0.1	-	18.00	-	0.0
Falmouth (Pendennis) ...	omd	omd	cmbc	bc	65	57	.	0.2	Trace	18.00	-	0.3
Plymouth (Cattewater) ...	odffe	offe	ofc	cbw	65	59	54	0.3	0.1	9.00	<21.00	0.0
Portland Bill ...	oroz	orom	odome	bcb	63	59	.	0.4	Trace	11.00	<21.00	-
Southampton (Calshot) ...	cqpo	p	oroid	cbebw	66	57	64	0.5	0.2	18.00	<21.00	0.0
Dungeness ...	c	e	cofo	f f f	66	61	.	0.5	-	14.30	-	-
Guernsey ...	bcebc	bcb	bccowmid	odmjm	68	60	.	-	2	-	-	-



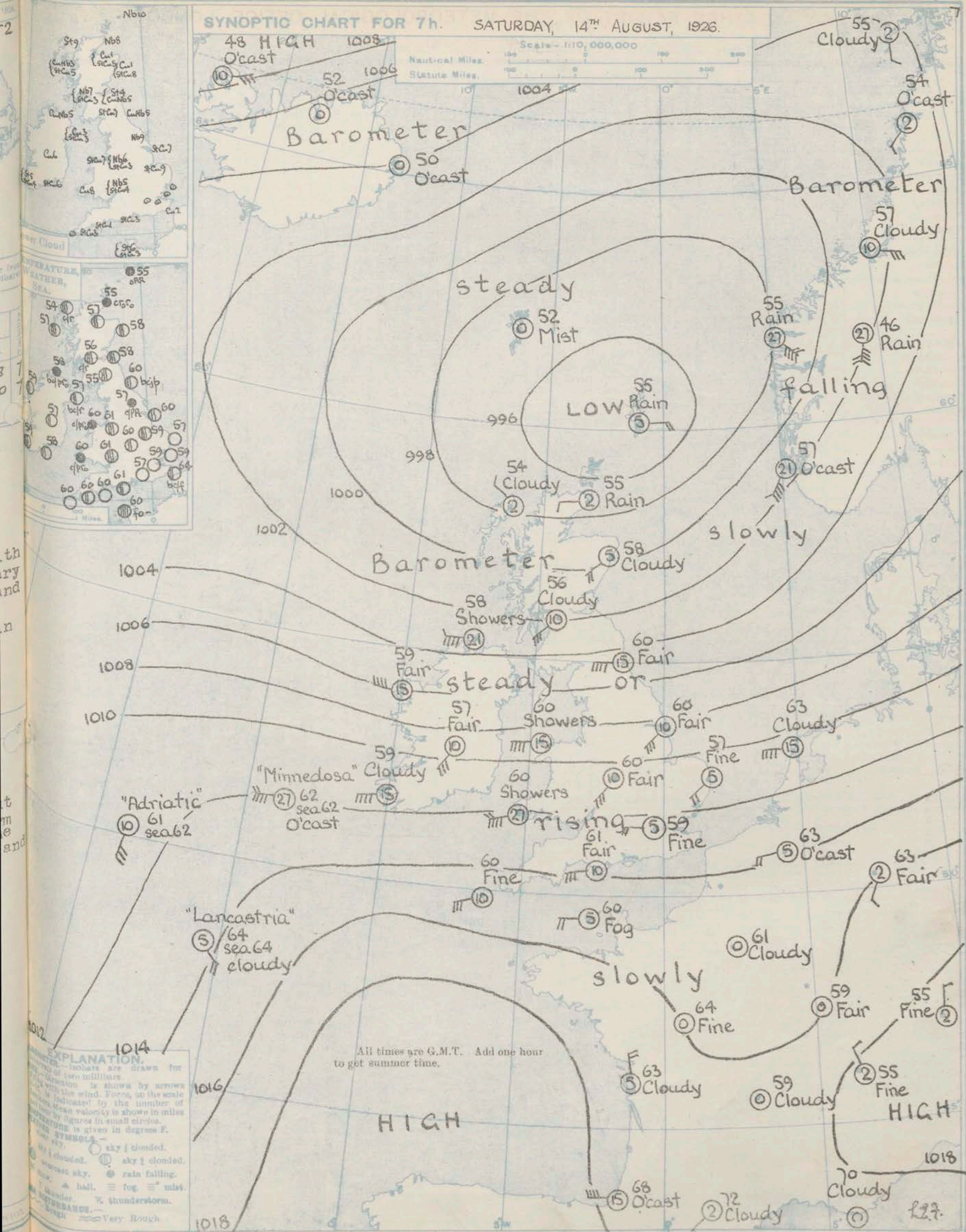
Observations from Cross Channel Steamers.							
Position.	Date and Time.	Steamship.	Wind.		Weather.	Temp.	
			Dir.	Force.		Air.	Sea.
2	13 th 10h	Hibernia	WNW	4	C	61	58
1	13 th 12h	St. Helier	SW'S	5	C+	64	60

GENERAL INFERENCE.

Pressure is still low to the north of Scotland and for a long distance westwards. Occasional local showers are probable today with sunny intervals but a secondary depression southwest of Ireland will probably cause cloudier weather with more general rain tomorrow.

Districts.	Forecast for the 24 hours commencing 15h G.M.T. Saturday, 14th August, 1926.	Farther Outlook.
1. S.E. England	Moderate to fresh southwesterly winds; fair today	Unsettled but some fair warm periods in the South of England
2. E. England	apart from a few local showers, mainly cloudy to dull	
3. E. Midlands	with more general rain tomorrow; visibility poor at times tomorrow; rather warm.	
4. W. Midlands		
5. S.W. England	Moderate to fresh southwesterly winds; mainly cloudy, occasional rain; visibility poor at times tomorrow; rather warm.	Unsettled but some fair warm periods in the South of England
6. South Wales		
7. North Wales		
8. N.W. England		
9. N. Midlands		
10. N.E. England	Moderate to fresh southwesterly winds; mainly cloudy, occasional rain; visibility moderate to good; moderate temperature to rather warm.	
11. E. Scotland		
12. S.W. Scotland		
13. Isle of Man		
14. N. & N.W. Scotland	Wind N.W. backing to S.W. later, moderate to fresh; mainly cloudy occasional rain; visibility moderate to good; moderate temperature to rather warm.	
15. Hebrides		
16. Orkneys and Shetlands	Light variable winds, mainly cloudy, occasional rain; visibility good; moderate temperature.	
17. N.W. Ireland		
18. N.E. Ireland		
19. S.E. Ireland		
20. S.W. Ireland		

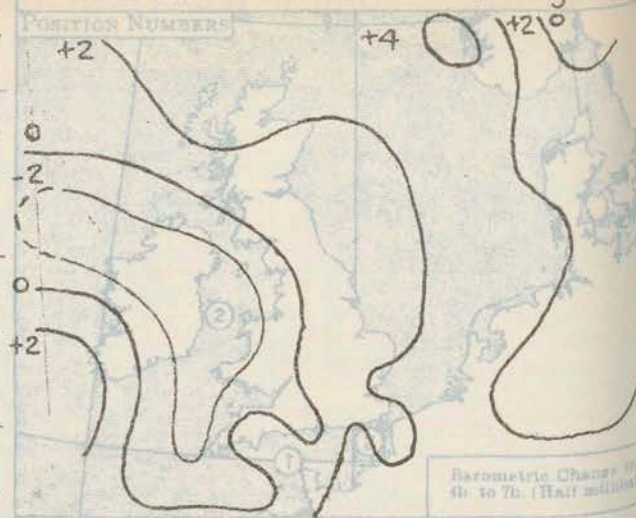
As 10 - 13.



SUMMARIES FOR THE PAST 24 HOURS.

STATIONS.	WEATHER.				TEMPERATURE.			RAINFALL.				SUN. 14 th Hours.
	7h.-13h.	13h.-18h.	18h.-14 th to 1h.15 th	1h.-7h.	MAX. Day.	MIN. Night.	MIN. on GRASS	Day. 7h.-18h.	Night. 18h.-7h.	Precipitation began.	Precipitation ended.	
	14 th	14 th	14 th	15 th	7h.-18h.	18h.-7h.		mm.	mm.			
Lerwick ...	omRr	cpr	cbe	bccpr	58	53	.	6	2	<8.00	21.00	0.0
Stornoway ...	c	c	p	cprbc	62	50	.	-	1	-	-	3.3
Wick ...	orbc	c	b-be	prbc	60	49	.	Trace	0.2	<8.00	5.30	6.3
Castlebay ...	cprbc	bc	bcb	bc	61	54	.	Trace	-	9.00	-	0.7
Nairn ...	cbe	bpr	bcb	bc	65	50	.	0.5	-	15.30	-	2.6
Aberdeen ...	cpr.pr	cpr	cpr	c	66	52	44	1	Trace	9.00	21.00	9.6
Malin Head ...	bpr	bc	cbe	bprc	62	55	.	1	0.5	<8.00	2.30	1.3
Renfrew ...	cq d	cdq p	cq	cpr	64	56	53	0.1	1	<8.00	5.30	7.4
Edinburgh(Inchkeith) ...	p	c	bc	cir	61	55	54	-	0.1	9.00	3.30	9.4
Leuchars ...	cbe	bc	bccw	cw	68	51	46	-	-	-	-	3.2
Eastdalemuir ...	cbe	cprc	bccw	bccw	62	51	50	0.6	0.3	<8.00	6.30	.
Tynemouth ...	bccq	bccq	bccq	bcc	69	57	51	-	-	-	-	.
Blacksod Point ...	bc	bc	or	rr	59	57	.	1	8	-	-	.
Donaghadee ...	bccq	prbc	c	or	67	54	.	Trace	4	<8.00	3.30	6.4
Birr Castle ...	bccp	bc	c	airm	65	58	54	Trace	11	11.00	-	8.3
Holyhead ...	cbe	bc	bcb	d.r	67	57	55	Trace	4	15.30	3.30	3.5
Liverpool (Bidston) ...	bccp	bccv	ccorm	ccorm	66	57	50	Trace	7	<8.00	3.30	2.9
Chester (Sealand) ...	c	c	bcc	RRm	67	56	49	Trace	8	17.30	4.30	.
Harrogate ...	cP	cpr	cbe	cpr	62	55	54	1	0.6	<8.00	3.30	1.4
Spurn Head ...	c	b-be	b-be	bcc	68	57	.	-	Trace	-	6.30	6.2
Birmingham (Edgbaston) ...	c	cbe	bcb	bcc	68	54	51	Trace	Trace	<8.00	6.30	5.9
Cranwell ...	bccp	bcc	bcb	cc	70	55	51	0.1	Trace	<8.00	5.30	5.2
Gorleston ...	bccq	cq	b-be	bcb	71	54	52	Trace	-	15.30	-	8.7
Valencia (Cahiroiveen) ...	0	0	or	oro	64	59	57	-	7	-	<21.00	0.4
Roches Point ...	c	c	orr	Rrf	67	57	.	-	12	-	24.00	.
Pembroke (St. Ann's H.) ...	bc	b	bbe	d.m	62	59	.	-	2	-	2.30	9.6
Ross-on-Wye ...	cbe	bc	bcb	bwc	70	54	47	0.2	-	9.00	-	6.4
Leafield ...	b'bc	bcbv	bc	bccf	69	50	47	Trace	0.1	-	6.30	10.3
Andover ...	bccp	bc	bw	bwbc	72	48	40	Trace	-	11.00	-	11.4
S. Farnborough ...	bcc	cbb	bw	bwbc	74	50	48	-	Trace	-	-	10.4
London (Kew Obs.) ...	bcc	cbb	b	bcw	73	53	43	-	-	-	-	10.6
Croydon ...	bccy	cq vb	bv	bbe	73	51	41	-	-	-	-	11.7
Glaughton-on-Sea ...	bccy	bey	bc	bz	74	54	50	-	-	-	-	11.1
Shoeburyness ...	bc	bc	bcb	b	75	51	41	-	-	-	-	10.9
Felixstowe ...	bcc	cyb	bcb	b	71	56	51	-	-	-	-	11.1
Lympne ...	bccy	bcb	bw	bwbc	71	51	42	Trace	-	<8.00	-	11.9
Seilly (St. Mary's) ...	bc	bcc	c	ccfe	69	60	.	-	Trace	-	6.30	10.3
Falmouth (Pendennis) ...	bc	bc	bcc	cbcc	68	59	.	-	-	-	-	10.5
Plymouth (Cattewater) ...	bcc	cbcc	cbe	cc	69	58	56	-	Trace	-	4.30	10.1
Portland Bill ...	bcc	bcc	b	bc	65	60	.	-	-	-	-	11.9
Southampton (Calshot) ...	bcc	b-bc	b-bc	bc	73	55	51	-	-	-	-	.
Dungness ...	bcc	bcb	bc	bcc	68	55	.	-	-	-	-	.
Guernsey ...	cufide	bcb	bw	bccw	68	58	.	Trace	Trace	9.00	-	.

ISALOBARS

15th Aug.

Observations from Cross Channel Steamers.

Position.	Date and Time.	Steamship.	Wind.		Weather.	Temp.	
			Dir.	Force.		Air.	Sea.
2	14 th 10h.	Scotia	WSW	4	C-	62	57
1	14 th 12h.	St. Julien	W	3	bc/f	66	61
3	15 th 1h.	Dieppe	NW	2	b	61	62

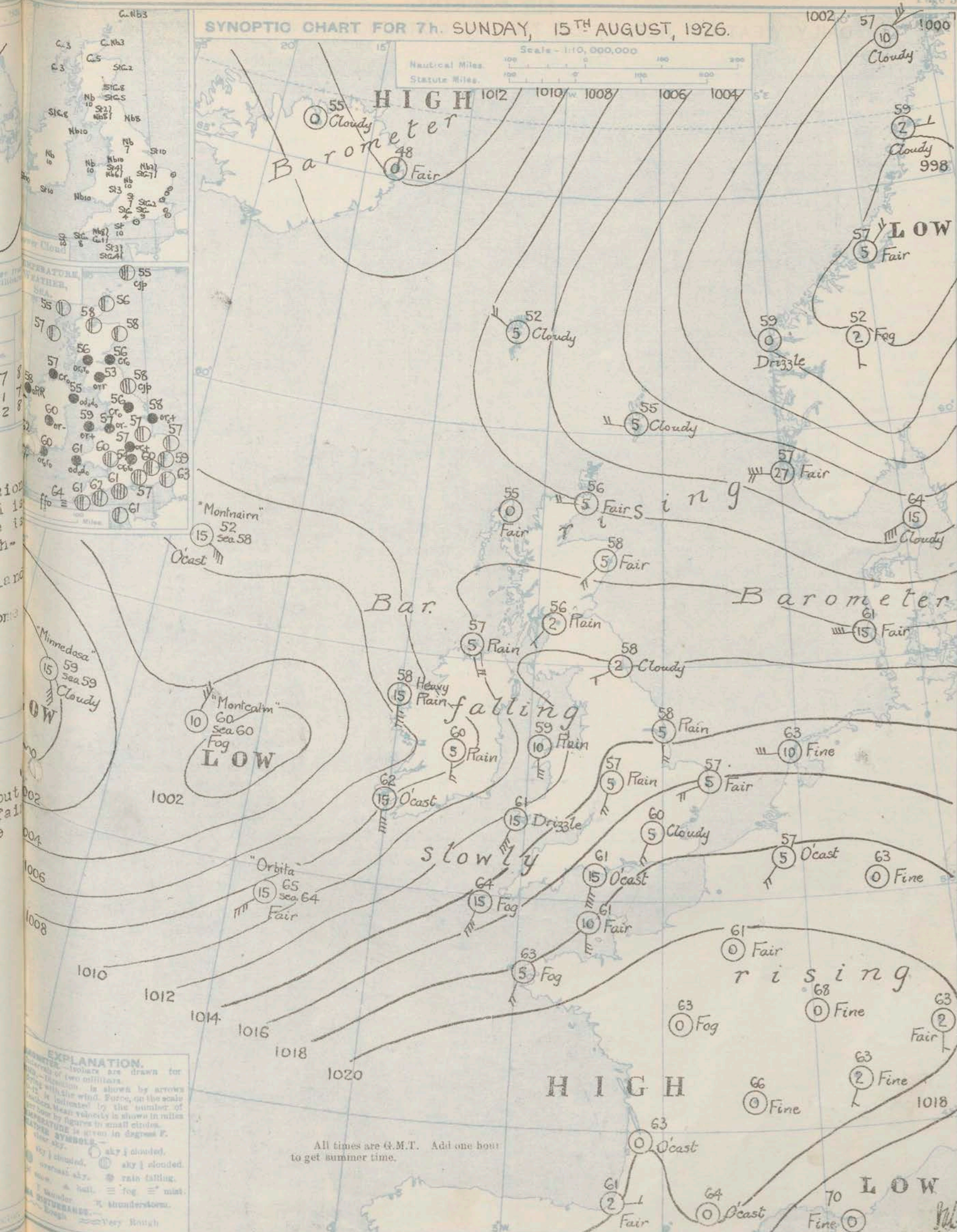
GENERAL INFERENCE.

A secondary to the depression off the west coast of Ireland is moving northeast and pressure is falling generally in the south-west districts. Unsettled weather will spread over England and Scotland with winds from between south and west and some rain in most districts.

Districts.	Forecast for the 24 hours commencing 15h. G.M.T. Sunday, 15th August, 1926.	Further Outlook.
1. S.E. England	Light or moderate S.W. wind; fair to cloudy, slight rain probable; day temperature nearly normal; visibility moderate.	Unsettled but considerable fair periods in the southeast.
2. E. England		
3. E. Midlands		
4. W. Midlands		
5. S.W. England	Moderate southwesterly winds; cloudy, some rain; local mist or fog near coasts; moderate temperature.	
6. South Wales		
7. North Wales		
8. N.W. England	Light winds becoming mainly moderate southerly; cloudy, some rain; day temperature somewhat below normal; moderate visibility.	
9. N. Midlands		
10. N.E. England		
11. E. Scotland		
12. S.W. Scotland	Light variable winds; fair then dull, some rain; visibility deteriorating; moderate temperature.	
13. Isle of Man		
14. N. & N.W. Scotland		
15. Hebrides		
16. Orkneys and Shetlands		
17. N.W. Ireland		
18. N.E. Ireland		
19. S.E. Ireland		
20. S.W. Ireland		

as 5 - 7.

SYNOPTIC CHART FOR 7h. SUNDAY, 15TH AUGUST, 1926.



BRITISH SECTION.....Sunday.....15th August.....1926. No. 227.

BRITISH SECTION.....Sunday.....15th.....August.....1926.

No. 227..

WEATHER, TEMPERATURE, RAINFALL AND SUNSHINE AT HEALTH RESORTS FOR 14th.....

STATIONS	WEATHER.		TEMPERATURE.		RAINFALL.		SUNSHINE.		(1)	(2)	(3)	(4)	(5)	(6)	(7)	(8)
	Fore-noon.	After-noon.	Min. 9h. to 9h. 14 ^h .	Max. 9h. 14 ^h to 9h. 17 ^h .	Night 17h. to 9h. 14 ^h .	Day 9h. 14 ^h to 9h. 17 ^h .	Sunrise to 17h. 14 ^h .	Sunrise to Sunset. 13 ^h .								
(1)	(2)	(3)	(4)	(5)	(6)	(7)	(8)	(9)								
Berwick-on-Tweed	c b	b c	57	67	Trace	-	7.8	4.4	Ilfracombe	o r	b c b	59	61	-	0.6
Douglas (I. o. M.) ...	b b c	b c c	56	66	-	-	7.3	4.2	Bude	c b c b c	b c b c b	54	66	-	3.3
Llandudno ...	c b	c b c	58	66	-	-	5.0	1.8	Penzance	b	b	57	72	-	9.9
Colwyn Bay ...	c b c b	b e b	59	66	-	-	4.4	4.6	Paignton	b	b	53	74	-	10.6
Rhyl ...	b c	b c	60	69	-	-	7.0	4.3	Torquay	b	b c	56	74	-	9.2
Wallasey ...	c	c b c	59	67	-	-	3.0	1.7	Jersey	c	b	62	69	-	4.0
Southport ...	r c	c o c	58	67	1	-	5.3	2.3	Weymouth	b	b	53	71	-	10.8
Blackpool ...	c b c	c	58	66	2	-	4.5	1.4	Bournemouth	b	b	54	75	-	11.5
Ilkley ...	c b	b c c	55	65	3	1	1.5	3.7	Portsmouth (S'thsea)	...	b	b	59	73	0.2	11.6
Cleethorpes ...	c b c b	c b e b	55	69	-	-	5.1	4.0	Bognor	b c b	b b c	58	68	0.5	11.8
Skegness ...	c o	o r a c b	54	72	-	Trace	3.8	3.3	Littlehampton	b	b c	58	67	0.5	10.0
Aberystwyth ...	b c	b c	60	65	-	-	5.0	4.6	Worthing	b	b	58	71	1	11.0
Bath ...	c b c c	c b	54	70	1	-	8.0	0.2	Brighton	b	b	59	68	0.2	11.1
Cheltenham ...	b e c	c b e v	56	71	-	-	6.2	1.0	Eastbourne	b	b	60	67	1	11.0
Leamington Spa ...	c	b c	54	70	-	-	7.1	2.0	Hastings	b c b	b b c b	59	70	0.4	11.9
Lowestoft ...	b	b b c c	58	73	-	-	8.7	0.0	Folkestone	b	b	60	71	Trace	10.6
Felixstowe ...	b	b c	55	71	-	-	7.4	0.0	Dover	b b c	c	61	67	-	9.9
Harwich & Dovercourt	b b c	c	54	72	-	-	7.9	0.0	Tunbridge Wells	b	b c b	57	72	Trace	9.9
Southend ...	b	b b c	58	76	-	-	9.7	0.7	Ramsgate	b c	b c	59	72	-	9.3
									Margate	b	b c b c	61	74	-	8.2
									Deal	b	b	60	73	-	10.3

TERMS OF SUBSCRIPTION.—6/6 per quarter or 25/- per year, post free. Single copies may be obtained at the Meteorological Office, price 1d.

* Information not usually received.

The observations at 1 h. G.M.T. are from an auxiliary station.

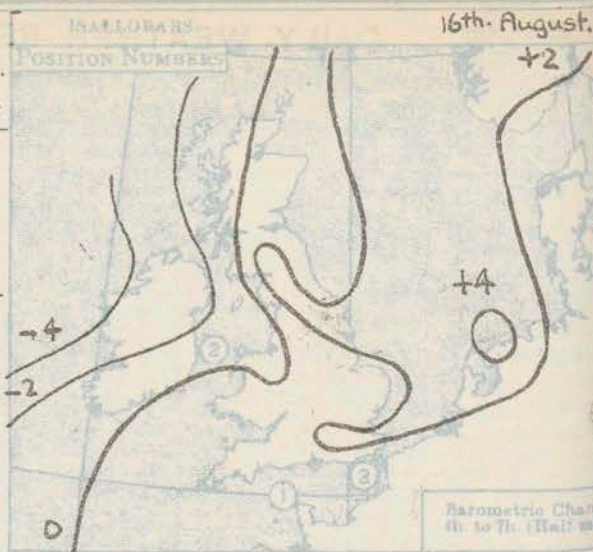
‡ For code see page 1.

† See footnote page 1.

† At stations marked thus the maximum temperature is for the period 21h.-17h., the minimum for the period 21h.-9h. * 17h.-18h.

SUMMARIES FOR THE PAST 24 HOURS.

STATIONS.	WEATHER.				TEMPERATURE.			RAINFALL†				SUN. 15th. Hours.
	7h.-15h. 15h.	15h.-18h. 15h.	18h.15h. to 15h.	1h.-7h. 15h.	MAX. Day. 7h.-15h.	MIN. Night. 15h.-7h.	MIN. on GRASS	Day. 7h.-15h. mm.	Night. 15h.-7h. mm.	Precipitation began.	Precipitation ended.	
Lerwick	cipr	ebcc	ebc	cbcipr	61	52	.	0.2	0.1	4.00	4.30	42
Stornoway	c	c	b-bc	bc	64	44	.	-	Trace	-	-	52
Wick	b-bc	b-bc	c	c	63	49	.	-	-	-	-	.
Castlebay	bbbc	bc	bc	bo	64	56	.	0.1	-	11.00	-	100
Nairn	bc	bbbc	baw	bc	66	44	.	-	-	-	-	66
Aberdeen	c	c	bcb	bcm	66	43	41	-	-	-	-	72
Malin Head	cr	crbc	bcc	cir	59	57	.	1	2	4.00	3.30	29
Renfrew	crv	crv	bcm	bcm	62	43	38	0.4	-	4.00	-	1.1
Edinburgh(Inchkeith)	cir	c	bw	fec	62	52	43	0.1	Trace	4.00	-	1.0
Leuchars	cir	bcc	bcc	com	69	54	45	Trace	-	4.00	-	2.8
Bakdalemuir	cr	cr	cr	co	59	53	52	8	0.4	4.00	2.10	00
Tynemouth	cr	cr	cr	o	60	57	53	17	2	4.00	2.10	.
Blacksod Point	rc	do	o	bo	65	59	.	5	1	-	-	.
Donaghadee	orz	or	c	oz	58	56	.	7	0.1	4.00	2.10	5.1
Birr Castle	cir	bc	bc	c	73	57	59	3	-	4.00	-	5.1
Holyhead	Rdgr	rmoc	com	rdg	63	58	58	5	3	4.00	1.30	1.5
Liverpool (Bidston)	pcoc	pcoc	com	com	68	59	51	5	0.1	4.00	2.30	0.5
Chester (Sealand)	cr	cr	b	cr	69	58	50	3	Trace	4.00	5.30	1.0
Harrogate	com	com	com	com	66	57	57	12	1	4.00	2.30	0.6
Spurn Head	oro	orr	b-bc	c	66	62	.	10	-	4.00	-	.
Birmingham(Edgbaston)	orc	cor	cir	cor	70	62	59	2	1	4.00	2.10	1.1
Cranwell	cir	cir	ebc	cod	70	58	50	1	1	4.00	5.30	0.6
Garlestone	cp	cp	o	c	71	62	60	1	0.5	9.00	2.0	1.4
Valencia (Cahiroiveen)	coid	oid	cop	op	67	61	57	Trace	1	4.00	2.40	3.7
Roches Point	dm	bcc	ffad	dm	67	59	.	2	2	4.00	2.40	.
Pembroke(St. Ann's H.)	ofd	lfb	ffd	offd	63	60	.	1	0.5	4.00	2.0	0.0
Ross-on-Wye	ca	dca	erc	oc	69	63	61	0.1	0.2	12.30	2.10	0.2
Leafield	cp	cp	cbc	bcc	68	61	60	0.2	Trace	9.00	-	1.4
Andover	bcc	bcc	bc	bcc	72	59	55	-	Trace	-	6.30	2.3
S. Farnborough	cbc	bcc	cbcb	bcc	72	61	56	-	-	-	-	5.2
London (Kew Obay.)	bc	bcc	c	oc	74	63	61	-	-	-	-	5.2
Croydon	bcb	bcc	cbcb	bcc	72	60	58	-	Trace	-	2.0	7.3
Clacton-on-Sea	bcb	cyc	c	c	71	62	60	-	-	-	-	5.2
Shoeburyness	obc	cbc	bc	b	77	60	54	-	-	-	-	5.9
Felixstowe	bcb	bcc	cbc	bcc	72	63	60	-	-	-	-	5.9
Lympe	bcb	cbc	bcb	bcc	70	59	54	-	-	-	-	8.4
Soilly (St. Mary's)	ofc	c	co	oc	68	60	.	0.2	-	4.00	2.10	0.6
Falmouth (Pendennis)	omdc	ebc	c	c	68	60	.	Trace	-	9.00	-	1.5
Plymouth(Cattewater)	com	omdc	com	oddm	65	60	60	-	1	-	4.30	0.1
Portland Bill	corv	cz	bcbz	bcdz	65	61	.	-	0.1	-	5.30	.
Southampton(Calshot)	coe	co	o	oc	70	62	60	Trace	-	11.00	-	1.5
Dungeness	bcc	c	cbc	bc	68	62	.	-	-	-	-	.
Guernsey	bcb	bcb	bcb	cw	71	62	.	Trace	Trace	9.00	-	.



Observations from Cross Channel Steamers.

Position.	Date and Time.	Steamship.	Wind.		Weather.	Temp.	
			Dir.	Force.		Air.	Sea.

GENERAL INFERENCE.

A depression about five hundred miles west of Ireland is likely to move very slowly northeast and further secondary depressions will probably cross the British Isles. The weather will be generally unsettled although considerable fine warm periods are likely in the southeast of England.

Districts.

Forecasts for the 24 hours commencing 15h. G.M.T.

Monday, 16th August, 1926.

Further Outlook.

1. S.E. England	Moderate to fresh S.W. winds; fair to cloudy; local mist; warm.
2. E. England	
3. E. Midlands	
4. W. Midlands	Moderate to fresh S.W. winds; mainly cloudy, occasional showers; local mist or fog; warm.
5. S.W. England	
6. South Wales	
7. North Wales	
8. N.W. England	
9. N. Midlands	Wind S.E. to S., moderate to fresh; fair to dull; local mist or fog; moderate temperature.
10. N.E. England	
11. E. Scotland	
12. S.W. Scotland	Wind S.E. to S., moderate to fresh; fair to dull, some rain; mist locally; moderate temperature to rather warm.
13. Isle of Man	
14. N. & N.W. Scotland	
15. Hebrides	As 10 to 11.
16. Orkneys and Shetlands	
17. N.W. Ireland	
18. N.E. Ireland	Wind southerly, strong at times; showers, with local thunder, bright intervals; visibility mainly good; moderate temperature.
19. S.E. Ireland	
20. S.W. Ireland	

DAILY WEATHER REPORT OF THE METEOROLOGICAL OFFICE, LONDON:

BRITISH SECTION.....Monday 16th August.....1926.

No. 228...

WEATHER, TEMPERATURE, RAINFALL AND SUNSHINE AT HEALTH RESORTS FOR 15th

TERMS OF SUBSCRIPTION.—6/6 per quarter or 25/- per year, post free. Single copies may be obtained at the Meteorological Office, price 1d.

* Information not usually received.

P The observations at 1 h. G.M.T. are from an auxiliary station.

‡ For code see page i.

‡ See footnote page 1.

At stations marked thus the maximum temperature is for the period 21h.-17h., the minimum for the period 21h.-9h. * 17h.-9h.

SUMMARIES FOR THE PAST 24 HOURS.														SUN. 16th	ISALLOBAR	POSITION NUMBERS
STATIONS.	WEATHER.				TEMPERATURE.			RAINFALL†				Precipitation began.	Precipitation ended.	Hours.		
	7h.-13h. 16th	13h.-18h. 16th	18h. to 1h. 17th	1h.-7h. 17th	MAX. Day. 7h.-13h.	MIN. Night. 13h.-7h.	MIN. on GRASS	Day. 7h.-13h. mm.	Night. 13h.-7h. mm.	Precipitation began.	Precipitation ended.					
Lerwick ...	cld	cbe	c	cpr	57	52	.	Trace	Trace	< 8.00	6.30			2.7		
Stornoway ...	o	r-d	c	b	63	53	.	8	1					2.8		
Wick ...	c	cbr	cogrim	profform	55	55	.	Trace	5	17.30	21.00			.		
Castlebay ...	op	opc	copmc	copc	61	57	.	2	2	9.00	21.00			1.0		
Nairn ...	bbe	bcr	bcr	c	68	57	.	1	6	15.30	22.00			3.8		
Aberdeen ...	cmcb	cir	odroc	ccir	60	57	54	Trace	2	16.30	21.00			2.4		
Malin Head ...	cir	c	cir	bcb	69	55	.	1	3		24.00			1.8		
Renfrew ...	omd	for mla	op	adcm	66	57	53	7	2	9.00	21.00			0.0		
Edinburgh(Inchkeith) ...	lrc	c	bc	flr	65	57	56	0.4	3	11.00	1.30			0.1		
Lenchairs ...	cop	op	cm	crc	60	56	55	3	2	11.00	3.30			0.8		
Eskdalemuir ...	ormad	odmd	om	ortmoifon	63	57	56	9	7	9.00	24.00			0.0		
Tynemouth ...	oir	o	o	bef	61	58	49	2		9.00				.		
Blacksod Point ...	c	bc	od	bcq	65	60	.	2	3					.		
Donaghadee ...	ort	o	od	fbw	66	54	.	2	2	< 8.00	21.00			3.4		
Birr Castle ...	cbe	bc	bc	b	72	53	42							1.5		
Holyhead ...	oc	c	crrm	omdo	68	57	57		3		21.00			5.5		
Liverpool (Bidston) ...	mcbe	bcbcc	obe		74	59	52		Trace		22.00			5.2		
Chester (Sealand) ...	cbe	bcc	c	bcb	79	59	55		Trace		24.00					
Harrogate ...	ofcid	ebbc	bcc	bcc	71	59	54	0.3		< 8.00				2.3		
Spurn Head ...	c	b-bc	c	cprbc	68	62	.		1		1.30			4.6		
Birmingham (Edgbaston) ...	c	bcc	c	c	74	59	56	0.3						4.4		
Cranwell ...	odc	c	berr	crrm	76	59	52	Trace	3	< 8.00	22.00			3.8		
Gorleston ...	c	cbe	bcc	cotlrc	72	61	56		2		3.30			0.2		
Valencia (Cahirciveen) ...	bcc	opbc	cbe	bcope	69	59	55	0.2	0.5	15.30	1.30			6.3		
Roches Point ...	roc	cbe	bcb	bcc	68	59	.	0.4		< 8.00				1.5		
Pembroke (St. Ann's H.) ...	c	cd	berrm	bcc	64	59	.	Trace	2	14.30	21.00			4.0		
Ross-on-Wye ...	cbe	bcc	crc	cb	74	60	57		0.5		21.00			2.0		
Leafeld ...	c	c	colly	oc	71	57	57		1		24.00					
Andover ...	c	bcc	cprc	colfe	71	57	51		8		21.00			0.8		
S. Farnborough ...	coc	bcc	coltr	colbce	72	57	53		5		21.00			2.0		
London (Kew Obsy.) ...	c	bcc	bc	coltrm	76	62	58		4		22.00			2.6		
Croydon ...	c	bcb	coltrm	lrrmb	73	57	49		4		22.00			3.3		
Clacton-on-Sea ...	cbe	bc	bcc	stlrogm	74	64	61		5		1.30			8.3		
Shoeburyness ...	bbee	bb	b	coltrm	78	67	50		7		24.00			7.7		
Felixstowe ...	cbe	bc	bc	coltrm	75	63	59		5		2.30			8.0		
Lympe ...	cwimif	bcb	bccoltrm	oltrm	72	55	52		21		24.00			7.6		
Seilly (St. Mary's) ...	c	c	bybp	b-bc	69	58	.	2	0.2	< 8.00	21.00			2.2		
Falmouth (Pendennis) ...	r-d	c	cbe	cbe	65	58	.	Trace		< 8.00				0.9		
Plymouth (Cattewater) ...	omdo	comdc	com	omgbe	68	60	58	0.1	0.2	< 8.00	24.00			0.7		
Portland Bill ...	docz	comcz	clrz	clrm	66	51	.	0.2	1	< 8.00	21.00					
Southampton (Calshot) ...	c	bcc	cprctm	omom	75	59	58		3		21.00			4.7		
Dungeness ...	cffif	cbe	bccoltr	lrb	68	58	.		17		1.30			.		
Guernsey ...	cife	bcc	cltr	cltr	70	60	.	Trace	0.6	16.30	21.00			.		

There is still a depression southwest of Iceland and a vigorous secondary depression north of the Azores appears to be moving east. Winds will be mainly from south and southeast and the weather will remain warm and unsettled with further local thunderstorms and coastal fog. Considerable fair periods are, however, probable.

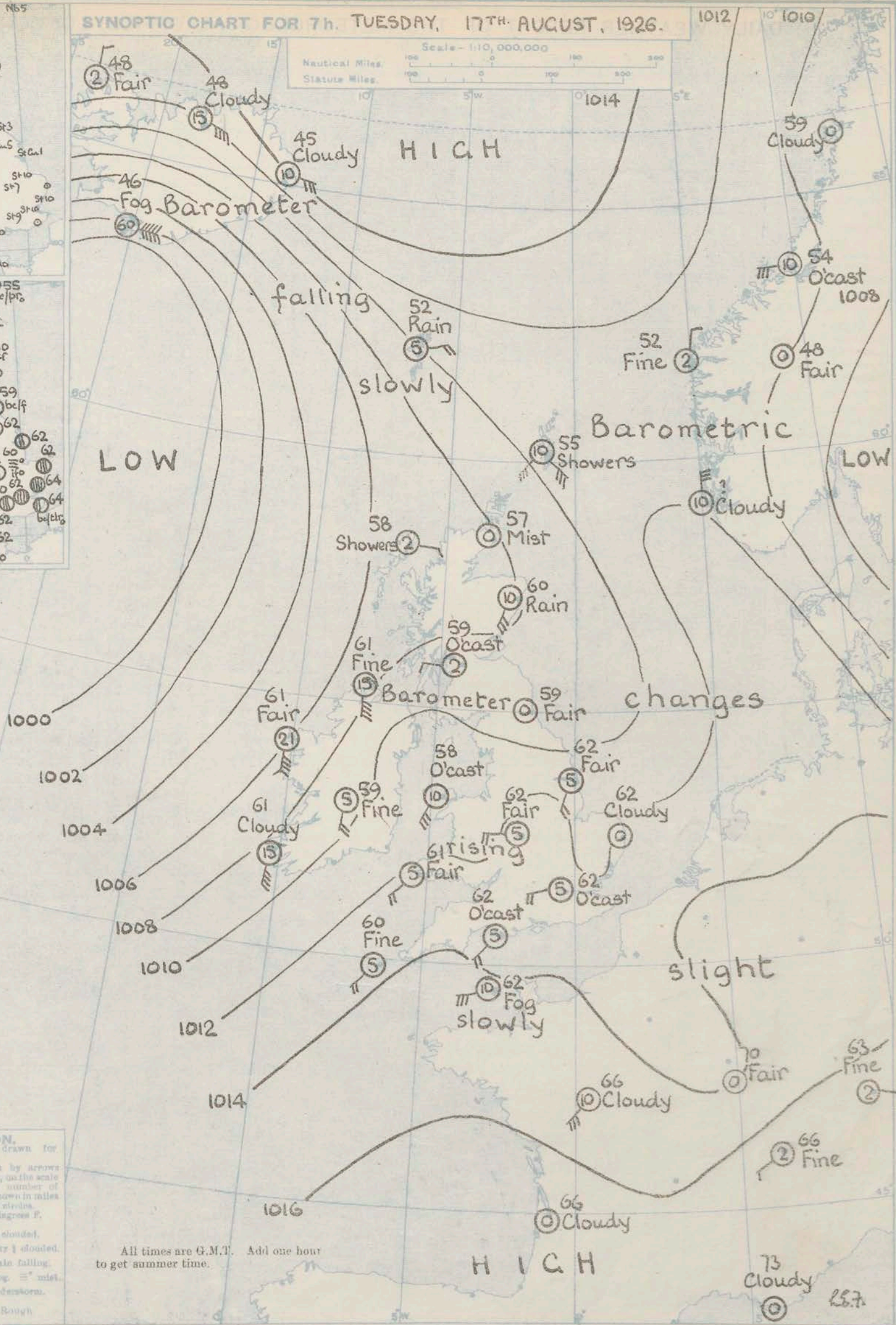
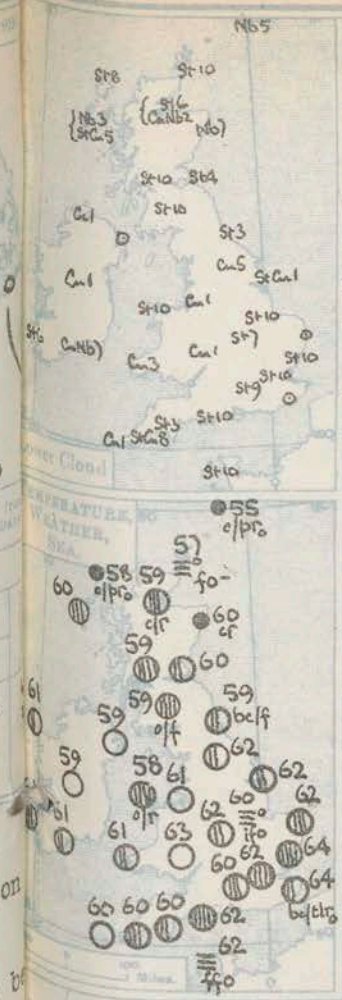
Further Outlook.

Unsettled and warm with local thunder

As 0 - 10.

SYNOPTIC CHART FOR 7h. TUESDAY, 17th. AUGUST, 1926.

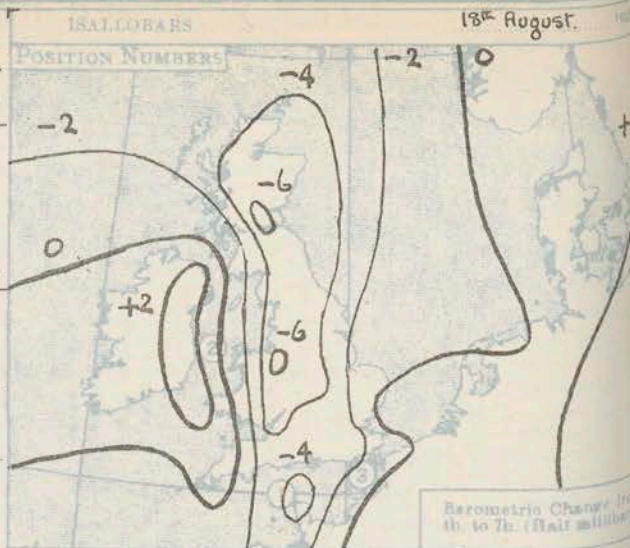
Scale - 1:10,000,000
Nautical Miles 0 100 200 300
Statute Miles 0 100 200 300



EXPLANATION.
Isobars are drawn for every two millibars.
Direction of wind is shown by arrows.
Force of wind is indicated by the number of lines.
Temperature is shown in degrees F.
Precipitation is shown by small circles.
Thunderstorm is shown by a lightning bolt.
Sea is shown by wavy lines.
Very Rough is shown by a large wave.

All times are G.M.T. Add one hour to get summer time.

SUMMARIES FOR THE PAST 24 HOURS.													SUN.
STATIONS.	WEATHER.				TEMPERATURE.			RAINFALL†				Hours.	17 th .
	7h.-13h. 17 th .	13h.-18h. 17 th .	18h.-17 th to 1h. 18 th .	1h.-7h. 18 th .	MAX. Day. 7h.-18h.	MIN. Night. 18h.-7h.	MIN. on GRASS.	Day. 7h.-18h. mm.	Night. 18h.-7h. mm.	Precipi- tation began.	Precipi- tation began.		
Lerwick ...	corid	codor	ofe	ofec	56	55	.	7	0.4	<8.00	<21.00	0.0	11 th .
Stornoway ...	b-bc	b-bc	c	r-d	68	56	.	-	6	-	-	10.4	.
Wick ...	mrar	b-bc	mim Ff	offc	62	54	.	2	-	<8.00	-	.	.
Castlebay ...	c	co	orr	rrbc	63	58	.	-	6	-	22.00	7.4	.
Nairn ...	cbeb	bbe	bc	bc	72	55	.	-	-	-	-	10.2	.
Aberdeen ...	crrabc	bcbcb	b	c	72	53	45	0.6	-	<8.00	-	5.4	.
Malin Head ...	bbev	bcc	corr	cirb	70	55	.	-	5	-	22.00	9.7	.
Renfrew ...	ombc	bc	bcc	omrr	71	52	52	-	2	-	3.30	8.6	.
Edinburgh(Inchkeith) ...	bc	b	c	cir	72	58	48	-	Trace	-	5.30	11.3	.
Leuchars ...	cbbbc	bcbbyb	bcbw	bcbw	73	51	.	-	-	-	-	11.4	.
Eskdalemuir ...	odmbc	bc	bcom	pmo	67	50	48	Trace	-	9.00	-	8.3	.
Tynemouth ...	bc	bc	b	bc	74	56	48	-	-	-	-	.	.
Blacksod Point ...	c	c	pqc	-	-	-	-	.	.
Donaghadee ...	bc	bc	or	or	69	54	.	-	14	-	22.00	.	.
Birr Castle ...	c	c	cir	epc	70	53	47	-	4	-	<21.00	9.4	.
Holyhead ...	cbbc	bc	cq	rrq	67	59	58	-	6	-	2.30	7.8	.
Liverpool (Bidston) ...	bcbcb	b	sp. r	.	70	58	52	-	1	-	3.30	12.1	.
Chester (Sealand) ...	bey	bc	bc	copr	74	58	52	-	1	-	3.30	12.0	.
Harrogate ...	bcb	bcbv	b	bcbcp	70	57	53	-	-	-	-	11.9	.
Spurn Head ...	c	b-bc	b-bc	c	71	59	.	-	-	-	-	10.9	.
Birmingham (Edgbaston) ...	c	bcb	b-bc	bcc	75	58	56	-	-	-	-	10.1	.
Cranwell ...	cbbcc	cbbcb	b-bc	bcc	76	55	50	-	-	-	-	10.1	.
Gorleston ...	cy	c bc	bcbw	bwbcc	75	58	55	-	Trace	-	-	6.7	.
Valencia (Cahirciveen) ...	oc	co	orcb	orcb	68	57	54	-	16	-	<21.00	5.4	.
Roches Point ...	bc	bc o	orr	Rcp	65	56	.	-	11	-	22.00	11.0	.
Pembroke (St. Ann's H.) ...	bc	bc	co	orrf	66	59	.	-	7	-	2.30	1.6	.
Ross-on-Wye ...	bbc	bcb	bcc	crc	74	60	55	-	0.4	-	3.30	11.2	.
Leafeld ...	cbe	bcb	bcc	crc	73	55	51	-	0.1	-	4.30	10.1	.
Andover ...	cbe	bey	bcc	cpr	75	57	50	-	0.1	-	4.30	8.5	.
S. Farnborough ...	cmbc	bcb	bw	bcbcb	78	57	54	Trace	Trace	<8.00	5.30	6.9	.
London (Kew Obsy.) ...	ombc	bey	bcc	bcom	76	56	50	-	-	-	-	7.5	.
Croydon ...	czbcc	bcb	bcc	bcc	77	57	48	-	Trace	-	4.30	7.3	.
Clacton-on-Sea ...	agmbc	bc	bcb	bcco	75	60	57	-	-	-	-	9.4	.
Shoeburyness ...	cmbc	bcb	bcc	o	77	57	50	-	-	-	-	8.8	.
Felixstowe ...	cmb	bcb	b	bc	75	60	56	-	-	-	-	9.7	.
Lympne ...	bcbcb	bcb	bwbcc	ofcbcc	73	55	48	-	-	-	-	9.3	.
Seilly (St. Mary's) ...	bc	bc	corq	orq	69	57	.	-	5	-	22.00	11.6	.
Falmouth (Pendennis) ...	cFbc	bc	orq	orq	68	60	.	-	3	-	24.00	10.2	.
Plymouth (Cattewater) ...	cmb	bbc	bccod	agmdr	69	62	61	-	2	-	24.00	10.0	.
Portland Bill ...	omf	fbcz	cbbc	cpc	65	61	.	-	Trace	-	2.30	.	.
Southampton (Calshot) ...	c	bcb	bcbw	bcbw	73	60	58	-	-	-	-	9.1	.
Dungeness ...	bccz	c2	bcbif	ifc	69	60	.	-	-	-	-	.	.
Guernsey ...	offbc	bbe	bbe	bcbg	76	60	.	-	0.2	-	6.30	.	.



Observations from Cross Channel Steamers.					
Position	Date and Time	Steamship	Wind.	Weather.	Temp.
			Dirac. Force.		Air Sea
2	17 th 10h	"Cambria"	SSW 4	bcbp	63 57
1	17 th 13h	"St Helier"	W 2	bc-	66 70

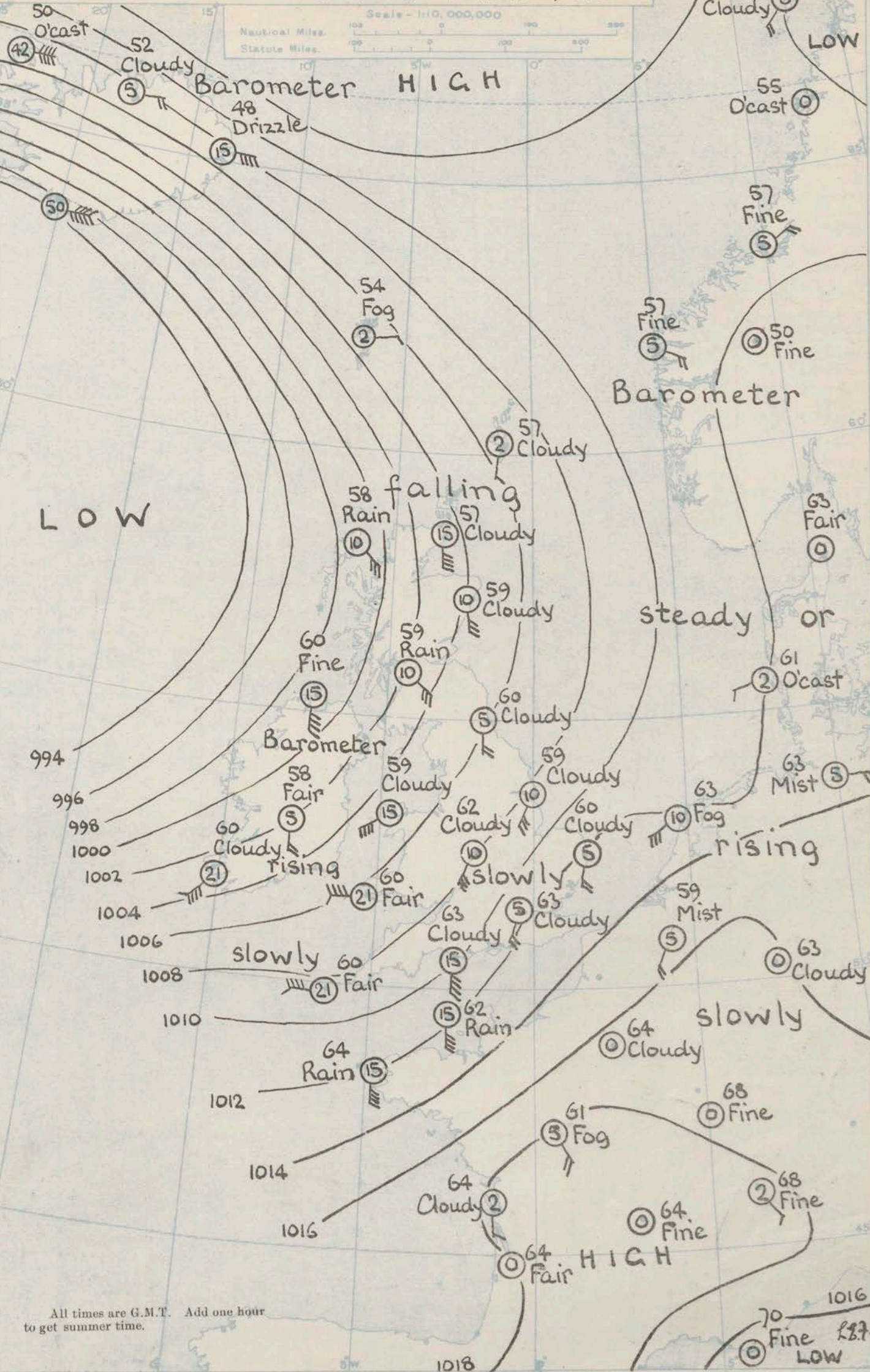
GENERAL INFERENCE.

A secondary trough of low pressure associated with a deep depression south of Iceland is crossing the British Isles. Unsettled weather is probable in all districts with local thunder.

Districts.	Forecast for the 24 hours commencing 15h. G.M.T. Wednesday, 18th August, 1926.	Further Outlook.
1. S.E. England	Wind mainly between S. & SW, moderate to fresh, some rain, local thunderstorms; visibility moderate to good; warm today cooler tomorrow.	Unsettled.
2. E. England		
3. E. Midlands		
4. W. Midlands		
5. S.W. England	Wind S. to SW, fresh to strong at times; showers, sometimes accompanied by thunder, sunny intervals; visibility good; cool.	
6. South Wales		
7. North Wales		
8. N.W. England		
9. N. Midlands	Wind southerly, strong at times; some rain, local thunderstorms; visibility moderate to good; warm today cooler tomorrow.	
10. N.E. England		
11. E. Scotland		
12. S.W. Scotland		
13. Isle of Man	Wind SE. to S. fresh to strong at times; intermittent rain; visibility moderate to good; moderate temperature.	
14. N. & N.W. Scotland		
15. Hebrides		
16. Orkneys and Shetlands		
17. N.W. Ireland	As 5 - 9.	
18. N.E. Ireland		
19. S.E. Ireland		
20. S.W. Ireland		

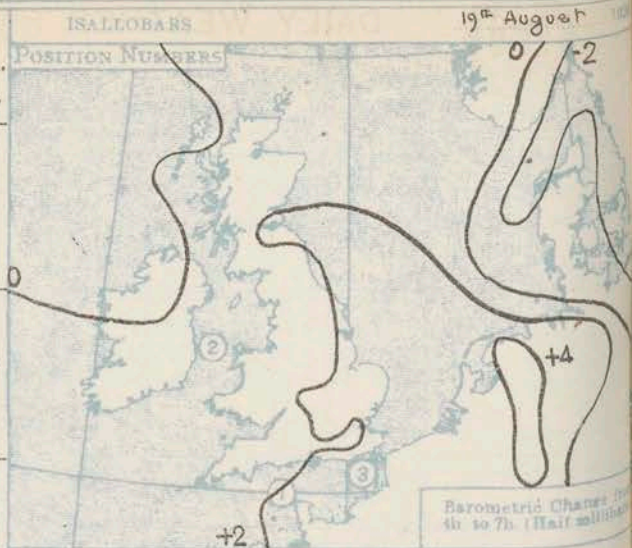
SYNOPTIC CHART FOR 7h. WEDNESDAY, 18TH AUGUST, 1926.

Scale - 1:10,000,000
Nautical Miles
Statute Miles



All times are G.M.T. Add one hour to get summer time.

SUMMARIES FOR THE PAST 24 HOURS.													SUN.
STATIONS.	WEATHER.				TEMPERATURE.			RAINFALL†				SUN.	Hours.
	7h.-18h. 18h.	18h.-18h. 18h.	18h.-18h. 18h.	18h.-18h. 18h.	MAX. Day.	MIN. Night.	MIN. on GRASS	Day. 7h.-18h. mm.	Night. 18h.-7h. mm.	Precipi- tation began.	Precipi- tation began.		
Lerwick ...	c	cmR	coido	oidcbe	61	55	.	2	3	5.30	21.00	0.0	
Stornoway ...	o	c	c	r-d	66	53	.	6	1	.	.	6.3	
Wick ...	lr	ORrc	cp.rc	b-bc	57	51	.	3	0.1	8.00	22.00	.	
Castlebay ...	bcbp	bcm	cmbe	bcp	62	54	.	0.2	2	12.30	.	8.2	
Nairn ...	bcr	cbe	bew	bc	68	51	.	3	.	8.00	.	3.4	
Aberdeen ...	coir	cgbmu	cp.rbc	b-bc	63	49	40	1	Trace	11.00	21.00	2.0	
Malin Head ...	bcbp	bc	bc	bccir	65	53	.	0.5	1	11.00	2.30	10.9	
Renfrew ...	orbq	bcpgc	cpbc	cpbr	68	54	49	4	1	8.00	5.30	4.7	
Edinburgh(Inchkeith) ...	rc	pre	bcb	c	66	54	52	5	.	8.00	.	5.4	
Leuchars ...	chcrre	cbeor	cbeu	bawp	69	49	41	4	Trace	8.00	6.30	3.9	
Bskdalemuir ...	ormcb	bcopc	cpbc	bccp	65	50	47	9	0.2	8.00	21.00	4.2	
Tynemouth ...	oir	oir	cpbc	bc	70	55	46	5	0.1	9.00	21.00	.	
Blacksod Point	64	55	.	1	
Donaghadee ...	cltr	tlrbc	bc	bcpo	70	54	.	2	1	12.30	21.00	.	
Birr Castle ...	bcp	bcpr	bcp	bc	67	54	47	2	0.3	8.00	21.00	10.4	
Holyhead ...	bcb	bcuq	pbbbc	bc	67	57	54	Trace	0.1	17.30	21.00	9.2	
Liverpool (Bidston) ...	obpb	bccc	ocbc	.	69	56	50	3	.	8.00	.	6.4	
Chester (Sealand) ...	cpnbc	bccc	c	c	70	56	45	1	.	8.00	.	6.1	
Harrogate ...	coRrb	cbbccf	cbe	bcc	68	55	52	9	.	8.00	.	4.9	
Spurn Head ...	corR	c	b-bc	bcc	71	56	.	6	.	9.00	.	3.1	
Birmingham(Edgbaston) ...	orb	be	bcb	bcc	72	53	50	3	.	8.00	.	3.6	
Cranwell ...	corr	crabc	b-bc	bc	69	54	50	4	.	8.00	.	2.4	
Gorleston ...	cq	cqorb	bclbl	bcb	71	55	52	1	.	14.30	.	3.0	
Valencia (Cahirciveen) ...	opc	opbc	opl	opl	65	56	54	4	2	8.00	21.00	7.7	
Roches Point ...	cp	cpo	p.c	bcc	65	53	.	Trace	Trace	8.00	21.00	.	
Pembroke(St. Ann's H.) ...	bc	bcb	cpbc	p	65	57	.	Trace	0.1	15.30	24.00	8.2	
Ross-on-Wye ...	rbc	beyc	bcb	c	71	56	51	0.5	.	8.00	.	4.6	
Leafeld ...	orkg	bcc	bcb	bew	69	52	48	4	0.1	9.00	.	4.8	
Andover ...	addROO	bc	cllbc	bcc	73	50	46	2	.	8.00	.	6.6	
S. Farnborough ...	bccodr	cp	cllbc	bcc	73	53	50	2	0.2	9.00	21.00	6.2	
London (Kew Obsy.) ...	pbccr	bcc	cp	bew	72	56	49	1	Trace	11.00	21.00	6.2	
Croydon ...	cbccr	cbccr	cp	bcc	71	55	48	2	Trace	9.00	21.00	5.3	
Clacton-on-Sea ...	obcc	cpbc	bc	bc	71	57	53	0.2	.	14.30	.	4.7	
Shoeburyness ...	obcp	op	bc	bem	75	55	48	1	.	11.00	.	5.3	
Felixstowe ...	c	cllbc	bc	bc	72	57	52	0.3	.	13.30	.	3.5	
Lympne ...	ofcl	corf	bclw	bew	67	54	51	4	.	8.00	.	4.1	
Seilly (St. Mary's) ...	bc	bcbg	bcp	bcp	67	56	.	.	1	.	22.00	11.8	
Falmouth (Pendennis) ...	bcb	bcb	bcb	bcc	67	57	10.4	
Plymouth(Catwater) ...	omqrb	bcbg	bccpr	c	68	60	58	0.2	0.1	8.00	21.00	8.7	
Portland Bill ...	crocbz	bcb	b	bc	67	61	.	1	.	8.00	.	.	
Southampton(Valshot) ...	DDRR	cbg	b-bc	bwbw	71	57	54	3	.	9.00	.	5.8	
Dungeness ...	c	cbe	bcb	bcc	69	59	.	4	.	12.30	.	.	
Guernsey ...	coir	bq	b	bccw	67	59	.	2	Trace	8.00	.	.	



Observations from Cross Channel Steamers.									
Position.	Date and Time.	Steamship.	Wind.		Weather.	Temp.		Air.	Sea.
			Dir.	Force.					
2	18th 10h	"Cambria"	S	4	bc	61	58		
1	12h	"St. Helier"	W	5	bc/r	65	61		
3	19th 14h	"Dieppe"	W	4	bc	62	62		

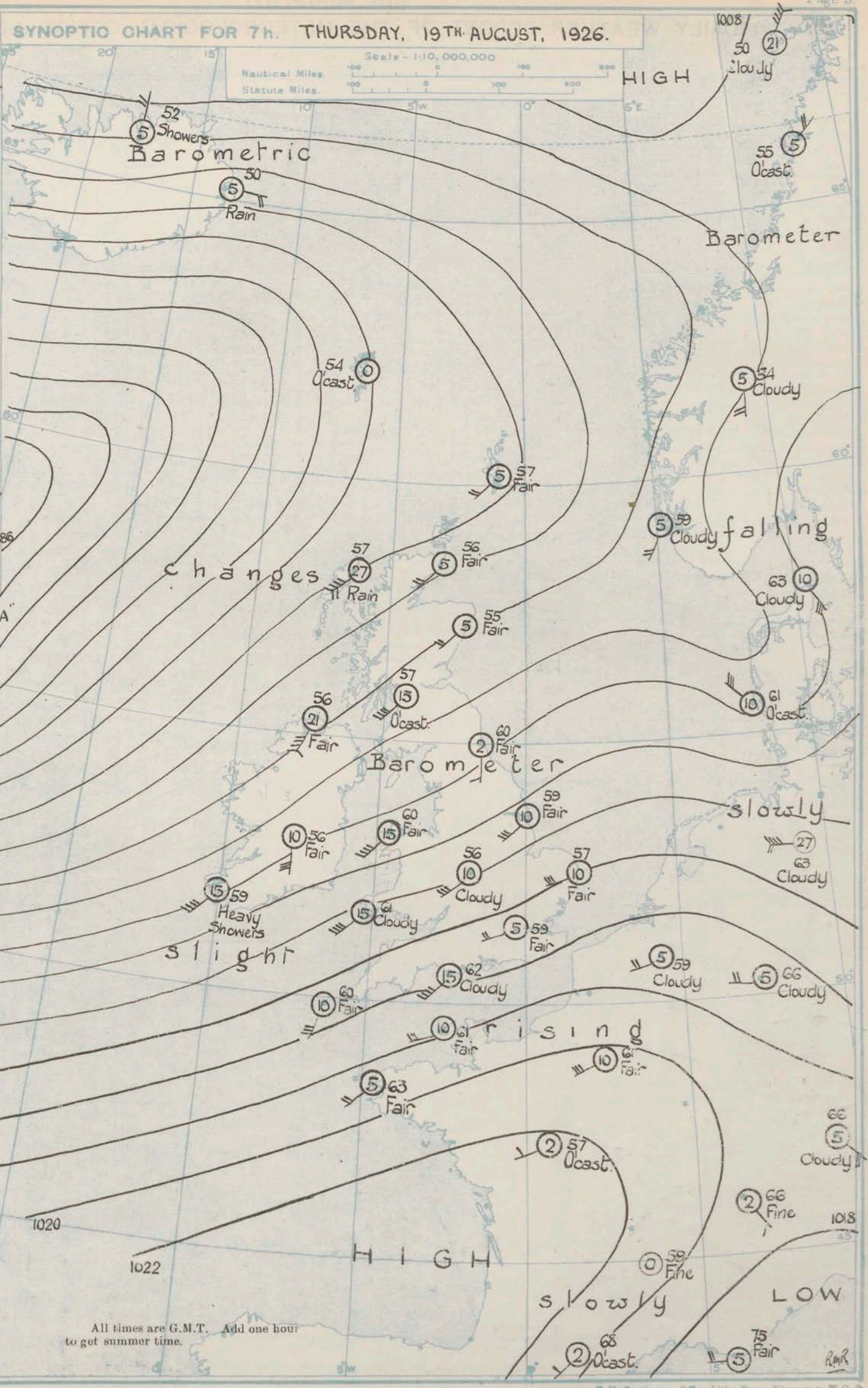
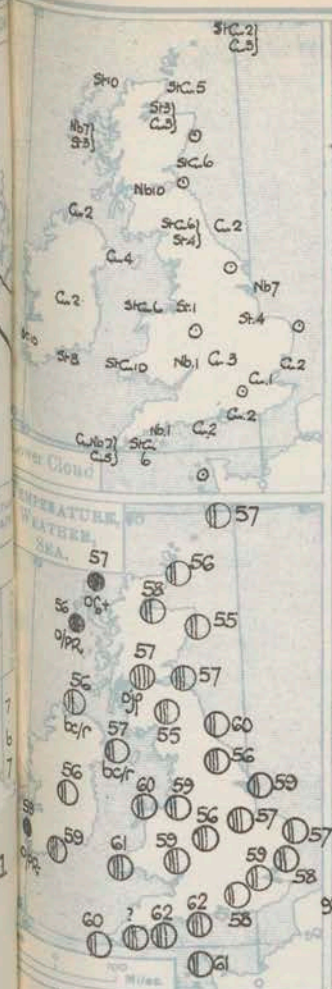
GENERAL INFERENCE.

A deep depression is still centred south of Iceland and further secondary depressions will probably advance before long and maintain generally unsettled weather with winds varying between South and West. Over England and the low lying parts of Eastern Scotland the weather will be fair today apart from a few scattered thundery showers during the afternoon, but elsewhere showers will be more general.

Districts.	Forecasts for the 24 hours commencing 15h. G.M.T. Thursday, 19th August, 1926.	Further Outlook.
1. S.E. England	Wind S.W. to S, moderate to fresh; mainly fair at first, some rain later; visibility moderate to good; moderate temperature.	Unsettled.
2. E. England		
3. E. Midlands		
4. W. Midlands		
5. S.W. England	Wind S.W., strong at times; mainly cloudy, rain at times; visibility moderate to good; moderate temperature.	
6. South Wales		
7. North Wales		
8. N.W. England		
9. N. Midlands	As 1 - 4	
10. N.E. England		
11. E. Scotland		
12. S.W. Scotland		
13. Isle of Man	As 5 - 9	
14. N. & N.W. Scotland		
15. Hebrides		
16. Orkneys and Shetlands		
17. N.W. Ireland	Wind Southerly, moderate to fresh; mainly cloudy, occasional rain; visibility good; moderate temperature.	
18. N.E. Ireland		
19. S.E. Ireland		
20. S.W. Ireland		
	As 17.	

SYNOPTIC CHART FOR 7h. THURSDAY, 19TH AUGUST, 1926.

Scale - 1:10,000,000
Nautical Miles
Statute Miles

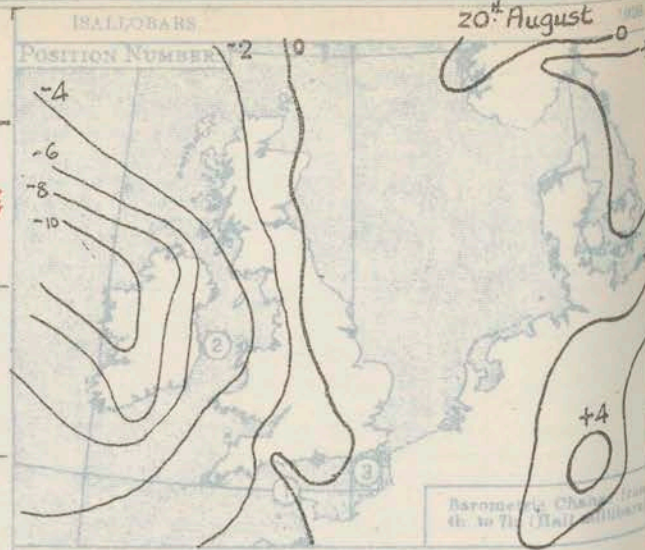


EXPLANATION
Isobars are drawn for every two millibars.
Direction is shown by arrows.
Force, on the scale, is indicated by the number of lines.
Mean velocity is shown in miles per hour by figures in small circles.
TEMPERATURE is given in degrees F.
SYMBOLS:
sky | cloudy.
sky | overcast.
sky | rain falling.
sky | hail.
sky | fog.
sky | mist.
sky | thunderstorm.
sky | Very Rough.

All times are G.M.T. Add one hour to get summer time.

SUMMARIES FOR THE PAST 24 HOURS.

STATIONS.	WEATHER.				TEMPERATURE.			RAINFALL†				SUN. 19 th Hours.
	7h.-13h.	13h.-18h.	18h.-19 th	19 th	MAX. Day.	MIN. Night.	MIN. on GRASS	Day. 7h.-18h.	Night. 18h.-7h.	Precipitation began.	Precipitation began.	
	19 th	19 th	19 th	19 th	7h.-18h.	18h.-7h.	GRASS	mm.	mm.	mm.	mm.	
Lerwick ...	b-bc	b-bc	b-bc	b	61	52	.	Trace	-	17.30	-	4.6
Stornoway ...	P	P	P	P	61	52	.	4	5	*	*	3.4
Wick ...	b-cir	r-r-r	b-bc	cpr.c	61	53	.	2	Trace	11.00	5.30	4.9
Castlebay ...	pbcP	coP	opcoP	opP	60	56	.	7	3	8.00	21.00	6.9
Nairn ...	bcpq	gbcP	bcw	bc	65	52	.	1	-	8.00	-	4.7
Aberdeen ...	cirbcP	bcpP	bcc	bcc	66	54	47	0.6	-	9.00	-	4.7
Malin Head ...	bccr	cpr	cpr	bccr	63	54	.	0.6	3	9.00	4.30	7.0
Renfrew ...	ogPc	cypc	c	cor.	66	54	51	1	Trace	8.00	5.30	6.0
Edinburgh(Inchkeith)	pPc	c	p	bcc	63	54	51	0.3	0.2	11.00	21.00	7.2
Leuchars ...	bccbc	bccip	cw	c	67	50	43	-	-	-	-	6.4
Eskdalemuir ...	ocPbc	bcP	corP	comP	63	49	47	4	5	8.00	21.00	5.8
Tynemouth ...	bccq	bccq	cirbc	bc	69	55	47	-	1	-	21.00	.
Blacksod Point ...	c	c	pc	pcP	64	55	.	-	21	-	-	.
Donaghadee ...	bc	bcp	bc	bcp	67	53	.	6	0.5	14.30	21.00	6.5
Birr Castle ...	bc	bcp	bc	orr	66	55	51	1	2	14.30	5.30	3.6
Holyhead ...	ir.c	PqP	cqP	orr	64	59	56	1	0.2	9.00	5.30	2.6
Liverpool (Bidston) ...	bopm	corP	op	op	64	56	50	3	Trace	9.00	5.30	2.6
Chester (Sealand) ...	ecP	cprP	bcc	bcc	67	57	53	0.3	-	9.00	-	2.6
Harrogate ...	bccP	bccP	cP	c	66	55	52	1	0.1	12.30	22.00	5.8
Spurn Head ...	c	c	co	o	70	58	.	0.1	Trace	15.30	21.00	5.8
Birmingham (Edgbaston)	bcP	cor.	cpr.	cor.	67	56	52	0.3	0.6	11.00	21.00	1.9
Cranwell ...	c	cP	c	c	69	57	53	Trace	-	16.30	-	5.5
Gorleston ...	bccy	cu	c	bccP	69	58	58	-	0.4	-	2.30	4.9
Valencia (Cahiroiveen)	oPc	cPc	oco	or	64	58	56	9	13	8.00	24.00	1.8
Roches Point ...	cPc	cP	c	corP	65	58	.	0.1	1	8.00	1.30	0.8
Pembroke (St. Ann's H.)	cP	cP	P	cP	63	59	.	6	4	11.00	21.00	0.7
Ross-on-Wye ...	cPc	cP	cP	corP	67	59	55	0.4	3	9.00	21.00	0.7
Leafield ...	bcc	cP	c	cP	66	57	55	0.2	0.6	13.30	6.30	1.4
Andover ...	c	cP	bcc	cd.	67	59	56	Trace	Trace	14.30	6.30	0.7
S. Farnborough ...	c	cP	c	cP	67	59	57	Trace	0.5	14.30	3.30	1.0
London (Kew Obs.) ...	bccw	cP	c	cP	69	61	58	Trace	Trace	-	4.30	1.6
Croydon ...	c	cP	bcc	bcc	67	59	55	Trace	-	15.30	-	2.0
Glaughton-on-Sea ...	bccoy	oycP	c	c	69	63	59	Trace	-	16.30	-	2.3
Shoeburyness ...	bccm	obc	bc	bc	69	60	54	-	-	-	-	2.0
Felixstowe ...	bccy	cyc	c	c	68	61	59	Trace	-	17.30	-	3.4
Lympe ...	bcc	odc	odc	bccm	65	58	55	Trace	Trace	17.30	21.00	2.5
Scilly (St. Mary's) ...	bcc	cP	bc	cir	67	58	.	Trace	Trace	14.30	5.30	1.0
Falmouth (Pendennis)	cq	bccP	cq	cq	65	61	.	Trace	Trace	13.30	22.00	1.1
Plymouth (Cattewater)	cq	crrbcq	cP	crrm	67	61	.	0.1	2	13.30	21.00	0.7
Portland Bill ...	c3	c3	bccz	bccm	64	61	.	Trace	3	17.30	21.00	2.1
Southampton (Calshot)	c	cqP	P	corrm	68	62	61	Trace	1	15.30	21.00	2.1
Dungeness ...	co	oc	bcc	bcc	66	61	.	-	-	-	-	.
Guernsey ...	bcc	bcc	bcc	bcc	67	60	.	-	-	-	-	.



Position		Date and Time		Steamship	Wind		Weather	Temp.	
					Dir.	Force		Air	Sea
2	19 th 10h	Cambria	S	5	C+	61	58		
1	19 th 12h	St. Julien	SW	5	C+	64	62		

GENERAL INFERENCE.

A deep depression northwest of Ireland is likely to move slowly north towards Iceland but further secondary depressions are likely to approach from the Southwest, and will maintain generally unsettled weather, with southerly winds reaching a gale at times in the West.

Districts. Forecasts for the 24 hours commencing 15h G.M.T. Friday, 20th August, 1926.

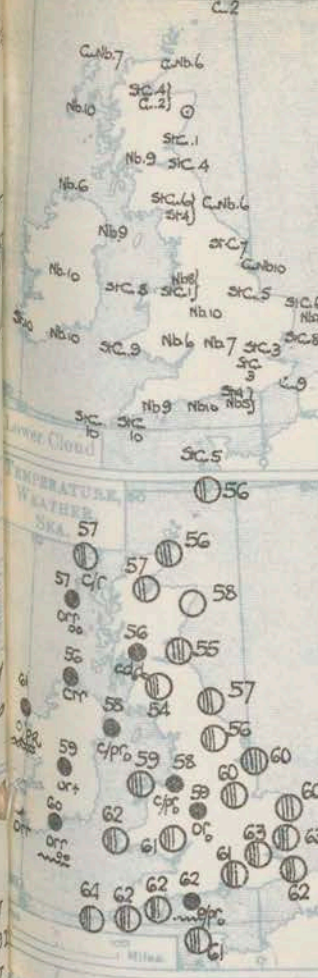
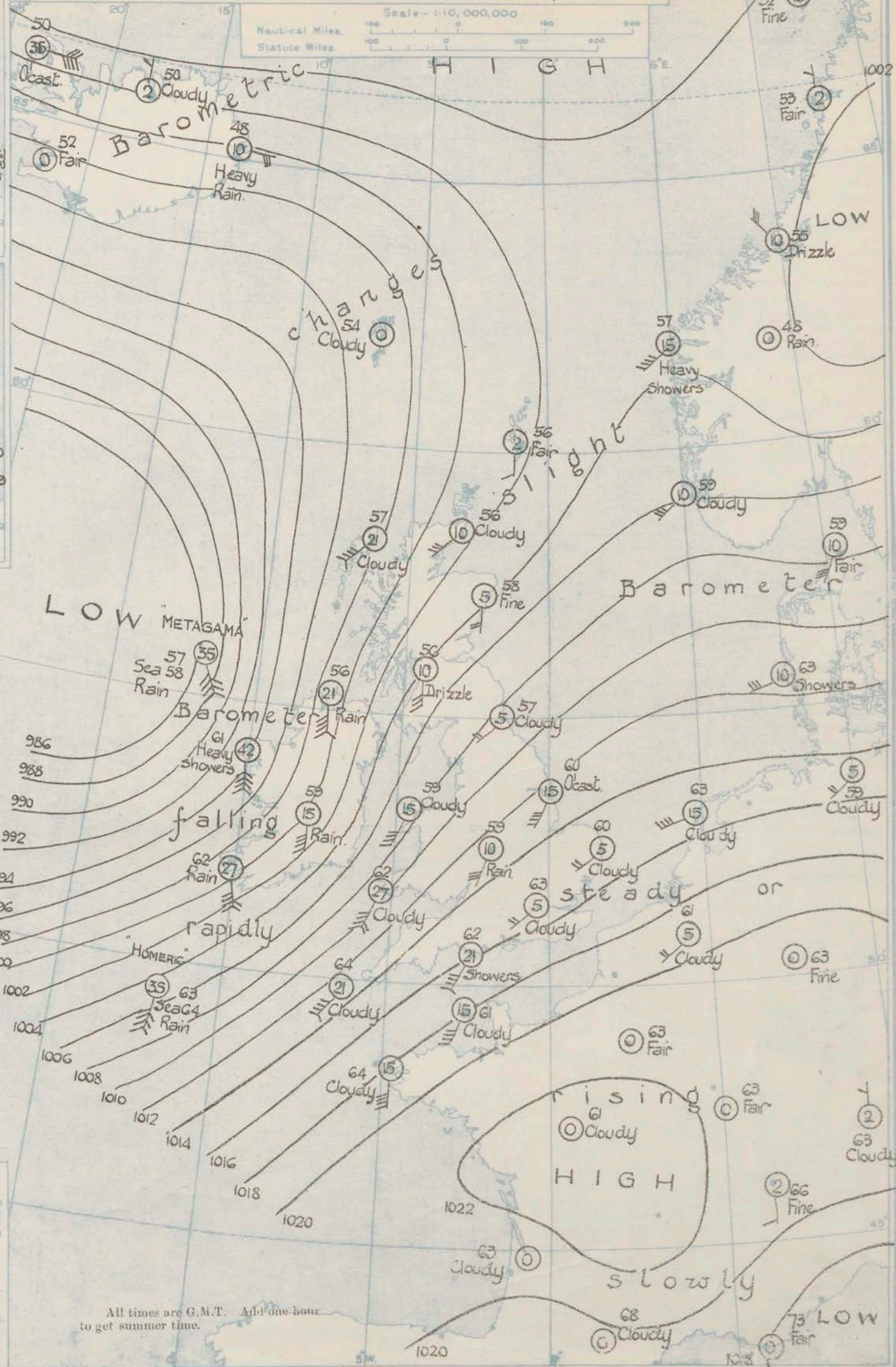
1. S.E. England	Wind between S. and S.W., fresh to strong at times; mainly cloudy; occasional rain; visibility poor at times; moderate temperature.	
2. E. England		
3. E. Midlands		
4. W. Midlands		
5. S.W. England	Wind between S and S.W., fresh to strong, reaching a gale at times locally; mainly cloudy; occasional rain; visibility poor at times; moderate temperature.	
6. South Wales		
7. North Wales		
8. N.W. England		
9. N. Midlands	Wind Southerly, fresh to strong, reaching a gale at times locally; mainly cloudy; occasional rain; visibility poor at times; moderate temperature.	
10. N.E. England		
11. E. Scotland		
12. S.W. Scotland		
13. Isle of Man	As 4 - 10	
14. N. & N.W. Scotland		
15. Hebrides		
16. Orkneys and Shetlands		
17. N.W. Ireland		
18. N.E. Ireland		
19. S.E. Ireland		
20. S.W. Ireland		

Further Outlook.

Unsettled.

South Cone hoisted 8h. 30m. G.M.T. 20/8/26.

SYNOPTIC CHART FOR 7h. FRIDAY, 20th AUGUST, 1926.

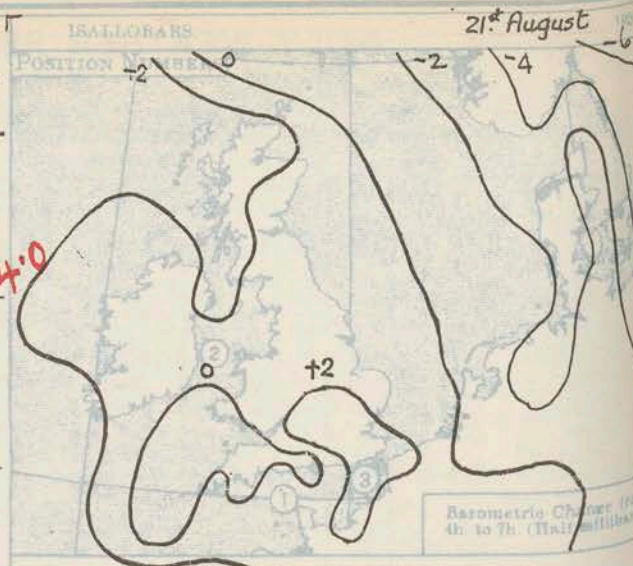


EXPLANATION.
Isobars are drawn for intervals of two millibars.
Wind direction is shown by arrows.
Wind force is indicated by the number of strokes.
Mean velocity is shown in miles per hour by figures in small circles.
Temperature is given in degrees F.
WEATHER SYMBOLS.
☉ sky clear.
☁ sky cloudy.
☂ sky overcast.
☔ rain falling.
☎ hail.
☁ fog.
☁ thunderstorm.
☁ Very Rough.

All times are G.M.T. Add one hour to get summer time.

SUMMARIES FOR THE PAST 24 HOURS.

SUMMARIES FOR THE PAST 24 HOURS.												SUN.
STATIONS.	WEATHER.				TEMPERATURE.			RAINFALL.†				20 th Hours.
	7h.-13h. 20 th	13h.-18h. 20 th	18h. to 21h. 20 th	1h.-7h. 21 st	MAX. Day. 7h.-13h.	MIN. Night. 18h.-7h.	MIN. on GRASS	Day. 7h.-13h. mm.	Night. 18h.-7h. mm.	Precipi- tation began.	Precipi- tation began.	
Lerwick	b	bbecomr	omRe	c	54	53	.	2	17	16.30	21.00	7.6
Stornoway	p	p	p	pg	59	53	.	11	11	4.30	-	0.0
Wick	cr.r	ccrr	bcrr	orr r.	58	53	.	7	1	11.00	24.00	.
Castlebay	Rr.	Rc	cpc	cp	61	55	.	11.3	1	4.30	21.00	1.0
Nairn	bccr	prcbrq	bcpr	bcq	65	54	.	2	1	9.00	21.00	1.8
Aberdeen	bccr	prcbrq	bcpr	bcq	62	53	50	5	-	9.00	-	3.8
Malin Head	cbPr	bcp.r	bccpRr	cpr.	65	56	.	4	1	4.30	24.00	4.1
Renfrew	cdRq	oRRp	cg.r	og.iR	66	53	51	11	9	4.30	22.00	2.3
Edinburgh(Inchkeith)	orr	Prq	bg	p	64	53	50	9	0.2	4.30	4.30	2.4
Leuchars	cig	oRRc	b bc	bc	65	54	51	14	-	9.00	-	2.6
Eskdalemuir	ormRr	ccrr	c	cope	61	51	50	36	1	9.00	3.30	0.0
Tynemouth	oir	oir	bcq	bcq	66	57	50	3	-	11.00	-	.
Blacksod Point	bq.p	bcp	bc	bc	65	55	.	2	4	-	-	.
Donaghadee	orr	bcp	bc	bc	70	53	.	11	-	4.30	-	.
Birr Castle	cbp	cbp	cpr.	bc	68	53	46	4	0.1	4.30	21.00	4.0
Holyhead	cbp	cbp	cbc	bc	63	57	54	1	-	9.00	-	0.3
Liverpool (Bidston)	cbp	cbp	cbc	bc	67	55	49	Trace	-	9.00	-	0.3
Chester (Sealand)	cir.	cir.	cbc	cbc	70	57	52	0.1	-	4.00	-	0.5
Harrogate	cbp	cbp	cbp	cbp	64	55	52	1	Trace	4.30	21.00	0.0
Spurn Head	co	co	co	co	68	57	.	-	-	-	-	0.2
Birmingham(Edgbaston)	cir.	coir.	or.c	cbc	65	55	51	0.5	Trace	4.30	21.00	0.4
Cranwell	cig	cbp	c	c	70	57	52	0.1	-	4.30	-	0.8
Gorleston	cg	cg	cg	cg	72	62	62	Trace	-	15.30	-	1.5
Valencia (Cahirveen)	orcpo	opbc	bc	cbc	66	56	51	2	-	4.30	-	1.4
Roches Point	orcpo	opbc	bc	cbc	65	55	.	3	0.6	4.30	4.30	.
Pembroke(St. Ann's H.)	orcpo	opbc	bc	cbc	63	58	.	5	1	4.30	2.30	0.2
Ross-on-Wye	cdor	idot	dirbc	bcc	66	57	54	1	0.5	11.00	21.00	0.2
Leafeld	cbp	cbp	or	oc	65	55	53	0.1	1	4.30	21.00	0.0
Andover	cbp	cbp	cbp	cbp	65	59	59	1	2	11.00	21.00	0.4
S. Farnborough	c	cbp	cbp	oc	66	59	59	Trace	2	12.30	21.00	0.5
London (Kew Obsy.)	cpc	cbp	or	or	68	62	61	0.2	0.4	12.30	22.00	0.7
Croydon	cbp	cbp	cbp	bcc	67	60	59	Trace	2	4.30	21.00	0.5
Glaughton-on-Sea	cbp	cbp	cbp	cbp	68	63	62	Trace	1	12.30	2.30	1.6
Shoeburyness	cbp	cbp	cbp	cbp	71	61	59	Trace	2	15.30	21.00	0.6
Felixstowe	cbp	cbp	cbp	cbp	69	63	62	0.4	Trace	14.30	4.30	1.78
Lympe	cbp	cbp	cbp	cbp	62	59	59	0.5	3	14.30	22.00	0.0
Seilly (St. Mary's)	cbp	cbp	cbp	cbp	64	60	.	9	1	9.00	21.00	0.0
Falmouth (Pendennis)	cbp	cbp	cbp	cbp	64	61	.	7	4	4.30	21.00	0.0
Plymouth(Cattewater)	cbp	cbp	cbp	cbp	63	61	60	6	3	4.30	21.00	0.0
Portland Bill	cbp	cbp	cbp	cbp	63	60	.	3	2	4.30	21.00	0.0
Southampton(Calshot)	cbp	cbp	cbp	cbp	65	60	60	0.4	6	4.30	21.00	0.0
Dungeness	cbp	cbp	cbp	cbp	67	61	.	0.5	3	14.30	21.00	.
Guernsey	cbp	cbp	cbp	cbp	63	61	.	4	3	9.00	21.00	.



Position.	Date and Time.	Steamship.	Wind.		Weather.	Temp.	
			Dir.	Force.		Air.	Sea.
2	20 th 10h	Cambria	S	6	pr.	60	57
1	20 th 12h	St. Helier	SW	6	orr	63	61
3	21 st 1h	Dieppe	SW	5	or	65	62

GENERAL INFERENCE.

The deep depression just north of Shetland is moving away to northeast. In Southern England weather will be cloudy today with occasional rain, and in other districts there will be showers but bright intervals. A temporary improvement is probable generally.



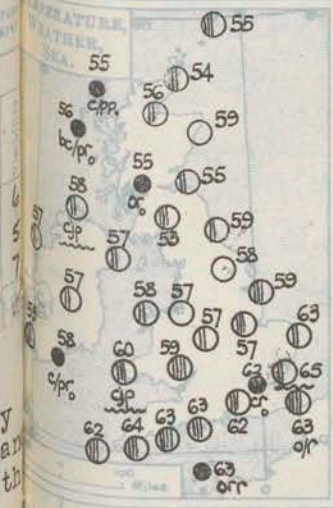
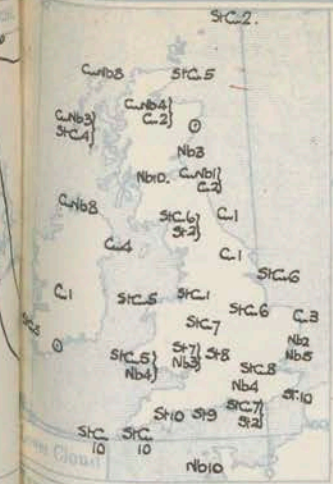
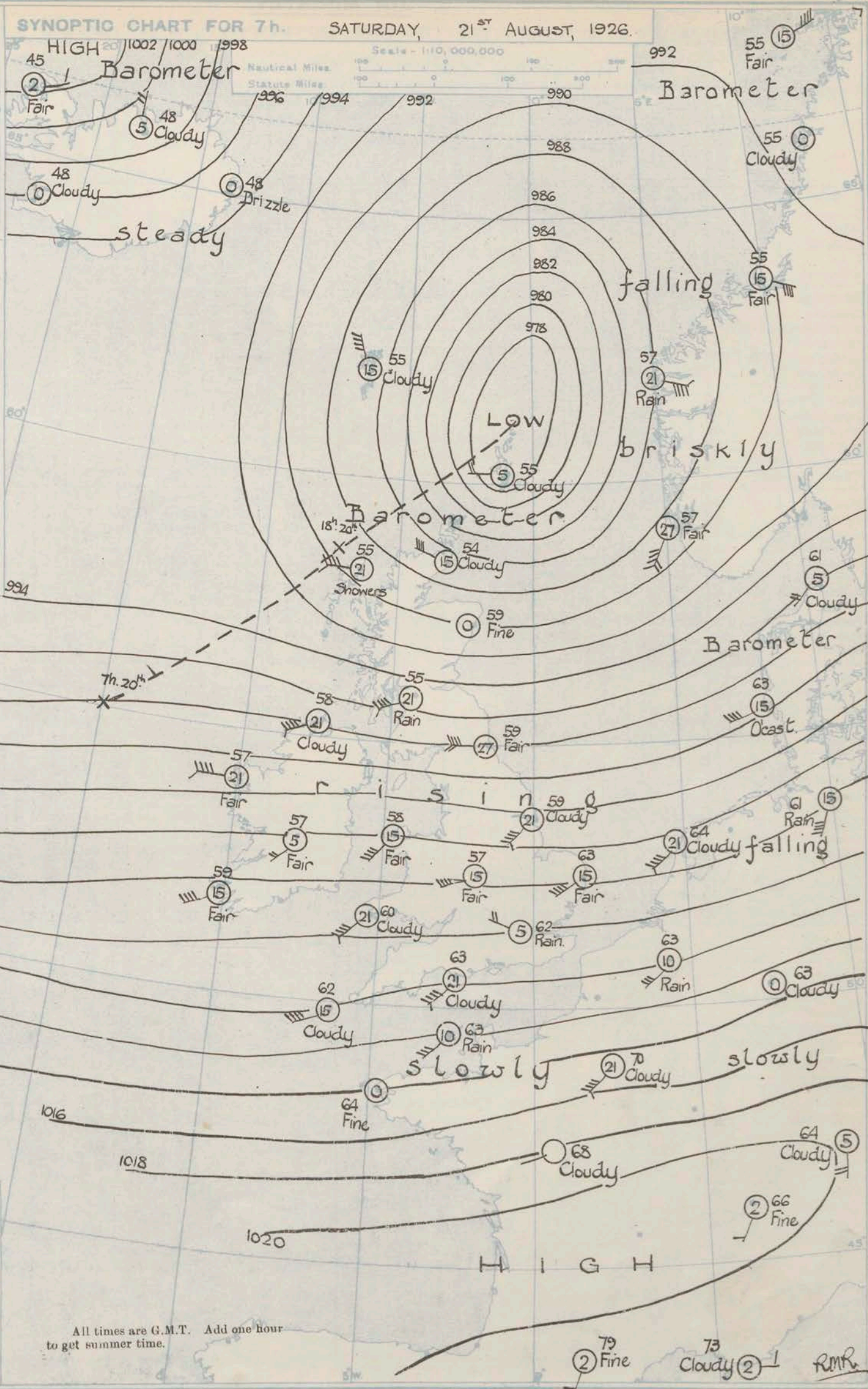
Districts.	Forecasts for the 24 hours commencing 15h G.M.T. Saturday, 21st August, 1926.	Further Outlook.
1. S.E. England	Wind S.W. to W, moderate or light; cloudy at first with occasional rain; mainly fair later, with good visibility; moderate temperature.	Unsettled.
2. E. England		
3. E. Midlands		
4. W. Midlands		
5. S.W. England		
6. South Wales	Wind westerly, moderate or fresh; occasional showers but considerable bright intervals; visibility good; moderate temperature.	
7. North Wales		
8. N.W. England		
9. N. Midlands		
10. N.E. England		
11. E. Scotland	Wind W, fresh or strong, moderating, variable sky, showery; visibility mainly good; moderate temperature.	
12. S.W. Scotland		
13. Isle of Man		
14. N. & N.W. Scotland		
15. Hebrides		
16. Orkneys and Shetlands	As 6 - 11	
17. N.W. Ireland		
18. N.E. Ireland		
19. S.E. Ireland		
20. S.W. Ireland		

SYNOPTIC CHART FOR 7h.

SATURDAY, 21ST AUGUST, 1926.

Scale - 1:10,000,000

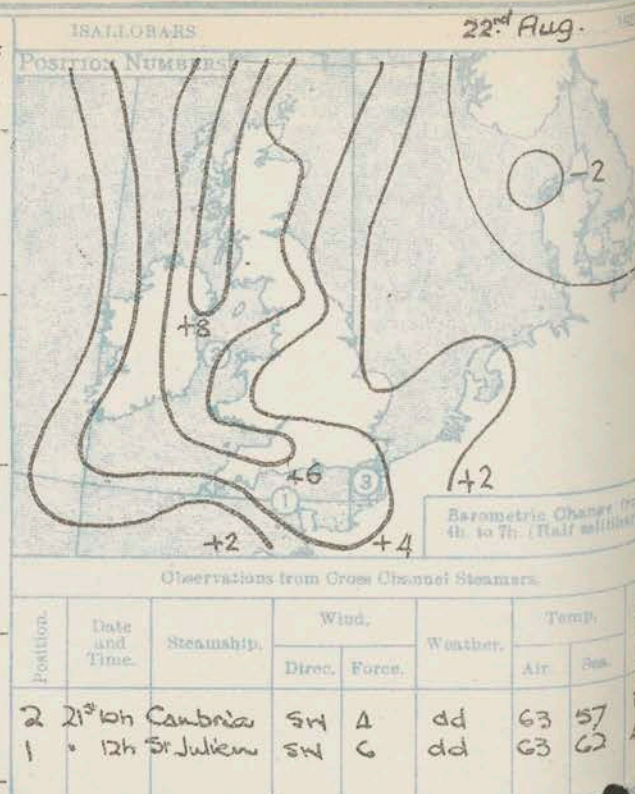
Nautical Miles
Statute Miles



EXPLANATION.
Isobars are drawn for intervals of two millibars.
Direction is shown by arrows.
Force, on the scale, is indicated by the number of lines.
Temperature is shown in small circles.
Weather symbols are given in degrees F.
SYMBOLS:
☁ sky cloudy.
☁☁ sky & cloudy.
☁☁☁ overcast sky.
☁☁☁☁ rain falling.
☁☁☁☁☁ rain & hail.
☁☁☁☁☁☁ fog & mist.
☁☁☁☁☁☁☁ thunderstorm.
☁☁☁☁☁☁☁☁ Very Rough.

All times are G.M.T. Add one hour to get summer time.

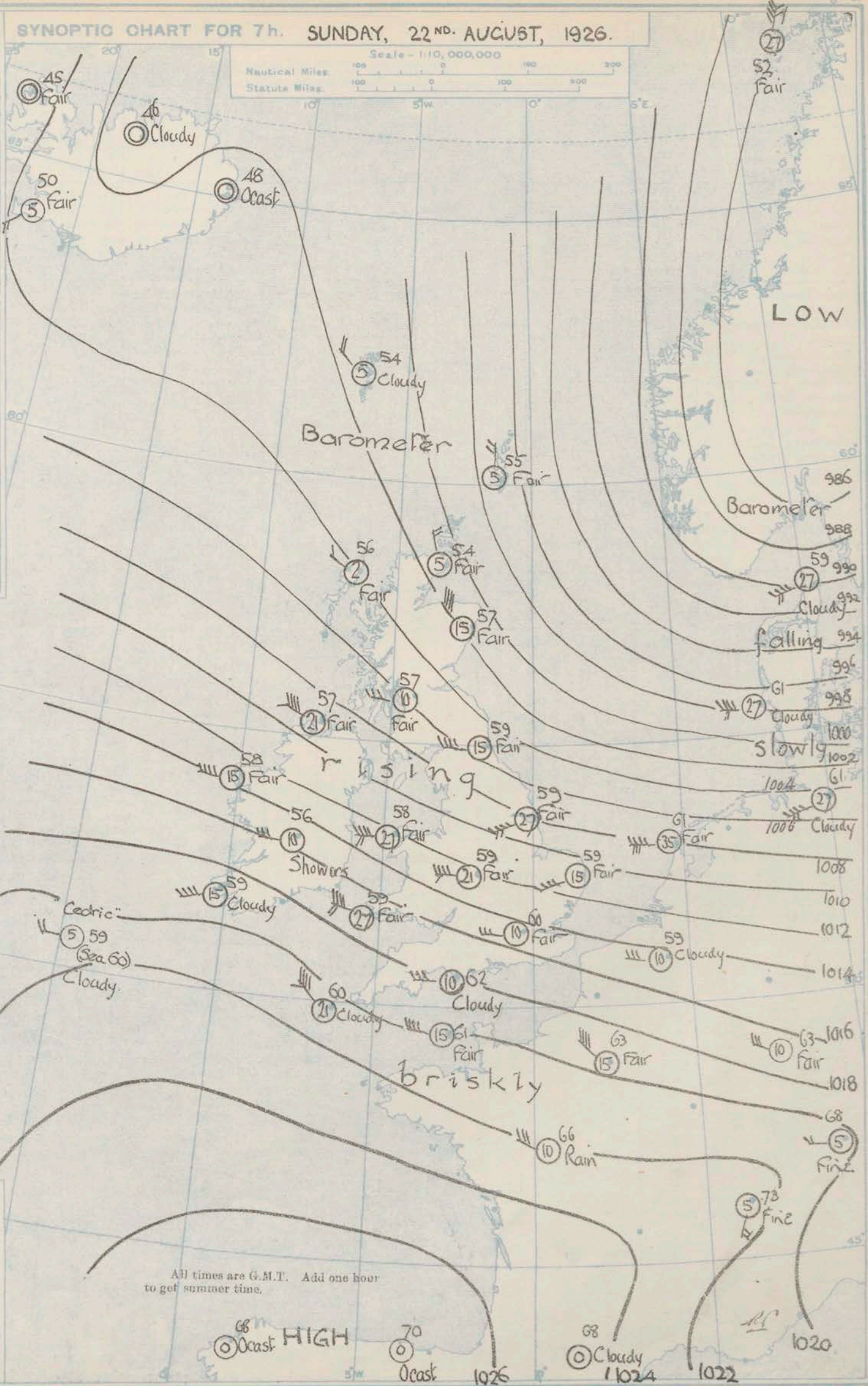
SUMMARIES FOR THE PAST 24 HOURS.													SUN. 21 st Hours.
STATIONS.	WEATHER.				TEMPERATURE.			RAINFALL†				Hours.	
	7h.-13h. 21 st	13h.-18h. 21 st	18h. 21 st to 1b 22 nd	1h.-7h. 22 nd	MAX. Day. 7h.-13h.	MIN. Night. 13h.-7h.	MIN. on GRASS	Day. 7h.-13h. mm.	Night. 13h.-7h. mm.	Precipi- tation began.	Precipi- tation began.		
Lerwick ...	cpr	cipr	ocr	crbc	60	53	.	1	5	11.00	21.00	1.3	
Stornoway ...	p	p	p	cprbc	61	52	.	3	2	.	.	7.8	
Wick ...	cir	bcir	irir	bcpr	62	51	.	1	3	12.30	24.00	.	
Castlebay ...	bcpr	bcpr	cpb	bcpr	60	55	.	8	0.4	8.00	21.00	6.6	
Nairn ...	bcg	bcgpr	bcpr	bc	64	52	21.00	8.6	
Aberdeen ...	bcyv	bcyv	bcvbc	bcbv	67	52	46	12.0	
Malin Head ...	cpr	bcpr	bcpr	bcpr	63	55	.	4	2	8.00	21.00	8.7	
Renfrew ...	ogpr	bcgpr	copr	brbcv	63	53	50	1	2	8.00	21.00	9.2	
Edinburgh(Inchkeith) ...	p	qprbc	cpr	cprb	61	55	51	2	1	8.00	21.00	8.8	
Leuchars ...	bcg	bcg	bcg	bc	66	50	.	.	Trace	.	21.00	12.9	
Bekdalemuir ...	cpr	copr	cp	opop	61	51	49	2	9	9.00	21.00	8.0	
Tynemouth ...	bcg	bcpr	bc	bcg	67	50	49	1	.	16.30	.	.	
Blacksod Point ...	bc	bcg	bc	c	62	59	.	Trace	1	.	.	.	
Donaghadee ...	bcpr	bcpr	bc	bc	66	55	.	1	Trace	11.00	21.00	.	
Birr Castle ...	bcpr	bcpr	bcpr	bcpr	65	54	44	Trace	0.1	8.00	24.00	10.6	
Holyhead ...	bc	bc	bc	bc	66	57	55	Trace	Trace	13.30	22.00	10.2	
Liverpool (Bidston) ...	bcg	bcg	bcg	bcg	66	57	50	Trace	0.1	16.30	53.00	10.1	
Chester (Sealand) ...	bcg	bcg	b	bcg	70	57	47	Trace	.	17.30	.	8.1	
Harrogate ...	bcg	bcg	bcg	bcg	65	54	51	.	0.2	.	21.00	12.5	
Spurn Head ...	bcg	c	bc	bc	68	56	.	.	Trace	.	21.00	7.8	
Birmingham(Edgbaston) ...	bc	bc	b	bc	67	55	51	0.2	.	12.30	.	6.3	
Oranwell ...	bcg	bcg	c	bc	69	55	50	Trace	.	11.00	.	6.1	
Gorleston ...	bcg	bcg	bcg	bcg	70	56	55	Trace	.	14.30	.	3.5	
Valencia (Cahireveen) ...	bcg	bcg	bcg	bcg	63	57	53	Trace	0.5	13.30	22.00	9.9	
Roches Point ...	bcg	bcg	bc	c	64	59	54	0.1	.	14.30	.	.	
Pembroke(St. Ann's H.) ...	bcg	bcg	bcg	c	62	59	.	2	.	8.00	.	6.3	
Ross-on-Wye ...	bcg	bcg	bcg	bcg	69	58	54	1	.	11.00	.	4.0	
Leafeld ...	bcg	bcg	bc	bc	67	54	51	1	.	11.00	.	4.6	
Andover ...	bcg	bcg	bcg	bcg	71	53	43	1	Trace	8.00	6.30	4.1	
S. Farnborough ...	bcg	bcg	bcg	bcg	71	55	52	0.2	.	11.00	.	3.1	
London (Kew Obs.) ...	bcg	bcg	b	bcg	72	57	53	0.1	.	8.00	.	3.4	
Croydon ...	bcg	bcg	bcg	bcg	71	56	53	Trace	.	9.00	.	3.3	
Clacton-on-Sea ...	bcg	bcg	bc	bc	71	57	55	1.5	
Shoeburyness ...	bcg	bcg	b	bcg	72	57	50	0.2	.	9.00	.	3.0	
Felixstowe ...	bcg	bcg	bcg	bcg	71	58	55	1	.	12.30	.	2.9	
Lymington ...	bcg	bcg	bcg	bcg	65	54	50	1	Trace	9.00	.	0.5	
Scilly (St. Mary's) ...	bcg	bcg	bcg	c	65	56	.	0.2	.	8.00	.	5.5	
Falmouth (Pendennis) ...	bcg	bcg	bcg	bcg	67	56	.	0.6	.	8.00	.	5.7	
Plymouth(Cattewater) ...	bcg	bcg	bcg	bcg	68	59	56	0.2	.	9.00	.	4.8	
Portland Bill ...	bcg	bcg	bcg	c	64	60	.	0.2	.	11.00	.	.	
Southampton(Calshot) ...	bcg	bcg	bcg	bcg	70	57	55	1	.	9.00	.	3.3	
Dungeness ...	bcg	bcg	c	c	65	58	.	0.5	.	8.00	.	.	
Guernsey ...	bcg	bcg	bcg	bcg	64	58	.	17	.	8.00	.	.	



GENERAL INFERENCE.

Pressure has risen briskly over the British Isles during the preceeding twenty four hours. Mainly fair or fine weather, apart from a few scattered showers, is probable today, but a fresh depression approaching from the Central Atlantic will probably cause a renewal of unsettled conditions during the course of tomorrow.

Districts.	Forecasts for the 24 hours commencing 15h. G.M.T.	Further Outlook.
1. S.E. England	Moderate Westerly wind becoming lighter temporarily, backing to SW. and freshening again tomorrow, fair to cloudy; visibility mainly good, moderate temperature.	Renewal of unsettled conditions with strong winds or gales probable in south.
2. E. England		
3. E. Midlands		
4. W. Midlands		
5. S.W. England		
6. South Wales		
7. North Wales		
8. N.W. England		
9. N. Midlands		
10. N.E. England		
11. E. Scotland	Moderate Westerly wind, backing towards S. later and freshening, fair, apart from scattered showers, today, cloudy, probably some rain again tomorrow; visibility good to moderate, moderate temperature.	
12. S.W. Scotland		
13. Isle of Man		
14. N.&N.W. Scotland		
15. Hebrides		
16. Orkneys and Shetlands	Moderate N.W. winds, becoming light and variable, fair to cloudy, showers; visibility mainly good, moderate temperature.	
17. N.W. Ireland		
18. N.E. Ireland	Moderate westerly wind, backing towards S. and becoming strong, cloudy, some rain, mist locally; moderate temperature.	
19. S.E. Ireland		
20. S.W. Ireland		



All times are G.M.T. Add one hour to get summer time.

68
cast HIGH

70
0
Acask

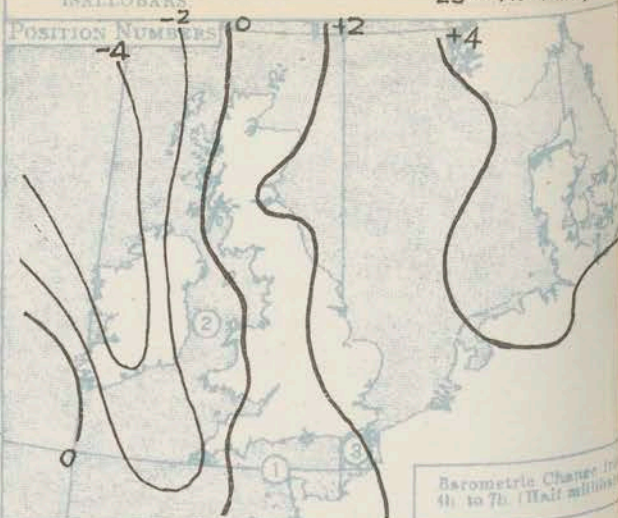
68 /
 ☉ Cloudy
 1/17/4

1020

SUMMARIES FOR THE PAST 24 HOURS.

STATIONS.	WEATHER.				TEMPERATURE.			RAINFALL†				SUN. 22 nd Hours.
	7h.-13h. 22 nd	13h.-18h. 22 nd	18h.-22h. to 1h. 23 rd	1h.-7h. 23 rd	MAX. Day. 7h.-18h.	MIN. Night. 18h.-7h.	MIN. on GRASS	Day. 7h.-18h. mm.	Night. 18h.-7h. mm.	Precipitation began.	Precipitation began.	
Lerwick	cbp, bcc	c	cbcb	b	59	50	.	0.1	-	11.00	-	60
Stornoway	c	c	c	c	62	51	.	-	-	-	-	11.3
Wick	cbp, r	b-bc	bbc	b-bc	60	48	.	2	-	11.00	-	.
Castlebay	cbp, bc	bc	bcb	bo	61	54	.	Trace	-	13.30	-	78
Nairn	bc	bcb	bcb	bcb	66	48	.	0.1	-	13.30	-	7.1
Aberdeen	bc, p, b	bcb	bcb	bcb	65	48	34	0.6	-	11.00	-	10.7
Malin Head	cbp, r	bc	bc	Wbcb	62	54	.	0.1	-	13.00	-	10.2
Renfrew	cbp, p	bcb	bcb	bcb	67	43	37	0.6	-	13.00	-	8.1
Edinburgh (Inchkeith)	bcb	bcb	b	bcb	63	51	48	-	-	-	-	11.8
Leuchars	bcb	bcb	bcb	bcb	69	45	.	-	-	-	-	9.9
Edinburgh (Leith)	cbp, bc	cbp, bc	cbp, bc	cbp, bc	63	43	39	3	-	9.00	-	6.5
Tynemouth	cbp	cbp	cbp	cbp	67	52	48	1	-	11.00	-	.
Blackod Point	bc	c	c	bc	62	55	.	0.3	4	-	-	.
Donaghadee	cbp, r	cbp, r	cbp, r	cbp, r	65	48	.	1	-	11.00	-	.
Birr Castle	cbp	bc	bc	bc	67	52	44	Trace	-	13.00	-	10.3
Holyhead	bcb	bcb	bcb	bcb	66	53	46	-	-	-	-	11.3
Liverpool (Bidston)	bcb	bcb	bcb	bcb	64	54	46	-	-	-	-	10.0
Chester (Sealand)	bcq, v	bcq, v	bcq, v	bcq, v	68	45	35	-	-	-	-	11.0
Harrogate	cbp, r	cbp, r	cbp, r	cbp, r	65	48	44	Trace	-	9.00	-	10.6
Spurn Head	cbp	cbp	cbp	cbp	64	55	.	0.4	-	12.30	-	9.0
Birmingham (Edgbaston)	bcb	bcb	bcb	bcb	67	50	43	-	-	-	-	9.9
Cranwell	bcb	bcb	bcb	bcb	68	49	45	-	-	-	-	9.9
Gorleston	cbp, r	cbp, r	cbp, r	cbp, r	70	51	48	-	-	-	-	11.0
Valencia (Cahirciveen)	cbp	c	c	c	62	57	55	-	3	-	22.00	4.7
Roche Point	bc	c	c	c	66	56	.	-	6	-	21.00	.
Pembroke (St. Ann's H.)	bc	c	c	c	62	57	.	-	Trace	-	3.30	9.6
Ross-on-Wye	bc	bc	bc	bc	69	51	46	-	-	-	-	9.7
Leafeld	bcb	bcb	bcb	bcb	66	48	41	-	-	-	-	10.3
Andover	cbp	c	c	c	69	49	39	Trace	-	13.00	-	9.2
S. Farnborough	bc	bc	bc	bc	71	49	46	-	-	-	-	8.2
London (Kew Obs.)	bcb	bcb	bcb	bcb	70	52	41	-	-	-	-	9.0
Croydon	bcb, v	bcb, v	bcb, v	bcb, v	70	50	38	-	-	-	-	9.2
Clacton-on-Sea	bcb	bcb	bcb	bcb	70	51	46	-	-	-	-	8.7
Shoeburyness	bc	bc	bc	bc	72	51	.	-	-	-	-	9.1
Felixstowe	bcb, v	bcb, v	bcb, v	bcb, v	69	54	50	-	-	-	-	10.6
Lymington	cbp	cbp	cbp	cbp	67	49	43	-	Trace	-	-	8.0
Scilly (St. Mary's)	cbp	cbp	cbp	cbp	67	58	.	-	5	-	1.30	6.7
Falmouth (Pendennis)	cbp	cbp	cbp	cbp	67	58	.	-	2	-	2.30	8.7
Plymouth (Cattewater)	cbp	cbp	cbp	cbp	66	57	53	-	1	-	5.30	7.5
Portland Bill	cbp	cbp	cbp	cbp	67	59	.	-	-	-	-	.
Southampton (Calshot)	cbp, v	cbp, v	cbp, v	cbp, v	70	53	44	-	-	-	-	7.4
Dungeness	c	c	c	c	69	50	.	-	-	-	-	.
Guernsey	cbp	cbp	cbp	cbp	65	58	.	-	-	-	-	.

ISALLOBARS

23RD AUGUST,

Observations from Cross Channel Steamers.

Position.	Date and Time.	Steamship.	Wind.		Weather.	Temp.	
			Dir.	Force.		Air.	Sea.

GENERAL INFERENCE.

A wedge of high pressure is moving eastward over Great Britain and a depression on the Atlantic is moving northeast. A warm southwest wind will spread across the British Isles, with a narrow belt of rain in front of it. Subsequently there will be local drizzle and coast fog in western districts and cloudy to fair weather in the east.

Districts.

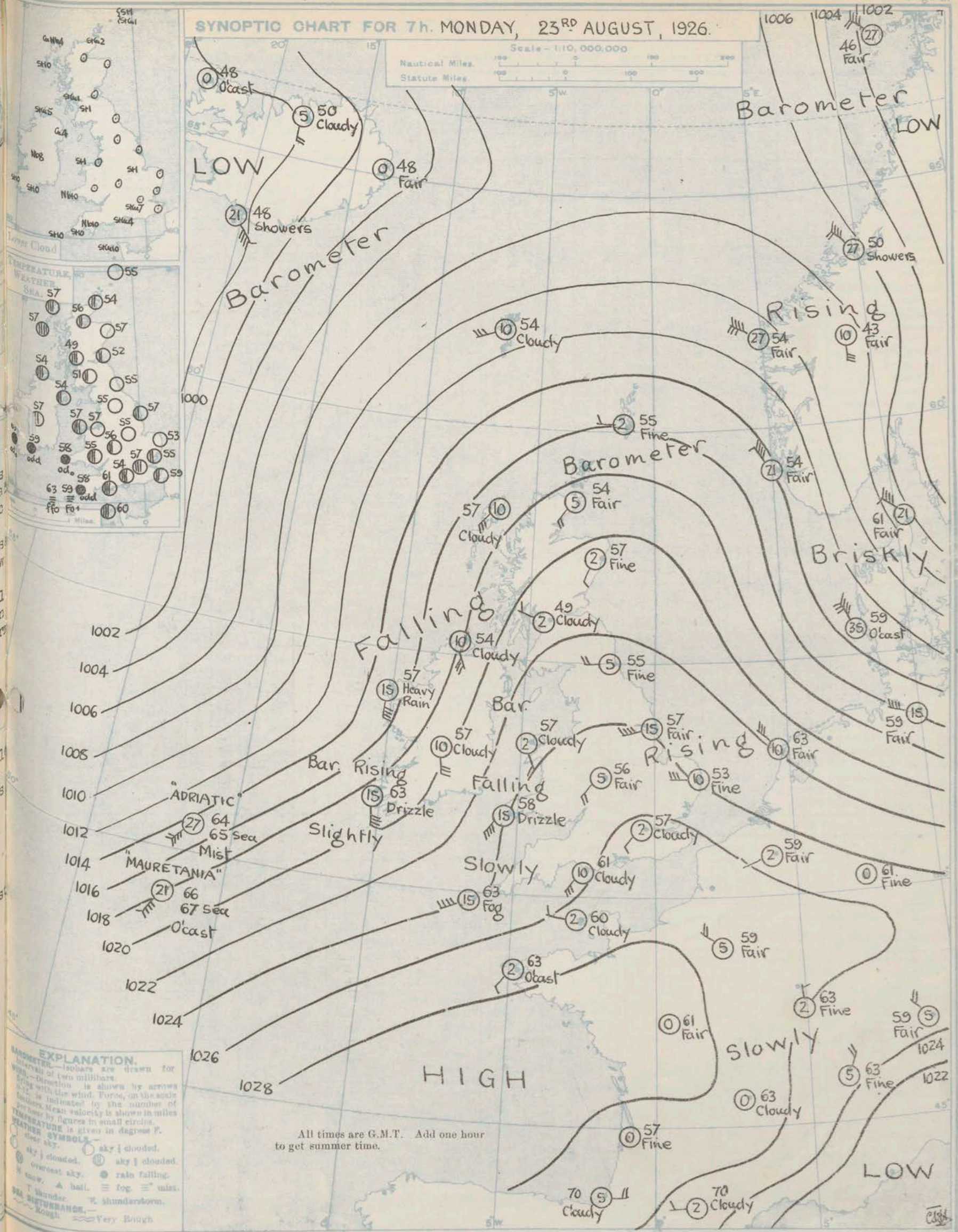
Forecasts for the 24 hours commencing 15h. G.M.T. Monday, 23rd August, 1926.

Further Outlook.

1. S.E. England	Wind S.W., light or moderate; some rain this evening; cloudy to fair tomorrow; visibility moderate to good; warm tonight and tomorrow.	Rather unsettled but considerable fair warm periods in Southern and Eastern England.
2. E. England		
3. E. Midlands		
4. W. Midlands		
5. S.W. England		
6. South Wales	Wind S.W., moderate or fresh; cloudy, local drizzle and coastal fog; rather warm and damp.	South Cone hoist 0933 G.M.T. 23/8/26.
7. North Wales		
8. N.W. England		
9. N. Midlands		
10. N.E. England		
11. E. Scotland	Wind S.W., moderate to fresh or strong; mainly cloudy; occasional rain or drizzle; misty locally; moderate temperature or rather warm.	As 8 - 13
12. S.W. Scotland		
13. Isle of Man		
14. N. & N.W. Scotland		
15. Hebrides		
16. Orkneys and Shetlands	Wind S.W., strong to a gale at times; cloudy, rain at times; mist locally; moderate temperature.	cloud
17. N.W. Ireland		
18. N.E. Ireland		
19. S.E. Ireland		
20. S.W. Ireland		

SYNOPTIC CHART FOR 7h. MONDAY, 23RD AUGUST, 1926.

Scale - 1:10,000,000
Nautical Miles 100 200 300
Statute Miles 100 200 300



EXPLANATION.
Isobars are drawn for intervals of two millibars.
Wind-Direction is shown by arrows.
Force, on the scale 1-12, is indicated by the number of lines.
Mean velocity is shown in miles per hour by figures in small circles.
TEMPERATURE is given in degrees F.
WEATHER SYMBOLS.
☉ sky clear.
☁ sky cloudy.
☁☁ sky overcast.
☁☁☁ overcast sky.
☁☁☁☁ rain falling.
☁☁☁☁☁ snow.
☁☁☁☁☁ hail.
☁☁☁☁☁ fog.
☁☁☁☁☁ mist.
☁☁☁☁☁ thunder.
☁☁☁☁☁ thunderstorm.
SEA DISTURBANCE.
☁☁☁☁☁ Rough.
☁☁☁☁☁☁ Very Rough.

All times are G.M.T. Add one hour to get summer time.

AIR MINISTRY.

DAILY WEATHER REPORT OF THE METEOROLOGICAL OFFICE, LONDON:

Page 4.

BRITISH SECTION... MONDAY, 22nd AUGUST...

1926.

No. 235...

STATIONS.	Height above M.S.L. in feet.	Observations at 1h. G.M.T. 23 rd												Observations at 7h. G.M.T. 23 rd												Sec. 0-10						
		Barom. at M.S.L. mb.	Change in 3 Hours.	Wind.		Weather.	Temp. °F.	Humidity. %	Visibility. 0-9	Cloud.			Barom. at M.S.L. mb.	Change in 3 Hours.	Wind.		Weather.	Temp. °F.	Humidity. %	Visibility. 0-9	Cloud.											
				Direc.	Force					Height Feet	Form	Amt. 0-10			Direc.	Force					Height Feet	Form	Amt. 0-10	Upper Form.	Total Amt. 0-10							
																											Low.	Upper	Total	Low.	Upper	Total
Lerwick	54	1014.8	+5	-	0	b	53	85	8	4000	Cu	2	-	2	1015.8	+1	W	1	b	55	85	8	4000	Cu	2	-	2					
Stornoway	30	1018.7	+3	-	0	b	52	85	8	1500	CuNb	3	ACu	6	1016.4	-3	SW	3	c	57	85	7	4000	CuNb	4	ACu	8					
Wick	81	1018.1	+4	WNW	2	bc	52	92	8	-	-	0	ACu	1	1019.3	+1	SW	2	b	54	85	8	4000	ScCu	2	ScSt	3					
Castlebay	38	1017.6	-3	SE	4	o	57	92	7	2500	Sc	10	-	10					
Nairn	82	1018.9	.	.	0	bc	56	85	8	-	-	0	Ci	4					
Aberdeen	48	1020.4	+1	SSW	1	b	57	85	6	-	-	0	CSc	1					
Malin Head	51	1021.5	+1	S	3	bc	55	85	8	4000	Cu	2	CiSt	4	1017.6	-4	SSE	3	c	54	85	8	4000	ScCu	5	ASc	9					
Renfrew	36	1021.5	+1	WNW	1	c	49	97	6	4000	ScCu	1	CiSc	9					
Edinburgh (Inchkeith)	190	1020.4	+3	SW	3	b	54	85	8	-	-	0	ACu	1	1021.1	+2	WSW	3	bc	52	92	8	-	-	0	ACu	7					
Leuchars	40	1021.5	+2	SW	2	bc	53	85	8	-	-	0	ACu	6					
Eskdalemuir	794	1022.6	+1	.	0	bc	51	85	8	800	Sc	1	Ci	7					
Tynemouth	87	1020.9	+3	W	2	b	54	85	8	-	-	0	-	0	1022.1	+1	W	2	b	55	85	7	-	-	0	Ci	2					
Blacksod Point	7	1020.2	0	.	0	c	57	85	7	10	1015.5	-4	S	4	or	57	85	7	*	.	.	*	10					
Donaghadee	40	1021.3	-1	SW	1	bc	54	92	8	4000	Cu	4	CiCu	5					
Birr Castle	173	1019.3	.	S	3	c	57	92	6	1500	Nb	8	-	8					
Holyhead	26	1023.1	+1	WSW	1	bc	57	97	8	-	-	0	ACu	6	1022.4	-1	SSE	1	c	57	97	8	1500	Sc	1	ACu	8					
Liverpool (Bidston)	189	1022.8	0	SE	1	b	57	85	6	-	-	0	ACu	1					
Chester (Sealand)	18	1023.6	+1	SSE	2	b	53	92	6	-	-	0	ACu	1					
Harrogate	478	1023.8	+1	SW	1	b	55	85	8	-	-	0	ACu	2					
Spurn Head	29	1021.4	+6	WS	5	bc	56	92	8	-	-	0	CiCu	3	1023.9	+3	W	4	bc	57	85	6	-	-	0	Ci	6					
Birmingham (Edgbaston)	535	1024.8	+1	SW	2	bc	56	92	8	-	-	0	ACu	6					
Cranwell	236	1023.7	+4	WSW	3	bc	53	97	6	-	-	0	CiCu	5	1024.7	+2	SW	3	b	55	97	7	2500	Sc	1	Ci	2					
Gorleston	14	1022.4	+2	W	3	b	56	85	7	-	-	0	CiCu	1	1023.9	+2	W	3	b	53	92	7	-	-	0	Ci	1					
Valencia (Cabirciveen)	30	1020.4	-3	S	3	orr	56	.	5	-	St	10	-	10	1018.9	+1	SE	4	od	63	92	6	450	Sc	10	-	10					
Roches Point	22	1020.5	-4	SE	1	odd	59	97	5	-	Sc	10	-	10					
Pembroke (St. Ann's H.)	150	1025.3	+1	WNW	2	bc	59	97	8	-	-	0	ACu	5	1024.0	-1	SW	4	od	58	97	6	1500	Nb	10	-	10					
Ross-on-Wye	223	1024.9	0	NW	1	c	55	92	7	-	-	0	ASc	9					
Leafeld	612	1025.2	+1	SW	2	c	54	97	6	-	-	0	ACu	9					
Andover	295	1026.4	+1	.	0	c	54	97	7	5700	Sc	6	ASc	10					
S. Farnborough	230	1026.1	+2	.	0	c	54	97	6	5700	ScCu	7	ACu	9					
London (Kew Obs.)	18	56	1026.3	+2	SW	1	c	57	92	6	-	-	0	ACu	8					
Croydon	244	1025.5	+3	WS	2	c	55	92	8	2500	Cu	4	ACu	3	1026.1	+1	SW	2	c	57	92	6	-	-	0	ACu	8					
Clacton-on-Sea	54	1025.1	+2	WNW	3	bc	55	85	7	-	-	0	ACu	3					
Shoeburyness	11	1026.0	+2	WNW	2	bc	60	85	7	-	-	0	ACu	4					
Felixstowe	15	1025.1	+2	WNW	2	b	56	85	8	-	-	0	CiSc	1					
Lympe	360	1024.5	+2	NW	4	c	54	92	8	-	-	0	CiSt	8	1026.3	+2	WNW	2	bc	57	97	6	-	-	0	ACu	7					
Scilly (St. Mary's)	128	1026.3	0	SSW	2	c	61	92	8	4000	ScCu	8	-	8	1023.8	-3	WSW	4	SSO	63	97	2	1500	Sc	10	-	10					
Falmouth (Pendennis)	200	1026.5	0	WSW	1	c	59	92	8	4000	ScCu	6	ACu	9	1024.6	-2	S	3	Fo	59	97	1	4150	Sc	10	-	10					
Plymouth (Cattewater)	82	1025.8	0	S	3	odd	58	97	6	4150	Nb	10	-	10					
Portland Bill	32	1025.7	+1	WN	2	b	60	85	8	-	-	0	ACu	2	1025.8	+1	SW	3	c	61	85	8	2500	ScCu	4	ASc	10					
Southampton (Calshot)	10	1026.1	+1	SW	2	b	53	92	8	-	-	0	Ci	2	1026.7	+1	W	3	c	58	85	7	2500	Cu	1	ASc	9					
Dungeness	20	1024.5	+2	NW	3	c	55	97	8	-	-	0	ACu	8	1026.7	+3	SSW	2	bc	59	97	8	-	-	0	CiCu	6					
Guernsey (St. Peter Pl)	205	1027.0	0	-	0	c	59	92	7	4000	ScCu	4	ACu	8	1027.1	0	WN	1	c	60	92	8	1500	ScCu	10	-	10					

WEATHER, TEMPERATURE, RAINFALL AND SUNSHINE AT HEALTH RESORTS FOR 22nd

STATIONS	WEATHER.		TEMPERATURE.		RAINFALL†		SUNSHINE.		(1)	(2)	(3)	(4)	(5)	(6)	(7)	(8)	(9)
	Forenoon.	Afternoon.	Min. 9h. - 21h.	Max. 21h. - 9h.	Night 17h. - 21h.	Day 9h. - 17h.	Sunrise to 17h.	Sunset to 21h.									
(1)	(2)	(3)	(4)	(5)	(6)	(7)	(8)	(9)									
Berwick-on-Tweed	c	c	52	66	Trace	-	10.4	11.6	Ilfracombe	cb	bbs	67	64	-	-	9.4	4.5
Douglas (I. of M.)	bbs	bbs	55	65	-	-	6.4	10.0	Bude	bbs	bbs	60	66	-	-	8.3	4.7
Llandudno	cbbs	bc	57	66	1	-	9.8	11.0	Penzance	b	bc	58	69	-	-	6.8	6.0
Colwyn Bay	bbs	cbbs	57	66	1	-	10.0	9.5	Paignton	bc	bbs	57	71	-	-	7.5	4.4
Rhyl	bbs	b	57	67	0.2	-	10.7	11.8	Torquay	bc	bbs	58	71	-	-	7.4	4.7
Wallasey	cb	b	58	65	-	-	7.8	10.0	Jersey	c	bc	60	67	1	-	8.8	0.0
Southport	bc	cbbs	58	65	-	-	9.2	10.6	Weymouth	b	b	59	73	-	-	10.5	3.5
Blackpool	c	bc	58	65	-	-	8.0	9.0	Bournemouth	b	b	56	73	-	-	8.5	3.7
Hikley	b	b	53	67	3	-	9.8	12.3	Portsmouth (S'thsea)	b	bbs	59	72	-	-	7.3	8.2
Cleethorpes	cbbs	bbs	54	68	-	0.2	8.6	8.6	Bognor	bc	bc	59	71	-	-	6.6	2.0
Skegness	bc	bc	54	67	-	-	9.8	5.1	Littlehampton	bc	bc	58	71	-	-	7.1	1.9
Aberystwyth	bbs	b	59	64	-	-	7.8	5.9	Worthing	bc	bbs	56	72	-	-	7.3	1.5
Bath	b	b	60	68	-	-	9.4	3.8	Brighton	bc	bc	58	72	-	-	6.9	0.0
Cheltenham	bbs	bbs	56	70	-	-	9.4	6.1	Eastbourne	bc	bbs	59	67	-	-	7.1	0.0
Leamington Spa	bc	bc	57	68	-	-	10.8	4.8	Hastings	bbs	cbbs	55	69	0.2	-	6.2	0.0
Lowestoft	bc	bc	56	69	-	-	10.0	3.2	Folkestone	bc	bc	56	71	-	-	7.0	0.5
Felixstowe	bc	bc	57	70	-	-	8.7	3.5	Dover	bc	bbs	57	71	-	-	7.0	0.0
Harwich & Dovercourt	bc	bc	58	72	-	-	7.8	2.3	Tunbridge Wells	bbs	cbbs	54	71	-	-	7.8	1.1
Southend	bc	bc	58	72	-	-	7.8	2.3	Ramsgate	bbs	bbs	56	71	-	-	8.3	2.1
									Margate	bc	bc	57	70	-	-	8.1	2.6
									Deal	bc	bbs	56	73	0.3	-	7.8	1.2

TERMS OF SUBSCRIPTION.—6/6 per quarter or 25/- per year, post free. Single copies may be obtained at the Meteorological Office, price 1d.

* Information not usually received.

† The observations at 1h. G.M.T. are from an auxiliary station.

‡ For code see page 1.

§ See footnote page 1.

At stations marked thus the maximum temperature is for the period 21h.-17h., the minimum for the period 21h.-9h. † 17h.-9h.



AIR MINISTRY.

DAILY WEATHER REPORT OF THE METEOROLOGICAL OFFICE, LONDON:

BRITISH SECTION.

No. B.23651

Tuesday, 24th August 1926.

Page 1.

Observations at 13h. G.M.T. 23rd															Observations at 18h. G.M.T. 23rd																																																																																																																																																																																																																																																																																																																																																																																																																																																																																																																																																																																																																																																																																																																																																																																																																																																																																																																																																																																																																																																																																																																																																																																																																																																
STATIONS.	Barom. at M.S.L.	Change in 3 Hours.	Wind.		Weather.	Temp. °F.	Humidity. %	Visibility. 0-9	Cloud.				State of ground.	Barom. at M.S.L.	Change in 3 Hours.	Wind.		Weather.	Temp. °F.	Humidity. %	Visibility. 0-9	Cloud.				State of ground.																																																																																																																																																																																																																																																																																																																																																																																																																																																																																																																																																																																																																																																																																																																																																																																																																																																																																																																																																																																																																																																																																																																																																																																																																																					
			Direc.	Force					Height Feet	Form	Amt. 0-10	Upper Form				Total Amt. 0-10	Direc.					Force	Height Feet	Form	Amt. 0-10		Upper Form	Total Amt. 0-10																																																																																																																																																																																																																																																																																																																																																																																																																																																																																																																																																																																																																																																																																																																																																																																																																																																																																																																																																																																																																																																																																																																																																																																																																																			
(For heights see p. 4).	mb.		0-12										mb.		0-12										mb.		0-12																																																																																																																																																																																																																																																																																																																																																																																																																																																																																																																																																																																																																																																																																																																																																																																																																																																																																																																																																																																																																																																																																																																																																																																																																																				

SUMMARIES FOR THE PAST 24 HOURS.

STATIONS.	WEATHER.				TEMPERATURE.			RAINFALL†				SUN. 23rd Hours.
	7h.-13h. 23rd	13h.-18h. 23rd	18h.-23h. 23rd	1h.-7h. 24th	MAX. Day. 7h.-18h.	MIN. Night. 18h.-7h.	MIN. on GRASS	Day. 7h.-18h. mm.	Night. 18h.-7h. mm.	Precipitation began.	Precipitation ended.	
Lerwick	b.b.c	b.c.c	c.c.c	c.c.c	60	52	.	0.2	2	17.30	21.00	57
Stornoway	r-d	d.p.r	c	c.p.b.c	60	51	.	9	1	11.00	-	12
Wick	b-b	c.c	c	c	56	51	.	5	-	14.30	-	.
Castlebay
Nairn	b.c.c	c.c.c	c.c.c	c.c.c	65	54	.	7	-	14.30	-	49
Aberdeen	b.b.c	c.c.c	c.c.c	c.c.c	64	54	47	6	0.1	14.30	21.00	49
Malin Head	c.c.c	c.c.c	c.c.c	c.c.c	69	56	.	6	Trace	9.00	24.00	20
Renfrew	c.c.c	c.c.c	c.c.c	c.c.c	63	54	48	3	0.1	11.00	24.00	08
Edinburgh(Inchkeith)	c	c	c	c	62	56	54	2	Trace	12.30	4.30	07
Leuchars	b.c.c	c.c.c	c.c.c	c.c.c	61	54	48	2	Trace	12.30	21.00	20
Esksdalemuir	b.c.c	c.c.c	c.c.c	c.c.c	59	53	50	4	5	11.00	21.00	22
Tynemouth	b.c	b.c	b.c	c.c	66	57	51	0.5	-	13.30	-	.
Blacksod Point	d.c.c	p.c.c	b.c	c	68	56	.	1	0.2	-	-	.
Donaghadee	or	o.d	b.c.p.r	b.c	62	55	.	2	1	11.00	21.00	.
Birr Castle	c.c.c	c.c.c	c.c	b.c	73	54	48	1	0.1	9.00	21.00	00
Holyhead	c.p.d	o.f.f	o.f.f	c	64	58	54	0.1	Trace	9.00	-	04
Liverpool (Bidston)	b.c.c	c	c	c	71	58	49	0.1	-	11.00	-	53
Chester (Sealand)	b.c	c	c	b.c.c	70	59	55	Trace	-	12.30	-	46
Harrogate	b.b.c	c.p.c	b.c	b.c.c	67	56	54	0.1	1	14.30	2.30	67
Spurn Head	b-b	b-b	b.b.c	b.c.c	70	60	.	-	-	-	-	108
Birmingham (Edgbaston)	b.c	b.c	c	c.p.r	68	61	58	-	0.1	-	2.30	53
Cranwell	b.c	b.c	c	b.c	72	59	56	-	-	-	-	86
Gorleston	b.c.c	b.c	b.c	b.c	73	62	59	-	-	-	-	116
Valencia (Cahiroiveen)	a.d.p	o	o.c.b	b.c.c	68	57	53	Trace	-	18.00	-	00
Roches Point	f-m	c	b.c	d.c	66	54	.	0.1	Trace	17.30	-	.
Pembroke (St. Ann's H.)	o.f.d	d.o.f.c	c.m	p.m	63	59	.	1	0.4	18.00	21.00	00
Ross-on-Wye	c	c	o.c.b.c	b.c.c	68	63	61	-	-	-	-	03
Leafeld	c.b.c	b.c.c	o.c.b.c	b.c.c	68	60	60	-	-	-	-	16
Andover	c.p.c	c.o.d	o.d.f.c	c.o.d	67	59	57	Trace	Trace	9.00	21.00	04
S. Farnborough	c.c	c.c	o.c	c.b.c	72	60	60	-	-	-	-	26
London (Kew Obs.)	c.m.b.c	c.c	c	c	72	62	59	-	-	-	-	45
Croydon	c.m.w	b.c.c	c.w	c.w	71	60	58	-	-	-	-	61
Glaughton-on-Sea	b.c	b.c	o.c	c.b.c	70	63	61	-	-	-	-	124
Shoeburyness	b.c	b	b	b.c.c	74	61	58	-	-	-	-	124
Felixstowe	b.c	b.c	b.c	b.c	70	62	60	-	-	-	-	1230
Lympne	b.c	b.c	b.c	b.c	67	57	54	-	Trace	-	-	107
Seilly (St. Mary's)	o.f.c	b.c	c.c	c.c	68	60	.	0.1	Trace	18.00	21.00	03
Falmouth (Pendennis)	o.f.d	o.f.d	c	c	69	62	.	5	-	18.00	-	06
Plymouth (Cattewater)	o.f.d	o.f.d	c	c	65	62	61	4	Trace	18.00	-	00
Portland Bill	c.c	c.c	c	c	63	62	.	0.3	-	9.00	-	.
Southampton (Calshot)	c	c	c	c	68	61	62	Trace	Trace	15.30	21.00	00
Dungeness	c	c	c	c	67	61	.	-	-	-	-	.
Guernsey	c.d	c.d	c	c	63	63	.	2	-	9.00	-	.



Observations from Cross Channel Steamers.

Position.	Date and Time.	Steamship.	Wind.		Weather.	Temp.	
			Dir.	Force.		Air.	Sea.
1	23rd 12h	?	S	3	d	61	61

GENERAL INFERENCE.

An anticyclone remains centred over France, and the deep depression over Iceland is moving north. Another depression near the Azores is moving north east. Weather will be mainly fair and warm in the southeast, but will be unsettled elsewhere.

Districts.

Forecasts for the 24 hours commencing 15h. GMT. Tuesday, 24th August, 1926.

Further Outlook.

1. S.E. England	Wind W. to S.W., light; fair; local coast fog; warm.	Unsettled, but considerable fair warm periods in the southeast.
2. E. England	Wind W. to S.W., light; fair; visibility moderate to good; warm.	
3. E. Midlands		
4. W. Midlands		
5. S.W. England	Wind S.W., light or moderate; fair to dull, local drizzle; some coastal fog, rather warm.	Unsettled, but considerable fair warm periods in the southeast.
6. South Wales		
7. North Wales		
8. N.W. England		
9. N. Midlands	Wind S.W., moderate to light; mainly fair, but risk of local showers or drizzle; visibility moderate to good; rather warm.	
10. N.E. England		
11. E. Scotland		
12. S.W. Scotland	Wind S.W., moderate or fresh; variable sky, occasional rain or drizzle; visibility mainly moderate to good; moderate temperature.	
13. Isle of Man		
14. N. & N.W. Scotland		
15. Hebrides		
16. Orkneys and Shetlands	As 5 - 8	
17. N.W. Ireland		
18. N.E. Ireland		
19. S.E. Ireland		
20. S.W. Ireland	Wind S.W., to W, light or moderate; backing and freshening tomorrow; variable sky, occasional rain and mist; moderate temperature.	

Meteorological Office, 5, Whitehall, Kingsway, London, W.C.2.	Forecast issued at 0930 G.M.T.	G. C. SIMPSON, F.R.S., Director
---	--------------------------------	---------------------------------

Meteorological Office, 5, Kingsway, London, W.C.2.

Forecast issued at

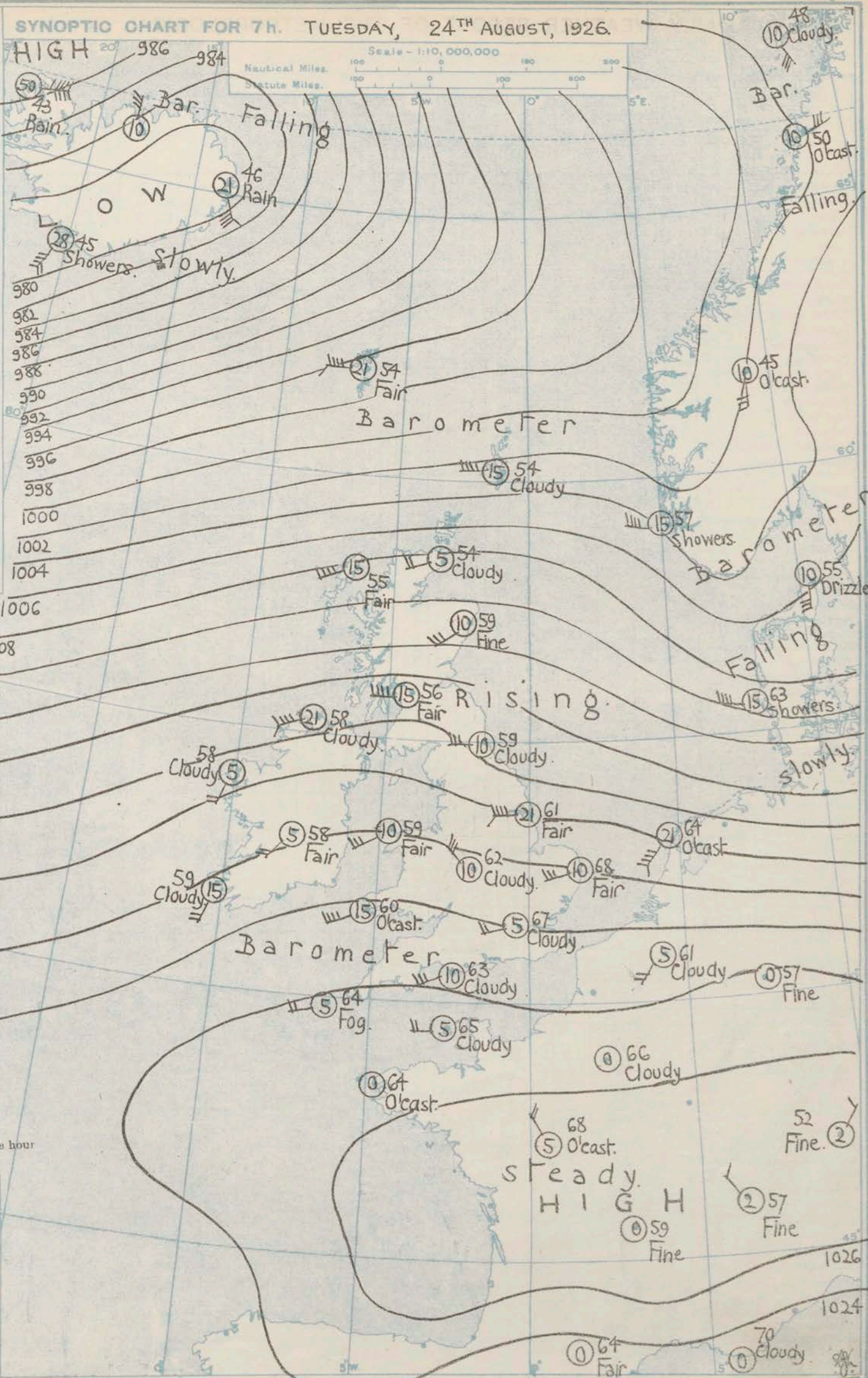
0930 G.M.T.

G. C. SIMPSON, F.R.S., Director.

SYNOPTIC CHART FOR 7h. TUESDAY, 24th AUGUST, 1926.

Scale - 1:10,000,000

Nautical Miles.
Statute Miles.



All times are G.M.T. Add one hour to get summer time.

EXPLANATION.
Isobars are drawn for intervals of two millibars.
Direction is shown by arrows along with the wind. Force, on the scale, is indicated by the number of squares. Mean velocity is shown in miles per hour by figures in small circles.
TEMPERATURE is given in degrees F.
WEATHER SYMBOLS.
☉ sky clear.
☁ sky cloudy.
☁☁ sky + cloudy.
☁☁☁ overcast sky.
☁☁☁☁ rain falling.
☁☁☁☁☁ rain falling.
☁☁☁☁☁☁ fog.
☁☁☁☁☁☁☁ mist.
☁☁☁☁☁☁☁☁ thunder.
☁☁☁☁☁☁☁☁☁ thunderstorm.
SEA DISTURBANCES.
☁☁☁☁☁☁☁☁☁☁ Rough.
☁☁☁☁☁☁☁☁☁☁☁☁ Very Rough.

AIR MINISTRY.

DAILY WEATHER REPORT OF THE METEOROLOGICAL OFFICE, LONDON:

Page 4.

BRITISH SECTION. Tuesday 24th August 1926.

No. 236

STATIONS.	Height above M.S.L. in feet.	Observations at 1h. G.M.T. 24 th											Observations at 7h. G.M.T. 24 th														
		Barom. at M.S.L.	Change in 3 Hours.	Wind.		Weather.	Temp. °F.	Humidity. %	Visibility. 0-9	Cloud.			Barom. at M.S.L.	Change in 3 Hours.	Wind.		Weather.	Temp. °F.	Humidity. %	Visibility. 0-9	Cloud.						
				Direc.	Force					Height Feet	Form	Amt. 0-10			Direc.	Force					Height Feet	Form	Amt. 0-10				
																								Upper Form.	Total Amt.	Upper Form.	Total Amt.
Lerwick ...	54	997.6	-5	SW	5	or	57	92	6	4000	Nb	10	1002.5	+4	W	4	bc	54	75	8	4000	Cu	4	6			
Stornoway ...	30	1004.2	+8	WNW	5	c	57	92	7				1008.3	+3	WSW	4	bc	55	75	7				3			
Wick ...	81	1002.4	+1	SW	3	c	59	85	8	4000	ScCu	6	1008.6	+6	WSW	2	c	54	85	8	2500	ScCu	6	8			
Castlebay ...	38																										
Nairn ...	82												1009.6	0	WSW	3	cjb	55	75	7	4000	CuNb	8	8			
Aberdeen ...	46												1011.5	+4	SW	3	b	59	65	8	2500	Cu		2			
Malin Head ...	51	1014.2	+7	W	7	bc	58	85	7	4000	Cu	4	1015.3	+1	WSW	5	c	58	85	8	4000	ScCu	5	8			
Renfrew ...	56												1014.9	+4	W	4	bc	56	85	8				6			
Edinburgh (Inchkeith) ...	190	1007.4	+2	WSW	6	c	59	75	8	4000	Cu	2	1014.0	+4	WSW	5	bc	56	75	8	4000	Cu	2	6			
Leuchars ...	40												1013.7	+5	SW	3	bc	56	85	8				6			
Eskdalemuir ...	794												1016.8	+2	SWW	3	od	54	85	6	800	Nb	10	10			
Tynemouth ...	67	1012.5	+2	W	6	c+	64	65	8	2500	Cu	8	1015.6	+3	W	3	c	59	75	8	2500	Cu	8	8			
Blacksod Point ...	7	1017.2	+2	SW	5	c	58	75	7				1017.6	0	SSW	2	c	58	85	8				9			
Donaghadee ...	40												1017.9	-2	WSW	3	bc	58	85	8	4000	Cu	3	4			
Birr Castle ...	173												1019.8		SW	2	bc	58	85	8	4000	Cu	1	5			
Holyhead ...	26	1018.3	+2	W	5	c	60	92	8	5700	ScCu	9	1020.4	+2	SWW	3	bc	59	85	7	4000	ScCu	6	7			
Liverpool (Bidston) ...	189												1020.3	+3	SWW	5	bc+	59	75	7	2500	Cu	4	5			
Chester (Sealand) ...	16												1020.3	+4	SW	2	c+	60	75	8	4000	ScCu	4	9			
Harrogate ...	478												1019.0	+2	SW	3	c+	58	85	8	2500	Nb	6	8			
Spurn Head ...	29	1015.4	-3	SW	5	b	65	85	7			0	1018.4	+4	W	5	bc	61	92	7				4			
Birmingham (Edgbaston) ...	535												1021.3	+3	NW	3	c	62	75	8	4000	ScCu	8	8			
Cranwell ...	238	1018.0	-5	SW	4	bc	66	92	8	2500	ScCu	3	1020.8	+5	W	3	b+	61	85	8				6			
Gorleston ...	14	1020.3	-1	SSW	3	bc	63	75	7	5700	ScCu	5	1019.6	-1	WS	3	bc	68	85	6	4000	Cu	5	6			
Valencia (Cahirciveen) ...	30	1021.6	0	SW	3	bjr	58	97	9			0	1021.4	-1	SSW	2	c+	59	85	7	1500	ScCu	10	10			
Roches Point ...	22												1022.2	0	W	1	c	57	97	8	4000	ScCu	8	8			
Pembroke (St. Ann's H.) ...	160	1023.1	+1	SW	4	cmot	62	97	6	800	ScCu	10	1022.6	+1	WSW	4	o	60	92	6	2500	Sc	10	10			
Ross-on-Wye ...	223												1021.6	+1	WS	2	c+	64	85	8	4000	ScCu	9	9			
Leafeld ...	612												1021.3	-2	WSW	3	c	65	92	8	4000	ScCu	8	8			
Andover ...	205												1022.2	0	SWW	2	od	66	97	6	450	Nb	10	10			
S. Farnborough ...	430												1022.1	+1	WSW	3	e	67	92	7	800	Sc	10	10			
London (Kew Obsy.) ...	18						61						1022.2	+1	WSW	2	c	67	85	8	1500	ScCu	10	10			
Croydon ...	244	1022.6	-2	SW	3	c	63	97	7	1500	ScCu	9	1021.8	0	WSW	3	c+	68	85	8	1500	ScCu	10	10			
Clacton-on-Sea ...	54												1020.7	0	SW	3	bc	68	85	7	4000	Cu	4	5			
Shoeburyness ...	11												1021.4	0	SW	3	c	69	92	7	2500	ScCu	10	10			
Felixstowe ...	15												1020.1	0	WSW	4	bc	68	85	7				3			
Lympe ...	350	1023.5	-1	SW	3	Ffo	61	97	1	4150	Sc	10	1022.8	0	SW	3	of	63	97	5	220	Sc	10	10			
Scilly (St. Mary's) ...	128	1025.2	0	WSW	4	c	64	97	8	4000	ScCu	8	1024.7	0	WS	2	Ffo	64	92	1	450	Sc	10	10			
Falmouth (Pendennis) ...	200	1024.9	0	WSW	3	c	63	97	7	4000	ScCu	10	1024.1	0	W	3	Fot	63	97	1	220	Sc	10	10			
Plymouth (Cattewater) ...	82												1023.8	0	SSW	2	c	63	97	6	4150	Sc	10	10			
Portland Bill ...	32	1023.7	0	SW	3	c	63	97	6	2500	ScCu	10	1022.9	+1	WSW	3	c	63	92	8	2500	ScCu	10	10			
Southampton (Calshot) ...	10	1023.7	-2	WSW	3	c	64	97	6	4000	ScCu	10	1023.3	0	WSW	4	c	65	92	7	2500	ScCu	9	9			
Dungeness ...	20	1022.8	-3	WSW	4	onst	63	97	4	4150	Sc	10	1022.8	+1	WSW	3	cf	64	97	6	1500	ScCu	10	10			
Guernsey (St. Peter Pt.) ...	205	1025.9	0	WSW	1	c	64	97	5	2500	ScCu	10	1025.0	0	W	2	c	65	97	6	2500	ScCu	10	10			

WEATHER, TEMPERATURE, RAINFALL AND SUNSHINE AT HEALTH RESORTS FOR 23rd August

STATIONS.	WEATHER.		TEMPERATURE.		RAINFALL.†		SUNSHINE.		(1)	(2)	(3)	(4)	(5)	(6)	(7)	(8)	(9)
	Fore-noon.	After-noon.	Min. 9h.-22h.	Max. 9h.-17h.	Night 17h.-9h.	Day 9h.-17h.	Sunrise to 17h.	Sunset to 17h.									
			to 23 rd	23 rd	23 rd	23 rd	23 rd	23 rd									
(1)	(2)	(3)	(4)	(5)	(6)	(7)	(8)	(9)									
			°F	°F	mm.	mm.	hr.	hr.	Ilfracombe	0	57	68			0.0	9.4
									Bude ...	mc	c	56	67		1	0.0	8.3
									Penzance ...	odmc	o	53	72		0.5	0.3	6.6
Berwick-on-Tweed	cPR	c	49	63	-	1	2.0	12.0	Paignton ...	odm	odpbc	54	71		1	1.2	7.4
Douglas (I.o. M.) ...	bcco	rmw	44	60	-	3	2.0	8.4	Torquay ...	odrfod	pncbc	56	72		2	1.6	10.4
Llandudno ...	cbcc	bc	52	74	-	Trace	5.7	12.0	Jersey ...	c	d	60	65		Trace	0.0	11.1
Colwyn Bay ...	bbcc	cbcb	53	69	-	-	5.5	11.4	Weymouth ...	oed	df	55	63		1	0.0	8.2
Rhyl... ..	bcc	cbc	49	70	-	-	4.4	12.5	Bournemouth ...	o	o	53	65		-	0.0	7.3
Wallasey ...	bc	c	53	71	-	-	3.6	9.3	Portsmouth (S th sea)	pc	co	56	70		-	1.1	6.3
Southport ...	bbcc	o	51	69	-	-	4.4	9.3	Bognor ...	bc	bc	49	66		-	3.5	7.4
Blackpool ...	c	c	49	69	-	-	3.6	8.3	Littlehampton ...	bc	bcc	53	66		-	3.5	7.4
Ilkley ...	bc	pc	45	70	-	-	4.4	10.3	Worthing ...	cbc	pc	53	70		-	5.2	6.3
Cleethorpes...	b	b	50	75	-	-	10.3	10.2	Brighton ...	bc	bc	53	67		-	4.3	7.1
Skegness ...	b	bbcb	48	73	-	-	10.2	11.6	Eastbourne...	cabc	bc	56	67		-	6.3	6.2
Aberystwyth ...	bc	c	56	72	-	-	0.8	8.2	Hastings...	cbcb	bc	54	68		-	7.0	7.4
Bath ...	oc	oc	57	66	-	-	0.0	10.3	Folkestone ...	b	b	53	70		-	10.4	7.4
Cheltenham...	co	co	53	69	-	-	0.5	10.3	Dover ...	bbcb	b	53	67		-	11.4	6.6
Leamington Spa ...	co	co	49	70	-	-	4.5	12.5	Tunbridge Wells ...	pc	b	49	67		-	6.1	6.6
Lowestoft ...	b	b	56	74	-	-	10.3	11.2	Ramsgate ...	b	b	53	70		-	11.4	6.6
Felixstowe ...	b	b	53	69	-	-	10.2	10.8	Margate ...	b	b	53	70		-	11.6	6.6
Harwich & Dovercourt	b	b	53	72	-	-	10.8	9.3	Deal ...	o	b	53	70		-	11.6	6.6
Southend ...	bc	b	53	76	-	-	11.1	9.3									

BRITISH SECTION.

No. B.23652

Wednesday 25th August 1926.

Page i.

Observations at 13h. G.M.T. 24th														Observations at 18h G.M.T. 24th														
STATIONS.	Barom. at M.S.L. mb.	Change in 3 Hours.	Wind.		Weather.	Temp. °F.	Humidity. %	Visibility. 0-9	Cloud.				State of ground.	Barom. at M.S.L. mb.	Change in 3 Hours.	Wind.		Weather.	Temp. °F.	Humidity. %	Visibility. 0-9	Cloud.				Sea. 0-9		
			Direc.	Force					Height Feet	Low.		Upper Form.				Total Amt.	Direc.					Force	Height Feet	Low.			Upper Form.	Total Amt.
										Form	Amt. 0-10													Form	Amt. 0-10			
(For heights see p. 4.)																												
Lerwick	1005.2	+2	SW	3	bc	58	75	8	4000	Cu	3	Ci	8	1002.2	-5	S	3	bc	55	92	8	4000	Cu	8	AS	10	7	
Stornoway	1006.0	-1	WSW	6	c	62	65	7	4000	CuNb	8	Ci	8	1004.6	-2	WSW	7	bc	57	65	7	4000	CuNb	7	-	7		
Wick	1008.2	-1	SW	3	c	61	75	8	4000	Str	10	Ci	8	1005.9	-2	SW	3	bc	58	85	8	4000	Str	8	Cs	8		
Castlebay	1010.9	0	SW	5	c	58	85	5	1500	Str	10	-	10	1010.2	0	SW	6	c	57	75	6	800	Str	10	-	5		
Nairn	1011.7	0	S	4	c	62	65	8	2500	Cu	7	AC	9	1010.0	-1	SW	3	c	62	55	8	2500	Cu	6	AC	8		
Aberdeen	1011.7	0	S	4	c	62	65	8	2500	Cu	7	AC	9	1010.0	-1	SW	3	c	62	55	8	2500	Cu	6	AC	8		
Malin Head	1015.3	-1	WSW	5	c	61	75	8	4000	Cu	4	Ci	8	1015.1	-1	WSW	6	c	59	85	8	4000	Str	7	Ci	9		
Renfrew	1015.7	0	SW	4	c/r	60	75	7	1500	Nb	10	-	10	1014.4	0	N	4	c/p	59	75	8	2500	Nb	8	AC	9		
Edinburgh (Inchkeith)	1014.7	0	SW	4	c	60	65	8	4000	Cu	6	Ci	8	1013.1	-3	WSW	4	c/p	59	75	8	2500	Str	8	-	2		
Leuchars	1014.1	0	SW	5	c	62	75	7	4000	Str	2	AC	9	1012.8	-2	SW	5	c/r	60	75	8	4000	Str	2	AC	8		
Edinburgh (Leith)	1014.1	0	SW	5	c	62	75	7	4000	Str	2	AC	9	1012.8	-2	SW	5	c/r	60	75	8	4000	Str	2	AC	8		
Edinburgh (Leith)	1014.1	0	SW	5	c	62	75	7	4000	Str	2	AC	9	1012.8	-2	SW	5	c/r	60	75	8	4000	Str	2	AC	8		
Edinburgh (Leith)	1014.1	0	SW	5	c	62	75	7	4000	Str	2	AC	9	1012.8	-2	SW	5	c/r	60	75	8	4000	Str	2	AC	8		
Edinburgh (Leith)	1014.1	0	SW	5	c	62	75	7	4000	Str	2	AC	9	1012.8	-2	SW	5	c/r	60	75	8	4000	Str	2	AC	8		
Edinburgh (Leith)	1014.1	0	SW	5	c	62	75	7	4000	Str	2	AC	9	1012.8	-2	SW	5	c/r	60	75	8	4000	Str	2	AC	8		
Edinburgh (Leith)	1014.1	0	SW	5	c	62	75	7	4000	Str	2	AC	9	1012.8	-2	SW	5	c/r	60	75	8	4000	Str	2	AC	8		
Edinburgh (Leith)	1014.1	0	SW	5	c	62	75	7	4000	Str	2	AC	9	1012.8	-2	SW	5	c/r	60	75	8	4000	Str	2	AC	8		
Edinburgh (Leith)	1014.1	0	SW	5	c	62	75	7	4000	Str	2	AC	9	1012.8	-2	SW	5	c/r	60	75	8	4000	Str	2	AC	8		
Edinburgh (Leith)	1014.1	0	SW	5	c	62	75	7	4000	Str	2	AC	9	1012.8	-2	SW	5	c/r	60	75	8	4000	Str	2	AC	8		
Edinburgh (Leith)	1014.1	0	SW	5	c	62	75	7	4000	Str	2	AC	9	1012.8	-2	SW	5	c/r	60	75	8	4000	Str	2	AC	8		
Edinburgh (Leith)	1014.1	0	SW	5	c	62	75	7	4000	Str	2	AC	9	1012.8	-2	SW	5	c/r	60	75	8	4000	Str	2	AC	8		
Edinburgh (Leith)	1014.1	0	SW	5	c	62	75	7	4000	Str	2	AC	9	1012.8	-2	SW	5	c/r	60	75	8	4000	Str	2	AC	8		
Edinburgh (Leith)	1014.1	0	SW	5	c	62	75	7	4000	Str	2	AC	9	1012.8	-2	SW	5	c/r	60	75	8	4000	Str	2	AC	8		
Edinburgh (Leith)	1014.1	0	SW	5	c	62	75	7	4000	Str	2	AC	9	1012.8	-2	SW	5	c/r	60	75	8	4000	Str	2	AC	8		
Edinburgh (Leith)	1014.1	0	SW	5	c	62	75	7	4000	Str	2	AC	9	1012.8	-2	SW	5	c/r	60	75	8	4000	Str	2	AC	8		
Edinburgh (Leith)	1014.1	0	SW	5	c	62	75	7	4000	Str	2	AC	9	1012.8	-2	SW	5	c/r	60	75	8	4000	Str	2	AC	8		
Edinburgh (Leith)	1014.1	0	SW	5	c	62	75	7	4000	Str	2	AC	9	1012.8	-2	SW	5	c/r	60	75	8	4000	Str	2	AC	8		
Edinburgh (Leith)	1014.1	0	SW	5	c	62	75	7	4000	Str	2	AC	9	1012.8	-2	SW	5	c/r	60	75	8	4000	Str	2	AC	8		
Edinburgh (Leith)	1014.1	0	SW	5	c	62	75	7	4000	Str	2	AC	9	1012.8	-2	SW	5	c/r	60	75	8	4000	Str	2	AC	8		
Edinburgh (Leith)	1014.1	0	SW	5	c	62	75	7	4000	Str	2	AC	9	1012.8	-2	SW	5	c/r	60	75	8	4000	Str	2	AC	8		
Edinburgh (Leith)	1014.1	0	SW	5	c	62	75	7	4000	Str	2	AC	9	1012.8	-2	SW	5	c/r	60	75	8	4000	Str	2	AC	8		
Edinburgh (Leith)	1014.1	0	SW	5	c	62	75	7	4000	Str	2	AC	9	1012.8	-2	SW	5	c/r	60	75	8	4000	Str	2	AC	8		
Edinburgh (Leith)	1014.1	0	SW	5	c	62	75	7	4000	Str	2	AC	9	1012.8	-2	SW	5	c/r	60	75	8	4000	Str	2	AC	8		
Edinburgh (Leith)	1014.1	0	SW	5	c	62	75	7	4000	Str	2	AC	9	1012.8	-2	SW	5	c/r	60	75	8	4000	Str	2	AC	8		
Edinburgh (Leith)	1014.1	0	SW	5	c	62	75	7	4000	Str	2	AC	9	1012.8	-2	SW	5	c/r	60	75	8	4000	Str	2	AC	8		
Edinburgh (Leith)	1014.1	0	SW	5	c	62	75	7	4000	Str	2	AC	9	1012.8	-2	SW	5	c/r	60	75	8	4000	Str	2	AC	8		
Edinburgh (Leith)	1014.1	0	SW	5	c	62	75	7	4000	Str	2	AC	9	1012.8	-2	SW	5	c/r	60	75	8	4000	Str	2	AC	8		
Edinburgh (Leith)	1014.1	0	SW	5	c	62	75	7	4000	Str	2	AC	9	1012.8	-2	SW	5	c/r	60	75	8	4000	Str	2	AC	8		
Edinburgh (Leith)	1014.1	0	SW	5	c	62	75	7	4000	Str	2	AC	9	1012.8	-2	SW	5	c/r	60	75	8	4000	Str	2	AC	8		
Edinburgh (Leith)	1014.1	0	SW	5	c	62	75	7	4000	Str	2	AC	9	1012.8	-2	SW	5	c/r	60	75	8	4000	Str	2	AC	8		
Edinburgh (Leith)	1014.1	0	SW	5	c	62	75	7	4000	Str	2	AC	9	1012.8	-2	SW	5	c/r	60	75	8	4000	Str	2	AC	8		
Edinburgh (Leith)	1014.1	0	SW	5	c	62	75	7	4000	Str	2	AC	9	1012.8	-2	SW	5	c/r	60	75	8	4000	Str	2	AC	8		
Edinburgh (Leith)	1014.1	0	SW	5	c	62	75	7	4000	Str	2	AC	9	1012.8	-2	SW	5	c/r	60	75	8	4000	Str	2	AC	8		
Edinburgh (Leith)	1014.1	0	SW	5	c	62	75	7	4000	Str	2	AC	9	1012.8	-2	SW	5	c/r	60	75	8	4000	Str	2	AC	8		
Edinburgh (Leith)	1014.1	0	SW	5	c	62	75	7	4000	Str	2	AC	9	1012.8	-2	SW	5	c/r	60	75	8	4000	Str	2	AC	8		
Edinburgh (Leith)	1014.1	0	SW	5	c	62	75	7	4000	Str	2	AC	9	1012.8	-2	SW	5	c/r	60	75	8	4000	Str	2	AC	8		
Edinburgh (Leith)	1014.1	0	SW	5	c	62	75	7	4000	Str	2	AC	9	1012.8	-2	SW	5	c/r	60	75	8	4000	Str	2	AC	8		
Edinburgh (Leith)	1014.1	0	SW	5	c	62	75	7	4000	Str	2	AC	9	1012.8	-2	SW	5	c/r	60	75	8	4000	Str	2	AC	8		
Edinburgh (Leith)	1014.1	0	SW	5	c	62	75	7	4000	Str	2	AC	9	1012.8	-2	SW	5	c/r	60	75	8	4000	Str	2	AC	8		
Edinburgh (Leith)	1014.1	0	SW	5	c	62	75	7	4000	Str	2	AC	9	1012.8	-2	SW	5	c/r	60	75	8	4000	Str	2	AC	8		
Edinburgh (Leith)	1014.1	0	SW	5	c	62	75	7	4000	Str	2	AC	9	1012.8	-2	SW	5	c/r	60	75	8	4000	Str	2	AC	8		
Edinburgh (Leith)	1014.1	0	SW	5	c	62	75	7	4000	Str	2	AC	9	1012.8	-2	SW	5	c/r	60	75	8	4000	Str	2	AC	8		
Edinburgh (Leith)	1014.1	0	SW	5	c	62	75	7	4000	Str	2	AC	9	1012.8	-2	SW	5	c/r	60	75	8	4000	Str	2	AC	8		
Edinburgh (Leith)	1014.1	0	SW	5	c	62	75	7	4000	Str	2	AC	9	1012.8	-2	SW	5	c/r	60	75	8	4000	Str	2	AC	8		
Edinburgh (Leith)	1014.1	0	SW	5	c	62	75	7	4000	Str	2	AC	9	1012.8	-2	SW	5	c/r	60	75	8	4000	Str	2	AC	8		
Edinburgh (Leith)	1014.1	0	SW	5	c	62	75	7	4000	Str	2	AC	9	1012.8	-2	SW	5	c/r	60	75	8	4000	Str	2	AC	8		
Edinburgh (Leith)	1014.1	0	SW	5	c	62	75	7	4000	Str	2	AC	9	1012.8	-2	SW	5	c/r	60	75	8	4000	Str	2	AC	8		
Edinburgh (Leith)	1014.1	0	SW	5	c	62	75	7	4000	Str	2	AC	9	1012.8	-2	SW	5	c/r	60	75	8	4000	Str	2	AC	8		
Edinburgh (Leith)	1014.1	0	SW	5	c	62	75	7	4000	Str	2	AC	9	1012.8	-2	SW	5	c/r	60	75	8	4000	Str	2	AC	8		
Edinburgh (Leith)	1014.1	0	SW	5	c	62	75	7	4000	Str	2	AC	9	1012.8	-2	SW	5	c/r	60	75	8	4000	Str	2	AC	8		
Edinburgh (Leith)	1014.1	0	SW	5	c	62	75	7	4000	Str	2	AC	9	1012.8	-2	SW	5	c/r	60	75	8	4000	Str	2	AC	8		
Edinburgh (Leith)	1014.1	0	SW	5	c	62	75	7	4000	Str	2	AC	9	1012.8	-2	SW	5	c/r	60	75	8	4000	Str	2	AC	8		
Edinburgh (Leith)	1014.1	0	SW	5	c	62	75	7	4000	Str																		

LONDON OBSERVATIONS.		Height above M.S.L. in feet.	WEATHER.			TEMPERATURE.			RAIN- FALL. mm.	SUN- SHINE to Sunset. hrs.	HUMIDITY.		ATMOSPHERIC POLLUTION. Milligrams of Solid Impurity per cubic metre.	POLE STAR RECORD at Greenwich Obsy.				CODE FOR STATE OF GROUND.		
			Morn- ing.	After- noon.	Night.	Max. Day. °F.	Min. Night. °F.	Min. on Grass. °F.			15h.	9h.								
											G.M.T.	G.M.T.		%	%	Visibility in miles.				
			24 HOURS ENDED 9h.						Day.	Night.	YESTERDAY.		TO-DAY.	24 Hr. ended 7h. G.M.T.	Exposure from					
															24 ^h to 25 ^h					
Kew	34 hours ended 7h.	18	c d c	b c	b c d	78	65	59	7	7	58			7	South Kensington	Max.	Time.	Min.	Time.	
Croydon		244	c d c	b c	b c m	79	63	57	7	7	61			6						
Greenwich (Royal Obsy.)		149	c	b c	b c o	81	64	55			65	64	80							
City (Banhill Row)		80									63				1-0	6h 25 ^h	4-0 3	16h 25 ^h		
Westminster (St. James' Pk.)		27				78	66	56			63	83	80							
Regent's Pk. (Botanic Gdns.)		168									58									
Camden Square		110	c	c		80	65	59					82							
Kensington Palace		80	b c	b c		78	65	58			(At 18h.) 61		79							
Hampstead Observatory		450				76	63	57		7	50		87							
													4-0 3 throughout							
													Stars.		Expo- sure.	Record.				
													h. m.		b. m.	%				
													Polaris		8 0	5 18	65			
													δ Ursae		8 0	5 6	64			
													Antaris							

TABLE SHOWING THE GREENWICH
TIMES OF SUNRISE, NOON, AND
SUNSET.

STATIONS.	Sunrise.	Noon.	Sunset.
	G.M.T.	G.M.T.	G.M.T.
Yarmouth	4.52	11.55	18.57
	4.53	11.55	18.54
Greenwich	5.01	12.02	19.00
	5.03	12.02	18.58
Wick.	4.55	12.15	19.30
	4.57	12.14	19.29
Valencia	5.41	12.43	19.43
	5.43	12.43	19.41

b blue sky (not more than a quarter covered with cloud).
 be sky partly cloudy (one half covered).
 c generally cloudy
 d drizzle. e wet air. g gloomy. f fog, visibility 200-1000 m.
 F thick fog, " less than 200 m.
 m mist, " 1000-12000 m.
 n hail, i intermittent.
 jo precipitation within sight of station.
 K lightning. l lightning.
 o overcast sky. p passing showers.
 q squally. r rain. s snow.
 re sleet. t thunder.
 u ugly, threatening sky.
 v unusual visibility. w dew.
 x hoar frost. y dry air.
 z dust haze; the turbid atmosphere of dry weather.
 h(r) = "hail" or "rain and hail."
 Capital letters indicate intense; suffix o indicates slight; repetition of letters indicates continuity.
 R = heavy rain. r_o = slight rain.
 rr = continuous rain.
 SYMBOLS.
 < = (less than (for cloud height).
 < = (before (for precipitation).
 S = solar halo. I = lunar halo.
 With present weather is combined, whenever possible, the general character of the weather.
 A solidus (/) divides actual existing weather from preceding conditions, thus: -b/r = fair weather after rain; - = has decreased; / = has increased.

The BEAUFORT SCALE of WIND is used only for surface observations. In the accompanying table the speed of the wind corresponding with the different numbers, is the speed at about 30 feet above the ground.

SEA DISTURBANCE.	
0=no swell	Calm or
1=mod. swell	slight
2=heavy swell	sea.
3=no swell	Moderate
4=mod. swell	sea.
5=heavy swell	
6=rather rough sea.	
7=rough sea.	
8=very rough sea.	
9=mountainous sea.	

Beaufort No.	Statute miles per hour.	§ TELEGRAPHIC CODE FOR SURFACE VISIBILITY.	
			Objects not visible at 55 yards.
0	Less than 1	0. Dense fog.	220 "
1	1-3	1. Thick fog.	550 "
2	4-7	2. Fog.	1,100 "
3	8-12	3. Moderate fog.	14 miles.
4	13-18	4. Mist or haze.	21 "
5	19-24	5. Poor visibility.	61 "
6	25-31	6. Moderate.	12 1/2 "
7	32-38	7. Good.	31 "
8	39-46	8. Very good.	
9	47-54	9. Excellent visibility, beyond 31 m	
10	55-63		
11	64-75		
12	Above 75		

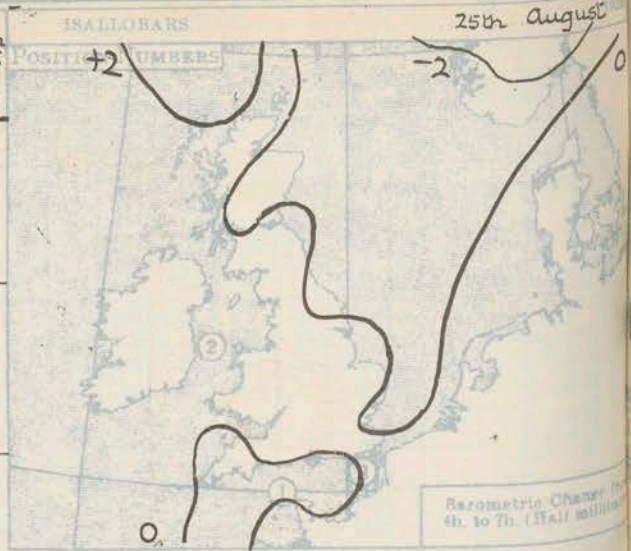
[†] Trace = rain has fallen, but amount less than 0.1 mm.

* Information for these columns not usually received.

‡ The barometric change is expressed in half millibars.

§ For code see page 1

SUMMARIES FOR THE PAST 24 HOURS.													SUN. 24 th Hours.
STATIONS.	WEATHER.				TEMPERATURE.			RAINFALL†				Hours.	
	7h.-18h. 24 th	18h.-18h. 24 th	18h.-24 th to 1h. 25 th	1h.-7h. 25 th	MAX. Day. 7h.-18h.	MIN. Night. 18h.-7h.	MIN. on GRASS	Day. 7h.-18h. mm.	Night. 18h.-7h. mm.	Precipitation began.	Precipitation began.		
Lerwick ...	cbe	comrc	cprbcba	bcprg	59	51	.	0.6	8	16.30	21.00	4.5	
Stornoway ...	c	p	c	bpr	62	51	.	Trace	1	14.30	-	7.0	
Wick ...	c	cbpc	b-bc	b-bc	62	52	.	Trace	-	15.30	21.00	1.9	
Castlebay ...	com	ompc	ocpo	oc	59	52	.	0.1	Trace	13.30	-	4.6	
Nairn ...	cq	cpbcq	bcq	bcq	63	54	.	0.1	-	-	-	2.7	
Aberdeen ...	c	c	cbe	bc	64	52	42	-	-	-	-	.	
Malin Head ...	c	c	cbe	bc	61	55	.	-	0.1	-	3.30	0.6	
Renfrew ...	bcidq	cidq	cqpo	bcq	63	54	50	Trace	0.1	-	24.00	3.7	
Edinburgh(Inchkeith)	c	c	c	bc	61	54	52	-	-	-	-	7.3	
Leuchars ...	bcbcc	cbe	bcq	bc	65	50	45	-	-	-	-	6.3	
Eskdalemuir ...	pidmc	ocpc	cbe	bc	61	51	49	0.4	-	16.00	-	1.5	
Tynemouth ...	cq	cq	coq	c	68	57	52	-	-	-	-	.	
Blacksod Point ...	cpcq	cqgcq	c	c	60	56	.	Trace	Trace	-	-	.	
Donaghadee ...	c	odo	c	bc	62	54	.	0.2	Trace	14.30	21.00	2.6	
Birr Castle ...	cpr	cid	cid	cm	62	54	53	0.1	1	12.30	21.00	4.1	
Holyhead ...	bcc	co	idom	cm	65	56	55	Trace	3	17.30	21.00	4.4	
Liverpool (Bidston)...	cbeo	c	ord	o	64	55	50	-	5	-	21.00	5.3	
Chester (Sealand) ...	c	c	cpr	cpr	69	56	54	-	2	-	21.00	.	
Harrogate ...	cbq	bbe	bccr	crc	66	55	53	-	0.4	-	22.00	8.9	
Spurn Head ...	cbe	c	c	cpc	70	58	.	-	0.1	-	5.30	10.0	
Birmingham(Edgbaston)	b-bc	bcc	c	c	73	61	58	Trace	-	14.30	-	4.2	
Cranwell ...	b	bbee	c	cpc	75	59	51	-	0.2	-	5.30	9.7	
Gorleston ...	bcbcc	bccp	cpbcw	bw	74	61	58	Trace	Trace	17.30	21.00	8.3	
Valencia (Cahirciveen)	o	oidr	oido	oido	63	55	52	1	1	13.30	21.00	0.0	
Roches Point ...	dr	f.w	r	FE	61	55	.	1	0.4	-	-	.	
Pembroke(St. Ann's H.)	o	odff	ffe	ffe	62	60	.	0.3	0.4	13.30	-	0.0	
Ross-on-Wye ...	bcbcc	cbcc	bcbw	c	73	63	60	-	-	-	-	5.9	
Leafield ...	cbe	bcb	bbe	bcc	72	61	58	-	-	-	-	6.7	
Andover ...	odoc	cbjp	cprc	c	78	62	54	0.1	Trace	16.00	21.00	3.7	
S. Farnborough ...	code	cbe	bcbcc	bccw	79	63	60	Trace	Trace	9.00	-	6.4	
London (Kew Obs.)...	edc	bc	b	bcd	78	65	59	Trace	Trace	9.00	6.30	5.8	
Broydon ...	edc	cbe	bccm	cm	79	63	57	Trace	-	9.00	-	6.1	
Glauston-on-Sea ...	bey	beyc	cbcc	cagm	80	64	60	-	-	-	-	4.9	
Shoeburyness ...	c	cbcc	b	bcco	81	61	57	-	-	-	-	7.1	
Felixstowe ...	bccb	bcc	bcc	bc	79	64	61	-	-	-	-	7.1	
Lympe ...	ocm	cbe	bccfw	afe	75	61	58	-	Trace	-	-	5.5	
Seilly (St. Mary's) ...	ofc	c	oife	c	67	62	.	Trace	-	16.00	-	0.0	
Falmouth (Pendennis)	ofc	c	cof	of	70	62	.	-	-	-	-	0.2	
Plymouth(Cattewater)	come	cwo	omfe	offe	67	62	61	Trace	Trace	-	-	1.3	
Portland Bill ...	cbcm	cbcz	cimf	fcz	67	62	.	-	-	-	-	.	
Southampton(Calshot)	z	b-bc	cb	F	75	62	62	-	Trace	-	-	6.4	
Dungeness ...	cbe	bc	off	ffo	71	62	.	-	-	-	-	.	
Guernsey ...	cif	cifo	cbcc	c	70	64	.	Trace	-	-	-	.	



Position	Date and Time	Steamship	Wind		Weather	Temp	
			Dir.	Force		Air	Sea
1	24 th 12h	St. Julien	W	3	c	65	62
2	24 th ?	Scotia	SW	4	bc	61	56
3	25 th 12h	Dieppe	SW	1	bc	64	62

GENERAL INFERENCE.

The depression north of the Shetlands is moving eastwards and filling up. The anticyclone over Switzerland is gradually giving way, and another anticyclone is approaching from the Atlantic. A cooler northwest current will extend slowly over Southern England, giving rise to some rain at first. Apart from this only local showers will be experienced with bright intervals.

Districts	Forecasts for the 24 hours commencing 15h. G.M.T. Wednesday, 25th August, 1926.	Further Outlook
1. S.E. England	Wind variable, becoming N.W., or N., light; some rain probable this evening or tonight; mainly fair tomorrow, with good visibility; warm and close today, cooler tomorrow.	Mainly fair, cooler than of late.
2. E. England		
3. E. Midlands	Wind W. to N.W., light; local rain at first, then mainly fair; visibility good; cooler.	
4. W. Midlands	As 1.	
5. S.W. England	Wind W. to N.W., light or moderate, fair to cloudy, local showers; visibility good; moderate temperature.	
6. South Wales		South Cone hoisted 1515 G.M.T. 24/8/26.
7. North Wales		
8. N.W. England		
9. N. Midlands		
10. N.E. England		
11. E. Scotland	Wind W., fresh or strong at first, veering somewhat and moderating; occasional showers but bright intervals; visibility good; moderate temperature.	
12. S.W. Scotland		
13. Isle of Man		
14. N. & N.W. Scotland	Wind W. to N.W., strong, then moderating; showers, bright intervals; visibility good; cool.	
15. Hebrides		
16. Orkneys and Shetlands		
17. N.W. Ireland	As 10 - 13	
18. N.E. Ireland		
19. S.E. Ireland		
20. S.W. Ireland	As 6 - 9	

USC



air

G.1

132100

AIR MINISTRY.

DAILY WEATHER REPORT OF THE METEOROLOGICAL OFFICE, LONDON:

Page 4.

BRITISH SECTION Wednesday 25th August 1926.

No. 237...

STATIONS.	Height above M.S.L. in feet	Observations at 1h. G.M.T. 25th											Observations at 7h. G.M.T. 25th												
		Barom. at M.S.L. Change in 3 Hours.	Wind.		Weather.	Temp. °F.	Humidity. %	Visibility. 0-9	Cloud.				Barom. at M.S.L. Change in 3 Hours.	Wind.		Weather.	Temp. °F.	Humidity. %	Visibility. 0-9	Cloud.					
			Direc.	Force					Low.			Direc.		Force	Low.					Upper Form.	Total Amt.				
									Height	Form	Amt.				Height							Form	Amt.		
																								0-12	0-10
Lerwick ...	54	997.4 -3	SW	6	bclp	54	85	8	4000	Cu	2	ACu	4	994.8 -2	WSW	6	bclp	52	85	7	4000	ScCu	5	-	5
Stornoway ...	30	1005.6 0	W	7	bcl	54	85	8	4000	StCu	4	ACu	6	1004.9 +2	WNW	6	bclp	54	85	7	4000	CuNb	6	-	6
Wick ...	81	1004.5 +1	WSW	4	bc	53	85	8	4000	StCu	4	ACu	6	1003.0 0	WSW	4	bc	55	75	8	1500	Sc	4	ACu	6
Castlebay ...	38	1011.1 0	WNW	5	bc	54	85	6	2500	Cu	4	-	4
Nairn ...	82	1005.5 0	SW	7	bc	56	65	8	4000	Cu	4	-	4
Aberdeen ...	46	1008.0 -1	SW	3	bcl	55	65	8	2500	ScCu	3	-	3
Malin Head ...	51	1015.1 +1	W	6	c	56	85	8	4000	StCu	7	ACu	8	1015.3 0	W	6	bc	57	75	8	4000	Cu	3	ACu	5
Renfrew ...	36	1012.0 0	W	6	bc	55	75	8	1500	Sc	2	Ci	4
Edinburgh(Inchkeith) ...	190	1011.4 -1	WSW	5	c	56	75	8	4000	StCu	7	ACu	9	1011.5 0	SW	5	bc	55	75	8	4000	Cu	1	ACu	3
Leuchars ...	40	1010.7 0	SW	4	bc	56	75	8	2500	ScCu	5	-	5
Eskdalemuir ...	794	1014.4 0	WSW	5	bc	53	75	7	1500	Cu	5	Ci	7
Tynemouth ...	67	1014.6 -1	W	4	o	58	75	8	1500	Nb	10	-	10	1014.8 0	W	3	c	58	75	7	2500	Cu	8	-	8
Blacksod Point ...	7	1017.1 0	W	4	c	58	75	7	10	1018.5 0	W	4	c	58	85	8	10
Donaghadee ...	40	1017.4 +1	SW	3	bc	56	85	8	2500	Nb	3	ACu	5
Birr Castle ...	173	1020.2 0	SW	1	c	56	97	5	2500	ScCu	9	-	9
Holyhead ...	26	1019.1 0	SW	2	c	58	97	7	2500	StCu	9	-	9	1019.3 +1	W'S	3	cr	57	92	8	2500	Nb	5	ACu	10
Liverpool (Bidston) ...	189	1019.0 +1	WSW	3	c	55	97	7	1500	Nb	8	ACu	9
Chester (Sealand) ...	16	1019.0 +1	W	4	clp	57	85	6	1500	Nb	10	-	10
Harrogate ...	478	1016.7 -1	SW	4	c	55	92	8	2500	Nb	2	ACu	9
Spurn Head ...	29	1018.0 -1	WSW	3	c	61	85	7	5700	StCu	9	-	9	1017.4 0	W	5	c	60	85	7	4000	Nb	8	ACu	10
Birmingham (Edgbaston) ...	535	1018.9 0	WSW	3	ct	65	85	8	4000	ScCu	8	-	8
Cranwell ...	236	1020.2 -1	SW	2	bcl	62	92	8	1500	Cu	7	-	7	1019.0 +1	W	3	clp	60	92	8	1500	Nb	9	-	9
Gorleston ...	14	1020.1 0	SW	1	b	64	92	7	-	-	0	-	0	1019.9 0	WSW	3	bcl	65	85	7	-	-	0	ACu	4
Valencia(Cahirciveen) ...	30	1021.5 +1	WSW	2	o/r	57	92	8	-	St	10	-	10	1021.9 +1	-	0	c	56	92	8	1500	Sc	9	-	9
Roches Point ...	22	1021.8 0	N	2	o/r	56	92	7	2500	Sc	10	-	10
Pembroke(St. Ann's H.) ...	150	1021.1 0	WSW	3	FFo	61	97	1	450	St	10	-	10	1020.5 0	NW	1	fo	60	97	2	450	Sc	10	-	10
Ross-on-Wye ...	223	1019.2 0	SWW	3	c	66	85	7	4000	ScCu	8	ACu	9
Leafield ...	612	1019.8 0	SW	3	c	64	92	8	5700	ScCu	8	-	8
Andover ...	296	1021.2 0	-	0	c	63	97	7	800	Sc	10	-	10
S. Farnborough ...	230	1020.7 +1	WSW	1	c	65	97	7	5700	ScCu	10	-	10
London (Kew Obs.) ...	18	66	1020.8 +1	WSW	2	c	66	92	8	1500	ScCu	10	-	10
Croydon ...	244	1021.7 0	SSW	1	ct	64	97	6	4000	Cu	8	-	8	1020.9 0	SWW	2	ct	66	85	7	2500	ScCu	9	ACu	10
Clacton-on-Sea ...	54	1020.3 0	SW	3	ct	65	97	6	7200	ScCu	10	-	10
Shoeburyness ...	11	1020.7 0	SW	2	c	66	97	7	4000	ScCu	10	-	10
Felixstowe ...	15	1020.0 0	SW	3	c	66	92	6	5700	ScCu	9	-	9
Lympne ...	350	1022.3 -1	WSW	2	FFo	63	97	0	150	St	10	-	10	1021.4 +1	SW	2	FFo	63	97	1	150	St	10	-	10
Scilly (St. Mary's) ...	128	1022.7 -1	SW'S	1	c	64	97	7	4000	StCu	9	-	9	1022.1 0	-	0	c	64	97	7	4000	ScCu	9	-	9
Falmouth (Pendennis) ...	200	1022.7 -1	-	0	FFo	64	97	0	150	St	10	-	10	1021.4 -1	-	0	fo	64	97	2	220	Sc	10	-	10
Plymouth(Cattewater) ...	82	1021.3 0	-	0	fo	63	97	2	150	Sc	10	-	10
Portland Bill ...	32	1022.4 0	SW	1	ffo	63	97	2	800	St	10	-	10	1021.0 0	S	1	c	64	92	6	2500	ScCu	10	-	10
Southampton(Calshot) ...	70	1022.0 -1	WSW	3	ffo	63	97	2	4000	StCu	2	-	2	1021.4 0	SW	1	clp	65	97	6	220	ScCu	10	-	10
Dungeness ...	20	1022.0 0	W	3	FFo	63	97	1	220	St	10	-	10	1021.4 -1	W	2	fo	62	97	3	220	Sc	10	-	10
Guernsey (St. Peter Pt) ...	295	1022.6 -2	-	0	ot	65	92	5	4000	Cu	10	-	10	1021.6 +1	-	0	c	66	92	8	4000	ScCu	9	-	9

WEATHER, TEMPERATURE, RAINFALL AND SUNSHINE AT HEALTH RESORTS FOR 24th August

STATIONS.	WEATHER.		TEMPERATURE.		RAINFALL†		SUNSHINE.		(1)	(2)	(3)	(4)	(5)	(6)	(7)	(8)	(9)
	Fore-noon.	After-noon.	Min.	Max.	Night	Day	Sunrise	Sunrise									
			9h. - 23h.	9h. - 17h.	17h. - 9h.	9h. - 17h.	to 17h.	to Sunset.									
(1)	(2)	(3)	(4)	(5)	(6)	(7)	(8)	(9)									
Berwick-on-Tweed	c	c	55	65	1	-	2.0	2.2	Ilfracombe ...	od	eco	58	68	1	0.1	2.0	0.0
Douglas (I. o. M.) ...	bc	od	55	62	1	0.3	2.8	2.0	Bude ...	mmocbc	bc	63	70	0.1	-	2.3	0.3
Llandudno ...	c bc	cb	58	67	-	-	5.0	7.0	Penzance ...	c	c	65	72	-	-	0.0	0.4
Colwyn Bay ...	b bc b	bc b c	59	68	-	-	2.6	6.6	Paignton ...	o	c bc	59	77	-	-	7.0	1.7
Rhyl ...	bc	bc	59	69	-	-	7.3	6.0	Torquay ...	c c c	b c c bc	59	77	-	-	7.9	0.0
Wallasey ...	bc	c bc	59	67	-	-	4.3	3.6	Jersey ...	c	c	60	71	Trace	-	0.0	0.0
Southport ...	b c c bc	c o c	59	66	-	-	4.7	4.4	Weymouth ...	c b	bc	60	73	0.1	-	4.1	0.0
Blackpool ...	c	c	59	65	-	-	1.2	3.7	Bournemouth ...	o bc	b	60	73	-	-	7.0	0.0
Ilkley ...	bc	bc	56	68	3	-	6.9	4.4	Portsmouth (S'thsea)	oc	b	61	78	-	-	4.9	1.1
Cleethorpes ...	b	b	59	74	-	-	10.3	12.1	Bognor ...	c bc	bc	60	71	-	-	5.1	3.9
Skegness ...	c. b	b bc c	61	77	-	-	10.4	11.2	Littlehampton ...	c bc	b c b	58	69	-	-	5.2	3.9
Aberystwyth ...	r bc	ro	61	64	Trace	1	1.7	0.8	Worthing ...	c bc	b	58	74	0.3	-	5.1	5.2
Bath ...	c	c b bc	62	75	0.3	-	3.6	0.0	Brighton ...	oc	bc	61	70	-	-	4.7	4.3
Cheltenham ...	bc	b bc b	64	74	-	-	6.6	0.7	Eastbourne ...	o bc	b c b	62	72	-	-	6.4	6.0
Leamington Spa ...	c	b	58	74	0.1	-	4.7	4.5	Hastings ...	m bc	b c b	61	71	-	-	5.8	8.0
Lowestoft ...	b	b c c	62	76	-	-	8.9	10.9	Folkestone ...	o m c p c	b	60	71	-	-	5.3	11.8
Felixstowe ...	b c b	bc	62	80	-	-	6.4	11.5	Dover ...	o c b	b c b	61	69	-	-	4.6	12.7
Harwich & Dovercourt	bc	bc	61	78	-	-	6.0	11.8	Tunbridge Wells ...	bc	bc	59	78	-	-	5.6	6.1
Southend ...	o c bc	b c o bc	62	79	-	-	4.8	12.3	Ramsgate ...	c bc	bc	60	78	-	-	4.4	12.8
									Margate ...	c b bc c	bc	60	80	-	-	5.1	13.1
									Deal ...	c bc	b bc	58	78	-	-	6.5	12.1

SUMMARIES FOR THE PAST 24 HOURS.													SUN. 25 th		ISALOBARS		26 th August	
STATIONS.	WEATHER.				TEMPERATURE.			RAINFALL†				Hours.	Position Numbers	Isalobars	26 th August			
	7h.-18h. 25 th	18h.-18h. 25 th	18h.-25 th to 1h.26 th	1h.-7h. 26 th	MAX. Day. 7h.-18h.	MIN. Night. 18h.-7h.	MIN. on GRASS	Day. 7h.-18h. mm.	Night. 18h.-7h. mm.	Precipitation began.	Precipitation began.							
Lerwick	bcipr	bcipr	bcipr	bcipr	56	48	.	3	1	<8.00	21.00	8.0		26 th August				
Stornoway	c	c	b-bc	bcp	60	49	.	0.5	0.6	.	.	8.5						
Wick	bcpc	cpbc	bcipr	bcipr	58	48	.	0.2	2	9.00	21.00	.						
Castlebay	bcpc	cpbc	bcipr	bcipr	58	52	.	Trace	1	<8.00	21.00	7.5						
Nairn	bcq	bcq	bcq	bcq	62	49	10.5						
Aberdeen	bc	bcipr	bcipr	b-bc	66	48	41	Trace	Trace	17.30	21.00	8.6						
Malin Head	bcc	cbc	bcipr	bcipr	59	53	.	.	0.3	.	21.00	5.6						
Renfrew	bcipr	cpbc	bcipr	bcipr	63	50	45	Trace	.	.	.	7.3						
Edinburgh (Inchkeith)	bc	bcq	b	b	60	51	49	10.4						
Leuchars	bc	bcipr	bcipr	bcipr	66	43	34	11.4						
Edinburgh (Leith)	bc	bcq	bcq	bcq	62	49	44	Trace	.	.	21.00	8.1						
Tynemouth	c	bcq	bcq	bcq	65	50	46						
Blackhead Point	c	c	c	bcc	61	55	.	Trace	1	.	.	.		26 th August				
Donaghadee	bc	bcipr	bcipr	bcipr	64	53	.	Trace	Trace	13.30	21.00	.						
Birr Castle	c	c	c	c	62	54	53	0.2						
Holyhead	bc	c	c	p	64	56	54	0.3	Trace	<8.00	5.30	4.4						
Liverpool (Bidston)	bcipr	c	c	cbq	62	54	47	Trace	.	<8.00	.	3.2						
Chester (Sealand)	bcipr	c	c	cbb	66	55	51	0.1	.	<8.00	.	2.4						
Harrogate	c	c	cpbc	cb	62	49	45	.	Trace	.	21.00	0.2						
Spurn Head	bcipr	c	c	cbq	64	54	.	Trace	.	9.00	.	0.3						
Birmingham (Edgbaston)	c	cpbc	cbq	bc	68	52	46	Trace	.	13.30	.	1.4						
Cranwell	bcipr	cpbc	c	b-bc	65	50	42	Trace	.	<8.00	.	1.6						
Gorleston	bcipr	cpbc	c	cbq	77	52	51	9	Trace	12.30	21.00	6.3						
Valencia (Cahirciveen)	o	oco	o	opdo	61	56	52	.	Trace	.	5.30	0.1		26 th August				
Roches Point	roc	c	c	c	64	56	.	2	Trace	11.00	.	.						
Pembroke (St. Ann's H.)	omc	bc	bc	b	64	54	2.3						
Ross-on-Wye	cbcc	ccv	cw	fmbw	74	49	42	2.4						
Leafield	bc	bcipr	bcq	bbw	75	48	42	2	.	14.30	.	3.8						
Andover	cdc	c	cbq	b	74	50	41	0.2	.	9.00	.	0.1						
S. Farnborough	cpbc	c	cbq	cbq	77	50	48	Trace	.	<8.00	.	1.1						
London (Kew Obs.)	c	cbcc	od	cbq	77	54	42	.	Trace	.	21.00	2.5						
Croydon	c	cbcc	cbq	cbq	76	52	40	Trace	0.5	17.30	21.00	2.3						
Clacton-on-Sea	ogmc	c2	co	cbq	78	53	50	3.3						
Shoeburyness	cbcc	cbq	o	cbq	79	52	47	Trace	.	17.30	.	4.4						
Felixstowe	cbcc	cpbc	c	cbw	77	56	51	Trace	.	15.30	.	1.7						
Lympne	ofec	c	co	opbc	73	54	48	.	Trace	.	1.30	2.0						
Scilly (St. Mary's)	cbc	bcipr	c	c	70	56	5.5		26 th August				
Falmouth (Pendennis)	off	bc	cbq	bc	67	57	0.2						
Plymouth (Cattewater)	offec	mc	cbq	bcipr	70	55	53	Trace	.	15.30	.	1.9						
Portland Bill	bcipr	c2	c	cbq	68	57	.	Trace	.	11.00	.	.						
Southampton (Calshot)	c	cbcc	c	cbq	76	56	52	.	Trace	.	24.00	1.7						
Dungeness	ffc	c	c	cbq	69	53						
Guernsey	bcipr	bcq	bcq	c	73	60	.	Trace	.	11.00	.	.						

Districts.	Forecasts for the 24 hours commencing 15 h. G.M.T. Thursday, 26th August, 1926.	Further Outlook.
1. S.E. England	Wind N.W. light or moderate; fair; visibility good; moderate temperature.	Unsettled in the north; fair for a time in southwest districts.
2. E. England		
3. E. Midlands		
4. W. Midlands		
5. S.W. England		
6. South Wales		
7. North Wales	Wind N.W. to W., light to moderate or fresh, fair to cloudy; perhaps slight rain or drizzle later; visibility mainly good; moderate temperature.	
8. N.W. England		
9. N. Midlands		
10. N.E. England		
11. E. Scotland	Wind N.W. moderate, backing W. or S.W., freshening; fair at first, some rain later; visibility mainly good; moderate temperature.	
12. S.W. Scotland		
13. Isle of Man		
14. N. & N.W. Scotland		
15. Hebrides	Wind N.W. backing W. moderate; cloudy, occasional showers or drizzle; visibility mainly good; moderate temperature.	
16. Orkneys and Shetlands		
17. N.W. Ireland		
18. N.E. Ireland		
19. S.E. Ireland		
20. S.W. Ireland		

As 1 - 6.



DAILY WEATHER REPORT OF THE METEOROLOGICAL OFFICE, LONDON:

No. 238.

WEATHER, TEMPERATURE, RAINFALL AND SUNSHINE AT HEALTH RESORTS FOR.....25th August.....

STATIONS.	WEATHER.		TEMPERATURE.		RAINFALL.†		SUNSHINE.		(1)	(2)	(3)	(4)	(5)	(6)	(7)	(8)	(9)
	Fore-noon.	After-noon.	Min. 9h.-24h.	Max. 9h.-17h.	Night 17h.-9h.	Day 9h.-17h.	Sunrise to 17h.	Sunrise to Sunset.									
			24h.	25h.	24-25h.	25h.	24h.	25h.									
(1)	(2)	(3)	°F.	°F.	mm.	mm.	hr.	hr.									
Berwick-on-Tweed	c	c	54	63	-	-	8.2	2.4	Ilfracombe ...	o	oc	61	66	0.2	-	0.8	2.0
Douglas (I.o.M.) ...	bc	c	55	64	1	-	4.2	2.8	Bude ...	moc	c	63	65	1	-	0.7	3.2
Llandudno ...	c	c	55	64	19	Trace	1.3	5.0	Penzance ...	c	c	62	70	-	0.4	0.0	0.0
Colwyn Bay ...	cor	c bc	53	64	11	0.3	3.3	2.6	Paignton ...	oc	o	66	69	-	-	0.7	7.6
Rhyl... ..	c bc	c	55	65	6	-	2.4	7.1	Torquay ...	o	o	65	73	-	-	0.3	8.8
Wallasey ...	c	c	56	64	5	-	2.6	4.3	Jersey ...	c	b	65	80	-	-	7.7	0.0
Southport ...	c bc	cbcc	57	63	1	-	4.2	4.7	Weymouth ...	c	cb	60	74	-	-	3.1	4.4
Blackpool ...	pc	bcc o	58	64	0.3	-	4.3	1.1	Bournemouth ...	c	c	63	78	-	-	2.7	8.3
Ilkley ...	bc	bc	54	64	2	-	2.3	6.9	Portsmouth (S'thsea)	bc	cbc	63	76	-	-	3.4	6.3
Cleethorpes...	p	cp	59	65	-	0.2	0.7	10.8	Bognor ...	cbc b	b bc	63	71	-	-	5.1	6.4
Skegness ...	c bc	cor o	59	68	-	Trace	1.1	10.4	Littlehampton ...	cbc b	b bc	63	70	-	-	6.2	6.2
Aberystwyth ...	ram	r bc	58	61	2	1	1.3	1.7	Worthing ...	o bc	bc	63	73	-	-	5.1	6.4
Bath ...	c	cbcc	65	74	1	-	3.3	3.8	Brighton ...	o	bc	63	70	-	-	2.3	4.7
Cheltenham...	cbcc	oc	64	74	-	-	2.8	7.2	Eastbourne...	o bc	c bc	62	72	-	-	4.2	7.3
Leamington Spa ...	cb	cb	61	70	-	-	4.0	4.9	Hastings...	fmc bc	bcb bc	62	71	-	-	3.8	7.4
Lowestoft ...	b	b bc	61	77	0.1	-	7.1	8.9	Folkestone ...	oco	c	62	72	-	-	2.3	6.4
Felixstowe ...	c	bc cp	64	79	-	-	2.2	7.2	Dover ...	moc	c bc	62	70	-	-	1.9	6.1
Harwich & Dovercourt	c bc	r cc	63	78	-	0.2	1.9	6.0	Tunbridge Wells	c bc	oc p oc	62	75	-	Trace	0.1	6.5
Southend ...	oc	bcc o	64	74	-	-	3.9	6.1	Ramsgate ...	c bc	bc	64	77	-	-	3.0	5.8
									Margate ...	oc	c bc	64	77	-	-	3.7	6.6
									Deal ...	oc	c bc	65	77	-	-	3.1	6.6

‡ See footnote page 1.

|| At stations marked thus the maximum temperature is for the period 21h.-17h., the minimum for the period 21h.-9h. * 17h.-9h.

BRITISH SECTION.

No. B.23654

Friday 27th August 1926.

Page 1.

Observations at 13h. G.M.T. 26th															Observations at 13h. G.M.T. 27th														
STATIONS.	Barom. at M.S.L.	Change in 3 Hours.	Wind.		Weather.	Temp.	Humidity.	Visibility.	Cloud.			Barom. at M.S.L.	Change in 3 Hours.	Wind.		Weather.	Temp.	Humidity.	Visibility.	Cloud.			Barom. at M.S.L.	Change in 3 Hours.	State of ground.				
			Direc.	Force					Height.	Form.	Amt.			Direc.	Force					Height.	Form.	Amt.							
																										0-12	0-10	0-10	0-12
(For heights see p. 2).	mb.					°F.	%	0-2	Feet	0-10	0-10	mb.					°F.	%	0-2	Feet	0-10	0-10	0-10	0-10	0-2				
Lerwick	1011.7	+3	NW	5	C	59	75	7	4000	Str	7	ASr	10	1016.1	+4	NW	2	Cb	52	57	8	4000	CuNb	6	ACu	8			
Stornoway	1020.3	+3	NW	4	C	59	75	8	4000	CuNb	7	ACu	8	1021.7	+3	NW	4	Cb	56	57	7	4000	Str	10	-	10			
Wick	1016.5	+4	NW	4	C	59	75	8	1500	Nb	3	CiSr	9	1020.6	+3	NW	4	Cb	56	57	8	1500	Str	10	-	10			
Castlebay	1022.8	+2	WNW	3	C	59	75	8	2500	Str	9	-	9	1023.6	+1	NW	4	Cb	56	57	8	2500	Str	10	-	10			
Nairn	1018.5	+2	NW	5	C	61	55	8	2500	Cu	5	-	5	1021.1	-	NW	2	Cb	58	63	8	4000	Cu	4	ACu	6			
Aberdeen	1018.5	+2	NW	5	C	61	55	8	2500	Cu	5	-	5	1020.3	+2	NW	2	Cb	58	63	8	2500	Cu	4	ACu	6			
Malin Head	1024.4	+3	NW	5	C	59	75	8	4000	Cu	2	ACu	6	1025.1	+1	NW	4	Cb	58	75	8	4000	Cu	2	ACu	3			
Renfrew	1022.0	+3	WNW	3	C	59	75	8	2500	Str	7	-	7	1023.5	+3	WNW	2	Cb	58	63	9	2500	Str	10	-	10			
Edinburgh (Inchkeith)	1019.8	+3	W	4	C	59	75	8	4000	Cu	4	-	4	1020.3	0	W	3	Cb	60	63	8	4000	Cu	2	CiCu	5			
Leuchars	1020.0	+3	WNW	3	C	59	75	8	4000	Cu	5	-	5	1021.5	+3	WNW	2	Cb	62	63	9	5700	Str	3	Ci	7			
Blackdunmur	1020.9	+3	NW	4	C	61	45	9	4000	Cu	4	ACu	5	1023.2	+3	WNW	2	Cb	56	75	8	4000	Str	10	-	10			
Tynemouth	1020.7	+3	WNW	3	C	63	55	8	1500	CuNb	5	-	5	1021.0	+2	SE	2	Cb	58	63	8	1500	CuNb	5	-	5			
Blackod Point	1025.7	+2	-	0	C	59	75	9	-	-	-	-	9	1026.3	+1	W	1	C	53	75	8	-	-	-	9	4			
Donaghadee	1024.0	+3	NNW	4	C	59	75	8	4000	Cu	5	-	5	1024.7	+2	NNW	2	Cb	58	75	8	4000	Cu	4	-	4			
Birr Castle	1025.5	+3	NW	3	C	60	75	8	2500	Cu	2	ASr	3	1025.4	+2	NW	2	Cb	62	75	8	2500	CuNb	8	-	8			
Holyhead	1024.6	+2	NW	4	C	60	75	9	4000	Cu	2	-	2	1025.3	+1	WNW	1	Cb	61	75	9	4000	Cu	1	-	1			
Liverpool (Bidston)	1024.2	+2	W'S	4	C	60	75	8	2500	Cu	5	-	5	1025.0	0	W'S	3	Cb	59	75	8	2500	Nb	1	-	1			
Chester (Sealand)	1024.0	+2	NW	4	C	62	65	9	2500	Cu	2	-	2	1024.3	+1	NW	3	Cb	59	75	8	2500	Cu	1	-	1			
Harrogate	1021.8	+2	W'N	4	C	63	55	8	5700	Nb	87	-	87	1023.3	+1	WSW	3	Cb	59	65	8	-	-	0	Ci	1			
Spurn Head	1020.6	+2	W'N	4	C	63	55	8	4000	Cu	6	-	6	1024.4	+2	E'N	1	Cb	60	75	8	4000	Cu	2	-	2			
Birmingham (Edgbaston)	1022.6	+1	NW	4	C	64	55	8	4000	Cu	7	-	7	1024.4	+2	NW	3	Cb	61	55	8	4000	Str	1	-	1			
Cranwell	1021.7	+1	NW	4	C	64	55	8	2500	Cu	7	-	7	1023.3	+2	WNW	2	Cb	61	55	8	2500	Cu	1	-	1			
Gorleston	1021.3	+2	NW	4	C	65	45	7	4000	Cu	4	-	4	1022.5	+2	N	3	Cb	64	65	7	-	-	0	Ci	1			
Valencia (Cahiroveen)	1027.1	+1	NW	3	C	61	75	8	2500	Str	9	-	9	1027.0	0	NNW	3	C	60	85	9	2500	Str	10	-	10			
Roches Point	1025.9	0	N	1	C	62	75	8	4000	Str	9	-	9	1027.1	0	N	1	C	62	85	9	4000	Str	9	-	9			
Pembroke (St. Ann's H.)	1024.8	+1	N	2	C	63	75	8	4000	CuNb	4	-	4	1025.2	+1	N	2	Cb	61	75	8	-	-	0	ACu	4			
Ross-on-Wye	1022.7	+1	NW	4	C	63	75	8	4000	Cu	4	-	4	1023.6	+1	NNW	1	Cb	63	65	9	4000	Str	6	-	6			
Leafield	1023.1	+3	NNW	4	C	64	75	8	4000	Cu	4	-	4	1024.0	+2	NW	3	Cb	63	65	8	5700	Str	1	-	1			
Andover	10230	+1	N	3	C	65	65	8	2500	Str	7	-	7	10232	0	N'E	1	Cb	65	75	8	5700	Cu	1	-	1			
S. Farnborough	10227	+1	NNW	3	C	65	65	8	4000	Cu	5	-	5	10233	+1	NNW	2	Cb	65	75	8	5700	Cu	2	-	2			
London (Kew Obs.)	10230	+1	NNW	3	C	66	65	8	4000	Cu	6	-	6	10236	+2	NNW	2	Cb	68	45	8	-	-	0	-	0			
Groydon	10227	+1	NW	3	C	68	65	8	4000	Cu	6	-	6	10238	+2	NNW	2	Cb	68	45	8	-	-	0	-	0			
Clacton-on-Sea	10224	+1	WNW	4	C	70	65	8	7200	Cu	5	-	5	10228	+2	WNW	2	Cb	68	45	7	4000	Cu	4	-	4			
Shoeburyness	10224	+1	WNW	4	C	70	65	8	7200	Cu	5	-	5	10229	+1	WNW	1	Cb	68	45	7	4000	Cu	0	-	0			
Felixstowe	10218	+1	WNW	3	C	68	45	8	4000	Cu	5	-	5	10227	+1	NW	2	Cb	66	65	7	5700	Cu	5	-	5			
Lympne	10220	+1	NW	3	C	67	55	8	2500	Cu	4	-	4	10230	+1	S	1	Cb	61	85	8	5700	Str	1	-	1			
Seilly (St. Mary's)	10248	+1	NNE	4	C	66	75	8	4000	Cu	2	CiSr	4	10250	0	NE'N	3	Cb	62	75	8	-	-	0	ACu	2			
Palmouth (Pendennis)	10244	+2	NNE	2	C	68	65	8	4000	Cu	5	-	5	10256	+1	N	2	Cb	63	75	8	4000	Cu	2	-	2			
Plymouth (Cattewater)	10234	+1	S	3	C	69	75	8	5700	Cu	1	-	1	10237	+2	NNE	2	Cb	66	75	8	4000	Cu	1	-	1			
Portland Bill	10220	0	SW	2	C	69	75	8	4000	Cu	3	-	3	10233	+1	NNW	2	Cb	66	75	8	4000	Cu	1	-	1			
Southampton (Calshot)	10227	0	N	2	C	73	75	8	5700	Cu	2	-	2	10235	+2	NNE	2	Cb	68	75	8	5700	Cu	2	-	2			
Dungeoos	10223	+2	N	2	C	73	75	8	5700	Cu	0	ACu	4	10231	+1	N	2	Cb	68	75	8	-	-	0	ACu	0			
Guernsey	10230	+2	NE	3	C	64	75	7	-	-	2	ACu	2	10233	0	NE	2	Cb	63	75	8	-	-	0	ACu	1			
LONDON OBSERVATIONS.															ATMOSPHERIC POLLUTION.														
Height above M.S.L. in feet.															Milligrams of Solid Impurity per cubic metre.														
WEATHER.															POLE STAR RECORD at Greenwich Obsy.														
Morn-ing. After-noon. Night.															Exposure from														
24 HOURS ENDED 24th.															24th. 20th. h. 2. m.														
Kew 24 hours ended 7h. 18															Max. Time Min. Time.														
Croydon 244															1.0 7h 27m 40.3 16h 26m														
Greenwich (Royal Obsy.) 246															New Observatory														
City (Bunhill Row) 80															Max. Time Min. Time.														
Westminster (St. James' Pl.) 97															40.3 whole period														
Rogent's Pl. (Botanic Gdns.) 128															Polaris														
Camden Square 110															J. Urane														
Kensington Palace 80															Minoris														
Hamstead Observatory 460																													
TABLE SHOWING THE GREENWICH TIMES OF SUNRISE, NOON, AND SUNSET.															BEAUFORT NOTATION OF WEATHER.														
27th + 28th AUGUST, 1926.															The BEAUFORT SCALE OF WIND is used only for surface observations. In the accompanying table the speed of the wind corresponding with the different numbers, is the speed at about 30 feet above the ground.														
STATIONS. Sunrise. Noon. Sunset.															SEA DISTURBANCE.														
Yarmouth 4.55 11.55 18.52															0=no swell Calm or slight														
Greenwich 5.4 12.2 18.57															1=mod. swell slight														
Wick 5.1 12.14 19.23															2=heavy swell sea.														
Valencia 5.44 12.43 19.39															3=mod. swell Moderate														
															4=heavy swell sea.														
															5=rough sea.														
															6=very rough sea.														
															7=mountainous sea.														

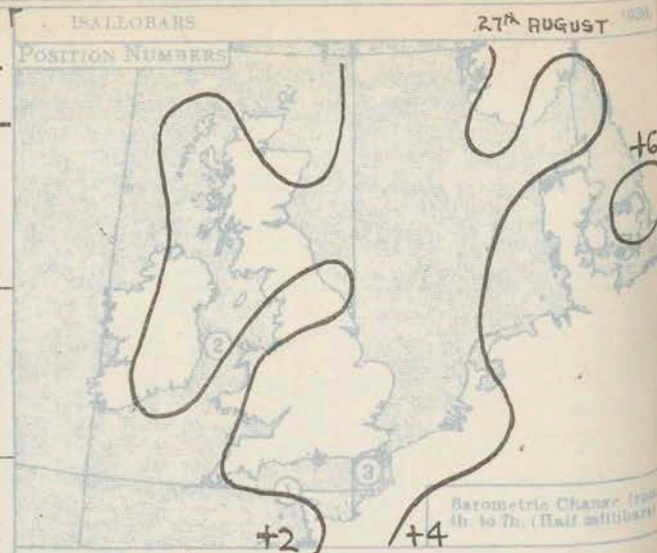
† Trace = rain has fallen, but amount less than 0.1 mm.

* Information for these columns not usually received.

‡ The barometric change is expressed in half millibars.

§ For code see page 1

SUMMARIES FOR THE PAST 24 HOURS.													SUN
STATIONS.	WEATHER.				TEMPERATURE.			RAINFALL†				26 th Hours.	
	7h.-13h.	13h.-18h.	18h. 25 th to 1h. 26 th	1h.-7h.	MAX. Day.	MIN. Night.	MIN. on GRASS	Day. 7h.-18h.	Night. 18h.-7h.	Precipi- tation began.	Precipi- tation began.		
	26 th	21 st	27 th	27 th	7h.-18h.	18h.-7h.		mm.	mm.				
Lerwick ...	obccq	cp.	cbe	bcc	56	49	.	0.1	-	17.30	-	4.8	
Stornoway ...	bbe	c	c	p	59	52	.	Trace	1	-	-	7.0	
Wick ...	circ	prbc	o	oprr	56	46	.	0.1	1	<8.00	4.30	.	
Castlebay ...	bcc	eo	op	opdd	59	54	.	14	1	-	22.00	4.0	
Nairn ...	bcc	bc	bcc	c	63	54	.	-	-	-	-	8.3	
Aberdeen ...	cprrc	b	bbe	bcc	62	48	38	Trace	-	9.00	-	10.0	
Malin Head ...	cbe	bc	bccmc	cmd.	60	54	.	-	0.6	-	22.00	7.5	
Renfrew ...	bc	bcc	bc	bcc	62	46	41	-	-	-	-	7.6	
Edinburgh(Inchkeith)	bc	bc.	bc	bc	62	51	48	-	-	-	-	11.9	
Leuchars ...	brbcry	bccy	bccv	cvc	66	47	39	-	-	-	-	11.2	
Blackdummuir ...	bc	bc	bcb	bbe	62	39	35	-	-	-	-	8.7	
Tynemouth ...	bbe	bc	bcb	b	66	47	44	-	-	-	-	.	
Blackad Point ...	c	c	c	c	61	54	.	0.2	0.1	.	-	.	
Donaghadee ...	bc	bc	bc	bc	62	47	.	-	-	-	-	.	
Birr Castle ...	c	c	c	c	66	45	36	-	-	-	-	3.4	
Holyhead ...	cbe	bv	bw	bw	62	50	44	-	-	-	-	8.8	
Liverpool (Bidston)...	bcbcc	bcbcc	cbe	c	61	55	48	-	-	-	-	11.3	
Chester (Sealand) ...	bc	b	bc	c	63	50	40	-	-	-	-	12.6	
Harrogate ...	bbe	bcb	b	bw	65	45	41	-	-	-	-	11.7	
Spurn Head ...	bbe	bccbc	b-bc	b	65	53	.	-	-	-	-	11.8	
Birmingham(Edgbaston)	bbe	bcb	b	bm	66	47	39	-	-	-	-	10.8	
Cranwell ...	bbee	cbcb	b-bc	b-bc	67	45	41	-	-	-	-	11.4	
Gorleston ...	bccy	bccy	b	bw	67	48	45	-	-	-	-	12.6	
Valencia (Cahirciveen)	o	o	o	ocbw	61	48	45	-	-	-	-	0.0	
Roches Point ...	c	c	bc	bc	63	51	.	-	Trace	-	-	.	
Pembroke(St. Ann's H.)	b	bc	b	b	63	50	.	-	-	-	-	9.1	
Ross-on-Wye ...	bcbcc	bccy	bccv	mmbw	63	42	37	-	-	-	-	10.1	
Leafeld ...	bc	bcb	b	b	66	44	36	-	-	-	-	10.8	
Andover ...	bc	bcb	b	bcb	70	47	39	-	-	-	-	12.7	
S. Farnborough ...	bbe	bcb	bw m	bw m	71	41	32	-	-	-	-	12.8	
London (Kew Obsy.)...	bbe	bcb	bw	bw	69	49	37	-	-	-	-	12.2	
Croydon ...	bccy	bccy	bmmw	bmzw	70	44	35	-	Trace	-	-	12.8	
Clacton-on-Sea ...	bccy	bccy	bccy	bcbz	70	49	46	-	-	-	-	12.6	
Shoeburyness ...	bbe	bcb	b	b	72	46	40	-	-	-	-	13.1	
Felixstowe ...	bccy	bccy	bcb	bbw	69	48	42	-	-	-	-	12.1	
Lymington ...	bwccy	by	bw	bccw	68	47	37	-	-	-	-	13.1	
Scilly (St. Mary's) ...	cbe	bcb	b-bc	bbe	66	55	.	-	-	-	-	12.8	
Falmouth (Pendennis)	bc	bcb	c	bbe	70	52	.	-	-	-	-	13.1	
Plymouth(Cattewater)	b	bcb	bw	bw	71	53	50	-	-	-	-	12.9	
Portland Bill ...	b	bcb	b	b	70	56	.	-	-	-	-	12.9	
Southampton(Calshot)	bwby	by	b	bbe	74	53	48	-	-	-	-	12.9	
Dungeness ...	bcbcc	bcb	b	bbe	70	48	.	-	-	-	-	.	
Guernsey ...	bcb	bbe	b	b-bc	65	(66)	.	-	-	-	-	.	



Observations from Cross Channel Steamers.								
Position.	Date and Time.	Steamship.	Wind.		Weather.	Temp.		Sea.
			Dirac.	Force.		Air.	Surf.	
2	26 th ?	"Scotia"	NW	4	c	58	57	6
1	" 24	"St Julien	W	7	bc-	65	62	7
3	" 01h	"Dieppe"	SE	1	bc	61	62	7

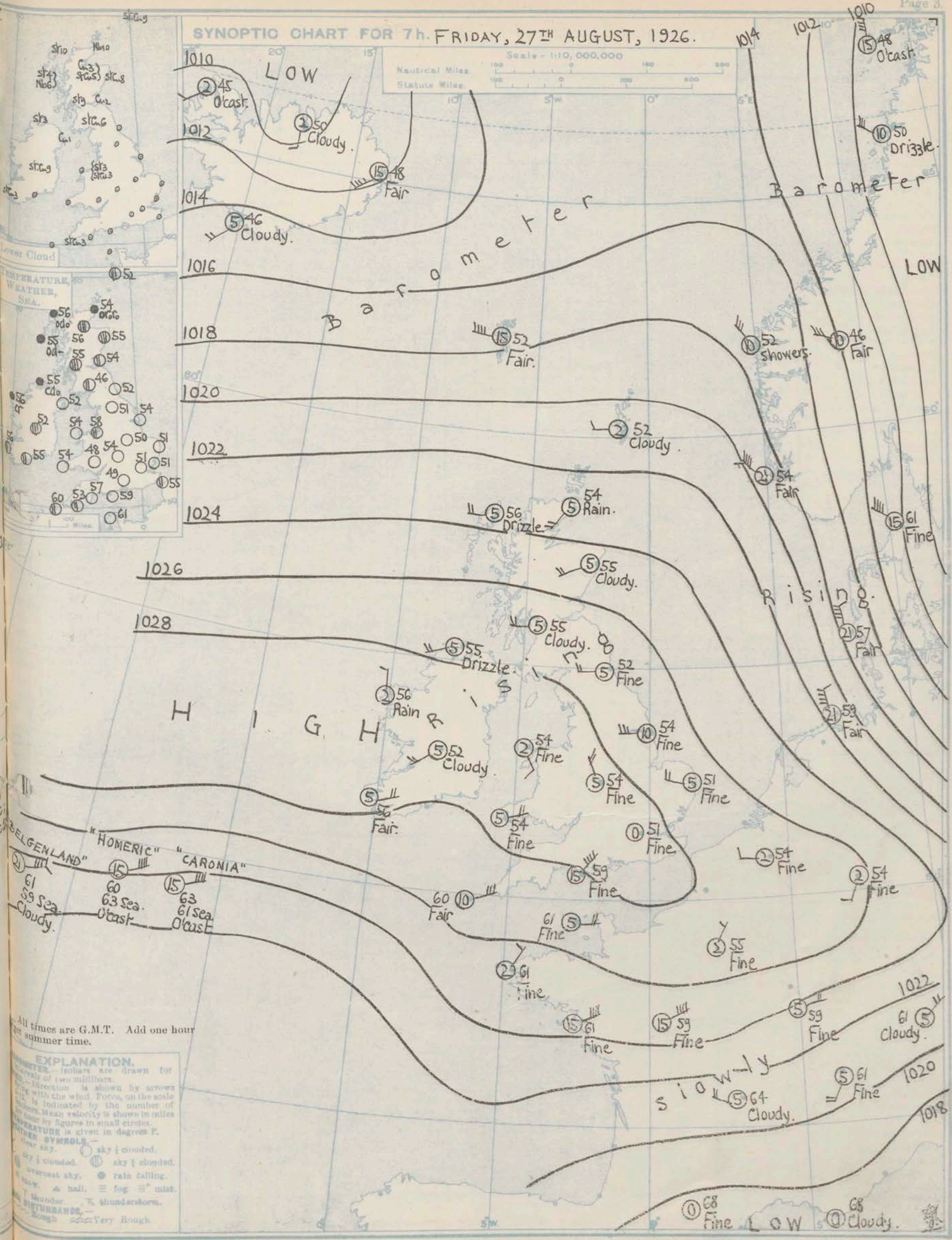
GENERAL INFERENCE.

An anticyclone moving eastwards over the British Isles will maintain fine weather generally apart from some local drizzle at first in the extreme north-west and north.

Districts.	Forecasts for the 24 hours commencing 15h. G.M.T. Friday, 27th August, 1926.	Further Outlook
1. S.E. England	Wind variable, light; fine; local morning mist; becoming warmer.	Fine for a day or two at least; thundery conditions may eventually spread up from S.W.
2. E. England		
3. E. Midlands		
4. W. Midlands		
5. S.W. England	Wind E., moderate, freshening; fine; visibility good; moderate temperature.	Fine for a day or two at least; thundery conditions may eventually spread up from S.W.
6. South Wales	Wind E., light or moderate; fine; visibility moderate to good; warmer.	
7. North Wales		
8. N.W. England	As 1 - 4	
9. N. Midlands		Fine for a day or two at least; thundery conditions may eventually spread up from S.W.
10. N.E. England		
11. E. Scotland	Wind W. to S.W., or variable, light; fair; local morning mist; rather warm.	
12. S.W. Scotland		
13. Isle of Man		Fine for a day or two at least; thundery conditions may eventually spread up from S.W.
14. N. & N.W. Scotland	Wind W. to S.W., light or moderate; cloudy, local drizzle at first, improving; visibility mainly moderate to good; moderate temperature.	
15. Hebrides		
16. Orkneys and Shetlands		
17. N.W. Ireland	Wind variable, light; fair; local morning mist; rather warm.	Fine for a day or two at least; thundery conditions may eventually spread up from S.W.
18. N.E. Ireland		
19. S.E. Ireland		
20. S.W. Ireland	As 6.	

SYNOPTIC CHART FOR 7h. FRIDAY, 27th AUGUST, 1926.

Scale - 1:10,000,000
Nautical Miles 100 200 300
Statute Miles 100 200 300



All times are G.M.T. Add one hour for summer time.

EXPLANATION.
Isobars are drawn for intervals of two millibars.
Direction is shown by arrows with the wind force, on the scale, is indicated by the number of lines. Mean velocity is shown in miles per hour by figures in small circles.
TEMPERATURE is given in degrees F.
SYMBOLS
☉ sky clear.
☁ sky cloudy.
☂ sky overcast.
☔ rain falling.
☁☔ rain & hail.
☁☔☔ fog & mist.
☁☔☔☔ thunderstorm.
☁☔☔☔☔ very rough.

AIR MINISTRY.

DAILY WEATHER REPORT OF THE METEOROLOGICAL OFFICE, LONDON:

Page 4.

BRITISH SECTION.....Friday.....27th August.....1926.

No. 239.

Page 4.		BRITISH SECTION. 1.1.10.1												
---------	--	---	--	--	--	--	--	--	--	--	--	--	--	--

WEATHER, TEMPERATURE, RAINFALL AND SUNSHINE AT HEALTH RESORTS FOR 28th August.

STATIONS	WEATHER.		TEMPERATURE.		RAINFALL.		SUNSHINE.		(1)	(2)	(3)	(4)	(5)	(6)	(7)	(8)	(9)
	Forenoon.	Afternoon.	Min. 9h.-25h.	Max. 25h.-17h.	Night 17h.-9h.	Day 9h.-17h.	Sunrise to 17h.	Sunset to 25h.									
(1)	(2)	(3)	(4)	(5)	(6)	(7)	(8)	(9)									
Berwick-on-Tweed	bc	bc	48	65	-	-	7.0	9.0	Ilfracombe	cb	b	58	66	-	-	10.6	1.3
Douglas (I. o. M.)	b	b	51	61	0.5	-	11.3	4.2	Bude	wbc	cbc	58	67	-	-	9.8	0.7
Llandudno	b	b	56	62	-	-	9.2	1.5	Penzance	b	b	58	70	-	-	10.8	0.3
Colwyn Bay	crbc	b	55	61	0.3	-	8.2	3.8	Paignton	b	b	55	68	-	-	11.3	0.3
Rhyl	bc	b	57	62	-	-	10.0	2.6	Torquay	b	b	55	73	-	-	11.4	0.3
Wallasey	bc	bc	58	65	-	-	10.0	2.6	Jersey	c	b	54	72	-	-	7.8	9.3
Southport	bc	bc	56	62	-	-	10.8	4.2	Weymouth	b	b	57	74	-	-	11.2	3.0
Blackpool	bc	bc	56	63	-	-	9.0	4.3	Bournemouth	b	b	53	75	-	-	11.5	2.7
Hikley	b	b	47	67	2	-	10.8	2.5	Portsmouth (S'thsea)	b	b	57	74	-	-	11.4	5.6
Cleethorpes	b	b	52	67	-	-	10.1	0.7	Bognor	b	b	53	72	-	-	11.7	6.4
Skegness	cbc	bc	51	68	-	-	10.6	1.1	Littlehampton	b	b	57	72	-	-	11.2	5.3
Aberystwyth	bc	b	53	62	-	-	7.3	1.5	Worthing	b	b	58	72	-	-	11.2	2.6
Bath	b	b	52	71	-	-	11.1	3.3	Brighton	b	b	58	72	-	-	11.2	2.6
Cheltenham	b	b	49	69	-	-	11.2	2.9	Eastbourne	b	b	59	73	-	-	11.1	4.7
Leamington Spa	c	bc	50	67	-	-	9.7	4.0	Haarlem	b	bc	58	71	-	-	10.9	3.8
Lowestoft	b	b	52	66	-	-	11.5	7.1	Folkestone	b	b	57	70	-	-	11.6	2.3
Felixstowe	bc	b	53	70	-	-	11.2	2.2	Dover	b	bc	58	70	-	-	11.2	2.3
Harwich & Doverscourt	b	b	54	71	-	-	11.3	2.4	Tunbridge Wells	bc	bc	58	72	0.5	-	11.5	1.3
Southend	b	b	55	74	-	-	11.4	4.0	Ramsgate	b	b	59	73	-	-	11.6	3.6
									Margate	b	b	59	73	-	-	11.6	3.6
									Deal	b	b	56	71	-	-	11.6	3.6

TERMS OF SUBSCRIPTION.—6/6 per quarter or 25/- per year, post free. Single copies may be obtained at the Meteorological Office, price 1d.

* Information not usually received.

† The observations at 1h. G.M.T. are from an auxiliary station.

‡ For code see page 1.

§ See footnote page 1.

¶ At stations marked thus the maximum temperature is for the period 21h.-17h., the minimum for the period 21h.-9h. * 17h.-9h.

BRITISH SECTION.

No. B.23655.

Saturday 28th AUGUST 1926

Page 1.

Observations at 13h. G.M.T. 27 th															Observations at 18h. G.M.T. 27 th														
STATIONS.	Barom. at M.S.L.	Change in 3 hours.	Wind.		Weather.	Temp. °F.	Humidity. %	Visibility. 0-9	Cloud.				State of ground.	Barom. at M.S.L.	Change in 3 hours.	Wind.		Weather.	Temp. °F.	Humidity. %	Visibility. 0-9	Cloud.				State of ground.			
			Direc.	Force					Low.			Upper Form.				Total Amt.	Direc.					Force	Low.				Upper Form.	Total Amt.	
									Height	Form	Amt.												Height	Form	Amt.				
(For heights see p. 4).	mb.			0-12					Feet		0-10			mb.			0-12						Feet		0-10				
Lerwick	1021.4	+1	N	1	C	57	85	8	5700	Str	2	ASr	8	1023.0	+1	NW	2	C	53	85	8	5700	Str	4	ASr	8			
Stornoway	1025.8	+2	NW	2	C	61	75	8	4000	CuN	3	C-Sr	9	1026.0	+1	NW	2	C	56	80	8	4000	CuN	3	C-Sr	9			
Wick	1025.0	+3	NW	4	C	60	85	7	1500	CuN	4	C-Sr	9	1026.0	+1	NW	2	C	56	80	8	2500	Str	8	C-Sr	9			
Castlebay	1027.8	+3	N	4	C	61	85	7	2500	Str	3	C-Sr	9	1027.8	+1	NW	2	C	56	80	8	4000	CuN	8	C-Sr	9			
Nairn	1027.8	+3	N	4	C	61	85	7	2500	Str	3	C-Sr	9	1027.8	+1	NW	2	C	56	80	8	4000	CuN	8	C-Sr	9			
Aberdeen	1026.0	+1	NW	3	C	67	85	8	2500	Cu	8	AGu	7	1026.0	+1	NW	2	C	62	75	8	2500	Str	3	C-Sr	9			
Malin Head	1025.0	+1	NW	2	C	59	85	7	800	Str	8	C-Sr	8	1028.0	+1	NW	2	C	58	85	8	4000	Str	3	C-Sr	9			
Renfrew	1028.4	+1	NW	2	C	62	75	8	1500	Str	9	C-Sr	9	1028.4	+1	NW	2	C	60	80	8	2500	Str	3	C-Sr	9			
Edinburgh (Inchkeith)	1027.4	+1	NW	2	C	62	75	8	4000	Cu	7	C-Sr	9	1027.4	+1	NW	2	C	60	80	8	7200	Str	6	C-Sr	9			
Leuchars	1027.1	+1	NW	2	C	64	75	8	2500	Str	3	C-Sr	9	1027.1	+1	NW	2	C	64	75	8	4000	Str	8	C-Sr	9			
Edinburgh (Leith)	1027.1	+1	NW	2	C	64	75	8	2500	Str	3	C-Sr	9	1027.1	+1	NW	2	C	64	75	8	4000	Str	8	C-Sr	9			
Edinburgh (Leith)	1027.1	+1	NW	2	C	64	75	8	2500	Str	3	C-Sr	9	1027.1	+1	NW	2	C	64	75	8	4000	Str	8	C-Sr	9			
Edinburgh (Leith)	1027.1	+1	NW	2	C	64	75	8	2500	Str	3	C-Sr	9	1027.1	+1	NW	2	C	64	75	8	4000	Str	8	C-Sr	9			
Edinburgh (Leith)	1027.1	+1	NW	2	C	64	75	8	2500	Str	3	C-Sr	9	1027.1	+1	NW	2	C	64	75	8	4000	Str	8	C-Sr	9			
Edinburgh (Leith)	1027.1	+1	NW	2	C	64	75	8	2500	Str	3	C-Sr	9	1027.1	+1	NW	2	C	64	75	8	4000	Str	8	C-Sr	9			
Edinburgh (Leith)	1027.1	+1	NW	2	C	64	75	8	2500	Str	3	C-Sr	9	1027.1	+1	NW	2	C	64	75	8	4000	Str	8	C-Sr	9			
Edinburgh (Leith)	1027.1	+1	NW	2	C	64	75	8	2500	Str	3	C-Sr	9	1027.1	+1	NW	2	C	64	75	8	4000	Str	8	C-Sr	9			
Edinburgh (Leith)	1027.1	+1	NW	2	C	64	75	8	2500	Str	3	C-Sr	9	1027.1	+1	NW	2	C	64	75	8	4000	Str	8	C-Sr	9			
Edinburgh (Leith)	1027.1	+1	NW	2	C	64	75	8	2500	Str	3	C-Sr	9	1027.1	+1	NW	2	C	64	75	8	4000	Str	8	C-Sr	9			
Edinburgh (Leith)	1027.1	+1	NW	2	C	64	75	8	2500	Str	3	C-Sr	9	1027.1	+1	NW	2	C	64	75	8	4000	Str	8	C-Sr	9			
Edinburgh (Leith)	1027.1	+1	NW	2	C	64	75	8	2500	Str	3	C-Sr	9	1027.1	+1	NW	2	C	64	75	8	4000	Str	8	C-Sr	9			
Edinburgh (Leith)	1027.1	+1	NW	2	C	64	75	8	2500	Str	3	C-Sr	9	1027.1	+1	NW	2	C	64	75	8	4000	Str	8	C-Sr	9			
Edinburgh (Leith)	1027.1	+1	NW	2	C	64	75	8	2500	Str	3	C-Sr	9	1027.1	+1	NW	2	C	64	75	8	4000	Str	8	C-Sr	9			
Edinburgh (Leith)	1027.1	+1	NW	2	C	64	75	8	2500	Str	3	C-Sr	9	1027.1	+1	NW	2	C	64	75	8	4000	Str	8	C-Sr	9			
Edinburgh (Leith)	1027.1	+1	NW	2	C	64	75	8	2500	Str	3	C-Sr	9	1027.1	+1	NW	2	C	64	75	8	4000	Str	8	C-Sr	9			
Edinburgh (Leith)	1027.1	+1	NW	2	C	64	75	8	2500	Str	3	C-Sr	9	1027.1	+1	NW	2	C	64	75	8	4000	Str	8	C-Sr	9			
Edinburgh (Leith)	1027.1	+1	NW	2	C	64	75	8	2500	Str	3	C-Sr	9	1027.1	+1	NW	2	C	64	75	8	4000	Str	8	C-Sr	9			
Edinburgh (Leith)	1027.1	+1	NW	2	C	64	75	8	2500	Str	3	C-Sr	9	1027.1	+1	NW	2	C	64	75	8	4000	Str	8	C-Sr	9			
Edinburgh (Leith)	1027.1	+1	NW	2	C	64	75	8	2500	Str	3	C-Sr	9	1027.1	+1	NW	2	C	64	75	8	4000	Str	8	C-Sr	9			
Edinburgh (Leith)	1027.1	+1	NW	2	C	64	75	8	2500	Str	3	C-Sr	9	1027.1	+1	NW	2	C	64	75	8	4000	Str	8	C-Sr	9			
Edinburgh (Leith)	1027.1	+1	NW	2	C	64	75	8	2500	Str	3	C-Sr	9	1027.1	+1	NW	2	C	64	75	8	4000	Str	8	C-Sr	9			
Edinburgh (Leith)	1027.1	+1	NW	2	C	64	75	8	2500	Str	3	C-Sr	9	1027.1	+1	NW	2	C	64	75	8	4000	Str	8	C-Sr	9			
Edinburgh (Leith)	1027.1	+1	NW	2	C	64	75	8	2500	Str	3	C-Sr	9	1027.1	+1	NW	2	C	64	75	8	4000	Str	8	C-Sr	9			
Edinburgh (Leith)	1027.1	+1	NW	2	C	64	75	8	2500	Str	3	C-Sr	9	1027.1	+1	NW	2	C	64	75	8	4000	Str	8	C-Sr	9			
Edinburgh (Leith)	1027.1	+1	NW	2	C	64	75	8	2500	Str	3	C-Sr	9	1027.1	+1	NW	2	C	64	75	8	4000	Str	8	C-Sr	9			
Edinburgh (Leith)	1027.1	+1	NW	2	C	64	75	8	2500	Str	3	C-Sr	9	1027.1	+1	NW	2	C	64	75	8	4000	Str	8	C-Sr	9			
Edinburgh (Leith)	1027.1	+1	NW	2	C	64	75	8	2500	Str	3	C-Sr	9	1027.1	+1	NW	2	C	64	75	8	4000	Str	8	C-Sr	9			
Edinburgh (Leith)	1027.1	+1	NW	2	C	64	75	8	2500	Str	3	C-Sr	9	1027.1	+1	NW	2	C	64	75	8	4000	Str	8	C-Sr	9			
Edinburgh (Leith)	1027.1	+1	NW	2	C	64	75	8	2500	Str	3	C-Sr	9	1027.1	+1	NW	2	C	64	75	8	4000	Str	8	C-Sr	9			
Edinburgh (Leith)	1027.1	+1	NW	2	C	64	75	8	2500	Str	3	C-Sr	9	1027.1	+1	NW	2	C	64	75	8	4000	Str	8	C-Sr	9			
Edinburgh (Leith)	1027.1	+1	NW	2	C	64	75	8	2500	Str	3	C-Sr	9	1027.1	+1	NW	2	C	64	75	8	4000	Str	8	C-Sr	9			
Edinburgh (Leith)	1027.1	+1	NW	2	C	64	75	8	2500	Str	3	C-Sr	9	1027.1	+1	NW	2	C	64	75	8	4000	Str	8	C-Sr	9			
Edinburgh (Leith)	1027.1	+1	NW	2	C	64	75	8	2500	Str	3	C-Sr	9	1027.1	+1	NW	2	C	64	75	8	4000	Str	8	C-Sr	9			
Edinburgh (Leith)	1027.1	+1	NW	2	C	64	75	8	2500	Str	3	C-Sr	9	1027.1	+1	NW	2	C	64	75	8	4000	Str	8	C-Sr	9			
Edinburgh (Leith)	1027.1	+1	NW	2	C	64	75	8	2500	Str	3	C-Sr	9	1027.1	+1	NW	2	C	64	75	8	4000	Str	8	C-Sr	9			
Edinburgh (Leith)	1027.1	+1	NW	2	C	64	75	8	2500	Str	3	C-Sr	9	1027.1	+1	NW	2	C	64	75	8	4000	Str	8	C-Sr	9			
Edinburgh (Leith)	1027.1	+1	NW	2	C	64	75	8	2500	Str	3	C-Sr	9	1027.1	+1	NW	2	C	64	75	8	4000	Str	8	C-Sr	9			
Edinburgh (Leith)	1027.1	+1	NW	2	C	64	75	8	2500	Str	3	C-Sr	9	1027.1	+1	NW	2	C	64	75	8	4000	Str	8	C-Sr	9			
Edinburgh (Leith)	1027.1	+1	NW	2	C	64	75	8	2500	Str	3	C-Sr	9	1027.1	+1	NW	2	C	64	75	8	4000	Str	8	C-Sr	9			
Edinburgh (Leith)	1027.1	+1	NW	2	C	64	75	8	2500	Str	3	C-Sr	9	1027.1	+1	NW	2	C	64	75	8	4000	Str	8	C-Sr	9			
Edinburgh (Leith)	1027.1	+1	NW	2	C	64	75	8	2500	Str	3	C-Sr	9	1027.1	+1	NW	2	C	64	75	8	4000	Str	8	C-Sr	9			
Edinburgh (Leith)	1027.1	+1	NW	2	C	64	75	8	2500	Str	3	C-Sr	9	1027.1	+1	NW	2	C	64	75	8	4000	Str	8	C-Sr	9			
Edinburgh (Leith)	1027.1	+1	NW	2	C	64	75	8	2500	Str	3	C-Sr	9	1027.1	+1	NW	2	C	64	75	8	4000	Str	8	C-Sr	9			
Edinburgh (Leith)	1027.1	+1	NW	2	C	64	75	8	2500	Str	3	C-Sr	9	1027.1	+1	NW	2	C	64	75	8	4000	Str	8	C-Sr	9			
Edinburgh (Leith)	1027.1	+1	NW	2	C	64	75	8	2500	Str	3	C-Sr	9	1027.1	+1	NW	2	C	64	75	8	4000	Str	8	C-Sr	9			
Edinburgh (Leith)	1027.1	+1	NW	2	C	64	75	8	2500	Str	3	C-Sr	9	1027.1	+1	NW	2	C	64	75	8	4000	Str	8	C-Sr	9			
Edinburgh (Leith)	1027.1	+1	NW	2	C	64	75	8	2500	Str	3	C-Sr	9	1027.1	+1	NW	2	C	64	75	8	4000	Str	8	C-Sr	9			
Edinburgh (Leith)	1027.1	+1	NW	2	C	64	75	8	2500	Str	3	C-Sr	9	1027.1	+1	NW	2	C	64	75	8	4000	Str	8	C-Sr	9			
Edinburgh (Leith)	1027.1	+1	NW	2	C	64	75	8	2500	Str	3	C-Sr	9	1027.1	+1	NW	2	C	64	75	8	4000	Str	8	C-Sr	9			
Edinburgh (Leith)	1027.1	+1	NW	2	C	64	75	8	2500	Str	3	C-Sr	9	1027.1	+1	NW	2	C	64	75	8	4000	Str	8	C-Sr	9			
Edinburgh (Leith)	1027.1	+1	NW	2	C	64	75	8	2500	Str	3	C-Sr	9	1027.1	+1	NW	2	C	64	75	8	4000	Str	8	C-Sr	9			
Edinburgh (Leith)	1027.1	+1	NW	2	C	64	75	8	2500	Str	3	C-Sr	9	1027.1	+1	NW	2	C	64	75	8	4000	Str	8	C-Sr	9			
Edinburgh (Leith)	1027.1	+1	NW	2																									

† Trace = rain has fallen, but amount less than 0.1 mm.

* Information for these columns not usually received.

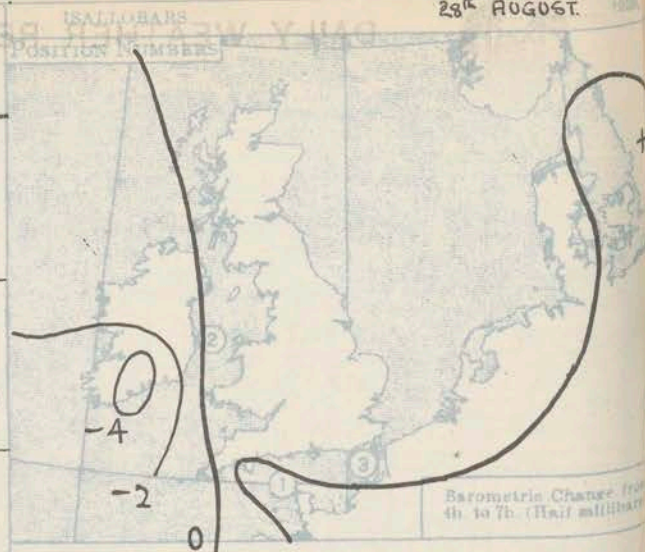
‡ The barometric change is expressed in half millibars.

‡ For code see page 1

28th AUGUST.

SUMMARIES FOR THE PAST 24 HOURS.

STATIONS.	WEATHER.				TEMPERATURE.			RAINFALL.				SUN. Hours.
	7h.-13h. 27 th	13h.-18h. 27 th	18h.-27 th to 1h. 28 th	1h.-7h. 28 th	MAX. Day. 7h.-18h.	MIN. Night. 18h.-7h.	MIN. on GRASS	Day. 7h.-18h. mm.	Night. 18h.-7h. mm.	Precipitation began.	Precipitation began.	
Lerwick	c	c	c	c	58	51	.	1	-	<8.00	-	0.1
Stornoway	c	c	c	c	61	52	.	Trace	0.2	-	-	2.3
Wick	c	c	c	c	61	49	.	Trace	Trace	<8.00	5.30	3.5
Castlebay	c	c	c	c	60	54	.	Trace	0.1	15.30	21.00	2.3
Nairn	c	c	c	c	66	53	.	-	-	-	-	1.2
Aberdeen	c	c	c	c	68	53	49	-	-	-	-	.
Malin Head	c	c	c	c	61	54	.	Trace	-	<8.00	-	1.9
Renfrew	c	c	c	c	63	54	53	-	-	-	-	0.6
Edinburgh(Inchkeith)	c	c	c	c	63	52	47	-	-	-	-	5.8
Leuchars	c	c	c	c	69	48	42	-	-	-	-	2.8
Bakdalemuir	c	c	c	c	61	40	34	-	-	-	-	3.0
Tynemouth	c	c	c	c	68	52	46	-	-	-	-	.
Blacksod Point	c	c	c	c	61	54	.	Trace	-	-	-	.
Donaghadee	c	c	c	c	62	49	.	-	-	-	-	7.6
Birr Castle	c	c	c	c	67	47	35	-	-	-	-	12.9
Holyhead	c	c	c	c	62	54	46	-	-	-	-	10.5
Liverpool (Bidston)	c	c	c	c	62	51	43	-	-	-	-	.
Chester (Sealand)	c	c	c	c	65	41	35	-	Trace	-	24.00	10.5
Harrogate	b	b	b	b	70	47	42	-	-	-	-	12.3
Spurn Head	b	b	b	b	63	56	.	-	-	-	-	12.0
Birmingham (Edgbaston)	b	b	b	b	70	49	35	-	-	-	-	11.1
Cranwell	b	b	b	b	70	48	38	-	-	-	-	12.5
Gorleston	b	b	b	b	69	49	46	-	-	-	-	11.0
Valencia (Cahiriveen)	b	b	b	b	70	54	46	-	-	-	-	8.8
Roche Point	b	b	b	b	63	54	.	-	-	-	-	12.8
Pembroke (St. Ann's H.)	b	b	b	b	66	54	.	-	-	-	-	11.0
Ross-on-Wye	b	b	b	b	69	48	39	-	-	-	-	10.4
Leafeld	b	b	b	b	67	48	42	-	-	-	-	12.9
Andover	b	b	b	b	71	43	35	-	-	-	-	11.8
S. Farnborough	b	b	b	b	72	42	43	-	-	-	-	12.5
London (Kew Obsy.)	b	b	b	b	71	49	40	-	-	-	-	10.7
Croydon	b	b	b	b	70	48	39	-	Trace	-	-	.
Glaetion-on-Sea	b	b	b	b	67	55	49	-	-	-	-	12.2
Shoeburyness	b	b	b	b	69	46	39	-	-	-	-	12.2
Felixstowe	b	b	b	b	67	49	39	-	Trace	-	-	12.5
Lympe	b	b	b	b	66	50	36	-	-	-	-	10.0
Scilly (St. Mary's)	b	b	b	b	69	57	.	-	-	-	-	12.6
Falmouth (Pendennis)	b	b	b	b	63	57	.	-	-	-	-	12.7
Plymouth (Cattewater)	b	b	b	b	71	56	47	-	-	-	-	12.5
Portland Bill	b	b	b	b	68	58	.	-	-	-	-	.
Southampton (Calshot)	b	b	b	b	73	56	46	-	Trace	-	-	11.7
Dungeness	b	b	b	b	61	51	.	-	-	-	-	.
Guernsey	b	b	b	b	67	59	.	-	Trace	-	-	.



Position.	Date and Time.	Steamship.	Wind.		Weather.	Temp.	
			Dirac.	Force.		Air.	Sea.
2	27 th 9h	Scotia	NW	3	b	56	56
1	" 12h	St Helier	NE	6	b	63	62

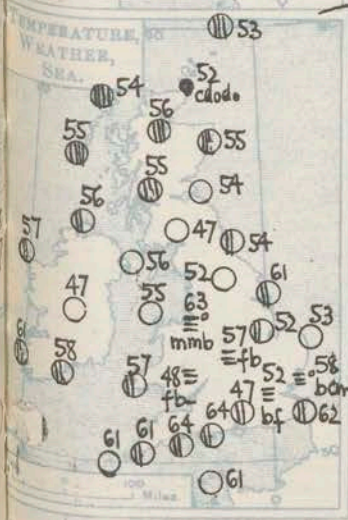
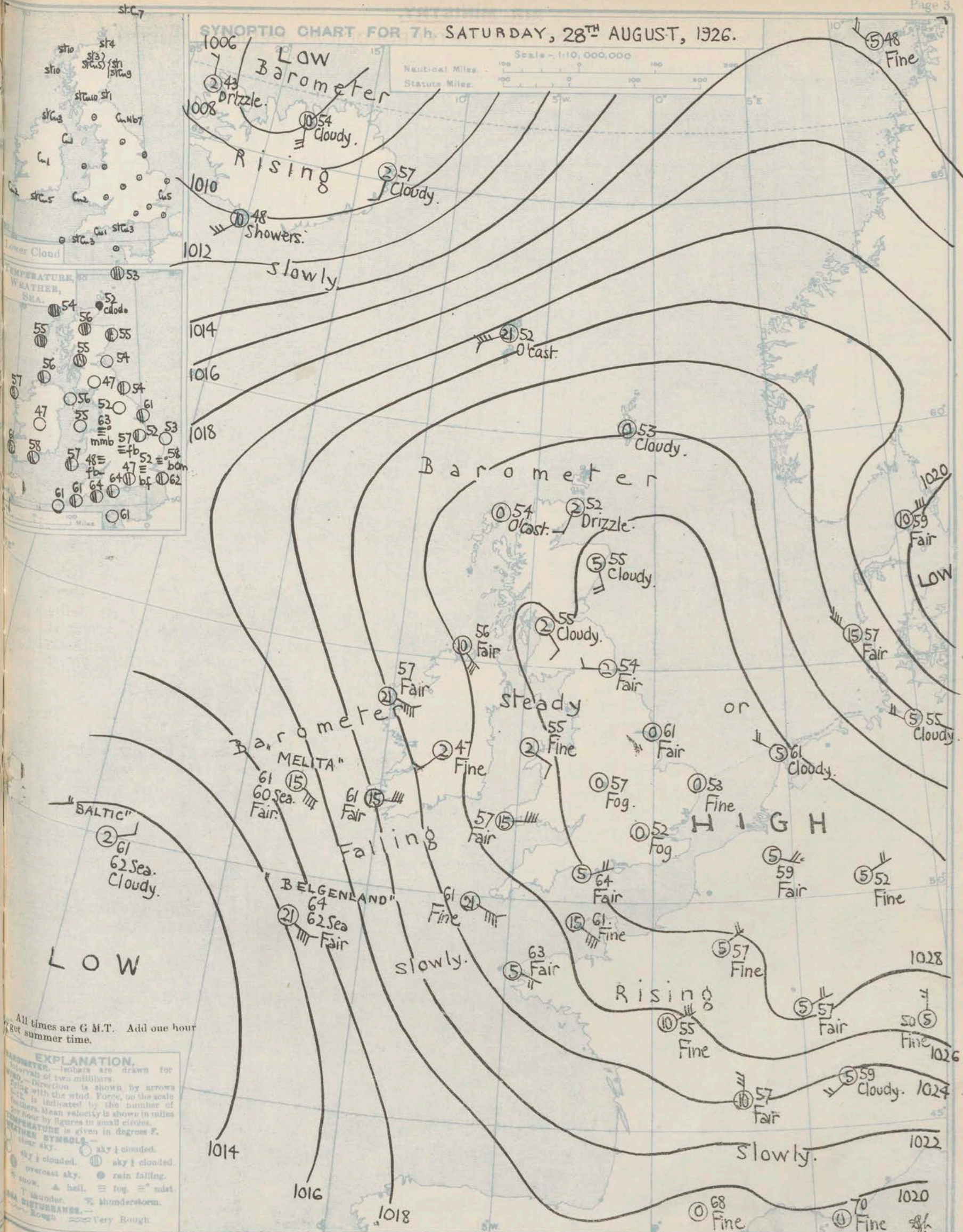
GENERAL INFERENCE.

The anticyclone recently centred over the British Isles is moving slowly across to the Continent while a depression west of Portugal is inclined to spread north. The weather will be generally fair to fine for a day or two with a rising temperature.

Districts.	Forecasts for the 24 hours commencing 15h G.M.T. Saturday, 28th August, 1926.	Further Outlook.
1. S.E. England	Wind mainly southerly, light to moderate; fine; visibility good apart from morning mist; warmer.	Mainly fine and warm, but a risk of less settled weather in Southern Ireland and S.W. England.
2. E. England		
3. E. Midlands		
4. W. Midlands		
5. S.W. England	Wind S.E., fresh at times; fine; visibility good; rather warmer.	
6. South Wales		
7. North Wales		
8. N.W. England		
9. N. Midlands	Wind S. to S.E., light to moderate, freshening later; fine; visibility good apart from morning mist; warmer.	
10. N.E. England		
11. E. Scotland		
12. S.W. Scotland		
13. Isle of Man	Light winds, mainly from S.E.; cloudy or dull at first, becoming fair; visibility moderate to good; warmer.	
14. N. & N.W. Scotland		
15. Hebrides		
16. Orkneys and Shetlands		
17. N.W. Ireland	Wind S.E., moderate to fresh; fine; visibility mainly good; rather warmer.	
18. N.E. Ireland		
19. S.E. Ireland	Wind S.E., moderate to fresh, stronger later; fine; visibility good; rather warm.	
20. S.W. Ireland		

SYNOPTIC CHART FOR 7h. SATURDAY, 28th AUGUST, 1926.

Scale - 1:10,000,000
Nautical Miles
Statute Miles



All times are G.M.T. Add one hour for summer time.

EXPLANATION.
Isobars are drawn for intervals of two millibars.
Direction is shown by arrows along with the wind. Force, on the scale, is indicated by the number of feathers. Mean velocity is shown in miles per hour by figures in small circles.
TEMPERATURE is given in degrees F.
WEATHER SYMBOLS.
☉ clear sky. ☁ sky & clouded. ☁☁ sky & clouded. ☁☁☁ overcast sky. ☁☁☁☁ rain falling. ☁☁☁☁☁ snow. ☁☁☁☁☁ hail. ☁☁☁☁☁ fog. ☁☁☁☁☁ mist. ☁☁☁☁☁ thunder. ☁☁☁☁☁ thunderstorm. ☁☁☁☁☁ Rough. ☁☁☁☁☁ Very Rough.

DAILY WEATHER REPORT OF THE METEOROLOGICAL OFFICE, LONDON:

BRITISH SECTION.....Saturday.....28th AUGUST.....1926.

No. 240

WEATHER, TEMPERATURE, RAINFALL AND SUNSHINE AT HEALTH RESORTS FOR 27th AUGUST

STATIONS	WEATHER.		TEMPERATURE.		RAINFALL.†		SUNSHINE.		(1)	(2)	(3)	(4)	(5)	(6)	(7)	(8)	(9)
	Fore-noon.	After-noon.	Min.	Max.	Night	Day	Sunrise	Sunrise									
			9h.-2½ ^h . to 9h. 21 st .	9h.-17h. to 17h. 21 st .	17h.-9h. to 9h. 21 st .	9h.-17h. to 17h. 21 st .	to 17h. 21 st .	to Sunset. 21 st .									
	(1)	(2)	(3)	(4)	(5)	(6)	(7)	(8)	(9)								
Berwick-on-Tweed	c	c	46	66	-	-	5.3	8.0	Ilfracombe	b	b	52	66	-	-	10.7
Douglas (I. o. M.) ...	bc	bc	49	64	-	-	8.6	12.3	Bude	wbc	bc	44	70	-	-	8.0
Llandudno ...	b	b	46	63	-	-	11.4	11.0	Penzance	b	b	55	69	-	-	10.7
Colwyn Bay ...	b	b	51	62	-	-	21.5	10.6	Paignton	b	b	52	65	-	-	11.2
Rhyl ...	bc	b	48	63	-	-	11.0	11.6	Torquay	b	b	52	68	-	-	11.2
Wallasey ...	bc	b	56	65	-	-	9.6	11.0	Jersey	b	bc	59	73	-	-	11.0
Southport ...	c	b	53	62	-	-	9.5	12.7	Weymouth	b	b	53	71	-	-	11.0
Blackpool ...	bc	b	52	64	-	-	10.0	10.6	Bournemouth	b	b	48	74	-	-	11.2
Hkley ...	b	b	42	73	-	-	11.2	10.8	Portsmouth (S'theea)	...	b	b	54	72	-	-	10.7
Cleethorpes ...	b	b	47	67	-	-	10.5	10.5	Bognor	b	b	52	67	-	-	11.5
Skegness ...	bc	b	44	66	-	-	11.3	11.2	Littlehampton	b	bc	58	67	-	-	11.5
Aberystwyth ...	b	b	48	64	-	-	11.5	9.5	Worthing	b	b	52	71	-	-	11.2
Path ...	b	b	45	71	-	-	10.8	11.6	Brighton	b	b	57	68	-	-	11.2
Cheltenham ...	b	b	45	70	-	-	9.7	11.8	Eastbourne	b	b	53	67	-	-	11.5
Leamington Spa ...	b	b	44	70	-	-	10.7	11.3	Hastings	b	b	52	67	-	-	11.5
Lowestoft ...	b	b	49	68	-	-	10.6	12.6	Folkestone	bc	b	54	71	-	-	9.0
Felixstowe ...	b	b	47	68	-	-	11.3	12.2	Dover	bc	b	52	67	-	-	8.6
Harwich & Dovercourt	b	b	48	69	-	-	11.5	12.5	Tunbridge Wells	b	b	44	70	-	-	11.3
Senthead ...	b	b	50	72	-	-	11.4	12.6	Ramsgate	bm	bc	52	67	-	-	10.4
									Margate	b	bc	52	66	-	-	10.9
									Deal	bc	b	50	71	-	-	8.9

TERMS OF SUBSCRIPTION.—6/6 per quarter or 25/- per year, post free. Single copies may be obtained at the Meteorological Office, price 1d.

* Information not usually received.

P The observations at 1 h. G.M.T. are from an auxiliary station.

§ For code see page 1.

† See footnote page 1.

† At stations marked thus the maximum temperature is for the period 21h.-17h., the minimum for the period 21h.-9h. ‡ 17h.-9h.

BRITISH SECTION.

No. B.23656

Sunday, 29th August 1926.

Page 1.

Observations at 13h. G.M.T. 28th															Observations at 18h. G.M.T. 28th														
STATIONS.	Barom. at M.S.L. mb.	Change in 3 Hours.	Wind.		Weather.	Temp. °F.	Humidity. %	Visibility. 0-9	Cloud.				State of ground.	Barom. at M.S.L. mb.	Change in 3 Hours.	Wind.		Weather.	Temp. °F.	Humidity. %	Visibility. 0-9	Cloud.				Sea. 0-9			
			Direc.	Force					Low.			Upper Form.				Total Amt.	Direc.					Force	Low.				Upper Form.	Total Amt.	
									Height	Form	Amt. 0-10												Height	Form	Amt. 0-10				Height
(For heights see p.4).			0-12						Feet		0-10					0-12							Feet		0-10				
Lerwick ...	10253	-1	SW	2	C	57	75	8	4000	Cu	6	CiSt	8	10244	-1	S	1	Ci	57	92	8	4000	Cu	9	-	9	2		
Stornoway ...	10246	-2	S	2	C	60	85	8	1500	Str	9	-	9	10216	-3	S	3	C	60	85	8	4000	Str	4	-	4	2		
Wick ...	10264	-2	S	2	C	56	92	8	4000	Str	8	As	10	10240	-3	SW	3	C	57	92	8	4000	Str	6	CiSt	8	2		
Castlebay ...	10243	-3	ESE	3	C	57	92	8	1500	Str	10	-	10	10205	-4	SW	4	C	57	92	8	4000	Str	3	As	7	2		
Nairn ...	10275	-1	S	3	C	59	85	7	2500	Str	9	-	9	10224	-1	E	1	C	57	92	8	4000	Cu	1	C	3	2		
Aberdeen ...	10275	-1	S	3	C	59	85	7	2500	Str	9	-	9	10250	-2	SSE	3	C	57	92	8	1500	Str	9	-	9	0		
Malin Head ...	10226	-4	SE	4	b	67	65	8	-	-	0	Ac	1	10194	-3	SE	3	C	67	75	7	5700	Str	3	Ac	5	1		
Renfrew ...	10261	-4	NE	2	b	64	75	8	4000	Str	4	-	4	10231	-3	S	1	C	66	65	9	5700	Cu	1	Ac	1	1		
Edinburgh(Inchkeith) ...	10267	-2	E	1	b	64	65	8	4000	Cu	2	CiSt	6	10236	-1	SE	3	C	66	65	8	-	-	0	Ac	-	1		
Leuchars ...	10271	-2	E	1	b	64	65	8	4000	Str	8	-	-	10235	-1	SE	3	C	66	65	8	-	-	0	-	-	1		
Esdailemuir ...	10259	-2	SW	2	b	66	65	7	4000	Cu	2	-	2	10235	-2	SW	2	C	66	75	8	-	-	0	0	0	0		
Tynemouth ...	10278	-1	SE	2	b	62	92	7	800	Str	4	-	4	10248	-2	-	0	C	66	92	7	800	Str	5	-	5	0		
Blacksod Point ...	10191	-4	SE	5	b	64	75	8	-	-	-	7	10155	-3	SE	3	C	67	65	8	-	-	-	-	9	4			
Donaghadee ...	10253	-2	SE	2	b	62	85	8	4000	Cu	1	-	1	10225	-4	SE	2	C	60	85	8	4000	Cu	4	Ac	5	1		
Birr Castle ...	10284	-2	SE	2	b	66	75	7	4000	Cu	2	Ac	3	10192	-1	SE	2	C	65	75	7	2500	Cu	8	-	8	1		
Holyhead ...	10257	-2	S	2	b	66	65	6	-	-	0	-	1	10231	-3	SE	2	C	67	75	7	-	-	0	Ac	3	0		
Liverpool (Bidston) ...	10260	-3	SSE	2	b	70	55	6	-	-	0	CiSt	8	10237	-2	SE	2	C	71	55	6	-	-	0	Ci	1	-		
Chester (Sealand) ...	10260	-3	SSE	2	b	72	55	7	-	-	0	CiSt	8	10235	-3	SSE	1	C	71	55	7	-	-	0	Ci	3	-		
Harrogate ...	10270	0	SSE	1	b	67	75	6	-	-	0	CiSt	6	10249	-1	SSE	1	b	66	65	7	-	-	0	CiSt	1	-		
Spurn Head ...	10284	-2	ESE	4	b	63	75	7	-	-	0	Ci	6	10264	-2	SSE	4	b	61	85	7	-	-	0	Cu	4	2		
Birmingham (Edgbaston) ...	10266	-2	SSE	2	b	70	55	8	-	-	0	Ci	2	10243	-3	SSE	2	b	68	75	8	-	-	0	Ci	3	-		
Oranwell ...	10266	-1	SSE	2	b	70	55	8	4000	Cu	1	Ci	2	10262	-2	SSE	2	b	68	75	7	-	-	0	CiSt	6	0		
Gorleston ...	10284	0	ESE	2	b	64	65	7	-	-	0	Ci	2	10269	-2	SE	3	b	63	75	7	-	-	0	Ci	6	0		
Valencia (Cahirciveen) ...	10190	-3	SE	4	b	71	65	9	5700	Cu	1	CiSt	6	10172	-1	SSE	5	b	65	85	7	1500	Str	8	As	10	3		
Roches Point 10226	10254	-2	SE	4	b	64	85	8	-	-	0	Ci	3	10226	-2	SE	4	b	62	85	8	-	-	0	Ac	4	2		
Pembroke (St. Ann's H.) ...	10248	-2	SSE	4	b	67	85	6	-	-	0	As	6	10226	-4	SE	4	b	64	92	6	4000	Cu	3	Ac	6	2		
Ross-on-Wye ...	10258	-2	SE	2	b	72	55	8	5700	Cu	1	Ci	3	10237	-2	SE	2	b	70	65	7	-	-	0	Ci	3	-		
Leafeld ...	10266	-3	SE	2	b	71	55	8	-	-	0	Ci	4	10248	-2	ESE	2	b	68	65	8	-	-	0	Ci	3	-		
Andover ...	10268	-3	SE	2	b	74	75	7	4000	Str	3	Ci	6	10252	-2	SE	1	b	67	65	7	-	-	0	Ci	5	-		
S. Farnborough ...	10270	-2	SE	2	b	73	55	8	4000	Cu	2	Ci	2	10253	-1	SSE	2	b	67	65	8	-	-	0	Ci	1	-		
London (Kew Obs.) ...	10272	-3	SE	2	b	73	45	8	5700	Cu	3	Ci	2	10253	-2	E	3	b	70	55	8	7200	Cu	-	Ci	-	-		
Croydon ...	10273	-3	ESE	2	b	73	55	8	4000	Cu	3	Ci	4	10253	-1	SE	3	b	66	65	8	-	-	0	Ci	2	-		
Clacton-on-Sea ...	10284	-2	ESE	2	b	68	75	8	-	-	0	CiSt	1	10270	-1	SE	4	b	64	75	7	-	-	0	Ci	6	2		
Shoeburyness ...	10284	-2	ESE	2	b	68	75	8	-	-	0	CiSt	1	10270	-3	ESE	2	b	62	92	8	-	-	0	Ci	3	0		
Felixstowe ...	10288	-1	SSE	2	b	69	65	8	5700	Cu	1	CiSt	1	10273	-1	SE	2	b	64	75	8	-	-	0	Ci	5	0		
Lympne ...	10280	-2	ESE	2	b	68	55	8	4000	Cu	1	-	1	10261	-1	E	3	b	61	75	7	-	-	0	Ci	5	0		
Scilly (St. Mary's) ...	10238	-1	SE	5	b	67	65	7	4000	Cu	3	Ci	6	10215	-2	ESE	5	b	63	75	7	4000	Cu	3	Ci	5	4		
Falmouth (Pendennis) ...	10248	-1	ESE	4	b	64	75	7	4000	Cu	4	-	4	10216	-3	E	5	b	62	85	7	4000	Cu	4	Ac	2	4		
Plymouth (Cattewater) ...	10250	-3	SE	4	b	67	65	8	4000	Cu	1	-	1	10228	-2	E	5	b	64	65	8	5700	Str	1	Ci	2	4		
Portland Bill ...	10263	-1	E	4	b	66	65	8	4000	Cu	2	-	2	10233	-4	E	4	b	63	75	8	4000	Cu	-	Ci	3	4		
Southampton (Calshot) ...	10275	-1	ESE	4	b	66	65	8	-	-	0	Ci	2	10252	-3	ESE	4	b	66	65	7	-	-	0	Ci	1	4		
Dungeness ...	10281	-2	E	4	b	66	65	8	-	-	0	Ci	3	10250	-4	ESE	4	b	66	65	7	-	-	0	Ci	3	4		
Guernsey ...	10249	-2	E	3	b	67	75	8	-	-	0	-	0	10226	-2	E	3	b	63	85	7	-	-	0	Ci	1	-		

LONDON OBSERVATIONS.				WEATHER.			TEMPERATURE.			RAIN-FALL.		SUN-SHINE	HUMIDITY.		ATMOSPHERIC POLLUTION.		POLE STAR RECORD at Greenwich Obsy.		CODE FOR STATE OF GROUND.	
Height above M.S.L. in feet.				Morn-ing.	After-noon.	Night.	Max. Day.	Min. Night.	Min. on Grass.	Fall mm.	Shine to Sunset hrs.	16h. G.M.T.	9h. G.M.T.	Milligrams of Solid Impurity per cubic metre.		Exposure from				
24 HOURS ENDED 7h.										Day.	Night.	YESTERDAY.	TO-DAY.	24 Hr. ended 7h. G.M.T.		to				
Kew .. { 24 hours ended 7h.				18	bmm	bcy	bmm	75	54	43	-	-	10.1		South Kensington		28 ^d 19 ^d 45 ^m		0=Dry ground.	
Croydon .. {				244	bmm	bcy	bmm	73	46	36	-	-	12.4		Max. Time Min. Time.		29 ^d 04 ^m 15 ^m		1=Wet ground.	
Greenwich (Royal Obay.) ..				149	cb	bcb	bcb	75	50	36	-	-	11.7	53 65	1.3 8h.28 ^m 0.6 3h.29 ^m		Stars Expo-sure Record.		2=Bare ground frozen (but less than 2 ins. deep).	
City (Bunhill Row) ..				80									10.9	55 70	Kew Observatory		Polaris h. m. h. m. %		4=Bare ground frozen (but more than 2 ins. deep).	
Westminster (St. James' Pk.)				27				75	57	49	-	-	11.7		Max. Time Min. Time.		δ Ursae h. m. h. m. %		5=Dew (or wet grass but not wet ground).	
Regent's Pk. (Botanic Gdns).				168									11.5		0.6 8h.28 ^m <0.3 15h.28 ^m		Minoris } 8.30 8.30 100		6=Skating to-day in 12h. and 18h. reports (Hoar frost in 1h. and 7h. reports).	
Camden Square.				110				78	53	44	-	-		73 65					7=Snow (thin layer, often not continuous).	
Kensington Palace ..				80	bbc	bcb		76	55	48	-	-	(At 18h) 60						8=Snow (deep, impeding traffic, usually a continuous layer).	
Hampstead Observatory ..				459									11.6						9=Glazed roads (ice on roads from frozen rain or melted snow).	

TABLE SHOWING THE GREENWICH TIMES OF SUNRISE, NOON, AND SUNSET.

Aug. 22nd 1926.

STATIONS.	Sunrise.	Noon.	Sunset.
	G.M.T.	G.M.T.	G.M.T.
Yarmouth	4.58	11.54	18.48
	5.0	11.54	18.46
Greenwich	5.7	12.1	18.53
	5.9	12.1	18.50
Wick	6.3	12.13	19.20
	6.6	12.13	19.18
Valencia	5.4	12.42	19.34
	5.43	12.42	19.32

BEAUFORT NOTATION OF WEATHER.

b blue sky (not more than a quarter covered with cloud).
bc sky partly cloudy (one half covered).
c generally cloudy
d drizzle. e wet air. g gloomy.
f fog, visibility 200—1000 m.
P thick fog, " less than 200 m.
m mist, 1000—12000 m.
h hail. i intermittent.
ip precipitation within sight of station.
EQ line squall. l lightning.
o overcast sky. p passing showers.
q squally. r rain. s snow.
rs sleet t thunder.
u ugly, threatening sky.
v unusual visibility. w dow.

x hoar frost. y dry air.
z dust haze; the turbid atmosphere of fair weather.
h(r) = "hail" or "rain and hail."
Capital letters indicate intense; suffix o indicates slight; repetition of letters indicates continuity.
k = heavy rain. ro = slight rain.
rr = continuous rain.

SYMBOLS.
< = (less than (for cloud height).
> = before (for precipitation).
⊙ = solar halo. ⊕ = lunar halo.
With present weather is combined, whenever possible, the general character of the weather.
A "solidus" divides actual existing weather from preceding conditions, thus: —bc/r = fair weather after rain;
~ = has decreased; + = has increased.

THE BEAUFORT SCALE OF WIND IS USED ONLY FOR surface observations. In the accompanying table the speed of the wind corresponding with the different numbers, is the speed at about 30 feet above the ground.

Beaufort No.	Statute miles per hour.
0	Less than 1
1	1-3
2	4-7
3	8-12
4	13-18
5	19-24
6	25-31
7	32-38
8	39-46
9	47-54
10	55-63
11	64-75
12	Above 75

SEA DISTURBANCE.
0=no swell } Calm or
1=mod. swell } slight
2=heavy swell } sea.
3=no swell }
4=mod. swell } Moderate
5=heavy swell } sea.
6=rather rough sea.
7=rough sea.
8=very rough sea.
9=mountainous sea.

TELEGRAPHIC CODE FOR SURFACE VISIBILITY.

Objects not visible at 55 yards.

Code	Description	Distance
0	Dense fog.	220 "
1	Thick fog.	550 "
2	Fog.	1,100 "
3	Moderate fog.	1 1/2 miles.
4	Mist or haze.	2 1/2 "
5	Poor visibility	4 "
6	Moderate.	6 1/2 "
7	Good.	12 1/2 "
8	Very good.	31 "
9	Excellent visibility, beyond 31 n.	

† Trace = rain has fallen, but amount less than 0.1 mm.

* Information for these columns not usually received.

‡ The barometric change is expressed in half millibars.

§ For code see page 1

SUMMARIES FOR THE PAST 24 HOURS.														SUN. 28th	
STATIONS.	WEATHER.				TEMPERATURE.			RAINFALL.				Hours.	ISALLOBAR.	POSITION NUMBERS	
	7h.-13h.	13h.-18h.	18h. to 7h.	7h.-13h.	MAX. Day.	MIN. Night.	MIN. or GRASS.	Day. 7h.-13h.	Night. 13h.-7h.	Precipitation began.	Precipitation ended.				
Lerwick ...	cdec	cd.	c	cld.	58	53	.	Trace	Trace	16.30	<21.00	3.7			
Stornoway ...	c	c	c	c	61	51	.	-	-	-	-	6.7			
Wick ...	cdgc	c	b.b.c	c	56	54	.	0.4	0.1	<8.00	-	3.9			
Castlebay ...	cd	obc	bec	opb	60	58	.	-	-	-	-	6.5			
Nairn ...	c	bc	bec	cm	63	50	.	-	-	-	-	0.0			
Aberdeen ...	c	c	c	c	59	54	50	-	-	-	-				
Malin Head ...	bc	b.b.c	b.c	c	70	58	.	-	-	-	-	11.7			
Renfrew ...	obc	b.b.c	b.b.c	b.b.c	73	47	43	-	0.1	-	<21.00	7.5			
Edinburgh (Inchkeith) ...	b.b.c	b.b.c	b	b.b.c	65	53	50	-	Trace	-	-	10.3			
Leuchars ...	c	c	b	b	64	50	43	-	0.2	-	-	7.3			
Eskdalemuir ...	b.b.b.c	b.b.c	b.b.c	b.b.c	69	49	44	-	-	-	-	12.3			
Tynemouth ...	c	c	c	c	64	54	47	-	-	-	-				
Blacksod Point ...	c	c	c	c	68	60	.	-	-	-	-				
Donaghadee ...	bc	bc	bc	bc	64	57	49	-	-	-	-	8.6			
Birr Castle ...	bc	bc	bc	bc	71	56	49	-	-	-	-	12.0			
Holyhead ...	b.b.c	b.b.c	b.c	c	71	59	55	-	-	-	-	11.2			
Liverpool (Bidston) ...	b.b.c	b.b.c	b.b.c	b.b.c	74	55	47	-	-	-	-	11.2			
Chester (Sealand) ...	b.b.c	b.b.c	b.b.c	b.b.c	75	51	41	-	-	-	-	11.2			
Harrogate ...	b.b.c	b.b.c	b	b	72	50	43	-	-	-	-	10.2			
Spurn Head ...	b.b.c	b.b.c	b.b.c	b.b.c	64	56	.	-	-	-	-	10.0			
Birmingham (Edgbaston) ...	b.b.c	b.b.c	b	b	74	51	45	-	-	-	-	11.1			
Cranwell ...	b.b.c	b.b.c	b.b.c	b.b.c	73	45	39	-	-	-	-	11.4			
Gorleston ...	b.b.c	b.b.c	b	b	66	61	58	-	-	-	-	10.5			
Valencia (Cahirciveen) ...	bc	b.c.c	b.c.c	b.c.c	72	61	60	-	0.3	-	<21.00	7.7			
Roche's Point ...	b.b.c	b.b.c	b	b	64	59	.	-	Trace	-	-	9.5			
Pembroke (St. Ann's H.) ...	bc	bc	bc	bc	68	60	.	-	-	-	-	10.8			
Ross-on-Wye ...	b.b.c	b.b.c	b.b.c	b.b.c	74	52	45	-	-	-	-	10.8			
Leafield ...	b.b.c	b.b.c	b	b	72	47	43	-	-	-	-				
Andover ...	c	c	c	c	75	48	41	-	Trace	-	-	11.9			
S. Farnborough ...	b.b.c	b.b.c	b.b.c	b.b.c	75	50	47	-	-	-	-	12.4			
London (Kew Obs.) ...	b.b.c	b.b.c	b	b	75	54	43	-	-	-	-	11.4			
Croydon ...	b.b.c	b.b.c	b	b	73	46	36	-	Trace	-	-	12.4			
Glaughton-on-Sea ...	b.b.c	b.b.c	b.c	b.c	69	61	59	-	-	-	-	11.5			
Shoeburyness ...	b	b	b	b	70	57	52	-	-	-	-	12.0			
Felixstowe ...	b.b.c	b.b.c	b.c	b.c	69	61	57	-	-	-	-	11.6			
Lymington ...	b	b	b	b	67	54	48	-	-	-	-	12.7			
Scilly (St. Mary's) ...	b.b.c	b.b.c	b.c	b.c	67	60	.	-	-	-	-	11.0			
Falmouth (Pendennis) ...	b.b.c	b.b.c	b.c	b.c	64	61	57	-	-	-	-	11.8			
Plymouth (Cattewater) ...	b.b.c	b.b.c	b.c	b.c	71	60	57	-	-	-	-	11.8			
Portland Bill ...	b.b.c	b.b.c	b	b	67	61	57	-	-	-	-	12.3			
Southampton (Calshot) ...	b.b.c	b.b.c	b.c	b.c	68	57	55	-	Trace	-	<21.00	12.3			
Dungeness ...	c	c	c	c	69	59	.	-	-	-	-				
Guernsey ...	b.b.c	b.b.c	b	b	68	59	.	-	-	-	-				

Observations from Cross Channel Steamers.		Wind.		Weather.		Temp.	
Position.	Date and Time.	Dir.	Force.	Dir.	Force.	Air.	Sea.
1	28th 12h St. Julien	ESE	4	bc	65	62	7
2	28th 10h Scotia	S	2	bc	59	56	8
3	29th 1h Dieppe	ESE	3	b	61	62	7

GENERAL INFERENCE.

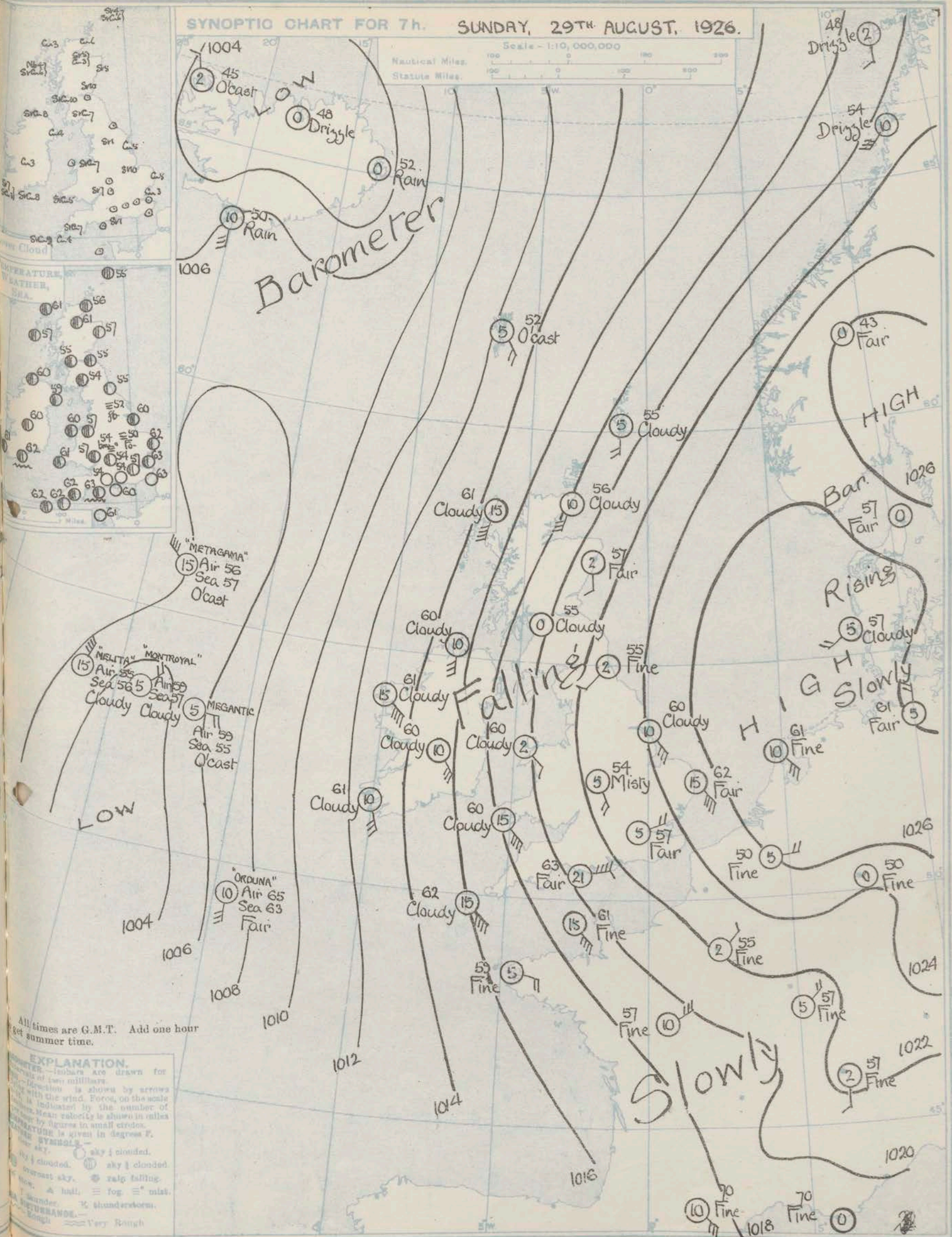
The anticyclone is now centred over the Netherlands, while a trough of low pressure extends southward from Iceland to Spain. Winds over the British Isles will continue from between southeast and south with general fair weather apart from a little rain or drizzle on the west and northwest Coasts.

Districts.	Forecasts for the 24 hours commencing 15h. G.M.T.	Further Outlook.
1. S.E. England	Wind southeasterly, moderate, fresh locally; fine or fair; visibility mainly good but morning mist inland; warm.	Little change.
2. E. England		
3. E. Midlands		
4. W. Midlands		
5. S.W. England		
6. South Wales		
7. North Wales		
8. N.W. England		
9. N. Midlands	Wind southerly, light or moderate; fine or fair; visibility mainly good but morning mist inland; warm.	
10. N.E. England		
11. E. Scotland		
12. S.W. Scotland	Wind southerly, moderate; fair or cloudy, some rain or drizzle on coast; visibility mainly moderate; rather warm.	
13. Isle of Man		
14. N. & N.W. Scotland		
15. Hebrides		
16. Orkneys and Shetlands		
17. N.W. Ireland		
18. N.E. Ireland		
19. S.E. Ireland		
20. S.W. Ireland	As 1-8	
	As 12-17	

SYNOPTIC CHART FOR 7h. SUNDAY, 29TH AUGUST, 1926.

Scale - 1:10,000,000

Nautical Miles.
Statute Miles.



All times are G.M.T. Add one hour for summer time.

EXPLANATION.
Isobars are drawn for intervals of two millibars.
Direction is shown by arrows with the wind. Force, on the scale, is indicated by the number of strokes. Mean velocity is shown in miles per hour by figures in small circles.
Temperature is given in degrees F.
SYMBOLS.
☉ sky; cloudy.
☁ sky; cloudy.
☁☁☁ overcast sky.
☁☁☁☁ rain falling.
☁☁☁☁☁ fog.
☁☁☁☁☁☁ mist.
☁☁☁☁☁☁☁ thunderstorm.
☁☁☁☁☁☁☁☁ Very Rough.

DAILY WEATHER REPORT OF THE METEOROLOGICAL OFFICE, LONDON:

BRITISH SECTION. Sunday, 29th August 1926.

No. 241

WEATHER, TEMPERATURE, RAINFALL AND SUNSHINE AT HEALTH RESORTS FOR Aug. 28

STATIONS	WEATHER.		TEMPERATURE.		RAINFALL†		SUNSHINE.		(1)	(2)	(3)	(4)	(5)	(6)	(7)	(8)	(9)
	Fore-noon.	After-noon.	Min. 9h. to 9h.	Max. 9h. - 17h.	Night 17h. - 9h.	Day 9h. - 17h.	Sunrise to 17h.	Sunrise to Sunset.									
(1)	(2)	(3)	(4)	(5)	(6)	(7)	(8)	(9)	Ilfracombe	b	b	54	72	...	11.0	12.1
			°F	°F	mm.	mm.	hr.	hr.	Bude	b	b	49	73	...	10.3	10.6
Berwick-on-Tweed	b	b	50	60	-	-	10.2	5.3	Penzance	b	b	57	69	...	8.0	12.1
Douglas (I.o.M.) ...	b	b	49	65	-	-	8.6	10.2	Paignton	b	b	49	68	...	10.6	12.6
Llandudno ...	b	b	48	73	-	-	11.2	13.4	Torquay	b	b	54	68	...	10.5	12.8
Colwyn Bay ...	b	b	48	73	-	-	11.0	13.2	Jersey	b	b	59	73	...	11.3	12.7
Rhyl... ..	b	b	44	76	-	-	11.0	13.7	Weymouth	b	b	...	71	...	10.7	12.7
Wallasey ...	b	b	47	76	-	-	10.0	11.3	Bournemouth	b	b	48	72	...	10.9	12.5
Southport ...	b	b	47	74	-	-	9.6	10.8	Portsmouth (S'thsea)	...	b	b	55	70	...	11.0	12.4
Blackpool ...	b	b	47	75	-	-	10.8	11.2	Bognor	b	b	54	67	...	10.9	12.4
Hkley ...	b	b	44	75	-	-	9.6	12.4	Littlehampton	b	b	53	69	...	11.4	12.4
Cleethorpes... ..	b	b	47	75	-	-	9.5	11.8	Worthing	b	b	53	70	...	11.0	11.9
Skegness ...	b	b	49	75	-	-	9.4	12.3	Brighton	b	b	56	70	...	11.3	11.9
Aberystwyth ...	b	b	56	75	-	-	10.7	12.4	Eastbourne...	b	b	51	67	...	11.1	12.4
Bath ...	b	b	46	74	-	-	10.4	12.0	Hastings...	b	b	54	68	...	11.4	12.1
Cheltenham... ..	b	b	49	74	-	-	10.9	10.0	Folkestone	b	b	51	69	...	10.8	9.0
Leamington Spa ...	b	b	46	74	-	-	10.5	12.0	Dover	b	b	49	70	...	11.0	9.3
Lowestoft ...	b	b	51	75	-	-	11.3	11.1	Tunbridge Wells	b	b	46	72	...	10.9	11.6
Felixstowe ...	b	b	51	75	-	-	9.9	12.4	Ramsgate	b	b	56	67	...	11.2	11.2
Harwich & Dovercourt	b	b	53	70	-	-	9.9	12.5	Margate	b	b	56	68	...	10.9	11.9
Southend ...	b	b	44	73	-	-	11.1	12.1	Deal	b	b	47	70	...	10.9	9.9

TERMS OF SUBSCRIPTION.—6/6 per quarter or 25/- per year, post free. Single copies may be obtained at the Meteorological Office, price 1d.

* Information not usually received.

† The observations at 1 h. G.M.T. are from an auxiliary station.

§ For code see page 1.

: See footnote page 1.

† At stations marked thus the maximum temperature is for the period 21h.-17h., the minimum for the period 21h.-9h. ‡ 17h.-9h.

DAILY WEATHER REPORT OF THE METEOROLOGICAL OFFICE, LONDON:

BRITISH SECTION

No. B. 23657

Monday, 30th August 1926.

Page 1.

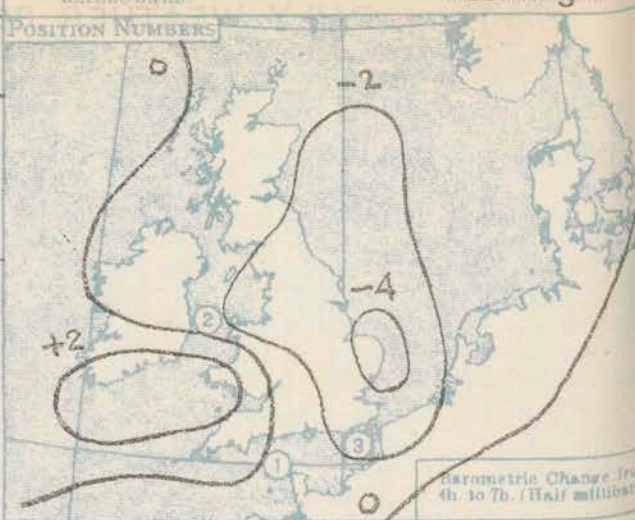
Observations at 13h. G.M.T. 29th Aug. 1926.															Observations at 15h. G.M.T. 29th Aug. 1926.														
STATIONS.	Barom. at M.S.L. mb.	Change in 3 hours.	Wind.		Weather.	Temp. °F.	Humidity. %	Visibility. 0-9	Cloud.				State of ground.	Barom. at M.S.L. mb.	Change in 3 hours.	Wind.		Weather.	Temp. °F.	Humidity. %	Visibility. 0-9	Cloud.				State of ground.			
			Direc.	Force					Height Feet	Form	Amt. 0-10	Upper Form				Total Amt. 0-10	Direc.					Force	Height Feet	Form	Amt. 0-10		Upper Form	Total Amt. 0-10	
																													0-12
(For heights see p. 4.)																													
Lerwick	1017.5	-1	S	2	pr	56	92	7	4000	CuNb	6	ACu	8	1015.8	-1	S	2	bc	56	85	8	5700	StCu	3	ACu	4	1		
Stornoway	1013.6	-1	SW	4	C	66	65	8	-	-	0	ASc	10	1011.2	-2	S	3	C	65	75	7	4000	StCu	10	-	10	2		
Wick	1017.4	0	SSE	2	C	59	92	8	4000	StCu	6	CSt	10	1014.8	-3	SSW	3	C	57	92	8	4000	StCu	8	CSt	10	3		
Castlebay	1013.4	-1	SE	4	C	60	85	6	2500	StCu	10	-	10	1011.2	-2	ESE	4	C	60	85	6	2500	StCu	8	-	8	4		
Nairn	1013.5	-1	SE	4	C	61	85	6	1500	St	9	-	9	1013.5	-1	SW	7	C+	67	55	7	1500	St	9	-	9	4		
Aberdeen	1020.0	-1	SSE	3	C	59	85	5	800	St	1	ACu	10	1018.2	-1	S	4	C	58	92	6	2500	Cu	7	ASc	10	3		
Malin Head	1013.1	-2	SE	5	C	68	75	7	5700	StCu	4	ACu	8	1010.7	-1	SSE	6	bc	65	85	7	5700	StCu	3	C	5	5		
Renfrew	1018.0	-3	SSE	3	bc	70	65	7	4000	StCu	3	ACu	6	1016.4	-2	S	2	C	65	65	8	4000	St	5	ASc	10	10		
Edinburgh (Inchkeith)	1019.1	-1	-	0	C	65	75	7	4000	Cu	8	-	8	1016.5	-2	ESE	2	C	63	85	8	4000	StCu	6	CSt	8	1		
Leuchars	1013.6	-3	S	1	C	69	65	7	4000	Cu	1	CSt	8	1017.6	-3	SSW	2	C	60	92	7	5700	StCu	3	ASc	10	1		
Esksdalemuir	1019.2	-2	SSE	3	C	66	65	7	5700	StCu	3	ACu	8	1016.9	-3	SSE	2	C	65	65	6	4000	StCu	9	-	9	1		
Tysemouth	1021.5	-1	SE	3	bc	61	92	7	4000	Cu	2	ACu	4	1019.2	-2	SSE	4	bc	59	92	7	4000	Cu	2	ACu	4	4		
Blackod Point	1008.6	0	SE	4	C	67	75	8	-	-	-	-	8	1008.2	0	S	4	CV	66	75	9	-	-	-	-	9	5		
Donaghadee	1017.5	-2	SE	3	bc	65	75	8	4000	Cu	3	Ci	3	1015.3	-3	SSE	3	C+	61	85	8	2500	StCu	5	ASc	8	2		
Birr Castle	1013.2	-1	SE	4	bc	68	75	6	1500	Cu	3	-	3	1013.2	-1	SE	2	C	66	75	6	2500	Cu	5	-	5	2		
Holyhead	1017.5	-2	SSE	3	C	69	55	8	-	-	0	ACu	8	1015.2	-3	SE	3	C	65	85	7	5700	CuNb	4	ACu	9	1		
Liverpool (Bidston)	1018.3	-2	ES	3	C	69	65	6	4000	StCu	7	Ci	8	1016.9	-2	ES	3	bc	70	55	6	5700	StCu	1	CiCu	7	1		
Chester (Sealand)	1019.1	-3	SE	3	bc	70	65	7	4000	Cu	3	ACu	7	1016.7	-2	ESE	2	C	70	65	8	4000	StCu	4	Ci	8	1		
Harrogate	1021.5	0	SE	3	bc	69	65	7	-	-	0	Ci	3	1019.3	-1	SE	3	bc	67	75	7	-	-	0	Ci	6	1		
Spurn Head	1022.6	-4	ESE	5	bc	63	85	8	4000	Cu	1	Ci	3	1020.4	-3	ESE	6	bc	62	85	7	-	-	0	CSt	7	3		
Birmingham (Edgbaston)	1020.5	-3	SE	3	bc+	71	55	8	-	-	0	ACu	5	1018.3	-2	SE	3	bc	71	(55)	8	-	-	0	Ci	4	1		
Cranwell	1022.6	-2	SE	4	bc	73	55	7	-	-	0	CSt	3	1020.9	-2	SE	3	b	67	65	8	-	-	0	CSt	2	6		
Gorleston	1024.3	0	SE'S	5	b	74	75	7	5700	Cu	1	-	1	1022.1	-2	ESE	4	b	63	85	7	-	-	0	-	0	6		
Valencia (Cahiroireen)	1011.3	-2	SSE	5	C+	67	85	8	1500	StCu	7	ASc	9	1010.8	-2	SSE	5	CV	65	85	9	1500	StCu	9	-	9	3		
Roches Point	1016.9	-2	SSE	3	o/r	62	97	5	2500	St	10	-	10	1015.5	-2	S	5	0	62	92	5	2500	St	10	-	10	4		
Pembroke (St. Ann's H.)	1016.9	-4	SE	6	bc	65	92	6	-	-	0	ACu	6	1014.5	-1	SE	4	bc	63	92	8	-	-	0	ACu	6	4		
Boss-on-Wye	1013.5	-2	ESE	3	bc	72	55	7	-	-	0	ACu	5	1017.2	-3	SE	2	C	71	55	8	-	-	0	CSt	8	1		
Leafield	1020.2	-3	SE'E	4	b	73	45	8	-	-	0	Ci	1	1018.7	-2	SE	3	bc	67	55	8	-	-	0	CSt	3	1		
Andover	1020.1	-3	SE'E	4	b	77	55	8	-	-	0	Ci	2	1018.3	-2	ESE	3	b	69	65	7	-	-	0	Ci	2	1		
S. Farnborough	1020.5	-2	ESE	4	b	75	55	7	-	-	0	Ci	1	1018.9	-2	ESE	2	b	69	65	7	-	-	0	CSt	1	1		
London (Kew Ohay.)	1021.0	-4	SE	4	b	75	45	8	-	-	0	Ci	1	1019.5	-1	E	4	b	69	55	7	-	-	0	Ci	1	1		
Croydon	1021.3	-3	ESE	4	b	74	55	8	-	-	0	Ci	1	1019.5	-2	E	3	b	67	75	7	-	-	0	Ci	1	1		
Clacton-on-Sea	1023.2	-1	ESE	3	b	68	85	7	-	-	0	-	0	1021.0	-2	ENE	4	b	67	75	7	-	-	0	ACu	2	3		
Shoeburyness	1023.6	-2	E	4	b	68	85	6	-	-	0	Ci	1	1020.8	-3	E'N	3	b	65	92	7	-	-	0	-	0	1		
Felixstowe	1023.6	-2	E	4	b	68	85	6	-	-	0	Ci	1	1021.4	-2	NE'E	4	b	66	75	8	-	-	0	Ci	1	4		
Lympe	1022.0	-2	ENE	4	b	69	75	7	-	-	0	Ci	1	1019.6	-1	NE	3	b	66	75	7	-	-	0	Ci	1	1		
Scilly (St. Mary's)	1016.0	-2	SE	4	bc	67	75	7	4000	StCu	4	ACu	6	1014.1	-2	SE	4	bc	62	85	7	-	-	0	Ci	4	4		
Falmouth (Pendennis)	1016.2	-3	SE'E	5	bc	64	85	7	4000	StCu	4	CSt	7	1014.6	-4	SE'E	5	bc	62	85	7	4000	StCu	3	CSt	5	4		
Plymouth (Cattewater)	1017.4	-2	SE	5	b	72	55	8	4000	Cu	1	Ci	2	1015.4	-2	ESE	5	b	65	85	7	4000	Cu	1	Ci	1	0		
Portland Bill	1018.6	+1	E'N	5	b	66	85	6	4000	StCu	1	-	1	1016.4	-3	E'N	5	bc+	65	85	6	4000	StCu	1	CSt	4	6		
Southampton (Calshot)	1020.1	-3	ESE	6	b	68	75	7	-	-	0	Ci	1	1018.0	-3	E	5	b	69	65	6	-	-	0	Ci	1	3		
Dungeness	1021.5	-3	NE	4	b	69	97	6	-	-	0	CSt	1	1019.5	-2	ENE	3	b	65	85	7	-	-	0	CSt	1	3		
Guernsey	1017.5	-2	ESE	3	b	68	75	8	-	-	0	Ci	1	1015.7	-3	E	1	b	65	85	7	-	-	0	ACu	1	1		
LONDON OBSERVATIONS.															ATMOSPHERIC POLLUTION.														
Height above M.S.L. in feet.															Milligrams of Solid Impurity per cubic metre.														
Morning Afternoon Night.															24 Hr. ended 7h. G.M.T. 30th														
24 HOURS ENDED 9h.															South Kensington														
Max. Min. Min. on Day, Night, Sp. of.															Max. Time Min. Time.														
18 244 149 80 27 168 110 80 450															1.3 6h 20m 40.3 15h 29m														
b3 by b3 b3 b3 b3 b3 b3 b3 b3 b3 b3 b3 b3 b3															Kew Observatory														
72 57 45 75 51 40 74 30 37 74 59 49 78 56 48 75 57 45 74 56 43															Max. Time Min. Time.														
12.1 12.4 12.4 11.2 12.2 11.0 (At 18h) 6.5 6.9															0.7 7h 30m 40.3 12h 29m														
TABLE SHOWING THE GREENWICH TIMES OF SUNRISE, NOON, AND SUNSET.															THE BEAUFORT SCALE OF WIND.														
29th-30th Aug. 1926.															Wind is used only for surface observations. In the accompanying table the speed of the wind corresponding with the different numbers, is the speed at about 30 feet above the ground.														
STATIONS. Sunrise. Noon. Sunset.															SEA DISTURBANCE.														
G.M.T. G.M.T. G.M.T.															0=no swell } Calm or slight sea. 1=mod. swell } 2=heavy swell } 3=no swell } 4=mod. swell } 5=heavy swell } 6=rather rough sea. 7=rough sea. 8=very rough sea. 9=mountainous sea.														
Yarmouth 5.0 11.54 18.45 5.2 11.54 18.43															0=no swell } Calm or slight sea. 1=mod. swell } 2=heavy swell } 3=no swell } 4=mod. swell } 5=heavy swell } 6=rather rough sea. 7=rough sea. 8=very rough sea. 9=mountainous sea.														
Greenwich 5.9 12.1 18.50 5.11 12.1 18.48															0=no swell } Calm or slight sea. 1=mod. swell } 2=heavy swell } 3=no swell } 4=mod. swell } 5=heavy swell } 6=rather rough sea. 7=rough sea. 8=very rough sea. 9=mountainous sea.														
Wick 5.6 12.13 19.15 5.8 12.13 19.15															0=no swell } Calm or slight sea. 1=mod. swell } 2=heavy swell } 3=no swell } 4=mod. swell } 5=heavy swell } 6=rather rough sea. 7=rough sea. 8=very rough sea. 9=mountainous sea.														
Valencia 5.49 12.42 19.32 5.51 12.41 19.30															0=no swell } Calm or slight sea. 1=mod. swell } 2=heavy swell } 3=no swell } 4=mod. swell } 5=heavy swell } 6=rather rough sea. 7=rough sea. 8=very rough sea. 9=mountainous sea.														
b blue sky (not more than a quarter covered with cloud). bc sky partly cloudy (one half covered). c generally cloudy. d drizzle. e wet air. g gloomy. f fog, visibility 200-1000 m. F thick fog. " less than 200 m. m mist, 1000-12000 m. h hail. i intermittent. j precipitation within sight of station. KQ line squall. l lightning. o overcast sky. p passing showers. q squally. r rain. s snow. rs sleet. t thunder. u ugly, threatening sky. v unusual visibility. w dew. x hoar frost. y dry air. z dust haze; the turbid atmosphere of dry weather. h(r) = "hail" or "rain and hail." Capital letters indicate intensity; suffix o indicates slight; repetition of letters indicates continuity. R = heavy rain. ro = slight rain. rr = continuous rain. SYMBOLS. < = (less than (for cloud height). < = (before (for precipitation). ☉ = solar halo. ☾ = lunar halo. With present weather is combined, whenever possible, the general character of the weather. A "solidus" divides actual existing weather from preceding conditions, thus: -bc/r = fair weather after rain; - = has decreased; + = has increased.															POLE STAR RECORD at Greenwich Obsy. Exposure from 29th 19 45m to 30th 4 15m Stars. Expo. Record. h. m. h. m. % Polaris 8.30 8.30 100 δ Ursae 8.30 8.30 100 Minors 8.30 8.30 100														
BEAUFORT NOTATION OF WEATHER.															CODE FOR STATE OF GROUND.														
b blue sky (not more than a quarter covered with cloud). bc sky partly cloudy (one half covered). c generally cloudy. d drizzle. e wet air. g gloomy. f fog, visibility 200-1000 m. F thick fog. " less than 200 m. m mist, 1000-12000 m. h hail. i intermittent. j precipitation within sight of station. KQ line squall. l lightning. o overcast sky. p passing showers. q squally. r rain. s snow. rs sleet. t thunder. u ugly, threatening sky. v unusual visibility. w dew. x hoar frost. y dry air. z dust haze; the turbid atmosphere of dry weather. h(r) = "hail" or "rain and hail." Capital letters indicate intensity; suffix o indicates slight; repetition of letters indicates continuity. R = heavy rain. ro = slight rain. rr = continuous rain. SYMBOLS. < = (less than (for cloud height). < = (before (for precipitation). ☉ = solar halo. ☾ = lunar halo. With present weather is combined, whenever possible, the general character of the weather. A "solidus" divides actual existing weather from preceding conditions, thus: -bc/r = fair weather after rain; - = has decreased; + = has increased.															0=Dry ground. 1=Wet ground. 2=Soft (muddy) wet ground. 3=Bare ground frozen (but less than 2 ins. deep). 4=Bare ground frozen (but more than 2 ins. deep). 5=Dew (or wet grass but not wet ground). 6=Skating to-day in 15h. and 18h. reports (Hour frost in 1h. and 7h. reports). 7=Snow (thin layer, often not continuous). 8=Snow (deep, impeding traffic, usually a continuous layer). 9=Glazed roads (ice on roads from frozen rain or melted snow).														
TELEGRAPHIC CODE FOR SURFACE VISIBILITY.															Objects not visible at 55 yards.														
0. Dense fog. 1. Thick fog. 2. Fog. 3. Moderate fog. 4. Mist or haze. 5. Poor visibility. 6. Moderate. 7. Good. 8. Very good. 9. Excellent visibility, beyond 31 m.															0. Dense fog. 1. Thick fog. 2. Fog. 3. Moderate fog. 4. Mist or haze. 5. Poor visibility. 6. Moderate. 7. Good. 8. Very good. 9. Excellent visibility, beyond 31 m.														

SUMMARIES FOR THE PAST 24 HOURS.

ISALLOBARS

30th Aug. 1926.

STATIONS.	WEATHER.				TEMPERATURE.			RAINFALL†			SUN. 29 th Hours.
	7h-13h 29 th	13h-18h 29 th	18h-23h 29 th	1h-7h 30 th	MAX. Day 7h-13h	MIN. Night 18h-7h	MIN. on Grass	Day. 7h-13h mm.	Night. 18h-7h mm.	Precipitation began.	Precipitation began.
Lerwick ...	cipr	cir _{bc}	cbe	cp	57	55	-	Trace	0.1	16.30	5.30
Stornoway ...	c	c	c	c	63	60	-	-	-	-	-
Wick ...	cir _c	c	op _q	cp _{cc}	59	56	-	0.1	0.1	<8.00	<21.00
Castlebay ...	ocm	cm	clom	cm	61	58	-	-	-	-	-
Nairn ...	eq	cqw	cg	cu	72	61	-	-	-	-	-
Aberdeen ...	c	cm	com	om	60	57	55	-	-	-	-
Malin Head ...	c	bbe	bc	bc	71	58	-	-	-	-	-
Reufrew ...	cbe	bccg	cg	c	72	58	55	-	-	-	-
Edinburgh(Inchkeith) ...	cir _c	p	p	c	67	57	53	0.1	0.2	9.00	<21.00
Leuchars ...	ofamc	cpr _c	cp _{cw}	cu	72	53	47	Trace	Trace	16.30	<21.00
Eskealemuir ...	bcwmc	byp _{cc}	53 _{bfm}	bfm _{cu}	69	54	48	Trace	-	15.30	-
Tynemouth ...	bc	bc	bc	bc	63	55	50	-	-	-	-
Blacksod Point ...	c	c	c	rr	68	60	-	-	20	-	-
Donaghadee ...	bc	bcc	c	c	65	57	-	-	-	-	-
Birr Castle ...	c ₃	c ₃	c ₃	bcm	71	58	54	-	-	-	-
Holyhead ...	cbe _{cy}	yc _{cu}	b _{cc}	c	73	53	53	Trace	-	<21.00	-
Liverpool (Bidston) ...	bcc _{3y}	c _{3y}	cmm	cmm	71	57	49	-	-	-	-
Chester (Sealand) ...	cmc	c	c	cm	73	54	49	-	-	-	-
Harrogate ...	b	b	b	b _{of}	71	53	51	-	-	-	-
Spurn Head ...	b-bc	c	bbc	b _{cc}	65	53	48	-	-	-	-
Birmingham(Edgbaston) ...	bbc	b _{cc}	bc	bc	75	55	48	-	-	-	-
Cranwell ...	fmbc	b-bc	b-bc	Fe	74	48	44	Trace	-	-	-
Gorleston ...	bcbq	bq	bq	bq _{bc}	65	62	59	-	-	-	-
Valencia (Cahiroiveen) ...	oco	o	oirc	otro	69	61	60	-	22	-	<21.00
Roches Point ...	gdo	om	c	cg _{mf}	62	56	-	1	Trace	<8.00	-
Pembroke(St. Ann's H.) ...	cbe ₃	bc	bc	c ₃	67	60	-	-	-	-	-
Ross-on-Wye ...	cbe	bcy _{cy}	cy _{bw}	cm _u	76	53	46	-	-	-	-
Leafeld ...	by	by	b	b _{cc}	76	53	49	-	-	-	-
Andover ...	bmy	by	b	b _{cc}	77	53	46	-	-	-	-
S. Farnborough ...	bmy	by	b _m	b _m _{cu}	77	51	49	-	-	-	-
London (Kew Obsy.) ...	b ₃	by	b	c _m _u	77	57	45	-	-	-	-
Croydon ...	bm _{3y}	by	bw	b _{cc} _m	75	51	40	Trace	-	-	-
Clacton-on-Sea ...	bcb ₃	b ₃	b ₃	b _{cc}	68	63	61	-	-	-	-
Shoeburyness ...	b	b	b	b _{cc}	69	60	55	-	-	-	-
Felixstowe ...	bcb	b	b _e	b _{cc}	65	62	59	-	-	-	-
Lympne ...	bw	by	bw	b _{cc} _m	70	56	54	-	-	-	-
Seilly (St. Mary's) ...	cbe	bc	bcb	b _{cc}	67	57	-	-	-	-	-
Falmouth (Pendennis) ...	bca _q	bca _q	bca _q	c	65	59	-	-	-	-	-
Plymouth(Cattewater) ...	bcb _y	by	b	b _{cc}	73	61	57	-	-	-	-
Portland Bill ...	bcb ₃	b ₃	b _{cc}	c ₃	66	63	-	-	-	-	-
Southampton(Oalshot) ...	bm ₃	b _y _m ₃	b	b _{cc} _m	70	62	61	-	-	-	-
Dungeness ...	b ₃	b ₃	b	b _{cc}	69	60	-	-	-	-	-
Guernsey ...	b-bc	b-bc	b	b _{cc}	69	63	-	-	-	-	-



Observations from Cross Channel Steamers.

Position.	Date and Time.	Steamship.	Wind.		Weather.	Temp.	
			Dir.	Force.		Air.	Sea.

GENERAL INFERENCE.

A trough of low pressure is likely to move slowly N.E. across the British Isles causing local thunderstorms and afterwards cooler weather with N.W. winds will spread from the West.

Districts.

Forecasts for the 24 hours commencing 15h.G.M.T. Monday 30th August, 1926.

Further Outlook.

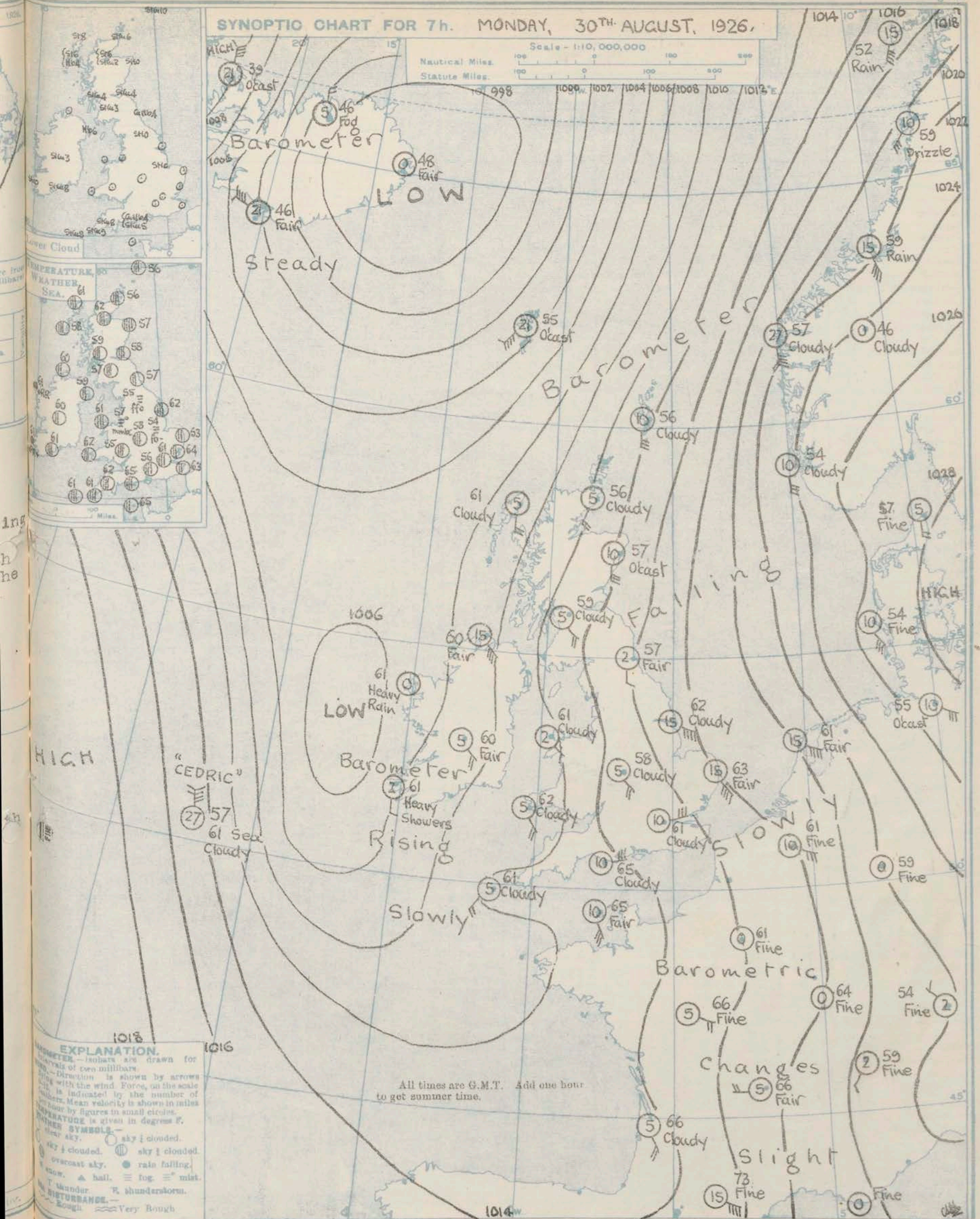
1. S.E. England
2. E. England
3. E. Midlands
4. W. Midlands
5. S.W. England
6. South Wales
7. North Wales
8. N.W. England
9. N. Midlands
10. N.E. England
11. E. Scotland
12. S.W. Scotland
13. Isle of Man
14. N.&N.W. Scotland
15. Hebrides
16. Orkneys and Shetlands
17. N.W. Ireland
18. N.E. Ireland
19. S.E. Ireland
20. S.W. Ireland

Wing light and indefinite, becoming W. to N.W. later; local thunderstorms, considerable fair periods; some morning mist or fog; very warm today, cooler tomorrow.

Wind southerly, becoming W. to N.W. later, moderate; local thunderstorms, considerable fair periods; some morning mist or fog; warm.

Wind light and indefinite, becoming N.W., moderate to fresh, later; rain at times, local thunderstorms; visibility moderate to good; becoming cooler.

Cooler, with N.W. winds.



AIR MINISTRY.

DAILY WEATHER REPORT OF THE METEOROLOGICAL OFFICE, LONDON:

Page 4.

BRITISH SECTION. Monday, 30th August 1926.

No. 242.

STATIONS.	Height above M.S.L. in feet.	Observations at 1h. G.M.T. 30 th											Observations at 7h. G.M.T. 30 th											Sea.						
		Barom. at M.S.L. mb.	Change in 3 Hours.	Wind.		Weather.	Temp. °F.	Humidity. %	Visibility. 0-9	Cloud.			Barom. at M.S.L. mb.	Change in 3 Hours.	Wind.		Weather.	Temp. °F.	Humidity. %	Visibility. 0-9	Cloud.									
				Direc.	Force					0-12	Low.				Upper Form.	Total Amt.					Direc.	Force	0-12		Low.			Upper Form.	Total Amt.	
											Height Feet	Form													Amt. 0-10	Height Feet	Form			Amt. 0-10
Lerwick	54	1014.5	-1	S	2	bc	55	92	7	5700	Sc	5	ASc	6	1013.2	-1	S	3	cc	56	92	7	5700	Sc	10	-	10	8	1	
Sternoway	30	1010.9	-2	SW	6	bc	.	.	6	1008.5	0	SSW	3	cc	61	88	7	2500	Sc	8	-	8	1	1	
Wick	81	1014.0	0	SSE	4	or	57	97	7	2500	Nb	10	.	10	1012.8	-1	SSW	3	cc	56	92	7	2500	Sc	6	ASc	8	1	1	
Castlebay	38	1008.9	-1	S	3	cc	56	92	7	2500	Sc	10	-	10	3	1	
Nairn	82	1010.3	-1	SW	3	cc	52	92	7	2500	Sc	8	-	8	1	1	
Aberdeen	46	1014.4	-2	S	3	cc	57	92	6	1500	Sc	10	-	10	3	1	
Malin Head	51	1009.8	-2	SE	5	bc	61	85	7	.	.	0	ASc	7	1009.1	-1	SE	4	cc	60	92	7	.	.	0	AC	5	1	1	
Renfrew	36	1012.3	-2	SE	3	cc	53	85	7	4000	Sc	4	AC	9	1	1	
Edinburgh (Inchkeith)	190	1015.6	-2	S	2	c	60	85	8	4000	Sc	7	AC	8	1013.3	-1	SE	3	cc	58	85	8	4000	Sc	4	ASc	8	1	1	
Leuchars	40	1014.2	-2	E	1	cc	57	92	7	5700	Sc	1	cc	9	1	1	
Eskelemauir	794	1013.9	-1	E	0	cc	57	92	7	4000	Sc	3	AC	8	1	1	
Tynemouth	67	1018.5	-1	S	3	bc	57	92	7	4000	Cu	3	C	5	1016.0	-2	S	1	cc	57	92	7	1500	Cu	4	AC	6	1	1	
Blacksod Point	7	1007.8	0	SSW	2	or	64	75	6	10	1006.9	0	.	0	or	61	92	7	10	4	1	
Donaghadee	40	1012.5	-1	S	1	cc	53	85	8	4000	Nb	6	.	6	1	1	
Birr Castle	173	1008.9	.	SE	2	cc	60	92	6	4000	Sc	3	C	5	1	1	
Holyhead	26	1013.6	-1	SE'S	3	bc	60	85	8	4000	Cu	1	C	5	1011.1	-2	SE	4	cc	61	75	8	.	.	0	ASc	9	0	1	
Liverpool (Bidston)	189	1013.3	-2	SE	4	cc	57	85	4	.	.	0	C	7	0	1	
Chester (Sealand)	16	1013.8	-2	ESE	3	cc	57	92	6	4000	Sc	1	C	9	0	1	
Harrogate	478	1016.3	-1	ESE	3	cc	55	97	3	450	Sc	10	.	10	0	1	
Spurn Head	29	1019.6	-2	ESE	5	b	61	85	8	.	.	0	.	0	1016.8	-2	ESE	4	cc	62	92	6	.	.	0	AC	8	2	1	
Birmingham (Edgbaston)	535	1015.0	-2	SE	2	cc	58	85	7	.	.	0	AC	8	1	1	
Cranwell	236	1020.5	-2	SE	2	b	52	97	6	.	.	0	.	0	1017.7	-3	SE	2	cc	54	97	1	450	Sc	10	.	10	0	1	
Gorleston	14	1021.4	-1	SE'E	5	b	63	85	7	.	.	0	.	0	1018.7	-4	SE'S	4	cc	63	85	6	.	.	0	AC	5	0	1	
Valencia (Cahirciveen)	30	1009.4	-2	S'E	2	cr	63	97	9	.	Cu	8	.	8	1008.0	+2	S'W	1	or	61	97	7	450	Sc	10	.	10	3	1	
Roches Point	22	1010.1	-1	SSW	1	cc	61	97	8	4000	Sc	8	.	8	0	1	
Pembroke (St. Ann's H.)	150	1012.9	-2	SE'E	5	bc	61	97	7	.	.	0	ASc	6	1011.4	+2	SE'S	2	cc	62	97	6	.	.	0	ASc	10	0	1	
Ross-on-Wye	223	1014.3	-3	SSW	1	cc	55	92	5	.	.	0	AC	9	0	1	
Leafeld	612	1014.9	-3	SE'E	2	cc	57	92	7	4000	Cu	3	AC	5	1	1	
Andover	295	1014.8	-2	ESE	1	cc	58	92	7	5700	Sc	3	C	8	1	1	
S. Farnborough	230	1015.0	-2	E	3	cc	56	97	6	.	.	0	ASc	9	1	1	
London (Kew Obay.)	18	60	1015.2	-2	E'N	3	cc	61	85	5	.	.	0	ASc	8	1	1	
Croydon	244	1017.9	-3	SE	3	b	58	85	7	.	.	0	.	0	1015.7	-2	SE'S	3	cc	61	85	6	7200	Sc	1	C	8	1	1	
Clacton-on-Sea	54	1017.0	-3	SE	4	cc	64	85	7	.	.	0	C	5	3	1	
Shoeburyness	11	1016.4	-1	SE	3	cc	64	97	7	.	.	0	C	4	1	1	
Felixstowe	15	1017.2	-2	SE'E	4	cc	64	85	7	.	.	0	C	3	3	1	
Lympne	350	1018.4	-2	ESE	3	b	59	85	7	.	.	0	.	0	1015.9	-2	E'N	3	cc	59	92	6	.	.	0	ASc	6	1	1	
Scilly (St. Mary's)	128	1013.9	0	S	2	b	60	97	6	.	.	0	.	0	1012.4	0	SW	2	cc	61	92	7	4000	Sc	8	.	8	1	1	
Falmouth (Pendennis)	200	1013.0	0	ESE	3	bc	62	92	7	4000	Sc	3	.	3	1012.0	+1	.	0	cc	61	97	7	4000	Sc	9	.	9	0	1	
Plymouth (Cattewater)	82	1012.2	+2	.	0	cc	62	92	7	2500	Sc	8	ASc	9	0	1	
Portland Bill	32	1014.5	-2	E'N	4	c	65	85	6	4000	Sc	5	ASc	8	1012.7	-1	E'N	3	cc	65	85	6	4000	Sc	9	.	9	0	1	
Southampton (Calshot)	10	1016.5	-3	ESE	4	b	65	85	8	.	.	0	.	0	1014.7	-1	E	4	cc	64	85	6	.	.	0	C	7	0	1	
Dungeness	20	1018.2	-3	E	3	b	63	97	7	.	.	0	.	0	1016.0	-2	E	2	cc	63	85	6	.	.	0	C	7	0	1	
Guernsey (St. Peter Pt.)	295	1014.3	-1	SE	3	bc	65	75	7	4000	Sc	6	.	6	1012.4	-1	SE	3	cc	65	65	8	.	.	0	AC	6	0	1	

WEATHER, TEMPERATURE, RAINFALL AND SUNSHINE AT HEALTH RESORTS FOR 29th Aug.

STATIONS.	WEATHER.		TEMPERATURE.		RAINFALL.†		SUNSHINE.		(1)	(2)	(3)	(4)	(5)	(6)	(7)	(8)	(9)
	Forenoon.	Afternoon.	Min. 9h. to 2h.	Max. 2h. to 9h.	Night 9h. to 17h.	Day 17h. to 9h.	Sunrise to Sunset	Sunrise to Sunset	(1)	(2)	(3)	(4)	(5)	(6)	(7)	(8)	(9)
(1)	(2)	(3)	(4)	(5)	(6)	(7)	(8)	(9)	Ilfracombe	...	cb	bbc	60	74	-	-	7.0
Berwick-on-Tweed	c	c	48	67	-	-	3.4	11.3	Bude	...	cbc	bc	58	74	-	-	7.3
Douglas (I.O.M.)	cbc	cbc	58	65	0.3	-	3.0	9.2	Penzance	...	b	b	60	68	-	-	6.0
Llandudno	c	cb	59	72	-	-	2.4	11.4	Paignton	...	b	b	61	67	-	-	9.2
Colwyn Bay	b	b	59	74	-	-	6.0	11.9	Torquay	...	b3	b3	61	68	-	-	9.0
Rhyl	bc	cbc	56	73	-	-	3.9	11.8	Jersey	...	b	b	57	78	-	-	11.3
Wallasey	bc3	c3	56	72	-	-	3.2	11.0	Weymouth	...	b	b	62	67	-	-	10.0
Southport	mbc	bcc	56	72	-	-	4.6	10.8	Bournemouth	...	b	b	52	73	-	-	10.3
Blackpool	co	c	57	71	-	-	3.5	11.6	Portsmouth (S'thsea)	...	b	b	57	73	-	-	10.6
Ilkley	b	b	49	73	-	-	10.3	8.6	Bognor	...	b	b	55	70	-	-	10.1
Cleethorpes	b	b	48	67	-	-	10.3	10.6	Littlehampton	...	bm	b	55	70	-	-	10.7
Skewness	b	b	57	73	-	-	11.2	9.5	Worthing	...	b	b	55	72	-	-	10.7
Aberystwyth	bc	pd	60	74	-	(Trace)	5.0	11.5	Brighton	...	b	b	54	75	-	-	11.2
Bath	b	b	55	75	-	-	8.3	11.1	Eastbourne	...	b	b	59	68	-	-	11.3
Cheltenham	b	b	54	77	-	-	10.0	11.8	Hastings	...	mb	b	58	71	-	-	11.4
Leamington Spa	b	b	50	74	-	-	10.3	11.5	Folkestone	...	b3	b	56	72	-	-	11.2
Lowestoft	b	b	59	67	-	-	11.1	11.5	Dover	...	b	b	58	71	-	-	11.1
Felixstowe	b	b	61	67	-	-	11.2	11.2	Tunbridge Wells	...	b	b	57	73	-	-	11.2
Harwich & Dovercourt	b	b	60	68	-	-	11.3	11.0	Ramsgate	...	b	b	59	68	-	-	11.1
Southend	b	b	59	71	-	-	11.2	12.8	Margate	...	b	b	58	67	-	-	11.2
									Deal	...	b	b	57	71	-	-	11.5

TERMS OF SUBSCRIPTION.—6/6 per quarter or 25/- per year, post free. * Single copies may be obtained at the Meteorological Office, price 1d.

* Information not usually received.

† The observations at 1h. G.M.T. are from an auxiliary station.

‡ For code see page 1.

§ See footnote page 1.

¶ At stations marked thus the maximum temperature is for the period 21h.-17h., the minimum for the period 21h.-9h. + 17h.-9h.



AIR MINISTRY.

DAILY WEATHER REPORT OF THE METEOROLOGICAL OFFICE, LONDON:

BRITISH SECTION.

No. B. 23658

Tuesday 31st August 1926.

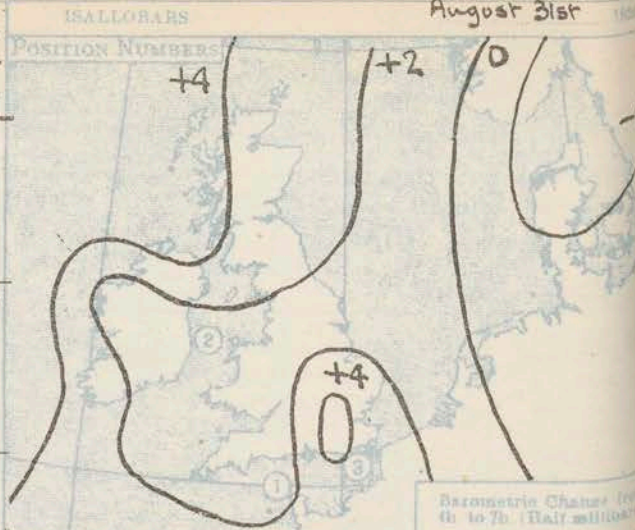
Page 1.

Observations at 13h. G.M.T. 30h.															Observations at 18h. G.M.T. 30h.														
STATIONS.	Barom. at M.S.L.	Change in 3 Hours.	Wind.		Weather.	Temp. °F.	Humidity. %	Visibility. 0-9	Cloud.				Barom. at M.S.L.	Change in 3 Hours.	Wind.		Weather.	Temp. °F.	Humidity. %	Visibility. 0-9	Cloud.				Skt.				
			Direc.	Force					Height	Form	Amt.	Direc.			Force	Height					Form	Amt.							
																							0-12	0-10		0-10	0-10	0-10	0-10
(For heights see p. 4).	mb.								Feet				mb.							Feet				6-8					
Lerwick ...	1011.2	-1	S	4	C	56	88	6	2500	Sr	3	ASr	10	1010.3	0	Sr	2	C	55	97	6	2500	Sr	8	ASr	10	1		
Stornoway ...	1010.8	+4	NW	2	bc	58	97	6	1500	Sr	10	-	10	1015.2	+6	NW	3	bc	58	75	7	4000	Cu	1	ACu	5	1		
Wick ...	1010.6	-1	SSE	3	bc	59	92	7	1500	Sr	3	C	6	1014.3	+3	NNW	3	C	58	97	8	2500	Cu	3	ASr	9	0		
Castlebay ...	1011.7	+2	N	4	orr	55	97	6	800	Nb	10	-	10	1016.6	+3	NNW	4	C	58	75	7	4000	Cu	2	ASr	8	4		
Nairn ...	1013.6	-1	S	4	o	58	92	6	1500	Sr	10	-	10	1013.2	-1	S	2	C	58	92	7	800	Nb	9	-	9	1		
Aberdeen ...	1013.6	-1	S	4	o	58	92	6	1500	Sr	10	-	10	1013.7	+1	S	2	C	59	92	6	2500	Sr	7	ASr	10	1		
Malin Head ...	1011.4	+2	WSW	3	C	61	97	5	4000	Nb	6	ASr	10	1015.8	+4	N	5	C	57	85	7	2500	Sr	3	ASr	10	4		
Renfrew ...	1011.6	-1	S	2	bc	72	65	7	4000	Sr	6	C	7	1013.3	+3	SW	3	C	64	85	7	4000	Sr	2	ASr	10	0		
Edinburgh (Inchkeith) ...	1012.2	-1	ENE	2	C	59	92	8	-	-	0	Cs	8	1012.4	+1	NNW	1	C	62	85	7	4000	Cu	5	Cs	8	0		
Leuchars ...	1012.6	-2	NE	1	C	64	85	6	-	-	0	ASr	9	1012.7	+1	NNE	1	C	61	92	6	4800	Sr	5	ASr	10	0		
Reisdalemuir ...	1012.1	-1	SW	3	bc	71	65	7	4000	Cu	2	ACu	4	1013.5	+1	SW	2	C	63	85	7	-	-	0	ASr	10	0		
Tynemouth ...	1013.7	-2	SE	2	bc	62	92	7	1500	Cu	6	ACu	7	1013.5	-1	SE	3	o	61	92	7	1500	Nb	10	-	10	2		
Blacksod Point ...	1012.6	+3	NE	6	C	60	85	8	-	-	0	-	8	1017.0	+4	NE	7	C	57	75	8	-	-	0	-	9	7		
Donaghadee ...	1012.2	0	S	2	bc	66	75	8	4000	Cu	3	-	3	1014.8	+3	NNW	2	C	63	85	8	4000	Sr	9	-	9	1		
Birr Castle ...	1010.3	0	SE	3	C	71	75	8	2500	Cu	6	C	7	1012.2	0	SE	3	C/pg	61	97	6	1500	Nb	9	-	9	0		
Holyhead ...	1012.3	+1	SW	3	bc	66	85	6	800	Sr	2	ACu	7	1013.2	+1	SW	1	C/pg	61	92	6	4000	Nb	2	ASr	10	0		
Liverpool (Bidston) ...	1012.7	-1	SE	2	C	70	65	6	2500	Sr	7	ACu	9	1013.2	+1	NNW	3	C/pg	63	85	6	2500	Nb	2	ASr	10	0		
Chester (Sealand) ...	1012.4	-2	SE	2	C	71	65	7	7200	Sr	8	ACu	9	1012.7	0	NNW	3	C	65	85	6	4000	Sr	10	-	10	0		
Harrogate ...	1013.9	-1	S	3	bc	71	55	7	-	-	0	Cs	4	1013.2	+3	S	1	C/r	69	75	7	-	-	0	C	9	0		
Spurn Head ...	1014.5	-2	ES	4	C	64	85	7	-	-	0	Cs	8	1014.4	-2	ES	4	C	63	85	6	-	-	0	ASr	9	2		
Birmingham (Edgbaston) ...	1013.4	-1	S	3	bc	77	45	8	-	-	0	ACu	3	1012.8	-1	-	0	C	74	65	6	7200	Sr	5	C	8	0		
Cranwell ...	1015.1	-2	SES	3	C	77	55	7	-	-	0	Cs	8	1014.0	0	SE	1	C	72	75	7	-	-	0	ACu	9	0		
Gorleston ...	1017.8	-3	SE	3	bc	65	85	6	-	-	0	Cs	6	1015.4	-2	SSE	1	bc	66	85	6	2500	Sr	3	C	6	0		
Valencia (Oahirciveen) ...	1010.8	+2	W's	2	bc	64	85	9	2500	Sr	2	ACu	6	1012.4	+2	N	4	bc	65	75	9	1500	Cu	5	ASr	7	3		
Roches Point ...	1011.0	+1	SSW	1	o/r	63	97	5	2500	Sr	10	-	10	1013.0	0	SSE	1	C/r	63	97	8	2500	Sr	8	-	8	1		
Pembroke (St. Ann's H.) ...	1012.7	+1	S	1	bc	65	97	7	4000	Sr	7	-	7	1013.3	0	E	2	orr	61	97	6	450	Sr	10	-	10	0		
Ross-on-Wye ...	1012.5	-1	NW	1	C	70	75	7	-	-	0	ASr	7	1012.5	0	EN	1	C	69	75	6	-	-	0	ASr	9	0		
Leafeld ...	1012.9	-2	SE	3	bc	78	55	7	-	-	0	ACu	3	1012.5	-2	-	0	bc	73	65	8	-	-	0	ACu	4	0		
Andover ...	1012.5	-3	ESE	3	bc	82	65	7	-	-	0	C	7	1012.3	-1	SE	1	C	74	65	7	-	-	0	ACu	8	0		
S. Farnborough ...	1013.2	-2	SSE	3	bc	80	55	7	-	-	0	Cs	4	1012.1	-1	SSE	1	C	77	65	7	5700	Cu	2	ACu	8	0		
London (Kew Obs.) ...	1013.5	-3	ESE	3	bc	79	45	7	-	-	0	Cs	3	1012.4	0	SE	1	C	77	65	8	-	-	0	C	8	0		
Croydon ...	1013.8	-2	SE	2	bc	81	55	7	-	-	0	Cs	7	1012.7	-1	-	0	bc	74	65	7	-	-	0	C	7	0		
Clacton-on-Sea ...	1013.7	-2	ENE	3	bc	68	85	6	-	-	0	Cs	7	1013.7	-2	ENE	3	bc	68	85	6	-	-	0	Cs	7	2		
Shoeburyness ...	1015.4	-1	ESE	4	bc	70	92	6	-	-	0	Cs	7	1013.1	-2	-	0	bc	66	97	6	-	-	0	C	3	1		
Felixstowe ...	1015.8	-2	E	3	bc	71	65	7	-	-	0	Cs	5	1013.8	-2	ENE	2	bc	67	85	6	-	-	0	Cs	3	1		
Lympne ...	1014.5	-2	ESE	2	bc	72	55	7	-	-	0	Cs	7	1012.9	-2	E	2	bc	73	65	7	-	-	0	Cs	6	0		
Scilly (St. Mary's) ...	1013.5	+1	SSE	3	C	64	85	7	4000	Sr	4	ASr	9	1013.1	-1	SE	3	C	64	92	7	4000	Sr	6	ASr	10	1		
Falmouth (Pendennis) ...	1013.7	+2	SW	1	C	66	85	7	4000	Sr	9	-	9	1012.7	-1	-	0	C	63	97	6	4000	Nb	7	ASr	10	0		
Plymouth (Cattewater) ...	1013.0	+1	S	2	C	63	97	6	800	Nb	9	ASr	10	1012.7	-2	NNW	2	C	63	97	5	450	Nb	8	ASr	10	0		
Portland Bill ...	1012.6	0	ENE	3	C	66	85	6	4000	Sr	4	ASr	10	1012.3	0	-	0	C/pg	63	85	6	2500	Cu	7	ASr	10	0		
Southampton (Calshot) ...	1012.9	-2	SE	5	bc	68	75	6	-	-	0	Cs	7	1013.1	0	ESE	3	bc	67	85	6	-	-	0	C	5	0		
Dungeness ...	1014.9	-1	E	2	bc	70	75	6	-	-	0	Cs	5	1012.5	-2	E	2	bc	67	85	6	-	-	0	C	7	2		
Guernsey ...	1012.7	0	-	0	bc	69	75	7	5700	Sr	2	ACu	6	1012.9	0	N	2	C/r	62	97	6	1500	Sr	9	-	9	1		

LONDON OBSERVATIONS.				Height above M.S.L. in feet.	WEATHER.			TEMPERATURE.			RAIN-FALL. mm.	SUN-SHINE to Sunset. hrs.	HUMIDITY.		Atmospheric POLLUTION. Milligrams of Solid Impurity per cubic metre.	POLE STAR RECORD at Greenwich Obsy.				CODE FOR STATE OF GROUND.																						
					Morn-ing.	After-noon.	Night.	Max. Day.	Min. Night.	Min. on Grass.			15h. G.M.T.	9h. G.M.T.		24 HR. ended 7h. G.M.T.					Exposure from																					
				24 HOURS ENDED 9h.				°F.	°F.	°F.	Day.	Night.	%	%					to.				Stars.	Expo-sure.	Record.	Polaris.	δ Ursae.	Minoris.														
Kew	24 hours ended 7h.	18	smoky	bacy	cyber	83	63	55	-	T.	7.9					24 HR. ended 7h. G.M.T.	31.2													0= Dry ground.												
Croydon		244	cyber	bacy	bemr	81	57	49	-	0.1	9.3					South Kensington													1= Wet ground.													
Greenwich (Royal Obsy.)		149	co	cbe	bebe	80	61	46	-	T.	7.8	57	70	6		Max.	Time.	Min.	Time.										2= Soft (muddy) wet ground.													
City (Bunhill Row)		80									6.5					1.3	21h30	0.6	15h30										3= Bare ground frozen (but less than 2 ins. deep).													
Westminster (St. James' Pk.)		27				83	64	56	-		7.3	50	78																	4= Bare ground frozen (but more than 2 ins. deep).												
Regent's Pk. (Botanic Gdns.)		188									6.9																			5= Dew (or wet grass but not wet ground).												
Camden Square		110	bbe	bebbe		83	63	55	-																					6= Skating to-day in P.M. and 18h. reports (Hear frost in 1h. and 7h. reports).												
Kensington Palace		80	b	b		84	63	55	-																					7= Snow (thin layer, often not continuous).												
Hampstead Observatory		450				79	62	57	-	T.	7.4																			8= Snow (deep, impeding traffic, usually a continuous layer).												
																																	9= Glazed roads (ice on roads from frozen rain or melted snow).									

SUMMARIES FOR THE PAST 24 HOURS.

STATIONS.	WEATHER.				TEMPERATURE.			RAINFALL.				SUN. 30 th Hours.
	7h-18h. 30 th	18h-18h. 30 th	18h-18h. to 18h. 30 th	1h-7h. 31 st	MAX. Day. 7h-18h.	MIN. Night. 18h-7h.	MIN. on GRASS	Day. 7h-18h. mm.	Night. 18h-7h. mm.	Precipitation began.	Precipitation ended.	
Lerwick	cmg	cm	cbcb	bbcb	57	50	.	-	0.6	-	21.00	0.0
Stornoway	r-d	c	bpc	b	62	47	.	3	0.2	-	21.00	1.8
Wick	b-bc	c	ir-bc	c	53	44	.	-	Trace	-	21.00	.
Castlesbay	omrr	rroc	cbcb	cpc	58	53	.	3	0.1	28.00	21.00	1.7
Nairn	cbcm	bccrg	debc	bc	75	45	.	0.3	0.5	17.30	21.00	4.5
Aberdeen	om	omcg	cm	c	59	51	50	-	-	-	-	0.0
Malin Head	bcc	oio	cbcb	bcc	67	53	.	1	-	12.30	-	2.2
Renfrew	c	c	c	co	73	54	53	-	-	-	-	4.7
Edinburgh(Inchkeith)	c	c	err	rcc	65	52	51	-	-	-	22.00	2.3
Leuchars	c	cmg	cmgc	orc	65	52	50	-	-	-	22.00	0.9
Eskdalemuir	cbcb	bccco	om	om	73	49	48	-	10	-	21.00	7.1
Tynemouth	bc	co	om	oir	63	53	50	-	3	-	4.30	.
Blacksod Point	bc	c	c	c	60	53	.	0.5	-	-	-	.
Donaghadee	bc	bcc	or	c	72	54	.	3	-	-	22.00	.
Birr Castle	cbp	cpr	mrr	bc	73	51	48	-	20	9.00	21.00	2.8
Holyhead	cbcm	cm	or	rrir	68	57	56	-	0.3	11	16.30	3.8
Liverpool (Bidston)	cbcb	cbcb	om	om	70	58	52	-	7	17.30	22.00	0.8
Chester (Sealand)	cm	c	om	orrrm	72	60	57	-	14	-	21.00	1.5
Harrogate	ofb	bbcb	c	corr	73	55	54	-	1	17.30	4.30	4.8
Spurn Head	c	c	bcb	com	65	58	.	-	Trace	-	-	6.5
Birmingham(Edgbaston)	b-bc	bcc	cbcb	corr	79	53	58	-	5	-	1.30	4.1
Cranwell	fne	c	cbcm	err	80	54	46	-	2	-	6.30	5.9
Gorleston	bc	bc.2	bcg	bbcb	66	62	55	-	Trace	-	-	11.1
Valencia (Cahirciveen)	cbcb	bcc	or	cbcb	66	55	52	-	1	-	21.00	7.9
Roche Point	om	comf	c	cpr	65	54	.	1	3	9.00	1.30	.
Pembroke(St. Ann's H.)	cz	orf	orf	c	65	58	.	2	12	13.30	21.00	0.7
Ross-on-Wye	cbcb	c	cbp	rrg	73	59	58	-	7	-	21.00	1.1
Leafield	bc	ybc	bc	bccr	79	59	58	-	0.2	-	5.30	6.8
Andover	cbcb	bcc	cbcb	codm	83	59	53	-	Trace	-	-	5.1
S. Farnborough	omby	beyc	cm	cmr	83	59	57	-	1	-	5.30	8.5
London (Kew Obs.)	omby	beyc	cm	cmr	83	63	55	-	Trace	-	6.30	7.5
Croydon	czcb	beyc	cm	cmr	81	57	49	-	0.1	-	6.30	9.3
Clacton-on-Sea	bcc2	cz	cbcb	bczm	70	65	63	-	-	-	-	8.8
Shoeburyness	bcc	cbcm	cm	bczm	73	58	50	-	0.2	-	-	10.3
Felixstowe	bc	bc	bc	bc	71	61	50	-	-	-	-	10.5
Lympe	beyc	bey	bbcm	bczm	77	60	53	-	0.1	-	5.30	11.0
Seilly (St. Mary's)	c	c	cor	orcid	65	59	.	-	28	-	21.00	0.0
Falmouth (Fendennis)	czcb	cm	orc	cfp	68	57	.	3	1	12.30	21.00	0.2
Plymouth(Cattewater)	cm	cm	cm	cbcb	71	61	58	-	1	15.30	21.00	1.1
Portland Bill	c2	c2	c3	cm	68	62	.	-	Trace	0.2	17.30	21.00
Southampton(Calebot)	bccmb	bcm	bbcb	bczm	69	61	59	-	0.1	-	22.00	7.1
Dungeness	bc	bc2	cbcb	cfp	72	63	.	-	1	-	4.30	.
Guernsey	bcab	bcom	com	cbcb	72	59	.	0.5	Trace	15.30	21.00	.



Observations from Cross Channel Steamers.		Wind.		Weather.		Temp.	
Date and Time.	Steamship.	Dir.	Force.			Air.	Sea.
2 30 th 10h	Cambria	SSE	3	c		60	58
1 30 th 12h	St. Helier	NE	3	bct		68	63
3 30 th 1h	Dieppe	NW	1	b		65	63

GENERAL INFERENCE.

A shallow depression over Southeast England is filling up and an anticyclone is spreading over the northwest districts from the Atlantic. The weather will probably become mainly fair in Scotland and Ireland within the next 24 hours but over England, rain is probable at times with perhaps local thunder in the South. Temperature will be high in Southeast England until tonight.

Districts.	Forecasts for the 24 hours commencing 15h. G.M.T. Tuesday, 31st August, 1926.	Further Outlook.
1. S.E. England	Wind light and indefinite, becoming N. to N.E. and freshening later; rain at times, a risk of local thunder; visibility becoming generally good; warm today, cool tomorrow.	Mainly fair and warmer but becoming unsettled again in Scotland and Northern Ireland.
2. E. England		
3. E. Midlands		
4. W. Midlands	Moderate to fresh N.E. winds; rain at times, improving; visibility good; cool.	
5. S.W. England		
6. South Wales		
7. North Wales	Moderate to fresh N. to N.E. winds; rain at times, improving; visibility good; cool.	
8. N.W. England		Mainly fair and warmer but becoming unsettled again in Scotland and Northern Ireland.
9. N. Midlands		
10. N.E. England		
11. E. Scotland		
12. S.W. Scotland	Wind northerly, becoming indefinite, mainly light; local showers at first, becoming mainly fair; visibility moderate to good; cool.	
13. Isle of Man		
14. N. & N.W. Scotland		
15. Hebrides	Wind N.W., light to moderate; occasional showers; visibility good; cool.	
16. Orkneys and Shetlands		
17. N.W. Ireland	Wind N.E., moderate to fresh, becoming light and indefinite; local showers at first, becoming mainly fair; visibility moderate to good; cool.	
18. N.E. Ireland		
19. S.E. Ireland		
20. S.W. Ireland	As 4 - 6.	

AIR MINISTRY.

DAILY WEATHER REPORT OF THE METEOROLOGICAL OFFICE, LONDON:

Page 4.

BRITISH SECTION

Tuesday, 31st August

1926.

No. 243.

STATIONS.	Height above M.S.L. in feet.	Observations at 1h. G.M.T. 31 st											Observations at 7h. G.M.T. 31 st											Sec.						
		Barom. at M.S.L. mb.	Change in 3 Hours.	Wind.		Weather.	Temp. °F.	Humidity. %	Visibility. 0-9	Cloud.			Barom. at M.S.L. mb.	Change in 3 Hours.	Wind.		Weather.	Temp. °F.	Humidity. %	Visibility. 0-9	Cloud.									
				Direc.	Force					Height	Form	Amt.			Direc.	Force					Height	Form	Amt.							
																									0-12	0-10	0-10	0-12	0-10	0-10
Lerwick	54	10144	+3	N	2	b	51	75	8	-	-	0	Cst	2	10170	+3	SW	2	b	53	85	8	4000	cu	6	Ac	6	2		
Stornoway	30	10130	+2	NNW	1	b	48	92	7	-	-	0	Cst	7	10210	+4	NW	2	b	52	85	7	4000	cu	6	Ac	8	0		
Wick	81	10136	+3	NNW	2	bc	48	92	8	2500	Str	4	Asr	7	10204	+3	NNW	2	bc	50	85	8	4000	Str	6	Cst	8	0		
Castlebay	38														10221	+2	NNW	2		50	85	8	4000	Str	8	-	8	0		
Nairn	82														10211					47	85	8	4000	C	2	C	9	0		
Aberdeen	46														10208	+3	NW	3		51	85	8		-	0	Asr	9	0		
Malin Head	51	10135	+2	N	3	bc	55	75	8	5700	Str	3	Ac	5	10228	+2	N	3	c	55	85	8	5700	Str	5	Ac	8	4		
Renfrew	36														10199	+6	ESE	0	c	54	85	7	4500	Str	10	-	10			
Edinburgh (Inchkeith)	190	10158	+4	E	3	bc	55	97	8	1500	Nb	10	-	10	10198	+3	E	3	c	53	85	8	4000	Str	4	Asr	9	2		
Leuchars	40														10204	+4	NE	3	c	52	85	8	4000	Str	10	-	10			
Eskdalemuir	794														10198	+3	NNE	3	c	53	85	7	4500	Str	10	-	10			
Tynemouth	67	10137	0	NW	3	c	62	92	7	1500	cu	8	-	8	10145	+3	NNW	4	c	53	92	7	800	Nb	10	-	10	4		
Blacksod Point	7														10229	+2	NE	5	bc	55	65	8		-	-	Ac	7	6		
Donaghadee	40														10189	+4	N	4	bc	55	75	8	2500	C	3	Ac	6	4		
Birr Castle	173														10206		N	3	bc	55	85	7	2500	Str	5	C	7			
Holyhead	28	10146	+1	N	2	bc	59	97	6	800	Nb	10	-	10	10163	+2	N	3	c	58	92	7	1500	Nb	10	Asr	10	6		
Liverpool (Bidston)	189														10155	+1	NW	1	c	60	92	7	1500	Nb	10	-	10			
Chester (Sealand)	18														10150	+1	NW	3	c	60	92	6	4000	Nb	10	-	10			
Harrogate	478														10167	+2	N	4	c	55	97	7	2500	Nb	8	Asr	10			
Spurn Head	29	10134	-1	NNE	1	b	59	92	6	-	-	0	-	0	10136	+1	NW	5	c	60	92	7	2500	Nb	10	-	10			
Birmingham (Edgbaston)	535														10144	+2	NE	3	c	61	97	5	800	Nb	10	-	10			
Cranwell	236	10135	-2	-	0	c	57	97	6	-	-	0	Cst	8	10151	+3	N	4	c	59	97	5	800	Str	8	Asr	10			
Gorleston	14	10140	-2	SSE	1	b	65	85	6	-	-	0	-	0	10137	-1	S	3	c	65	92	6	-	-	0	Ac	6	0		
Valencia (Cahirciveen)	30	10178	0	N	6	bc	56	92	7	-	Str	10	-	10	10211	+4	NE	4	bc	56	75	8	2500	Str	5	-	5	3		
Roches Point	22														10174	+5	ENE	4	c	54	92	8	4000	Str	8	-	8	1		
Pembroke (St. Ann's H.)	160	10140	+1	NNW	3	bc	59	97	6	1500	Nb	10	-	10	10146	+1	NE	5	c	59	97	8	1500	Str	10	-	10			
Ross-on-Wye	223														10139	+2	NW	1	c	59	92	7	1500	Str	10	-	10			
Leaffield	612														10132	+2	NW	3	c	60	97	4	2200	Str	10	-	10			
Andover	285														10133	+3	NNW	1	c	61	97	6	800	Str	7	Ac	9			
S. Farnborough	230														10133	+2	SW	1	c	63	92	6	-	-	0	Asr	9			
London (Kew Obs.)	18														10135	+3	SE	1	c	64	92	5	4000	Str	5	Asr	9			
Croydon	244	10116	-3	-	0	c	60	97	5	5700	Str	6	Ac	9	10133	+4	SSW	2	c	64	92	6	5700	Str	9	Asr	10			
Clacton-on-Sea	54														10134	+2	SSW	1	c	66	92	6	4000	cu	5	Ac	8	1		
Shoeburyness	11														10132	+3	WNW	1	c	66	97	6	4000	Str	7	Asr	10			
Felixstowe	15														10133	+1	SSW	1	c	66	92	6	-	-	0	Ac	9	0		
Lympne	350	10127	0	SE	2	bc	63	85	7	-	-	0	Ac	6	10135	+1	WSW	2	c	64	92	6	2500	Str	7	Asr	9			
Scilly (St. Mary's)	128	10127	0	SE	2	bc	62	97	7	2500	Nb	10	-	10	10138	+1	E	3	bc	62	97	7	2500	Nb	9	-	9	4		
Falmouth (Pendennis)	200	10141	0	-	0	c	60	97	7	4000	Str	8	-	8	10143	+1	NNW	1	c	58	97	3	1500	Str	8	-	8			
Plymouth (Cattewater)	82														10145	+2	NW	1	bc	62	92	7	800	Str	7	Cst	7			
Portland Bill	32	10119	0	N	1	c	64	92	6	4000	cu	3	Asr	10	10134	+2	NW	1	c	64	85	6	4000	Str	10	-	10	0		
Southampton (Calshot)	10	10118	0	WS	2	bc	62	92	7	-	-	0	Asr	5	10146	+4	NW	2	c	63	97	6	7200	Str	4	Ac	9	0		
Dungeness	20	10117	0	SSE	3	bc	66	85	8	-	-	0	Ac	7	10137	+3	WSW	1	c	64	97	6	5700	Str	5	Ac	8	0		
Guernsey (St. Peter Pt.)	245	10131	0	-	0	c	61	97	3	4500	Str	9	-	9	10143	+2	W	1	bc	61	92	7	5700	Str	4	Ac	6	0		

WEATHER, TEMPERATURE, RAINFALL AND SUNSHINE AT HEALTH RESORTS FOR 30th Aug.

STATIONS	WEATHER.		TEMPERATURE.		RAINFALL.†		SUNSHINE.		(1)	(2)	(3)	(4)	(5)	(6)	(7)	(8)	(9)	
	Fore-noon.	After-noon.	Min. 29 th to 9h.	Max. 9h. - 17h.	Night 17h. - 9h.	Day 9h. - 17h.	Sunrise to 17h.	Sunrise to Sunset.										
			30 th	30 th	29 th - 30 th	30 th	30 th	29 th										
(1)	(2)	(3)	(4)	(5)	(6)	(7)	(8)	(9)										
Berwick-on-Tweed	c	c	55	66	-	-	22	34	Ilfracombe	b	ocog	63	70	-	-	17	73
Douglas (I. o. M.) ...	c	cb	57	66	-	-	16	30	Bude	o	rrrrr	61	67	-	02	10	107
Llandudno ...	cb	co	59	75	-	-	17	24	Penzance	cb	cor	60	71	-	4	10	69
Colwyn Bay ...	bbcc	coco	57	72	-	-	15	57	Paignton	ocob	opz	56	70	-	03	18	98
Rhyl ...	bbc	c	60	68	-	-	04	45	Torquay	obcorb	orp	61	70	-	Trace	19	101
Wallasey ...	c	c	58	72	-	-	07	34	Jersey	b	co	65	72	-	-	53	123
Southport ...	zbbc	co	57	74	-	-	45	52	Weymouth	cb	c	61	68	-	-	60	110
Blackpool ...	c	ou	57	75	-	-	31	43	Bournemouth	bc	b	62	75	-	-	75	115
Ilkley ...	bc	bc	52	75	-	-	49	89	Portsmouth (S'thsea)	...	zbbc	bbc	62	76	-	-	66	119
Cleethorpes ...	b	b	54	68	-	-	83	111	Bognor	b	b	62	71	-	-	55	111
Skegness ...	bbc	bcc	60	71	-	-	81	120	Littlehampton	bc	bbc	61	73	-	-	70	121
Aberystwyth ...	bc	c	62	71	-	-	34	54	Worthing	b	b	59	73	-	-	88	121
Bath ...	bc	bc	60	78	-	-	38	98	Brighton	b	b	58	76	-	-	88	125
Cheltenham ...	bc	bccz	58	80	-	-	37	103	Eastbourne	bbc	bbc	57	72	-	-	96	126
Leamington Spa ...	bc	bccbz	54	81	-	-	57	103	Hastings	mbb	bc	60	76	-	-	99	126
Lowestoft ...	b	b	61	69	-	-	95	123	Folkestone	bz	bz	58	75	-	-	101	121
Felixstowe ...	bm	bm	63	68	-	-	100	126	Dover	bzb	bbc	60	76	-	-	96	123
Harwich & Dovercourt	b	b	62	70	-	-	105	126	Tunbridge Wells	b	bbc	56	78	-	-	101	125
Southend ...	b	b	62	75	-	-	100	126	Ramsgate	b	b	61	70	-	-	101	124
									Margate	b	b	60	72	-	-	102	125
									Deal	b	b	59	74	-	-	102	128



AIR MINISTRY.

DAILY WEATHER REPORT OF THE METEOROLOGICAL OFFICE, LONDON:

BRITISH SECTION.

CORRECTIONS AND ADDITIONS, August 1926.

Page 1.

I.—CORRECTIONS.

Re- port for	STATION.	CORRECTION.	Re- port for	STATION.	CORRECTION.	Re- port for	STATION.	CORRECTION.
1 st	Holyhead	18h. Visibility 7.	7 th	Folkestone	Sun for 6 th 0.7.	12 th	Felixstowe	Sun 10.4.
	City	Sun 4.7		Eskdalemuir	" 6.4	13 th	Lerwick	13h. Wind force 1.
	Westminster	Mx 67° Mn 52° Rain -- Sun 3.3		Sealand	Max 65°		Edinburgh	" weather bc. 18h. C
	"	Humidity 15h. 77 9h. 65		Cranwell	13-18h. past weather cpc.		Tynemouth	" wind force 2.
	S. Kensington	Pollution Max 0.6 Th. 31° Mn. 0.3. 20h.		Leaffield	Min 48°		Gorleston	" Cloud type Cu.
	Edinburgh	1h. Humidity 92.		Plymouth	13-18h. past weather crrbc.		Stornoway	18h. Wind W.
	Pembroke	" " 97.	8 th	Castlebay	13h. wind force 3.		Castlebay	" " force 4. Th. weather. O.
	Falmouth	" Bar 1028.0 Wind ESE		Aberdeen	" " N.N.W.		Westminster	Sun. 10.8.
	Bath	Sun for 30 th 4.8.		Birmingham	" " force 4.		Edinburgh	7h. Cloud CuNb8. ACu1. Total 9.
	Aberdeen	Grass min. 42°		Ross	" Bar. 1018.3		Birmingham	" " total 9. weather cr.
2 nd	Birr	13h. Total cloud amount 8.		Scilly	" Cloud StCu8. Weather C.		Shoeburyness	" Low cloud type St.
	Holyhead	" Wind force 2.		Westminster	Mx 68° Mn 52° Grass 45. Total rain 1.		Colwyn Bay	Forenoon weather bcpc.
	S. Farnborough	" Humidity 65.		"	Humidity 15h. 54. 9h. 75.		Clacton	18-1h. past weather bcyc.
	Greenwich	15h. " 48.		Regent's Park	Sun. 7.6.		Plymouth	Sun 10.5.
	City	Sun 9.9		Scilly	1h. Bar. 1025.0	14 th	Harrogate	13h. Temp 63°
	Westminster	Mx 72° Mn 53° Rain -- Sun 11.1		Wick	7h. Humidity 97.		Shoeburyness	" " 67°
	"	Humidity 15h. 50 9h. 68		Dungeness	" Cloud h ^t 2500.		Plymouth	" Bar. tendency -1
	S. Kensington	Pollution Max 1.0 6h. 2. Min 0.3 17h. 1 st		Eskdalemuir	Sun. 11.2		Hampstead	Mx 65° Mn 55° Grass 47. Rain 0.5. --
	Greenwich	Pole star from 20h. 45m. to 3h. 15m.		Donaghadee	1-7h. past weather or.		"	Humidity 70.
	"	both stars 6h. 30m. exposure. 100%		Holyhead	18-1h. " " bw.		Malin Head	1h. Low cloud amount 2. Min 56°
	Spurn Head	7h. Wind N.W.		Calshot	7-13h. " " bcycv.		Edinburgh	" Cloud StCu7. C1. Total 8.
	Eskdalemuir	Sun 13.2		Plymouth	Time of day rain 14.45.		"	7h. " St 7. ACu2. " 9.
	Gorleston	Night rain Trace.	9 th	Edinburgh	13h. weather c/pr.		Eastbourne	Day rain 0.3.
	Clacton	Grass min 47°		Leaffield	" Total cloud Ast. 9.		Wick	Max 59°
3 rd	Falmouth	13h. Weather bc-		Cranwell	18h. Humidity 65. Vis. 7.		Aberdeen	1-7h. past weather C.
	Guernsey	" Wind ESE 18h. WNW.		Ross	" Bar 1018.6 Weather c/r		Plymouth	1-7h. " " cbw.
	Holyhead	18h. Humidity 85. Grass min. 53°		Falmouth	" Wind NW'W	15 th	Falmouth	Night rain Trace.
	Birmingham	" Low cloud amount 5.		Leaffield	" Bar. tendency -1.		Aberdeen	13h. Low cloud type CuNb.
	Kew	" Wind force 1		Dungeness	" Total cloud C1Cu 5.		Pembroke	" Bar. 1014.8 18h. Wind W'N
	Dungeness	1h. weather mc+		Greenwich	Pole Star Record. Minoris etc. 51		Castlebay	18h. Bar. tendency +4.
	Felixstowe	7h. Sea 0.		Gorleston	1h. Wind force 3.		Westminster	Mx 72° Mn 64° Grass 49. Rain --
	Eskdalemuir	Sun. 6.2.		Croydon	" Vis. 7.		"	Humidity 15h. 66. 9h. 79.
	Tynemouth	Max 69°		Dungeness	" weather b-		Hampstead	Sun 9.6
4 th	Plymouth	Sun. 7.4.		Calshot	13-18h. past weather. bcycr		Greenwich	Pole Star Record from 20h 15. to 3h 45
	Pembroke	13h. Bar. 1027.4 7h. humidity 92.	10 th	Stornoway	13h. weather od.		(both stars)	Exp. 7h. 30. Record 7h. 26. 99%
	Dungeness	" weather c/d. 18h. Wind force 4		Castlebay	" Temp. 57°		Gorleston	1h. Temp. 57°
	Nairn	18h. " bc-		Harrogate	" " 68°		Calshot	" Weather bc + Vis. 8. Total cloud Ast. 4.
	Edinburgh	" " c/p. 1h. bc		Clacton	18h. Low cloud amount 6.		Guernsey	" " fb- Vis. 3.
	Harrogate	" Cloud ACu1.		Greenwich	Night weather cboco RRT.		Lerwick	Max 58°
	Westminster	Total rain 0.8		Portland Bill	1h. Low cloud St.		Renfrew	Day rain 0.1
	Cranwell	7h. Temp 51° hum. 97. Vis. 6.		Eskdalemuir	7h. Bar 1007.5.		Sealand	1-7h. past weather. ORRM.
	Wallasey	Day rain Trace		Clacton	" " 1013.3. Wind. S.		Shoeburyness	Sun. 10.9
	Blackpool	Min. 57°		Guernsey	" Temp. 60°		Felixstowe	" " 8.1
	Castlebay	Night rain Trace		Lerwick	7-13h. past weather: cbccm. Dayrain -		Falmouth	Max. 69°
	Edinburgh	Day " Trace		Renfrew	18-1h. " " C.	16 th	Castlebay	13h. Humidity 75.
	Eskdalemuir	Sun 2.8.		Donaghadee	Max. 65°		Felixstowe	" State of ground 1.
5 th	Plymouth	" 8.5.		Birr	Min. 51°		Lerwick	18h. Total cloud. StCu 9.
	Lerwick	13h. humidity 65. Total cloud 10.		Holyhead	18h-1h past weather. cpr. i. R.		Edinburgh	" " " Ast. 9.
	Malin Head	" " 75.	11 th	Lerwick	13h. Humidity 97.		Dungeness	" weather bc.
	Croydon	" " 45. Min 44°		Stornoway	" Weather bcPR. Cloud amount 7.		Hampstead	Sun 5.6
	Birr	7h. Wind S'E.		Birmingham	" Cloud height 4000.		Edinburgh	7h. Weather C.
	Jersey	Sun for 4 th 0.7.		Ross	18h. Temp. 64°		Valencia	" Bar. tendency +5.
	Eskdalemuir	Sun 5.3		Holyhead	1h. Wind WSW.		Birr	Grass min 50°
	Liverpool	Grass min 48°		Kew.	7h. Bar. 1009.2.		Croydon	" " 57°
	Sealand	7-13h. past weather bm bcyc.		Guernsey	" " 1012.1 Night rain .3.		Clacton	18-1h. past weather C.
6 th	Plymouth	13-18h. " " bcyc.		Cleethorpes	Day rain 0.5.	17 th	Wick	13h. Total cloud 8. Th. weather or.
	Birr	13h. wind force 3		Andover	13h. Bar. 1008.9.		Edinburgh	" weather C.
	Eskdalemuir	18h. Bar. 1023.2	12 th	S. Farnboro'	" Temp. 63°		Castlebay	18h. Sea 3.
	Harrogate	" Vis. 8		Plymouth	" Bar. 1011.6. Wind force 5. Temp. 63°		Malin Head	" Wind E.
	Birmingham	" Temp. 71°		Calshot	" Cloud type Nb.		Stornoway	7h. Bar. tendency +1.
	Guernsey	" wind ENE.		Dungeness	" Bar. 1009.2.		Holyhead	" Bar. 1010.8
	Castlebay	Th. weather C.		Guernsey	" Wind WSW. 18h. Bar. 1013.4		Birmingham	" weather bc-
	Edinburgh	" " bc. Sun. 1.7		Castlebay	18h. " N.W.		Plymouth	" " bc-
	Sealand	Max 72°		Liverpool	" Total cloud amount 5.		Skegness	Max 69.
7 th	Plymouth	13-18h. past weather bcc.		Spurn Head	" Cloud h ^t 5700.		Paignton	Day rain -.
	Lerwick	13h. Cloud h ^t 4000.		Cranwell	" Wind force 2.		Renfrew	7-13h. past weather. omdrr. 1-7h. odcm
	Cranwell	" " St. 10. Weather O.		Greenwich	Afternoon weather CORRHTip.		Donaghadee	Day rain 1.
	Plymouth	" Bar. tendency -2.		Gorleston	1h. Weather b/l.		Cranwell	" " 0.3.
	Tynemouth	18h. Bar. 1015.9		Clacton	7h. Bar 1010.3		Leaffield	18-1h past weather. cotlr.
	Birr	" Vis. 7.		Colwyn Bay	Weather bcpc : pcb.	18 th	Felixstowe	Sun 8.0
	Pembroke	" Temp. 62°		Renfrew	7-13h. past weather c/p.		Liverpool	13h. Low cloud amount 1. C1. Total 1.
	Dungeness	" Cloud StCu10. height 2500.		Scilly	" " " bccPH.		Ross	" Bar. 1012.8
	Gorleston	1h. " height 5700.		Plymouth	" " " bbecPRq.		Felixstowe	" Humidity 65.
	Worthing	Day rain 1.		Dungeness	13-18h. " " cq. pr.		Stornoway	18h. Bar. 1006.4

† The barometric change is expressed in half millibars.



AIR MINISTRY.

DAILY WEATHER REPORT OF THE METEOROLOGICAL OFFICE, LONDON:

BRITISH SECTION.

CORRECTIONS AND ADDITIONS, AUGUST 1926.

Page 2.

I.—CORRECTIONS.

Re- port for	STATION.	CORRECTION.	Re- port for	STATION.	CORRECTION.	Re- port for	STATION.	CORRECTION.
18 th	Birr	18h. Bar. 1005.1.	24 th	Birr	18h. weather. C r.	29 th	Greenwich	Pole Star from 19h. 45. to 4h. 15.
	Harrogate	" High cloud type Cst.		Sealand	" Wind SSE.		(both stars)	Exposure and record 8h. 30 - 100%
	Ross	" Bar. 1012.3. Vis. 8. Total cloud 2.		Holyhead	1h. Humidity 85.		Wick	7h. weather C.
	Falmouth	" Total cloud 5.		Pembroke	" Weather C+.		Southport	Max 74°
	Castlebay	7h. weather. bc.		Kew	" Temp. 63°		Tunbridge Wells	Min ? 46
	Eskdalemuir	" Wind SSE.		Dungeness	" weather M0+		Renfrew	1-7h. past weather bmc
	Felixstowe	" Bar. 1012.4 Sun. 9.5.		Clacton	7h. Bar. 1020.7		Spurn Head	Sun 10.0
	Portland Bill	" Sea 4.		Guernsey	" " 1025.0		Plymouth	" 11.8 Grass min 57°
	Pembroke	Sun 11.0		Spurn Head	Max 69°	30 th	Roches Point	13h. Bar 1014.1 18h. 1012.6 7h. 1010.1
	Guernsey	Night rain 0.2		Roches Point	Min 54°		Felixstowe	" Humidity 65.
19 th	Leuchars	13h. Temp 64°		Felixstowe	Sun 12.0.		Calshot	" " 65.
	Holyhead	" Bar. tendency +2	25 th	Blackrod	13h. Temp 58°		Leuchars	18h. wind ESE.
	Ross	" Low cloud amount 2.		Birr	" " 61° Max 62°		Pembroke	" Temp 65°
	Felixstowe	" " " 6.10. Weather C.		Cranwell	" Wind SW.		Leafield	" Total cloud amount 5.
	Guernsey	" Wind W. 7h. Vis. 7.		Roches Point	" Bar. 1022.0 18h. 1020.6		Eskdalemuir	7h. Bar 1013.9.
	Malin Head	18h. Cloud h ^t 4000		Stornoway	18h. weather bc/pr.		Harrogate	" Wind force 2.
	Birr	" Humidity 75.		Edinburgh	" Temp. 61°		Jersey	b: b: 57: 58: -:-: 11.3: 12.7:
	Wick	1h. Bar. 1001.9 7h. Temp. 57°		Donaghadee	" Bar. 1017.8		Lerwick	Day rain. Trace.
	Spurn Head	7h. Cloud Nbl. Cst 6. Total 7.		Birmingham	" " 1020.1. Low cloud. & C.	31 st	"	13h. Humidity 92.
	Ross	" Vis. 7.		Gorleston	" Weather c/pr.		Spurn Head	" High cloud type Cst.
	Roches Point	Min 58°		Ross	" Low cloud amount 8.		Roches Point	" Bar. 1011.0. 18h. 1011.5 7h. 1017.4
	Plymouth	7-13h. past weather. omgrtb.		Guernsey	" Cloud h ^t 150.		Leafield	" Wind SE
20 th	Edinburgh.	13h. weather bc.		Roches Point	7h. Bar. 1021.3.		Felixstowe	18h. Humidity 75.
	Ross	" Total cloud amount 9.		Tunbridge Wells	Min. ?		Westminster	Sun 7.3.
	Castlebay	18h. Wind SW.		Malin Head	" 55°		Edinburgh	7h. weather C
	Greenwich	Pole Star. Ursae etc. Record 2-18-31.	26 th	Roches Point	13h. Bar. 1022.0 18h. 1022.1		Donaghadee	" Total cloud amount 5.
	Dungeness	1h. Total cloud amount 6.		Nairn	7h. " 1015.8		Brighton	Sun for 30 th 8.3
	Spurn Head	13-18h. past weather. cpc. Night rain -		Donaghadee	" Wind force 2. Min. 51°		Leuchars	18-1h past weather. cmgr.
	Gorleston	Sun 5.1		Kew	" Bar. tendency +2.		Plymouth	7-13h " " cgm.
21 st	Eskdalemuir	13h. Bar. 998.4 7h. 998.2.		Tunbridge Wells	Min. ? 59°		Spurn Head	Night rain. Trace.
	Scilly	" Wind SW'W		Valencia	Sun 0.2		Gorleston	" " Trace.
	Castlebay	18h. weather bc. Day rain 13.	27 th	Harrogate	13h. Cloud amount 7. height 4000			
	Nairn	" Bar. 985.9		Birmingham	" Humidity 55. Vis 8.			
	Aberdeen	" weather b/r. Sun. 4.0		Roches Point	" Bar. 1025.9 18h. 1026.0.			
	Harrogate	" Bar. 999.2		Wick	18h. Temp 55° 1h. wind. WNW.			
	Gorleston	" " 1009.9. Wind 5SW.		Liverpool	" " 59°			
	Leafield	" Temp 58° Vis. 8.		Hampstead	70: 47: 36: Rain -:-: Hum. 70.			
	Dungeness	1h. Bar. 1009.7		Lerwick	1h. Bar. 1018.9.			
	Paignton	Sun for 20 th 0.0		Malin Head	" weather c/m			
	Lerwick	Max 65°		Birr	7h. Bar. 1029.4			
	Nairn	18-1h. past weather. bcqpr.		Pembroke	" weather b.			
	Aberdeen	7-13h. " " bcrrr, cm.		Rhyl	Sun for 26 th 10.0.			
	Sealand	8-1h. " " cbc		Bude	Min. (57).			
	Calshot	1-7h. " " orrr, c		Tunbridge Wells	" ?			
	Gorleston	Min 62°		Deal	Sun for 26 th 11.3.			
	Felixstowe	Sun 1.8		Castlebay	Day rain Trace			
22 nd	Lerwick	13h. Temp 57° 18h. weather c/pr.		Kew	Sun 12.2.			
	"	18h. Total cloud amount 10.		Falmouth	Max 69°			
	Harrogate	18h. Wind SW'W.		Guernsey	Min 58°			
	Ross	" " force 4.	28 th	Roches Point	13h. Bar. 1028.7 18h. 1027.8 7h. 1023.6			
	Falmouth	" Bar. 1013.6		S. Farnboro'	" Temp 69° Grass Min 43°			
	Dungeness	" Weather c/d.		Plymouth	" Wind E.			
	Westminster	Max 71: min 57: Grass 56. Rain. Trace		Gorleston	18h. Temp 64°			
	"	Humidity 16h. 75 9h. 65.		Portland Bill	" " 63° Sea 1.			
	Greenwich	Pole Star from 20h. 0 to 4h. 0.		Greenwich	b3: bbc3: bc3bwbc: 72: 47: 35: -:-: -:-:			
	"	Polaris 8.0: 4.50: 60%		"	Sun 11.0: 48: 55: Vis. 6.			
	"	Ursae etc. 8.0: 4.37: 58%		"	Pole Star from 20h. 0. to 4h. 0.			
	Valencia	1h. Humidity 37.		"	Polaris 8.0: 8.0: 100%			
	Edinburgh	7h. Weather b.		"	Ursae etc. 8.0: 8.0: 100%.			
	Liverpool	Gross min 50°		"	1h. Temp 53°			
	Roches Point	Min. 54°		Lerwick	Sun for 27 th 11.2			
	Ross	7-13h. past weather. cpor.		Colwyn Bay	Day rain Trace.			
23 rd	Lerwick	13h. Temp. 57°		Malin Head	Sun 12.2			
	Kew	" Wind. WNW.		Harrogate	" 11.2			
	Dungeness	" Temp. 65° 7h. wind. W.	29 th	Kew	13h. weather 0. 7h. Temp. 59°			
	Liverpool	18h. weather b+. Total cloud 2.		Castle bay	" Wind force 2.			
	Portland Bill	" Sea 6.		Donaghadee	" weather bc+			
	Harwich	bc: bc: 56: 70: -:-: 8.6: 2.9:		Birr	" Bar. 1022.6 18h. 1019.8 7h. 1015.3			
	Nairn	13-18h. past weather bcpc. 1-7h. bc.		Roches Point	" Humidity 65.			
	Holyhead	13-18h " " bbejp		Andover	" Bar. tendency -3.			
	Birmingham	Sun 9.9		Croydon	" Temp. 67°			
	Felixstowe	1-7h. past weather. bw. Sun 10.7.		Lympne	18h. " 71°			
24 th	Andover	13h. State of ground 0.		Birmingham	Sun 11.4 (Page 1)			
	Wick	18h. Humidity 97.		Kew	75: 57: 49: -:-: 55: 70:			
	Westminster			Westminster				

† The barometric change is expressed in half millibars.



AIR MINISTRY.

DAILY WEATHER REPORT OF THE METEOROLOGICAL OFFICE, LONDON:

BRITISH SECTION.

CORRECTIONS AND ADDITIONS, AUGUST 1926.

Page 3.

II.—ADDITIONS.

Report for	STATION.	Barom. at M.S.L. m.b.	Change in 3 Hours	Wind.		Weather.	Temp. °F.	Humidity. %	Visibility. 0-9	Height of Low Cloud. Feet	Cloud.				SUMMARIES FOR THE PAST 24 HOURS.																	
				Direc.	Force 0-12						Low.		Upper Form.	Total Amt. 0-10	Sea. 0-8	WEATHER.				TEMPERATURE.			RAINFALL.			SUN. Hours						
											Form.	Amt. 0-10				7h.-13h.	13h.-18h.	18h.-1h.	1h.-7h.	MAX. Day. 7h.-13h.	MIN. Night. 18h.-7h.	MIN. on GRASS.	Day. 7h.-13h.	Night. 18h.-7h.	Precipi- tation began.							
6 ^h	Portland	1h.	1026.3	0	SW	1	b	61	92	8	-	-	0	-	0	*		b														
24 ^h	Bill	7h.	1024.8	-1	SW	1	C+	62	86	8	4000	Sc	6	AC	8	0																
	Castle bay	13h.	1008.4	-10	SSE	6	Or.	57	97	5	800	Nb	10	-	10		orr															
	"	18h.	1004.0	-3	WSW	5	O	59	92	6	1500	Nb	10	-	10		rro							4					22.00			
	"	7h.	1010.8	+6	W	5	C	56	85	7	2500	St	9	-	9			ocbc	bcc	62	55											
26 ^h	Blackrod	7h.	1023.4	+1	N	1	C	56	92	8	*	*	*	*	9	4			pc	pc	61	55			1		*	*	*	*	0.0	*

† The barometric change is expressed in half millibars.