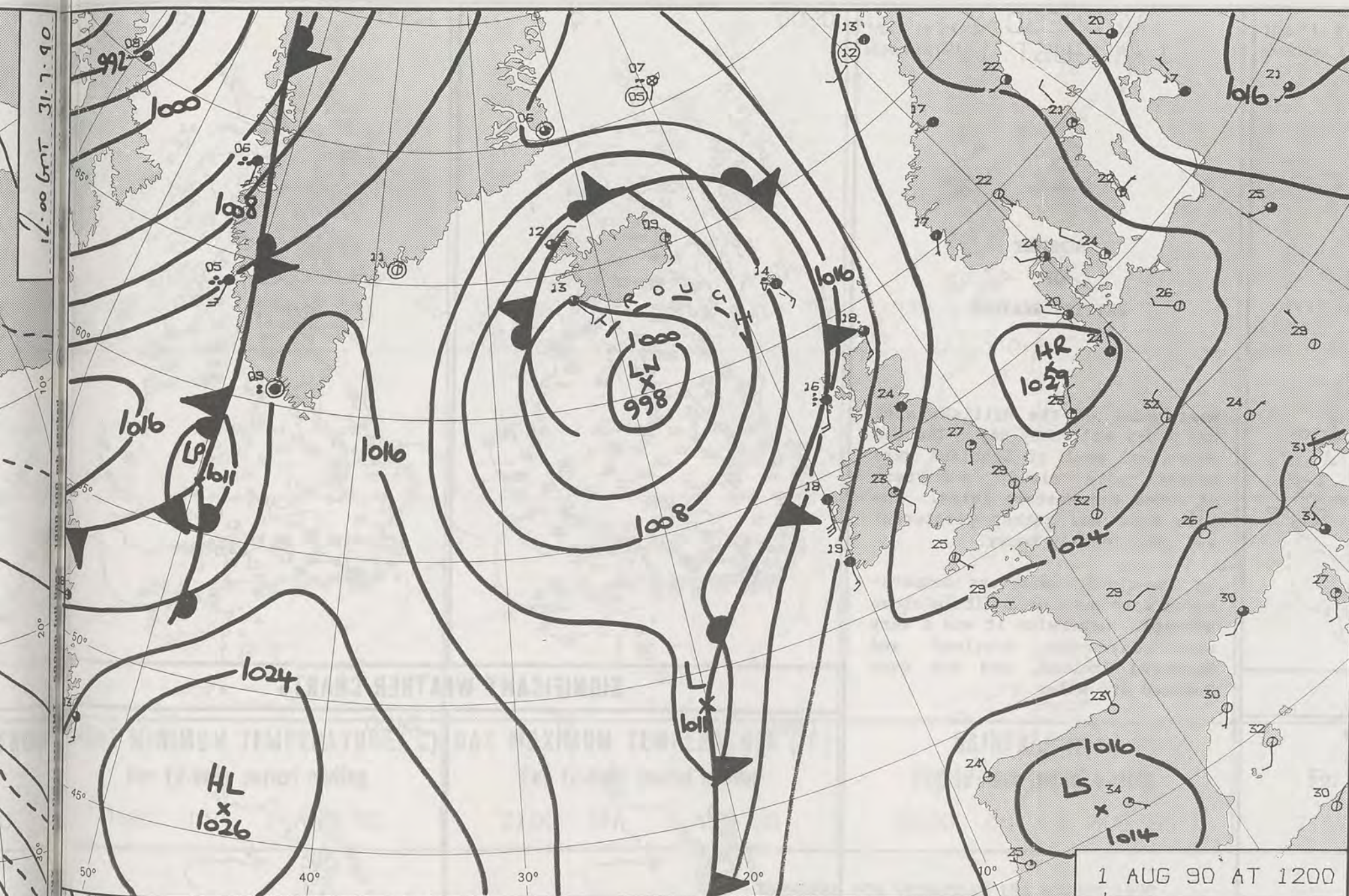
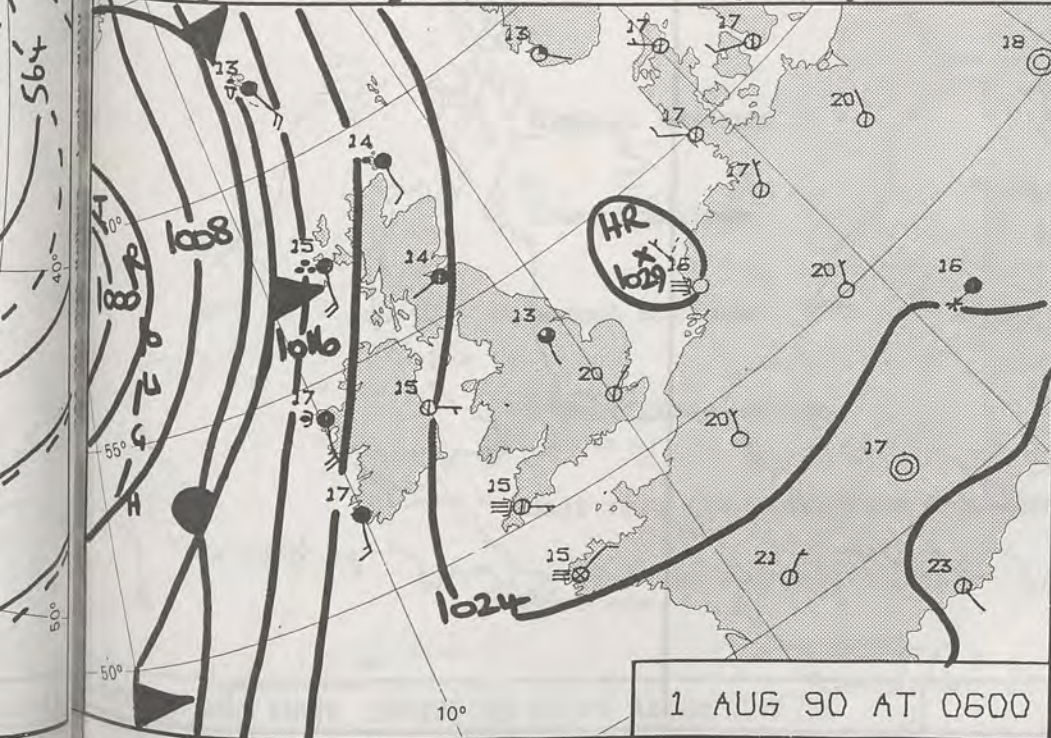


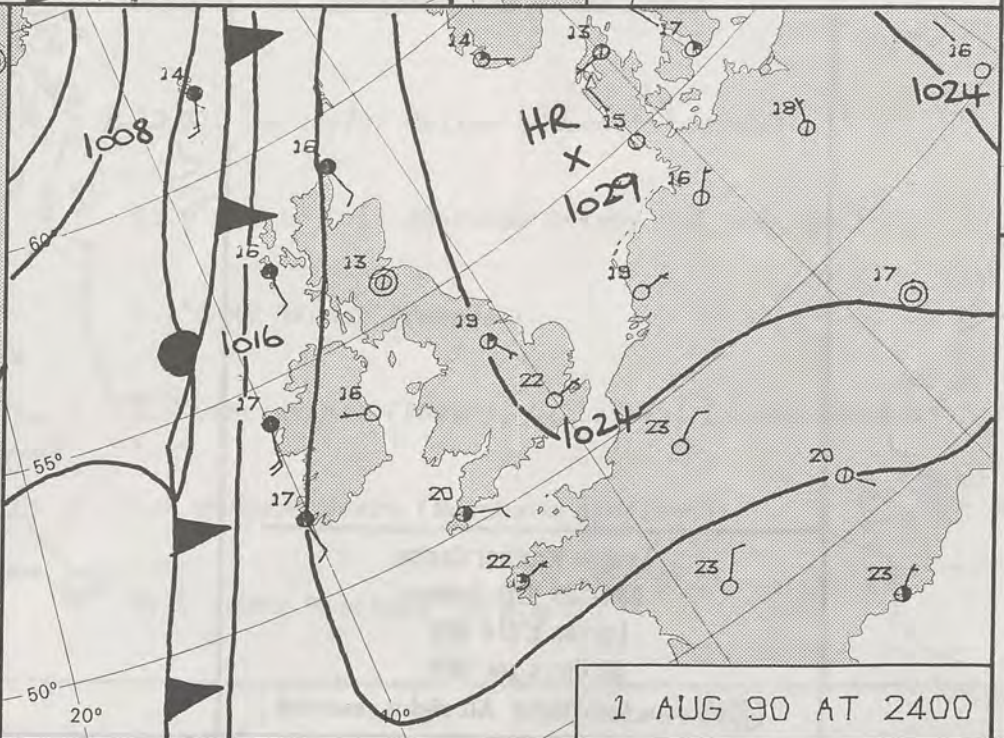
17.00 GMT 31.7.90



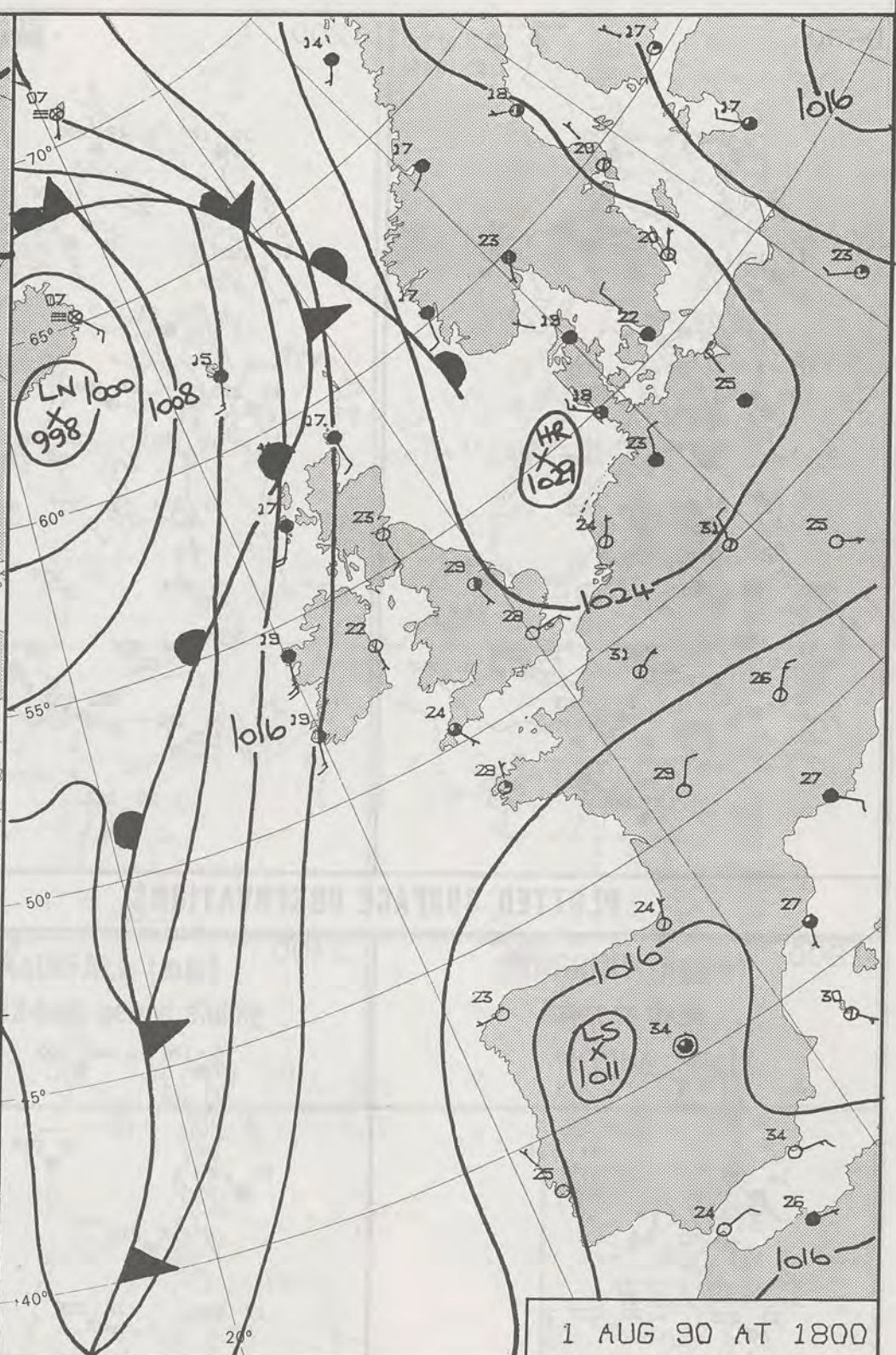
1 AUG 90 AT 1200



1 AUG 90 AT 0600



1 AUG 90 AT 2400



1 AUG 90 AT 1800

DUPLICATE ALSO  
DAILY WEATHER SUMMARY


NOT FOR LOAN FOR

WEDNESDAY 1 AUGUST 1990

Warm front Cold front Occlusion

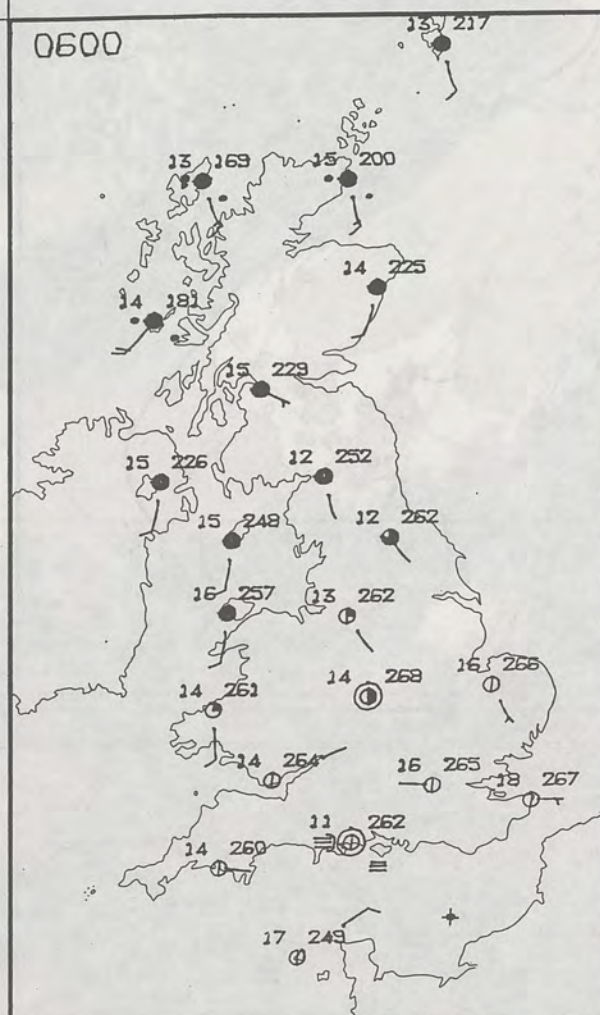
London Weather Centre 284-286 High Holborn London WC1V 7HX

© Crown Copyright 1986 All rights reserved

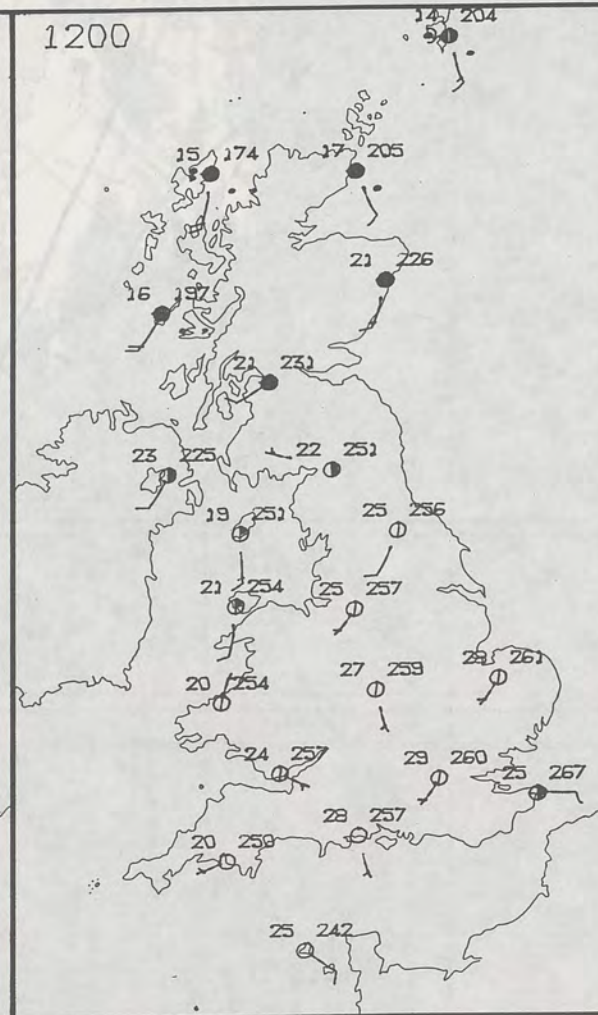




0600



1200



WEDNESDAY  
1 AUGUST 1990

### SUMMARY OF BRITISH WEATHER

Most parts of the British Isles had a dry and sunny day. The far north and west of Scotland were rather more cloudy and rain affected the Western Isles. The rain here was rather persistent and occasionally heavy.

In the cloudy northwest temperatures were near or a little above average. Otherwise it was a very warm day for Scotland and Northern Ireland, and hot over England and Wales.

0600

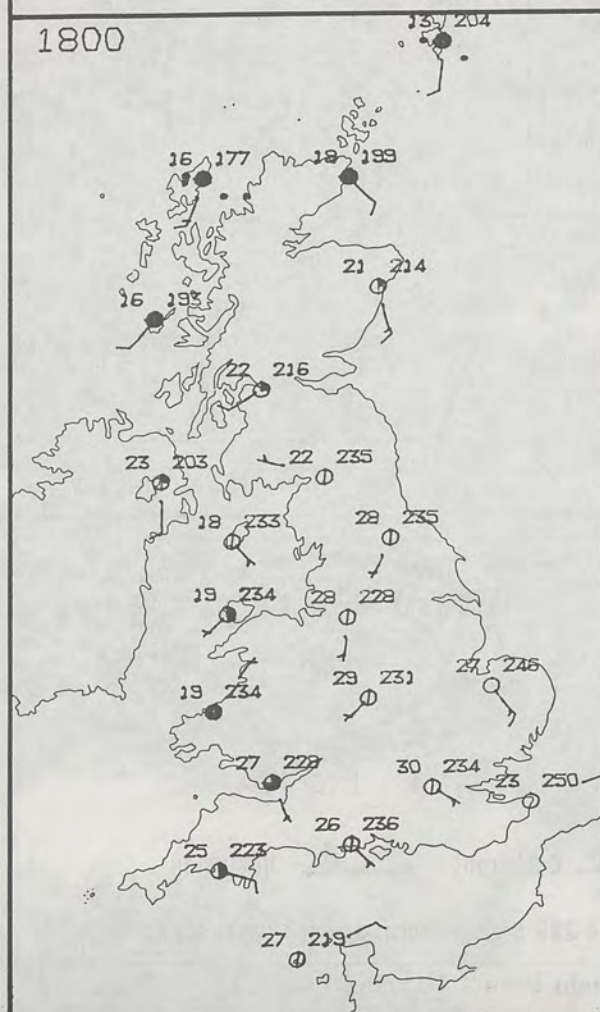


1200

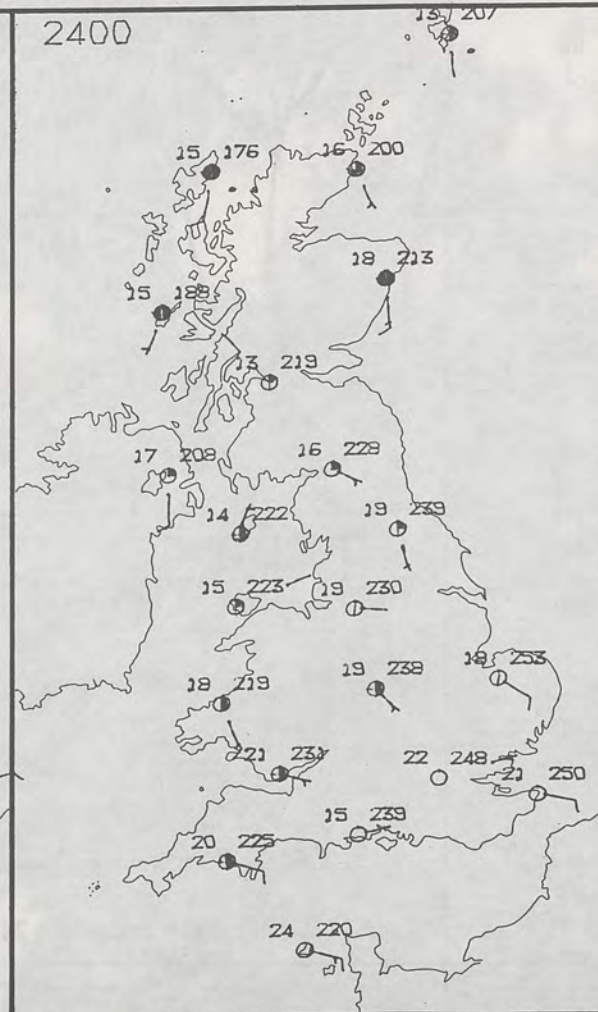


### PLOTTED SURFACE OBSERVATIONS

1800



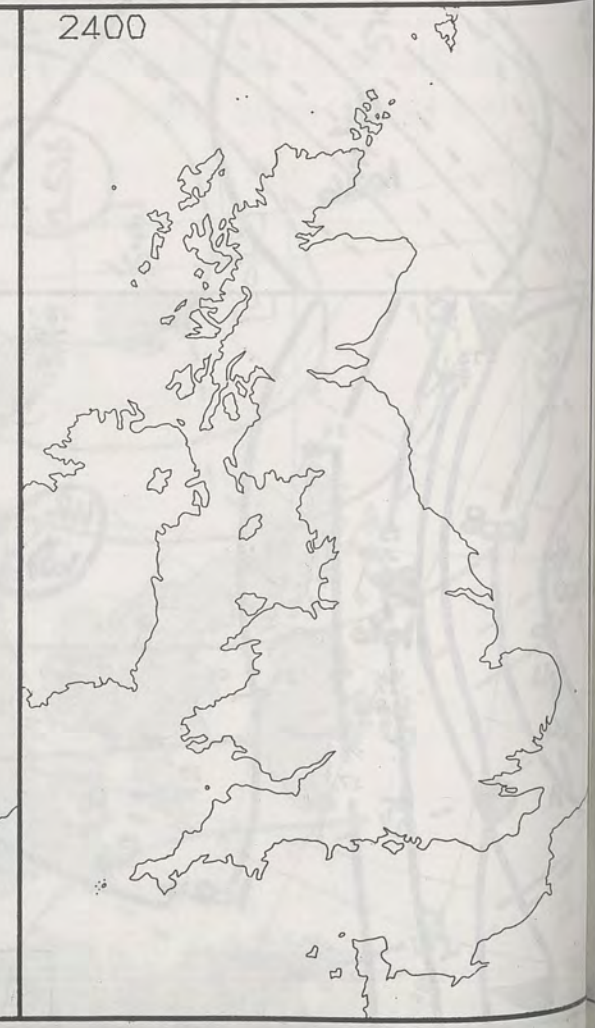
2400



1800



2400



London Weather Centre  
284-286 High Holborn  
London WC1V 7HX  
All times are GMT

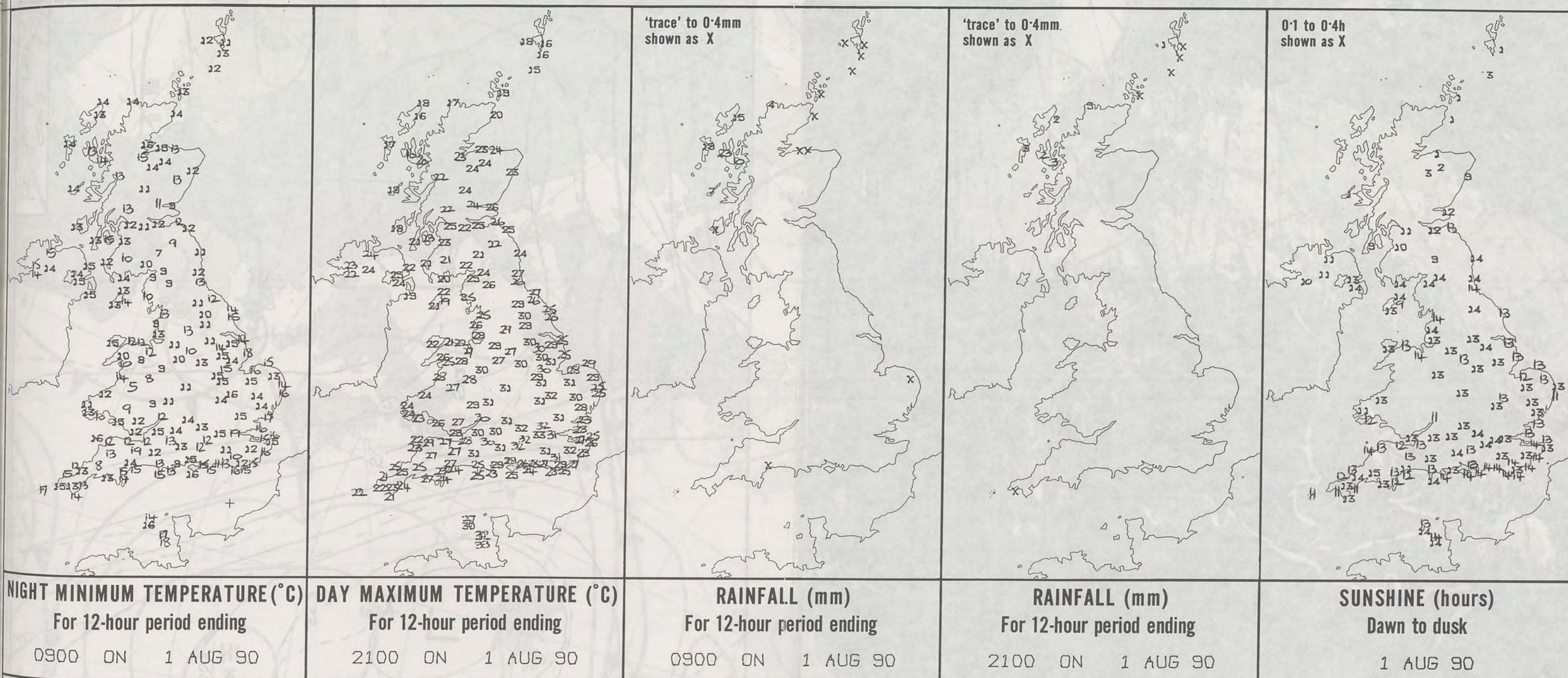
© Crown Copyright All rights reserved

NIGHT

09

London W





**EXTREMES FOR WEDNESDAY 1ST AUGUST 1990**

Highest maximum	: 33.3°C Jersey/St Helier (Channel Islands)
Lowest maximum	: 15.0°C Fair Isle (between Orkney and Shetland)
Lowest minimum	: 5.1°C St Harmon (Powys)
Lowest grass minimum	: 3.5°C St Harmon (Powys), Cellarhead (Staffordshire)
Most rain (24 hours from 0900 GMT)	: 5.4 mm Cape Wrath (Northern Scotland)
Most sun	: 14.5 hours Bastreet (Cornwall)

**DAILY  
WEATHER  
SUMMARY**



© Crown Copyright  
All rights reserved

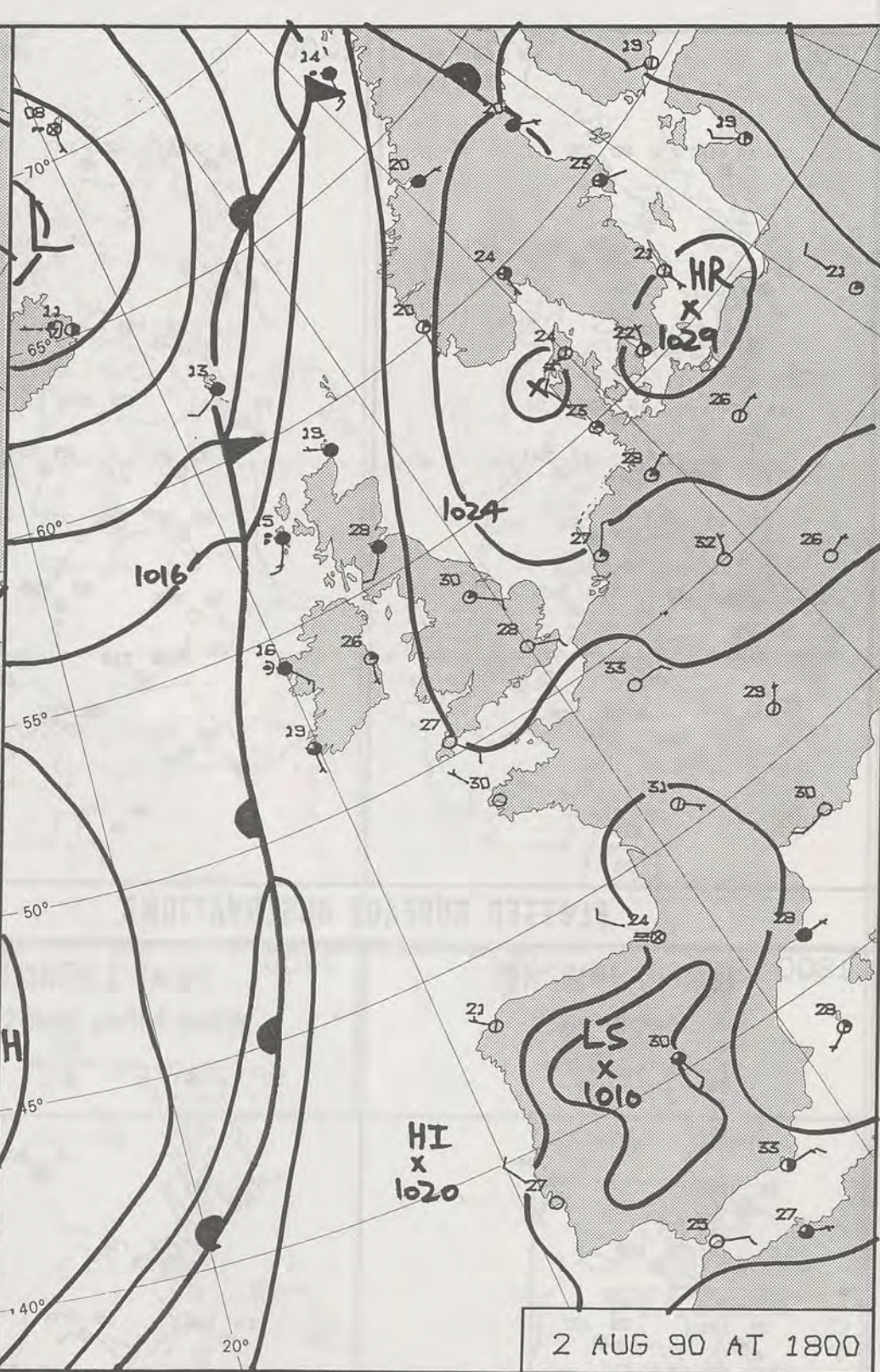



INFRA  
RED  
118196  
1757





1200Z 13 AUGUST 1990



DUPLICATE ALSO  
DAILY WEATHER SUMMARY

NOT FOR LOAN FOR

THURSDAY 2 AUGUST 1990

Warm front Cold front Occlusion

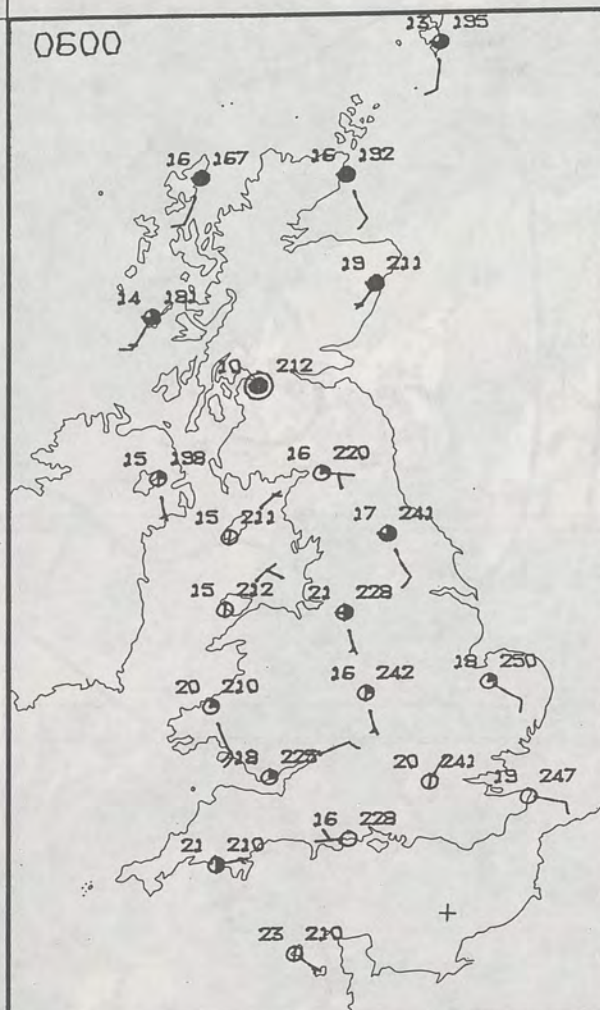
London Weather Centre 284-286 High Holborn London WC1V 7HX

© Crown Copyright 1986 All rights reserved

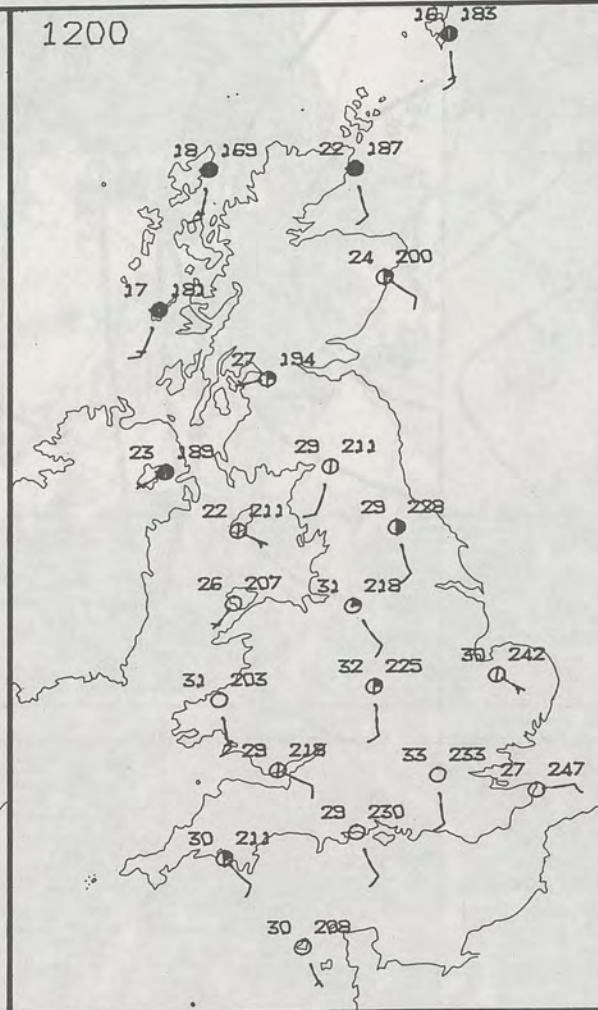
METEOLOGICAL OFFICE  
14 AUG 1990  
LIBRARY



0600



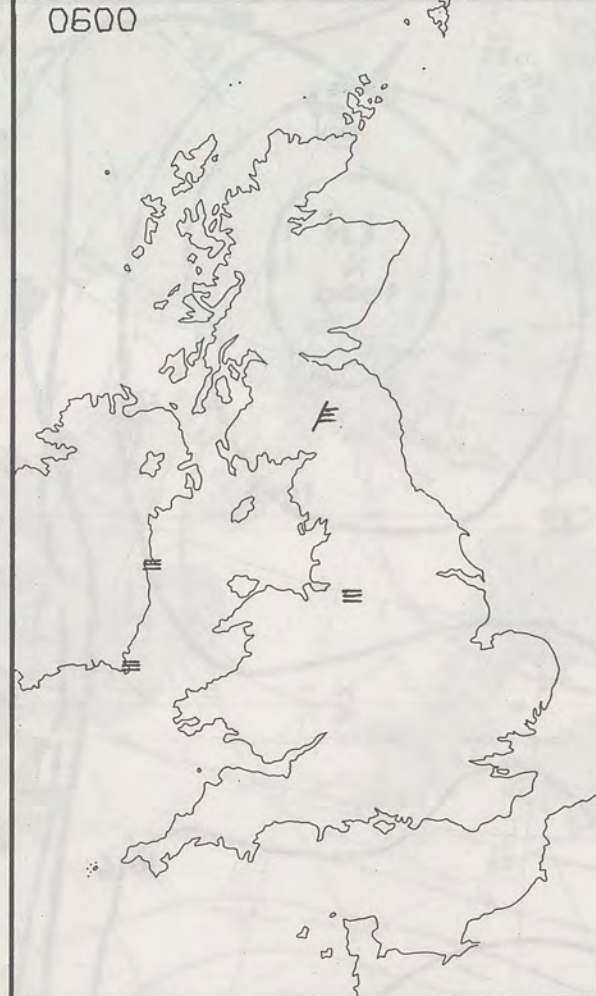
1200

THURSDAY  
2 AUGUST 1990SUMMARY  
OF  
BRITISH WEATHER

England, Wales, Northern Ireland, southern and eastern Scotland all had a dry and sunny day. The northwest of Scotland was rather more cloudy but here too there was sunshine at times. By the evening some rain reached the Western Isles.

In northwest Scotland it was rather warm, but away from the northwest most of Scotland and Northern Ireland had a hot day. Over England and Wales it was exceptionally hot although some coasts were a little cooler with onshore breezes.

0600

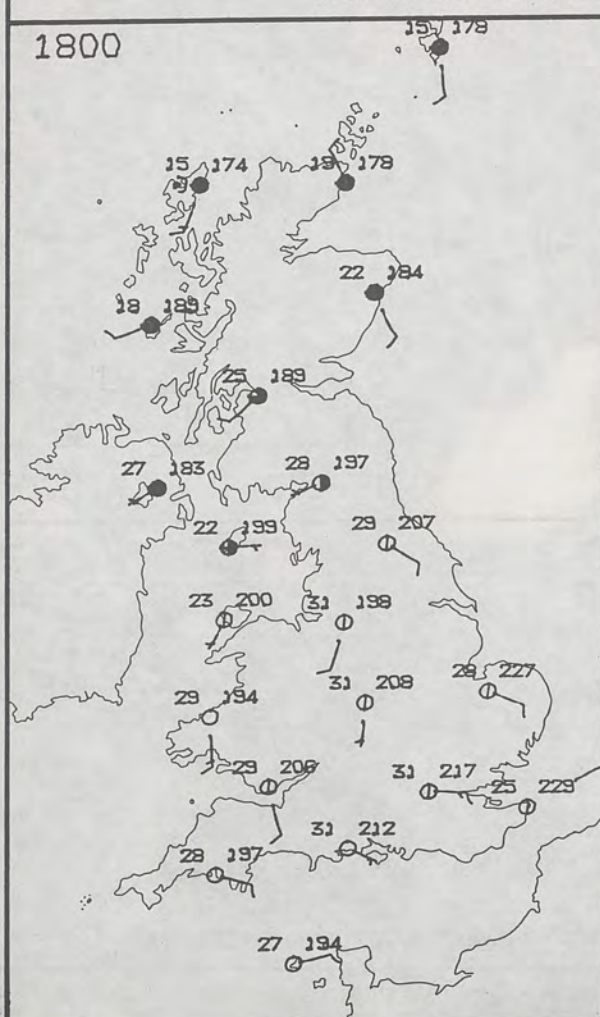


1200

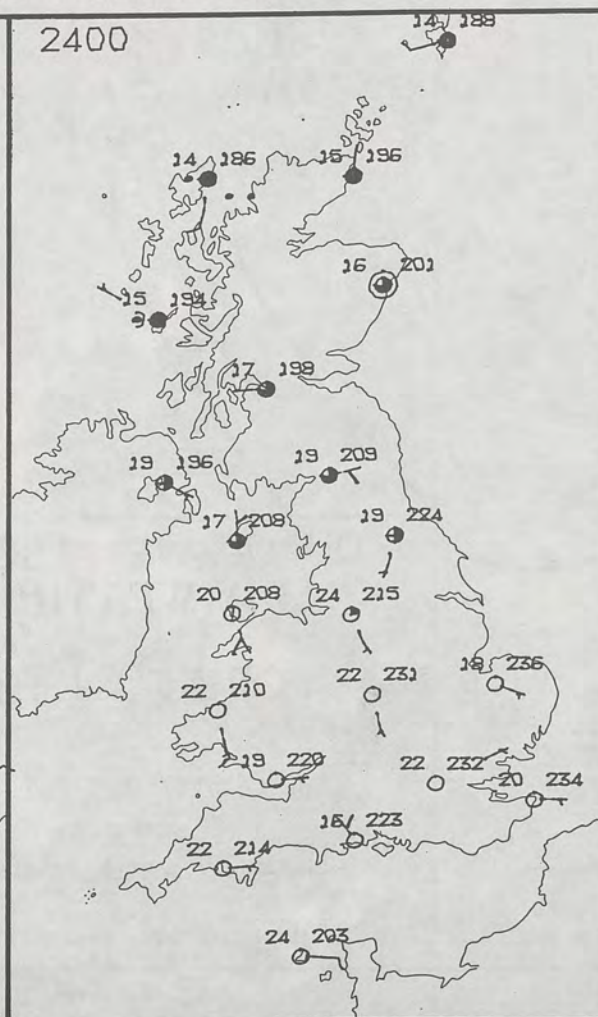


## PLOTTED SURFACE OBSERVATIONS

1800



2400

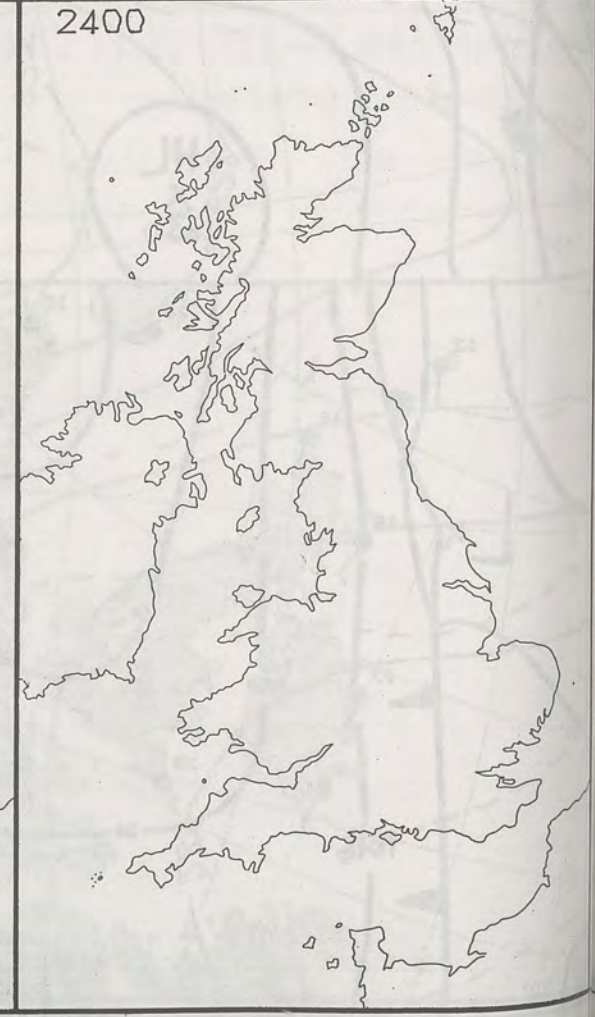


## SIGNIFICANT WEATHER CHARTS

1800



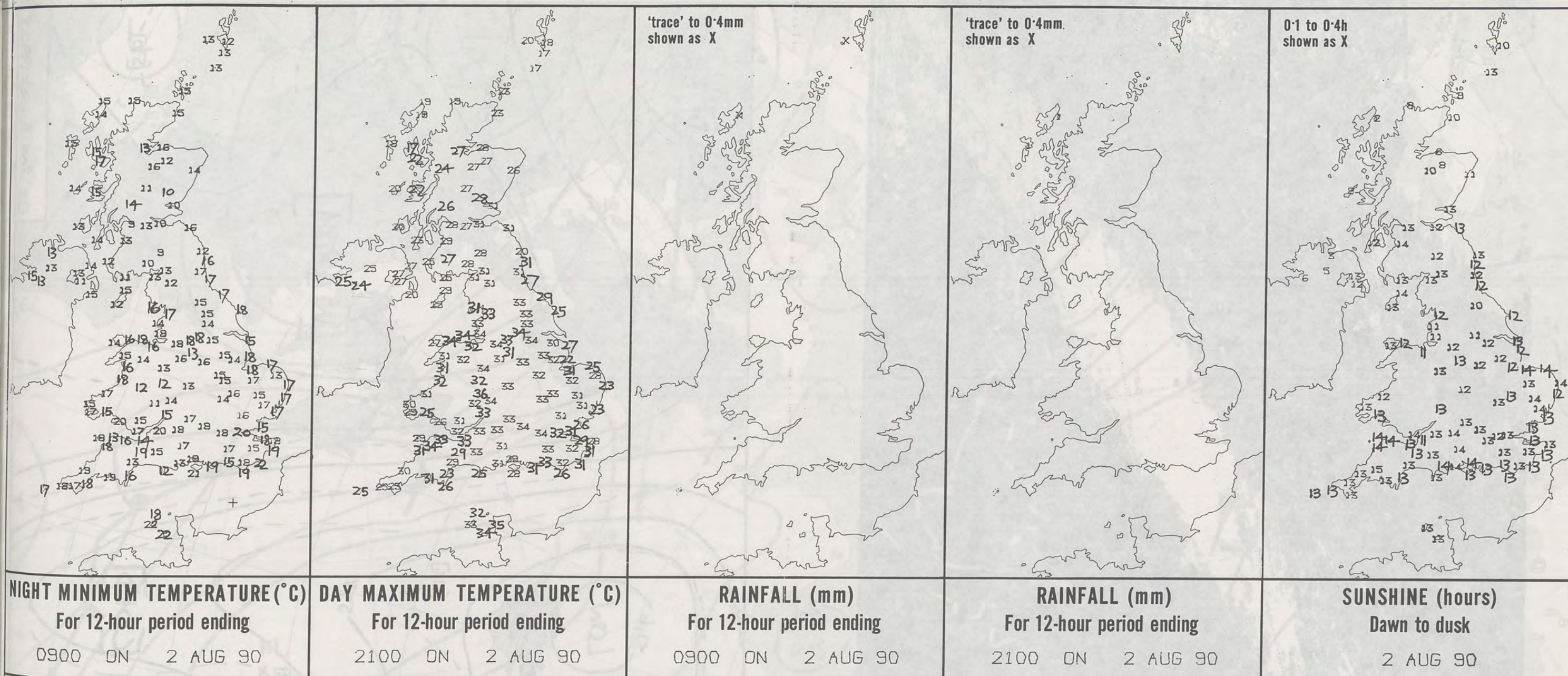
2400



London Weather Centre  
284-286 High Holborn  
London WC1V 7HX  
All times are GMT

© Crown Copyright All rights reserved





EXTREMES FOR THURSDAY 2ND AUGUST 1990

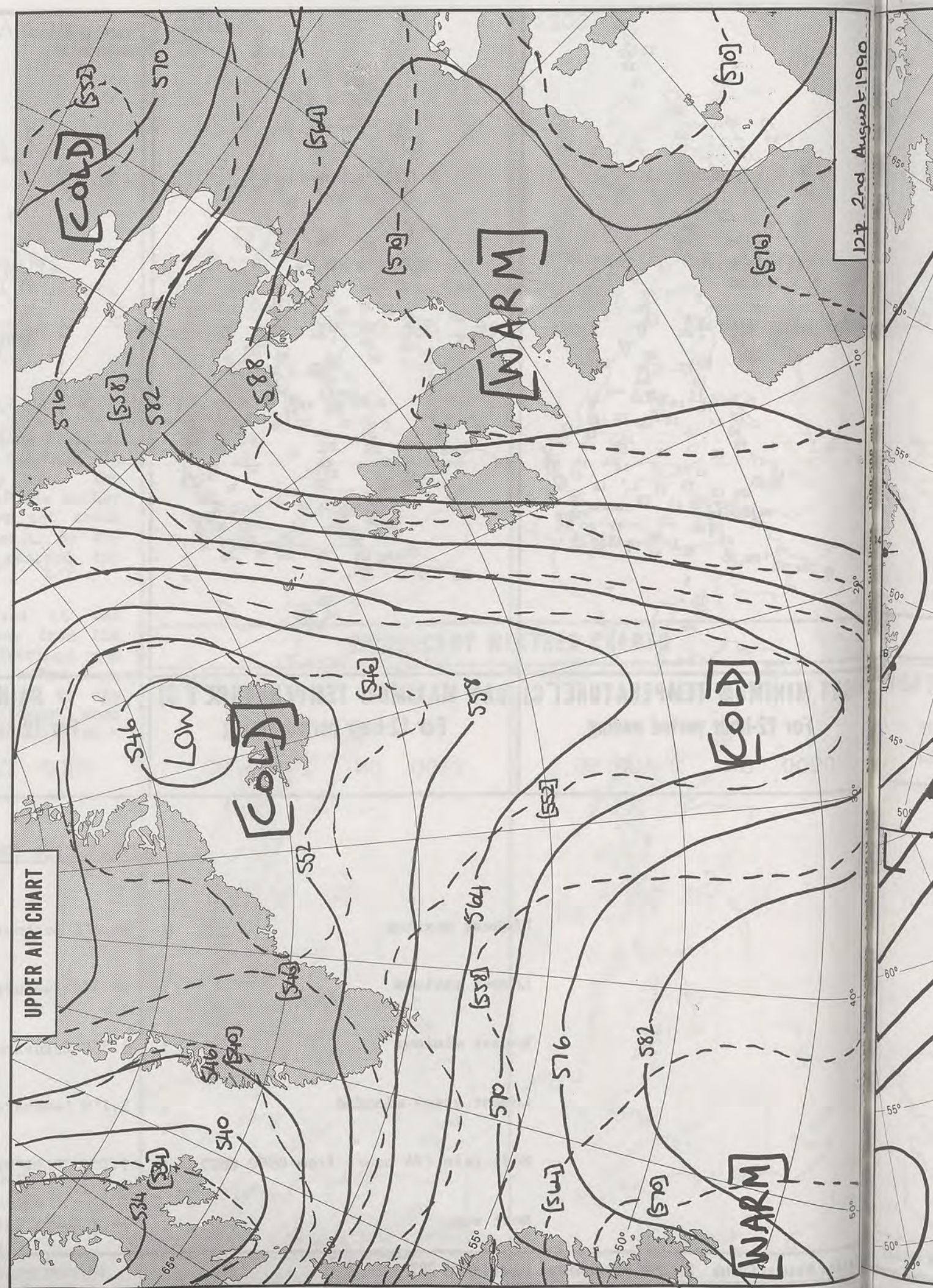

Highest maximum	: 36.2°C Barbourne (Hereford and Worcester)
Lowest maximum	: 16.3°C Sumburgh (Shetland)
Lowest minimum	: 8.5°C Eskdalemuir (Dumfries and Galloway)
Lowest grass minimum	: 5.1°C Leuchars (Fife)
Most rain (24 hours from 0900 GMT)	: 9.1 mm Cape Wrath
Most sun	: 14.7 hours Bastreet (Cornwall)

**DAILY  
WEATHER  
SUMMARY**



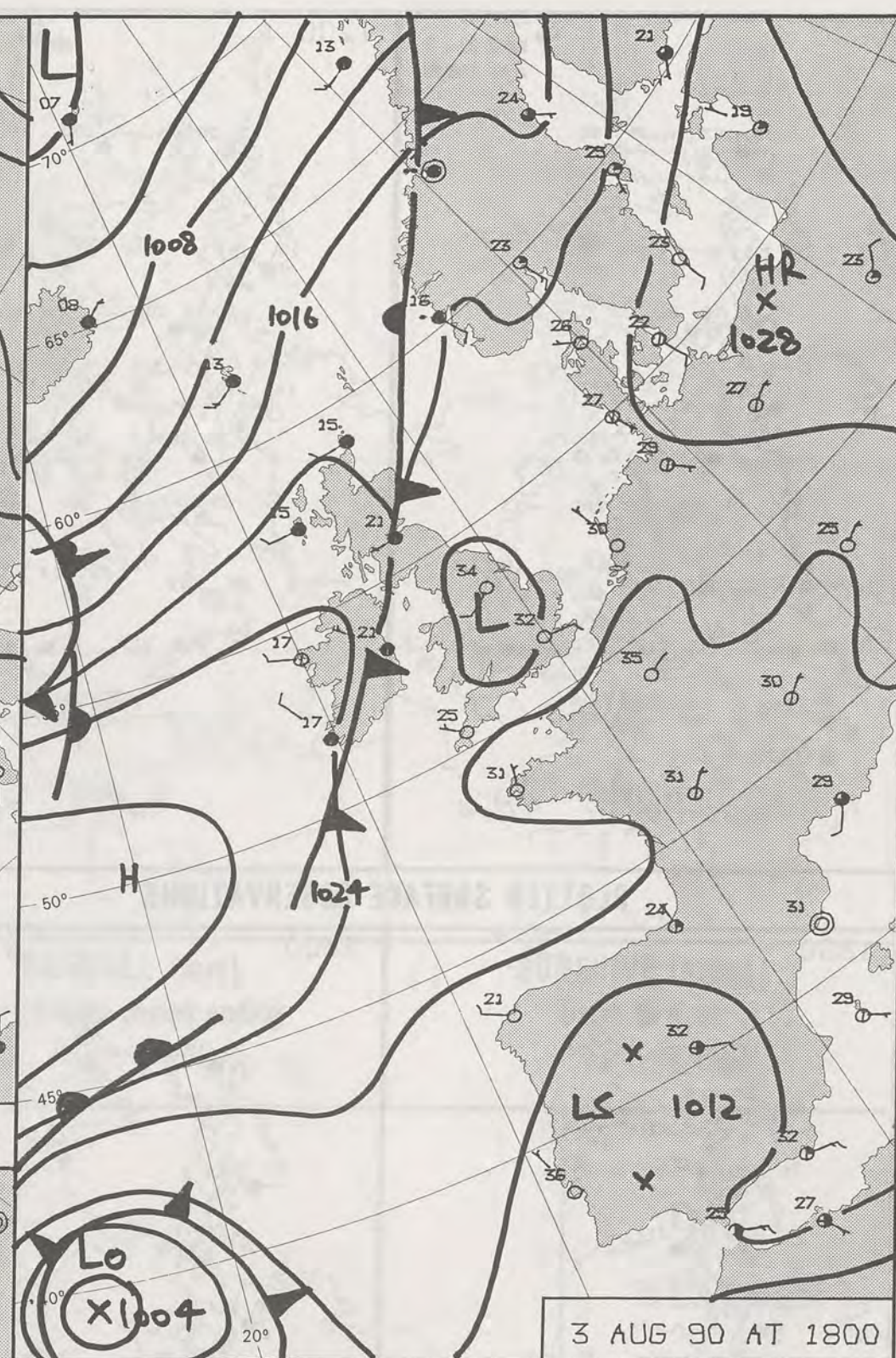

© Crown Copyright  
All rights reserved





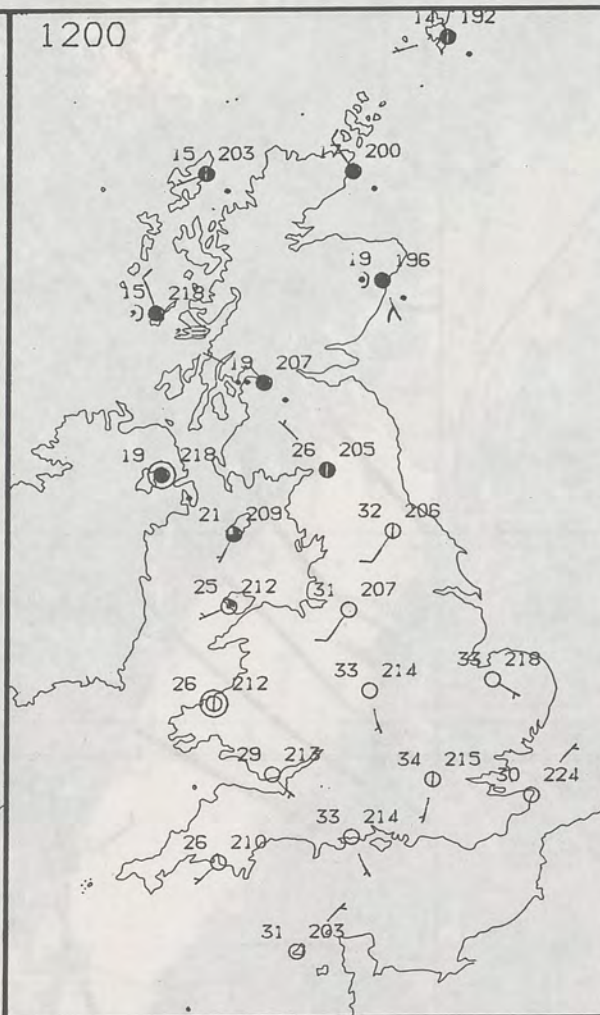
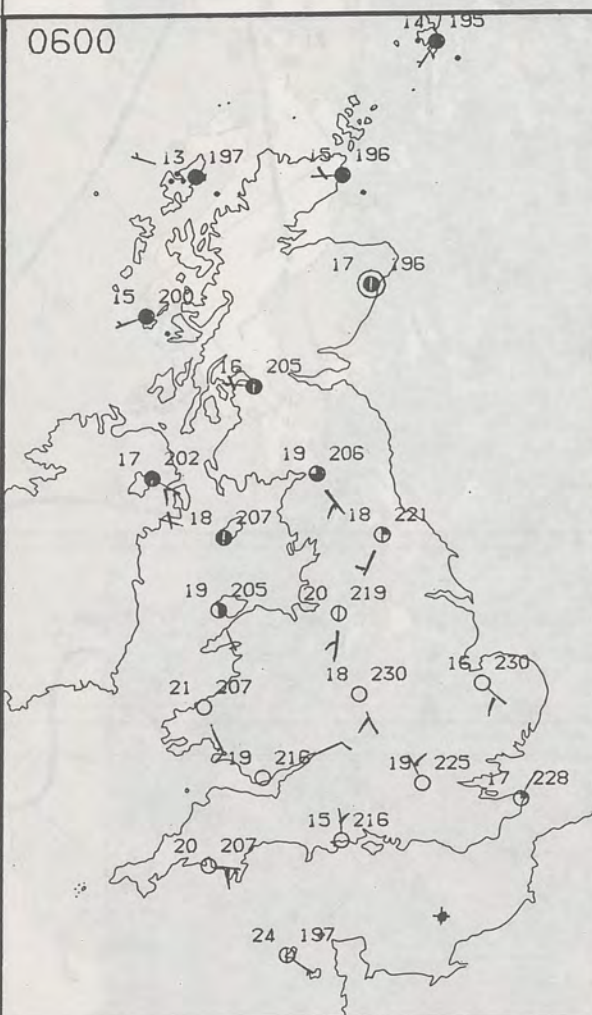


12th 2nd August 1990

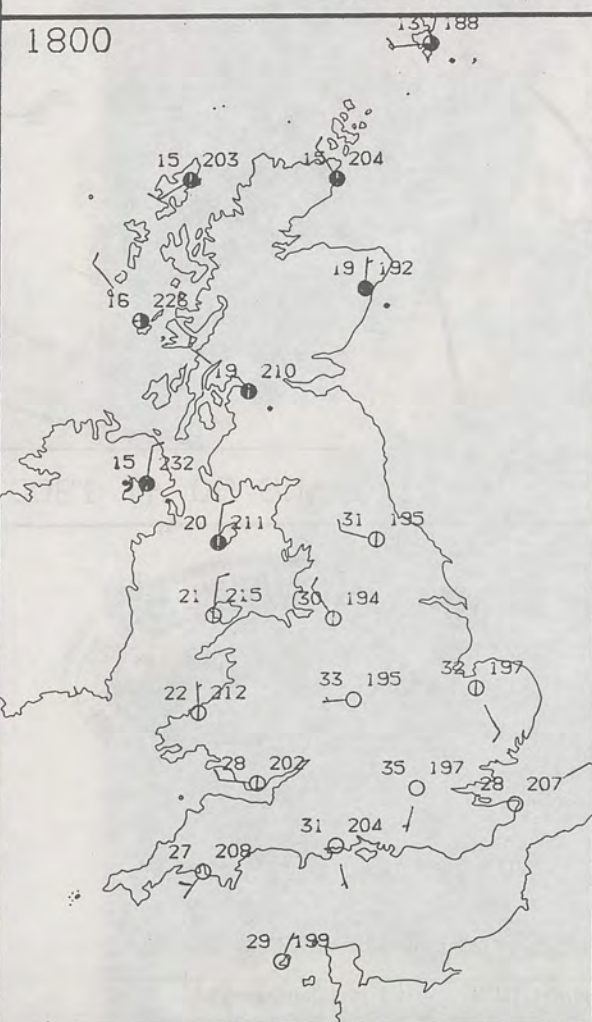


DUPLICATE ALSO  
DAILY WEATHER SUMMARY  
NOT FOR LOAN FOR  
FRIDAY 3 AUGUST 1990  
London Weather Centre 284-286 High Holborn London WC1V 7HX  
© Crown Copyright 1986 All rights reserved

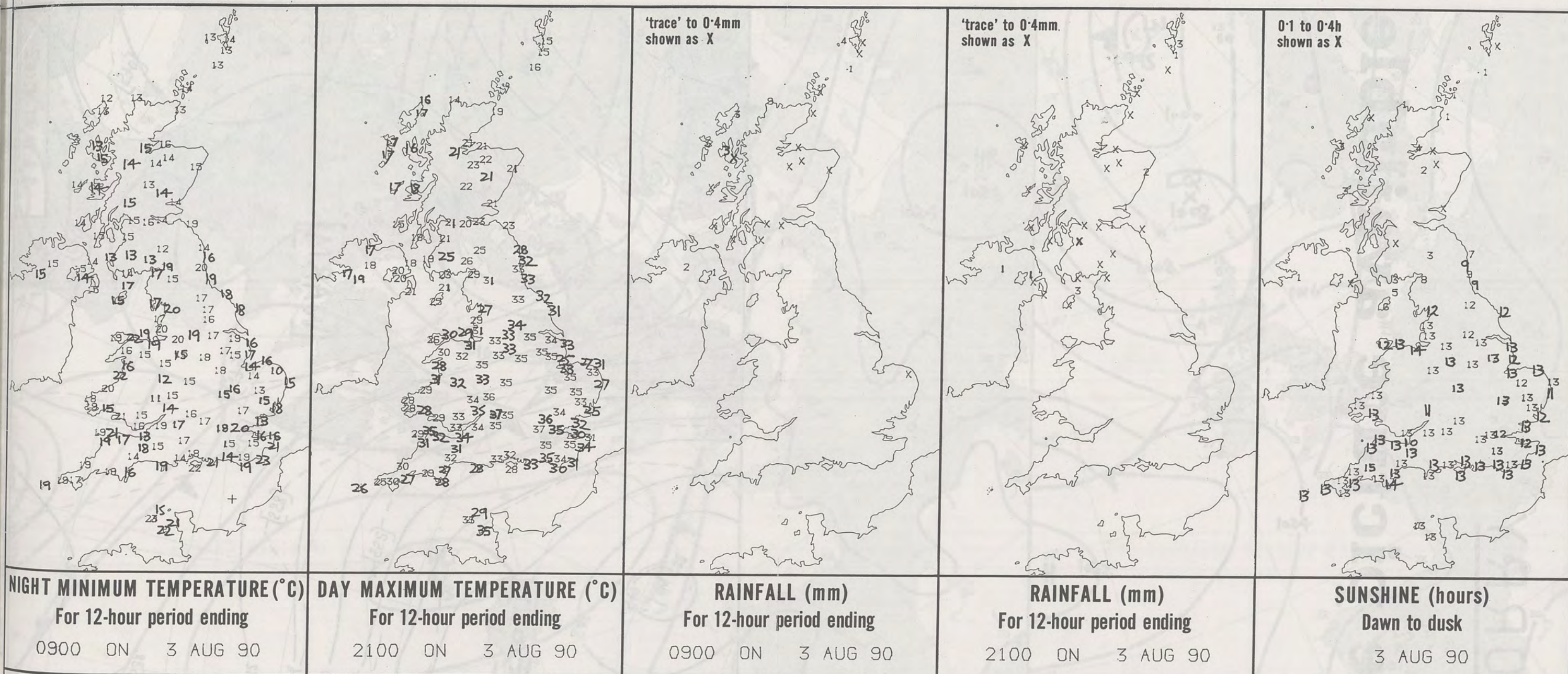




**PLOTTED SURFACE OBSERVATIONS**







**EXTREMES FOR FRIDAY 3RD AUGUST 1990**

Highest maximum	: 37.1°C Cheltenham (Gloucester)
Lowest maximum	: 15.1°C Lerwick (Shetland)
Lowest minimum	: 10.2°C Coltishall (Norfolk)
Lowest grass minimum	: 4.1°C Coltishall (Norfolk)
Most rain (24 hours from 0900 GMT)	: 5.9 mm Collafirth Hill (Shetland)
Most sun	: 14.6 hours Bastreet (Cornwall)

**DAILY  
WEATHER  
SUMMARY**

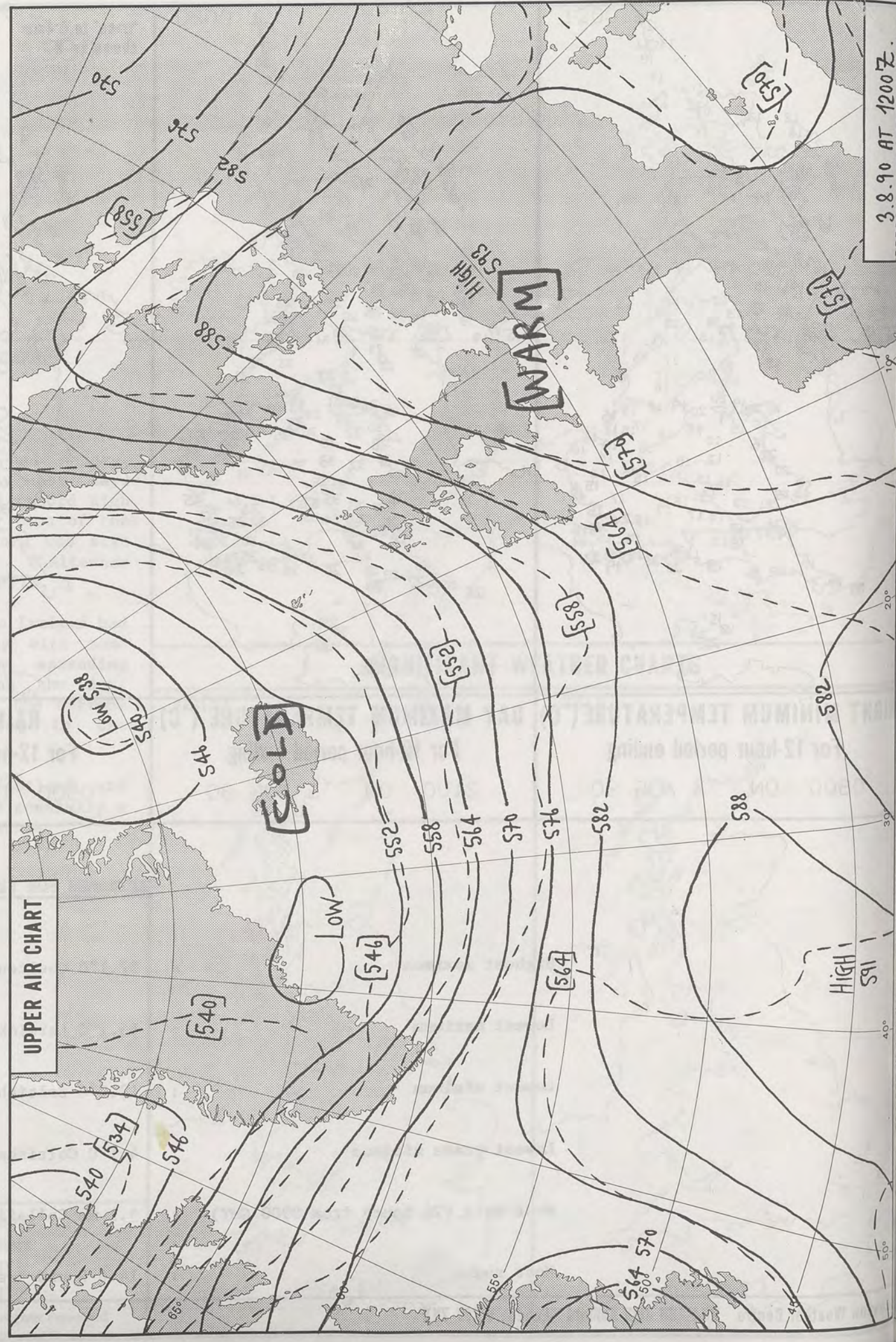


© Crown Copyright  
All rights reserved



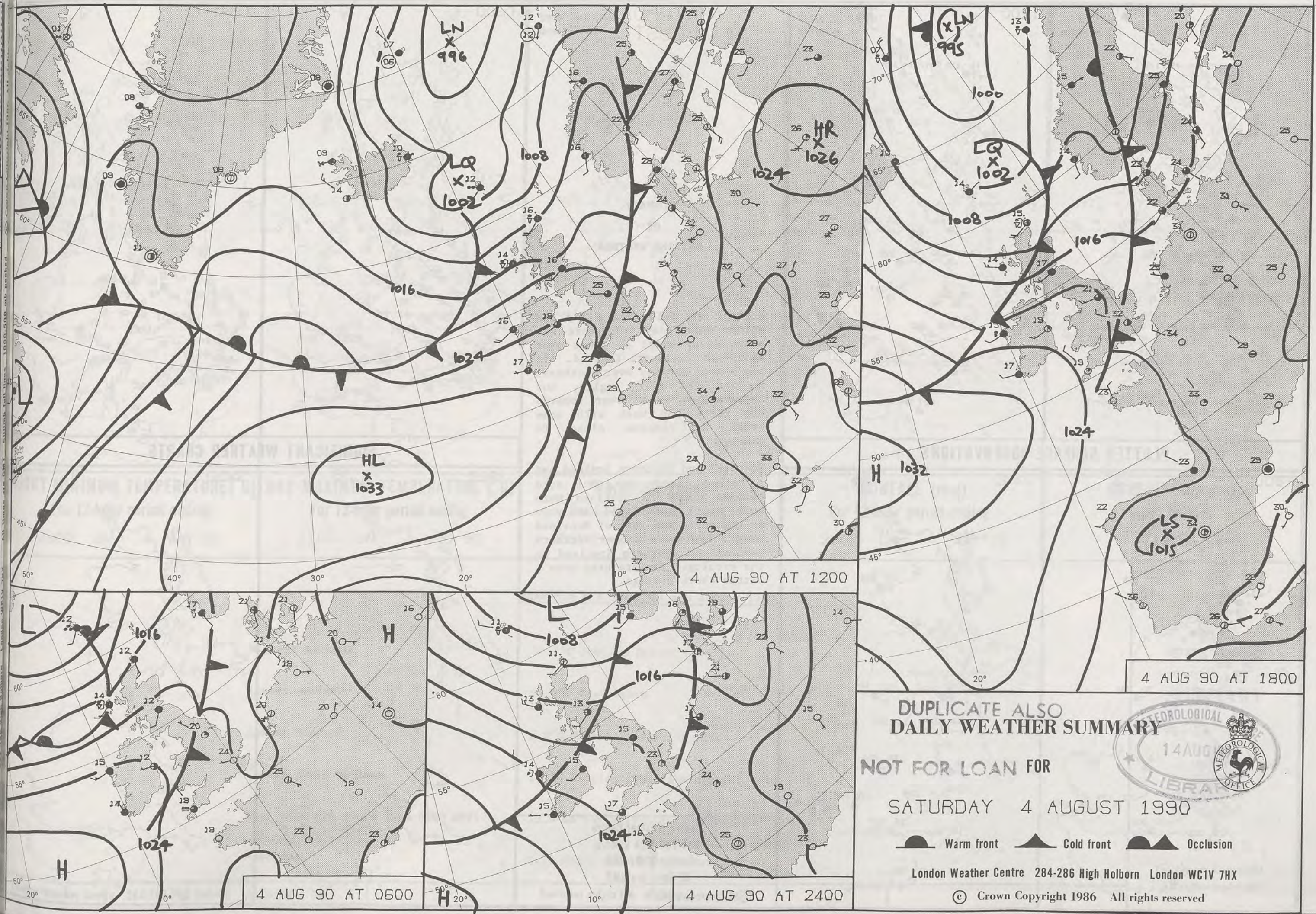
SORRY

**no satellite picture available**





3.8.90 AT 1200Z.



DUPLICATE ALSO  
DAILY WEATHER SUMMARY

NOT FOR LOAN FOR  
SATURDAY 4 AUGUST 1990

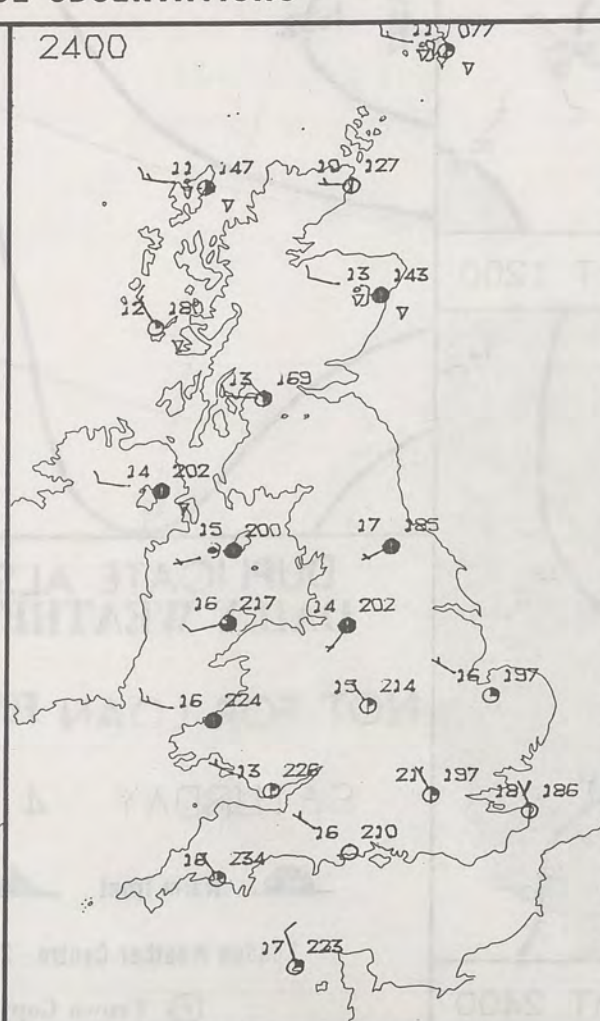
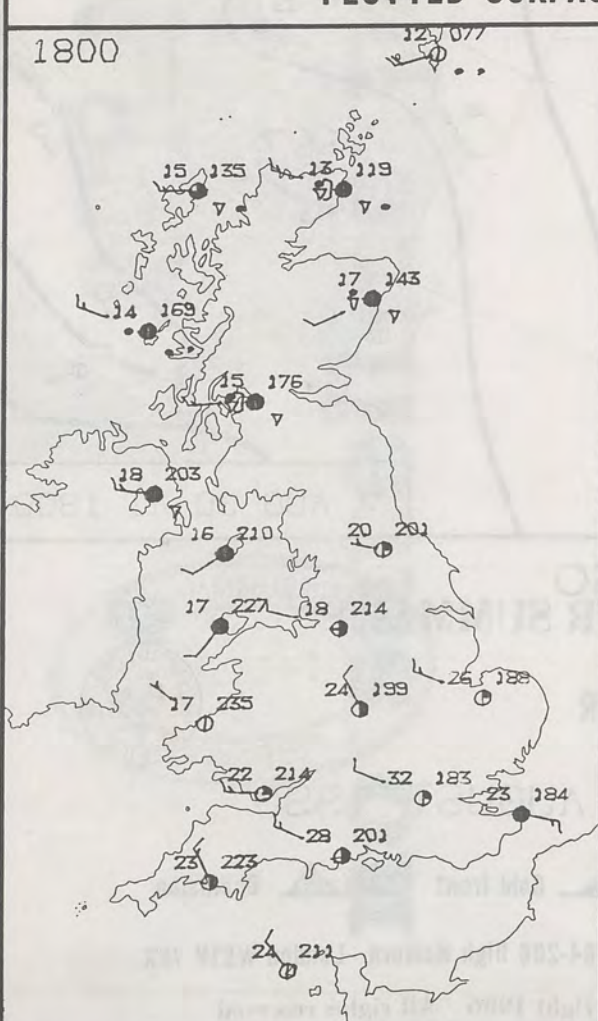
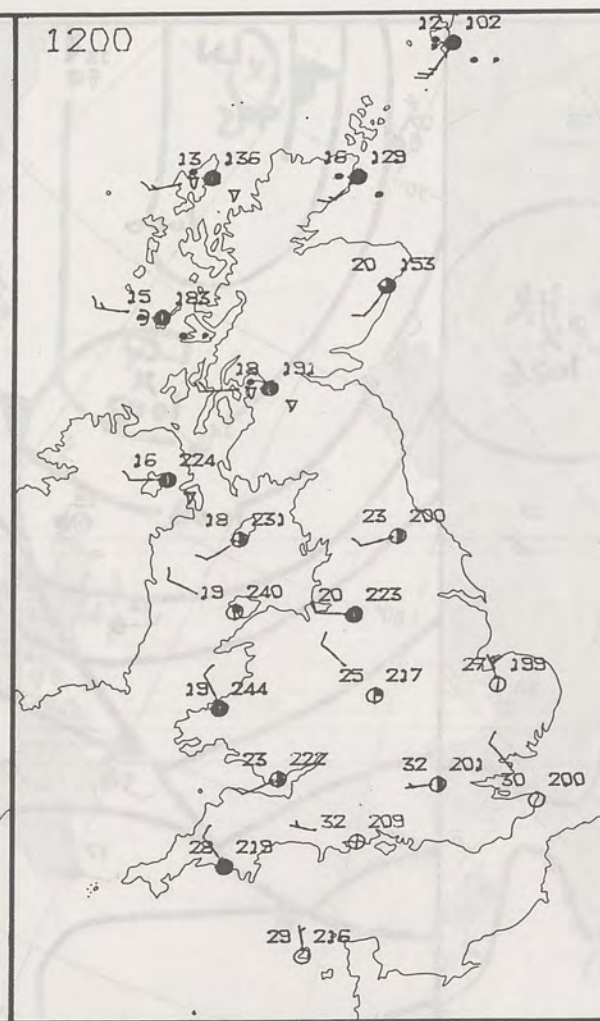
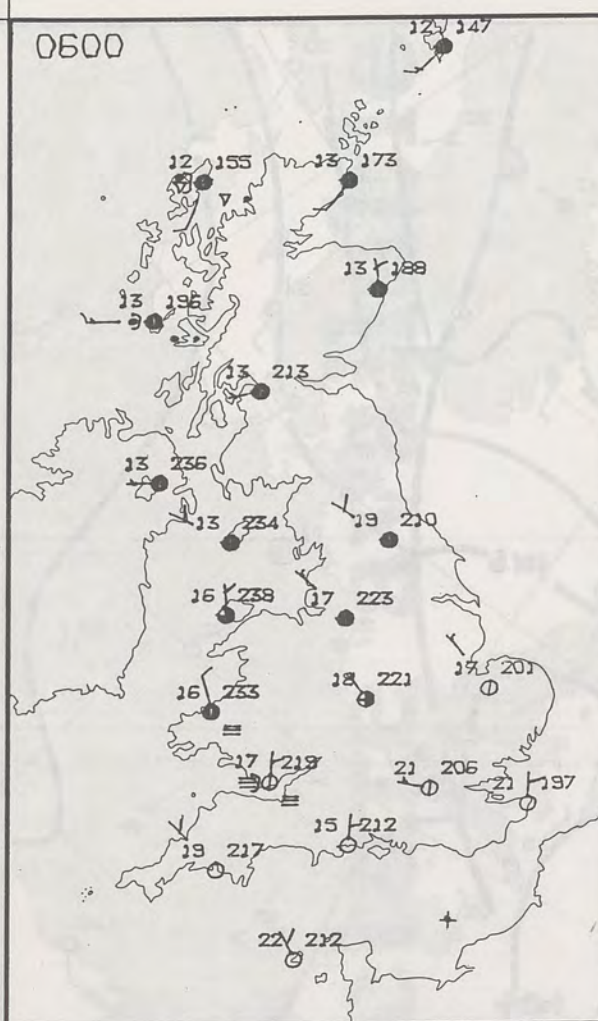
Warm front Cold front Occlusion

London Weather Centre 284-286 High Holborn London WC1V 7HX

© Crown Copyright 1986 All rights reserved







**PLOTTED SURFACE OBSERVATIONS**

SATURDAY  
4 AUGUST 1990

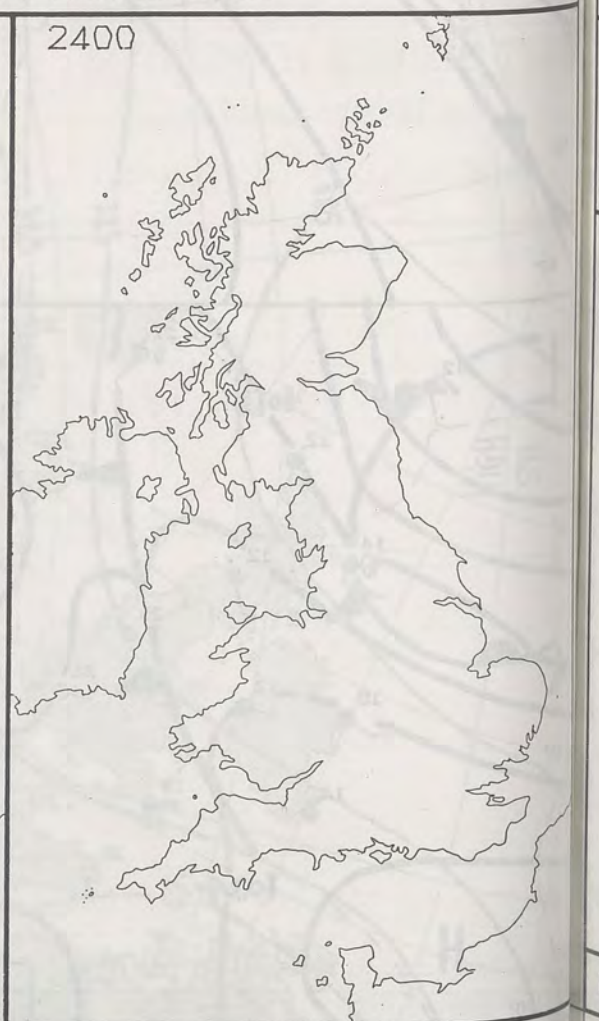
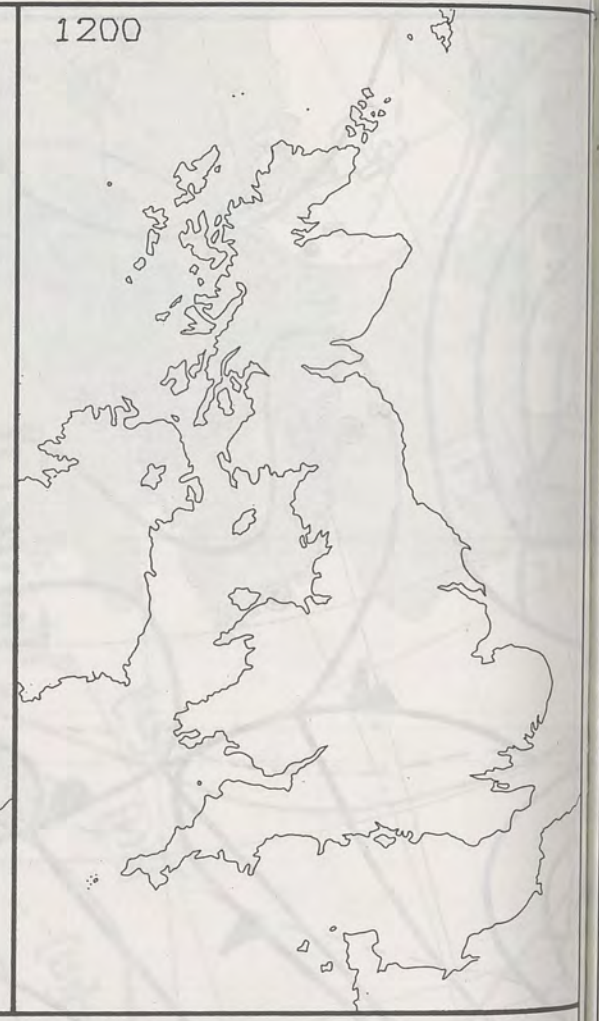
**SUMMARY  
OF  
BRITISH WEATHER**

England and Wales had a dry and mainly sunny day but there was some patchy cloud at times over Wales and northwest England. It was a very hot day over southeast England and East Anglia, but temperatures were lower towards the north and west with some Irish Sea coasts close to average.

Scotland and Northern Ireland had a rather cloudy day, but some eastern parts of Scotland were quite sunny. There was some rain in the north and west of Scotland with a few showers over Northern Ireland and southern Scotland by the evening. Temperatures were a little above average.

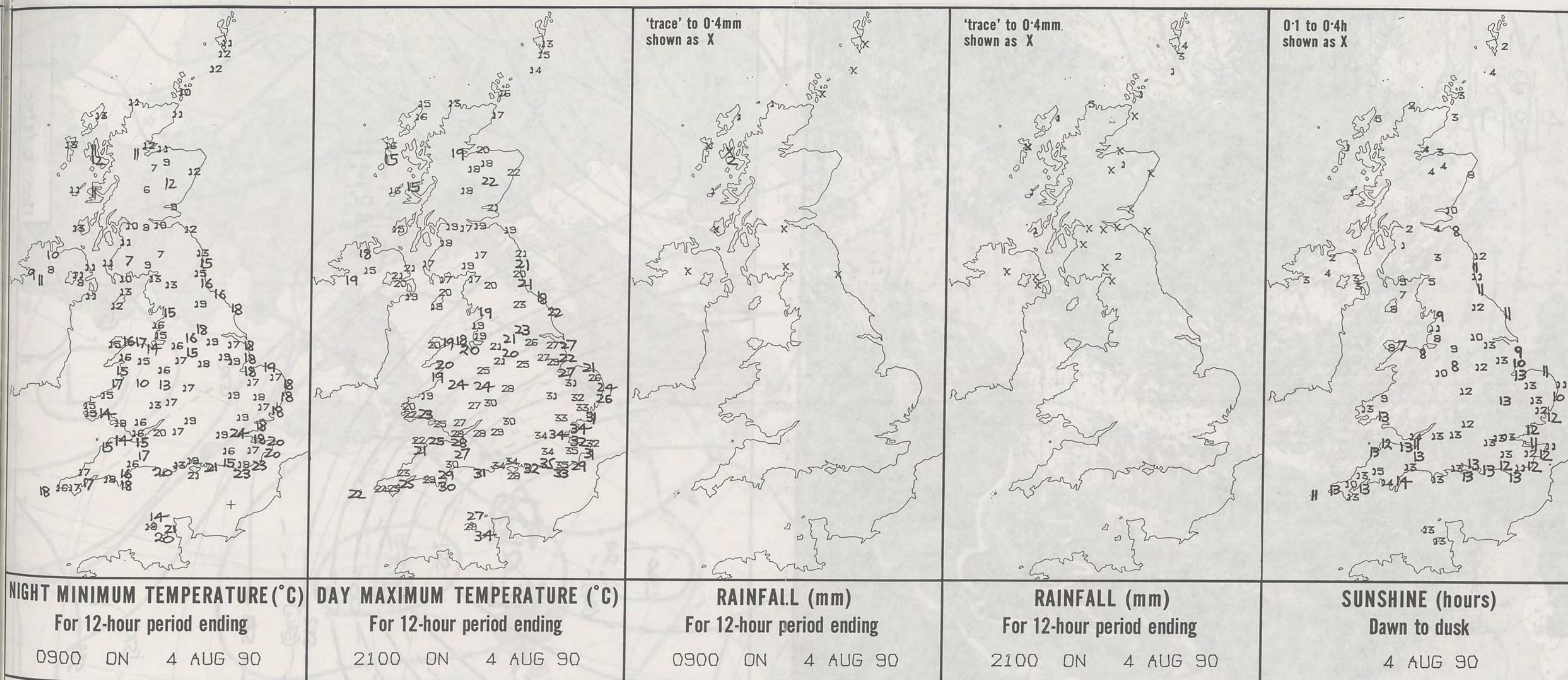
London Weather Centre  
284-286 High Holborn  
London WC1V 7HX  
All times are GMT

© Crown Copyright All rights reserved



**SIGNIFICANT WEATHER CHARTS**





**EXTREMES FOR SATURDAY 4TH AUGUST 1990**

Highest maximum	: 34.7°C Jubilee Corner (Kent)
Lowest maximum	: 13.1°C Cape Wrath
Lowest minimum	: 5.9°C Tummel Bridge (Tayside)
Lowest grass minimum	: 1.1°C Glenlee (Dumfries and Galloway)
Most rain (24 hours from 0900 GMT)	: 10.6 mm Collafirth Hill (Shetland)
Most sun	: 14.9 hours Bastreet (Cornwall)

**DAILY  
WEATHER  
SUMMARY**



© Crown Copyright  
All rights reserved

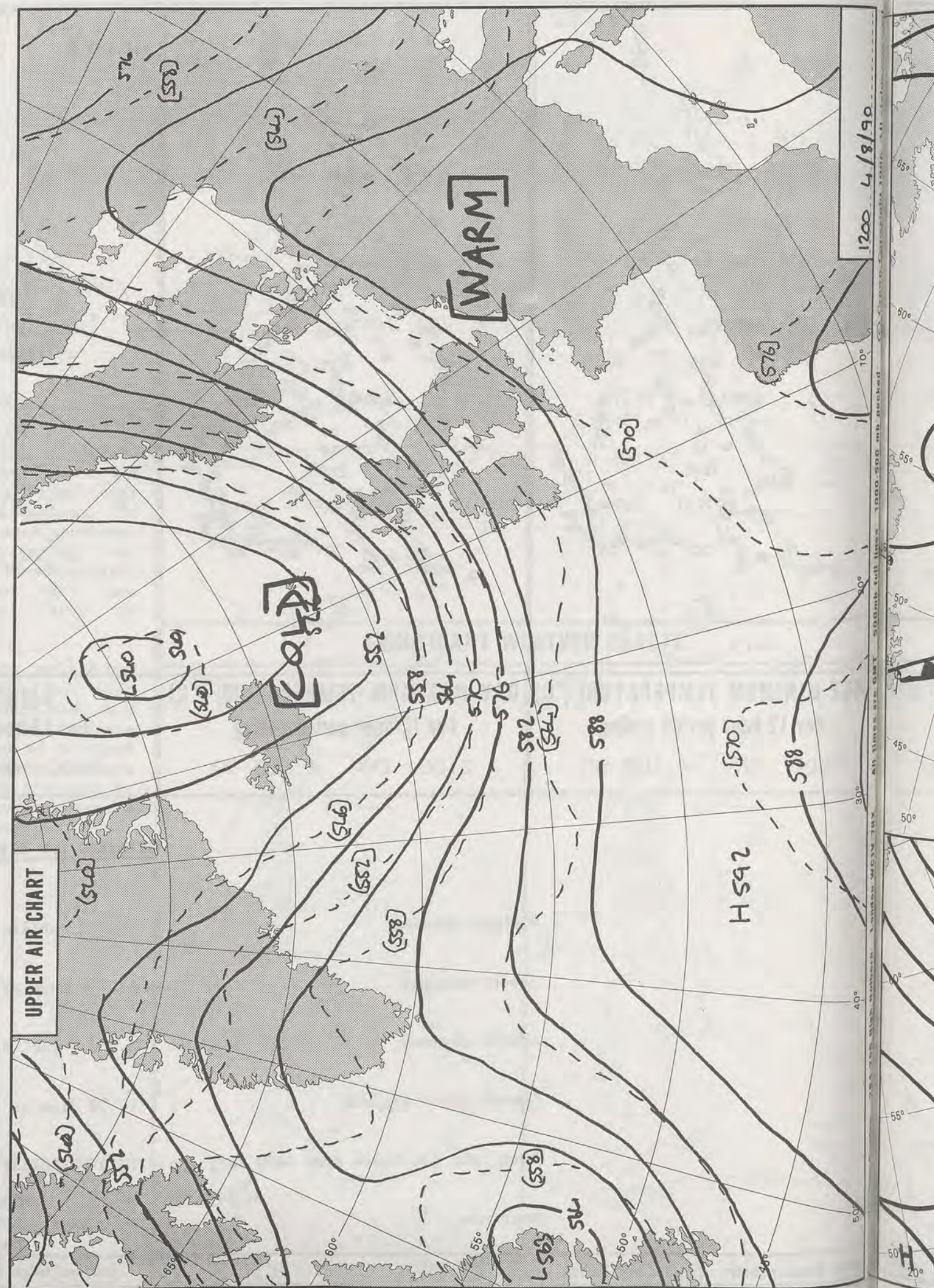


VIS  
13512  
4/8/90

30  
20  
50

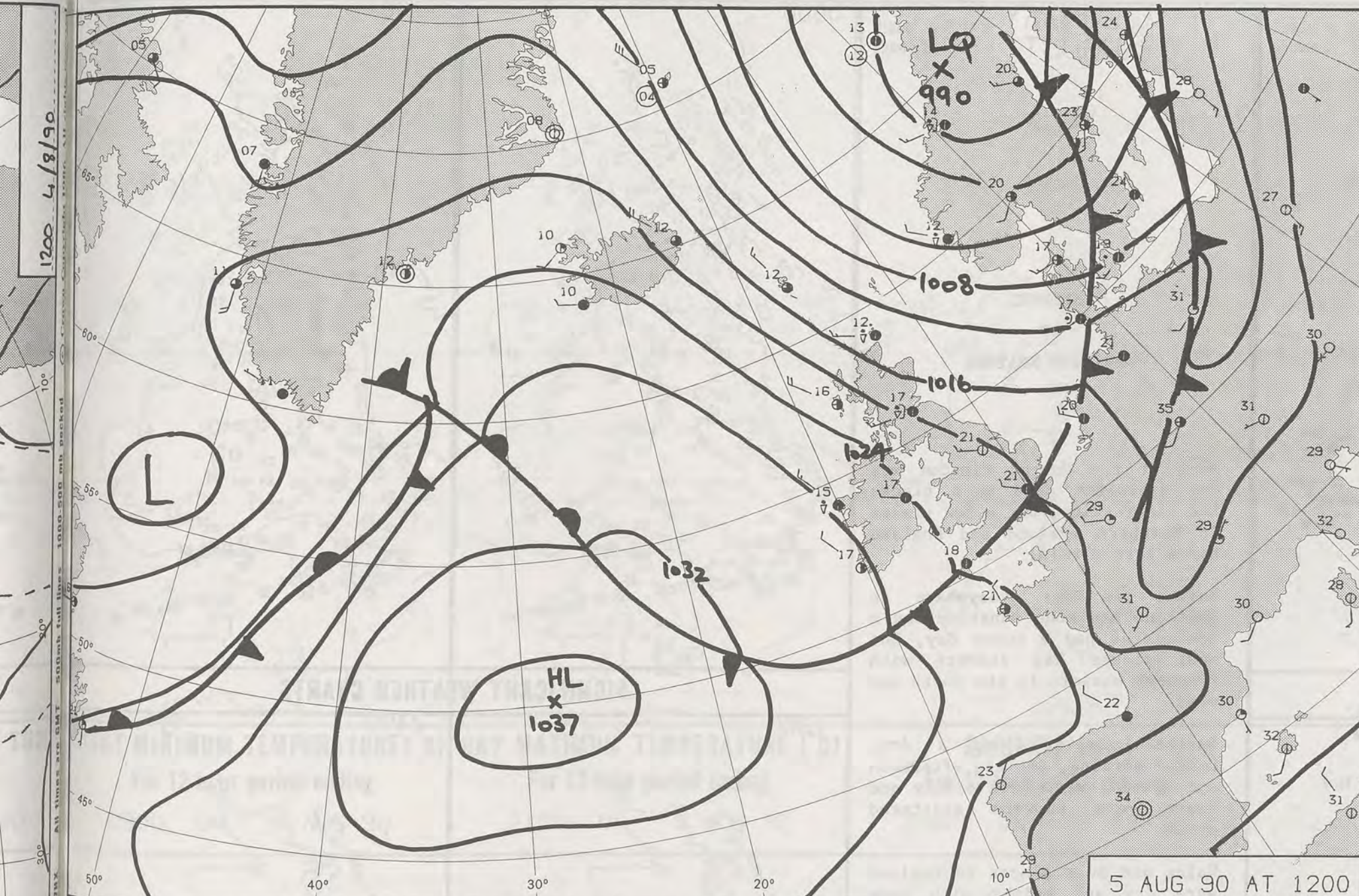
1351 VIS 4/8/90

1351 VLS 4/8/90

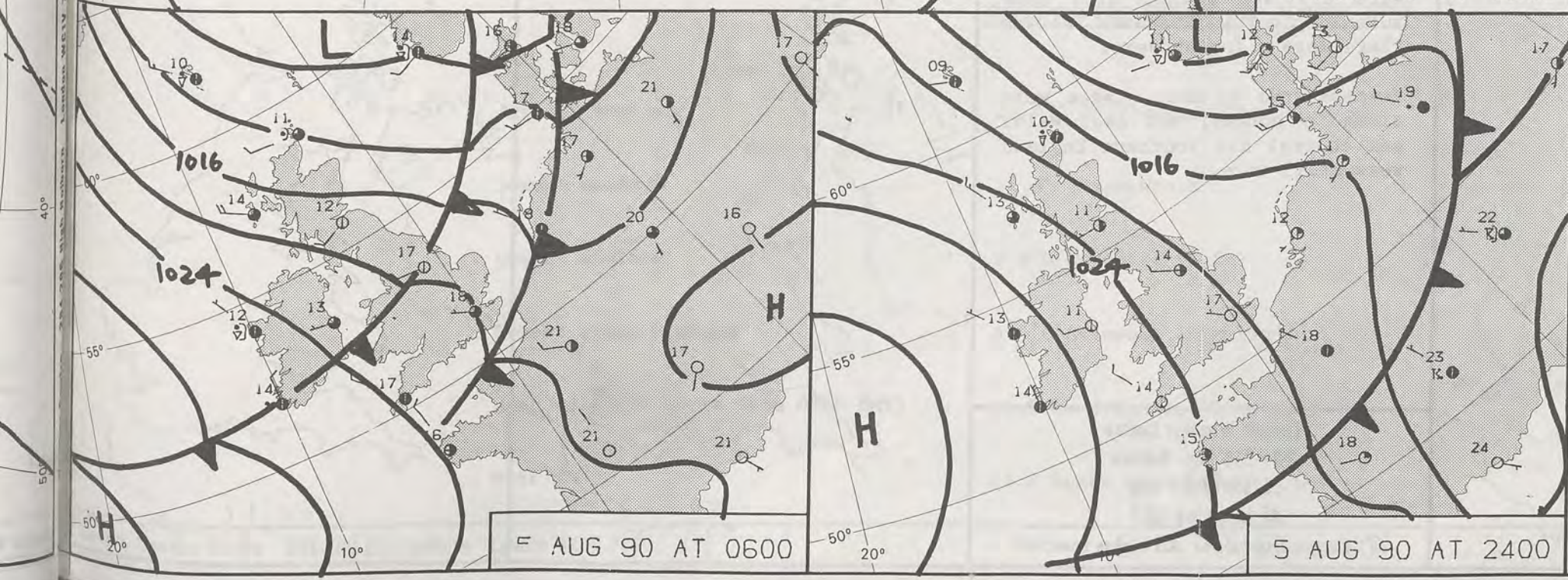




1200 4/8/90

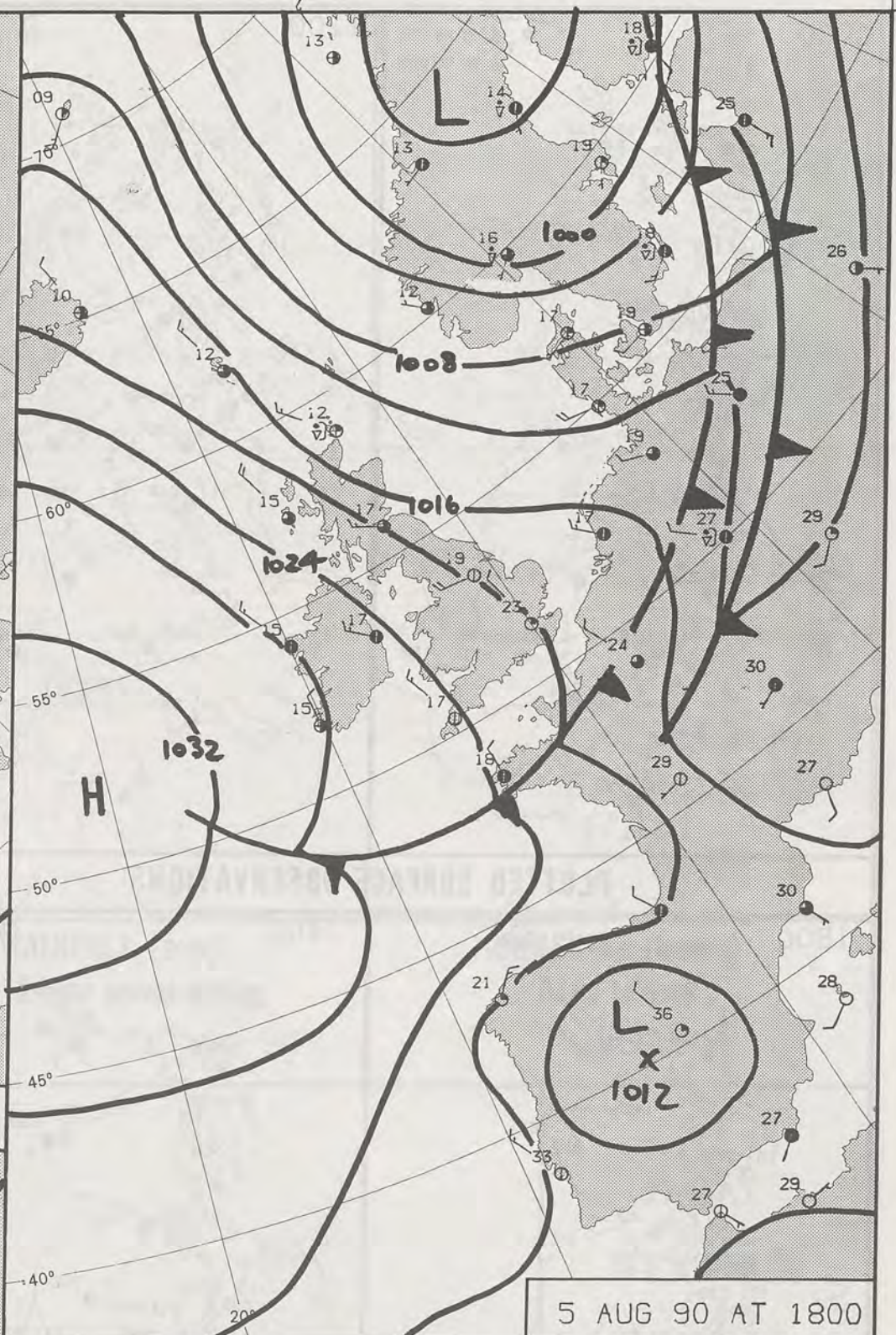


5 AUG 90 AT 1200



5 AUG 90 AT 0600

5 AUG 90 AT 2400



5 AUG 90 AT 1800

DUPLICATE ALSO  
DAILY WEATHER SUMMARY  
NOT FOR LOAN FOR  
SUNDAY 5 AUGUST 1990

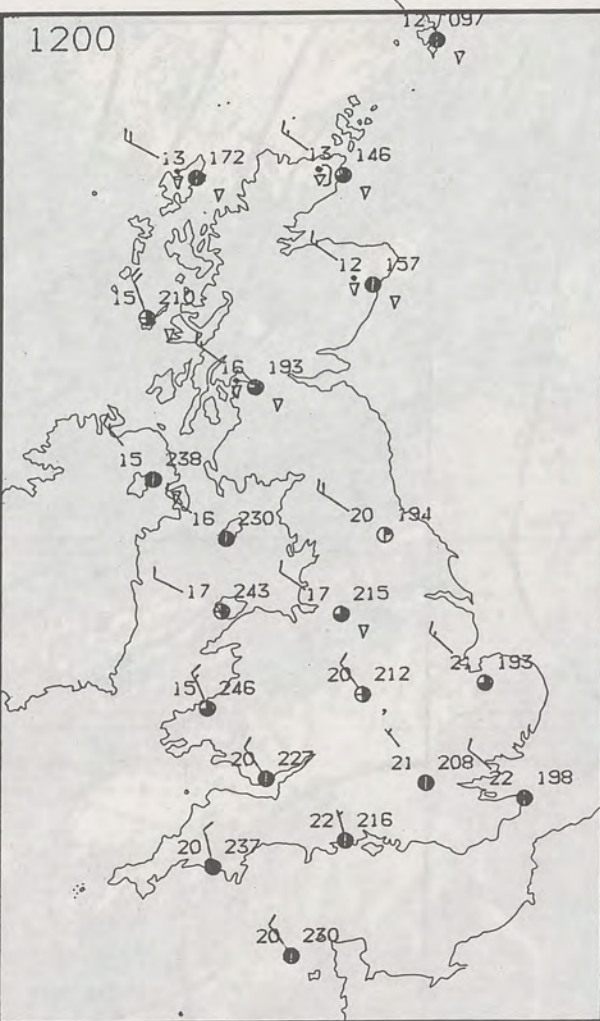
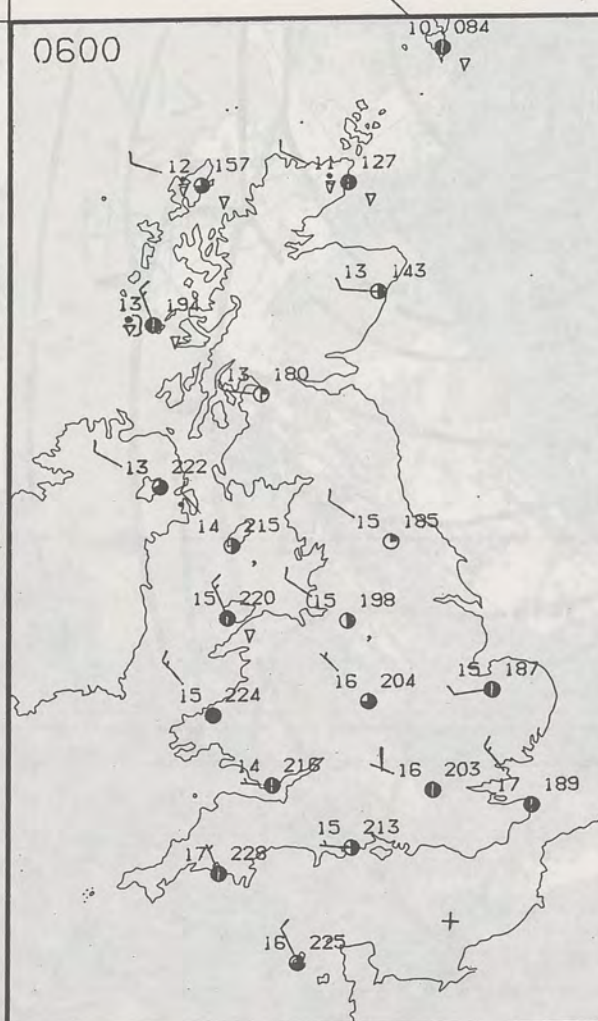
London Weather Centre 284-286 High Holborn London WC1V 7HX

© Crown Copyright 1986 All rights reserved

METEOROLOGICAL OFFICE  
14 AUG 1990  
LIBRARY

Warm front Cold front Occlusion





SUNDAY  
5 AUGUST 1990

SUMMARY  
OF  
BRITISH WEATHER

Much of the United Kingdom was dry overnight and most places had clear skies, but a few places in Northern Ireland and England had a little rain.

During the day everywhere in Scotland had some sunshine and a few places had a sunny day, but most places had showers with frequent showers in the north and west.

Northern Ireland had a dry, bright morning, but the afternoon and evening were more cloudy and there were showers scattered about.

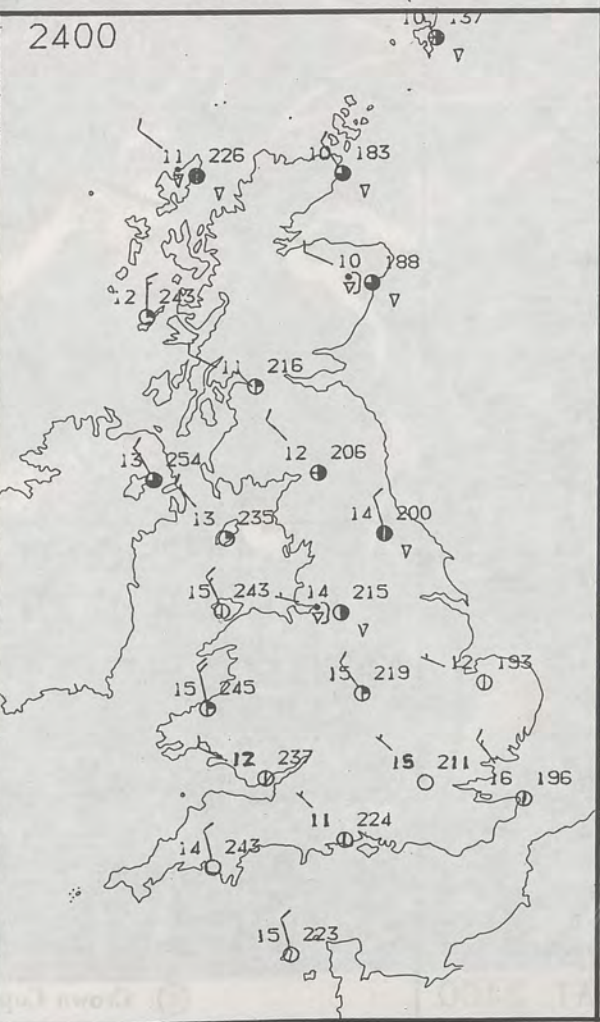
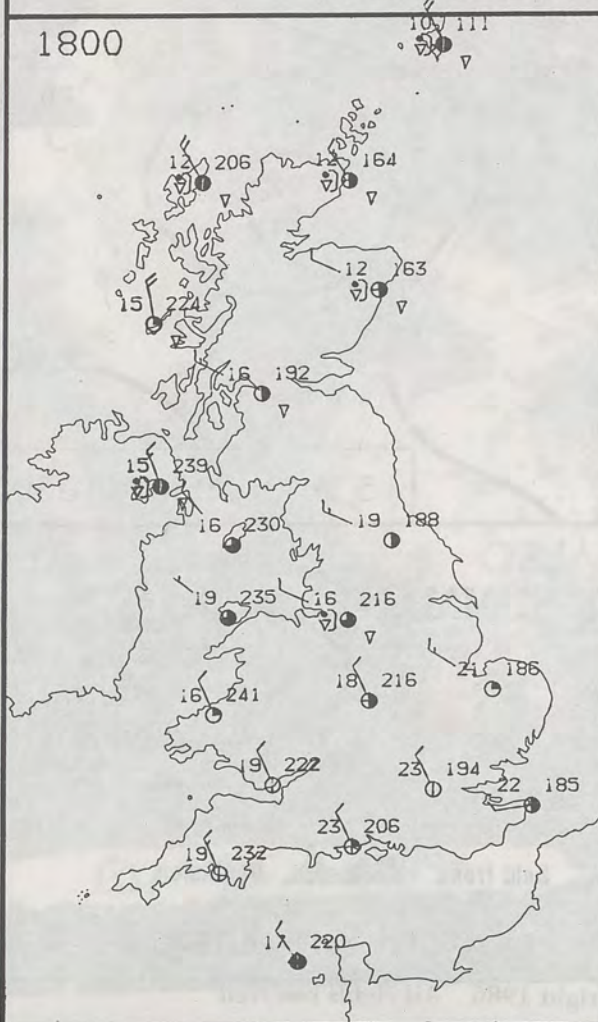
Wales and most places in England were dry and bright with some sunshine, but in Northern Ireland there were a few showers.

Temperatures in most places were close to normal, but east Wales and central and southern England were still warm.

London Weather Centre  
284-286 High Holborn  
London WC1V 7HX  
All times are GMT  
© Crown Copyright All rights reserved



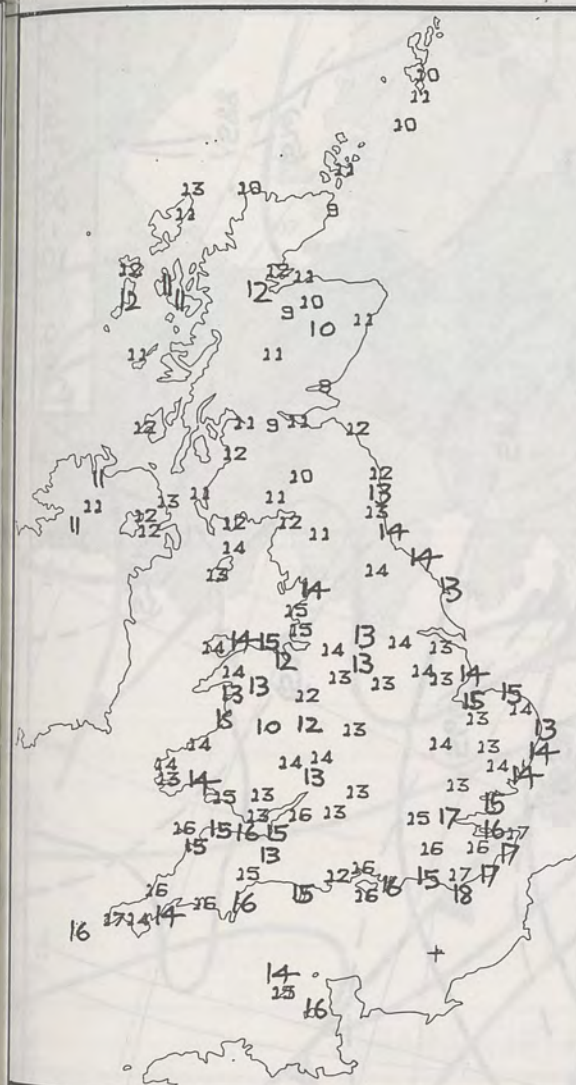
PLOTTED SURFACE OBSERVATIONS



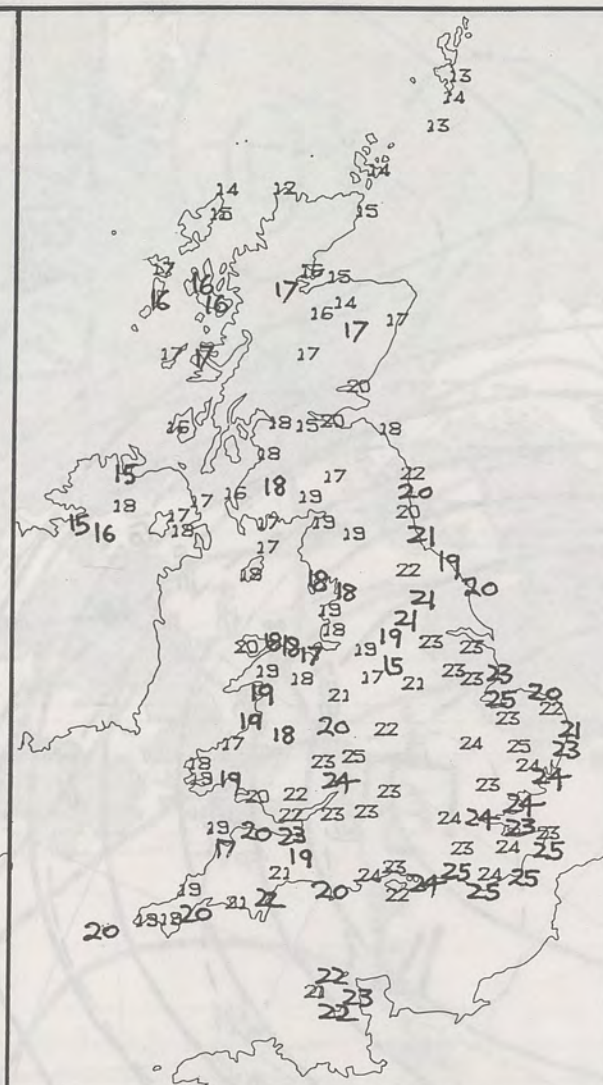
SIGNIFICANT WEATHER CHARTS







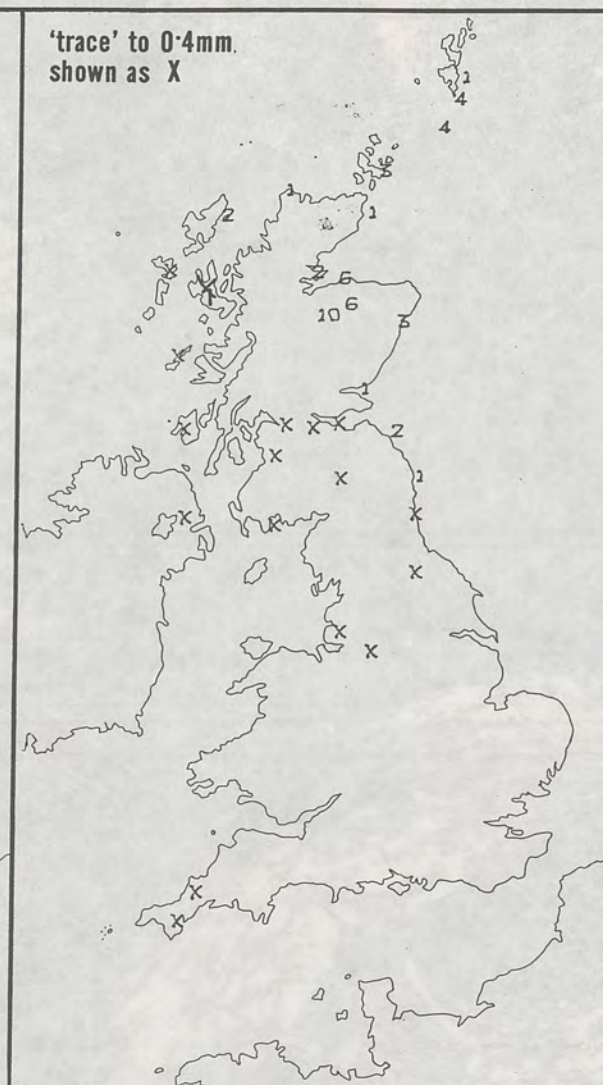
**NIGHT MINIMUM TEMPERATURE (°C)**  
For 12-hour period ending  
0900 ON 5 AUG 90



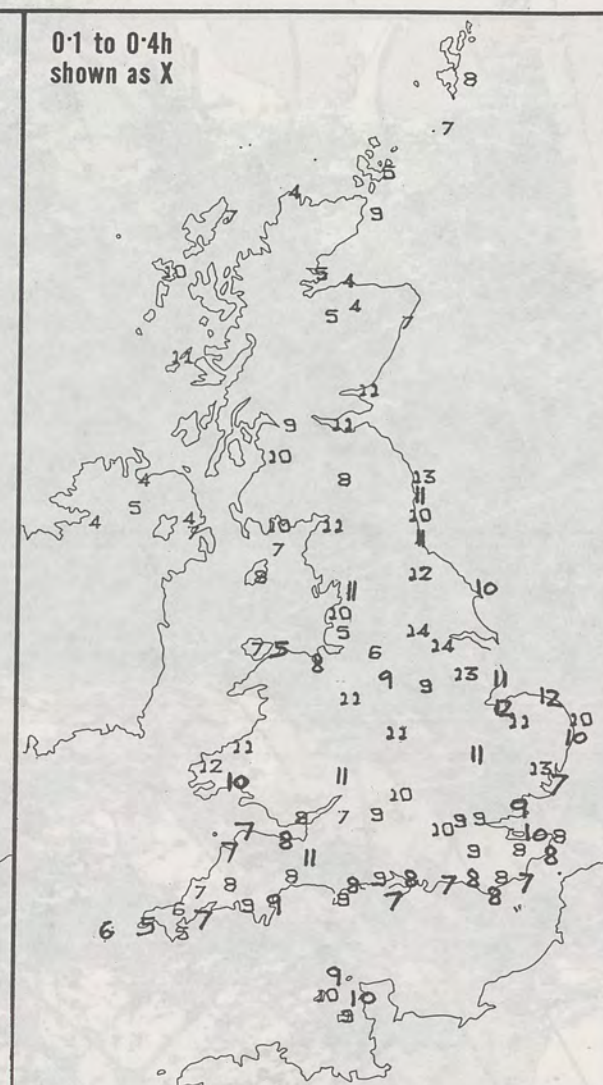
**DAY MAXIMUM TEMPERATURE (°C)**  
For 12-hour period ending  
2100 ON 5 AUG 90



**RAINFALL (mm)**  
For 12-hour period ending  
0900 ON 5 AUG 90



**RAINFALL (mm)**  
For 12-hour period ending  
2100 ON 5 AUG 90



**SUNSHINE (hours)**  
Dawn to dusk  
5 AUG 90

**EXTREMES FOR SUNDAY 5TH AUGUST 1990**

Highest maximum	: 24.7°C Eastbourne (East Sussex)
Lowest maximum	: 12.3°C Cape Wrath
Lowest minimum	: 8.4°C Leuchars (Fife)
Lowest grass minimum	: 4.2°C Aviemore (Highland)
Most rain (24 hours from 0900 GMT)	: 11.6 mm Aviemore (Highland)
Most sun	: 13.8 hours Leeds Weather Centre

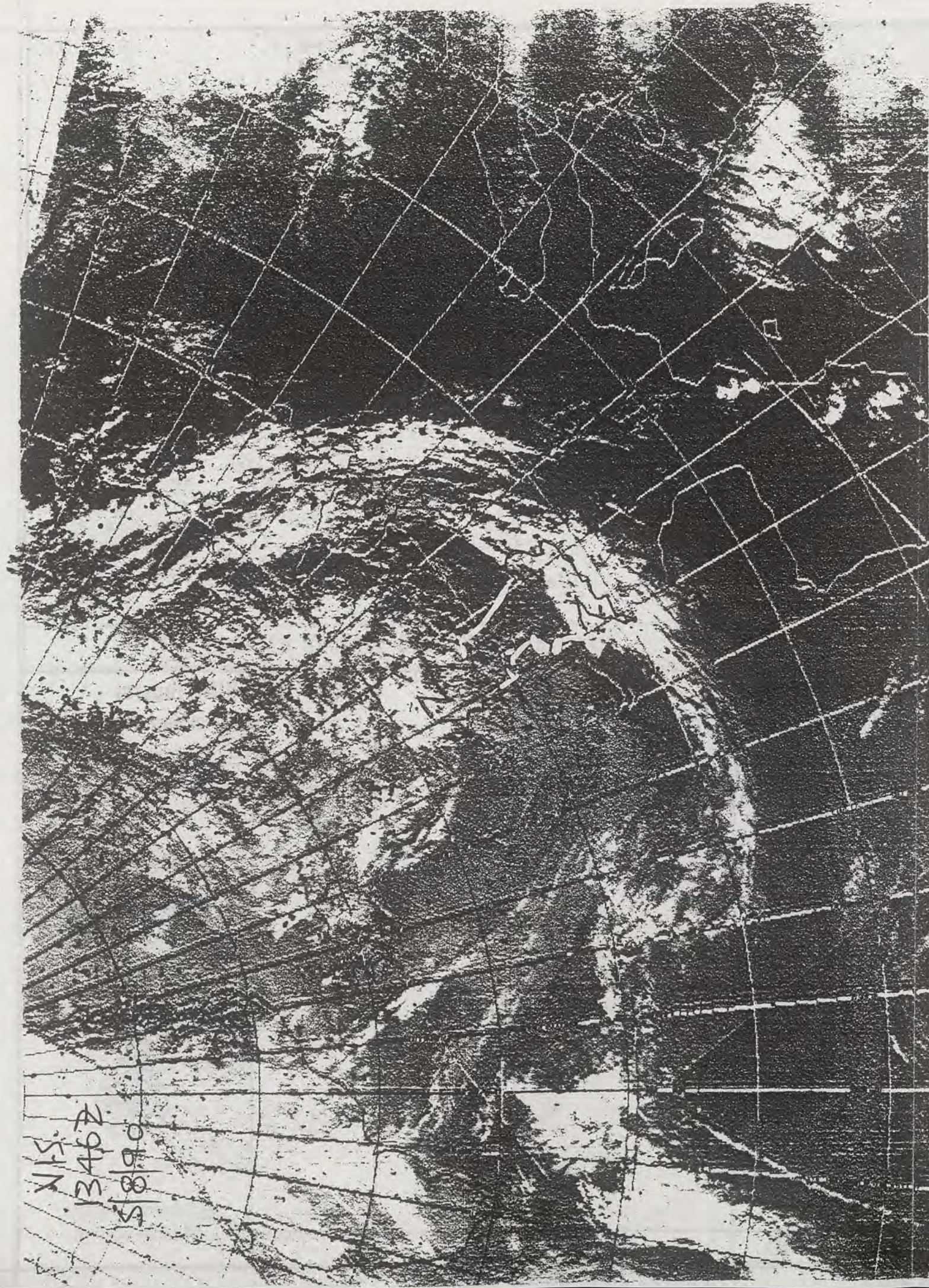
**DAILY  
WEATHER  
SUMMARY**



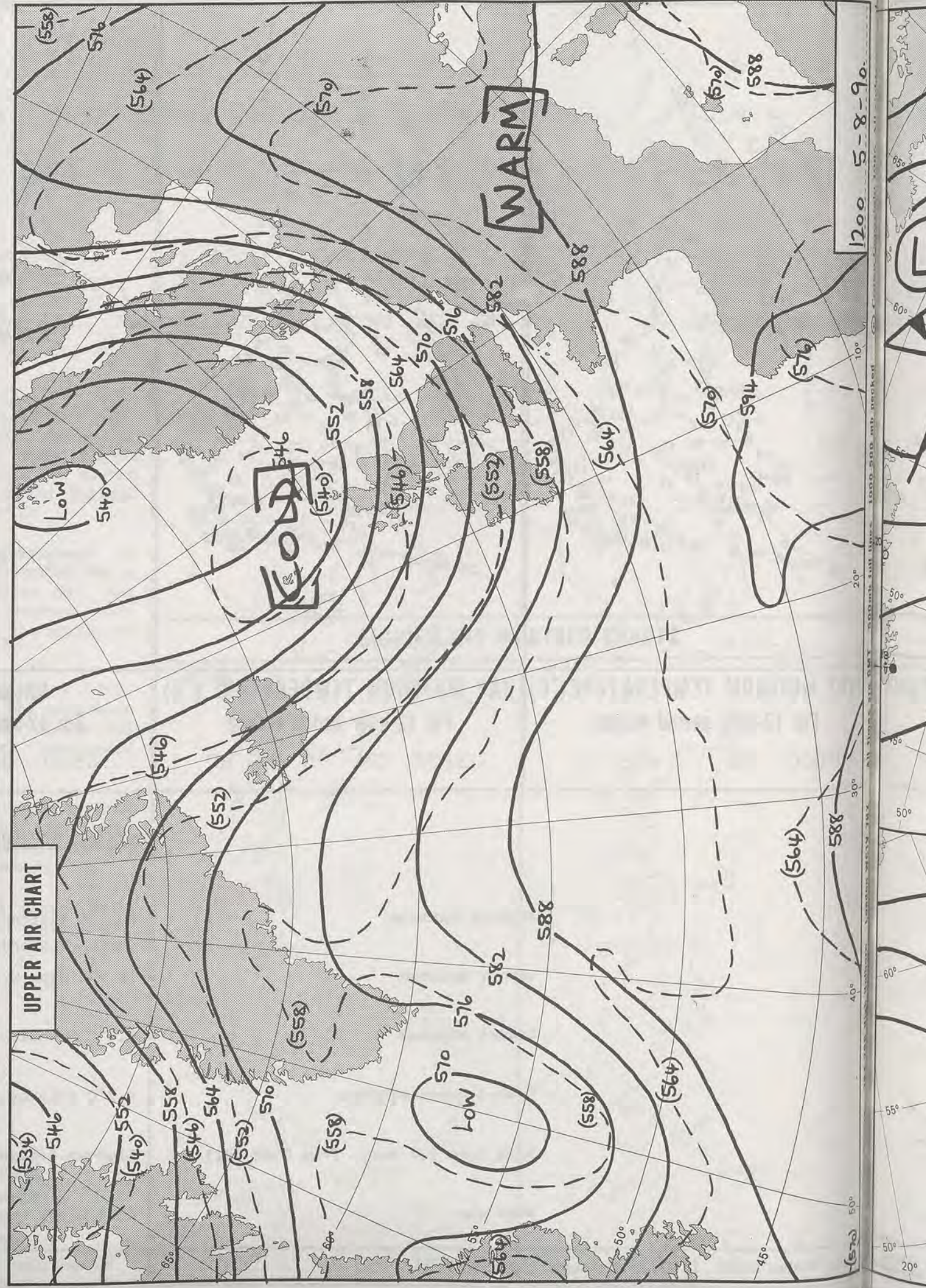
© Crown Copyright  
All rights reserved



VIS.  
1346Z  
51890



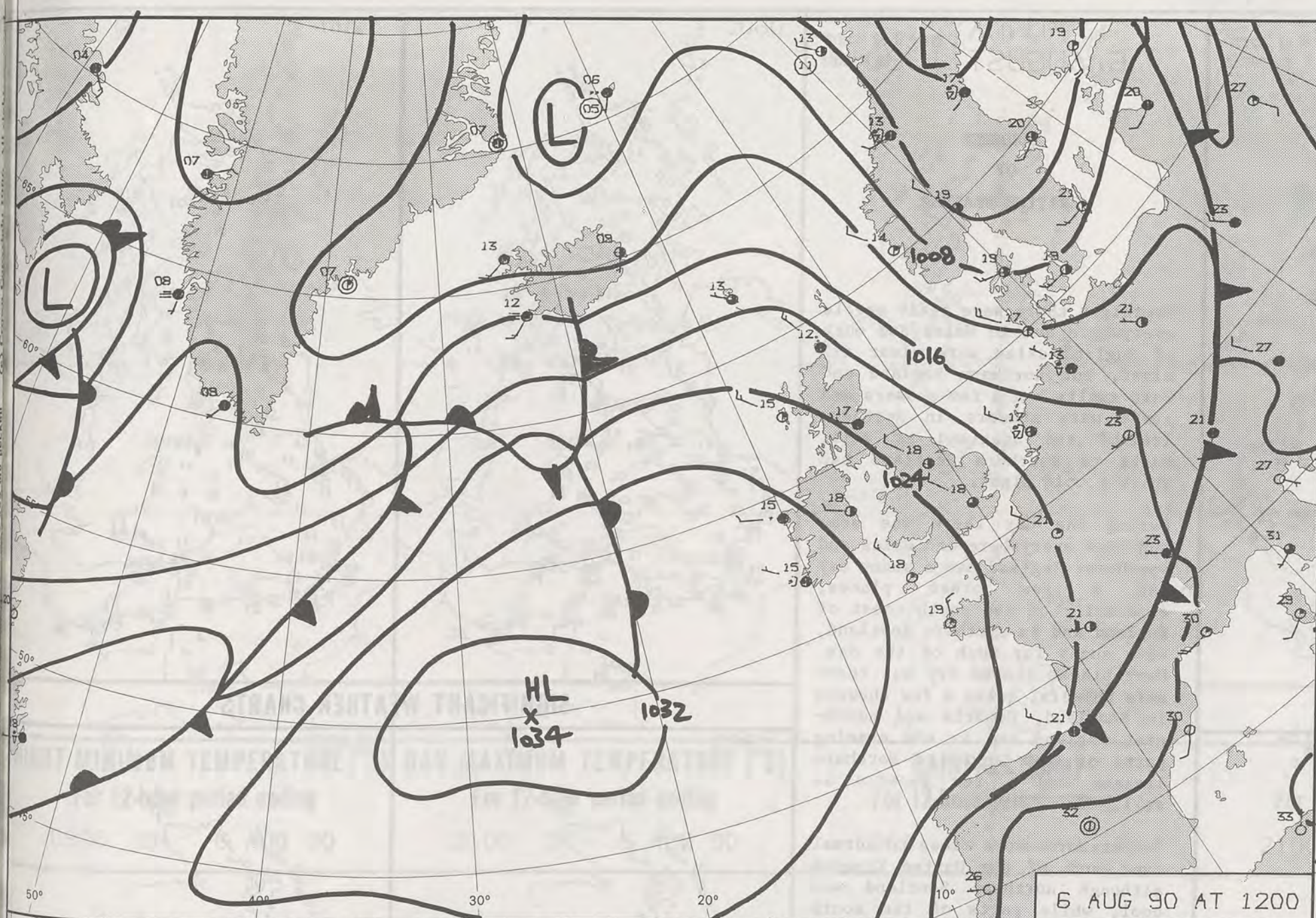
UPPER AIR CHART



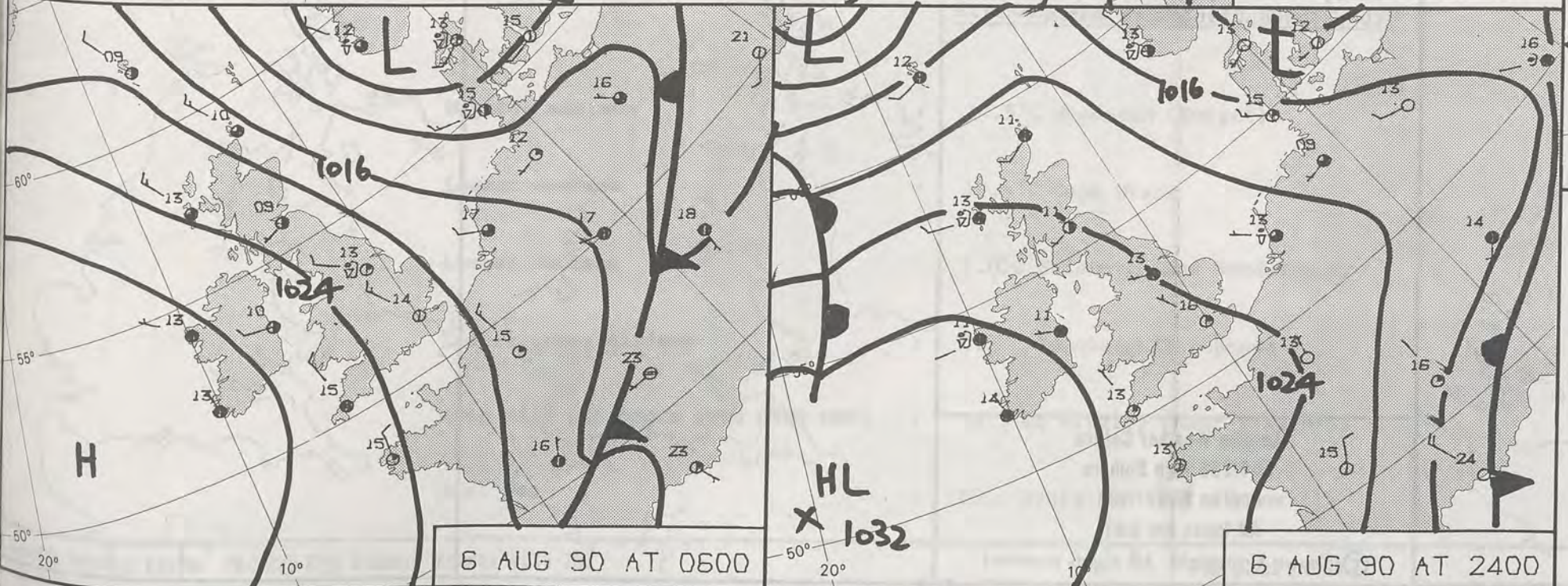


1200 5-8-90

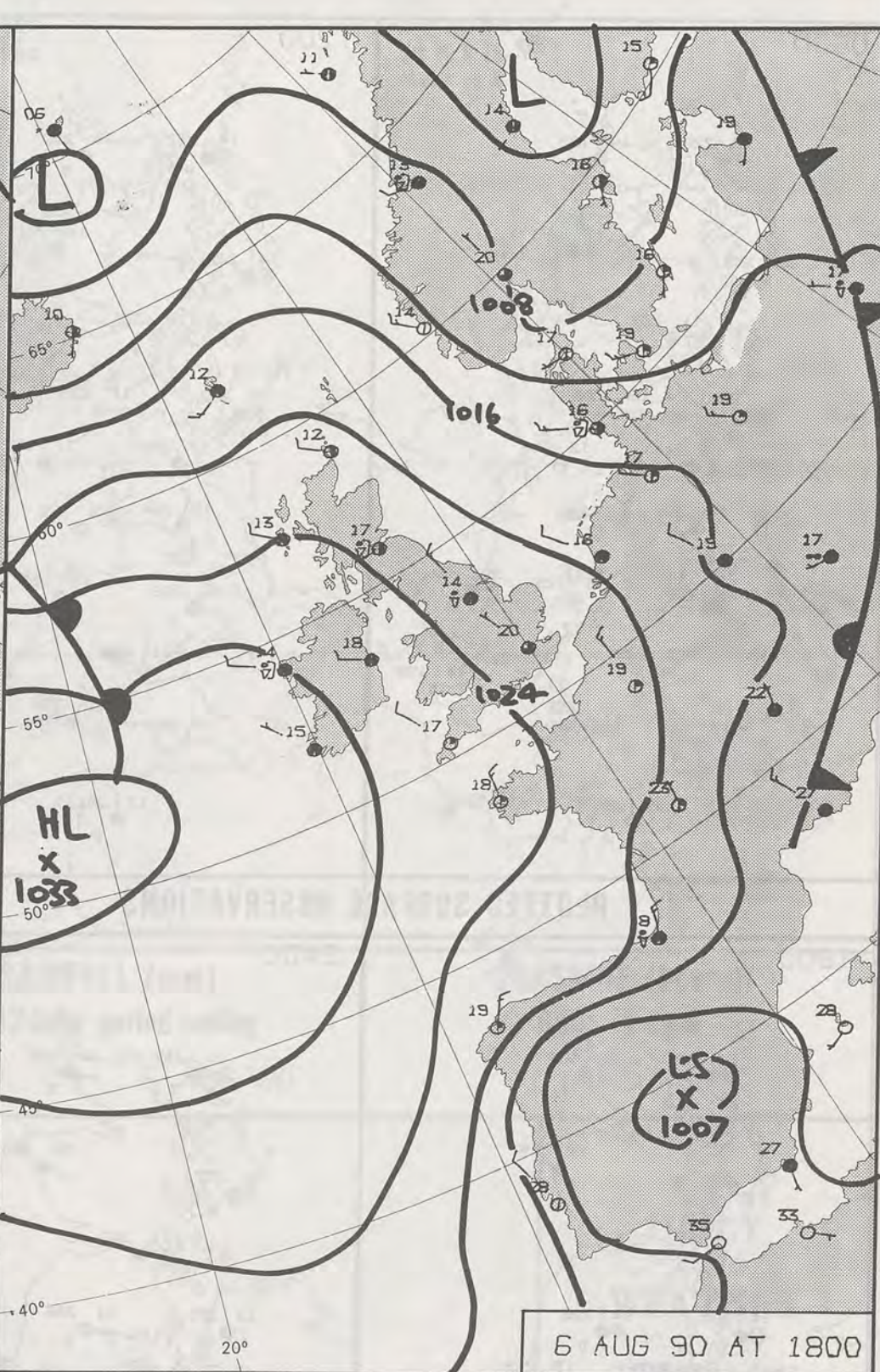
588  
40°  
30°  
20°  
10°  
0°  
10°  
20°  
30°  
40°  
50°  
60°  
70°  
80°  
90°  
100°  
110°  
120°  
130°  
140°  
150°  
160°  
170°  
180°  
190°  
200°  
210°  
220°  
230°  
240°  
250°  
260°  
270°  
280°  
290°  
300°  
310°  
320°  
330°  
340°  
350°  
360°



6 AUG 90 AT 1200



6 AUG 90 AT 0600



6 AUG 90 AT 1800

DUPLICATE ALSO  
DAILY WEATHER SUMMARY

NOT FOR LOAN FOR

MONDAY 6 AUGUST 1990

Warm front Cold front Occlusion

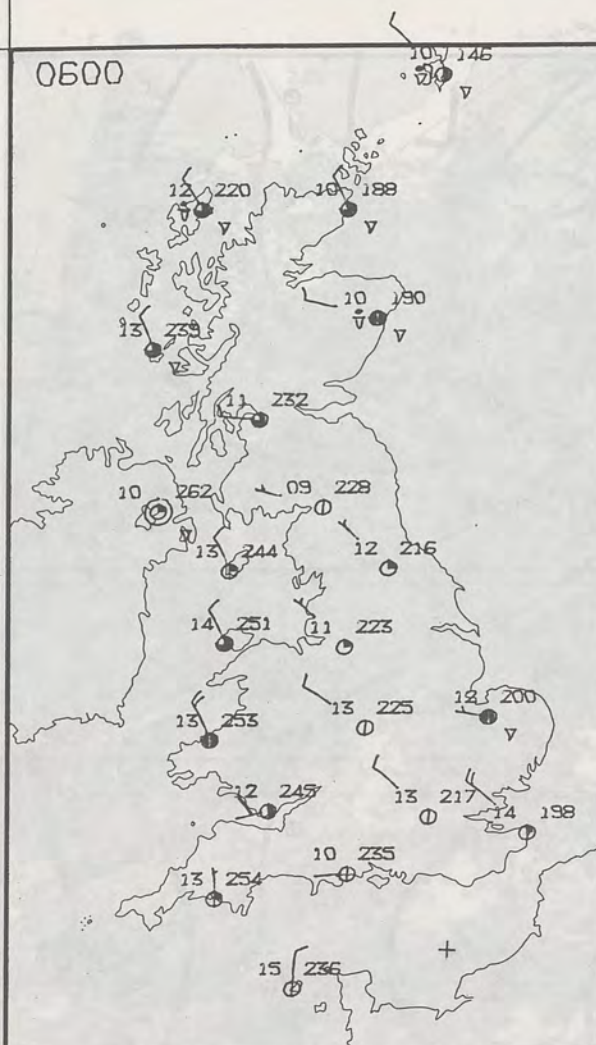
London Weather Centre 284-286 High Holborn London WC1V 7HX

© Crown Copyright 1986 All rights reserved

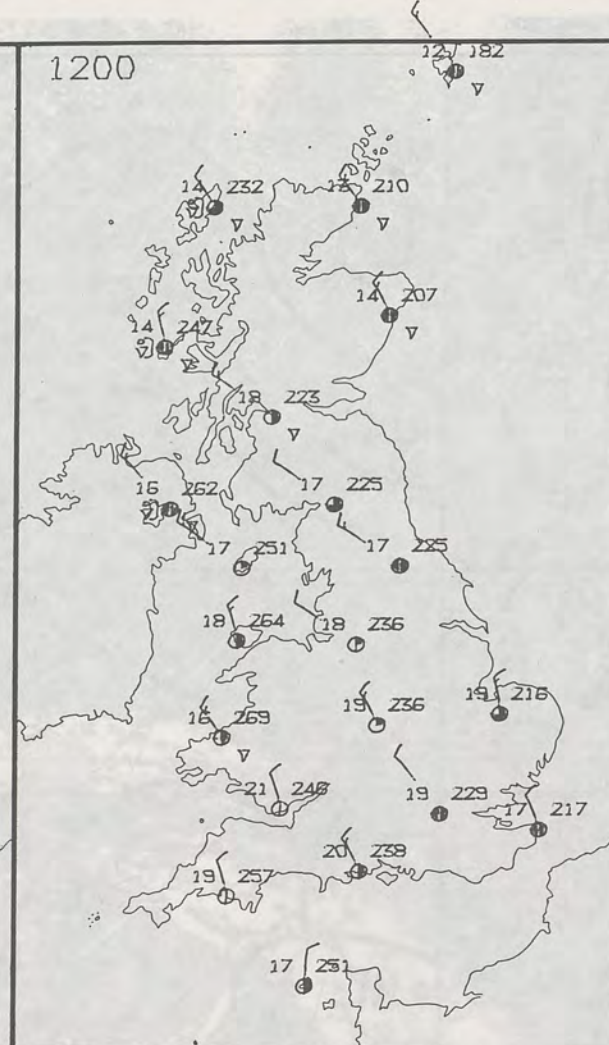
METEOROLOGICAL  
14 AUG  
LIBRARY  
OFFICE



0600

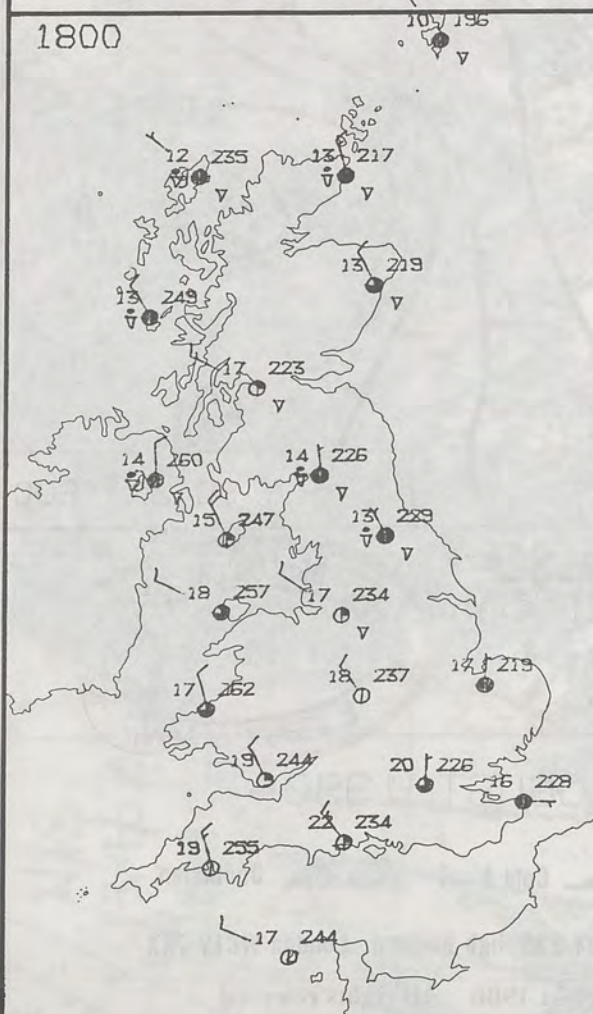


1200

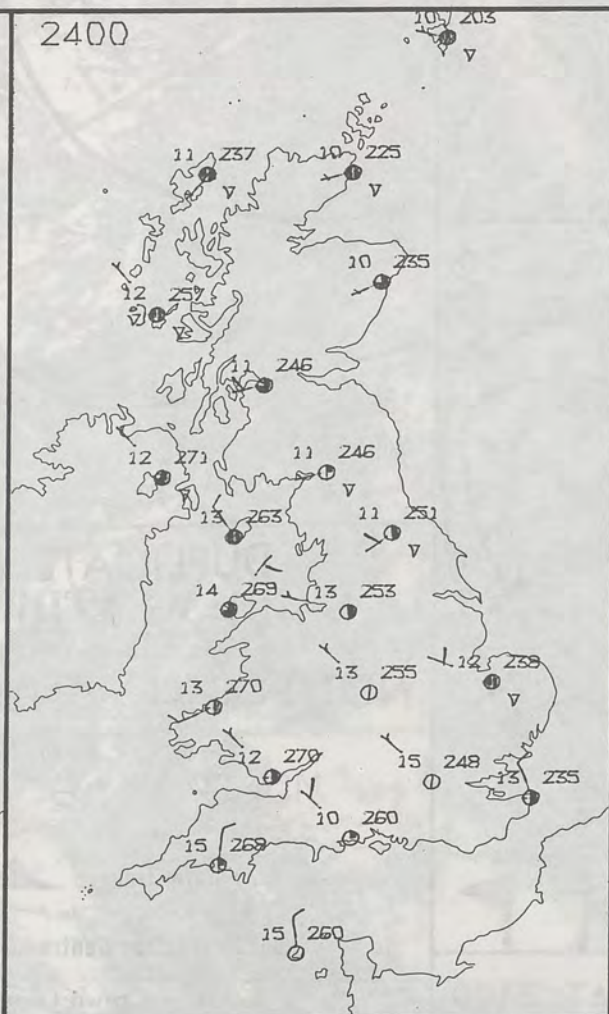


## PLOTTED SURFACE OBSERVATIONS

1800



2400



MONDAY  
6 AUGUST 1990

SUMMARY  
OF  
BRITISH WEATHER

Overnight there were clear spells everywhere and in Wales and much of England skies were clear all night, but northern England and East Anglia had a few showers and there were showers in Northern Ireland and Scotland as well. Parts of southern Scotland had quite a cold night.

During the day there was some sunshine everywhere and Wales and southwest England had a sunny day and a few other places, especially on the south coast of England and in southern Scotland, were sunny for much of the day. Many places stayed dry but there were showers, quite a few showers in Scotland, Cumbria and north-east England and in the evening parts of East Anglia. Northern Ireland had a few showers as well.

Temperatures were close to normal over much of the United Kingdom although northern Scotland was cool, while parts of the south coast of England were warm.

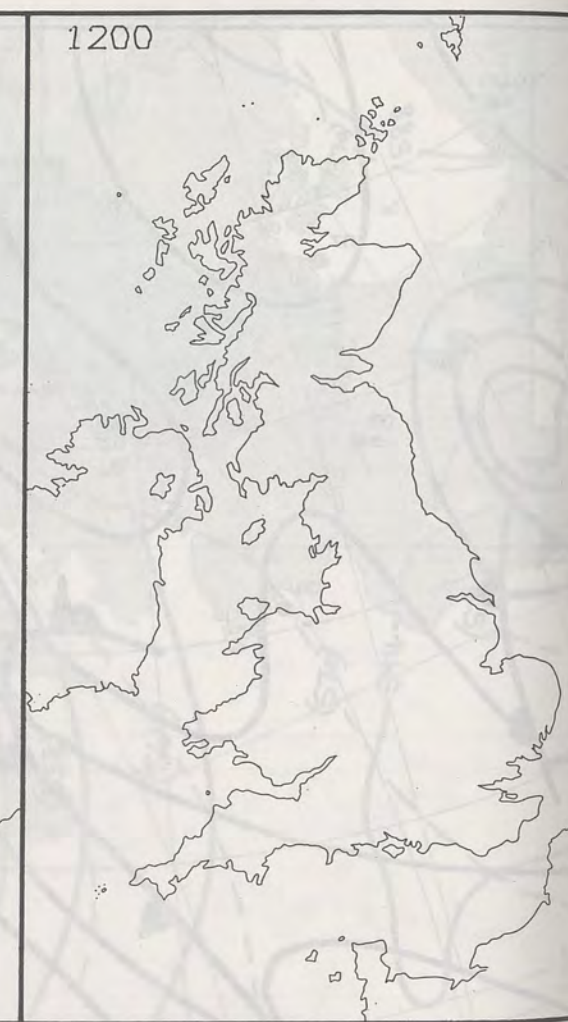
London Weather Centre  
284-286 High Holborn  
London WC1V 7HX  
All times are GMT

© Crown Copyright All rights reserved

0600



1200

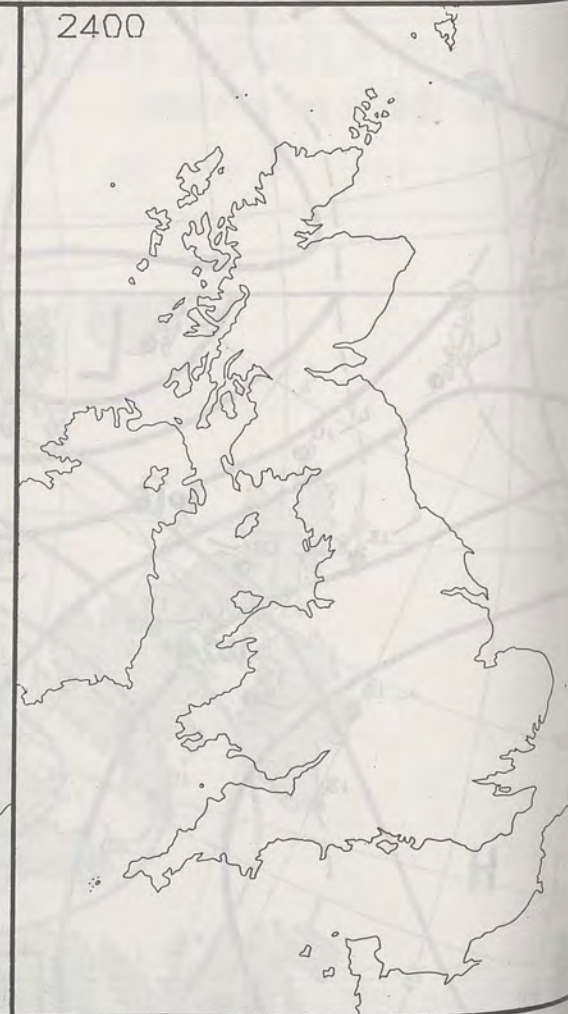


## SIGNIFICANT WEATHER CHARTS

1800



2400

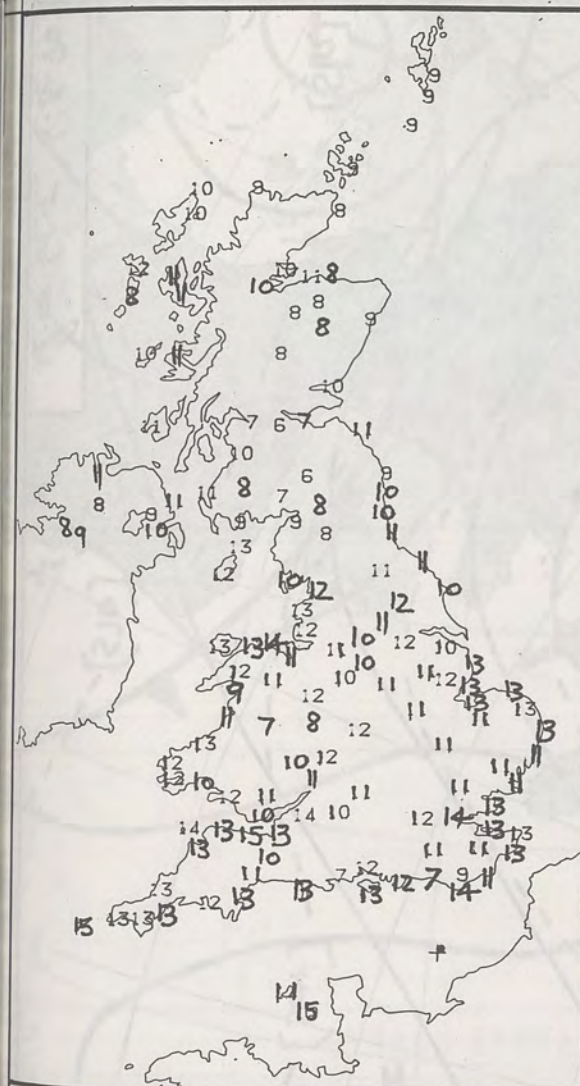


NIGHT

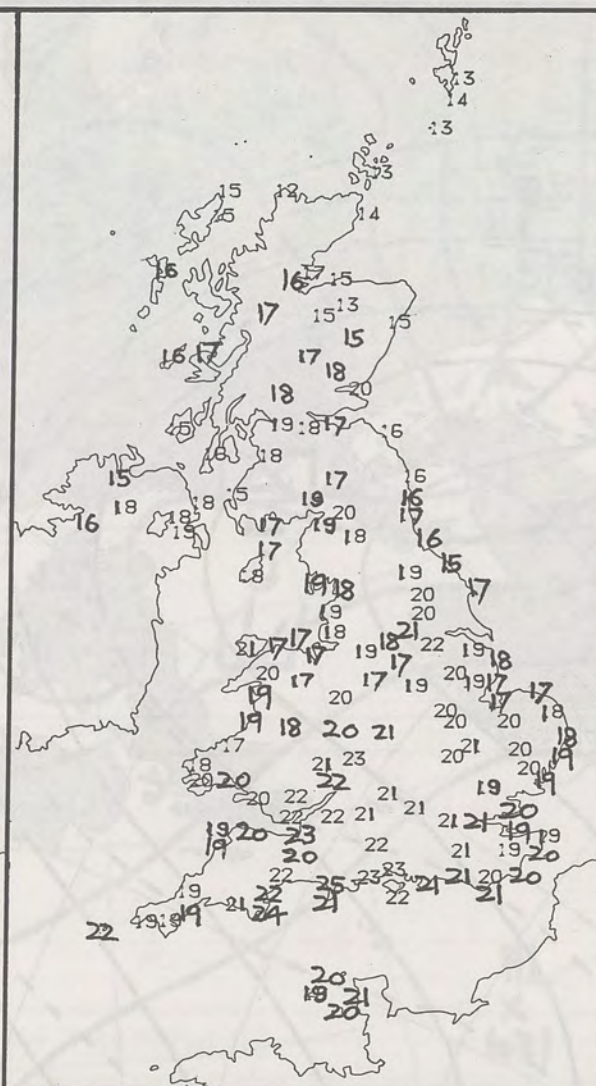
0

London V





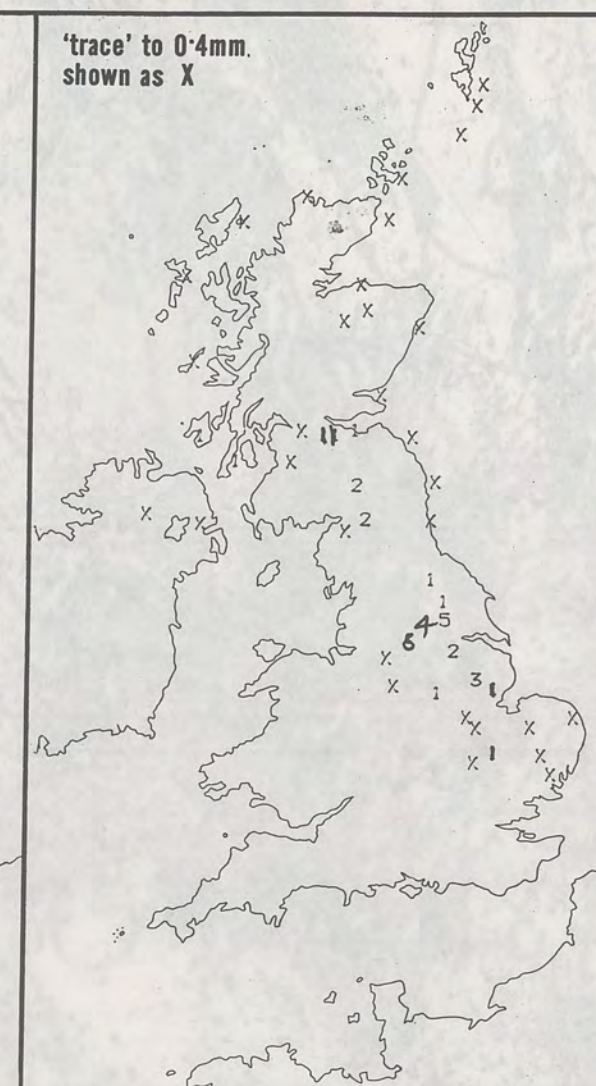
**NIGHT MINIMUM TEMPERATURE (°C)**  
For 12-hour period ending  
0900 ON 6 AUG 90



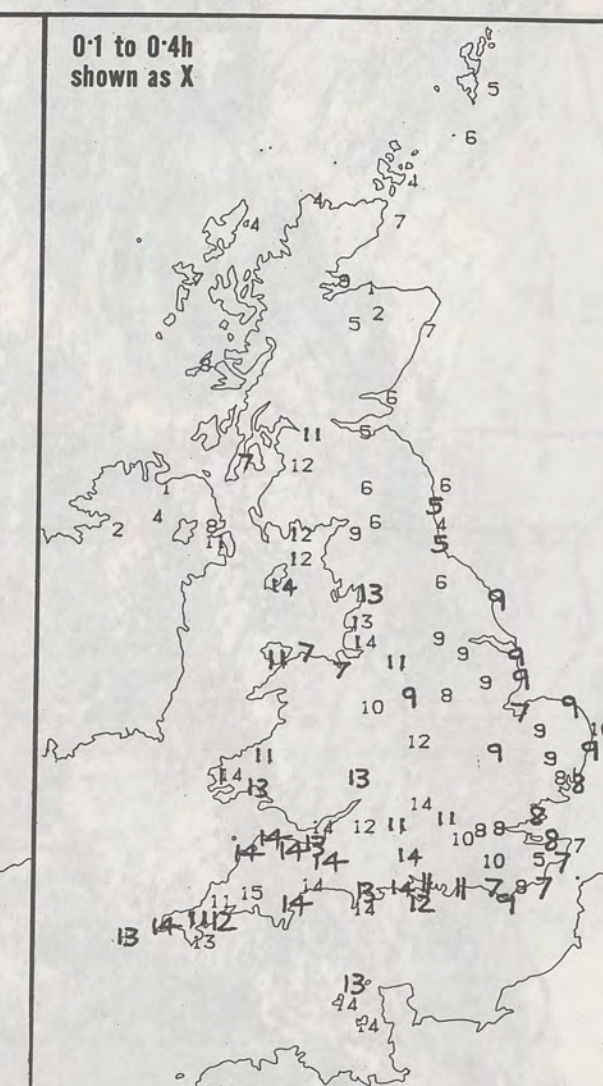
**DAY MAXIMUM TEMPERATURE (°C)**  
For 12-hour period ending  
2100 ON 6 AUG 90



**RAINFALL (mm)**  
For 12-hour period ending  
0900 ON 6 AUG 90



**RAINFALL (mm)**  
For 12-hour period ending  
2100 ON 6 AUG 90



**SUNSHINE (hours)**  
Dawn to dusk  
6 AUG 90

**EXTREMES FOR MONDAY 6TH AUGUST 1990**

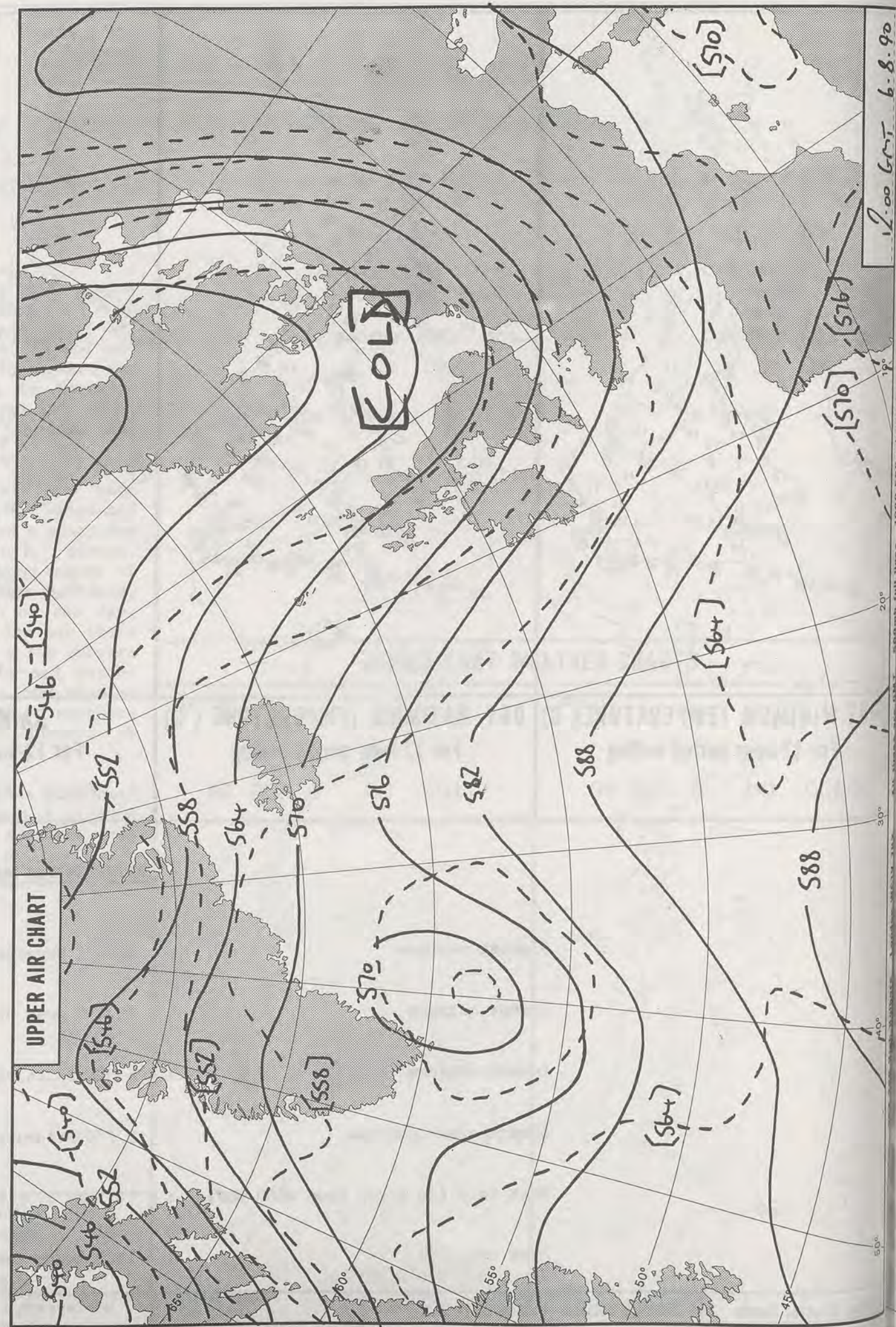
Highest maximum	: 24.5°C Weymouth (Dorset)
Lowest maximum	: 12.4°C Cape Wrath
Lowest minimum	: 6.0°C Salsburgh and Eskdalemuir
Lowest grass minimum	: 0.2°C Edinburgh/Turnhouse
Most rain (24 hours from 0900 GMT)	: 16.5 mm Bingley (Near Bradford)
Most sun	: 15.0 hours Bastreet (Cornwall)

**DAILY  
WEATHER  
SUMMARY**

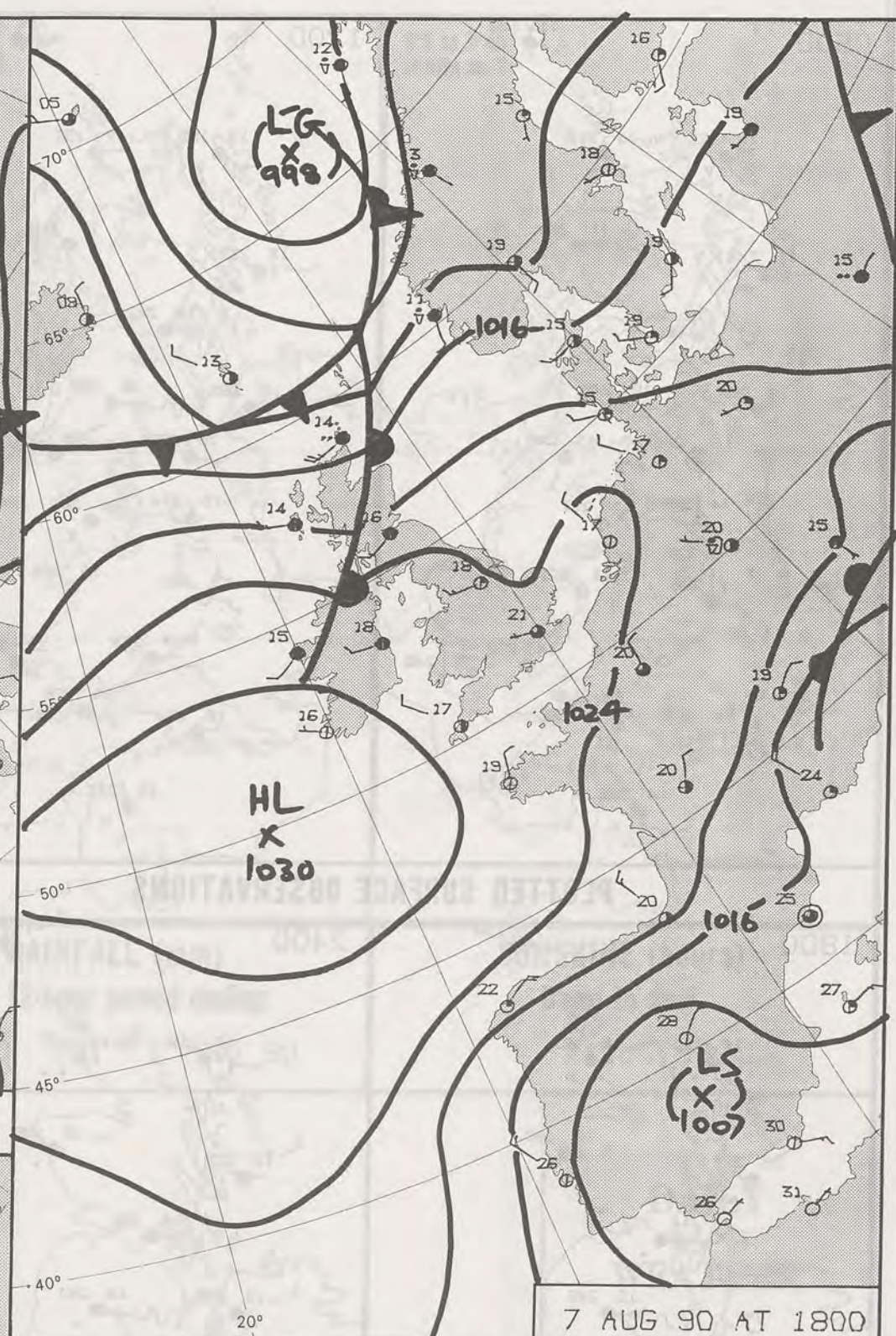


© Crown Copyright  
All rights reserved









7 AUG 90 AT 1200

7 AUG 90 AT 1800

DUPLICATE ALSO  
DAILY WEATHER SUMMARY


NOT FOR LOAN FOR

TUESDAY 7 AUGUST 1990

 Warm front    Cold front    Occlusion

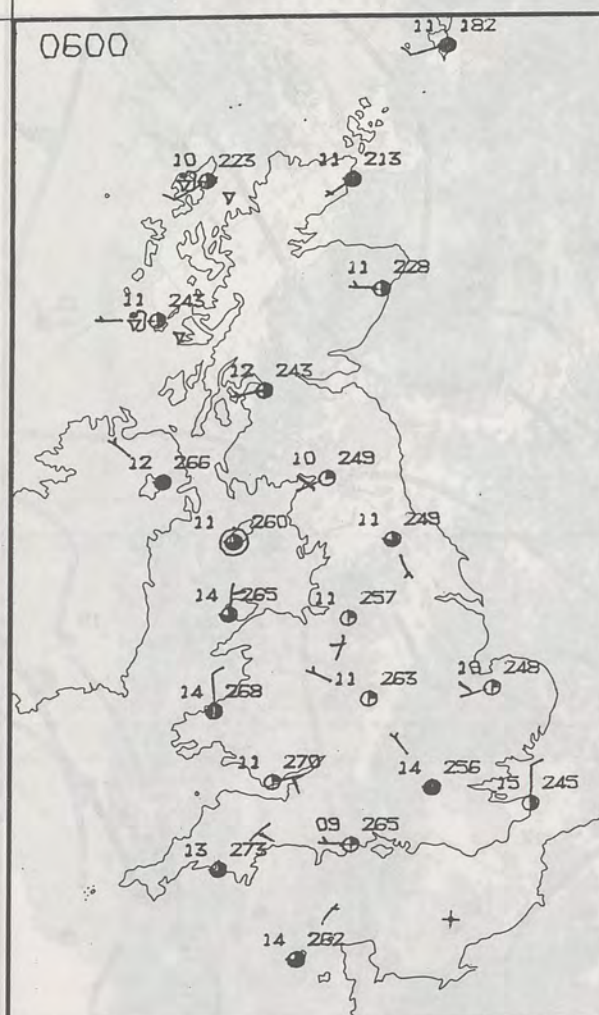
**London Weather Centre** 284-286 High Holborn London WC1V 7HX

© Crown Copyright 1986 All rights reserved

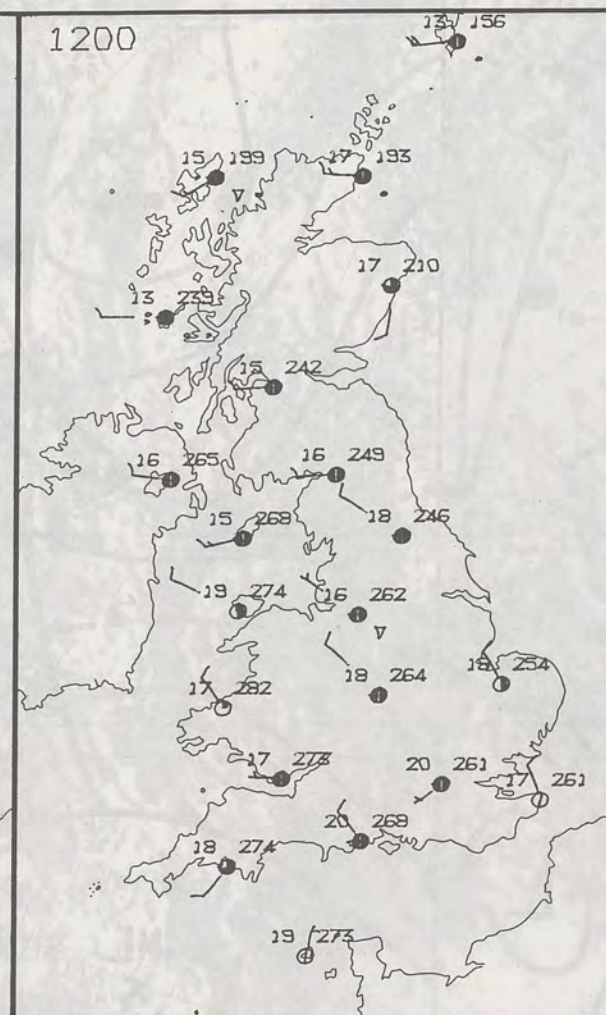




0600

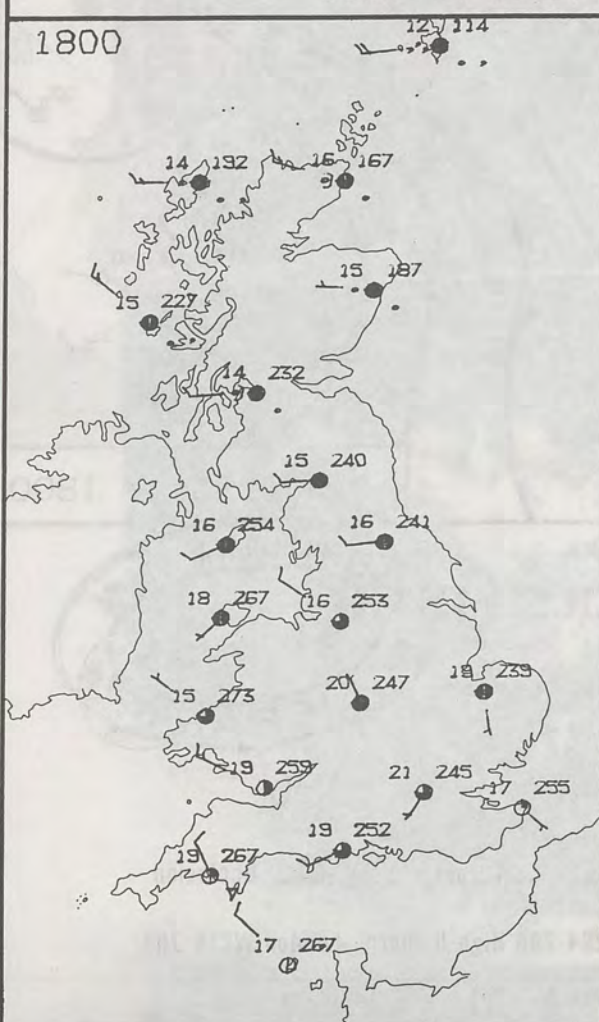


1200



## PLOTTED SURFACE OBSERVATIONS

1800



2400

TUESDAY  
7 AUGUST 1990SUMMARY  
OF  
BRITISH WEATHER

Apart from a few showers in the north and west of Scotland, most places had a dry start to the morning. Northwest Scotland and Northern Ireland had a few showers during the morning, while most other places remained dry. More persistent rain reached the northwest of Scotland in the afternoon and spread to most other parts of Scotland by the evening. In Northern Ireland the rain was patchy and confined to the far north of the province.

England and Wales continued to have a dry day and many south-western and central districts were sunny.

Temperatures were near average in most districts.

London Weather Centre  
284-286 High Holborn  
London WC1V 7HX  
All times are GMT

© Crown Copyright All rights reserved

0600

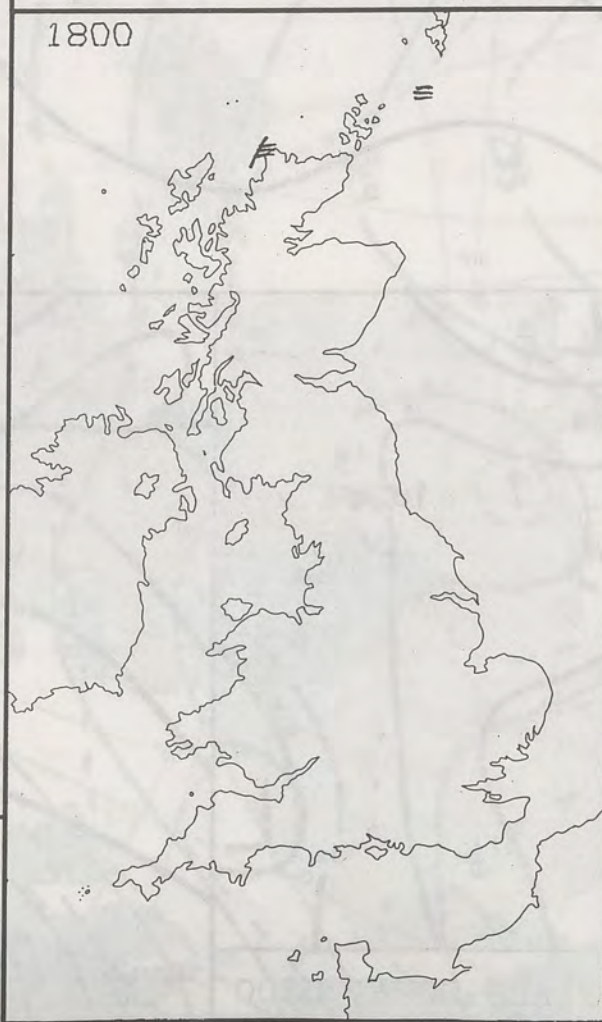


1200



## SIGNIFICANT WEATHER CHARTS

1800

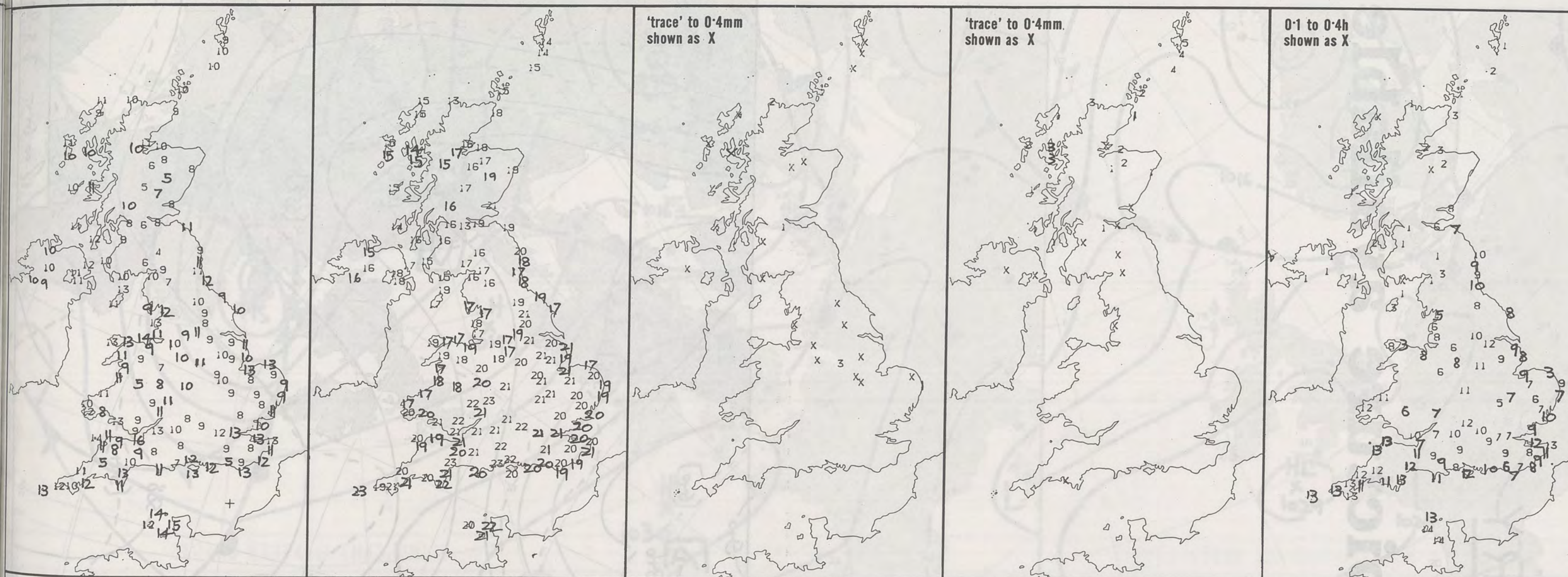


2400



London W





NIGHT MINIMUM TEMPERATURE (°C) For 12-hour period ending 0900 ON 7 AUG 90	DAY MAXIMUM TEMPERATURE (°C) For 12-hour period ending 2100 ON 7 AUG 90	RAINFALL (mm) For 12-hour period ending 0900 ON 7 AUG 90	RAINFALL (mm) For 12-hour period ending 2100 ON 7 AUG 90	SUNSHINE (hours) Dawn to dusk 7 AUG 90
---	---	--	--	--

**EXTREMES FOR TUESDAY 7TH AUGUST 1990**

Highest maximum	: 24.1°C Ryde (Isle of Wight)
Lowest maximum	: 13.0°C Cape Wrath
Lowest minimum	: 4.1°C Eskdalemuir (Dumfries and Galloway)
Lowest grass minimum	: -0.3°C East Hoathly (East Sussex)
Most rain (24 hours from 0900 GMT)	: 8.0 mm Collafirth Hill (Shetland)
Most sun	: 14.1 hours Ryde (Isle of Wight)

**DAILY  
WEATHER  
SUMMARY**

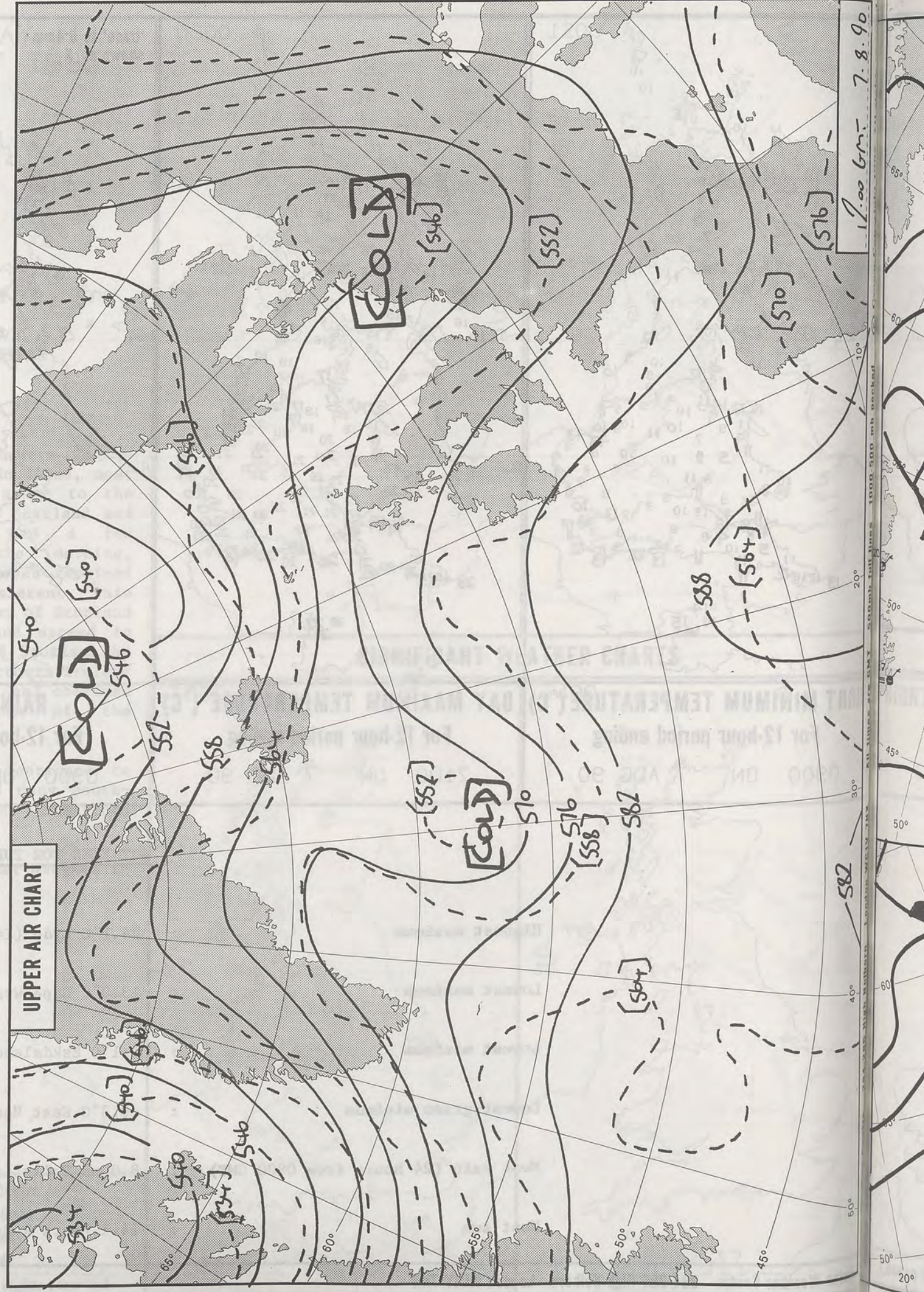


© Crown Copyright  
All rights reserved



SORRY

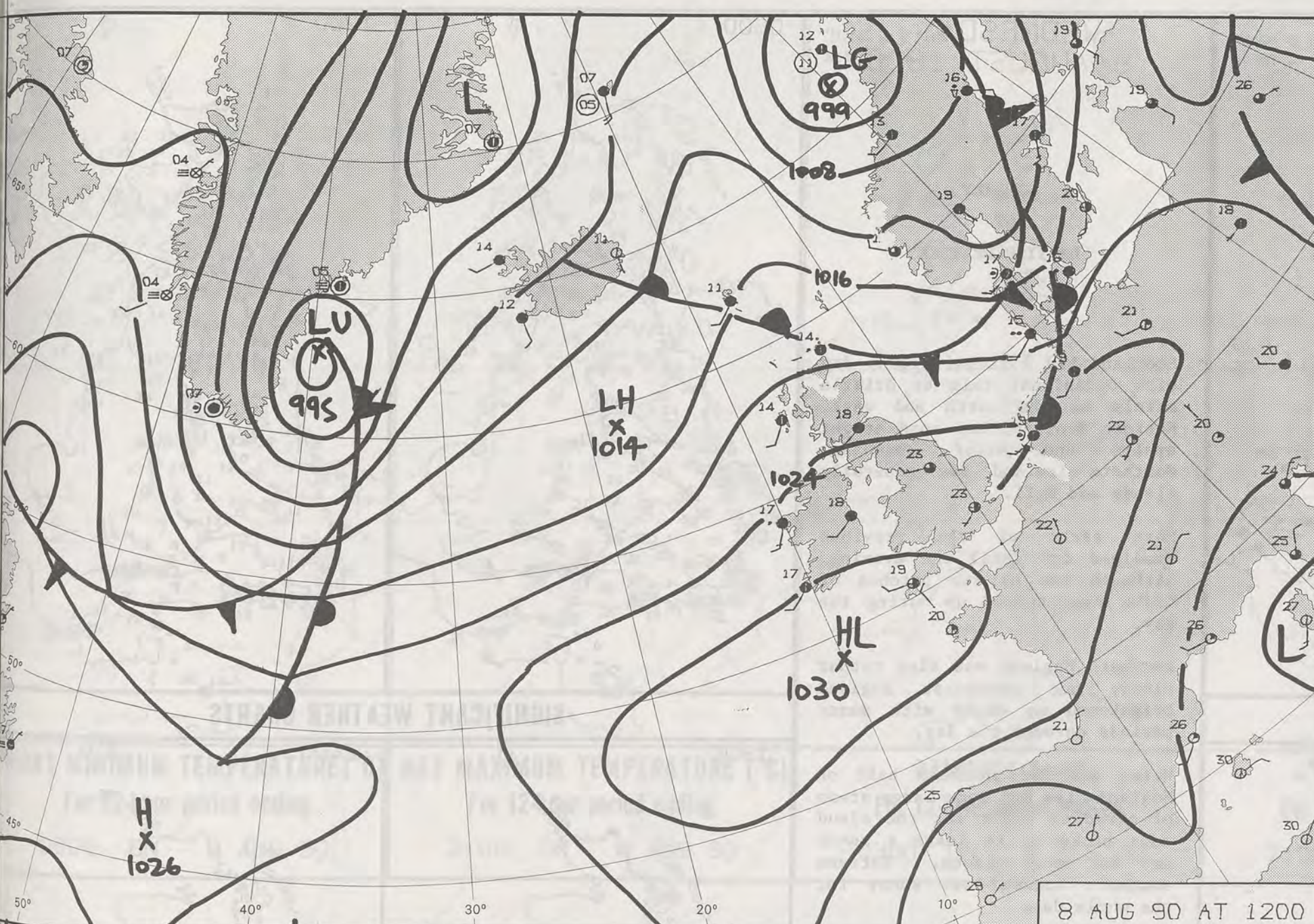
**no satellite picture available**



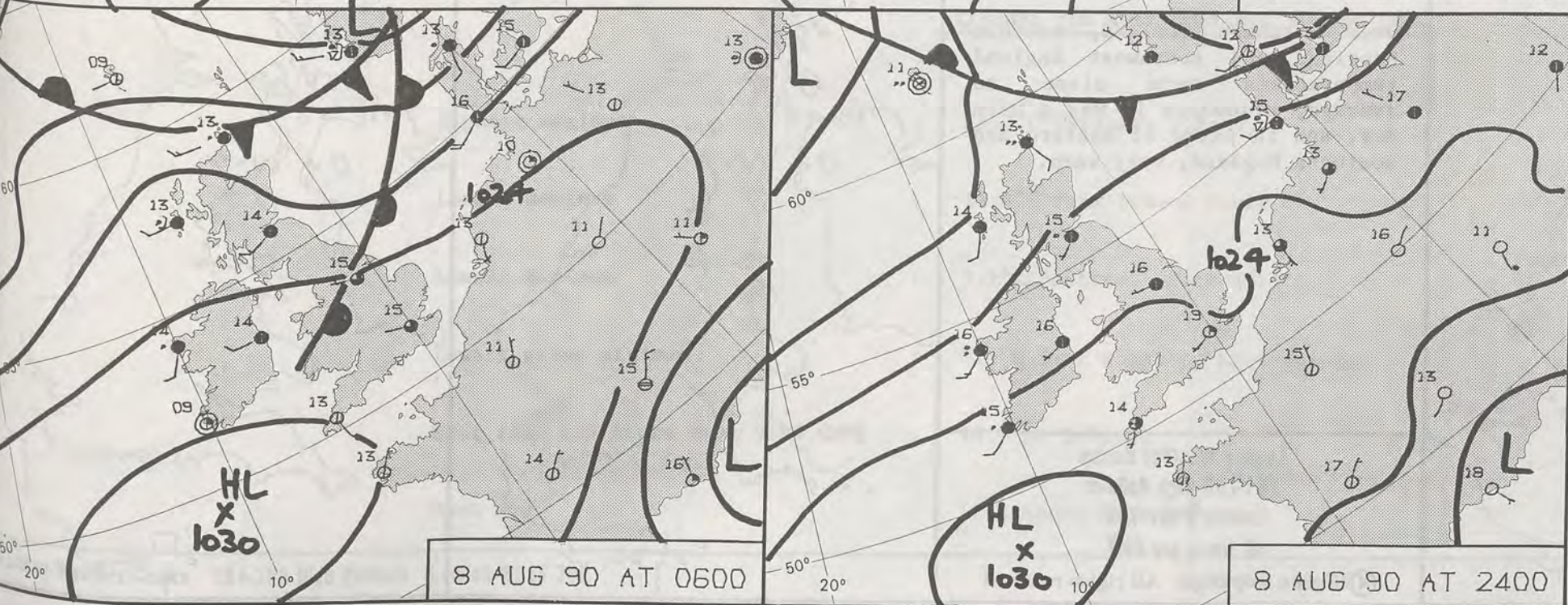


17.00 GMT 7.8.90

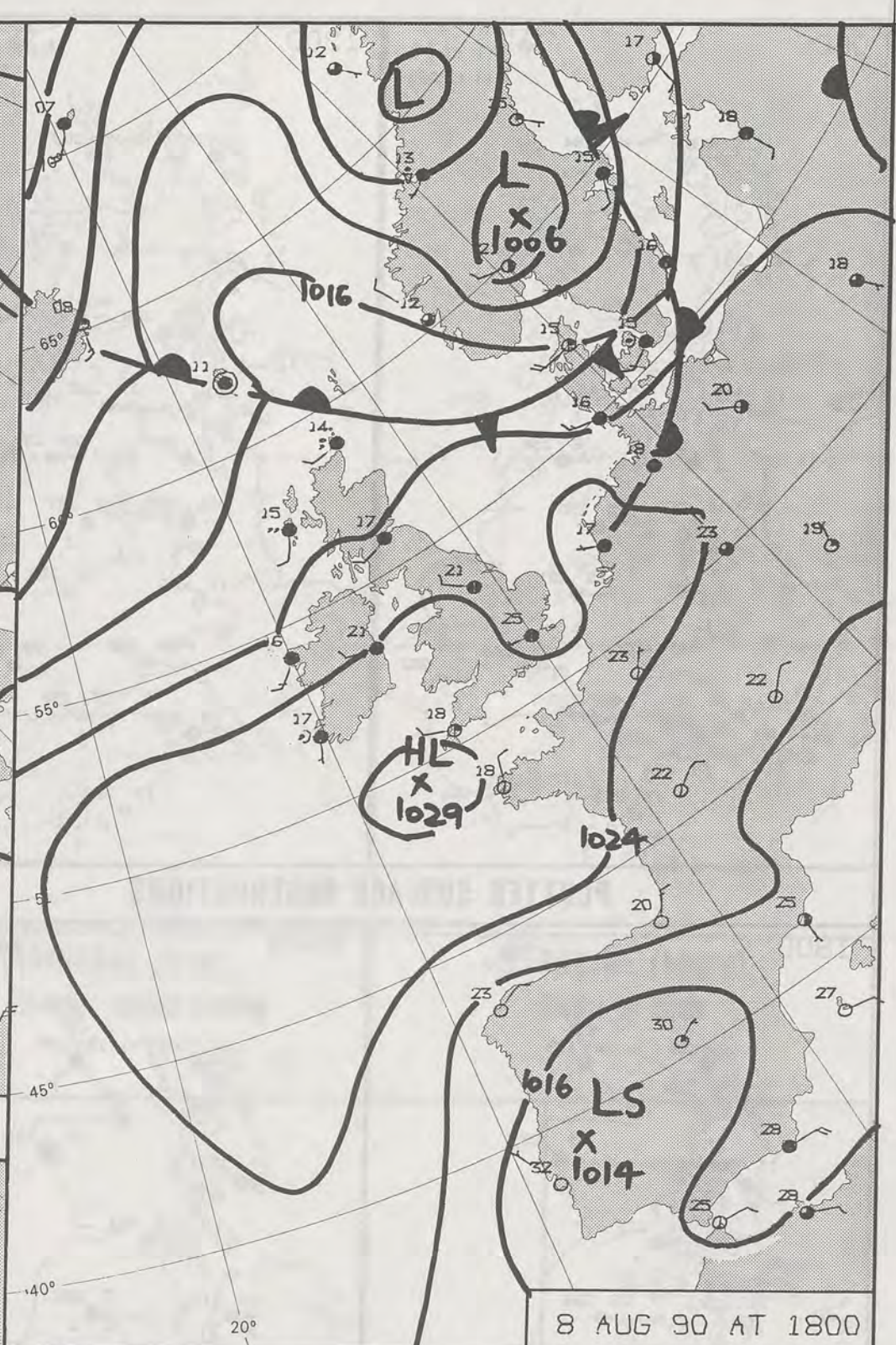
582



8 AUG 90 AT 1200



8 AUG 90 AT 0600



8 AUG 90 AT 1800

DUPLICATE ALSO  
DAILY WEATHER SUMMARY  
NOT FOR LOAN FOR  
WEDNESDAY 8 AUGUST 1990

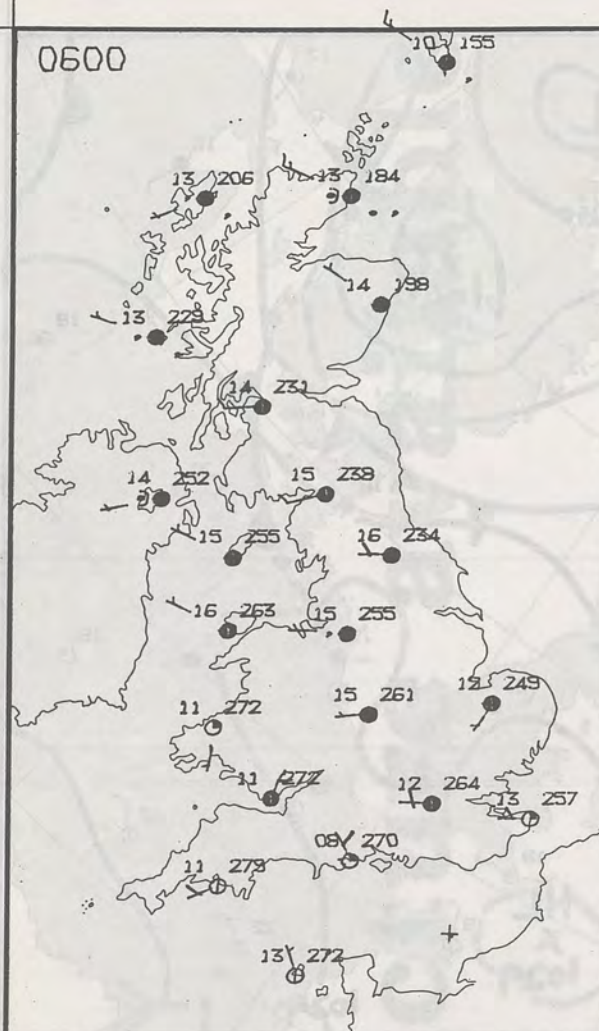
London Weather Centre 284-286 High Holborn London WC1V 7HX  
© Crown Copyright 1986 All rights reserved

Warm front Cold front Occlusion

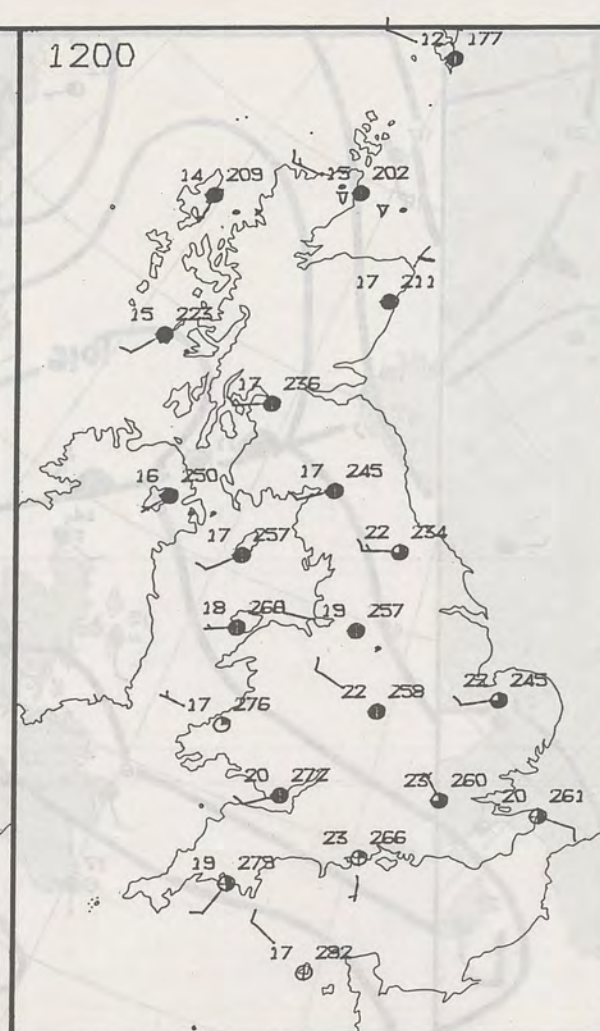
20 AUG 1990  
METEOROLOGICAL OFFICE



0600

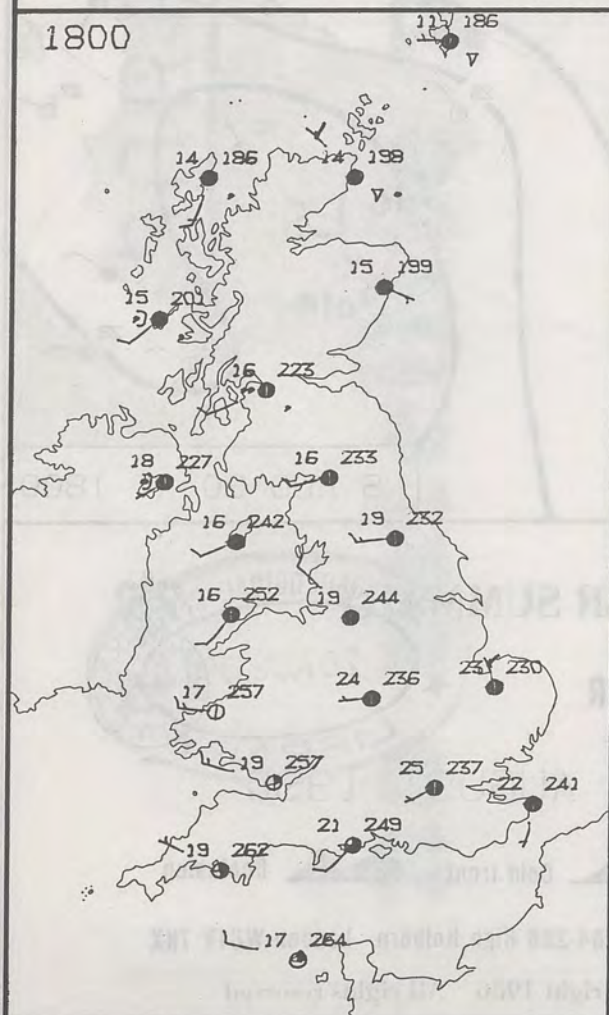


1200

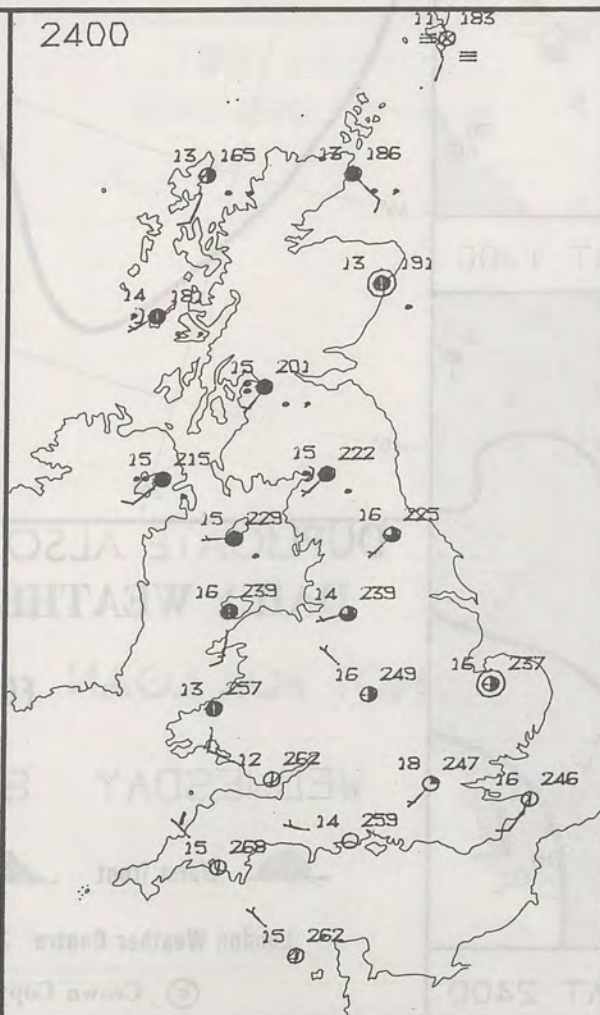


## PLOTTED SURFACE OBSERVATIONS

1800



2400

WEDNESDAY  
8 AUGUST 1990SUMMARY  
OF  
BRITISH WEATHER

Scotland had a rather cloudy day with occasional rain or drizzle mainly in the north and west. Eastern Scotland had some bright spells and brief sunshine. Northern Ireland was generally cloudy and dull.

Most parts of the province remained dry until the evening, although one or two patches of light rain turned up during the day.

Northern England was also rather cloudy but northeast England brightened up early with sunny periods through the day.

Wales and the southern half of England also had some large areas of cloud at first but the cloud soon broke up to leave a sunny day for many places. Extreme southern England was sunny for the whole day.

Over Northern Ireland, western Scotland and northwest England temperatures were close to average, elsewhere it was a warm day, and in parts of eastern and southern England, very warm.

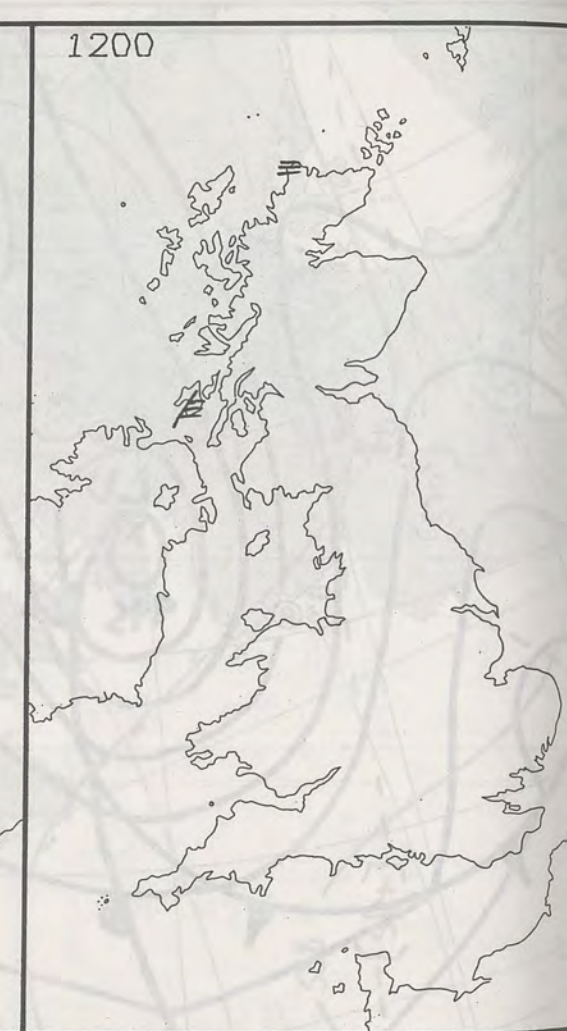
London Weather Centre  
284-286 High Holborn  
London WC1V 7HX  
All times are GMT

© Crown Copyright All rights reserved

0600



1200

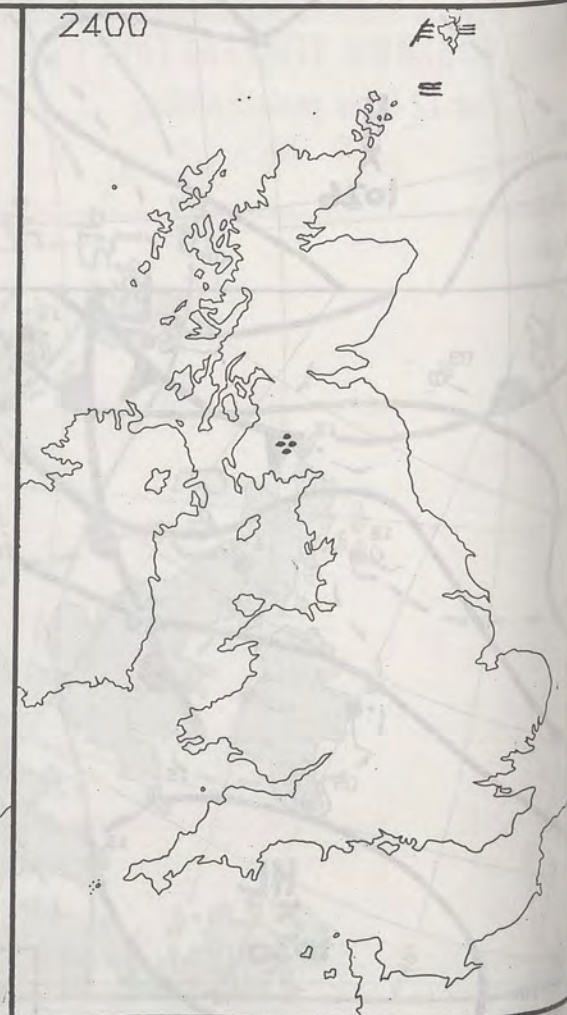


## SIGNIFICANT WEATHER CHARTS

1800



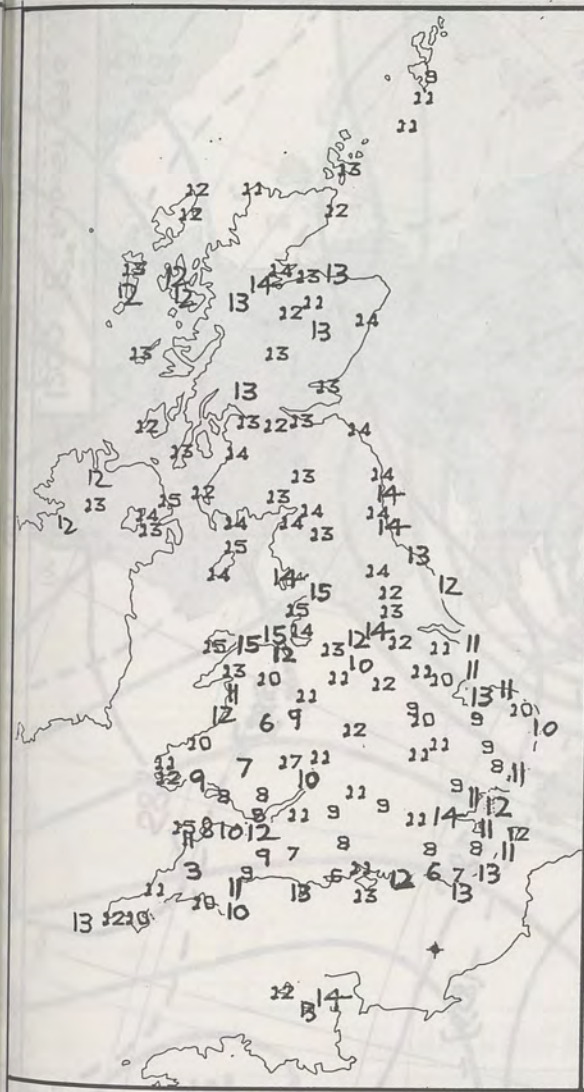
2400



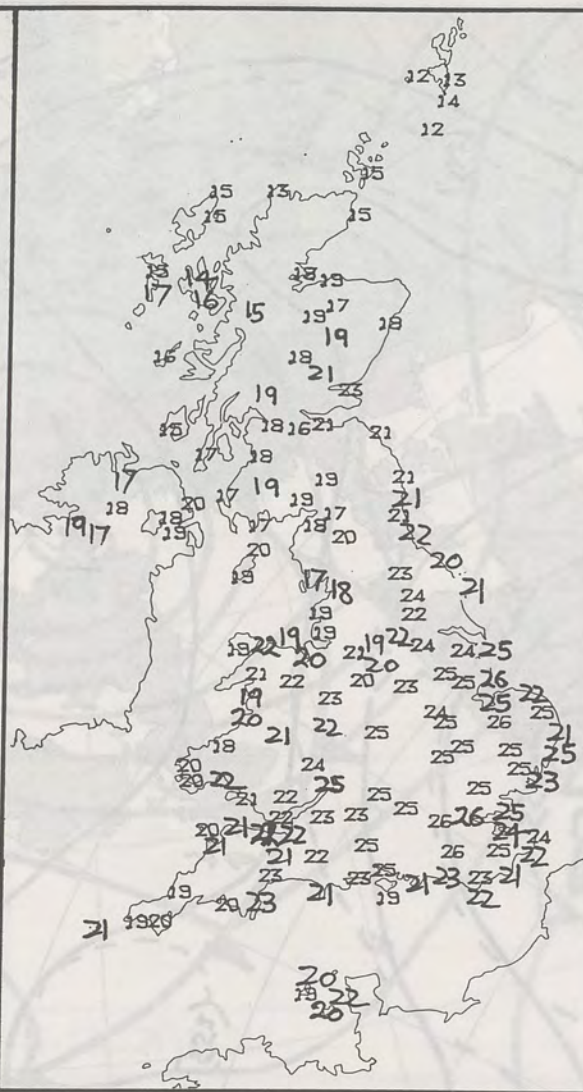
NIGHT

London





**NIGHT MINIMUM TEMPERATURE (°C)**  
For 12-hour period ending  
0900 ON 8 AUG 90



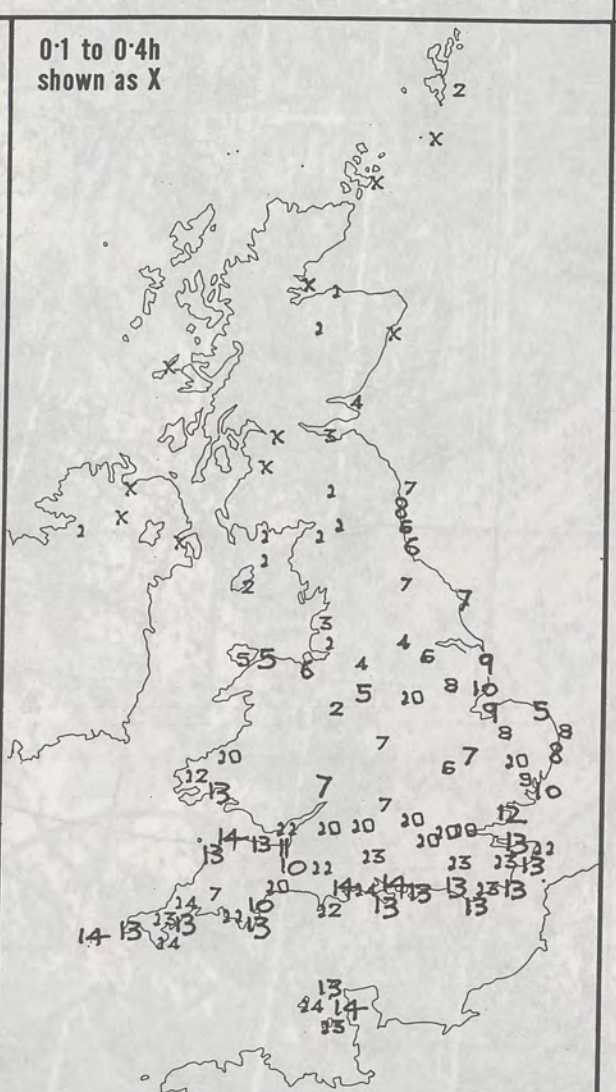
**DAY MAXIMUM TEMPERATURE (°C)**  
For 12-hour period ending  
2100 ON 8 AUG 90



**RAINFALL (mm)**  
For 12-hour period ending  
0900 ON 8 AUG 90



**RAINFALL (mm)**  
For 12-hour period ending  
2100 ON 8 AUG 90



**SUNSHINE (hours)**  
Dawn to dusk  
8 AUG 90

**EXTREMES FOR WEDNESDAY 8TH AUGUST 1990**

Highest maximum	: 26.0°C Skegness (Lincs)
Lowest maximum	: 12.4°C Fair Isle & Foula
Lowest minimum	: 3.1°C Bastreet (Cornwall)
Lowest grass minimum	: 0.5°C East Hoathly (East Sussex)
Most rain (24 hours from 0900 GMT)	: 16.9 mm Belfast
Most sun	: 14.3 hours Bournemouth

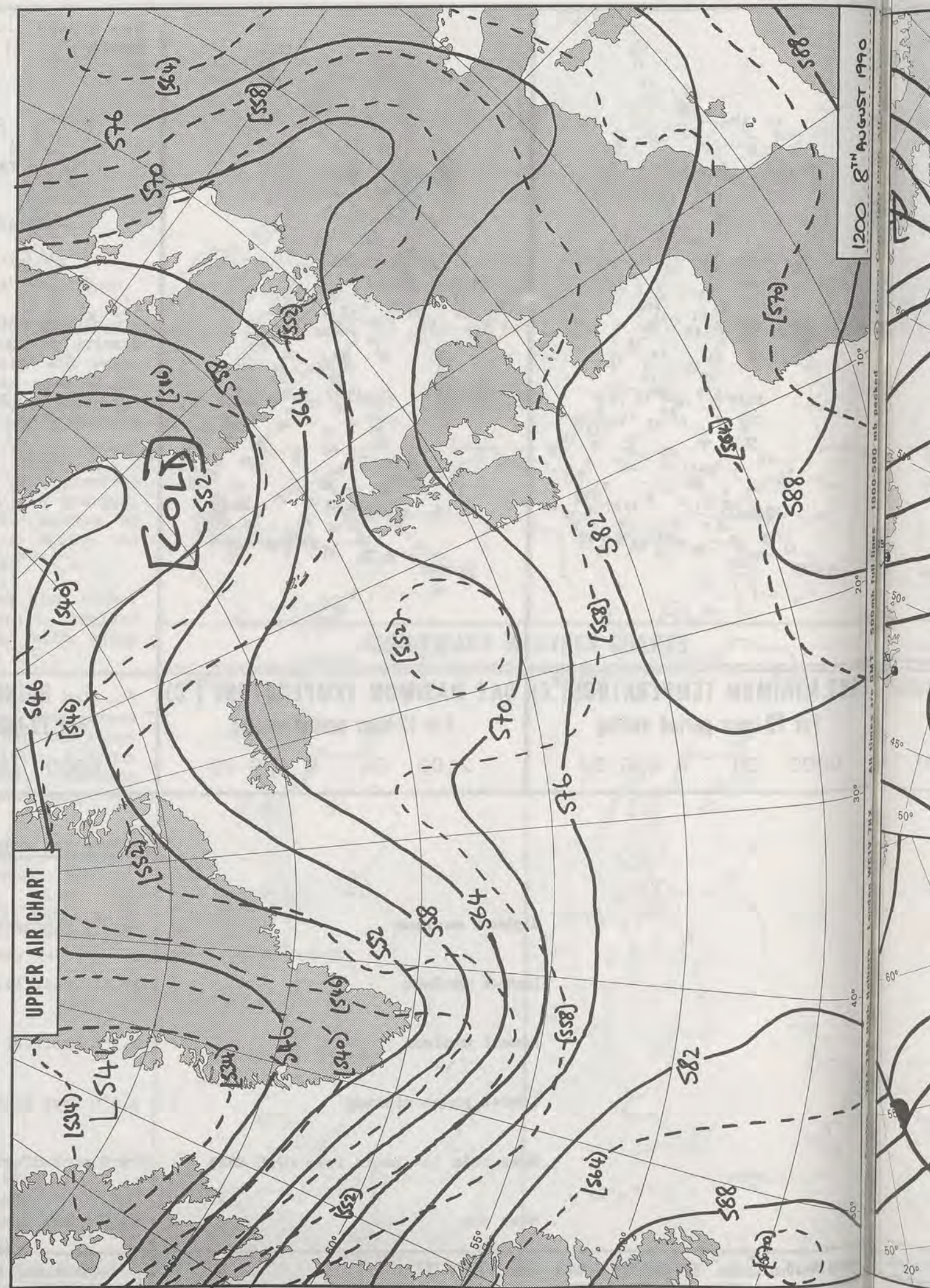
**DAILY  
WEATHER  
SUMMARY**



© Crown Copyright  
All rights reserved

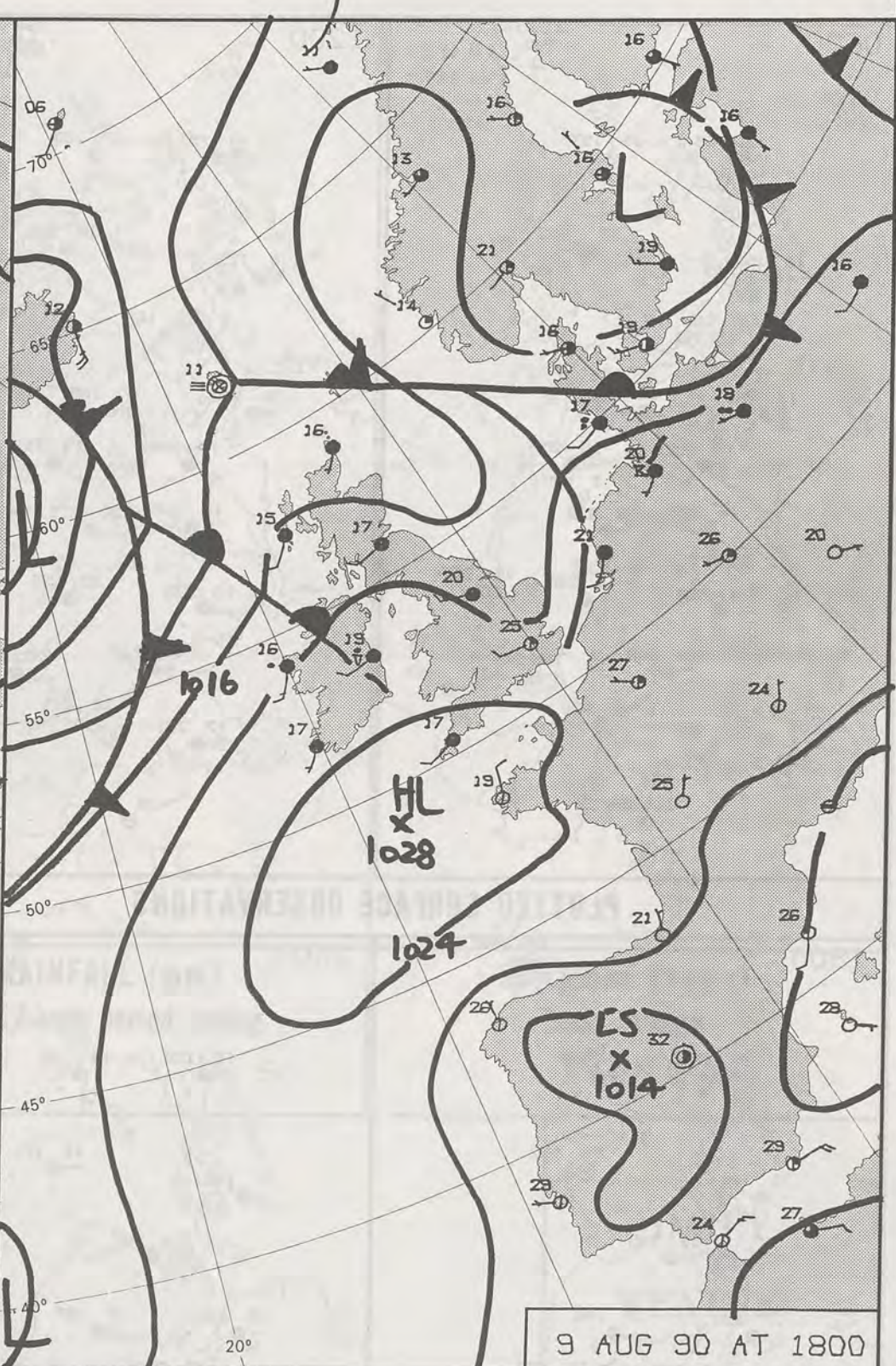



0739Z VLS 8/8/90





1200 8<sup>TH</sup> AUGUST 1990



DUPLICATE ALSO  
DAILY WEATHER SUMMARY  
NOT FOR LOAN FOR  
THURSDAY 9 AUGUST 1990

London Weather Centre 284-286 High Holborn London WC1V 7HX

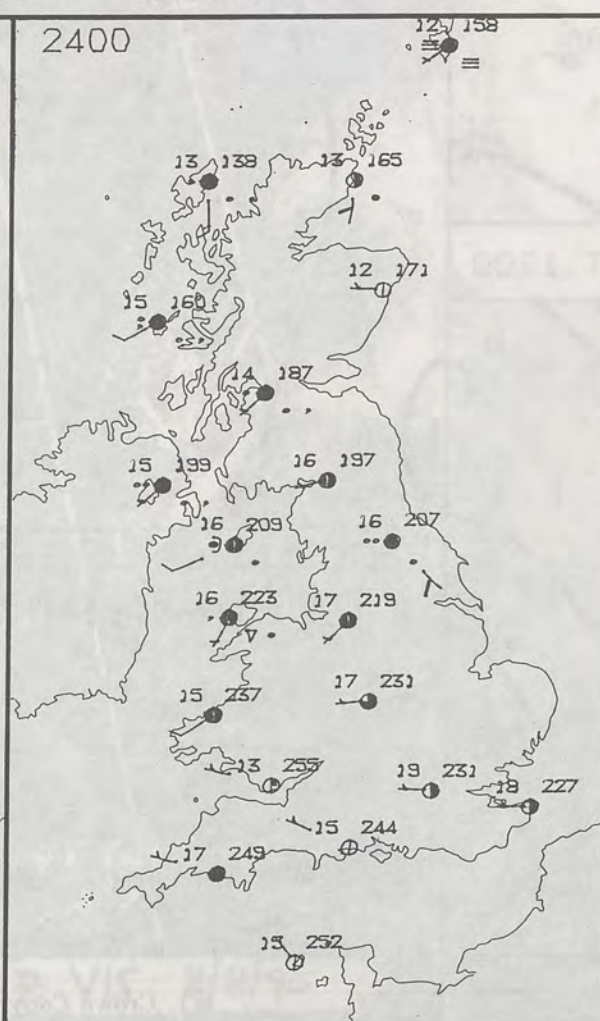
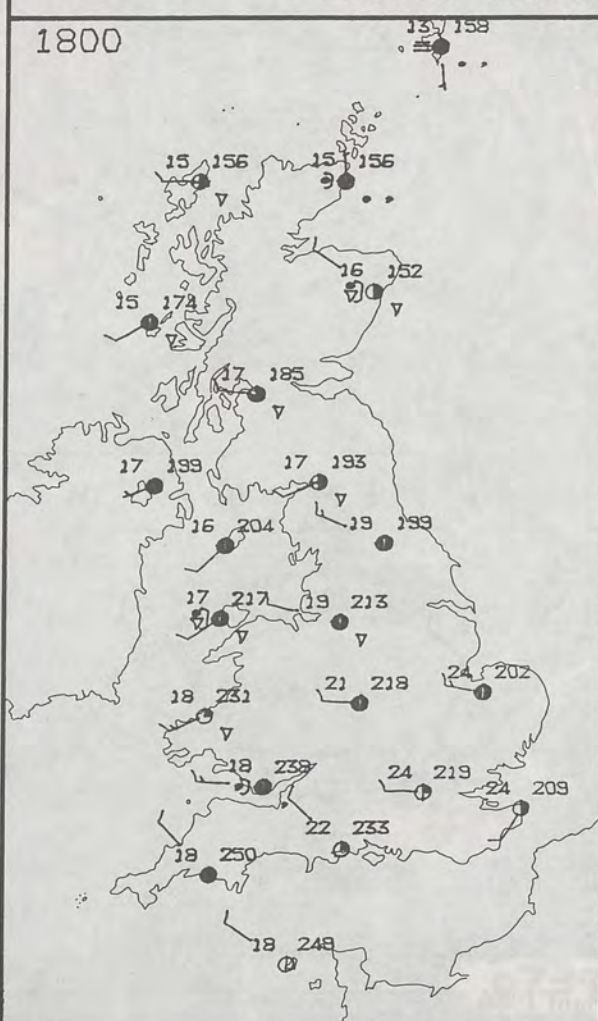
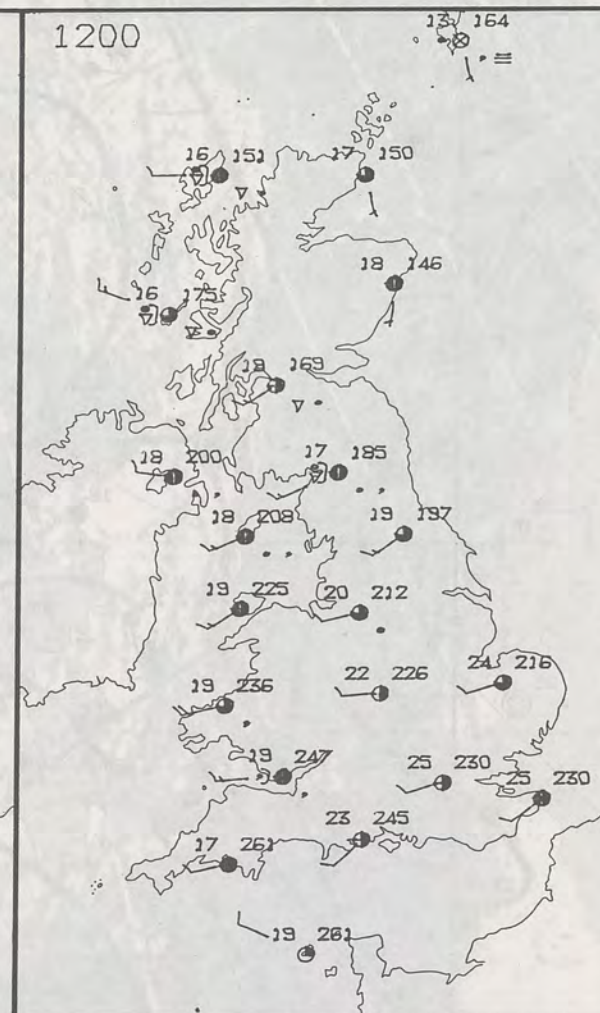
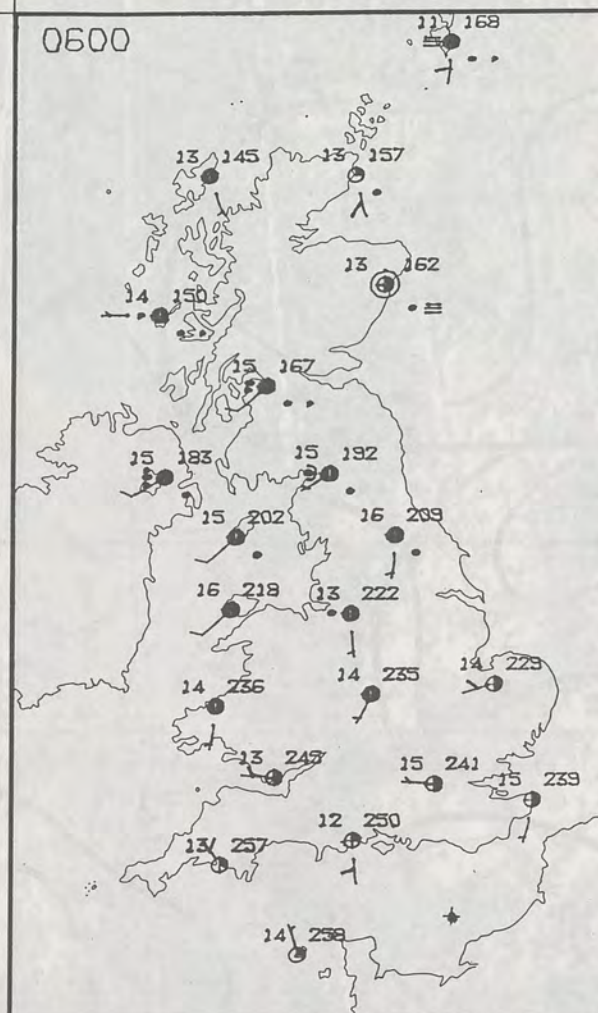
© Crown Copyright 1986 All rights reserved

WARM FRONT COLD FRONT OCCLUSION

20 AUG 1990

METEOLOGICAL OFFICE





PLOTTED SURFACE OBSERVATIONS

THURSDAY  
9 AUGUST 1990

SUMMARY  
OF  
BRITISH WEATHER

Pressure remained high over northern France whilst weak Atlantic fronts brought rain to Scotland and Northern Ireland and northernmost counties of England.

Most of England and Wales saw something of the sun. Many places in the southeast had almost uninterrupted sunshine with the south coast sunniest of all. Western coasts had temperatures close to normal and here there was a little drizzle but across the rest of England and Wales it was warm again and in the southeast very warm or hot.

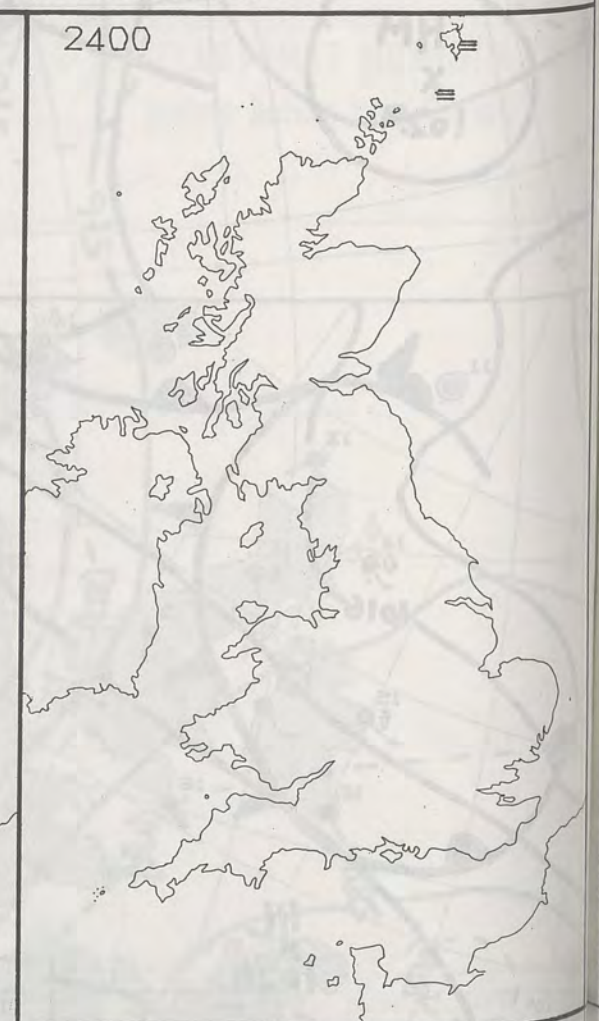
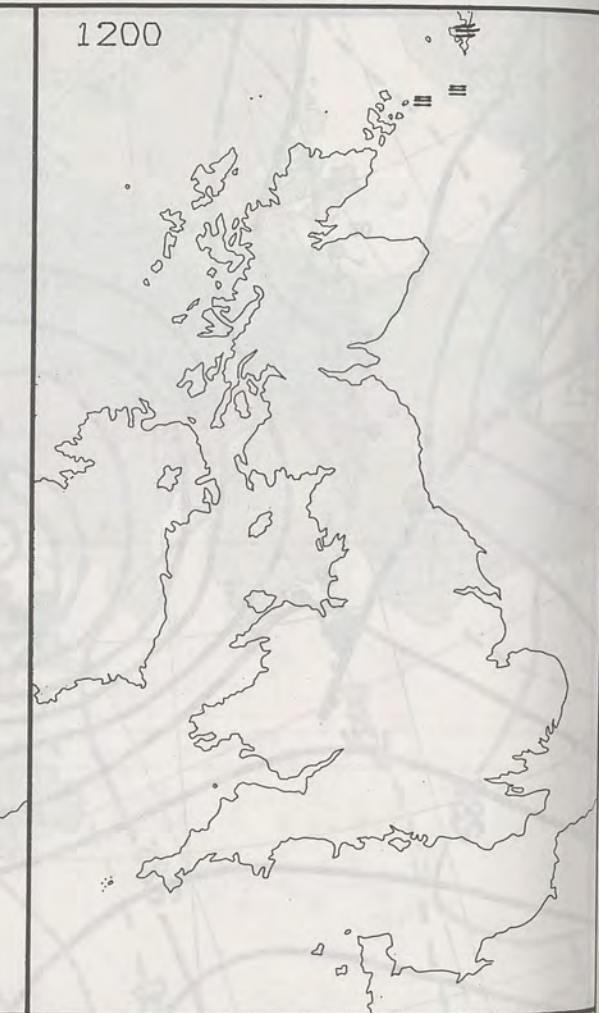
Northern England had a few showers overnight and again during the evening and although generally light, one or two heavier showers affected northernmost counties.

Scotland and Northern Ireland had much more in the way of showers, Kinloss had close to half an inch of rain and Fraserburgh had a heavy downpour during the afternoon. More rain spread in from the west during the evening.

Western Scotland and Northern Ireland had temperatures close to normal whilst it was quite warm in the east.

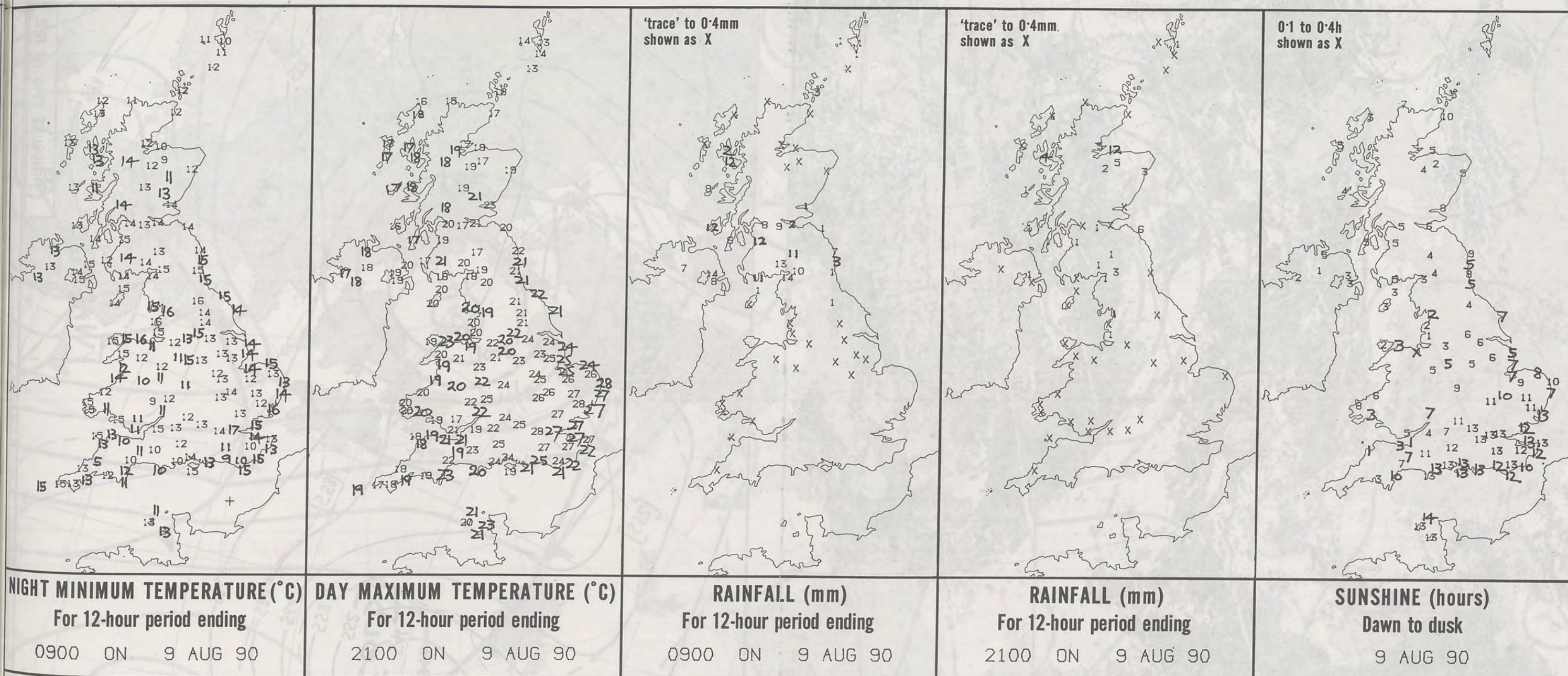
London Weather Centre  
284-286 High Holborn  
London WC1V 7HX  
All times are GMT

© Crown Copyright All rights reserved



SIGNIFICANT WEATHER CHARTS





**EXTREMES FOR THURSDAY 9TH AUGUST 1990**

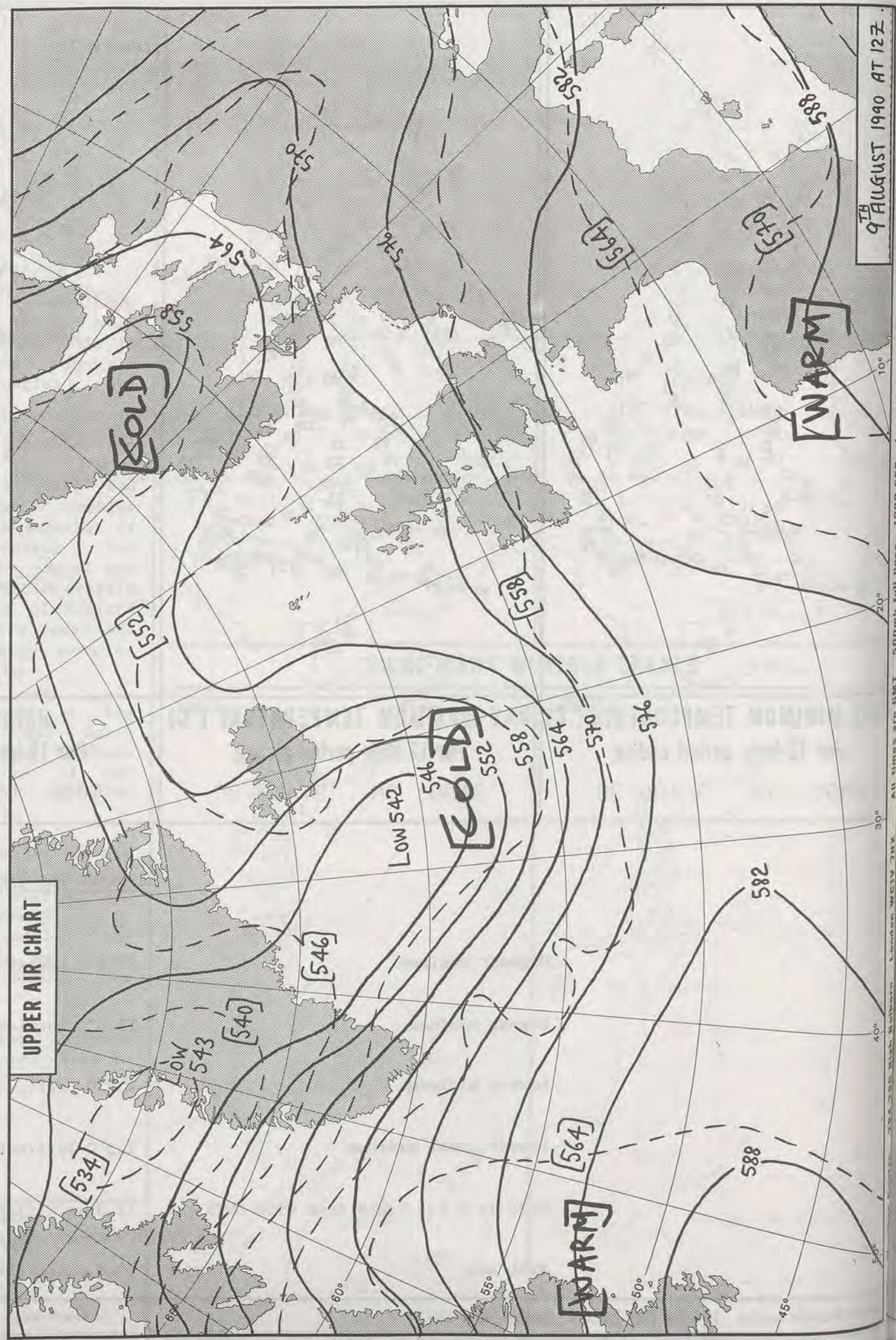

Highest maximum	: 27.8°C Lowestoft (Suffolk)
Lowest maximum	: 13.0°C Lerwick (Shetland)
Lowest minimum	: 4.8°C Bastreet (Cornwall)
Lowest grass minimum	: 2.3°C Bastreet (Cornwall)
Most rain (24 hours from 0900 GMT)	: 12.3 mm Kinloss (Moray Firth)
Most sun	: 13.4 hours Shanklin (Isle of Wight)

**DAILY  
WEATHER  
SUMMARY**



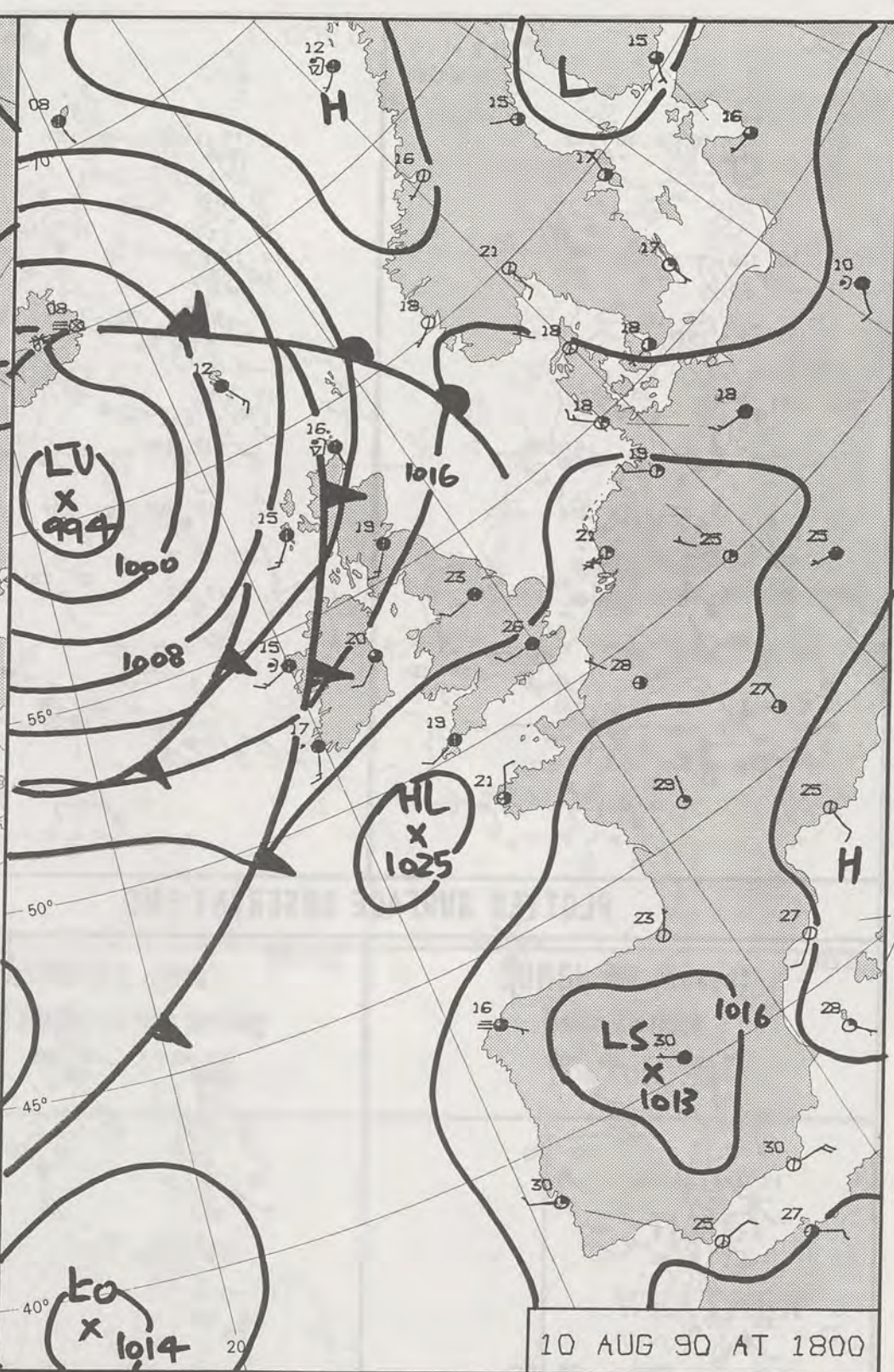
© Crown Copyright  
All rights reserved







7<sup>th</sup> AUGUST 1990 AT 12Z



DUPLICATE ALSO  
DAILY WEATHER SUMMARY  
NOT FOR LOAN FOR  
FRIDAY 10 AUGUST 1990  
London Weather Centre 284-286 High Holborn London WC1V 7HX  
© Crown Copyright 1986 All rights reserved

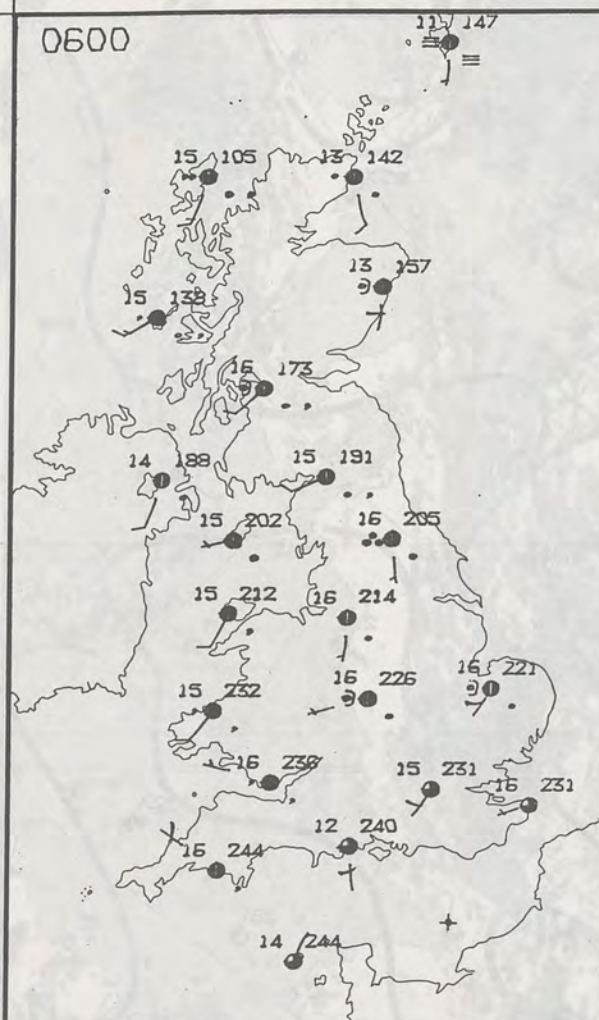
10 AUG 90 AT 0600  
10 AUG 90 AT 1200  
10 AUG 90 AT 1800  
10 AUG 90 AT 2400

WARM FRONT  
COLD FRONT  
OCCLUSION

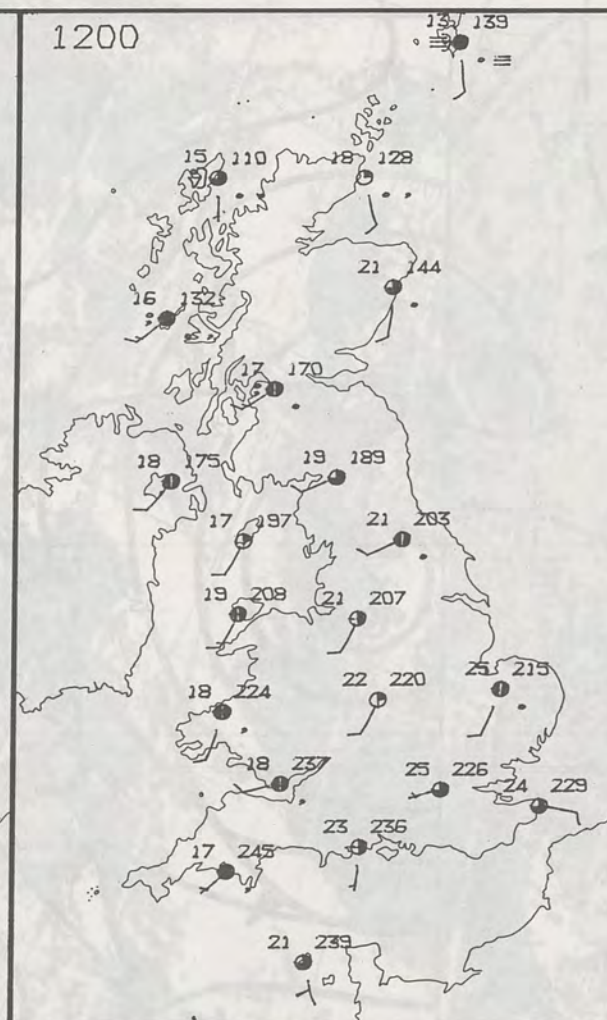
METEOROLOGICAL OFFICE  
20 AUG 1990  
LIBRARY



0600



1200



FRIDAY  
10 AUGUST 1990

SUMMARY  
OF  
BRITISH WEATHER

Scotland and Northern Ireland had a few showers today, and although it was generally cloudy, most districts saw something of the sun, and it became quite warm in the east too. In the west and over the islands temperatures were nearer to normal and here showers were heavier.

A weak warm front brought a little rain to northern England during the morning but most of England and Wales had another dry day, although it stayed rather cloudy in the west. By contrast many eastern and southeastern districts had good spells of sunshine.

Temperatures were above normal across most of England and Wales and much above in the east and southeast, where it was hot in many places.

London Weather Centre  
284-286 High Holborn  
London WC1V 7HX  
All times are GMT

© Crown Copyright All rights reserved

0600

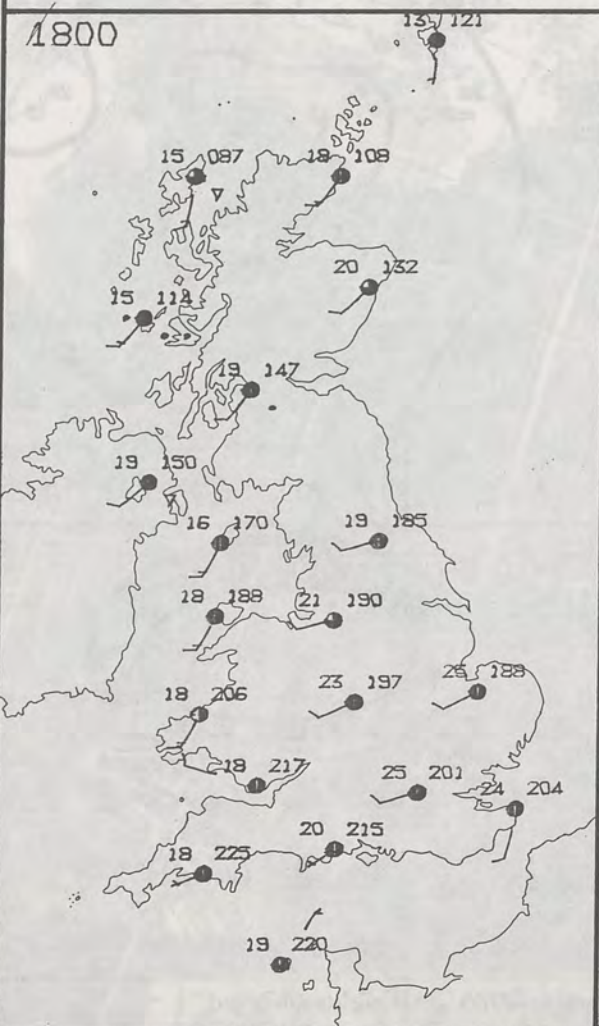


1200

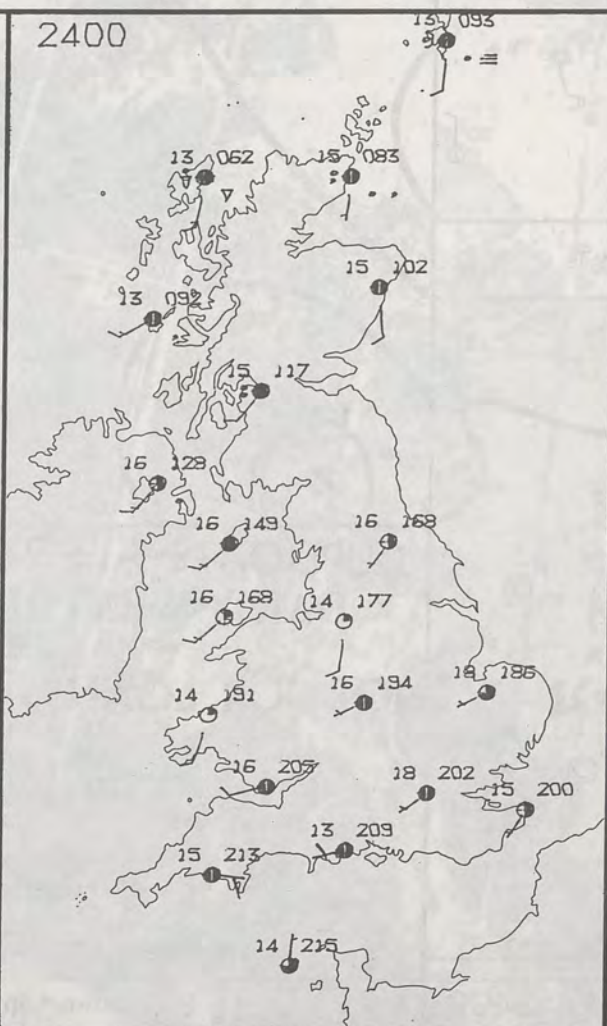


PLOTTED SURFACE OBSERVATIONS

1800



2400

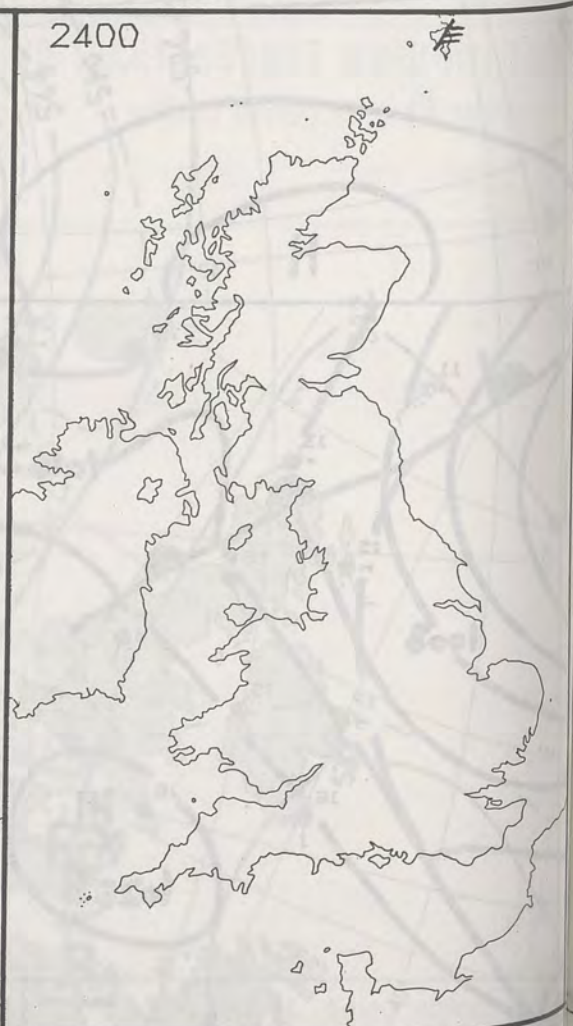


SIGNIFICANT WEATHER CHARTS

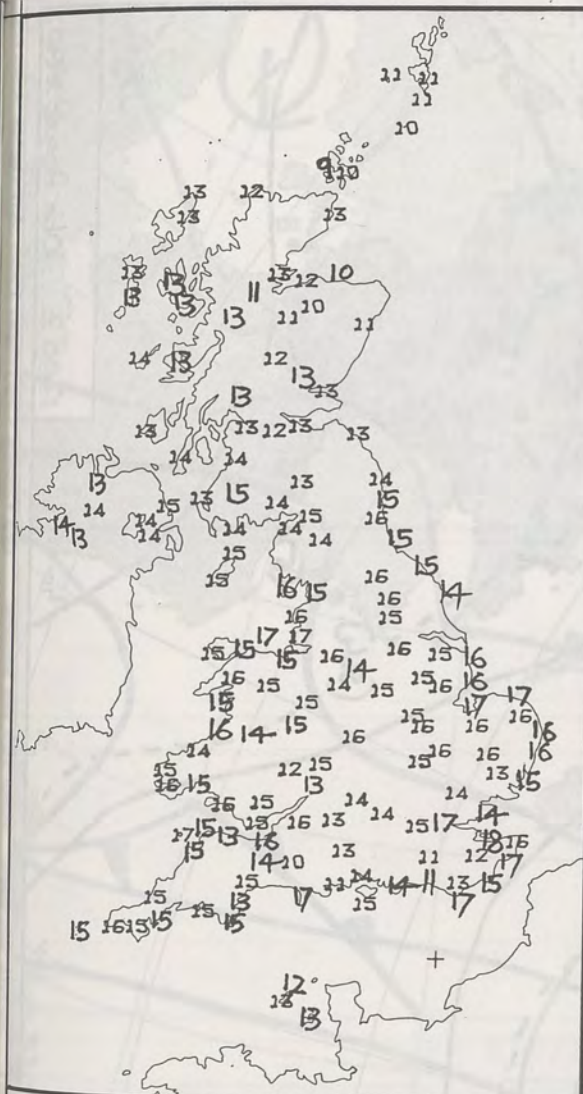
1800



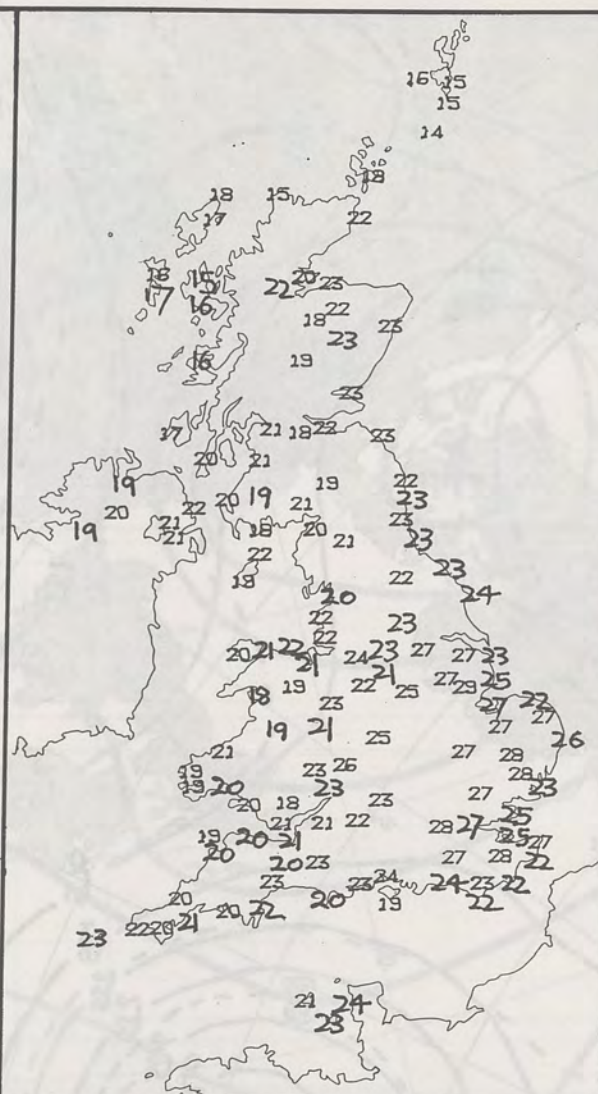
2400



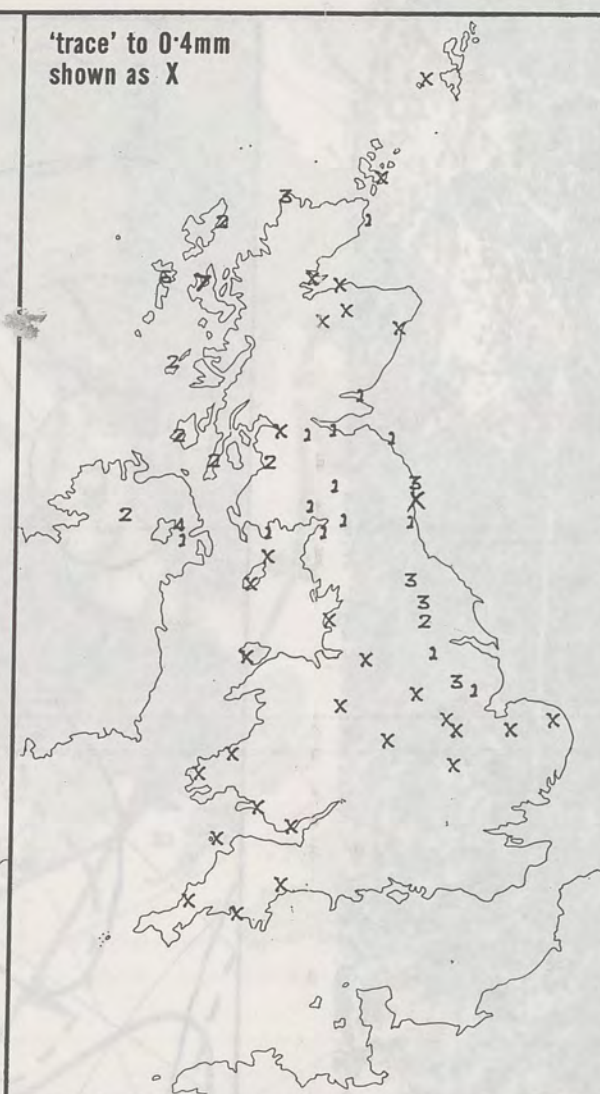




**NIGHT MINIMUM TEMPERATURE (°C)**  
For 12-hour period ending  
0900 ON 10 AUG 90



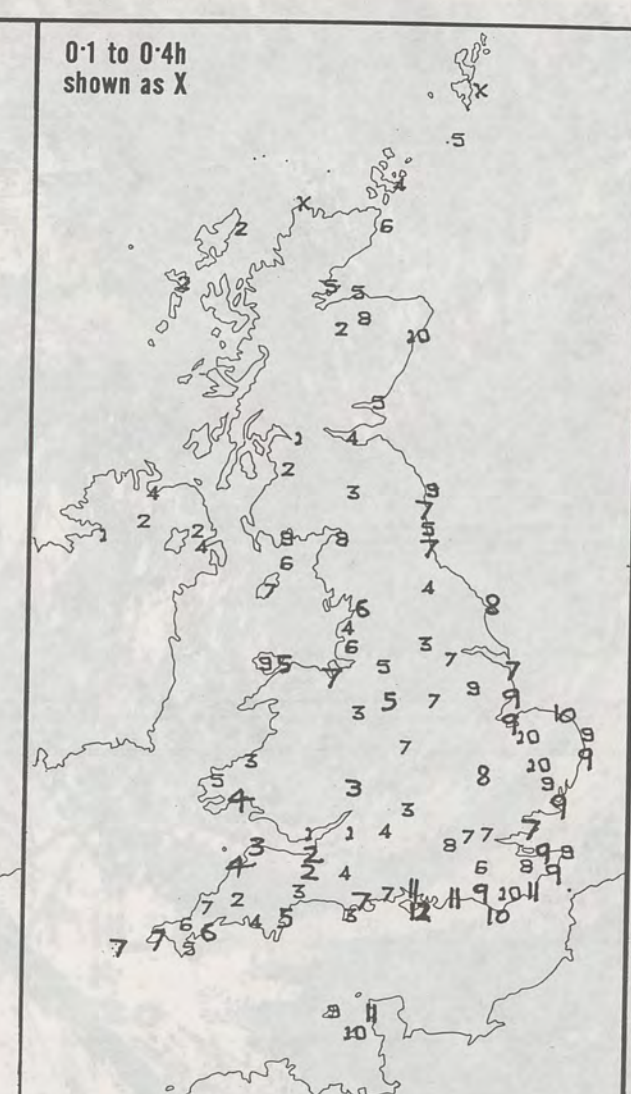
**DAY MAXIMUM TEMPERATURE (°C)**  
For 12-hour period ending  
2100 ON 10 AUG 90



**RAINFALL (mm)**  
For 12-hour period ending  
0900 ON 10 AUG 90



**RAINFALL (mm)**  
For 12-hour period ending  
2100 ON 10 AUG 90



**SUNSHINE (hours)**  
Dawn to dusk  
10 AUG 90

**EXTREMES FOR FRIDAY 10TH AUGUST 1990**

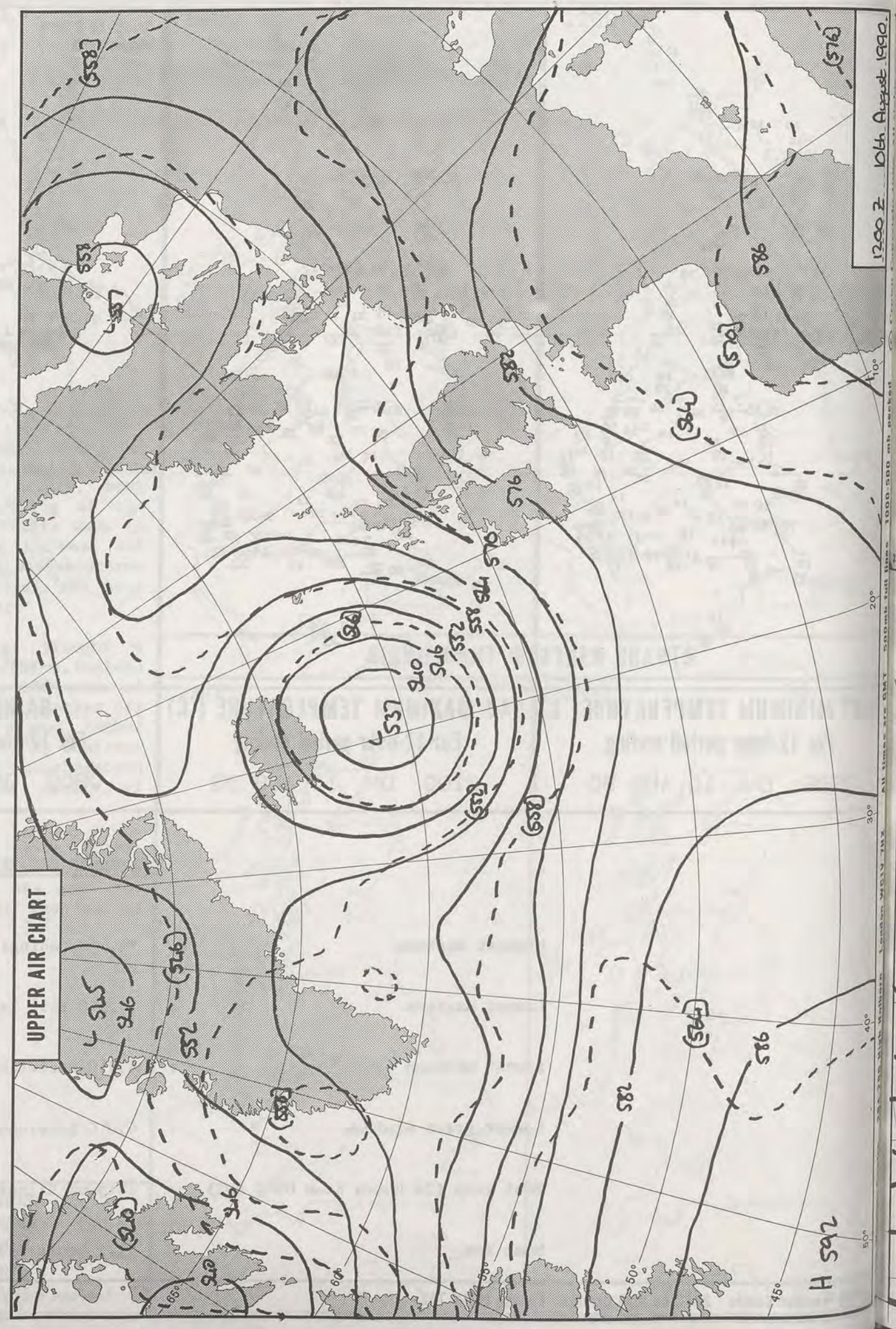

Highest maximum	: 29.4°C Coningsby (Lincs)
Lowest maximum	: 14.2°C Fair Isle
Lowest minimum	: 8.9°C Rackwick (Orkney)
Lowest grass minimum	: 4.0°C Lossiemouth (Moray Firth)
Most rain (24 hours from 0900 GMT)	: 15.5 mm Kilmory (SW Highland)
Most sun	: 11.7 hours Ryde & Sandown (Isle of Wight)

**DAILY  
WEATHER  
SUMMARY**



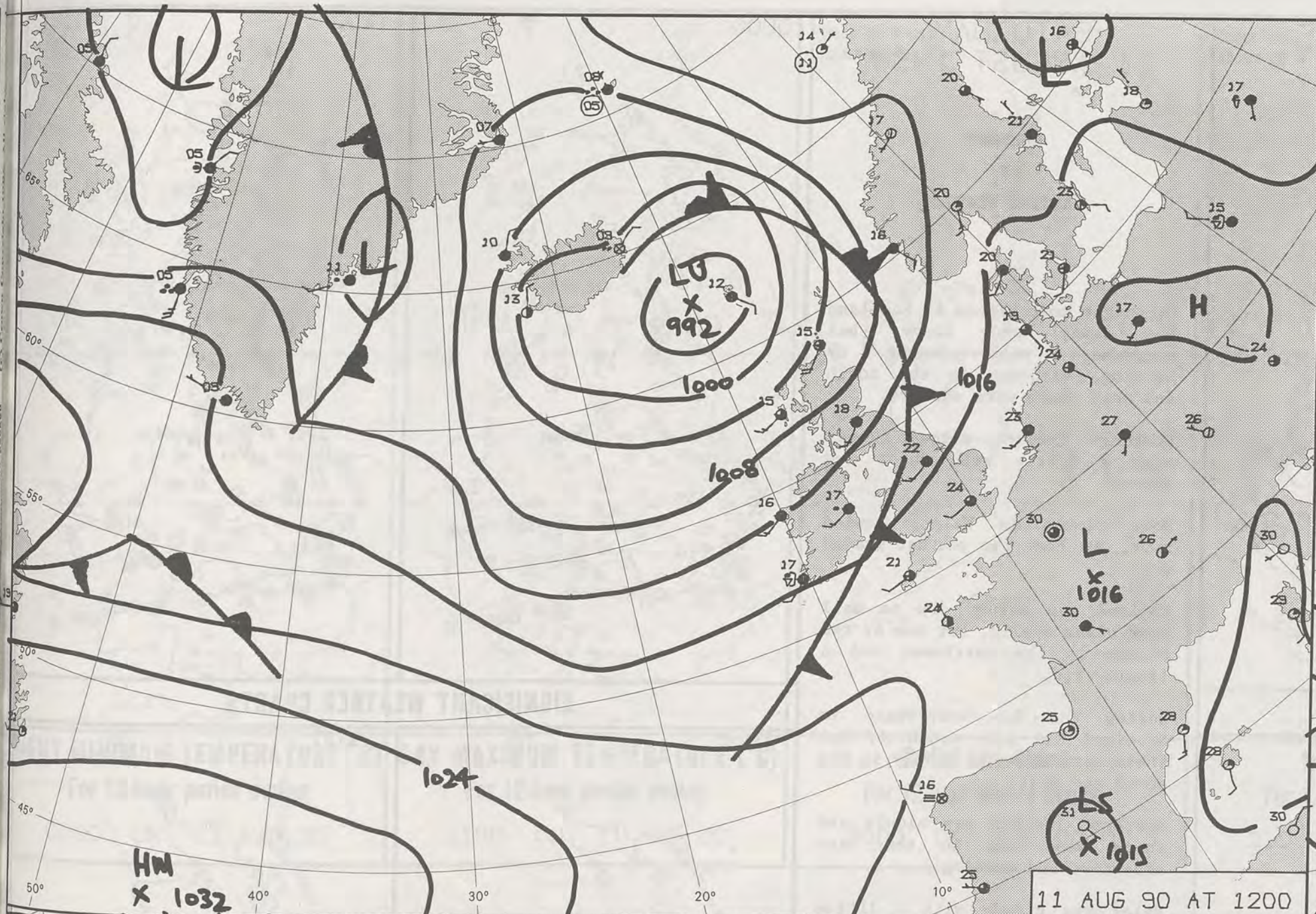
© Crown Copyright  
All rights reserved



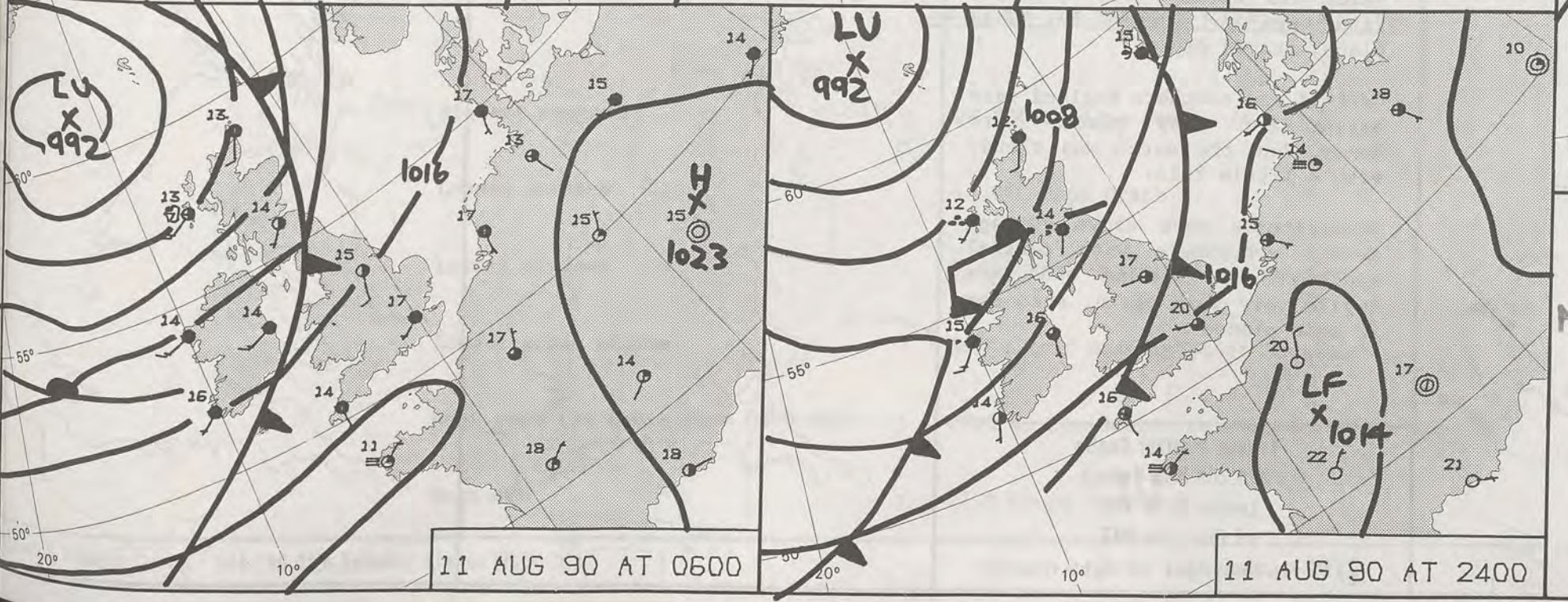




1200 Z 10th August 1990

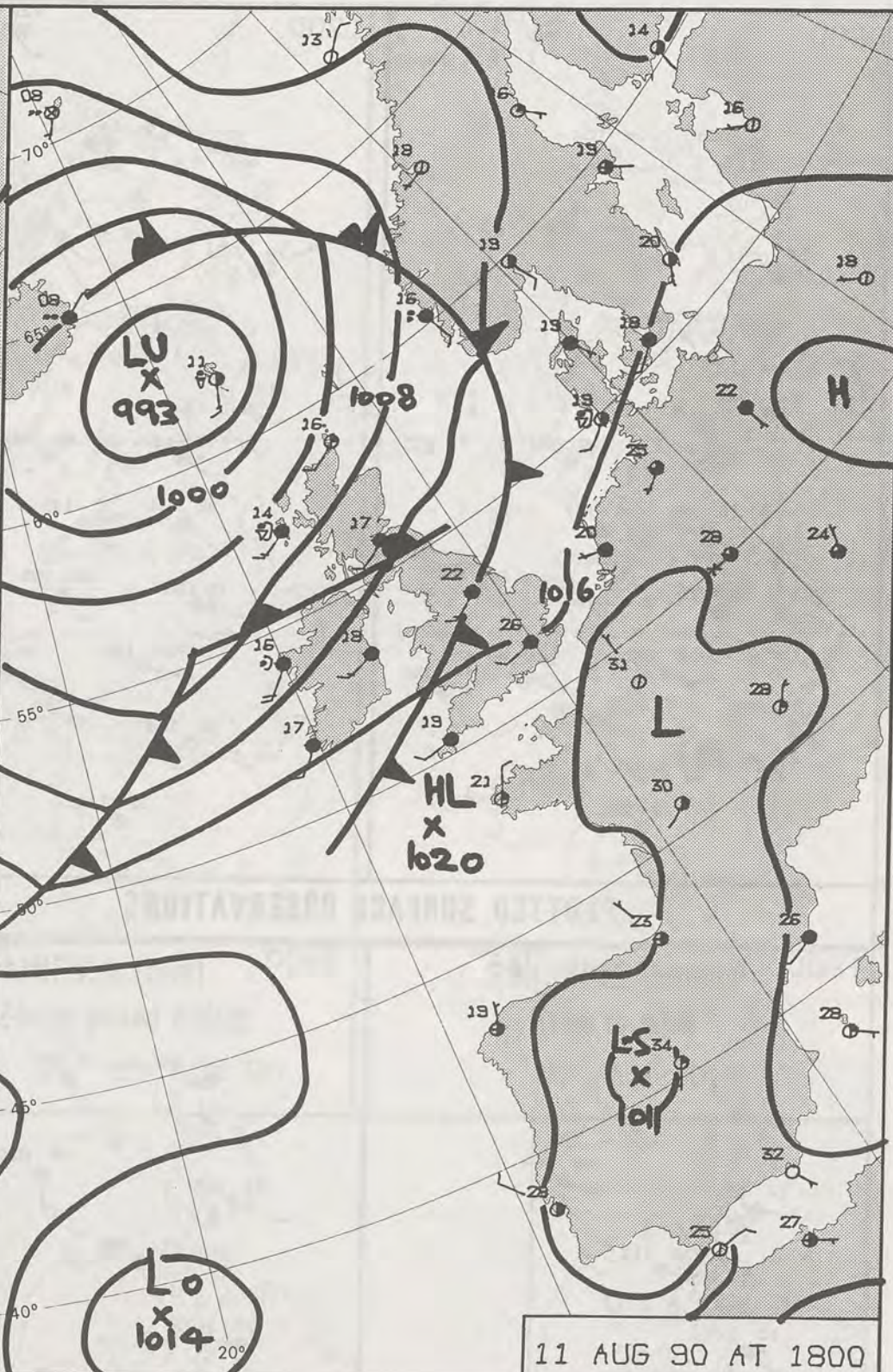


11 AUG 90 AT 1200



11 AUG 90 AT 0600

11 AUG 90 AT 2400



11 AUG 90 AT 1800

DUPLICATE ALSO  
DAILY WEATHER SUMMARY  
NOT FOR LOAN FOR  
SATURDAY 11 AUGUST 1990

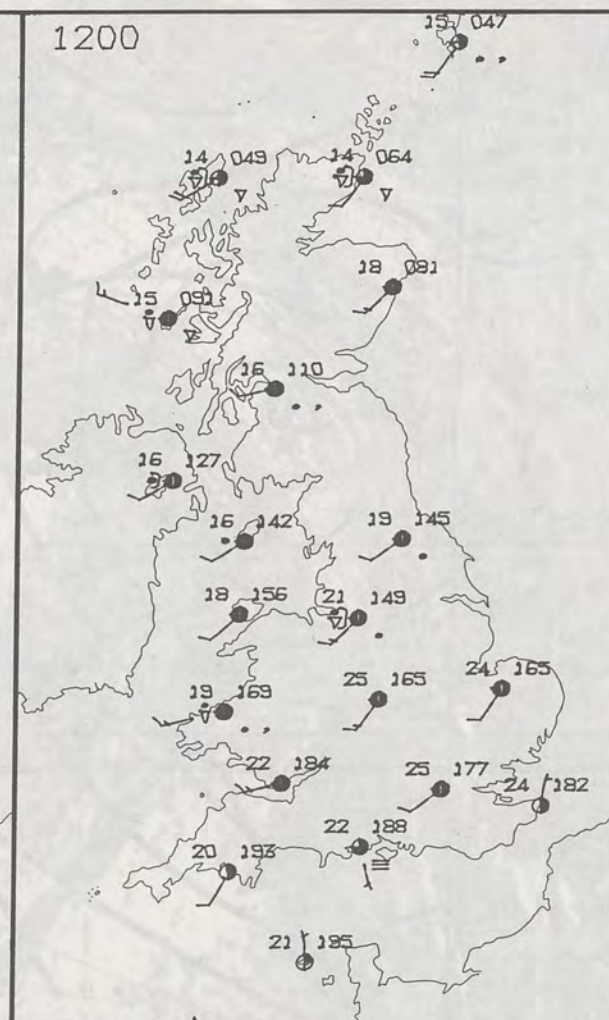
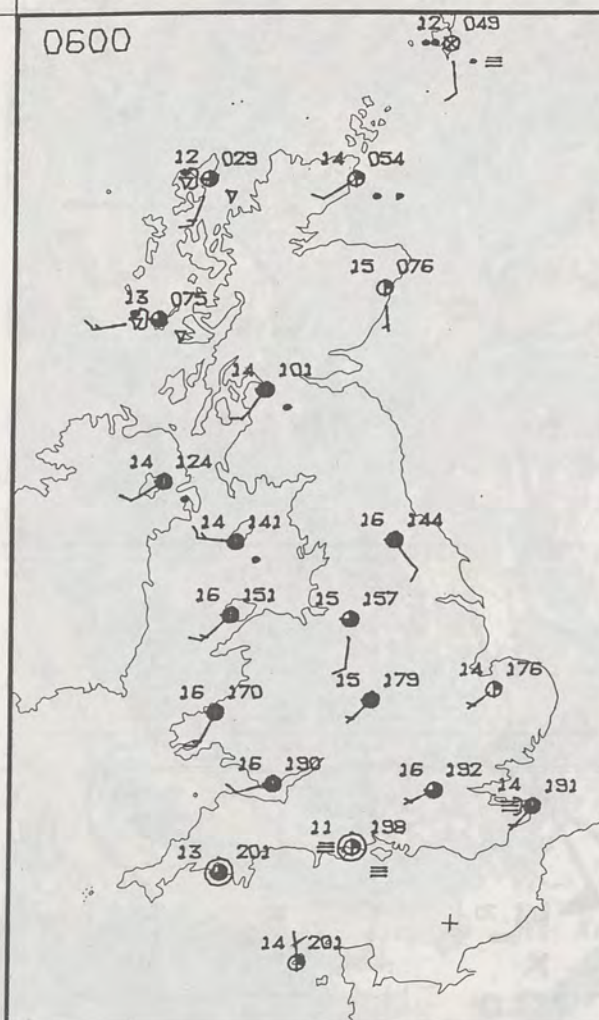
London Weather Centre 284-286 High Holborn London WC1V 7HX

© Crown Copyright 1986 All rights reserved

METEOLOGICAL OFFICE  
20 AUG 1990  
LIBRARY

Warm front Cold front Occlusion





SATURDAY  
11 AUGUST 1990

SUMMARY  
OF  
BRITISH WEATHER

Overnight most places in Scotland had rain, some heavy, but everywhere was clearer by morning, although in the north and west there were showers.

Northern Ireland turned cloudy with a little rain in a few places.

Most places in Wales clouded over, but here the weather stayed dry.

England was mainly dry as well with clear spells, but one or two places in the northeast had a little rain.

During the day everywhere in Scotland had some sunshine, but there were showers, mainly in the north and west.

Northern Ireland was cloudy and there was rain in the late afternoon and evening.

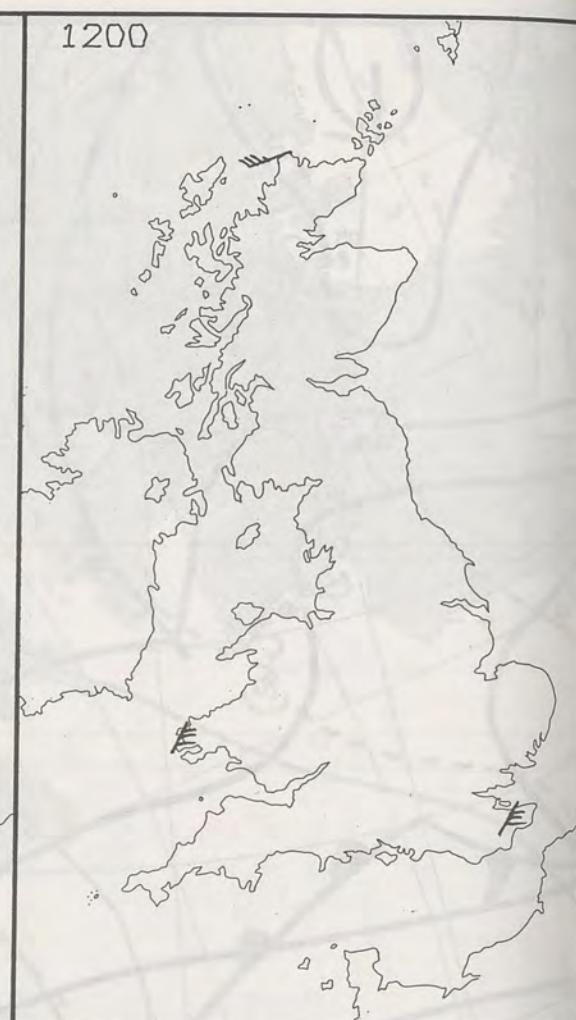
Wales was cloudy with a little rain here and there, but most places stayed dry.

Central and southern England were bright and many places were sunny, but the north was cloudy with a little rain.

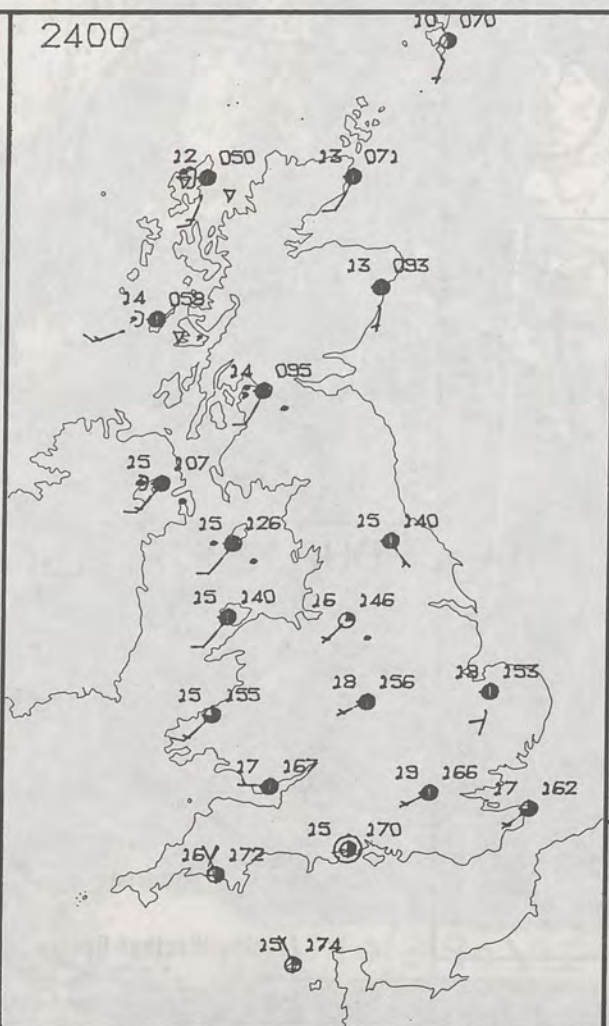
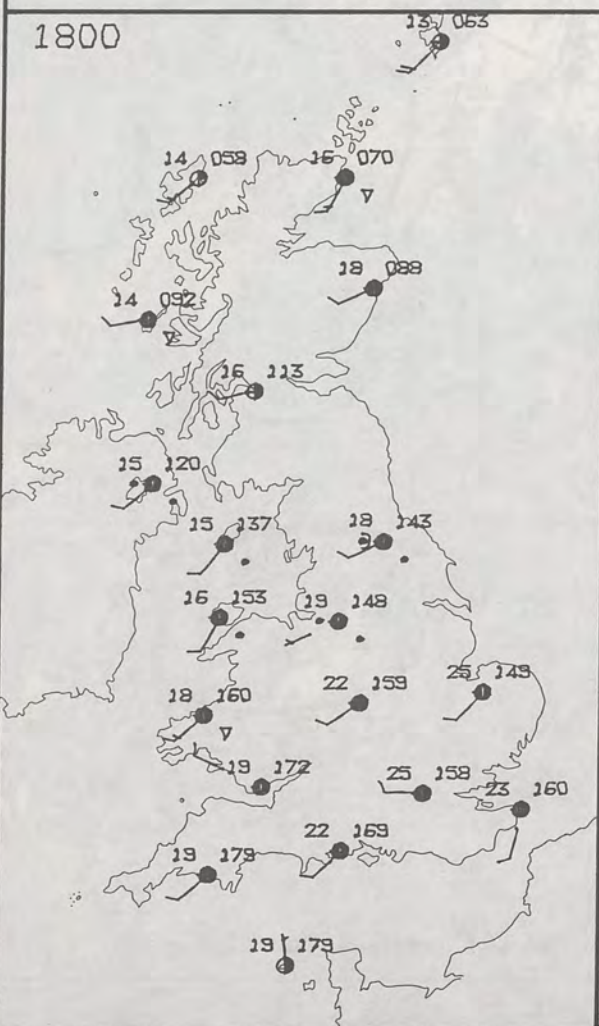
Temperatures were above average nearly everywhere with central and southern England and East Anglia very warm again, even hot in some places.

London Weather Centre  
284-286 High Holborn  
London WC1V 7HX  
All times are GMT

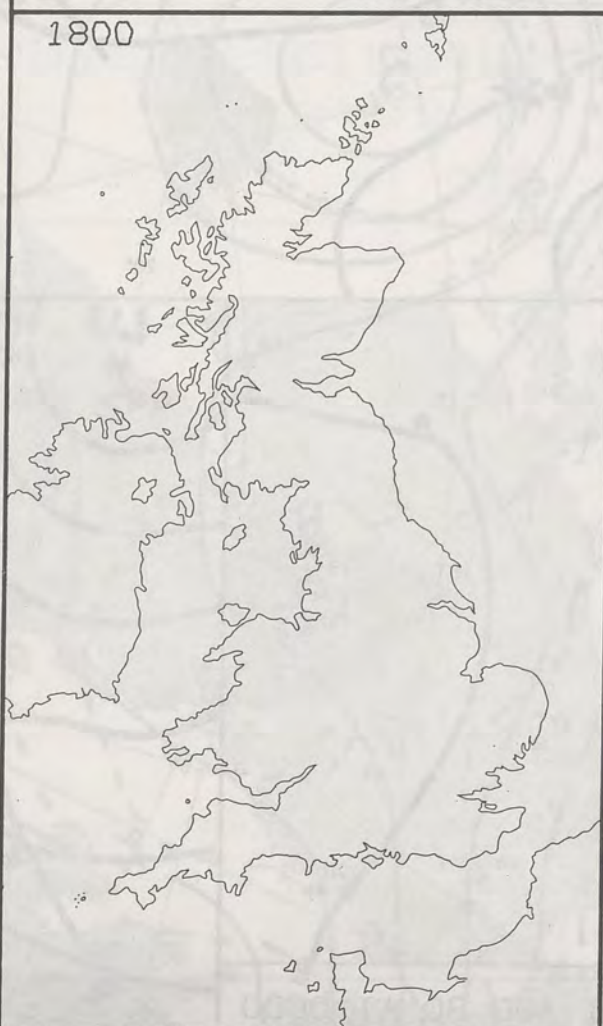
© Crown Copyright All rights reserved



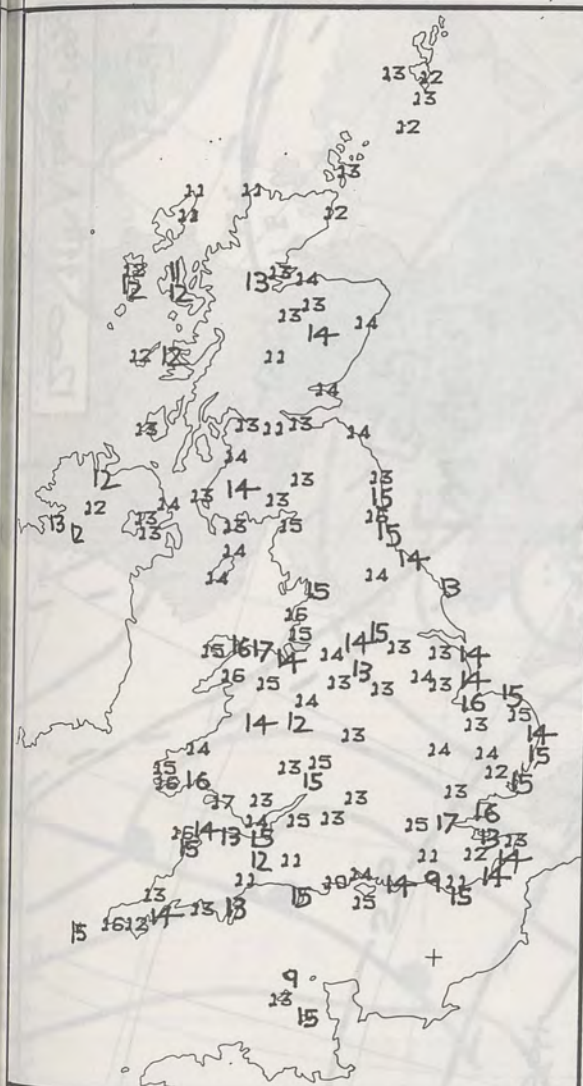
PLOTTED SURFACE OBSERVATIONS



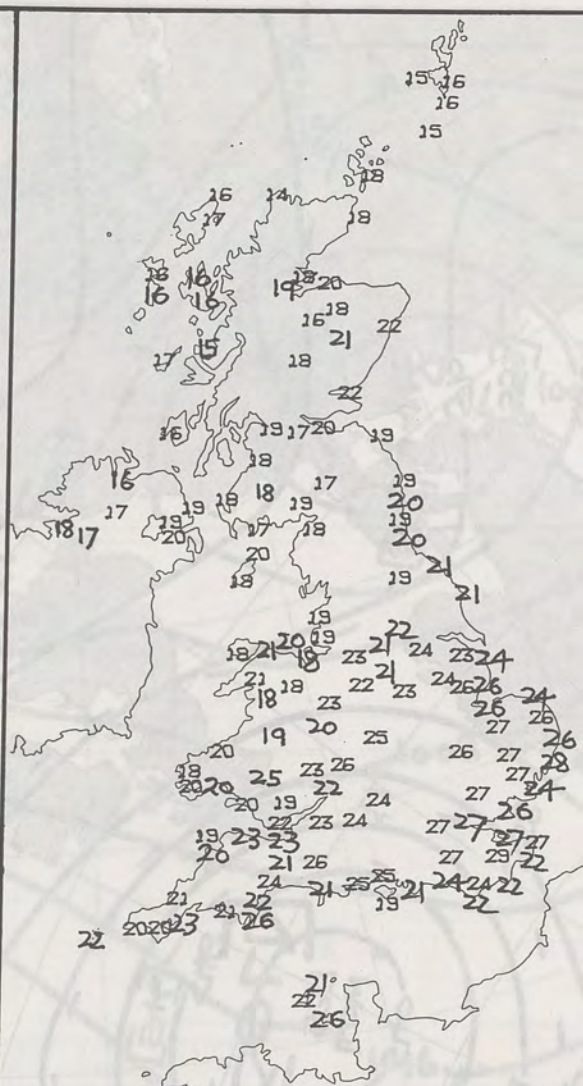
SIGNIFICANT WEATHER CHARTS



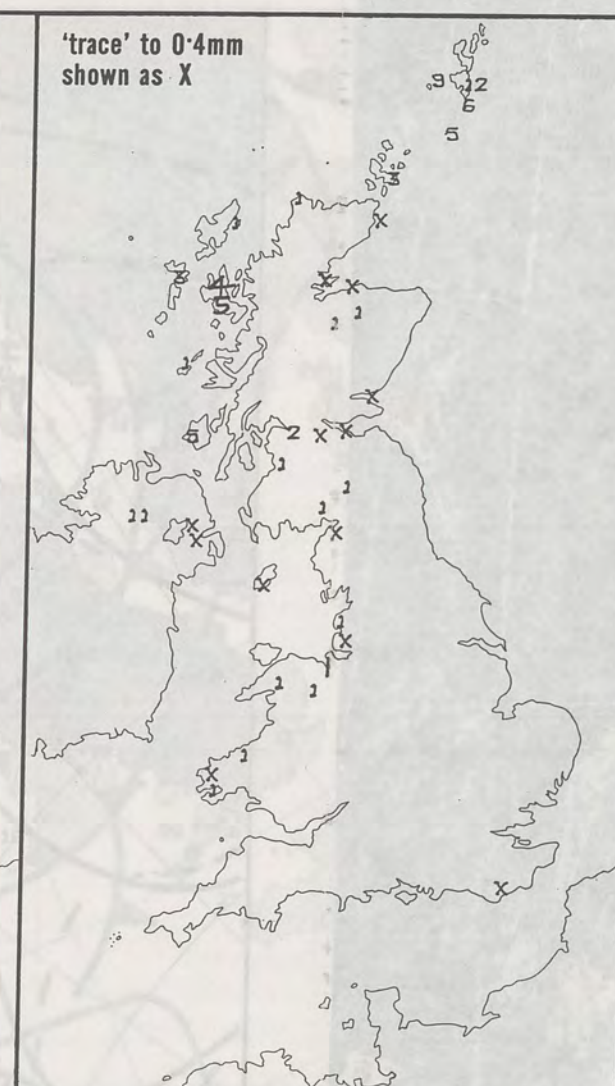




**NIGHT MINIMUM TEMPERATURE (°C)**  
For 12-hour period ending  
0900 ON 11 AUG 90



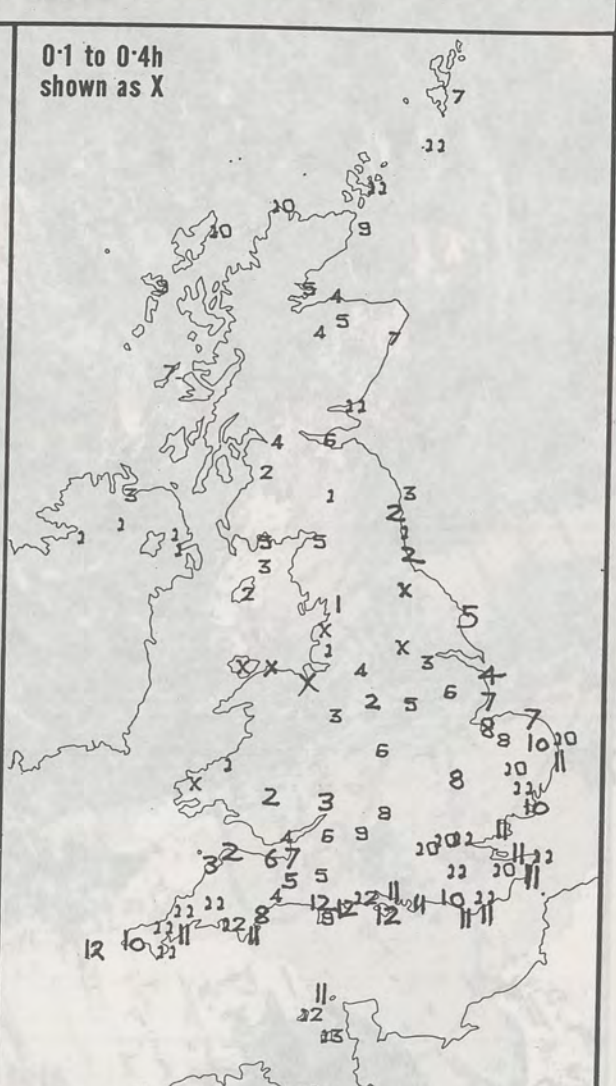
**DAY MAXIMUM TEMPERATURE (°C)**  
For 12-hour period ending  
2100 ON 11 AUG 90



**RAINFALL (mm)**  
For 12-hour period ending  
0900 ON 11 AUG 90



**RAINFALL (mm)**  
For 12-hour period ending  
2100 ON 11 AUG 90



**SUNSHINE (hours)**  
Dawn to dusk  
11 AUG 90

**EXTREMES FOR SATURDAY 11TH AUGUST 1990**

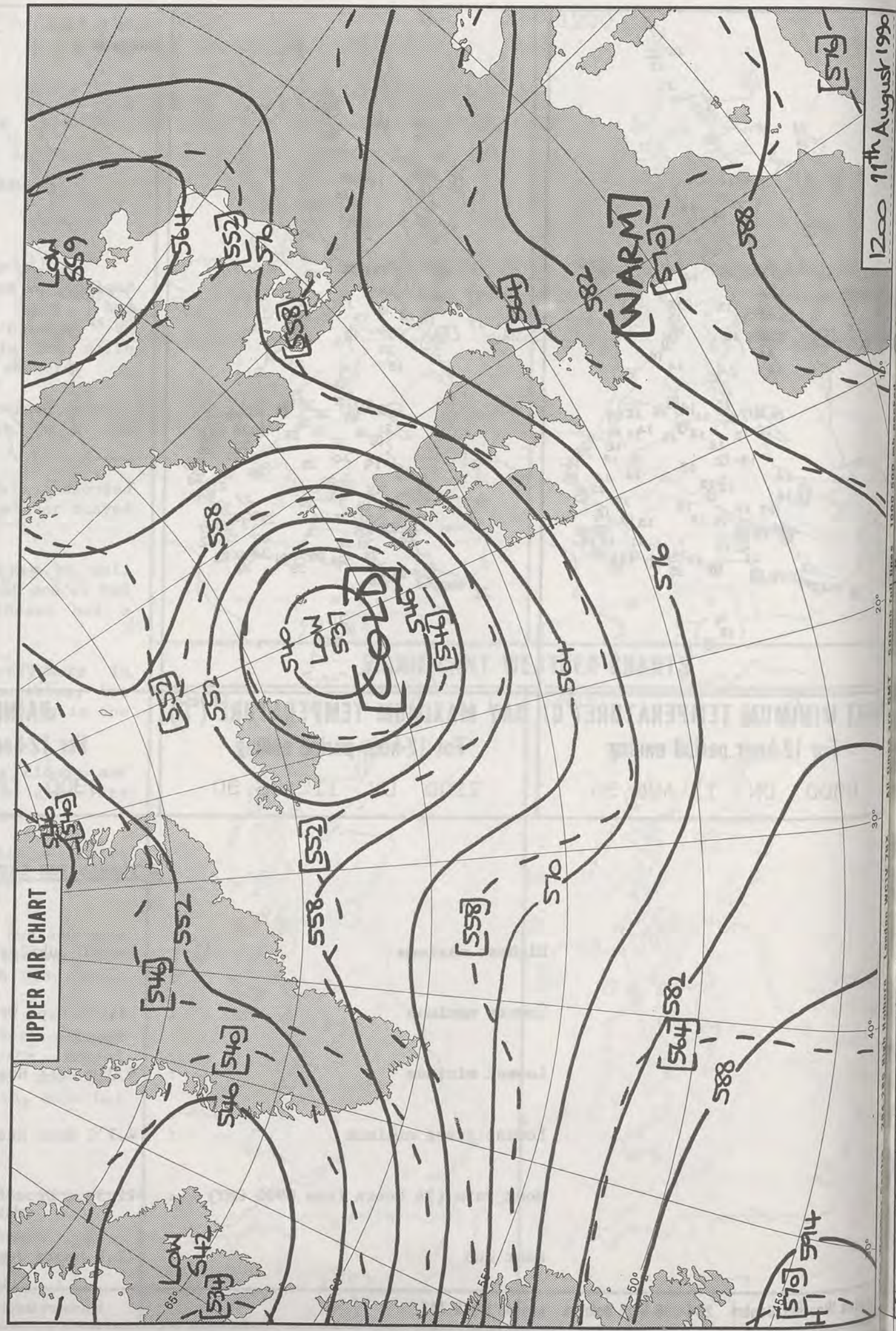

Highest maximum	: 28.9°C Jubilee Corner (Kent)
Lowest maximum	: 14.0°C Cape Wrath
Lowest minimum	: 9.3°C East Hoathly (East Sussex)
Lowest grass minimum	: 4.7°C East Hoathly (East Sussex)
Most rain (24 hours from 0900 GMT)	: 22.3 mm Broadford (Isle of Skye)
Most sun	: 12.8 hours Jersey

**DAILY  
WEATHER  
SUMMARY**



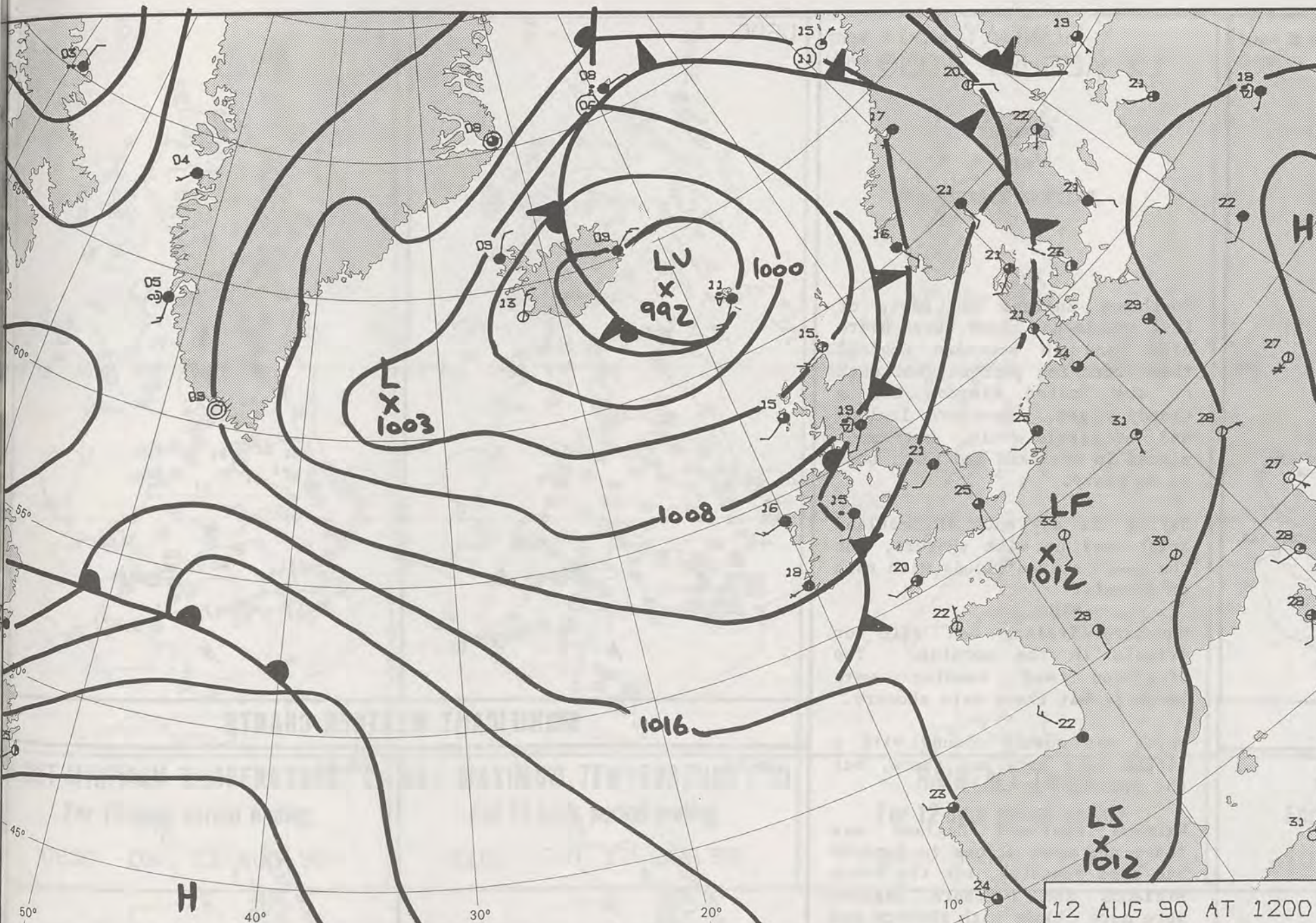
© Crown Copyright  
All rights reserved



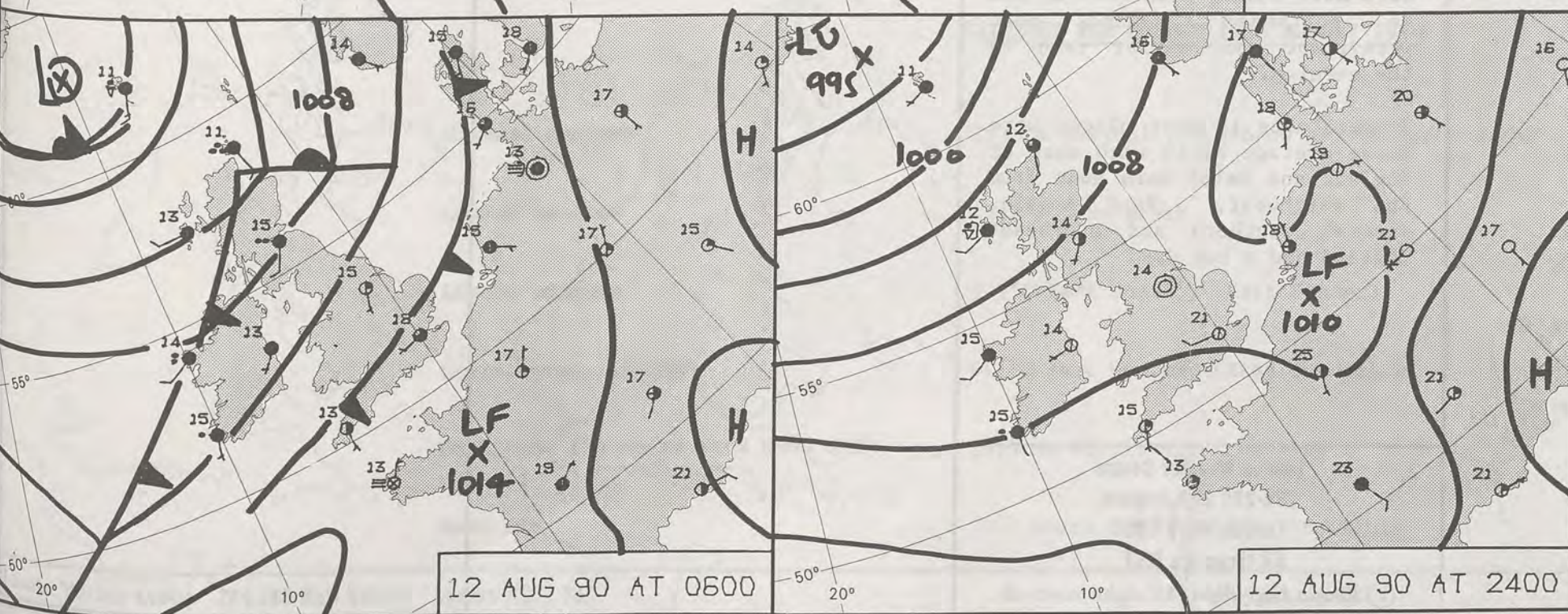




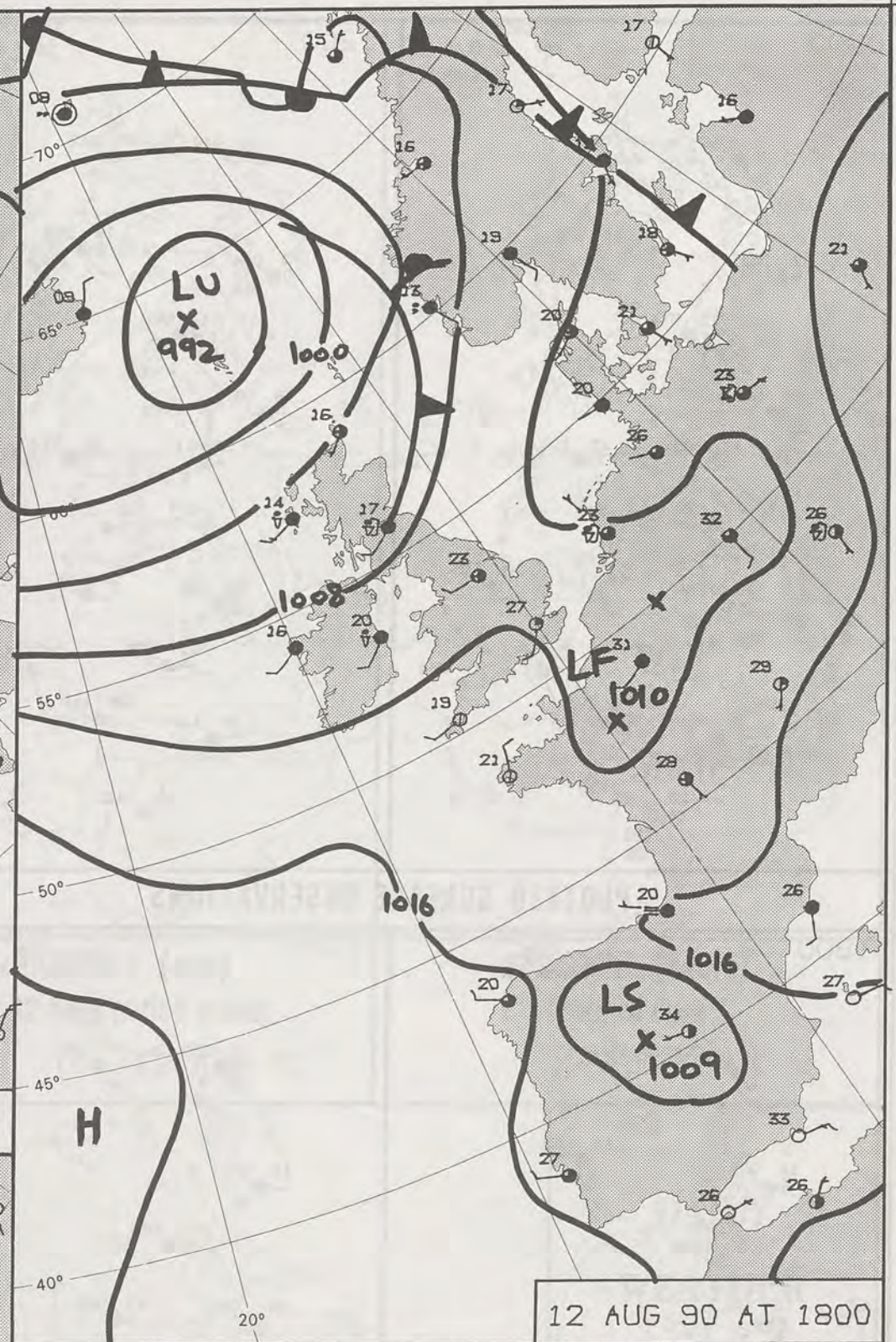
[576]  
1200 11th August 1990



12 AUG 90 AT 1200



12 AUG 90 AT 0600



12 AUG 90 AT 1800

DUPLICATE ALSO  
DAILY WEATHER SUMMARY  
NOT FOR LOAN

FOR  
SUNDAY 12 AUGUST 1990

London Weather Centre 284-286 High Holborn London WC1V 7HX

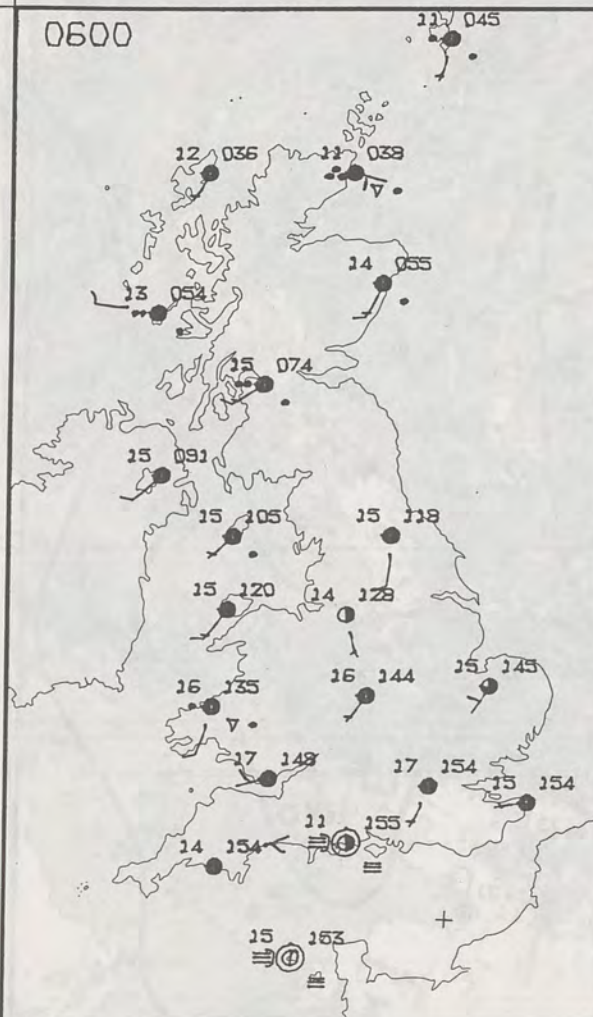
© Crown Copyright 1986 All rights reserved

Warm front Cold front Occlusion

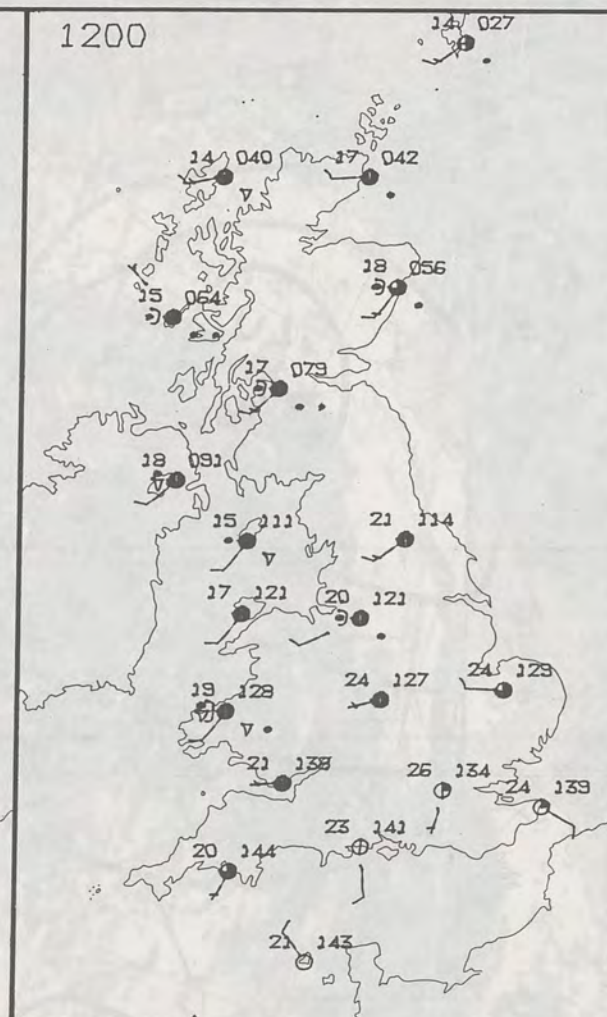
METEOROLOGICAL LIBRARY  
20 AUG 1990



0600

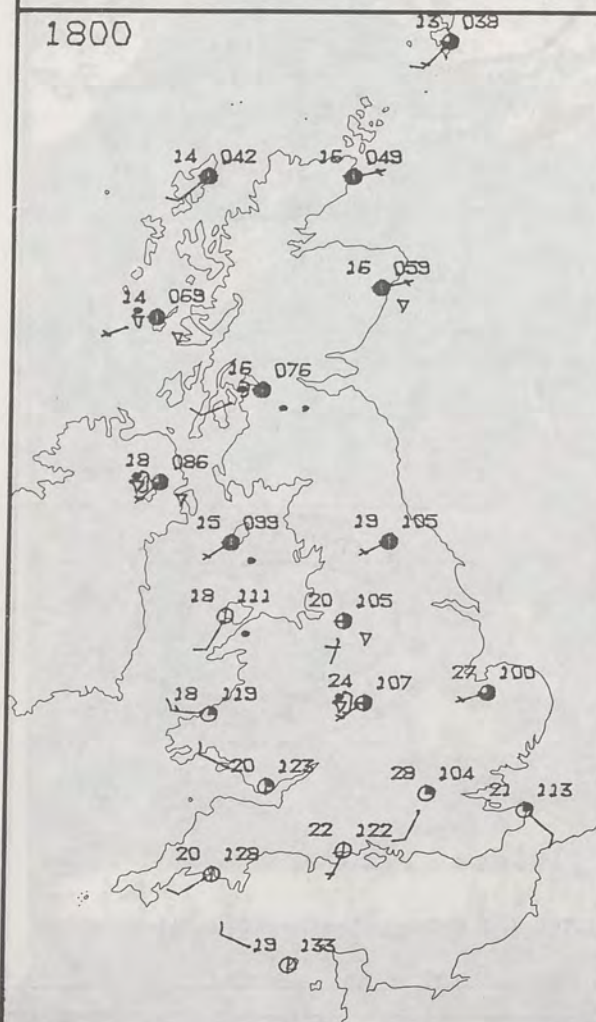


1200

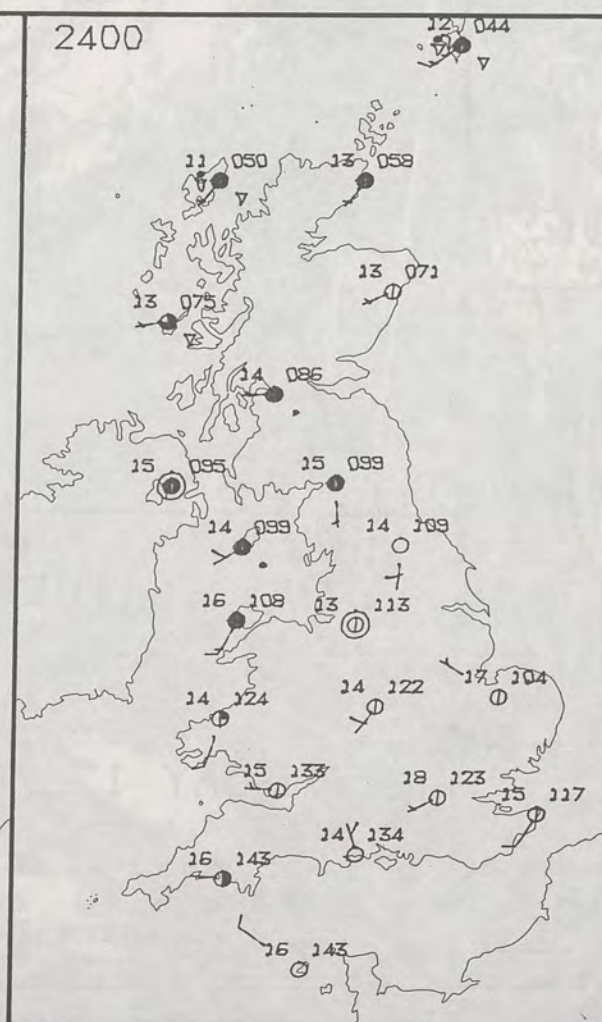


## PLOTTED SURFACE OBSERVATIONS

1800



2400



SUNDAY  
12 AUGUST 1980

SUMMARY  
OF  
BRITISH WEATHER

Southeast England and parts of East Anglia had clear skies over-night and in southern England there were fog patches, but much of the United Kingdom had a cloudy night. Northern Ireland had a little rain, but most places in Scotland had rain, some of it heavy.

During the day much of Scotland brightened up with showers, but the south stayed cloudy with rain or drizzle.

Northern Ireland had rain or drizzle in the morning. The afternoon and evening were brighter but there were showers.

Wales was mostly cloudy with a little rain here and there, but the evening was clear.

Extreme southern England was sunny and most places in England had some sunshine, but the North Midlands and northern England were more cloudy with showers and in northeast England more persistent and heavier rain in the evening.

Temperatures in most places were above average again with much of England and Wales warm away from the northwest. East Anglia, central southern and southeast England had a hot day.

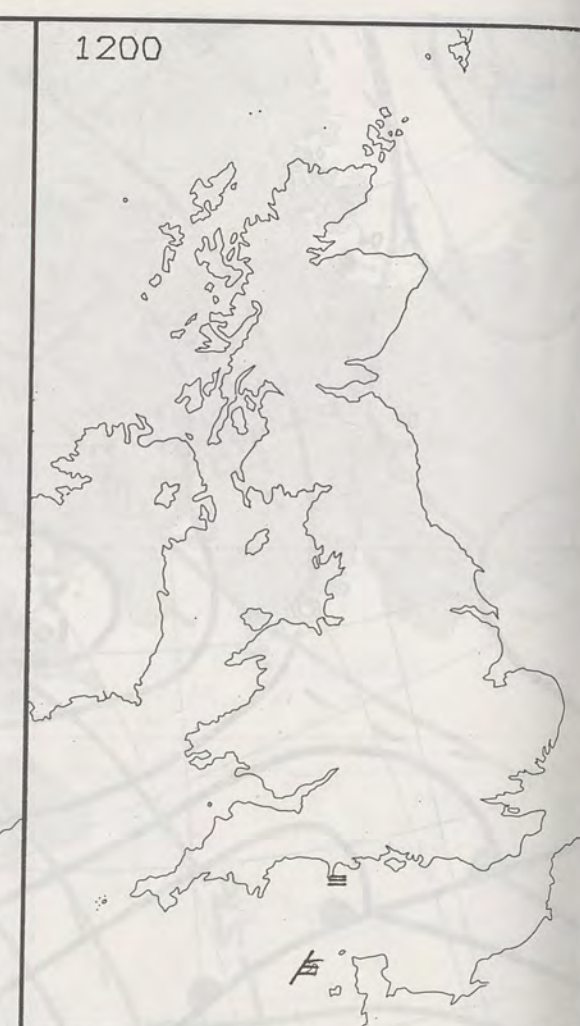
London Weather Centre  
284-286 High Holborn  
London WC1V 7HX  
All times are GMT

© Crown Copyright All rights reserved

0600



1200

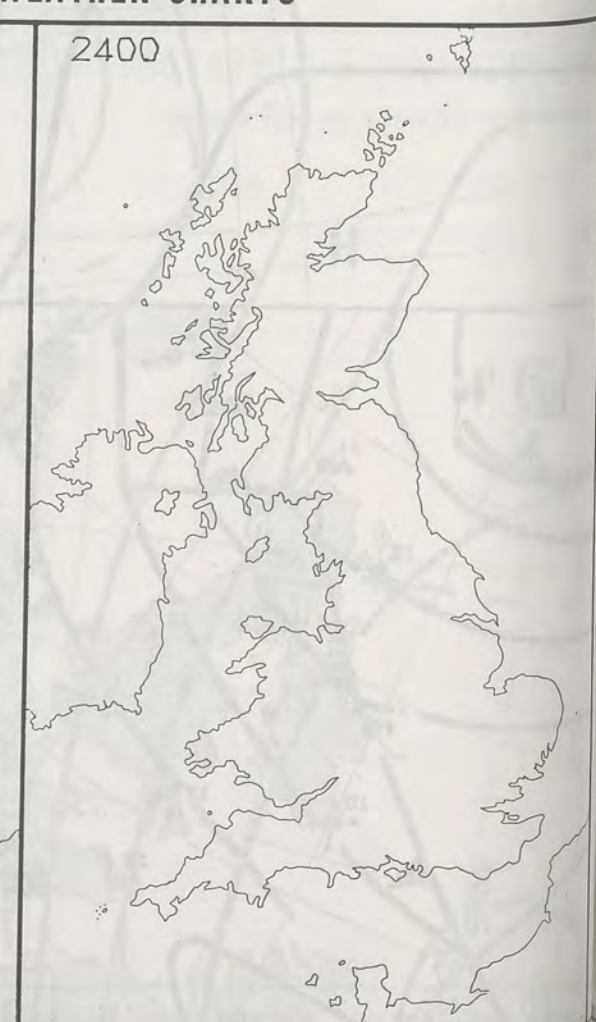


## SIGNIFICANT WEATHER CHARTS

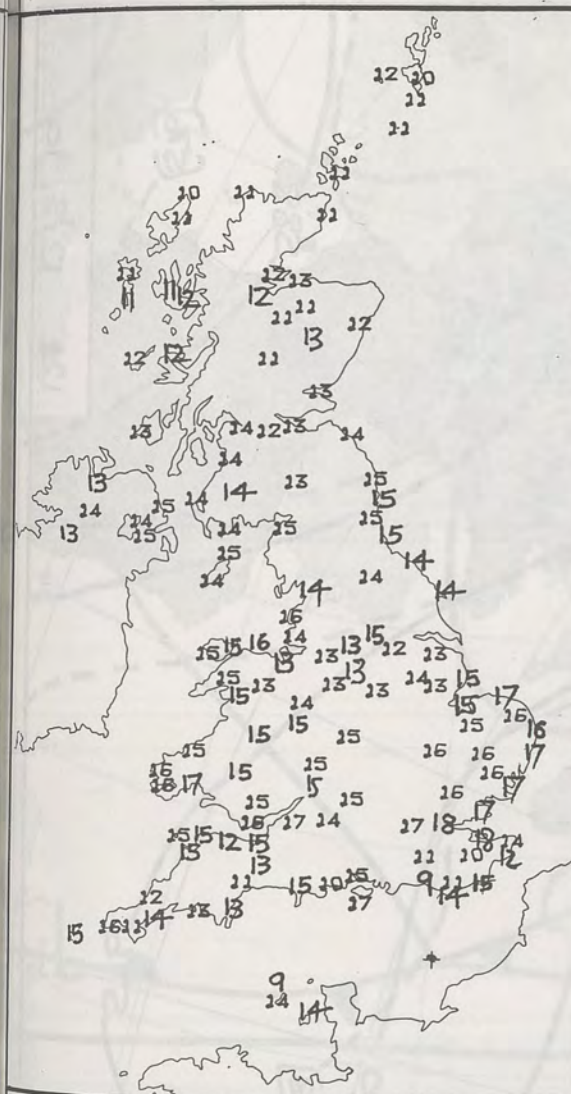
1800



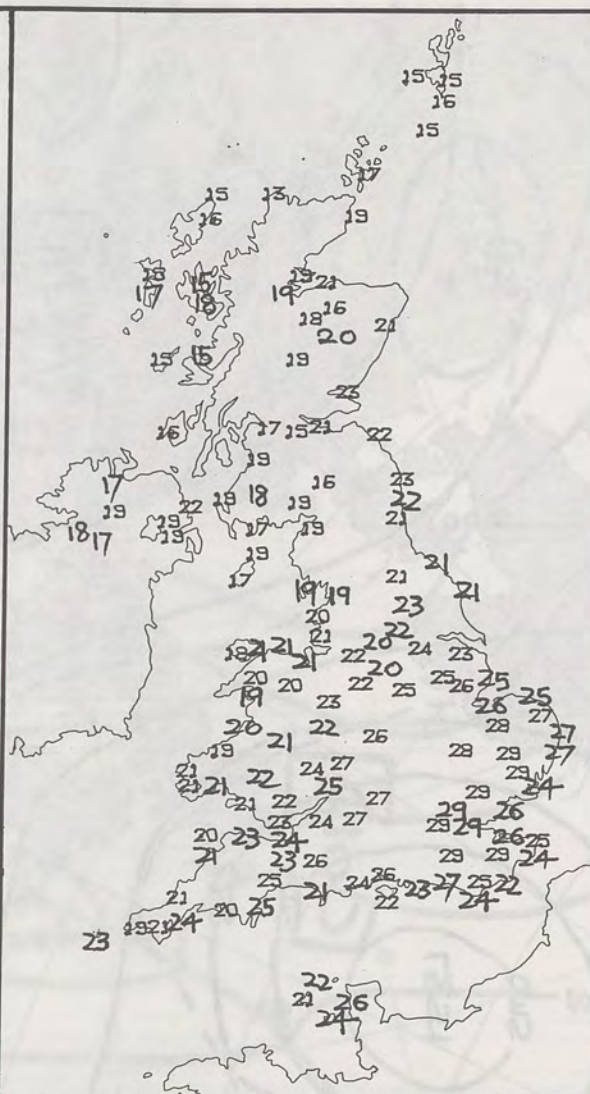
2400







**NIGHT MINIMUM TEMPERATURE (°C)**  
For 12-hour period ending  
0900 ON 12 AUG 90



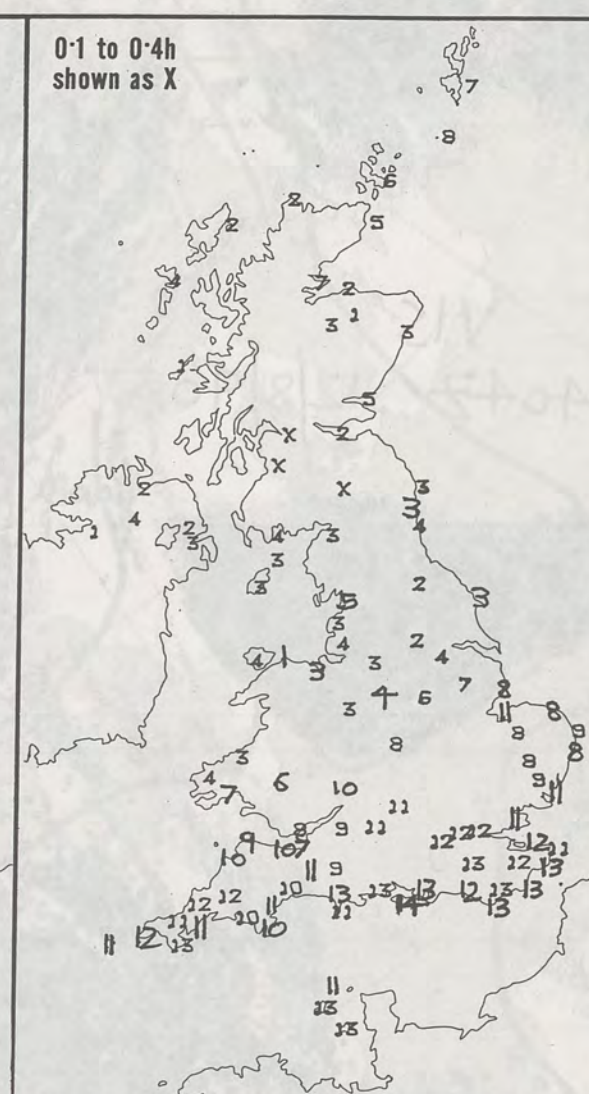
**DAY MAXIMUM TEMPERATURE (°C)**  
For 12-hour period ending  
2100 ON 12 AUG 90



**RAINFALL (mm)**  
For 12-hour period ending  
0900 ON 12 AUG 90



**RAINFALL (mm)**  
For 12-hour period ending  
2100 ON 12 AUG 90



**SUNSHINE (hours)**  
Dawn to dusk  
12 AUG 90

**EXTREMES FOR SUNDAY 12TH AUGUST 1990**

Highest maximum	: 29.4°C Northolt, Heathrow and London Weather Centre
Lowest maximum	: 13.2°C Cape Wrath
Lowest minimum	: 8.6°C East Hoathly (East Sussex)
Lowest grass minimum	: 4.7°C East Hoathly (East Sussex)
Most rain (24 hours from 0900 GMT)	: 10.5 mm Glenlivet (Grampian)
Most sun	: 13.7 hours Sandown (Isle of Wight)

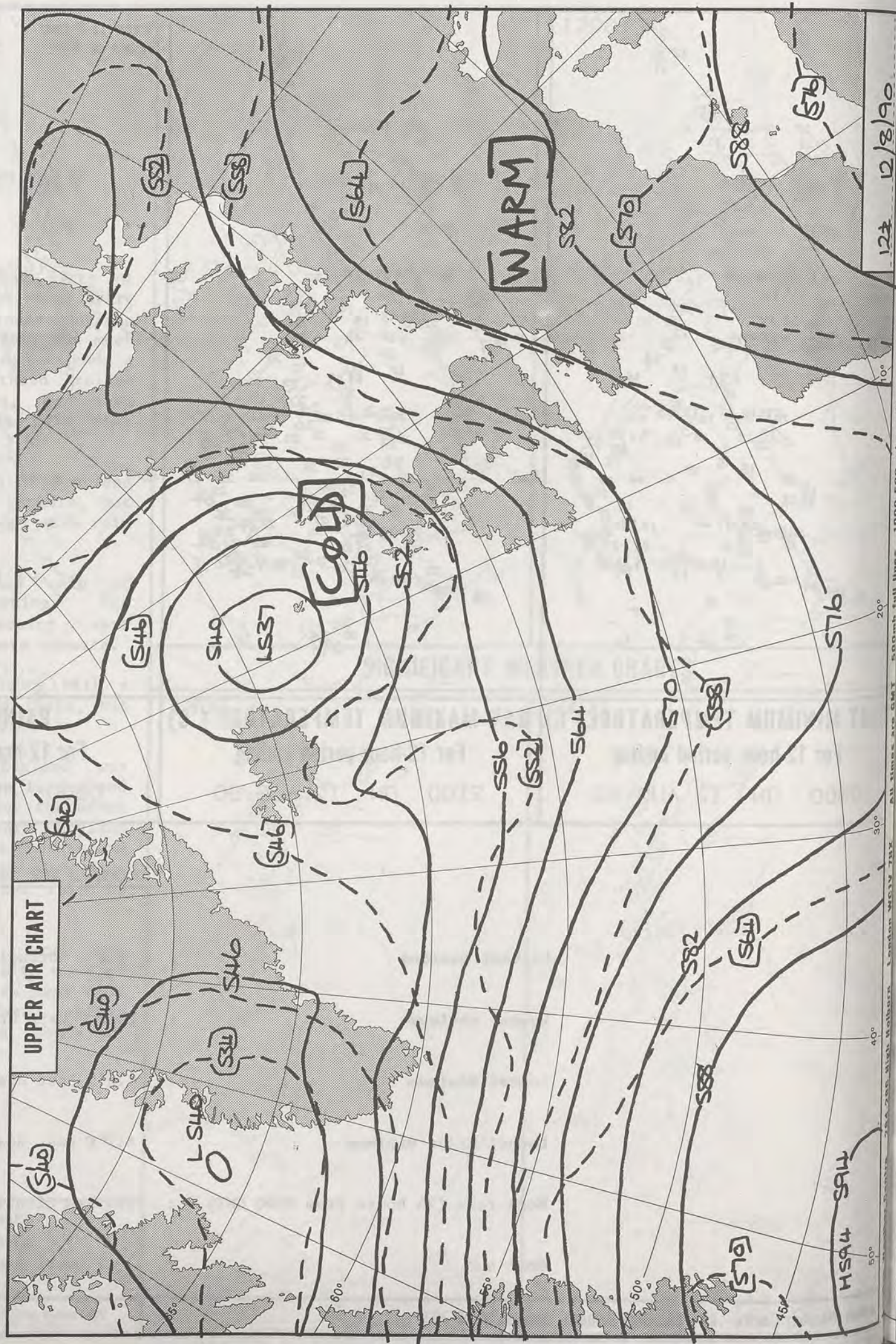
**DAILY  
WEATHER  
SUMMARY**



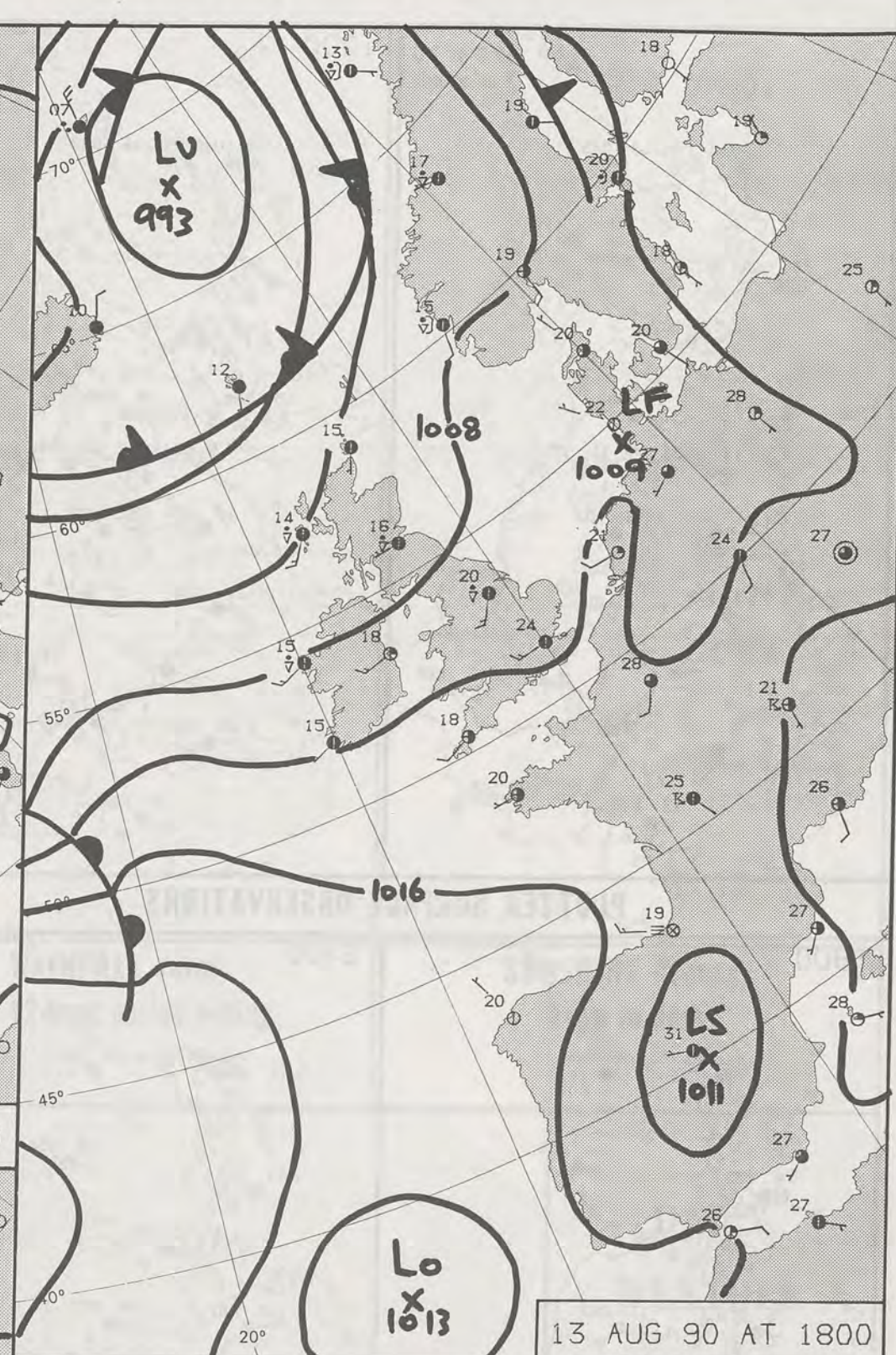
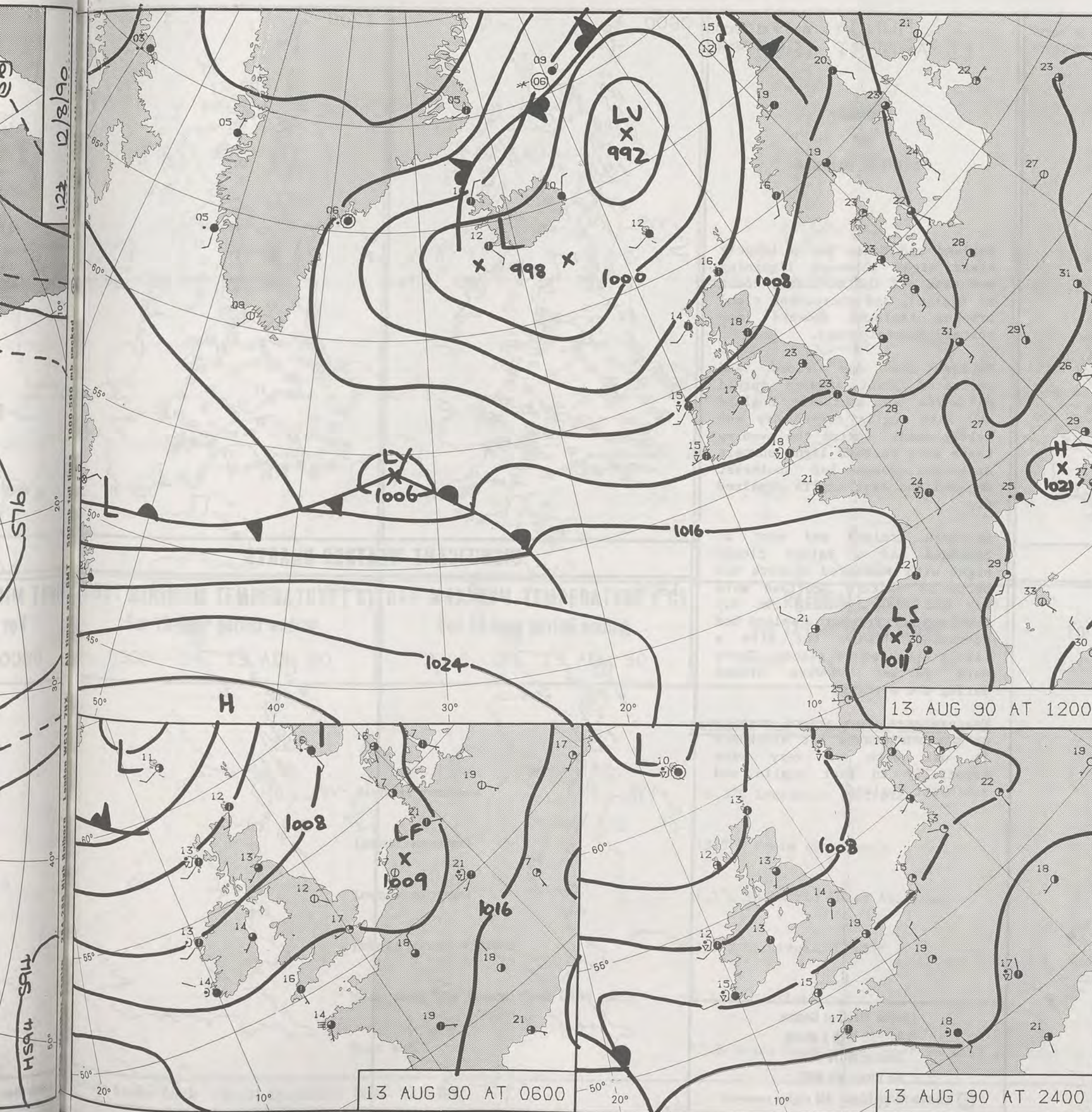
© Crown Copyright  
All rights reserved



VIS  
1404Z 12/8/90










DUPLICATE ALSO  
DAILY WEATHER SUMMARY  
NOT FOR LOAN FOR

MONDAY 13 AUGUST 1990

 Warm front
  Cold front
  Occlusion

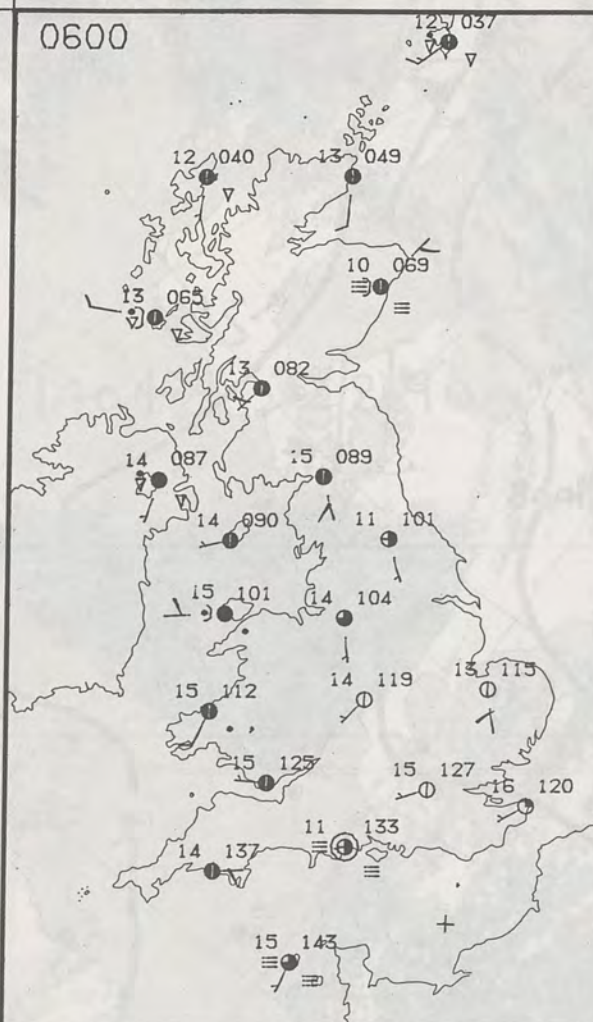
London Weather Centre 284-286 High Holborn London WC1V 7HX

© Crown Copyright 1986 All rights reserved

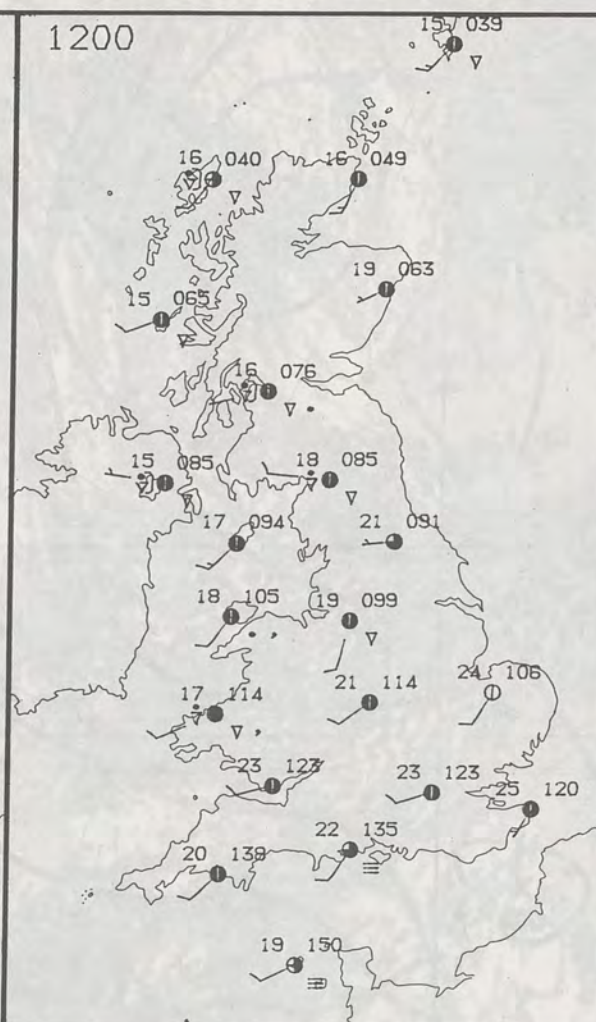
METEOROLOGICAL OFFICE  
20 AUG 1990  
LIBRARY



0600

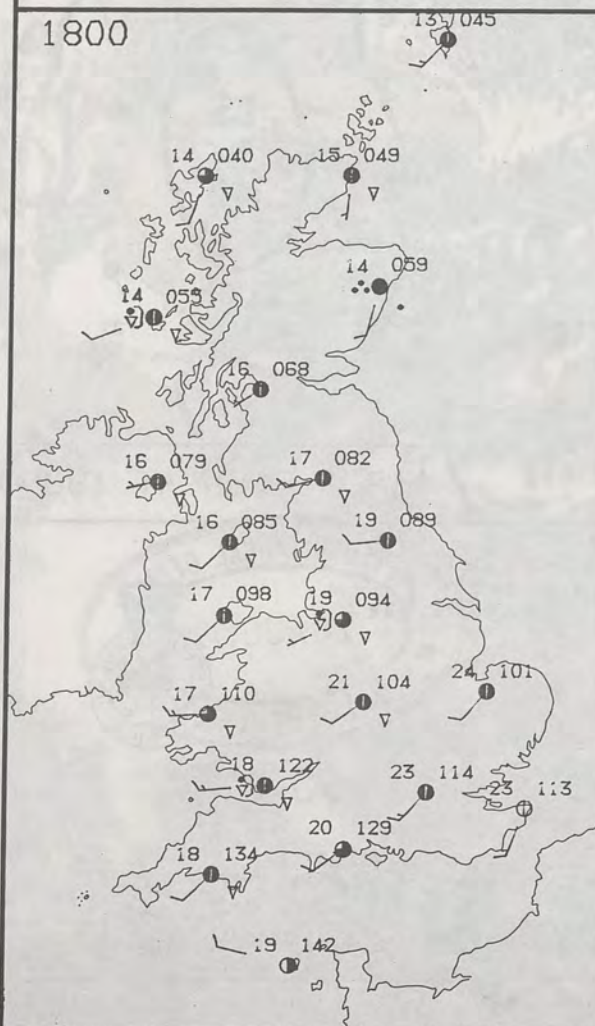


1200

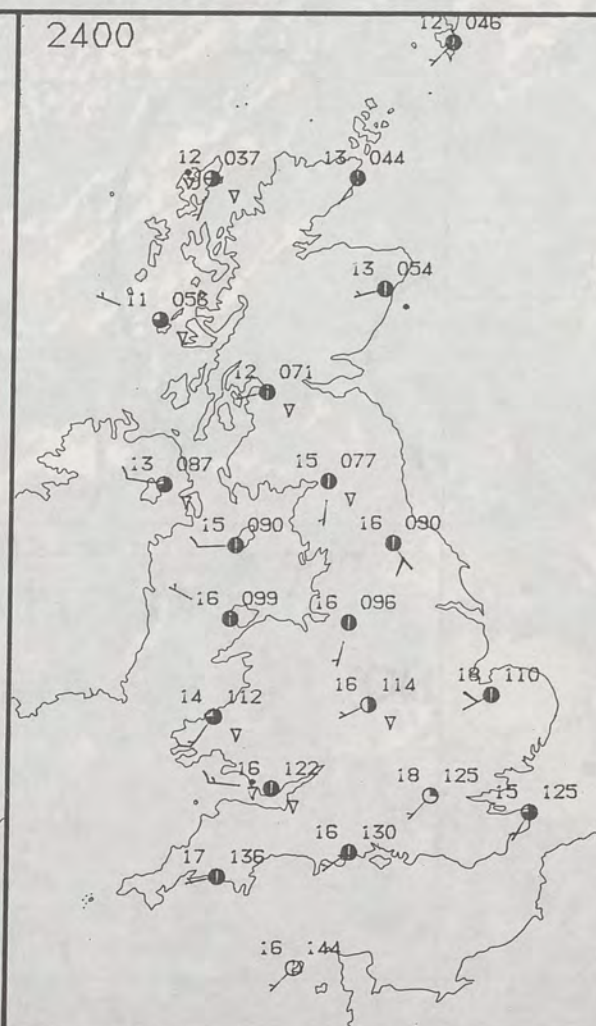


### PLOTTED SURFACE OBSERVATIONS

1800



2400



MONDAY  
13 AUGUST 1990

### SUMMARY OF BRITISH WEATHER

England and Wales had a largely clear night although lightning was seen off the northeast coast of England, and increasing cloud brought isolated showers into western coastal areas.

During the day cloud and scattered light showers spread eastwards but southeast England and East Anglia stayed dry and fairly sunny. During the evening there were further light showers scattered about but southeast England and East Anglia remained dry.

Northern Ireland and most of Scotland had a rather cloudy night with scattered showers but parts of eastern Scotland were dry and clear. During the day Scotland and Northern Ireland had scattered showers but with a little sunshine in places. There were further showers around during the evening.

Temperatures were around average on western coasts but elsewhere it was warm or very warm especially in East Anglia and southeast England.

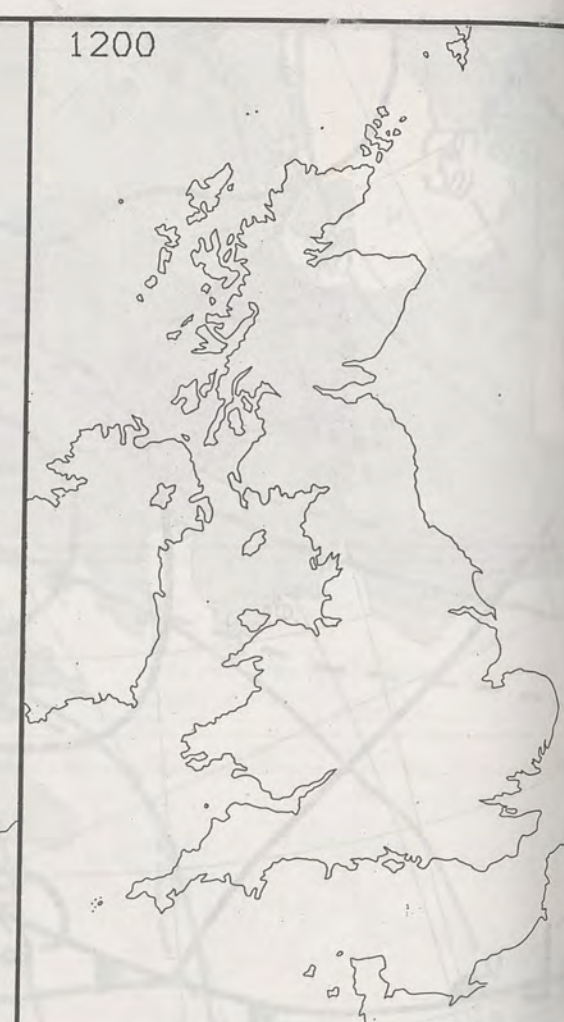
London Weather Centre  
284-286 High Holborn  
London WC1V 7HX  
All times are GMT

© Crown Copyright All rights reserved

0600

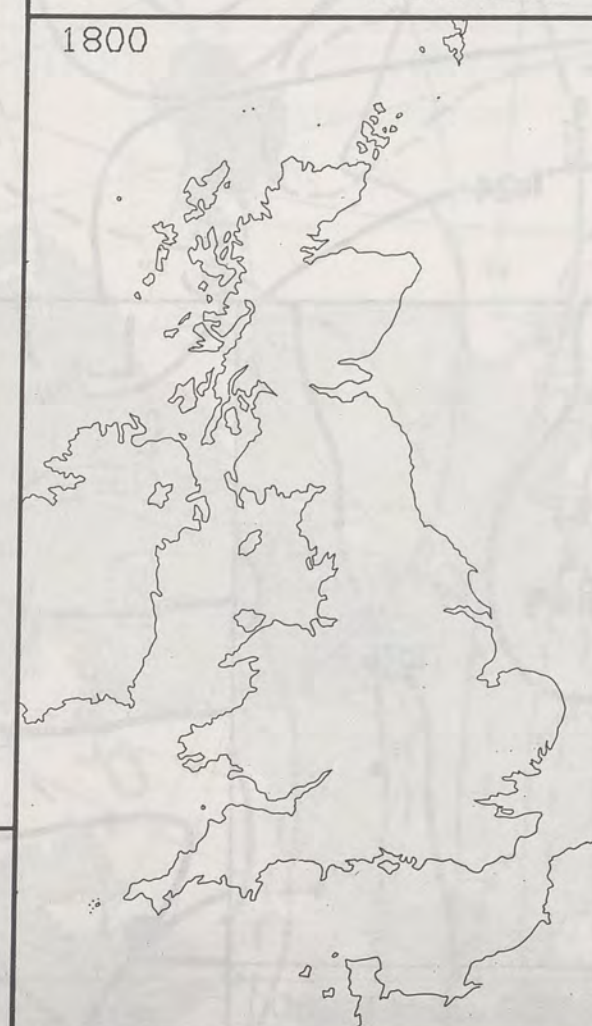


1200



### SIGNIFICANT WEATHER CHARTS

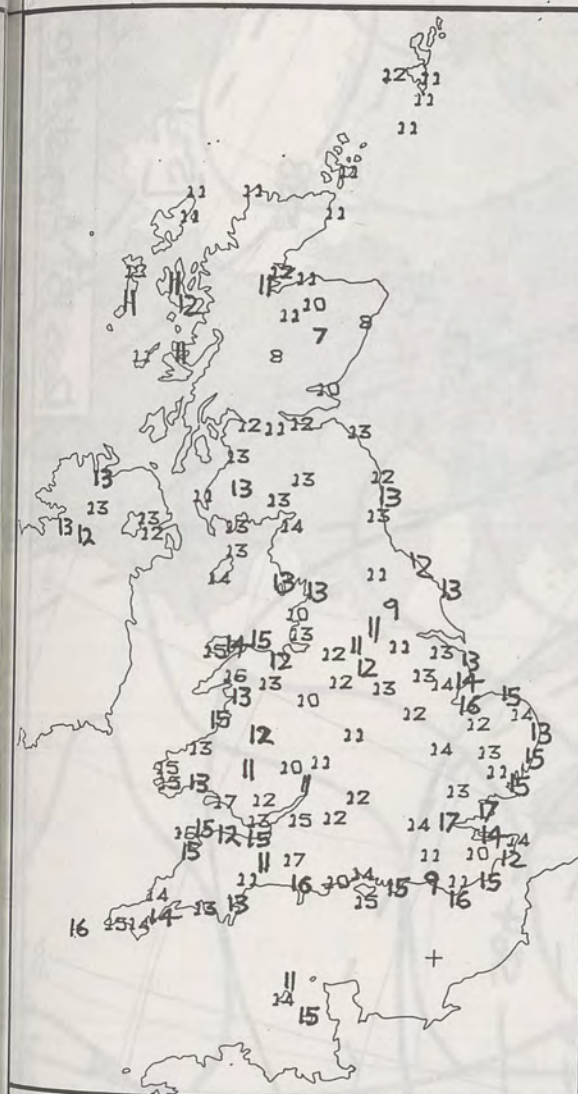
1800



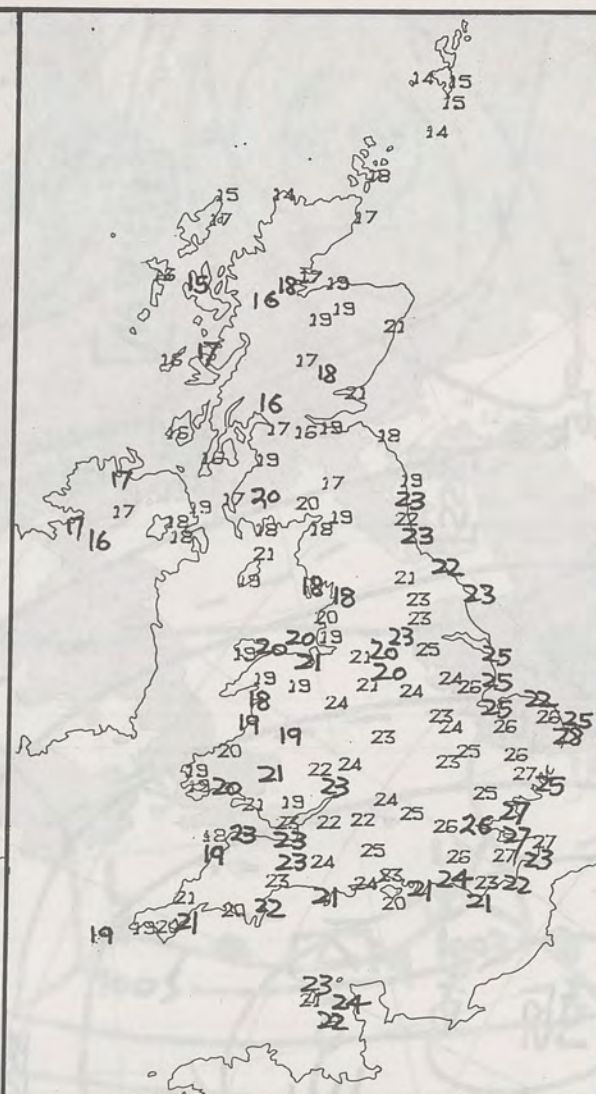
2400



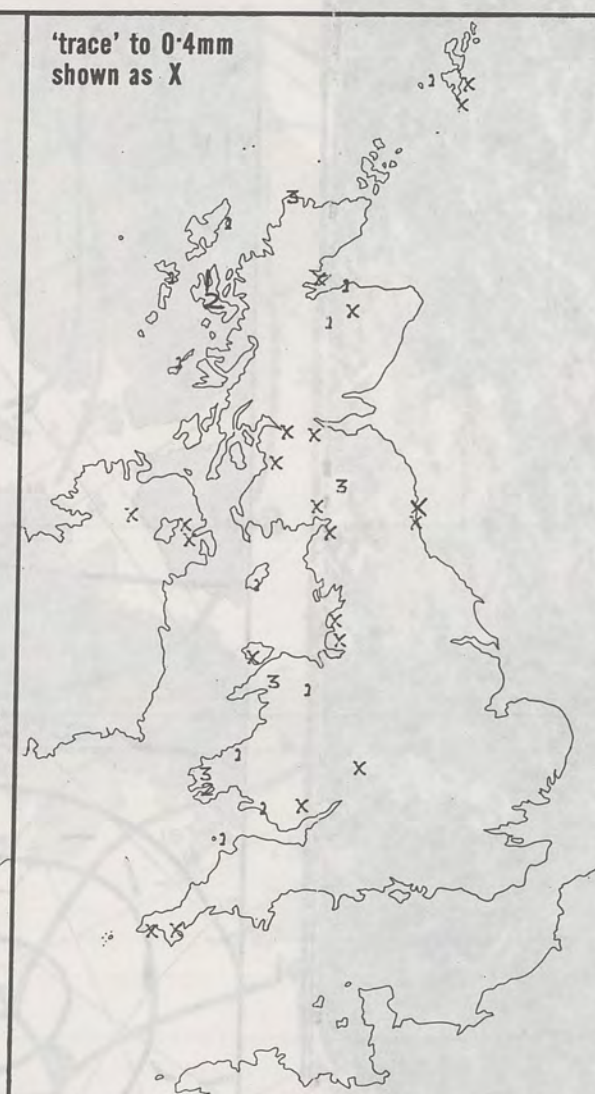




**NIGHT MINIMUM TEMPERATURE (°C)**  
For 12-hour period ending  
0900 ON 13 AUG 90



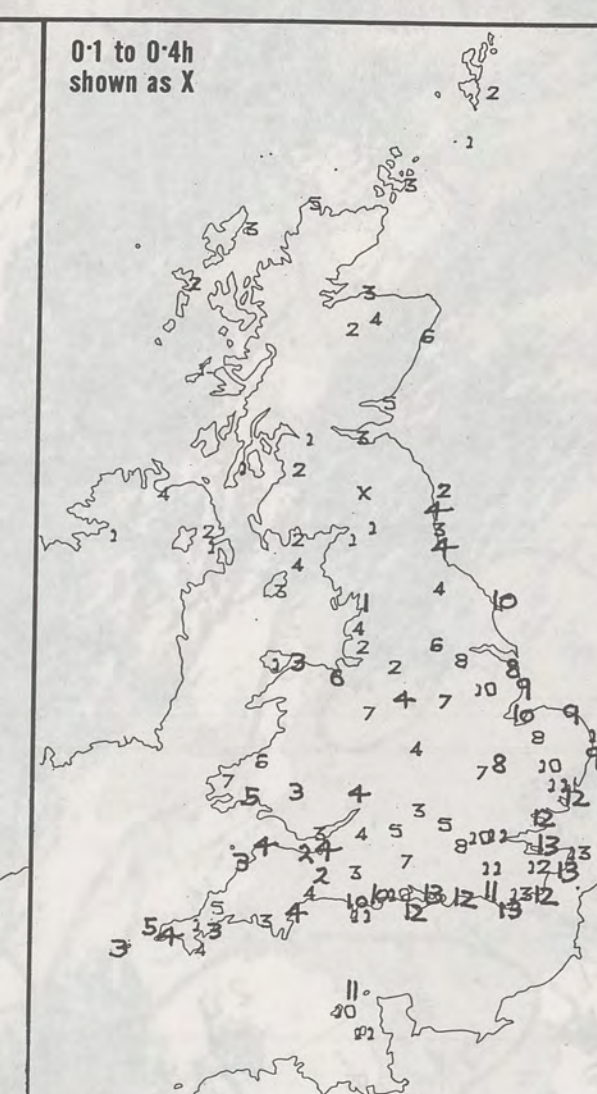
**DAY MAXIMUM TEMPERATURE (°C)**  
For 12-hour period ending  
2100 ON 13 AUG 90



**RAINFALL (mm)**  
For 12-hour period ending  
0900 ON 13 AUG 90



**RAINFALL (mm)**  
For 12-hour period ending  
2100 ON 13 AUG 90



**SUNSHINE (hours)**  
Dawn to dusk  
13 AUG 90

**EXTREMES FOR MONDAY 13TH AUGUST 1990**

Highest maximum	: 28.3°C Lowestoft (Suffolk)
Lowest maximum	: 13.9°C Foula (Shetland)
Lowest minimum	: 7.1°C Inchmarlo (near Aberdeen)
Lowest grass minimum	: 3.5°C Birmingham/Elmdon
Most rain (24 hours from 0900 GMT)	: 7.1 mm Gawlish (Devon)
Most sun	: 12.8 hours Eastbourne (East Sussex) and Manston (Kent)

**DAILY  
WEATHER  
SUMMARY**

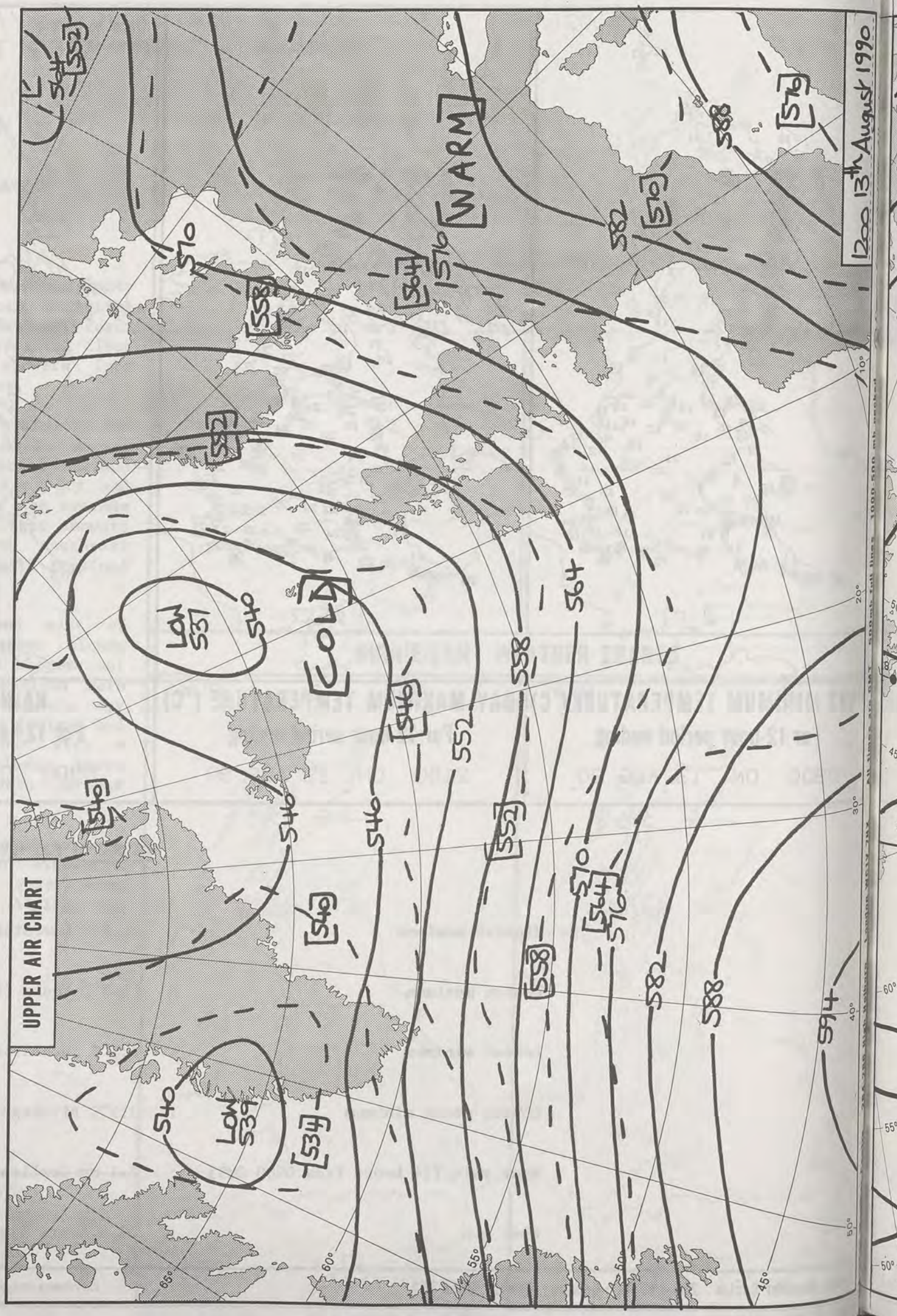


© Crown Copyright  
All rights reserved



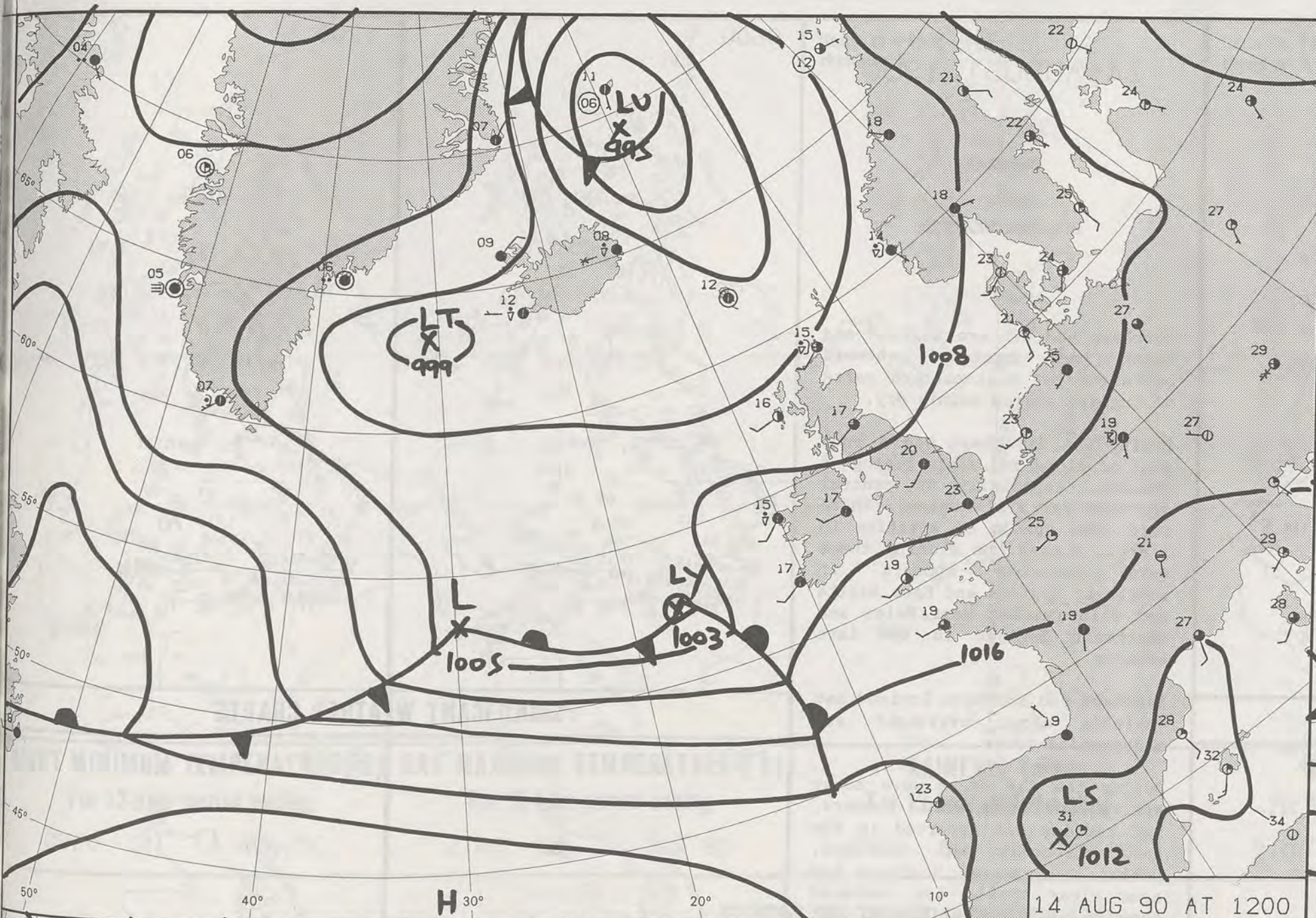


1353Z V15 13/8/90

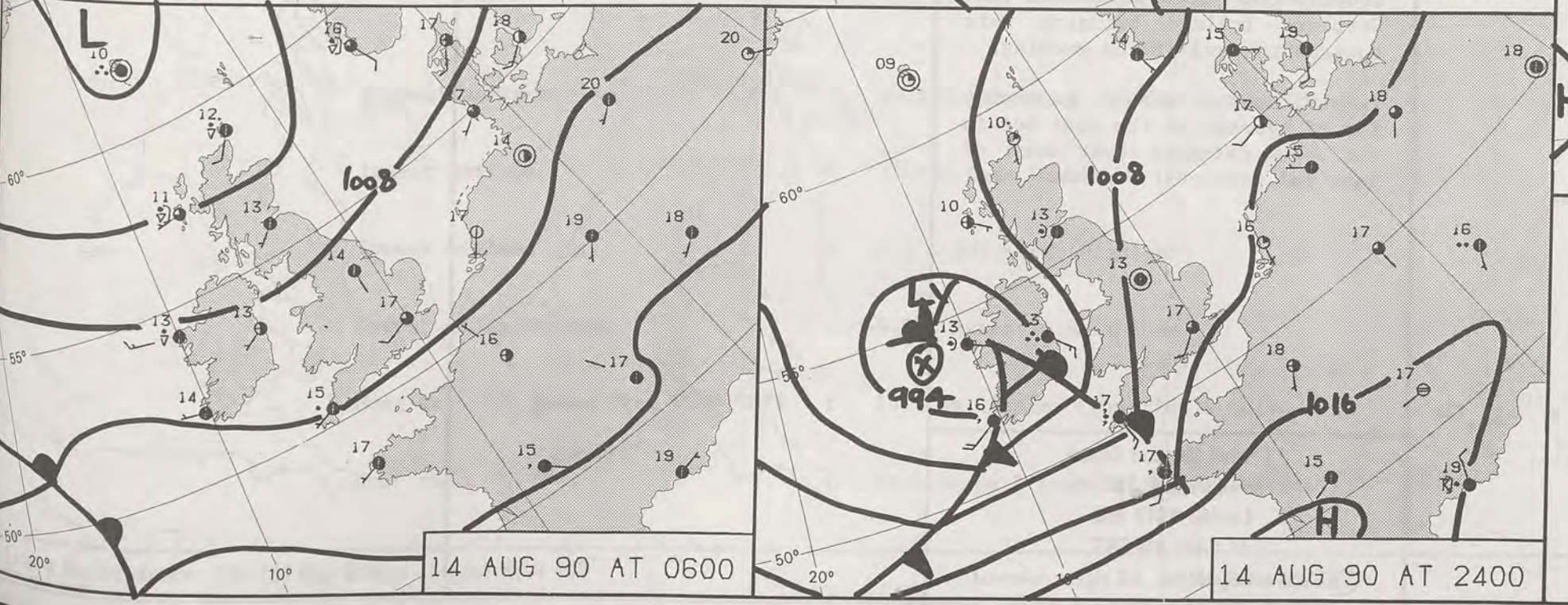




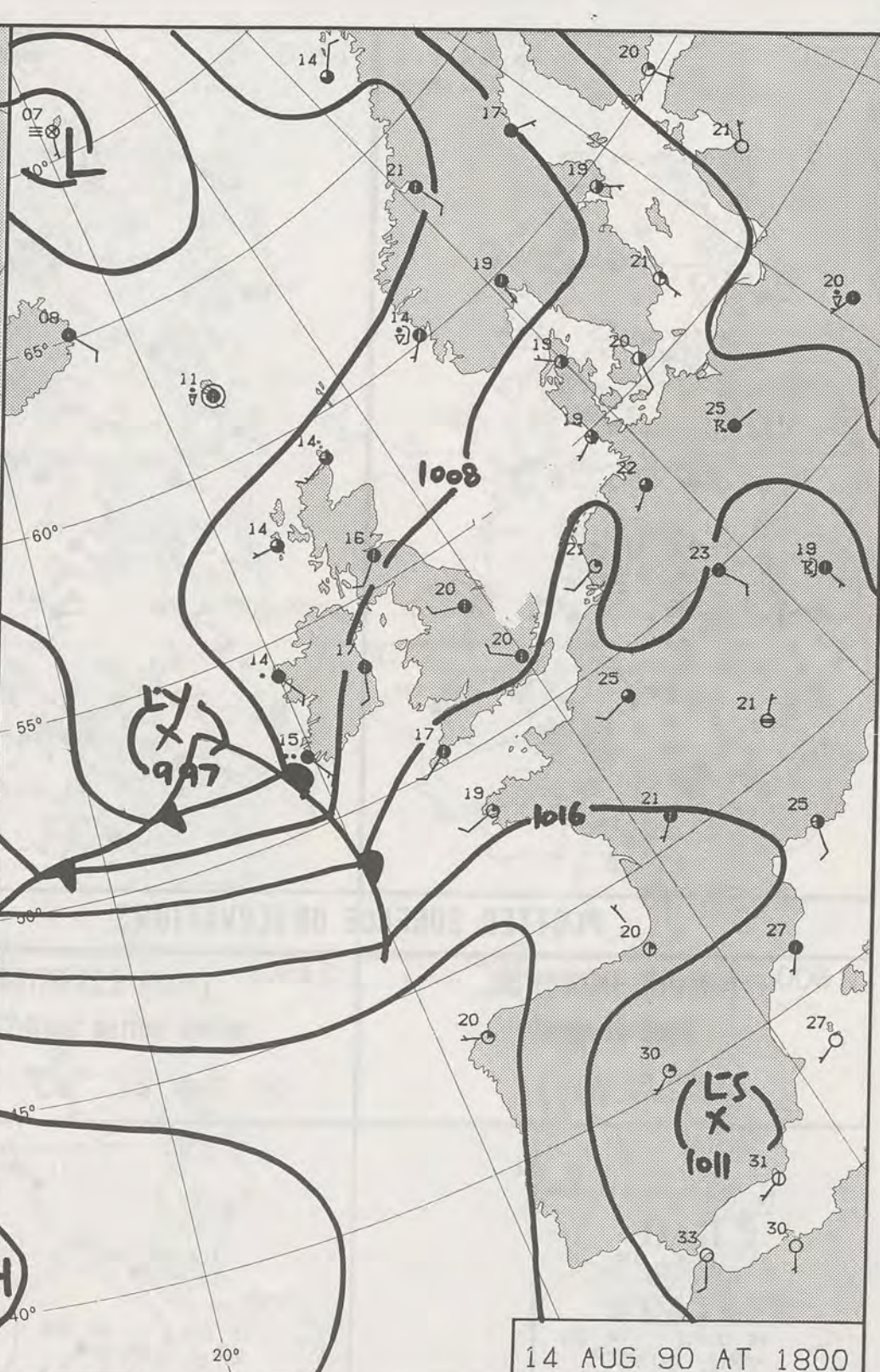
1200 13th August 1990



14 AUG 90 AT 1200



14 AUG 90 AT 0600



14 AUG 90 AT 1800

DUPLICATE ALSO  
DAILY WEATHER SUMMARY  
NOT FOR LOAN



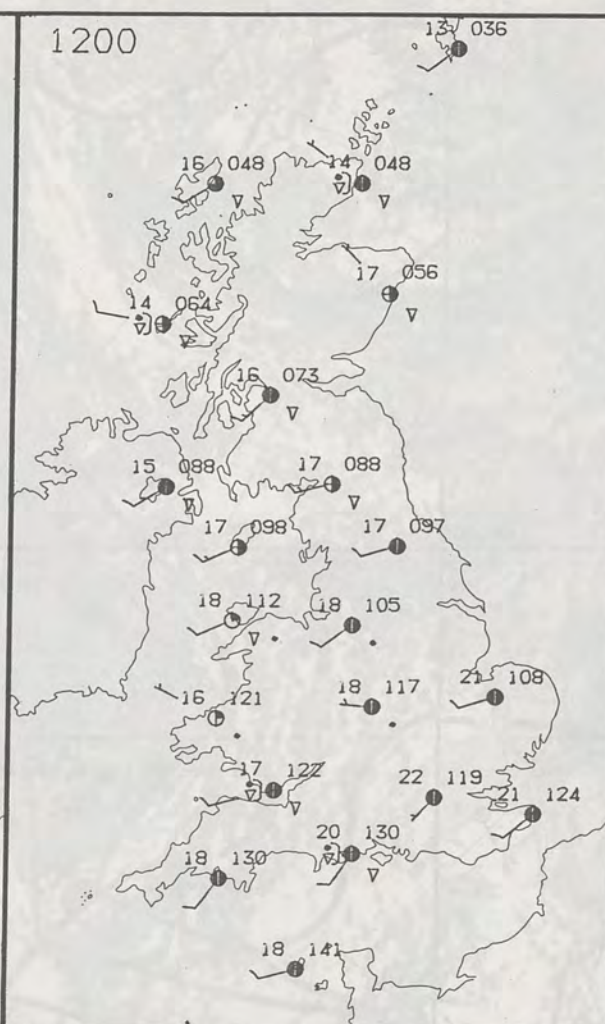
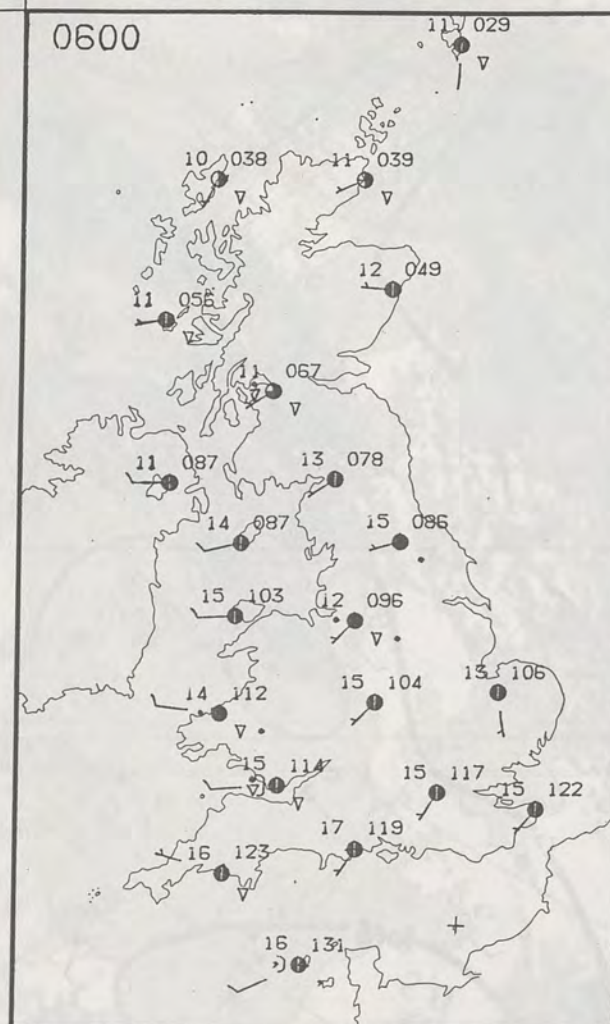
TUESDAY 14 AUGUST 1990

Warm front Cold front Occlusion

London Weather Centre 284-286 High Holborn London WC1V 7HX

© Crown Copyright All rights reserved





TUESDAY  
14 AUGUST 1990

SUMMARY  
OF  
BRITISH WEATHER

Northern and western England and Wales had scattered showers overnight but southeastern parts of England stayed mainly dry.

During the day there was a good deal of cloud and a scattering of showers, especially in central southern parts of England. There were also spells of sunshine in places. During the evening there were isolated showers in southeast England and East Anglia and rain reached West Wales and southwest England in the late evening.

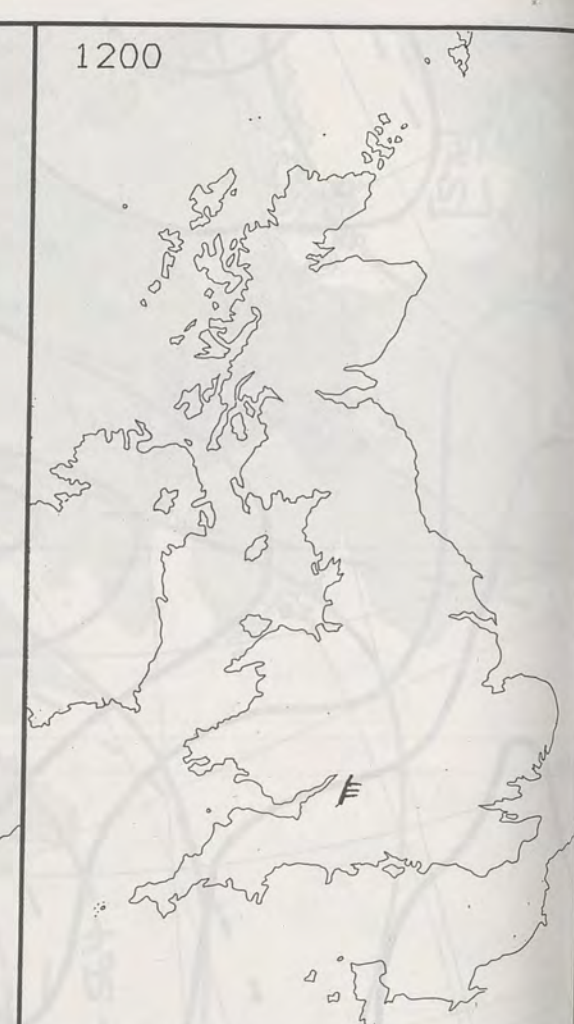
Scotland and Northern Ireland had variable cloud overnight and scattered showers.

During the day there were sunny spells and scattered showers, and thunder was reported in the far northeast of Scotland. During the evening Scotland had some clear spells and isolated showers but cloud thickened over Northern Ireland bringing rain towards the end of the evening.

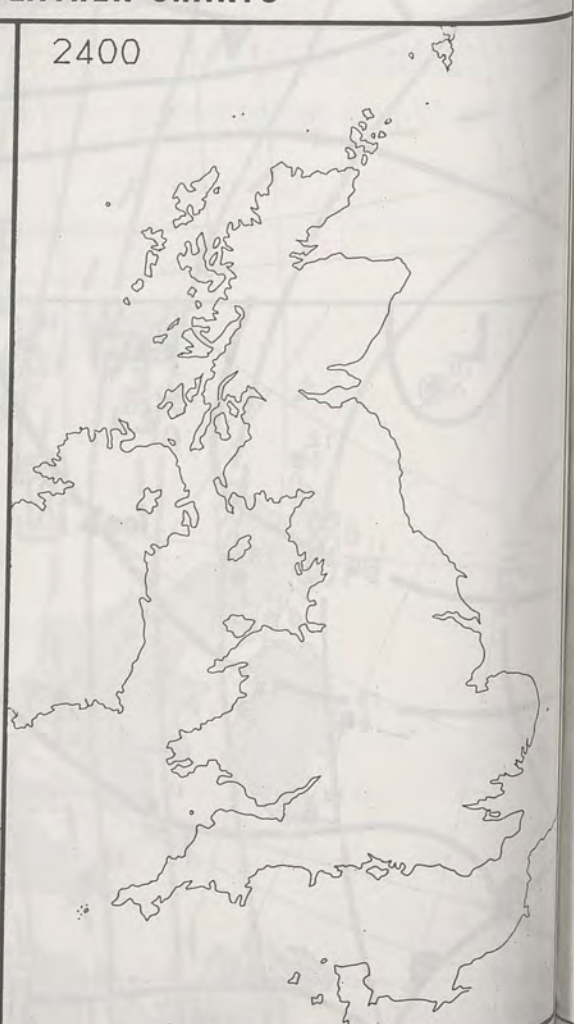
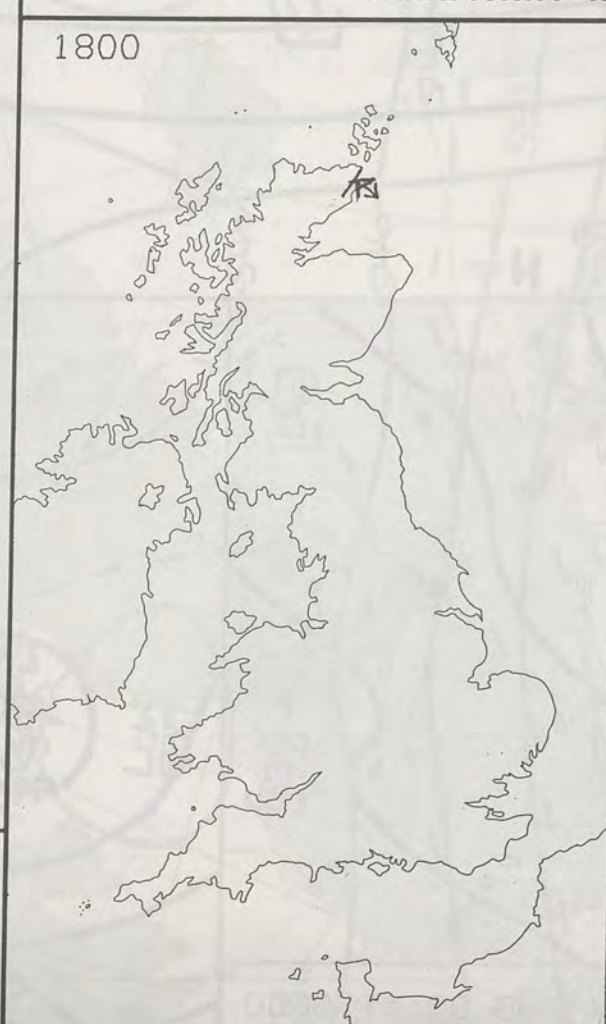
Temperatures were generally around average in the west but in the warm category over much of east and southeast Britain.

London Weather Centre  
284-286 High Holborn  
London WC1V 7HX  
All times are GMT

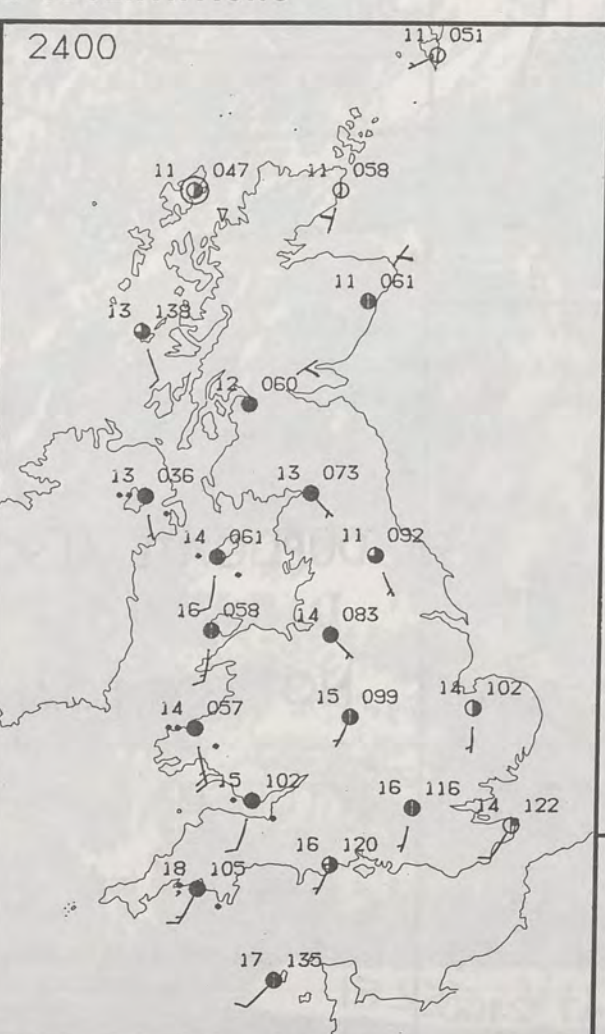
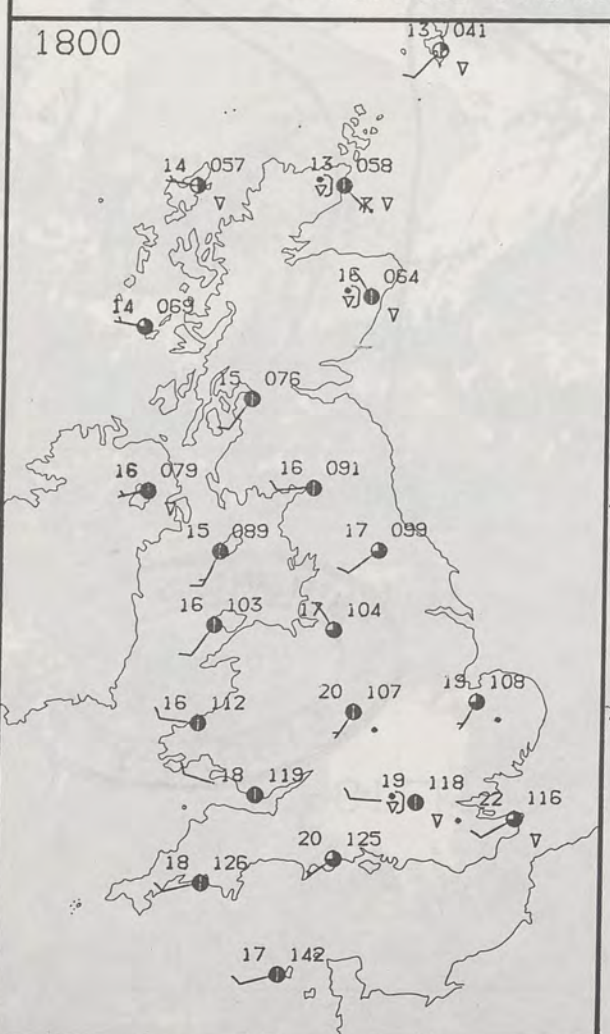
© Crown Copyright All rights reserved



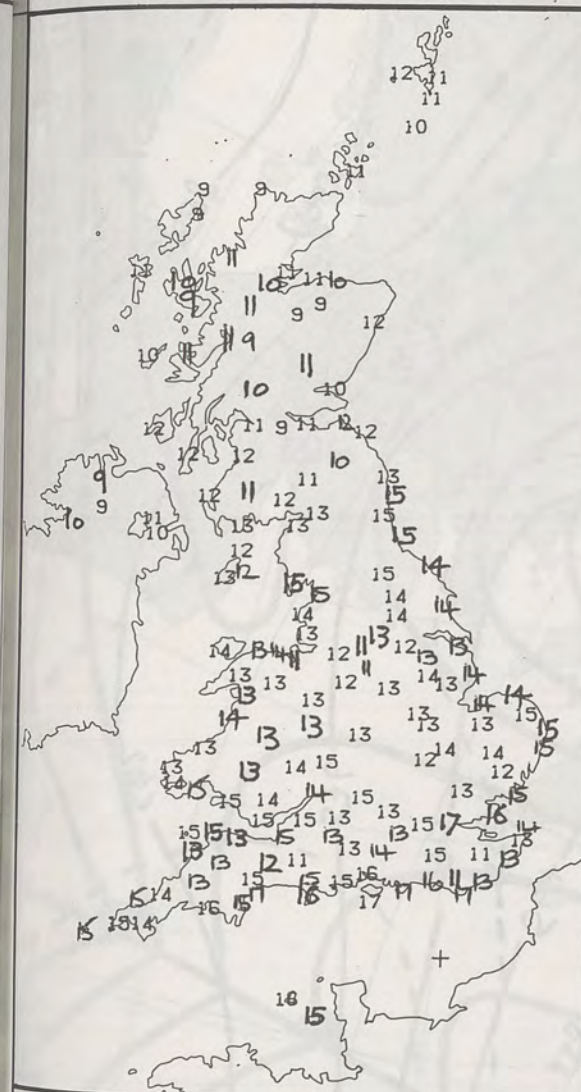
SIGNIFICANT WEATHER CHARTS



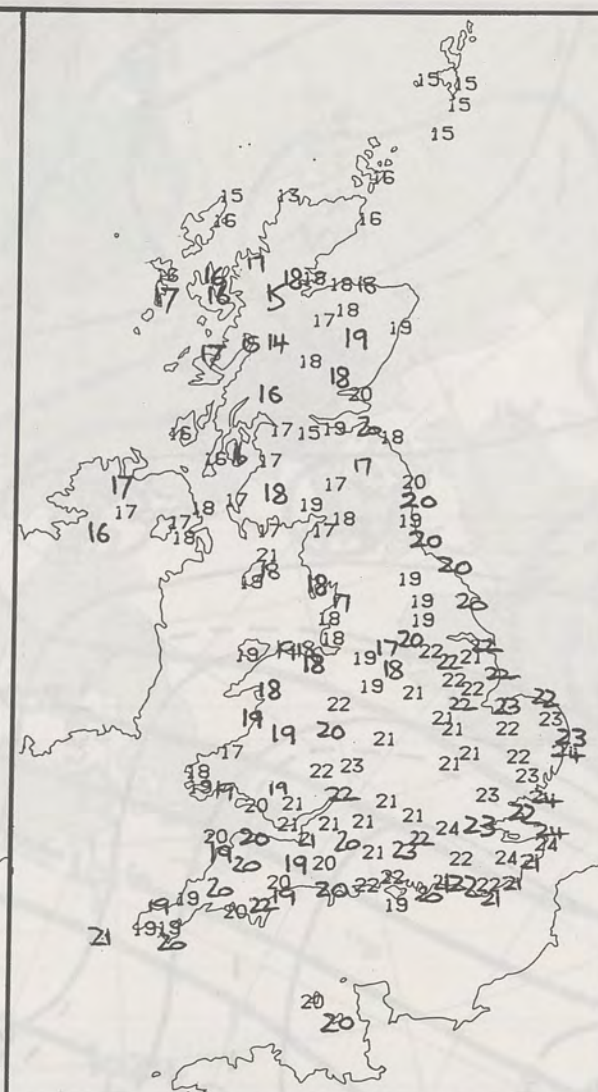
PLOTTED SURFACE OBSERVATIONS



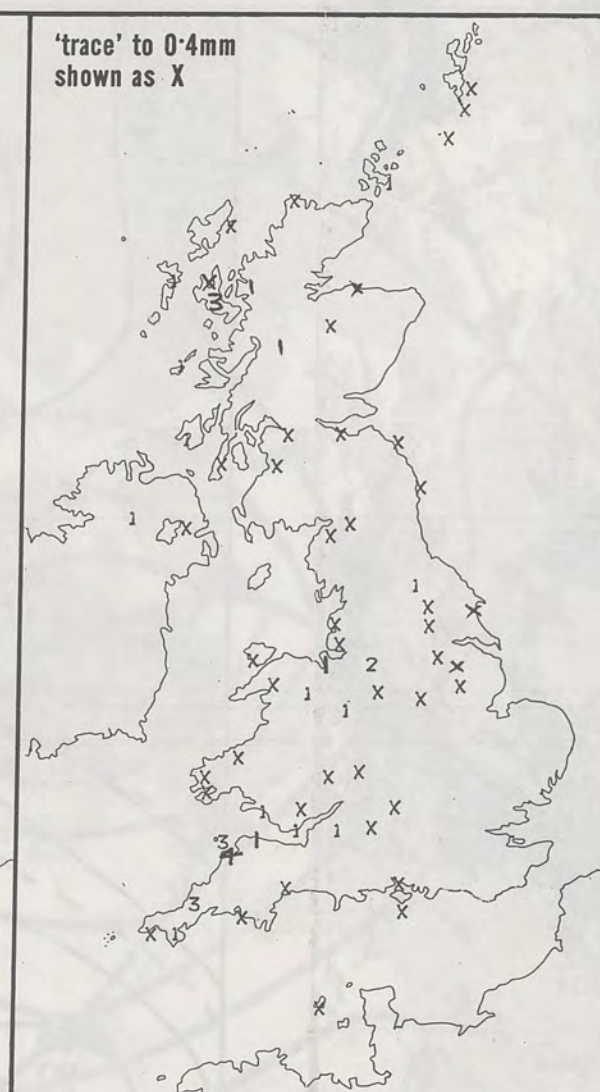




**NIGHT MINIMUM TEMPERATURE (°C)**  
For 12-hour period ending  
0900 ON 14 AUG 90



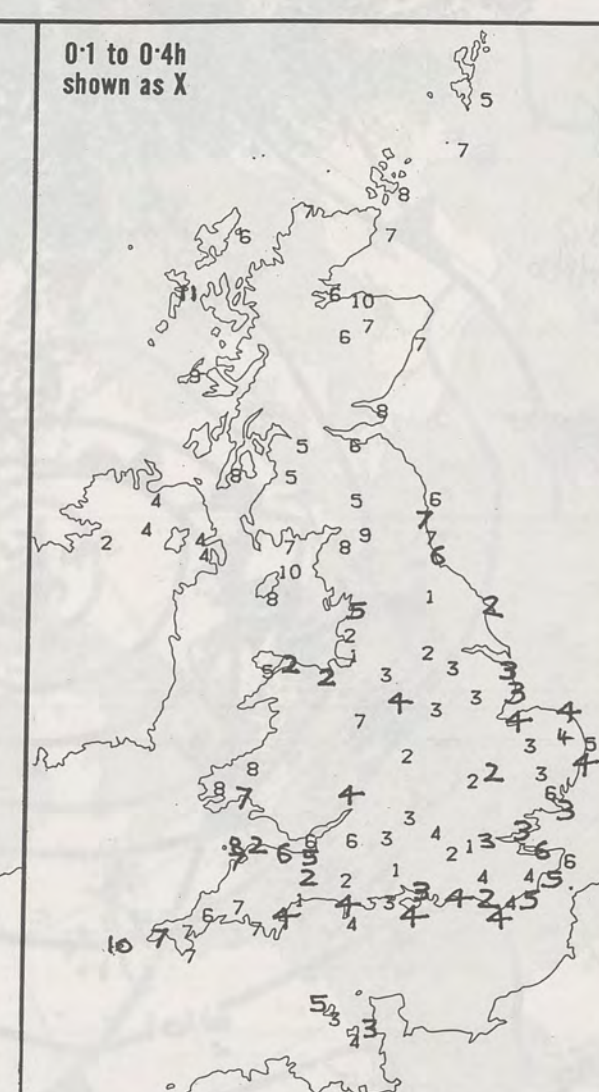
**DAY MAXIMUM TEMPERATURE (°C)**  
For 12-hour period ending  
2100 ON 14 AUG 90



**RAINFALL (mm)**  
For 12-hour period ending  
0900 ON 14 AUG 90



**RAINFALL (mm)**  
For 12-hour period ending  
2100 ON 14 AUG 90



**SUNSHINE (hours)**  
Dawn to dusk  
14 AUG 90

**EXTREMES FOR TUESDAY 14TH AUGUST 1990**


Highest maximum	: 24.2°C Margate & Jubilee Corner (Kent)
Lowest maximum	: 13.1°C Cape Wrath
Lowest minimum	: 8.5°C Aviemore (Highland)
Lowest grass minimum	: 5.9°C Aviemore & Kinloss
Most rain (24 hours from 0900 GMT)	: 18.3 mm Glenlee (Dumfries & Galloway)
Most sun	: 10.6 hours Benbecula (Outer Hebrides)

**DAILY  
WEATHER  
SUMMARY**

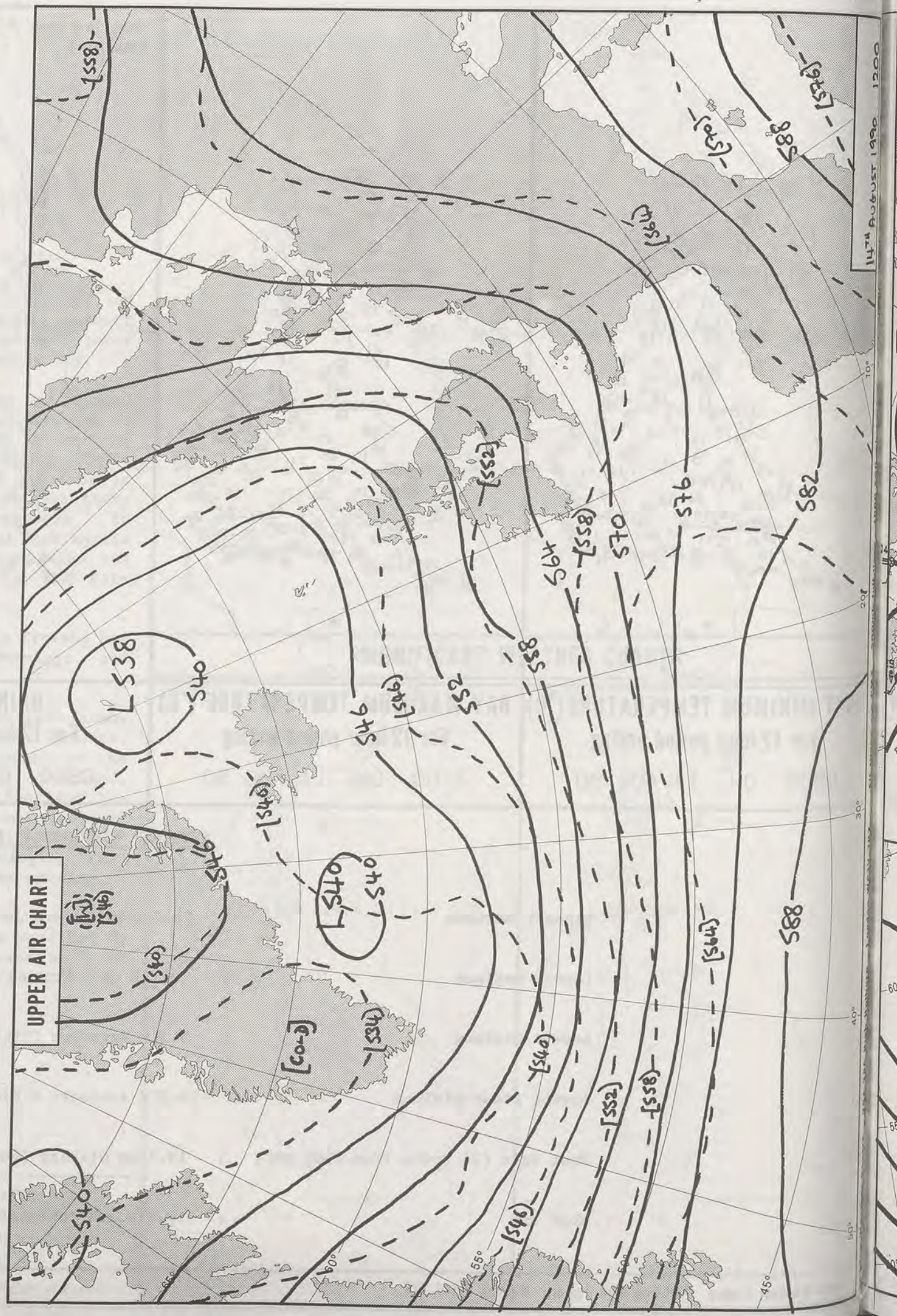


© Crown Copyright  
All rights reserved







VIS  
B42  
148/90








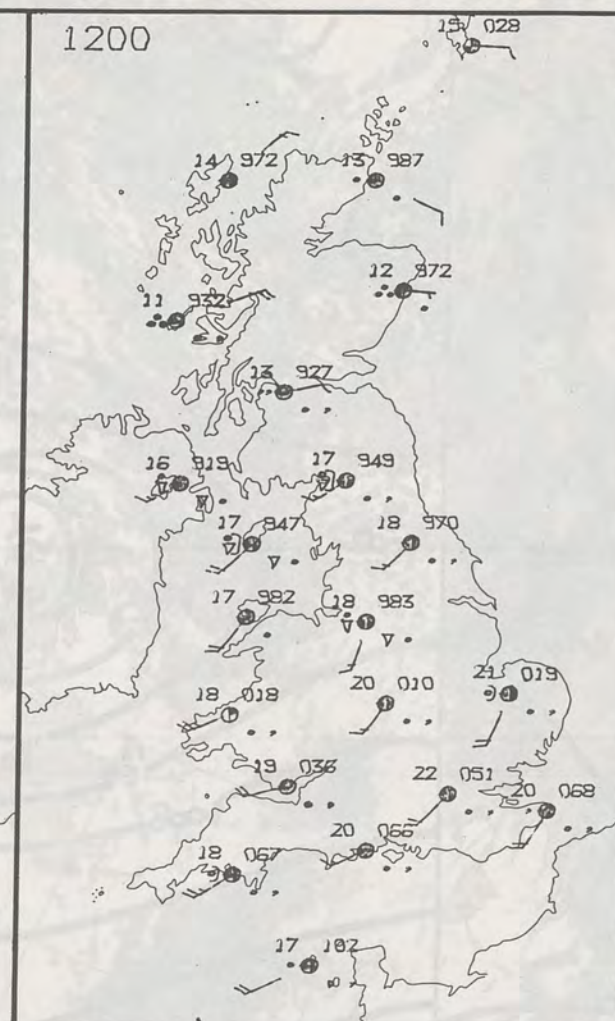
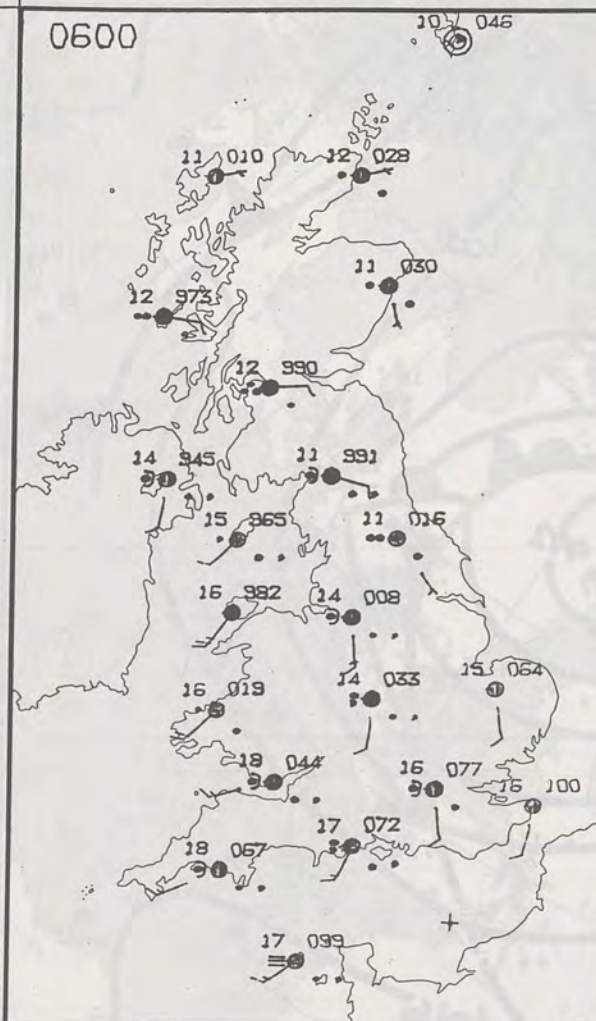


DUPLICATE ALSO  
 DAILY WEATHER SUMMARY  
 NOT FOR LOAN FOR  
 WEDNESDAY 15 AUGUST 1930



 Warm front
  Cold front
  Occlusion  
 London Weather Centre 284-286 High Holborn London WC1V 7HX  
 © Crown Copyright All rights reserved





WEDNESDAY  
15 AUGUST 1990

SUMMARY  
OF  
BRITISH WEATHER

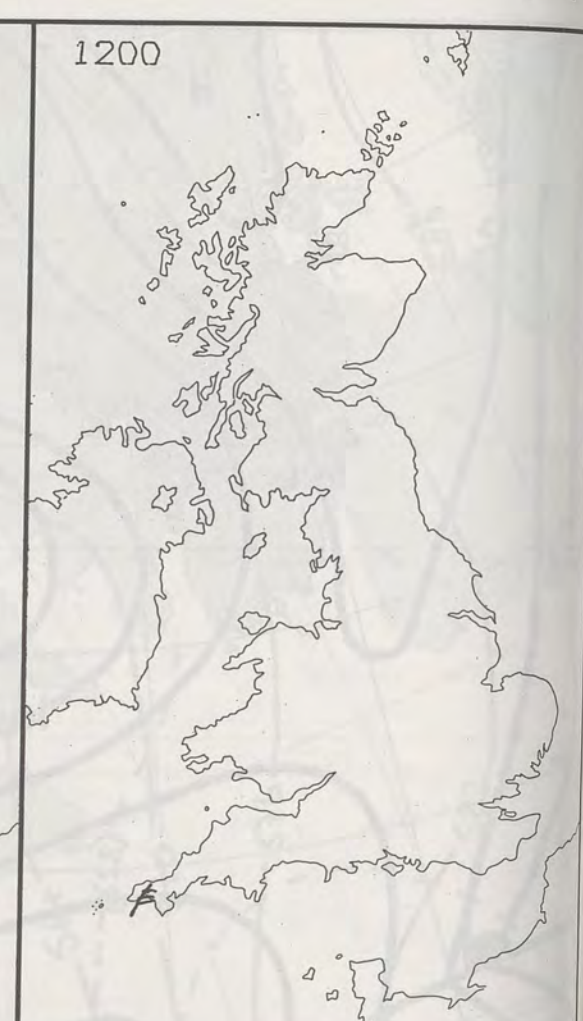
During The night cloud and rain reached western and northern England as well as Wales, Northern Ireland and southern Scotland, the rain heavy in places. Southeast England and East Anglia along with northern Scotland had a lot of dry weather to start the day but rain and drizzle spread east and north during the morning.

Brighter but showery weather spread from the south and west during the day, while the more persistent rain became confined to northern Scotland in the afternoon. During the afternoon some of the showers were heavy and thunder was reported in the Midlands and East Anglia. In the evening the persistent and heavier rain spread back into parts of western Scotland.

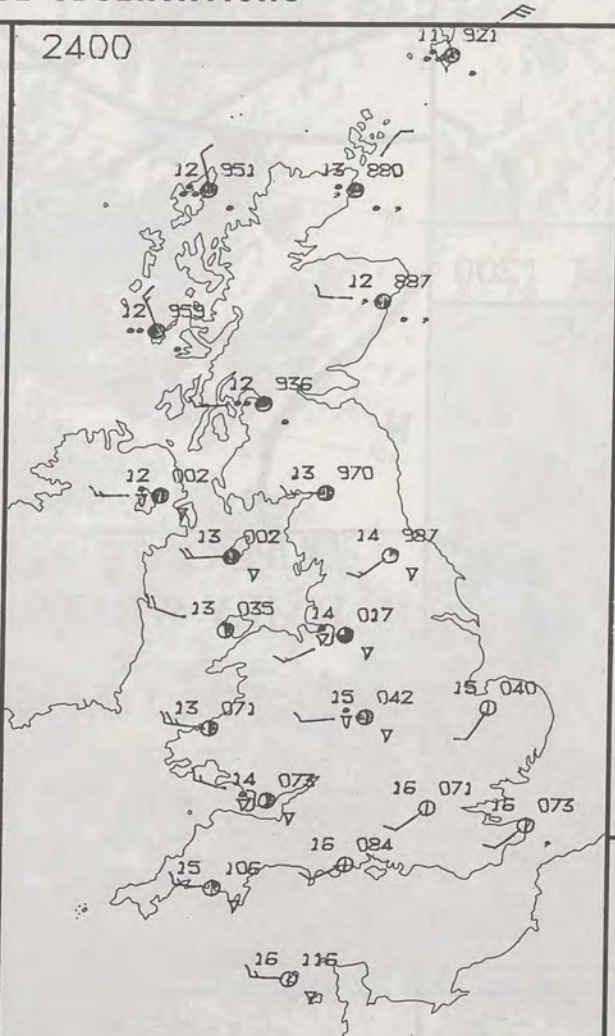
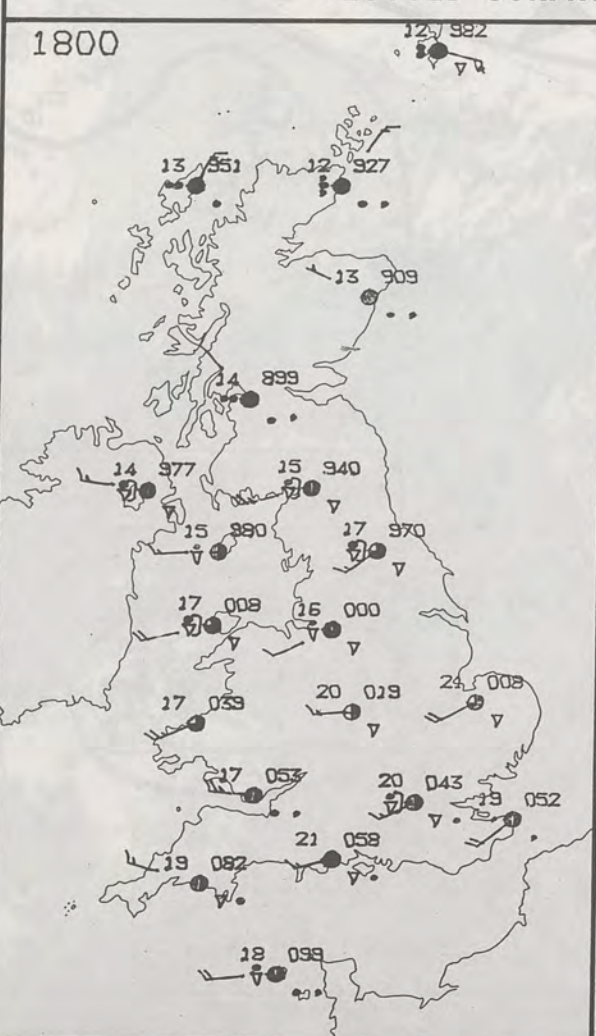
It was a cool day over Scotland, while temperatures in Northern Ireland, Wales and western England were close to average. In eastern England it was fairly warm and rather humid. Most places had strong winds and in parts of southern Scotland, Ireland, Wales and western England it was very windy, almost up to gale force on one or two exposed headlands.

London Weather Centre  
284-286 High Holborn  
London WC1V 7HX  
All times are GMT

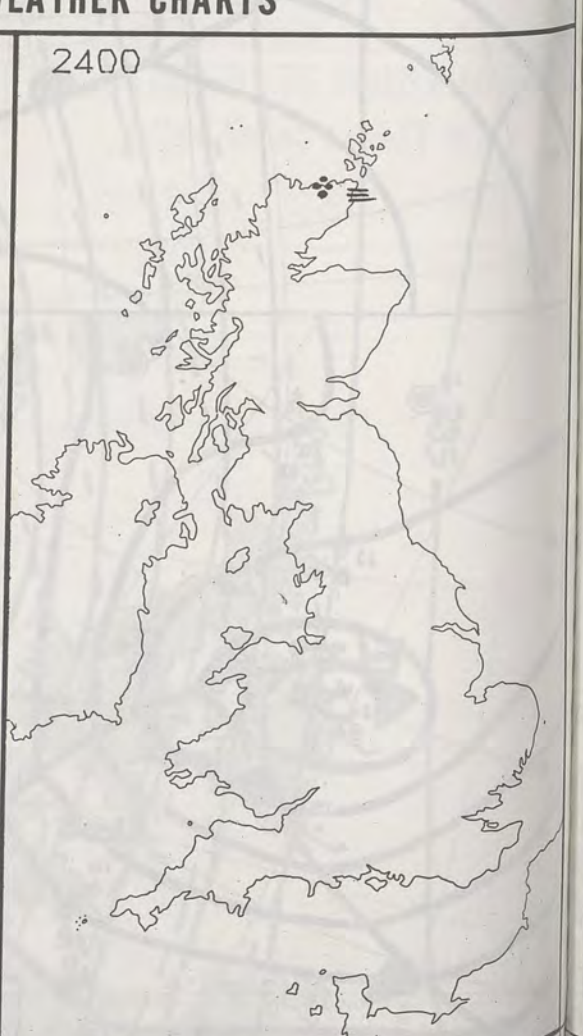
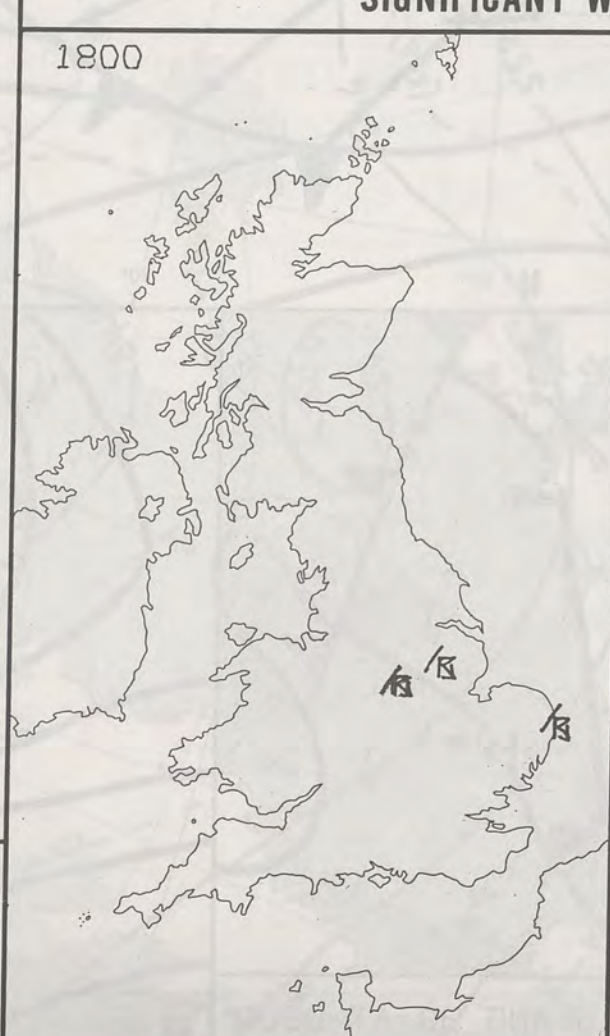
© Crown Copyright All rights reserved



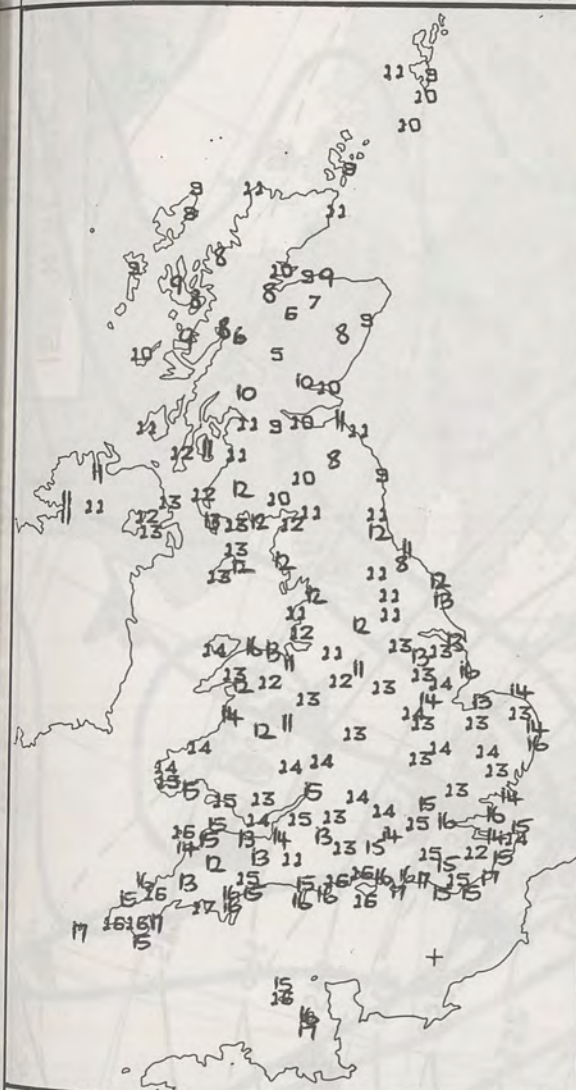
PLOTTED SURFACE OBSERVATIONS



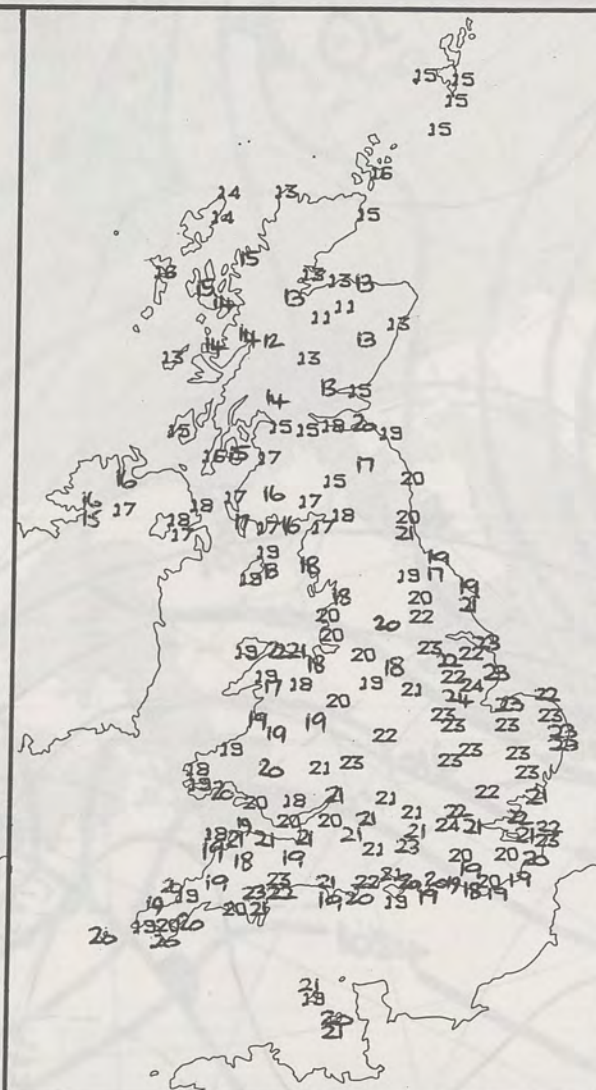
SIGNIFICANT WEATHER CHARTS



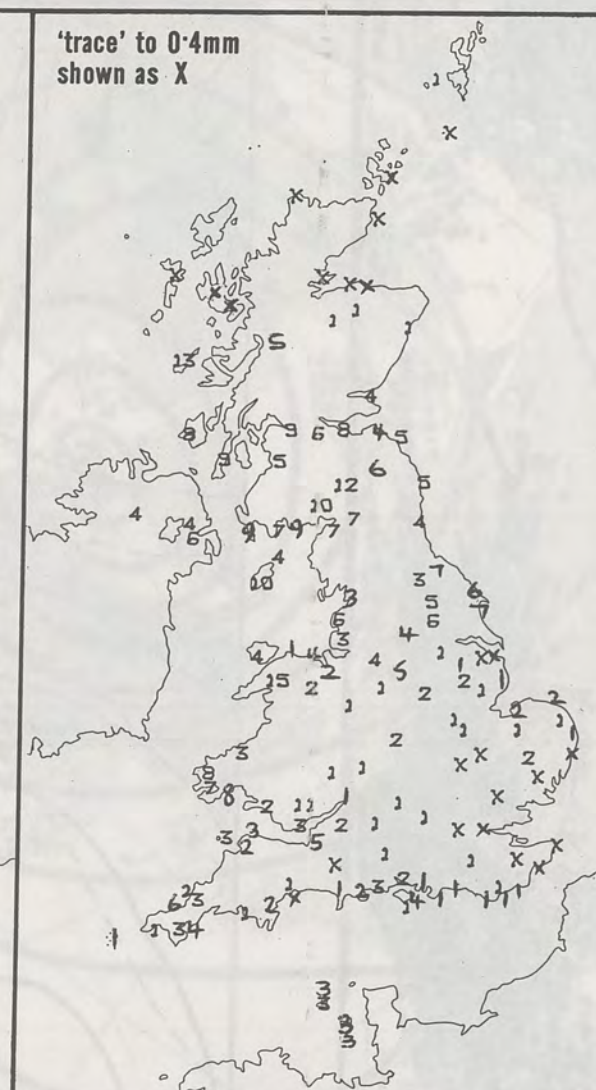




**NIGHT MINIMUM TEMPERATURE (°C)**  
For 12-hour period ending  
0900 ON 15 AUG 90



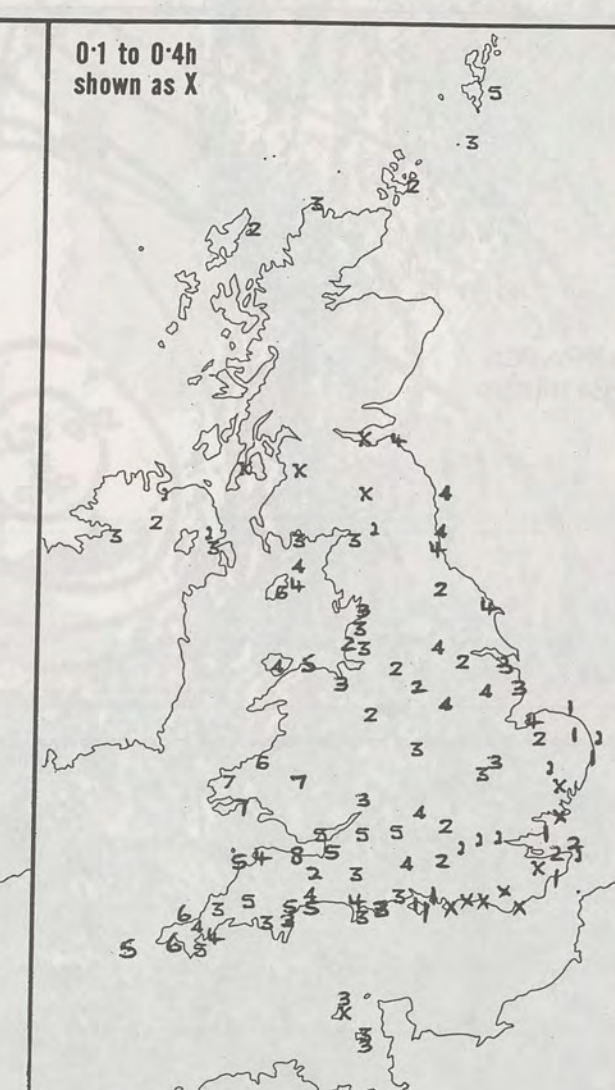
**DAY MAXIMUM TEMPERATURE (°C)**  
For 12-hour period ending  
2100 ON 15 AUG 90



**RAINFALL (mm)**  
For 12-hour period ending  
0900 ON 15 AUG 90



**RAINFALL (mm)**  
For 12-hour period ending  
2100 ON 15 AUG 90



**SUNSHINE (hours)**  
Dawn to dusk  
15 AUG 90

**EXTREMES FOR WEDNESDAY 15TH AUGUST 1990**

Highest maximum	: 24.4°C Cranwell (Lincolnshire)
Lowest maximum	: 11.5°C Aviemore (Highland)
Lowest minimum	: 5.5°C Tummel Bridge (Tayside)
Lowest grass minimum	: 2.3°C Fair Isle (between Orkney and Shetland)
Most rain (24 hours from 0900 GMT)	: 41.0 mm Salsburgh (Strathclyde)
Most sun	: 7.8 hours Minehead (Somerset)

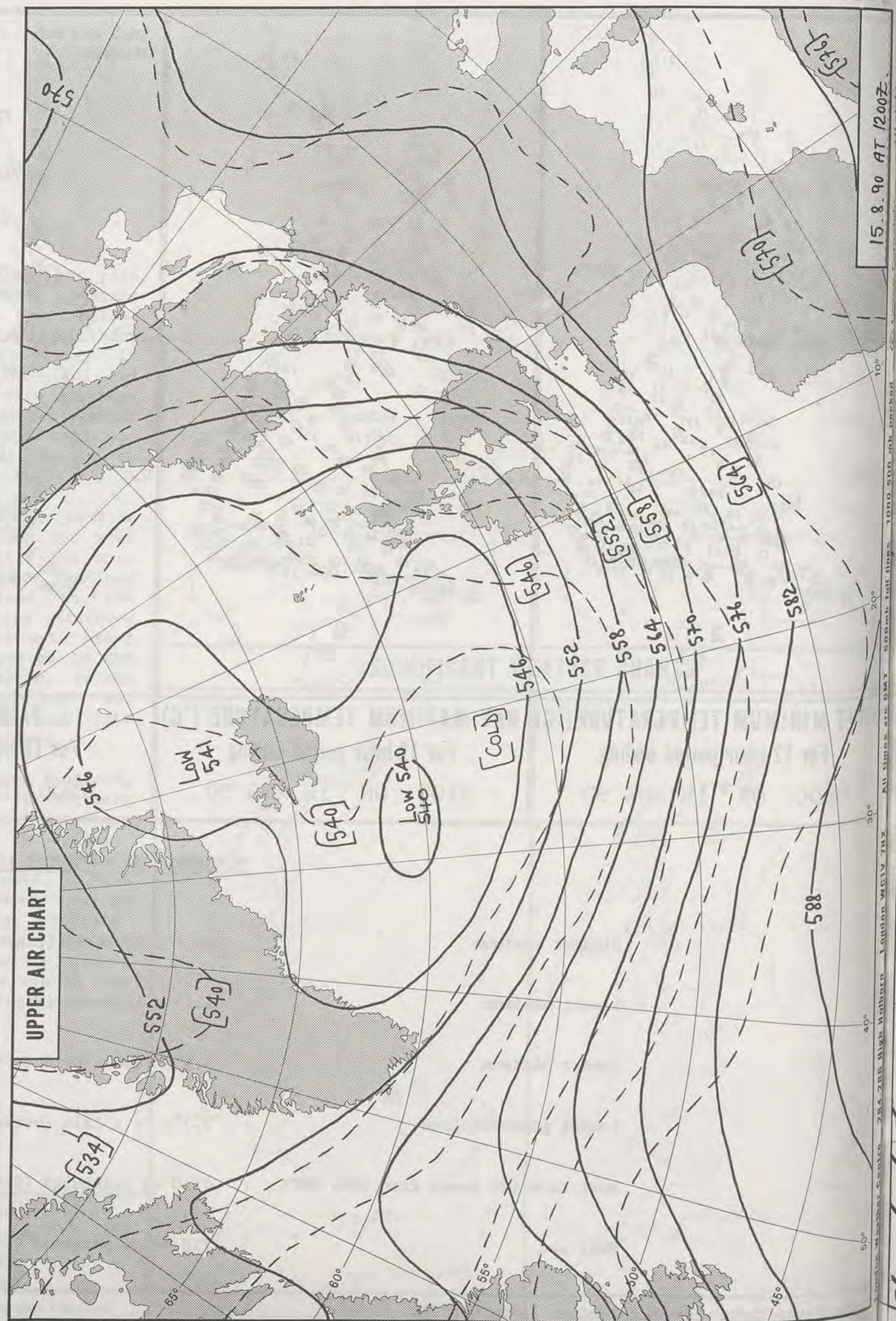
**DAILY  
WEATHER  
SUMMARY**



© Crown Copyright  
All rights reserved

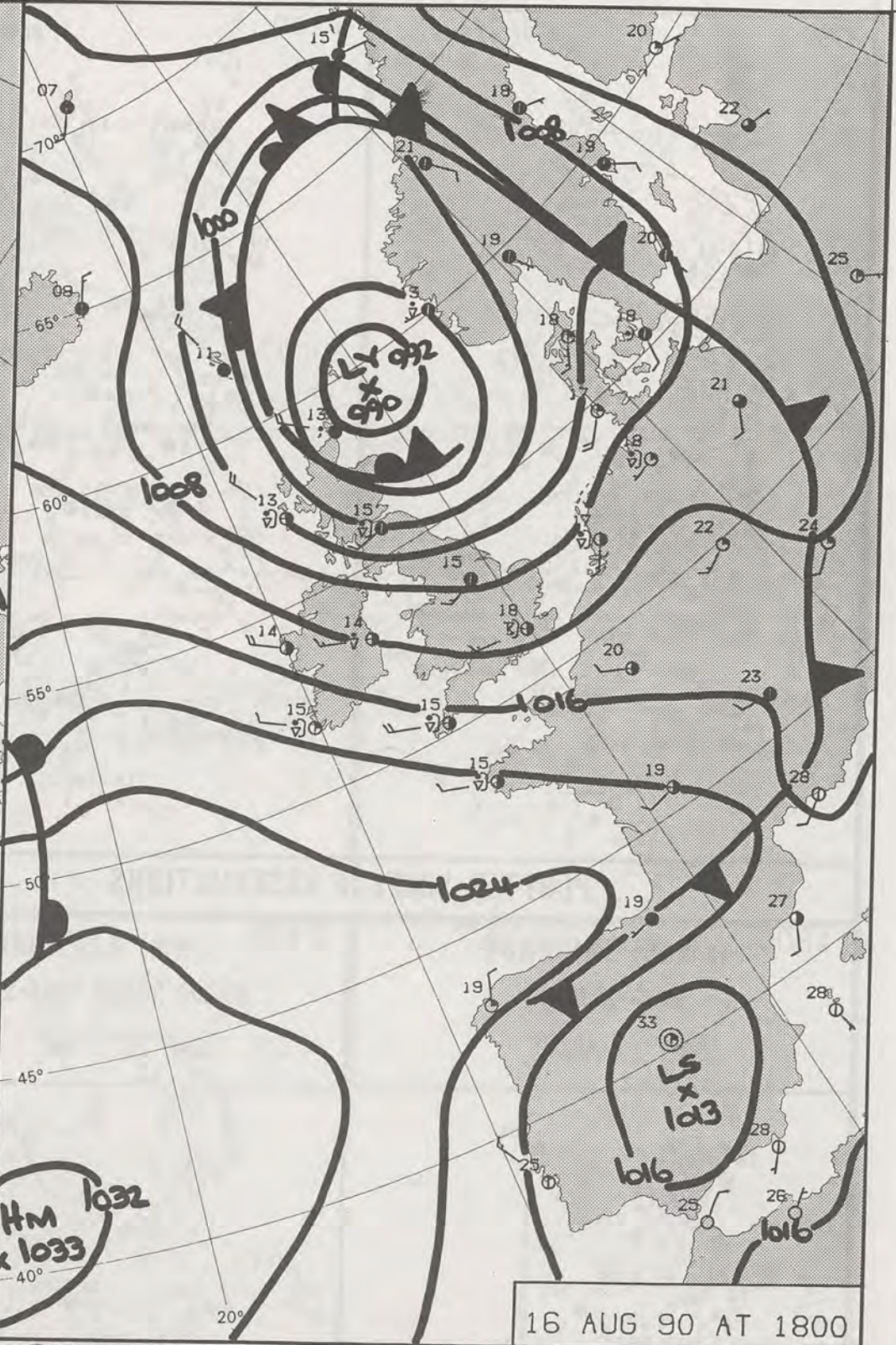
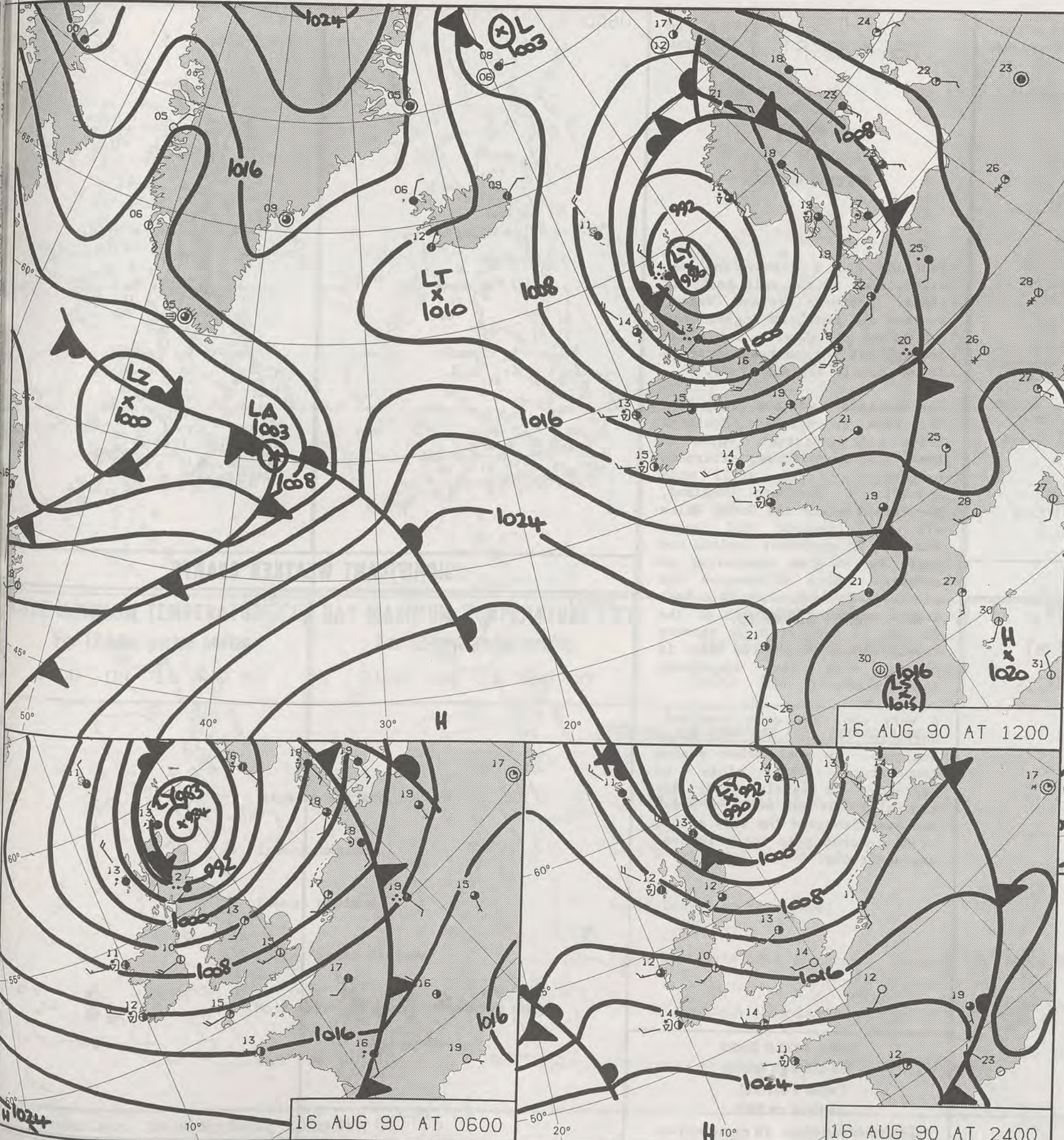


INFRARED  
1331 1518190





15.8.90 AT 1200Z



16 AUG 90 AT 1800

DUPLICATE ALSO  
DAILY WEATHER SUMMARY  
NOT FOR LOAN FOR

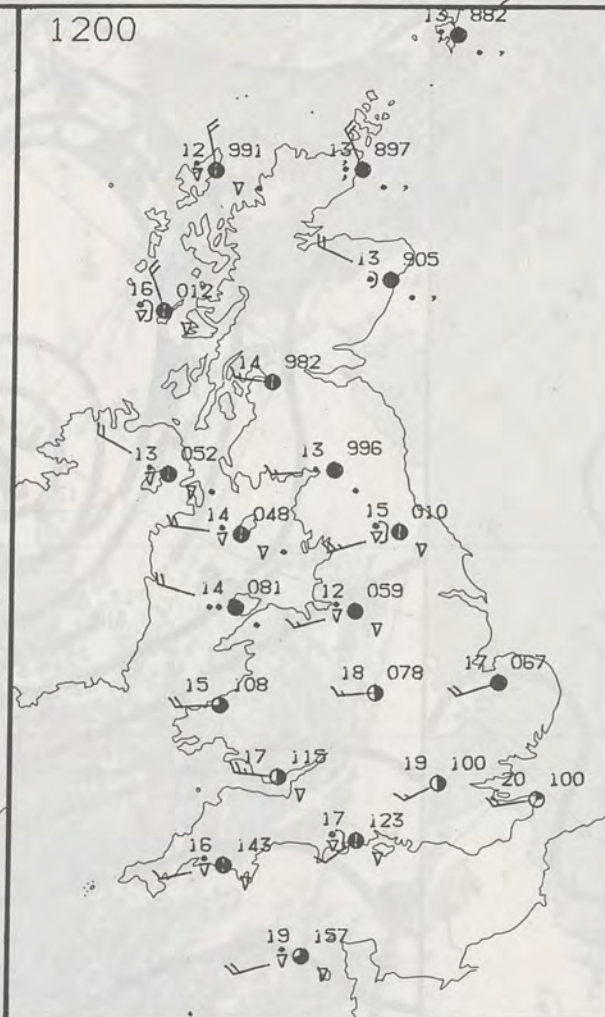
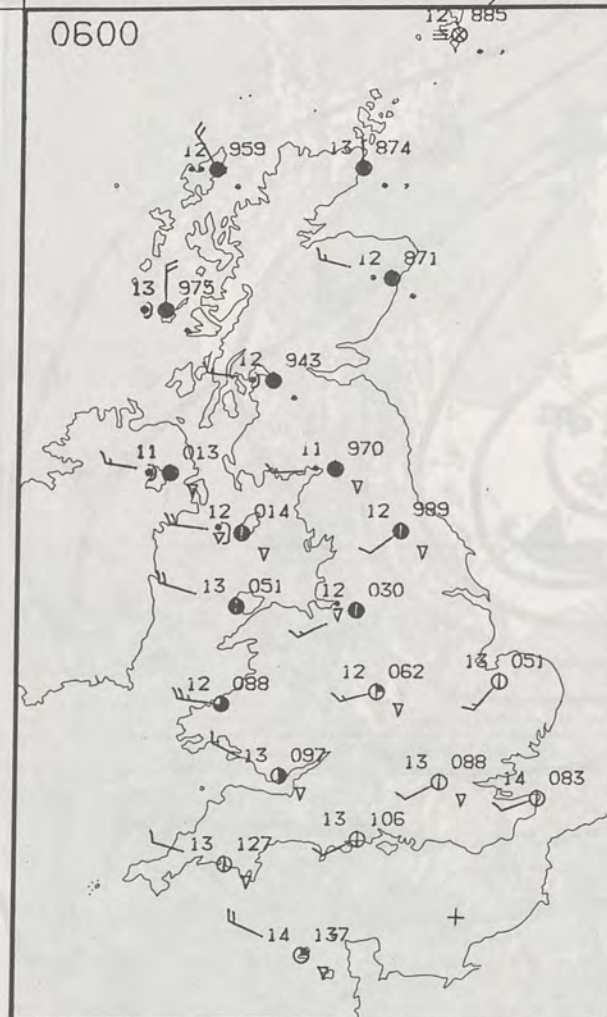
THURSDAY 16 AUGUST 1990

London Weather Centre 284-286 High Holborn London WC1V 7HX

© Crown Copyright All rights reserved

METEOLOGICAL  
29 AUG  
LIBRARY





THURSDAY  
16 AUGUST 1990

SUMMARY  
OF  
BRITISH WEATHER

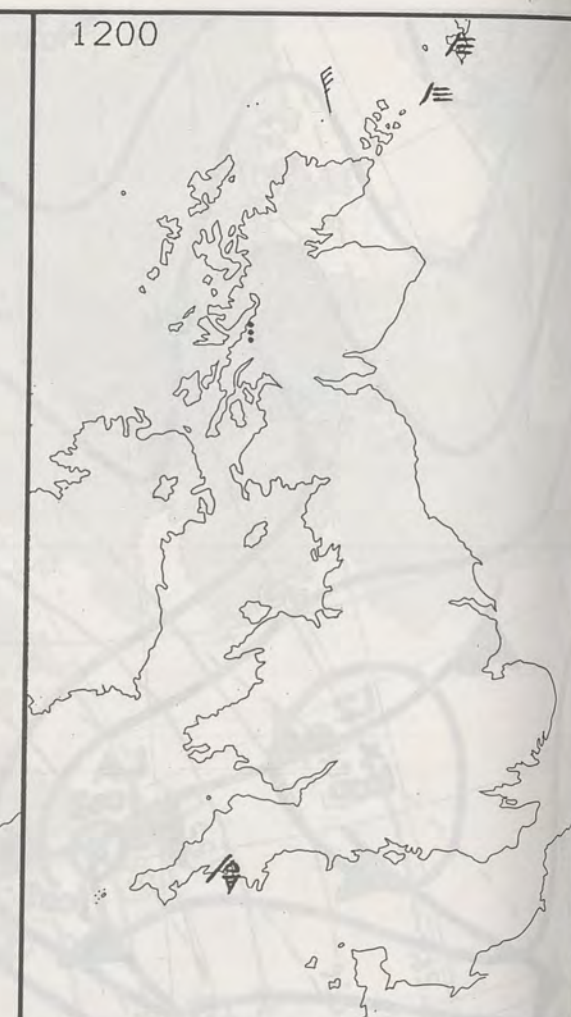
Scotland had a cloudy and wet night, some of the rain heavy at times. Northern Ireland, Wales, western and northern England had a mixture of showers and clear spells, but in southeast Britain it was mostly dry and clear.

For Scotland a wet and windy day, the rain in northern Scotland heavy and persistent, while in the southwest the afternoon brightened up but still with showers. Northern England, Northern Ireland and North Wales all had frequent and heavy showers, in southwest England too there was a good scattering of showers. Much of central and southeast England along with East Anglia were dry for much of the day but in the afternoon showers developed and were quite heavy in places with the occasional thunderstorm.

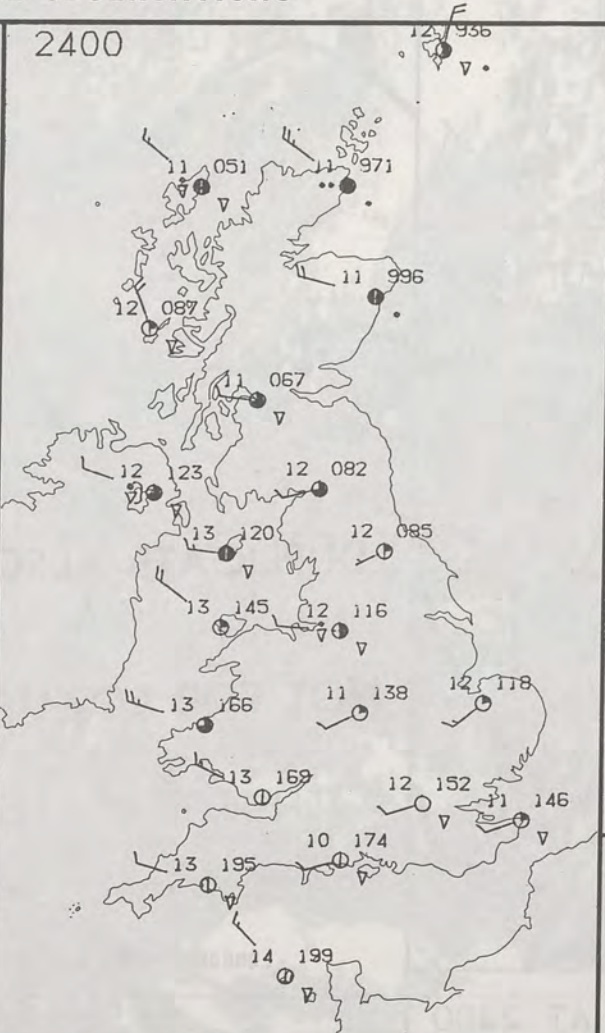
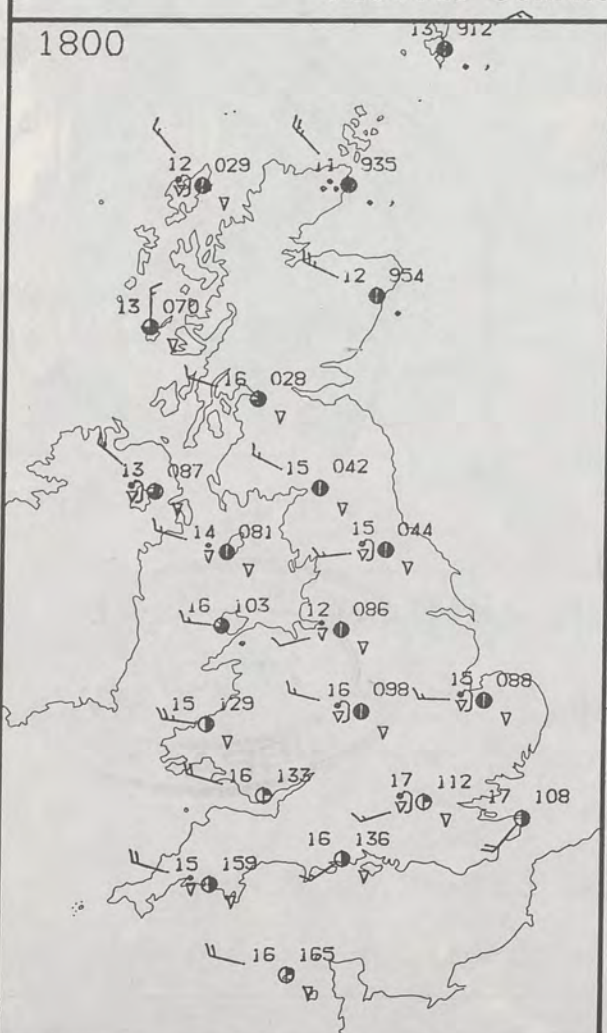
A very cool day over Scotland, Northern Ireland and northwest England. In most other places temperatures were close to average. A fairly windy day generally but in western areas and over Scotland the very strong winds reached gale force in some exposed areas.

London Weather Centre  
284-286 High Holborn  
London WC1V 7HX  
All times are GMT

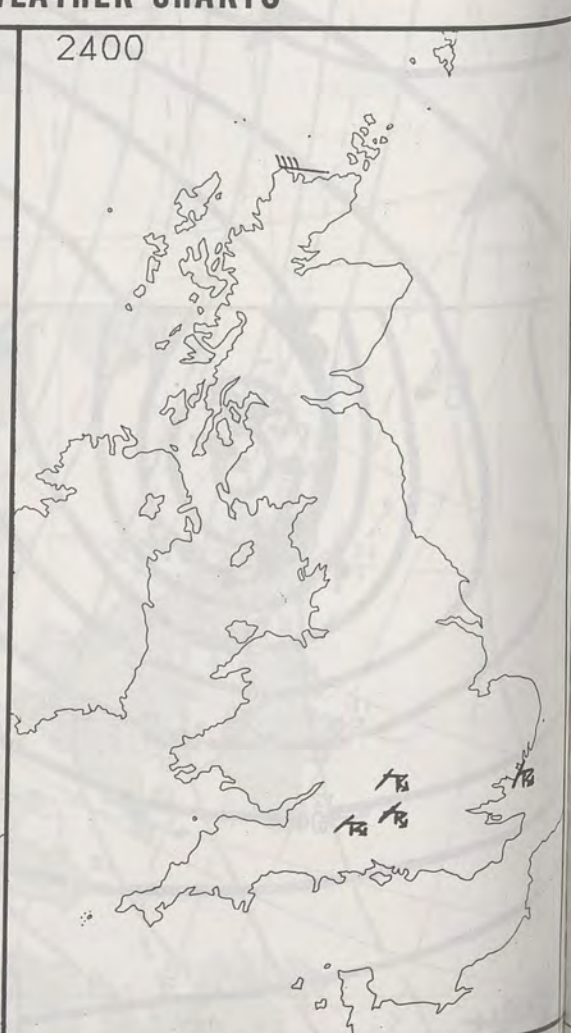
© Crown Copyright All rights reserved



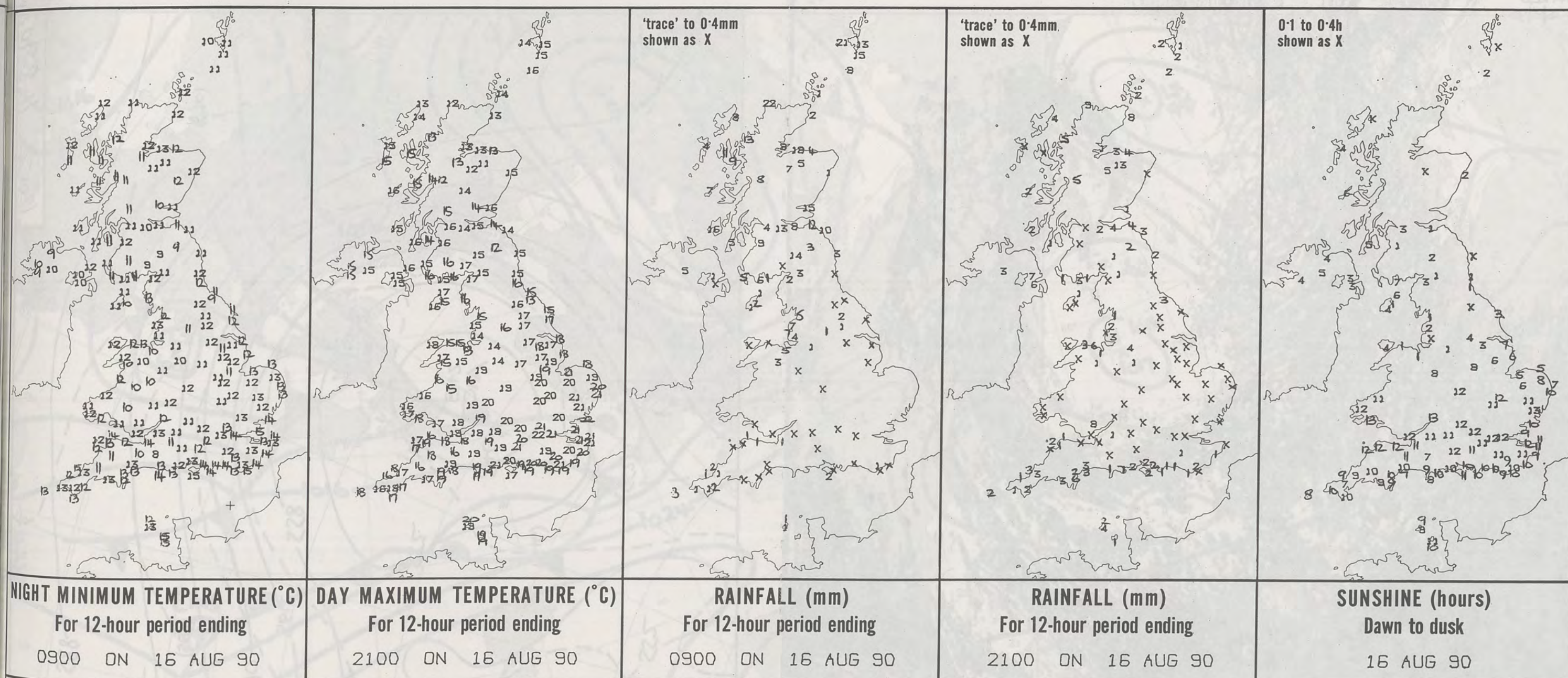
PLOTTED SURFACE OBSERVATIONS



SIGNIFICANT WEATHER CHARTS







**EXTREMES FOR THURSDAY 16TH AUGUST 1990**

Highest maximum	: 22.0°C London/Heathrow Airport
Lowest maximum	: 11.5°C Glenlivet (Grampian)
Lowest minimum	: 8.3°C Yeovilton (Somerset)
Lowest grass minimum	: 7.0°C Cilfynydd (Mid Glamorgan), Corgary (Co. Fermanagh)
Most rain (24 hours from 0900 GMT)	: 17.3 mm Sumburgh (Shetland)
Most sun	: 13.0 hours Wattisham (Suffolk), Tenby (Dyfed)

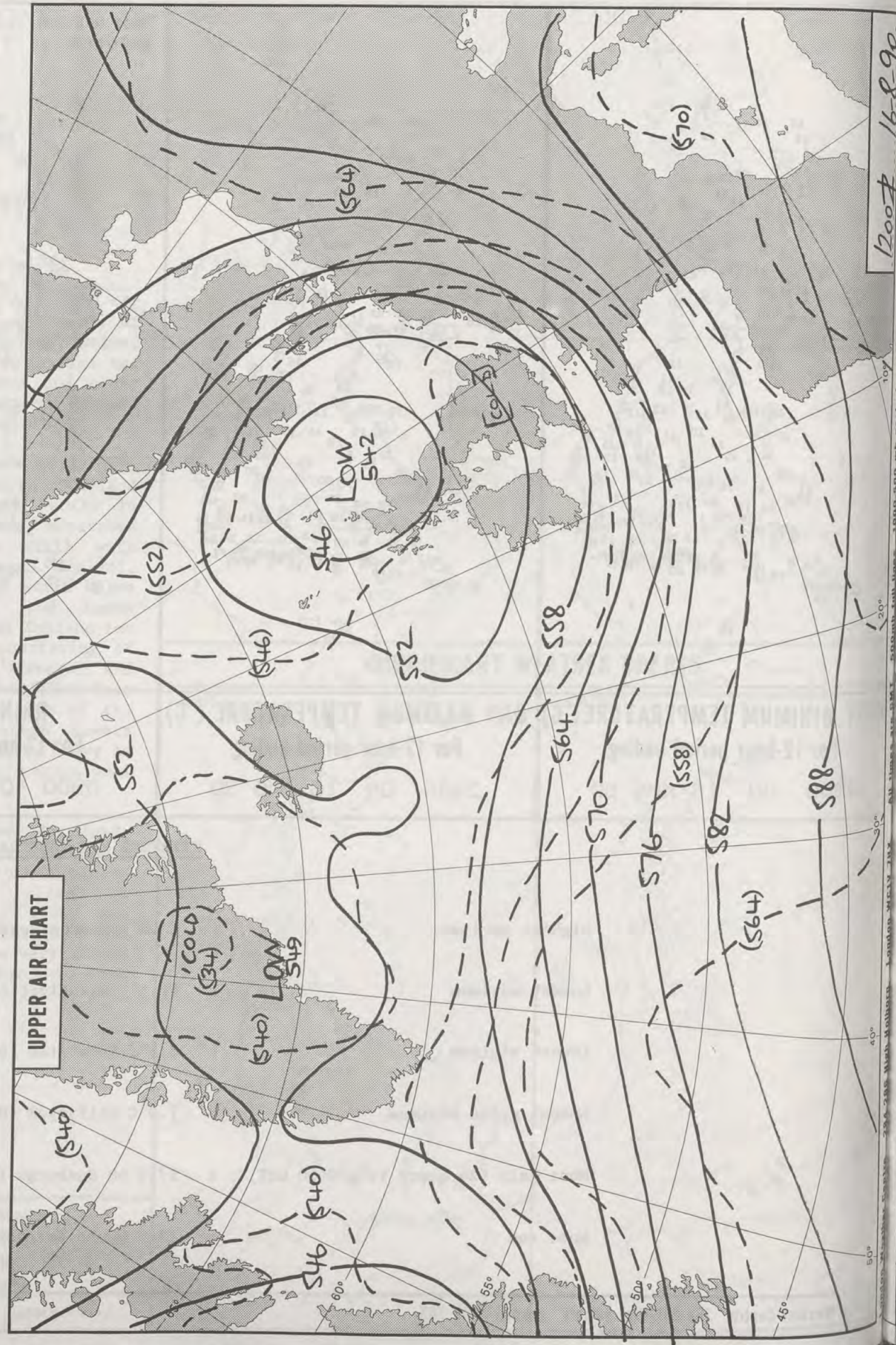
**DAILY  
WEATHER  
SUMMARY**



© Crown Copyright  
All rights reserved



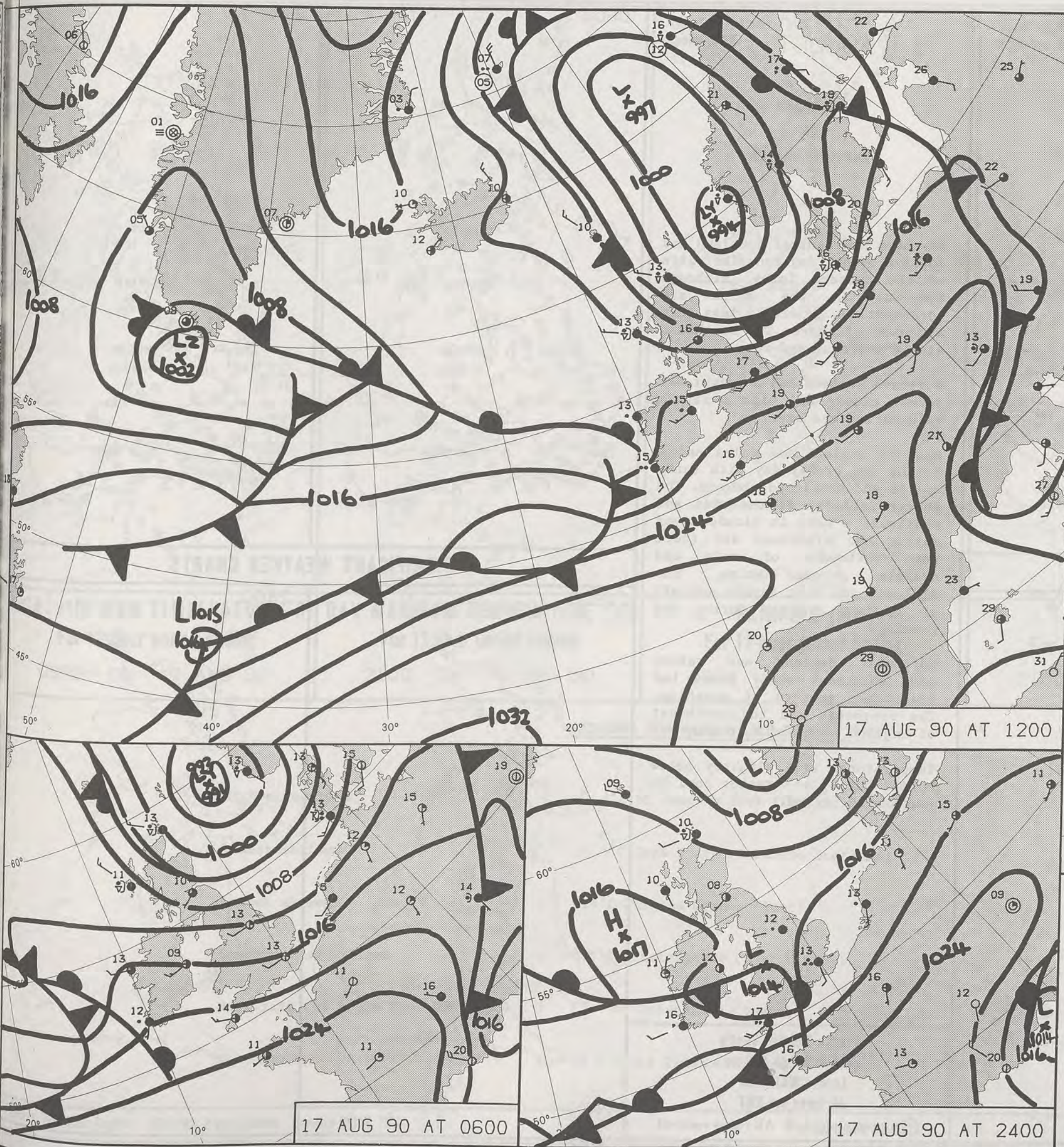
INFRA RED  
1320 16/8/90






2007 16.8.90

885

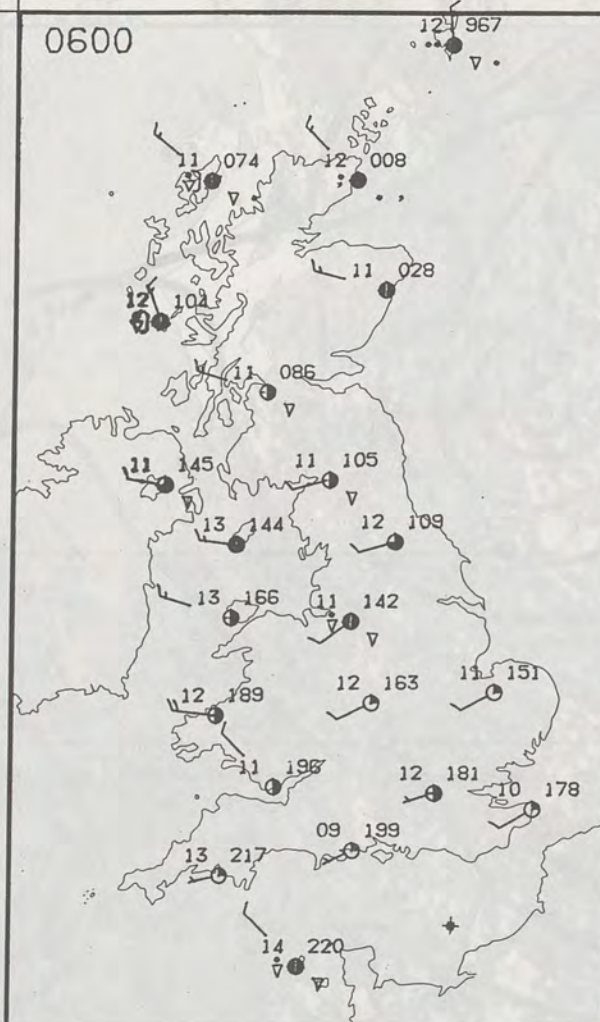


DUPLICATE ALSO  
DAILY WEATHER SUMMARY  
NOT FOR LOAN FOR  
FRIDAY 17 AUGUST 1990  
London Weather Centre 284-286 High Holborn London WC1V 7HX  
© Crown Copyright All rights reserved

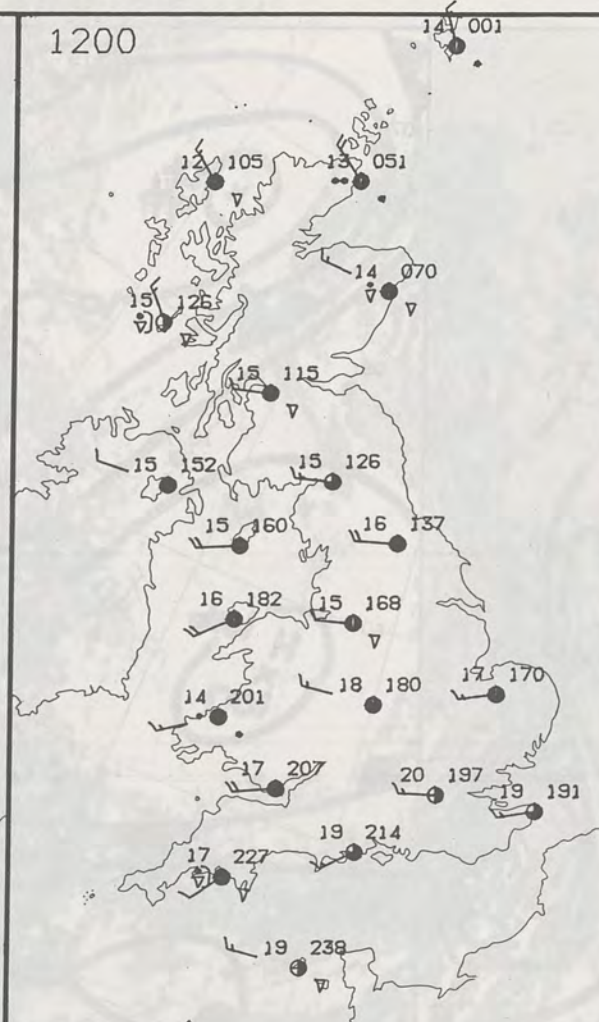




0600



1200



FRIDAY  
17 AUGUST 1990

SUMMARY  
OF  
BRITISH WEATHER

Southern and central Scotland had quite a bright day and also parts of the Western Isles, although sunshine in the north and northeast was generally less than a couple of hours. The northeast stayed overcast and wet.

Northern Ireland had a bright but rather cloudy day with a little rain during the evening.

Most of England and Wales had a bright and breezy day with sunny spells and scattered showers. The showers chiefly in the west and southwest - here it clouded over during the afternoon and there were outbreaks of rain and drizzle across Wales, the Midlands and East Anglia and all of southern England during the evening.

Northwest England was rather dull but most other areas had reasonable amounts of sunshine. The southeast and the northeast of England with the most sun.

Temperatures were slightly below normal but it was rather cool in northern Scotland.

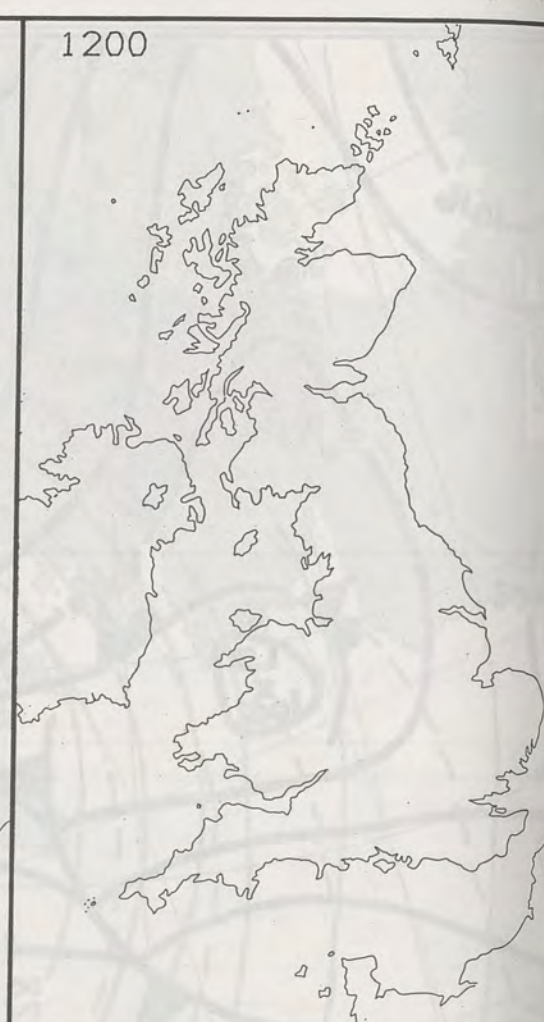
London Weather Centre  
284-286 High Holborn  
London WC1V 7HX  
All times are GMT

© Crown Copyright All rights reserved

0600

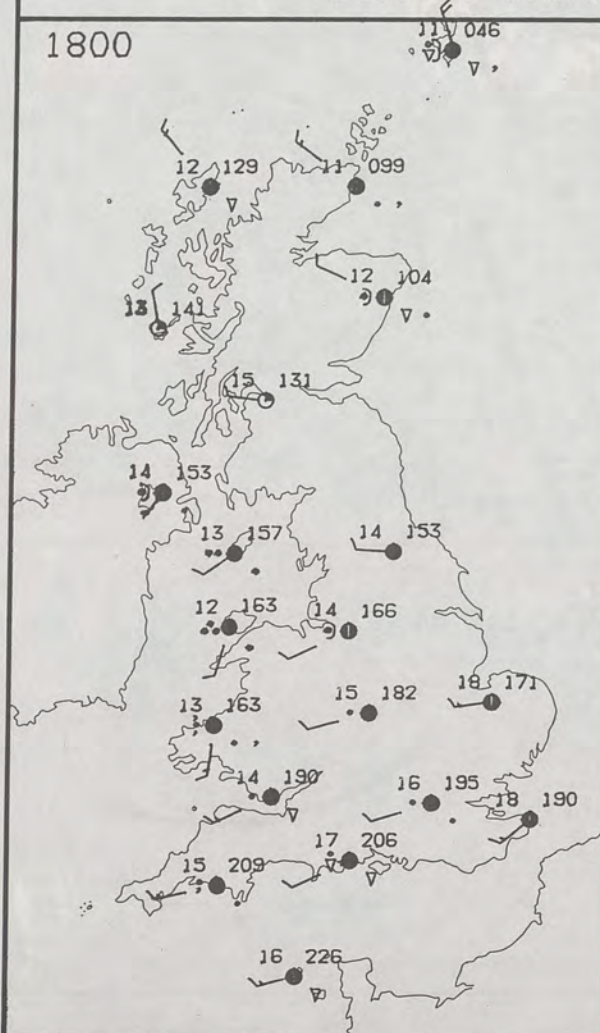


1200

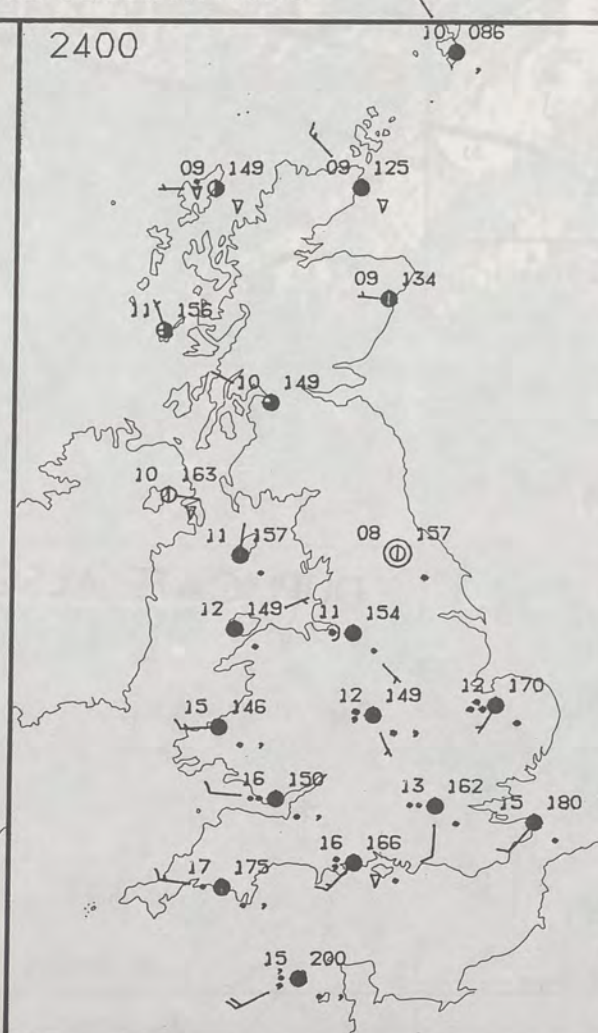


PLOTTED SURFACE OBSERVATIONS

1800



2400

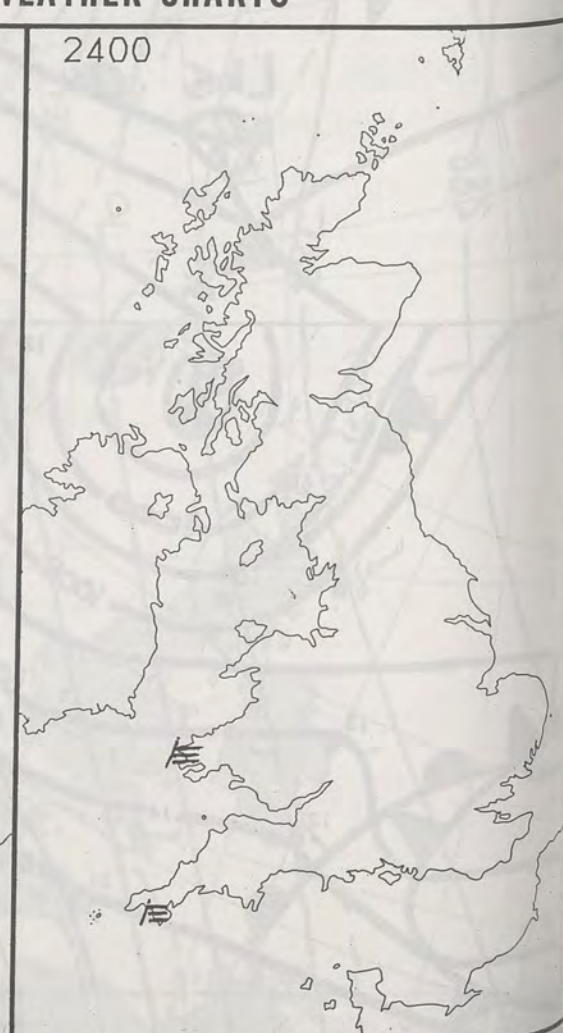


SIGNIFICANT WEATHER CHARTS

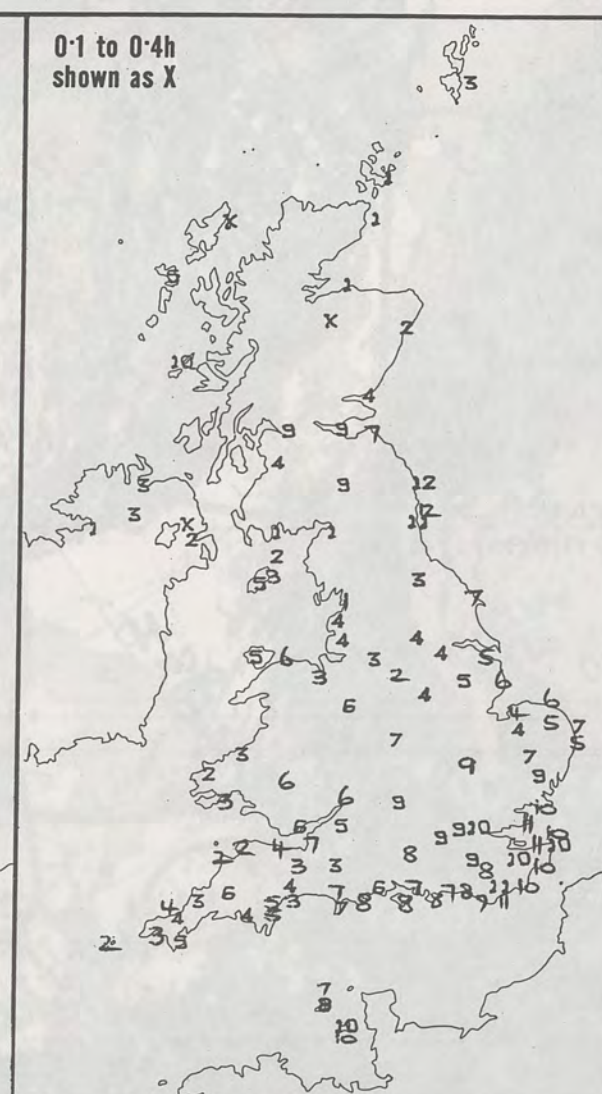
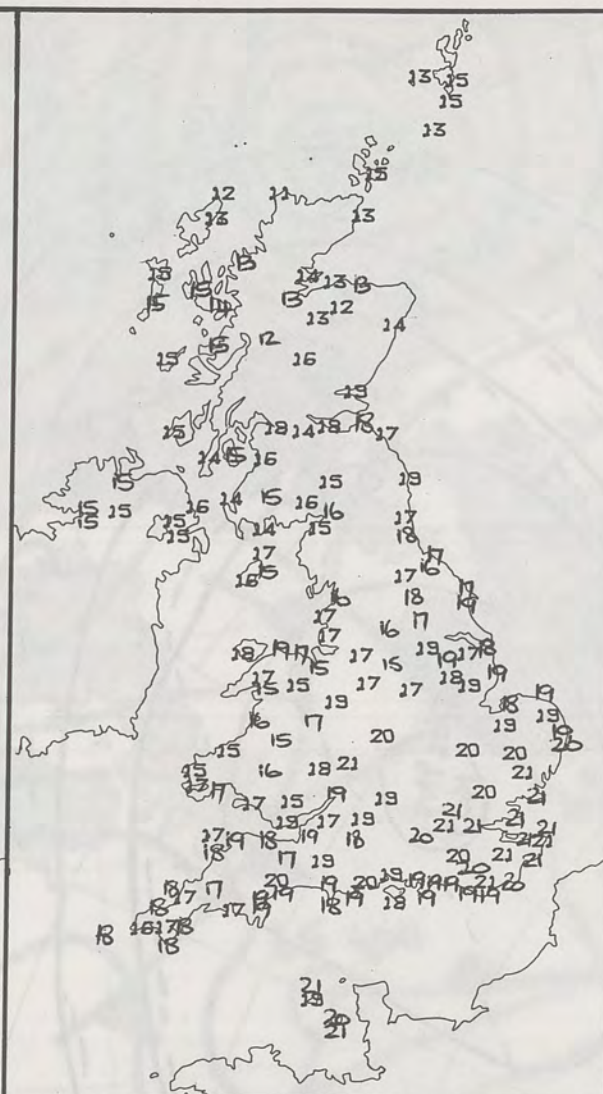
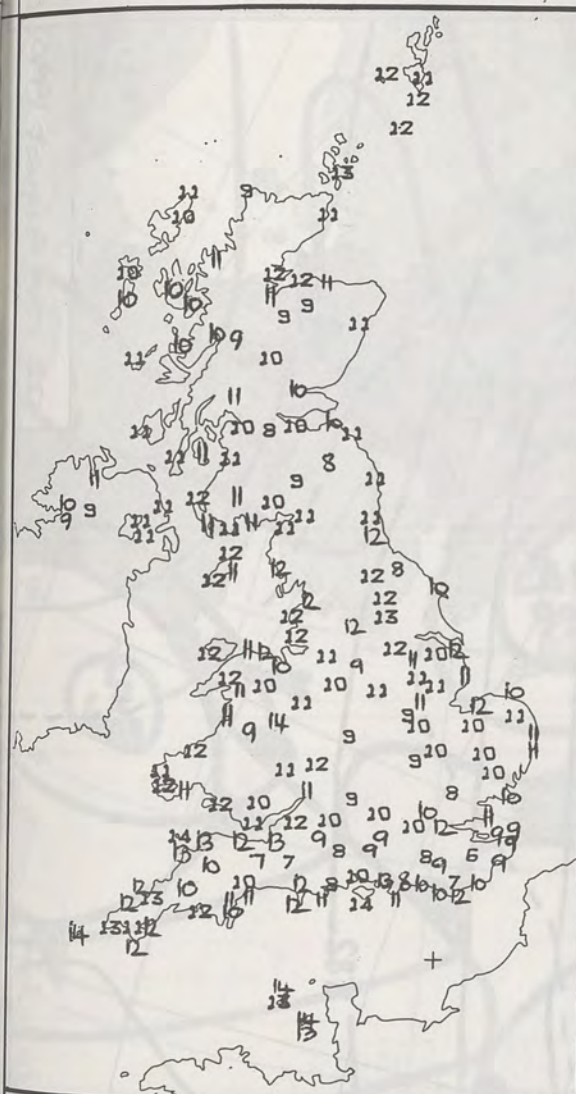
1800



2400







**NIGHT MINIMUM TEMPERATURE (°C)**  
For 12-hour period ending  
0900 ON 17 AUG 90

**DAY MAXIMUM TEMPERATURE (°C)**  
For 12-hour period ending  
2100 ON 17 AUG 90

**RAINFALL (mm)**  
For 12-hour period ending  
0900 ON 17 AUG 90

**RAINFALL (mm)**  
For 12-hour period ending  
2100 ON 17 AUG 90

**SUNSHINE (hours)**  
Dawn to dusk  
17 AUG 90

**EXTREMES FOR FRIDAY 17TH AUGUST 1990**

Highest maximum	: 21.4°C St James's Park (Central London)
Lowest maximum	: 10.5°C Cape Wrath (Northern Scotland)
Lowest minimum	: 6.4°C Jubilee Corner (Kent)
Lowest grass minimum	: 0.5°C Herstmonceux (East Sussex)
Most rain (24 hours from 0900 GMT)	: 15.4 mm Princetown (Devon)
Most sun	: 12.0 hours Tynemouth (Tyne & Wear)

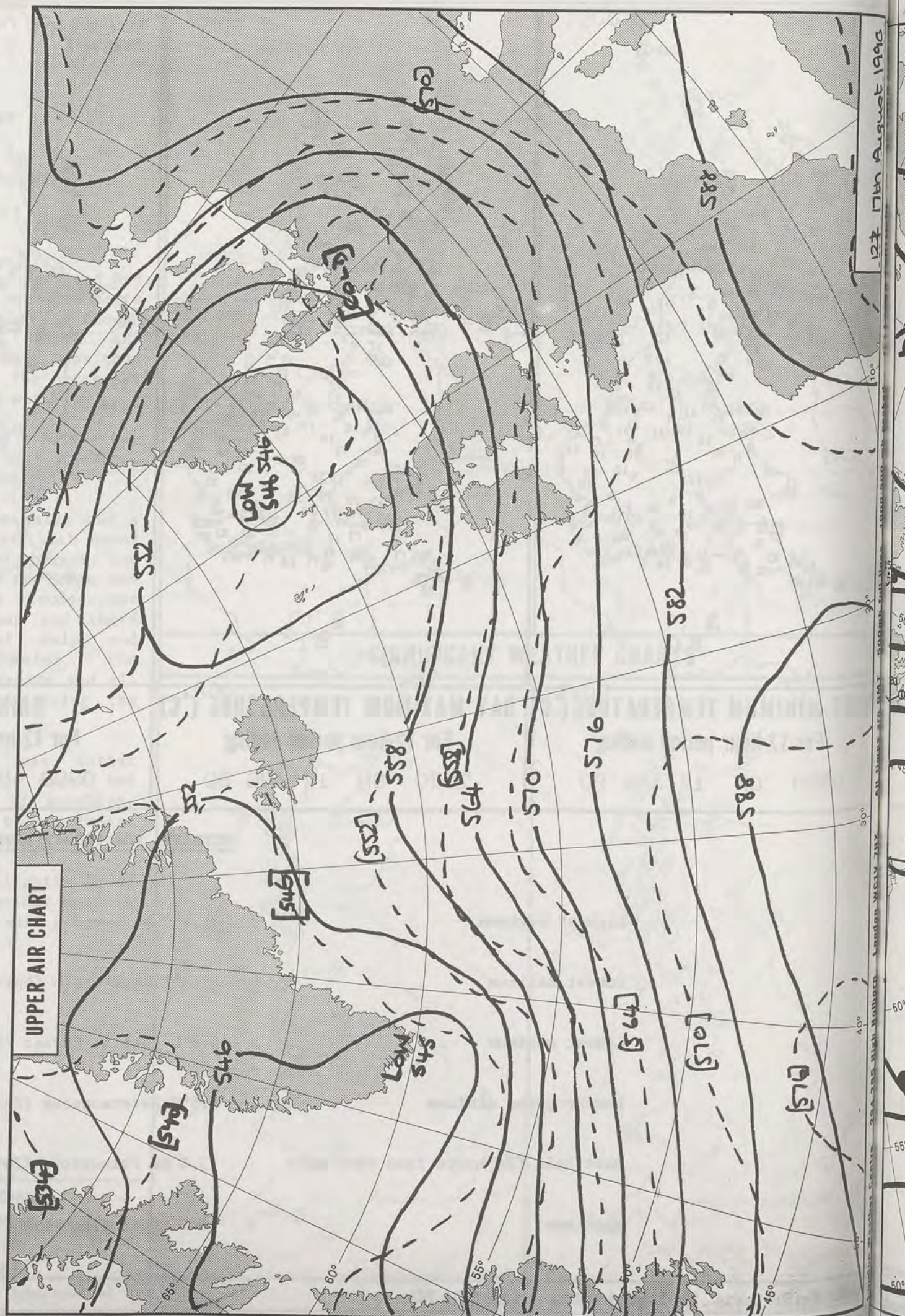

**DAILY  
WEATHER  
SUMMARY**



© Crown Copyright  
All rights reserved

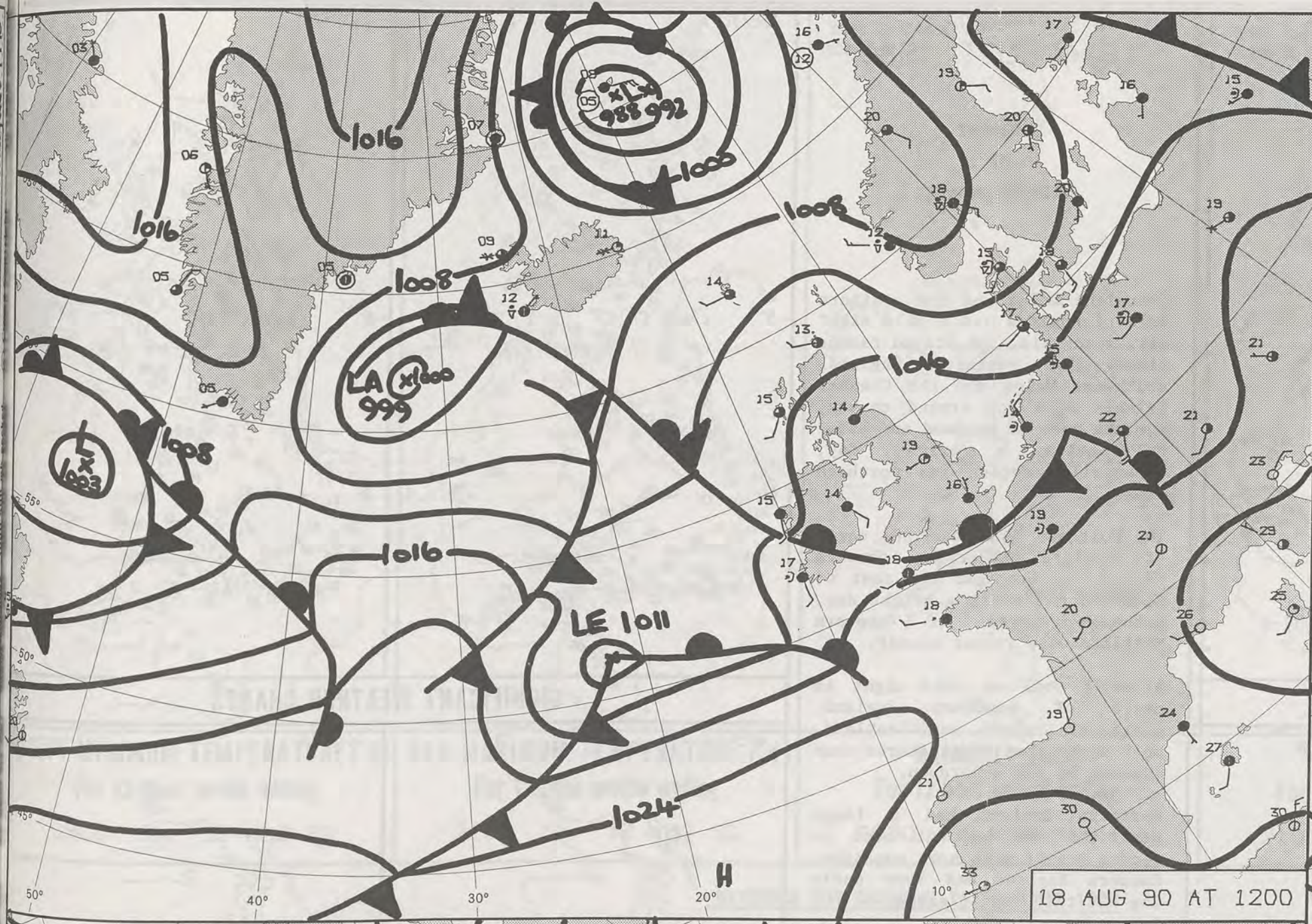


INFRA RED  
1309 17/8/90

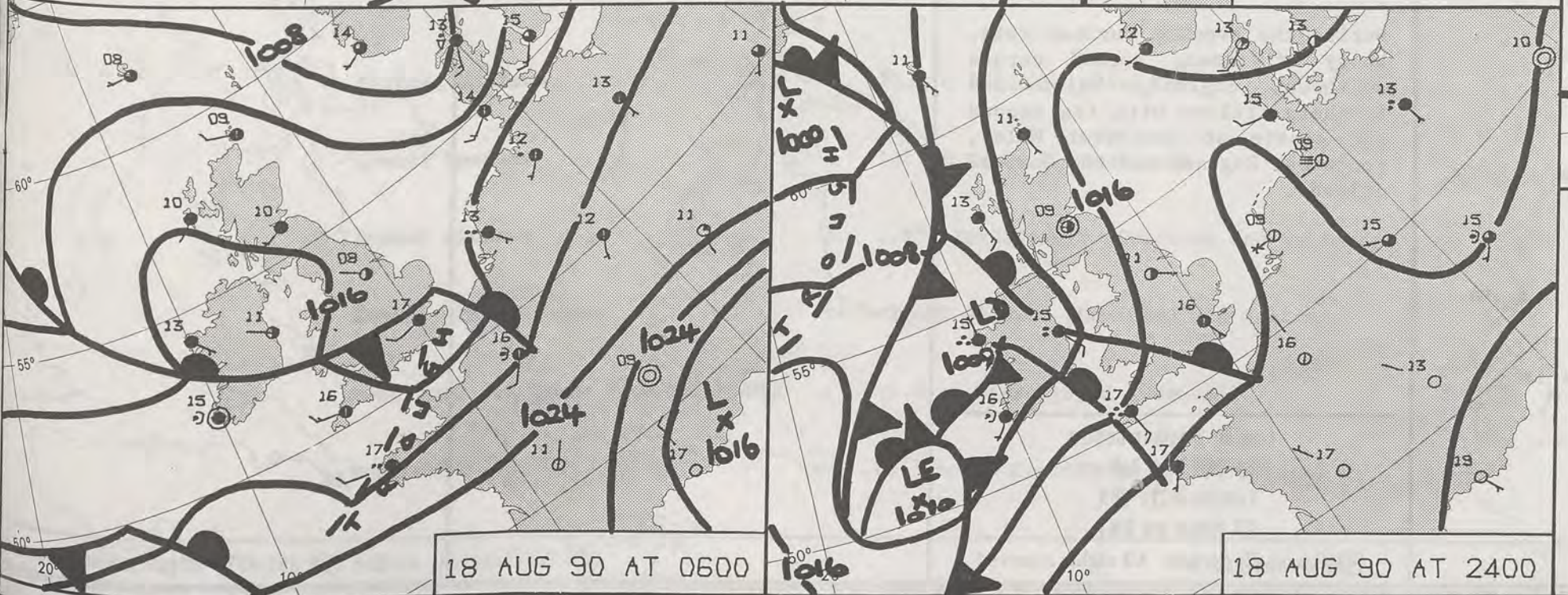




127 17th August 1990



18 AUG 90 AT 1200



18 AUG 90 AT 0600

18 AUG 90 AT 2400



18 AUG 90 AT 1800

DUPLICATE ALSO  
DAILY WEATHER SUMMARY

NOT FOR LOAN FOR

SATURDAY 18 AUGUST 1990

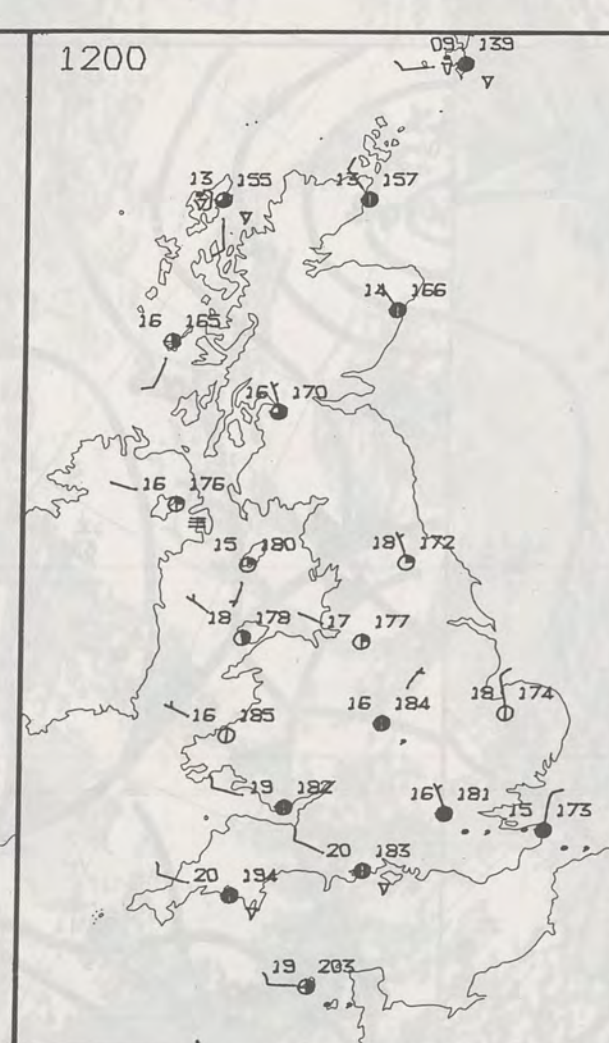
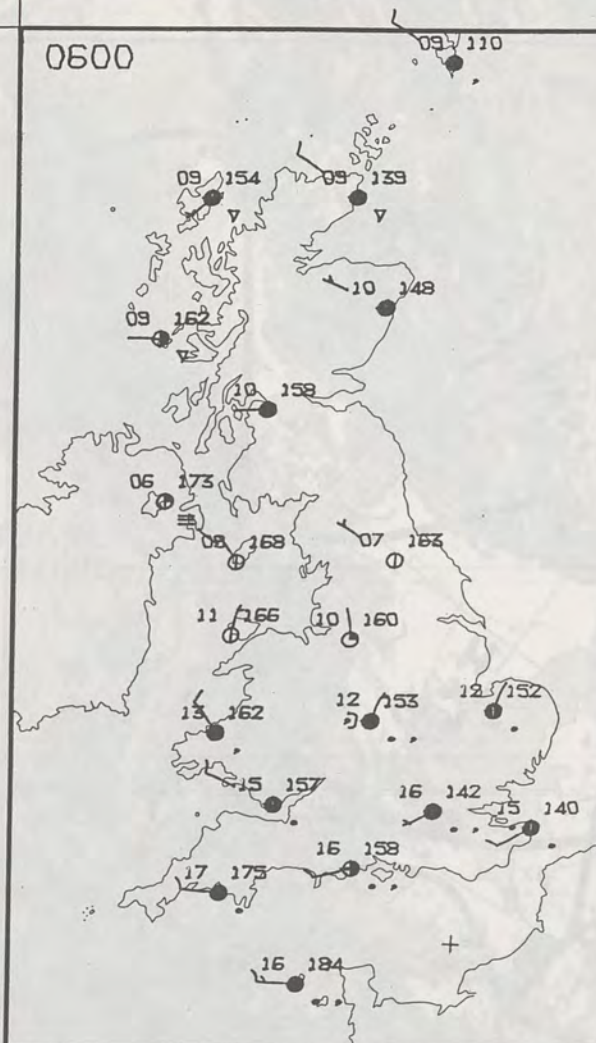
Warm front Cold front Occlusion

London Weather Centre 284-286 High Holborn London WC1V 7HX

© Crown Copyright All rights reserved







SATURDAY  
18 AUGUST 1990

SUMMARY  
OF  
BRITISH WEATHER

Overnight Wales and the southern half of England had a mild night with some rain. It stayed rather cloudy in southern England, southwest Wales and the Channel Islands with fog around coasts, but the rest of England and Wales had quite a bright day, especially eastern and northern areas.

The Northern Isles and the north of Scotland had a few showers during the day, but the rest of Scotland had quite a bright day, although parts of eastern Scotland were rather cloudy.

After a cool or cold night in parts of northern England, Northern Ireland and Scotland, most places had temperatures near average by the afternoon.

Northern Ireland had a foggy start to the day but here it became bright with some sunshine. Eastern England had some early fog but this soon cleared.

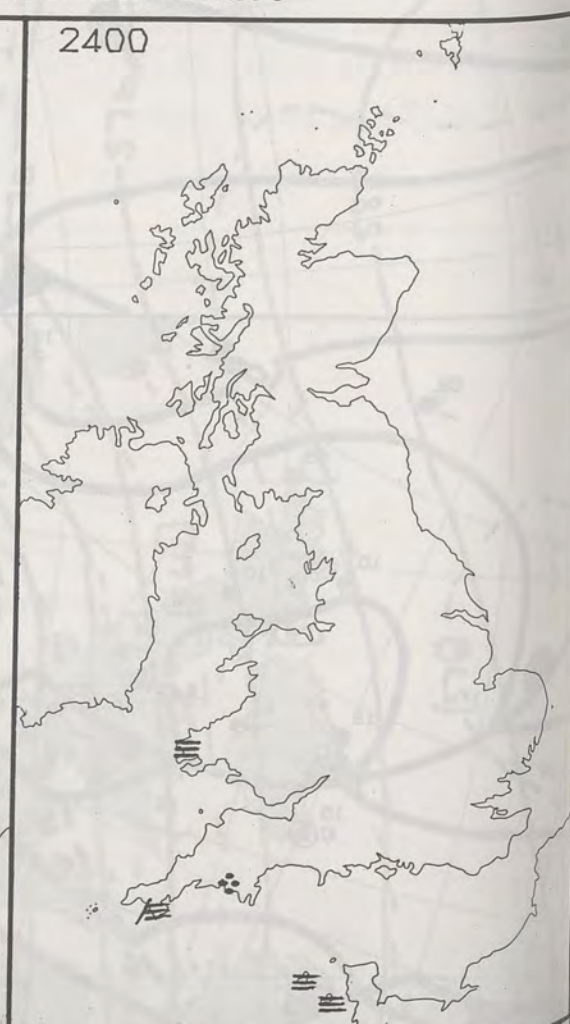
During the evening further rain, heavy at times, spread across southwest England, Wales and Northern Ireland with fog around the coasts of southwest Wales, southwest England and the Channel Islands.

London Weather Centre  
284-286 High Holborn  
London WC1V 7HX  
All times are GMT

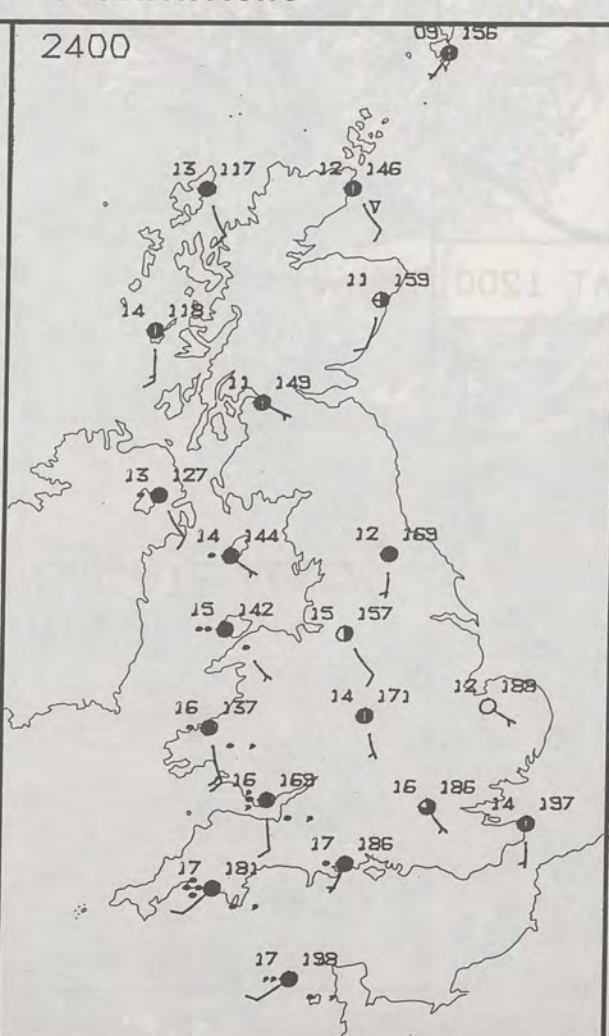
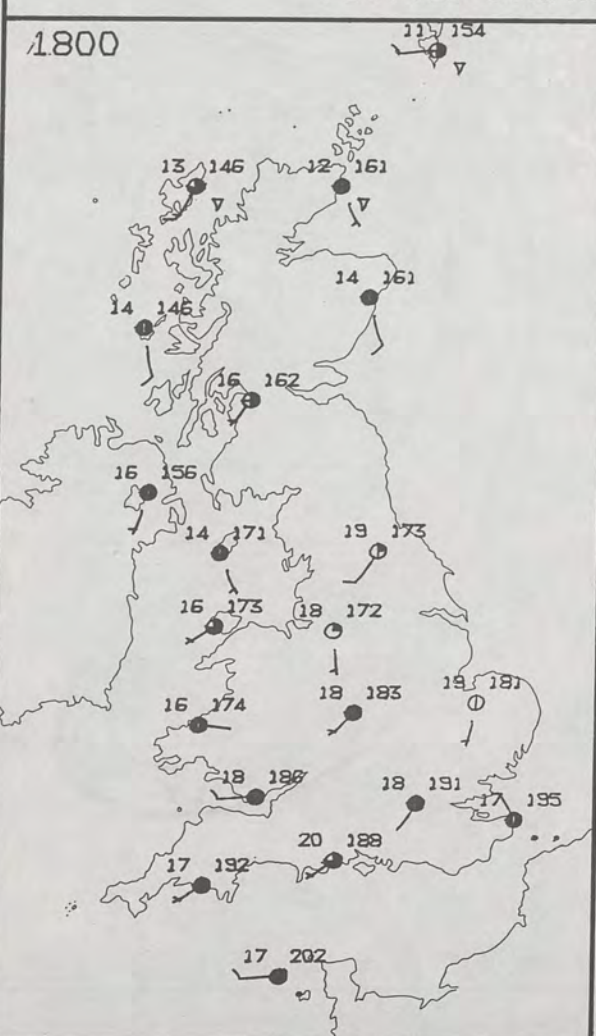
© Crown Copyright All rights reserved



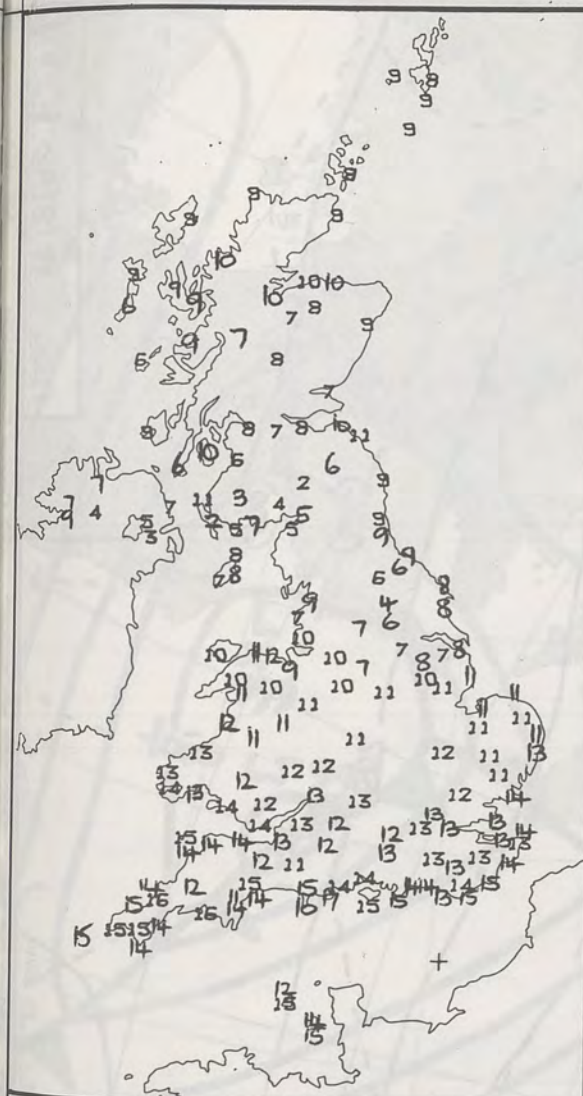
SIGNIFICANT WEATHER CHARTS



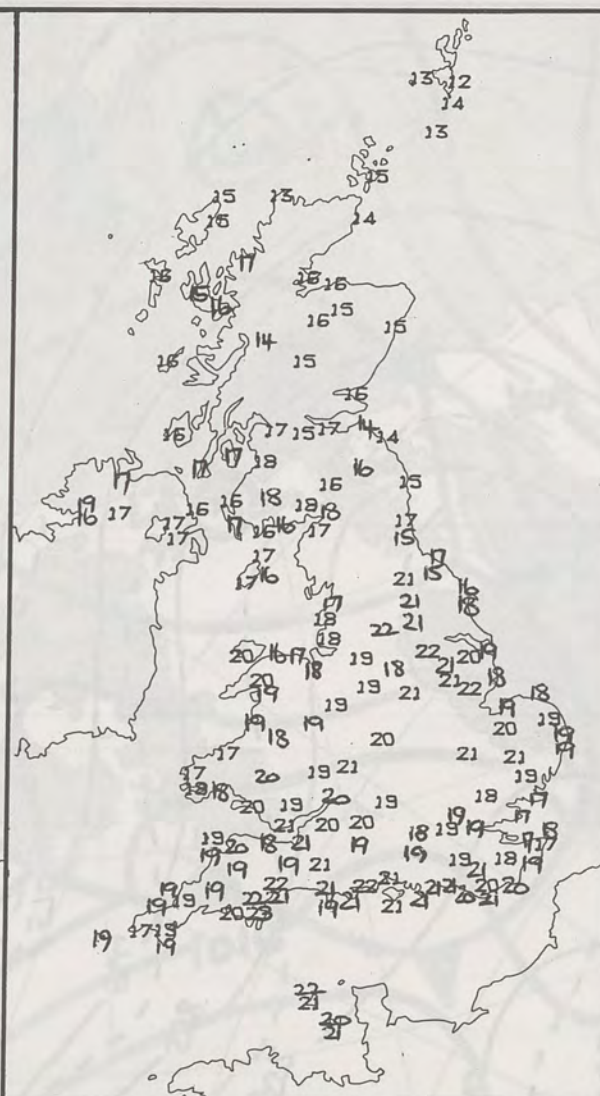
PLOTTED SURFACE OBSERVATIONS



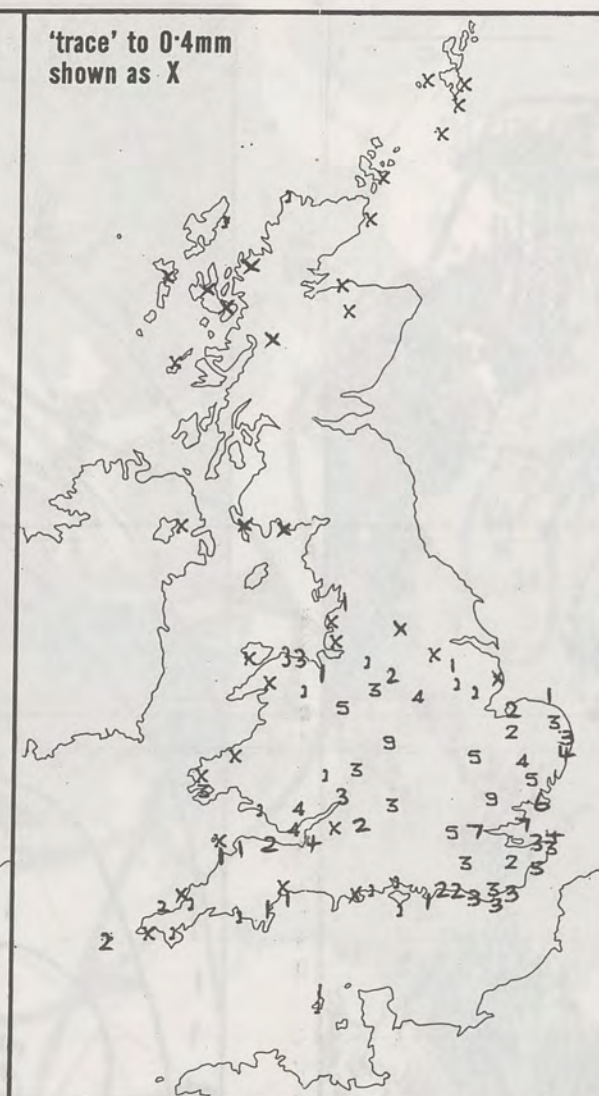




**NIGHT MINIMUM TEMPERATURE (°C)**  
For 12-hour period ending  
0900 ON 18 AUG 90



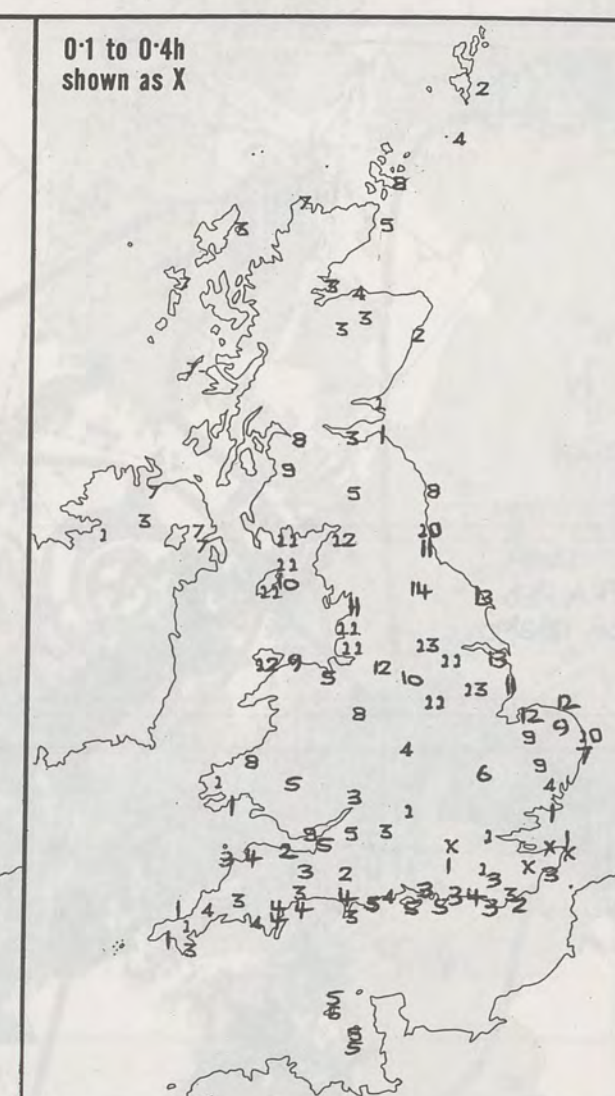
**DAY MAXIMUM TEMPERATURE (°C)**  
For 12-hour period ending  
2100 ON 18 AUG 90



**RAINFALL (mm)**  
For 12-hour period ending  
0900 ON 18 AUG 90



**RAINFALL (mm)**  
For 12-hour period ending  
2100 ON 18 AUG 90



**SUNSHINE (hours)**  
Dawn to dusk  
18 AUG 90

**EXTREMES FOR SATURDAY 18TH AUGUST 1990**

Highest maximum	: 23.3°C Torquay (Devon)
Lowest maximum	: 12.1°C Lerwick (Shetland)
Lowest minimum	: 1.8°C Eskdalemuir (Dumfries and Galloway)
Lowest grass minimum	: -2.4°C Glenlee (Dumfries and Galloway)
Most rain (24 hours from 0900 GMT)	: 25.8 mm Trawsfynydd (Gwynedd)
Most sun	: 13.7 hours Leeming (North Yorkshire)

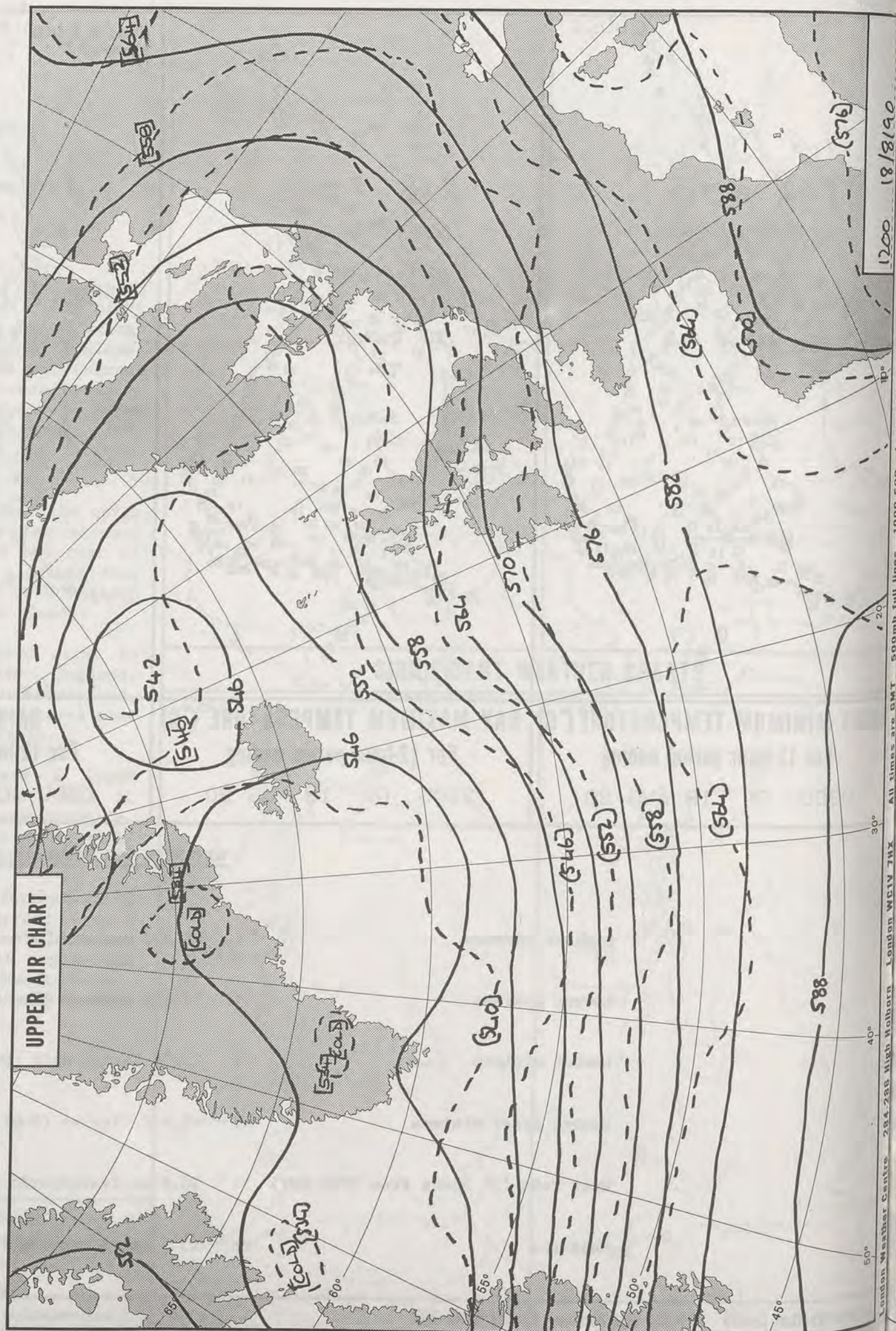
**DAILY  
WEATHER  
SUMMARY**



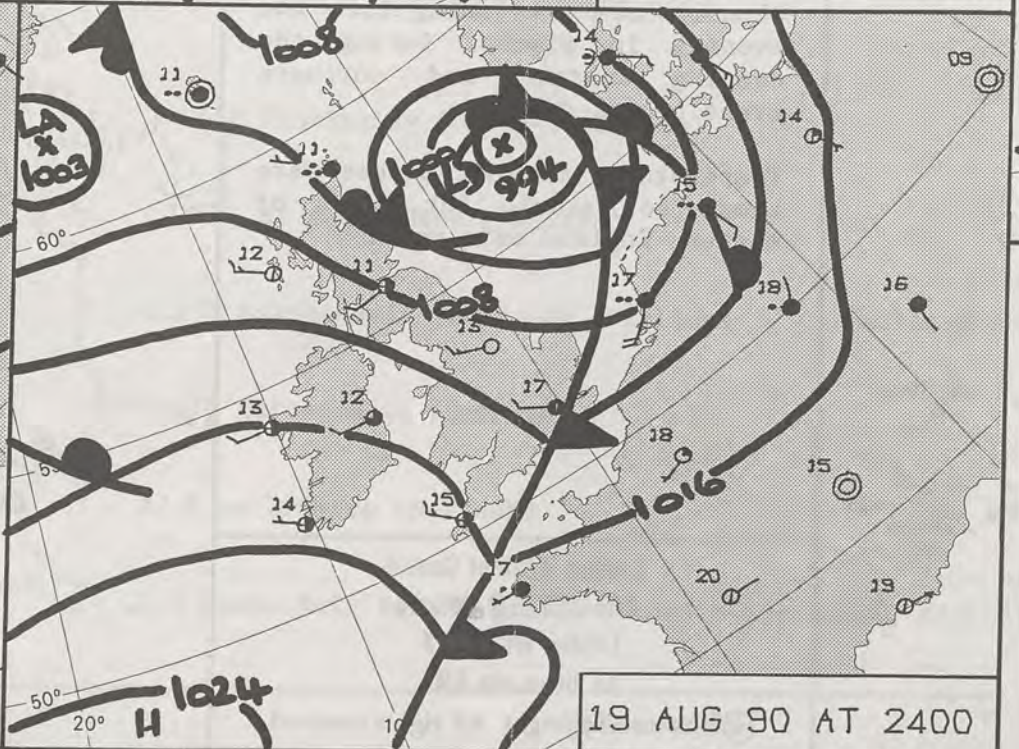
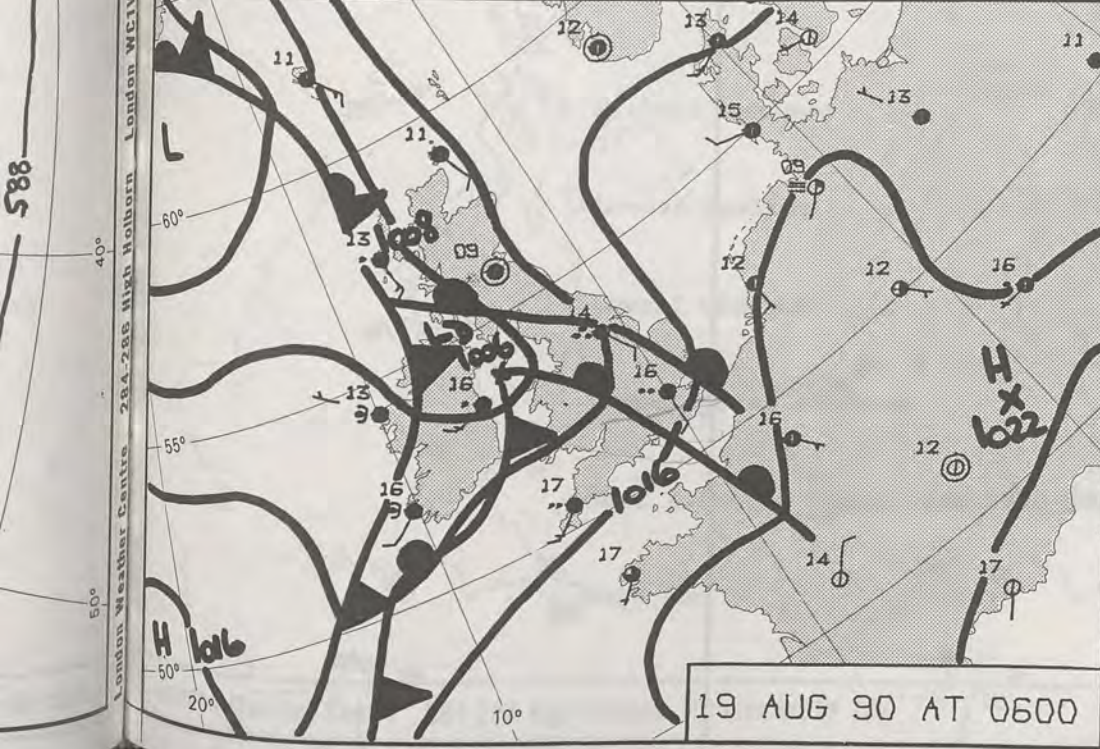
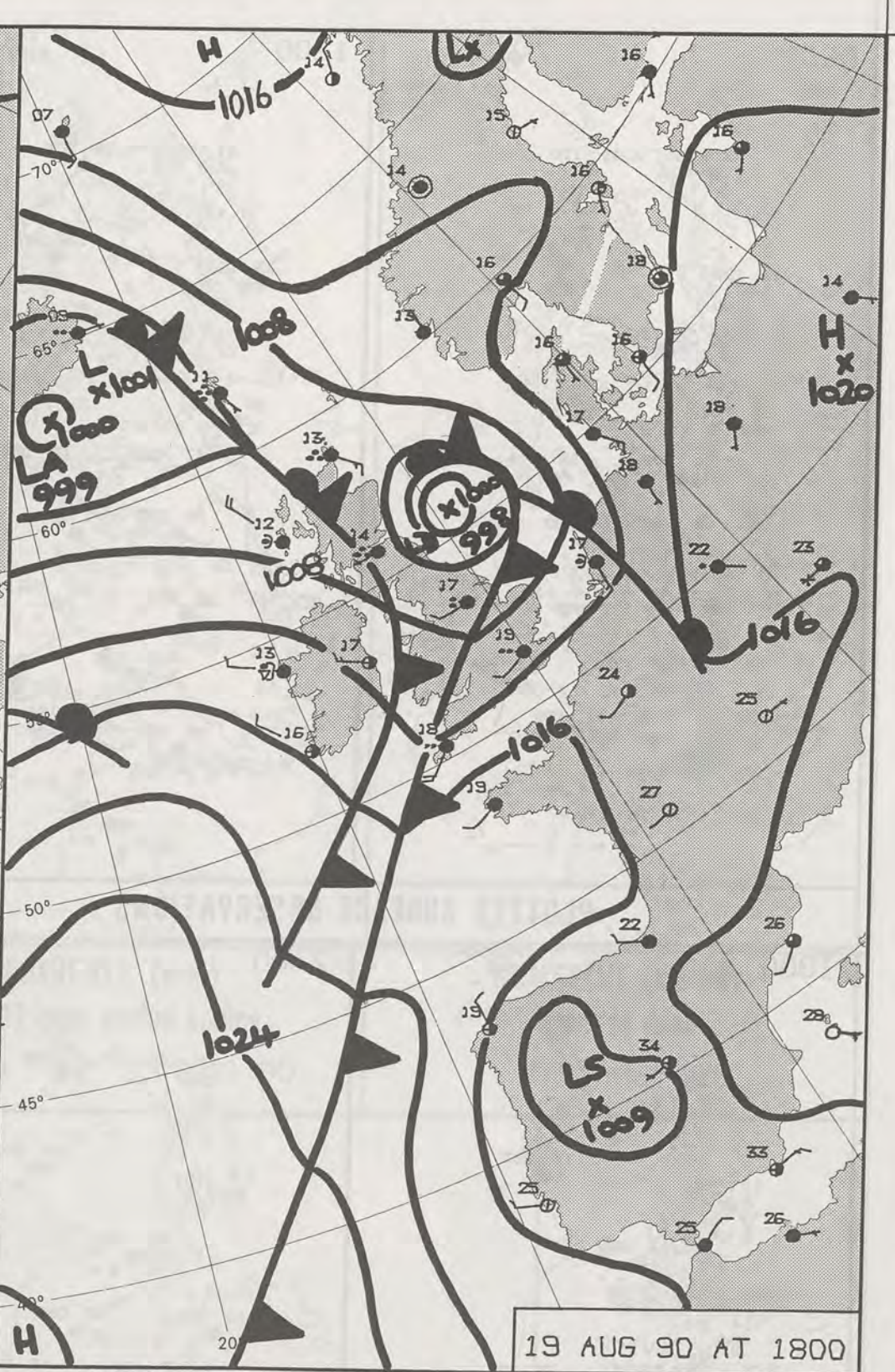
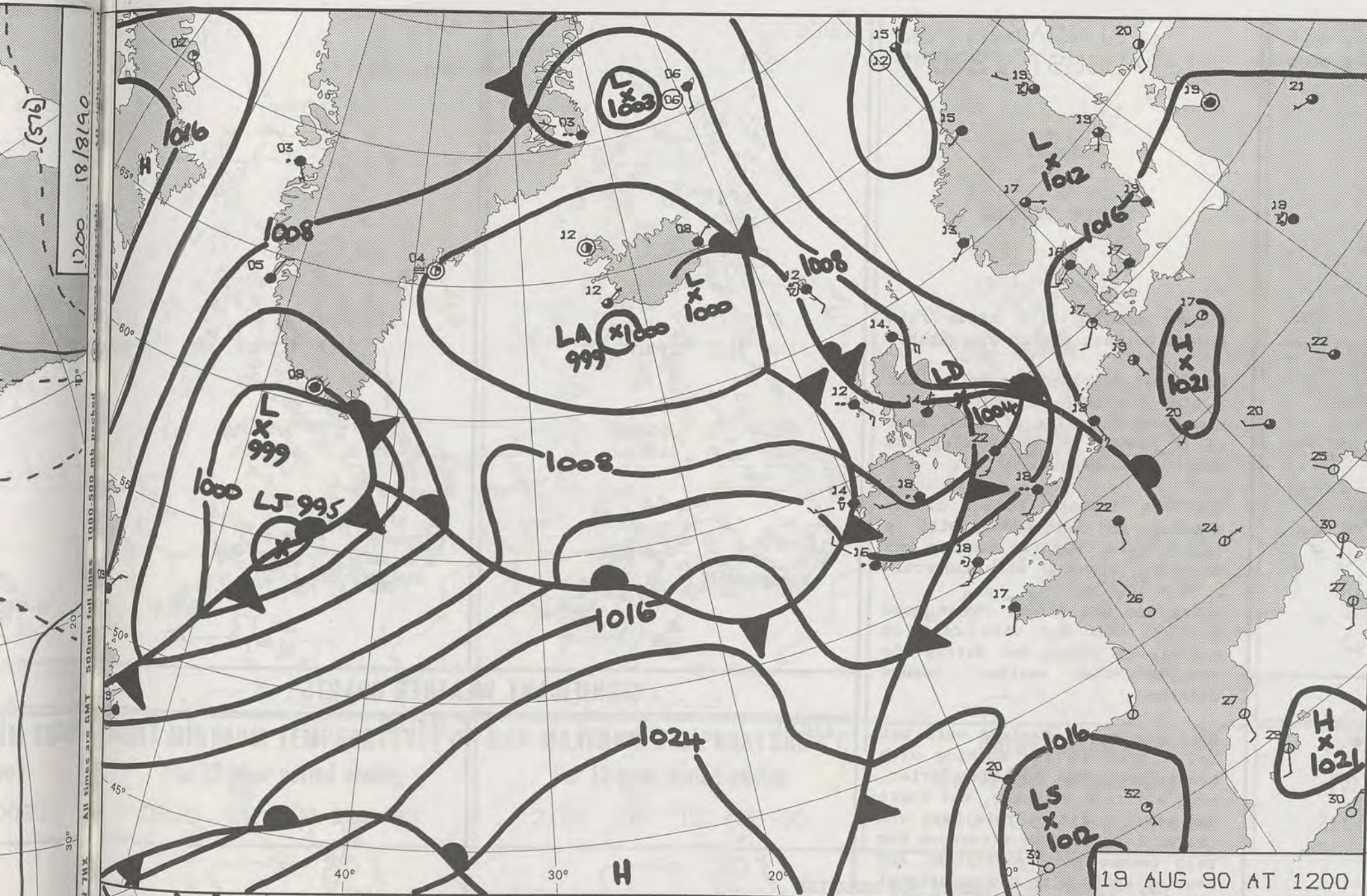
© Crown Copyright  
All rights reserved



INFRA RED  
0336 18/8/90







NOT FOR LOAN  
DAILY WEATHER SUMMARY

DUPLICATE ALSO FOR  
SUNDAY 19 AUGUST 1990

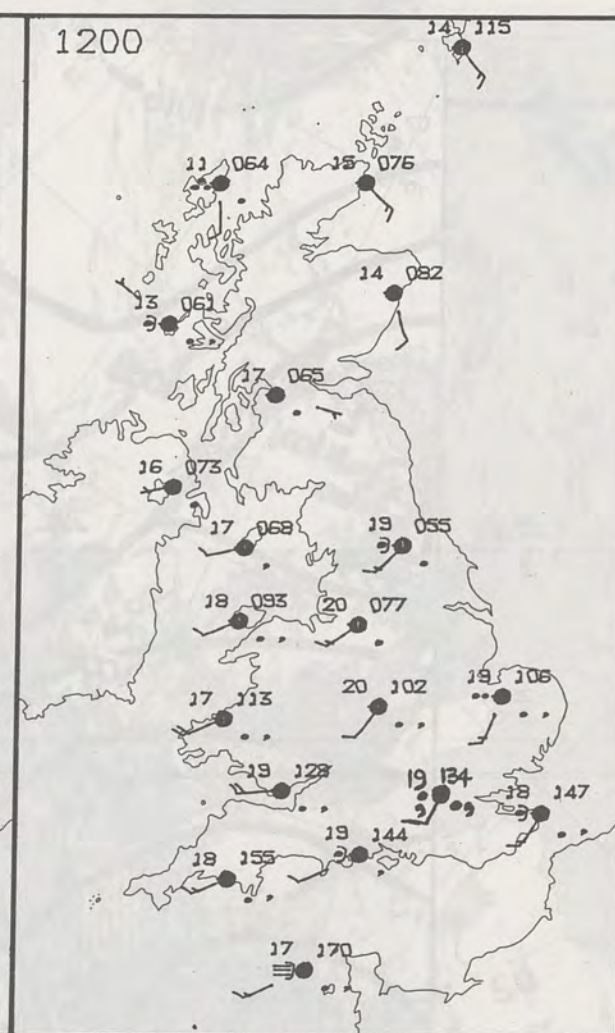
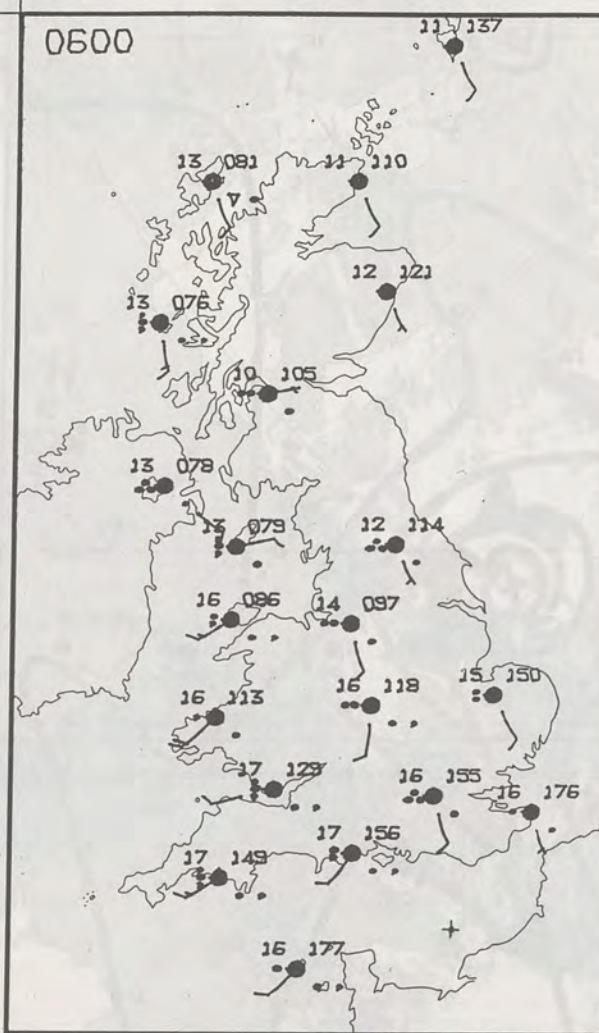
 Warm front
  Cold front
  Occlusion

London Weather Centre 284-286 High Holborn London WC1V 7HX

© Crown Copyright All rights reserved

29 AUG 1990  
METEOROLOGICAL  
LIBRARY





# SUNDAY 19 AUGUST 1990

## SUMMARY OF BRITISH WEATHER

Cloudy weather with heavy rain spread to most places overnight.

Northeast Scotland was bright for a time but much of Scotland was cloudy with spells of rain, some of it heavy. In the evening the west became clearer.

Northern Ireland had a cloudy morning and afternoon with a little rain, but the evening was brighter, although with showers.

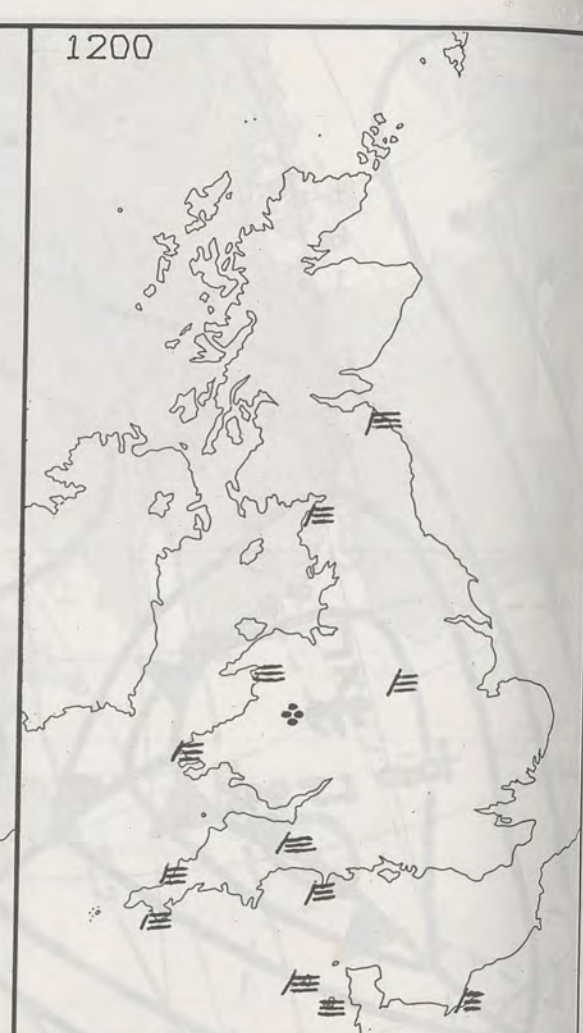
Wales too was cloudy for a good part of the day with rain or drizzle at times, but during the evening the weather became clearer.

Most places in England were wet for a time in the morning with heavy rain, then it became drier, even a little brighter, but there was still a little rain here and there. Later in the afternoon the rain became more persistent and heavier again with the occasional thunderstorm continuing into the evening in places. During the evening western and northern areas became drier.

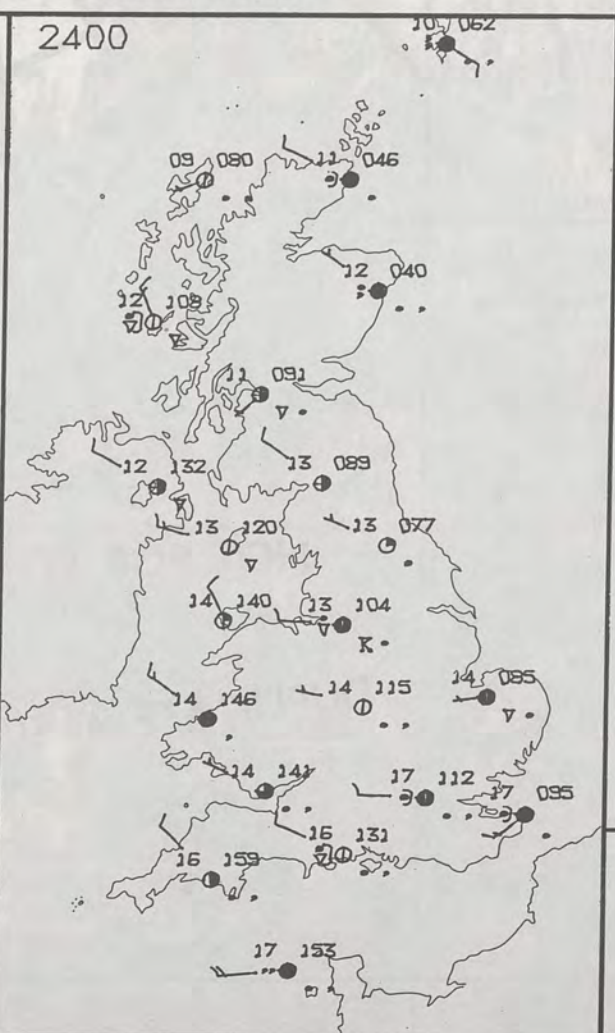
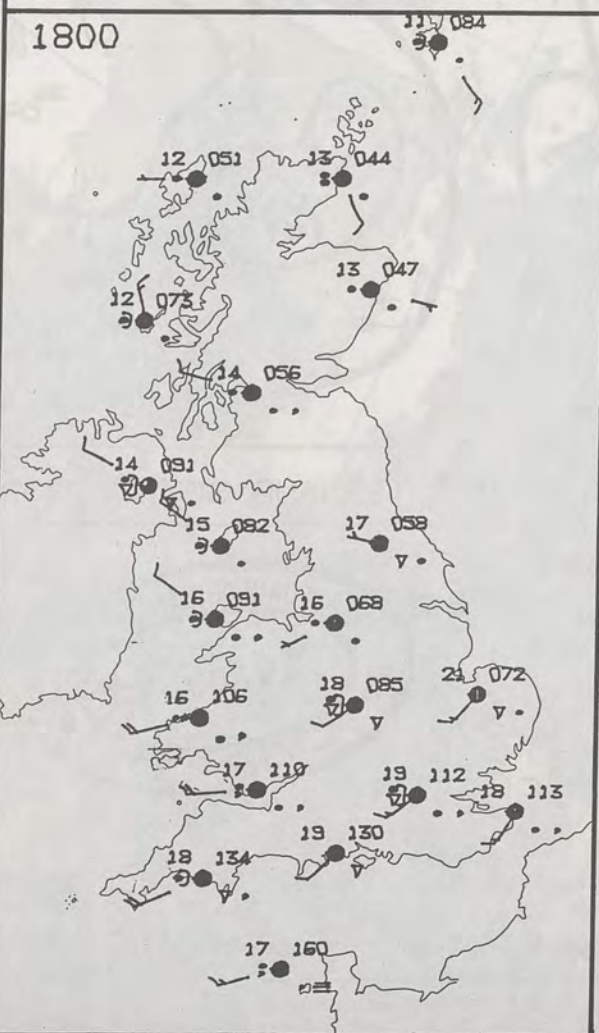
Temperatures in most places were close to normal, but parts of eastern England were warm.

London Weather Centre  
284-286 High Holborn  
London WC1V 7HX  
All times are GMT

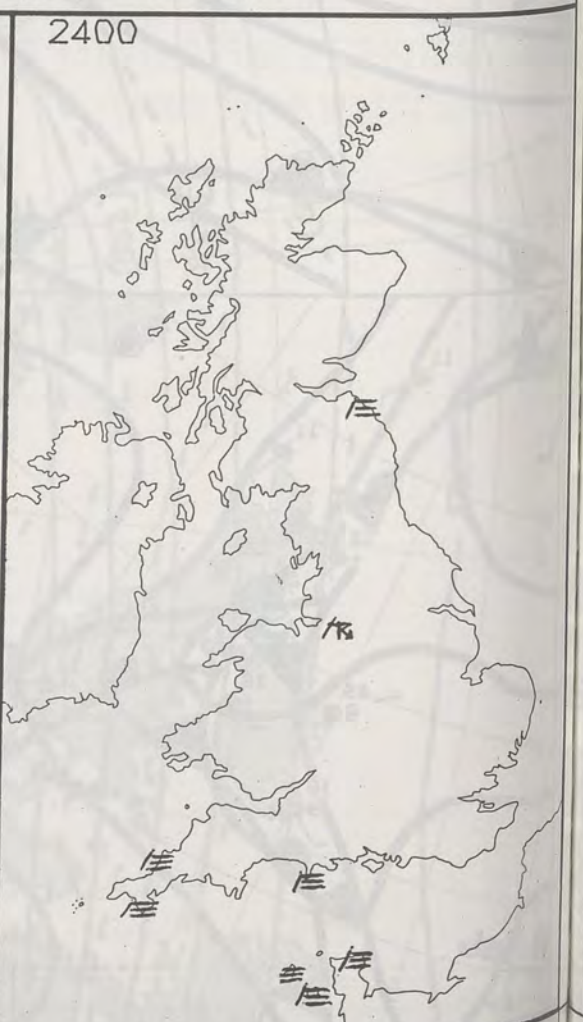
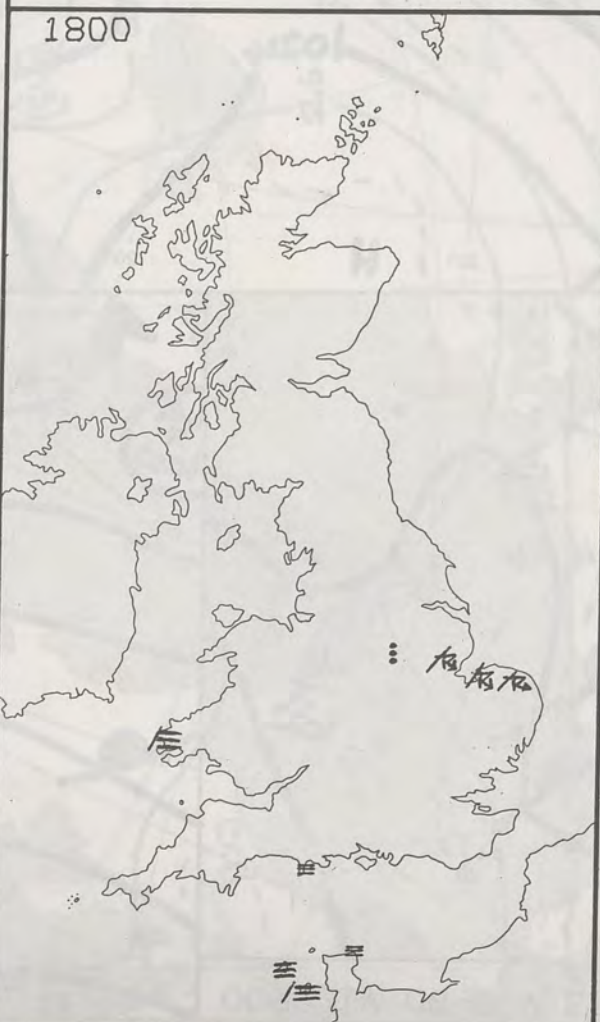
© Crown Copyright All rights reserved



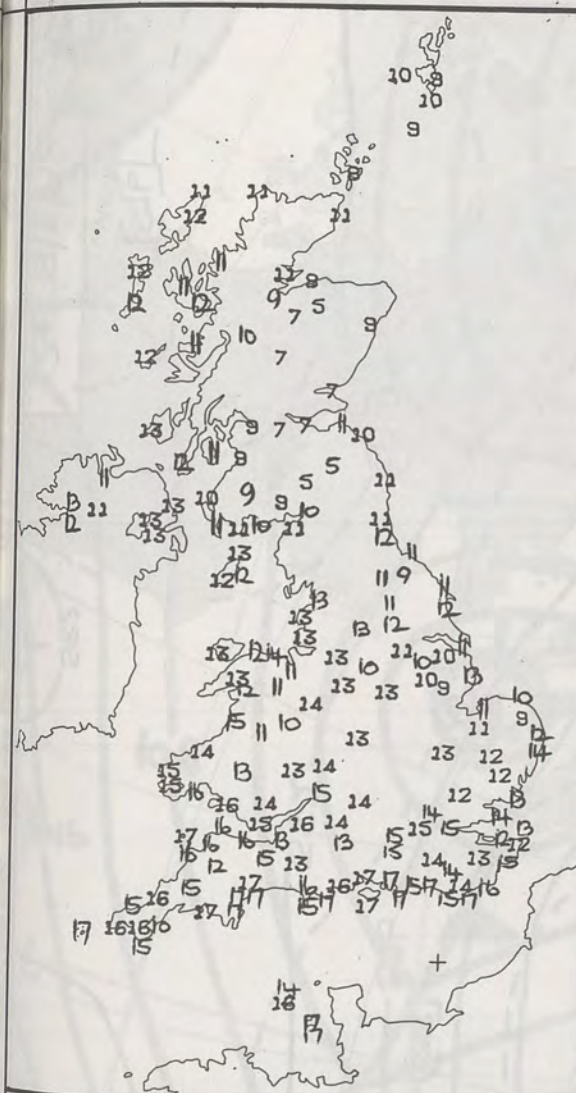
### PLOTTED SURFACE OBSERVATIONS



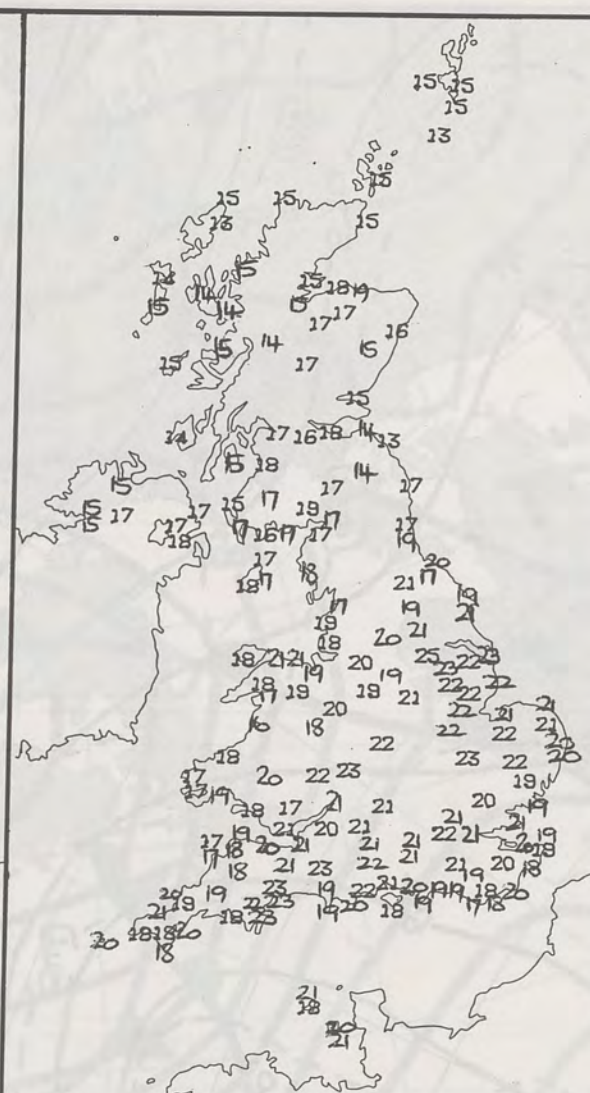
### SIGNIFICANT WEATHER CHARTS



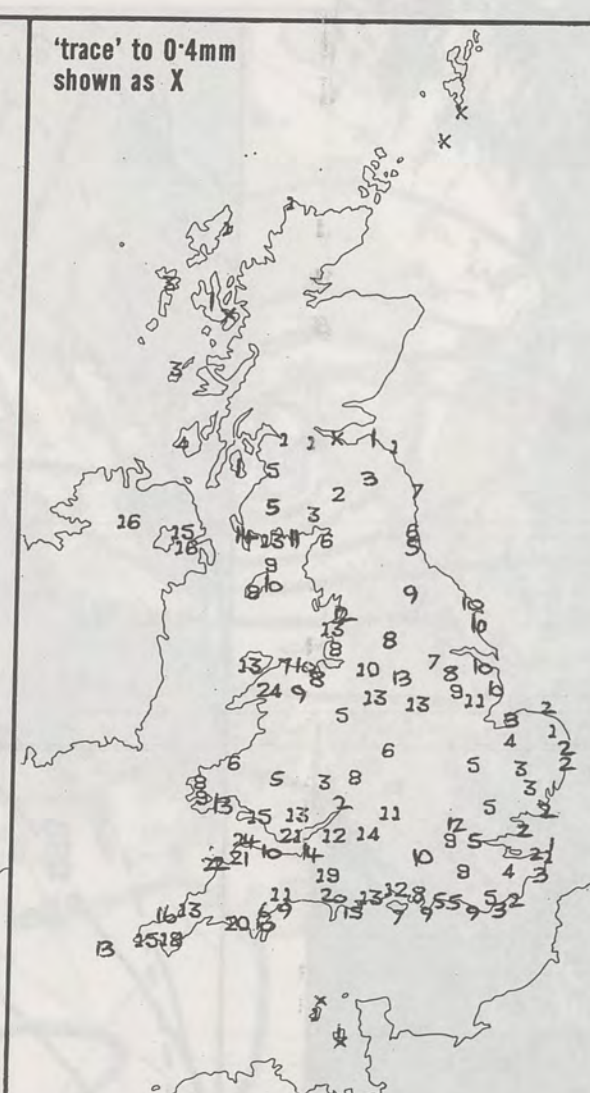




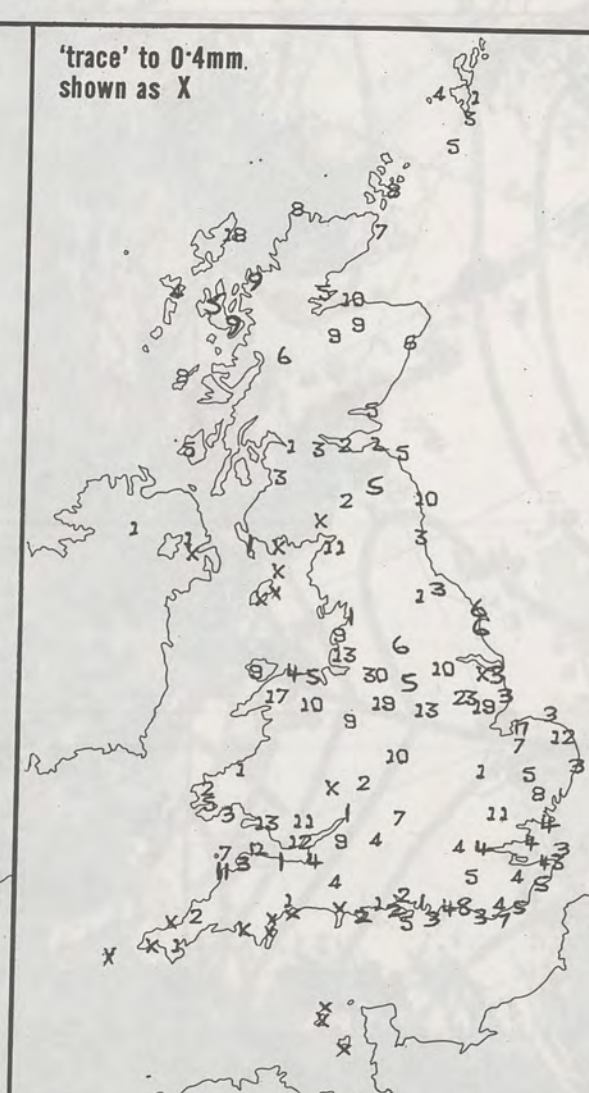
**NIGHT MINIMUM TEMPERATURE (°C)**  
For 12-hour period ending  
0900 ON 19 AUG 90



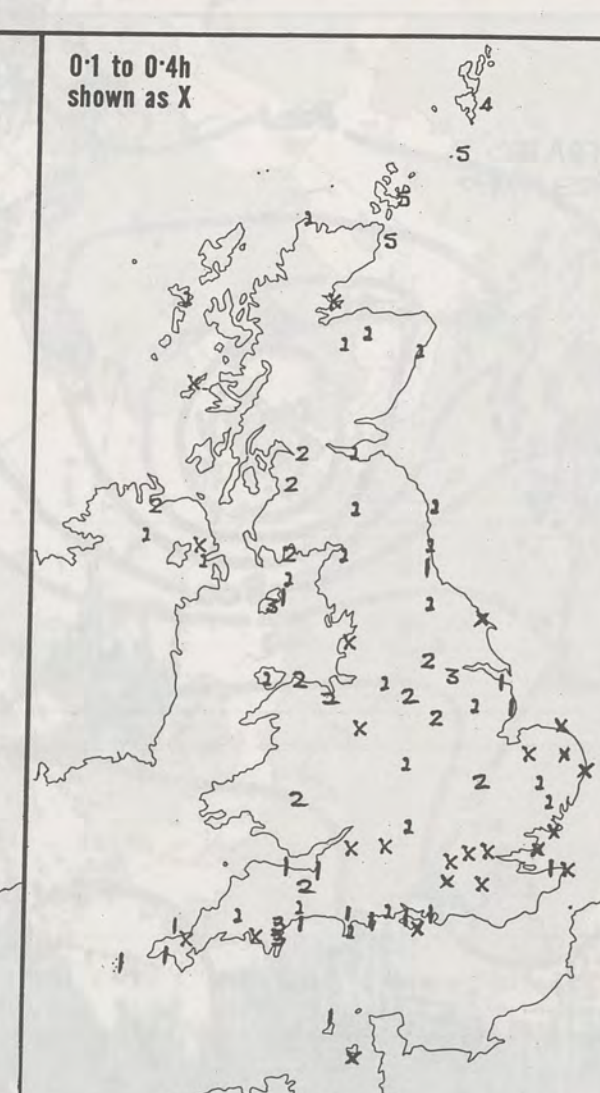
**DAY MAXIMUM TEMPERATURE (°C)**  
For 12-hour period ending  
2100 ON 19 AUG 90



**RAINFALL (mm)**  
For 12-hour period ending  
0900 ON 19 AUG 90



**RAINFALL (mm)**  
For 12-hour period ending  
2100 ON 19 AUG 90



**SUNSHINE (hours)**  
Dawn to dusk  
19 AUG 90

**EXTREMES FOR SUNDAY 19TH AUGUST 1990**

Highest maximum	: 24.5°C Finningley (South Yorkshire)
Lowest maximum	: 12.8°C St Abb's Head (Borders)
Lowest minimum	: 5.2°C Eskdalemuir (Dumfries & Galloway), Carterhouse (Borders)
Lowest grass minimum	: 2.1°C Carterhouse (Borders)
Most rain (24 hours from 0900 GMT)	: 57.8 mm Briston (Norfolk)
Most sun	: 5.5 hours Fair Isle (between Orkney & Shetland), Kirkwall (Orkney)

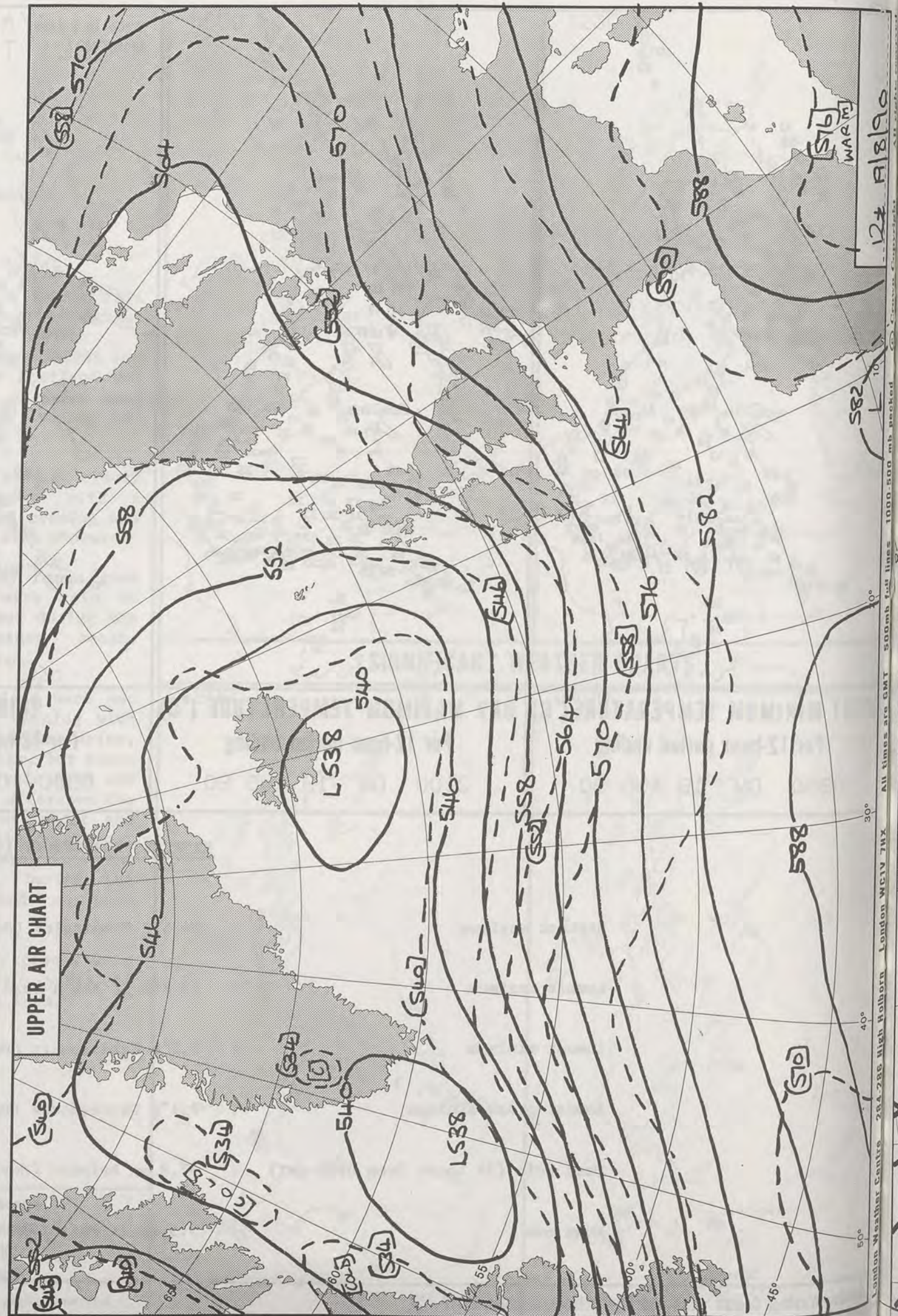
**DAILY  
WEATHER  
SUMMARY**



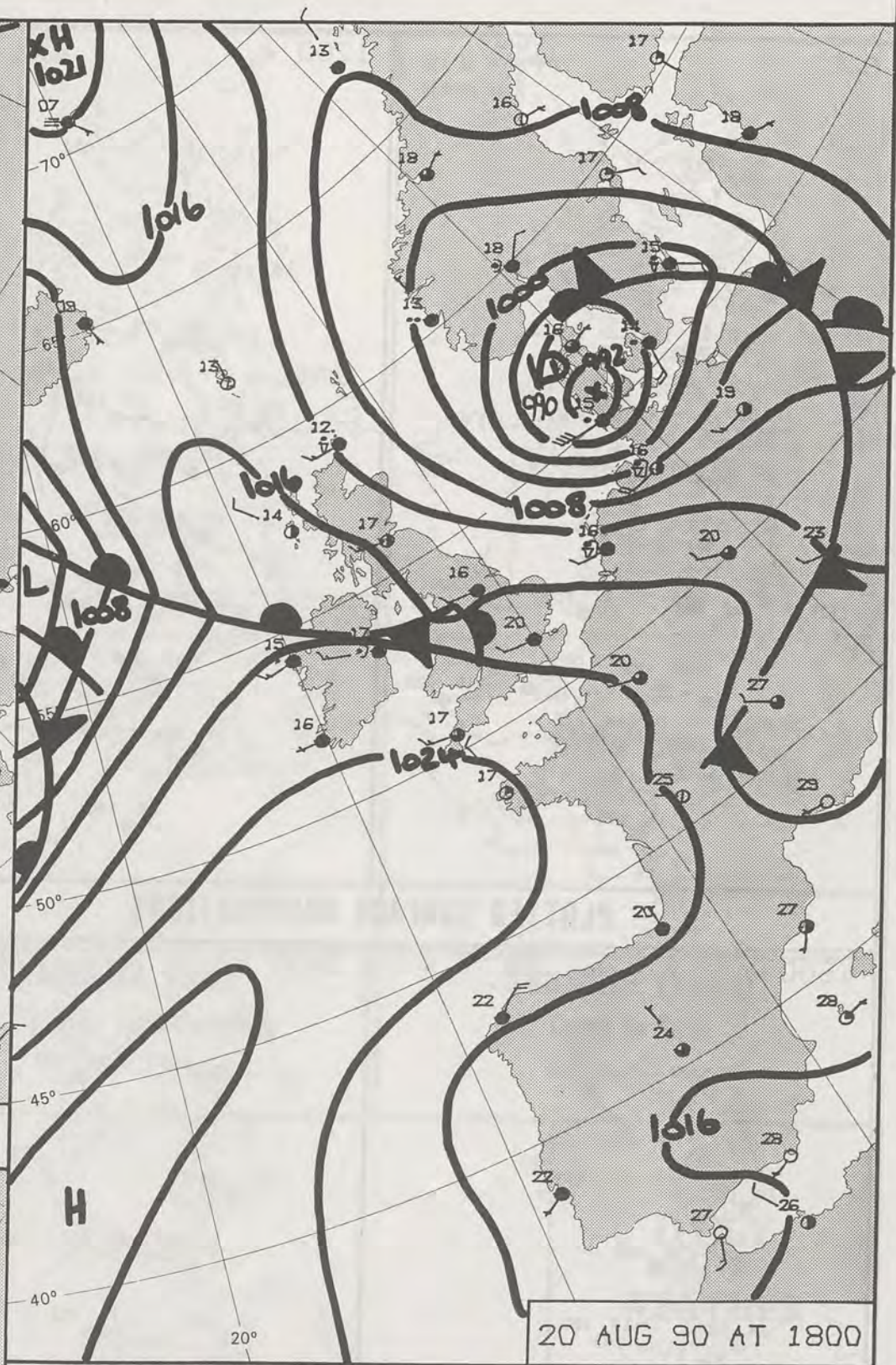
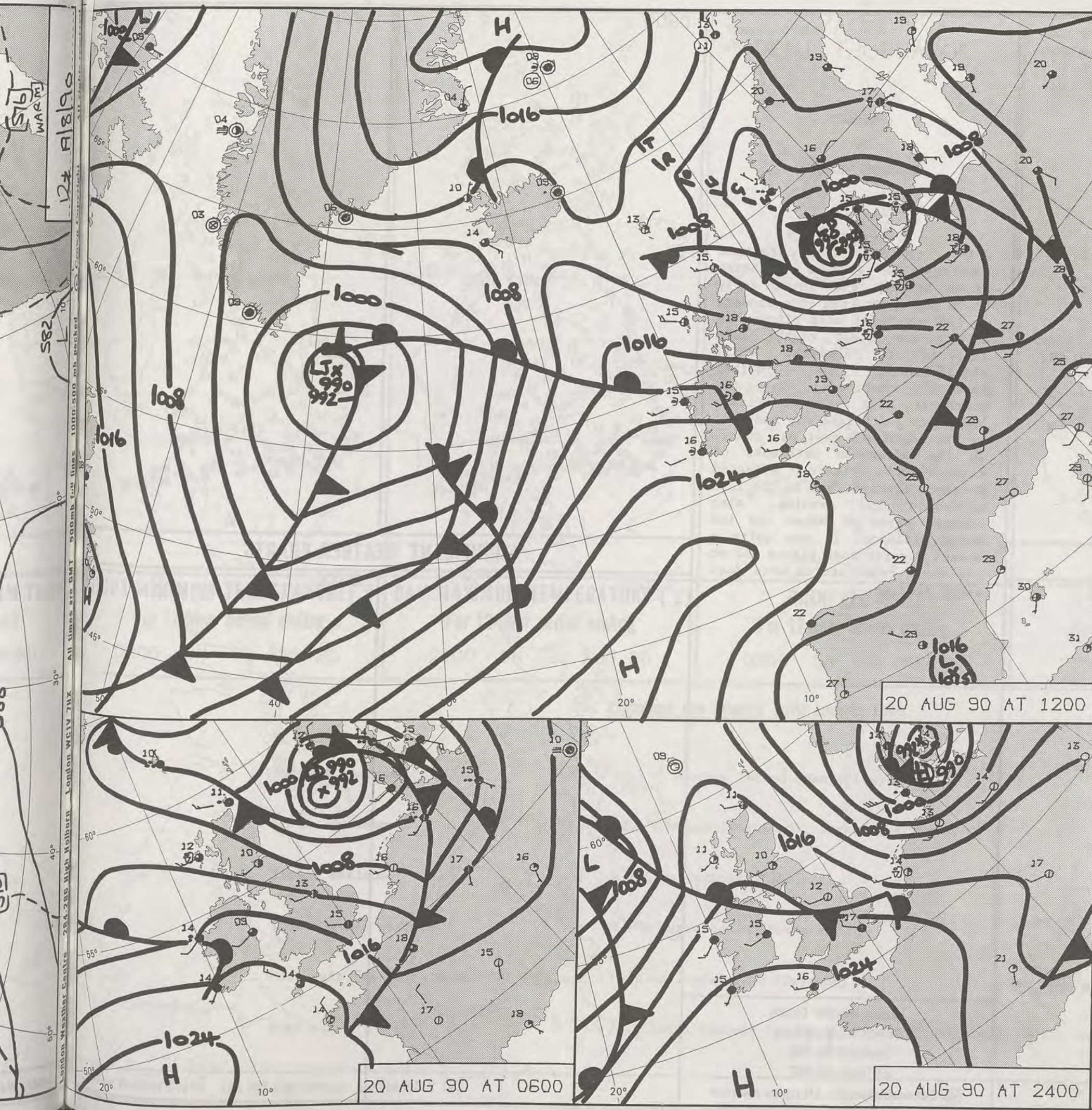
© Crown Copyright  
All rights reserved



INFRARED  
0828 19/01/90










NOT FOR LOAN  
DAILY WEATHER SUMMARY

DUPLICATE ALSO FOR

MONDAY 20 AUGUST 1990

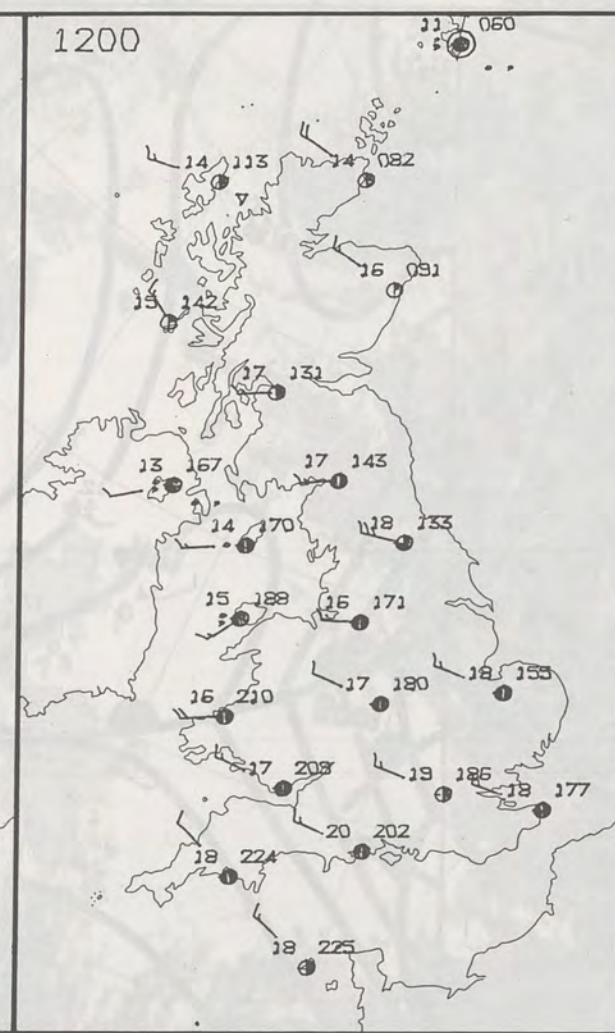
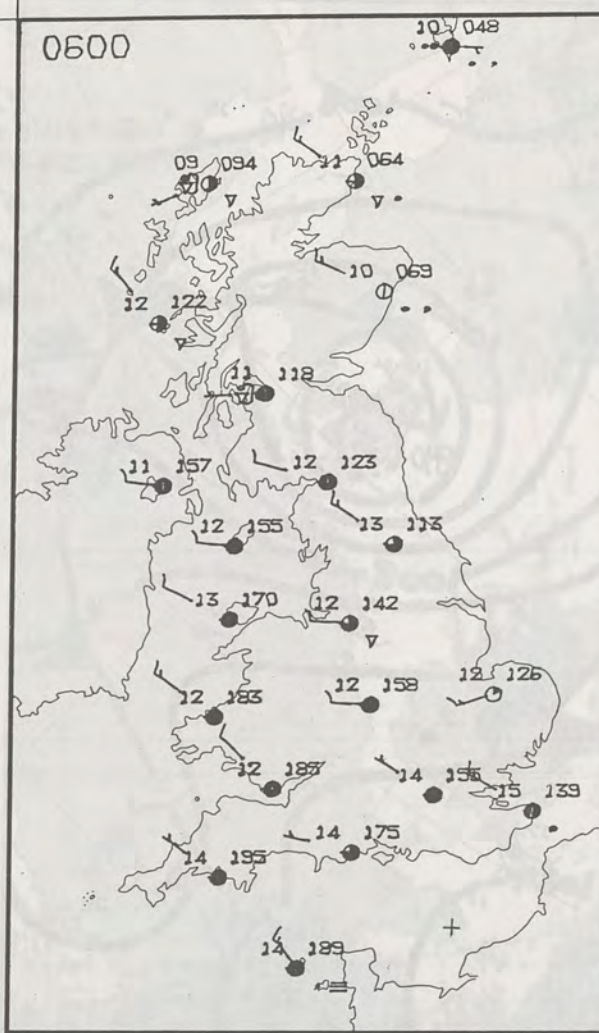
 Warm front
  Cold front
  Occlusion

London Weather Centre 284-286 High Holborn London WC1V 7HX

© Crown Copyright All rights reserved



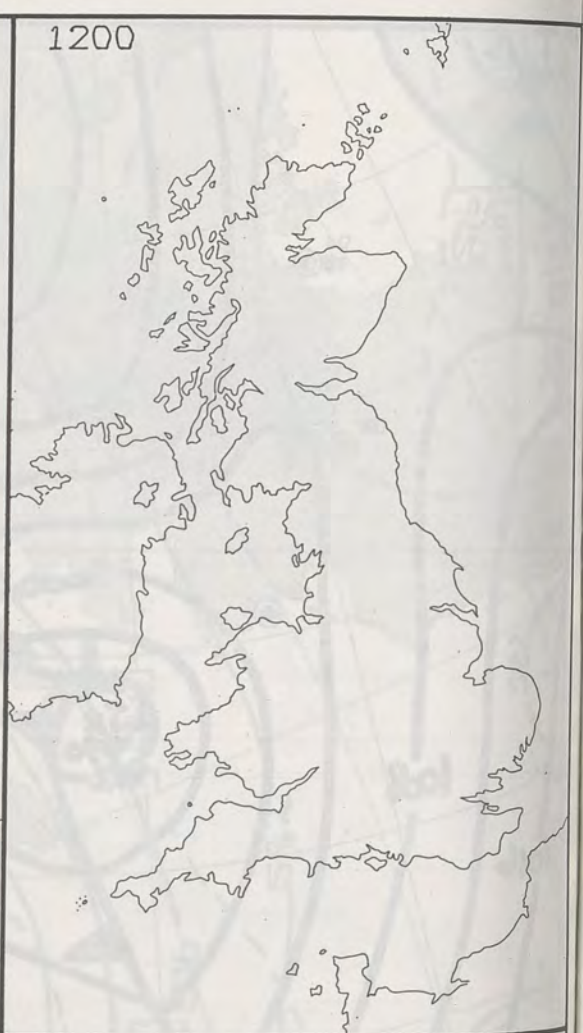




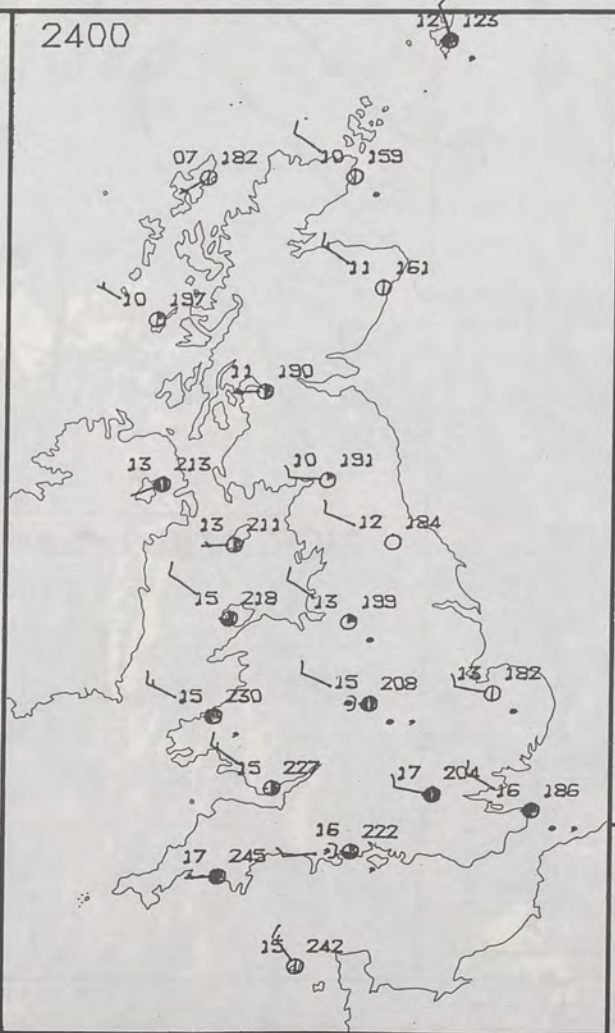
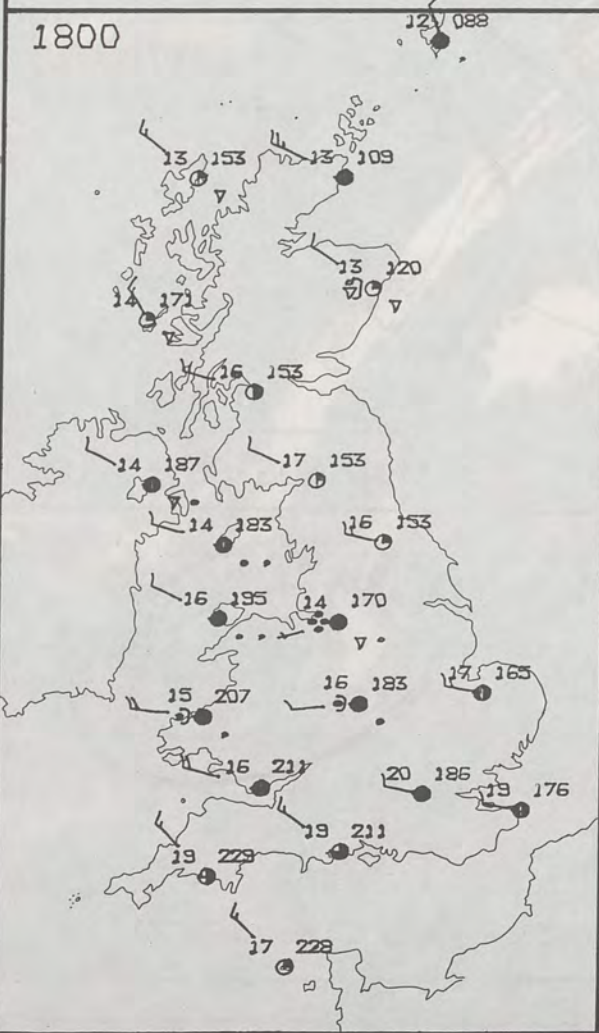
MONDAY  
20 AUGUST 1990

SUMMARY  
OF  
BRITISH WEATHER

Rain cleared the extreme southeast and extreme northeast of the British Isles in the early hours and apart from some showers in the northwest most places had a dry and clear night. Rain lingered in Shetland until mid-afternoon, and further showers continued in the northwest. Most parts of Britain had a dry and bright day and most of the south and east was sunny. In the afternoon outbreaks of rain and drizzle affected Northern Ireland, and in the late afternoon and evening, also crossed parts of Wales and the North Midlands. It was quite a breezy day for most places and on the whole temperatures were just about average.



PLOTTED SURFACE OBSERVATIONS

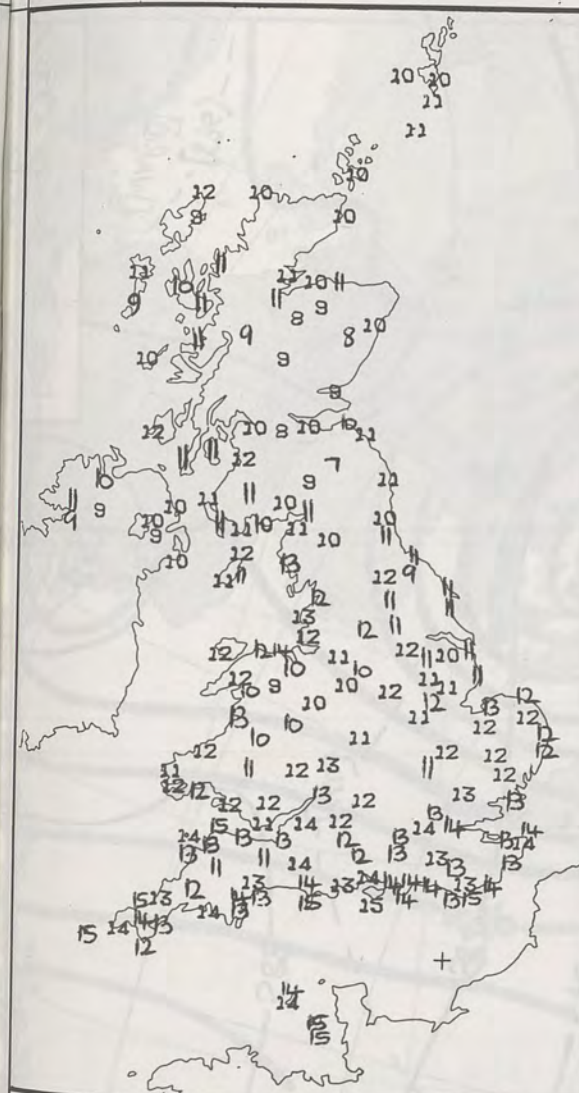


SIGNIFICANT WEATHER CHARTS

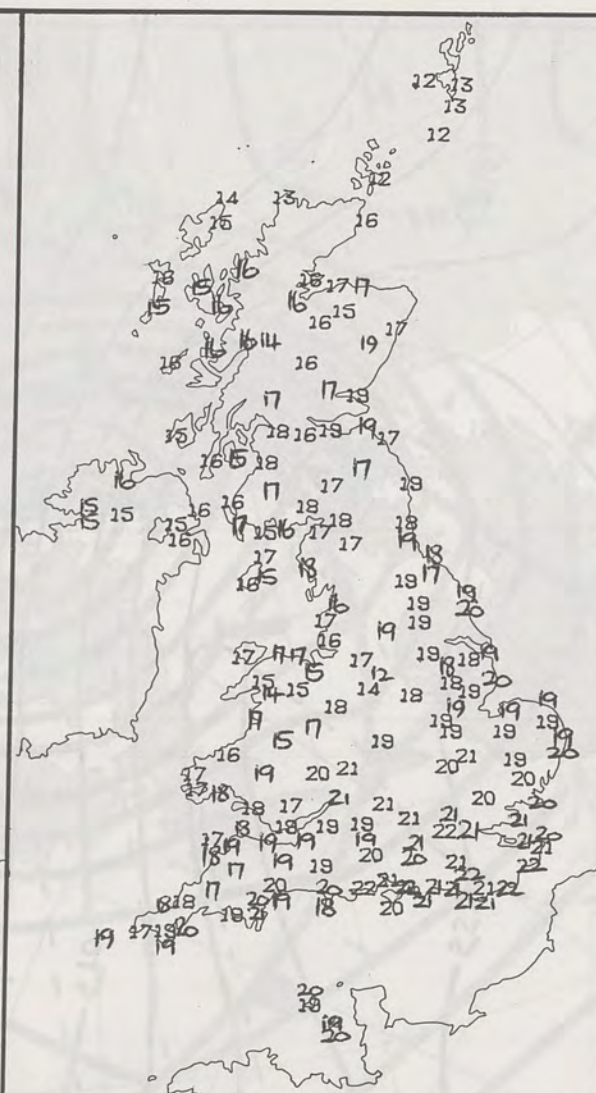


London Weather Centre  
284-286 High Holborn  
London WC1V 7HX  
All times are GMT





**NIGHT MINIMUM TEMPERATURE (°C)**  
For 12-hour period ending  
0900 ON 20 AUG 90



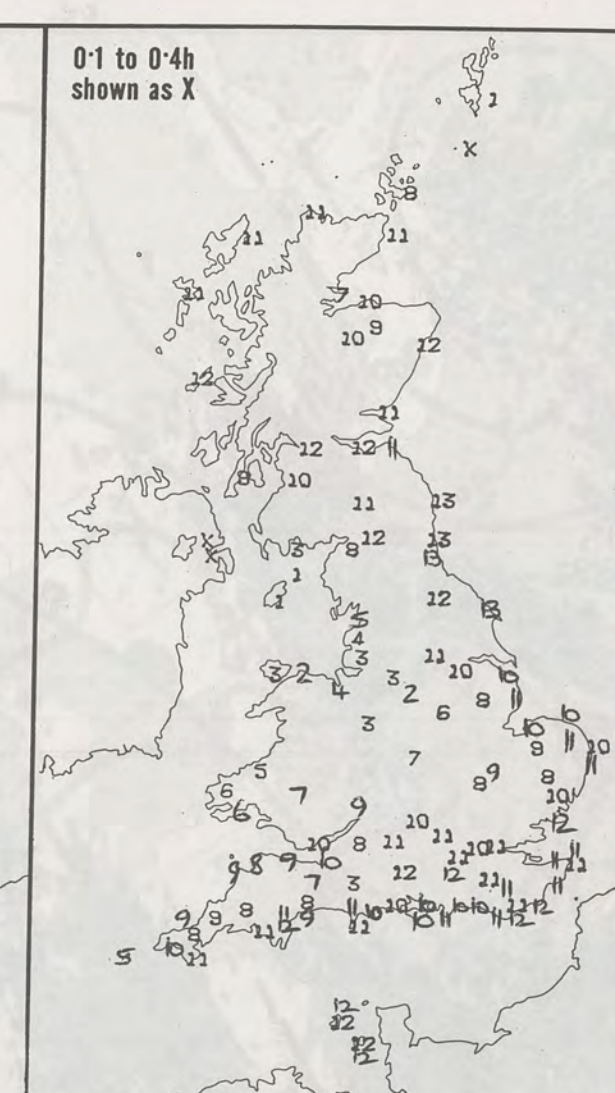
**DAY MAXIMUM TEMPERATURE (°C)**  
For 12-hour period ending  
2100 ON 20 AUG 90



**RAINFALL (mm)**  
For 12-hour period ending  
0900 ON 20 AUG 90



**RAINFALL (mm)**  
For 12-hour period ending  
2100 ON 20 AUG 90



**SUNSHINE (hours)**  
Dawn to dusk  
20 AUG 90

**EXTREMES FOR MONDAY 20TH AUGUST 1990**

Highest maximum	: 22.1°C Thorney Island (Hampshire)
Lowest maximum	: 12.1°C Foula (Shetland), Buxton (Derbyshire)
Lowest minimum	: 6.7°C Carterhouse (Borders)
Lowest grass minimum	: 3.7°C Carterhouse (Borders)
Most rain (24 hours from 0900 GMT)	: 10.2 mm Trawsfynydd (Gwynedd)
Most sun	: 13.4 hours Boulmer (Northumberland), Scarborough (North Yorkshire)

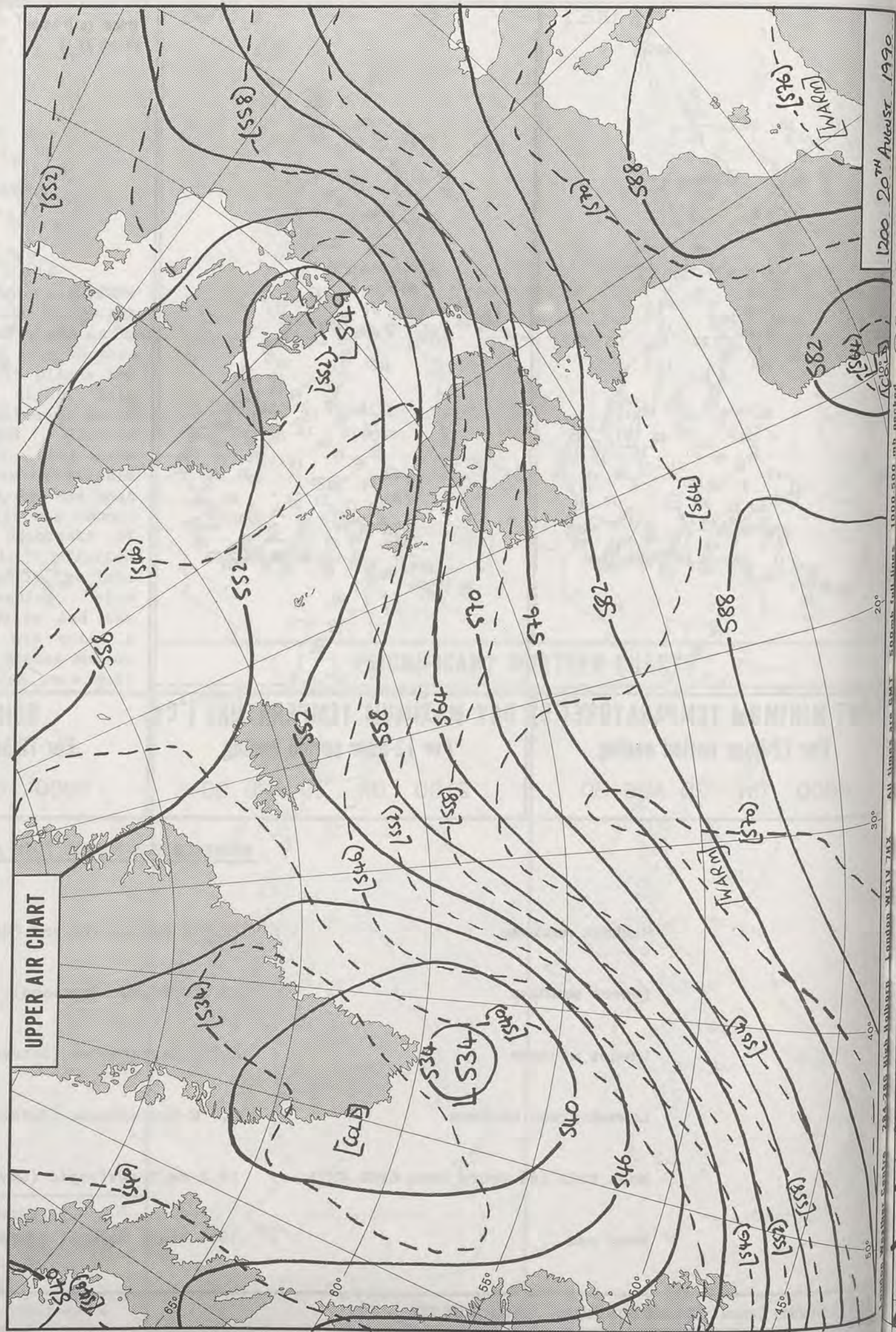
**DAILY  
WEATHER  
SUMMARY**



© Crown Copyright  
All rights reserved



VIS  
2018190  
1418



1200 20th August 1990



1200 20th August 1990

582 (544) (505)

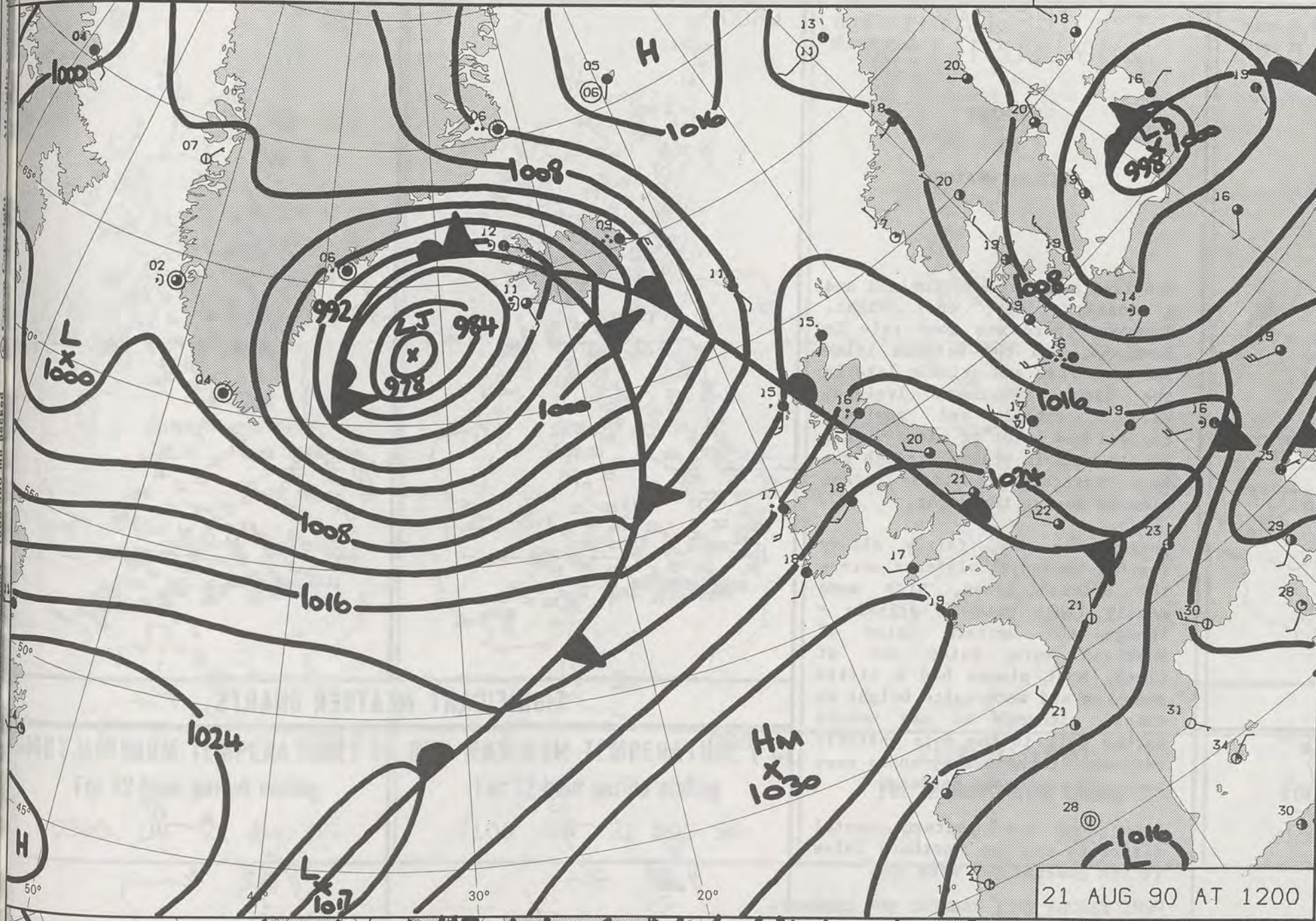
20°

30°

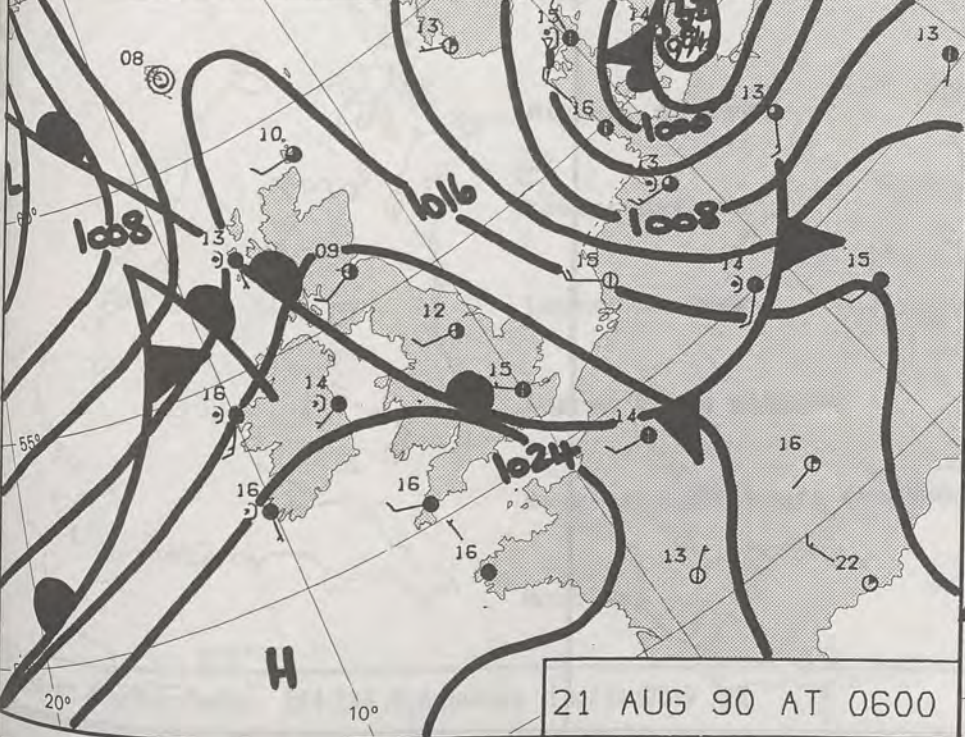
40°

50°

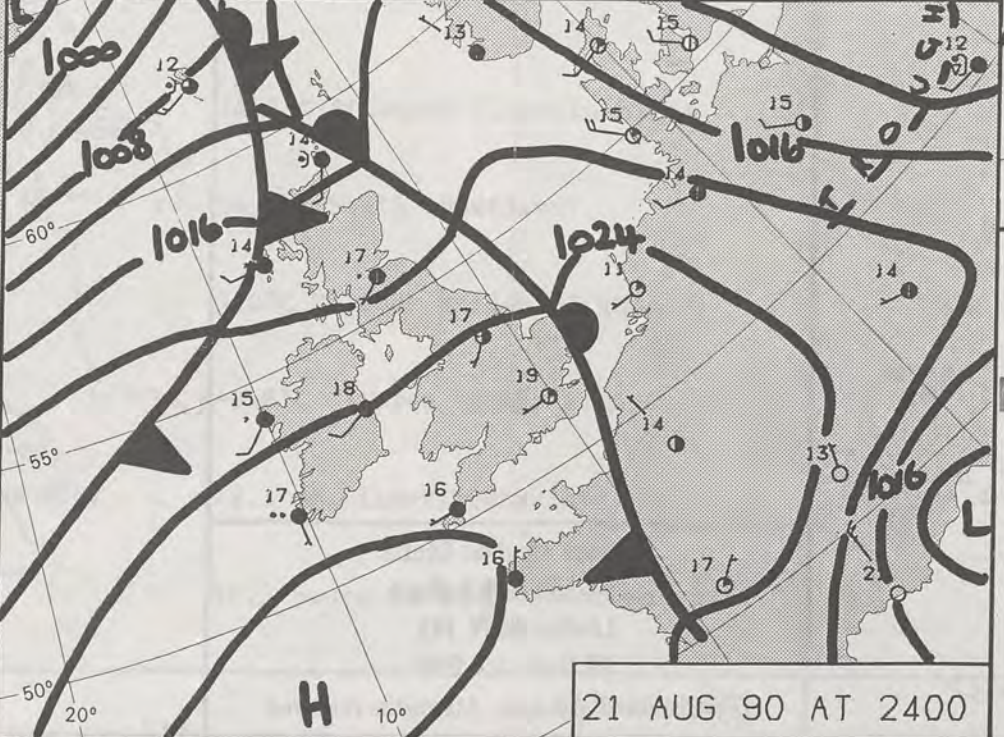
60°



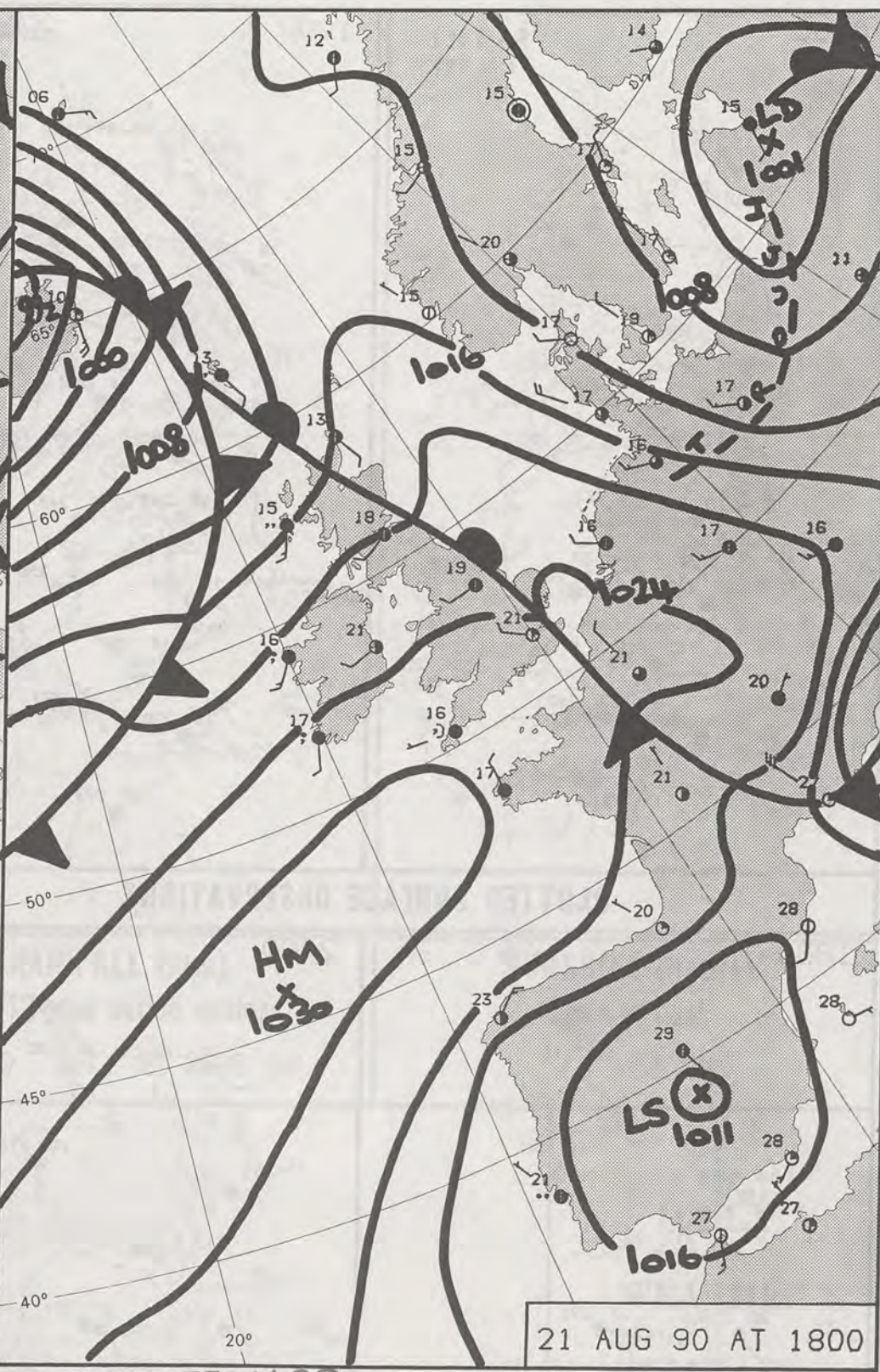
21 AUG 90 AT 1200



21 AUG 90 AT 0600



21 AUG 90 AT 2400



21 AUG 90 AT 1800

DUPLICATE ALSO  
DAILY WEATHER SUMMARY  
NOT FOR LOAN FOR  
TUESDAY 21 AUGUST 1990

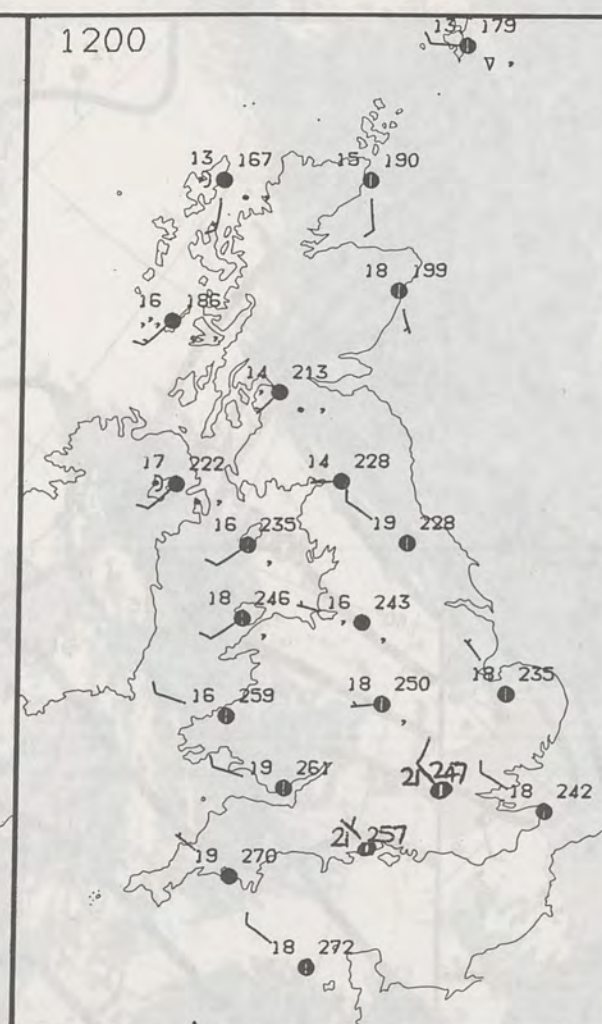
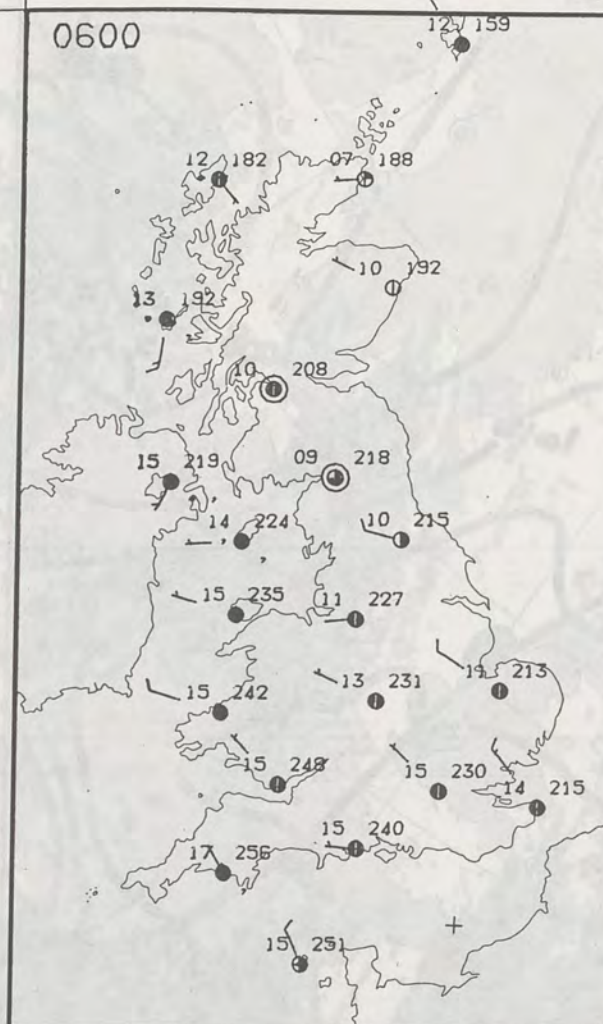


Warm front Cold front Occlusion

London Weather Centre 284-286 High Holborn London WC1V 7HX

© Crown Copyright All rights reserved





TUESDAY  
21 AUGUST 1990

SUMMARY  
OF  
BRITISH WEATHER

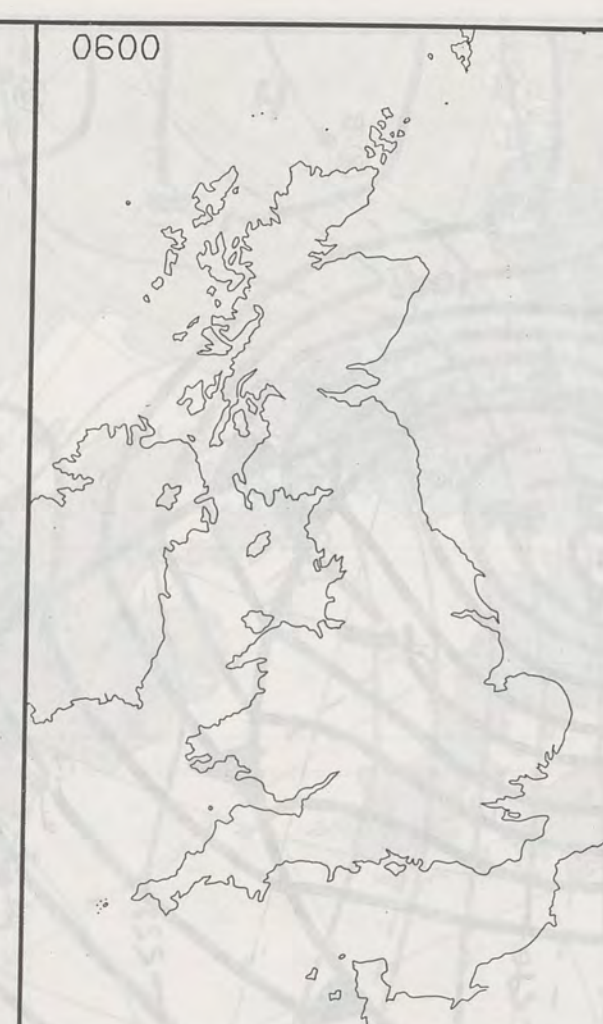
Scotland and northern England had a mostly clear, cool night. However, there was some rain in Shetland, and the Western Isles had some rain and drizzle late in the night. Northern Ireland, Wales, central and southern England had a lot of cloud with a little rain in places, though the more easterly counties became clearer during the night.

During the day, fairly cloudy weather spread slowly east across the British Isles, with some mostly light rain or drizzle - though the Western Isles of Scotland were quite wet at times. Most places had a little sunshine and were quite bright at times, although it was mostly rather dull in the more westerly regions. It was mostly sunny over east and southeast England.

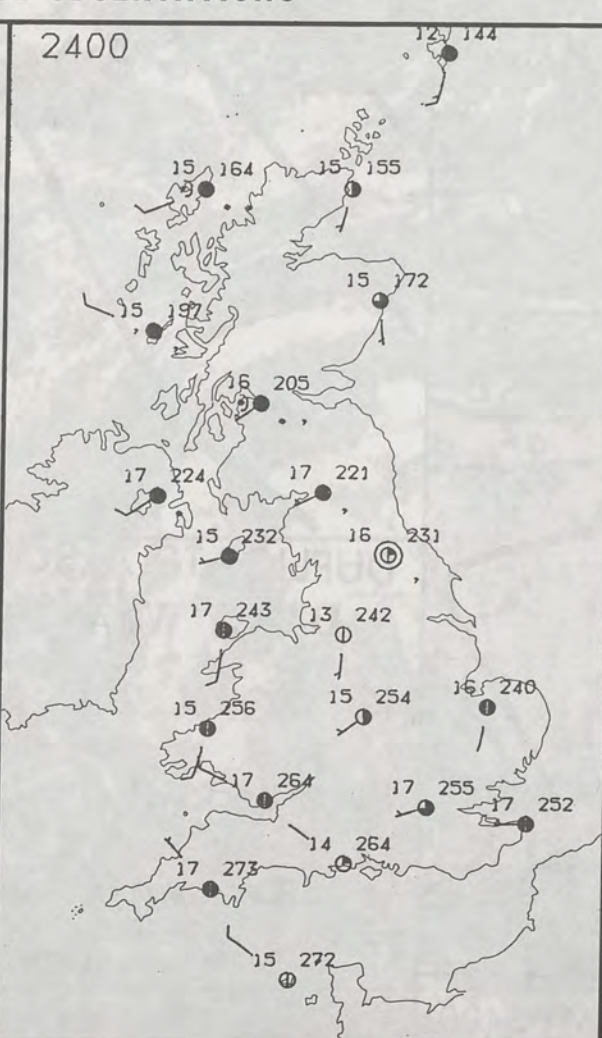
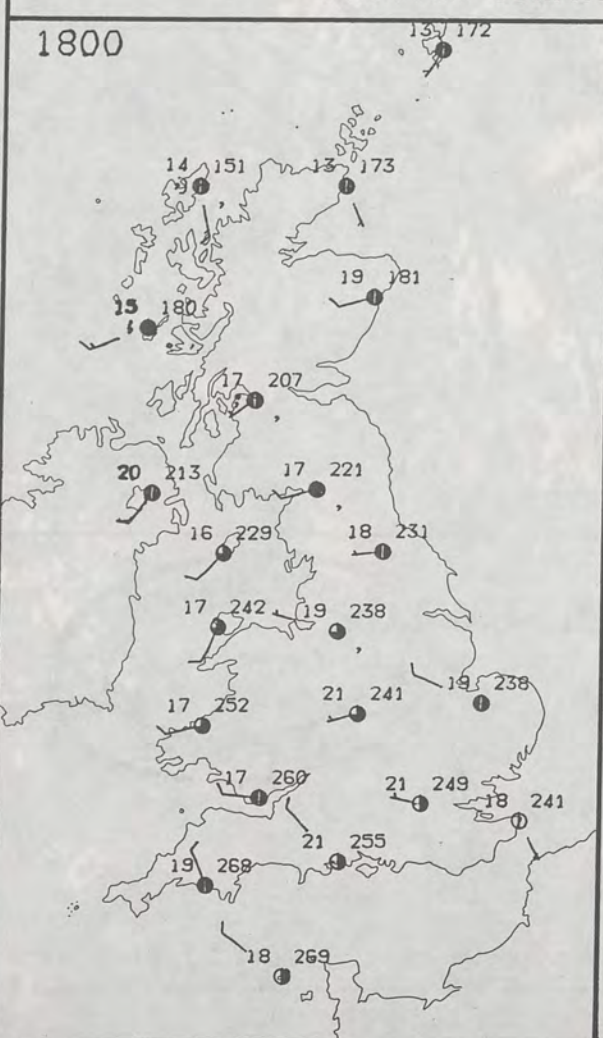
Except for most western coastal districts and the Northern Isles it was generally a warm day.

London Weather Centre  
284-286 High Holborn  
London WC1V 7HX  
All times are GMT

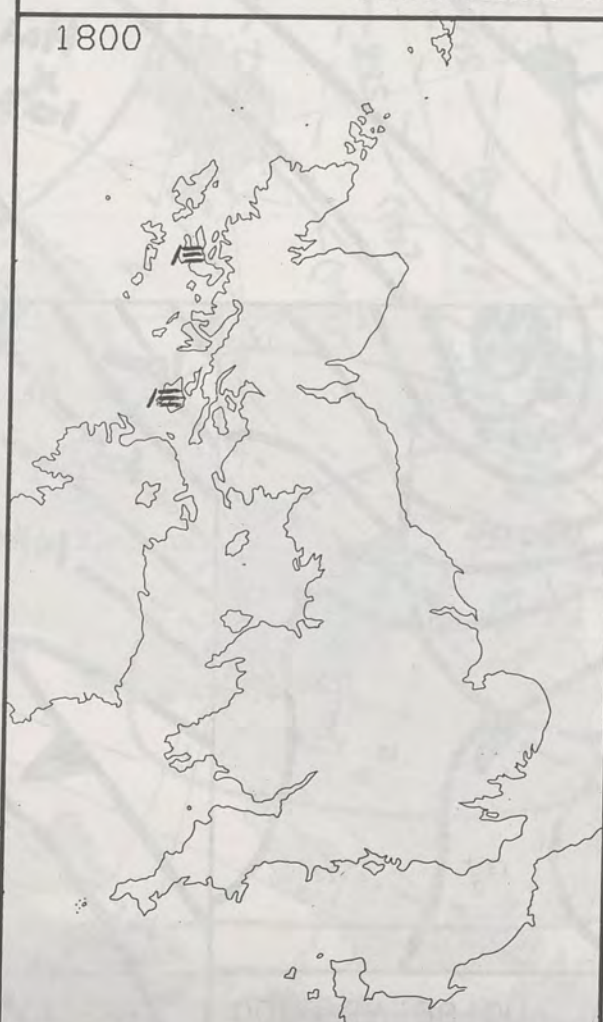
© Crown Copyright All rights reserved



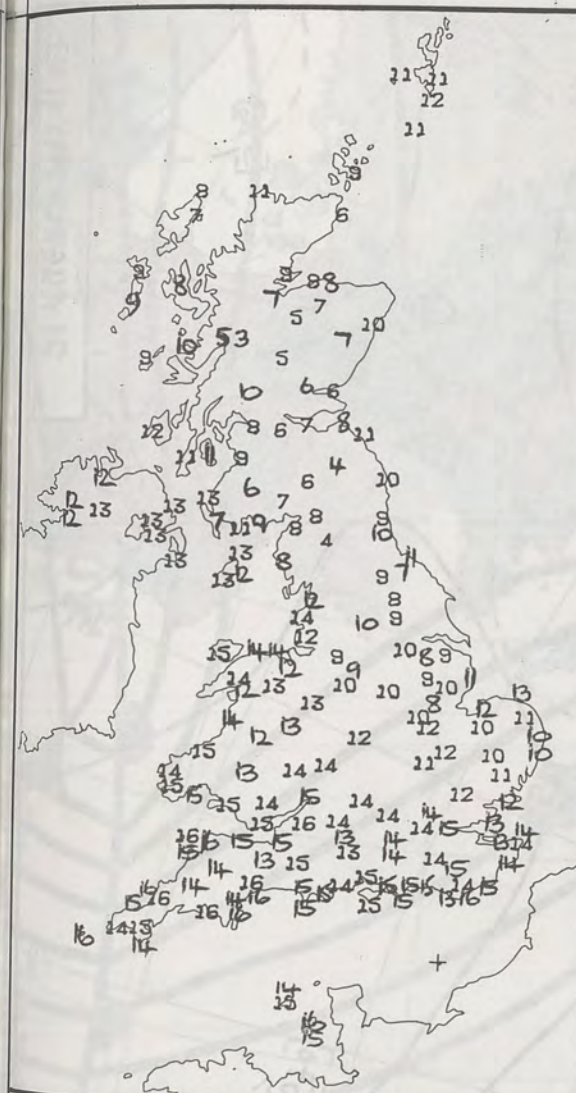
PLOTTED SURFACE OBSERVATIONS



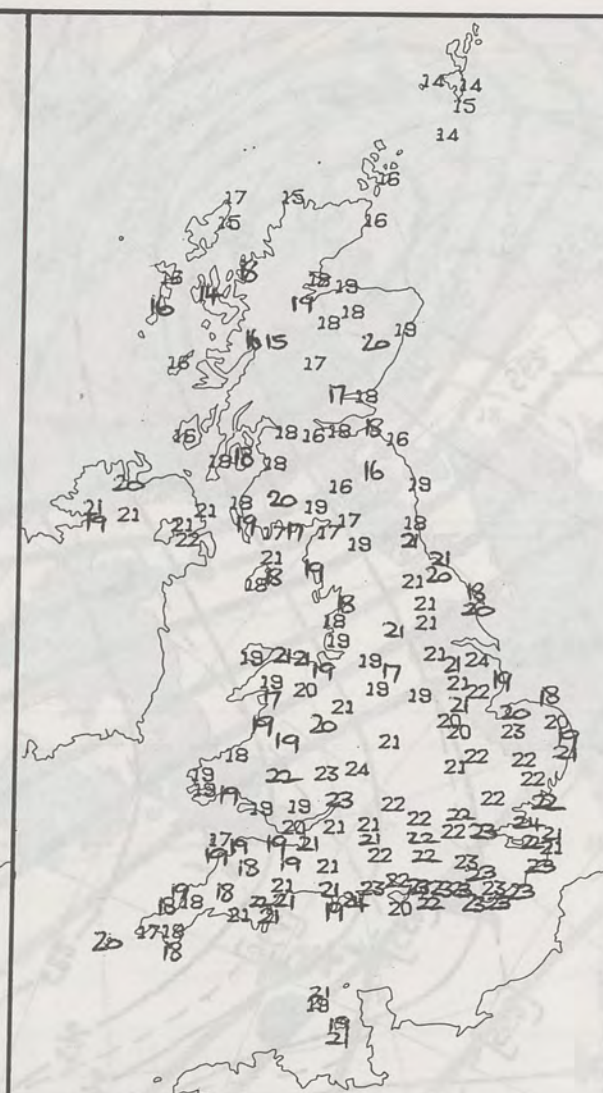
SIGNIFICANT WEATHER CHARTS



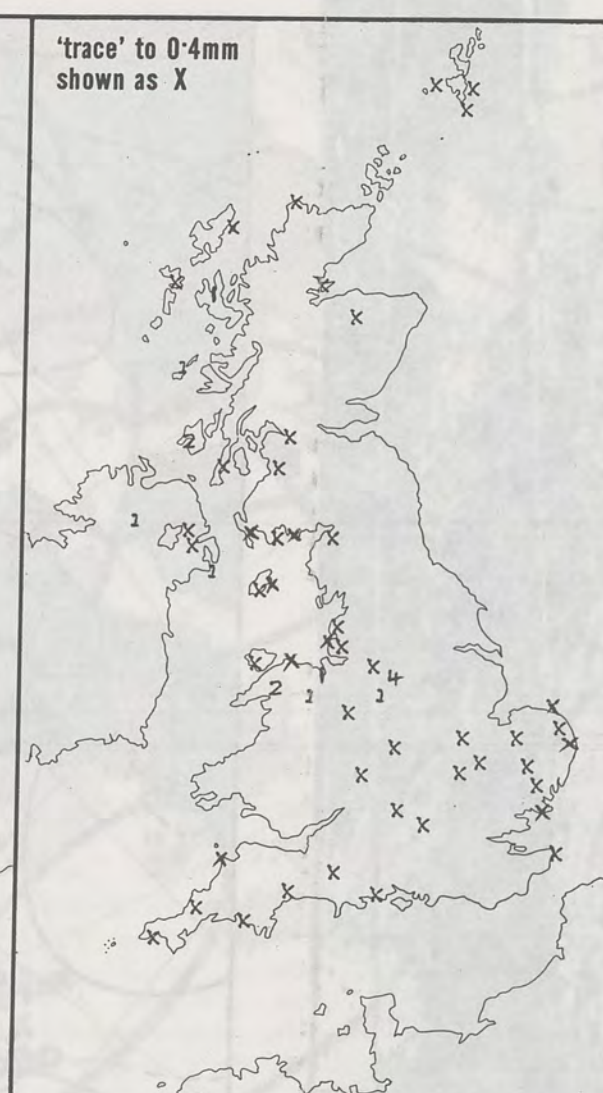




**NIGHT MINIMUM TEMPERATURE (°C)**  
For 12-hour period ending  
0900 ON 21 AUG 90



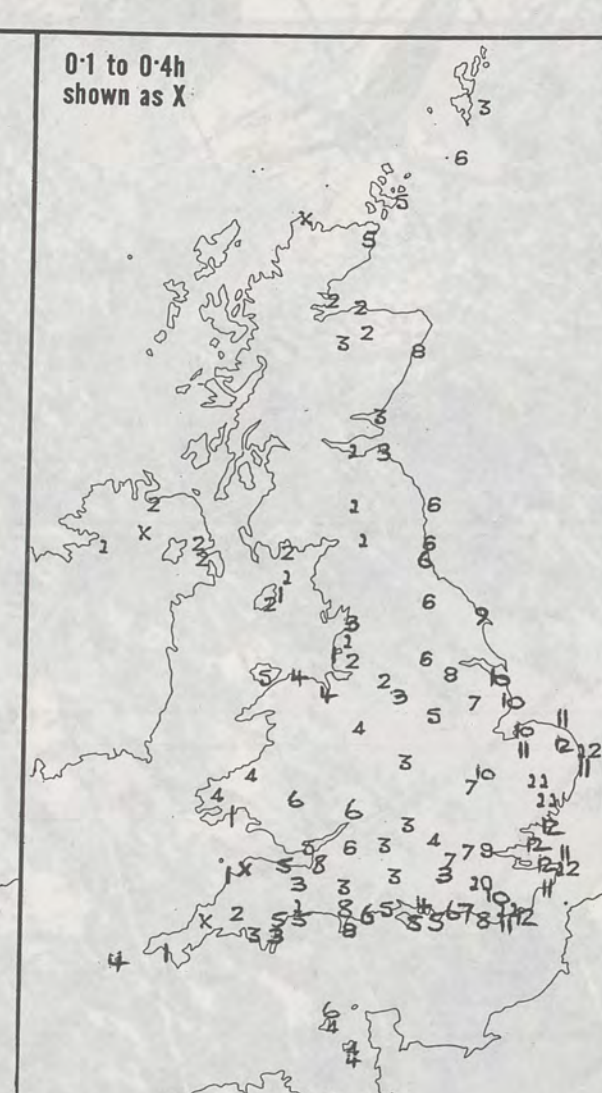
**DAY MAXIMUM TEMPERATURE (°C)**  
For 12-hour period ending  
2100 ON 21 AUG 90



**RAINFALL (mm)**  
For 12-hour period ending  
0900 ON 21 AUG 90



**RAINFALL (mm)**  
For 12-hour period ending  
2100 ON 21 AUG 90



**SUNSHINE (hours)**  
Dawn to dusk  
21 AUG 90

**EXTREMES FOR TUESDAY 21ST AUGUST 1990**

Highest maximum	: 24.2°C Binbrook (Lincolnshire)
Lowest maximum	: 14.0°C Foula (Shetland)
Lowest minimum	: 3.0°C Tulloch Bridge (Highland)
Lowest grass minimum	: -0.8°C Glenlee (Dumfries & Galloway)
Most rain (24 hours from 0900 GMT)	: 12.3 mm Kilmory (Highland)
Most sun	: 12.3 hours Hastings (East Sussex)

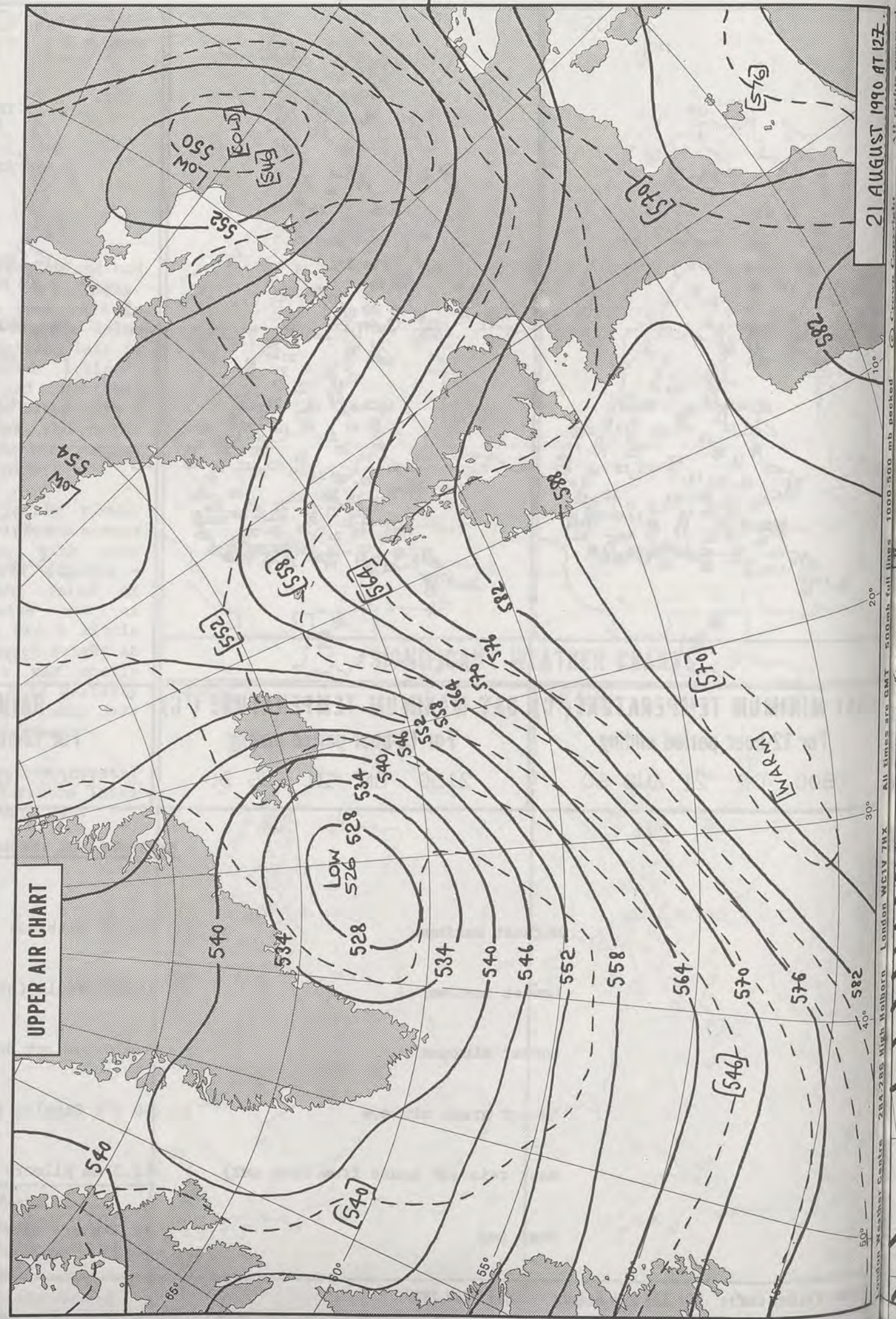

**DAILY  
WEATHER  
SUMMARY**



© Crown Copyright  
All rights reserved



VIS  
11407  
21/8/90

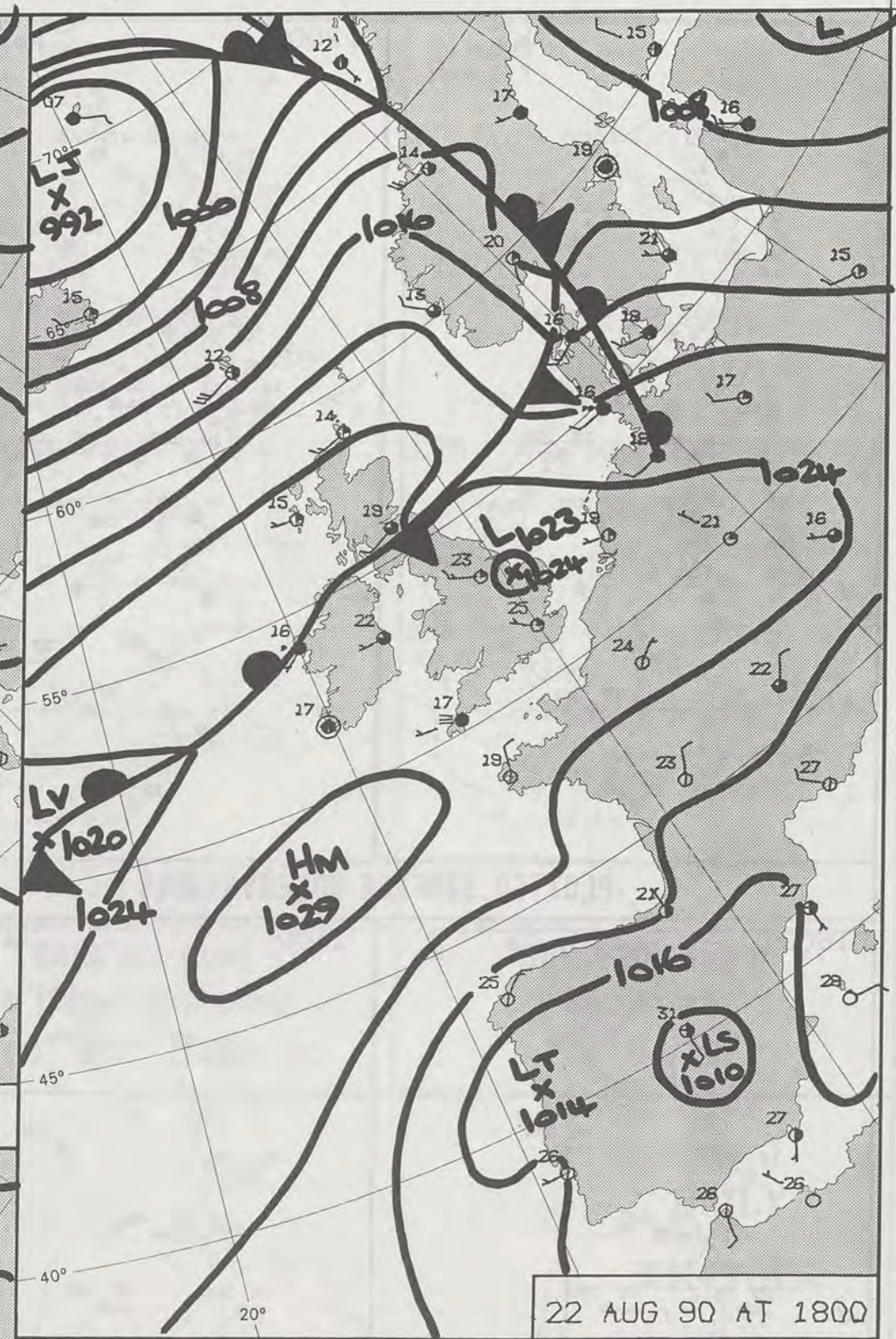
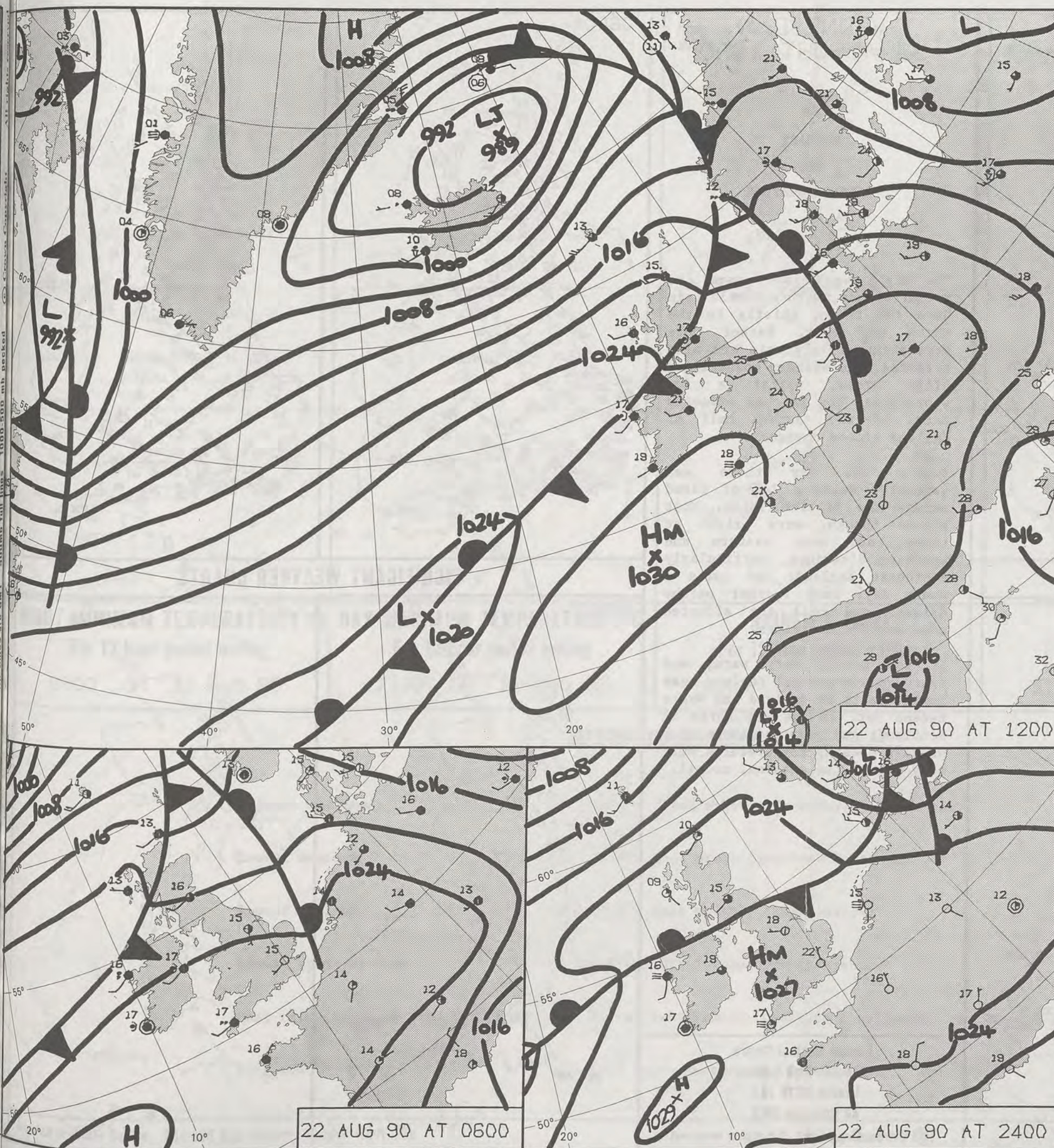




21 AUGUST 1990 AT 12Z

582  
20°  
30°  
40°  
50°  
60°  
70°  
80°  
90°  
100°  
110°  
120°  
130°  
140°  
150°  
160°  
170°  
180°  
190°  
200°  
210°  
220°  
230°  
240°  
250°  
260°  
270°  
280°  
290°  
300°  
310°  
320°  
330°  
340°  
350°  
360°

582  
20°  
30°  
40°  
50°  
60°  
70°  
80°  
90°  
100°  
110°  
120°  
130°  
140°  
150°  
160°  
170°  
180°  
190°  
200°  
210°  
220°  
230°  
240°  
250°  
260°  
270°  
280°  
290°  
300°  
310°  
320°  
330°  
340°  
350°  
360°



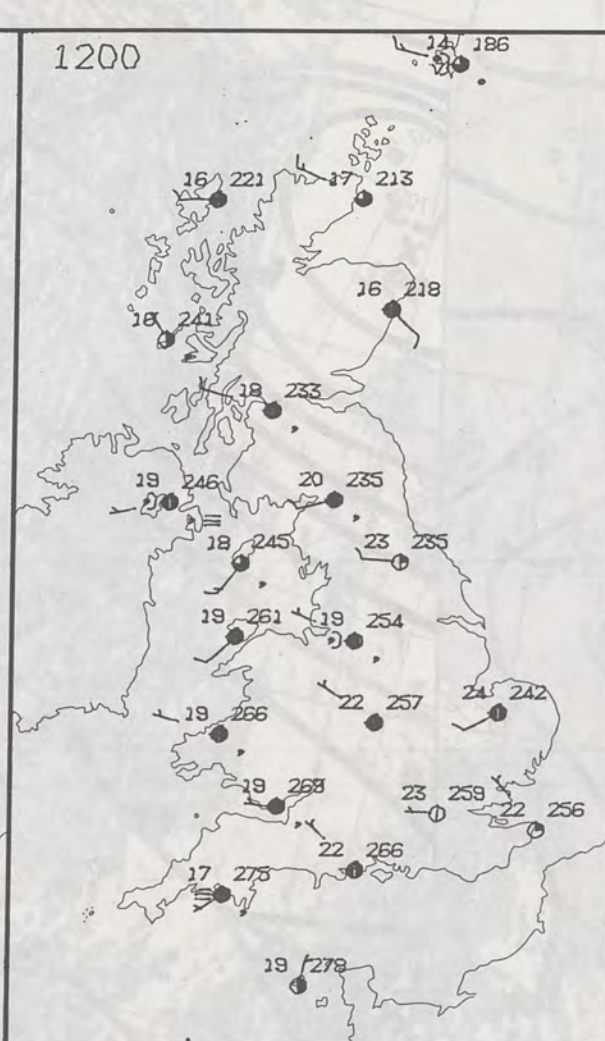
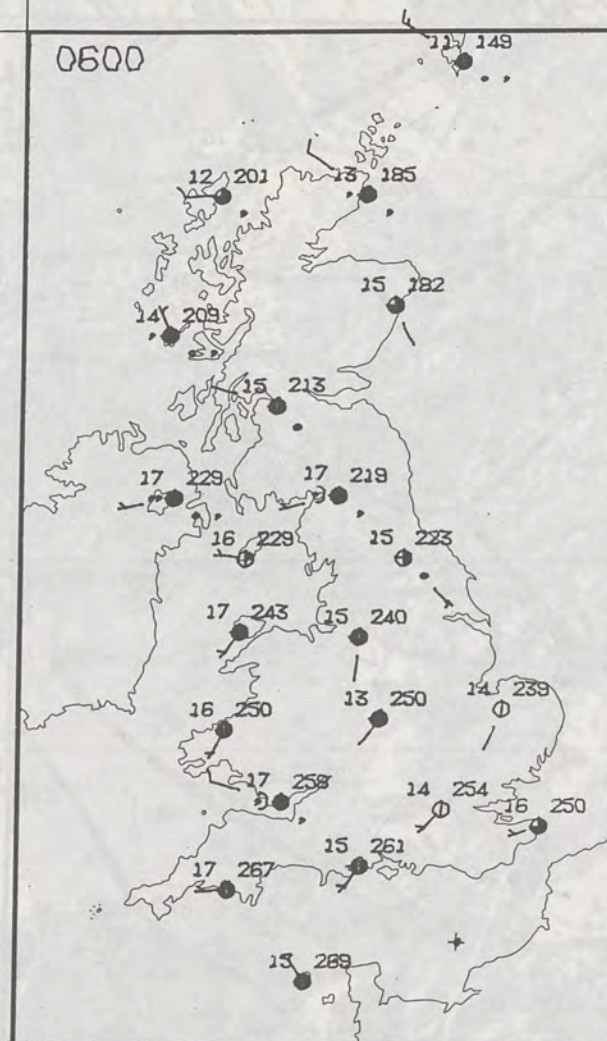
DUPLICATE ALSO  
DAILY WEATHER SUMMARY  
NOT FOR LOAN FOR  
WEDNESDAY 22 AUGUST 1990

London Weather Centre 284-286 High Holborn London WC1V 7HX

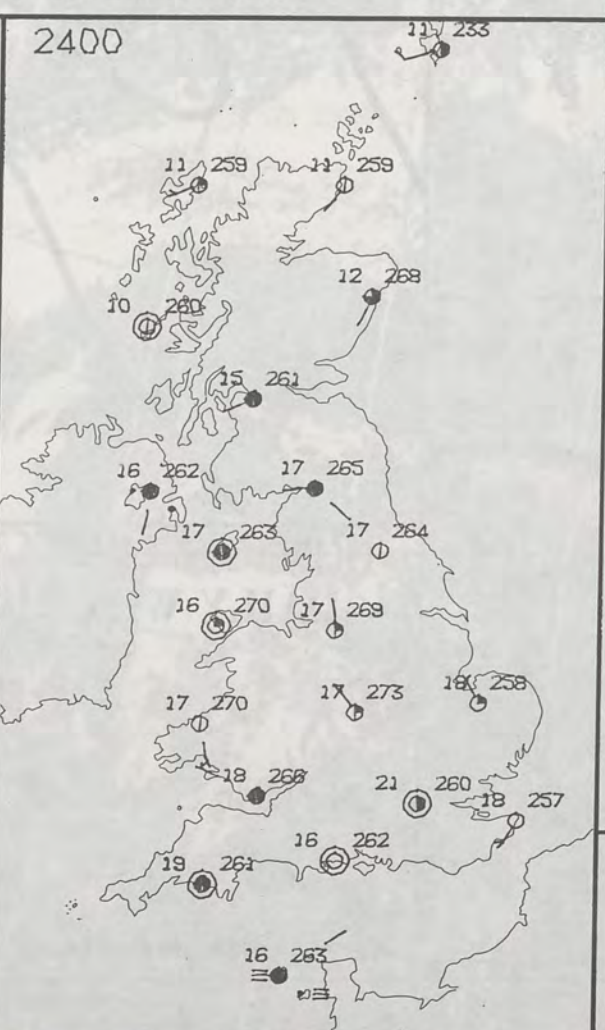
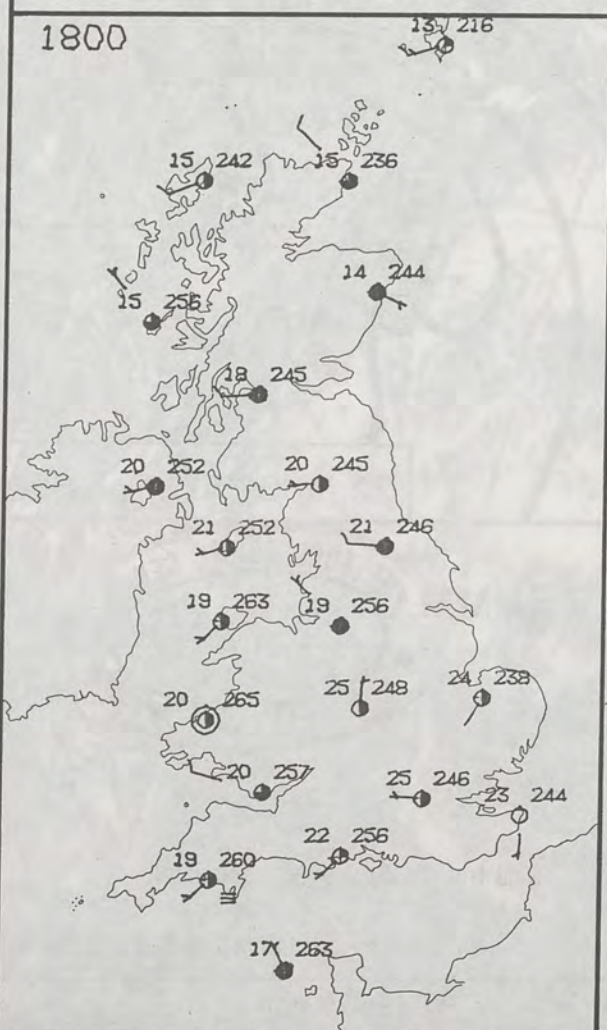
© Crown Copyright All rights reserved

METEOROLOGICAL OFFICE  
03 SEP 1990  
LIBRARY





### PLOTTED SURFACE OBSERVATIONS



WEDNESDAY  
22 AUGUST 1990

### SUMMARY OF BRITISH WEATHER

The night was mostly warm and rather cloudy, with a little rain here and there, chiefly in the north and west. Rather more persistent drizzly rain and mist affected some western coastal and hilly areas, whilst a few short-lived fog patches affected parts of the eastern half of England around daybreak.

During the day there was generally quite a lot of cloud across the British Isles. Most places though, were bright at times, and some eastern and southern districts, particularly southeast England, had quite a sunny day. Some further patchy drizzle and hill fog affected some western districts.

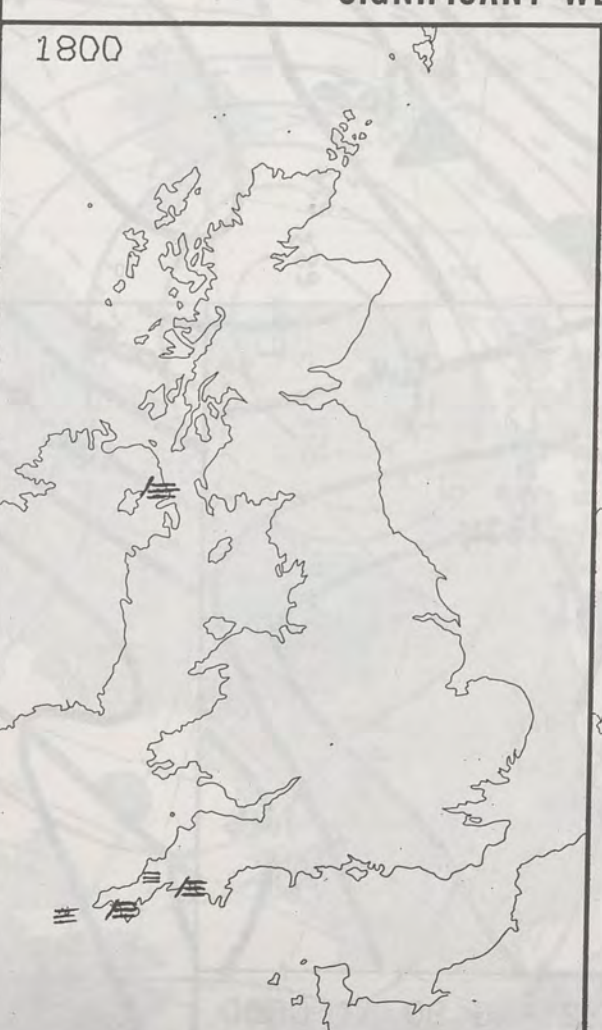
It was mostly very warm, and southern and central regions were humid. Parts of England and Wales became hot. In the far north of Scotland, and here and there near western coasts, temperatures were only around the seasonal normal.

London Weather Centre  
284-286 High Holborn  
London WC1V 7HX  
All times are GMT

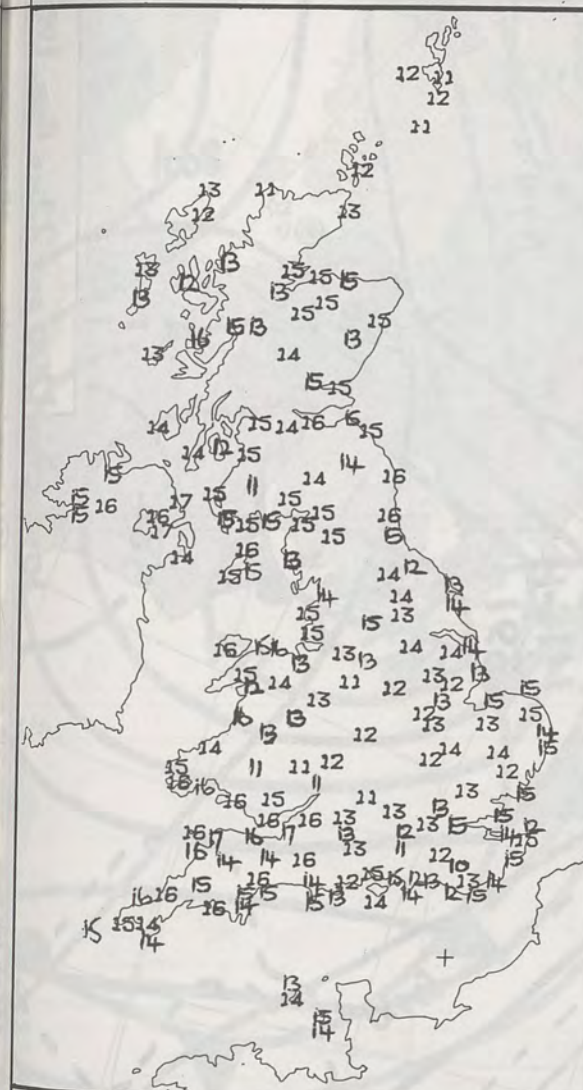
© Crown Copyright All rights reserved



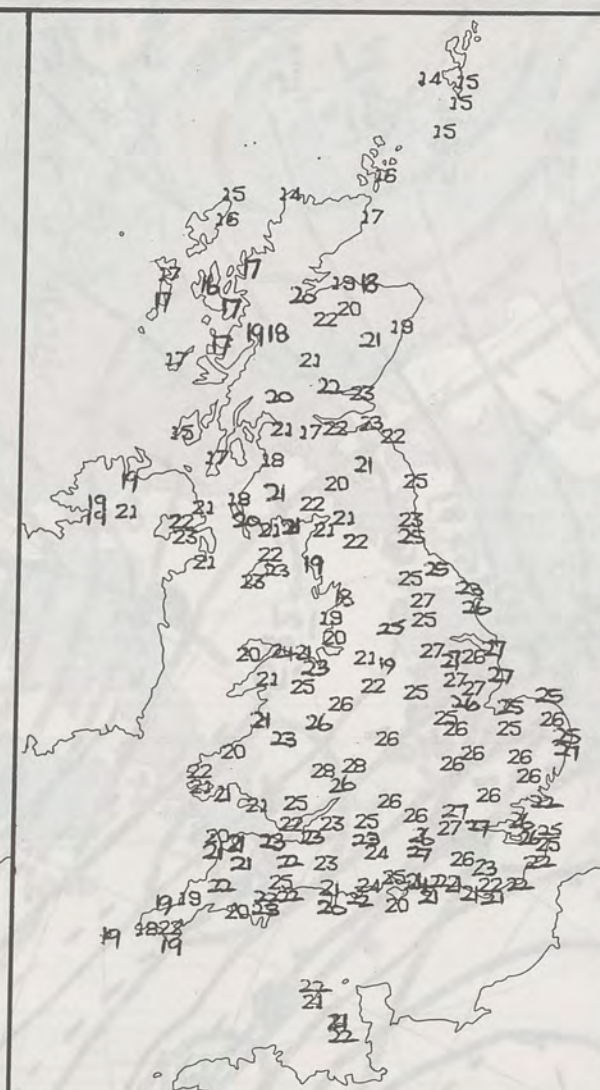
### SIGNIFICANT WEATHER CHARTS







**NIGHT MINIMUM TEMPERATURE (°C)**  
For 12-hour period ending  
0900 ON 22 AUG 90



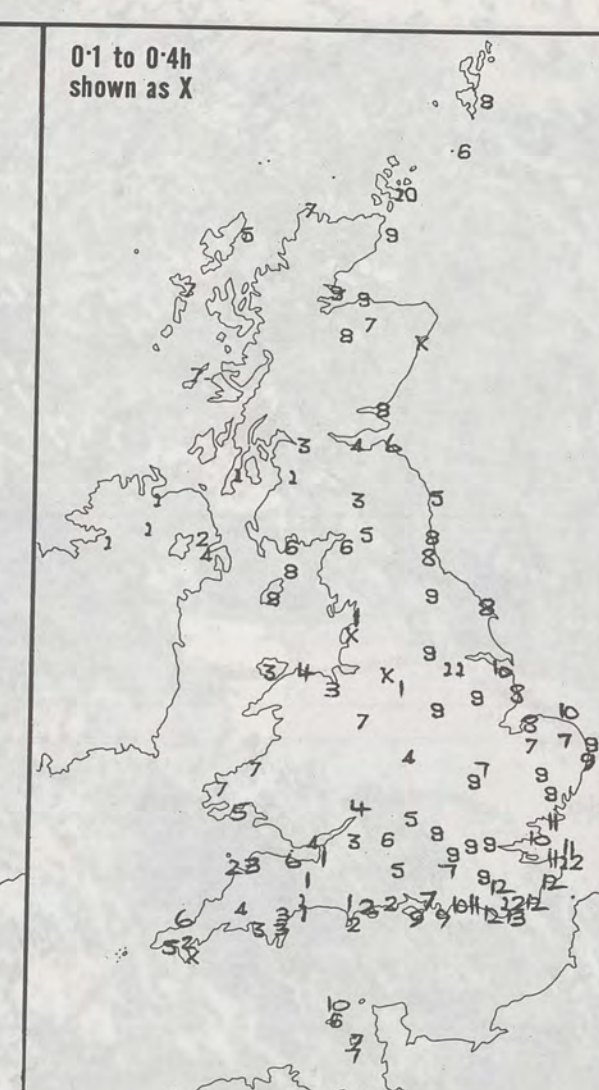
**DAY MAXIMUM TEMPERATURE (°C)**  
For 12-hour period ending  
2100 ON 22 AUG 90



**RAINFALL (mm)**  
For 12-hour period ending  
0900 ON 22 AUG 90



**RAINFALL (mm)**  
For 12-hour period ending  
2100 ON 22 AUG 90



**SUNSHINE (hours)**  
Dawn to dusk  
22 AUG 90

**EXTREMES FOR WEDNESDAY 22ND AUGUST 1990**

Highest maximum	: 28.1°C Great Malvern (Hereford & Worcester)
Lowest maximum	: 13.8°C Cape Wrath (Northern Scotland)
Lowest minimum	: 10.3°C East Hoathly (East Sussex)
Lowest grass minimum	: 5.4°C South Farnborough (Hampshire)
Most rain (24 hours from 0900 GMT)	: 2.7 mm Eskdalemuir (Dumfries & Galloway)
Most sun	: 12.5 hours Eastbourne (East Sussex)

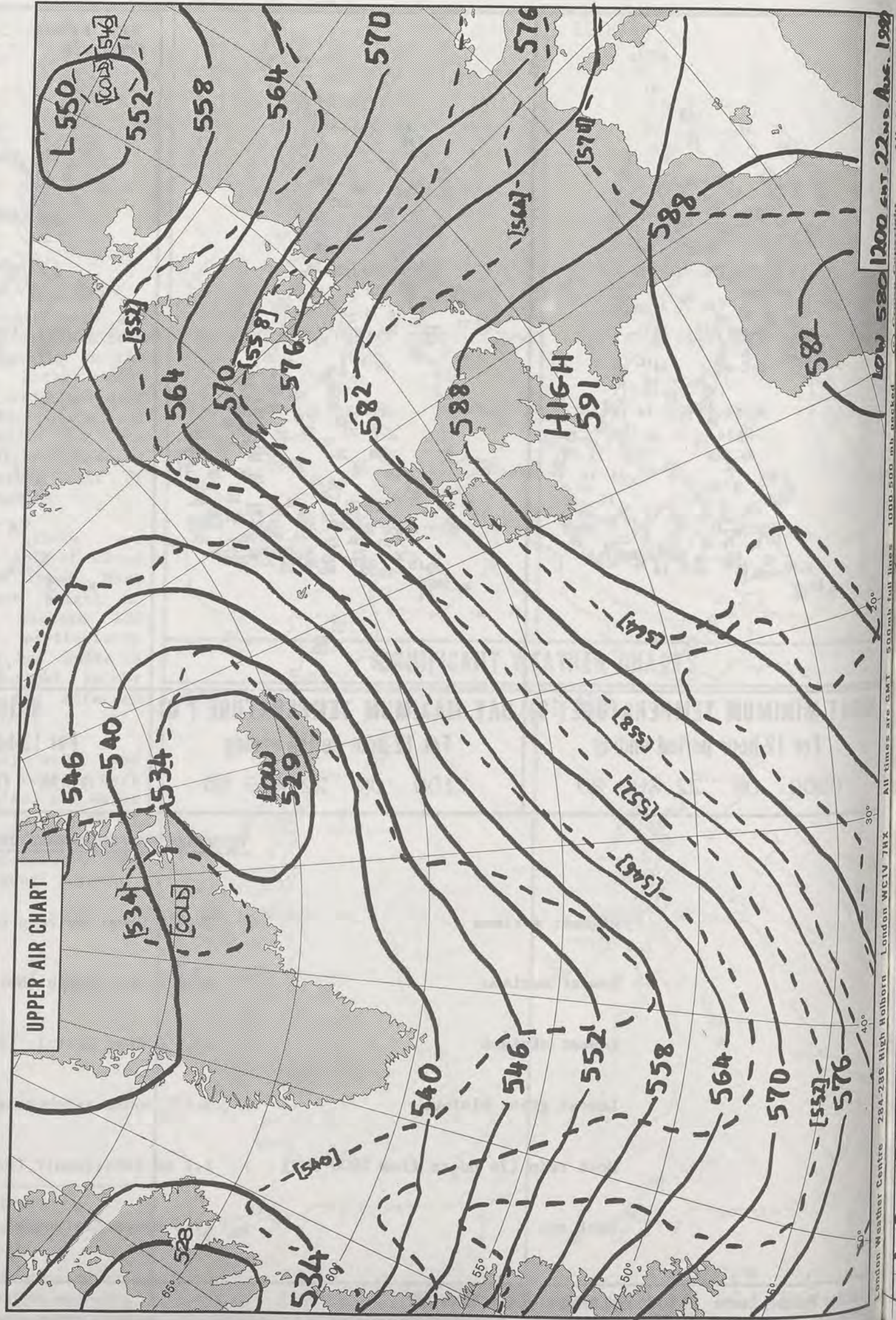
**DAILY  
WEATHER  
SUMMARY**



© Crown Copyright  
All rights reserved



VIS  
1355  
22/8/90



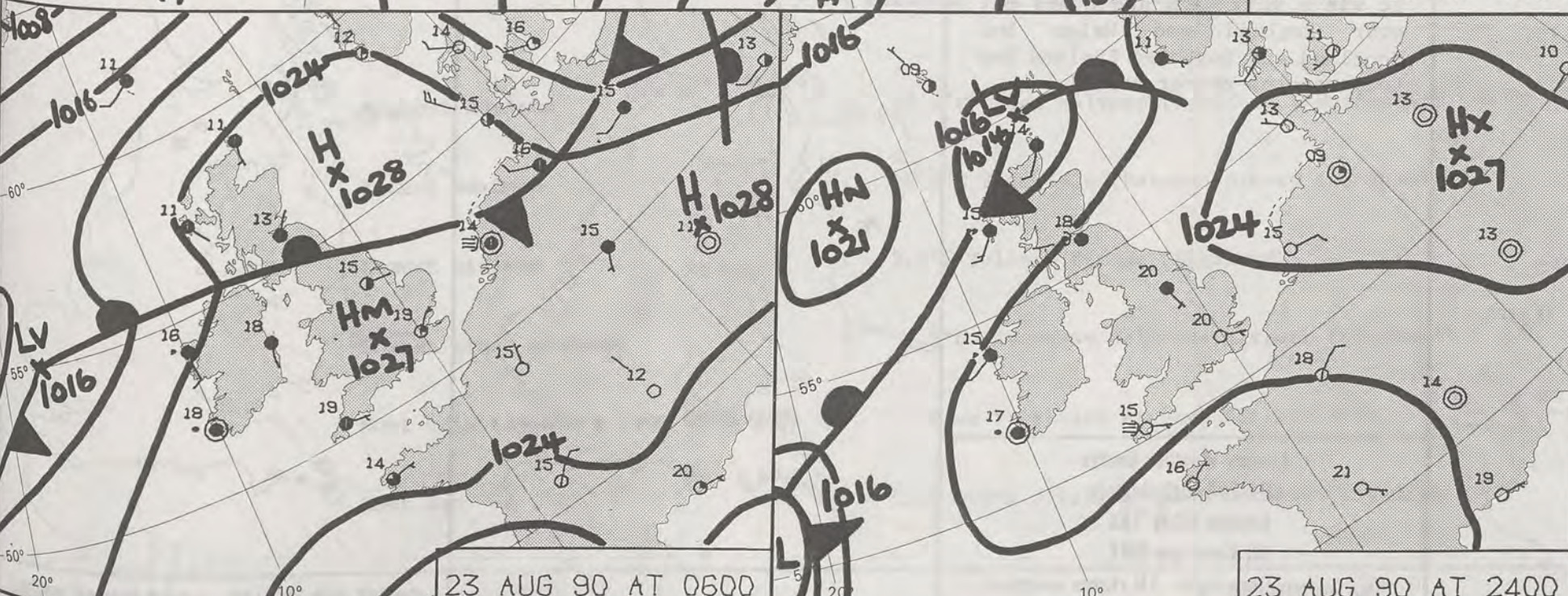


LOW 580/1200 ENT 22.00 Ave. 1990

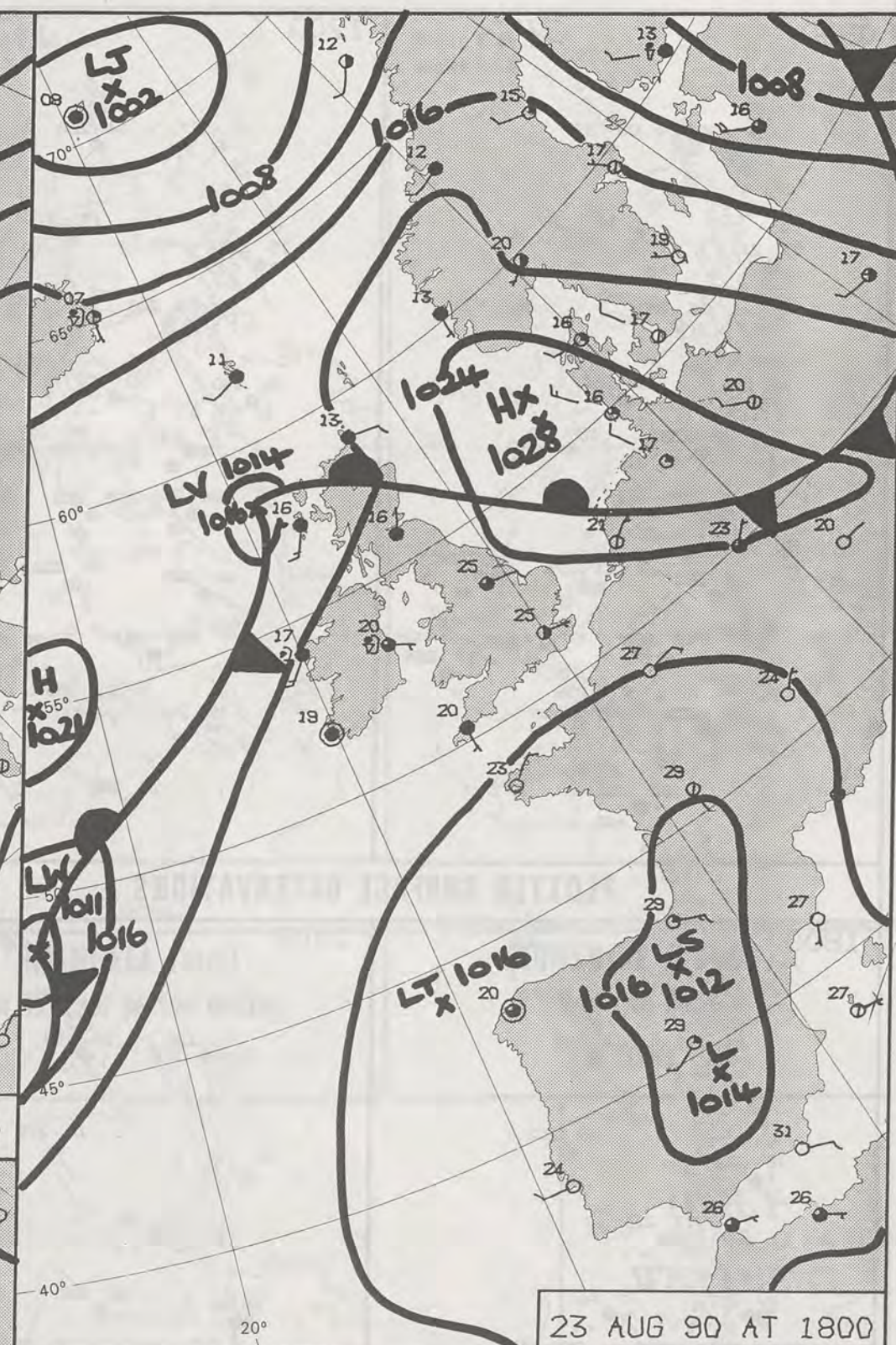
London Weather Centre 284-286 High Holborn London WC1V 7HX All times are GMT 500mb full lines 1000-500 mb packed



23 AUG 90 AT 1200



23 AUG 90 AT 0600



23 AUG 90 AT 1800

DUPLICATE ALSO  
DAILY WEATHER SUMMARY  
NOT FOR LOAN FOR  
THURSDAY 23 AUGUST 1990

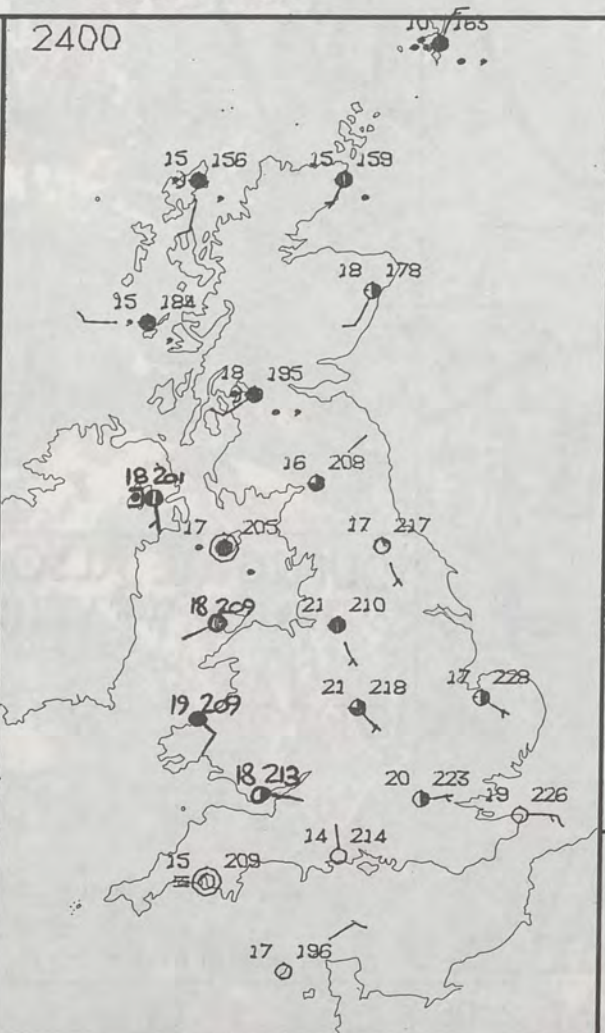
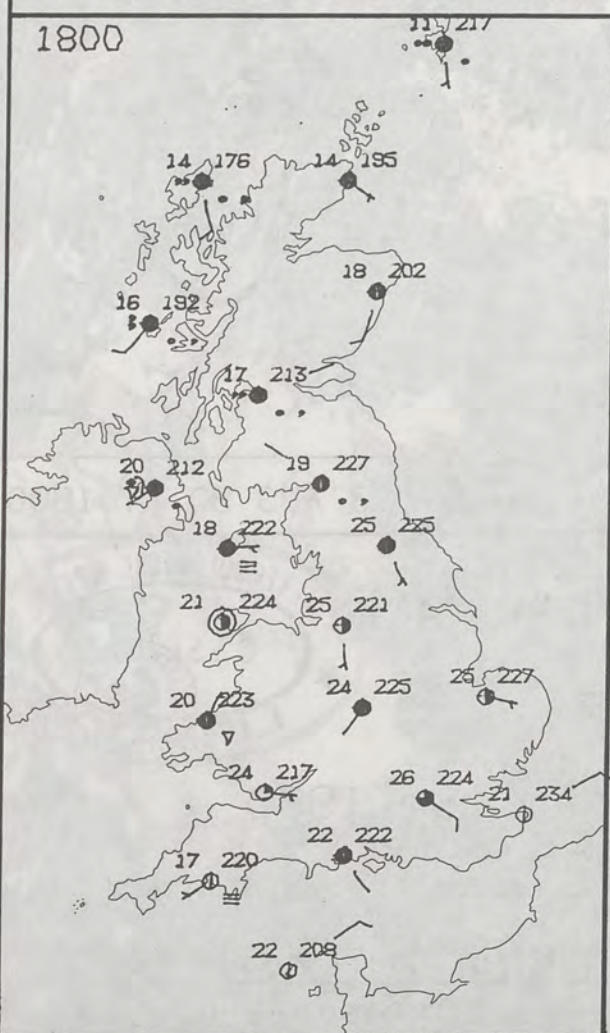
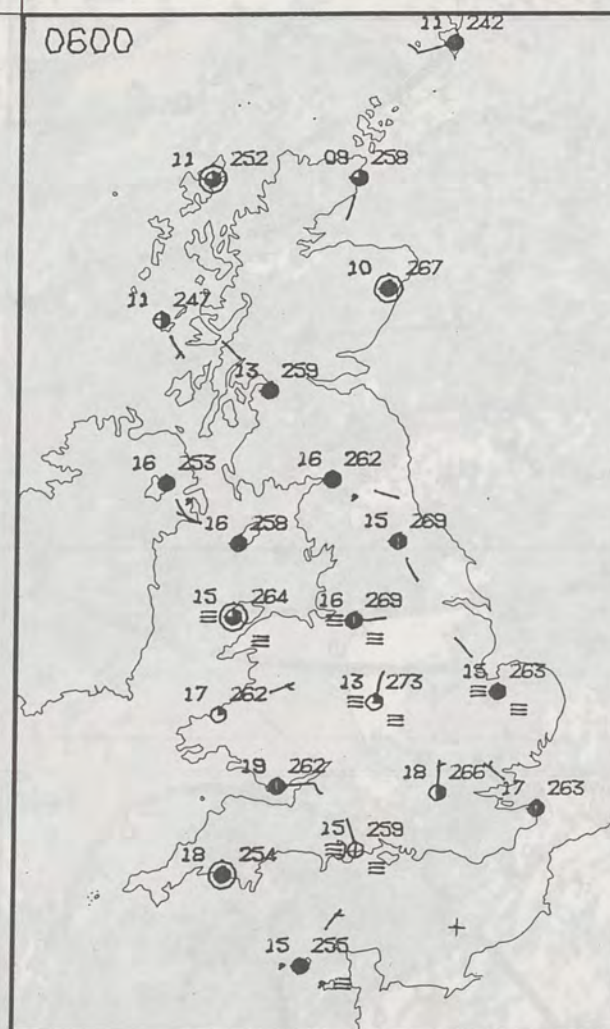
London Weather Centre 284-286 High Holborn London WC1V 7HX

© Crown Copyright All rights reserved

METEOROLOGICAL OFFICE  
03 SEP 1990  
LIBRARY

Warm front Cold front Occlusion





PLOTTED SURFACE OBSERVATIONS

THURSDAY  
23 AUGUST 1990

SUMMARY  
OF  
BRITISH WEATHER

England and Wales had a dry, warm night with variable amounts of cloud and some fog patches by the morning.

Most places then had a dry day with some sunny spells but quite large amounts of cloud in places and some southwestern coasts stayed rather misty.

A few places reported light showers, more especially over Wales in the evening.

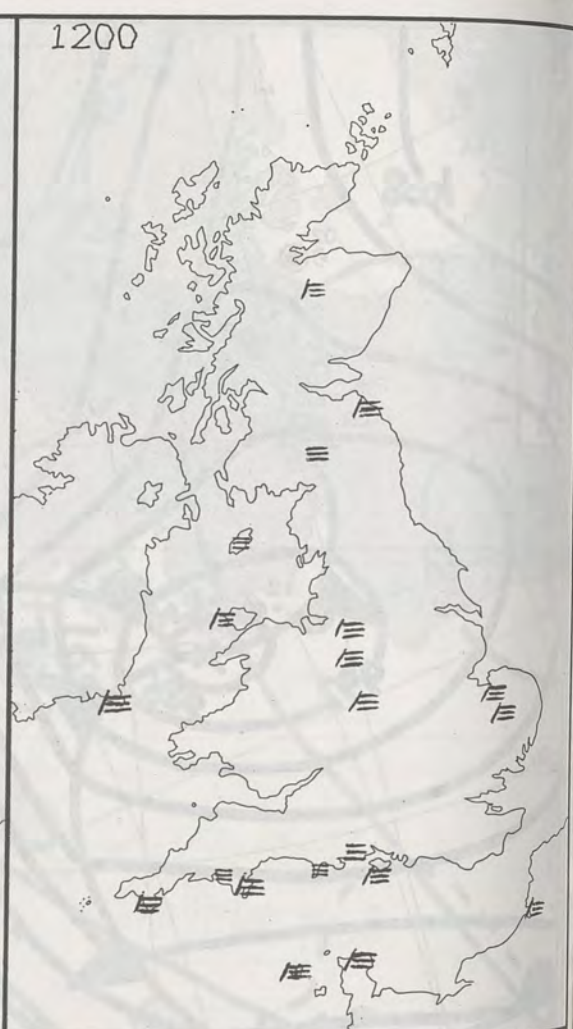
Northern Ireland and southern Scotland were mostly cloudy with occasional drizzle in the morning and some outbreaks of heavier rain in the afternoon and evening.

Northern Scotland had a cool night with clear spells. There was some morning sunshine but it turned cloudy with a little rain in places later.

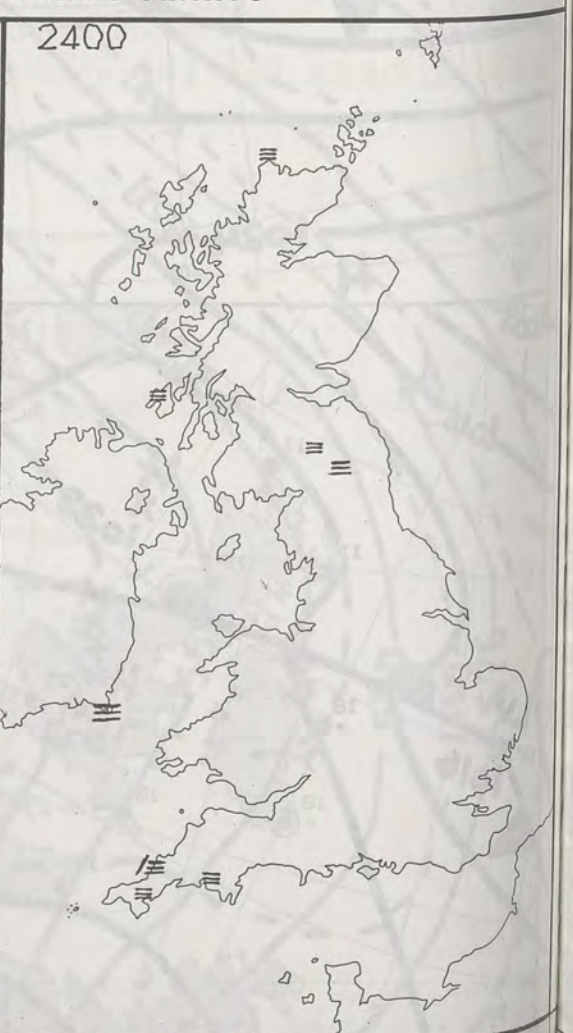
It was a very warm and humid day over England and Wales but Scotland and Northern Ireland had temperatures nearer normal.

London Weather Centre  
284-286 High Holborn  
London WC1V 7HX  
All times are GMT

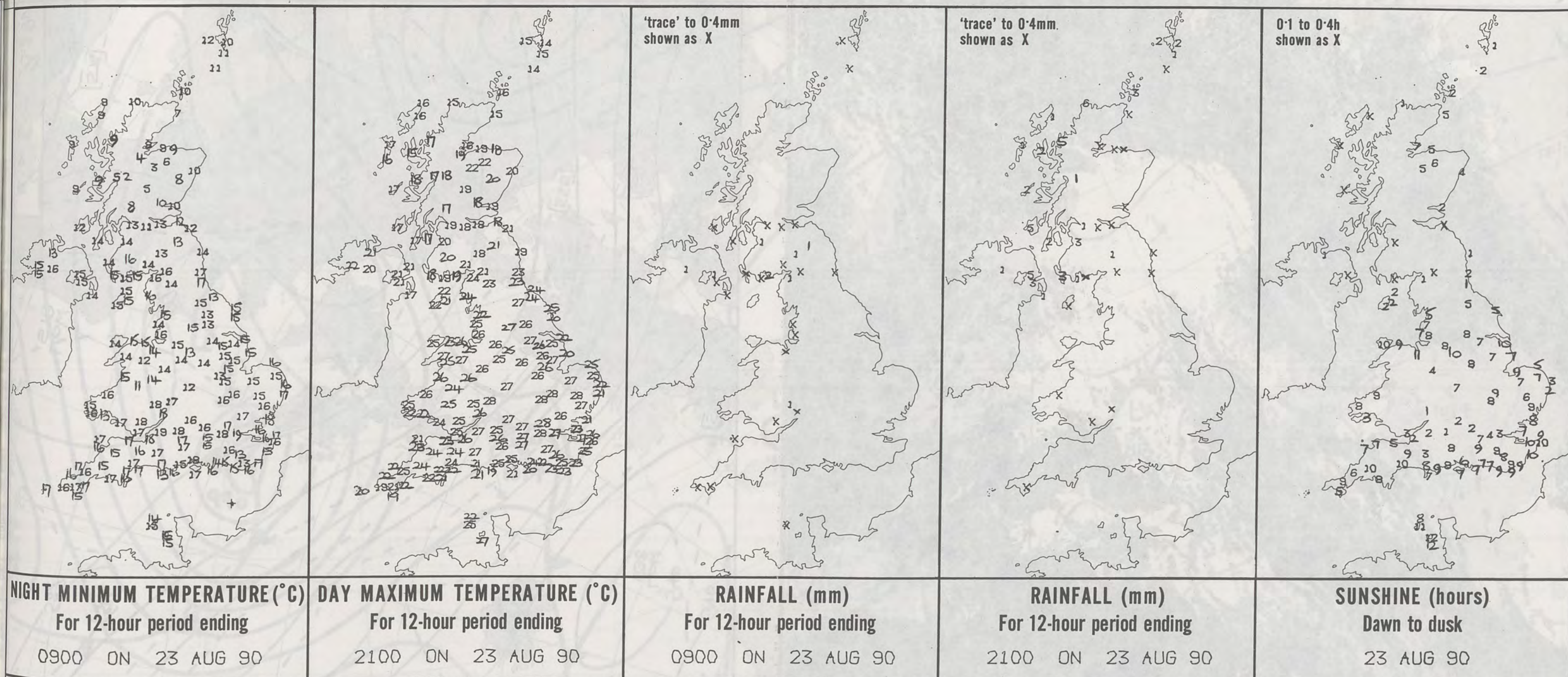
© Crown Copyright All rights reserved



SIGNIFICANT WEATHER CHARTS







**EXTREMES FOR THURSDAY 23RD AUGUST 1990**

Highest maximum	: 28.4°C Great Malvern (Hereford & Worcester)
Lowest maximum	: 14.0°C Fair Isle (Between Orkney and Shetland)
Lowest minimum	: 2.2°C Tulloch Bridge (Highland)
Lowest grass minimum	: -0.2°C Inverness/Dalcross Airport (Highland)
Most rain (24 hours from 0900 GMT)	: 15.6 mm Prestwick Airport (Strathclyde)
Most sun	: 12.4 hours Jersey Airport (Channel Islands)

**DAILY  
WEATHER  
SUMMARY**

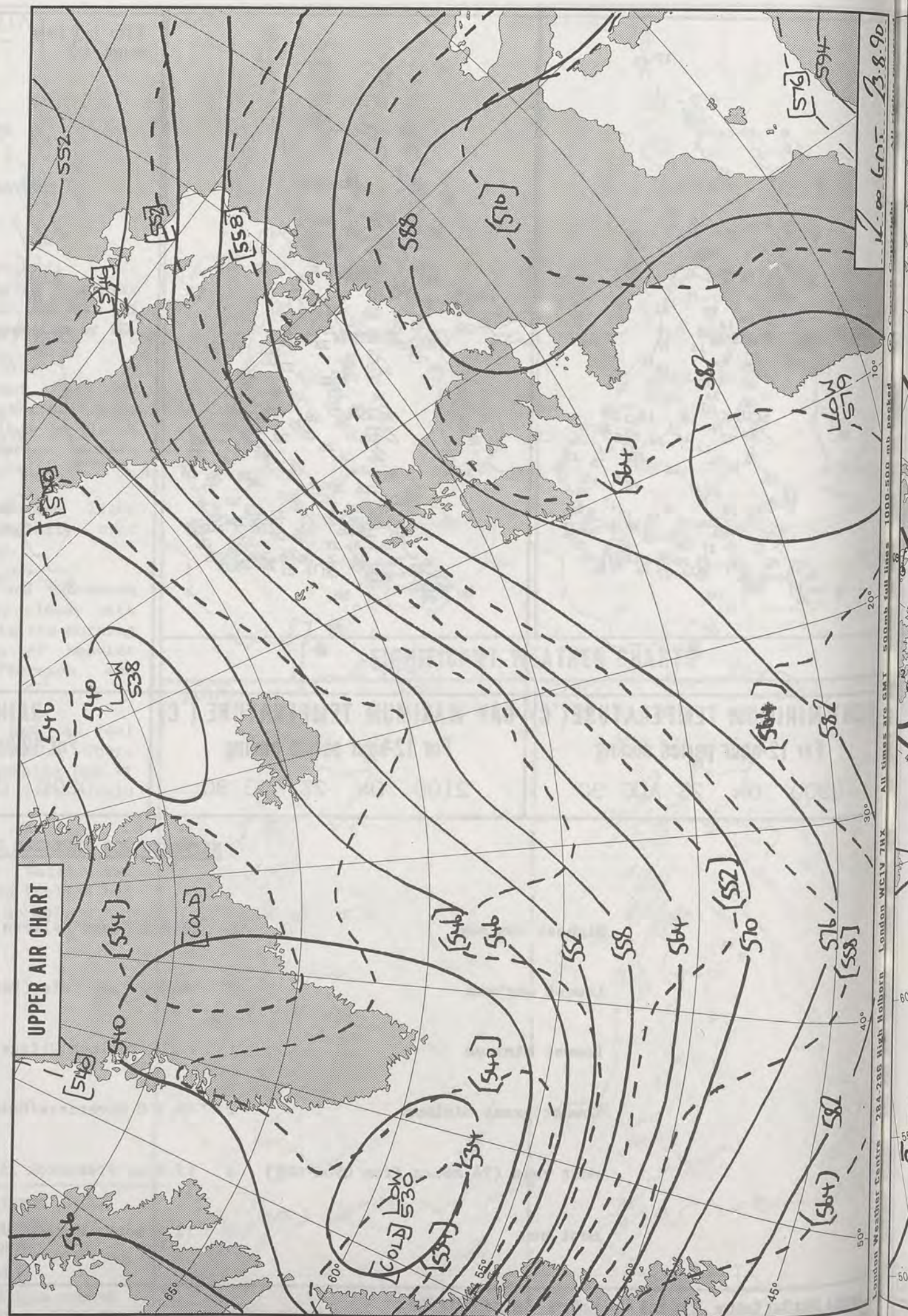


© Crown Copyright  
All rights reserved

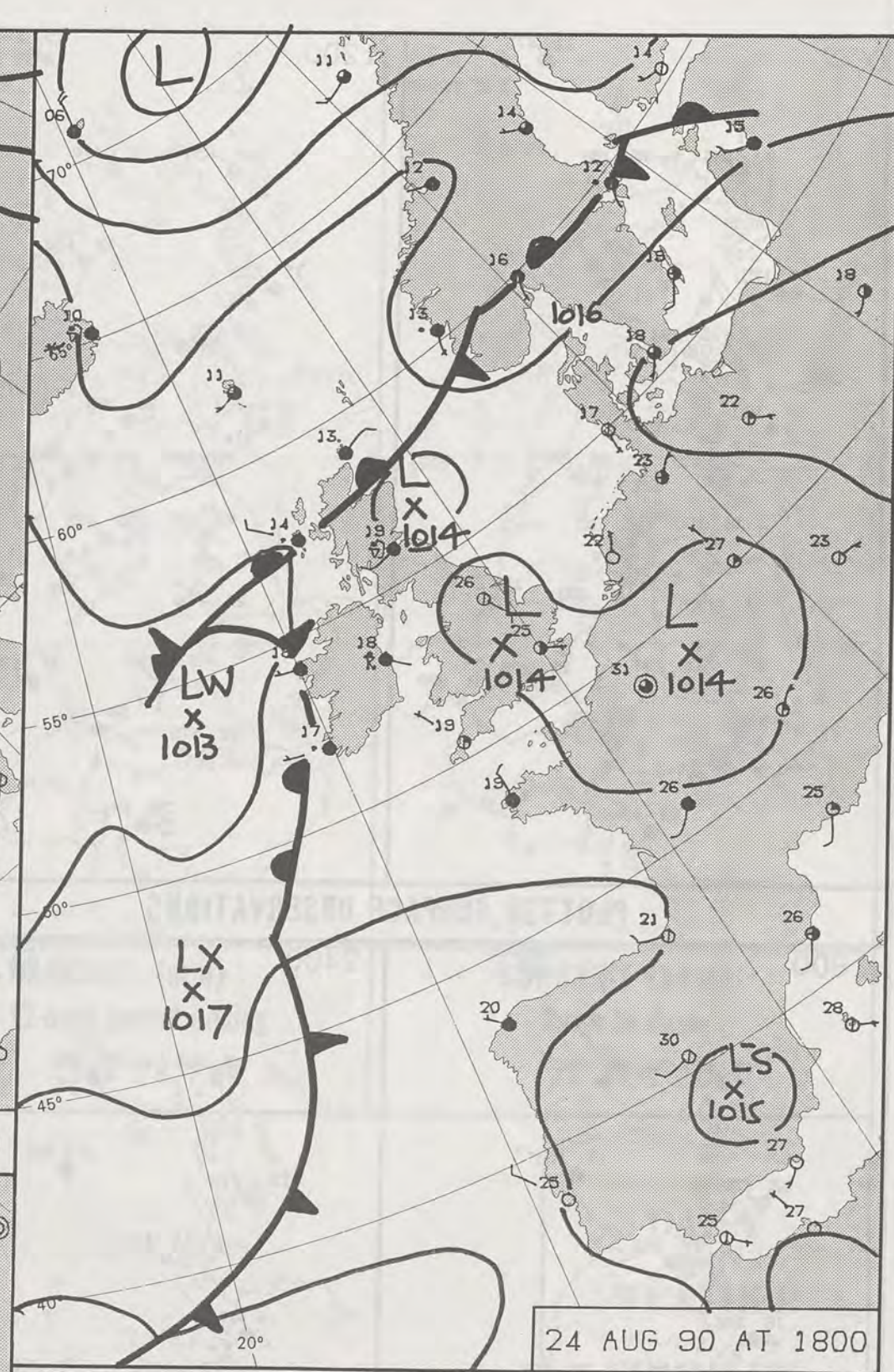
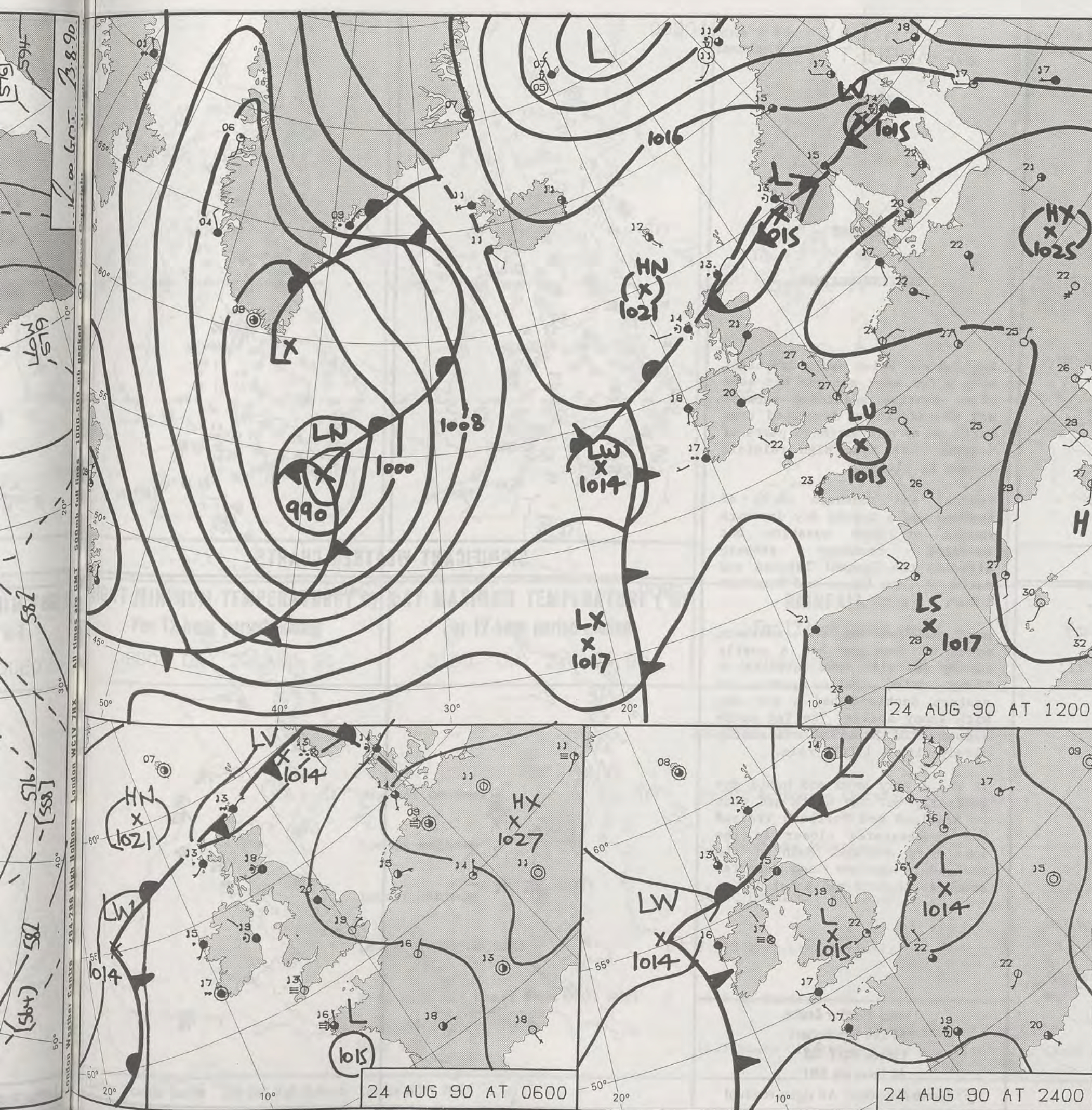


VIS  
1344  
23/8/90

150







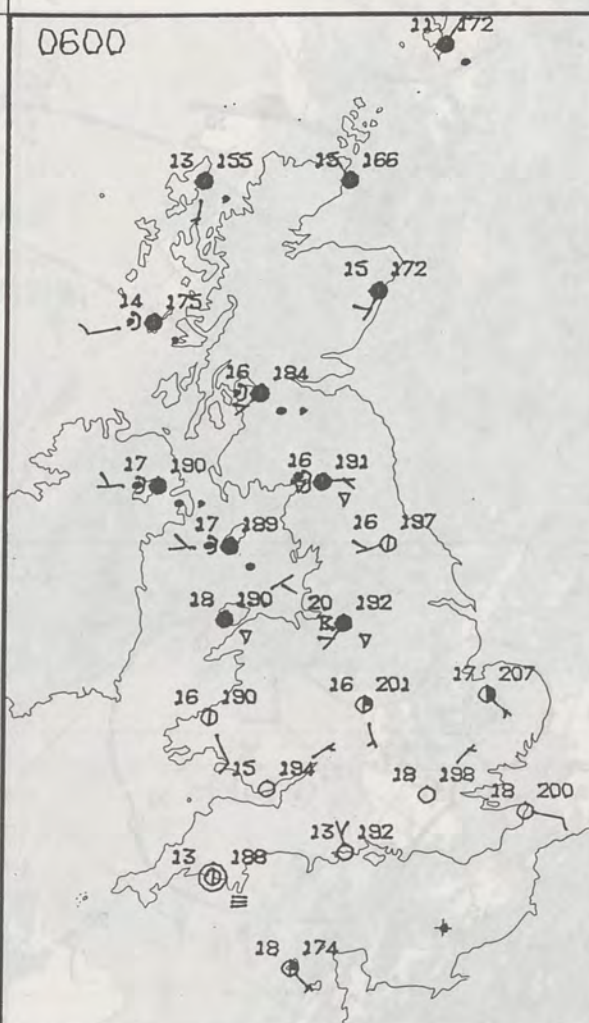
DUPLICATE ALSO  
 DAILY WEATHER SUMMARY  
 NOT FOR LOAN FOR  
 FRIDAY 24 AUGUST 1990  
 London Weather Centre 284-286 High Holborn London WC1V 7HX  
 © Crown Copyright 1986 All rights reserved



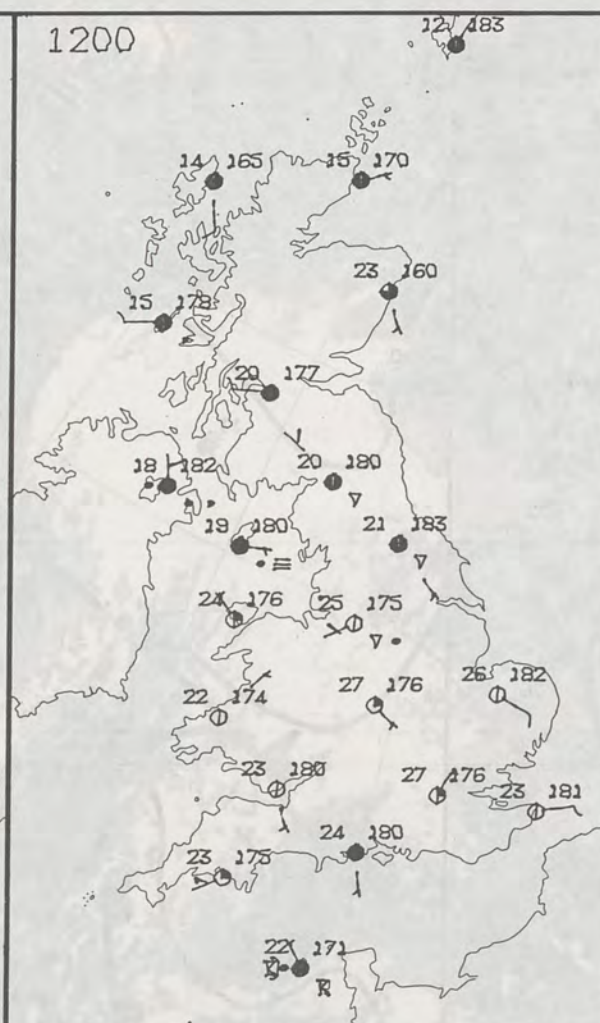
Warm front Cold front Occlusion



0600

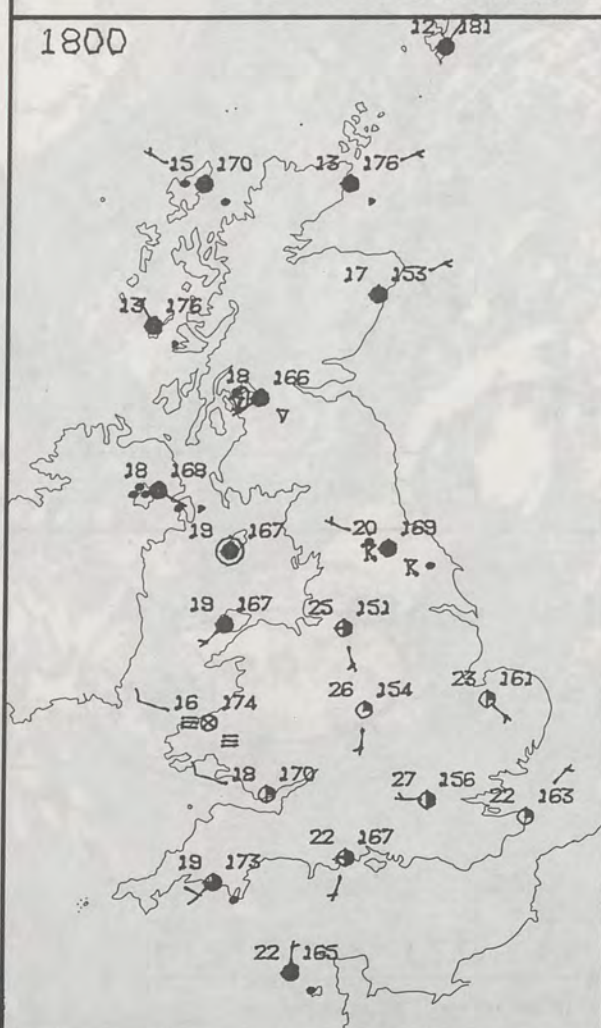


1200

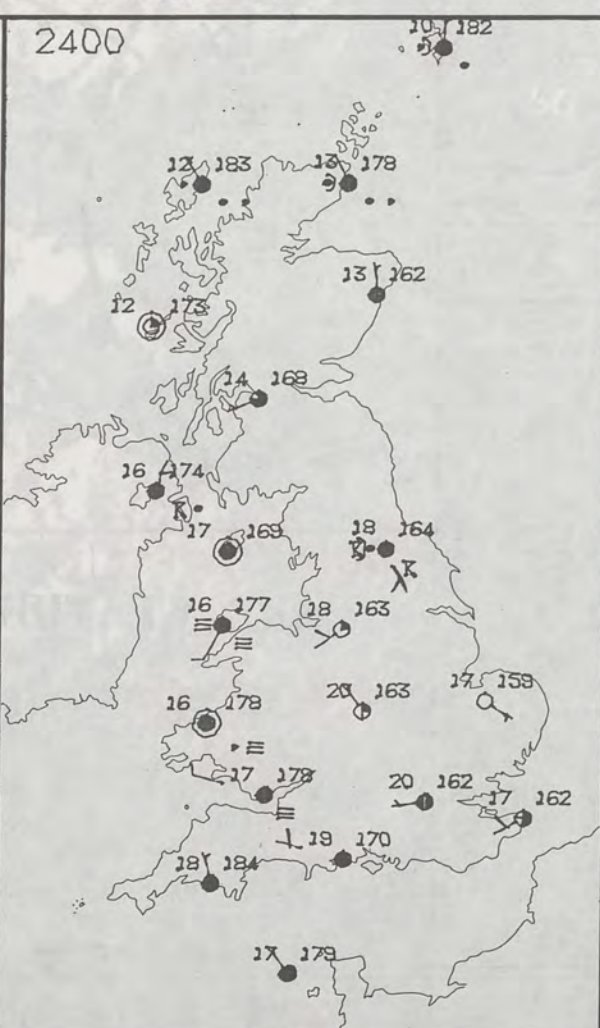


## PLOTTED SURFACE OBSERVATIONS

1800



2400

FRIDAY  
24 AUGUST 1990SUMMARY  
OF  
BRITISH WEATHER

England and Wales had a dry night with a few mist patches but soon after sunrise scattered showers and thunderstorms developed over North Wales and northern parts of England with some high rainfall totals in places.

Central and southern parts of England had a mostly dry day with spells of hazy sunshine but isolated thundery showers affected the Channel Islands and parts of East Wales and Somerset later.

Northern Ireland and southern parts of Scotland had a mostly cloudy day with some outbreaks of heavy rain, while parts of eastern Scotland had a dry day with sunny spells. The far north and west of Scotland was mostly cloudy with a little rain.

It was a very warm and humid day generally but the north and west of Scotland and Northern Ireland had temperatures closer to the long term average. Much of the Midlands, eastern and central southern England had a hot day.

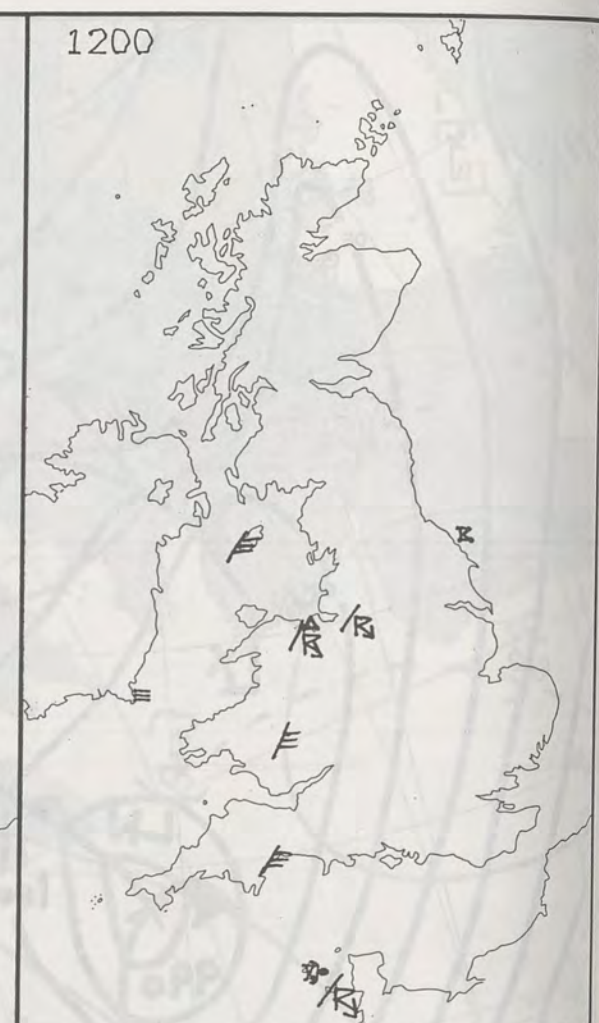
London Weather Centre  
284-286 High Holborn  
London WC1V 7HX  
All times are GMT

© Crown Copyright All rights reserved

0600



1200



## SIGNIFICANT WEATHER CHARTS

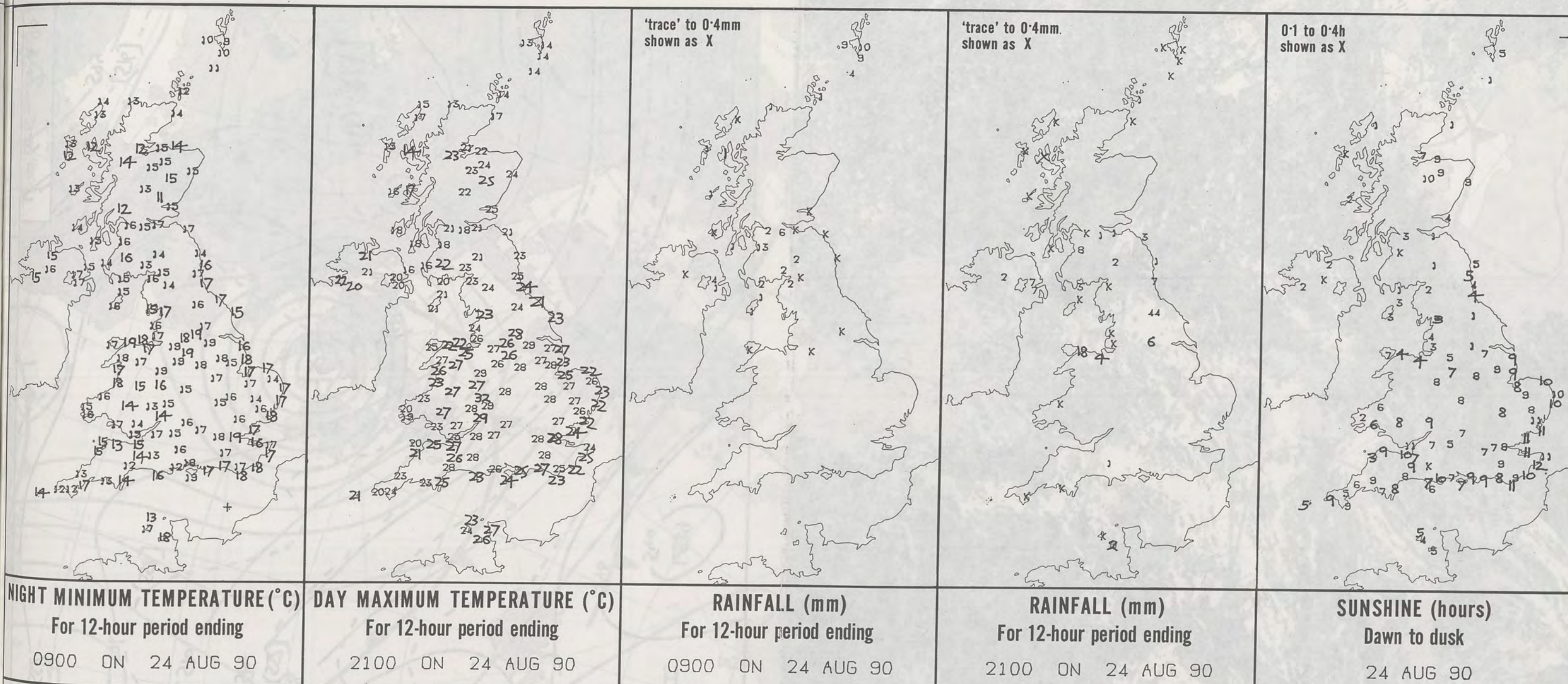
1800



2400







**EXTREMES FOR FRIDAY 24TH AUGUST 1990**

Highest maximum	: 31.8°C Barbourne (Hereford and Worcester)
Lowest maximum	: 13.1°C Foula (Shetland)
Lowest minimum	: 9.4°C Lerwick (Shetland)
Lowest grass minimum	: 7.9°C Bastreet (Cornwall)
Most rain (24 hours from 0900 GMT)	: 46.6 mm Sunderland)
Most sun	: 11.3 hours Clacton (Essex) and Eastbourne (East Sussex)

**DAILY  
WEATHER  
SUMMARY**

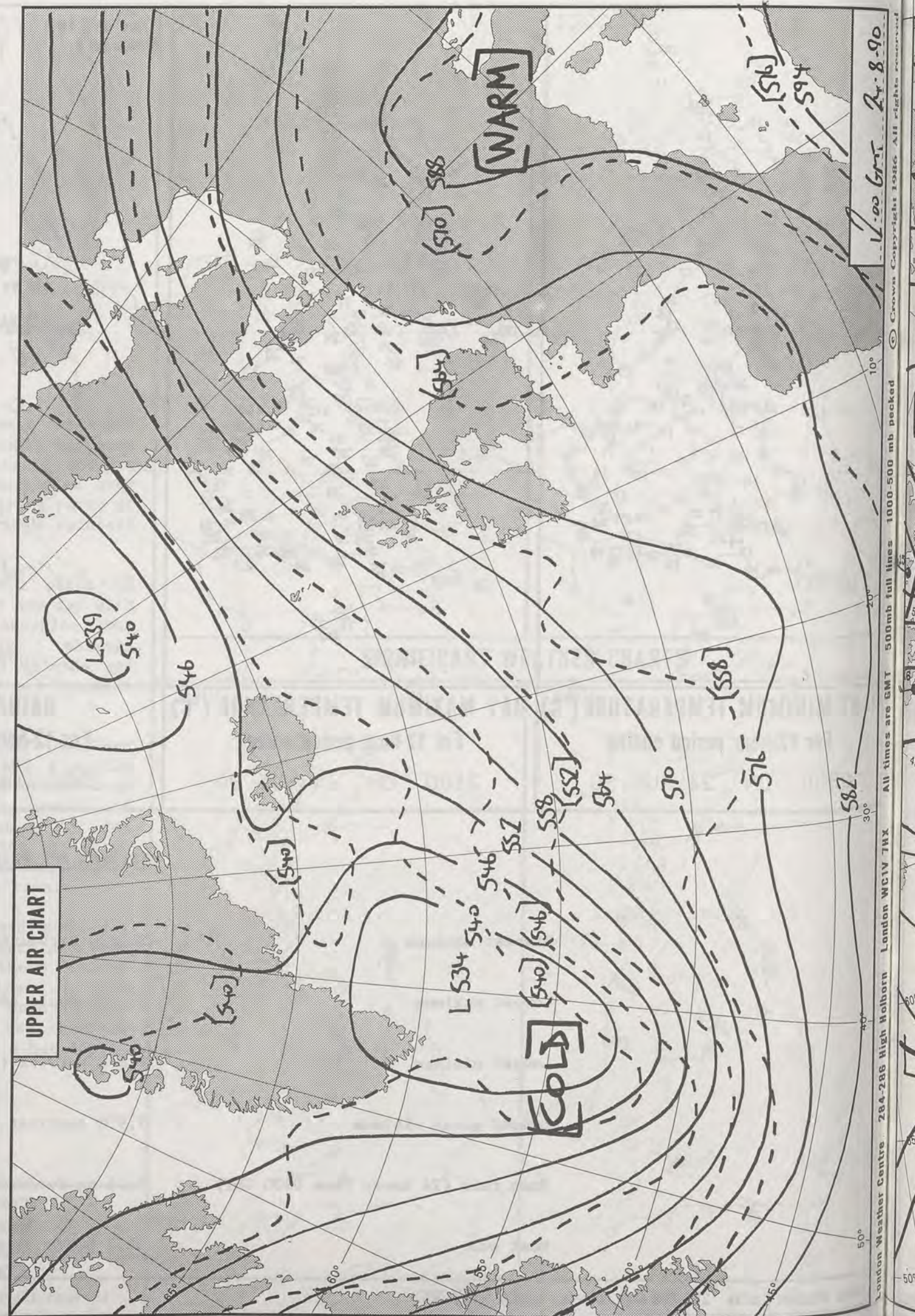


© Crown Copyright  
All rights reserved





1333Z VIS 24/8/90

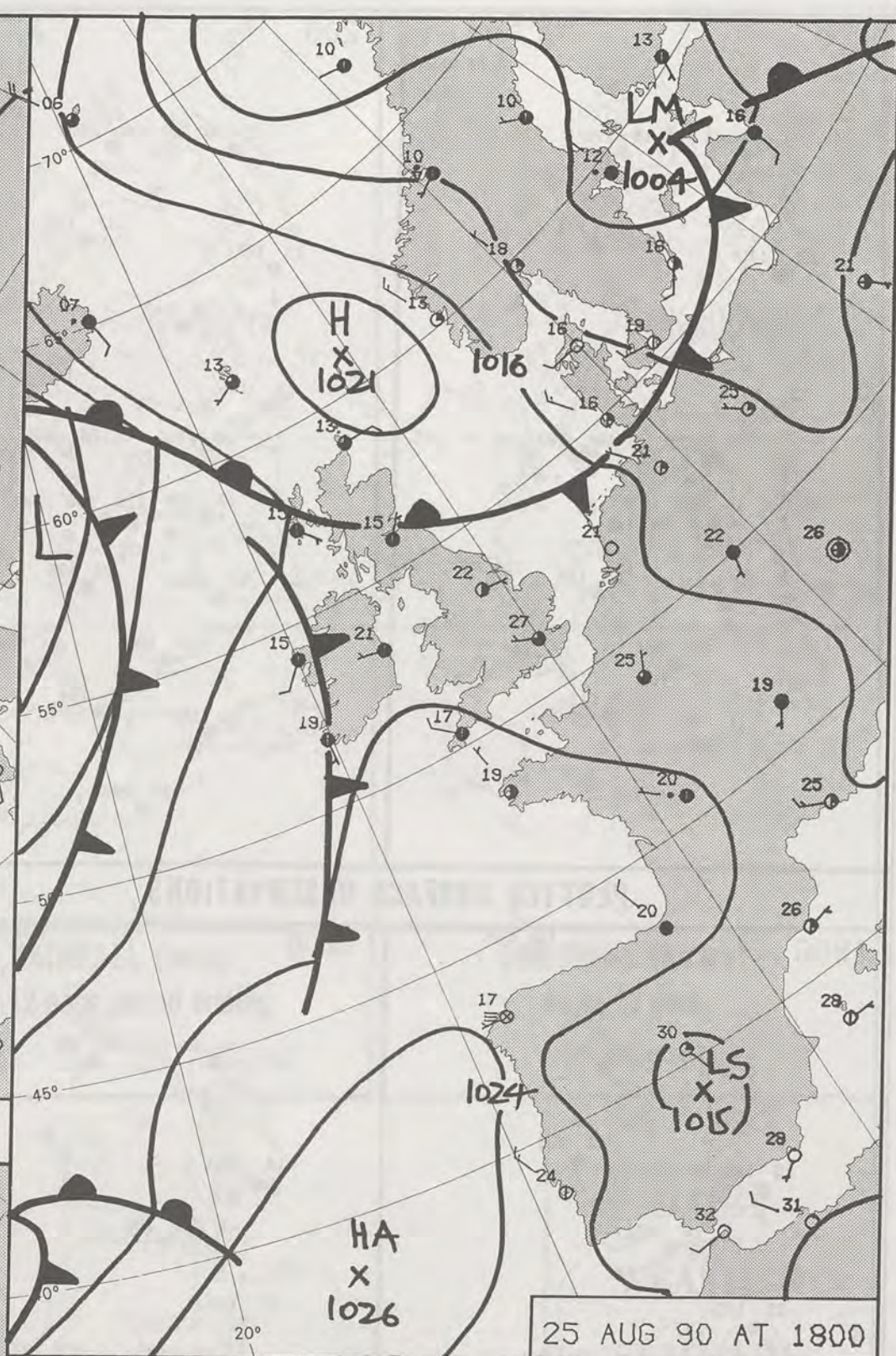






17.00 GMT 24.8.90

582

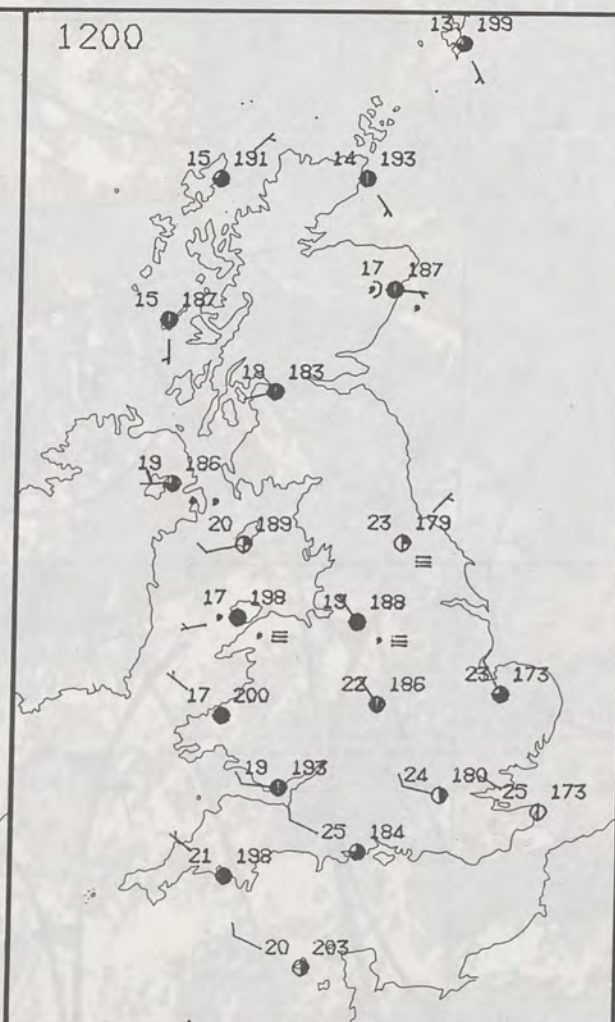
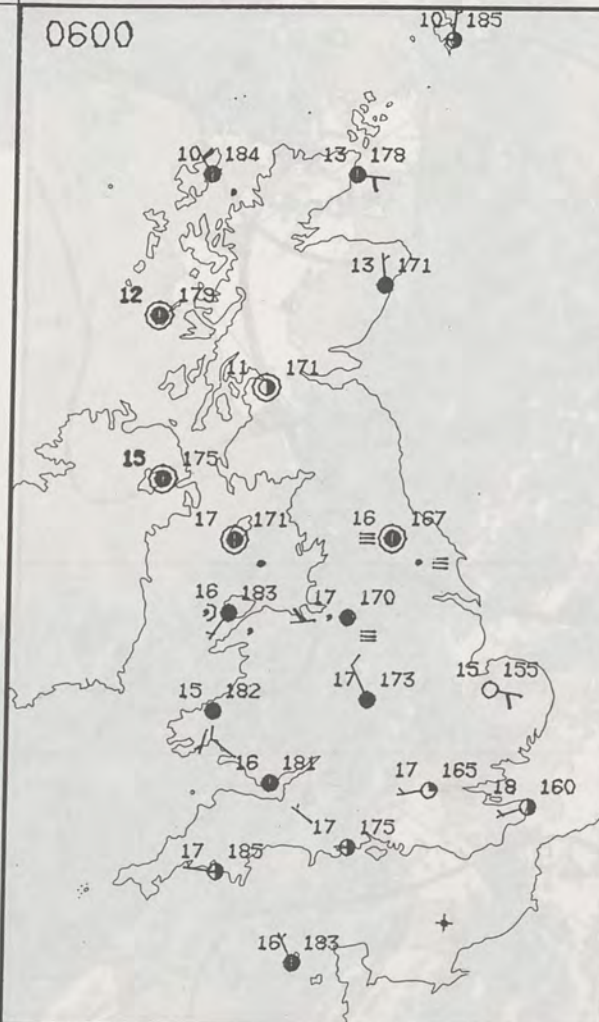
London Weather Centre 284-286 High Holborn London WC1V 7HX All times are GMT 500mb full lines 1000-500 mb pecked Crown Copyright 1986 All rights reserved



DUPLICATE ALSO  
DAILY WEATHER SUMMARY  
NOT FOR LOAN FOR  
SATURDAY 25 AUGUST 1990  
London Weather Centre 284-286 High Holborn London WC1V 7HX  
© Crown Copyright 1986 All rights reserved







# SATURDAY 25 AUGUST 1990

## SUMMARY OF BRITISH WEATHER

Much of the United Kingdom turned cloudy overnight and there was some fog and a few places had a little rain and drizzle. Most places were warm and humid.

After a dull start with a little drizzle, Scotland brightened up for a while, but most places turned more cloudy again and in the west and north there was a little rain.

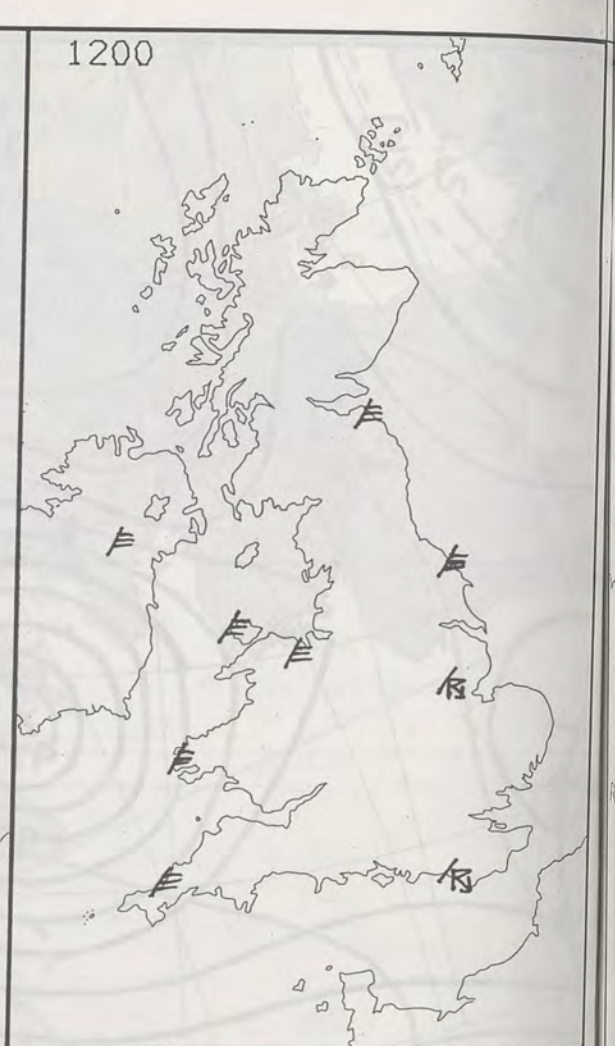
Northern Ireland and Wales had a cloudy morning with a little rain or drizzle in a few places and some patchy coastal fog in Wales, but most places had a bright afternoon and evening.

Some places in England were sunny but some western areas stayed cloudy. It was dry in most places, but in parts of East Anglia and southeast England thunderstorms broke out in the afternoon and evening.

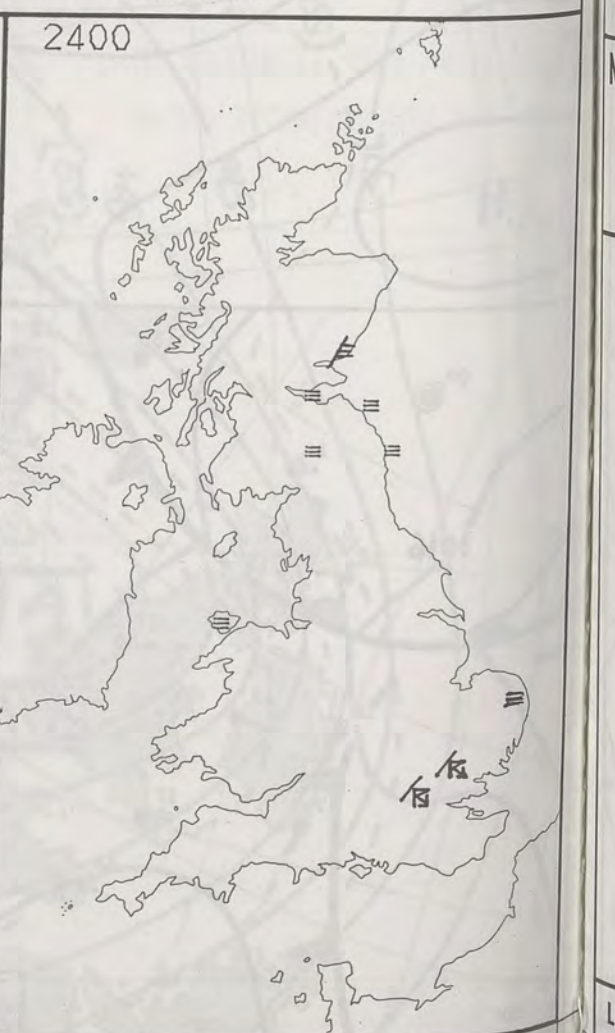
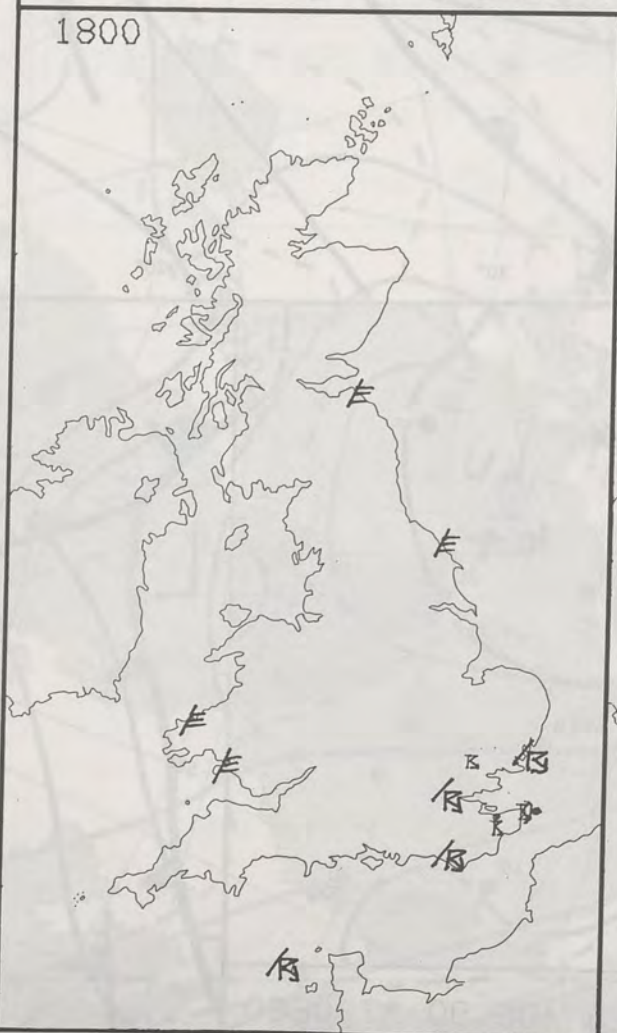
Temperatures were above average nearly everywhere and much of England and Wales were very warm, even hot in East Anglia and southeast England.

London Weather Centre  
284-286 High Holborn  
London WC1V 7HX  
All times are GMT

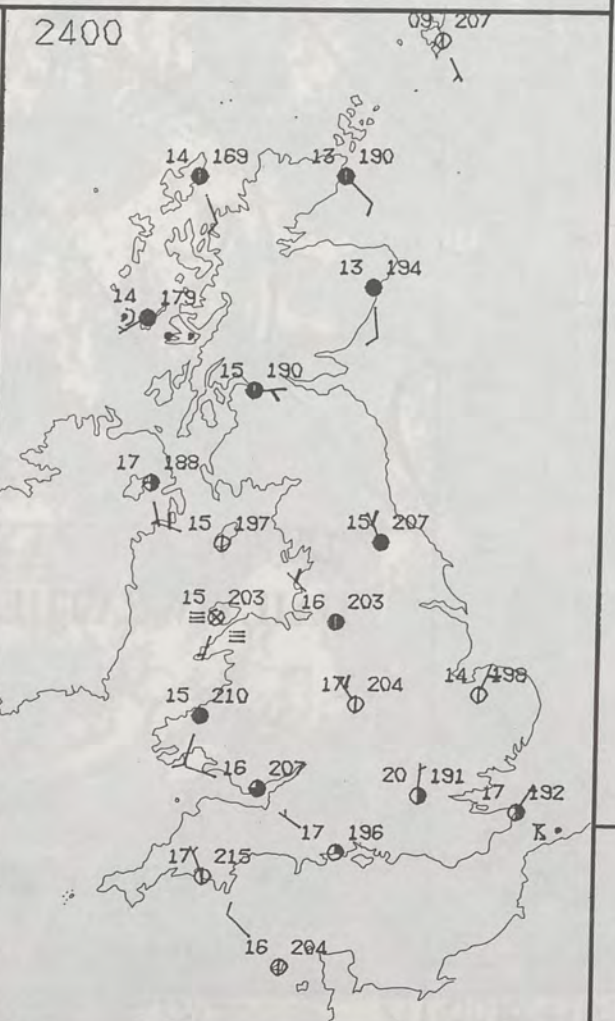
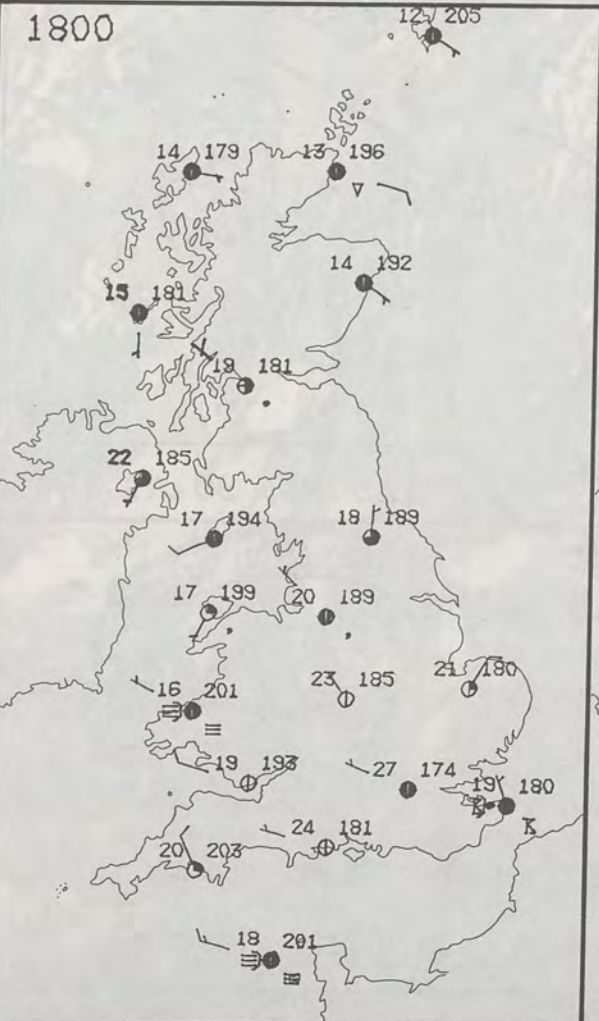
© Crown Copyright All rights reserved



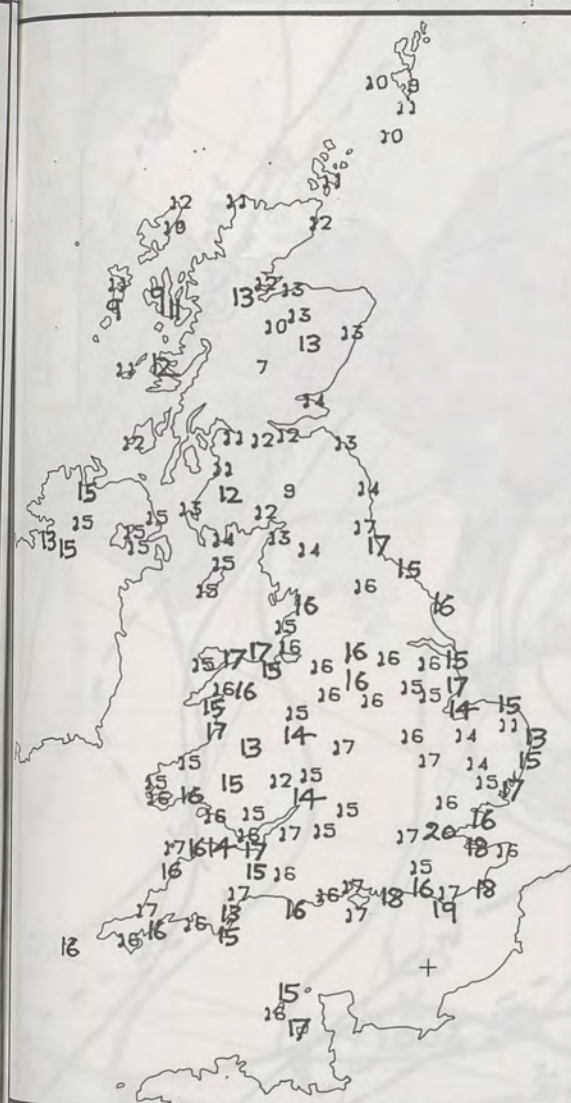
## SIGNIFICANT WEATHER CHARTS



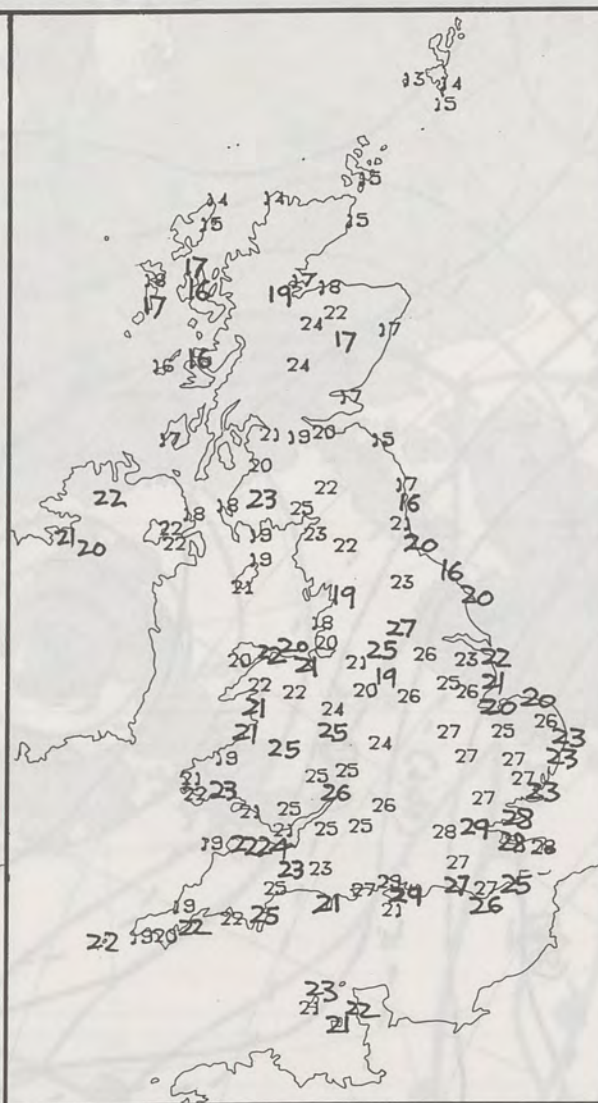
## PLOTTED SURFACE OBSERVATIONS







**NIGHT MINIMUM TEMPERATURE (°C)**  
For 12-hour period ending  
0900 ON 25 AUG 90



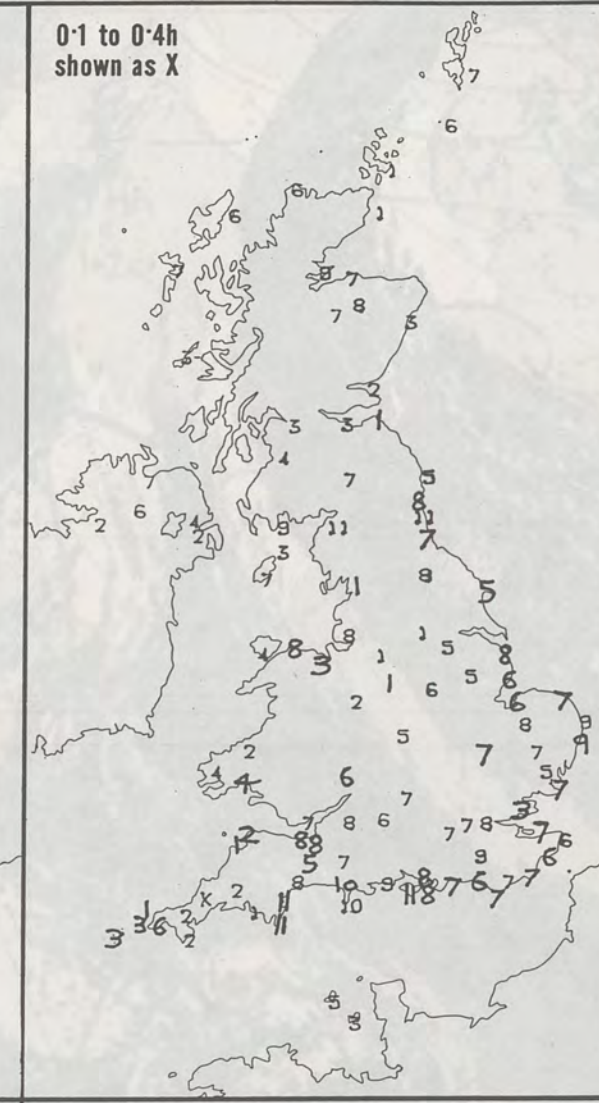
**DAY MAXIMUM TEMPERATURE (°C)**  
For 12-hour period ending  
2100 ON 25 AUG 90



**RAINFALL (mm)**  
For 12-hour period ending  
0900 ON 25 AUG 90



**RAINFALL (mm)**  
For 12-hour period ending  
2100 ON 25 AUG 90



**SUNSHINE (hours)**  
Dawn to dusk  
25 AUG 90

**EXTREMES FOR SATURDAY 25TH AUGUST 1990**

Highest maximum	: 28.7°C Ryde (Isle of Wight)
Lowest maximum	: 12.9°C Foula (Shetland)
Lowest minimum	: 7.5°C Tummel Bridge (Tayside)
Lowest grass minimum	: 4.6°C Benbecula (Outer Hebrides)
Most rain (24 hours from 0900 GMT)	: 14.9 mm Folkestone (Kent)
Most sun	: 11.1 hours Teignmouth, Torquay and Aspatia

**DAILY  
WEATHER  
SUMMARY**

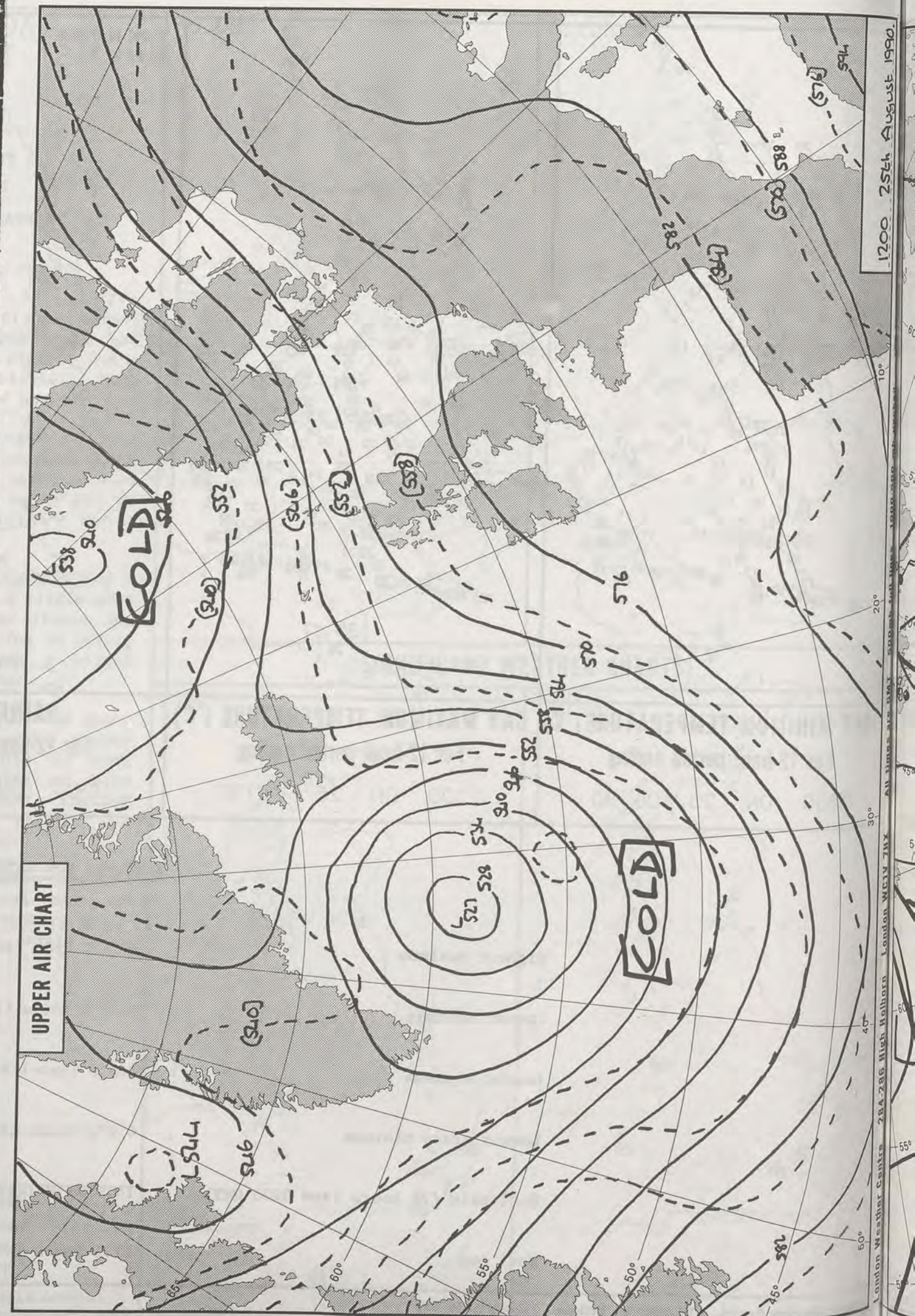


© Crown Copyright  
All rights reserved



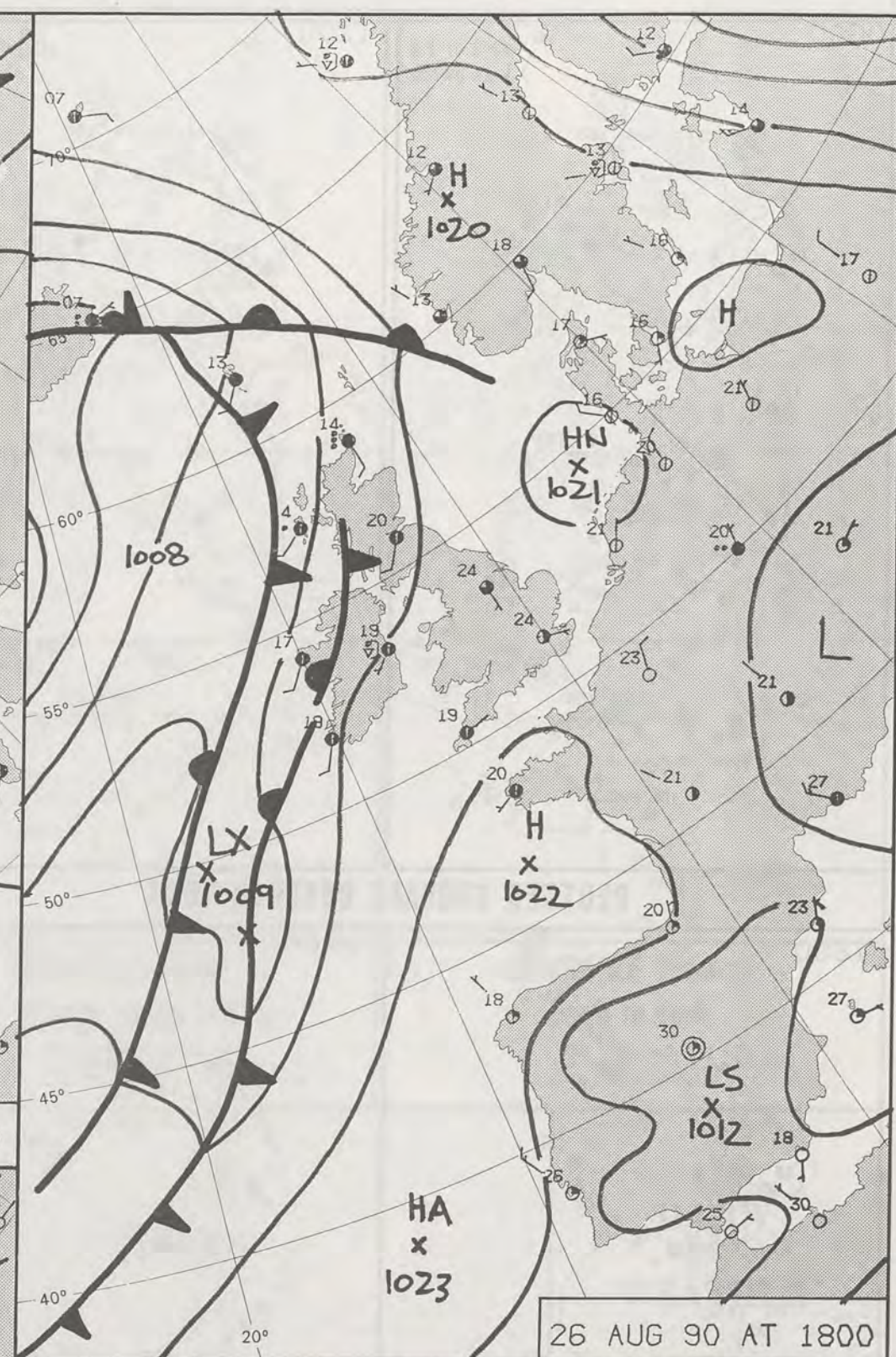


1322Z VIS 25/8/90





London Weather Centre	284-286 High Holborn	London WC1V 7HX
-----------------------	----------------------	-----------------




NOT FOR LOAN FOR

 Warm front    Cold front    Occlusion

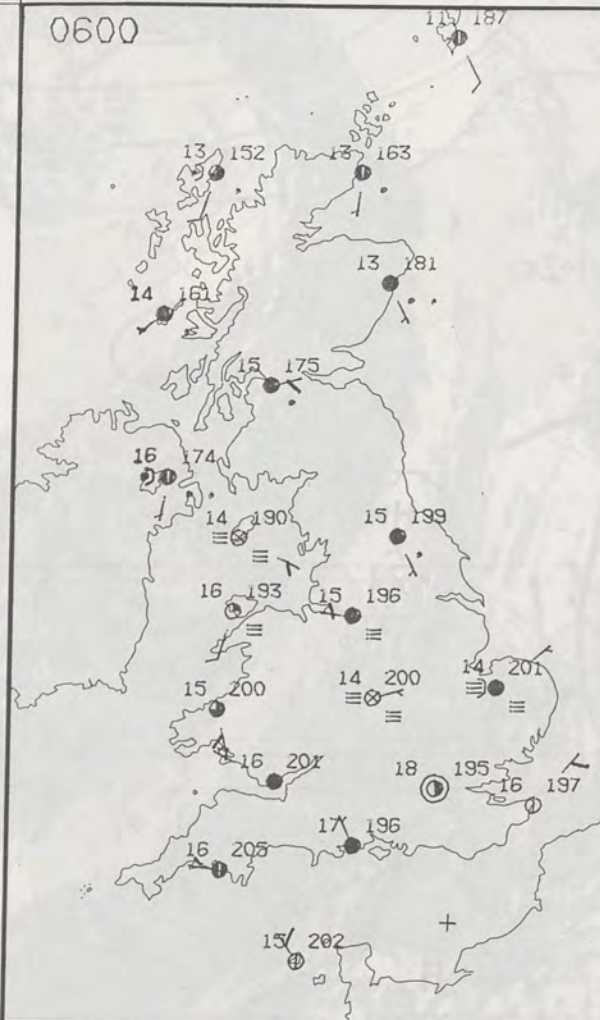
**London Weather Centre 284-286 High Holborn London WC1V 7HX**

© Crown Copyright 1986 All rights reserved

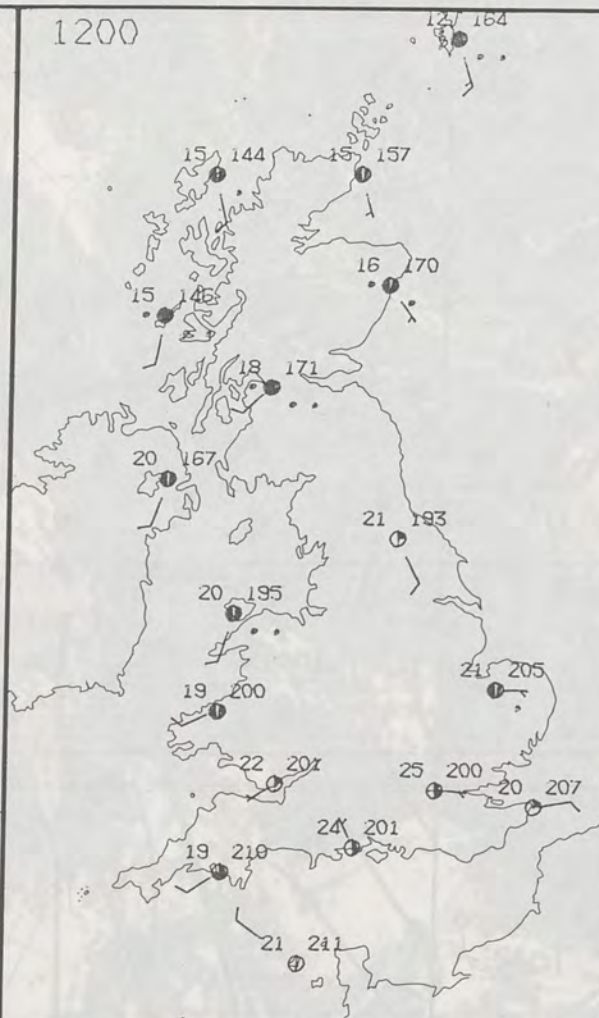




0600

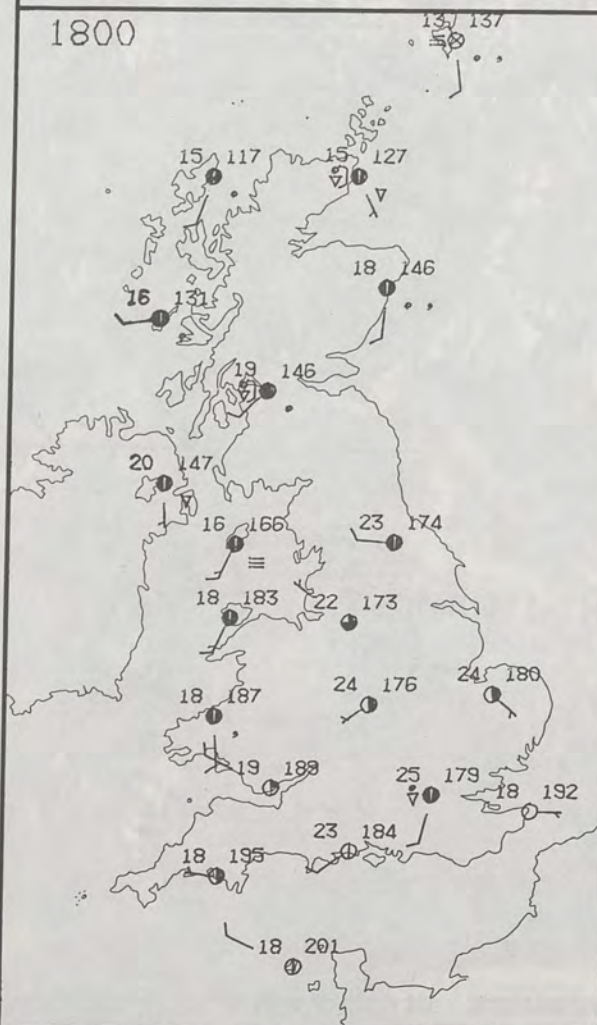


1200

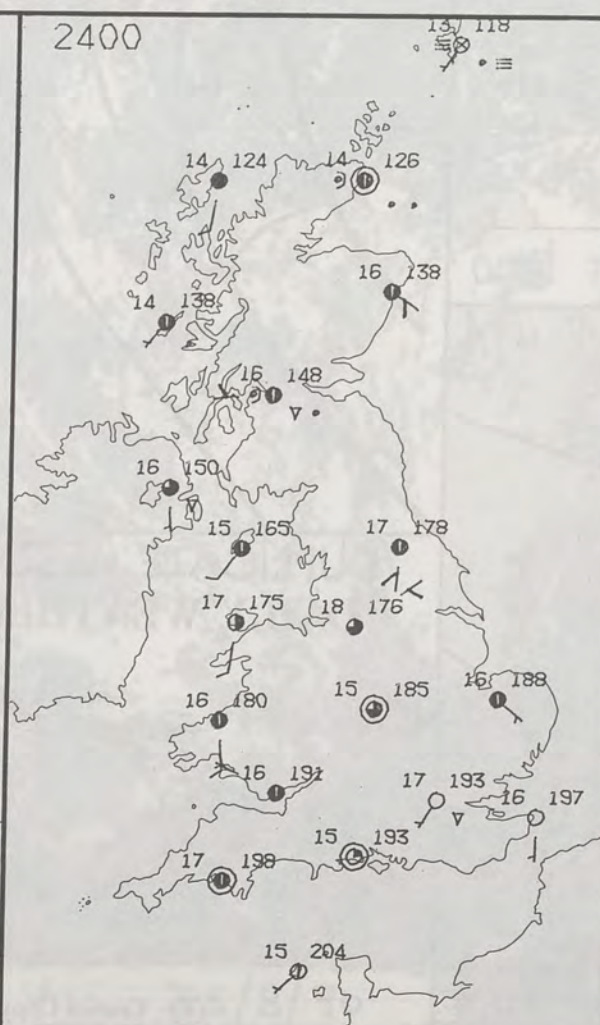


### PLOTTED SURFACE OBSERVATIONS

1800



2400



SUNDAY  
26 AUGUST 1990

### SUMMARY OF BRITISH WEATHER

Most places turned cloudy overnight and there was some rain and drizzle, especially in Scotland and Northern Ireland. There were fog patches in Scotland and over England a lot of mist and fog.

During the day Scotland was mainly cloudy with rain and drizzle and some heavy rain here and there, but northern and eastern areas brightened up for a while.

Northern Ireland brightened up with some sunshine and just a few showers and much of Wales brightened up too, but the west coast was mainly cloudy with one or two showers.

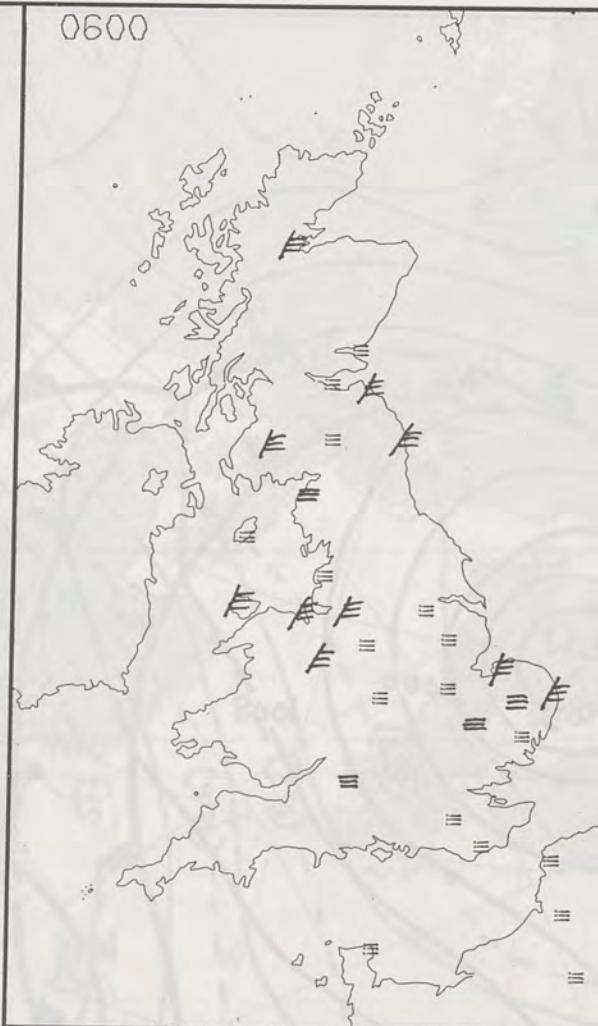
Over England the fog cleared from most places and then it was mainly dry with some sunshine, but in the late afternoon and evening there were some showers and thunderstorms in the southeast while the southwest had one or two morning showers.

Temperatures in most places were above normal with much of England and Wales very warm again, and even hot in one or two places.

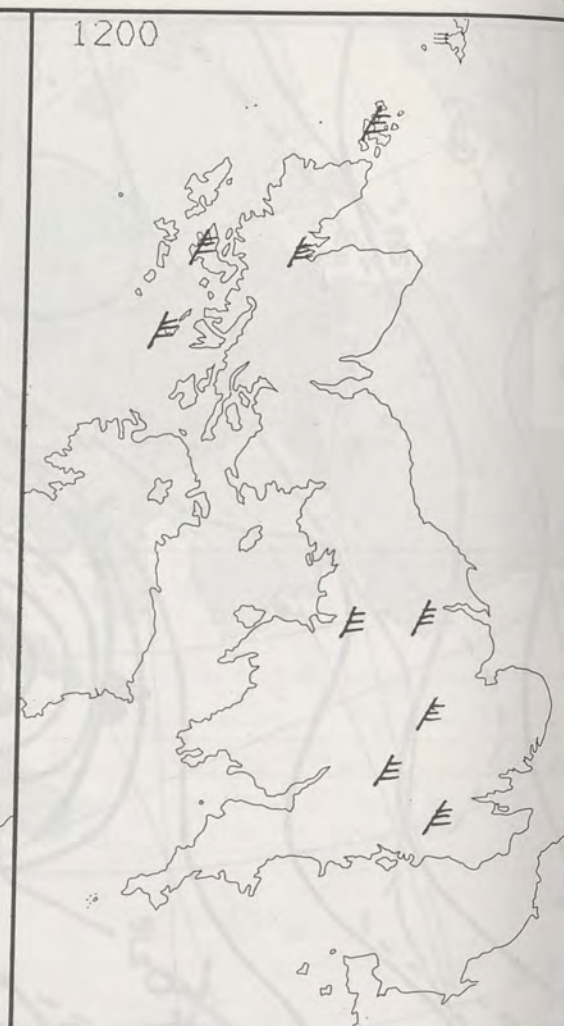
London Weather Centre  
284-286 High Holborn  
London WC1V 7HX  
All times are GMT

© Crown Copyright All rights reserved

0600



1200

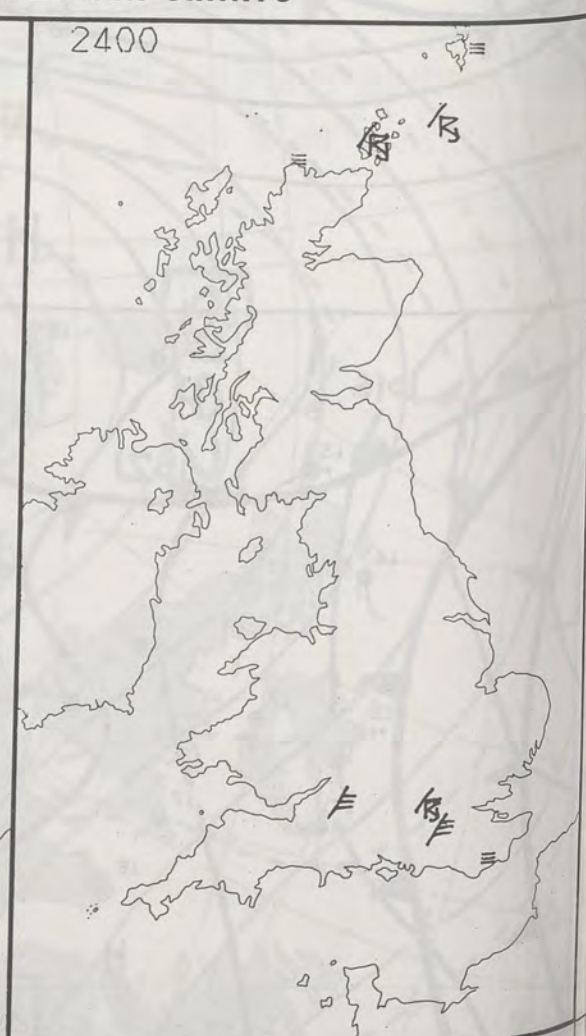


### SIGNIFICANT WEATHER CHARTS

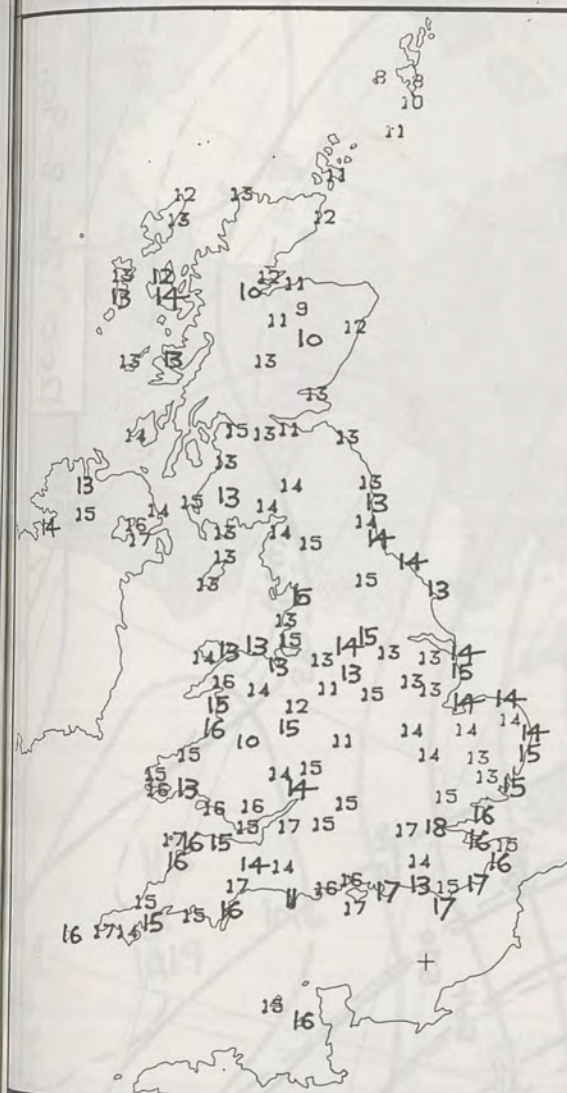
1800



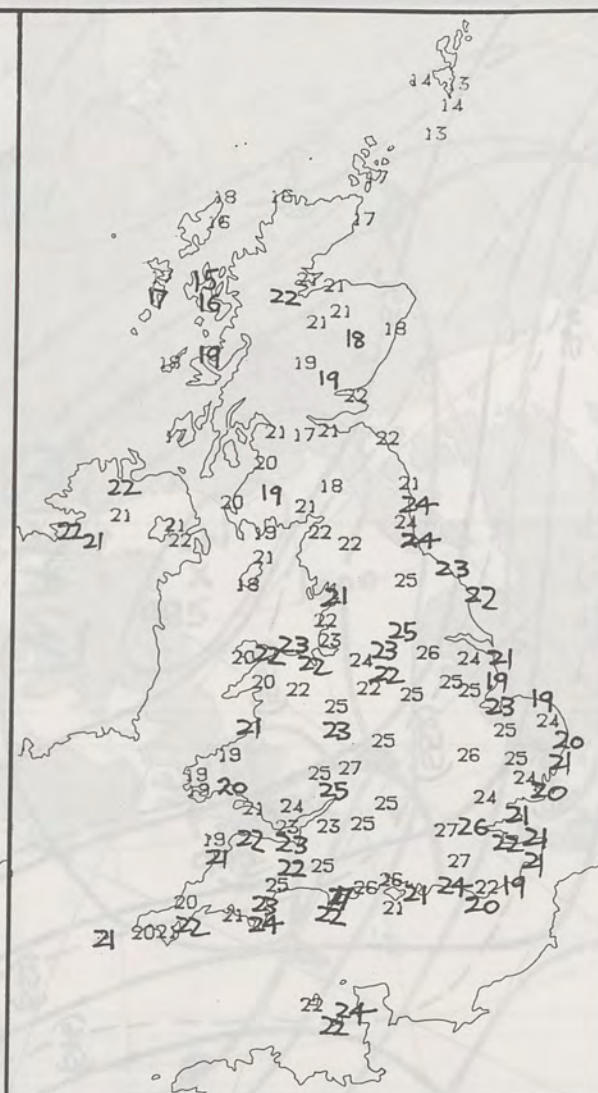
2400







**NIGHT MINIMUM TEMPERATURE (°C)**  
For 12-hour period ending  
0900 ON 26 AUG 90



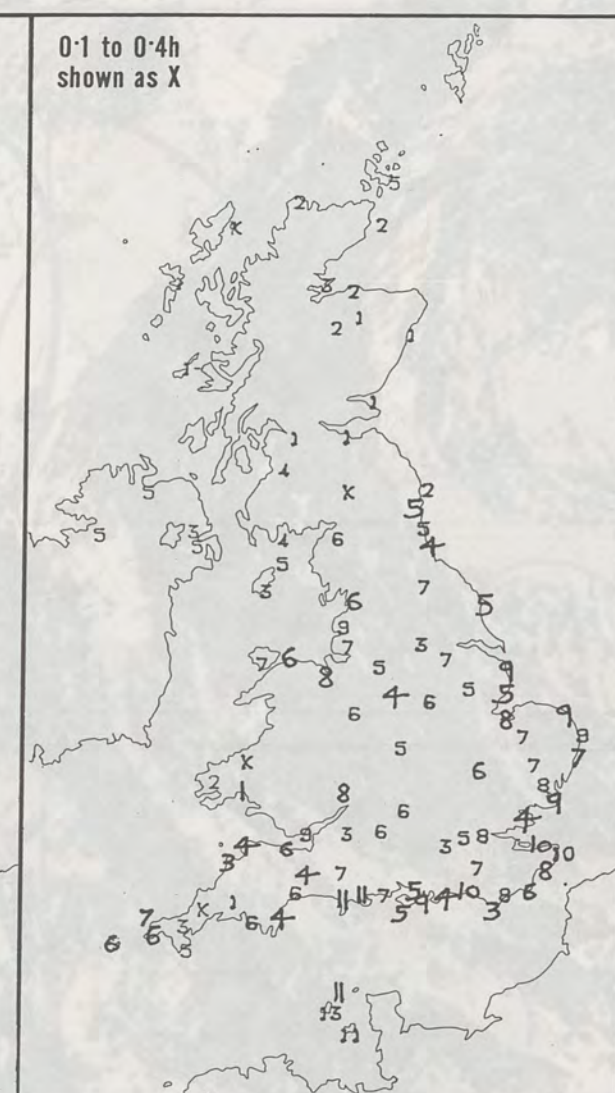
**DAY MAXIMUM TEMPERATURE (°C)**  
For 12-hour period ending  
2100 ON 26 AUG 90



**RAINFALL (mm)**  
For 12-hour period ending  
0900 ON 26 AUG 90



**RAINFALL (mm)**  
For 12-hour period ending  
2100 ON 26 AUG 90



**SUNSHINE (hours)**  
Dawn to dusk  
26 AUG 90

**EXTREMES FOR SUNDAY 26TH AUGUST 1990**

Highest maximum	: 27.0°C Poole (Dorset)
Lowest maximum	: 13.1°C Lerwick (Shetland)
Lowest minimum	: 7.9°C Lerwick (Shetland)
Lowest grass minimum	: 1.7°C Lerwick (Shetland)
Most rain (24 hours from 0900 GMT)	: 16.9 mm Rackwick (Orkney)
Most sun	: 12.8 hours Guernsey (Airport)

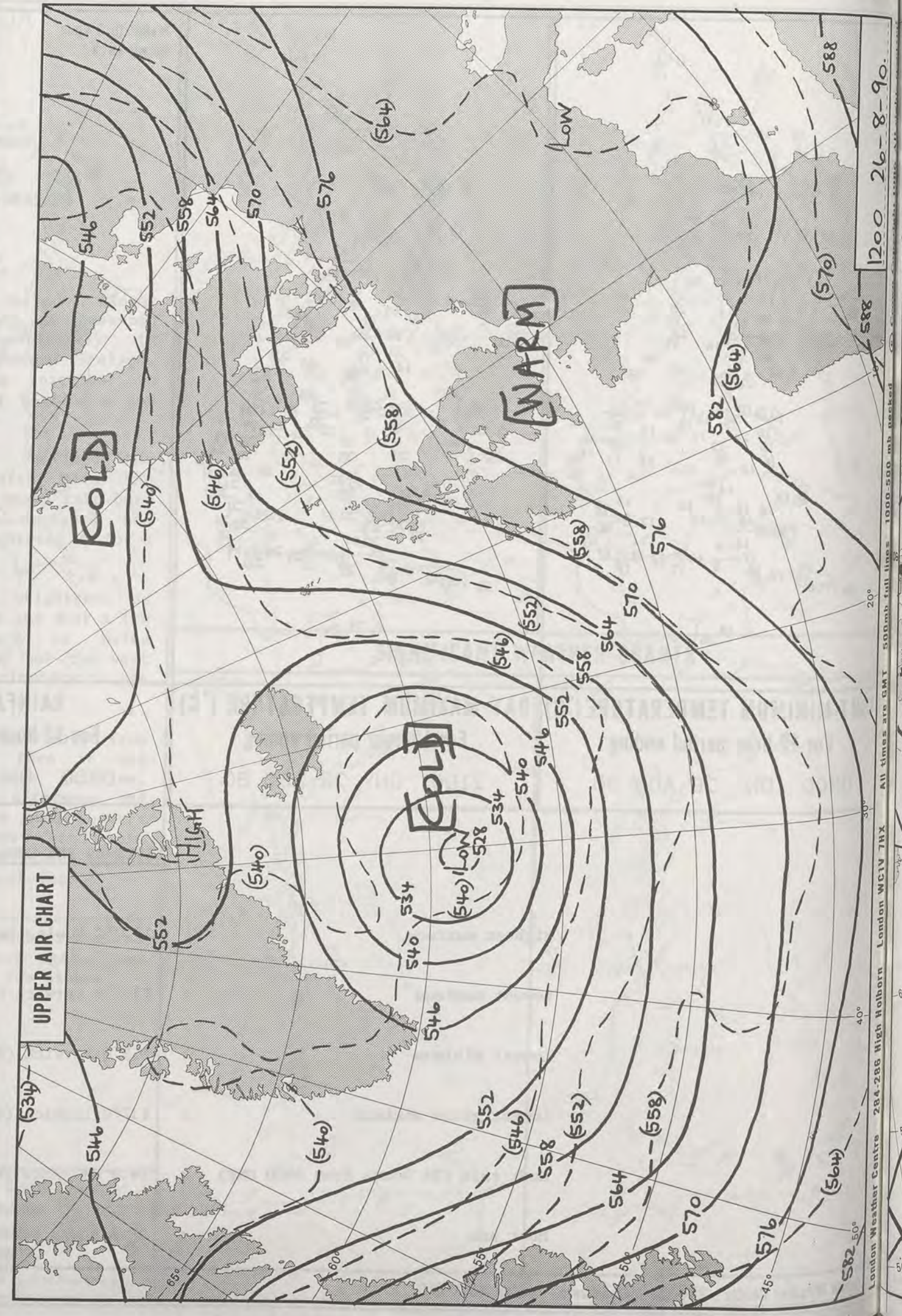
**DAILY  
WEATHER  
SUMMARY**



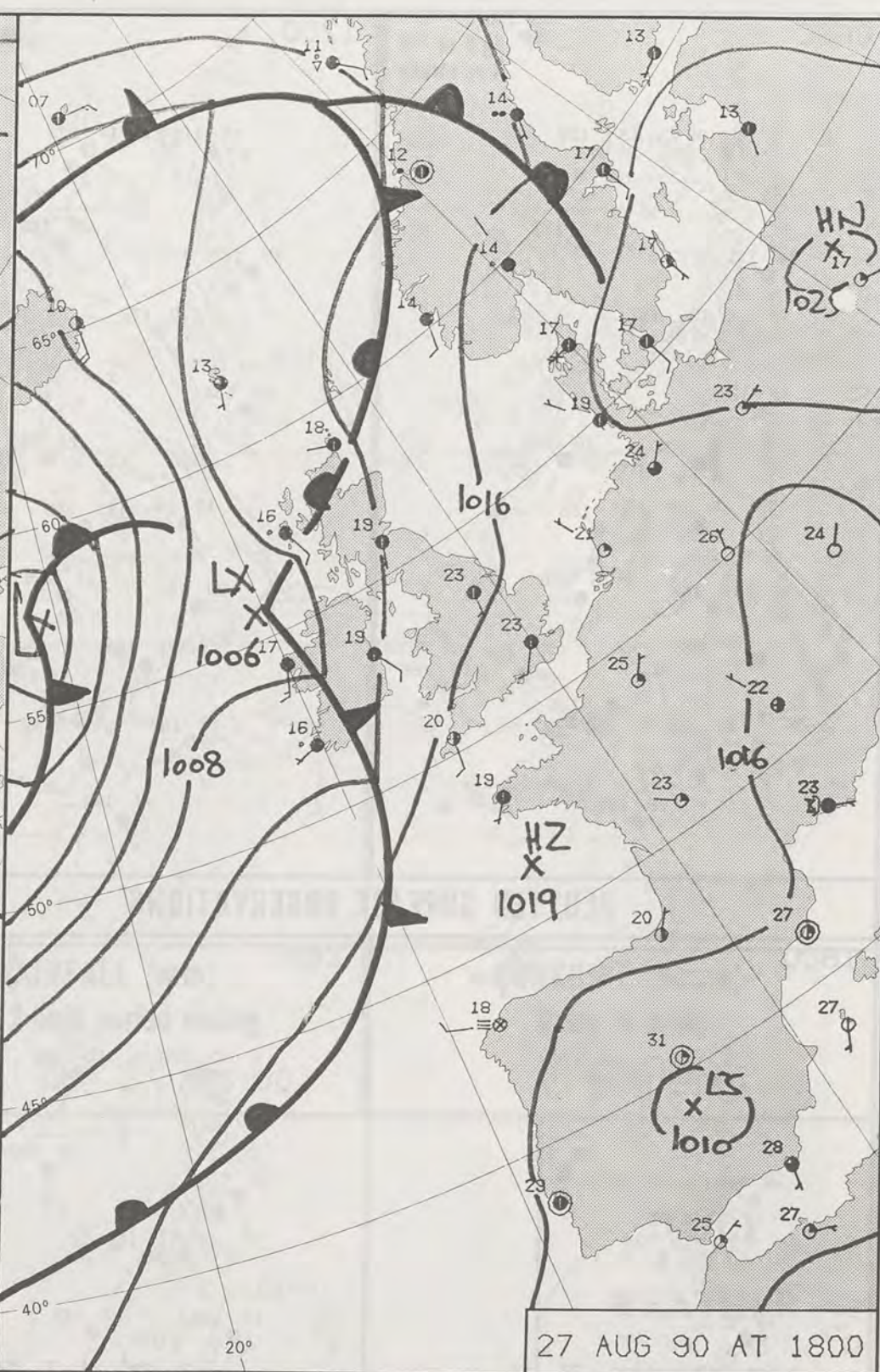
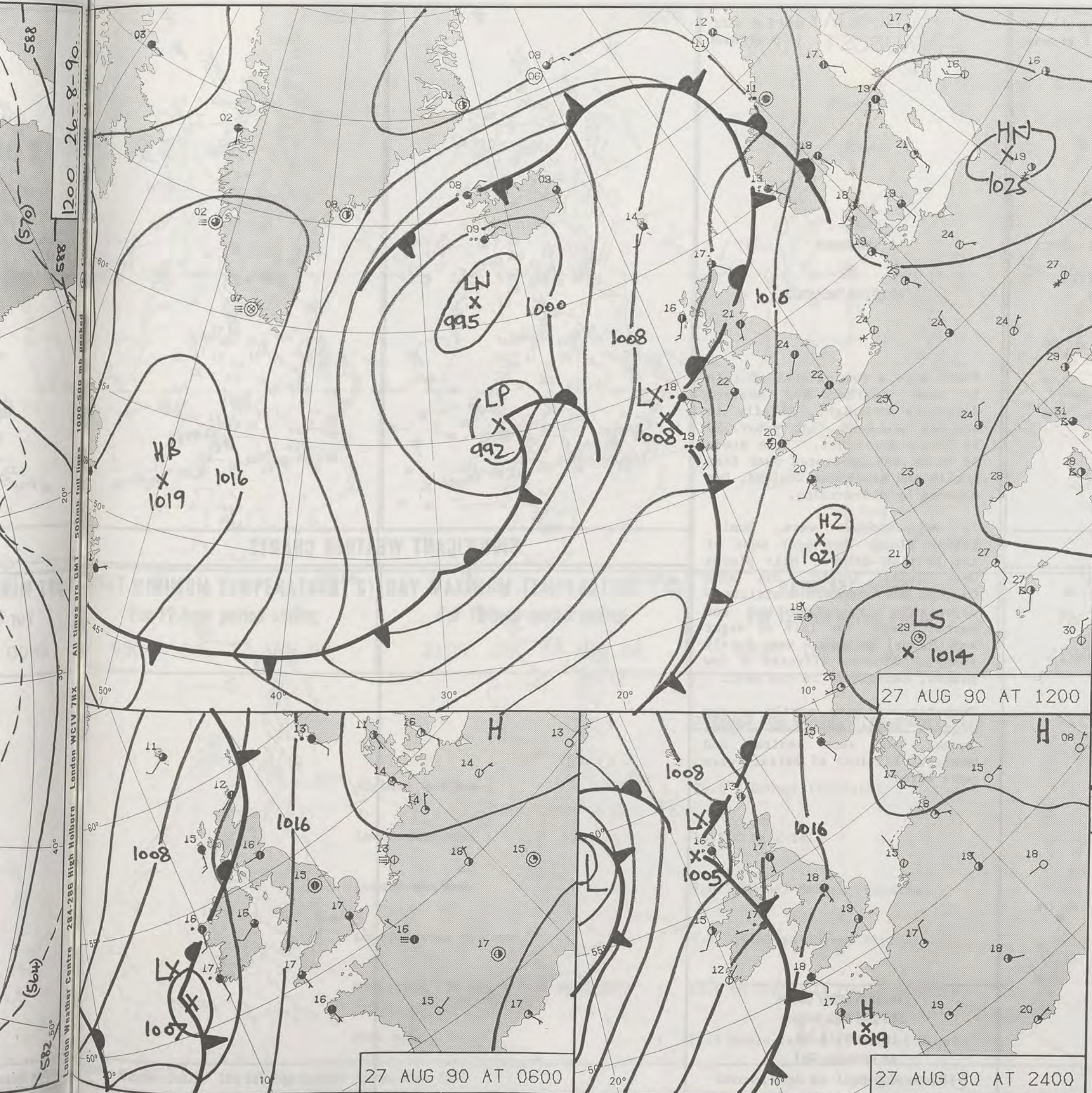
© Crown Copyright  
All rights reserved



1310Z VIS 26/8/90







DUPLICATE ALSO  
DAILY WEATHER SUMMARY  
NOT FOR LOAN FOR  
MONDAY 27 AUGUST 1990

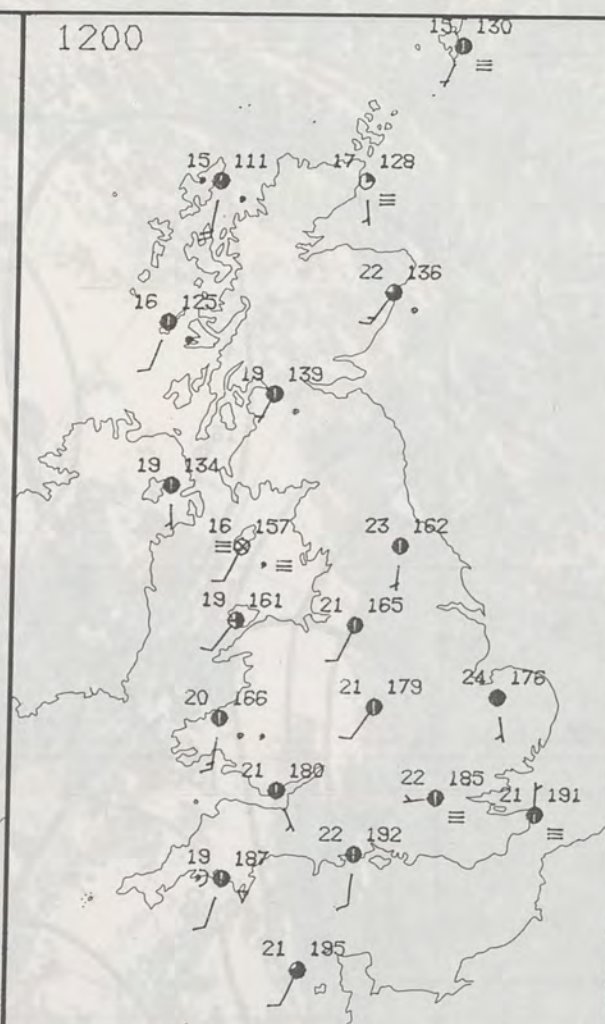
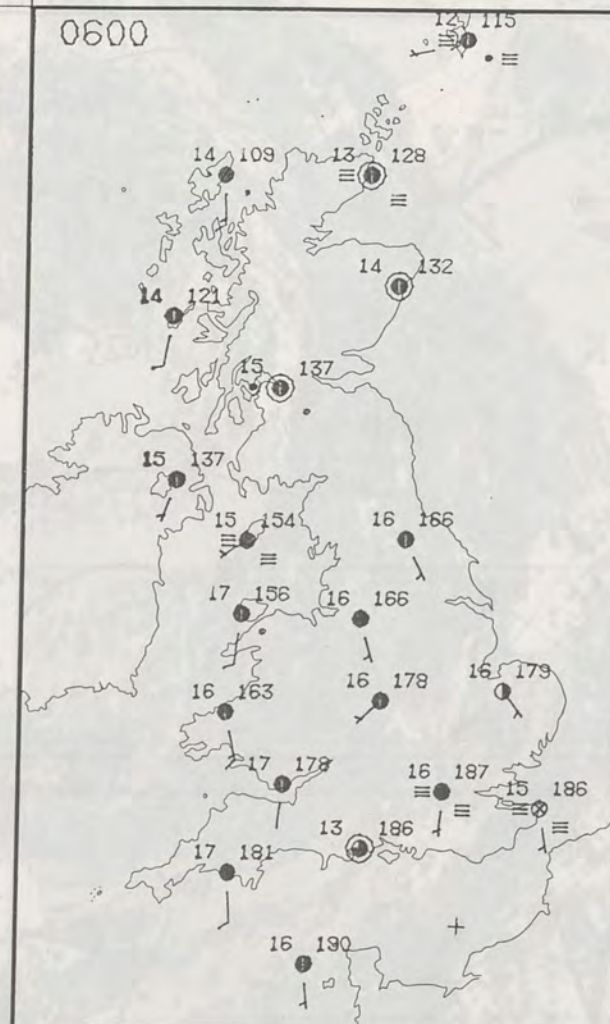
London Weather Centre 284-286 High Holborn London WC1V 7HX

© Crown Copyright 1986 All rights reserved

METEOROLOGICAL OFFICE  
03 SEP 1990  
LIBRARY

WARM FRONT COLD FRONT OCCLUSION





MONDAY  
27 AUGUST 1990

### SUMMARY OF BRITISH WEATHER

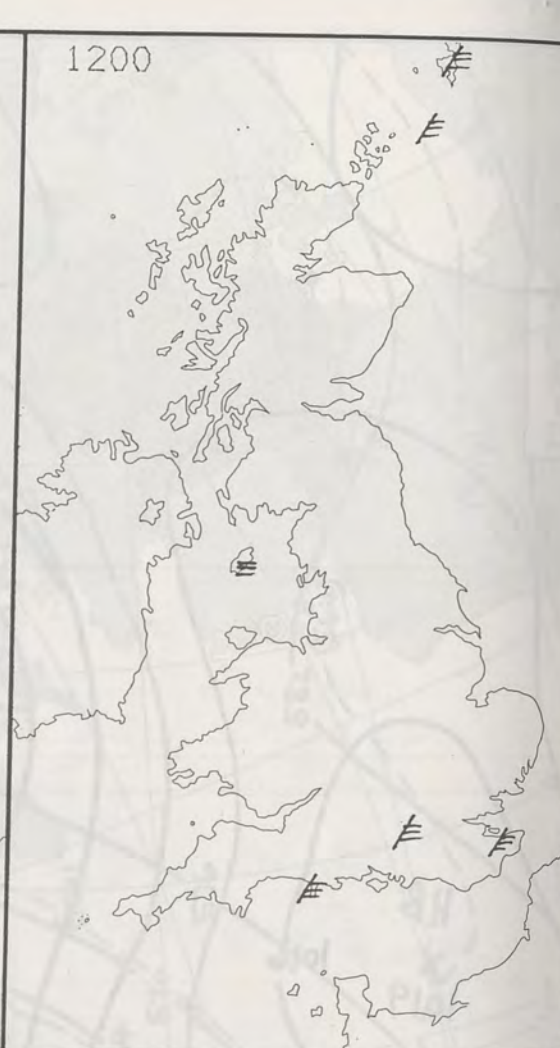
There were a few patches of rain in some northern and western districts overnight, chiefly in western Scotland, but generally it was a dry night. Some areas of thick fog developed over East Anglia and southeast England, but cleared by mid-morning.

It was another warm, humid, rather cloudy day over most of the British Isles. Most places were quite bright, and some eastern and southern districts - especially the Hampshire and Dorset coast, the Isle of Wight and Channel Islands - were fairly sunny. Showers affected a few places, especially in the west.

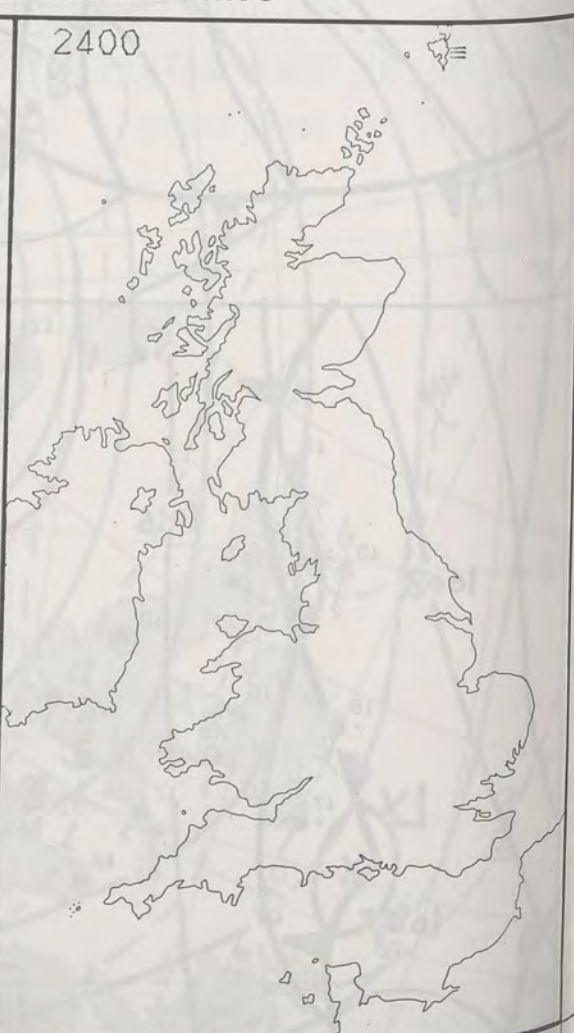
Temperatures were mostly a few degrees above the late August normal, and some central and eastern districts of Britain were very warm.

London Weather Centre  
284-286 High Holborn  
London WC1V 7HX  
All times are GMT

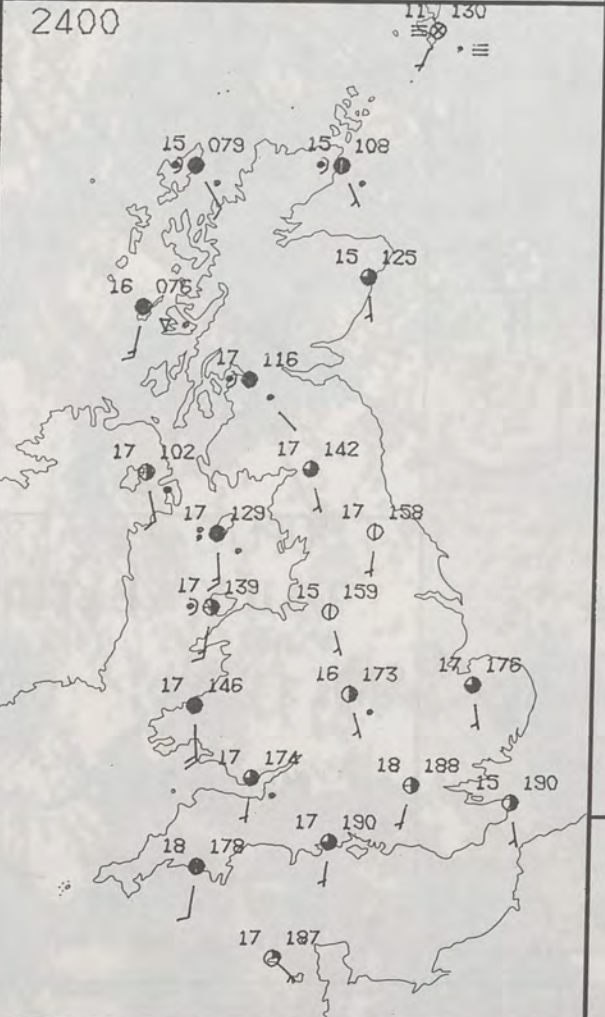
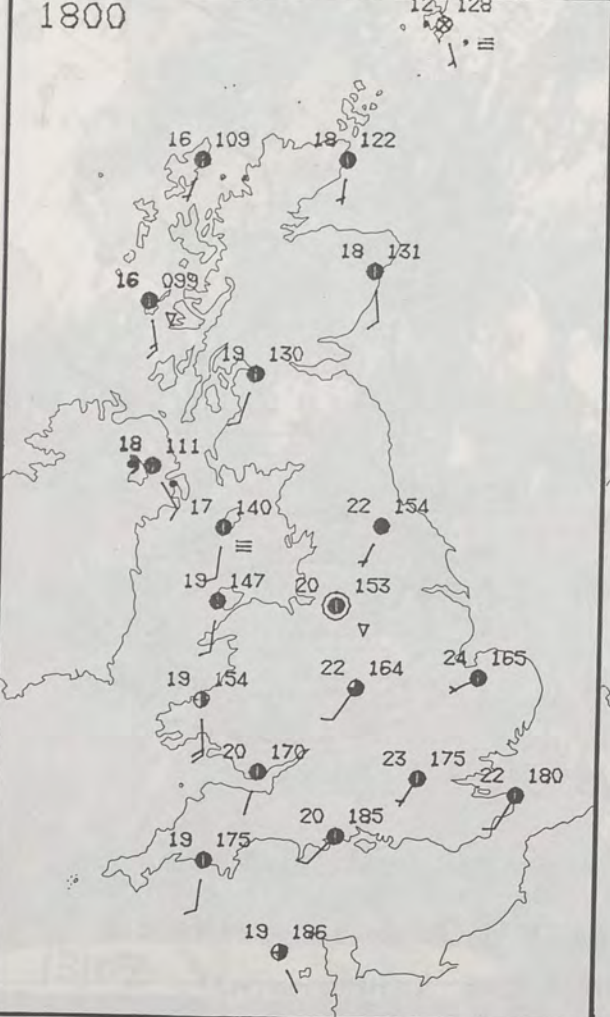
© Crown Copyright All rights reserved



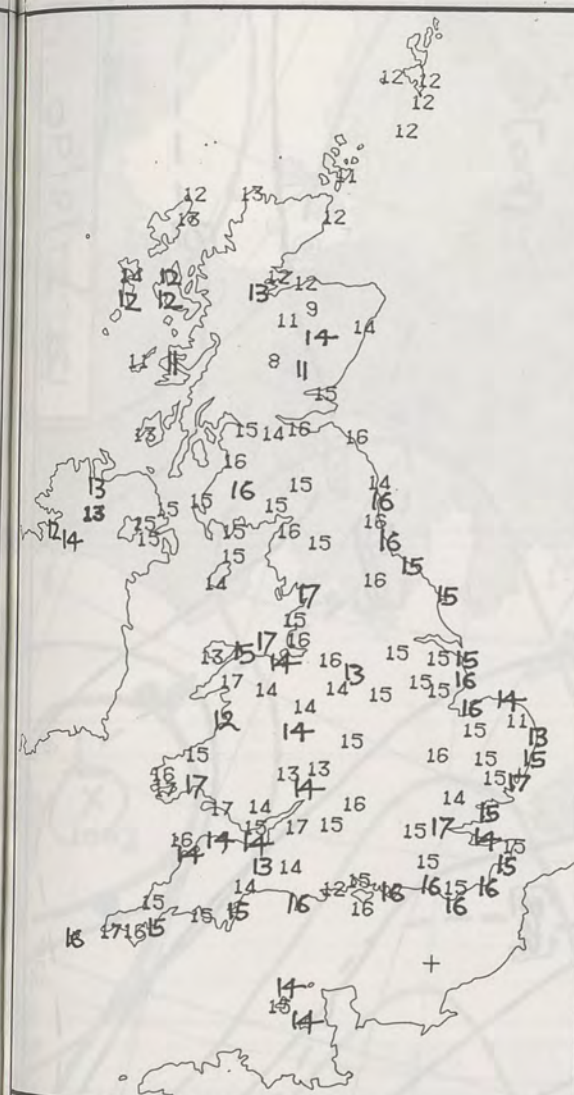
### SIGNIFICANT WEATHER CHARTS



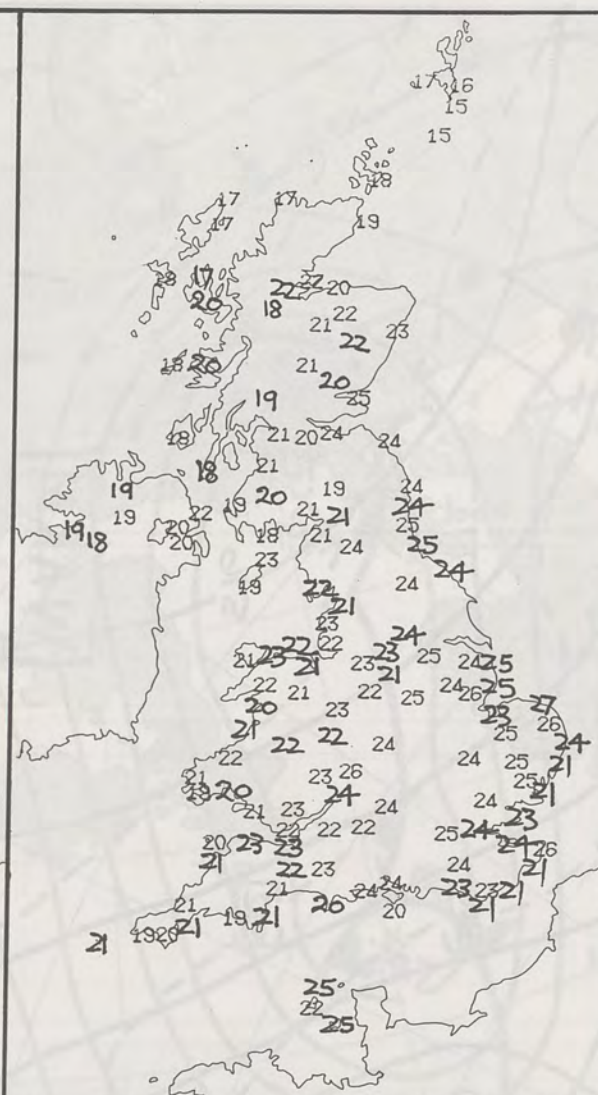
### PLOTTED SURFACE OBSERVATIONS







**NIGHT MINIMUM TEMPERATURE (°C)**  
For 12-hour period ending  
0900 ON 27 AUG 90



**DAY MAXIMUM TEMPERATURE (°C)**  
For 12-hour period ending  
2100 ON 27 AUG 90



**RAINFALL (mm)**  
For 12-hour period ending  
0900 ON 27 AUG 90



**RAINFALL (mm)**  
For 12-hour period ending  
2100 ON 27 AUG 90



**SUNSHINE (hours)**  
Dawn to dusk  
27 AUG 90

**EXTREMES FOR MONDAY 27TH AUGUST 1990**

Highest maximum	: 26.6°C Cromer (Norfolk)
Lowest maximum	: 15.5°C Fair Isle
Lowest minimum	: 8.0°C Tummel Bridge (Tayside)
Lowest grass minimum	: 6.2°C Kinloss (Moray Firth)
Most rain (24 hours from 0900 GMT)	: 13.6 mm Benbecula (Outer Hebrides)
Most sun	: 11.5 hours Ventnor (Isle of Wight)

**DAILY  
WEATHER  
SUMMARY**



© Crown Copyright  
All rights reserved



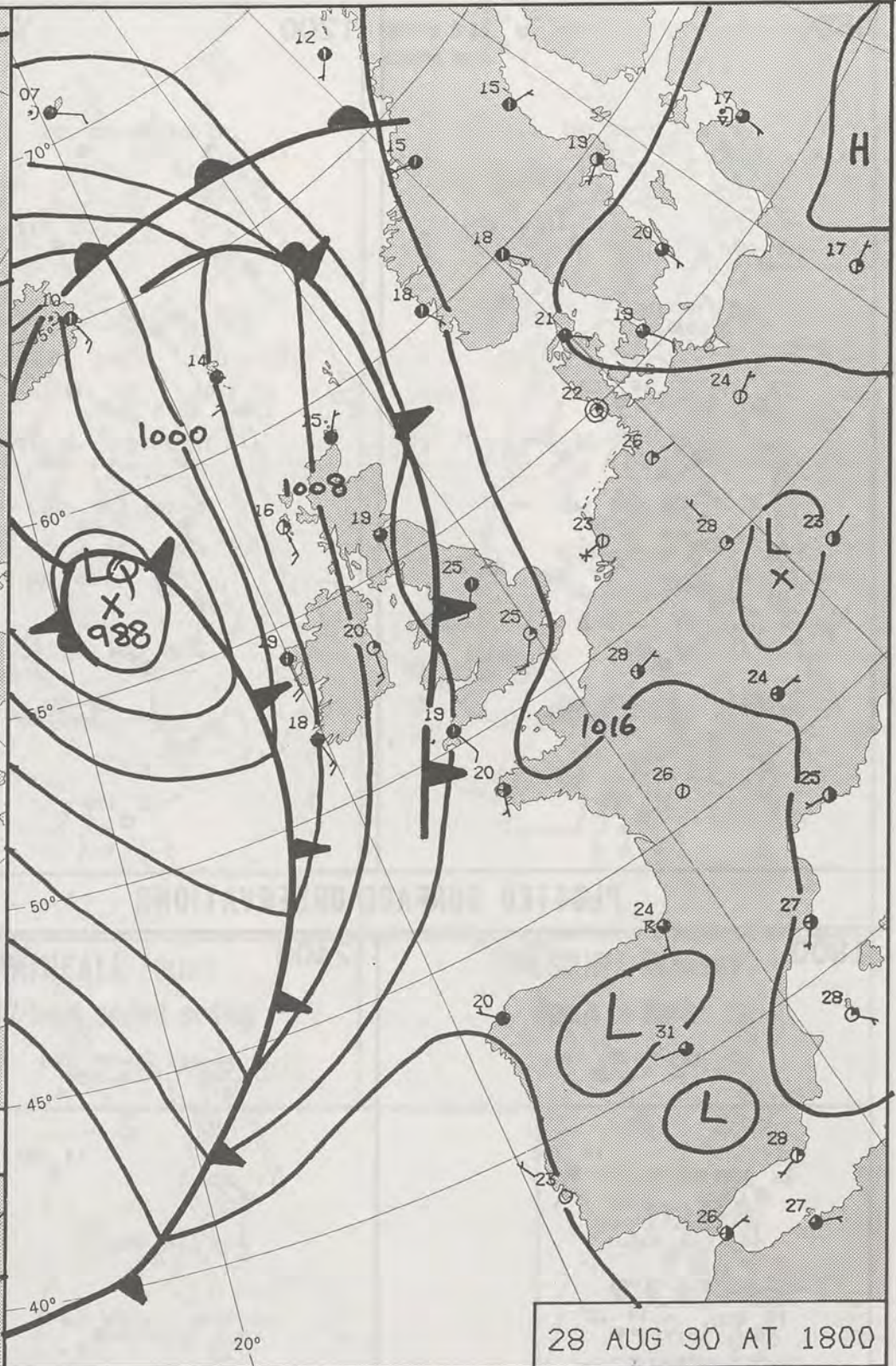
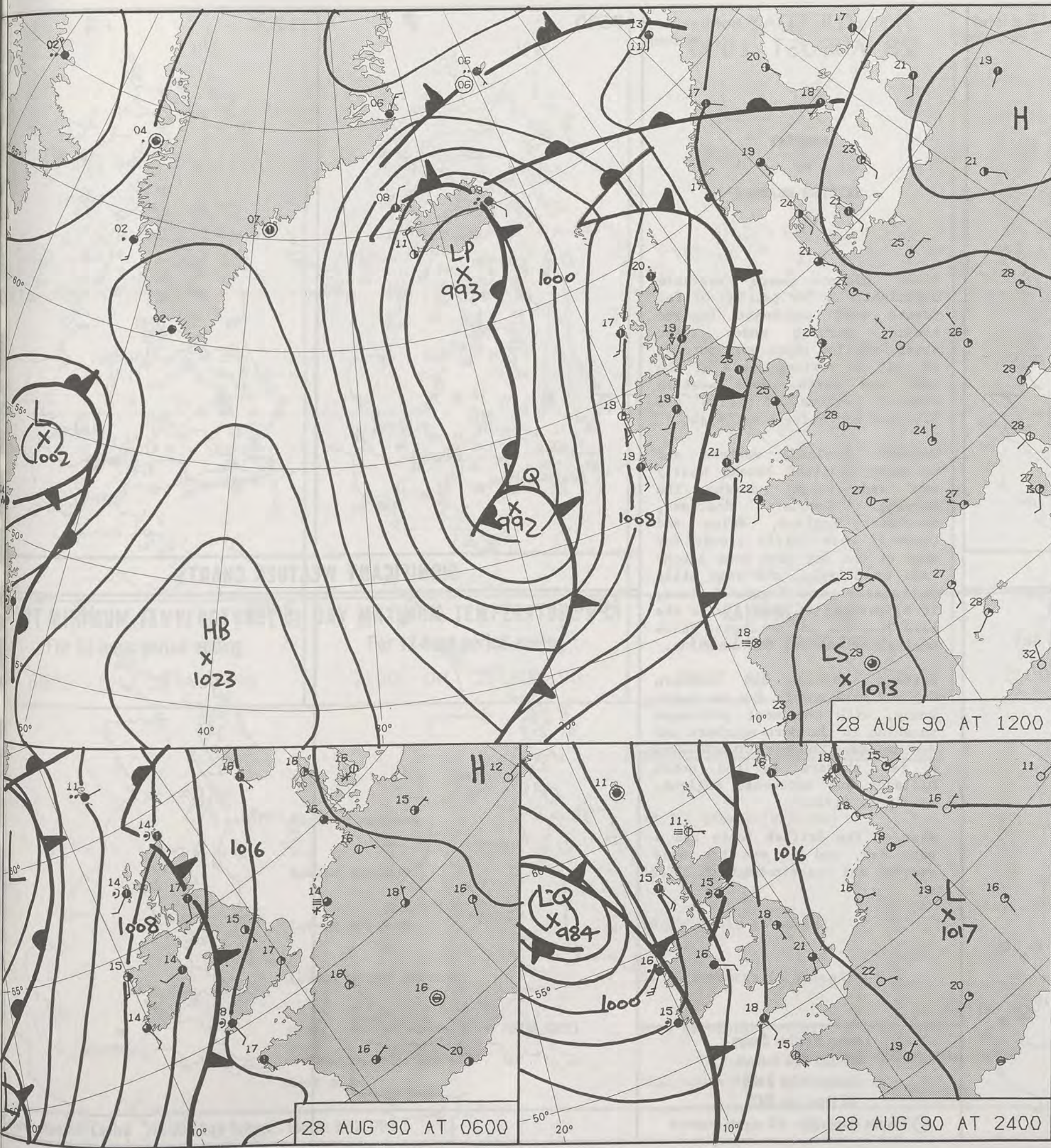




588

124 27/8/90

London Weather Centre 284-286 High Holborn London WC1V 7HX All times are GMT 500mb full lines 1000-500 mb beaked



DUPLICATE ALSO  
DAILY WEATHER SUMMARY  
NOT FOR LOAN FOR  
TUESDAY 28 AUGUST 1990

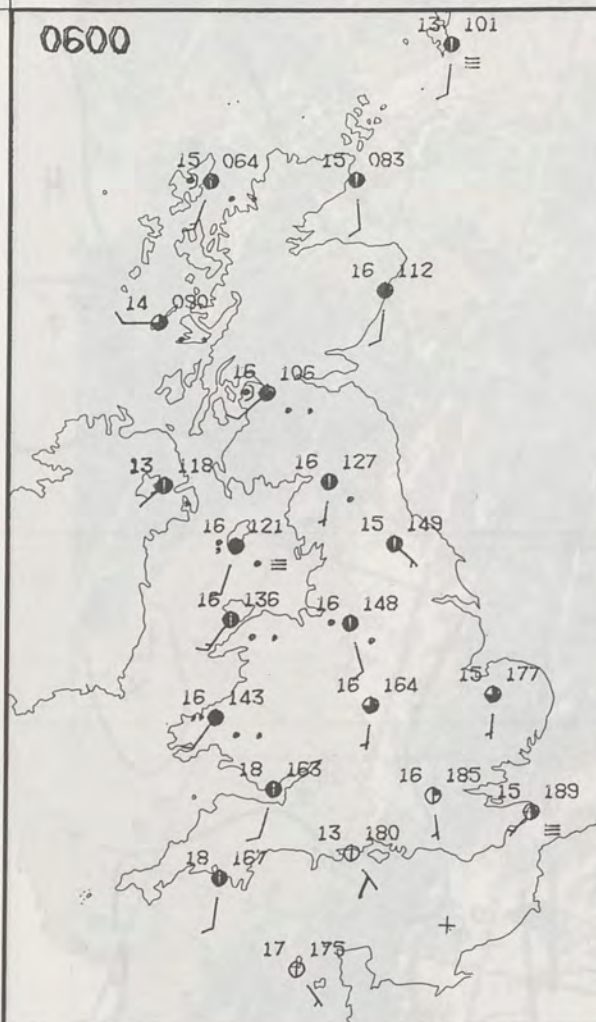
London Weather Centre 284-286 High Holborn London WC1V 7HX  
© Crown Copyright 1986 All rights reserved

METEOROLOGICAL  
LIBRARY  
10 SEP 1990  
METEOROLOGICAL  
OFFICE

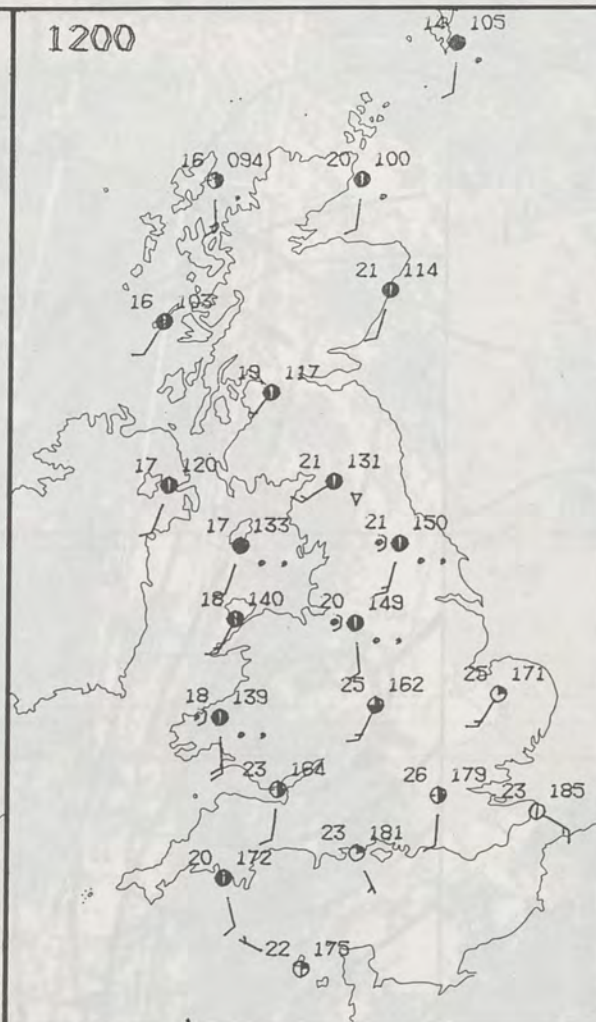
Warm front Cold front Occlusion



0600

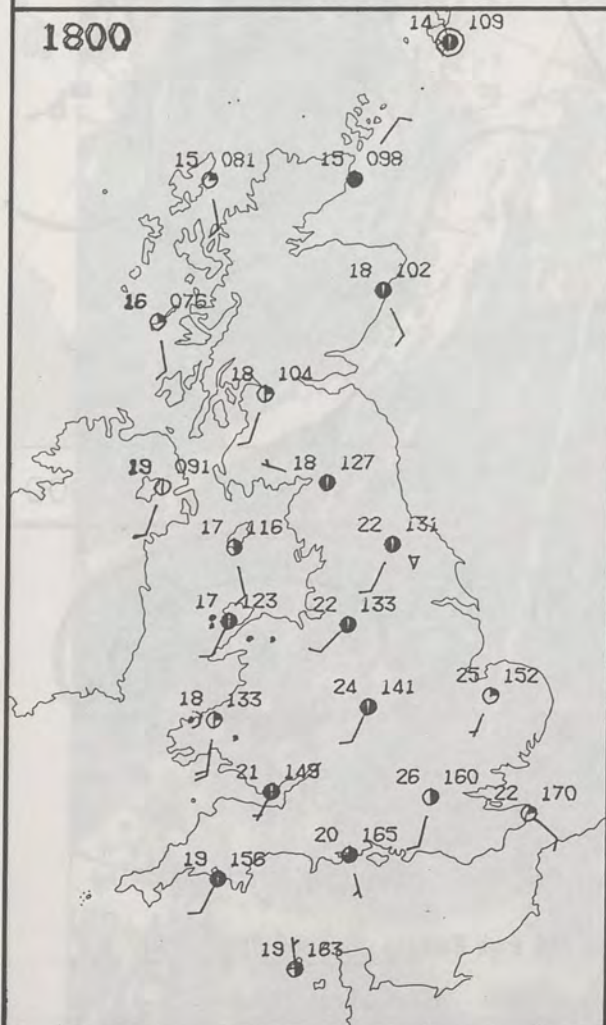


1200

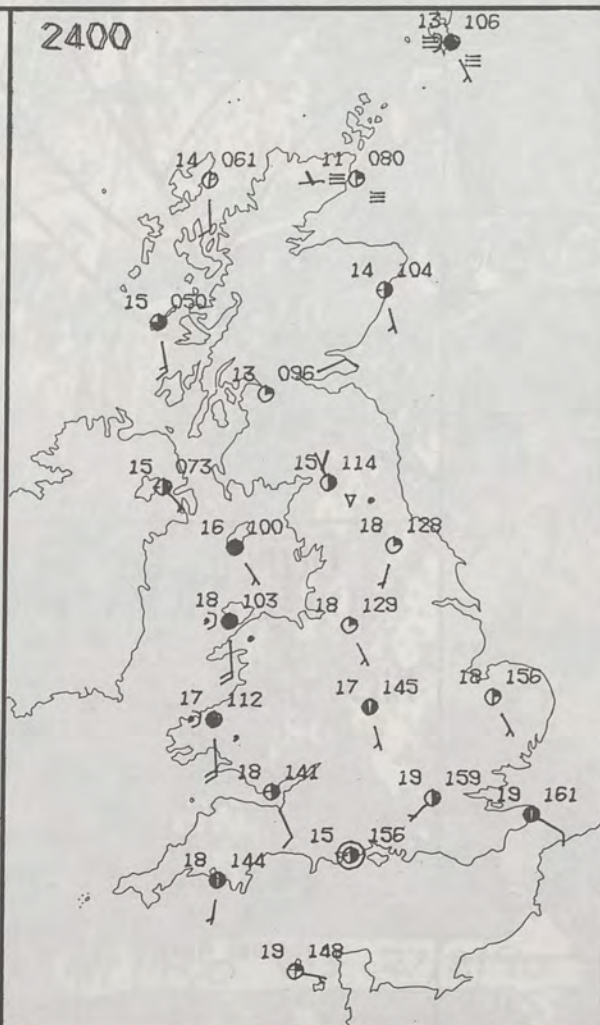


## PLOTTED SURFACE OBSERVATIONS

1800



2400

TUESDAY  
28 AUGUST 1990SUMMARY  
OF  
BRITISH WEATHER

Cloud amounts were variable overnight; a few patches of fog formed over southeast England towards morning under clear skies, whilst there were patches of rain in various parts of the west and north. Some western coastal regions of Wales and Scotland had quite a wet night.

Northern Ireland, western and northern Scotland became mostly dry and bright during the morning. Southern Scotland, northwest England, Wales and Cornwall were fairly cloudy for much of the day with some patchy rain or drizzle, and some hills and coasts were foggy. However, it brightened at times, with the Lake District and southeast Wales seeing the best of the sunshine.

Eastern, central and southern England were mostly dry and quite sunny, with the most prolonged sunshine in the more southern and southeastern counties. There were a few showers in the north Midlands and northeast England, mostly at first.

Most of the British Isles had a warm day, and it was hot over central and eastern England.

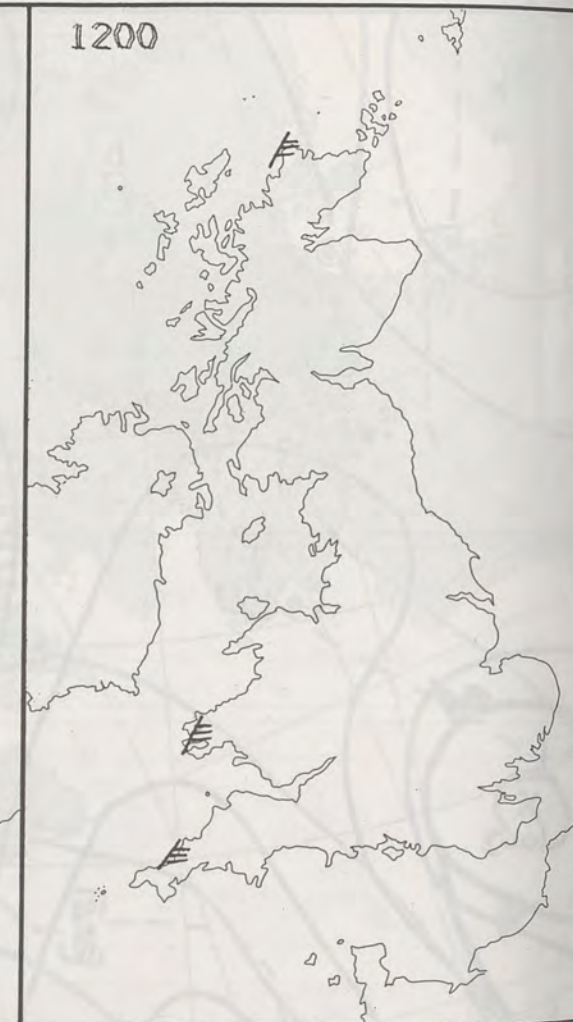
London Weather Centre  
284-286 High Holborn  
London WC1V 7HX  
All times are GMT

© Crown Copyright All rights reserved

0600



1200

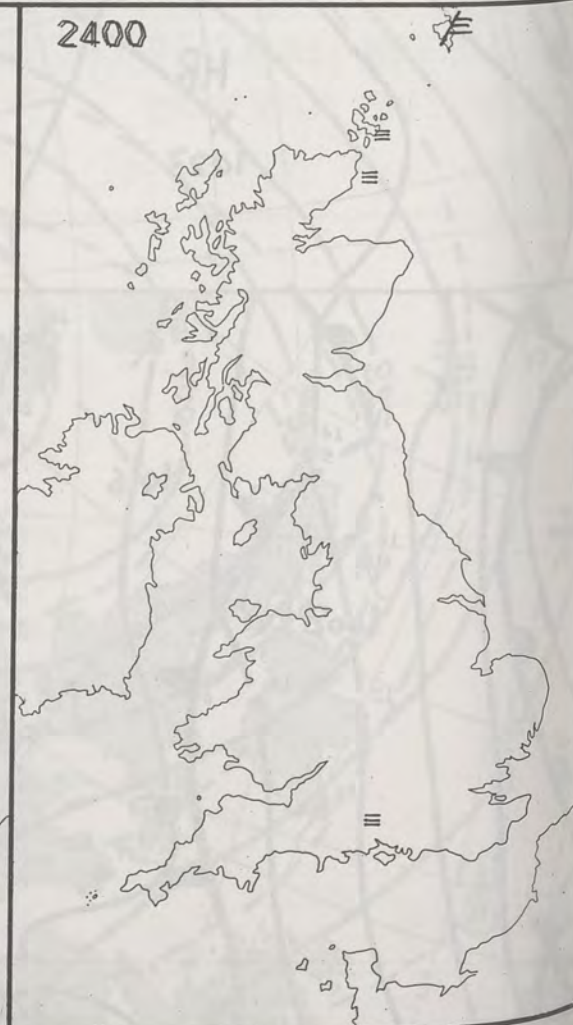


## SIGNIFICANT WEATHER CHARTS

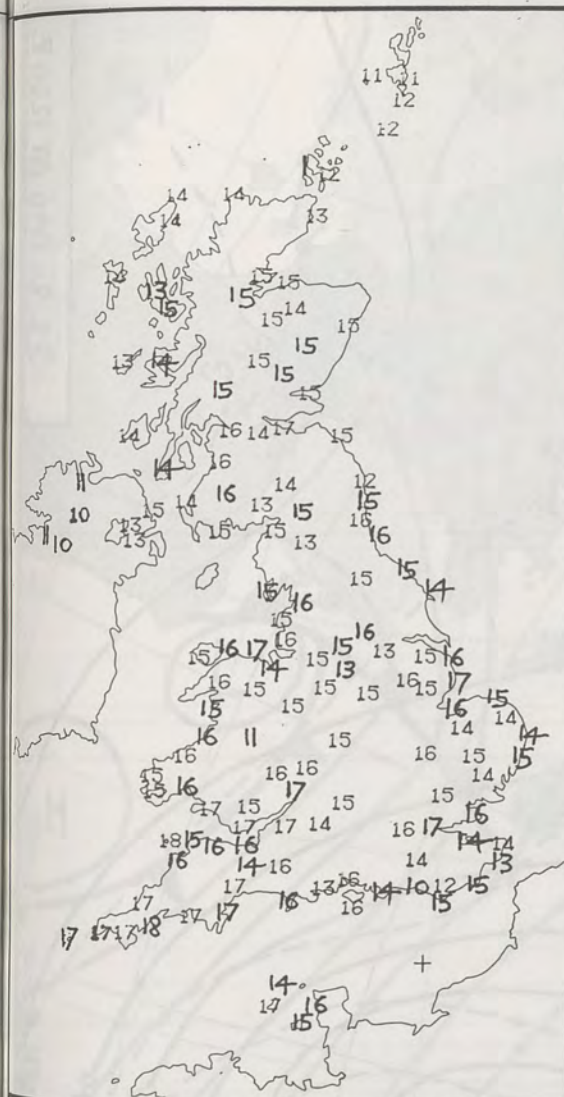
1800



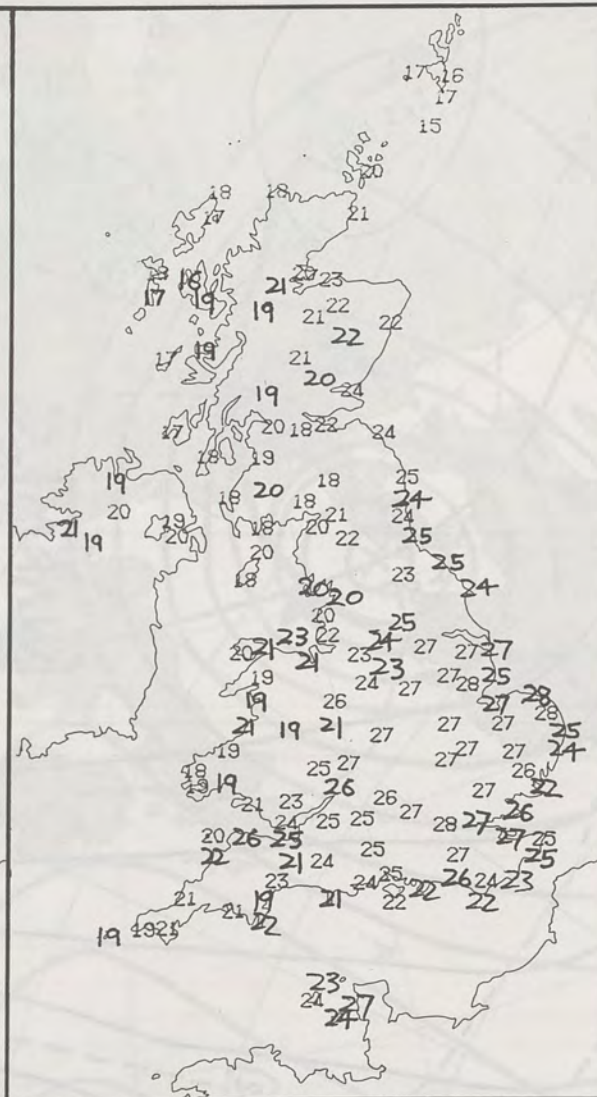
2400







**NIGHT MINIMUM TEMPERATURE (°C)**  
For 12-hour period ending  
0900 ON 28 AUG 90



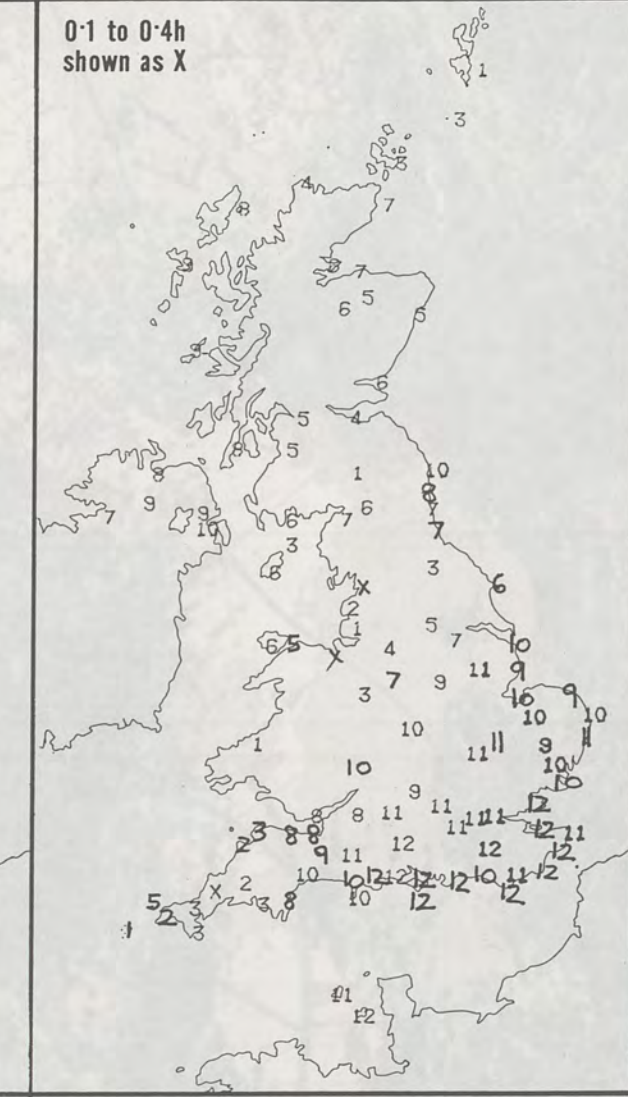
**DAY MAXIMUM TEMPERATURE (°C)**  
For 12-hour period ending  
2100 ON 28 AUG 90



**RAINFALL (mm)**  
For 12-hour period ending  
0900 ON 28 AUG 90



**RAINFALL (mm)**  
For 12-hour period ending  
2100 ON 28 AUG 90



**SUNSHINE (hours)**  
Dawn to dusk  
28 AUG 90

**EXTREMES FOR TUESDAY 28TH AUGUST 1990**

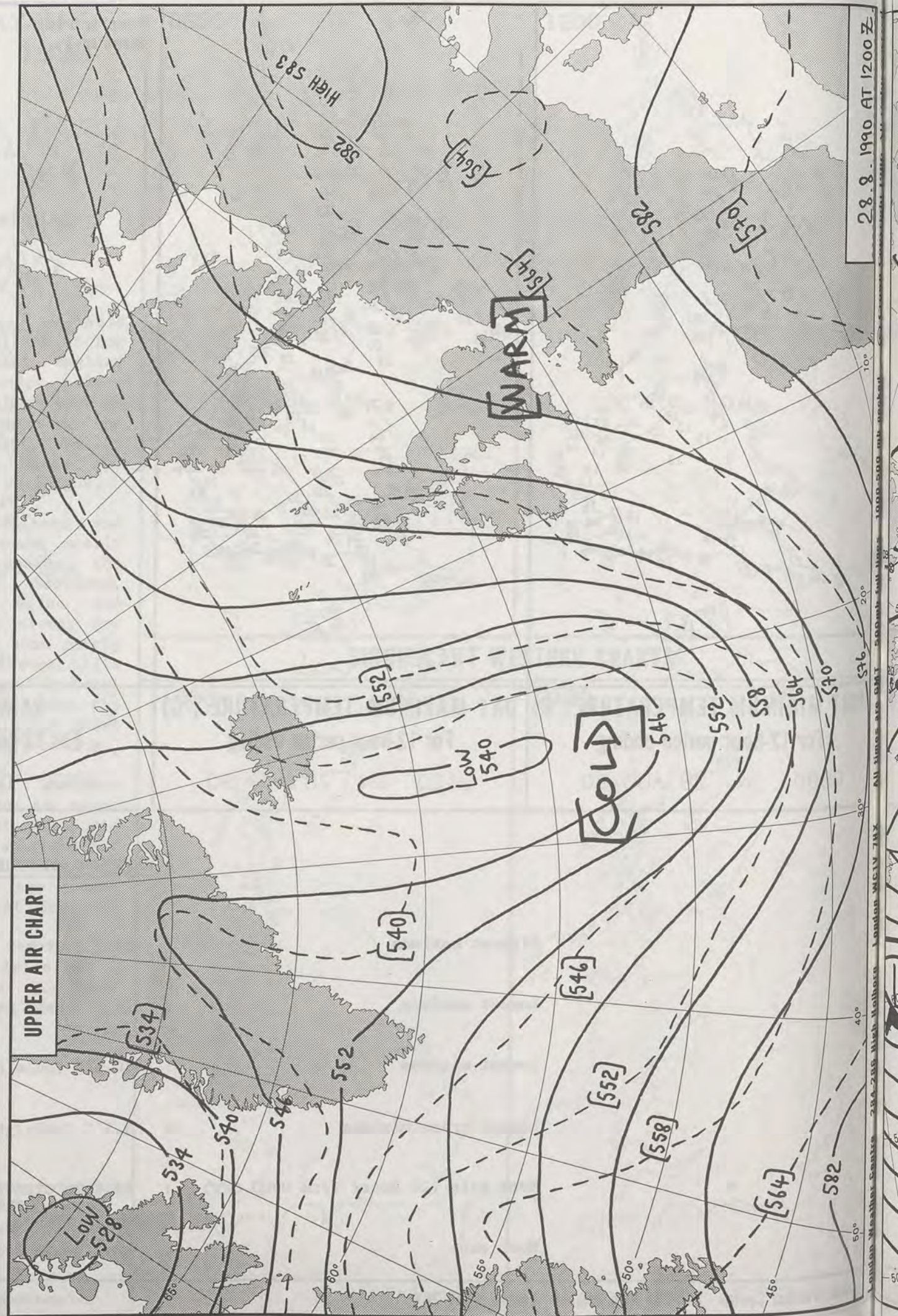

Highest maximum	: 28.3°C Cromer (Norfolk)
Lowest maximum	: 15.1°C Fair Isle
Lowest minimum	: 10.6°C Foula (Shetland)
Lowest grass minimum	: 5.5°C Sumburgh (Shetland)
Most rain (24 hours from 0900 GMT)	: 22.4 mm Glenlee (Dumfries & Galloway)
Most sun	: 12.2 hours Ryde, Ventnor & Gatwick

**DAILY  
WEATHER  
SUMMARY**



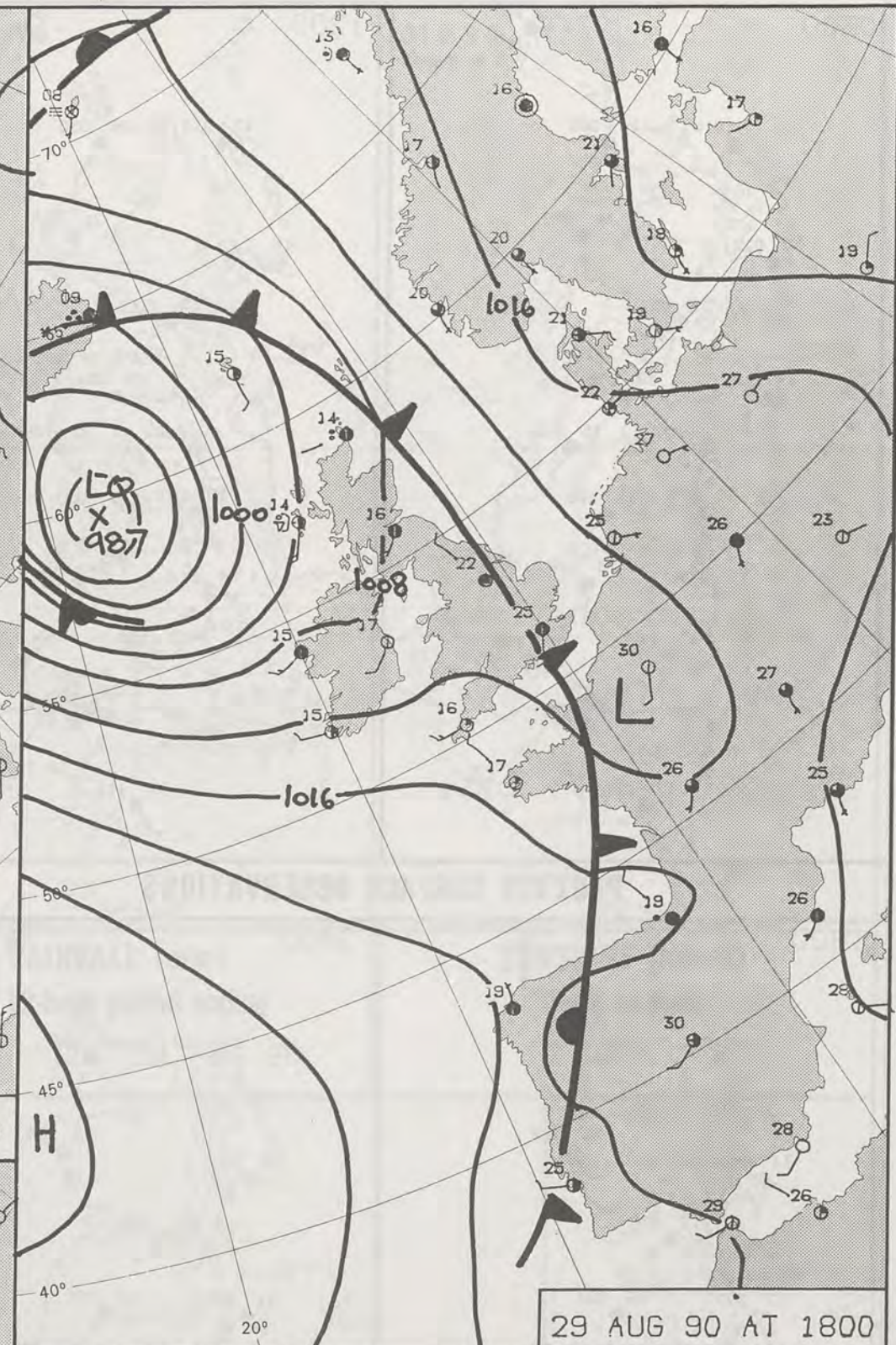
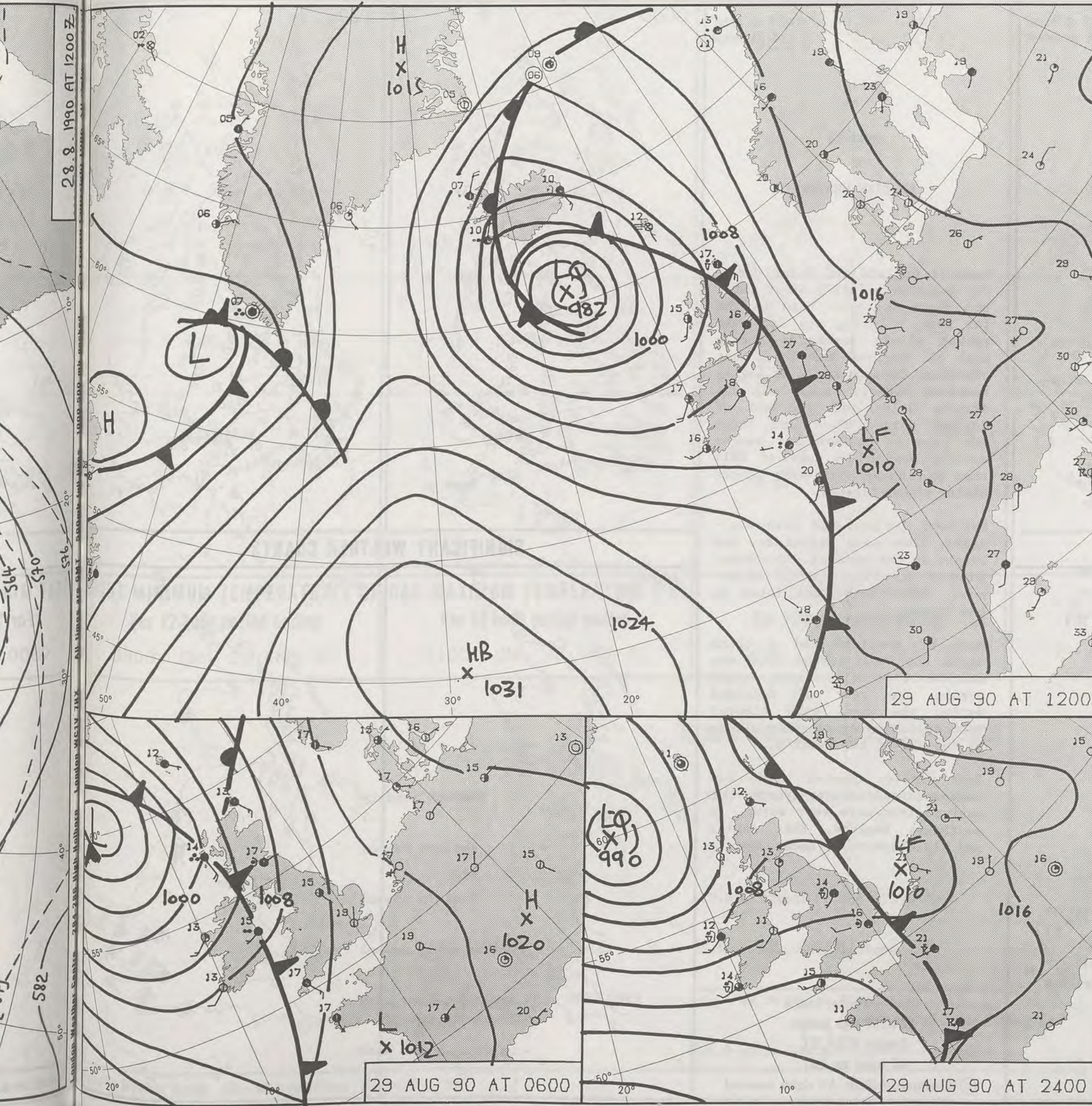
© Crown Copyright  
All rights reserved







28.8.1990 AT 1200 Z



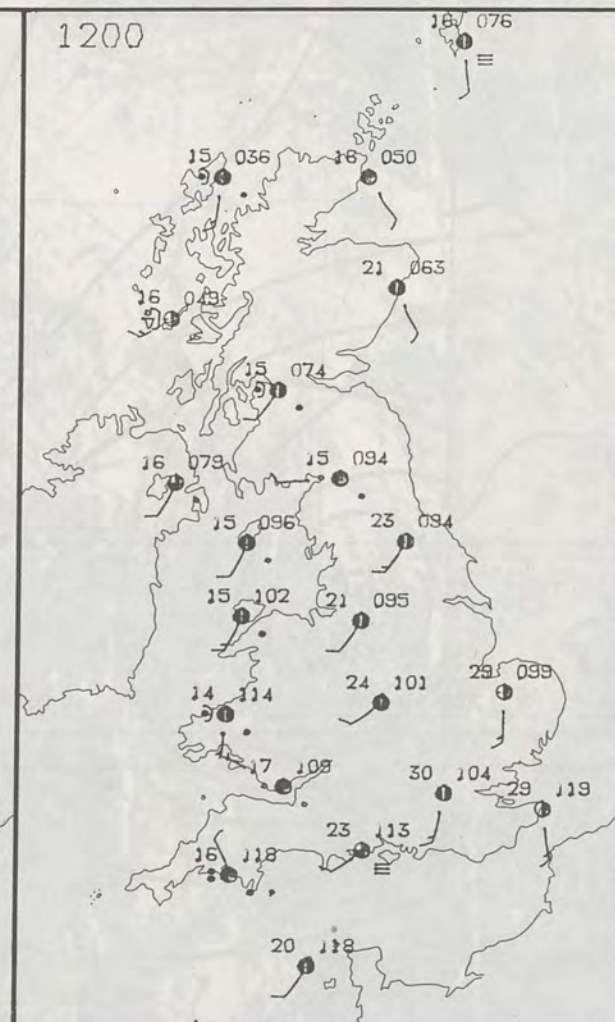
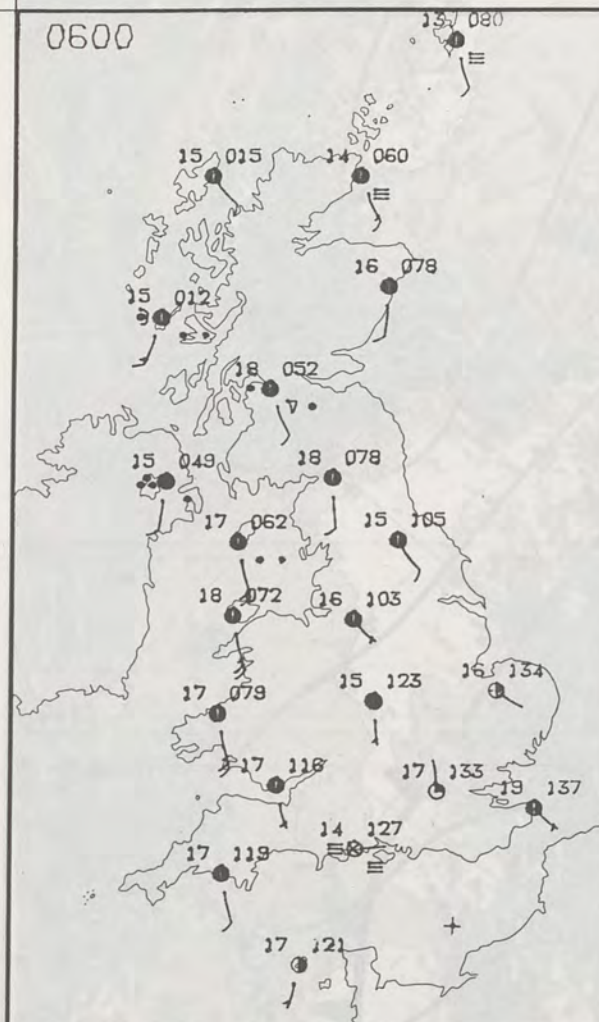
DUPLICATE ALSO  
DAILY WEATHER SUMMARY  
NOT FOR LORN FOR  
WEDNESDAY 29 AUGUST 1990

London Weather Centre 284-286 High Holborn London WC1V 7HX

© Crown Copyright 1986 All rights reserved

METEOROLOGICAL OFFICE  
10 SEP 1990  
LIBRARY





WEDNESDAY  
29 AUGUST 1990

SUMMARY  
OF  
BRITISH WEATHER

Much of England and Wales had a dry night with fairly clear skies but there was some rain in the far west. During the day rain spread slowly eastwards across much of England and Wales but southeast England and East Anglia remained largely sunny. In the evening Wales and the west of England turned clear but there was rain in eastern and south-eastern England - some of this rain was heavy with many places having thunderstorms.

Northern Ireland had rain overnight, then soon turned dry and bright in the morning. Scattered showers developed in the afternoon, these dying out later in the evening.

Much of Scotland had a clear night but rain spread into the southwest. This rain moved across the rest of Scotland during the day, with clearer weather following to most places by the end of the evening.

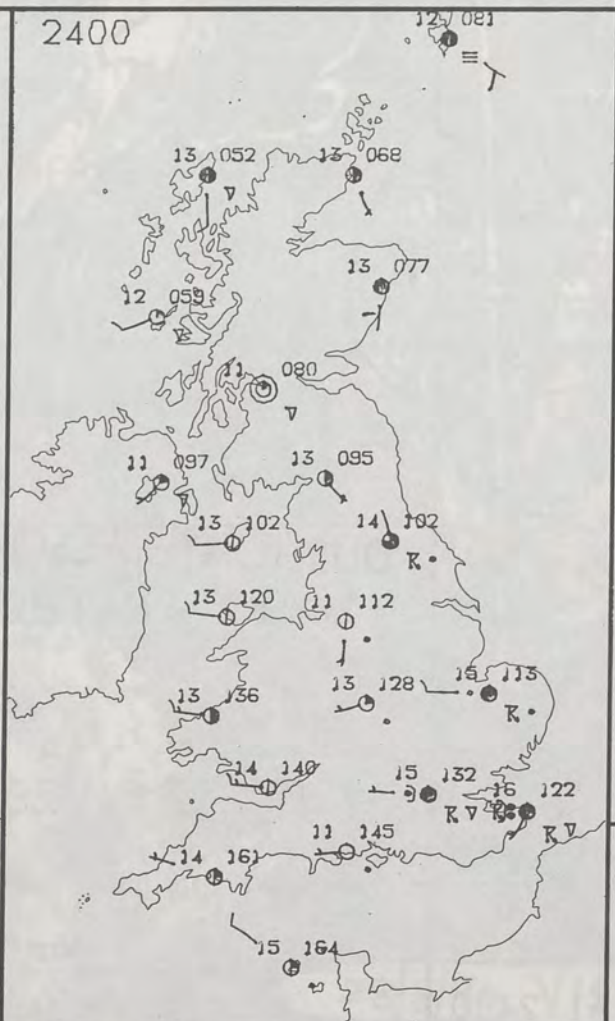
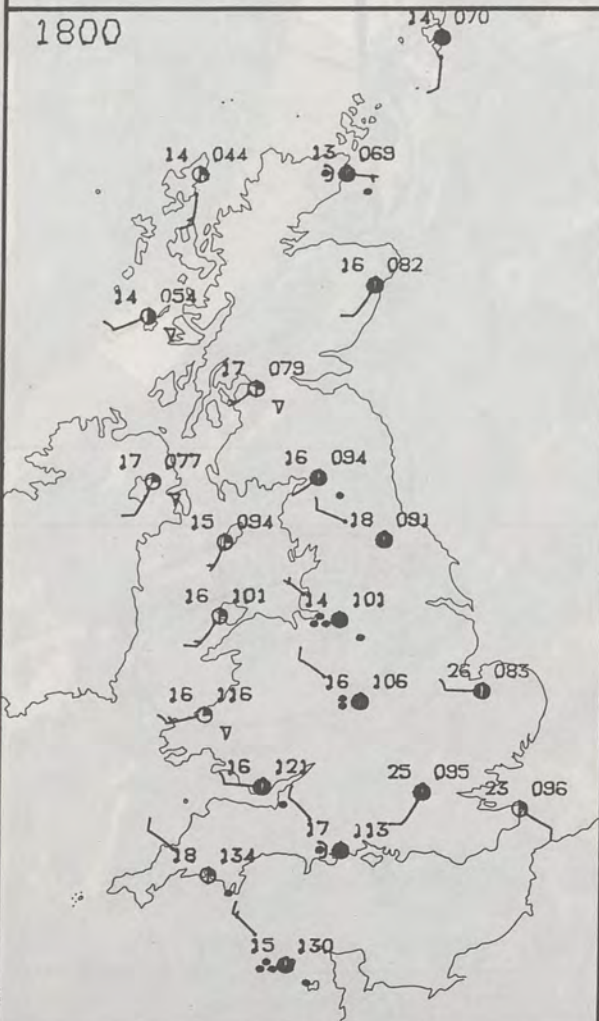
Some western coastal areas had temperatures close to average but most regions were very warm. In southeast England, East Anglia and Lincolnshire it became hot.

London Weather Centre  
284-286 High Holborn  
London WC1V 7HX  
All times are GMT

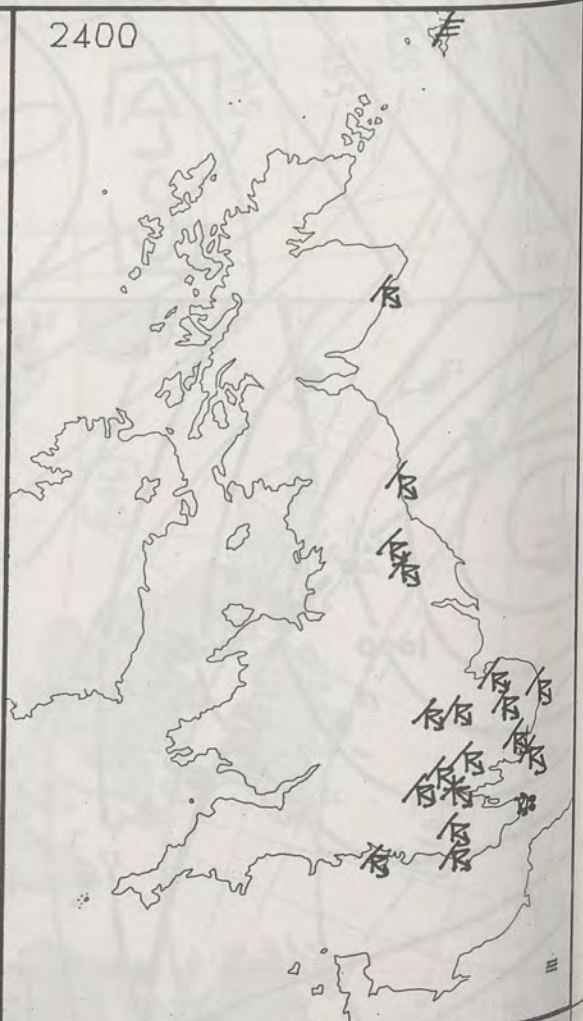
© Crown Copyright All rights reserved



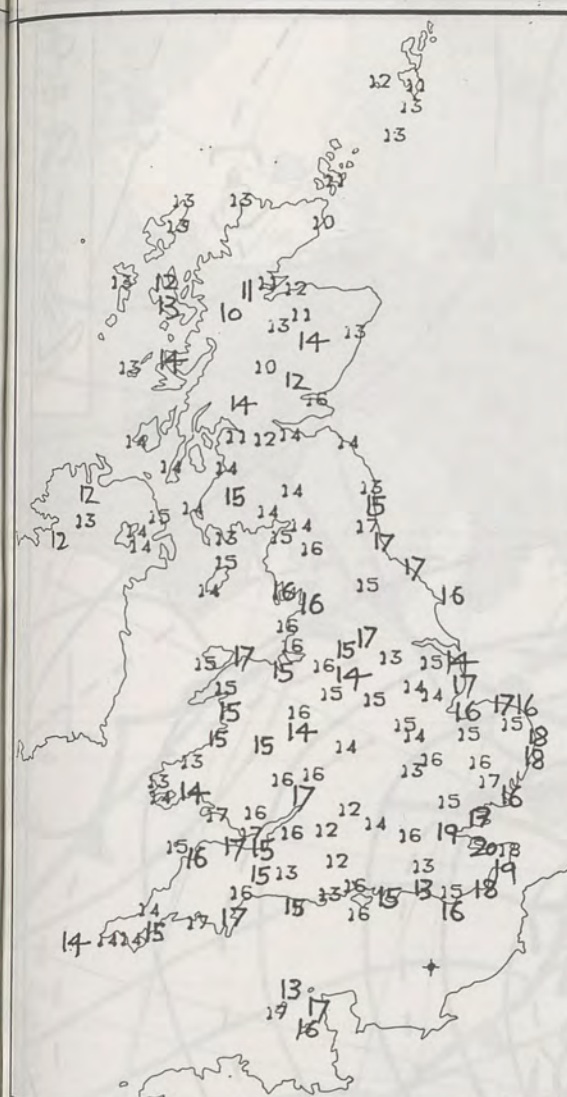
PLOTTED SURFACE OBSERVATIONS



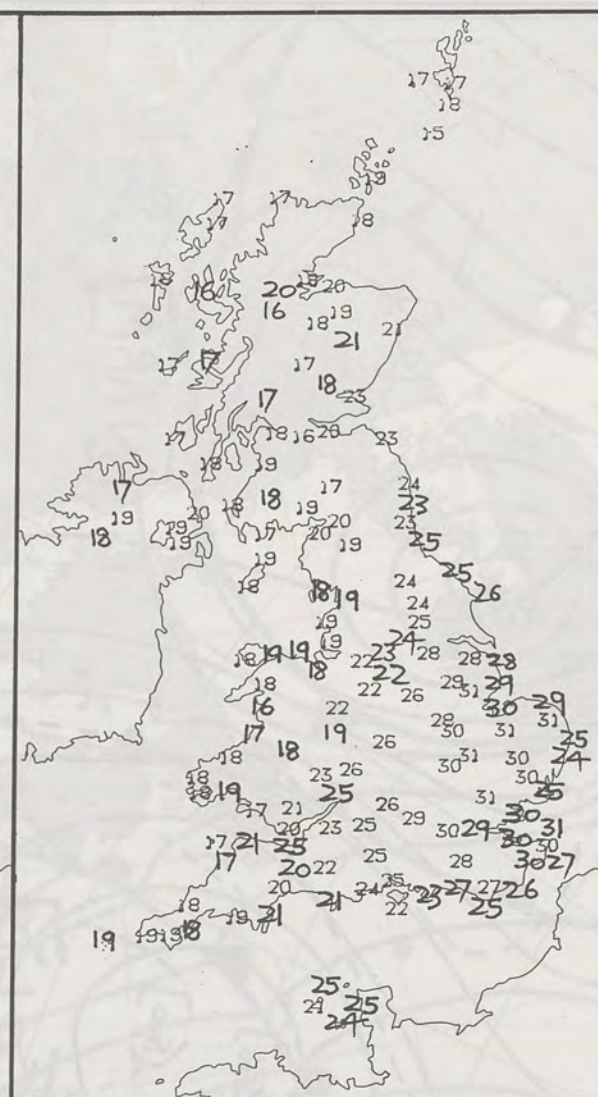
SIGNIFICANT WEATHER CHARTS



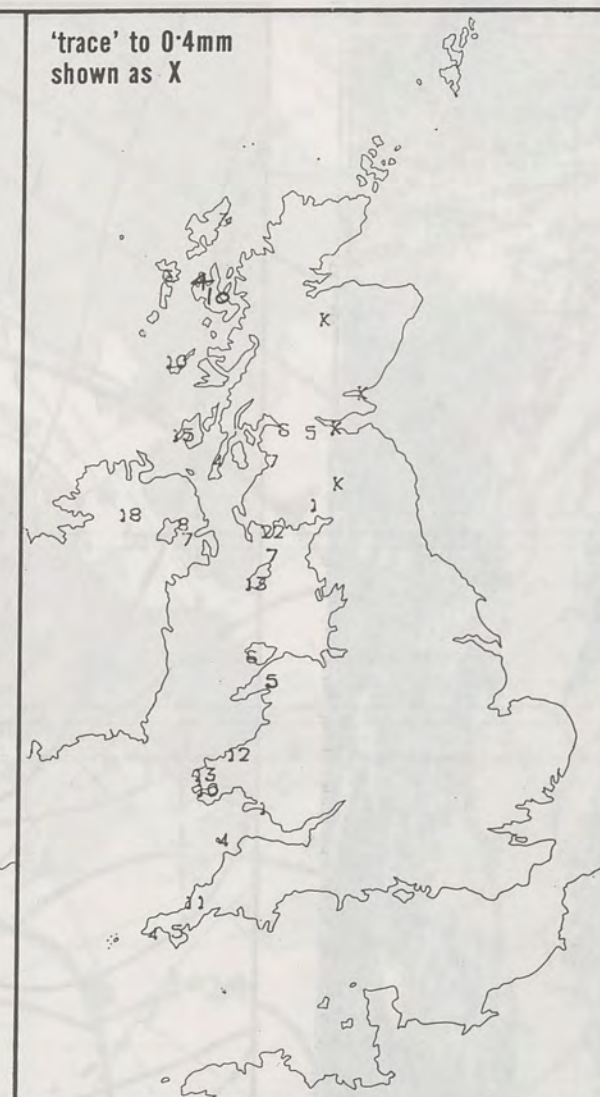




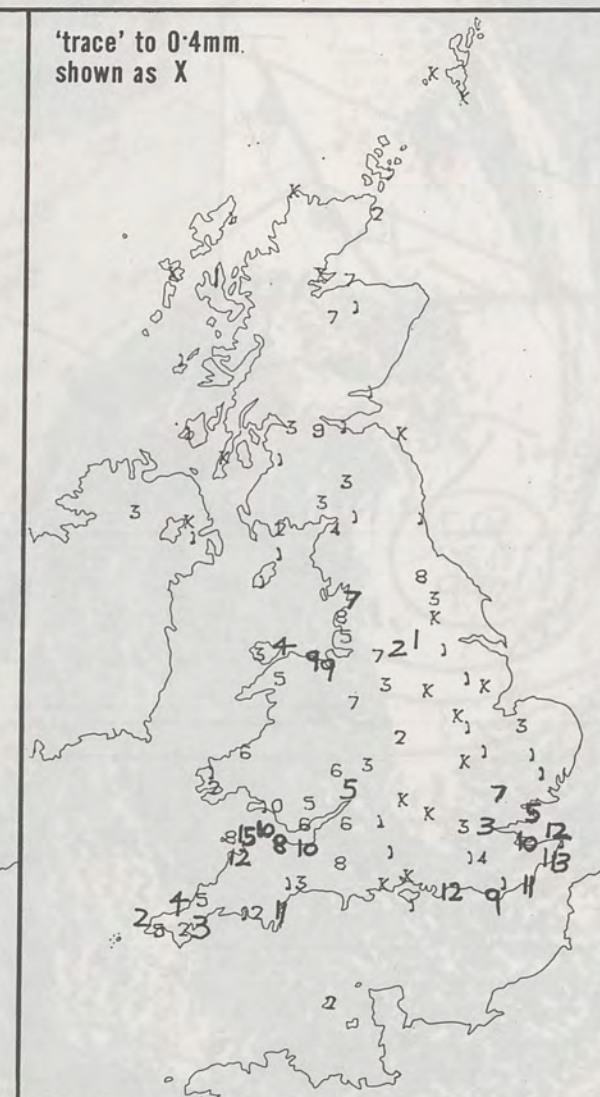
**NIGHT MINIMUM TEMPERATURE (°C)**  
For 12-hour period ending  
0900 ON 29 AUG 90



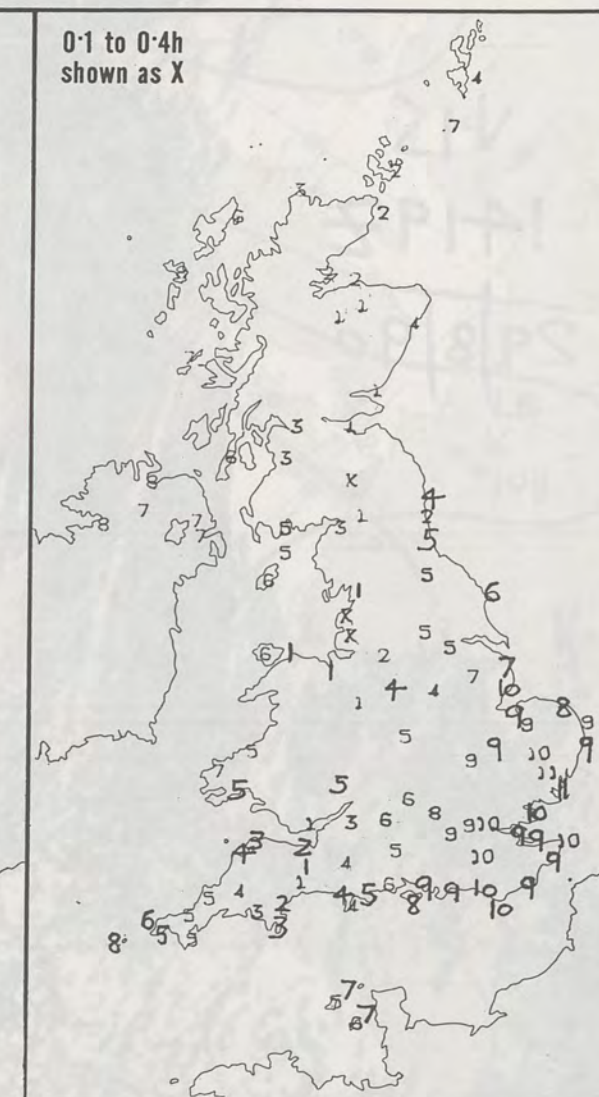
**DAY MAXIMUM TEMPERATURE (°C)**  
For 12-hour period ending  
2100 ON 29 AUG 90



**RAINFALL (mm)**  
For 12-hour period ending  
0900 ON 29 AUG 90



**RAINFALL (mm)**  
For 12-hour period ending  
2100 ON 29 AUG 90



**SUNSHINE (hours)**  
Down to dusk  
29 AUG 90

**EXTREMES FOR WEDNESDAY 29TH AUGUST 1990**

Highest maximum	: 31.5°C Marham (Norfolk)
Lowest maximum	: 15.3°C Fair Isle
Lowest minimum	: 10.0°C Tummel Bridge (Tayside)
Lowest grass minimum	: 5.4°C Inverness/Dalcross
Most rain (24 hours from 0900 GMT)	: 17.4 mm Bastreet (Cornwall)
Most sun	: 11.0 hours Clacton (Essex)

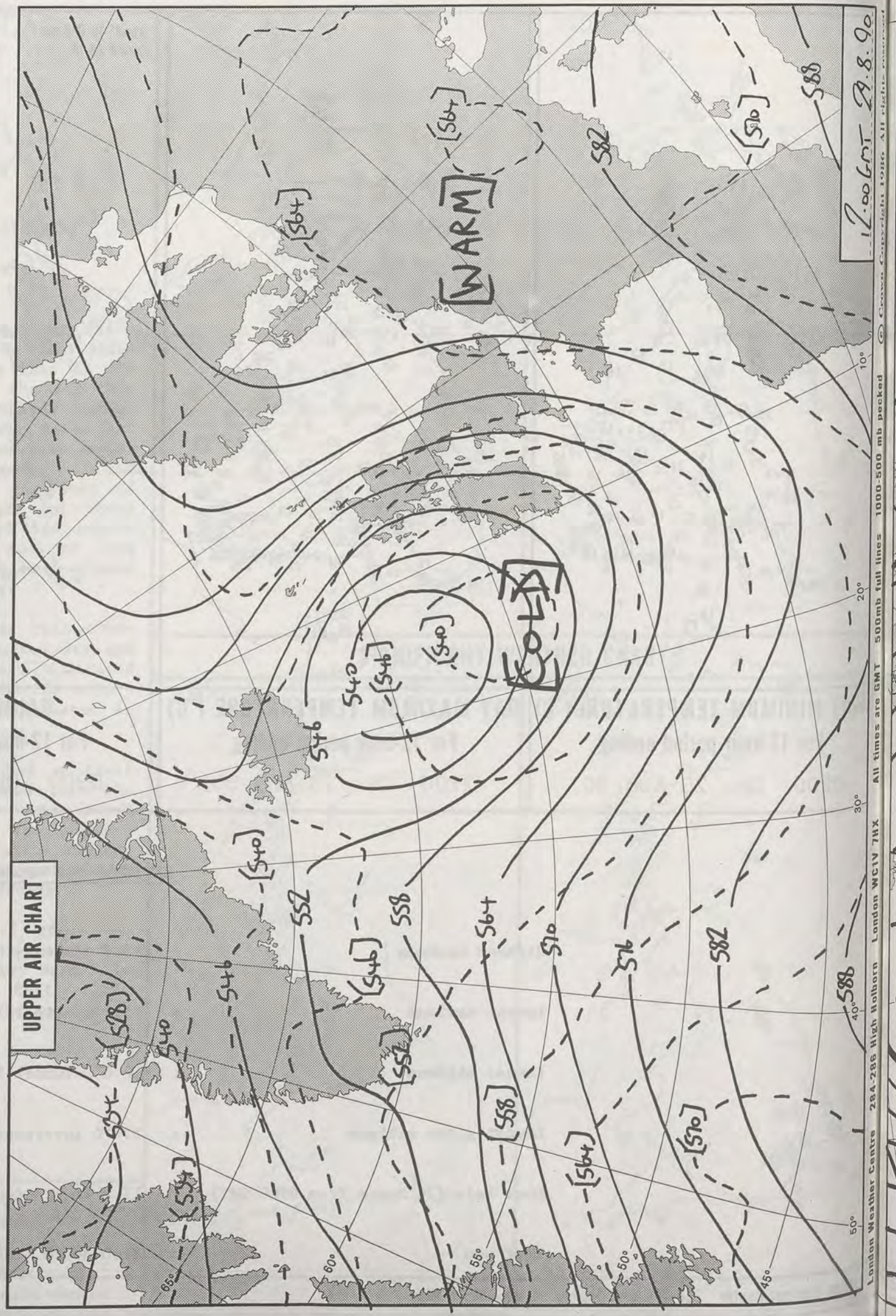
**DAILY  
WEATHER  
SUMMARY**



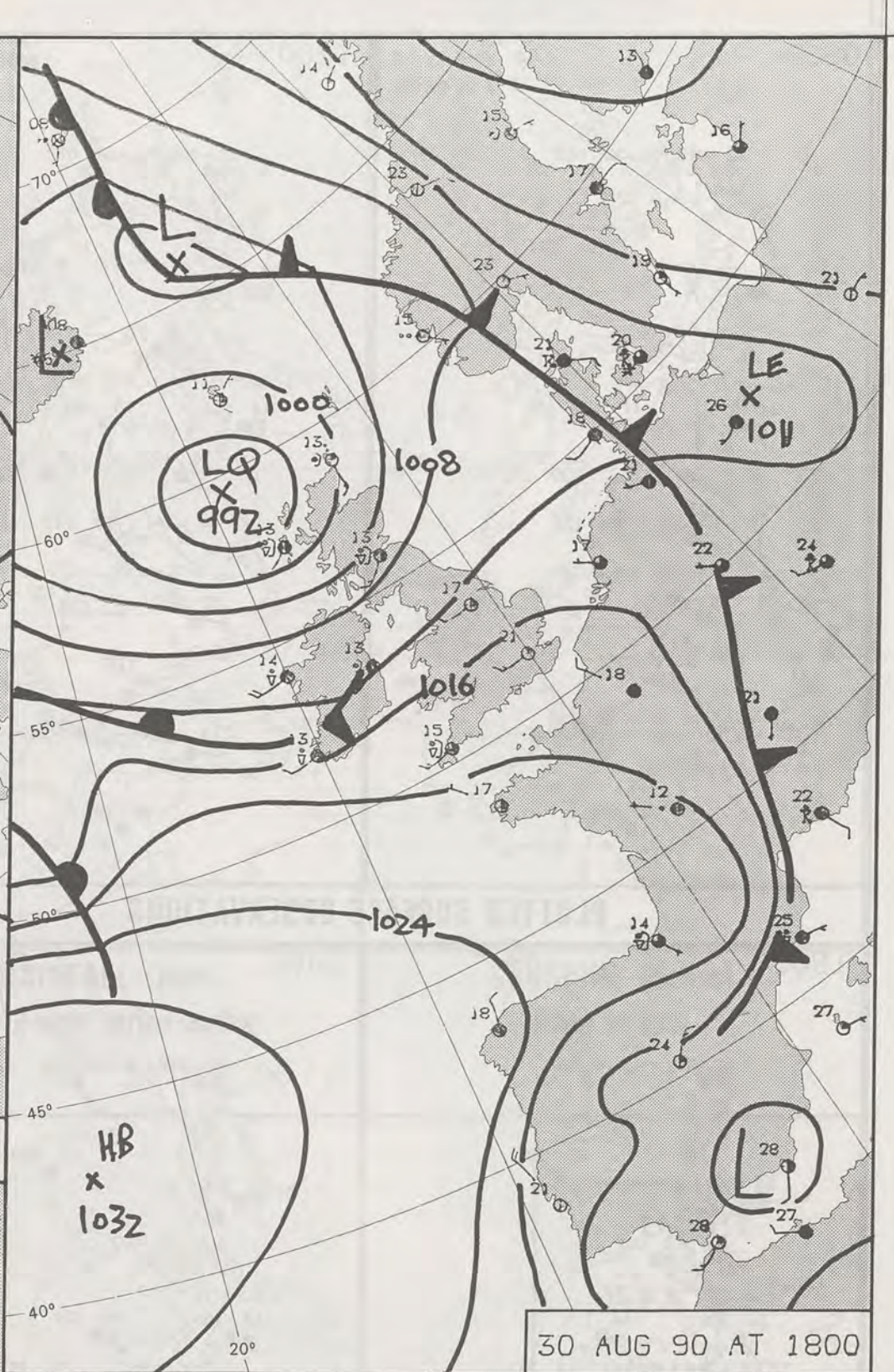
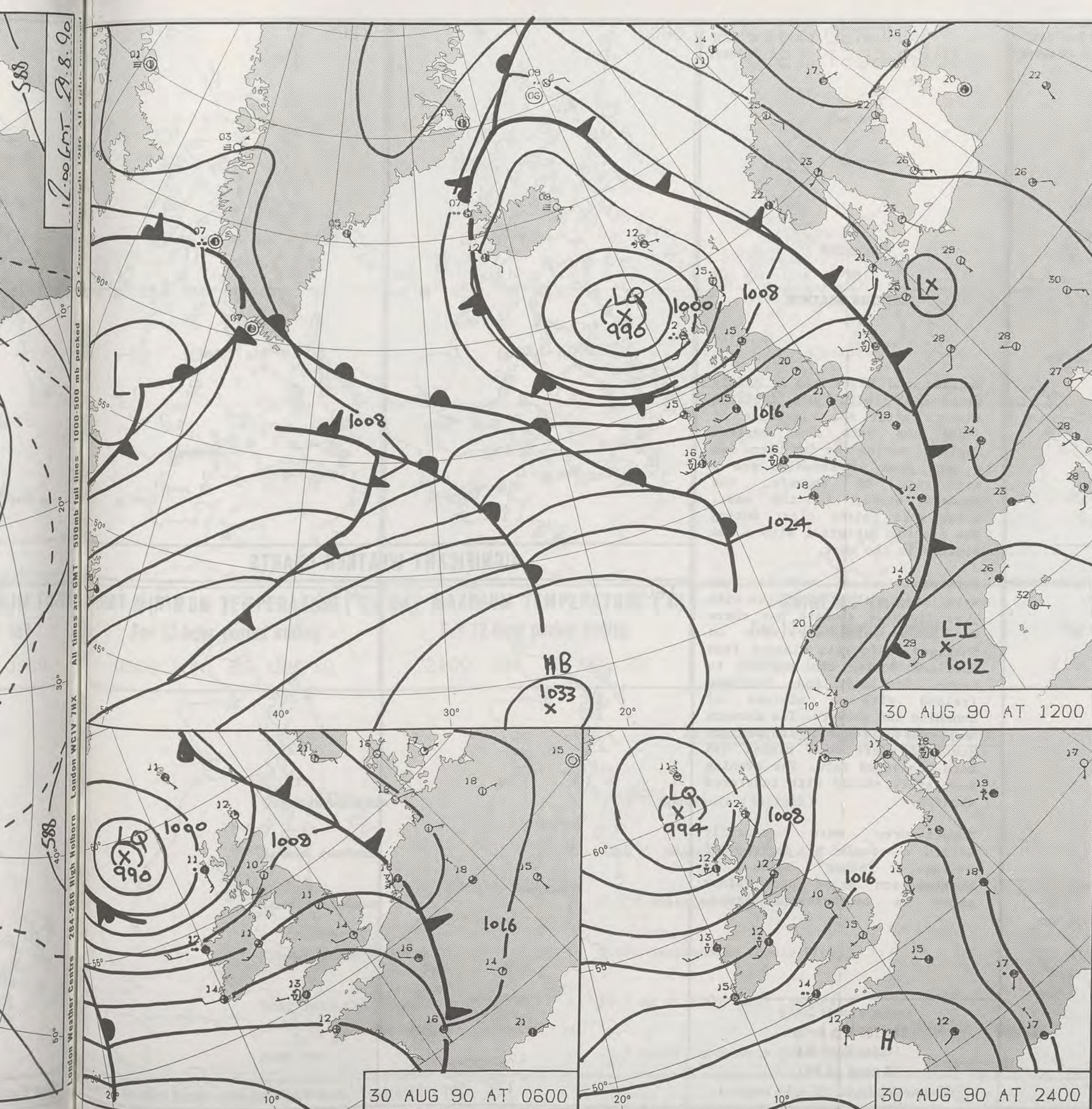
© Crown Copyright  
All rights reserved



VIS  
1419Z  
29/8/90







30 AUG 90 AT 1800

30 AUG 90 AT 2400

DUPLICATE ALSO  
DAILY WEATHER SUMMARY

NOT FOR LOAN FOR

THURSDAY 30 AUGUST 1990

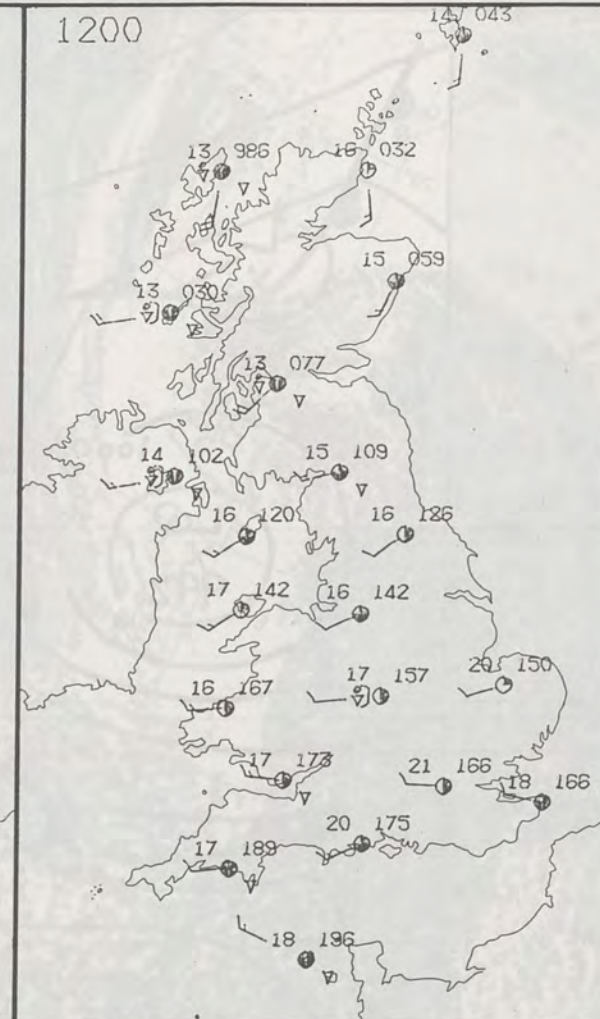
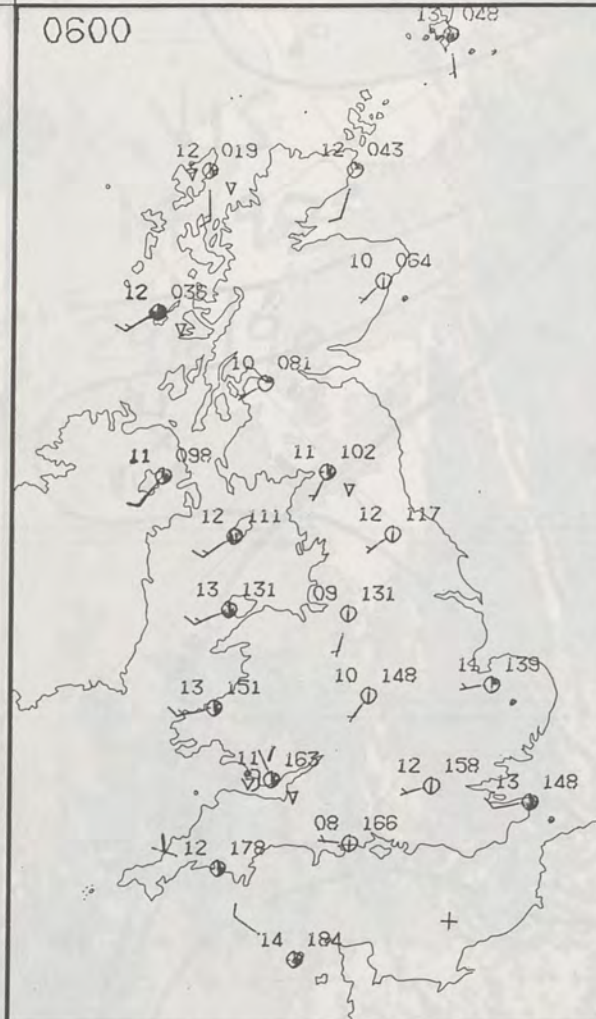
 Warm front
  Cold front
  Occlusion

London Weather Centre 284-286 High Holborn London WC1V 7HX

© Crown Copyright 1986 All rights reserved

METEOROLOGICAL  
 10 SEP  
 LIBRARY  
 METEOROLOGICAL  
 OFFICE

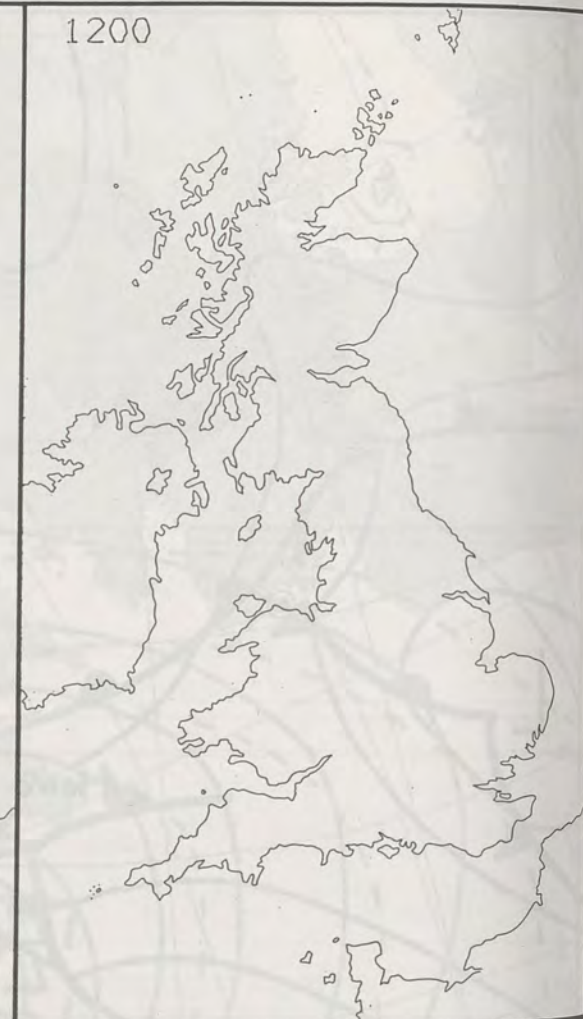




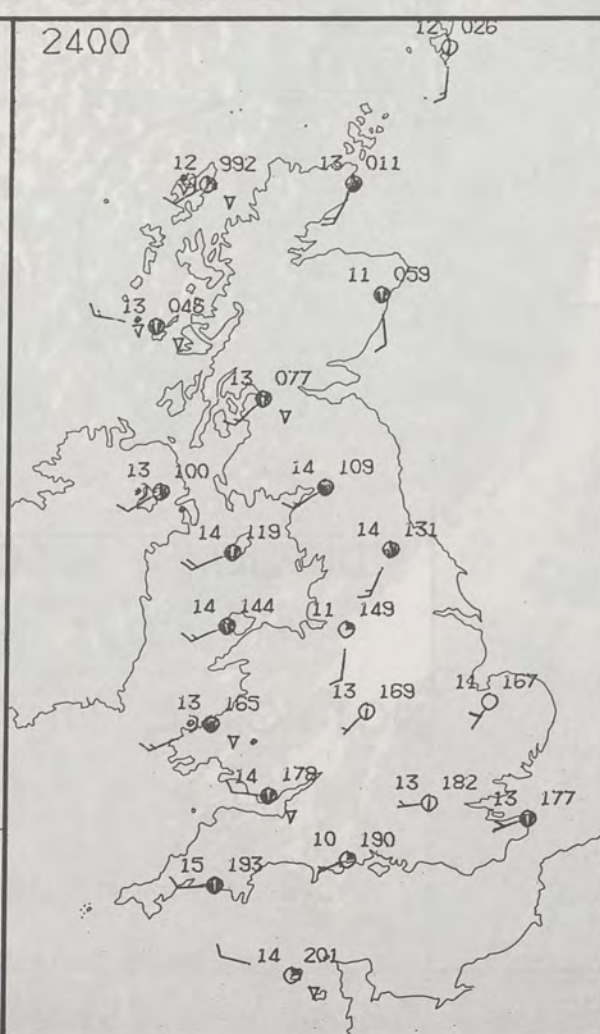
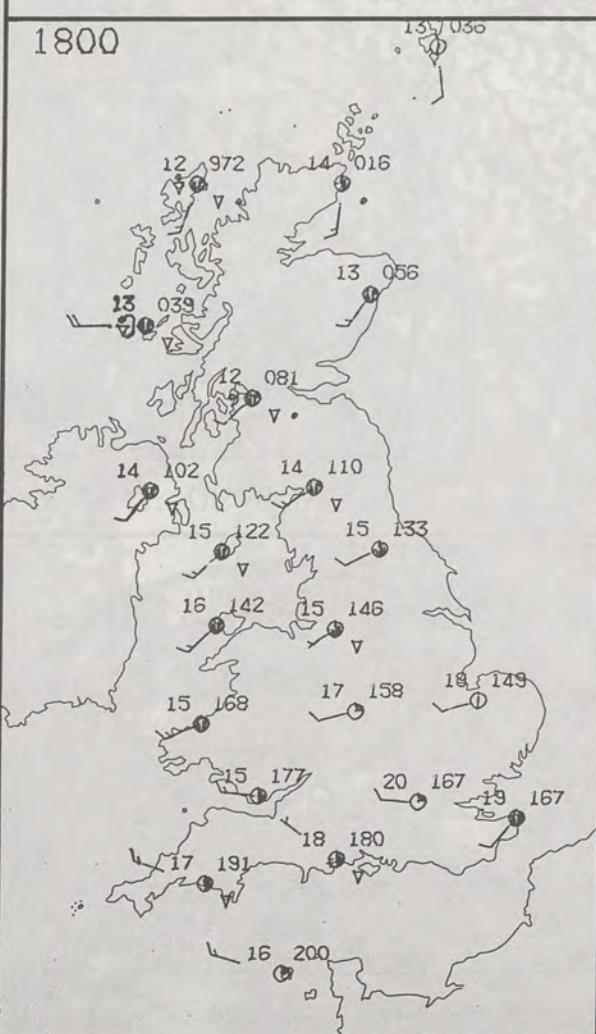
THURSDAY  
30 AUGUST 1990

**SUMMARY  
OF  
BRITISH WEATHER**

England and Wales had a mainly clear night with just isolated showers after the clearance of cloud and rain from eastern England. During the day there was a good deal of sunshine and a scattering of showers, the showers mostly in the west. Skies were fairly clear during the evening but still with a few showers in the west.



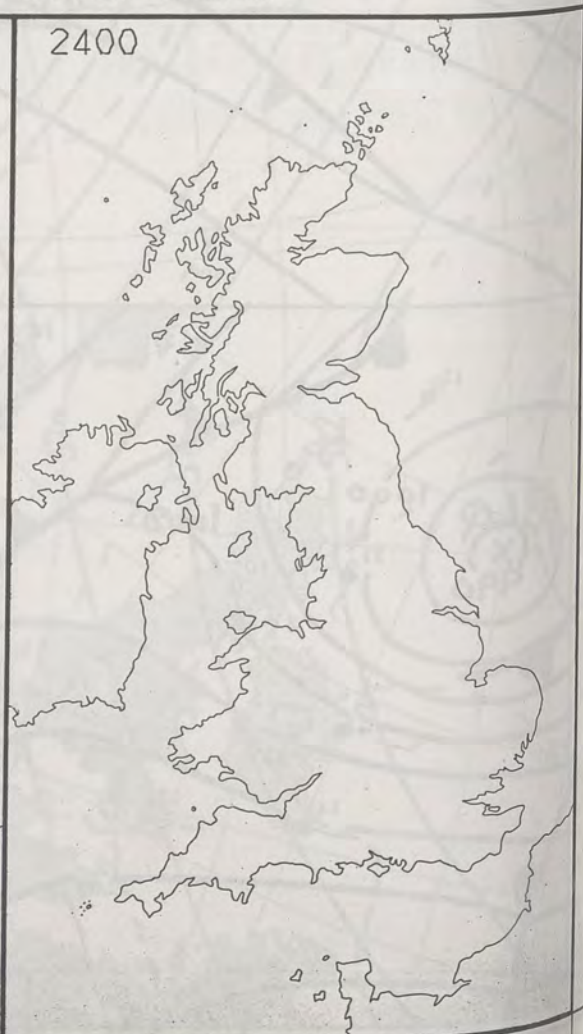
**PLOTTED SURFACE OBSERVATIONS**



Northern Ireland and Scotland were largely clear overnight with just isolated showers but there was more persistent rain on Shetland. This rain cleared from Shetland during the morning to leave Scotland and Northern Ireland with a mixture of sunshine and showers. The showers were most frequent in western Scotland where some places had more prolonged rain. The evening was rather cloudy with scattered showers.

Temperatures were generally within a couple of degrees of average, rather below in northwestern areas and rather above in southeastern areas.

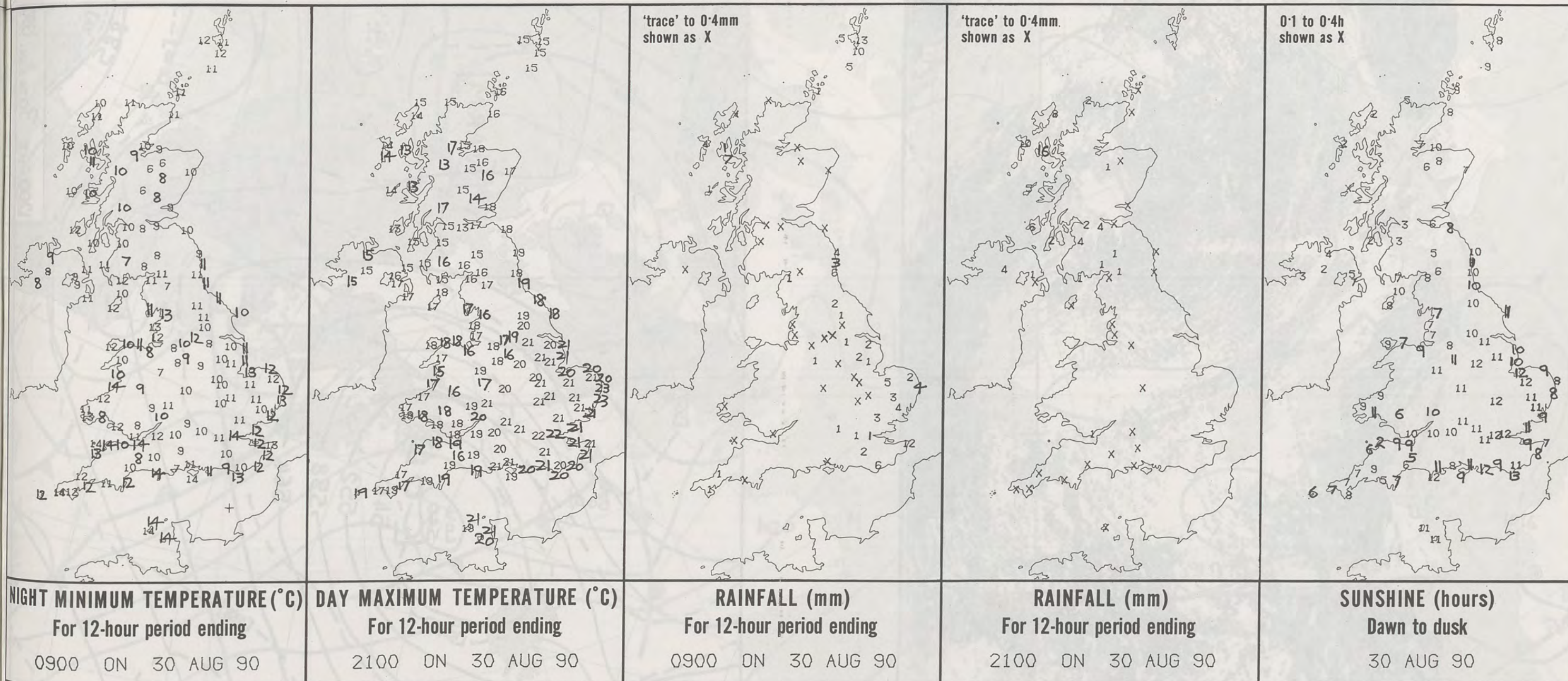
**SIGNIFICANT WEATHER CHARTS**



London Weather Centre  
284-286 High Holborn  
London WC1V 7HX  
All times are GMT

© Crown Copyright All rights reserved





**EXTREMES FOR THURSDAY 30TH AUGUST 1990**

Highest maximum	: 22.6°C Lowestoft (Suffolk)
Lowest maximum	: 12.5°C WATERSTEIN (ISLE OF SKYE)
Lowest minimum	: 5.7°C Aviemore (Highland)
Lowest grass minimum	: 0.5°C Lossiemouth (Moray Firth)
Most rain (24 hours from 0900 GMT)	: 20.0 mm Sloy (Nr Loch Lomond)
Most sun	: 12.7 hours Eastbourne (East Sussex)

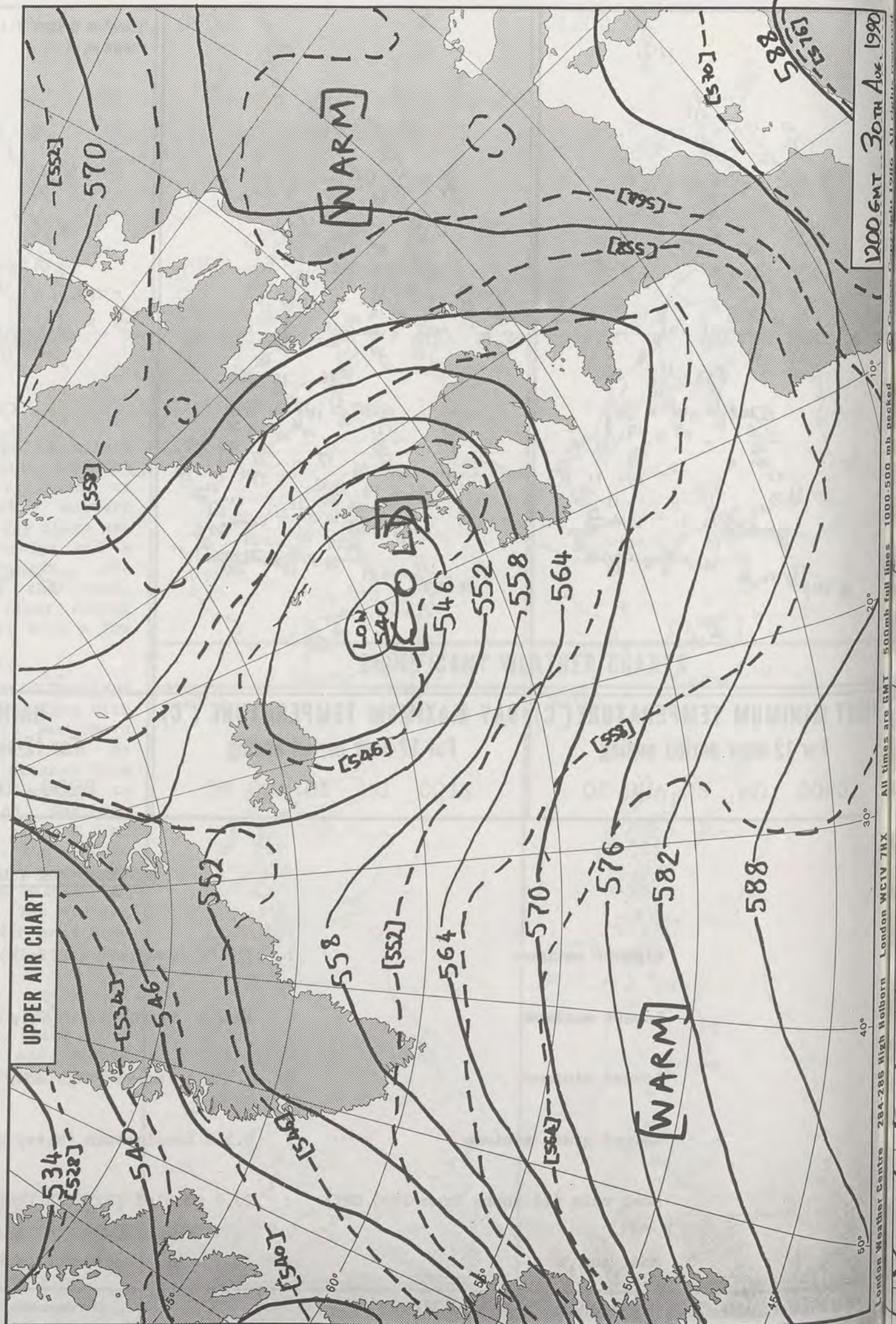
**DAILY  
WEATHER  
SUMMARY**



© Crown Copyright  
All rights reserved

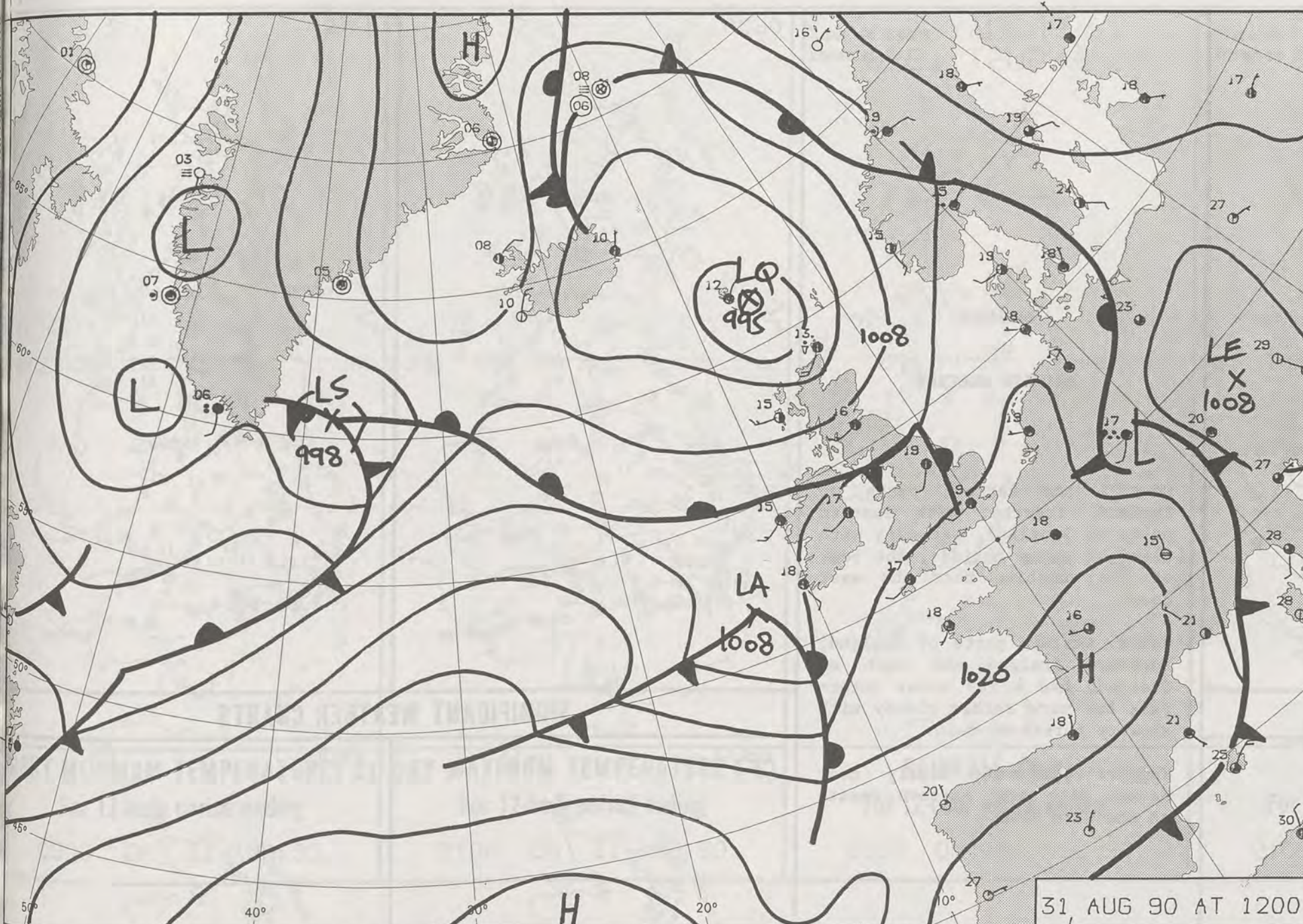


1408Z VIS 30/8/90

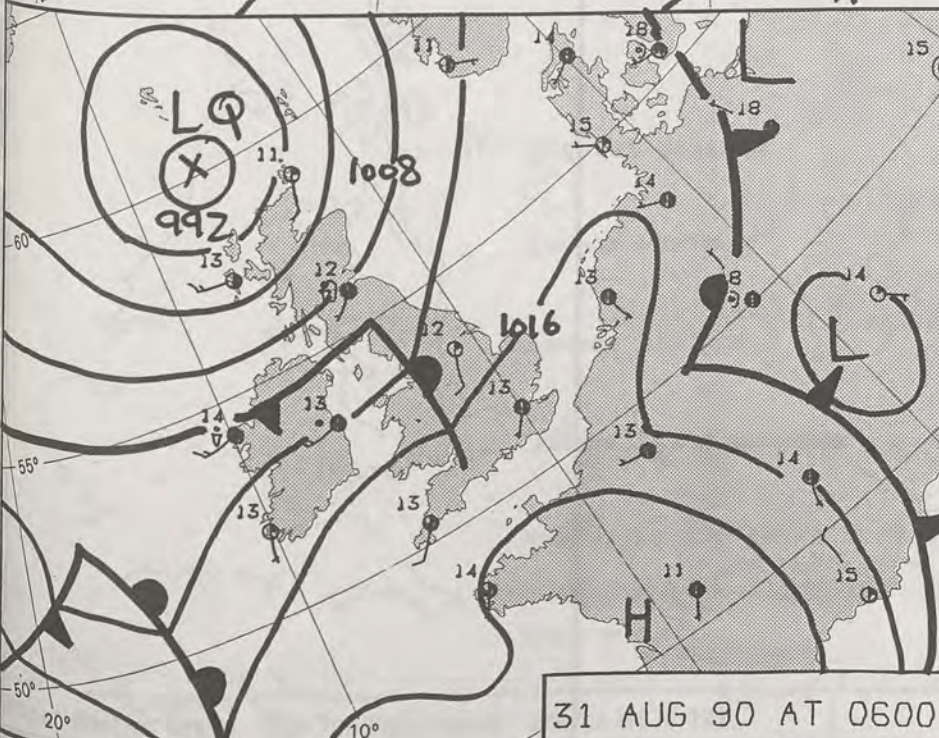




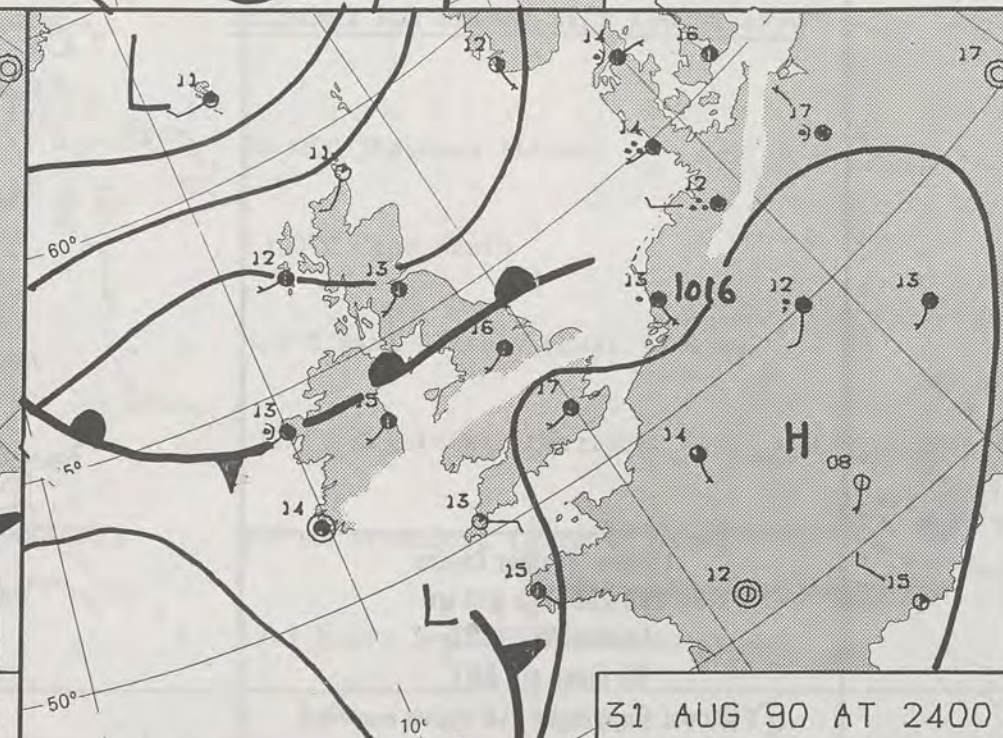
1200 GMT 30th Aug 1990  
All times are GMT  
500mb full lines 1000-500 mb isobars  
London Weather Centre 284-286 High Holborn London WC1V 7HX



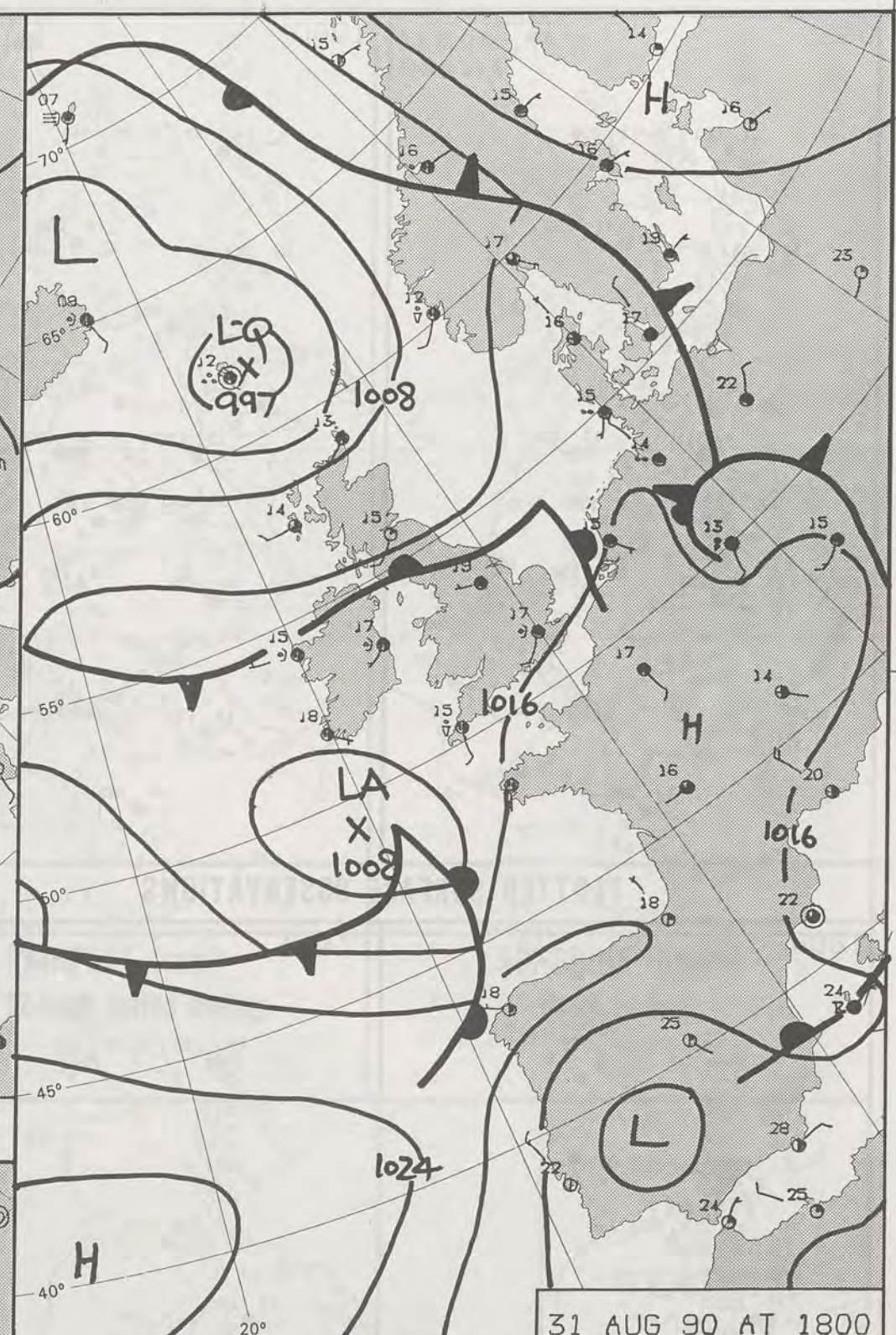
31 AUG 90 AT 1200



31 AUG 90 AT 0600



31 AUG 90 AT 2400



31 AUG 90 AT 1800

DUPLICATE ALSO  
DAILY WEATHER SUMMARY

NOT FOR LOAN FOR

FRIDAY 31 AUGUST 1990

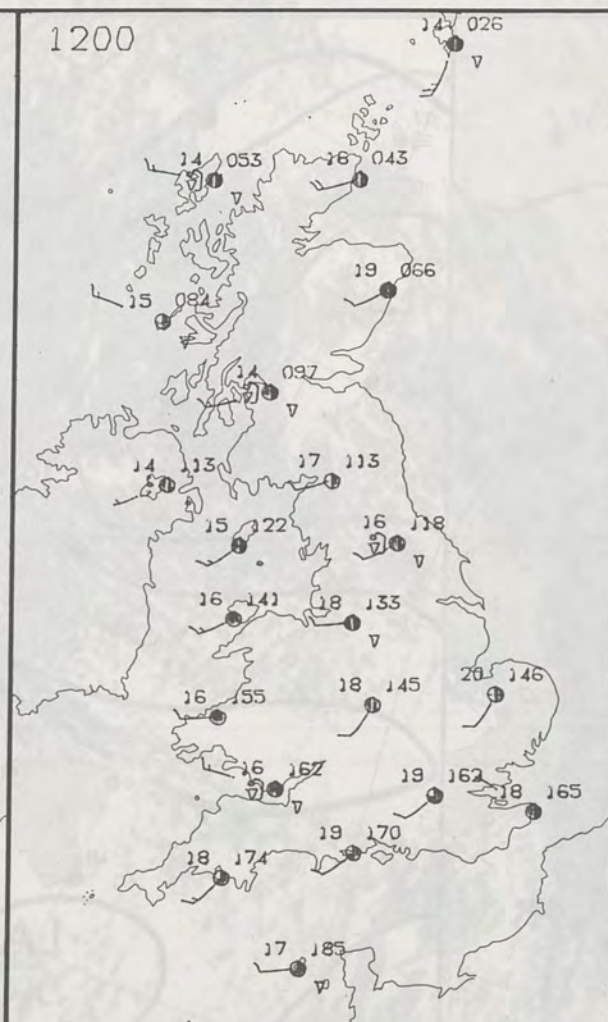
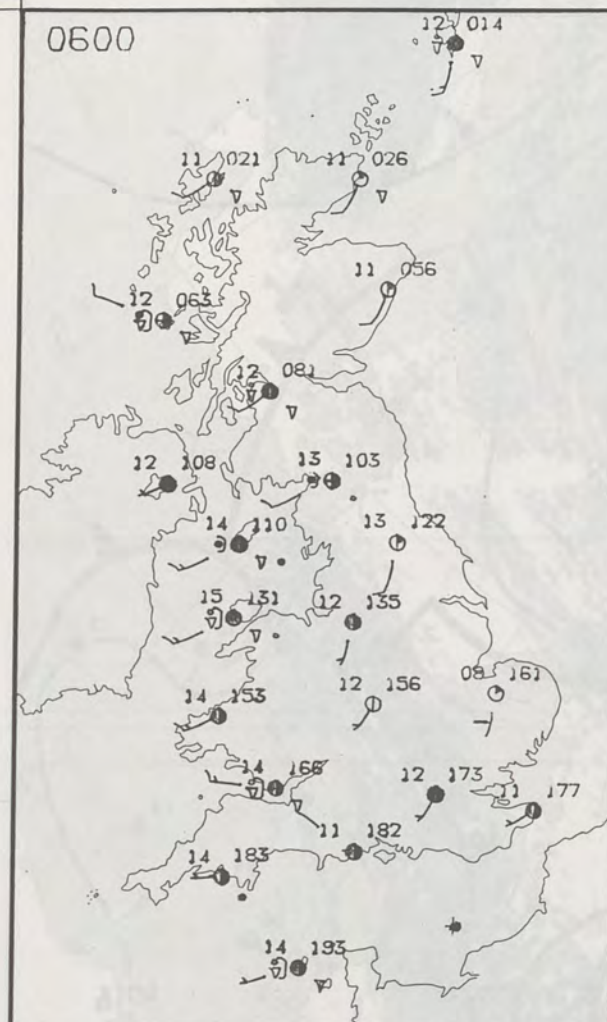
London Weather Centre 284-286 High Holborn London WC1V 7HX

© Crown Copyright 1986 All rights reserved

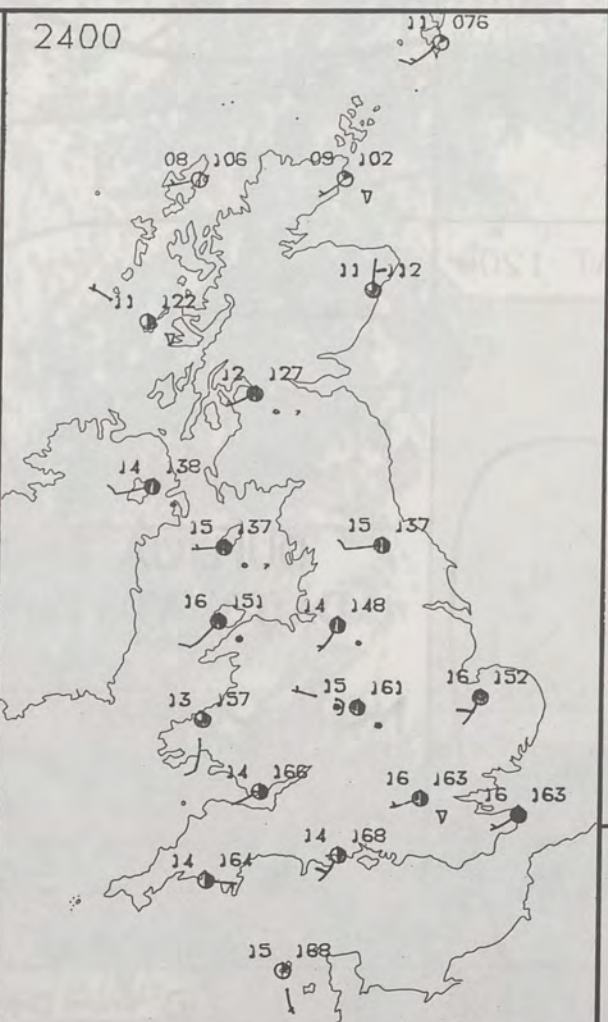
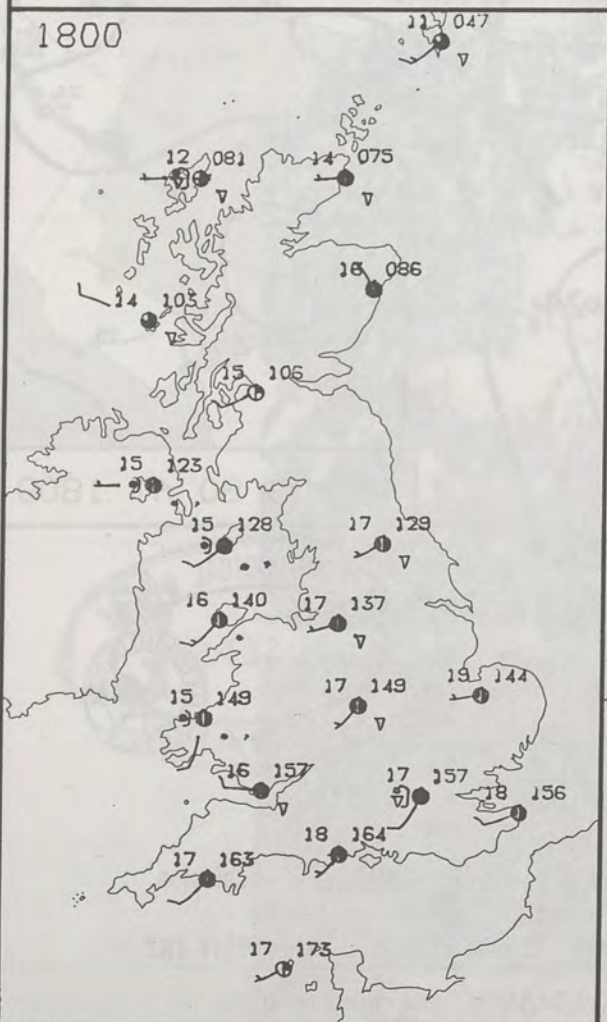
10 SEP 1990  
METEOROLOGICAL  
LIBRARY  
OFFICE

Warm front Cold front Occlusion





### PLOTTED SURFACE OBSERVATIONS



FRIDAY  
31 AUGUST 1990

### SUMMARY OF BRITISH WEATHER

Central and eastern parts of England, together with eastern parts of Scotland, were dry with clear or sunny periods, the best of the sunshine near the east coast.

Wales, western parts of England, Northern Ireland and much of Scotland had a few sunny intervals but were rather cloudy with showery bursts of rain.

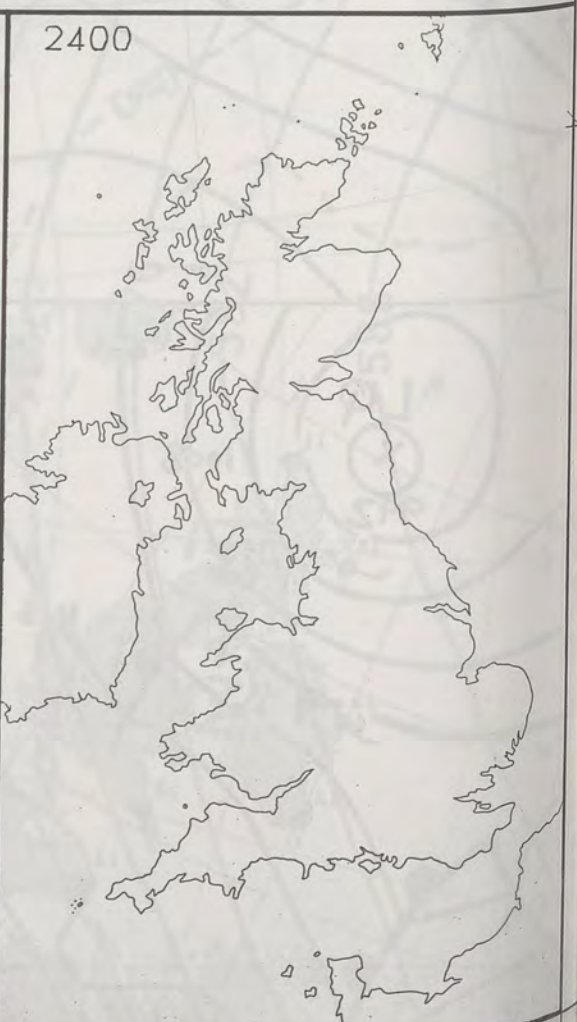
Temperatures were mostly near normal with some eastern coasts on the warm side.

London Weather Centre  
284-286 High Holborn  
London WC1V 7HX  
All times are GMT

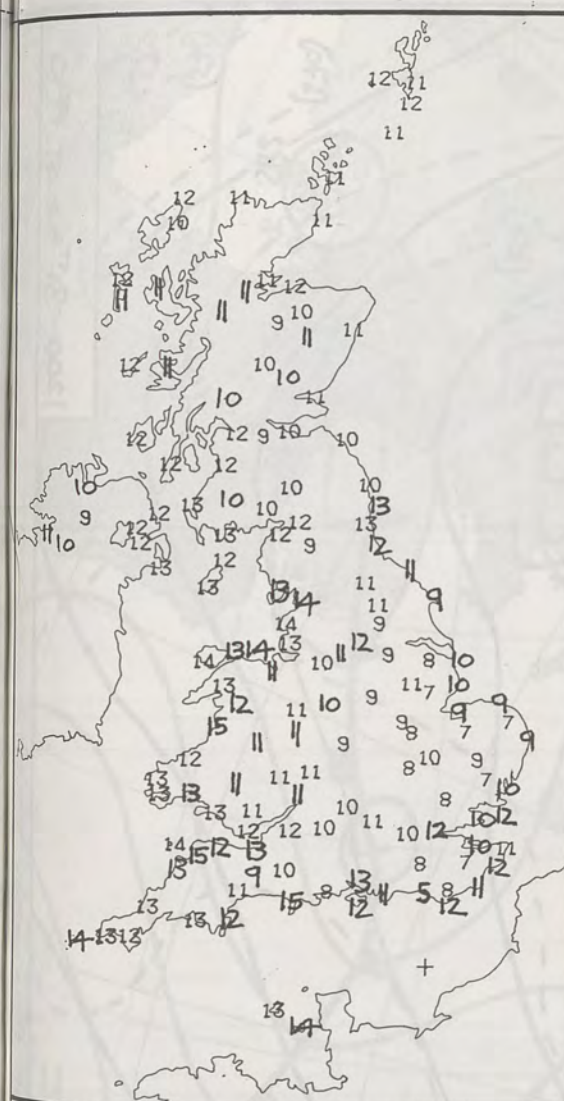
© Crown Copyright All rights reserved



### SIGNIFICANT WEATHER CHARTS



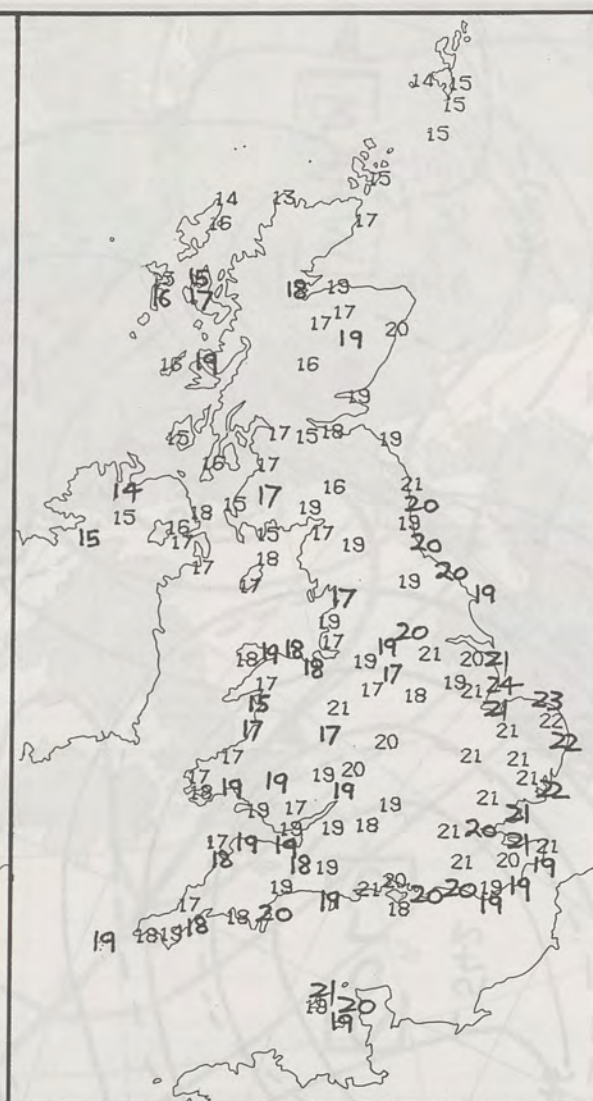




**NIGHT MINIMUM TEMPERATURE (°C)**

For 12-hour period ending

0900 ON 31 AUG 90



**DAY MAXIMUM TEMPERATURE (°C)**

For 12-hour period ending

2100 ON 31 AUG 90



**RAINFALL (mm)**

For 12-hour period ending

0900 ON 31 AUG 90



**RAINFALL (mm)**

For 12-hour period ending

2100 ON 31 AUG 90



**SUNSHINE (hours)**

Dawn to dusk

31 AUG 90

**EXTREMES FOR FRIDAY 31ST AUGUST 1990**

Highest maximum	: 24.0°C Skegness (Lincs)
Lowest maximum	: 13.0°C Cape Wrath
Lowest minimum	: 5.5°C East Hoathly (East Sussex)
Lowest grass minimum	: -1.2°C Coltishall (Norfolk)
Most rain (24 hours from 0900 GMT)	: 9.8 mm Broadford (Isle of Skye)
Most sun	: 10.3 hours Boulmer (Northumberland)

**DAILY  
WEATHER  
SUMMARY**



© Crown Copyright  
All rights reserved



