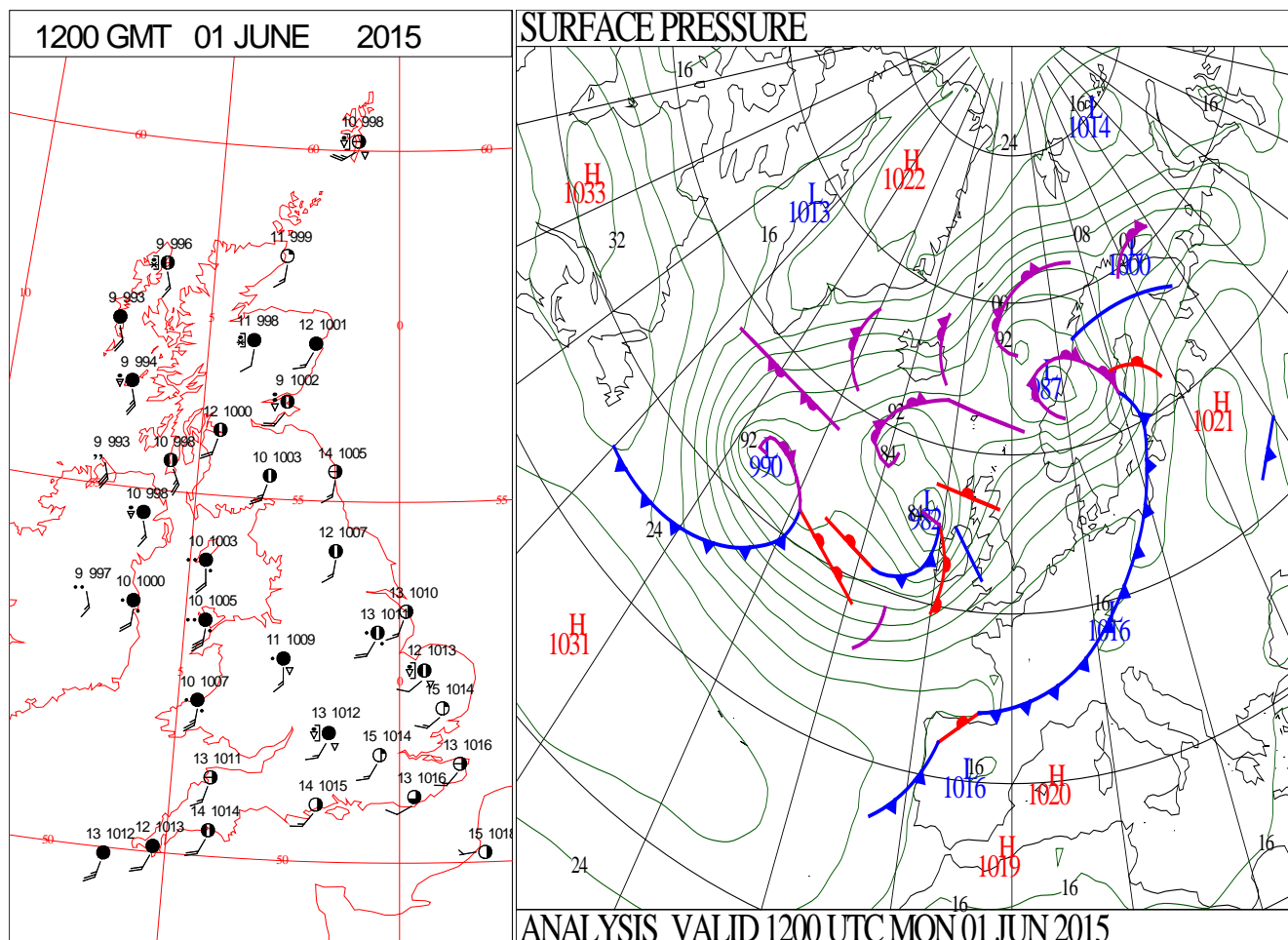
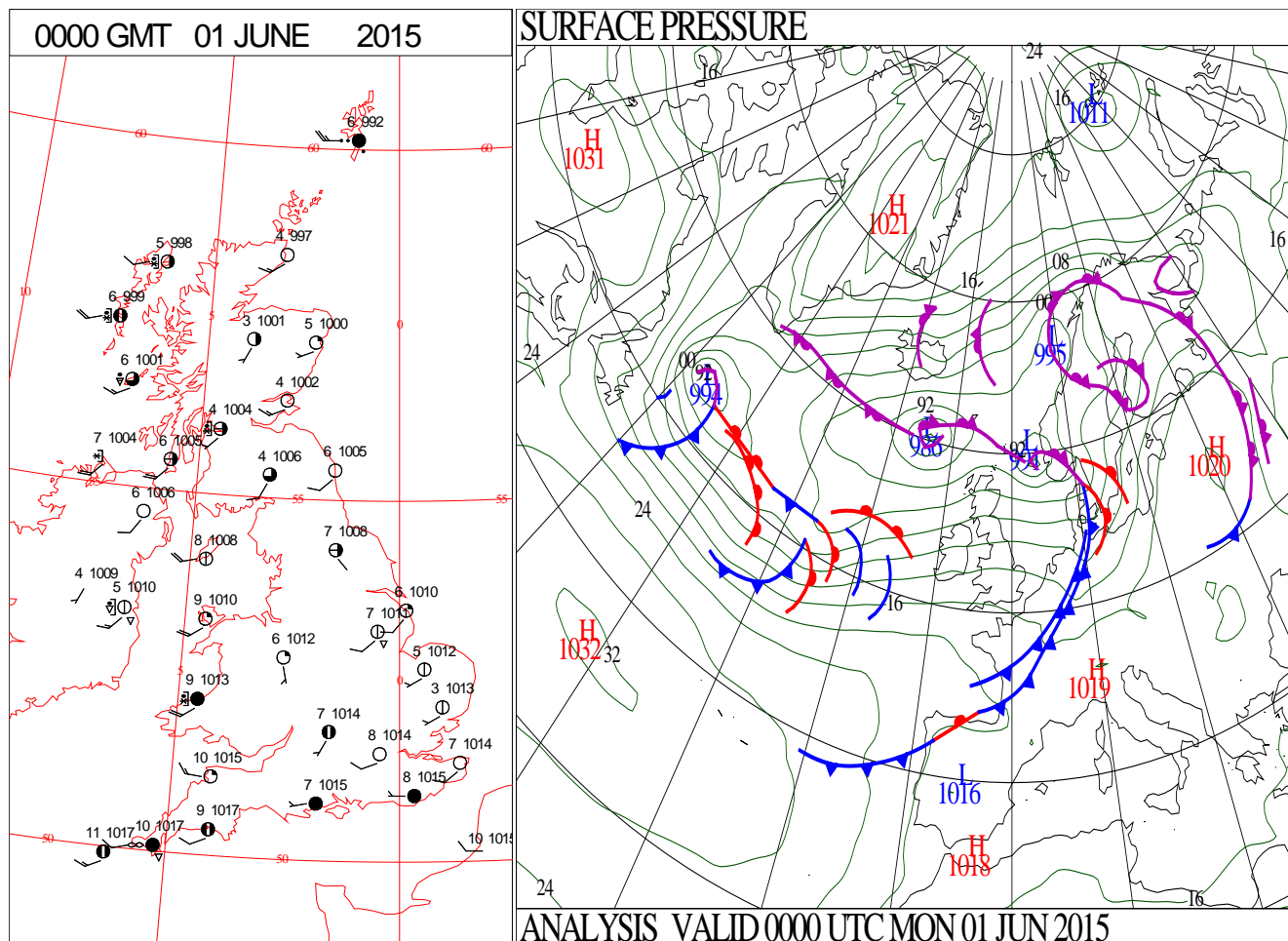
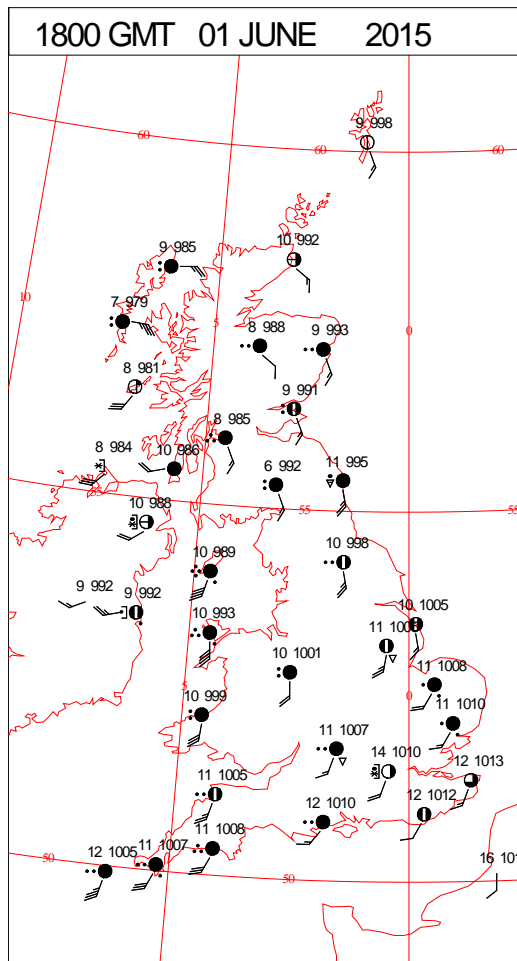
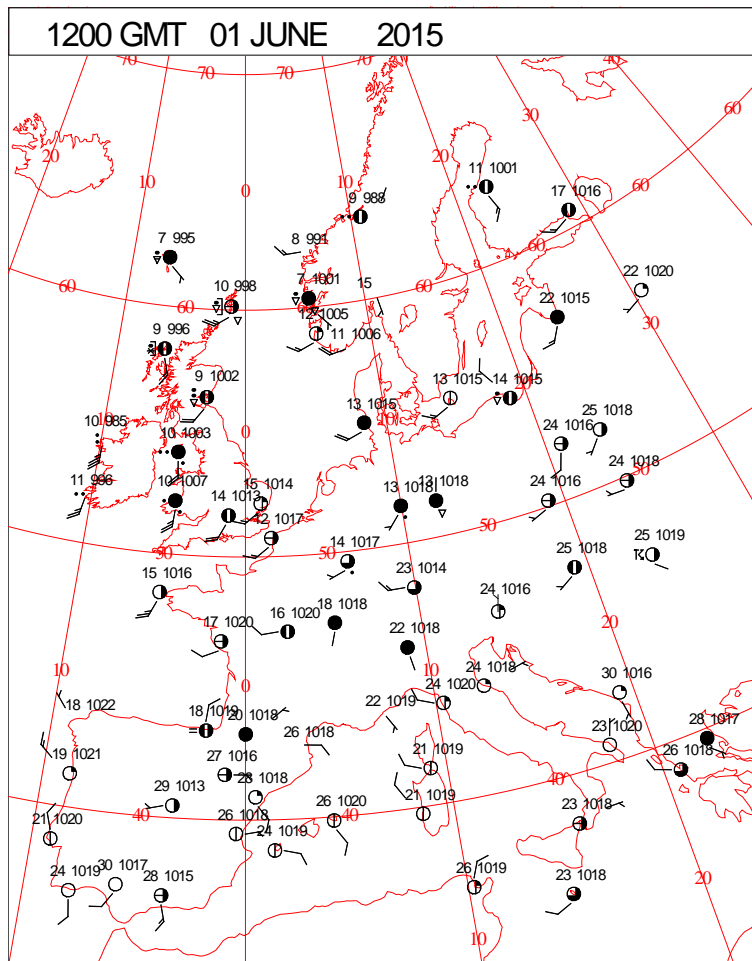
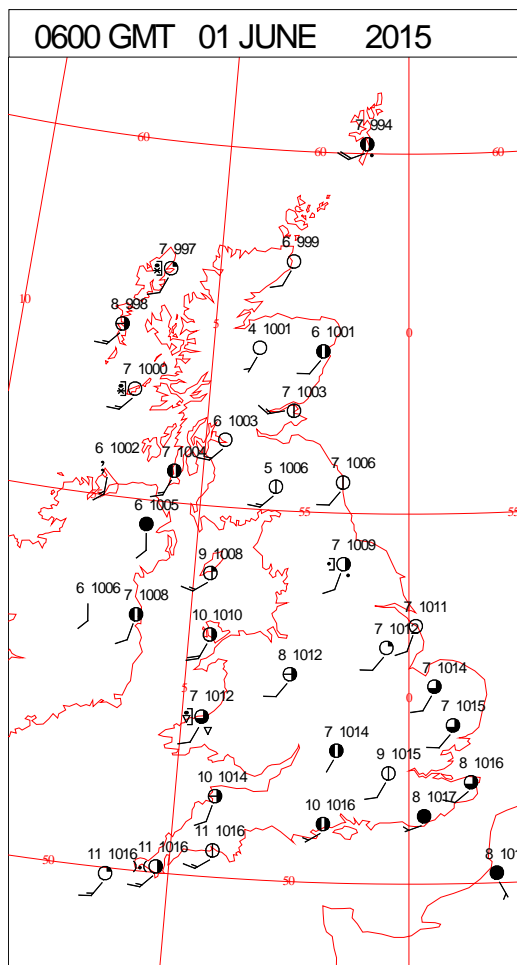
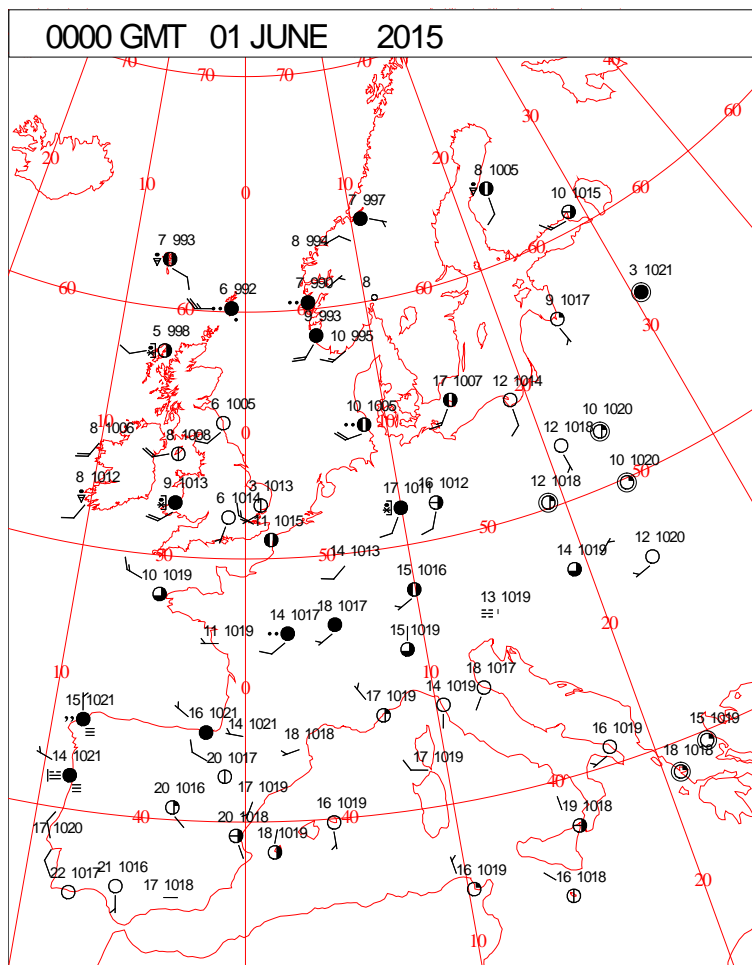


DAILY WEATHER SUMMARY



Monday 1 June 2015

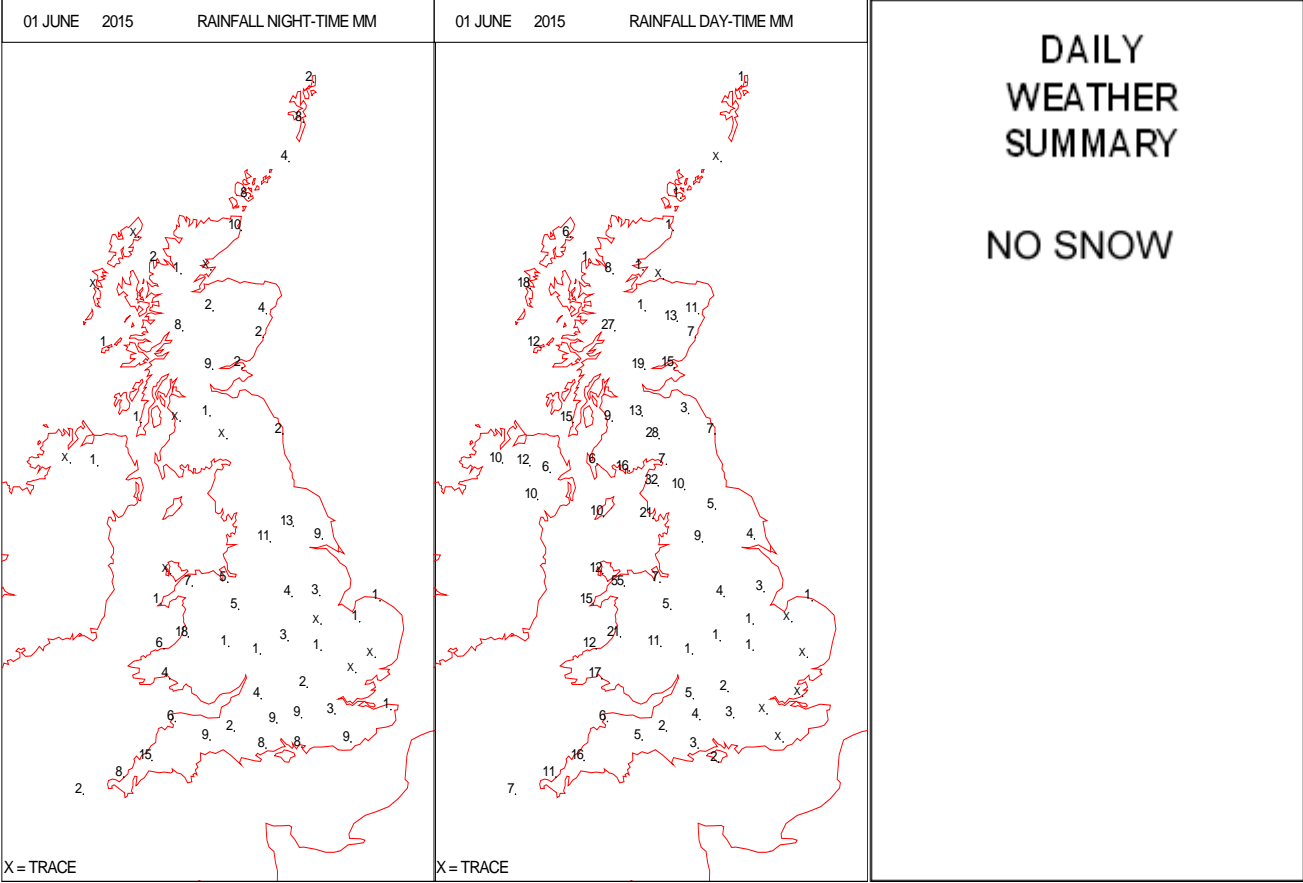
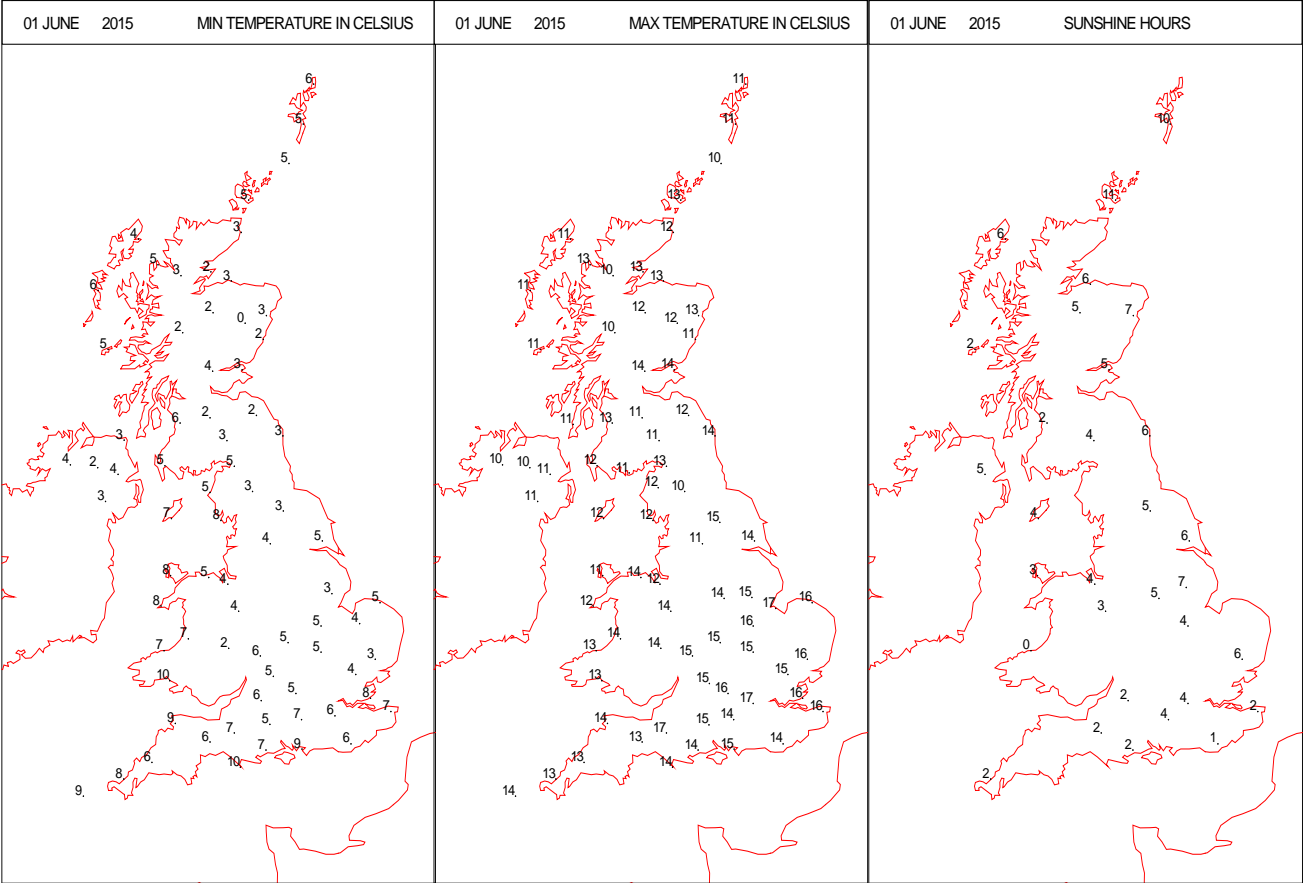
SURFACE REPORTS



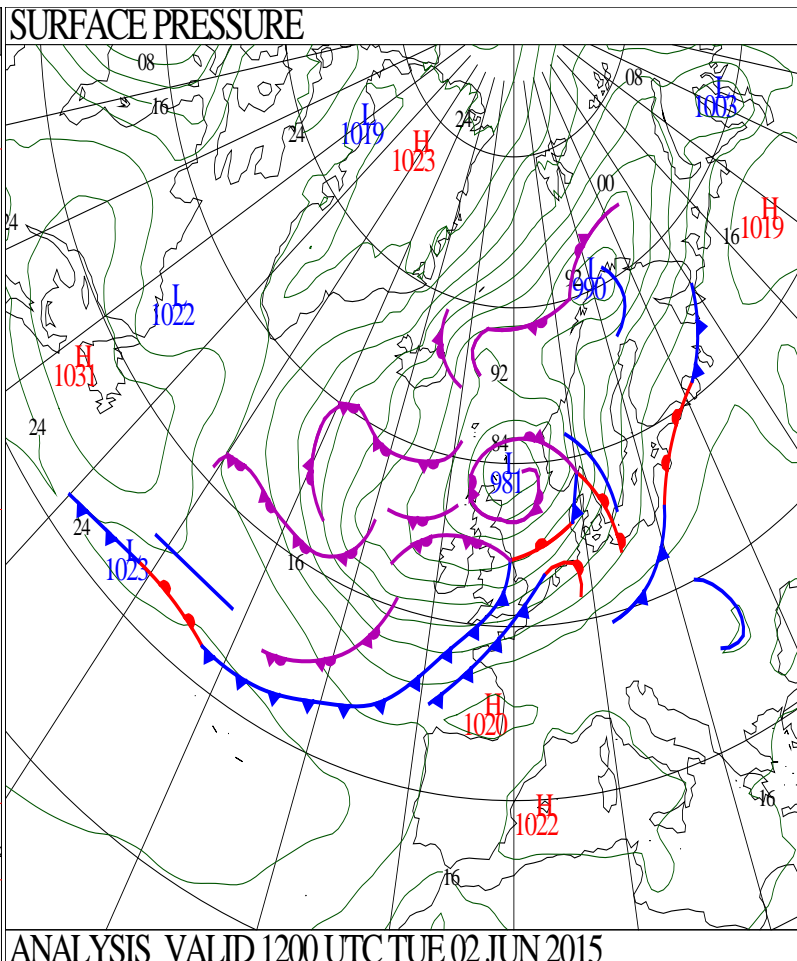
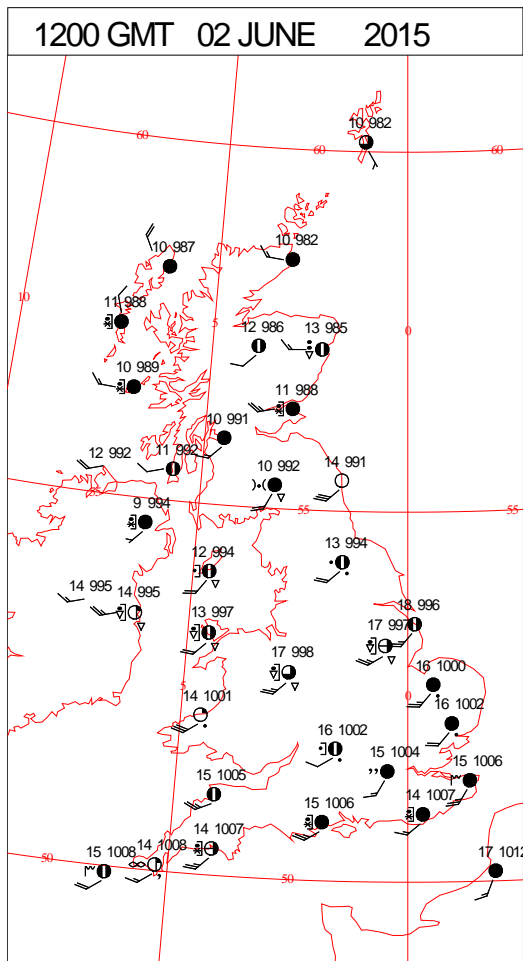
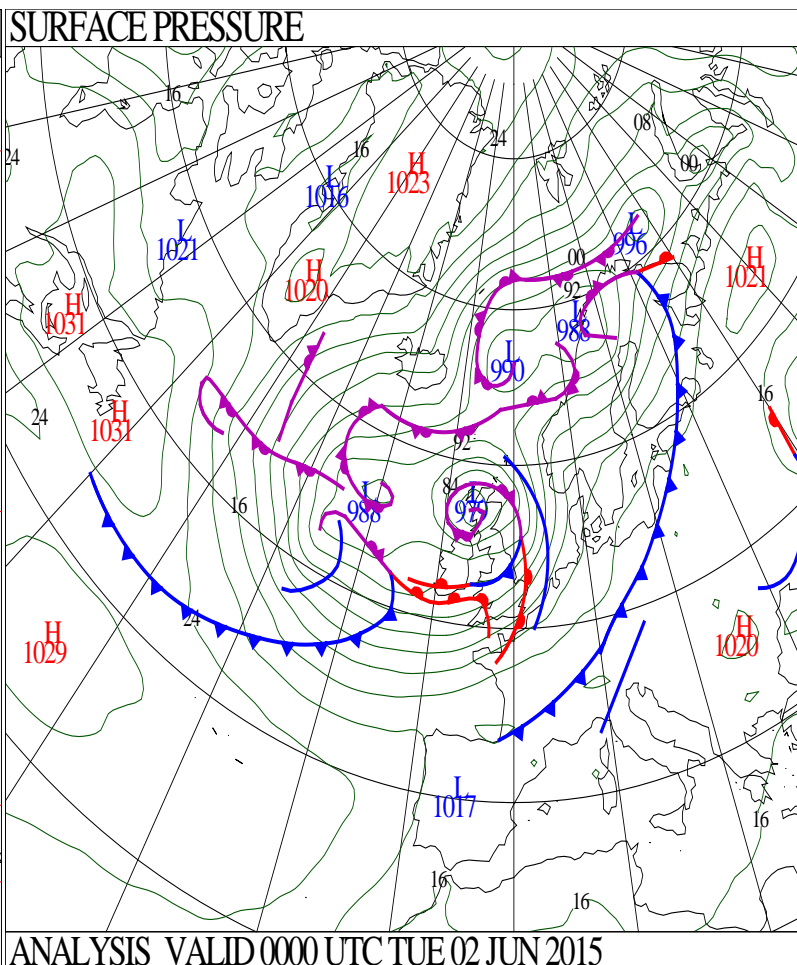
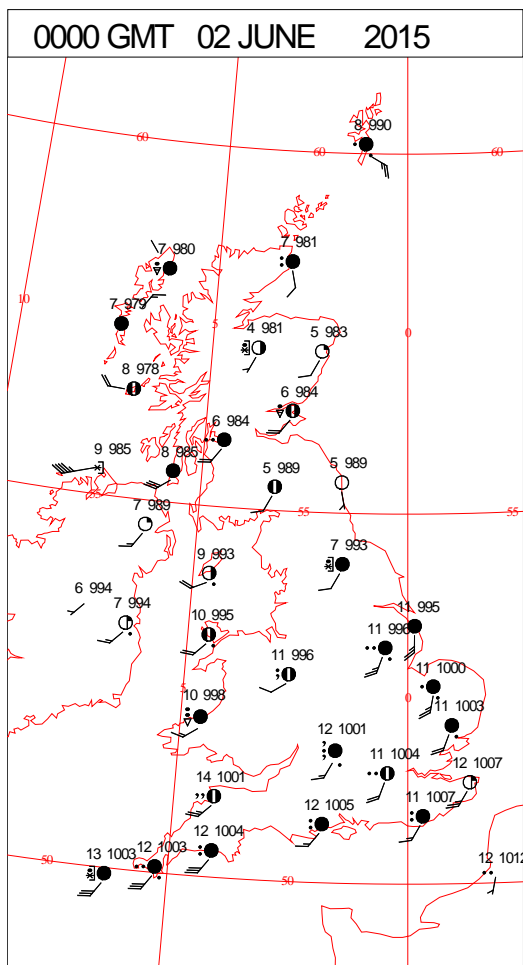
SIGNIFICANT WEATHER

0600 GMT 01 JUNE 2015	SIG WEATHER	1200 GMT 01 JUNE 2015	SIG WEATHER	<p>Summary of UK Weather for Monday 01 June 2015.</p> <p>Aside from a few heavy showers across western Scotland, Northern Ireland and northern England, it was mostly dry during the early hours, with clear spells and light winds, leading to a patchy frost in the north.</p> <p>However, cloud increased across south-western areas by dawn, bringing a few showers there too.</p> <p>It was a bright start, especially in the east, but during the morning cloud thickened from the west, bringing rain into many western areas by midday. Isolated thunder was recorded during the heaviest rain.</p> <p>Into the afternoon the wet weather extended eastwards, turning heavier and more persistent across western areas. Winds also strengthened, and by early evening gusts of over 50 knots were being reported quite widely along Irish Sea coasts.</p> <p>By midnight clearer weather had followed across Northern Ireland, southern Scotland and northern England, with outbreaks of rain and strong winds continuing elsewhere.</p> <p>It was a rather cool day across the U.K.</p>
1800 GMT 01 JUNE 2015	SIG WEATHER	0000 GMT 02 JUNE 2015	SIG WEATHER	<p>EXTREMES</p> <p>Highest Maximum: 18.0 East Bergholt, Suffolk</p> <p>Lowest Maximum: 9.7 Tyndrum No3, Perthshire</p> <p>Lowest Minimum: -1.7 Drummond Castle, Perthshire</p> <p>Lowest Grass Minimum: -4.3 Aboyne No2, Aberdeenshire</p> <p>Most Rain: 59.6 Strathyre S Wks, Perthshire</p> <p>Most Sun: 10.7 Kirkwall, Orkney</p>

DAILY CLIMATE DATA

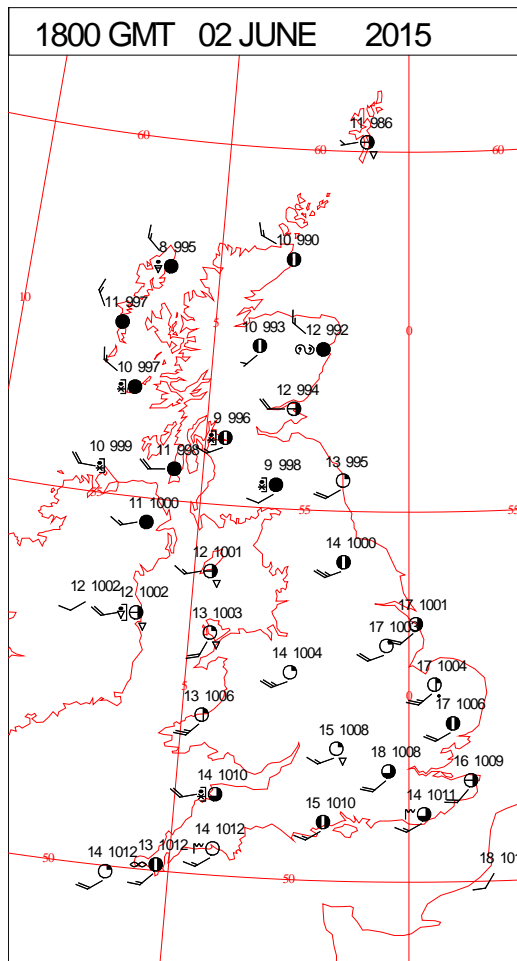
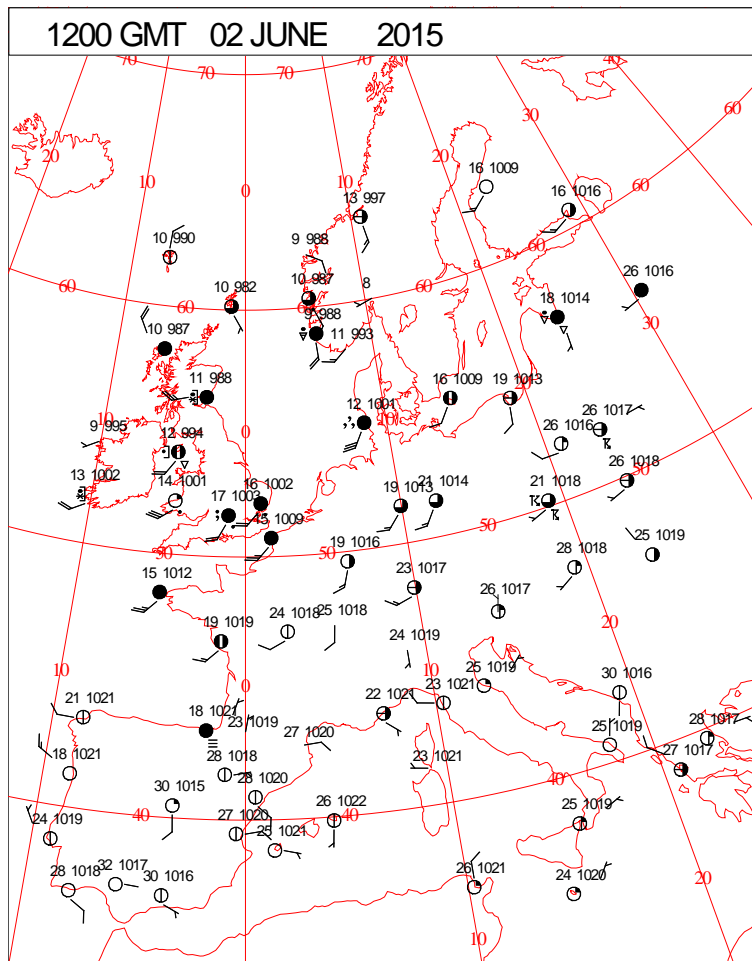
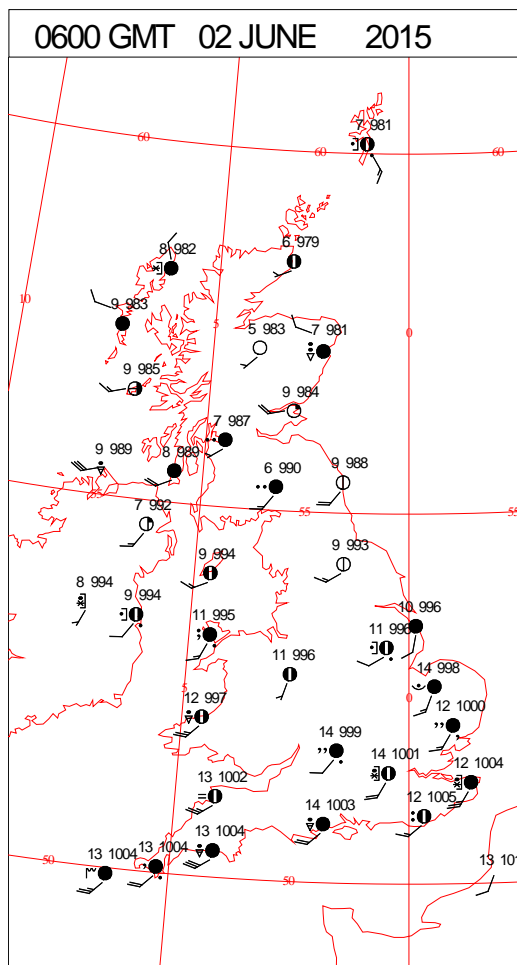
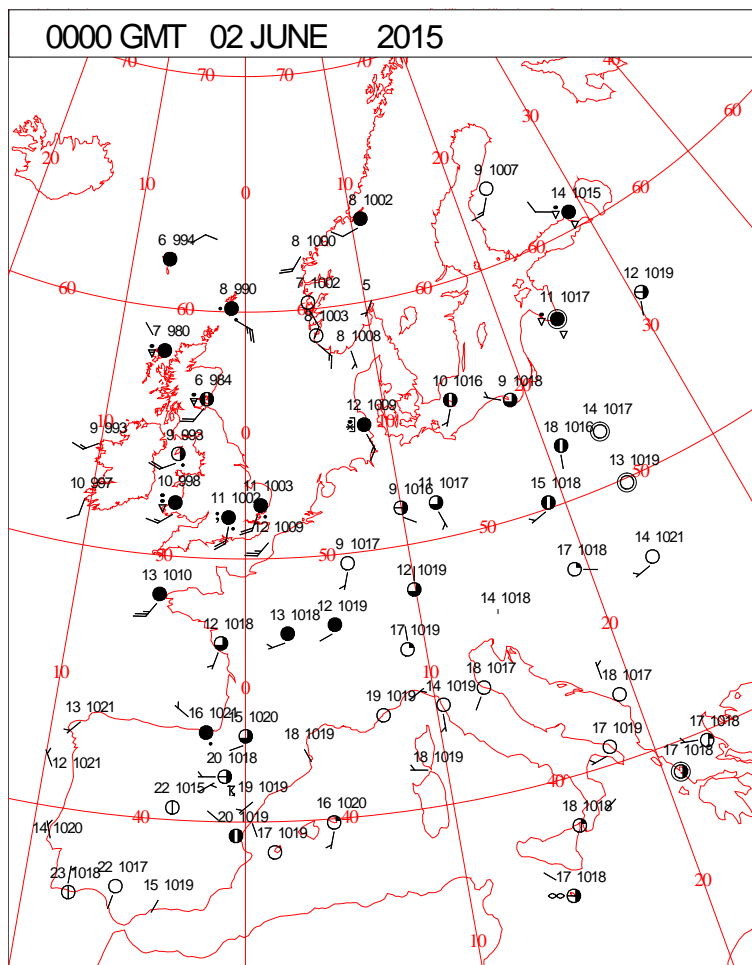


DAILY WEATHER SUMMARY



Tuesday 2 June 2015

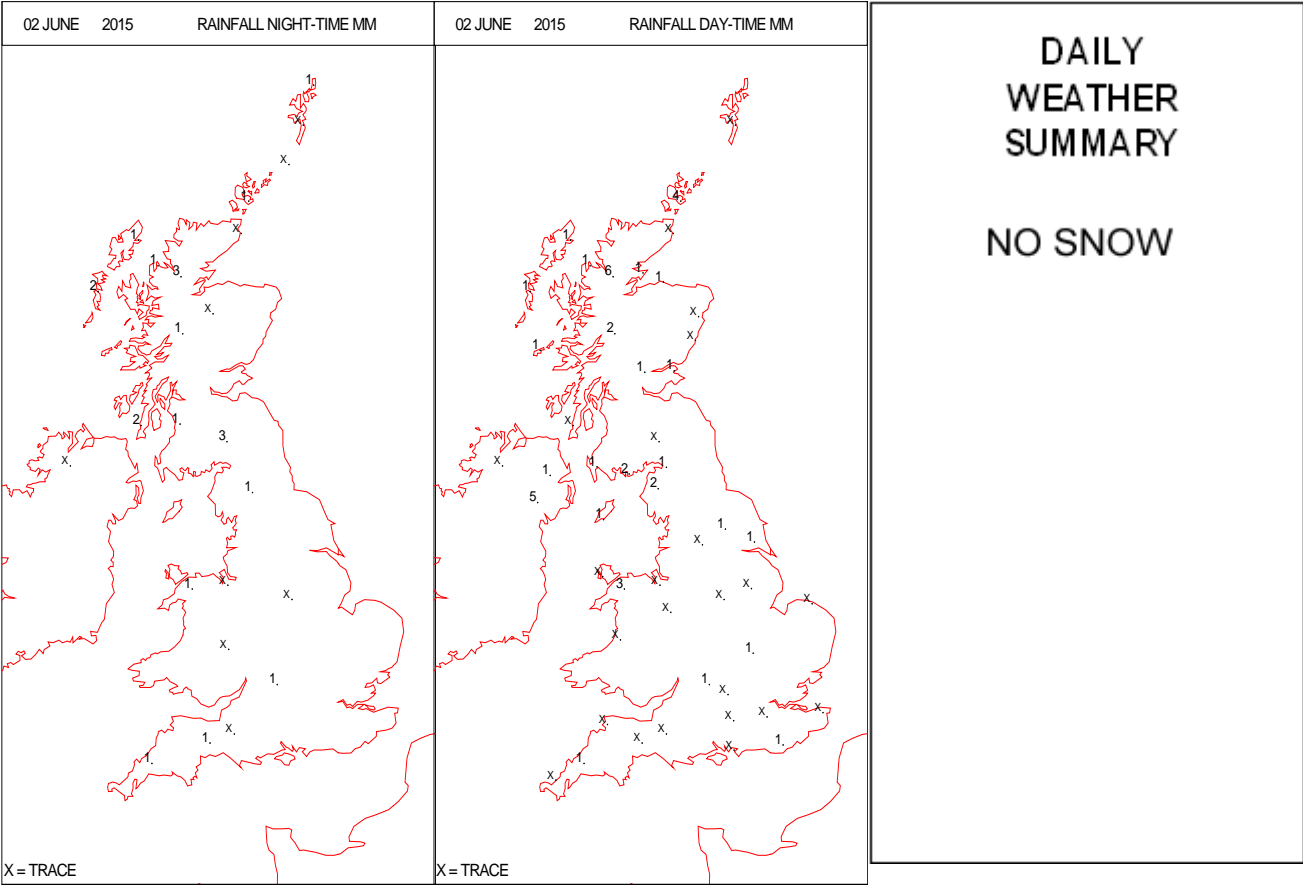
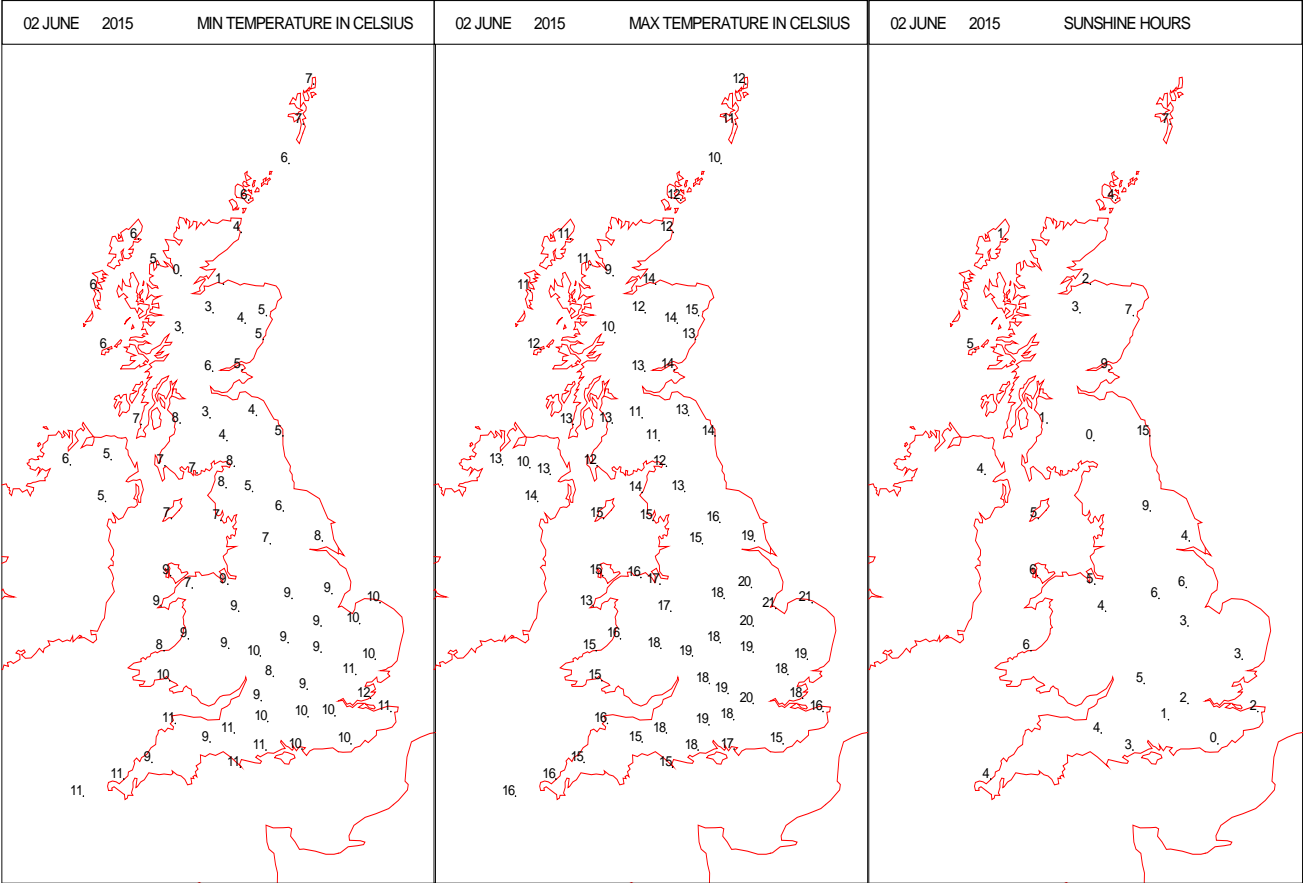
SURFACE REPORTS



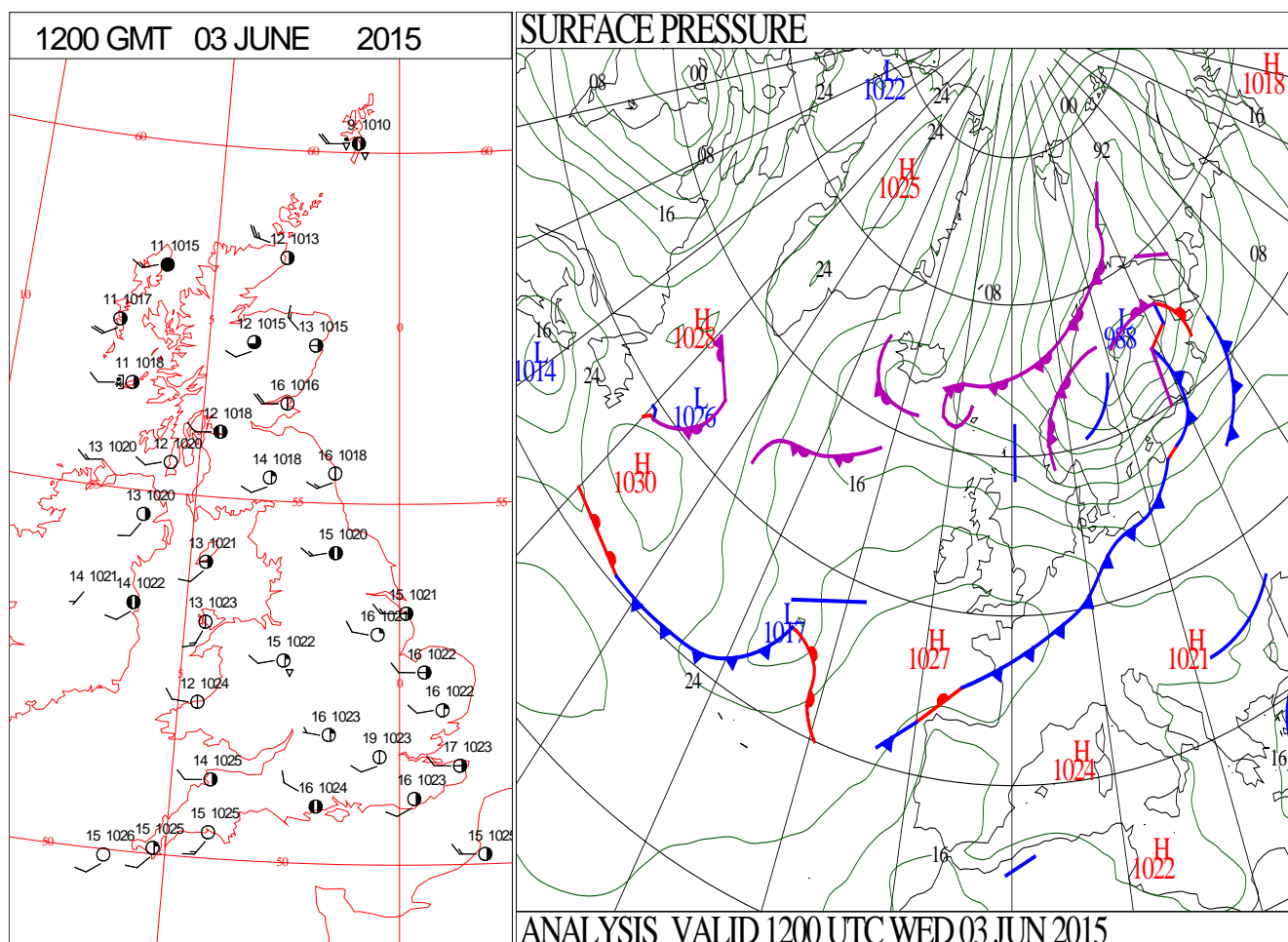
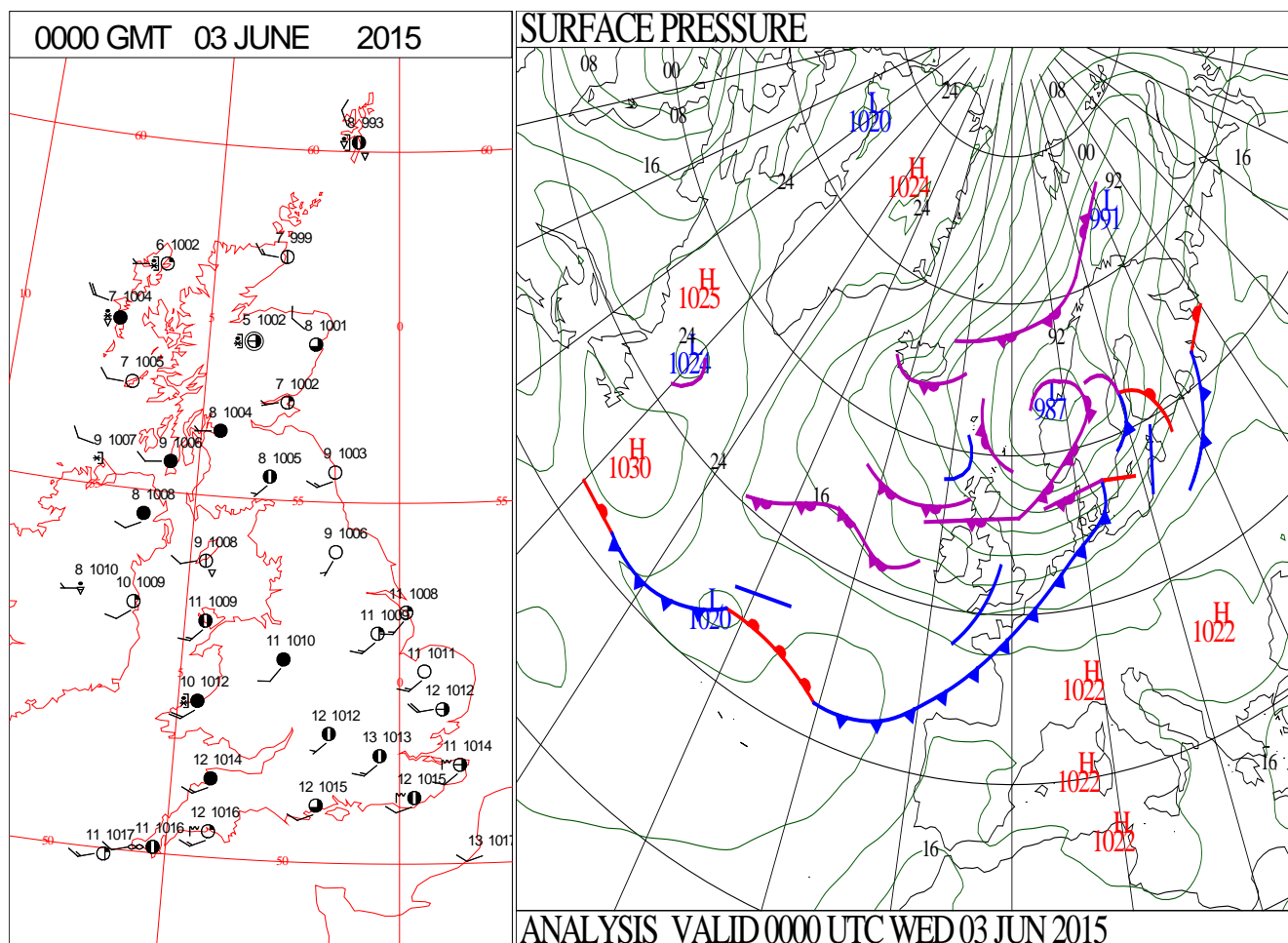
SIGNIFICANT WEATHER

0600 GMT 02 JUNE 2015	SIG WEATHER	1200 GMT 02 JUNE 2015	SIG WEATHER	<p>Summary of UK Weather for Tuesday 02 June 2015. A three-way split developed in the weather overnight.</p> <p>Southern England and Wales were cloudy and very mild with outbreaks of rain, albeit fairly light and patchy. It was also windy, with gale to severe gale force winds affecting exposed coasts and hills, particularly along the English Channel and through the Irish Sea. The Needles on the Isle of Wight reported a gust of 65 knots.</p> <p>Meanwhile Scotland saw some blustery showers and rather cool temperatures.</p> <p>The central part of the country, from Northern Ireland across to northern England saw the best of the clear spells, but it was a little chilly.</p> <p>It was cloudy across the south of the U.K. through the morning, with some further patchy rain at times.</p> <p>Elsewhere there were relatively bright conditions with sunny spells and scattered showers.</p> <p>Into the afternoon, it became much brighter in the south, whilst showers continued across northern parts of the country.</p> <p>This lasted through the evening too, with clearer conditions and easing winds across the south, but showers in the north.</p>
1800 GMT 02 JUNE 2015	SIG WEATHER	0000 GMT 03 JUNE 2015	SIG WEATHER	
				<p>EXTREMES Highest Maximum: 21.4 Holbeach No2, Lincolnshire Lowest Maximum: 10.1 Strathy East, Sutherland Lowest Minimum: -0.7 Drummond Castle, Perthshire Lowest Grass Minimum: -3.5 Berwick-upon-Tweed, Murton Farm, Berwickshire Most Rain: 35.0 Rhiconich, Sutherland Most Sun: 15.0 Dale Fort, Dyfed</p>

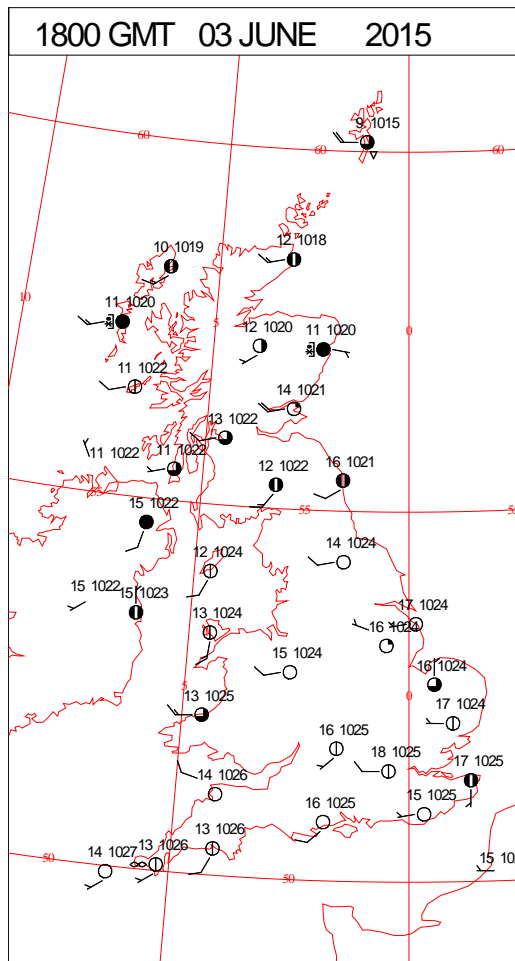
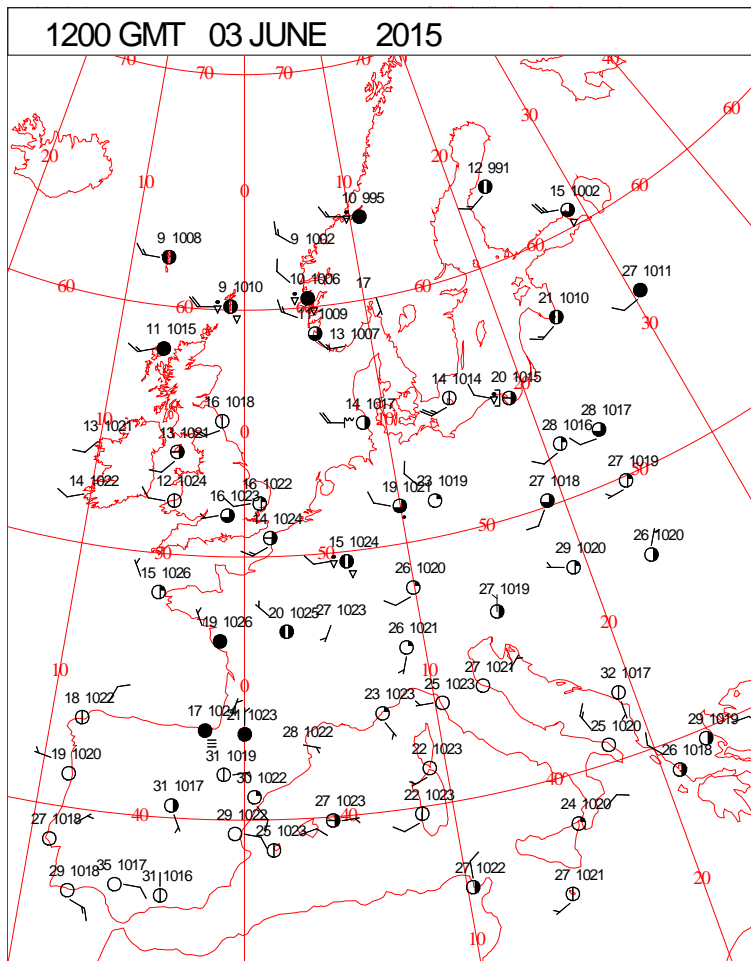
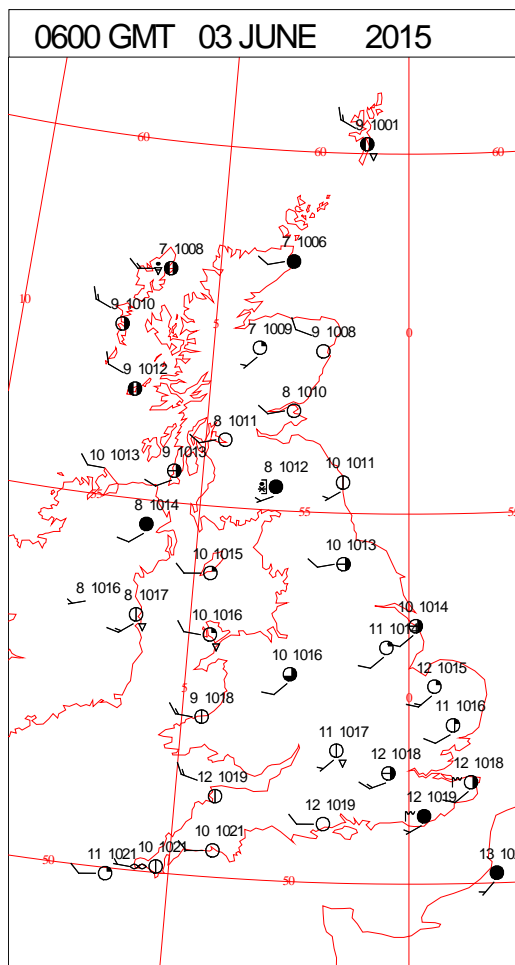
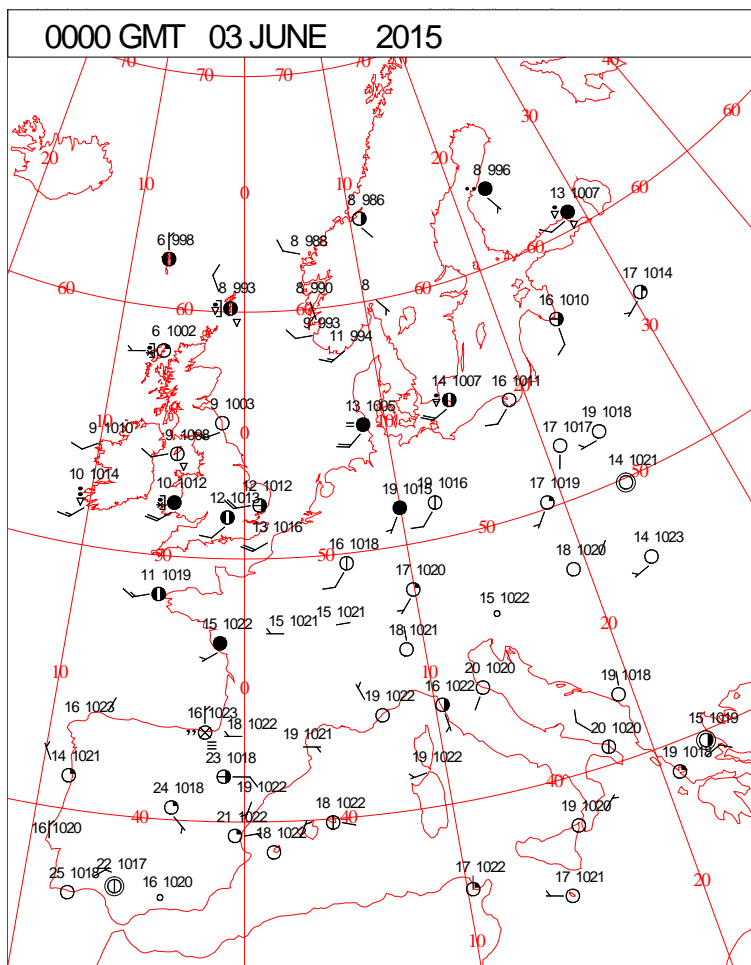
DAILY CLIMATE DATA



DAILY WEATHER SUMMARY



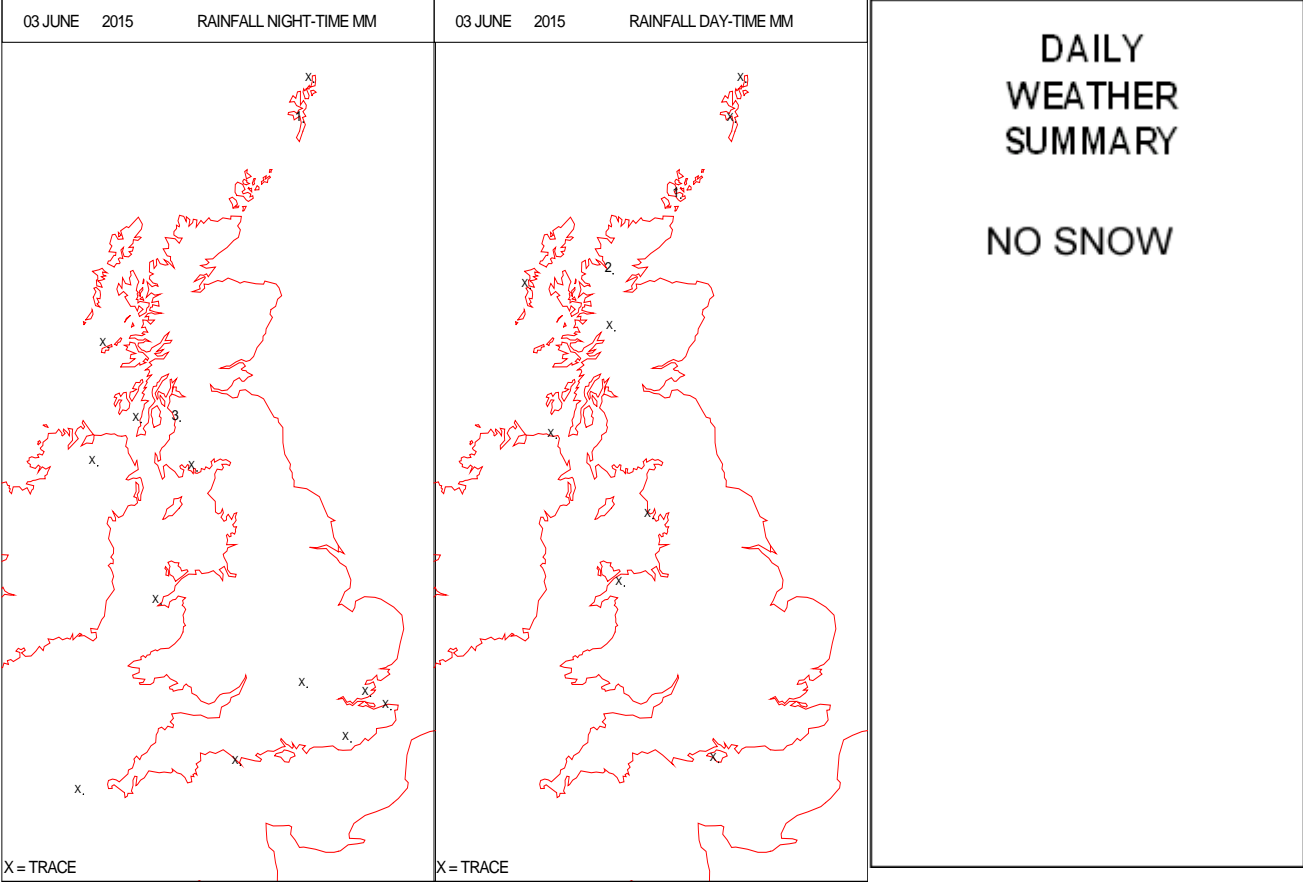
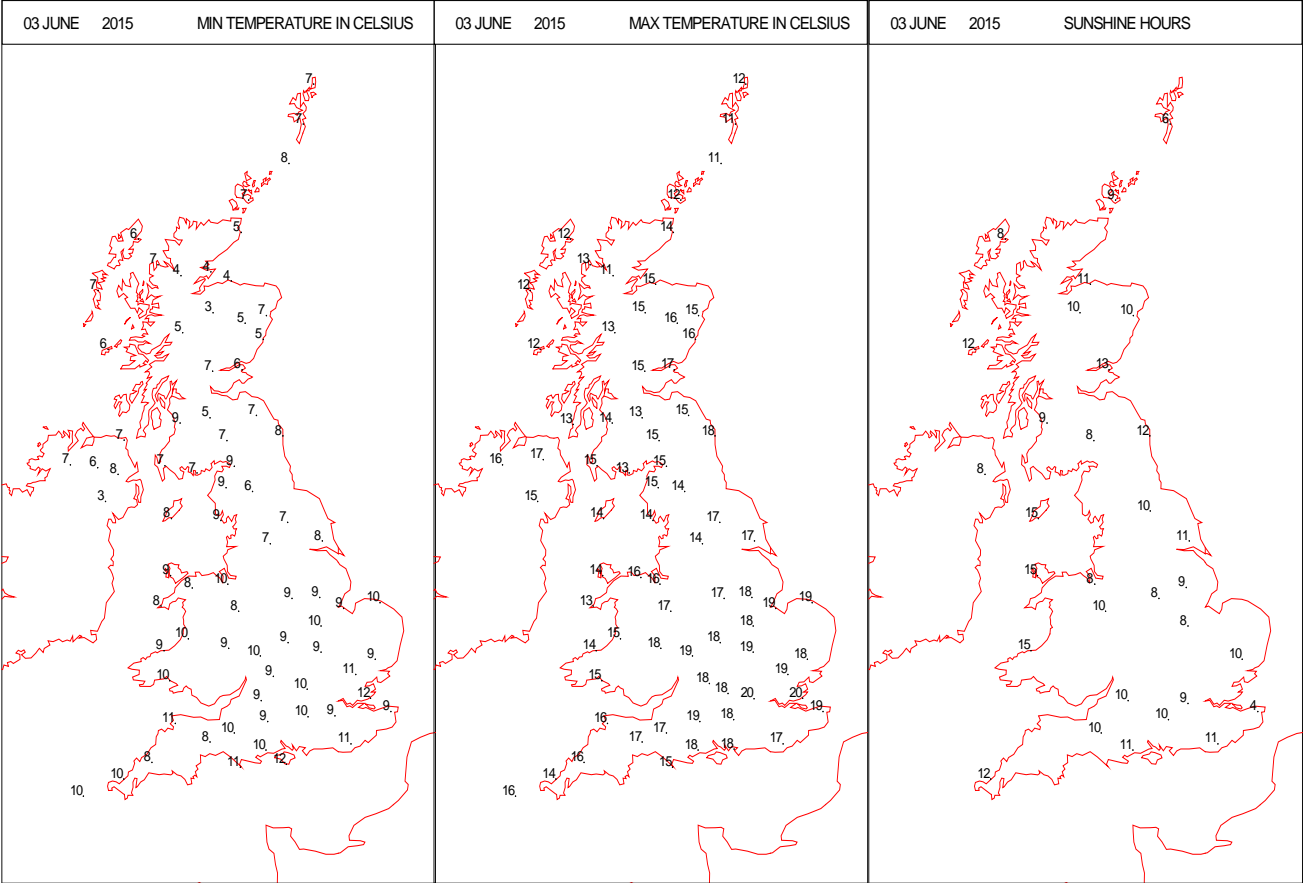
SURFACE REPORTS



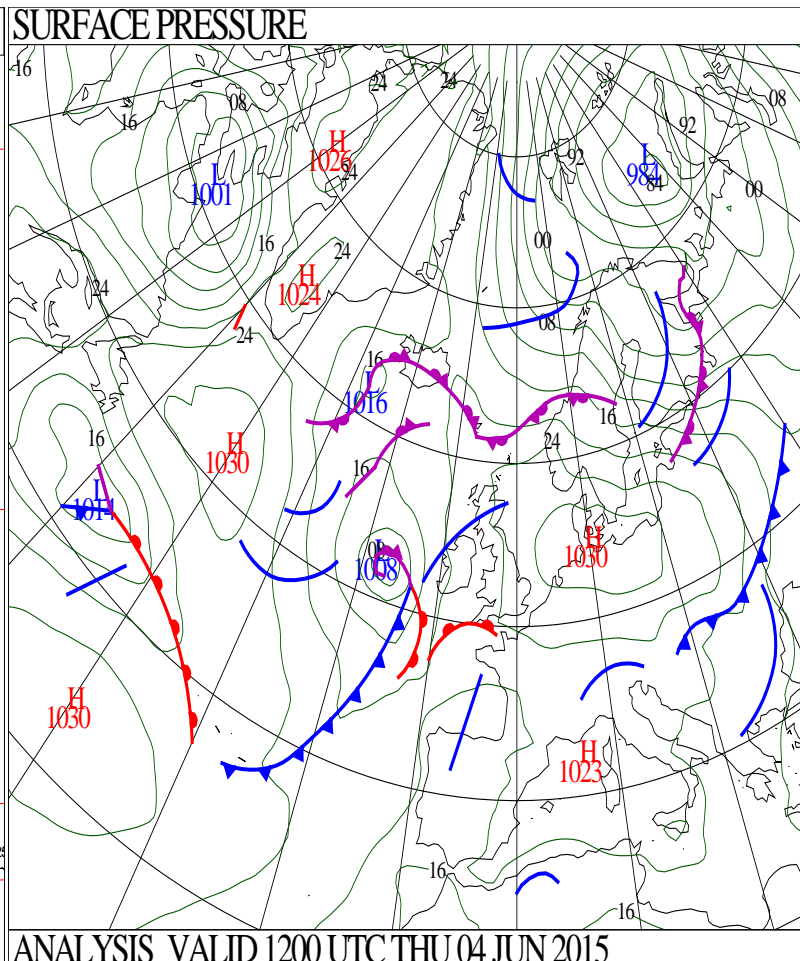
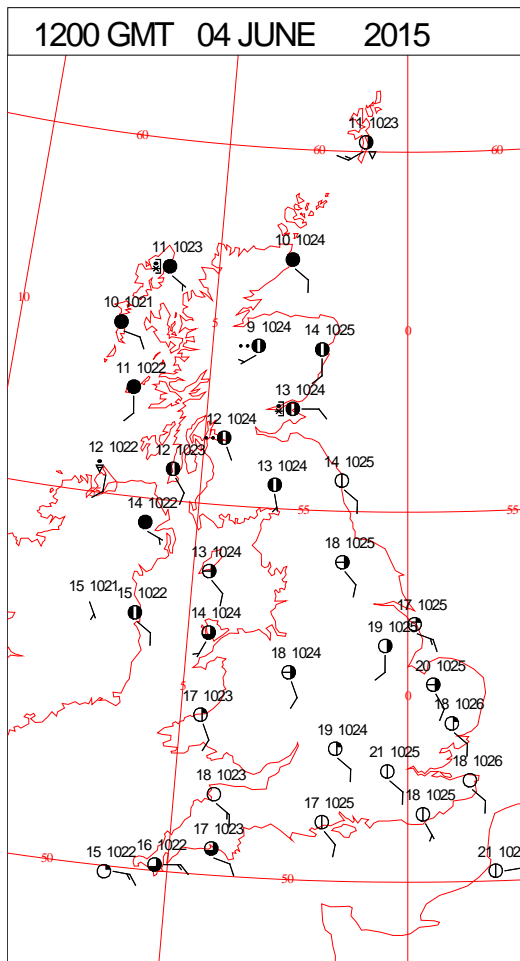
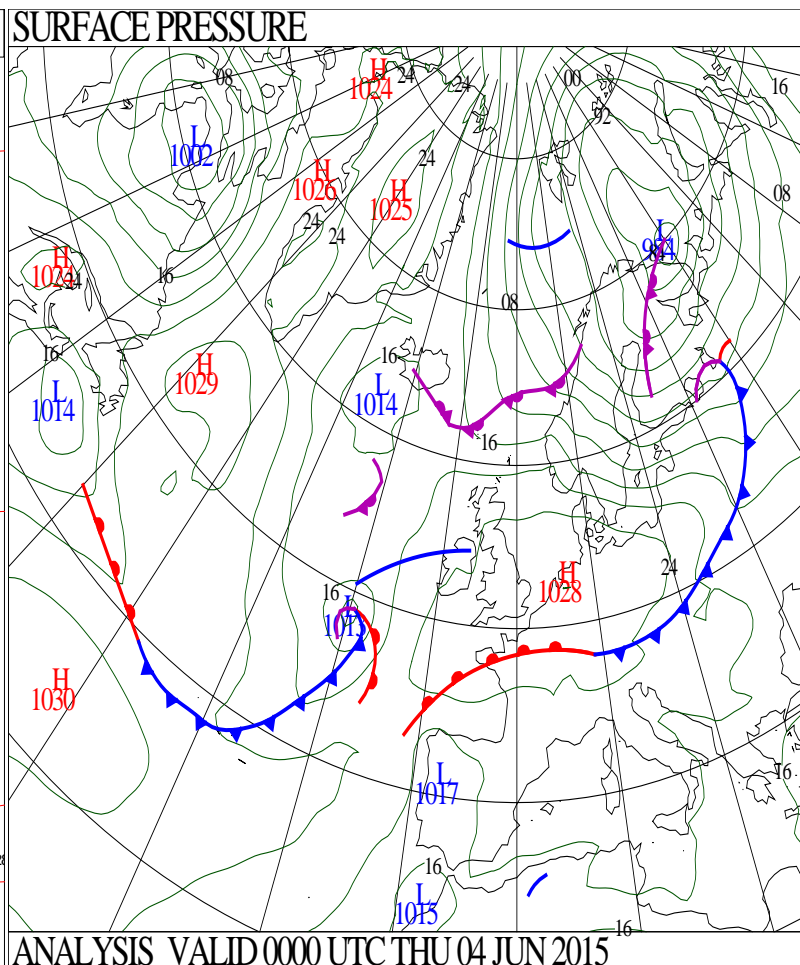
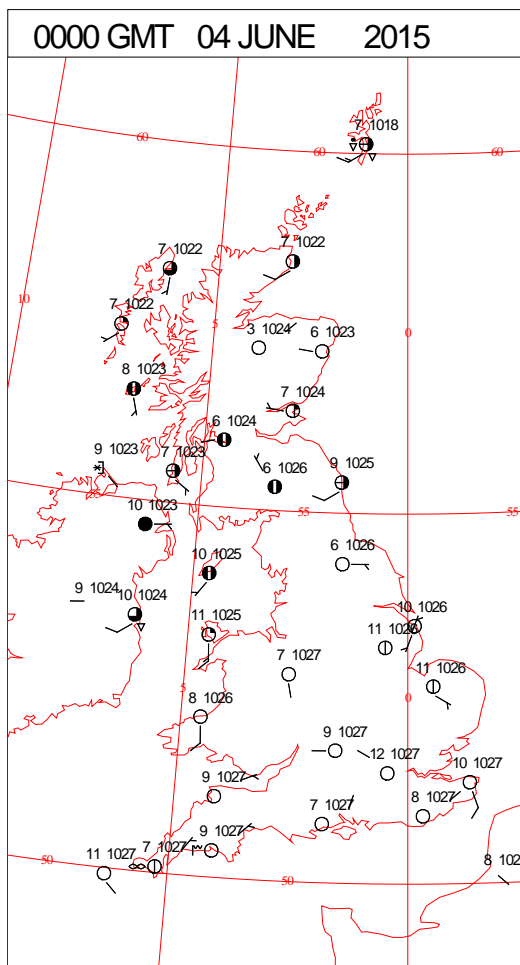
SIGNIFICANT WEATHER

0600 GMT 03 JUNE 2015	SIG WEATHER	1200 GMT 03 JUNE 2015	SIG WEATHER	<p>Summary of UK Weather for Wednesday 03 June 2015. Showers continued to feed in from the west through much of the night. These eased in the south-west of England and Wales by dawn, but continued across the north of the U.K. Eastern areas stayed fine through much of the night, with some clear spells. Winds eased considerably overnight. Under the clear spells, temperatures fell into single figures Celsius, and locally close to freezing in the north. Through the day showers became largely confined to northern Scotland, where it also remained quite breezy. Elsewhere, it was a day of sunny spells and much lighter winds than recent days. Temperatures were generally around average for the time of year. Through the evening, a few showers continued to affect the far north of Scotland and also Northern Ireland. Elsewhere, cloud generally cleared, to leave some prolonged late sunshine before dusk.</p>
1800 GMT 03 JUNE 2015	SIG WEATHER	0000 GMT 04 JUNE 2015	SIG WEATHER	<p>EXTREMES Highest Maximum: 20.4 Heathrow, Greater London Lowest Maximum: 10.5 Fair Isle, Shetland Lowest Minimum: 1.0 Katesbridge, Co. Down 1.0 Preston Montford, Shropshire Lowest Grass Minimum: -1.6 Drumnadrochit, Inverness-Shire Most Rain: 3.4 Cassley, Sutherland Most Sun: 15.0 Ronaldsway, Isle of Man</p>

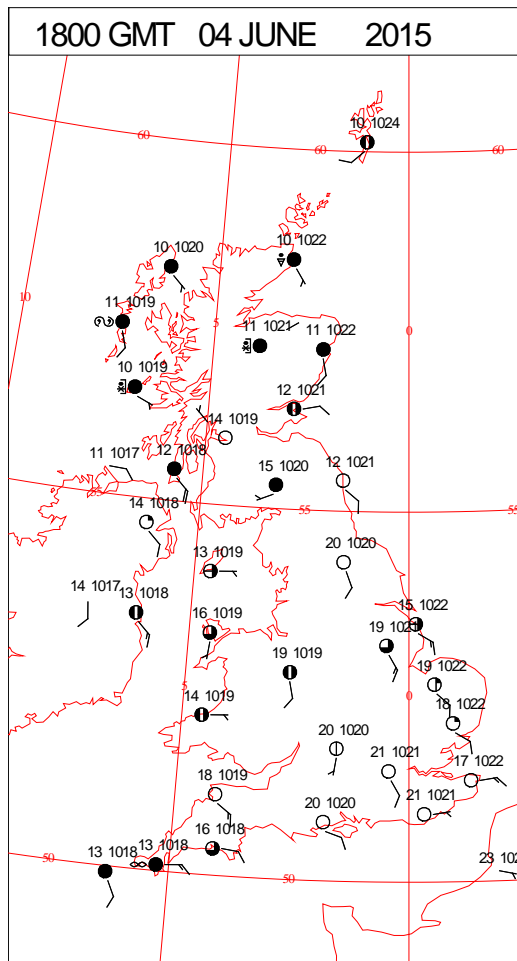
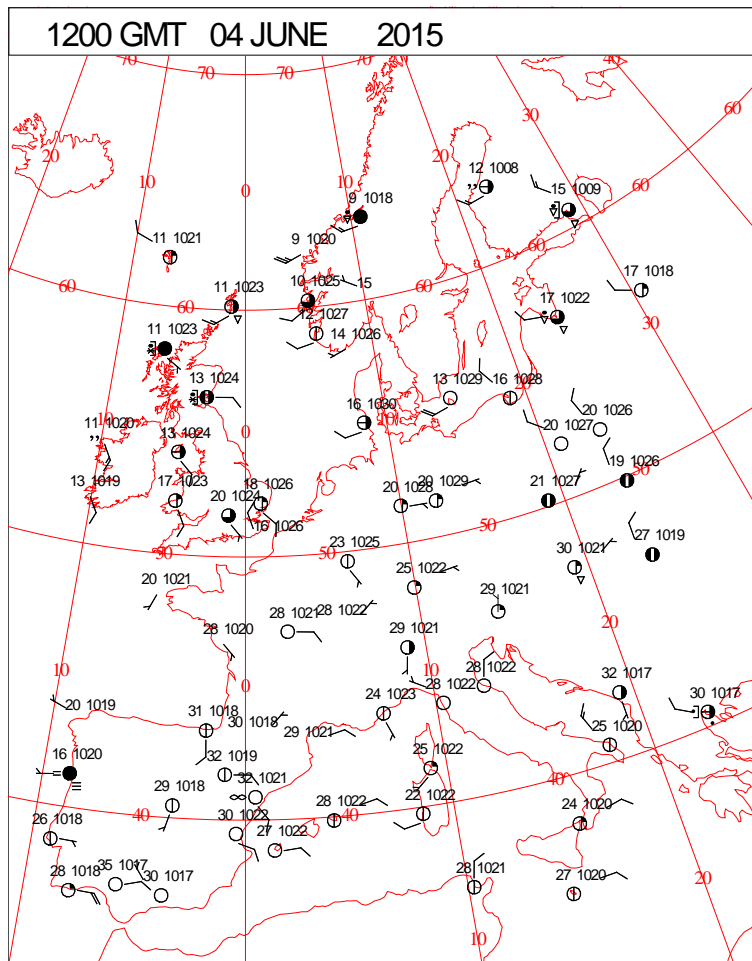
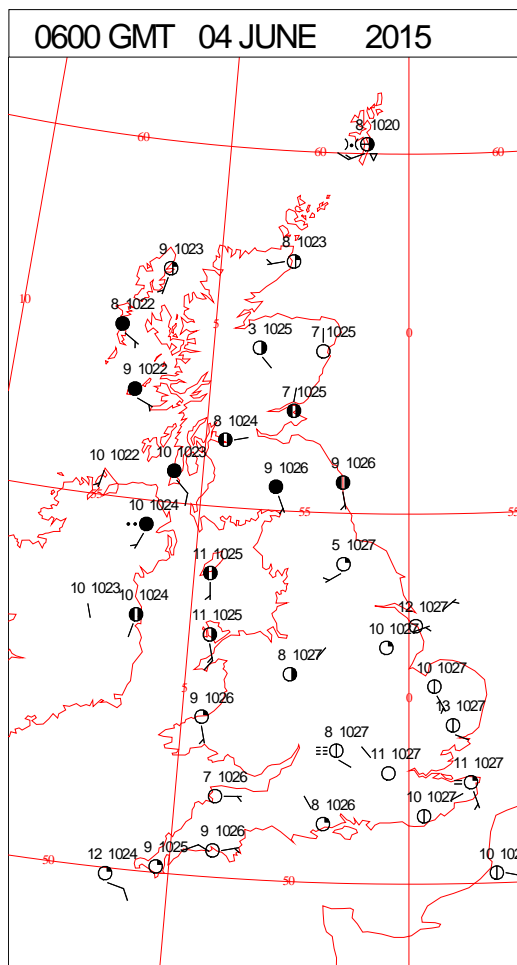
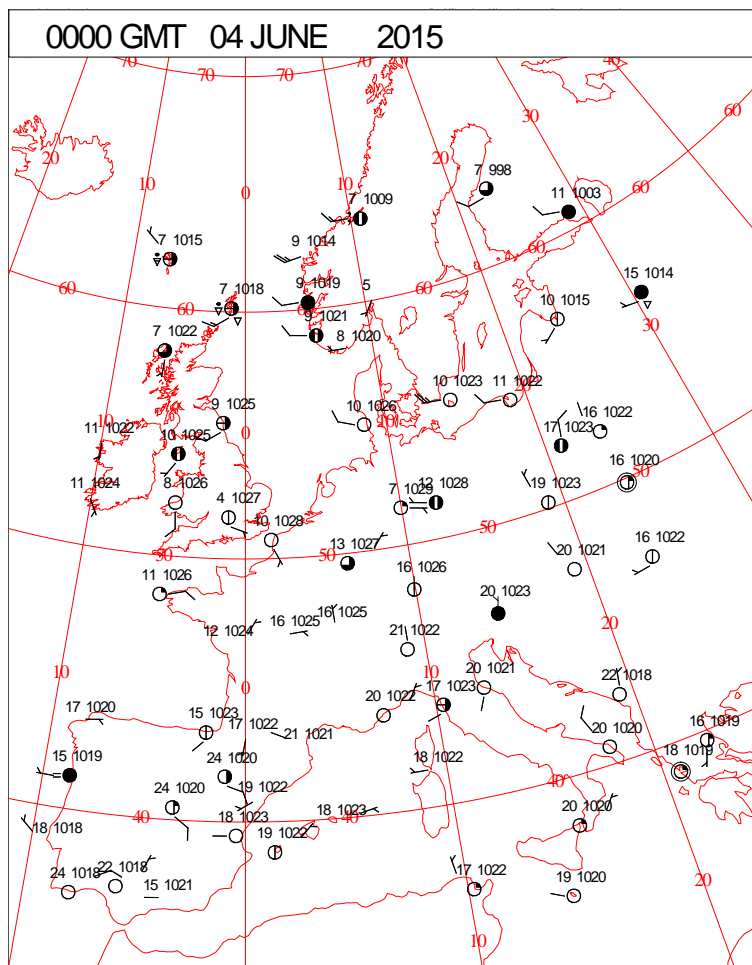
DAILY CLIMATE DATA



DAILY WEATHER SUMMARY



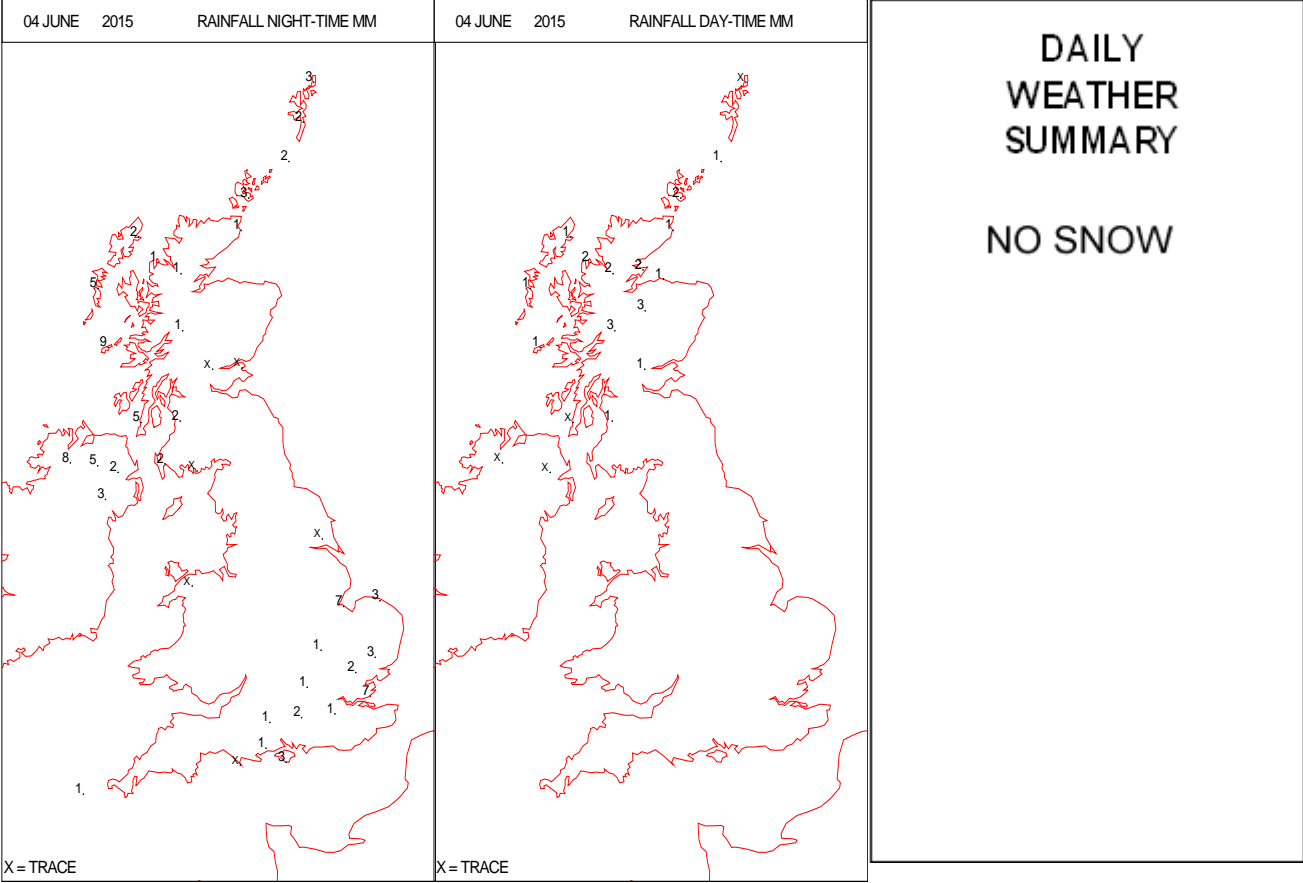
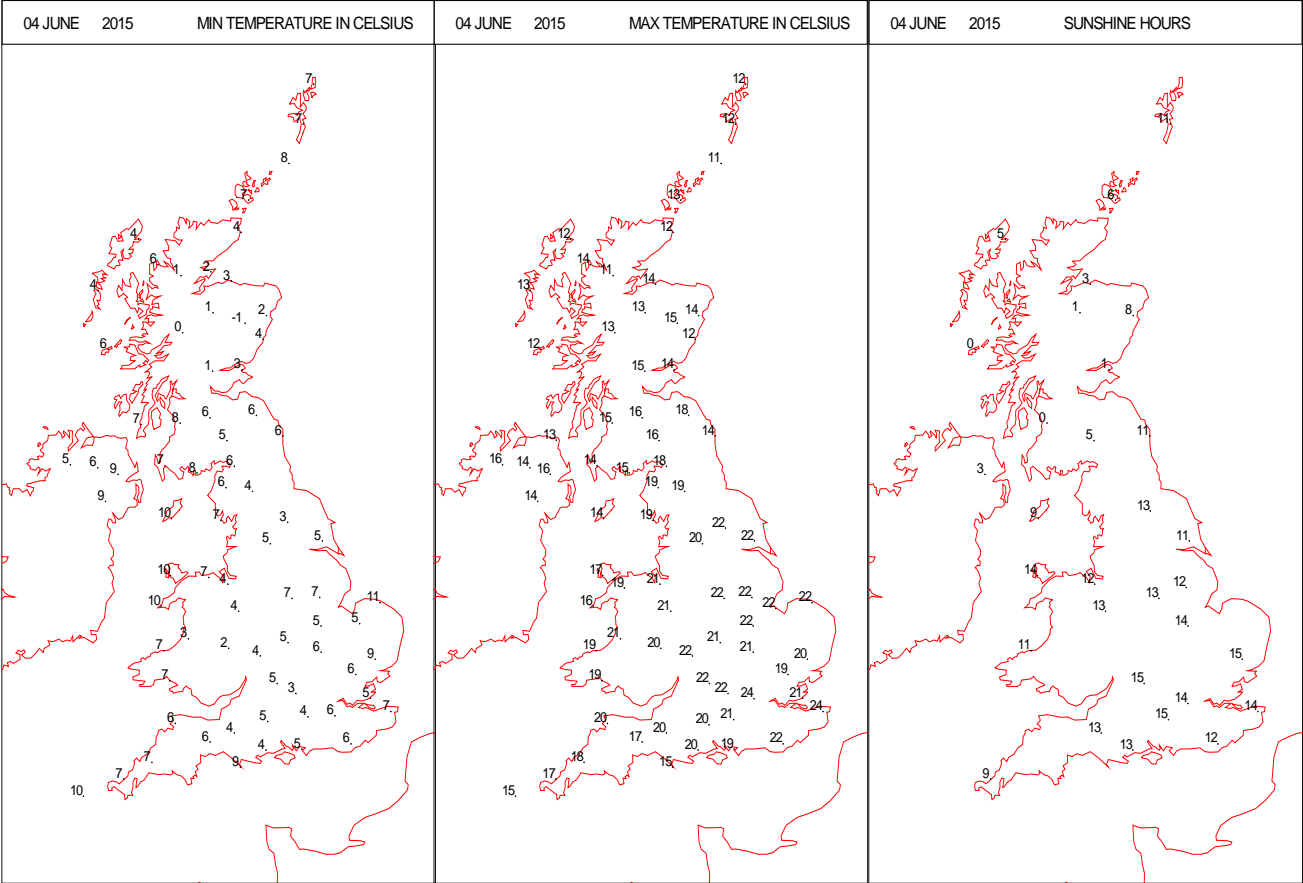
SURFACE REPORTS



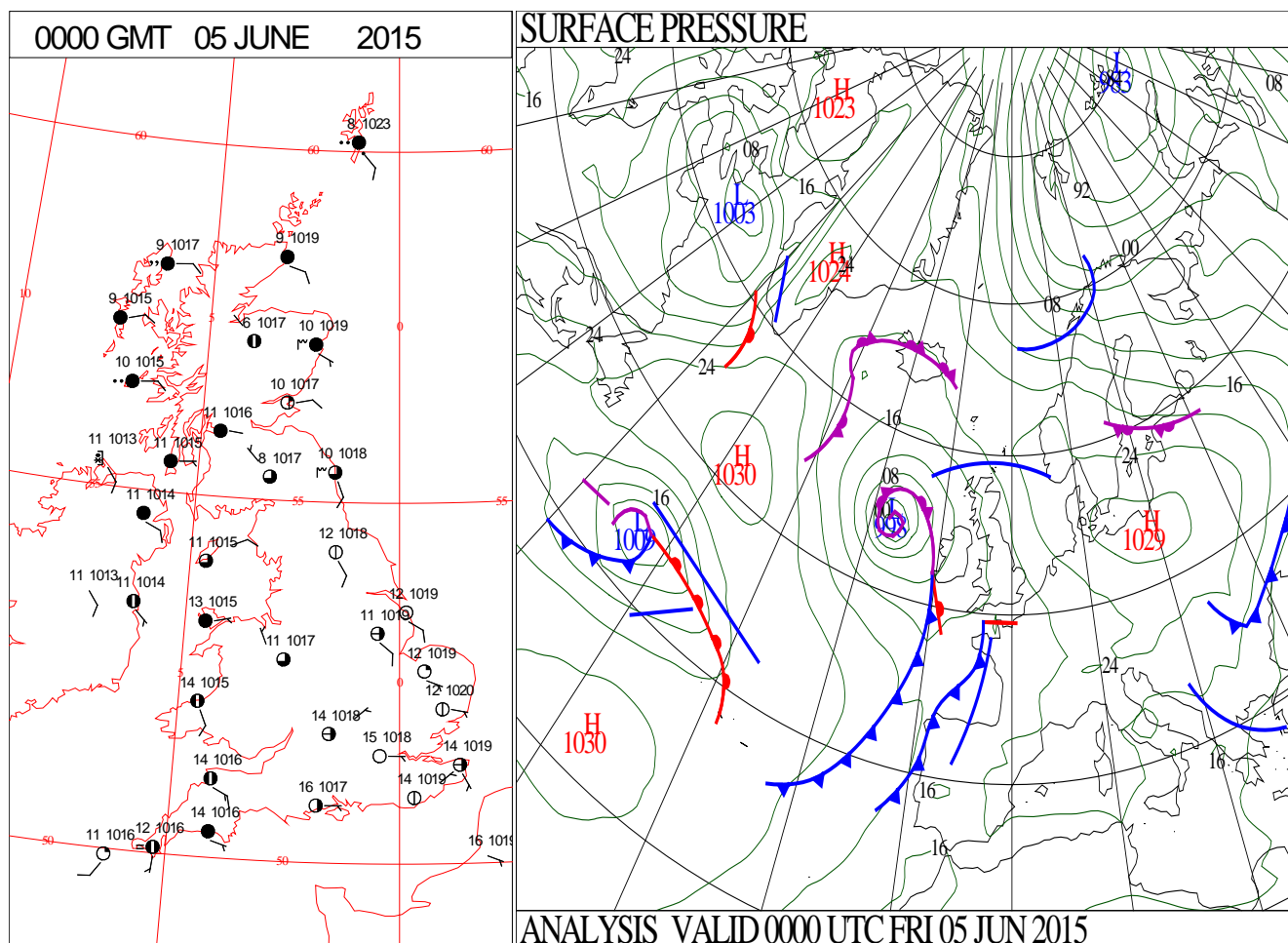
SIGNIFICANT WEATHER

0600 GMT 04 JUNE 2015	SIG WEATHER	1200 GMT 04 JUNE 2015	SIG WEATHER	<p>Summary of UK Weather for Thursday 04 June 2015.</p> <p>It was a clear night across much of England and Wales, with just some high cloud affecting northern England at times. It was also clear across eastern Scotland.</p> <p>However, across Northern Ireland and western Scotland, the cloud was thick enough to produce some light rain at times.</p> <p>It was a cool night under the clear spells for the time of year, with lows widely falling into single figures Celsius and locally low single figures.</p> <p>After a chilly start, most of England and Wales saw a dry day with plenty of sunshine. However, a little cloud developed at times across the south-west and Wales.</p> <p>For Scotland and Northern Ireland it was a cloudier day, with outbreaks of rain at times.</p> <p>In the sunshine, temperatures were generally around, or slightly above average for the time of year.</p> <p>Going into the evening, some brightness reached southern parts of Northern Ireland and southern Scotland, but the rain persisted across northern parts.</p>
1800 GMT 04 JUNE 2015	SIG WEATHER	0000 GMT 05 JUNE 2015	SIG WEATHER	<p>EXTREMES</p> <p>Highest Maximum: 24.0 Charlwood, Surrey 24.0 Manston, Kent</p> <p>Lowest Maximum: 10.7 Quidnish, Harris, Western Isles</p> <p>Lowest Minimum: -0.6 Aboyne No2, Aberdeenshire</p> <p>Lowest Grass Minimum: -4.0 Aboyne No2, Aberdeenshire</p> <p>Most Rain: 30.4 Peatlands, Armagh</p> <p>Most Sun: 15.9 East Malling, Kent</p>

DAILY CLIMATE DATA

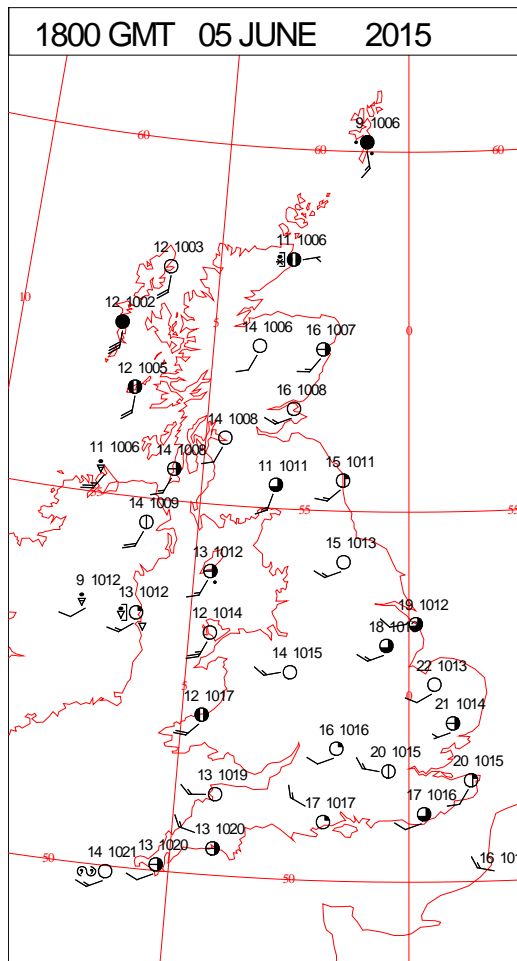
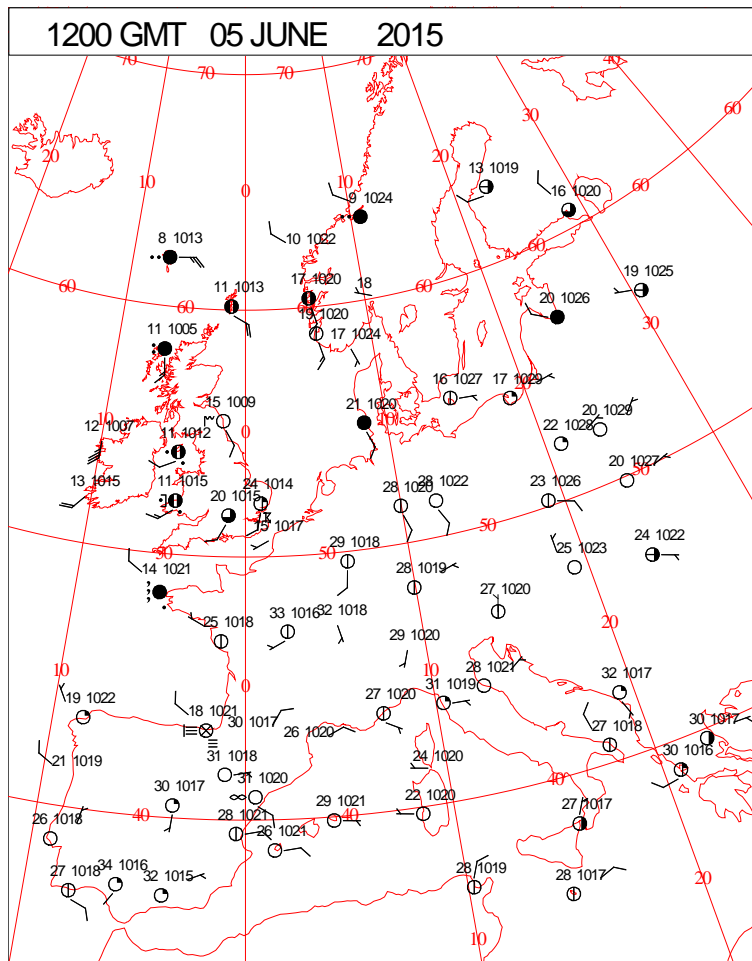
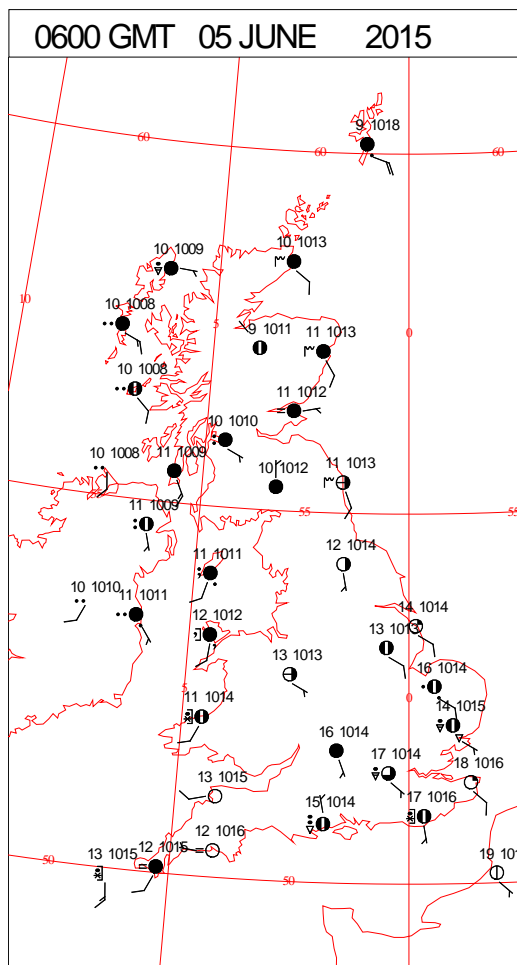
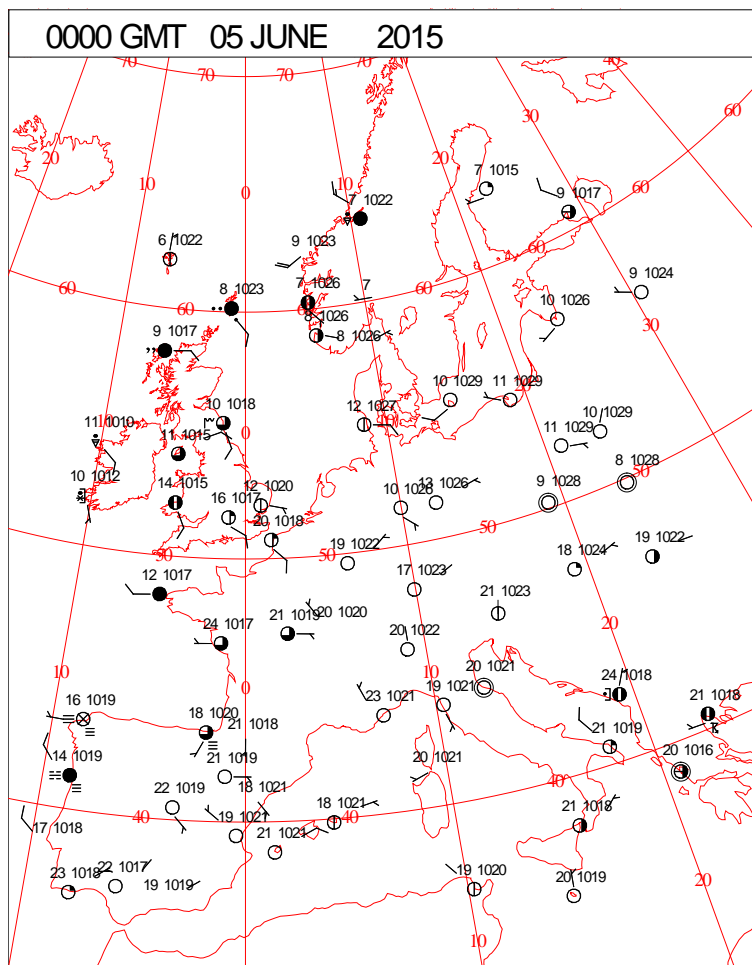


DAILY WEATHER SUMMARY



Friday 5 June 2015

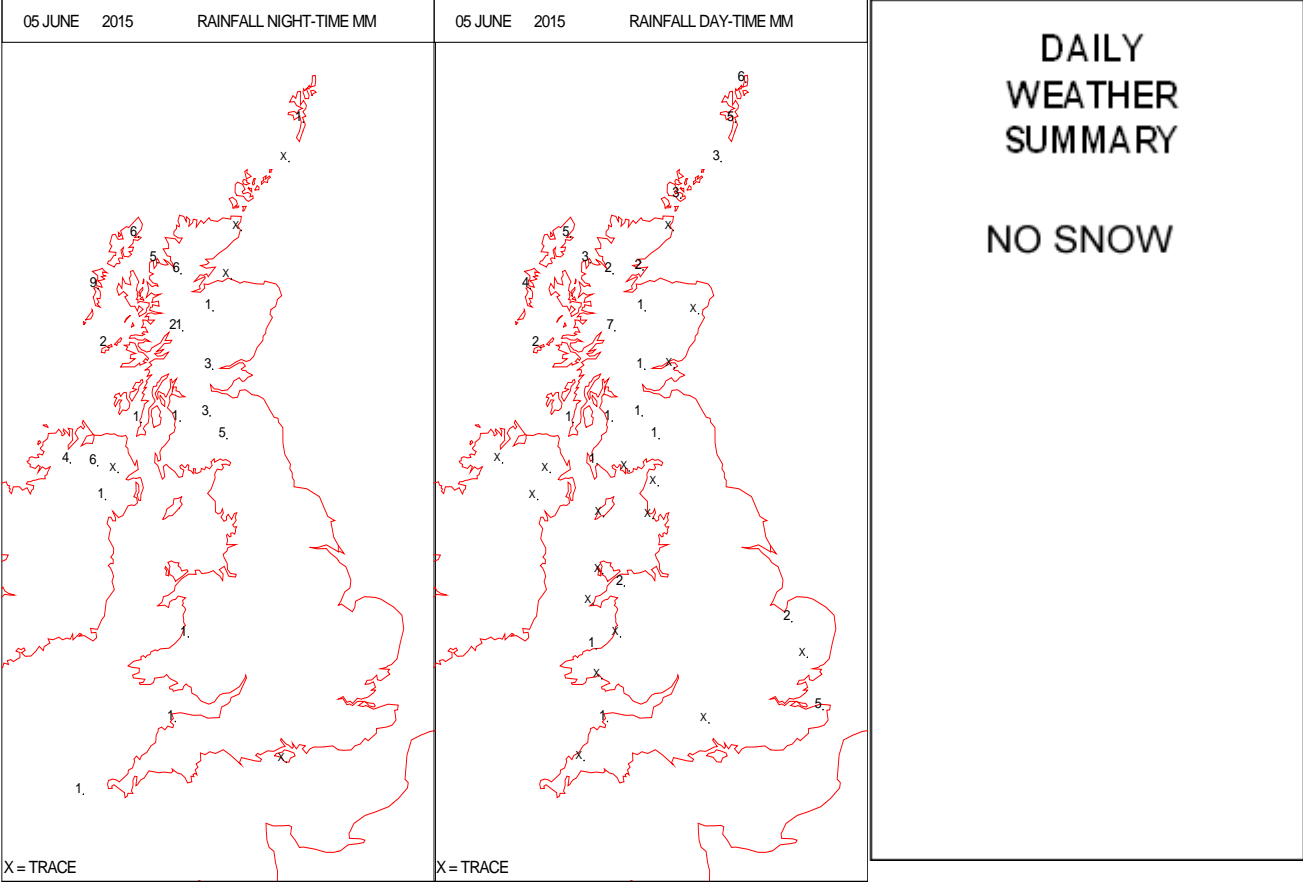
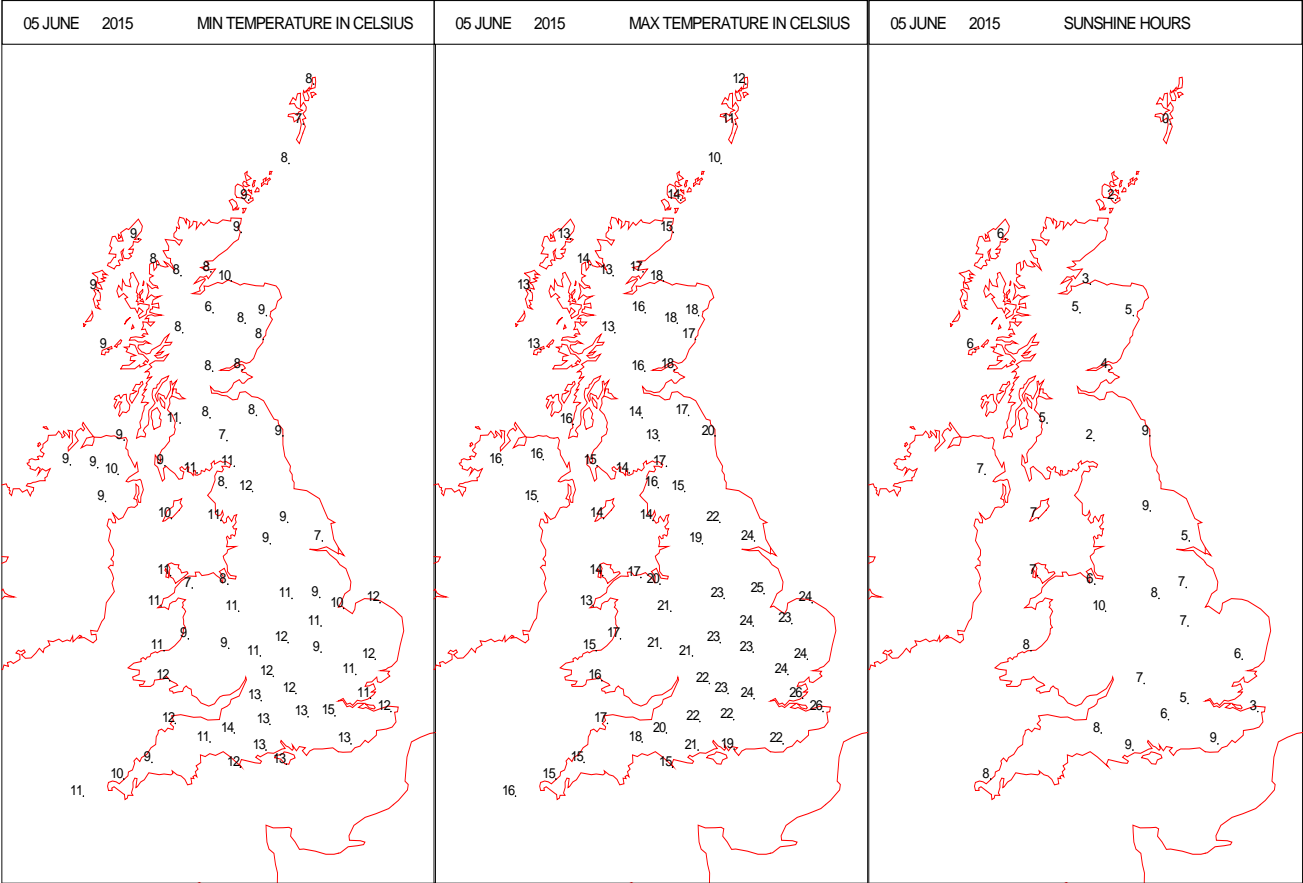
SURFACE REPORTS



SIGNIFICANT WEATHER

0600 GMT 05 JUNE 2015	SIG WEATHER	1200 GMT 05 JUNE 2015	SIG WEATHER	<div>Summary of UK Weather for Friday 05 June 2015.<p>It was mainly dry across much of the U.K. through the night, with variable amounts of cloud.</p><p>Thicker cloud remained across western parts of Scotland and Northern Ireland, with some outbreaks of rain.</p><p>Through the second half of the night, high level thundery showers moved up from the near continent to affect south-east England. There was frequent lightning observed by dawn, but not a lot of rain reached the ground.</p><p>Frequent thundery showers affected the south-east through the morning, moving into the North Sea through the afternoon. Some of the showers were heavy at times, leading to a few surface water issues.</p><p>A band of cloud and rain started the day across western parts, and worked its way eastwards through the day, with the rain dying out as it reached southern and eastern areas.</p><p>Temperatures rose quickly in sunny spells in the south-east between the showers, giving the hottest day of the year so far.</p><p>Behind the cloud and rain, bright and breezy conditions ensued, with a scattering of showers in the north-west.</p></div>
1800 GMT 05 JUNE 2015	SIG WEATHER	0000 GMT 06 JUNE 2015	SIG WEATHER	
				<div>EXTREMES<p>Highest Maximum: 28.5 Faversham, Kent</p><p>Lowest Maximum: 10.3 Fair Isle, Shetland</p><p>Lowest Minimum: 3.1 Drummond Castle, Perthshire</p><p>Lowest Grass Minimum: 0.0 Berwick-upon-Tweed, Murton Farm, Berwickshire</p><p>Most Rain: 33.2 Kenley Airfield, Greater London</p><p>Most Sun: 12.0 Dale Fort, Dyfed</p></div>

DAILY CLIMATE DATA



The map displays the British Isles with a grid of latitude and longitude lines. Latitude lines are marked at 50, 55, and 60 degrees North. Longitude lines are marked at 0, 10, 20, and 30 degrees West. A scale bar at the bottom indicates distances from 0 to 1000 km. Thirty meteorological stations are marked with symbols and numbers:

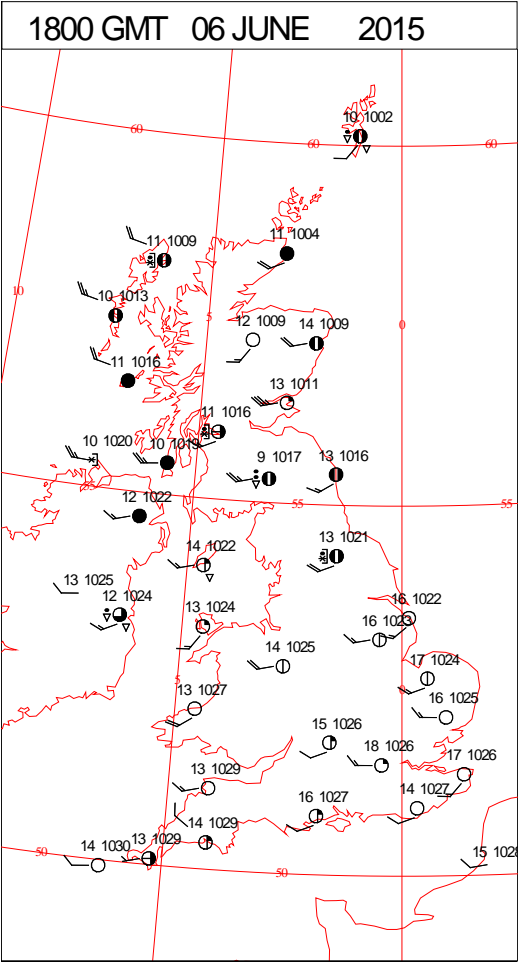
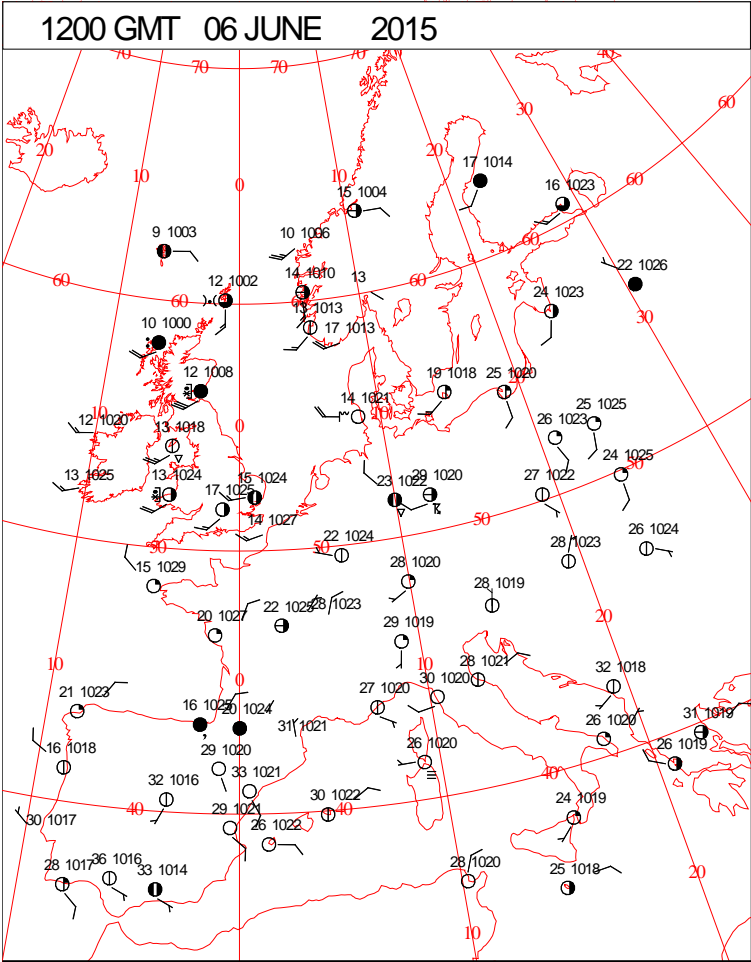
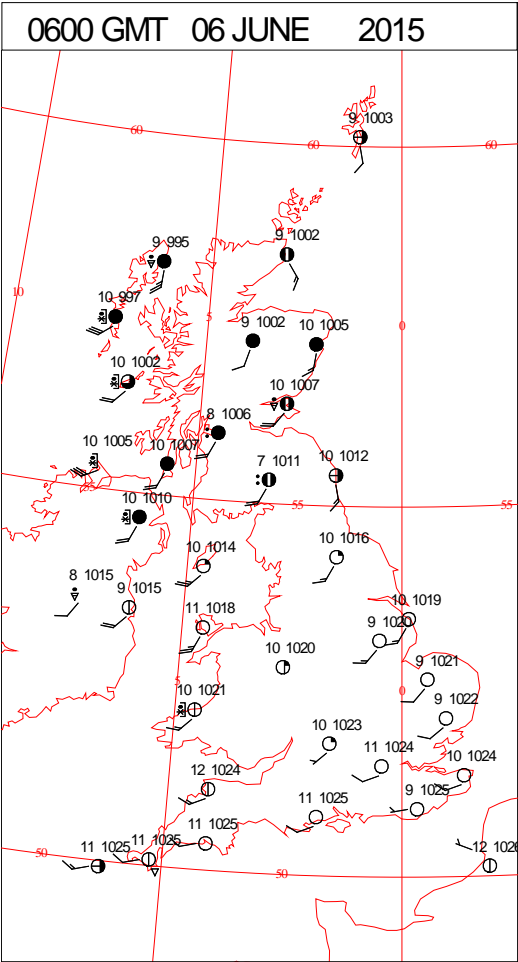
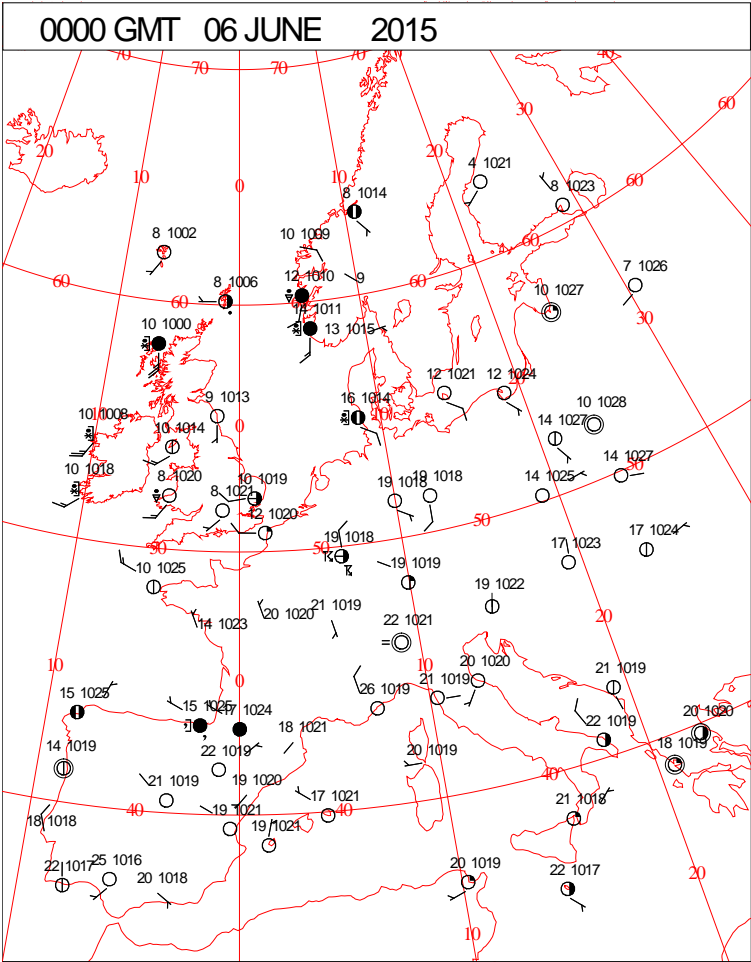
- 8 1006 (solid circle, top of Ireland)
- 10 1000 (solid circle, NW of Ireland)
- 9 998 (solid circle, NW of Ireland)
- 10 1002 (solid circle, NW of Ireland)
- 10 1005 (open circle, NE of Ireland)
- 9 1006 (open circle, central Ireland)
- 10 1008 (open circle, central Ireland)
- 10 1009 (open circle, central Ireland)
- 9 1005 (open circle, SW of Ireland)
- 10 1008 (open circle, SW of Ireland)
- 9 1009 (open circle, SW of Ireland)
- 7 1013 (open circle, central Ireland)
- 9 1013 (open circle, central Ireland)
- 9 1010 (open circle, SW of Ireland)
- 10 1014 (open circle, central Ireland)
- 9 1015 (open circle, central Ireland)
- 8 1013 (open circle, SW of Ireland)
- 8 1015 (open circle, SW of Ireland)
- 11 1017 (open circle, central Ireland)
- 9 1018 (open circle, central Ireland)
- 10 1017 (open circle, NE of Ireland)
- 9 1018 (open circle, NE of Ireland)
- 10 1018 (open circle, NE of Ireland)
- 10 1019 (open circle, NE of Ireland)
- 9 1020 (open circle, central Ireland)
- 10 1021 (open circle, central Ireland)
- 11 1020 (open circle, NE of Ireland)
- 11 1022 (open circle, SW of Ireland)
- 10 1023 (open circle, SW of Ireland)
- 11 1023 (open circle, SW of Ireland)
- 13 1024 (open circle, NE of Ireland)

The map displays the British Isles with a red grid. Latitude lines are marked at 50, 55, and 60 degrees North. Longitude lines are marked at 0, 10, and 20 degrees West. Forty meteorological stations are indicated by symbols and codes:

- Station 12 1002:** Located in Northern Ireland, marked with a solid circle and a triangle.
- Station 10 1000:** Located in Northern Ireland, marked with a solid circle.
- Station 13 1001:** Located in Northern Ireland, marked with a solid circle.
- Station 12 1004:** Located in Northern Ireland, marked with a solid circle and a triangle.
- Station 10 1004:** Located in Northern Ireland, marked with a solid circle.
- Station 14 1004:** Located in Northern Ireland, marked with a solid circle.
- Station 10 1007:** Located in Northern Ireland, marked with a solid circle and a triangle.
- Station 12 1008:** Located in Northern Ireland, marked with a solid circle.
- Station 9 1010:** Located in Northern Ireland, marked with a solid circle.
- Station 12 1012:** Located in Northern Ireland, marked with a solid circle.
- Station 12 1018:** Located in Northern Ireland, marked with a solid circle.
- Station 9 1013:** Located in Northern Ireland, marked with a solid circle and a triangle.
- Station 13 1013:** Located in Northern Ireland, marked with a solid circle.
- Station 13 1015:** Located in Northern Ireland, marked with a solid circle and a triangle.
- Station 13 1018:** Located in Northern Ireland, marked with a solid circle and a triangle.
- Station 14 1018:** Located in Northern Ireland, marked with a solid circle.
- Station 12 1020:** Located in Northern Ireland, marked with a solid circle and a triangle.
- Station 11 1020:** Located in Northern Ireland, marked with a solid circle and a triangle.
- Station 13 1021:** Located in Northern Ireland, marked with a solid circle and a triangle.
- Station 14 1021:** Located in Northern Ireland, marked with a solid circle and a triangle.
- Station 16 1022:** Located in Northern Ireland, marked with a solid circle.
- Station 16 1023:** Located in Northern Ireland, marked with a solid circle and a triangle.
- Station 17 1023:** Located in Northern Ireland, marked with a solid circle.
- Station 15 1024:** Located in Northern Ireland, marked with a solid circle and a triangle.
- Station 13 1024:** Located in Northern Ireland, marked with a solid circle and a triangle.
- Station 16 1025:** Located in Northern Ireland, marked with a solid circle and a triangle.
- Station 19 1025:** Located in Northern Ireland, marked with a solid circle and a triangle.
- Station 18 1025:** Located in Northern Ireland, marked with a solid circle and a triangle.
- Station 14 1027:** Located in Northern Ireland, marked with a solid circle and a triangle.
- Station 17 1027:** Located in Northern Ireland, marked with a solid circle and a triangle.
- Station 15 1028:** Located in Northern Ireland, marked with a solid circle and a triangle.
- Station 15 1029:** Located in Northern Ireland, marked with a solid circle and a triangle.
- Station 14 1028:** Located in Northern Ireland, marked with a solid circle and a triangle.
- Station 16 1028:** Located in Northern Ireland, marked with a solid circle and a triangle.
- Station 16 1029:** Located in Northern Ireland, marked with a solid circle and a triangle.

Crown Copyright 2015, All Rights Reserved

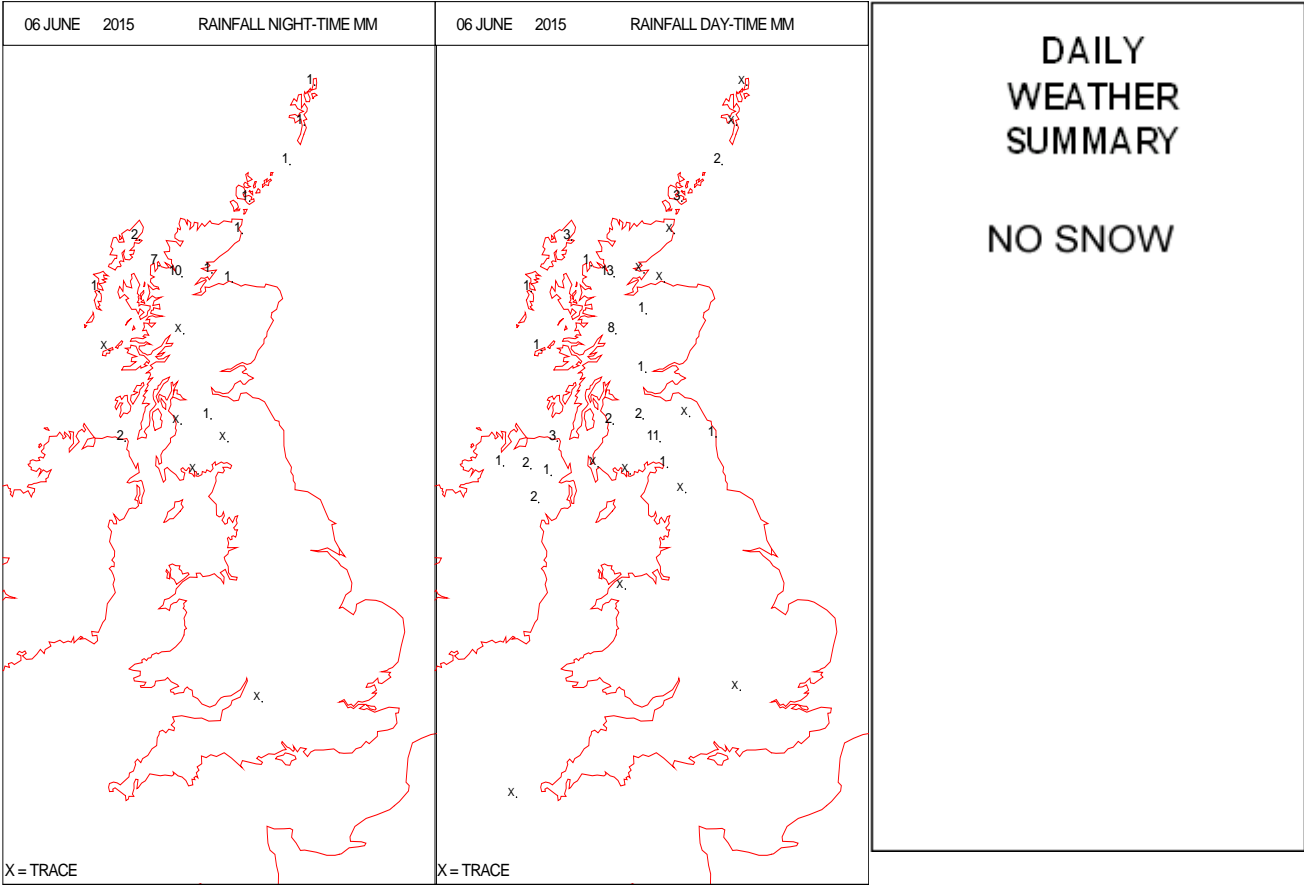
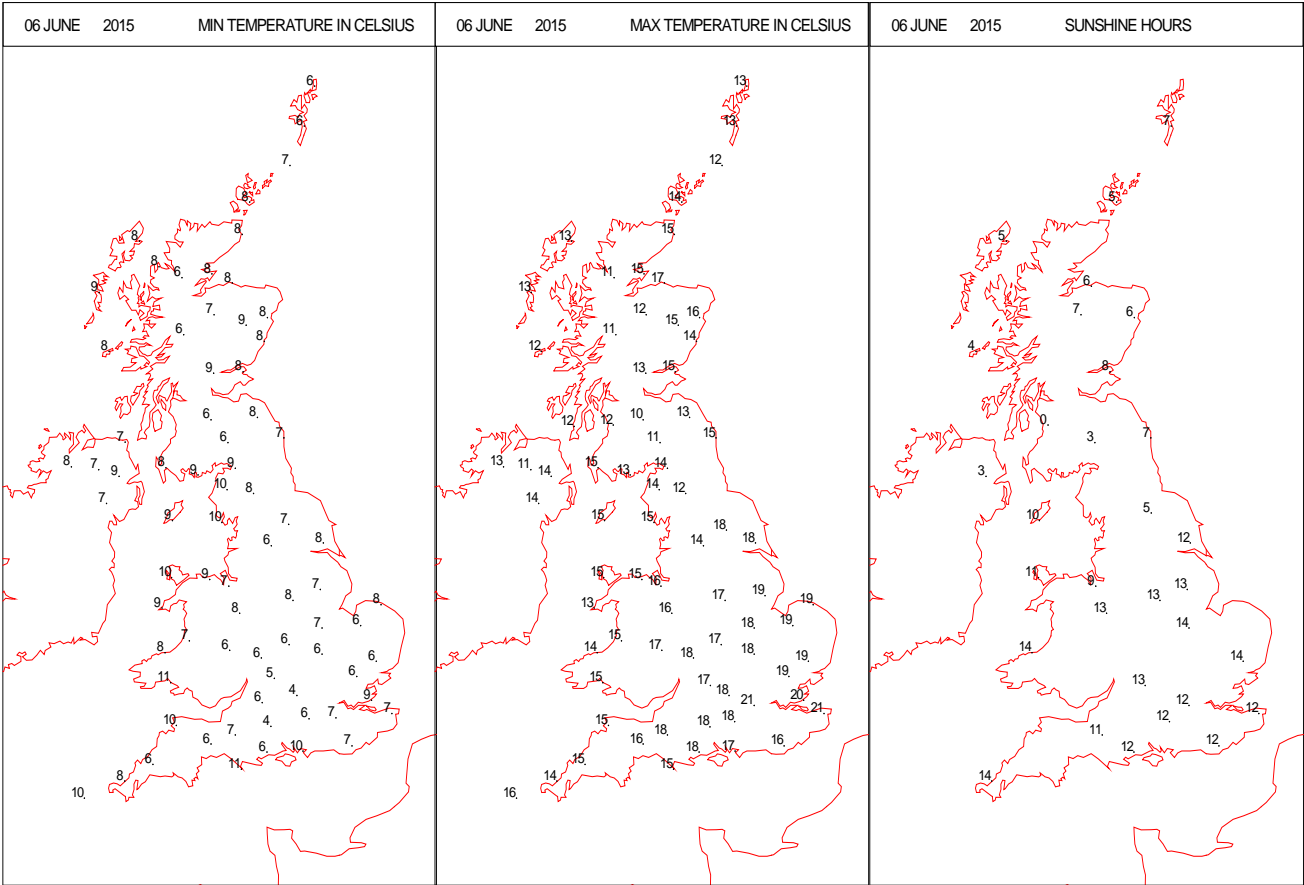
SURFACE REPORTS



SIGNIFICANT WEATHER

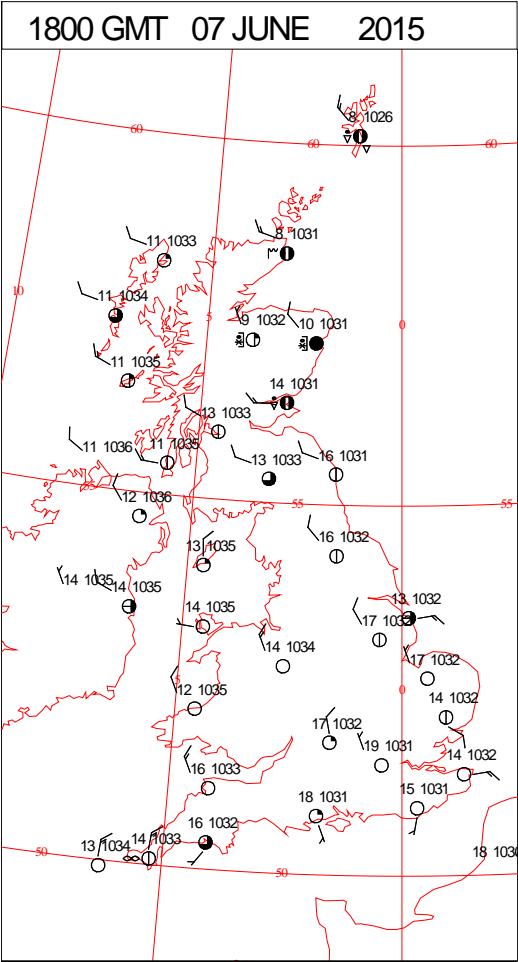
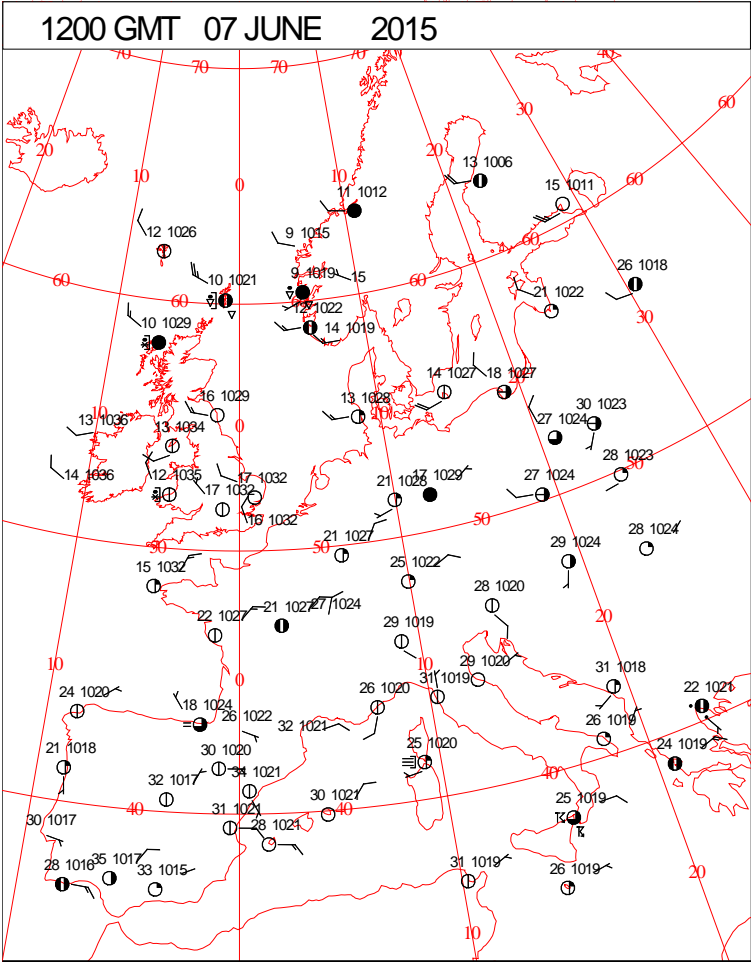
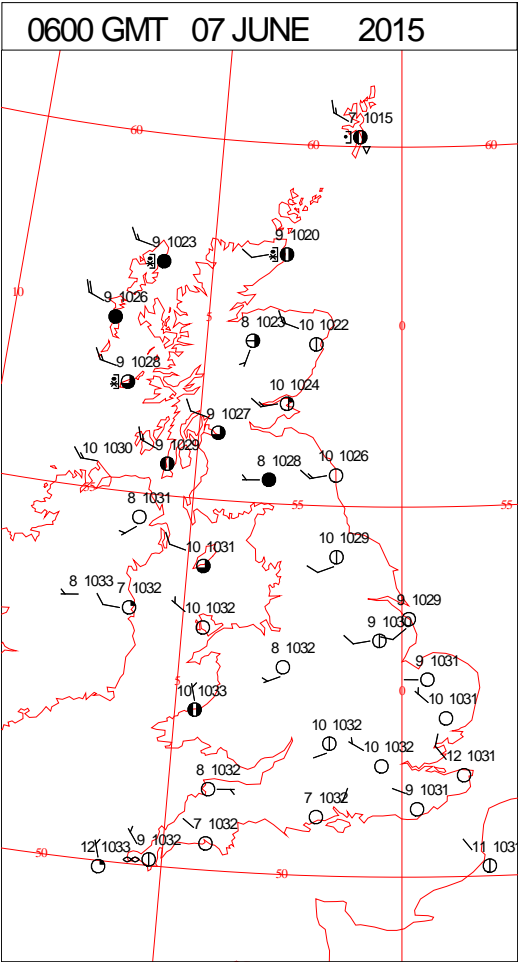
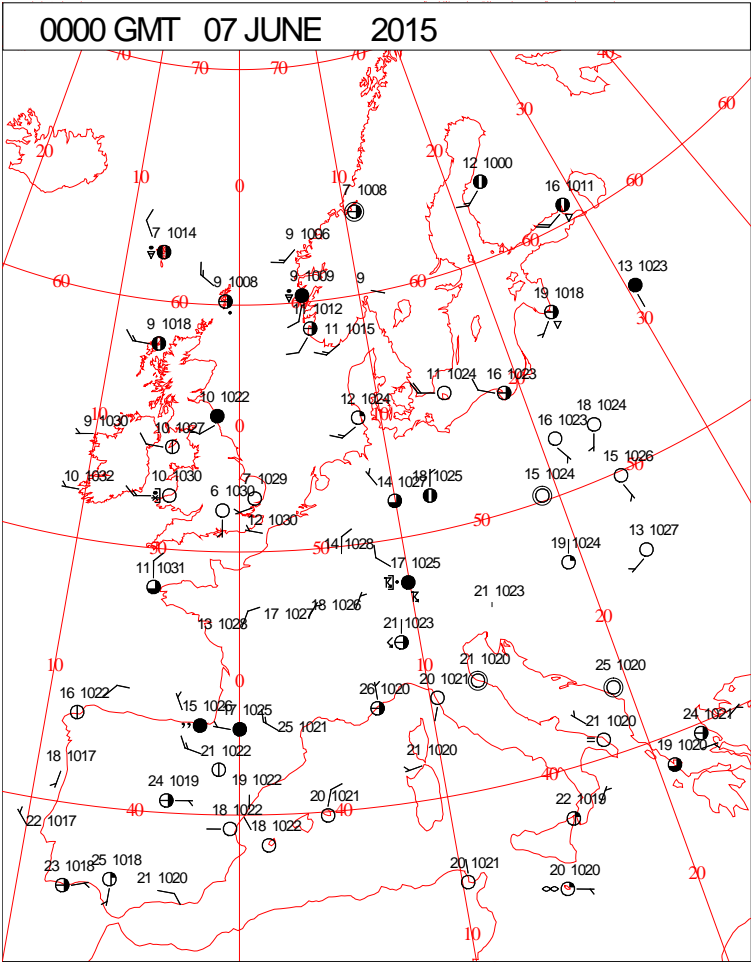
0600 GMT 06 JUNE 2015	SIG WEATHER	1200 GMT 06 JUNE 2015	SIG WEATHER	<p>Summary of UK Weather for Saturday 06 June 2015.</p> <p>Much fresher conditions prevailed across the whole of the U.K. as we started Saturday morning. Temperatures in sheltered areas in the south fell fairly sharply, and were quite close to freezing in a few places.</p> <p>Further to the north, temperatures did not fall quite as far, owing to strengthening winds as well as plenty of showers.</p> <p>Through the day, showers affected many northern areas, and indeed merged into more general rain across western Scotland, making for a particularly wet day there. The other feature of the weather in the north was some unseasonably strong winds, with gales reported for a time, even at lower levels.</p> <p>Across southern areas, it was a far quieter day, with plenty of sunshine and lighter winds, although still with a noticeable breeze from the west.</p> <p>There, temperatures climbed to around the seasonal average, but it was another fairly cool day in the north, this accentuated by the strength of the wind.</p>
1800 GMT 06 JUNE 2015	SIG WEATHER	0000 GMT 07 JUNE 2015	SIG WEATHER	
				<p>EXTREMES</p> <p>Highest Maximum: 27.3 Faversham, Kent</p> <p>Lowest Maximum: 10.2 Gartocharn, Portnellan Farm, Stirlingshire</p> <p>Lowest Minimum: 1.8 Oyne No2, Aberdeenshire</p> <p>Lowest Grass Minimum: -2.0 Berwick-upon-Tweed, Murton Farm, Berwickshire -2.0 Cirencester, Gloucestershire</p> <p>Most Rain: 30.8 Achnagart, Inverness-Shire</p> <p>Most Sun: 15.5 Skegness, Lincolnshire</p>

DAILY CLIMATE DATA



Crown Copyright 2015, All Rights Reserved

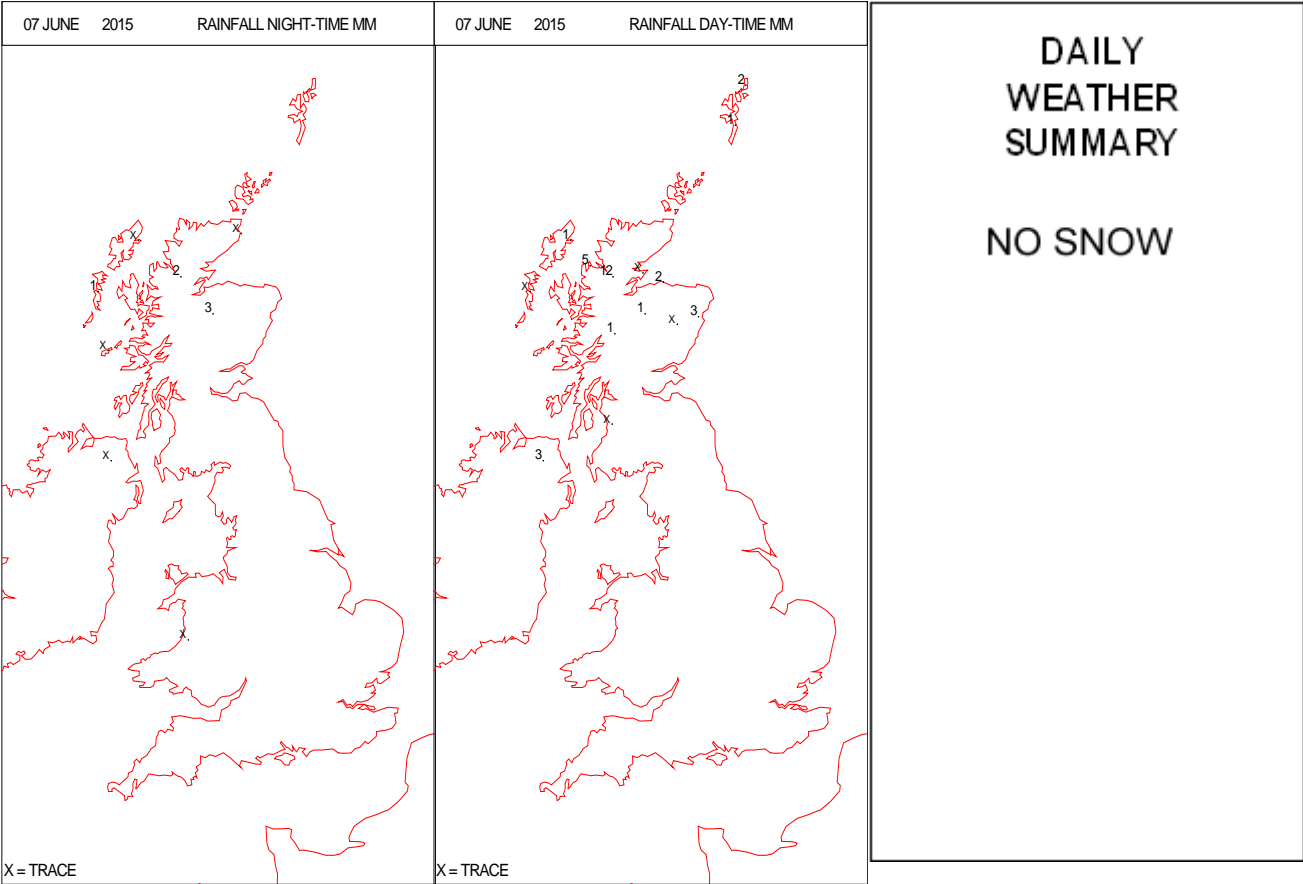
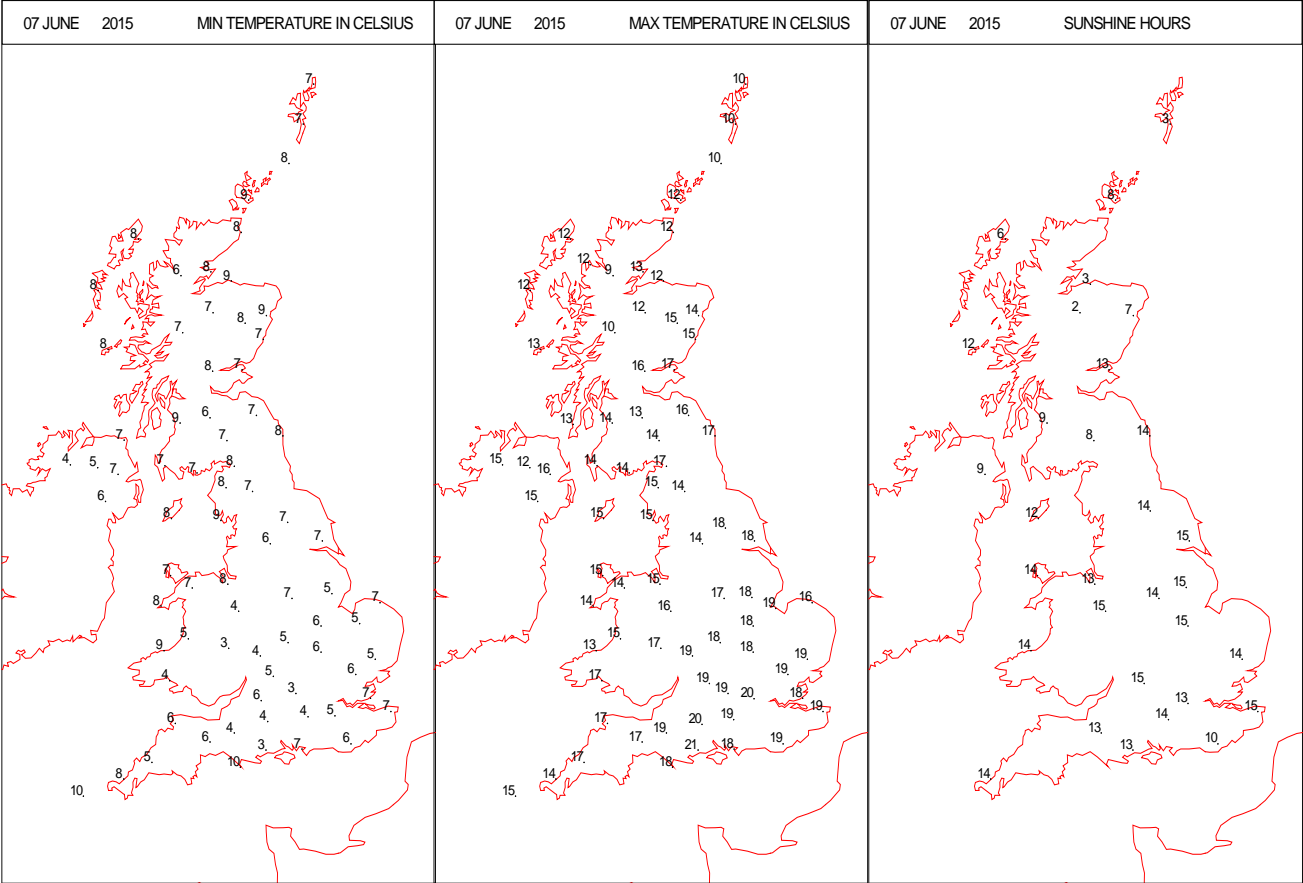
SURFACE REPORTS



SIGNIFICANT WEATHER

0600 GMT 07 JUNE 2015	SIG WEATHER	1200 GMT 07 JUNE 2015	SIG WEATHER	<p>Summary of UK Weather for Sunday 07 June 2015.</p> <p>A scattering of showers continued to affect the northern half of Scotland, with a few drifting into the north coast of Northern Ireland towards the end of the night.</p> <p>Elsewhere, it was a dry night, with the bulk of Northern Ireland, south-east Scotland, England and Wales seeing clear conditions. With relatively light winds and clear skies, it was again another cold night for the time of year.</p> <p>Scattered showers continued across northern and western Scotland through the morning, and turned very isolated across Northern Ireland.</p> <p>After a chilly start further south, it was a fine morning with plenty of sunshine and only a little patchy cloud developing.</p> <p>During the afternoon showers migrated eastwards across the rest of northern Scotland, but there was little change elsewhere. As winds were much lighter than yesterday, there was a warm feel to the day.</p> <p>Cloud melted away again in the evening across the southern half of the U.K., and the majority of showers cleared too, leaving most places dry with clear skies. This allowed temperatures to fall quickly after sunset.</p>
1800 GMT 07 JUNE 2015	SIG WEATHER	0000 GMT 08 JUNE 2015	SIG WEATHER	
				<p>EXTREMES</p> <p>Highest Maximum: 25.9 Eaqt Bergholt, Suffolk</p> <p>Lowest Maximum: 10.0 Baltasound No2, Shetland</p> <p>Lowest Minimum: 0.9 Exeter Airport, Devon</p> <p>Lowest Grass Minimum: -2.7 Katesbridge, Co. Down</p> <p>Most Rain: 39.0 Dipple, Wellfield, Banffshire</p> <p>Most Sun: 15.9 Bognor Regis, West Sussex</p>

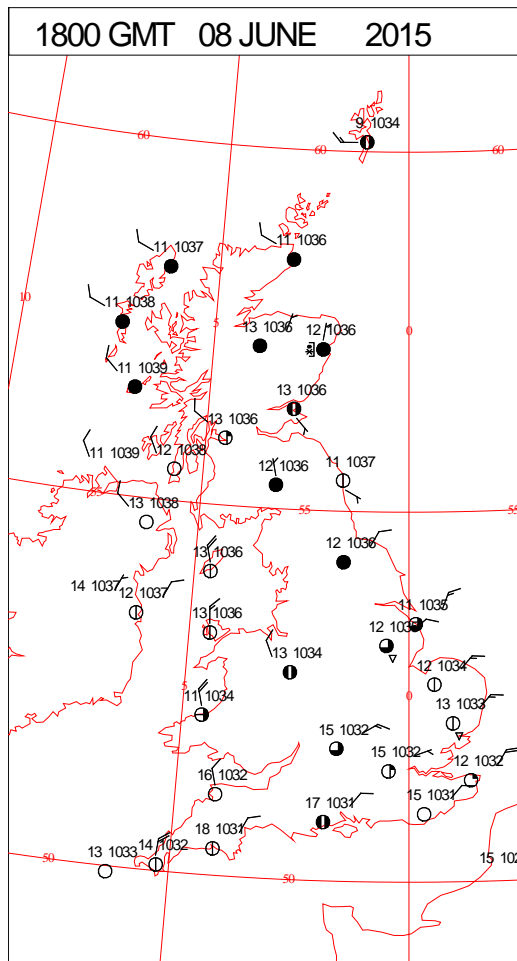
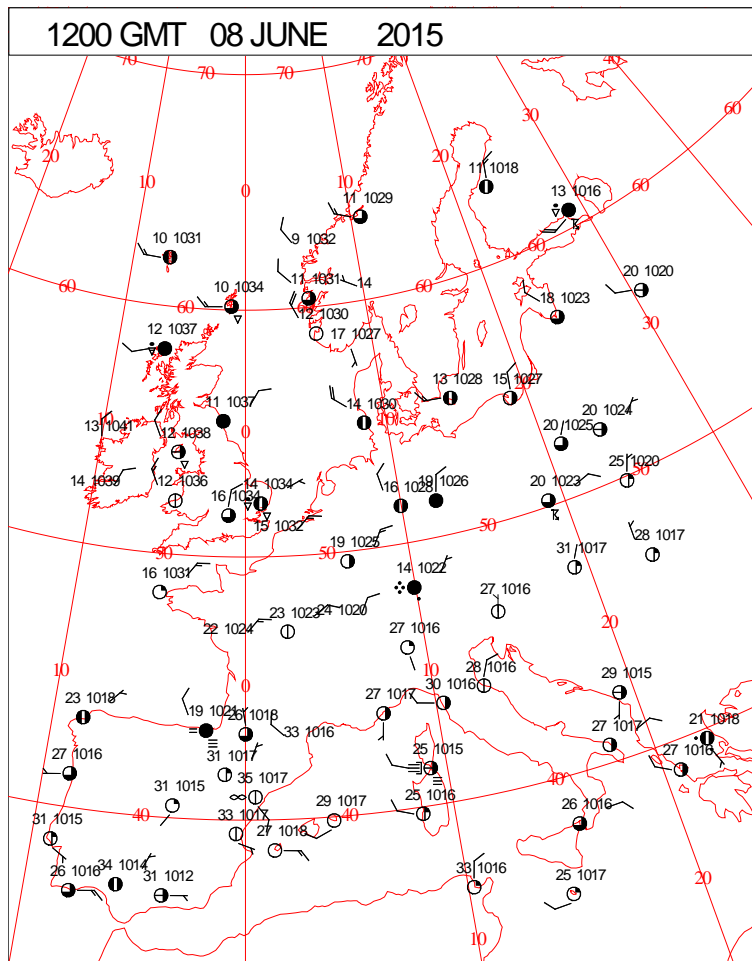
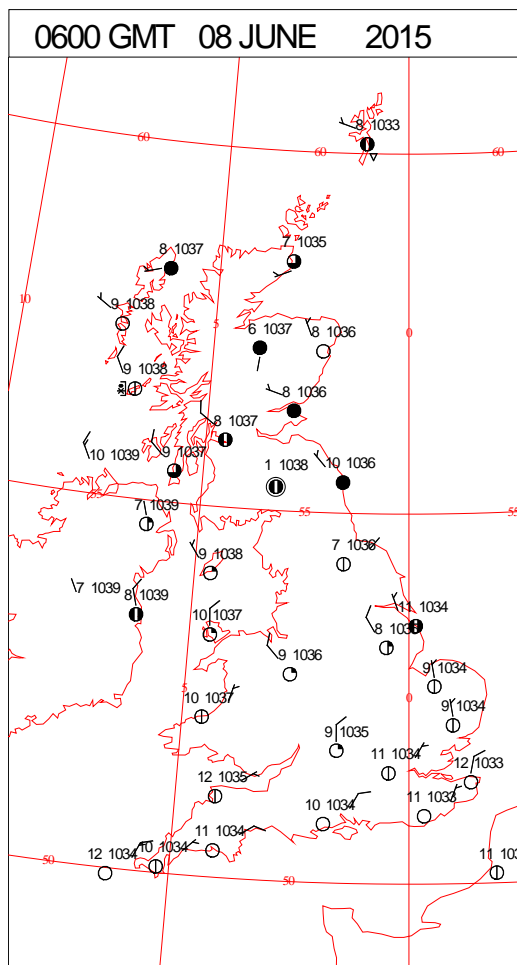
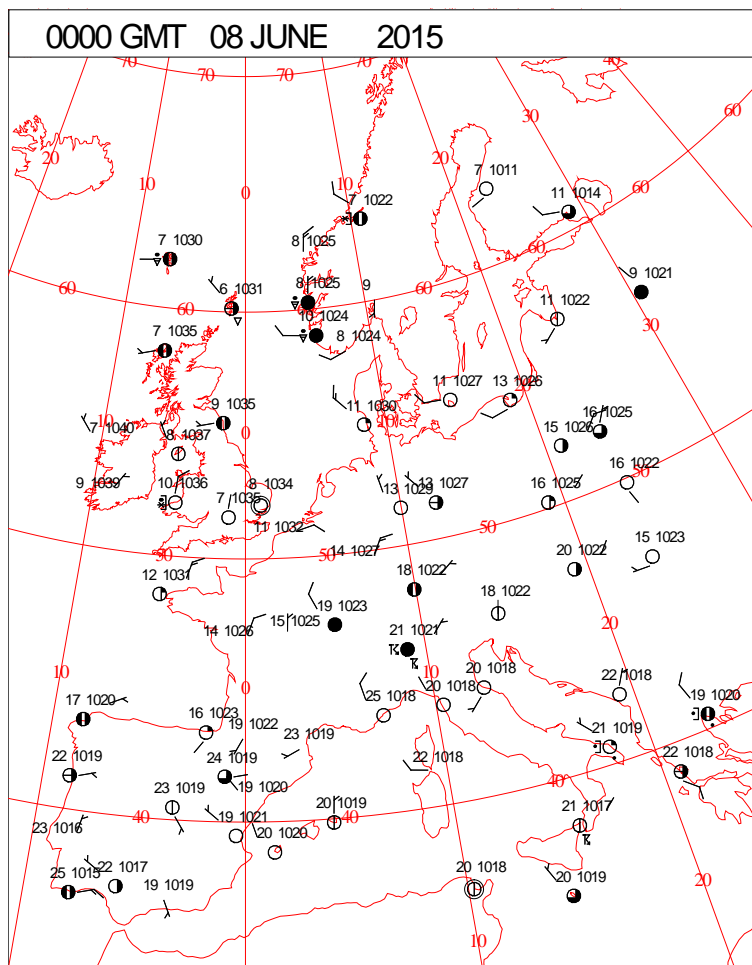
DAILY CLIMATE DATA



Crown Copyright 2015, All Rights Reserved

Monday 8 June 2015

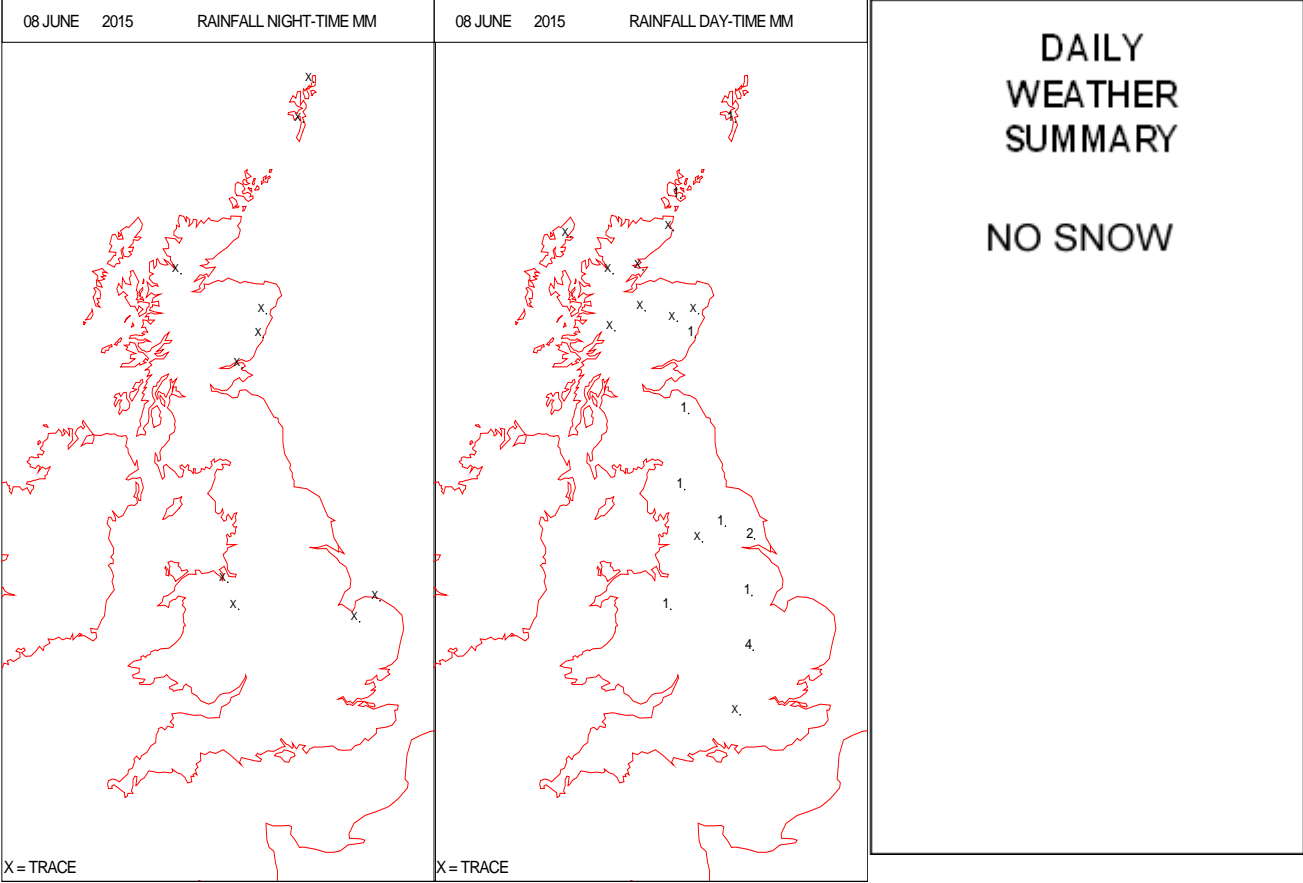
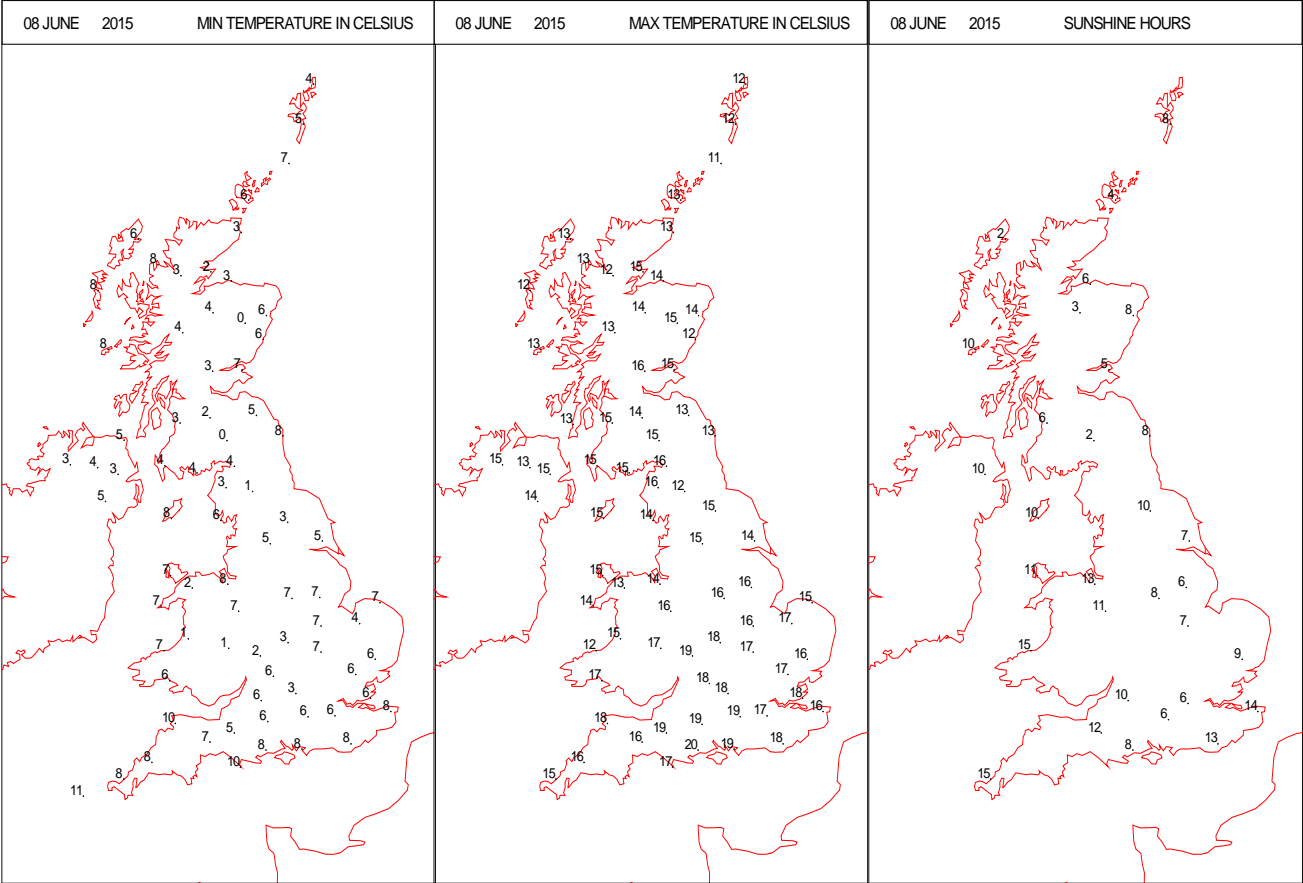
SURFACE REPORTS



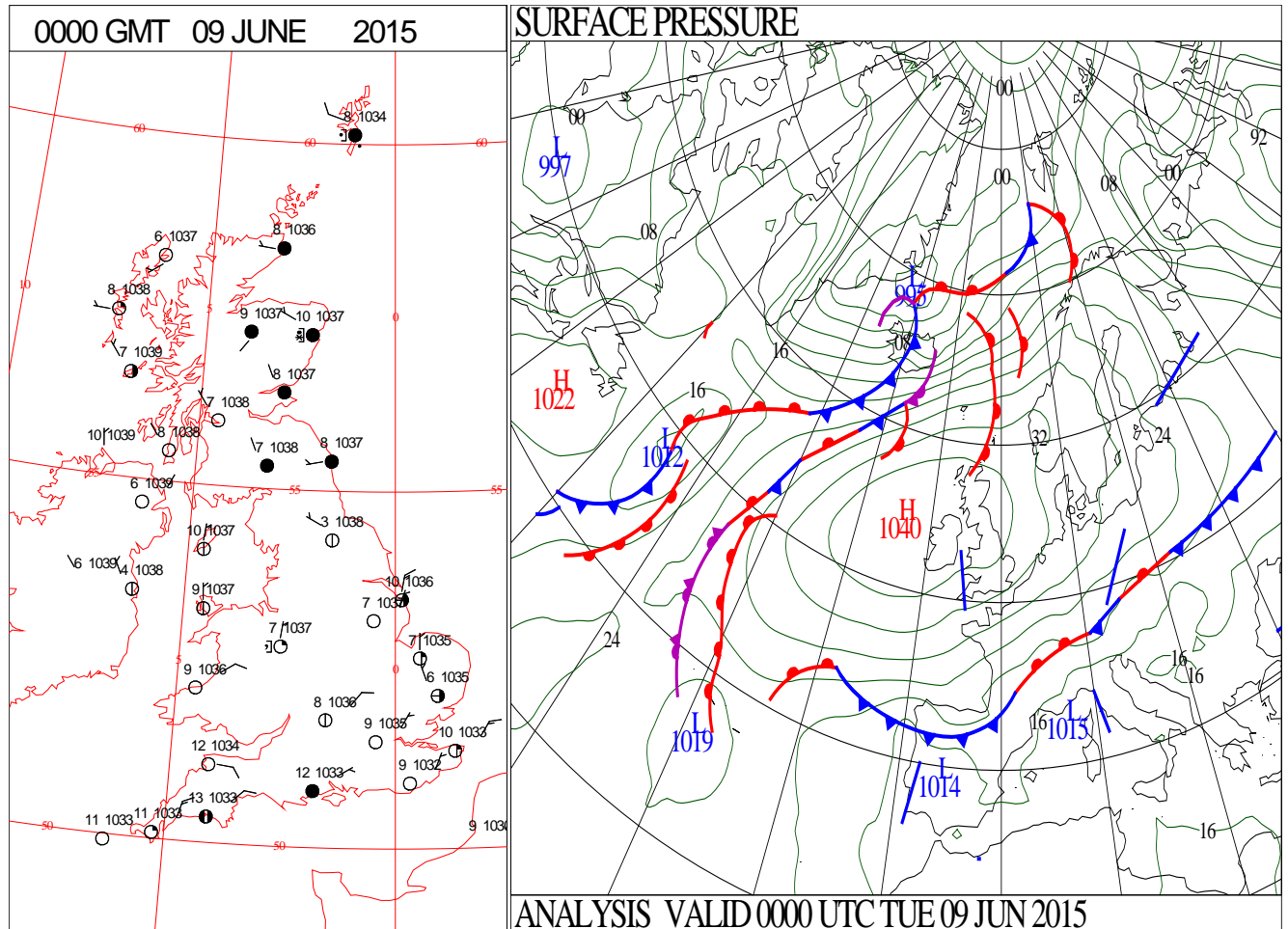
SIGNIFICANT WEATHER

0600 GMT 08 JUNE 2015	SIG WEATHER	1200 GMT 08 JUNE 2015	SIG WEATHER	<p>Summary of UK Weather for Monday 08 June 2015. Isolated showers affected Scotland and Northern Ireland overnight. Elsewhere high pressure dominated, giving generally dry weather with largely clear skies.</p> <p>Temperatures fell under the lack of cloud, with a touch of frost forming in some rural areas. It was breezy through the English Channel, otherwise winds were fairly light.</p> <p>Most places remained dry during the day, with prolonged sunny spells.</p> <p>Showers continued to develop across northern mainland Scotland, and some also broke out down the north-eastern coast of England. These gradually transferred west and southwards to central parts of England during the afternoon. Isolated showers affected Northern Ireland at first, but faded by mid-morning.</p> <p>Convective infill brought increasing cloud across the U.K., although this was more limited in the west and south-west.</p> <p>Winds were mainly light, however there were isolated strong gusts around the coasts of Wales and Cornwall later.</p> <p>Scotland held onto showers during the evening. A few also affected the south and west of England and east Wales early on. Elsewhere it was fine.</p>
1800 GMT 08 JUNE 2015	SIG WEATHER	0000 GMT 09 JUNE 2015	SIG WEATHER	<p>EXTREMES Highest Maximum: 20.1 Seavington, Hurcott Farm, Somerset Lowest Maximum: 11.1 Fair Isle, Shetland Lowest Minimum: -1.0 Katesbridge, Co. Down Lowest Grass Minimum: -3.9 Katesbridge, Co. Down Most Rain: 11.8 Seil, Clachan No2, Argyll Most Sun: 15.2 Jersey Airport, Jersey</p>

DAILY CLIMATE DATA

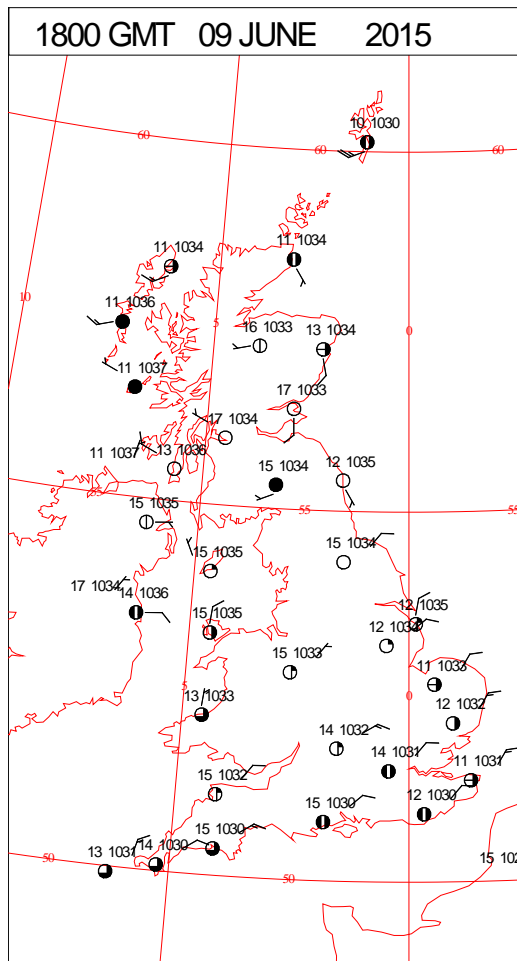
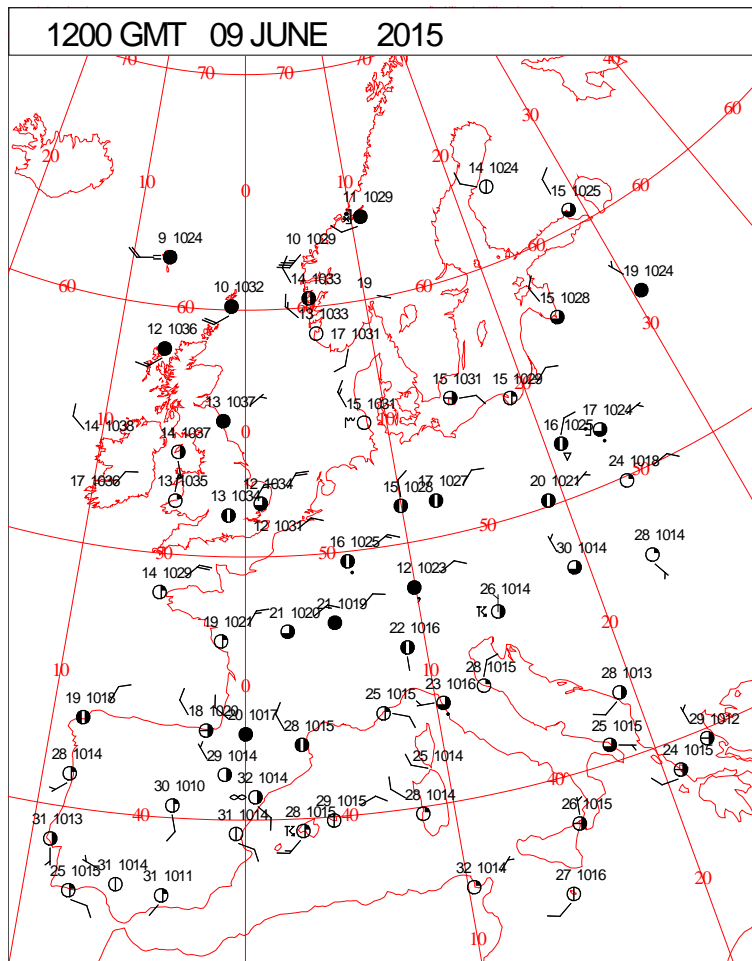
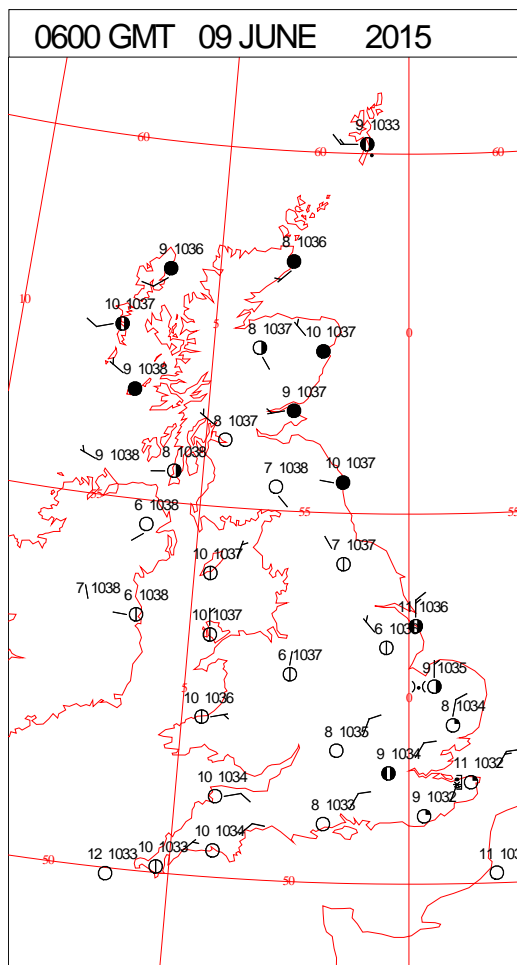
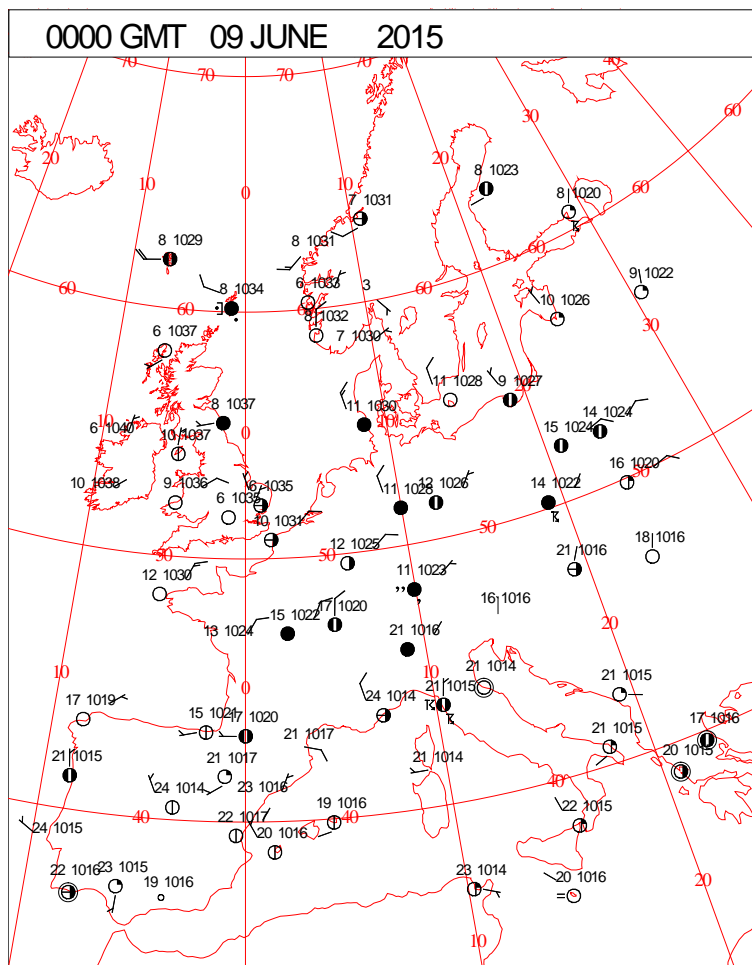


DAILY WEATHER SUMMARY



Tuesday 9 June 2015

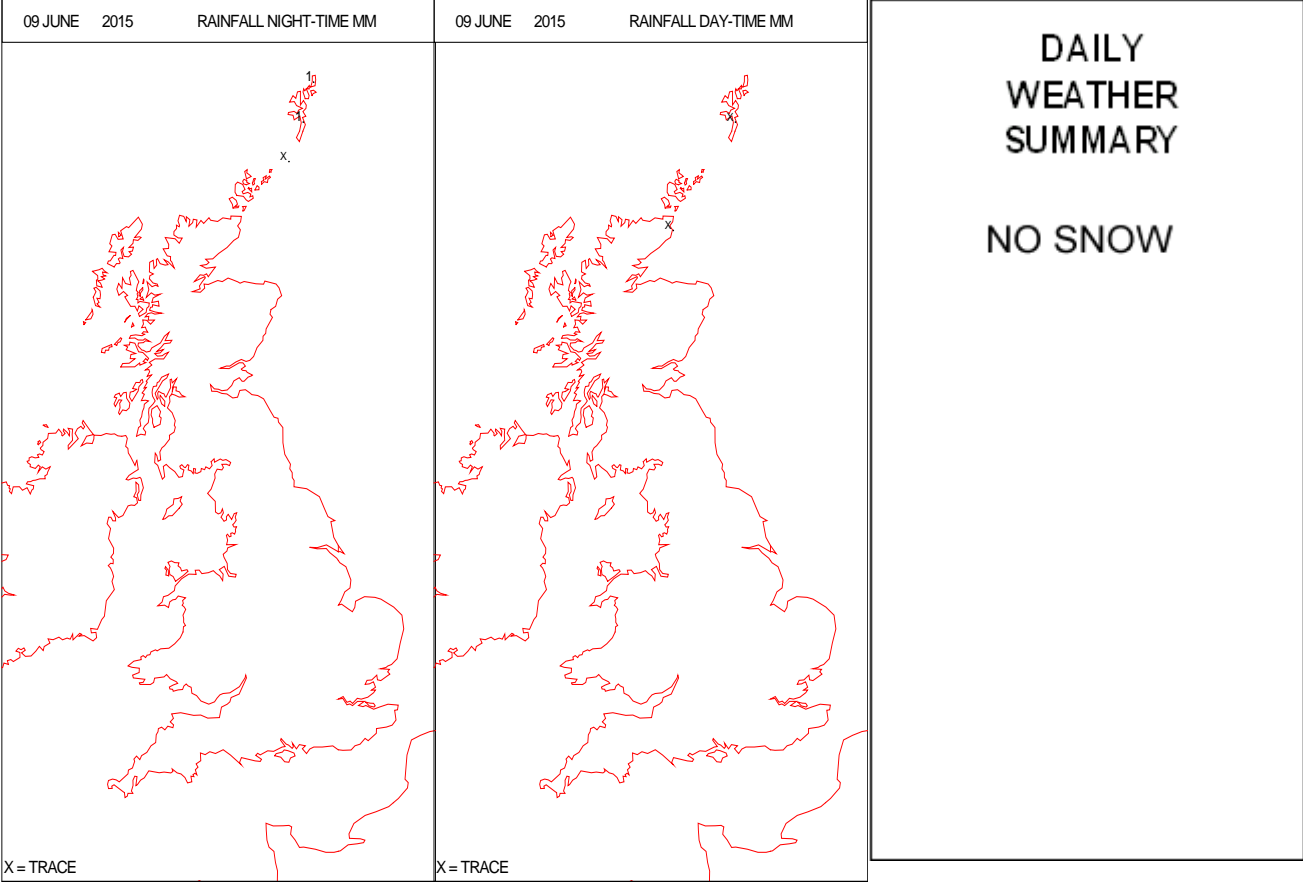
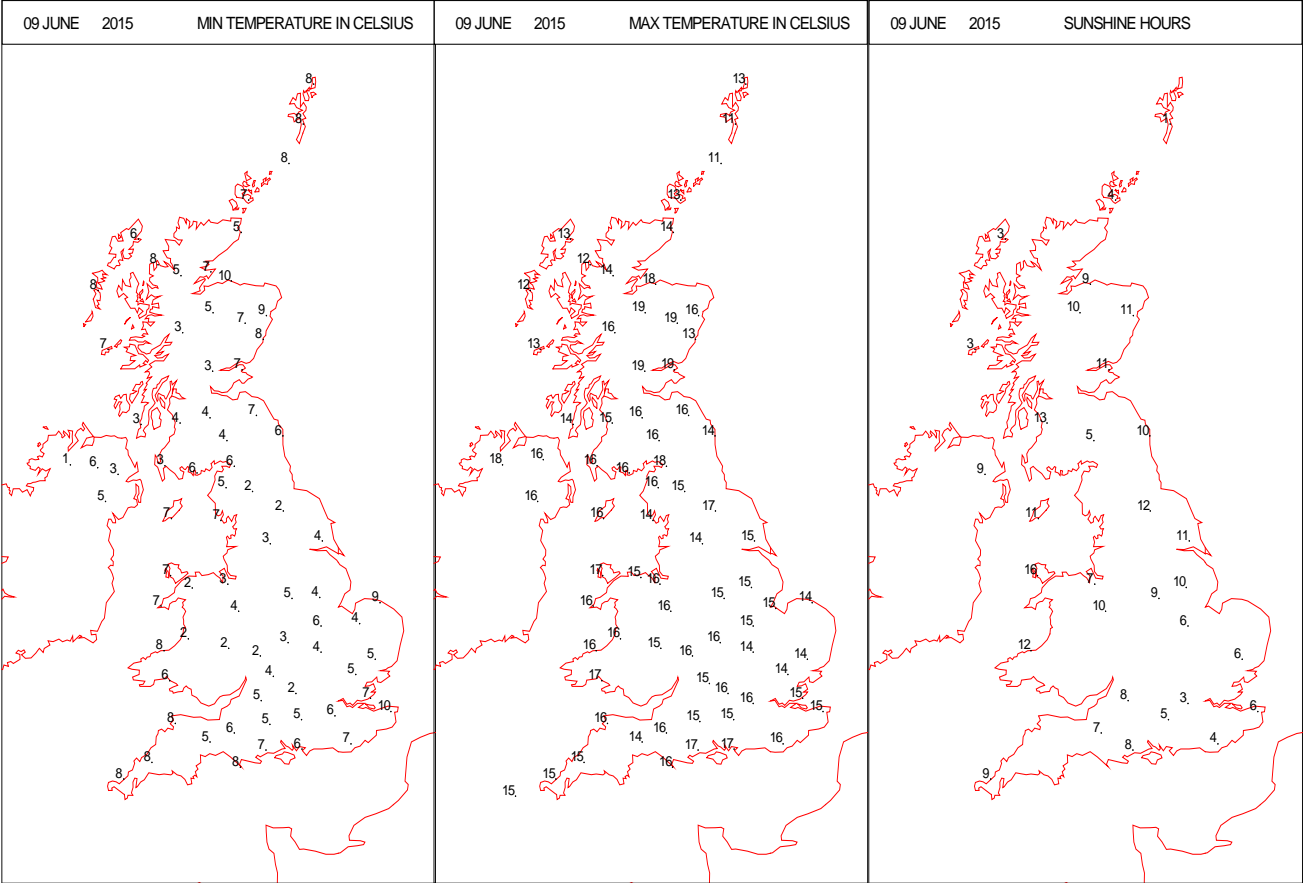
SURFACE REPORTS



SIGNIFICANT WEATHER

0600 GMT 09 JUNE 2015	SIG WEATHER	1200 GMT 09 JUNE 2015	SIG WEATHER	<p>Summary of UK Weather for Tuesday 09 June 2015. Showers had died out across Wales, parts of south-west England and the east of Scotland by the early hours. However, patchy rain developed across the far north and west of Scotland by morning, and a few showers also developed across East Anglia and the far south-east of England.</p> <p>Elsewhere it was a dry and settled night with largely clear skies, although it was breezy across the far north, and across the south and south-east of the U.K. It turned chilly in places too, due to the lack of cloud.</p> <p>It was then a fine morning across much of the country, with plenty of sunshine, aside from a few isolated showers across the far north, and also the south-east for a time.</p> <p>Despite the scattered to broken cloud amounts that developed into the afternoon, it remained fine with sunny spells for most, and it stayed dry into the evening.</p> <p>Maximum temperatures were close to the average for many, but it was a cool day across eastern England, with temperatures a few degrees below average.</p>
1800 GMT 09 JUNE 2015	SIG WEATHER	0000 GMT 10 JUNE 2015	SIG WEATHER	<p>EXTREMES Highest Maximum: 21.6 Drummond Castle, Perthshire Lowest Maximum: 10.9 Lerwick, Shetland Lowest Minimum: -1.9 Katesbridge, Co. Down Lowest Grass Minimum: -4.6 Katesbridge, Co. Down Most Rain: 19.6 Seil, Clachan No2, Argyll Most Sun: 15.7 Valley, Gwynedd</p>

DAILY CLIMATE DATA



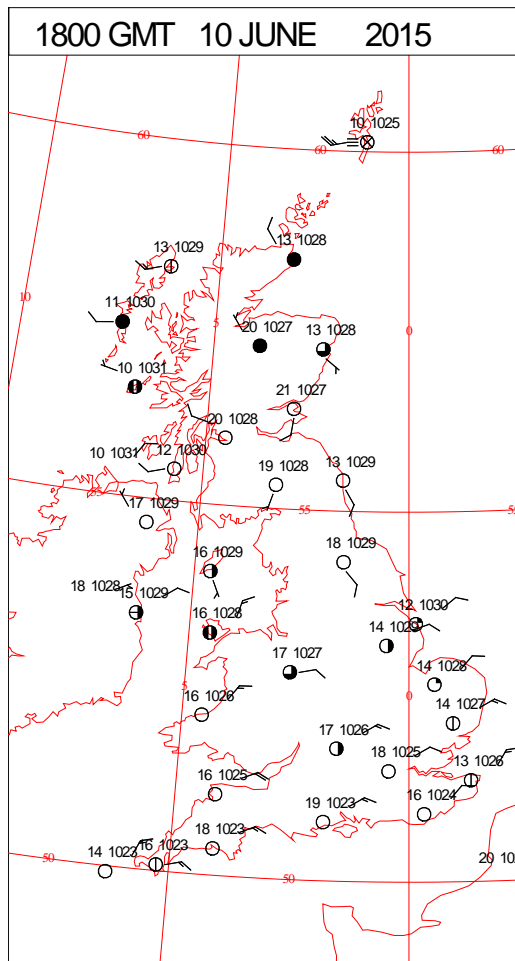
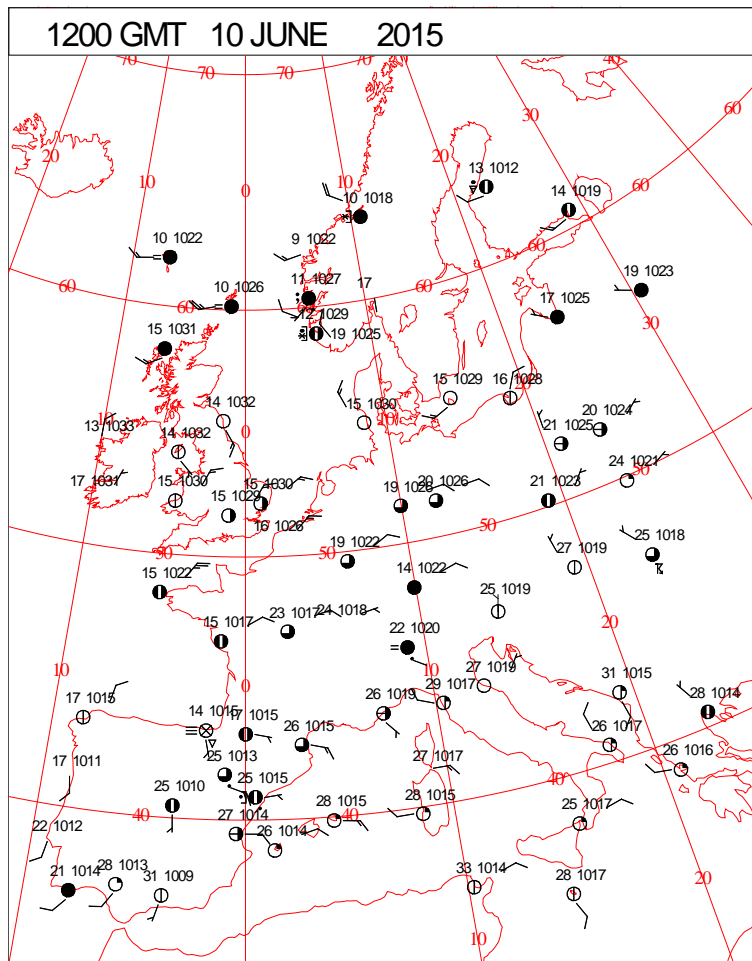
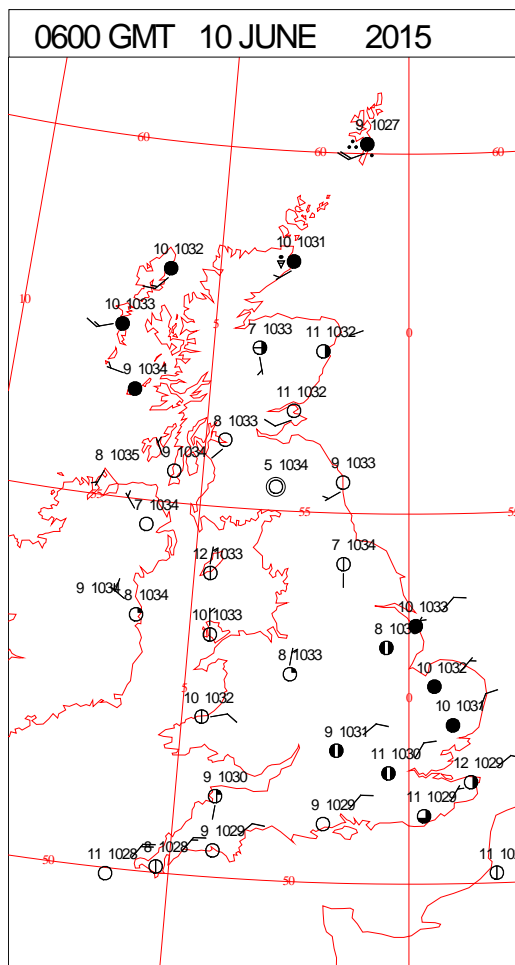
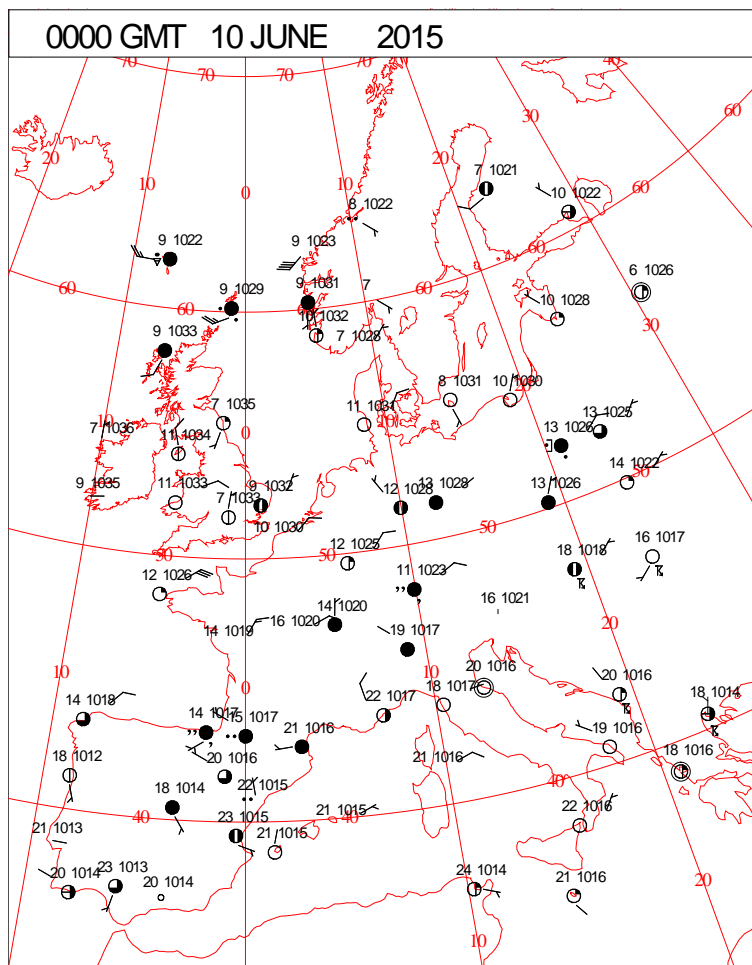
The map displays the distribution of 12 populations of the Atlantic herring (*Clupea harengus*) in 1997 across the British Isles. The populations are identified by a number and a three-digit code (e.g., 10 1035, 11 1034, 12 1031). Black dots represent populations 10, 11, and 12, while open circles represent populations 1 through 9. Arrows indicate migration directions between populations. The map includes latitude and longitude lines (50°N to 60°N, 5°W to 10°W).

The map displays the British Isles with a red grid. Latitude lines are marked at 50, 55, and 60 degrees North. Longitude lines are marked at 0, 10, 20, and 30 degrees West. 35 meteorological stations are indicated by symbols and labels:

- 19 1026**: Solid black circle, located in the Shetland Islands.
- 15 1031**: Solid black circle, located in the northwest of Scotland.
- 16 1030**: Solid black circle, located in the northeast of Scotland.
- 11 1033**: Solid black circle, located in the northwest of Scotland.
- 12 1033**: Solid black circle, located in the northwest of Scotland.
- 20 1029**: Open circle, located in the northeast of Scotland.
- 16 1031**: Solid black circle, located in the northeast of Scotland.
- 20 1030**: Open circle, located in the northeast of Scotland.
- 18 1031**: Open circle, located in the northeast of Scotland.
- 11 1034**: Open circle, located in the northwest of Scotland.
- 12 1033**: Open circle, located in the northwest of Scotland.
- 16 1032**: Open circle, located in the northwest of Scotland.
- 17 1032**: Open circle, located in the northwest of Scotland.
- 14 1032**: Open circle, located in the northwest of Scotland.
- 15 1032**: Open circle, located in the northwest of Scotland.
- 16 1031**: Open circle, located in the northwest of Scotland.
- 15 1031**: Open circle, located in the northwest of Scotland.
- 15 1030**: Open circle, located in the northwest of Scotland.
- 14 1032**: Open circle, located in the northwest of Scotland.
- 12 1033**: Open circle, located in the northwest of Scotland.
- 15 1033**: Open circle, located in the northwest of Scotland.
- 14 1034**: Open circle, located in the northwest of Scotland.
- 15 1030**: Open circle, located in the northwest of Scotland.
- 14 1030**: Open circle, located in the northwest of Scotland.
- 16 1029**: Solid black circle, located in the northwest of Scotland.
- 15 1028**: Open circle, located in the northwest of Scotland.
- 18 1027**: Open circle, located in the northwest of Scotland.
- 17 1027**: Open circle, located in the northwest of Scotland.
- 14 1027**: Open circle, located in the northwest of Scotland.
- 15 1027**: Open circle, located in the northwest of Scotland.
- 20 1027**: Open circle, located in the northwest of Scotland.

Crown Copyright 2015, All Rights Reserved

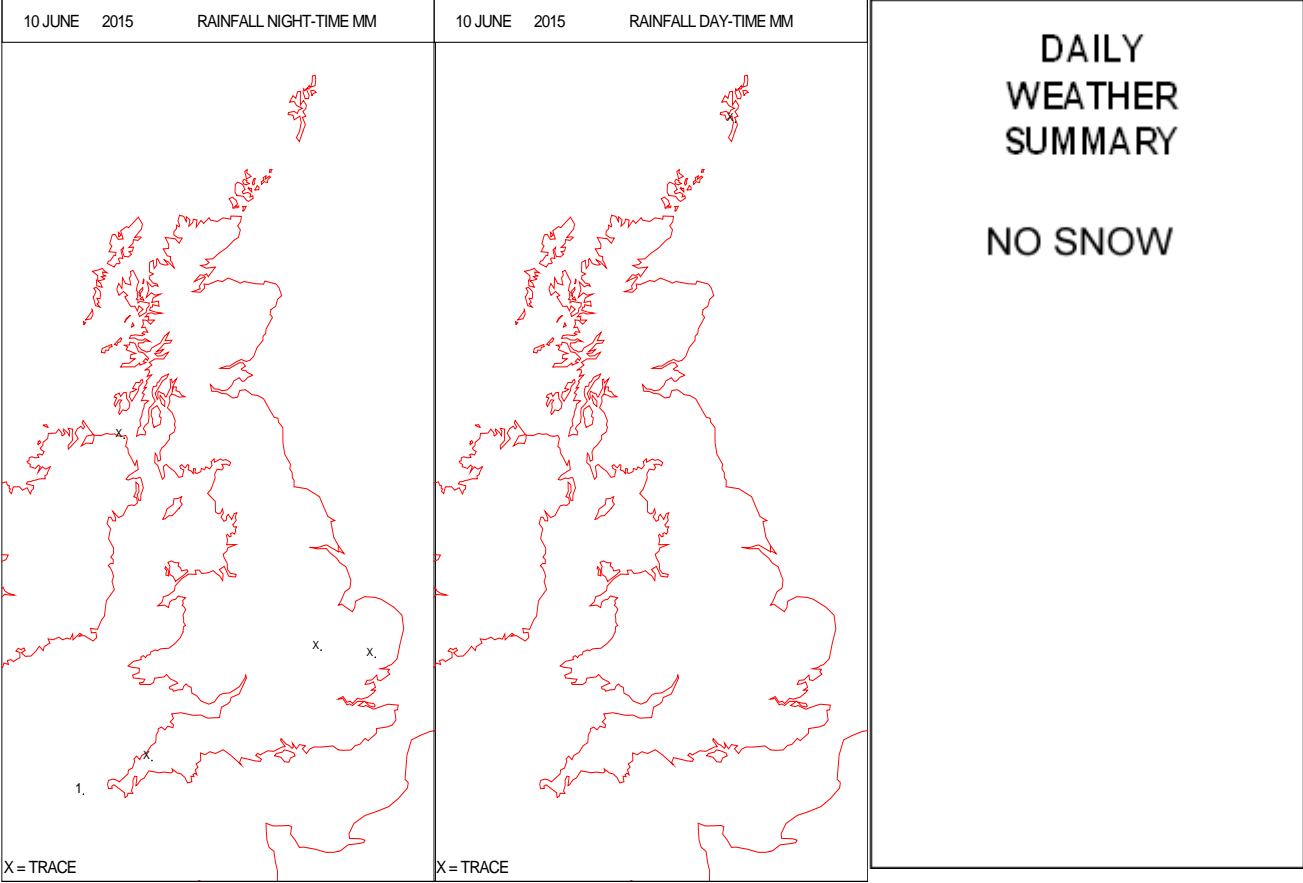
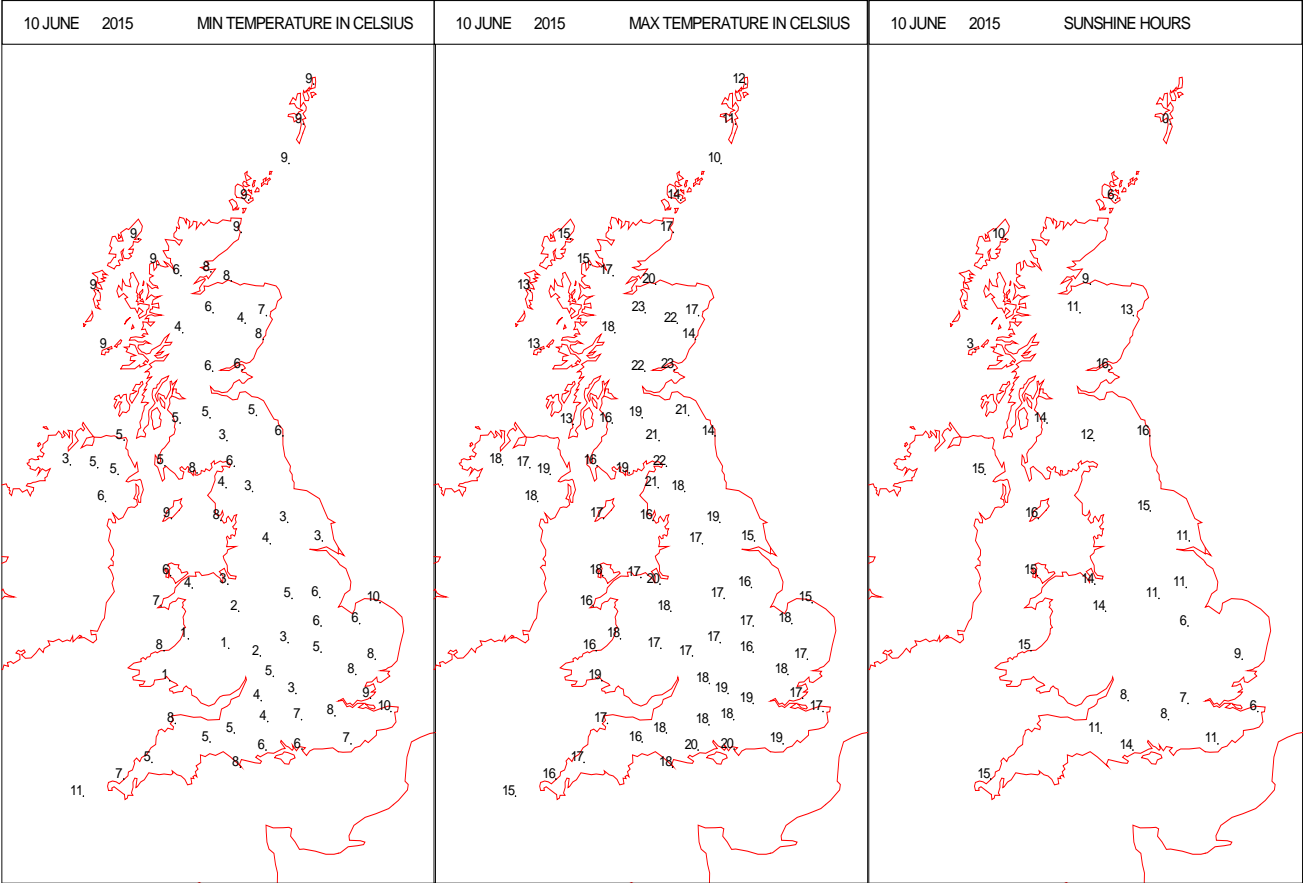
SURFACE REPORTS



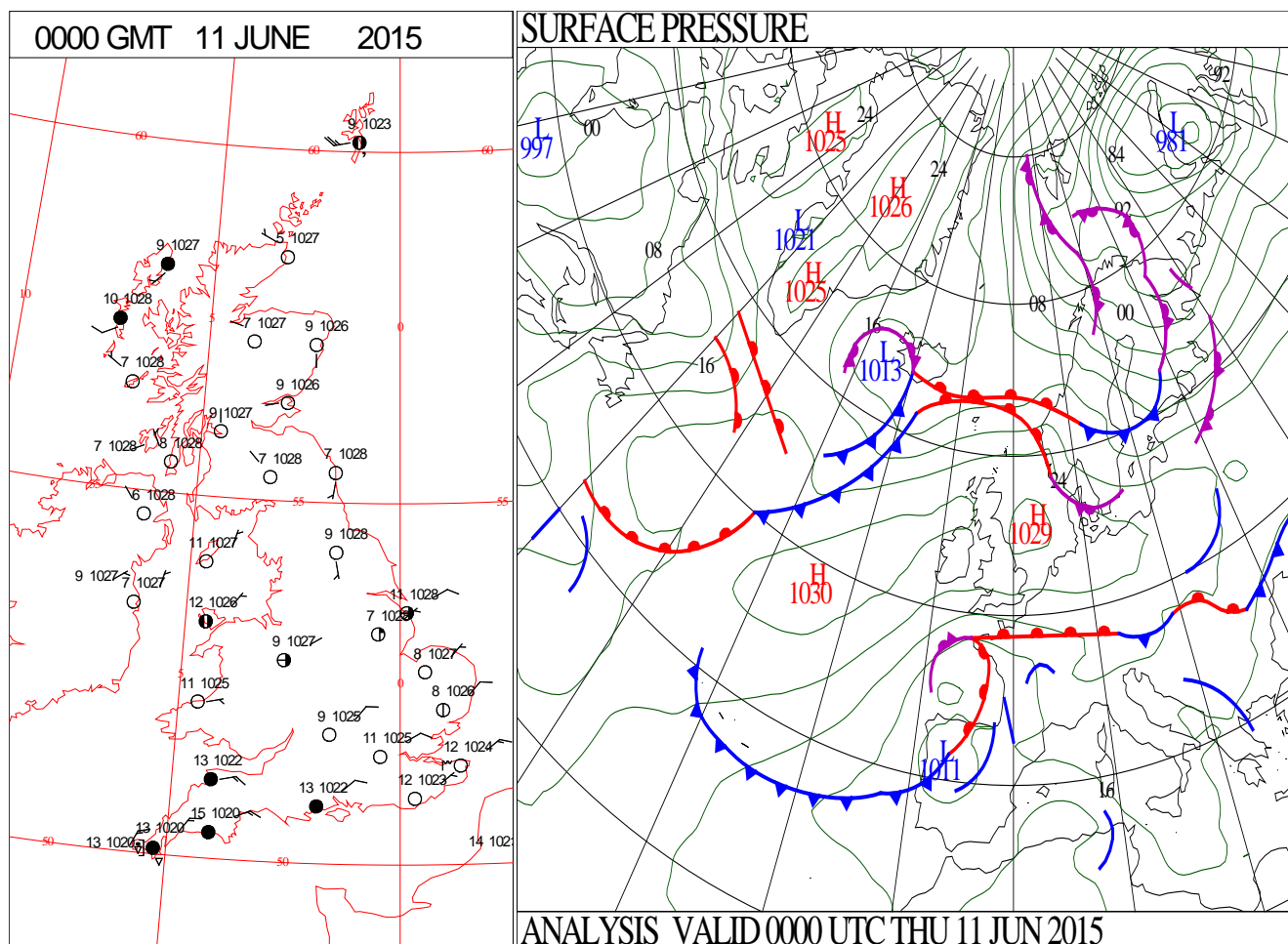
SIGNIFICANT WEATHER

0600 GMT 10 JUNE 2015	SIG WEATHER	1200 GMT 10 JUNE 2015	SIG WEATHER	<p>Summary of UK Weather for Wednesday 10 June 2015.</p> <p>It was dry and clear for most areas overnight, with cold temperatures for the time of year, as values fell to low single figures Celsius in places. The far north of Scotland was cloudier, with a few spots of rain.</p> <p>By dawn, a little cloud had started to move across the south-east of England. Winds were generally light, but there was a north-easterly breeze across the coast of southern England.</p> <p>High pressure brought another fine day across the bulk of the country with plenty of sunshine.</p> <p>However, thicker cloud affected the far north of Scotland through the day, with isolated light rain across the Northern Isles. There was also thicker cloud for a time across parts of eastern England and the Midlands.</p> <p>It felt pleasantly warm for many parts, but the easterly breeze across some eastern coastal parts of England kept temperatures cool for the time of year there. Across Scotland, it was the warmest day of the year so far.</p> <p>The evening continued on a similar note, with generally clear conditions for most.</p>
1800 GMT 10 JUNE 2015	SIG WEATHER	0000 GMT 11 JUNE 2015	SIG WEATHER	
				<p>EXTREMES</p> <p>Highest Maximum: 24.2 Aberfeldy Dull, Perthshire</p> <p>Lowest Maximum: 10.4 Fair Isle, Shetland</p> <p>Lowest Minimum: -0.4 Katesbridge, Co. Down</p> <p>Lowest Grass Minimum: -3.4 Sutton Bonington, Warwickshire</p> <p>Most Rain: 9.6 Seil, Clachan No2, Argyll</p> <p>Most Sun: 16.2 Morecambe No2, Lancashire</p>

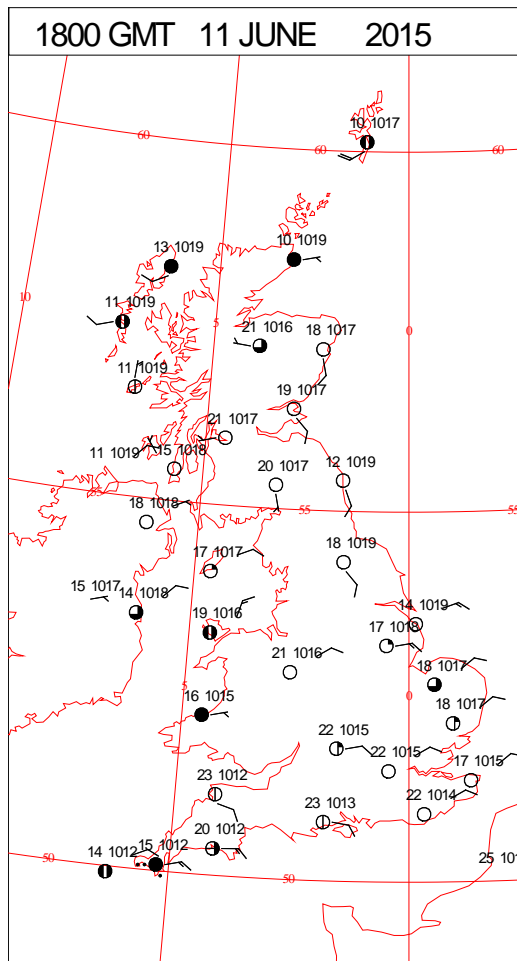
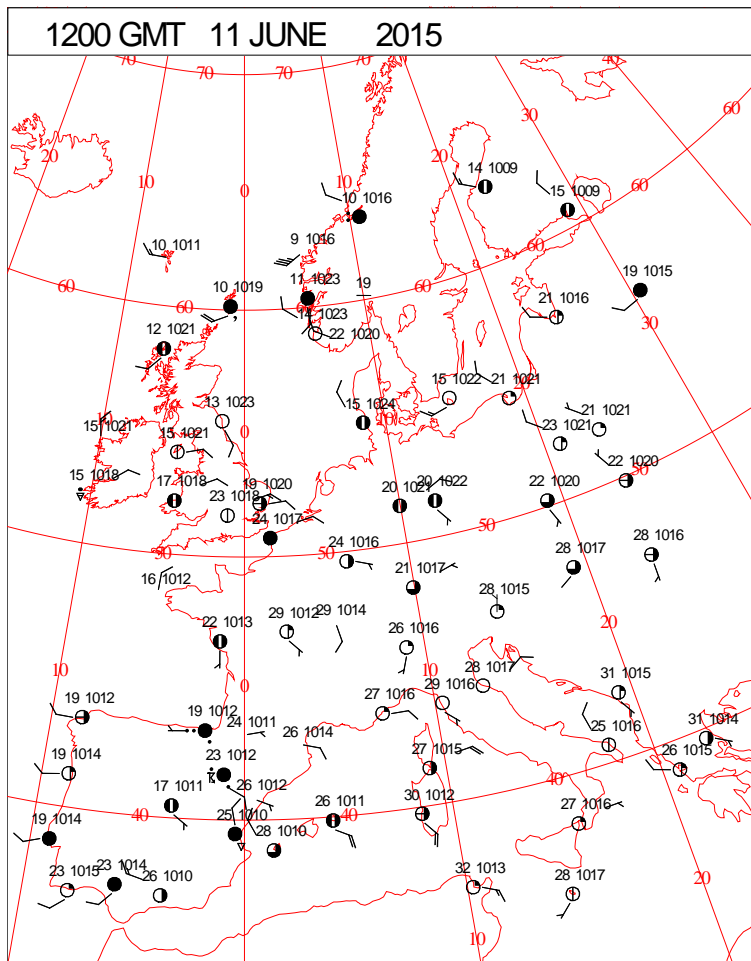
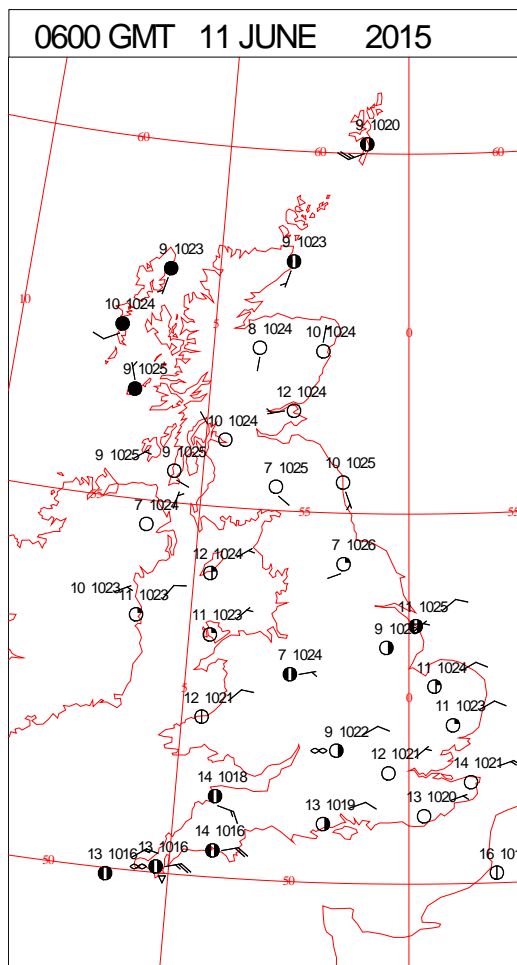
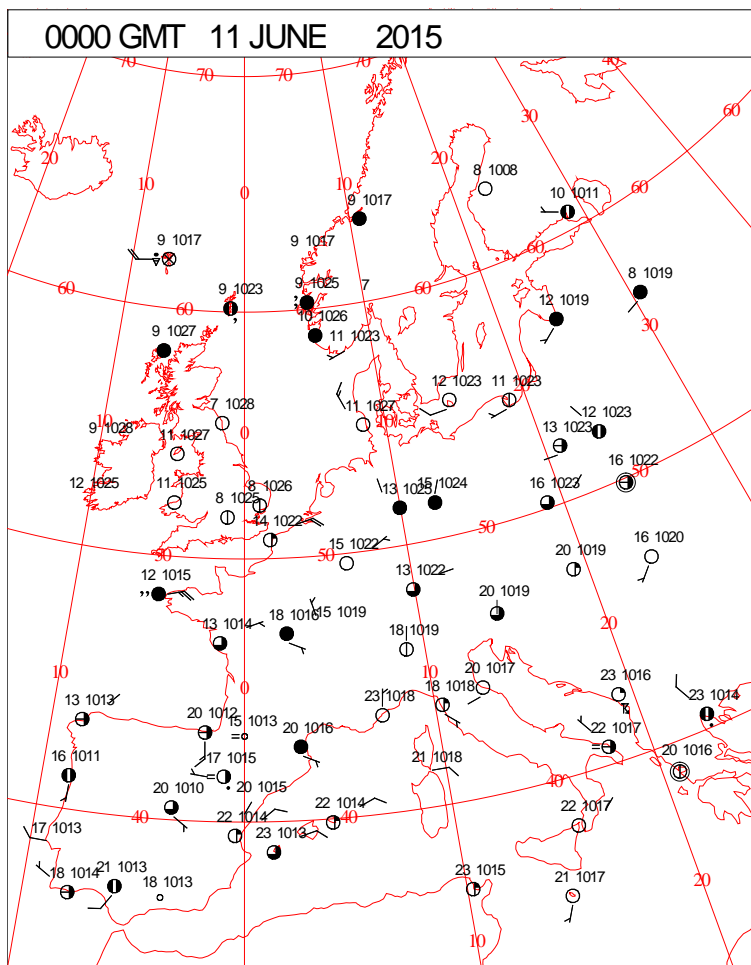
DAILY CLIMATE DATA



DAILY WEATHER SUMMARY



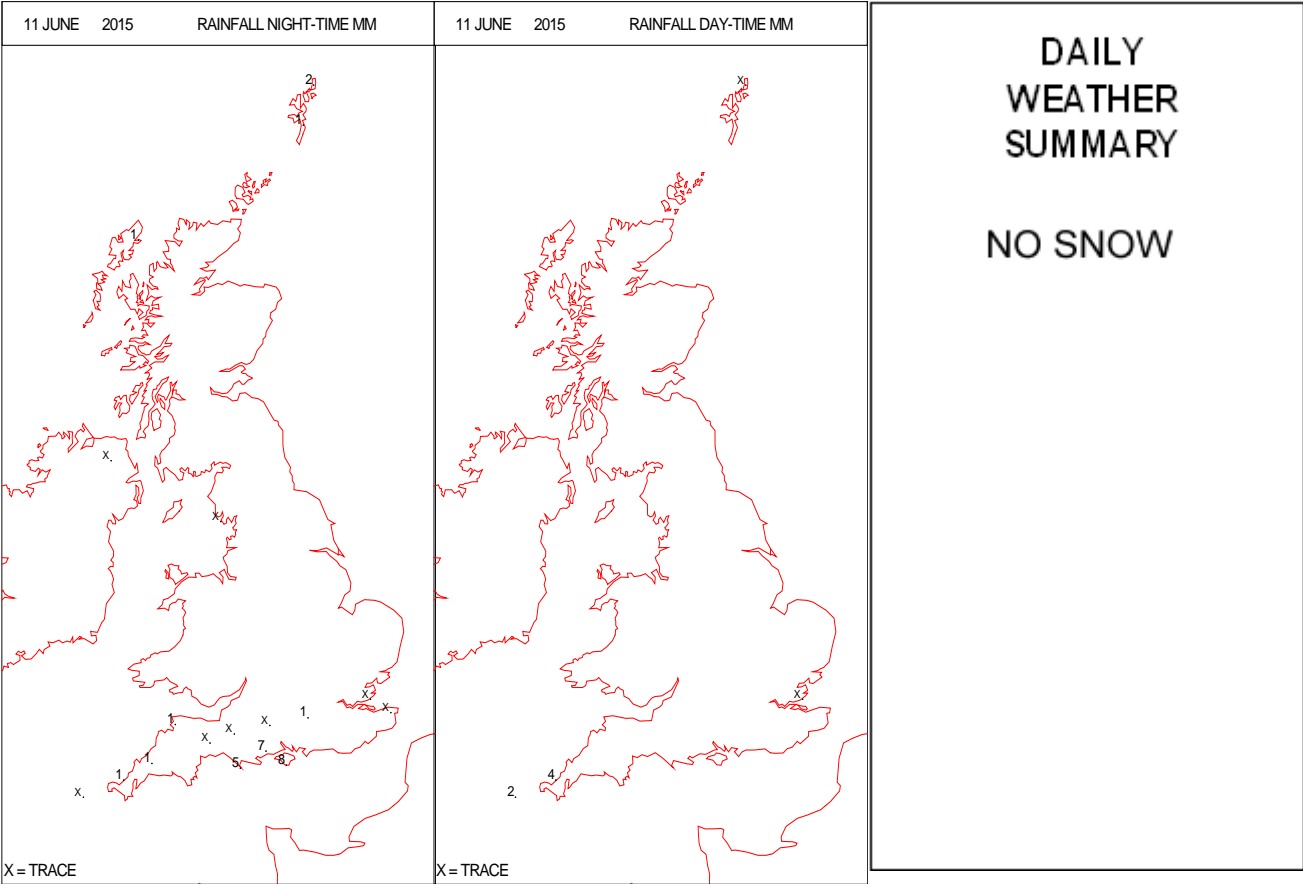
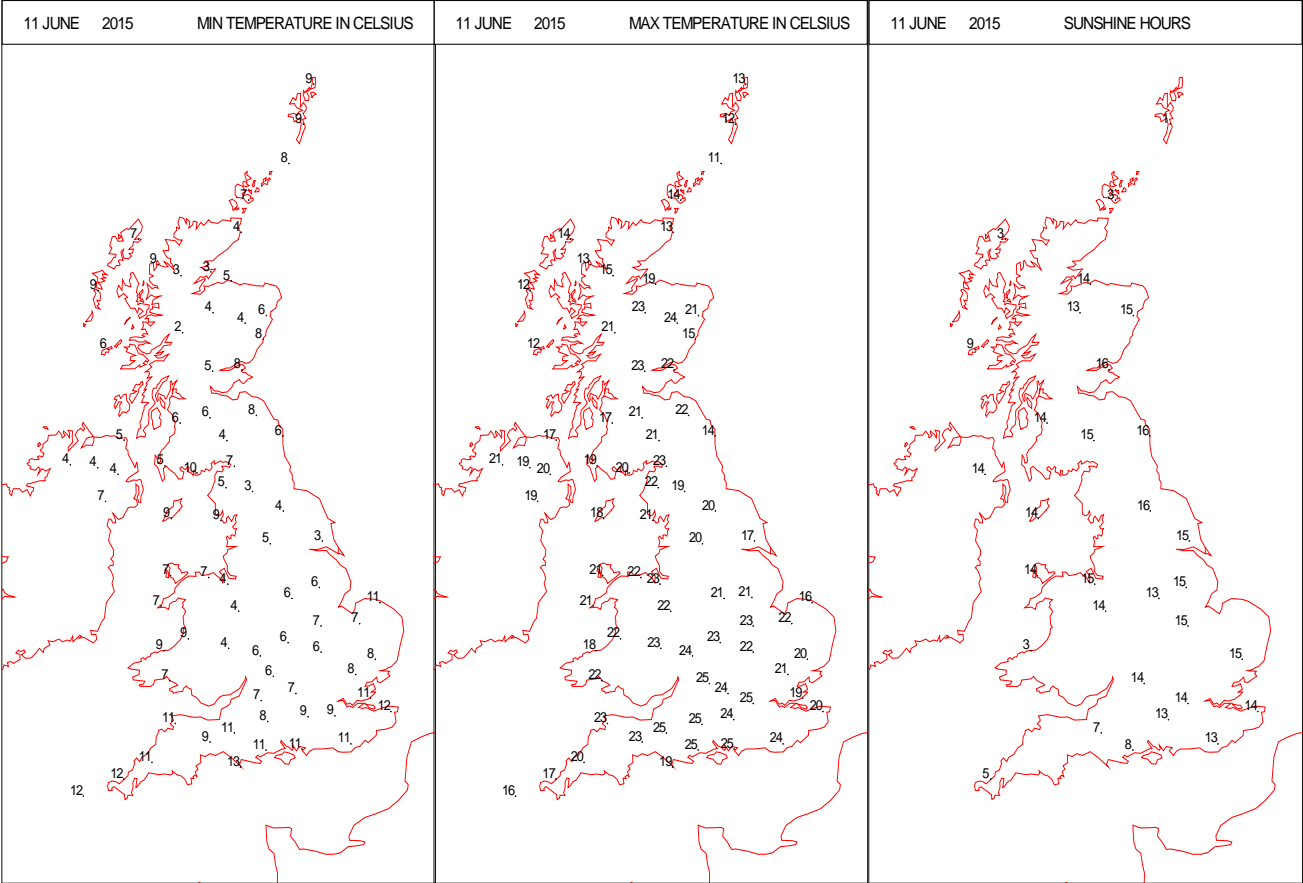
SURFACE REPORTS



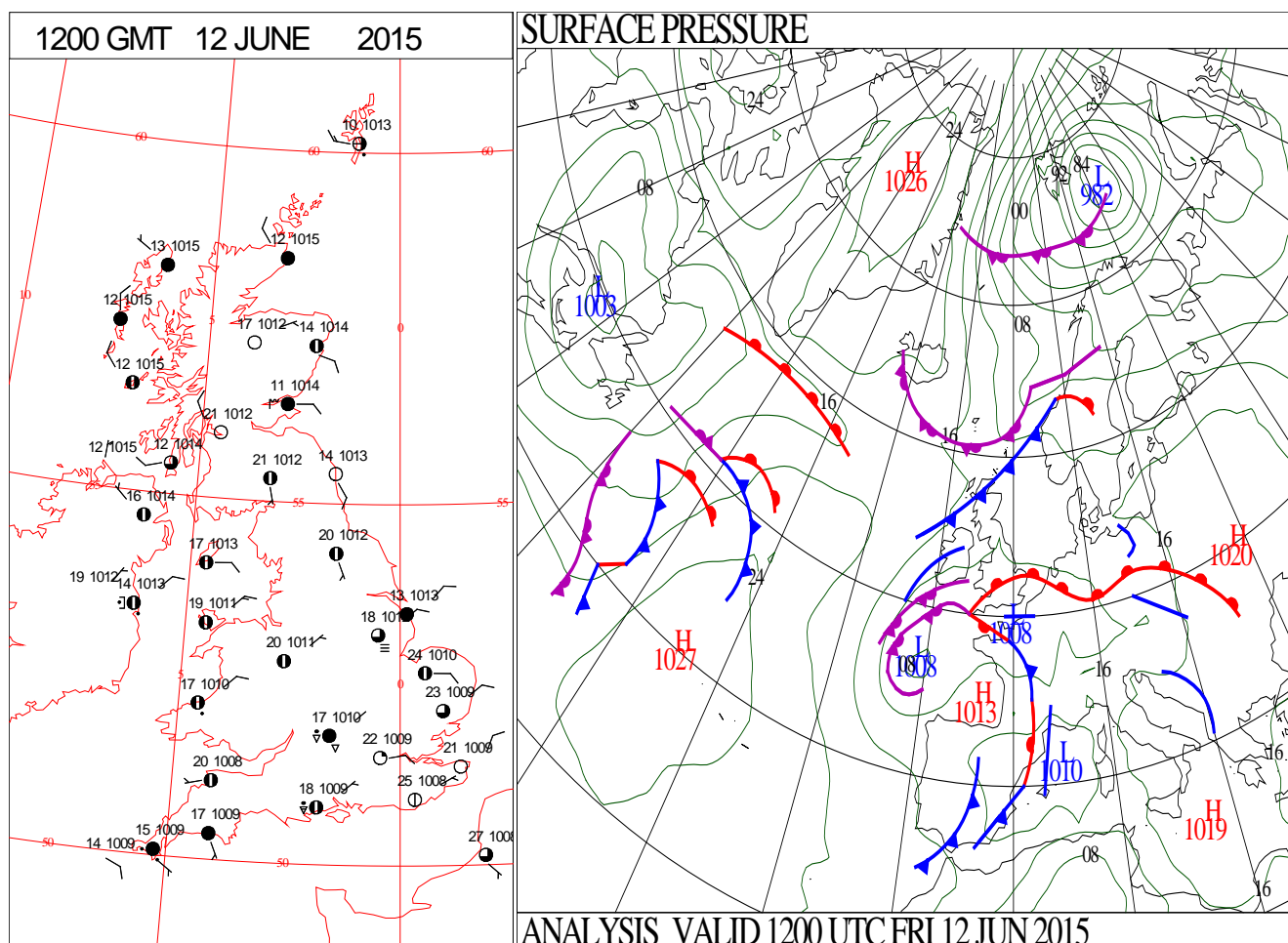
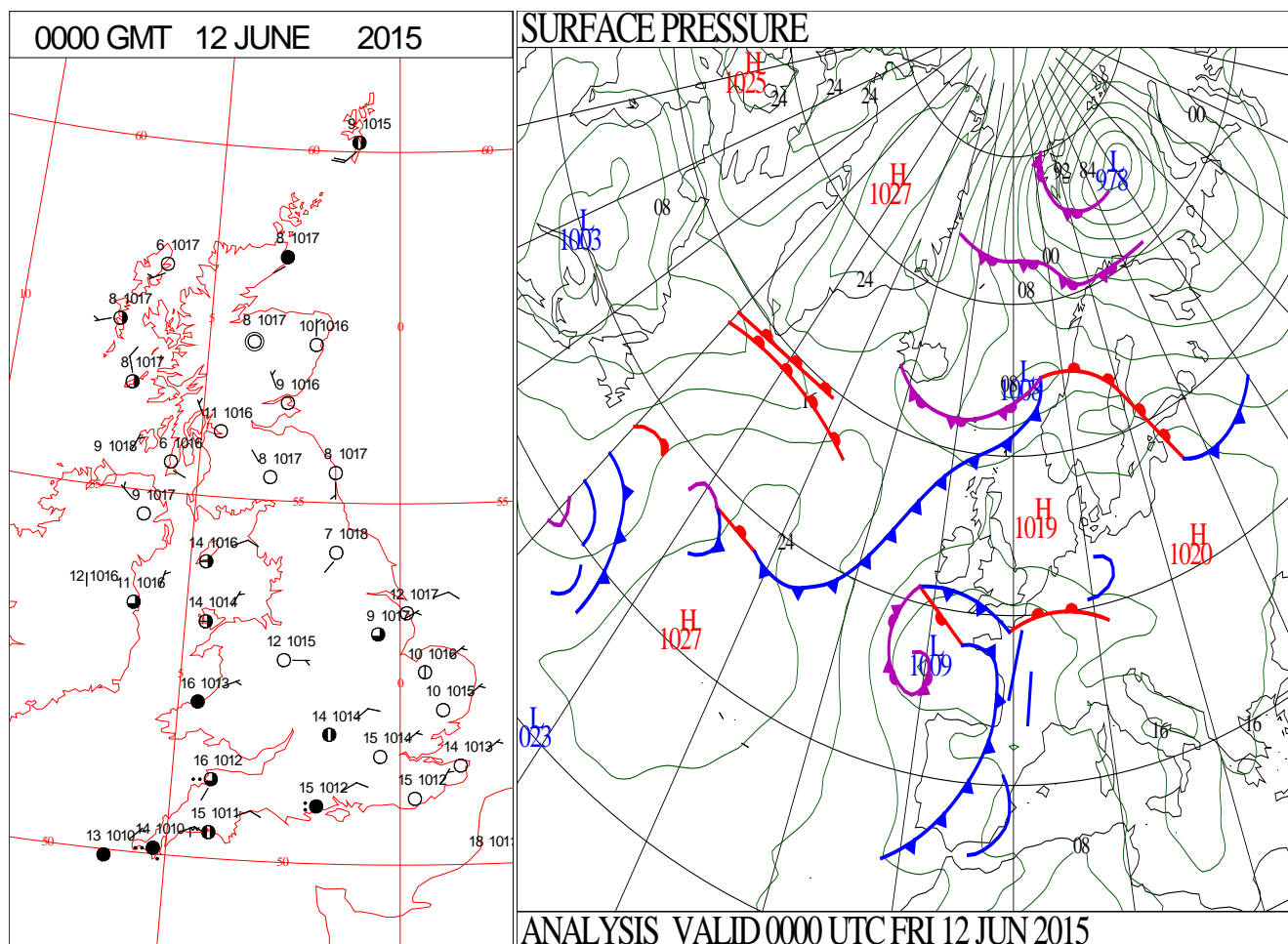
SIGNIFICANT WEATHER

0600 GMT 11 JUNE 2015	SIG WEATHER	1200 GMT 11 JUNE 2015	SIG WEATHER	<p>Summary of UK Weather for Thursday 11 June 2015.</p> <p>It was another relatively benign night across the majority of the U.K., with prolonged clear skies allowing it to turn chilly for many. The lowest temperatures were across parts of Yorkshire, where there were also some transient fog patches.</p> <p>However, across south-west England, medium level cloud brought some light rain across Cornwall and west Devon, and meant the temperatures stayed in double figures Celsius for some.</p> <p>After a chilly dawn for many, the temperatures quickly recovered, and it turned out to be another warm day, with almost unbroken sunshine and fairly light winds. This helped to make it the warmest day of the year so far for Wales, Northern Ireland and Scotland.</p> <p>However, the far north of Scotland saw a rather cloudy and cooler day.</p> <p>South-western areas also saw a fair amount of cloud throughout the day, with some showers feeding north-westwards out of northern France, although rainfall amounts for the most part were small until evening time.</p> <p>With the heat came increased humidity, which set the south of the country up for a thundery 24 hours to come.</p>
1800 GMT 11 JUNE 2015	SIG WEATHER	0000 GMT 12 JUNE 2015	SIG WEATHER	
				<p>EXTREMES</p> <p>Highest Maximum: 25.4 Seavington, Hurcott Farm, Somerset</p> <p>Lowest Maximum: 10.9 Fair Isle, Shetland</p> <p>Lowest Minimum: -0.4 Ravensworth, North Yorkshire</p> <p>Lowest Grass Minimum: -3.2 Hillsborough, Co. Down</p> <p>Most Rain: 18.1 Jersey Airport, Jersey</p> <p>Most Sun: 16.1 Boulmer, Northumberland 16.1 Morecambe No2, Lancashire</p>

DAILY CLIMATE DATA

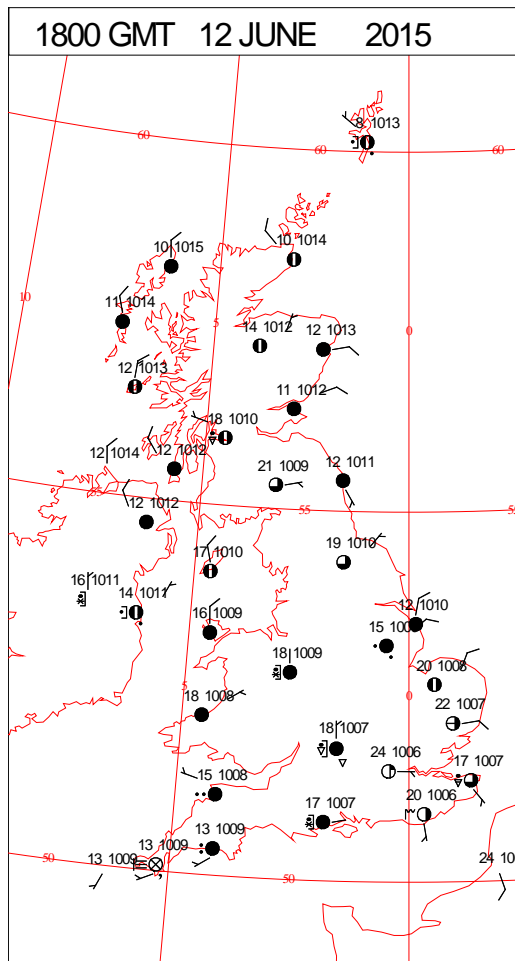
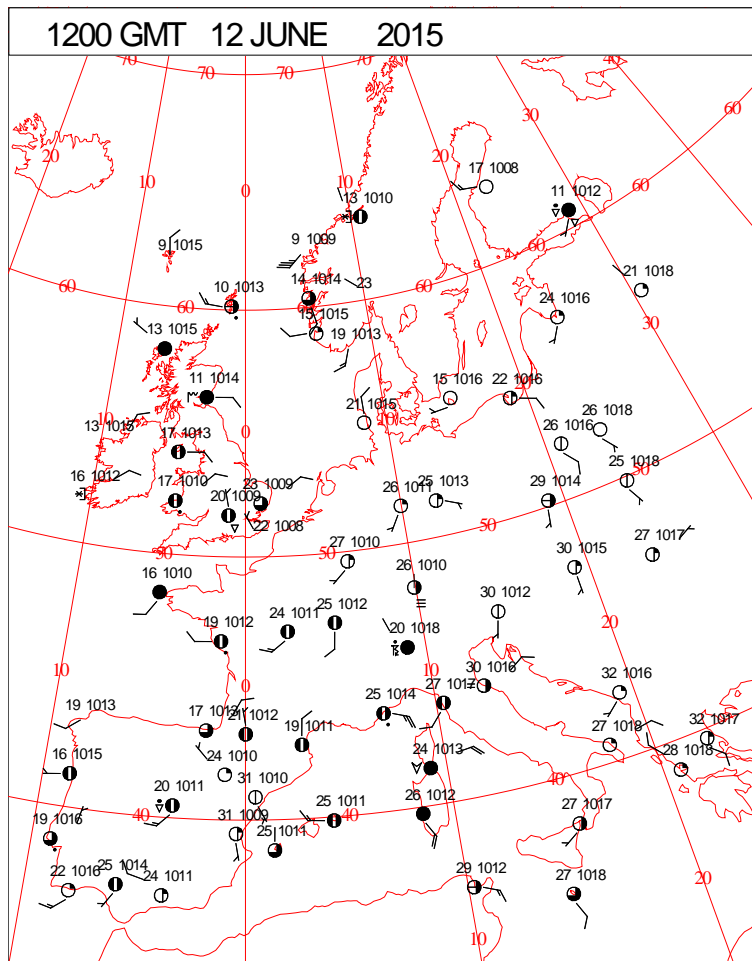
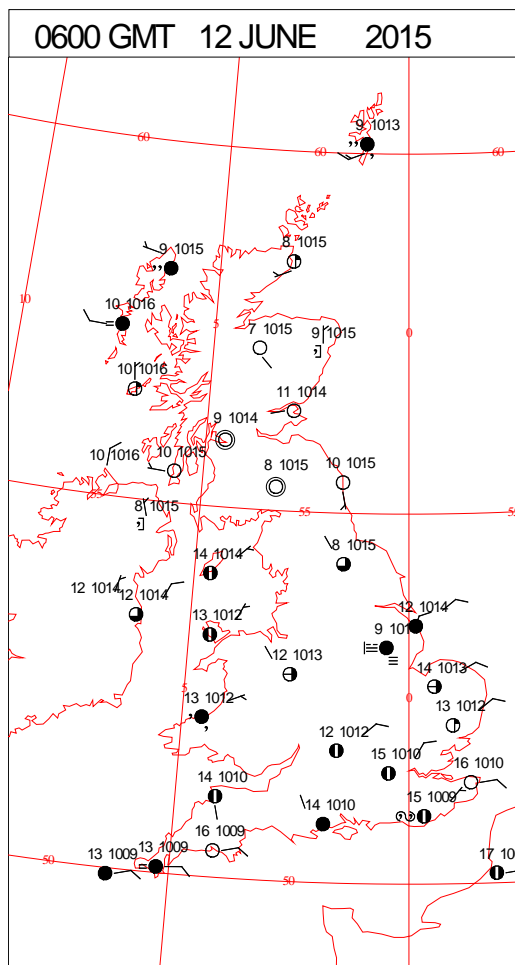
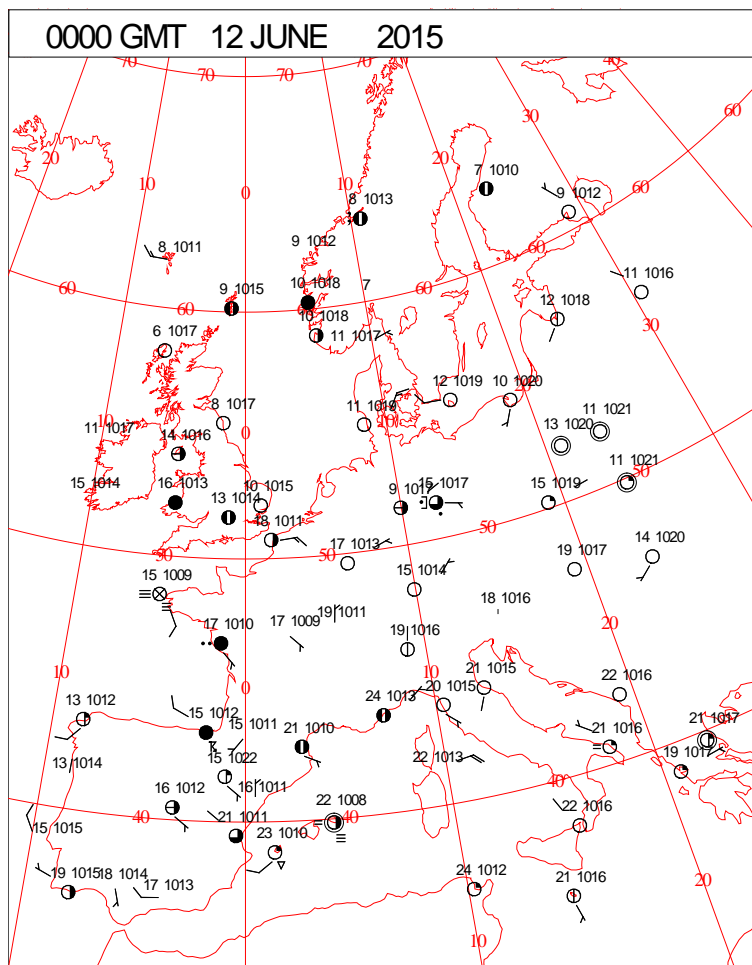


DAILY WEATHER SUMMARY



Friday 12 June 2015

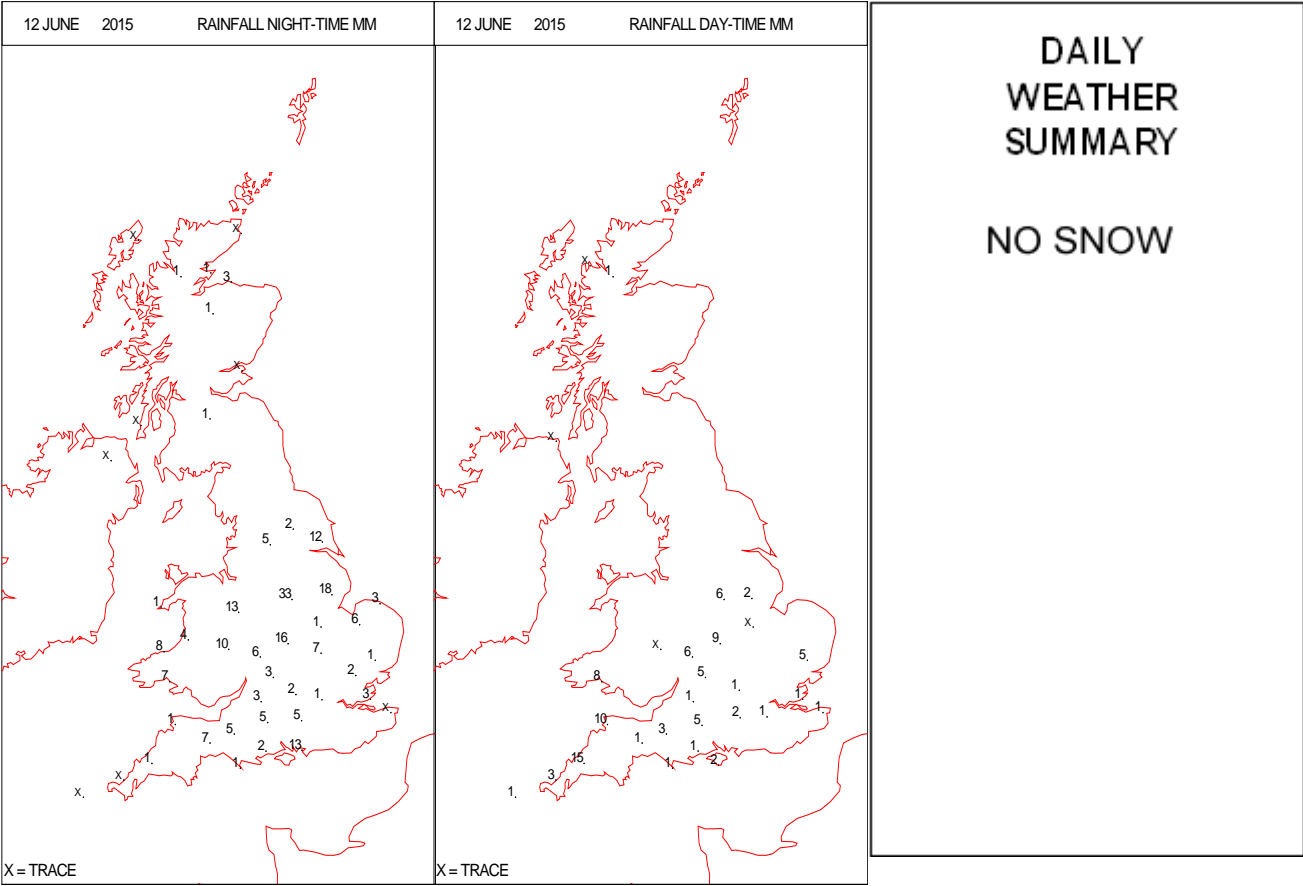
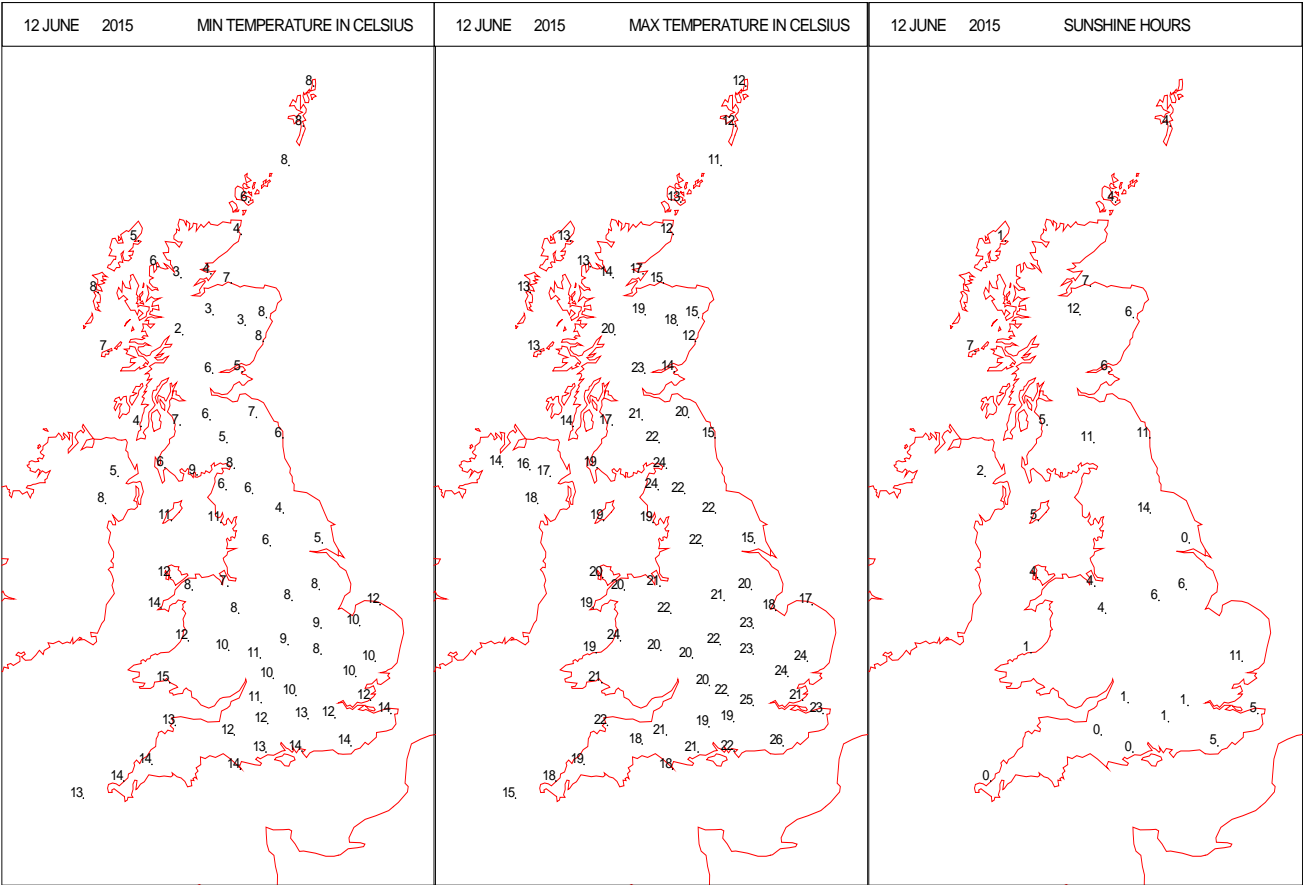
SURFACE REPORTS



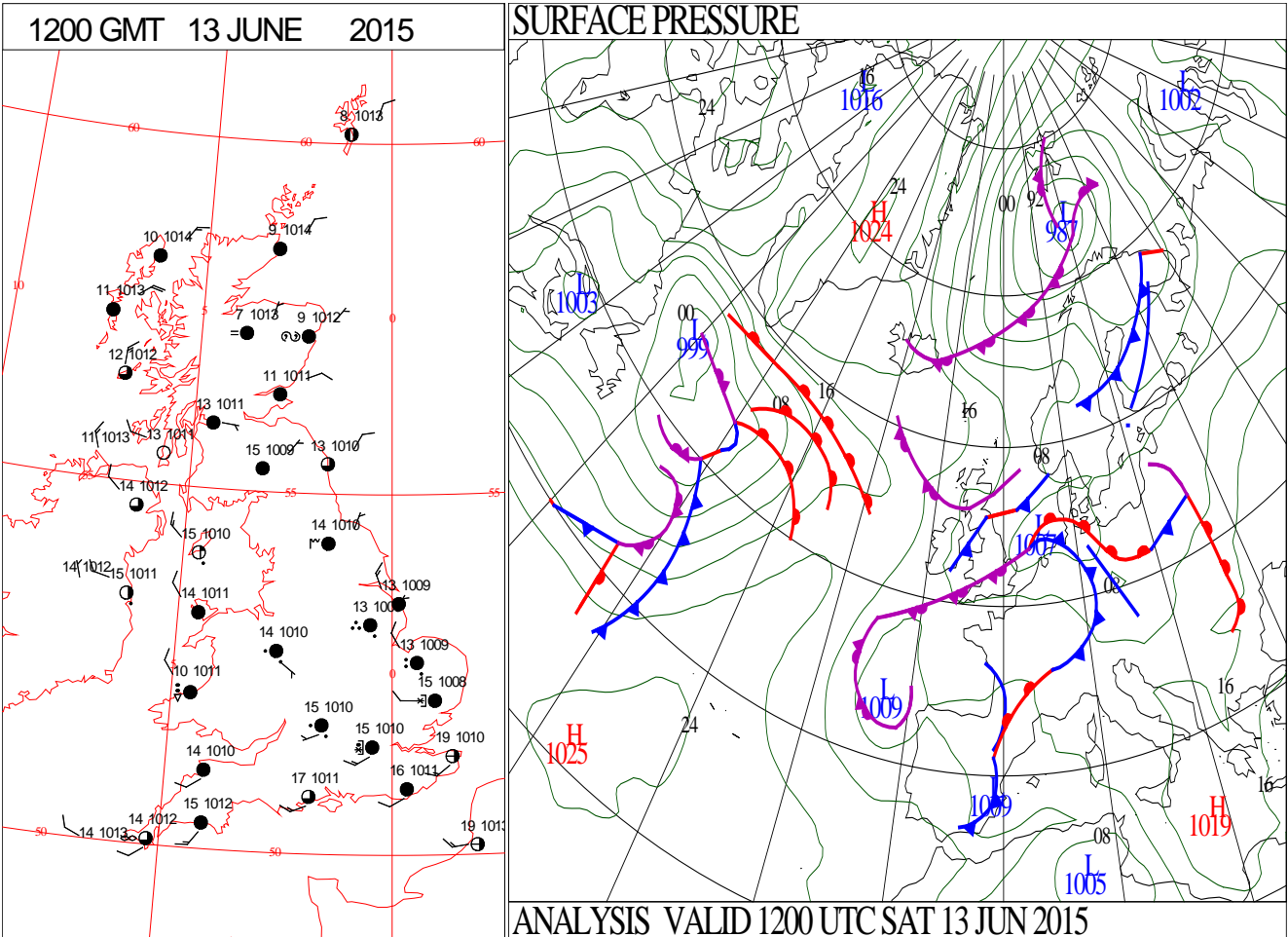
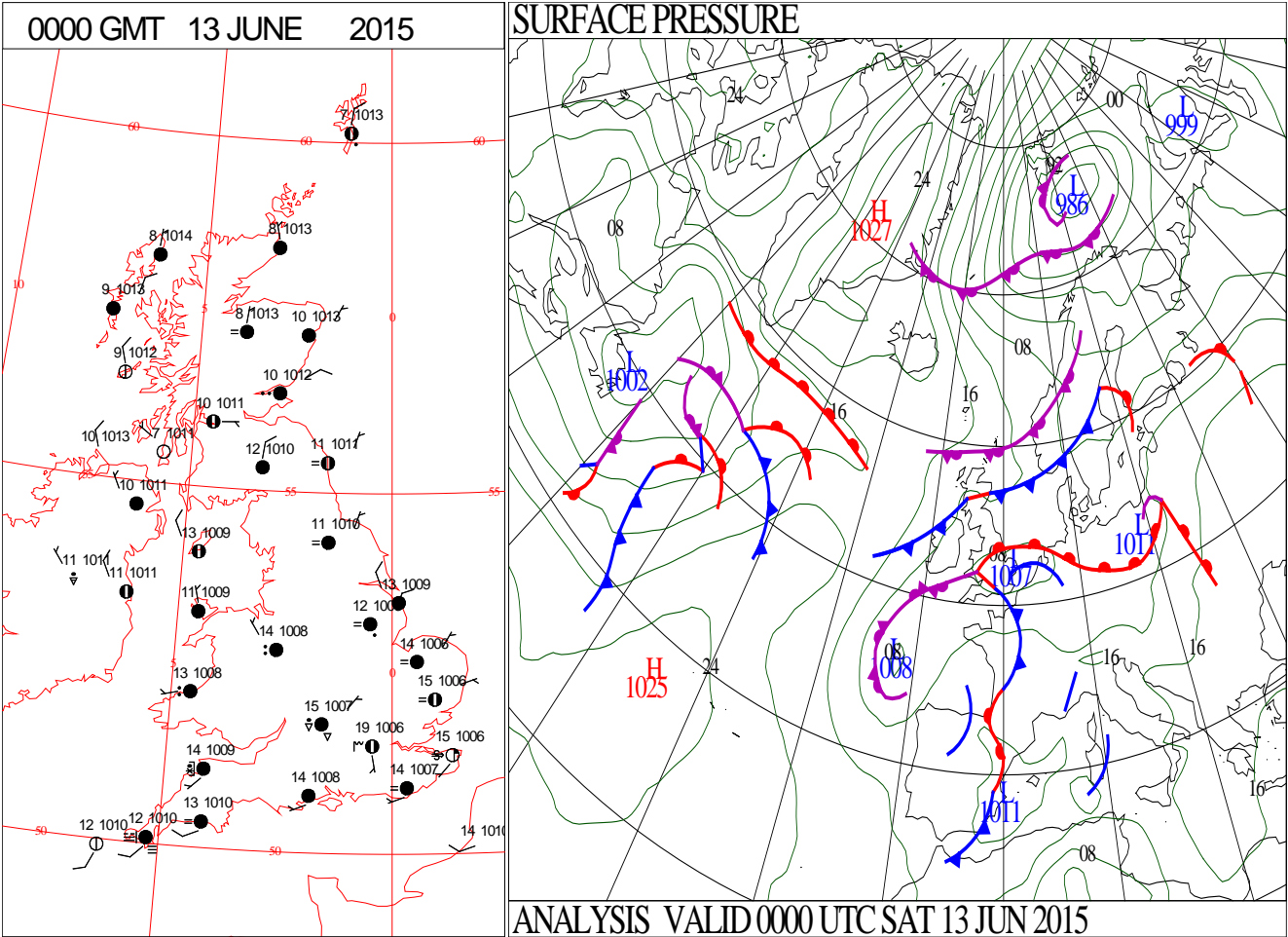
SIGNIFICANT WEATHER

0600 GMT 12 JUNE 2015	SIG WEATHER	1200 GMT 12 JUNE 2015	SIG WEATHER	<p>Summary of UK Weather for Friday 12 June 2015.</p> <p>Most of the U.K. was dry through the early hours, with clear spells. Once again, where skies remained clear for longest, it turned chilly, with a touch of grass frost across sheltered parts of northern England.</p> <p>Across southern areas it was a mild night, thanks to a fair amount of cloud, and some showers which drifted their way north out of France. This was all tied in with an area of low pressure situated to the south of the country that imported increasingly warm and humid air, particularly across southern areas, through the day.</p> <p>An area of heavy rain moved into south-west England through the early afternoon, and then extended northwards and eastwards into south Wales and the Midlands by the evening.</p> <p>Across the south-east, with some afternoon sunshine, saw the warmest day of the year so far, but there were also scattered, locally intense thunderstorms which developed through the evening.</p> <p>Further north, away from the far north of Scotland, it was another dry day, with some warm sunshine, and Northern Ireland also saw its warmest day of the year so far.</p>
1800 GMT 12 JUNE 2015	SIG WEATHER	0000 GMT 13 JUNE 2015	SIG WEATHER	
				<p>EXTREMES</p> <p>Highest Maximum: 26.8 Kew Gardens, Greater London</p> <p>Lowest Maximum: 10.9 Fair Isle, Shetland</p> <p>Lowest Minimum: 0.6 Ravensworth, North Yorkshire</p> <p>Lowest Grass Minimum: -1.7 Whitby, North Yorkshire</p> <p>Most Rain: 39.0 Nottingham Watnall, Nottinghamshire</p> <p>Most Sun: 13.5 Leeming, North Yorkshire</p>

DAILY CLIMATE DATA

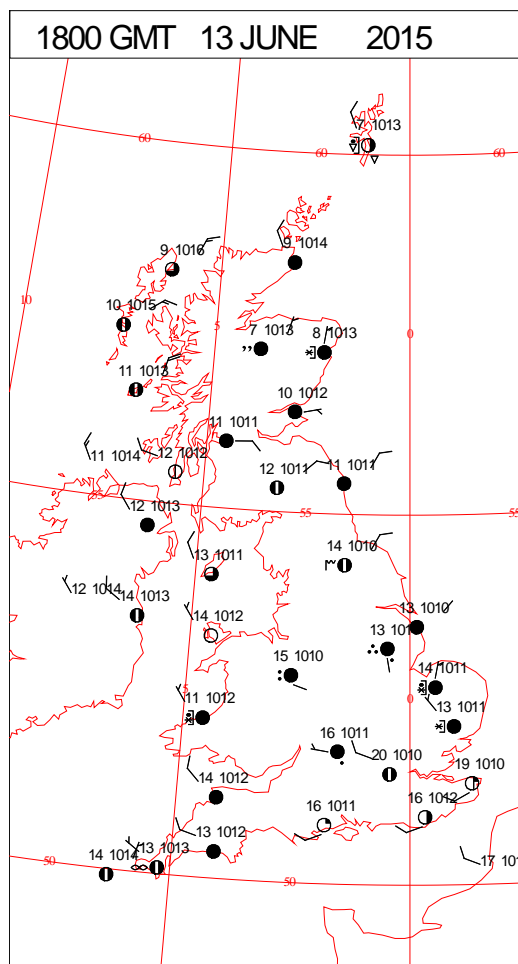
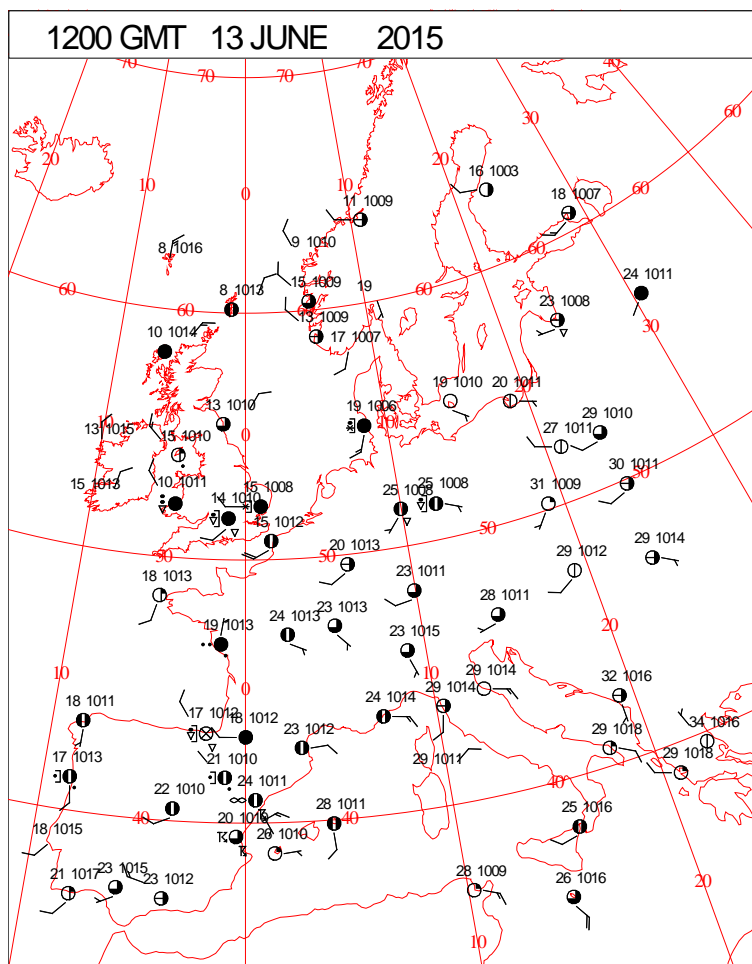
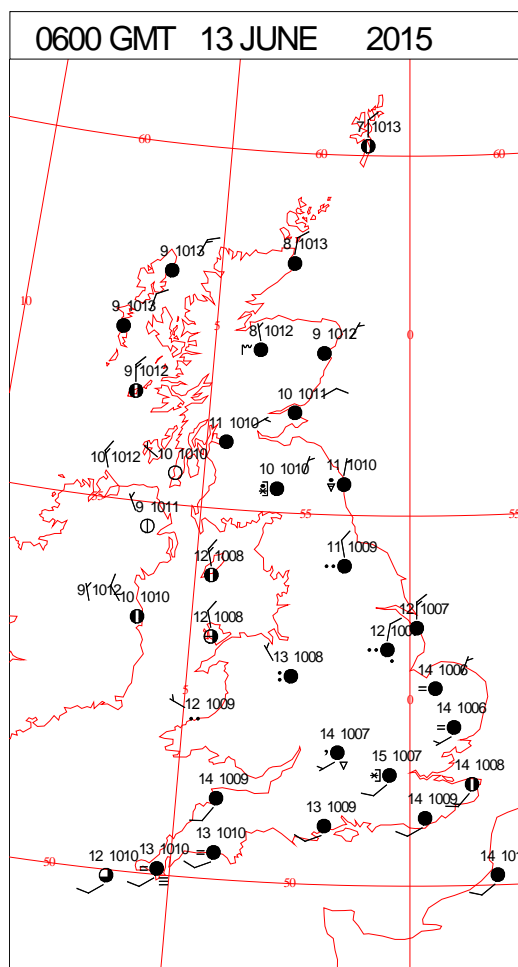
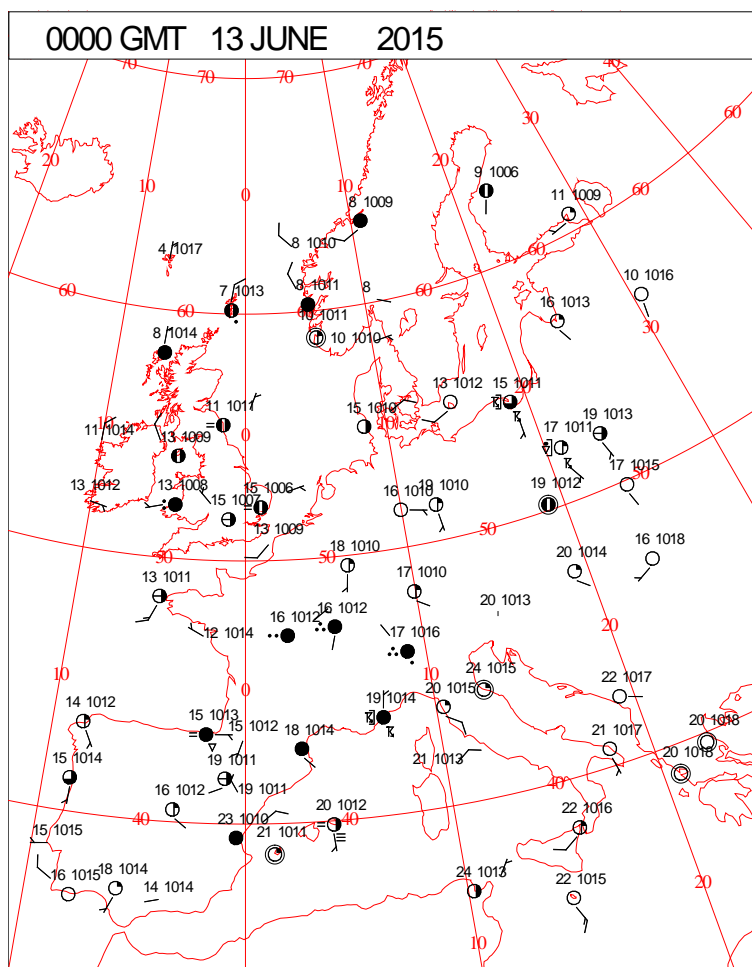


DAILY WEATHER SUMMARY



Saturday 13 June 2015

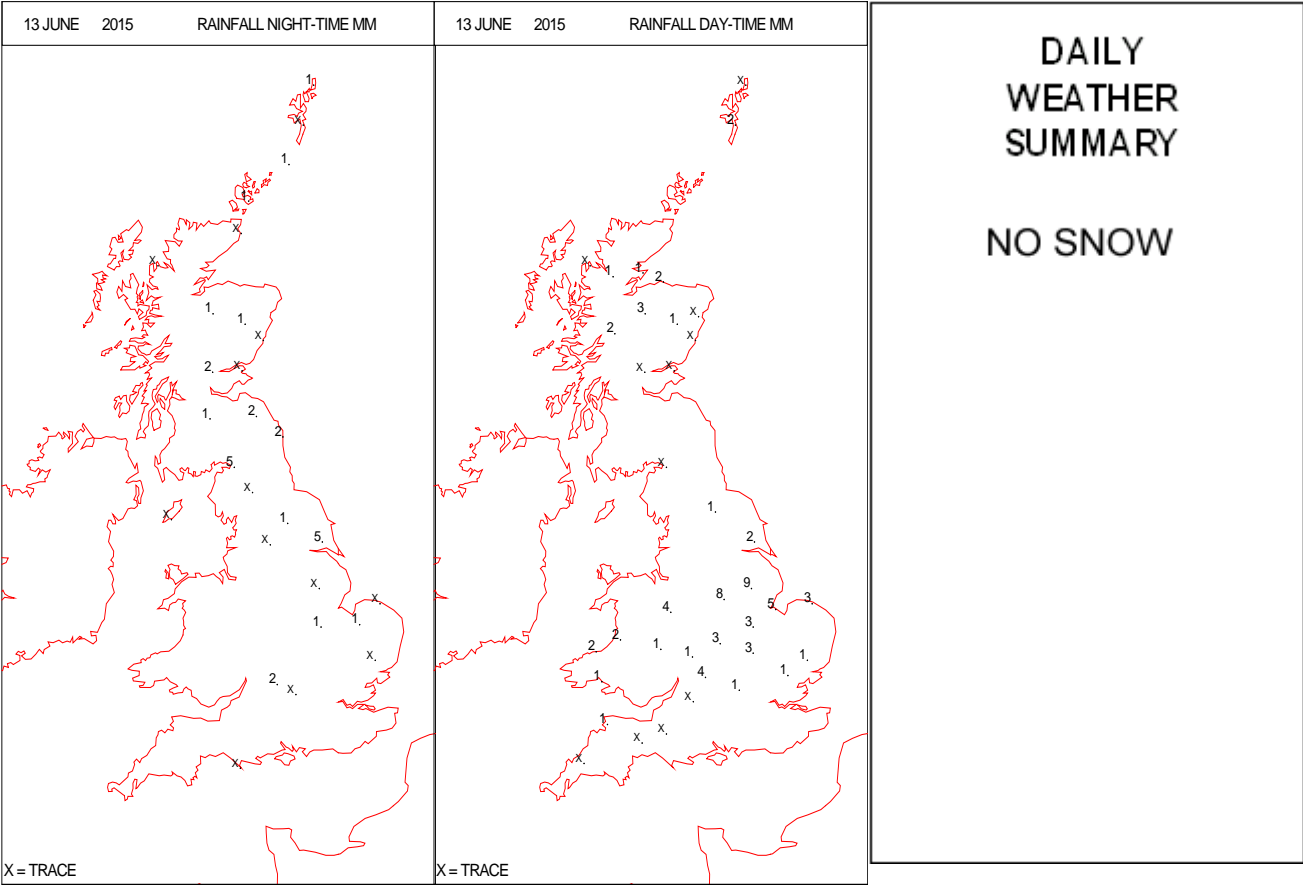
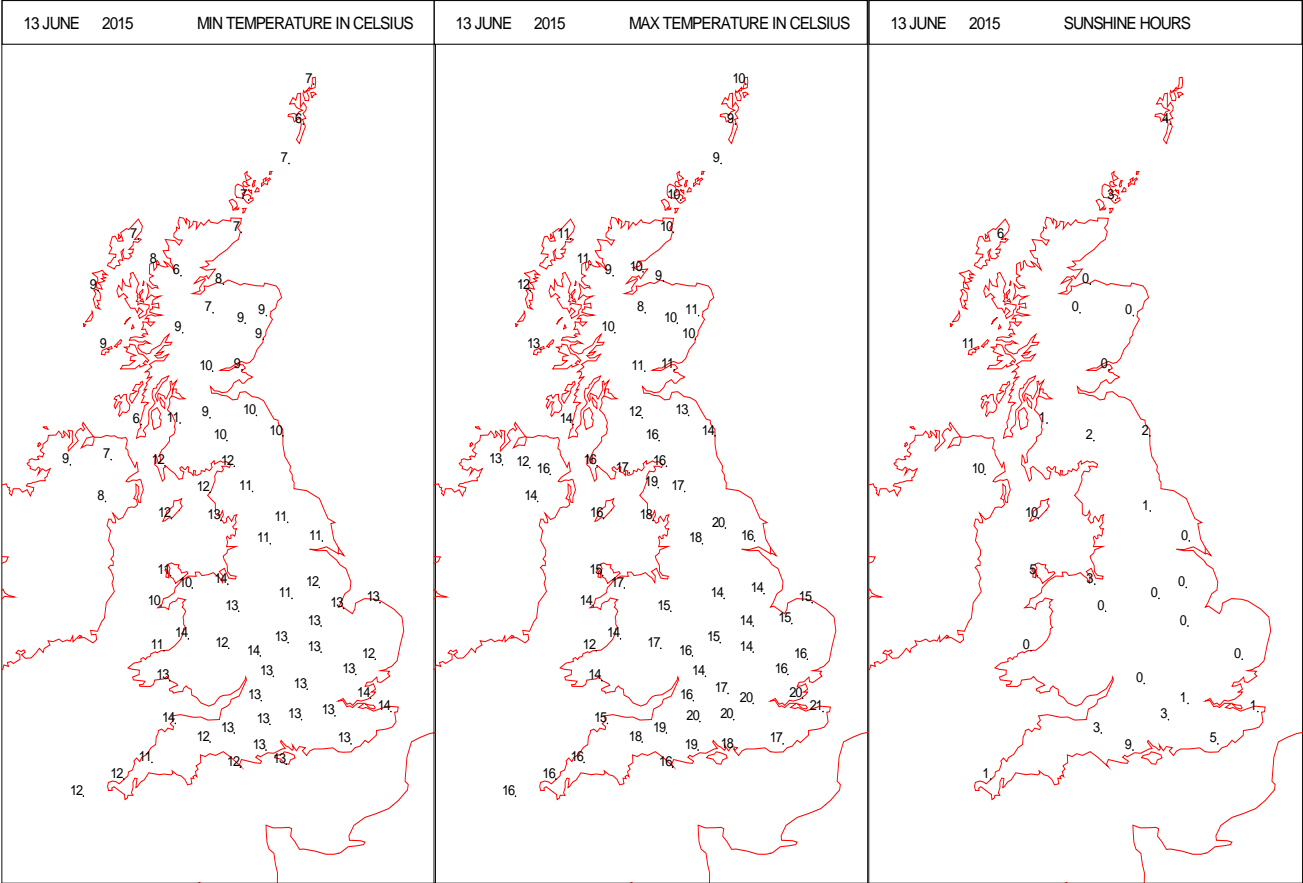
SURFACE REPORTS



SIGNIFICANT WEATHER

0600 GMT 13 JUNE 2015	SIG WEATHER	1200 GMT 13 JUNE 2015	SIG WEATHER	<p>Summary of UK Weather for Saturday 13 June 2015.</p> <p>The thundery weather of Friday gradually faded away, although there were still a few heavy, thundery downpours during the early hours across southern areas. A band of heavy rain became slow-moving across parts of Wales and the Midlands, and in this area and to the south of it there was extensive low cloud.</p> <p>Further to the north, it was a mainly cloudy start to the day, with some patchy rain in places. For many, it remained a cloudy picture throughout the day, although some sunny spells developed across parts of Northern Ireland, around some Irish Sea coastal areas, the Northern Isles and southern counties of England.</p> <p>The rain across central areas gradually eased with time, although parts of the Midlands and Wales saw a wet and chilly day.</p> <p>Temperatures across northern Scotland were well below average, sticking in single figures Celsius throughout the day, but near average values were achieved in the brighter areas further south.</p> <p>Into the evening, sporadic bursts of rain continued across much of central and eastern England, as well as parts of mainland Scotland.</p>
1800 GMT 13 JUNE 2015	SIG WEATHER	0000 GMT 14 JUNE 2015	SIG WEATHER	
				<p>EXTREMES</p> <p>Highest Maximum: 21.9 Faversham, Kent</p> <p>Lowest Maximum: 8.9 Lerwick, Shetland</p> <p>Lowest Minimum: 2.0 Urquhart, Northwood, Ross-Shire</p> <p>Lowest Grass Minimum: -1.6 Urquhart, Northwood, Ross-Shire</p> <p>Most Rain: 17.6 Tyndrum No3, Perthshire</p> <p>Most Sun: 13.8 Jersey Airport, Jersey</p>

DAILY CLIMATE DATA

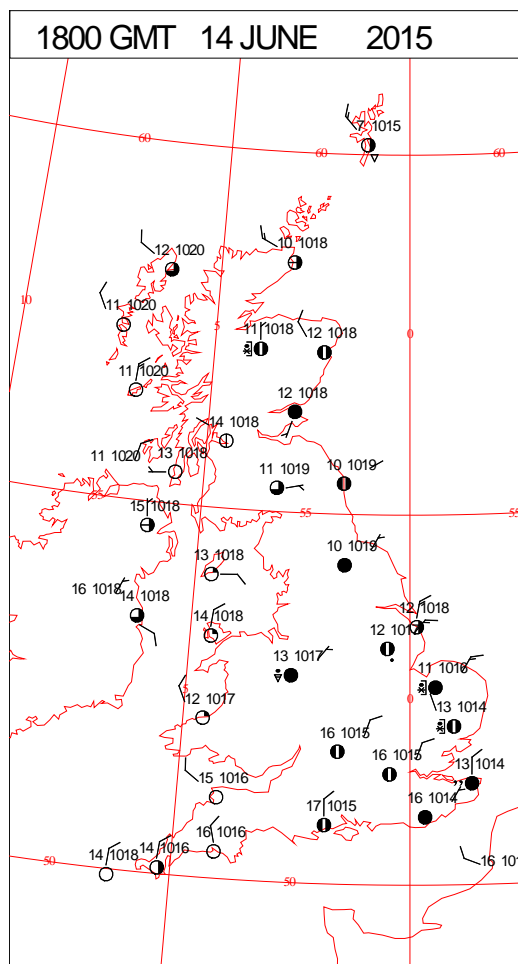
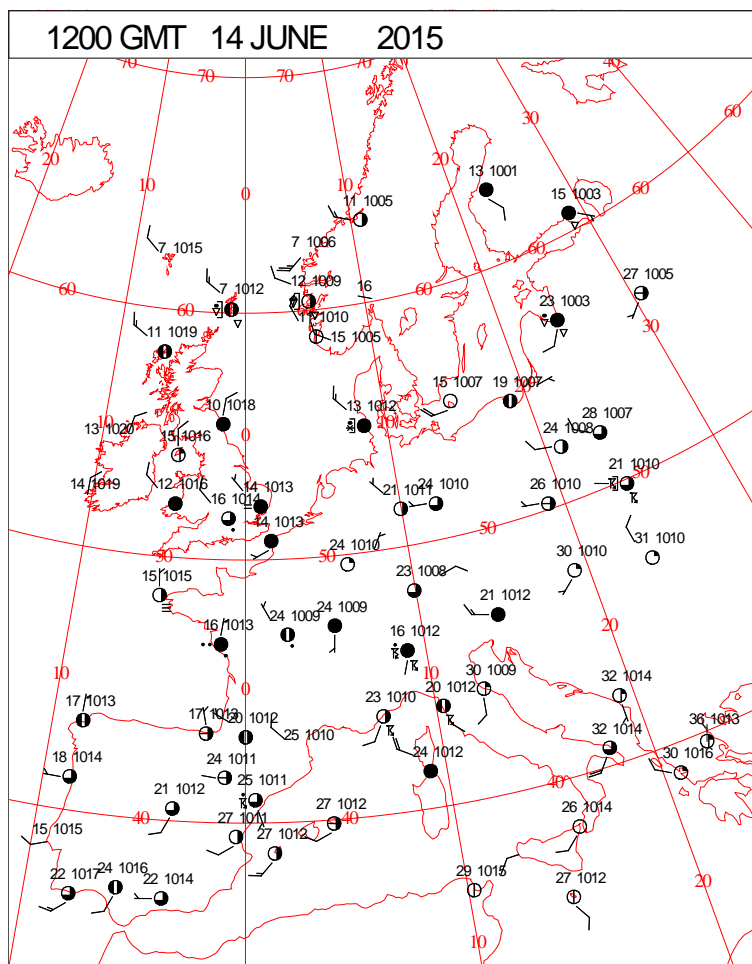
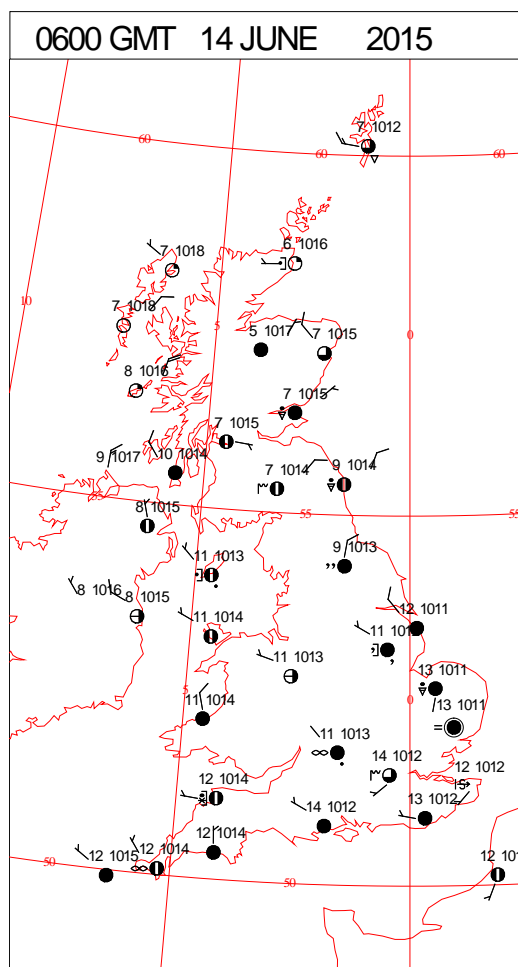
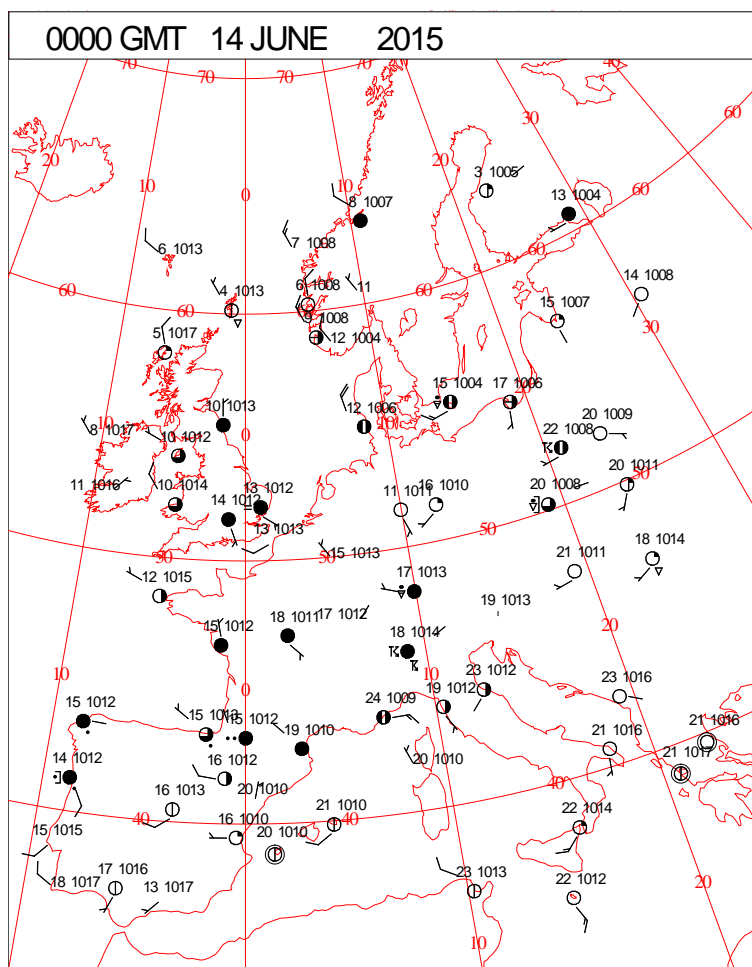


[illegible]

Crown Copyright 2015, All Rights Reserved

Sunday 14 June 2015

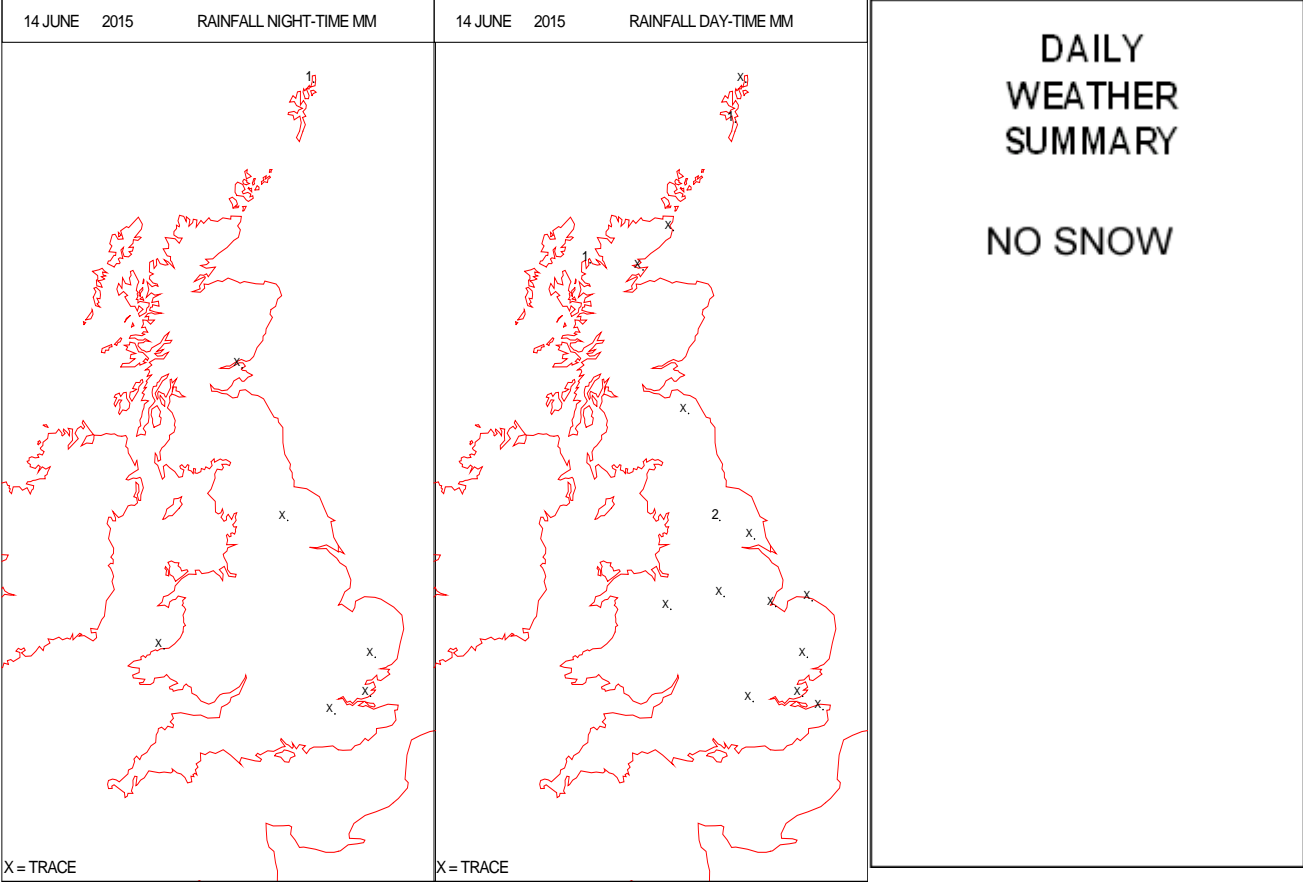
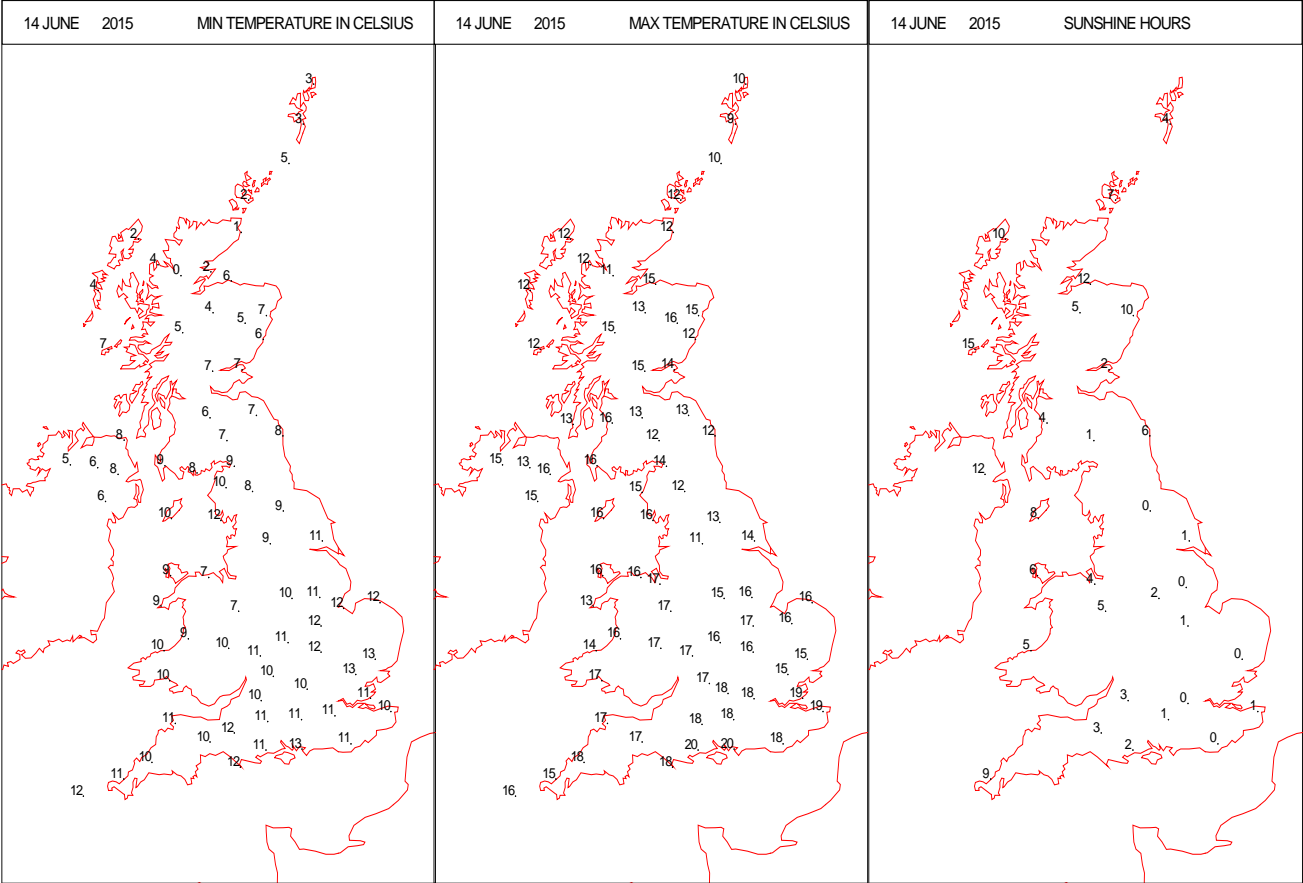
SURFACE REPORTS



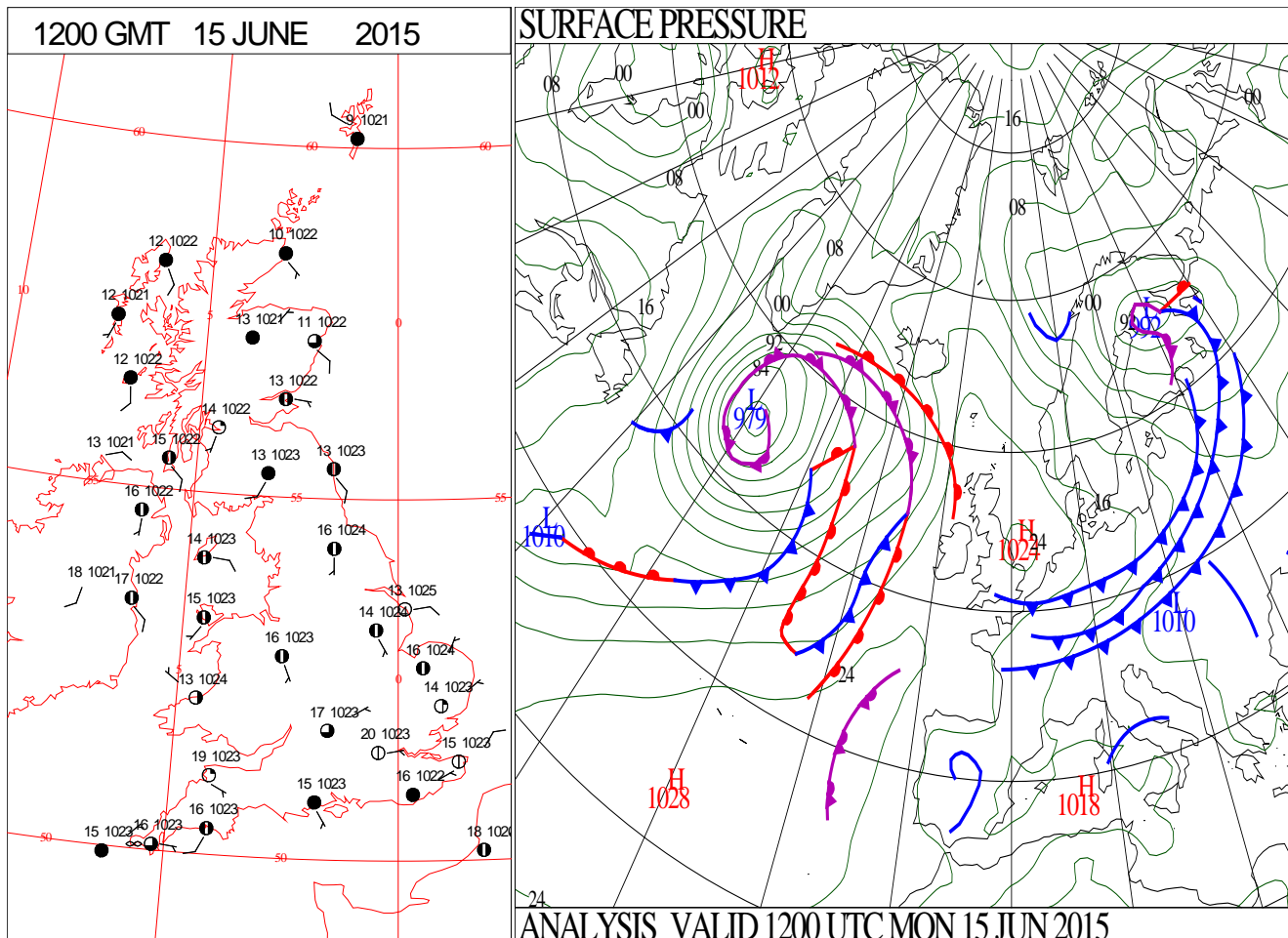
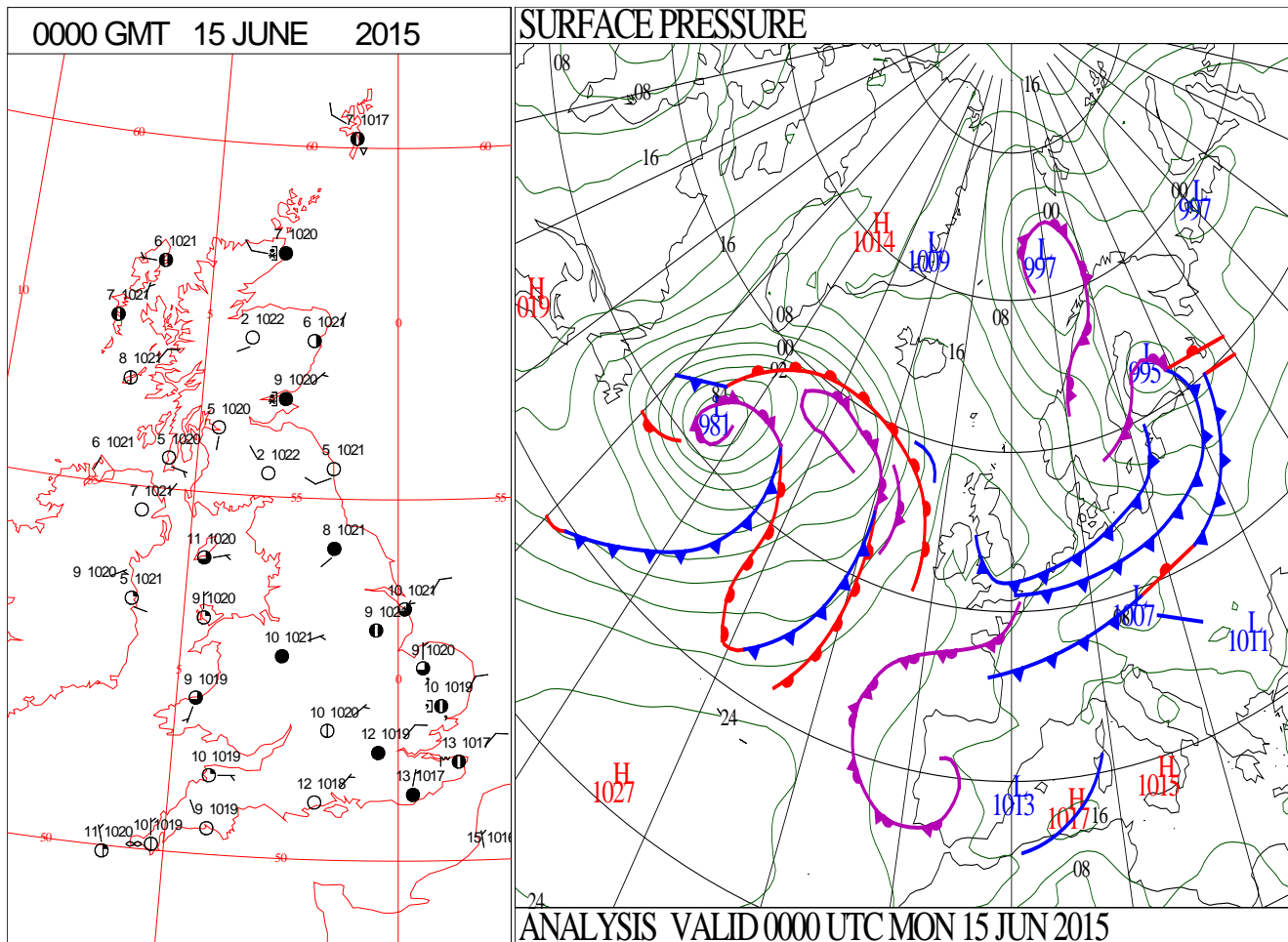
SIGNIFICANT WEATHER

0600 GMT 14 JUNE 2015	SIG WEATHER	1200 GMT 14 JUNE 2015	SIG WEATHER	<p>Summary of UK Weather for Sunday 14 June 2015. Much of the U.K. saw a predominantly cloudy night, with intermittent patchy rain, especially across parts of eastern and northern England, as well as central Scotland.</p> <p>Parts of the Midlands and Northern Ireland did, however, see some decent cloud breaks develop towards the end of the night. Northern Scotland also saw a marked clearance of cloud, and there it was cold enough for an air frost.</p> <p>During the morning, bright skies continued across much of Northern Ireland and Scotland, but much of England and Wales remained fairly cloudy. However, it started to brighten up across Wales and the far south-west of England by midday, as the cloud broke up a little.</p> <p>These sunny spells became more widespread during the afternoon, with cloud increasingly confined to the Midlands, the east of England and the south-east, where there were a few spots of light rain.</p> <p>Scotland and Northern Ireland enjoyed a sunny end to the day.</p> <p>Most places were dry during the evening, and it turned chilly across north-eastern England under largely clear skies.</p>
1800 GMT 14 JUNE 2015	SIG WEATHER	0000 GMT 15 JUNE 2015	SIG WEATHER	
				<p>EXTREMES Highest Maximum: 22.0 Dale Fort, Dyfed Lowest Maximum: 8.7 Lerwick, Shetland Lowest Minimum: -1.9 Resallach, Sutherland Lowest Grass Minimum: -3.4 Kinbrace Hatchery, Sutherland Most Rain: 2.4 Charsfield, Suffolk Most Sun: 15.3 Tiree, Argyll</p>

DAILY CLIMATE DATA

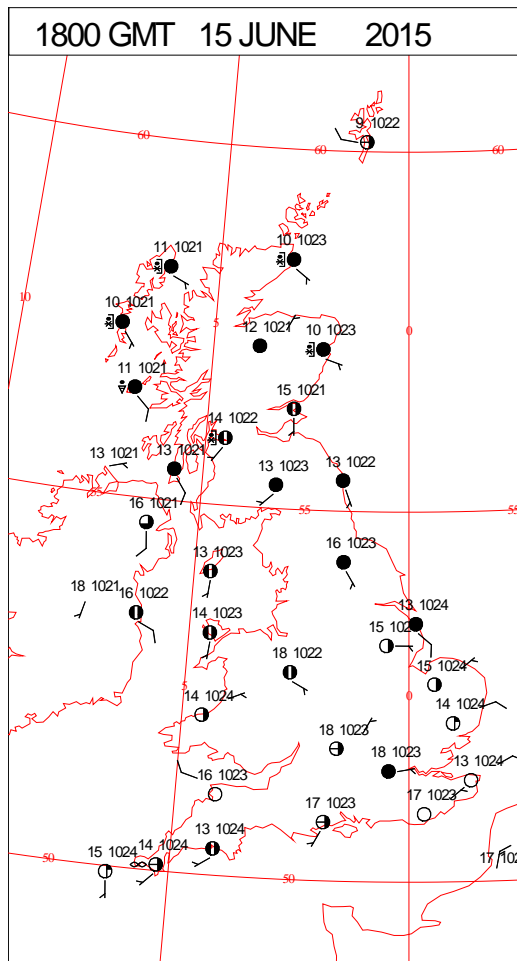
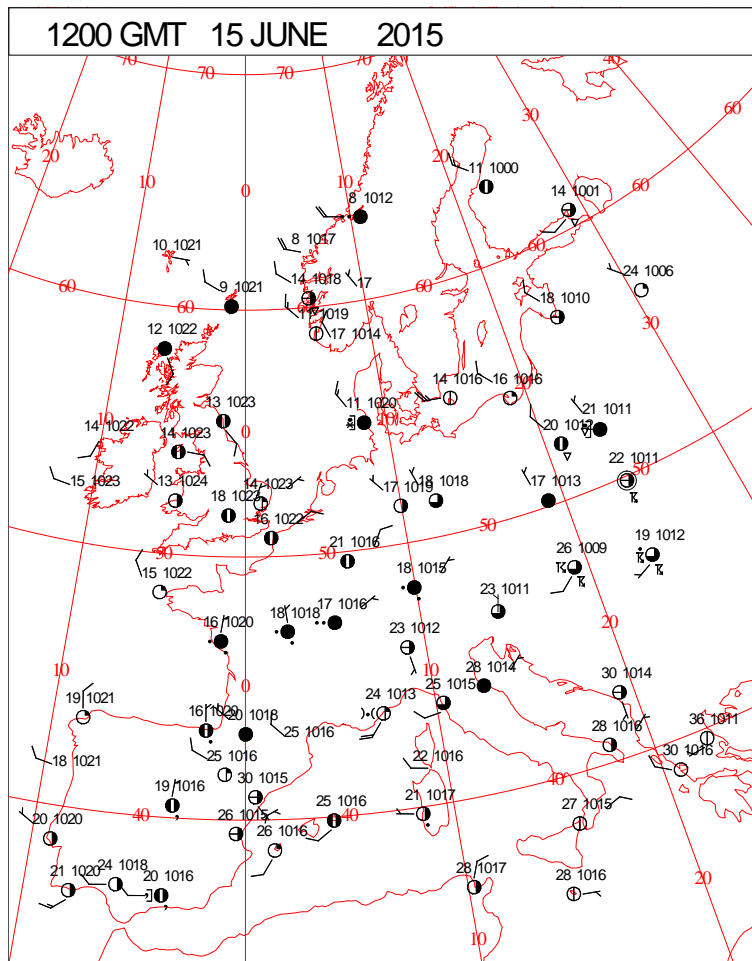
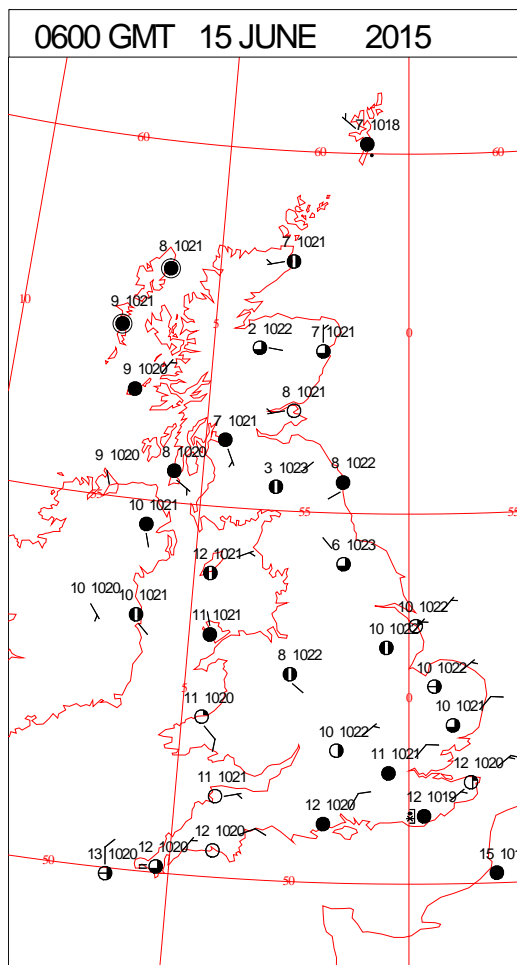
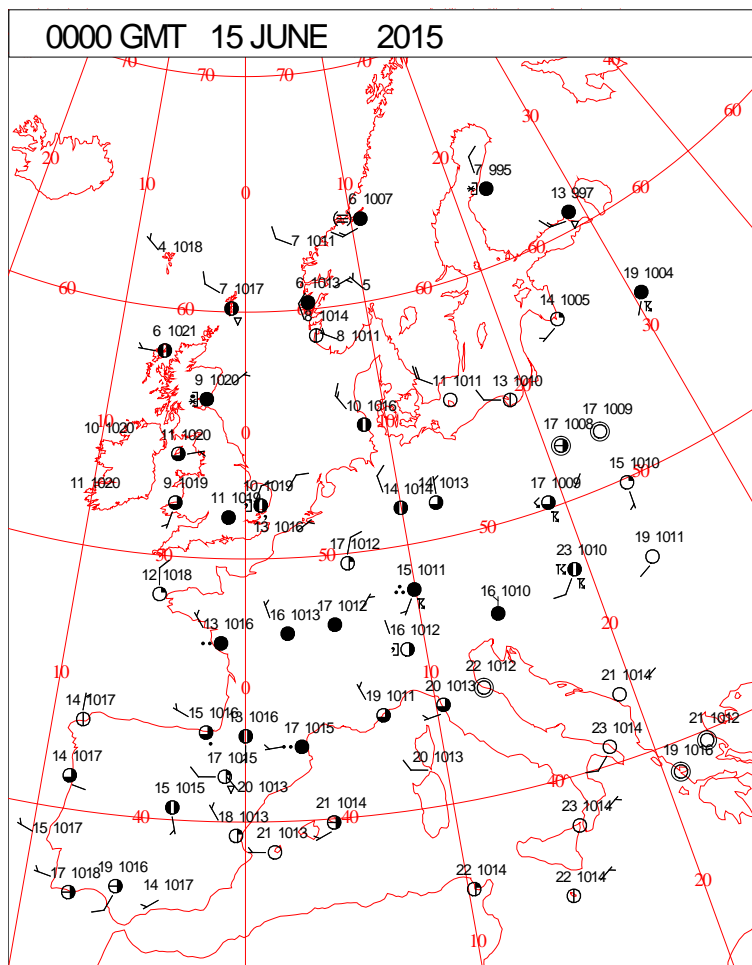


DAILY WEATHER SUMMARY



Monday 15 June 2015

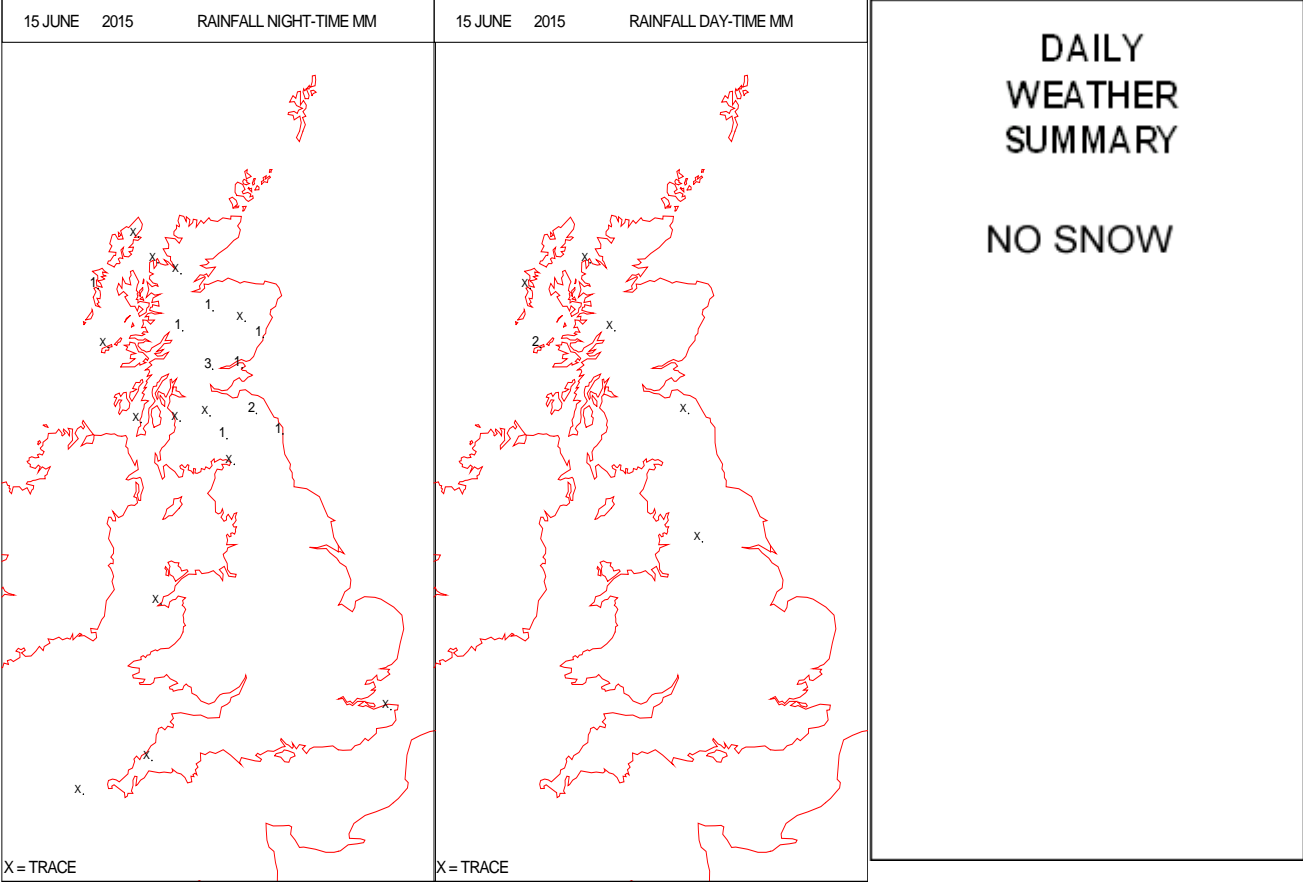
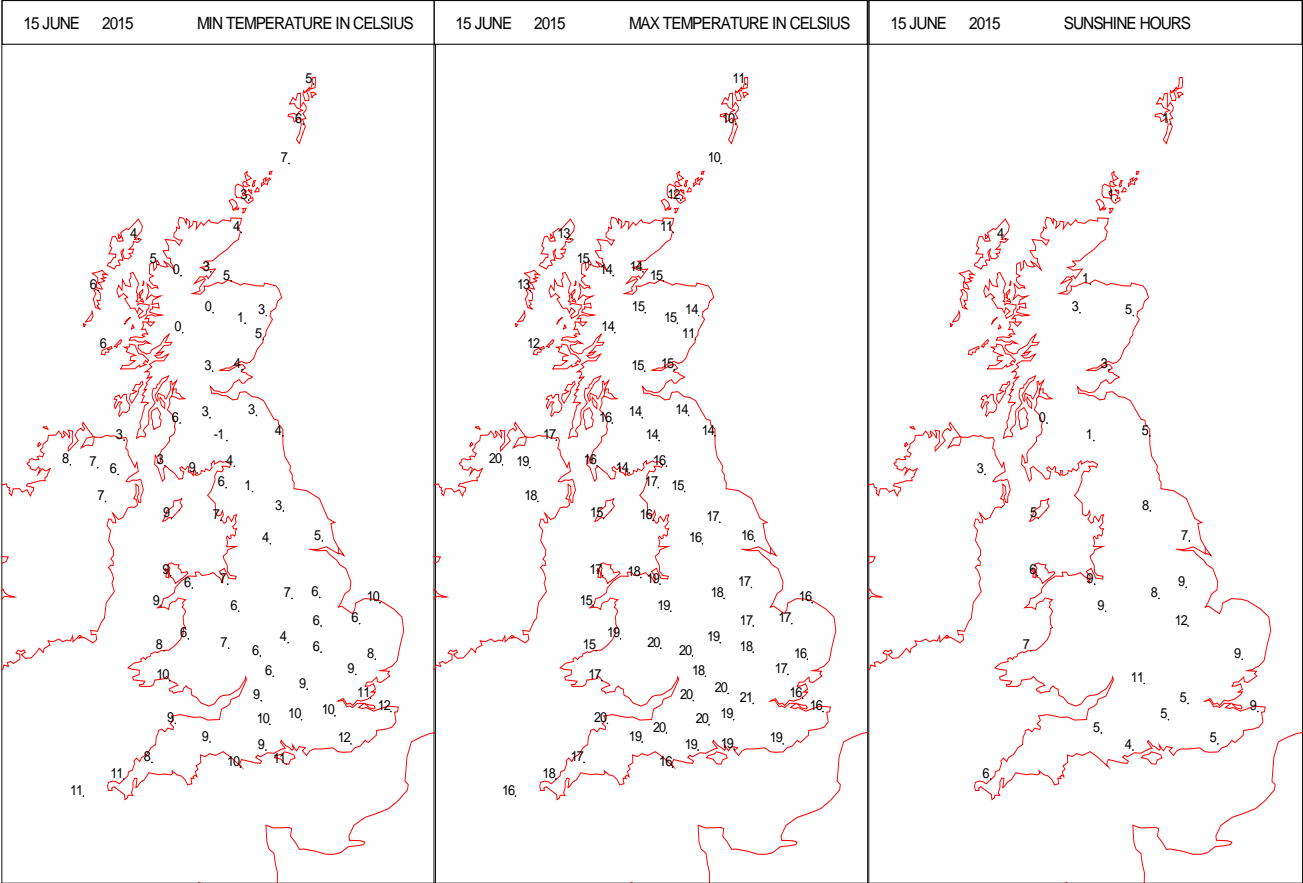
SURFACE REPORTS



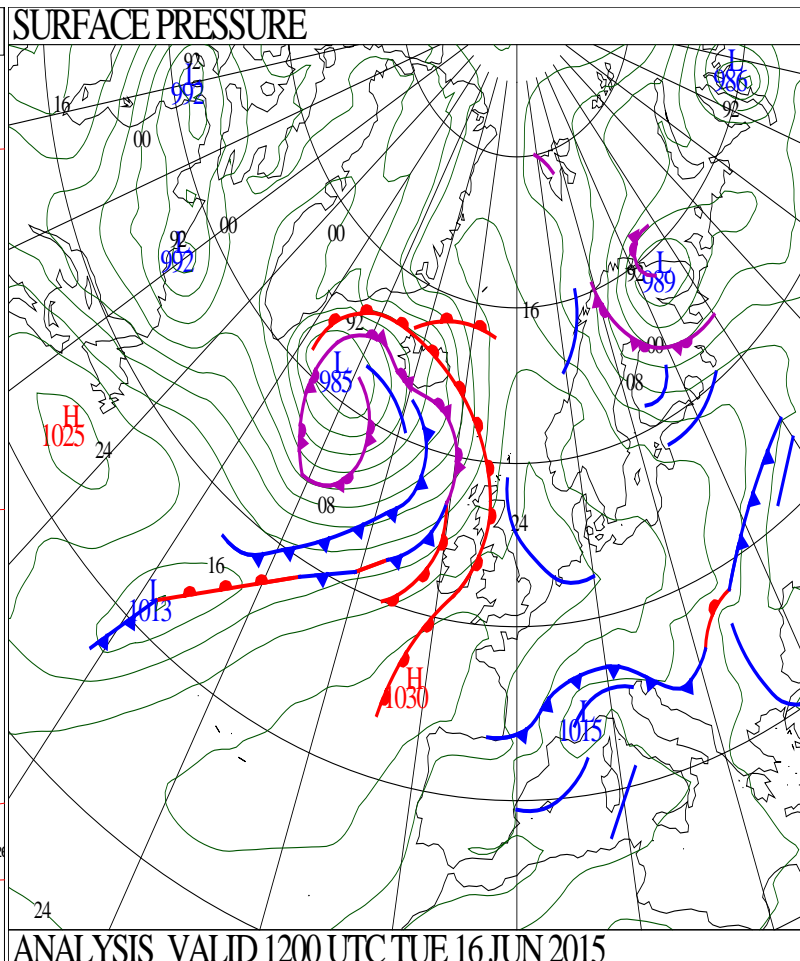
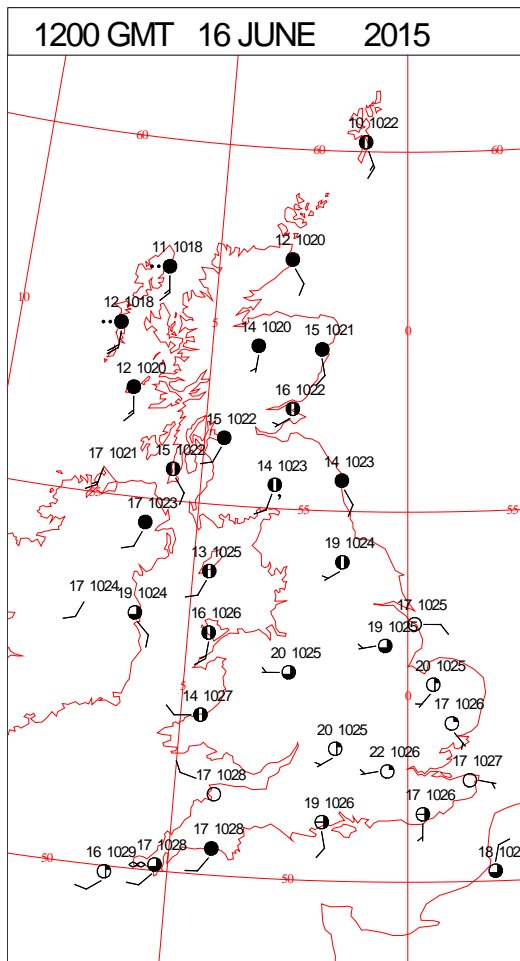
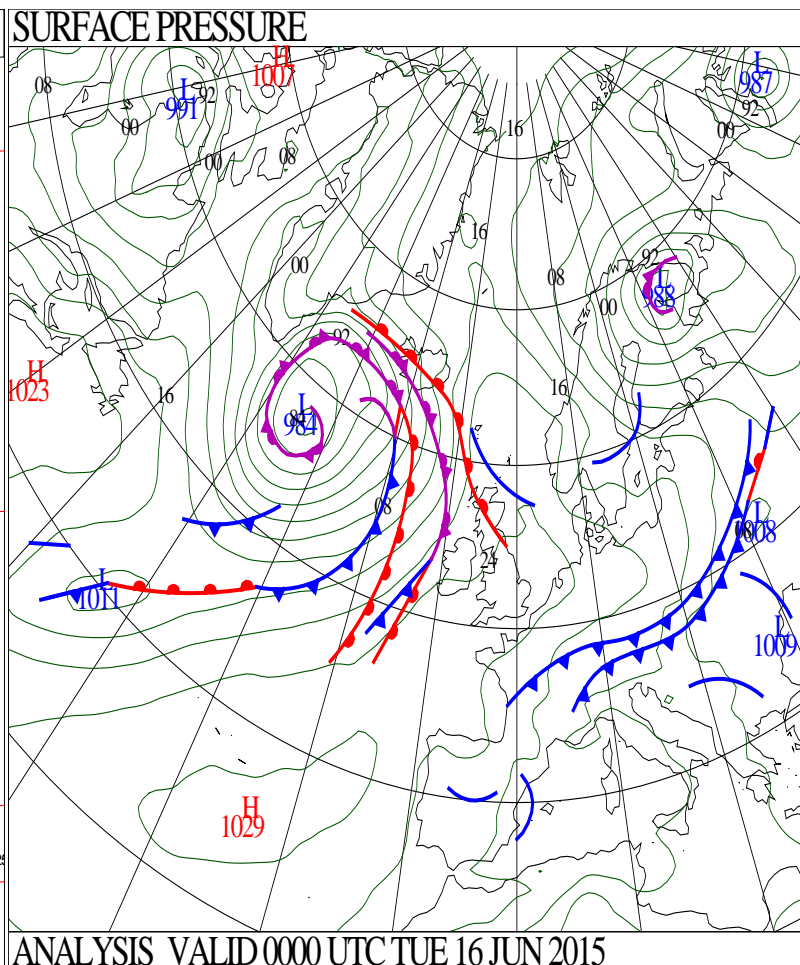
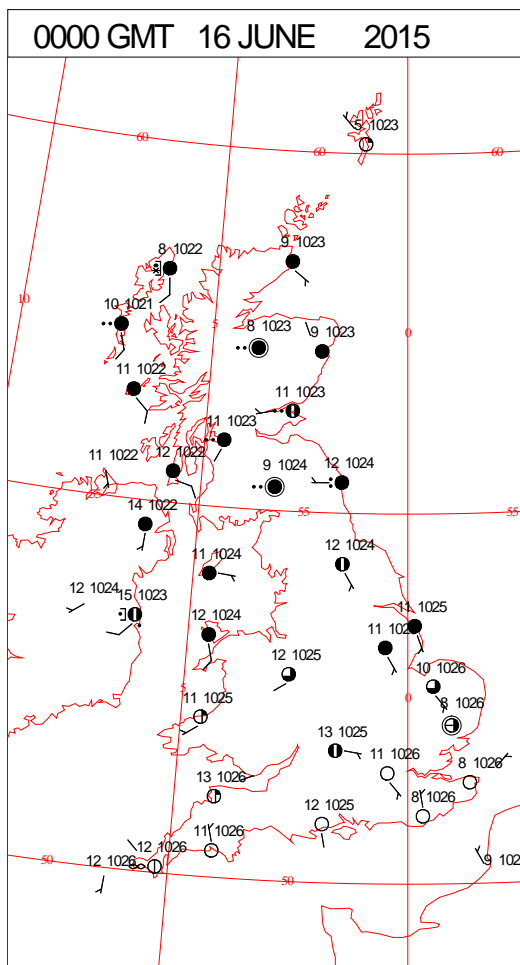
SIGNIFICANT WEATHER

0600 GMT 15 JUNE 2015	SIG WEATHER	1200 GMT 15 JUNE 2015	SIG WEATHER	<p>Summary of UK Weather for Monday 15 June 2015.</p> <p>There were some outbreaks of rain across the far south-east of England, while some further very light rain arrived into western parts of Scotland around dawn.</p> <p>Elsewhere it stayed dry with clear spells. With the clear skies and light winds it turned unseasonably cold for many areas, away from the cloudier north.</p> <p>During the day there was plenty of dry and fine weather across England and Wales, with variable amounts of cloud. The best of the sunshine developed across parts of Wales, central and southern England.</p> <p>It turned cloudier across northern England through the day, and stayed cloudy across Scotland and Northern Ireland, with further outbreaks of light rain at times, especially across western areas.</p> <p>Winds were light, but the north-easterly flow meant that eastern coasts were on the cool side for the time of year. Elsewhere, temperatures were near or just above average.</p> <p>During the evening outbreaks of light rain spread slowly eastwards across Scotland and Northern Ireland, and it stayed dry with clear spells further south.</p>
1800 GMT 15 JUNE 2015	SIG WEATHER	0000 GMT 16 JUNE 2015	SIG WEATHER	<p>EXTREMES</p> <p>Highest Maximum: 21.5 Nettlecombe, Somerset</p> <p>Lowest Maximum: 10.1 Fair Isle, Shetland</p> <p>Lowest Minimum: -0.9 Cromdale, Nairnshire</p> <p>Lowest Grass Minimum: -3.9 Wallington, Northumberland</p> <p>Most Rain: 3.6 Tyndrum No3, Perthshire</p> <p>Most Sun: 13.5 Bude, Cornwall</p>

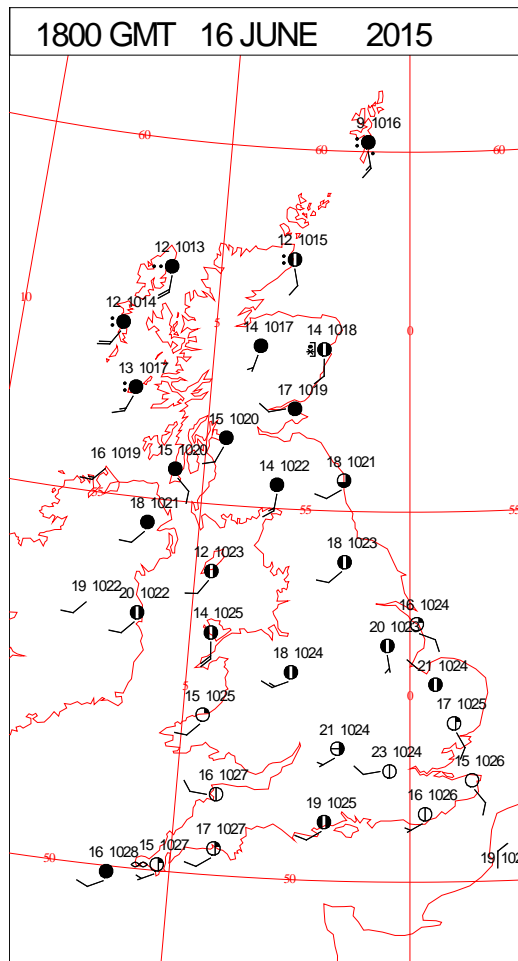
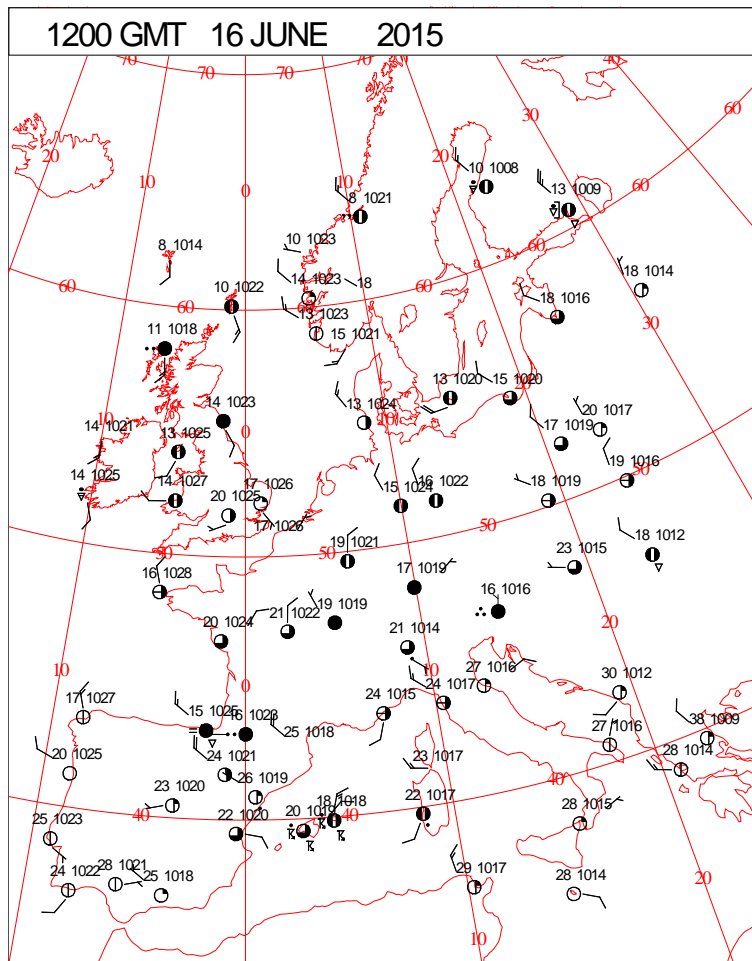
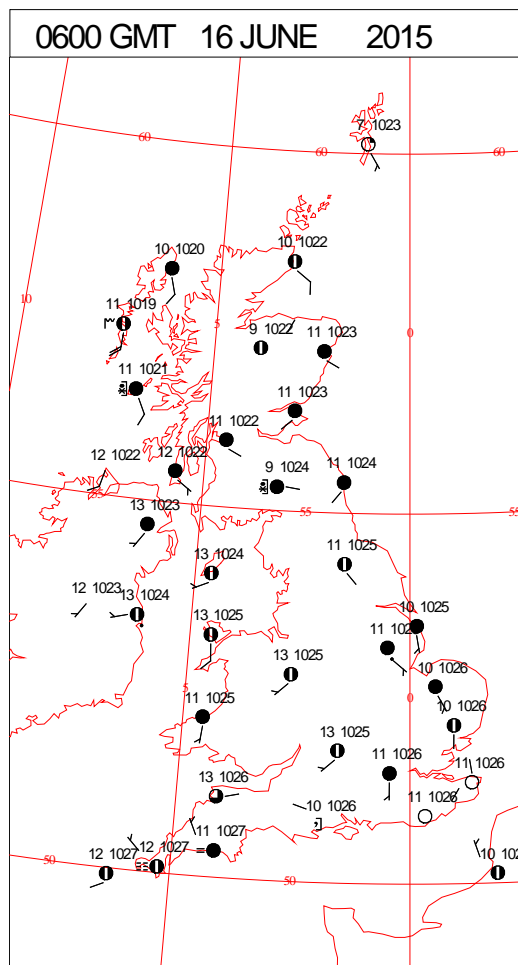
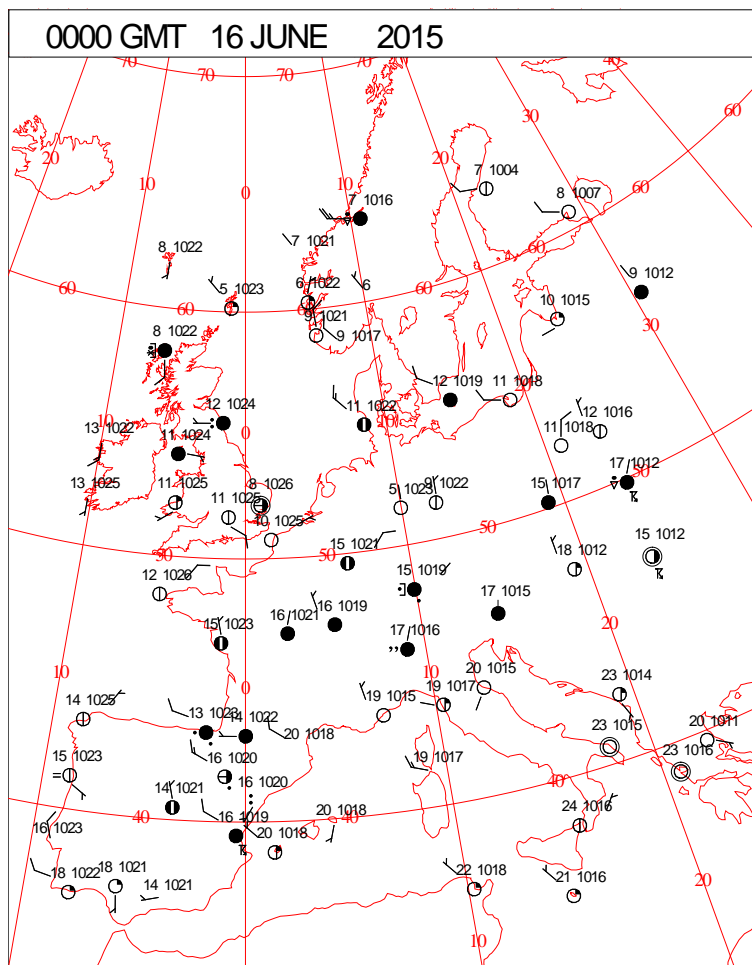
DAILY CLIMATE DATA



DAILY WEATHER SUMMARY



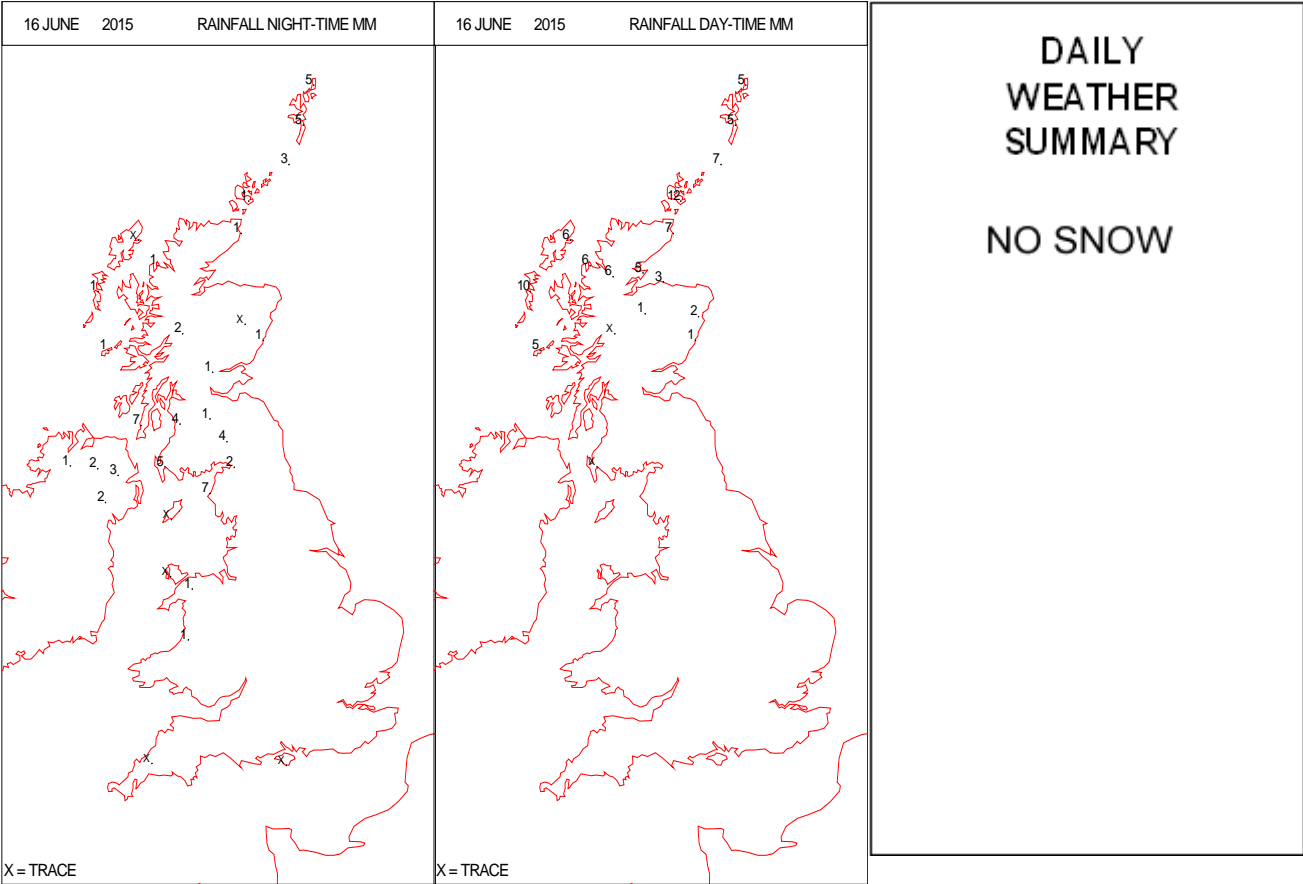
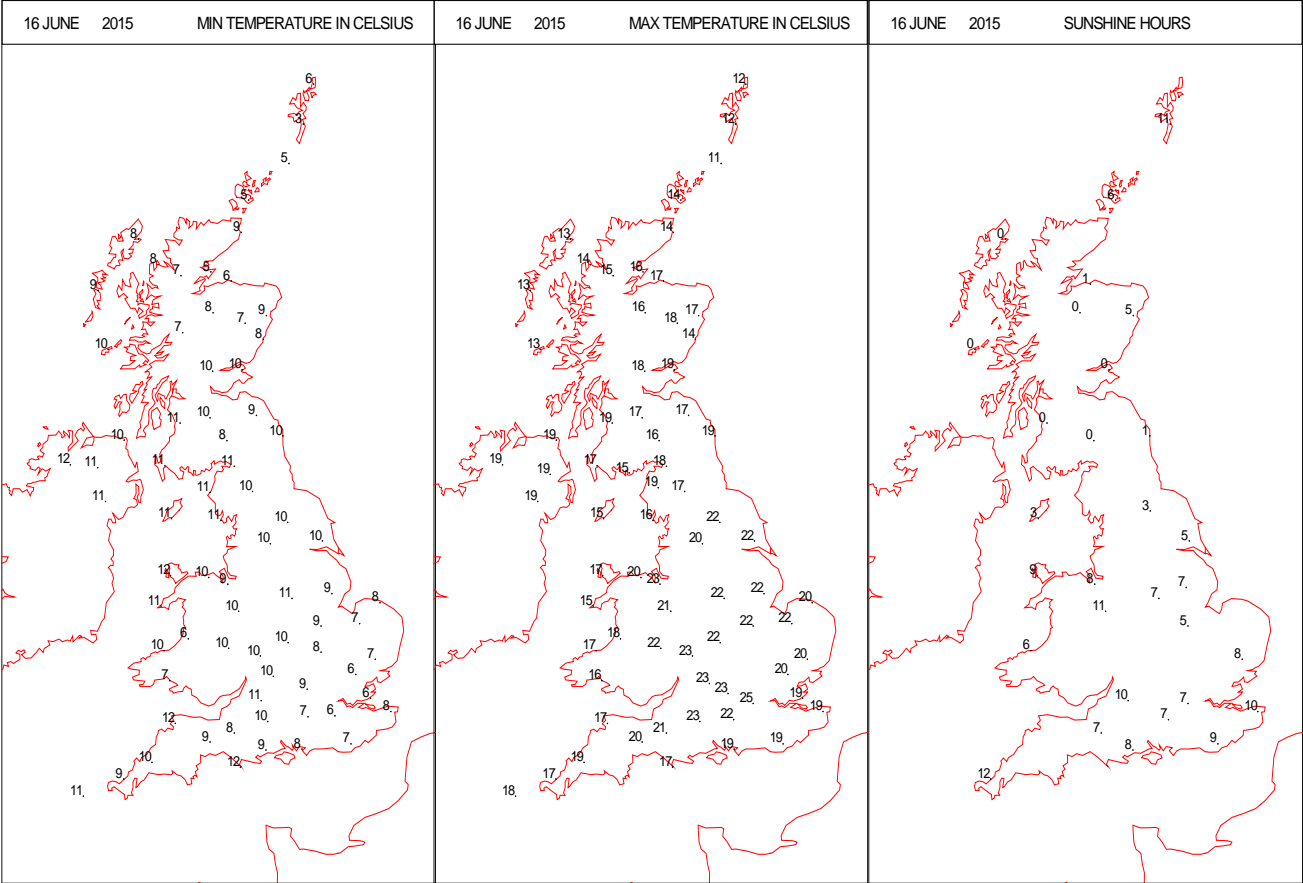
SURFACE REPORTS



SIGNIFICANT WEATHER

0600 GMT 16 JUNE 2015	SIG WEATHER	1200 GMT 16 JUNE 2015	SIG WEATHER	<p>Summary of UK Weather for Tuesday 16 June 2015.</p> <p>Outbreaks of light rain continued across Scotland throughout the night, gradually spreading into the far north of England and Northern Ireland. Further south it was a dry night, but rather cloudy. Winds were light and generally from the south-west. It was also a milder night than of late, with many places remaining in double figures Celsius.</p> <p>It was a rather cloudy start to the morning across many parts, with some drizzly showers across some northern and western areas, as well as parts of East Anglia. However, this cloud soon broke up across much of England and Wales, with a fine day following, with good spells of sunshine.</p> <p>Some hazy sunny spells also developed across parts of Northern Ireland and, for a time, eastern Scotland.</p> <p>However, heavier rain and strengthening winds pushed in across northern and north-western parts of Scotland through the afternoon. This rain spread across much of Scotland through the evening, with some patchy drizzly rain also arriving across Northern Ireland.</p> <p>Maximum temperatures were around average, though slightly above across southern counties of England and Wales.</p>
1800 GMT 16 JUNE 2015	SIG WEATHER	0000 GMT 17 JUNE 2015	SIG WEATHER	<p>EXTREMES</p> <p>Highest Maximum: 24.5 Heathrow, Greater London</p> <p>Lowest Maximum: 11.0 Fair Isle, Shetland</p> <p>Lowest Minimum: 2.2 Altnaharra No2, Sutherland</p> <p>Lowest Grass Minimum: -3.5 Lerwick, Shetland</p> <p>Most Rain: 14.0 Lusa, Isle of Skye</p> <p>Most Sun: 14.5 Jersey Airport, Jersey</p>

DAILY CLIMATE DATA



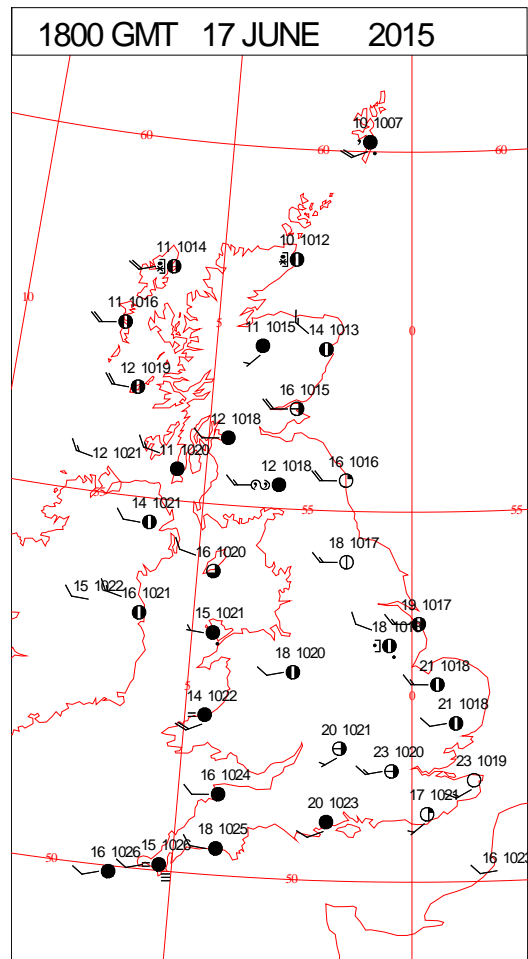
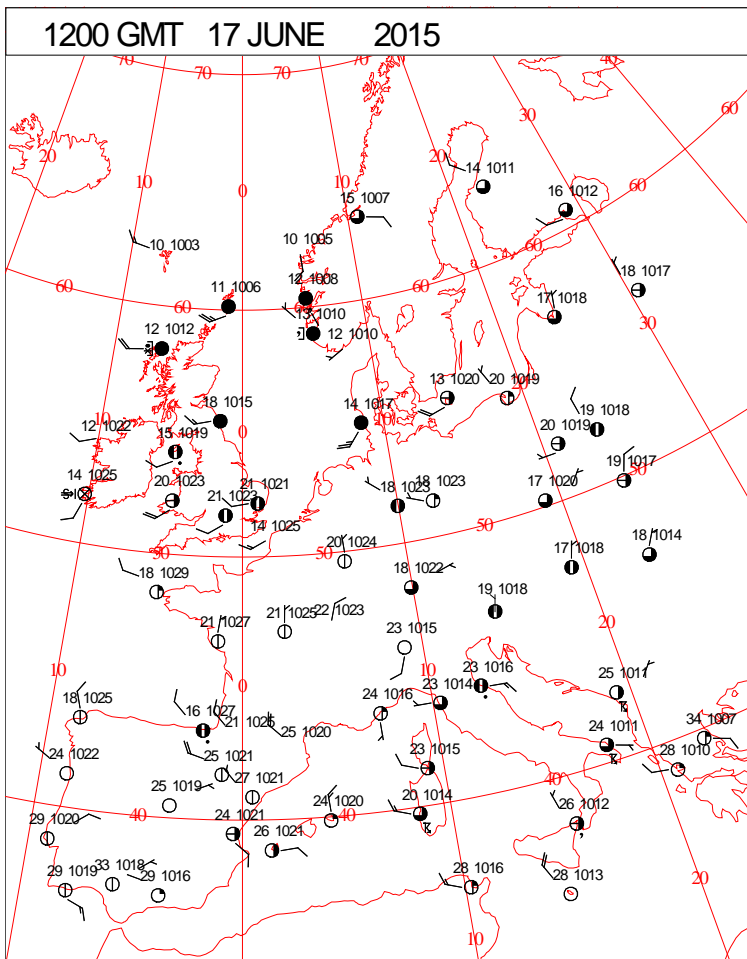
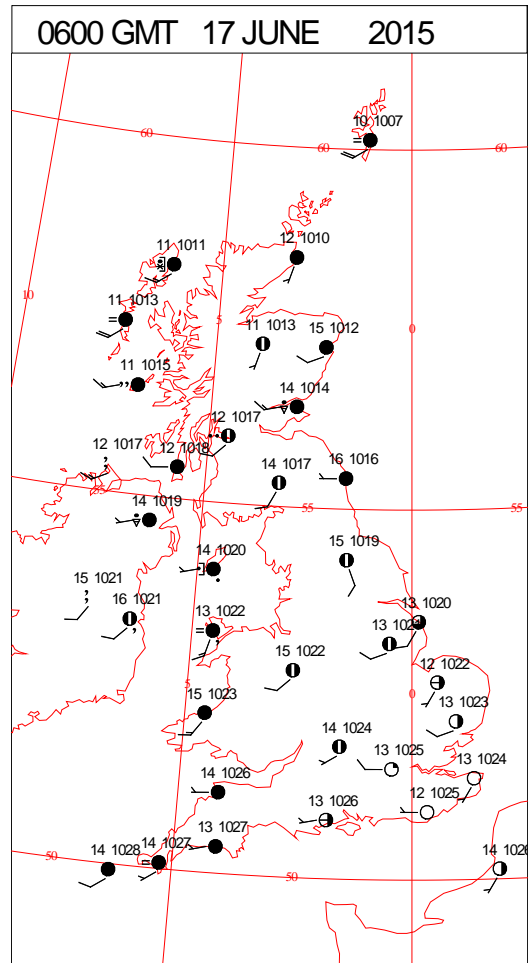
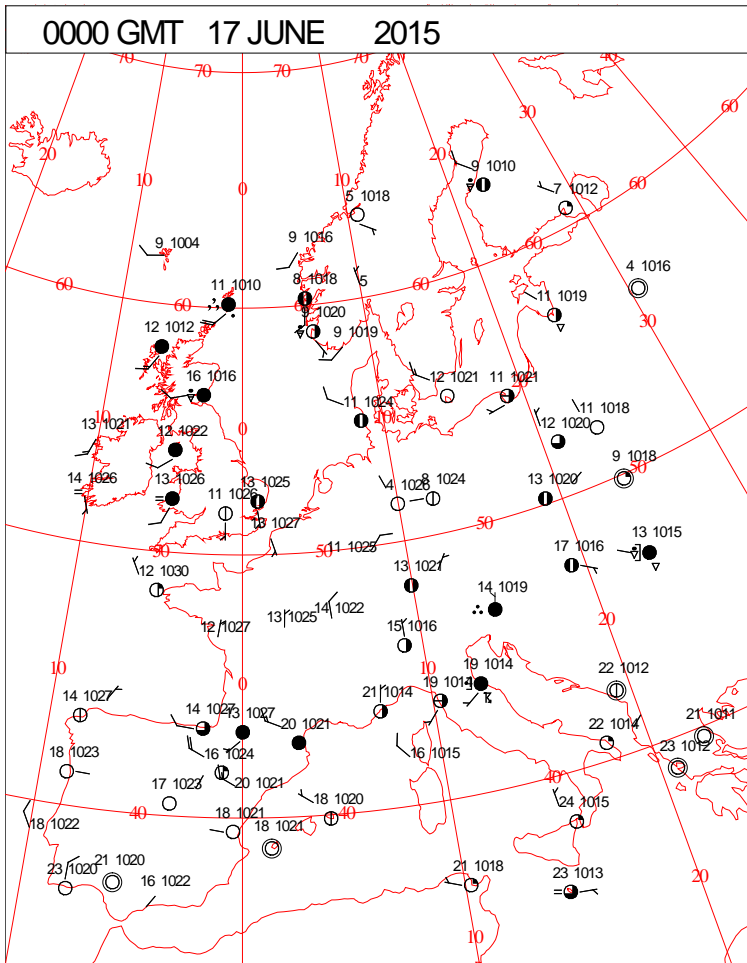
The map displays the following stations and their associated symbols:

- 11 1006: Sun symbol
- 12 1010: Wind direction indicator (W)
- 12 1012: Wind direction indicator (W)
- 14 1013: Wind direction indicator (W)
- 18 1011: Wind direction indicator (W)
- 17 1013: Wind direction indicator (W)
- 14 1016: Wind direction indicator (W)
- 18 1015: Wind direction indicator (W)
- 17 1018: Wind direction indicator (W)
- 19 1019: Wind direction indicator (W)
- 20 1020: Wind direction indicator (W)
- 21 1023: Wind direction indicator (W)
- 24 1022: Wind direction indicator (W)
- 18 1024: Wind direction indicator (W)
- 21 1025: Wind direction indicator (W)
- 17 1027: Wind direction indicator (W)
- 14 1028: Wind direction indicator (W)
- 16 1028: Wind direction indicator (W)
- 20 1023: Wind direction indicator (W)
- 16 1026: Wind direction indicator (W)
- 14 1021: Wind direction indicator (W)
- 15 1019: Wind direction indicator (W)
- 16 1019: Wind direction indicator (W)
- 12 1019: Wind direction indicator (W)
- 12 1018: Wind direction indicator (W)
- 13 1017: Wind direction indicator (W)
- 11 1014: Wind direction indicator (W)
- 16 1021: Wind direction indicator (W)
- 17 1021: Wind direction indicator (W)
- 18 1021: Wind direction indicator (W)

Crown Copyright 2015, All Rights Reserved

Wednesday 17 June 2015

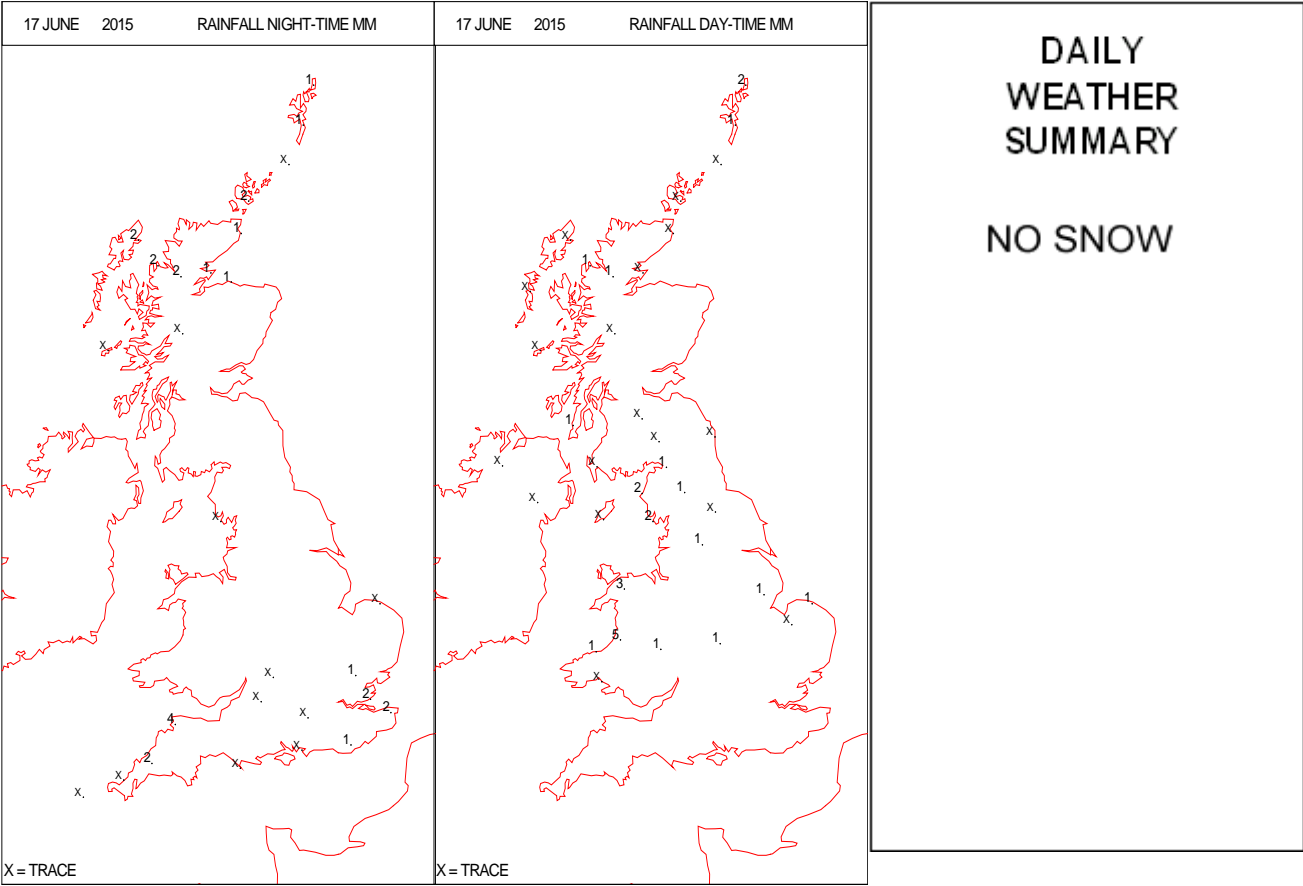
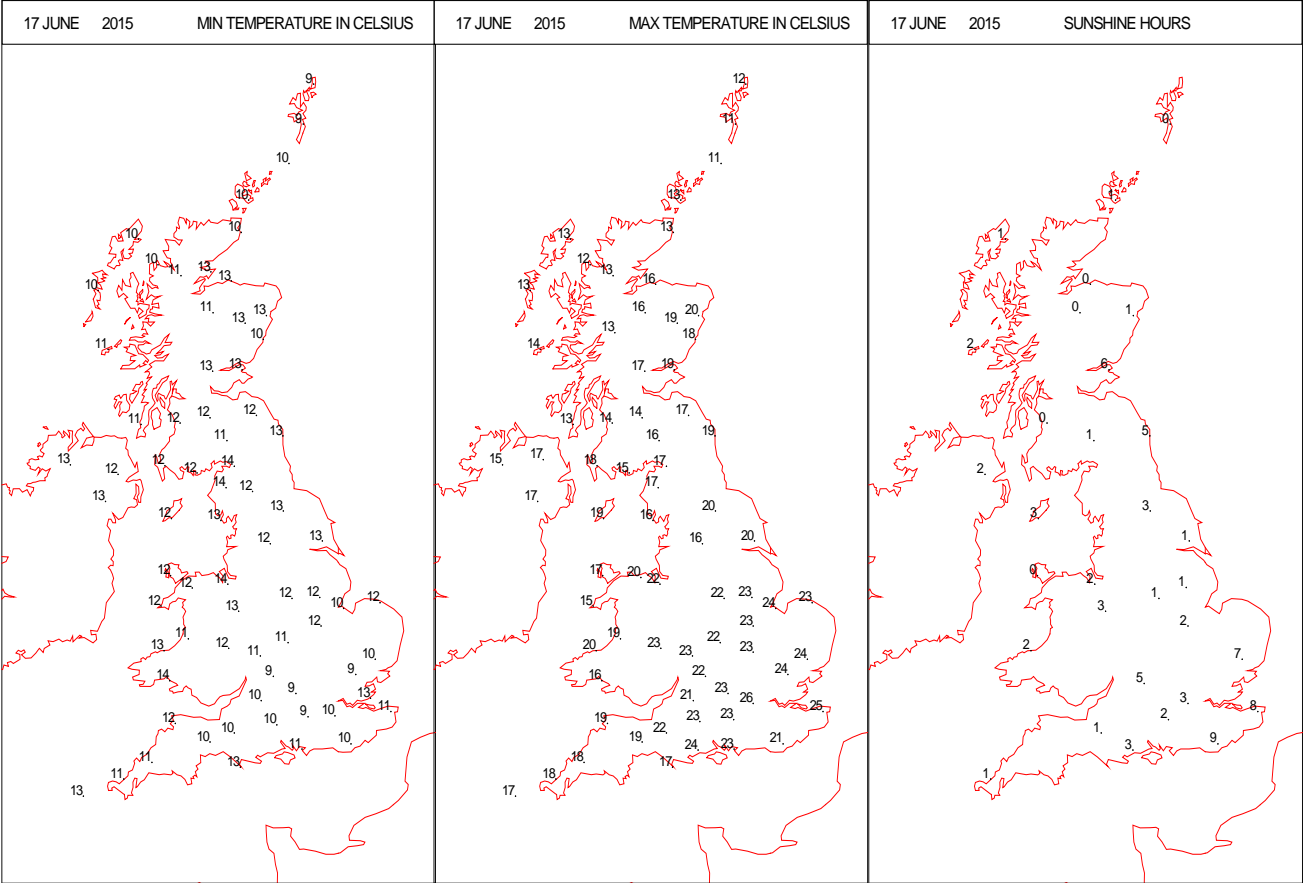
SURFACE REPORTS



SIGNIFICANT WEATHER

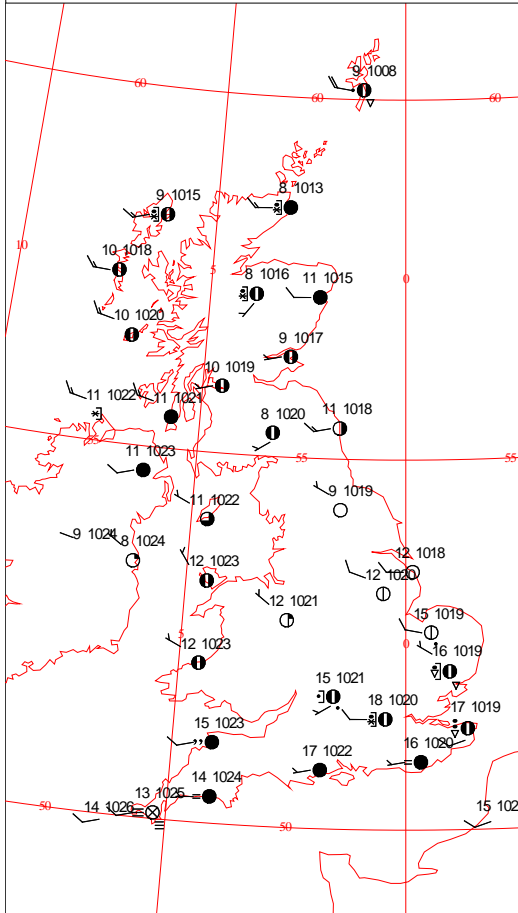
0600 GMT 17 JUNE 2015	SIG WEATHER	1200 GMT 17 JUNE 2015	SIG WEATHER	<p>Summary of UK Weather for Wednesday 17 June 2015.</p> <p>It was a dry, mild and cloudy night for much of the U.K. The cloud was thick enough to produce some drizzle at times across southern parts of Scotland, and later in northern England. A band of heavier rain moved into south-western parts of Scotland and Northern Ireland around dawn.</p> <p>Extensive low cloud and hill fog also developed across western parts of England and Wales, limiting the clear spells to south-eastern parts of England.</p> <p>A fine and humid day followed across southern parts, with warm sunny spells extending westwards, although low cloud and mist persisted across some coastal parts of south-west England and Wales.</p> <p>Further north, a band of rain and brisk winds across southern Scotland, Northern Ireland, and north-west England at first continued to push slowly southwards. This reached Wales and parts of the Midlands later in the day, but weakened in the process.</p> <p>Behind this rain, fresher conditions with gusty winds pushed in across northern parts, particularly Scotland, with some showers. It remained rather cloudy though, with the best of the sunny spells across eastern Scotland.</p>
1800 GMT 17 JUNE 2015	SIG WEATHER	0000 GMT 18 JUNE 2015	SIG WEATHER	
				<p>EXTREMES</p> <p>Highest Maximum: 26.1 Heathrow, Greater London</p> <p>Lowest Maximum: 11.0 Fair Isle, Shetland</p> <p>Lowest Minimum: 1.2 Derrygonnelly FSC, Fermanagh</p> <p>Lowest Grass Minimum: 0.1 Mickleham, Surrey</p> <p>Most Rain: 12.8 Rochdale, Greater Manchester</p> <p>Most Sun: 15.6 Hastings, East Sussex</p>

DAILY CLIMATE DATA

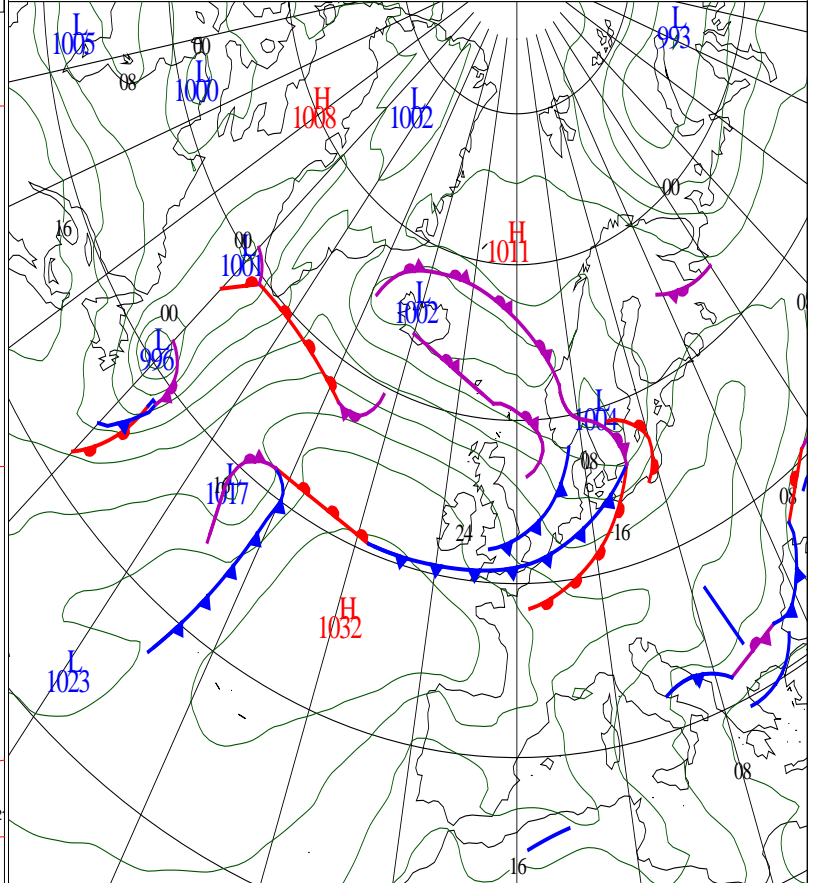


DAILY WEATHER SUMMARY

0000 GMT 18 JUNE 2015

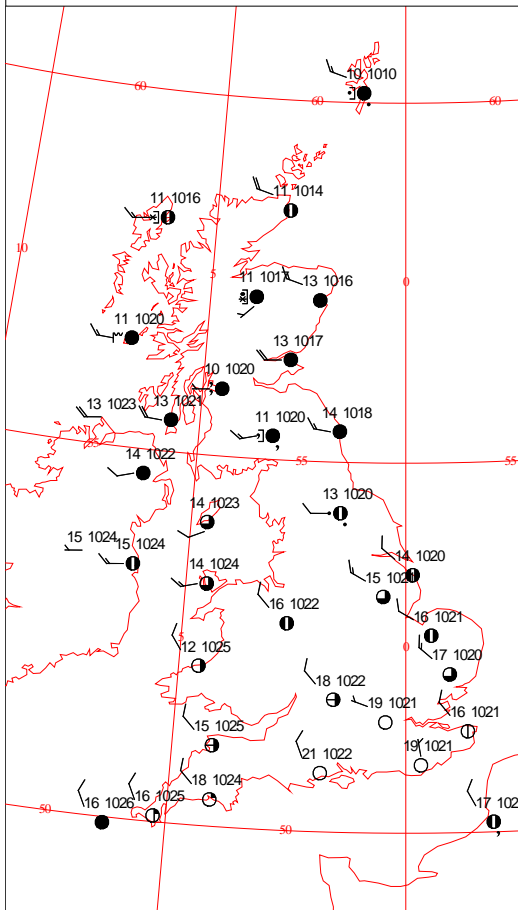


SURFACE PRESSURE

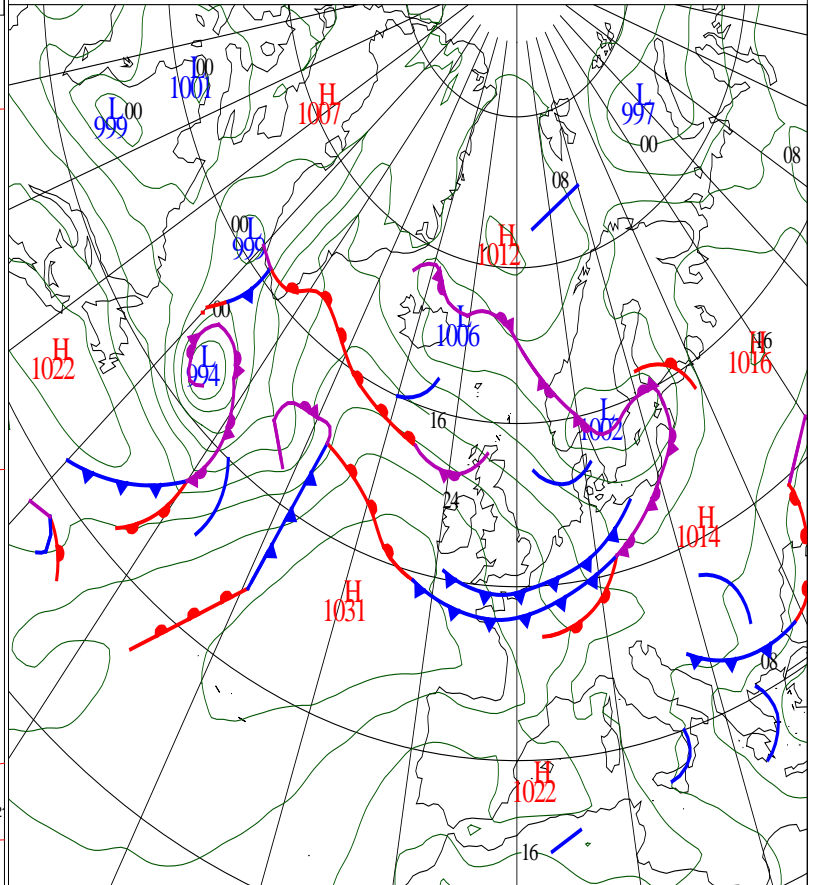


ANALYSIS VALID 0000 UTC THU 18 JUN 2015

1200 GMT 18 JUNE 2015



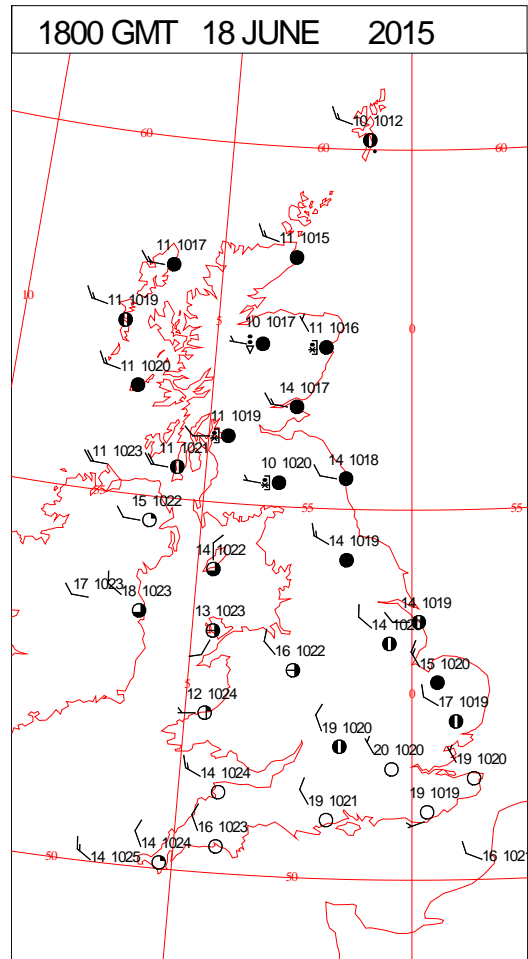
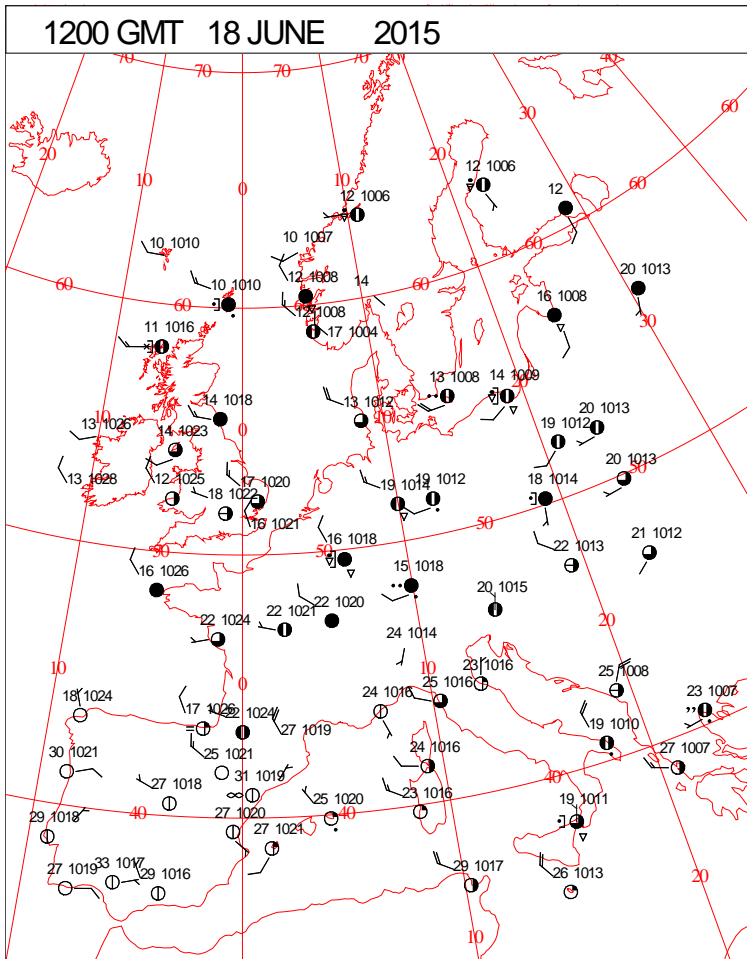
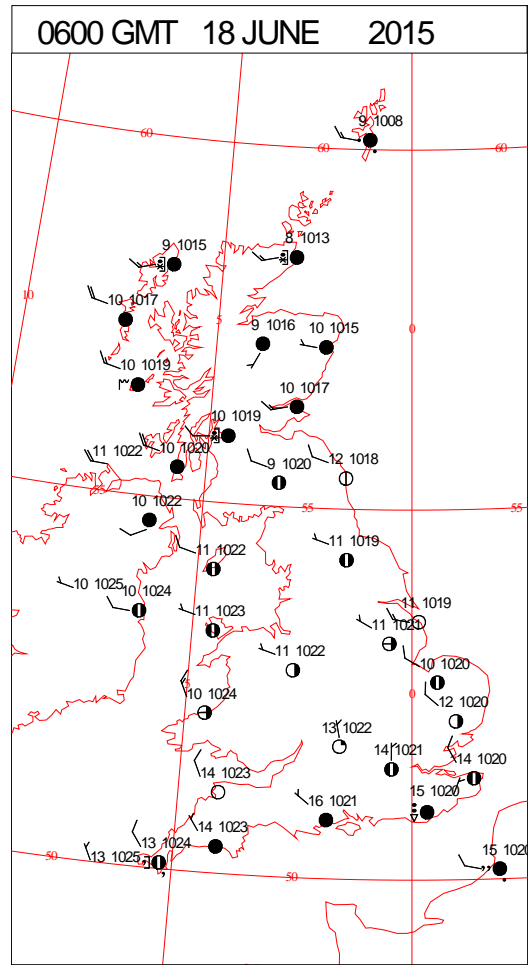
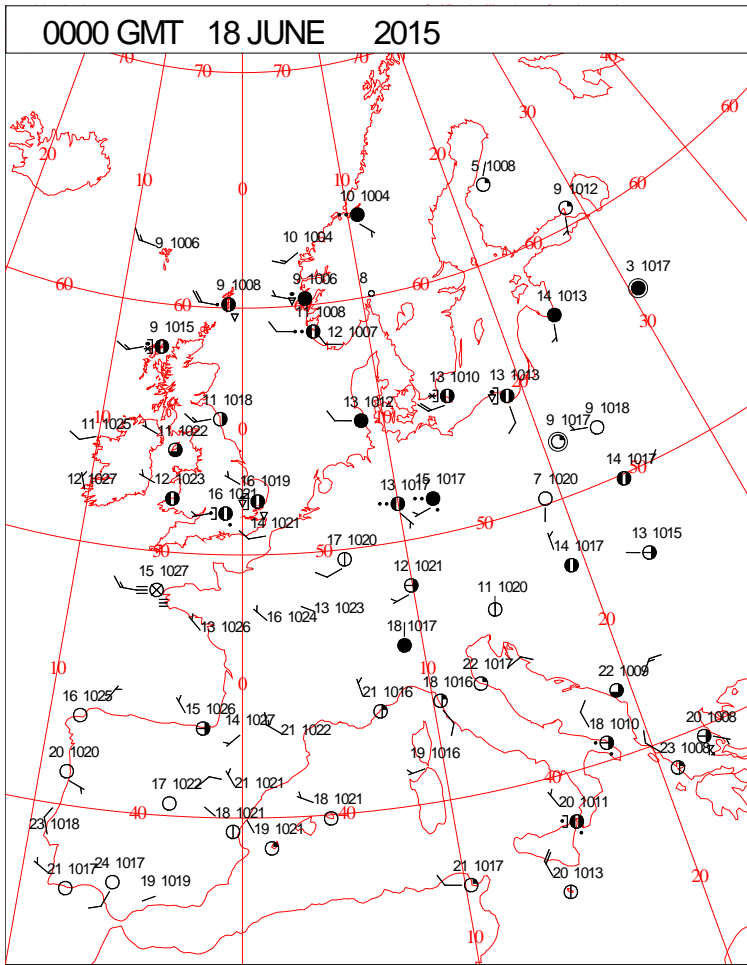
SURFACE PRESSURE



ANALYSIS VALID 1200 UTC THU 18 JUN 2015

Thursday 18 June 2015

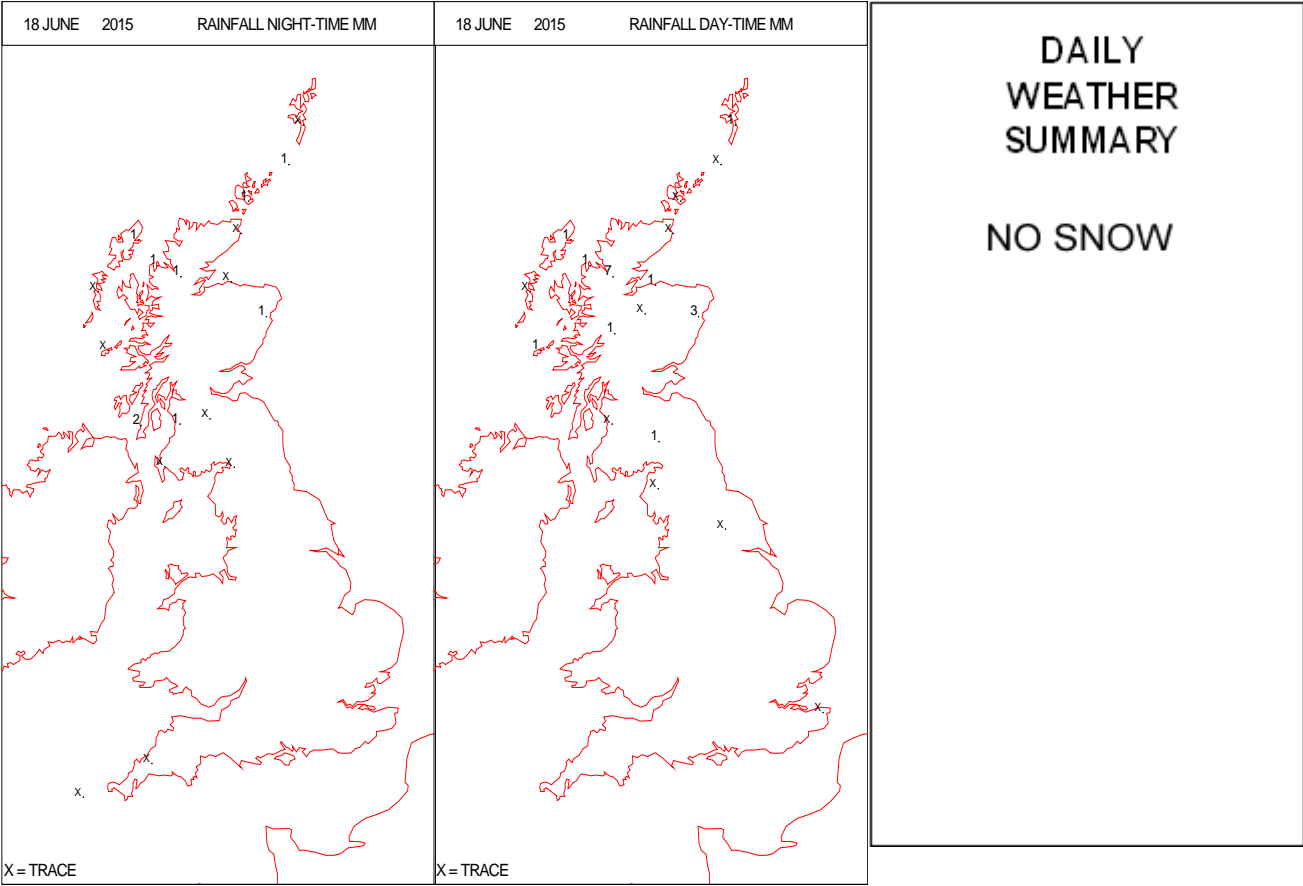
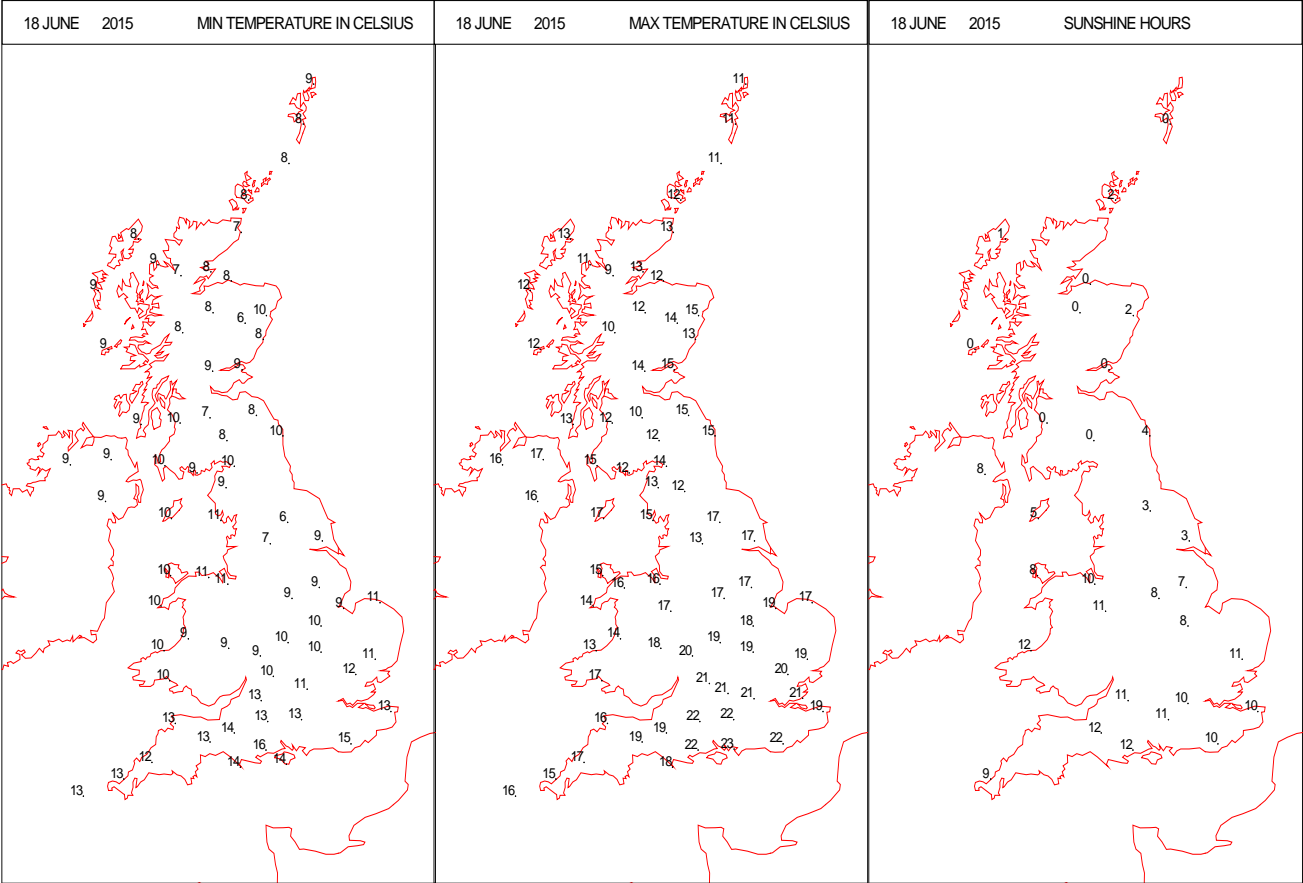
SURFACE REPORTS



SIGNIFICANT WEATHER

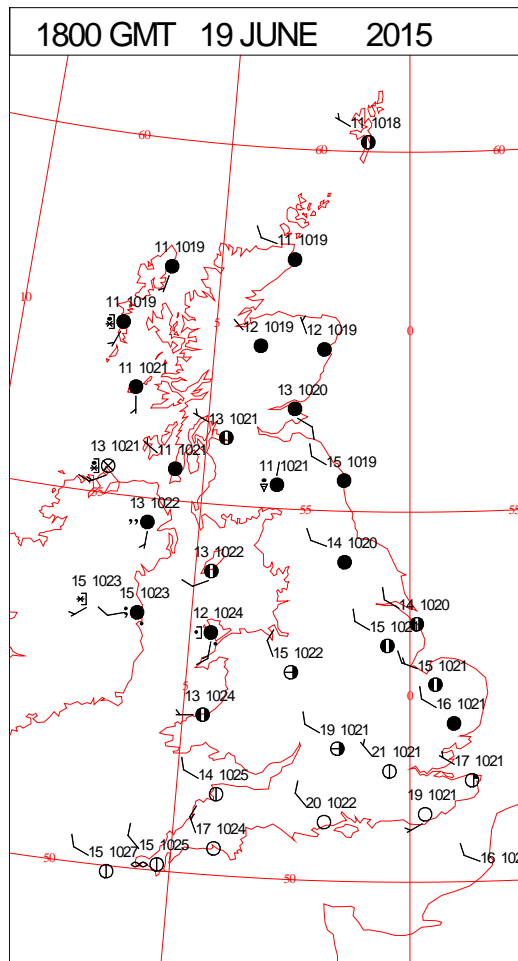
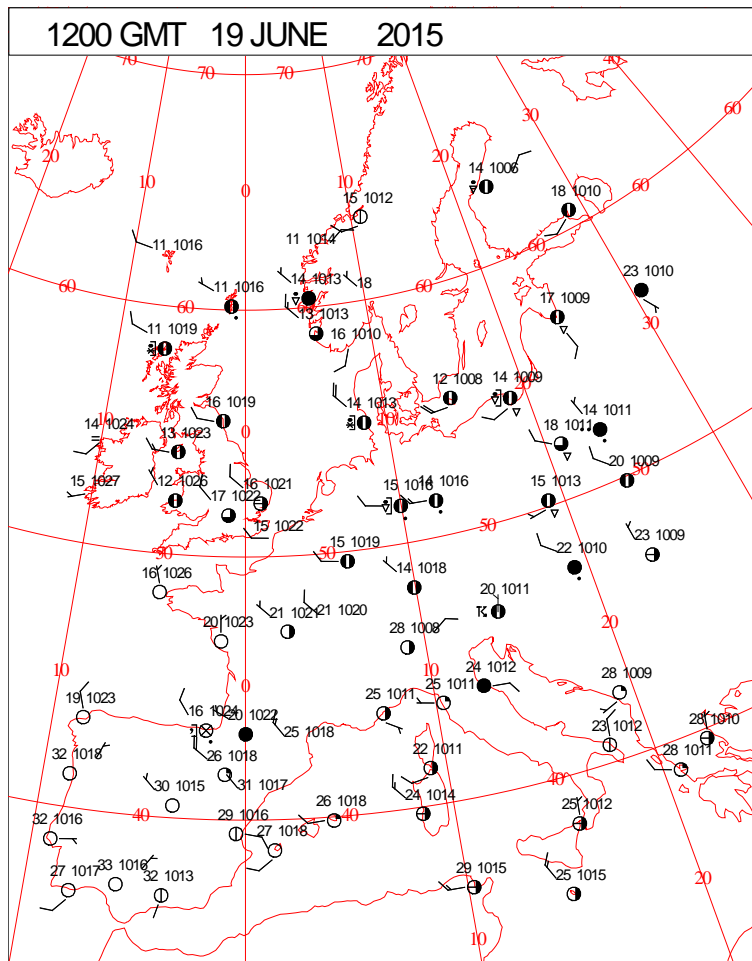
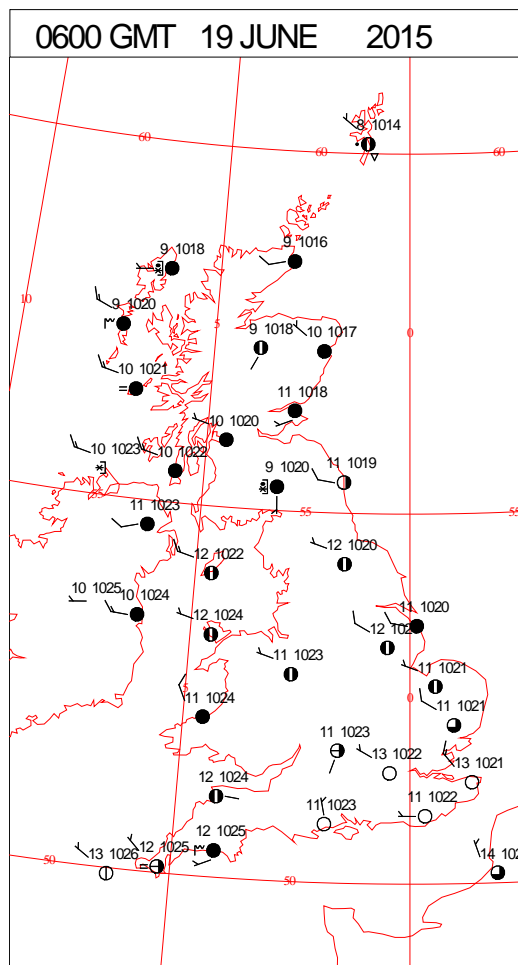
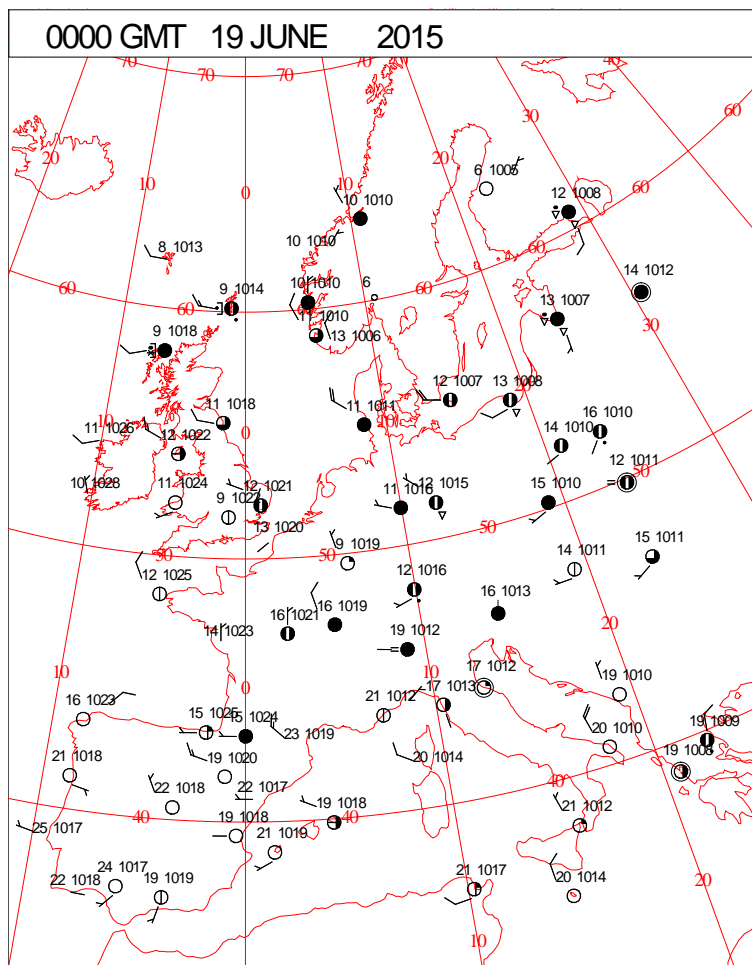
0600 GMT 18 JUNE 2015	SIG WEATHER	1200 GMT 18 JUNE 2015	SIG WEATHER	<p>Summary of UK Weather for Thursday 18 June 2015.</p> <p>The cold front continued southwards overnight, bringing patchy rain to parts of south Wales and southern England. There was also some fog in these areas.</p> <p>Elsewhere it was mainly dry with clear spells, but across north-west Scotland there were showery outbreaks of rain.</p> <p>By morning, the front had cleared into the English Channel, but low cloud remained across the South Coast. It was also cloudy across northern parts of the country, and outbreaks of rain continued across north-western Scotland.</p> <p>Elsewhere it was dry and largely clear.</p> <p>Temperatures were lower than the previous night, with quite a few places in single figures Celsius.</p> <p>It was largely clear and sunny across central and southern parts during the day, though there was much more in the way of cloud elsewhere, particularly in the north and west.</p> <p>There was light rain at times, mostly in western Scotland, where it was cooler and breezy.</p> <p>Further south, it turned very warm in places, with lighter winds and more sunshine.</p> <p>Similar conditions continued into the evening, with damp conditions persisting across parts of Scotland, and with the clearest of the skies across south-west England.</p>
1800 GMT 18 JUNE 2015	SIG WEATHER	0000 GMT 19 JUNE 2015	SIG WEATHER	<p>EXTREMES</p> <p>Highest Maximum: 22.6 Thorney Island, West Sussex</p> <p>Lowest Maximum: 9.4 Resallach, Sutherland</p> <p>Lowest Minimum: 2.2 Lochgilphead, Argyll</p> <p>Lowest Grass Minimum: 0.2 Lochgilphead, Argyll</p> <p>Most Rain: 14.0 Resallach, Sutherland</p> <p>Most Sun: 15.3 St. Athan, South Glamorgan</p>

DAILY CLIMATE DATA



Crown Copyright 2015, All Rights Reserved

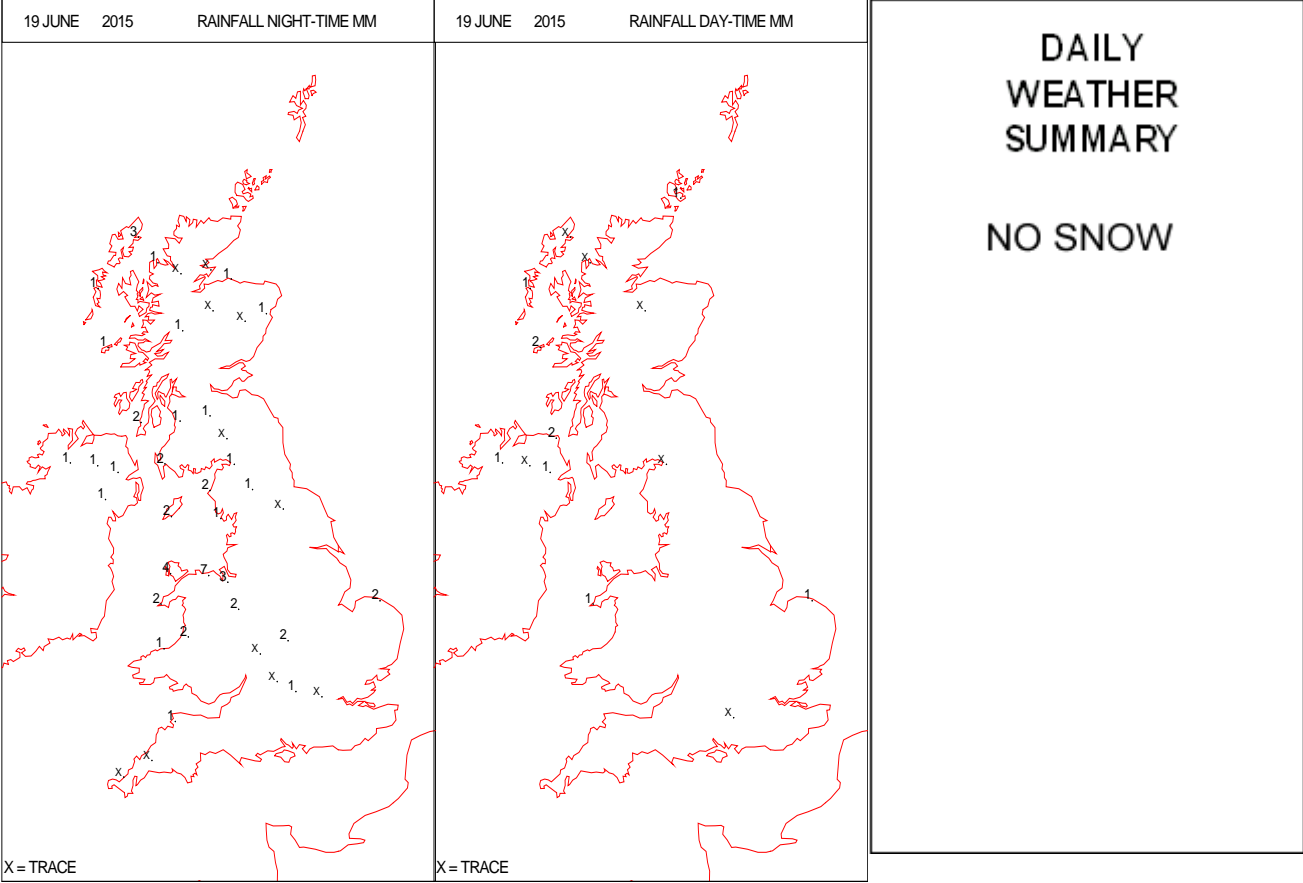
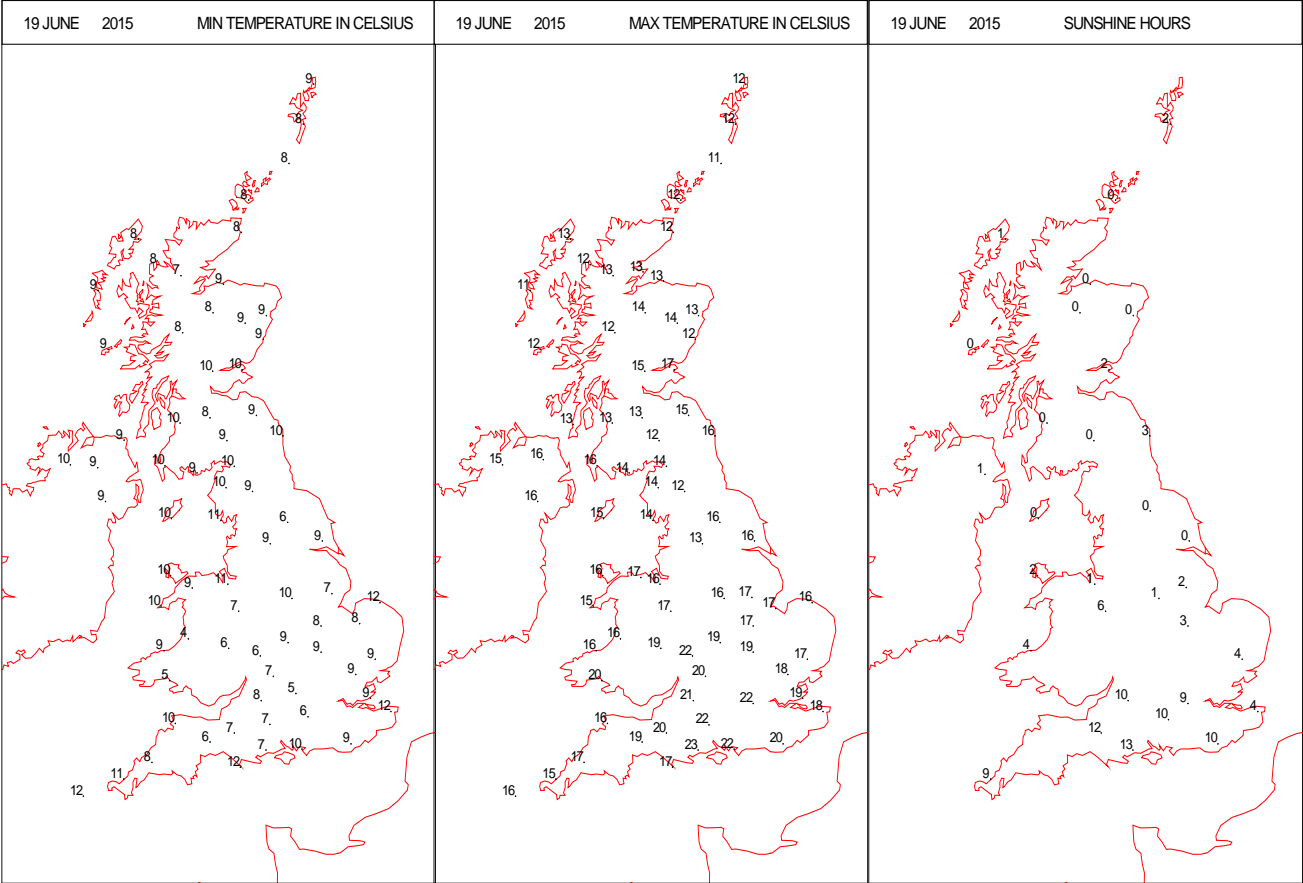
SURFACE REPORTS



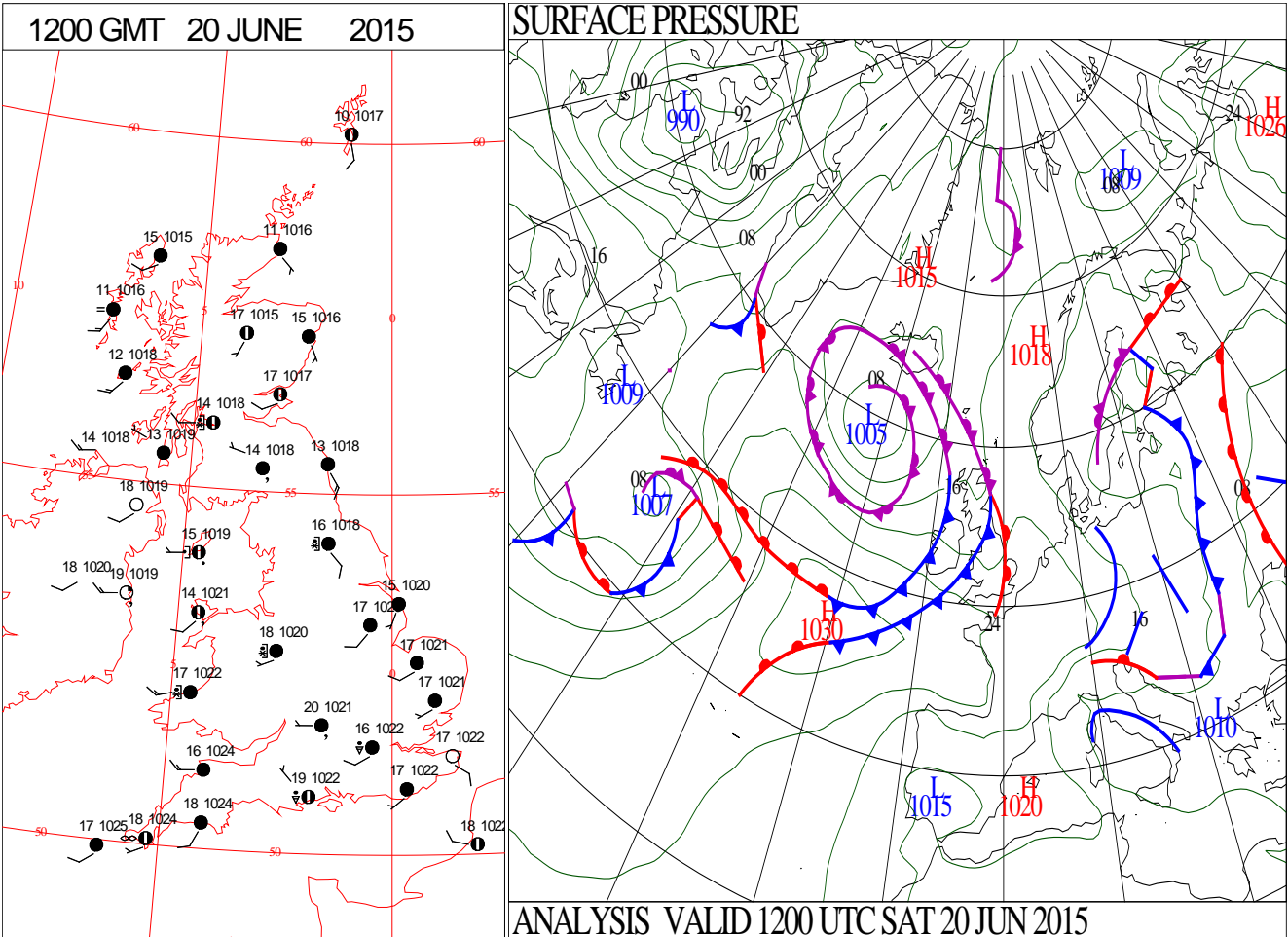
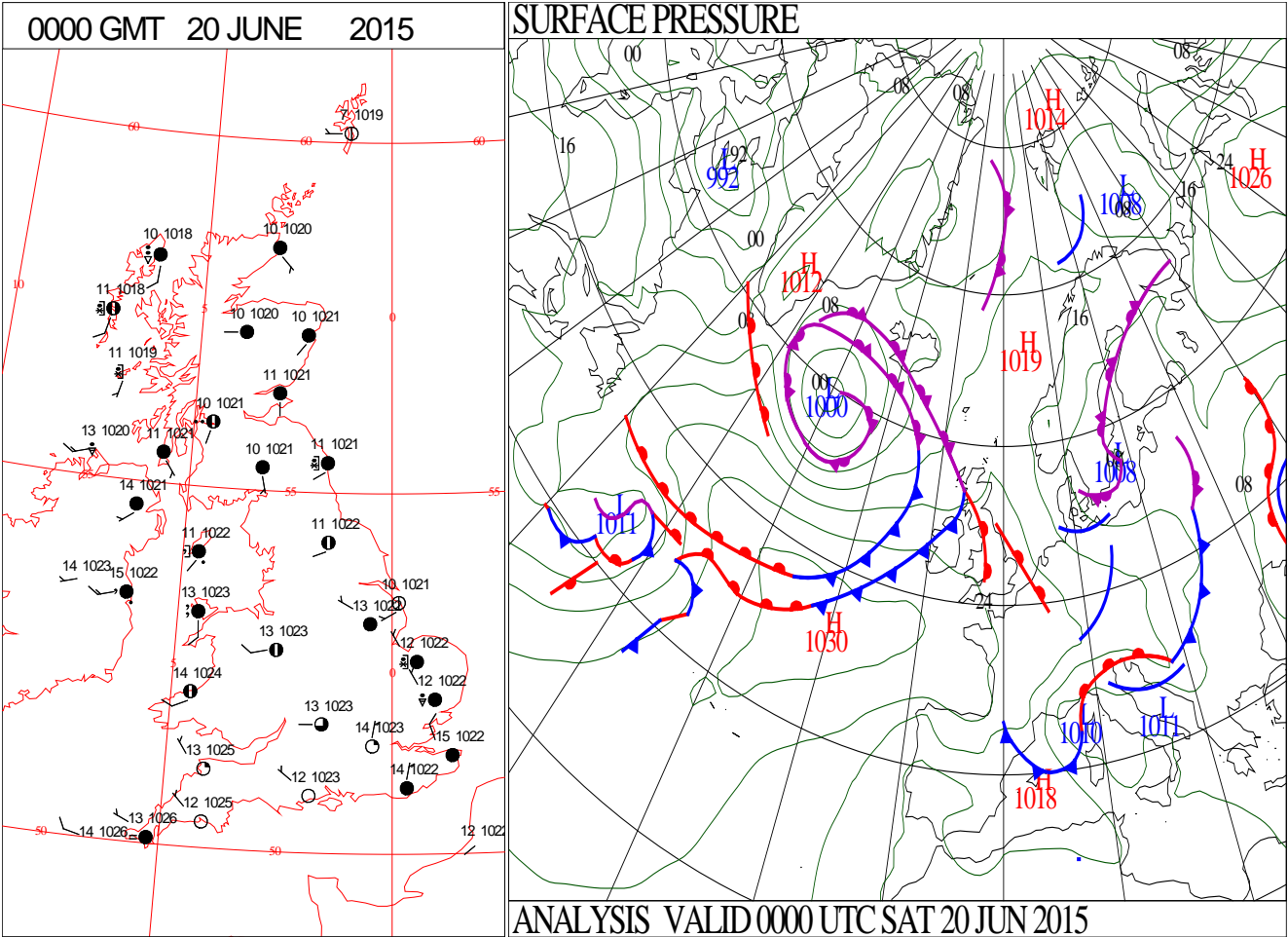
SIGNIFICANT WEATHER

0600 GMT 19 JUNE 2015	SIG WEATHER	1200 GMT 19 JUNE 2015	SIG WEATHER	<p>Summary of UK Weather for Friday 19 June 2015.</p> <p>Overnight cloud streamed in from the north-west, reaching most northern parts by the end of the night. Associated with a weather front, patchy light rain turned heavier across some north-western parts of the U.K., with scattered showers across northern and eastern Scotland.</p> <p>Across much of southern England and Wales, particularly south-west England, it remained largely clear, but mist formed in some rural and coastal fringes.</p> <p>Temperatures remained mild overnight, although it turned quite chilly through the Scottish Highlands.</p> <p>Winds were mostly light, but it was breeziest across western Scotland.</p> <p>Meanwhile, the best of any sunshine was towards the south, where it was warm in the sunshine.</p> <p>Cloudier skies, with outbreaks of rain across the north through the day, spread southwards across England and Wales through the evening, with some heavier bursts of rain for parts of Northern Ireland, southern Scotland and northern England.</p> <p>Meanwhile, low cloud, mist and coastal fog formed around western coastal fringes and hills overnight, particularly affecting Cornwall and Devon.</p>
1800 GMT 19 JUNE 2015	SIG WEATHER	0000 GMT 20 JUNE 2015	SIG WEATHER	
				<p>EXTREMES</p> <p>Highest Maximum: 22.6 Hurn, Dorset</p> <p>Lowest Maximum: 11.1 Fair Isle, Shetland</p> <p>Lowest Minimum: 2.8 Topcliffe, North Yorkshire</p> <p>Lowest Grass Minimum: -0.2 Cirencester, Gloucestershire</p> <p>Most Rain: 7.0 Lough Navar Forest, Fermanagh 7.0 Rhyl No2, Clwyd</p> <p>Most Sun: 14.8 Jersey Airport, Jersey 14.8 Slapton, Devon</p>

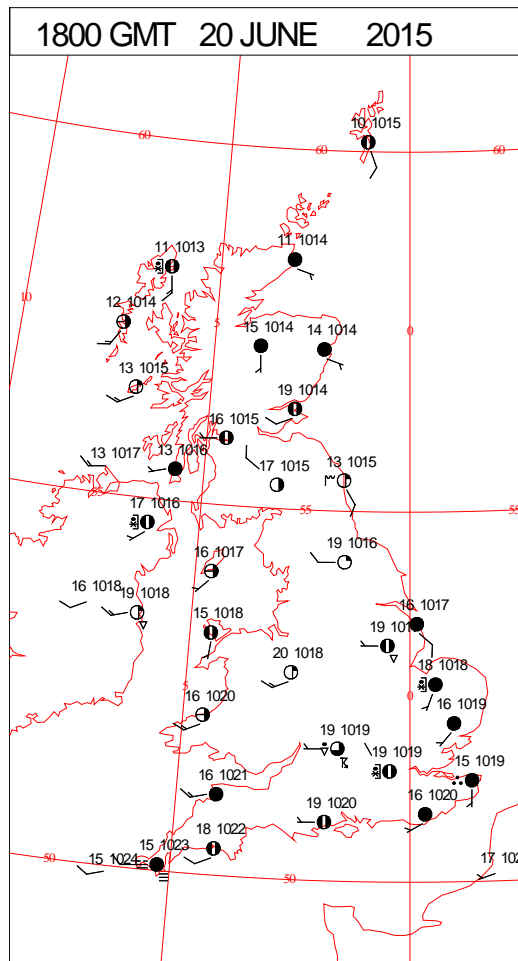
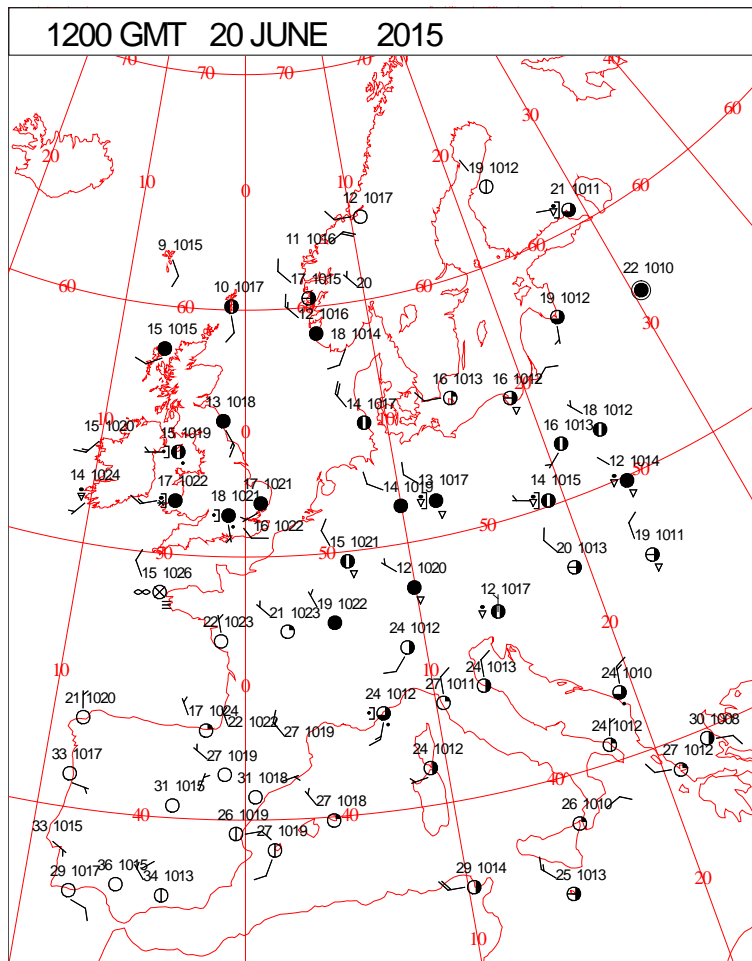
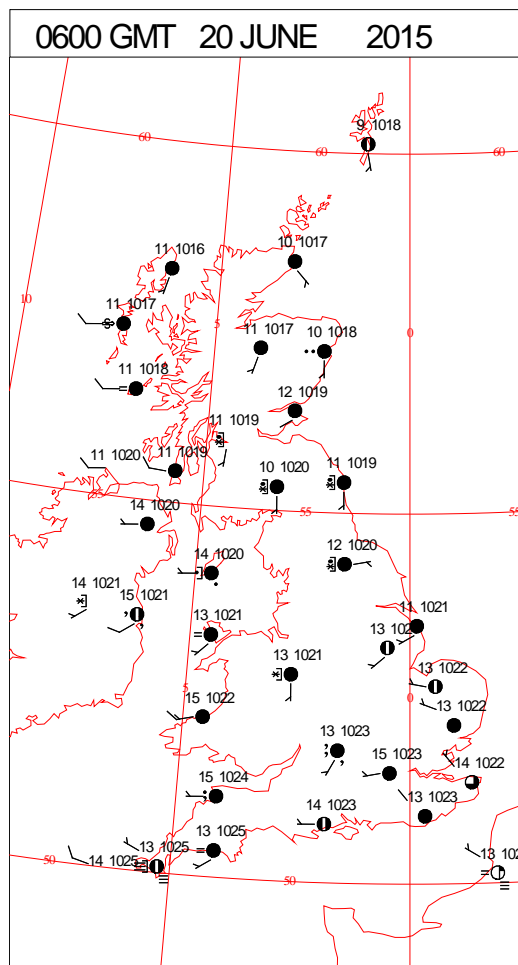
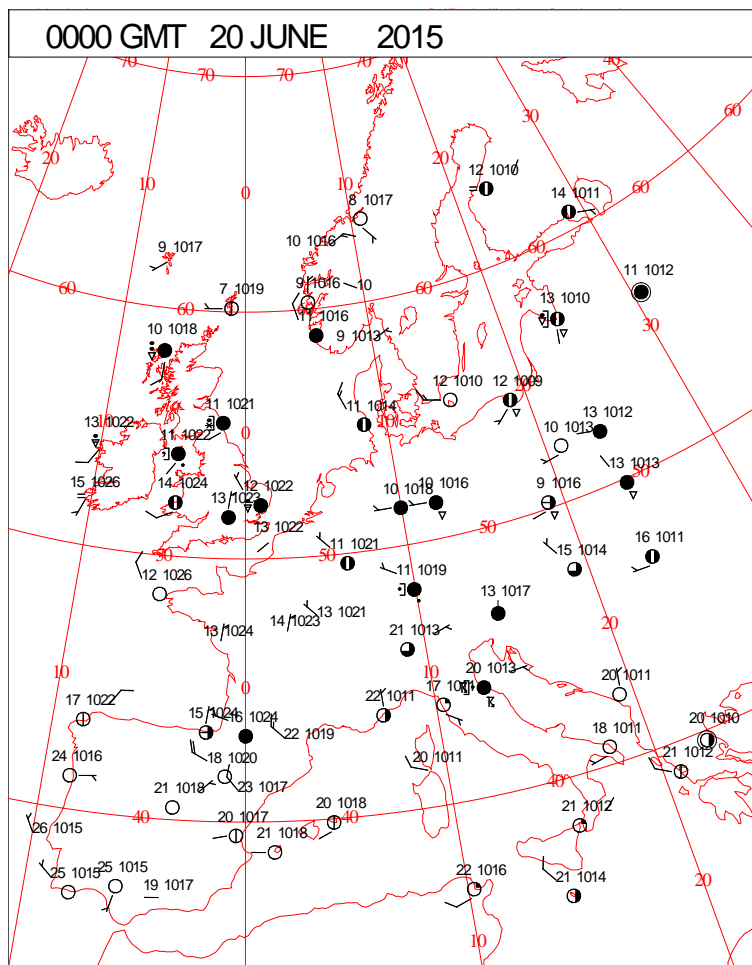
DAILY CLIMATE DATA



DAILY WEATHER SUMMARY



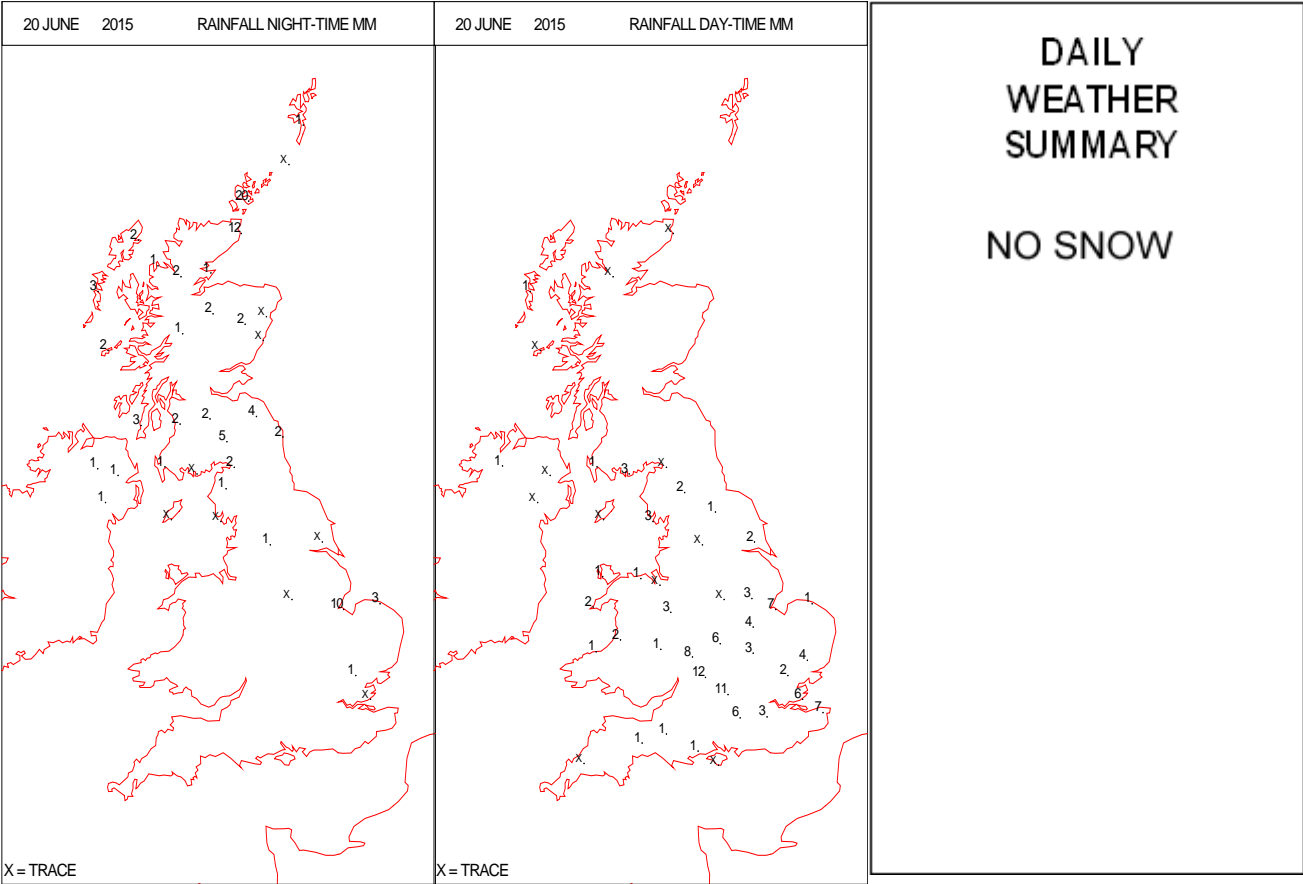
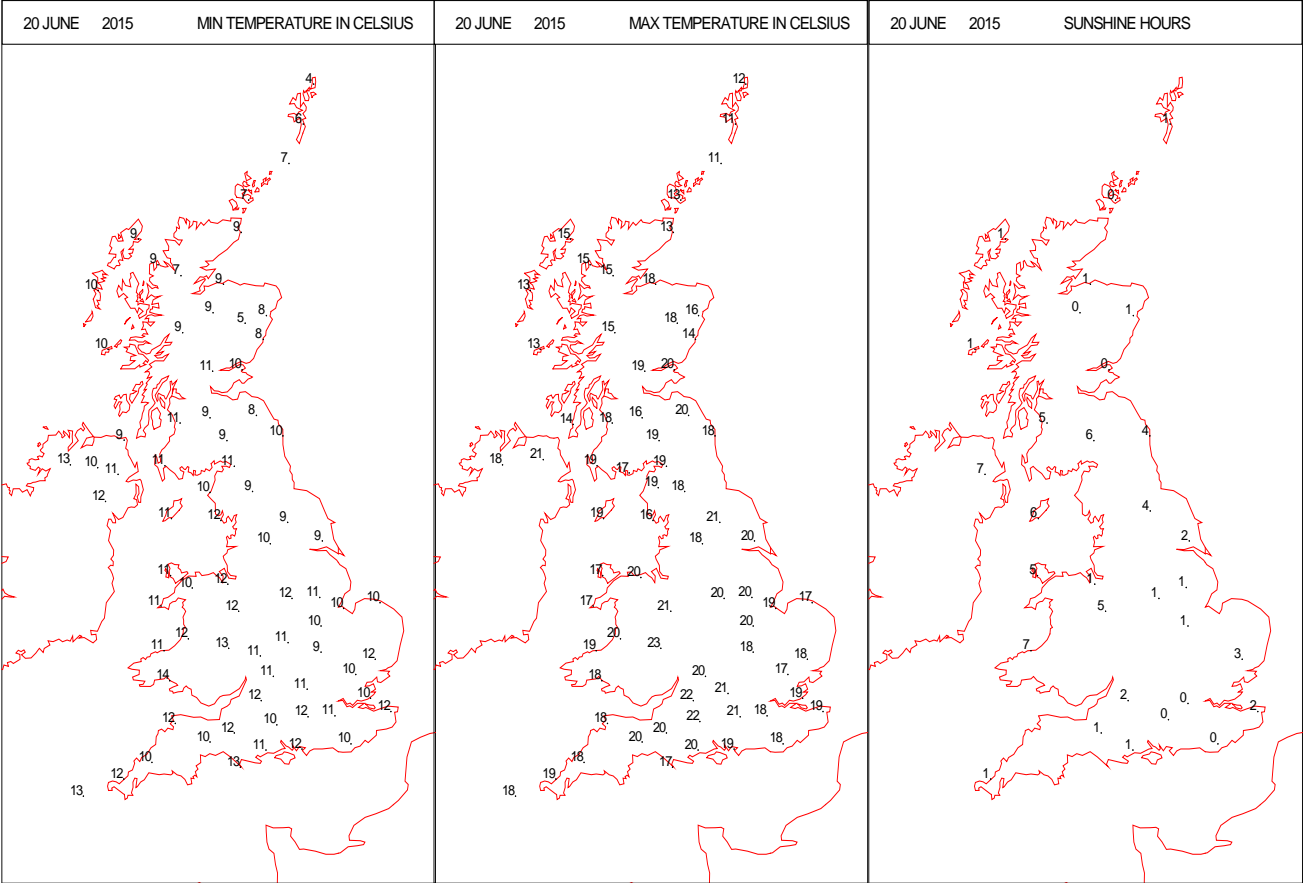
SURFACE REPORTS



SIGNIFICANT WEATHER

0600 GMT 20 JUNE 2015	SIG WEATHER	1200 GMT 20 JUNE 2015	SIG WEATHER	<p>Summary of UK Weather for Saturday 20 June 2015.</p> <p>A warm front spread eastwards giving some outbreaks of light rain and drizzle across Scotland overnight, before clearing away into the North Sea by dawn.</p> <p>Elsewhere, there was plenty of cloud but also some clearer spells, particularly across south-eastern England.</p> <p>Meanwhile, a lot of low cloud drifted in from the west into the south-west, affecting parts of Devon and Cornwall, with some coastal mist and fog.</p> <p>It was a cloudy morning across much of the U.K., with outbreaks of showery rain, drizzle and murky conditions along western coasts. However, the skies brightened across Northern Ireland during the morning, and the sunny breaks in the cloud drifted eastwards into parts of southern Scotland, Wales and eventually western parts of England.</p> <p>The cloud and showery rain persisted across eastern parts through much of the afternoon, whilst across the Midlands and south-eastern England some heavy showers and thunderstorms broke out. These drifted south-east and eased through the evening.</p> <p>Elsewhere, it was largely fine with some late sunny spells, although a few showers affected north-western parts.</p> <p>It was generally a warm and humid day.</p>
1800 GMT 20 JUNE 2015	SIG WEATHER	0000 GMT 21 JUNE 2015	SIG WEATHER	
				<p>EXTREMES</p> <p>Highest Maximum: 23.0 Killowen, Co. Down</p> <p>Lowest Maximum: 10.8 Fair Isle, Shetland</p> <p>Lowest Minimum: 4.0 Oyne No2, Aberdeenshire</p> <p>Lowest Grass Minimum: -0.1 Lerwick, Shetland</p> <p>Most Rain: 19.6 Kirkwall, Orkney</p> <p>Most Sun: 12.9 Dale Fort, Dyfed</p>

DAILY CLIMATE DATA

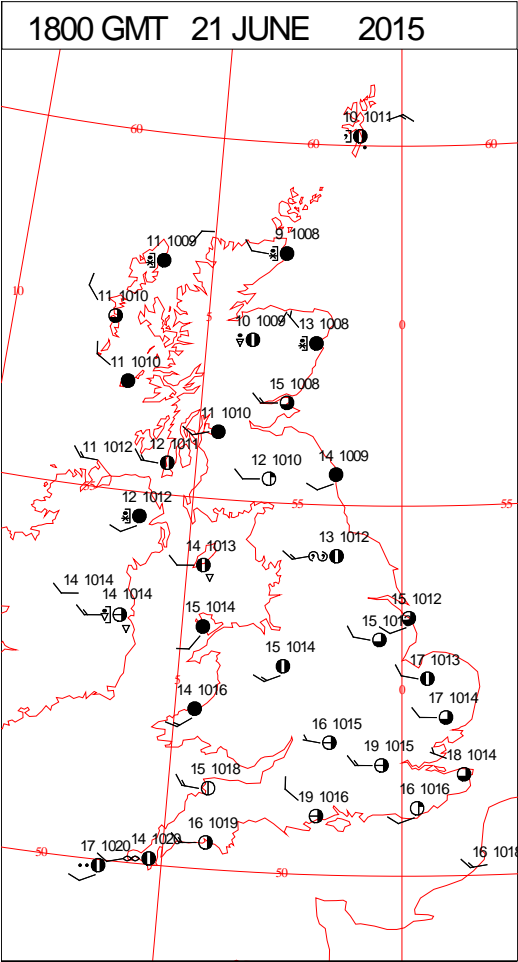
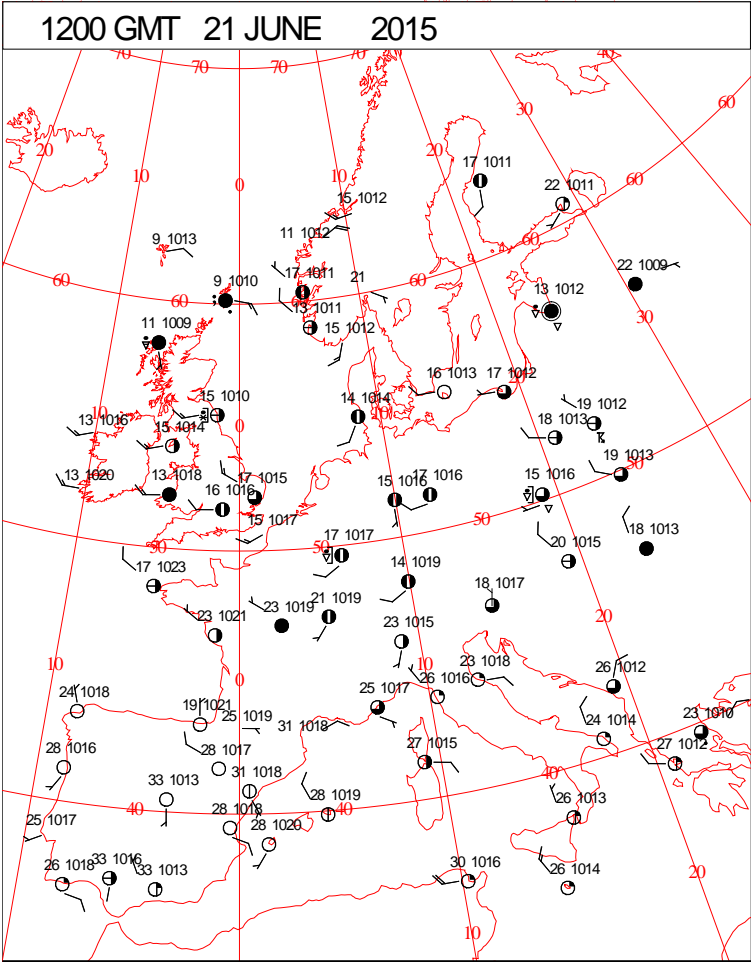
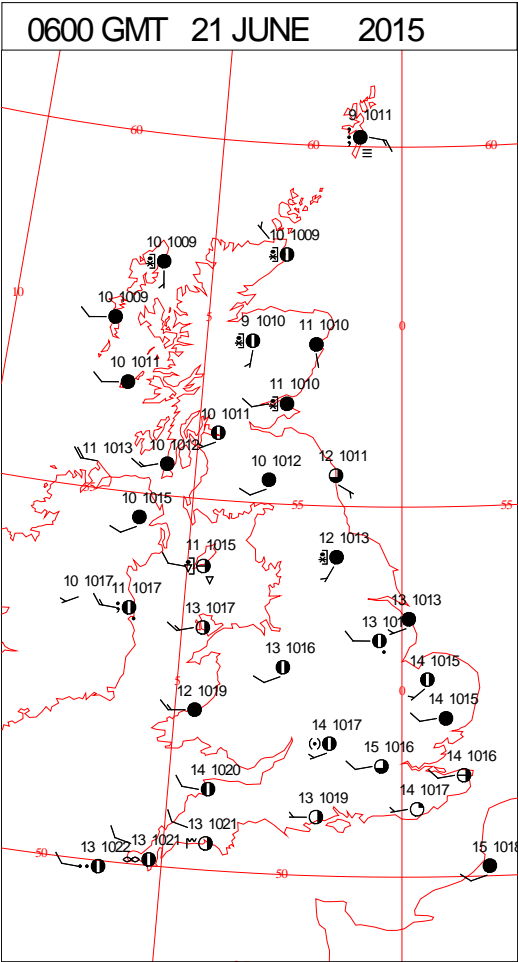
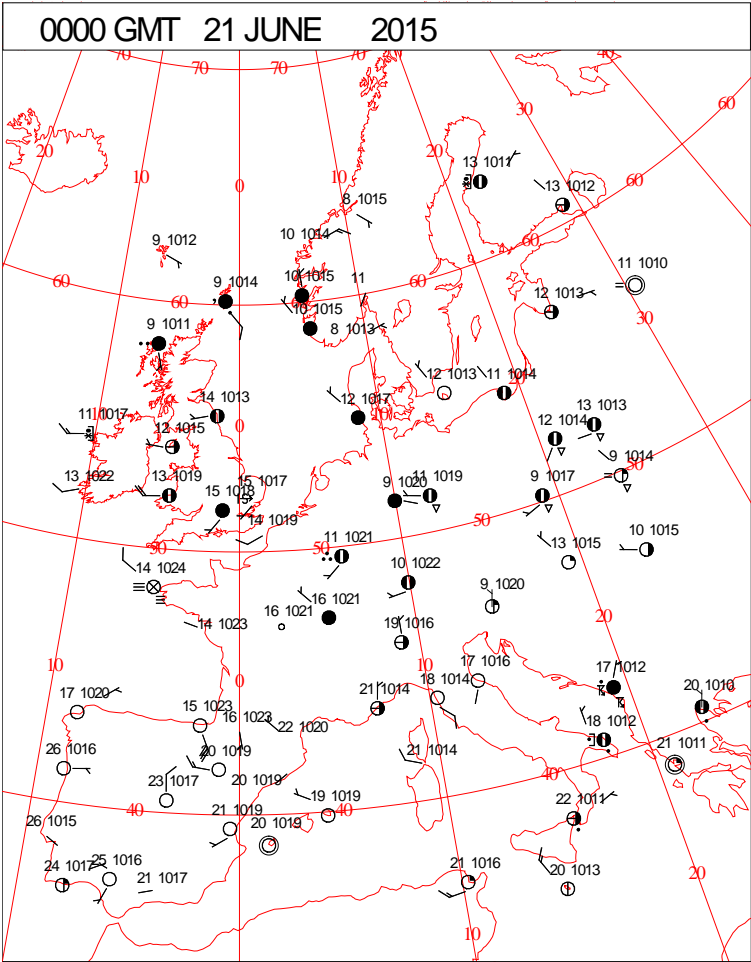


The map displays the locations of 30 meteorological stations across the British Isles. Each station is identified by a number and a four-digit code. The stations are marked with symbols: solid dots, open circles, or open squares. The map includes a red grid with latitude and longitude lines. The stations are distributed across the British Isles, with a higher density in the central and southern regions.

Station Number	Code	Symbol	Approximate Location
9	1014	Solid dot	North of Great Britain
9	1011	Solid dot	North of Great Britain
10	1012	Solid dot	North of Great Britain
10	1011	Solid dot	North of Great Britain
10	1012	Solid dot	North of Great Britain
10	1014	Solid dot	North of Great Britain
11	1014	Solid dot	North of Great Britain
12	1015	Solid dot	North of Great Britain
13	1012	Solid dot	North of Great Britain
14	1013	Solid dot	North of Great Britain
15	1017	Solid dot	North of Great Britain
16	1018	Solid dot	North of Great Britain
17	1019	Solid dot	North of Great Britain
18	1020	Solid dot	North of Great Britain
19	1021	Solid dot	North of Great Britain
20	1022	Solid dot	North of Great Britain
21	1023	Solid dot	North of Great Britain
22	1024	Solid dot	North of Great Britain
23	1025	Solid dot	North of Great Britain
24	1026	Solid dot	North of Great Britain
25	1027	Solid dot	North of Great Britain
26	1028	Solid dot	North of Great Britain
27	1029	Solid dot	North of Great Britain
28	1030	Solid dot	North of Great Britain
29	1031	Solid dot	North of Great Britain
30	1032	Solid dot	North of Great Britain

Crown Copyright 2015, All Rights Reserved

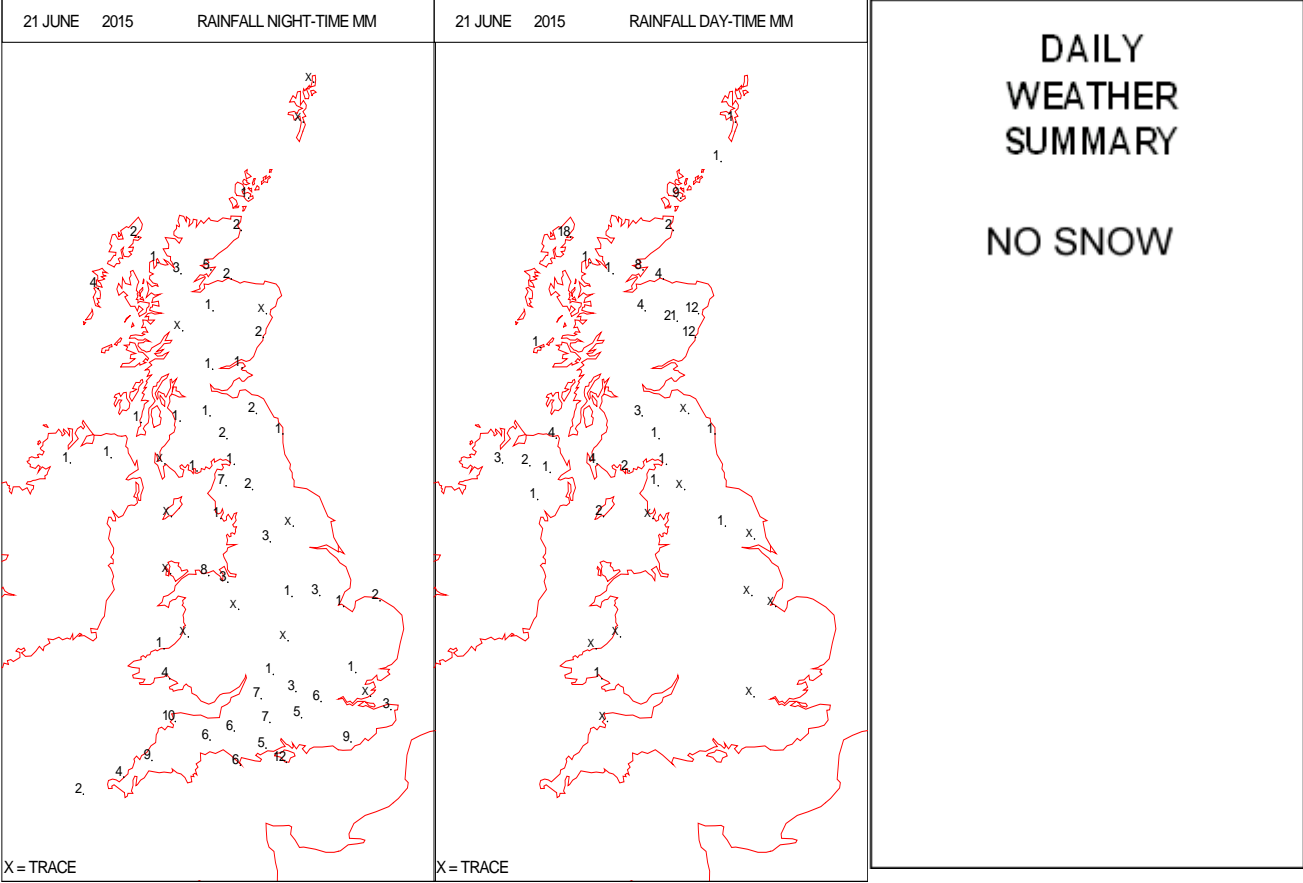
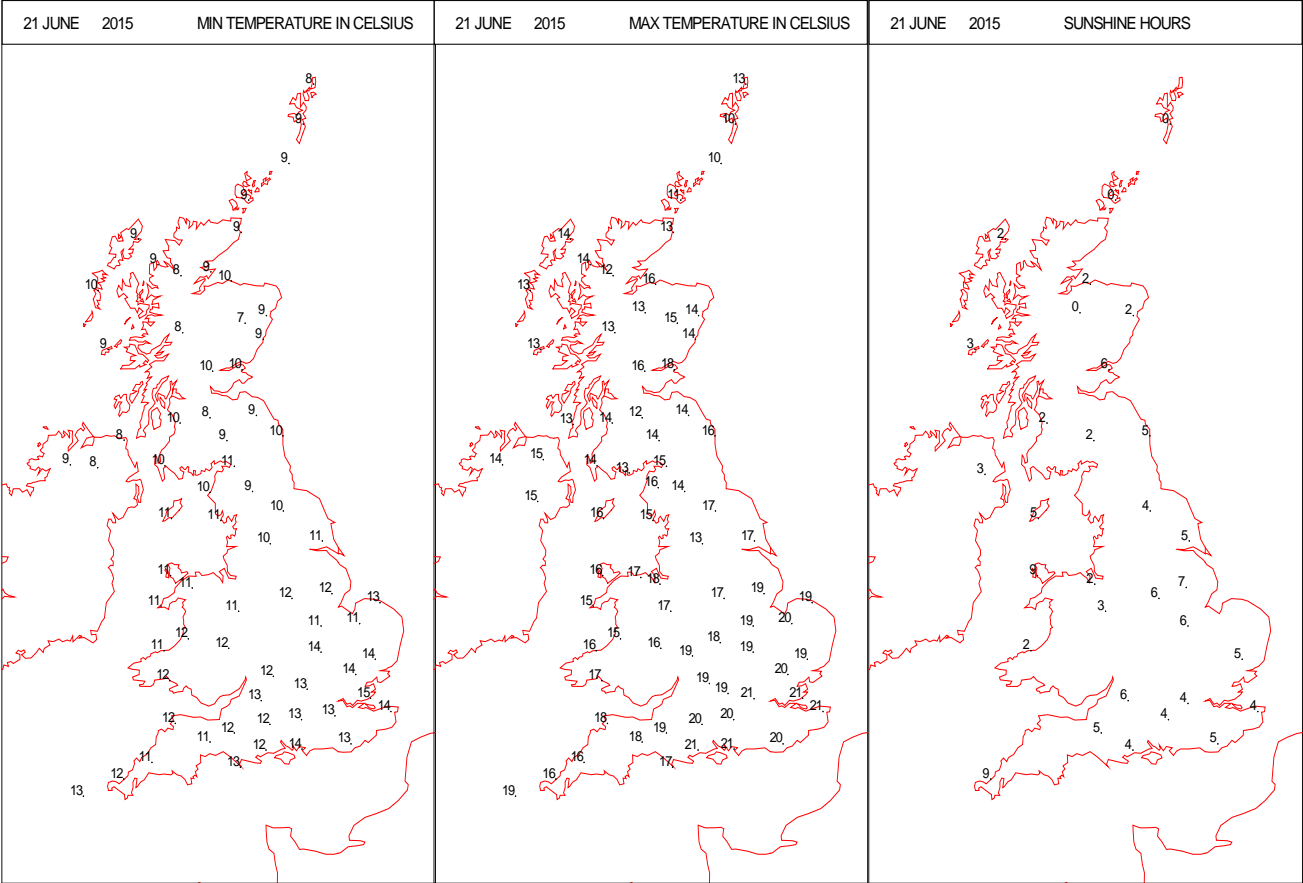
SURFACE REPORTS



SIGNIFICANT WEATHER

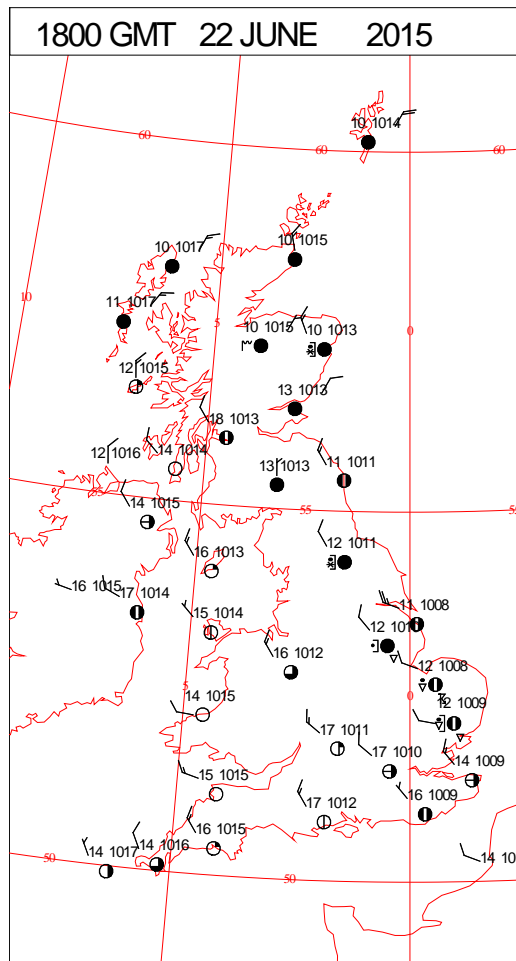
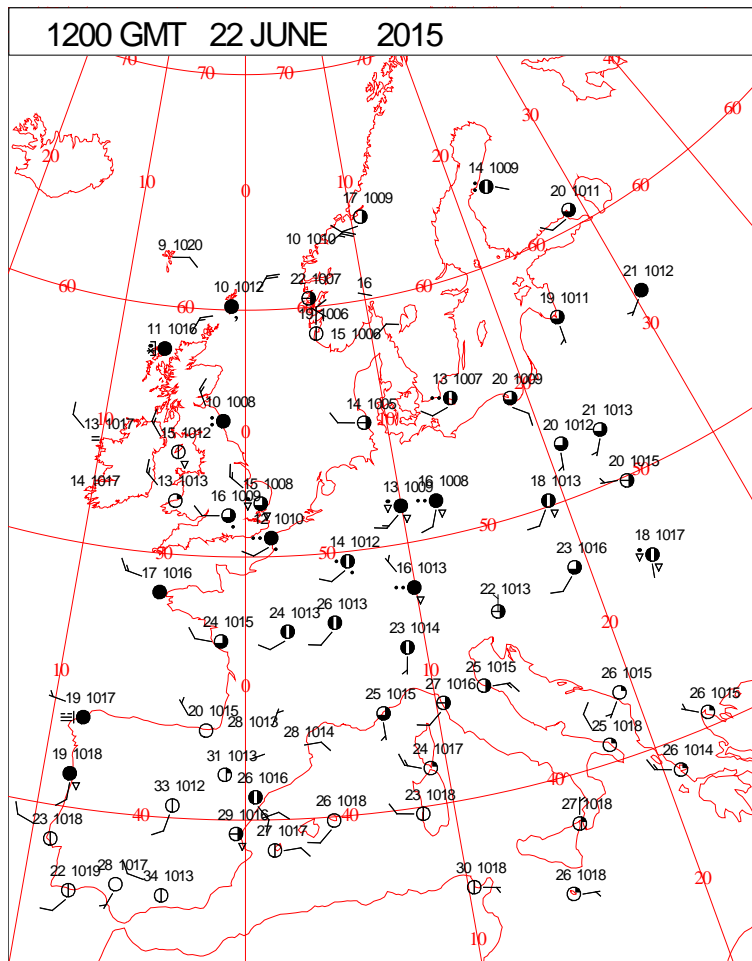
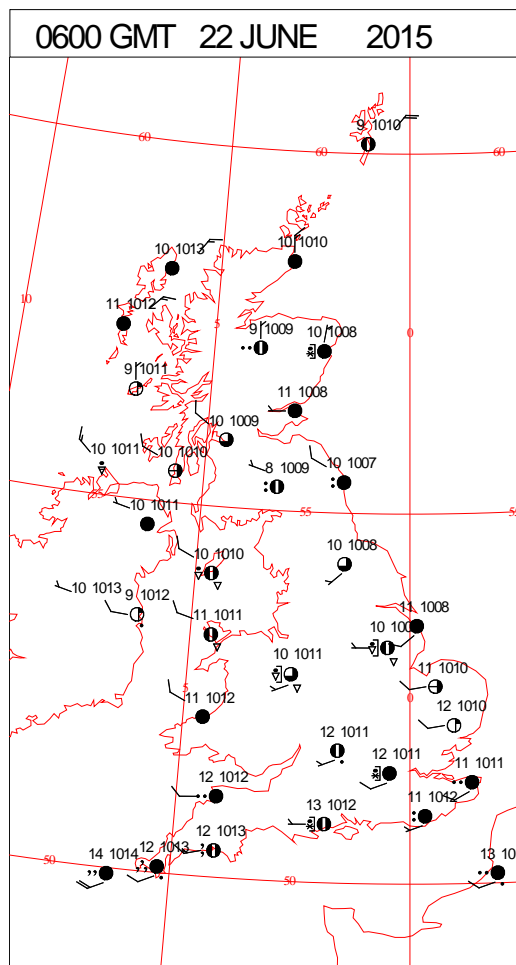
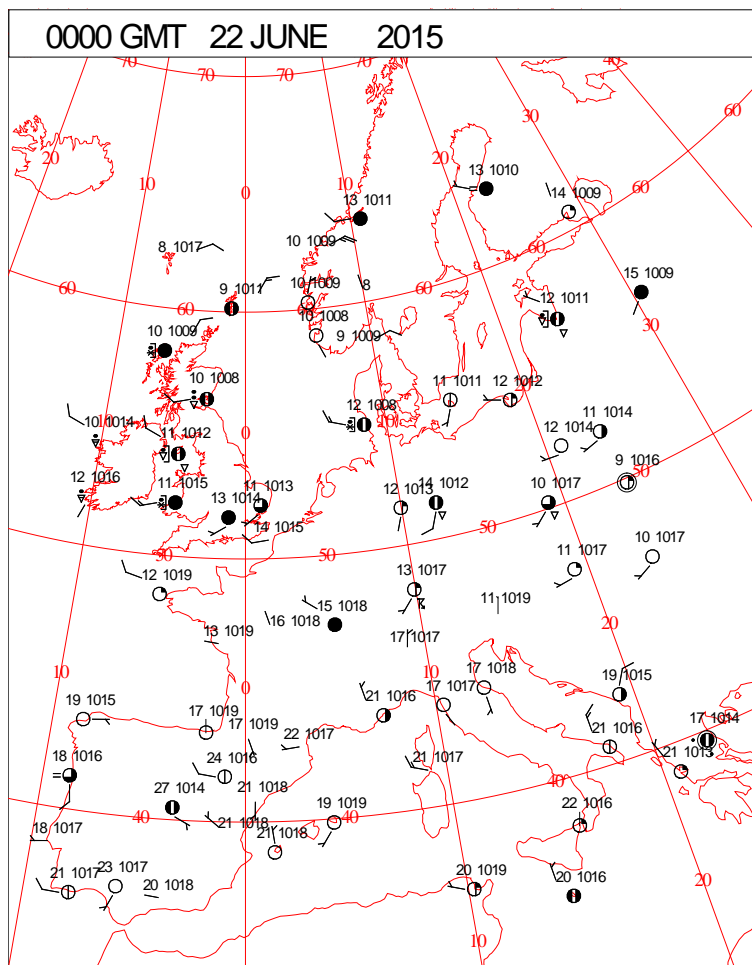
0600 GMT 21 JUNE 2015	SIG WEATHER	1200 GMT 21 JUNE 2015	SIG WEATHER	<p>Summary of UK Weather for Sunday 21 June 2015.</p> <p>A few lingering thundery showers cleared away from eastern and south-eastern England. It was then mostly dry and mild across the south through the early hours, though a few showers spread eastwards across northern parts of the Midlands. Also some widespread heavy showers pushed eastwards across Northern Ireland, Scotland and northern England.</p> <p>Much of England and Wales, away from the north, had a fine day with some good sunny spells. In the sunshine it felt fairly pleasant, with around average temperatures for the time of year. It was less humid than Saturday though, so it felt a little fresher.</p> <p>Further north, the showers continued across northern England, Scotland and Northern Ireland. The showers were heavy and slow moving across eastern Scotland, where there were some localised downpours.</p> <p>Through the evening the showers in the north eased and broke up somewhat, but pushed a little southwards. An area of rain also pushed in from the west across south Wales and south-west England late on.</p>
1800 GMT 21 JUNE 2015	SIG WEATHER	0000 GMT 22 JUNE 2015	SIG WEATHER	
				<p>EXTREMES</p> <p>Highest Maximum:</p> <p>21.3 Kew Gardens, Greater London</p> <p>21.3 Thorney Island, West Sussex</p> <p>21.3 Writtle, Essex</p> <p>Lowest Maximum:</p> <p>10.1 Lerwick, Shetland</p> <p>Lowest Minimum:</p> <p>2.5 Drummond Castle, Perthshire</p> <p>Lowest Grass Minimum:</p> <p>2.6 Leuchars, Fife</p> <p>Most Rain:</p> <p>26.4 Lentrán, Inverness-Shire</p> <p>Most Sun:</p> <p>10.0 Skegness, Lincolnshire</p>

DAILY CLIMATE DATA



Crown Copyright 2015, All Rights Reserved

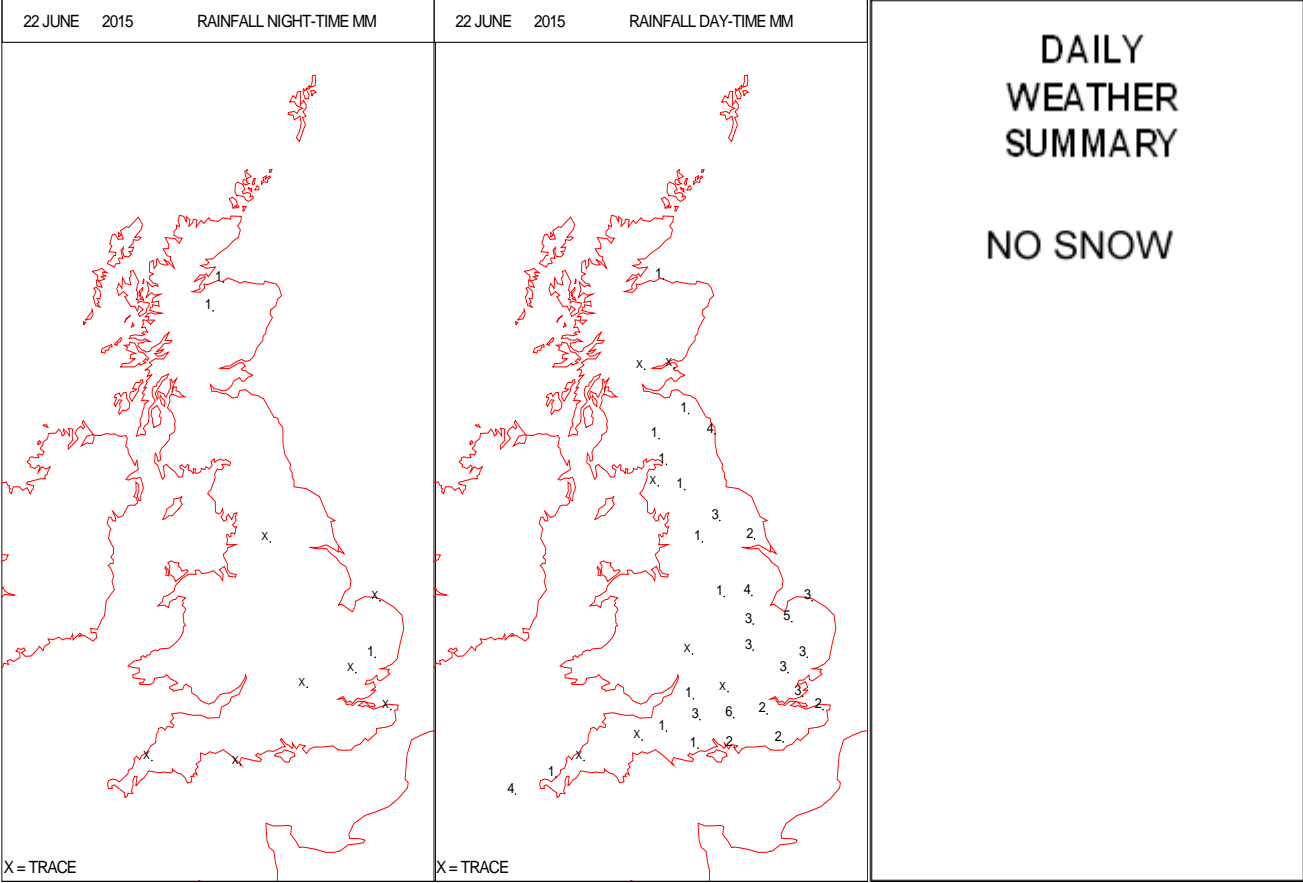
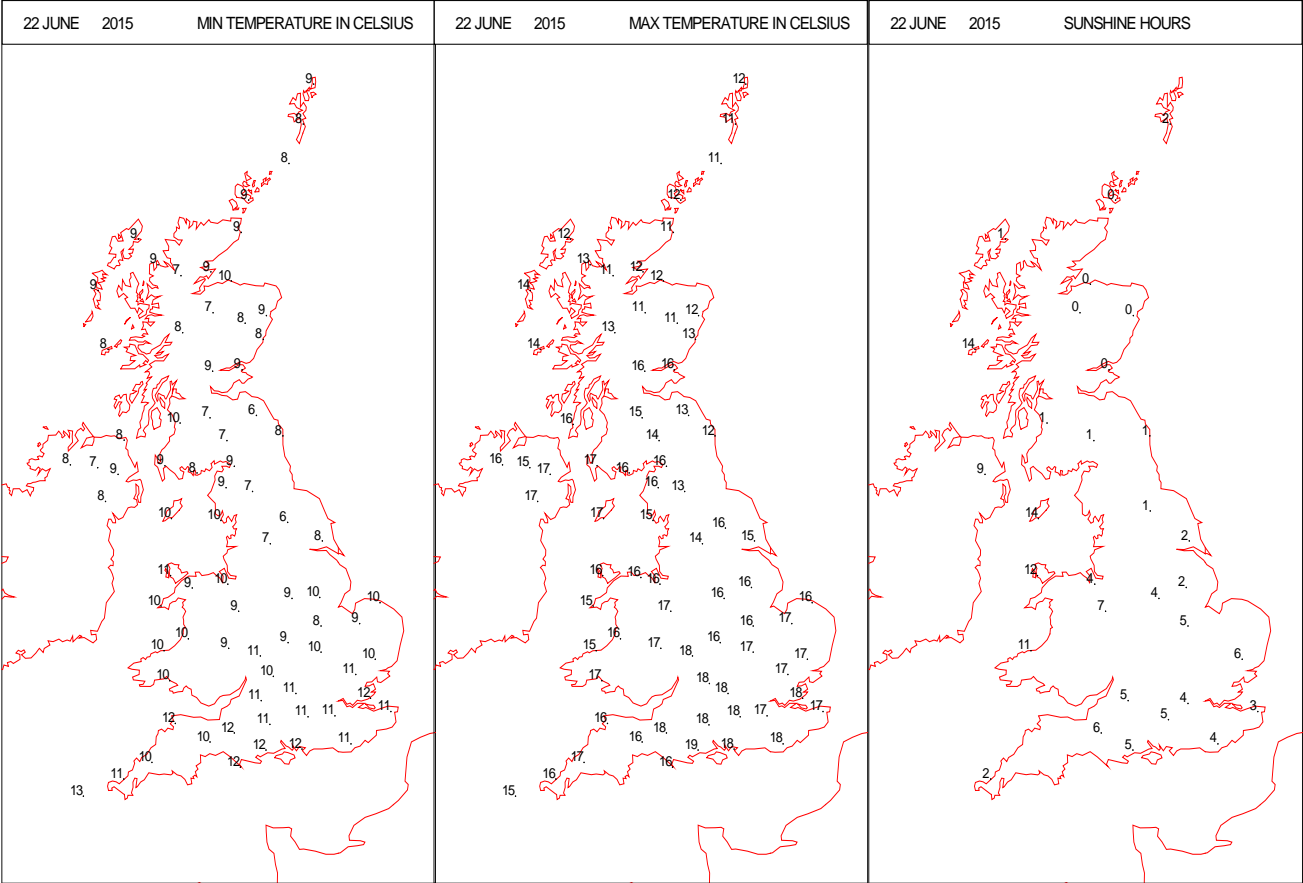
SURFACE REPORTS



SIGNIFICANT WEATHER

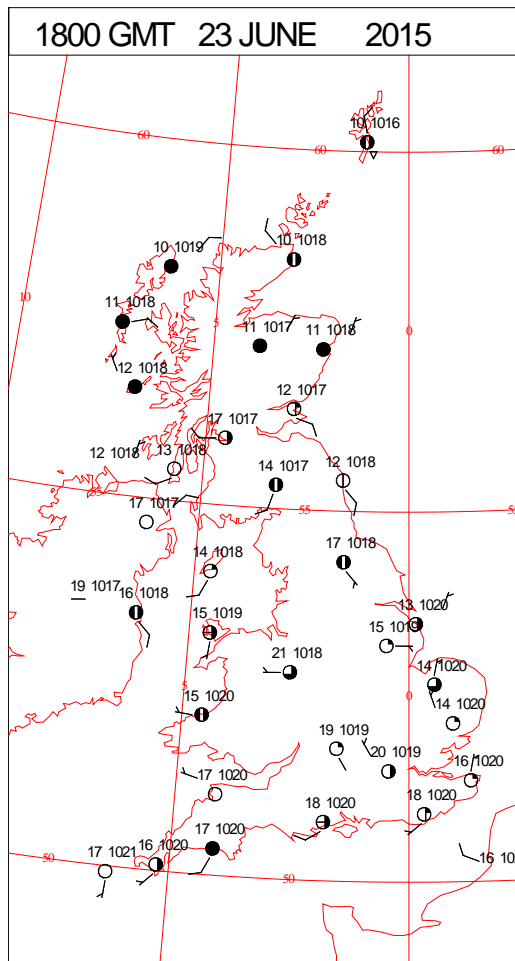
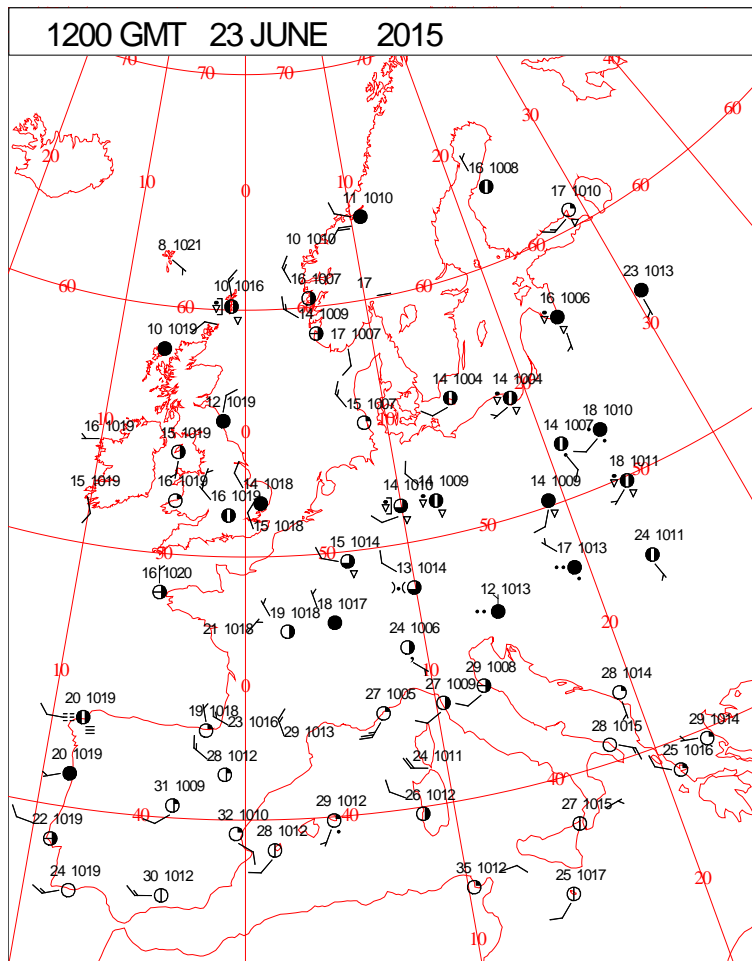
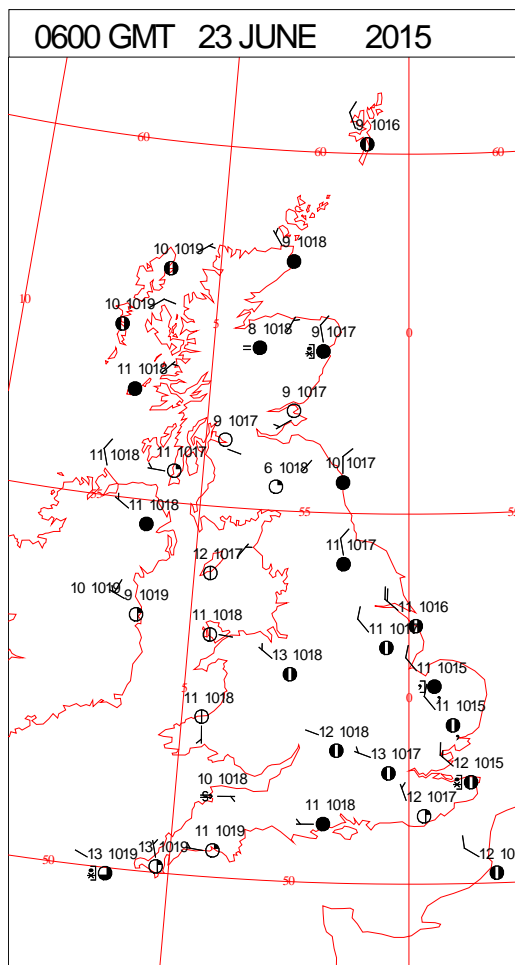
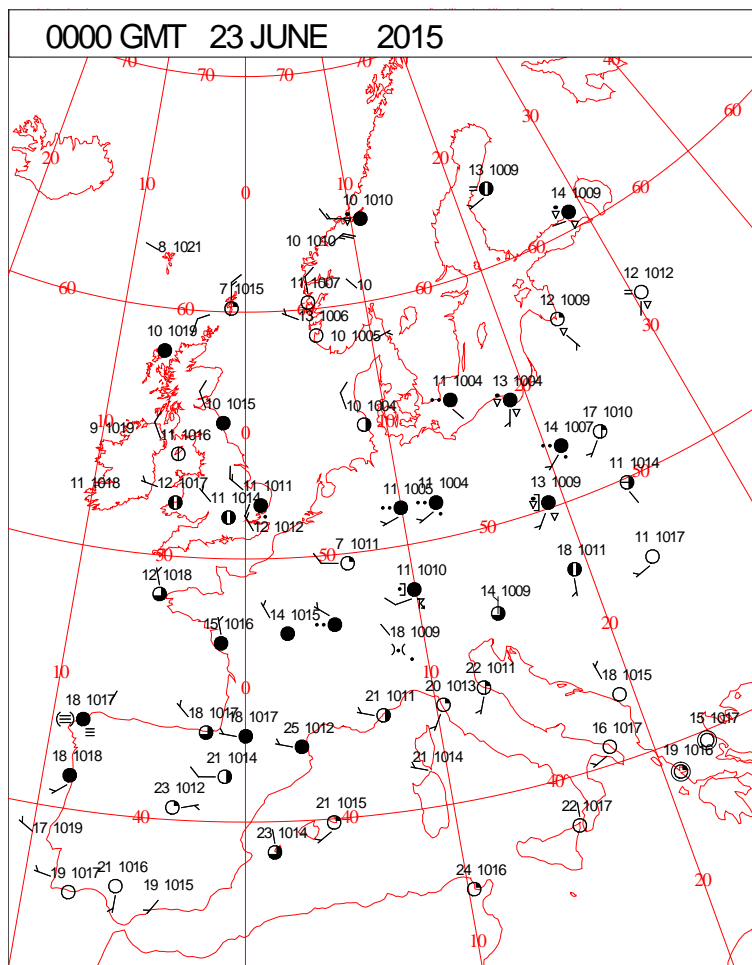
0600 GMT 22 JUNE 2015	SIG WEATHER	1200 GMT 22 JUNE 2015	SIG WEATHER	<p>Summary of UK Weather for Monday 22 June 2015. Central parts of England and Wales held onto the dry conditions overnight. Meanwhile, outbreaks of showery rain affected northern parts, whilst an area of wet weather swept eastwards across the south, heavy at times. It was a mild night for most areas.</p> <p>Cloud and rain continued across southern parts of England during the morning, heavy at times. It cleared into the English Channel by early afternoon, allowing a few brighter spells to develop.</p> <p>Further north and east another spell of persistent rain made its way along eastern coasts of the country, again heavy at times.</p> <p>Between these two areas there were scattered showers, which mainly affected eastern England, some were thundery.</p> <p>Wales, Northern Ireland and western Scotland had a largely dry day, with a good deal of sunshine.</p> <p>During the afternoon the rain across the east fragmented into showers, which became more isolated, and by the evening most places were dry.</p> <p>The east of Scotland was dry but cloudy on the whole.</p> <p>Temperatures were just below average for the time of year.</p>
1800 GMT 22 JUNE 2015	SIG WEATHER	0000 GMT 23 JUNE 2015	SIG WEATHER	<p>EXTREMES Highest Maximum: 20.5 Llanfynydd, Broderi, Dyfed Lowest Maximum: 10.8 Fair Isle, Shetland 10.8 Lerwick, Shetland Lowest Minimum: 4.6 Topcliffe, North Yorkshire Lowest Grass Minimum: 0.0 Denver, Norfolk Most Rain: 8.5 Carlton-in-Cleveland, Cleveland Most Sun: 14.2 Tíree, Argyll</p>

DAILY CLIMATE DATA



Crown Copyright 2015, All Rights Reserved

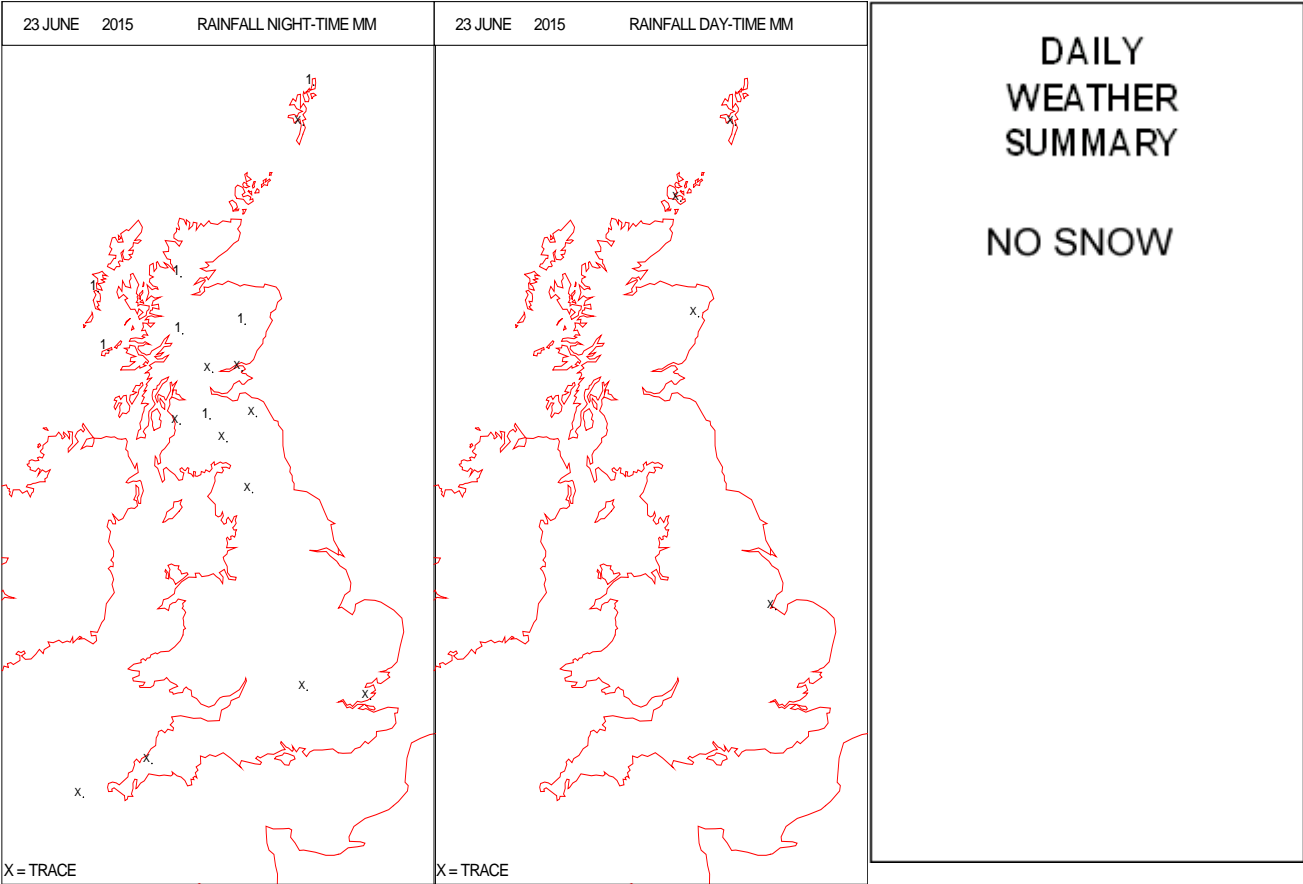
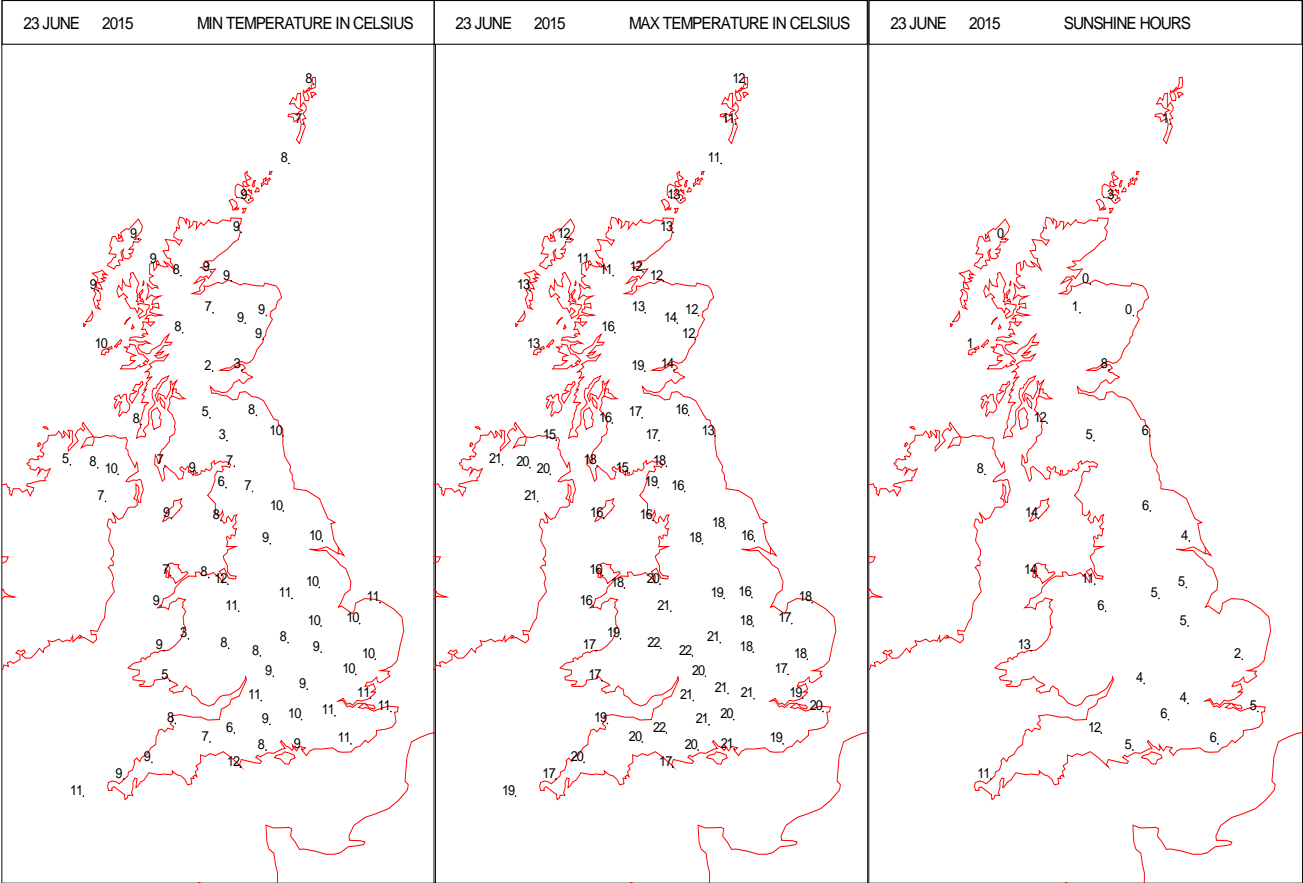
SURFACE REPORTS



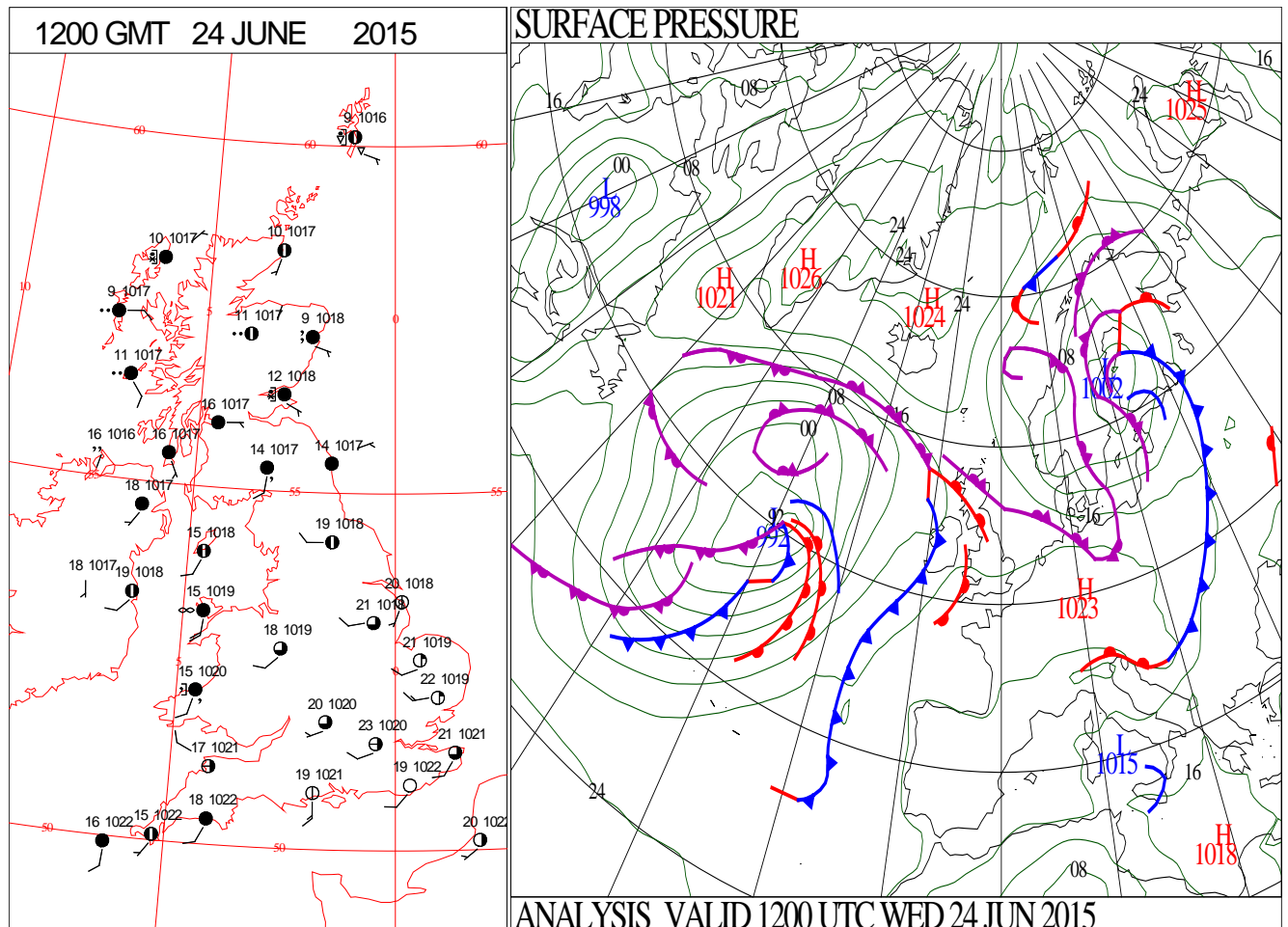
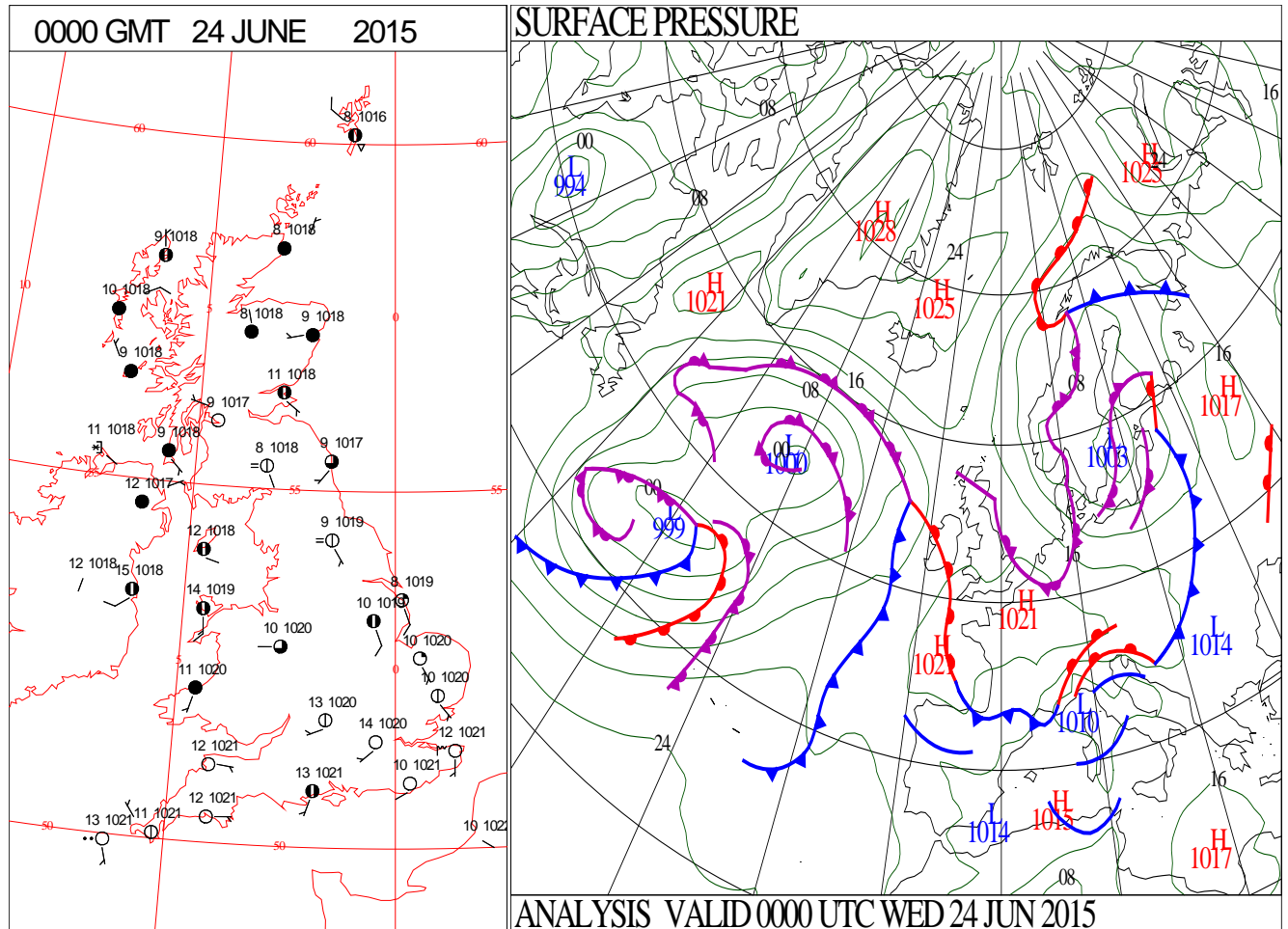
SIGNIFICANT WEATHER

0600 GMT 23 JUNE 2015	SIG WEATHER	1200 GMT 23 JUNE 2015	SIG WEATHER	<p>Summary of UK Weather for Tuesday 23 June 2015.</p> <p>Showers in the south-east faded during the early part of the night, and it was then generally dry across the U.K. during the early hours. Winds were light for all areas, with a northerly airstream in place.</p> <p>There were plenty of clear spells in the south and west, but eastern areas were fairly cloudy throughout the night. It was a cool night, particularly under the clearer skies, where temperatures dipped into low single figures Celsius locally.</p> <p>Most of the U.K. then had a dry day. The best of the sunshine through the morning was across western areas, but it stayed cloudy in the east. There was some isolated light rain across north-east Scotland.</p> <p>Through the afternoon, cloud across eastern areas broke up, and it ended up being a fairly warm and sunny afternoon. The exceptions were north-east Scotland, parts of Lincolnshire and East Anglia, where the cloud proved to be more stubborn, and it remained cool.</p> <p>Cloud increased in the west during the evening, ahead of a frontal system making its way in from the Atlantic.</p>
1800 GMT 23 JUNE 2015	SIG WEATHER	0000 GMT 24 JUNE 2015	SIG WEATHER	<p>EXTREMES</p> <p>Highest Maximum: 23.5 Preston Montford, Shropshire</p> <p>Lowest Maximum: 10.5 Fair Isle, Shetland</p> <p>Lowest Minimum: 0.7 Oyne No2, Aberdeenshire</p> <p>Lowest Grass Minimum: -3.5 Leuchars, Fife</p> <p>Most Rain: 1.0 Aboyne No2, Aberdeenshire 1.0 Baltasound No2, Shetland</p> <p>Most Sun: 15.9 Morecambe No2, Lancashire</p>

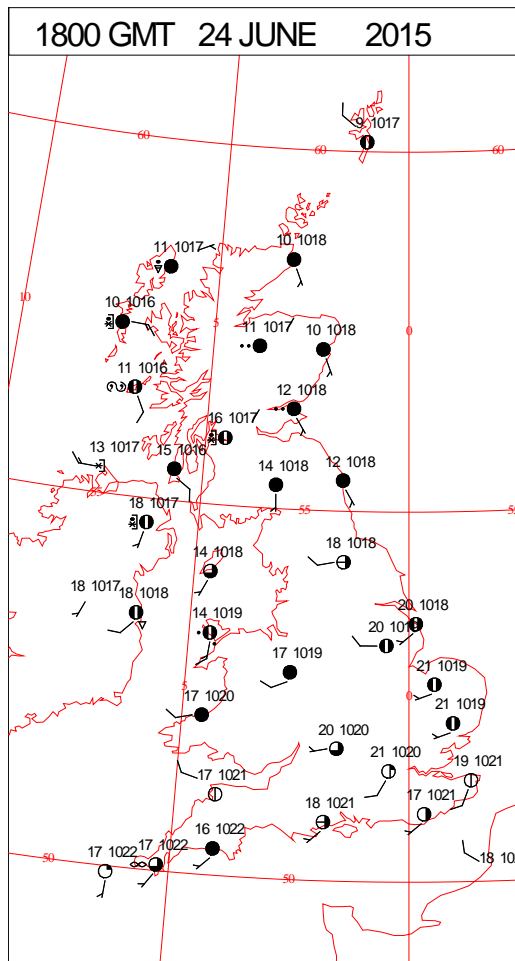
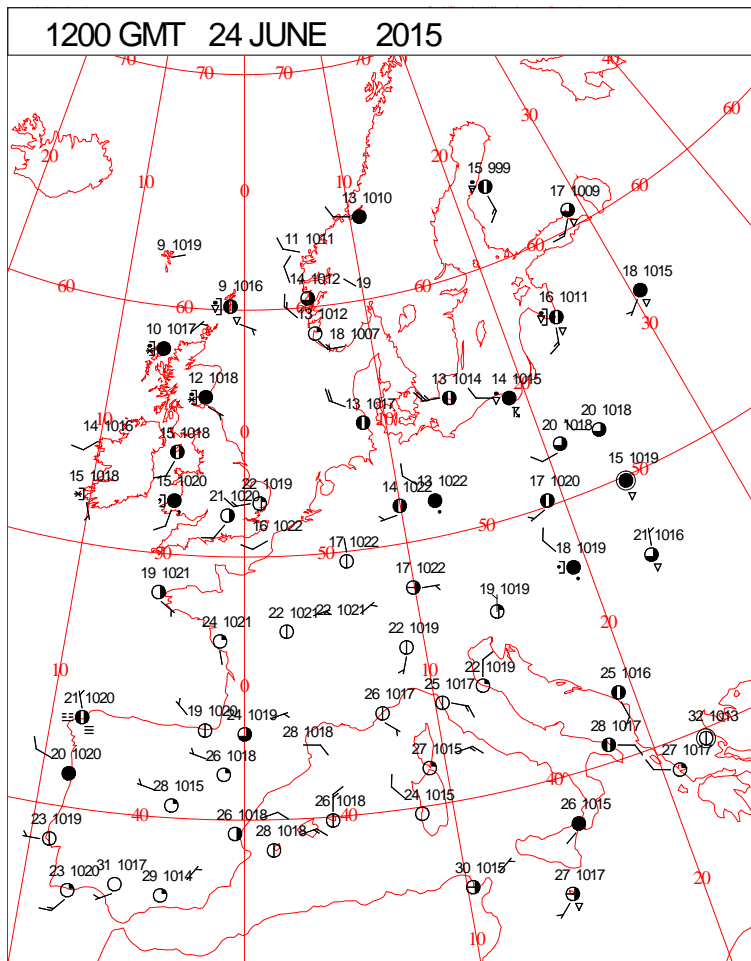
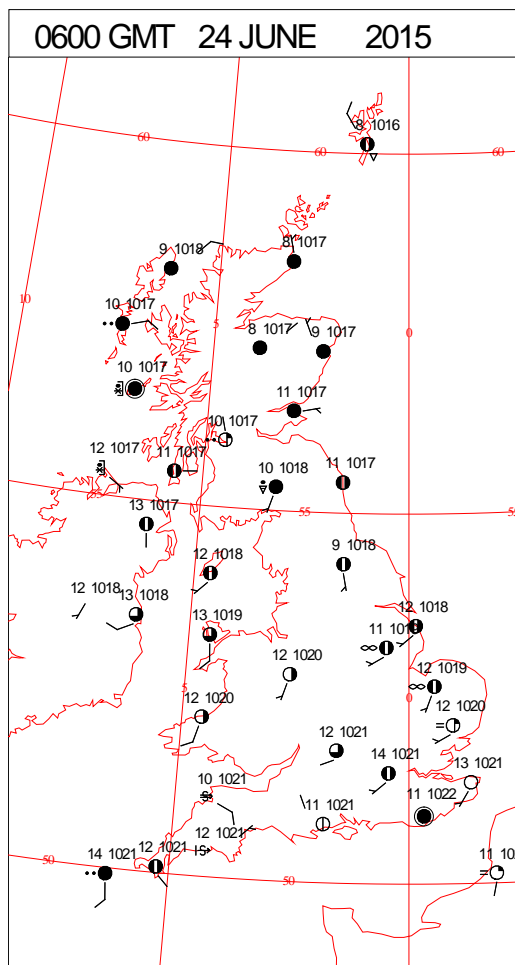
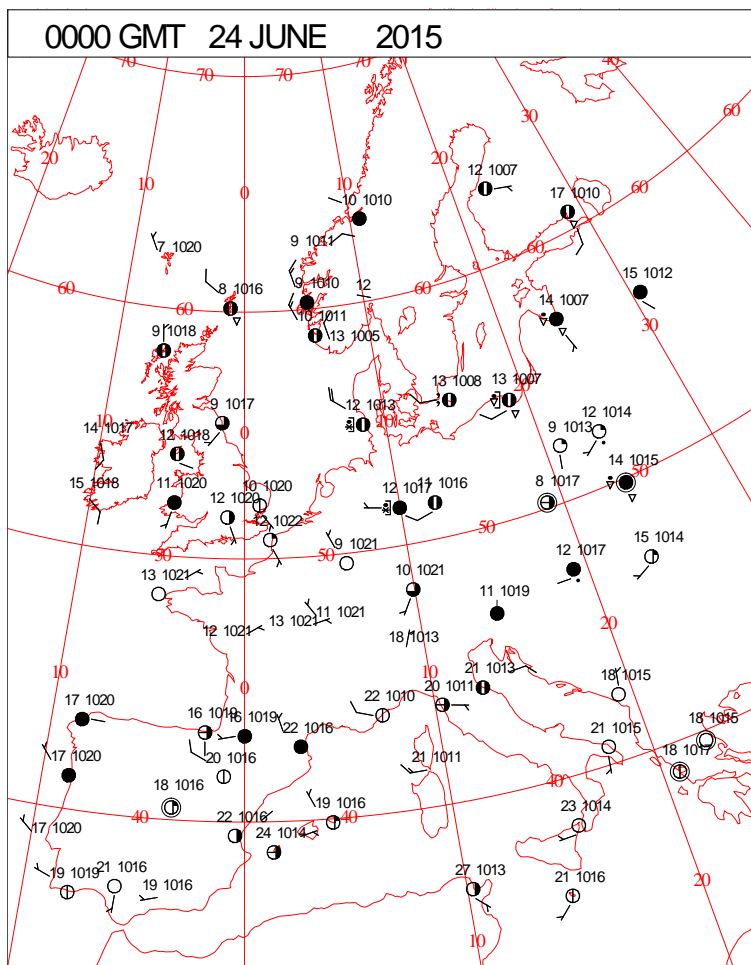
DAILY CLIMATE DATA



DAILY WEATHER SUMMARY



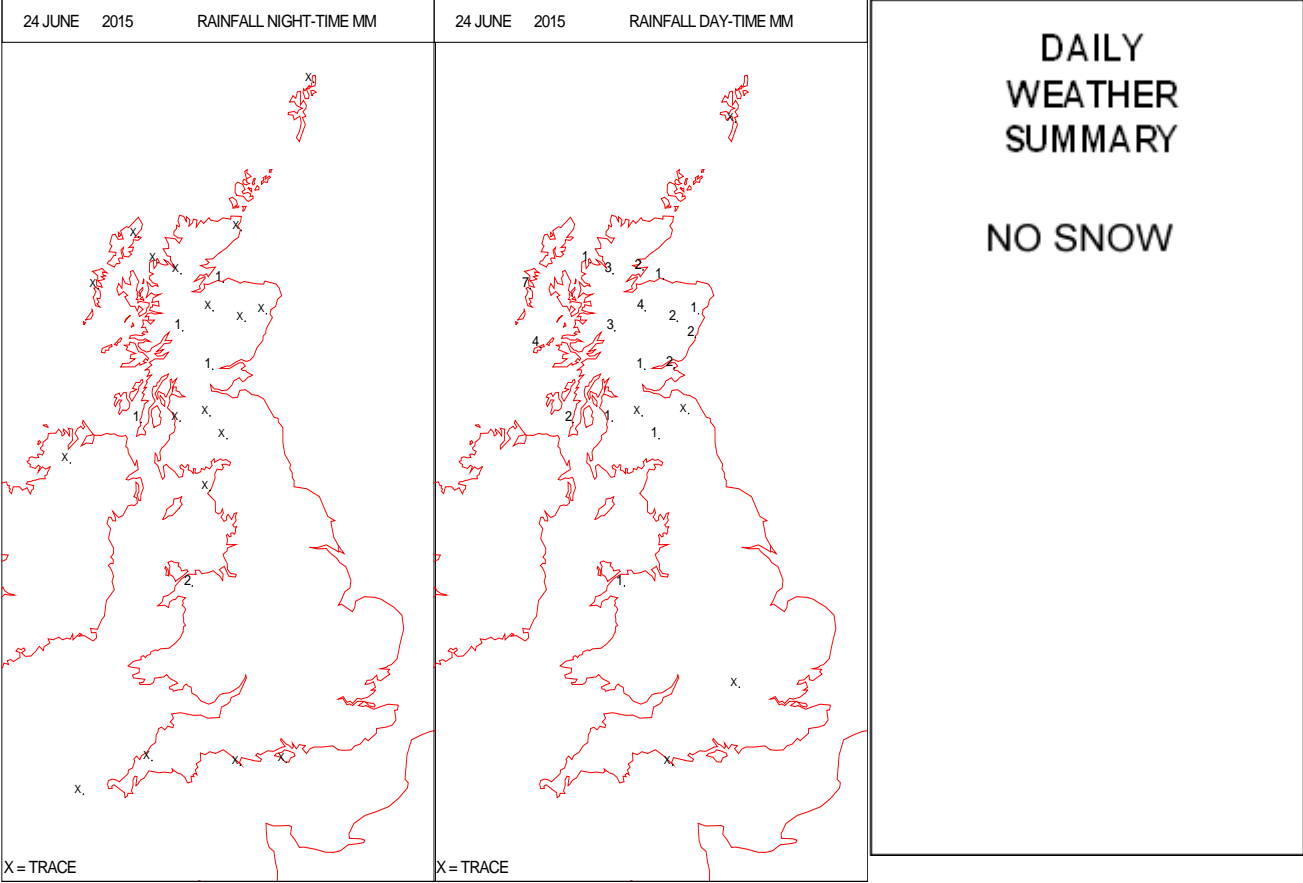
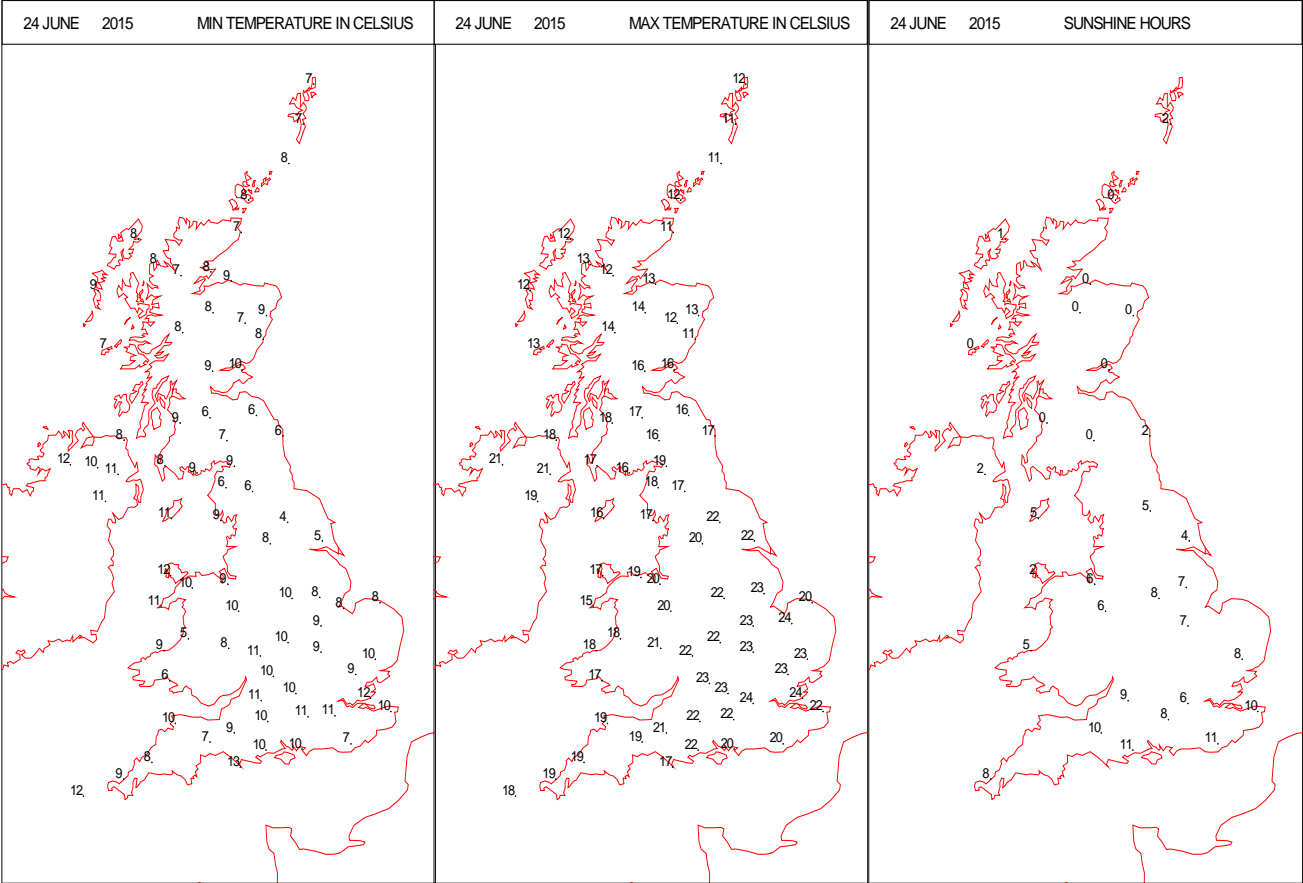
SURFACE REPORTS



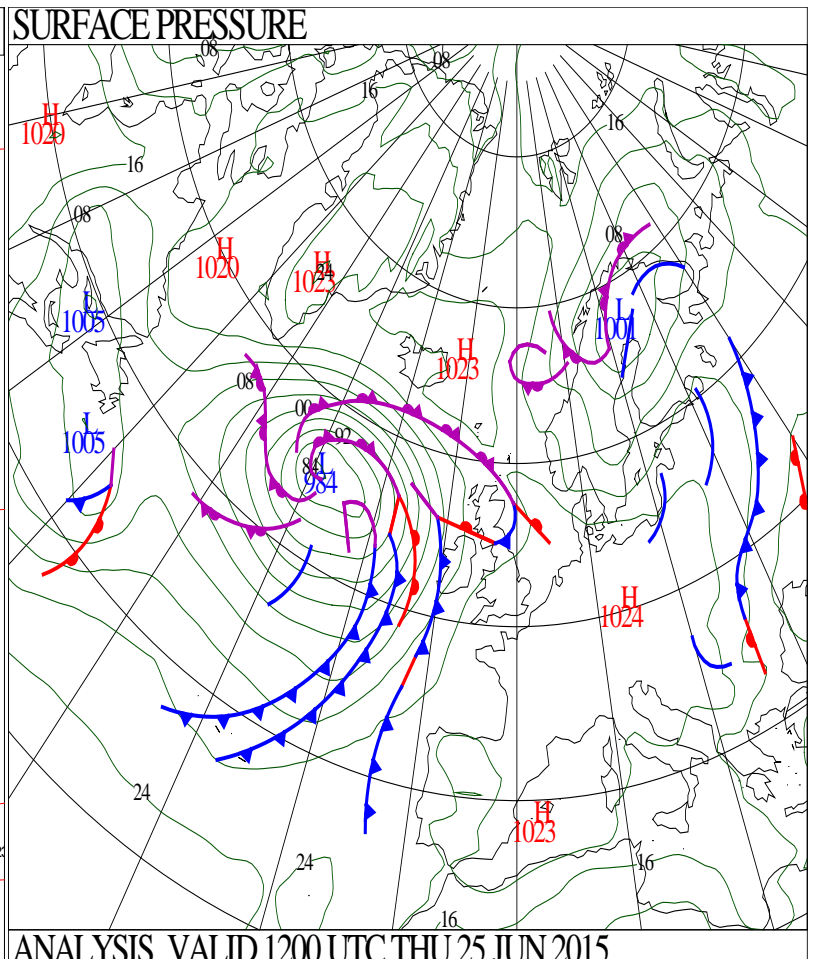
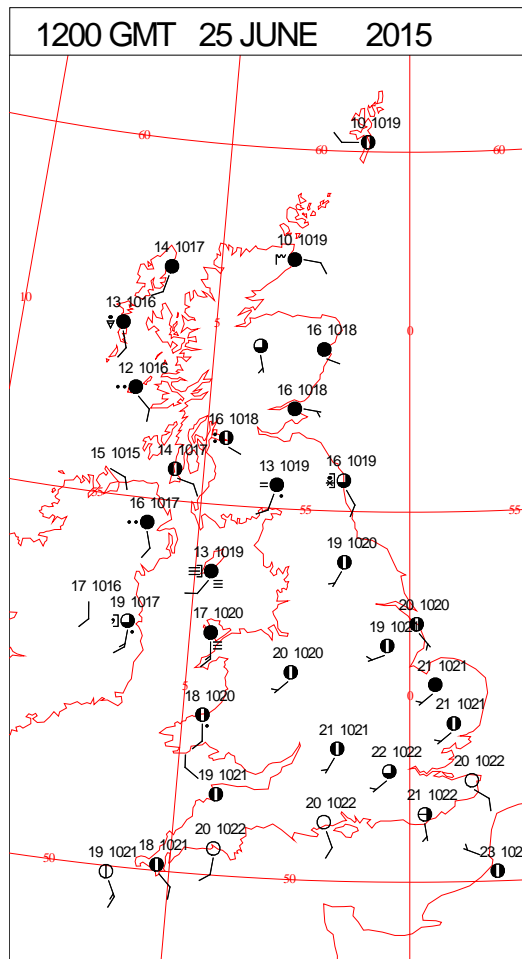
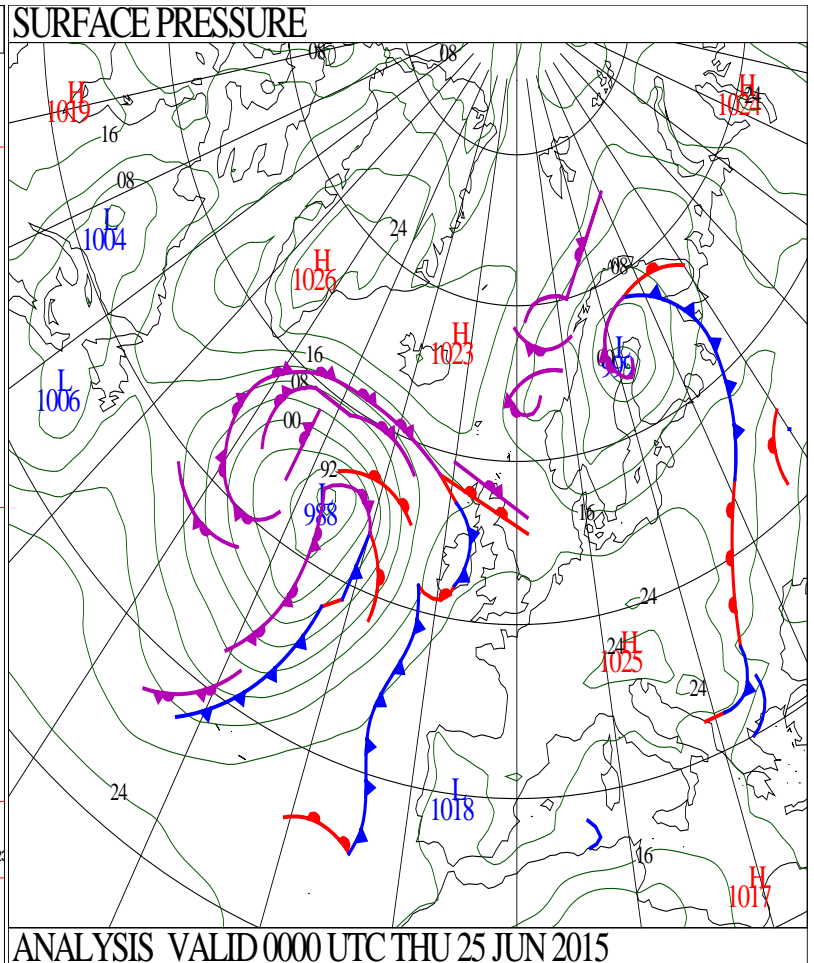
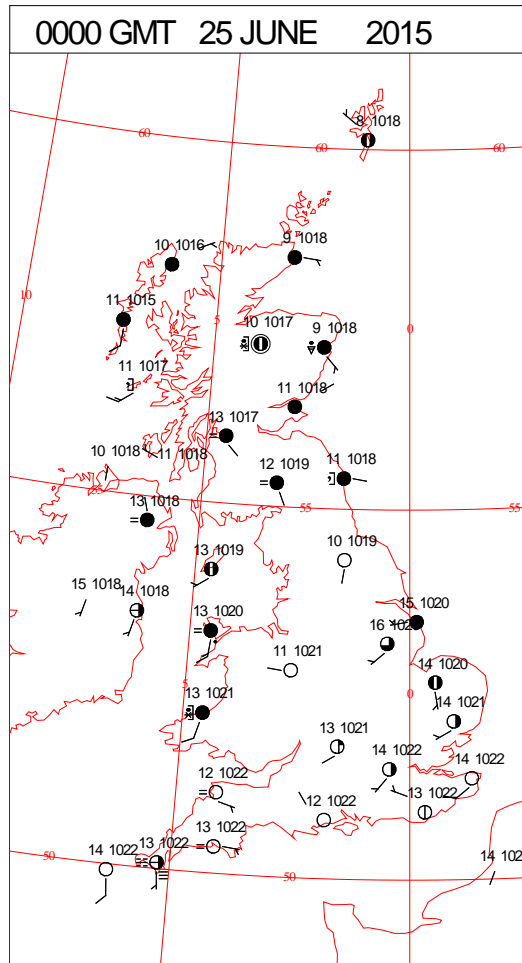
SIGNIFICANT WEATHER

0600 GMT 24 JUNE 2015	SIG WEATHER	1200 GMT 24 JUNE 2015	SIG WEATHER	<p>Summary of UK Weather for Wednesday 24 June 2015.</p> <p>Low cloud spread across many northern, and some western areas overnight, allowing a little patchy rain to develop in places.</p> <p>Elsewhere remained dry with some clear spells.</p> <p>Under the clear spells, temperatures were quite chilly for the time of year, falling to low single figures Celsius.</p> <p>Overnight cloud and patchy rain gradually cleared eastwards into the North Sea through the morning, with bright spells following.</p> <p>However, by midday cloud had increased once again across western parts of the U.K., with spells of rain developing across the north-west during the afternoon. None of the rain was particularly heavy, but it was persistent across parts of Scotland, with only a few outbreaks for Northern Ireland and Wales.</p> <p>Elsewhere, it generally stayed dry, and there was some late sunshine across south Wales and south-west England by the evening. Most places became dry by midnight, with rain only affecting the north of mainland Scotland.</p> <p>Maximum temperatures were around average for the time of year, though slightly above in the south-east.</p>
1800 GMT 24 JUNE 2015	SIG WEATHER	0000 GMT 25 JUNE 2015	SIG WEATHER	
				<p>EXTREMES</p> <p>Highest Maximum: 24.6 Kew Gardens, Greater London</p> <p>Lowest Maximum: 10.3 Cassley, Sutherland</p> <p>Lowest Minimum: 2.0 Ravensworth, North Yorkshire</p> <p>Lowest Grass Minimum: -0.5 Cawood, North Yorkshire</p> <p>Most Rain: 7.4 Dunstaffnage, Argyll</p> <p>Most Sun: 12.4 Jersey Airport, Jersey 12.4 Hastings, East Sussex</p>

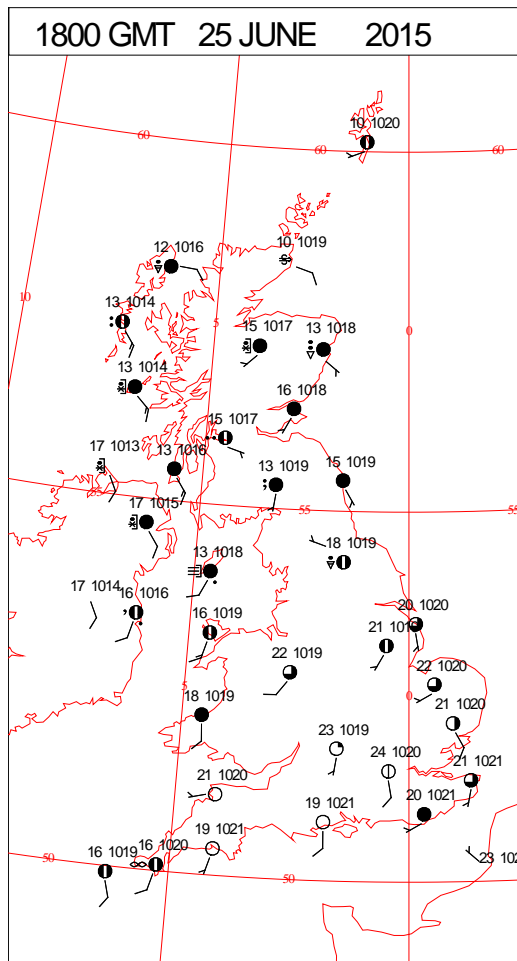
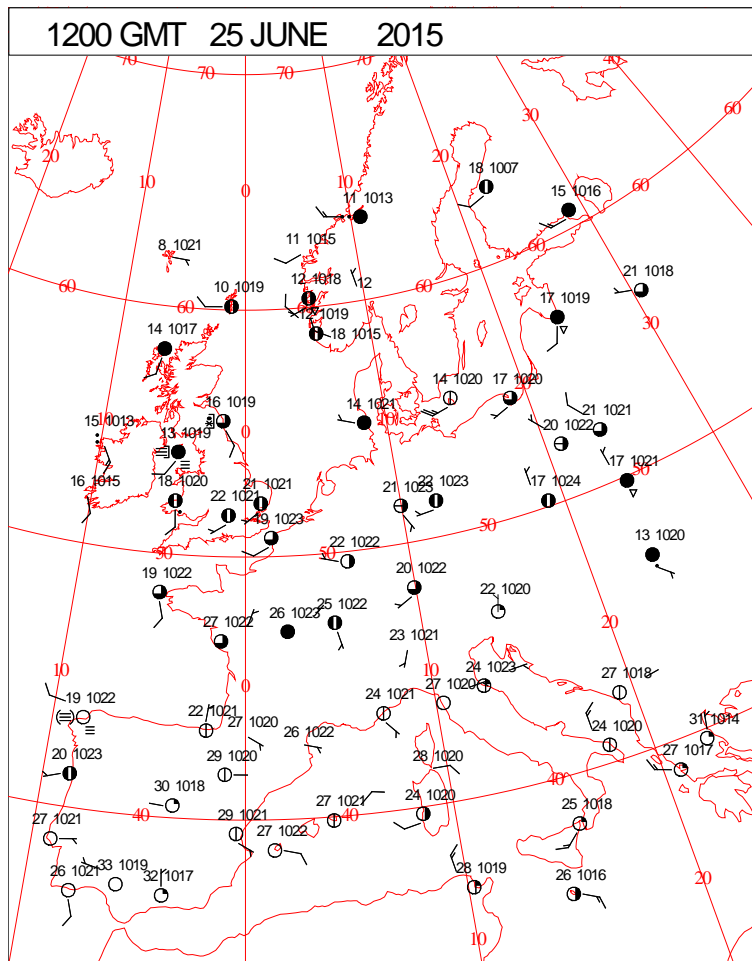
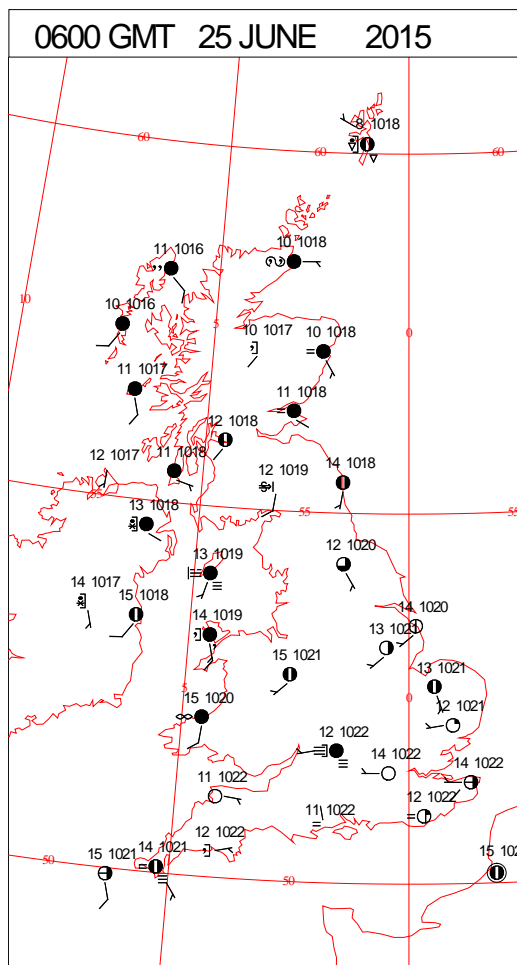
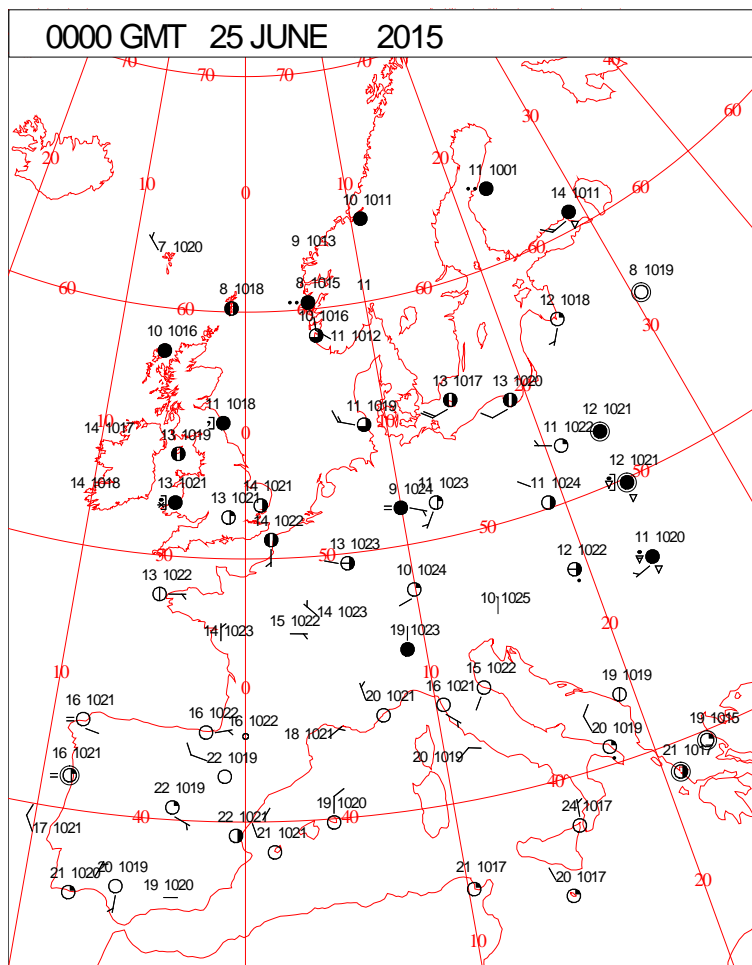
DAILY CLIMATE DATA



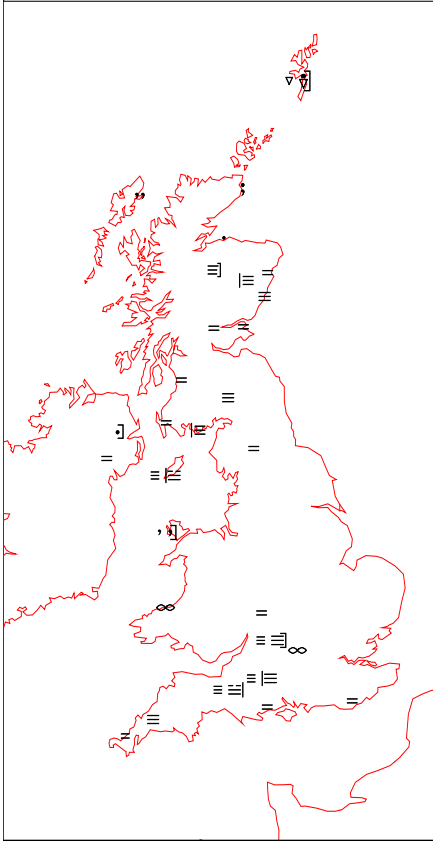
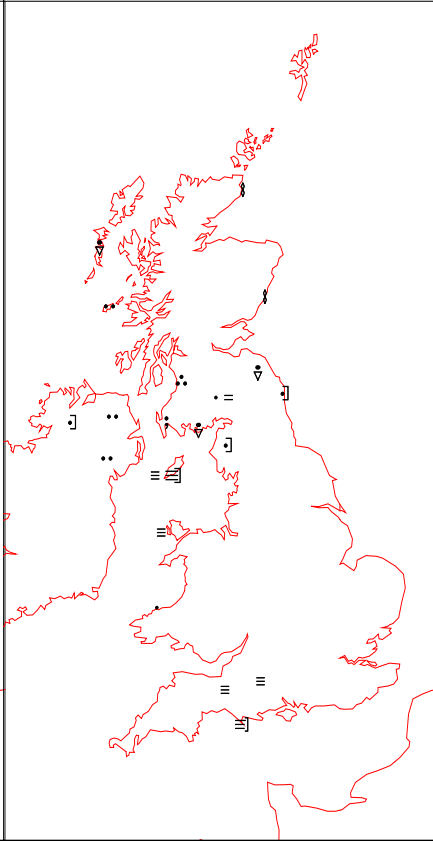
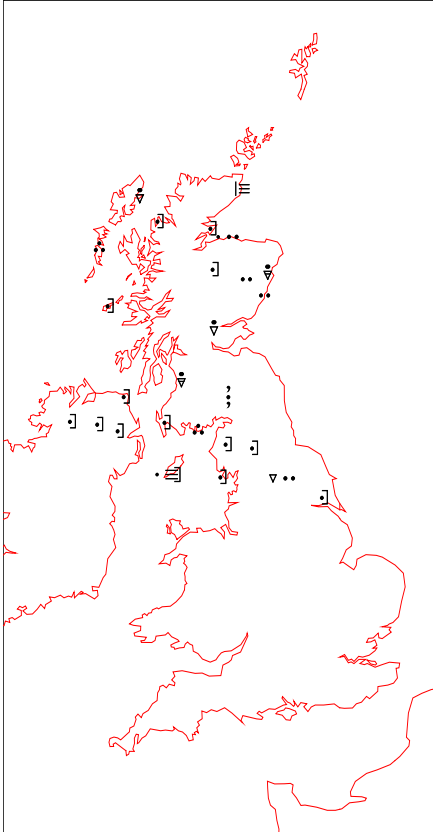
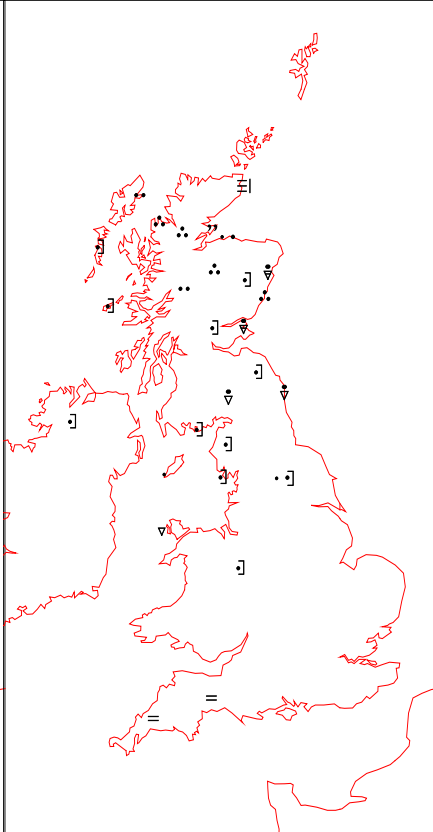
DAILY WEATHER SUMMARY



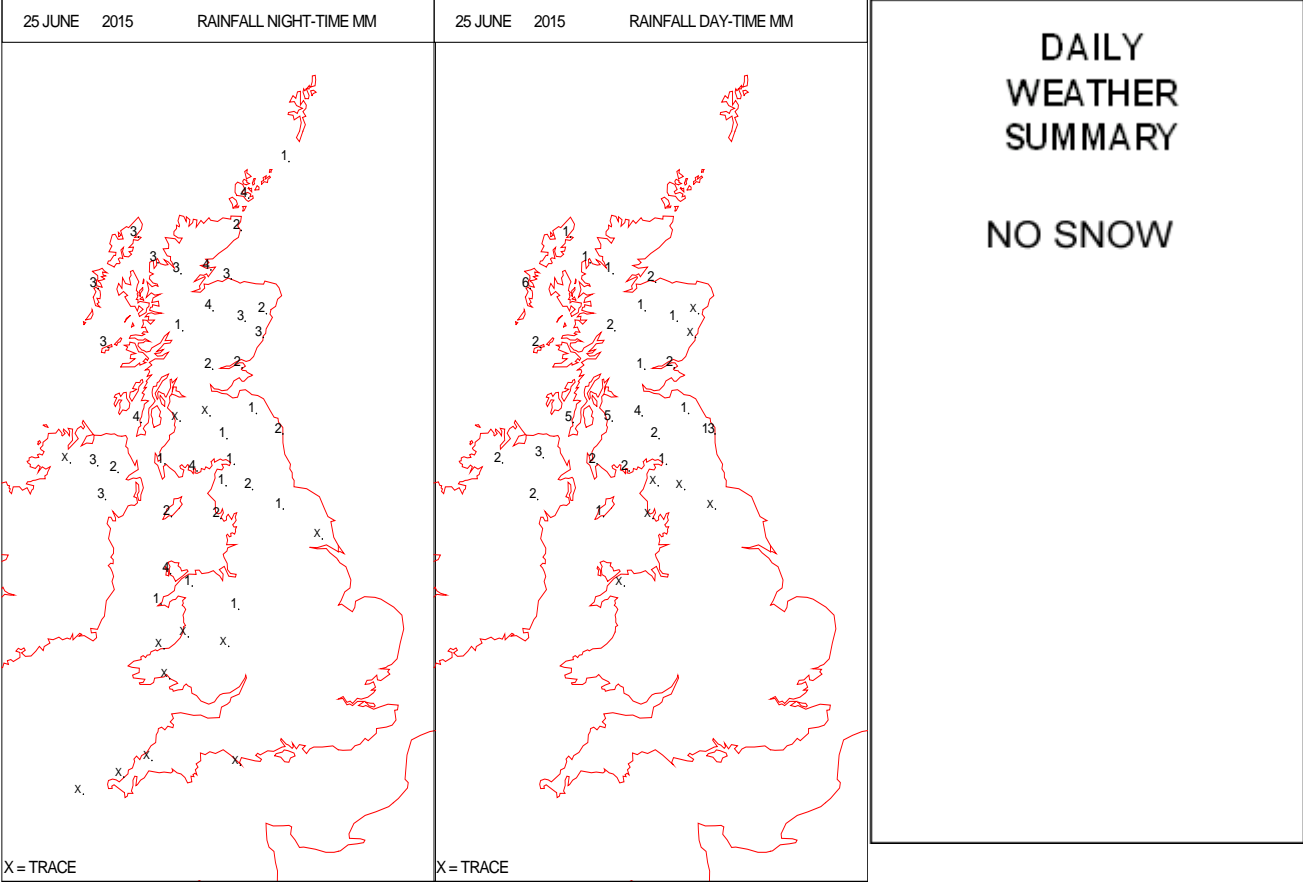
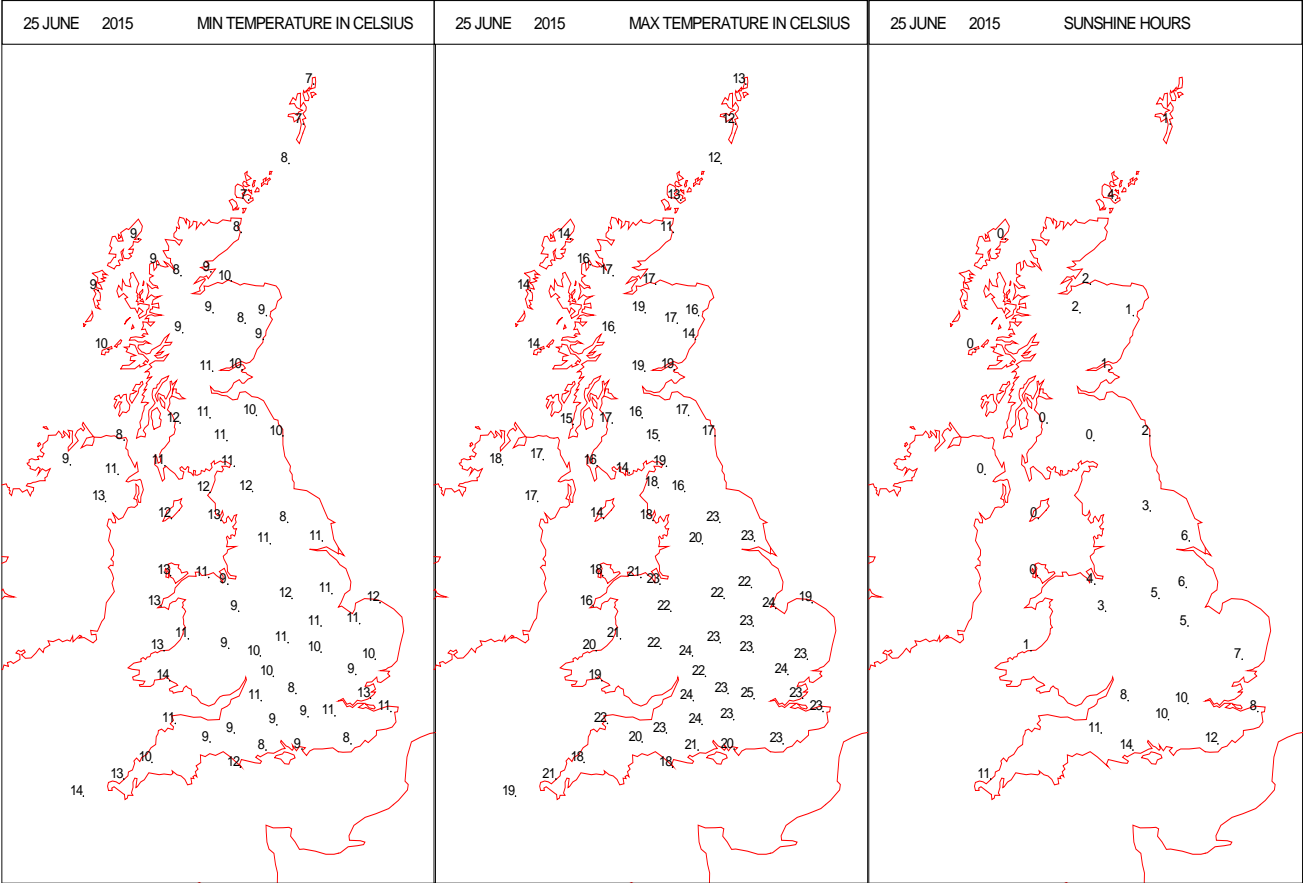
SURFACE REPORTS



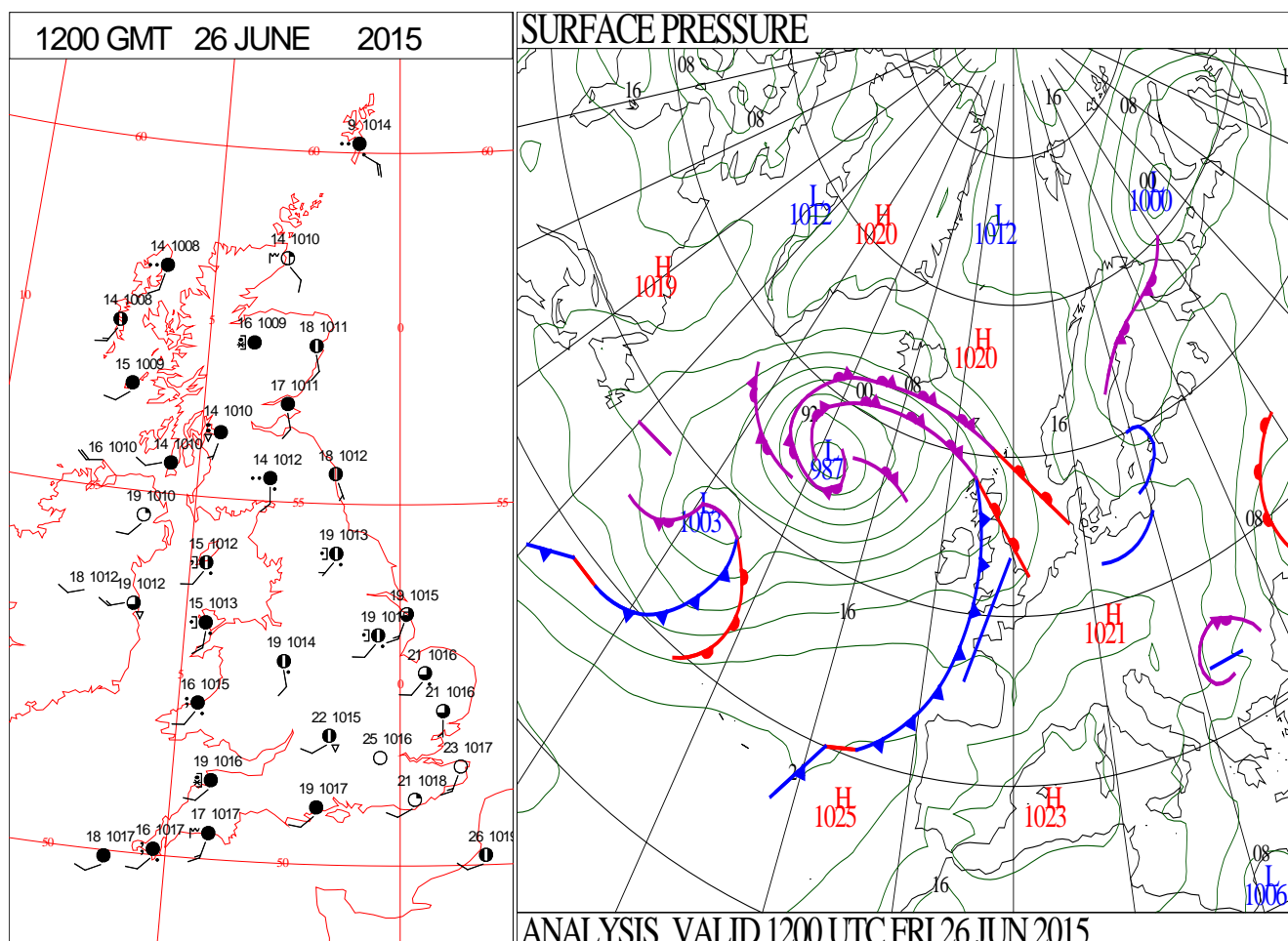
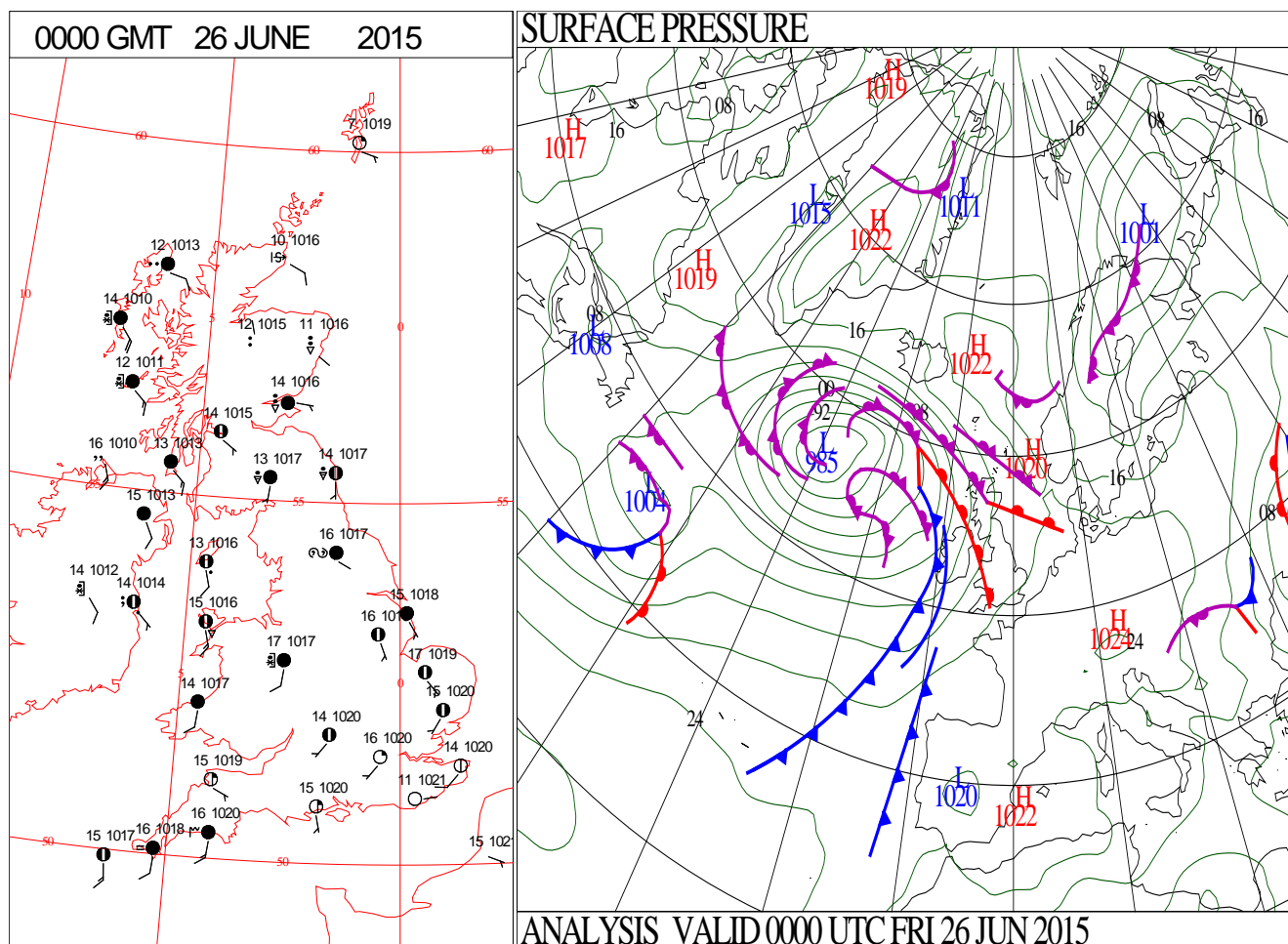
SIGNIFICANT WEATHER

0600 GMT 25 JUNE 2015	SIG WEATHER	1200 GMT 25 JUNE 2015	SIG WEATHER	<p>Summary of UK Weather for Thursday 25 June 2015.</p> <p>It was mainly dry through the early hours, with variable amounts of cloud. A few showers affected parts of Scotland for a time, though these cleared into the North Sea as the night progressed.</p> <p>A band of more persistent rain moved into the far west of Northern Ireland towards dawn, and some low cloud, mist and fog also developed across western coasts and hills. It was generally a mild night as a result.</p> <p>A largely fine day followed across many central and southern parts of the U.K., with warm spells of sunshine, although this was rather hazy in places.</p> <p>Further north it was a cloudier day, except for Orkney and Shetland where there was some sunshine at times. Outbreaks of rain across Northern Ireland extended eastwards through the day into parts of northern England, southern Scotland and eventually central parts of Scotland. This rain produced some heavy bursts in places, especially so across parts of south-eastern Scotland and north-eastern England.</p> <p>Maximum temperatures were generally above average across England and Wales, but a little below across Scotland and Northern Ireland.</p>
				
1800 GMT 25 JUNE 2015	SIG WEATHER	0000 GMT 26 JUNE 2015	SIG WEATHER	<p>EXTREMES</p> <p>Highest Maximum: 26.4 Gravesend Broadness, Kent</p> <p>Lowest Maximum: 11.2 Wick Airport, Caithness</p> <p>Lowest Minimum: 3.8 Loch of Hundland, Orkney</p> <p>Lowest Grass Minimum: 0.6 Loch of Hundland, Orkney</p> <p>Most Rain: 15.2 Edinburgh Gogarbank, Westlothian</p> <p>Most Sun: 14.7 Shanklin, Isle of Wight</p>
				

DAILY CLIMATE DATA

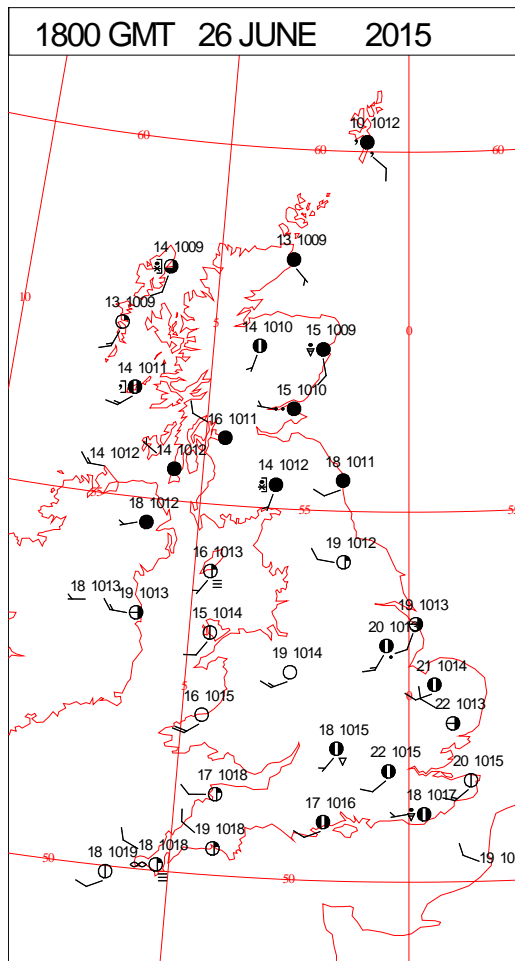
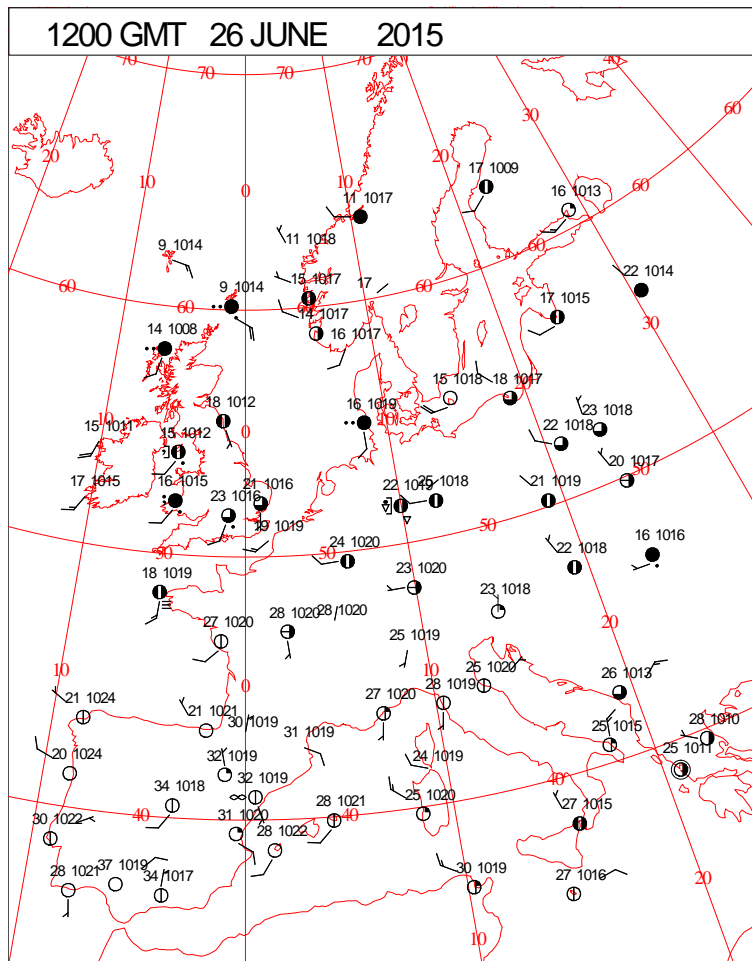
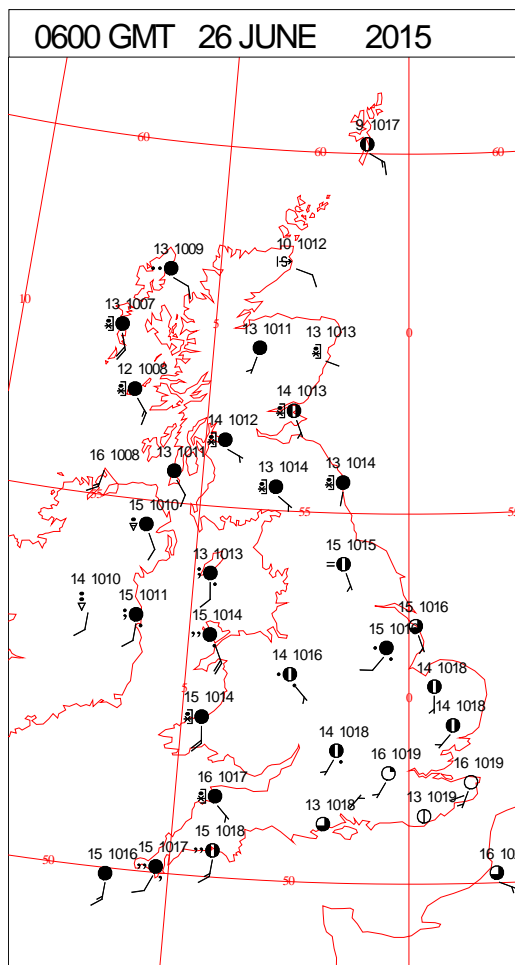
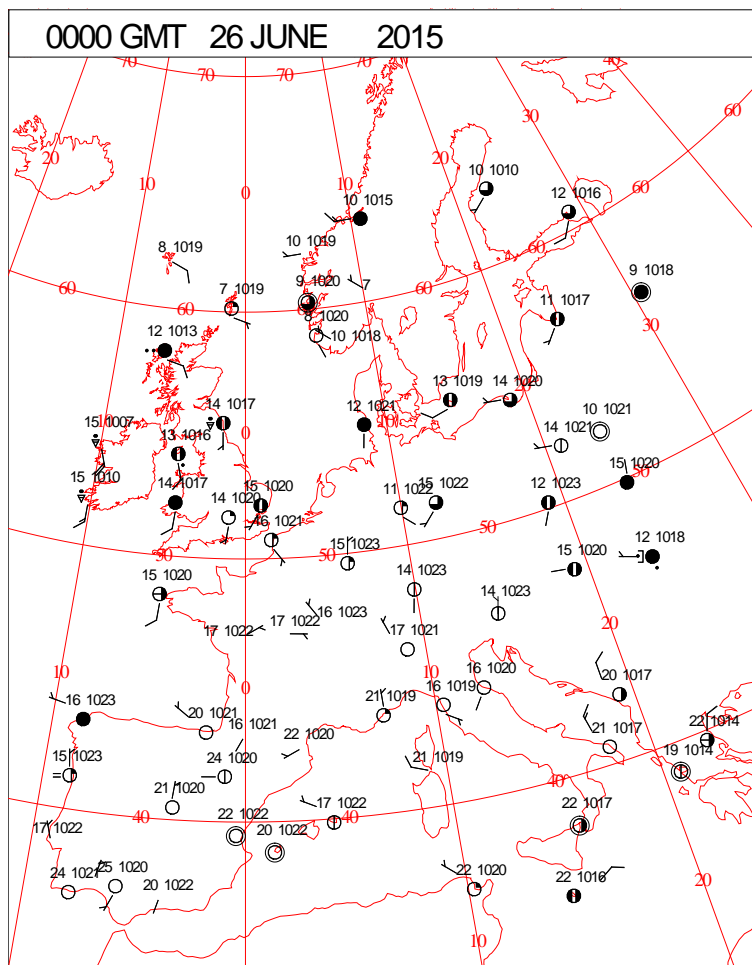


DAILY WEATHER SUMMARY



Friday 26 June 2015

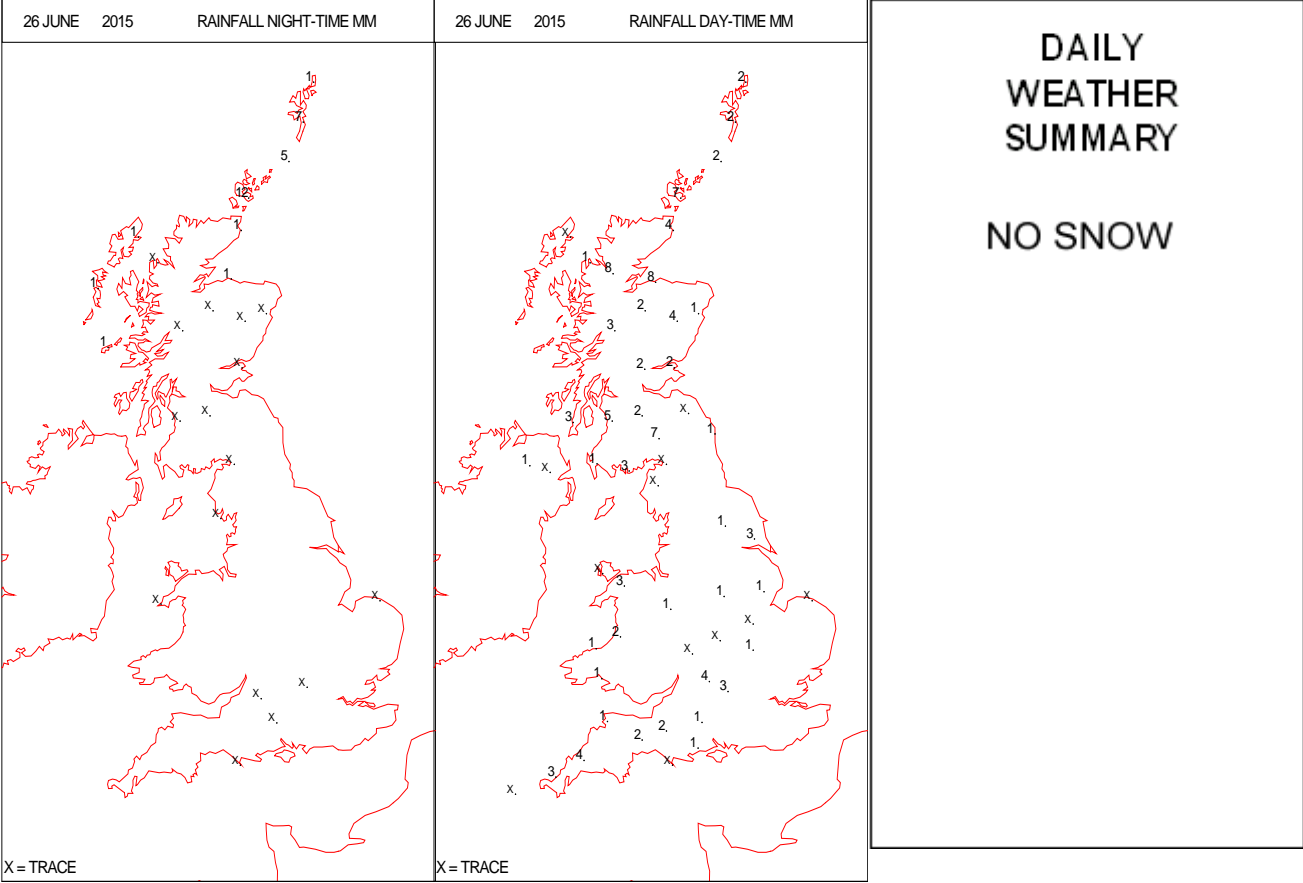
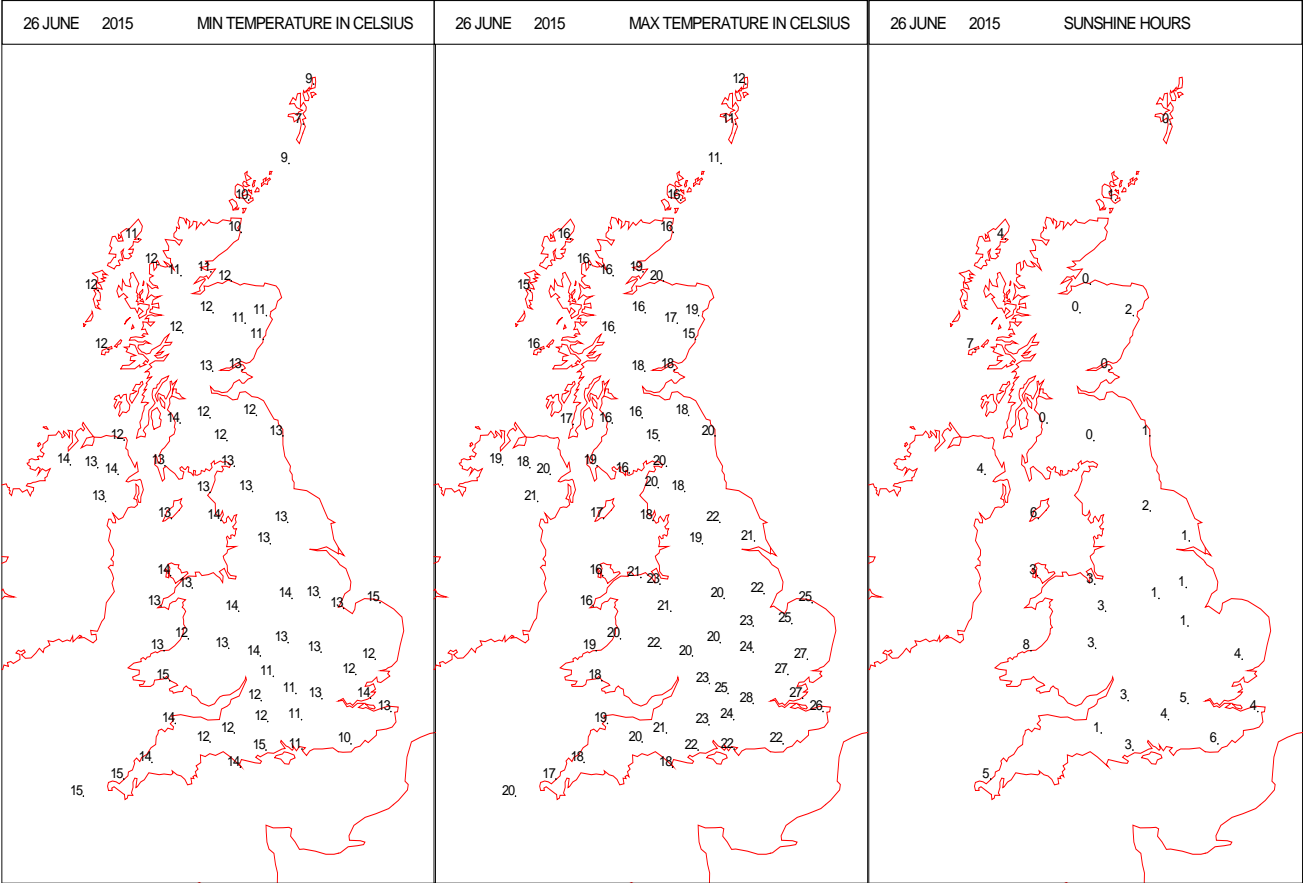
SURFACE REPORTS



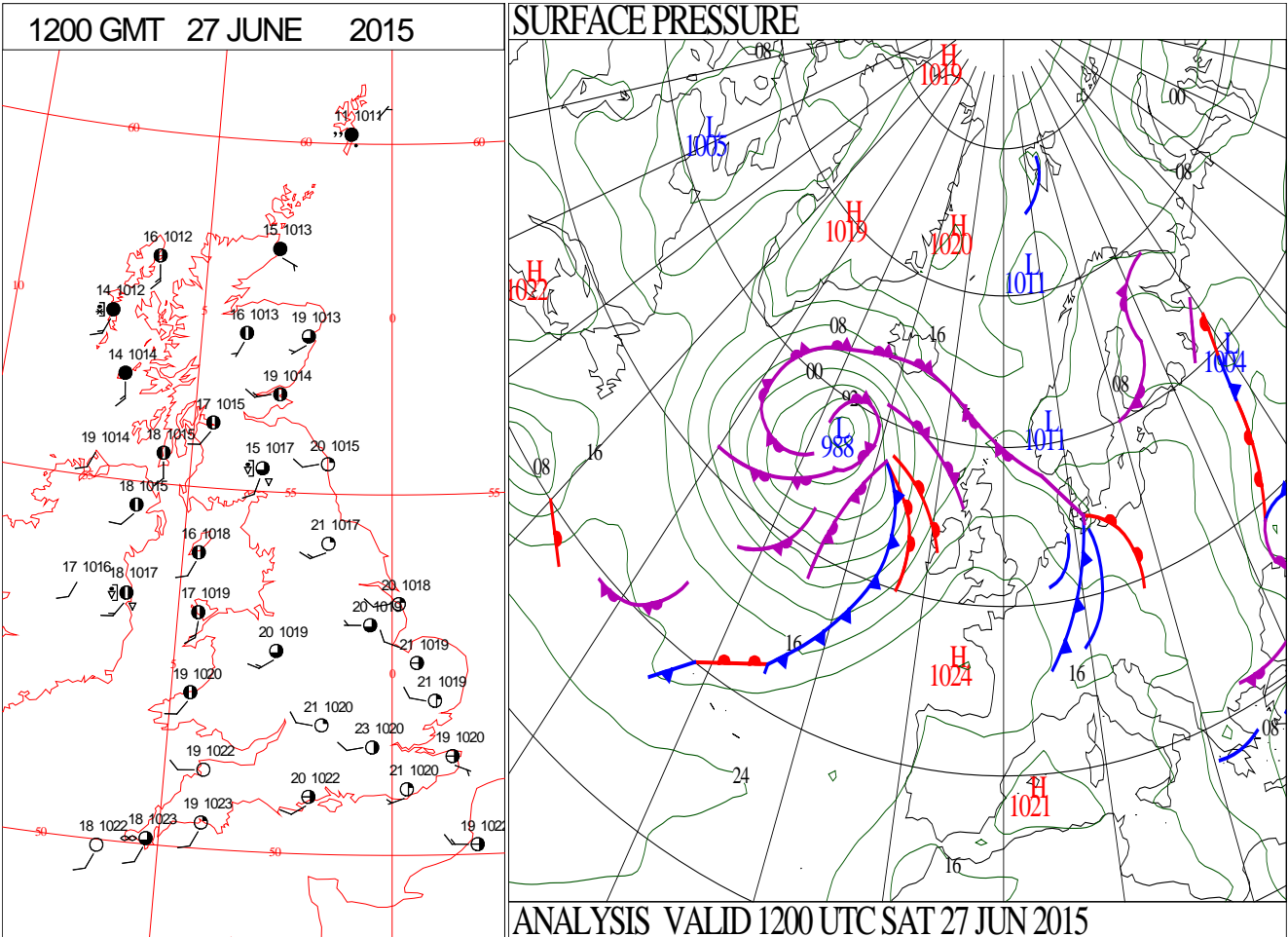
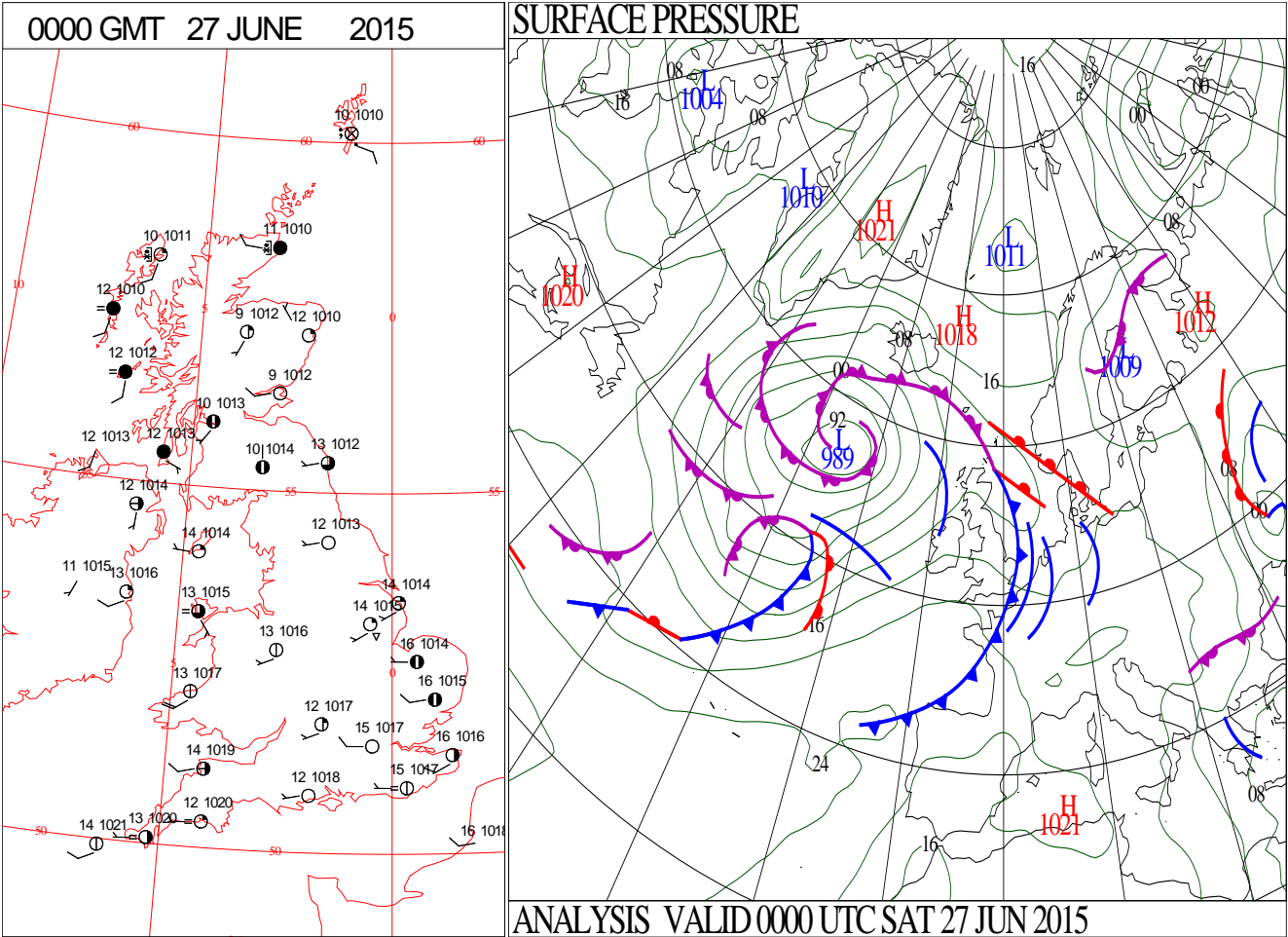
SIGNIFICANT WEATHER

0600 GMT 26 JUNE 2015	SIG WEATHER	1200 GMT 26 JUNE 2015	SIG WEATHER	<div><p>Summary of UK Weather for Friday 26 June 2015.</p><p>It was fairly cloudy during the early hours, with bands of rain making their way in from the Atlantic. There were some heavy bursts of rain across parts of Scotland and, by dawn, into parts of north-west England.</p><p>Further south and west the rain was patchy and light. Much of south-eastern England stayed dry with some clear spells, but it was cloudy there by morning.</p><p>It was a cloudy start to the day across the whole of the U.K. There were patchy outbreaks of generally light rain across most areas, the heaviest of which were across western Scotland.</p><p>Through the afternoon the cloud broke up and some heavier, showery rain developed in the south-west, with some thunder too. These moved eastwards through the afternoon, across southern parts of the Midlands.</p><p>Into the evening it became dry with plenty of sunny spells in the west, and the dry clear conditions steadily spread eastwards.</p><p>It was the hottest day of the year so far in the south-east.</p></div>
1800 GMT 26 JUNE 2015	SIG WEATHER	0000 GMT 27 JUNE 2015	SIG WEATHER	
				<div><p>EXTREMES</p><p>Highest Maximum: 27.7 Heathrow, Greater London 27.7 Writtle, Essex</p><p>Lowest Maximum: 10.5 Lerwick, Shetland</p><p>Lowest Minimum: 7.2 Lerwick, Shetland</p><p>Lowest Grass Minimum: 1.7 Cirencester, Gloucestershire</p><p>Most Rain: 23.0 Dipple, Wellfield, Banffshire</p><p>Most Sun: 8.6 Jersey Airport, Jersey</p></div>

DAILY CLIMATE DATA

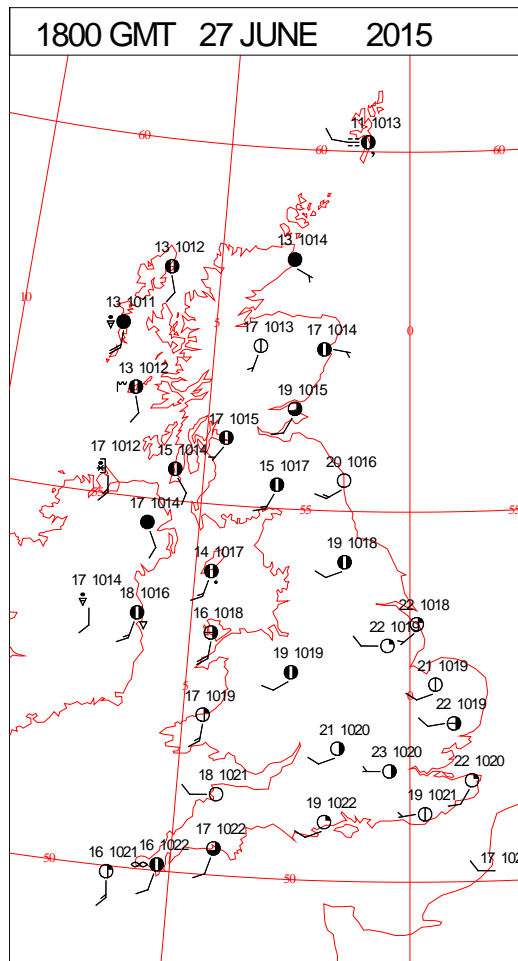
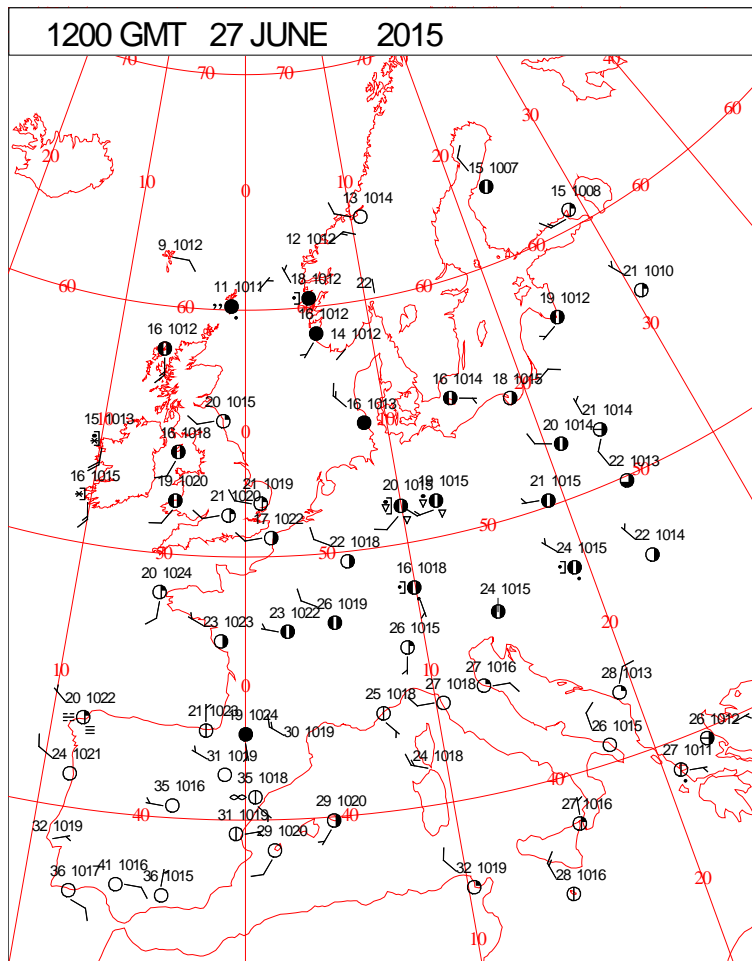
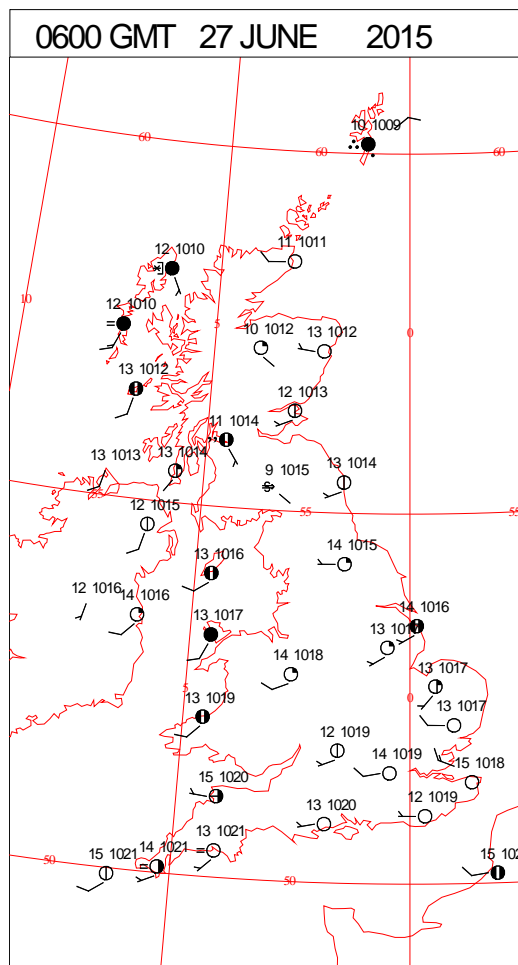
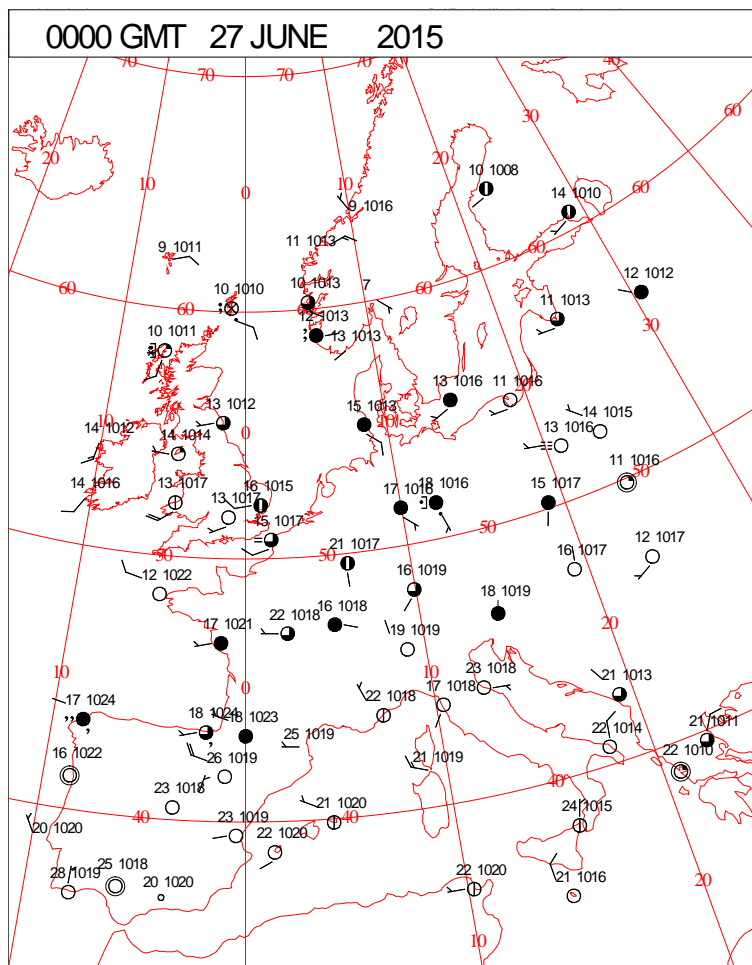


DAILY WEATHER SUMMARY



Saturday 27 June 2015

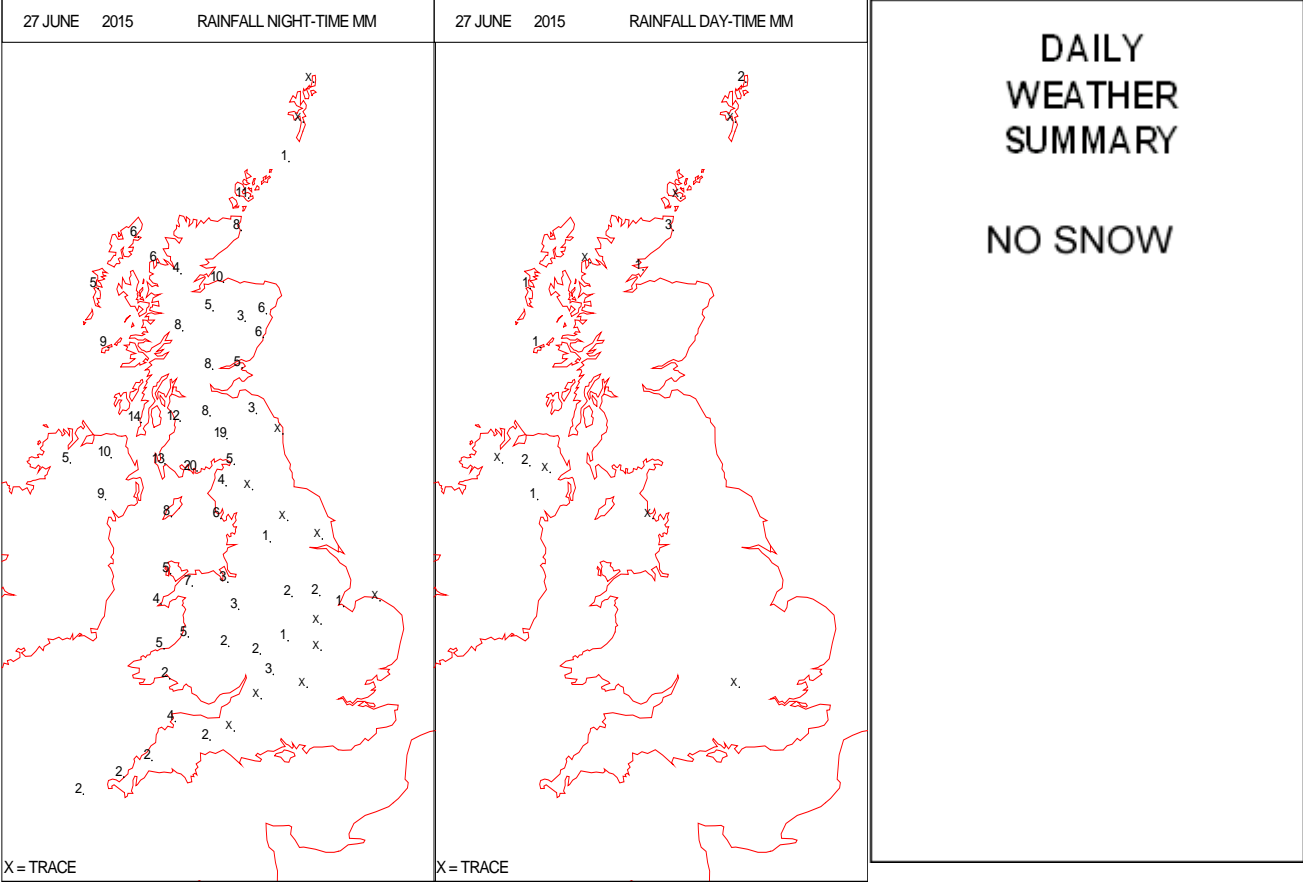
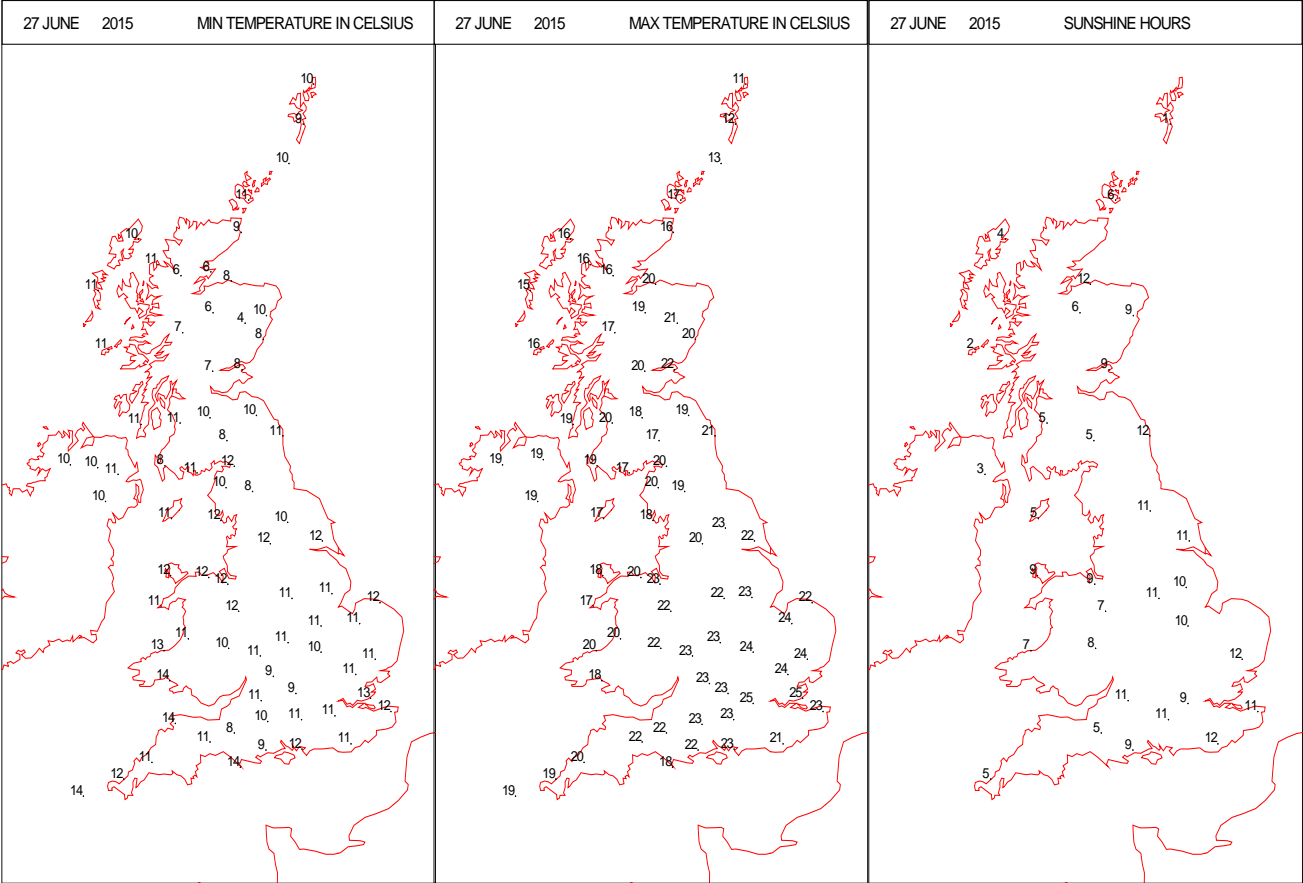
SURFACE REPORTS



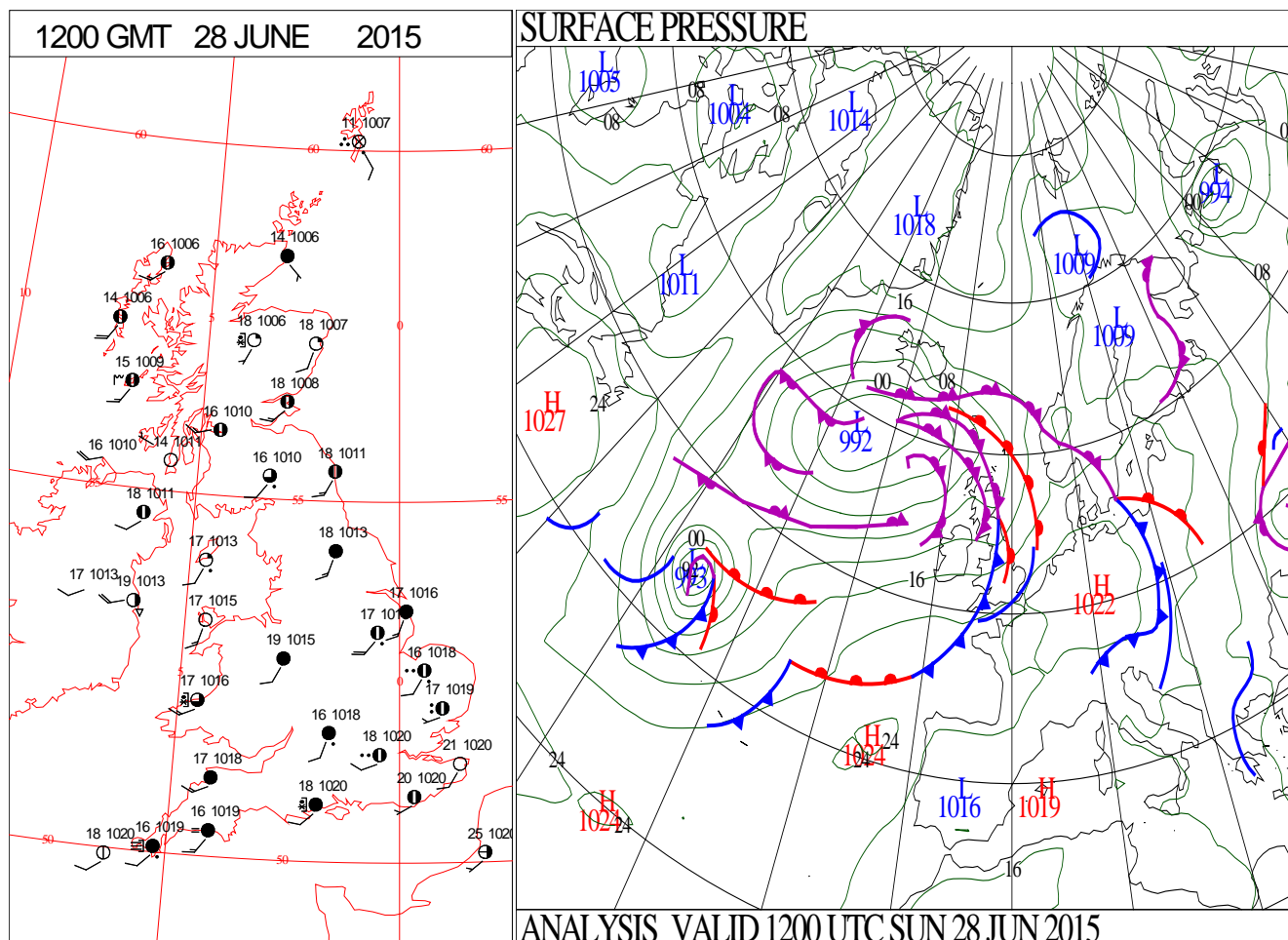
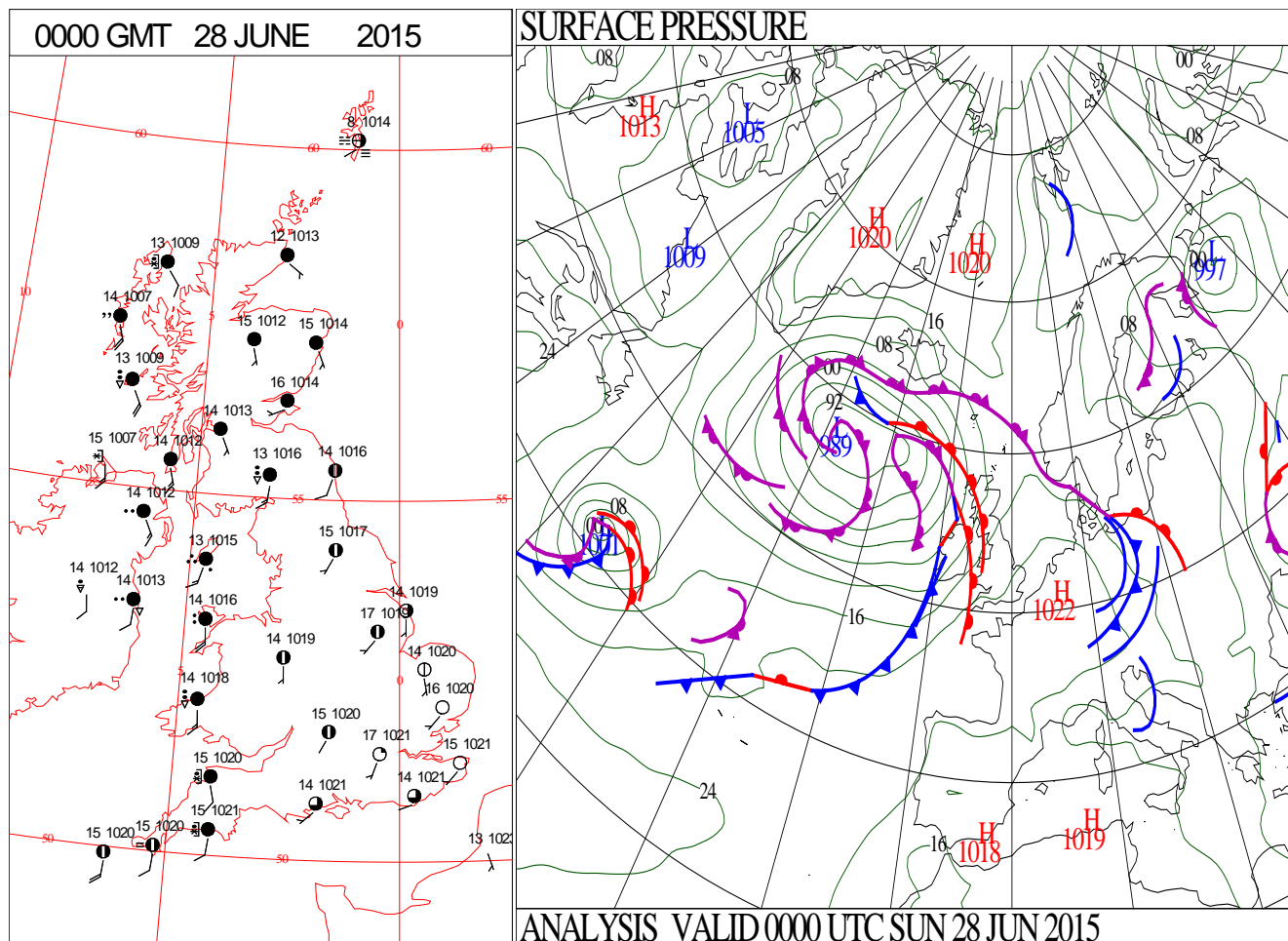
SIGNIFICANT WEATHER

0600 GMT 27 JUNE 2015	SIG WEATHER	1200 GMT 27 JUNE 2015	SIG WEATHER	<p>Summary of UK Weather for Saturday 27 June 2015. Overnight it stayed dry across much of the U.K., with lengthy breaks in the cloud allowing for some prolonged periods of clear sky. Towards the north it was a cloudier picture though, with some showery rain across northern and north-eastern Scotland in particular.</p> <p>It was a fine day across much of the country, with sunny spells and a scattering of fair weather cloud.</p> <p>However, a few showers affected north-western parts, and extensive low cloud and misty conditions plagued Shetland throughout much of the day, making it rather unpleasant there.</p> <p>Through the afternoon, thicker cloud and some showery outbreaks of rain pushed in across Northern Ireland, and this became more persistent and heavier into the evening. It then pushed into western fringes of the mainland by midnight. The southerly winds also freshened in the west later.</p> <p>Temperatures were widely several degrees above average away from the cloudier north-west. Towards the south-east the sunshine made it feel very warm or even hot at times.</p>
1800 GMT 27 JUNE 2015	SIG WEATHER	0000 GMT 28 JUNE 2015	SIG WEATHER	
				<p>EXTREMES</p> <p>Highest Maximum: 25.4 Gravesend, Broadness, Kent</p> <p>Lowest Maximum: 10.9 Baltasound No2, Shetland</p> <p>Lowest Minimum: 4.3 Aboyne No2, Aberdeenshire 4.3 Drumnadrochit, Inverness-Shire</p> <p>Lowest Grass Minimum: 1.1 Aboyne No2, Aberdeenshire</p> <p>Most Rain: 50.0 Dipple, Wellfield, Banffshire</p> <p>Most Sun: 14.5 Whitby, North Yorkshire</p>

DAILY CLIMATE DATA

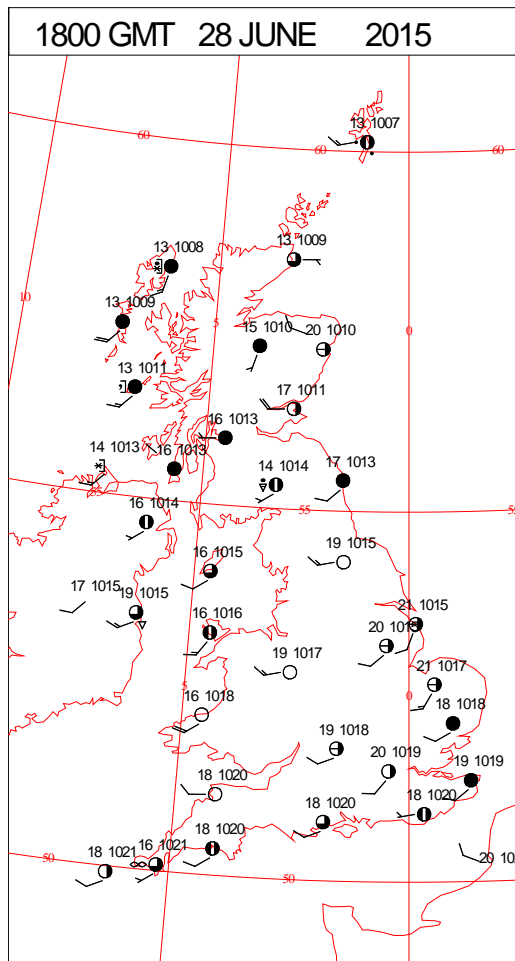
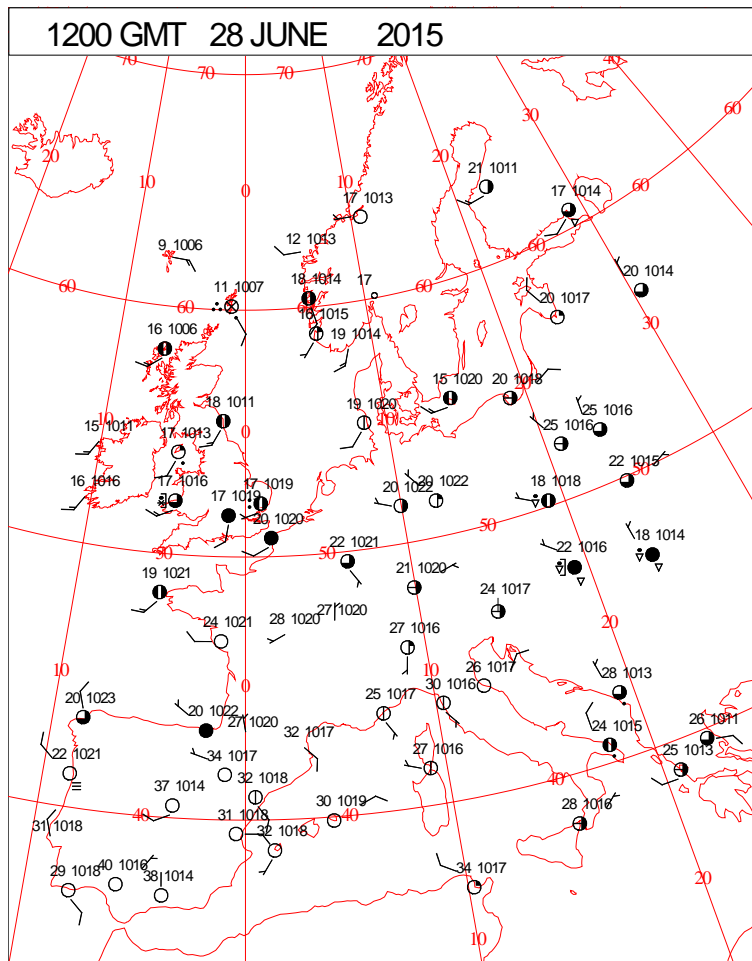
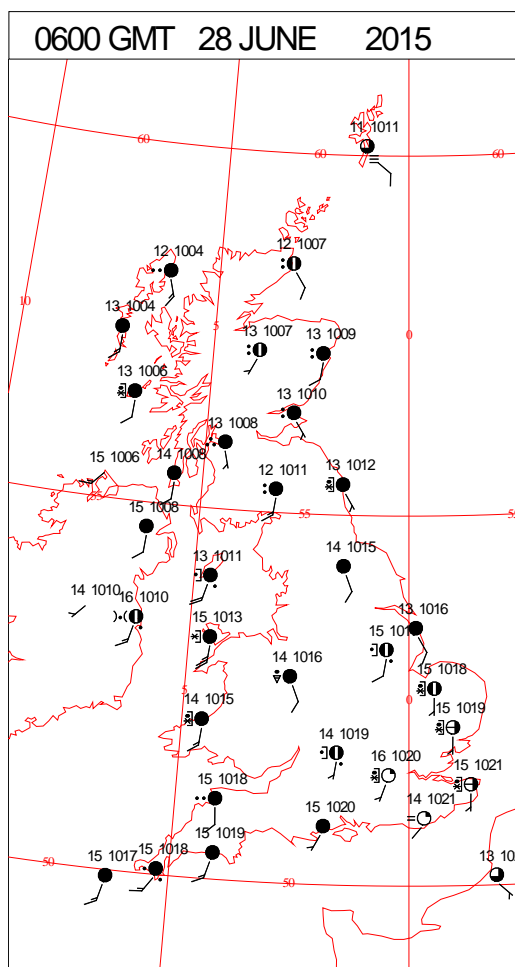
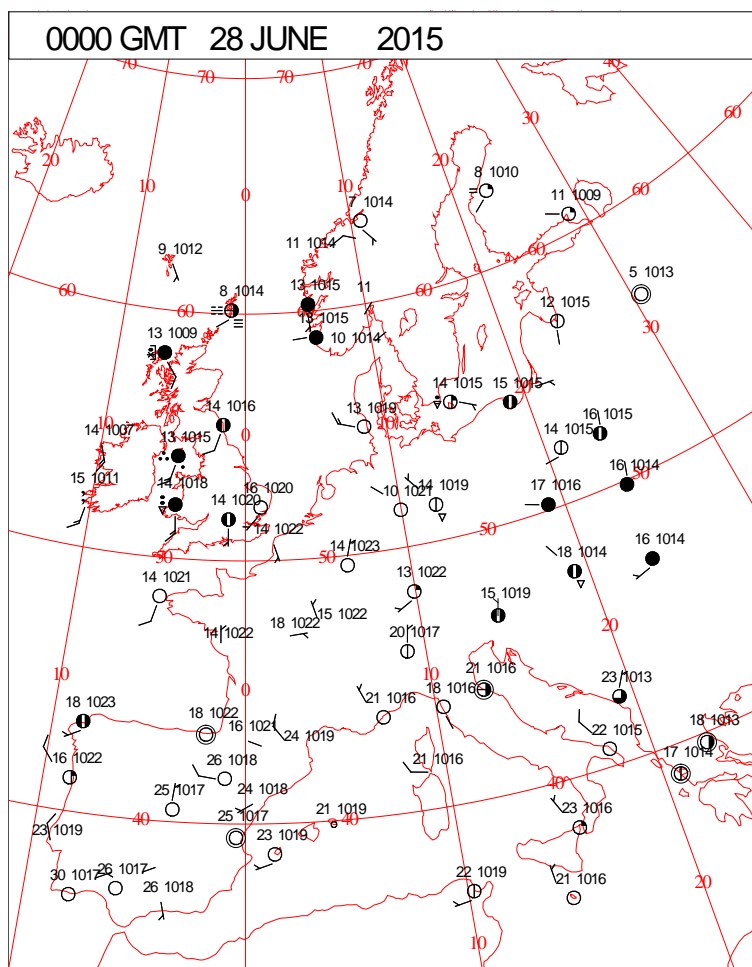


DAILY WEATHER SUMMARY



Sunday 28 June 2015

SURFACE REPORTS

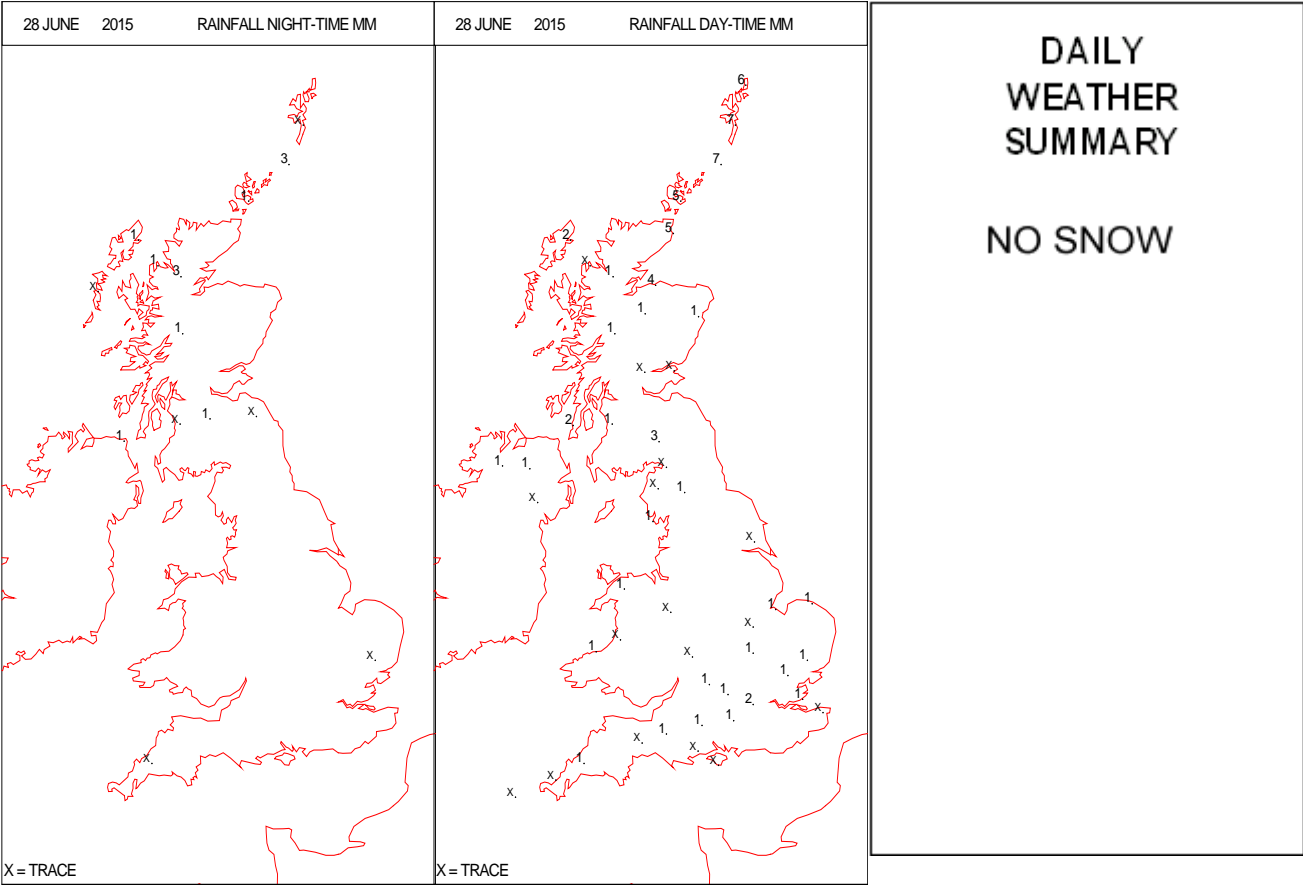
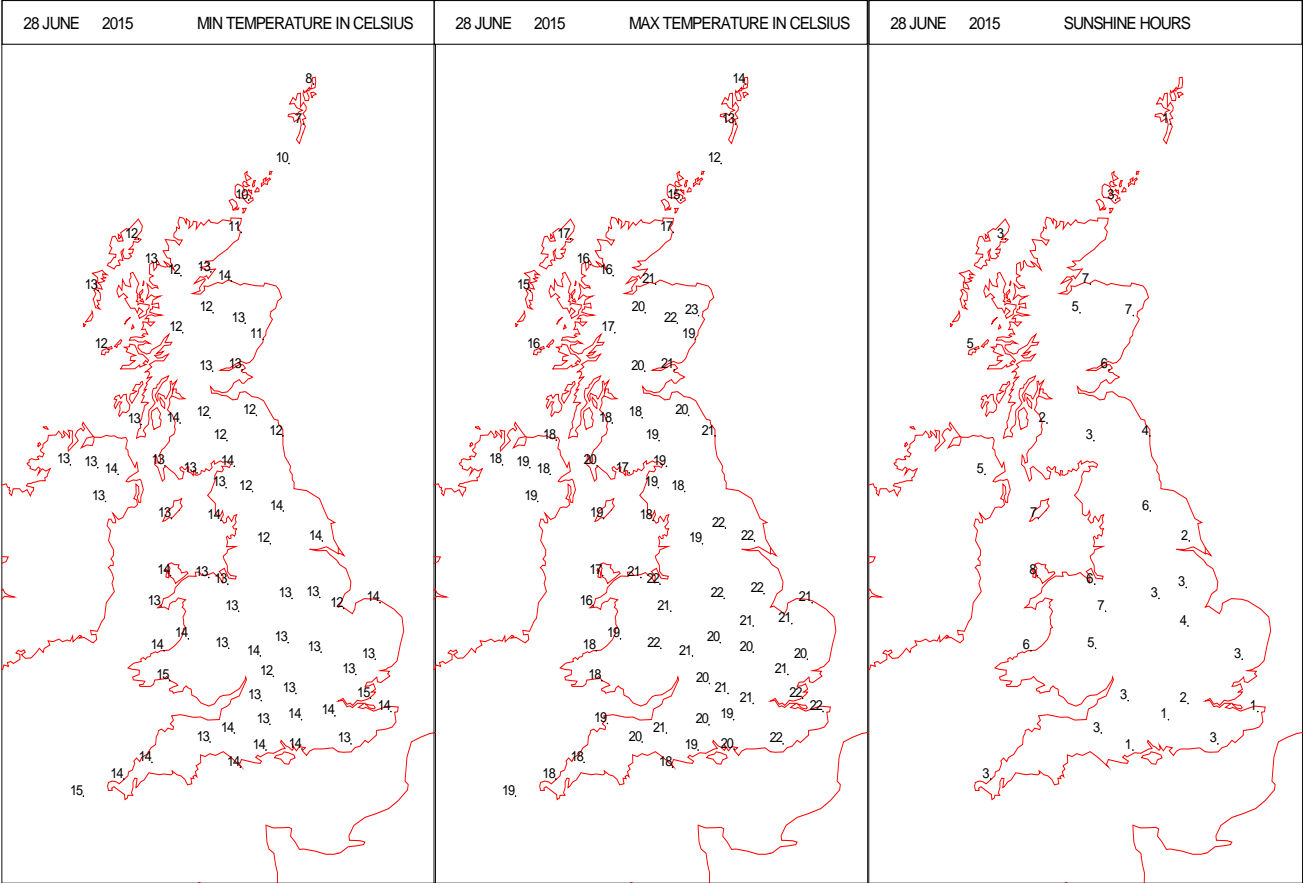


Crown Copyright 2015, All Rights Reserved

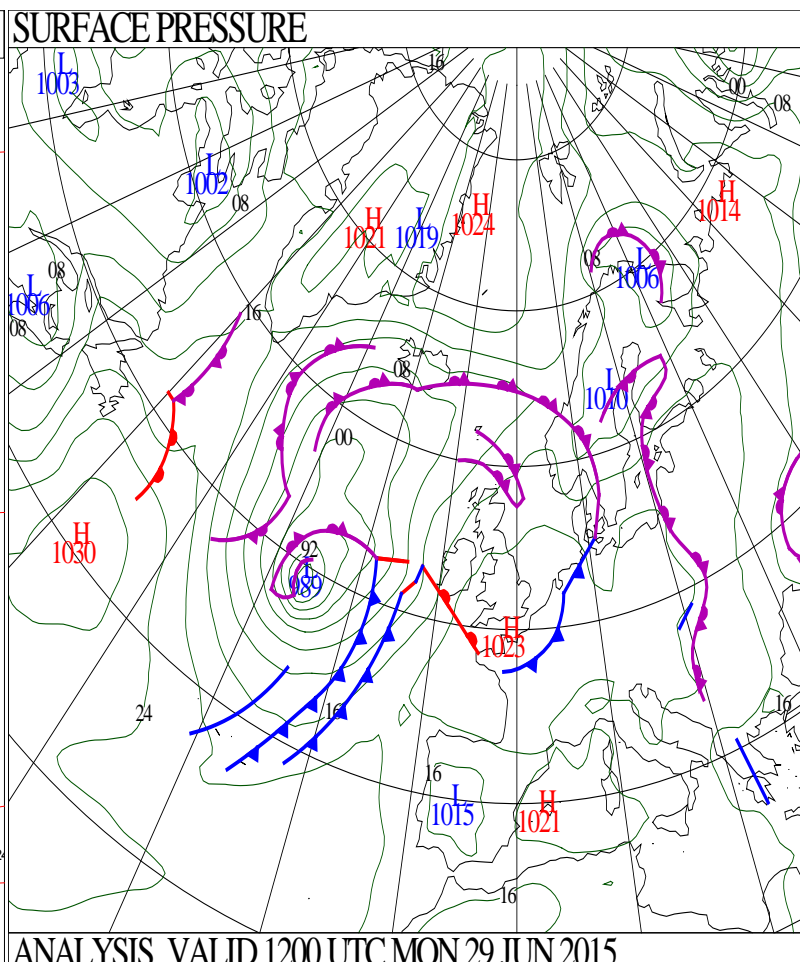
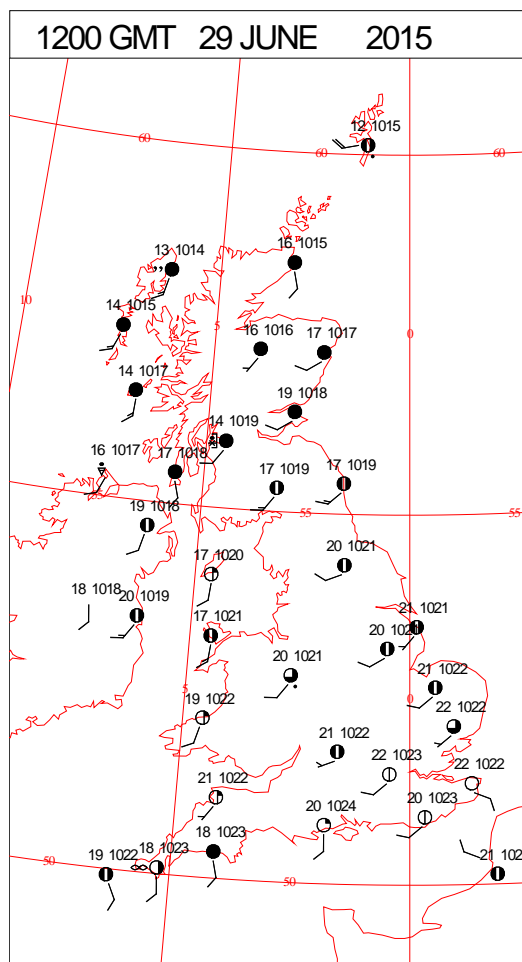
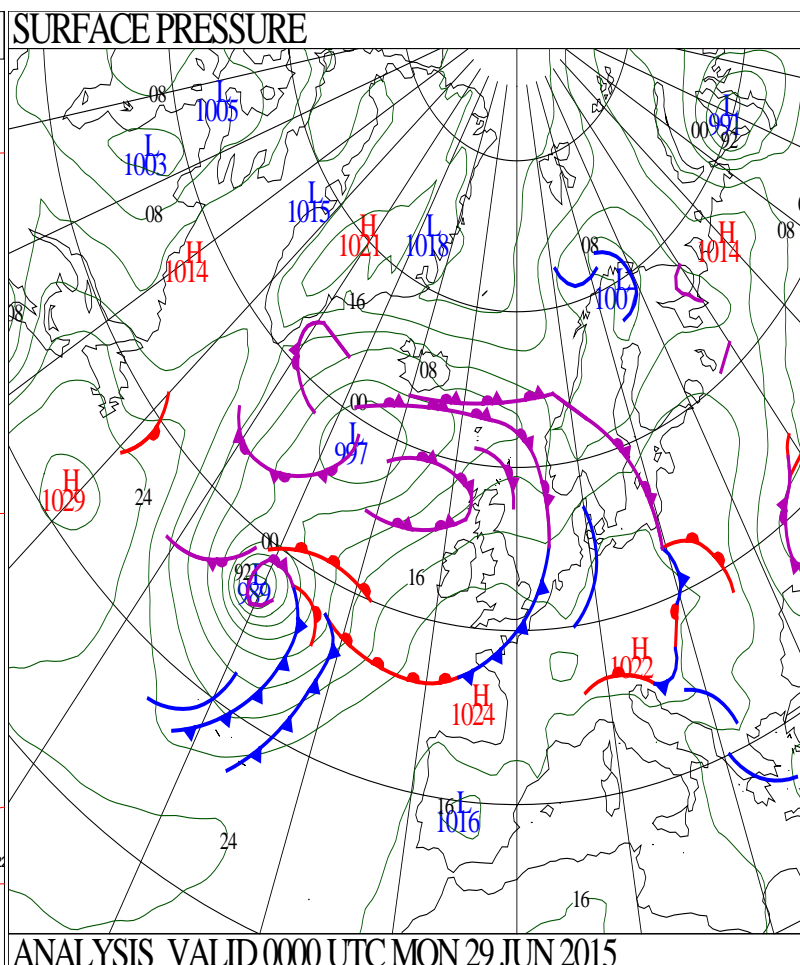
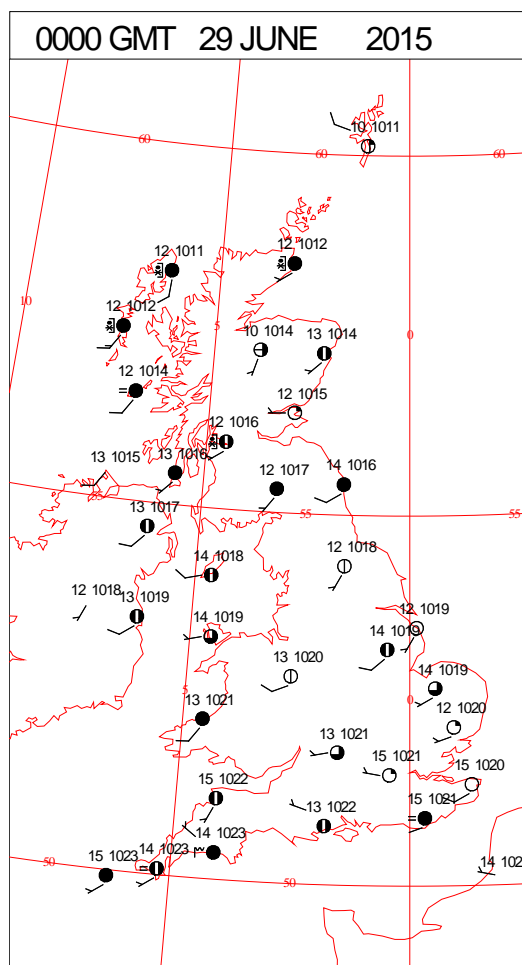
SIGNIFICANT WEATHER

0600 GMT 28 JUNE 2015	SIG WEATHER	1200 GMT 28 JUNE 2015	SIG WEATHER	<p>Summary of UK Weather for Sunday 28 June 2015.</p> <p>Cloud and rain swept eastwards across all parts through the early hours. The heaviest rain was over Northern Ireland and western Scotland, with the rain being patchier and lighter further south and east. Clearer conditions started to push in behind the rain towards dawn, and it was fairly mild for all.</p> <p>Outbreaks of heavy rain cleared north-eastwards from the Scottish mainland into the Northern Isles during the day, leaving brighter skies across Scotland and N Ireland, with a few showers towards the west.</p> <p>There were some early warm sunny spells across the south-east. However, a band of cloud and showery rain spread east across the south and east of Wales and much of England.</p> <p>The cloud broke to give sunny spells across northern and western parts of England and Wales into the afternoon.</p> <p>Temperatures were near or just above average for the time of year.</p>
1800 GMT 28 JUNE 2015	SIG WEATHER	0000 GMT 29 JUNE 2015	SIG WEATHER	
				<p>EXTREMES</p> <p>Highest Maximum: 23.7 Llanfynydd, Broderi, Dyfed</p> <p>Lowest Maximum: 12.4 Fair Isle, Shetland</p> <p>Lowest Minimum: 4.0 Preston Montford, Shropshire</p> <p>Lowest Grass Minimum: 3.0 Lerwick, Shetland</p> <p>Most Rain: 17.2 Achnagart, Inverness-Shire</p> <p>Most Sun: 9.6 Jersey Airport, Jersey</p>

DAILY CLIMATE DATA

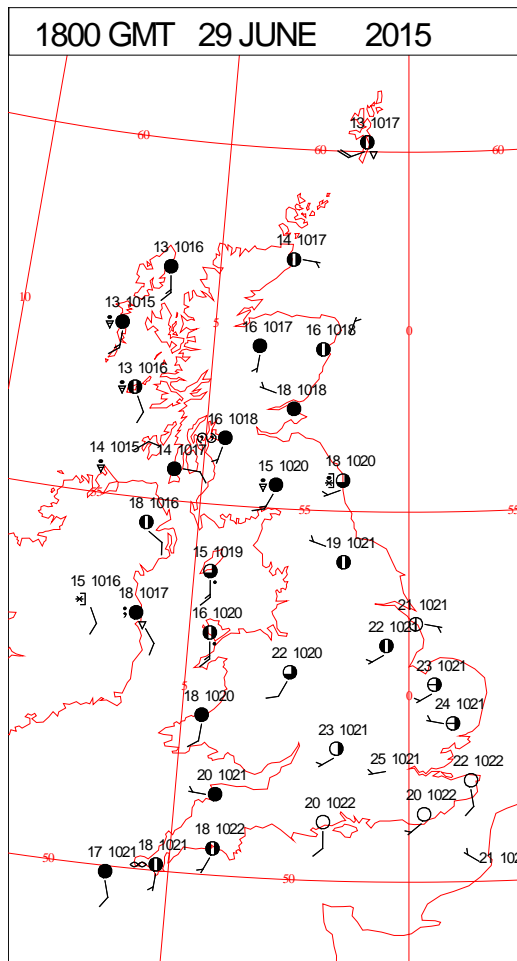
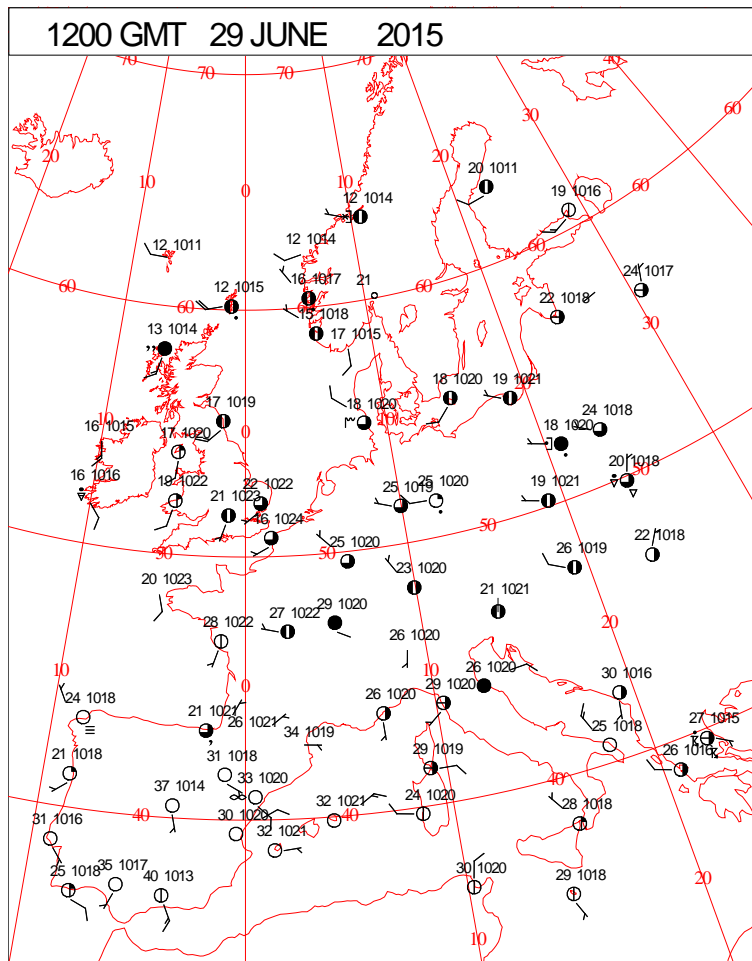
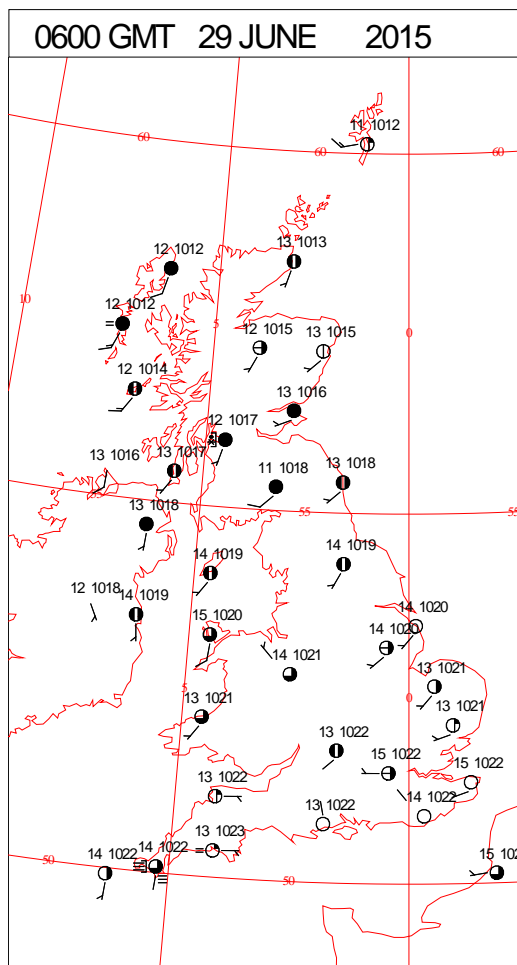
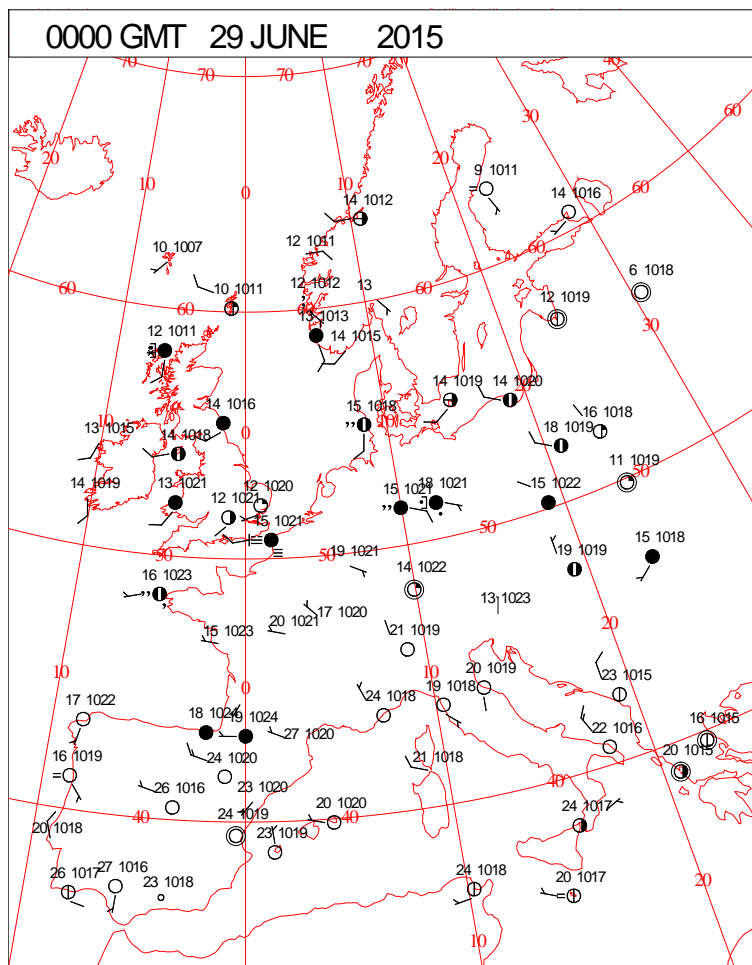


DAILY WEATHER SUMMARY



Monday 29 June 2015

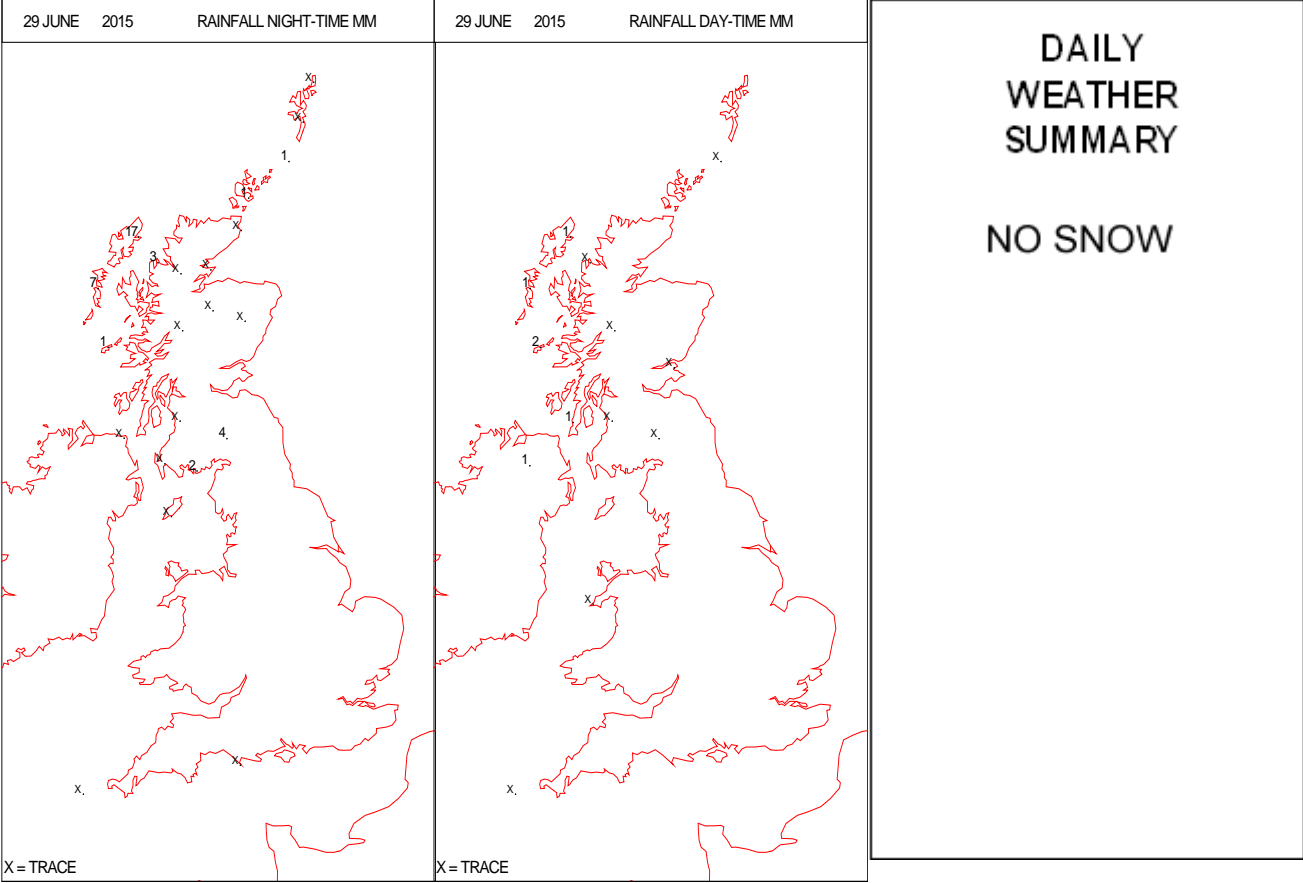
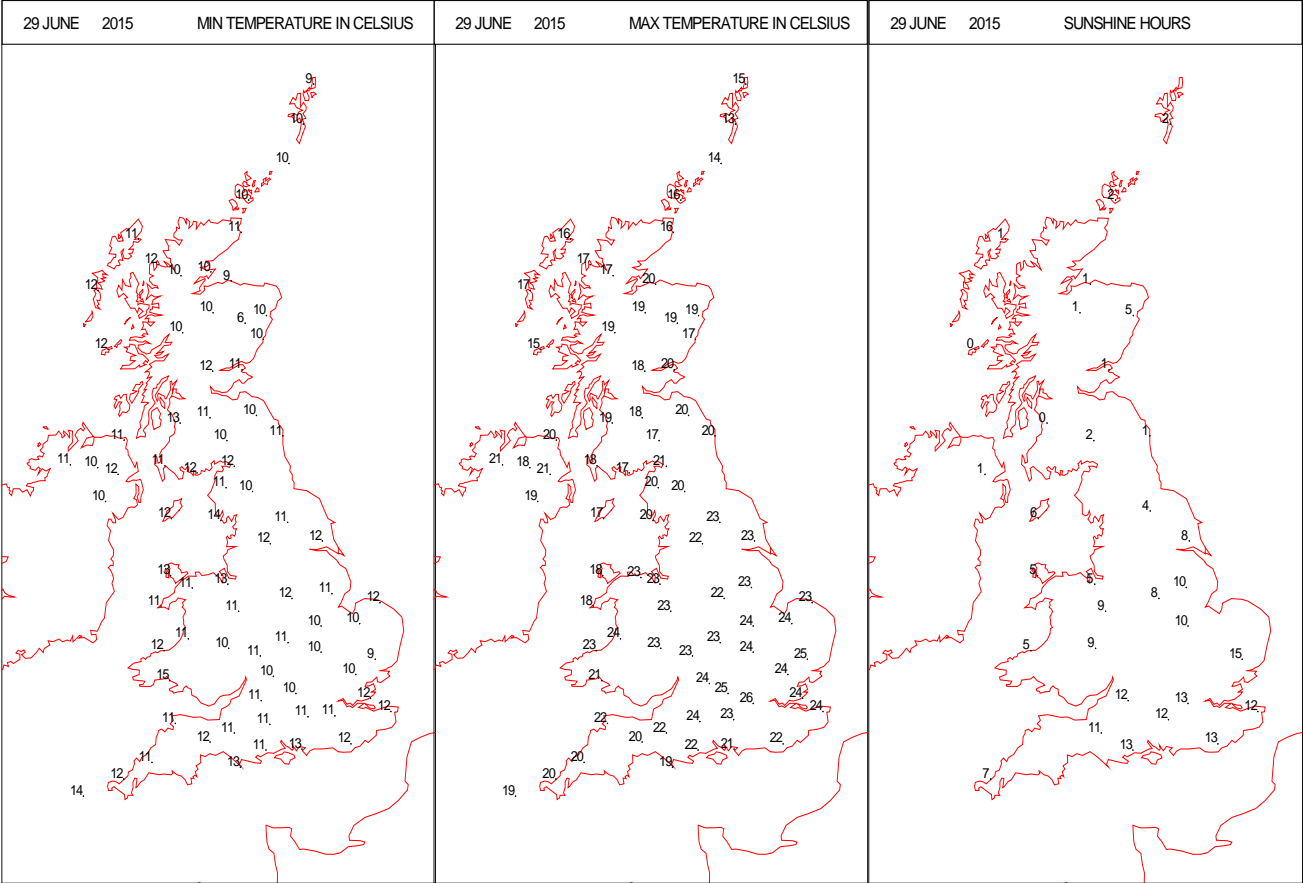
SURFACE REPORTS



SIGNIFICANT WEATHER

0600 GMT 29 JUNE 2015	SIG WEATHER	1200 GMT 29 JUNE 2015	SIG WEATHER	<p>Summary of UK Weather for Monday 29 June 2015.</p> <p>It was a rather cloudy night across the U.K., with sporadic outbreaks of mainly light rain affecting Northern Ireland and western Scotland. There were some clear spells also, and these were most frequent in the south and east.</p> <p>Low cloud also shrouded parts of the coasts of Devon and Cornwall, and up the Bristol Channel. It was generally a mild night across all parts, particularly across more southern areas.</p> <p>Cloud thinned across England and Wales to give long periods of sunshine through the day.</p> <p>However, the cloud was fairly persistent across much of Scotland and Northern Ireland, bringing further outbreaks of light rain there. A more organised area of rain then moved north-eastwards across western parts of Northern Ireland late in the afternoon, affecting western Scotland during the early evening.</p> <p>Temperatures were very warm across much of England and Wales, with the sunshine lasting into the evening. The exception was across the far south-west, where an area of low cloud returned to give misty conditions there.</p>
1800 GMT 29 JUNE 2015	SIG WEATHER	0000 GMT 30 JUNE 2015	SIG WEATHER	<p>EXTREMES</p> <p>Highest Maximum: 28.0 Llanfynydd, Broderi, Dyfed</p> <p>Lowest Maximum: 13.3 Lerwick, Shetland</p> <p>Lowest Minimum: 4.6 Penicuik, Midlothian</p> <p>Lowest Grass Minimum: 1.5 Denver, Norfolk</p> <p>Most Rain: 38.0 Seil, Clachan No2, Argyll</p> <p>Most Sun: 15.1 Shanklin, Isle of Wight</p>

DAILY CLIMATE DATA



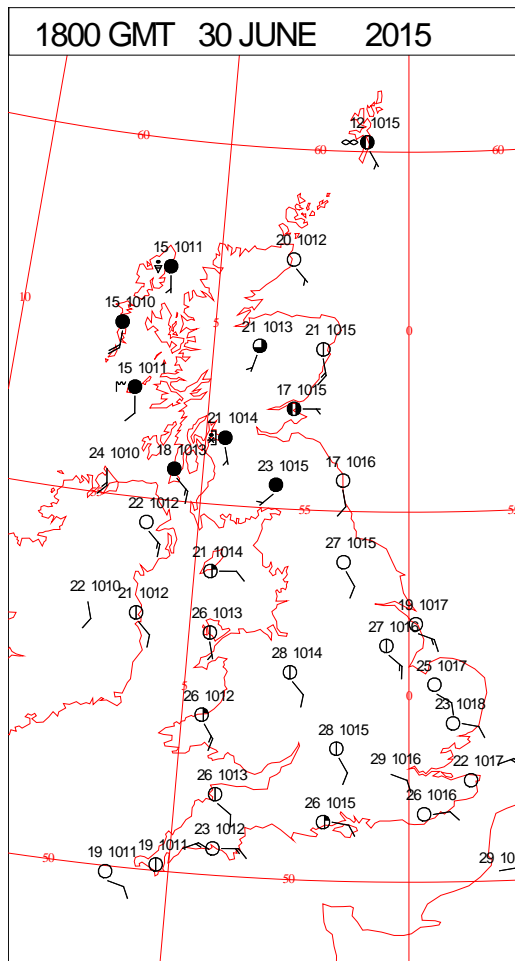
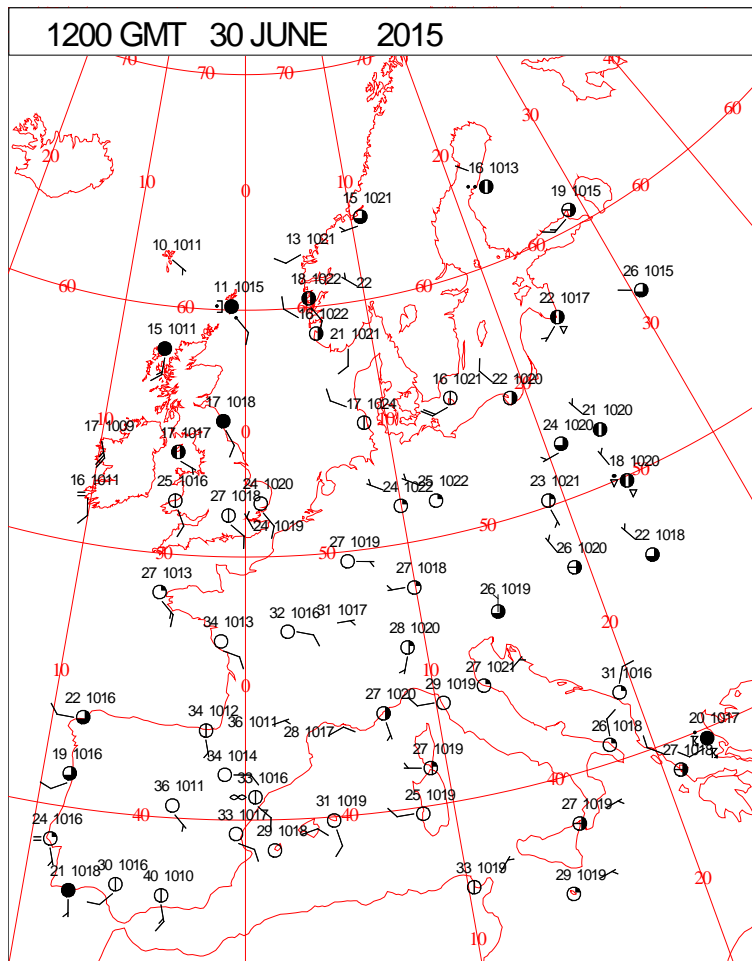
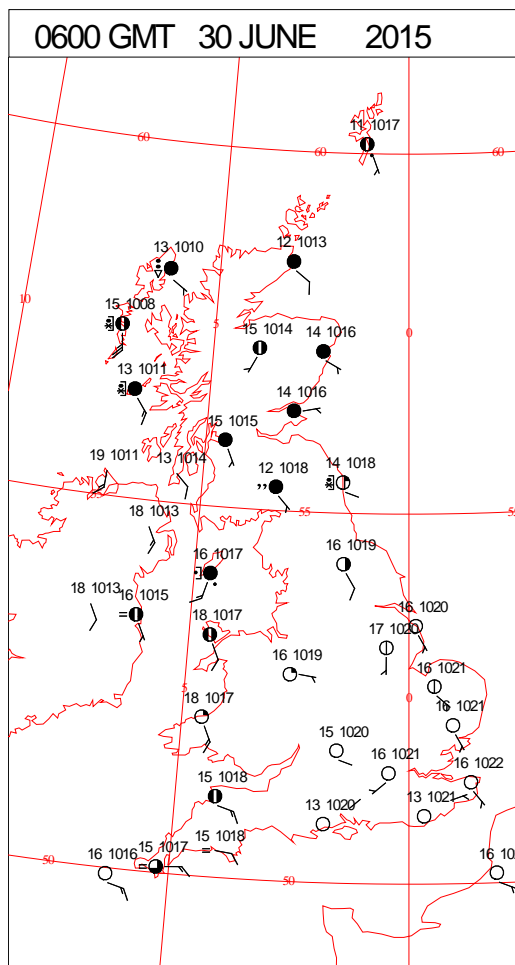
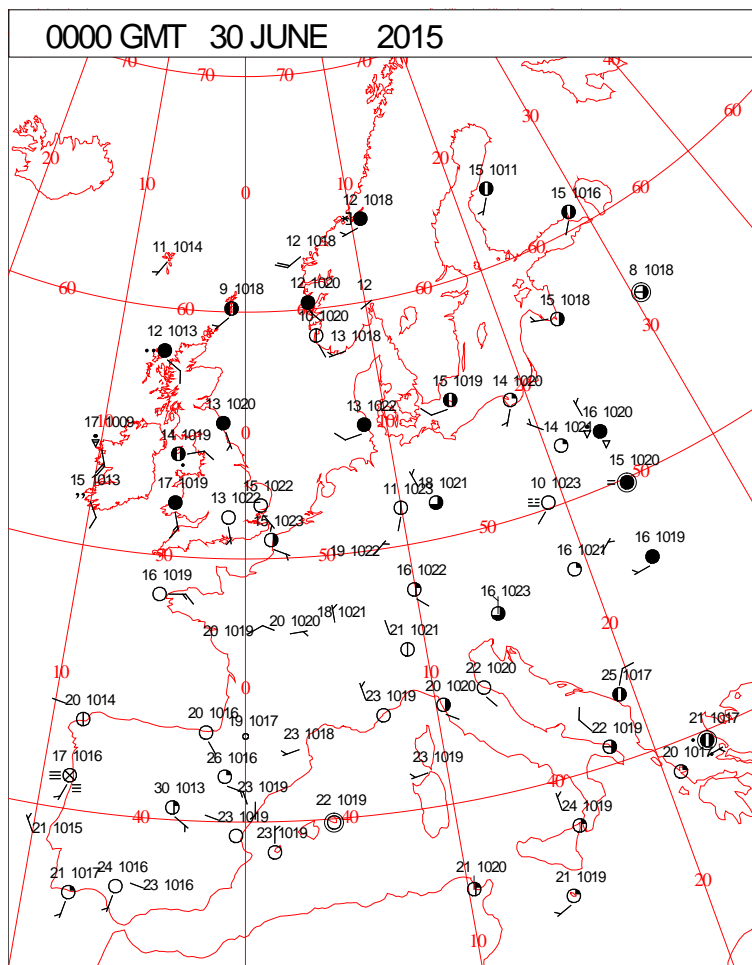
The map displays the British Isles with a grid of latitude and longitude lines. Latitude lines are marked at 50, 55, and 60 degrees North. Longitude lines are marked at 0, 10, 20, and 30 degrees West. The coastlines of the British Isles are shown in red. Thirty sampling stations are marked with black dots and numbered 1 through 30. Each station is labeled with a number and a four-digit code (e.g., 1018, 1017, 1016, etc.). The stations are distributed across the British Isles, with a higher density in the central and eastern regions. Some stations are marked with additional symbols, such as a circle with a dot or a circle with a cross.

The map displays the following stations (number and code) and their approximate locations:

- Station 11:** 1015 (Solid black circle, Shetland Islands)
- Station 15:** 1011 (Solid black circle, North West England)
- Station 18:** 1010 (Solid black circle, North West England)
- Station 17:** 1011 (Circle with cross, North West England)
- Station 19:** 1016 (Open circle, North East England)
- Station 23:** 1013 (Open circle, North East England)
- Station 23:** 1016 (Open circle, North East England)
- Station 19:** 1016 (Open circle, North East England)
- Station 16:** 1014 (Solid black circle, Central England)
- Station 19:** 1017 (Solid black circle, Central England)
- Station 17:** 1018 (Solid black circle, Central England)
- Station 26:** 1018 (Solid black circle, Central England)
- Station 21:** 1013 (Open circle, West of Scotland)
- Station 22:** 1014 (Open circle, West of Scotland)
- Station 21:** 1017 (Open circle, West of Scotland)
- Station 25:** 1016 (Open circle, West of Scotland)
- Station 26:** 1017 (Open circle, West of Scotland)
- Station 22:** 1020 (Open circle, East of Scotland)
- Station 25:** 1020 (Open circle, East of Scotland)
- Station 24:** 1020 (Open circle, East of Scotland)
- Station 28:** 1019 (Open circle, East of Scotland)
- Station 25:** 1019 (Open circle, East of Scotland)
- Station 27:** 1019 (Open circle, East of Scotland)
- Station 19:** 1014 (Open circle, South West England)
- Station 22:** 1015 (Open circle, South West England)
- Station 25:** 1016 (Open circle, South West England)
- Station 26:** 1016 (Open circle, South West England)
- Station 26:** 1018 (Open circle, South West England)

Crown Copyright 2015, All Rights Reserved

SURFACE REPORTS



SIGNIFICANT WEATHER

0600 GMT 30 JUNE 2015	SIG WEATHER	1200 GMT 30 JUNE 2015	SIG WEATHER	<p>Summary of UK Weather for Tuesday 30 June 2015.</p> <p>It was dry and clear for much of England and Wales overnight. Low cloud and mist affected parts of Wales and south-west England, mainly coastal parts, with particularly low cloud across the far west of Cornwall.</p> <p>Across Northern Ireland and Scotland it was a cloudier picture, with rain across Scotland continuing to push north overnight.</p> <p>By dawn, the rain mainly affected the northern part of Scotland, with the highest rainfall totals across the Western Isles. It was a mild night across the U.K.</p> <p>Early rain soon cleared northern Scotland, and cloud across other northern and western parts of the country thinned to give sunny spells.</p> <p>Many parts of England and Wales saw clear skies throughout the day, with plenty of sunshine. It was the hottest day of the year so far across the whole of the country.</p> <p>It was generally dry throughout, however a few showers developed across the West Highlands towards the end of the day, locally thundery. Some isolated showers moved northwards across parts of southern England during the early evening.</p>
1800 GMT 30 JUNE 2015	SIG WEATHER	0000 GMT 01 JULY 2015	SIG WEATHER	
				<p>EXTREMES</p> <p>Highest Maximum: 31.0 Fontmell Magna, Dorset</p> <p>Lowest Maximum: 13.9 Fair Isle, Shetland</p> <p>Lowest Minimum: 7.5 Frittenden, Kent 7.5 Mickleham, Surrey</p> <p>Lowest Grass Minimum: 1.8 Goudhurst, East Sussex</p> <p>Most Rain: 6.6 Seil, Clachan No2, Argyll</p> <p>Most Sun: 15.8 Faversham, Kent</p>

DAILY CLIMATE DATA

