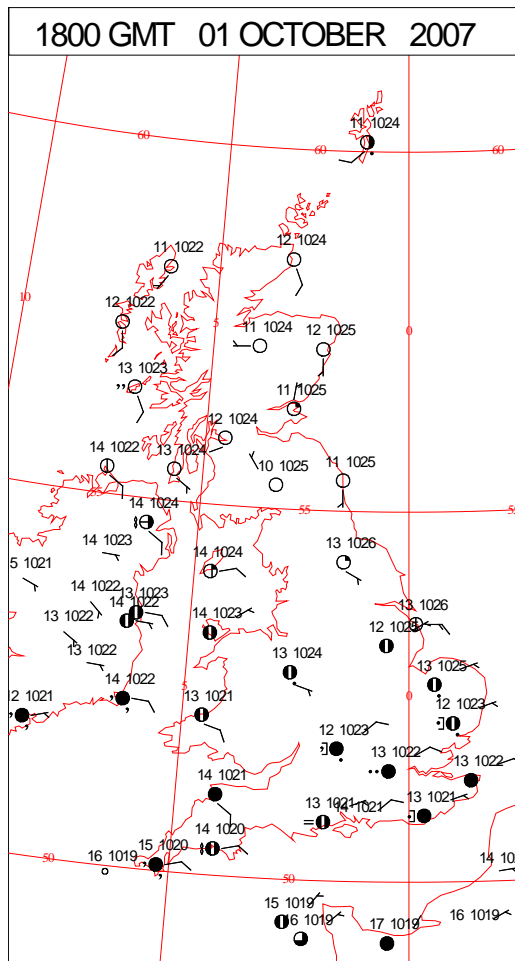
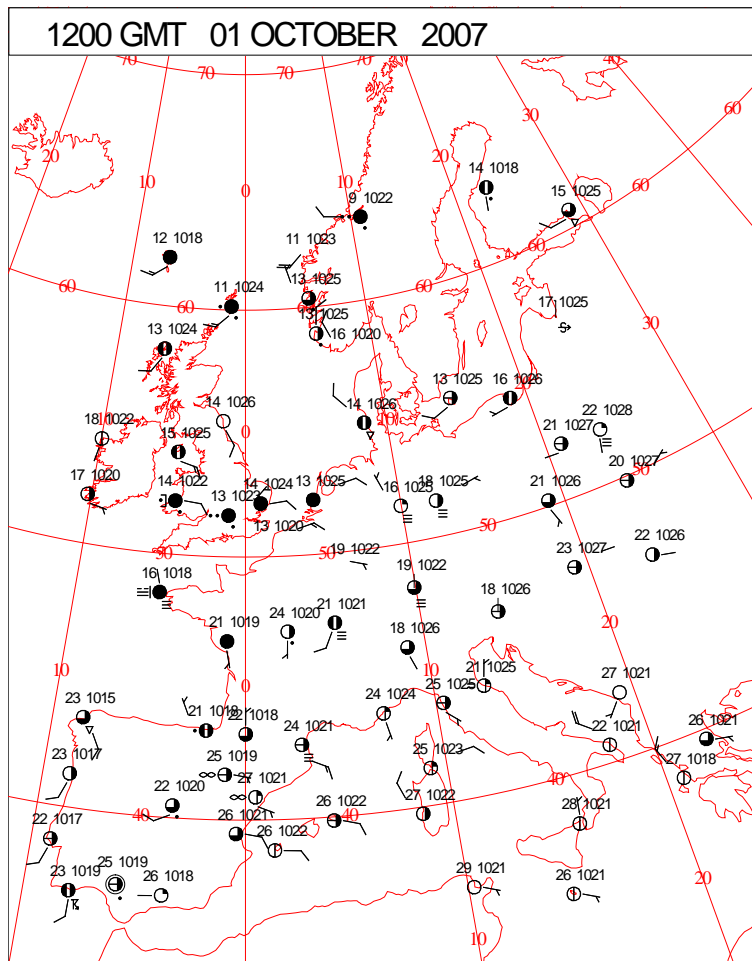
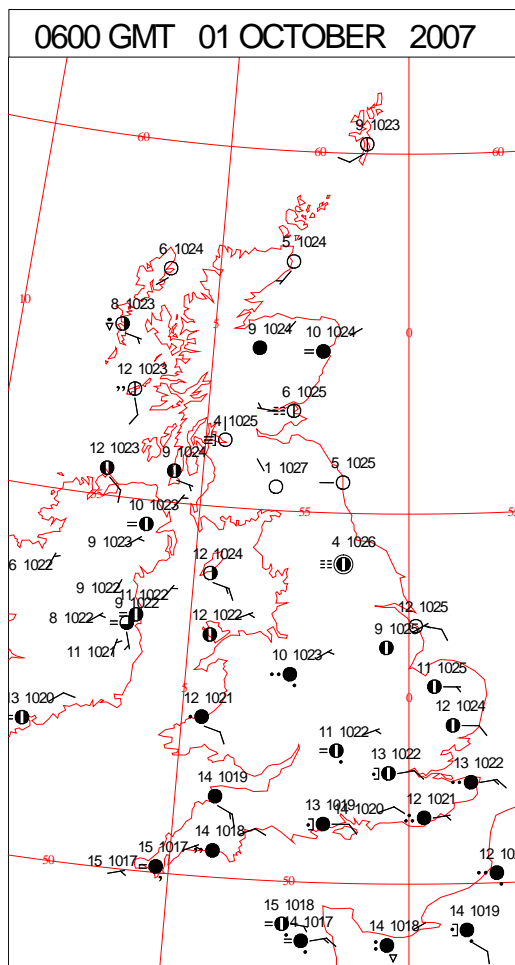
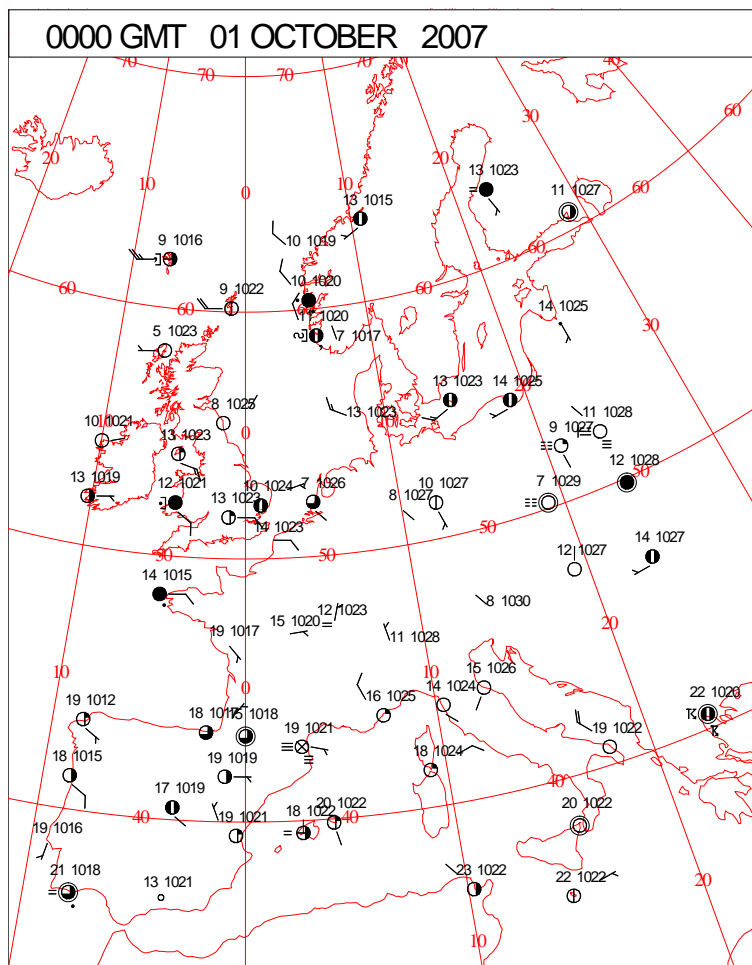


Crown Copyright 2007, All Rights Reserved

Monday 1 October 2007

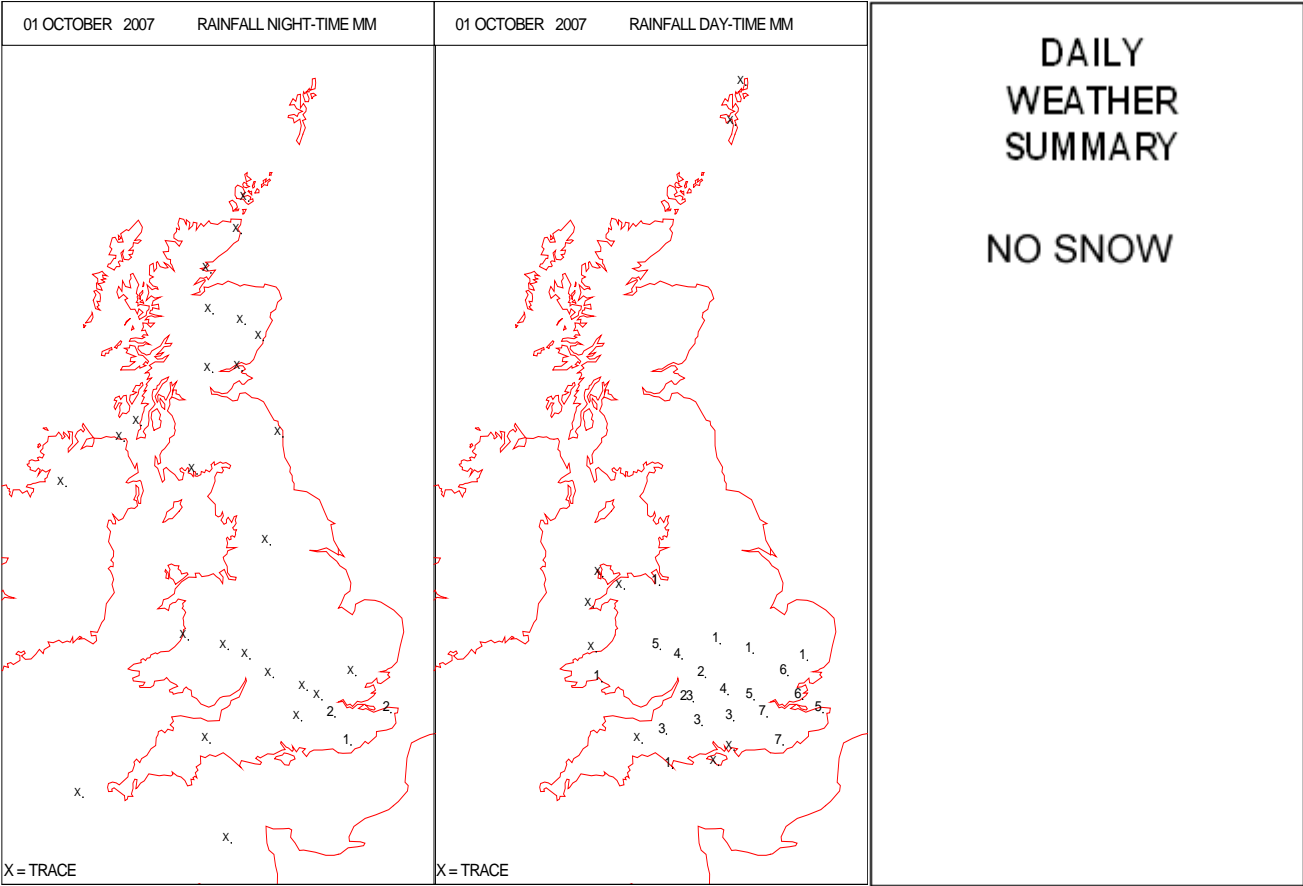
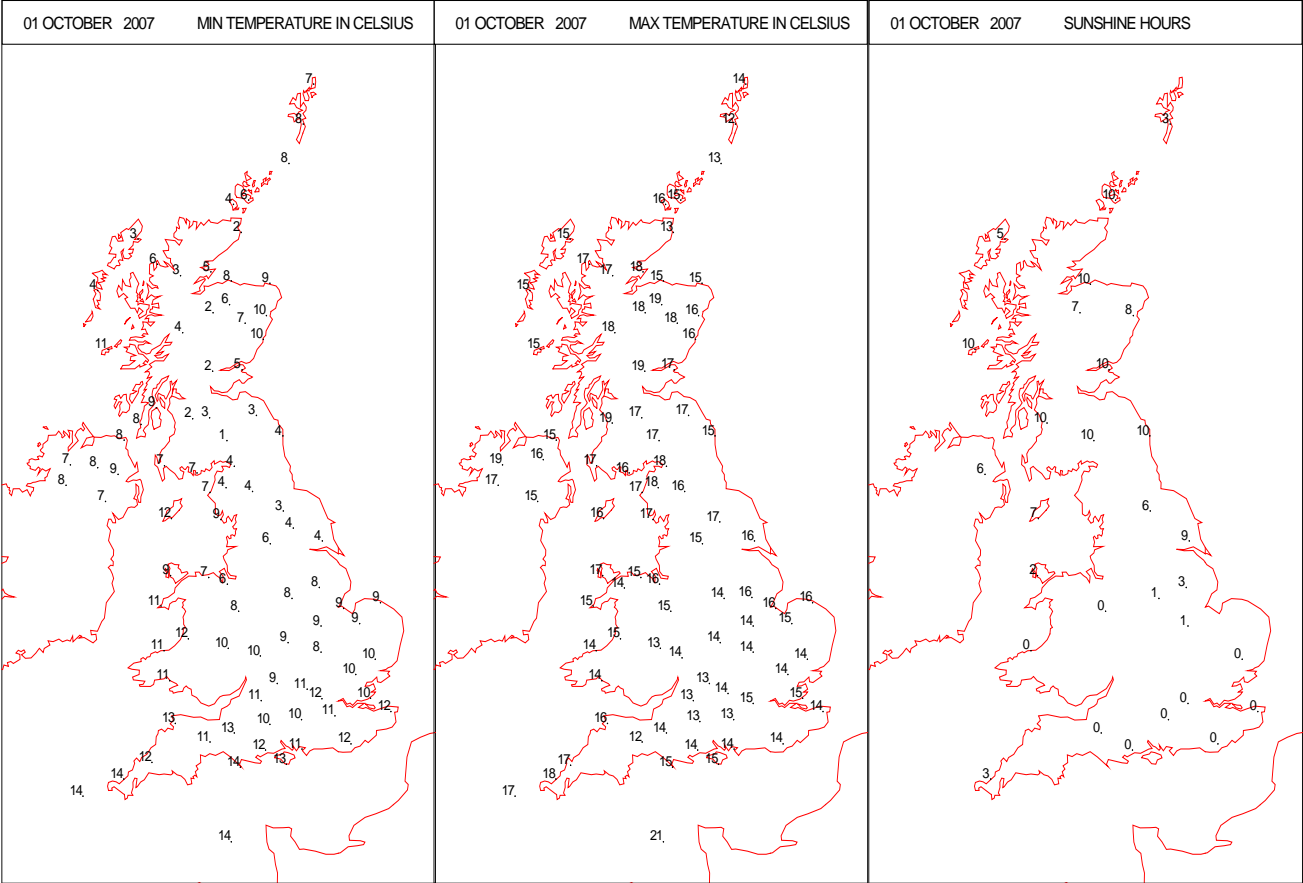
## SURFACE REPORTS



## SIGNIFICANT WEATHER

0600 GMT 01 OCTOBER 2007	SIG WEATHER	1200 GMT 01 OCTOBER 2007	SIG WEATHER	<p><b>Summary of UK Weather for Monday 1 October 2007.</b></p> <p>There was a very distinctive north/south split in the weather across the UK. Overnight, a frontal system nudged into the south of England introducing some heavy and persistent rainfall at times into the south of England and Wales. This became more patchy for a time during the morning before pepping up again in the afternoon and finally becoming light and patchy in nature by the end of the evening. In contrast, Scotland, Northern Ireland and northern England experienced a rather chilly but essentially dry night with some mist and fog patches forming by dawn. These cleared most places by late morning to leave a dry and bright day with some sunny spells. The only exception to this was the Shetland Isles which remained rather cloudy through the day with the odd spot of rain.</p> <p>Daytime temperatures were above average in northern parts that experienced the dry and bright conditions whereas in the south of England and Wales they were below average due to the outbreaks of rain and persistent cloud.</p>
1800 GMT 01 OCTOBER 2007	SIG WEATHER	0000 GMT 02 OCTOBER 2007	SIG WEATHER	<p><b>EXTREMES</b></p> <p><b>Highest Maximum:</b> 20.5 Guernsey: Airport, Guernsey</p> <p><b>Lowest Maximum:</b> 12.0 Dunkeswell Aerodrome, Devon</p> <p><b>Lowest Minimum:</b> 0.7 Eskdalemuir, Dumfriesshire</p> <p><b>Lowest Grass Minimum:</b> -1.9 Stornoway Airport, Western Isles</p> <p><b>Most Rain:</b> 23.0 Lyneham, Wiltshire</p> <p><b>Most Sun:</b> 10.5 Saughall, Ayrshire</p>

DAILY CLIMATE DATA

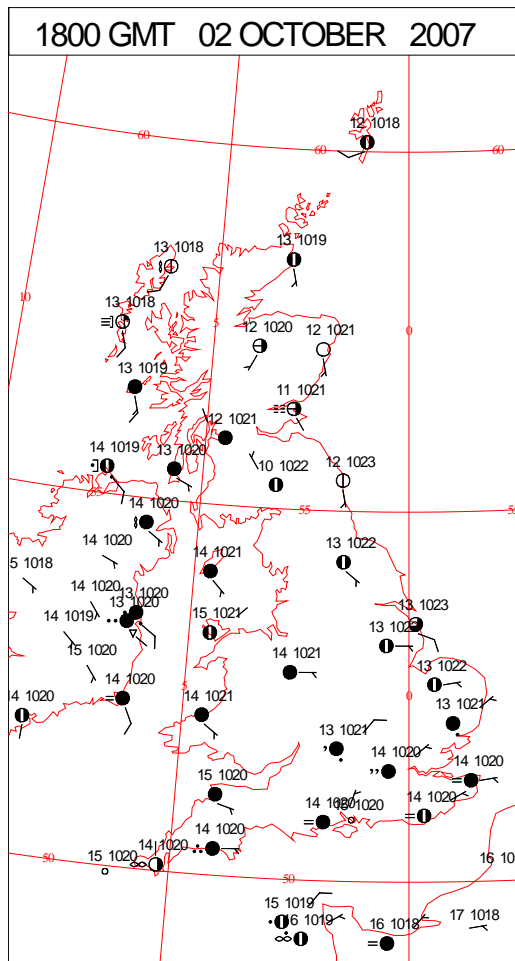
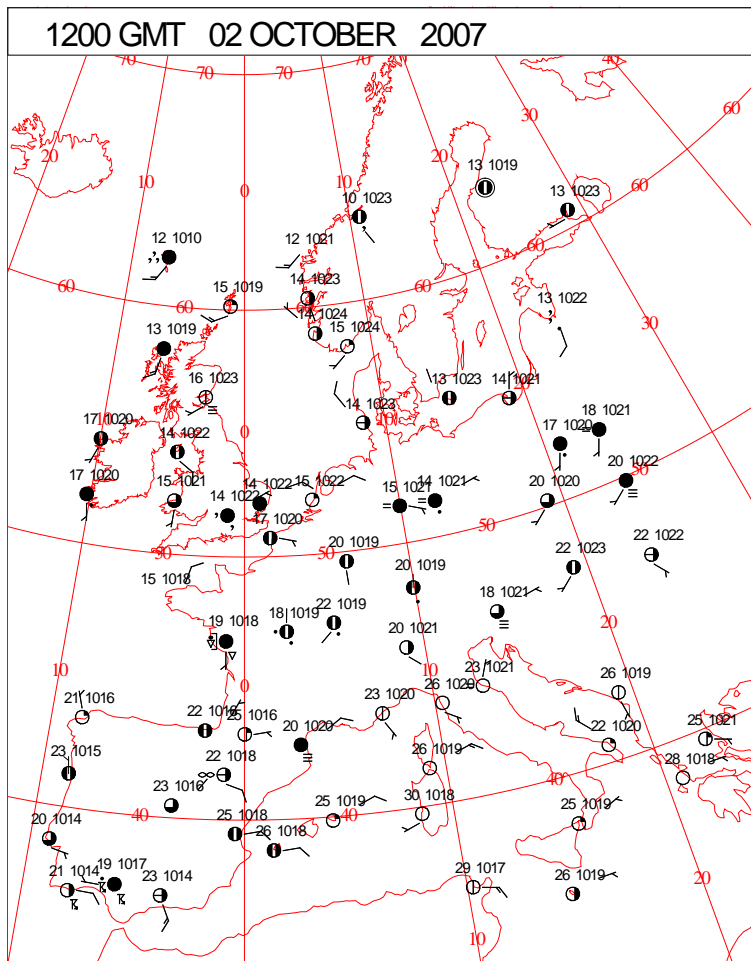
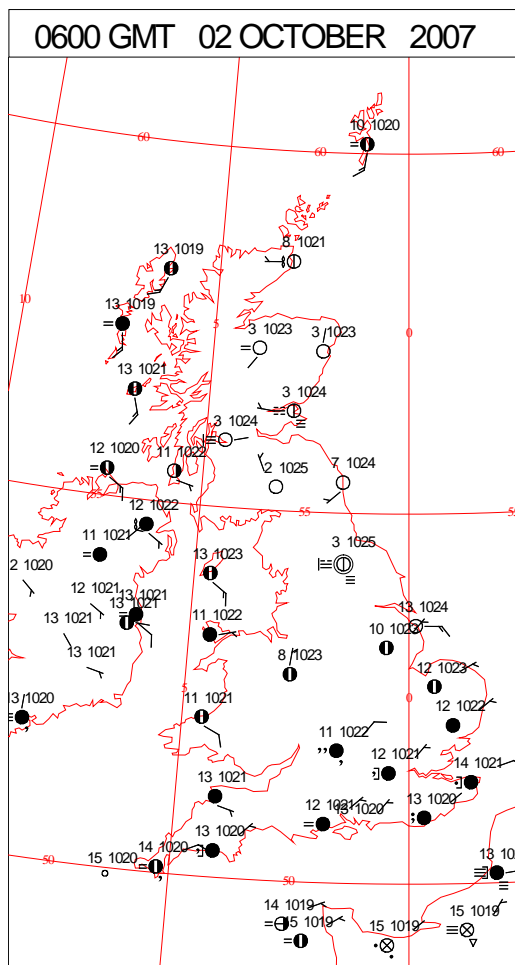
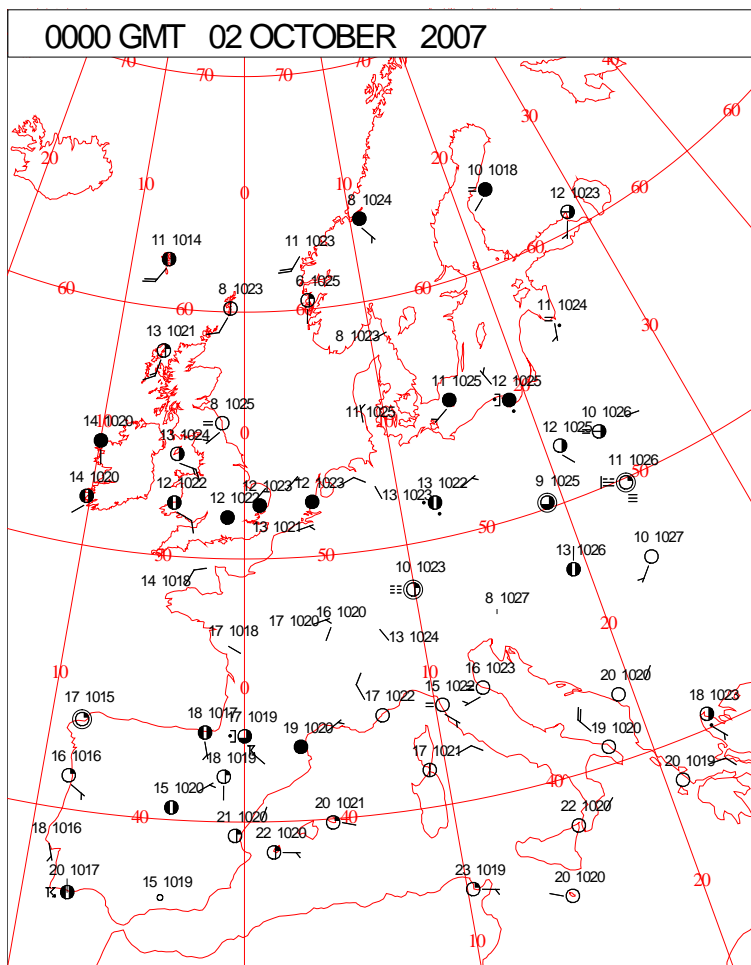




Crown Copyright 2007, All Rights Reserved

Tuesday 2 October 2007

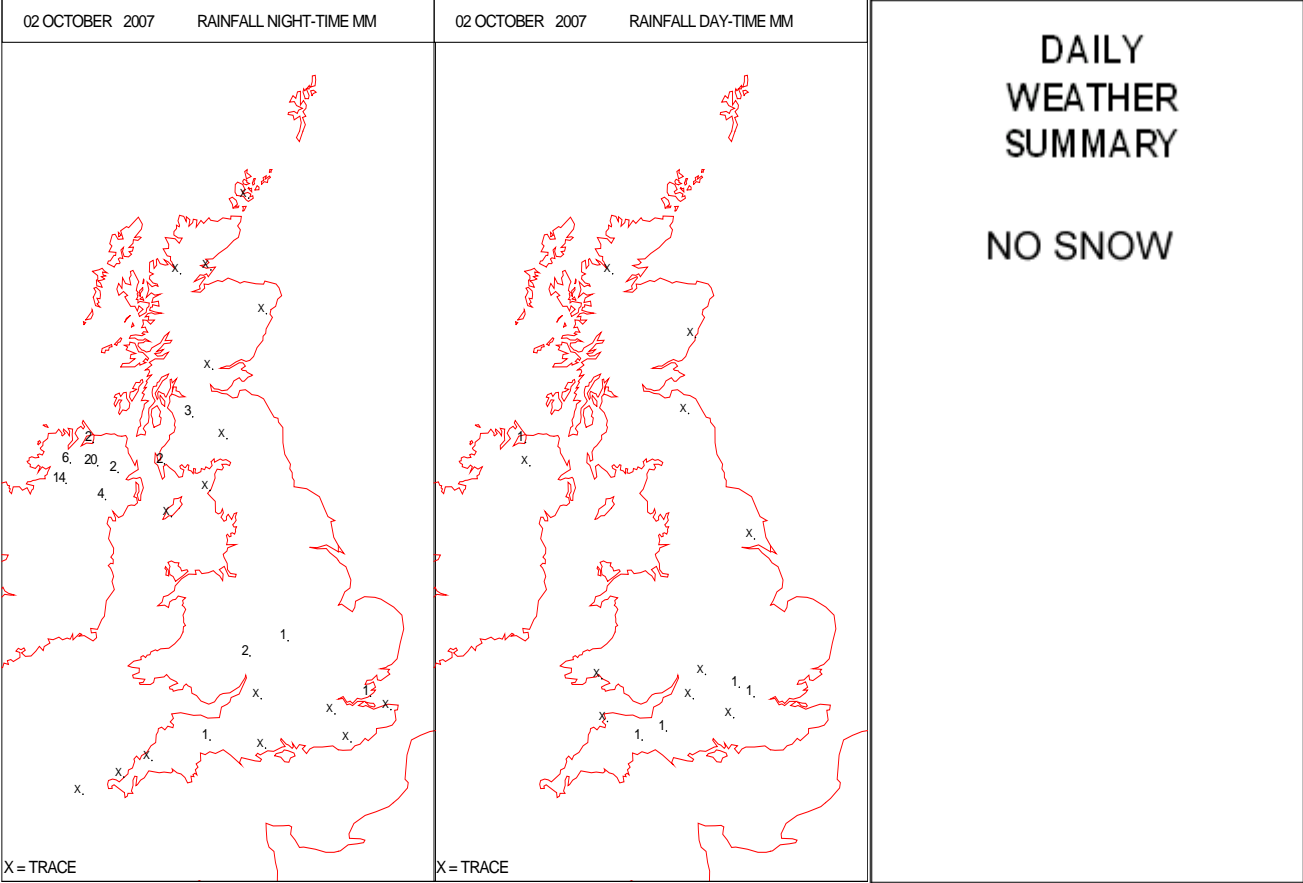
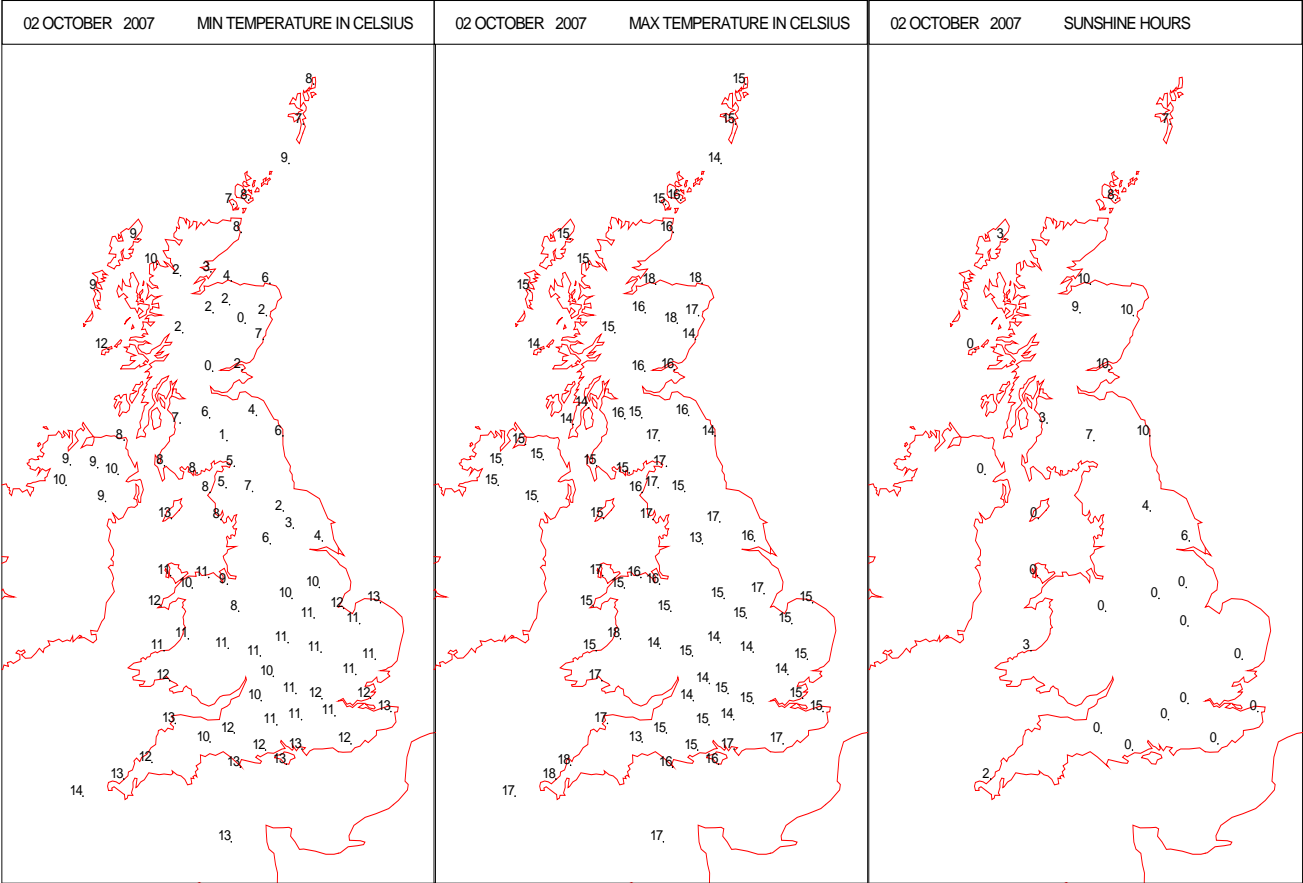
## SURFACE REPORTS



SIGNIFICANT WEATHER

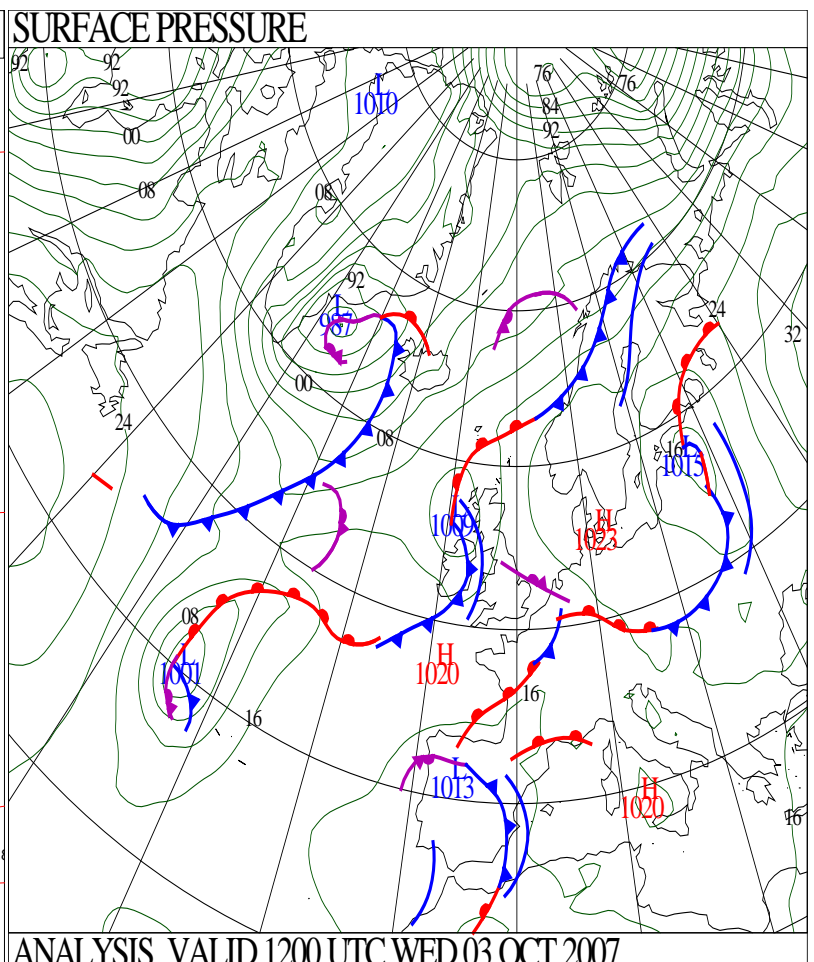
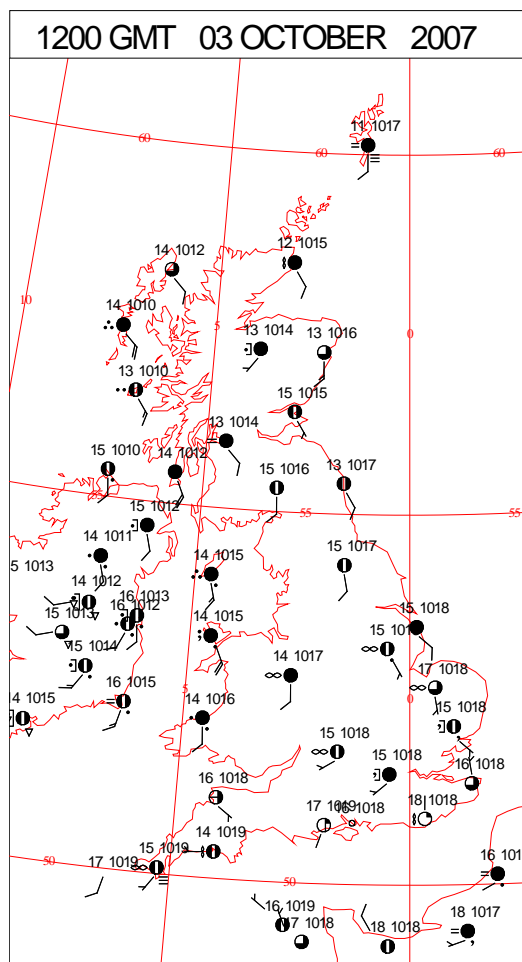
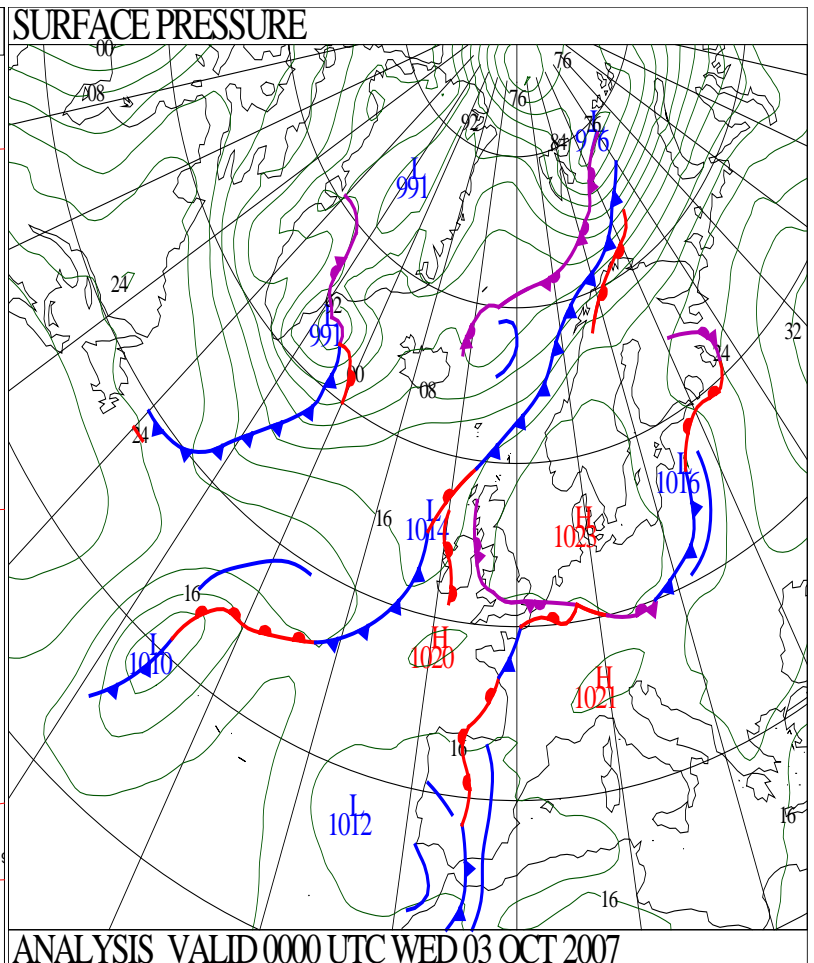
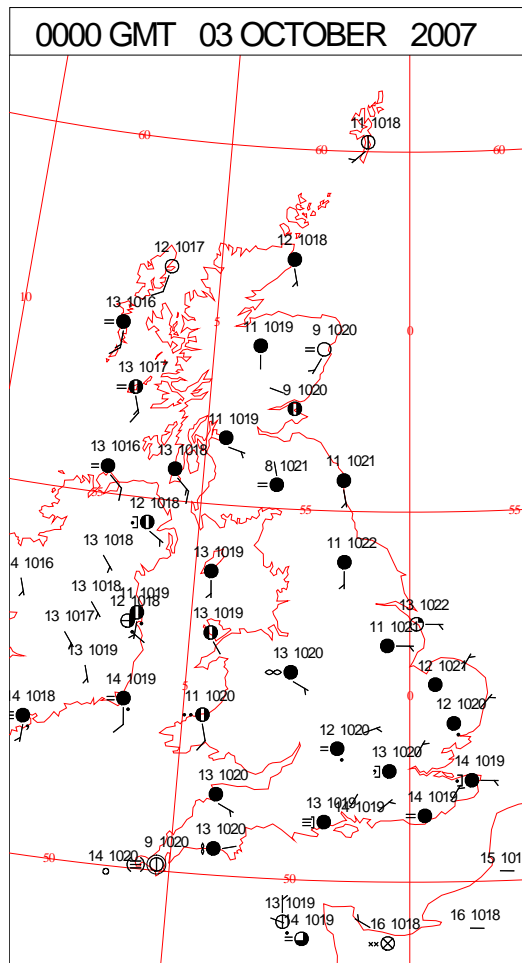
0600 GMT 02 OCTOBER 2007	SIG WEATHER	1200 GMT 02 OCTOBER 2007	SIG WEATHER	<p><b>Summary of UK Weather for Tuesday 02 October 2007.</b></p> <p>Scotland and Northern England remained under the influence of a weak region of high pressure, with some good clear skies and sunny periods experienced by many areas, especially in the East. These areas enjoyed dry conditions for much of the day. The southern UK was under the influence of a complex occluded front which curled from the Thames Estuary up to Wales. This front was mainly associated with increased amounts of cloud, but did also give some areas the occasional spell of light rain and drizzle through the day. During the afternoon the band of thicker cloud associated with this front began to affect Northern Ireland and the west of Scotland, with some places experiencing the odd patch of light drizzle. During the evening, cloud continued to thicken from the west, with increasing amounts of rain starting to affect western regions of Northern Ireland and Scotland. Temperatures remained near normal in the south and above normal in the north.</p>
1800 GMT 02 OCTOBER 2007	SIG WEATHER	0000 GMT 03 OCTOBER 2007	SIG WEATHER	
				<p><b>EXTREMES</b></p> <p><b>Highest Maximum:</b> 18.1 Aboyne No 2, Aberdeenshire</p> <p><b>Lowest Maximum:</b> 12.8 Dunkeswell Aerodrome, Devon</p> <p><b>Lowest Minimum:</b> -0.4 Aboyne No 2, Aberdeenshire</p> <p><b>Lowest Grass Minimum:</b> -4.4 Strathallan Airfield, Perthshire (In Tayside)</p> <p><b>Most Rain:</b> 20.0 Lough Fea, Londonderry</p> <p><b>Most Sun:</b> 9.1 Fair Isle, Shetland</p>

DAILY CLIMATE DATA



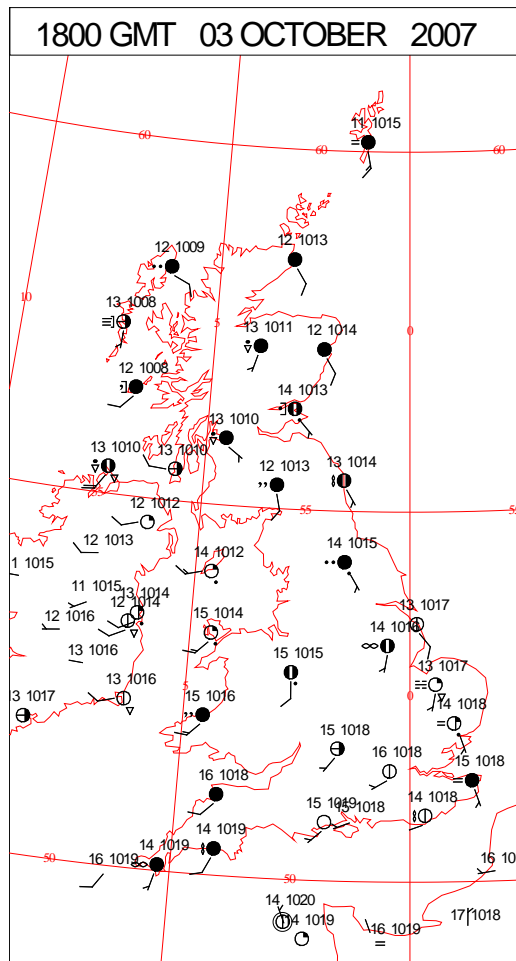
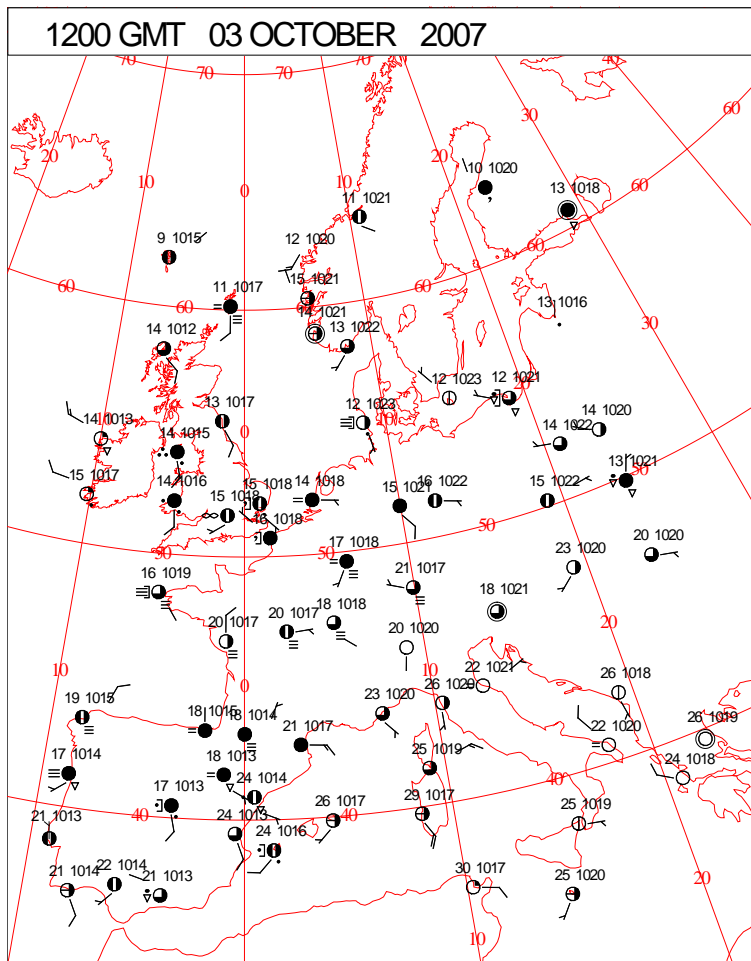
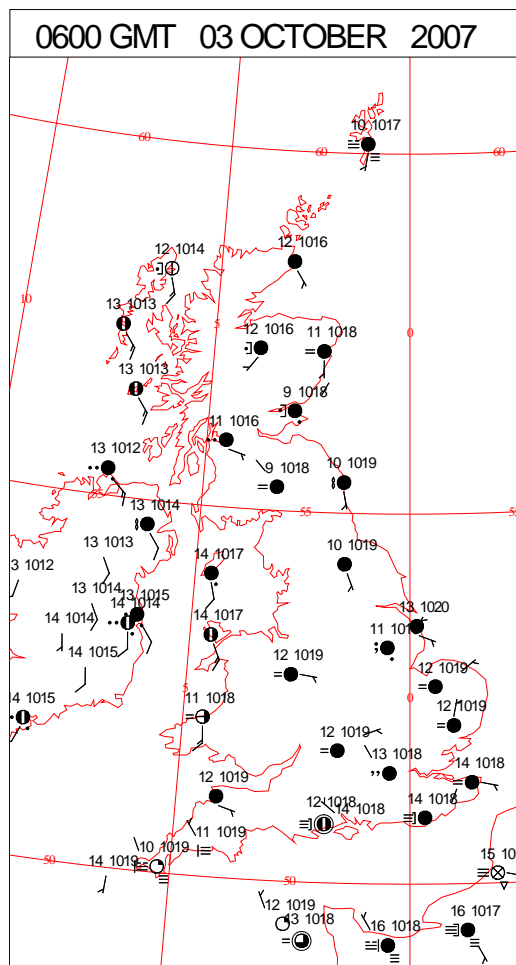
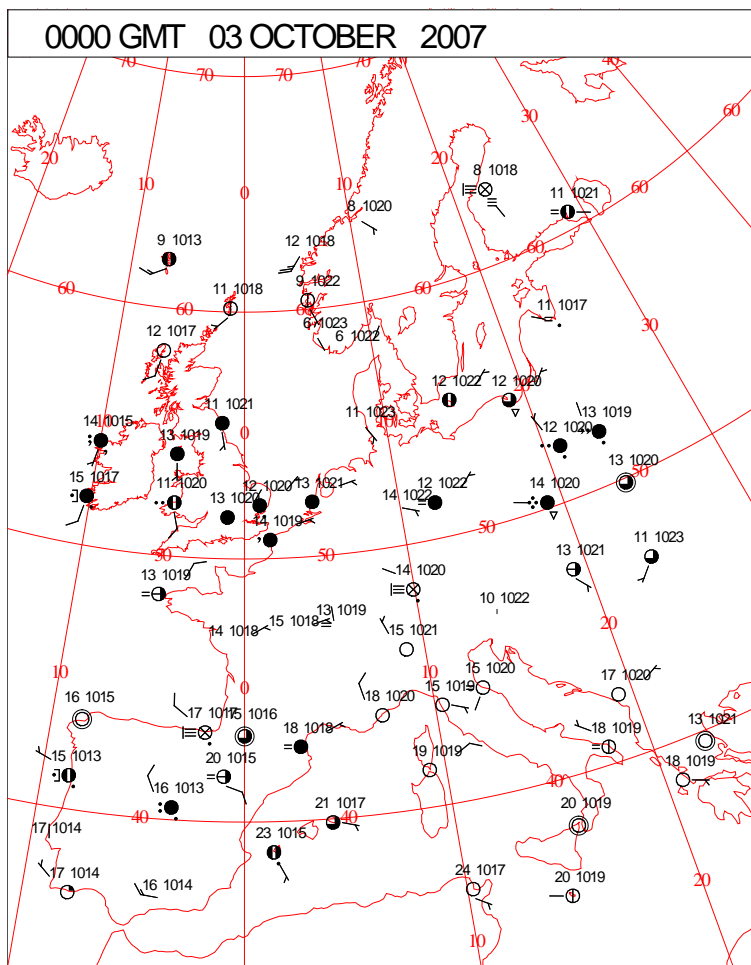


# DAILY WEATHER SUMMARY





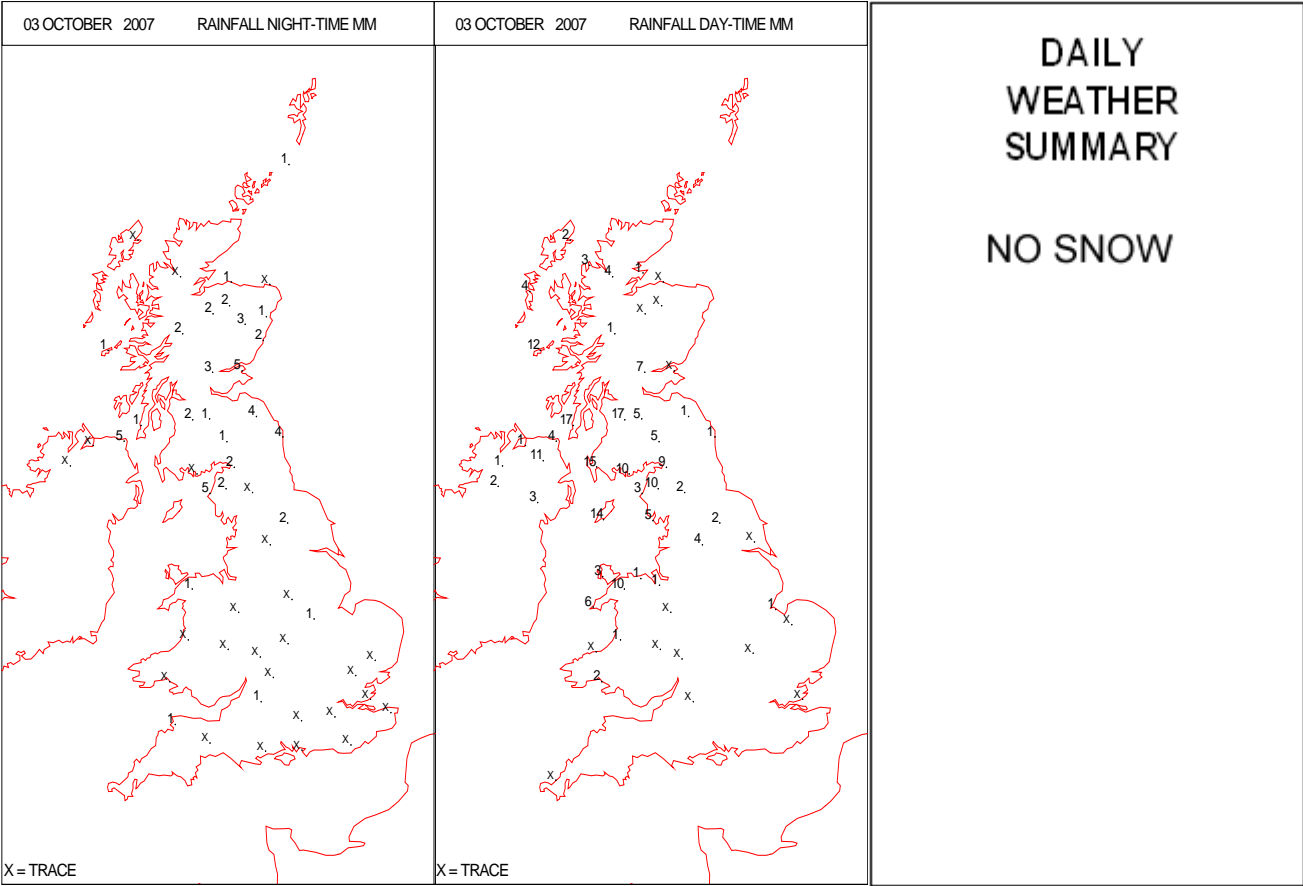
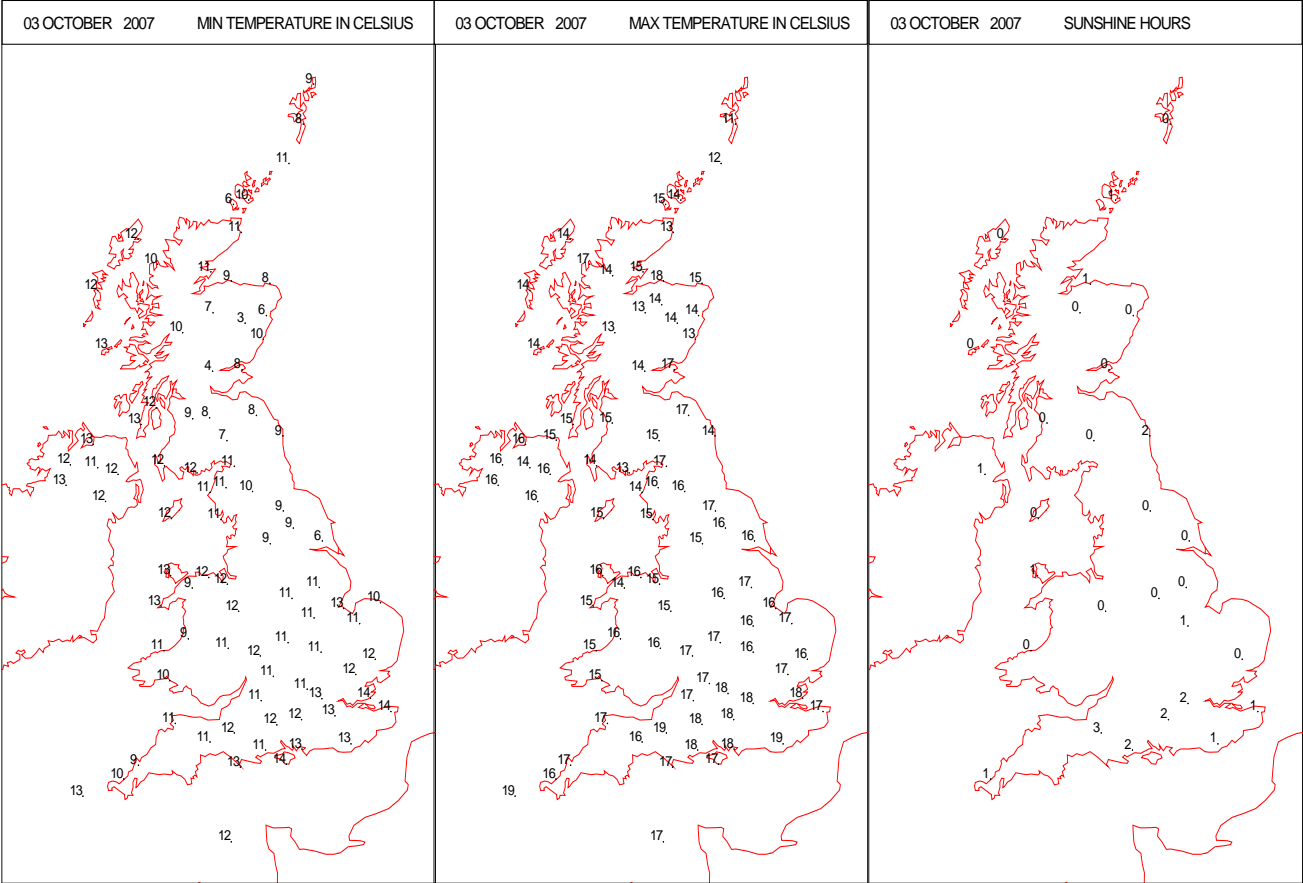
# SURFACE REPORTS



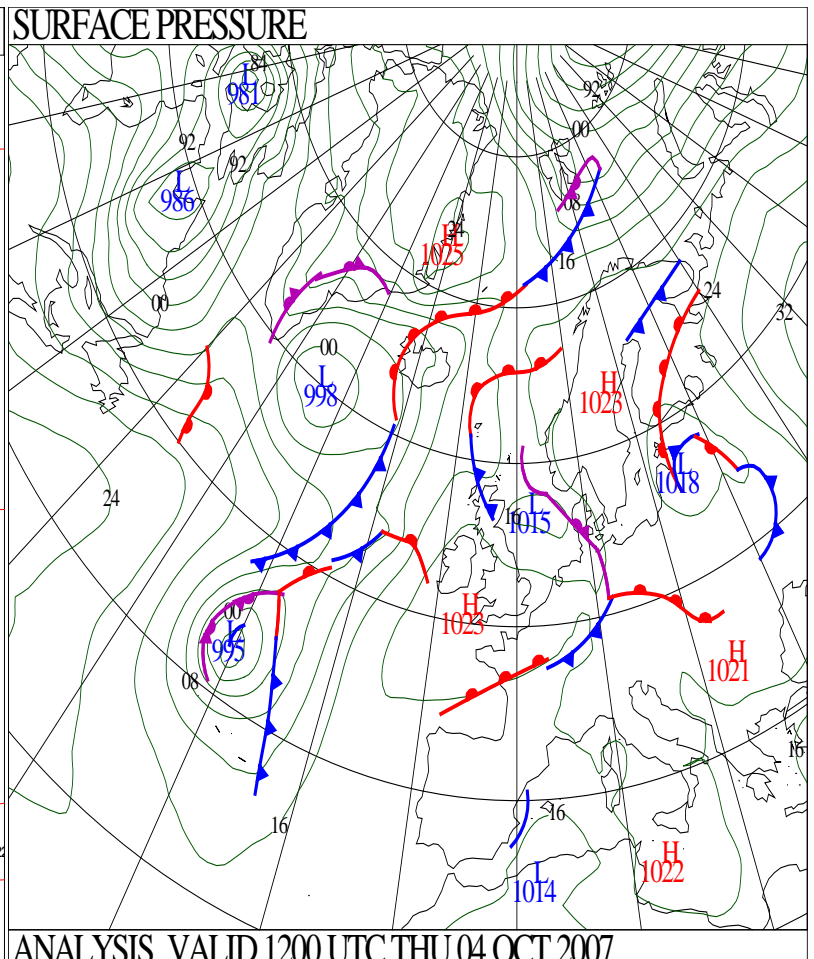
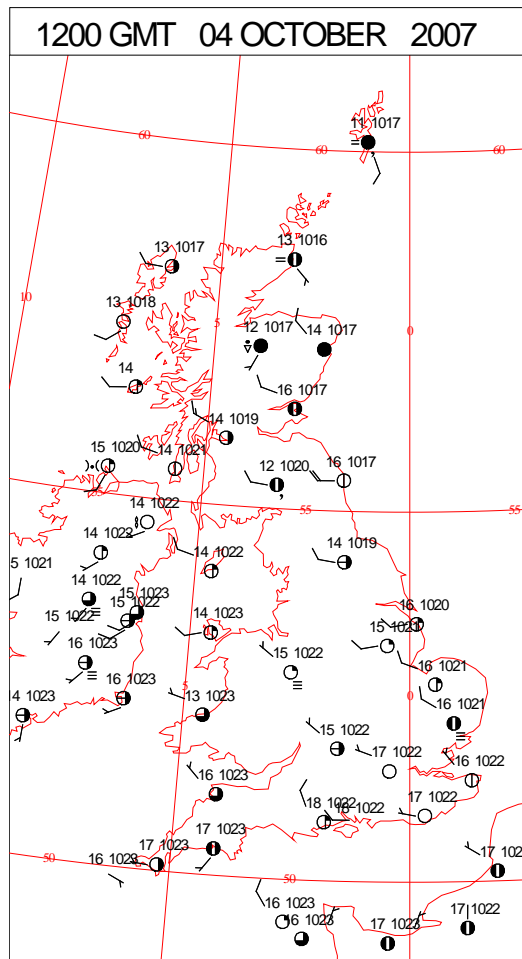
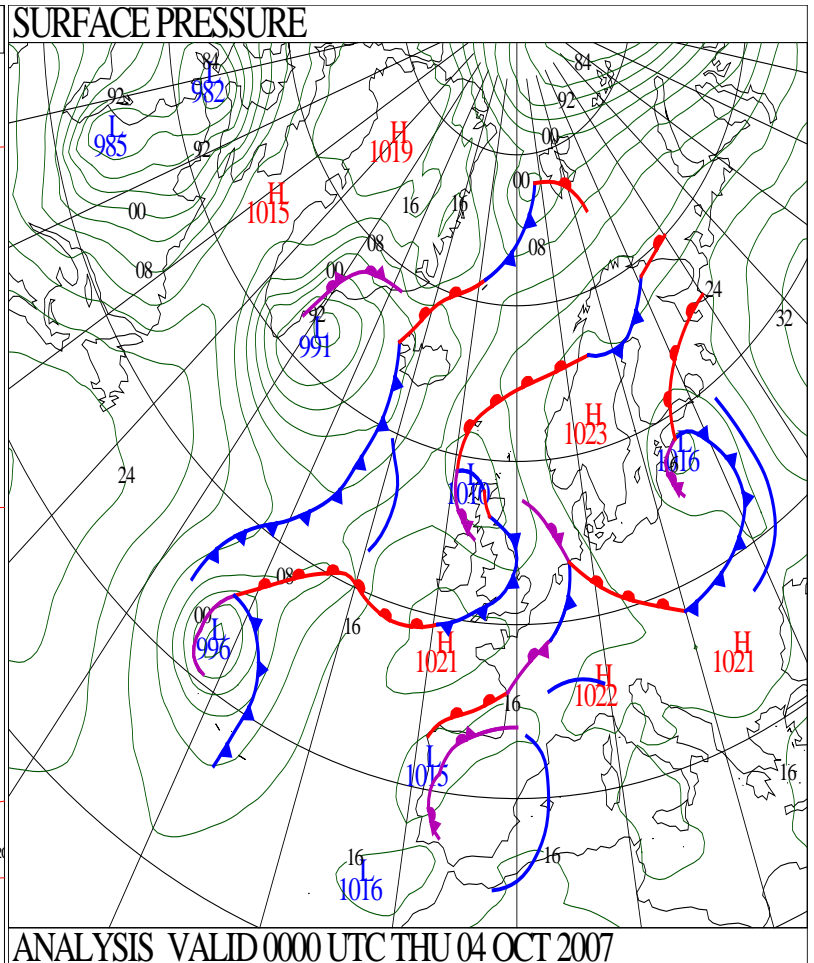
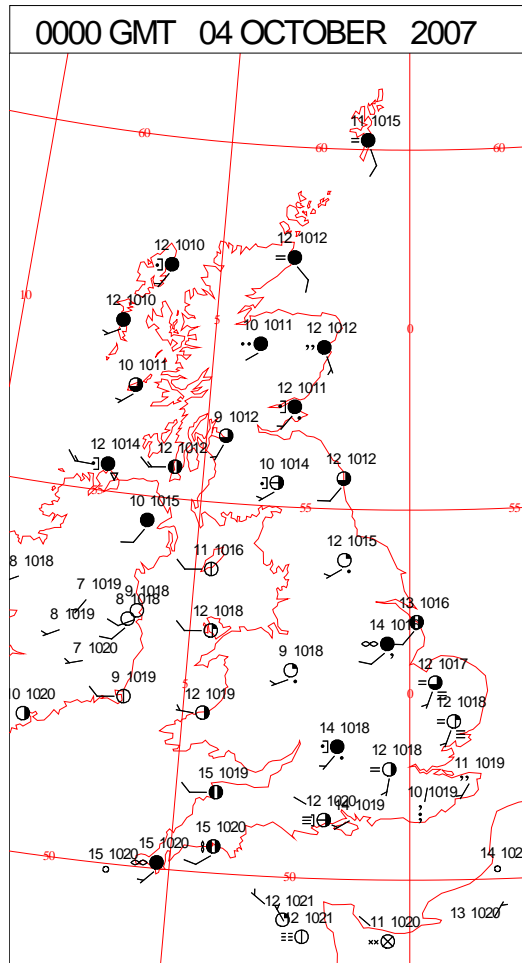
# SIGNIFICANT WEATHER

0600 GMT 03 OCTOBER 2007	SIG WEATHER	1200 GMT 03 OCTOBER 2007	SIG WEATHER	<p><b>Summary of UK Weather for Wednesday 03 October 2007.</b>            Showery activity over the western Highlands and Islands of Scotland continued through the night with a new belt of cloud and rain swinging in steadily from the west, associated with a frontal system on a new low pressure system near Scotland. This belt arrived western regions of Northern Ireland during the first part of the night and carried on to affect western Scotland and Wales during the morning. During the early afternoon the belt of rain was affecting the Pennines with the worst of the rain seen on the western slopes. The rain finally cleared to the east of northern England during the evening and overnight, although central regions of Scotland continued to be affected through the night, particularly eastern areas near high ground. The trailing edge of the rain band did start to affect the Midlands and southwest England, but was a far more patchy feature due to the building area of high pressure slowly pushing up from the south. The southeast remained mainly dry through the day except for the odd isolated light shower. Temperatures remained near normal for the time of year.</p>
1800 GMT 03 OCTOBER 2007	SIG WEATHER	0000 GMT 04 OCTOBER 2007	SIG WEATHER	<p><b>EXTREMES</b>  <b>Highest Maximum:</b>            19.0 Herstmonceux, East Sussex  <b>Lowest Maximum:</b>            10.9 Lerwick, Shetland  <b>Lowest Minimum:</b>            2.7 Aboyne No 2, Aberdeenshire  <b>Lowest Grass Minimum:</b>            -1.6 Aboyne No 2, Aberdeenshire  <b>Most Rain:</b>            19.4 Saughall, Ayrshire  <b>Most Sun:</b>            8.4 Guernsey: Airport, Guernsey</p>

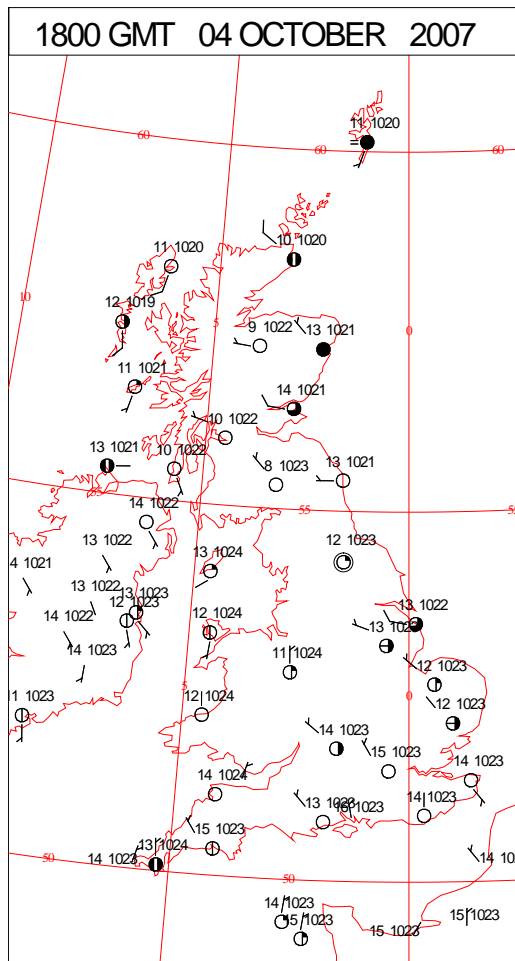
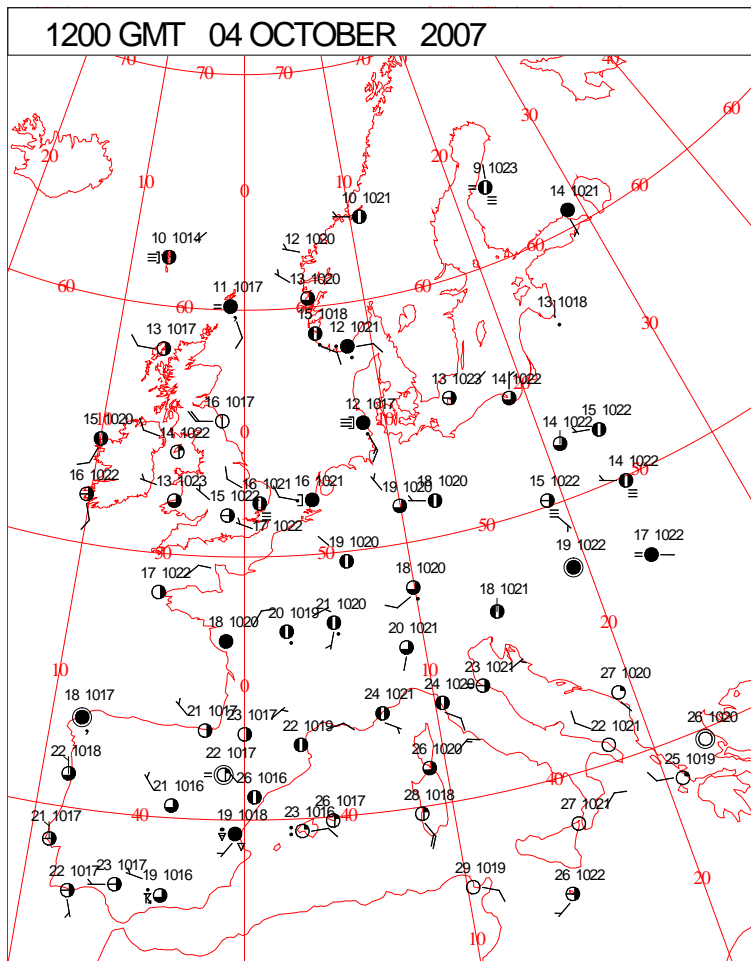
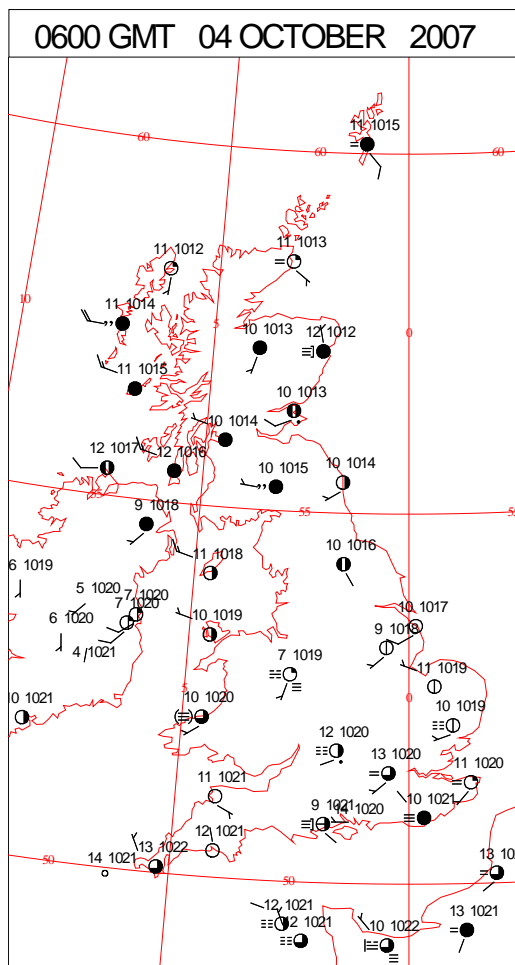
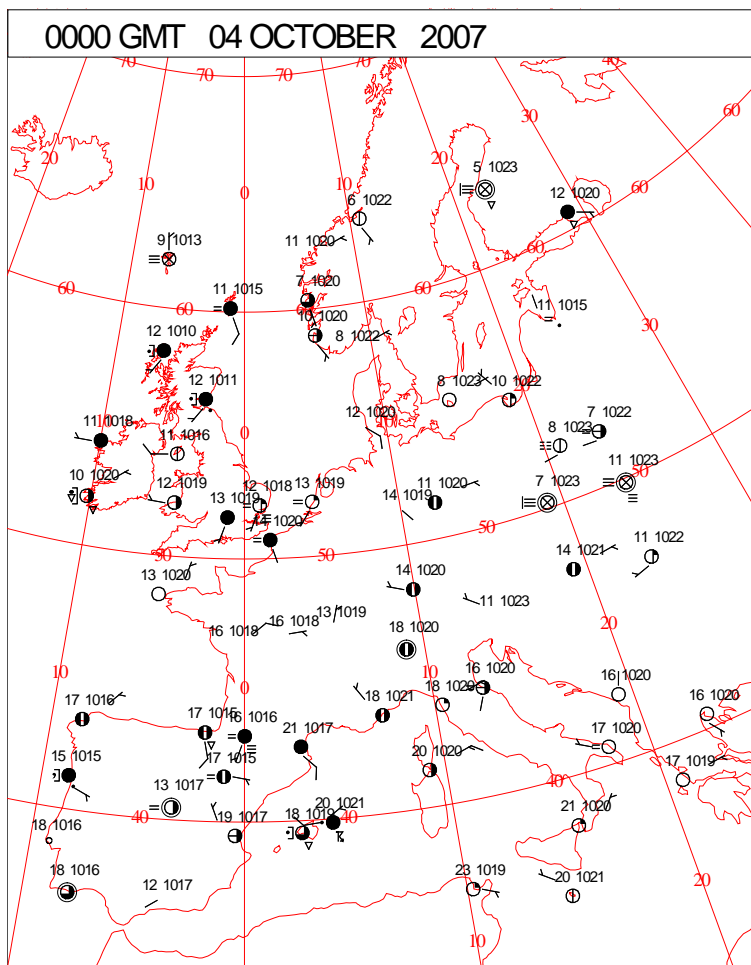
DAILY CLIMATE DATA



# DAILY WEATHER SUMMARY



## SURFACE REPORTS

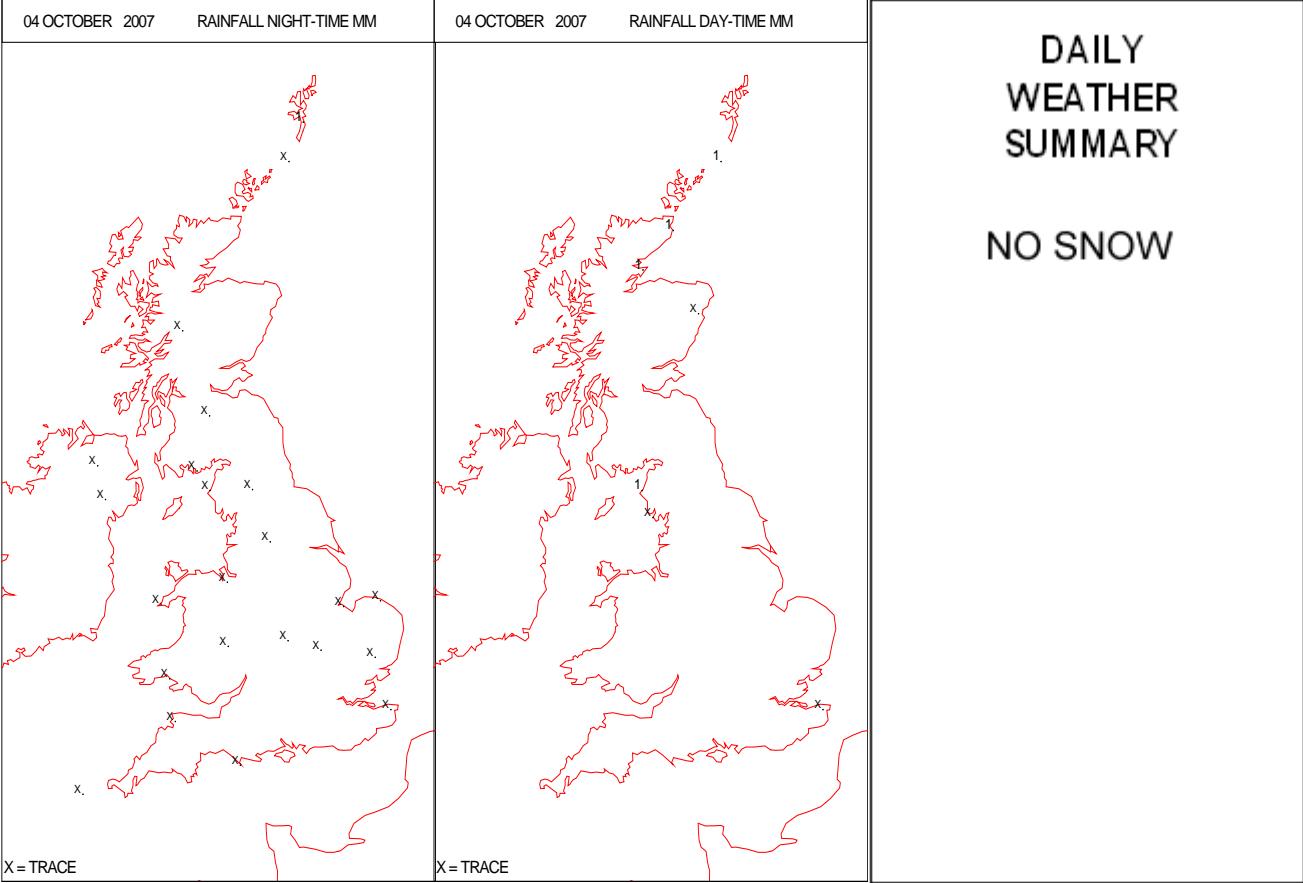
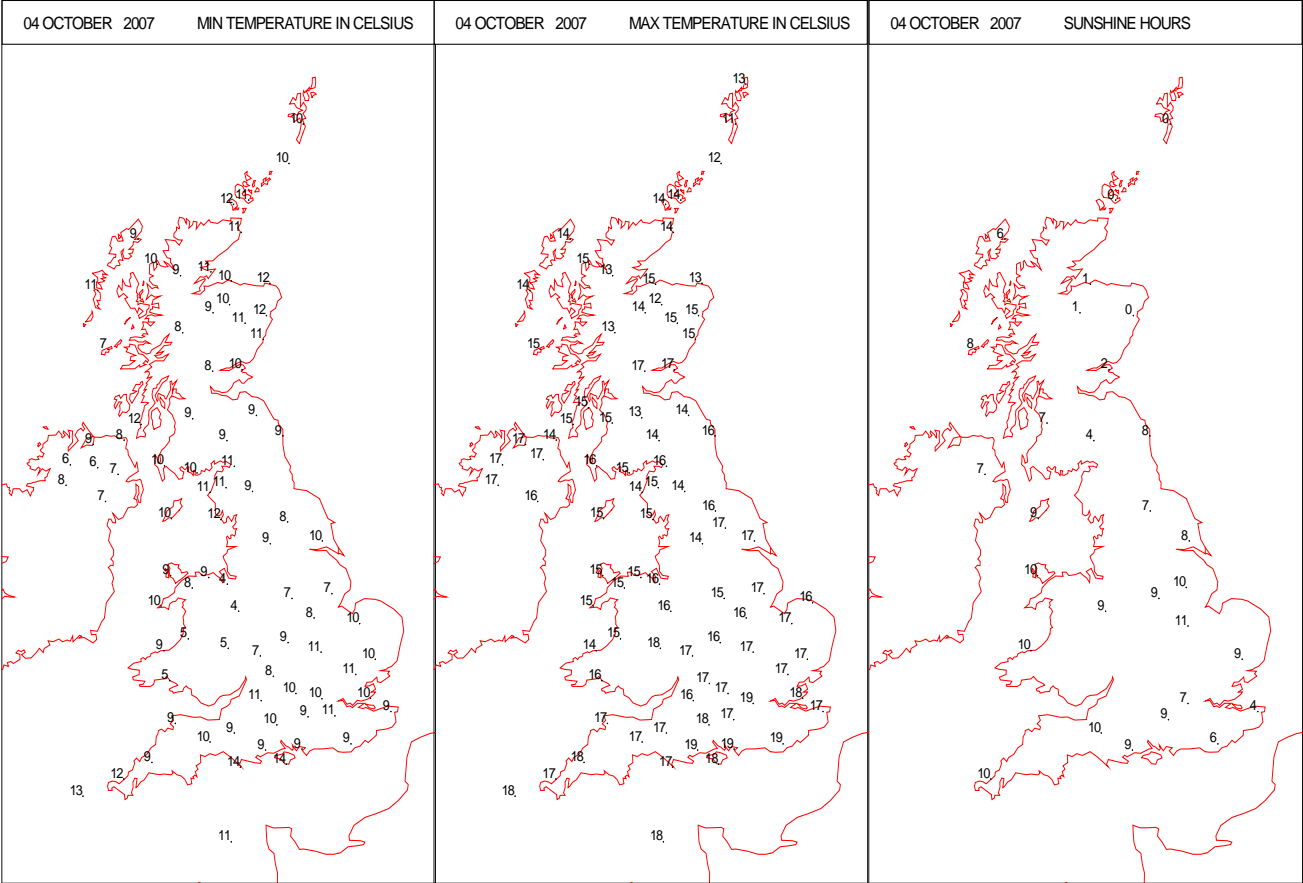




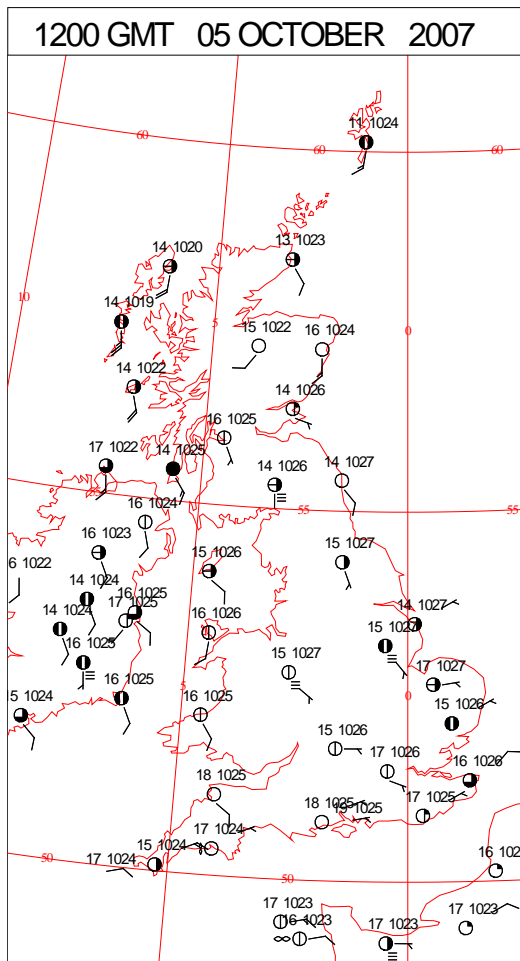
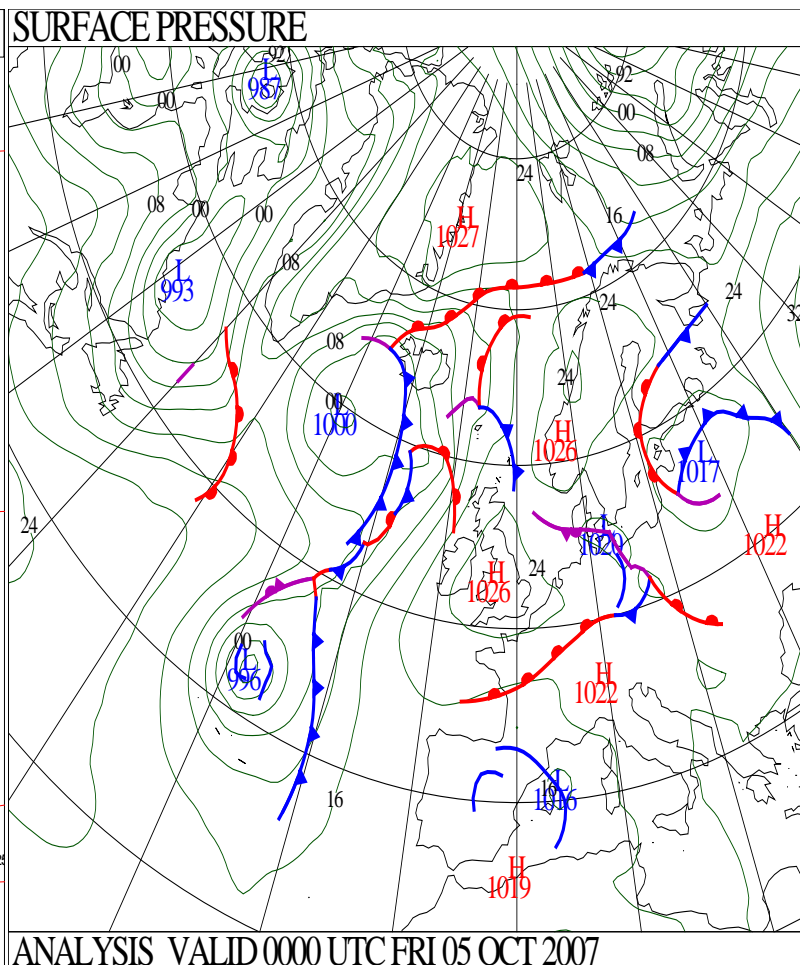
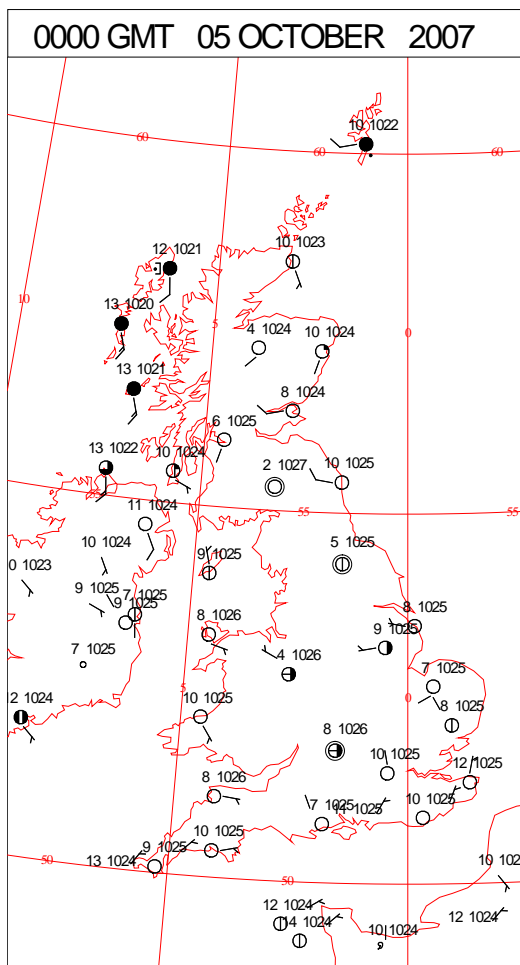
# SIGNIFICANT WEATHER

0600 GMT 04 OCTOBER 2007	SIG WEATHER	1200 GMT 04 OCTOBER 2007	SIG WEATHER	<p><b>Summary of UK Weather for Thursday 04 October 2007.</b></p> <p>High pressure dominated the weather for much of the UK. A weak weather front cleared south and east across Wales and the south of England early in the day, with some low cloud and patchy drizzly rain affecting some locations. A few light showers also affected western areas at first, mainly southwest Scotland and northwest England. It was a chilly start in some areas, with Shawbury achieving the coldest temperature of around 4° C. After any low cloud had cleared, much of England, Wales and Northern Ireland saw long sunny spells during the day with temperatures reaching normal or a little above normal values for early October. Another weak weather front to the north of the UK brought intermittent light showers and rather more cloud for northern and eastern Scotland. By the afternoon, however, much of Scotland, with the exception of the northeast was enjoying sunny conditions, the best of which were reserved for western areas. With clear skies across much of the UK, temperatures dropped sharply through the evening, although a weather front to the far northwest kept temperatures in northwest Scotland rather higher.</p>
1800 GMT 04 OCTOBER 2007	SIG WEATHER	0000 GMT 05 OCTOBER 2007	SIG WEATHER	<p><b>EXTREMES</b></p> <p><b>Highest Maximum:</b> 19.4 Herstmonceux, East Sussex</p> <p><b>Lowest Maximum:</b> 11.4 Lerwick, Shetland</p> <p><b>Lowest Minimum:</b> 4.0 Shawbury, Shropshire</p> <p><b>Lowest Grass Minimum:</b> -1.9 Shawbury, Shropshire</p> <p><b>Most Rain:</b> 1.6 St Bees Head No 2, Cumbria</p> <p><b>Most Sun:</b> 10.4 Marham, Norfolk</p>

DAILY CLIMATE DATA

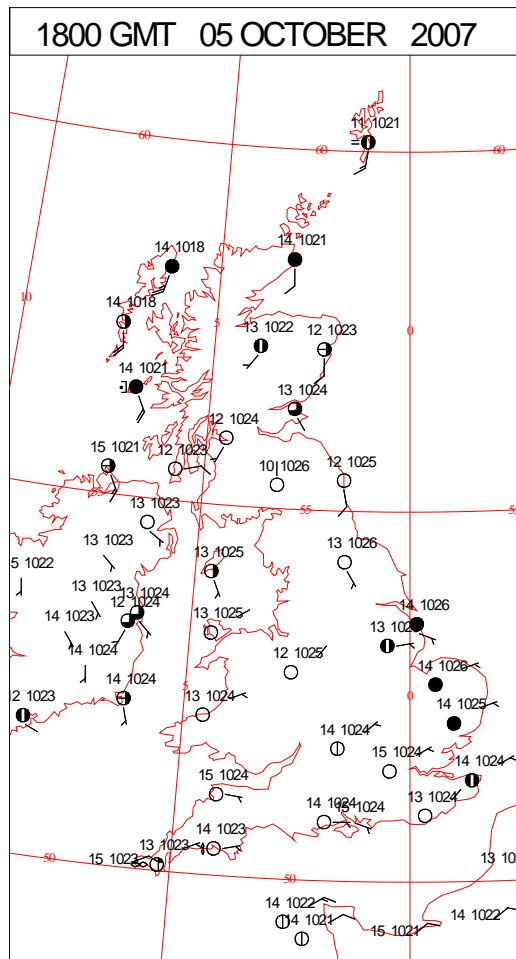
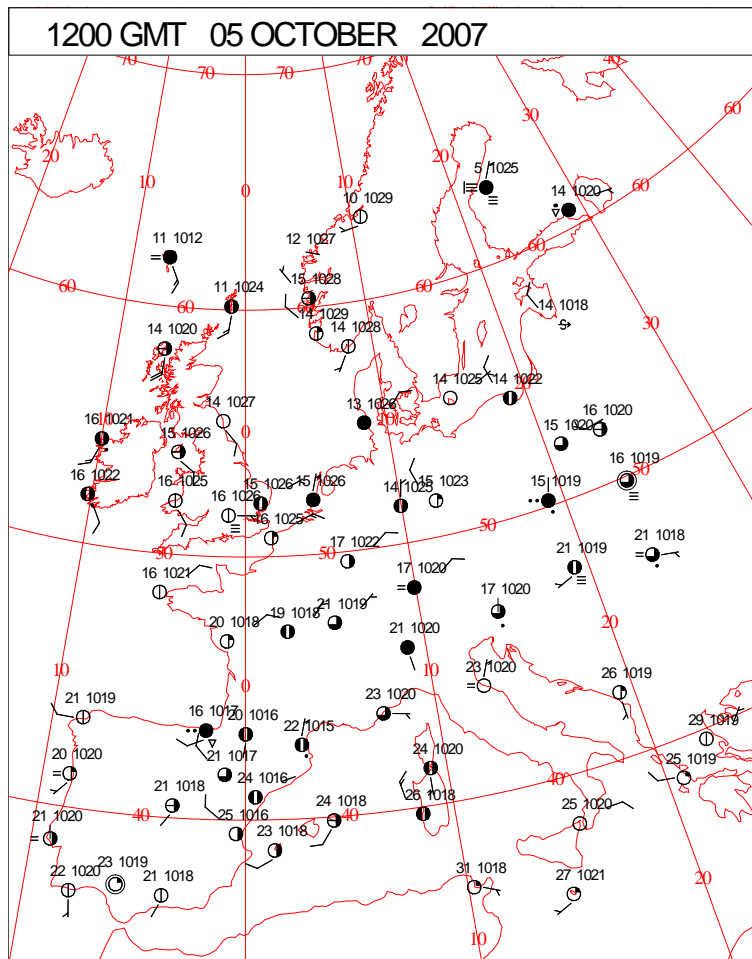
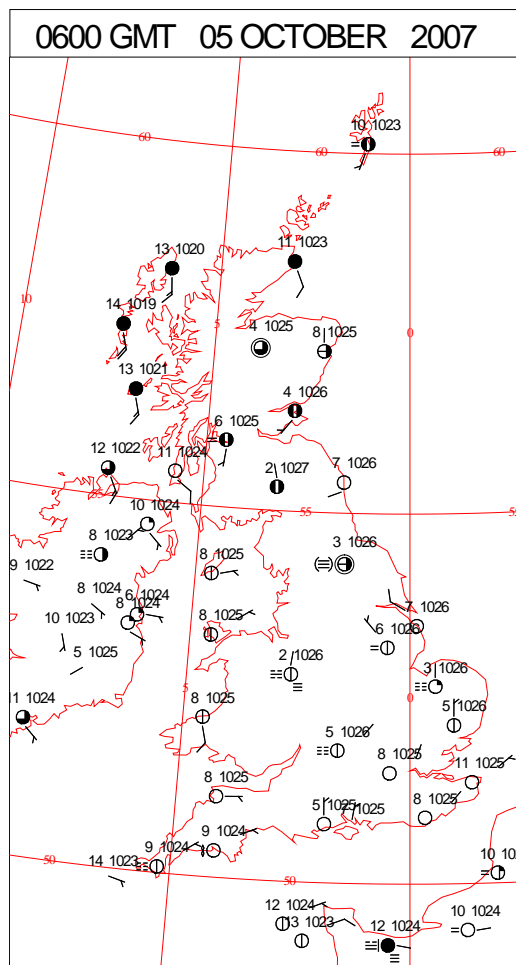
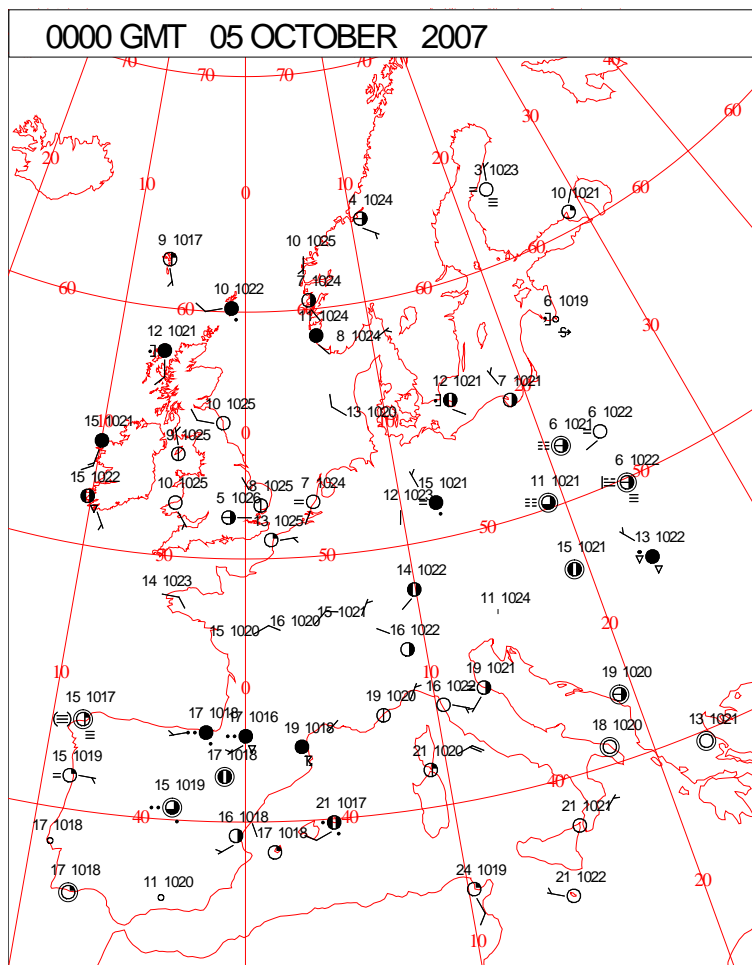


# DAILY WEATHER SUMMARY



Friday 5 October 2007

## SURFACE REPORTS

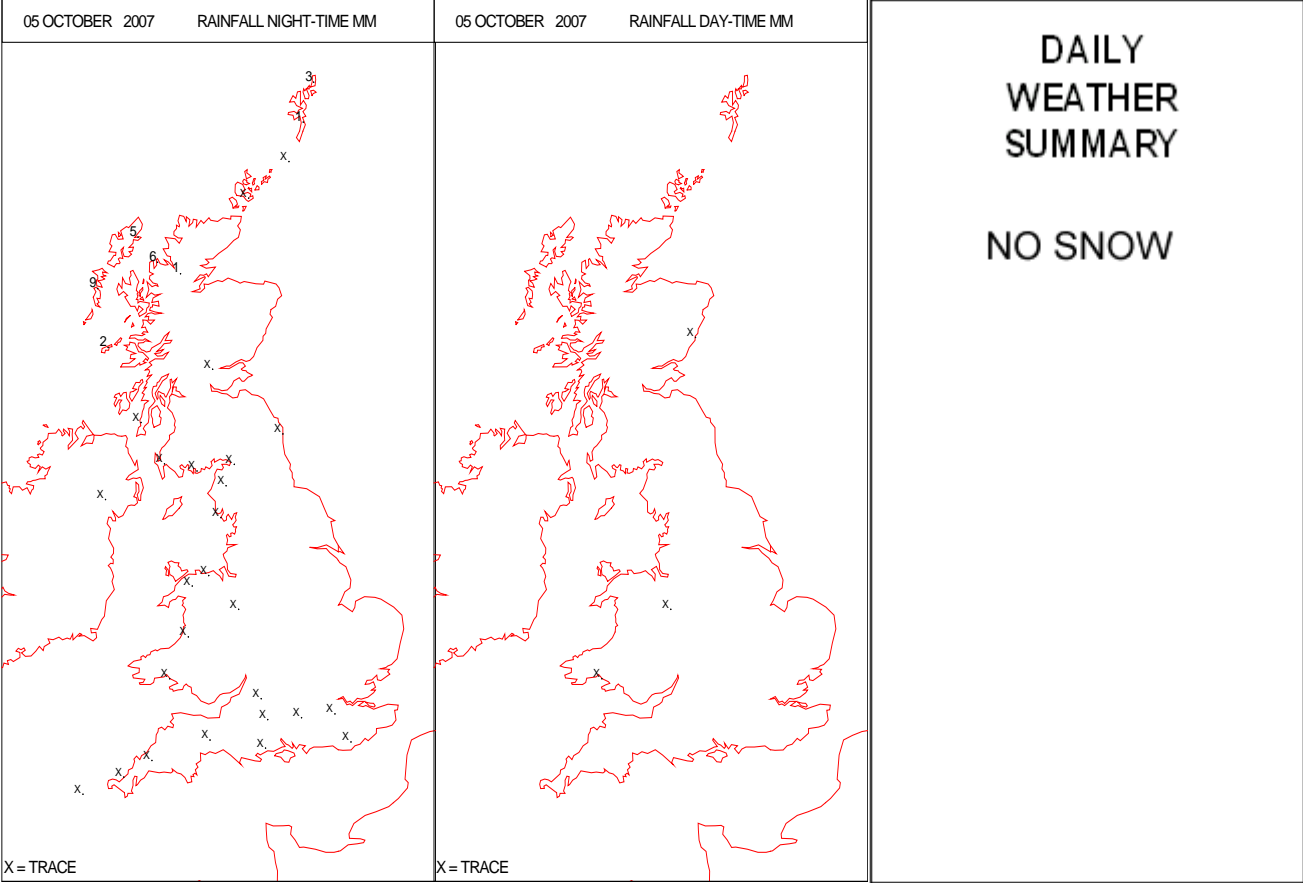
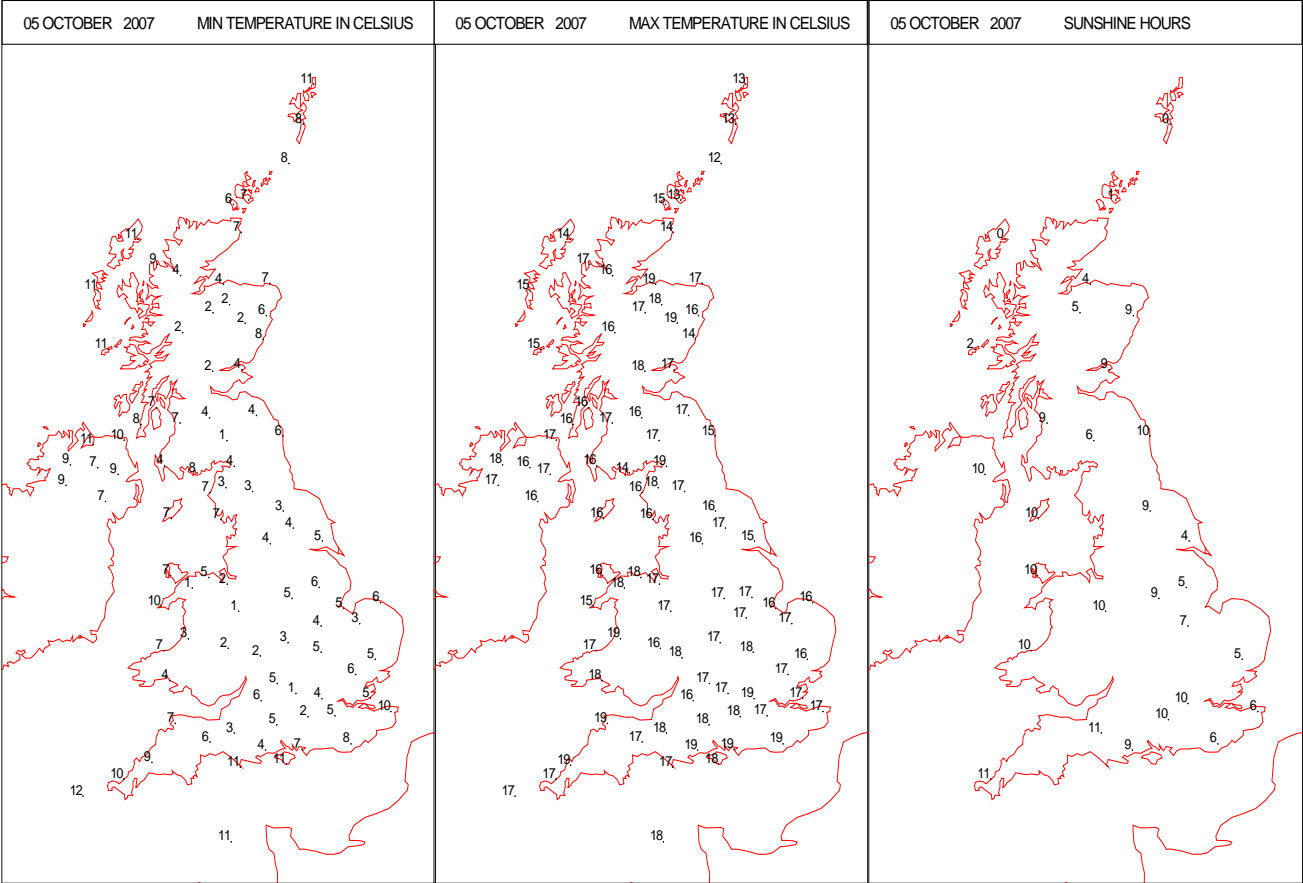


# SIGNIFICANT WEATHER

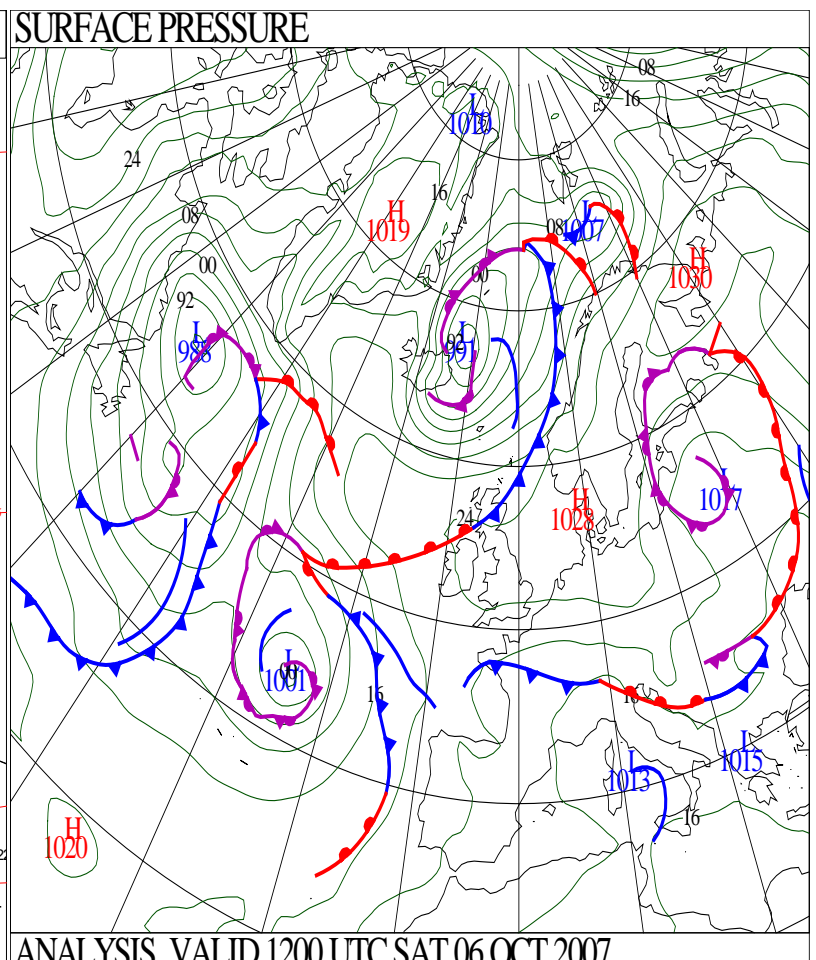
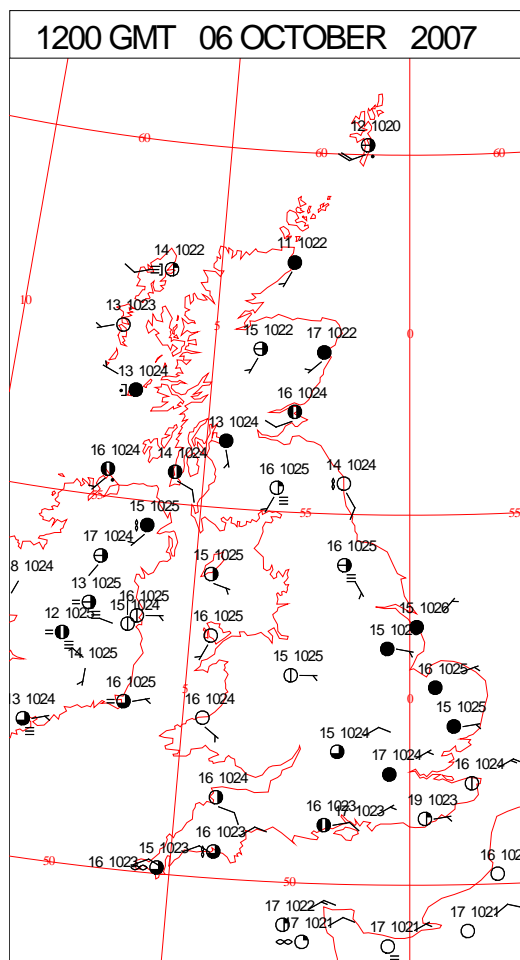
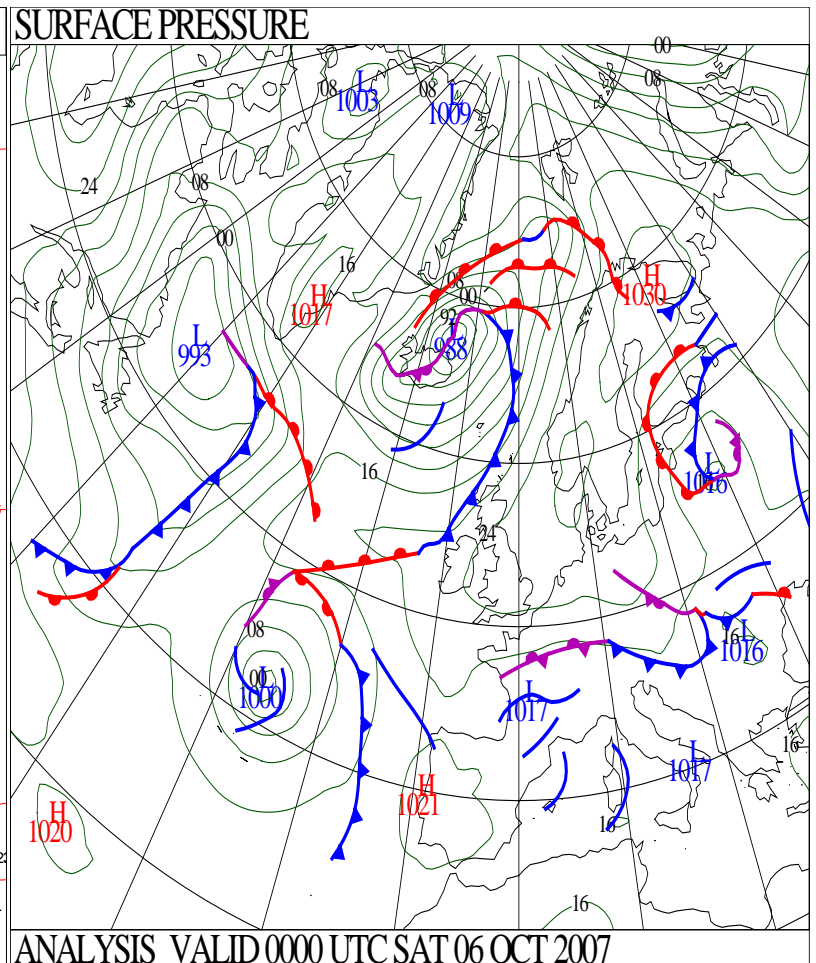
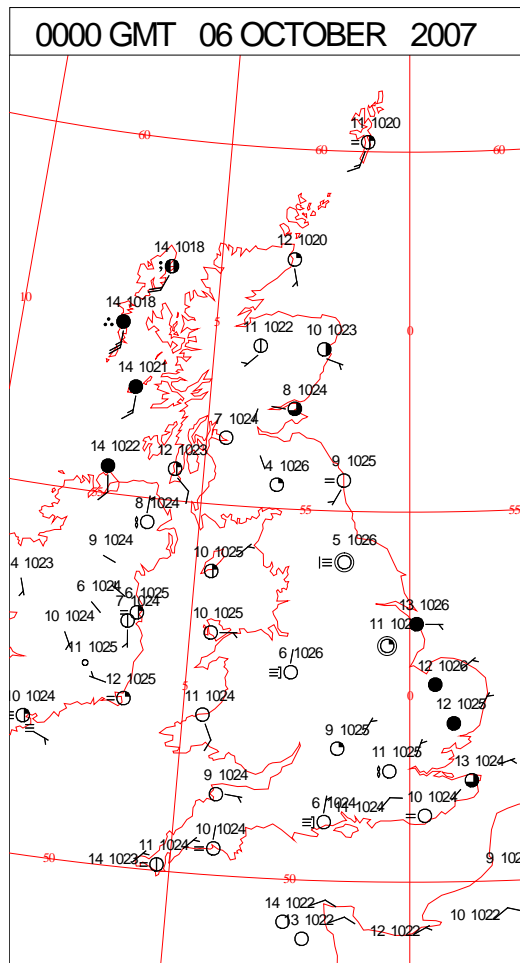
0600 GMT 05 OCTOBER 2007	SIG WEATHER	1200 GMT 05 OCTOBER 2007	SIG WEATHER	<p><b>Summary of UK Weather for Friday 05 October 2007.</b></p> <p>It was another mainly fine and dry day across much of the UK on Friday, with 'wall-to-wall' sunshine across England, Wales, southern and eastern parts of Scotland after isolated fog patches cleared during the early part of the morning. It was a rather cool start to the day in places with one or two locations close to freezing at first. Further north, across Northern Ireland and the northwest of Scotland it was rather more cloudy and mild, courtesy of a slow-moving cold front which was positioned to the northwest of the UK. It was mainly dry here apart from some patchy light rain and drizzle, chiefly around the coast of the Outer Hebrides. However the winds strengthened through the day with gale-force gusts reported at Stornoway during the evening. Patchy cloud developed and spread inland across eastern England through the afternoon, spoiling the sunshine here, but most places saw temperatures rise to a little above normal for the time of year.</p>
1800 GMT 05 OCTOBER 2007	SIG WEATHER	0000 GMT 06 OCTOBER 2007	SIG WEATHER	<p><b>EXTREMES</b></p> <p><b>Highest Maximum:</b> 19.3 Trawsgoed, Dyfed</p> <p><b>Lowest Maximum:</b> 12.0 Fair Isle, Shetland</p> <p><b>Lowest Minimum:</b> 0.6 Eskdalemuir, Dumfriesshire</p> <p><b>Lowest Grass Minimum:</b> -3.5 Church Lawford, Warwickshire</p> <p><b>Most Rain:</b> 9.2 South Uist, Western Isles</p> <p><b>Most Sun:</b> 10.5 St Mawgan, Cornwall</p>



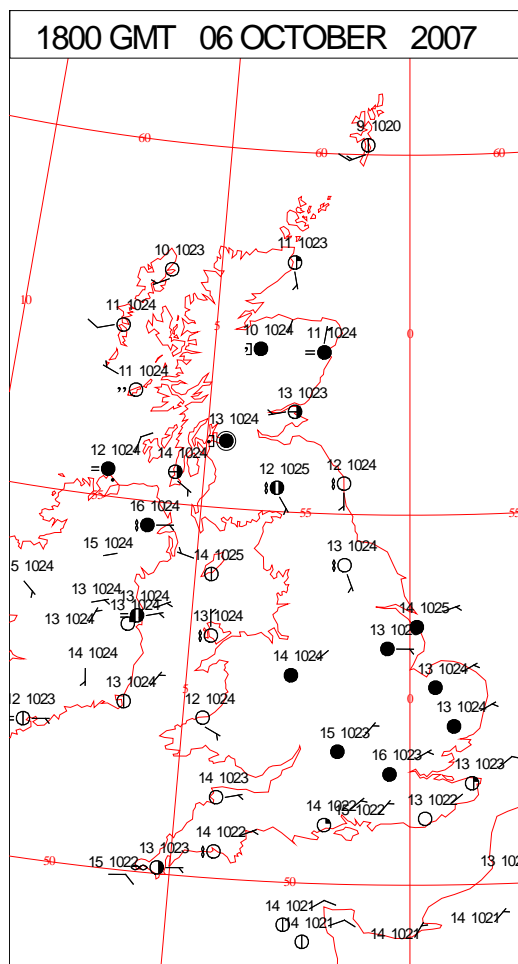
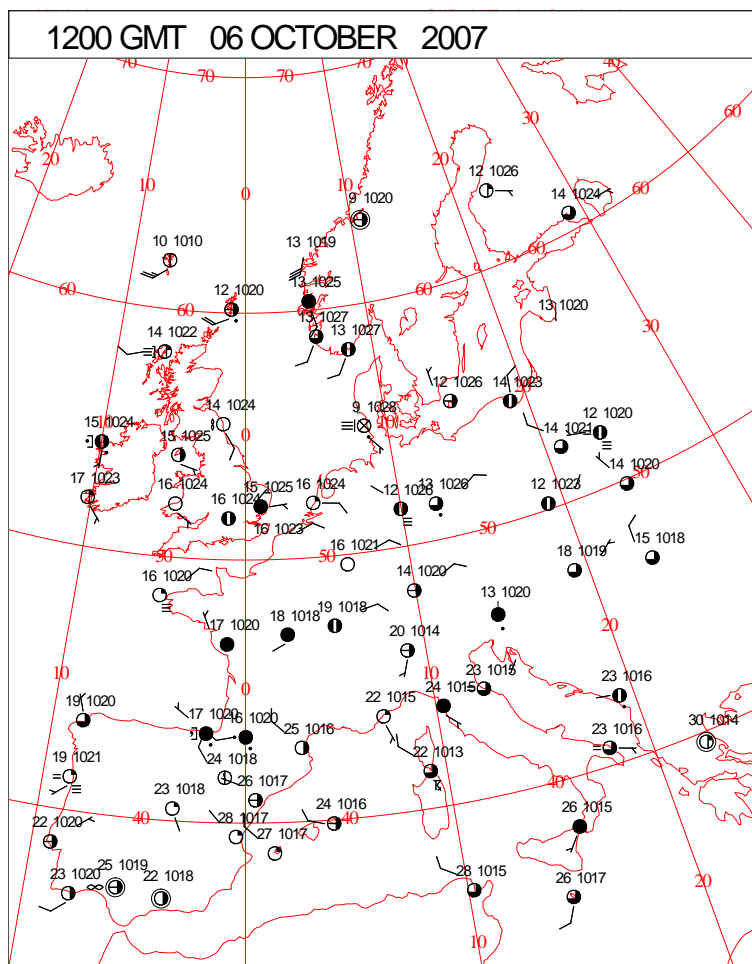
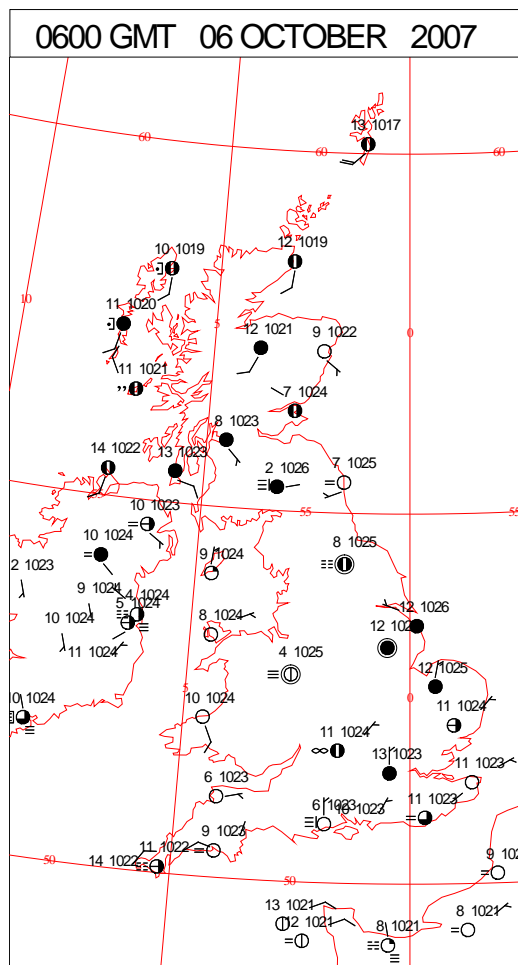
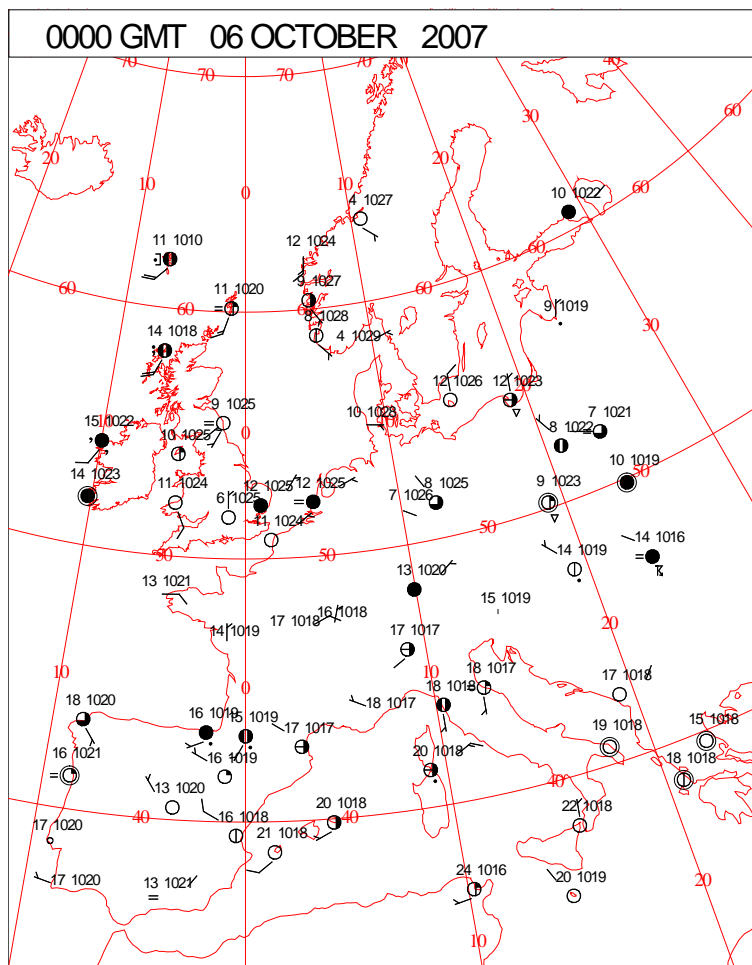
DAILY CLIMATE DATA



# DAILY WEATHER SUMMARY



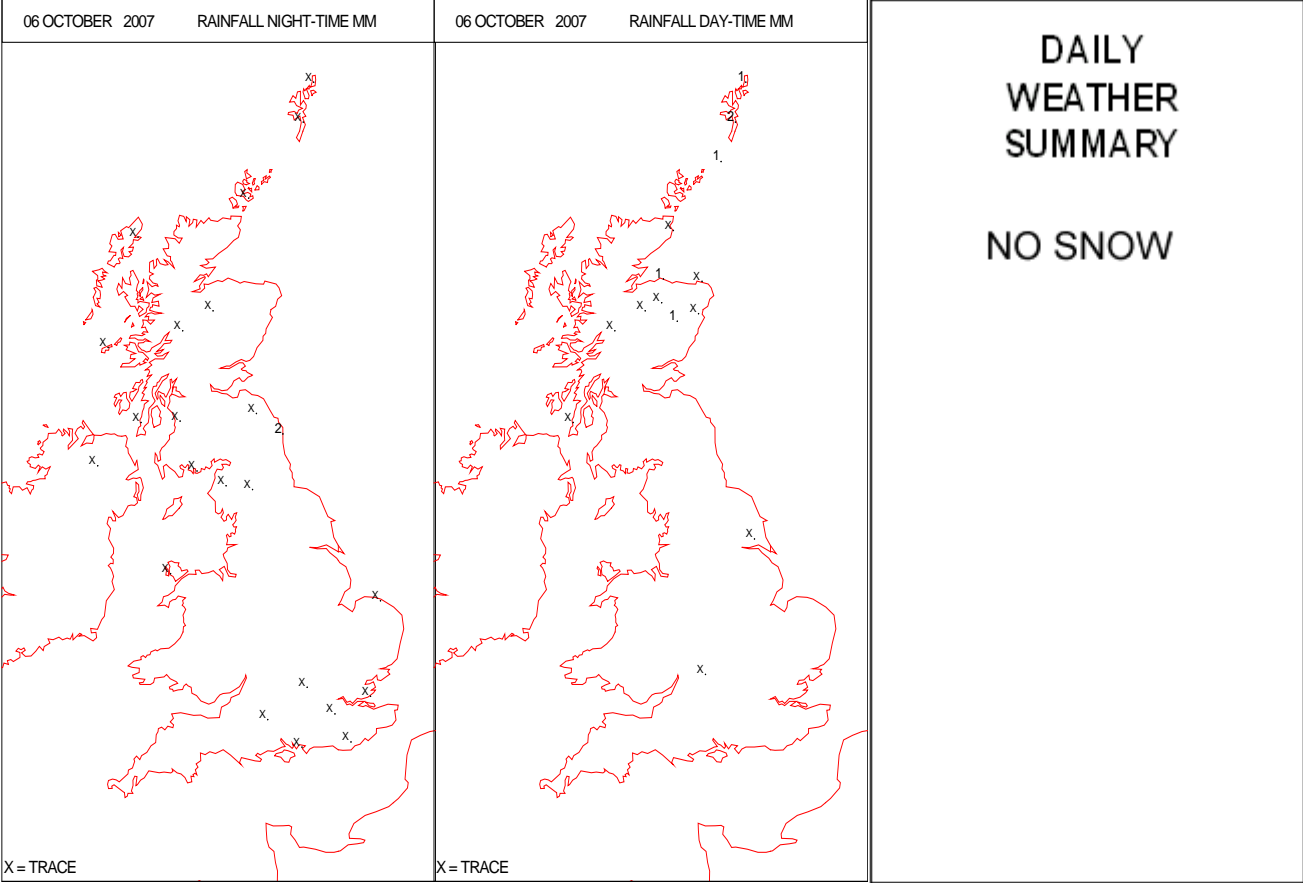
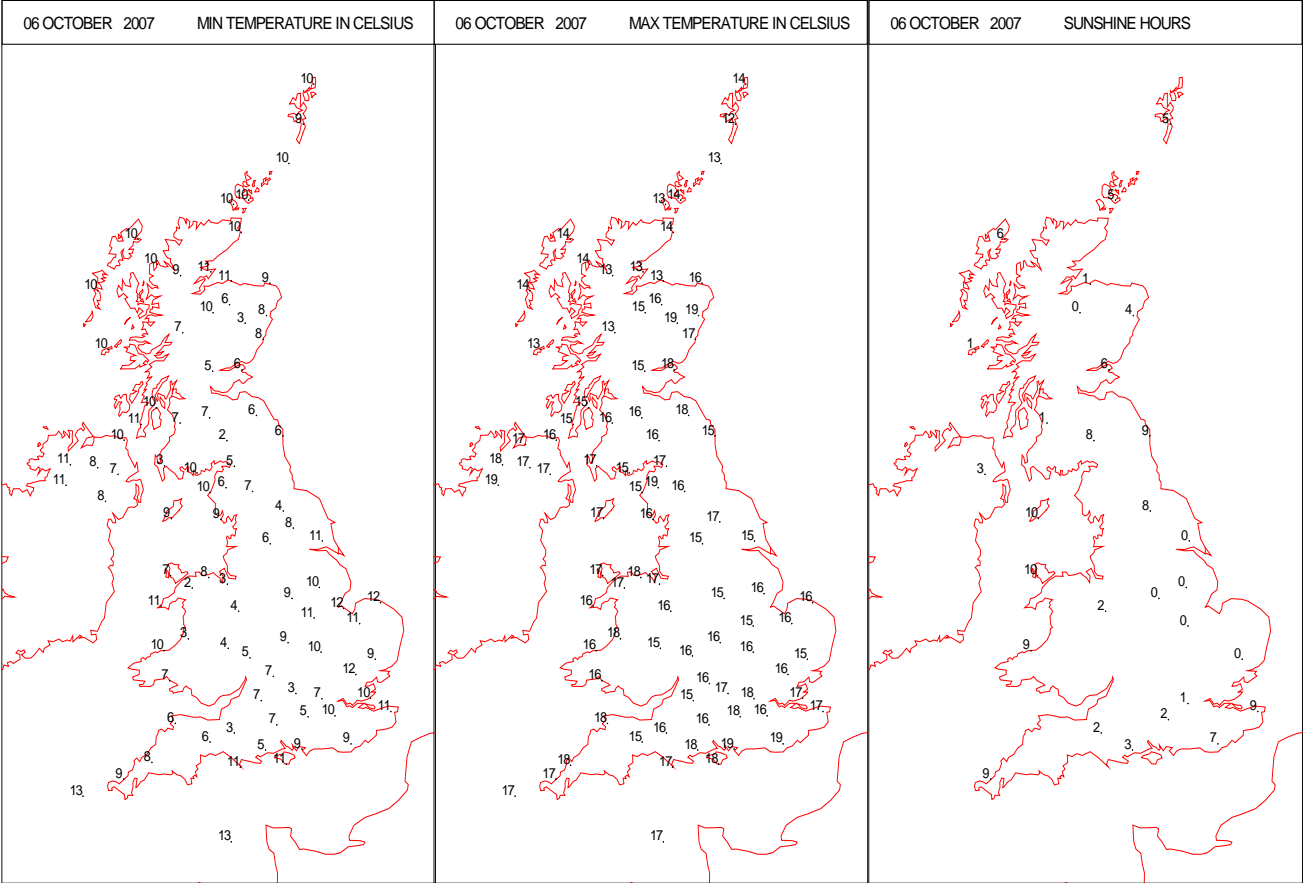
# SURFACE REPORTS



# SIGNIFICANT WEATHER

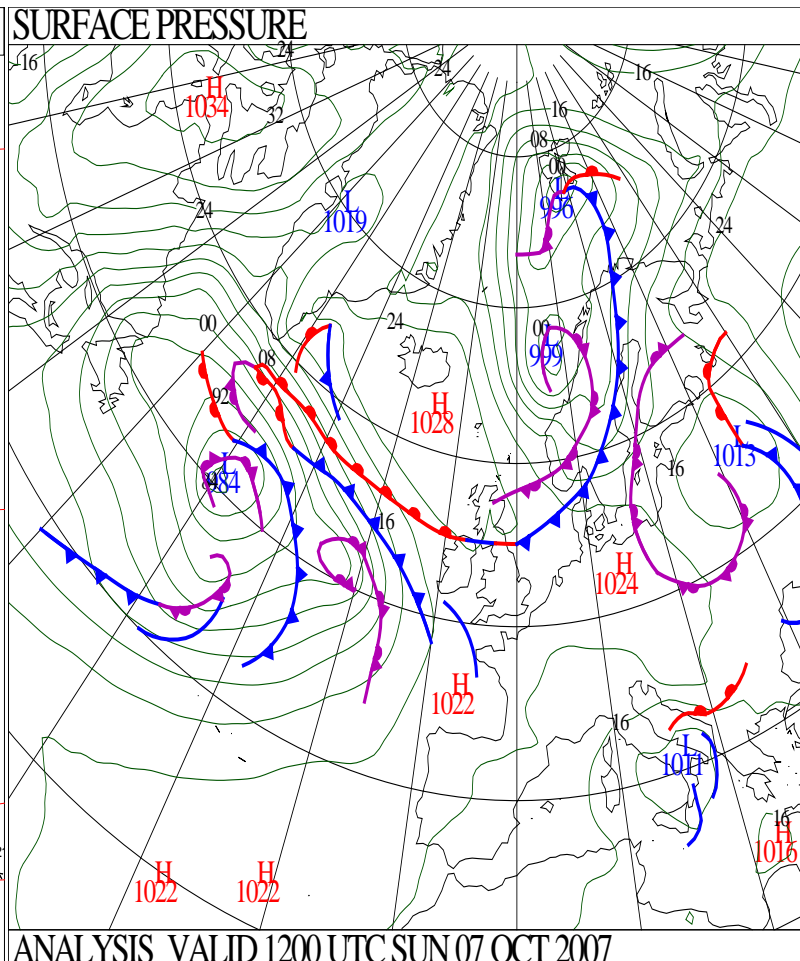
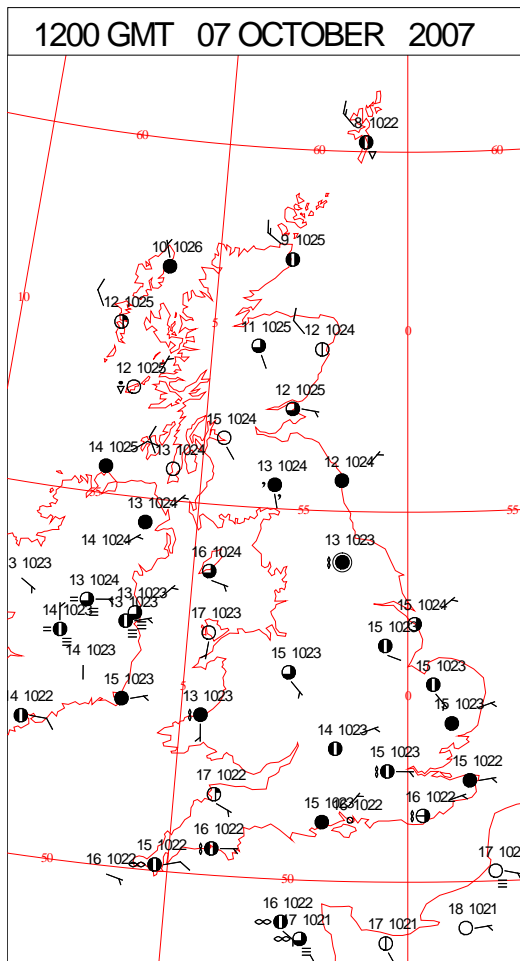
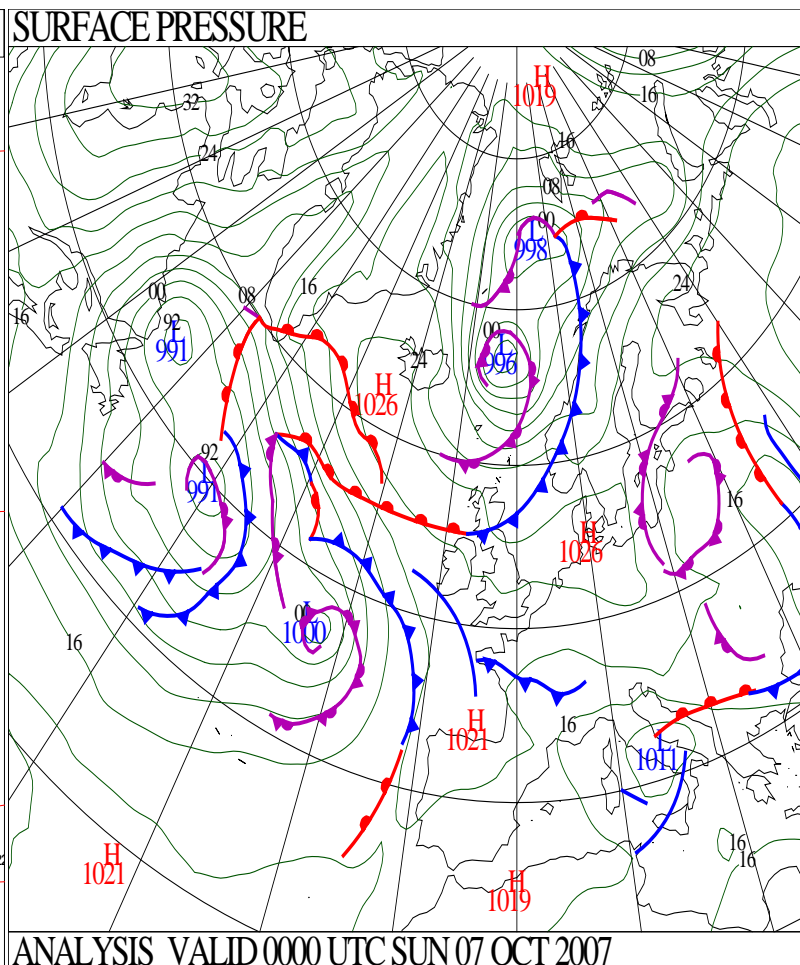
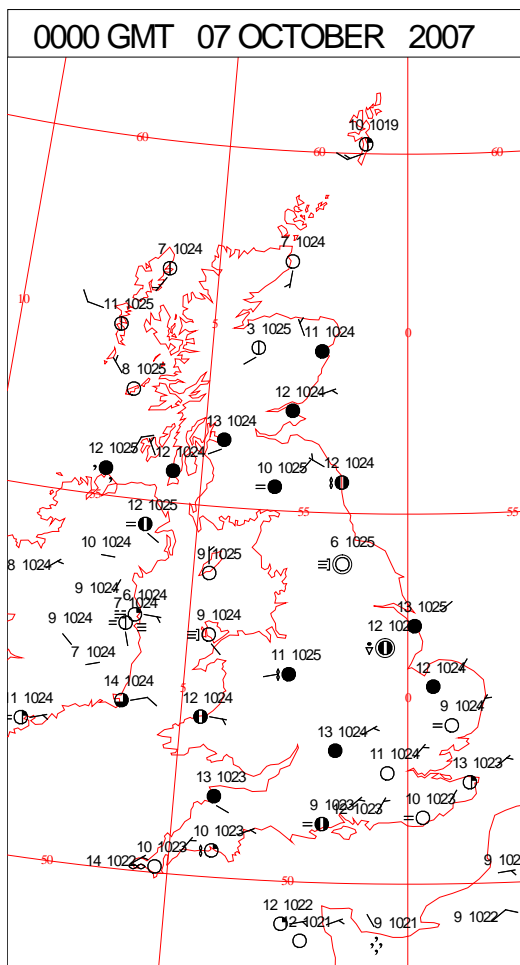
0600 GMT 06 OCTOBER 2007	SIG WEATHER	1200 GMT 06 OCTOBER 2007	SIG WEATHER	<p><b>Summary of UK Weather for Saturday 06 October 2007.</b>  A band of cloud and patchy rain moved slowly south from northern Scotland to affect central parts and parts of Northern Ireland later while clearer weather followed to the north. Much of southern Scotland and England and Wales had a dry day although central parts had mostly cloudy skies. The best of the sunshine occurred in the far west and also northern England. Temperatures were widely above average for the time of year.</p>
1800 GMT 06 OCTOBER 2007	SIG WEATHER	0000 GMT 07 OCTOBER 2007	SIG WEATHER	<p><b>EXTREMES</b>  <b>Highest Maximum:</b>  19.6 Glenanne No 2, Armagh  <b>Lowest Maximum:</b>  12.0 Kinloss, Moray (In Grampian Region)  <b>Lowest Minimum:</b>  1.7 Capel Curig No 3, Gwynnedd  <b>Lowest Grass Minimum:</b>  -1.8 Shawbury, Shropshire  <b>Most Rain:</b>  2.0 Lerwick, Shetland  <b>Most Sun:</b>  10.0 St Mawgan, Cornwall</p>

DAILY CLIMATE DATA



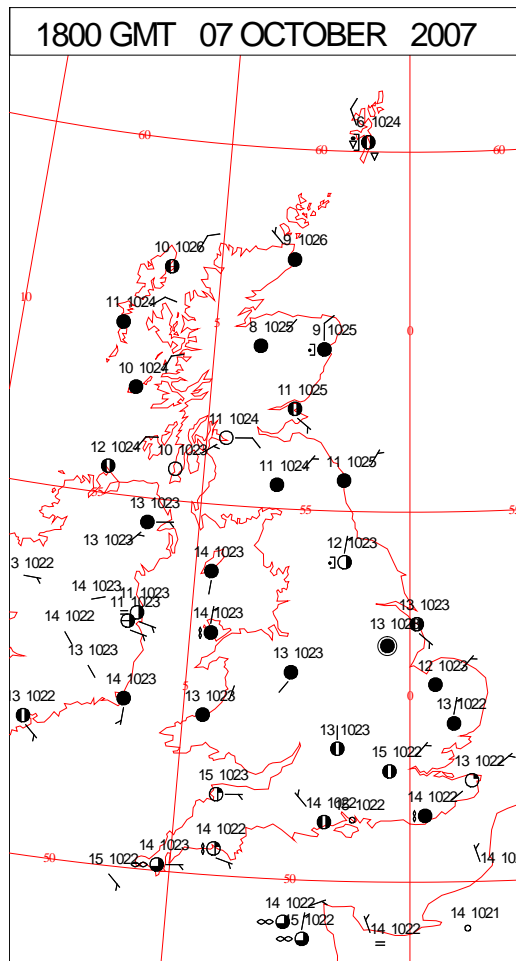
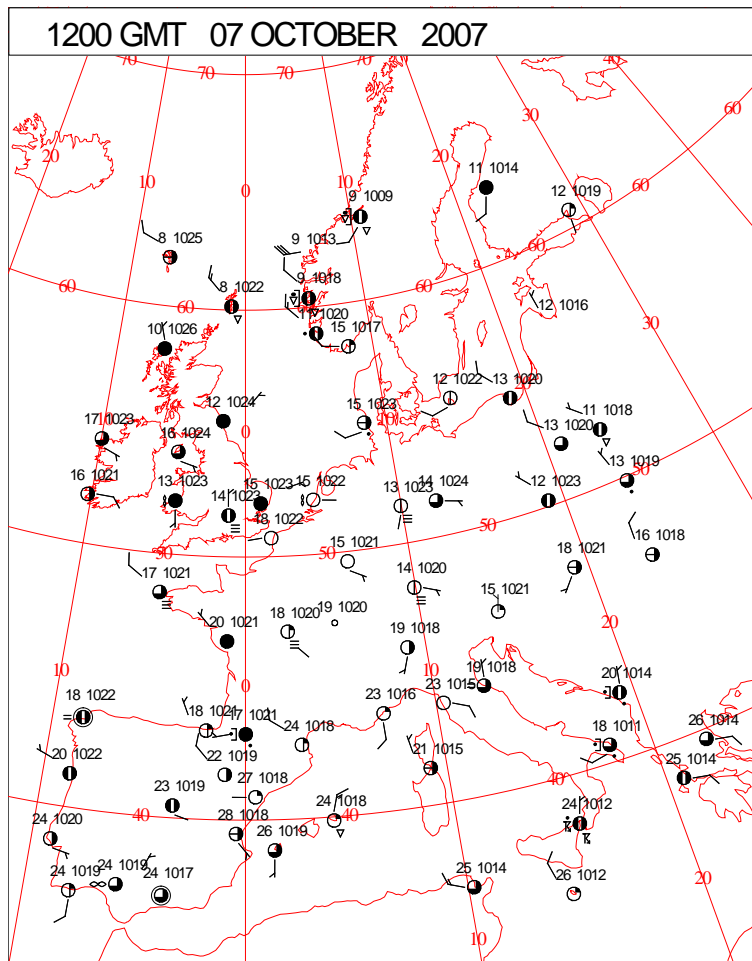
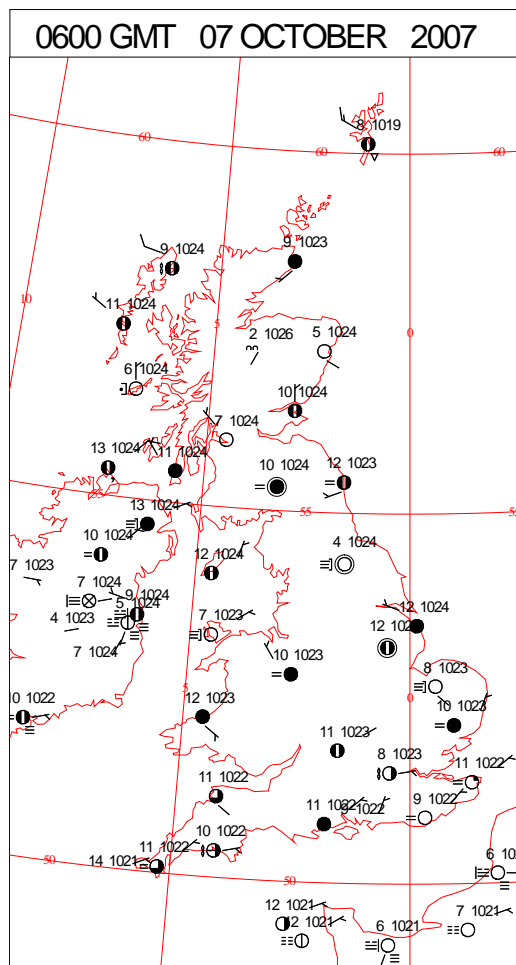
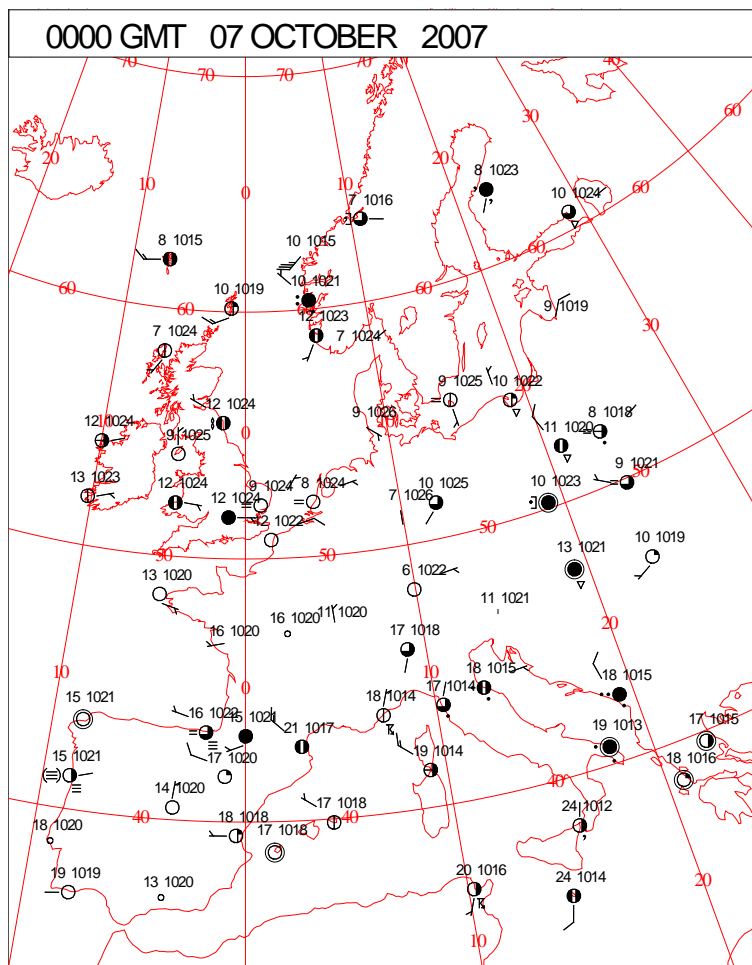


# DAILY WEATHER SUMMARY



Sunday 7 October 2007

## SURFACE REPORTS

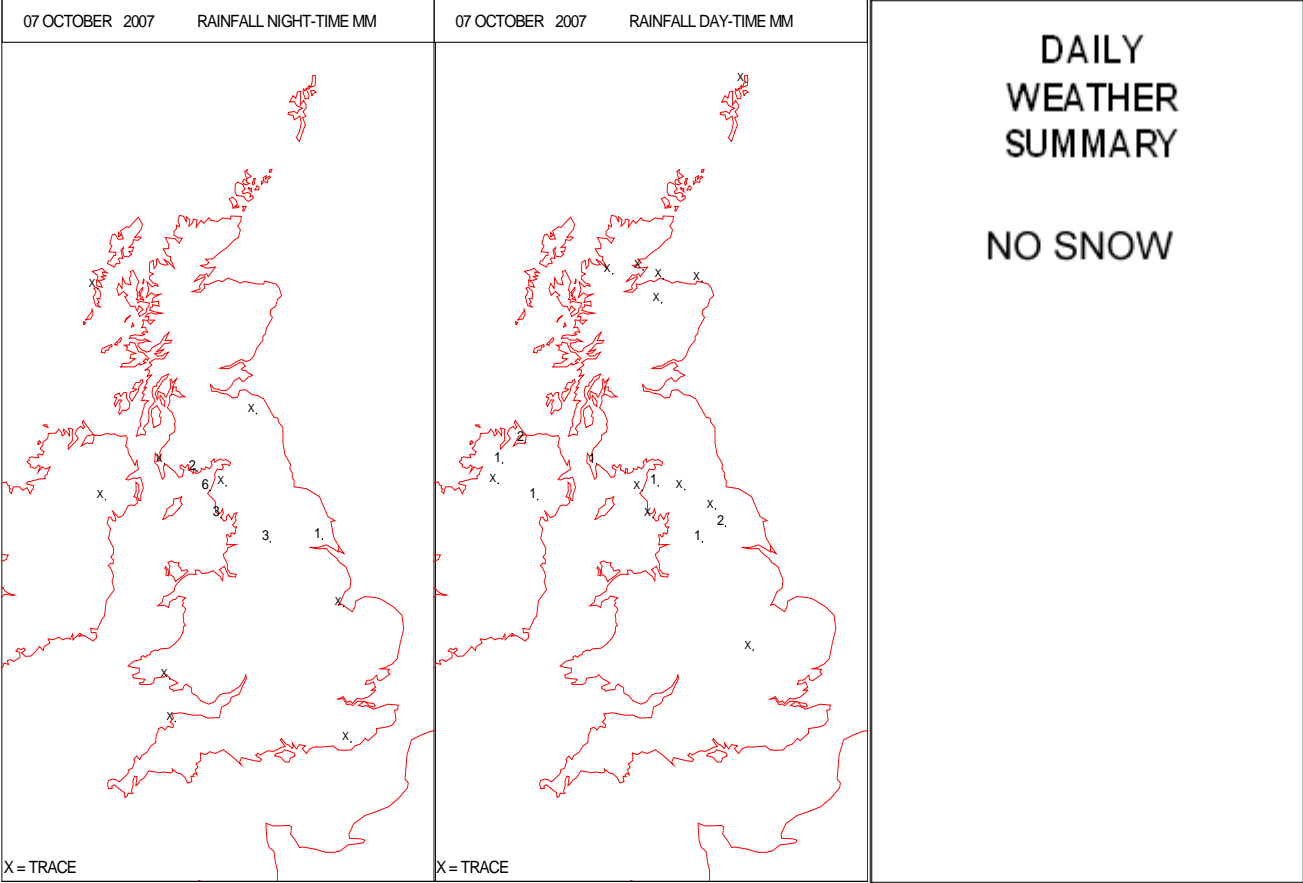
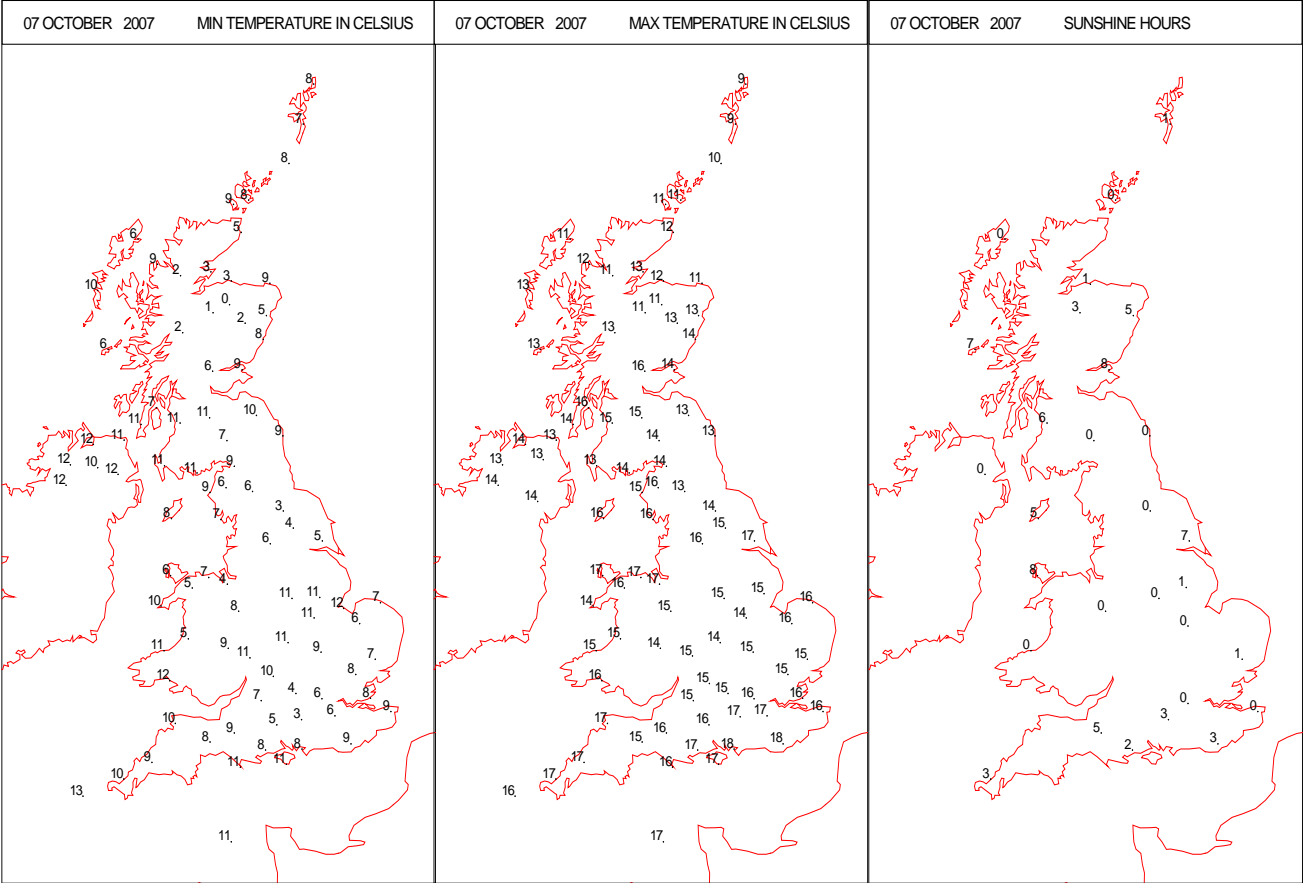


Crown Copyright 2007, All Rights Reserved

# SIGNIFICANT WEATHER

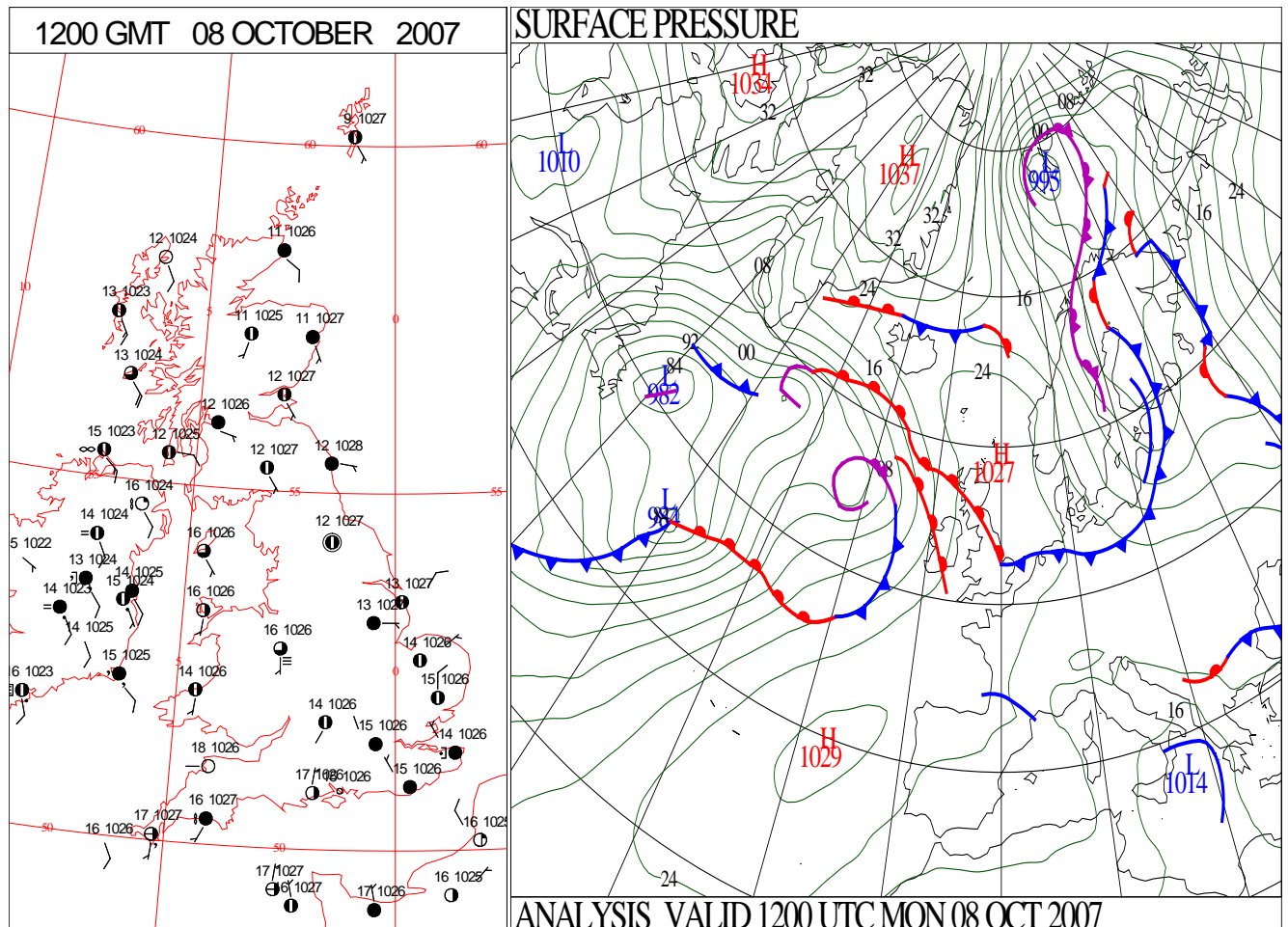
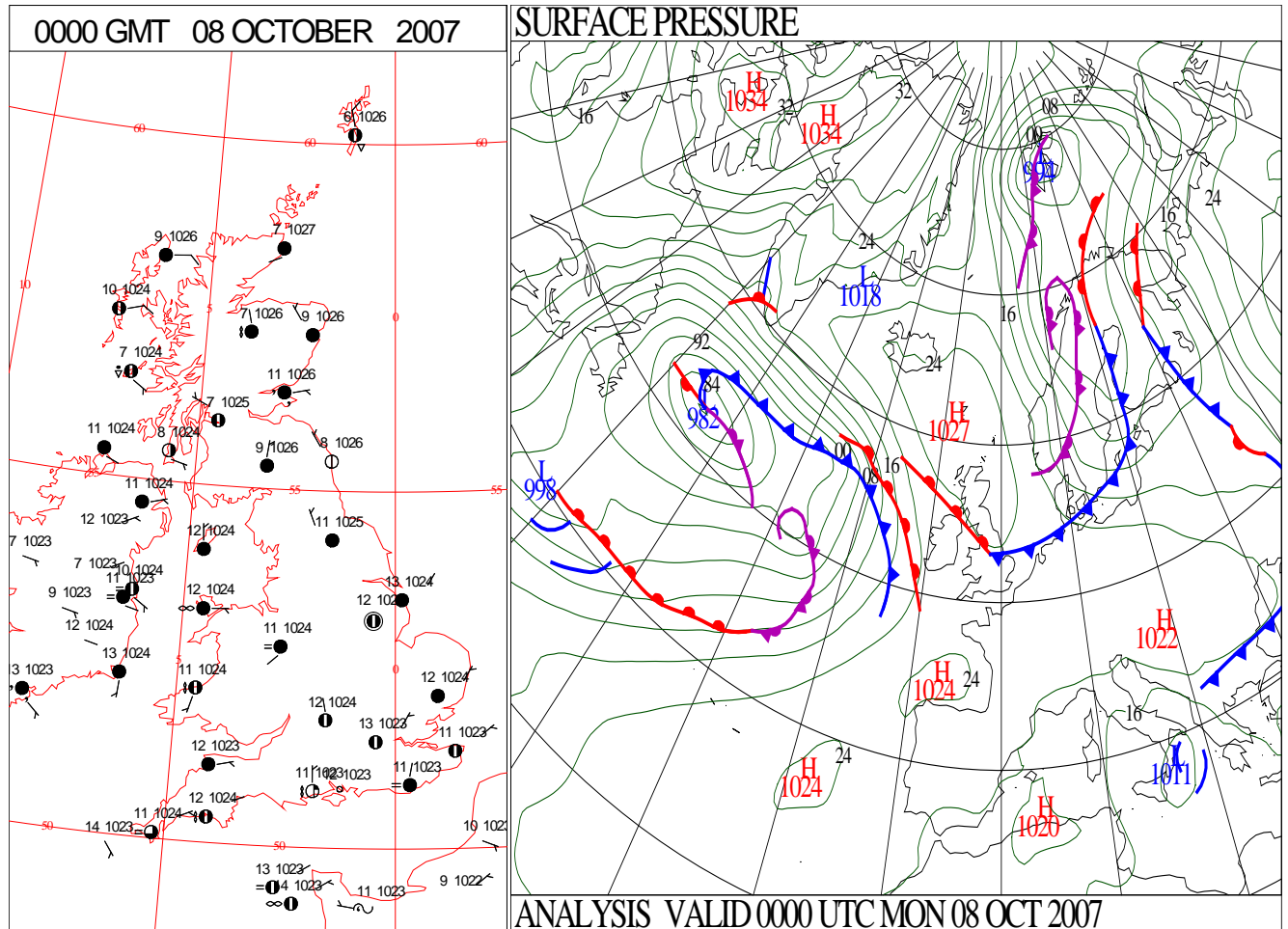
0600 GMT 07 OCTOBER 2007	SIG WEATHER	1200 GMT 07 OCTOBER 2007	SIG WEATHER	<p><b>Summary of UK Weather for Sunday 07 October 2007.</b>  A band of cloud and intermittent light rain moved slowly south across northern England and Northern Ireland during today, reaching Lancashire and North Yorkshire by the evening. Clearer skies followed from the north, but northern Ireland remained mostly cloudy. Much of the rest of the UK remained generally dry, with blanket cloud lying over the Midlands and the southeast of England, with the best of the sunshine in southwest of Scotland and the far west of England. Temperatures were slightly above average for this time of year.</p>
1800 GMT 07 OCTOBER 2007	SIG WEATHER	0000 GMT 08 OCTOBER 2007	SIG WEATHER	<p><b>EXTREMES</b>  <b>Highest Maximum:</b>  18.3 Herstmonceux, East Sussex  <b>Lowest Maximum:</b>  8.6 Lerwick, Shetland  <b>Lowest Minimum:</b>  0.2 Glenlivet, Banffshire  <b>Lowest Grass Minimum:</b>  -2.7 Kinloss, Moray (In Grampian Region)  <b>Most Rain:</b>  6.8 St Bees Head No 2, Cumbria  <b>Most Sun:</b>  6.9 Jersey: Airport, Jersey</p>

DAILY CLIMATE DATA





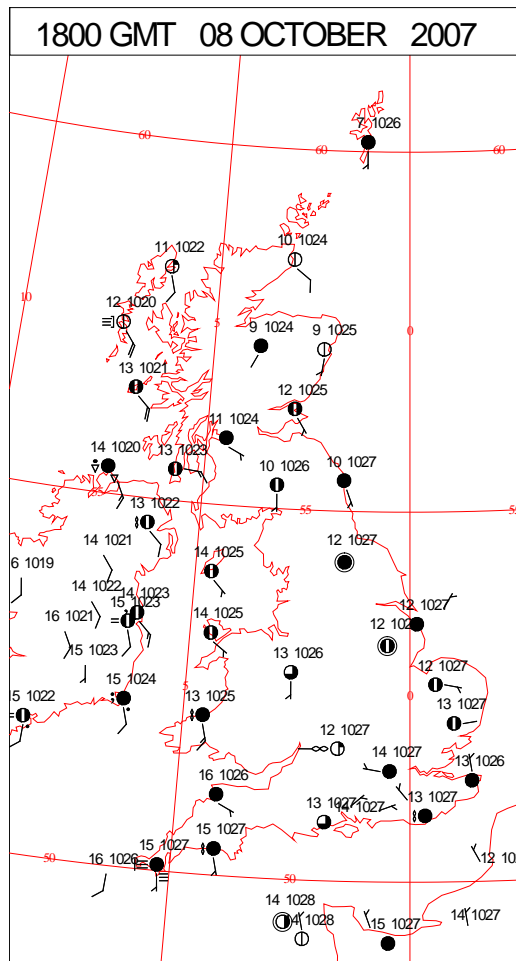
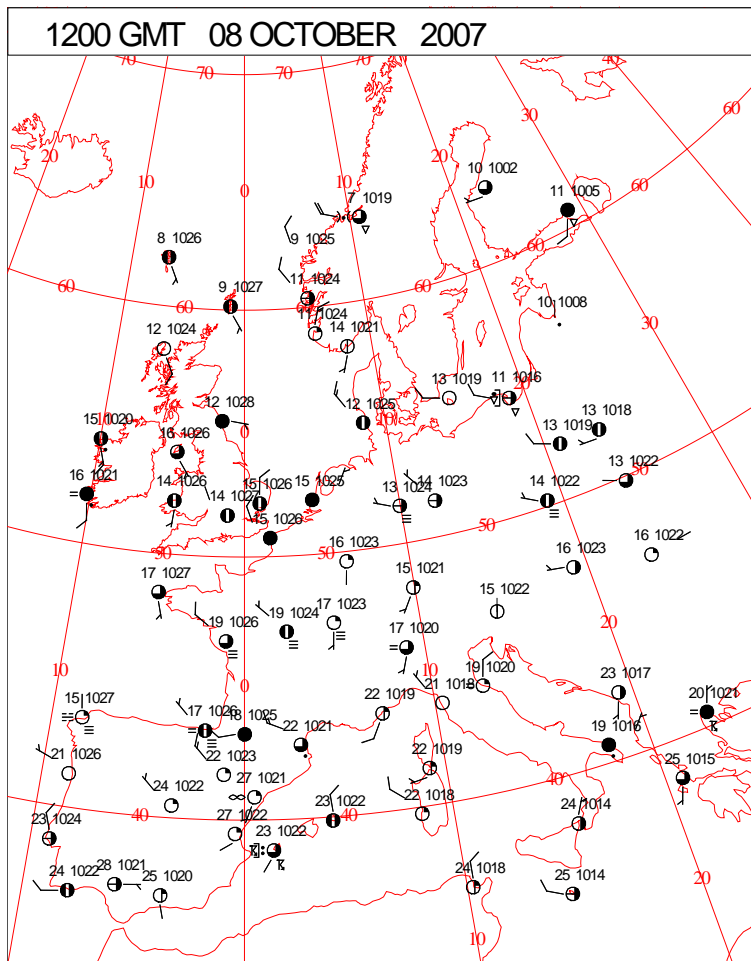
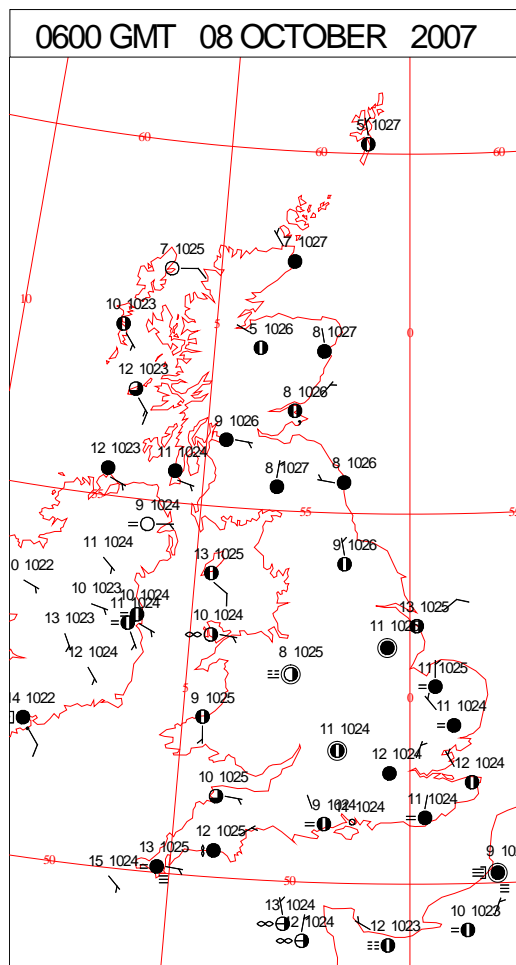
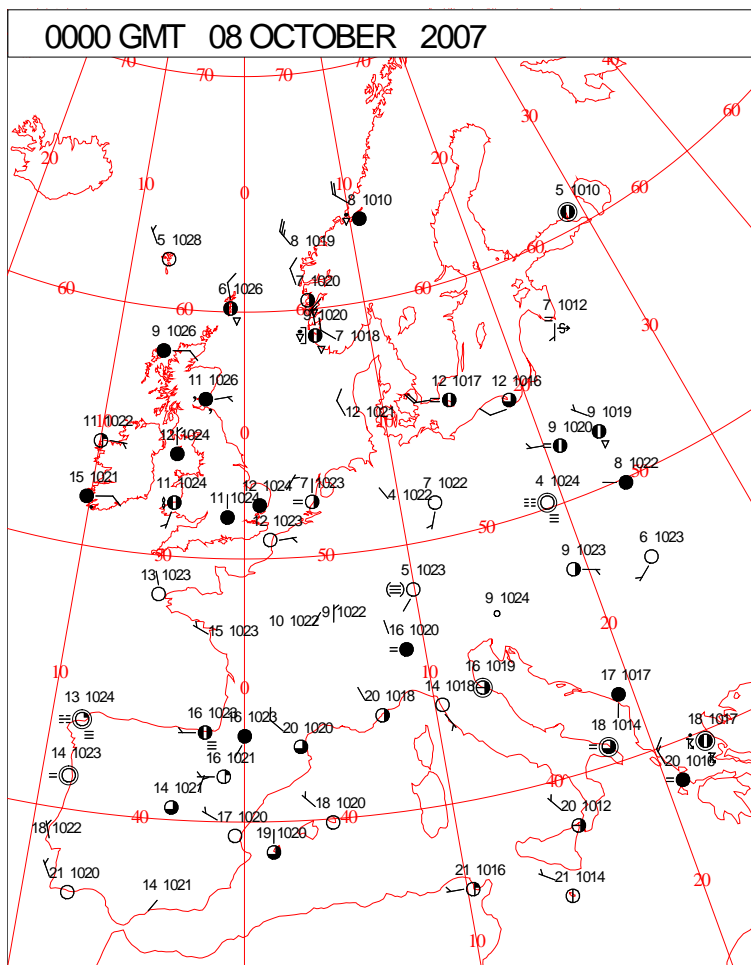
# DAILY WEATHER SUMMARY





Monday 8 October 2007

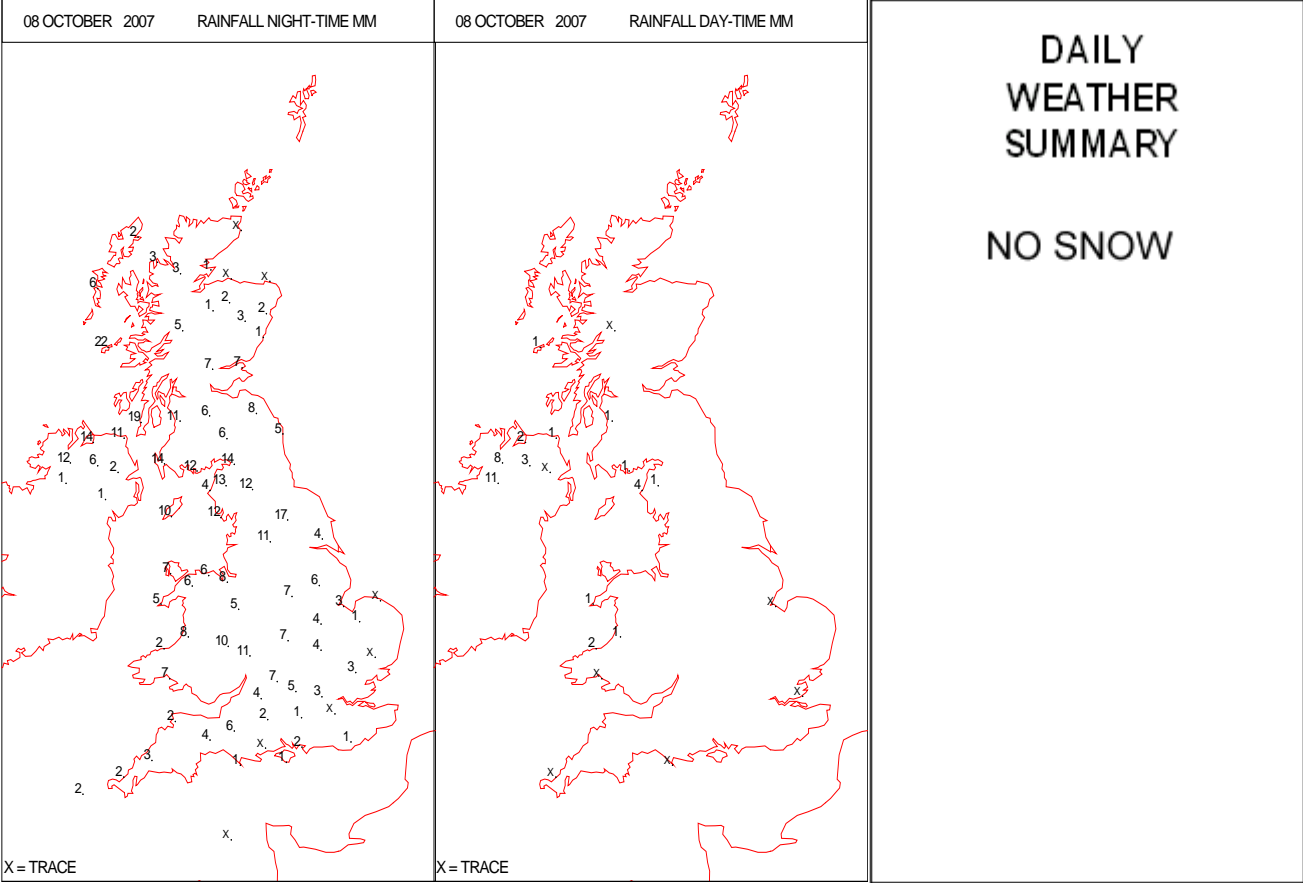
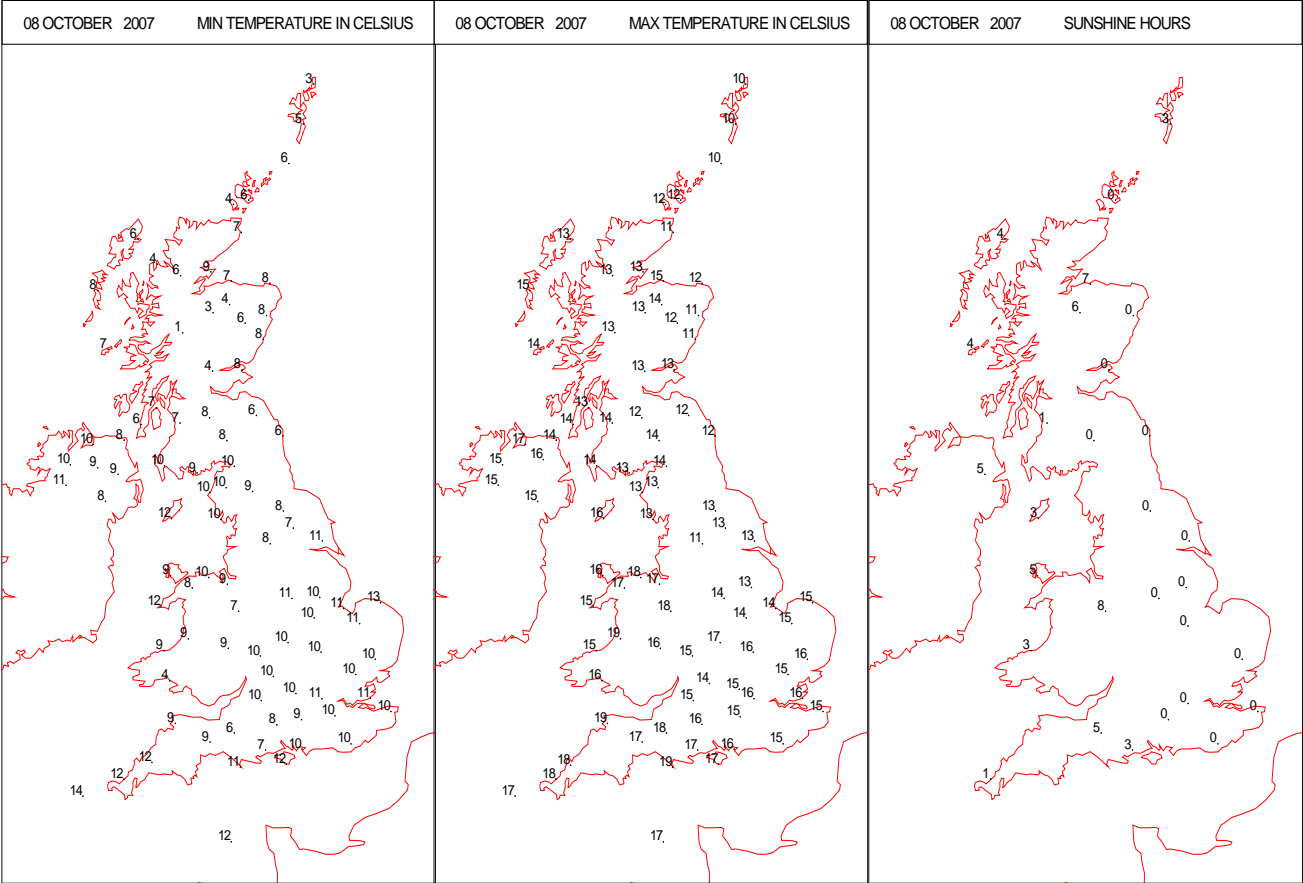
## SURFACE REPORTS



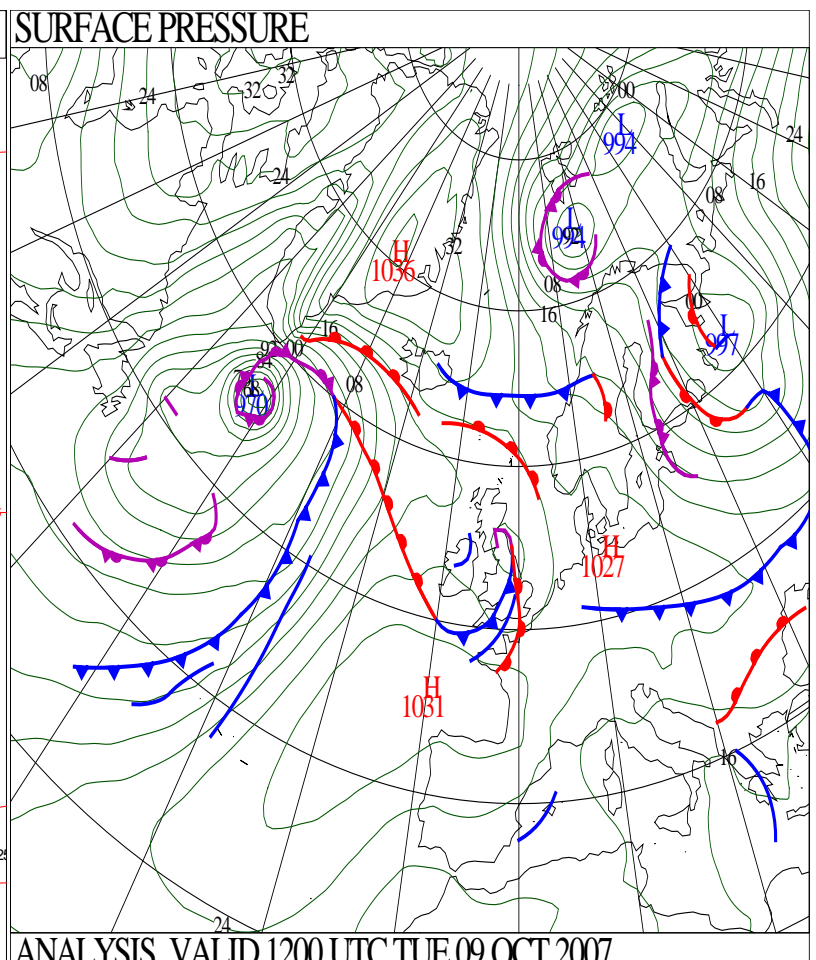
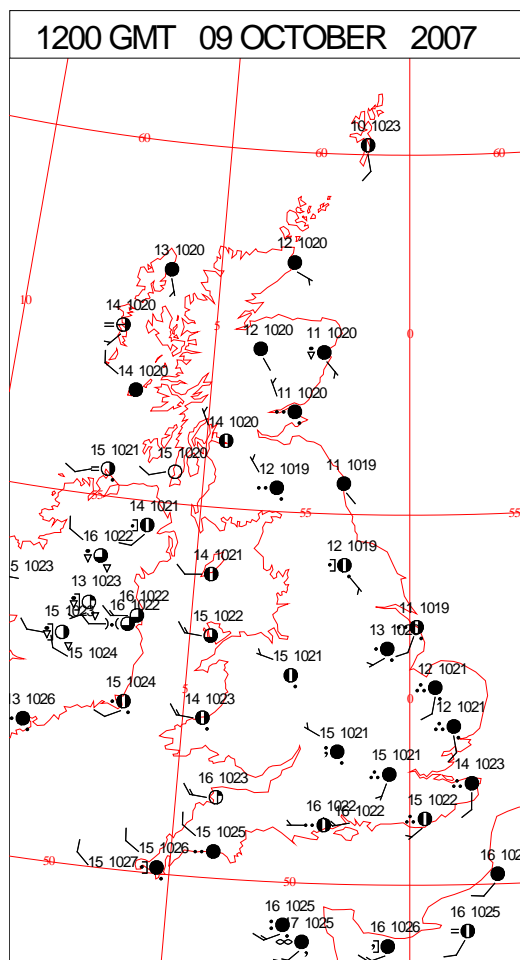
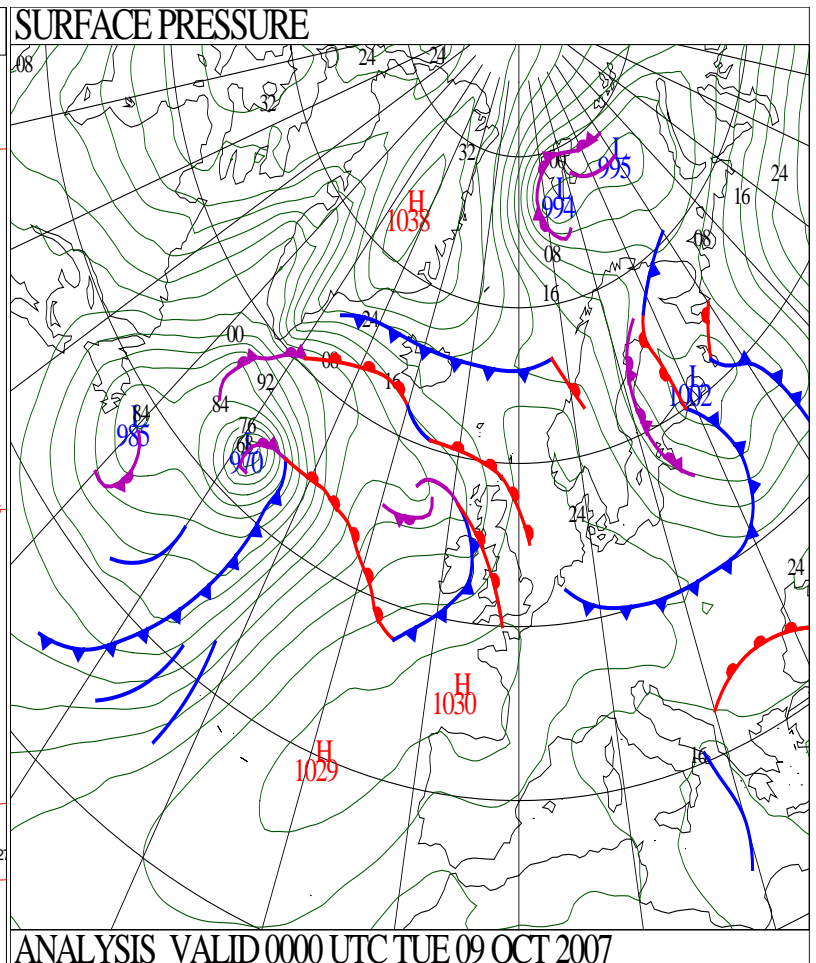
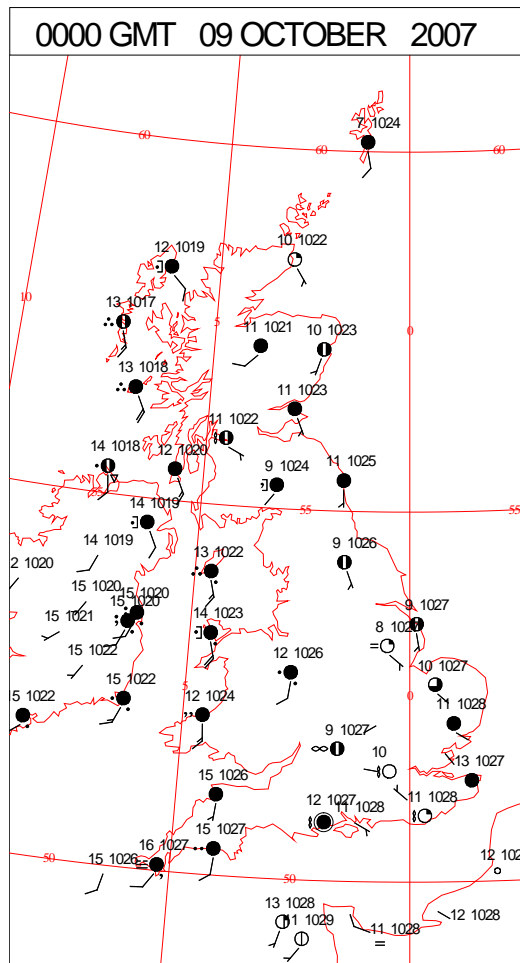
# SIGNIFICANT WEATHER

0600 GMT 08 OCTOBER 2007	SIG WEATHER	1200 GMT 08 OCTOBER 2007	SIG WEATHER	<p><b>Summary of UK Weather for Monday 08 October 2007.</b></p> <p>Overnight a weak weather front lay straddled across the country from Northern Ireland through central southern England to East Anglia. This introduced some light rain and patchy drizzle at times; however, for the majority of places it was a dry night. It was relatively cloudy and where breaks in the cloud did develop, mist and fog patches formed by dawn. During the day it remained dry and cloudy for most. There were some sunny spells with the best of the sunshine being experienced in the southwest of England, Wales, Cheshire as well as the far northeast of Scotland. By the late afternoon the next weather system had moved into Northern Ireland resulting in cloudier conditions with light, patchy rainfall. This became more persistent and heavy at times through the evening and spread further eastwards into western Scotland, northwest England and Wales. Daytime temperatures were close to average for the time of year and slightly above average in those areas that experienced the most sunshine.</p>
				<p><b>EXTREMES</b></p> <p><b>Highest Maximum:</b> 19.0 Isle Of Portland, Dorset</p> <p><b>Lowest Maximum:</b> 9.6 Lerwick, Shetland</p> <p><b>Lowest Minimum:</b> 1.4 Tulloch Bridge, Inverness-Shire</p> <p><b>Lowest Grass Minimum:</b> -1.2 Tulloch Bridge, Inverness-Shire</p> <p><b>Most Rain:</b> 22.6 Tiree, Argyll (In Strathclyde)</p> <p><b>Most Sun:</b> 5.7 Jersey: Airport, Jersey</p>

DAILY CLIMATE DATA

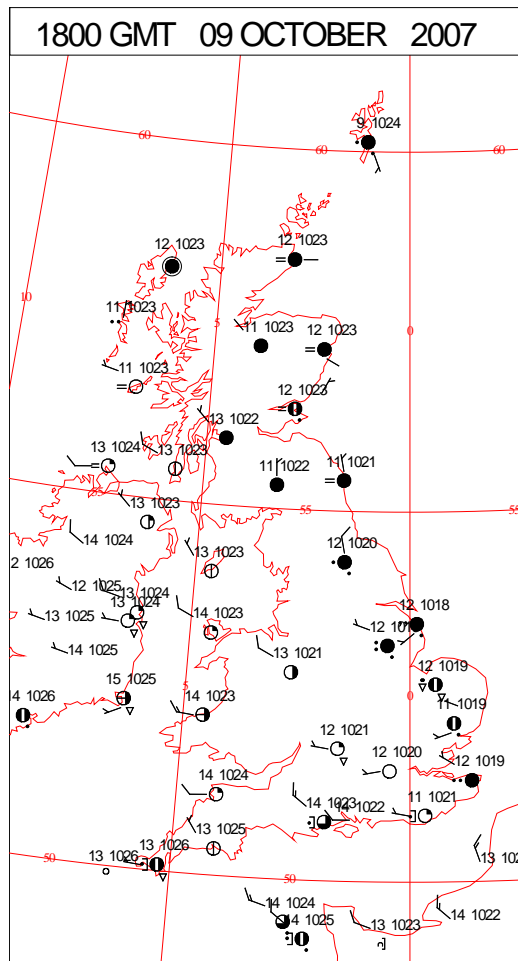
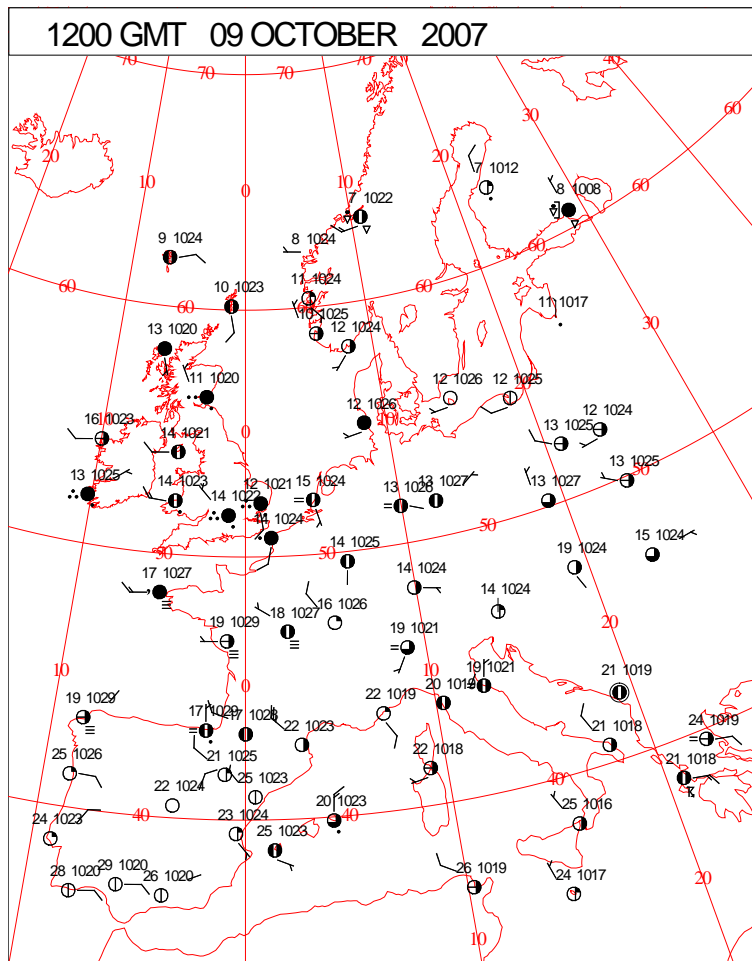
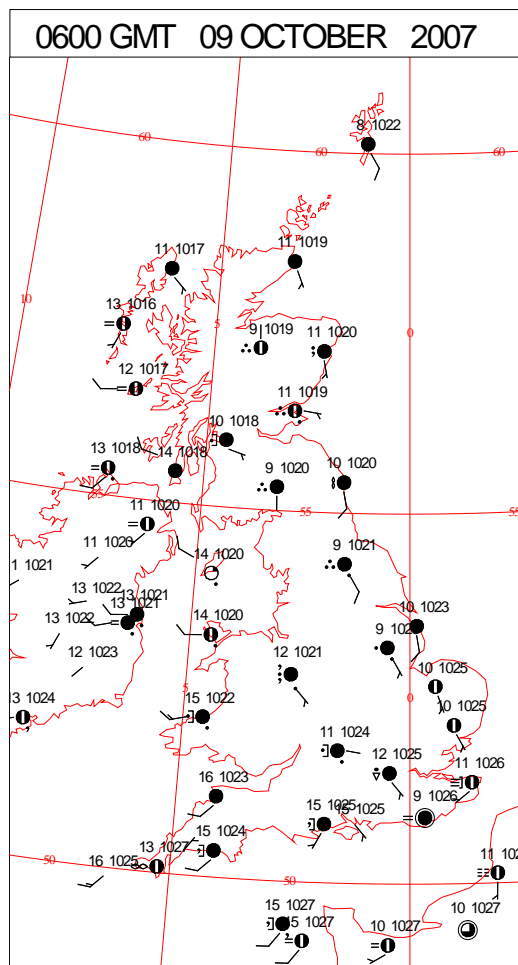
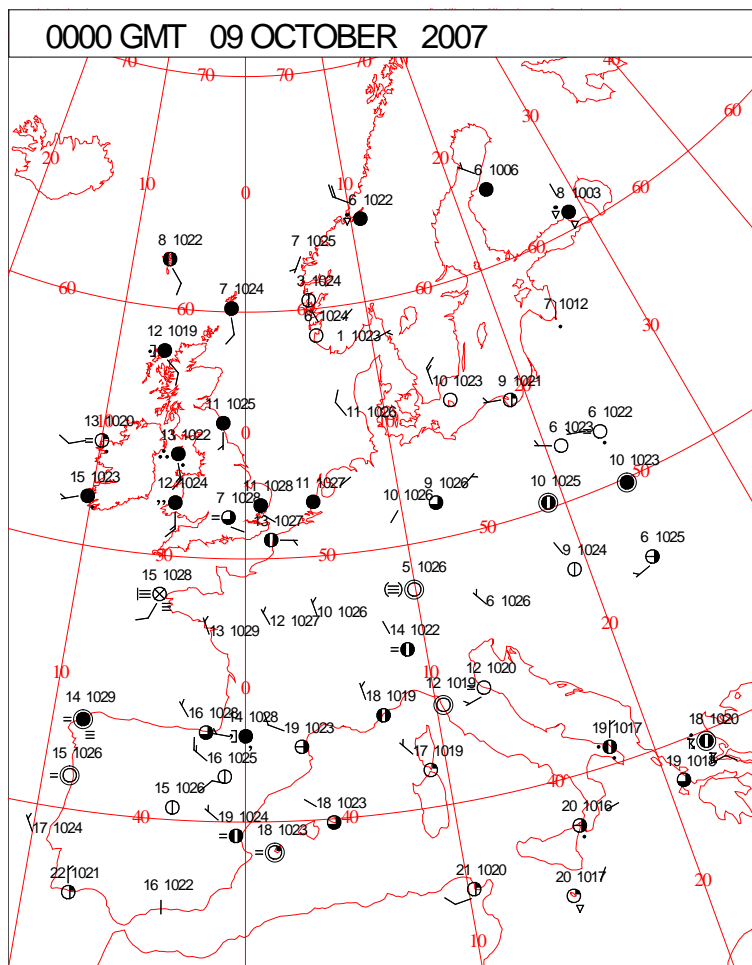


# DAILY WEATHER SUMMARY



Tuesday 9 October 2007

## SURFACE REPORTS

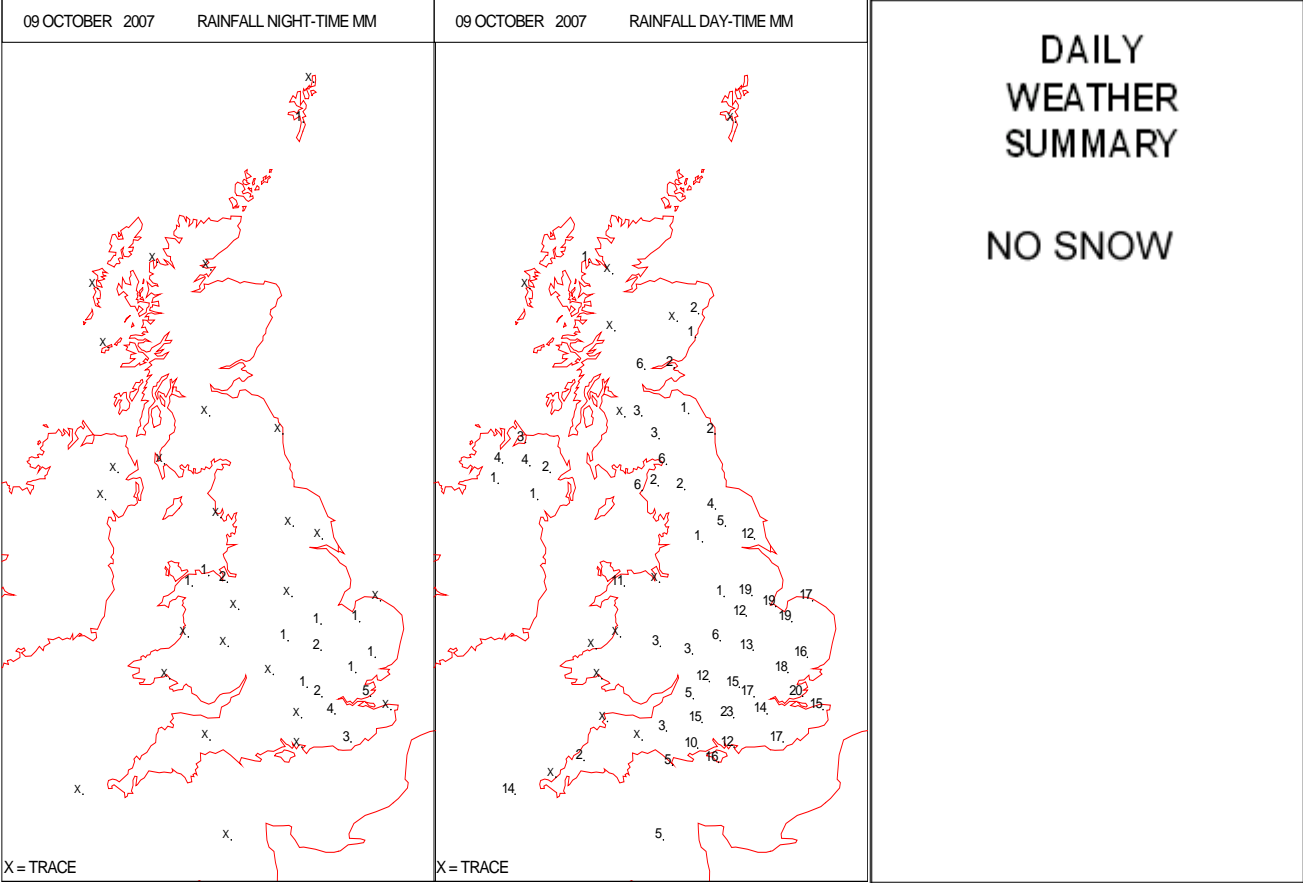
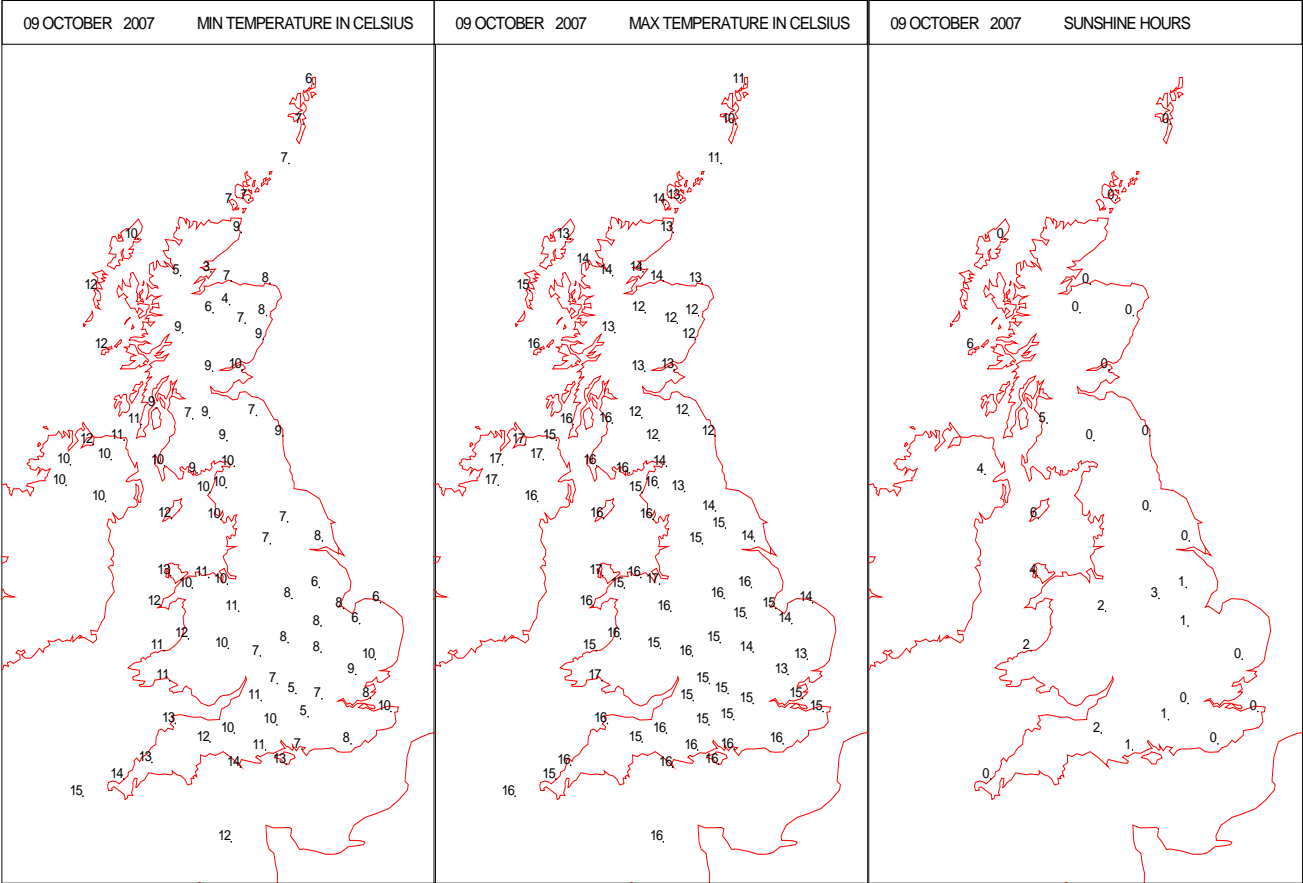




SIGNIFICANT WEATHER

0600 GMT 09 OCTOBER 2007	SIG WEATHER	1200 GMT 09 OCTOBER 2007	SIG WEATHER	<p><b>Summary of UK Weather for Tuesday 09 October 2007.</b></p> <p>Overnight a frontal system moved in from the west bringing outbreaks of rain to Northern Ireland, Western Scotland and northern England. This rainfall was persistent and heavy at times, particularly across western upslopes. The weather system moved southeastwards across the country and, by mid-morning, there was a great 'swirl' of rain and cloud stretching from Devon and Cornwall through central southern England up to the Wash and Lincolnshire and then up through parts of eastern Scotland. The heaviest rainfall was experienced in the southeast of England with reports of some localised flooding. This main band of rain cleared into the North Sea and English Channel through the afternoon and, as it did so, the wind became rather gusty. By the evening it was only the far southeast of England that was still rather wet. Western parts became drier and brighter through the afternoon with a scattering of showers and some sunny spells.</p> <p>Daytime temperatures were around average for most although below average under all the rain and cloud.</p>
1800 GMT 09 OCTOBER 2007	SIG WEATHER	0000 GMT 10 OCTOBER 2007	SIG WEATHER	
				<p><b>EXTREMES</b></p> <p><b>Highest Maximum:</b> 16.8 Hawarden Airport, Clwyd</p> <p><b>Lowest Maximum:</b> 10.2 Lerwick, Shetland</p> <p><b>Lowest Minimum:</b> 2.5 Tain Range, Ross &amp; Cromarty</p> <p><b>Lowest Grass Minimum:</b> -0.1 Tain Range, Ross &amp; Cromarty</p> <p><b>Most Rain:</b> 25.6 Shoeburyness, Essex</p> <p><b>Most Sun:</b> 1.7 Lyneham, Wiltshire</p>

DAILY CLIMATE DATA

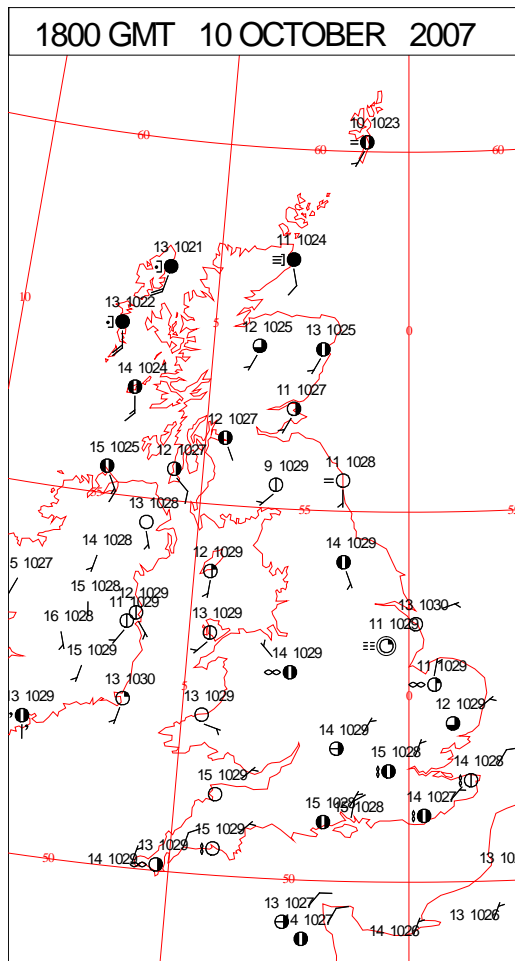
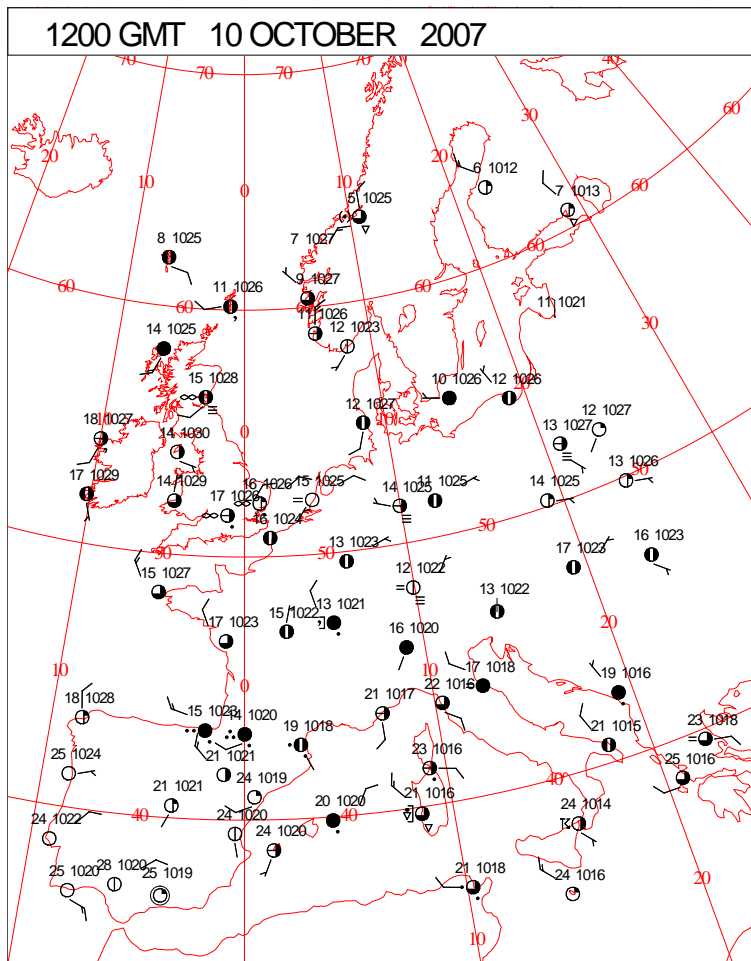
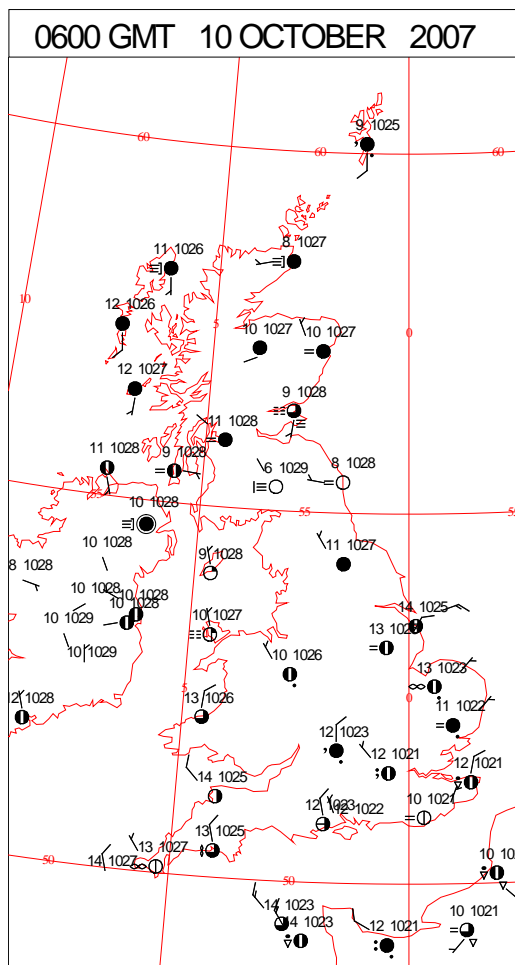
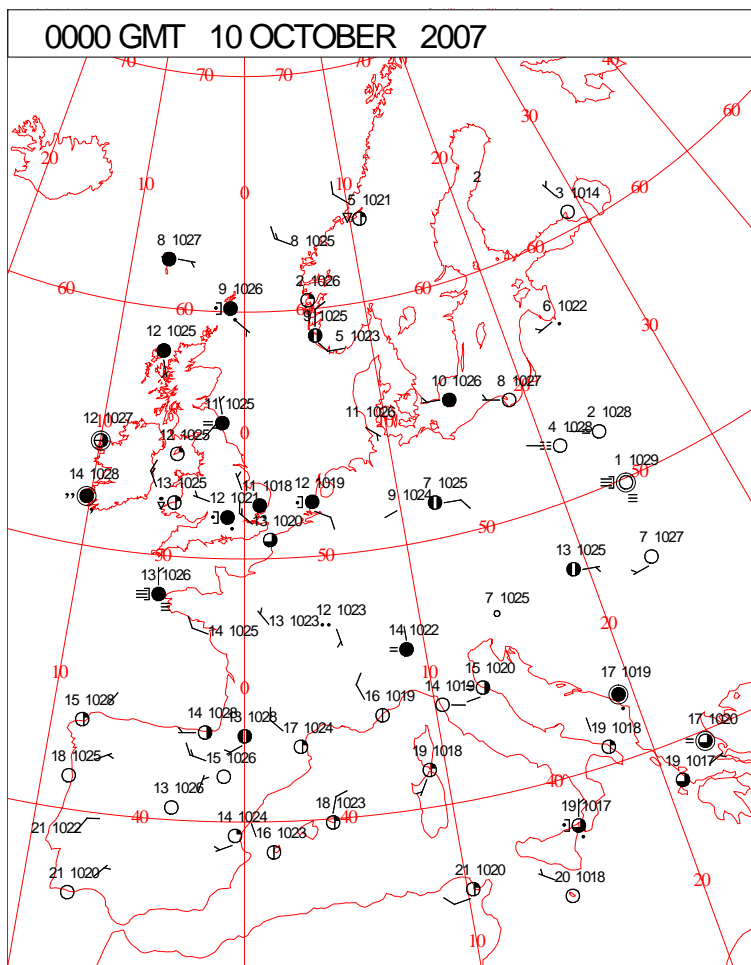


## DAILY WEATHER SUMMARY

Crown Copyright 2007, All Rights Reserved

Wednesday 10 October 2007

## SURFACE REPORTS

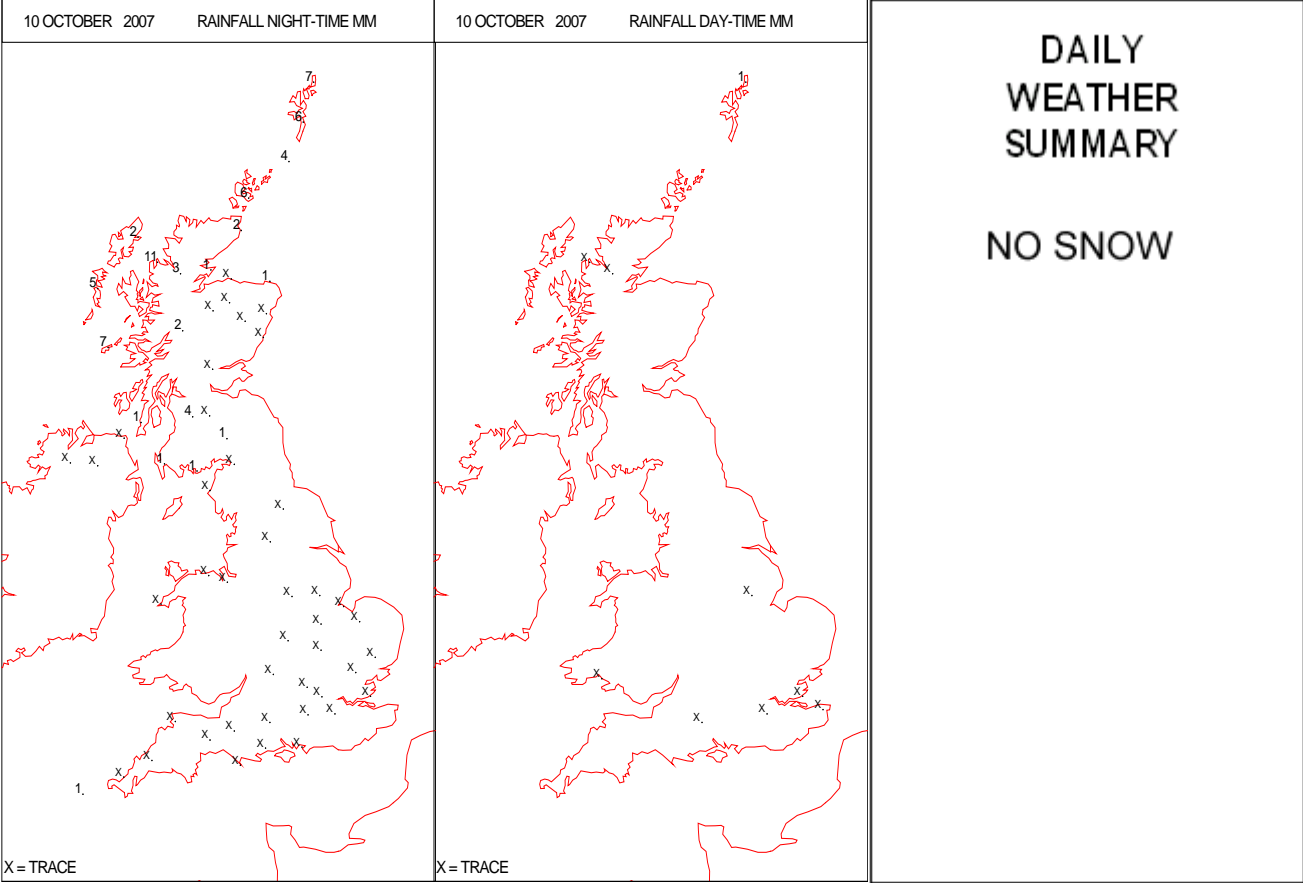
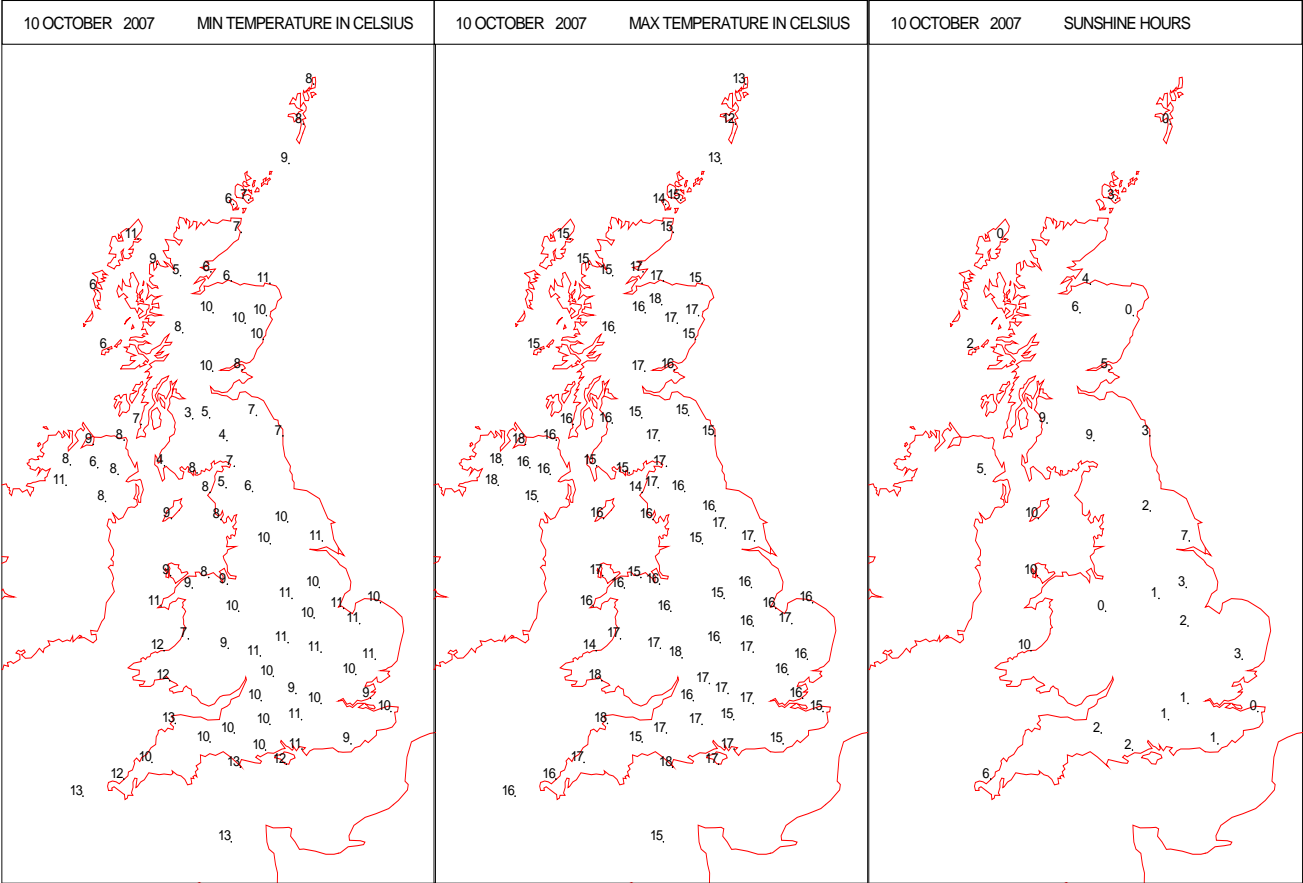


# SIGNIFICANT WEATHER

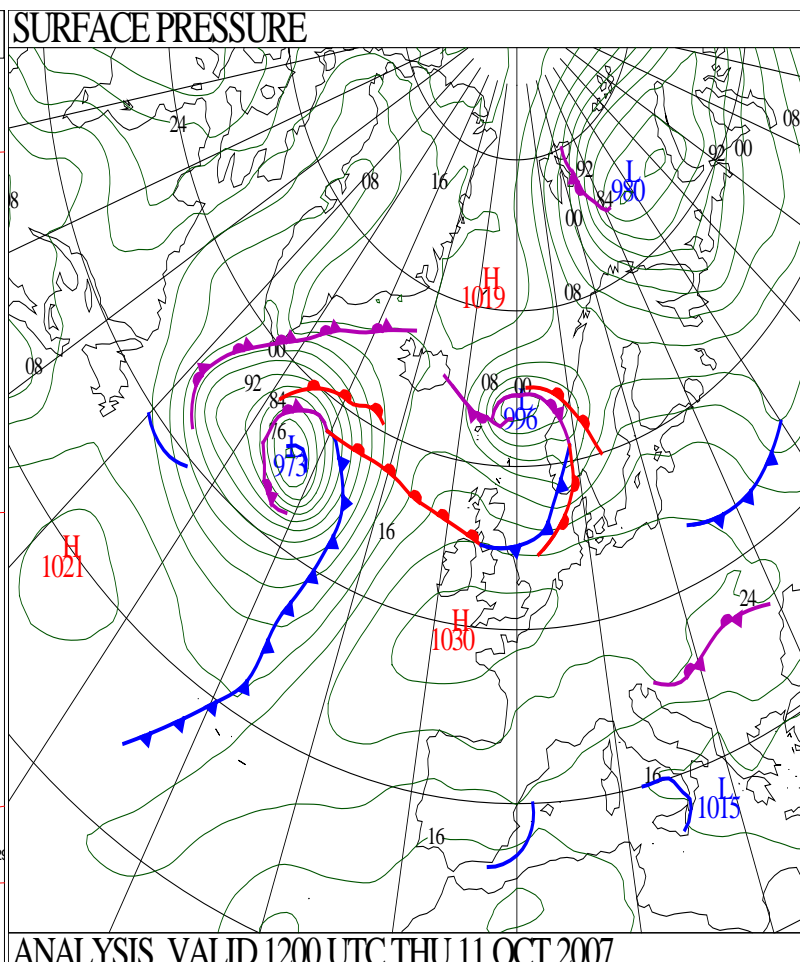
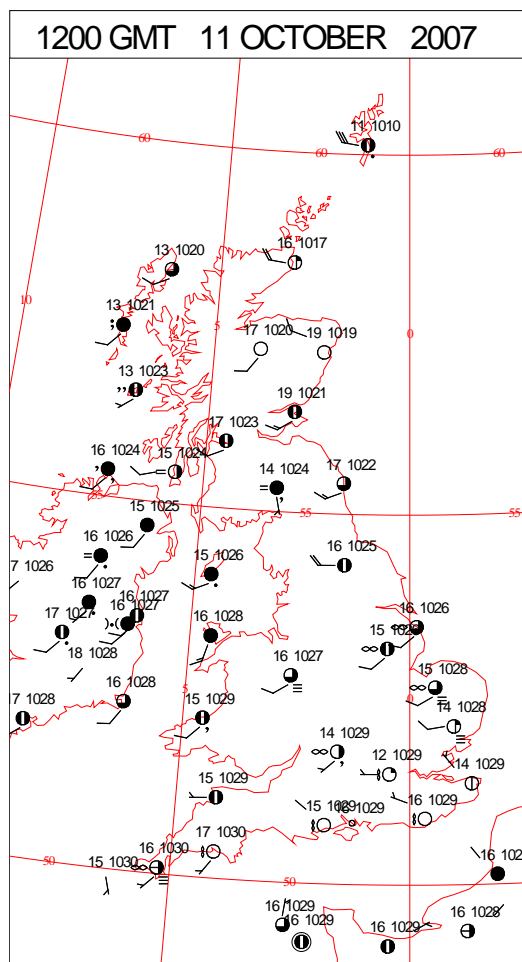
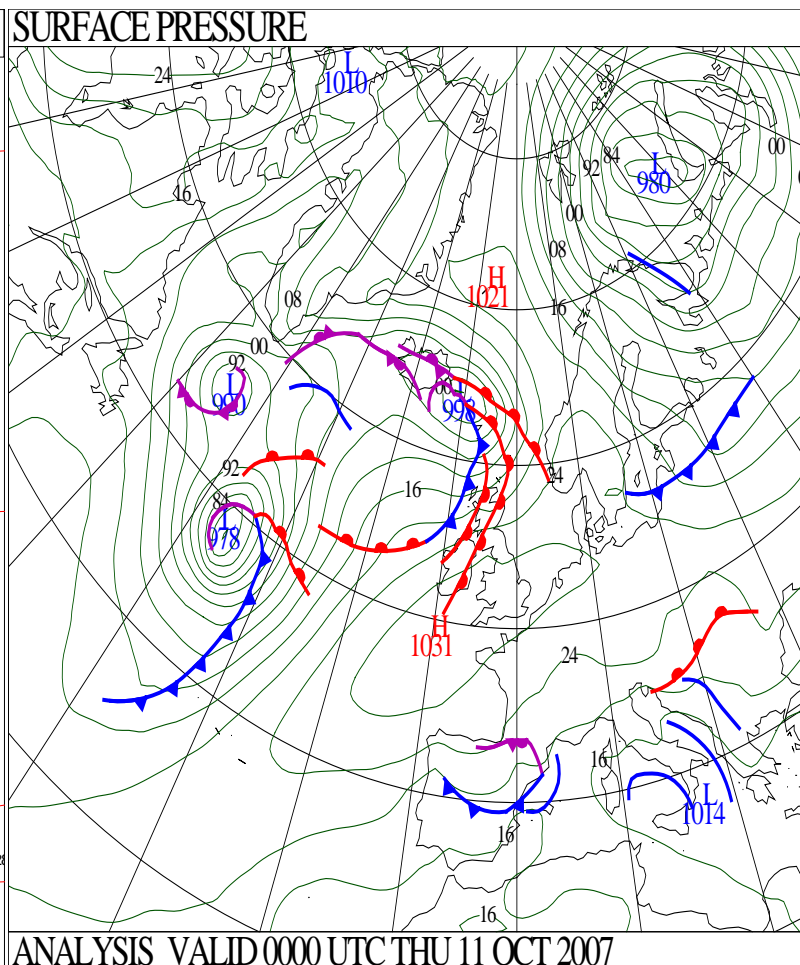
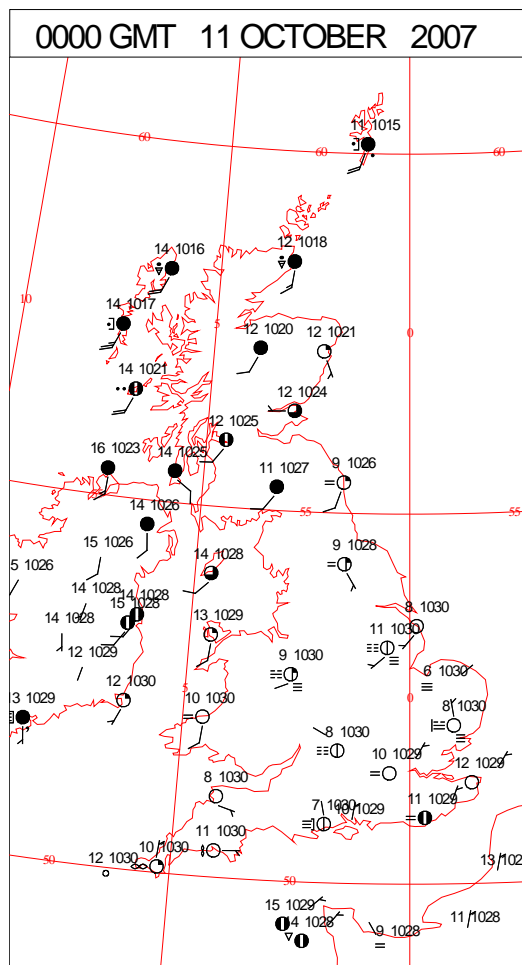
0600 GMT 10 OCTOBER 2007	SIG WEATHER	1200 GMT 10 OCTOBER 2007	SIG WEATHER	<p><b>Summary of UK Weather for Wednesday 10 October 2007.</b></p> <p>The region of low pressure which brought rain to many areas the previous day was moving away across the English Channel in the morning. Behind this, a ridge of high pressure built across the UK. Much of England and Scotland started the day under cloudy skies, although some areas of southern Scotland, northern England, Wales, the West Country and East Anglia had some good clear spells. Conditions for the south and southeast improved slowly through the afternoon with some nice breaks in the cloud beginning to appear. A band of thickening cloud and rain started to approach northern and western Scotland, and Northern Ireland during the evening and overnight, together with strengthening southwesterly winds. A few heavier bursts of rain affected the Scottish Highlands through the night. Temperatures were near normal for most and slightly above normal in the north for the time of year.</p>
1800 GMT 10 OCTOBER 2007	SIG WEATHER	0000 GMT 11 OCTOBER 2007	SIG WEATHER	<p><b>EXTREMES</b></p> <p><b>Highest Maximum:</b> 18.4 Ballykelly, Londonderry 18.4 Castlederg, Tyrone</p> <p><b>Lowest Maximum:</b> 12.1 Lerwick, Shetland</p> <p><b>Lowest Minimum:</b> 2.6 Saughall, Ayrshire</p> <p><b>Lowest Grass Minimum:</b> -0.6 Machrihanish, Argyll (In Strathclyde)</p> <p><b>Most Rain:</b> 11.0 Aultbea No 2, Ross &amp; Cromarty</p> <p><b>Most Sun:</b> 9.0 Eskdalemuir, Dumfriesshire</p>



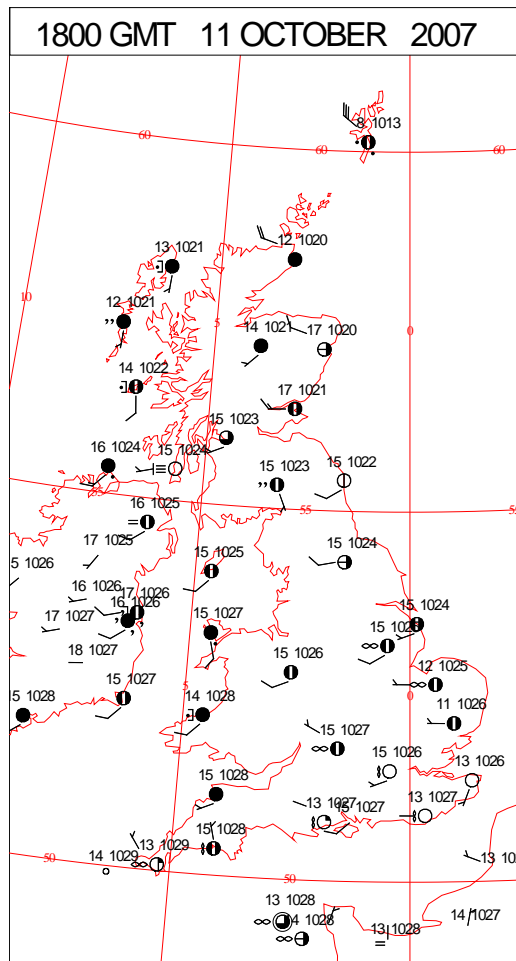
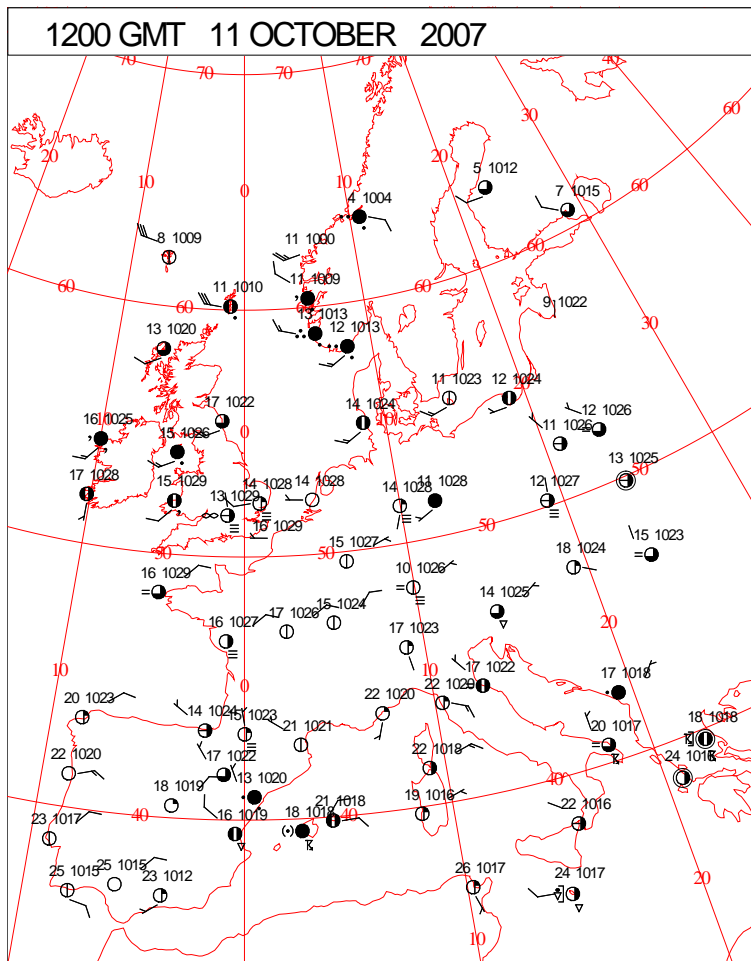
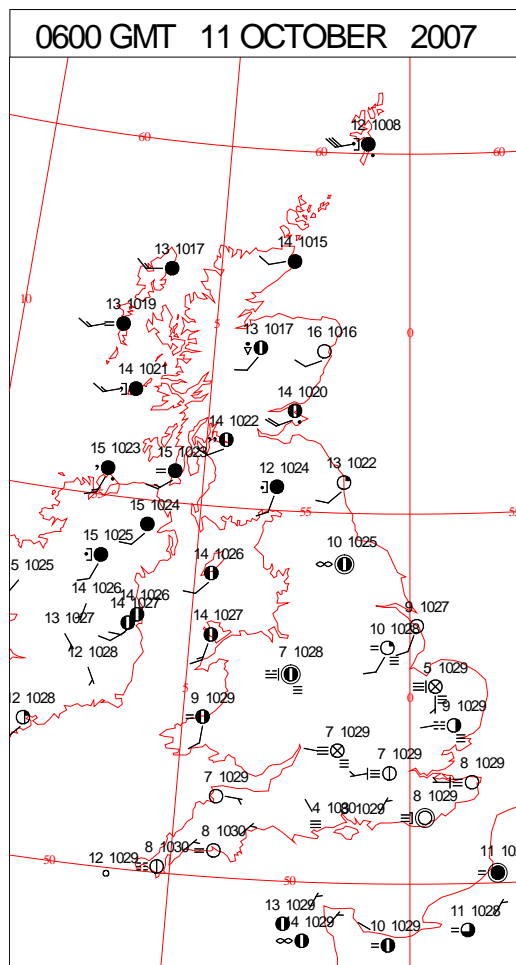
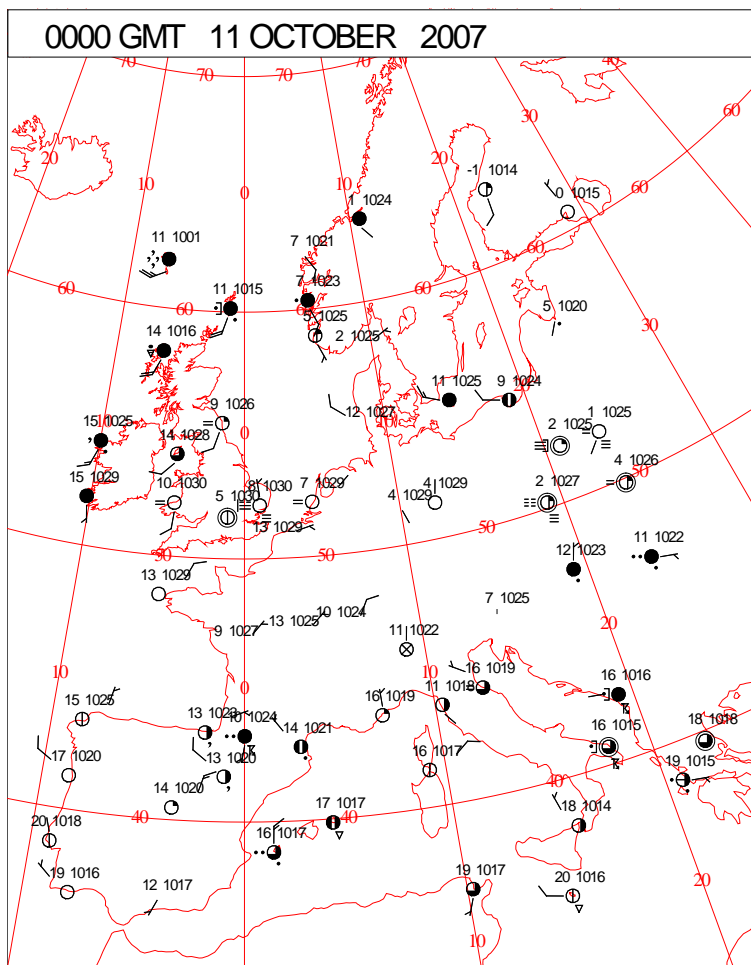
DAILY CLIMATE DATA



# DAILY WEATHER SUMMARY



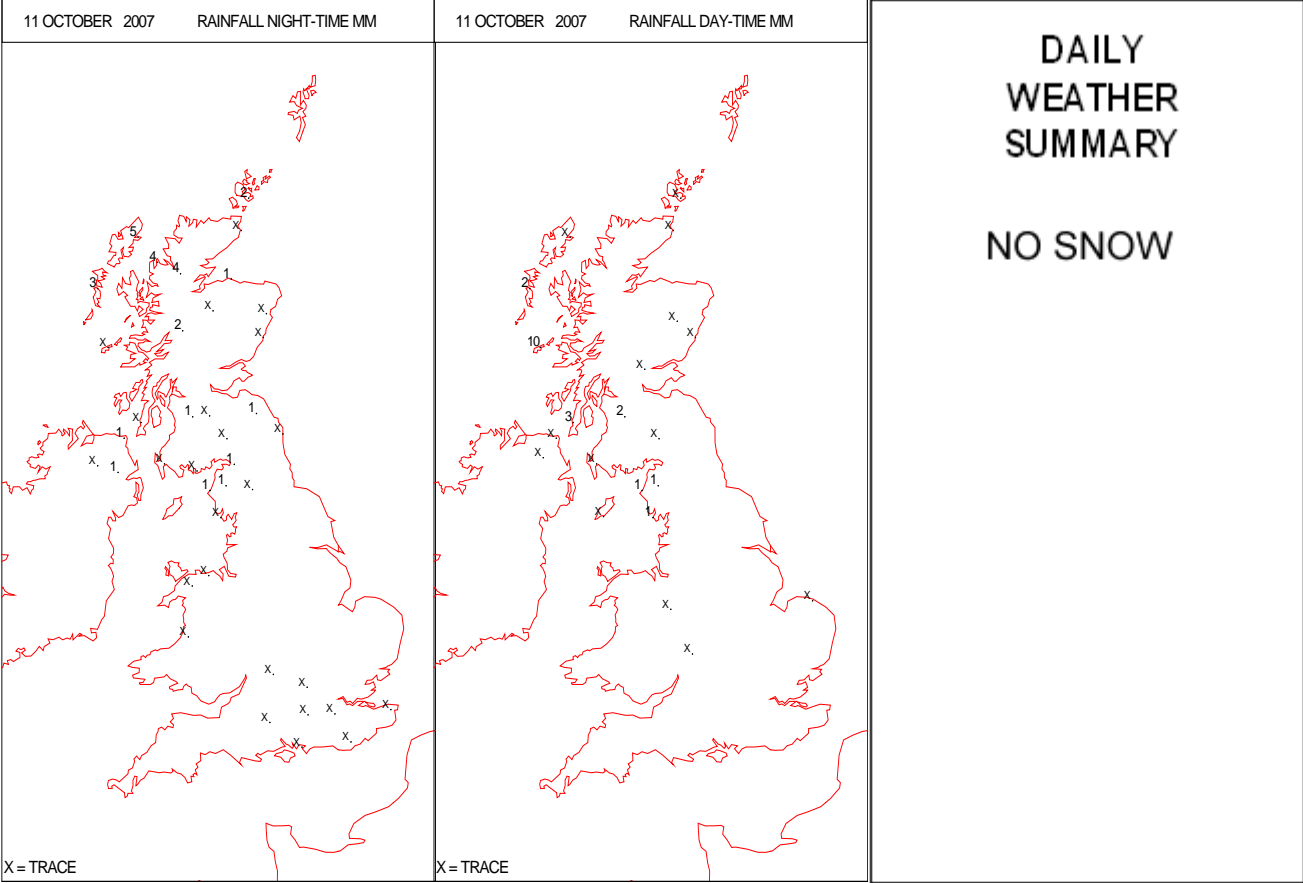
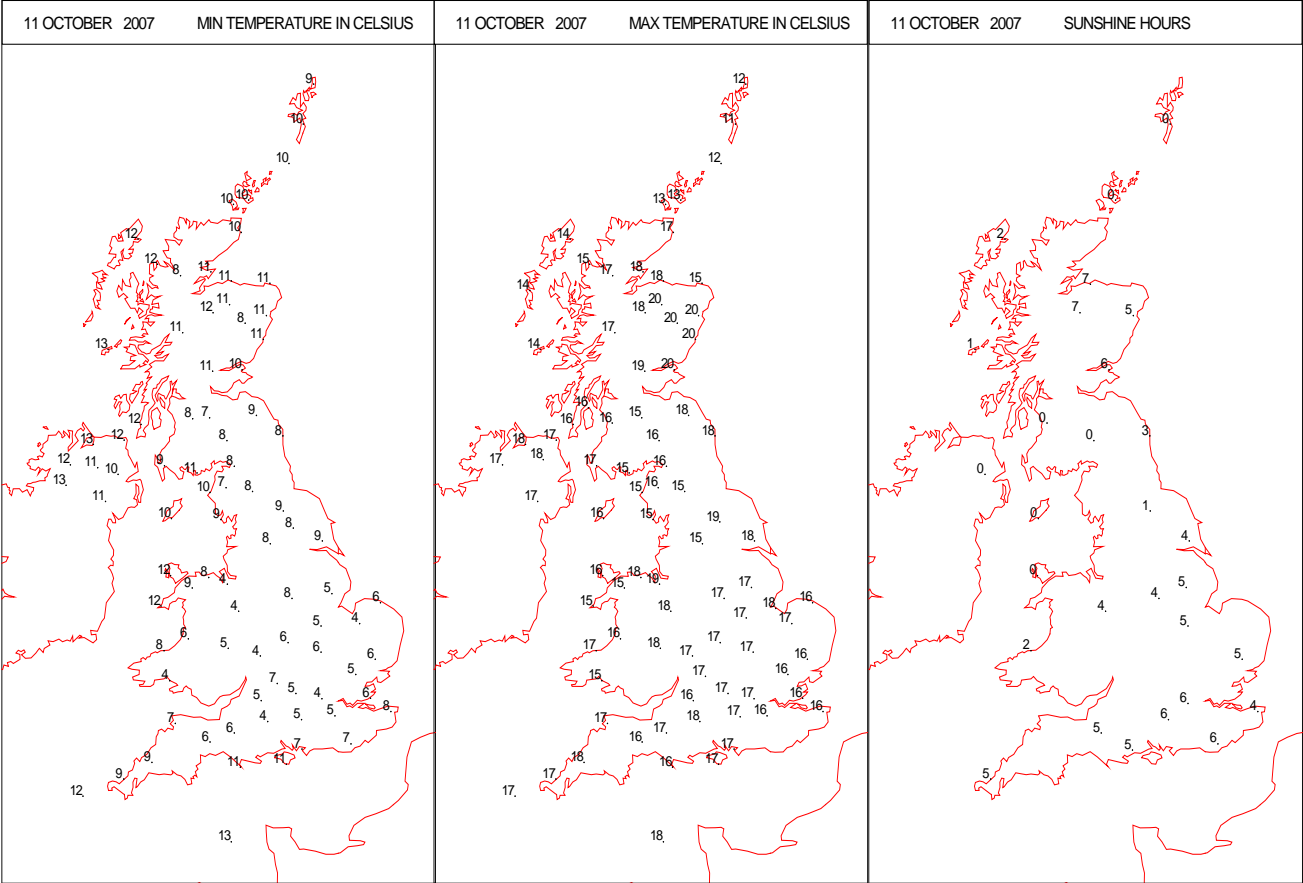
# SURFACE REPORTS



# SIGNIFICANT WEATHER

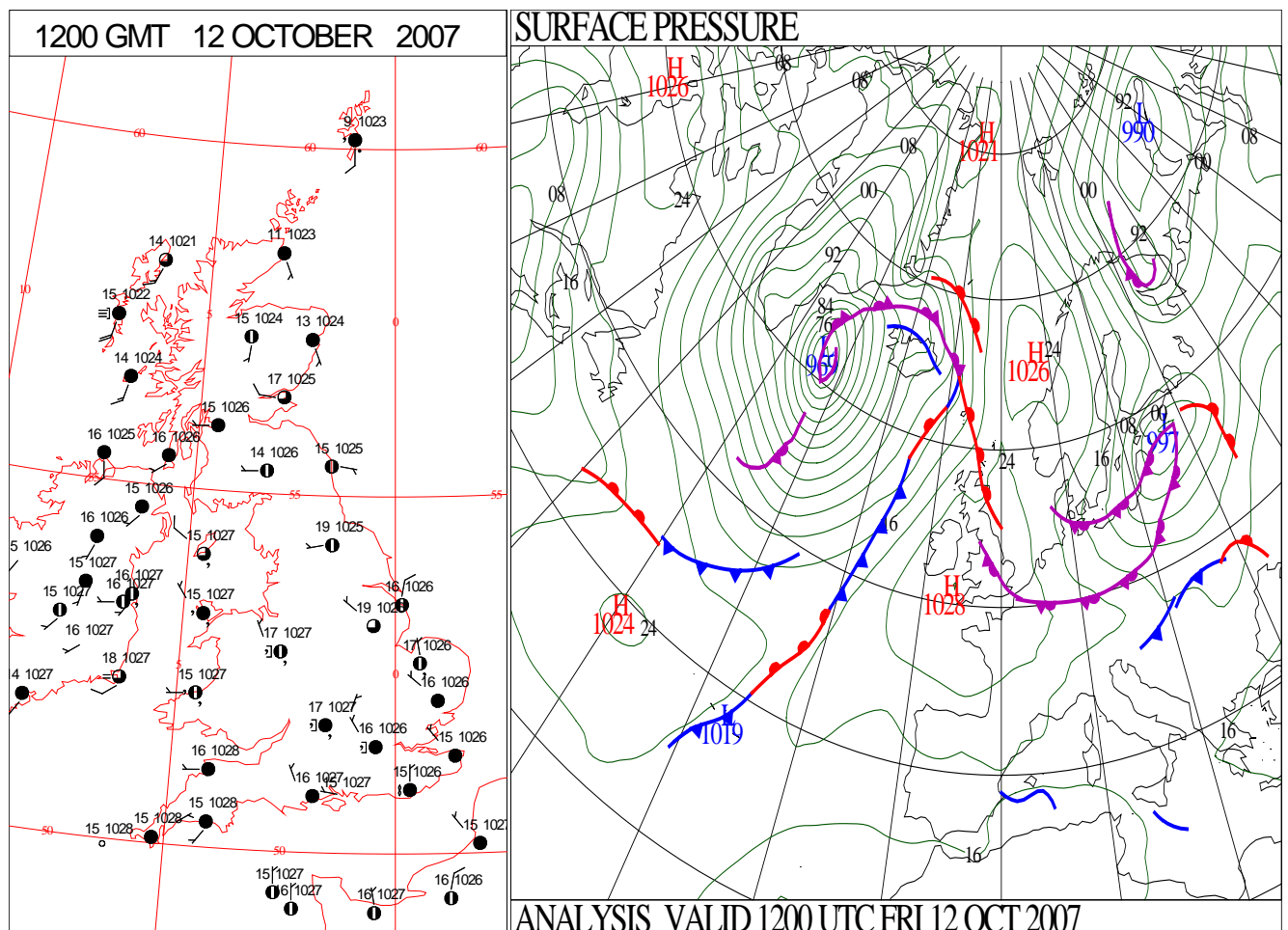
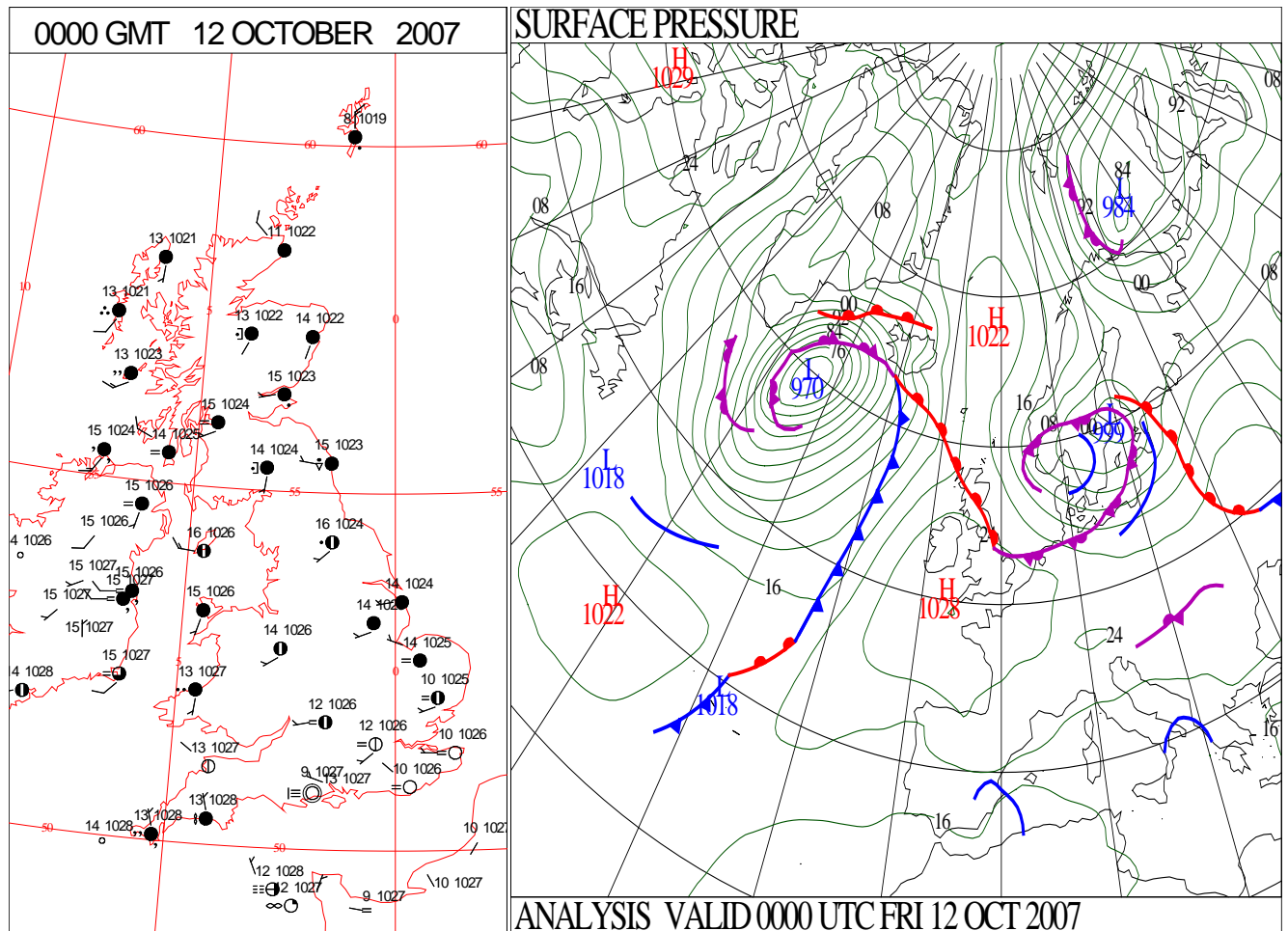
0600 GMT 11 OCTOBER 2007	SIG WEATHER	1200 GMT 11 OCTOBER 2007	SIG WEATHER	<p><b>Summary of UK Weather for Thursday 11 October 2007.</b></p> <p>The UK was under the influence of high pressure in the south and a region of low pressure swinging from Iceland to Scandinavia in the north. The low pressure had an associated frontal system which crossed the UK during the day. Rain on this front affected Scotland during the night and early morning period. Central and southern England and Wales saw overnight temperatures fall into single figures, resulting in widespread fog across much of these regions, some of which became dense for a time. Much of the fog cleared by 1100 UTC to leave a brighter morning in the south, with most of Scotland, Northern Ireland and the north still under the influence of thick cloud and strong winds. During the afternoon the thicker cloud associated with the frontal rain-band slowly moved south, weakening as it went, with most of its associated rain reserved for Scotland and areas of elevated ground in northern England and Northern Ireland. Most of England, Wales and the Channel Islands remained dry through the day. Temperatures remained near normal for this time of year.</p>
1800 GMT 11 OCTOBER 2007	SIG WEATHER	0000 GMT 12 OCTOBER 2007	SIG WEATHER	<p><b>EXTREMES</b></p> <p><b>Highest Maximum:</b> 20.4 Dyce, Aberdeenshire</p> <p><b>Lowest Maximum:</b> 11.4 Lerwick, Shetland</p> <p><b>Lowest Minimum:</b> 3.7 Pershore, Hereford &amp; Worcester</p> <p>3.7 Shawbury, Shropshire</p> <p><b>Lowest Grass Minimum:</b> -0.3 Shawbury, Shropshire</p> <p><b>Most Rain:</b> 10.6 Tiree, Argyll (In Strathclyde)</p> <p><b>Most Sun:</b> 8.5 Isle Of Portland, Dorset</p>

DAILY CLIMATE DATA

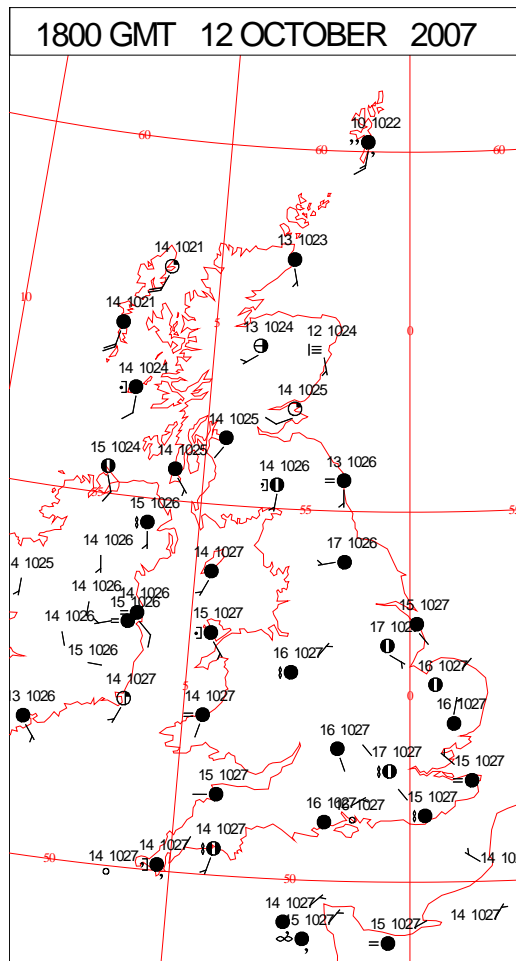
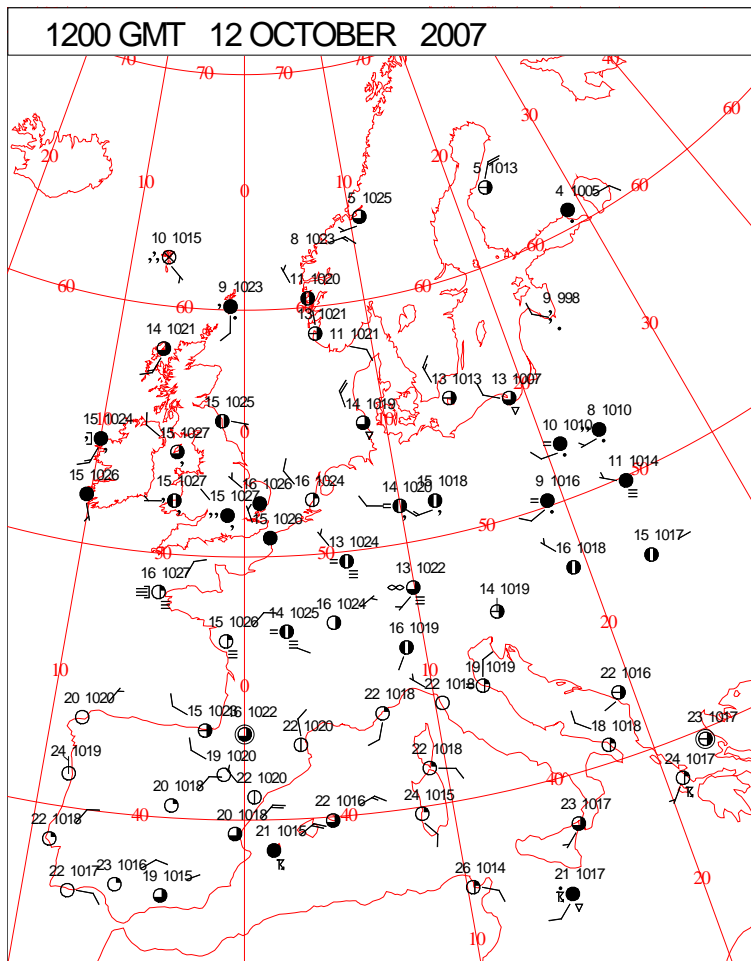
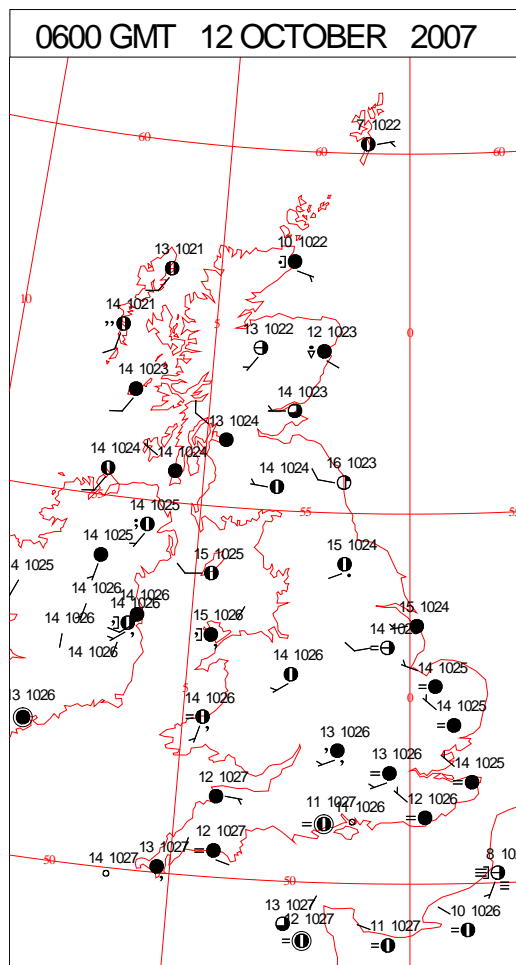
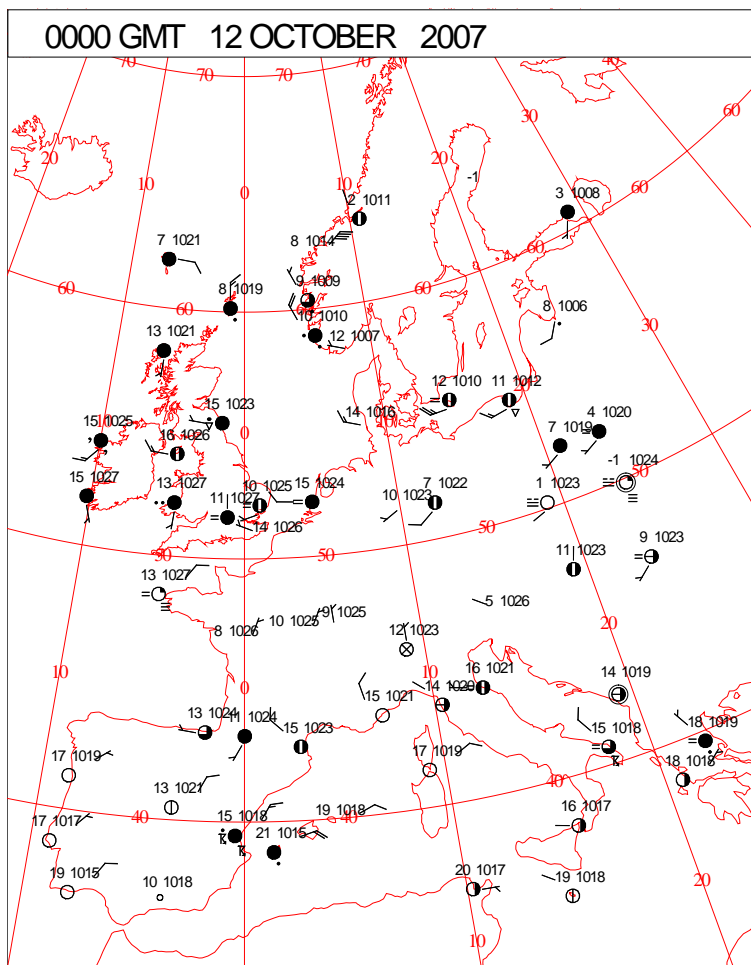




# DAILY WEATHER SUMMARY



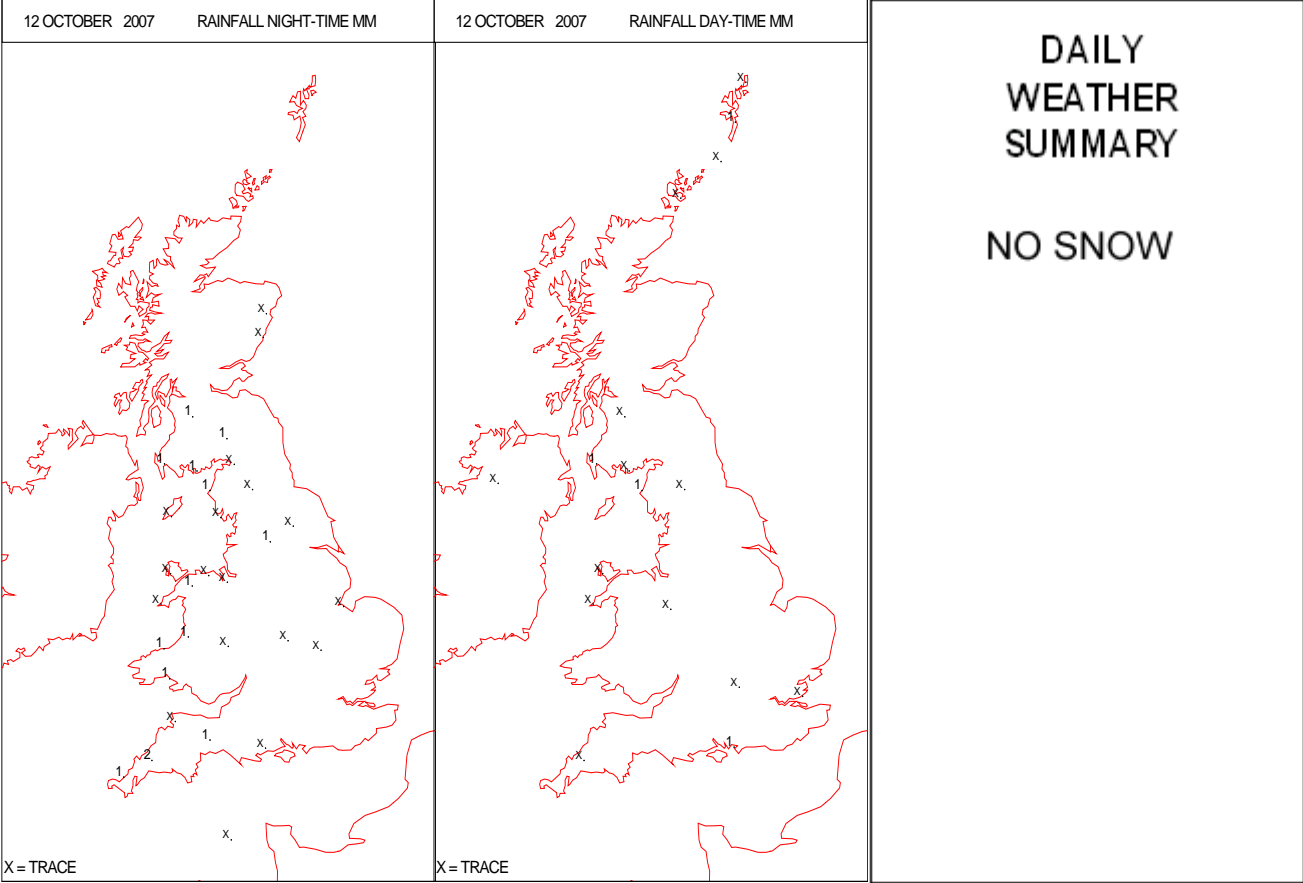
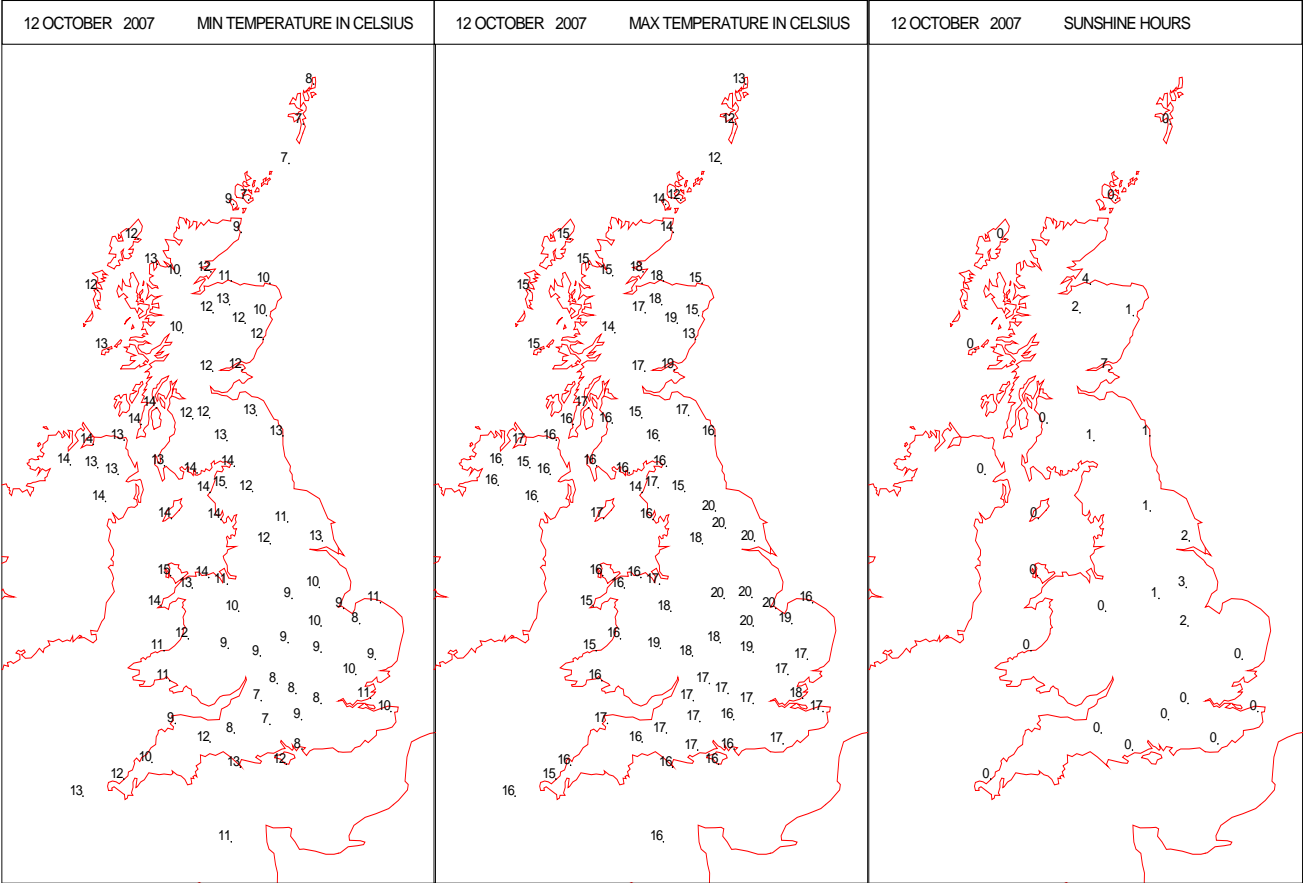
# SURFACE REPORTS



SIGNIFICANT WEATHER

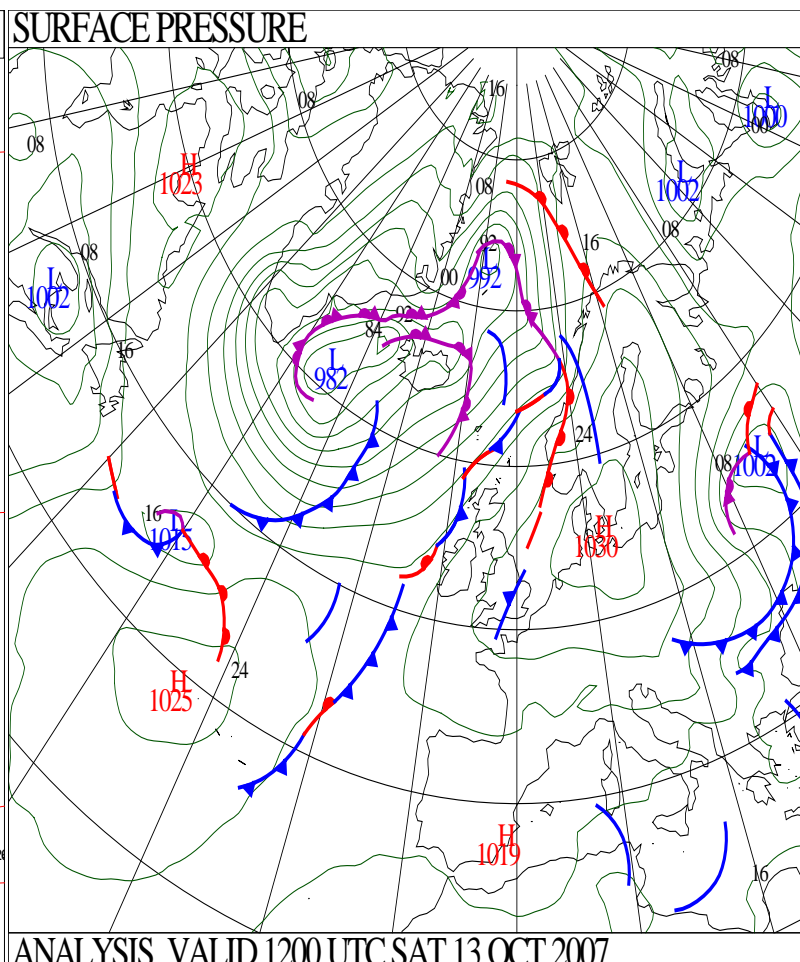
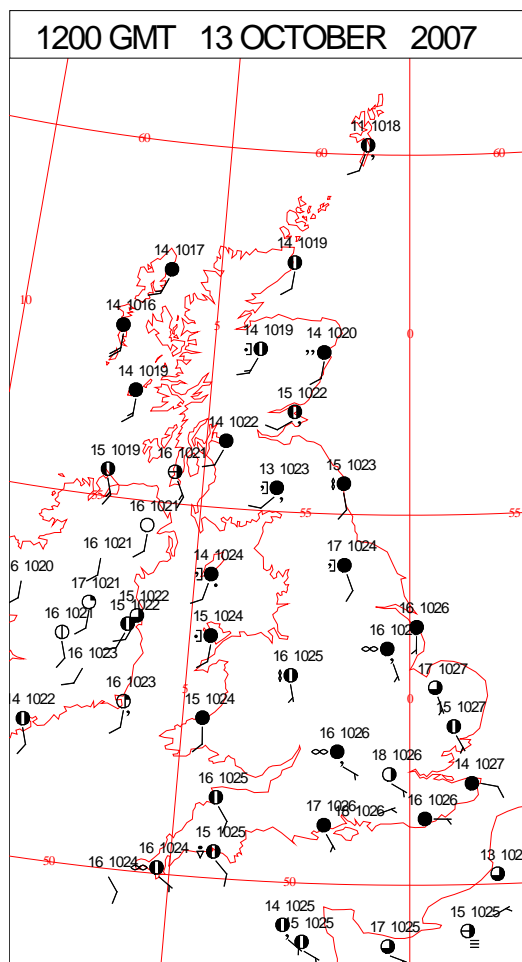
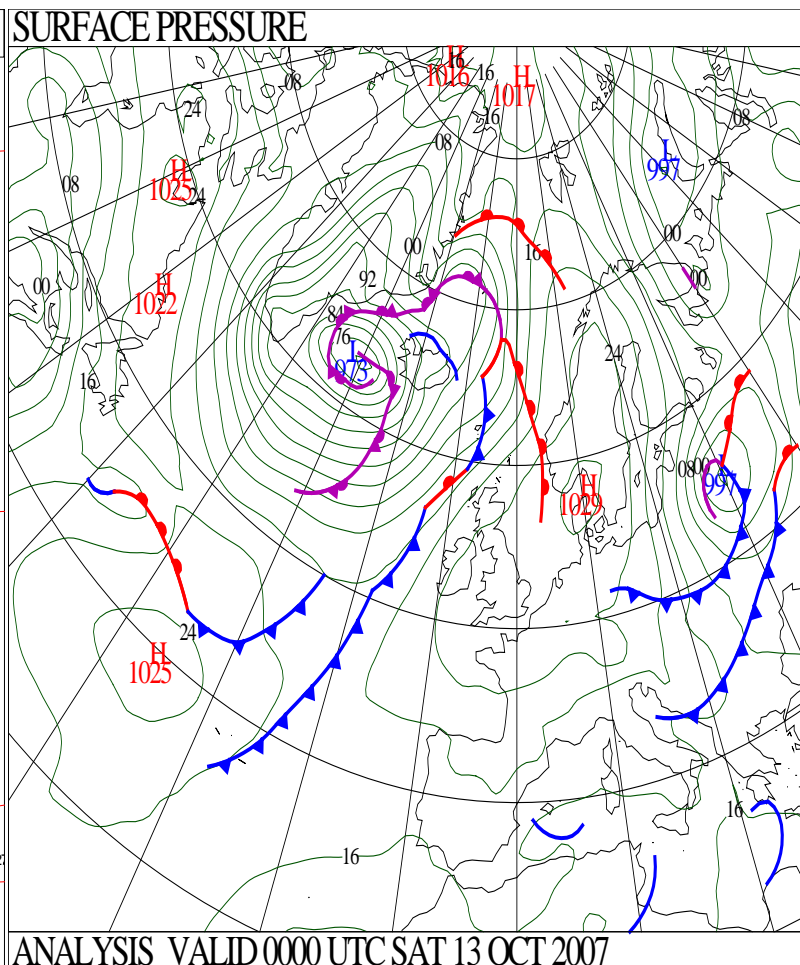
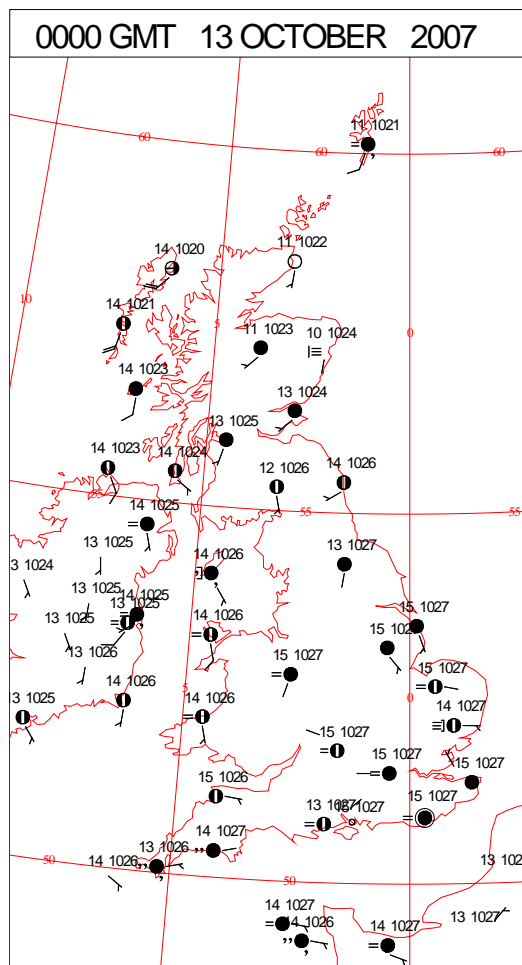
0600 GMT 12 OCTOBER 2007	SIG WEATHER	1200 GMT 12 OCTOBER 2007	SIG WEATHER	<p><b>Summary of UK Weather for Friday 12 October 2007.</b></p> <p>High pressure was firmly in charge of much of the UK during the day, meaning a dry start across much of England, Wales, and Northern Ireland. However, a weather front was 'draped' across Scotland during the early hours of the morning, giving some heavy pulses of rain across the western Highlands first thing. Through the morning the weather front slowly edged eastwards, clearing all but the Northern Isles by dawn and leaving a drier and brighter afternoon for much of Scotland with the best of the sunshine in the east.</p> <p>Elsewhere, for England, Wales and Northern Ireland, there was a fair amount of cloud through the day with the odd spot of light rain or drizzle here and there. Through the afternoon the cloud broke across eastern parts of England giving some spells of sunshine for Lincolnshire and East Yorkshire.</p> <p>With light winds it did feel quite pleasant in the sunshine with temperatures a little above average across much of the UK.</p>
1800 GMT 12 OCTOBER 2007	SIG WEATHER	0000 GMT 13 OCTOBER 2007	SIG WEATHER	
				<p><b>EXTREMES</b></p> <p><b>Highest Maximum:</b> 20.4 Leconfield, Humberside</p> <p><b>Lowest Maximum:</b> 11.9 Lerwick, Shetland</p> <p><b>Lowest Minimum:</b> 6.8 Kirkwall, Orkney</p> <p><b>Lowest Grass Minimum:</b> 3.0 Jersey: Airport, Jersey</p> <p><b>Most Rain:</b> 1.8 Cardinham, Bodmin Cornwall</p> <p><b>Most Sun:</b> 0.6 Jersey: Airport, Jersey</p>

DAILY CLIMATE DATA





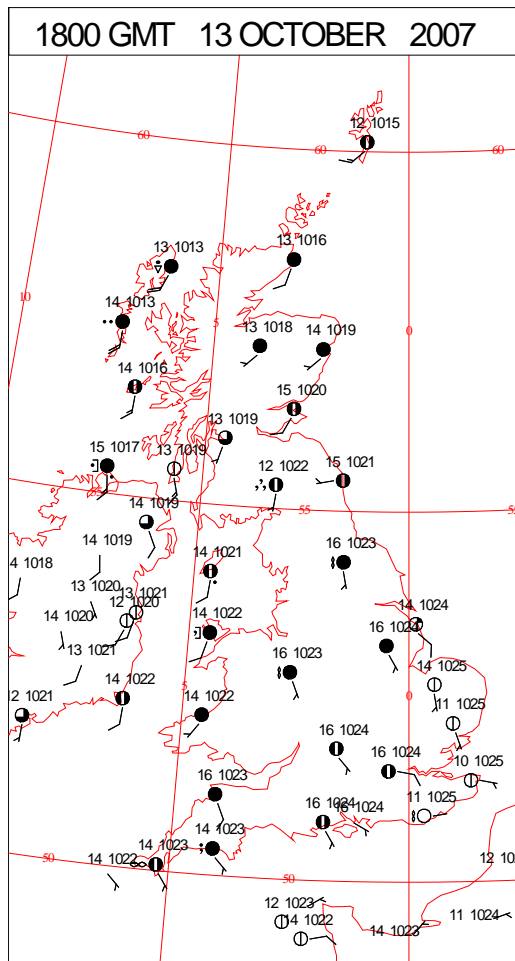
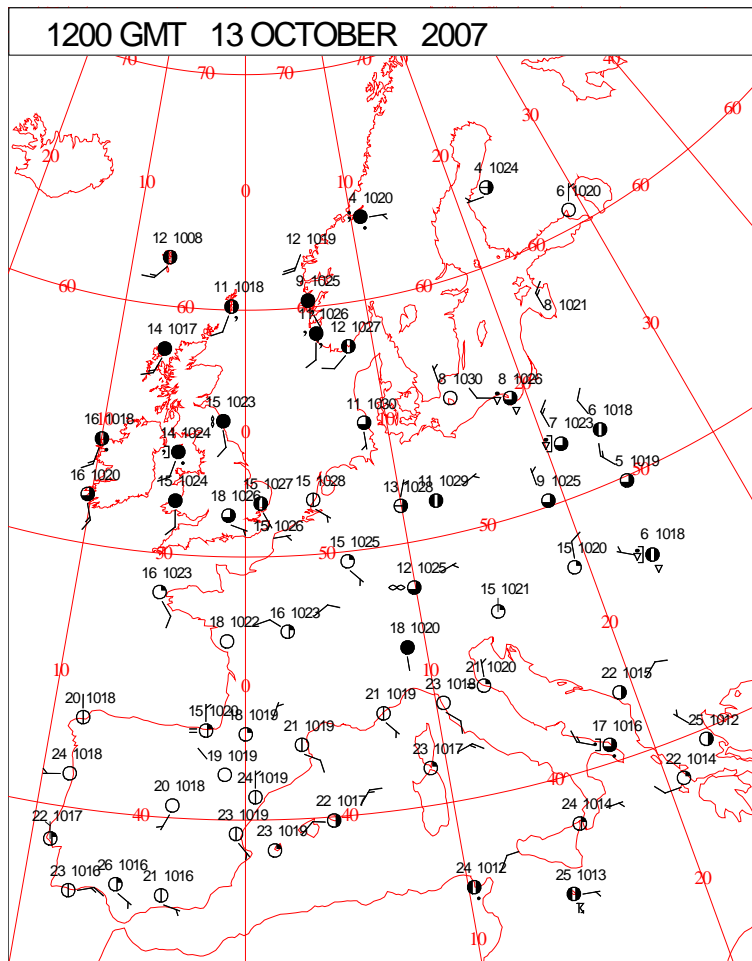
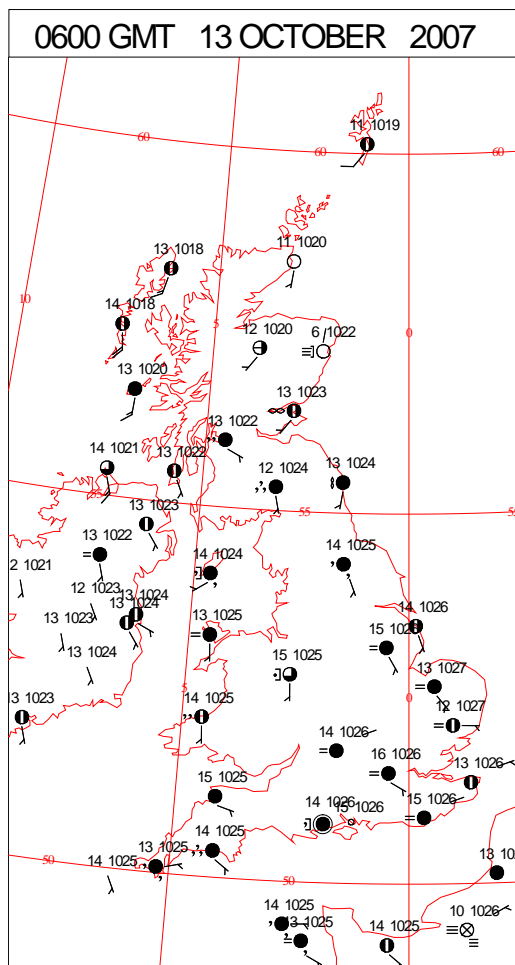
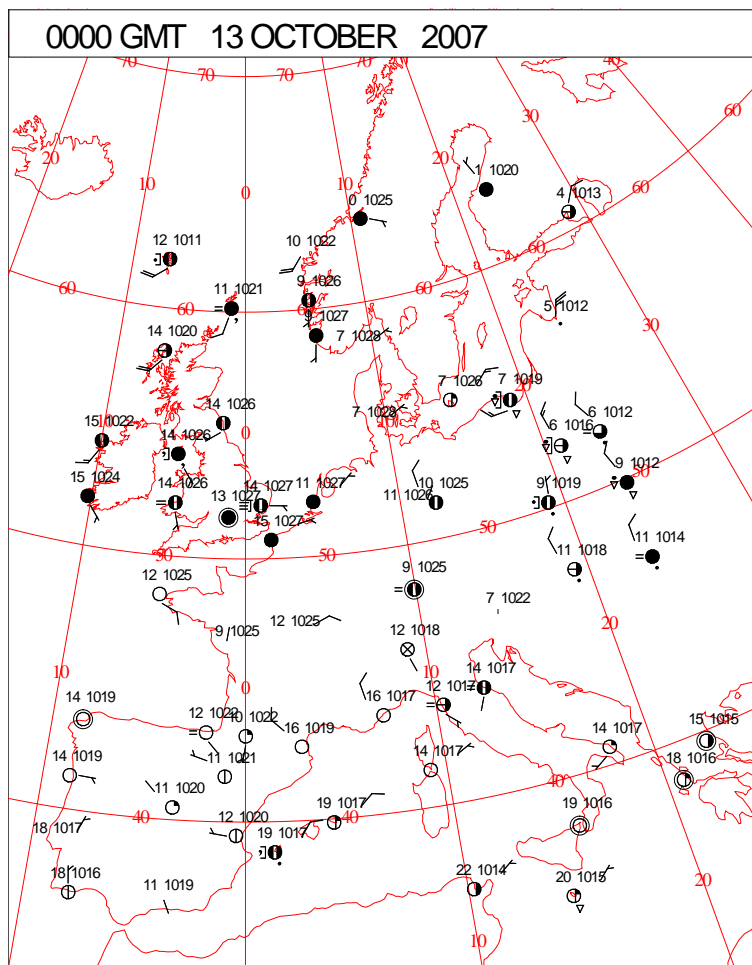
# DAILY WEATHER SUMMARY





Saturday 13 October 2007

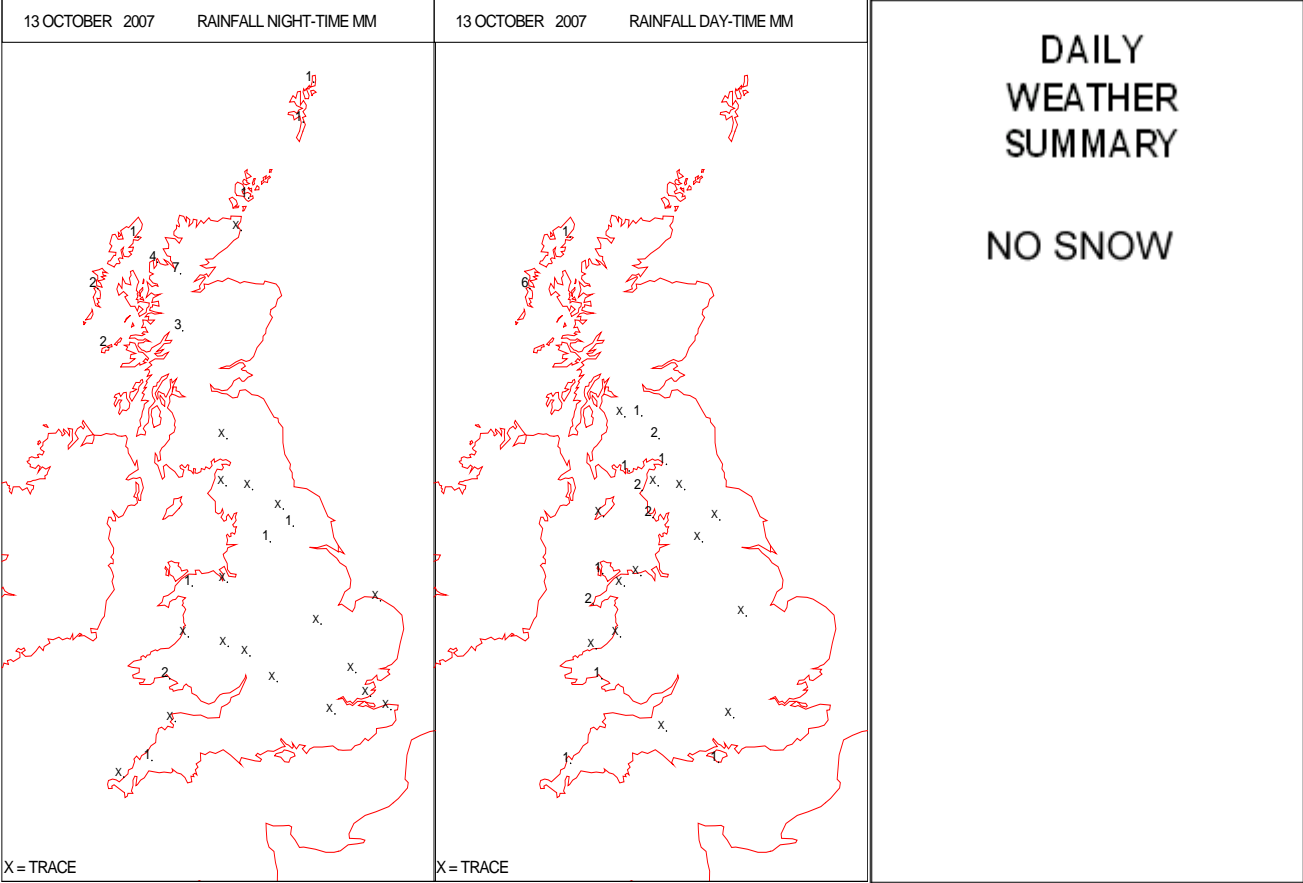
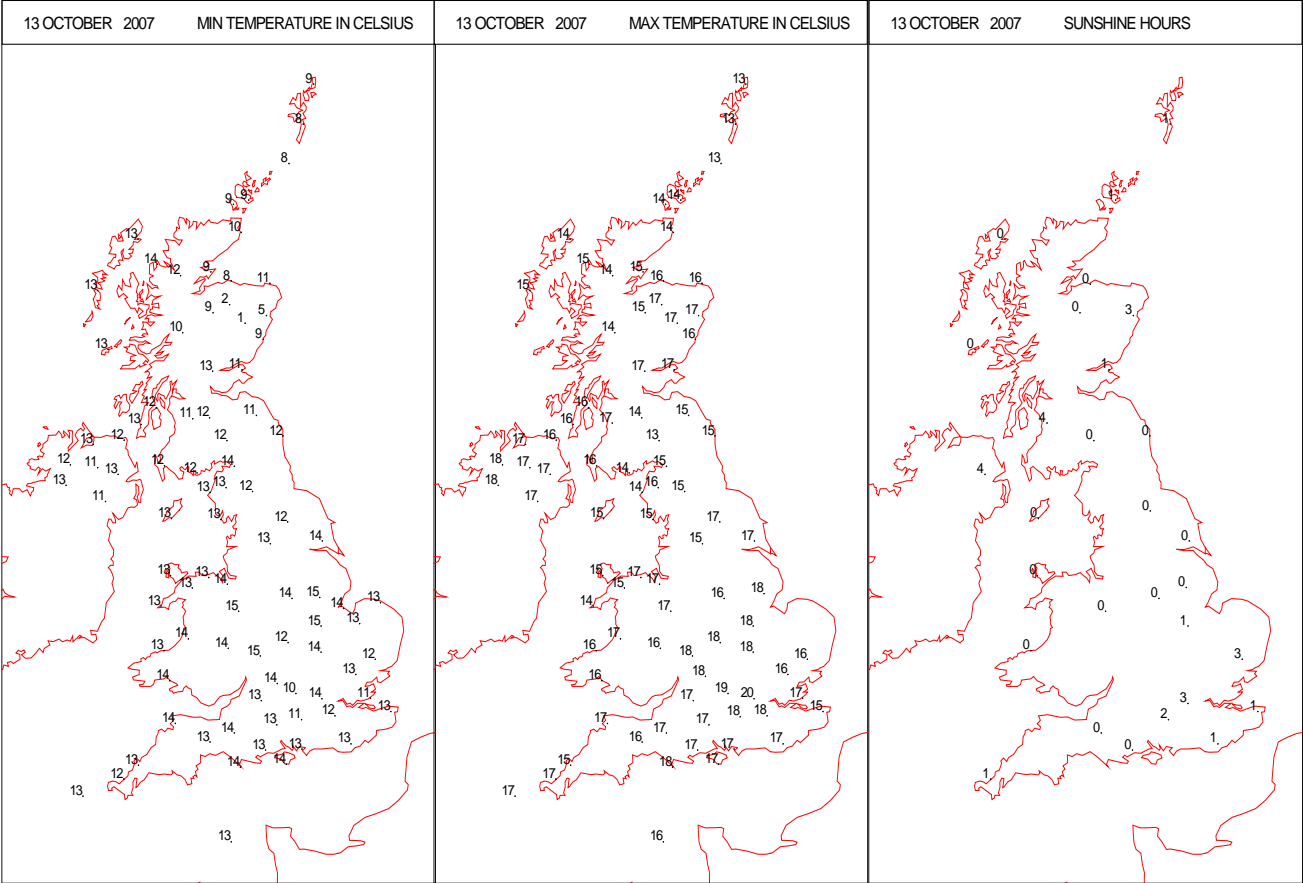
## SURFACE REPORTS



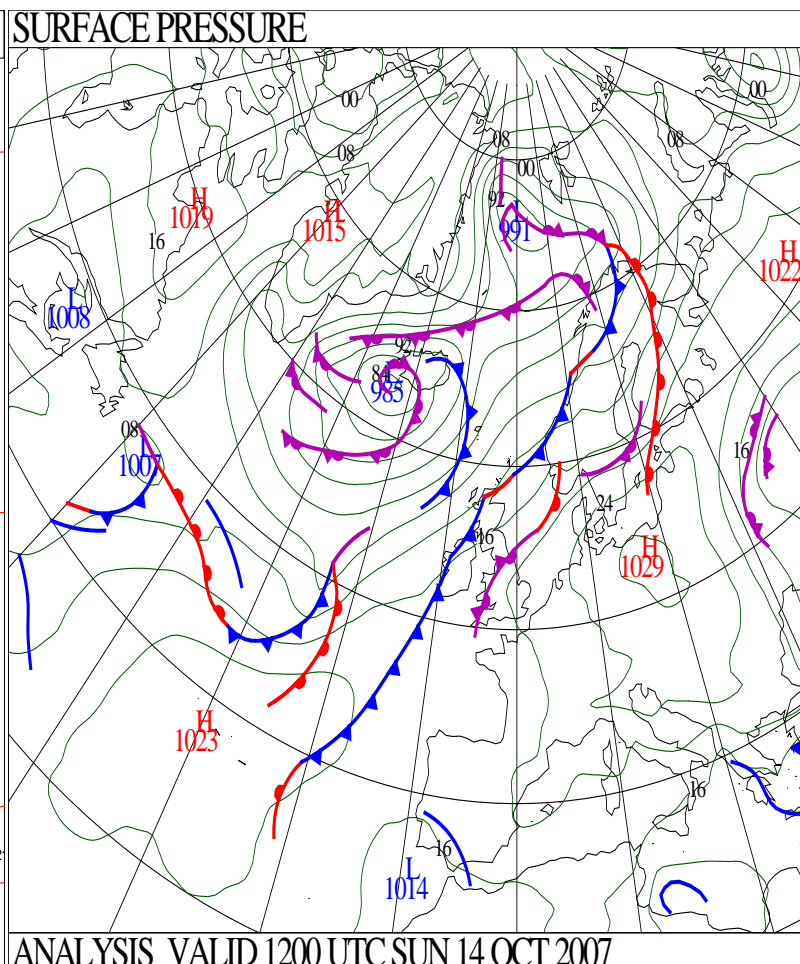
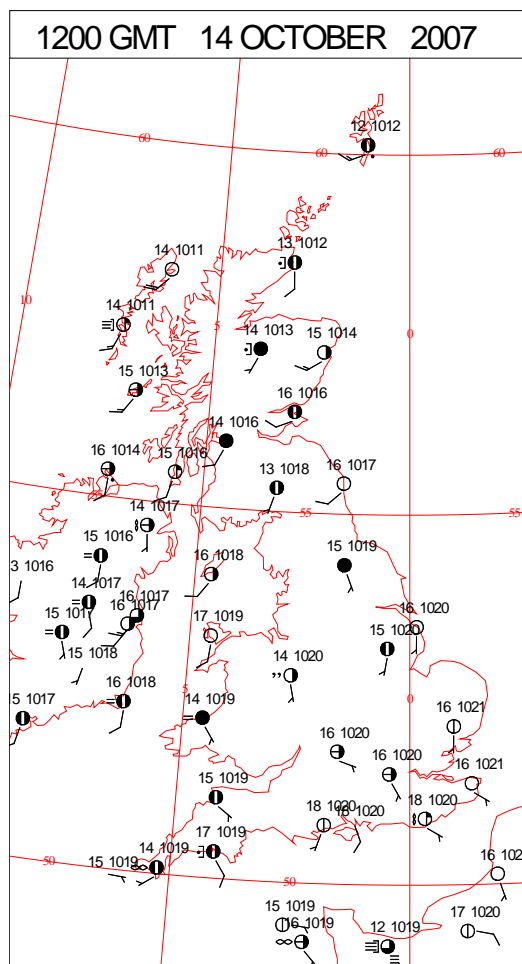
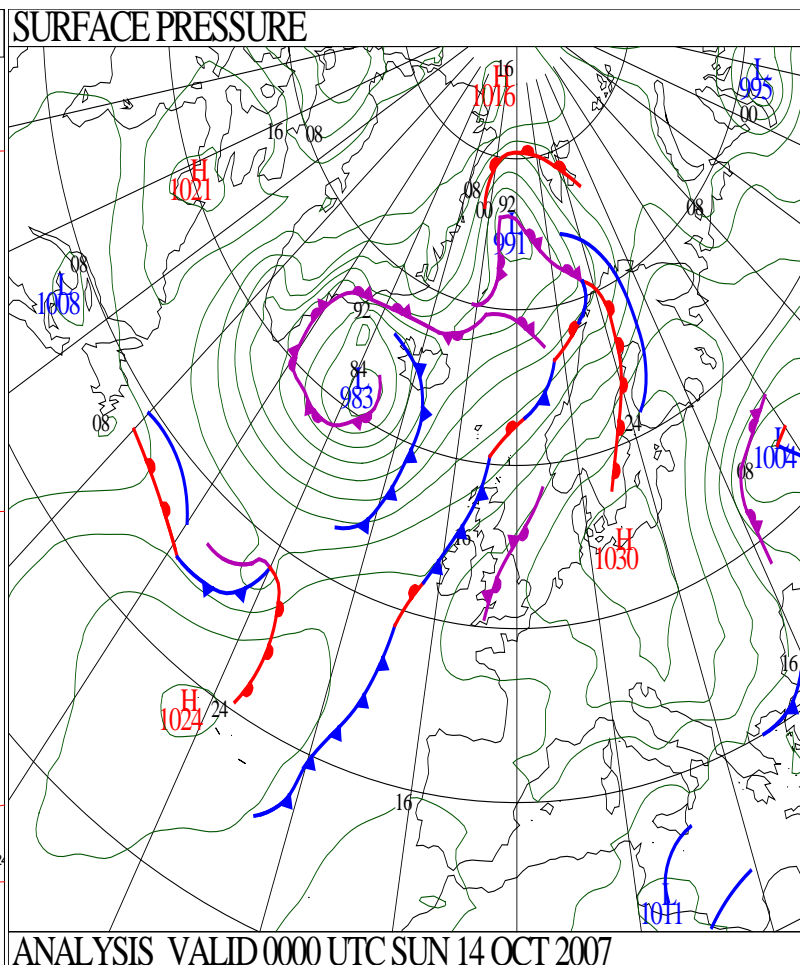
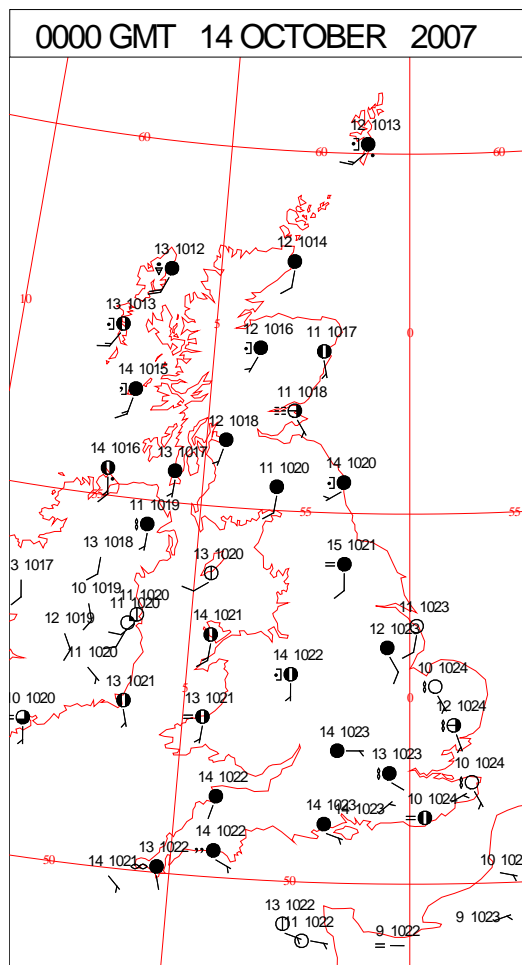
# SIGNIFICANT WEATHER

0600 GMT 13 OCTOBER 2007	SIG WEATHER	1200 GMT 13 OCTOBER 2007	SIG WEATHER	<p><b>Summary of UK Weather for Saturday 13 October 2007.</b></p> <p>It was a fairly misty and murky start across much of England, Wales and southern Scotland, with low cloud and patchy fog plaguing many areas. However, the day did start on a rather mild note with temperatures into double figures across the majority of the UK.</p> <p>The fog was slow to clear in some places through the morning, but it did eventually lift into the afternoon. However, it stayed rather grey and cloudy across much of the UK, with some spots of rain and drizzle persisting across western up slopes of Wales and northwest England.</p> <p>The cloud thickened through the afternoon across western Scotland and Northern Ireland, bringing some heavy rain into the Western Isles by the evening. By contrast however, across the southeast of England, the cloud broke through the afternoon giving spells of warm autumn sunshine which lasted into the evening. As a result the best of the temperatures were found in the southeast of England but in general across the whole of the UK the temperatures were above average for the time of year.</p>
1800 GMT 13 OCTOBER 2007	SIG WEATHER	0000 GMT 14 OCTOBER 2007	SIG WEATHER	<p><b>EXTREMES</b></p> <p><b>Highest Maximum:</b> 20.0 Northolt, Greater London</p> <p><b>Lowest Maximum:</b> 12.9 Lerwick, Shetland</p> <p><b>Lowest Minimum:</b> 1.1 Aboyne No 2, Aberdeenshire</p> <p><b>Lowest Grass Minimum:</b> -1.5 Aboyne No 2, Aberdeenshire</p> <p><b>Most Rain:</b> 8.4 South Uist, Western Isles</p> <p><b>Most Sun:</b> 4.3 Jersey: Airport, Jersey</p>

DAILY CLIMATE DATA

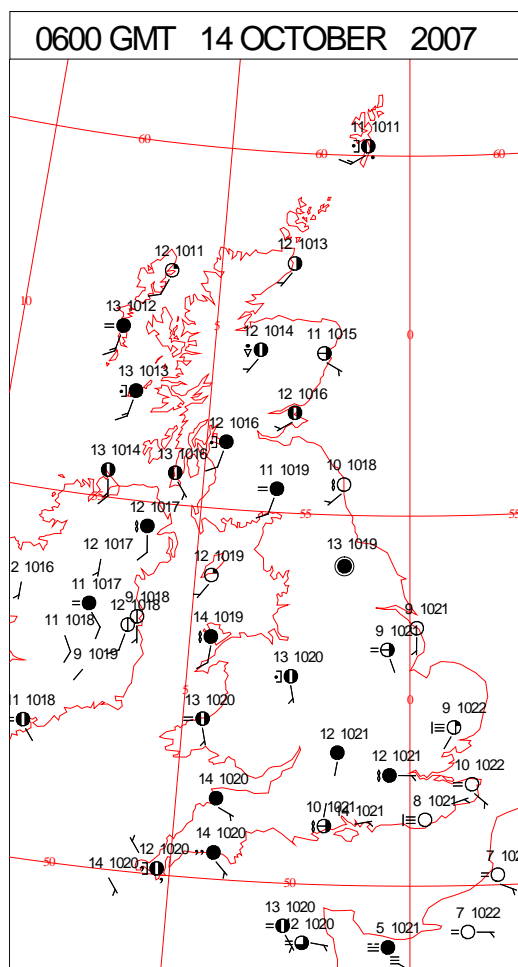
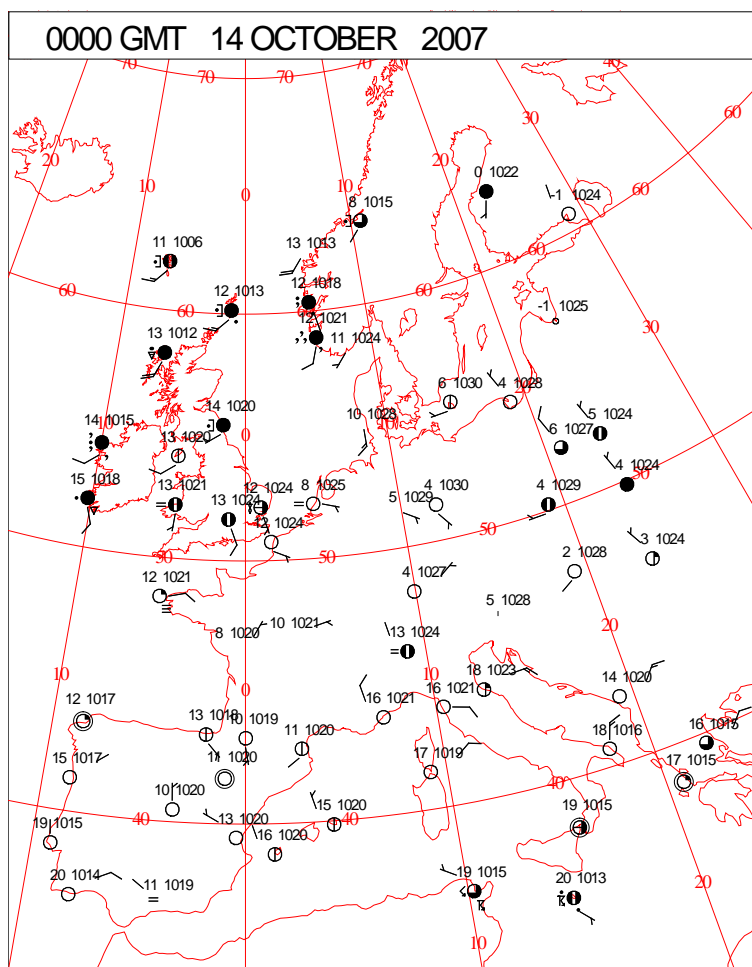


# DAILY WEATHER SUMMARY



Sunday 14 October 2007

## SURFACE REPORTS

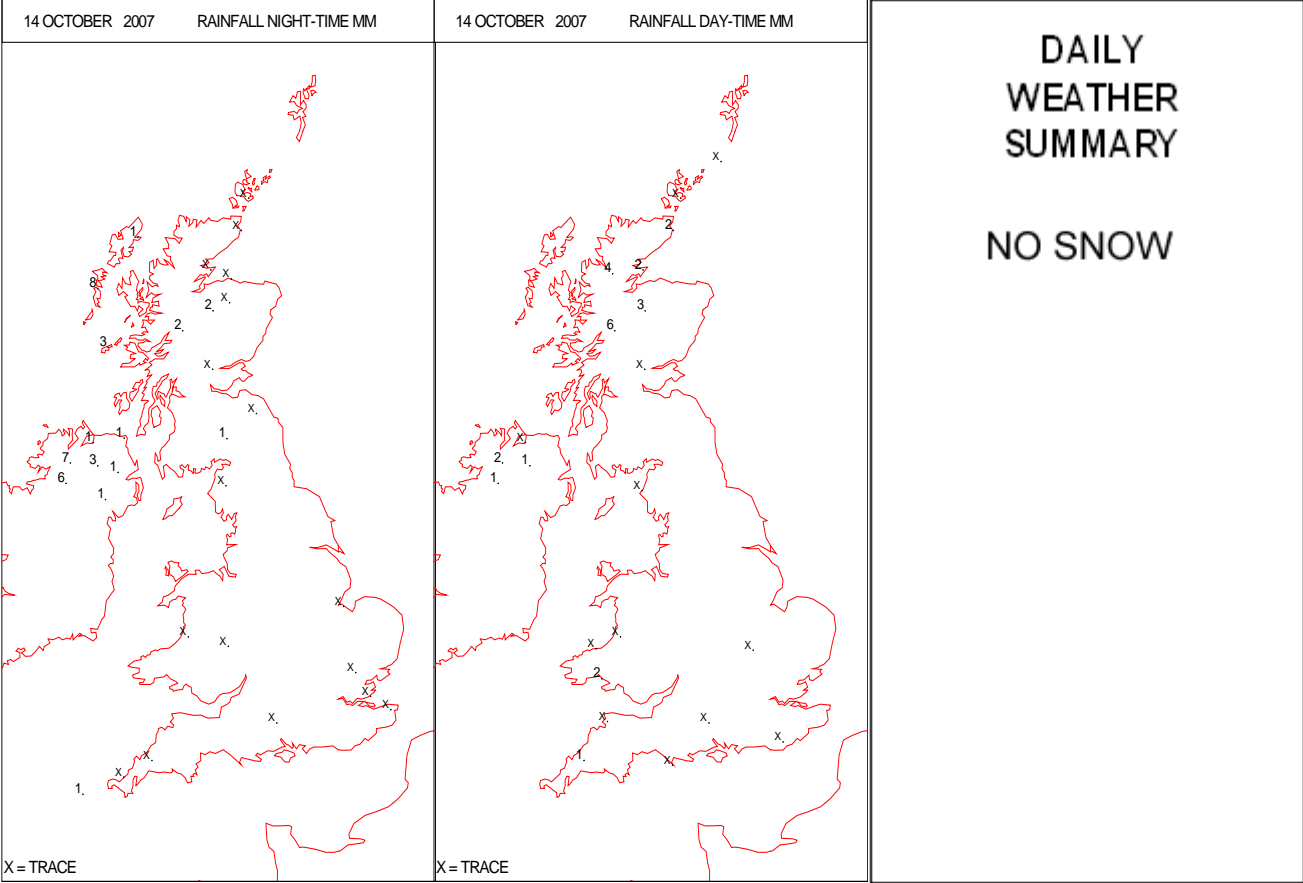
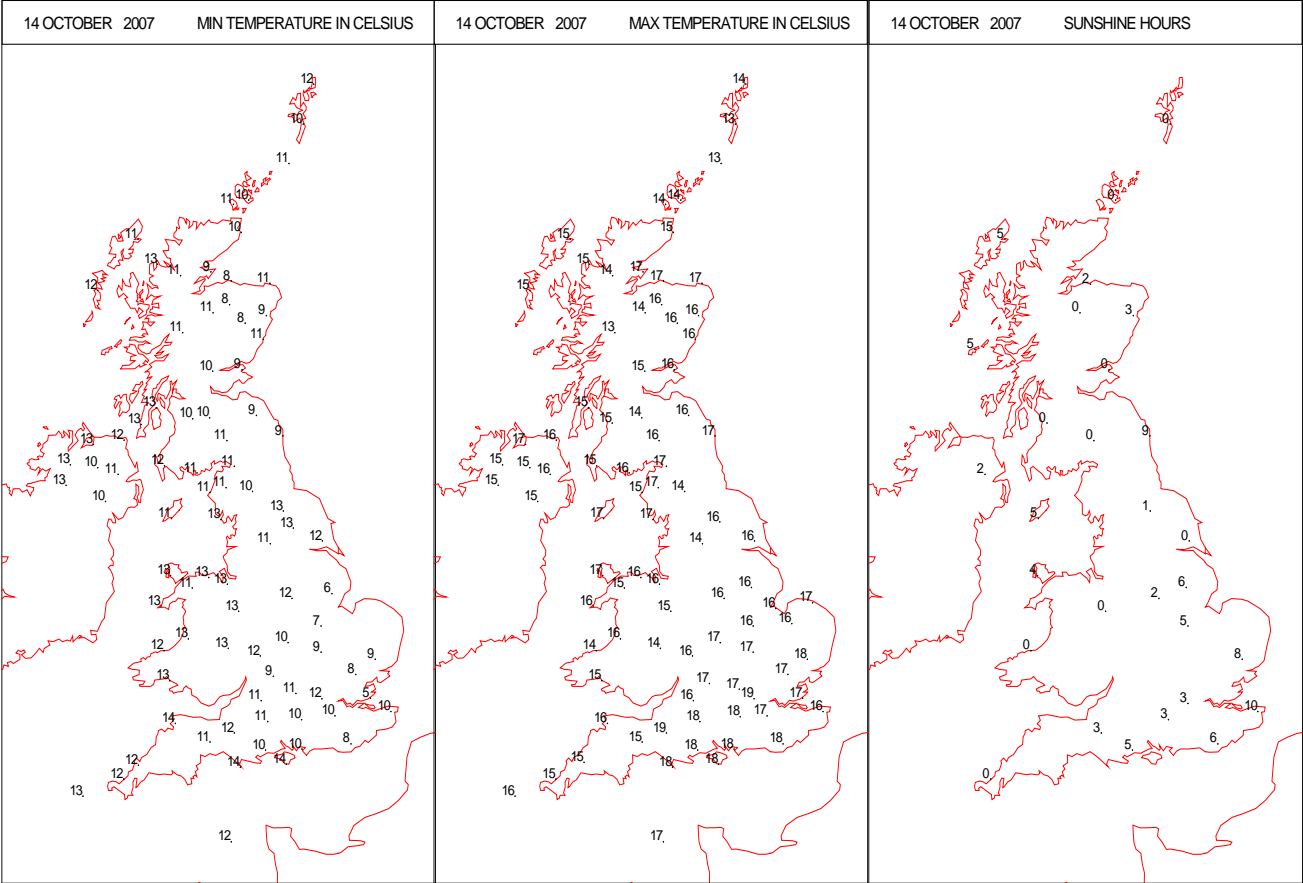




# SIGNIFICANT WEATHER

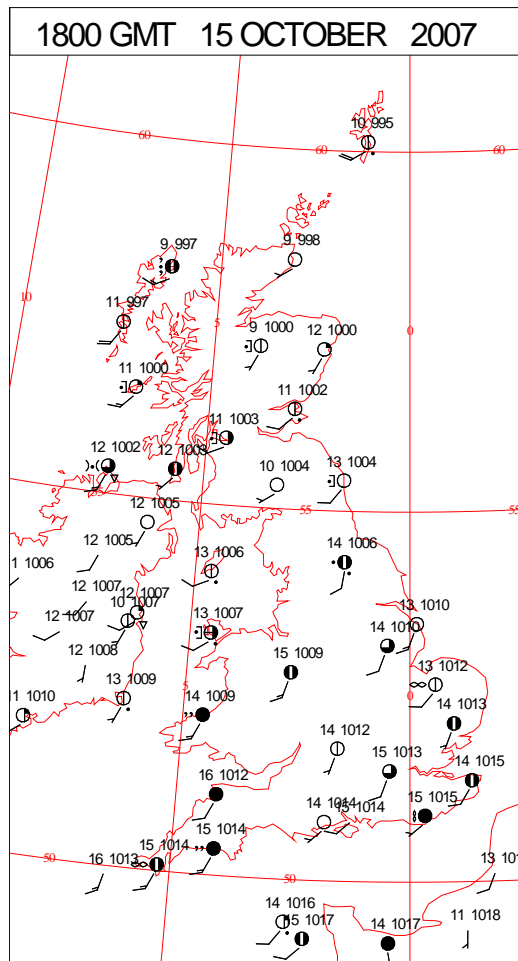
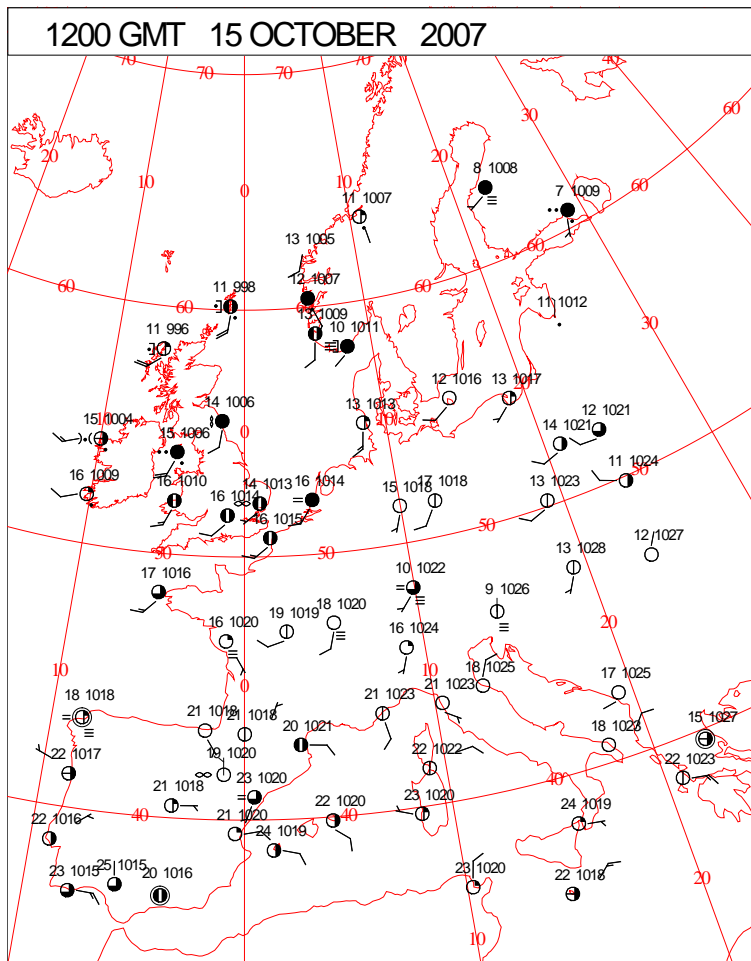
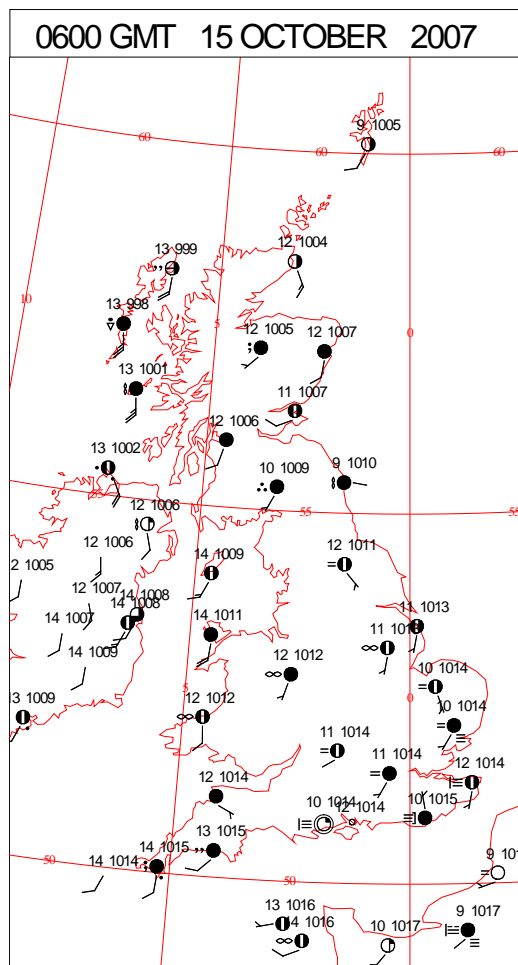
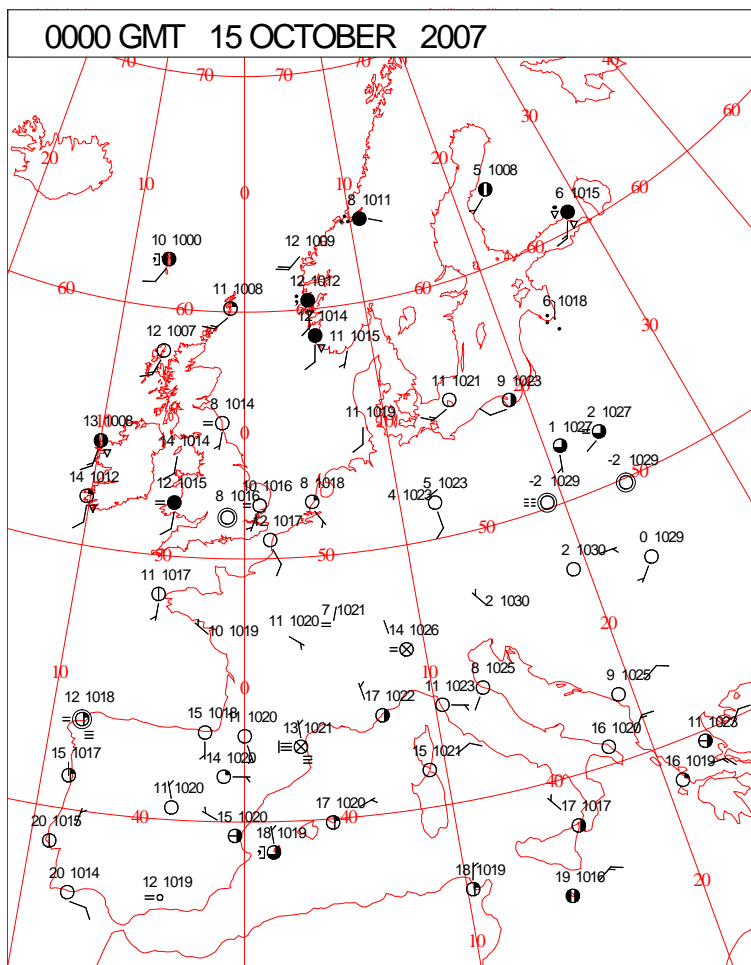
0600 GMT 14 OCTOBER 2007	SIG WEATHER	1200 GMT 14 OCTOBER 2007	SIG WEATHER	<p><b>Summary of UK Weather for Sunday 14 October 2007.</b>            Generally cloudy overnight with some rain or drizzle over western areas. Clearer spells in the east of England led to some mist and fog patches. A lot of cloud through the day, especially across Wales and central and western parts of England where a little light rain or drizzle occurred. Eastern parts of England were brighter, especially East Anglia and much of southern England where the cloud broke to give some good spells of sunshine. Thicker cloud over Scotland and Northern Ireland gave some heavier bursts of rain, mainly northwest Scotland. This rain band edged very slowly southeastwards during the day, although weakened as it did so, bringing some patchy rain across parts of Northern Ireland and central parts of Scotland during the evening. Temperatures were widely above average for the time of year.</p>
1800 GMT 14 OCTOBER 2007	SIG WEATHER	0000 GMT 15 OCTOBER 2007	SIG WEATHER	<p><b>EXTREMES</b>  <b>Highest Maximum:</b>            18.9 Northolt, Greater London  <b>Lowest Maximum:</b>            12.6 Fair Isle, Shetland  <b>Lowest Minimum:</b>            4.9 Shoeburyness, Essex  <b>Lowest Grass Minimum:</b>            0.9 Marham, Norfolk  <b>Most Rain:</b>            8.6 Castlederg, Tyrone  <b>Most Sun:</b>            7.4 Guernsey: Airport, Guernsey</p>

DAILY CLIMATE DATA



Crown Copyright 2007, All Rights Reserved

# SURFACE REPORTS

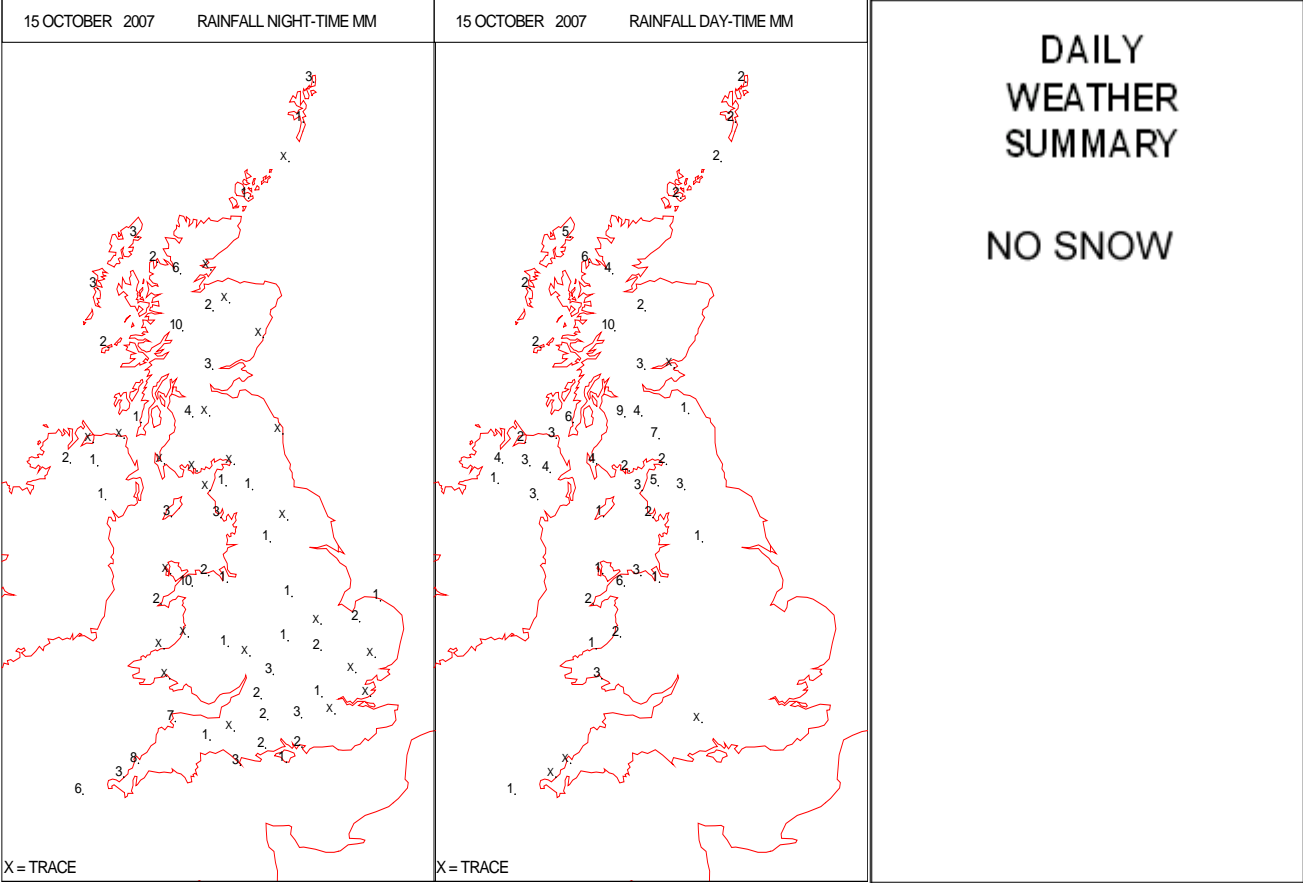
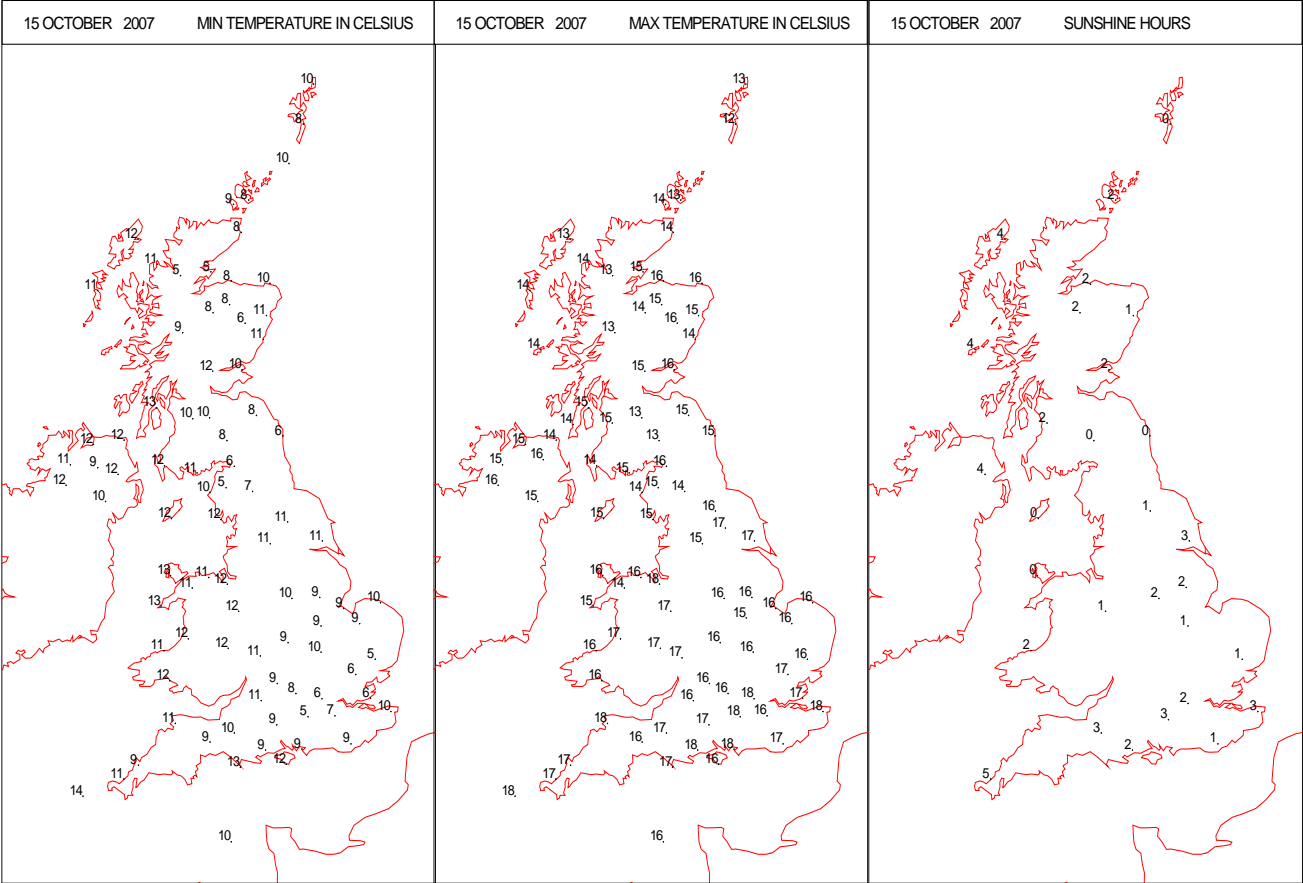


# SIGNIFICANT WEATHER

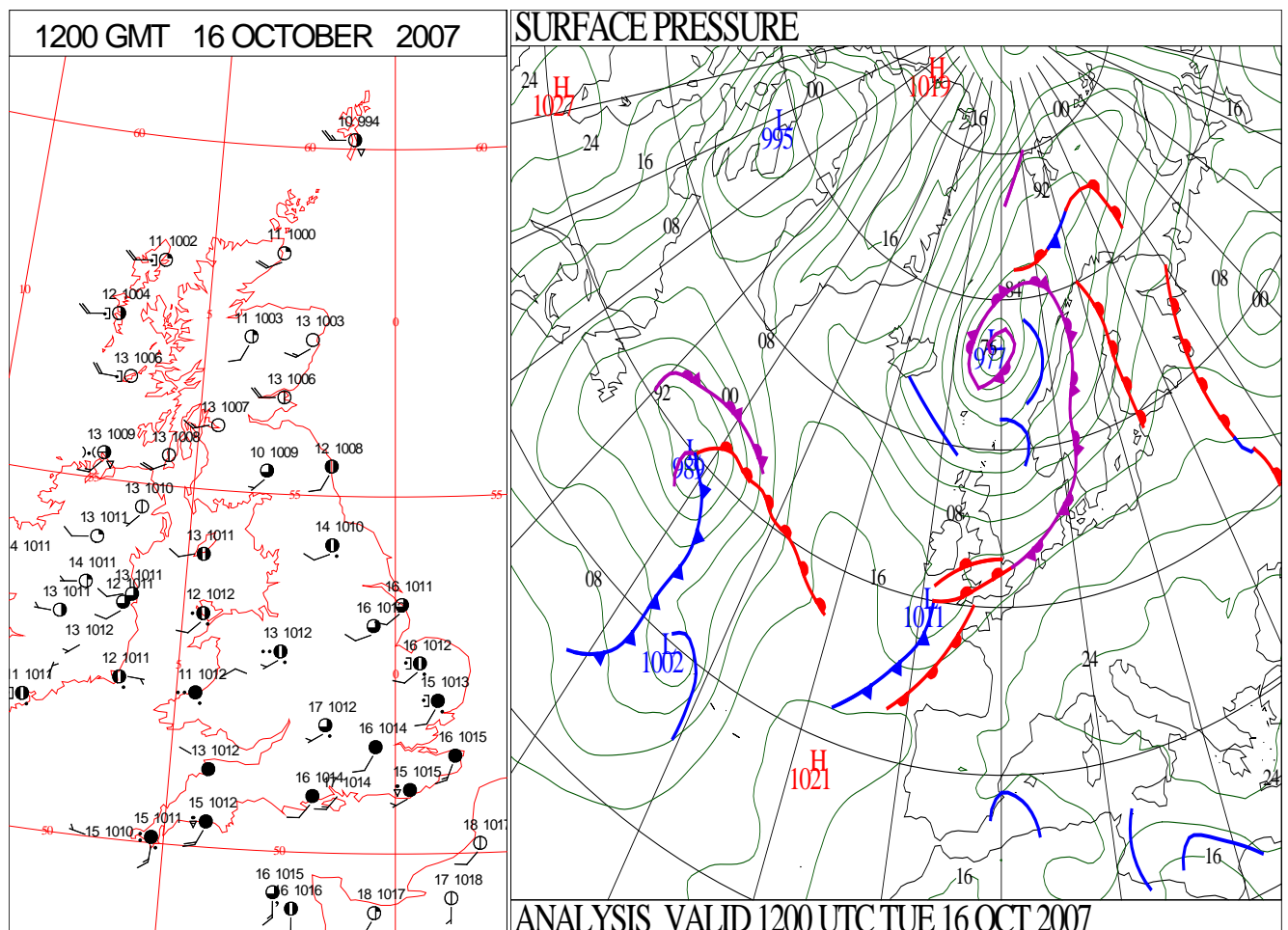
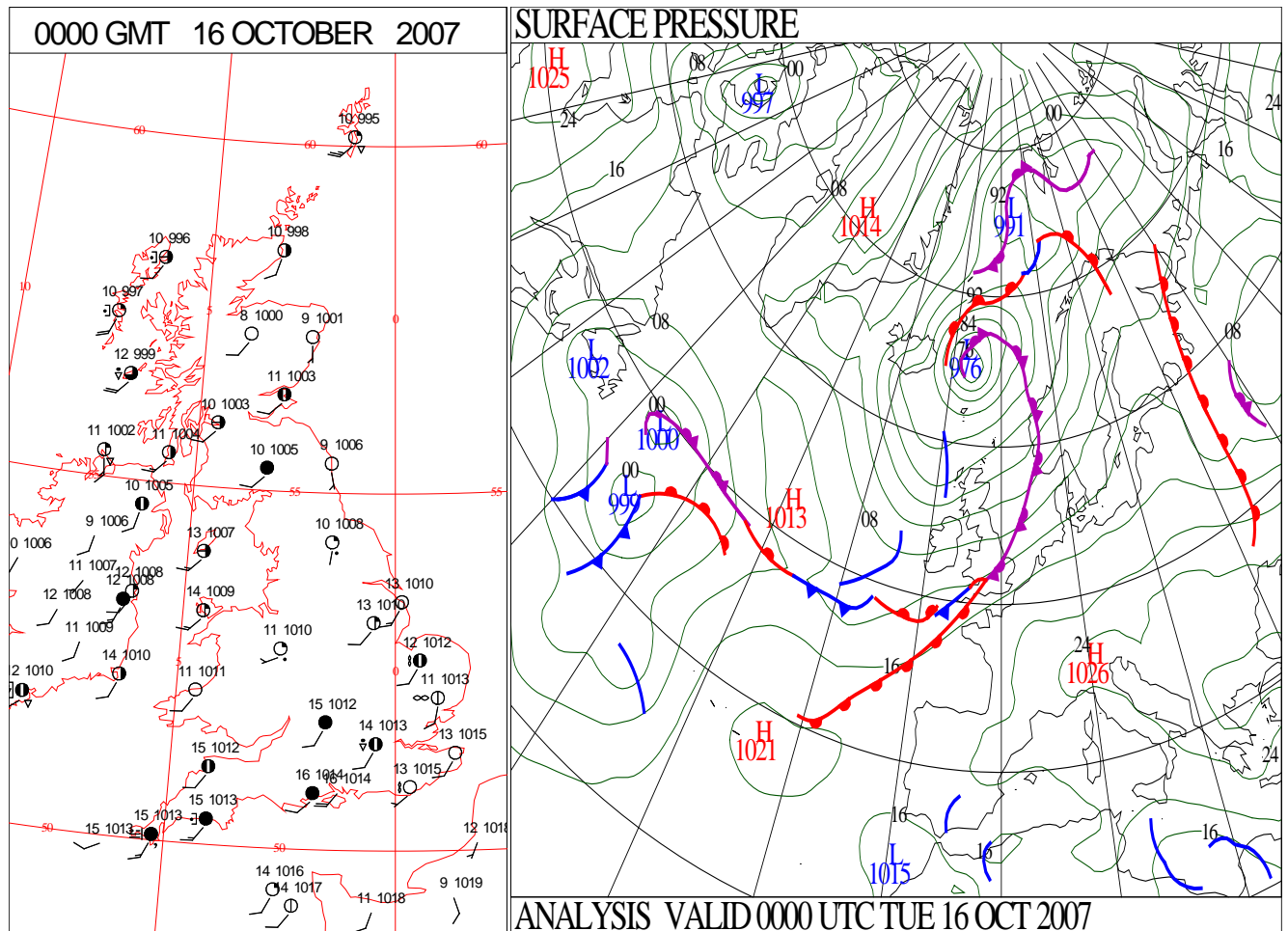
0600 GMT 15 OCTOBER 2007	SIG WEATHER	1200 GMT 15 OCTOBER 2007	SIG WEATHER	<p><b>Summary of UK Weather for Monday 15 October 2007.</b>  Clearer skies in the south and east of the UK led to the formation of mist, fog and low cloud overnight. Elsewhere, it was mostly cloudy, with mist and low cloud giving murky conditions in hilly areas. During the morning a cold front accompanied by strong winds and persistent and locally heavy rain (heaviest in western Scotland) moved east and south across the UK, starting in western Scotland (Skye had 9.2mm of rain and there were frequent gusts to over 40 m.p.h. in the region). The rain band slowly narrowed and weakened as it moved southeast with only light and patchy rain on the front by late evening when it was lying from Lincolnshire to Cornwall. Meanwhile, the cloud ahead of the front tended to break up to give some warm spells of sunshine (over 17D C in many places with central London reaching 18.5° C) and it was a fine evening in the southeast with largely clear skies. Behind the rain band it was largely sunny or clear but fresh west to southwest winds brought occasional showers to the west of Scotland and Northern Ireland.</p>
1800 GMT 15 OCTOBER 2007	SIG WEATHER	0000 GMT 16 OCTOBER 2007	SIG WEATHER	<p><b>EXTREMES</b>  <b>Highest Maximum:</b>  18.1 Chivenor, Devon  <b>Lowest Maximum:</b>  11.1 Fair Isle, Shetland  <b>Lowest Minimum:</b>  4.7 Keswick, Cumbria  <b>Lowest Grass Minimum:</b>  0.5 Aboyne No 2, Aberdeenshire  <b>Most Rain:</b>  19.8 Tulloch Bridge, Inverness-Shire  <b>Most Sun:</b>  4.8 St Mawgan, Cornwall</p>



DAILY CLIMATE DATA

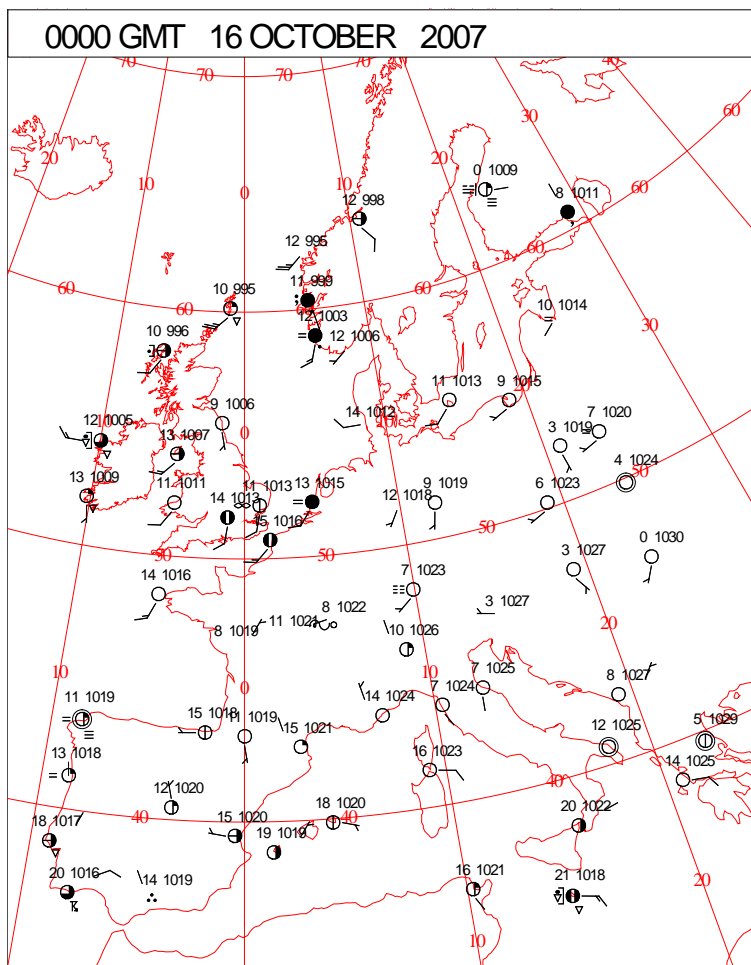


# DAILY WEATHER SUMMARY



Tuesday 16 October 2007

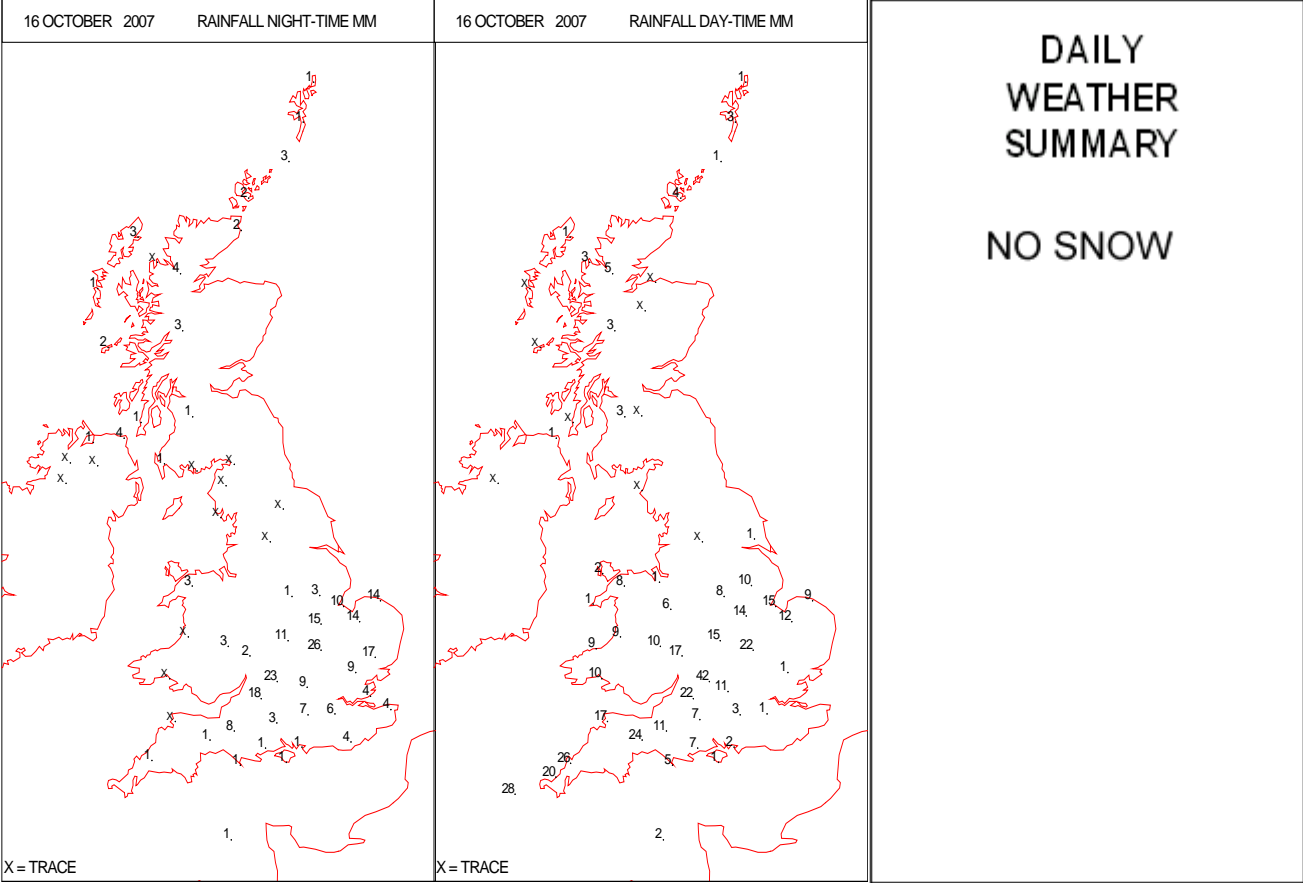
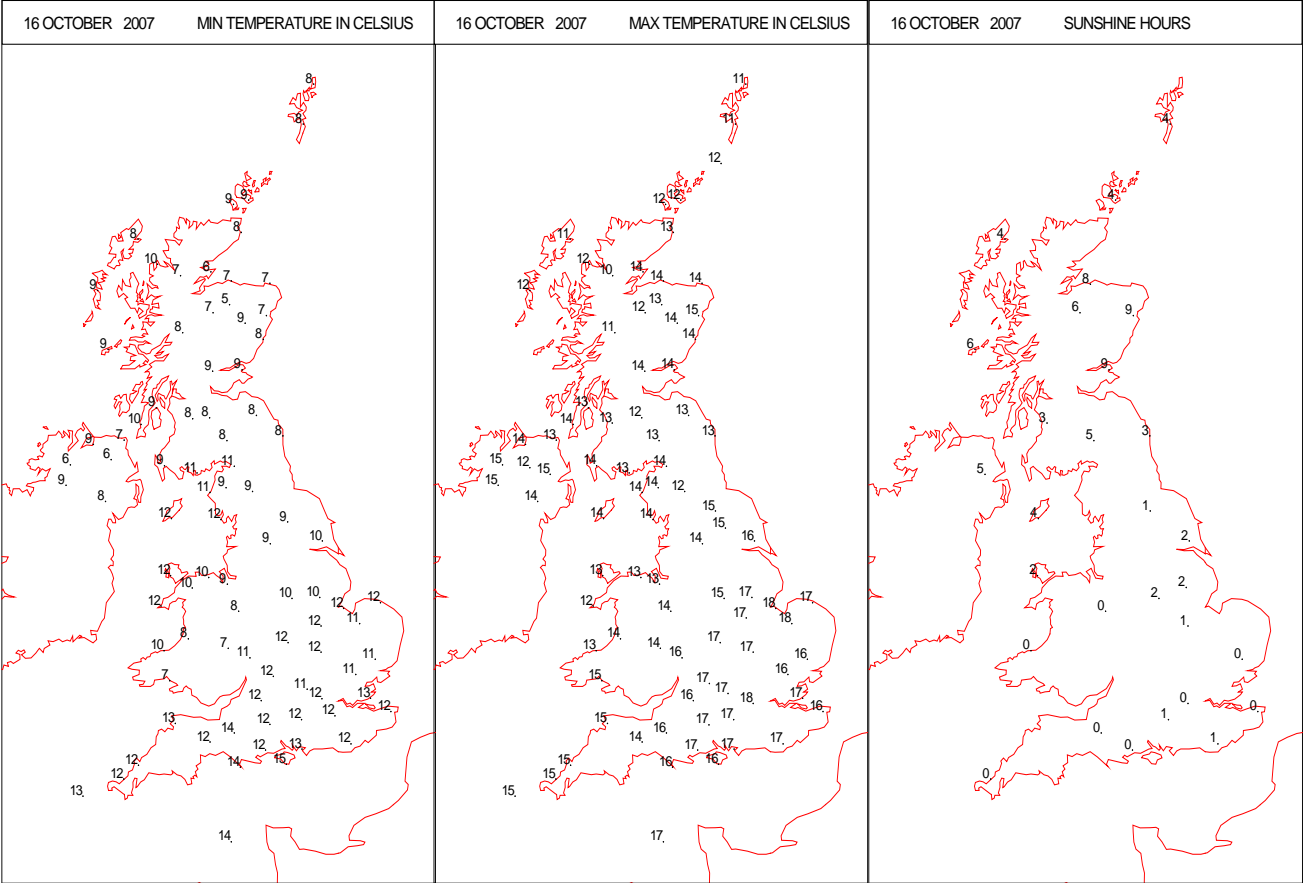
## SURFACE REPORTS



# SIGNIFICANT WEATHER

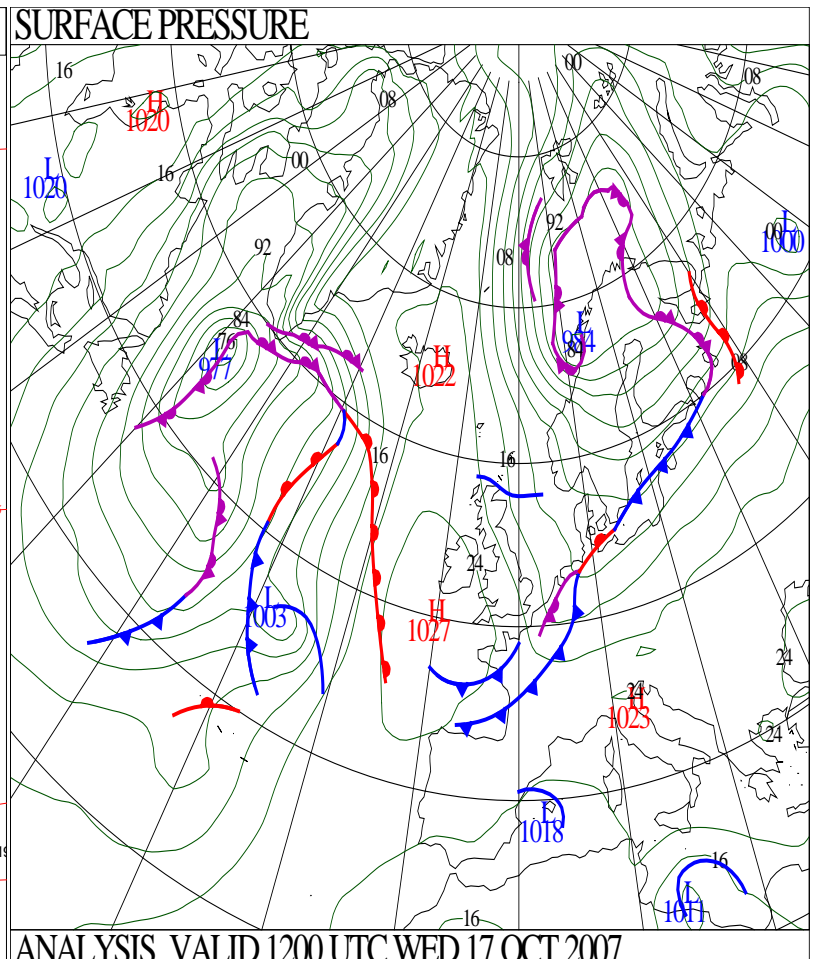
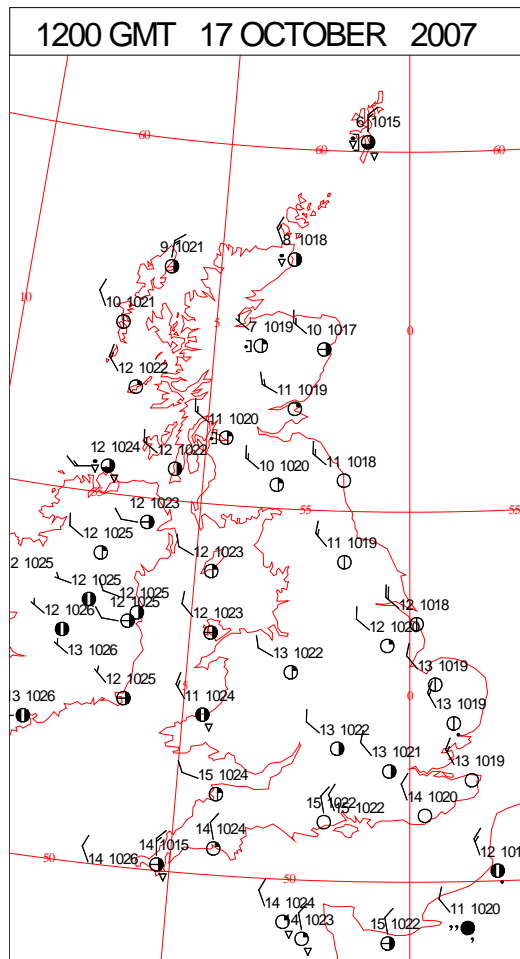
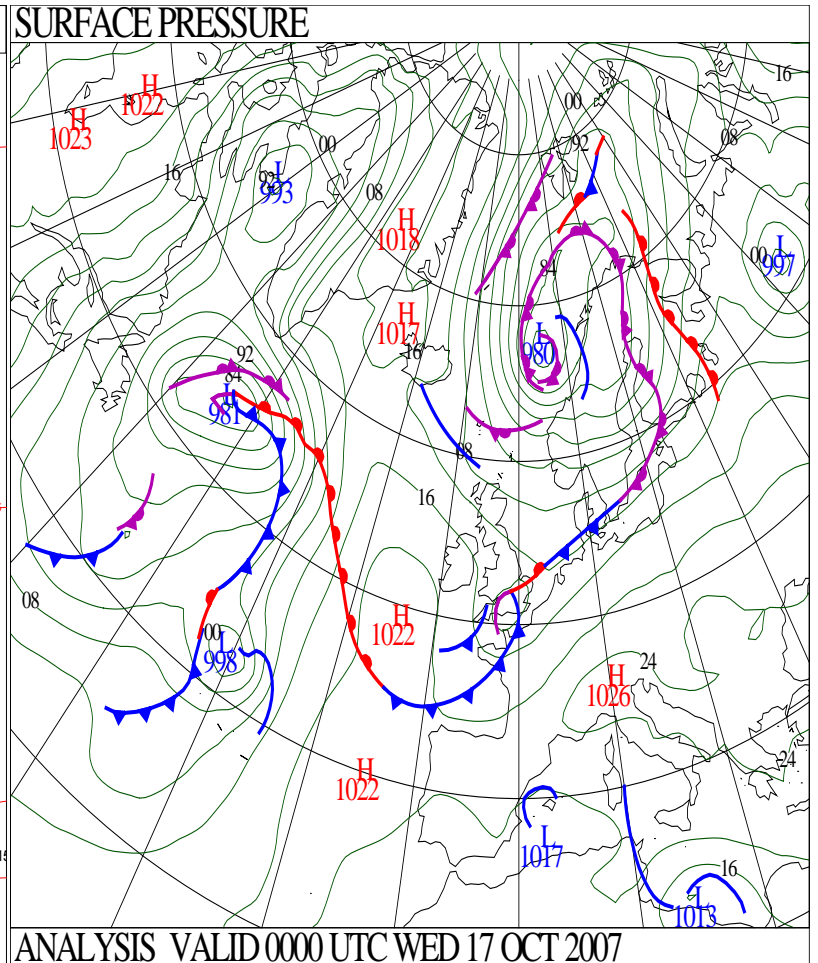
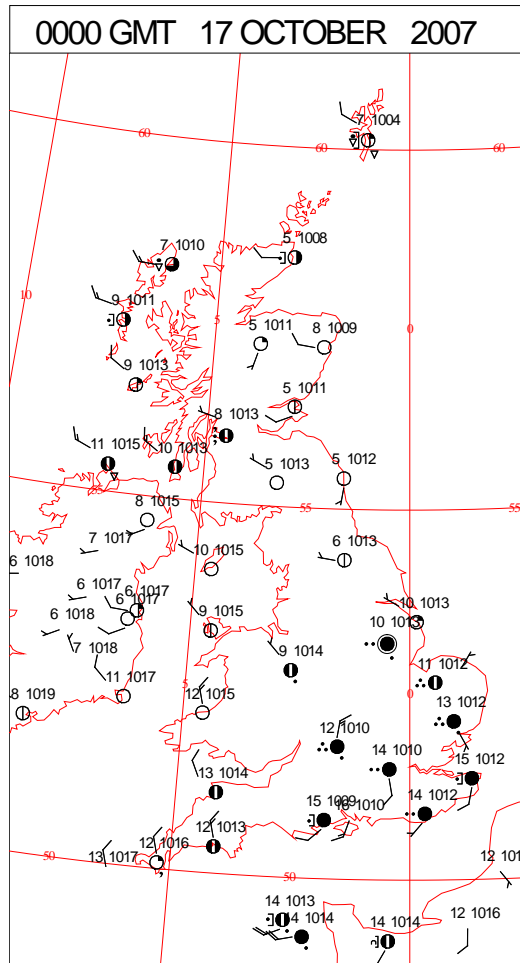
0600 GMT 16 OCTOBER 2007	SIG WEATHER	1200 GMT 16 OCTOBER 2007	SIG WEATHER	<p><b>Summary of UK Weather for Tuesday 16 October 2007.</b></p> <p>A dry and cloudy start to the day for most . A mixture of sunshine and showers for northern parts with frequent showers across western and central parts of Scotland from first thing. A cloudy day for the south of the UK with some light and patchy rain. Showers persisted across the north and west of Scotland during the morning, extending inland. A band of heavier and more persistent rain spread into the southwest of England and west Wales during the morning, becoming heavier and more widespread by midday. Rain persisted across the southwest and parts of Wales, spreading across most of Wales and central England during the afternoon. Elsewhere, remained mainly dry with brighter spells, showers continuing across central Scotland, some affecting Northern Ireland too into the evening. Rain spread into East Anglia and the southeast during the early evening with heavier outbreaks of rain at times. The rain began to clear the north and west of Wales by late evening with rain becoming lighter and more patchy in the southwest. Temperatures were generally close to or above average for the time of year.</p>
1800 GMT 16 OCTOBER 2007	SIG WEATHER	0000 GMT 17 OCTOBER 2007	SIG WEATHER	
				<p><b>EXTREMES</b></p> <p><b>Highest Maximum:</b></p> <p>17.9 Marham, Norfolk</p> <p>17.9 Coningsby, Lincolnshire</p> <p>17.9 Holbeach No 2, Lincolnshire</p> <p><b>Lowest Maximum:</b></p> <p>10.1 Loch Glascarnoch, Ross &amp; Cromarty</p> <p><b>Lowest Minimum:</b></p> <p>5.3 Glenlivet, Banffshire</p> <p><b>Lowest Grass Minimum:</b></p> <p>0.3 Dyce, Aberdeenshire</p> <p><b>Most Rain:</b></p> <p>64.8 Brize Norton, Oxfordshire</p> <p><b>Most Sun:</b></p> <p>5.7 Jersey: Airport, Jersey</p>

DAILY CLIMATE DATA



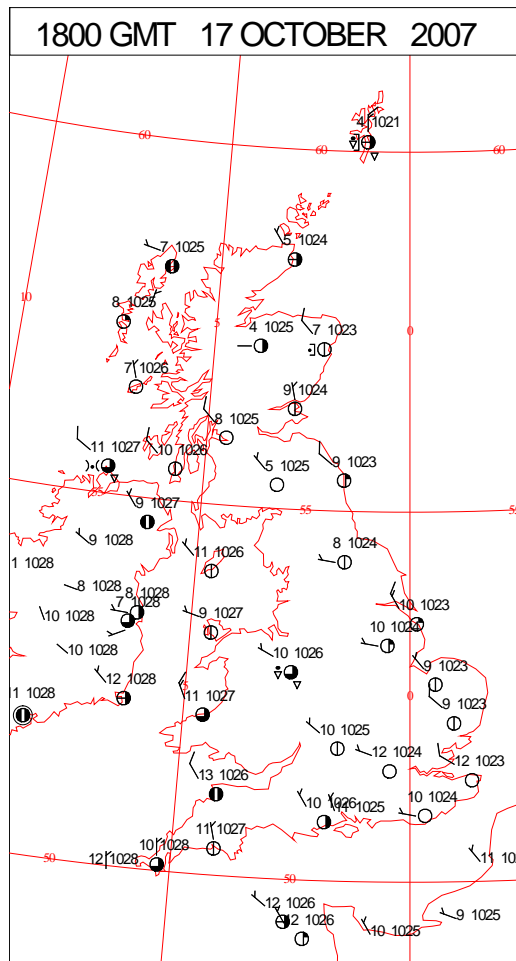
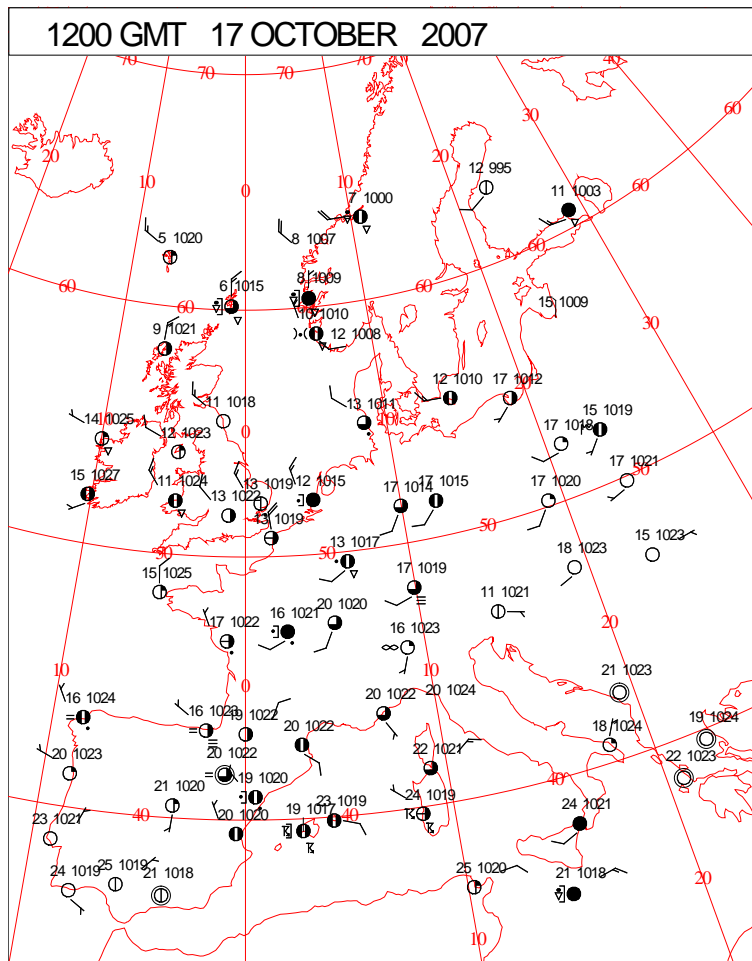
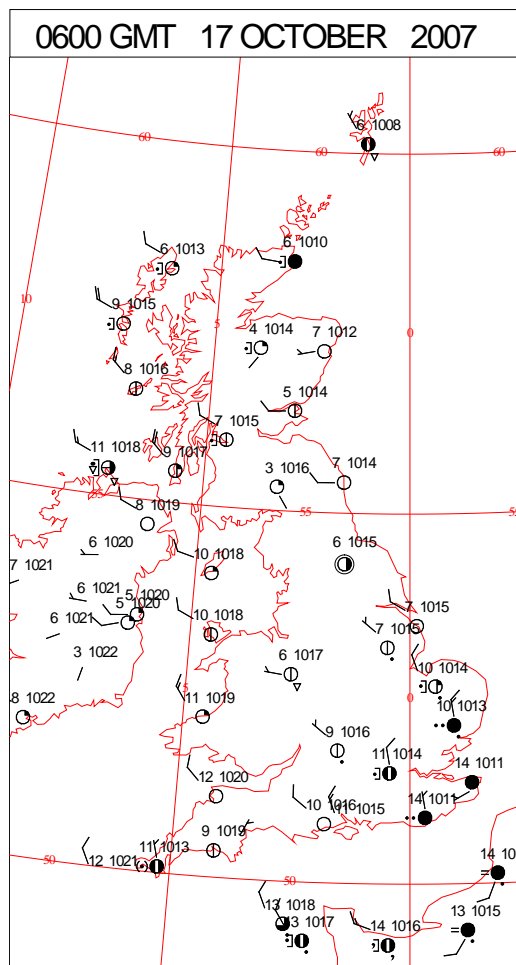
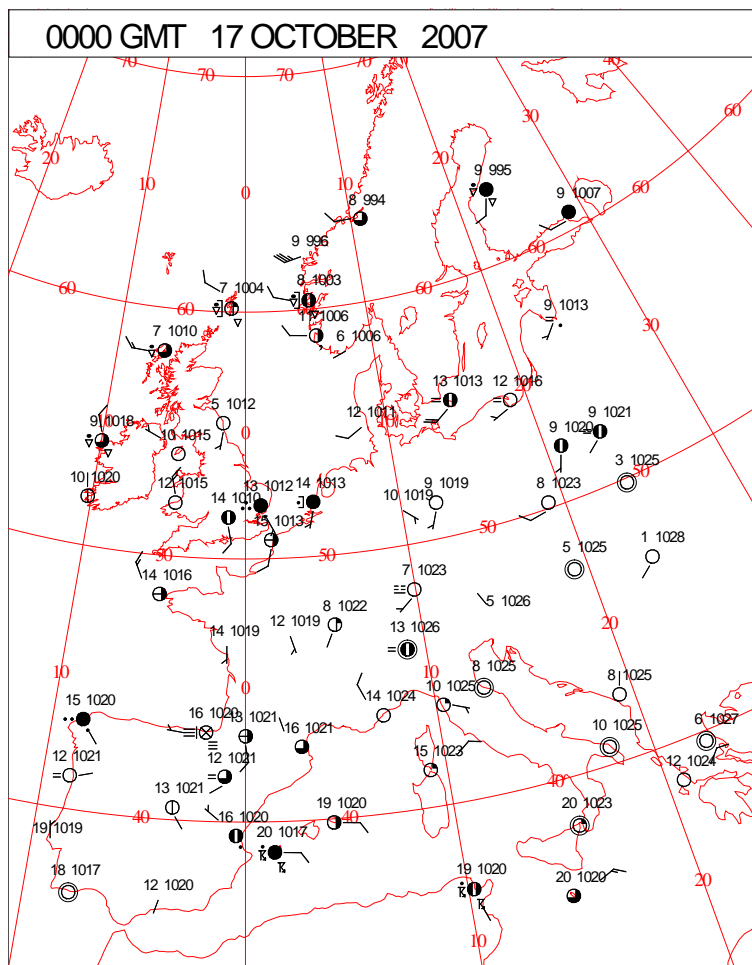


# DAILY WEATHER SUMMARY



Wednesday 17 October 2007

## SURFACE REPORTS

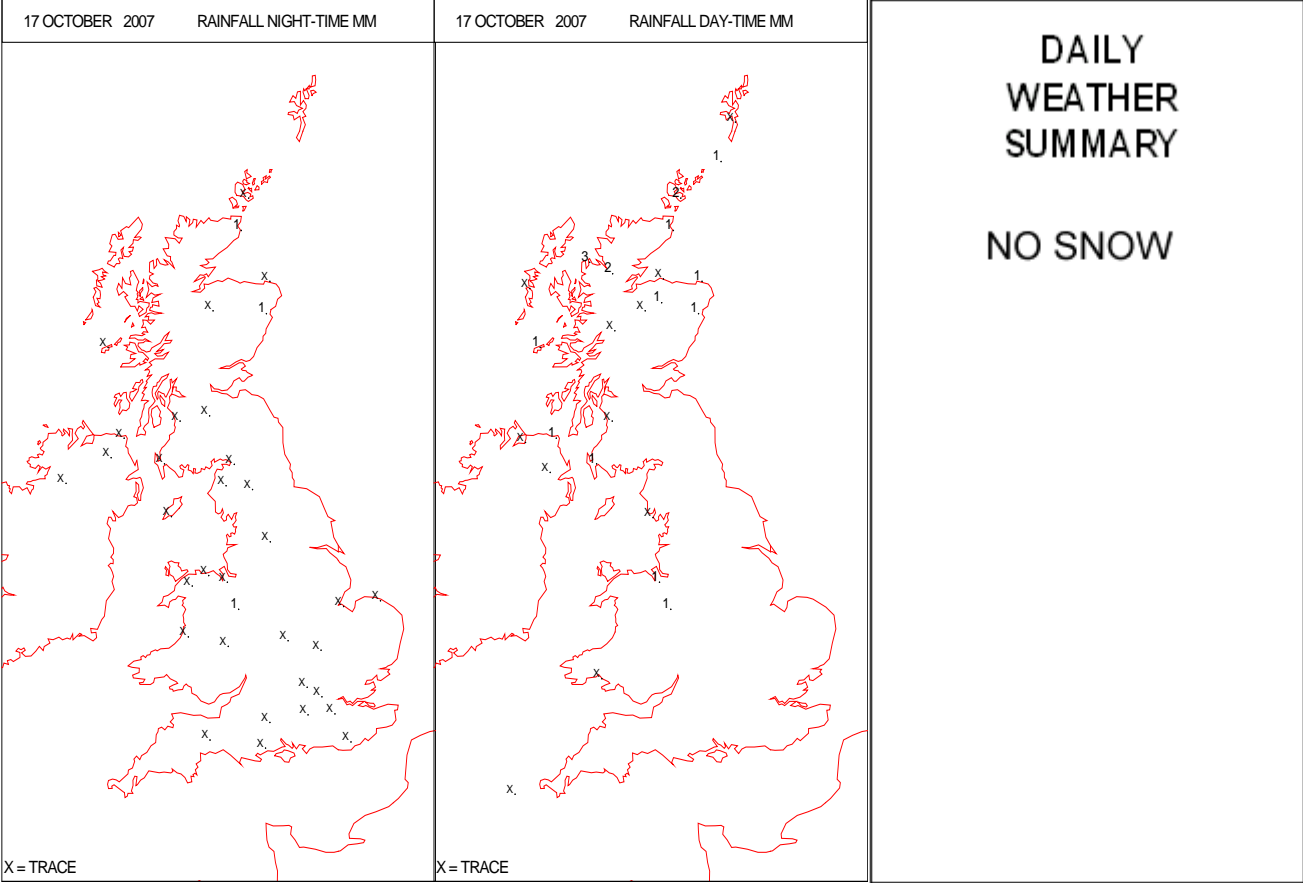
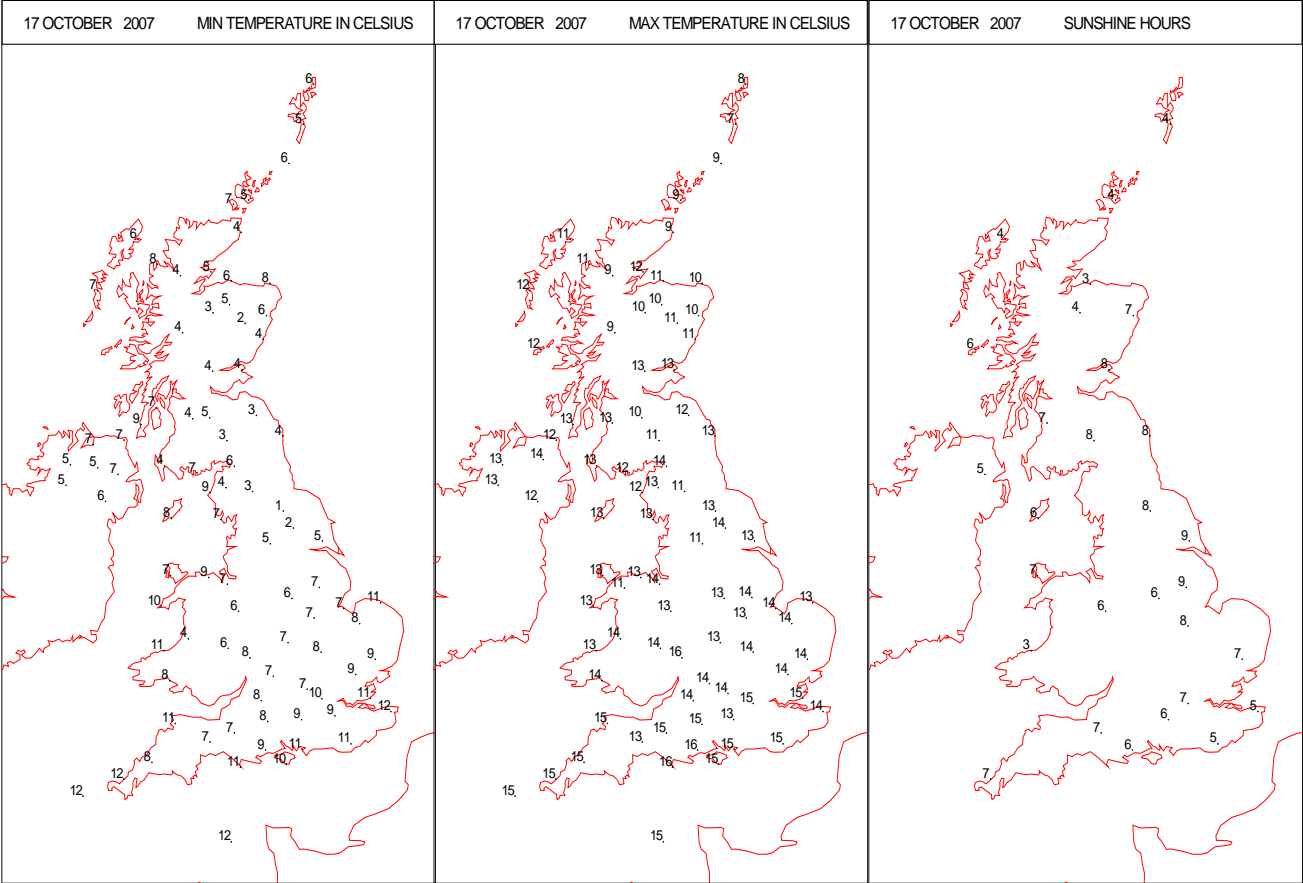


Crown Copyright 2007, All Rights Reserved

# SIGNIFICANT WEATHER

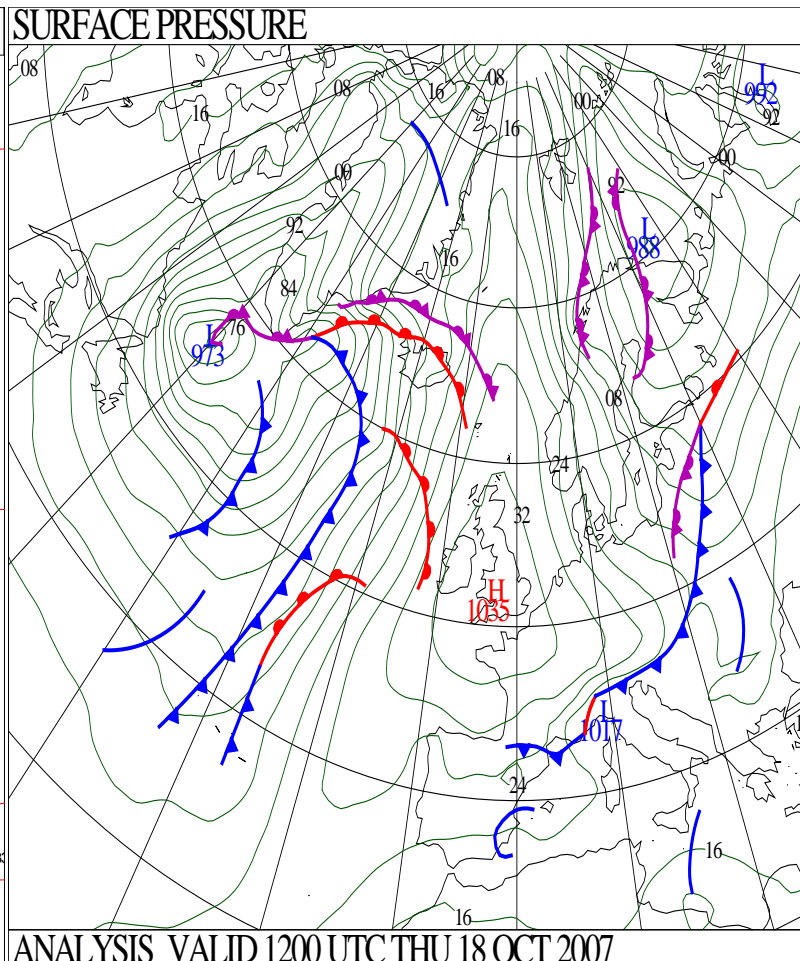
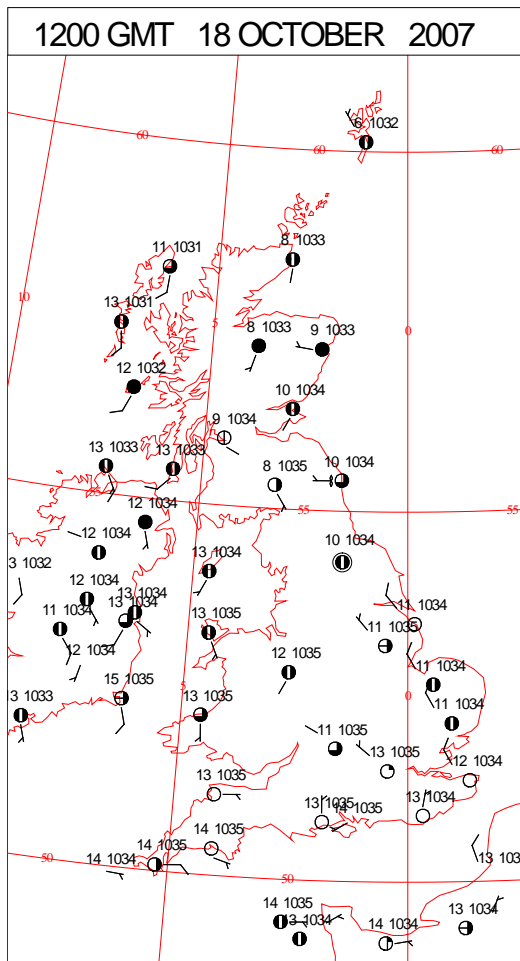
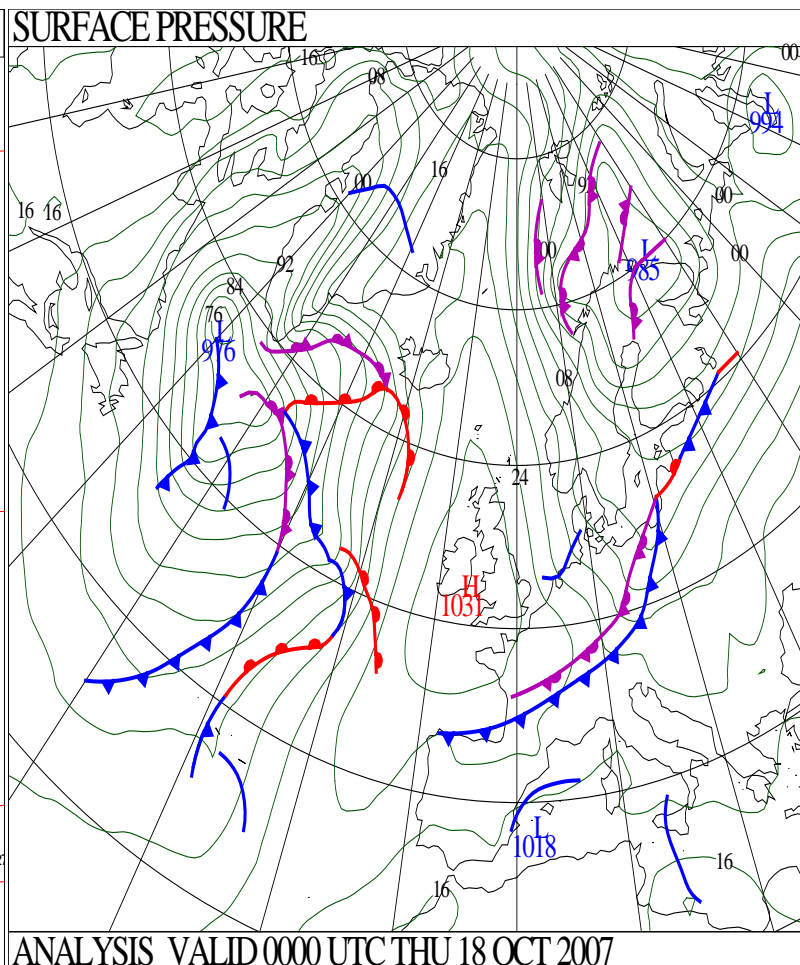
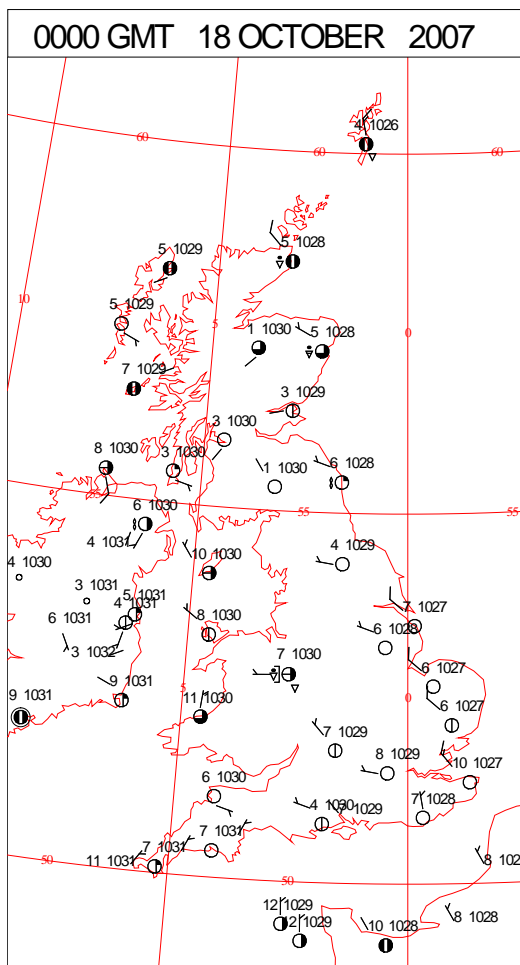
0600 GMT 17 OCTOBER 2007	SIG WEATHER	1200 GMT 17 OCTOBER 2007	SIG WEATHER	<p><b>Summary of UK Weather for Wednesday 17 October 2007.</b>  Heavy, locally torrential rain cleared slowly from the northwest overnight, clearing all but southeast England by dawn. The rain finally cleared Kent by mid morning. Elsewhere it was a cooler and much fresher start to the day remaining dry with well broken cloud. Showers occurred throughout the day for the northeast of Northern Ireland and across the west and southeast of Scotland. Light showers continued during the day running though the Cheshire Gap to affect the Midlands. It remained dry elsewhere throughout the day with some patchy cloud around and sunny spells. During the evening, showers persisted across the northeast of Scotland and through the Cheshire Gap with the odd isolated shower in the far southeast. Elsewhere it remained dry during the evening with well broken cloud and some clear spells. A much cooler and fresher day than recently with light to moderate northwesterly winds. Temperatures fell to below zero in places across the Scottish Highlands overnight. Maximum temperatures were generally close to or above average for England, Wales and Northern Ireland. Temperatures were below average across Scotland for the time of year.</p>
1800 GMT 17 OCTOBER 2007	SIG WEATHER	0000 GMT 18 OCTOBER 2007	SIG WEATHER	<p><b>EXTREMES</b>  <b>Highest Maximum:</b>  15.8 Great Malvern, Hereford &amp; Worcester  <b>Lowest Maximum:</b>  7.2 Lerwick, Shetland  <b>Lowest Minimum:</b>  1.4 Leeming, North Yorkshire  <b>Lowest Grass Minimum:</b>  -3.1 Leeming, North Yorkshire  <b>Most Rain:</b>  2.8 Aultbea No 2, Ross &amp; Cromarty  <b>Most Sun:</b>  9.2 Marham, Norfolk</p>

DAILY CLIMATE DATA





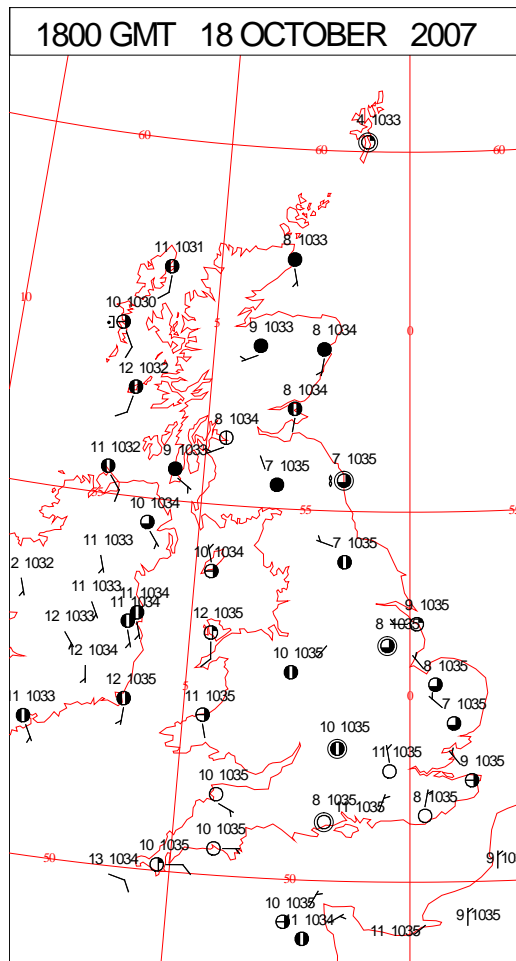
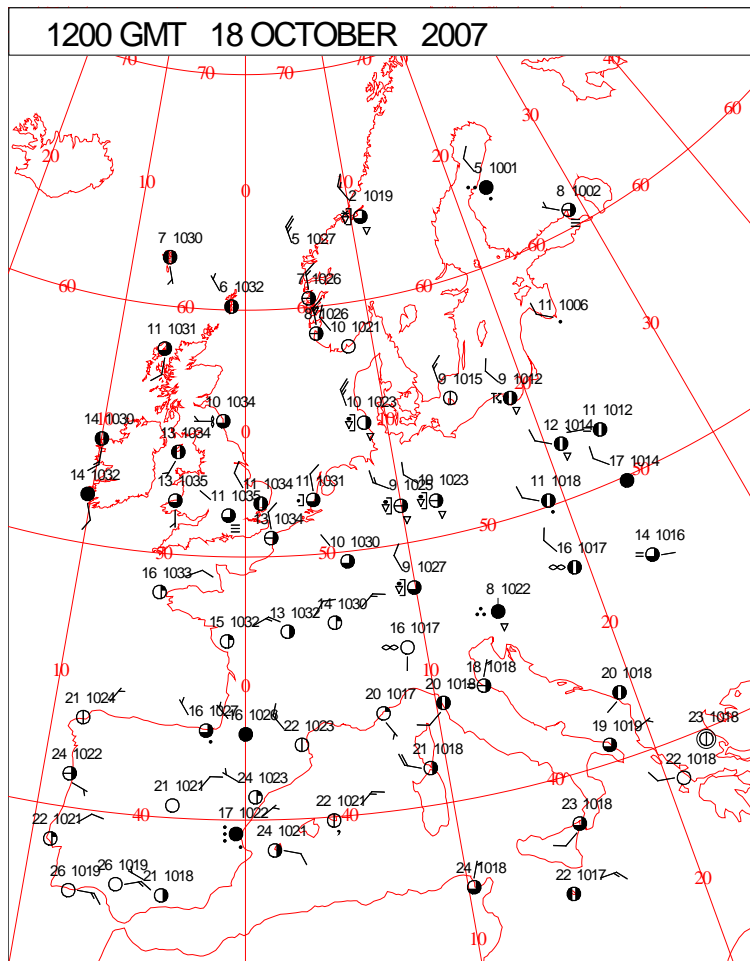
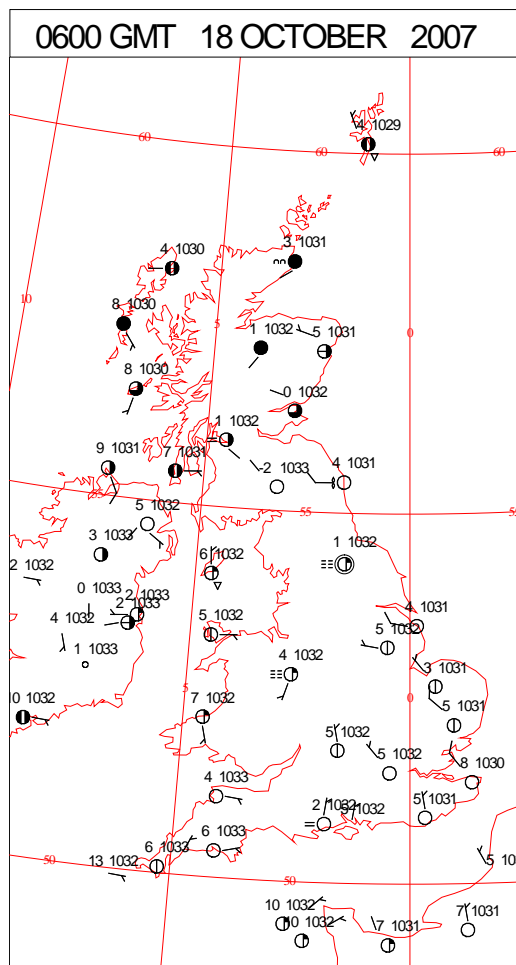
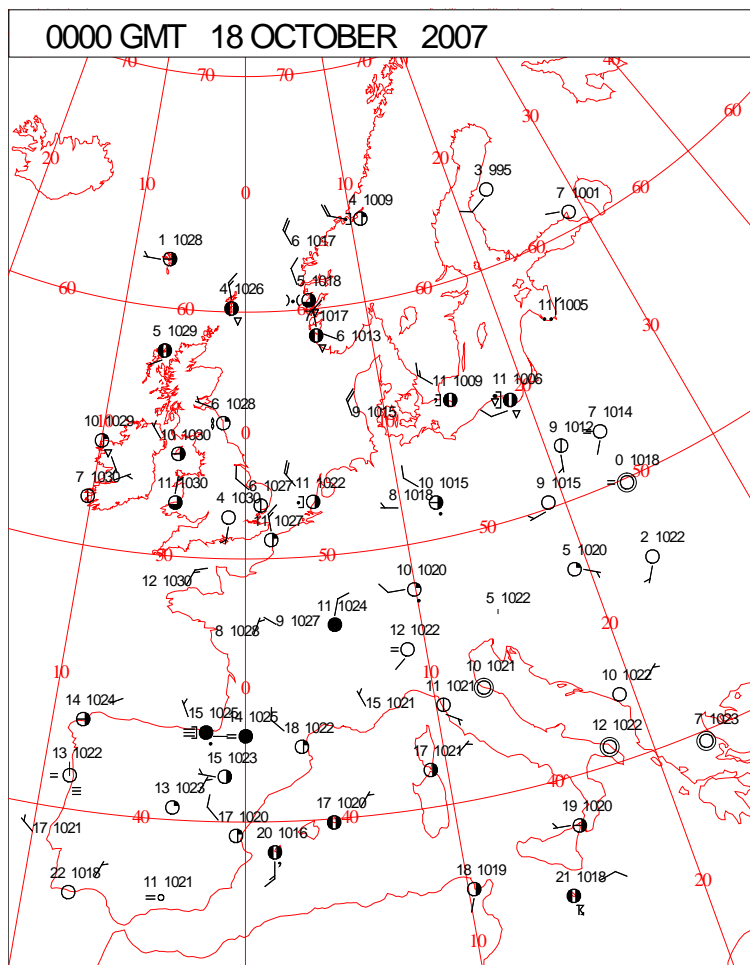
# DAILY WEATHER SUMMARY





Thursday 18 October 2007

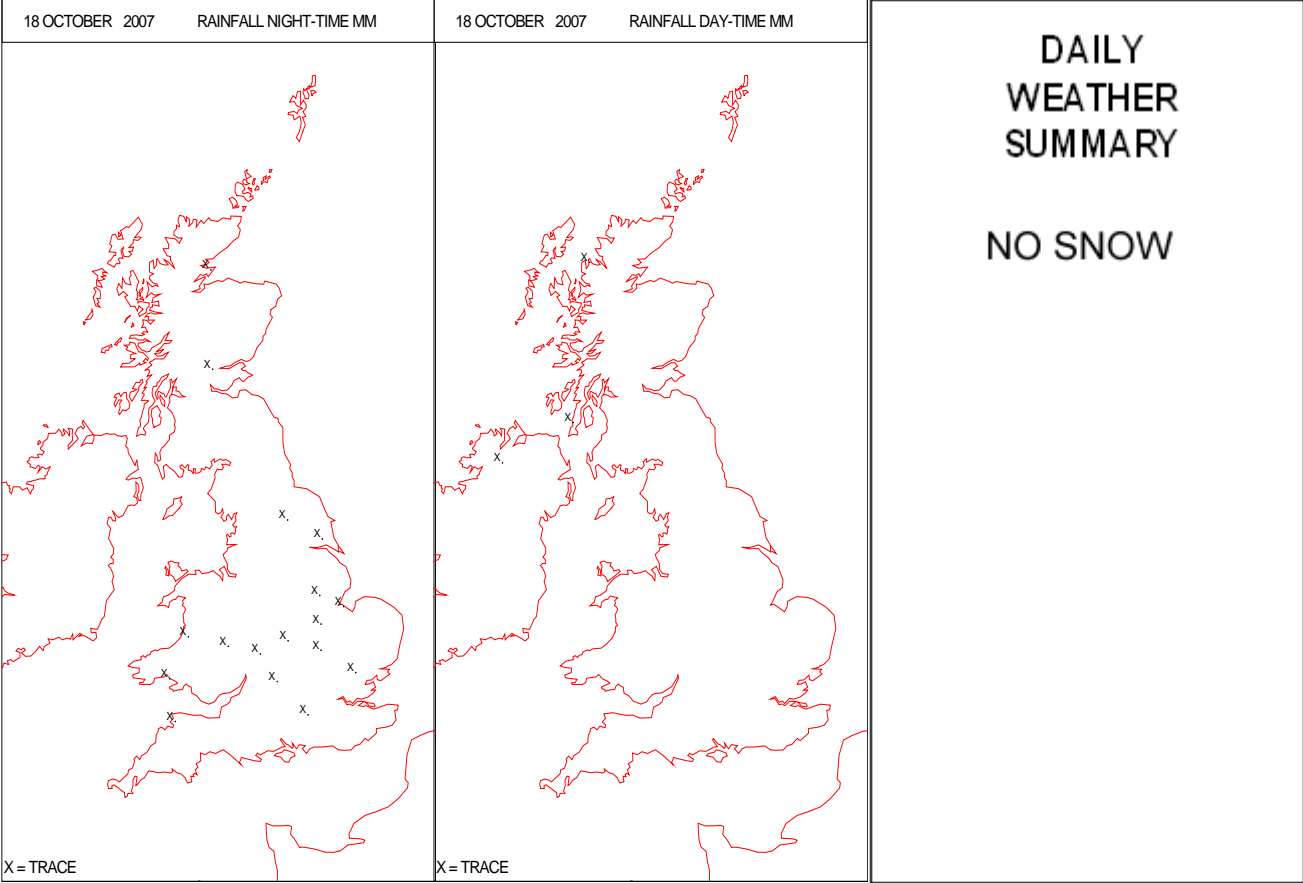
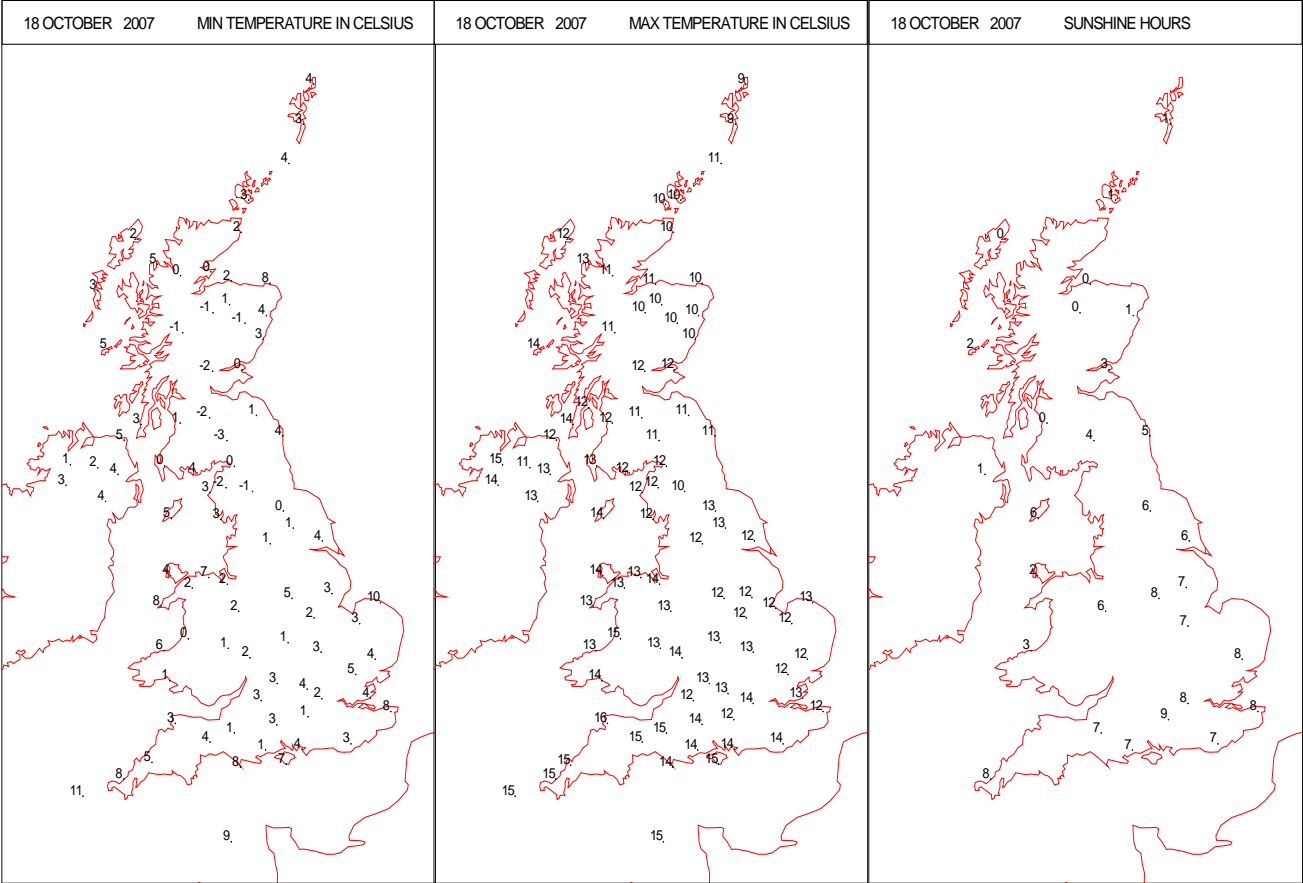
## SURFACE REPORTS



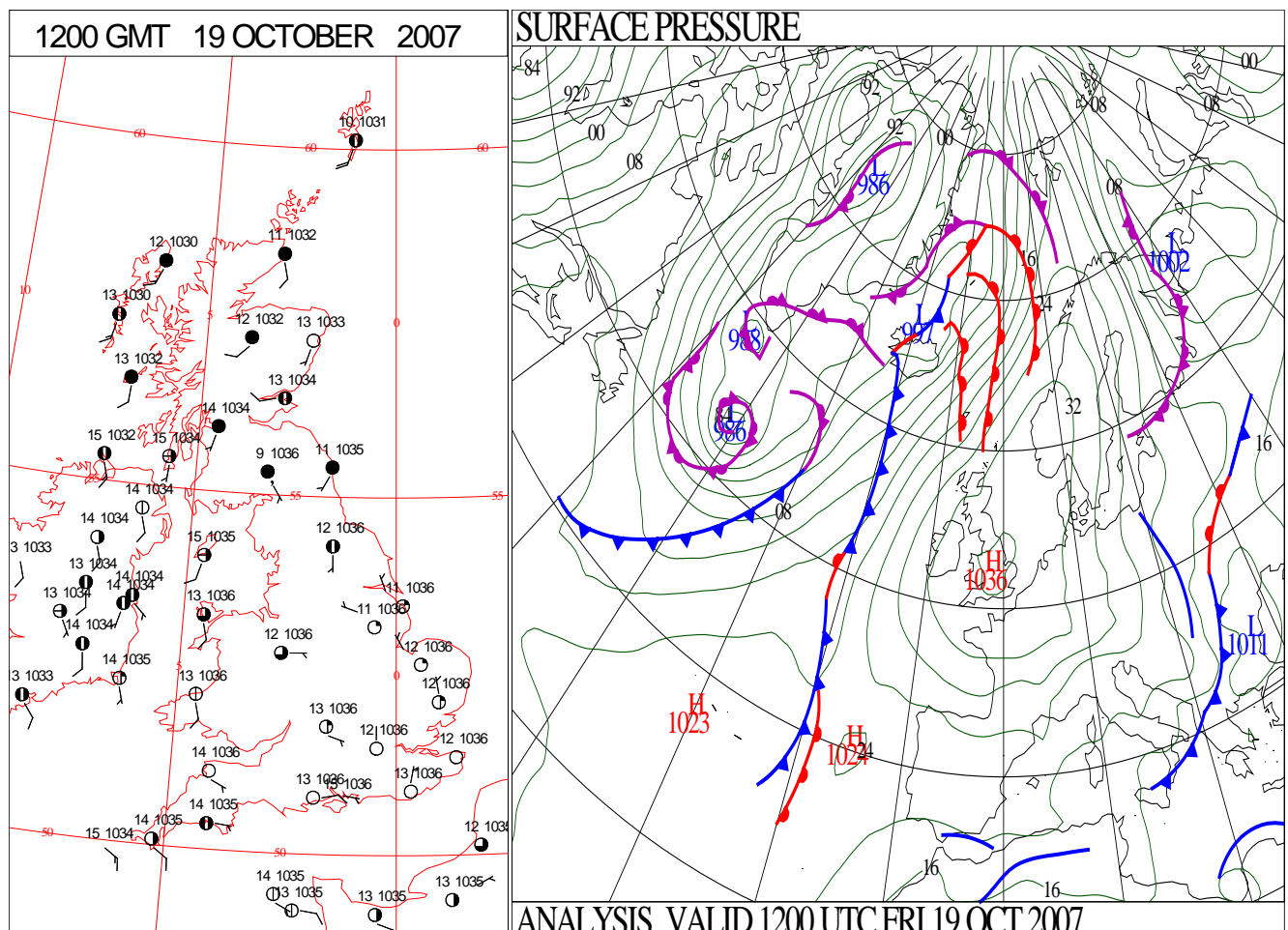
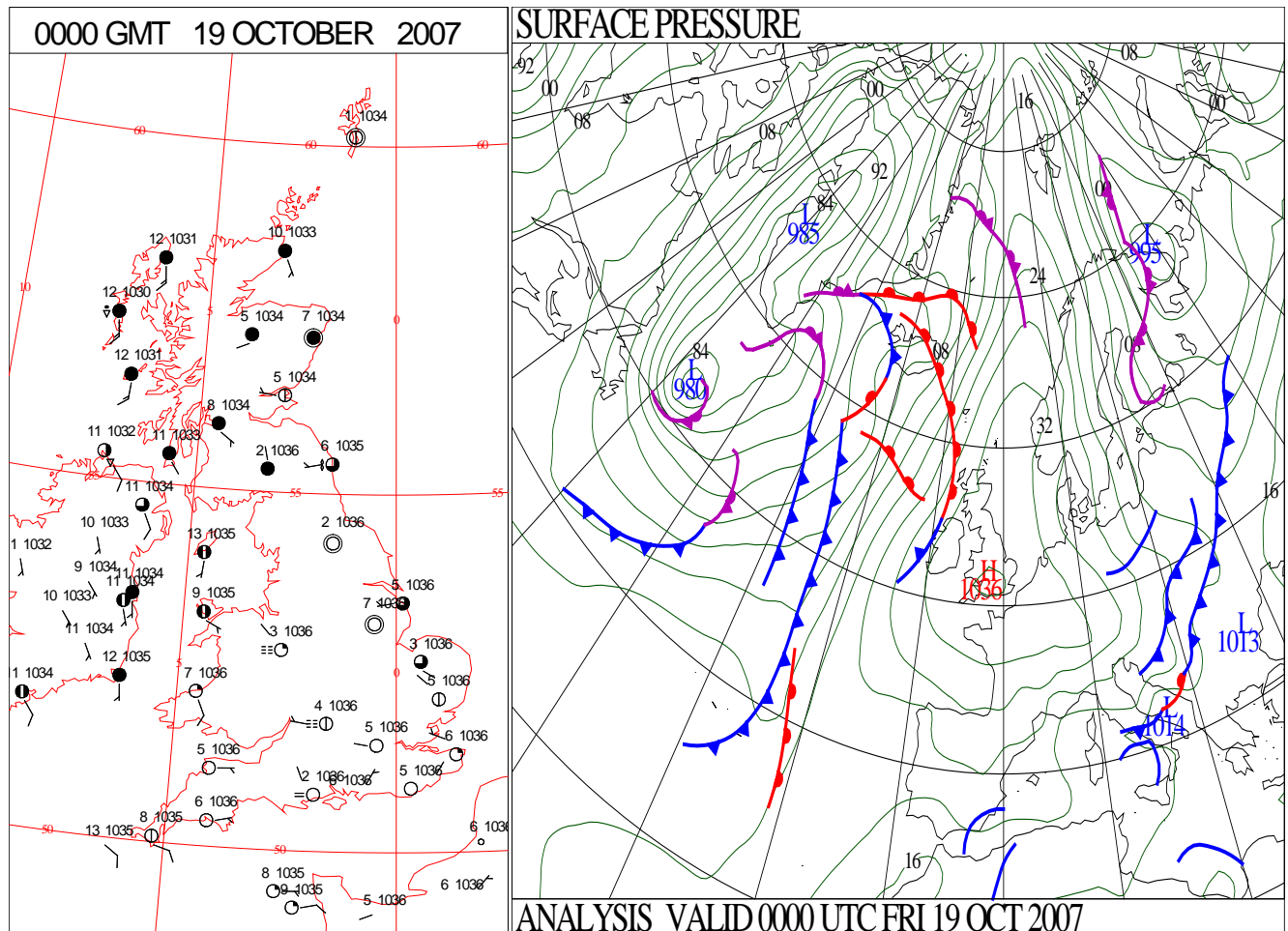
# SIGNIFICANT WEATHER

0600 GMT 18 OCTOBER 2007	SIG WEATHER	1200 GMT 18 OCTOBER 2007	SIG WEATHER	<p><b>Summary of UK Weather for Thursday 18 October 2007.</b></p> <p>The UK was firmly under the influence of a region of high pressure. The start of the day was generally cloud free for most of England and Wales, with high cloud over most of Scotland and some of Northern England. Patchy mist and fog affected some areas during the early hours, but this cleared quite quickly after sunrise. Generally the UK remained dry for the whole day, with good periods of sunshine and just the odd light shower feeding down over Northern Scotland, Northern Ireland and northern East Anglia. The high cloud over Scotland gradually made its way down over England during the afternoon, clearing into the English Channel by the evening. Other cloud included scattered patches of lower cloud, mainly near coastal areas. Temperatures reduced quickly after sunset and underneath the relatively clear skies. Daytime temperatures remained near normal for the time of year.</p>
1800 GMT 18 OCTOBER 2007	SIG WEATHER	0000 GMT 19 OCTOBER 2007	SIG WEATHER	<p><b>EXTREMES</b></p> <p><b>Highest Maximum:</b> 15.7 Chivenor, Devon</p> <p><b>Lowest Maximum:</b> 9.1 Lerwick, Shetland</p> <p><b>Lowest Minimum:</b> -2.7 Eskdalemuir, Dumfriesshire</p> <p><b>Lowest Grass Minimum:</b> -7.8 Strathallan Airfield, Perthshire (In Tayside)</p> <p><b>Most Rain:</b> 0.2 Machrihanish, Argyll (In Strathclyde) 0.2 Wittering, Cambridgeshire 0.2 Trawsgoed, Dyfed</p> <p><b>Most Sun:</b> 8.7 St Mawgan, Cornwall</p>

DAILY CLIMATE DATA

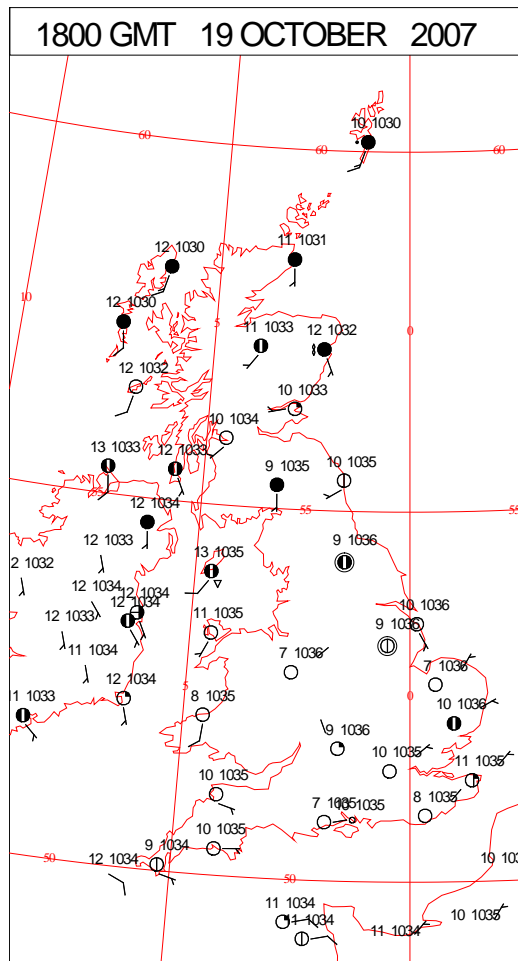
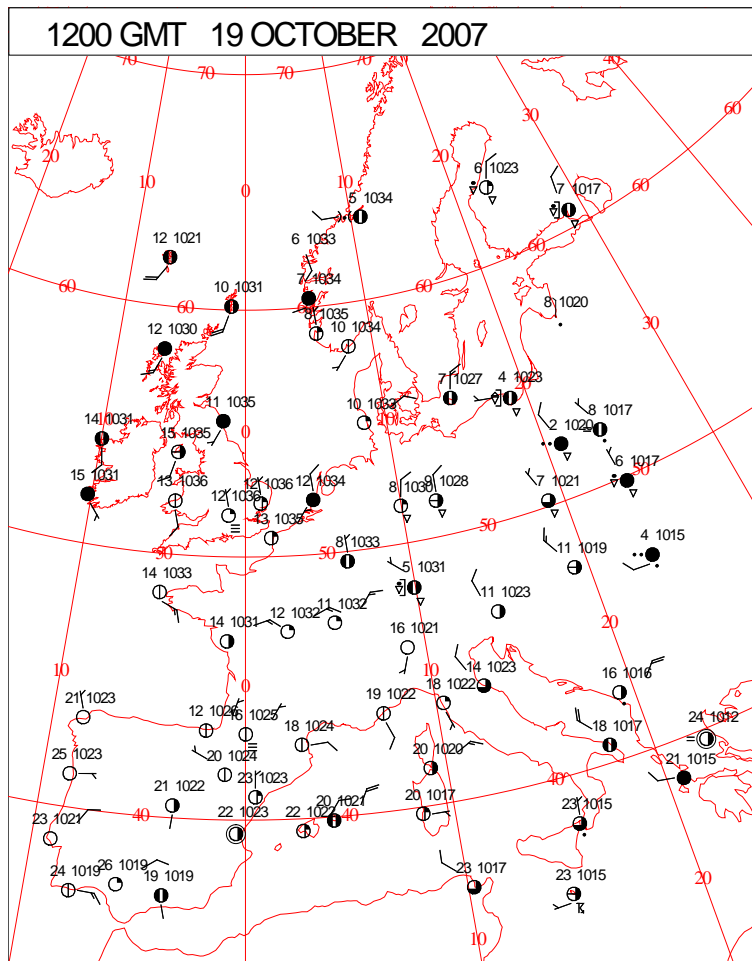
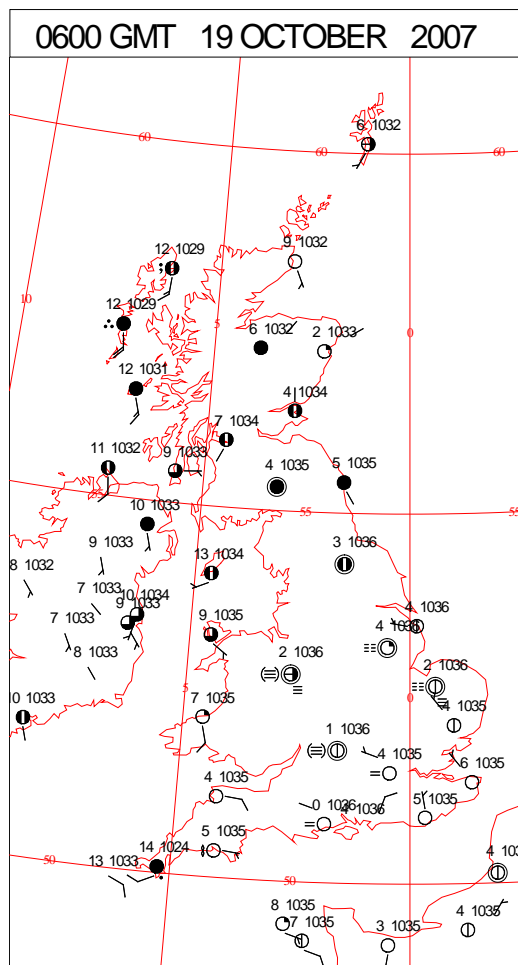
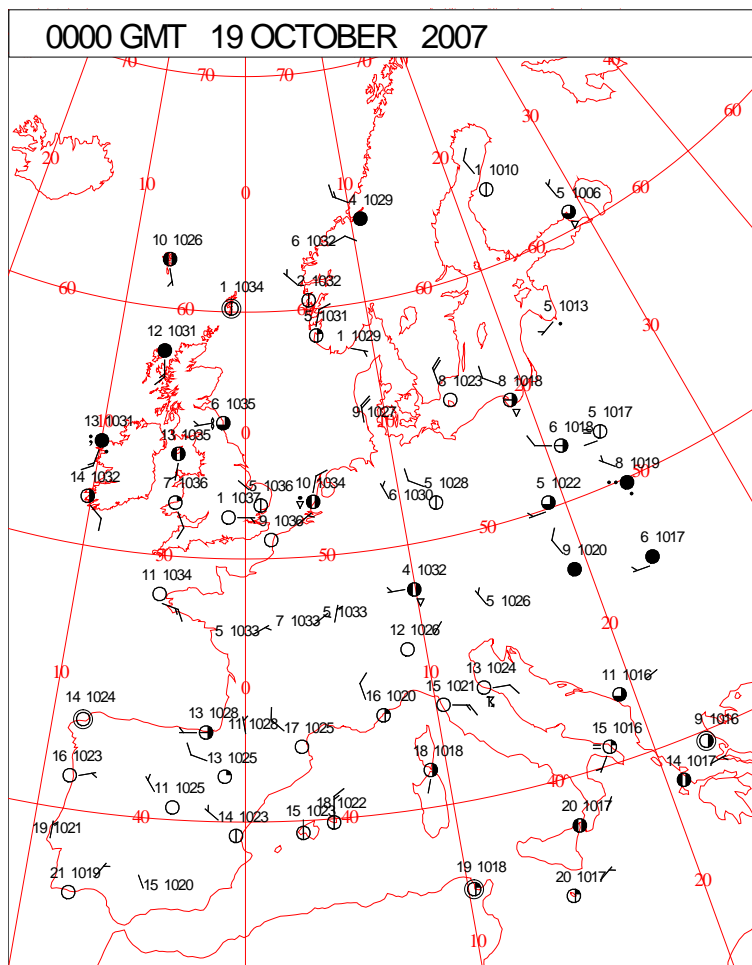


# DAILY WEATHER SUMMARY



Friday 19 October 2007

## SURFACE REPORTS

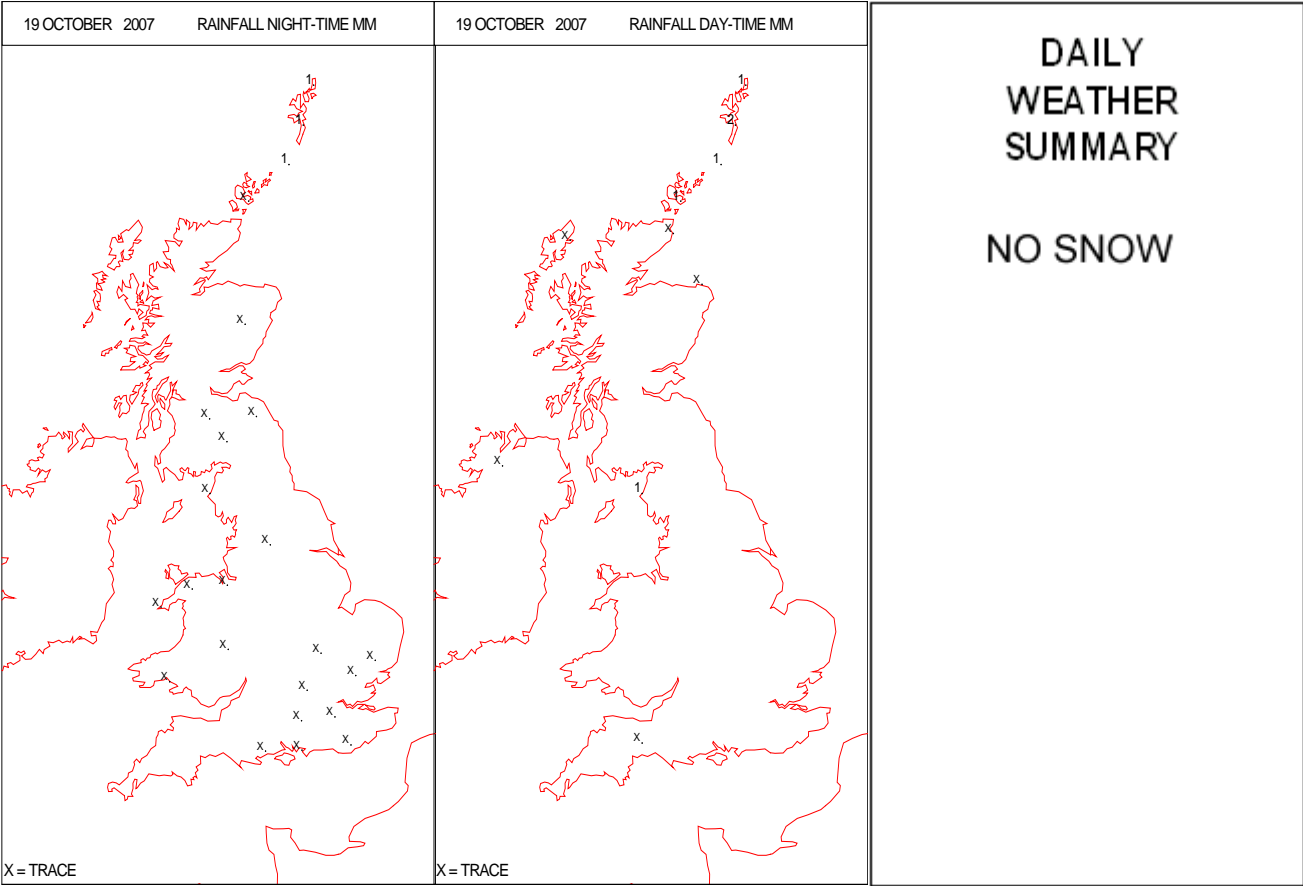
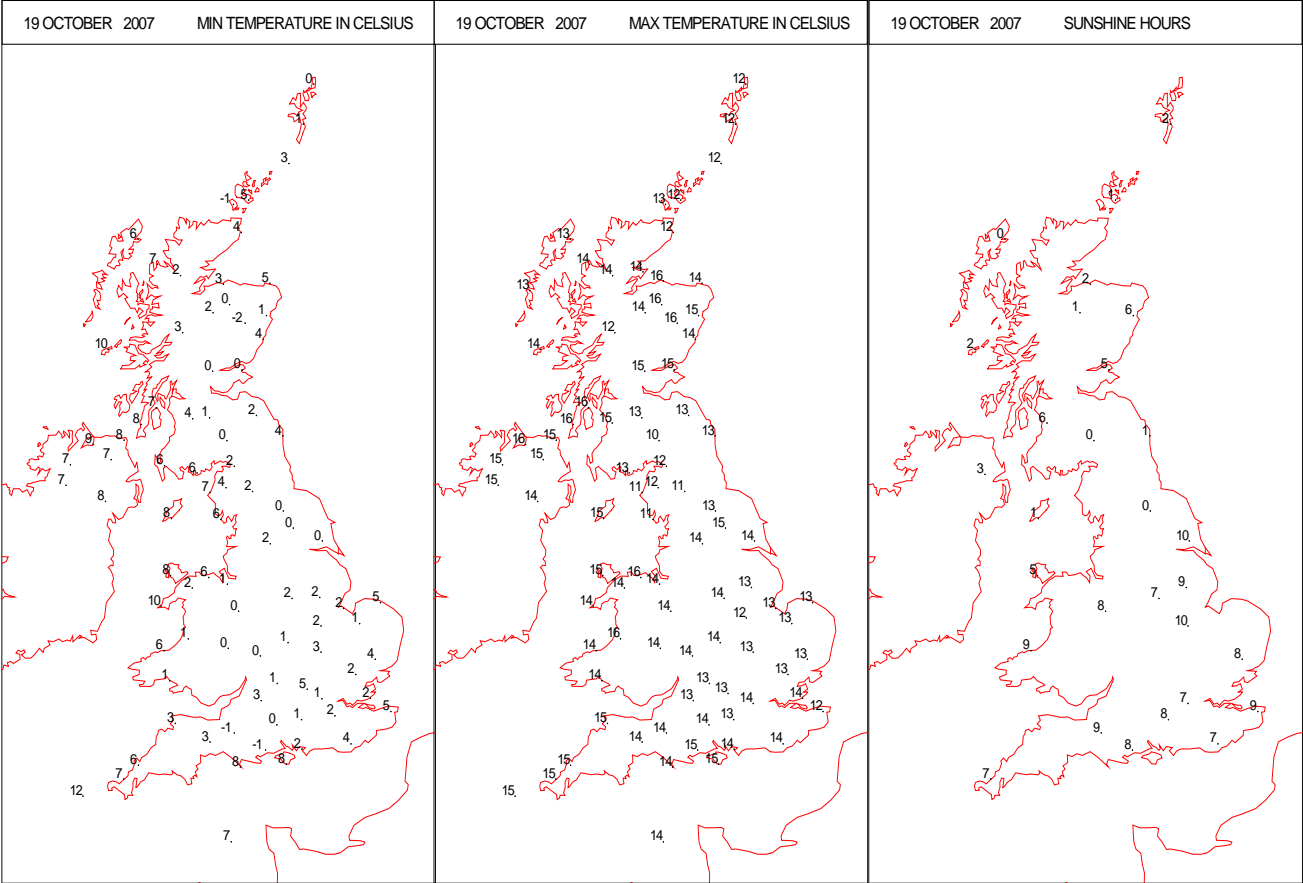




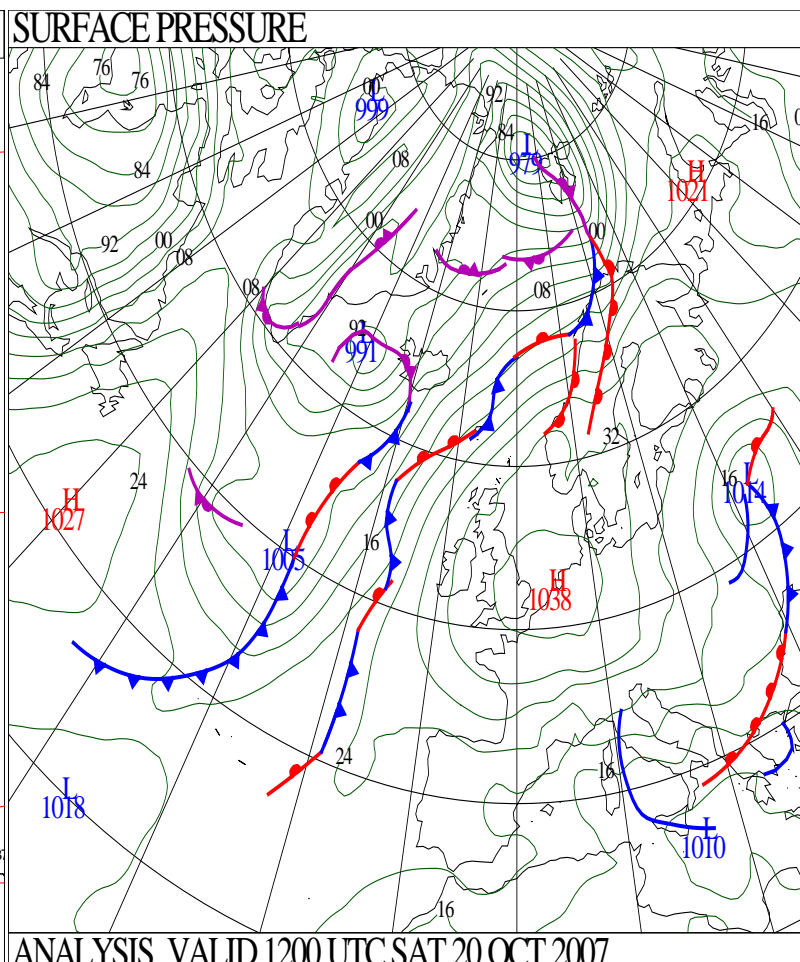
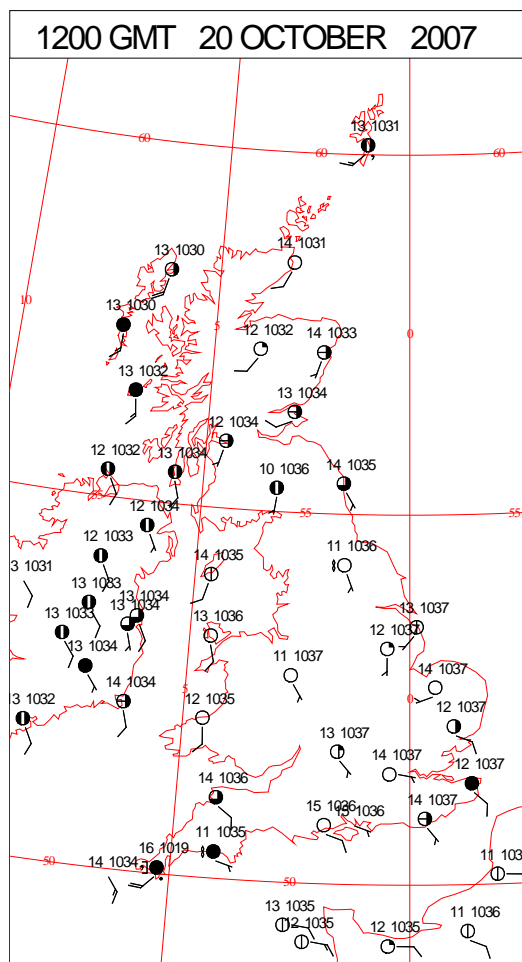
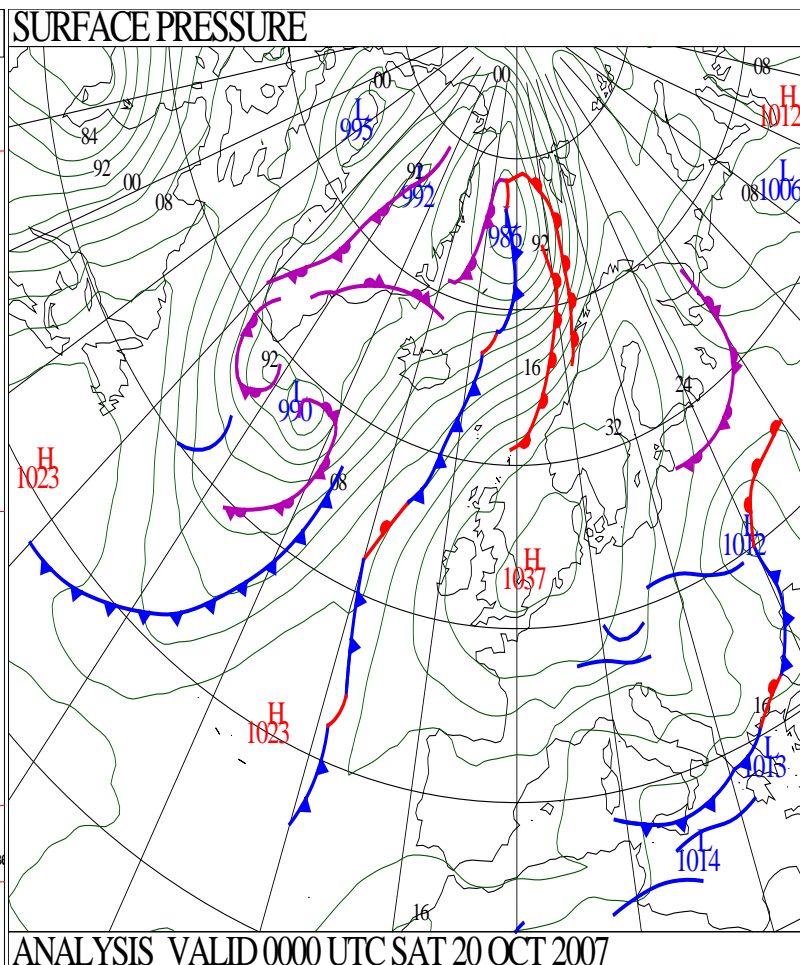
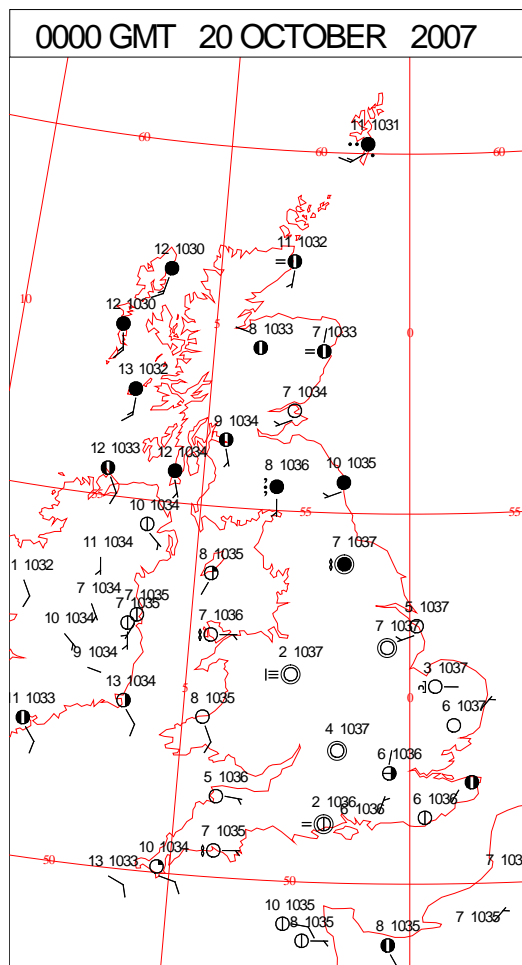
SIGNIFICANT WEATHER

0600 GMT 19 OCTOBER 2007	SIG WEATHER	1200 GMT 19 OCTOBER 2007	SIG WEATHER	<p><b>Summary of UK Weather for Friday 19 October 2007.</b></p> <p>The UK was once again under the influence of high pressure. Medium and high-level cloud affected the north of England and much of Scotland, whilst the Midlands, Wales and the south of England, including the Channel Islands remained cloud free for much of the day. Nearly all of the UK experienced dry and settled weather through the day, with the exception of the odd scattered shower affecting areas such as the western Highlands and Islands of Scotland and coastal areas near Liverpool and Blackpool. Northern Ireland stayed under cloud but also remained mainly dry, apart from some scattered light showers during the early hours. The best of the sunshine was in the South of England, which remained fine and generally cloud free. Temperatures were near average form most areas for the time of year, with the exception of Scotland which was slightly above average.</p>
1800 GMT 19 OCTOBER 2007	SIG WEATHER	0000 GMT 20 OCTOBER 2007	SIG WEATHER	
				<p><b>EXTREMES</b></p> <p><b>Highest Maximum:</b> 15.9 Trawsgoed, Dyfed</p> <p><b>Lowest Maximum:</b> 9.6 Eskdalemuir, Dumfriesshire</p> <p><b>Lowest Minimum:</b> -1.7 Benson, Oxfordshire</p> <p><b>Lowest Grass Minimum:</b> -6.1 Aboyne No 2, Aberdeenshire</p> <p><b>Most Rain:</b> 3.4 Lerwick, Shetland</p> <p><b>Most Sun:</b> 9.7 Jersey: Airport, Jersey</p>

DAILY CLIMATE DATA

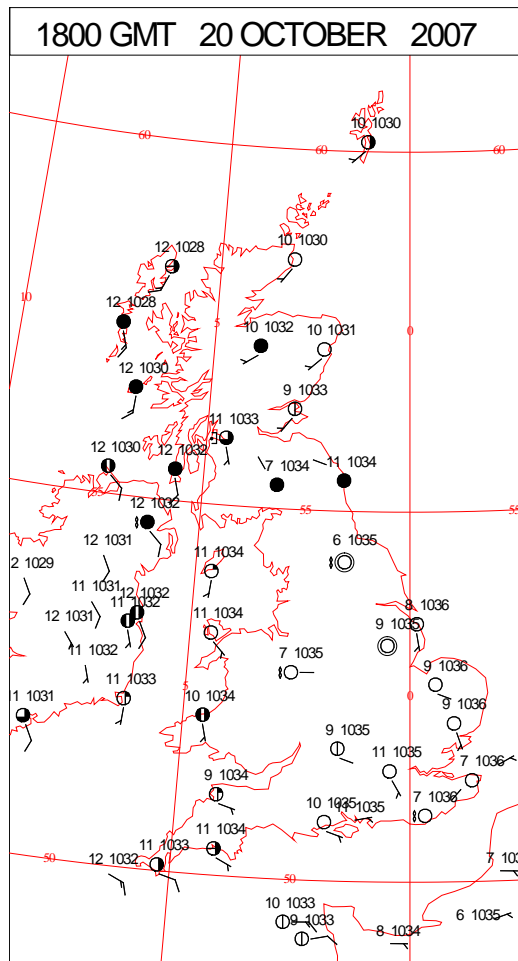
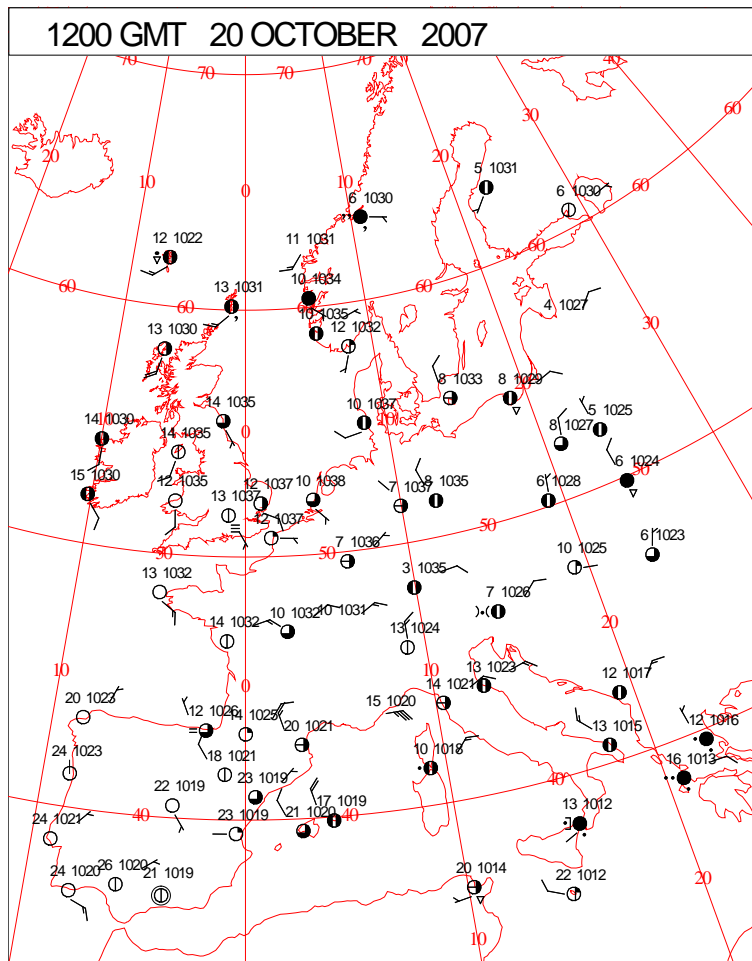
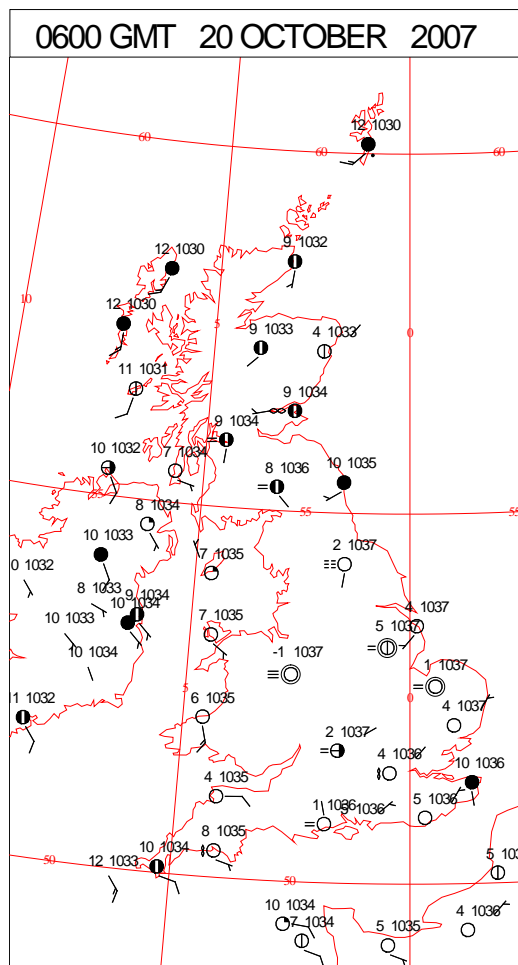
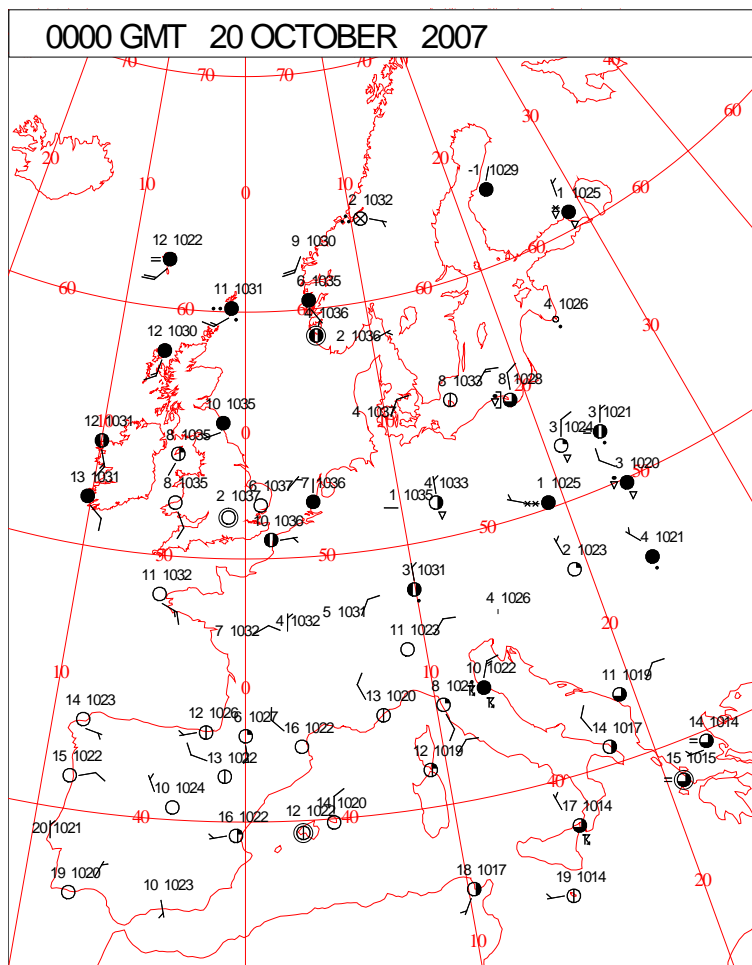


# DAILY WEATHER SUMMARY



Saturday 20 October 2007

## SURFACE REPORTS

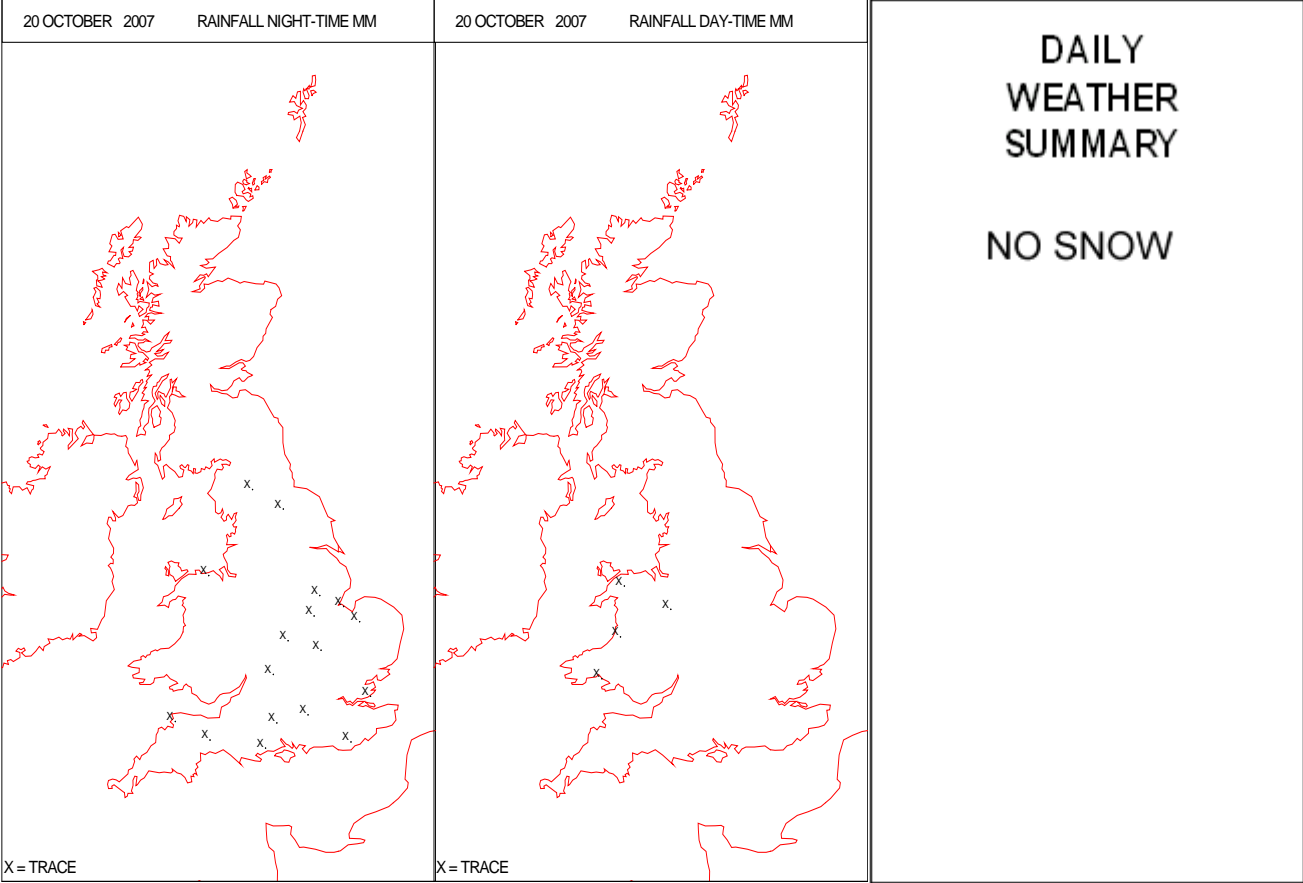
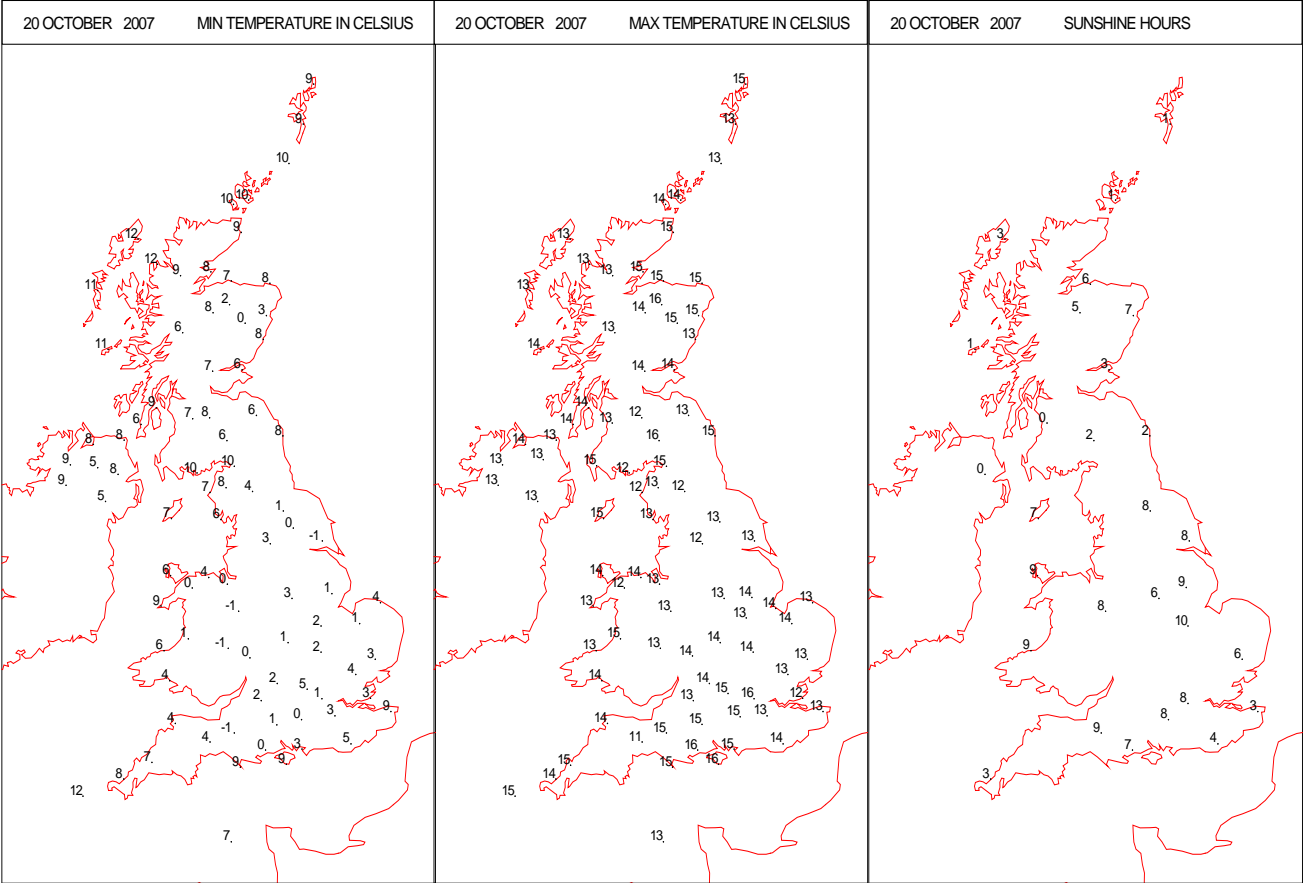


# SIGNIFICANT WEATHER

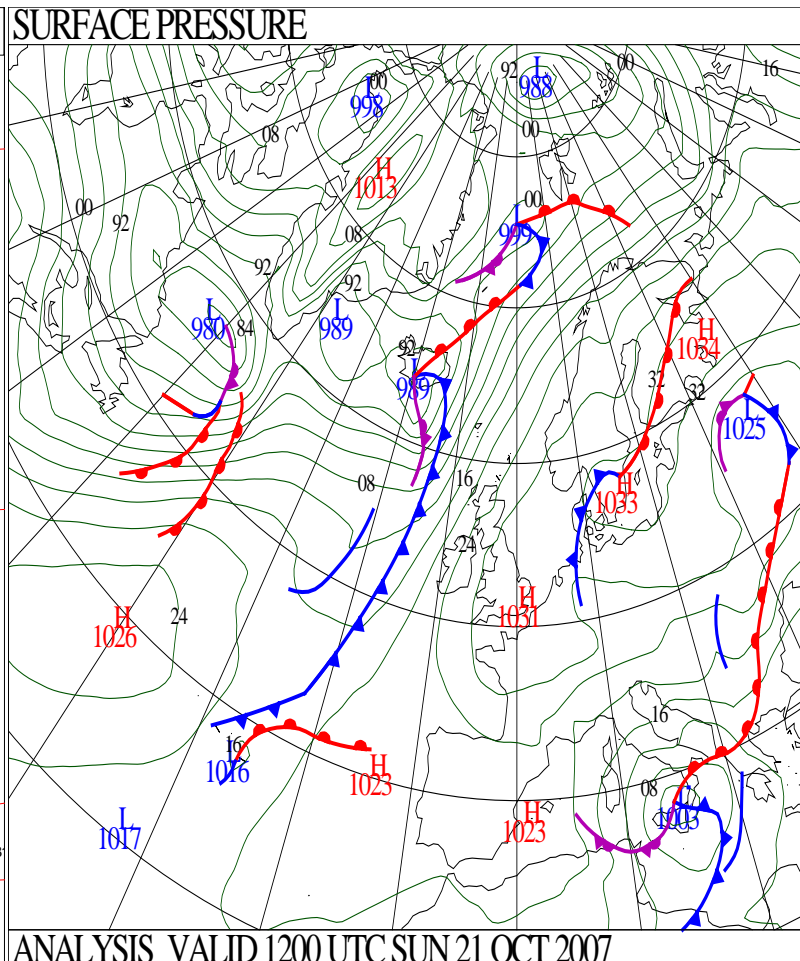
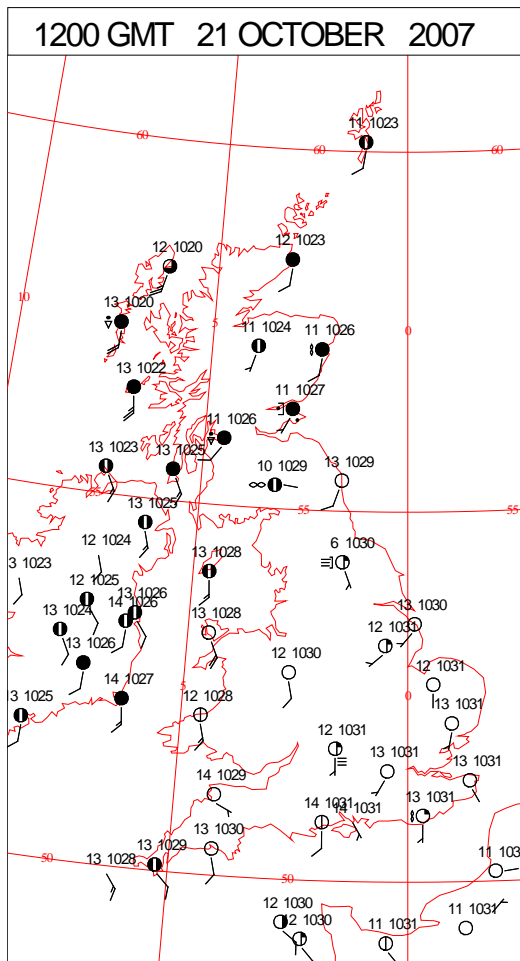
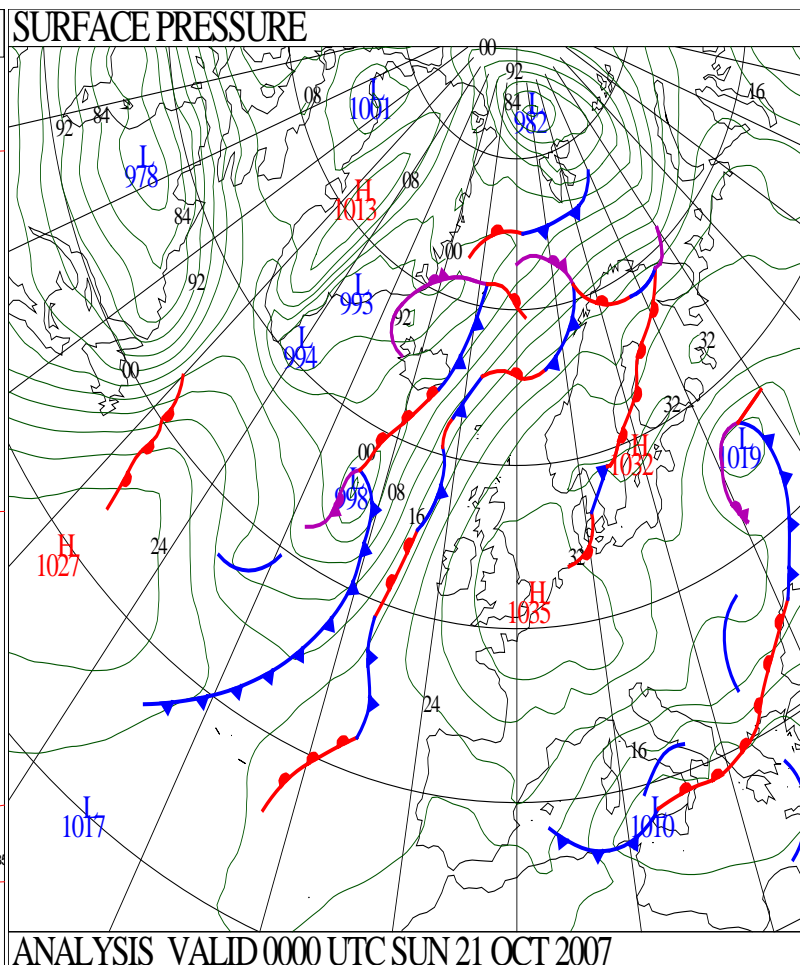
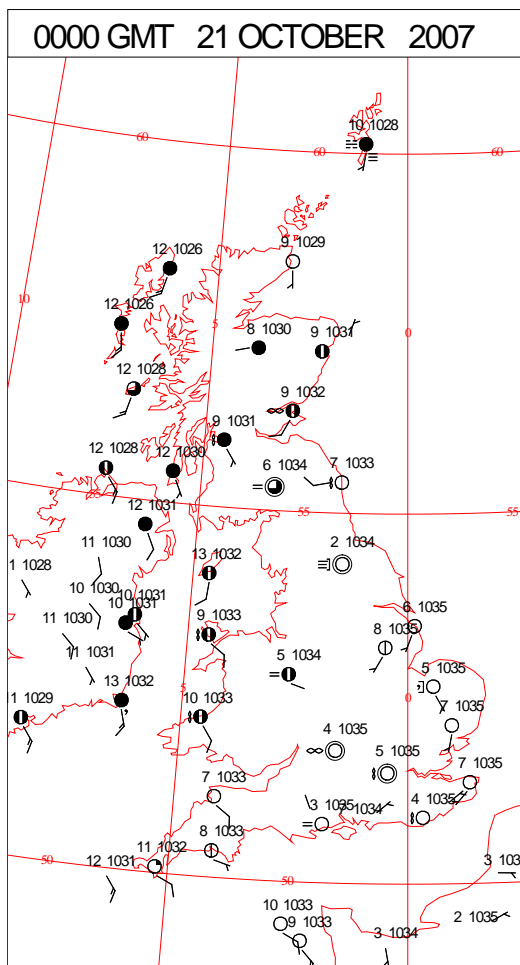
0600 GMT 20 OCTOBER 2007	SIG WEATHER	1200 GMT 20 OCTOBER 2007	SIG WEATHER	<p><b>Summary of UK Weather for Saturday 20 October 2007.</b></p> <p>High pressure continued to dominate the weather over much of the UK.</p> <p>It was a chilly and misty start in sheltered inland areas of England and Wales, with a localised air frost in parts of central southern England and east Wales. Much of southwest England, South Wales and parts of southeast England were rather cloudy for much of the day, with the cloud thick enough in the southwest to produce some drizzle during the afternoon. The rest of England and Wales enjoyed long sunny spells with just some fair weather cloud from time to time. Temperatures were near normal for the time of year.</p> <p>The weather in Scotland and Northern Ireland got off to a generally cloudier and milder start, with the exception of a few rural spots in northeast Scotland which experienced a ground frost. The northeast saw the best of Scotland's sunshine, with temperatures reaching a little above the October norm in the sunshine. The west remained rather cloudy and slightly cooler with the cloud thick enough at times to give a few spots of rain in places.</p>
1800 GMT 20 OCTOBER 2007	SIG WEATHER	0000 GMT 21 OCTOBER 2007	SIG WEATHER	<p><b>EXTREMES</b></p> <p><b>Highest Maximum:</b></p> <p>15.7 Hurn, Dorset</p> <p>15.7 Glenlivet, Banffshire</p> <p>15.7 Wight: St Catherines, Isle Of Wight</p> <p><b>Lowest Maximum:</b></p> <p>11.3 Saughall, Ayrshire</p> <p>11.3 Lough Fea, Londonderry</p> <p><b>Lowest Minimum:</b></p> <p>-1.3 Shawbury, Shropshire</p> <p><b>Lowest Grass Minimum:</b></p> <p>-5.3 Church Lawford, Warwickshire</p> <p><b>Most Rain:</b></p> <p>0.2 Bedford, Bedfordshire</p> <p>0.2 Rhyl No 2, Clwyd</p> <p>0.2 Church Lawford, Warwickshire</p>



DAILY CLIMATE DATA

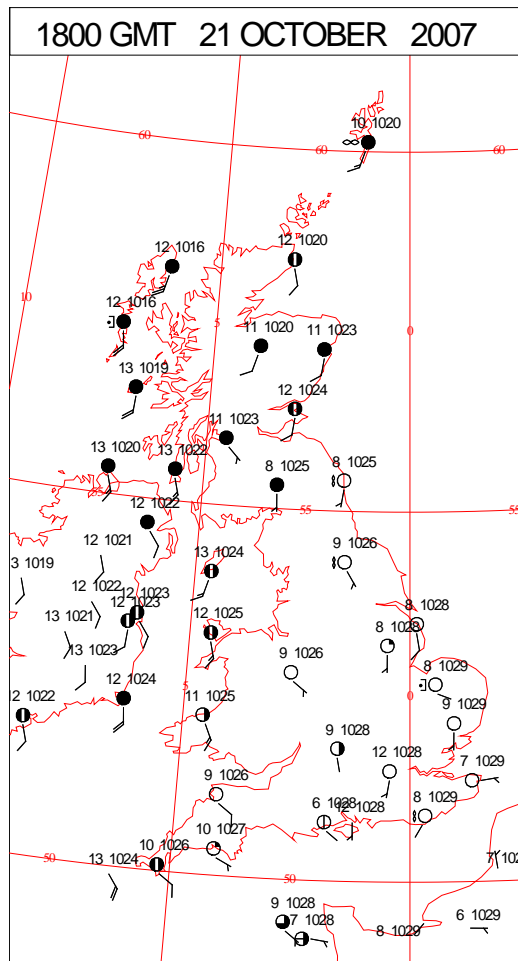
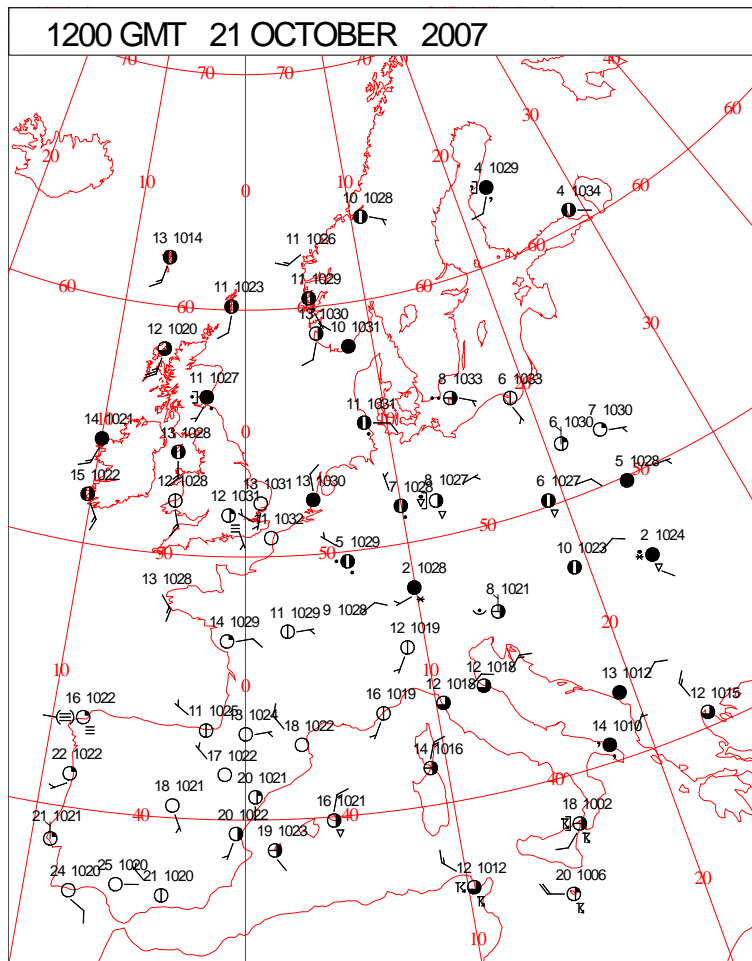
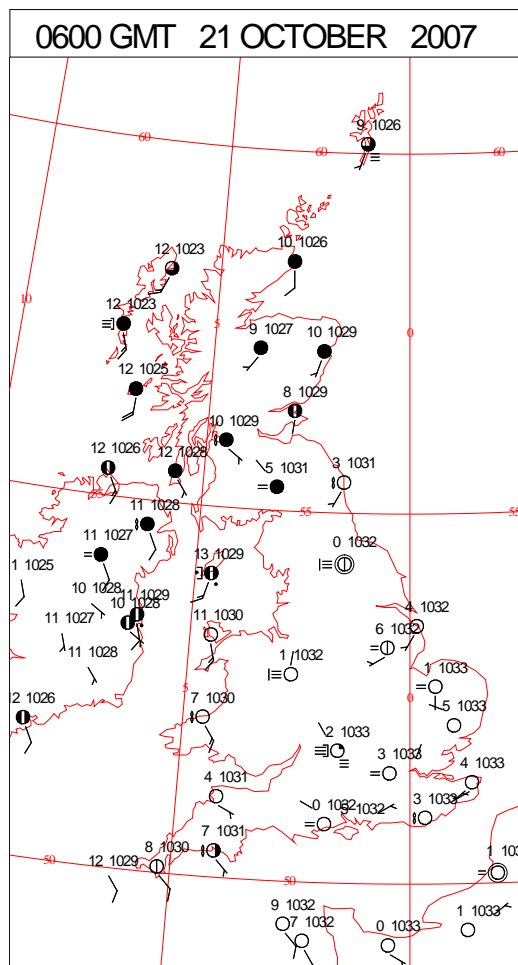
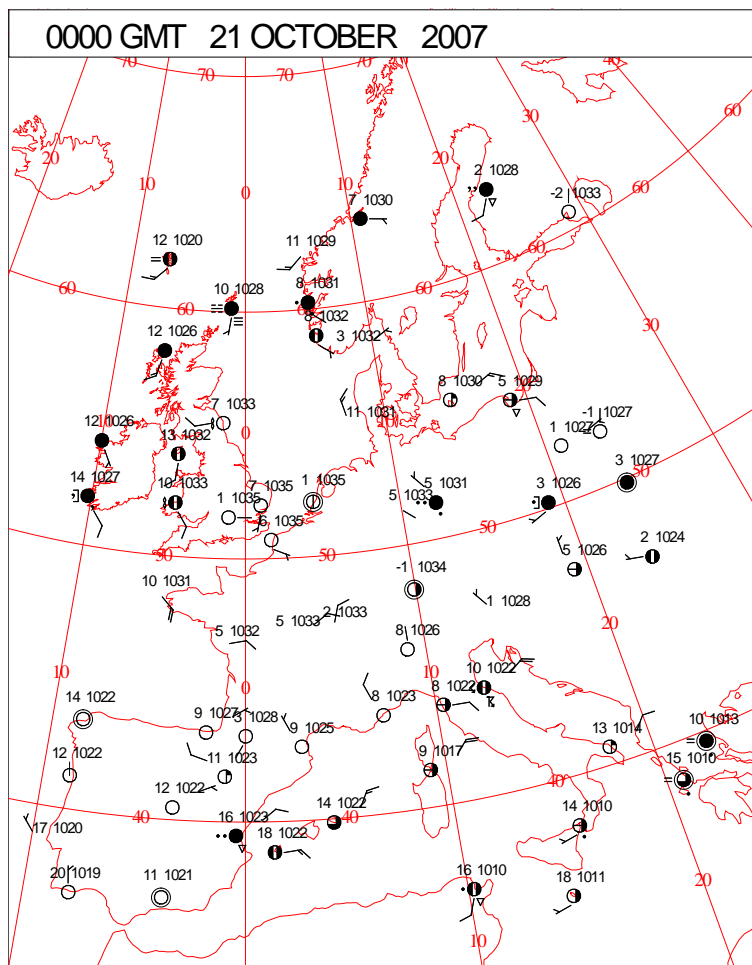


# DAILY WEATHER SUMMARY



Sunday 21 October 2007

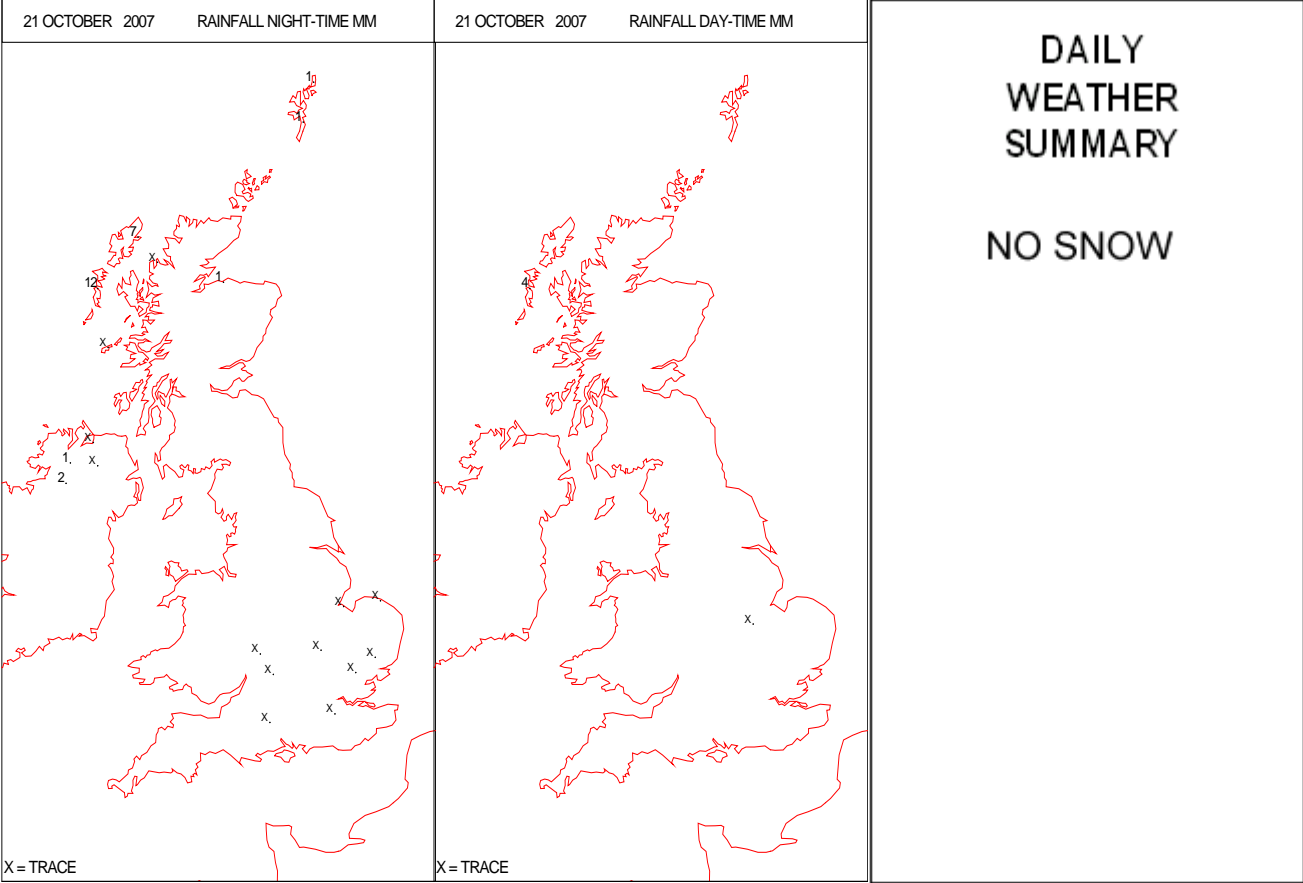
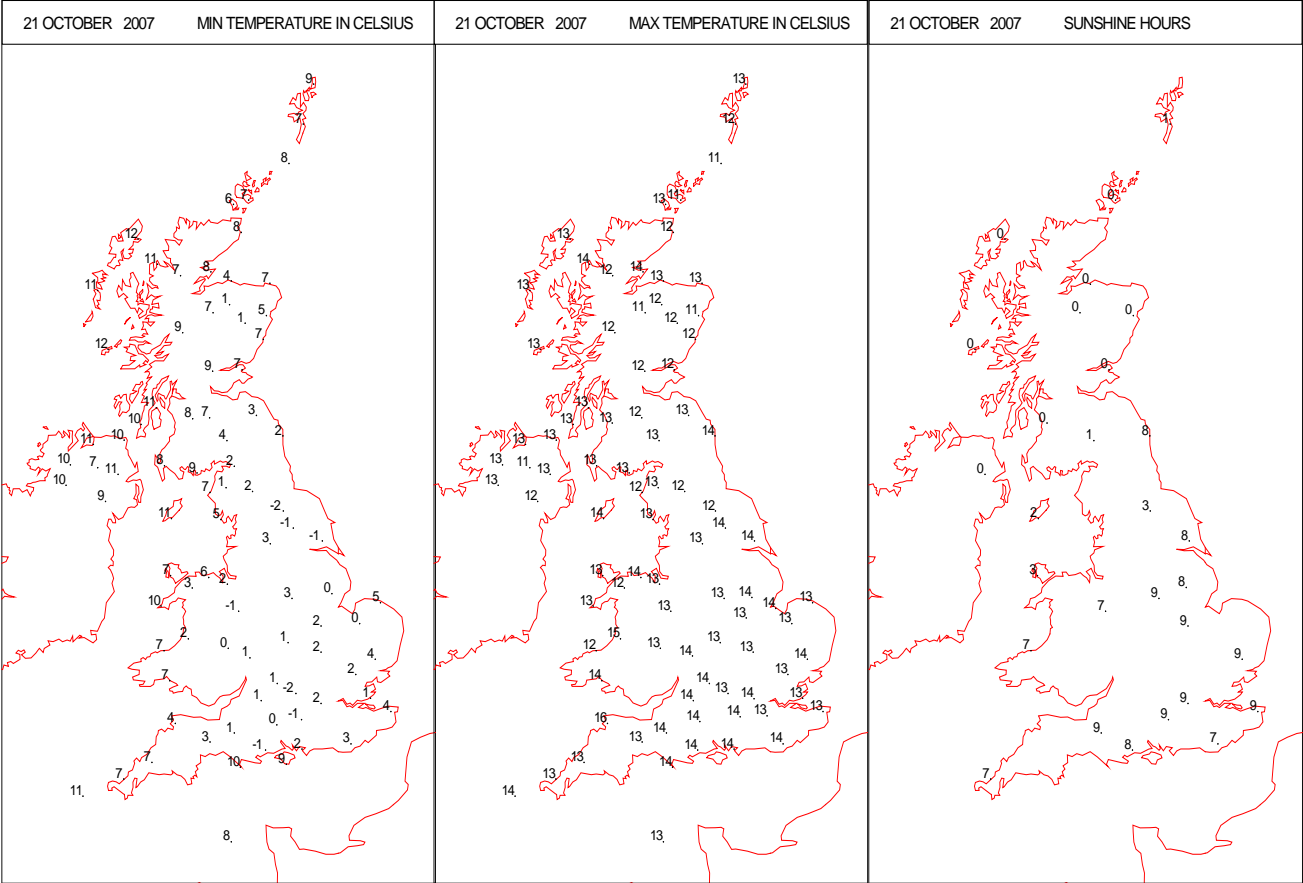
## SURFACE REPORTS



# SIGNIFICANT WEATHER

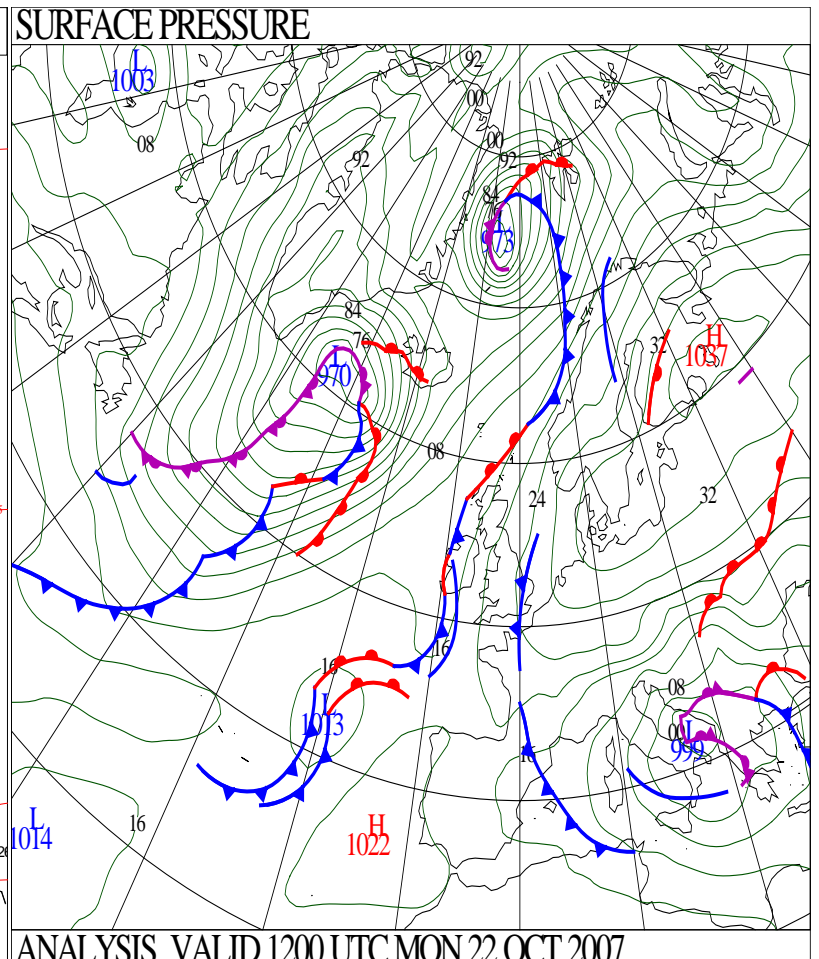
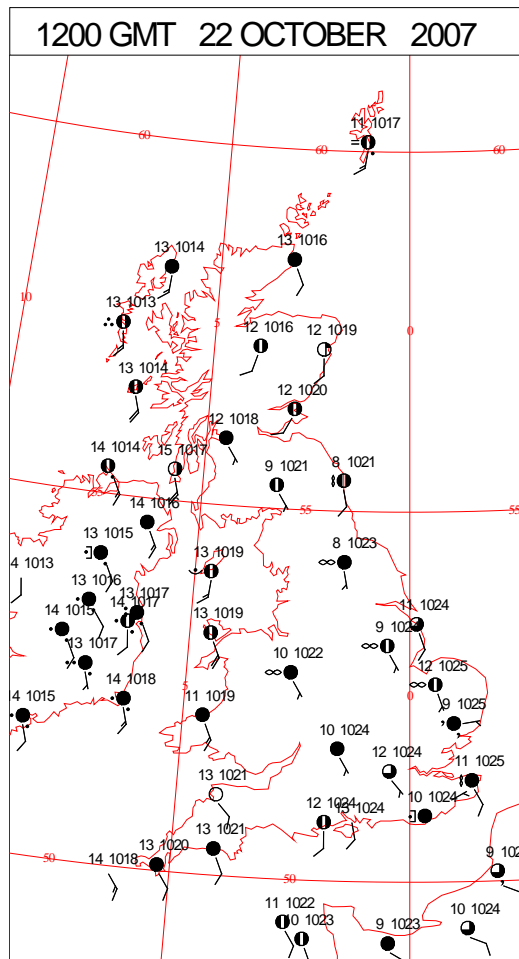
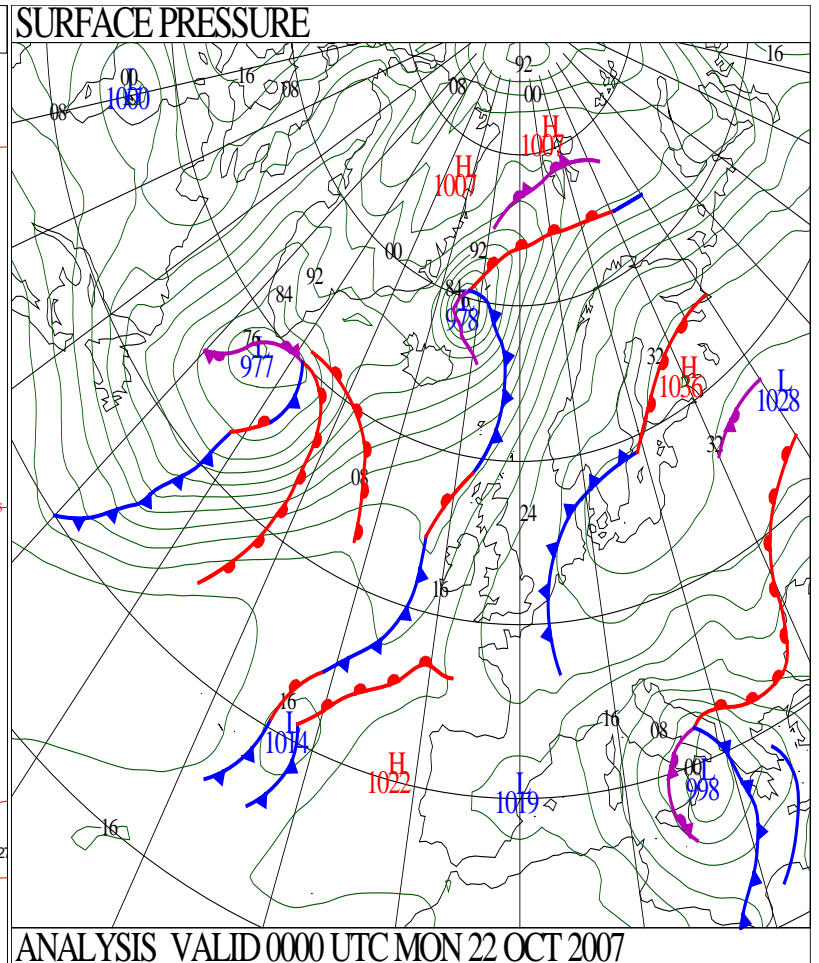
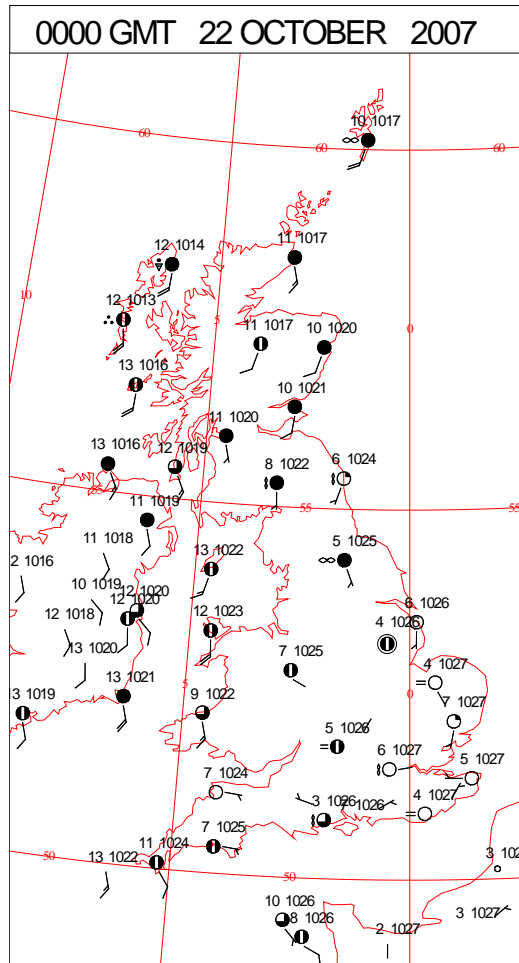
0600 GMT 21 OCTOBER 2007	SIG WEATHER	1200 GMT 21 OCTOBER 2007	SIG WEATHER	<p><b>Summary of UK Weather for Sunday 21 October 2007.</b></p> <p>Scotland and Northern Ireland were rather cloudy today. The cloud was thick enough in some western areas to give some light rain at times during the morning and early afternoon. More general rain approached The Hebrides from the west later in the day to give a period of more persistent rain in the far northwest during the evening. Winds were generally light except in exposed areas of the northwest which experienced a strong breeze and gusty winds for much of the day.</p> <p>In contrast, much of England and Wales enjoyed a dry day with some long spells of sunshine. It was rather chilly and misty at first in many rural areas in central and eastern England but most of the mist soon cleared to give a fine and sunny day. Exceptions included some sheltered locations in the northeast, particularly Yorkshire and Lincolnshire, where some dense fog persisted well into the afternoon.</p> <p>Temperatures reached 14–15° C in the sunnier urban areas of the southeast, but were generally near normal for the time of year in most locations around the UK.</p>
1800 GMT 21 OCTOBER 2007	SIG WEATHER	0000 GMT 22 OCTOBER 2007	SIG WEATHER	<p><b>EXTREMES</b></p> <p><b>Highest Maximum:</b> 15.5 Chivenor, Devon</p> <p><b>Lowest Maximum:</b> 11.1 Saughall, Ayrshire 11.1 Lough Fea, Londonderry</p> <p><b>Lowest Minimum:</b> -2.1 Leeming, North Yorkshire</p> <p><b>Lowest Grass Minimum:</b> -5.7 Church Lawford, Warwickshire</p> <p><b>Most Rain:</b> 15.4 South Uist, Western Isles</p> <p><b>Most Sun:</b> 9.3 Jersey: Airport, Jersey</p>

DAILY CLIMATE DATA



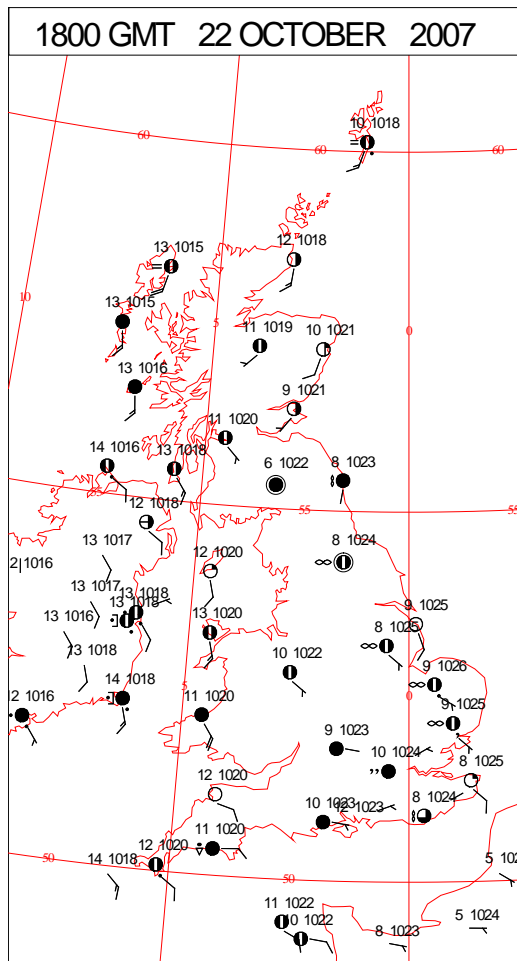
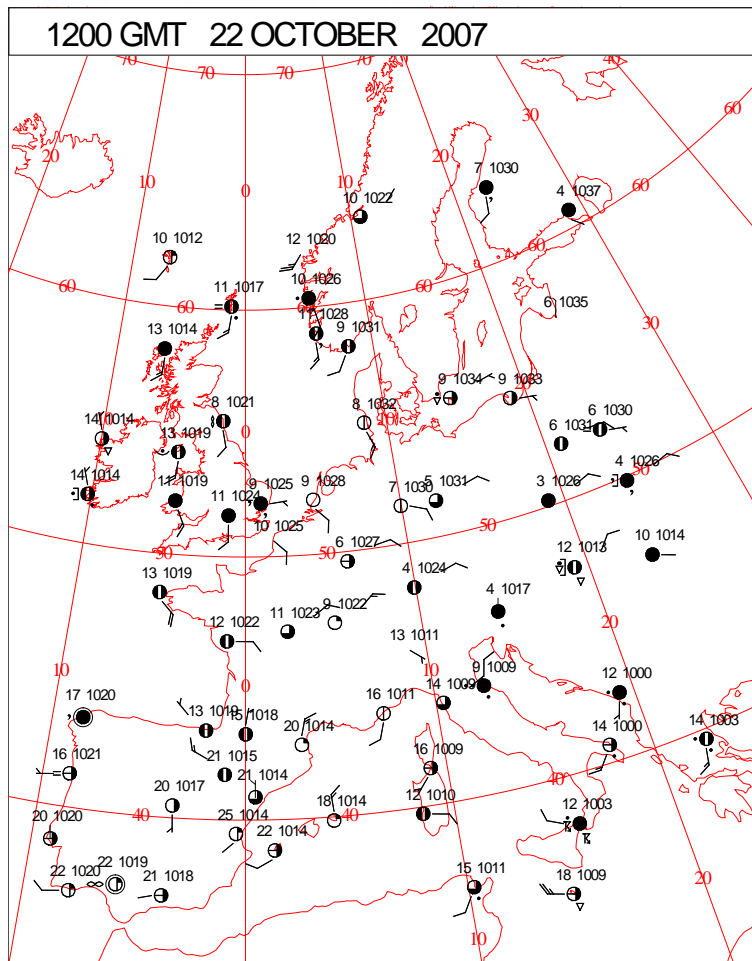
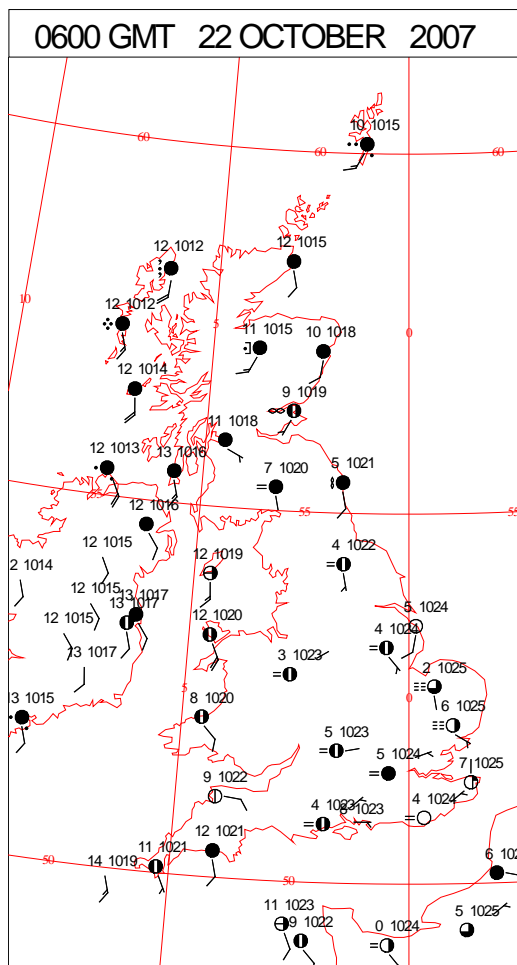
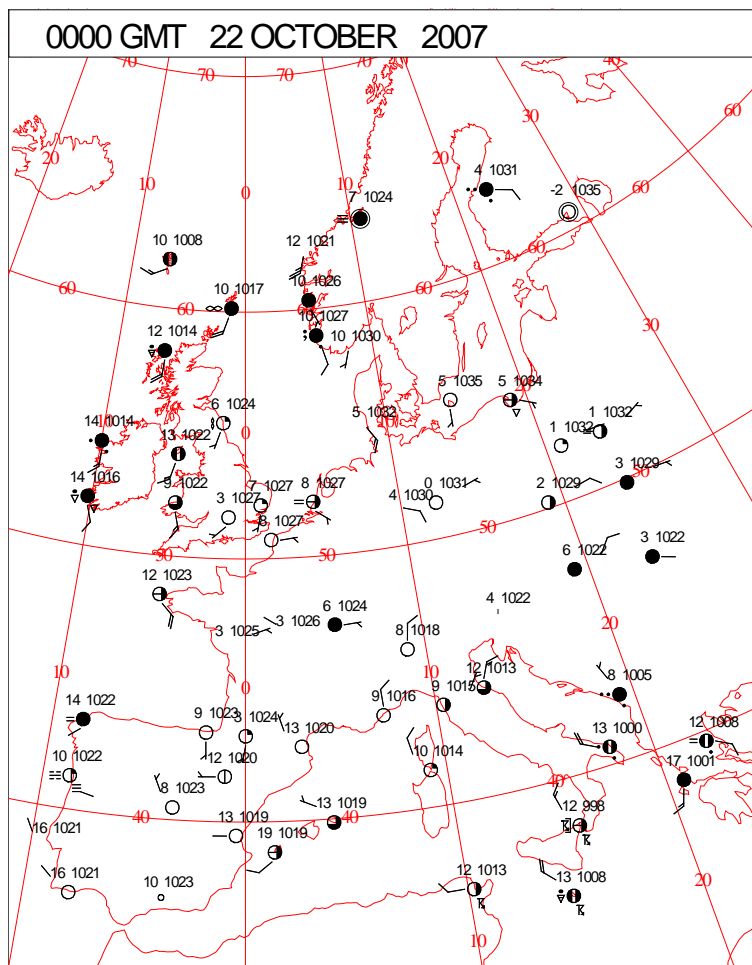


# DAILY WEATHER SUMMARY



Monday 22 October 2007

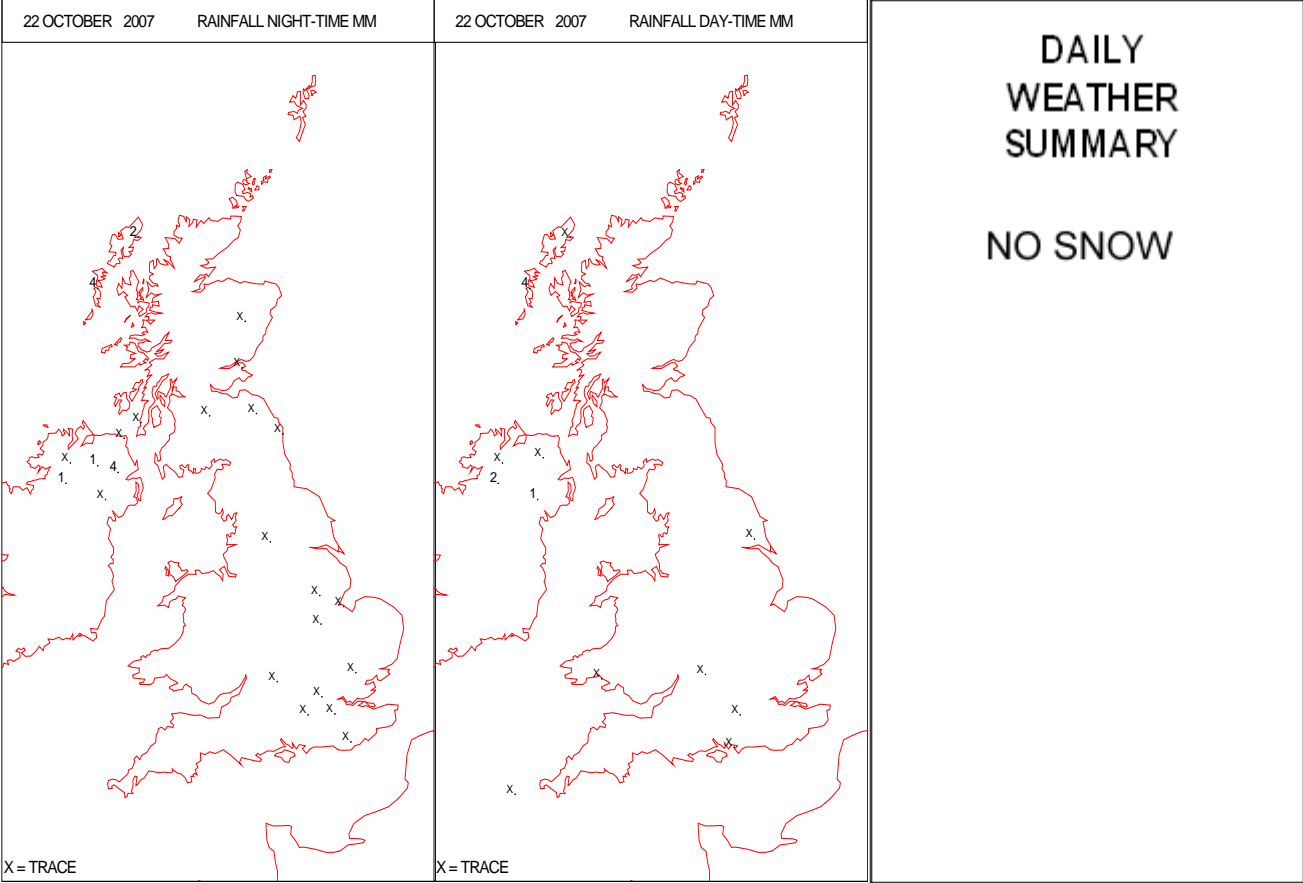
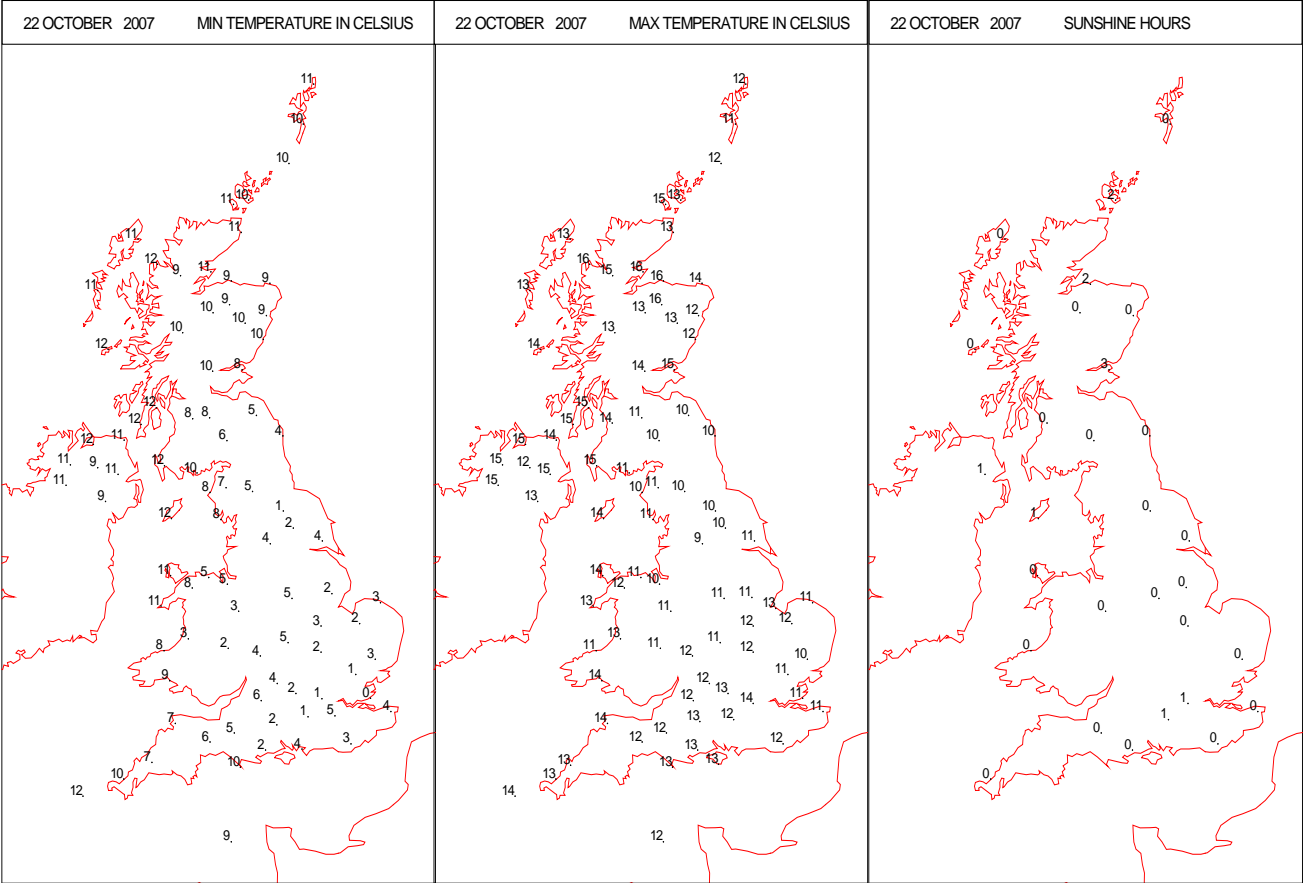
## SURFACE REPORTS



# SIGNIFICANT WEATHER

0600 GMT 22 OCTOBER 2007	SIG WEATHER	1200 GMT 22 OCTOBER 2007	SIG WEATHER	<p><b>Summary of UK Weather for Monday 22 October 2007.</b></p> <p>A cloudy day over the majority of the UK. Thickening cloud in Ireland and northwest Scotland brought some rain at times for much of the day. Elsewhere remaining mostly dry, seeing little more than an occasional light shower at times. Hazy conditions affected areas to the east of the Pennines, and some more elevated areas in the south during much of today, and also pushed into East Anglia during the afternoon. Winds were generally light but picked up in western parts at times; however, they were no more than moderate in strength. Temperatures were near normal for the time of year.</p>
1800 GMT 22 OCTOBER 2007	SIG WEATHER	0000 GMT 23 OCTOBER 2007	SIG WEATHER	<p><b>EXTREMES</b></p> <p><b>Highest Maximum:</b> 16.4 Tain Range, Ross &amp; Cromarty</p> <p><b>Lowest Maximum:</b> 9.2 Bingley, No 2 ,West Yorkshire</p> <p><b>Lowest Minimum:</b> -0.1 Shoeburyness, Essex</p> <p><b>Lowest Grass Minimum:</b> -4.0 Shoeburyness, Essex</p> <p><b>Most Rain:</b> 7.6 South Uist, Western Isles</p> <p><b>Most Sun:</b> 2.0 Saughall, Ayrshire</p>

DAILY CLIMATE DATA



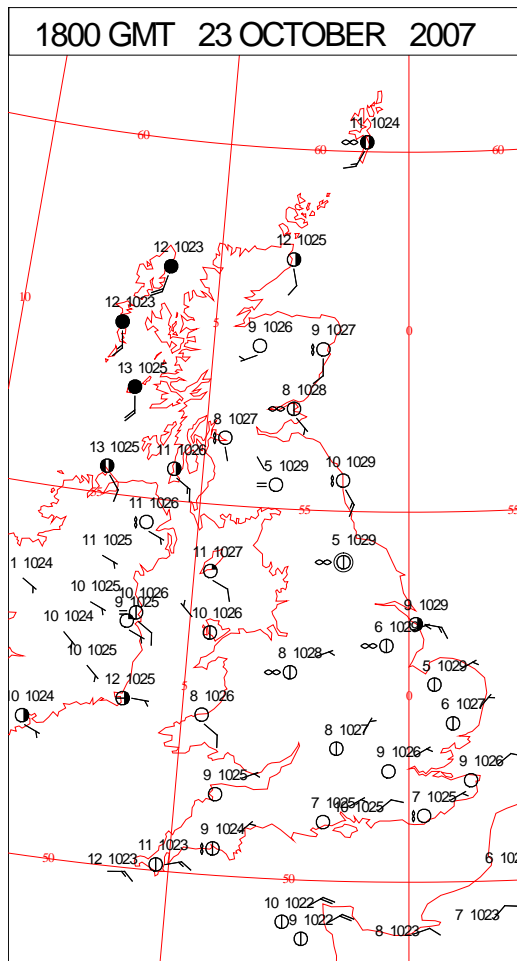
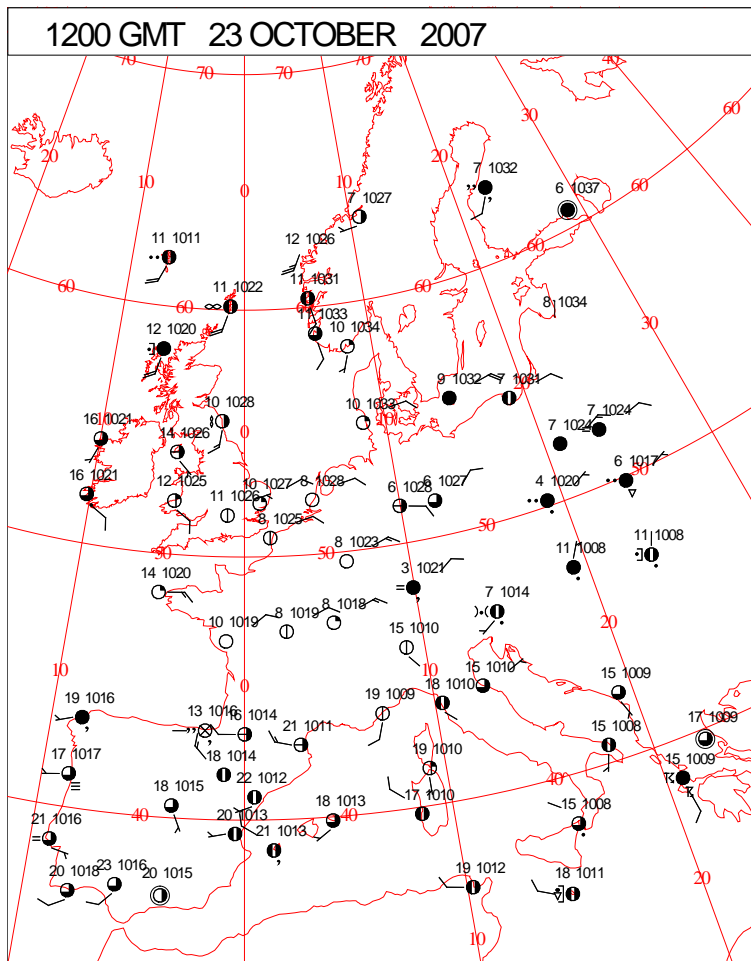
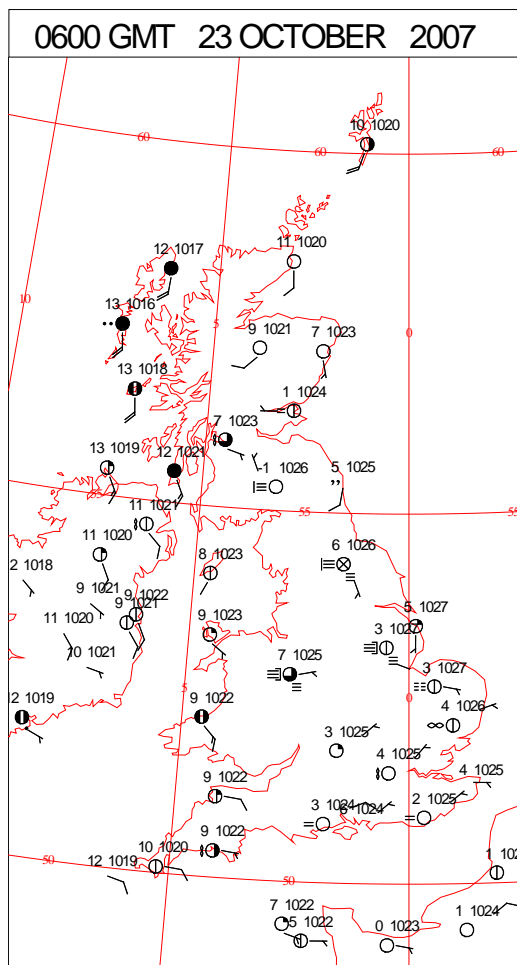
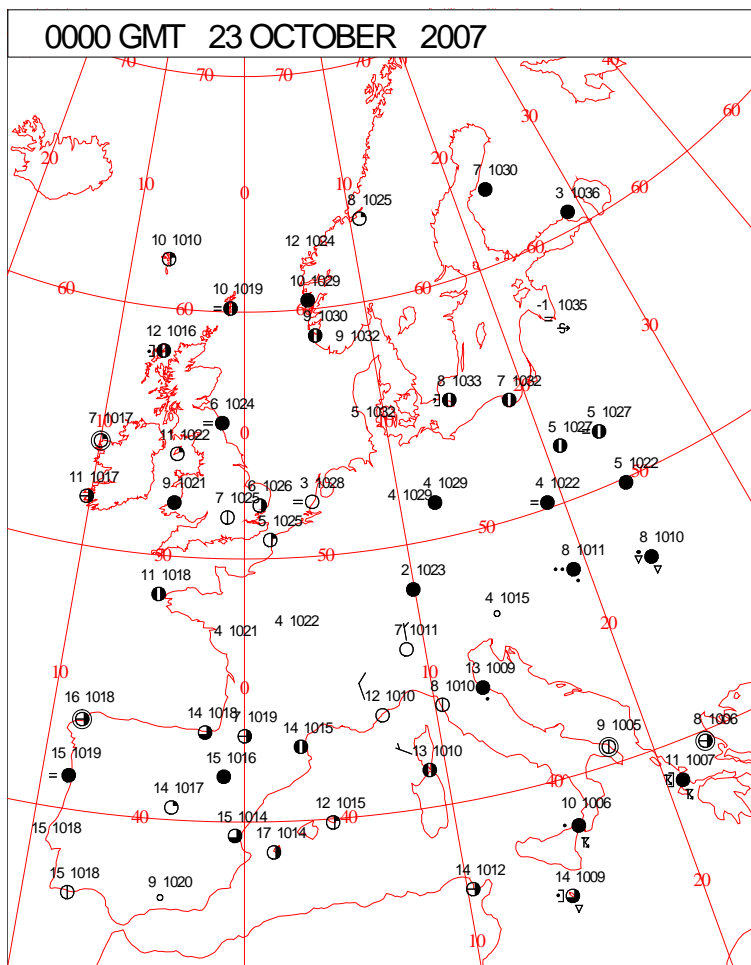


Crown Copyright 2007, All Rights Reserved



Tuesday 23 October 2007

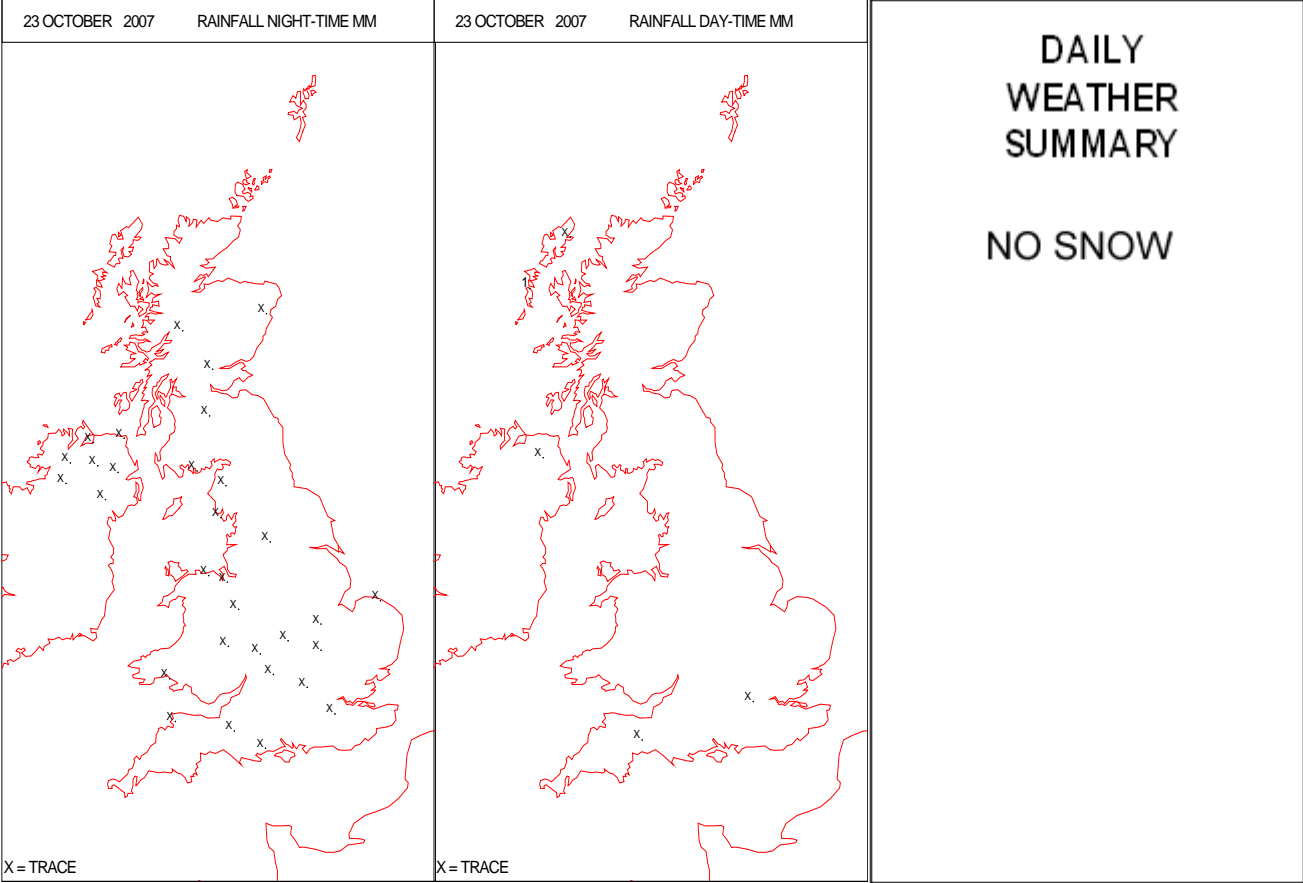
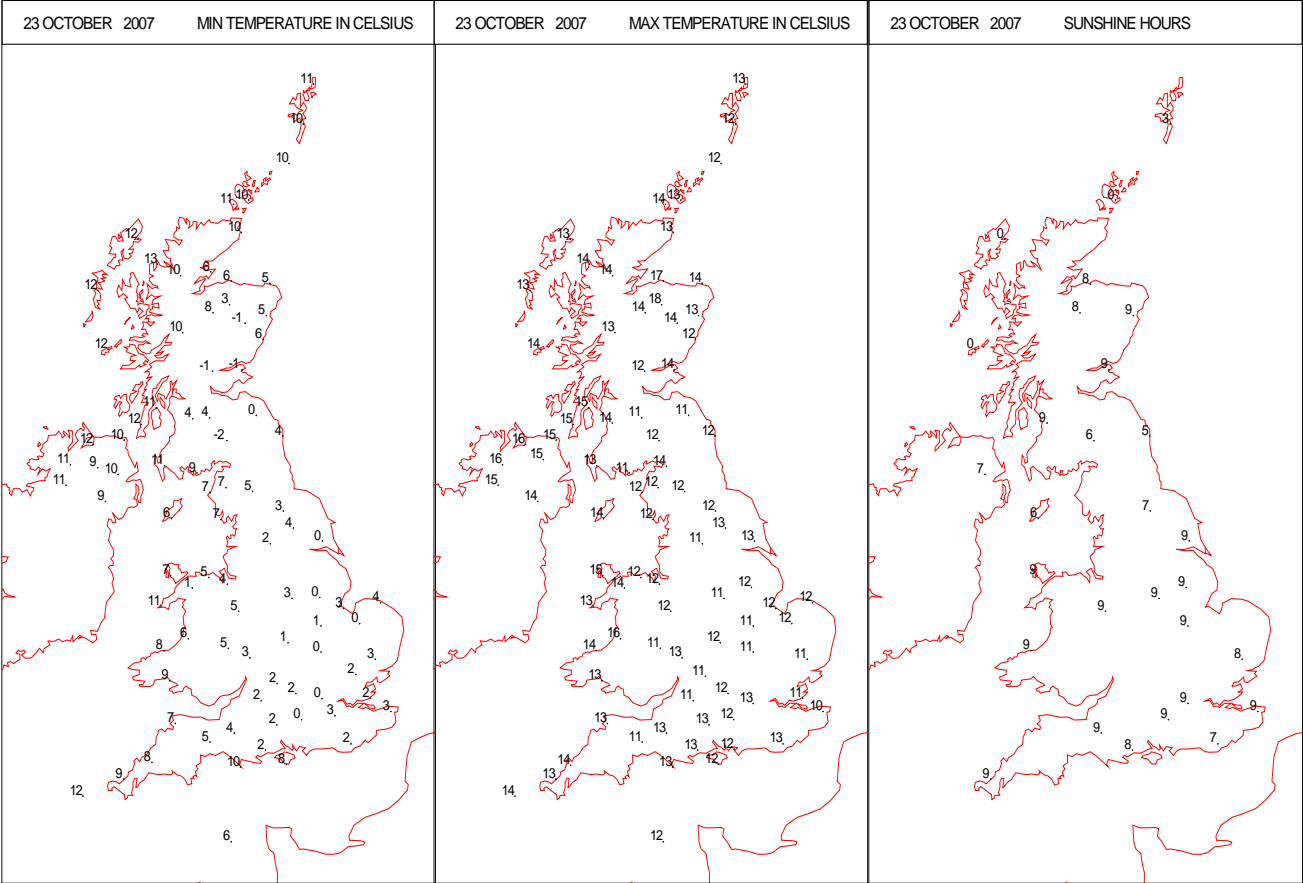
## SURFACE REPORTS



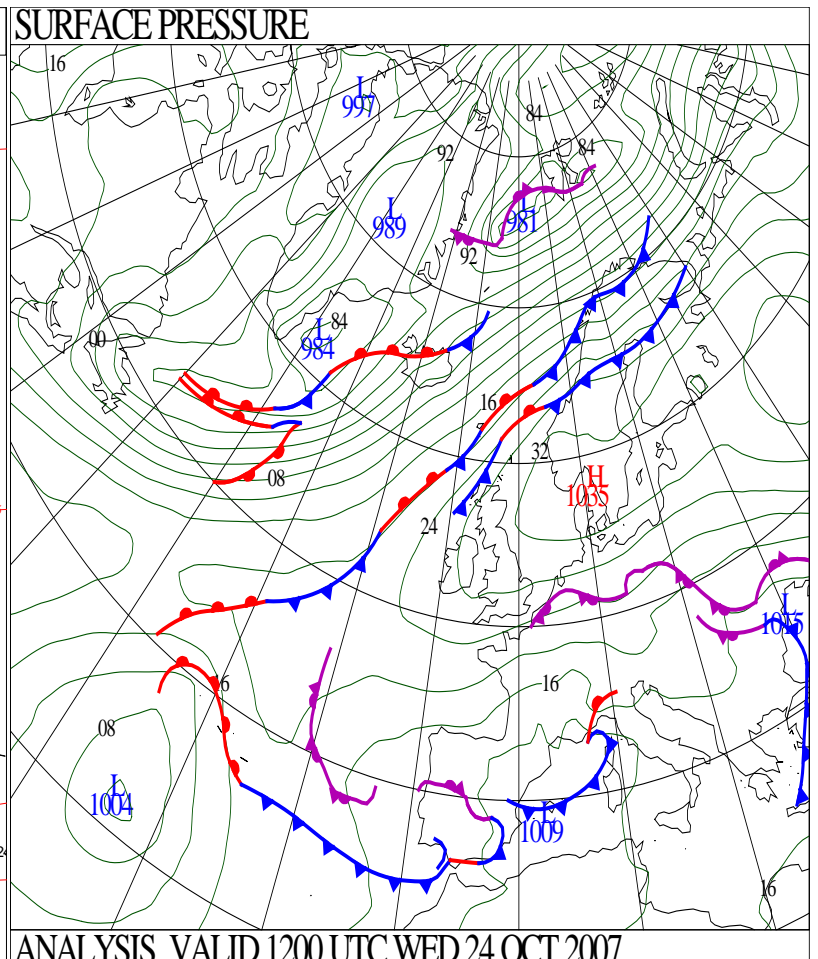
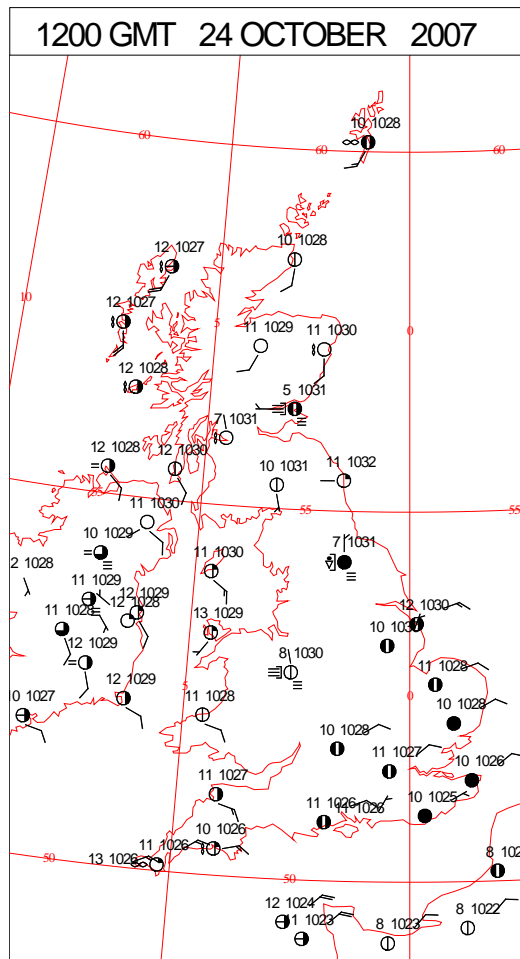
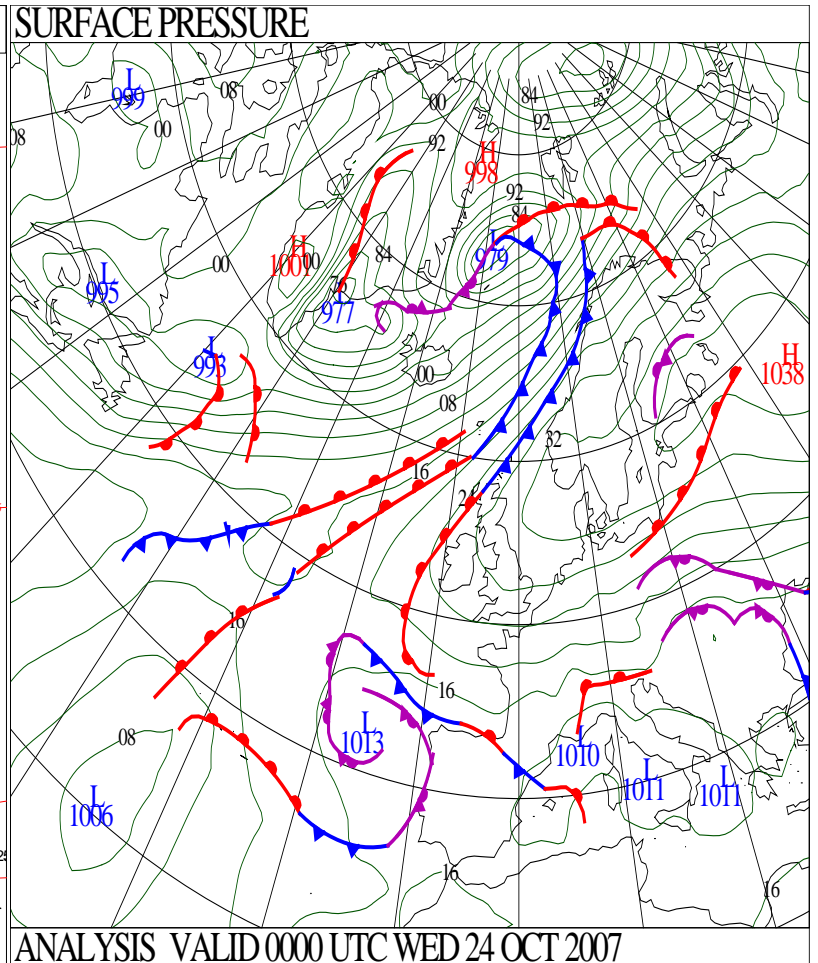
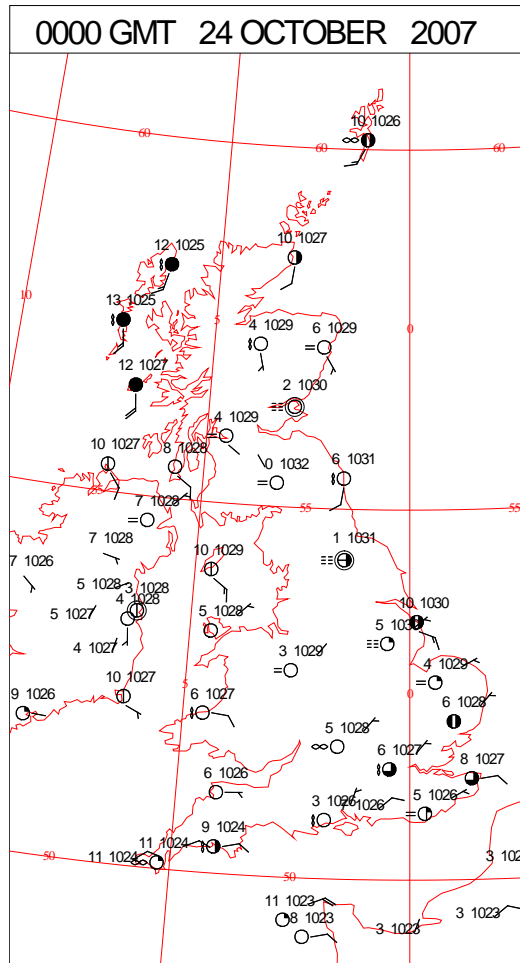
SIGNIFICANT WEATHER

0600 GMT 23 OCTOBER 2007	SIG WEATHER	1200 GMT 23 OCTOBER 2007	SIG WEATHER	<p><b>Summary of UK Weather for Tuesday 23 October 2007.</b></p> <p>Clear and dry conditions over much of the country during the morning, especially in the southeast. In the far northwest of Scotland, there was thick cloud and persistent light rain. Patchy cloud covered parts of Ireland and northern England and parts of Scotland, but they remained dry. By the afternoon, clear skies and plenty of sunshine prevailed over much of England and Wales and most of Scotland, however the far northwest of Scotland continued to see cloud and rain, while Northern Ireland saw some patchy cloud around at times. Into the evening, most of the UK was cloud free, with the only the odd spot of rain left in northwest Scotland and remnants of the afternoon's cloud. Temperatures remained around normal for the time of year.</p>
1800 GMT 23 OCTOBER 2007	SIG WEATHER	0000 GMT 24 OCTOBER 2007	SIG WEATHER	
				<p><b>EXTREMES</b></p> <p><b>Highest Maximum:</b> 17.6 Glenlivet, Banffshire</p> <p><b>Lowest Maximum:</b> 9.9 Manston, Kent</p> <p><b>Lowest Minimum:</b> -2.2 South Farnborough, Hampshire</p> <p><b>Lowest Grass Minimum:</b> -7.1 Church Lawford, Warwickshire</p> <p><b>Most Rain:</b> 1.2 South Uist, Western Isles</p> <p><b>Most Sun:</b> 9.7 Jersey: Airport, Jersey</p>

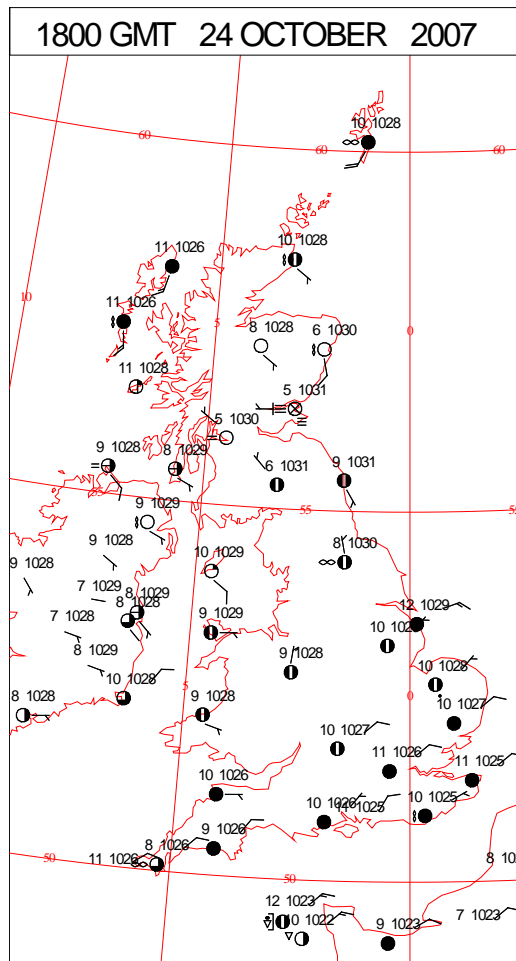
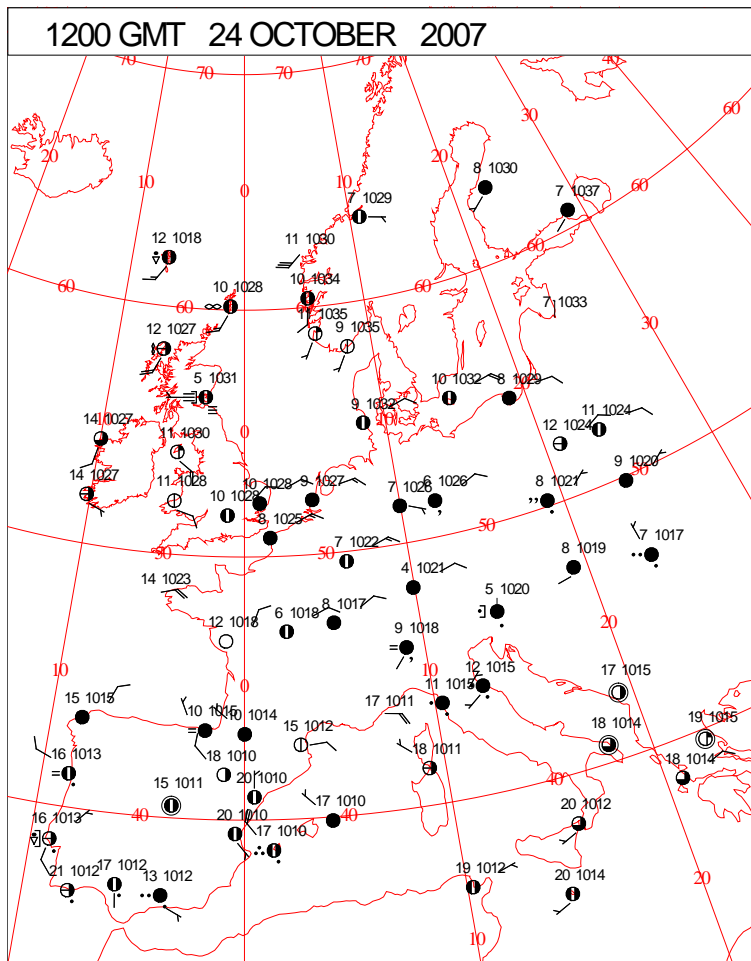
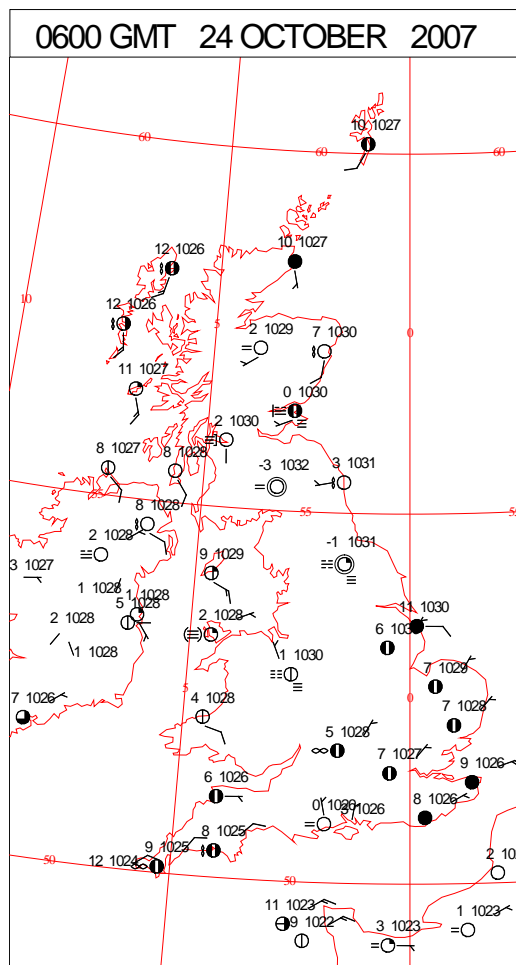
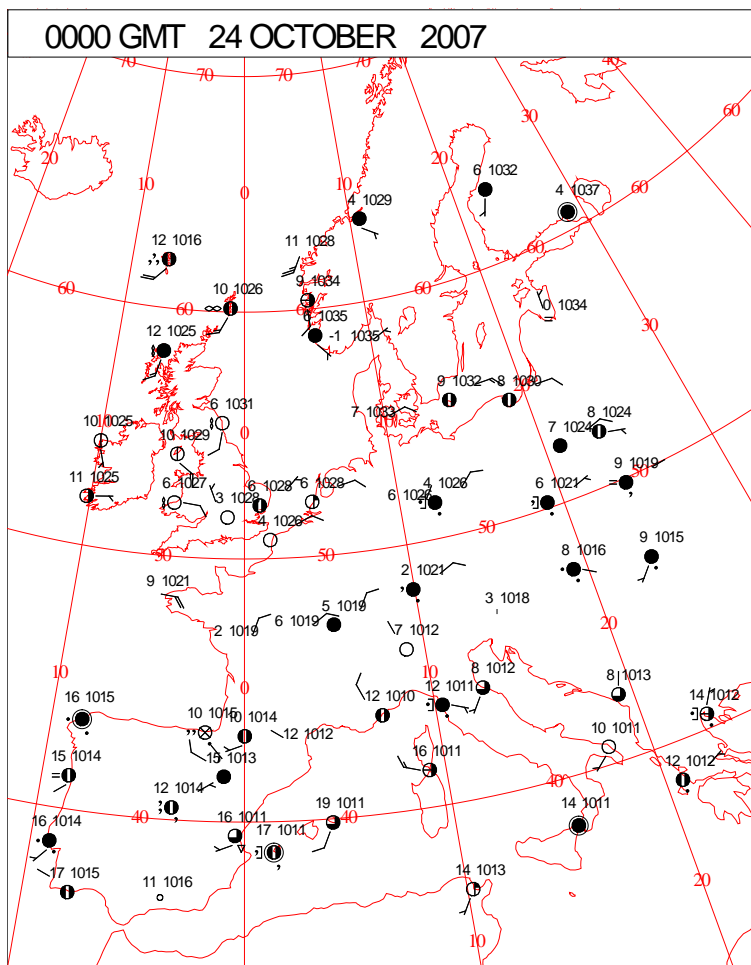
DAILY CLIMATE DATA



# DAILY WEATHER SUMMARY



# SURFACE REPORTS

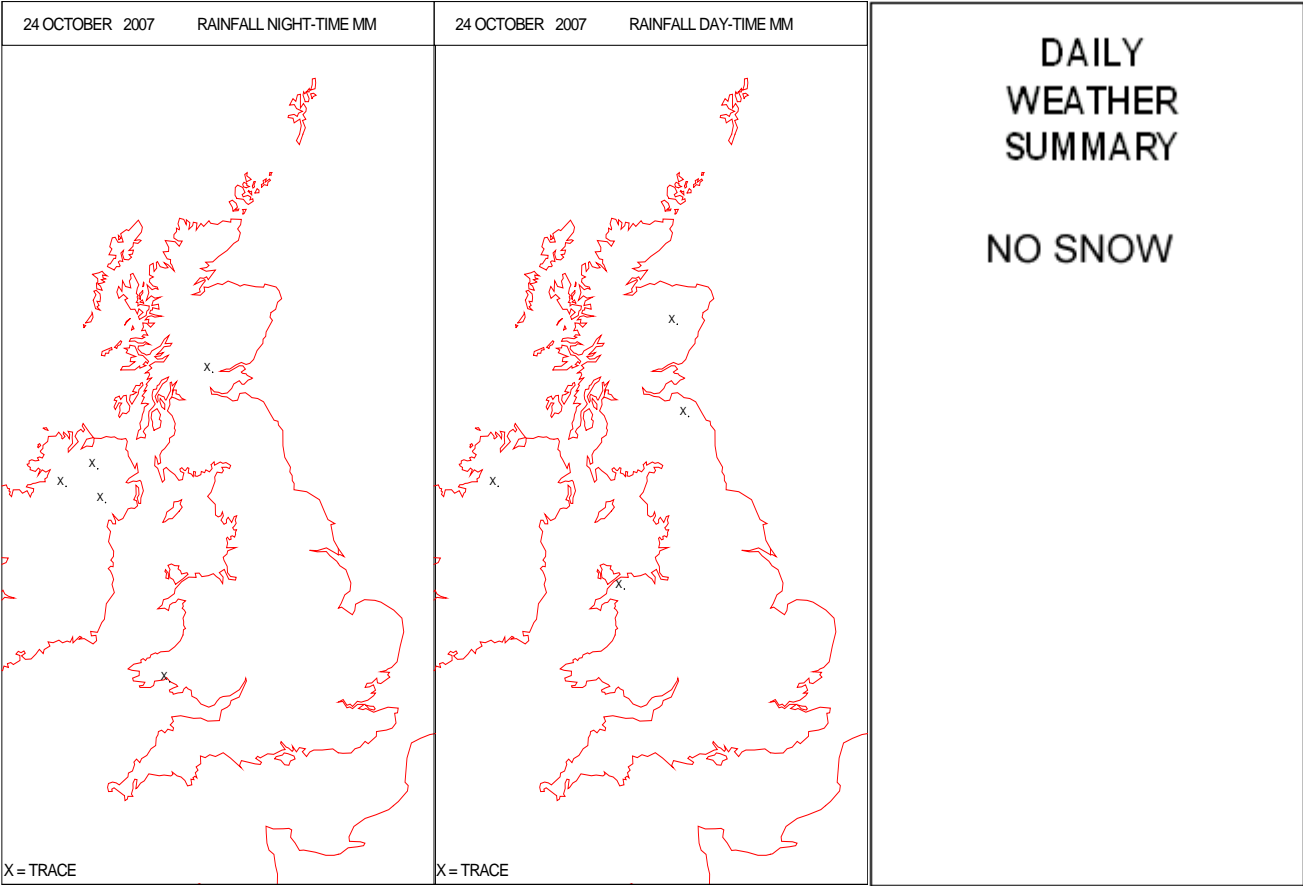
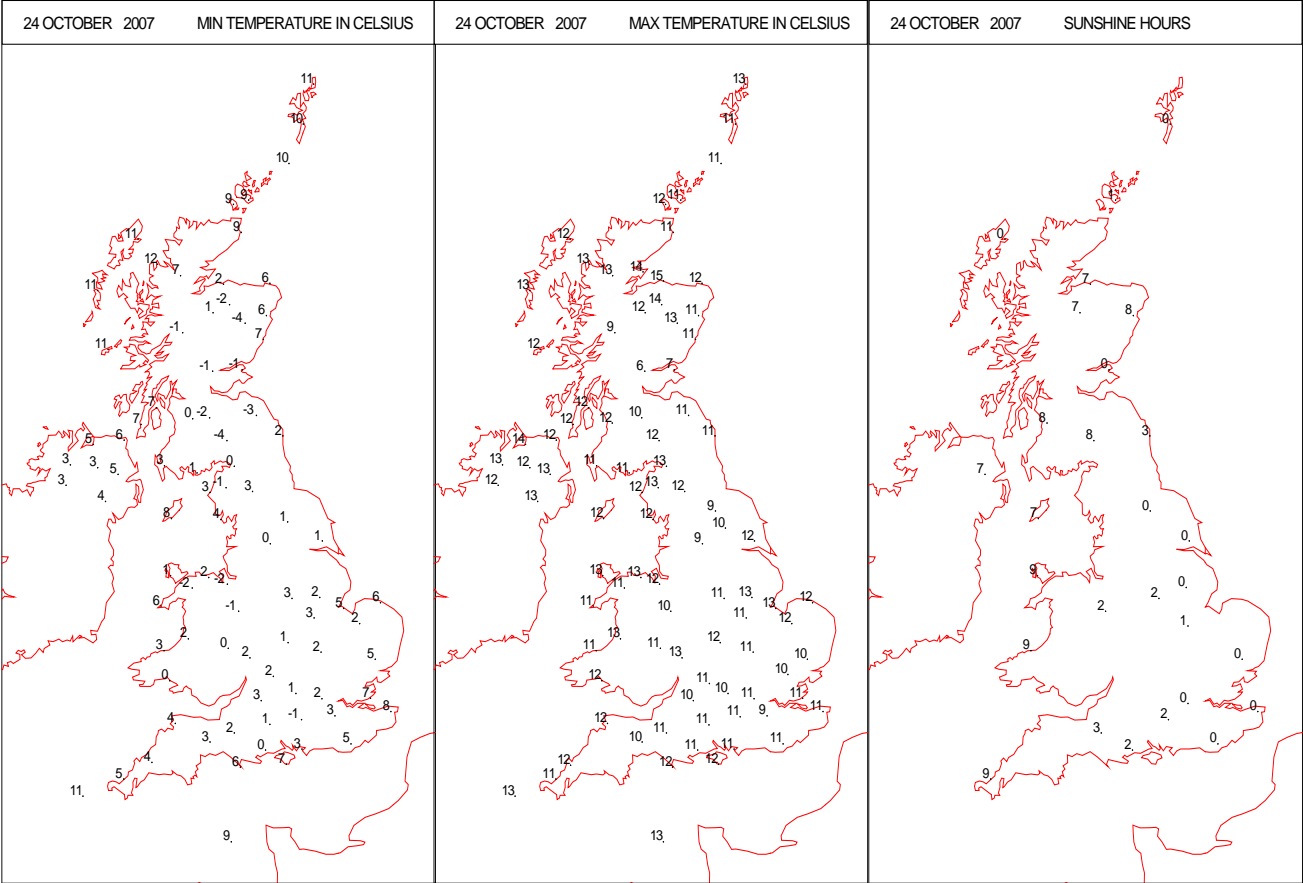




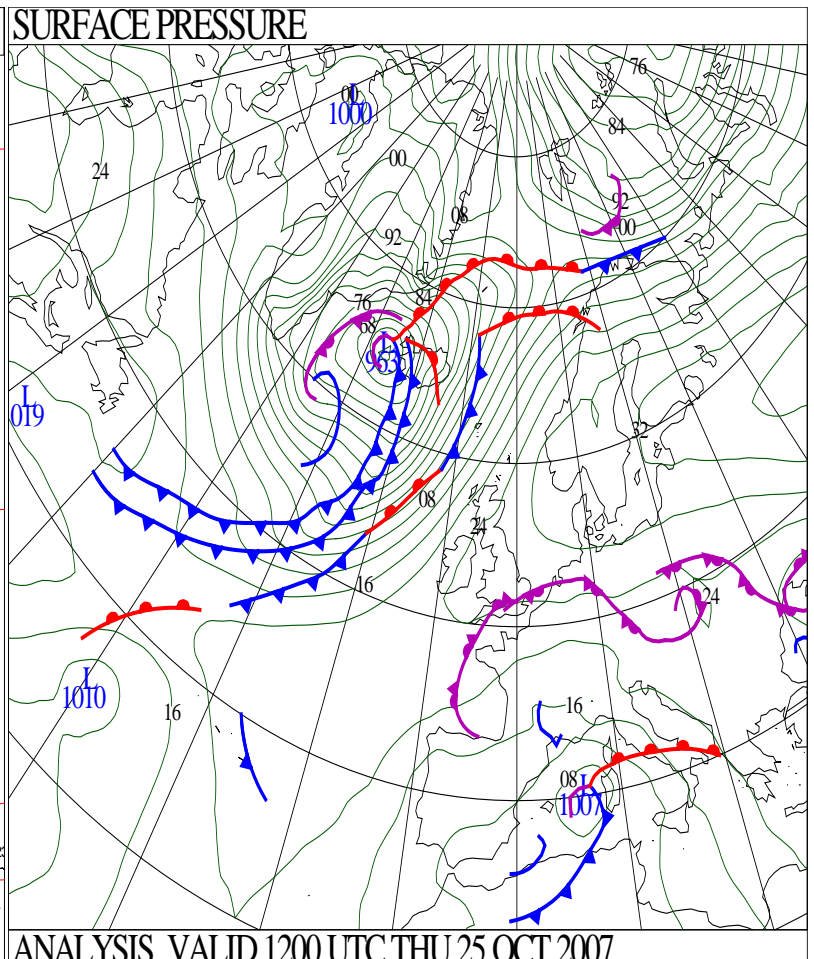
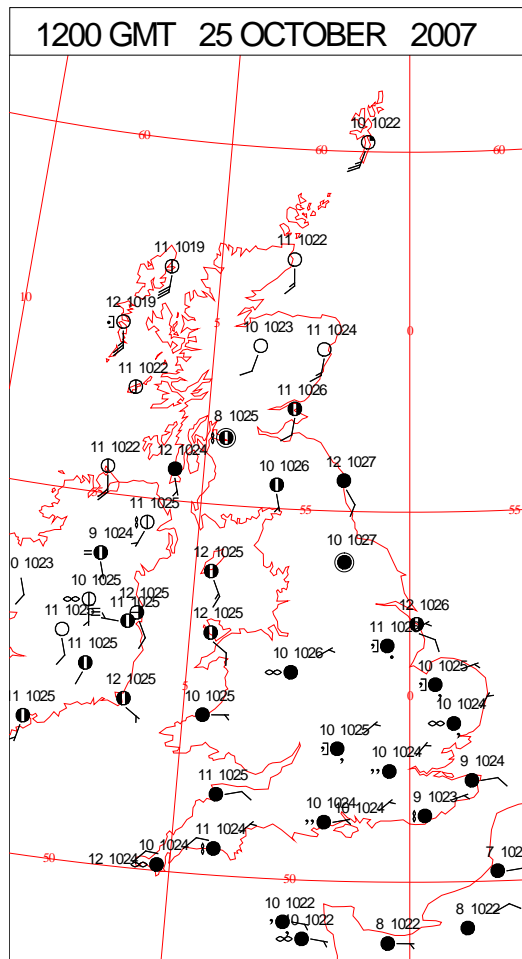
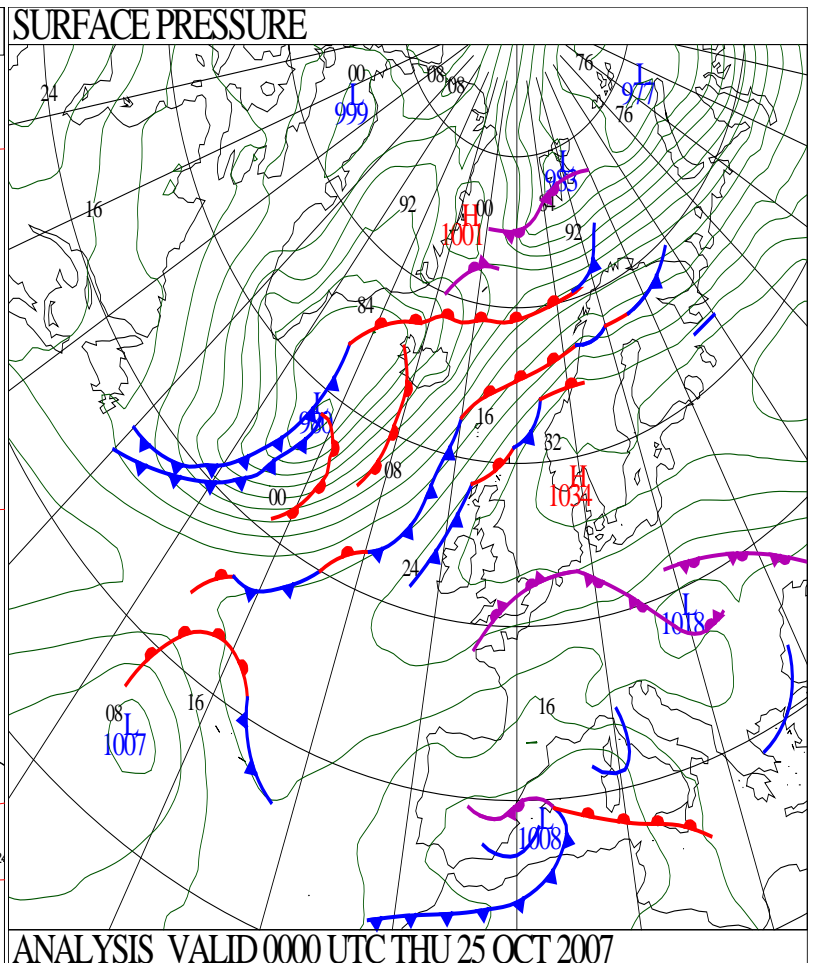
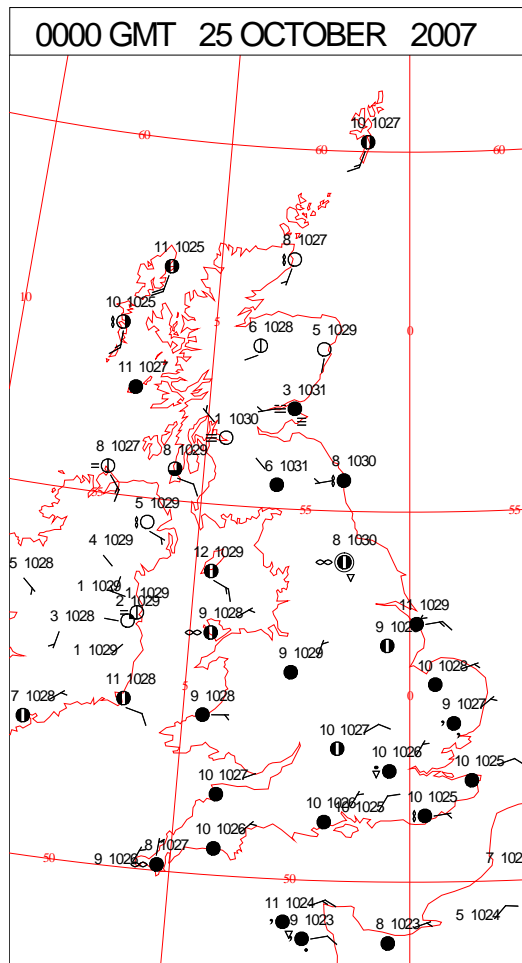
# SIGNIFICANT WEATHER

0600 GMT 24 OCTOBER 2007	SIG WEATHER	1200 GMT 24 OCTOBER 2007	SIG WEATHER	<p><b>Summary of UK Weather for Wednesday 24 October 2007.</b></p> <p>The day was a generally fine and dry across the UK. There was a cold but bright start to the day across all but the far southeast of England, far northwest of Scotland and the Northern Isles with an air frost in a few locations. Some locally dense fog patches that had formed overnight across the Vale of York and the Welsh Marshes soon cleared to leave a mainly sunny day but with increasing amounts of low cloud drifting west off the North Sea through the afternoon. Some dense fog across Perth and Kinross, extending east into Dundee, persisted for much of the day, with the fog quickly reforming during the evening. Here temperatures were pegged back several degrees, however most parts of the UK saw temperatures struggle to near or slightly below normal values. Across southeast England and East Anglia it remained cloudy throughout with a chilly east to northeasterly breeze making it feel rather cool. In the far northwest, across Orkney and Shetland it was cloudy and breezy but remained dry until dusk.</p>
1800 GMT 24 OCTOBER 2007	SIG WEATHER	0000 GMT 25 OCTOBER 2007	SIG WEATHER	<p><b>EXTREMES</b></p> <p><b>Highest Maximum:</b> 14.9 Lossiemouth, Moray (In Grampian Region)</p> <p><b>Lowest Maximum:</b> 5.9 Strathallan Airfield, Perthshire (In Tayside)</p> <p><b>Lowest Minimum:</b> -3.6 Aboyne No 2, Aberdeenshire -3.6 Eskdalemuir, Dumfriesshire</p> <p><b>Lowest Grass Minimum:</b> -8.8 Eskdalemuir, Dumfriesshire</p> <p><b>Most Rain:</b> 0.4 St Angelo, Fermanagh</p> <p><b>Most Sun:</b> 8.4 St Mawgan, Cornwall</p>

DAILY CLIMATE DATA

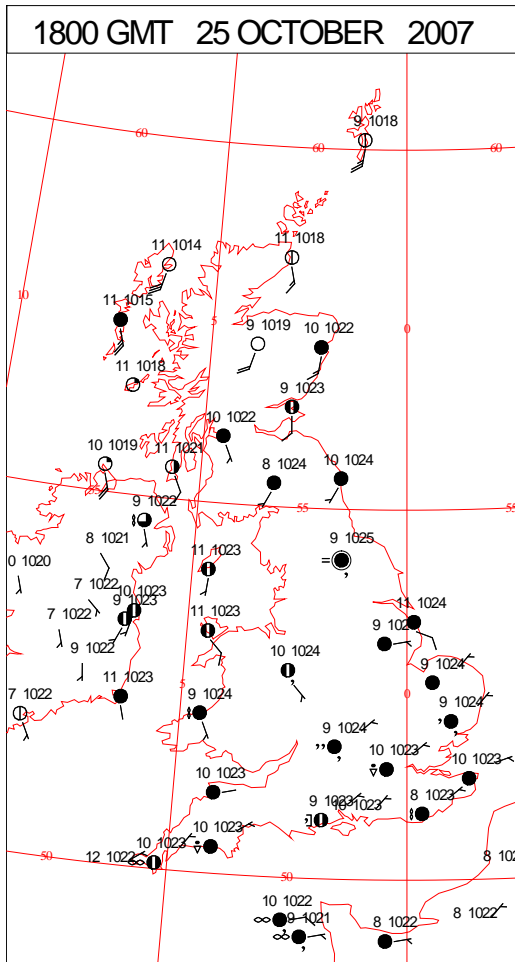
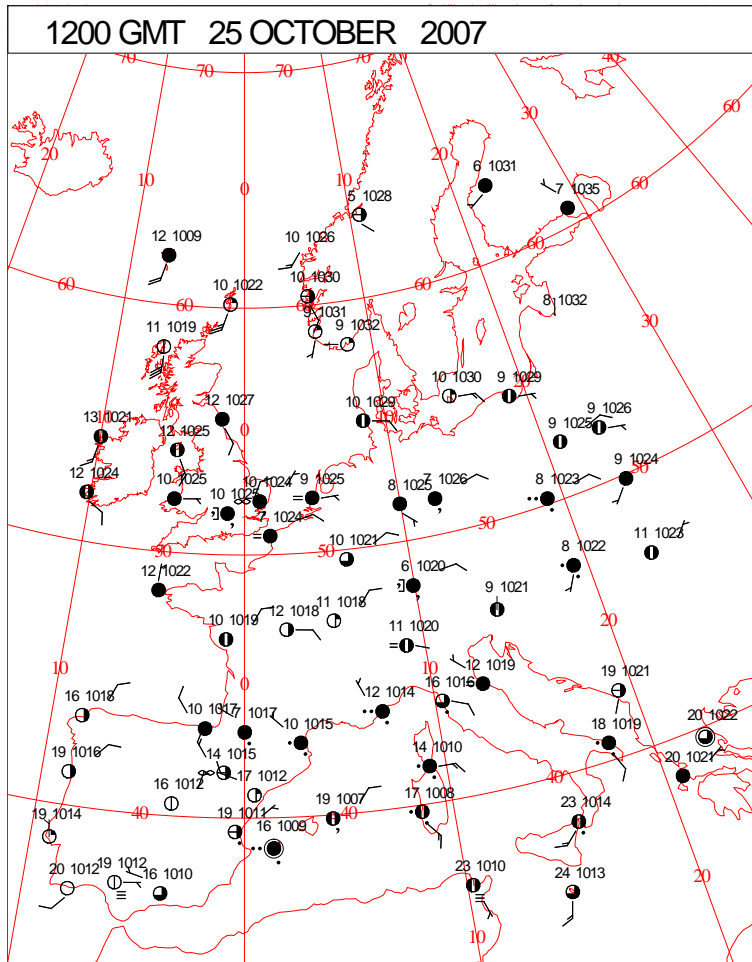
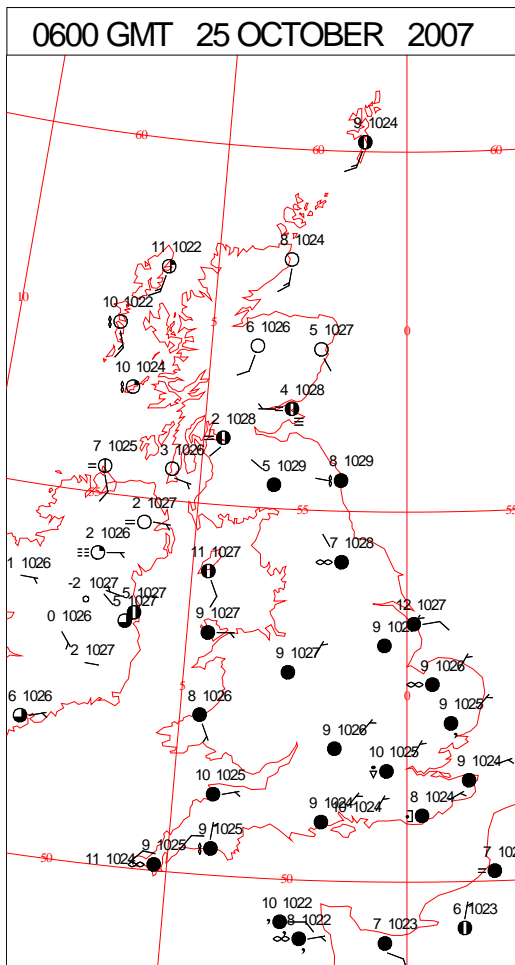
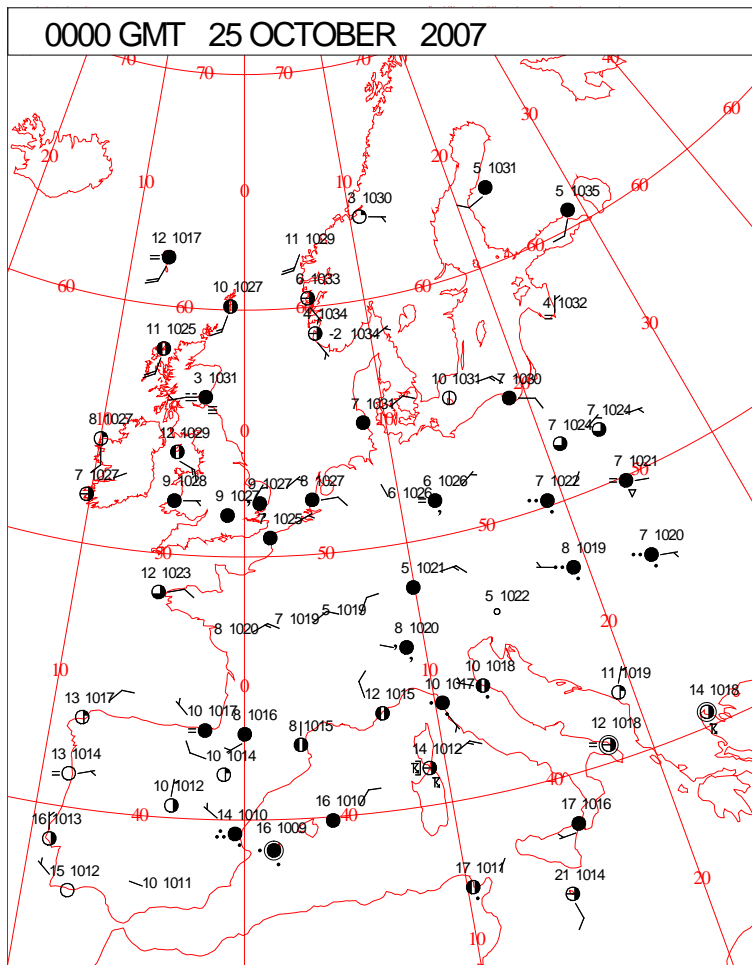


# DAILY WEATHER SUMMARY



Thursday 25 October 2007

## SURFACE REPORTS

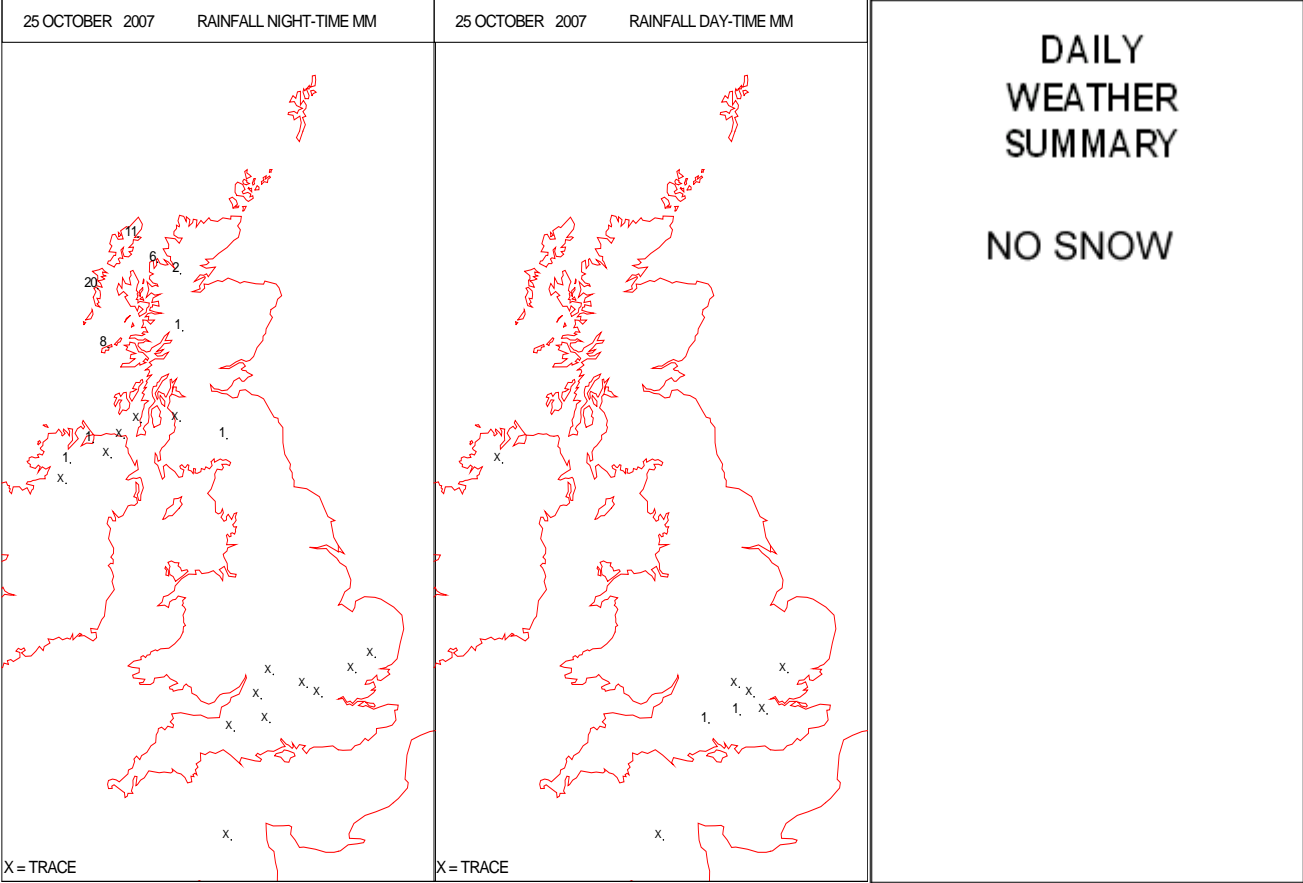
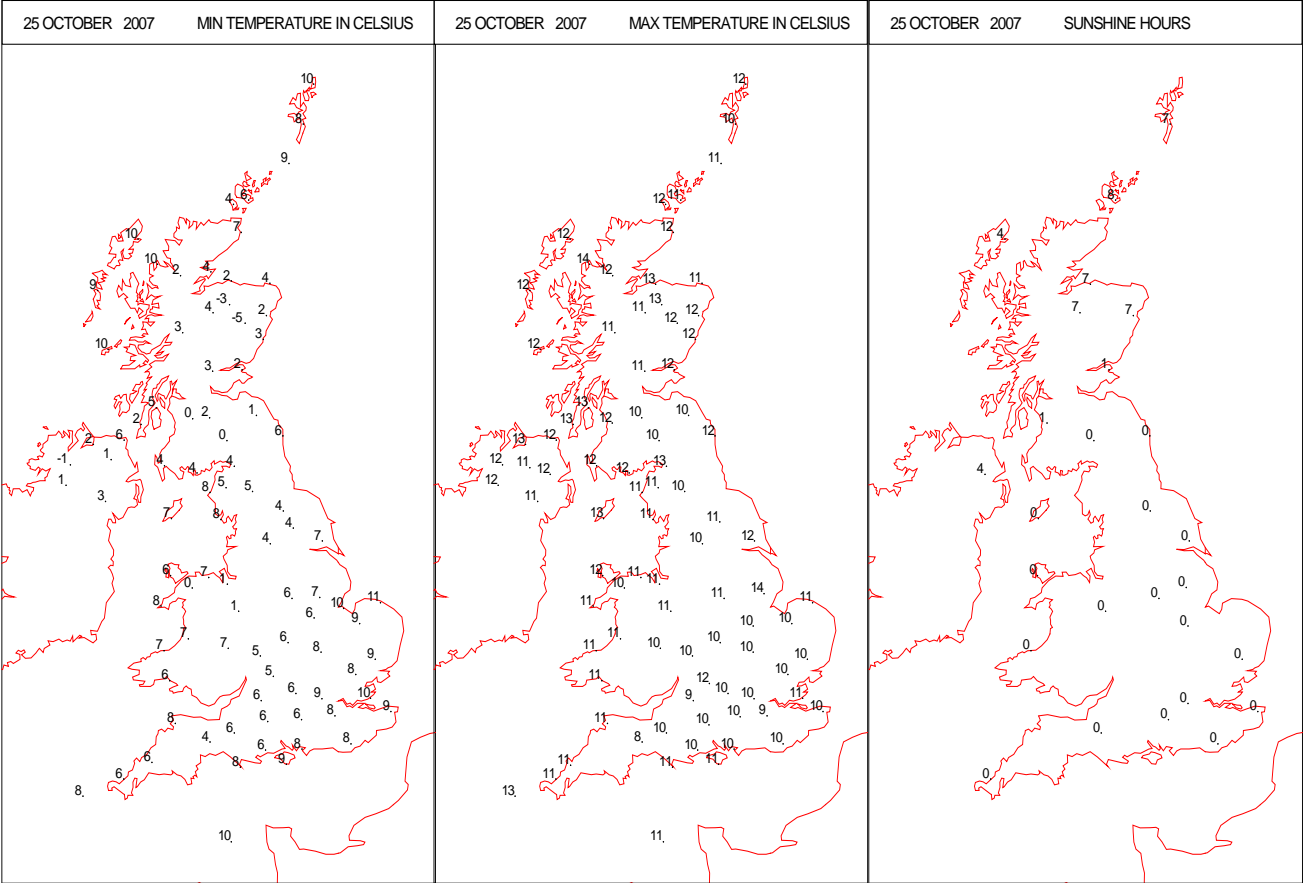


# SIGNIFICANT WEATHER

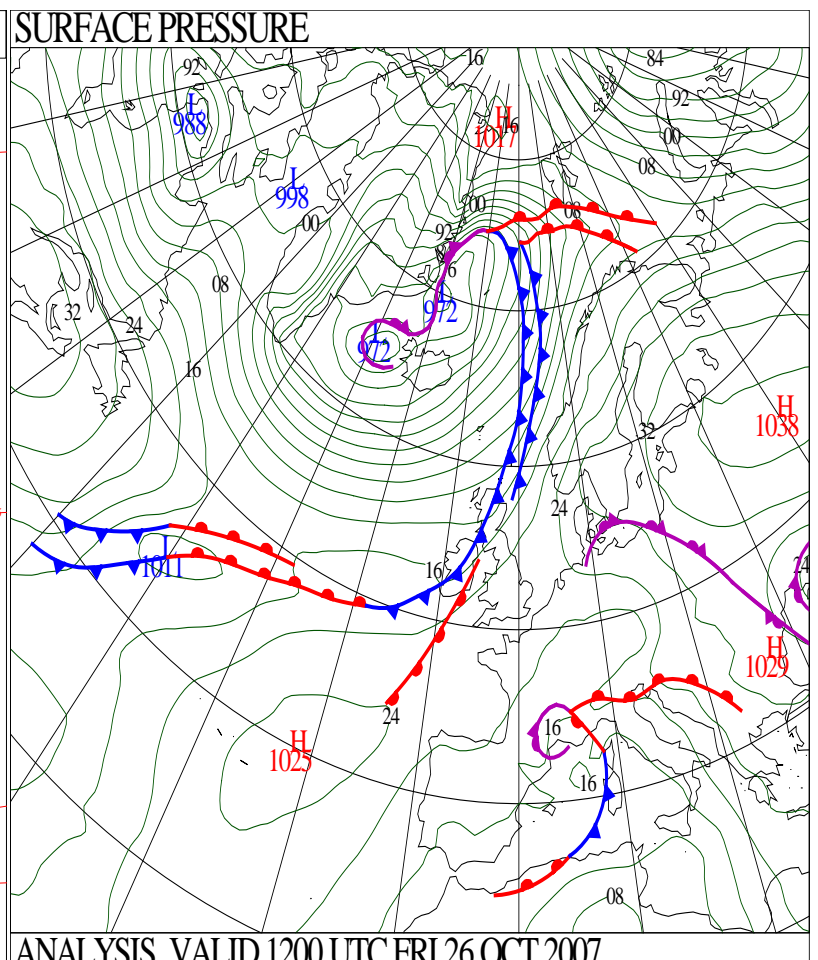
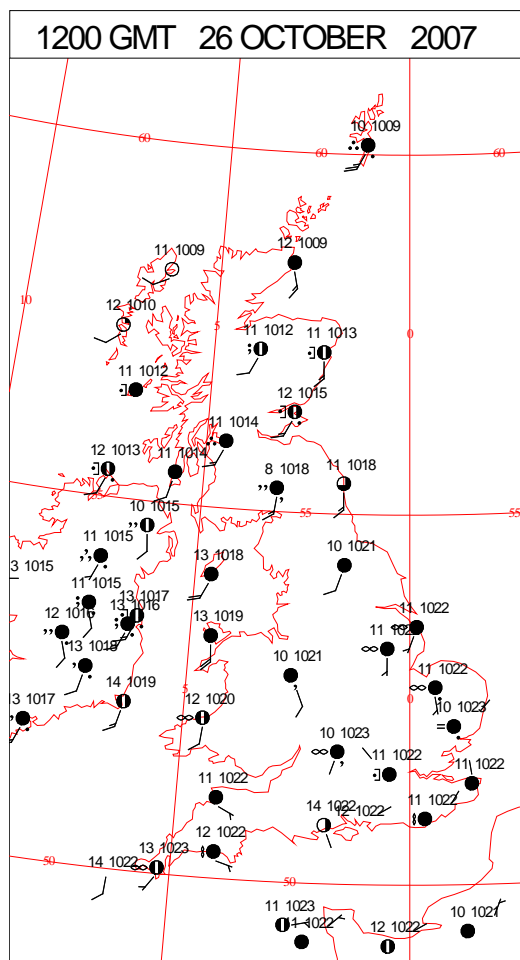
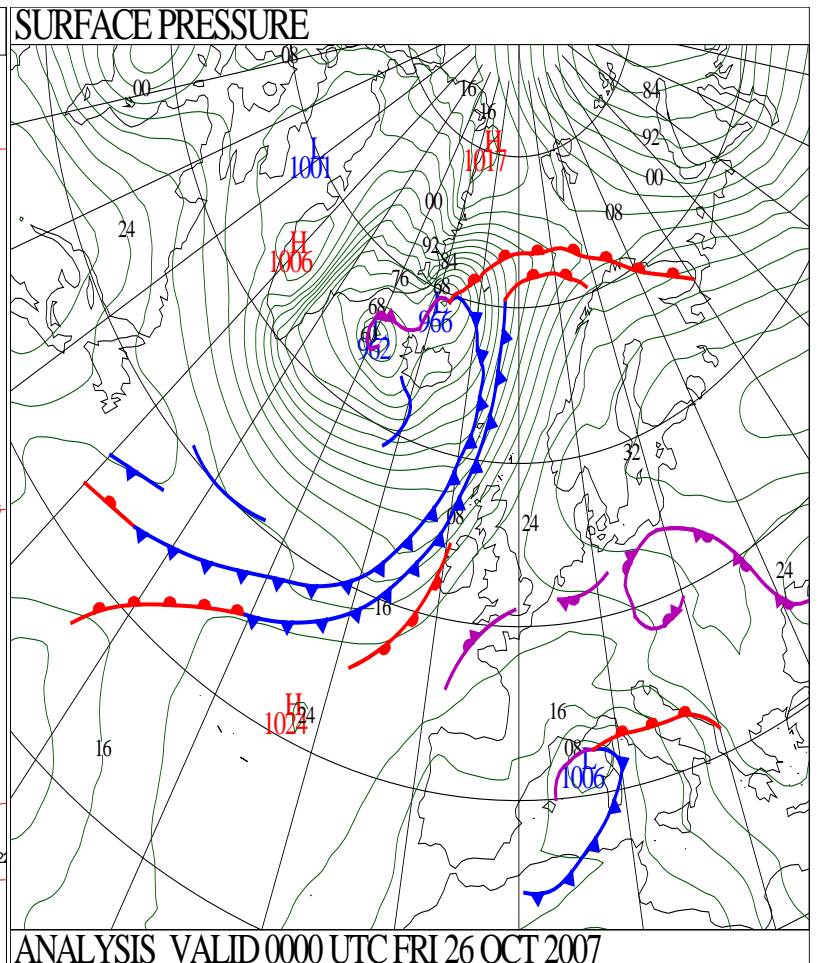
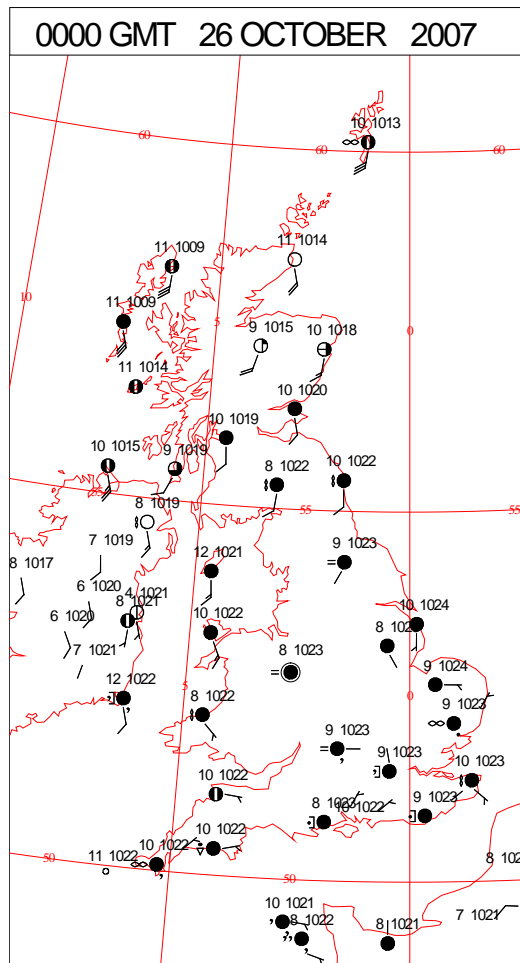
0600 GMT 25 OCTOBER 2007	SIG WEATHER	1200 GMT 25 OCTOBER 2007	SIG WEATHER	<p><b>Summary of UK Weather for Thursday 25 October 2007.</b></p> <p>It was a disappointingly dull and cloudy day across much of England and Wales, with a persistent sheet of low cloud, thick enough at times across southern England to produce some outbreaks of light drizzle. A few small breaks developed in the far northwest of Wales and across west Cornwall, but these were the exception and, as a result, temperatures were slightly below normal across most parts. In contrast, across Northern Ireland, much of central and northern Scotland it was a fine and dry day with variable amounts of cloud and some long sunny spells after early mist and fog patches had cleared, helping temperatures rise close to or slightly above the average for the time of year.</p> <p>Later in the day across the Outer Hebrides, Orkney and Shetland, it became increasingly windy as south to southwesterly winds strengthened ahead of an Atlantic frontal system.</p>
1800 GMT 25 OCTOBER 2007	SIG WEATHER	0000 GMT 26 OCTOBER 2007	SIG WEATHER	<p><b>EXTREMES</b></p> <p><b>Highest Maximum:</b> 13.5 Coningsby, Lincolnshire 13.5 Aultbea No 2, Ross &amp; Cromarty</p> <p><b>Lowest Maximum:</b> 8.2 Dunkeswell Aerodrome, Devon</p> <p><b>Lowest Minimum:</b> -4.9 Aboyne No 2, Aberdeenshire</p> <p><b>Lowest Grass Minimum:</b> -9.1 Aboyne No 2, Aberdeenshire</p> <p><b>Most Rain:</b> 19.8 South Uist, Western Isles</p> <p><b>Most Sun:</b> 8.0 Fair Isle, Shetland</p>



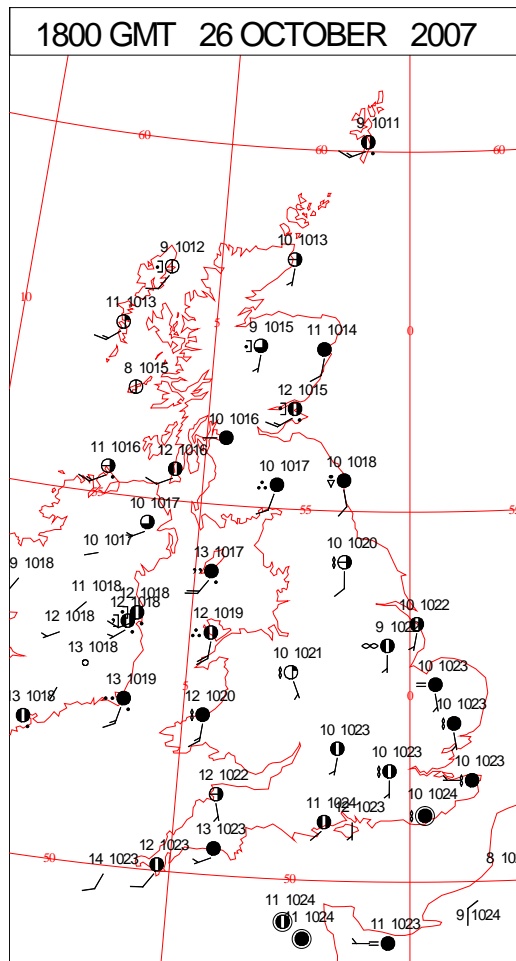
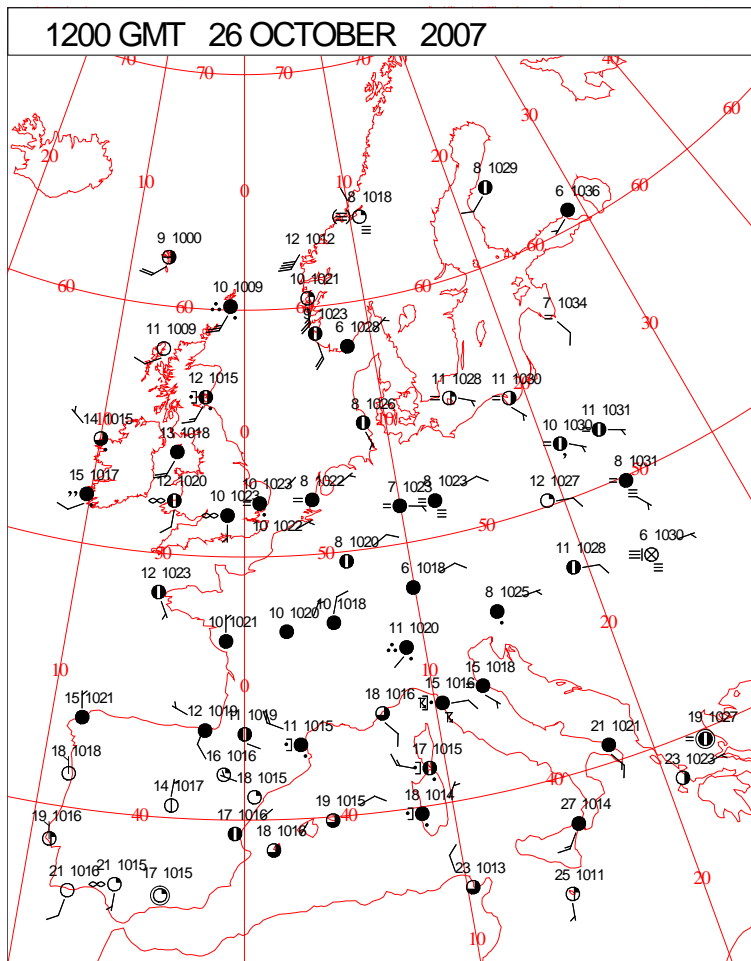
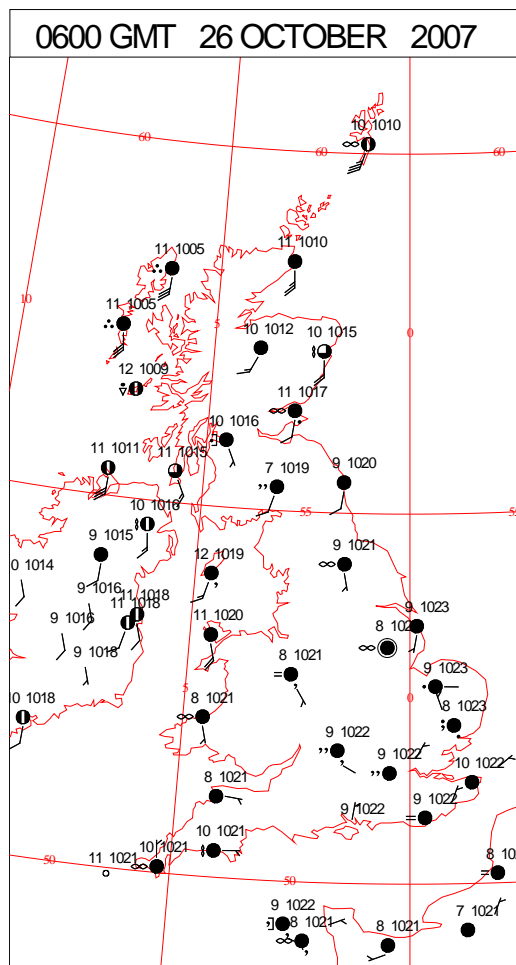
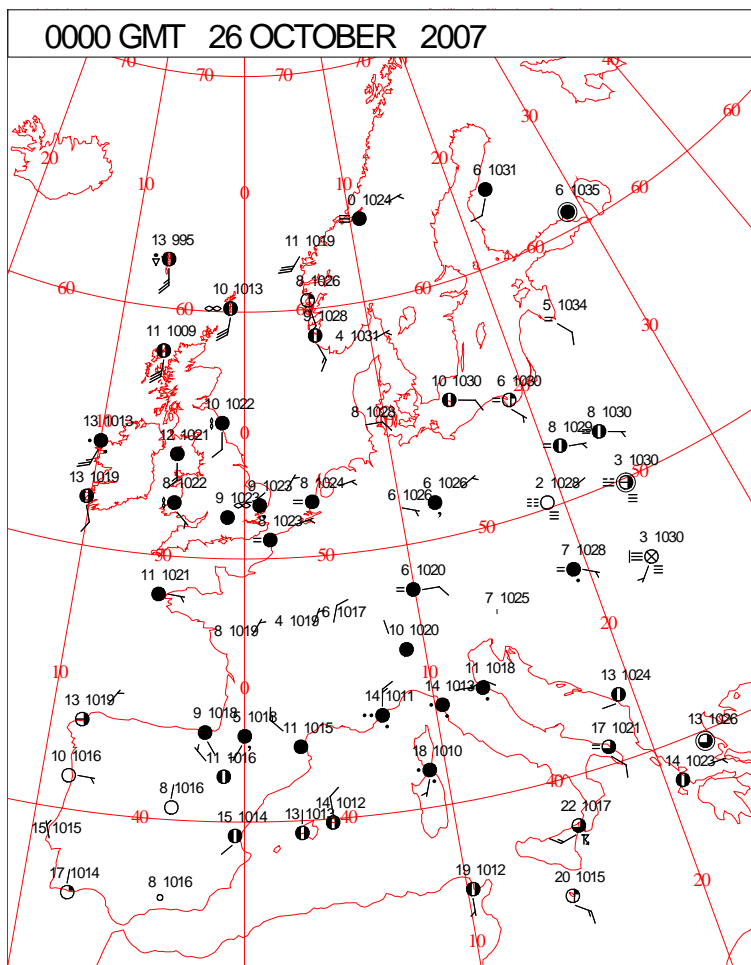
DAILY CLIMATE DATA



# DAILY WEATHER SUMMARY



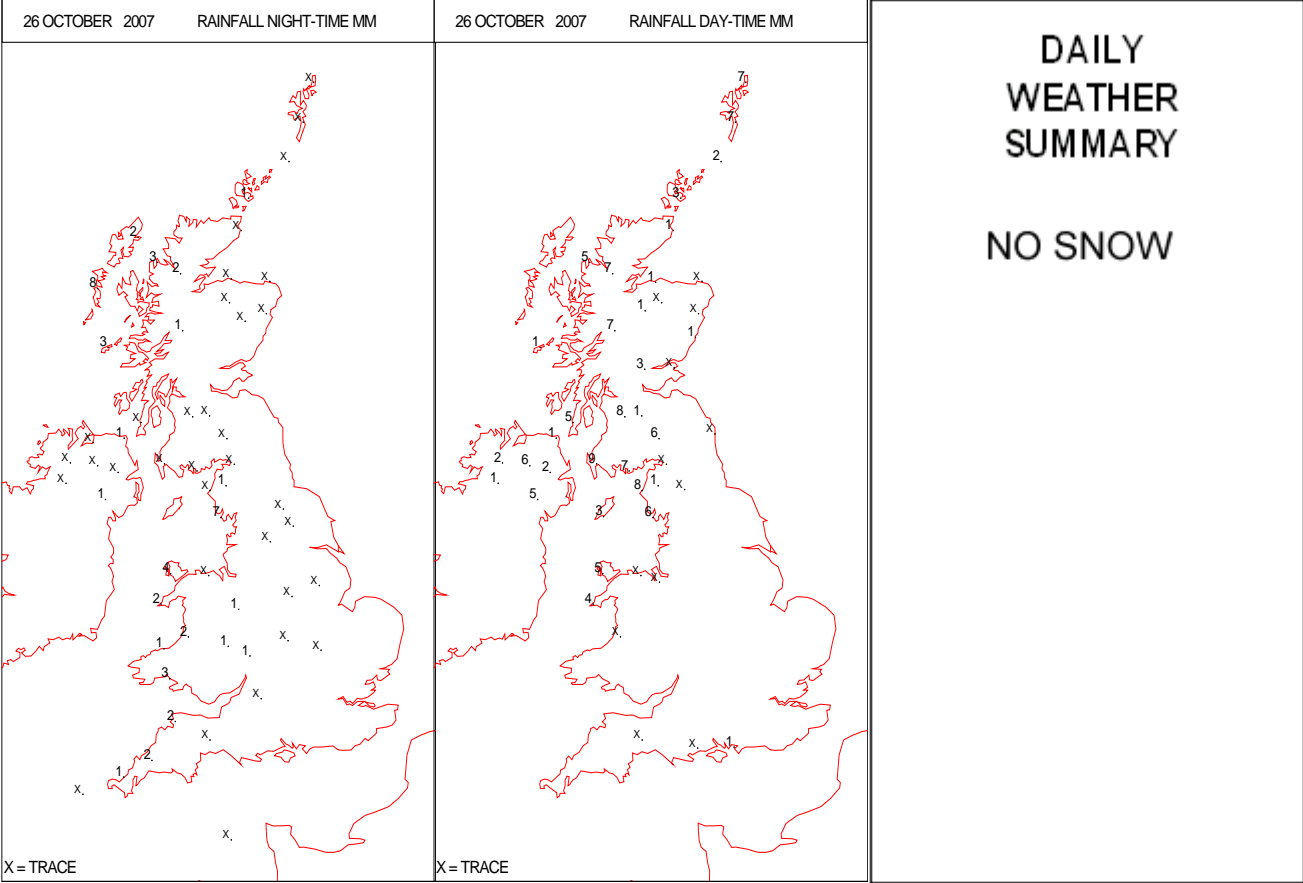
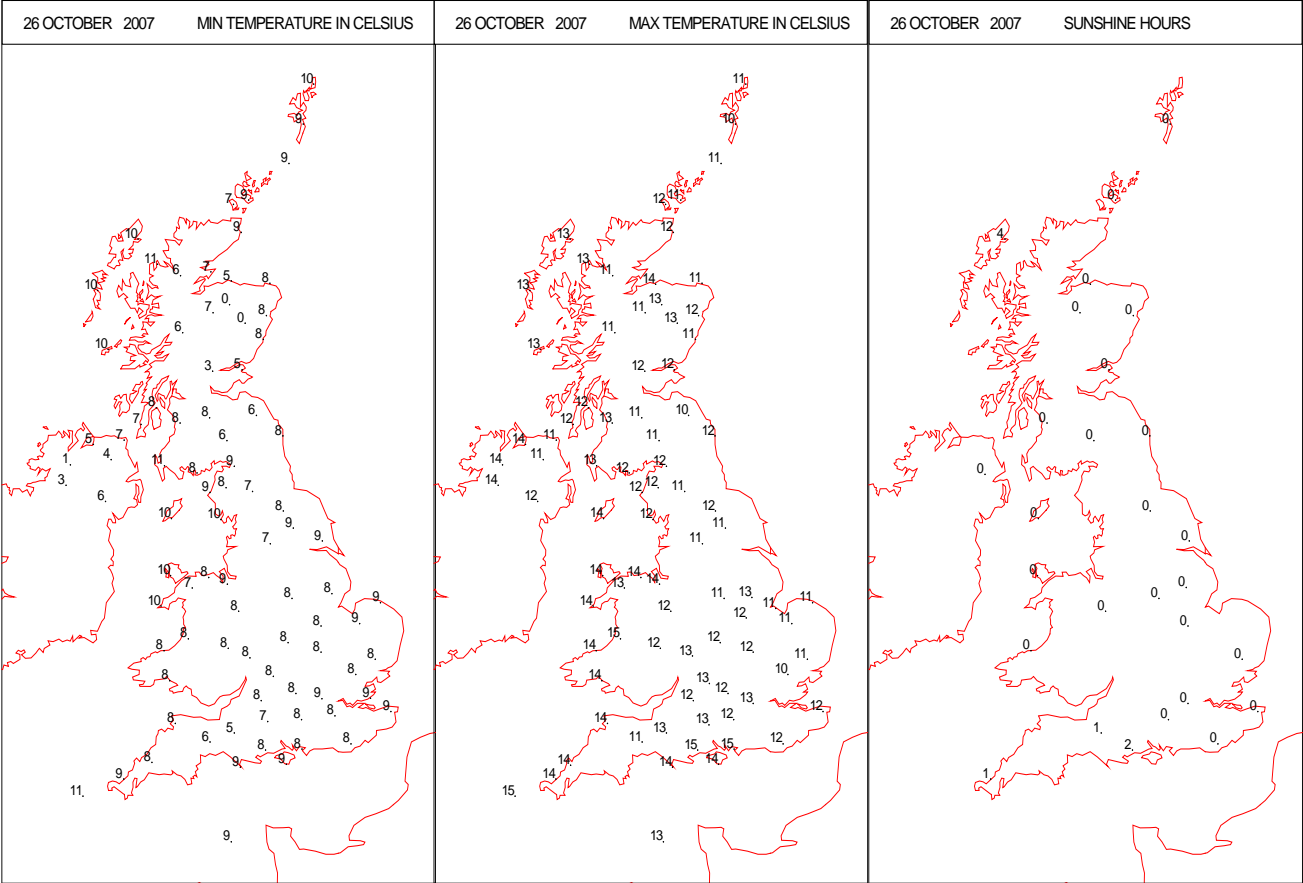
# SURFACE REPORTS



# SIGNIFICANT WEATHER

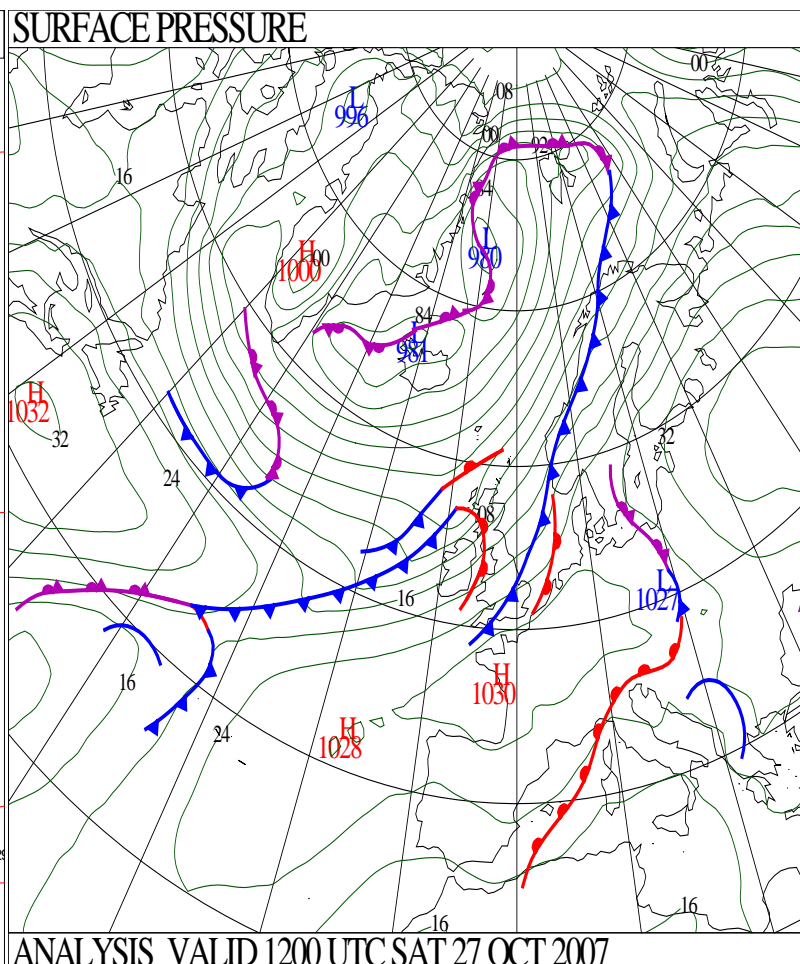
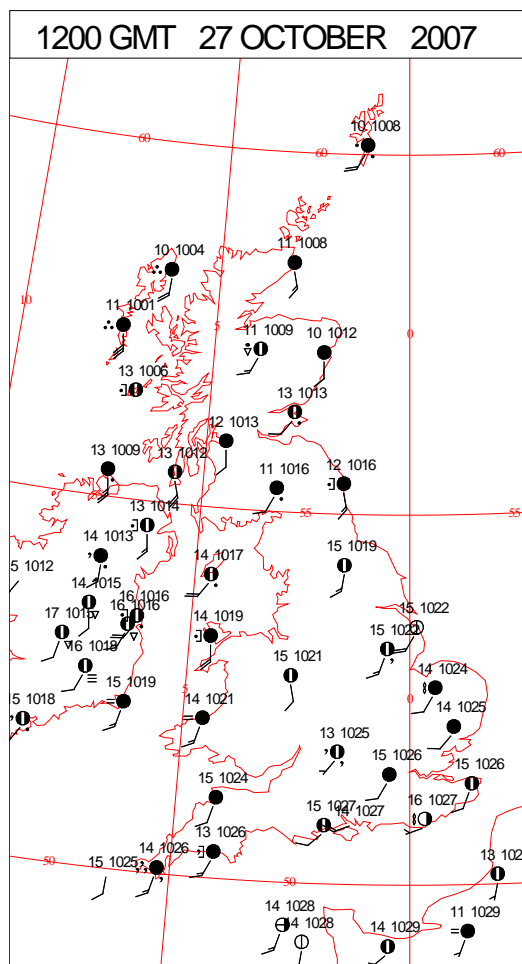
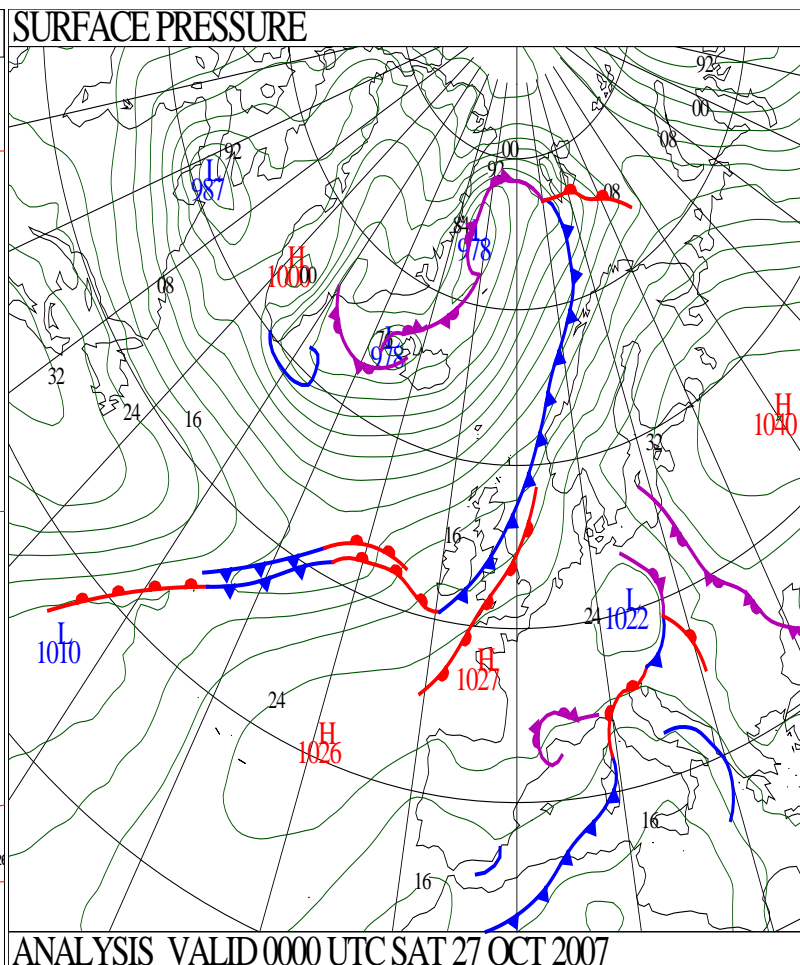
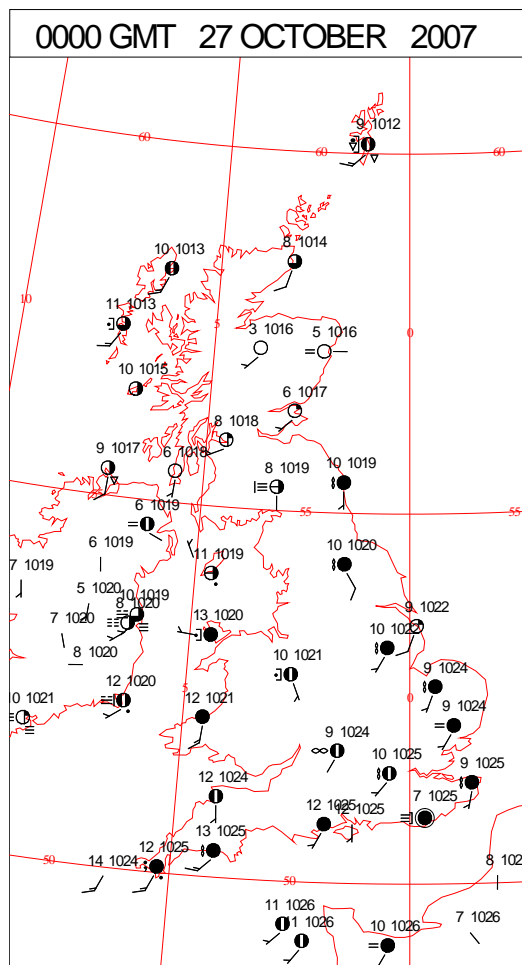
0600 GMT 26 OCTOBER 2007	SIG WEATHER	1200 GMT 26 OCTOBER 2007	SIG WEATHER	<p><b>Summary of UK Weather for Friday 26 October 2007.</b></p> <p>A region of low pressure centred near Iceland with a long trailing frontal system, produced a band of rain, approaching the UK from the west. The rain started to affect the Western Isles of Scotland during the early hours of the morning with some quite heavy bursts slowly moving eastward towards the Highlands of Scotland. Some lighter patches of rain also started to affect Northern Ireland during the morning. The band of frontal rain continued to progress Eastwards through the day becoming weaker, as it moved into the old region of high pressure still holding on over most of England and Wales. During the afternoon, the band of rain was over eastern Scotland and down across Northern England and Wales. By this time it had become more fragmented and continued to die out as it moved south and east across England and Wales by the evening and overnight period. Behind the band of rain conditions were improved with breaks in the cloud starting to appear in Western Scotland and Northern Ireland by the end of the day. Temperatures were near or a little below normal for the time of year.</p>
				<p><b>EXTREMES</b></p> <p><b>Highest Maximum:</b></p> <p>14.8 Scilly: St Marys Air, Isles Of Scilly</p> <p>14.8 Thorney Island, West Sussex</p> <p>14.8 Trawsgoed, Dyfed</p> <p><b>Lowest Maximum:</b></p> <p>10.2 High Wycombe, HQAIR Buckinghamshire</p> <p><b>Lowest Minimum:</b></p> <p>-0.1 Glenlivet, Banffshire</p> <p><b>Lowest Grass Minimum:</b></p> <p>-1.1 Yeovilton, Somerset</p> <p><b>Most Rain:</b></p> <p>12.8 Walney Island, Cumbria</p> <p><b>Most Sun:</b></p> <p>1.0 Lyneham, Wiltshire</p>

DAILY CLIMATE DATA



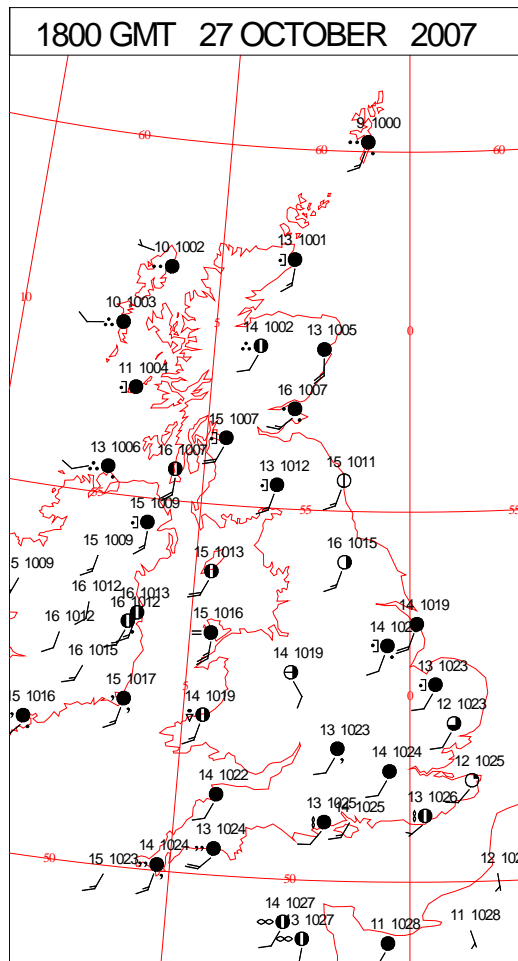
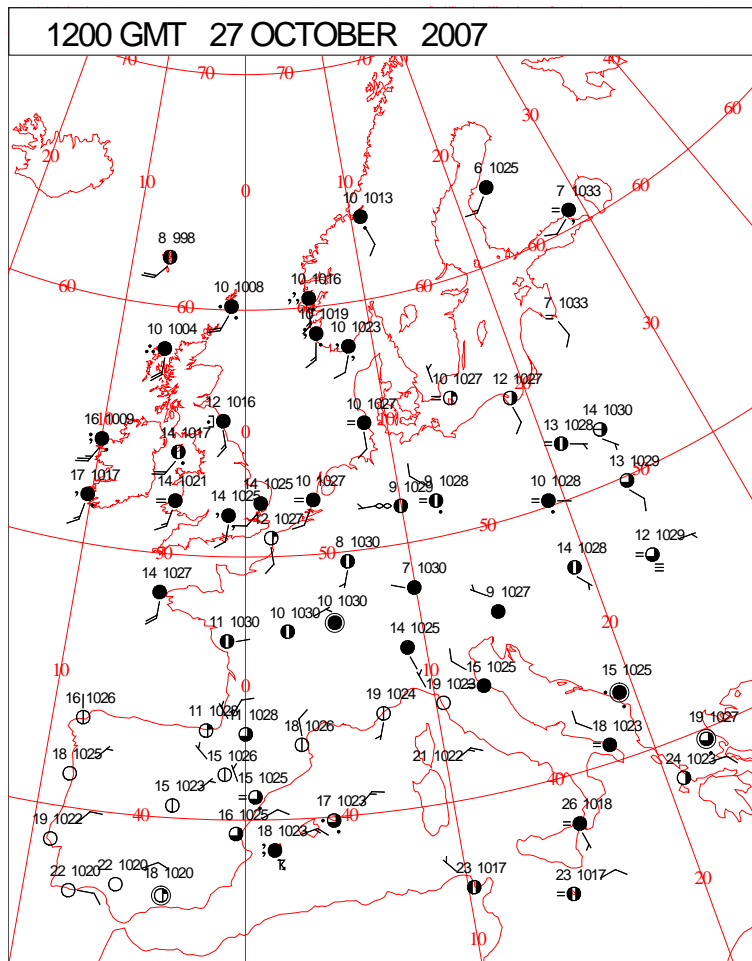
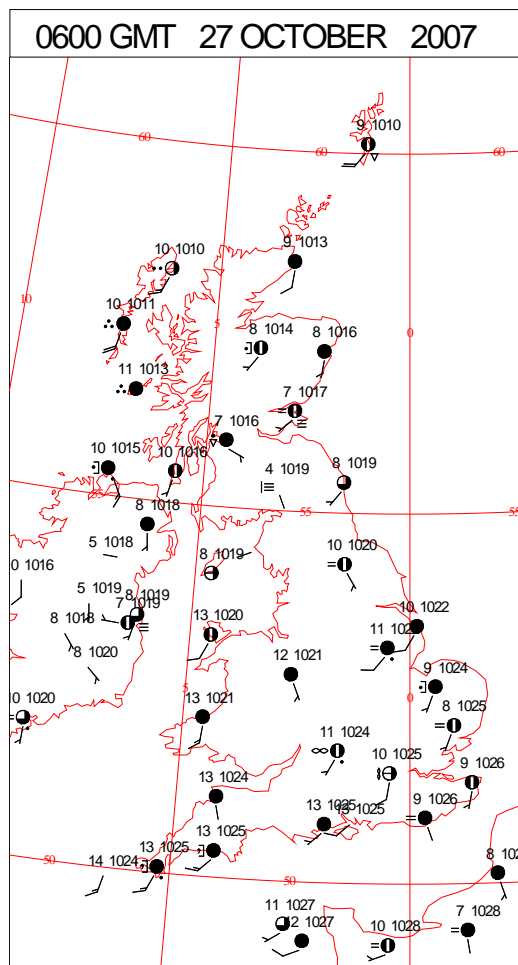
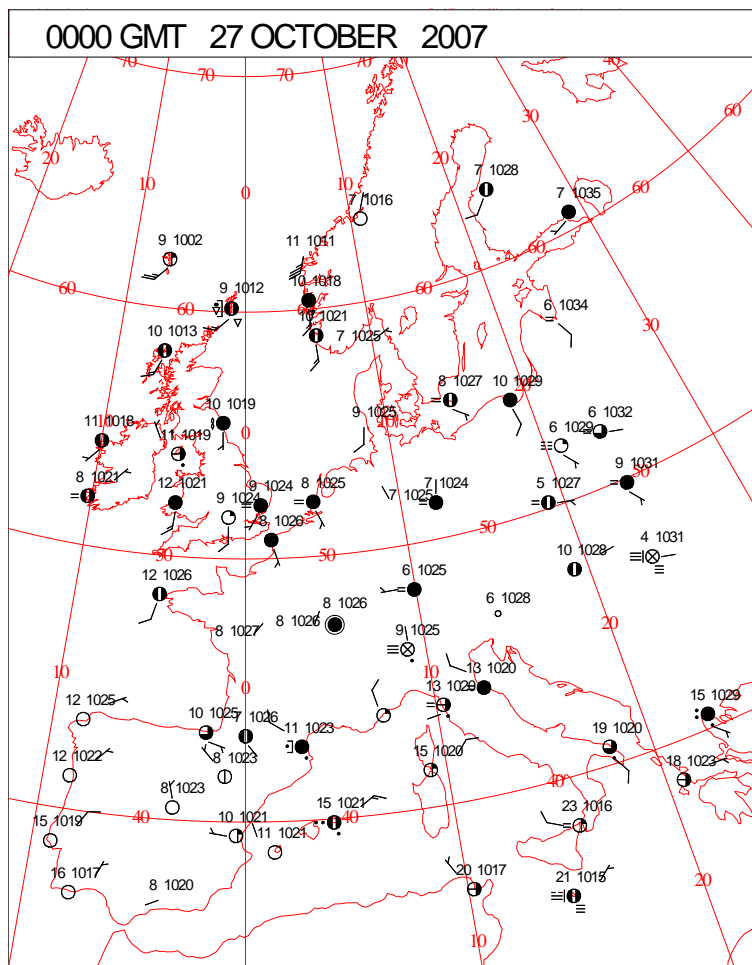


# DAILY WEATHER SUMMARY



Saturday 27 October 2007

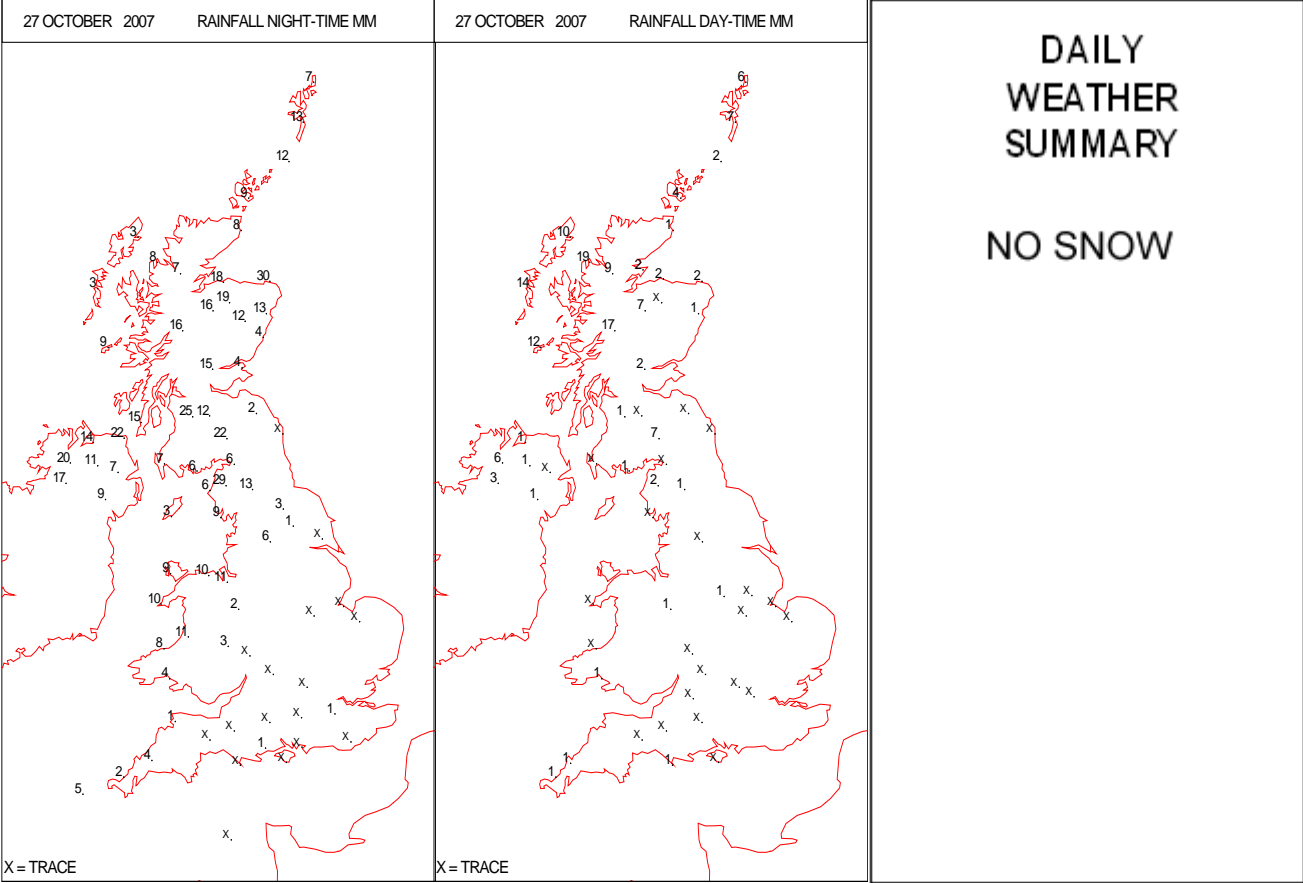
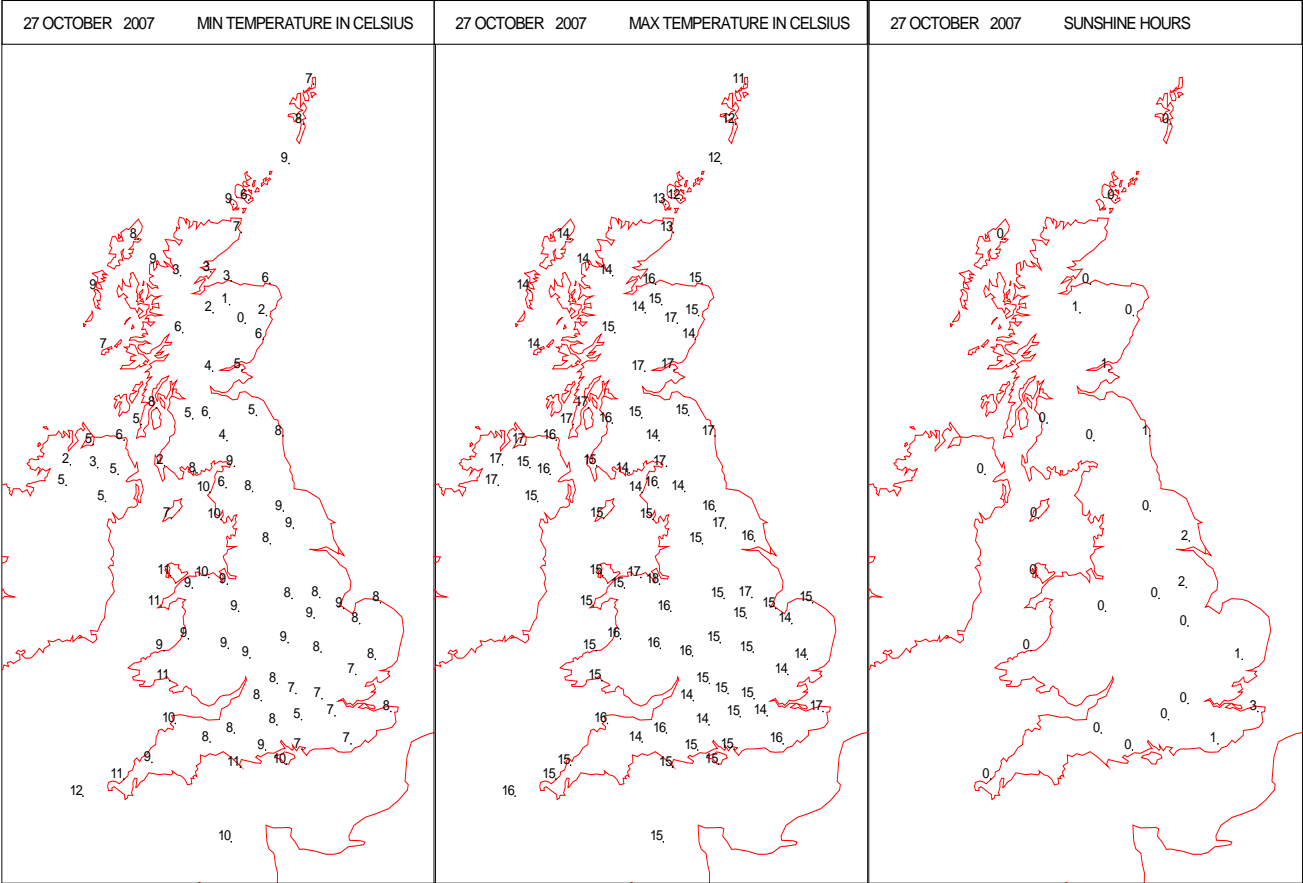
## SURFACE REPORTS



# SIGNIFICANT WEATHER

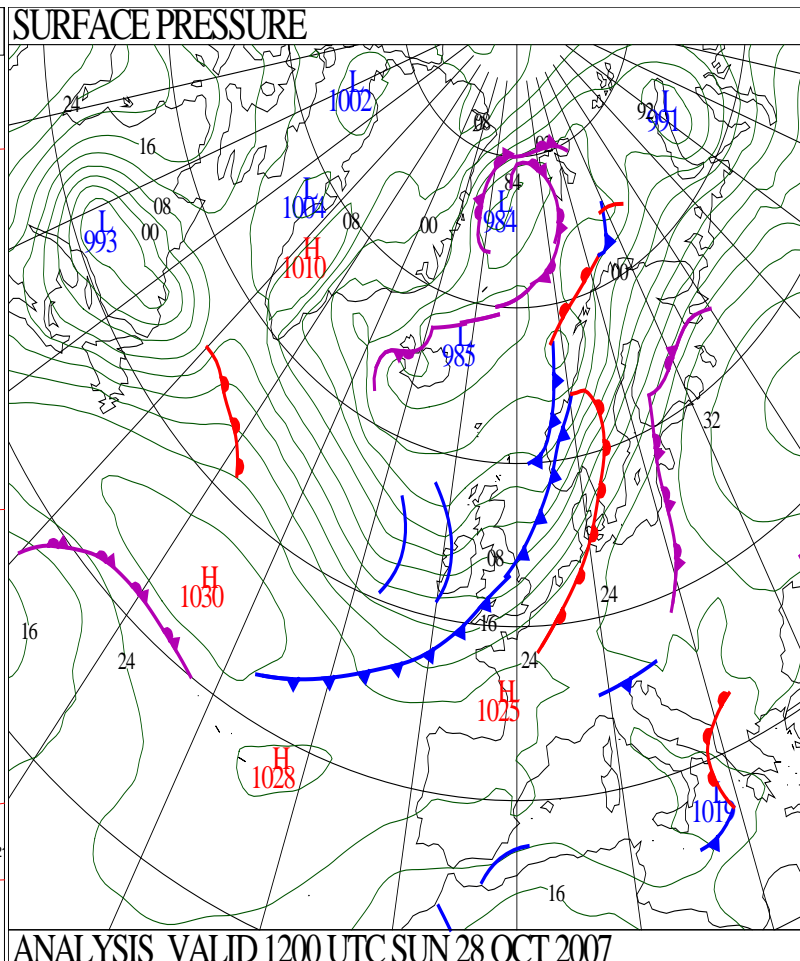
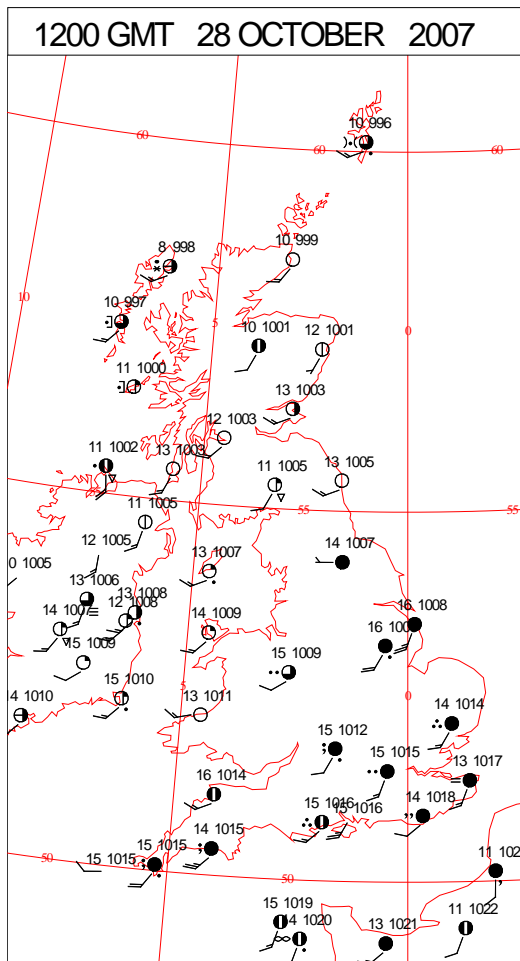
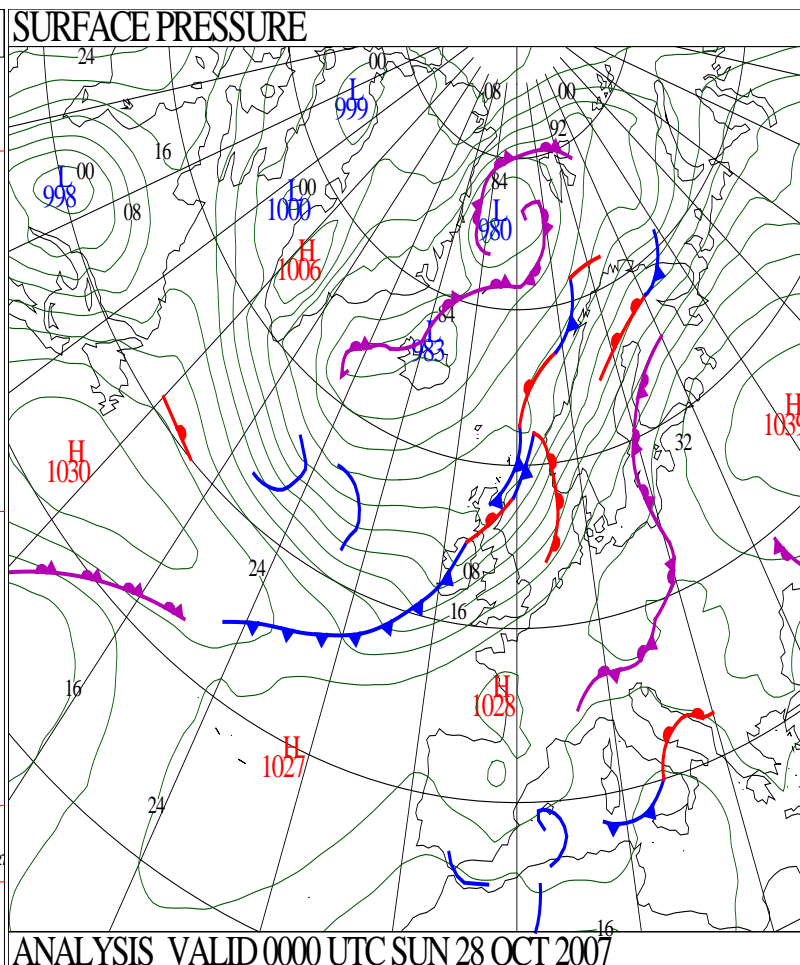
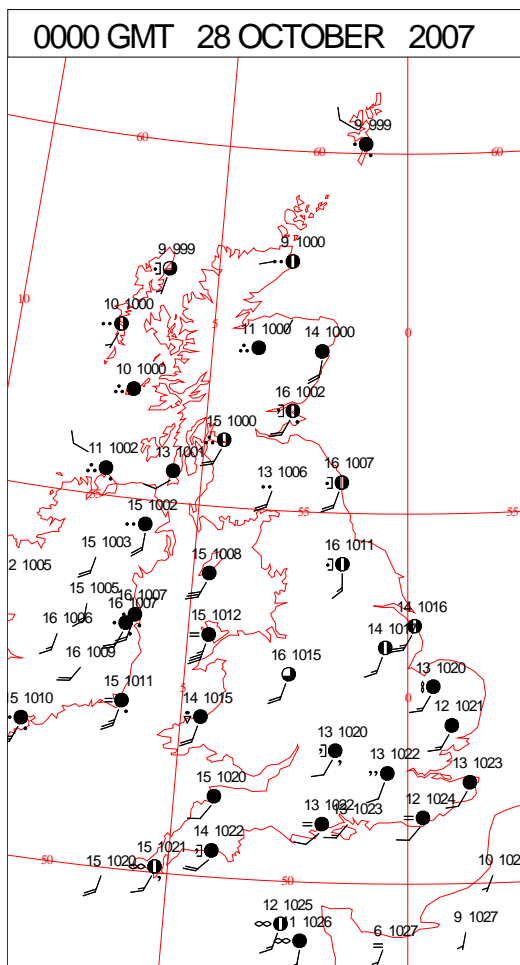
0600 GMT 27 OCTOBER 2007	SIG WEATHER	1200 GMT 27 OCTOBER 2007	SIG WEATHER	<p><b>Summary of UK Weather for Saturday 27 October 2007.</b></p> <p>The old trailing cold front which affected the country previously continued to move slowly southeastward across Wales and the Midlands, weakening as it went and becoming a very patchy feature of light rain and drizzle. More significant was the development of a new low pressure centre to the west of Northern Ireland which moved across the top of Scotland through the afternoon.</p> <p>Strong southwesterly gales accompanied the associated frontal system in the north, with plenty of cloud and rain. The worst of the rain was recorded in the western Scottish highlands, where it persisted for much of the day. Areas to the west of the Pennines and also near high ground in Wales experienced patchy rain through the day. The approaching cold front started to bring further, heavier rain and continued strong winds, to Northern Ireland and Scotland through the evening and overnight, with winds also starting to build across central and southern areas. Many areas in the south remained dry through the day, although plenty of cloud did produce the odd patch of light rain in some places. Temperatures remained near normal in the south and above in the north.</p>
1800 GMT 27 OCTOBER 2007	SIG WEATHER	0000 GMT 28 OCTOBER 2007	SIG WEATHER	<p><b>EXTREMES</b></p> <p><b>Highest Maximum:</b> 17.6 Hawarden Airport, Clwyd</p> <p><b>Lowest Maximum:</b> 10.7 Baltasound No 2, Shetland</p> <p><b>Lowest Minimum:</b> -0.4 Aboyne No 2, Aberdeenshire</p> <p><b>Lowest Grass Minimum:</b> -3.9 Aboyne No 2, Aberdeenshire</p> <p><b>Most Rain:</b> 32.2 Tulloch Bridge, Inverness-Shire</p> <p><b>Most Sun:</b> 5.8 Jersey Airport, Jersey</p>

DAILY CLIMATE DATA





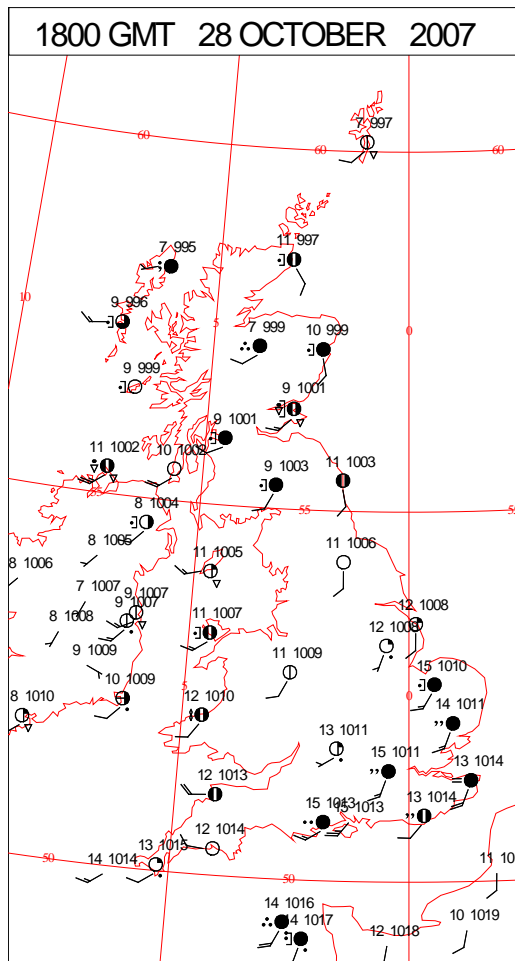
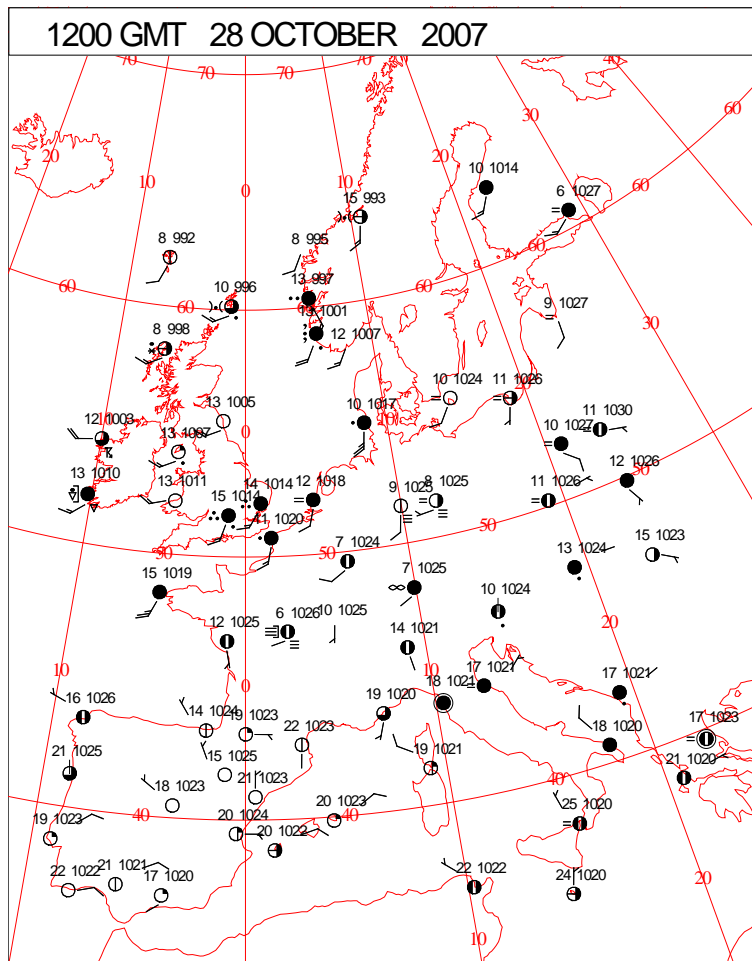
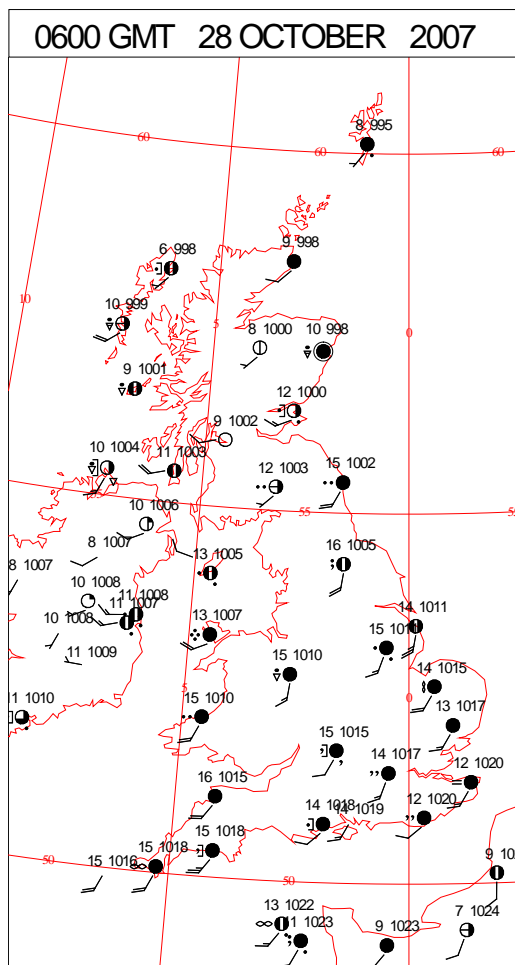
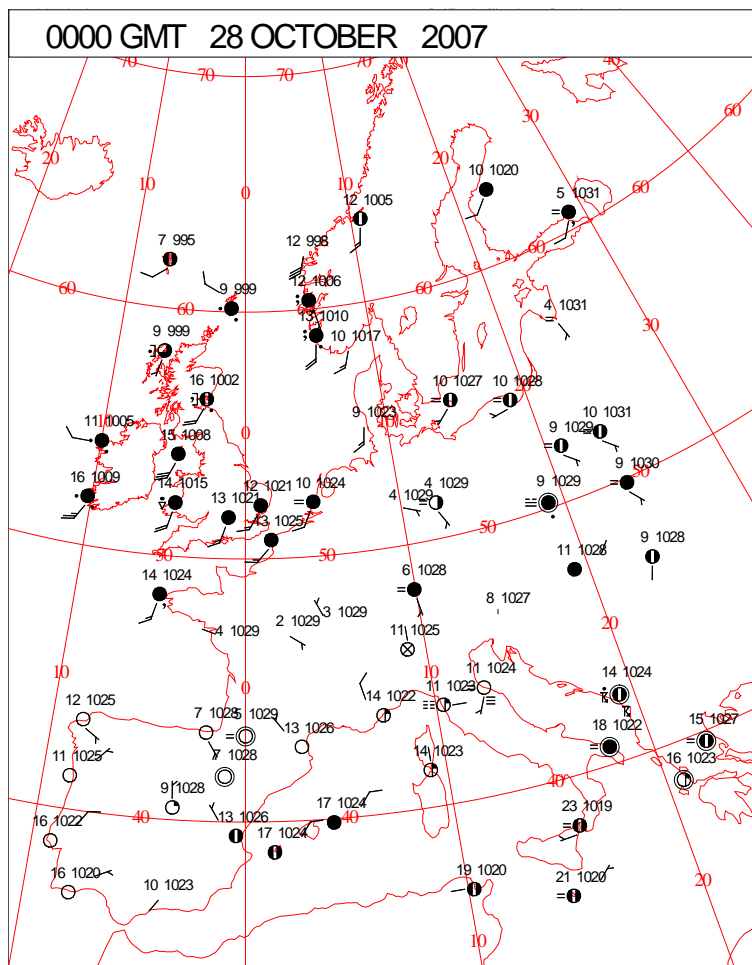
# DAILY WEATHER SUMMARY





Sunday 28 October 2007

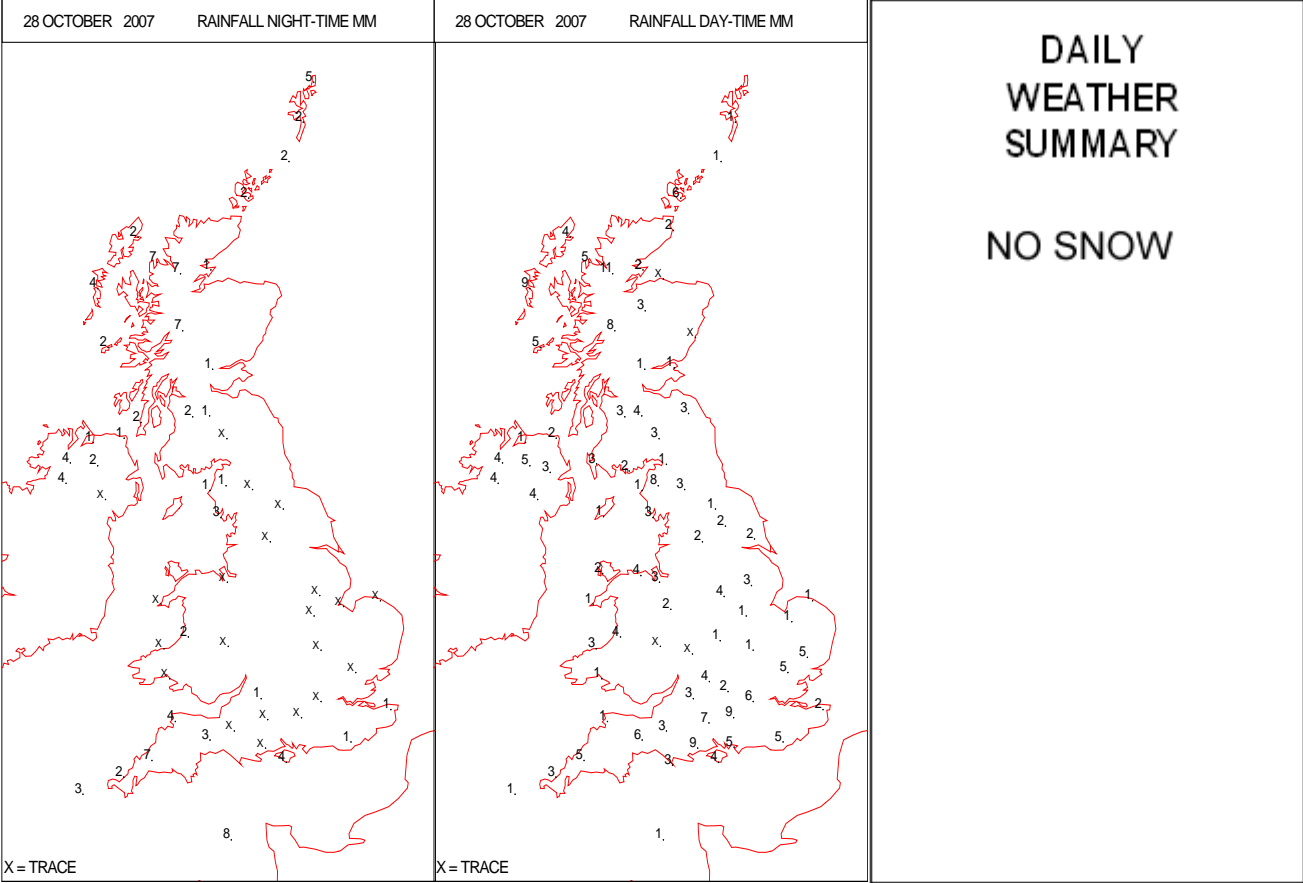
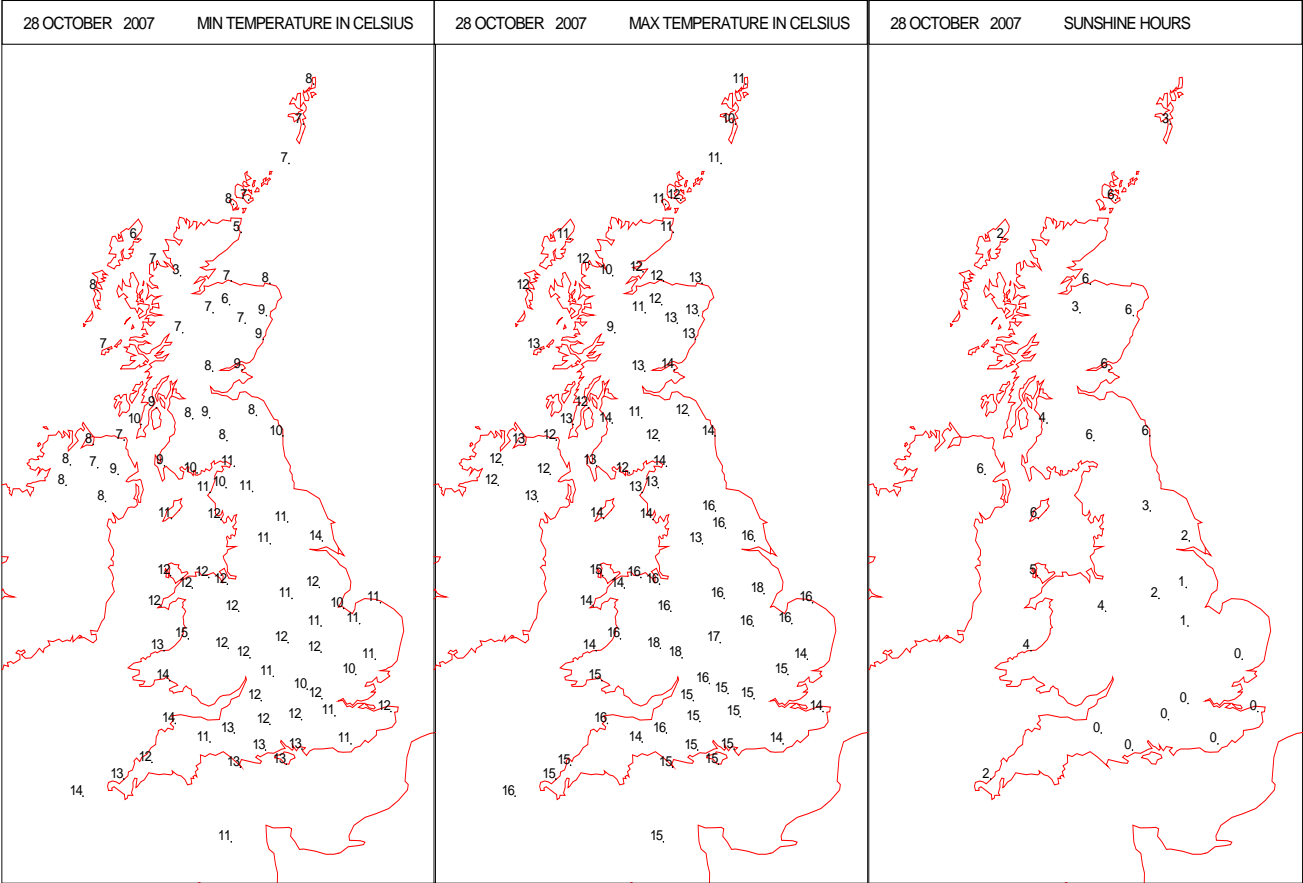
## SURFACE REPORTS



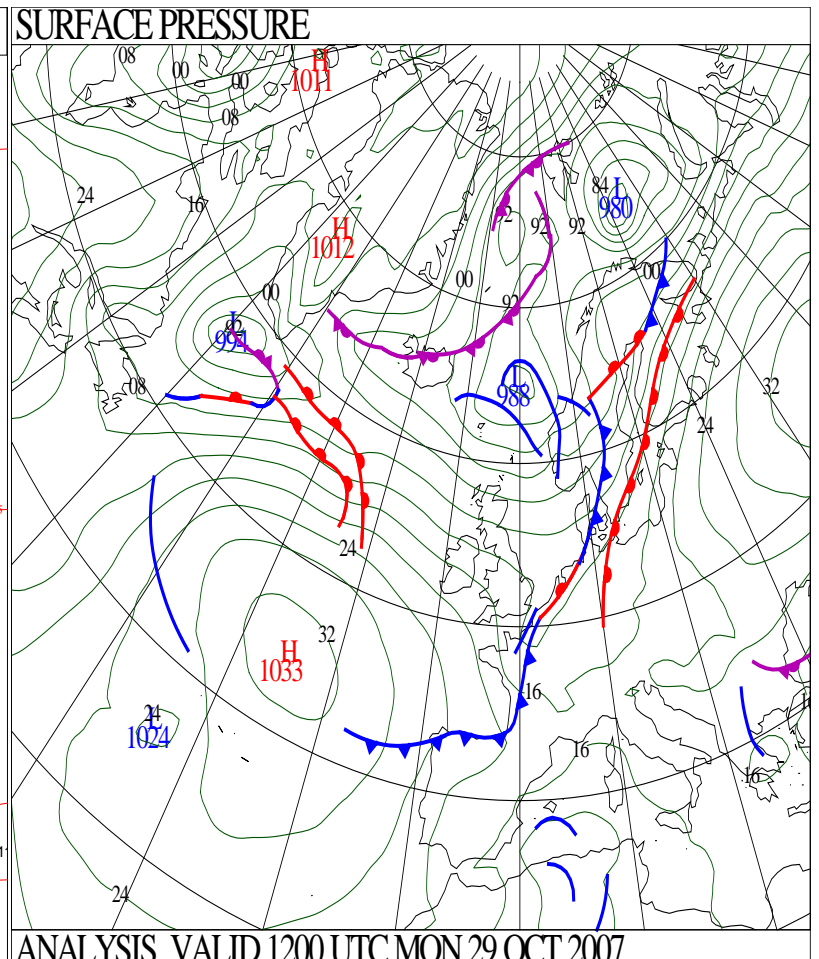
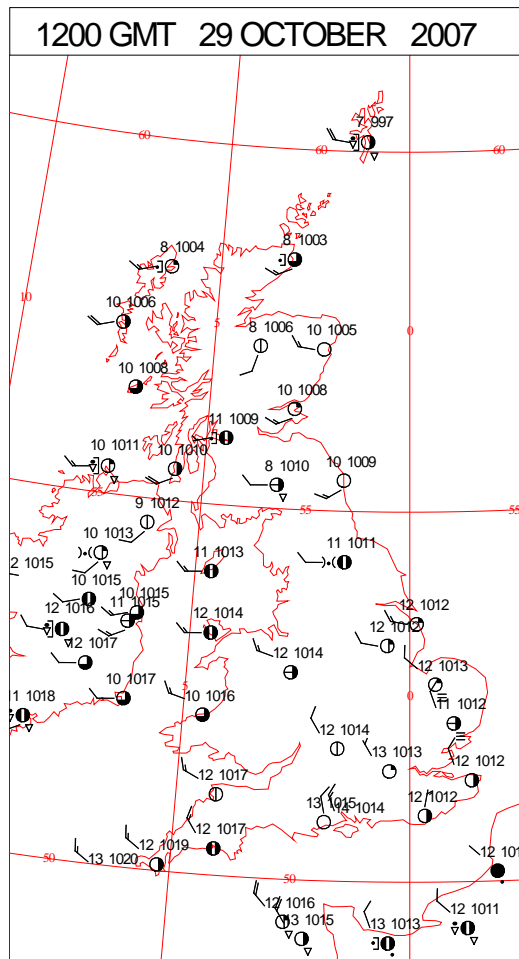
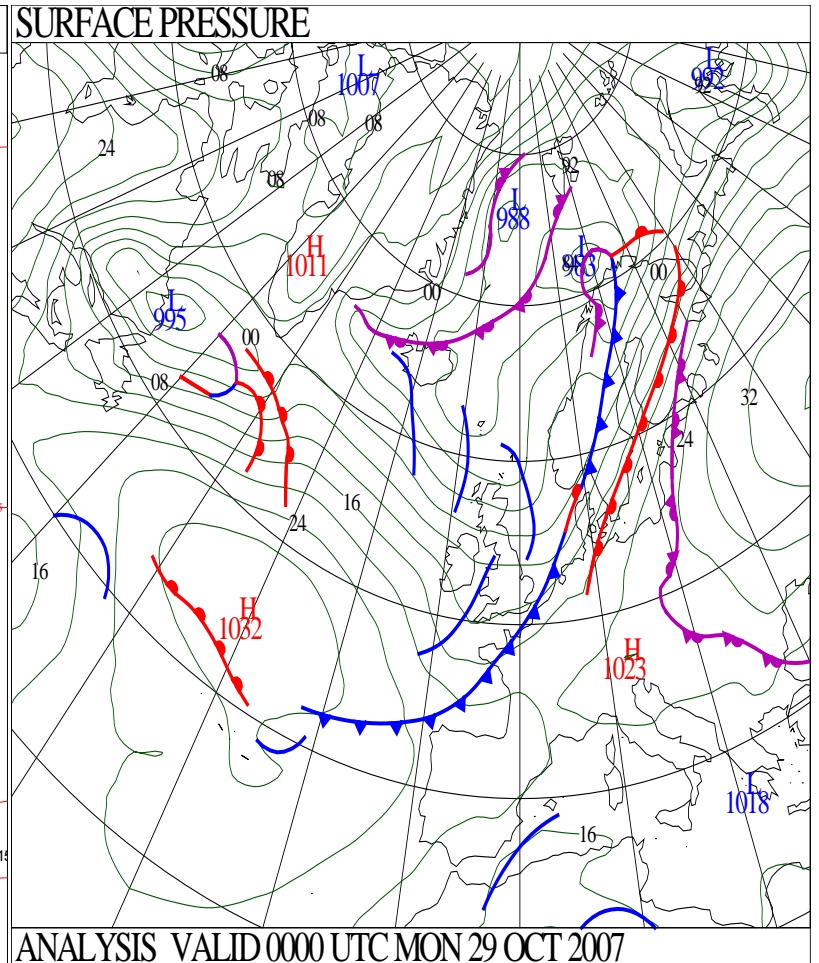
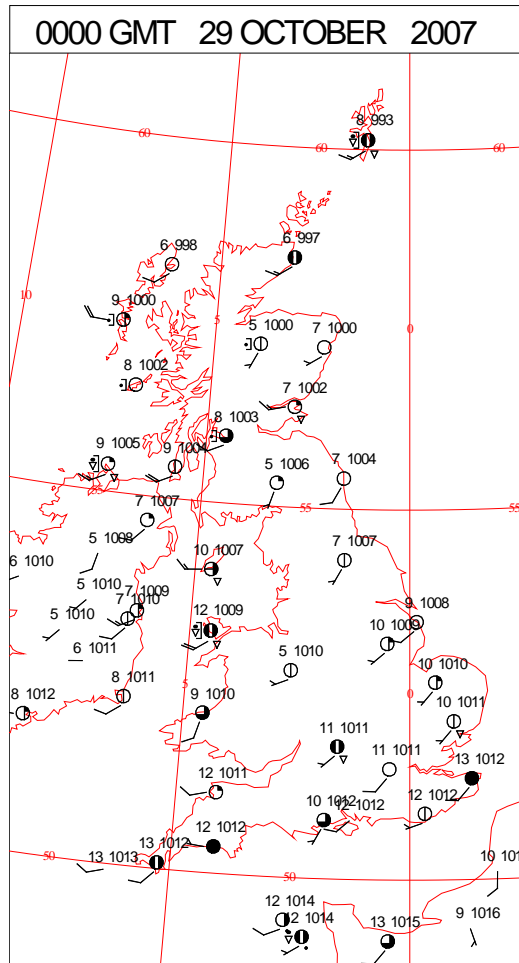
# SIGNIFICANT WEATHER

0600 GMT 28 OCTOBER 2007	SIG WEATHER	1200 GMT 28 OCTOBER 2007	SIG WEATHER	<p><b>Summary of UK Weather for Sunday 28 October 2007.</b></p> <p>A cold front moved southeast over much of the UK, and cleared southeast England during the evening. This cold front brought a band of persistent and at times heavy rain in the north, which weakened in intensity and became more patchy in nature as it moved south. To the southeast of the front, cloudy conditions prevailed, with occasional outbreaks of light rain. northwest of the front, clearer, fresher conditions prevailed, with sunshine and scattered showers. Some of these showers were heavy during the afternoon in northern parts of the UK, bringing the odd rumble of thunder to Northern Ireland and western Scotland. Strong and gusty winds affected many parts of the UK, but eased in strength during the evening. There were some prolonged sunny spells and clear skies in many areas away from the far Southeast, particularly to the east of the Pennines. This meant that temperatures were near or a little above average for the time of year, and it felt pleasantly warm in any sunshine.</p>
1800 GMT 28 OCTOBER 2007	SIG WEATHER	0000 GMT 29 OCTOBER 2007	SIG WEATHER	<p><b>EXTREMES</b></p> <p><b>Highest Maximum:</b> 18.1 Coningsby, Lincolnshire</p> <p><b>Lowest Maximum:</b> 9.4 Tulloch Bridge, Inverness-Shire</p> <p><b>Lowest Minimum:</b> 3.1 Loch Glascarnoch, Ross &amp; Cromarty</p> <p><b>Lowest Grass Minimum:</b> -0.9 Portglenone, Antrim</p> <p><b>Most Rain:</b> 18.4 Loch Glascarnoch, Ross &amp; Cromarty</p> <p><b>Most Sun:</b> 5.3 Saughall, Ayrshire</p>

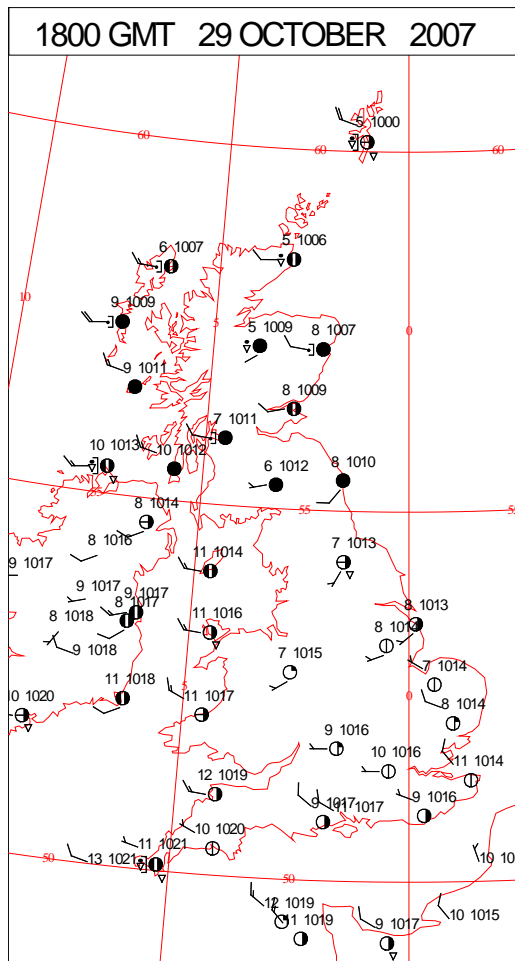
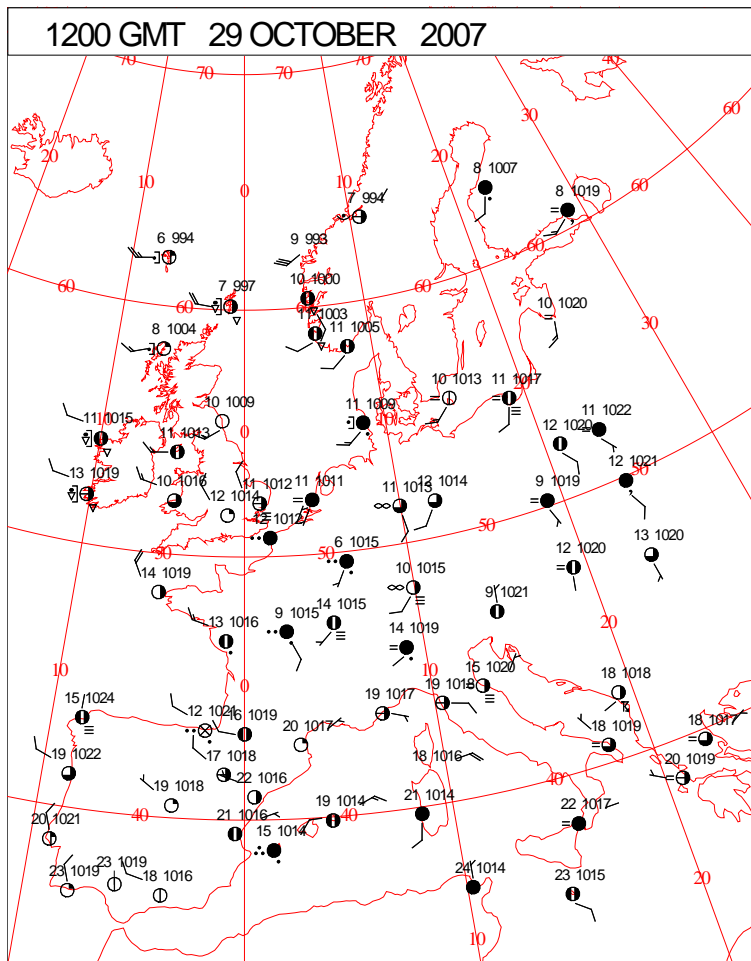
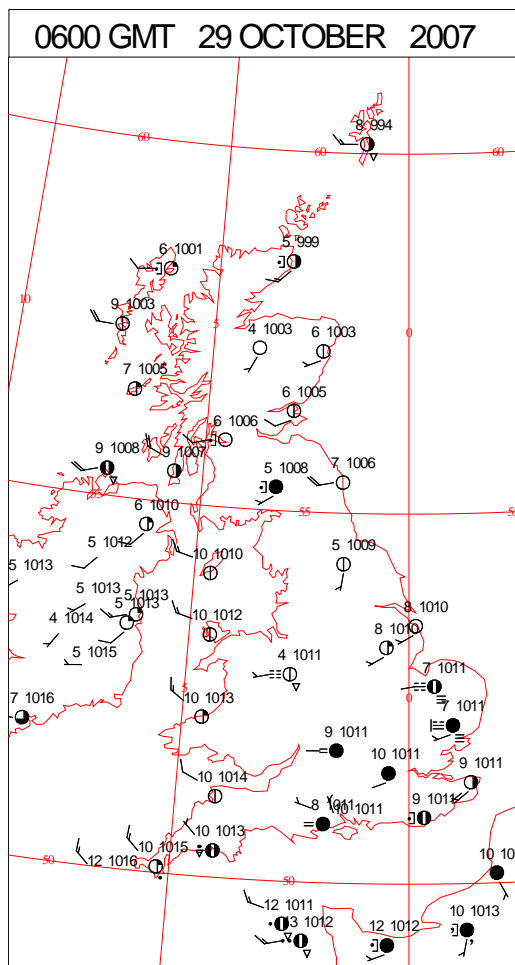
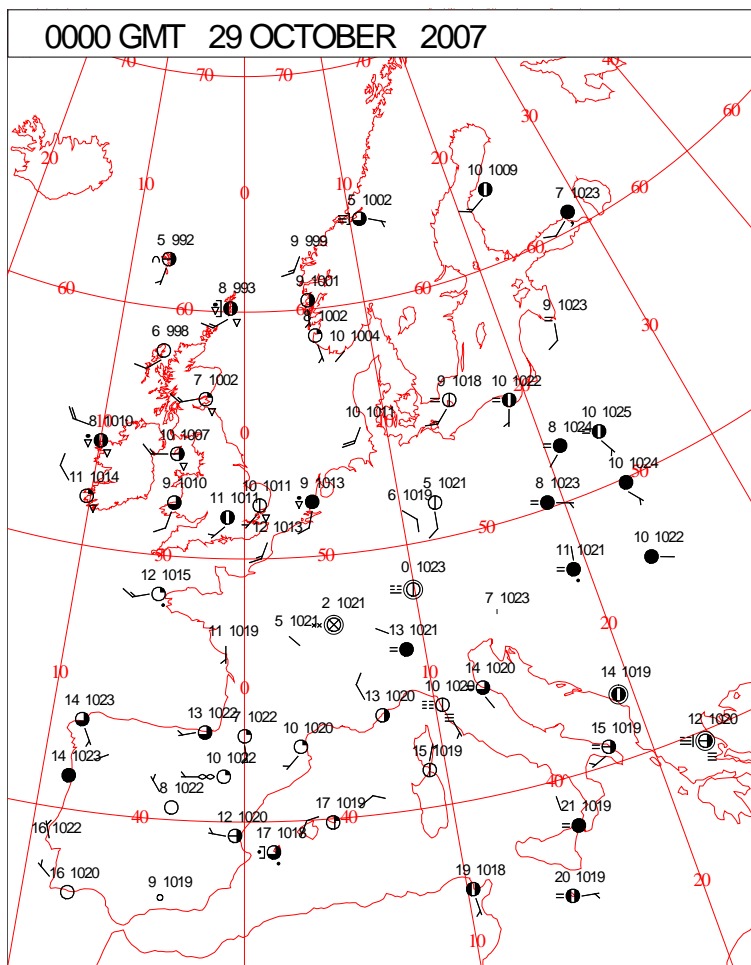
DAILY CLIMATE DATA



# DAILY WEATHER SUMMARY



# SURFACE REPORTS

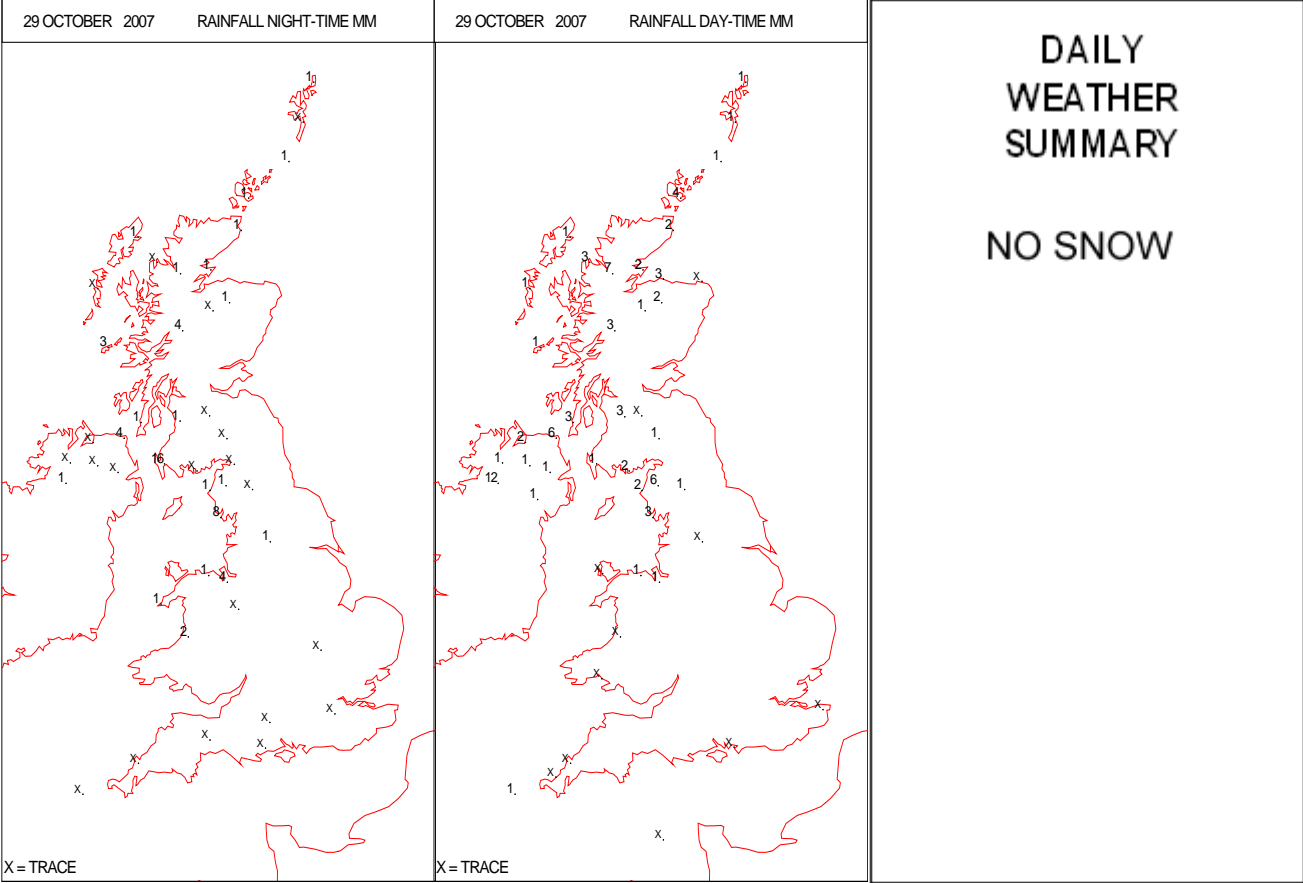
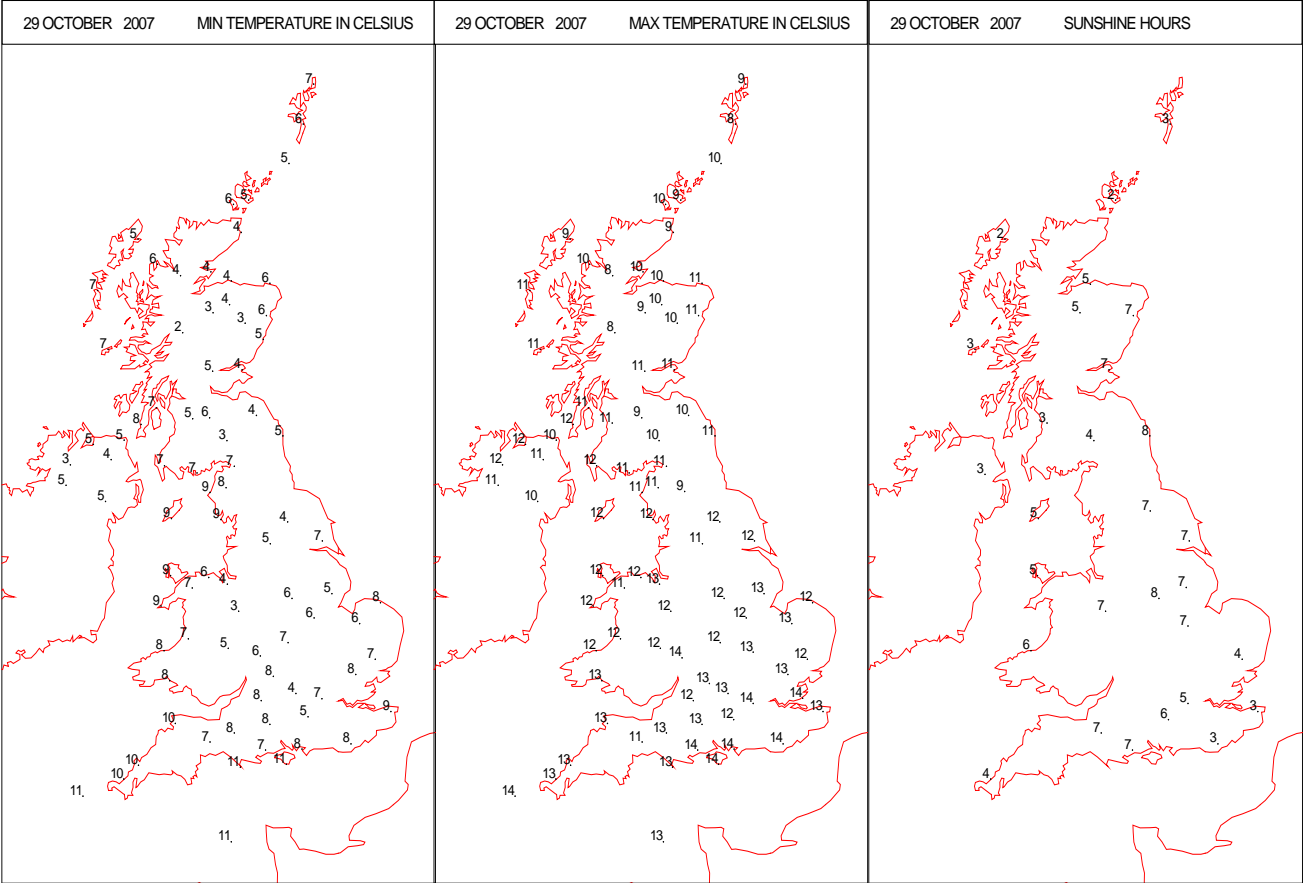




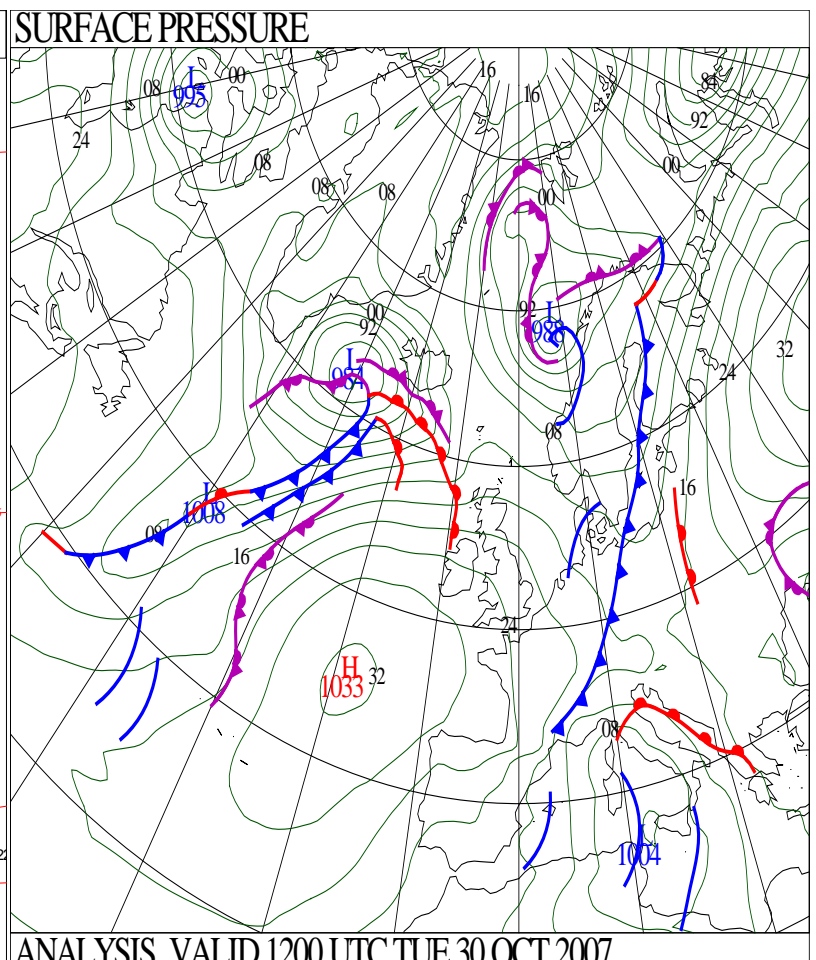
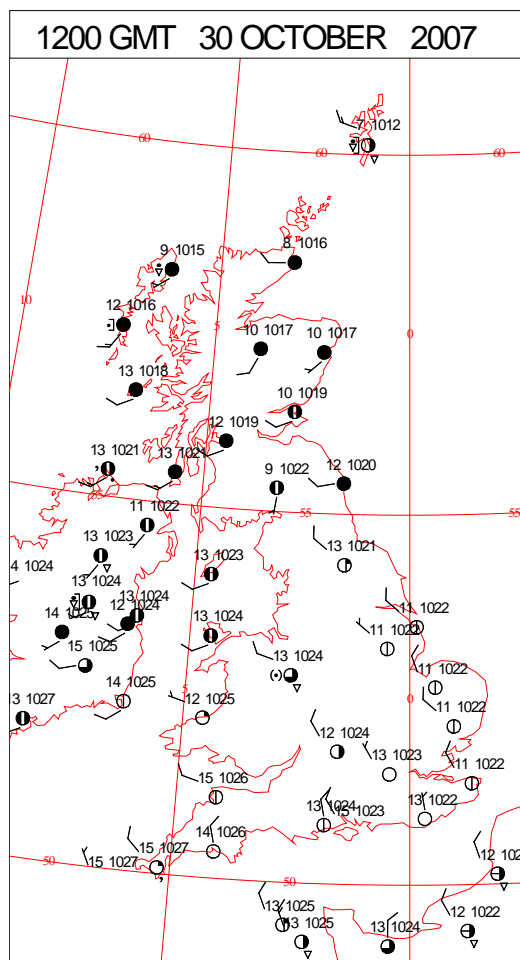
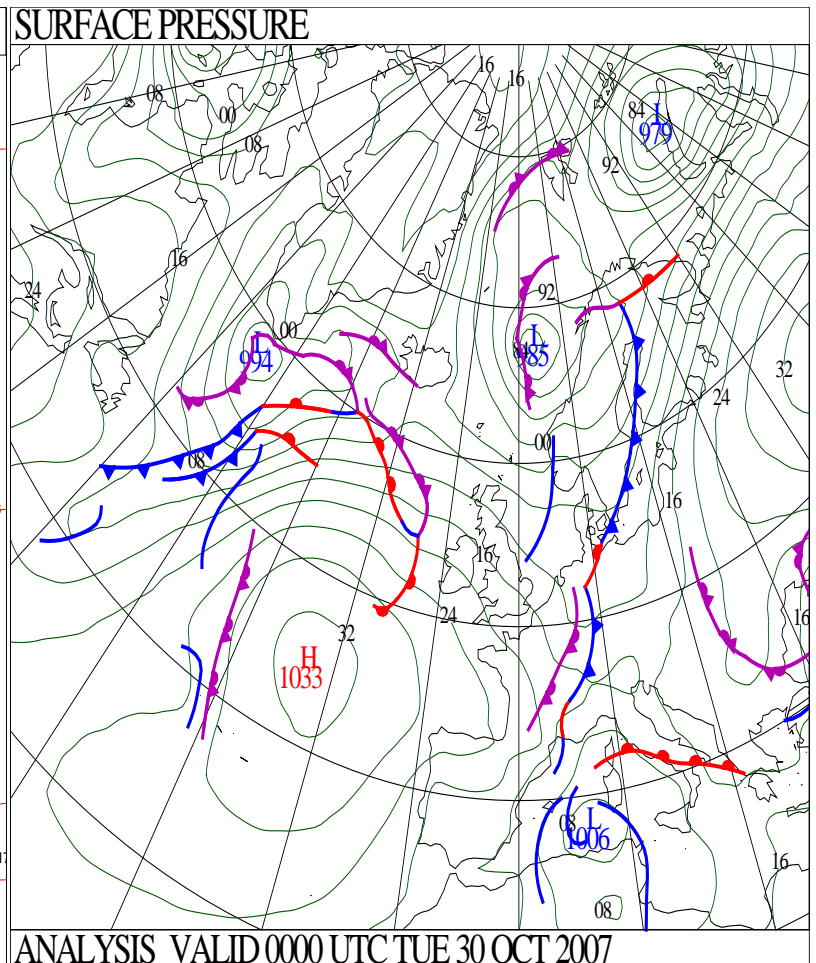
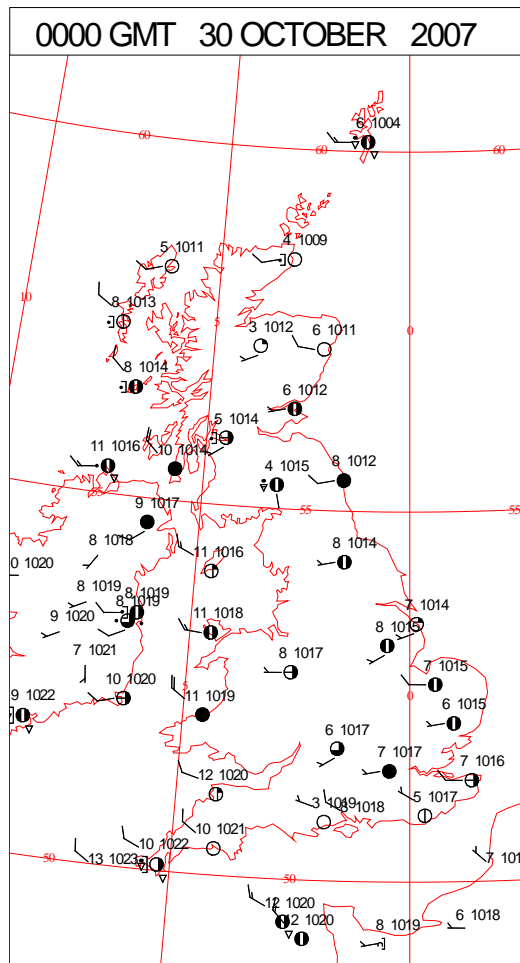
# SIGNIFICANT WEATHER

0600 GMT 29 OCTOBER 2007	SIG WEATHER	1200 GMT 29 OCTOBER 2007	SIG WEATHER	<p><b>Summary of UK Weather for Monday 29 October 2007.</b></p> <p>The day began clear and sunny for most parts of the UK. However, frequent showers affected many western areas, particularly Northern Ireland, northern and western Scotland, western England and Wales. The showers were heaviest over high ground and exposed western facing coasts. Occasional showers also affected parts of northeast England during the afternoon and evening. Persistent and, at times, heavy rain over the Channel Islands early in the morning cleared by mid morning to leave a mainly dry day with a good deal of sunshine. There were also some prolonged sunny spells between the showers in the west. In more eastern parts, it was a largely dry and fine day with variable amounts of cloud and some good sunny intervals. The northwesterly winds affecting the UK were rather breezy and gusty. Showers in the south decreased in intensity in the evening as high pressure started to build from the southwest. Temperatures were near or a little above normal for the time of year, and it felt pleasantly warm in any sunshine.</p>
1800 GMT 29 OCTOBER 2007	SIG WEATHER	0000 GMT 30 OCTOBER 2007	SIG WEATHER	<p><b>EXTREMES</b></p> <p><b>Highest Maximum:</b> 14.4 Herstmonceux, East Sussex</p> <p><b>Lowest Maximum:</b> 7.8 Tulloch Bridge, Inverness-Shire</p> <p><b>Lowest Minimum:</b> 2.3 Tulloch Bridge, Inverness-Shire</p> <p><b>Lowest Grass Minimum:</b> -1.9 Aboyne No 2, Aberdeenshire</p> <p><b>Most Rain:</b> 16.2 West Freugh, Wigtownshire</p> <p><b>Most Sun:</b> 7.3 Marham, Norfolk</p>

DAILY CLIMATE DATA

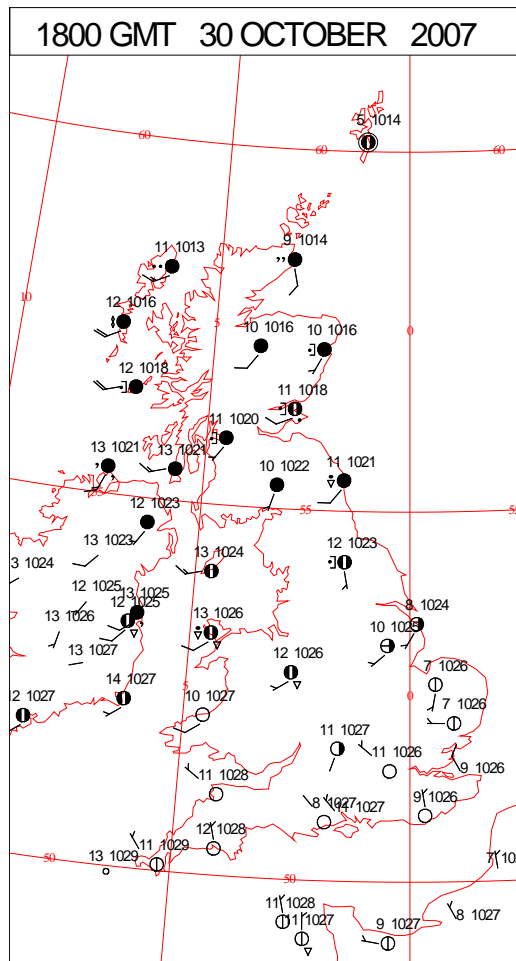
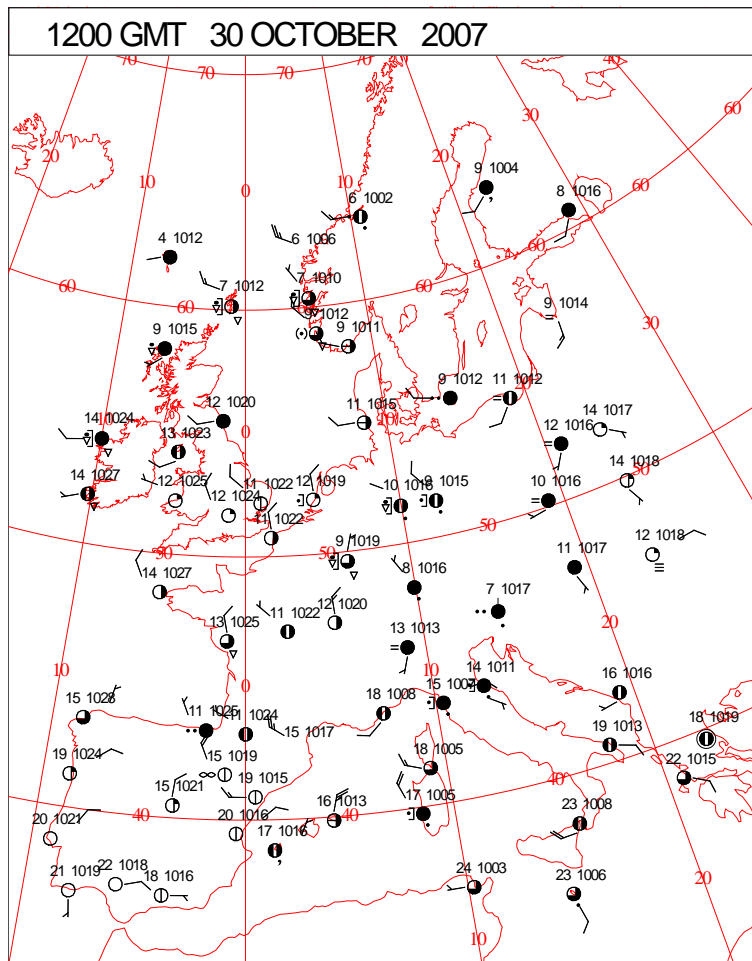
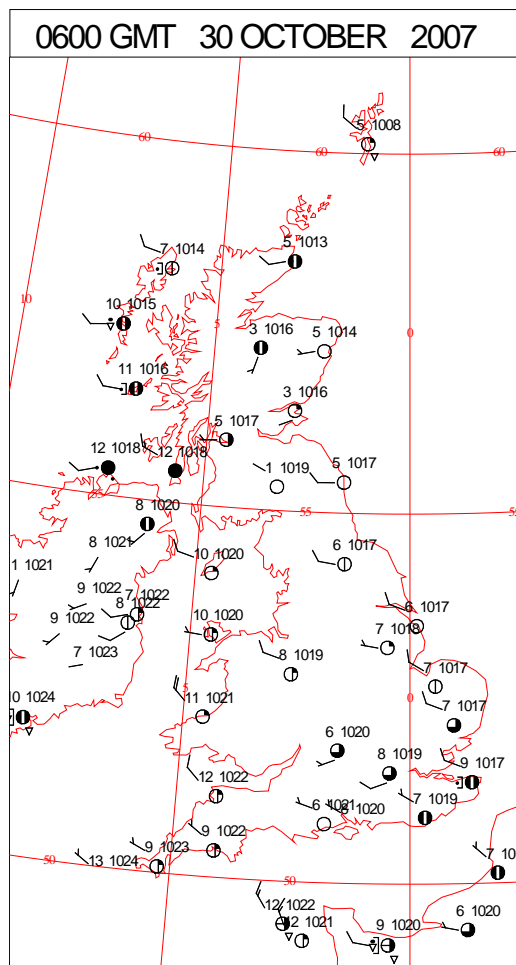
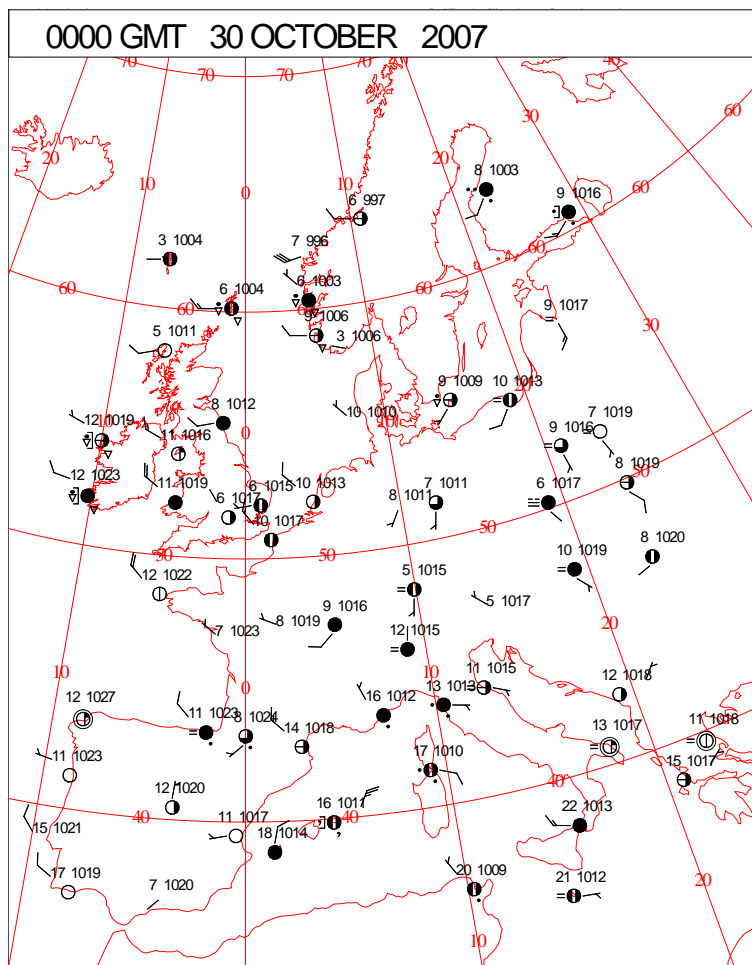


# DAILY WEATHER SUMMARY



Tuesday 30 October 2007

## SURFACE REPORTS

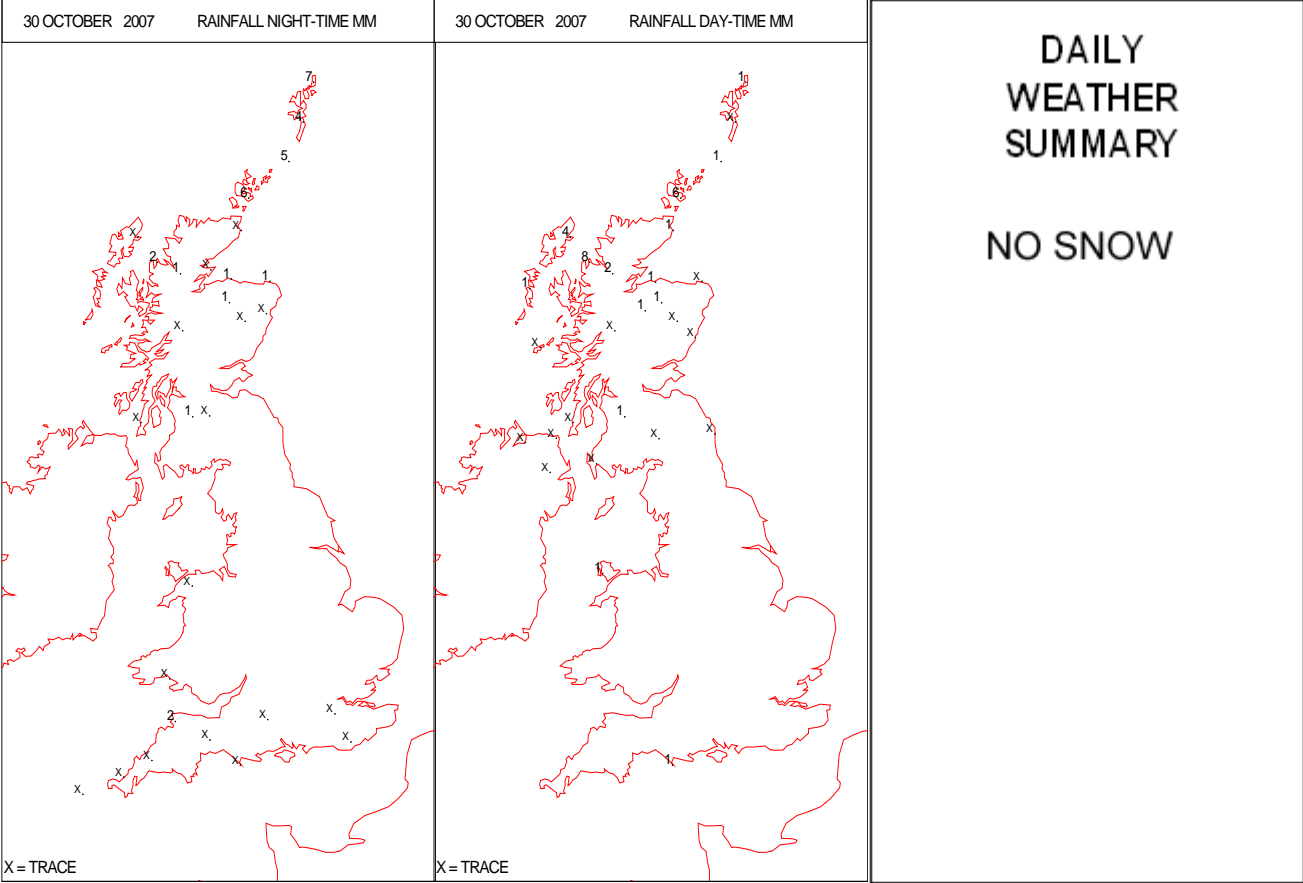
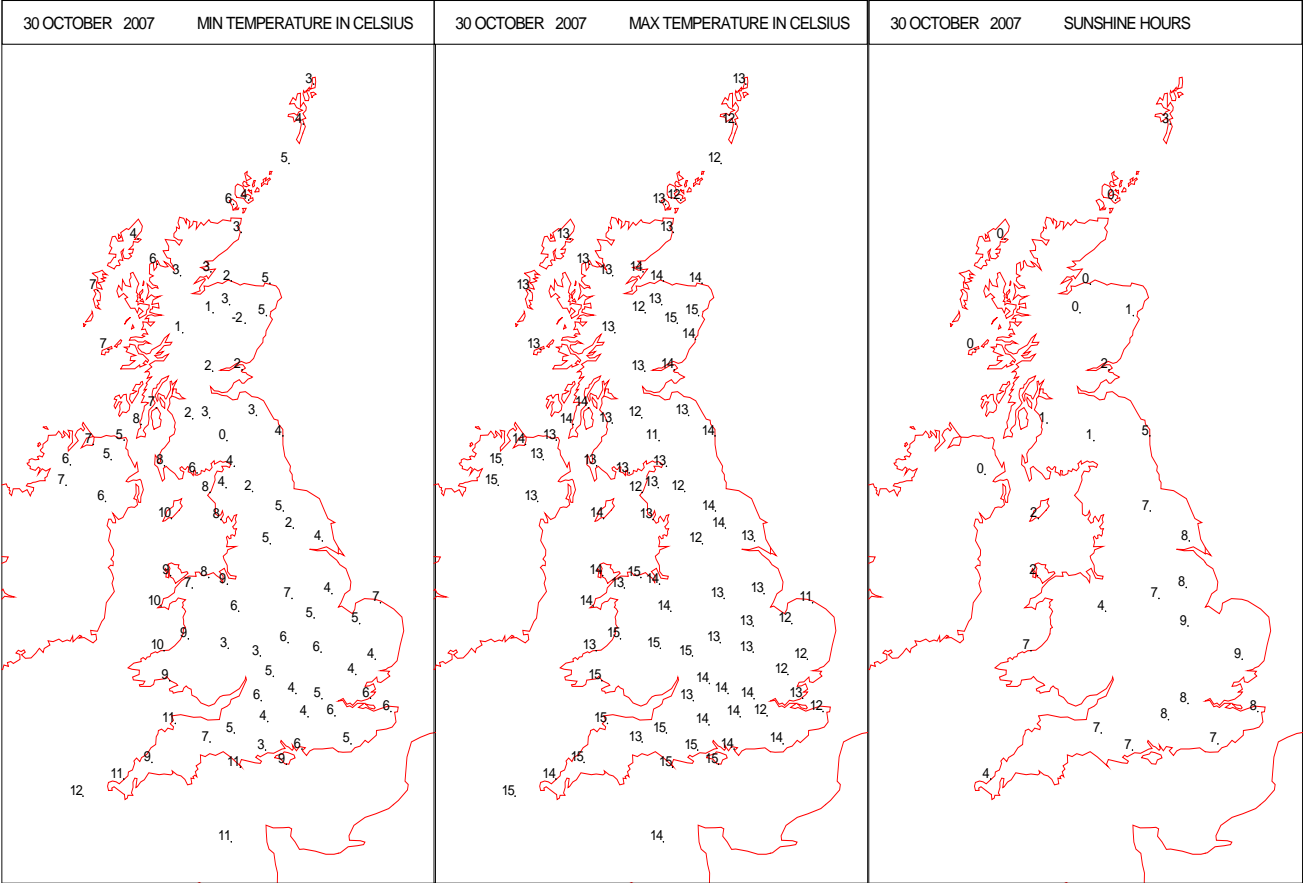


SIGNIFICANT WEATHER

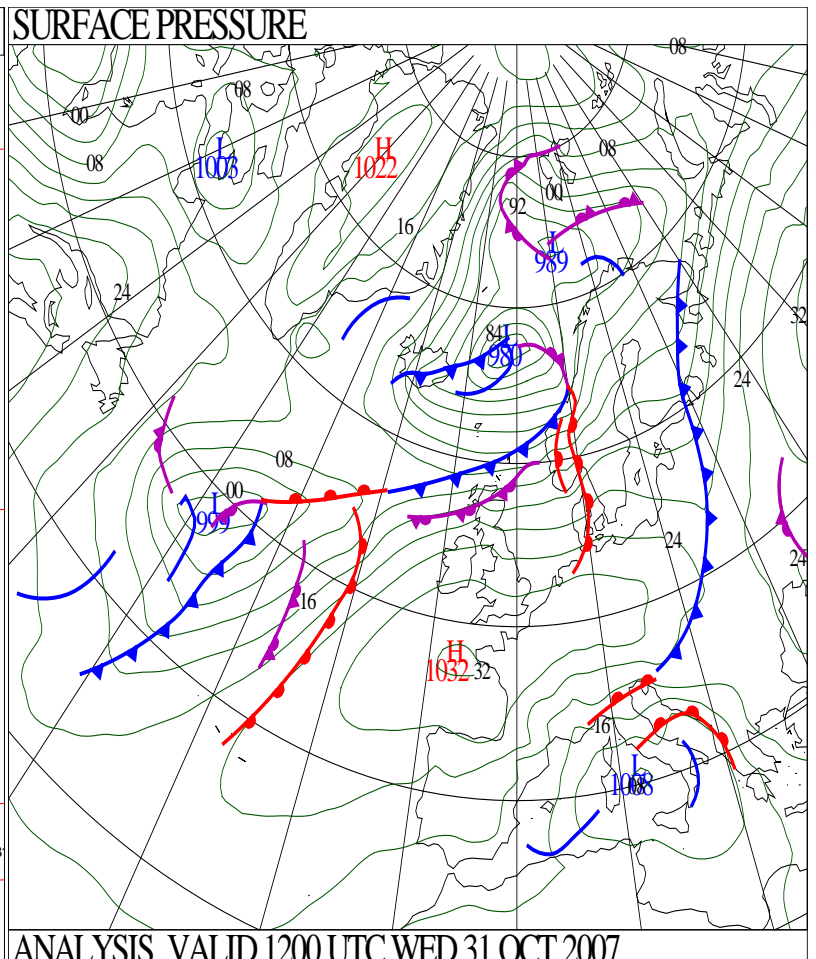
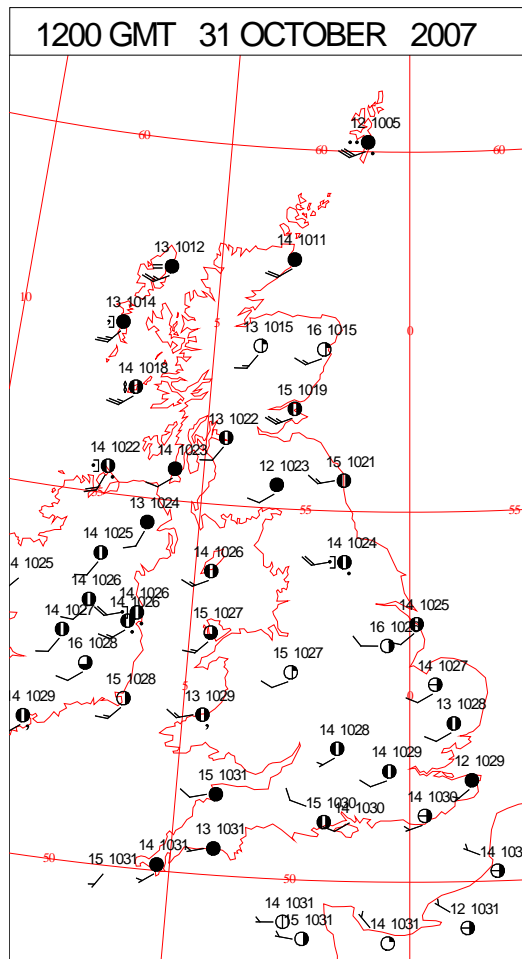
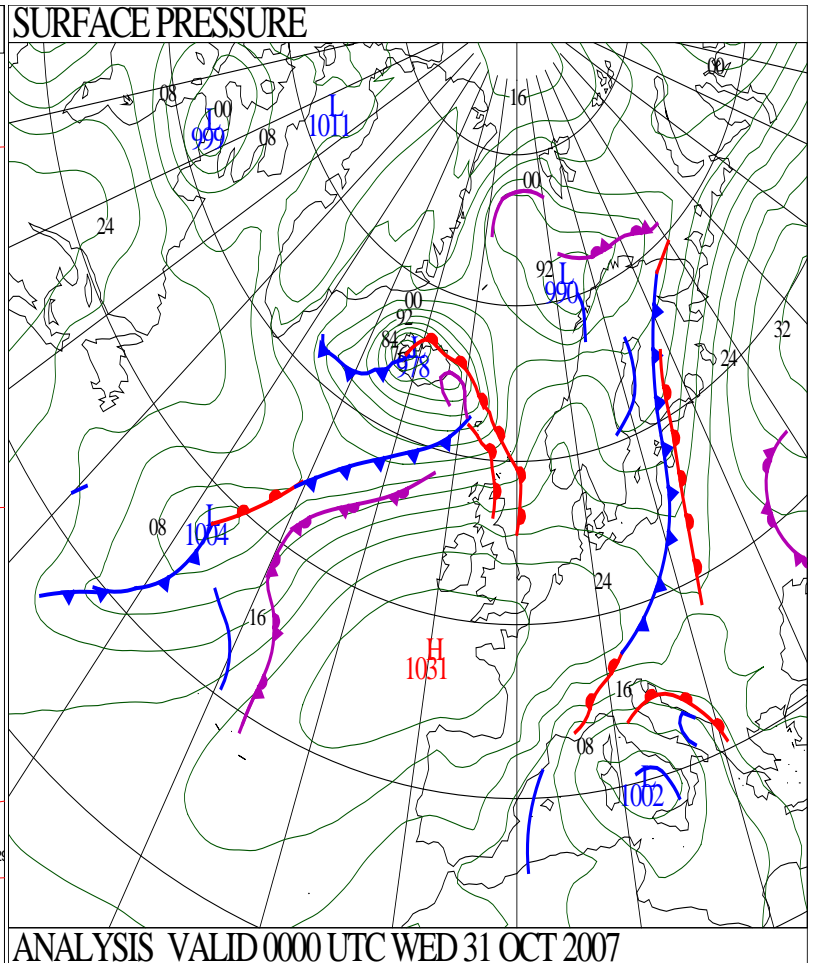
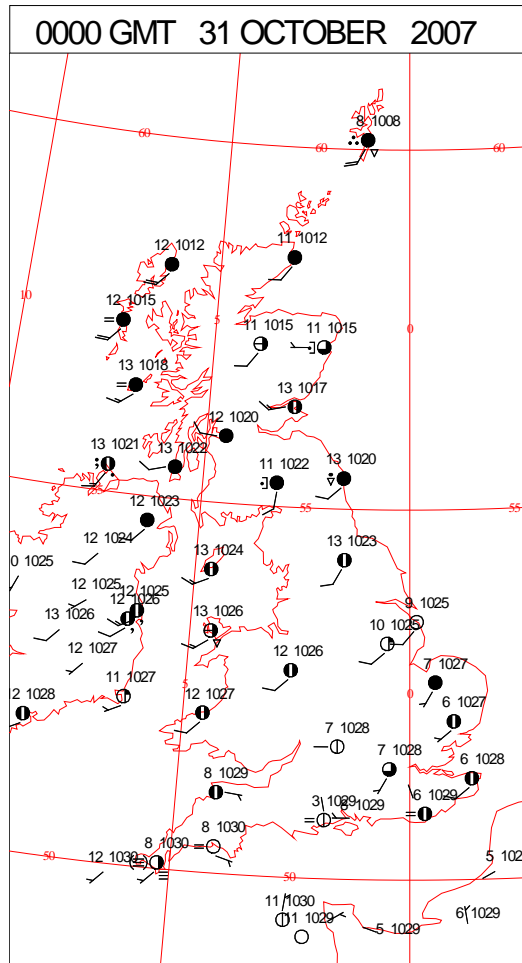
0600 GMT 30 OCTOBER 2007	SIG WEATHER	1200 GMT 30 OCTOBER 2007	SIG WEATHER	<p><b>Summary of UK Weather for Tuesday 30 October 2007.</b></p> <p>A chilly start to the day in many places with a touch of air frost in some eastern parts of Scotland. There were some showers during the early hours of the morning for western parts but these tended to fizzle out during daylight hours. Thicker cloud already across the north and west, spread southeastwards during the day with rain at times over some parts, mainly northern and northwestern Scotland. The far southeast though, stayed dry and bright through daylight hours. Mist and fog patches formed in the south after dark. Temperatures were widely above average for the time of year.</p>
1800 GMT 30 OCTOBER 2007	SIG WEATHER	0000 GMT 31 OCTOBER 2007	SIG WEATHER	
				<p><b>EXTREMES</b></p> <p><b>Highest Maximum:</b> 15.3 Great Malvern, Hereford &amp; Worcester</p> <p><b>Lowest Maximum:</b> 11.1 Eskdalemuir, Dumfriesshire</p> <p><b>Lowest Minimum:</b> -2.3 Aboyne No 2, Aberdeenshire</p> <p><b>Lowest Grass Minimum:</b> -7.0 Aboyne No 2, Aberdeenshire</p> <p><b>Most Rain:</b> 12.4 Kirkwall, Orkney</p> <p><b>Most Sun:</b> 9.2 Marham, Norfolk</p>



DAILY CLIMATE DATA

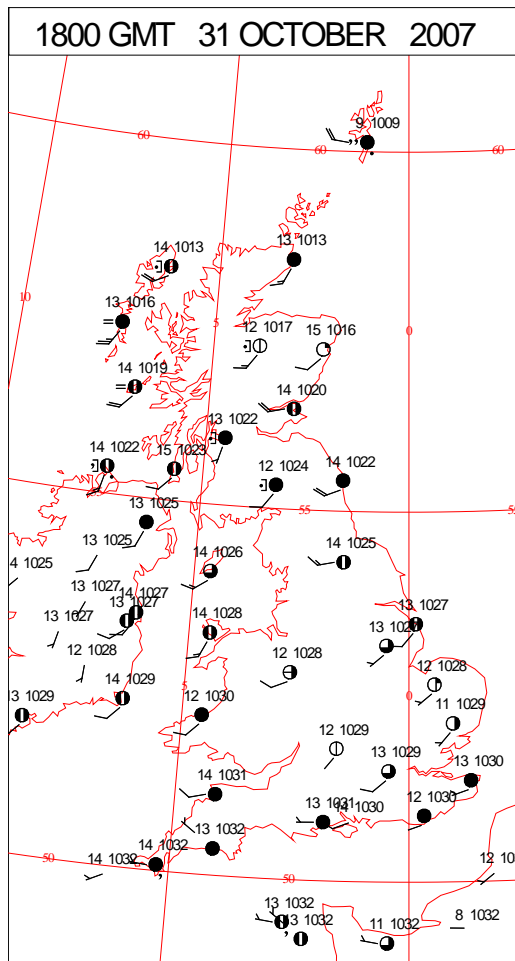
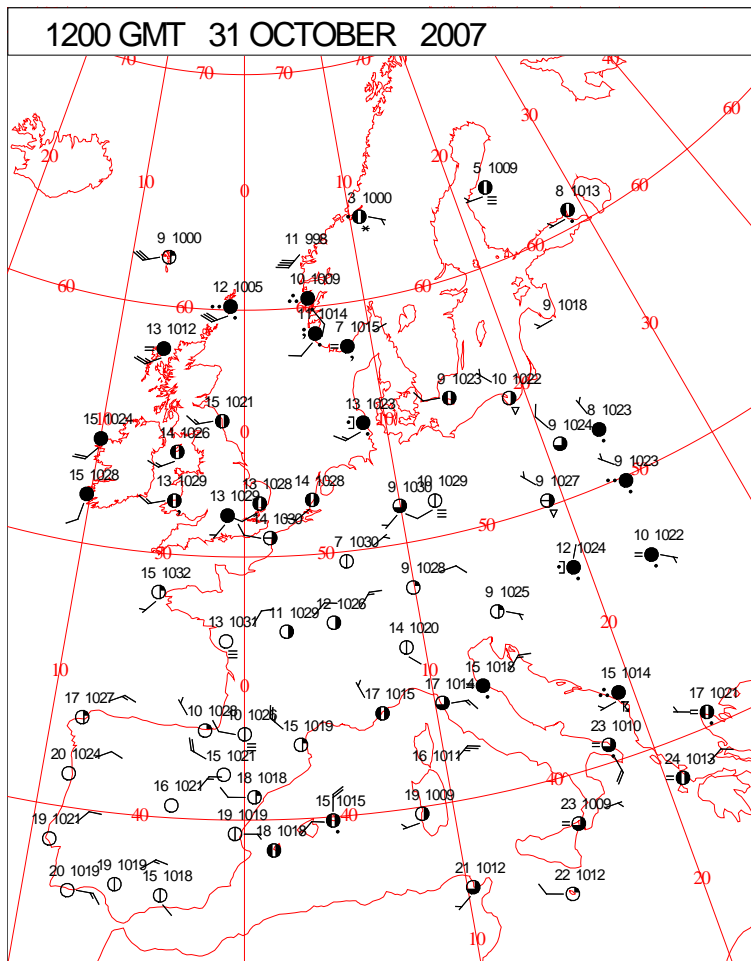
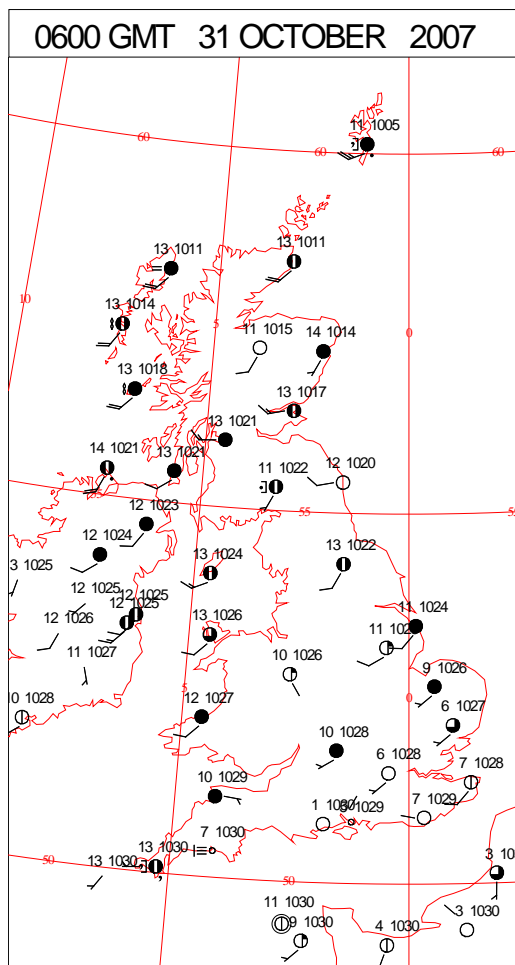
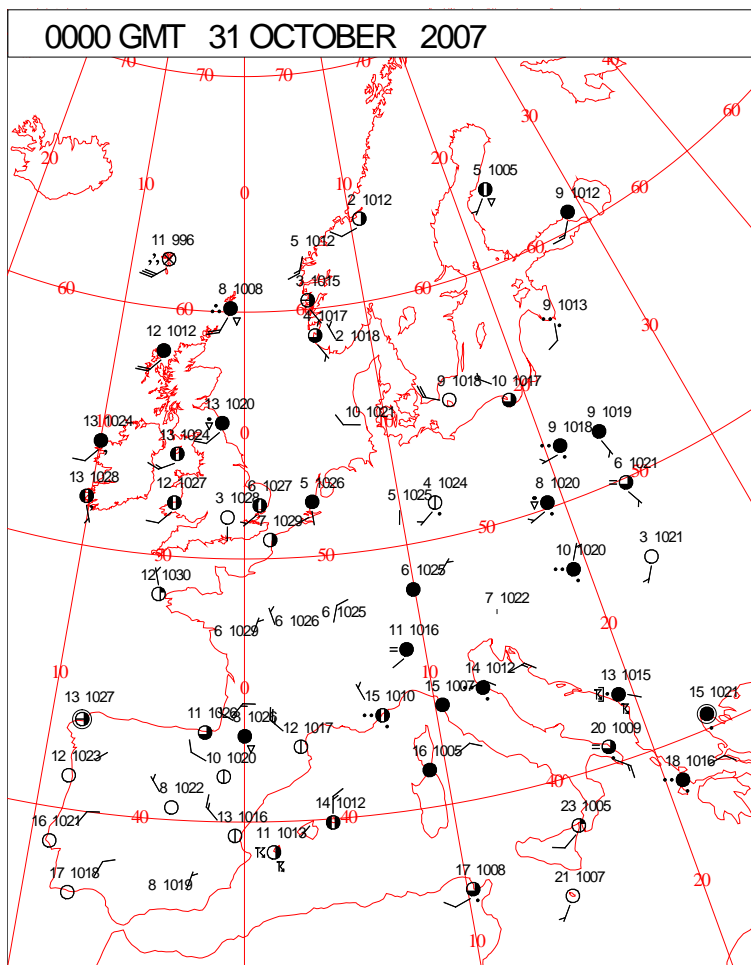


# DAILY WEATHER SUMMARY



Wednesday 31 October 2007

## SURFACE REPORTS



# SIGNIFICANT WEATHER

0600 GMT 31 OCTOBER 2007	SIG WEATHER	1200 GMT 31 OCTOBER 2007	SIG WEATHER	<p><b>Summary of UK Weather for Wednesday 31 October 2007.</b>  A cloudy and mild start for much of the UK, with some overnight cloud breaks in the south which lowered temperatures and brought some patches of mist and fog to parts in the early morning. These soon cleared leaving another pleasant day in the south, with high cloud in the east, and thicker cloud in the west. The Midlands had the best day, with blue skies for much of it in most parts. Northern England, Northern Ireland and Wales saw variable amounts of cloud, with brighter spells at times, and remained dry. However Scotland saw the worst of the weather today, with thick cloud blanketing the country and a band of persistent rain pushing down from the north west from the morning. Slowly making it's way southeast, before dying out. More rain developed in the west and north into the evening. Temperatures were generally near or a little above normal for this time of year.</p>
1800 GMT 31 OCTOBER 2007	SIG WEATHER	0000 GMT 01 NOVEMBER 2007	SIG WEATHER	<p><b>EXTREMES</b>  <b>Highest Maximum:</b>  17.6 Little Rissington, Gloucestershire  <b>Lowest Maximum:</b>  11.6 Lerwick, Shetland  <b>Lowest Minimum:</b>  0.7 Aboyne No 2, Aberdeenshire  0.7 Hurn, Dorset  <b>Lowest Grass Minimum:</b>  -1.9 Shoeburyness, Essex  <b>Most Rain:</b>  28.0 Aultbea No 2, Ross &amp; Cromarty  <b>Most Sun:</b>  7.5 Jersey: Airport, Jersey</p>

DAILY CLIMATE DATA

