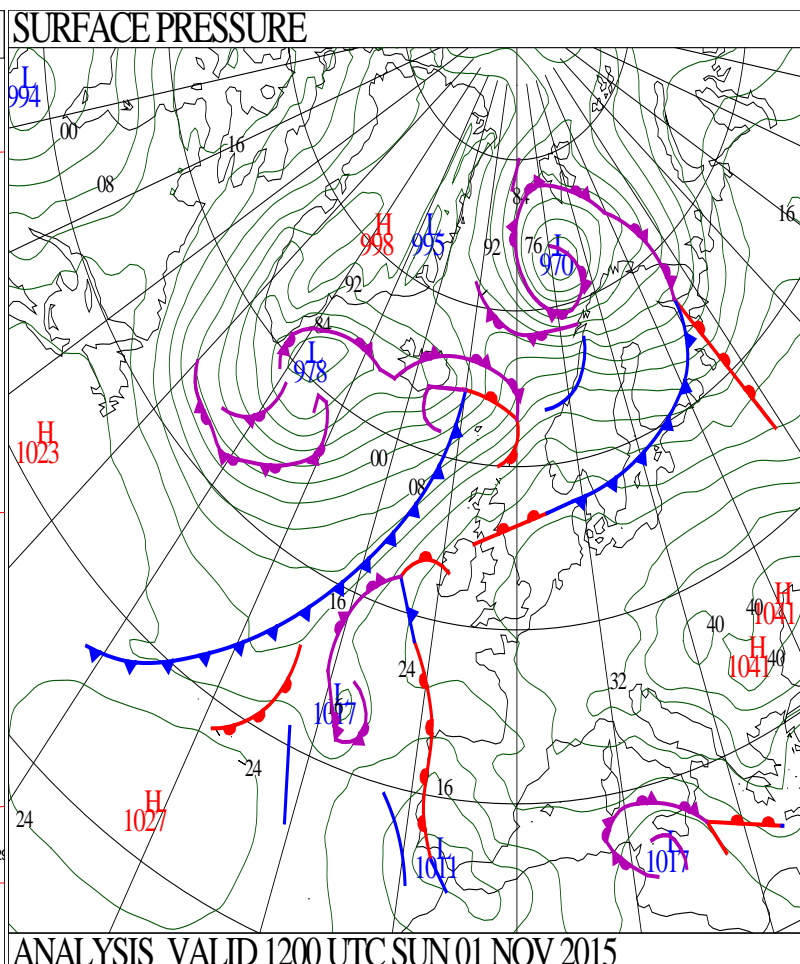
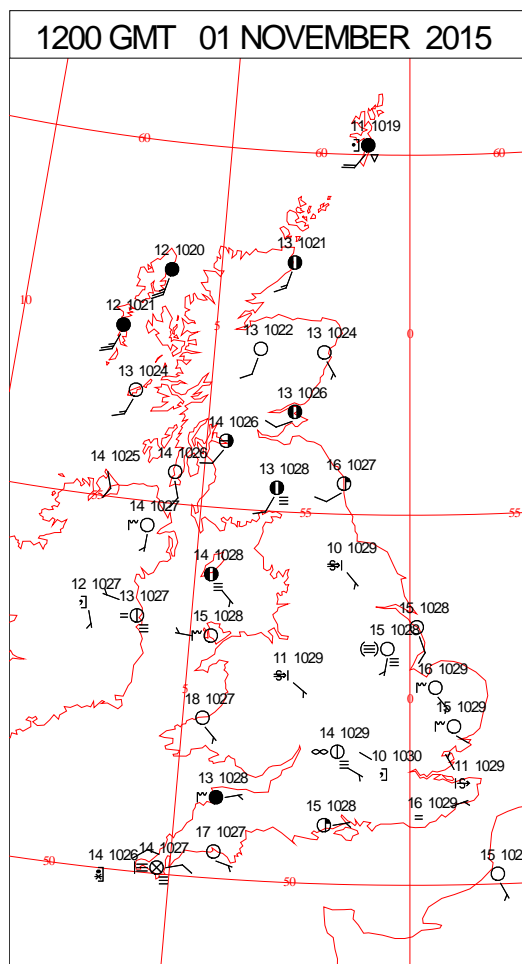
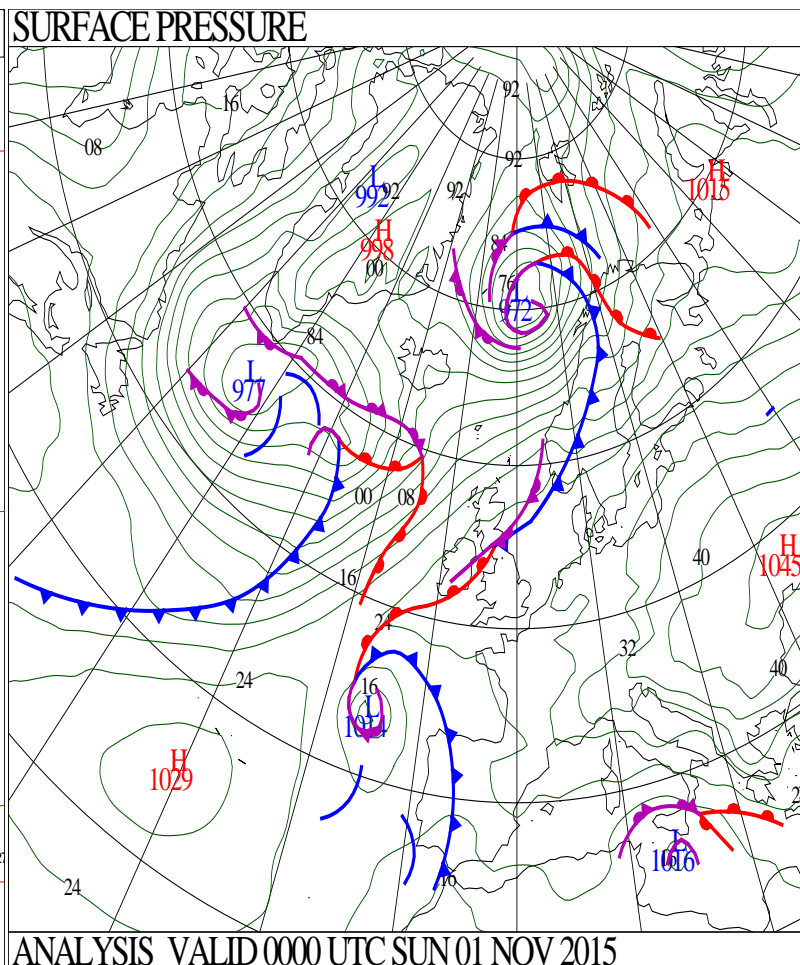
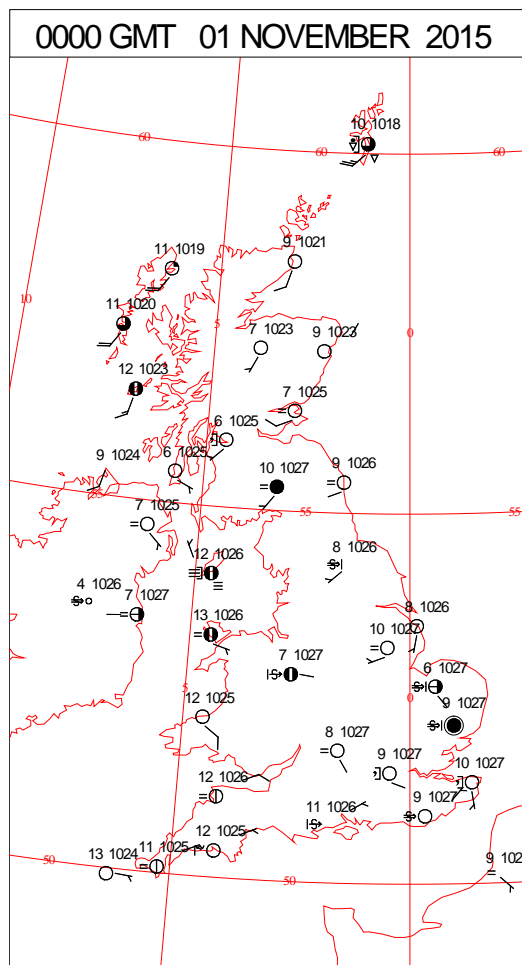
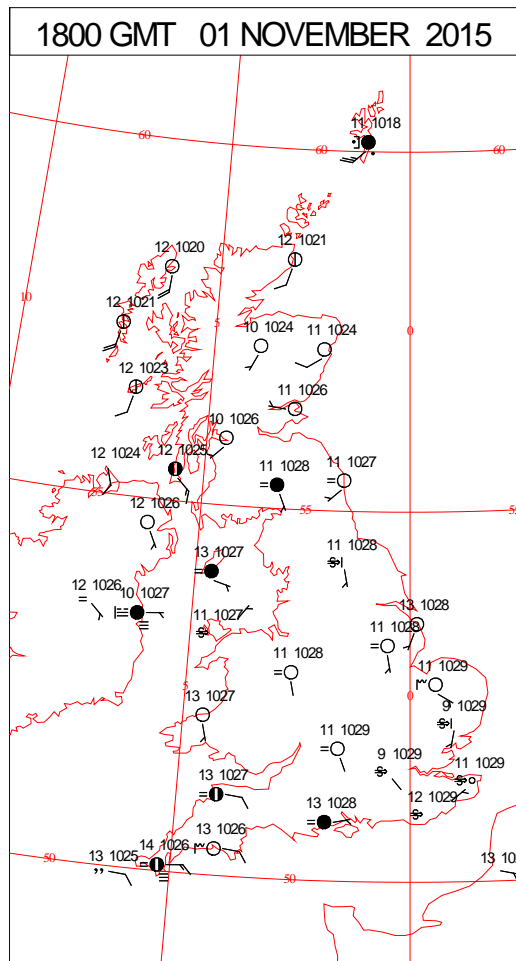
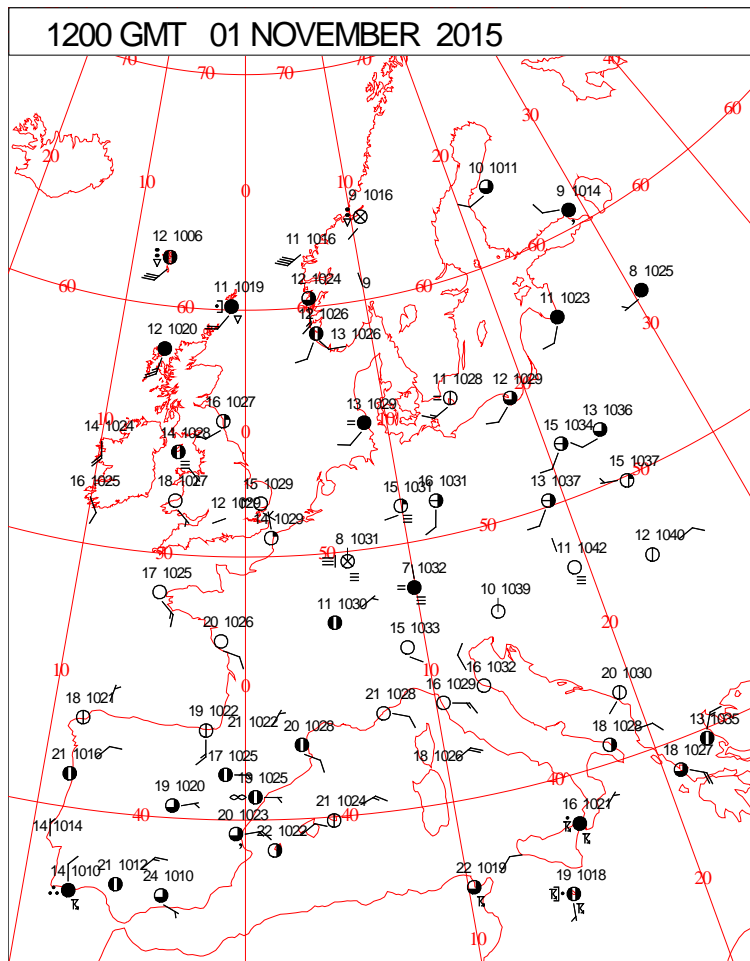
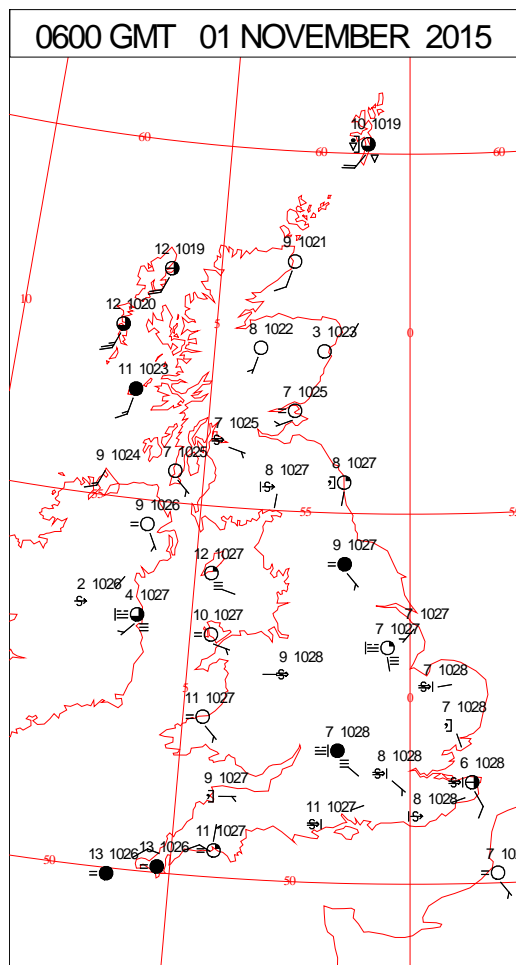
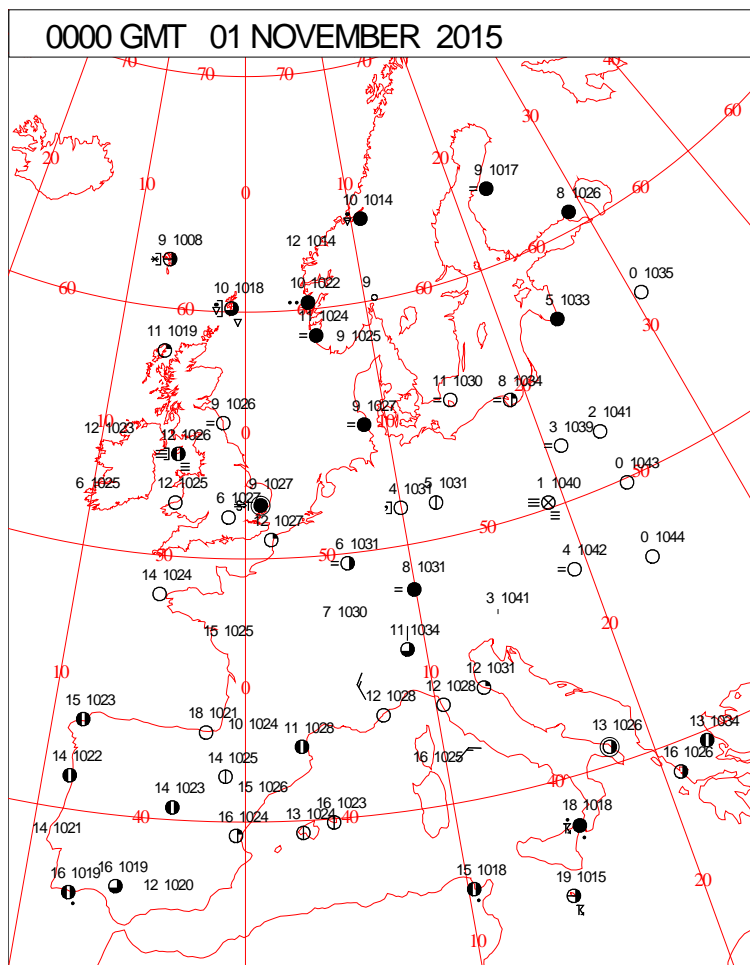


# DAILY WEATHER SUMMARY



Sunday 1 November 2015

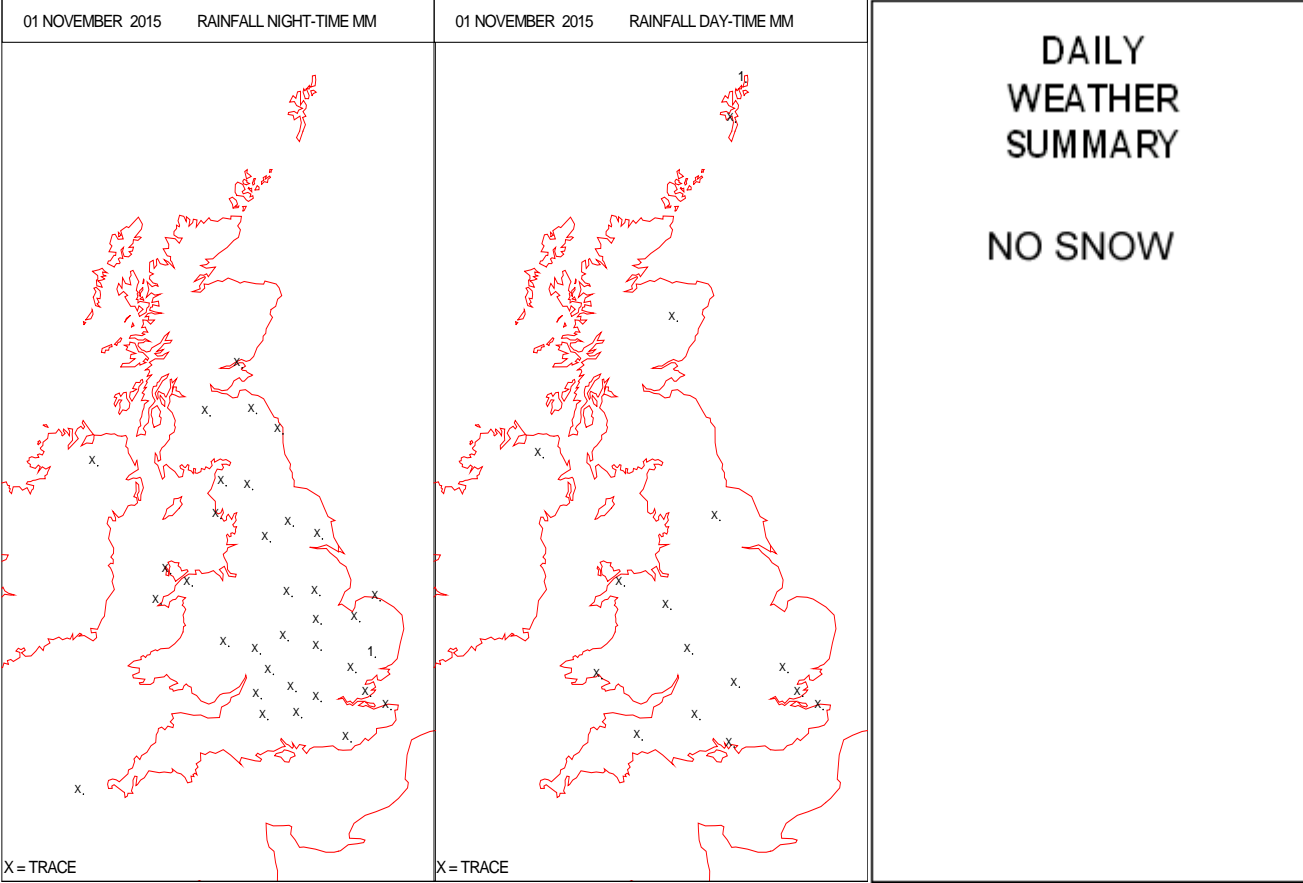
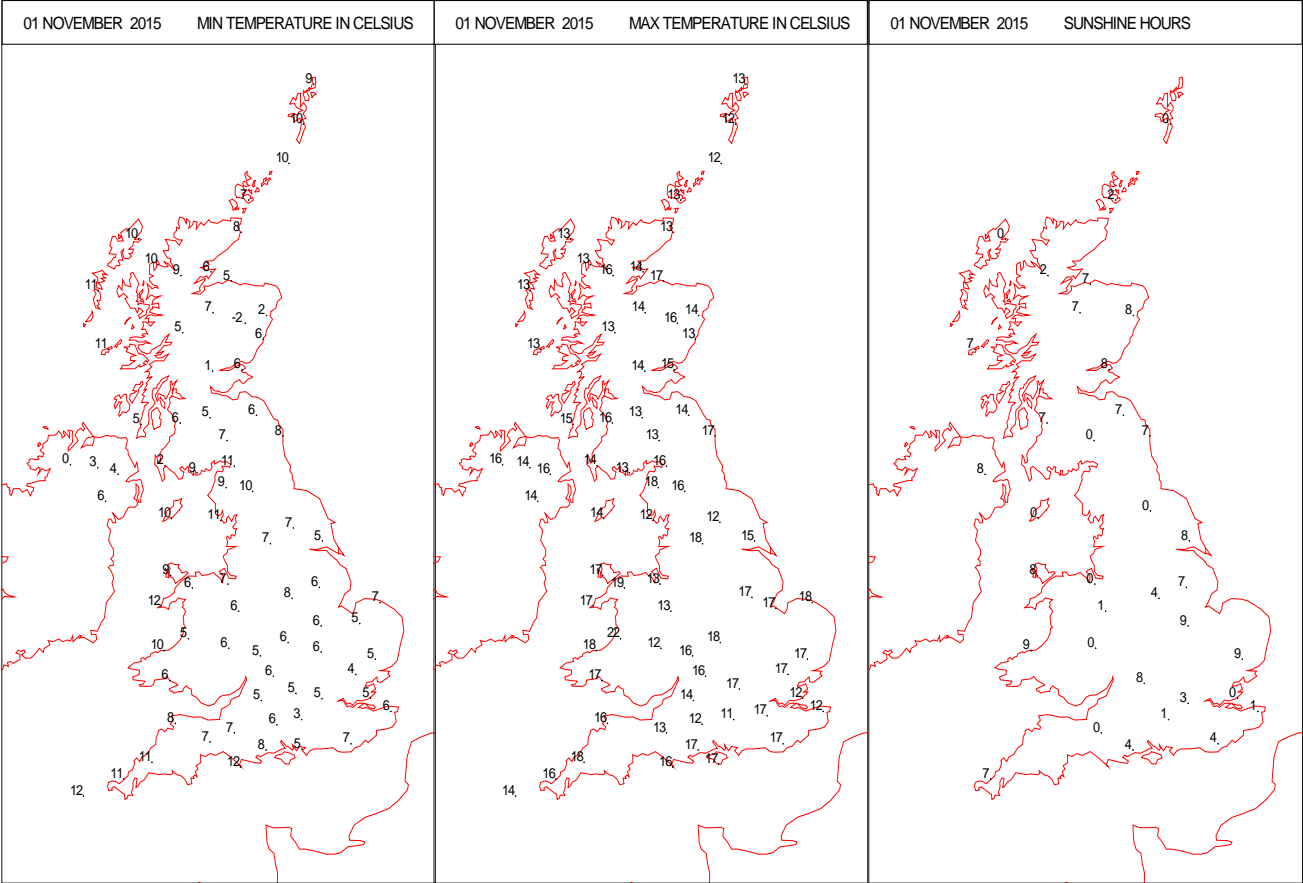
## SURFACE REPORTS



SIGNIFICANT WEATHER

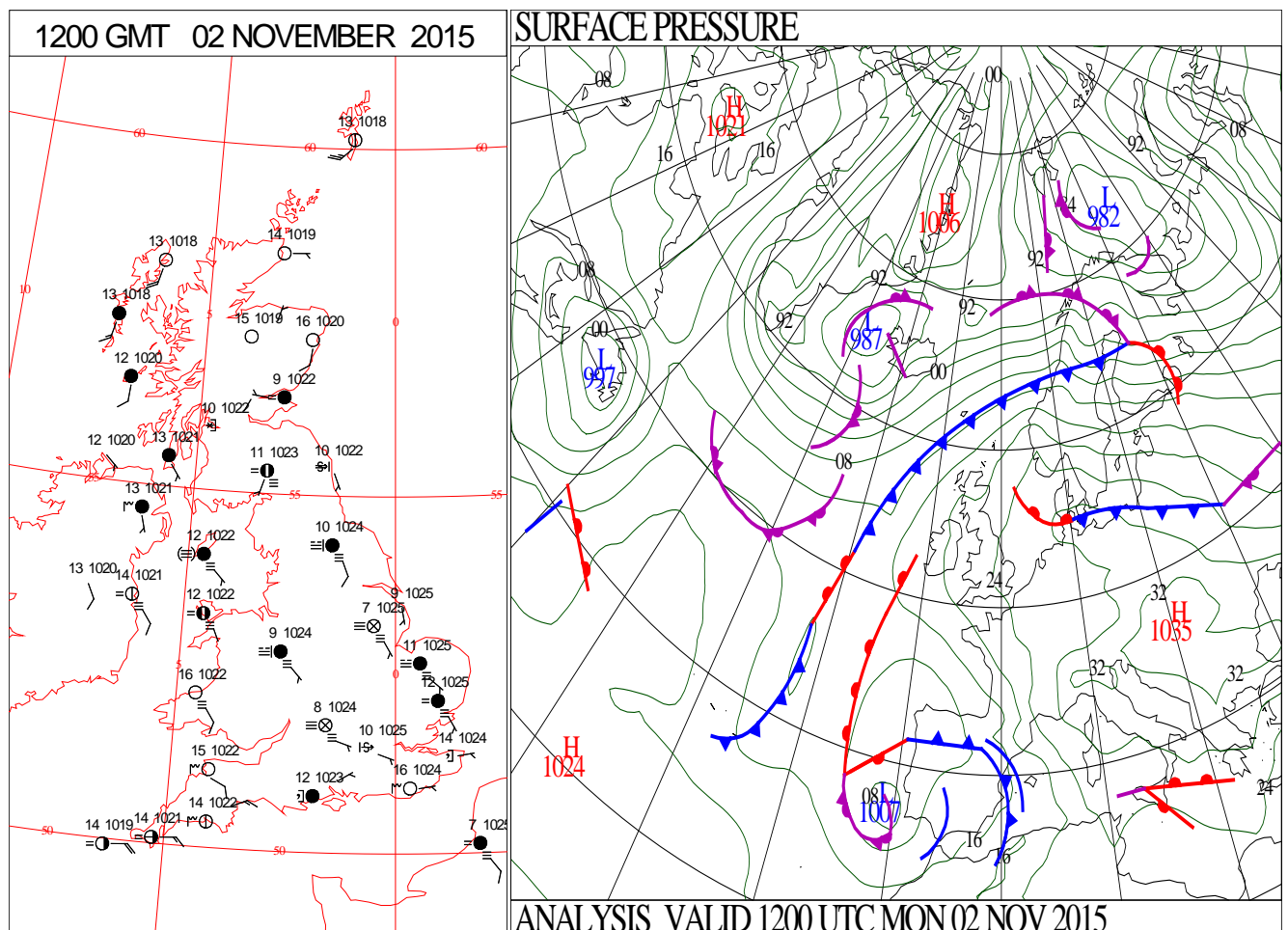
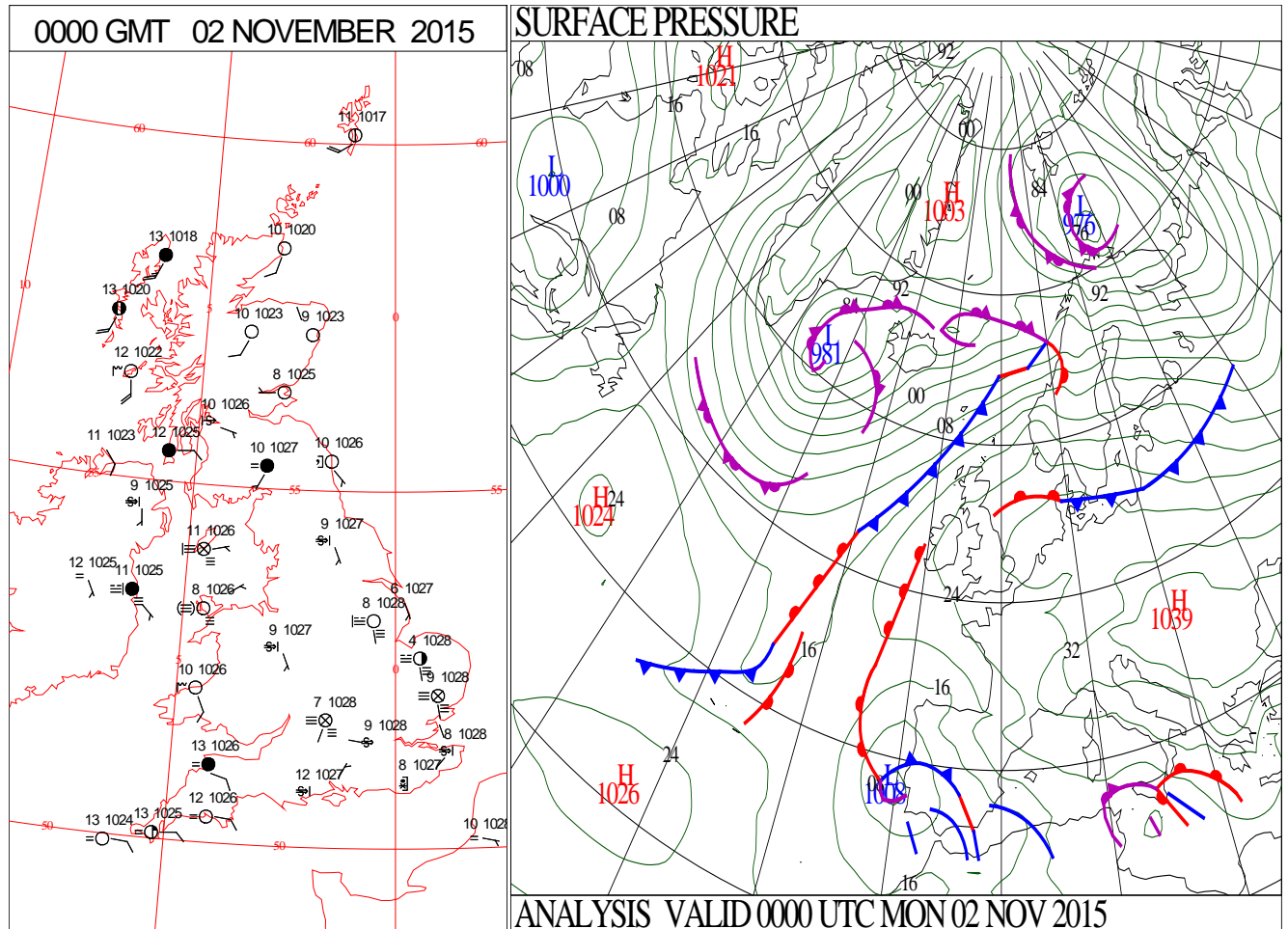
0600 GMT 01 NOVEMBER 2015	SIG WEATHER	1200 GMT 01 NOVEMBER 2015	SIG WEATHER	<p><b>Summary of UK Weather for Sunday 01 November 2015.</b></p> <p>It was a largely dry night across the U.K., with just a little patchy rain affecting the far north and north-west of Scotland at times.</p> <p>Many areas also started the early hours clear, but mist, fog and low cloud gradually developed across parts of England, Wales and southern Scotland. The fog across England and Wales became widespread and locally dense. In the clearer spells it turned quite chilly, particularly in northern Scotland.</p> <p>Much of the mist and fog slowly lifted through the morning, but some lingered all day, especially through the Vale of York.</p> <p>Most places were dry, and away from the mist and fog there were lengthy spells of sunshine. This resulted in a large temperature contrast, with sunnier areas well above average. In fact the November maximum temperature record was broken in west Wales.</p> <p>However, areas with stubborn mist and fog were well below average for the time of year.</p>
1800 GMT 01 NOVEMBER 2015	SIG WEATHER	0000 GMT 02 NOVEMBER 2015	SIG WEATHER	
				<p><b>EXTREMES</b></p> <p><b>Highest Maximum:</b> 22.4 Trawsgoed, Dyfed</p> <p><b>Lowest Maximum:</b> 9.5 Wisley, Surrey</p> <p><b>Lowest Minimum:</b> -1.6 Aboyne No2, Aberdeenshire</p> <p><b>Lowest Grass Minimum:</b> -3.6 Fyvie Castle, Aberdeenshire</p> <p><b>Most Rain:</b> 3.8 Belfast Newforge, Antrim</p> <p><b>Most Sun:</b> 9.2 Jersey Airport, Jersey</p>

DAILY CLIMATE DATA



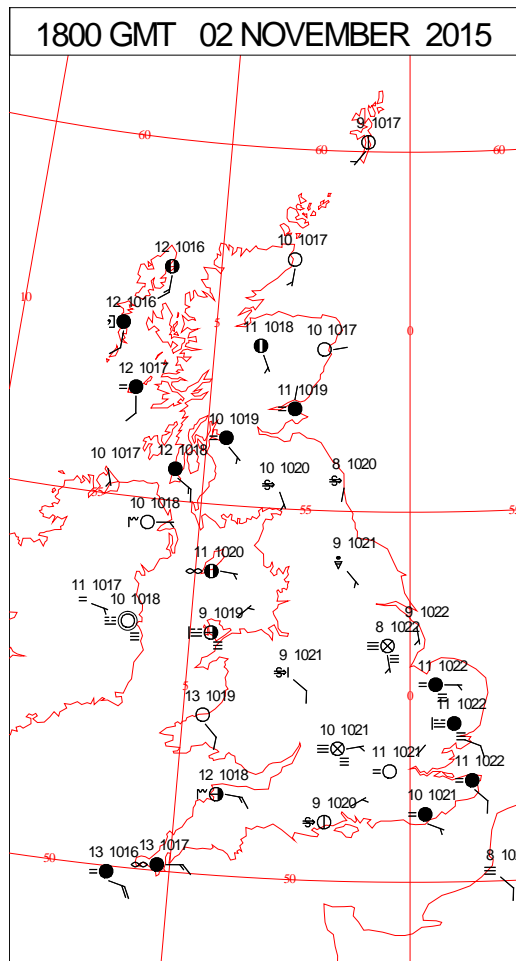
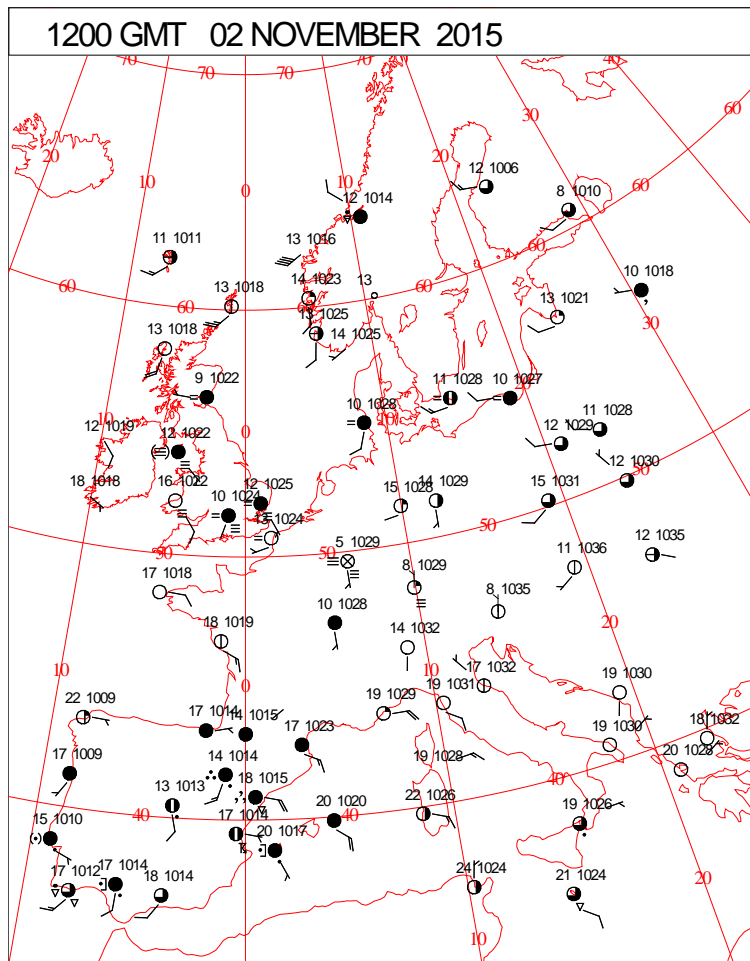
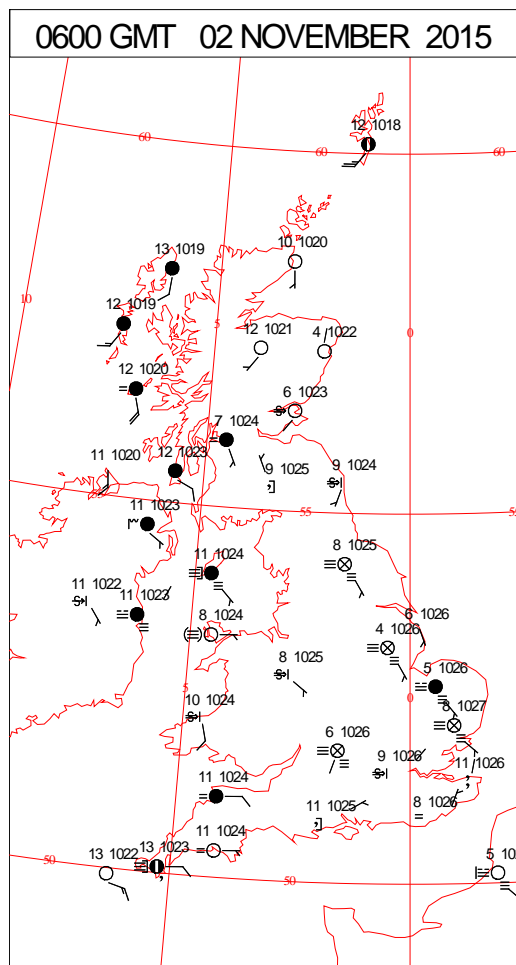
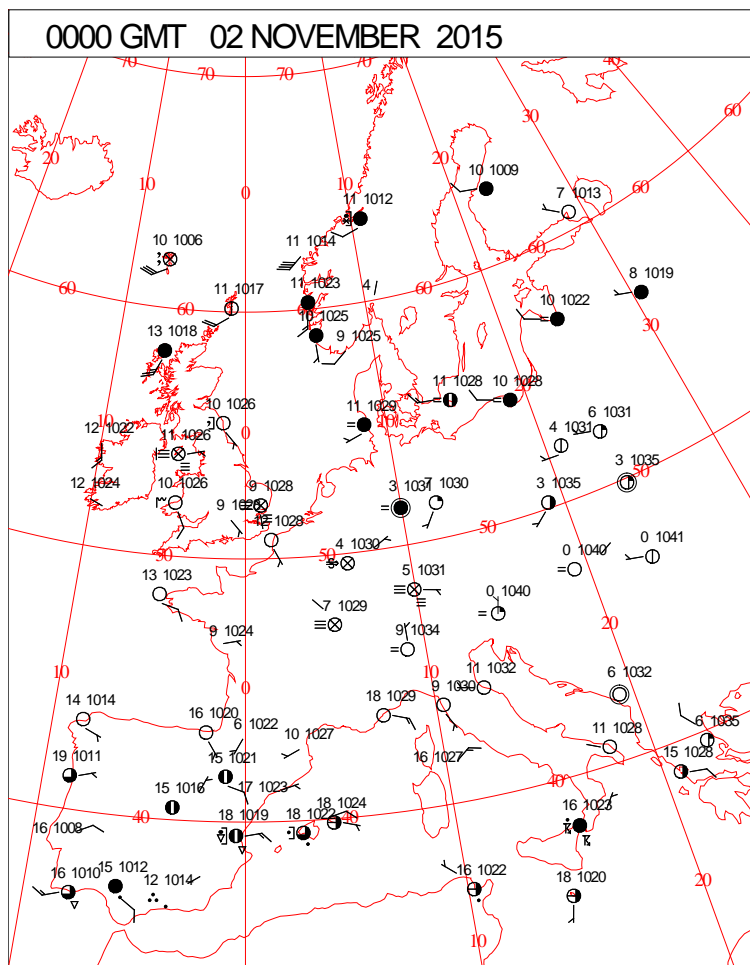


# DAILY WEATHER SUMMARY



Monday 2 November 2015

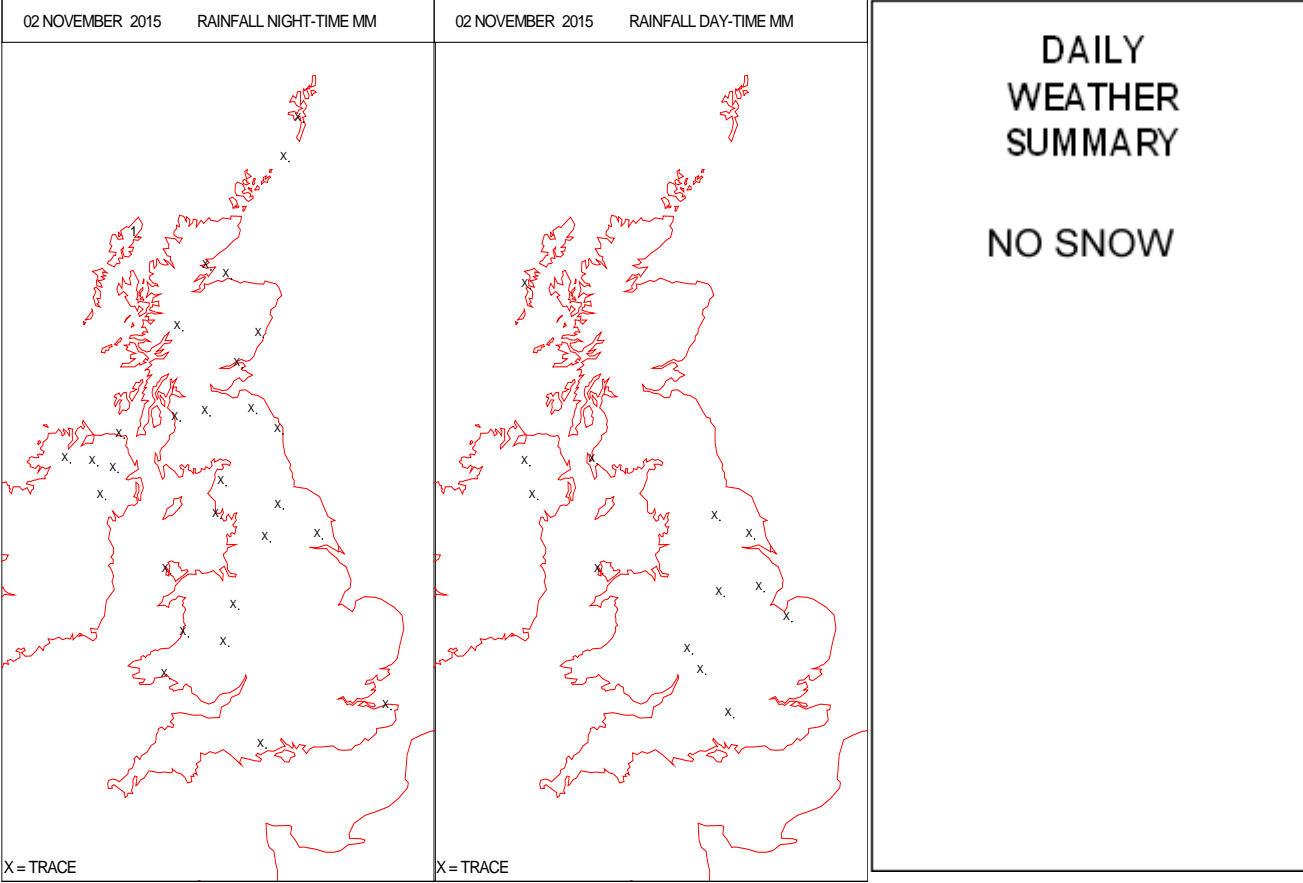
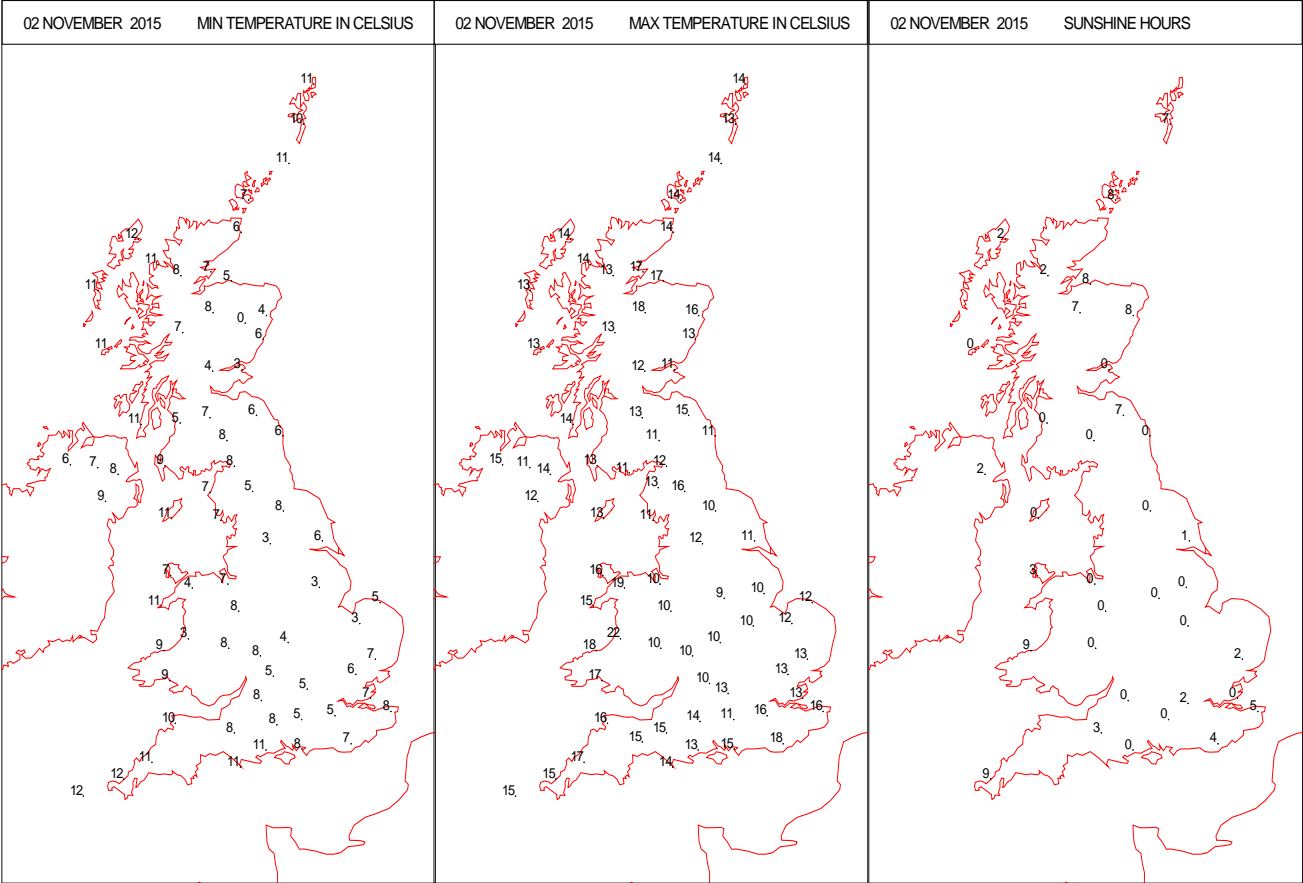
## SURFACE REPORTS



# SIGNIFICANT WEATHER

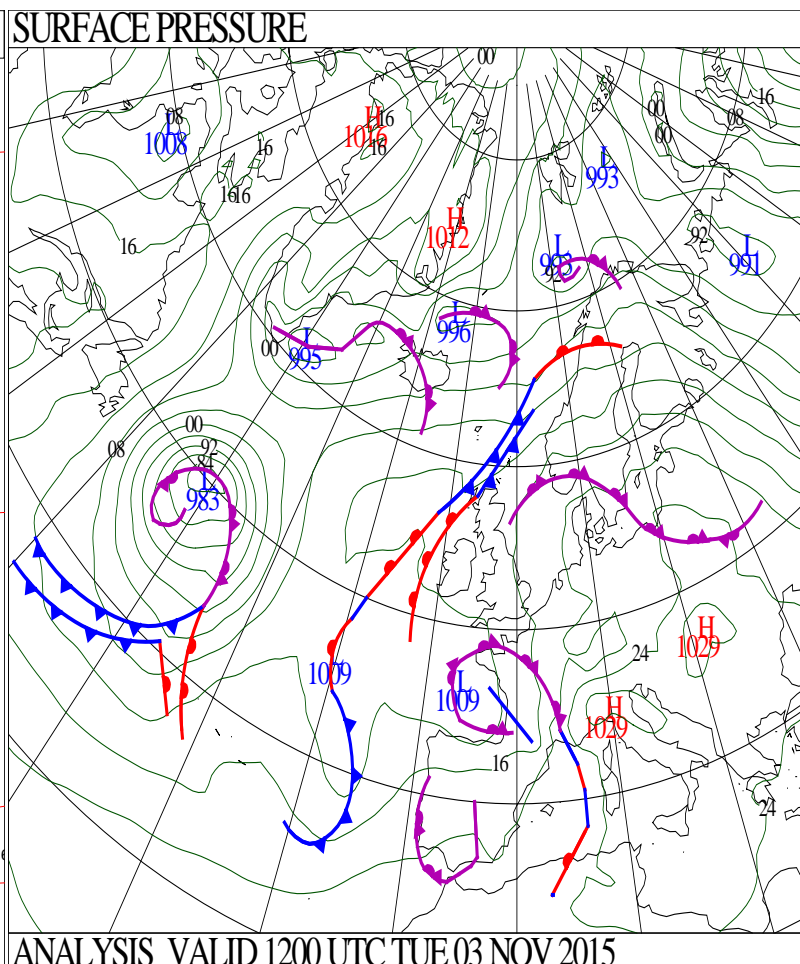
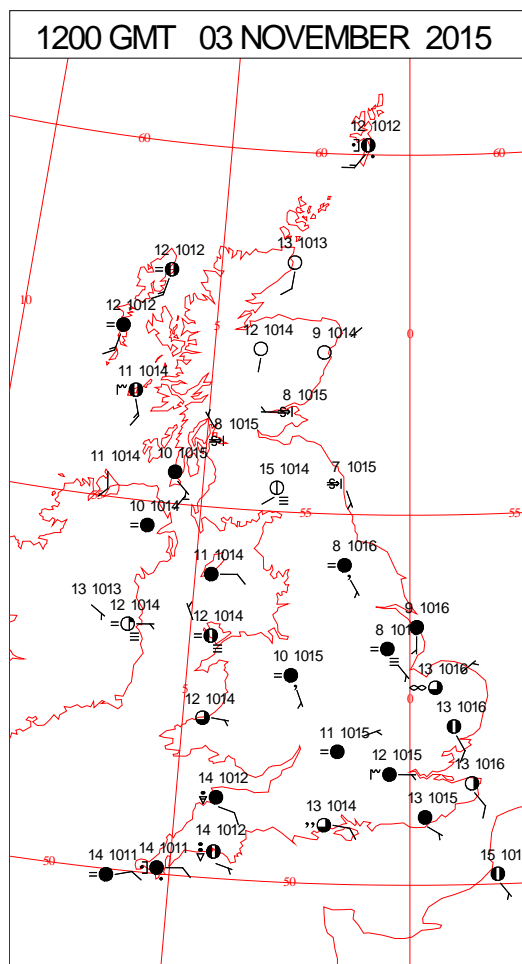
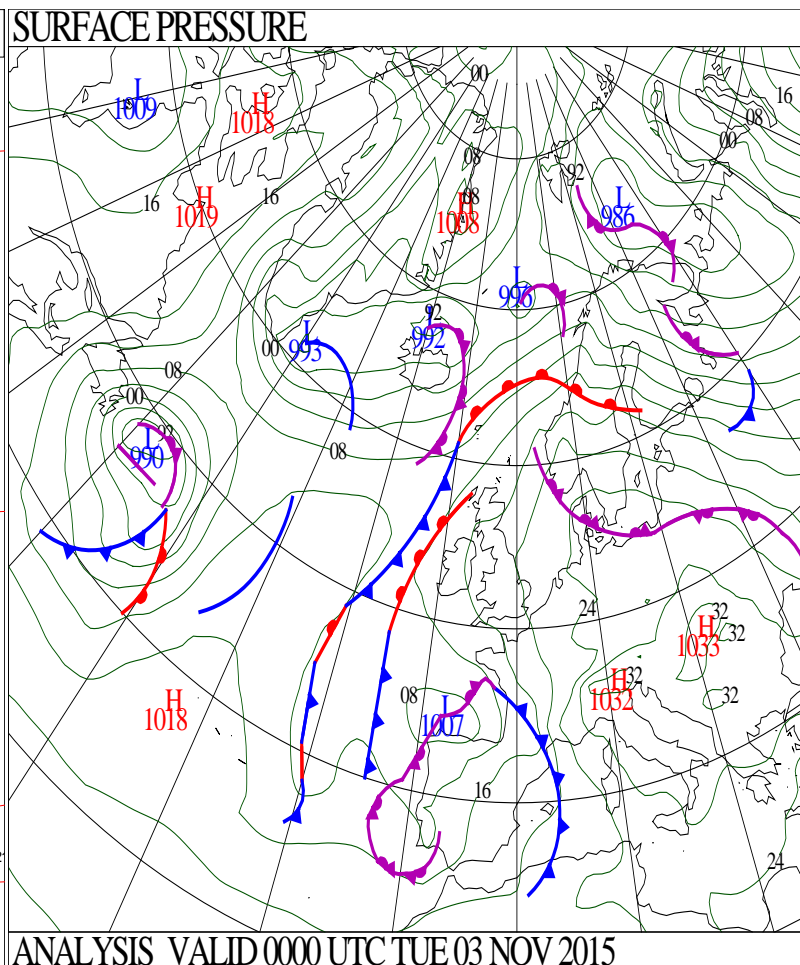
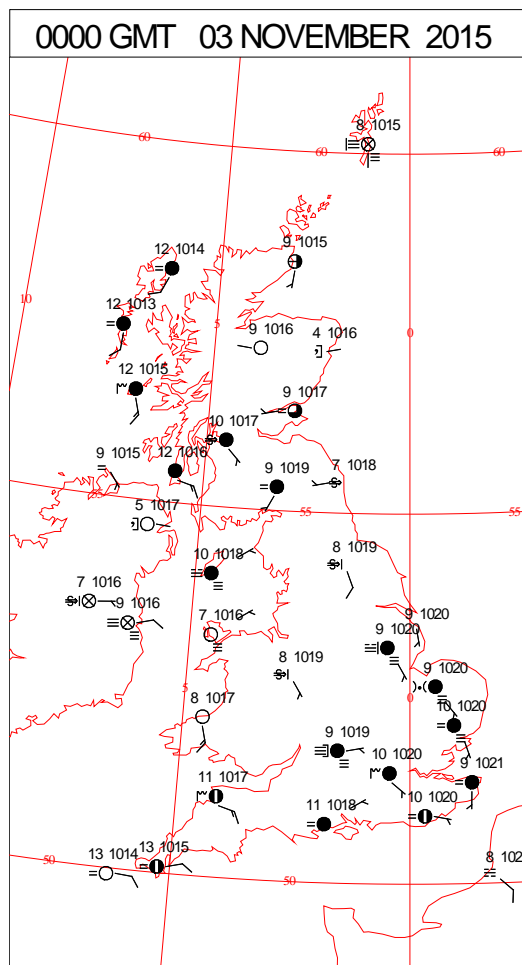
0600 GMT 02 NOVEMBER 2015	SIG WEATHER	1200 GMT 02 NOVEMBER 2015	SIG WEATHER	<p><b>Summary of UK Weather for Monday 02 November 2015.</b>            Overnight it turned foggy once again, with fairly widespread mist, fog and low cloud across the U.K.            Clearer conditions were seen in northern and western Scotland, where minimum temperatures fell close to freezing.            It was a cool day where dense fog persisted in central, southern and eastern parts of England (which caused some transport disruption), parts of Northern Ireland, and more locally across central and south-western Scotland.            Elsewhere, there was a good deal of fine weather, with some prolonged spells of sunshine developing after a chilly start for some, although the north-west of Scotland saw a few showers. In the sunshine in areas of Wales, temperatures peaked into the low 20s Celsius.</p>
1800 GMT 02 NOVEMBER 2015	SIG WEATHER	0000 GMT 03 NOVEMBER 2015	SIG WEATHER	<p><b>EXTREMES</b>  <b>Highest Maximum:</b>            22.3 Trawsgoed, Dyfed  <b>Lowest Maximum:</b>            7.7 Keele, Staffordshire  <b>Lowest Minimum:</b>            -0.7 Faskally, Perthshire  <b>Lowest Grass Minimum:</b>            -2.5 Berwick-upon-Tweed, Murton Farm, Berwickshire  <b>Most Rain:</b>            9.0 Llanfynydd, Broderi, Dyfed  <b>Most Sun:</b>            9.2 Jersey Airport, Jersey</p>

DAILY CLIMATE DATA





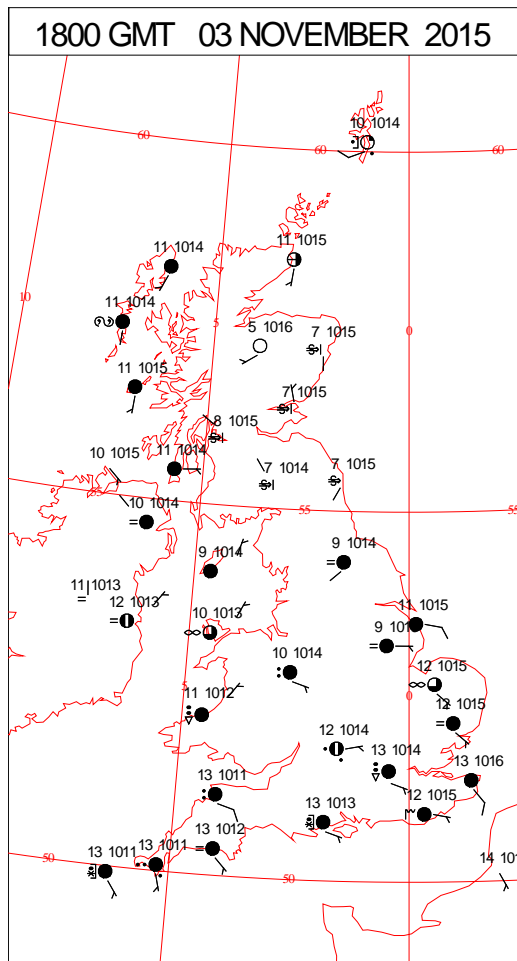
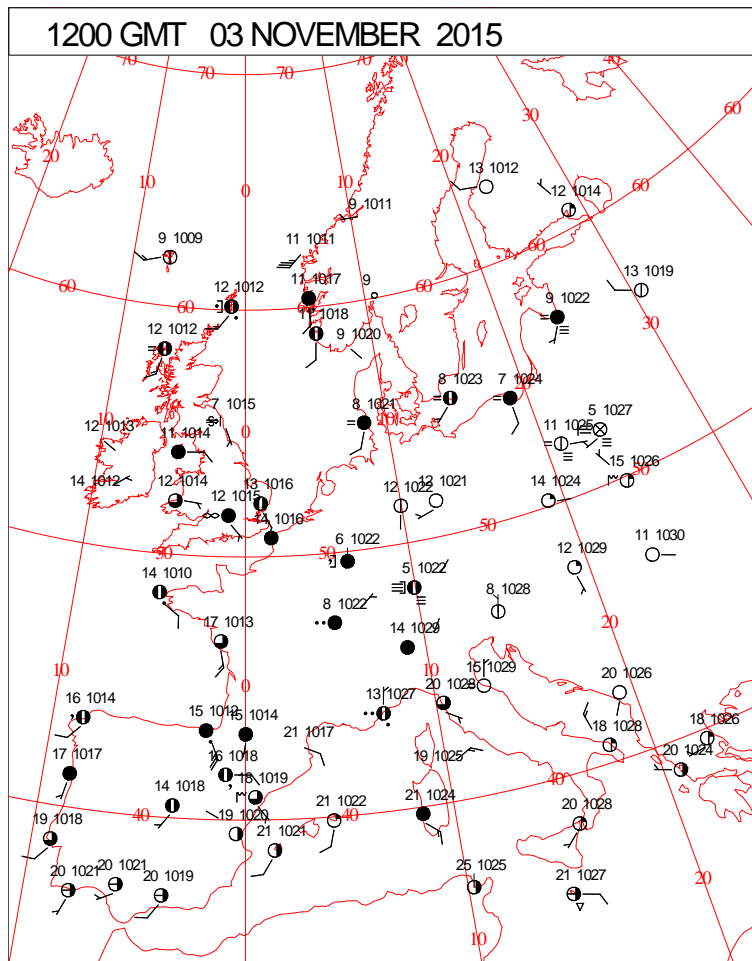
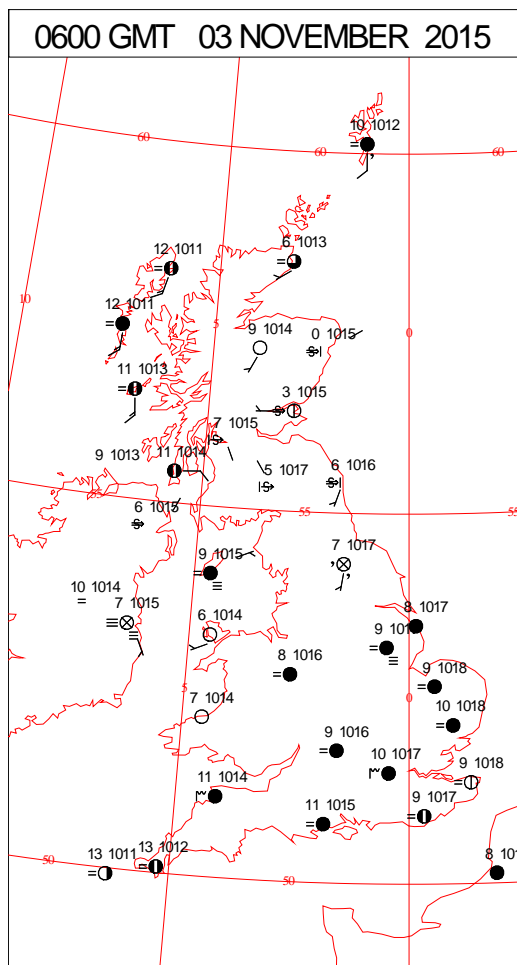
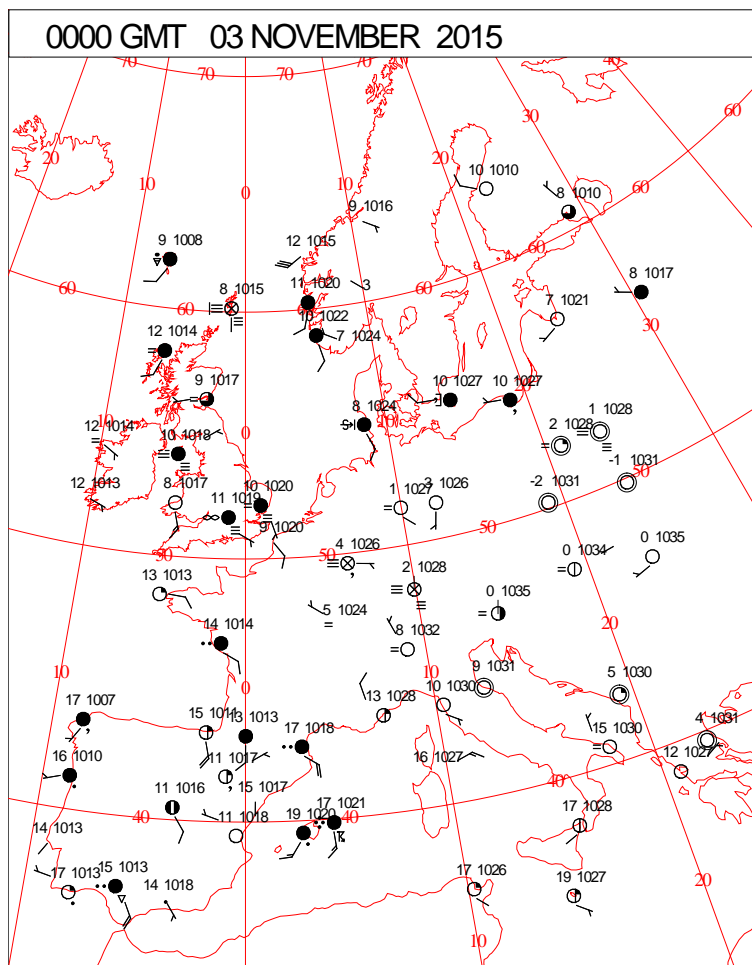
# DAILY WEATHER SUMMARY





Tuesday 3 November 2015

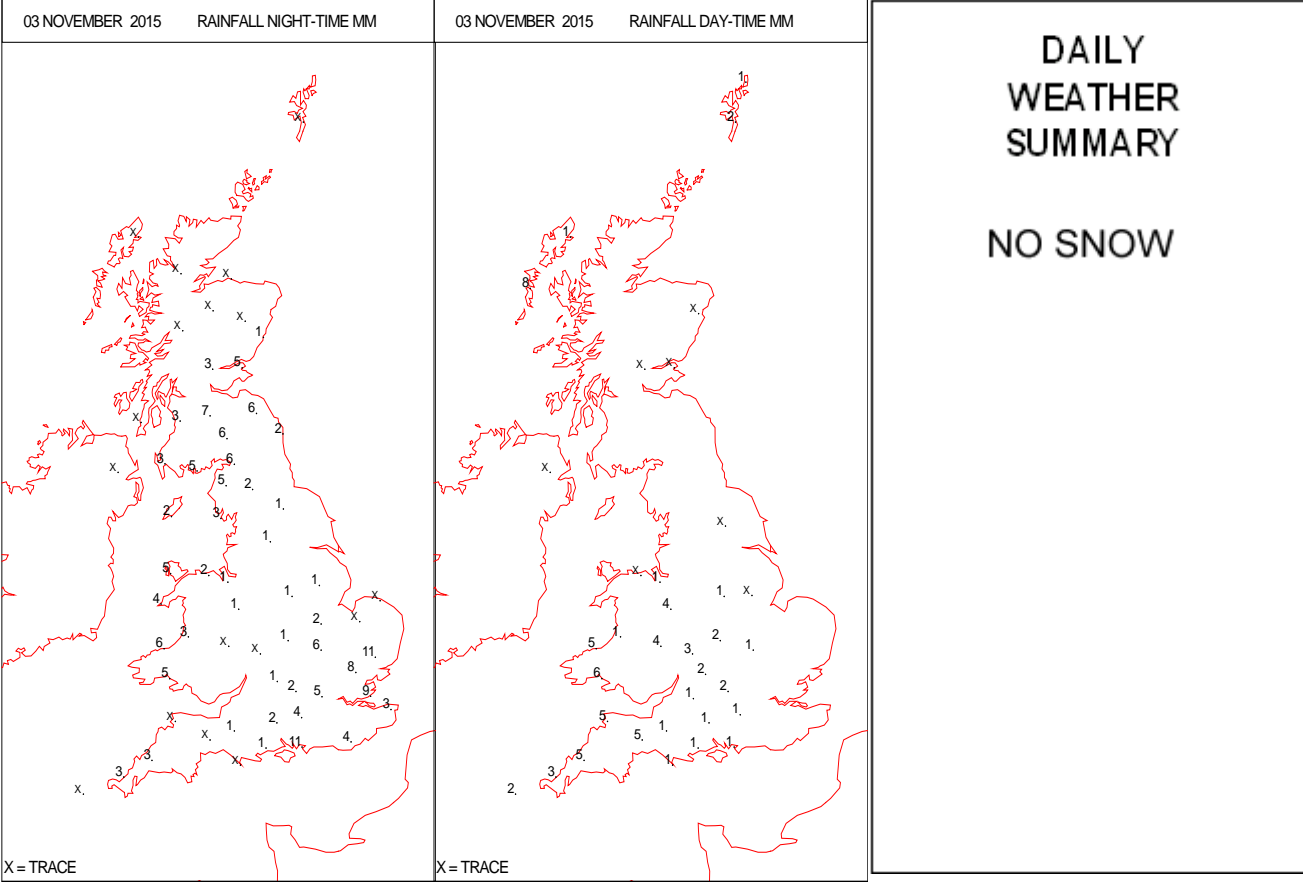
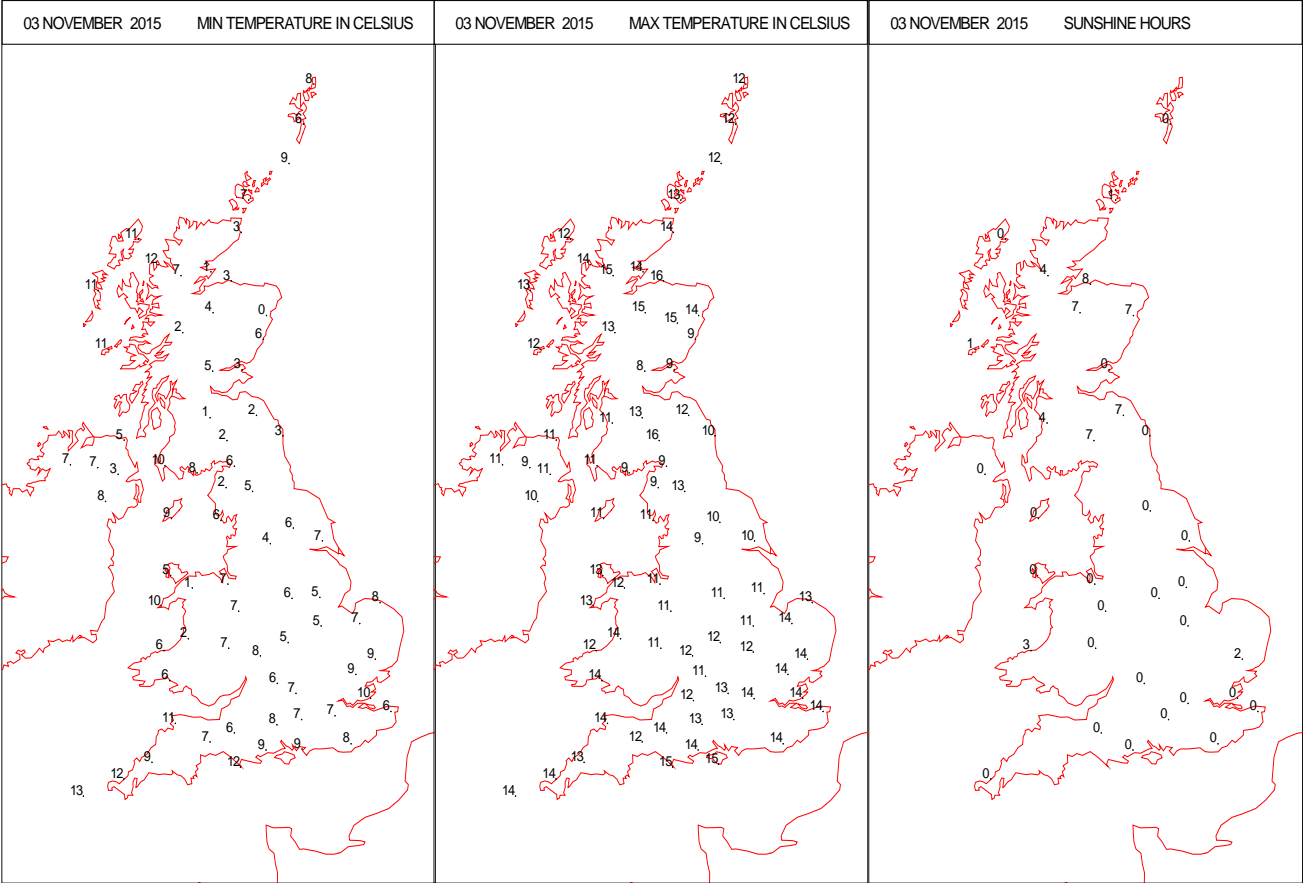
## SURFACE REPORTS



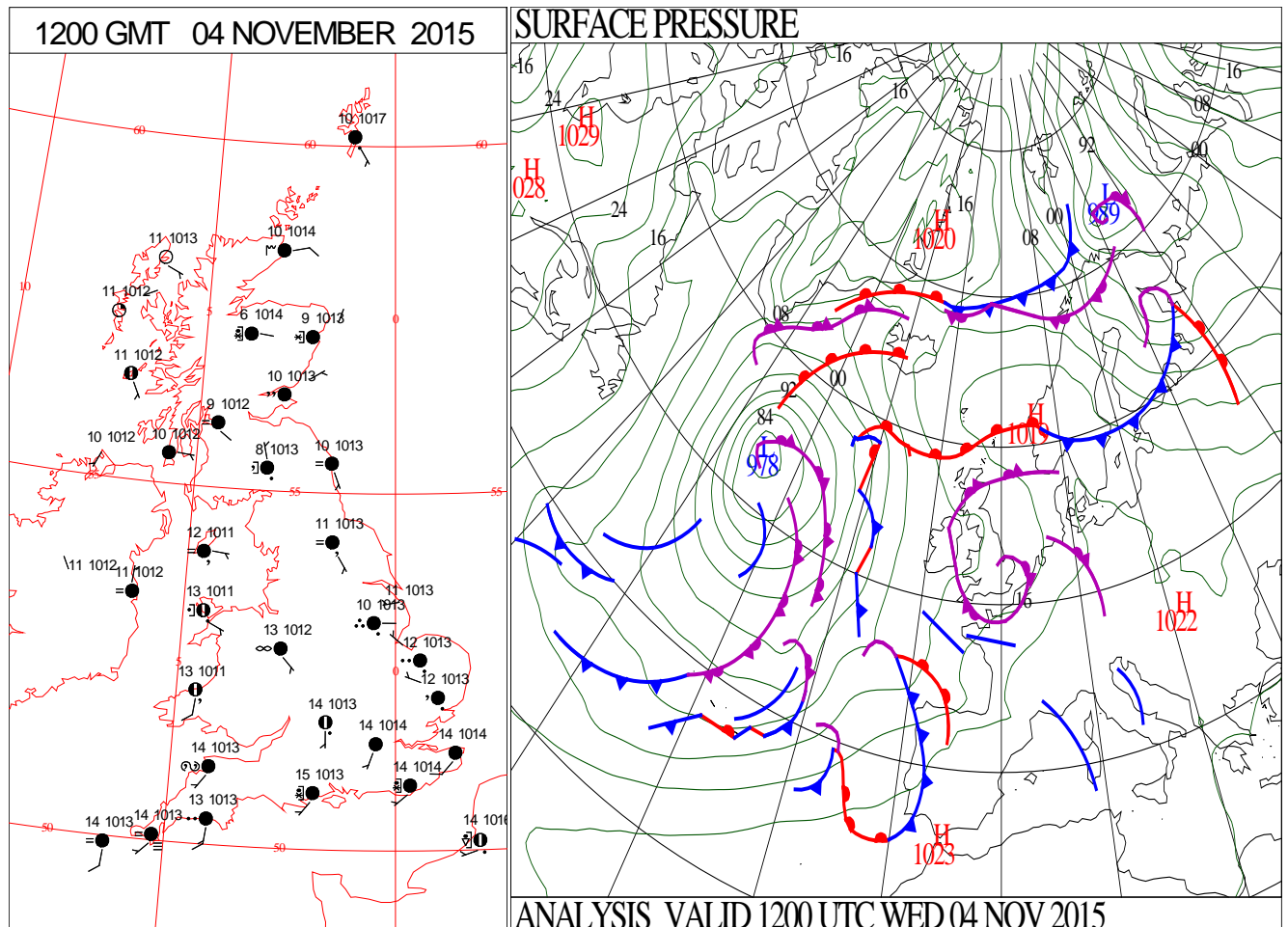
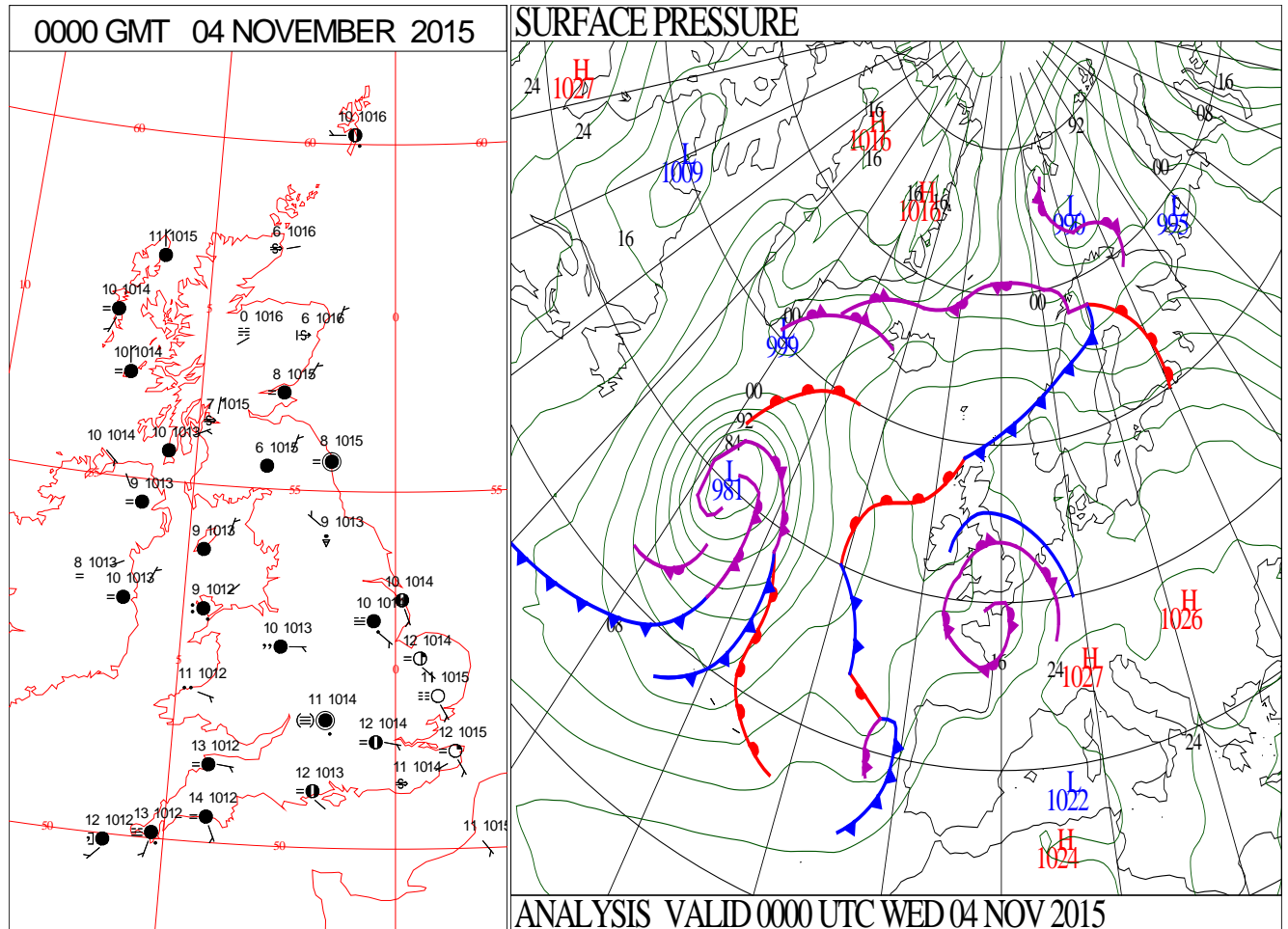
SIGNIFICANT WEATHER

0600 GMT 03 NOVEMBER 2015 SIG WEATHER	1200 GMT 03 NOVEMBER 2015 SIG WEATHER	<p><b>Summary of UK Weather for Tuesday 03 November 2015.</b></p> <p>It generally stayed dry overnight, although a band of rain gradually pushed in from the north-west.</p> <p>Widespread fog again developed, affecting most southern and central parts, as well as some northern areas of England. As thicker cloud spread from the south the fog gradually became more patchy.</p> <p>Elsewhere there were clear spells, which allowed for a touch of frost in prone areas.</p> <p>It stayed generally cloudy through the day, with some fog lingering over high ground.</p> <p>A band of rain pushed in from the south across south-western parts through the morning. This continued northwards during the day, turning heavier and more persistent at times.</p> <p>Elsewhere it stayed largely dry, and there were some bright spells, mainly over north-west England and Scotland.</p> <p>Fog formed under the clear breaks during the evening.</p>
1800 GMT 03 NOVEMBER 2015 SIG WEATHER	0000 GMT 04 NOVEMBER 2015 SIG WEATHER	
		<p><b>EXTREMES</b></p> <p><b>Highest Maximum:</b> 17.0 Teignmouth, Devon</p> <p><b>Lowest Maximum:</b> 7.5 Strathallan Airfield, Perthshire</p> <p><b>Lowest Minimum:</b> -1.0 Cromdale, Nairnshire</p> <p><b>Lowest Grass Minimum:</b> -4.0 Aboyne No2, Aberdeenshire</p> <p><b>Most Rain:</b> 14.2 Tenby, Dyfed</p> <p><b>Most Sun:</b> 7.6 Durris, Aberdeenshire</p>

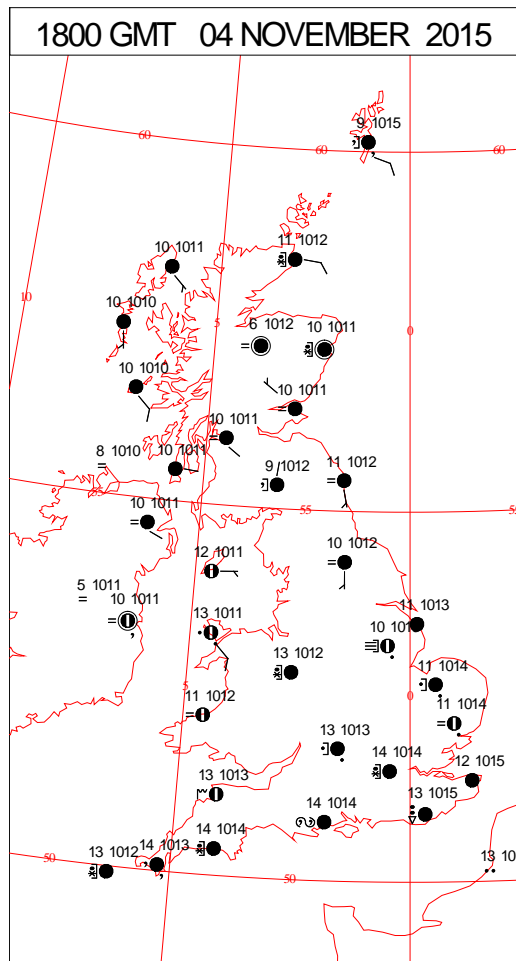
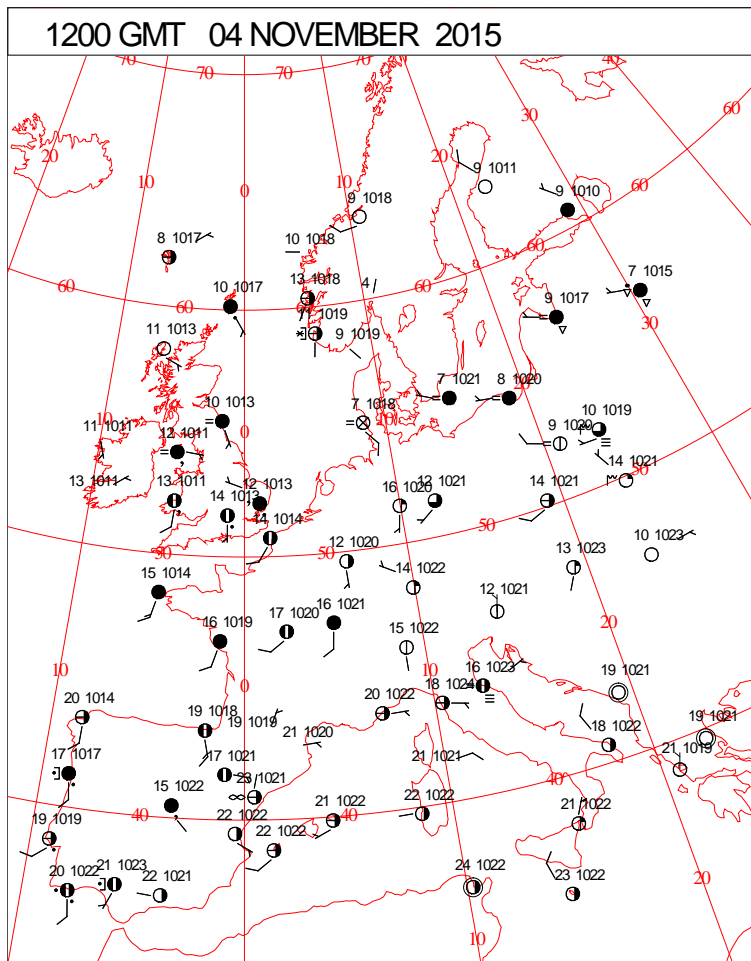
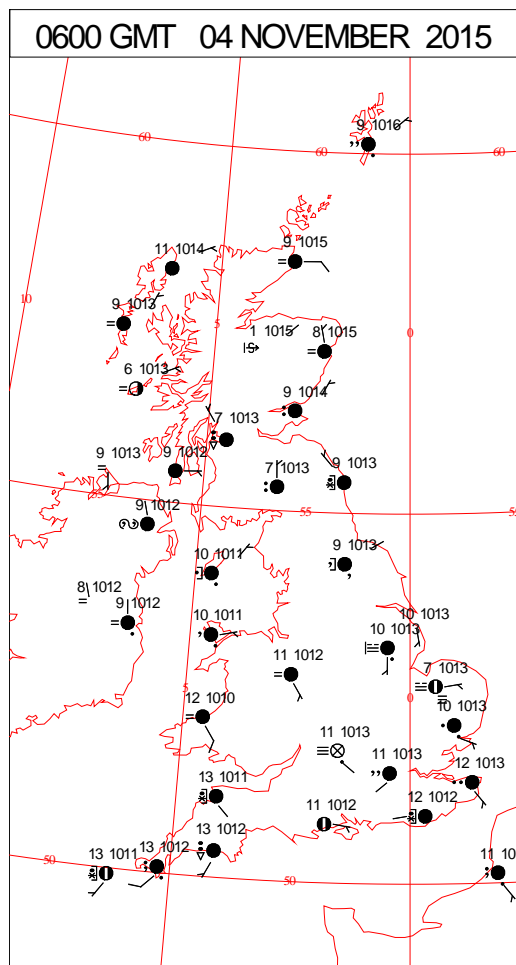
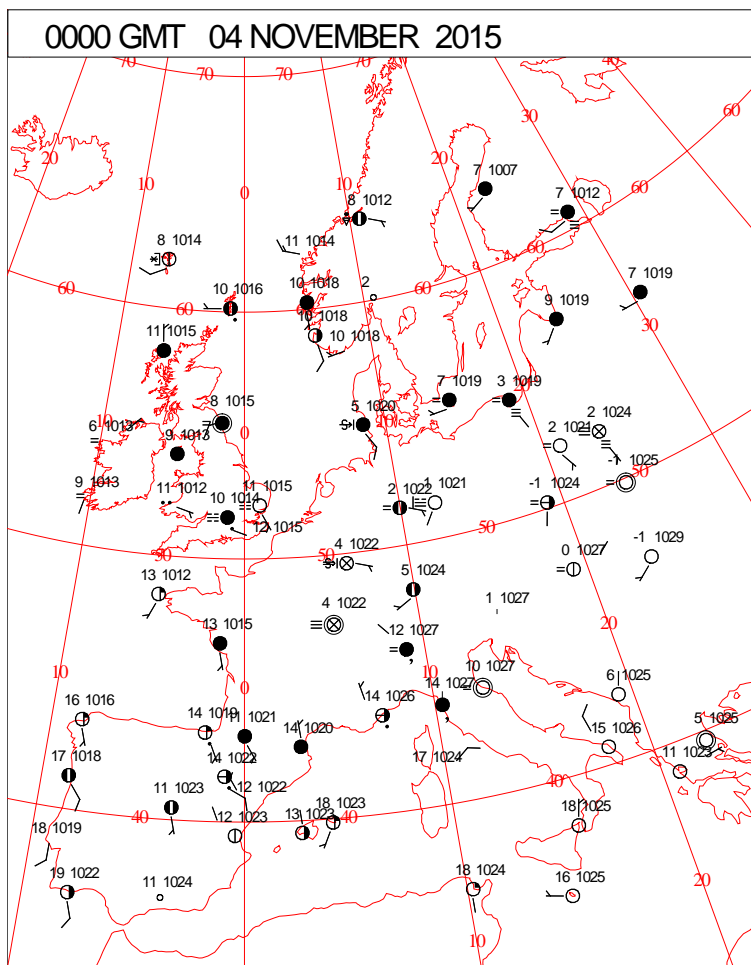
DAILY CLIMATE DATA



# DAILY WEATHER SUMMARY

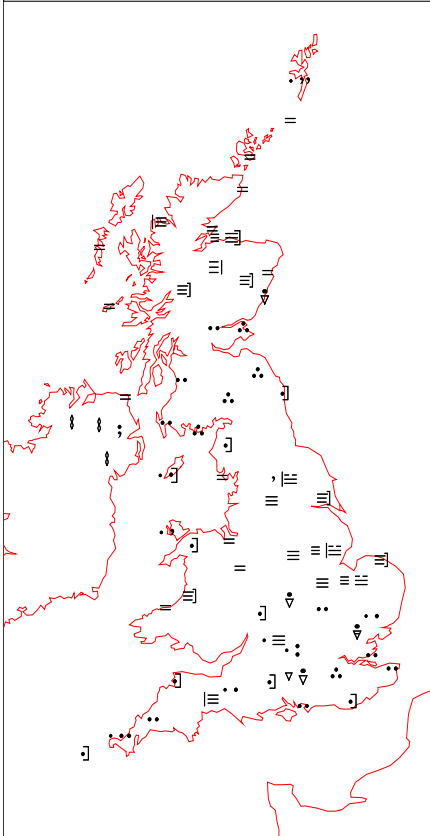
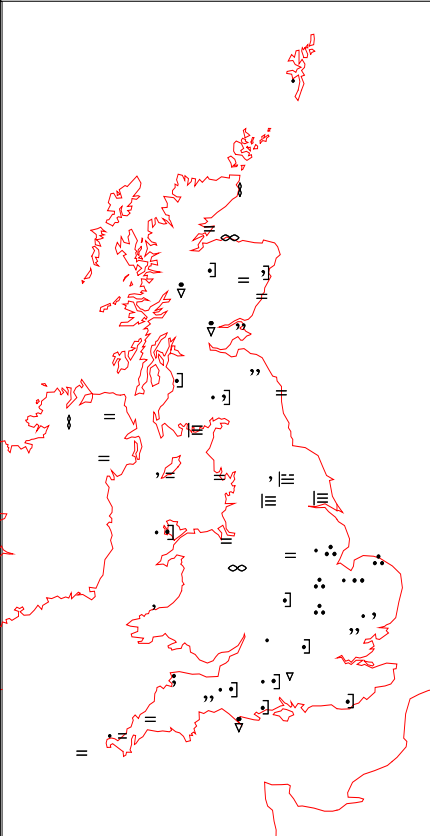
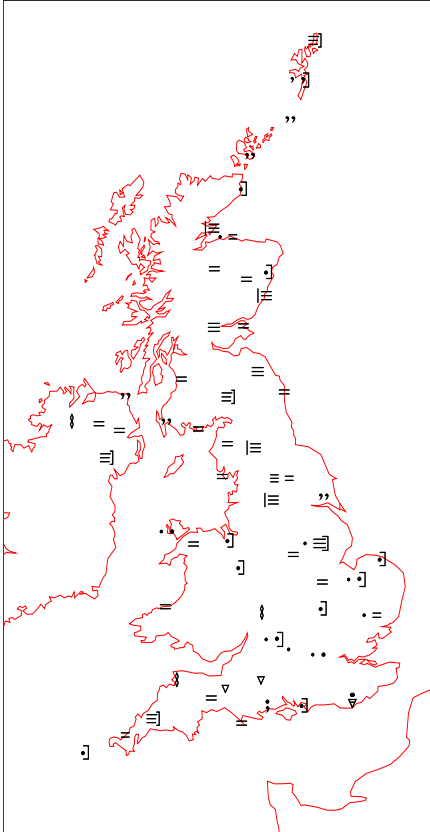
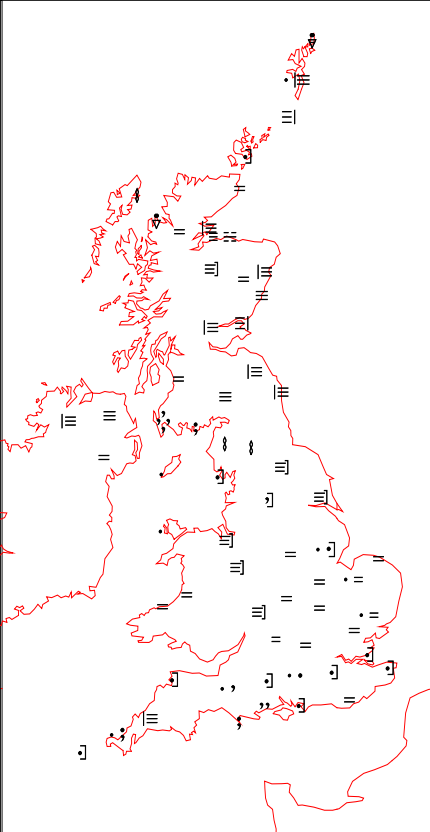


# SURFACE REPORTS

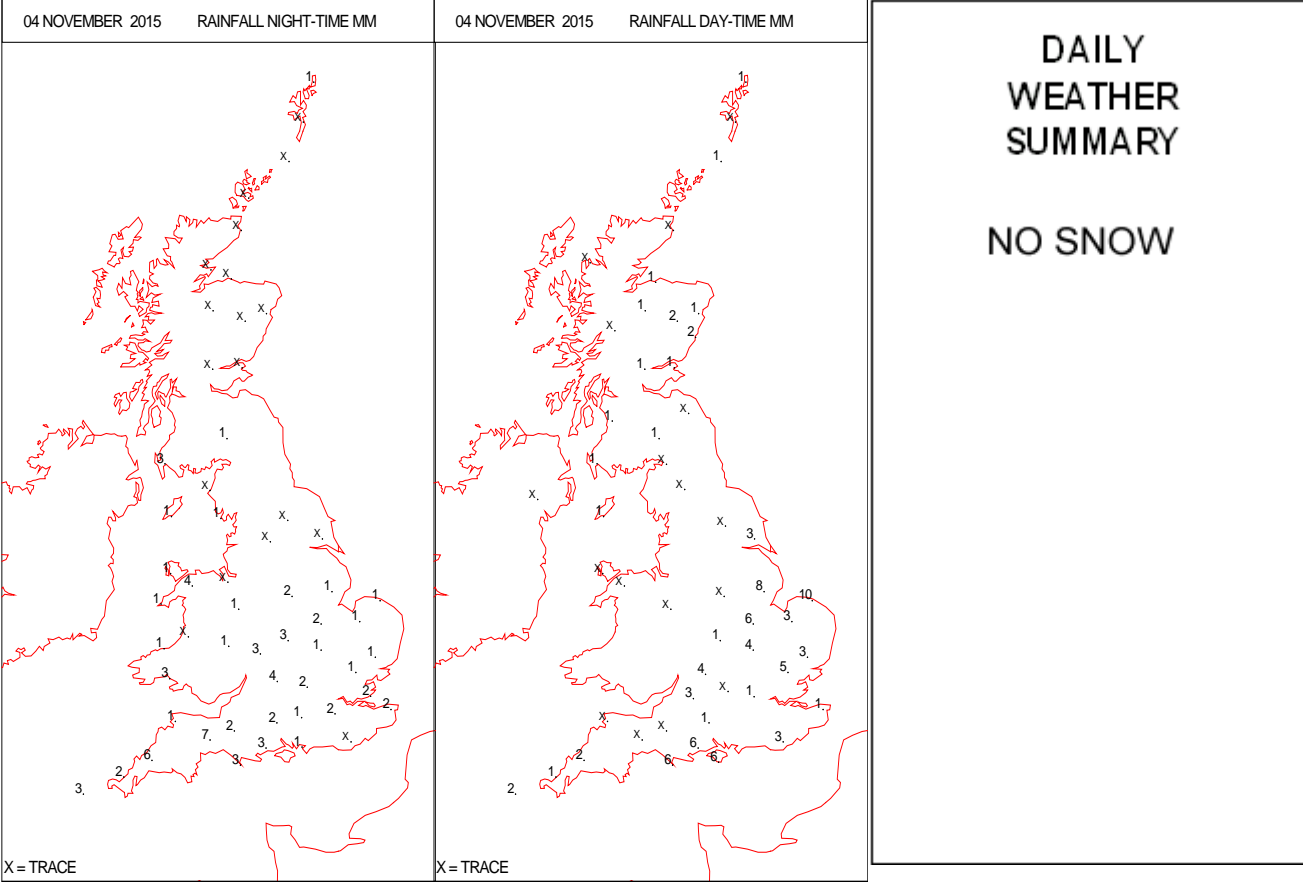
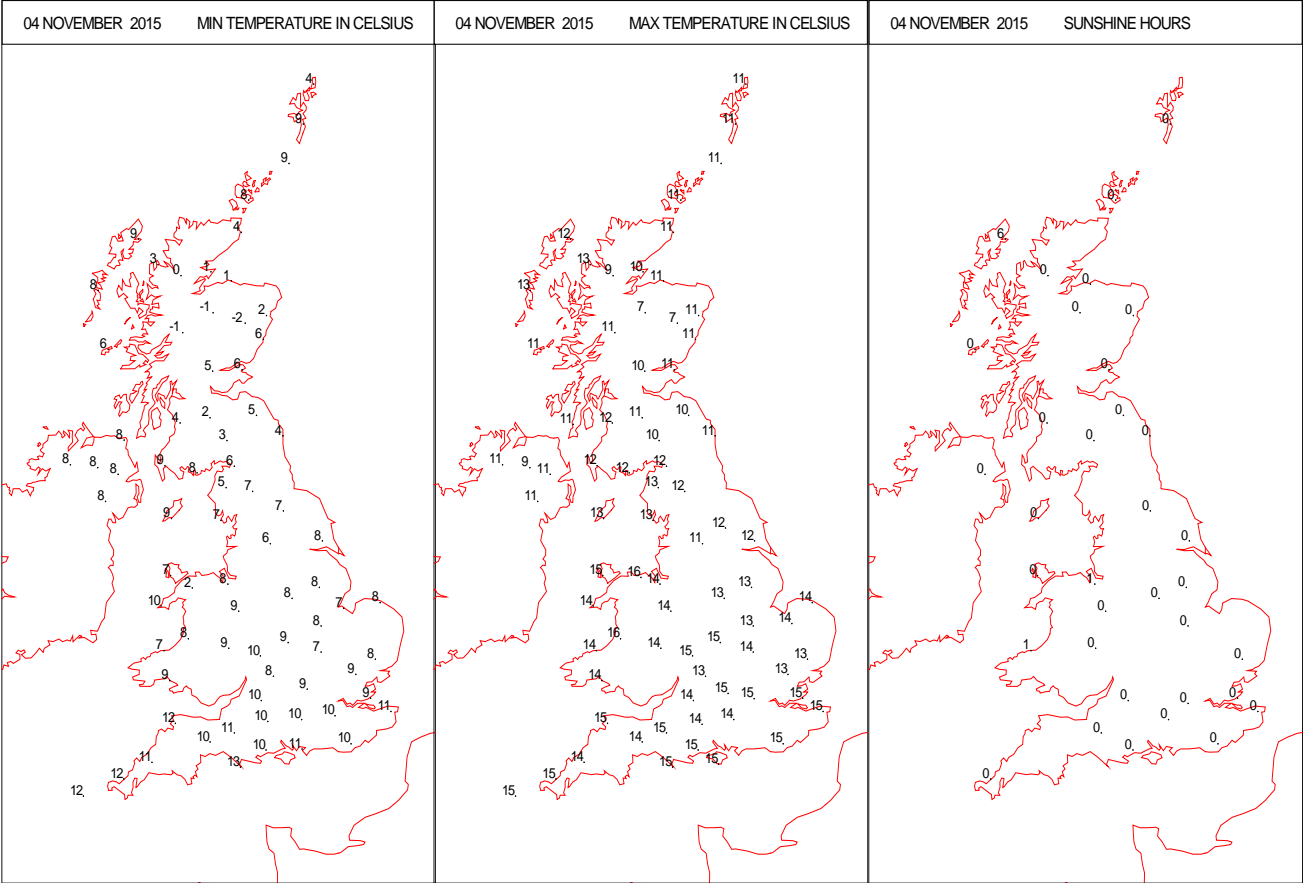




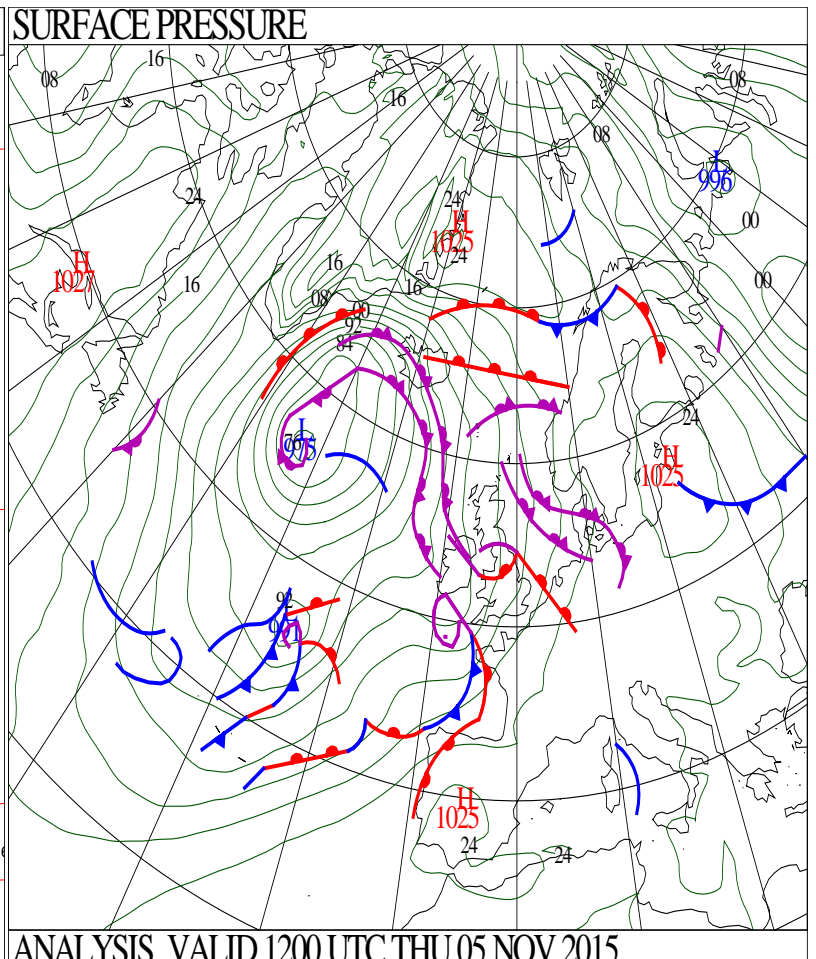
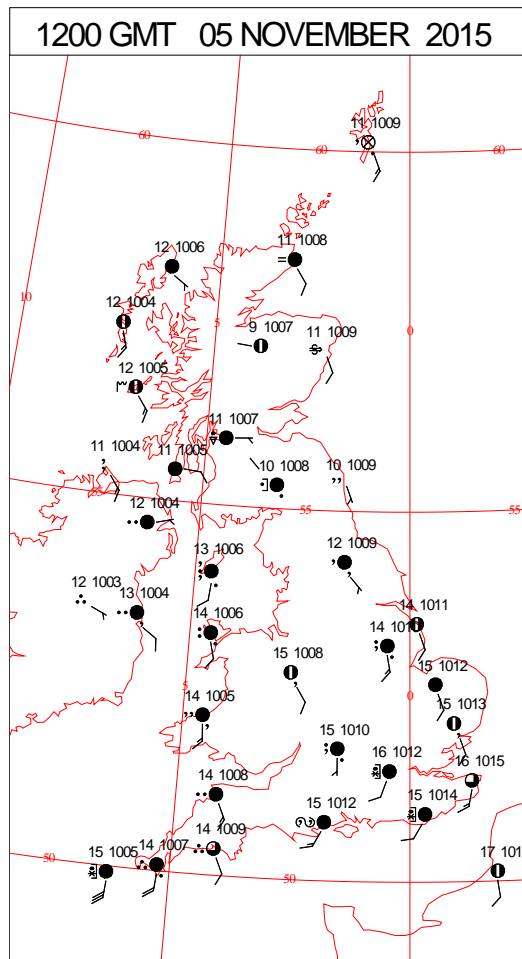
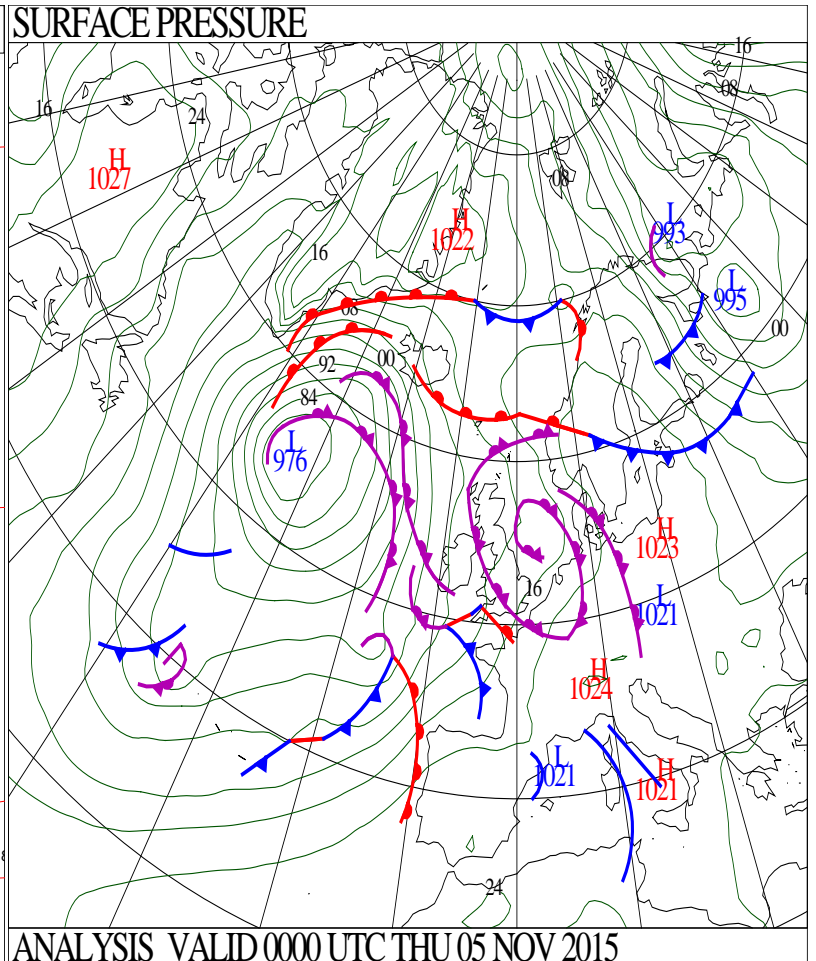
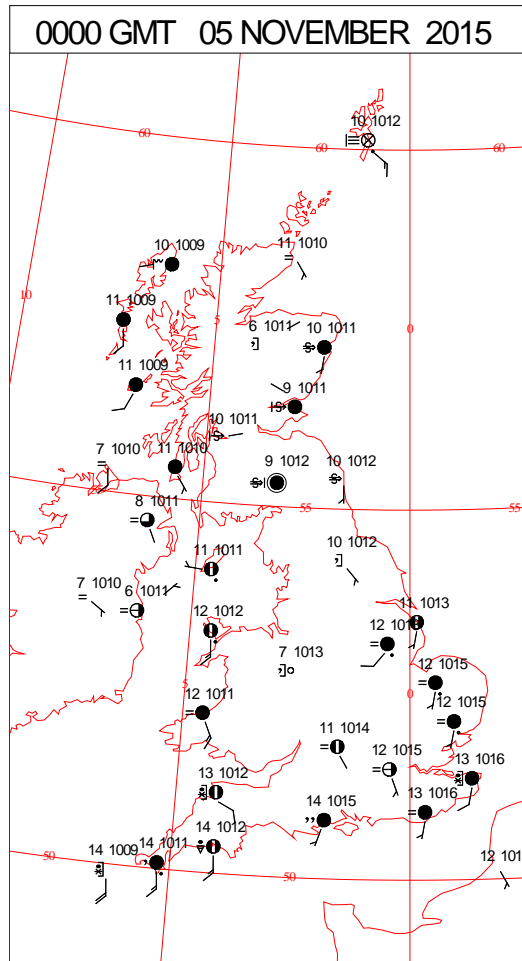
# SIGNIFICANT WEATHER

0600 GMT 04 NOVEMBER 2015	SIG WEATHER	1200 GMT 04 NOVEMBER 2015	SIG WEATHER	<p><b>Summary of UK Weather for Wednesday 04 November 2015.</b></p> <p>A band of rain stretching from south-west England, along western Wales and up to northern England gradually pushed northwards overnight into southern Scotland and south-east Northern Ireland.</p> <p>Some showery rain, heavy in places, also pushed into south-eastern parts of England.</p> <p>Elsewhere it was mostly dry, with some clear spells across central and western Scotland, where there was some frost.</p> <p>There were rather murky conditions across the country, with dense fog in places, which persisted through the day.</p> <p>The band of rain continued to push northwards across Scotland, becoming lighter and patchier as it did so.</p> <p>Some prolonged and heavy showers were across central and south-eastern parts of England, which moved eastwards, leaving mostly dry conditions to end the day.</p> <p>Despite the poor weather it was rather mild.</p> <p>Most of the rain and showers cleared through the evening, but further rain reached south-western parts.</p>
				
1800 GMT 04 NOVEMBER 2015	SIG WEATHER	0000 GMT 05 NOVEMBER 2015	SIG WEATHER	<p><b>EXTREMES</b></p> <p><b>Highest Maximum:</b> 18.6 Colwyn Bay, Clwyd</p> <p><b>Lowest Maximum:</b> 6.6 Cromdale, Nairnshire</p> <p><b>Lowest Minimum:</b> -1.5 Aboyne No2, Aberdeenshire</p> <p><b>Lowest Grass Minimum:</b> -4.2 Aboyne No2, Aberdeenshire</p> <p><b>Most Rain:</b> 21.9 Slapton, Devon</p> <p><b>Most Sun:</b> 5.9 Stornoway Airport, Western Isles</p>
				

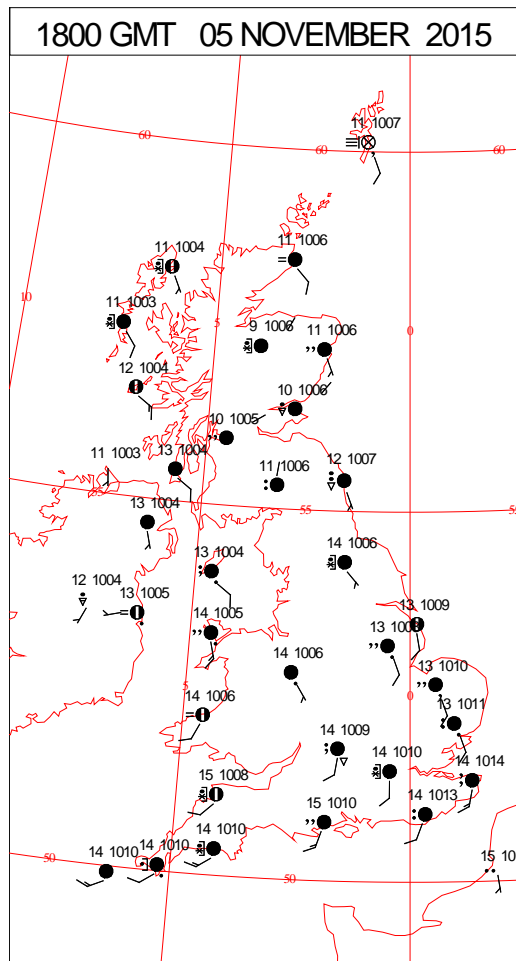
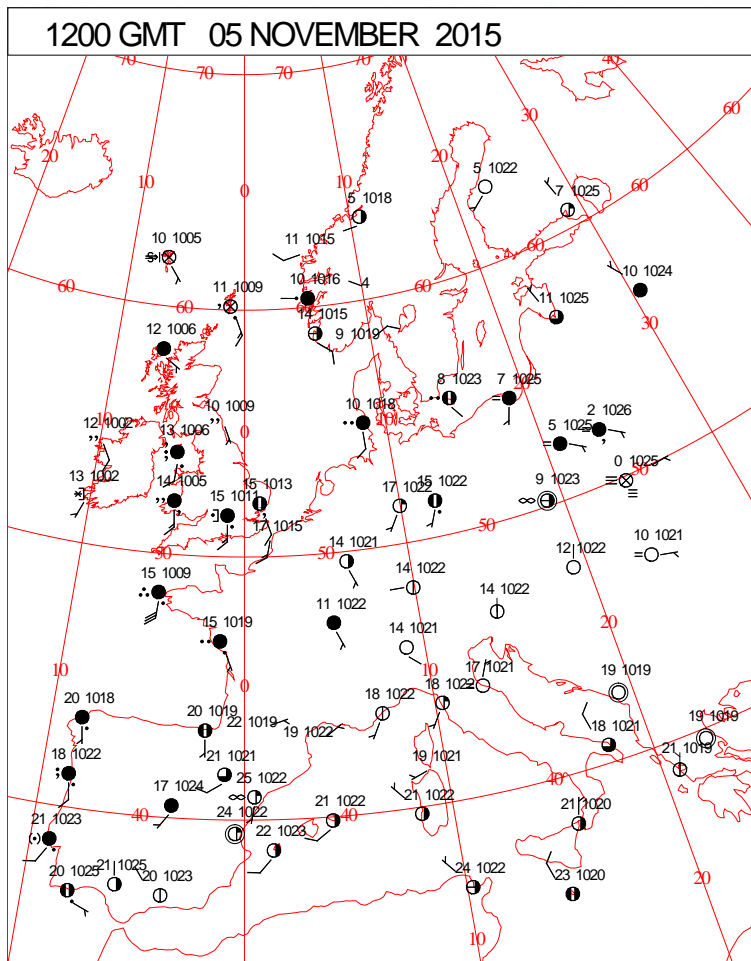
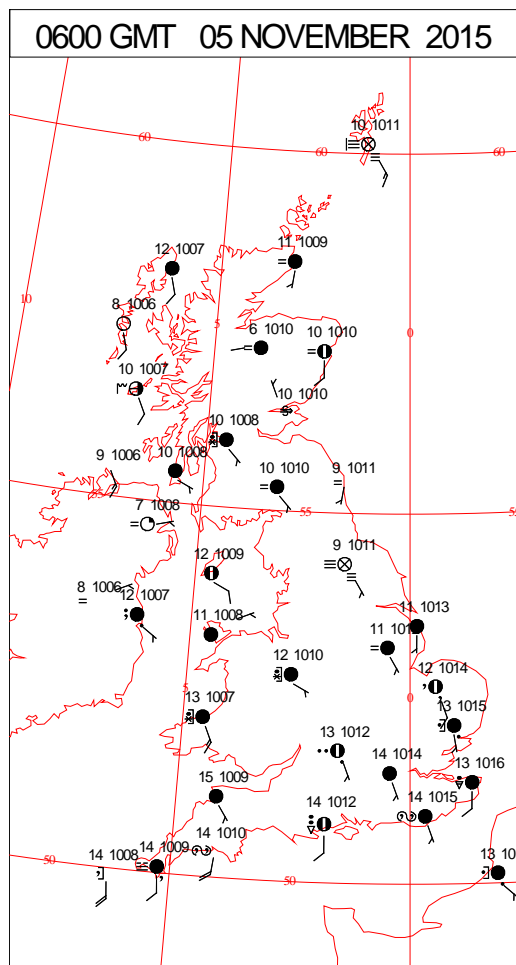
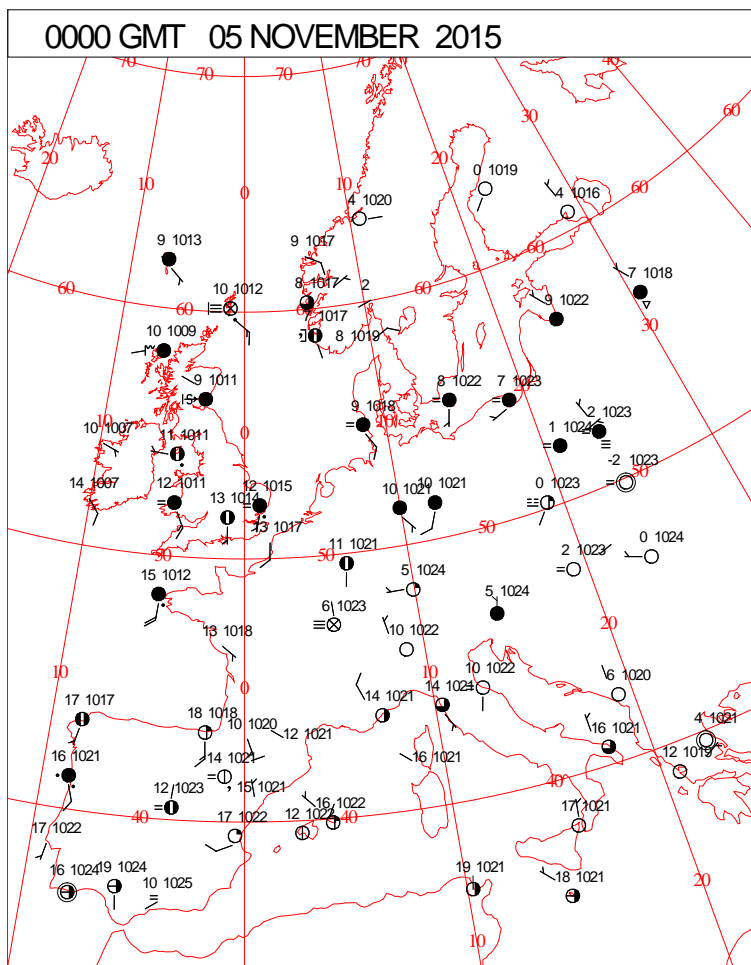
DAILY CLIMATE DATA



# DAILY WEATHER SUMMARY



# SURFACE REPORTS


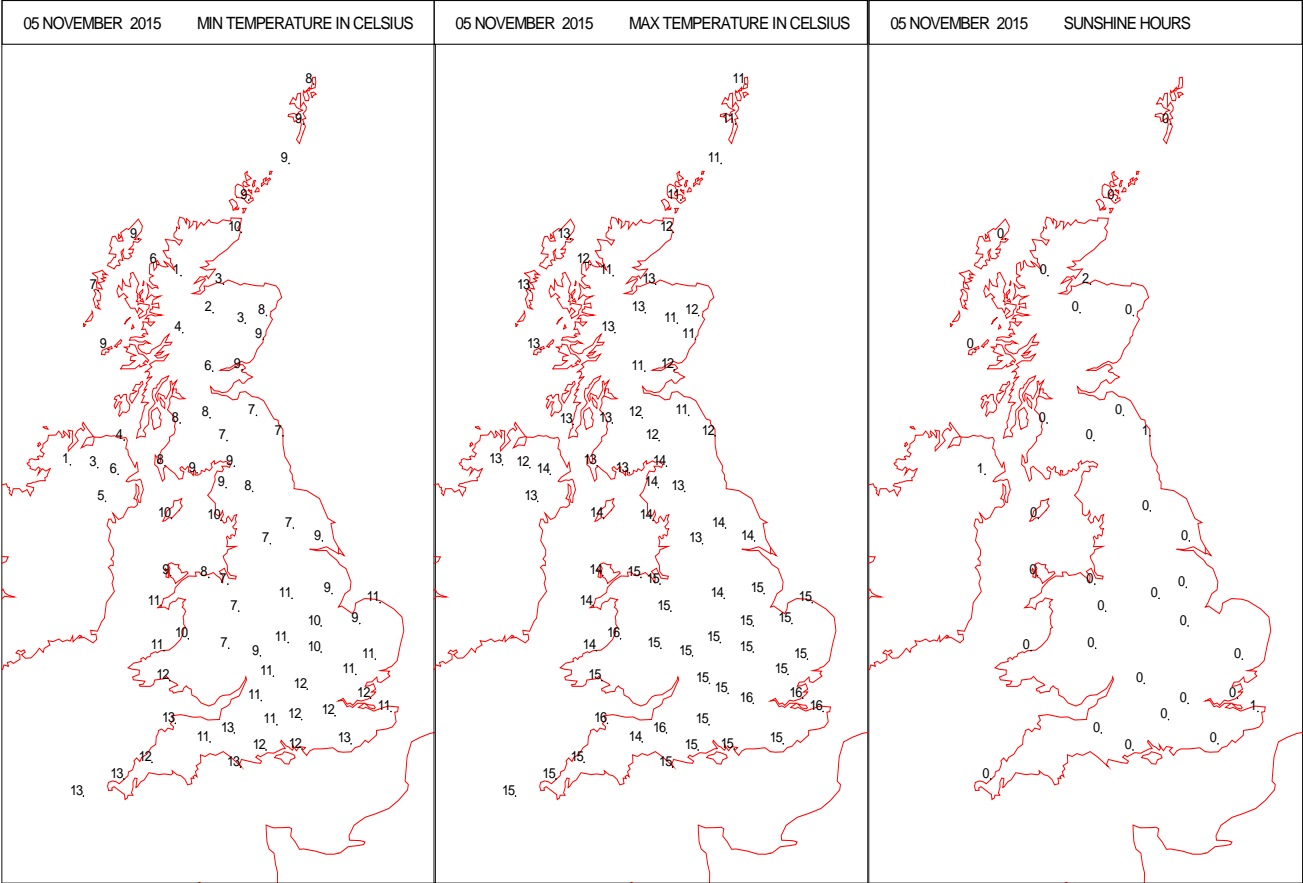


# SIGNIFICANT WEATHER

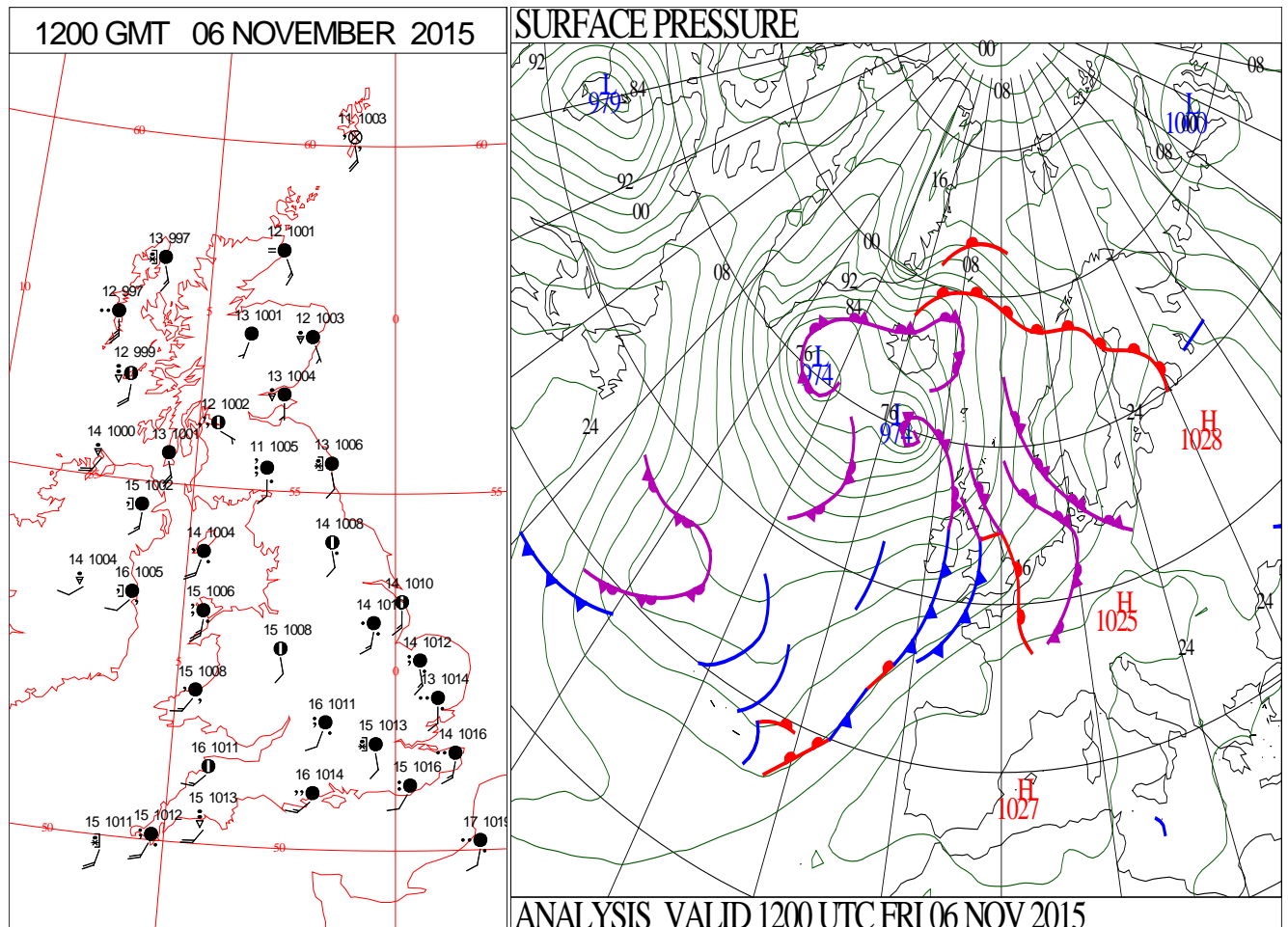
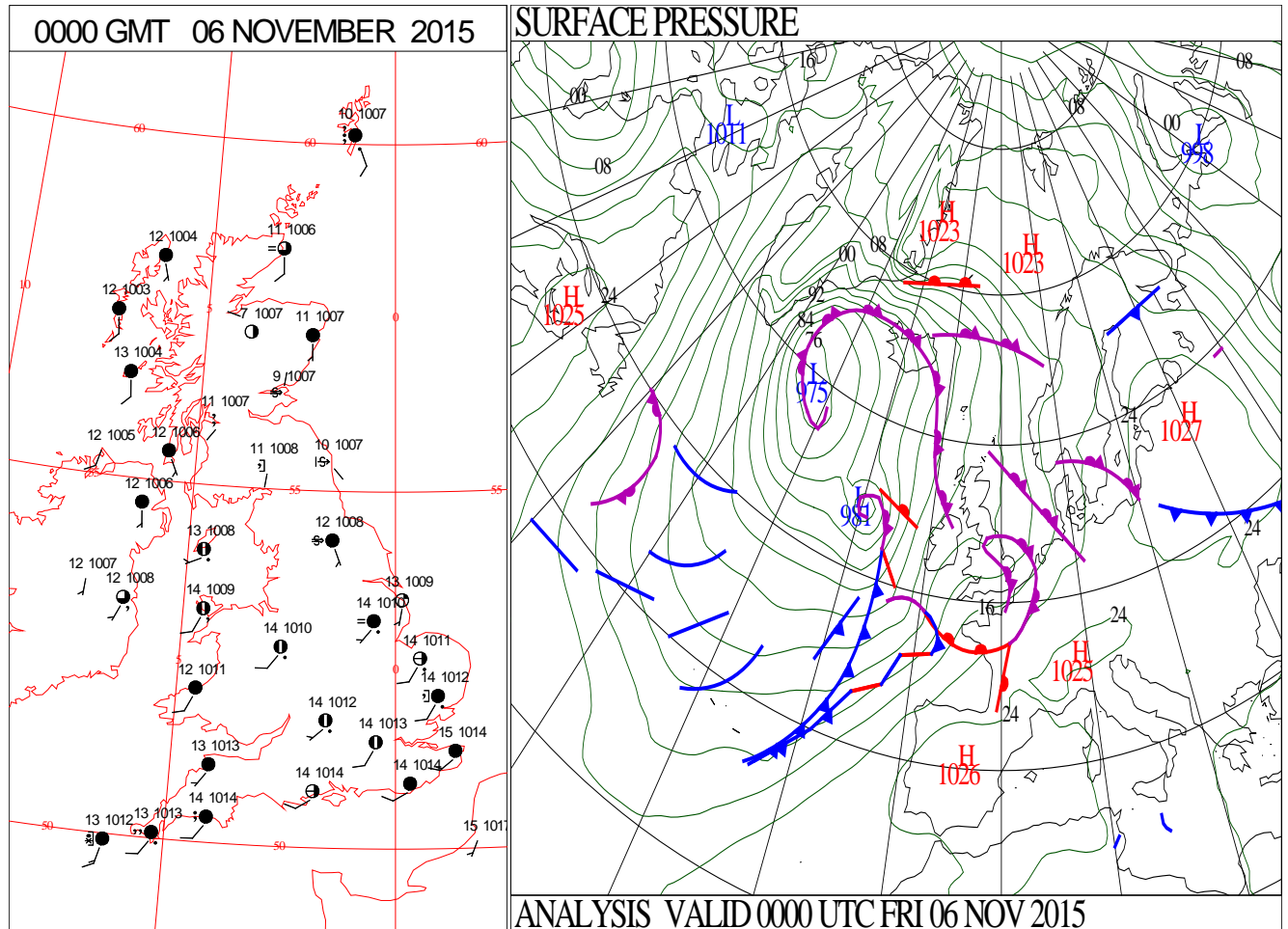
0600 GMT 05 NOVEMBER 2015	SIG WEATHER	1200 GMT 05 NOVEMBER 2015	SIG WEATHER	<p><b>Summary of UK Weather for Thursday 05 November 2015.</b></p> <p>Outbreaks of rain across the south-west of England and Wales pushed north and eastwards across the southern half of the U.K. during the early hours. Elsewhere it was a largely dry night with some clear spells, but also patches of mist and fog.</p> <p>It was generally mild for the time of year, though there was a touch of frost through the sheltered glens of Scotland.</p> <p>The band of rain across the south continued its journey north-eastwards across all areas through the day, giving some heavy outbreaks at times. Ahead of this band there were some rather misty conditions, with widespread low cloud.</p> <p>Later in the afternoon, the rain cleared the south-west and Northern Ireland, but poor conditions persisted. There were also some brisk winds along the south coast of England for a time, with gales in exposure.</p> <p>Despite the cloud and rain it remained mild for the time of year.</p> <p>During the evening, the rain band cleared out into the North Sea, though most places remained cloudy and mild, with some hill fog, mist and drizzle in places.</p>
1800 GMT 05 NOVEMBER 2015	SIG WEATHER	0000 GMT 06 NOVEMBER 2015	SIG WEATHER	<p><b>EXTREMES</b></p> <p><b>Highest Maximum:</b> 17.0 Lacock, Wiltshire 17.0 Lapford, Devon</p> <p><b>Lowest Maximum:</b> 9.0 Cassley, Sutherland</p> <p><b>Lowest Minimum:</b> -0.4 Lough Navar Forest, Fermanagh</p> <p><b>Lowest Grass Minimum:</b> -2.4 Lough Navar Forest, Fermanagh</p> <p><b>Most Rain:</b> 20.8 Wych Cross, East Sussex</p> <p><b>Most Sun:</b> 1.7 Kinloss, Moray</p>



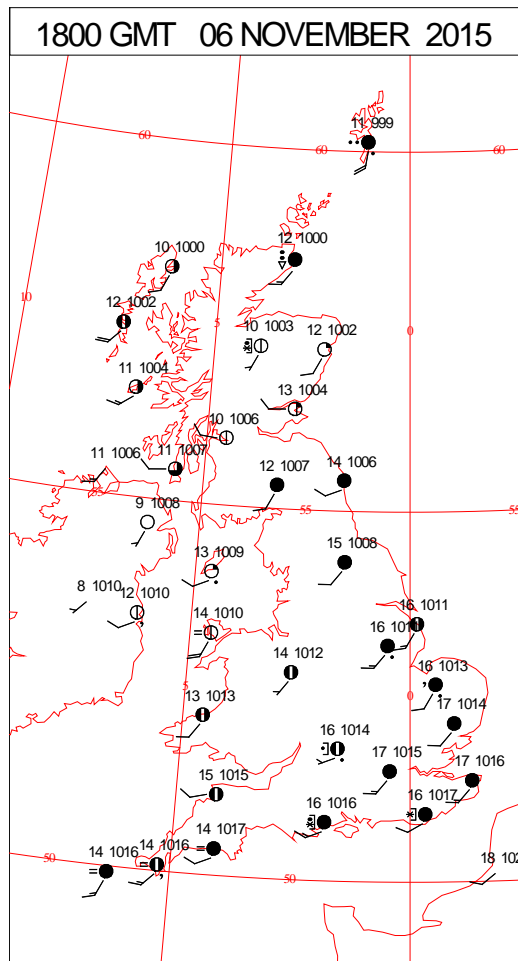
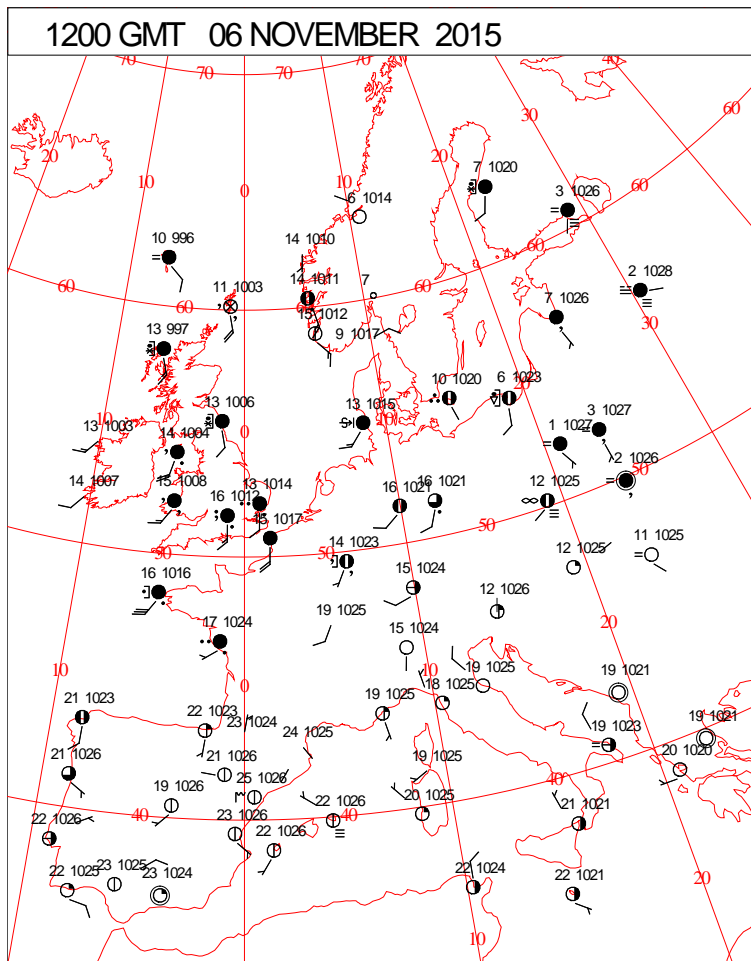
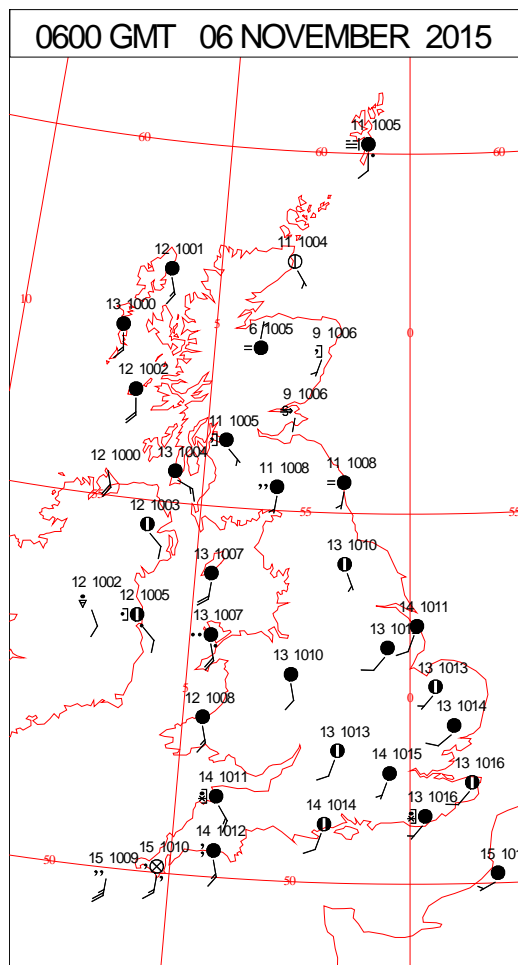
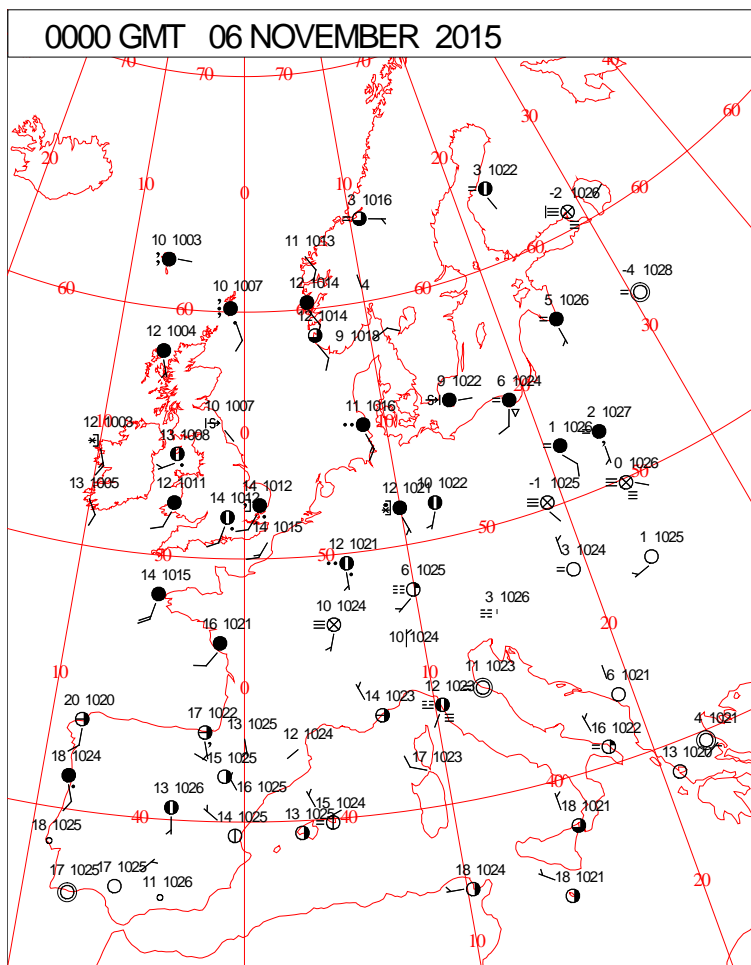
DAILY CLIMATE DATA



# DAILY WEATHER SUMMARY



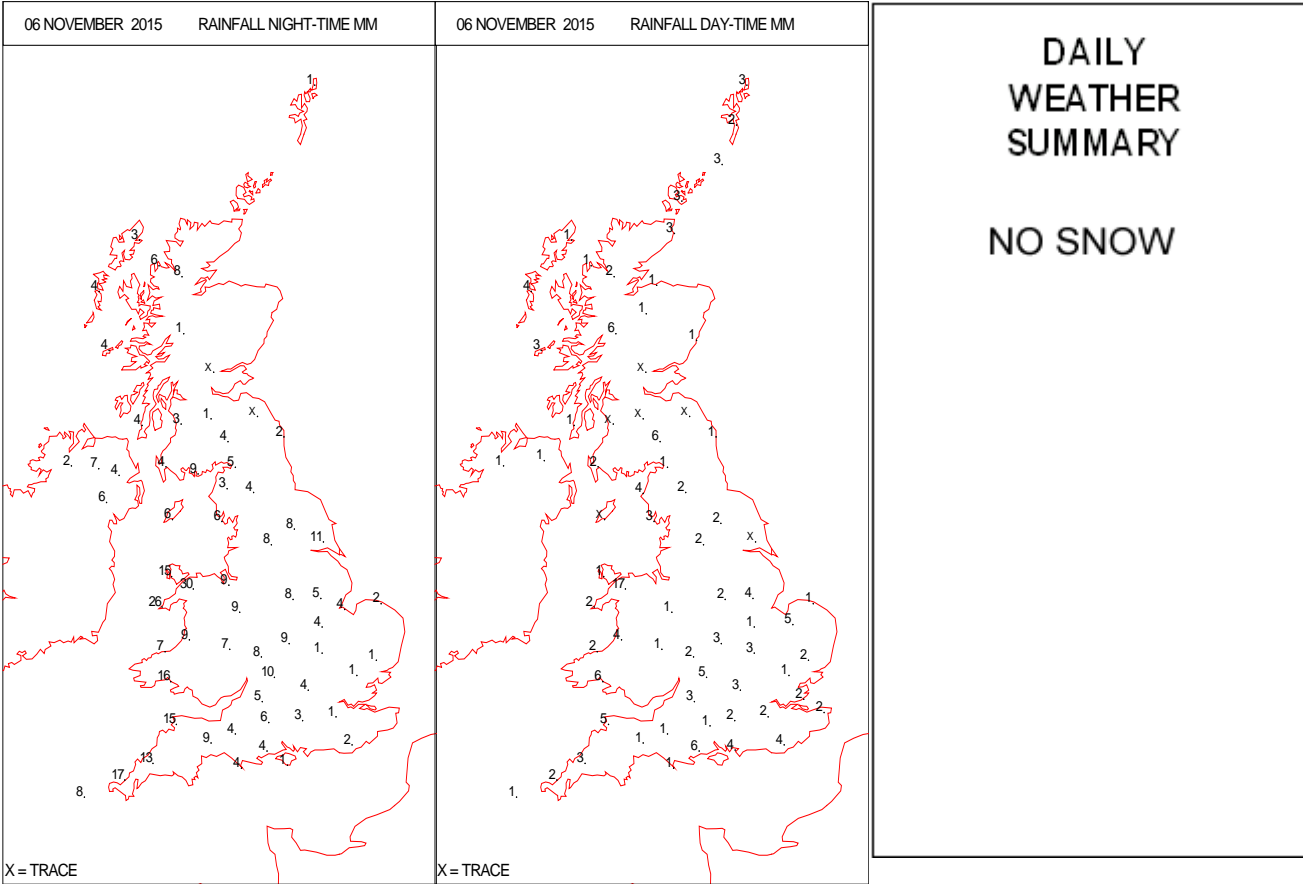
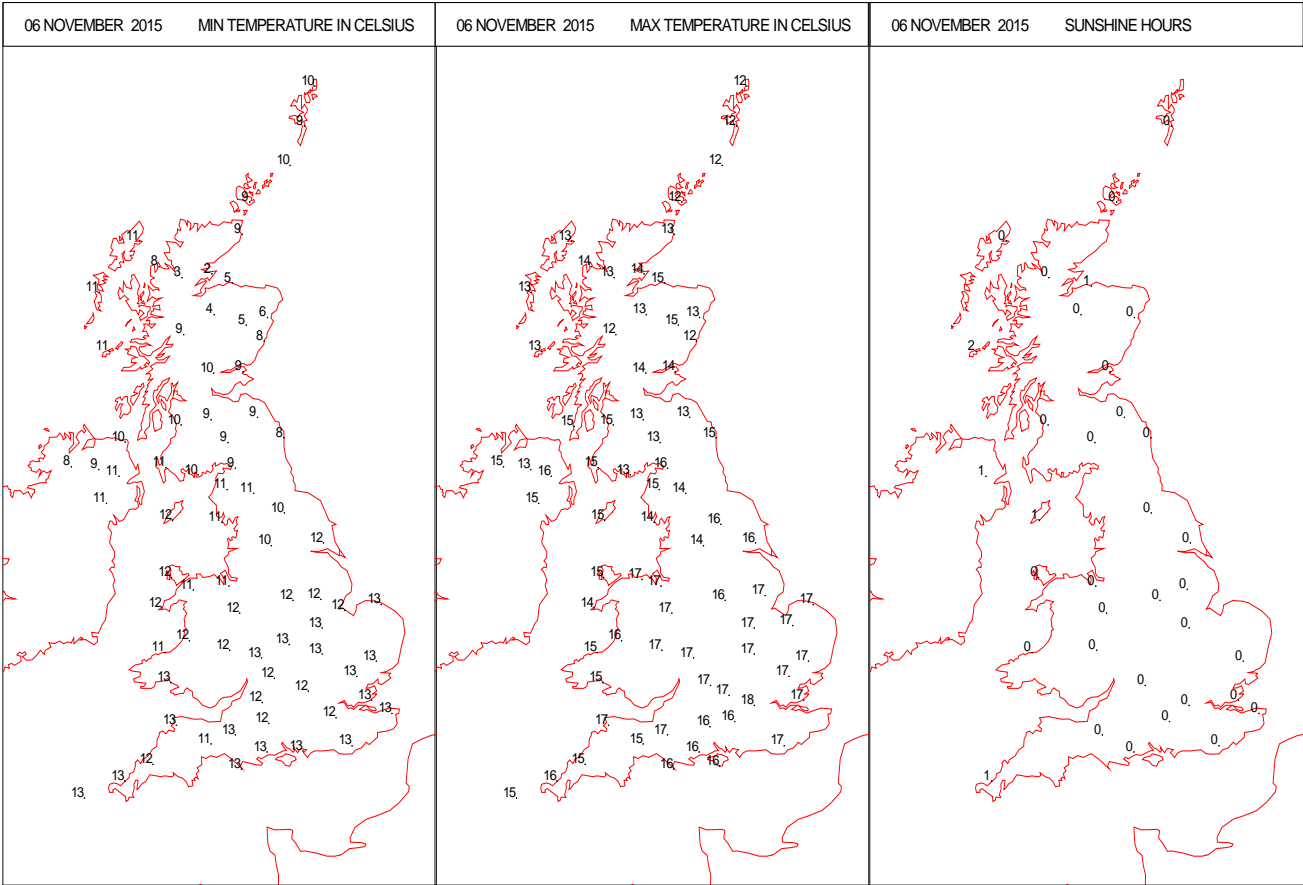
# SURFACE REPORTS



SIGNIFICANT WEATHER

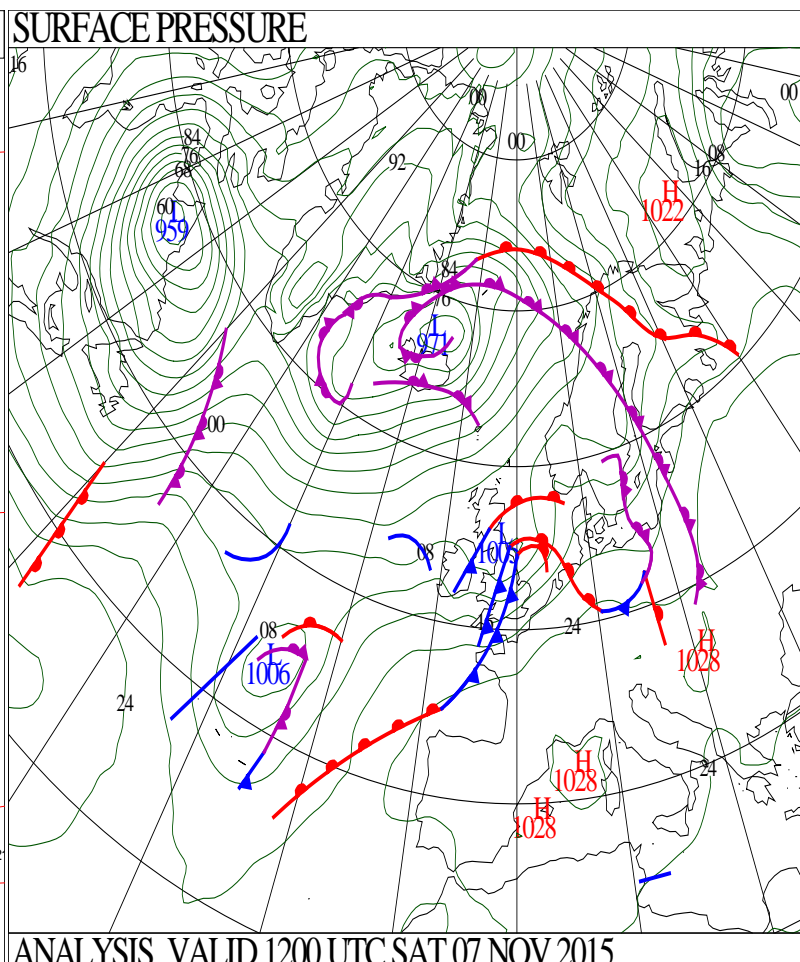
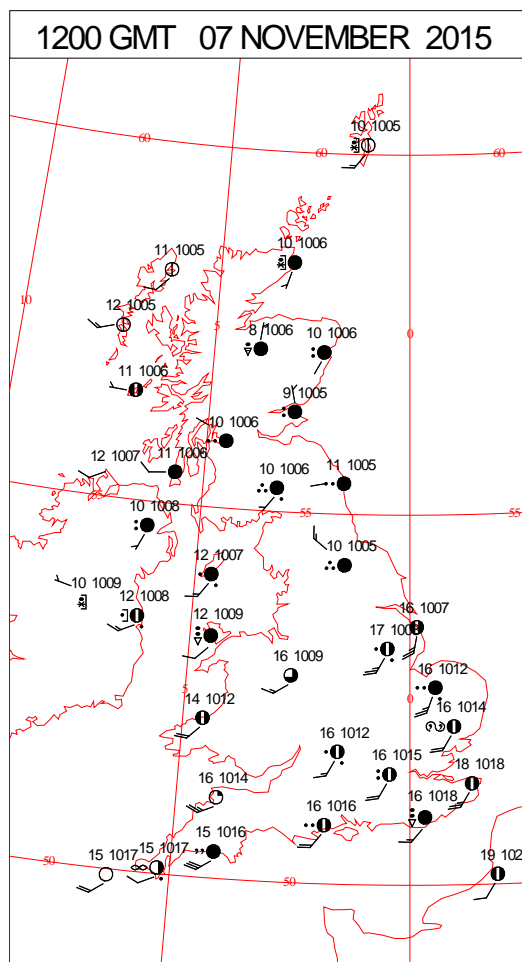
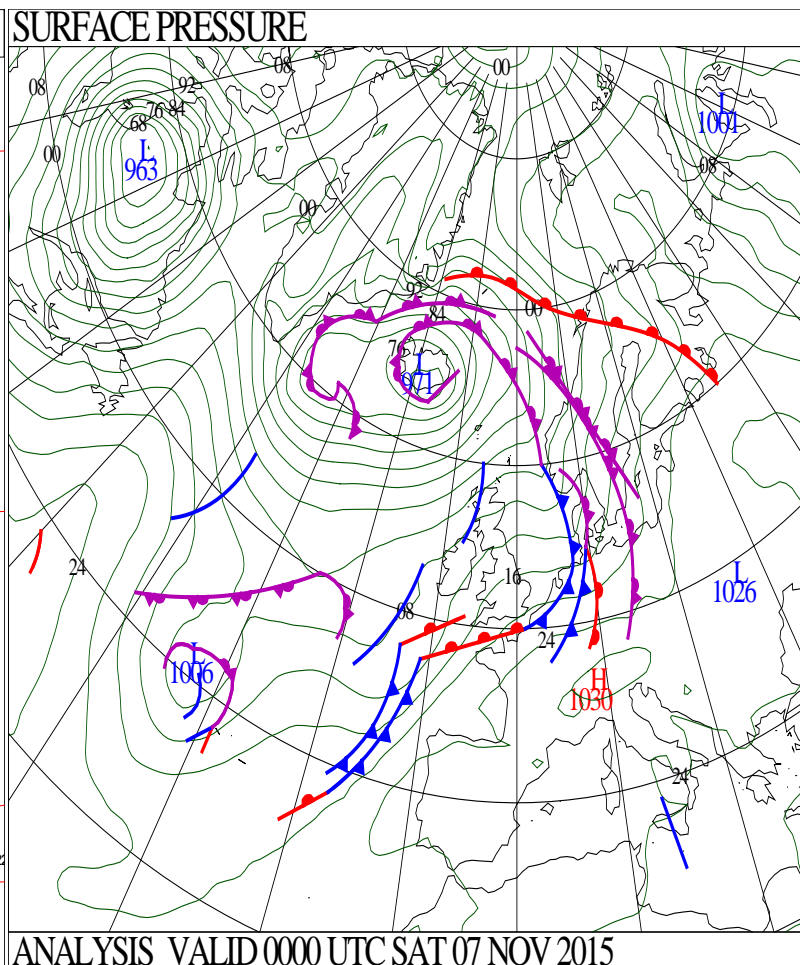
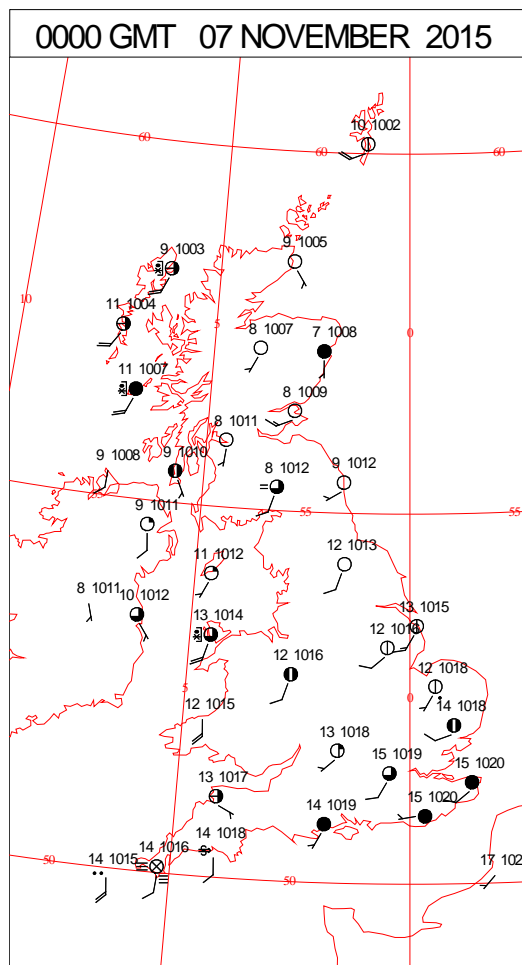
0600 GMT 06 NOVEMBER 2015 SIG WEATHER	1200 GMT 06 NOVEMBER 2015 SIG WEATHER	<p><b>Summary of UK Weather for Friday 06 November 2015.</b></p> <p>It was a mainly dull and cloudy start across the U.K., with patchy mist and fog, mainly in the south-west and far north-east.</p> <p>A band of rain moved in from the west, tracking eastwards through the morning. The rain became fragmented across the country, with some heavy pulses, especially across north-west Wales, meaning some parts in the west saw misty and drizzly conditions for most of the day.</p> <p>North-west Scotland saw the driest weather, with some decent sunny spells.</p> <p>The rain slowly moved away towards eastern coasts through the afternoon, becoming lighter and more patchy.</p> <p>An improvement was seen along western coasts, with some bright spells to end the day, but with mist and low cloud lingering along the south and south-east.</p> <p>Temperatures were above average for the time of year.</p>
1800 GMT 06 NOVEMBER 2015 SIG WEATHER	0000 GMT 07 NOVEMBER 2015 SIG WEATHER	
		<p><b>EXTREMES</b></p> <p><b>Highest Maximum:</b> 18.2 Preston Montford, Shropshire</p> <p><b>Lowest Maximum:</b> 11.5 Lerwick, Shetland</p> <p><b>Lowest Minimum:</b> 1.4 Cromdale, Nairnshire 1.4 Kinbrace Hatchery, Caithness</p> <p><b>Lowest Grass Minimum:</b> -0.4 Altnaharra No2, Sutherland</p> <p><b>Most Rain:</b> 61.0 Alltdearg House, Isle of Skye</p> <p><b>Most Sun:</b> 2.7 Magilligan No2, Co. Derry</p>

DAILY CLIMATE DATA

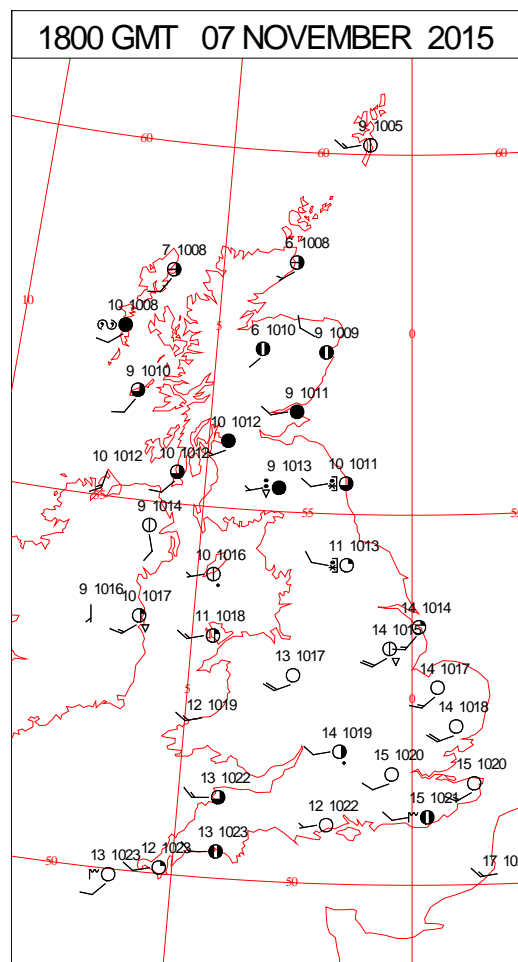
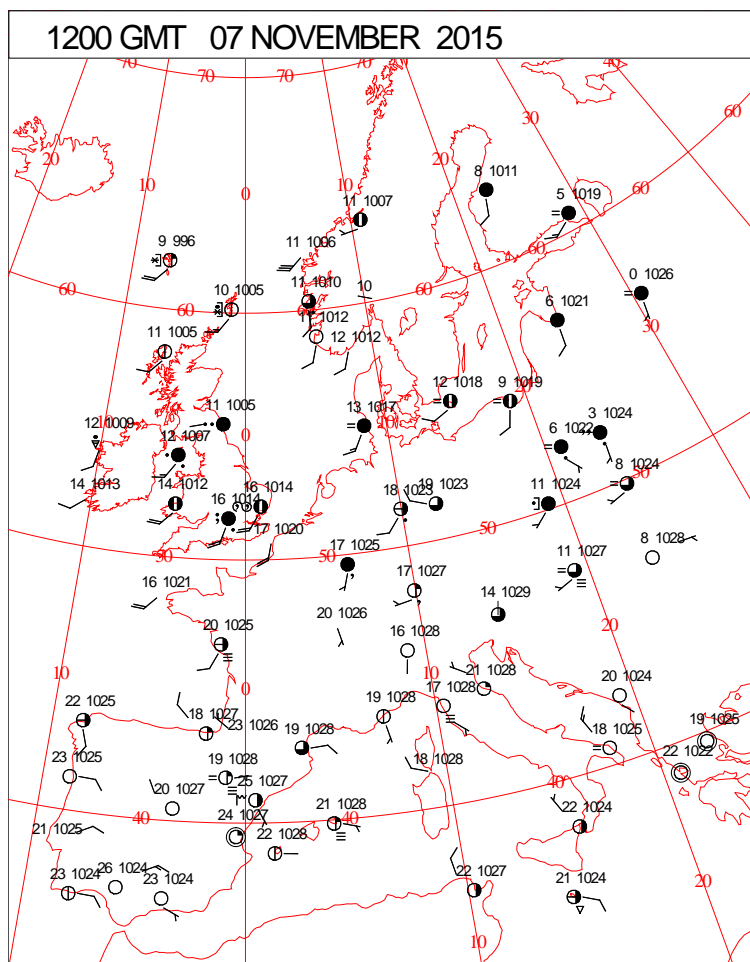
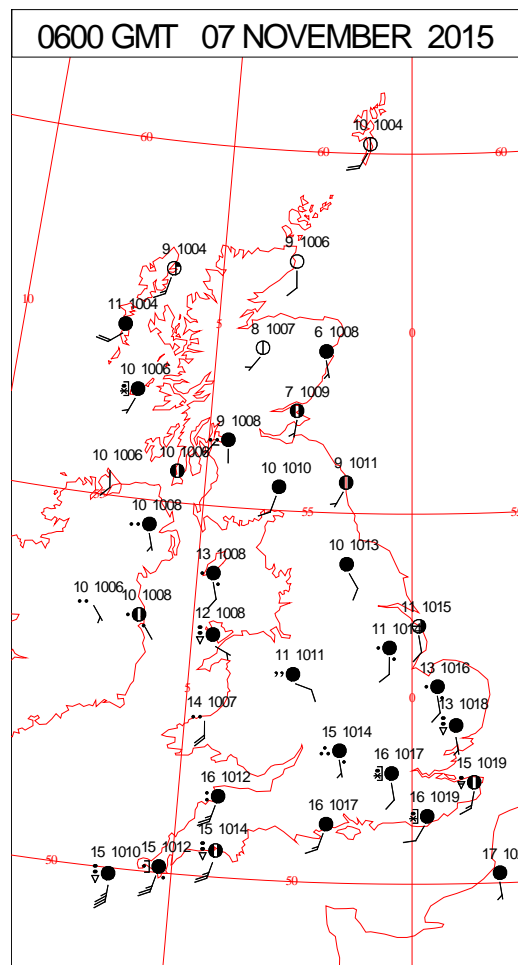
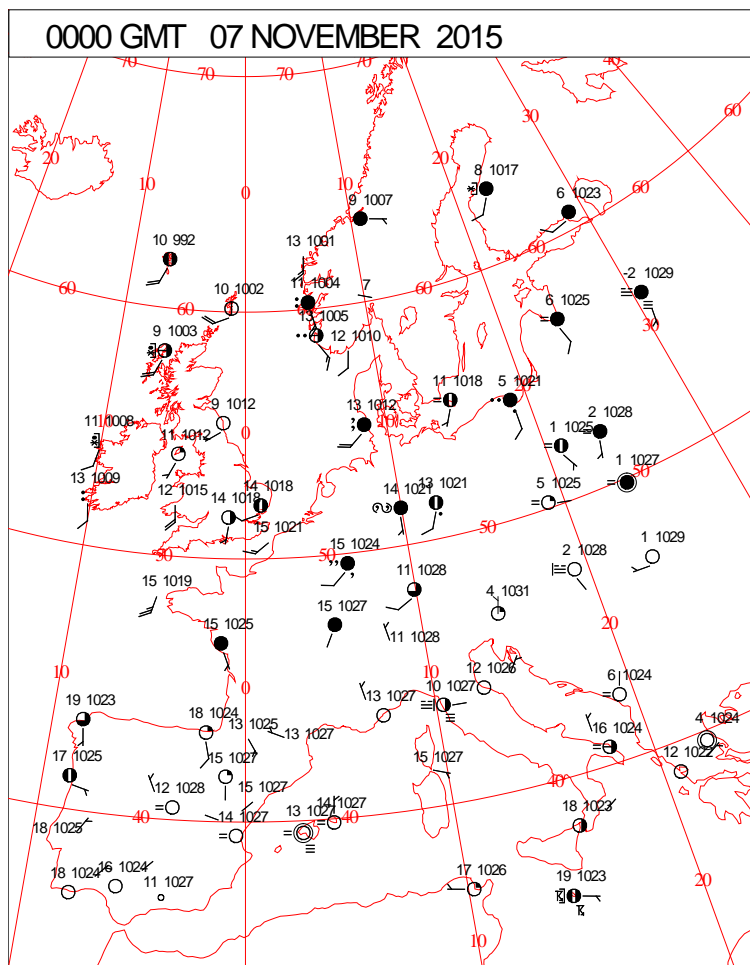




# DAILY WEATHER SUMMARY




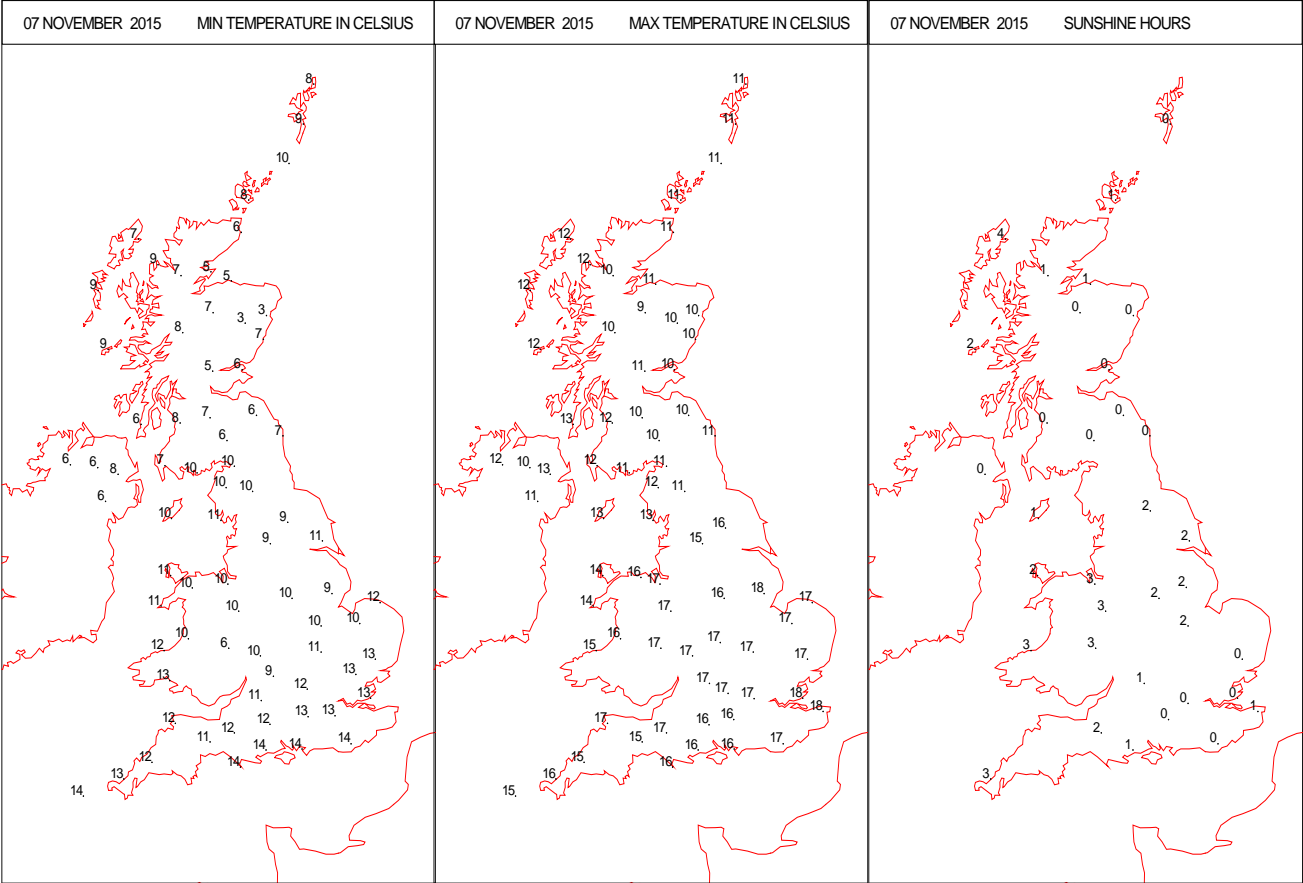
# SURFACE REPORTS



SIGNIFICANT WEATHER

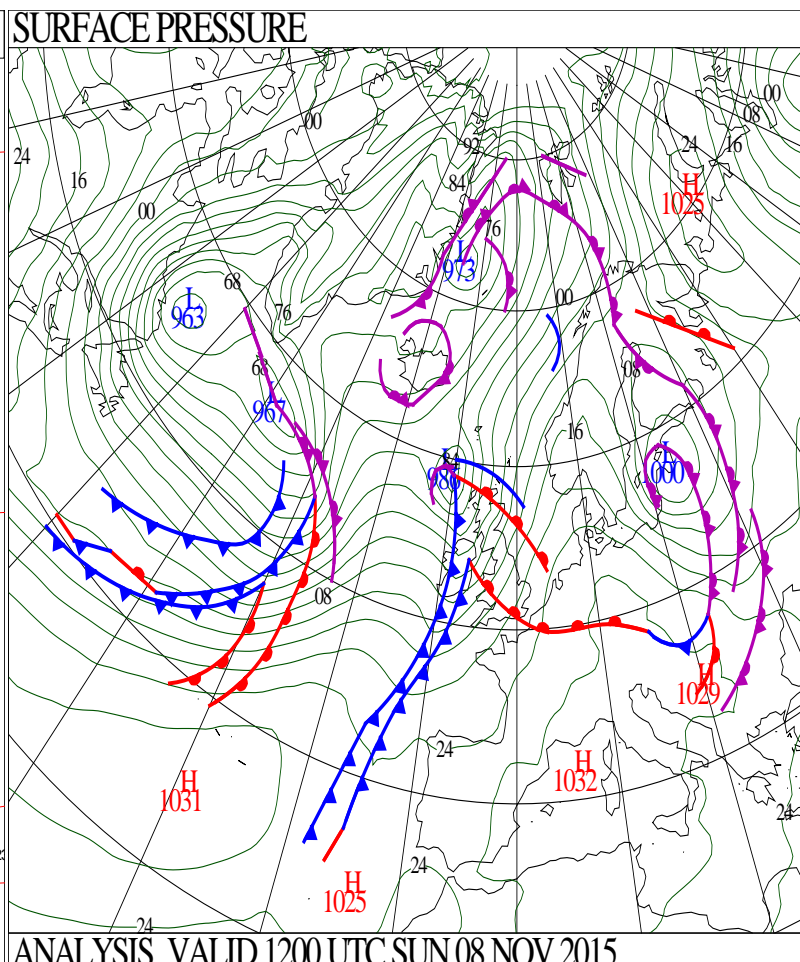
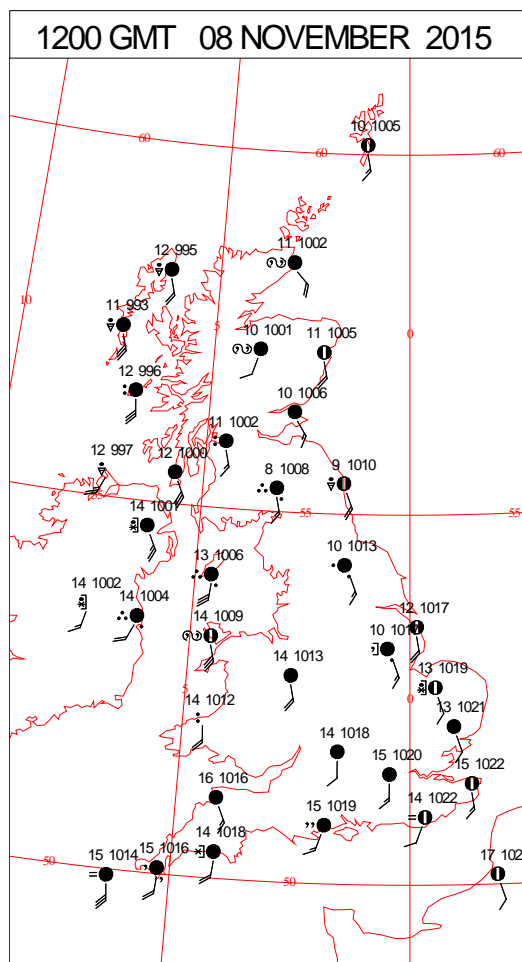
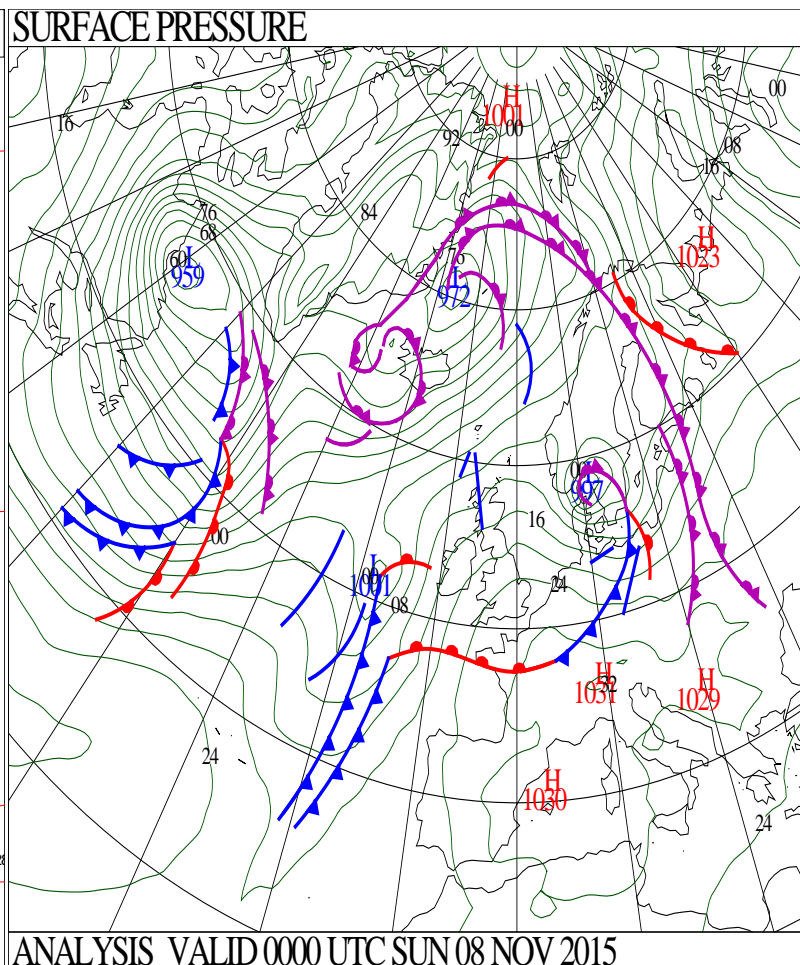
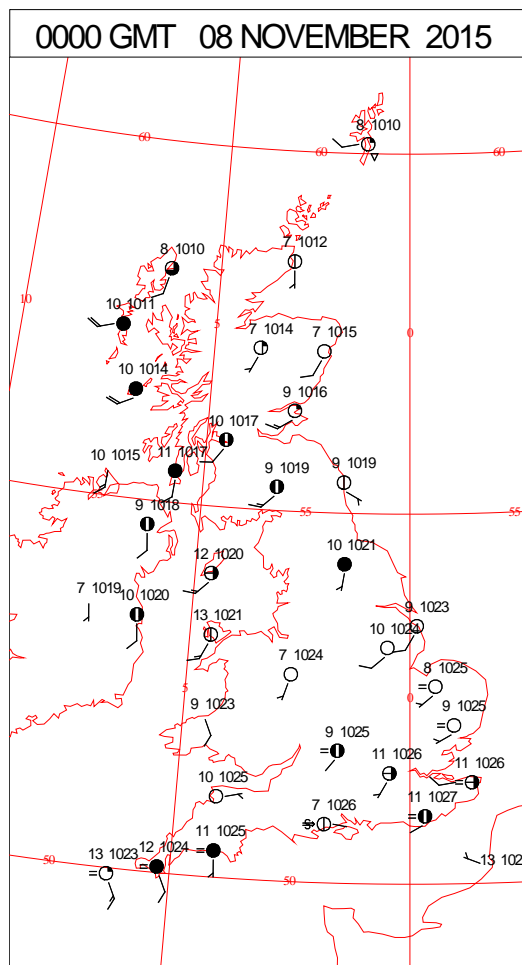
0600 GMT 07 NOVEMBER 2015 SIG WEATHER	1200 GMT 07 NOVEMBER 2015 SIG WEATHER	<p><b>Summary of UK Weather for Saturday 07 November 2015.</b> A band of heavy rain and drizzle moved in from the south-west during the morning, with a few rumbles of thunder during the early hours.</p> <p>By dawn, the rain had pushed northwards, affecting west and central England, with low cloud and patchy mist and fog. The rain was accompanied by strong winds, with gales seen in exposure to southern and central parts.</p> <p>The north-west of Scotland saw the brightest start to the day, with some sunshine.</p> <p>Brighter skies moved into Wales, central and southern England into the afternoon, with some sunny spells and just isolated patches of rain.</p> <p>Lincolnshire saw heavy showers during the mid afternoon, with thunder for a time.</p> <p>By the evening most places became dry with clearer skies, and the winds began to ease from the south-west, leading to a quieter night.</p>
1800 GMT 07 NOVEMBER 2015 SIG WEATHER	0000 GMT 08 NOVEMBER 2015 SIG WEATHER	
		<p><b>EXTREMES</b> <b>Highest Maximum:</b> 18.2 Manston, Kent <b>Lowest Maximum:</b> 8.9 Fyvie Castle, Aberdeenshire <b>Lowest Minimum:</b> 1.6 Fyvie Castle, Aberdeenshire <b>Lowest Grass Minimum:</b> -1.5 Fyvie Castle, Aberdeenshire <b>Most Rain:</b> 31.7 Betws-y-Coed, Gwynedd <b>Most Sun:</b> 4.3 Stornoway Airport, Western Isles</p>

DAILY CLIMATE DATA



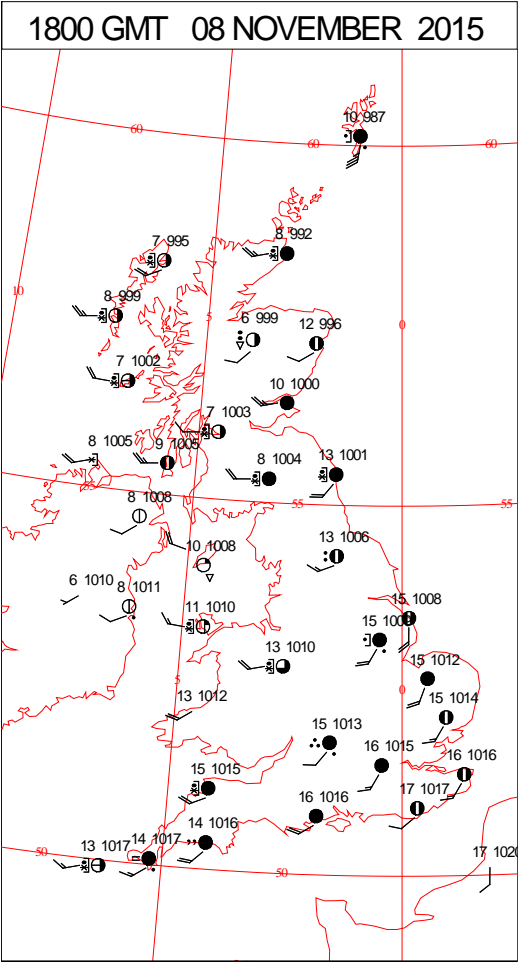
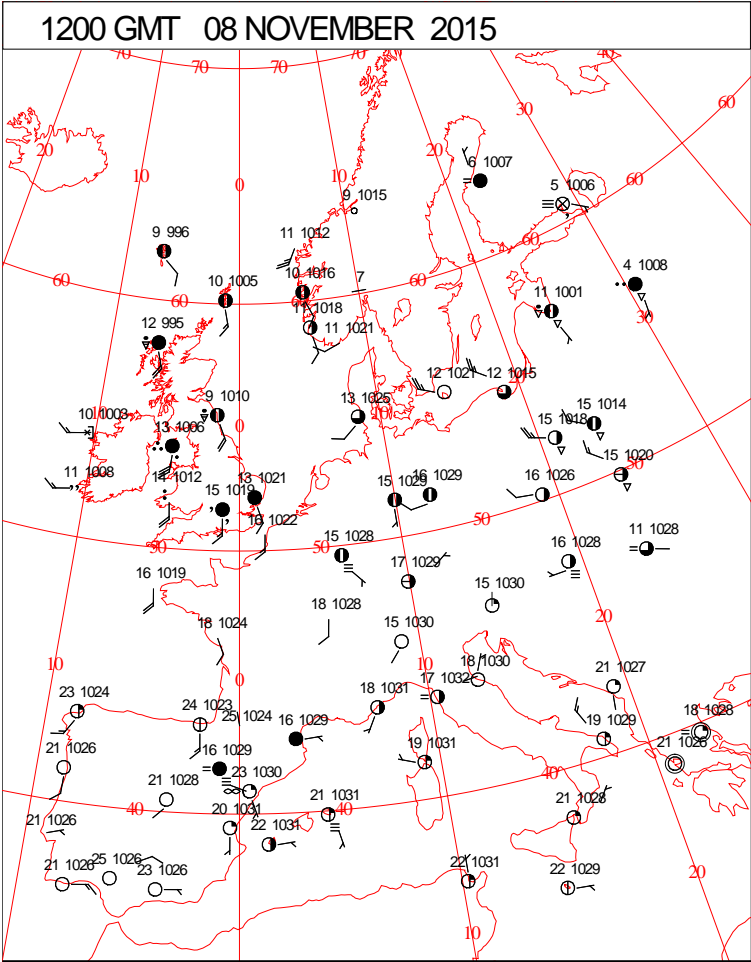
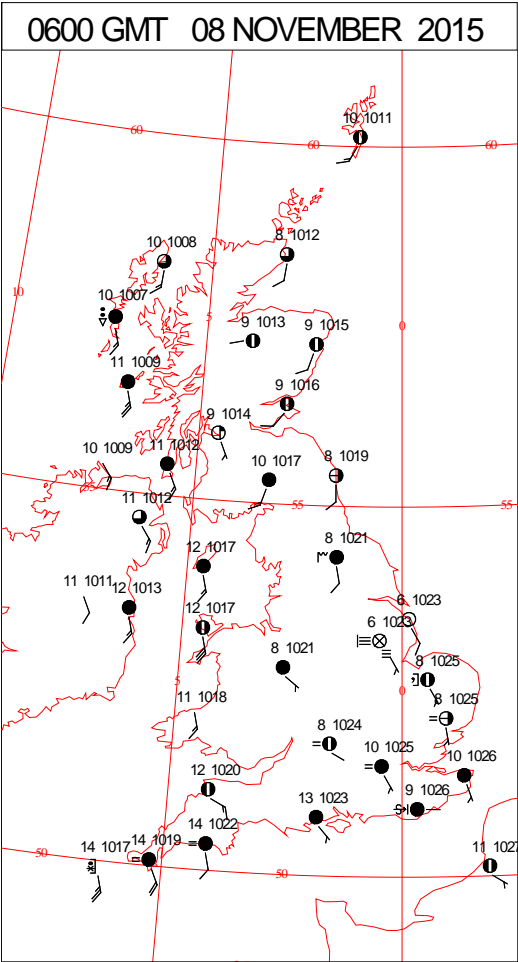
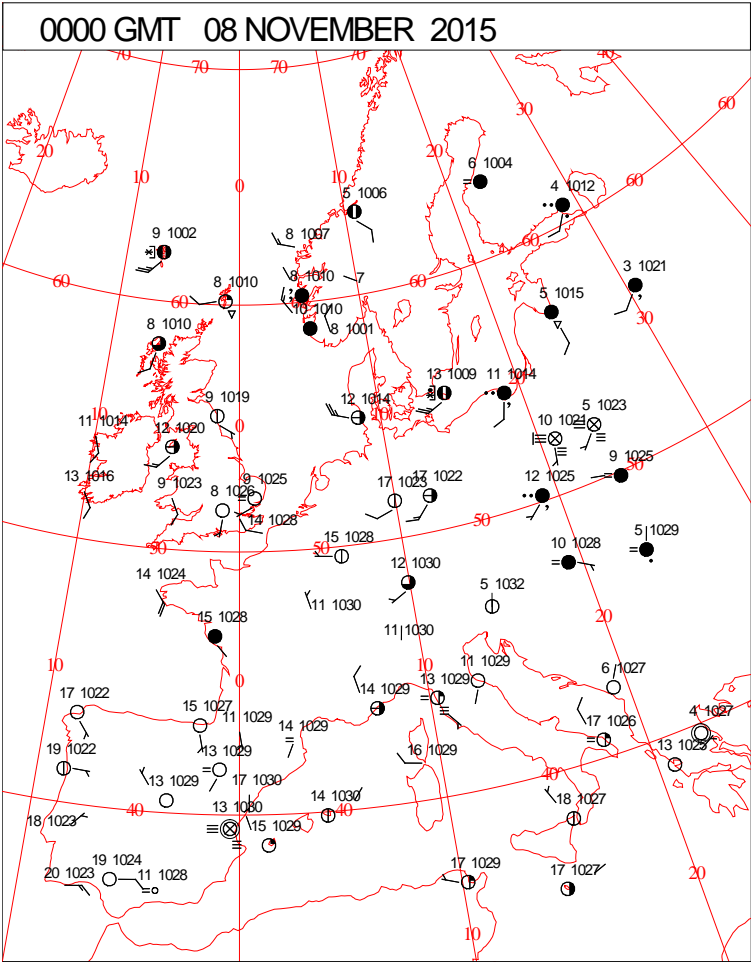


# DAILY WEATHER SUMMARY





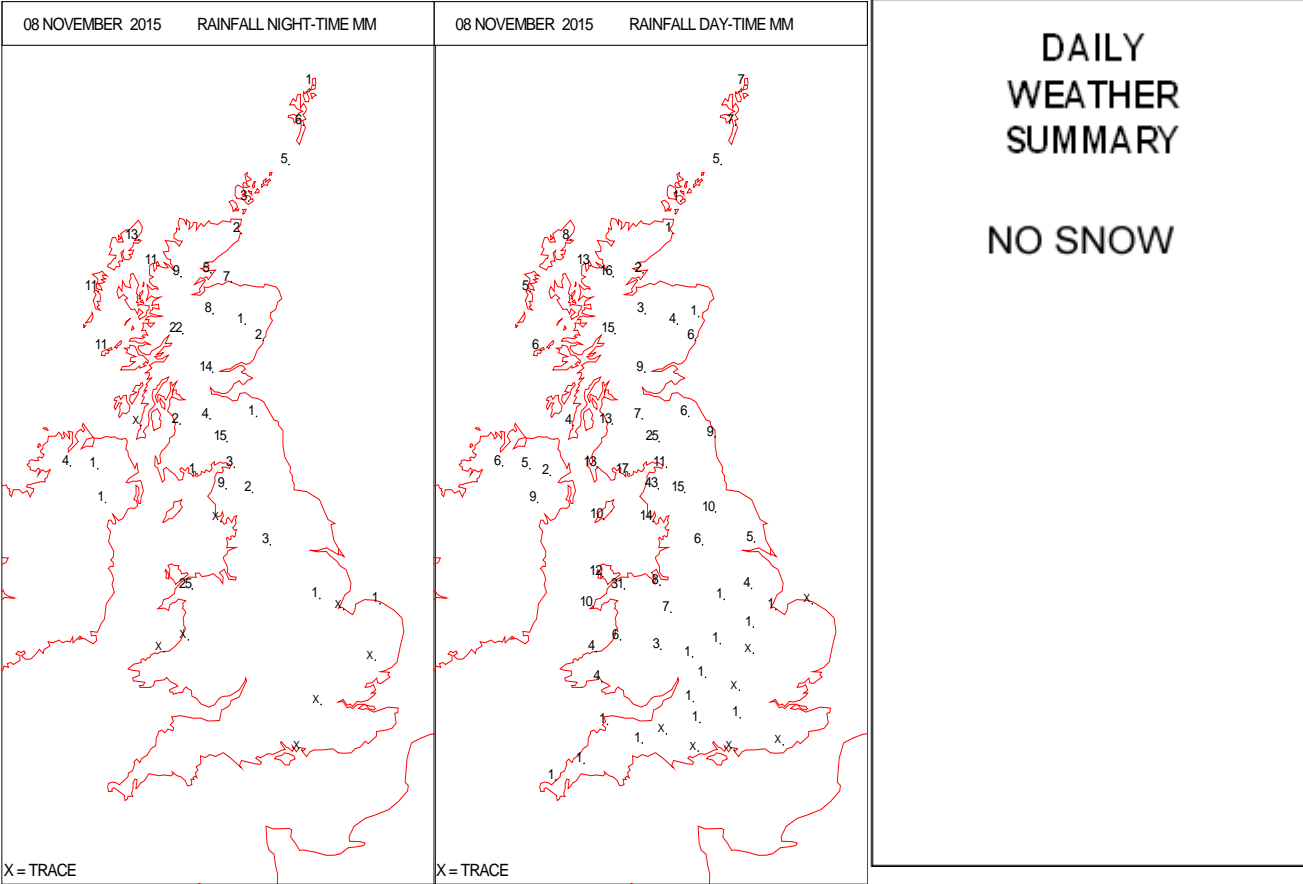
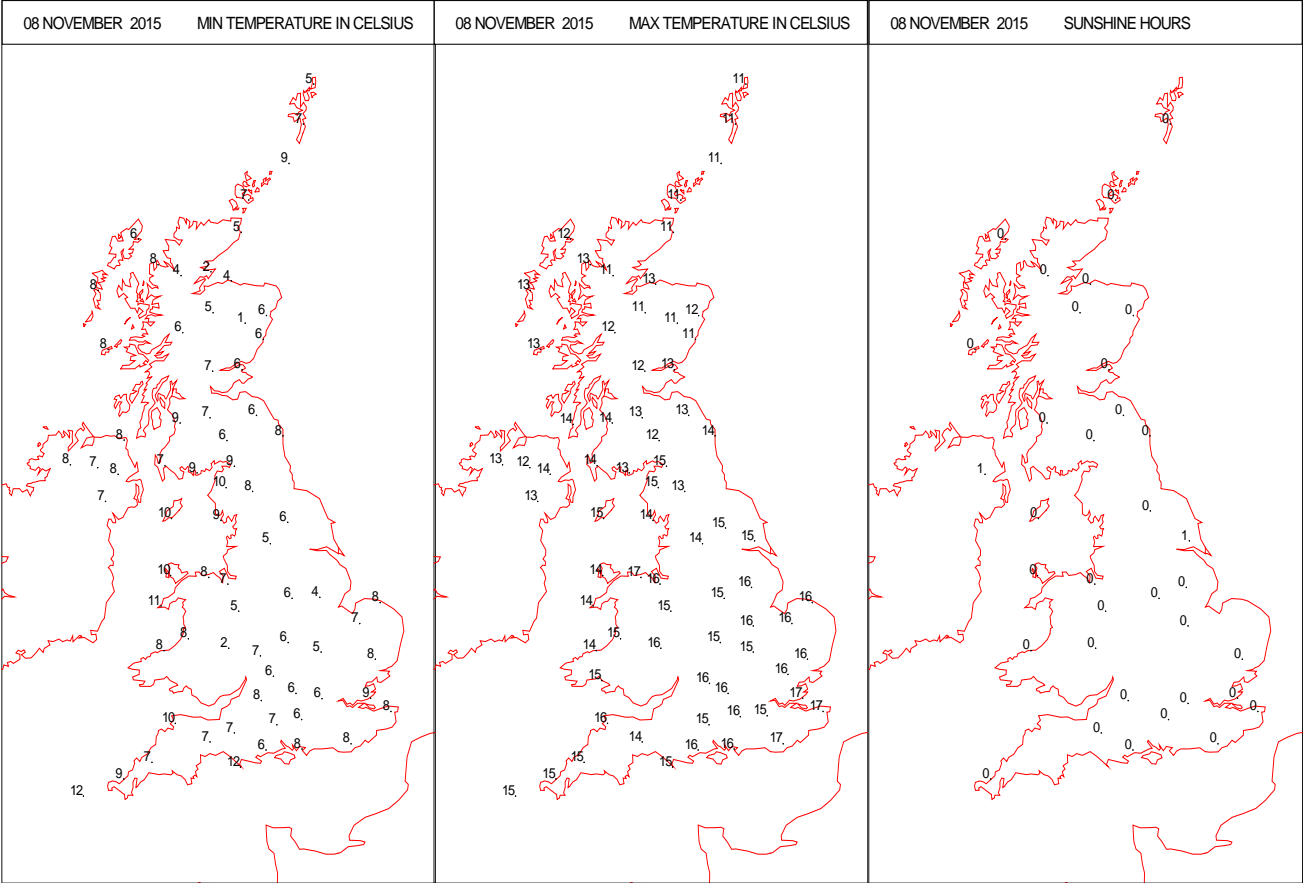
SURFACE REPORTS



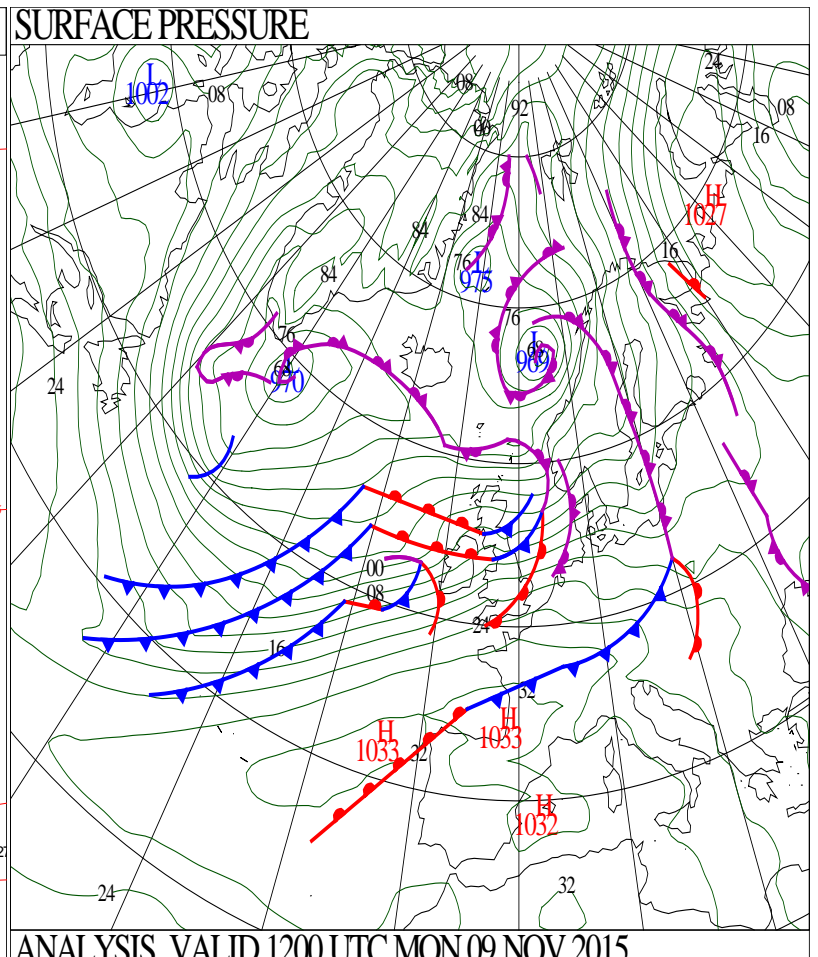
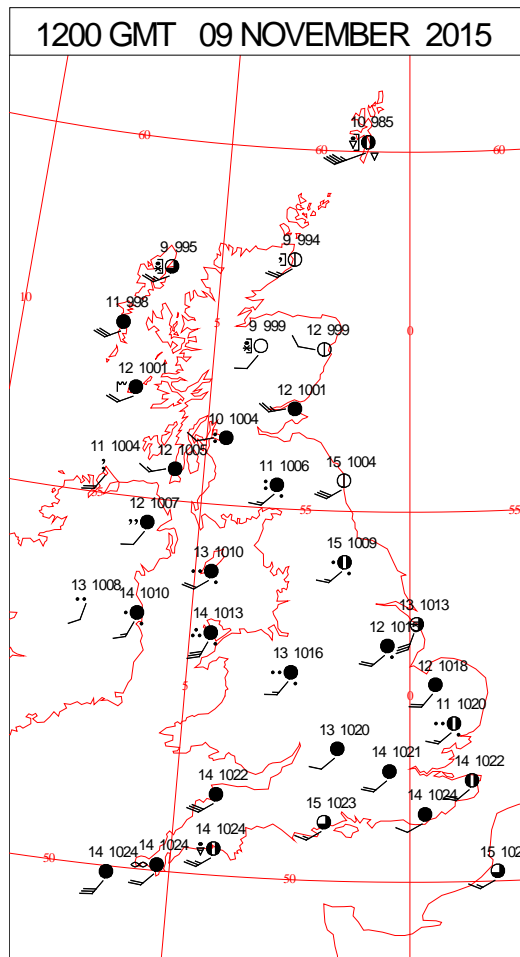
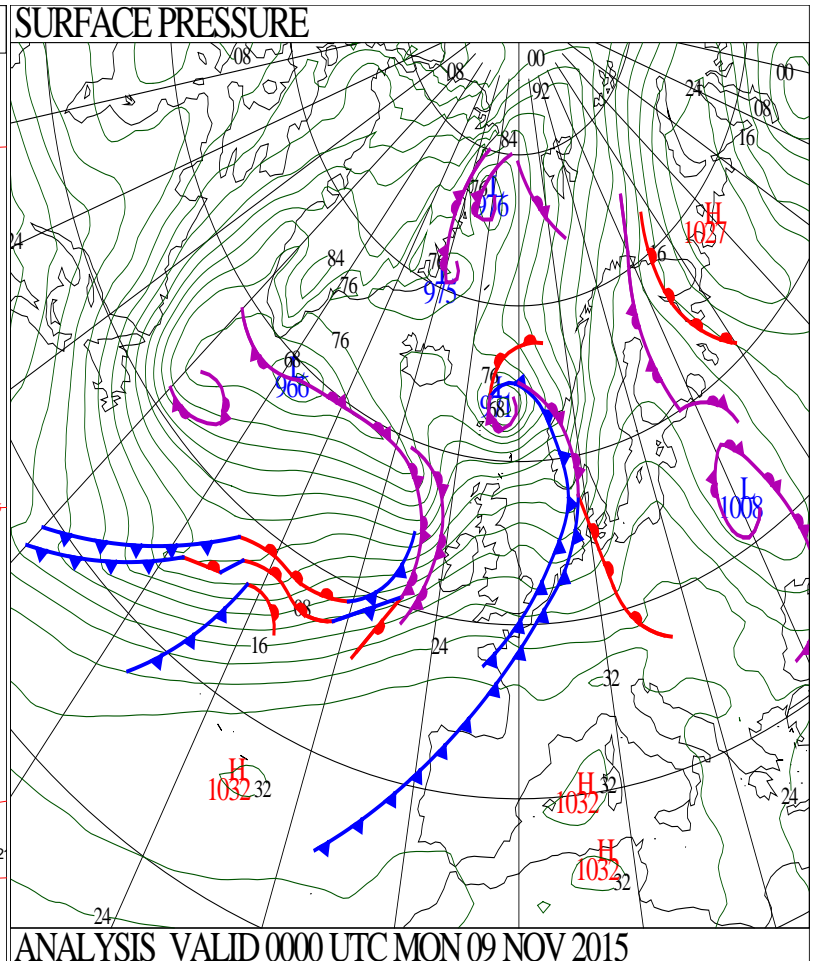
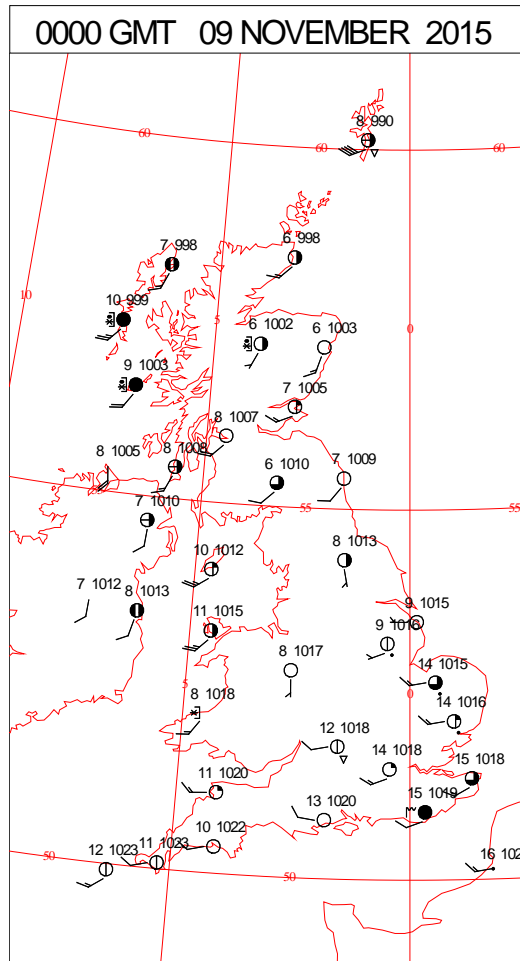
SIGNIFICANT WEATHER

0600 GMT 08 NOVEMBER 2015	SIG WEATHER	1200 GMT 08 NOVEMBER 2015	SIG WEATHER	<p><b>Summary of UK Weather for Sunday 08 November 2015.</b></p> <p>It was mostly dry start to the night, however heavy rain associated with a weather front approached from the south-west during the early hours of the morning in south-west England and Wales.</p> <p>Elsewhere it was a quiet night with plenty of clear spells. Patchy mist and fog developed to the south and south-east under light winds, with East Anglia and Lincolnshire seeing fog and low cloud by dawn.</p> <p>During the day the weather front pushed progressively east, bringing widespread rain to Wales, Scotland, Northern Ireland and much of England, with some heavy bursts over western hills.</p> <p>By dusk rain had reached all bar the south-east of England, where it remained cloudy but mild.</p> <p>The highest temperature recorded was significantly above the seasonal norm.</p>
1800 GMT 08 NOVEMBER 2015	SIG WEATHER	0000 GMT 09 NOVEMBER 2015	SIG WEATHER	
				<p><b>EXTREMES</b></p> <p><b>Highest Maximum:</b> 17.5 Thornes Park, West Yorkshire</p> <p><b>Lowest Maximum:</b> 10.2 Strathy East, Sutherland</p> <p><b>Lowest Minimum:</b> 0.3 Cromdale, Nairnshire</p> <p><b>Lowest Grass Minimum:</b> -1.6 Aboyne No2, Aberdeenshire</p> <p><b>Most Rain:</b> 78.4 Alltdearg House, Isle of Skye</p> <p><b>Most Sun:</b> 1.4 Whitby, North Yorkshire</p>

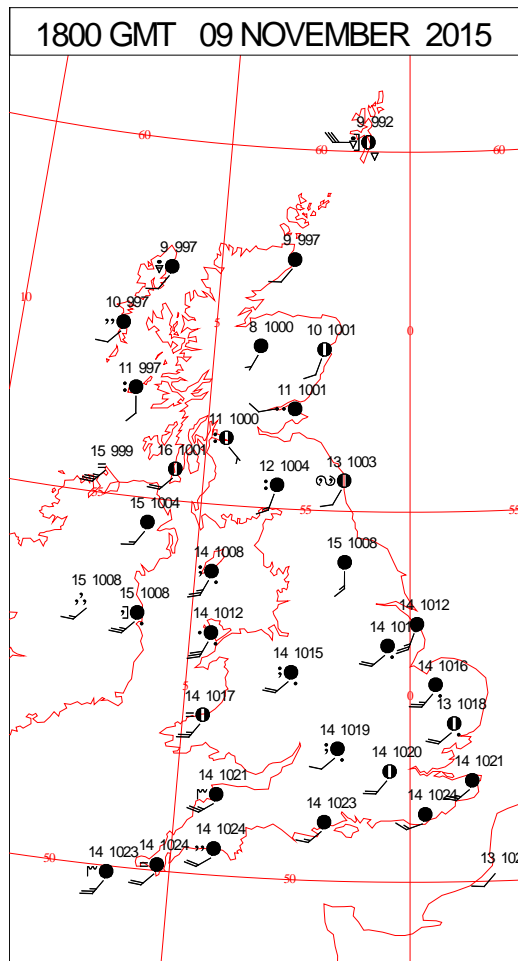
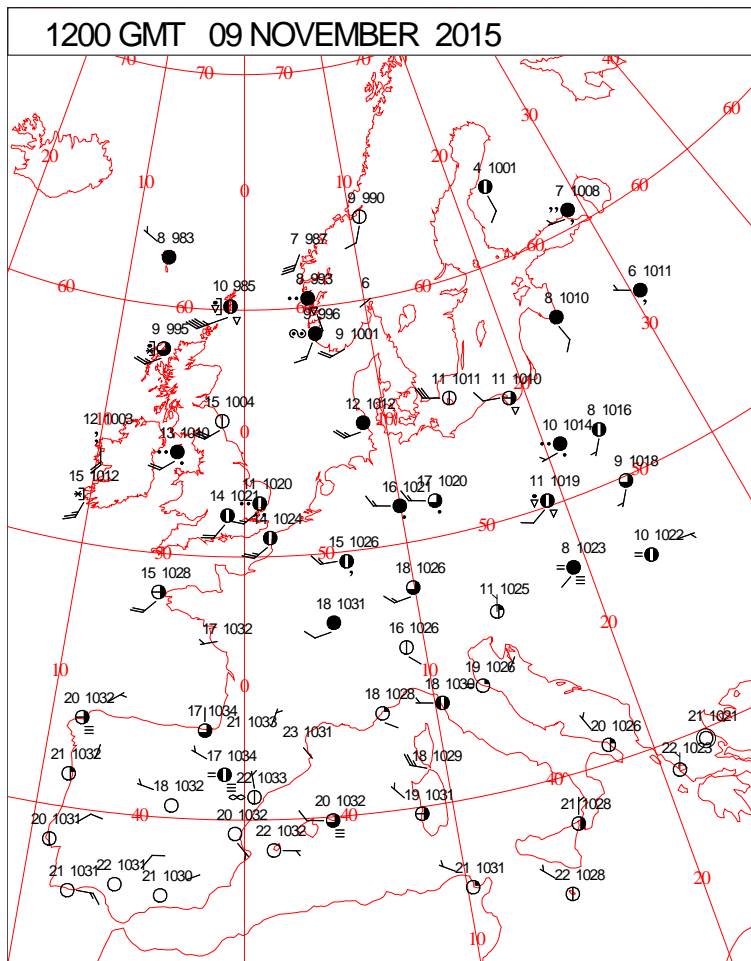
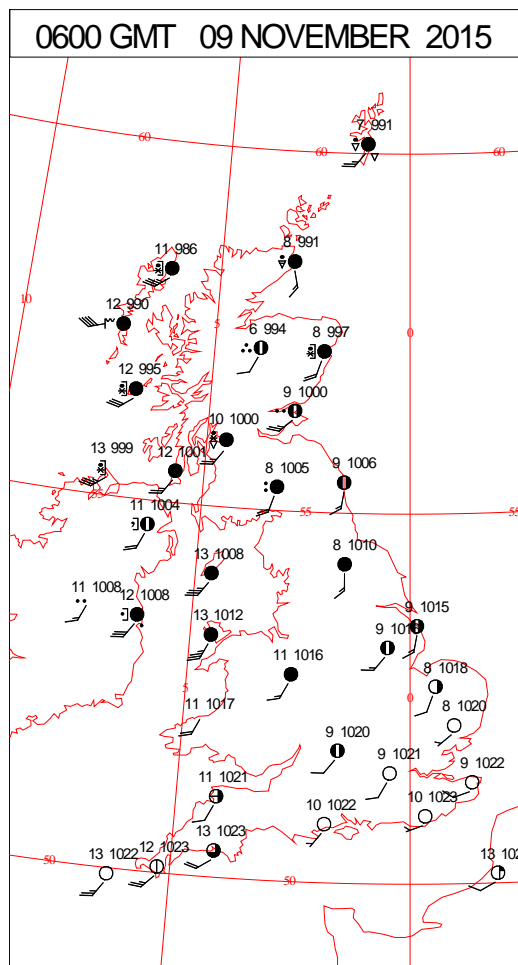
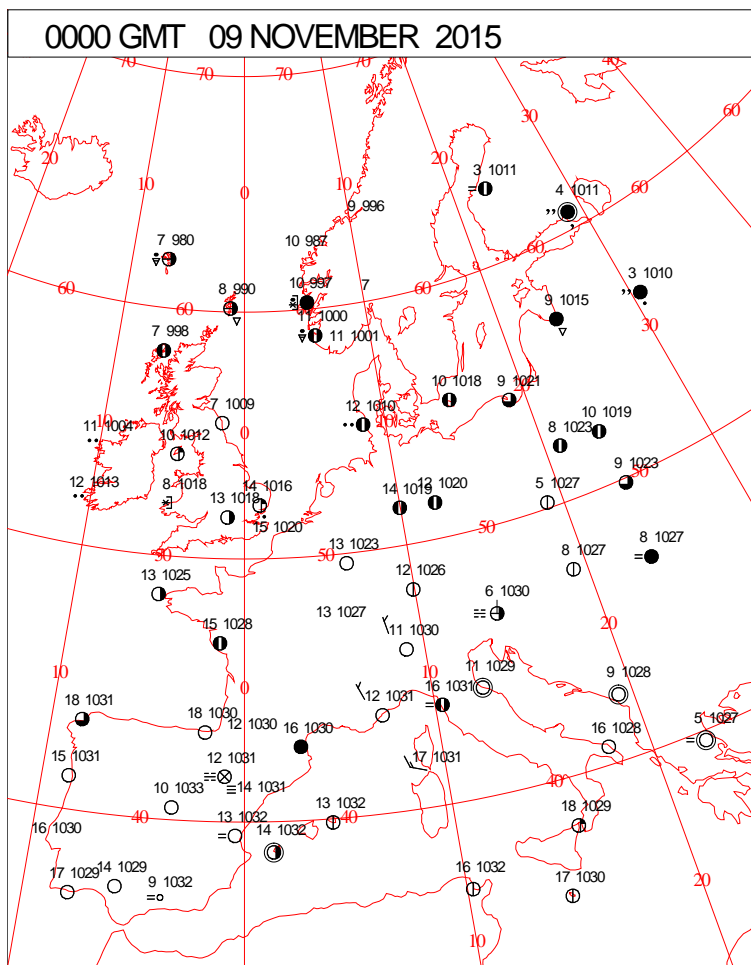
DAILY CLIMATE DATA



# DAILY WEATHER SUMMARY



# SURFACE REPORTS

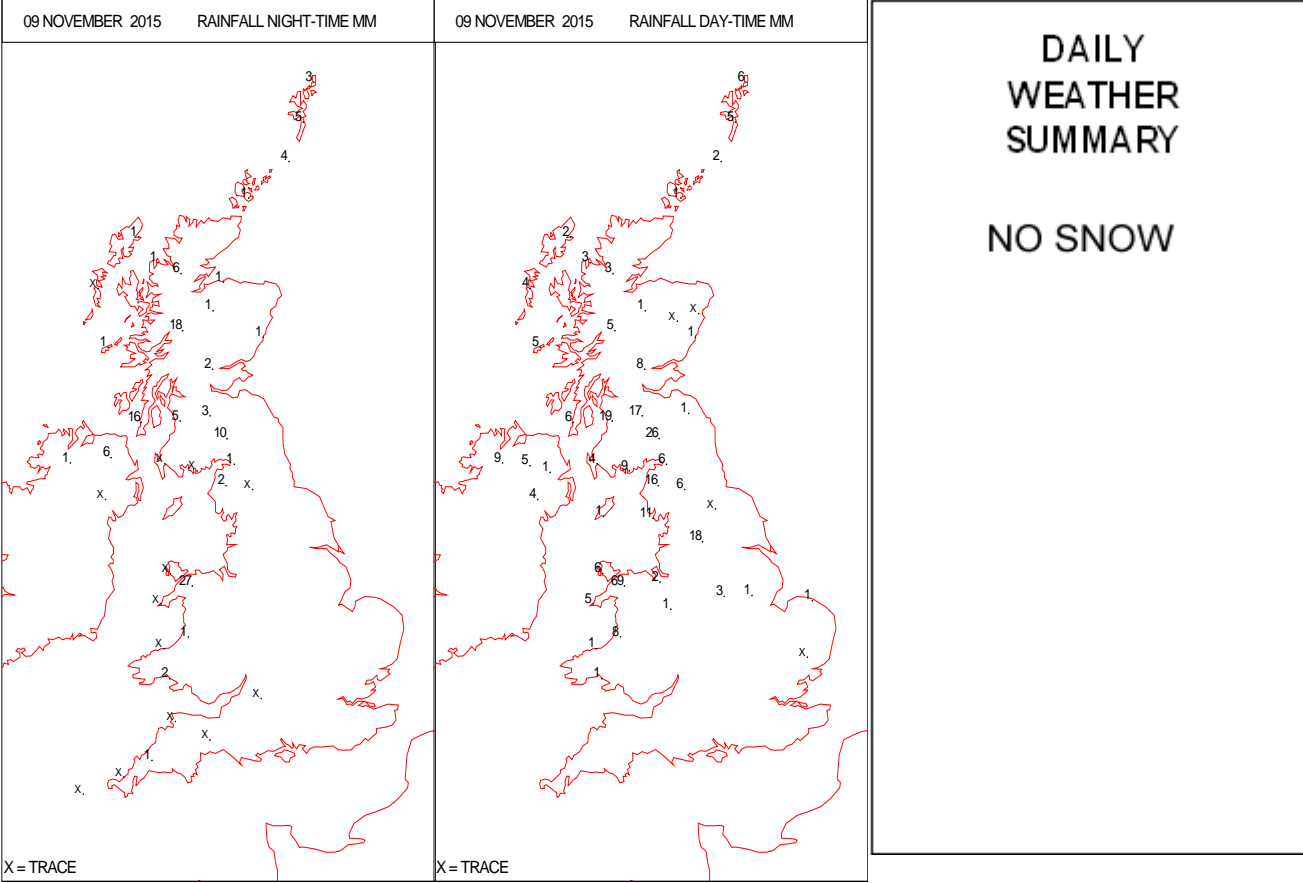
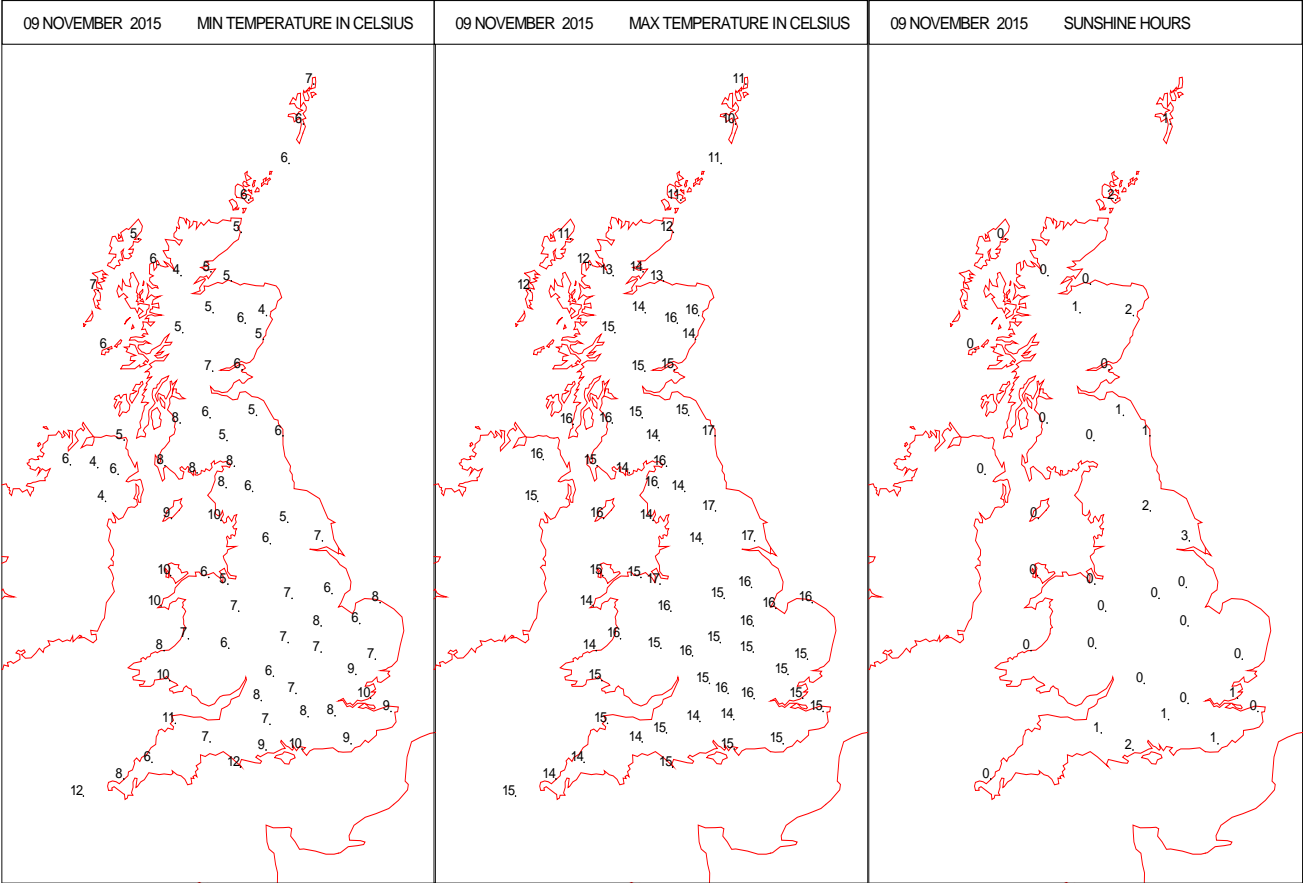




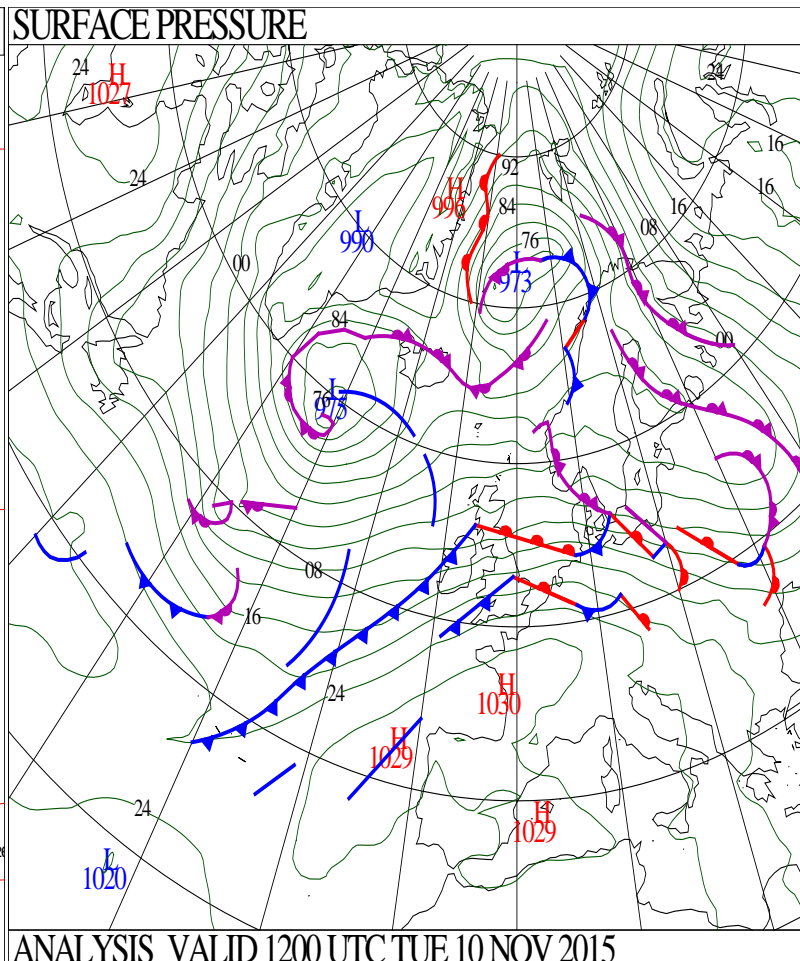
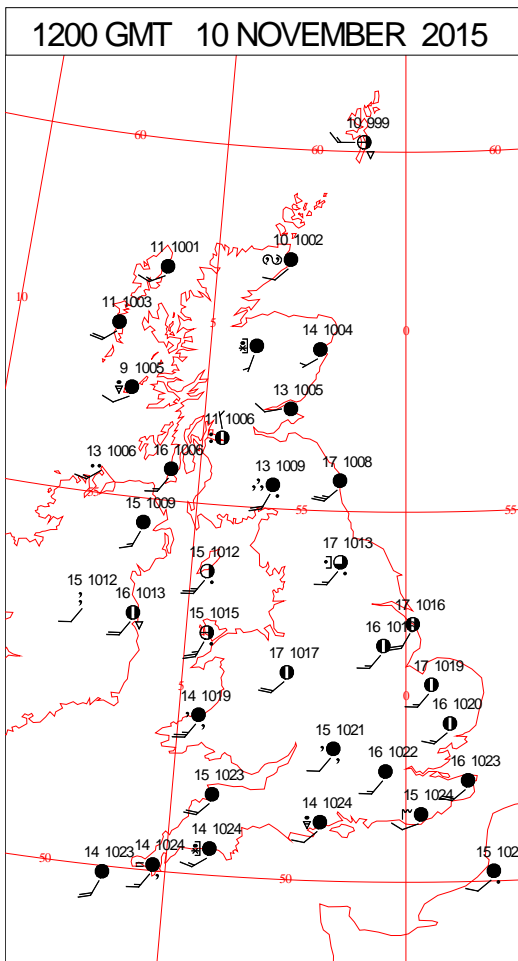
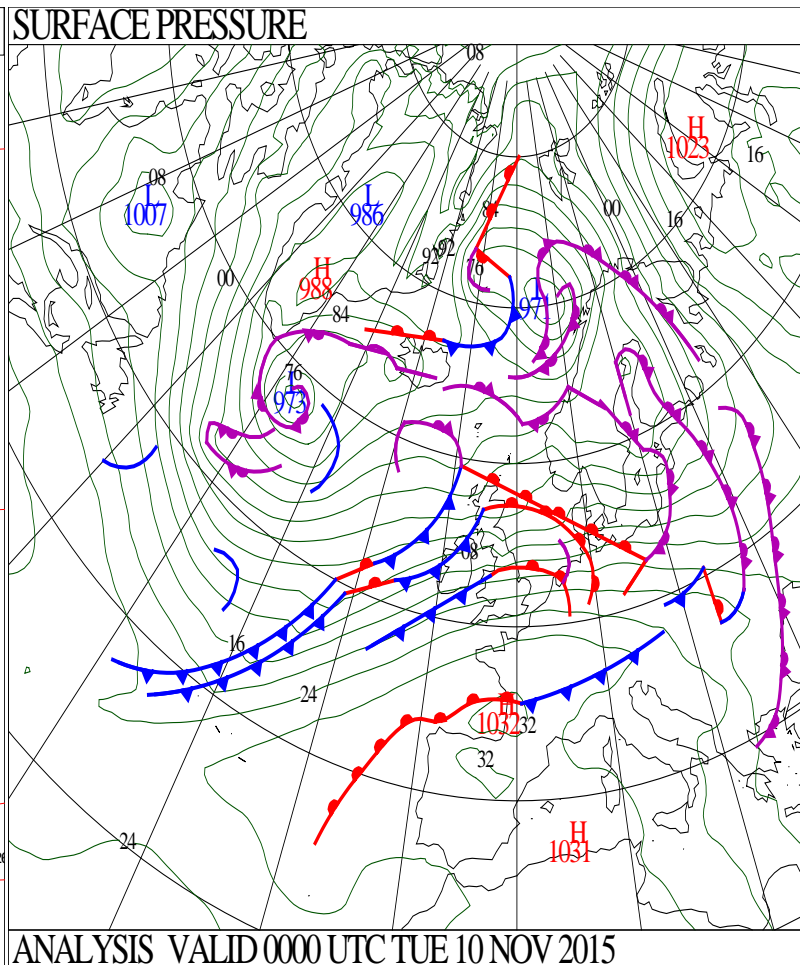
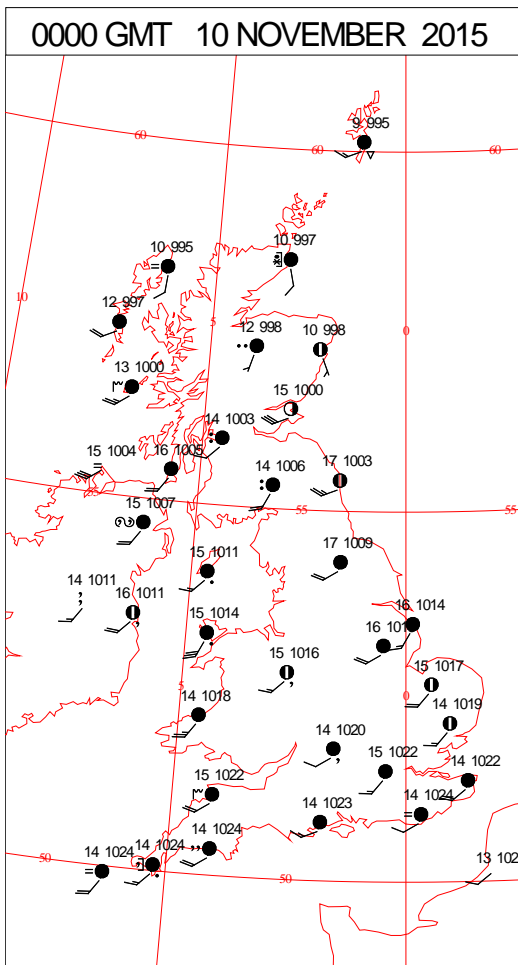
# SIGNIFICANT WEATHER

0600 GMT 09 NOVEMBER 2015	SIG WEATHER	1200 GMT 09 NOVEMBER 2015	SIG WEATHER	<p><b>Summary of UK Weather for Monday 09 November 2015.</b></p> <p>It was a clear start to the night, however cloud increased through the night, with outbreaks of rain spreading from the west.</p> <p>By dawn, rain had moved into Wales, northern England, Scotland and Northern Ireland, with some heavy bursts at times, particularly over the hills.</p> <p>Further outbreaks of occasionally heavy rain associated with the frontal system then spread further inland into parts of Scotland, Wales and northern England during the day. This heavy rain led to some localised flooding in places.</p> <p>It was a very windy and mild day across the bulk of England and Wales, with some strong gusts, especially across exposed Pennine routes.</p> <p>The best of any brighter spells were confined to the far north-east of Scotland, especially the Shetlands, but also some sheltered eastern parts of England.</p>
1800 GMT 09 NOVEMBER 2015	SIG WEATHER	0000 GMT 10 NOVEMBER 2015	SIG WEATHER	<p><b>EXTREMES</b></p> <p><b>Highest Maximum:</b> 18.6 Thornes Park, West Yorkshire</p> <p><b>Lowest Maximum:</b> 10.2 Lerwick, Shetland</p> <p><b>Lowest Minimum:</b> 1.0 Portpatrick, Craigenlee Croft, Wigtonshire</p> <p><b>Lowest Grass Minimum:</b> -2.1 Portpatrick, Craigenlee Croft, Wigtonshire</p> <p><b>Most Rain:</b> 96.8 Capel Curig No3, Gwynedd</p> <p><b>Most Sun:</b> 7.6 Guernsey Airport, Guernsey</p>

DAILY CLIMATE DATA

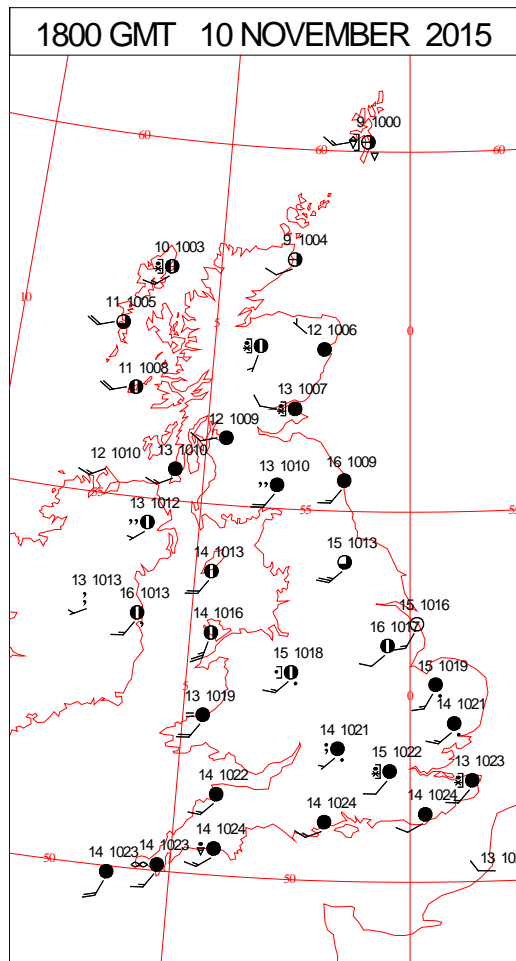
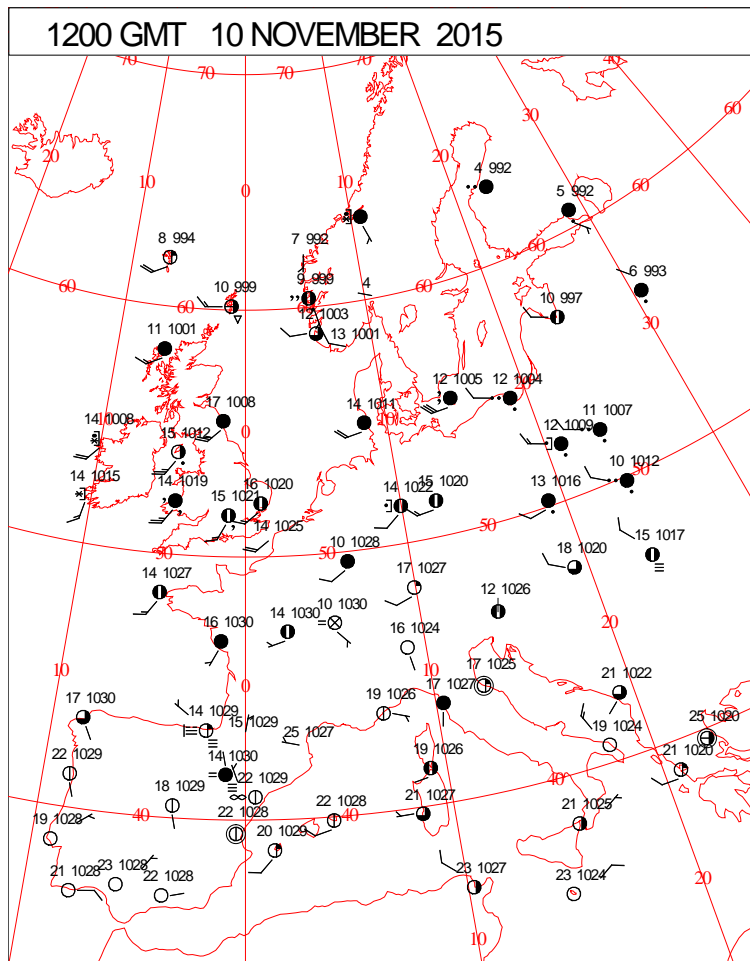
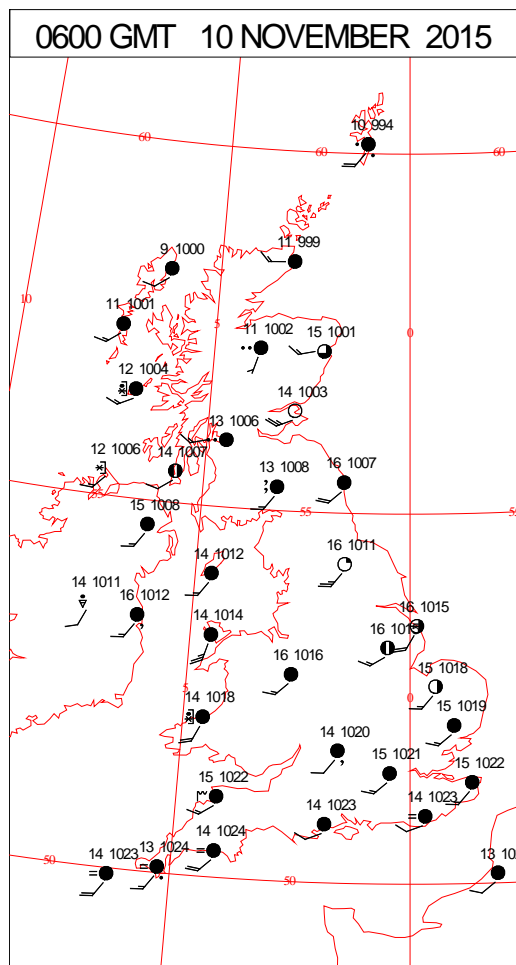
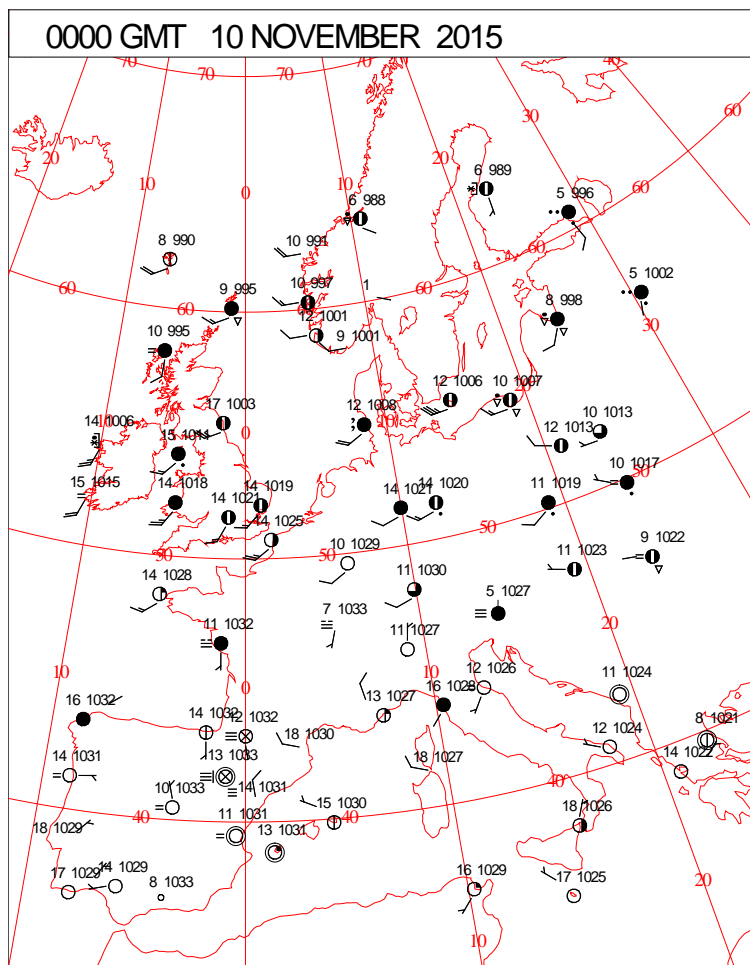


# DAILY WEATHER SUMMARY



Tuesday 10 November 2015

## SURFACE REPORTS

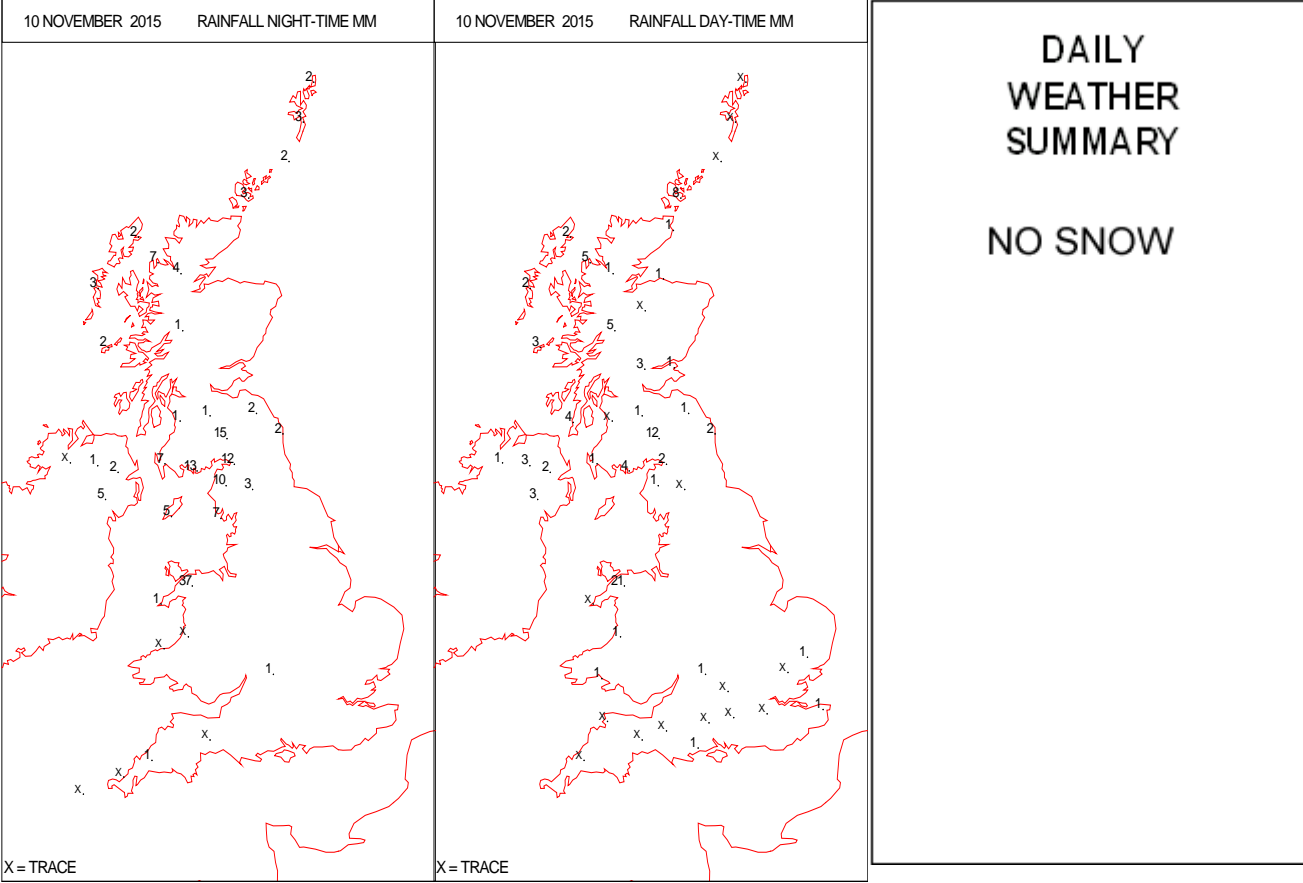
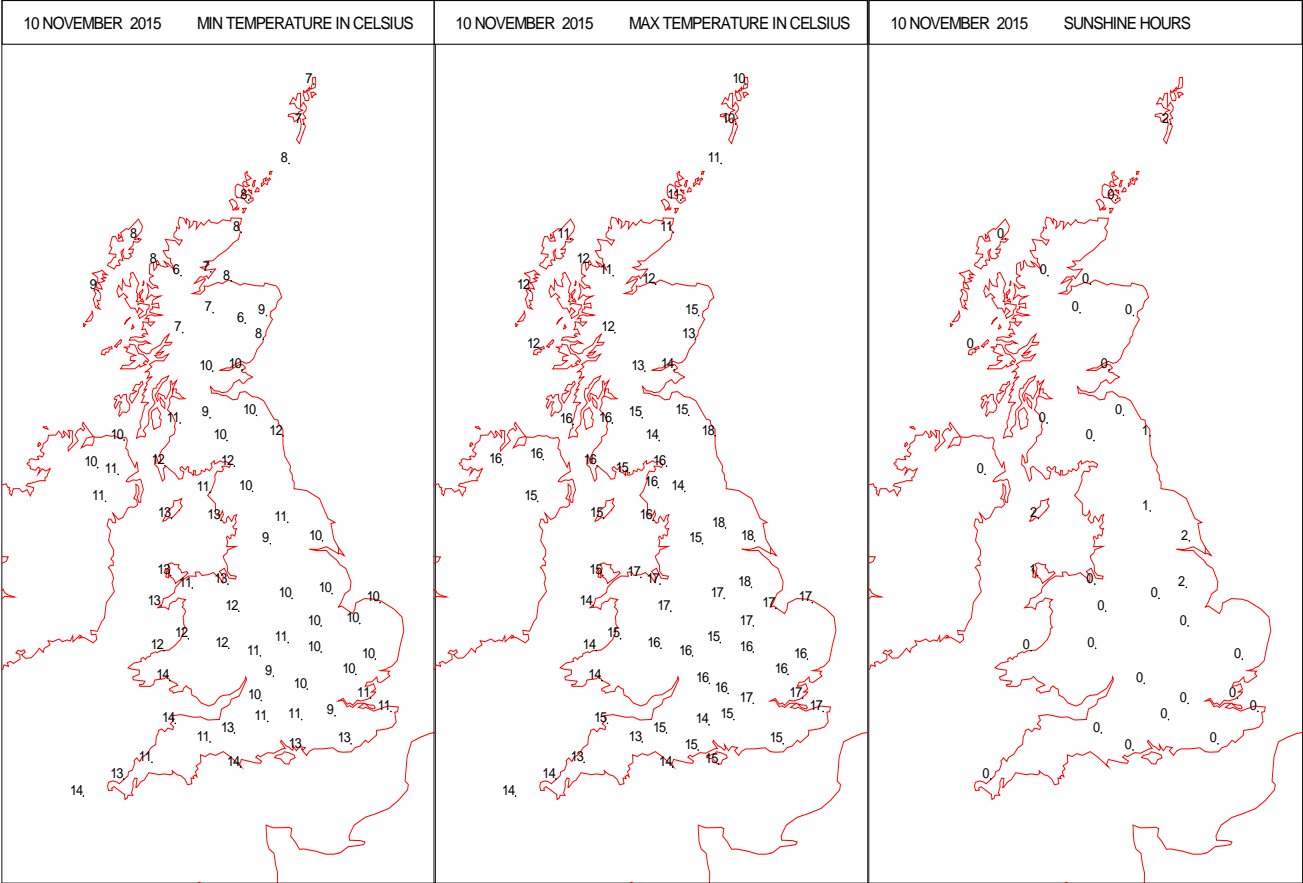


SIGNIFICANT WEATHER

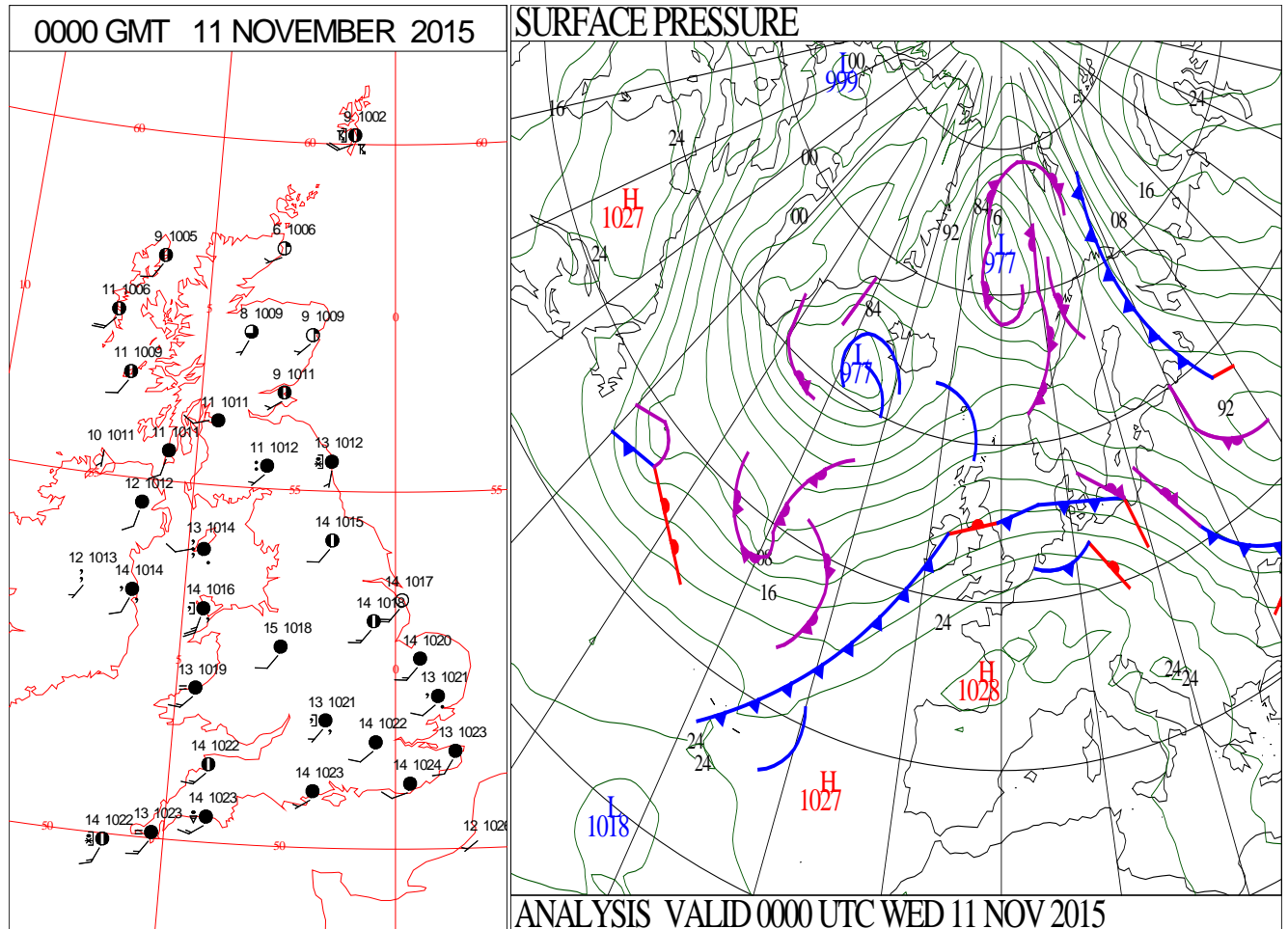
0600 GMT 10 NOVEMBER 2015	SIG WEATHER	1200 GMT 10 NOVEMBER 2015	SIG WEATHER	<p><b>Summary of UK Weather for Tuesday 10 November 2015.</b></p> <p>It was a cloudy night for most, but there were a few breaks in the far east of Scotland. Western parts were wetter, especially on the high ground in Scotland, Northern Ireland and in north-western England. Patchy rain in Wales gave a few heavier bursts at times.</p> <p>It was a very mild night, and Murlough in Northern Ireland broke the 2005 record for the highest November minimum.</p> <p>It stayed windy through the day, with gales in northern England, especially on the Pennines, and stayed exceptionally mild across the U.K.</p> <p>However, a frontal system to the north continued to steadily sink southwards across Scotland and Northern Ireland, with brighter skies to the far north, but some blustery showers.</p> <p>Meanwhile, much of England and Wales stayed largely dry, albeit rather cloudy, with some patchy drizzle mainly affecting western hills.</p> <p>In any brighter spells, temperatures reached the high teens Celsius in a number of places.</p> <p>Similar conditions continued through the evening, with patchy rain continuing across some central parts.</p>
1800 GMT 10 NOVEMBER 2015	SIG WEATHER	0000 GMT 11 NOVEMBER 2015	SIG WEATHER	
				<p><b>EXTREMES</b></p> <p><b>Highest Maximum:</b> 20.0 Tregarth, Gwynedd</p> <p><b>Lowest Maximum:</b> 9.8 Baltasound No2, Shetland</p> <p><b>Lowest Minimum:</b> 5.6 Kinross, Kinross-Shire</p> <p><b>Lowest Grass Minimum:</b> 1.8 Urquhart, Northwood, Inverness-Shire</p> <p><b>Most Rain:</b> 57.6 Capel Curig No3, Gwynedd</p> <p><b>Most Sun:</b> 5.0 Sheffield, South Yorkshire</p>



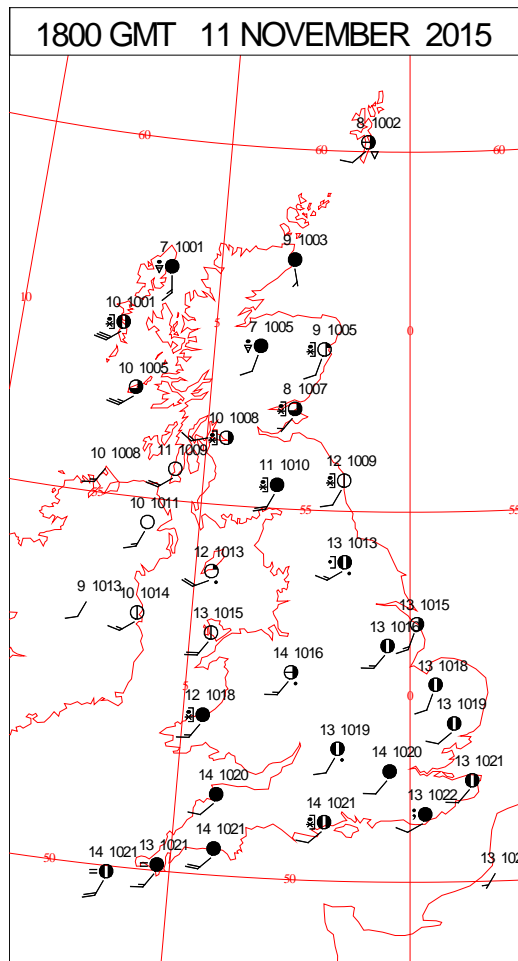
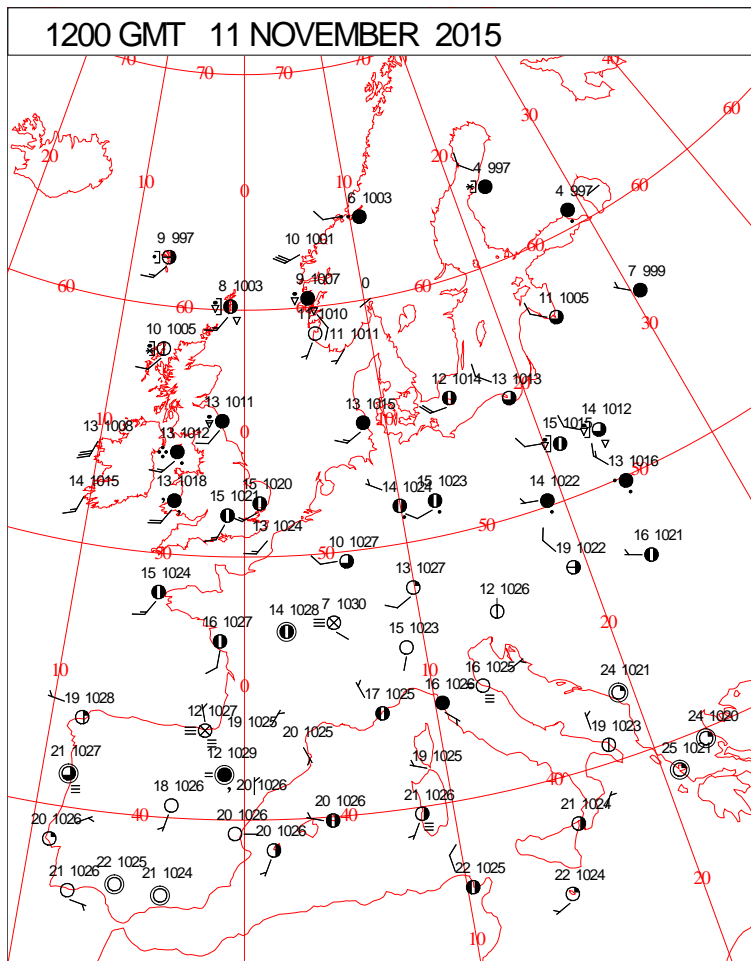
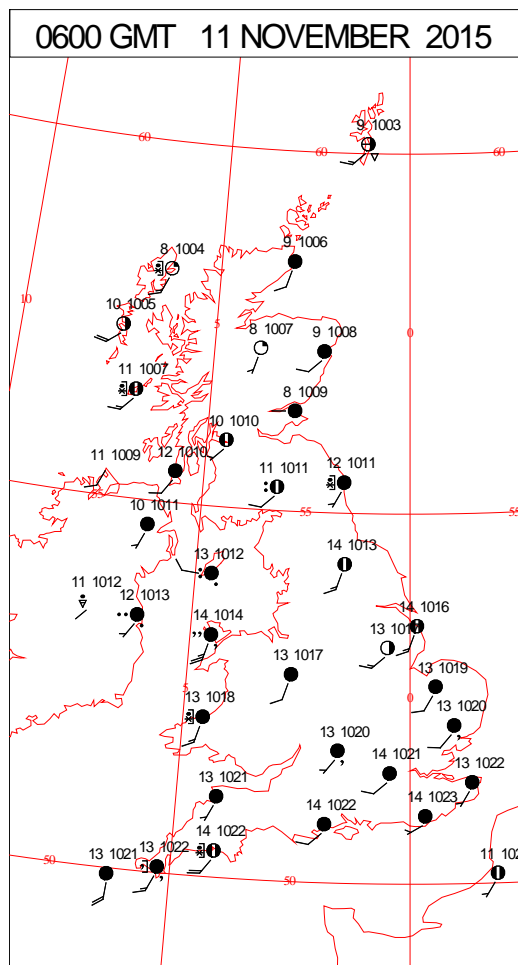
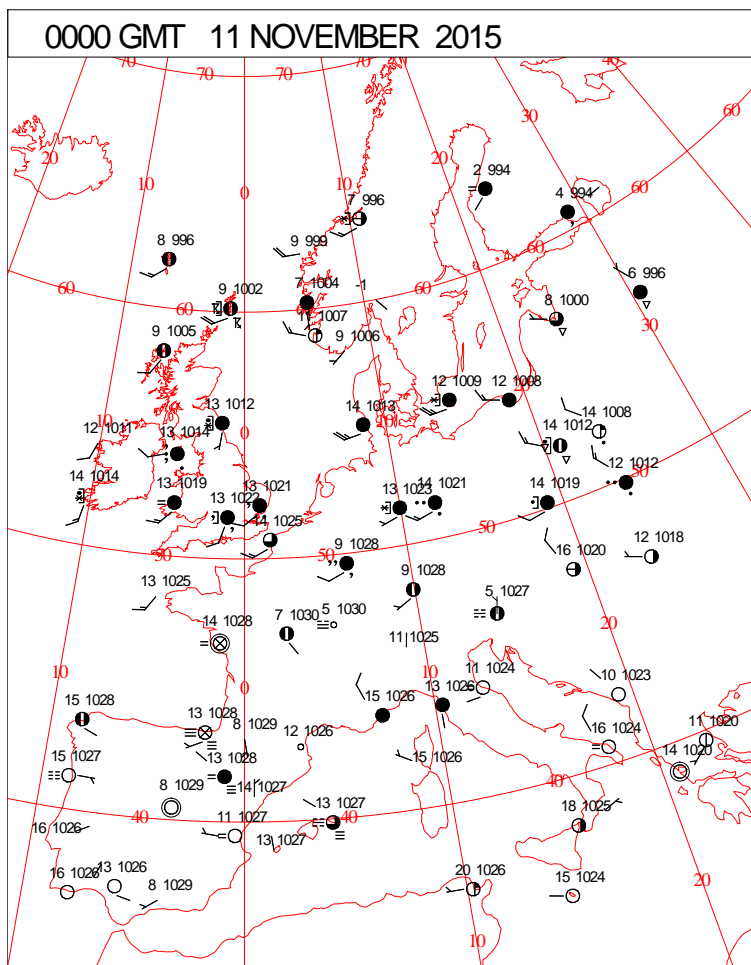
DAILY CLIMATE DATA



# DAILY WEATHER SUMMARY



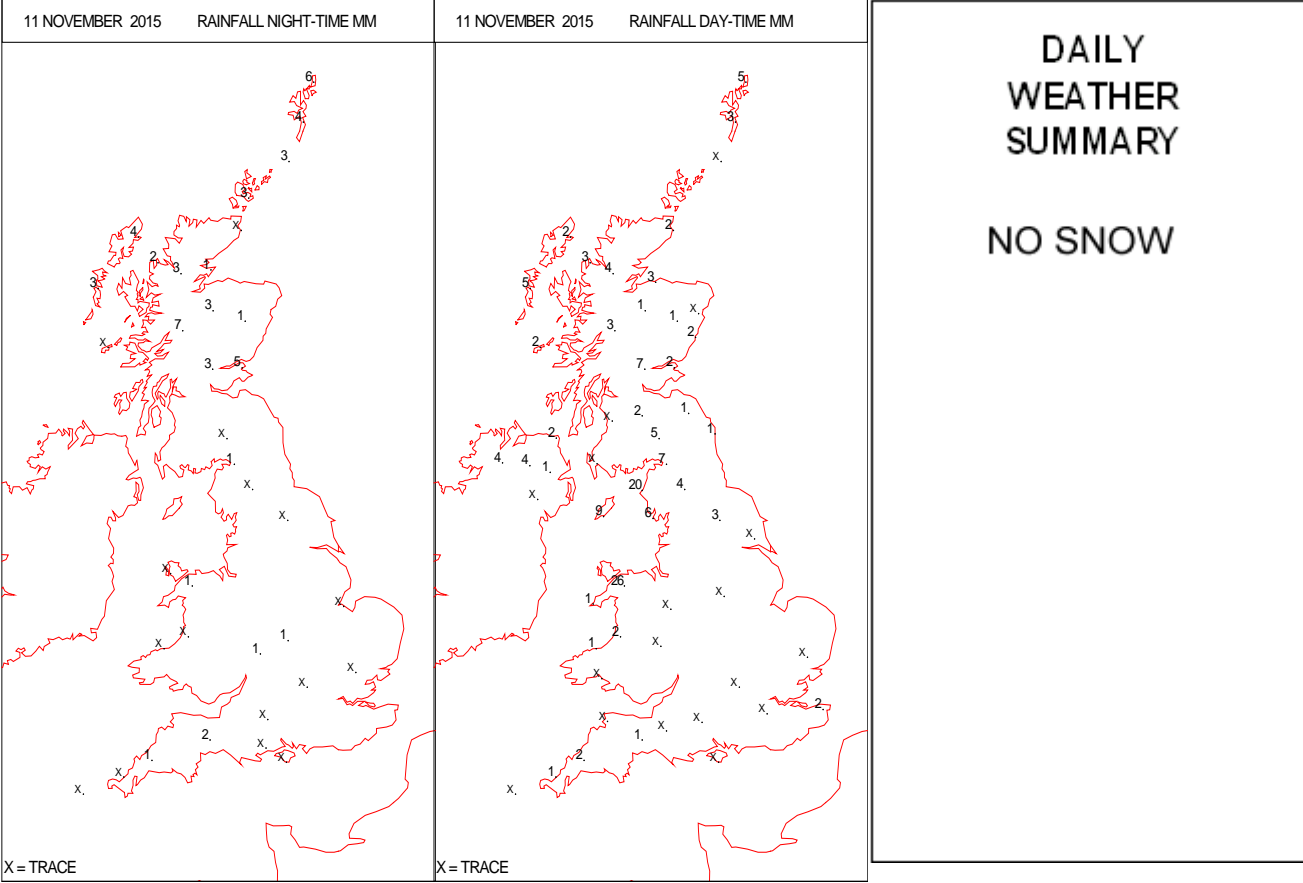
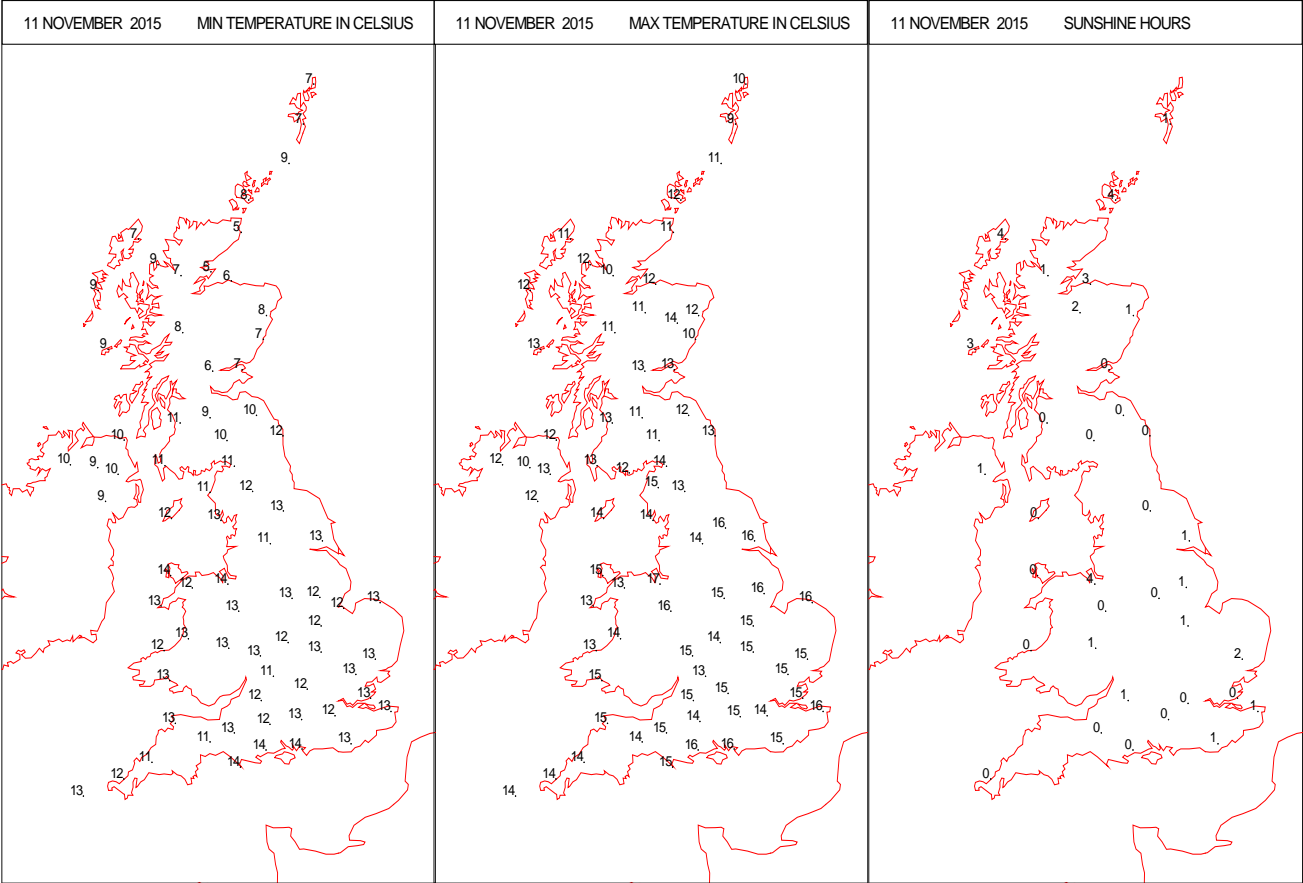
# SURFACE REPORTS



# SIGNIFICANT WEATHER

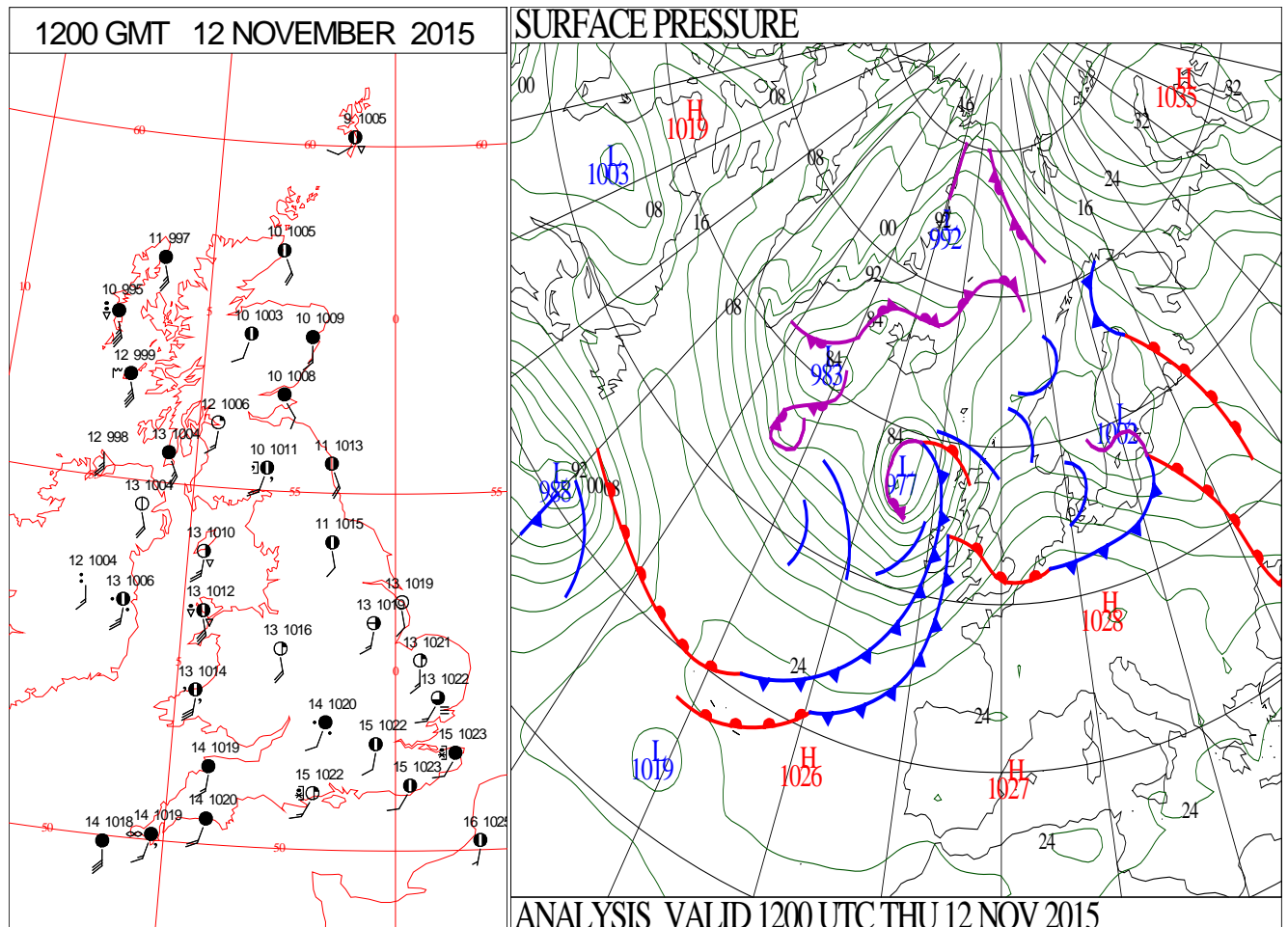
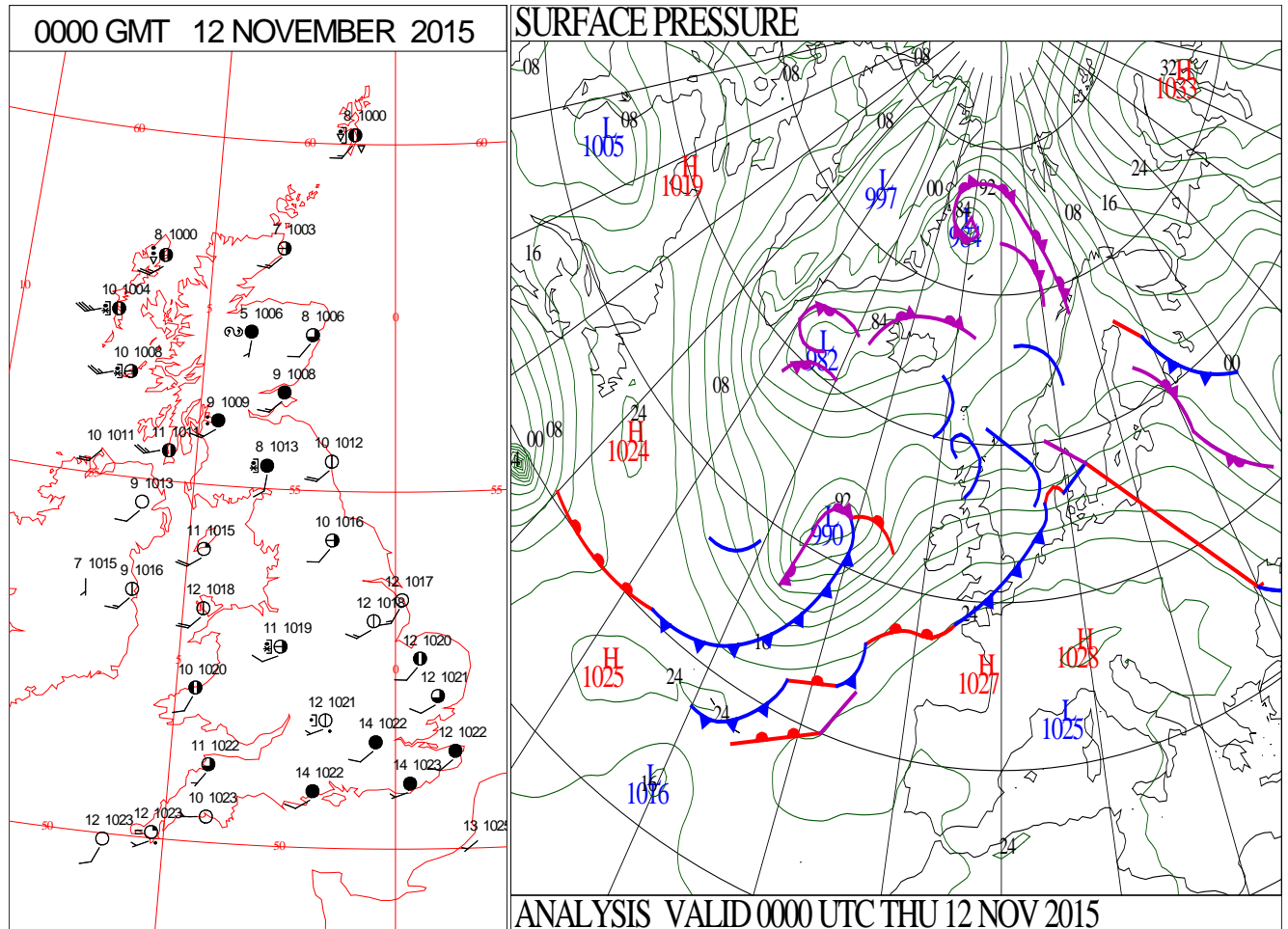
0600 GMT 11 NOVEMBER 2015	SIG WEATHER	1200 GMT 11 NOVEMBER 2015	SIG WEATHER	<p><b>Summary of UK Weather for Wednesday 11 November 2015.</b></p> <p>It was a generally cloudy night, with a fragmented band of rain sitting across Northern Ireland, northern England and southern Scotland. The rain slowly moved southwards through the night, getting heavier at times over high ground overnight.</p> <p>There were a few clear spells in northern parts of Scotland which lasted until the early hours, when high cloud moved over, and some heavy and thundery showers moved into the west.</p> <p>Further south, rain initially in the south-west cleared overnight, winds increased, but it stayed feeling mild.</p> <p>The weakening and fragmenting band of rain across central parts gradually eased south-eastwards, and continued to weaken through the day, lying from Cornwall to South Yorkshire by evening.</p> <p>To the south it was a rather cloudy but generally dry day, and mild once again.</p> <p>To the north it was a little fresher, with clearer skies and scattered blustery showers feeding in from the west.</p> <p>The weak rain band continued to clear south-eastwards through the evening, with clear spells developing for many.</p>
1800 GMT 11 NOVEMBER 2015	SIG WEATHER	0000 GMT 12 NOVEMBER 2015	SIG WEATHER	<p><b>EXTREMES</b></p> <p><b>Highest Maximum:</b> 17.2 Hawarden Airport, Clwyd</p> <p><b>Lowest Maximum:</b> 9.2 Lerwick, Shetland</p> <p><b>Lowest Minimum:</b> 1.9 Cromdale, Nairnshire</p> <p><b>Lowest Grass Minimum:</b> -0.5 Aboyne No2, Aberdeenshire</p> <p><b>Most Rain:</b> 26.8 Capel Curig No3, Gwynedd</p> <p><b>Most Sun:</b> 4.6 Strathy East, Sutherland</p>

DAILY CLIMATE DATA

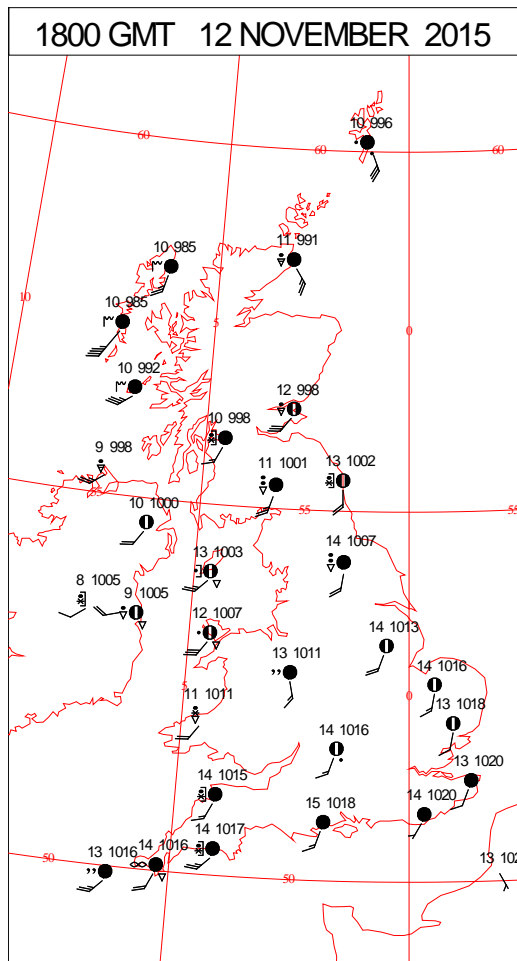
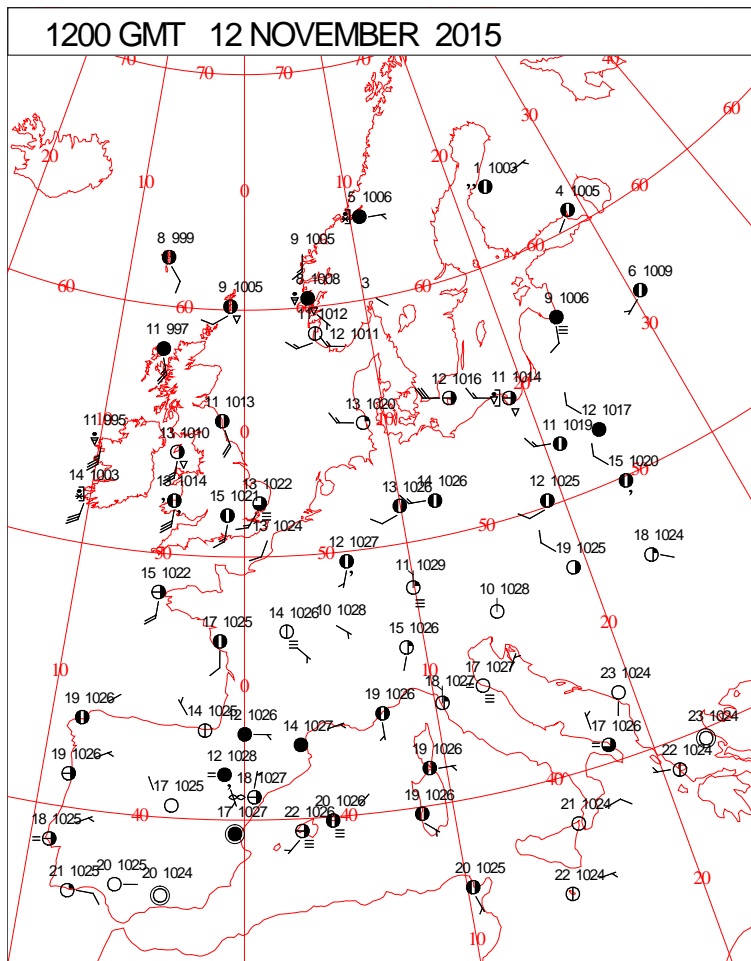
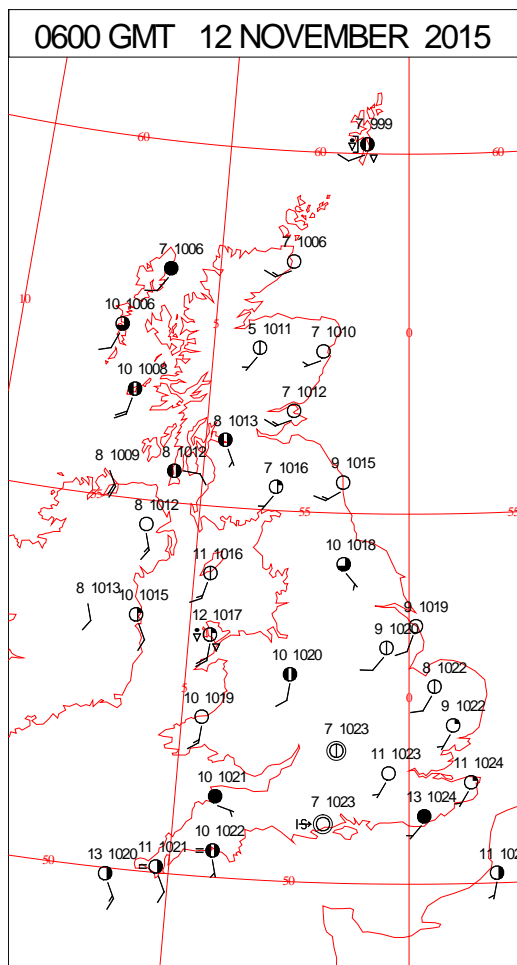
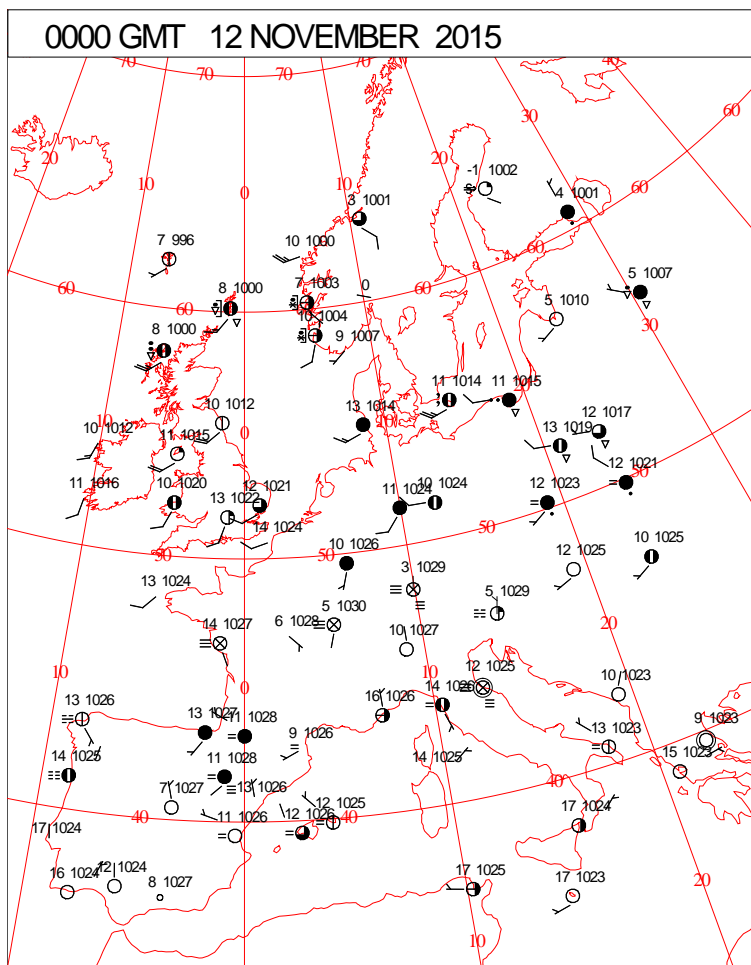




# DAILY WEATHER SUMMARY



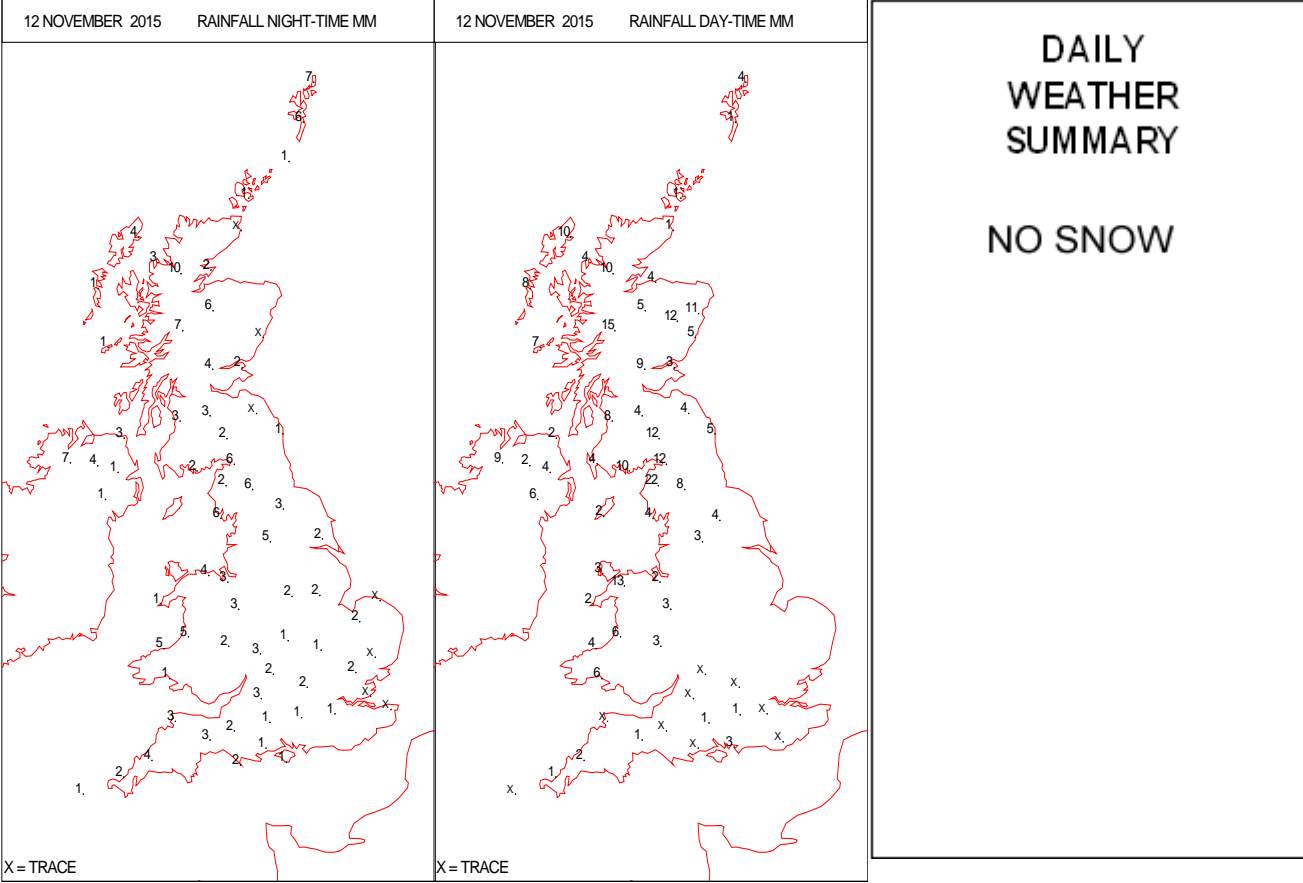
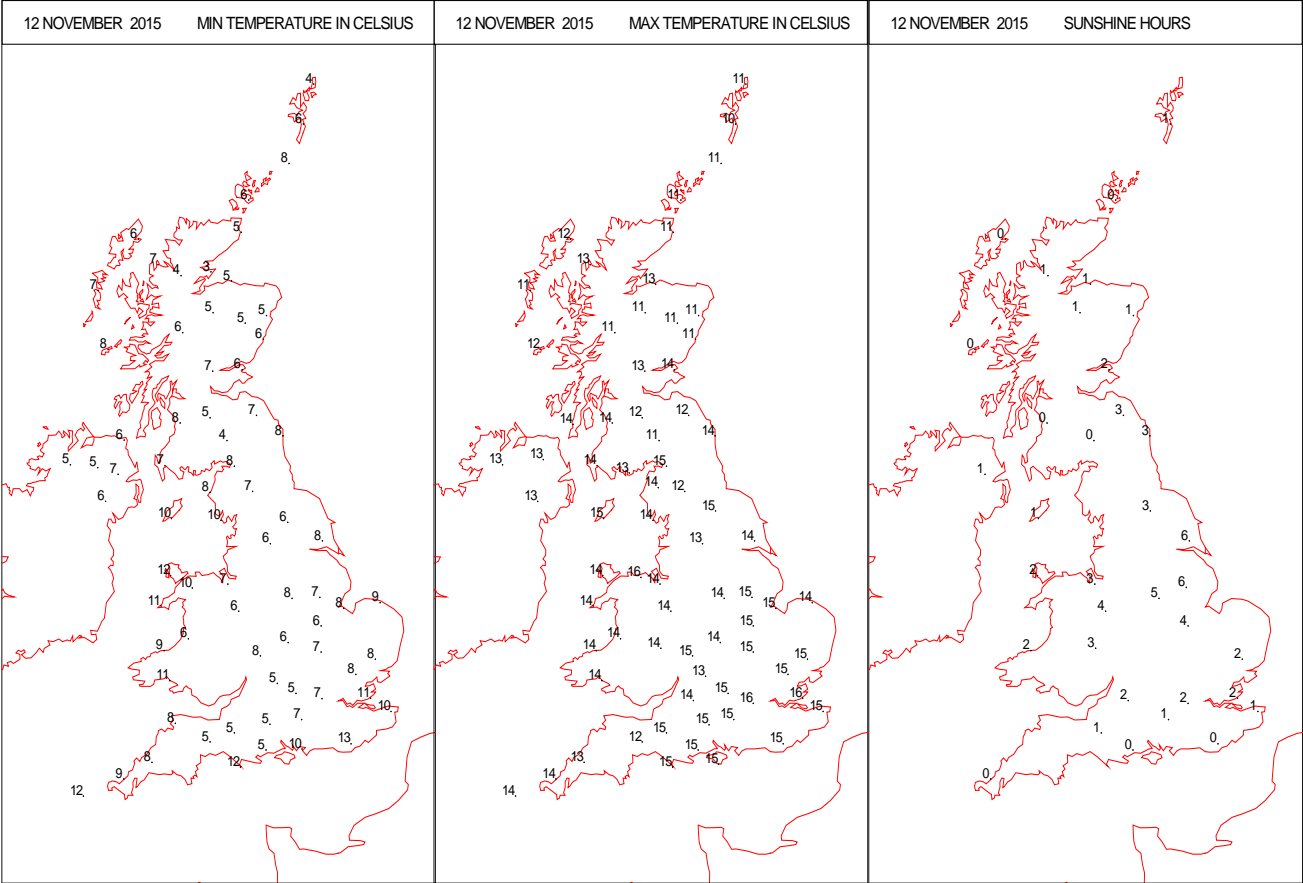
# SURFACE REPORTS



# SIGNIFICANT WEATHER

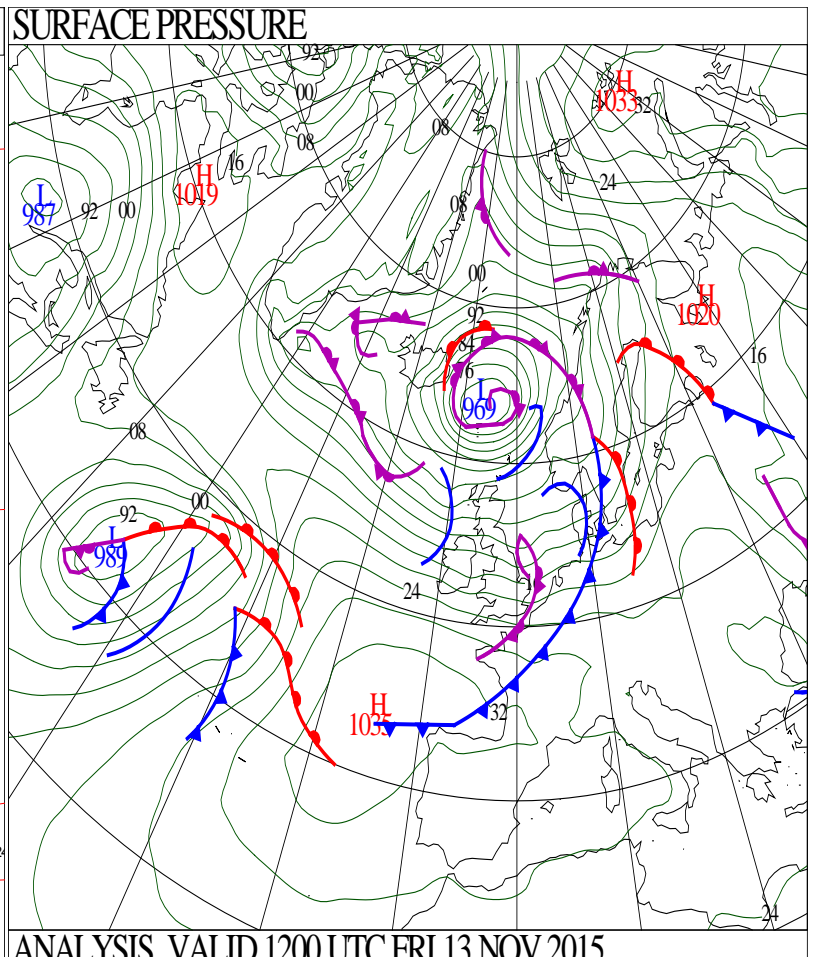
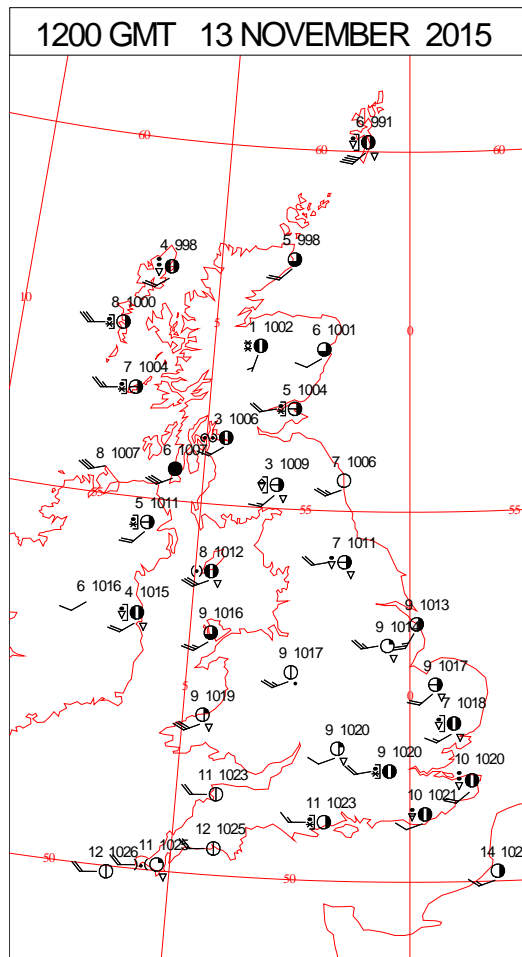
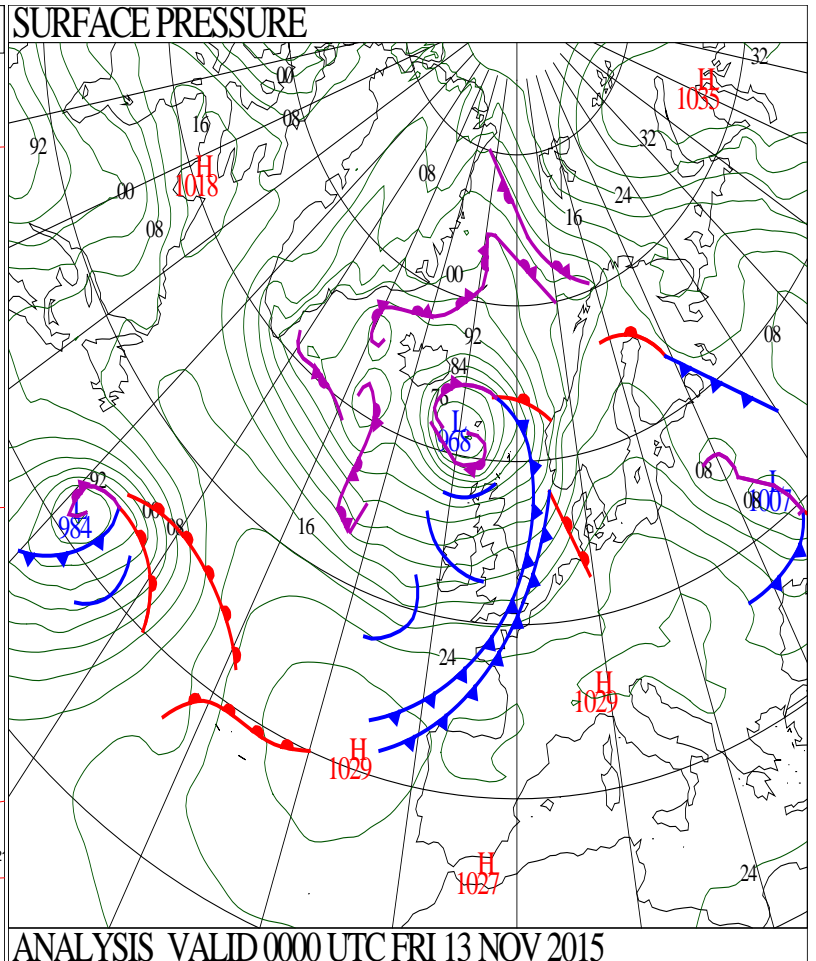
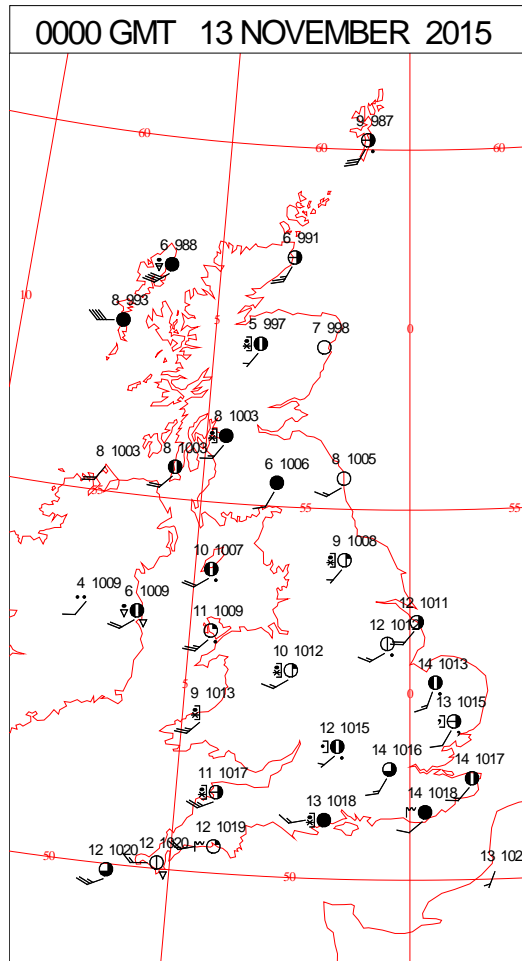
0600 GMT 12 NOVEMBER 2015	SIG WEATHER	1200 GMT 12 NOVEMBER 2015	SIG WEATHER	<p><b>Summary of UK Weather for Thursday 12 November 2015.</b>  A band of cloud and rain, associated with a weak cold front, continued to move south-eastwards across England and Wales overnight. This cleared to leave a largely dry night, with clear spells for many places.</p> <p>Meanwhile, thicker cloud and outbreaks of rain began to move in from the west into western parts of Scotland towards the end of the night, which signalled the arrival of Storm Abigail.</p> <p>Through the morning, the weak cold front moved back north, into the far south of England and Wales, to give some patchy light rain.</p> <p>Rain and strong winds continued to move into the far north and west of Scotland.</p> <p>Elsewhere was dry, though high cloud slowly moved in from the west, making any sunshine hazy.</p> <p>Into the afternoon, cloud and rain moved east across Northern Ireland.</p> <p>Into the evening, the band of rain continued to move south-eastwards into northern England, Wales and south-west England. This turned heavy at times with thunder, and there were some strong wind gusts with these. Heavy and blustery showers followed.</p> <p>It turned very windy in the north and west with gales or even severe gales in places.</p>
1800 GMT 12 NOVEMBER 2015	SIG WEATHER	0000 GMT 13 NOVEMBER 2015	SIG WEATHER	<p><b>EXTREMES</b>  <b>Highest Maximum:</b>  17.0 Gravesend Broadness, Kent  <b>Lowest Maximum:</b>  10.1 Castlereagh, Co. Down  <b>Lowest Minimum:</b>  0.2 Edenfel, Co. Tyrone  <b>Lowest Grass Minimum:</b>  -2.6 Portpatrick, Craigenlee Croft, Wigtonshire  <b>Most Rain:</b>  38.0 Cluanie Inn No3, Inverness-Shire  <b>Most Sun:</b>  7.3 Saltfleetby St. Clements, Lincolnshire</p>

DAILY CLIMATE DATA



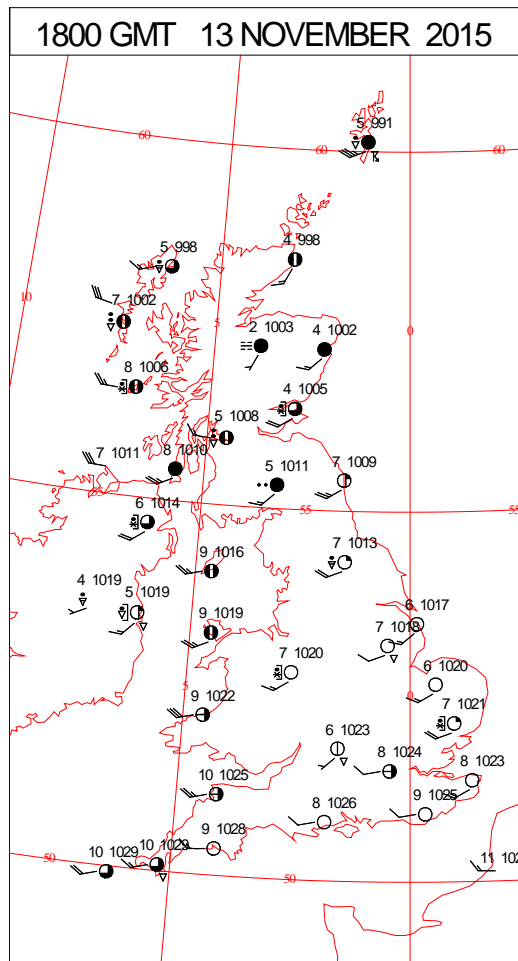
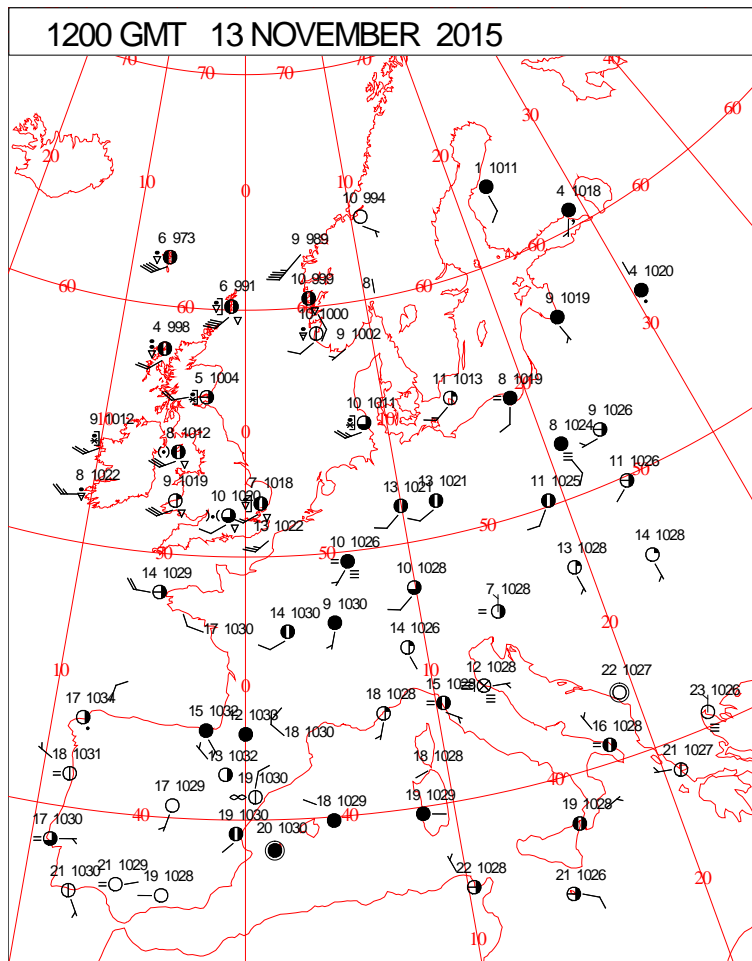
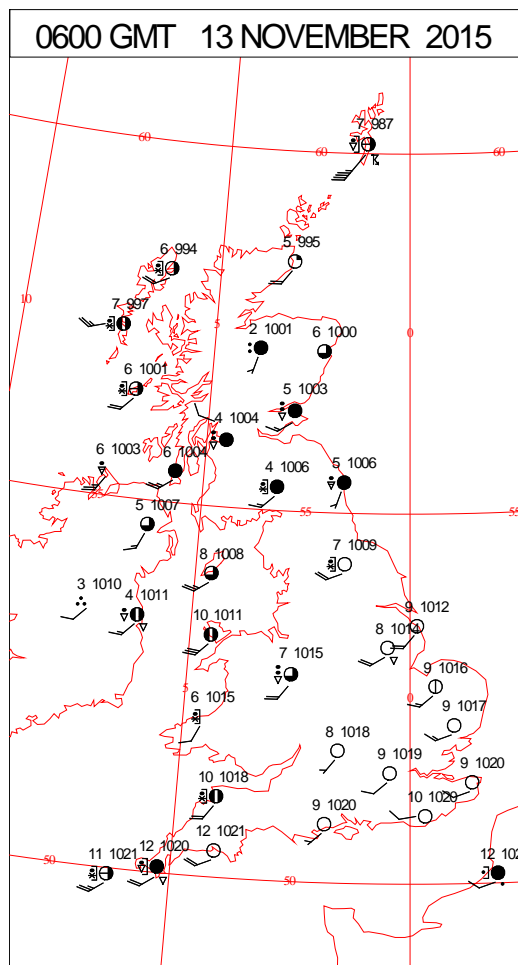
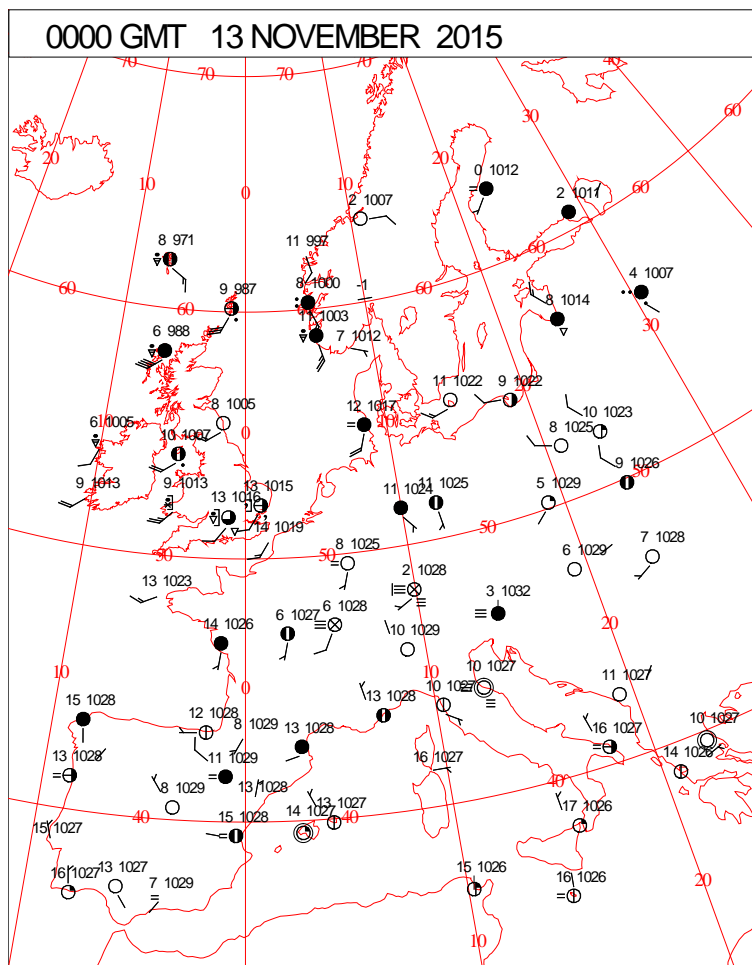


# DAILY WEATHER SUMMARY





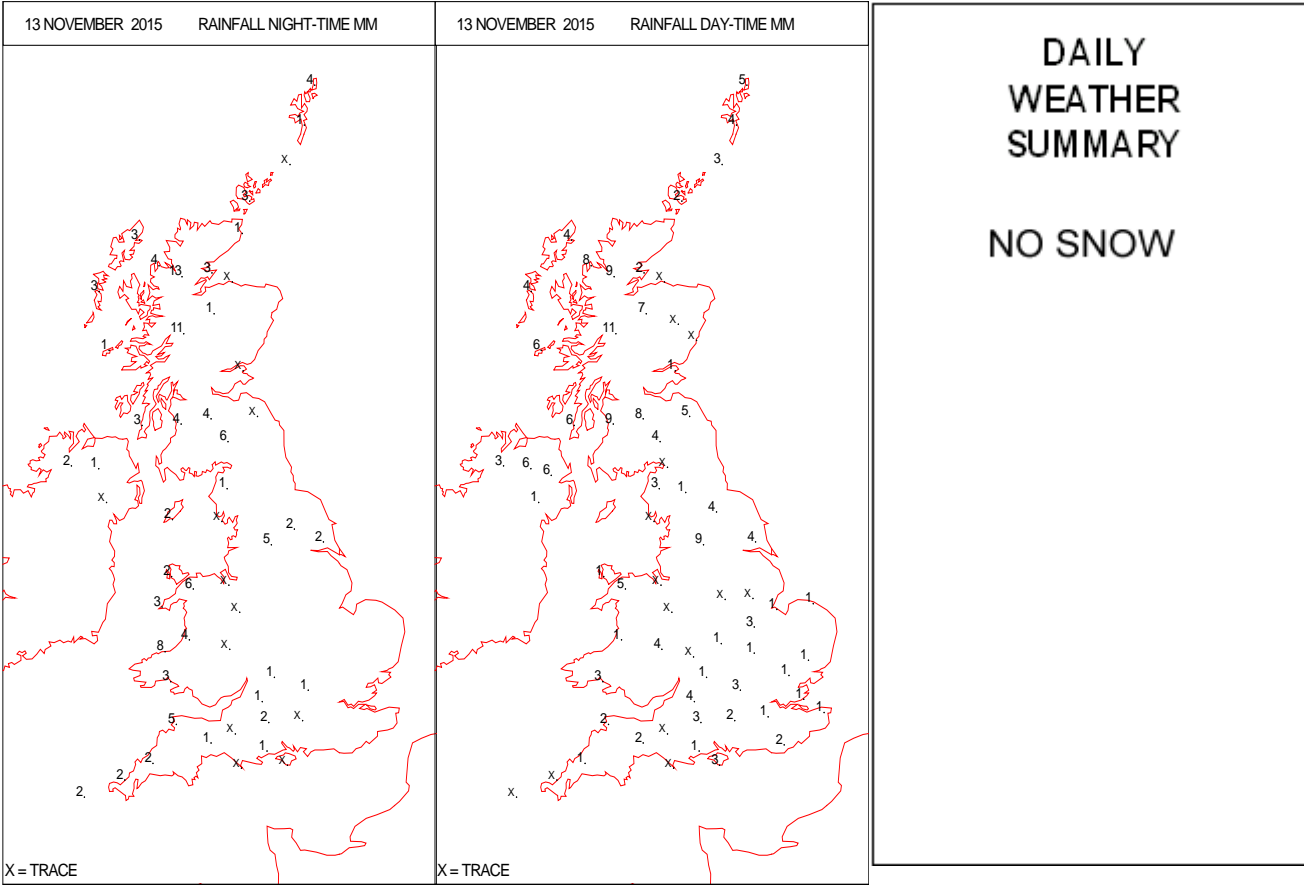
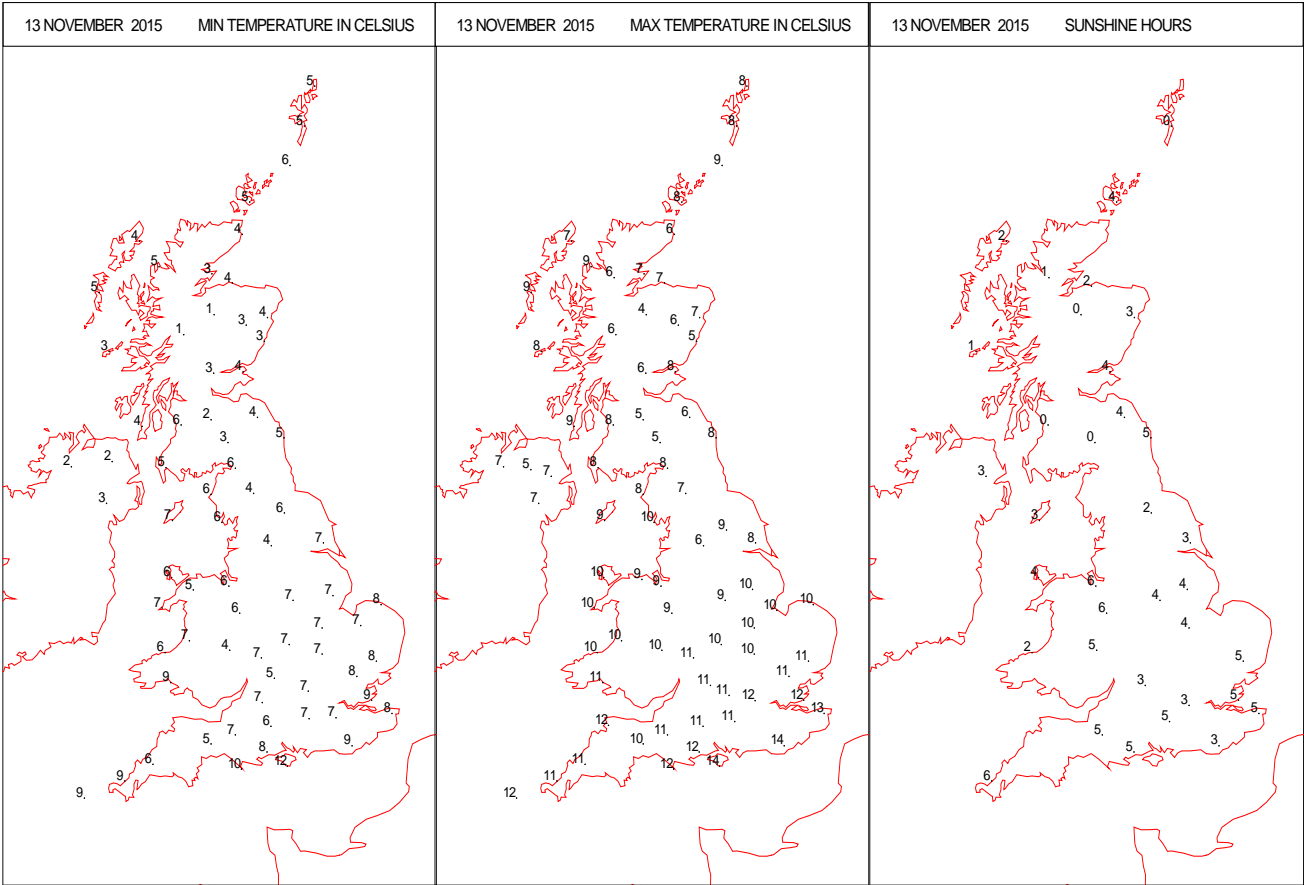
# SURFACE REPORTS



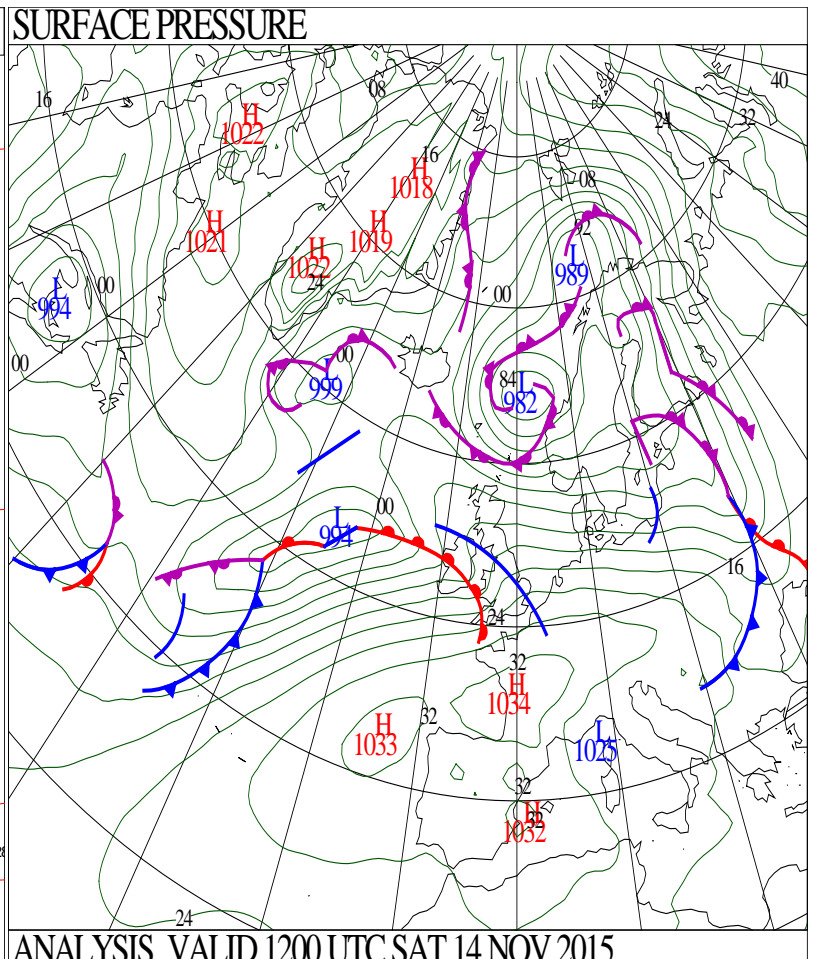
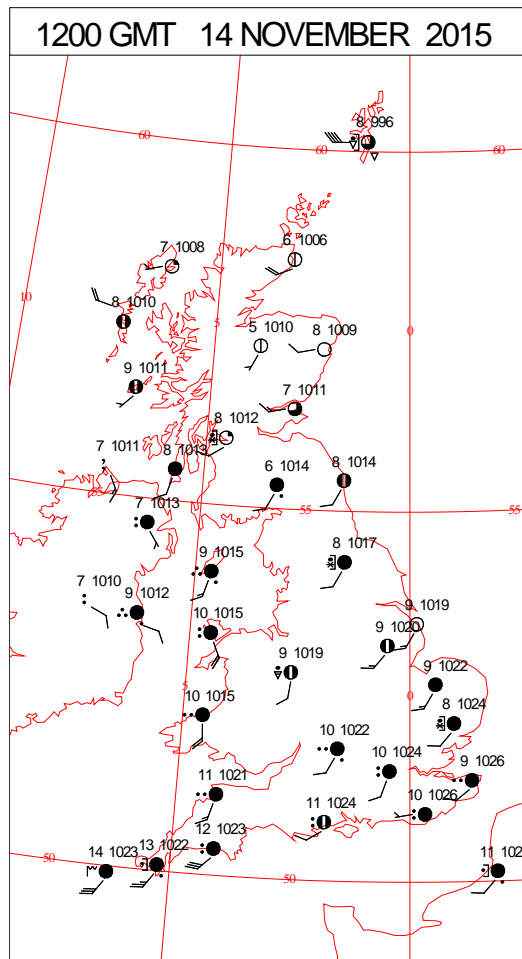
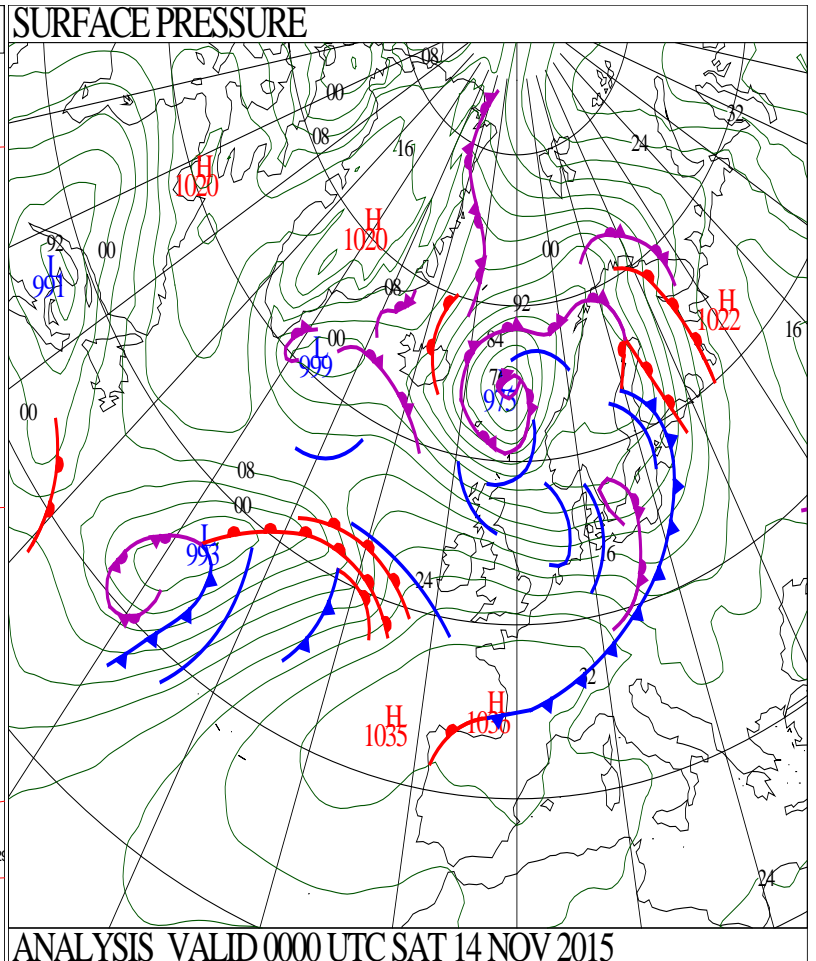
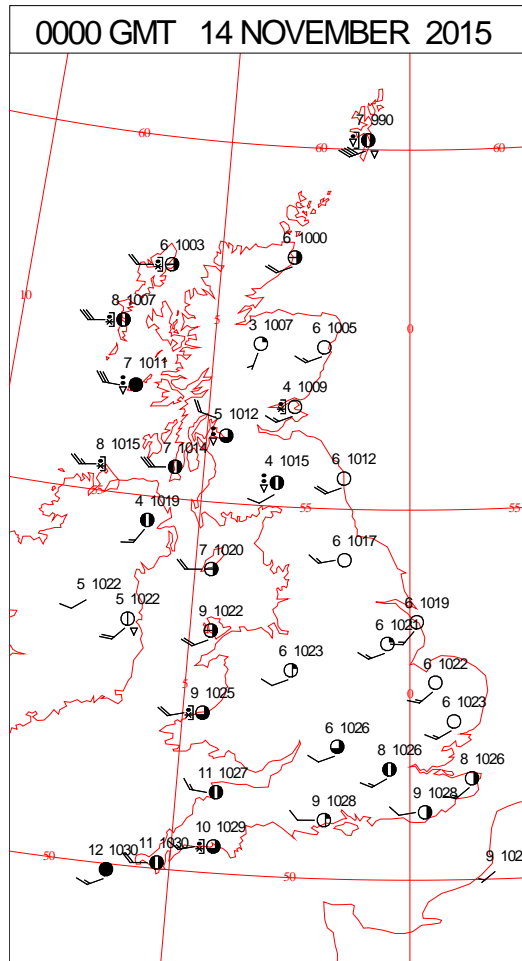
SIGNIFICANT WEATHER

0600 GMT 13 NOVEMBER 2015 SIG WEATHER	1200 GMT 13 NOVEMBER 2015 SIG WEATHER	<p><b>Summary of UK Weather for Friday 13 November 2015.</b></p> <p>It was a stormy night across the far north and north-west of the U.K., as "Abigail" continued to track further to the north. The highest wind gusts were seen across the Western Isles, the far north of mainland Scotland, and then the Northern Isles.</p> <p>Cold air flooded south-eastwards across the U.K., as the cold front associated with "Abigail" cleared to the east, and within this airmass, there were plenty of showers.</p> <p>It was then a very showery day across much of the country. Showers banded together at times, and there were reports of hail and thunder, as well as some very gusty winds.</p> <p>Later in the day, eastern and southern areas of England started to see fewer showers, but they kept on going across many northern and western areas. The air was cold enough for showers to turn wintry, especially across the high ground of the north, but also to lower levels at times in the far north of Scotland.</p> <p>Despite temperatures actually not being too far off the seasonal average, it felt quite cold for many places, especially in the brisk winds.</p>
1800 GMT 13 NOVEMBER 2015 SIG WEATHER	0000 GMT 14 NOVEMBER 2015 SIG WEATHER	
		<p><b>EXTREMES</b></p> <p><b>Highest Maximum:</b> 15.0 Teignmouth, Devon</p> <p><b>Lowest Maximum:</b> 3.9 Crombie Country Park, Angus</p> <p><b>Lowest Minimum:</b> -2.4 Portpatrick, Craigenlee Croft, Wigtonshire</p> <p><b>Lowest Grass Minimum:</b> -5.5 Portpatrick, Craigenlee Croft, Wigtonshire</p> <p><b>Most Rain:</b> 35.4 Coille Mhorgil, Inverness-Shire</p> <p><b>Most Sun:</b> 5.8 Camborne, Devon 5.8 Dale Fort, Dyfed</p>

DAILY CLIMATE DATA

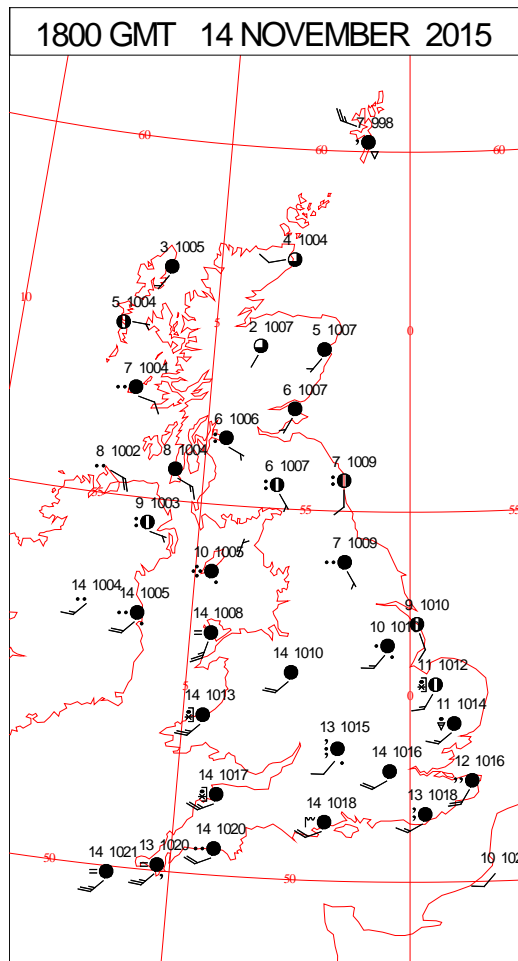
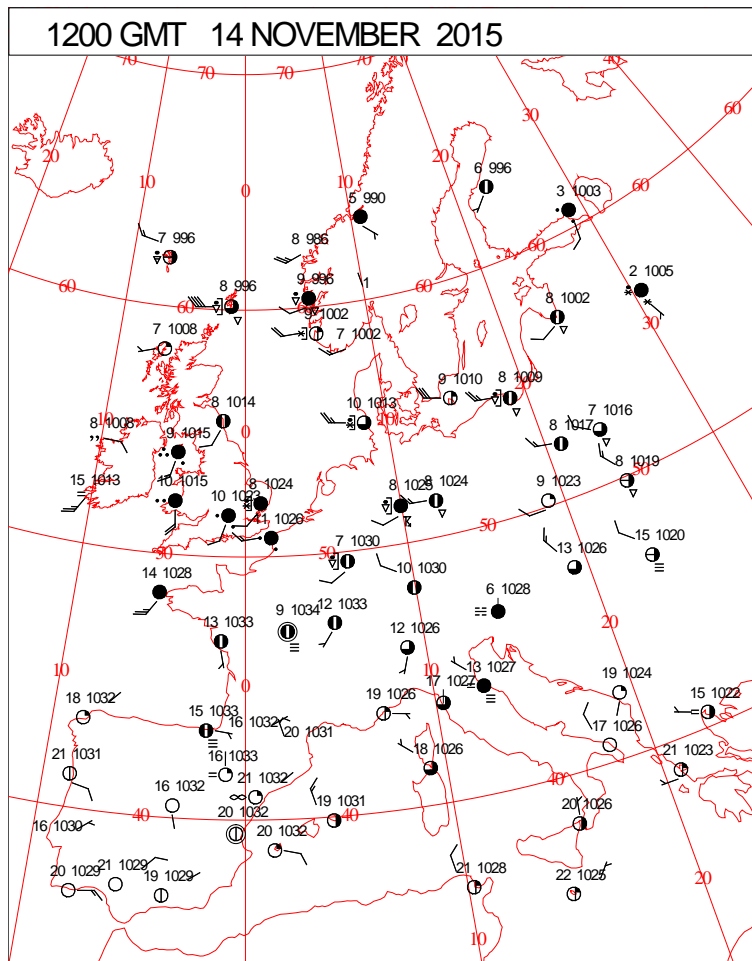
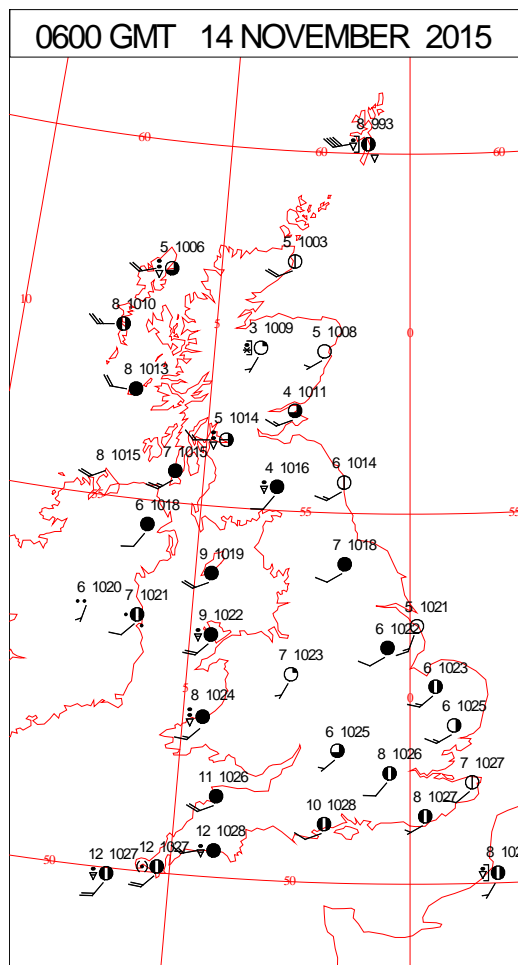
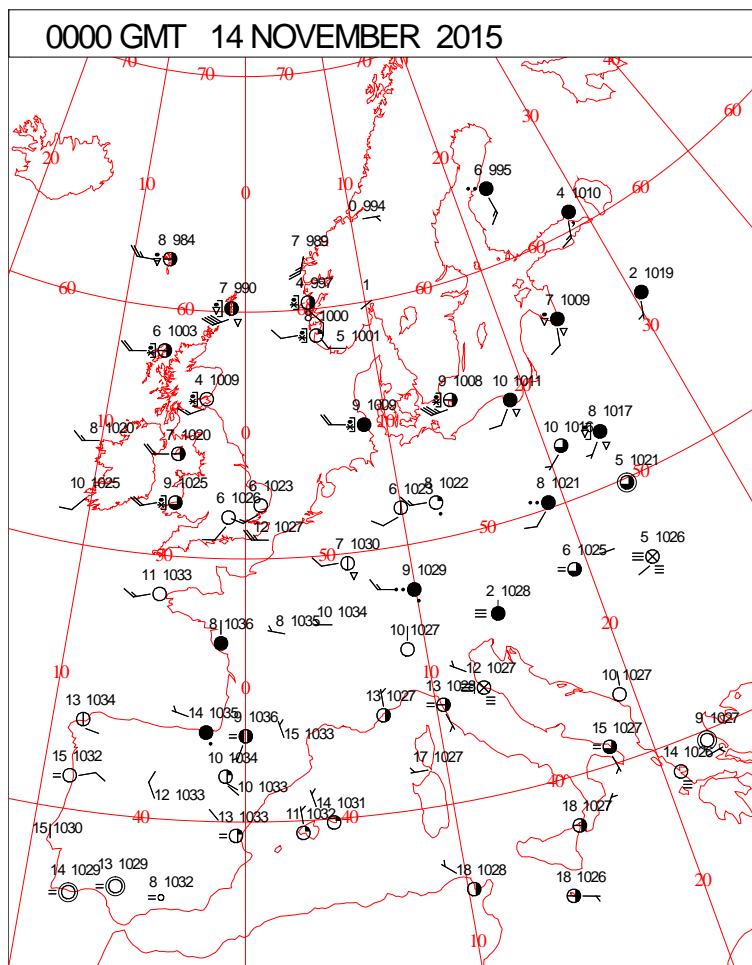


# DAILY WEATHER SUMMARY



Saturday 14 November 2015

## SURFACE REPORTS

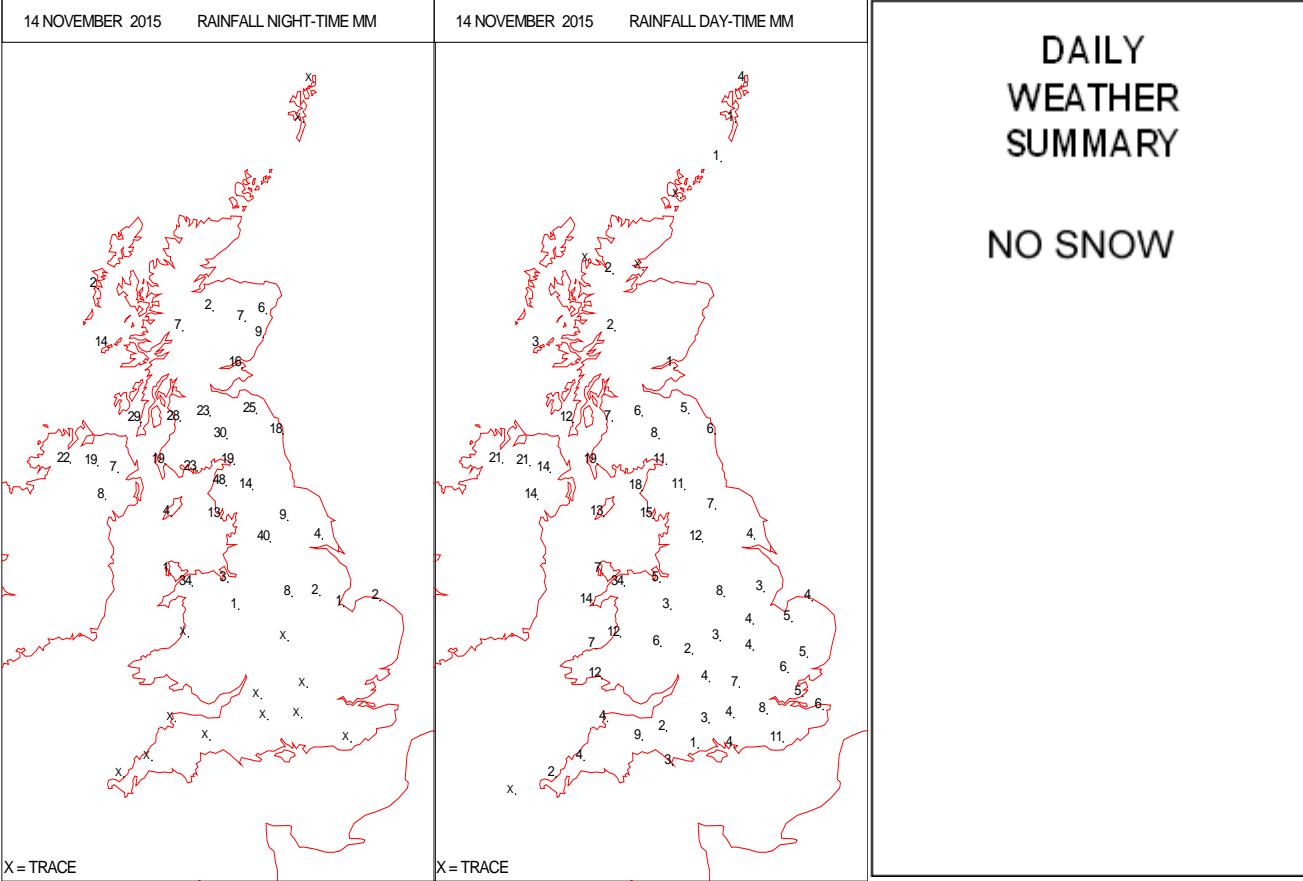
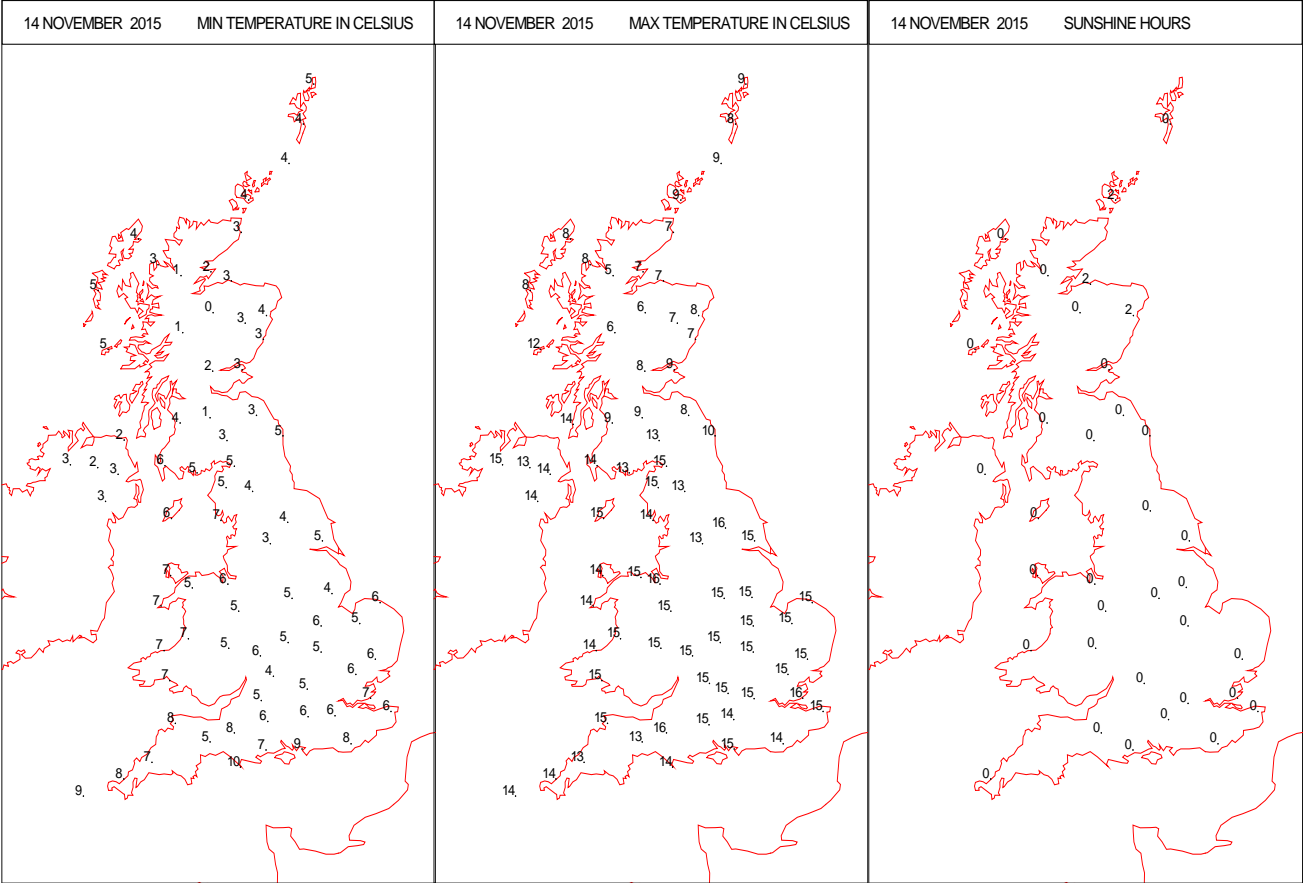




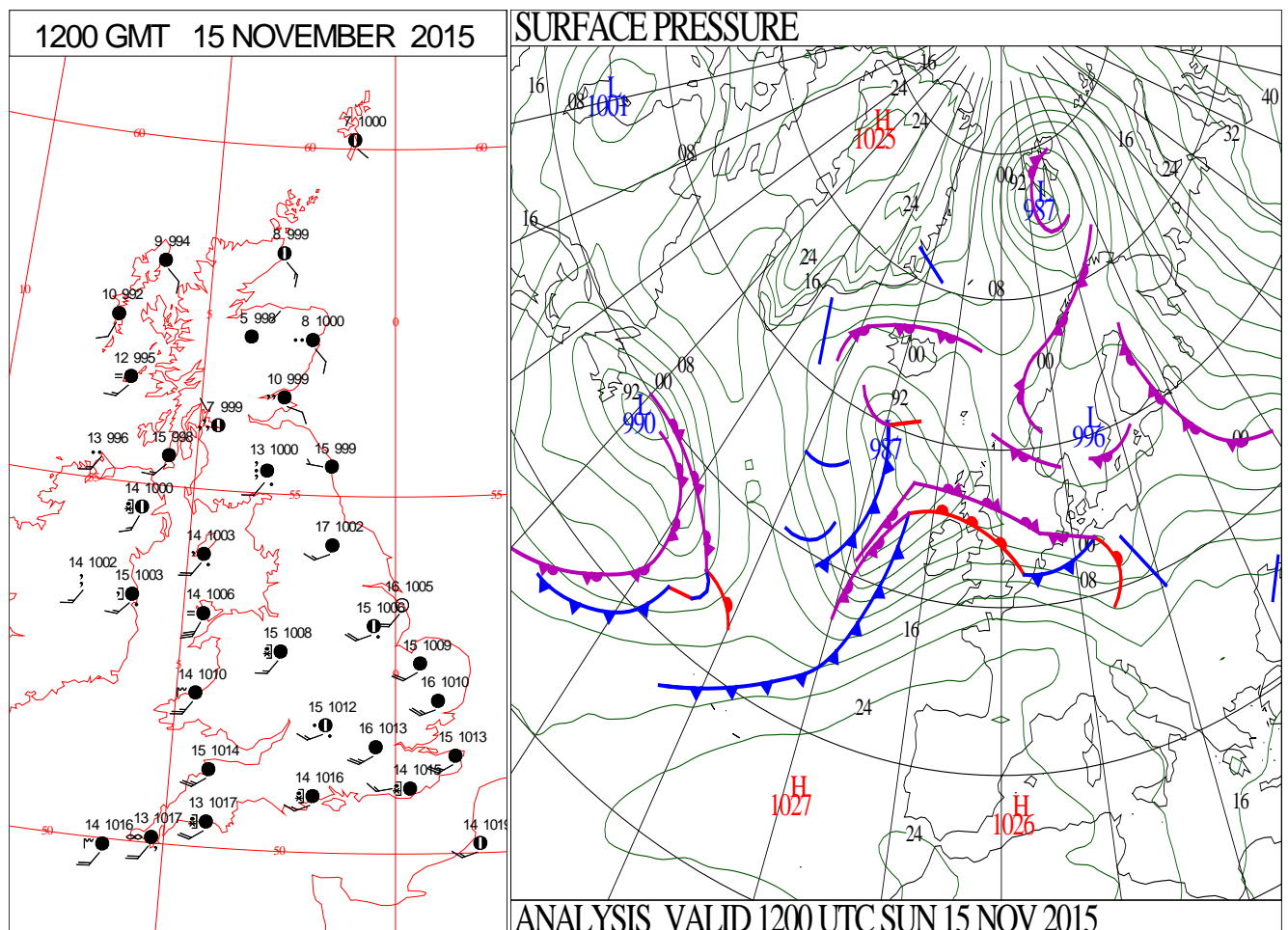
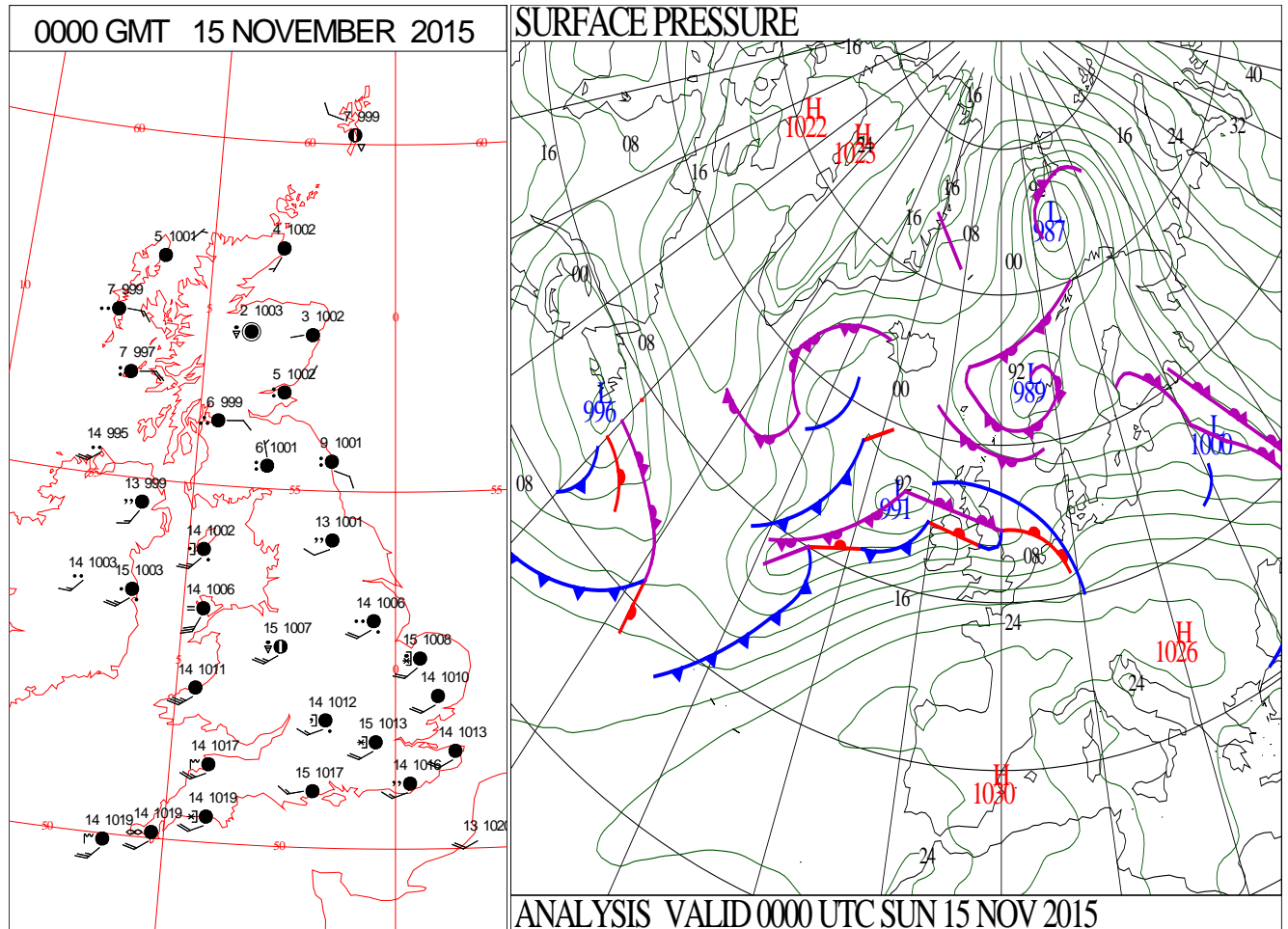
SIGNIFICANT WEATHER

0600 GMT 14 NOVEMBER 2015 SIG WEATHER	1200 GMT 14 NOVEMBER 2015 SIG WEATHER	<p><b>Summary of UK Weather for Saturday 14 November 2015.</b> Showers continued to affect Scotland and parts of northern England overnight, but the showers over Scotland lost their wintry element as the night went on.</p> <p>For much of England and Wales a chilly night developed as skies cleared, with temperatures falling close to freezing over northern hills. However, temperatures began to recover later as cloud spread in, and rain arrived into western and south-western areas. This was the start of a significant rainfall event, and the return of milder air to many areas.</p> <p>Heavy rain pushed north throughout the day, with significant rainfall falling on higher ground in Wales and north-west England later in the day, spreading into Northern Ireland and southern Scotland, where it also gave some hill snow, through the evening.</p> <p>It was also a windy day, with widespread gales around the coast and over the hills. The coast around Wales and the south-west of England saw frequent gusts of 40-50 knots, with a peak of 58 knots at Aberdaron. Across the Northern Isles frequent gusts of 50-60 knots were reported, with a peak of 63 knots at Sella Ness.</p>
1800 GMT 14 NOVEMBER 2015 SIG WEATHER	0000 GMT 15 NOVEMBER 2015 SIG WEATHER	
		<p><b>EXTREMES</b> <b>Highest Maximum:</b> 16.7 Amersham Field Centre, Buckinghamshire <b>Lowest Maximum:</b> 5.2 Balmoral, Aberdeenshire <b>Lowest Minimum:</b> -2.0 Portpatrick, Craigenlee Croft, Wigtonshire <b>Lowest Grass Minimum:</b> -4.5 Portpatrick, Craigenlee Croft, Wigtonshire <b>Most Rain:</b> 67.2 Capel Curig No3, Gwynedd <b>Most Sun:</b> 3.5 Preston Montford, Shropshire</p>

DAILY CLIMATE DATA

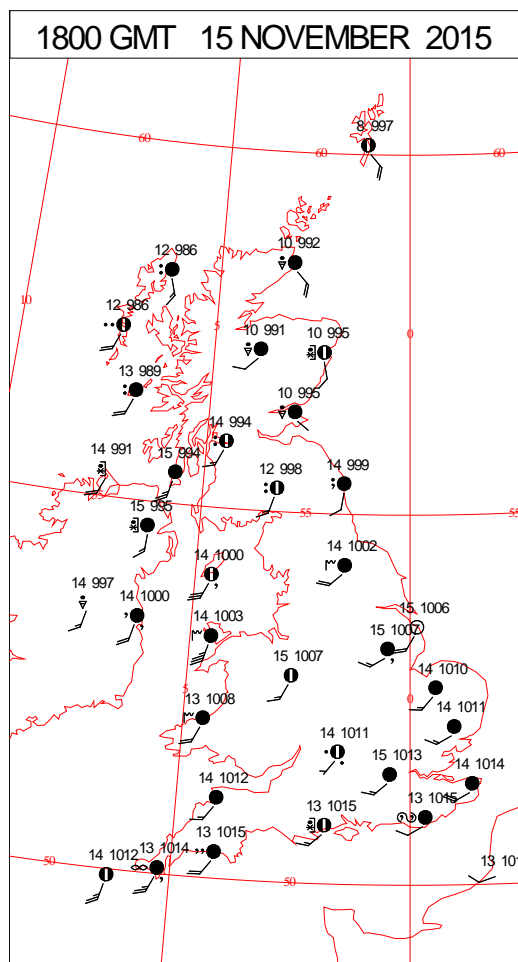
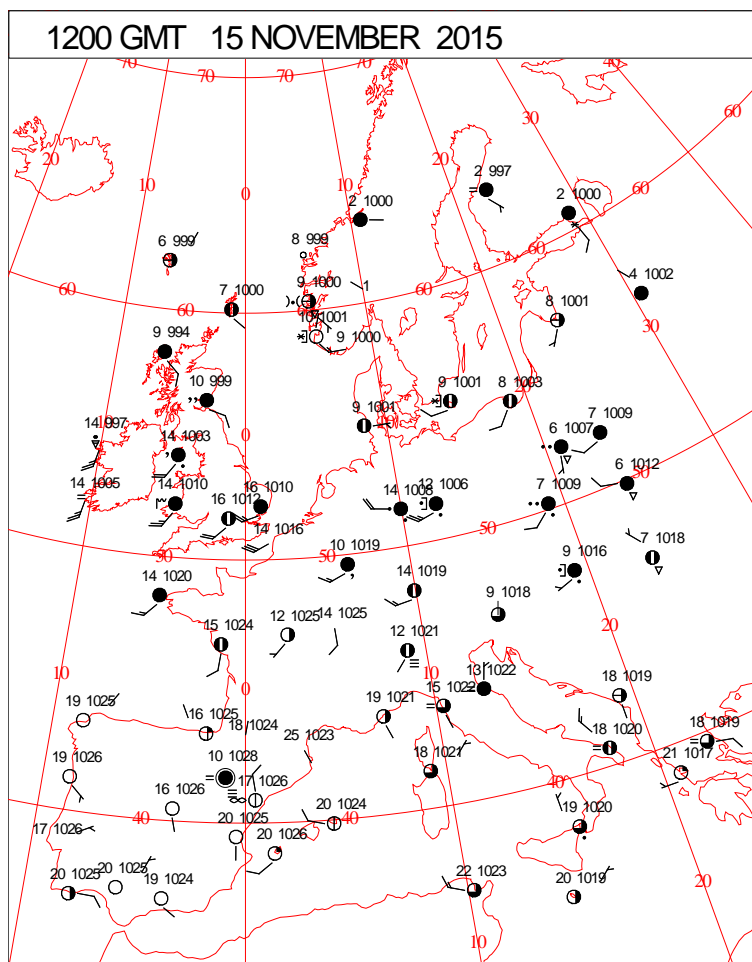
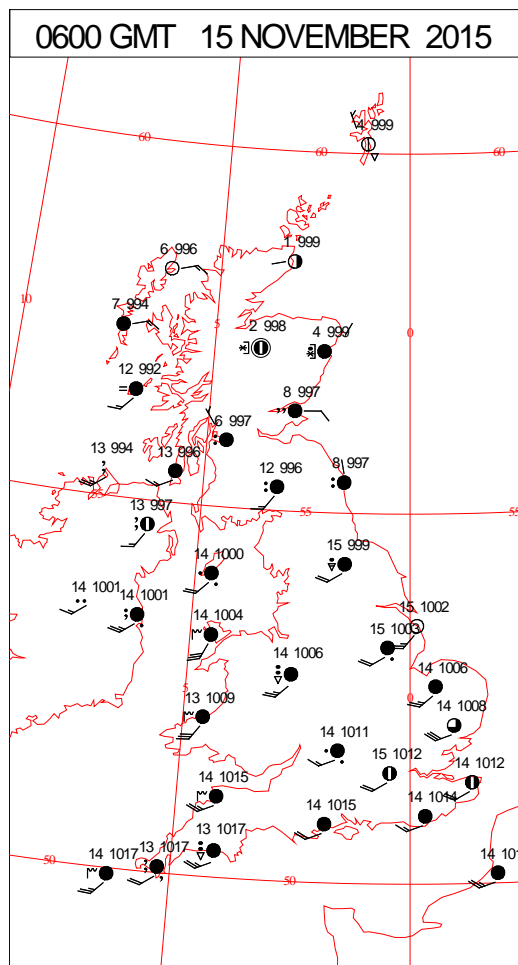
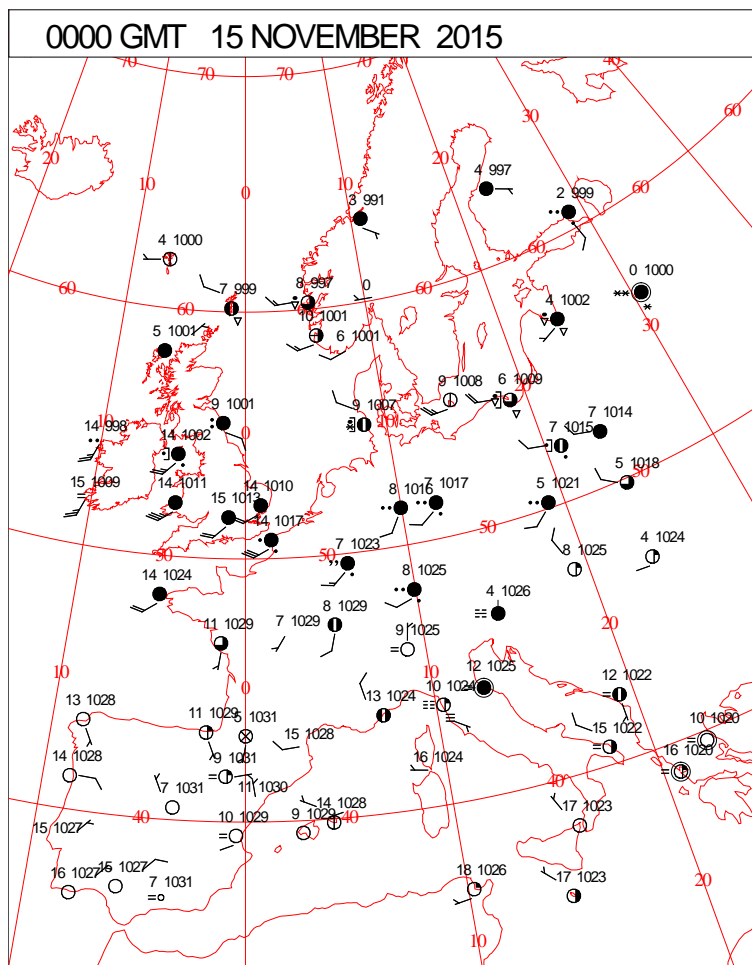


# DAILY WEATHER SUMMARY



Sunday 15 November 2015

## SURFACE REPORTS

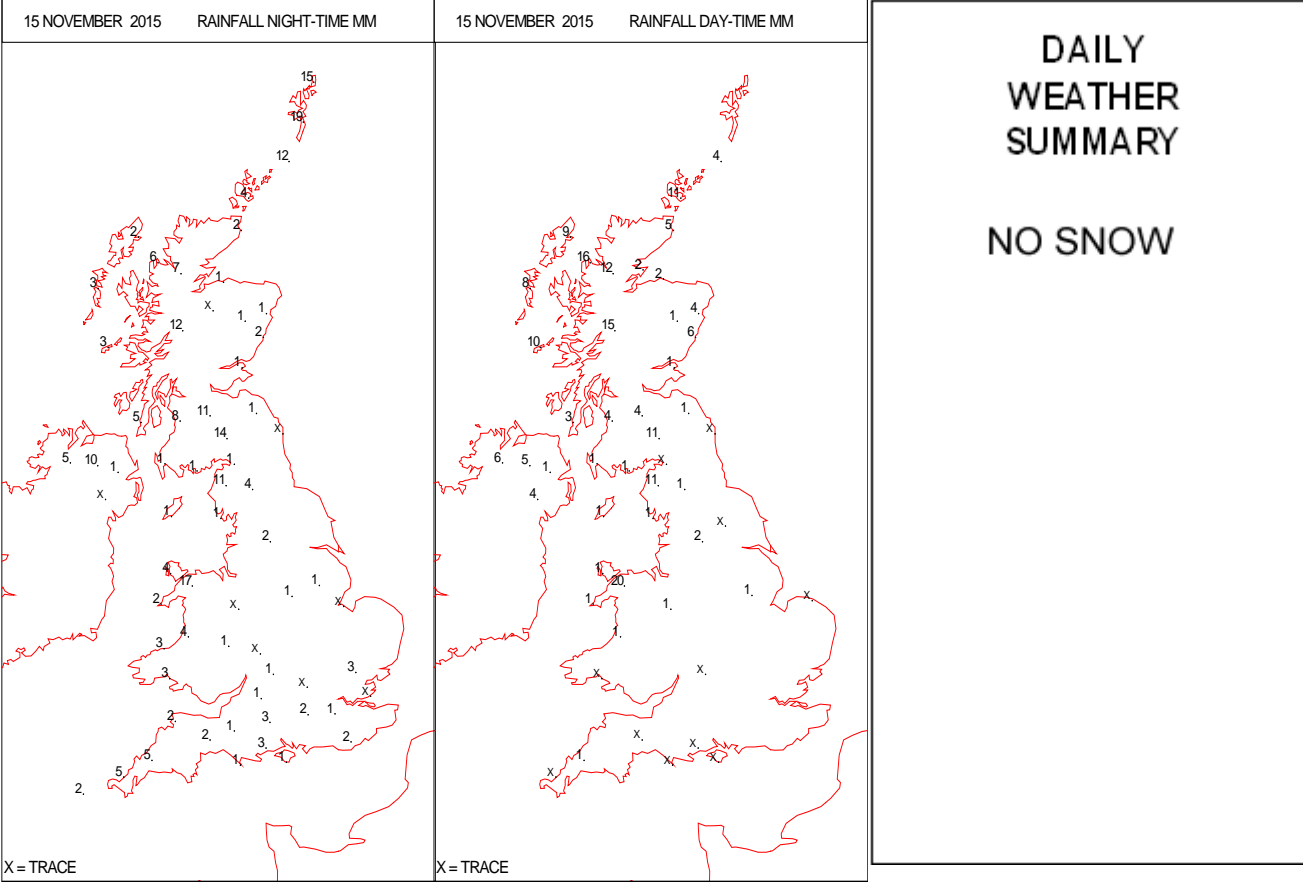
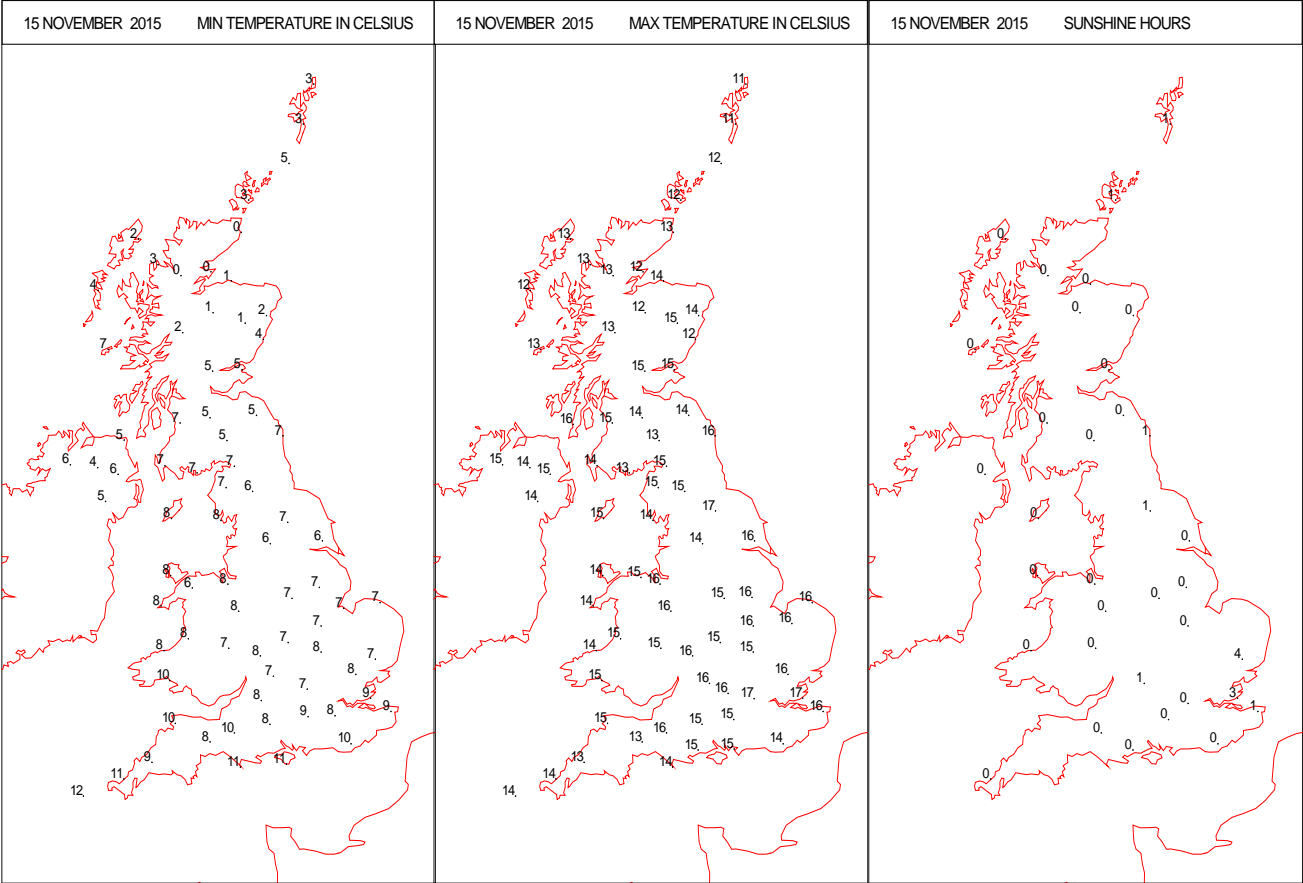


SIGNIFICANT WEATHER

0600 GMT 15 NOVEMBER 2015	SIG WEATHER	1200 GMT 15 NOVEMBER 2015	SIG WEATHER	<p><b>Summary of UK Weather for Sunday 15 November 2015.</b></p> <p>Many areas saw a chilly start to the day, with temperatures falling to around zero under clear skies in some sheltered northern spots. It was also windy, particularly in north Wales and northern England. During the early hours, several places saw gusts greater than 50 knots.</p> <p>Gusty winds continued over most of the U.K., especially over higher ground in Snowdonia, the Pennines and Scotland due to lee wave activity.</p> <p>In addition to the wind, heavy rain once again fell over parts of northern England, north Wales, Northern Ireland and southern Scotland, where it fell as snow over the hills.</p> <p>Over southern parts of the country it remained dry and mostly cloudy. It turned mild for many, with maximum temperatures above average for the time of year.</p>
1800 GMT 15 NOVEMBER 2015	SIG WEATHER	0000 GMT 16 NOVEMBER 2015	SIG WEATHER	
				<p><b>EXTREMES</b></p> <p><b>Highest Maximum:</b> 17.8 East Bergholt, Suffolk</p> <p><b>Lowest Maximum:</b> 11.0 Loch of Hundland, Orkney</p> <p><b>Lowest Minimum:</b> -3.3 Altnaharra No2, Sutherland</p> <p><b>Lowest Grass Minimum:</b> -5.5 Loch of Hundland, Orkney</p> <p><b>Most Rain:</b> 59.0 Achnagart, Inverness-Shire</p> <p><b>Most Sun:</b> 3.5 Wattisham, Suffolk</p>

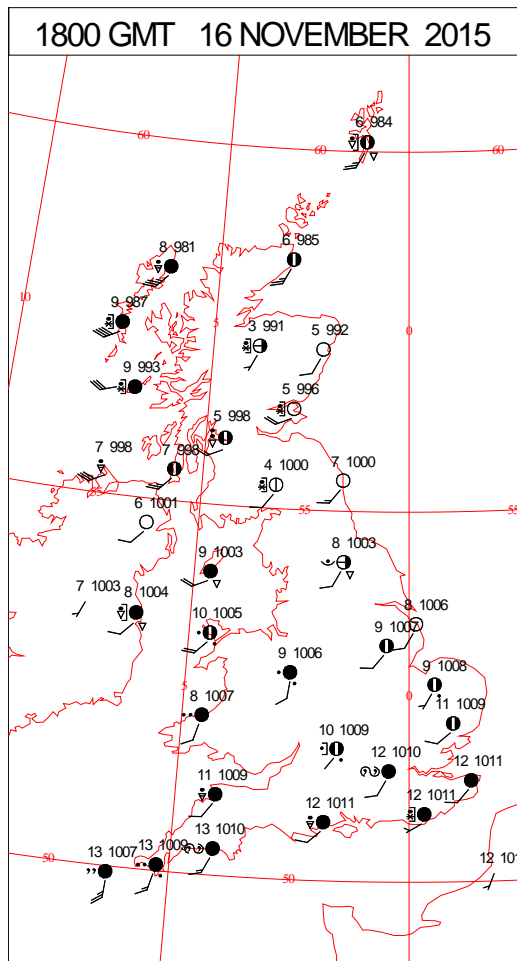
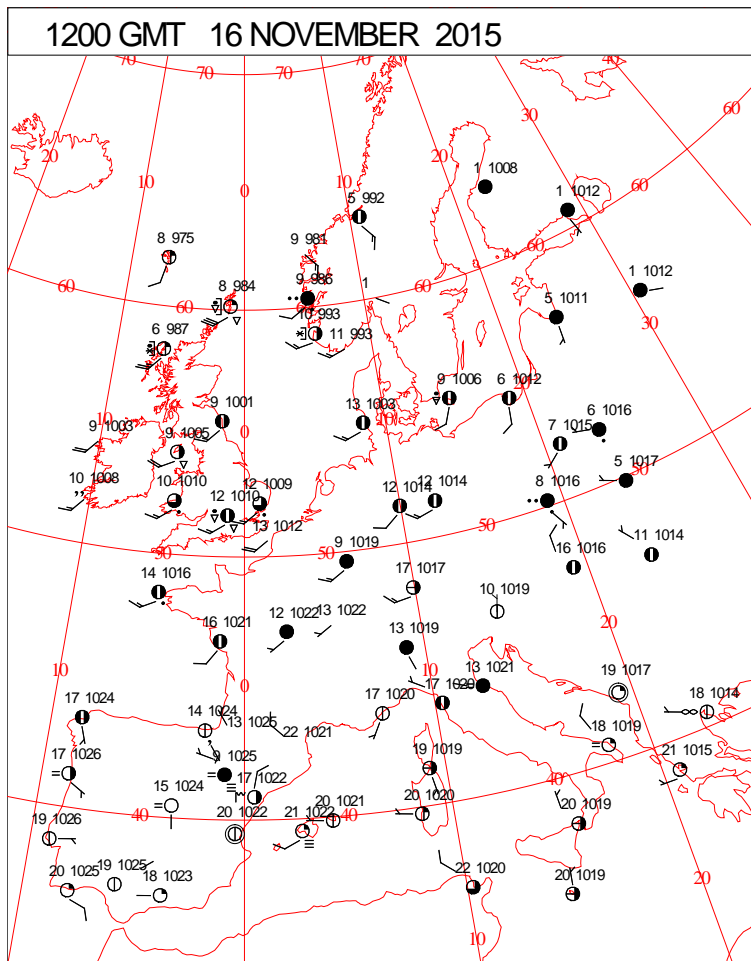
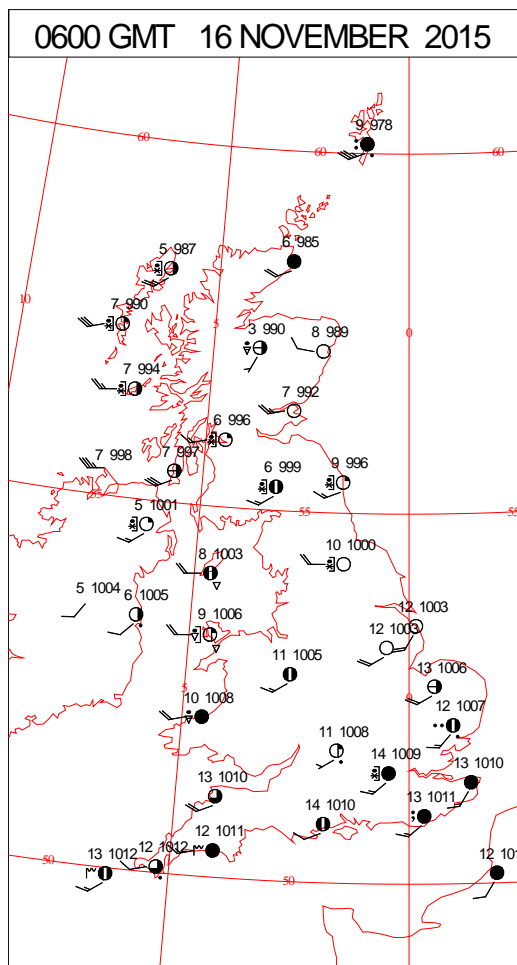
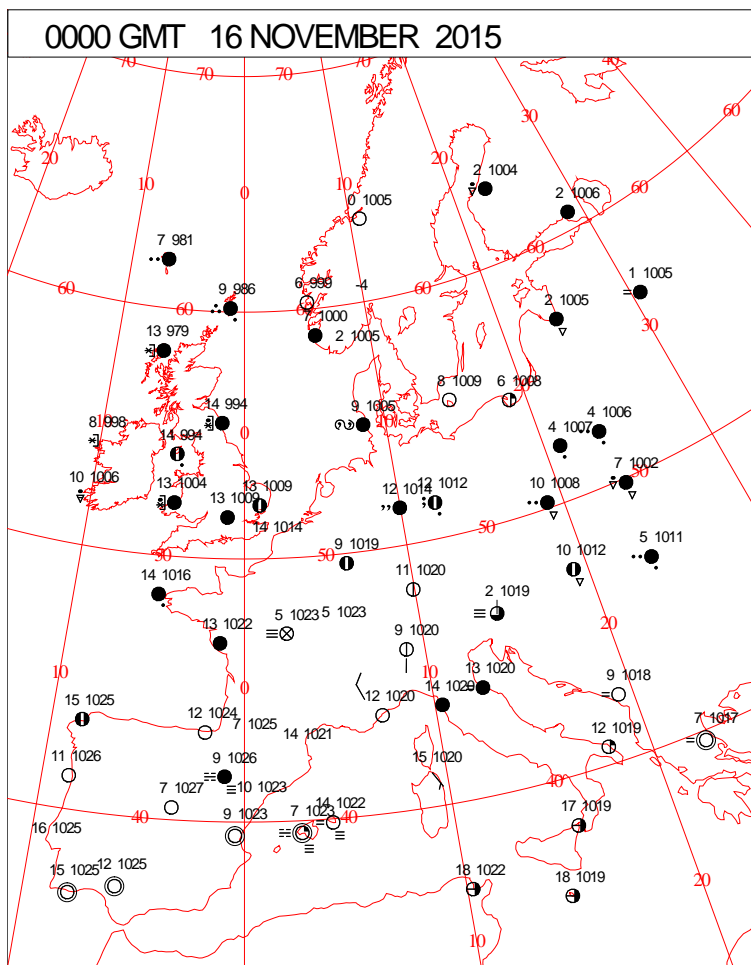


DAILY CLIMATE DATA



Crown Copyright 2015, All Rights Reserved

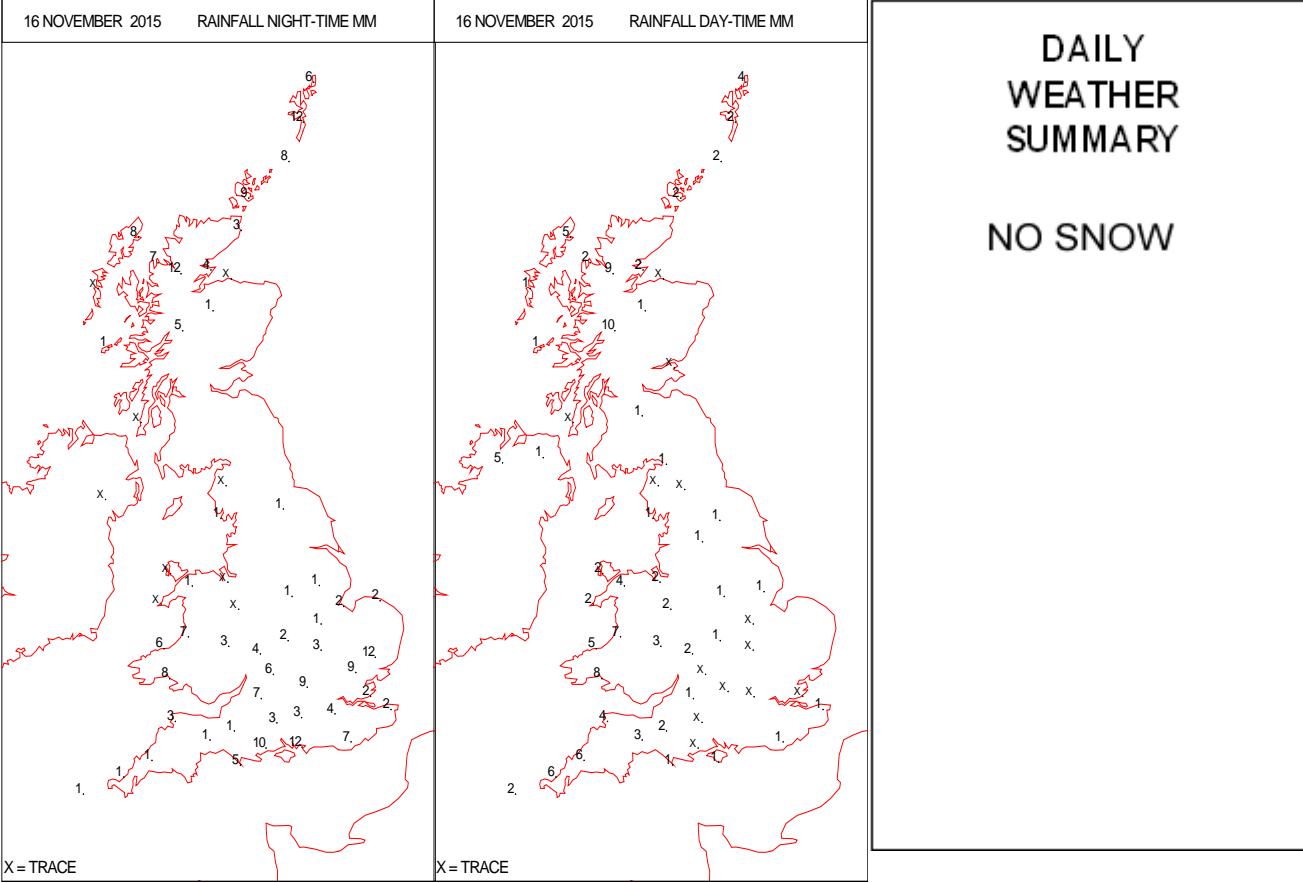
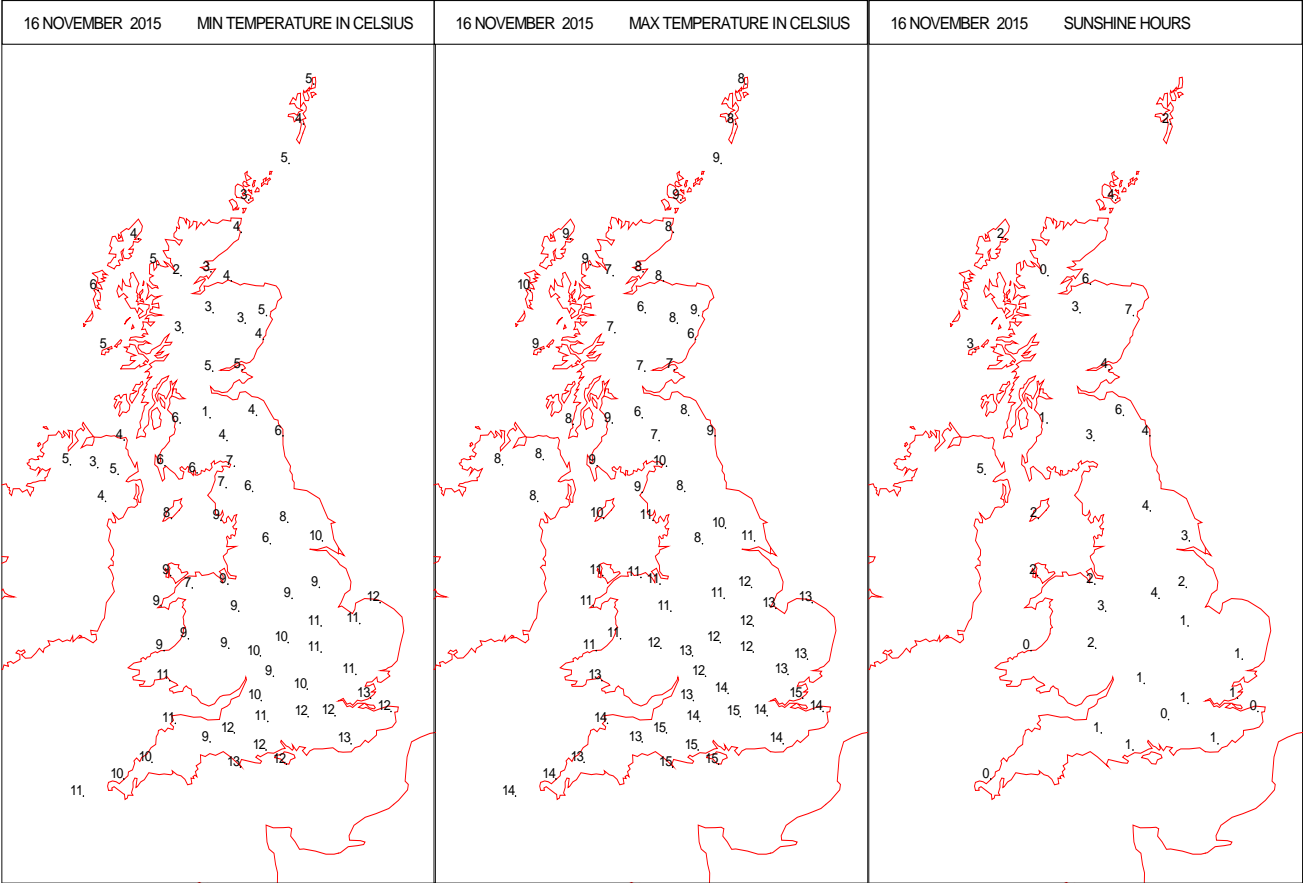
# SURFACE REPORTS



# SIGNIFICANT WEATHER

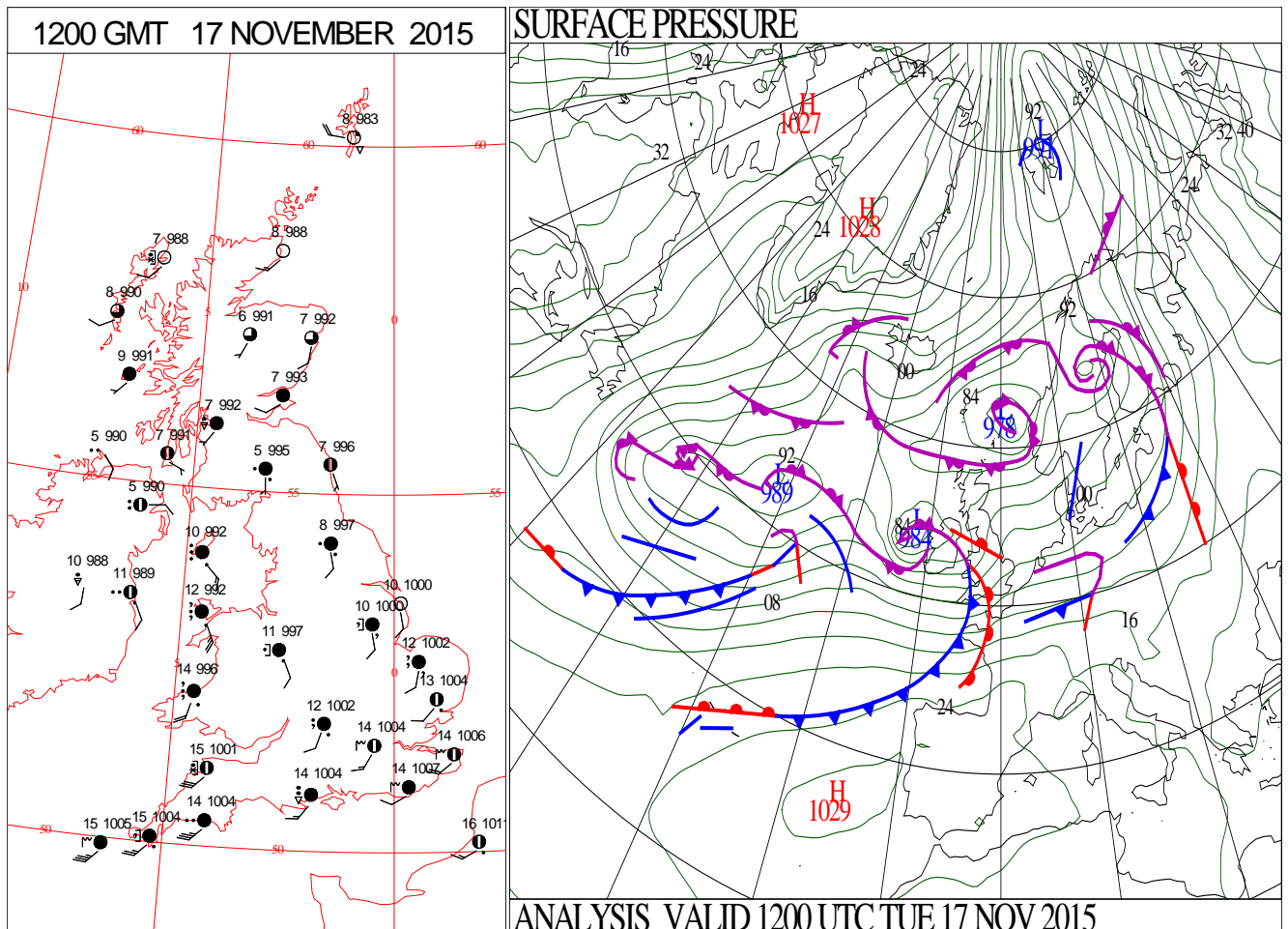
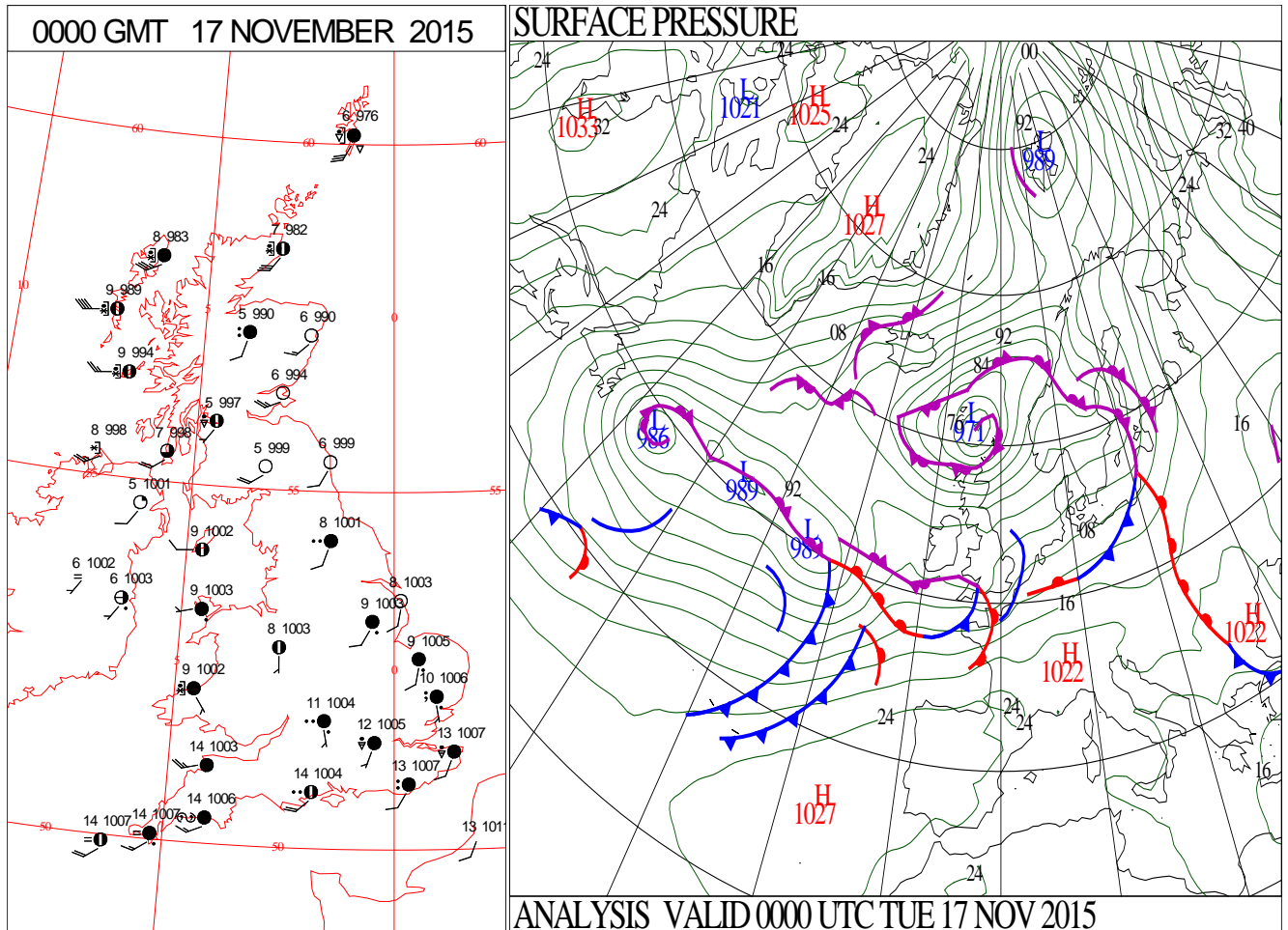
0600 GMT 16 NOVEMBER 2015	SIG WEATHER	1200 GMT 16 NOVEMBER 2015	SIG WEATHER	<p><b>Summary of UK Weather for Monday 16 November 2015.</b> Overnight, a band of occasionally heavy rain moved south-eastwards across the country, and made its way to the North Sea by the early hours.</p> <p>Showers and clear spells remained across the U.K., with the most frequent showers in the north-west, where some turned wintry over the higher ground of Scotland.</p> <p>Temperatures there fell to low single figures Celsius, whilst further south, under cloudier skies, they remained in double figures.</p> <p>During the day, showers continued to move into the north-west of Scotland, turning heavy and thundery at times.</p> <p>Elsewhere, there were some bright and sunny spells, the best of which were in the east, as fragments of rain moved north-eastwards across Wales, the south-west and central parts.</p> <p>During the evening, heavier and more persistent rain moved into the west.</p> <p>Highest temperatures were seen in the south, in slightly tropical maritime air.</p> <p>Winds decreased in southern areas, but increased in the north during the day.</p>
1800 GMT 16 NOVEMBER 2015	SIG WEATHER	0000 GMT 17 NOVEMBER 2015	SIG WEATHER	<p><b>EXTREMES</b>  <b>Highest Maximum:</b> 15.2 Teignmouth, Devon  <b>Lowest Maximum:</b> 5.9 Balmoral, Aberdeenshire 5.9 Aviemore, Inverness-Shire  <b>Lowest Minimum:</b> -1.5 Portpatrick, Craigenlee Croft, Wigtonshire  <b>Lowest Grass Minimum:</b> -4.0 Portpatrick, Craigenlee Croft, Wigtonshire  <b>Most Rain:</b> 51.8 Cassley, Sutherland  <b>Most Sun:</b> 6.7 Dyce, Aberdeenshire</p>

DAILY CLIMATE DATA

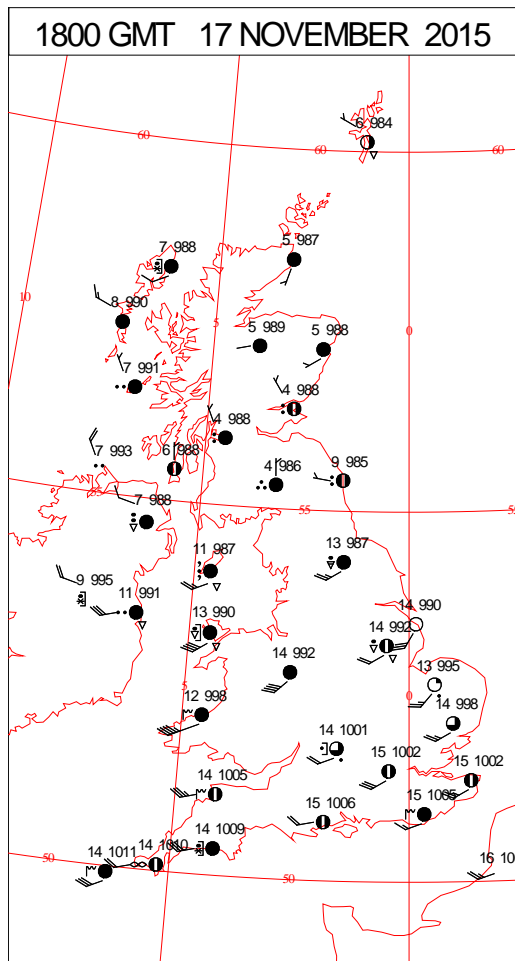
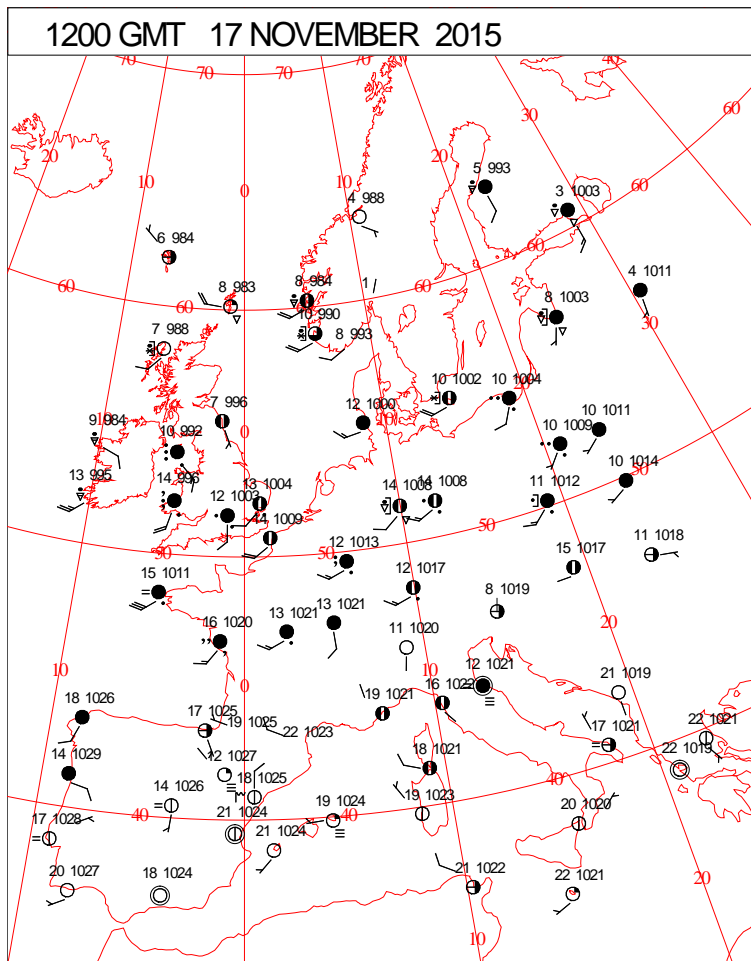
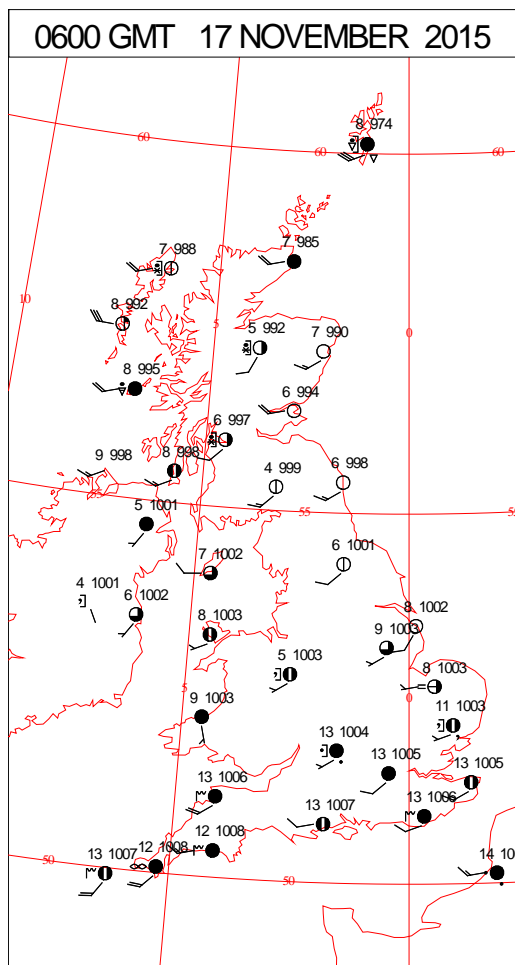
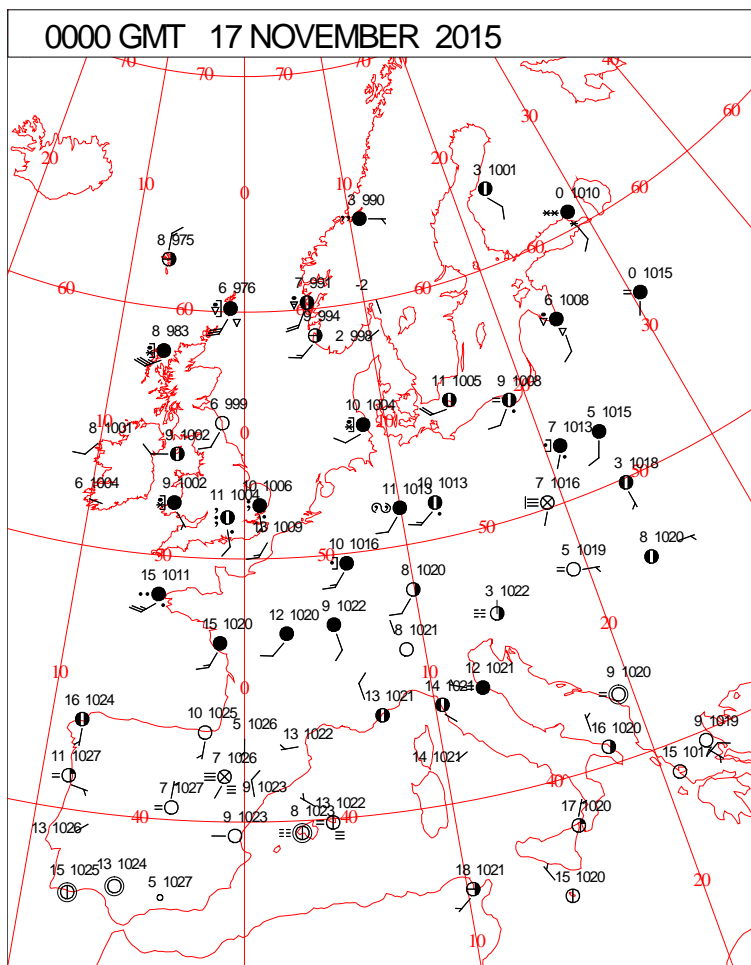




# DAILY WEATHER SUMMARY



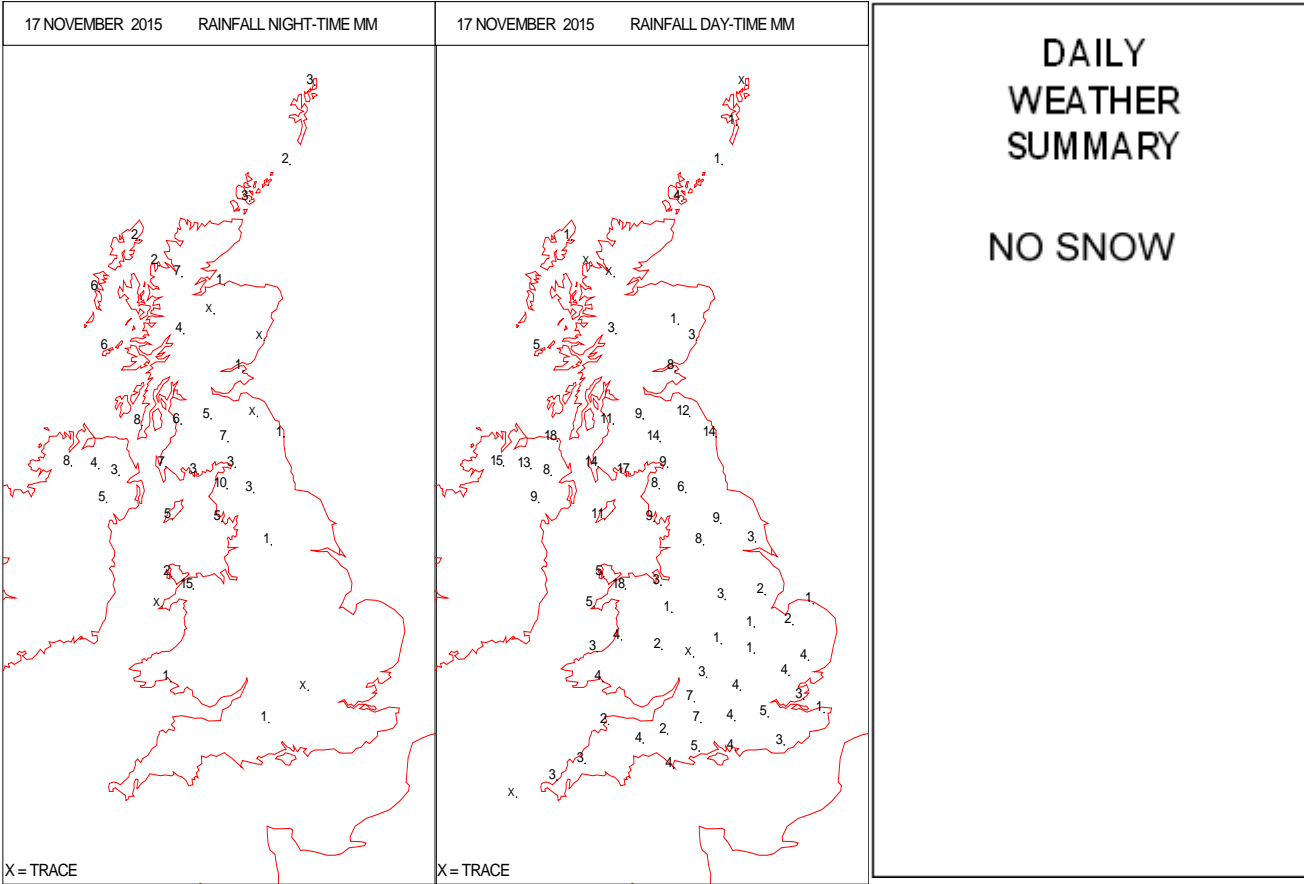
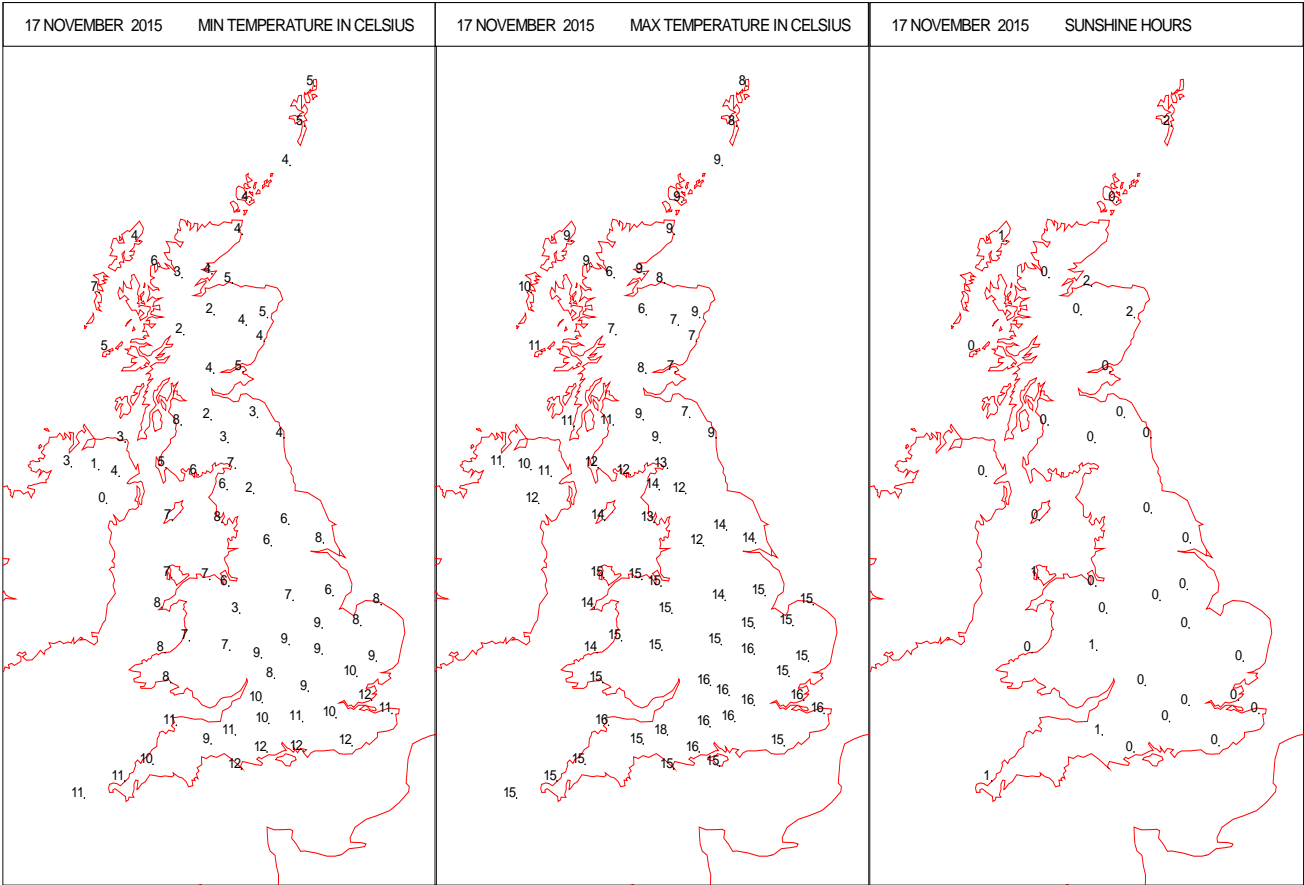
# SURFACE REPORTS



SIGNIFICANT WEATHER

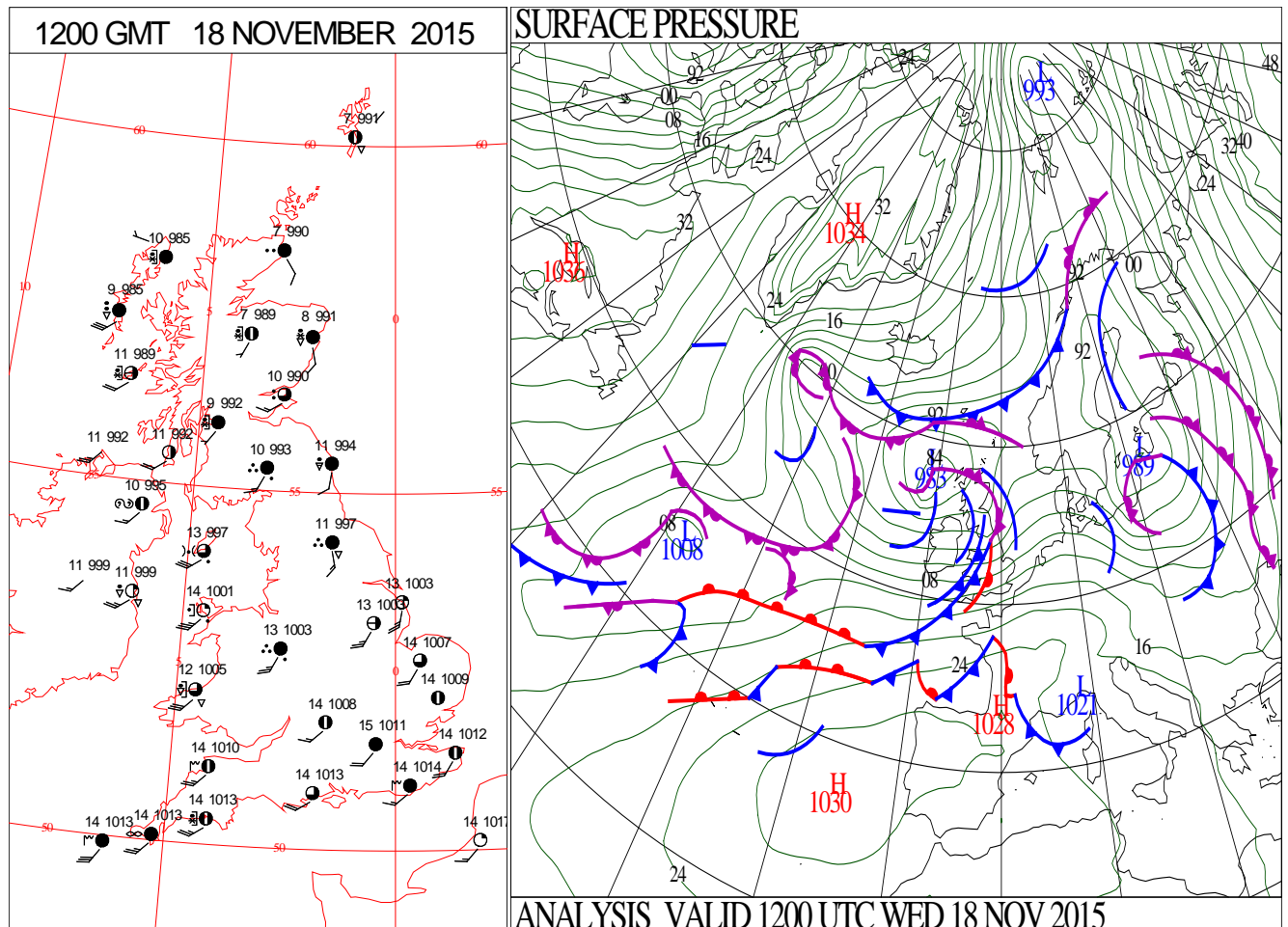
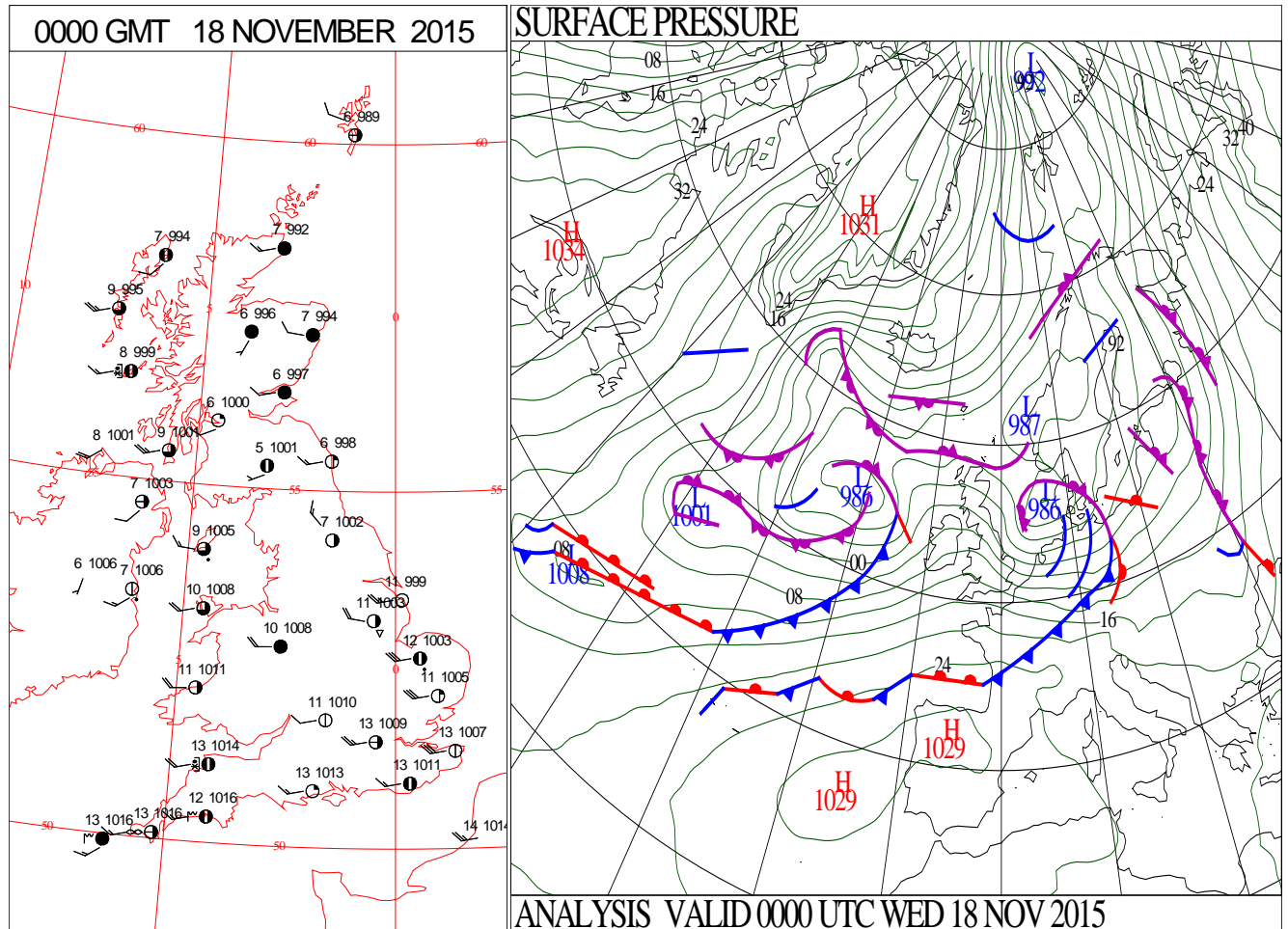
0600 GMT 17 NOVEMBER 2015	SIG WEATHER	1200 GMT 17 NOVEMBER 2015	SIG WEATHER	<p><b>Summary of UK Weather for Tuesday 17 November 2015.</b></p> <p>It was dry overnight for most, with rain and low cloud moving away to the south-east.</p> <p>Showers continued across the north-west of Scotland, with some snow flurries over high ground. Temperatures fell close to freezing under the clearest skies.</p> <p>Storm ‘Barney’ steadily moved in from the Atlantic during the day, bringing a spell of wet and windy weather from the west across the U.K.</p> <p>The rain quickly spread north-eastwards across England and Wales during the morning, followed by drier and brighter skies from the west.</p> <p>The strongest winds occurred on the southern flank of Storm ‘Barney’, particularly around exposed western parts of Wales, with a peak gust of 74 knots at Aberdaron.</p> <p>Temperatures remained on the mild side.</p>
1800 GMT 17 NOVEMBER 2015	SIG WEATHER	0000 GMT 18 NOVEMBER 2015	SIG WEATHER	
				<p><b>EXTREMES</b></p> <p><b>Highest Maximum:</b> 17.5 Yeovilton, Somerset</p> <p><b>Lowest Maximum:</b> 6.1 Balmoral, Aberdeenshire 6.1 Crombie Country Park, Angus</p> <p><b>Lowest Minimum:</b> -1.9 Portpatrick, Craigenlee Croft, Wigtonshire</p> <p><b>Lowest Grass Minimum:</b> -4.6 Portpatrick, Craigenlee Croft, Wigtonshire</p> <p><b>Most Rain:</b> 27.0 Ballypatrick Forest, Antrim</p> <p><b>Most Sun:</b> 2.8 Fair Isle, Shetland</p>

DAILY CLIMATE DATA



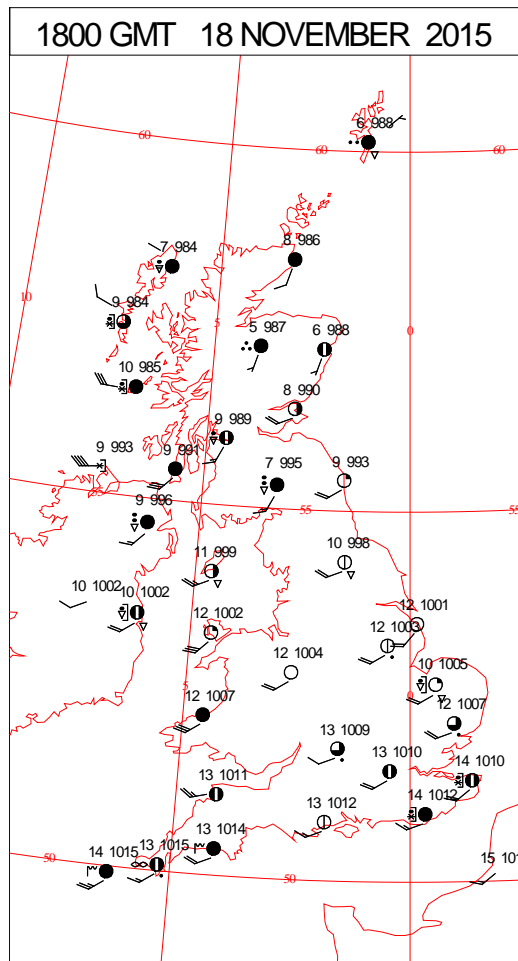
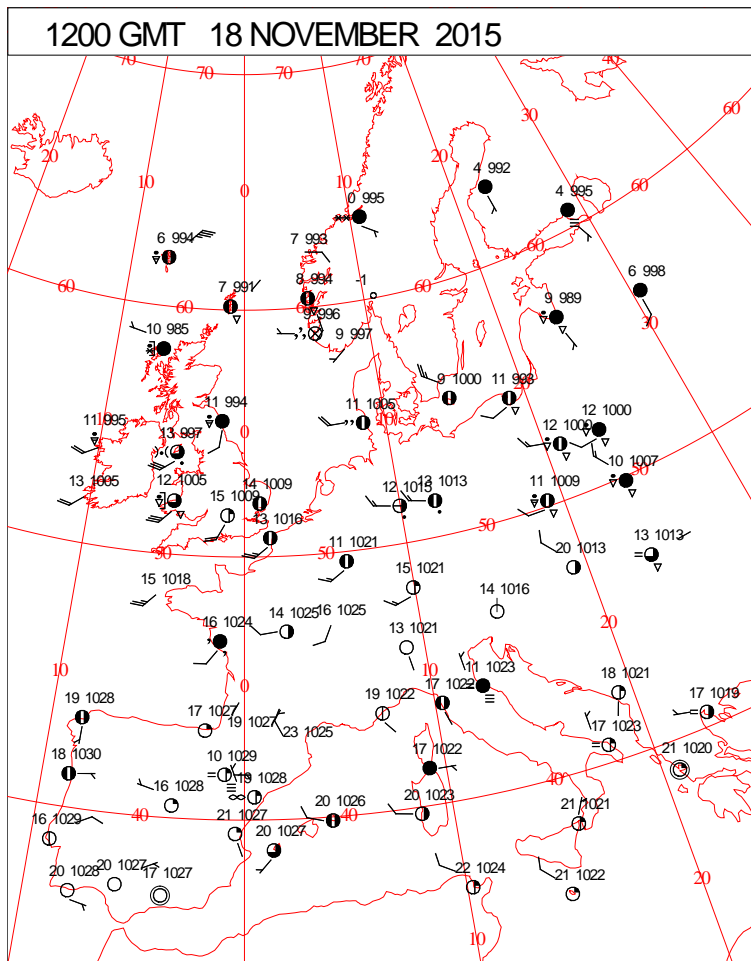
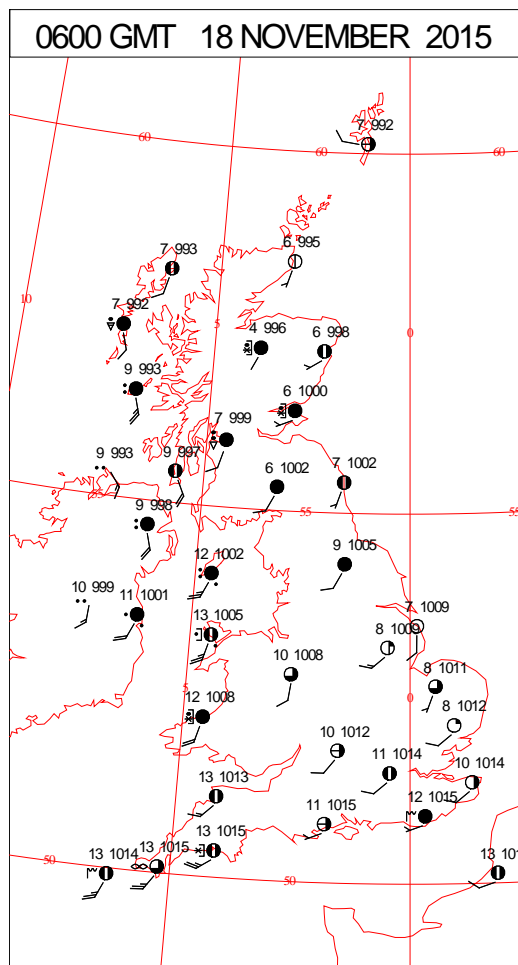
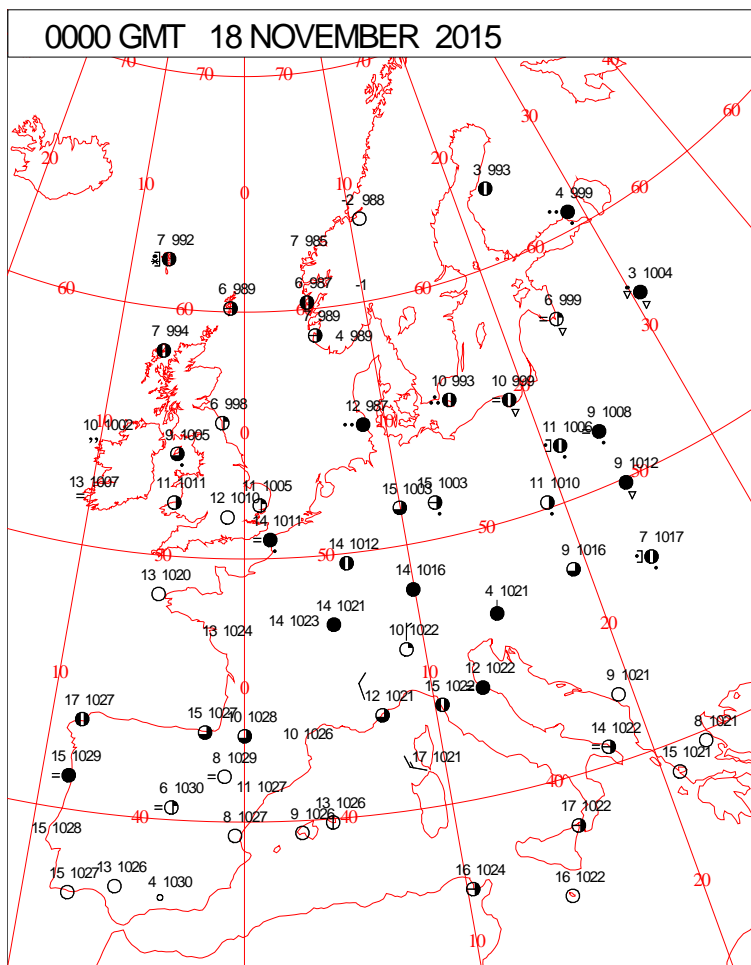


# DAILY WEATHER SUMMARY





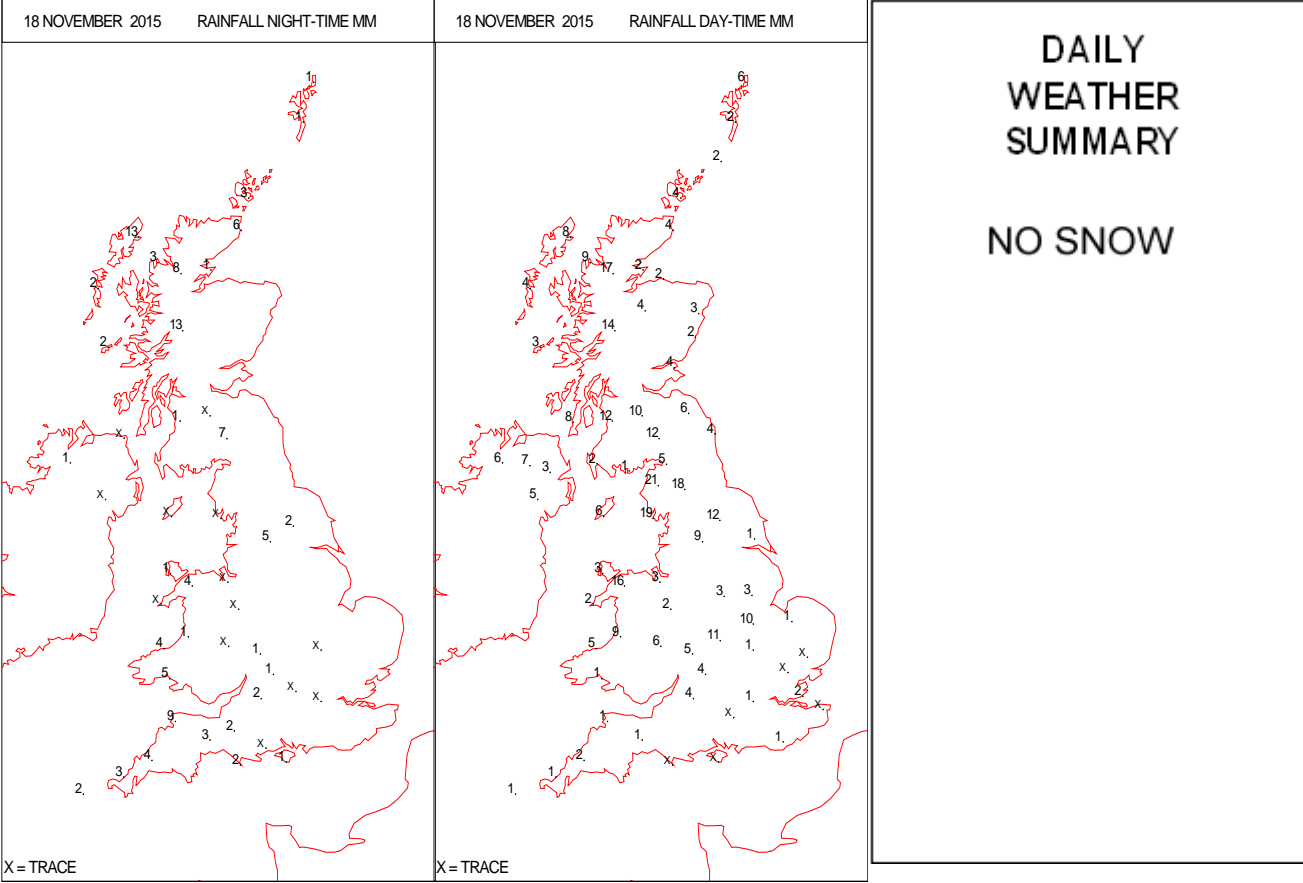
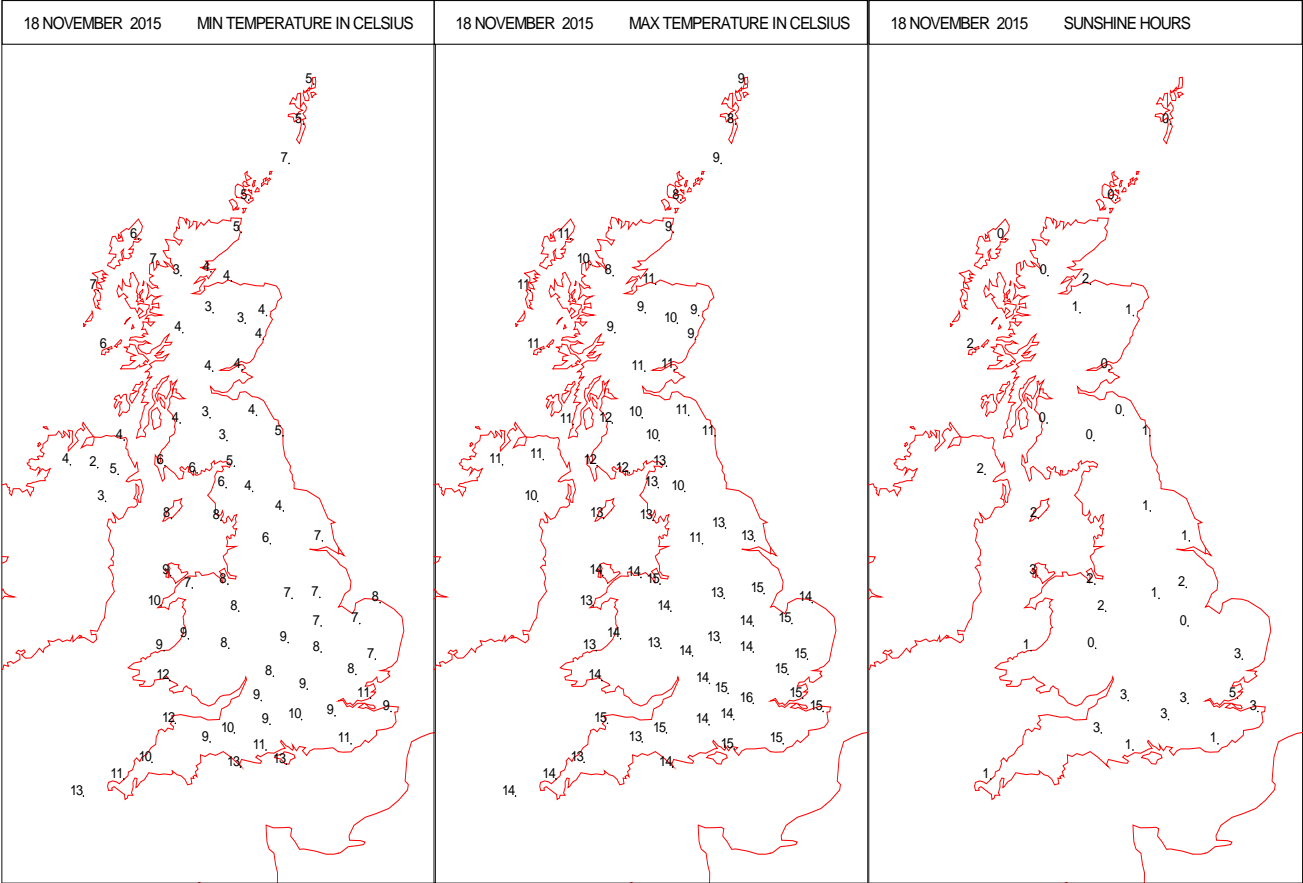
# SURFACE REPORTS



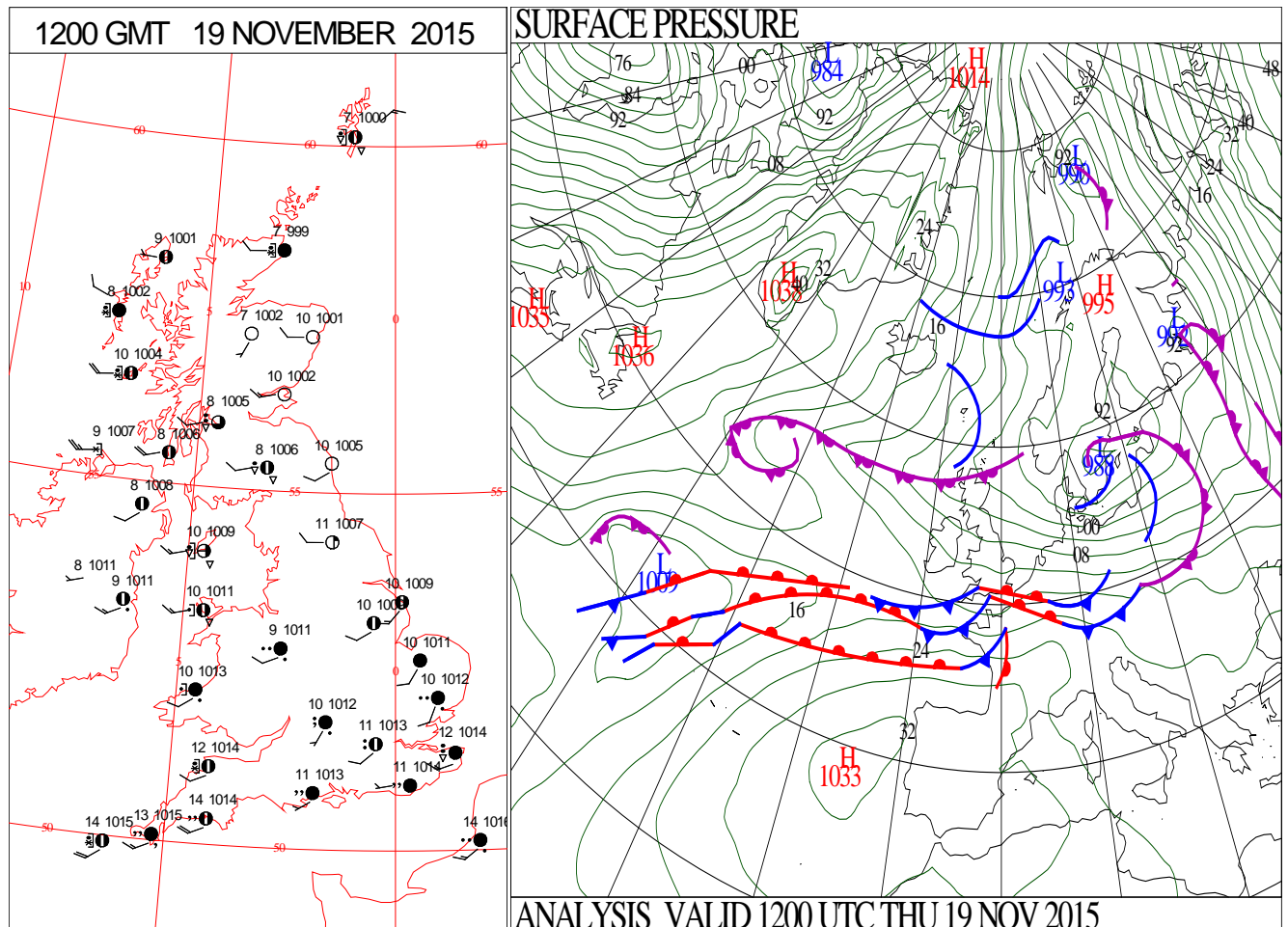
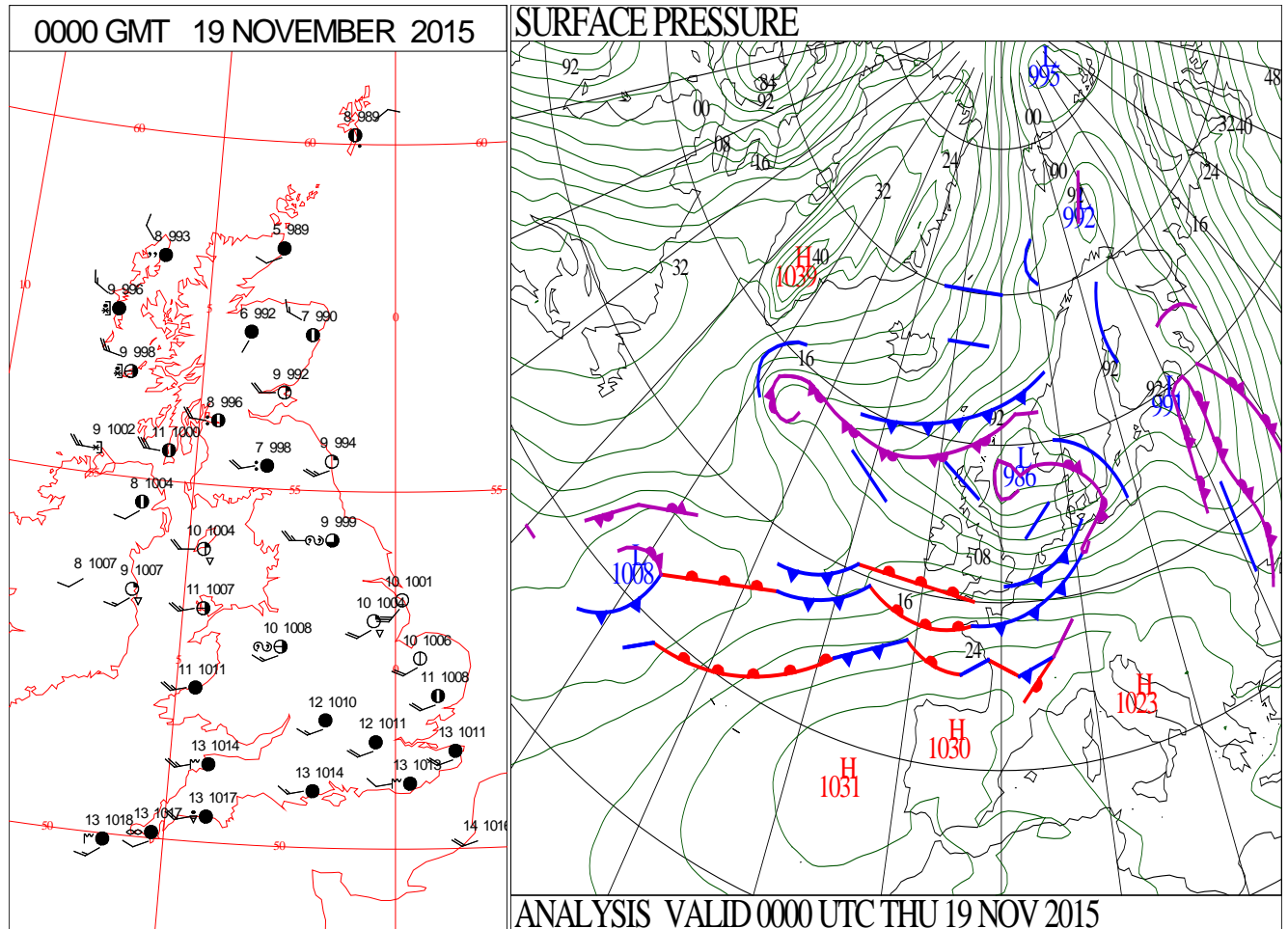
# SIGNIFICANT WEATHER

0600 GMT 18 NOVEMBER 2015	SIG WEATHER	1200 GMT 18 NOVEMBER 2015	SIG WEATHER	<p><b>Summary of UK Weather for Wednesday 18 November 2015.</b></p> <p>A largely dry night, with just patchy rain and isolated showers in the west. The winds eased after Storm 'Barney' during the early hours, meaning a quiet night for most.</p> <p>The next band of heavy rain arrived into the far west during the early hours, bringing strong to gale force winds, quickly spreading further east through the morning.</p> <p>Temperatures fell close to freezing in prone locations.</p> <p>The band of rain quickly moved eastwards into the North Sea, with some heavy showers following behind.</p> <p>Much of the south stayed dry through the first part of the morning with some decent sunny spells, before the band of showers pushed south-eastwards.</p> <p>Into the evening there was once again a good deal of dry weather across the country behind the showery band, with only isolated showers lingering across England and Wales.</p> <p>Across Scotland the showers were more persistent, with some thundery outbreaks.</p> <p>The temperatures were once again above average for the time of year.</p>
1800 GMT 18 NOVEMBER 2015	SIG WEATHER	0000 GMT 19 NOVEMBER 2015	SIG WEATHER	<p><b>EXTREMES</b></p> <p><b>Highest Maximum:</b> 15.9 Kew Gardens, Greater London</p> <p><b>Lowest Maximum:</b> 7.0 Kindrogan, Perthshire</p> <p><b>Lowest Minimum:</b> -1.4 Portpatrick, Craigenlee Croft, Wigtonshire</p> <p><b>Lowest Grass Minimum:</b> -3.9 Portpatrick, Craigenlee Croft, Wigtonshire</p> <p><b>Most Rain:</b> 40.0 Kinlochewe, Ross-Shire</p> <p><b>Most Sun:</b> 4.6 Shoeburyness Landwick, Essex</p>

DAILY CLIMATE DATA

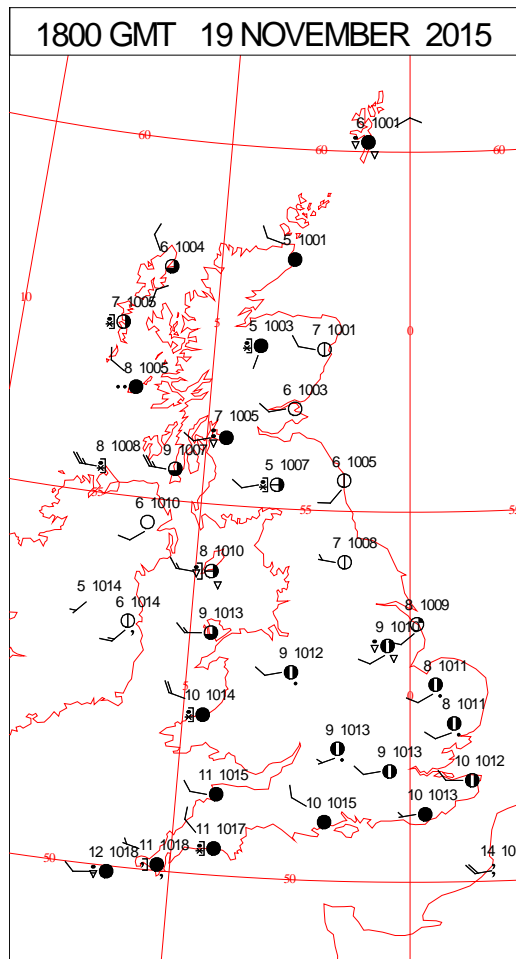
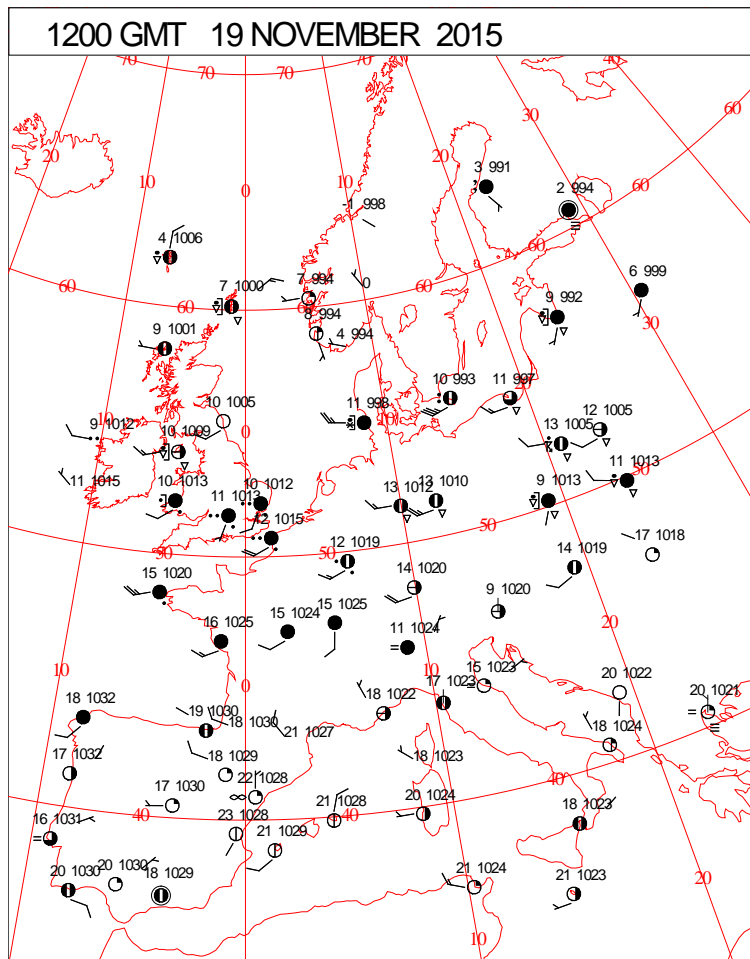
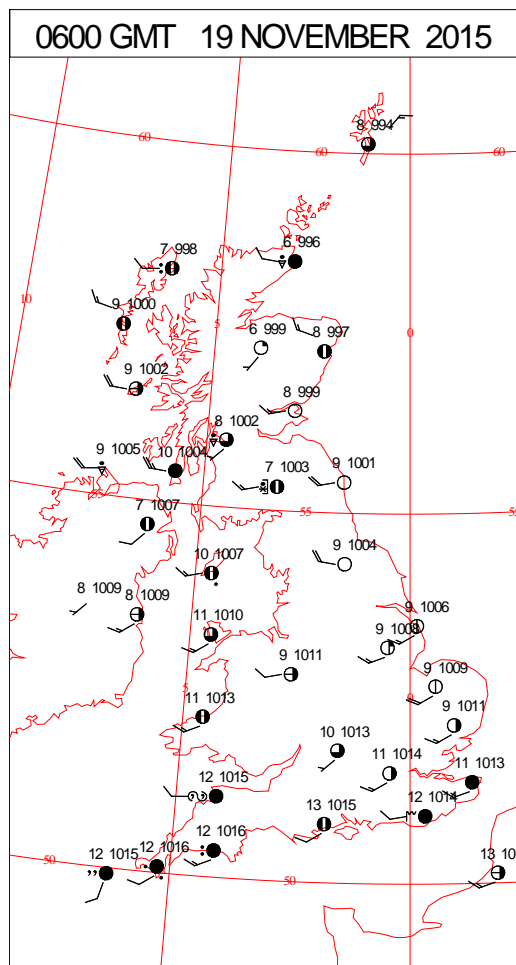
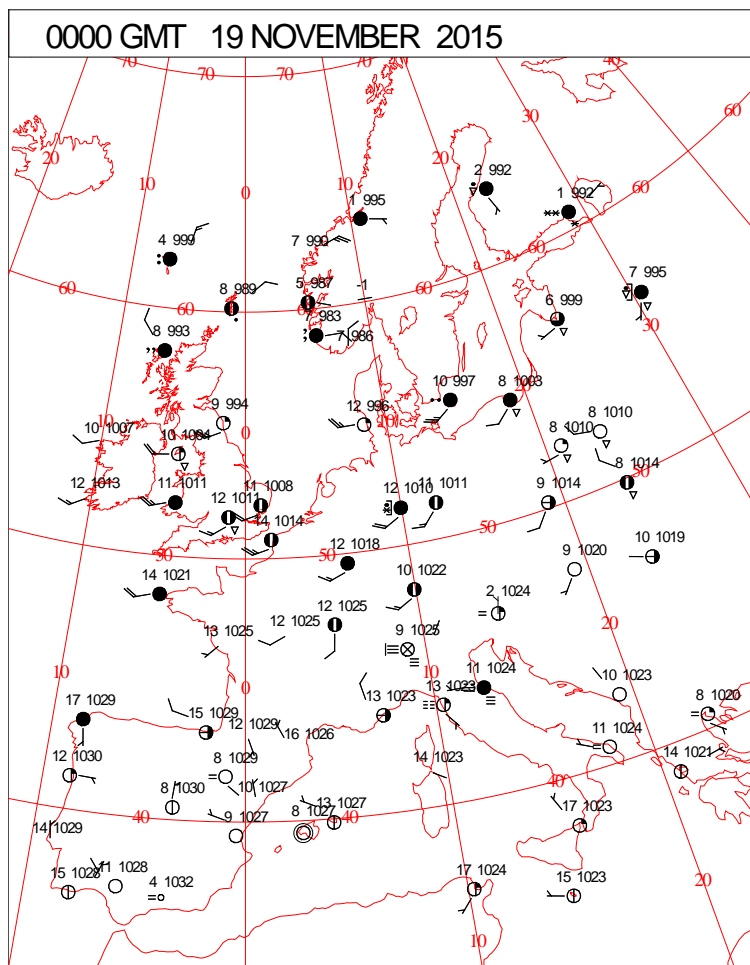


# DAILY WEATHER SUMMARY



Thursday 19 November 2015

## SURFACE REPORTS

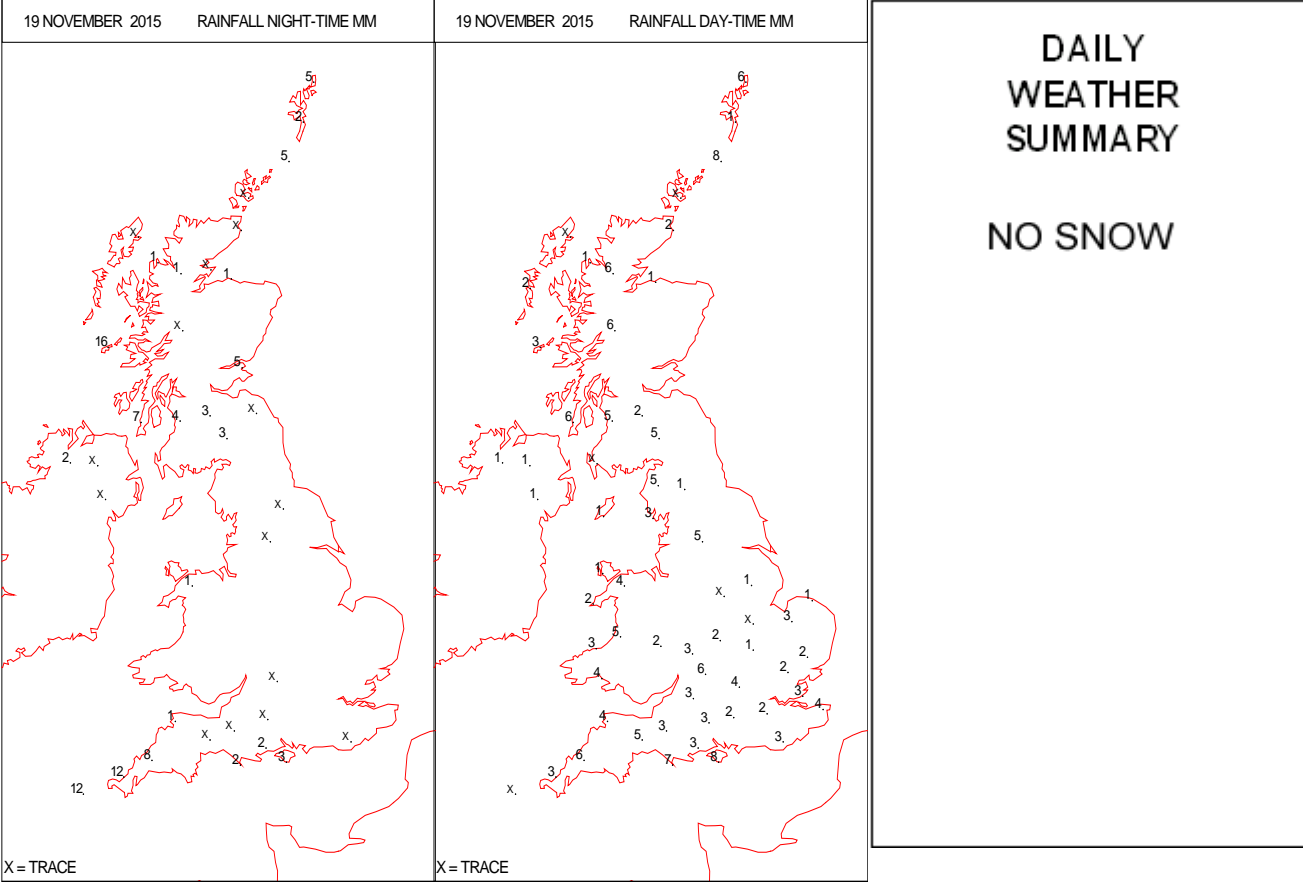
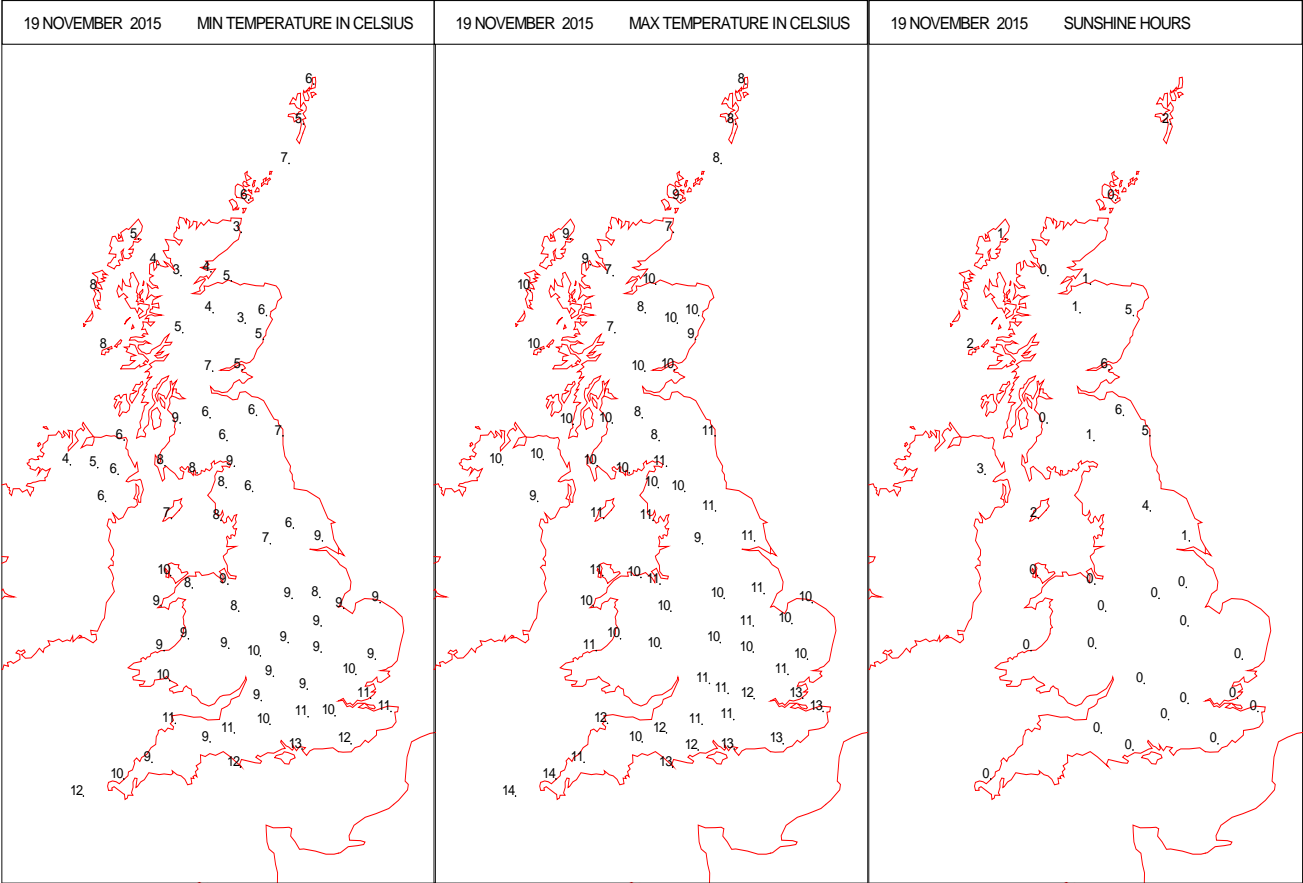




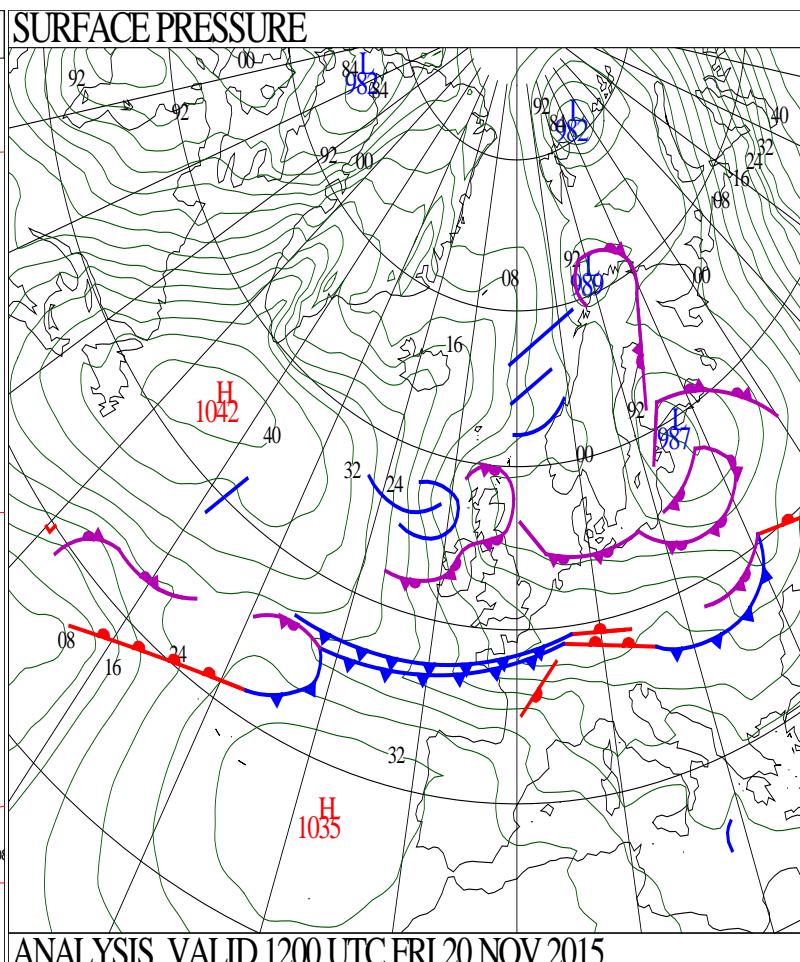
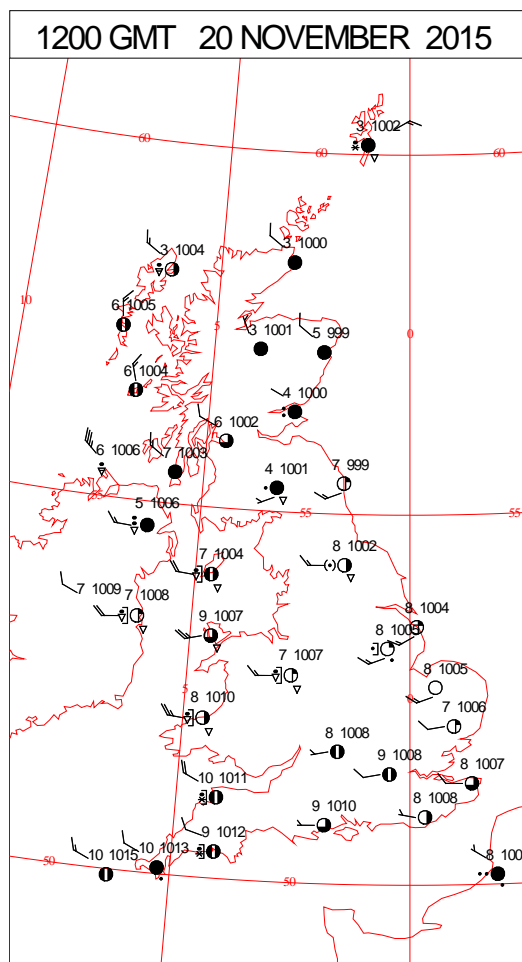
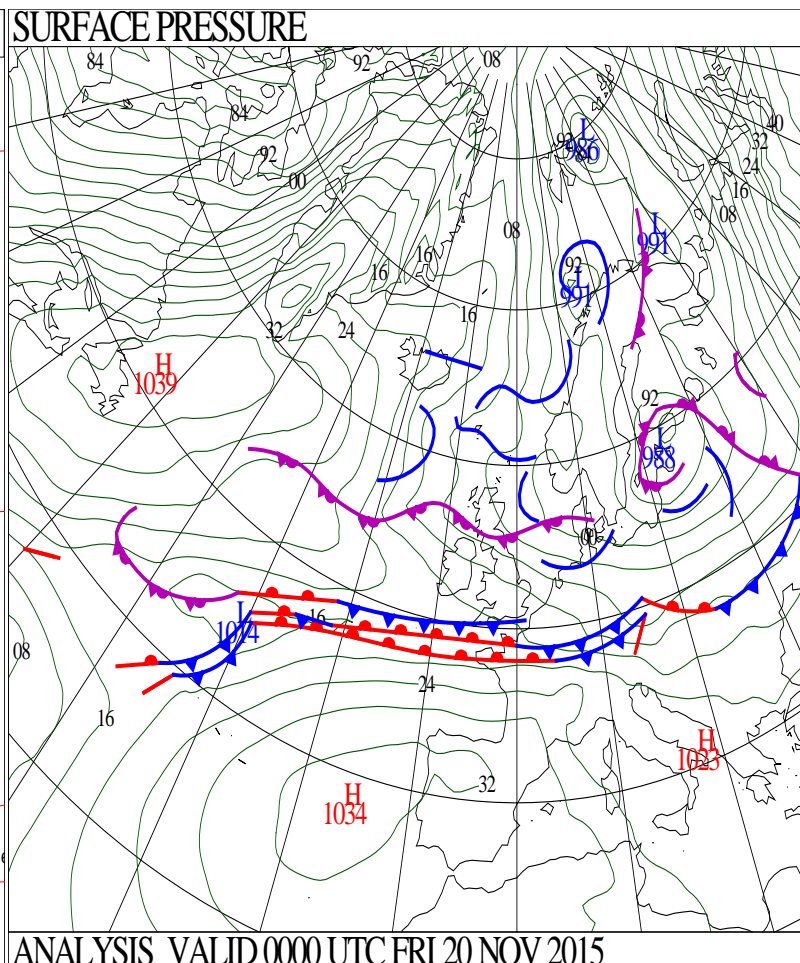
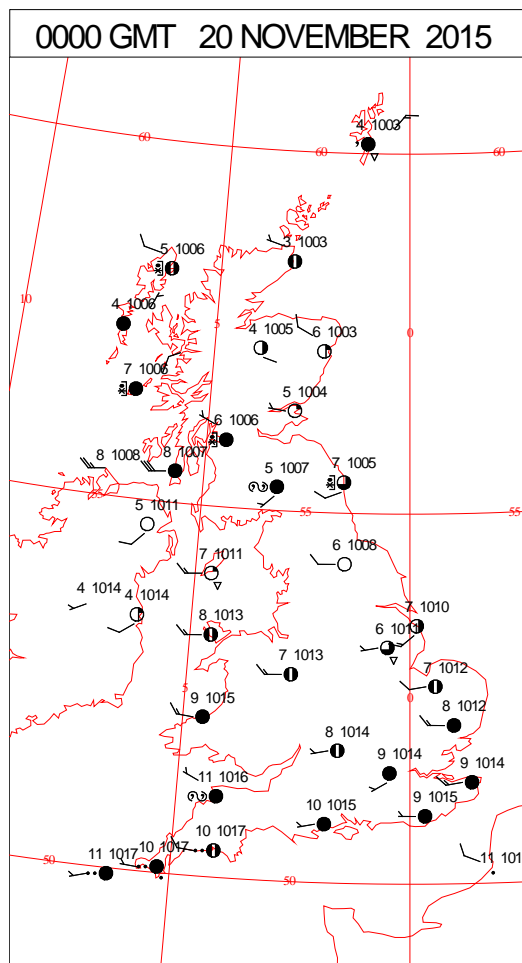
# SIGNIFICANT WEATHER

0600 GMT 19 NOVEMBER 2015	SIG WEATHER	1200 GMT 19 NOVEMBER 2015	SIG WEATHER	<p><b>Summary of UK Weather for Thursday 19 November 2015.</b></p> <p>It was a quiet night for most with clear skies, and there was some light, patchy rain to the west, with showers to the north of Scotland.</p> <p>A band of heavy rain approached from the south-west into the early hours, becoming established across south-west England and Wales by dawn.</p> <p>Whilst it was a mild night in the south, it turned chilly across parts of the north.</p> <p>The band of rain in the south pushed eastwards and broke up as it did so, clearing into the early afternoon.</p> <p>To the north and west, there were showers through the day, but these became fairly few and far between into the evening.</p> <p>Across eastern parts, there were some lengthy sunny spells, but despite this it was a much cooler day than of late, although temperatures remained just above average in any brighter spots.</p> <p>Thicker cloud continued to affect southern areas through the evening, with further rain in places. To the north it was clearer and colder with heavy showers, chiefly across parts of Scotland.</p>
1800 GMT 19 NOVEMBER 2015	SIG WEATHER	0000 GMT 20 NOVEMBER 2015	SIG WEATHER	<p><b>EXTREMES</b></p> <p><b>Highest Maximum:</b> 14.7 Nettlecombe, Somerset</p> <p><b>Lowest Maximum:</b> 6.7 Castlereagh, Co. Down</p> <p><b>Lowest Minimum:</b> 0.5 Lochgilphead, Argyll</p> <p><b>Lowest Grass Minimum:</b> -2.8 Portpatrick, Craigenlee Croft, Wigtonshire</p> <p><b>Most Rain:</b> 19.5 Benmore, Younger Botanic Garden, Argyll</p> <p><b>Most Sun:</b> 6.9 Mylnefield, Angus</p>

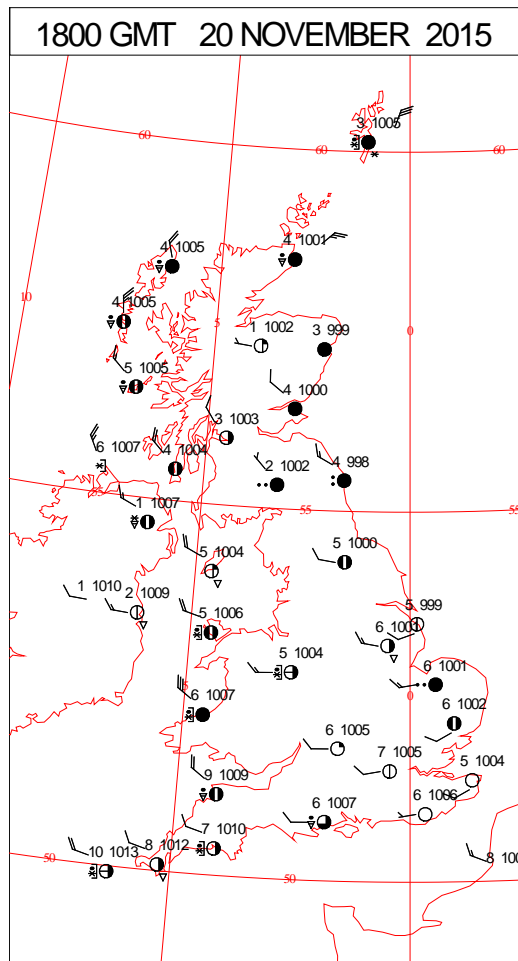
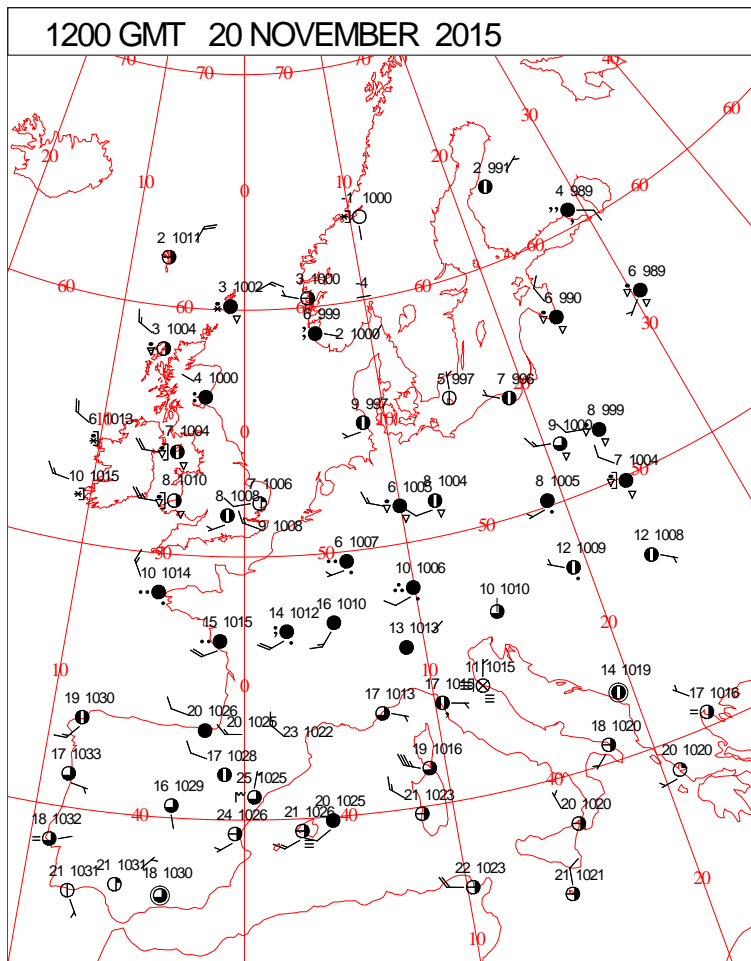
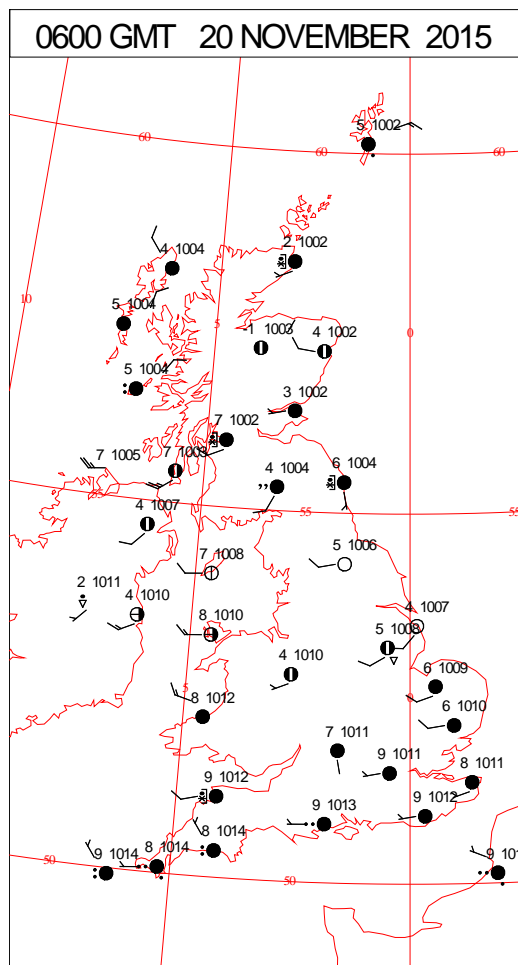
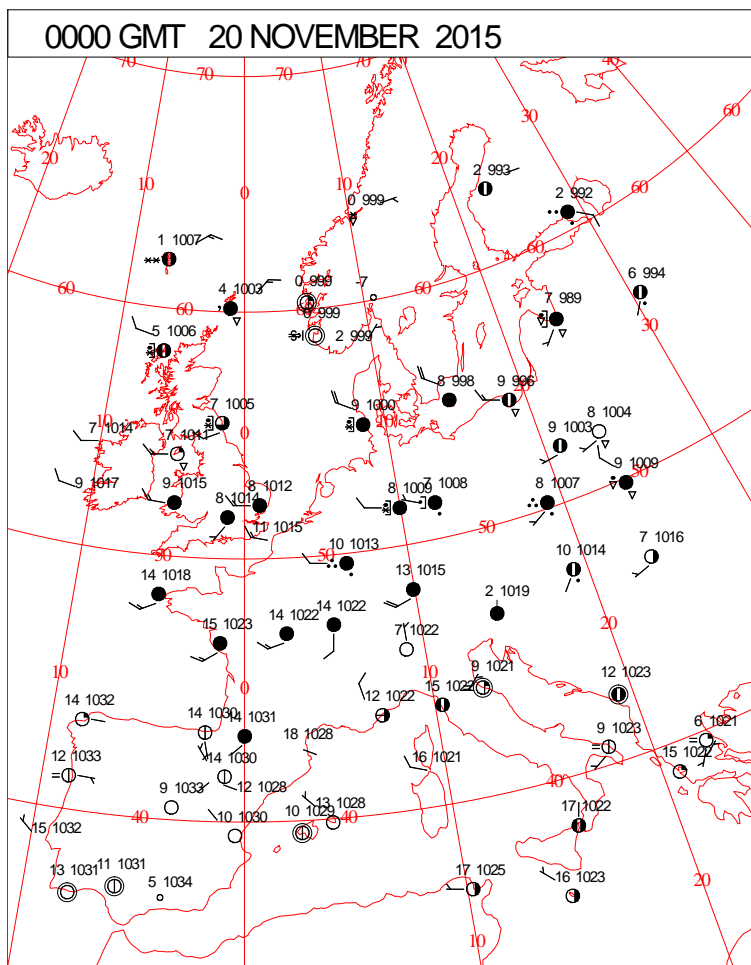
DAILY CLIMATE DATA



# DAILY WEATHER SUMMARY



# SURFACE REPORTS

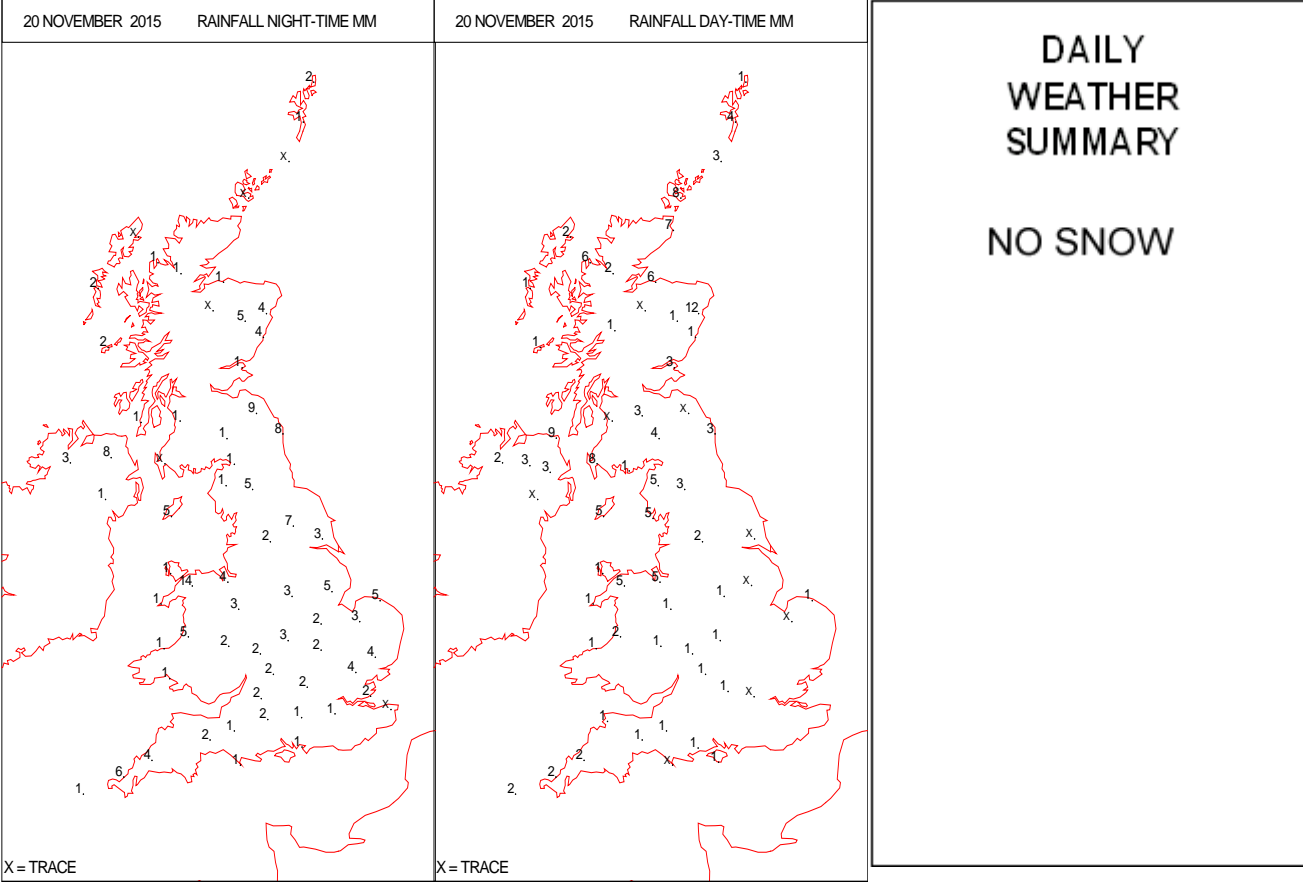
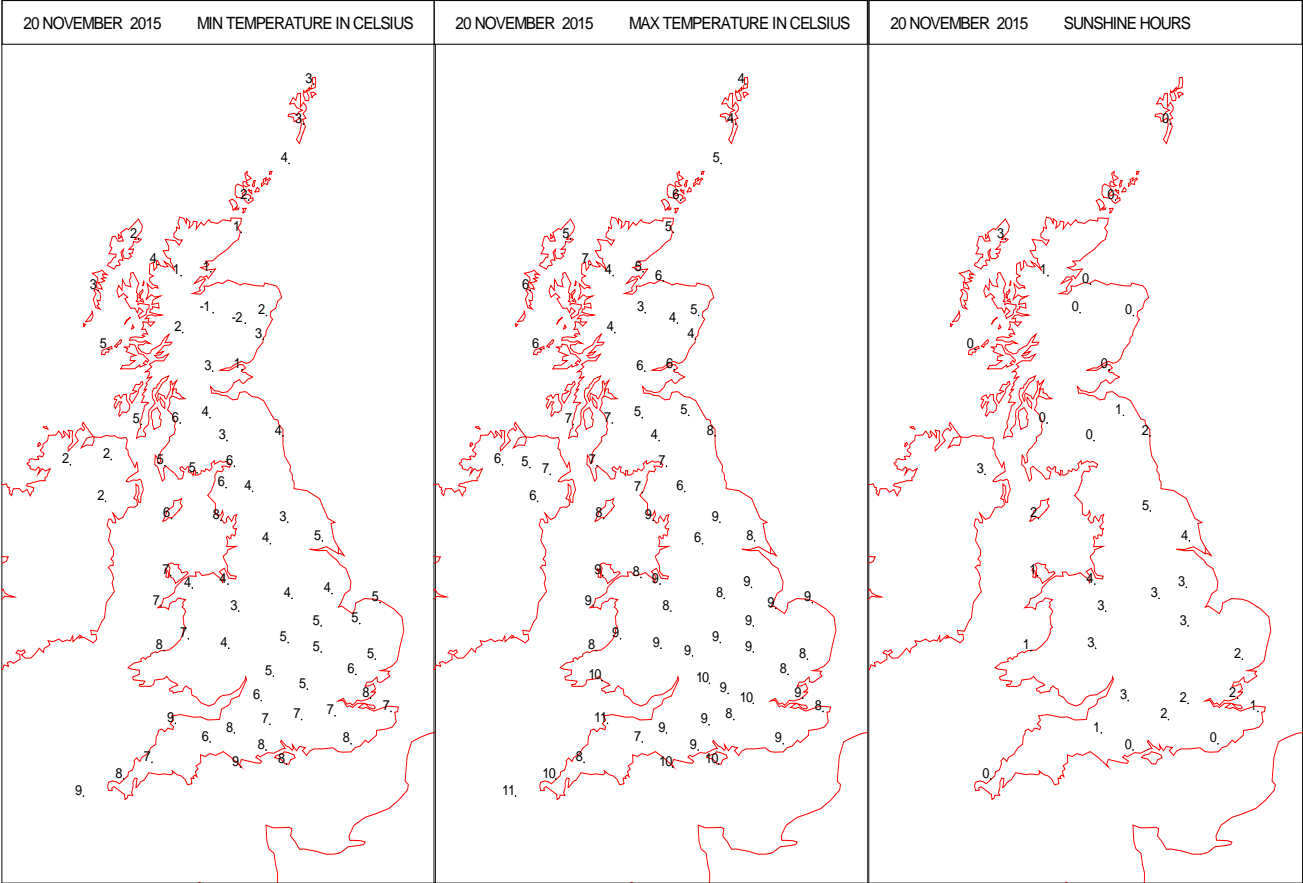


SIGNIFICANT WEATHER

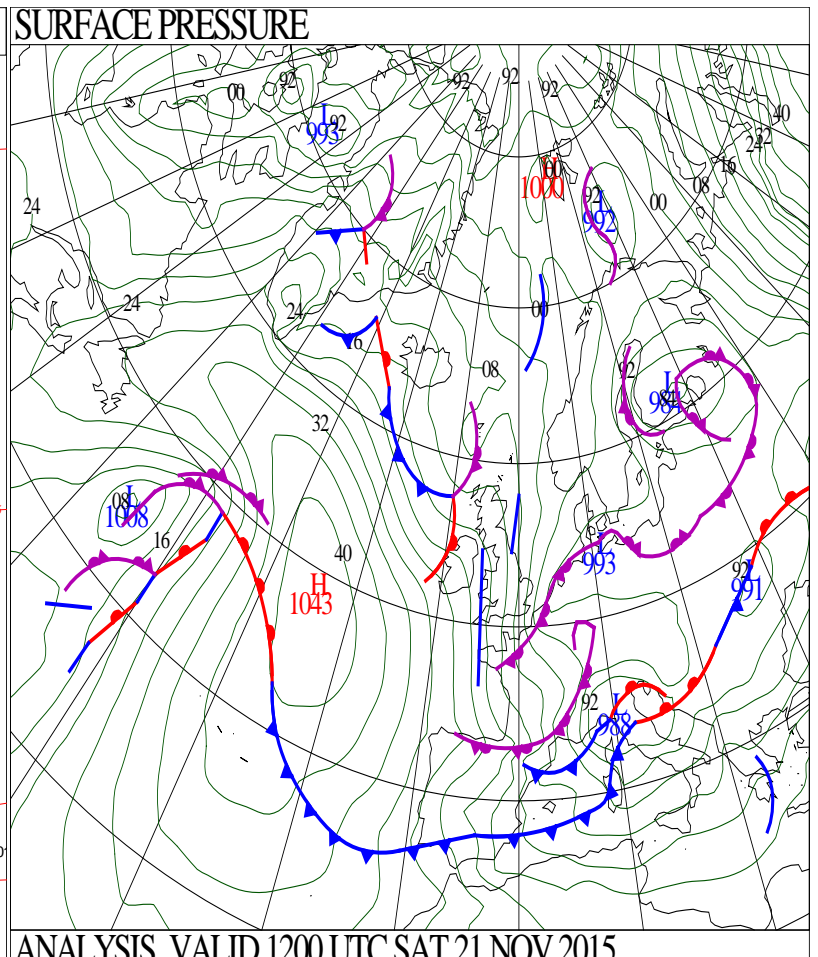
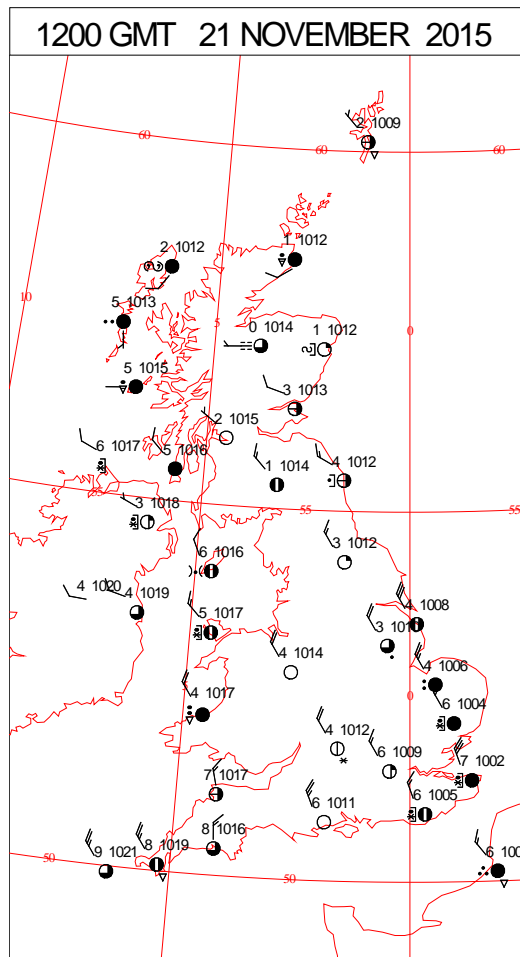
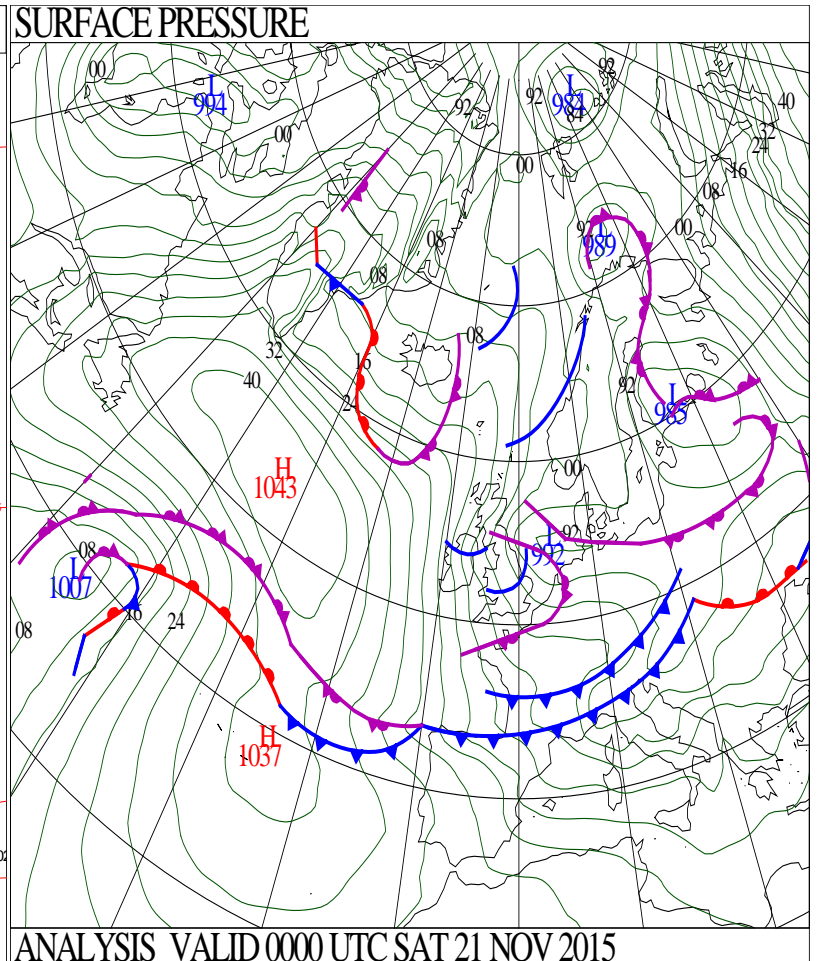
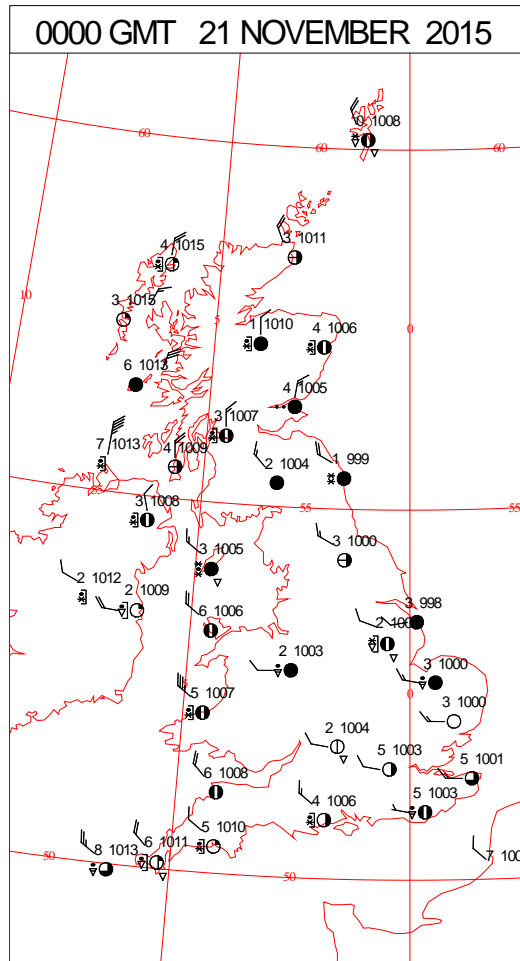
0600 GMT 20 NOVEMBER 2015	SIG WEATHER	1200 GMT 20 NOVEMBER 2015	SIG WEATHER	<p><b>Summary of UK Weather for Friday 20 November 2015.</b> Some rain affected southern England overnight, whilst the rest of England and Wales was rather cloudy but mainly dry.</p> <p>It was clearer elsewhere, but showers affected parts of western and southern Scotland, with some running into Northern Ireland. Some of the showers were heavy with thunder, and with a wintry element in the far north.</p> <p>Whilst it was mild in the south, it was colder further north.</p> <p>Cloud and patchy rain across southern counties slowly cleared southwards through the morning, leaving a drier and brighter afternoon for much of England and Wales, but with showers in the west, some of which contained hail.</p> <p>Further north it was an increasingly chilly day with sunshine and showers, the showers turning more and more wintry, with hail, sleet, and on higher ground some snow. It was also generally windy.</p> <p>Through the evening showers continued with a few reaching south-east England.</p> <p>Meanwhile a band of more persistent rain, sleet and snow moved southwards through Scotland.</p> <p>The wind strengthened across northern Scotland, with several locations seeing gusts of 50 knots.</p>
1800 GMT 20 NOVEMBER 2015	SIG WEATHER	0000 GMT 21 NOVEMBER 2015	SIG WEATHER	
				<p><b>EXTREMES</b></p> <p><b>Highest Maximum:</b> 11.4 Cambridge Botanic Garden, Cambridgeshire</p> <p><b>Lowest Maximum:</b> 2.7 Cromdale, Nairnshire</p> <p><b>Lowest Minimum:</b> -2.2 Balmoral, Aberdeenshire</p> <p><b>Lowest Grass Minimum:</b> -5.2 Balmoral, Aberdeenshire</p> <p><b>Most Rain:</b> 18.6 Capel Curig No3, Gwynedd</p> <p><b>Most Sun:</b> 5.4 Copley, Co. Durham</p>



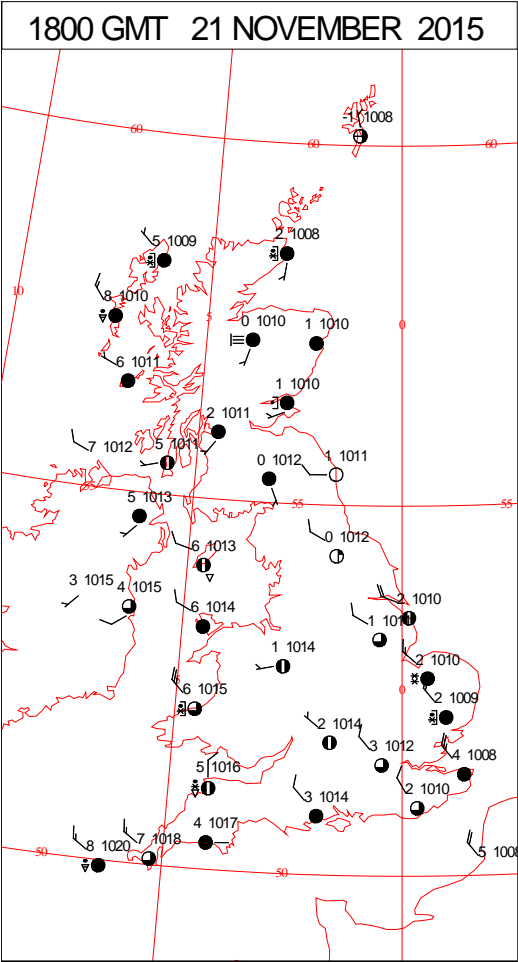
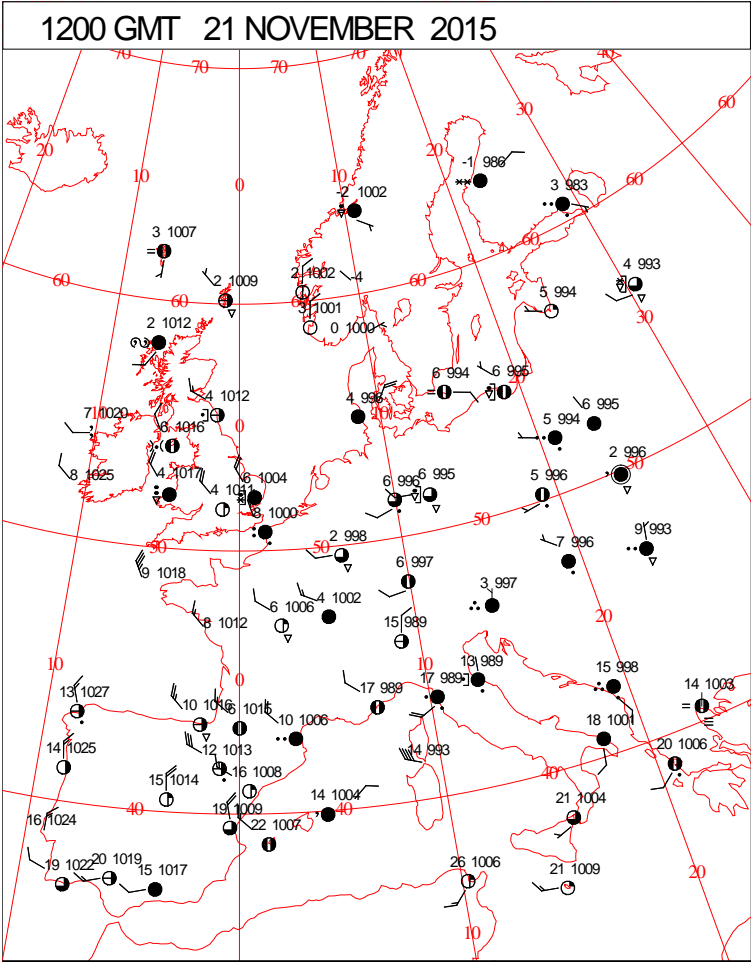
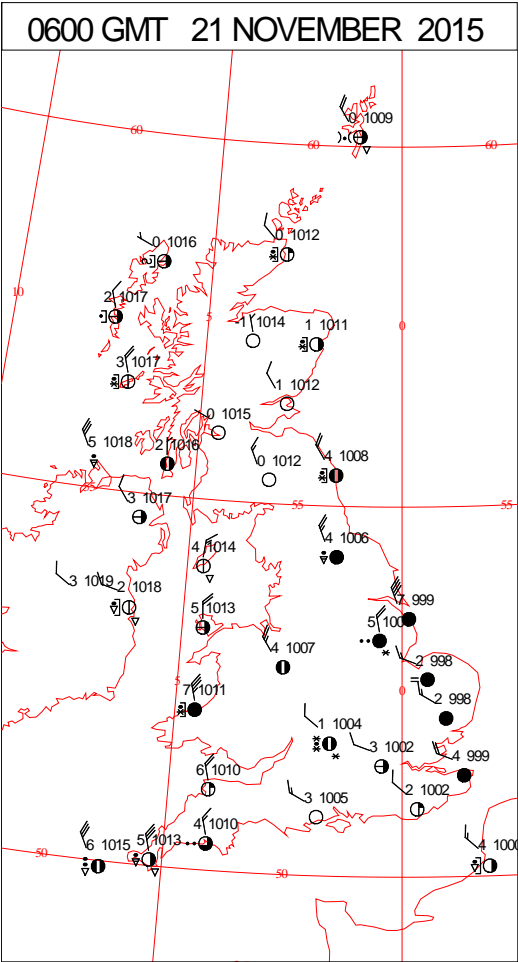
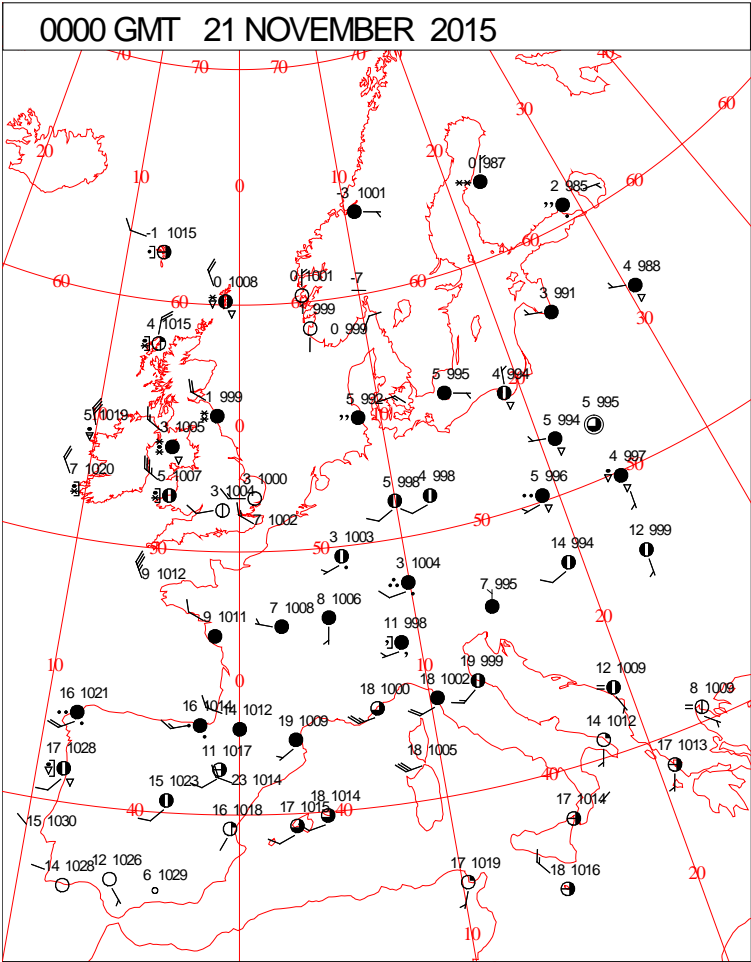
DAILY CLIMATE DATA



# DAILY WEATHER SUMMARY



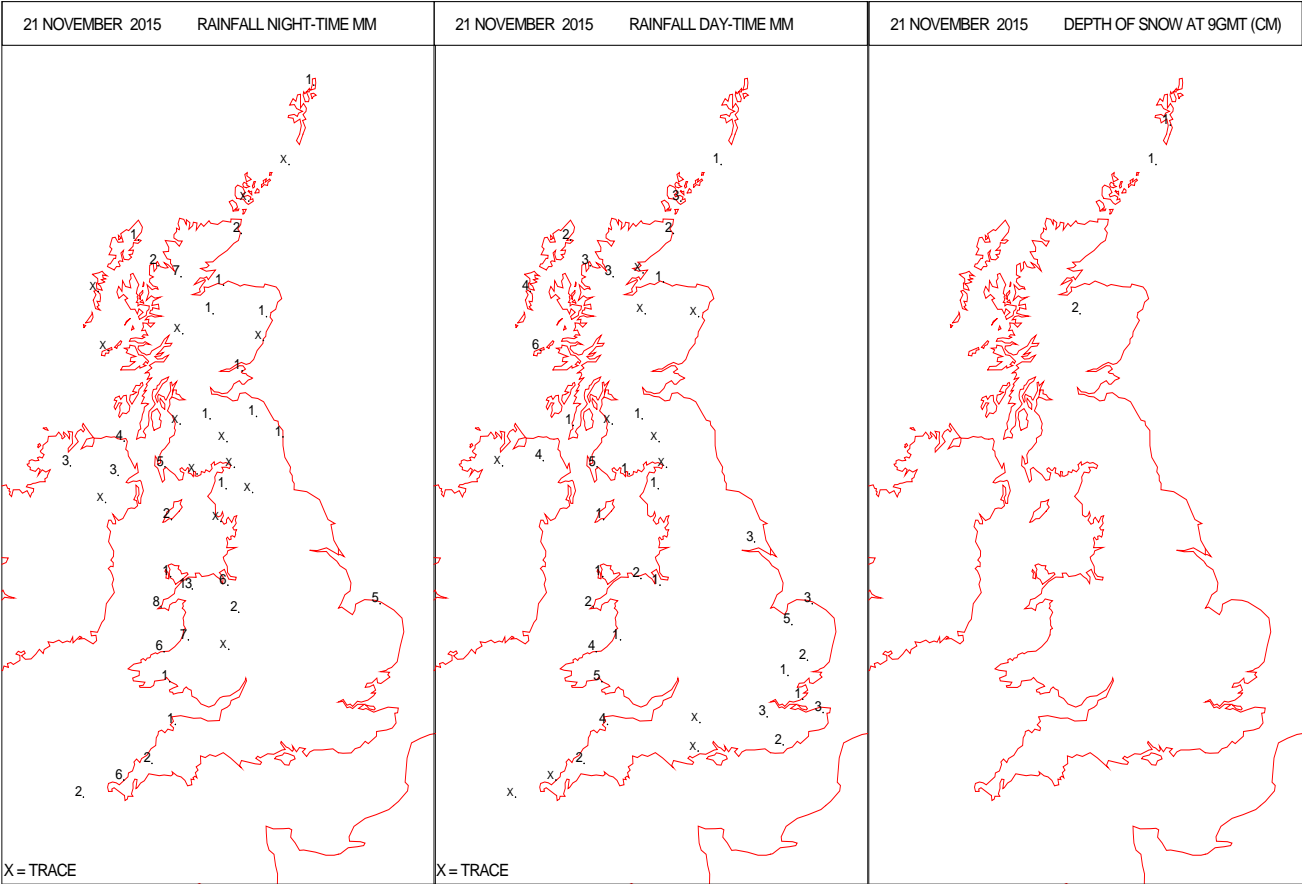
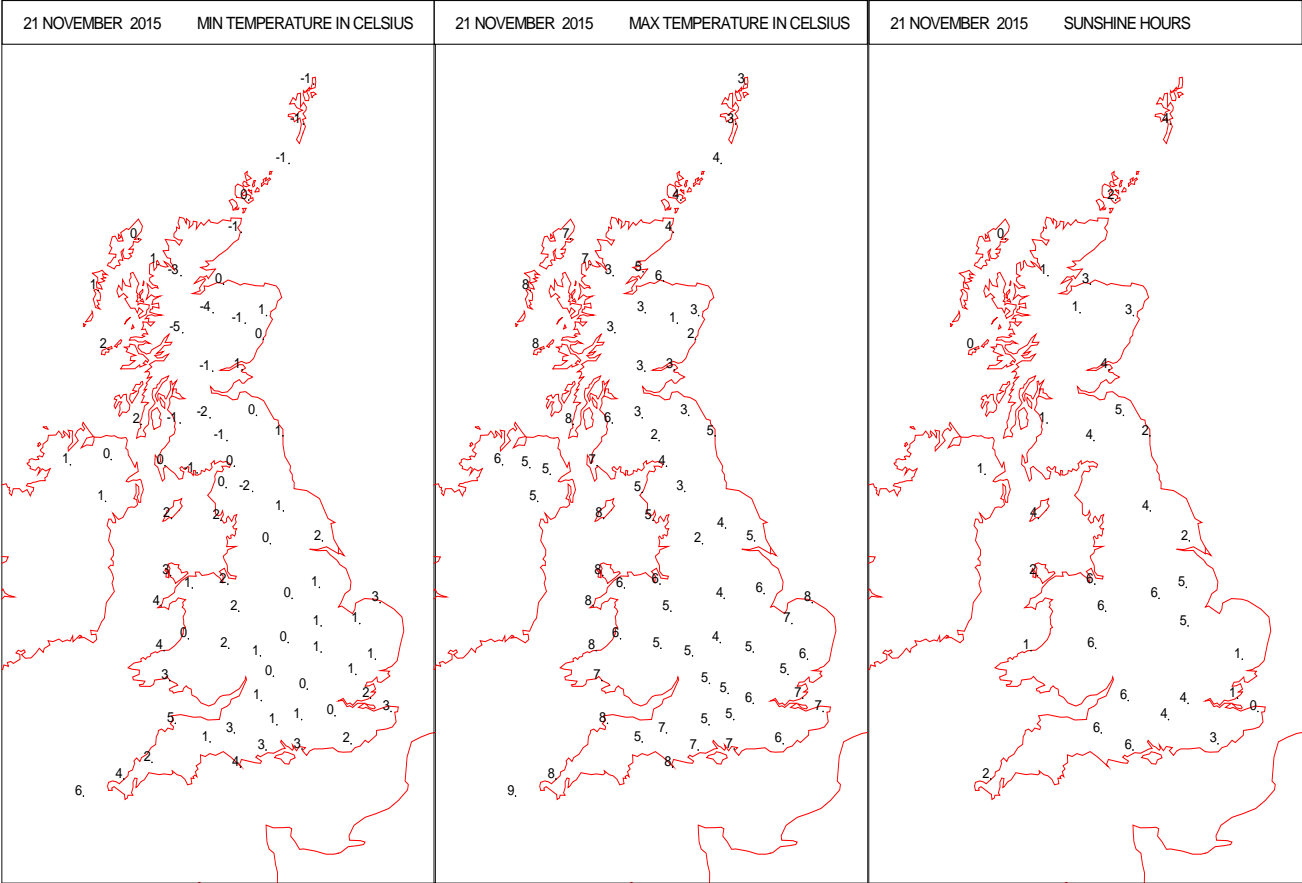
SURFACE REPORTS



SIGNIFICANT WEATHER

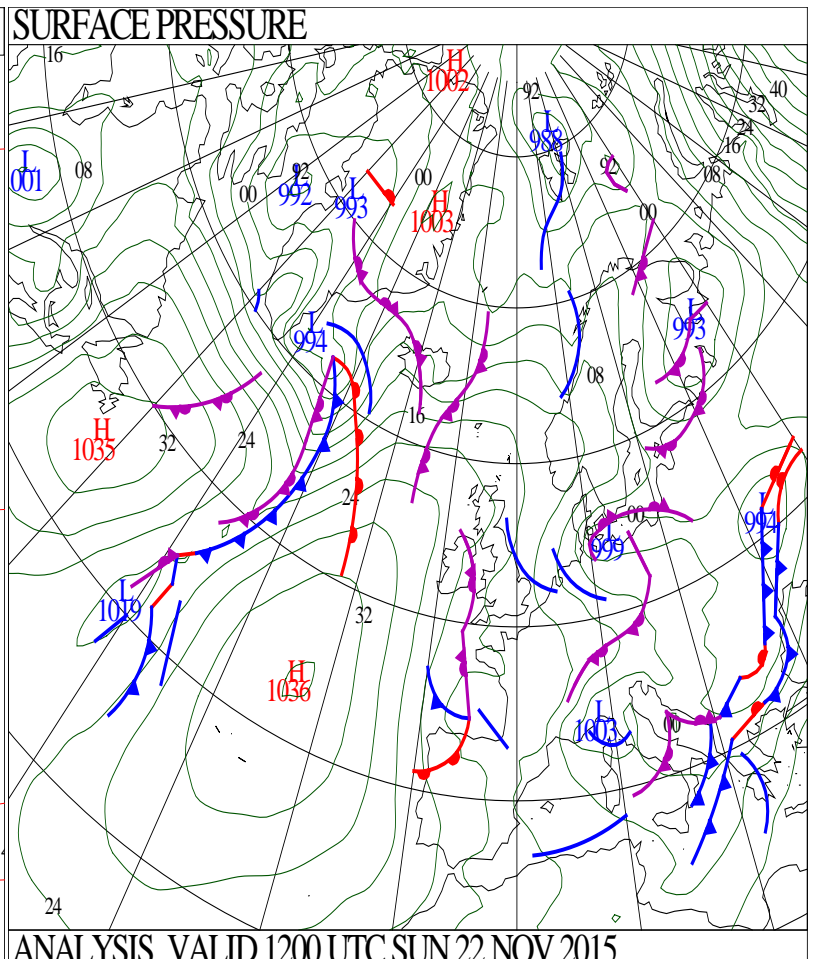
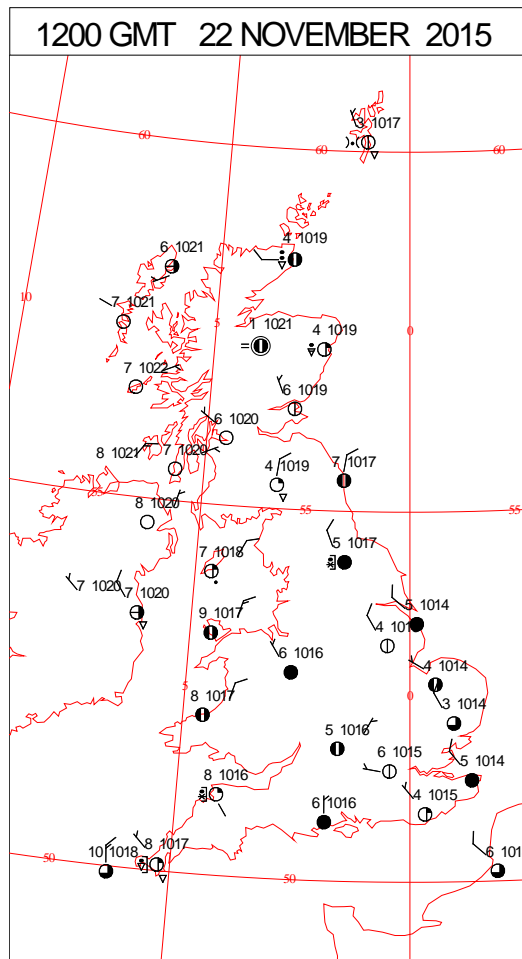
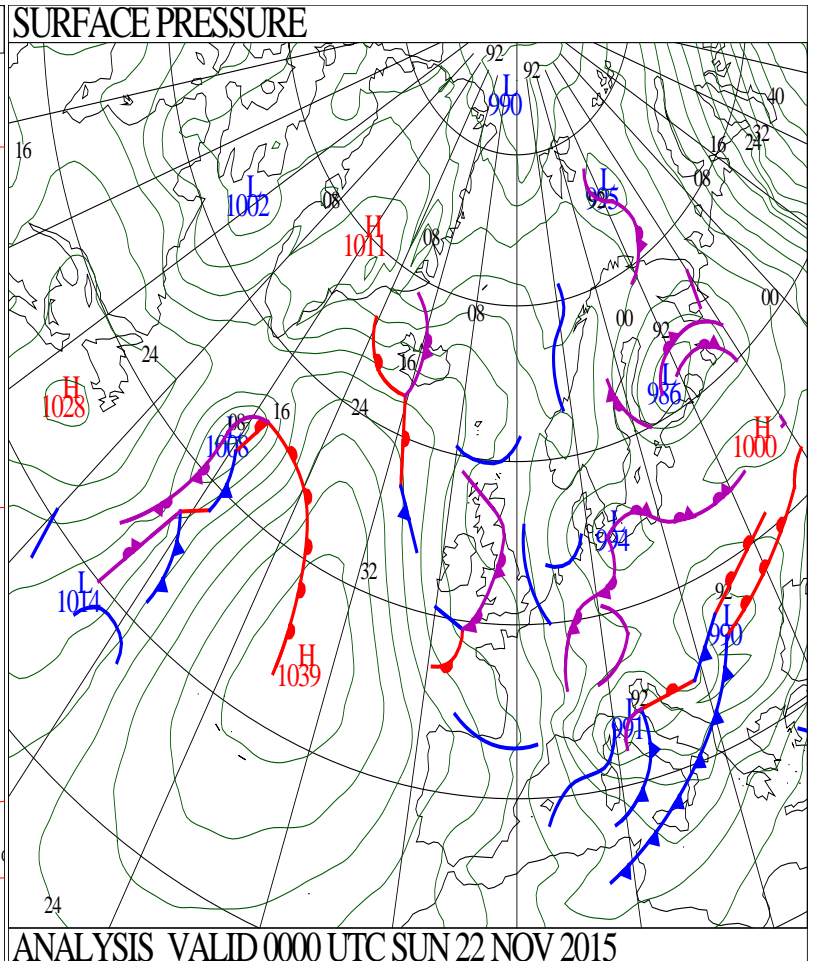
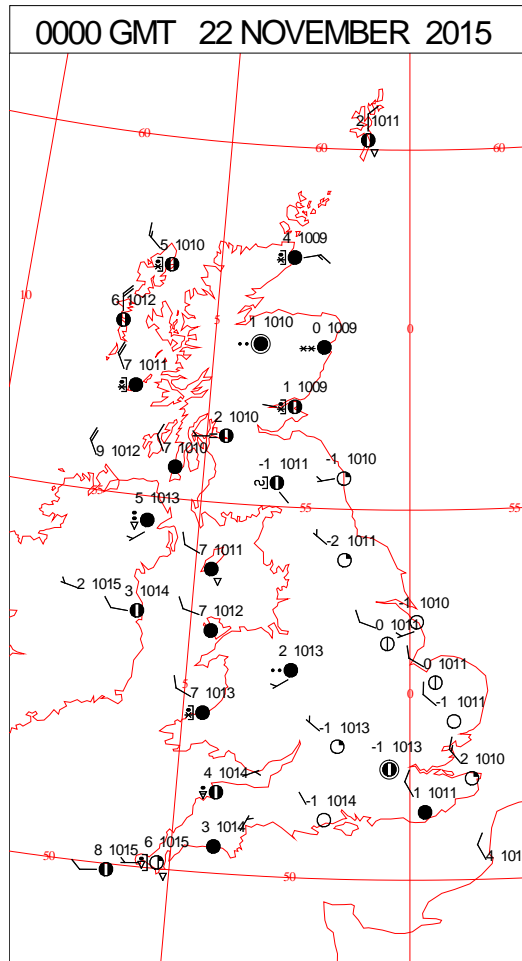
0600 GMT 21 NOVEMBER 2015	SIG WEATHER	1200 GMT 21 NOVEMBER 2015	SIG WEATHER	<p><b>Summary of UK Weather for Saturday 21 November 2015.</b></p> <p>A band of rain, sleet and snow moved southwards across southern Scotland, northern England and Wales overnight, reaching the Midlands later.</p> <p>Frequent showers, some wintry, followed around northern, eastern and western coasts, with clearer and frosty weather inland elsewhere.</p> <p>It was a windy night, especially along eastern coasts and near the Irish Sea, with gusts reaching 55 knots.</p> <p>The band of rain and snow continued to push south-eastwards throughout the morning, bringing snow flurries as far south as Kent. Showers persisted along eastern and western coasts, turning wintry especially over Scotland, and northern and eastern England. Organised showers also developed in a line from Belfast to Lands End, bringing some heavy showers to western Wales and Cornwall.</p> <p>Elsewhere, large areas saw sunny spells.</p> <p>The remainder of the day was mostly fine away from coasts, although colder than of late, with a wind chill.</p> <p>Into the evening showers continued in the north and near coasts elsewhere, pushing inland into Wales and north-west England. The south stayed largely dry and clear.</p>
1800 GMT 21 NOVEMBER 2015	SIG WEATHER	0000 GMT 22 NOVEMBER 2015	SIG WEATHER	
				<p><b>EXTREMES</b></p> <p><b>Highest Maximum:</b> 10.0 Teignmouth, Devon</p> <p><b>Lowest Maximum:</b> 0.7 Aboyne No2, Aberdeenshire</p> <p><b>Lowest Minimum:</b> -4.7 Tulloch Bridge, Inverness-Shire</p> <p><b>Lowest Grass Minimum:</b> -9.1 Aviemore, Inverness-Shire</p> <p><b>Most Rain:</b> 23.6 Prestatyn, Clwyd</p> <p><b>Most Sun:</b> 6.2 Nottingham Watnall, Nottinghamshire</p> <p>6.2 Slapton, Devon</p>

DAILY CLIMATE DATA



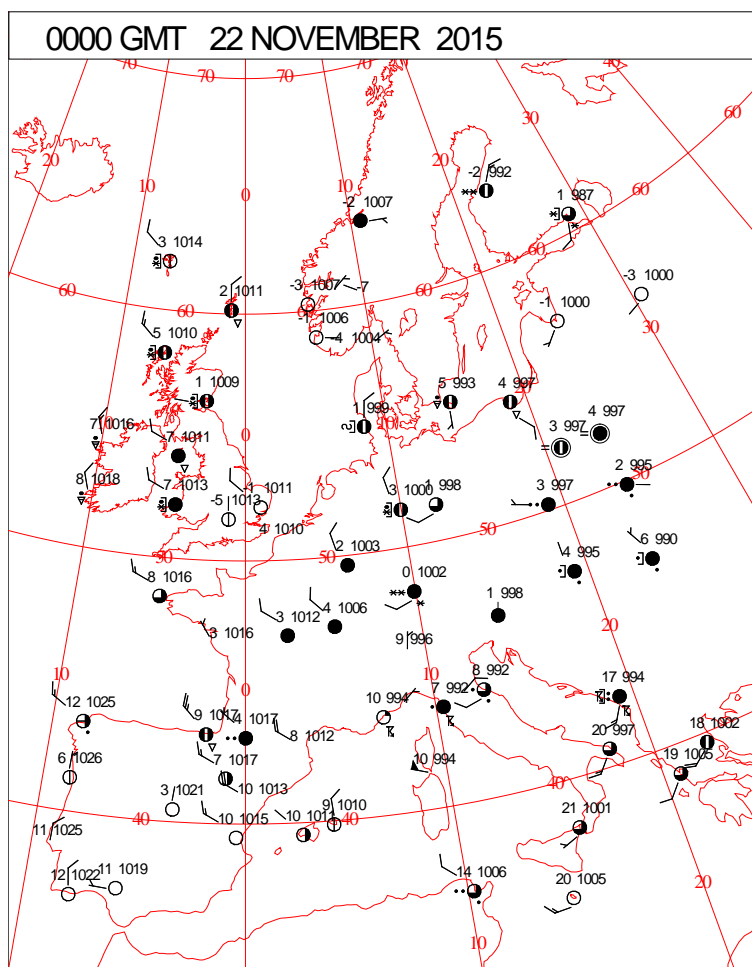


# DAILY WEATHER SUMMARY



Sunday 22 November 2015

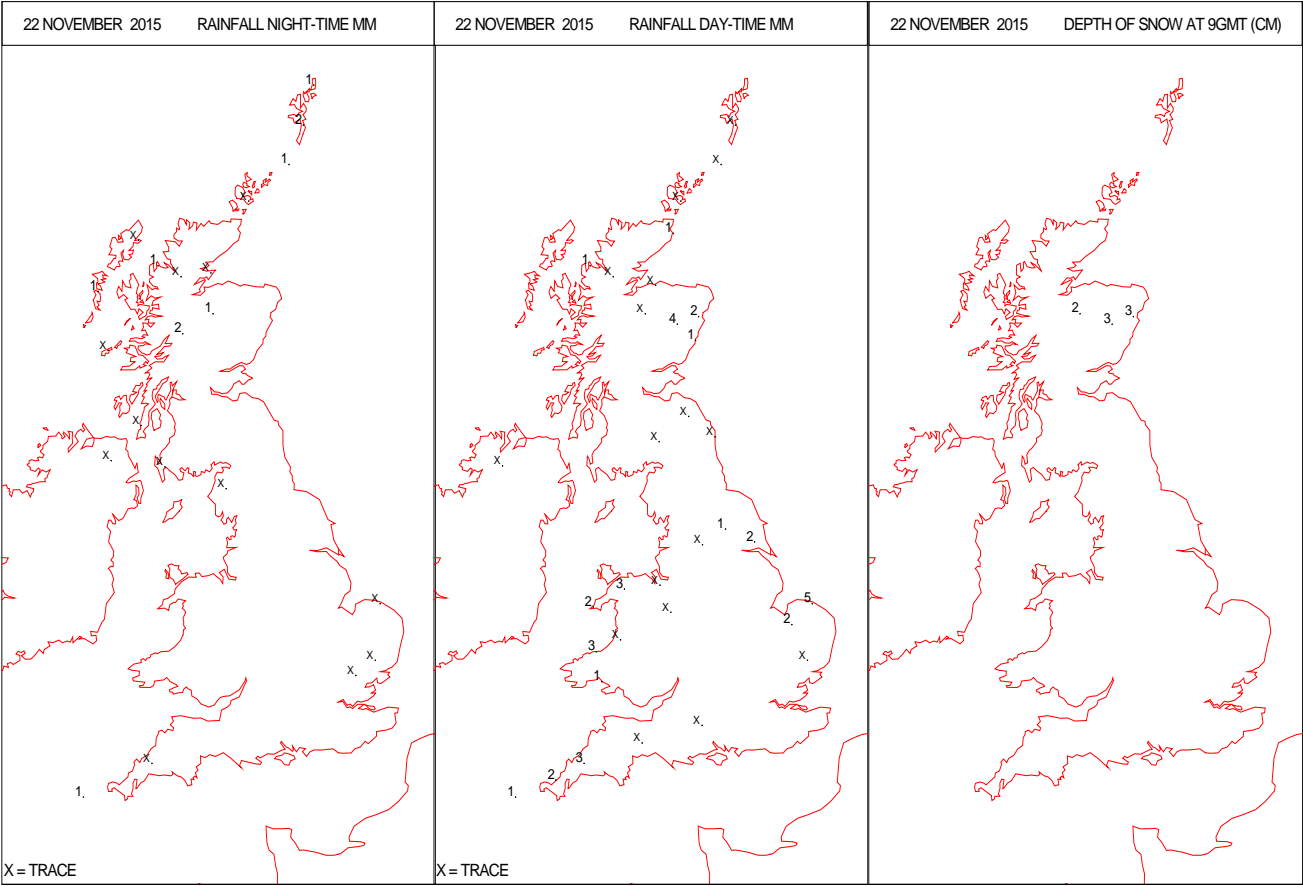
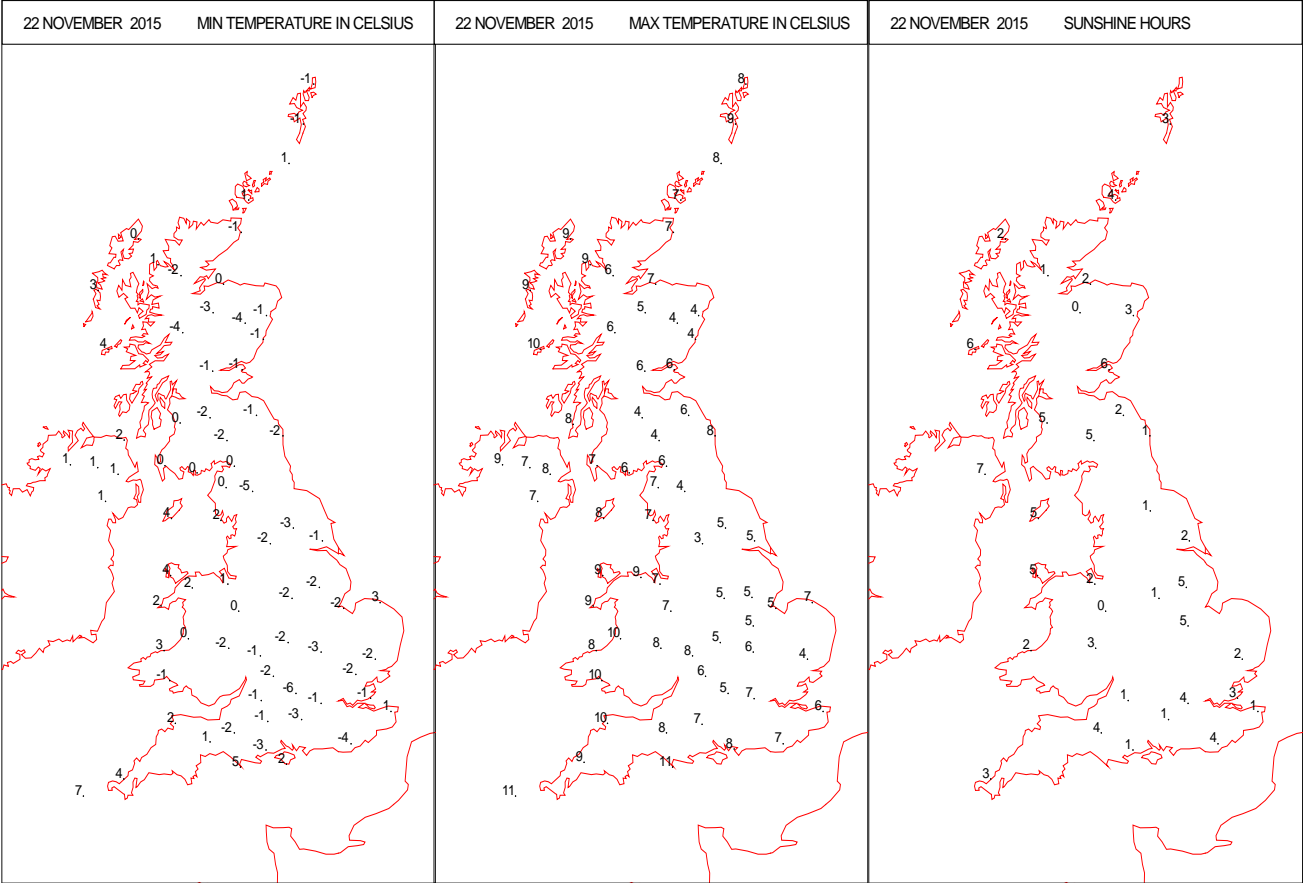
## SURFACE REPORTS



SIGNIFICANT WEATHER

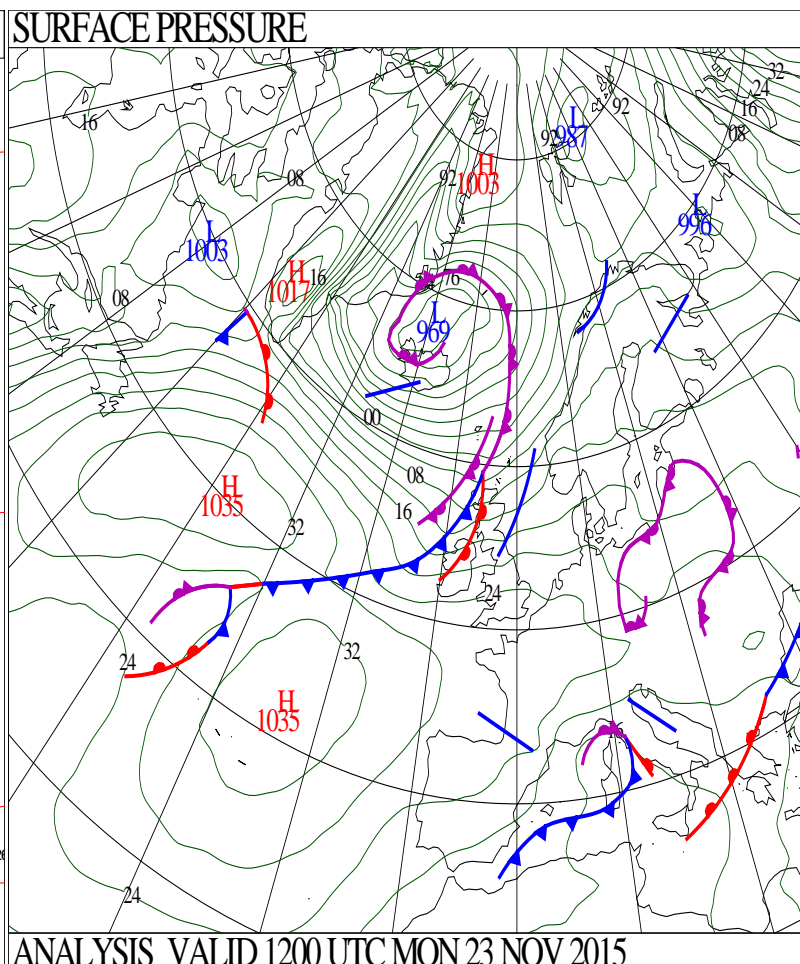
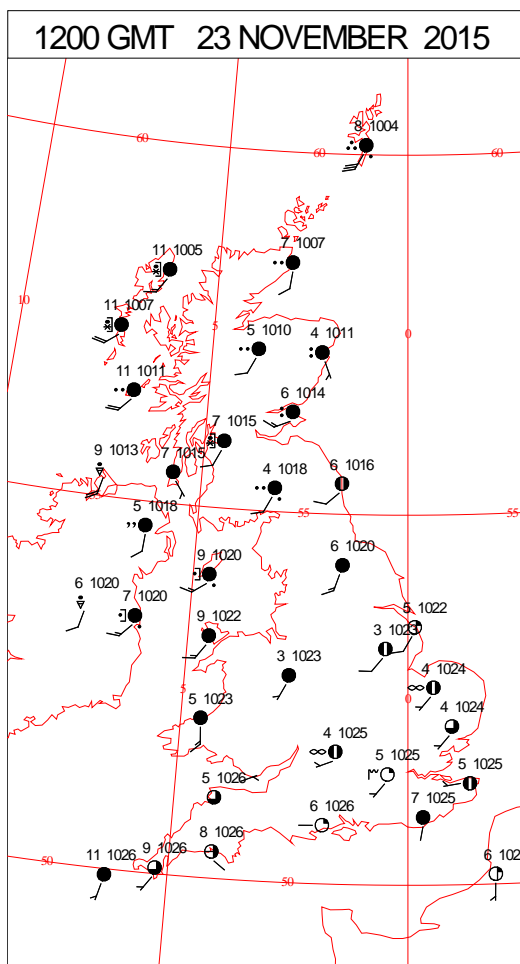
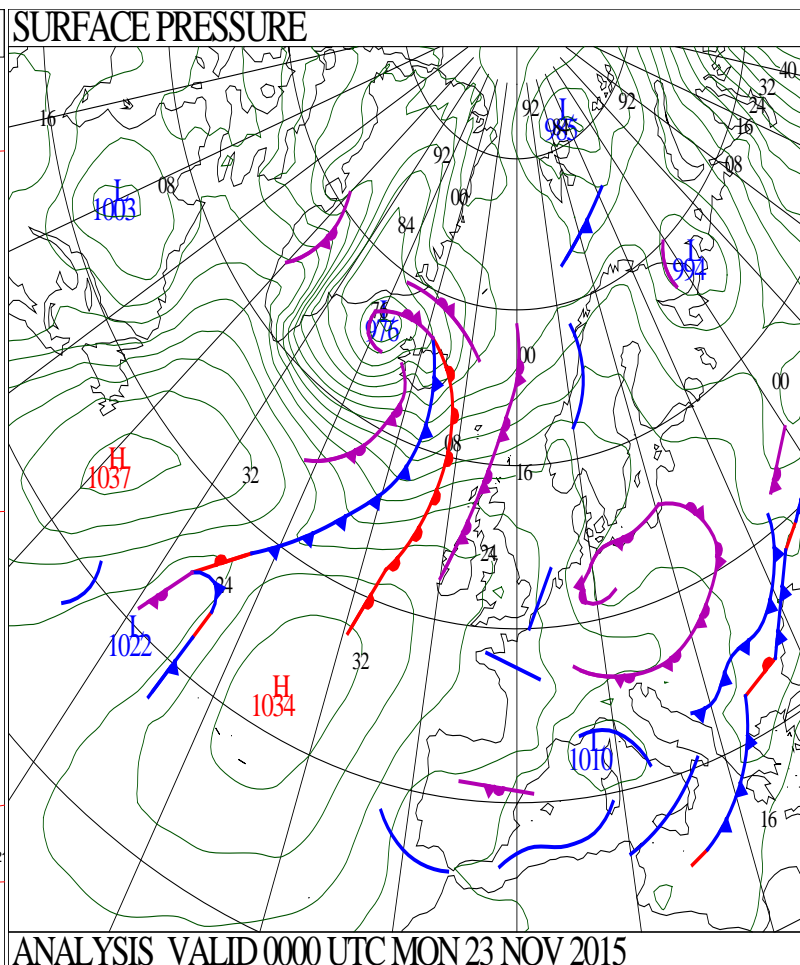
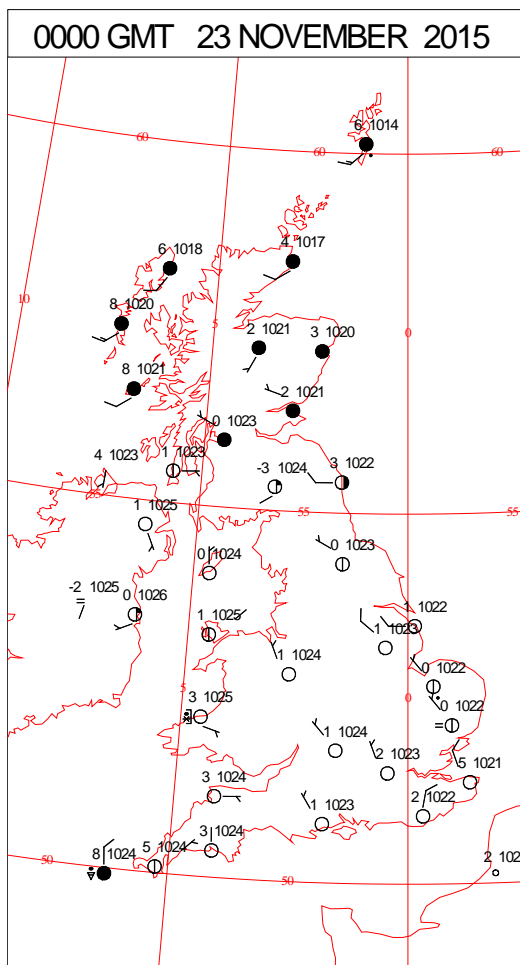
0600 GMT 22 NOVEMBER 2015	SIG WEATHER	1200 GMT 22 NOVEMBER 2015	SIG WEATHER	<p><b>Summary of UK Weather for Sunday 22 November 2015.</b> Much of the south and south-east of England had a dry night, with clear skies and a widespread frost. However, scattered showers, some wintry fed south across Scotland, Northern Ireland, Wales, along with western and eastern counties of England.</p> <p>During the early hours, clearer conditions followed from the north across Scotland and Northern Ireland, bringing icy patches as temperatures fell below freezing.</p> <p>During the day showers, which were wintry over the hills, continued down the east coast of Scotland and England, as far south as East Anglia. Further showers also affected parts of northern Scotland and south-west England through the day, occasionally turning heavy and thundery. They also affected Wales during the morning.</p> <p>Away from the showers, there was prolonged sunshine, except in central and some southern parts, where low cloud slowly cleared later.</p> <p>During the evening showers faded away from south-east England, but continued to affect eastern coastal counties at times.</p> <p>Apart from western Scotland, where high cloud spread in, clear skies led to temperatures falling quickly after dark elsewhere.</p>
1800 GMT 22 NOVEMBER 2015	SIG WEATHER	0000 GMT 23 NOVEMBER 2015	SIG WEATHER	
				<p><b>EXTREMES</b></p> <p><b>Highest Maximum:</b> 12.0 Ammerdown House, Avon</p> <p><b>Lowest Maximum:</b> 2.9 Middleton, Hillside, Derbyshire</p> <p><b>Lowest Minimum:</b> -5.6 Benson, Oxfordshire</p> <p><b>Lowest Grass Minimum:</b> -9.6 Buntingford, Hertfordshire -9.6 Monks Wood, Cambridgeshire -9.6 Northampton Moulton Park, Northamptonshire</p> <p><b>Most Rain:</b> 10.8 Fylingdales, North Yorkshire</p> <p><b>Most Sun:</b> 6.7 Glasgow Bishopton, Renfrewshire</p>

DAILY CLIMATE DATA





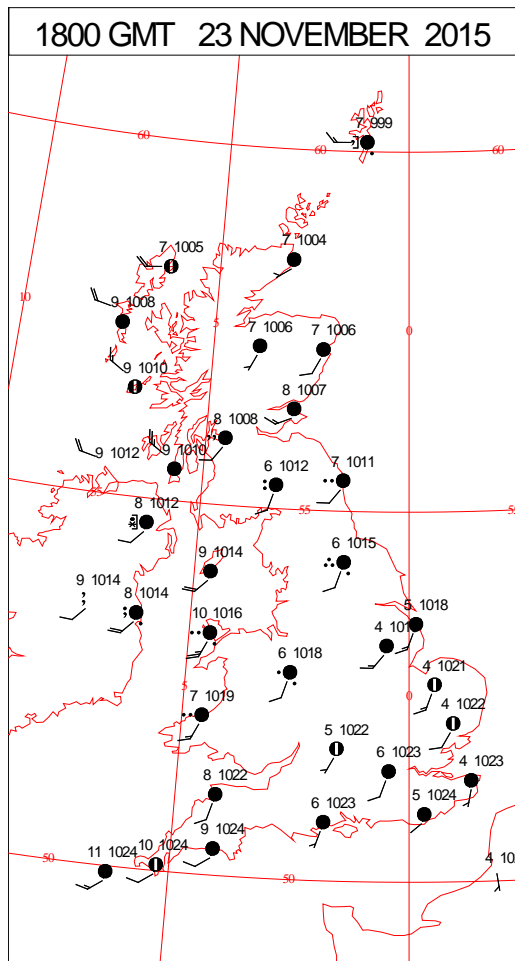
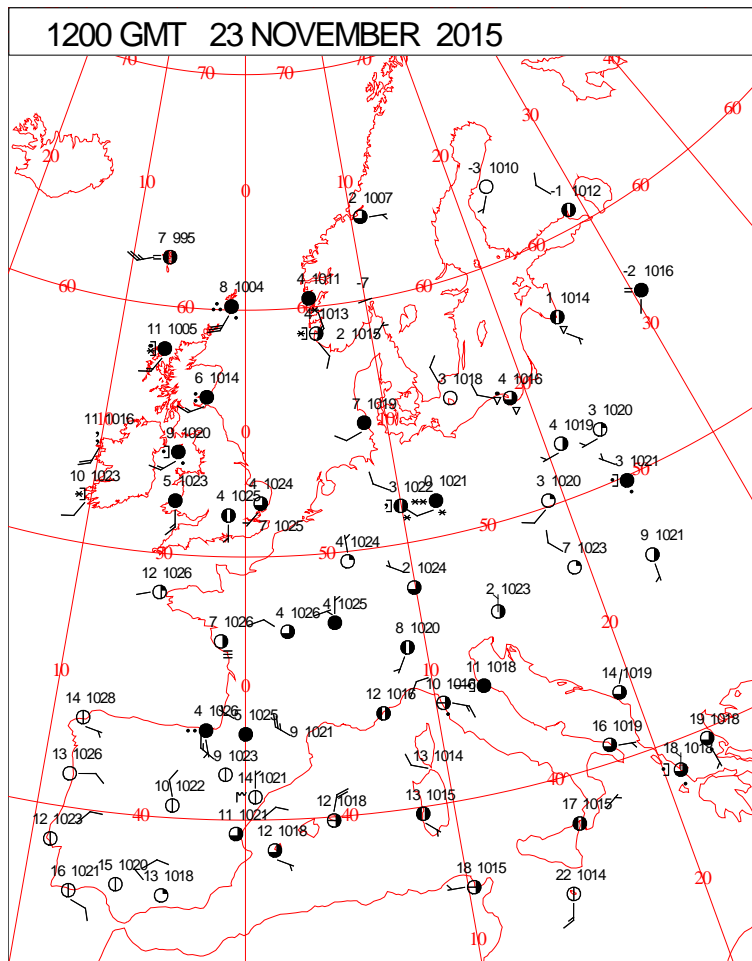
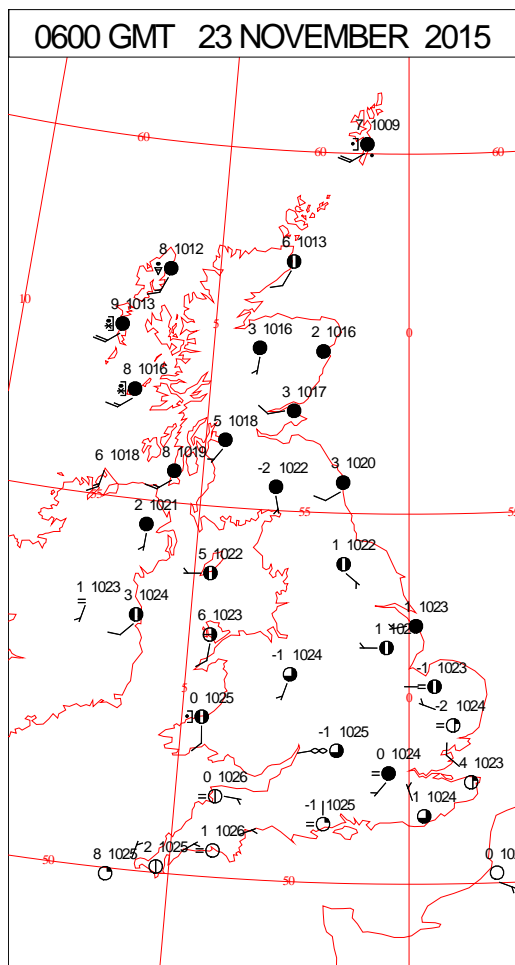
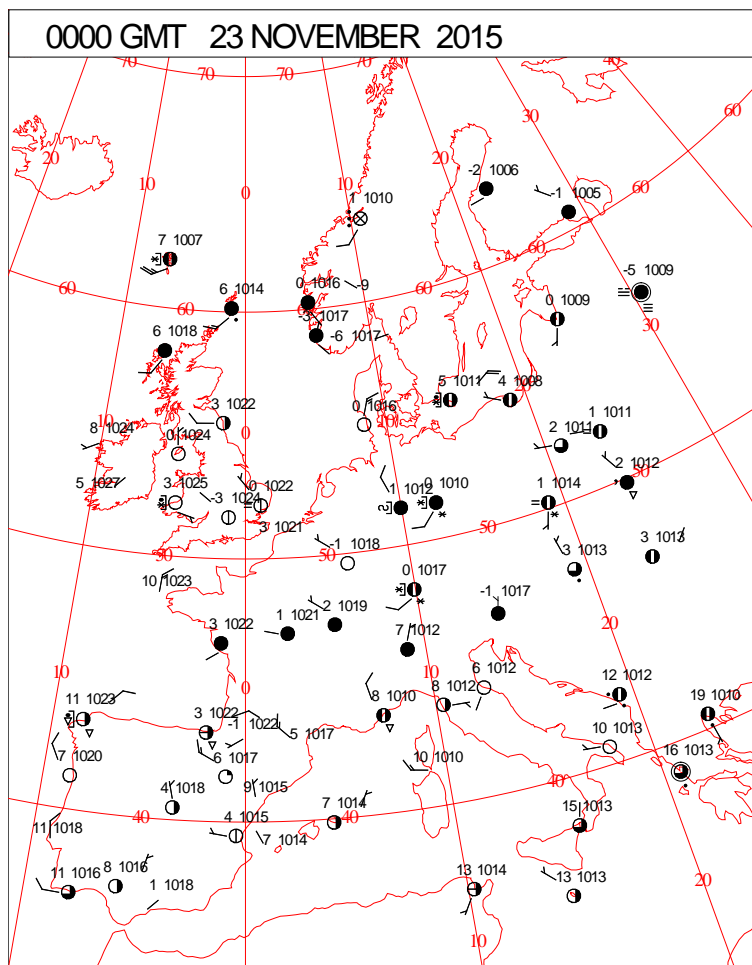
# DAILY WEATHER SUMMARY





Monday 23 November 2015

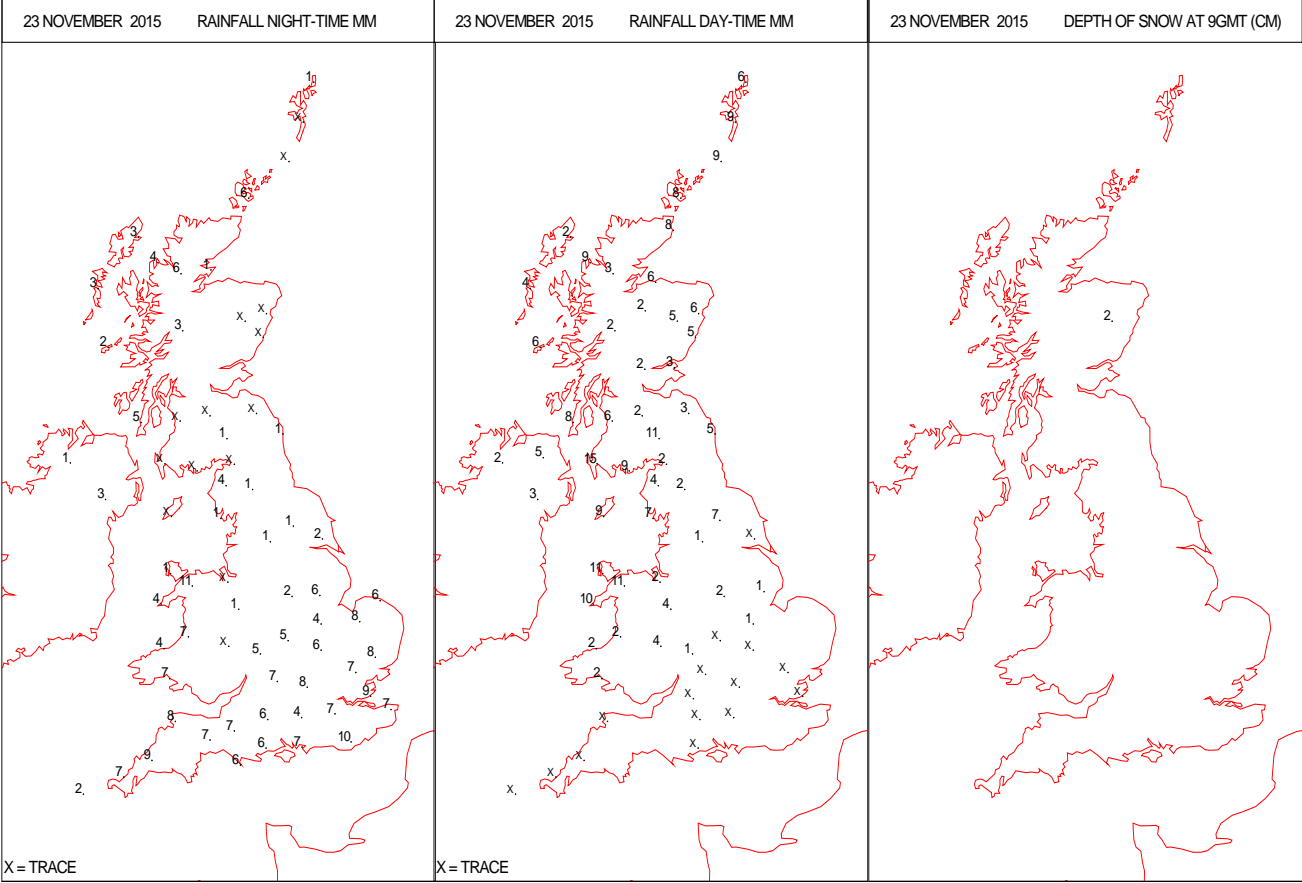
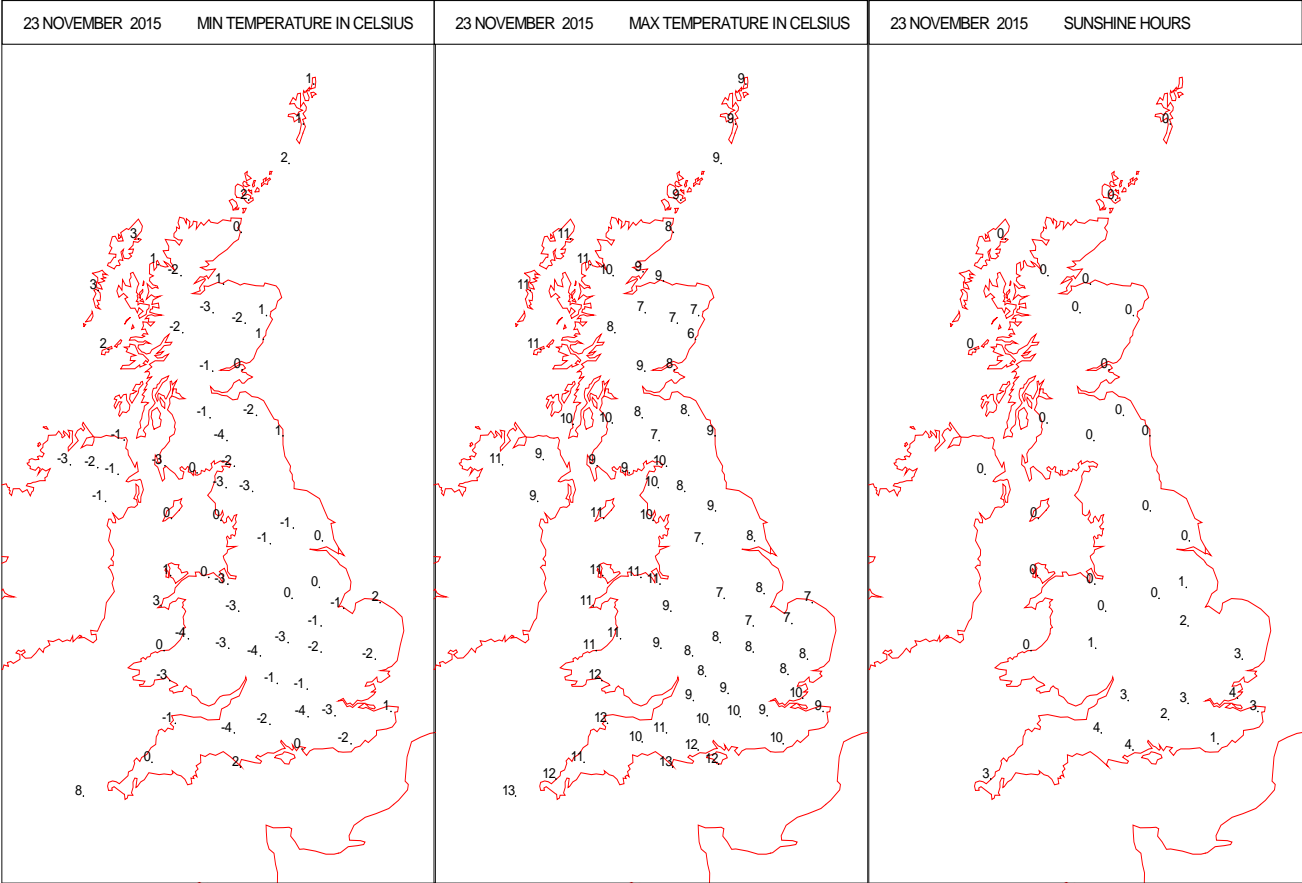
## SURFACE REPORTS



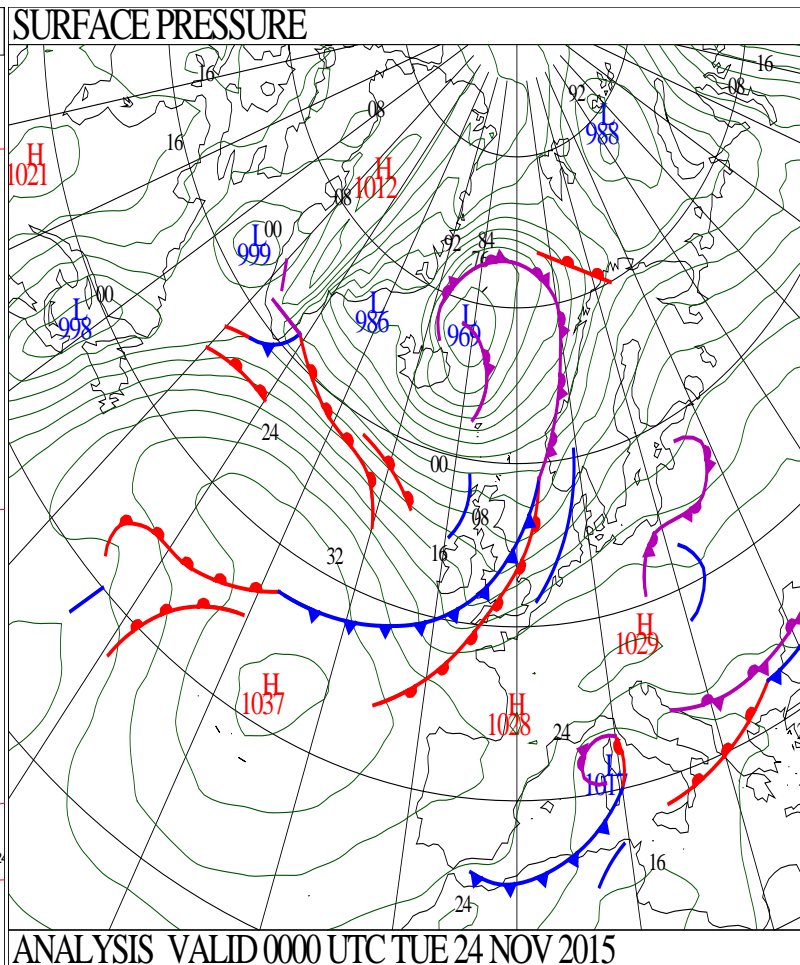
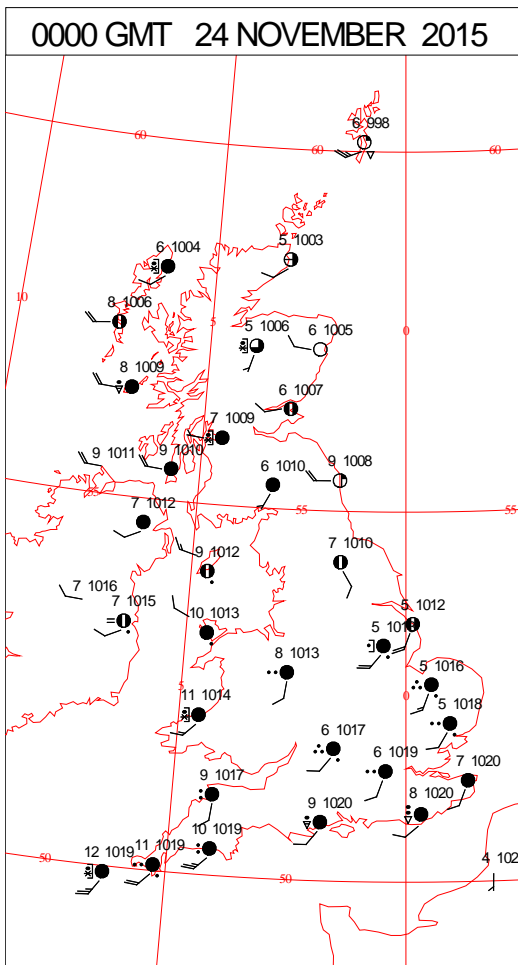
# SIGNIFICANT WEATHER

0600 GMT 23 NOVEMBER 2015	SIG WEATHER	1200 GMT 23 NOVEMBER 2015	SIG WEATHER	<p><b>Summary of UK Weather for Monday 23 November 2015.</b>  Most of England and Wales saw clear skies overnight, giving a widespread frost in the morning.  Some parts of southern England and south-east Wales saw patches of mist and fog developing by the morning, however.  Increasing amounts of cloud and rain began to push into Scotland and Northern Ireland overnight, and into the morning.  The rain band eventually moved into northern England around midday, and turned heavy at times, particularly on the high ground.  The rain then began to affect most of England and Wales by the evening, but by this time had left southern Scotland dry but cloudy.  Some showers began to push into parts of northern Scotland by late evening.  Overnight temperatures were widely a few degrees below average for the time of year.  Daytime maximum temperatures were above average in the north-west of the U.K., but below average in the south-east.</p>
1800 GMT 23 NOVEMBER 2015	SIG WEATHER	0000 GMT 24 NOVEMBER 2015	SIG WEATHER	<p><b>EXTREMES</b>  <b>Highest Maximum:</b>  12.7 Bude, Cornwall  <b>Lowest Maximum:</b>  5.5 Fylingdales, North Yorkshire  <b>Lowest Minimum:</b>  -6.4 East Bergholt, Suffolk  <b>Lowest Grass Minimum:</b>  -8.8 Benmore, Younger Botanic Garden, Argyll  <b>Most Rain:</b>  26.2 Benmore, Younger Botanic Garden, Argyll  <b>Most Sun:</b>  6.0 Jersey Airport, Jersey</p>

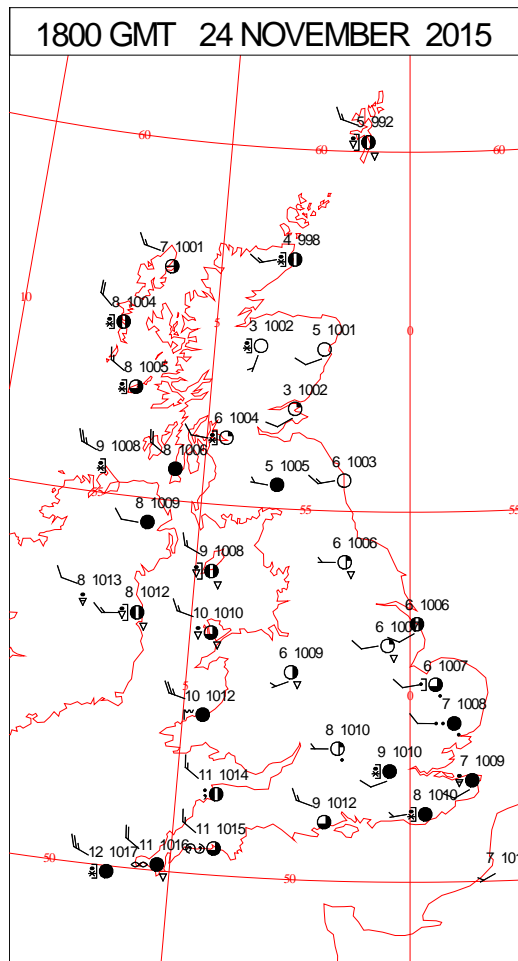
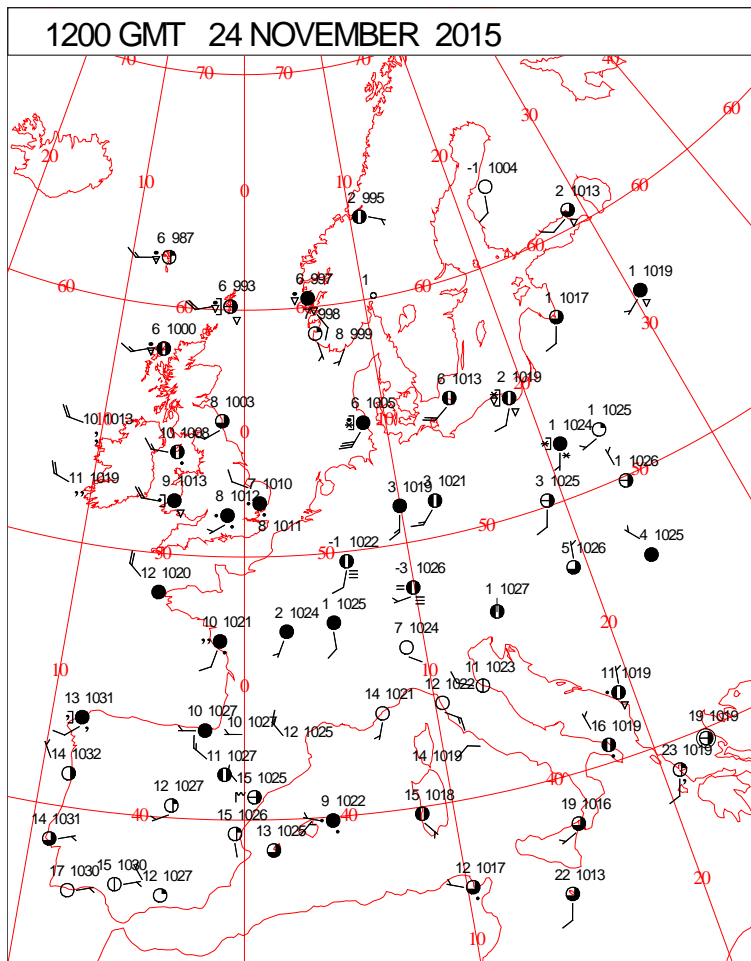
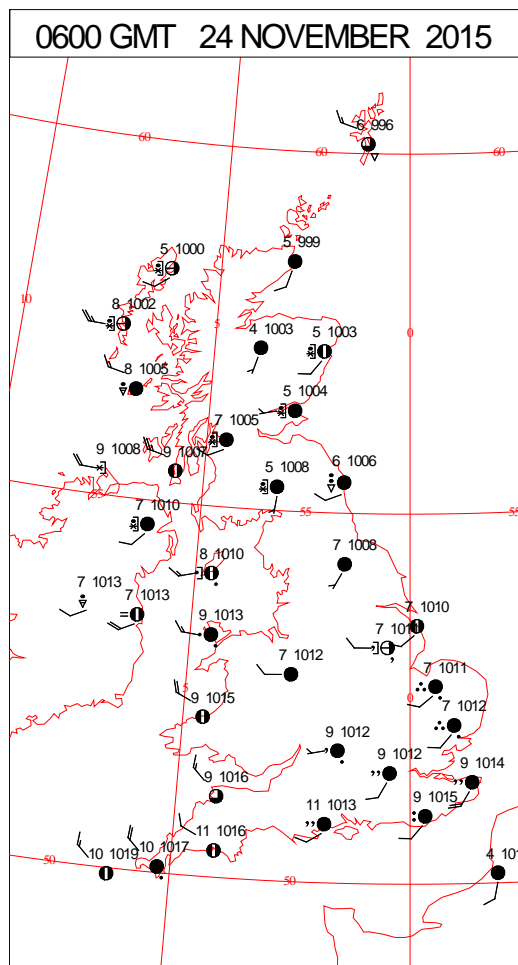
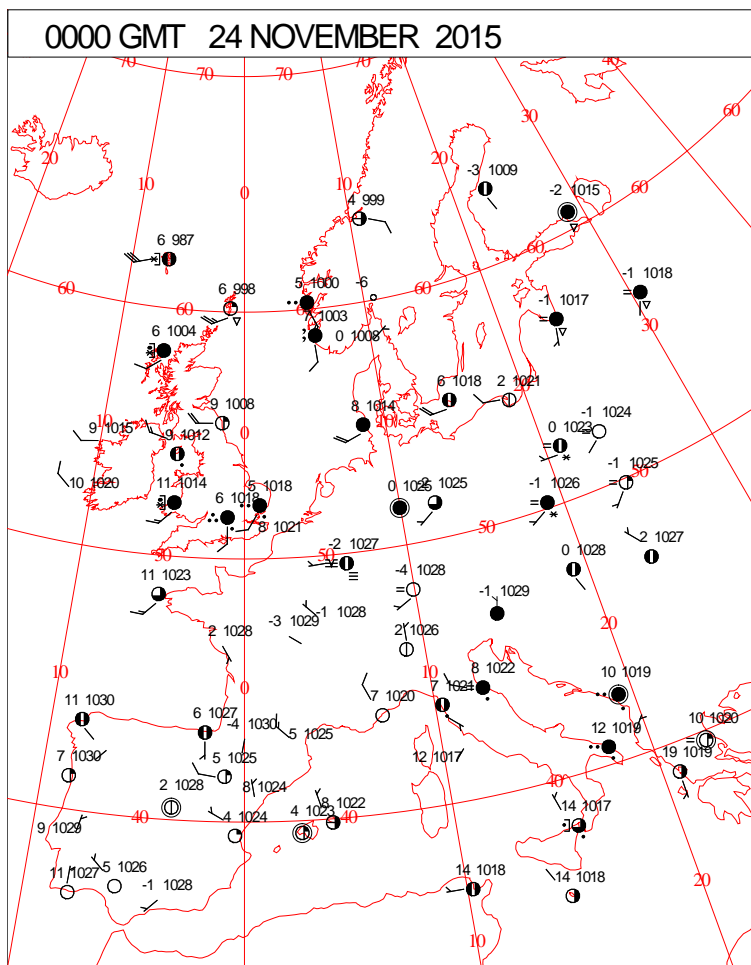
DAILY CLIMATE DATA



# DAILY WEATHER SUMMARY



# SURFACE REPORTS

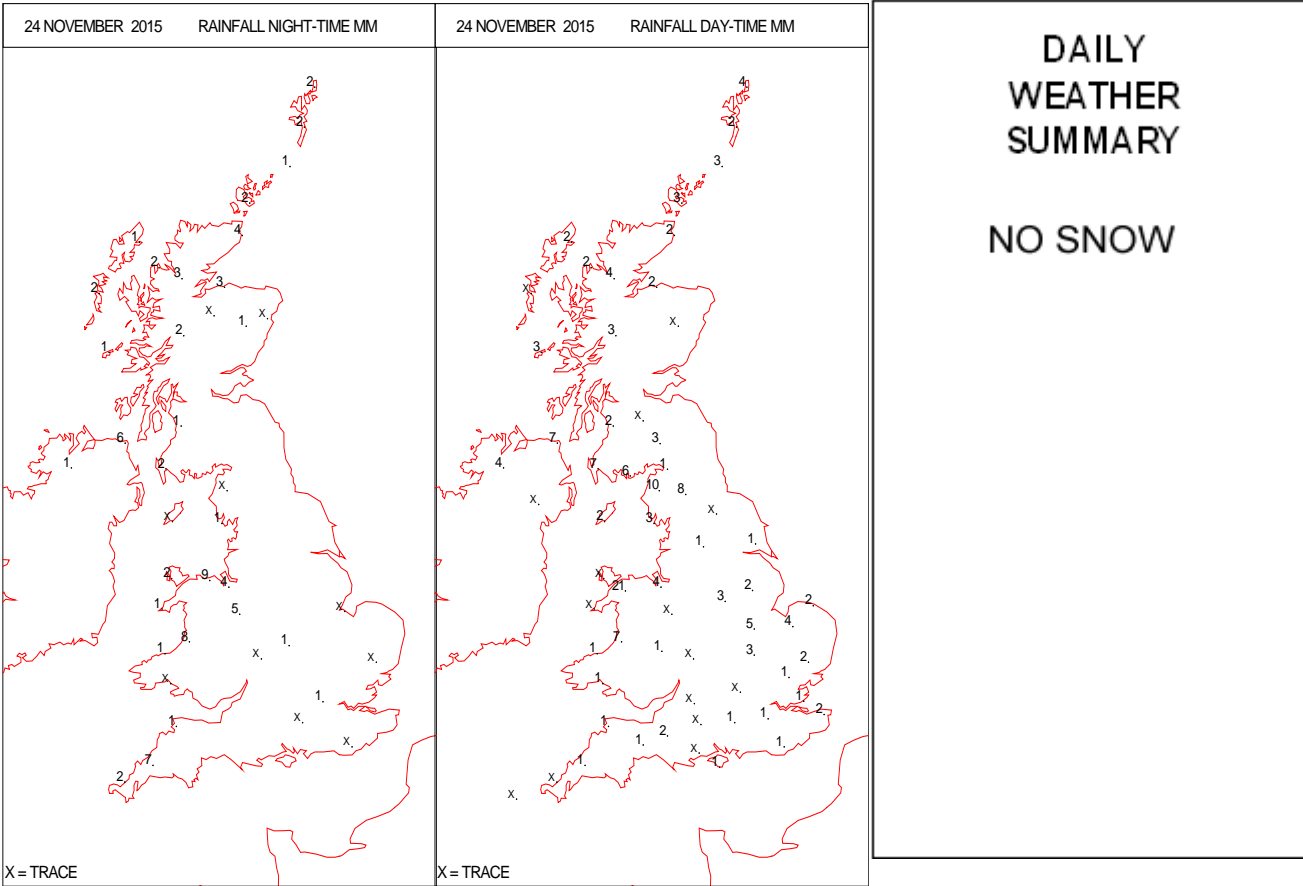
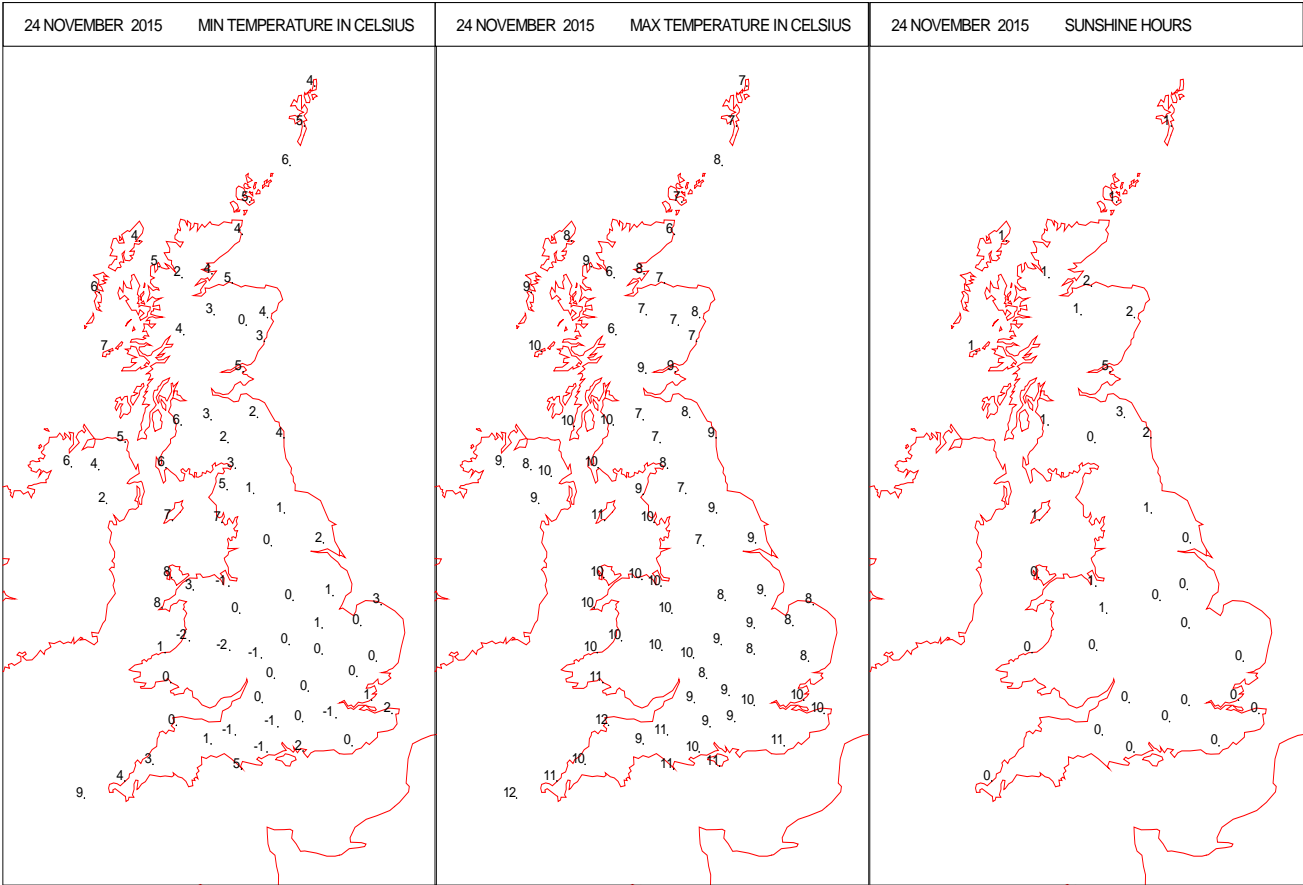




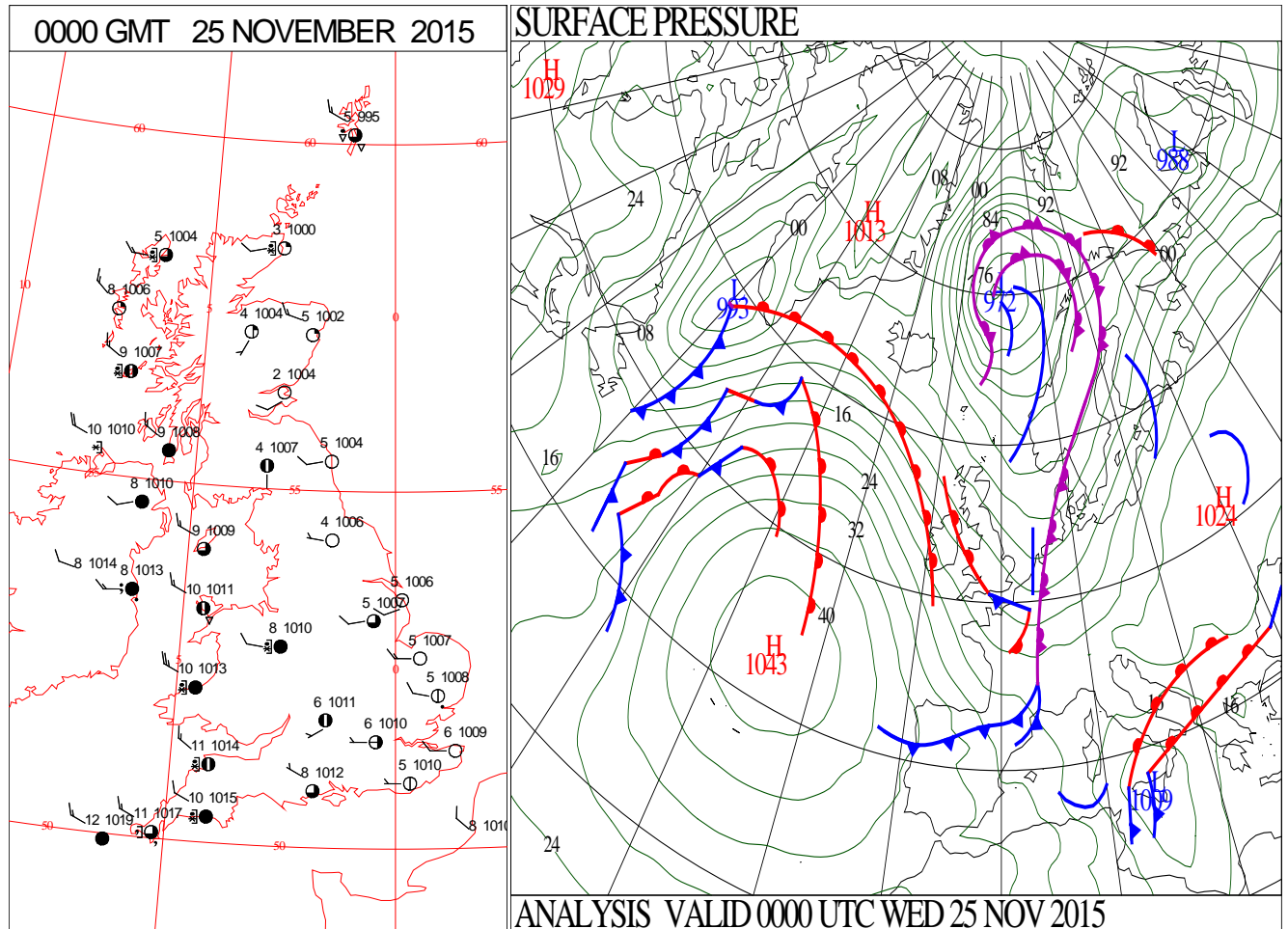
SIGNIFICANT WEATHER

0600 GMT 24 NOVEMBER 2015 SIG WEATHER	1200 GMT 24 NOVEMBER 2015 SIG WEATHER	<p><b>Summary of UK Weather for Tuesday 24 November 2015.</b></p> <p>A band of heavy rain moved away to the south-east during the morning, introducing a fresher breeze across the U.K.</p> <p>Most places started off with a bright or sunny start to the day, however showers filtered in to the west through the morning, with some heavy pulses.</p> <p>Through the morning the showers lingered mainly in the north-west, with more than 20 mm of precipitation falling in parts of north-west Wales. There were also misty conditions and hill fog too with the heaviest pulses.</p> <p>The showers continued into the afternoon, with the brightest skies towards eastern coasts.</p> <p>By the evening the showers became lighter and more patchy, with a wintry element across the hills of Scotland. Most eastern parts saw a dry and clear end to the day.</p>
1800 GMT 24 NOVEMBER 2015 SIG WEATHER	0000 GMT 25 NOVEMBER 2015 SIG WEATHER	
		<p><b>EXTREMES</b></p> <p><b>Highest Maximum:</b> 12.4 Bude, Devon</p> <p><b>Lowest Maximum:</b> 5.5 Balmoral, Aberdeenshire</p> <p><b>Lowest Minimum:</b> -3.7 Swyddffynnon, Dyfed</p> <p><b>Lowest Grass Minimum:</b> -3.2 Huntsham, Devon</p> <p><b>Most Rain:</b> 28.0 Capel Curig No3, Gwynedd</p> <p><b>Most Sun:</b> 4.5 Leuchars, Fife</p>

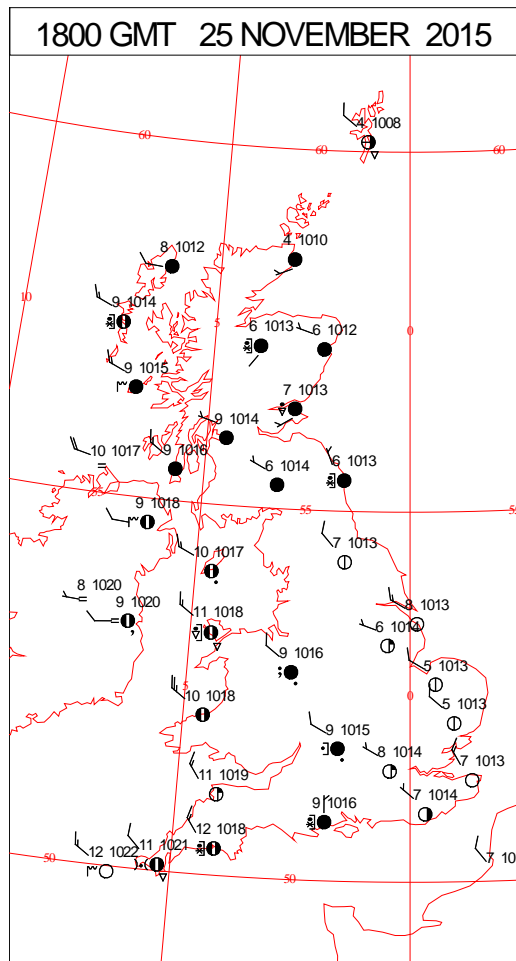
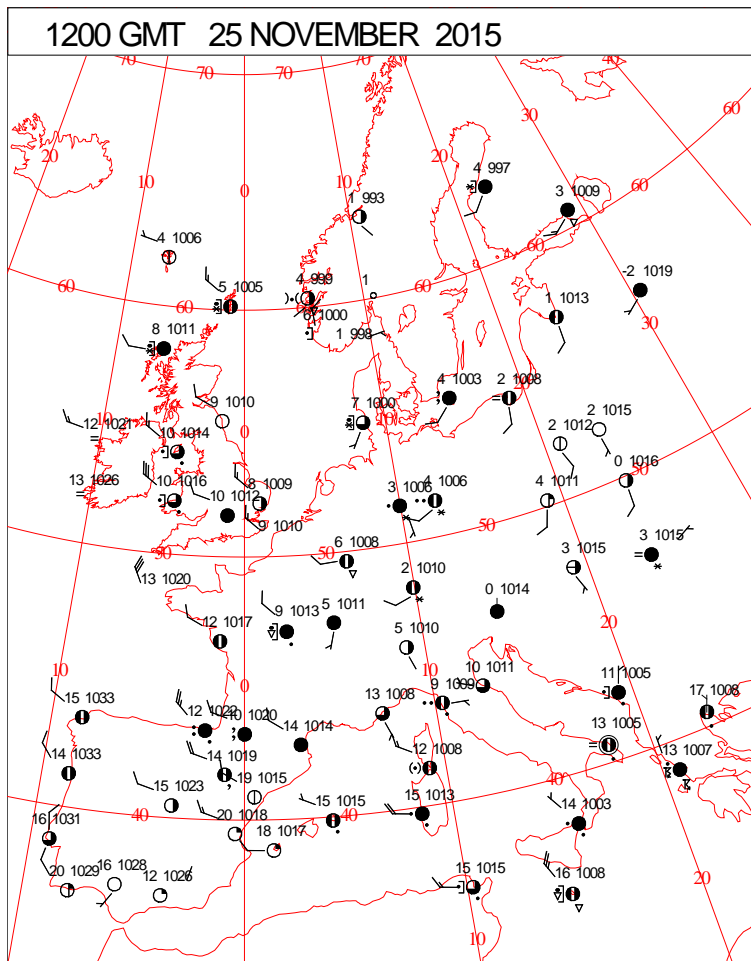
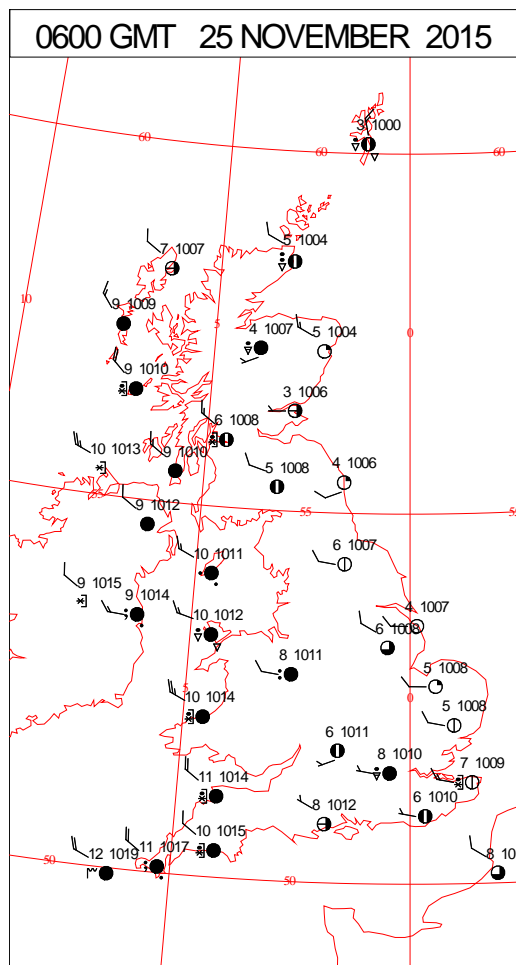
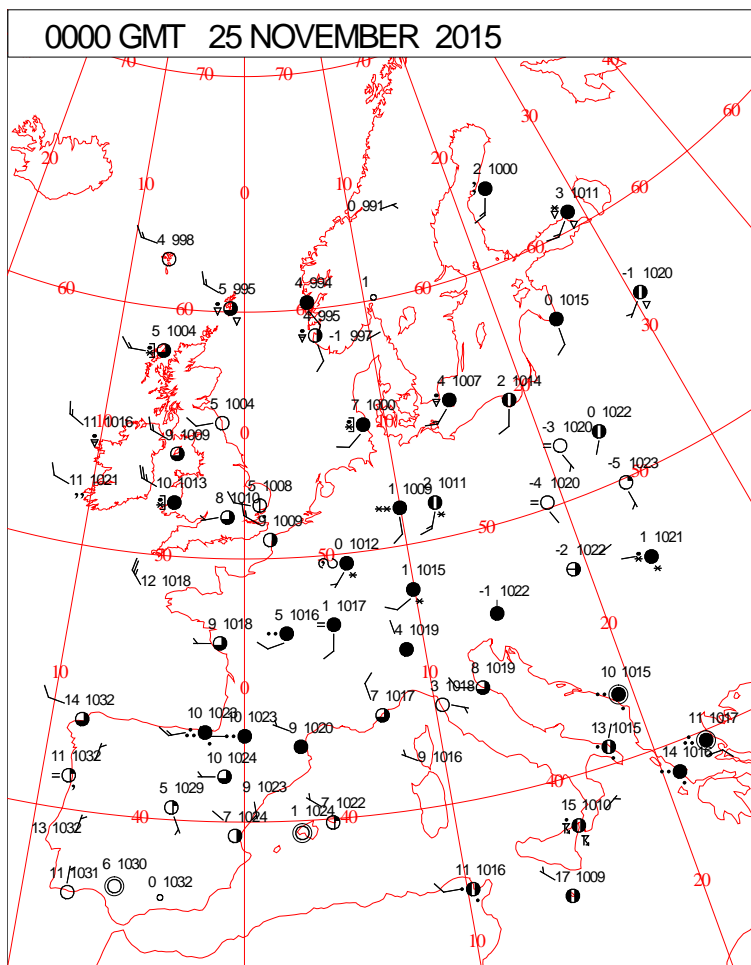
DAILY CLIMATE DATA



# DAILY WEATHER SUMMARY



# SURFACE REPORTS

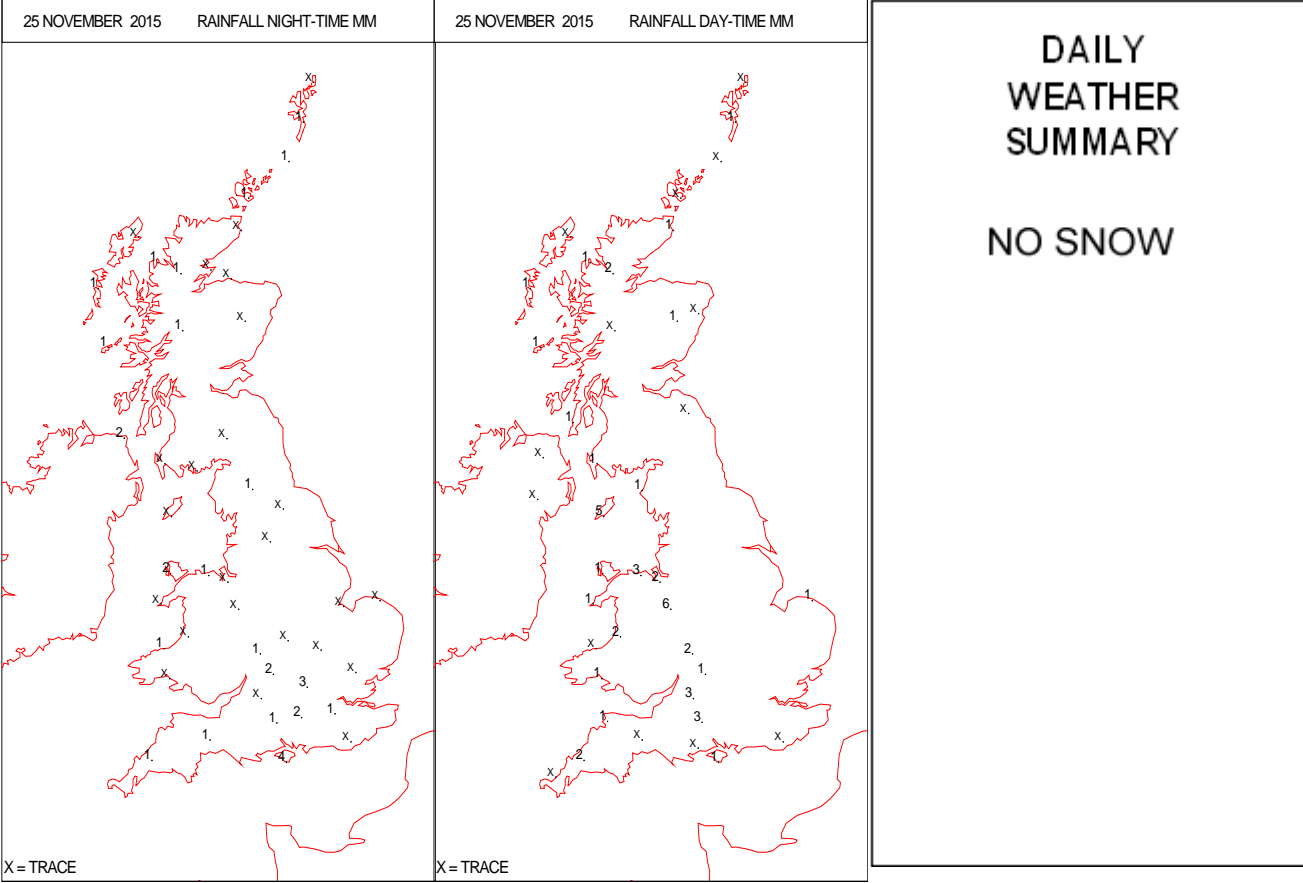
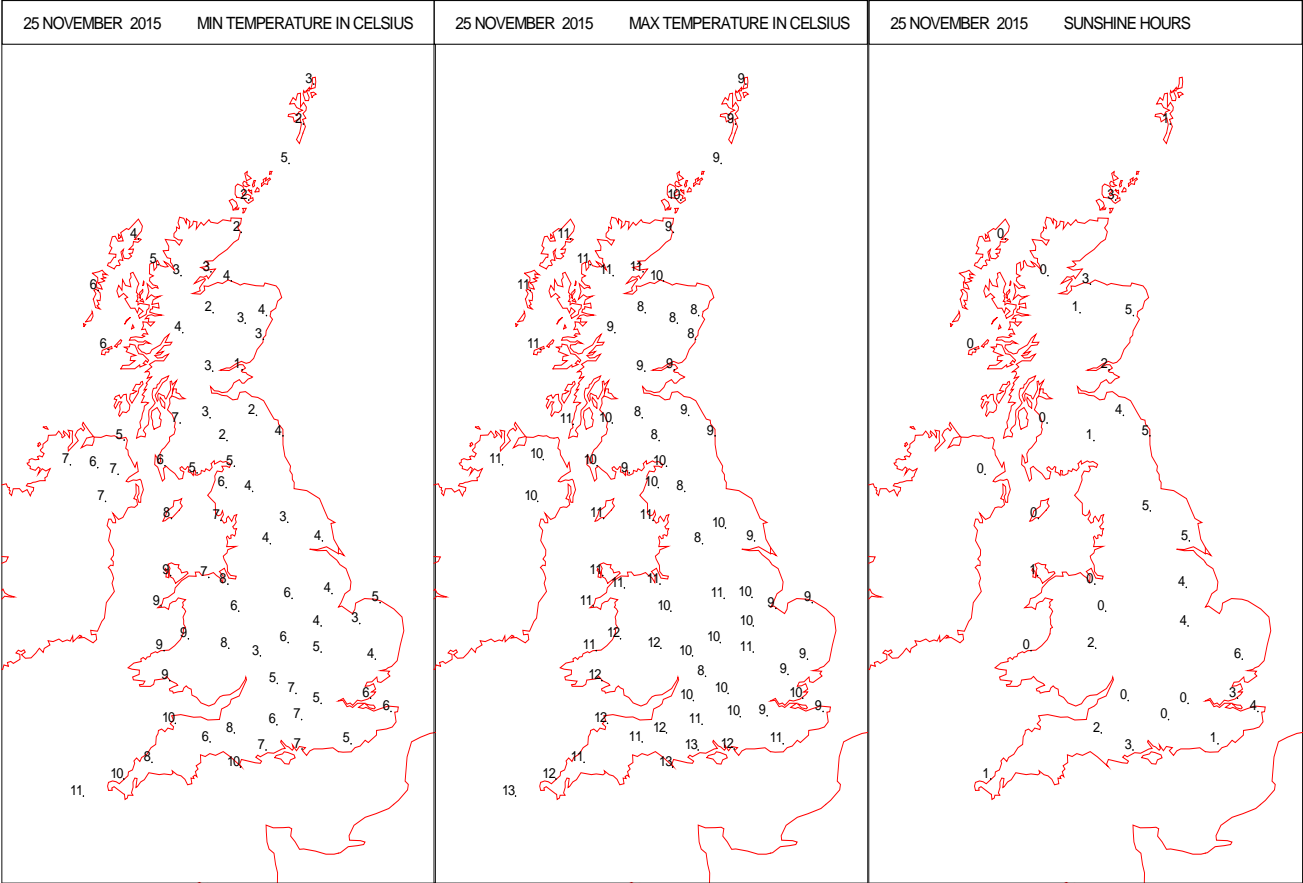


# SIGNIFICANT WEATHER

0600 GMT 25 NOVEMBER 2015	SIG WEATHER	1200 GMT 25 NOVEMBER 2015	SIG WEATHER	<p><b>Summary of UK Weather for Wednesday 25 November 2015.</b></p> <p>It was a largely dry and quiet night for most places, with some clear spells, especially across eastern parts, where the lowest overnight temperatures were recorded.</p> <p>In the west, the cloud was thicker, and there was some patchy and mainly light rain. By dawn though, there were some heavier and more frequent pulses around Liverpool Bay.</p> <p>Showers continued overnight across Scotland, falling as sleet and snow over the hills.</p> <p>During the day scattered showers affected the north-east of Scotland, along with some eastern counties of England. On the whole though, many eastern parts were dry, and after a chilly start in places, there were some prolonged spells of sunshine.</p> <p>Meanwhile, western parts of Scotland, Northern Ireland, Wales and the west of England saw more in the way of cloud, and this brought some outbreaks of locally heavy showery rain.</p> <p>There was milder air in the south-west, where the highest maximum was recorded, although it felt cooler in brisk north-westerly winds.</p>
1800 GMT 25 NOVEMBER 2015	SIG WEATHER	0000 GMT 26 NOVEMBER 2015	SIG WEATHER	<p><b>EXTREMES</b></p> <p><b>Highest Maximum:</b> 13.6 Slapton, Devon 13.6 Swanage, Dorset</p> <p><b>Lowest Maximum:</b> 6.7 Fylingdales, North Yorkshire</p> <p><b>Lowest Minimum:</b> -2.7 East Bergholt, Suffolk</p> <p><b>Lowest Grass Minimum:</b> -5.0 Berwick-upon-Tweed, Murton Farm, Berwickshire</p> <p><b>Most Rain:</b> 11.0 Underton, Shropshire</p> <p><b>Most Sun:</b> 6.1 Whitby, North Yorkshire</p>

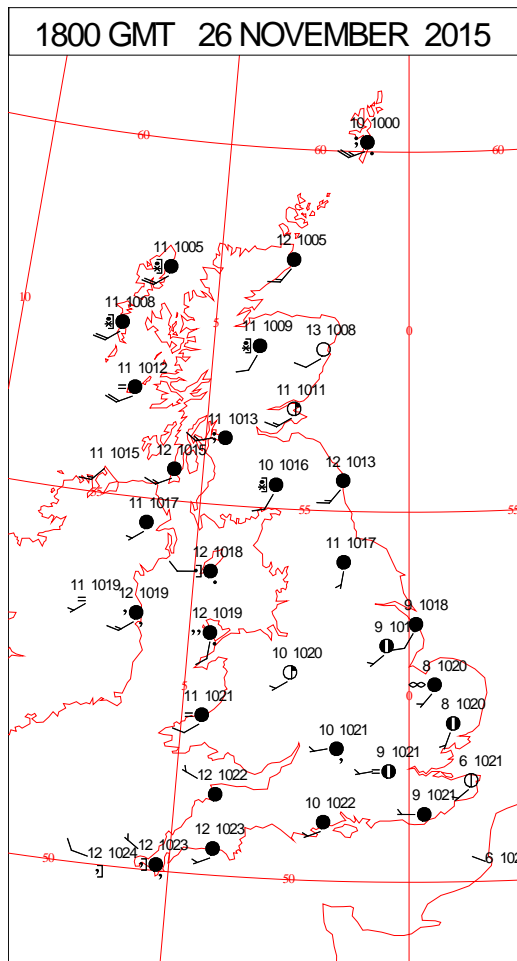
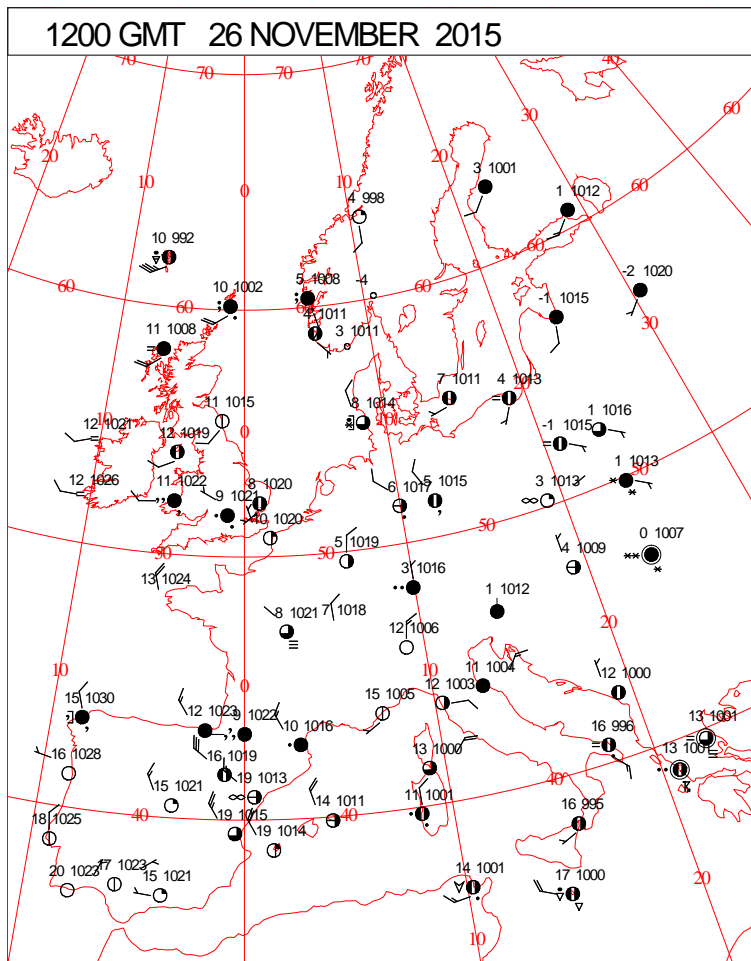
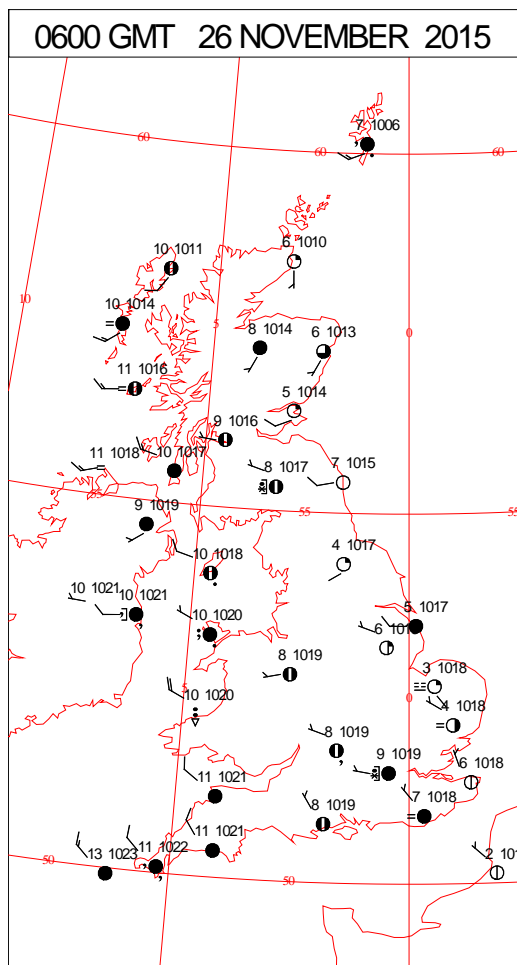
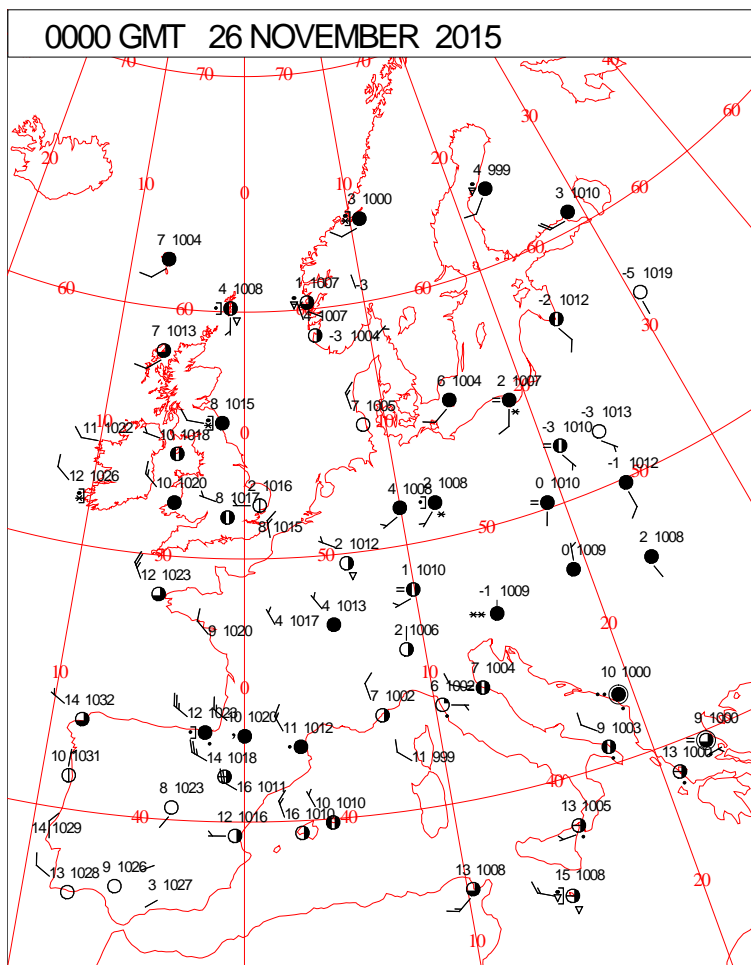


DAILY CLIMATE DATA



Crown Copyright 2015, All Rights Reserved

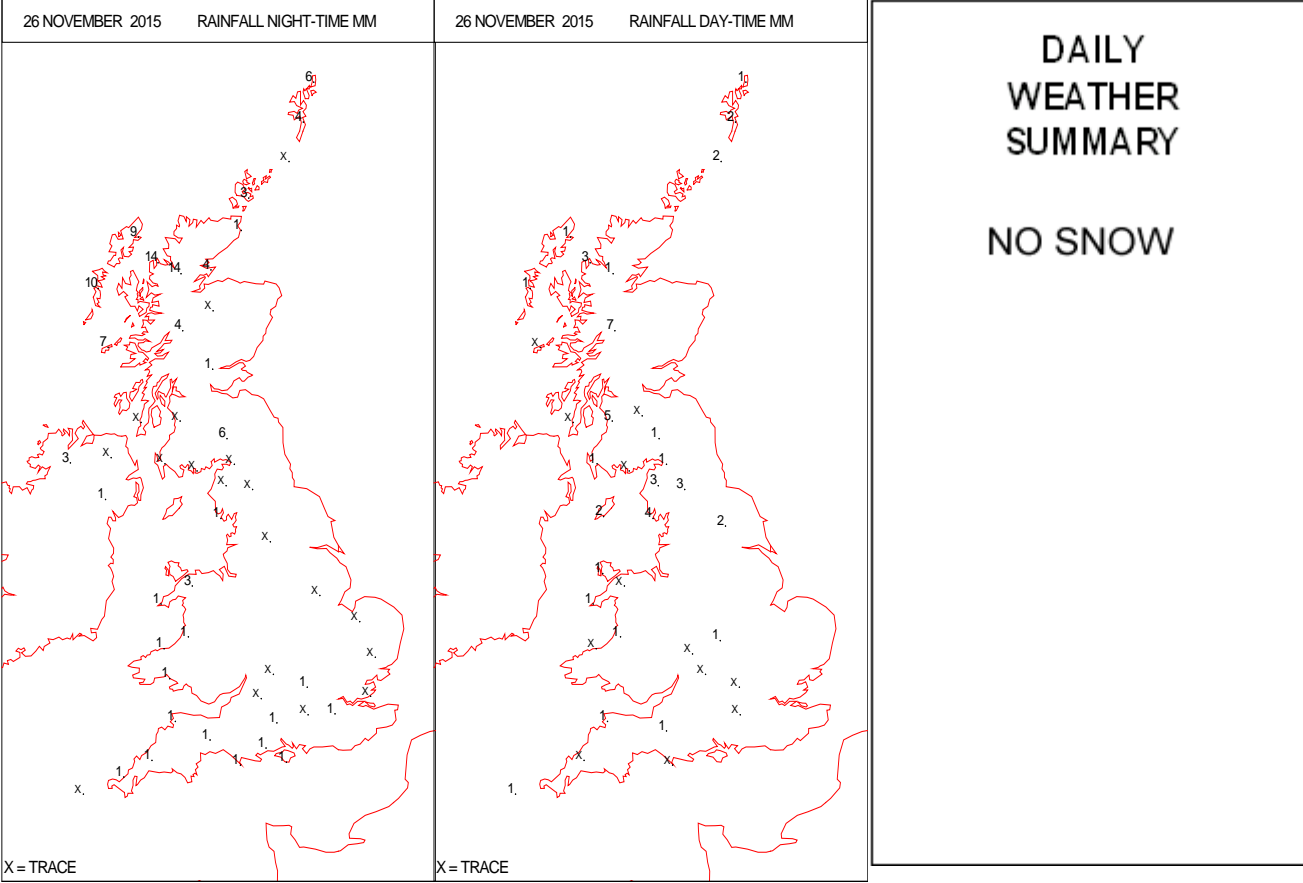
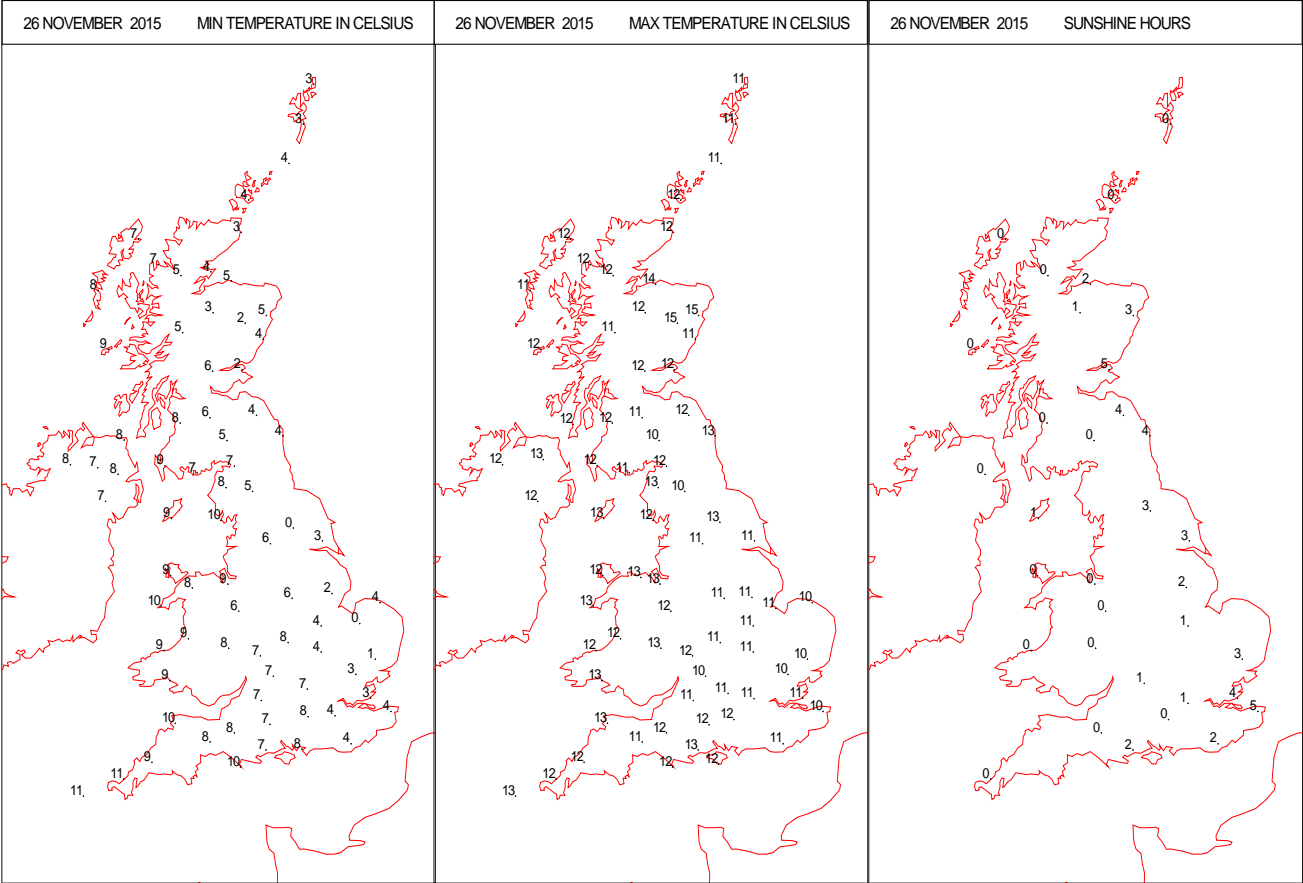
# SURFACE REPORTS



# SIGNIFICANT WEATHER

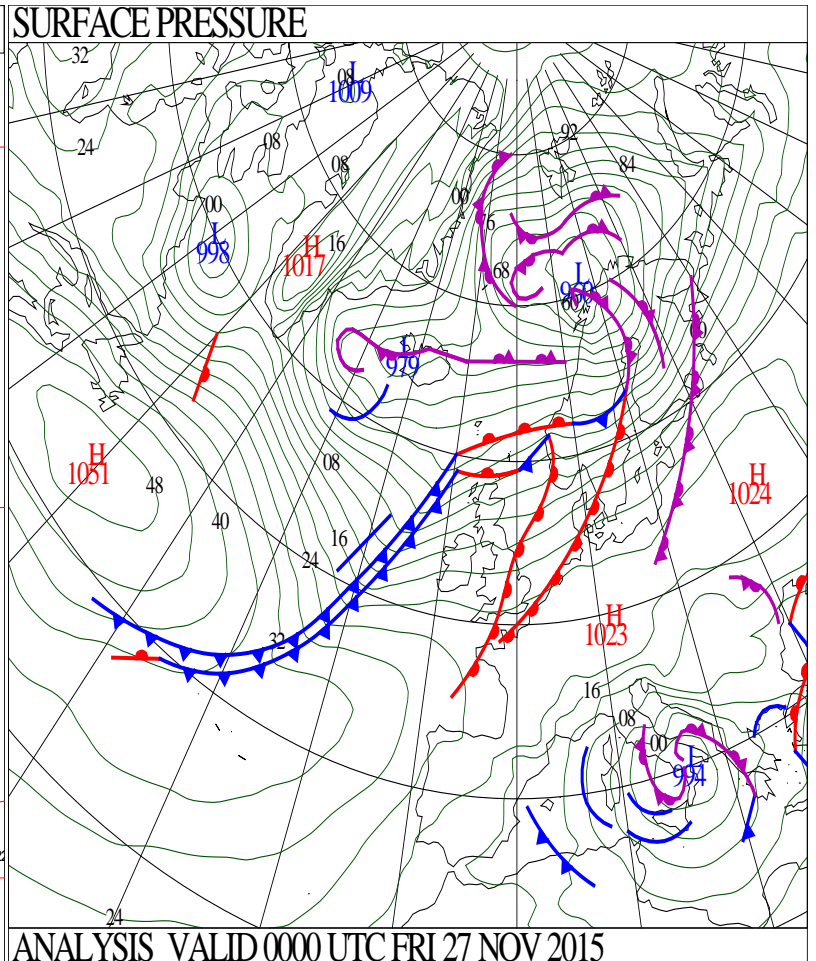
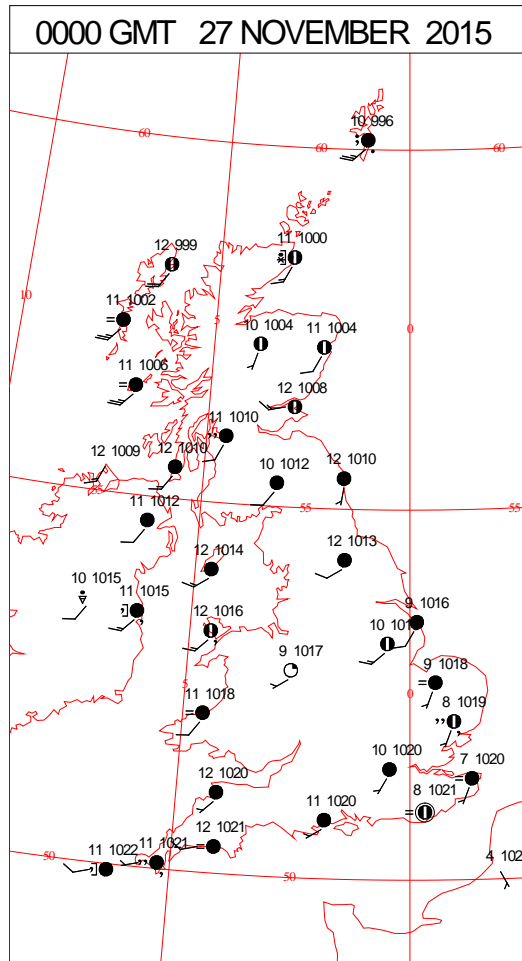
0600 GMT 26 NOVEMBER 2015	SIG WEATHER	1200 GMT 26 NOVEMBER 2015	SIG WEATHER	<p><b>Summary of UK Weather for Thursday 26 November 2015.</b>            It was a fairly cloudy night, with most places staying dry. There was some light rain and drizzle around, mainly affecting western parts. Mist and fog patches formed in these areas later.</p> <p>A few showers pushed onto the East Anglian coast during the first part of the night, but these cleared after midnight.</p> <p>There was thinner cloud and some clearer spells in the east, with some localised frost and fog patches.</p> <p>During the morning, a warm front began to move into western parts of the U.K., bringing thicker cloud and patchy drizzle.</p> <p>By the afternoon, some heavier rain began to push into western parts of Scotland and Northern Ireland.</p> <p>It was a mild day across much of the country.</p>
1800 GMT 26 NOVEMBER 2015	SIG WEATHER	0000 GMT 27 NOVEMBER 2015	SIG WEATHER	<p><b>EXTREMES</b></p> <p><b>Highest Maximum:</b> 15.2 Durrus, Aberdeenshire</p> <p><b>Lowest Maximum:</b> 9.4 Charsfield, Suffolk 9.4 Fylingdales, North Yorkshire</p> <p><b>Lowest Minimum:</b> -3.5 East Bergholt, Suffolk</p> <p><b>Lowest Grass Minimum:</b> -6.2 Santon Downham, Suffolk</p> <p><b>Most Rain:</b> 40.6 Resallach, Sutherland</p> <p><b>Most Sun:</b> 5.9 Mylnefield, Angus</p>

DAILY CLIMATE DATA

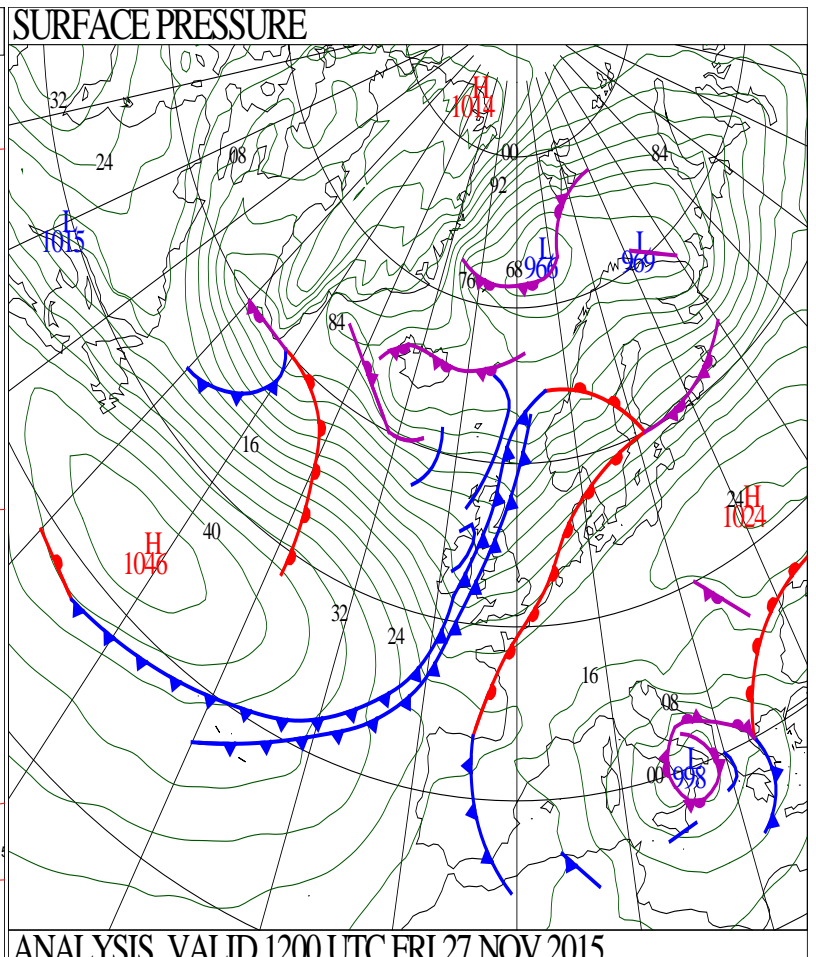
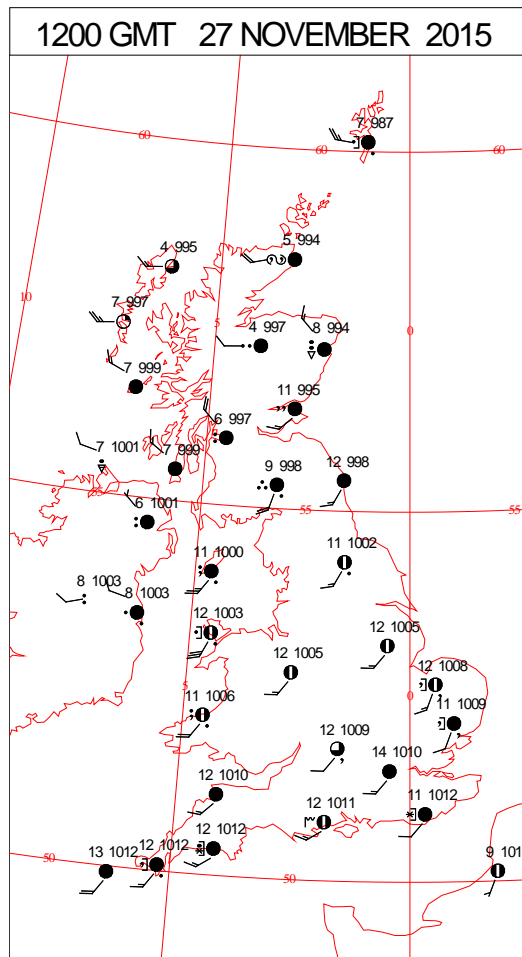




# DAILY WEATHER SUMMARY

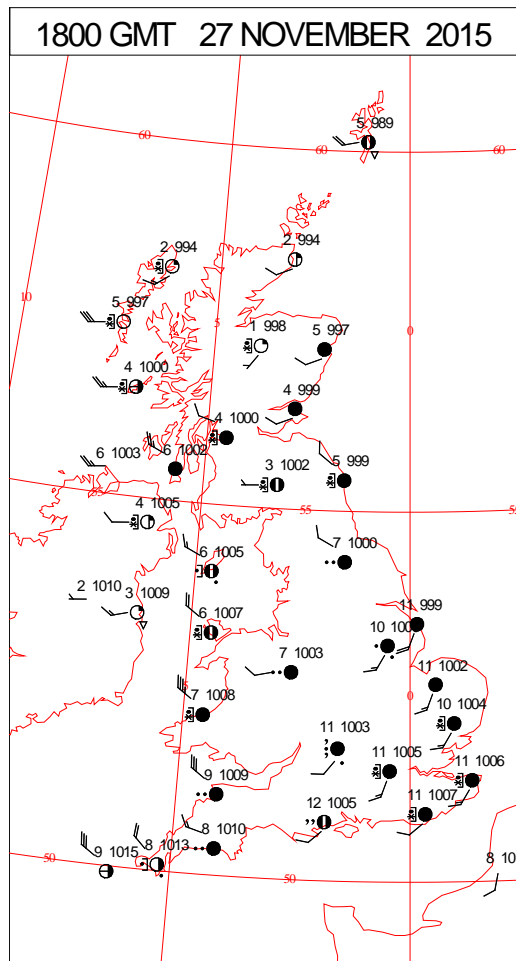
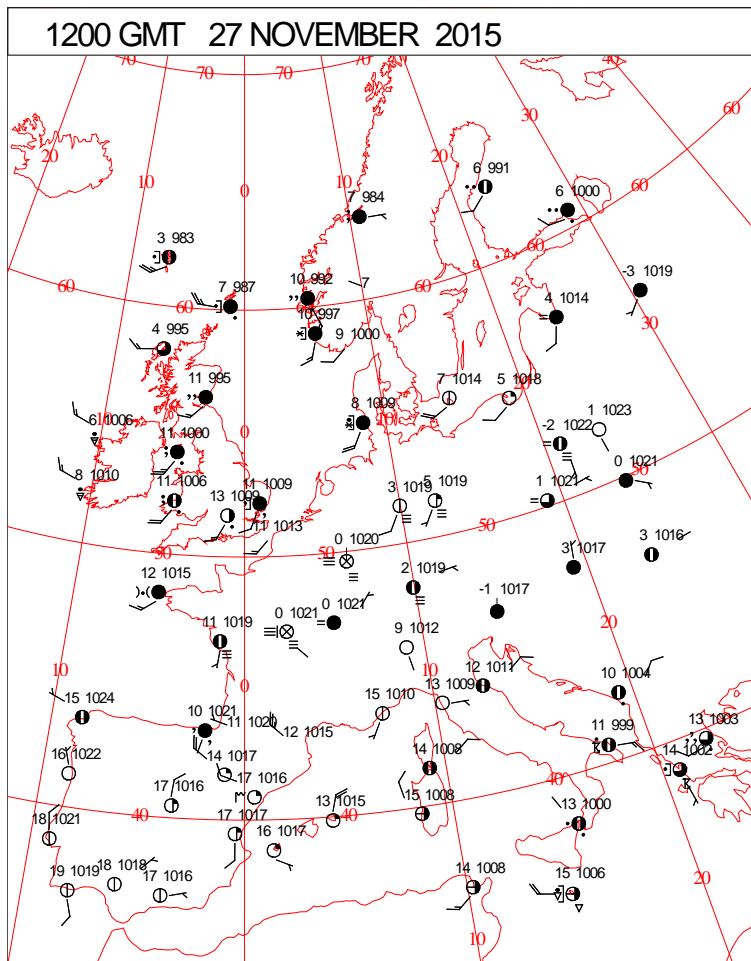
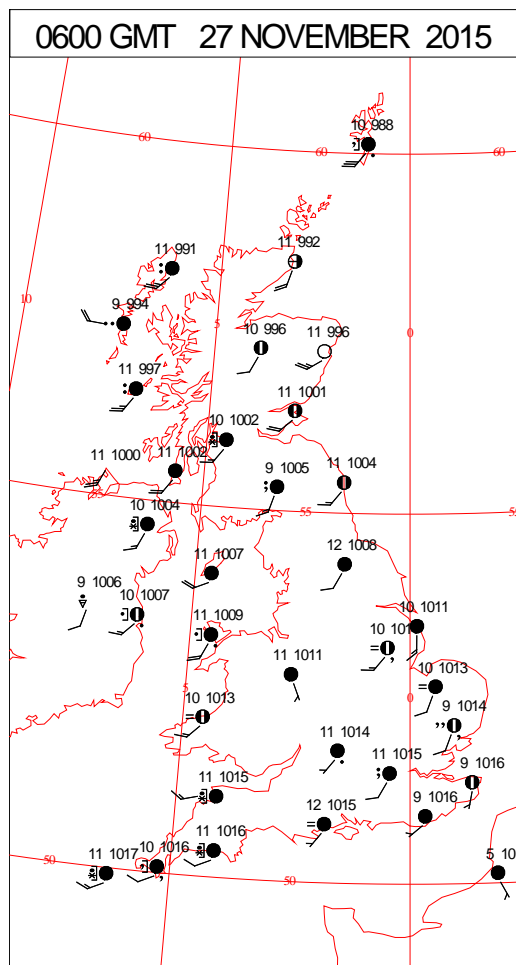
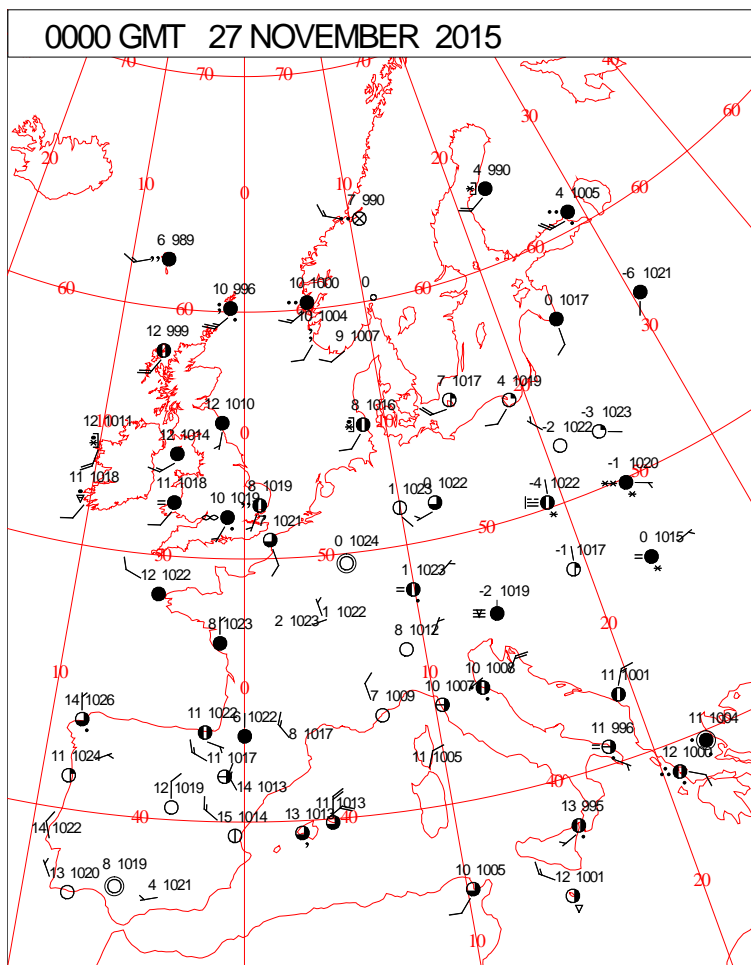


ANALYSIS VALID 0000 UTC FRI 27 NOV 2015



ANALYSIS VALID 1200 UTC FRI 27 NOV 2015

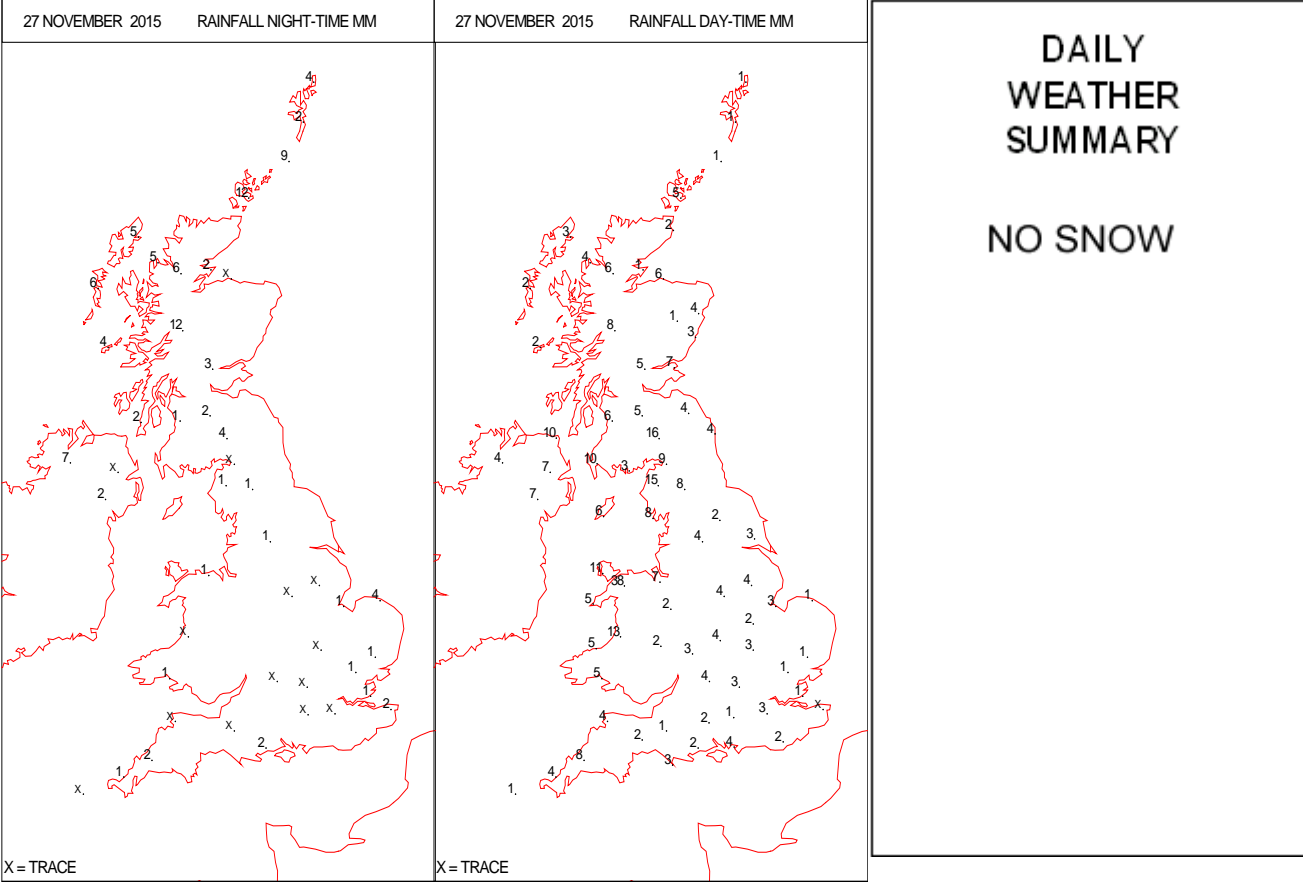
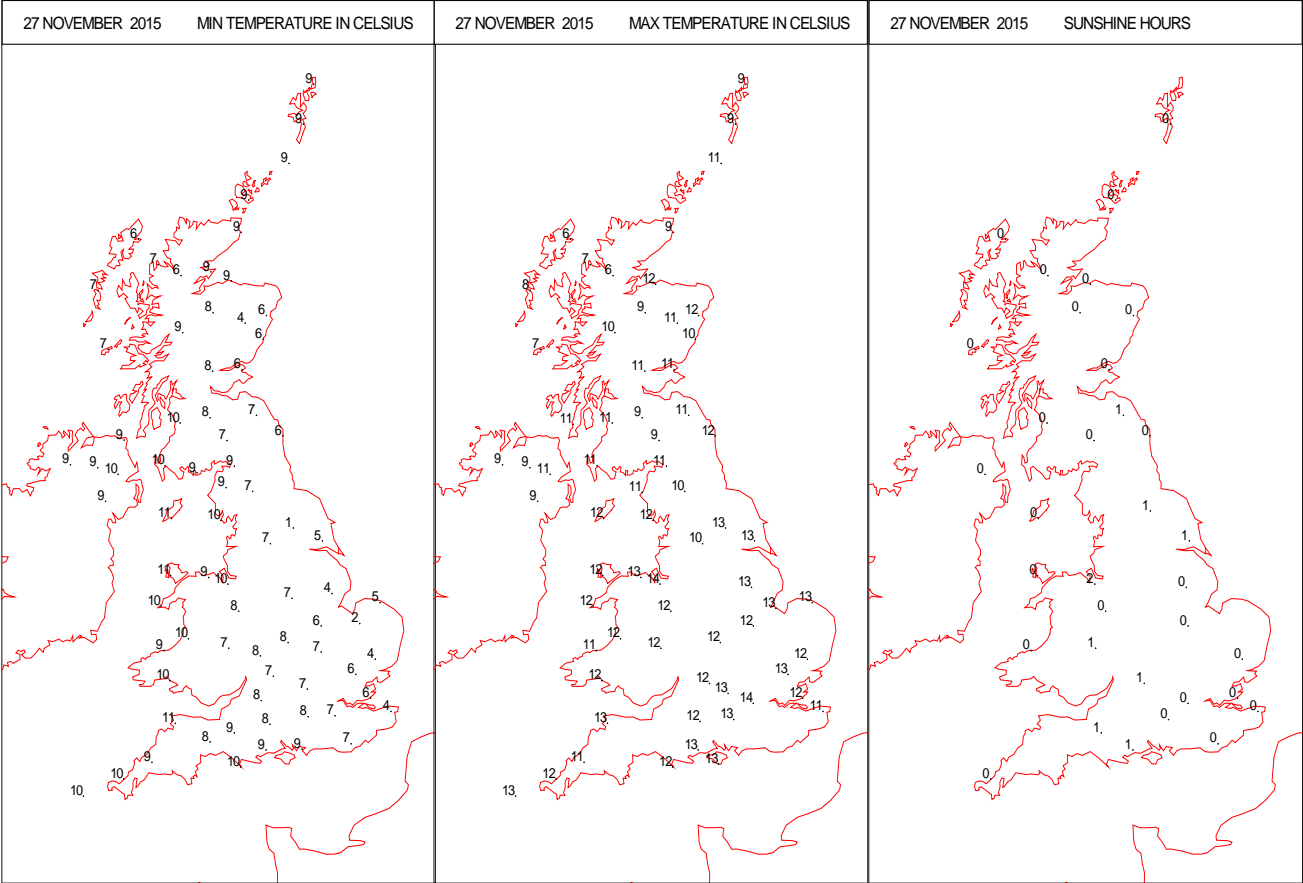
# SURFACE REPORTS



SIGNIFICANT WEATHER

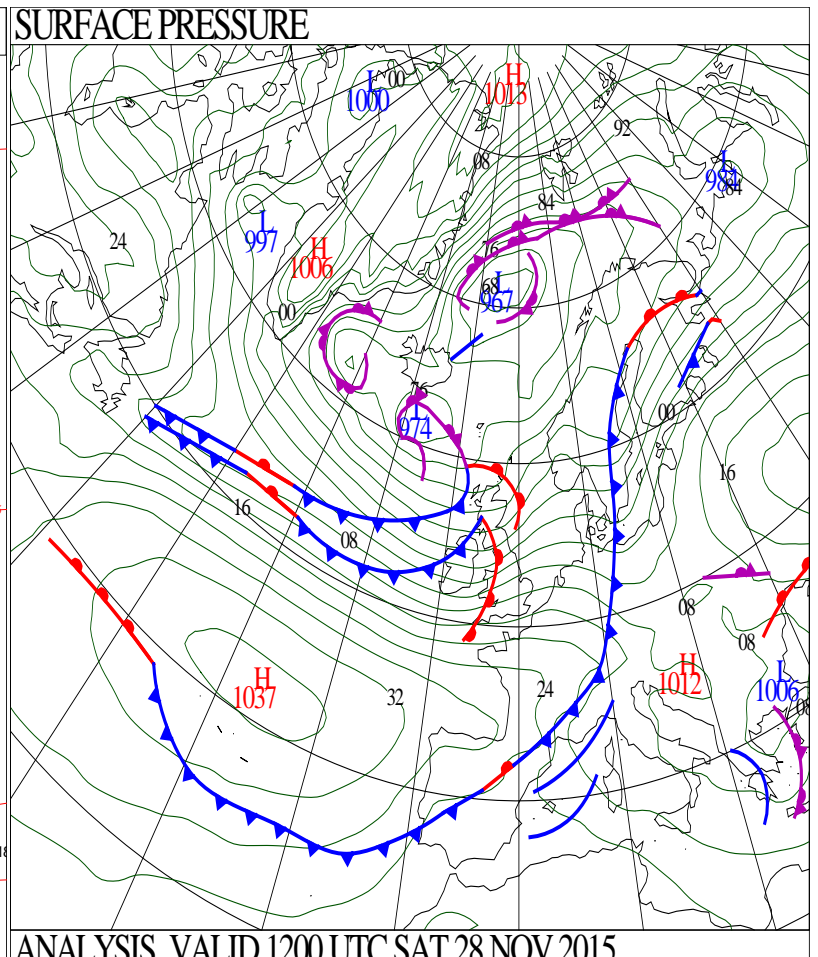
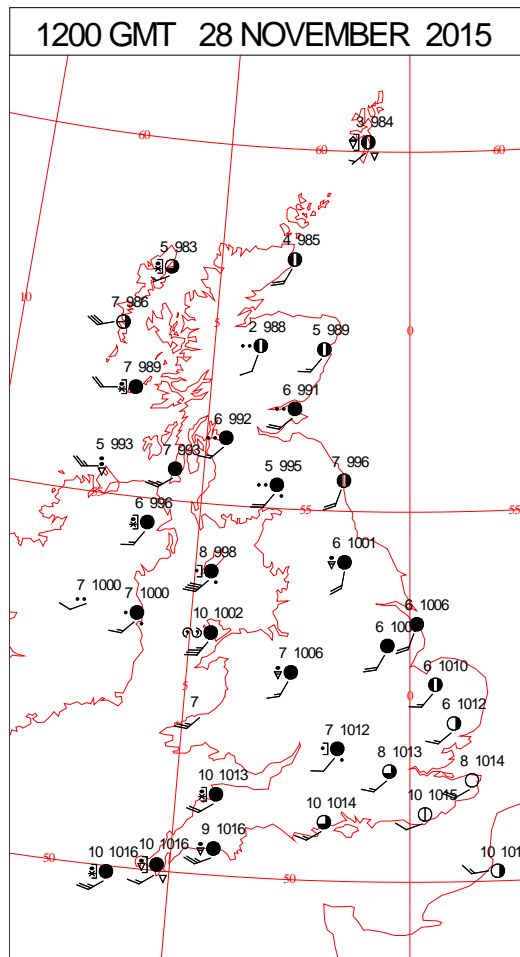
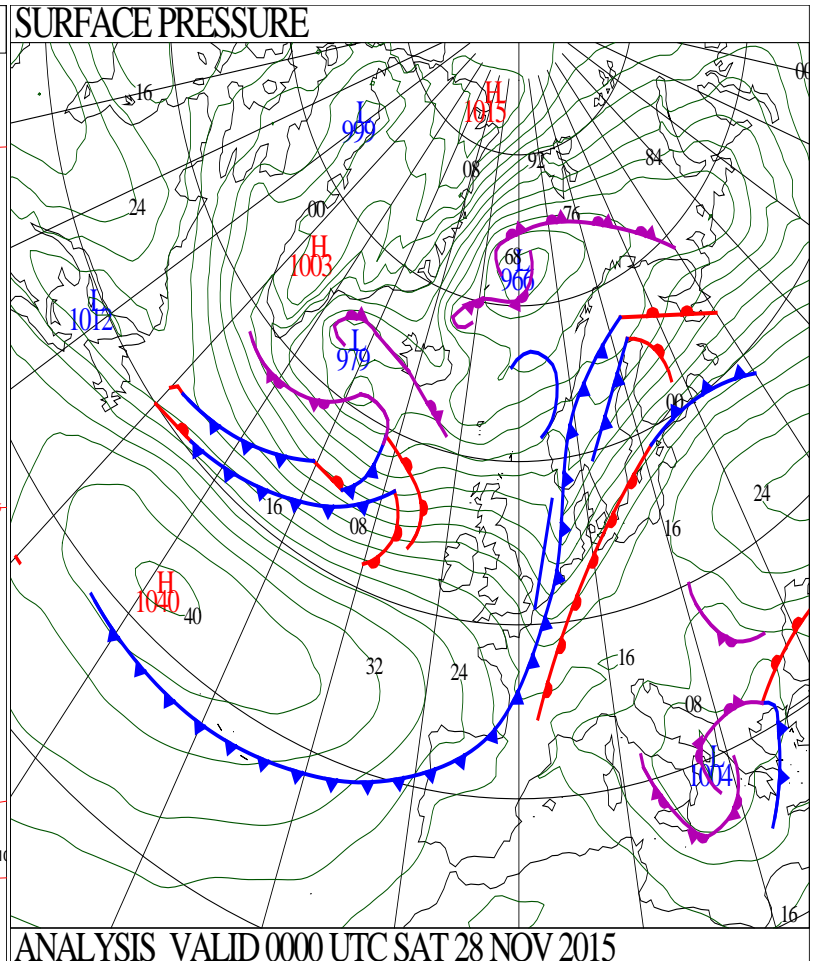
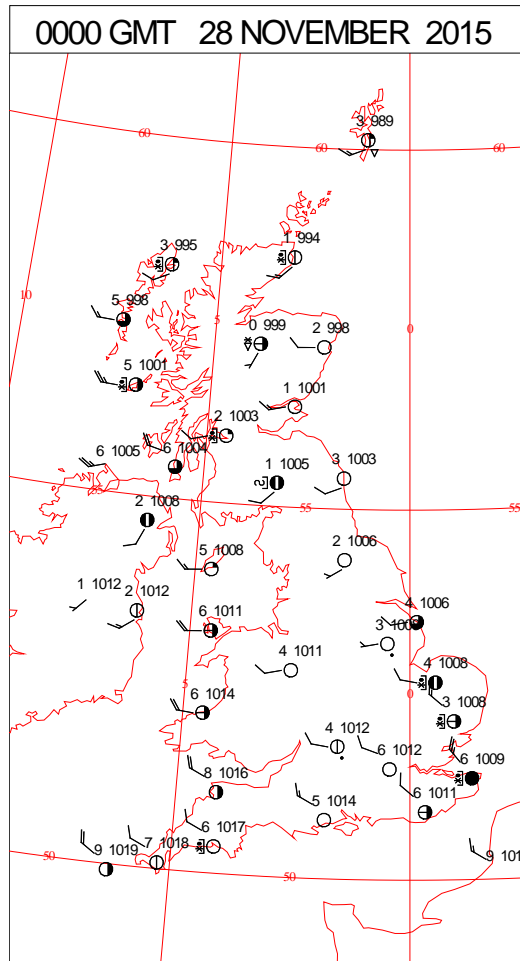
0600 GMT 27 NOVEMBER 2015	SIG WEATHER	1200 GMT 27 NOVEMBER 2015	SIG WEATHER	<p><b>Summary of UK Weather for Friday 27 November 2015.</b></p> <p>It was generally a mild, damp and cloudy night across the U.K., with low cloud and hill fog in places, and patchy drizzle at times, particularly around western coasts and hills. There were some clear spells towards the east.</p> <p>Meanwhile, a band of cloud and rain, associated with a cold front, moved in from the north-west into western parts of Scotland and the Northern Isles overnight, with strengthening winds. It was a mild night generally.</p> <p>A band of heavy and squally rain pushed south-eastwards through the day.</p> <p>Ahead of this things stayed mild and cloudy, with hill fog and some outbreaks of drizzle.</p> <p>Behind the rain much colder temperatures pushed in, with some showers across northern parts. Some of these turned wintry over higher ground.</p> <p>It was a very windy day for most places, and mild in the far south-east.</p>
1800 GMT 27 NOVEMBER 2015	SIG WEATHER	0000 GMT 28 NOVEMBER 2015	SIG WEATHER	
				<p><b>EXTREMES</b></p> <p><b>Highest Maximum:</b> 14.4 Hawarden Airport, Clwyd</p> <p><b>Lowest Maximum:</b> 5.6 Loch Glascarnoch, Ross-Shire</p> <p><b>Lowest Minimum:</b> 1.5 Topcliffe, North Yorkshire</p> <p><b>Lowest Grass Minimum:</b> -1.7 Lingwood, Strumpshaw Hill, Norfolk</p> <p><b>Most Rain:</b> 38.8 Capel Curig No3. Gwynedd</p> <p><b>Most Sun:</b> 4.1 Copley, Co. Durham</p>

DAILY CLIMATE DATA



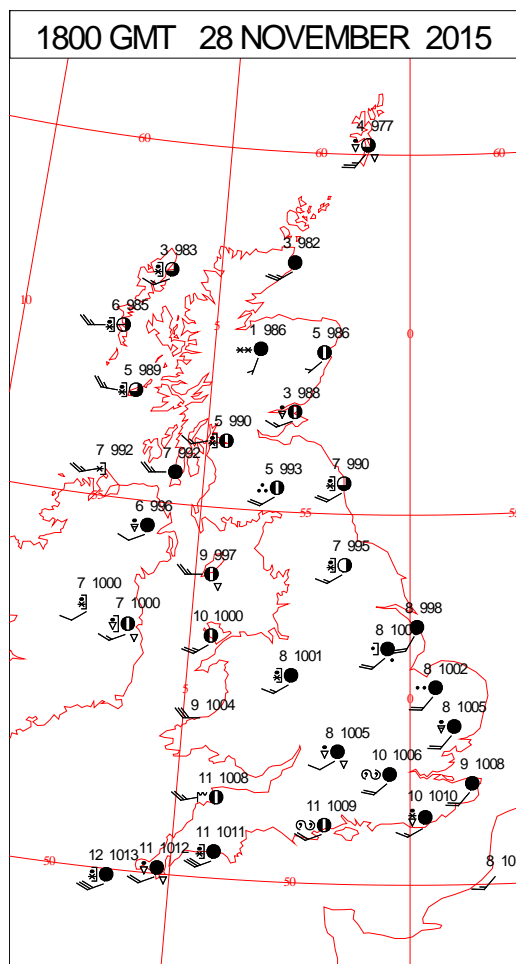
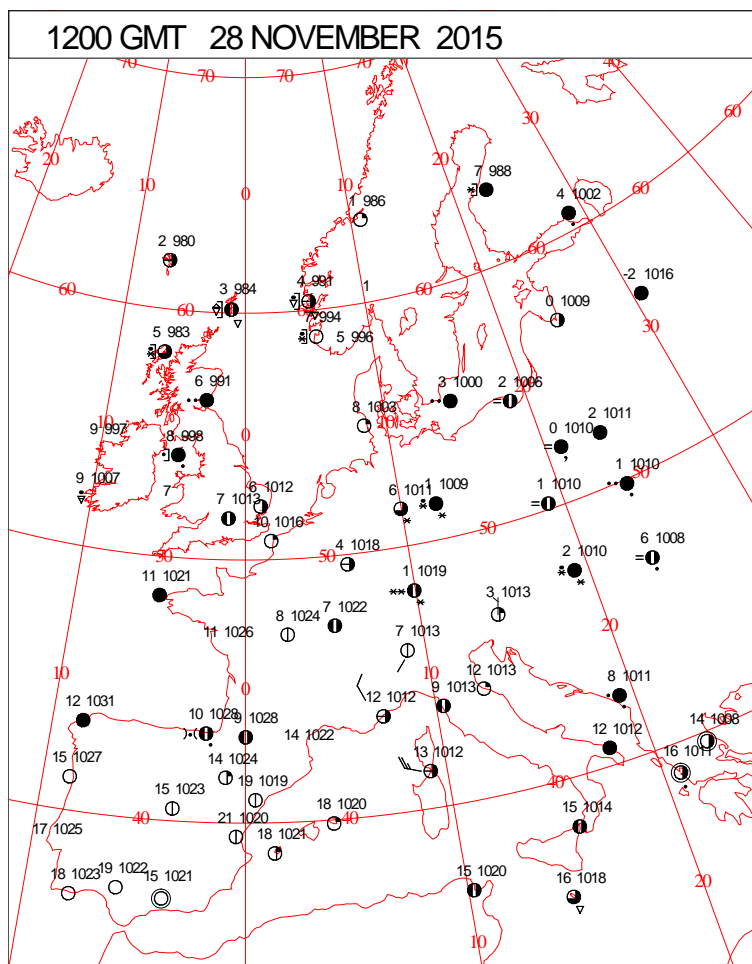
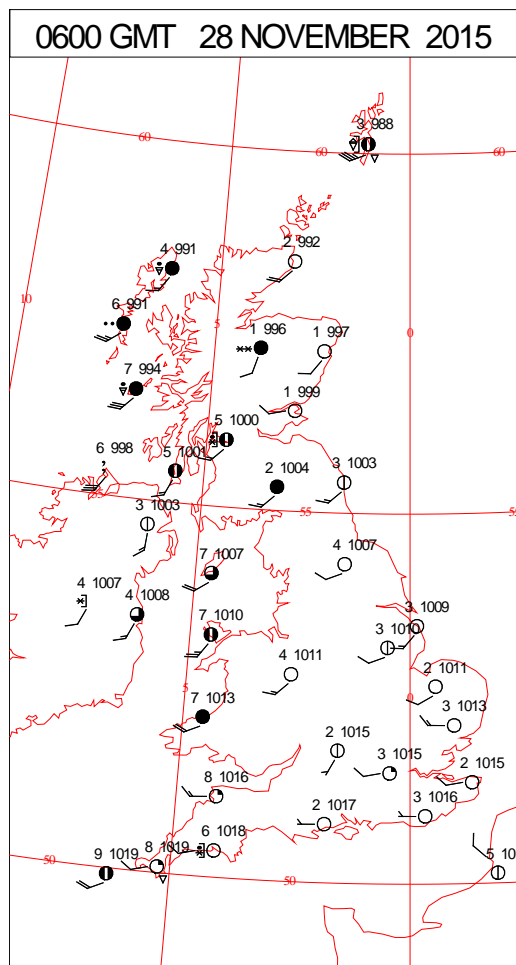
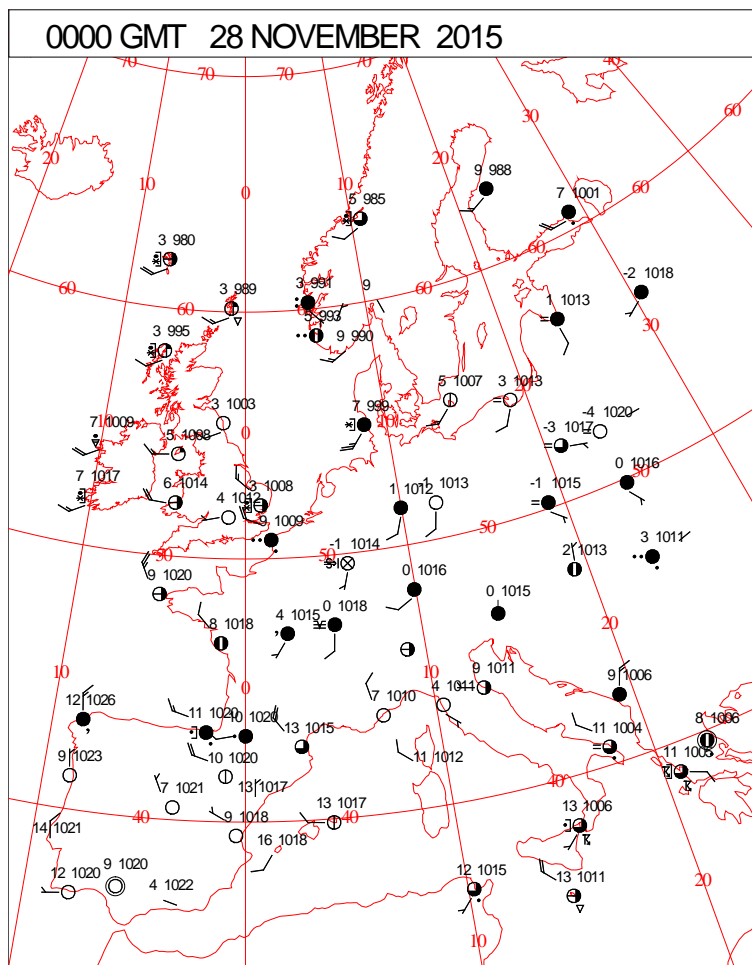


# DAILY WEATHER SUMMARY





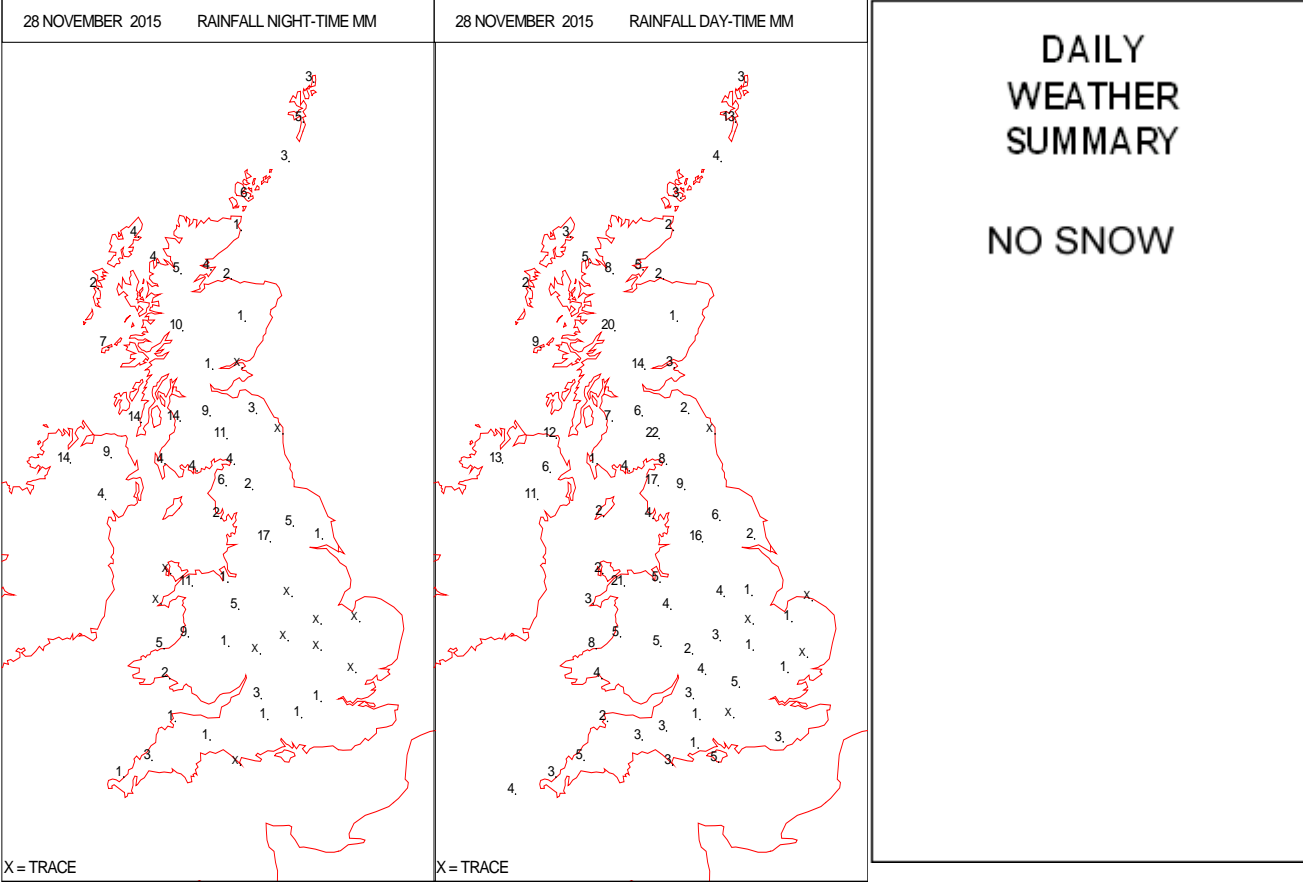
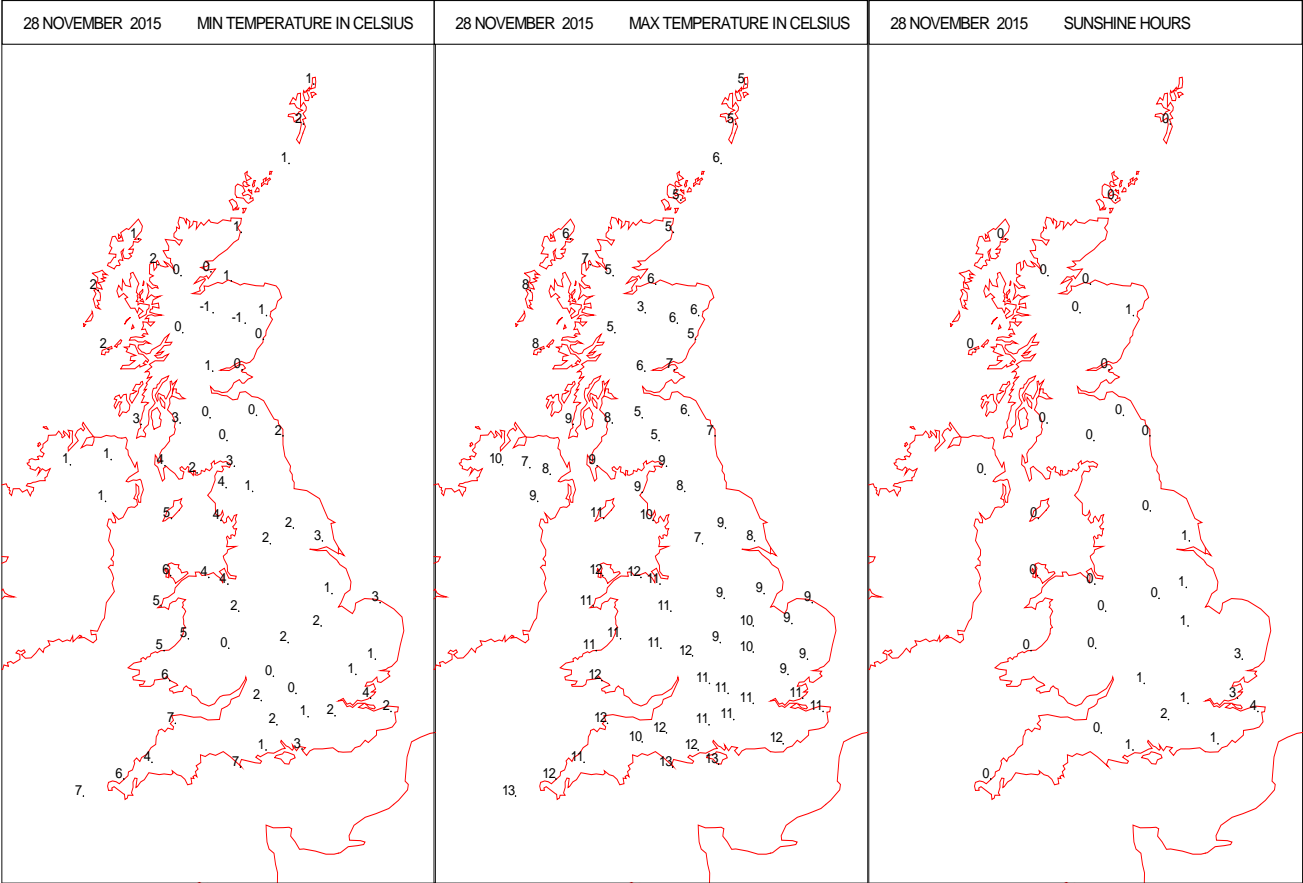
# SURFACE REPORTS



SIGNIFICANT WEATHER

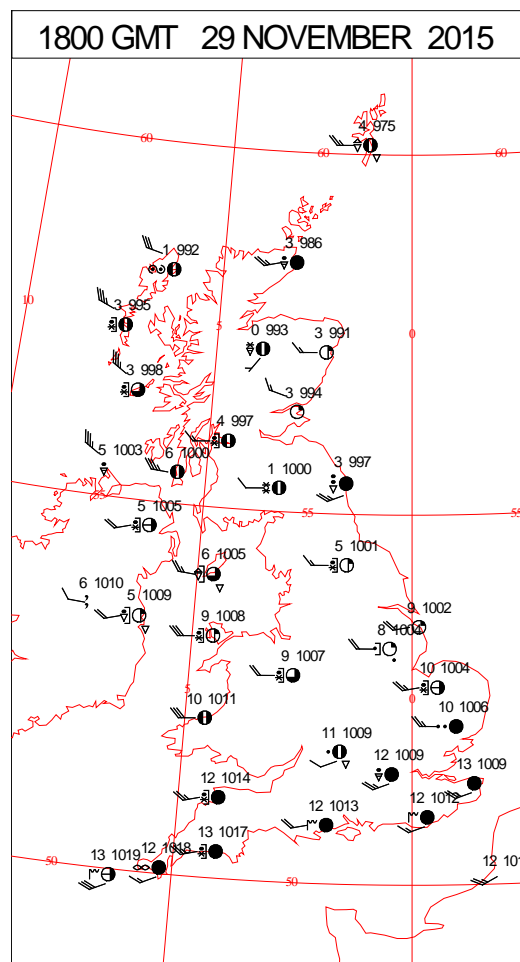
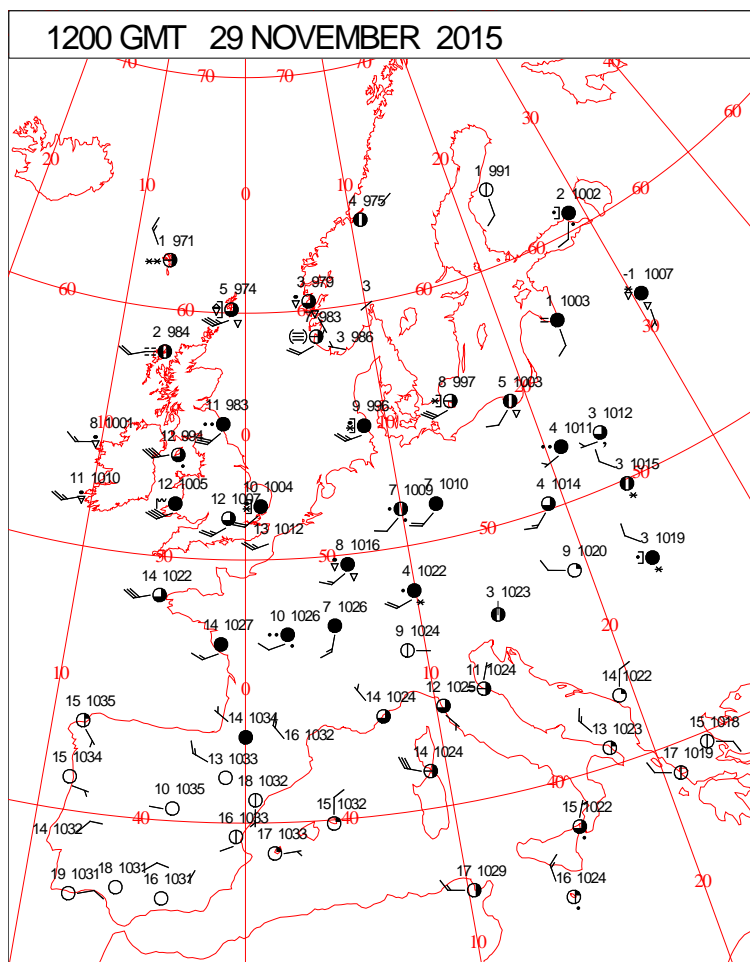
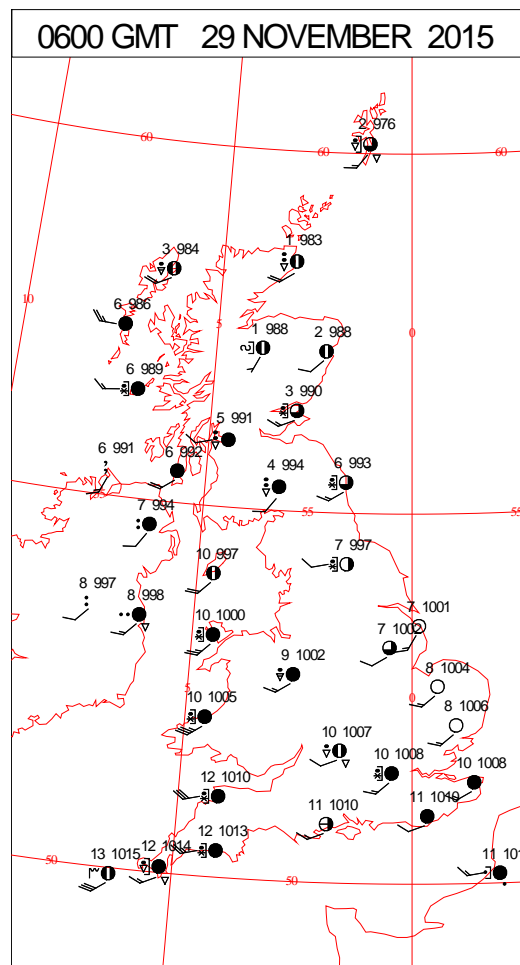
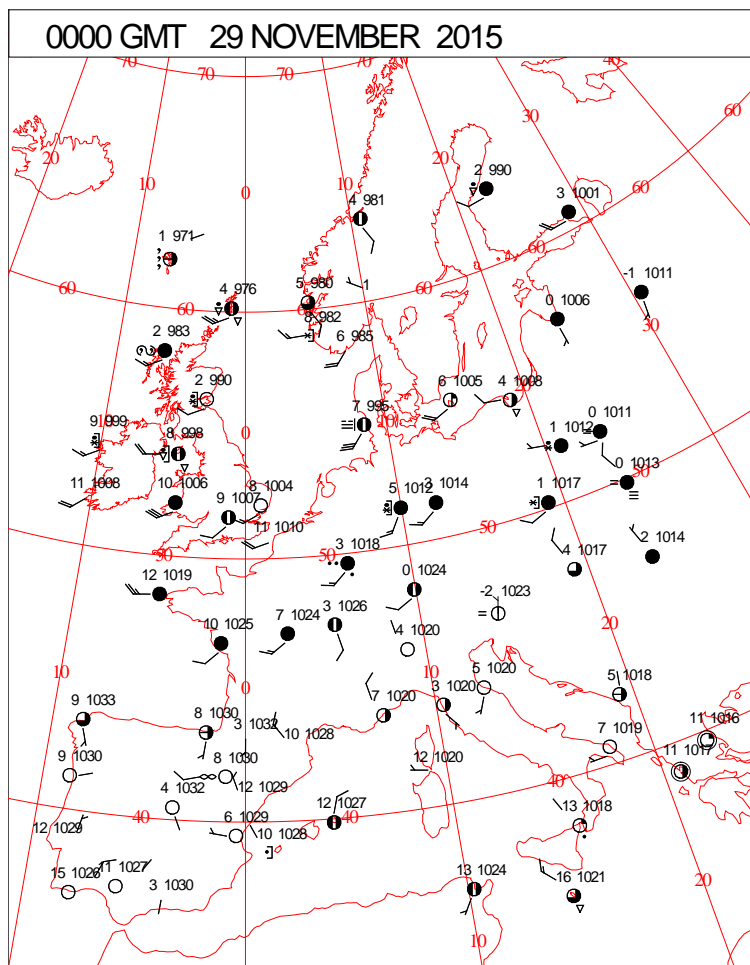
0600 GMT 28 NOVEMBER 2015	SIG WEATHER	1200 GMT 28 NOVEMBER 2015	SIG WEATHER	<p><b>Summary of UK Weather for Saturday 28 November 2015.</b></p> <p>It was a windy night, with a band of rain soon clearing south-east England. Otherwise most southern and eastern areas were dry with clear spells, giving a patchy frost, although some showers fed into the south-west.</p> <p>Frequent showers affected the north and north-west of the U.K., turning increasingly wintry over the Scottish hills. There too, some frost developed.</p> <p>Into the early hours, further showers, merging into longer spells of rain, started to spread into western parts of Northern Ireland.</p> <p>Heavy rain and showers pushed eastwards throughout the day, giving snow on hills in Scotland and northern England. Thundery showers were observed in Northern Ireland and western Scotland.</p> <p>There were gales in exposed areas, gusting over 50 knots in south-west Scotland, and along the English Channel, as well as through the Irish Sea.</p> <p>During the evening, it remained unsettled and blustery across the country, with showery rain becoming more concentrated towards the north and west. This fell as snow across hills in the north.</p> <p>South-east England became drier and clearer later.</p>
1800 GMT 28 NOVEMBER 2015	SIG WEATHER	0000 GMT 29 NOVEMBER 2015	SIG WEATHER	
				<p><b>EXTREMES</b></p> <p><b>Highest Maximum:</b> 13.1 Cambridge Botanic Garden, Cambridgeshire 13.1 Eastbourne, East Sussex</p> <p><b>Lowest Maximum:</b> 2.7 Aviemore, Inverness-Shire</p> <p><b>Lowest Minimum:</b> -2.5 Kindrogan, Perthshire</p> <p><b>Lowest Grass Minimum:</b> -8.0 Kindrogan, Perthshire</p> <p><b>Most Rain:</b> 46.4 Shap, Cumbria</p> <p><b>Most Sun:</b> 4.0 Manston, Kent</p>

DAILY CLIMATE DATA



Crown Copyright 2015, All Rights Reserved

# SURFACE REPORTS



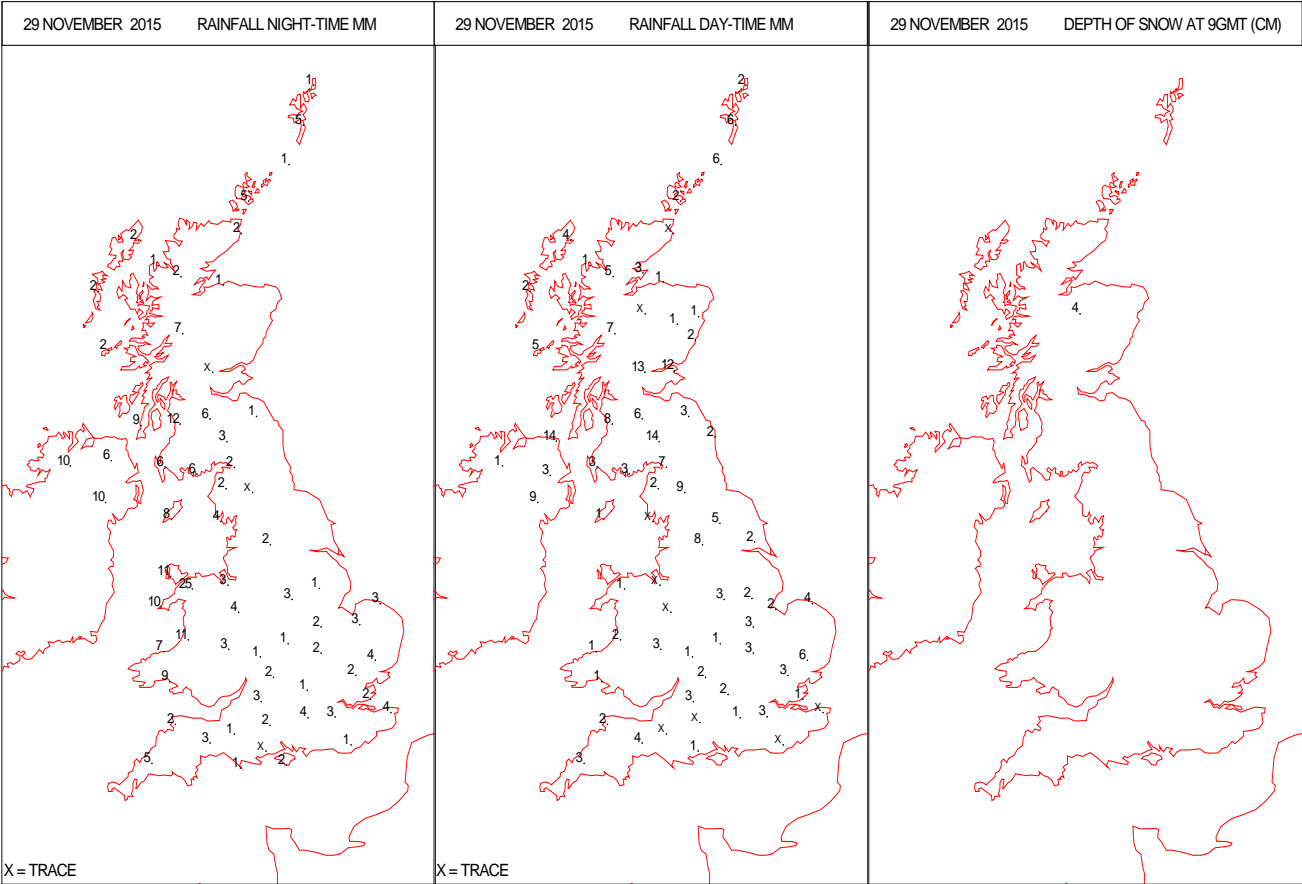
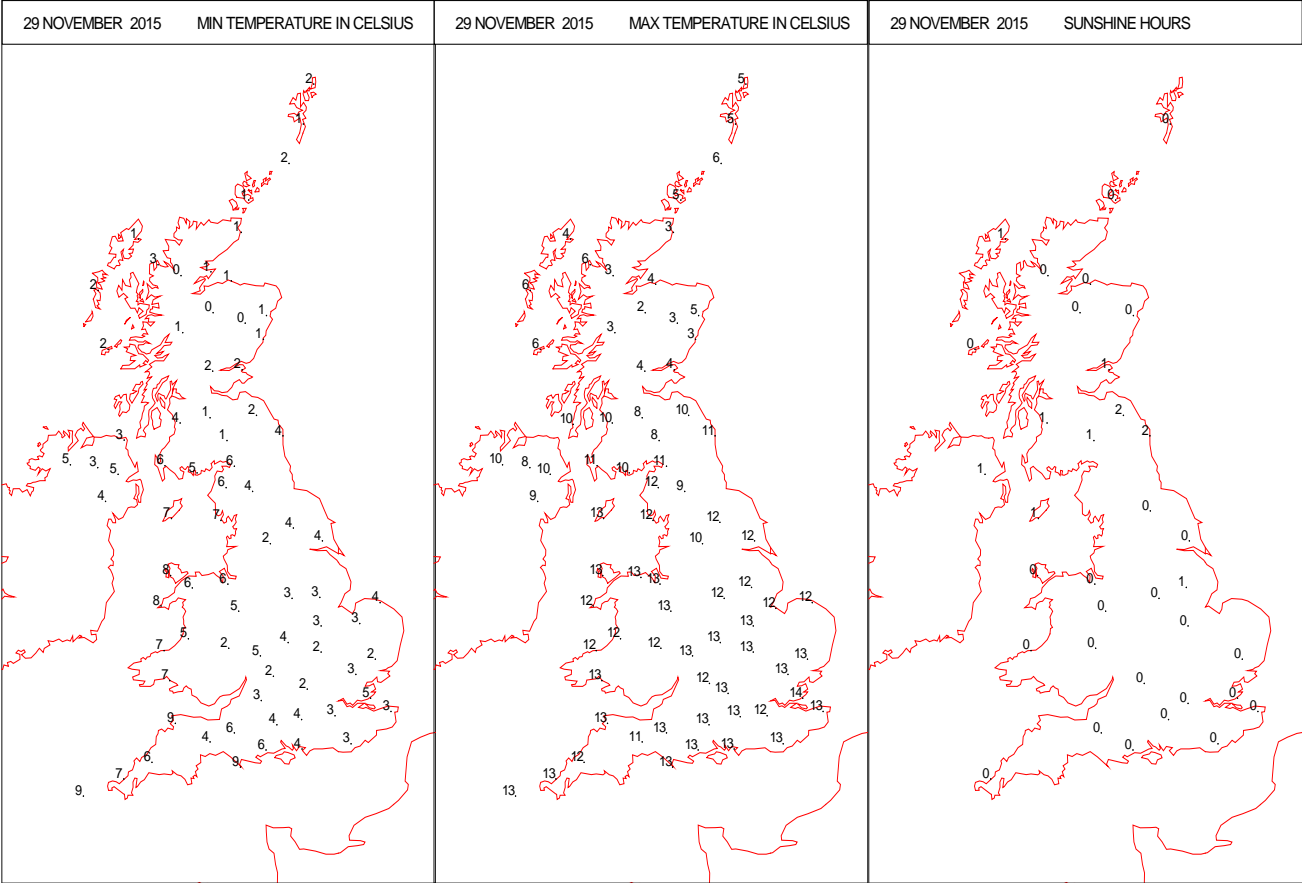


SIGNIFICANT WEATHER

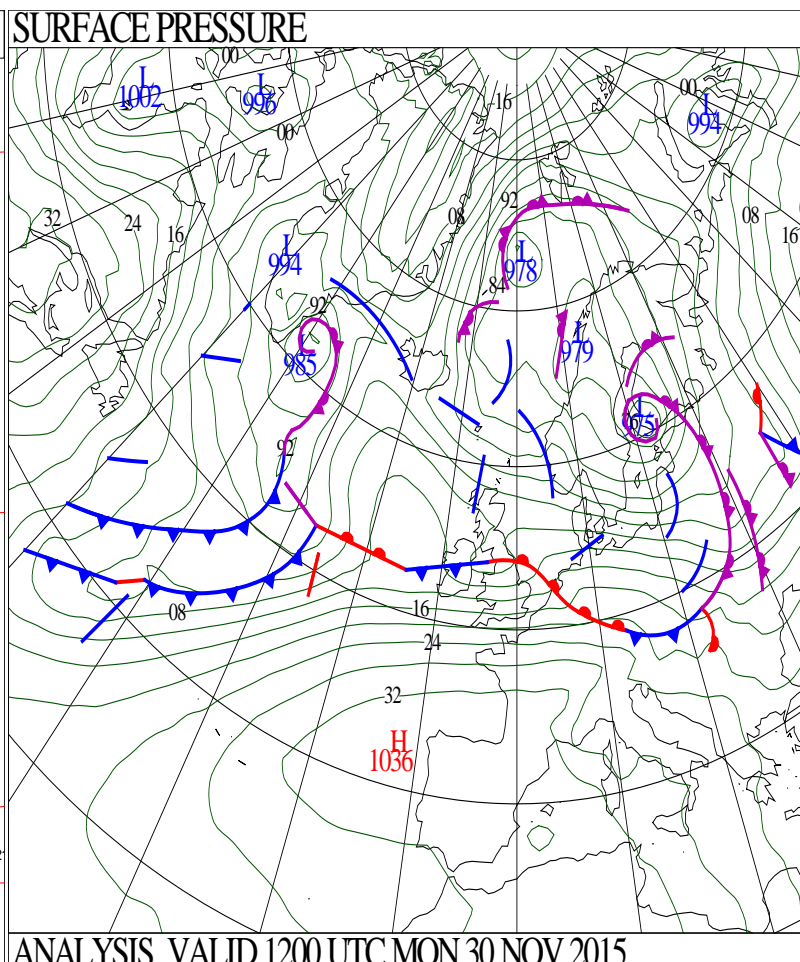
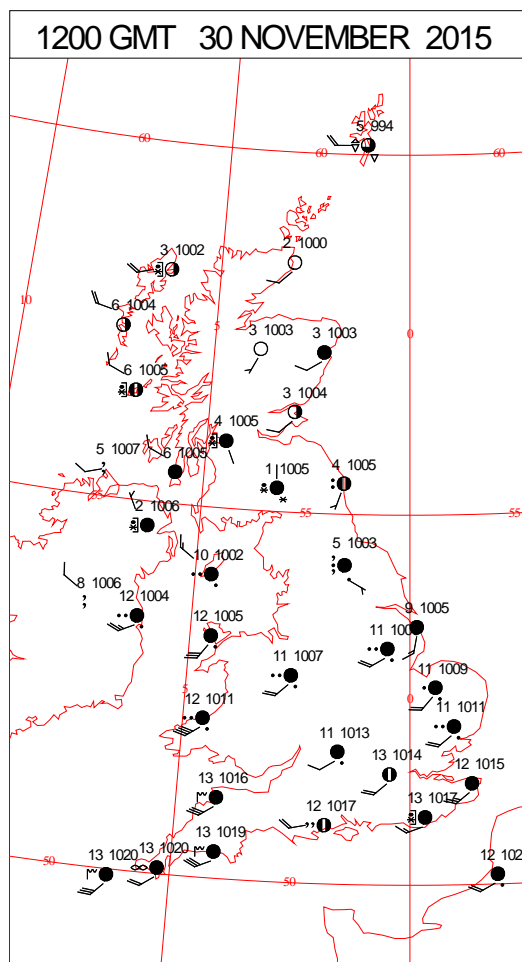
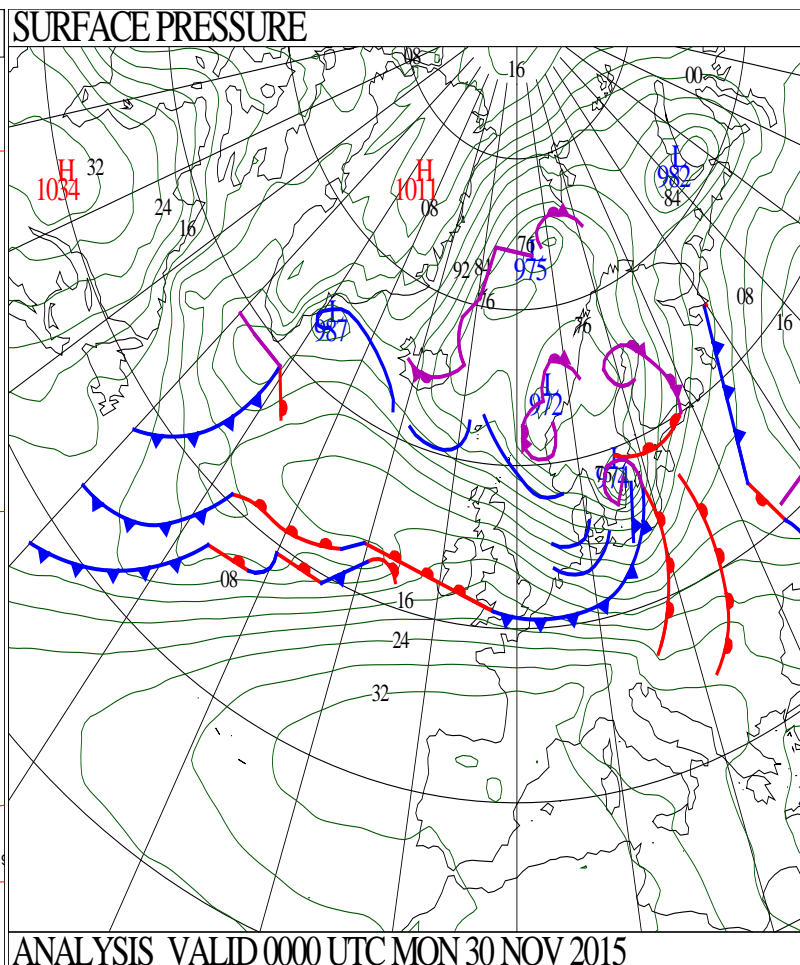
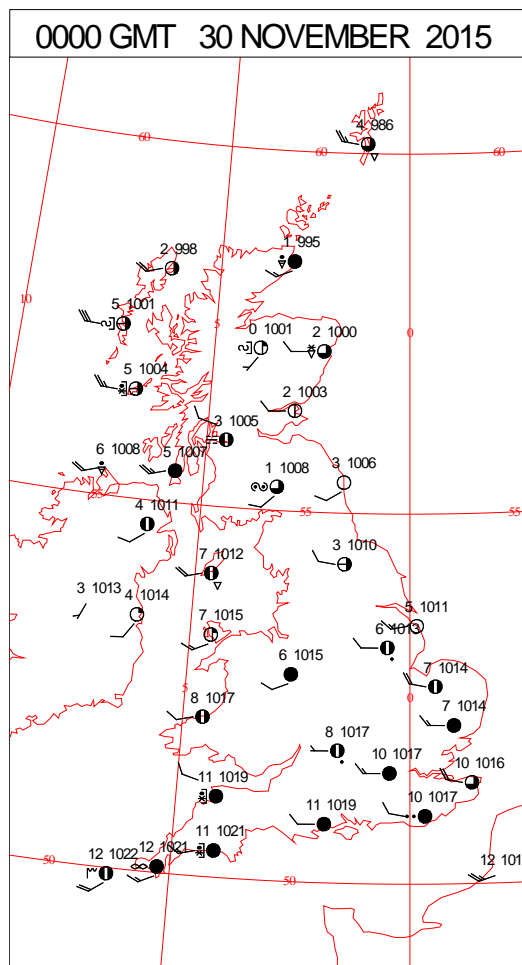
0600 GMT 29 NOVEMBER 2015 SIG WEATHER	1200 GMT 29 NOVEMBER 2015 SIG WEATHER	<p><b>Summary of UK Weather for Sunday 29 November 2015.</b> Overnight it was windy with coastal gales, as showery outbreaks of rain fed in from the west. Some of the rain was heavy, falling as snow on the hills in the north. Temperatures fell below freezing in those areas, allowing frost and ice to form.</p> <p>Throughout the morning, thundery showers and rain continued to push north-eastwards across the country, whilst it became cloudy with drizzly showers in the south.</p> <p>By the afternoon the bulk of the rain band had cleared away east out of Scotland, leaving bright spells and frequent showers across most places. Many of these merged into longer spells of rain, and snow continued to fall over high ground in Scotland.</p> <p>Storm 'Clodagh' brought widespread severe gales to much of the U.K., with many places recording gusts of over 60 knots.</p> <p>It was very mild, with parts of Northern Ireland and southern Scotland reaching double figures Celsius early in the morning, before quickly falling to mid-single figures.</p>
1800 GMT 29 NOVEMBER 2015 SIG WEATHER	0000 GMT 30 NOVEMBER 2015 SIG WEATHER	

**EXTREMES**  
**Highest Maximum:**  
13.9 Prestatyn, Clwyd  
**Lowest Maximum:**  
1.5 Balmoral, Aberdeenshire  
**Lowest Minimum:**  
-0.5 Balmoral, Aberdeenshire  
**Lowest Grass Minimum:**  
-9.1 Cromdale, Nairnshire  
**Most Rain:**  
28.2 Muirshiel, Renfrewshire  
**Most Sun:**  
2.4 Boulmer, Northumberland

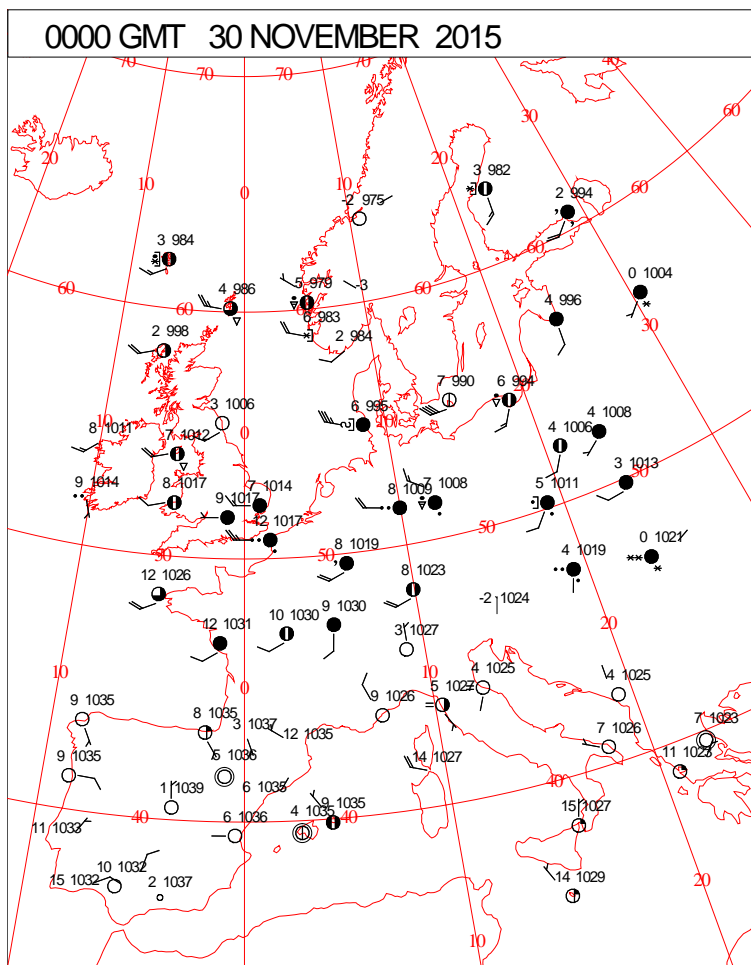
DAILY CLIMATE DATA



# DAILY WEATHER SUMMARY



# SURFACE REPORTS



# SIGNIFICANT WEATHER

0600 GMT 30 NOVEMBER 2015	SIG WEATHER	1200 GMT 30 NOVEMBER 2015	SIG WEATHER	<p><b>Summary of UK Weather for Monday 30 November 2015.</b>  As Storm 'Clodagh' cleared to the North Sea, showers of heavy rain and snow continued to fall over Scotland, where temperatures fell below freezing.</p> <p>Large areas stayed dry for a short time overnight, before further rain pushed into Wales, north-west England and Northern Ireland, turning heavy over higher ground.</p> <p>Further east, after a mostly clear night, cloud thickened to bring outbreaks of light rain by dawn.</p> <p>Winds eased for a time in the early hours, but strengthened once again by morning, becoming gusty in the west and south-west.</p> <p>Rain steadily moved south-eastwards through the day, with some heavier bursts, especially on high ground in the north-west, and along eastern coasts.</p> <p>To the north of the rain, showers continued to move inland, turning wintry at times.</p> <p>Winds were strong, with gusts of over 50 knots recorded in south-west England and Wales, before easing into late afternoon.</p> <p>There was a sharp contrast in daytime temperatures, with the south reaching mid-teens Celsius, but further north struggled to reach upper single figures Celsius.</p>
1800 GMT 30 NOVEMBER 2015	SIG WEATHER	0000 GMT 01 DECEMBER 2015	SIG WEATHER	<p><b>EXTREMES</b>  <b>Highest Maximum:</b>  15.0 Teignmouth, Devon  <b>Lowest Maximum:</b>  1.1 Crombie Country Park, Angus  <b>Lowest Minimum:</b>  -3.0 Aboyne No2, Aberdeenshire  <b>Lowest Grass Minimum:</b>  -11.0 Kindrogan, Perthshire  <b>Most Rain:</b>  40.5 Aberfeldy, Dull, Perthshire  <b>Most Sun:</b>  5.1 Kinloss, Moray</p>



DAILY CLIMATE DATA

