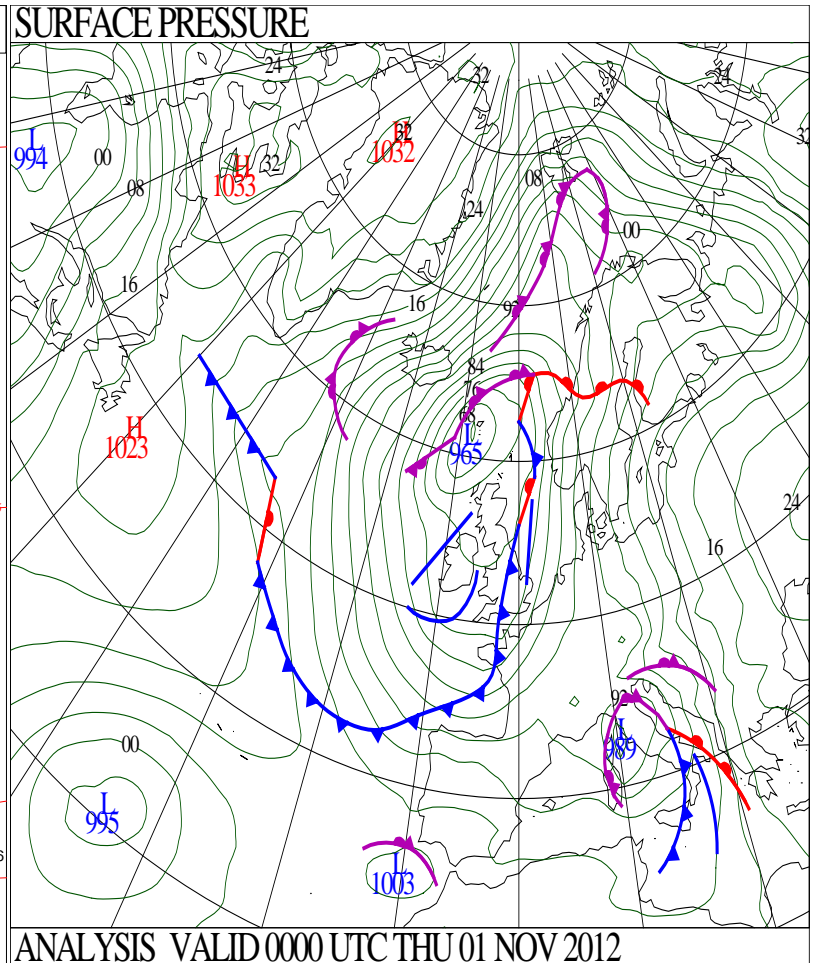
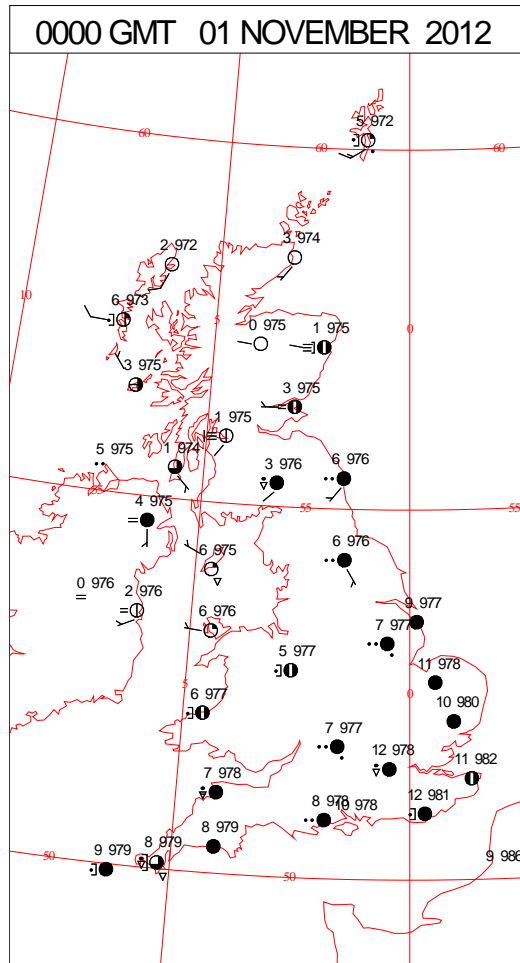
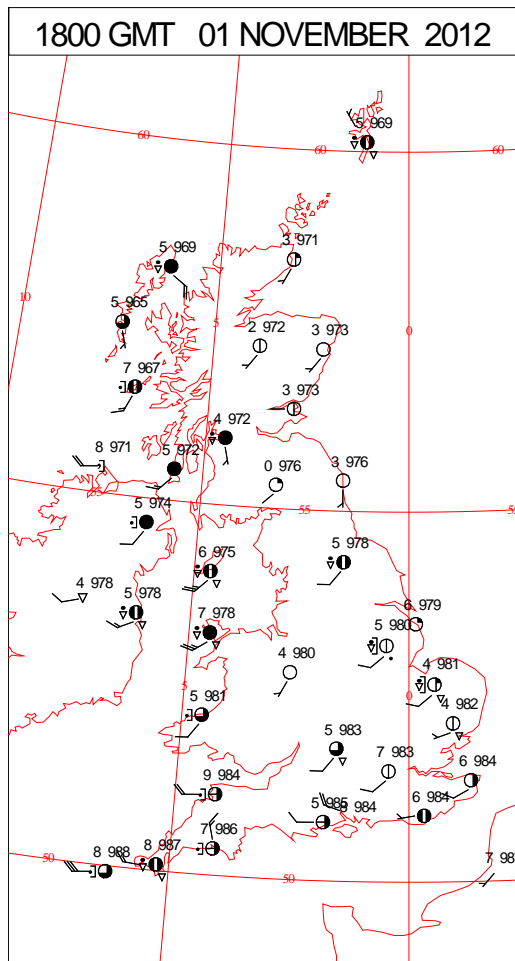
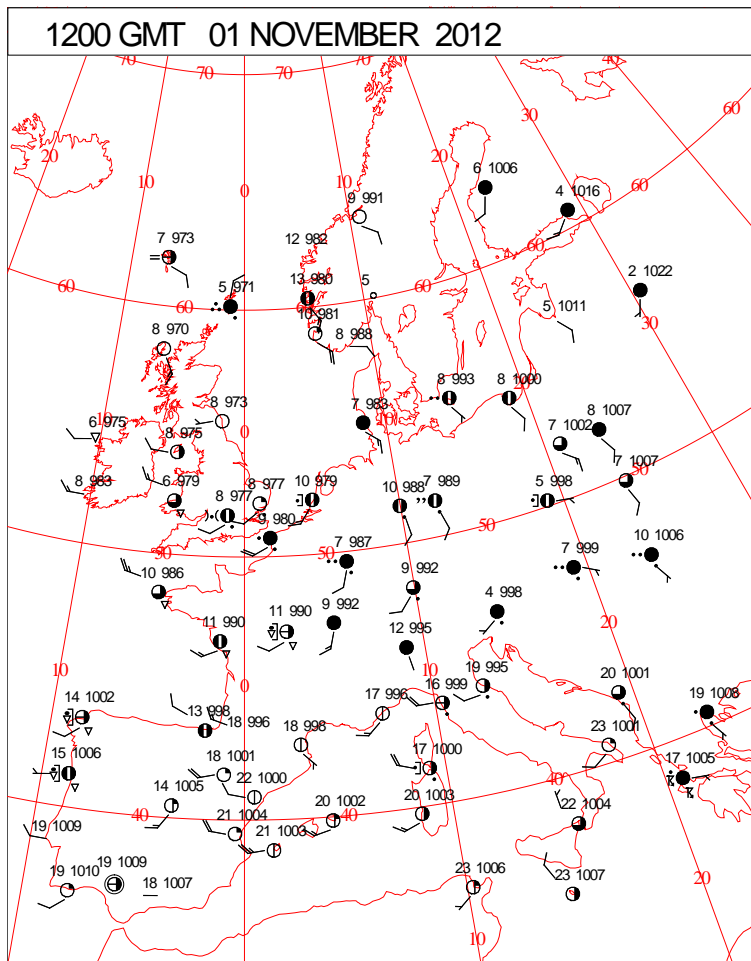
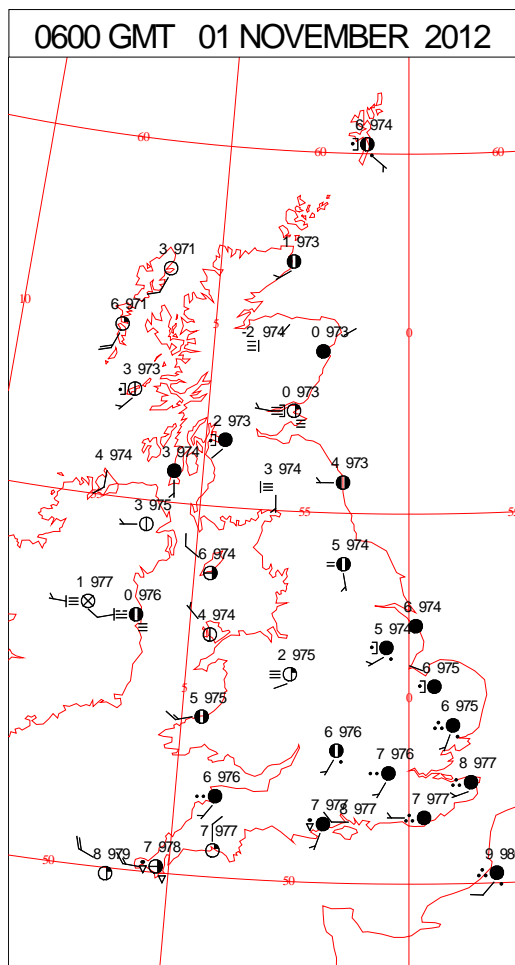
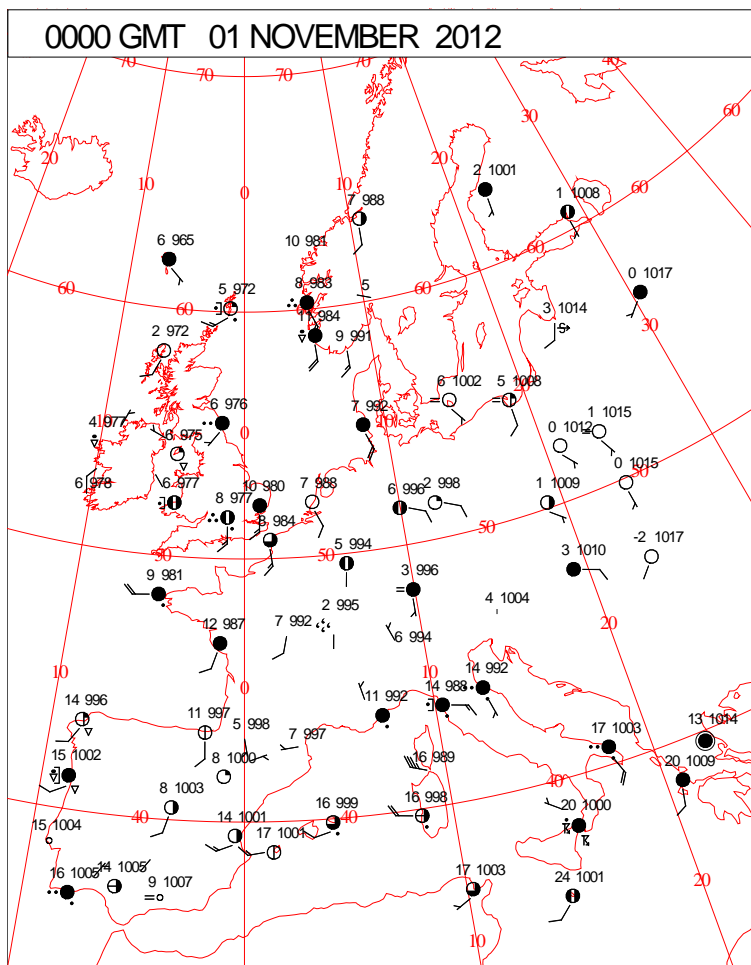


DAILY WEATHER SUMMARY



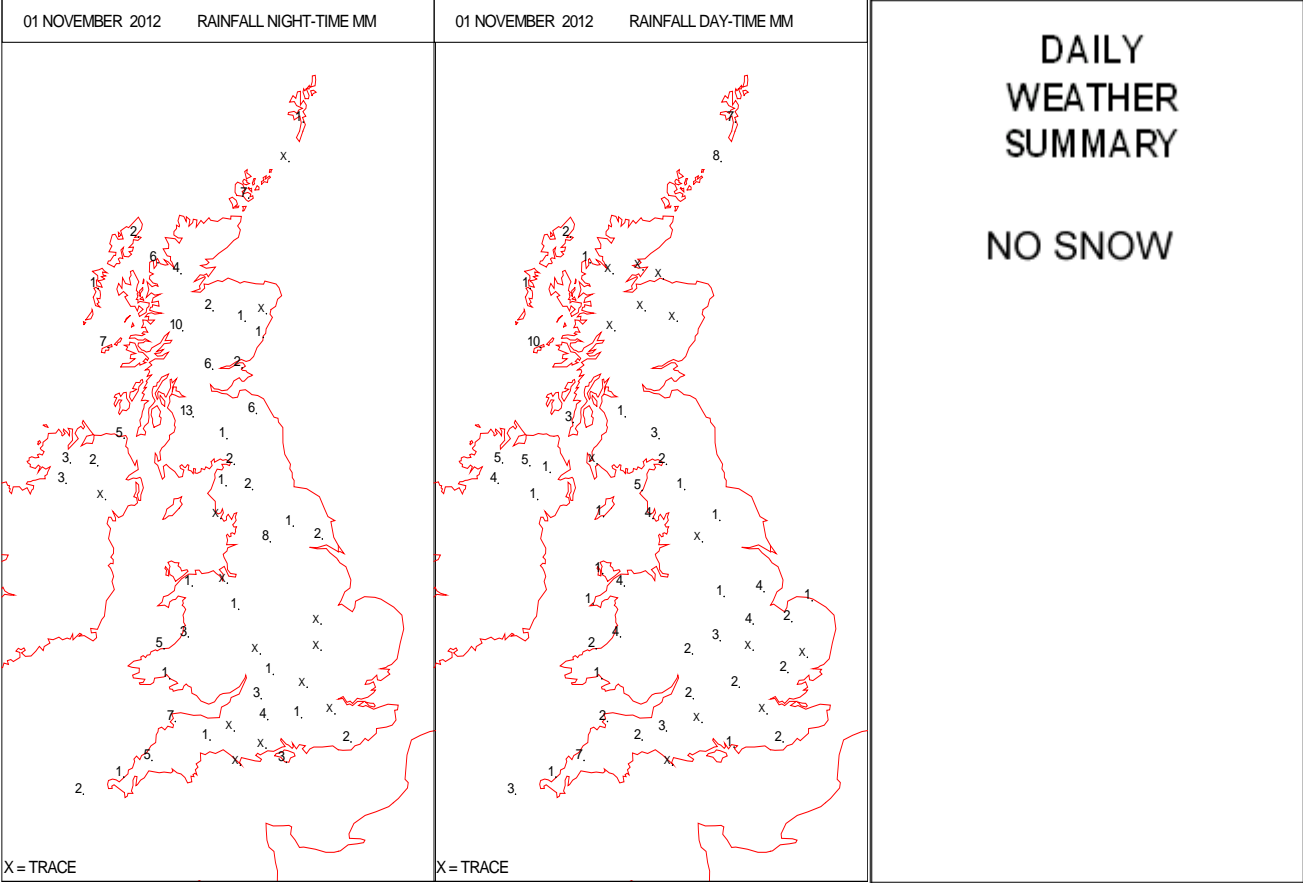
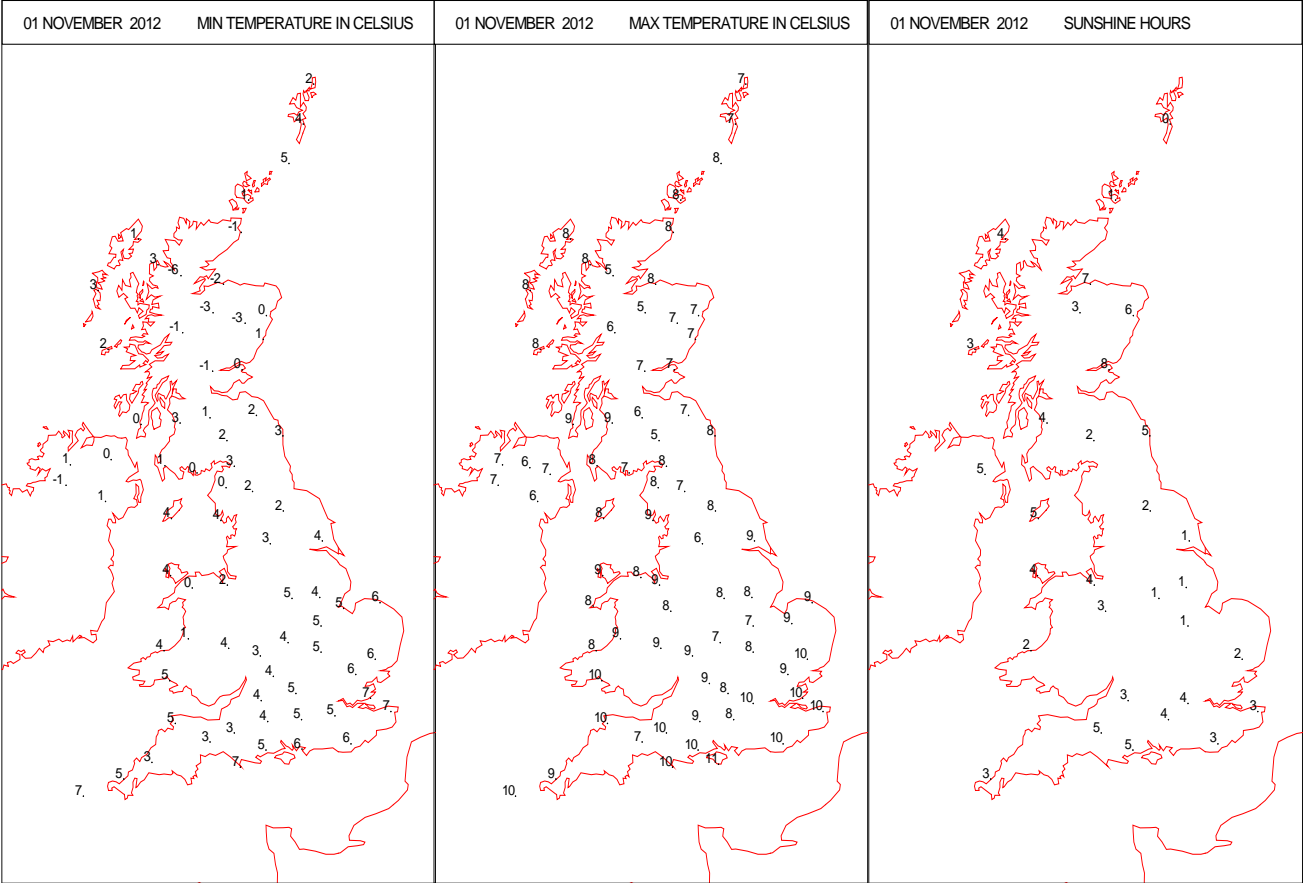
SURFACE REPORTS



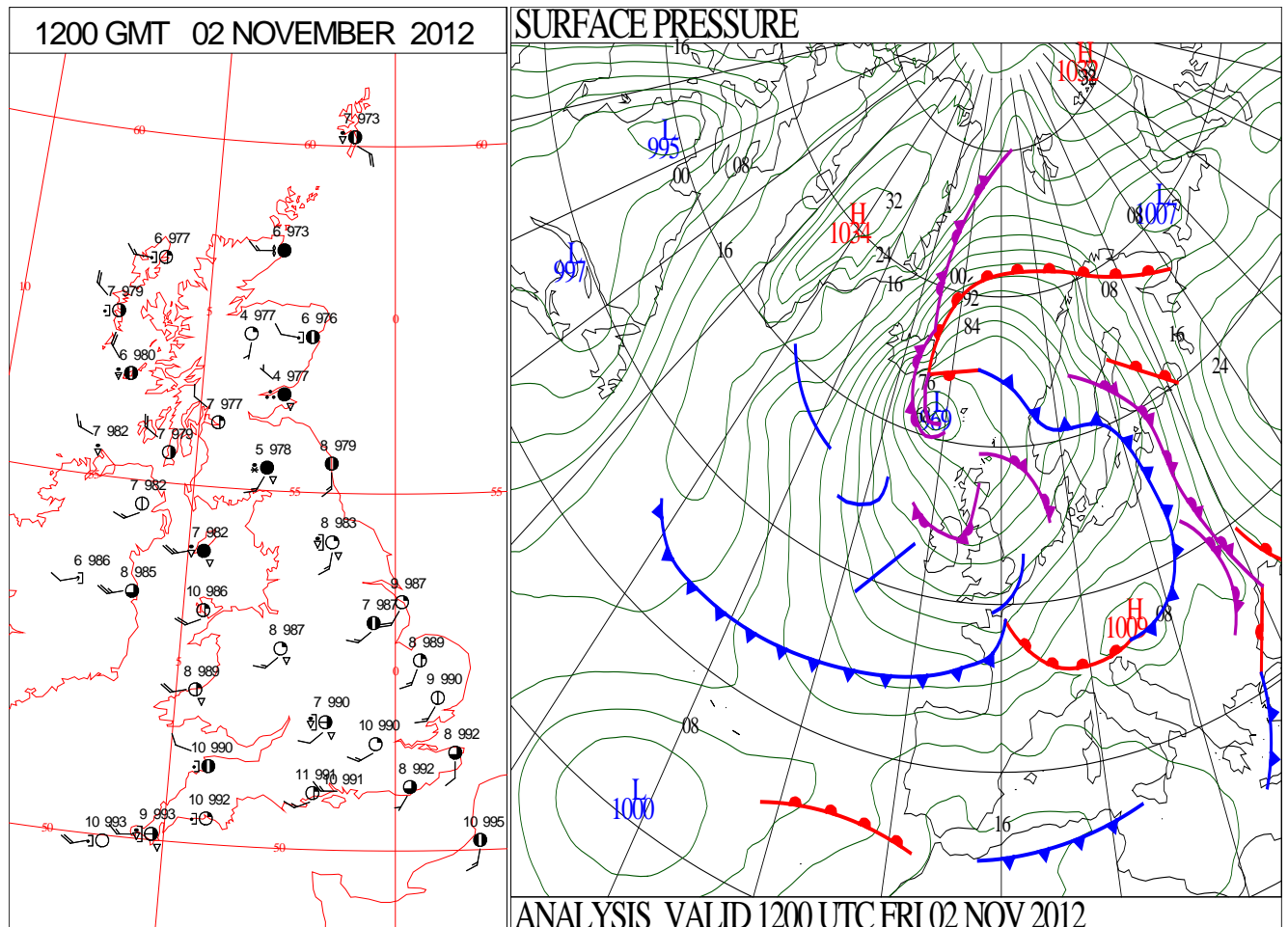
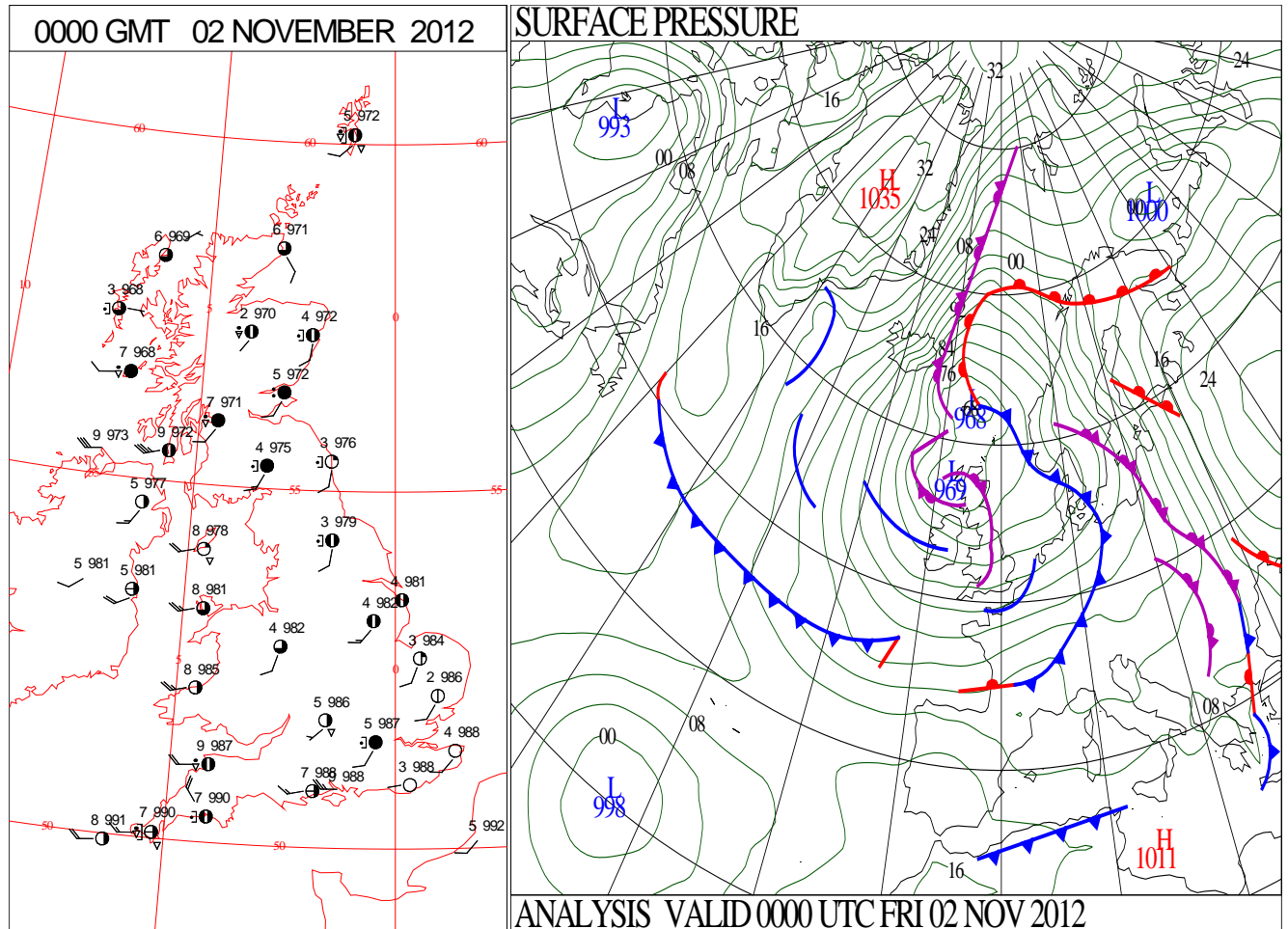
SIGNIFICANT WEATHER

0600 GMT 01 NOVEMBER 2012	SIG WEATHER	1200 GMT 01 NOVEMBER 2012	SIG WEATHER	<p>Summary of UK Weather for Thursday 01 November 2012.</p> <p>Rain in central and eastern England overnight moved eastwards, clearing most parts of the east coast by dawn, but giving some heavy bursts as it went.</p> <p>Strong southerly winds affected many places ahead of the rain, but eased as it passed.</p> <p>Further west, coastal areas, especially in the south-west, saw plenty of showers, but inland many places stayed dry.</p> <p>Skies cleared over Scotland, allowing temperatures to fall widely below freezing, and giving patchy mist and fog.</p> <p>During the day the showers continued, occasionally thundery and still most frequent in the west, although some made it right across the country to the east coast at times. Most places saw sunny spells too, with the best of the sunshine in central and eastern parts.</p> <p>Northern Ireland was also largely sunny in the morning, but clouded over in the afternoon as a trough of low pressure brought more frequent showers there, these spreading into western parts of the mainland later.</p> <p>On the whole, it was rather cold, with maximum temperatures a few degrees below average.</p>
1800 GMT 01 NOVEMBER 2012	SIG WEATHER	0000 GMT 02 NOVEMBER 2012	SIG WEATHER	<p>EXTREMES</p> <p>Highest Maximum: 10.8 St. Catherines Point, Isle of Wight</p> <p>Lowest Maximum: 5.0 Loch Glascarnoch, Ross-Shire</p> <p>Lowest Minimum: -5.7 Loch Glascarnoch, Ross-Shire</p> <p>Lowest Grass Minimum: -9.5 Loch Glascarnoch, Ross-Shire</p> <p>Most Rain: 17.0 Tiree, Argyll</p> <p>Most Sun: 7.6 Leuchars, Fife</p>

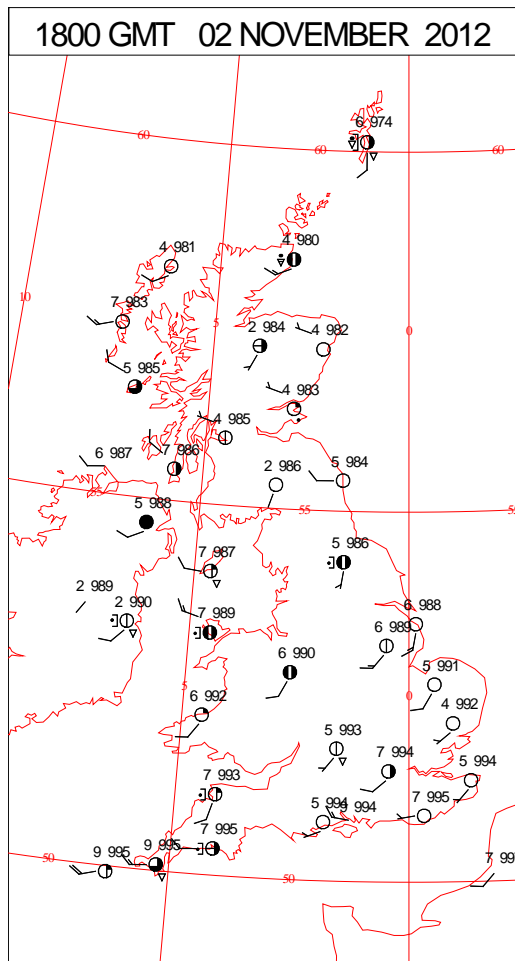
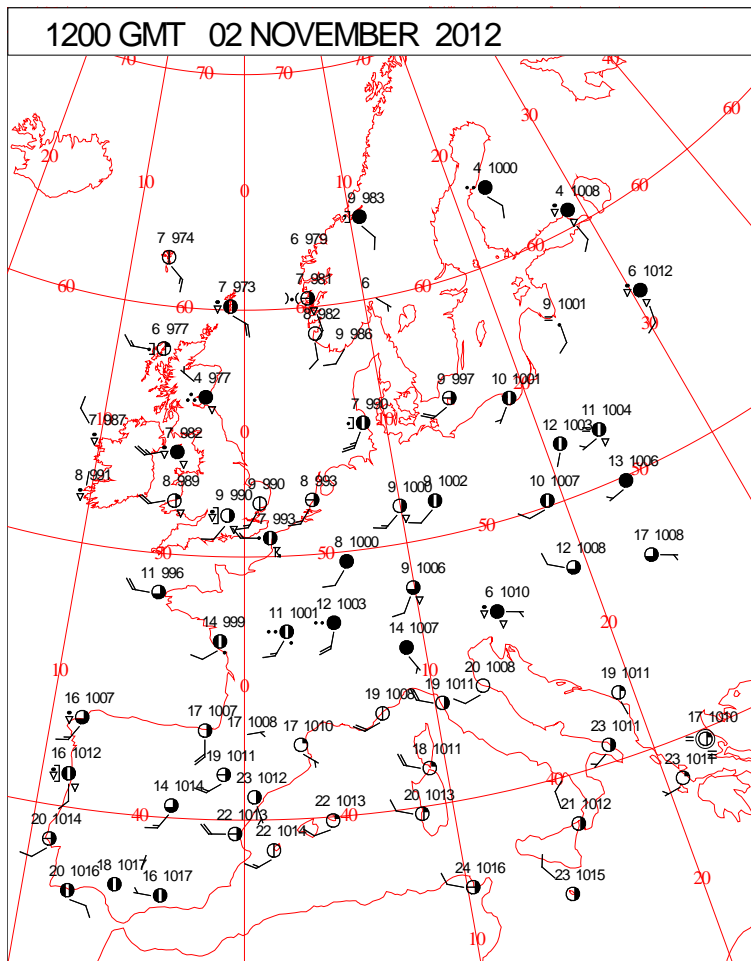
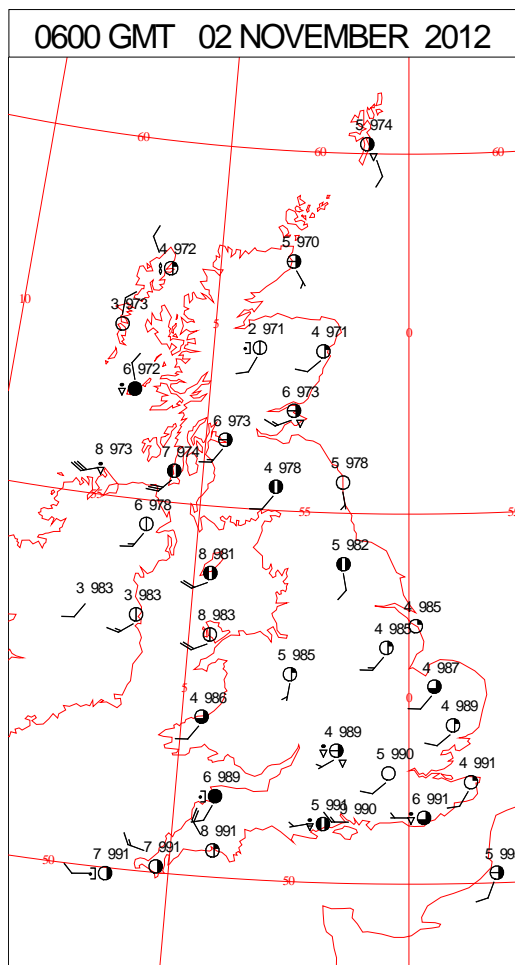
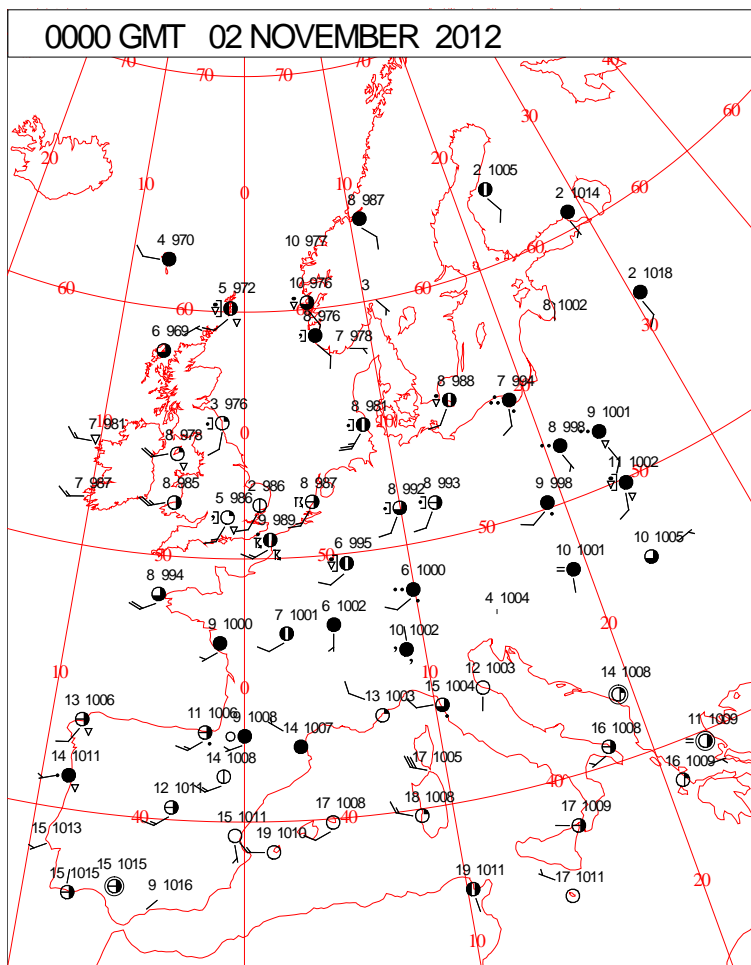
DAILY CLIMATE DATA



DAILY WEATHER SUMMARY



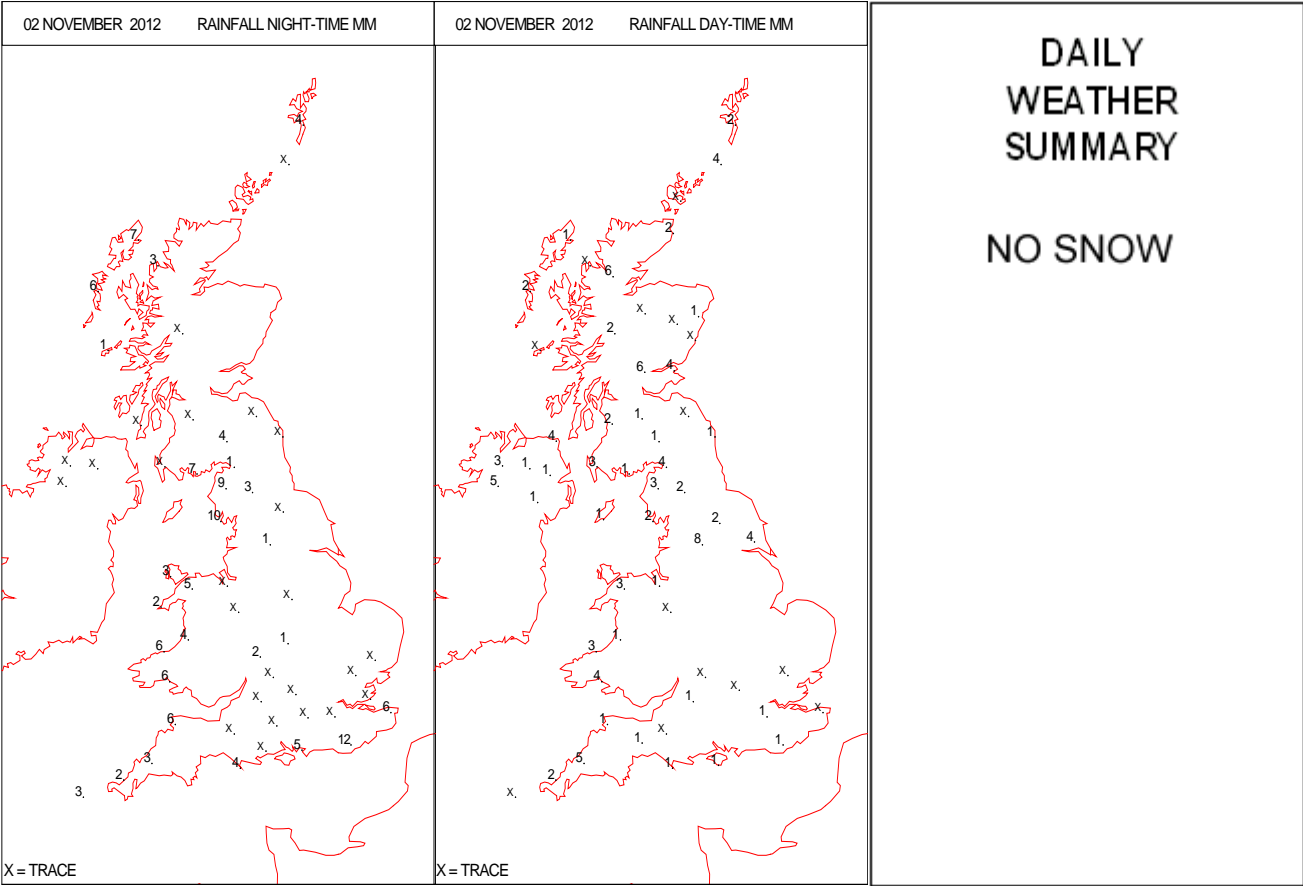
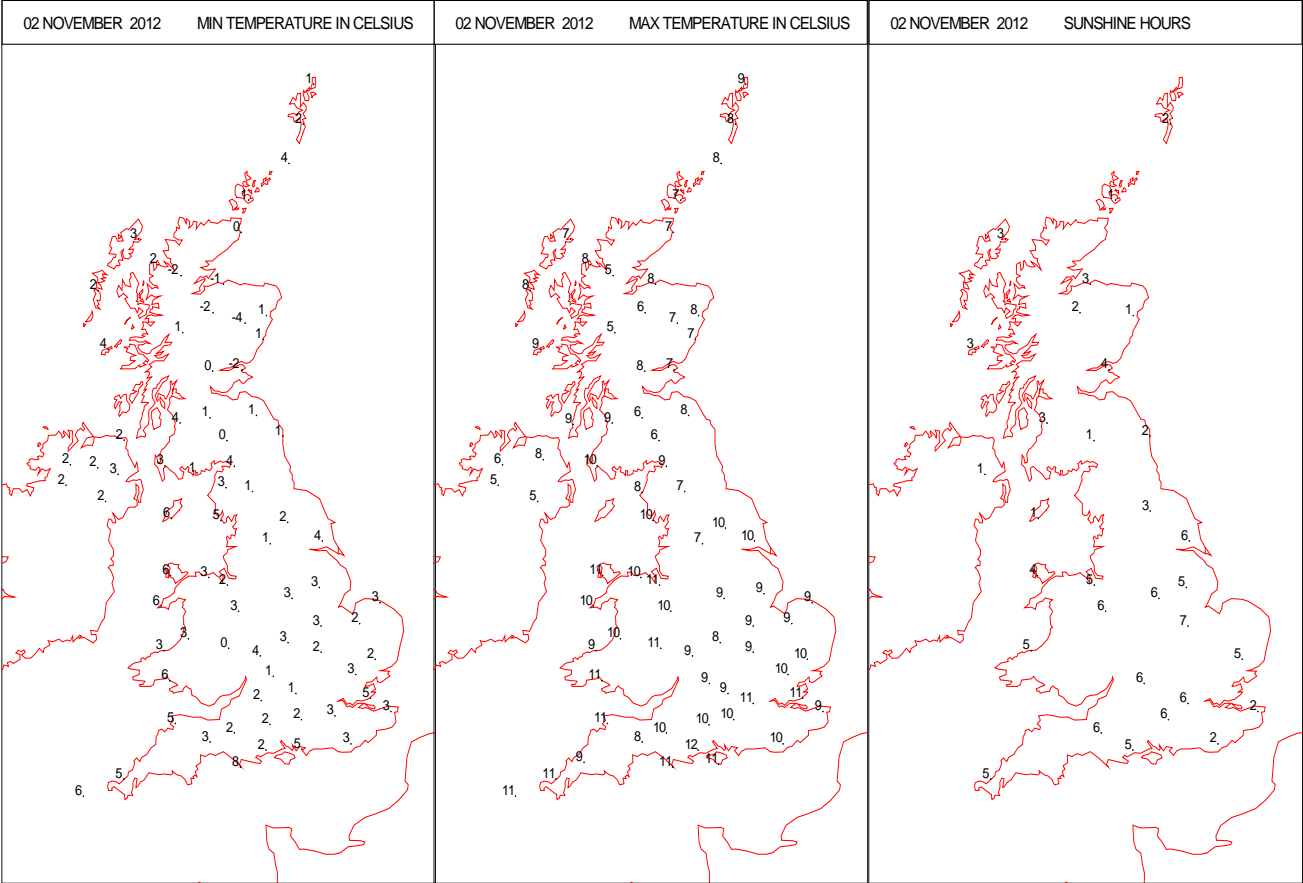
SURFACE REPORTS



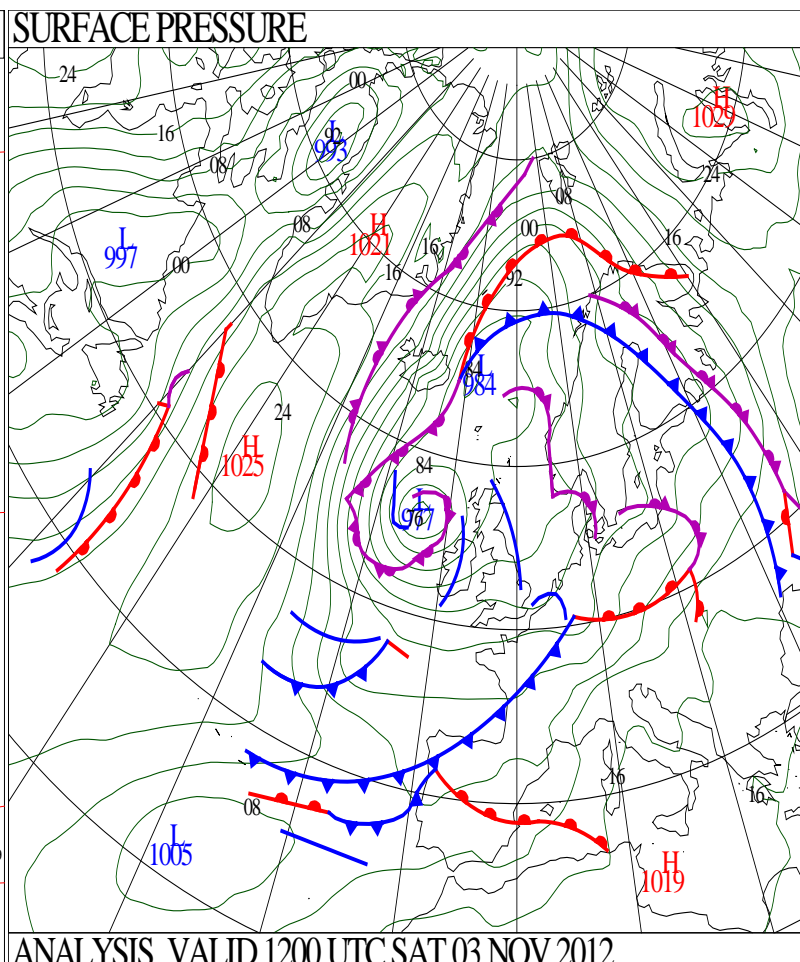
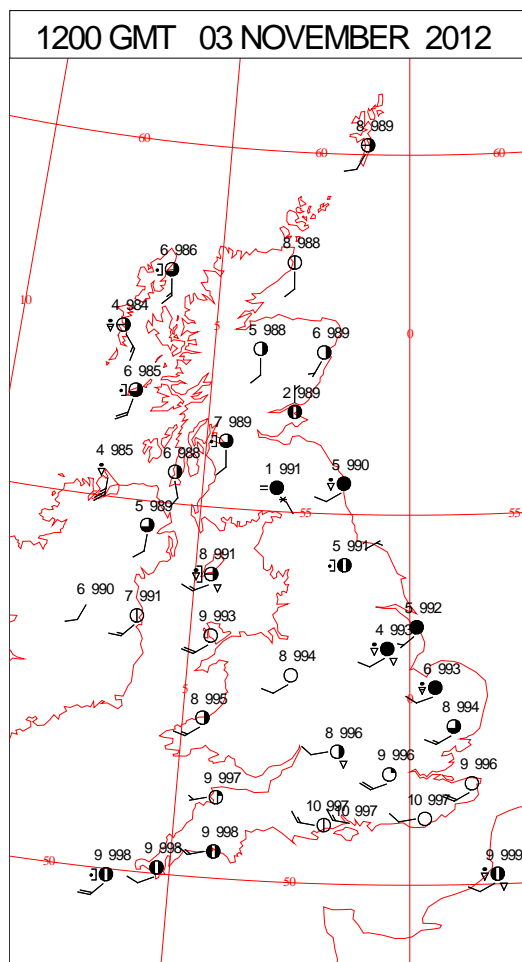
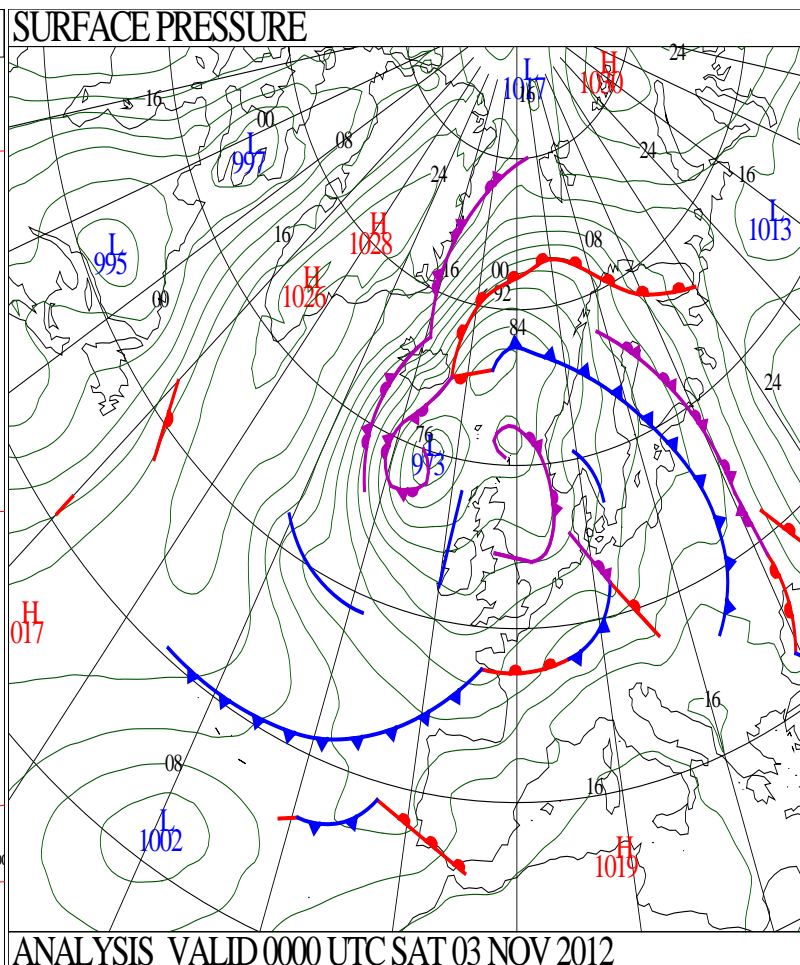
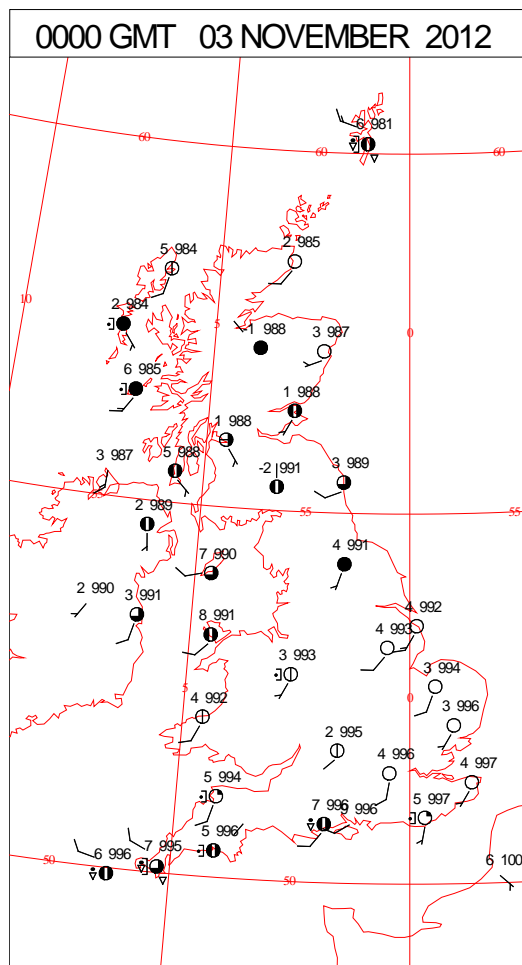
SIGNIFICANT WEATHER

0600 GMT 02 NOVEMBER 2012	SIG WEATHER	1200 GMT 02 NOVEMBER 2012	SIG WEATHER	<p>Summary of UK Weather for Friday 02 November 2012. Showers occurred throughout the day, most frequent in the west and near the south coast, but also affecting other parts of the country at times. Some of the showers were heavy and incorporated hail or isolated rumbles of thunder.</p> <p>In particular, a front brought areas of more persistent rain slowly southwards across northern areas through the period, with the focus of this moving from central Scotland and Northern Ireland overnight into northern England by evening. This fell as sleet and snow over higher ground, and caused thunderstorms over parts of north-west England.</p> <p>Away from the showers, clear spells overnight allowed temperatures to fall low enough for frost in Scotland, then afforded lengthy periods of sunshine for many areas through the day.</p> <p>It was generally quite windy, particularly overnight in the west and along English Channel coasts, with Needles Old Battery recording a gust of 59 knots at 0600 UTC, but winds tended to ease through the day.</p> <p>It was also rather cold on the whole, with maximum temperatures generally a few degrees below average.</p>
1800 GMT 02 NOVEMBER 2012	SIG WEATHER	0000 GMT 03 NOVEMBER 2012	SIG WEATHER	
				<p>EXTREMES Highest Maximum: 11.6 Hurn, Dorset Lowest Maximum: 4.5 Loch Glascarnoch, Ross-Shire Lowest Minimum: -3.9 Aboyne No2, Aberdeenshire Lowest Grass Minimum: -6.7 Aboyne No2, Aberdeenshire Most Rain: 12.4 Walney Island, Cumbria 12.4 Herstmonceux, East Sussex Most Sun: 6.6 Wittering, Cambridgeshire</p>

DAILY CLIMATE DATA

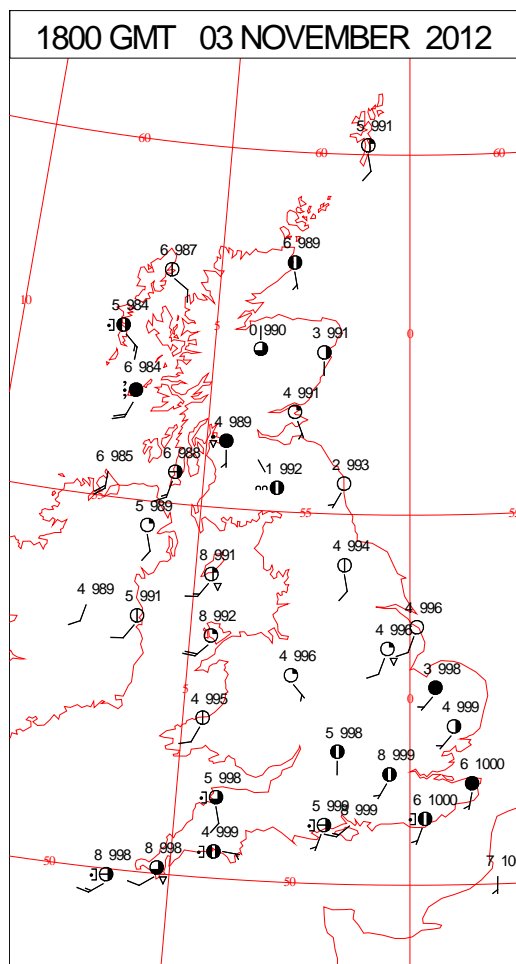
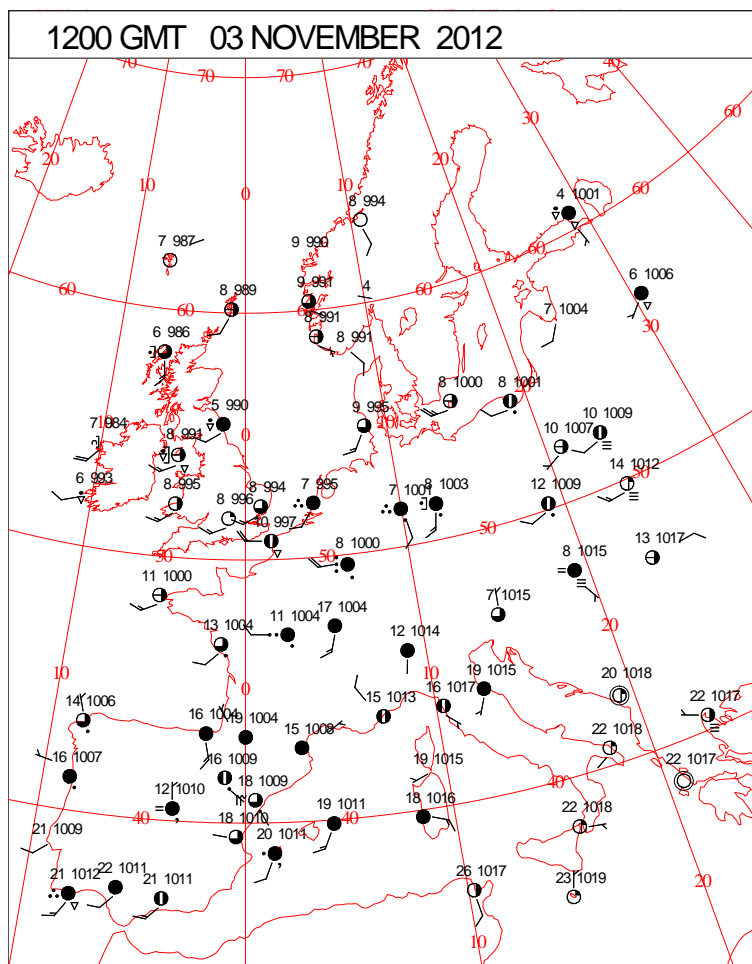
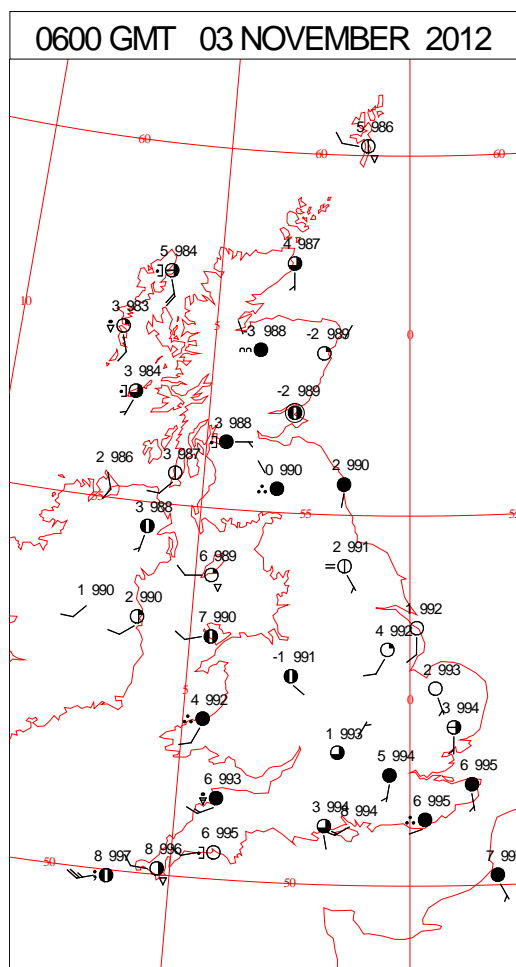
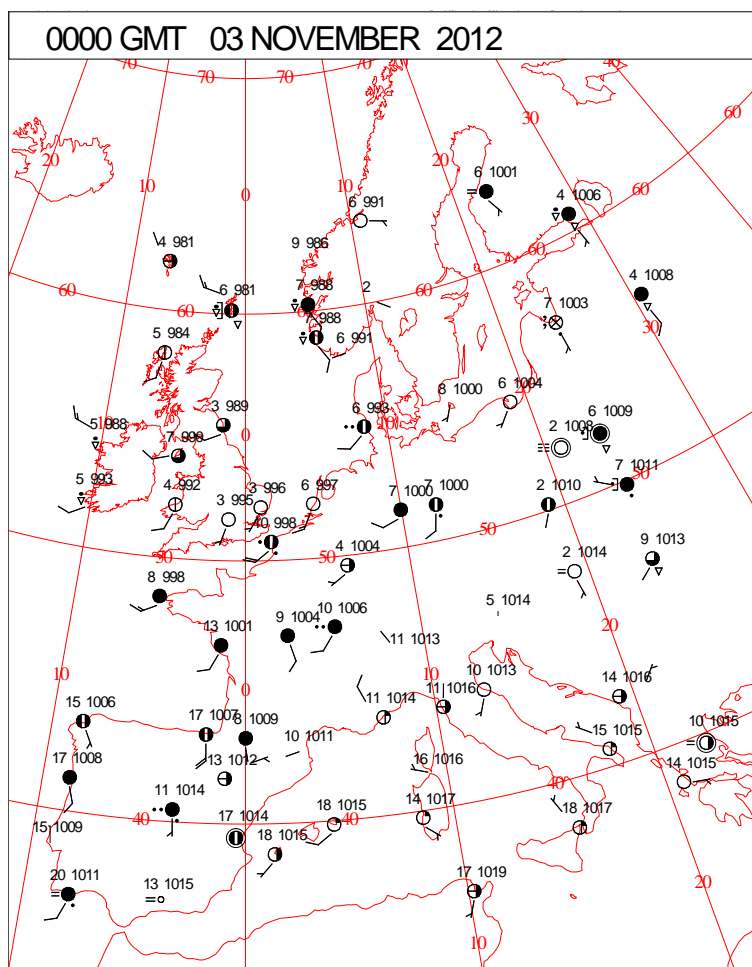


DAILY WEATHER SUMMARY



Saturday 3 November 2012

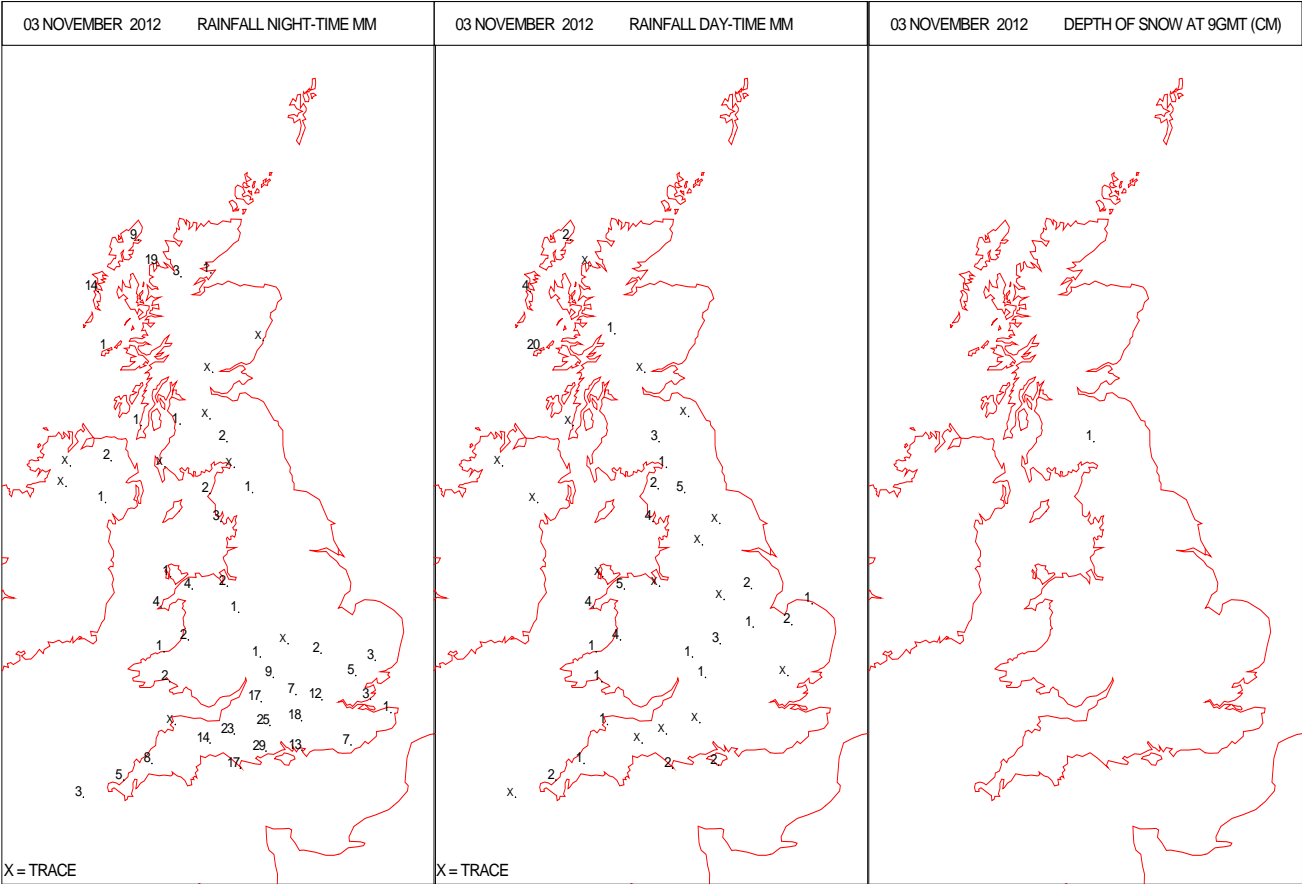
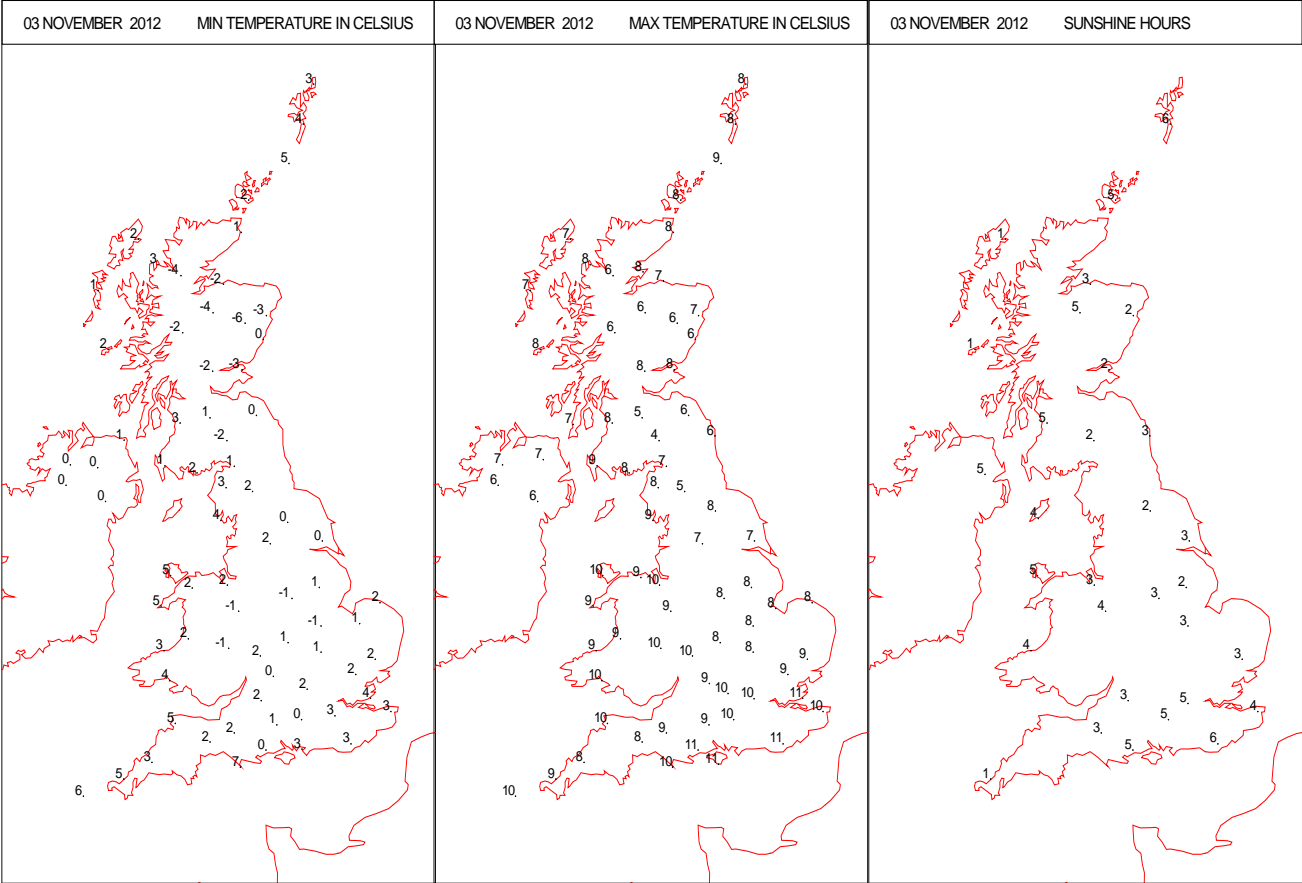
SURFACE REPORTS



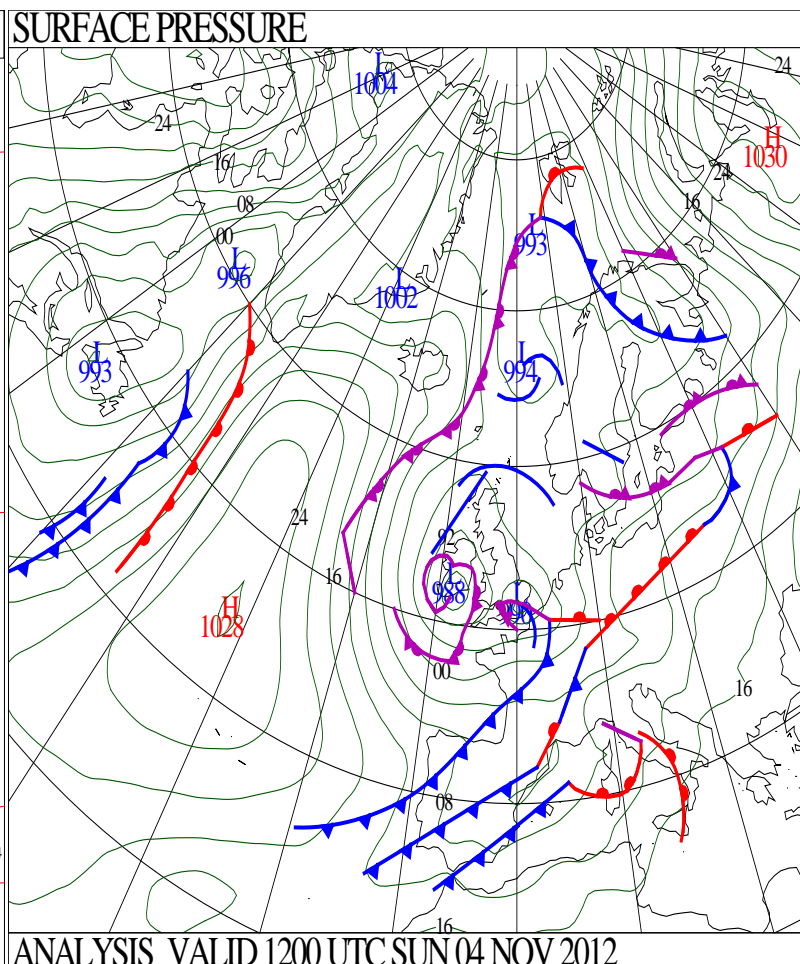
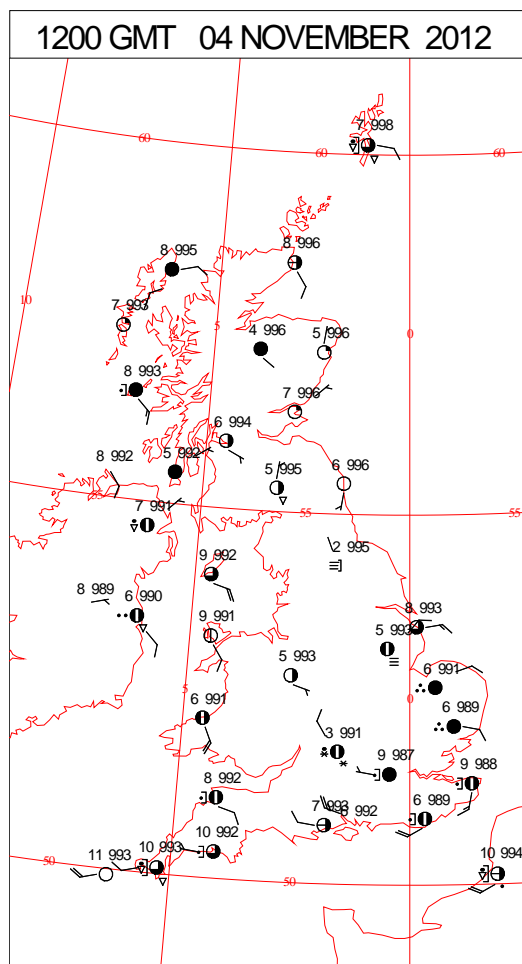
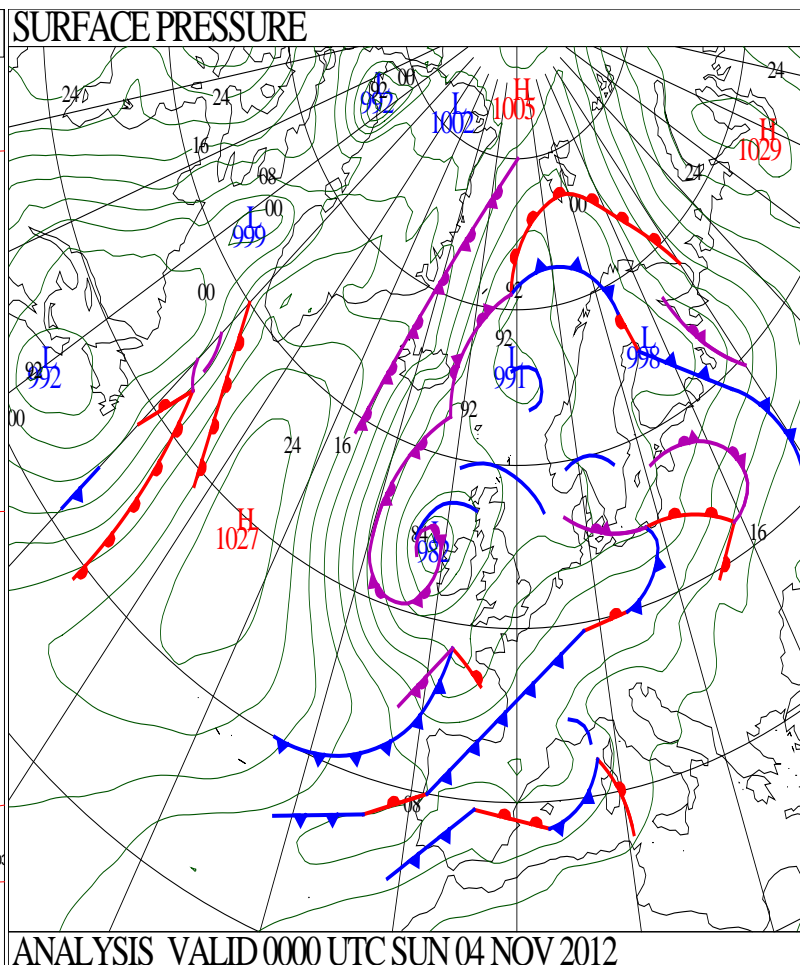
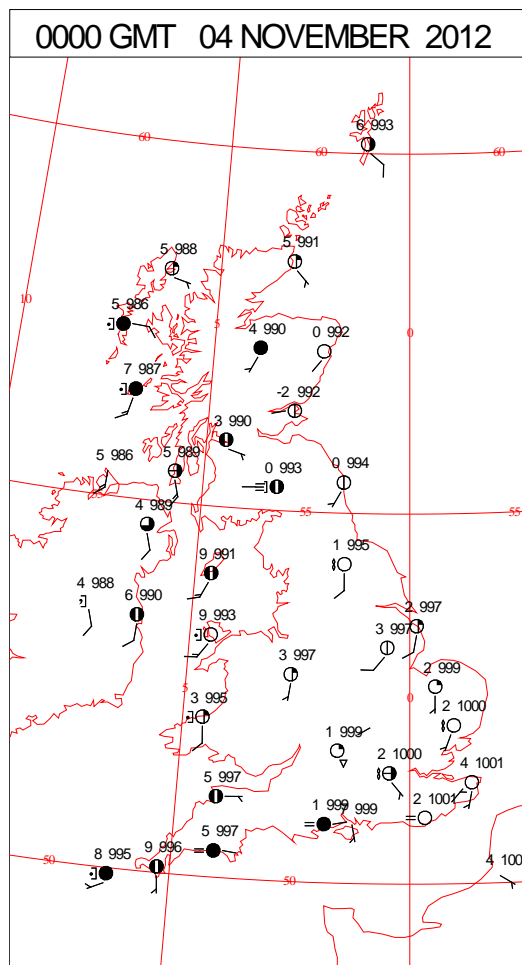
SIGNIFICANT WEATHER

0600 GMT 03 NOVEMBER 2012 SIG WEATHER	1200 GMT 03 NOVEMBER 2012 SIG WEATHER	<p>Summary of UK Weather for Saturday 03 November 2012. Showers affected many western coastal areas overnight, as well as parts of the south coast, but it was largely dry elsewhere.</p> <p>Frost was widespread in Scotland, and more localised elsewhere.</p> <p>Towards morning, a band of rain and hill snow spread into Wales, with another area of heavy rain crossing Sussex and Kent.</p> <p>During the morning, the showery rain and hill snow cleared eastwards across the U.K., to leave most eastern areas dry with sunny spells.</p> <p>But scattered, heavy and thundery showers continued in the west and along the south coast.</p> <p>It was another chilly day for the time of year right across the country, and temperatures quickly fell after dark under the clearer skies in the north and east.</p>
1800 GMT 03 NOVEMBER 2012 SIG WEATHER	0000 GMT 04 NOVEMBER 2012 SIG WEATHER	
		<p>EXTREMES Highest Maximum: 11.0 St. Catherines Point, Isle of Wight Lowest Maximum: 4.0 Eskdalemuir, Dumfries-Shire Lowest Minimum: -5.7 Aboyne No2, Aberdeenshire Lowest Grass Minimum: -8.6 Aboyne No2, Aberdeenshire Most Rain: 29.2 Hurn, Dorset Most Sun: 6.0 Lerwick, Shetland</p>

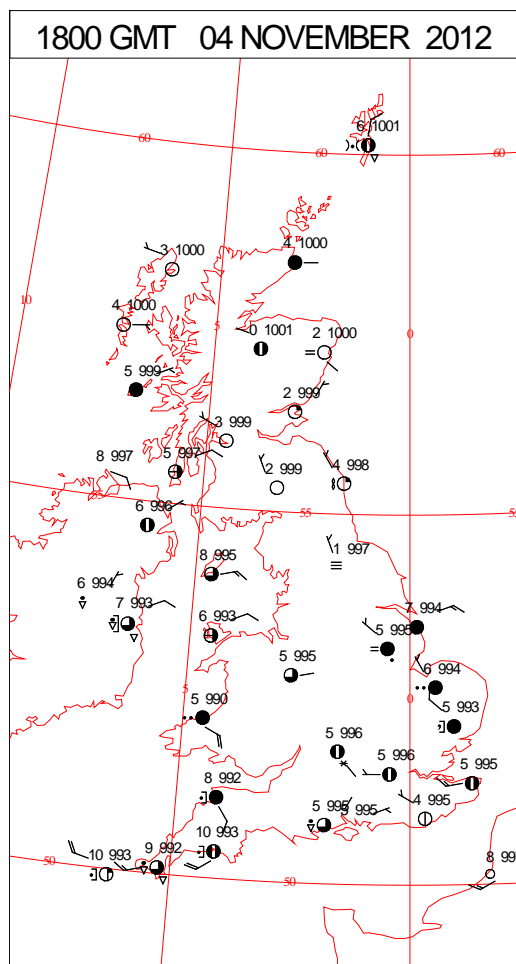
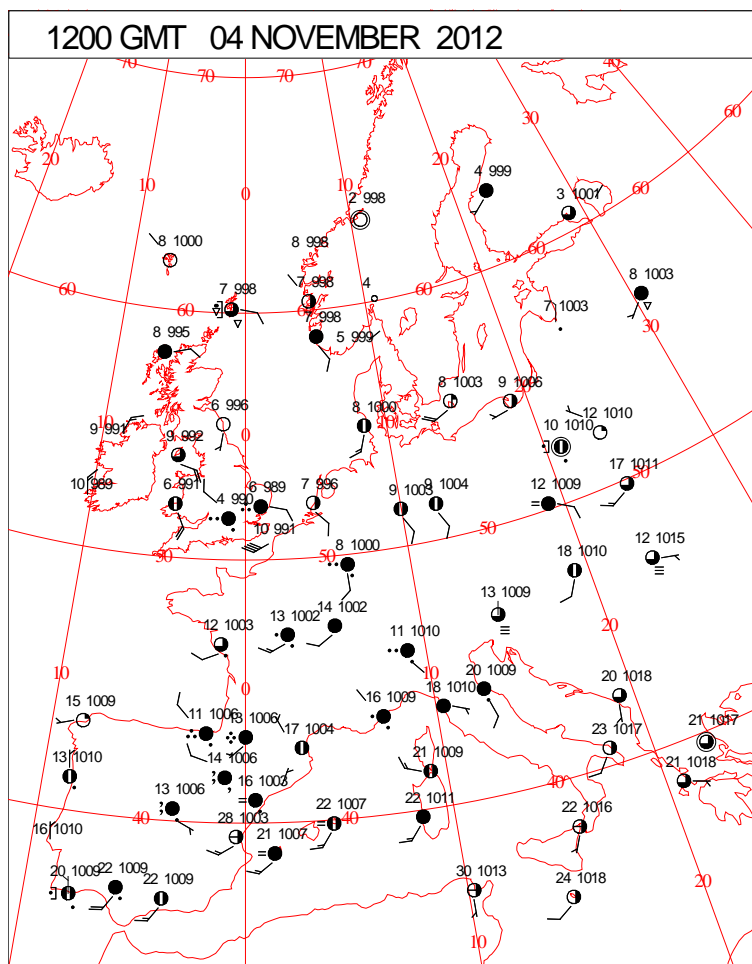
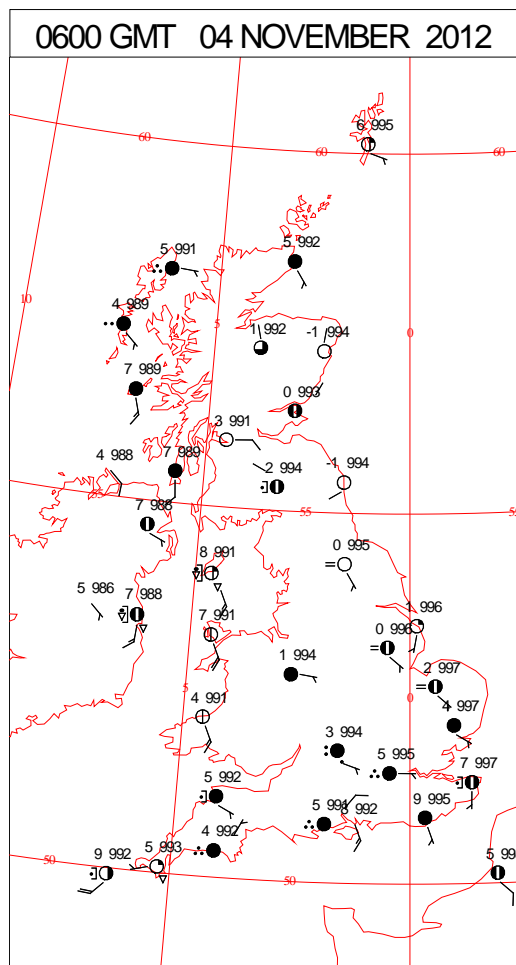
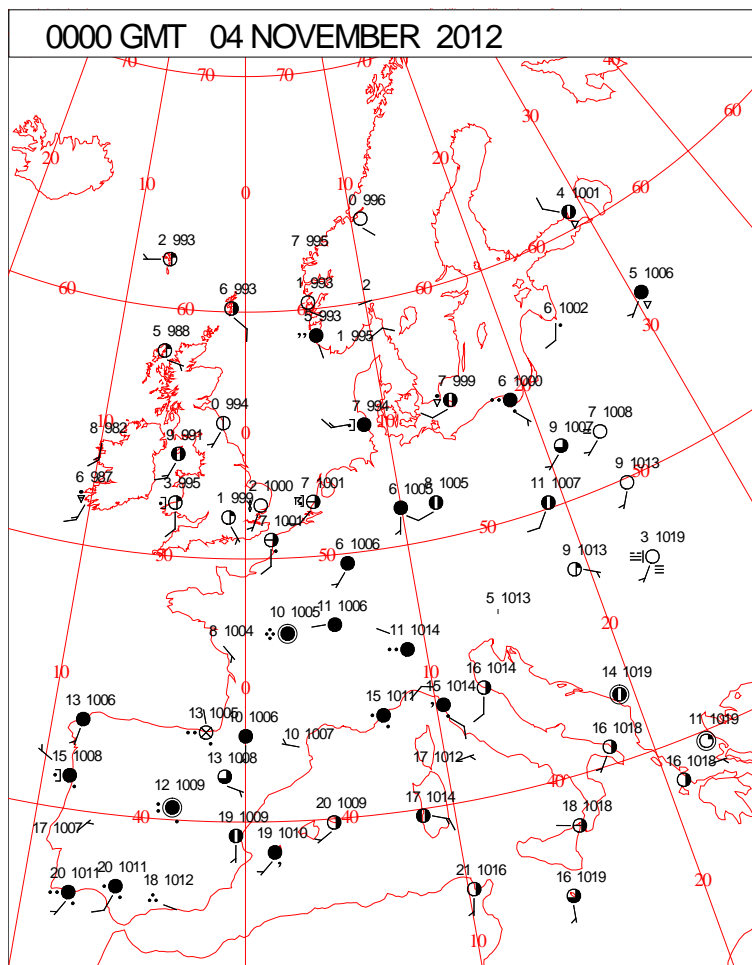
DAILY CLIMATE DATA



DAILY WEATHER SUMMARY



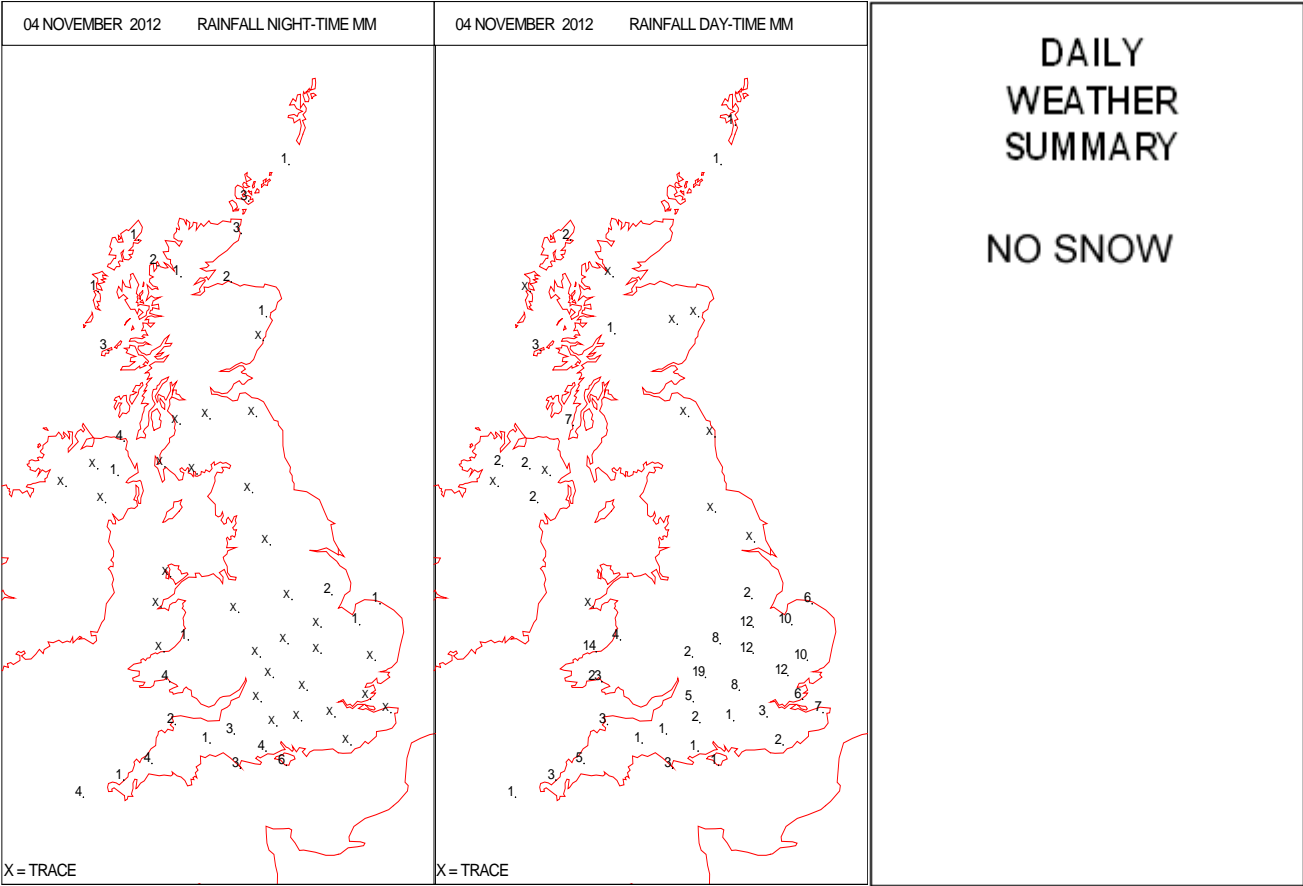
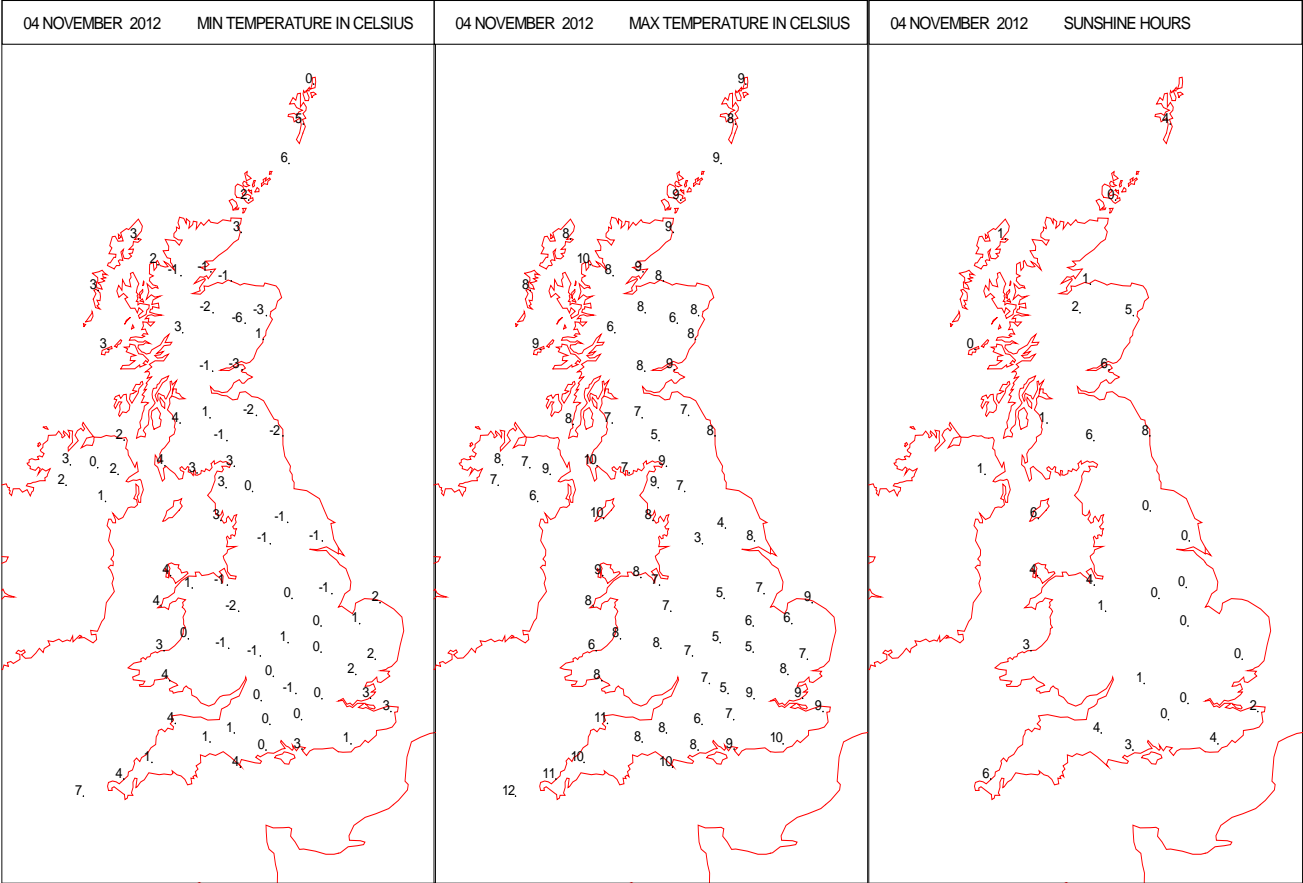
SURFACE REPORTS



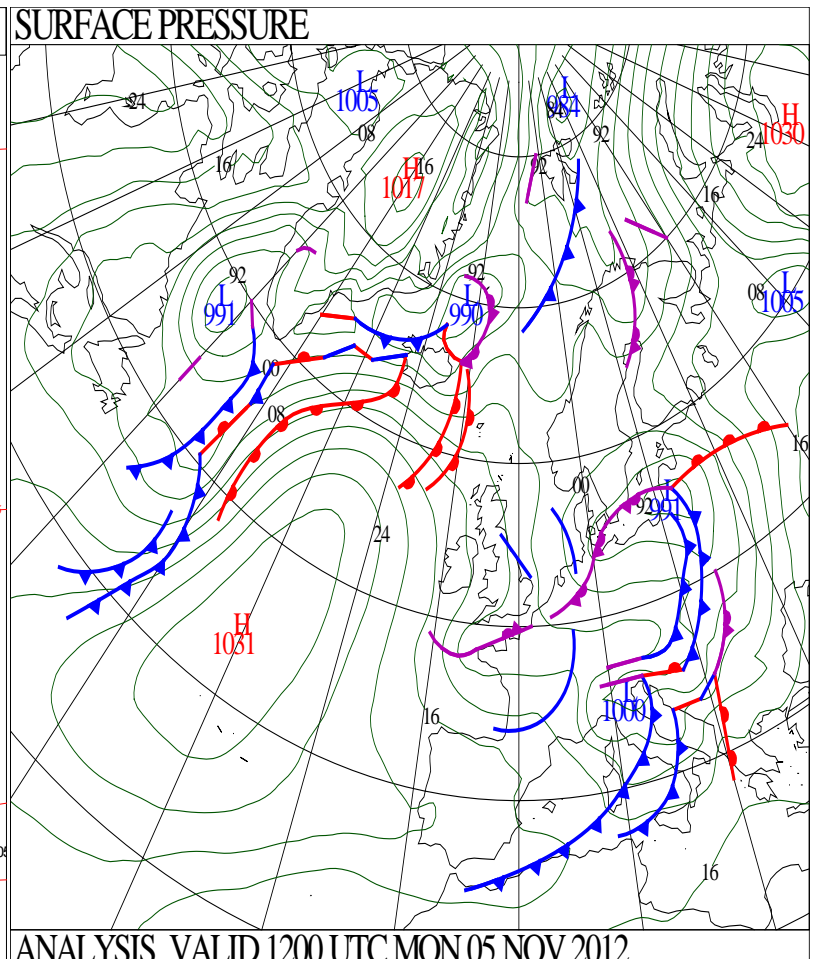
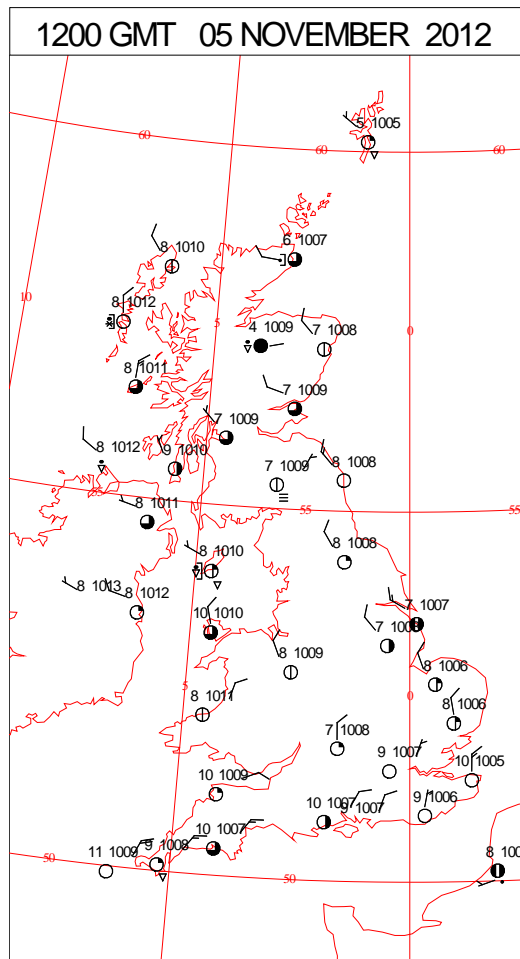
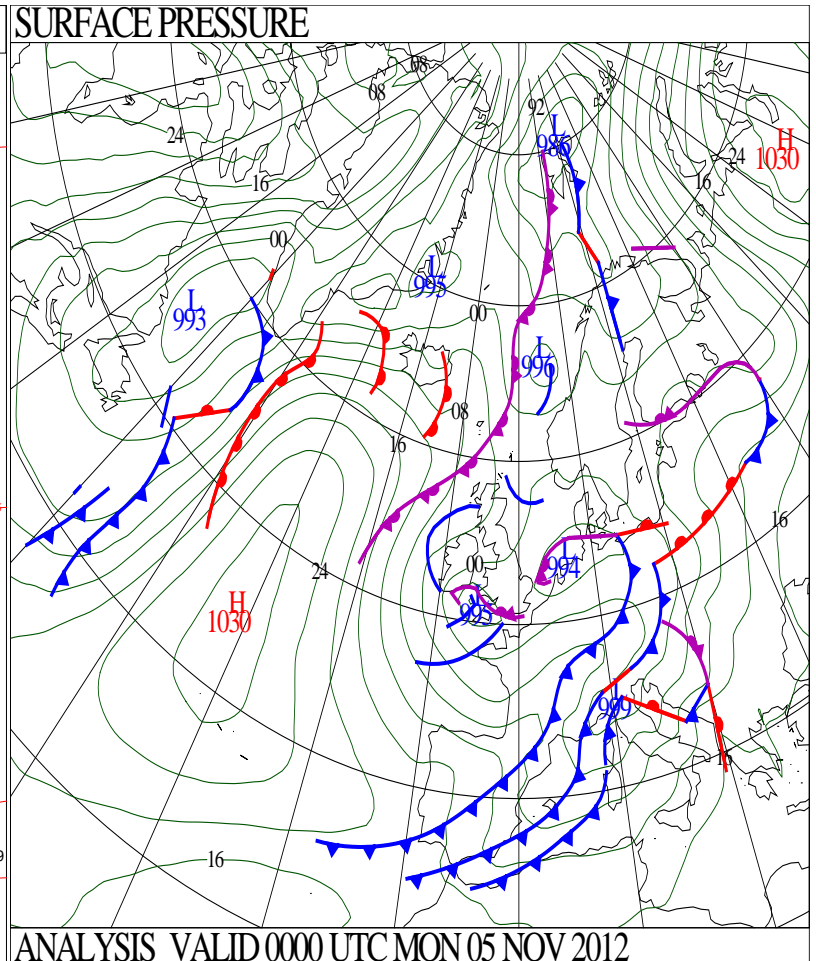
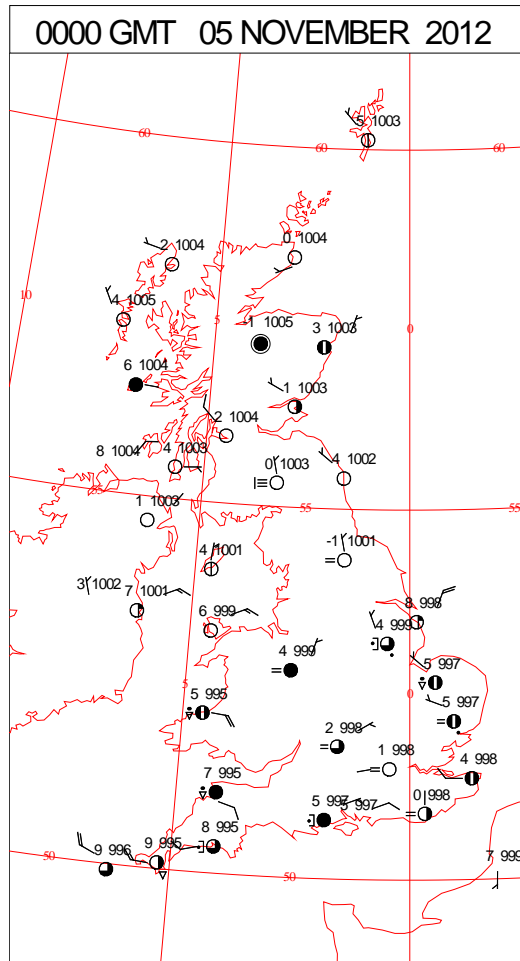
SIGNIFICANT WEATHER

0600 GMT 04 NOVEMBER 2012	SIG WEATHER	1200 GMT 04 NOVEMBER 2012	SIG WEATHER	<p>Summary of UK Weather for Sunday 04 November 2012.</p> <p>A fairly widespread frost overnight, particularly in the north and east.</p> <p>A few showers affected north-west England, showers also became widespread for Northern Ireland, with some more persistent rain in north-west Scotland.</p> <p>The main feature, though, was a low which pushed towards south-west England through the early hours, bringing heavy rain across southern England by dawn, when the precipitation started to turn a little wintry over higher ground.</p> <p>During the morning, snow began falling to lower levels with a few centimetres reported in the Bath and Somerset area, and larger accumulations to lower levels across parts of Berkshire, Oxfordshire and Wiltshire. There was also localised flooding in the south, as well as strong and gusty winds.</p> <p>The rain eased away eastwards during the day.</p> <p>Through the afternoon, a band of showers arrived across south Wales and parts of south-west England. These gave some fairly persistent rain for a time, especially in south-west Wales.</p> <p>Elsewhere was chilly and mainly dry. Fog lingered across the Vale of York through much of the day.</p> <p>Temperatures were widely below average, and well below average for many areas.</p>
1800 GMT 04 NOVEMBER 2012	SIG WEATHER	0000 GMT 05 NOVEMBER 2012	SIG WEATHER	
				<p>EXTREMES</p> <p>Highest Maximum: 12.1 St. Marys Airport, Isles of Scilly</p> <p>Lowest Maximum: 3.0 Bingley No2, West Yorkshire</p> <p>Lowest Minimum: -5.6 Aboyne No2, Aberdeenshire</p> <p>Lowest Grass Minimum: -8.5 Aboyne No2, Aberdeenshire</p> <p>Most Rain: 26.6 Pembrey Sands, Dyfed</p> <p>Most Sun: 7.7 Boulmer, Northumberland</p>

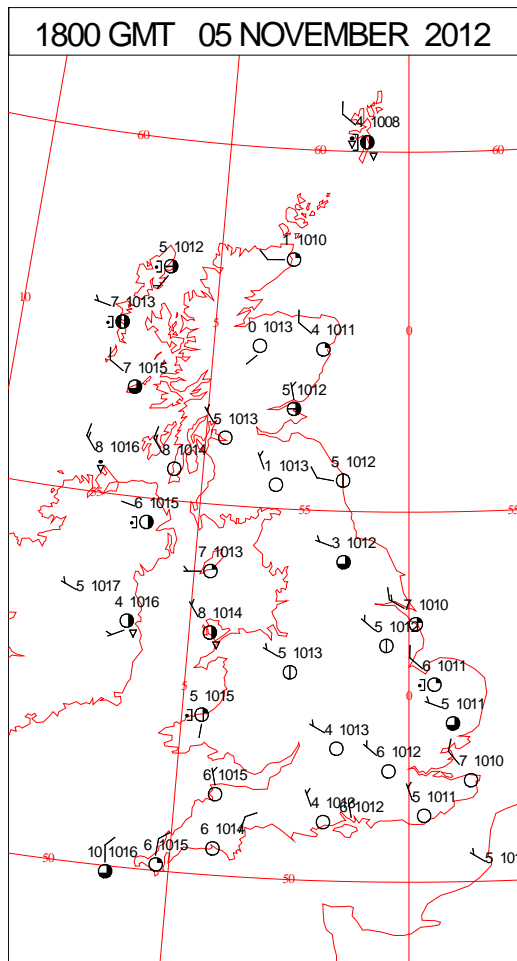
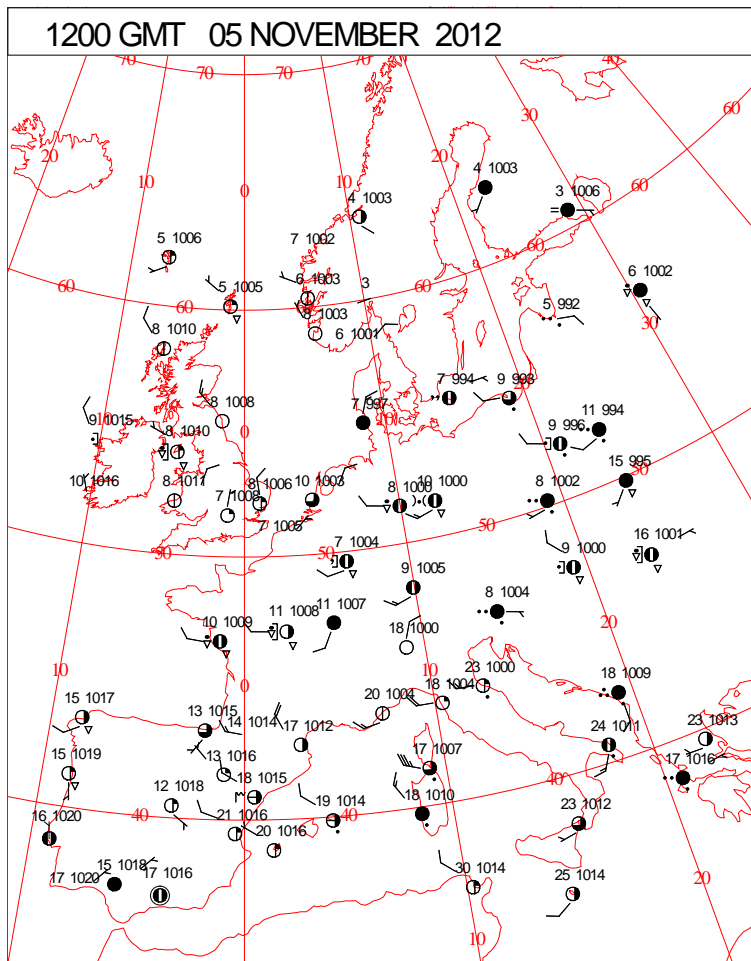
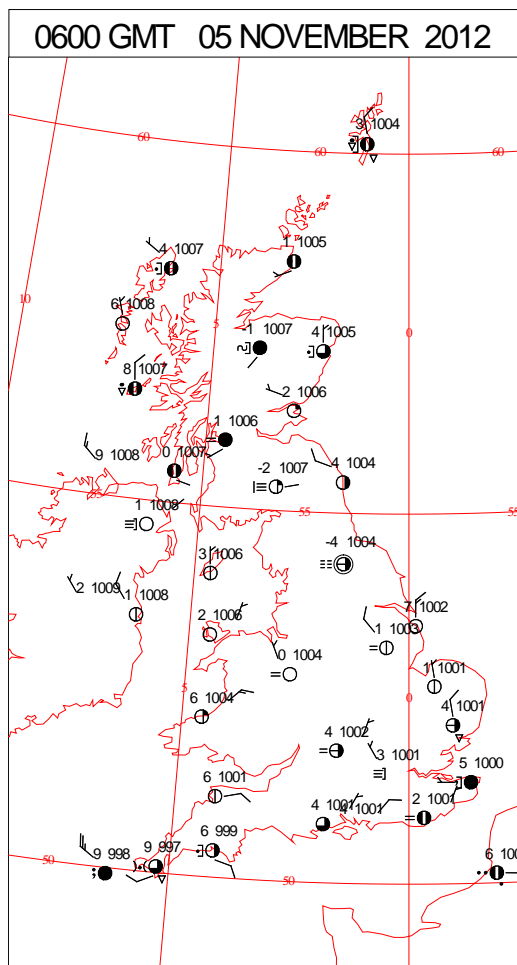
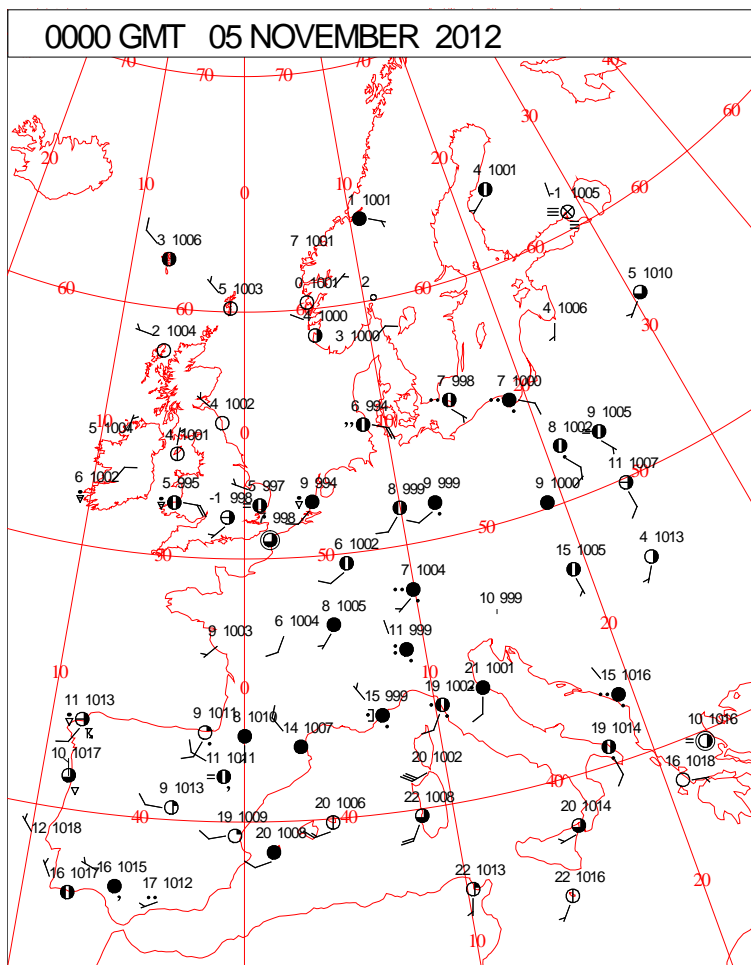
DAILY CLIMATE DATA



DAILY WEATHER SUMMARY



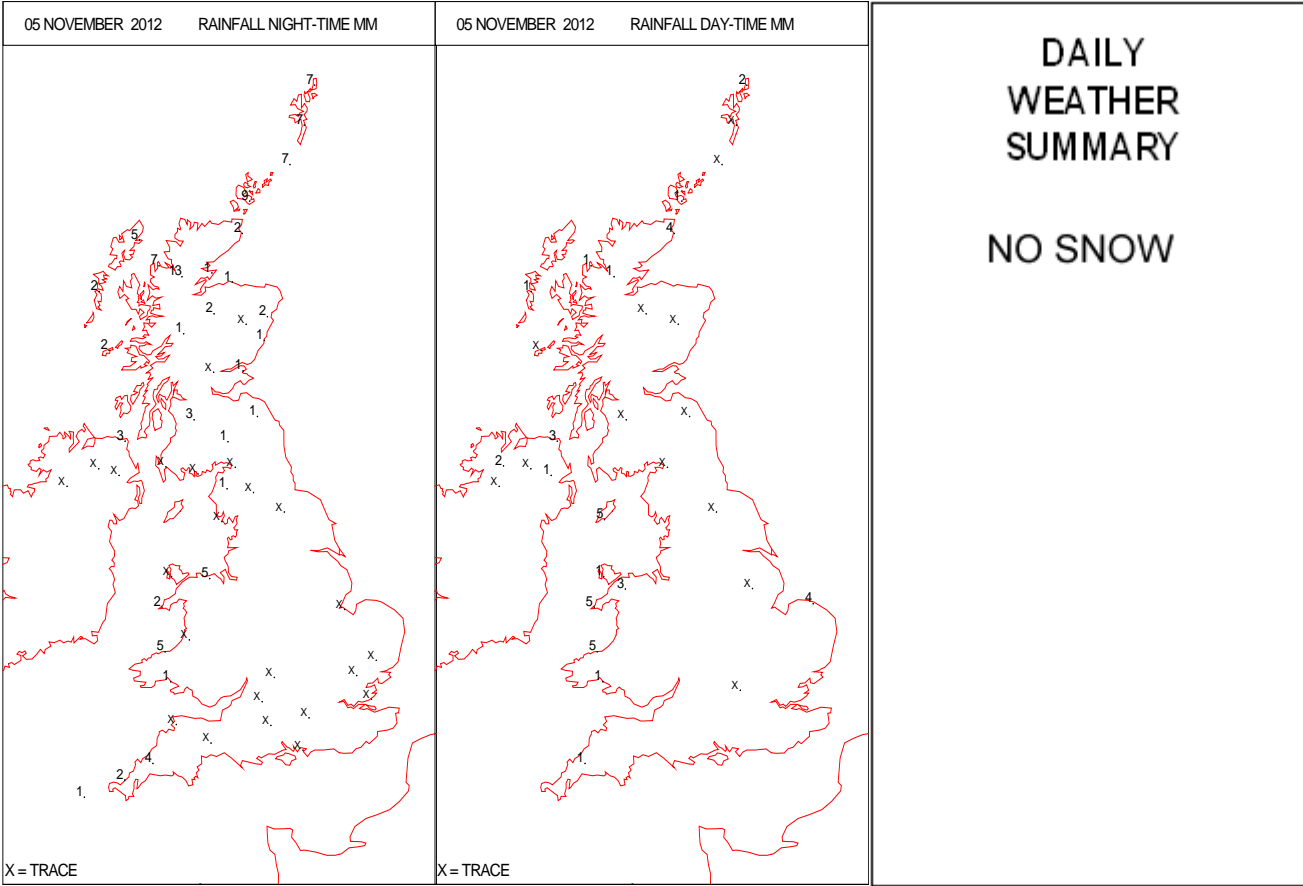
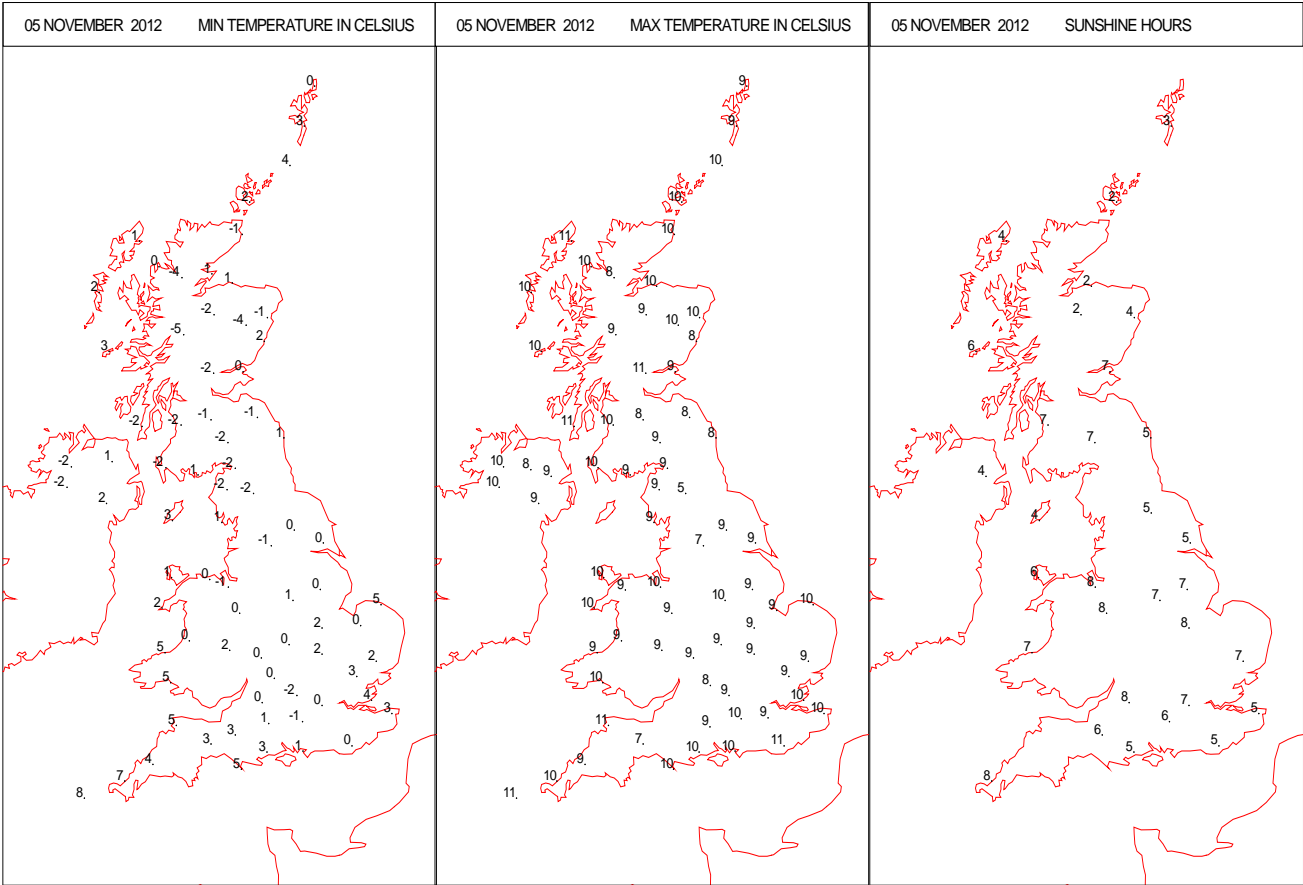
SURFACE REPORTS



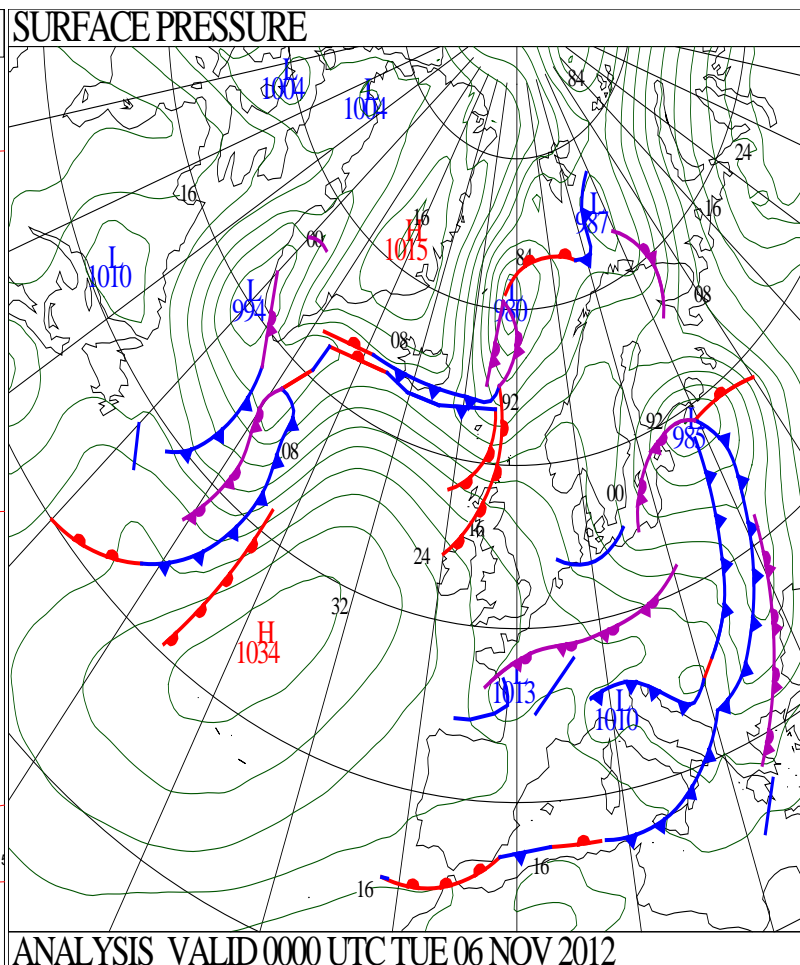
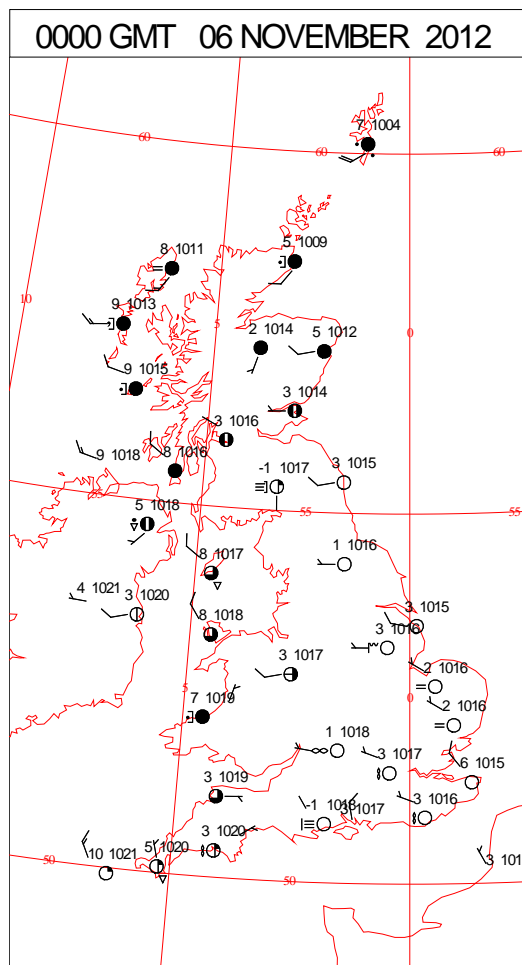
SIGNIFICANT WEATHER

0600 GMT 05 NOVEMBER 2012	SIG WEATHER	1200 GMT 05 NOVEMBER 2012	SIG WEATHER	<p>Summary of UK Weather for Monday 05 November 2012. Heavy, showery rain across south-west Wales gradually cleared southwards through the early hours, but the showers persisted across south-west England until dawn.</p> <p>One or two showers fed into parts of Scotland, north-east England and Northern Ireland on the northerly wind, falling at times on sub-zero roads, leading to an ice risk.</p> <p>Otherwise it was a largely dry night with clear skies, so there was a widespread frost. A few mist or fog patches developed, chiefly in the south.</p> <p>Through the course of the day, showers persisted across some western and eastern coasts, with the heaviest of the showers across north-east England.</p> <p>Elsewhere, it was dry and largely sunny. Despite the sunshine, it was rather cold across the country, with temperatures remaining slightly below average for the time of year.</p> <p>Through the evening, temperatures fell across many inland parts of the country under the clear skies, allowing a frost to return. Showers continued across coastal stretches.</p> <p>Temperatures held up around the coasts and also across north-west Scotland, where thickening cloud and rain begin to spread in from the west.</p>
1800 GMT 05 NOVEMBER 2012	SIG WEATHER	0000 GMT 06 NOVEMBER 2012	SIG WEATHER	<p>EXTREMES Highest Maximum: 11.1 St. Marys Airport, Isles of Scilly Lowest Maximum: 4.5 Warcop Range, Cumbria Lowest Minimum: -4.7 Tulloch Bridge, Inverness-Shire Lowest Grass Minimum: -7.7 Aboyne No 2, Aberdeenshire Most Rain: 14.2 Loch Glascarnoch Most Sun: 8.4 Hawarden Airport, Cheshire</p>

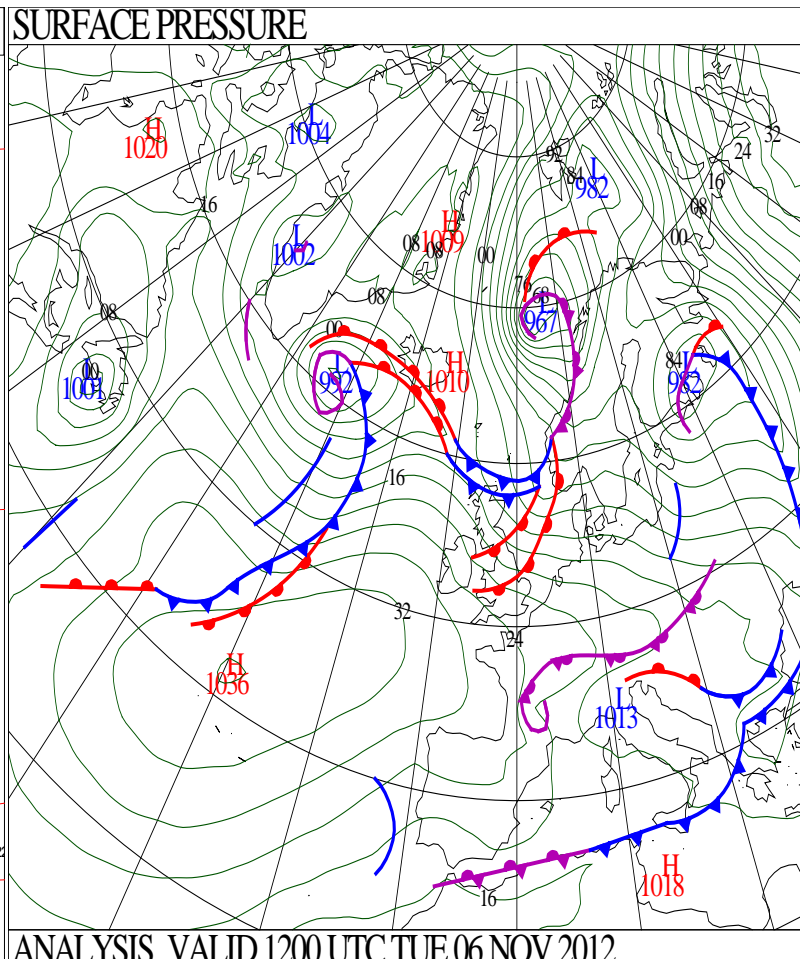
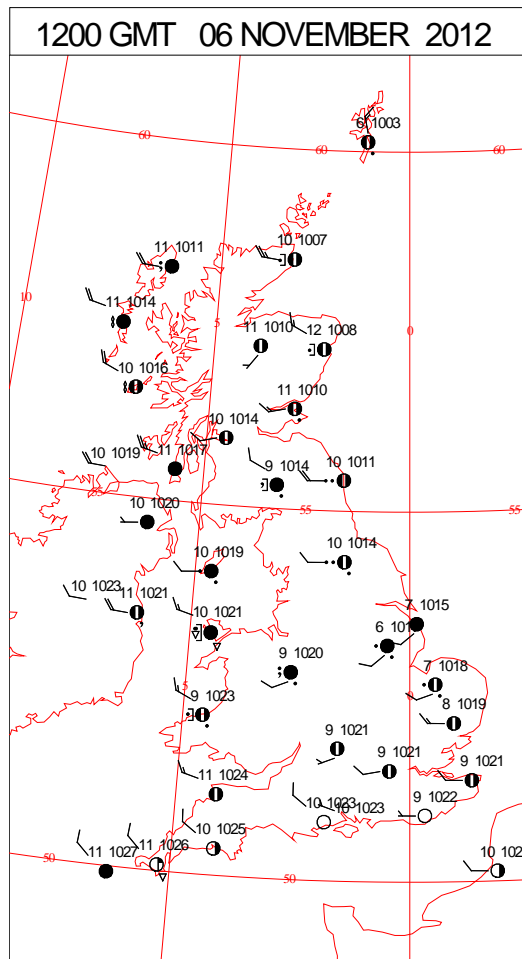
DAILY CLIMATE DATA



DAILY WEATHER SUMMARY

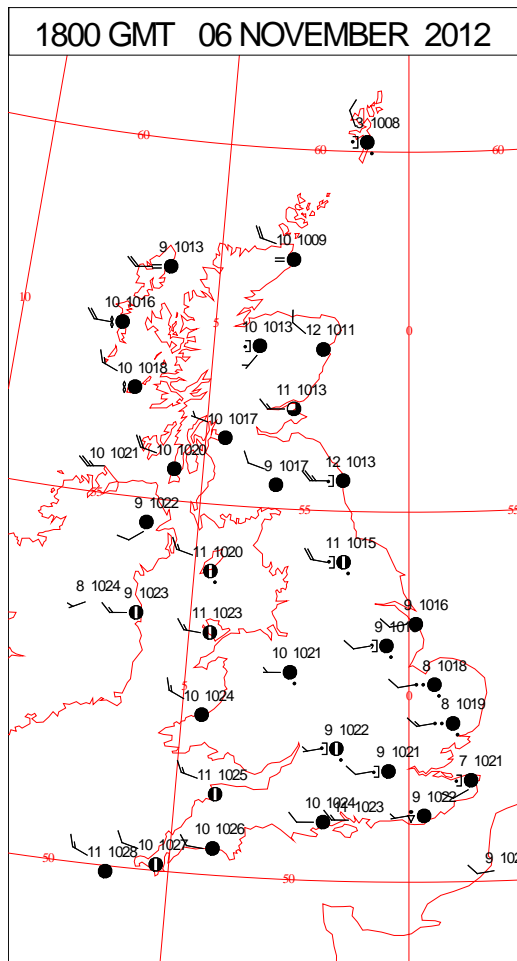
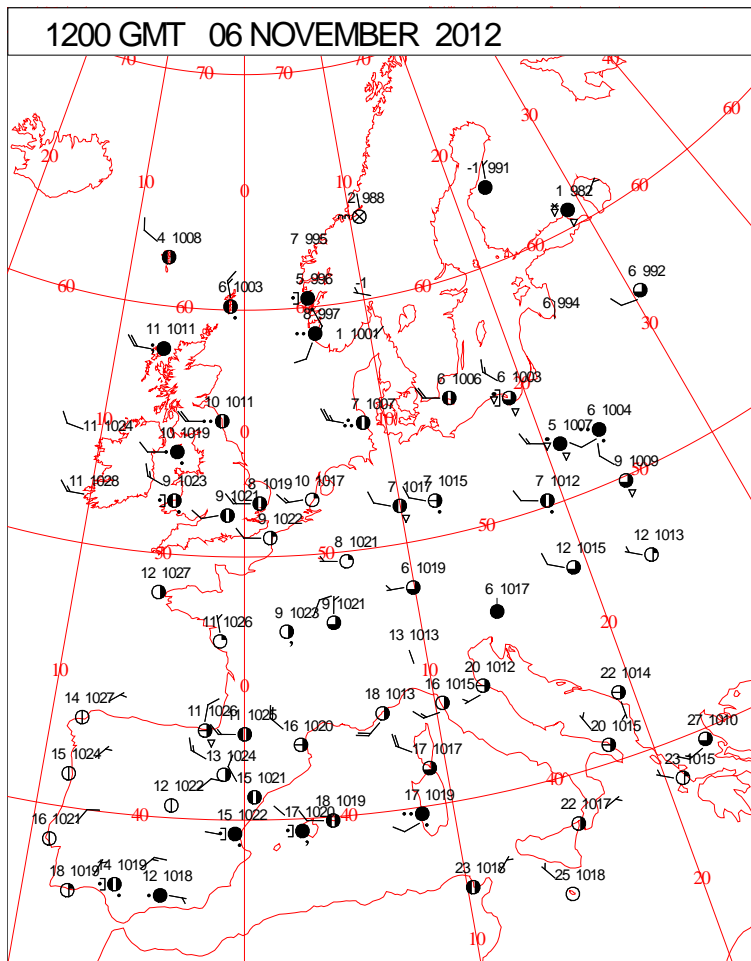
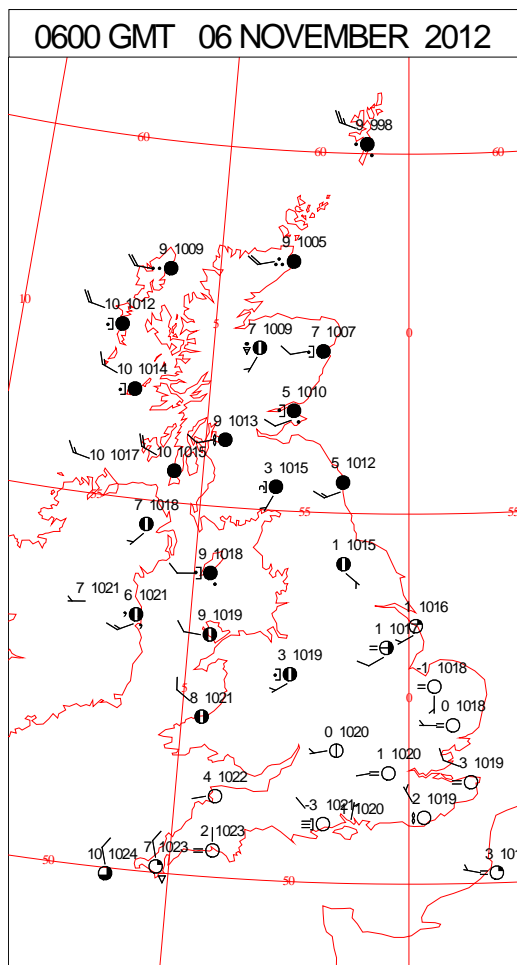
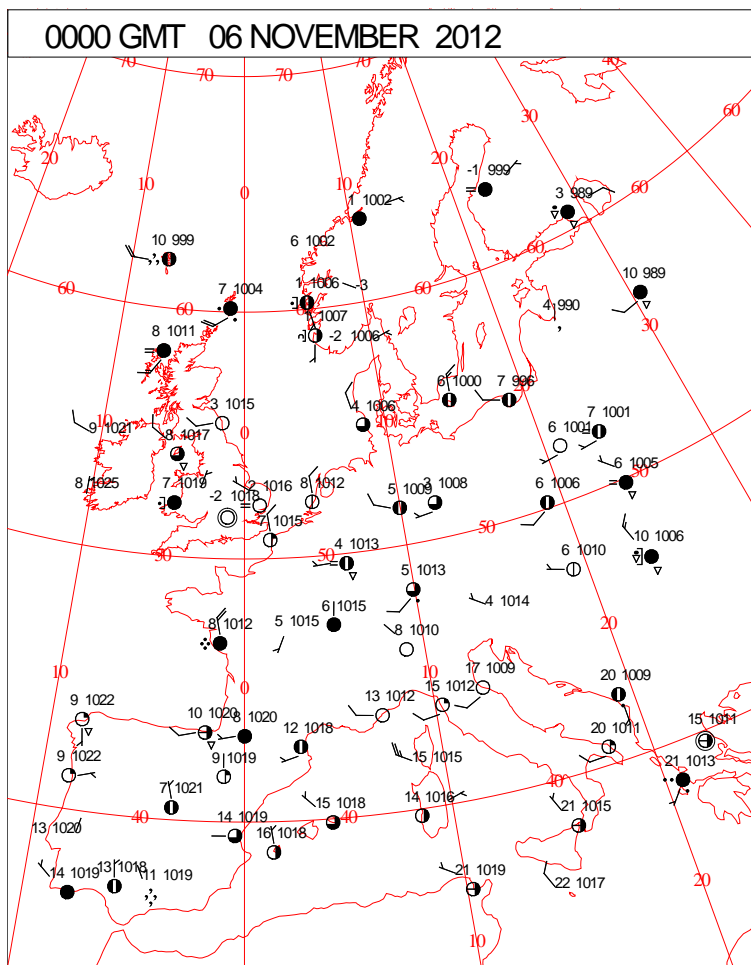


ANALYSIS VALID 0000 UTC TUE 06 NOV 2012



ANALYSIS VALID 1200 UTC TUE 06 NOV 2012

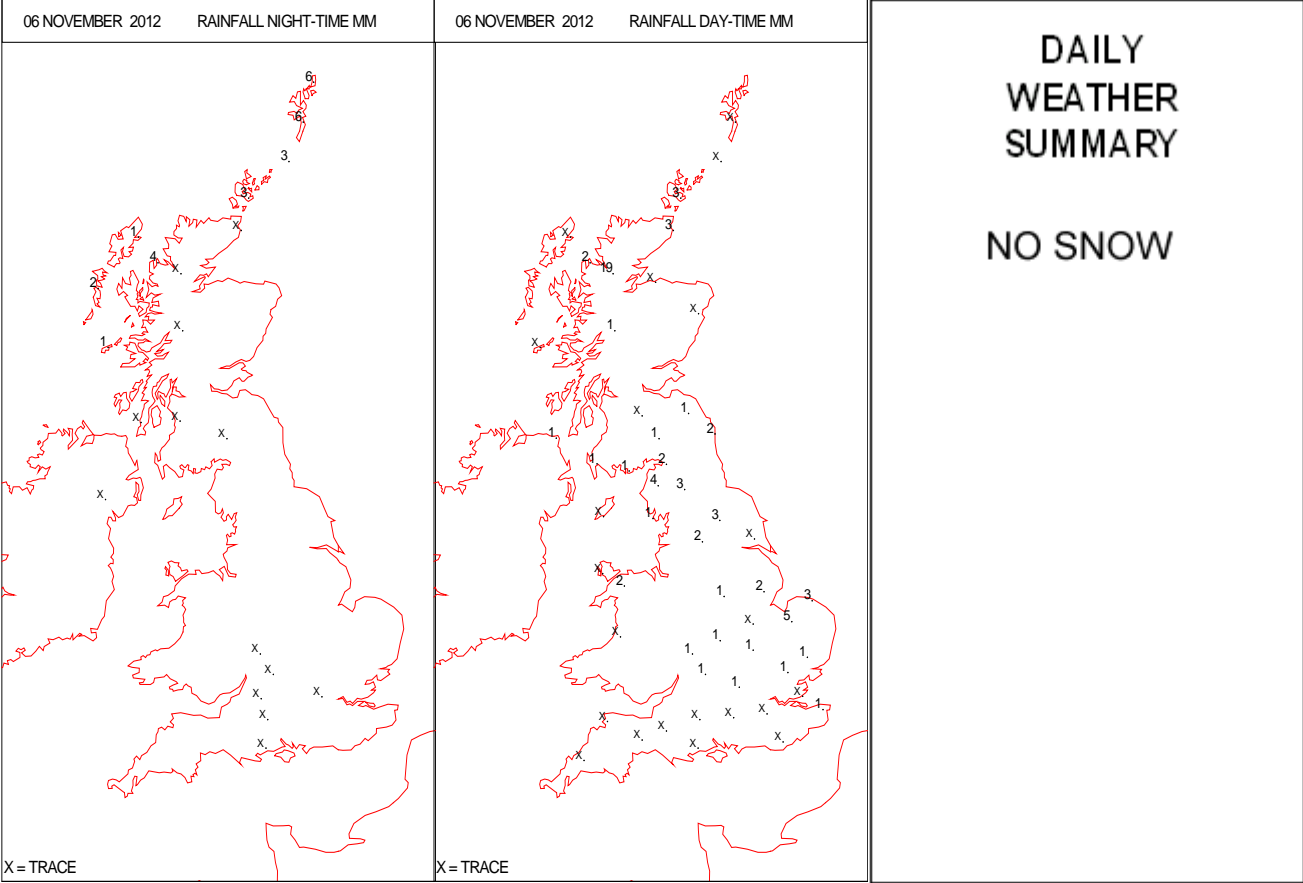
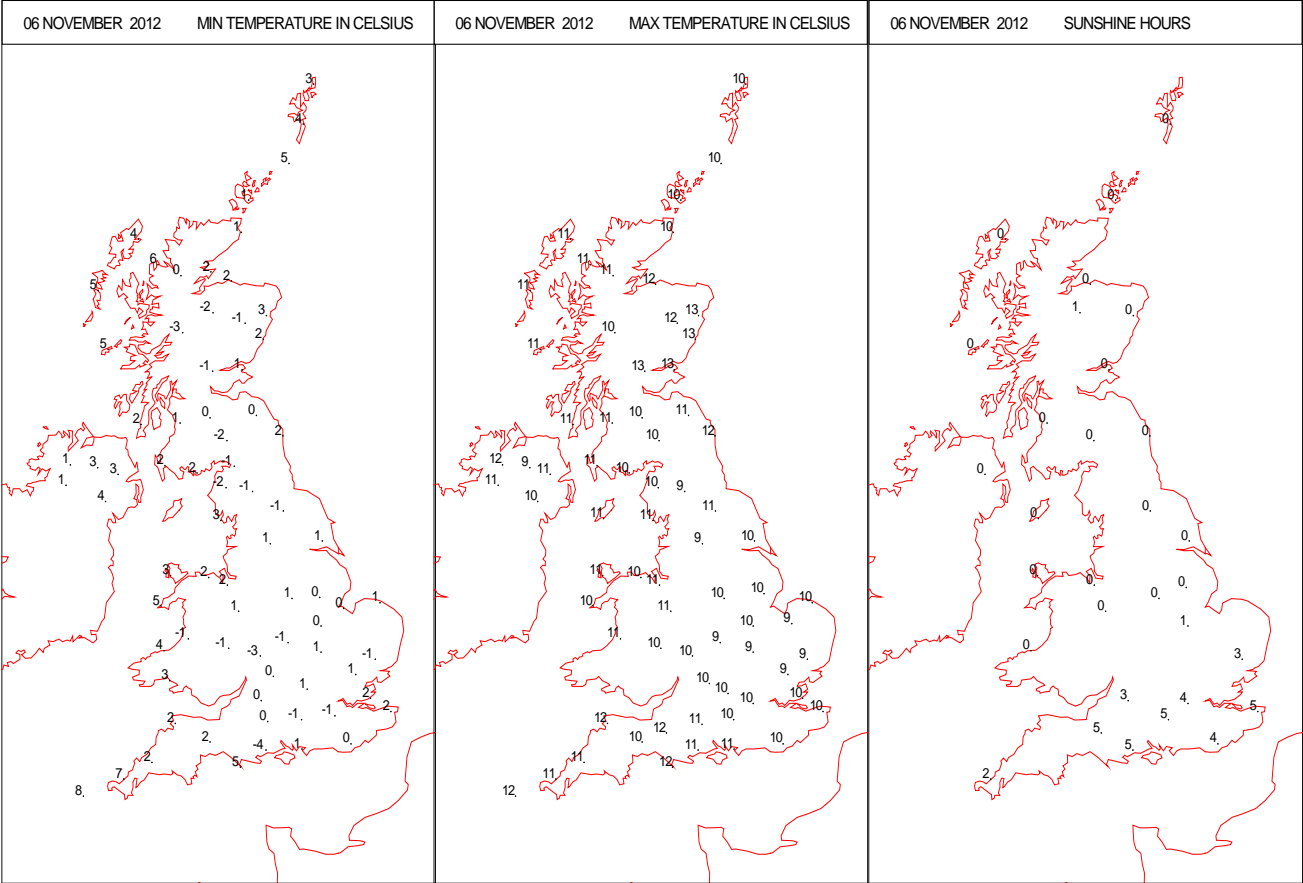
SURFACE REPORTS



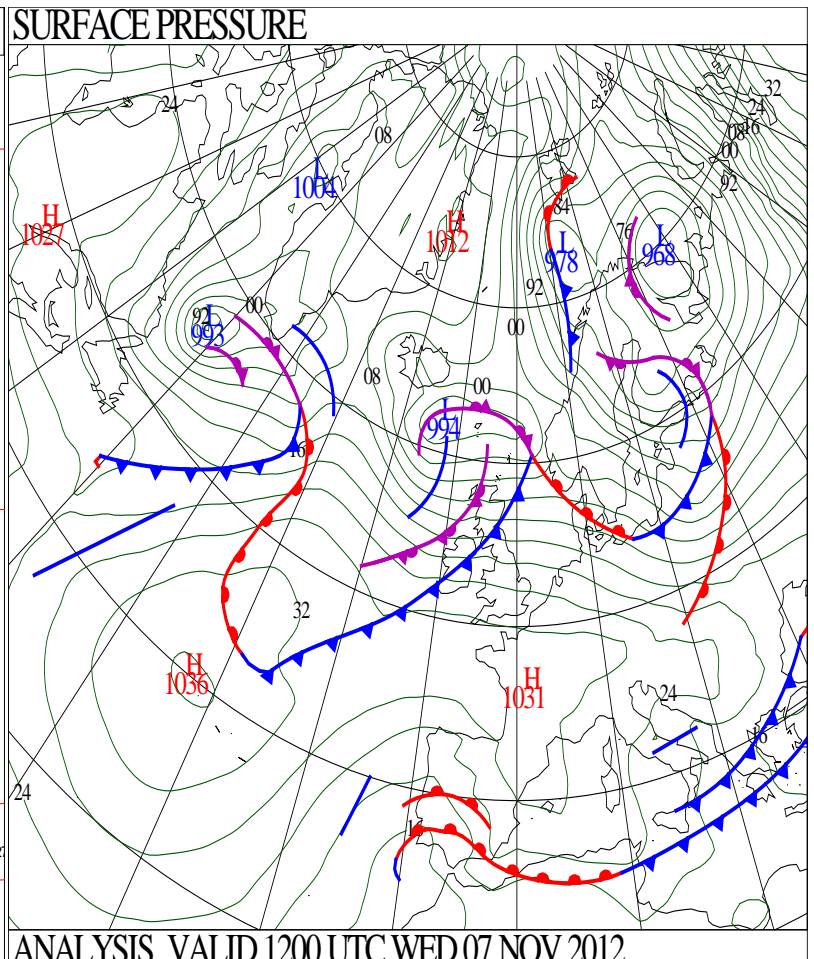
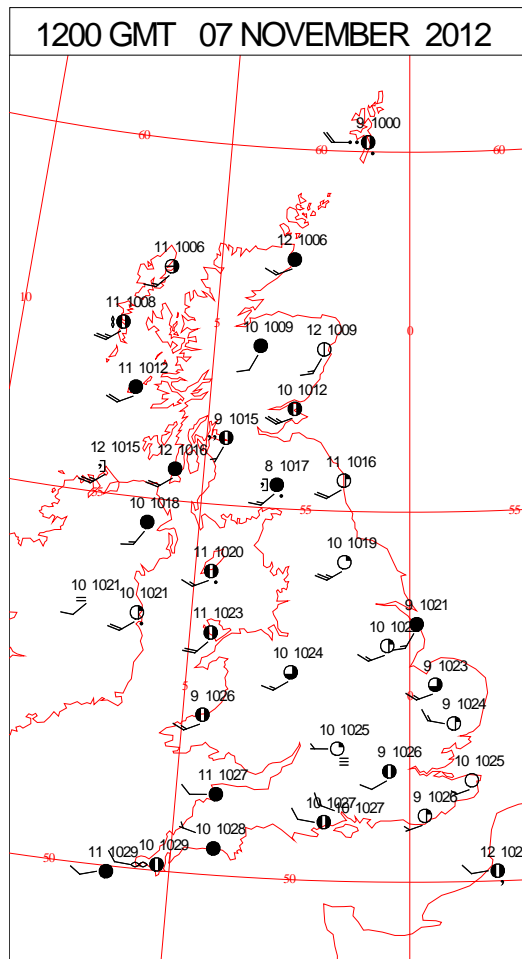
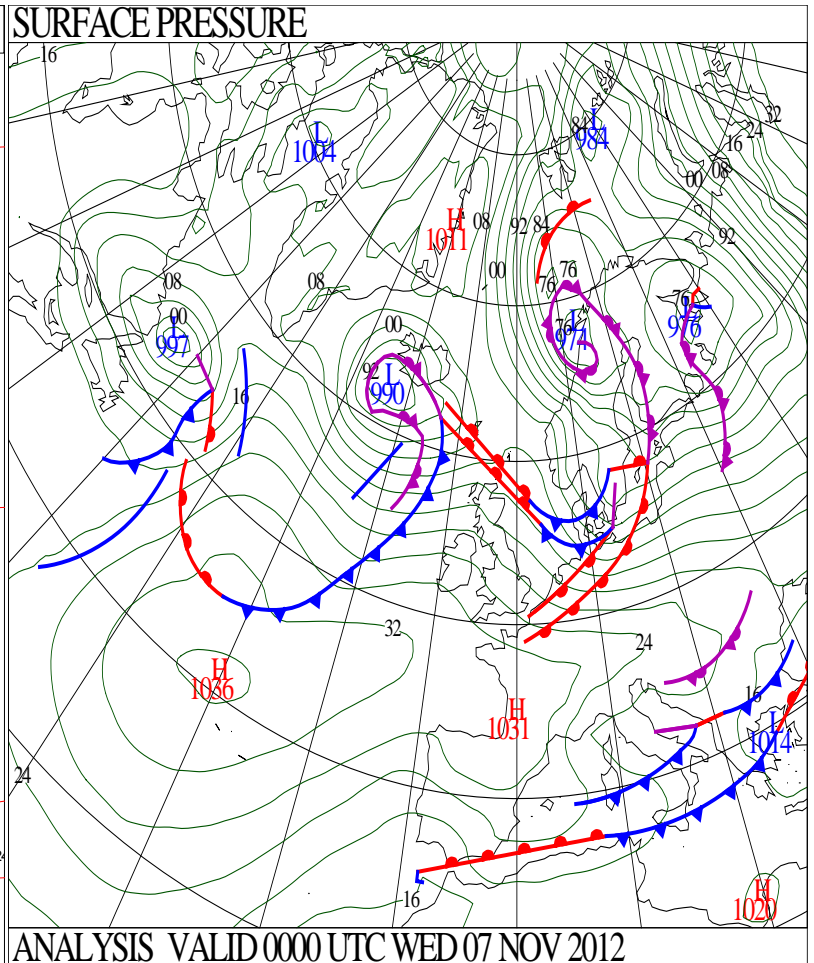
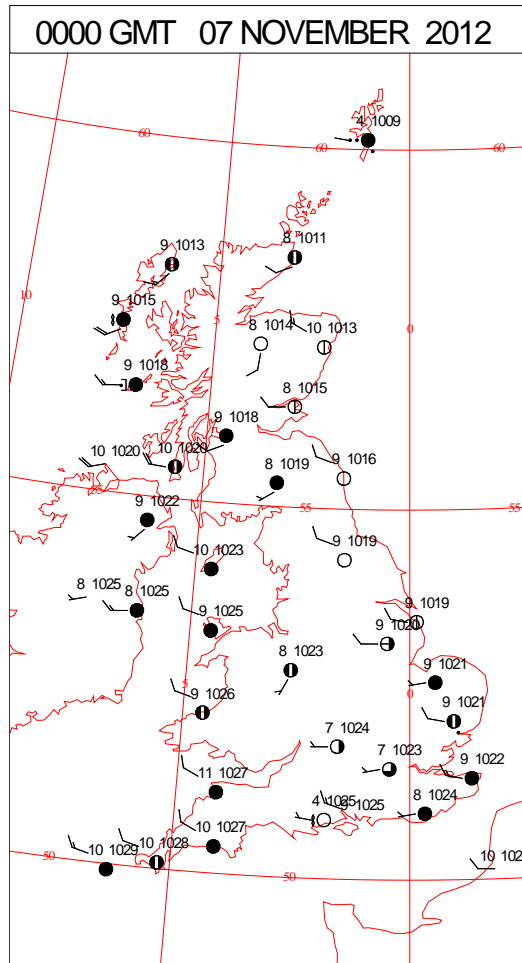
SIGNIFICANT WEATHER

0600 GMT 06 NOVEMBER 2012	SIG WEATHER	1200 GMT 06 NOVEMBER 2012	SIG WEATHER	<p>Summary of UK Weather for Tuesday 06 November 2012.</p> <p>Scattered showers continued to affect western parts of Wales and south-west England, easing through the second half of the night.</p> <p>Cloud along with outbreaks of light rain slowly pushed south across Scotland through the night, allowing temperatures to rise there.</p> <p>Elsewhere saw clear skies leading to a widespread frost.</p> <p>Some fog patches formed, locally dense in places especially around the Manchester area. A widespread ground frost developed across much of England and Wales, along with an air frost in prone spots.</p> <p>It was a cold but sunny start to the day across many southern areas, once fog patches cleared in places.</p> <p>Through the day, cloud and rain pushed southwards across much of the country. The rain was largely focussed across the north and east, with predominantly dry conditions across the south west of the country.</p> <p>It was a milder day across many areas than of late, with temperatures slightly above average for the time of year.</p> <p>It was also breezy across many parts of the U.K.</p> <p>Through the evening, many places remained cloudy with the patchy rain easing.</p>
1800 GMT 06 NOVEMBER 2012	SIG WEATHER	0000 GMT 07 NOVEMBER 2012	SIG WEATHER	<p>EXTREMES</p> <p>Highest Maximum: 12.8 Dyce, Aberdeenshire</p> <p>Lowest Maximum: 8.6 Bingley No2, West Yorkshire</p> <p>Lowest Minimum: -3.5 Hurn, Dorset</p> <p>Lowest Grass Minimum: -7.5 Pershore, Hereford & Worcester</p> <p>Most Rain: 19.2 Loch Glascarnoch, Ross-Shire</p> <p>Most Sun: 8.0 Guernsey: Airport, Guernsey</p>

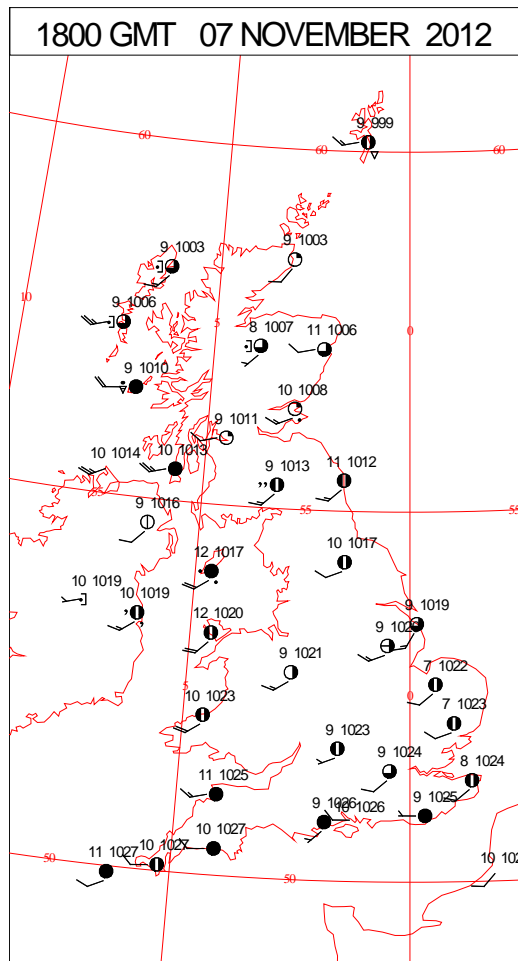
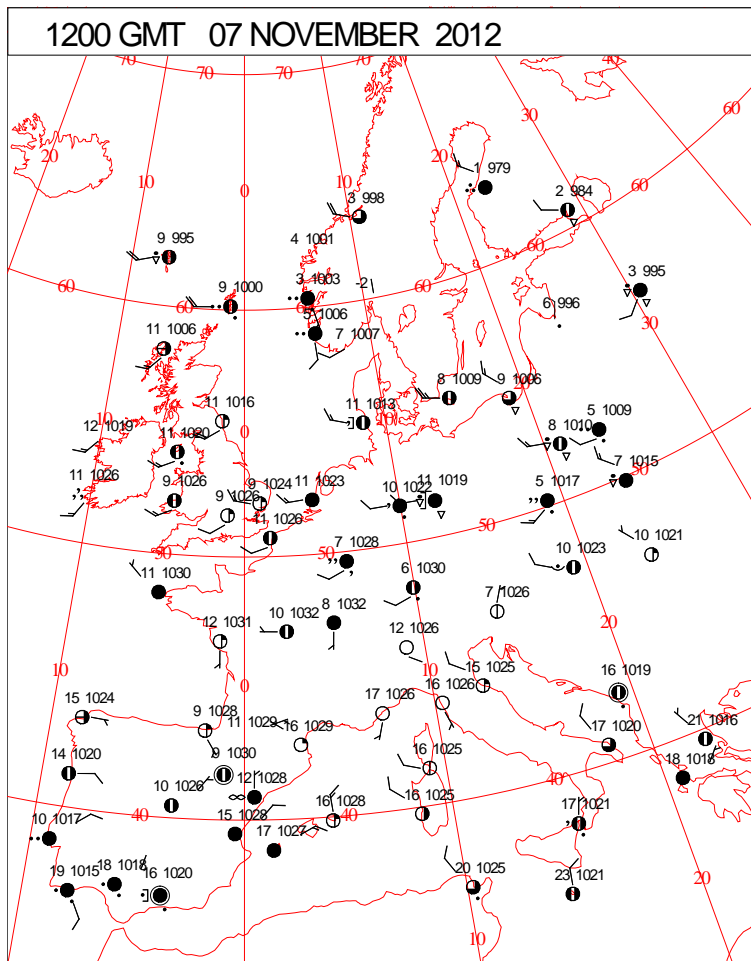
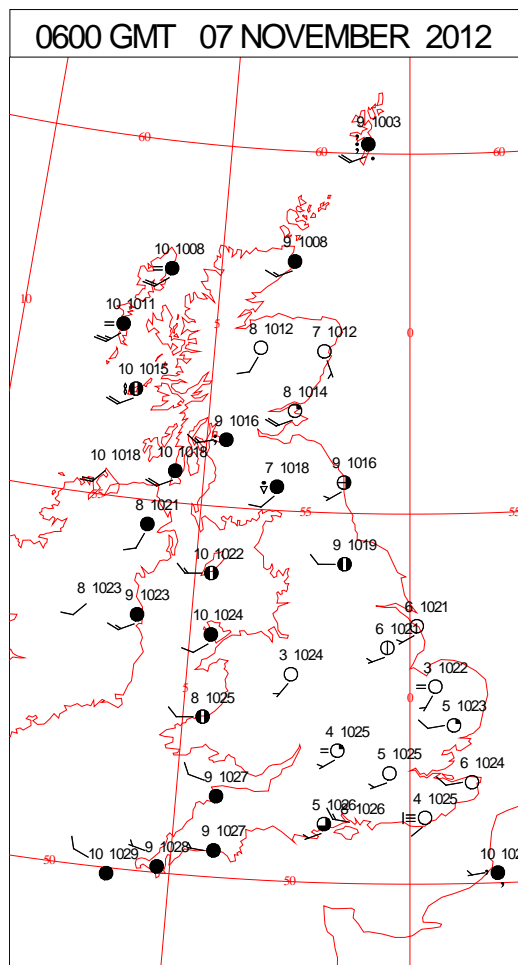
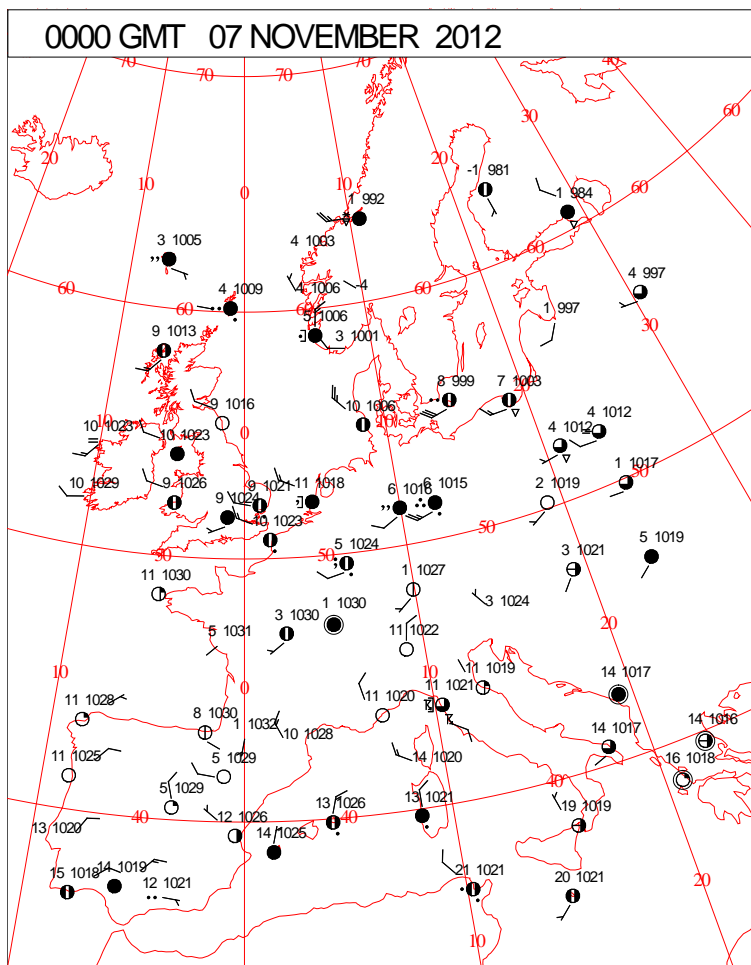
DAILY CLIMATE DATA



DAILY WEATHER SUMMARY



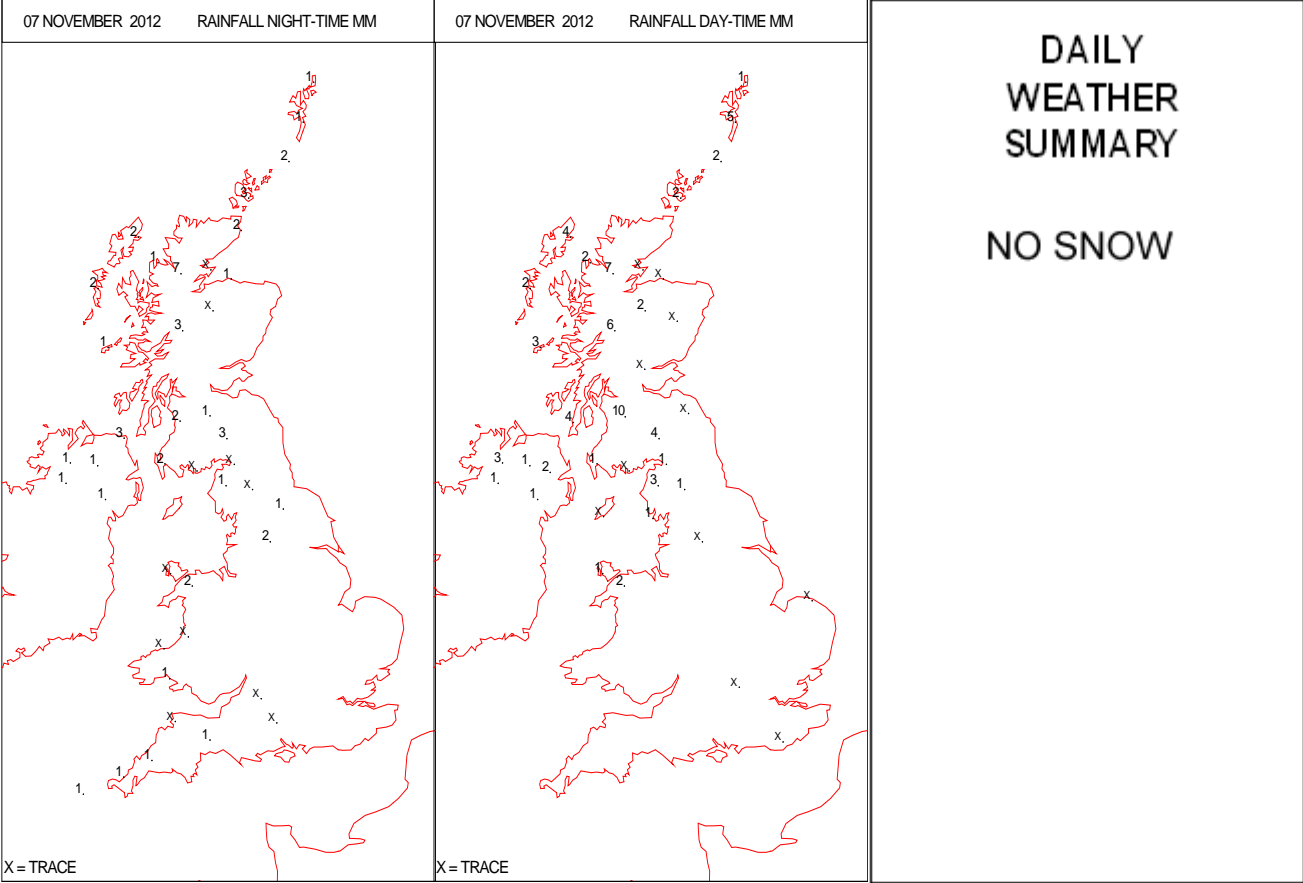
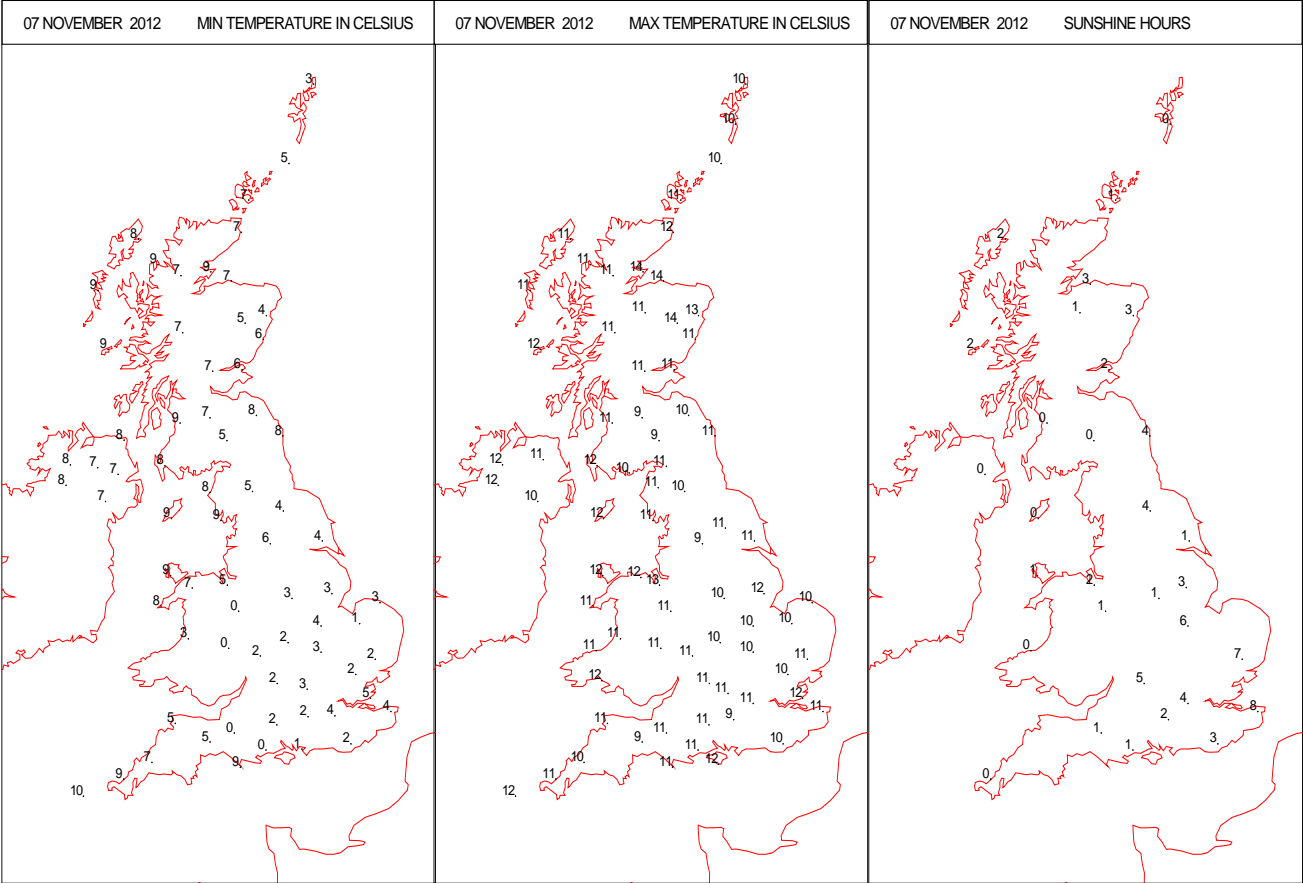
SURFACE REPORTS



SIGNIFICANT WEATHER

0600 GMT 07 NOVEMBER 2012	SIG WEATHER	1200 GMT 07 NOVEMBER 2012	SIG WEATHER	<p>Summary of UK Weather for Wednesday 07 November 2012.</p> <p>The northern half of the U.K. remained largely cloudy overnight with the odd spot of light rain at times, especially across western parts of Scotland. With the breezy conditions continuing, it was a mild night, with temperatures staying above freezing.</p> <p>Further south, the cloud was a little more broken, and with light winds this allowed temperatures to fall close to freezing in places. Some shallow mist and fog patches formed across southern England by dawn.</p> <p>It remained windy across the north through the day, and outbreaks of rain continued to affect northern and western parts of the country, moving into north Wales by the afternoon.</p> <p>Sheltered north-eastern areas were generally drier, with some sunny spells.</p> <p>The south and east of the U.K. remained largely dry, with bright and sunny spells through the day.</p> <p>The rain turned heavy at times across north-west Scotland during the afternoon.</p> <p>During the evening and through the start of the night, rain continued at times across parts of the north and west, with further heavier bursts across western parts of Scotland.</p> <p>Elsewhere, it was rather cloudy but largely dry with cloud breaks in places.</p>
1800 GMT 07 NOVEMBER 2012	SIG WEATHER	0000 GMT 08 NOVEMBER 2012	SIG WEATHER	<p>EXTREMES</p> <p>Highest Maximum: 14.3 Aboyne No2, Aberdeenshire</p> <p>Lowest Maximum: 8.8 Bingley No2, West Yorkshire</p> <p>Lowest Minimum: -0.2 Shawbury, Shropshire</p> <p>Lowest Grass Minimum: -3.8 Shawbury, Shropshire</p> <p>Most Rain: 13.2 Loch Glascarnoch, Ross-Shire</p> <p>Most Sun: 7.6 Manston, Kent</p>

DAILY CLIMATE DATA

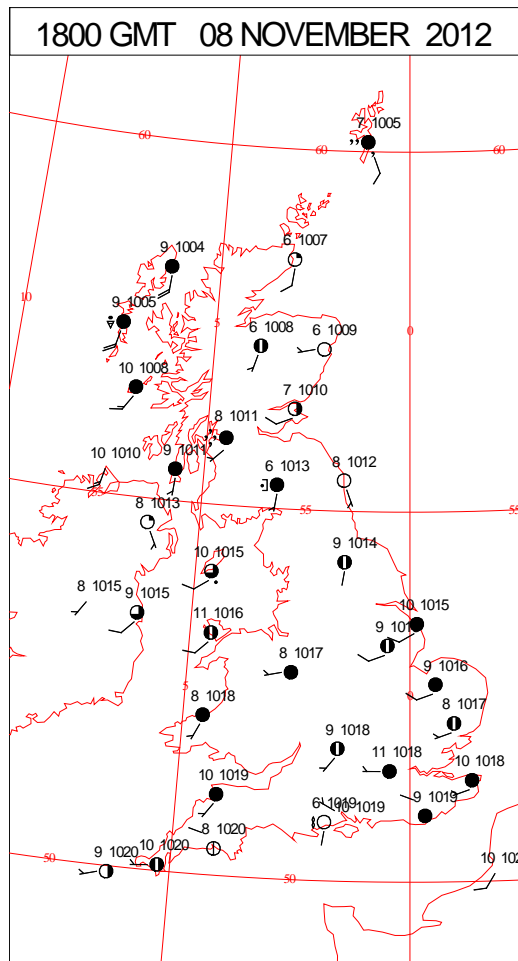
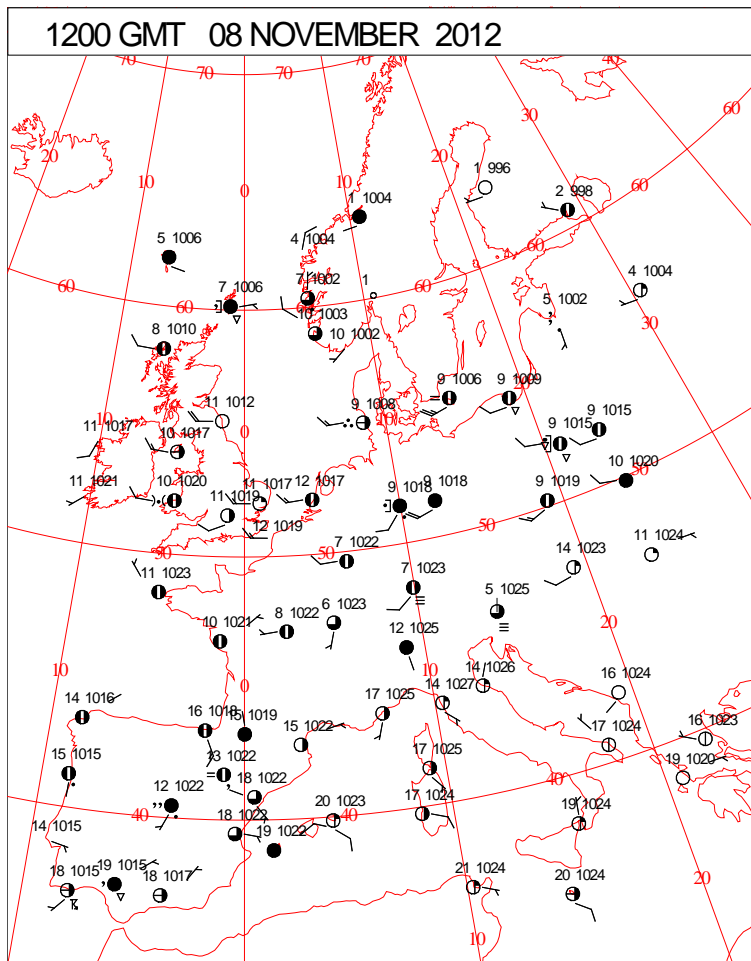
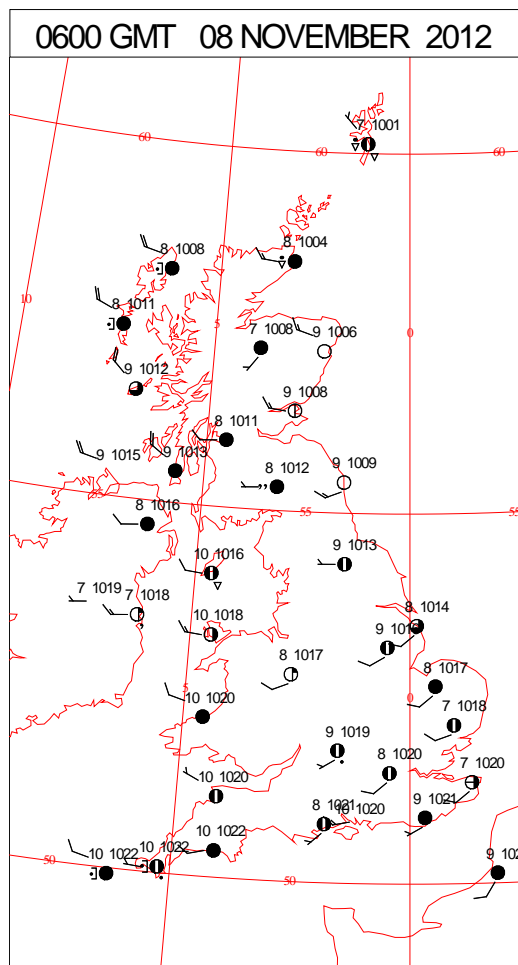
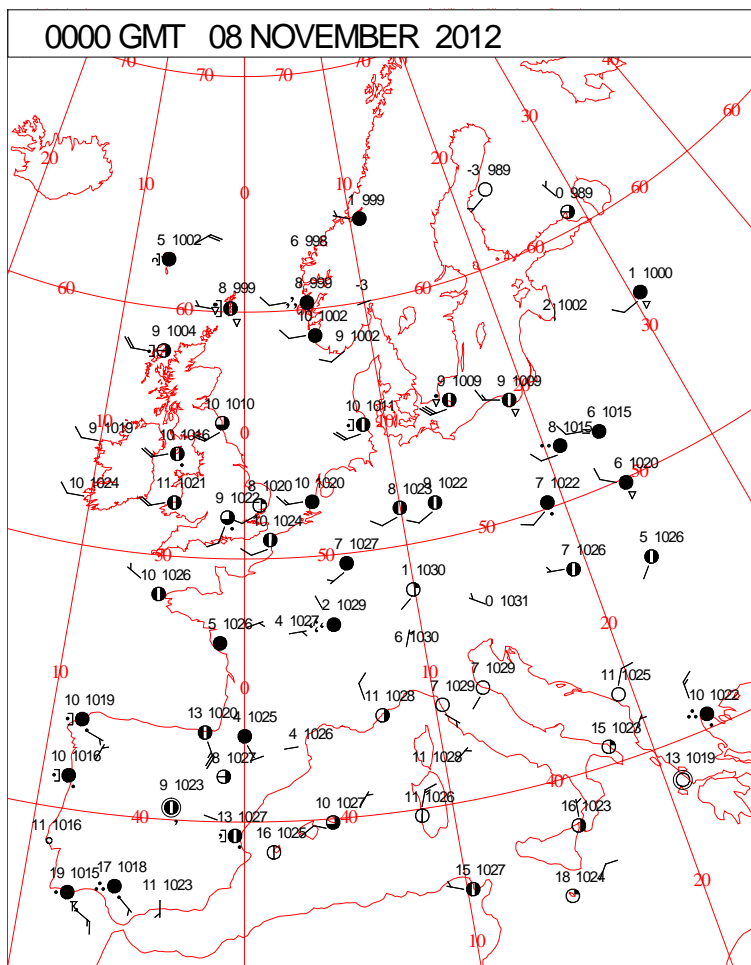


The map displays the British Isles with a grid of latitude and longitude lines. Latitude lines are marked at 50, 55, and 60 degrees North. Longitude lines are marked at 0, 10, 20, and 30 degrees West. The locations of 30 meteorological stations are indicated by symbols and numbers representing their elevation in meters. The symbols used are circles, triangles, and squares. The numbers range from 1006 to 1023. The stations are distributed across the British Isles, with a higher concentration in the central and western regions.

Station Number	Symbol	Approximate Location
1006	Circle	North of Scotland
8 1010	Circle	North of Scotland
9 1012	Circle	North of Scotland
9 1013	Circle	North of Scotland
10 1016	Circle	North of Scotland
10 1017	Circle	North of Scotland
10 1019	Circle	North of Scotland
12 1021	Circle	North of Scotland
12 1022	Circle	North of Scotland
12 1023	Circle	North of Scotland
9 1007	Circle	North of Scotland
8 1011	Circle	North of Scotland
11 1010	Circle	North of Scotland
11 1011	Circle	North of Scotland
10 1013	Circle	North of Scotland
9 1014	Circle	North of Scotland
11 1012	Circle	North of Scotland
12 1014	Circle	North of Scotland
11 1019	Circle	North of Scotland
11 1018	Circle	North of Scotland
10 1020	Circle	North of Scotland
12 1019	Circle	North of Scotland
12 1019	Circle	North of Scotland
12 1019	Circle	North of Scotland
12 1020	Circle	North of Scotland
12 1021	Circle	North of Scotland
12 1022	Circle	North of Scotland
12 1023	Circle	North of Scotland
11 1017	Circle	North of Scotland
11 1017	Circle	North of Scotland
12 1015	Circle	North of Scotland
11 1013	Circle	North of Scotland
11 1017	Circle	North of Scotland
12 1018	Circle	North of Scotland
12 1019	Circle	North of Scotland
12 1020	Circle	North of Scotland
12 1021	Circle	North of Scotland
12 1022	Circle	North of Scotland
12 1023	Circle	North of Scotland

Crown Copyright 2012, All Rights Reserved

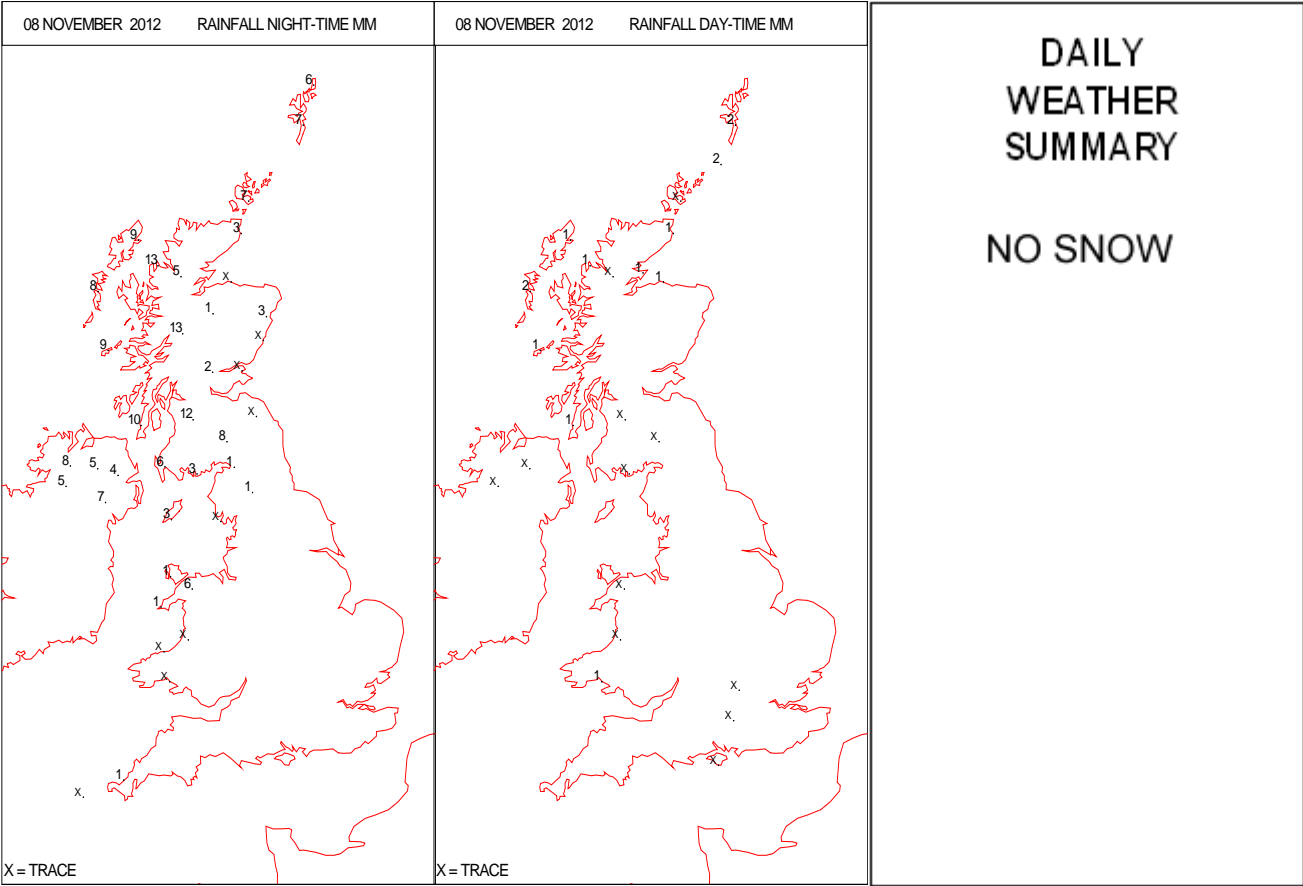
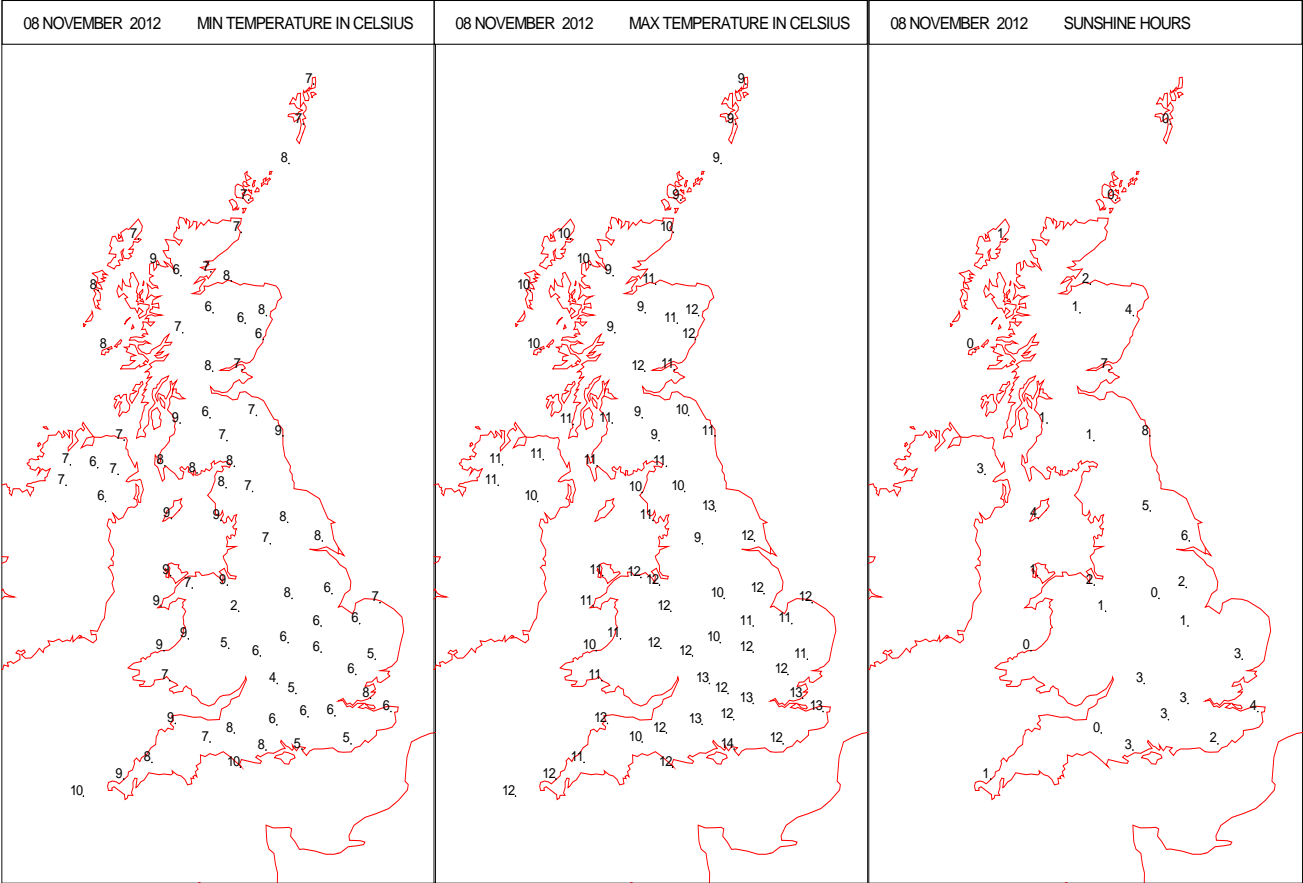
SURFACE REPORTS



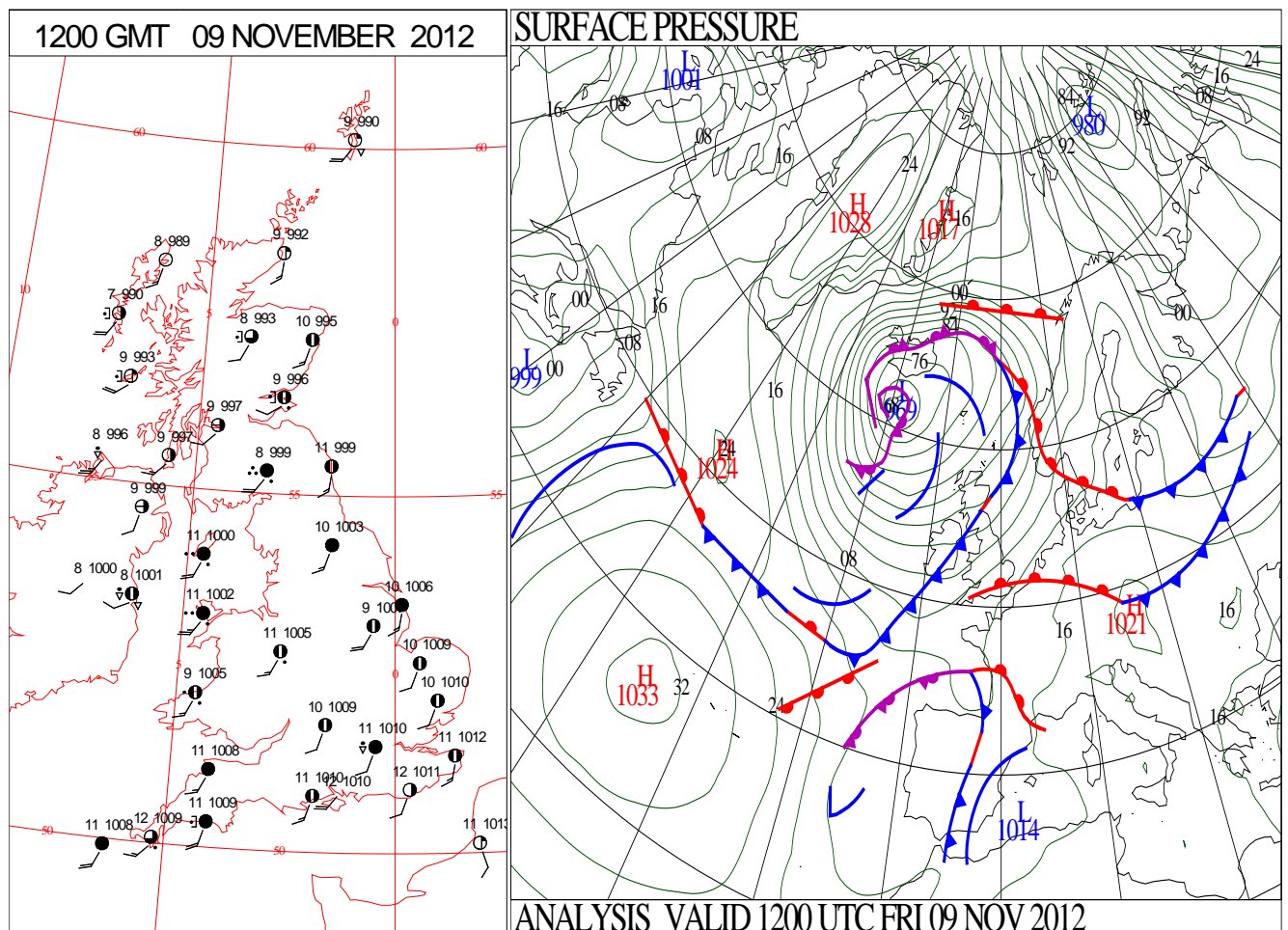
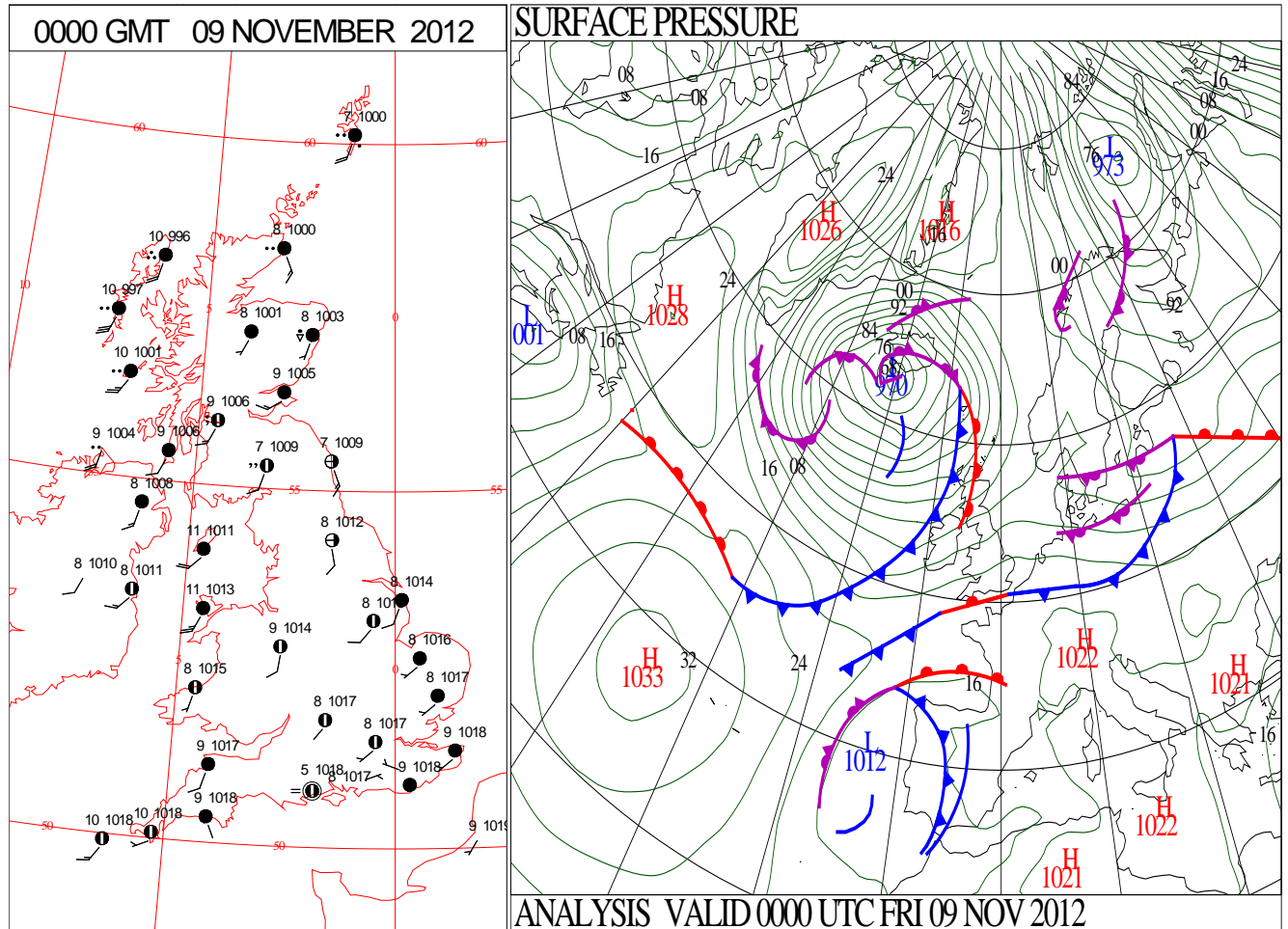
SIGNIFICANT WEATHER

0600 GMT 08 NOVEMBER 2012	SIG WEATHER	1200 GMT 08 NOVEMBER 2012	SIG WEATHER	<p>Summary of UK Weather for Thursday 08 November 2012.</p> <p>Through the course of the night, a band of cloud pushed southwards across the country, bringing patchy rain across parts of England and Wales.</p> <p>Showers persisted across much of the north and west of the U.K., with heavy rain for a time across western parts of Scotland. It was a windy night across northern parts of the U.K., with gusty winds, particularly over high ground.</p> <p>With a good deal of cloud around, it was much milder than recent nights, with temperatures comfortably above freezing.</p> <p>The remnants of the band of rain cleared the south coast of England through the course of the morning, while showers across north-western parts also faded, to leave most places dry with cloud breaking. This allowed pleasant spells of sunshine, especially to the east of high ground.</p> <p>By evening, rain and strengthening winds began to spread into western Scotland and Ireland. This rain gradually pushed south-eastwards through the start of the night, with heavy bursts across western areas of Scotland.</p> <p>Elsewhere, it was dry with variable amounts of cloud, and breaks in places.</p>
1800 GMT 08 NOVEMBER 2012	SIG WEATHER	0000 GMT 09 NOVEMBER 2012	SIG WEATHER	<p>EXTREMES</p> <p>Highest Maximum: 13.2 Shoeburyness, Essex</p> <p>Lowest Maximum: 8.5 Aviemore, Inverness-Shire</p> <p>Lowest Minimum: 2.0 Shawbury, Shropshire</p> <p>Lowest Grass Minimum: 2.0 Little Rissington, Oxfordshire</p> <p>Most Rain: 13.6 Aultbea No2, Ross-Shire</p> <p>Most Sun: 7.5 Boulmer, Northumberland</p>

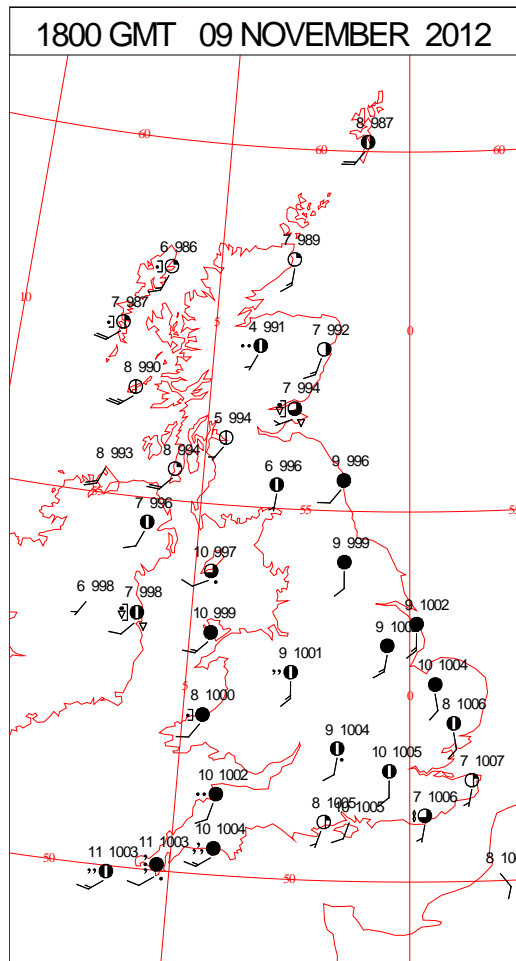
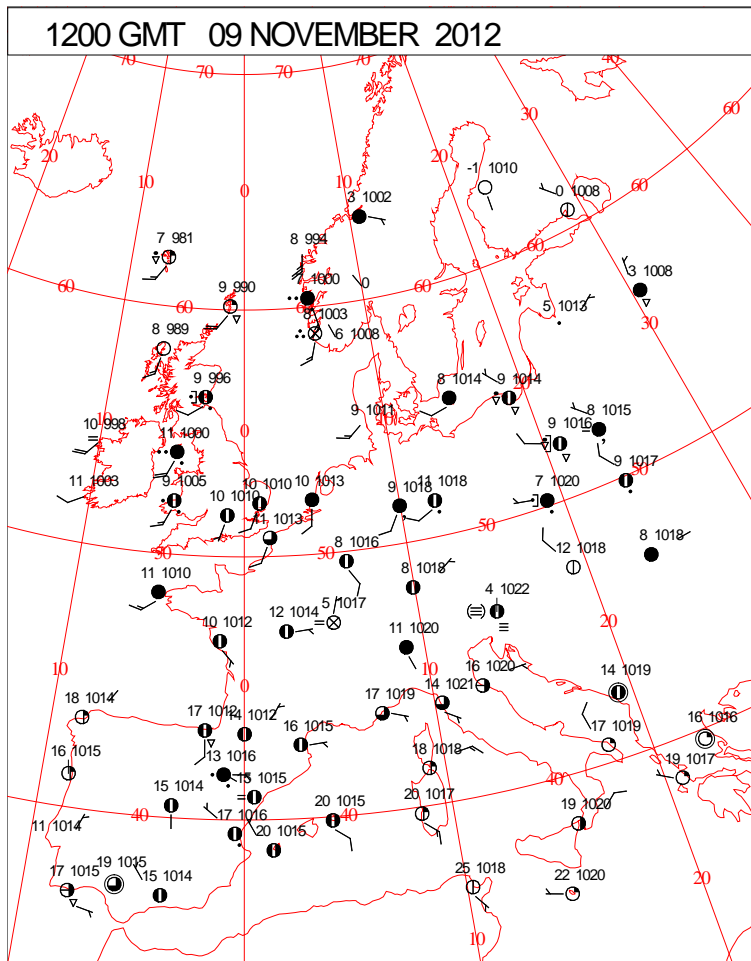
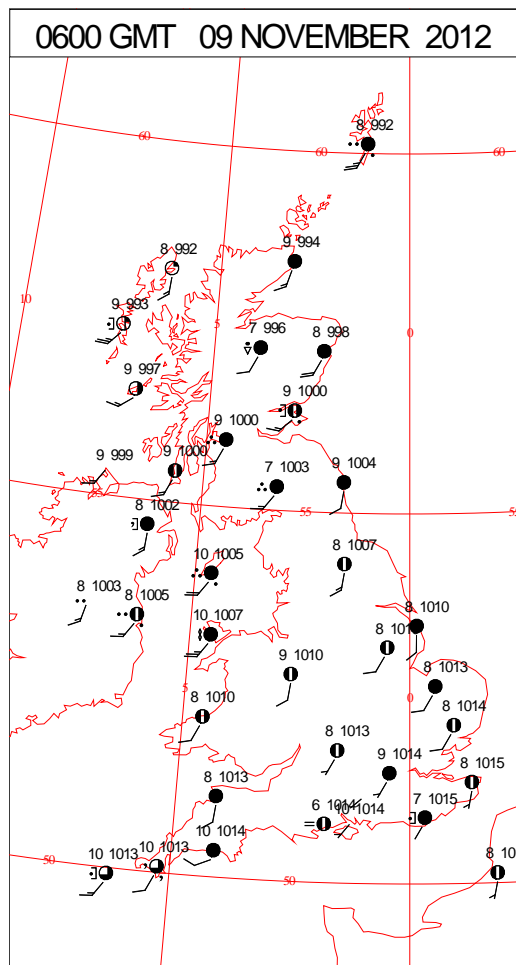
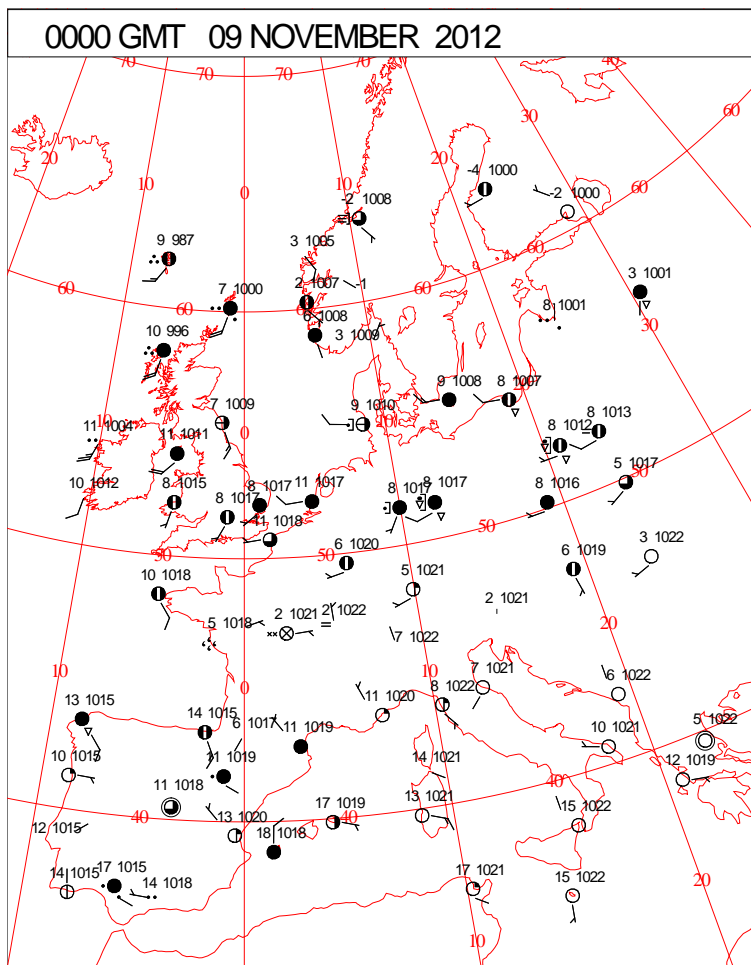
DAILY CLIMATE DATA



DAILY WEATHER SUMMARY



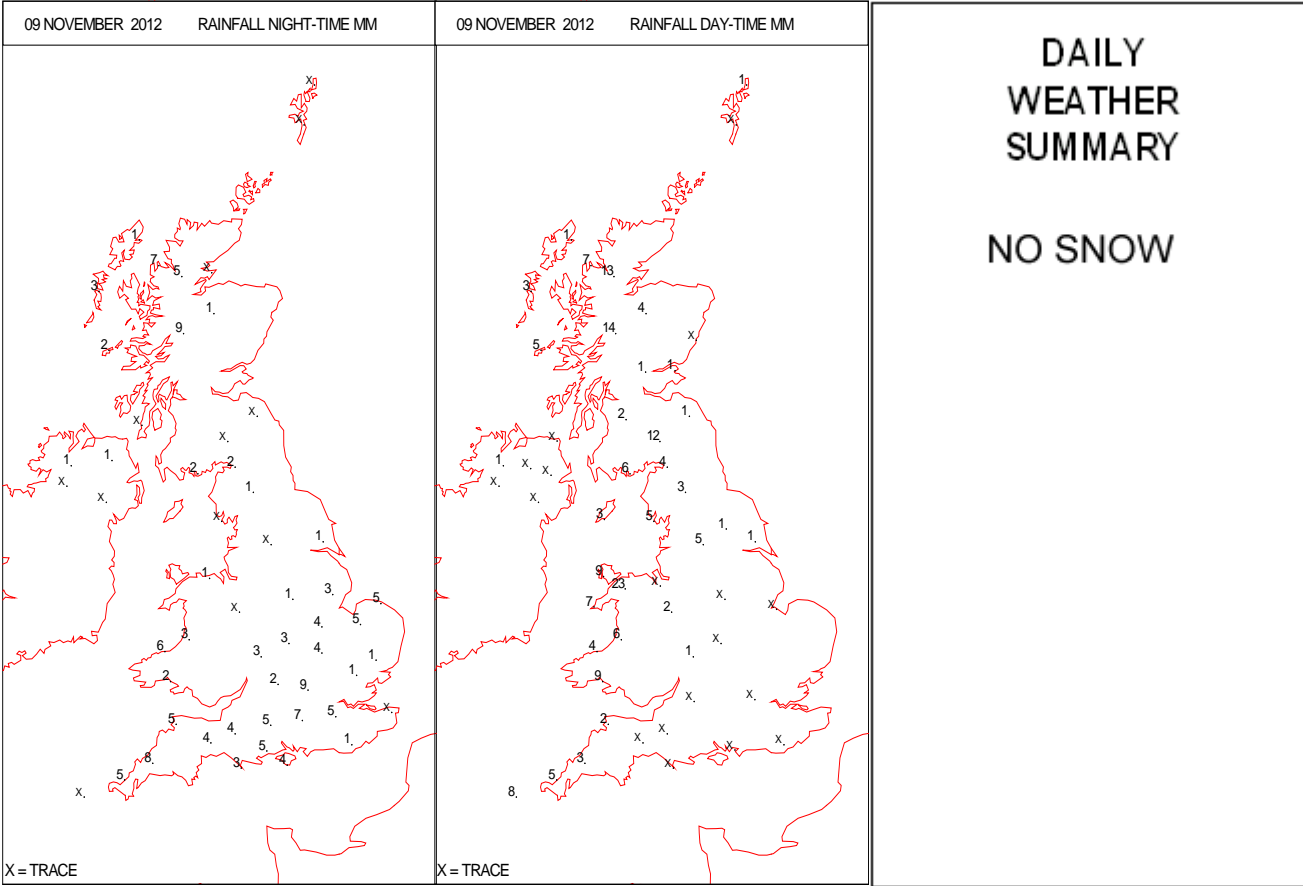
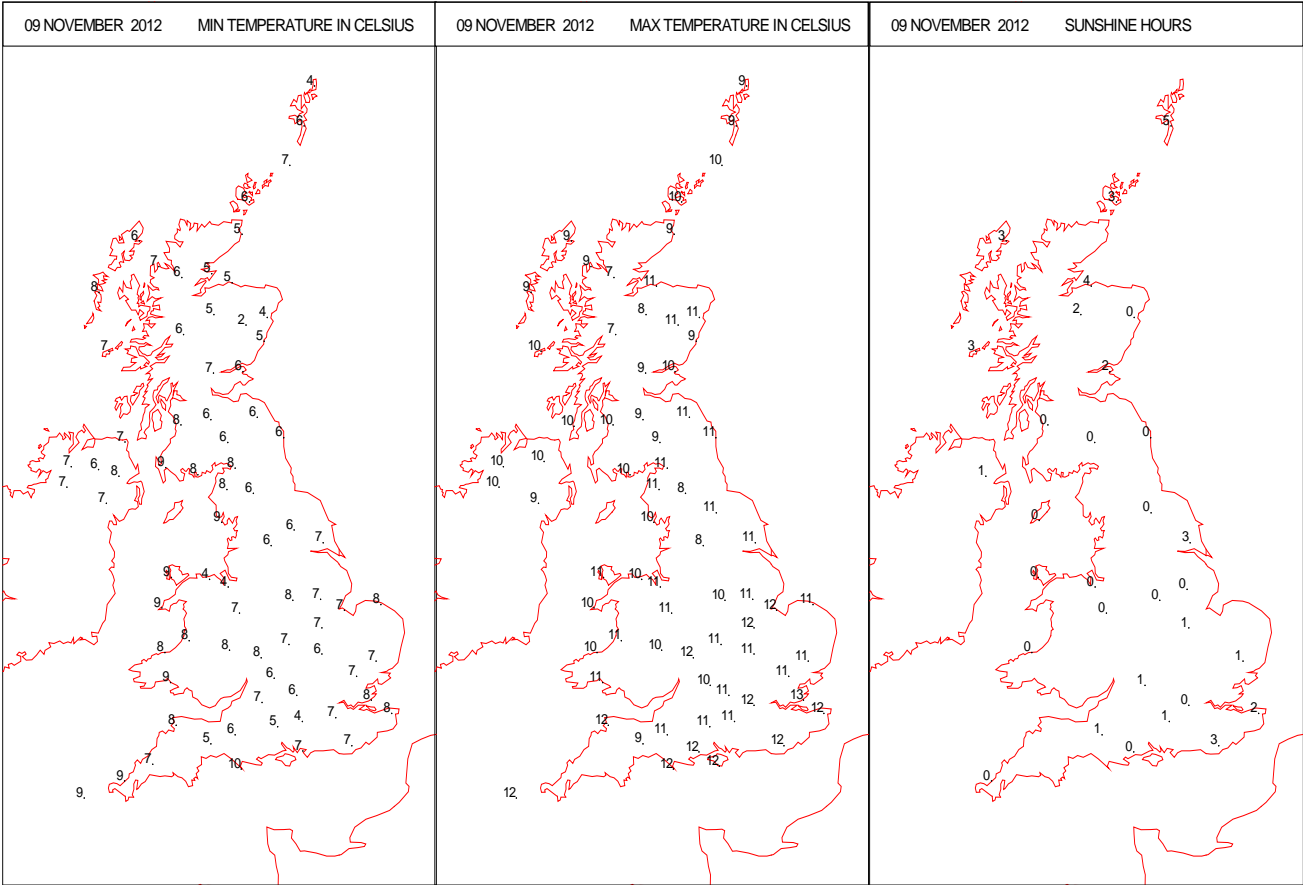
SURFACE REPORTS



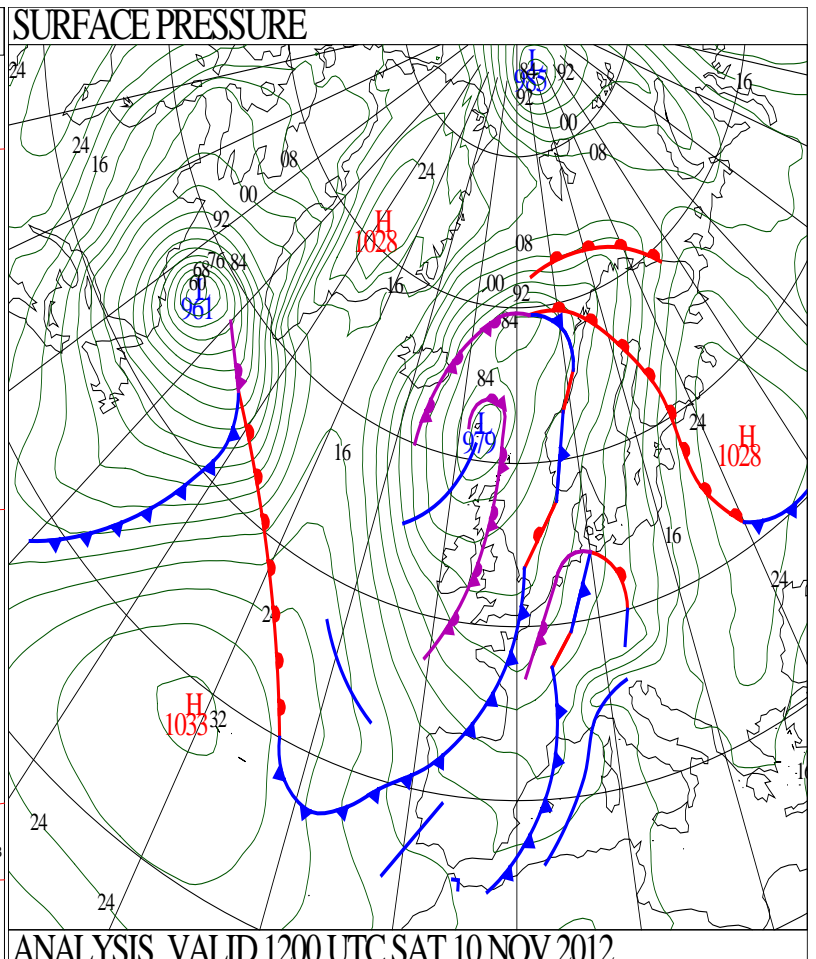
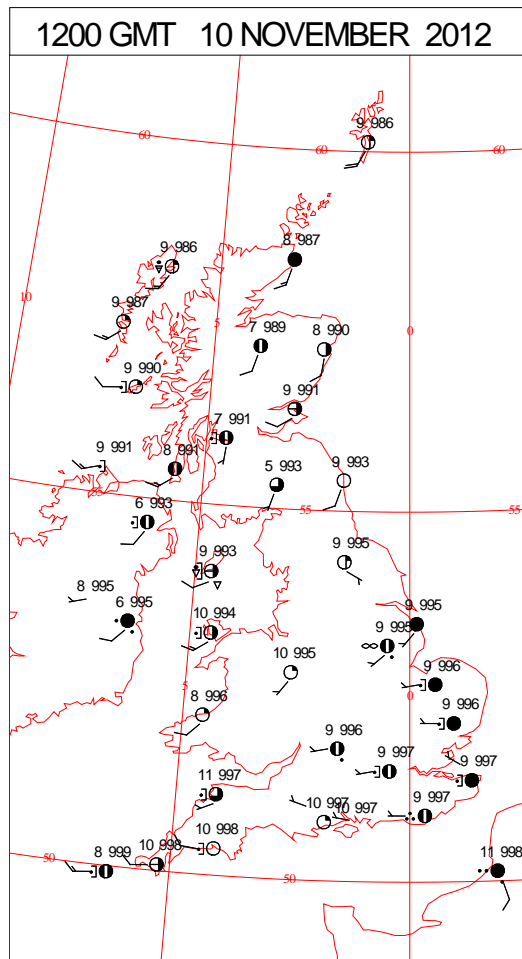
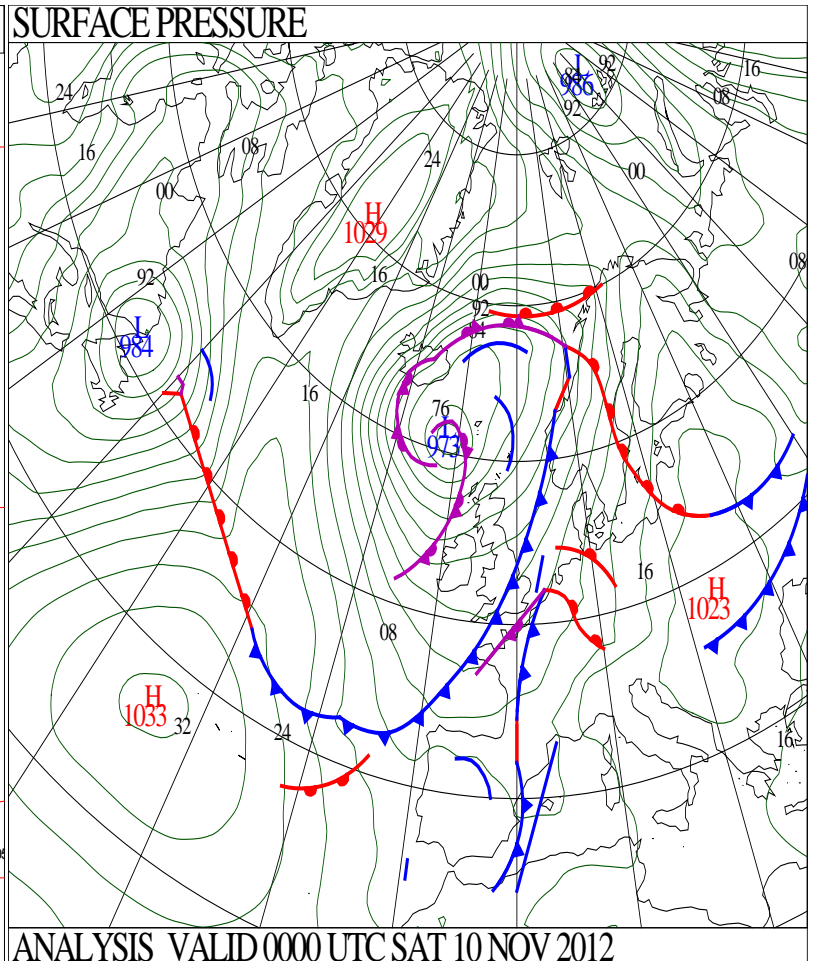
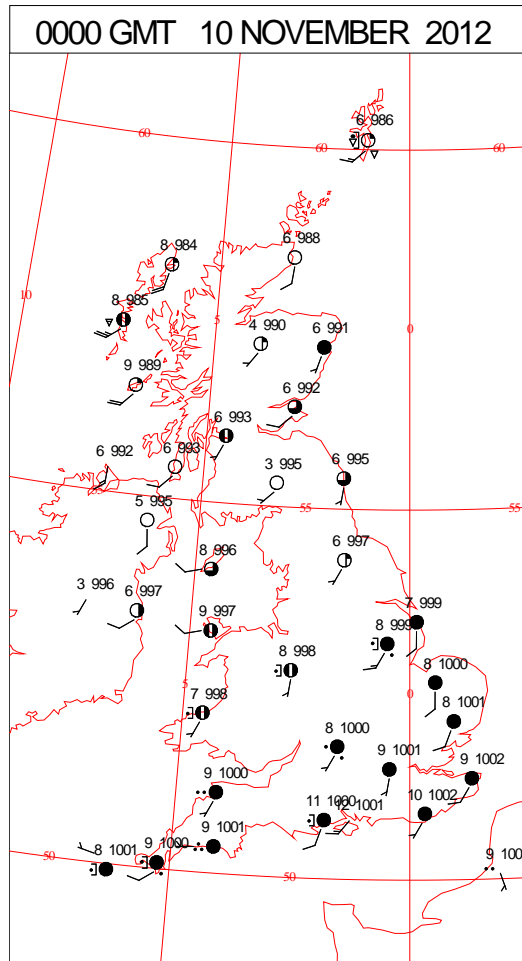
SIGNIFICANT WEATHER

0600 GMT 09 NOVEMBER 2012 SIG WEATHER	1200 GMT 09 NOVEMBER 2012 SIG WEATHER	<p>Summary of UK Weather for Friday 09 November 2012.</p> <p>Through the night, rain and strong winds across north-western areas slowly pushed south-eastwards, reaching northern parts of England by morning.</p> <p>It turned clearer behind the rainband, but with showers pushing into western parts of Scotland.</p> <p>Ahead of the rainband, it was largely dry but mainly cloudy, with only limited cloud breaks. This ensured it was a mild night across all areas.</p> <p>The cold front continued to make slow progress south-eastwards through the day, with some occasional heavy bursts of rain. The rain persisted across southern Scotland and northern England for much of the morning, whilst starting to push into north-west Wales.</p> <p>Through the afternoon it moved across the rest of Wales and northern parts of the Midlands, lying from south-west England to Yorkshire by evening.</p> <p>Colder, unstable air to the north of the front brought showers; most frequent for western Scotland, but also some sunny spells.</p> <p>Meanwhile, in the far south there was some patchy light rain or drizzle, particularly through the morning, but brighter spells allowed temperatures to rise above average there.</p>
1800 GMT 09 NOVEMBER 2012 SIG WEATHER	0000 GMT 10 NOVEMBER 2012 SIG WEATHER	
		<p>EXTREMES</p> <p>Highest Maximum: 12.5 Shoeburyness, Essex</p> <p>Lowest Maximum: 6.7 Loch Glascarnoch, Ross-Shire</p> <p>Lowest Minimum: 1.8 Aboyne No2, Aberdeenshire</p> <p>Lowest Grass Minimum: -2.6 Dyce, Aberdeenshire</p> <p>Most Rain: 23.4 Capel Curig No 3, Gwynedd</p> <p>Most Sun: 4.7 Lerwick, Shetland</p>

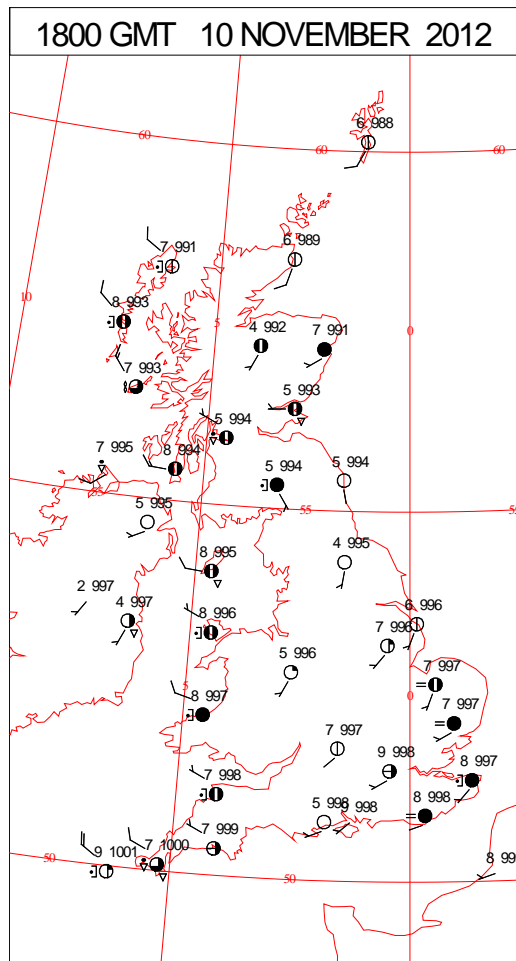
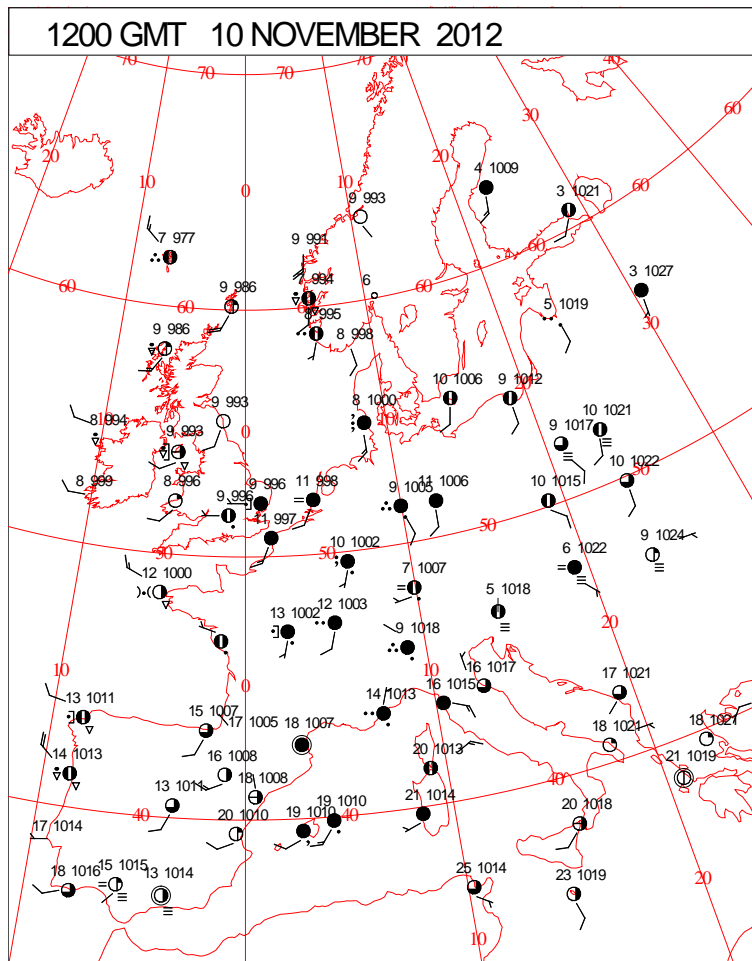
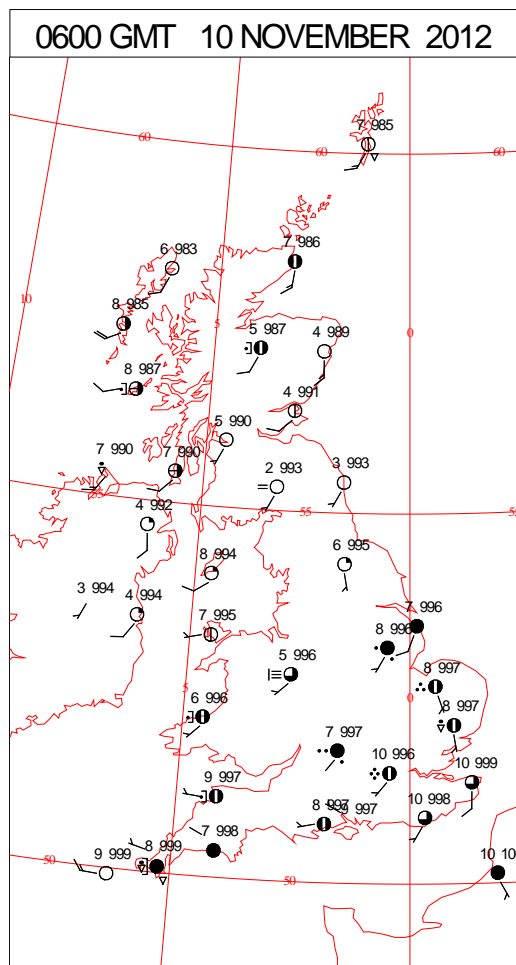
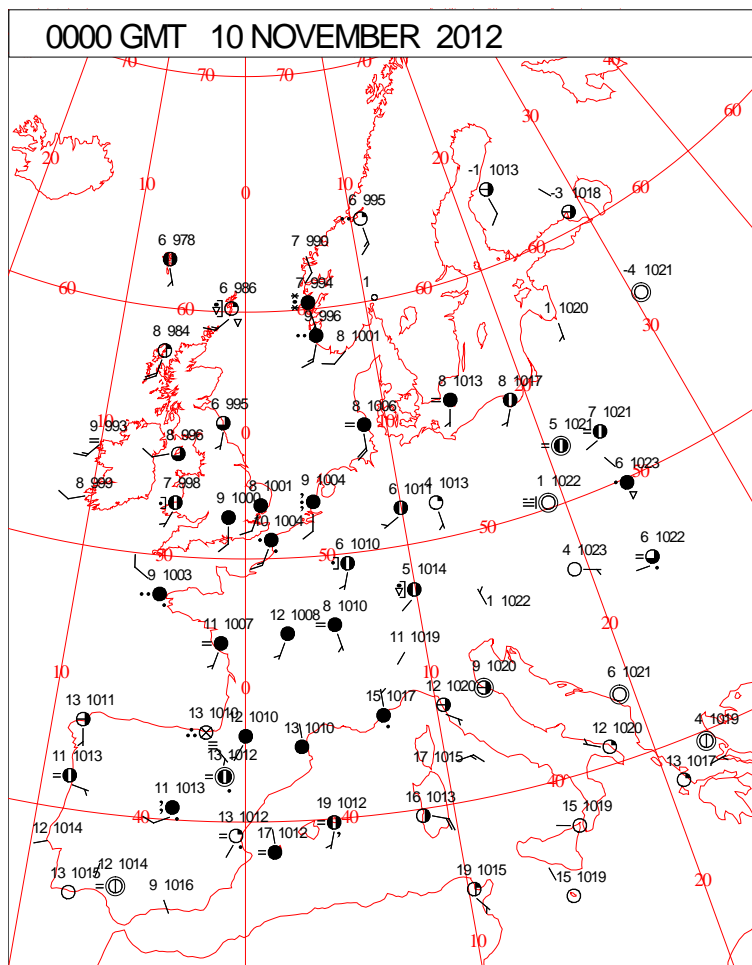
DAILY CLIMATE DATA



DAILY WEATHER SUMMARY



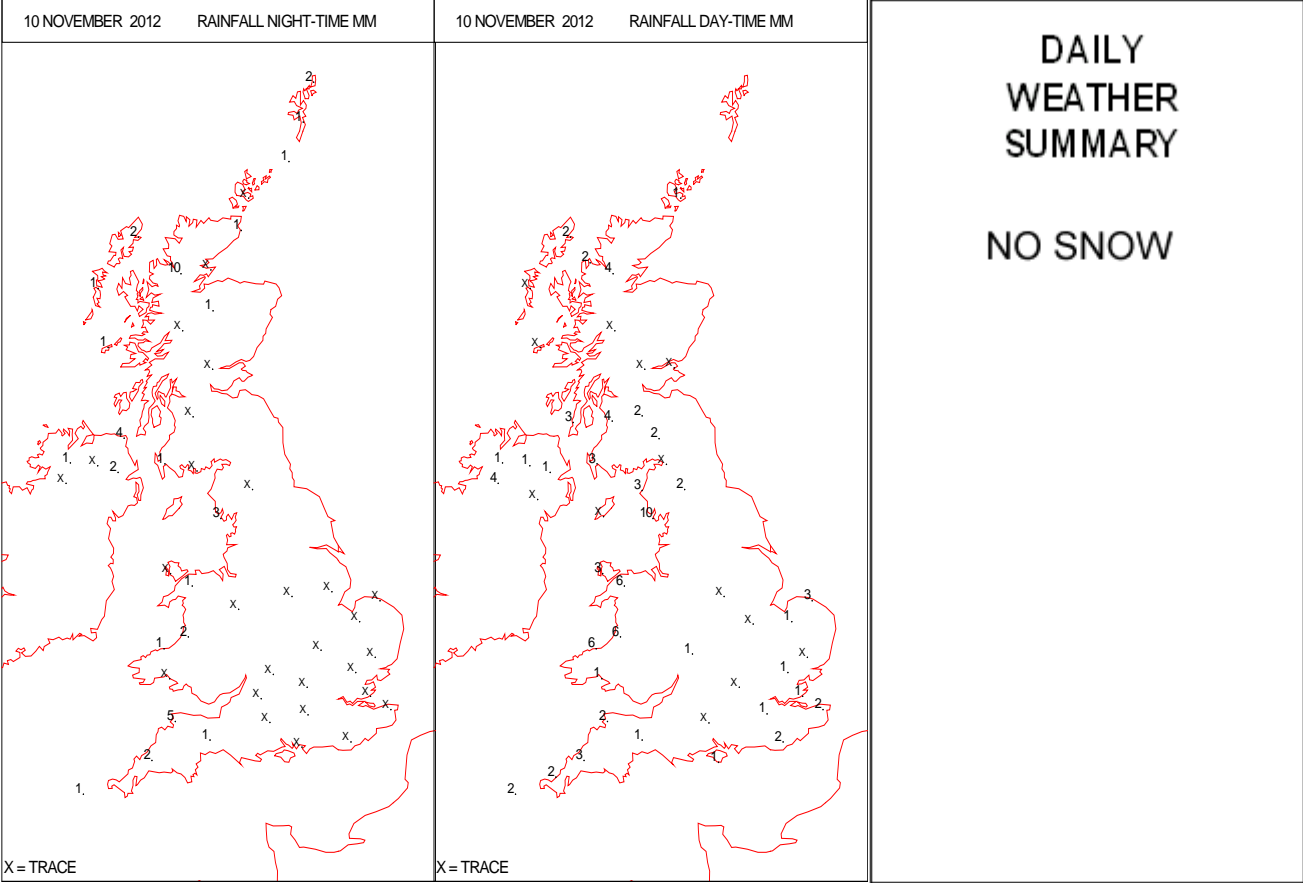
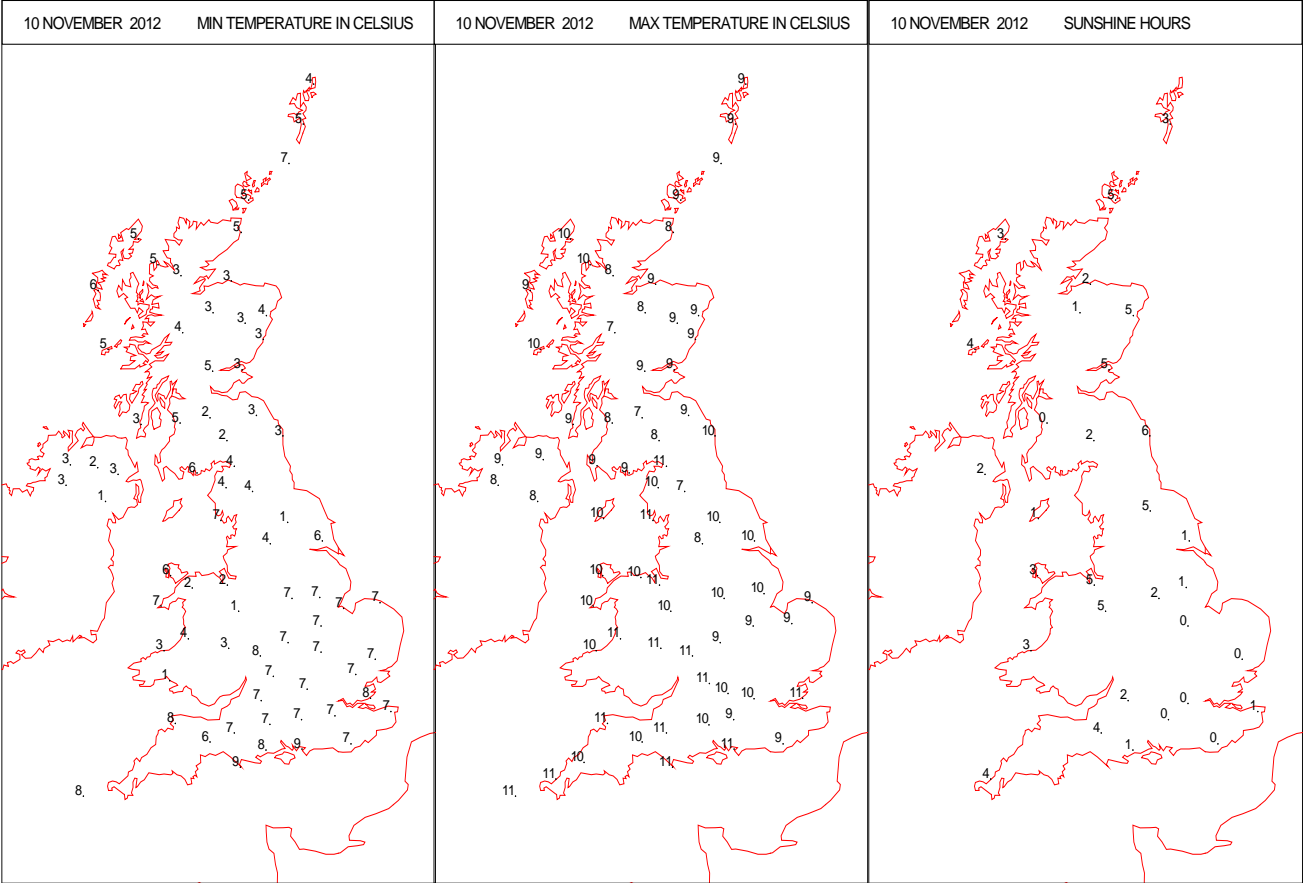
SURFACE REPORTS



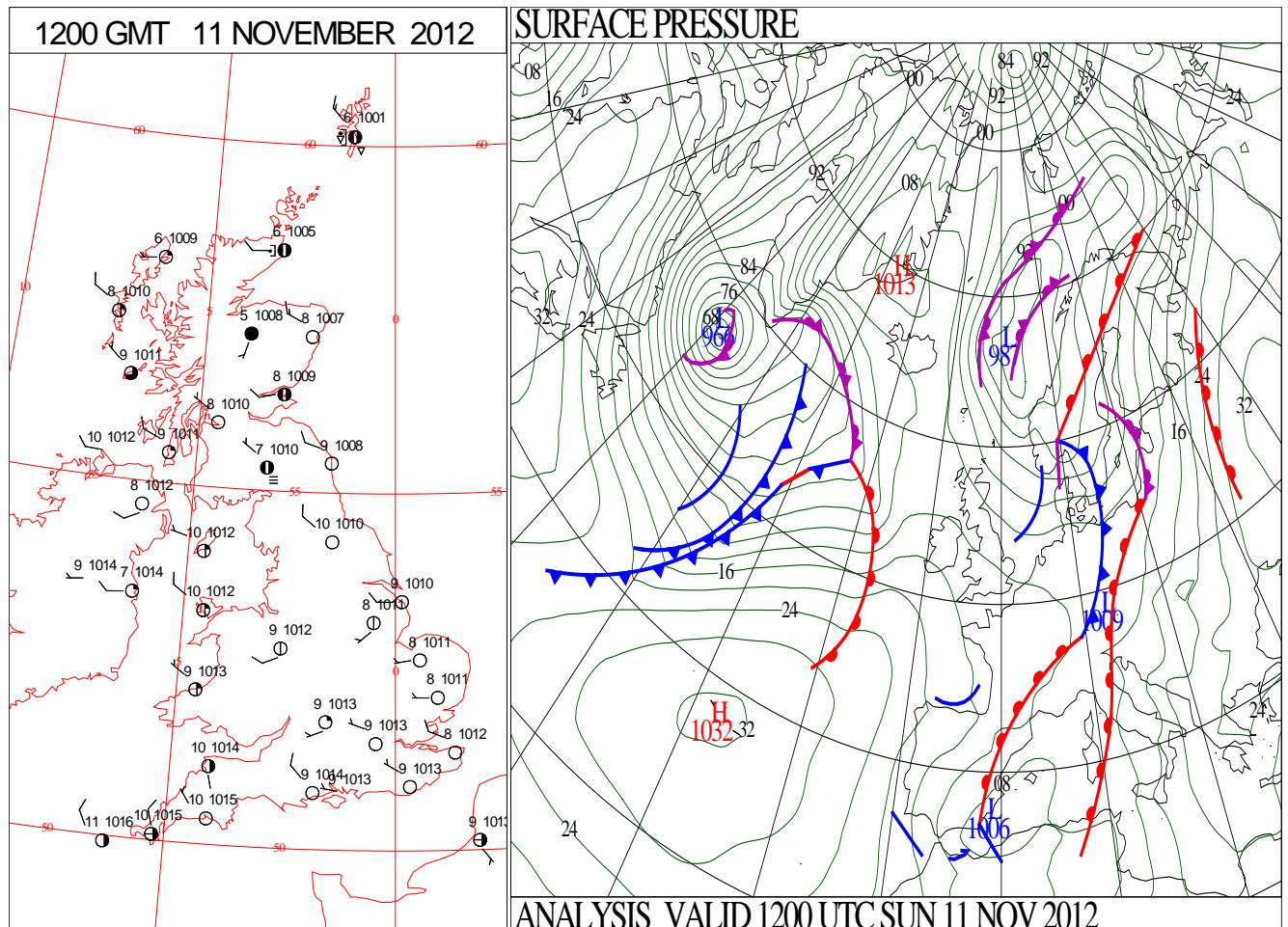
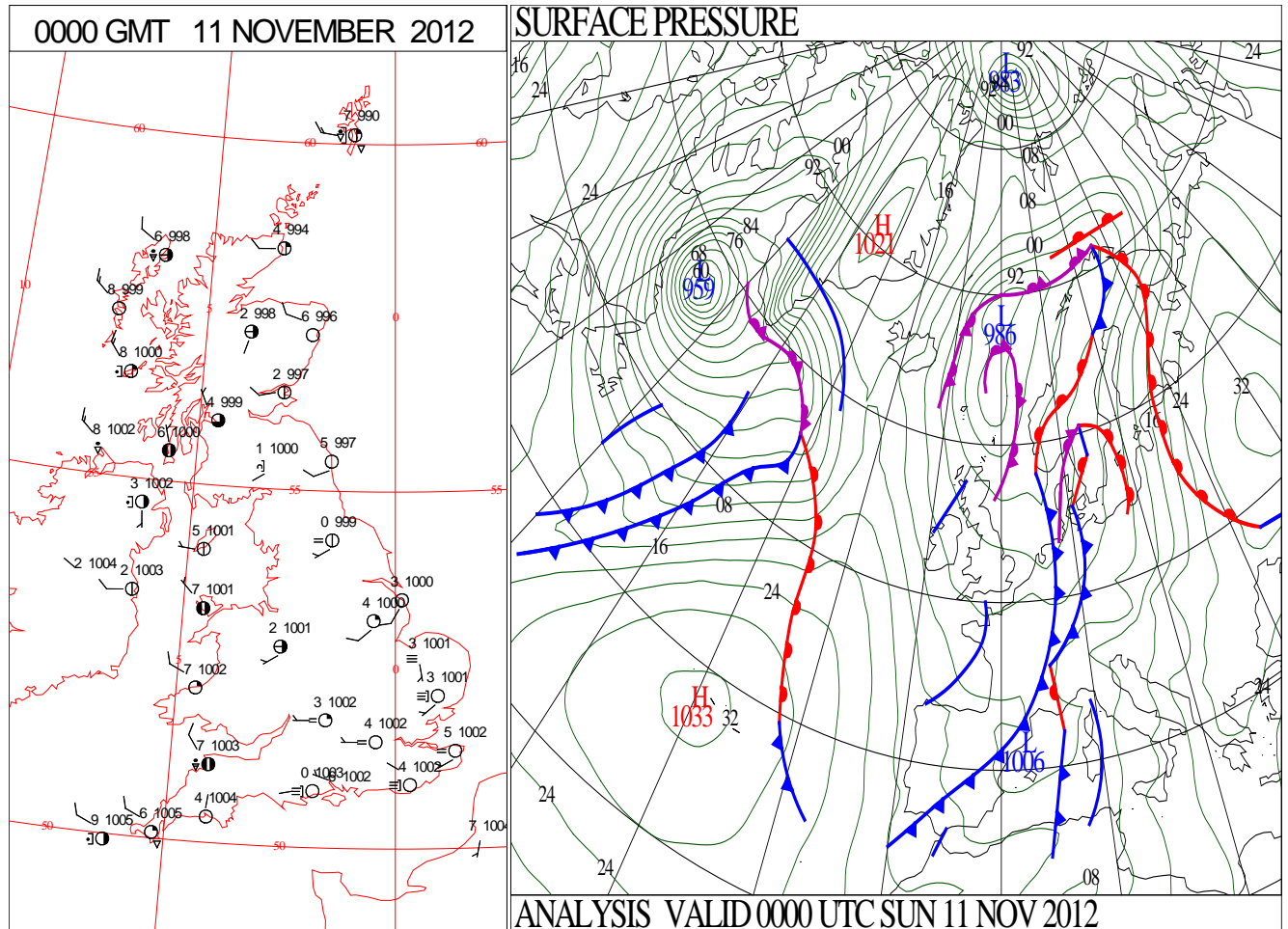
SIGNIFICANT WEATHER

0600 GMT 10 NOVEMBER 2012	SIG WEATHER	1200 GMT 10 NOVEMBER 2012	SIG WEATHER	<p>Summary of UK Weather for Saturday 10 November 2012. Rain only very slowly edged across southern England overnight, not reaching East Anglia until almost dawn. There were some heavy bursts of rain, most notably along the south coast.</p> <p>Behind the front, showers began to feed into western areas, but northern England, and southern and eastern Scotland were mainly dry and clear into the morning, allowing temperatures to dip into low single figures Celsius.</p> <p>A brisk south-westerly wind brought more organised and heavy showers into western Scotland and Northern Ireland overnight, reaching western Wales, south-west and north-west England through the day.</p> <p>Rain persisted across the far south-east of England and East Anglia for much of the day, clearing during the evening.</p> <p>Otherwise, many central and eastern areas saw a dry day with plenty of sunshine, and temperatures a little above average.</p> <p>Into the evening, showers in the west tended to become confined to coasts, leaving much of the U.K. dry with clear skies, allowing temperatures to drop.</p>
1800 GMT 10 NOVEMBER 2012	SIG WEATHER	0000 GMT 11 NOVEMBER 2012	SIG WEATHER	
				<p>EXTREMES</p> <p>Highest Maximum: 11.1 Jersey Airport, Jersey</p> <p>Lowest Maximum: 6.5 Shap, Cumbria</p> <p>Lowest Minimum: 1.0 Glenanne No2, Armagh</p> <p>Lowest Grass Minimum: -1.2 Eskdalemuir, Dumfries-Shire -1.2 Dishforth Airfield, North Yorkshire</p> <p>Most Rain: 14.0 Loch Glascarnoch, Ross-Shire</p> <p>Most Sun: 5.6 Boulmer, Northumberland</p>

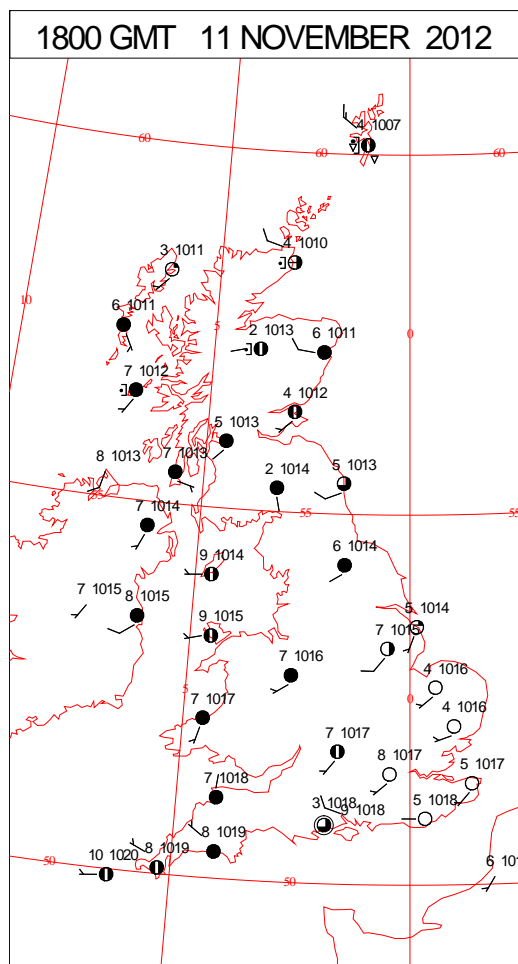
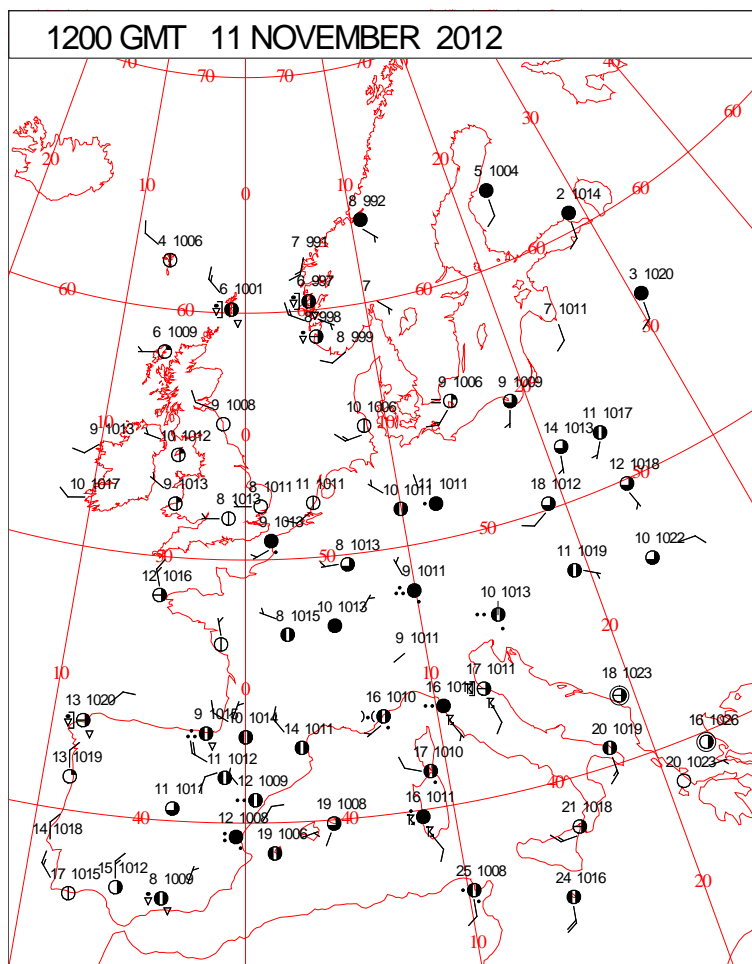
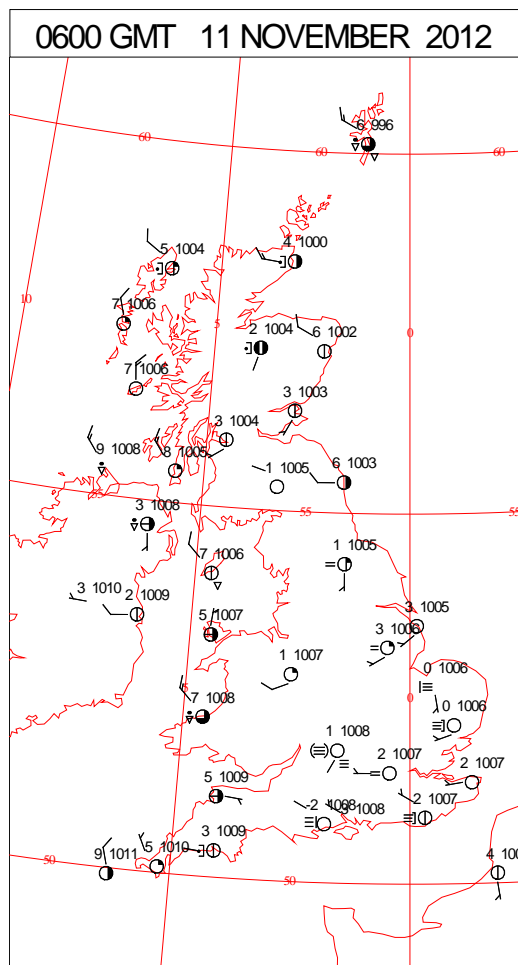
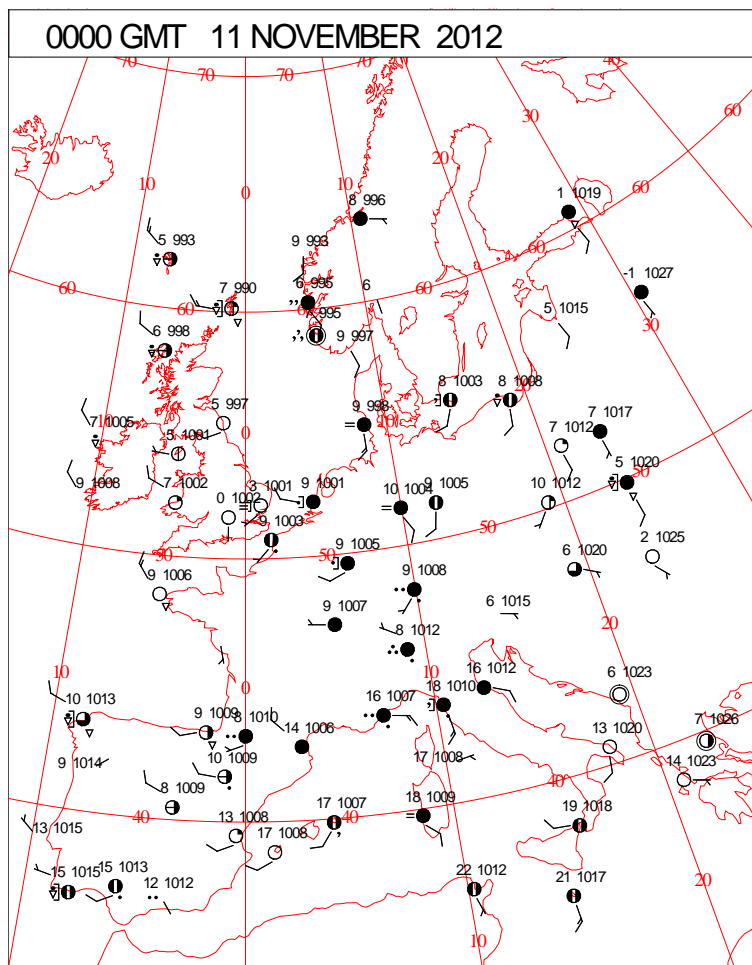
DAILY CLIMATE DATA



DAILY WEATHER SUMMARY



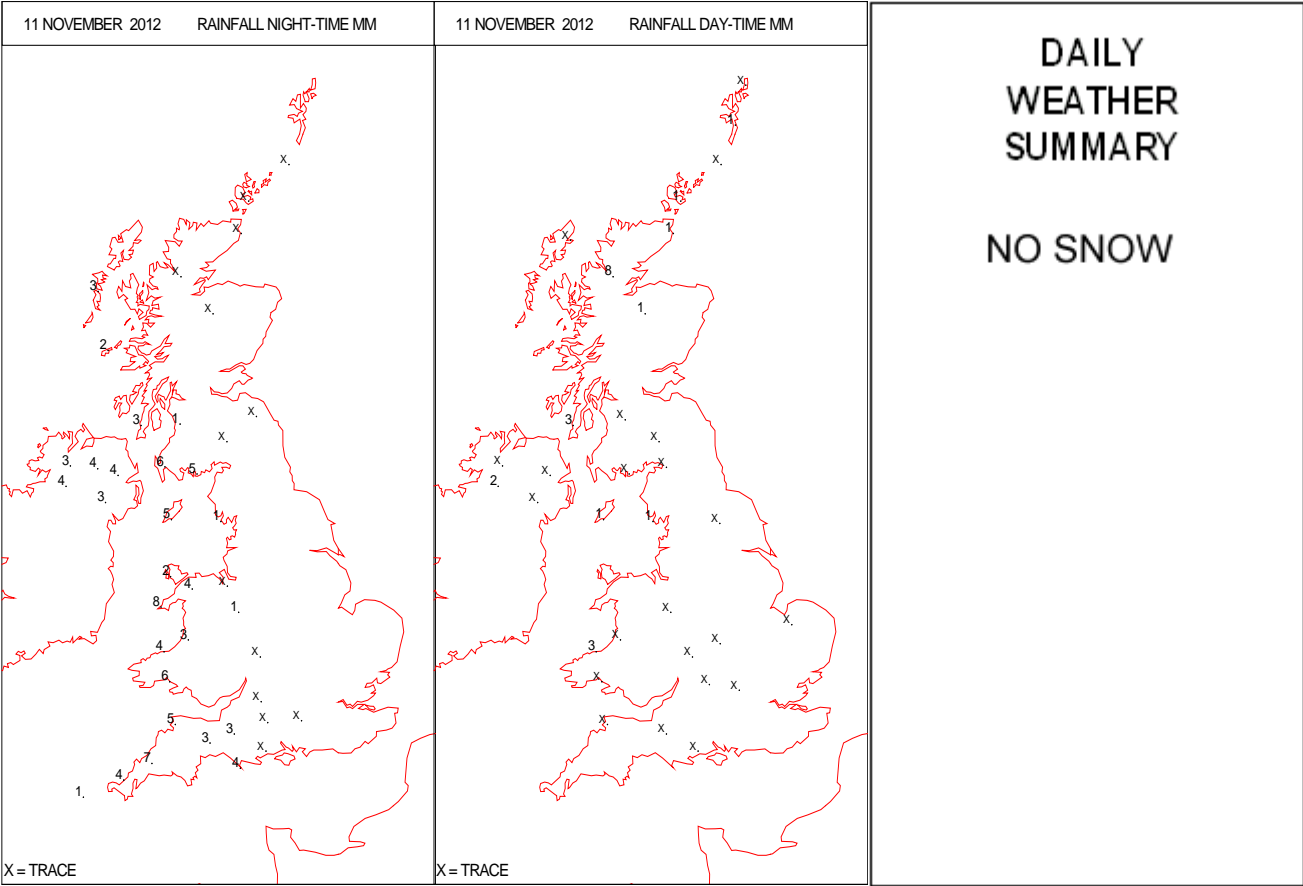
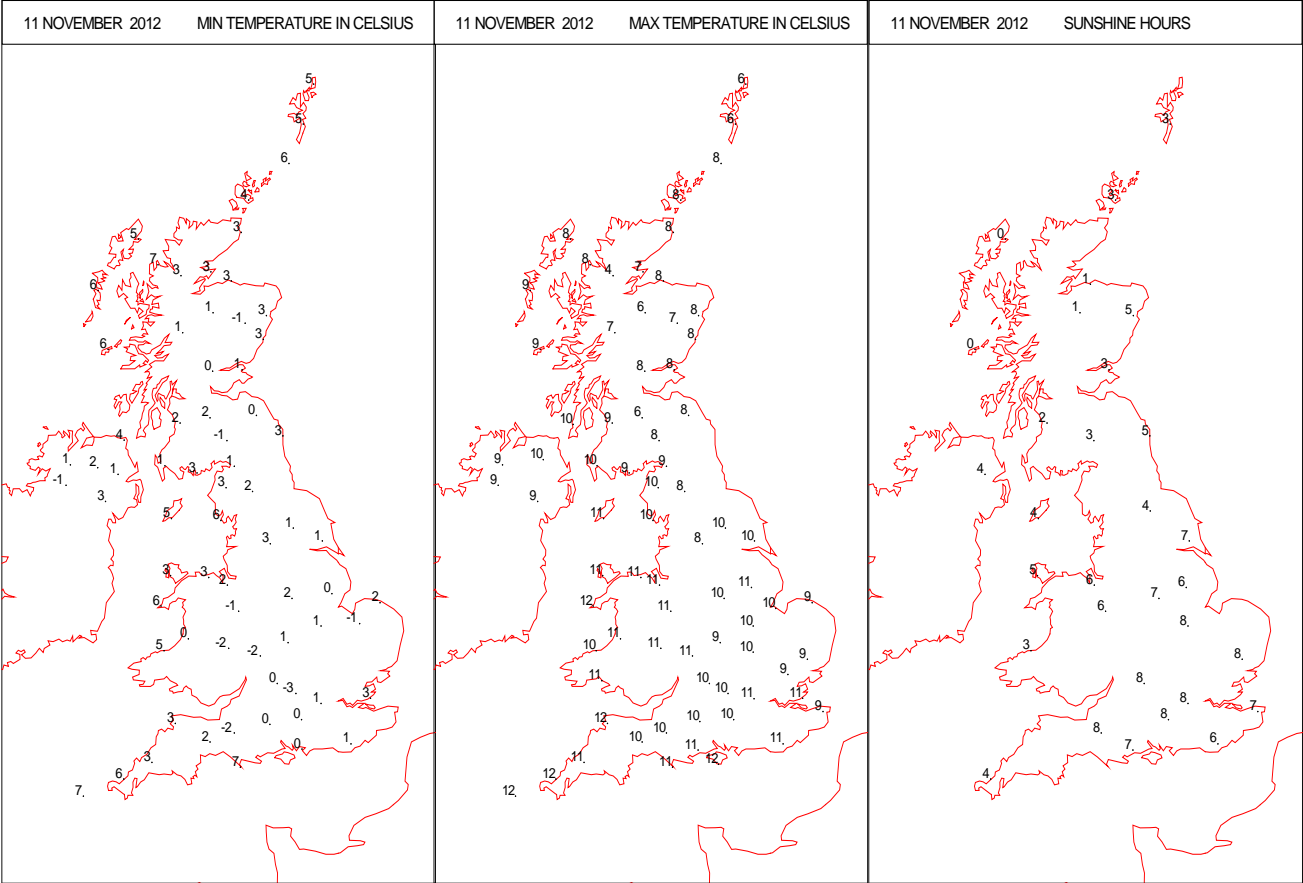
SURFACE REPORTS



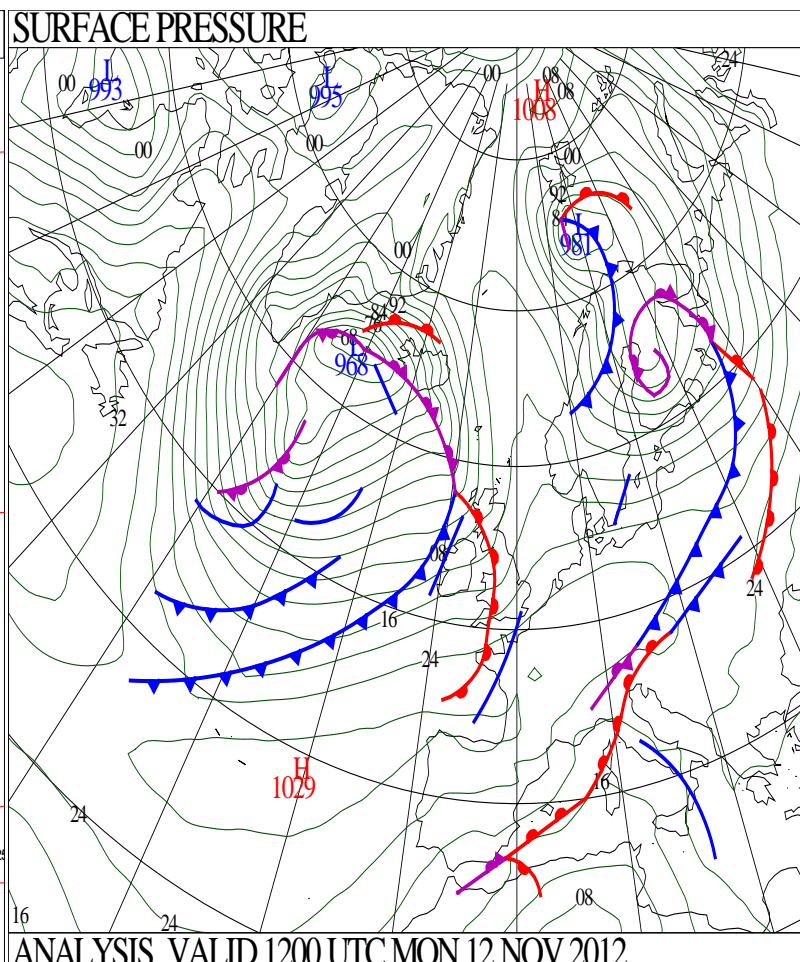
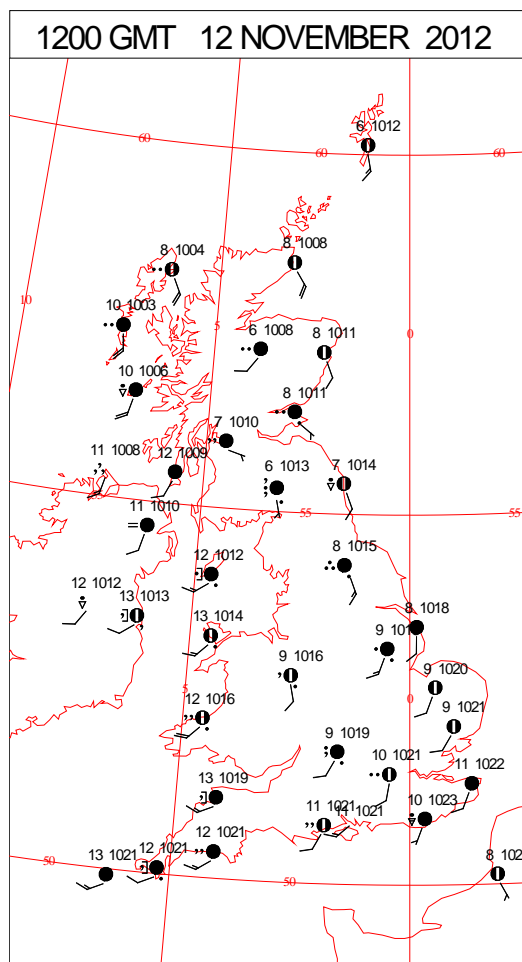
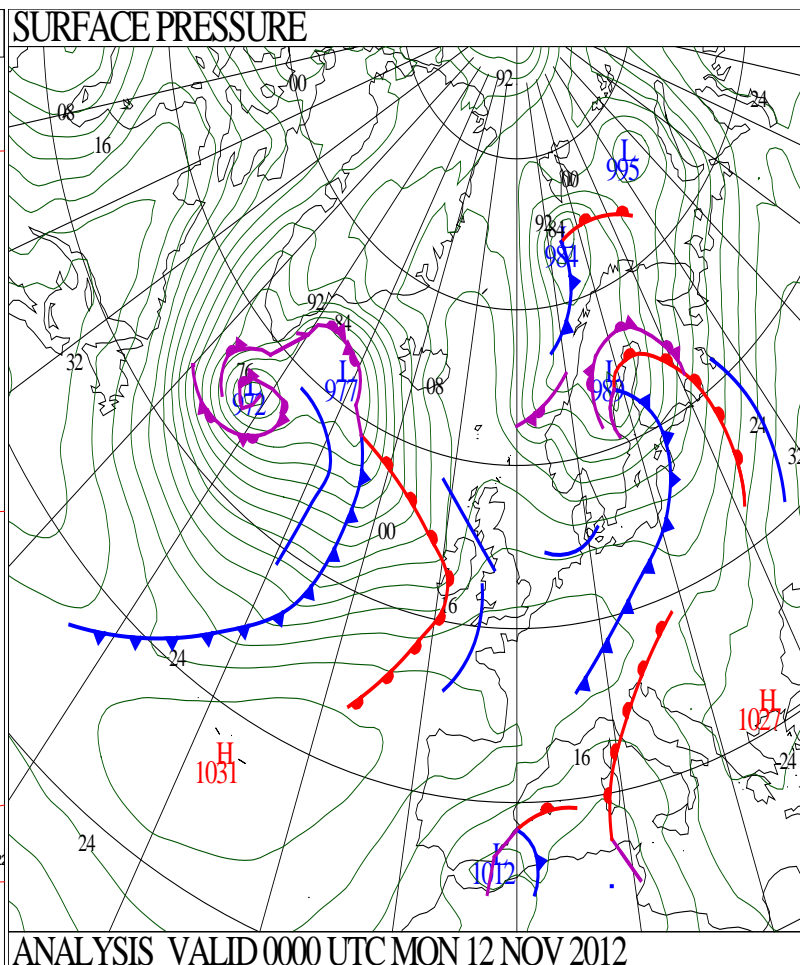
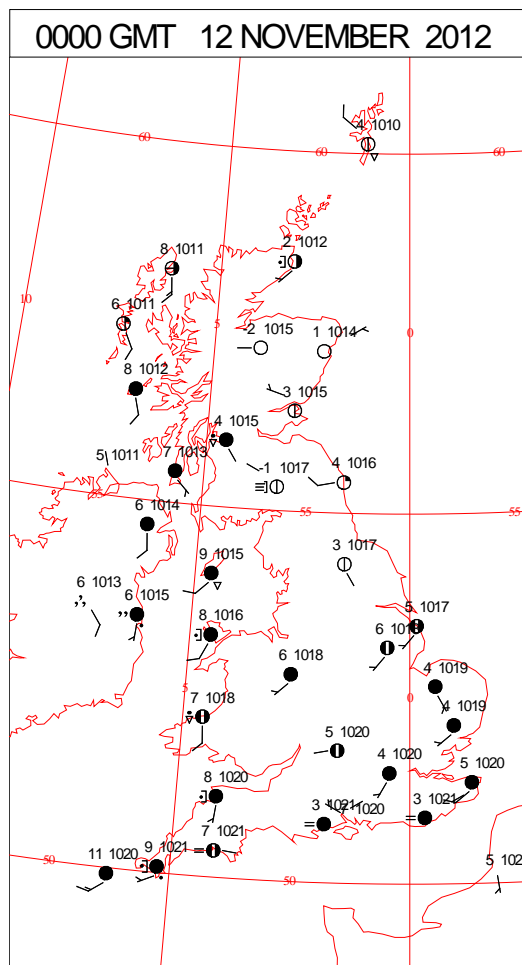
SIGNIFICANT WEATHER

0600 GMT 11 NOVEMBER 2012	SIG WEATHER	1200 GMT 11 NOVEMBER 2012	SIG WEATHER	<p>Summary of UK Weather for Sunday 11 November 2012.</p> <p>It was a cold and frosty night across many areas of the U.K., with some mist and fog patches forming in more sheltered spots.</p> <p>Western coasts however saw a scattering of showers feed in at times, and these continued well into the morning.</p> <p>Elsewhere saw a bright and crisp start to the day, with plenty of sunshine developing once any overnight mist and fog cleared.</p> <p>Throughout the day cloud slowly began to increase across the west of the country, with outbreaks of rain reaching Northern Ireland and western Scotland by the end of the afternoon.</p> <p>Eastern parts of the country hung onto the brighter and sunnier conditions for much of the day, but even there turned rather cloudy during the evening.</p> <p>Despite the cold start across much of the country, temperatures widely recovered to near average for the time of year.</p>
1800 GMT 11 NOVEMBER 2012	SIG WEATHER	0000 GMT 12 NOVEMBER 2012	SIG WEATHER	
				<p>EXTREMES</p> <p>Highest Maximum: 12.3 St. Mary's Airport, Scilly Isles</p> <p>Lowest Maximum: 4.3 Loch Glascarnoch, Ross-Shire</p> <p>Lowest Minimum: -2.8 Benson, Oxfordshire</p> <p>Lowest Grass Minimum: -5.5 Yeovilton, Somerset</p> <p>Most Rain: 8.4 Loch Glascarnoch, Ross-Shire</p> <p>Most Sun: 8.3 Wattisham, Suffolk</p>

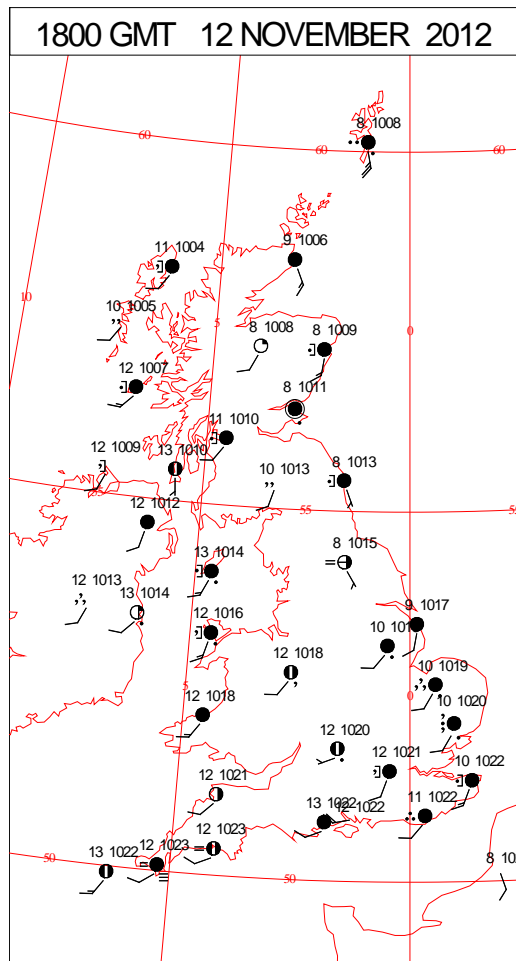
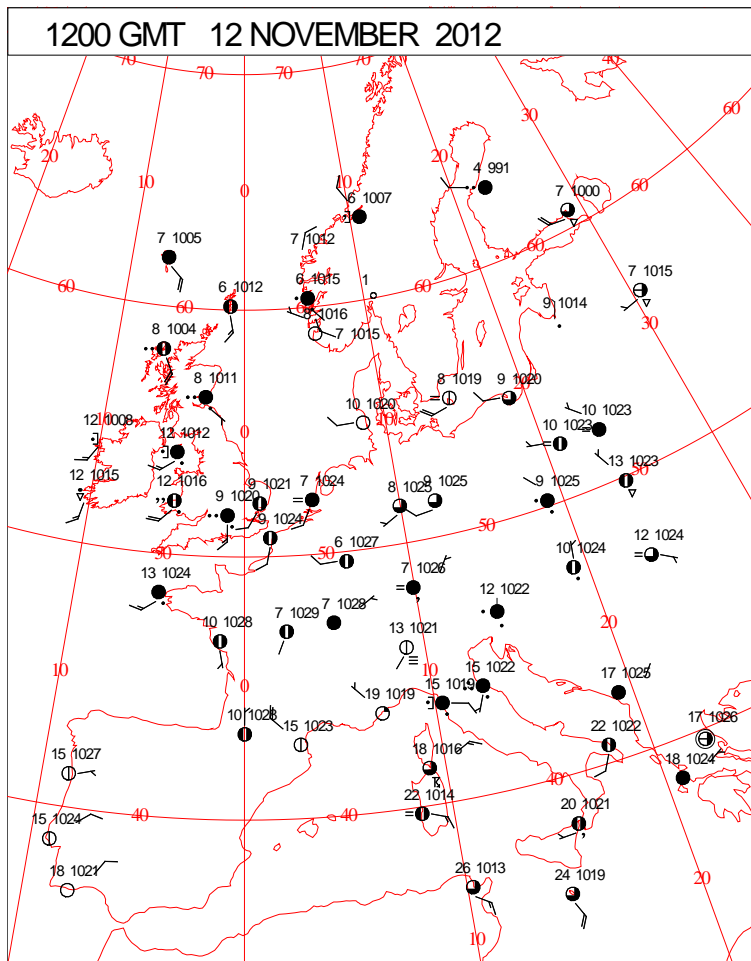
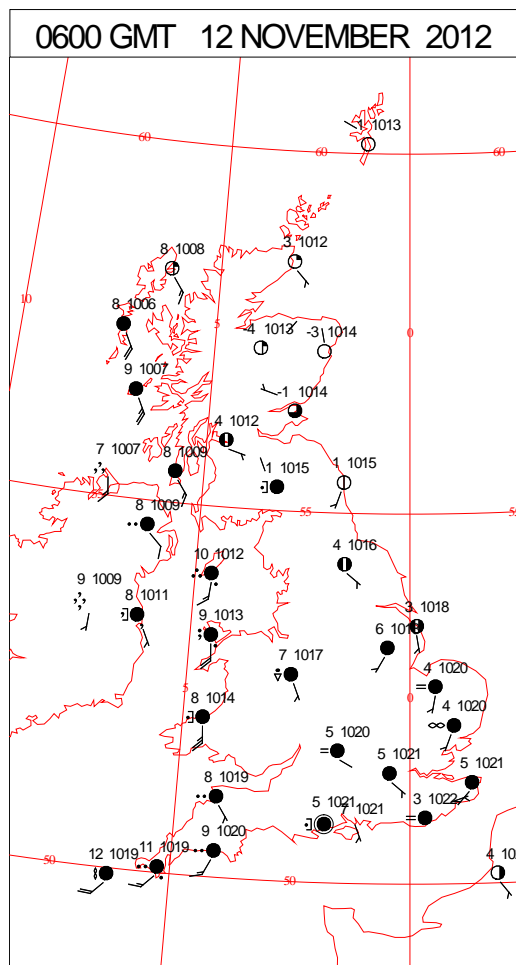
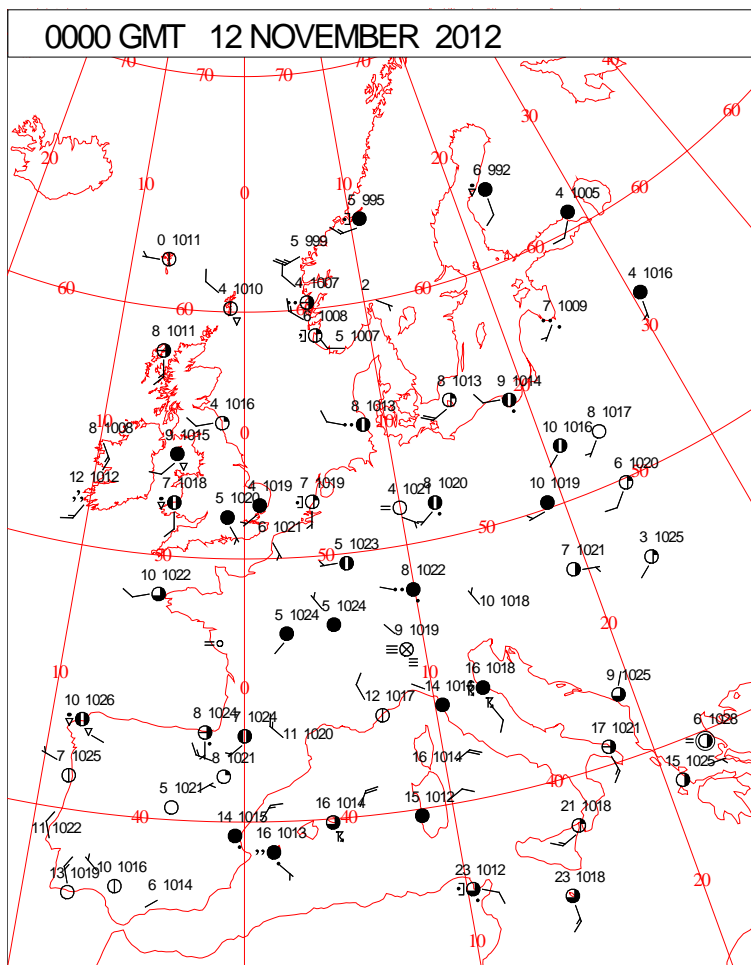
DAILY CLIMATE DATA



DAILY WEATHER SUMMARY



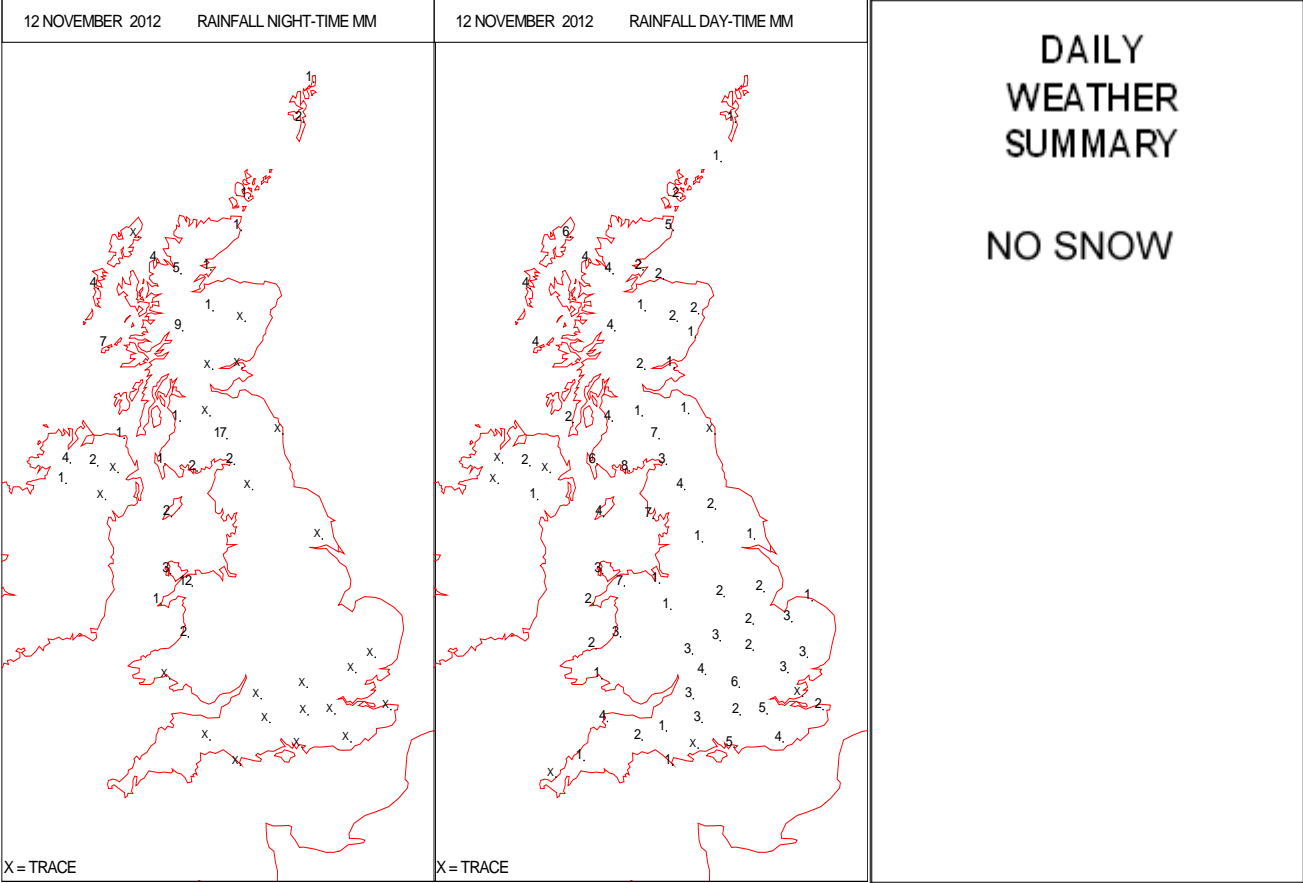
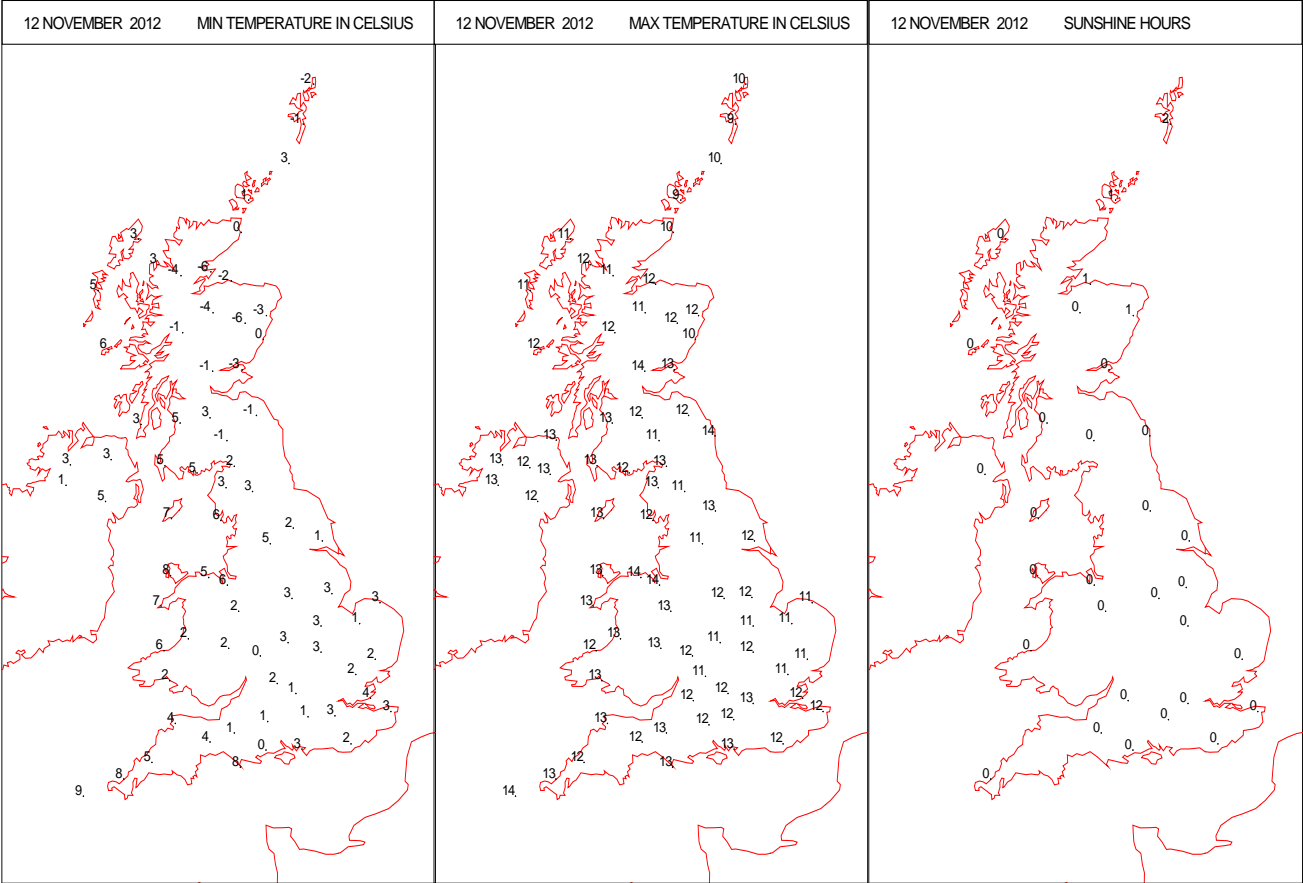
SURFACE REPORTS



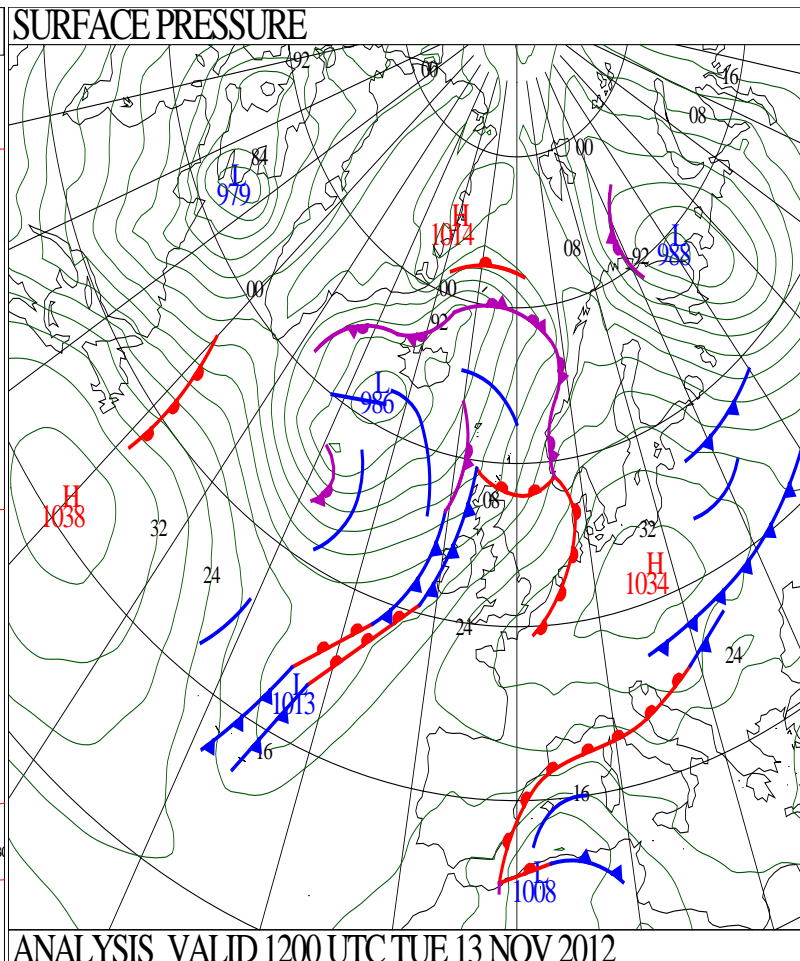
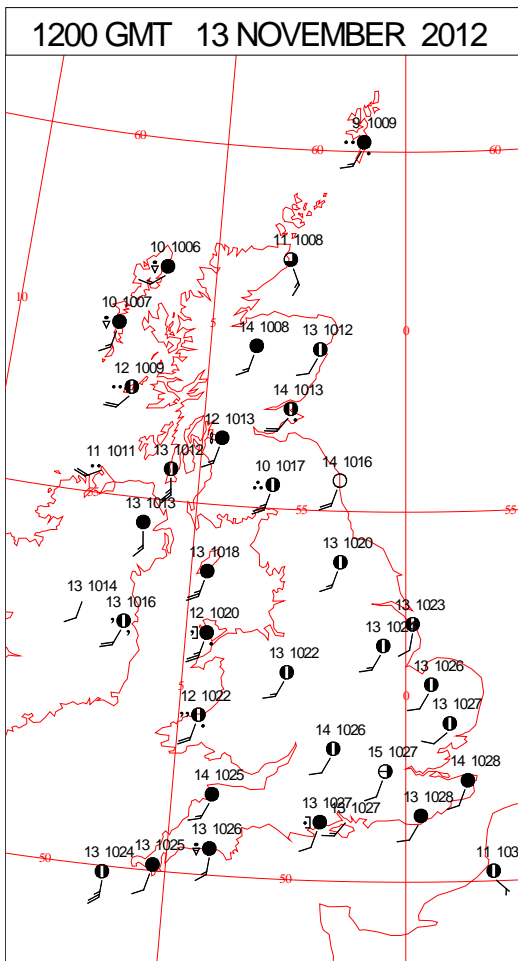
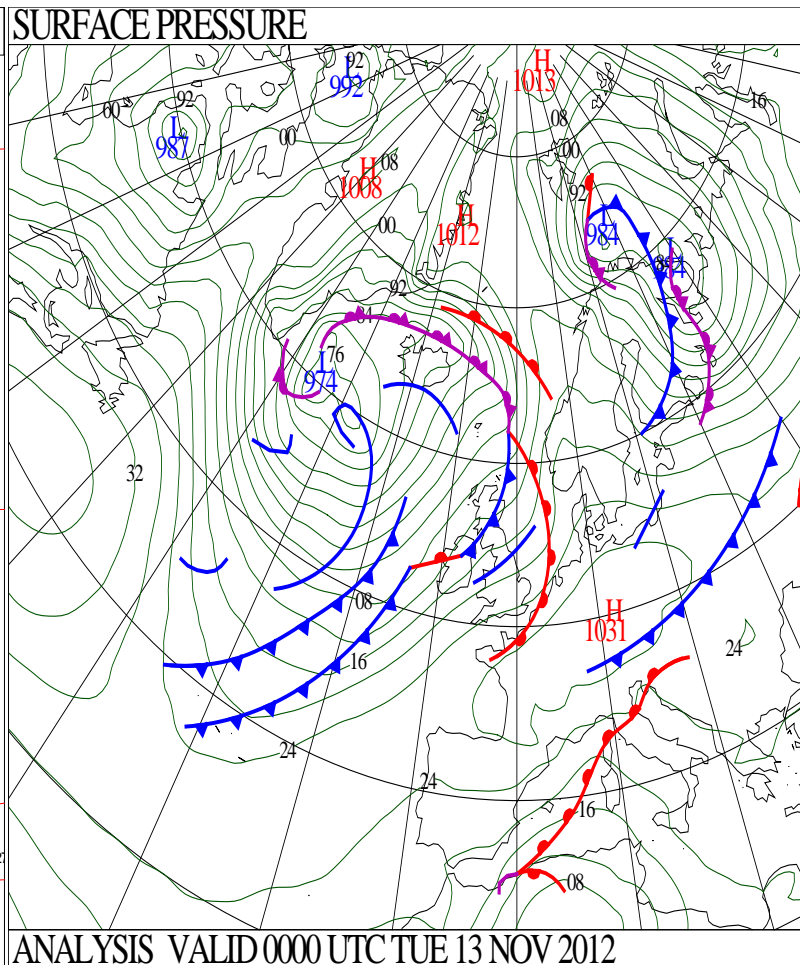
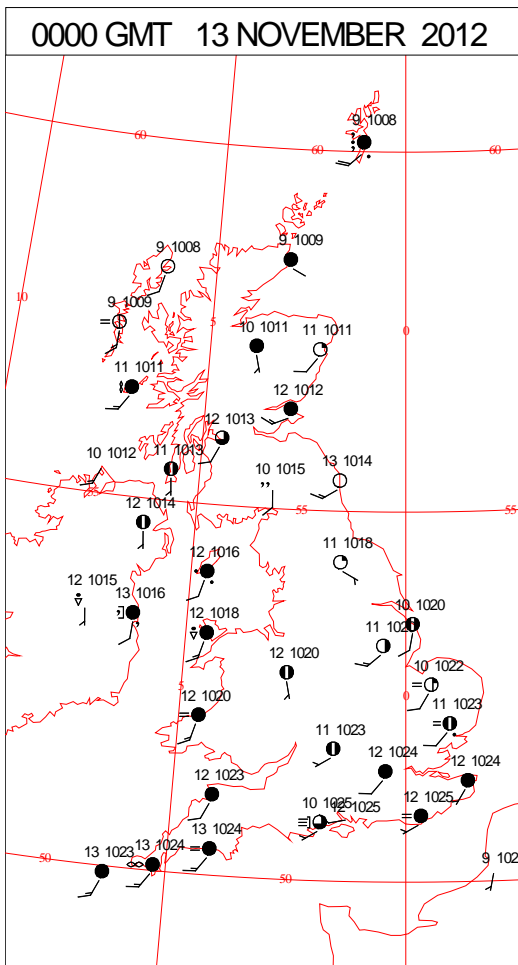
SIGNIFICANT WEATHER

0600 GMT 12 NOVEMBER 2012	SIG WEATHER	1200 GMT 12 NOVEMBER 2012	SIG WEATHER	<p>Summary of UK Weather for Monday 12 November 2012. Cloud and outbreaks of rain slowly moved across Northern Ireland, Wales and the south-west of England during the early hours of the morning. Some heavier bursts of rain developed for a time across south-west Wales.</p> <p>Elsewhere remained dry overnight, with many eastern areas seeing some lengthy clear spells, allowing temperatures to fall below freezing, especially across eastern Scotland.</p> <p>Through the day, the cloud along with outbreaks of rain, continued to push north and east across the U.K.</p> <p>Cloudy, but mild conditions followed, with outbreaks of light rain and drizzle. Extensive hill fog formed, especially across the southern half of the country.</p> <p>It was also windy in northern and western areas.</p> <p>Temperatures were generally a little above average for the time of year.</p>
1800 GMT 12 NOVEMBER 2012	SIG WEATHER	0000 GMT 13 NOVEMBER 2012	SIG WEATHER	<p>EXTREMES Highest Maximum: 14.7 Prestatyn, Gwynedd Lowest Maximum: 9.3 Kirkwall, Orkney Lowest Minimum: -6.1 Aboyne No2, Aberdeenshire Lowest Grass Minimum: -10.1 Aboyne No 2, Aberdeenshire Most Rain: 24.0 Eskdalemuir, Dumfries-Shire Most Sun: 2.3 Lerwick, Shetland</p>

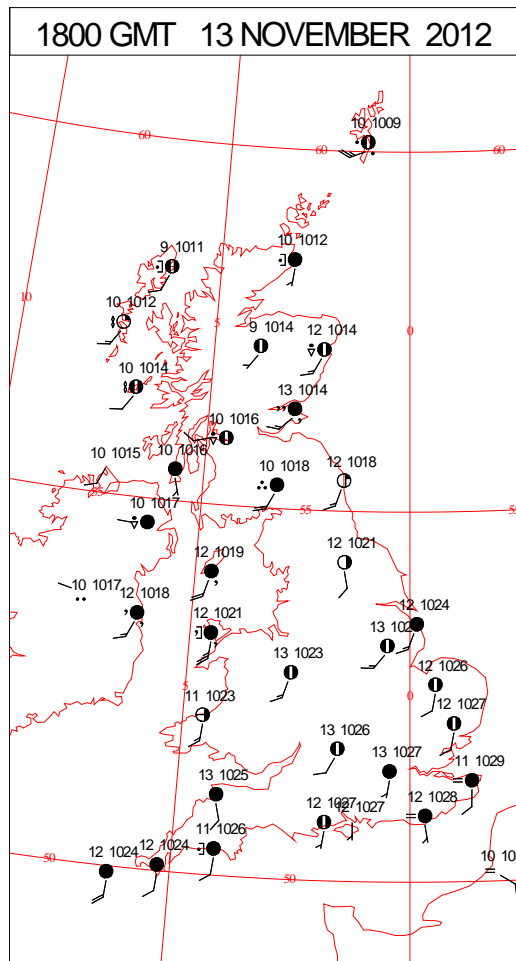
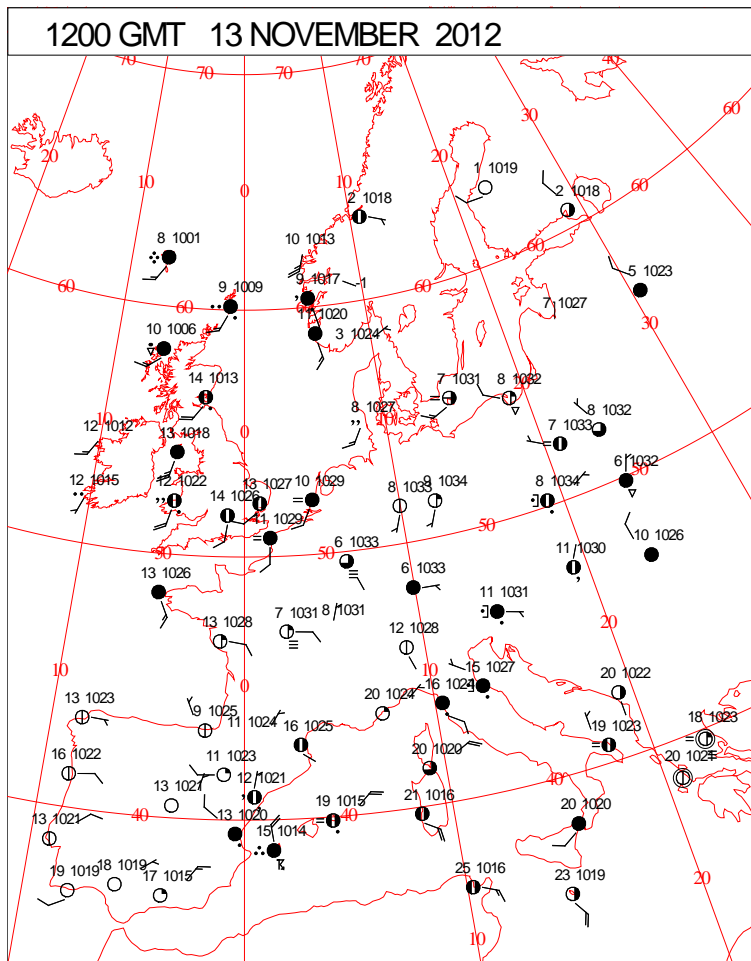
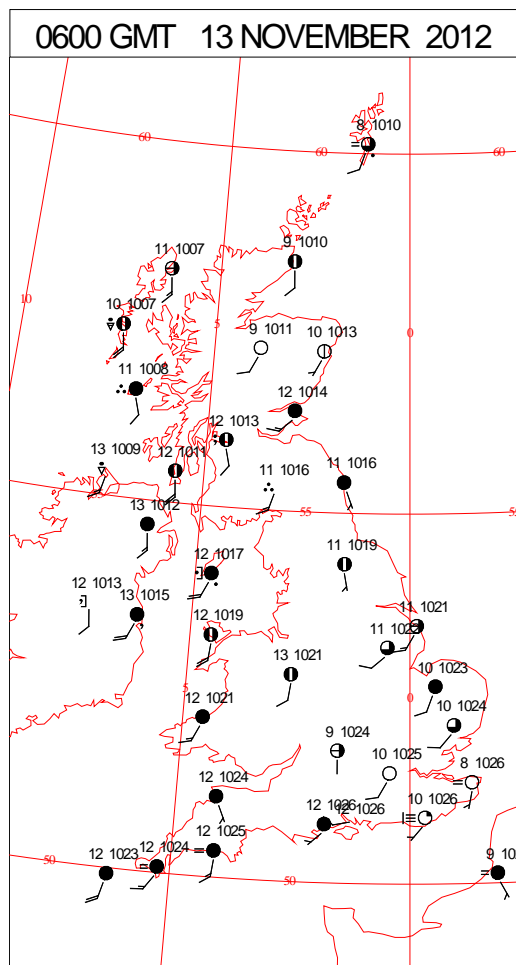
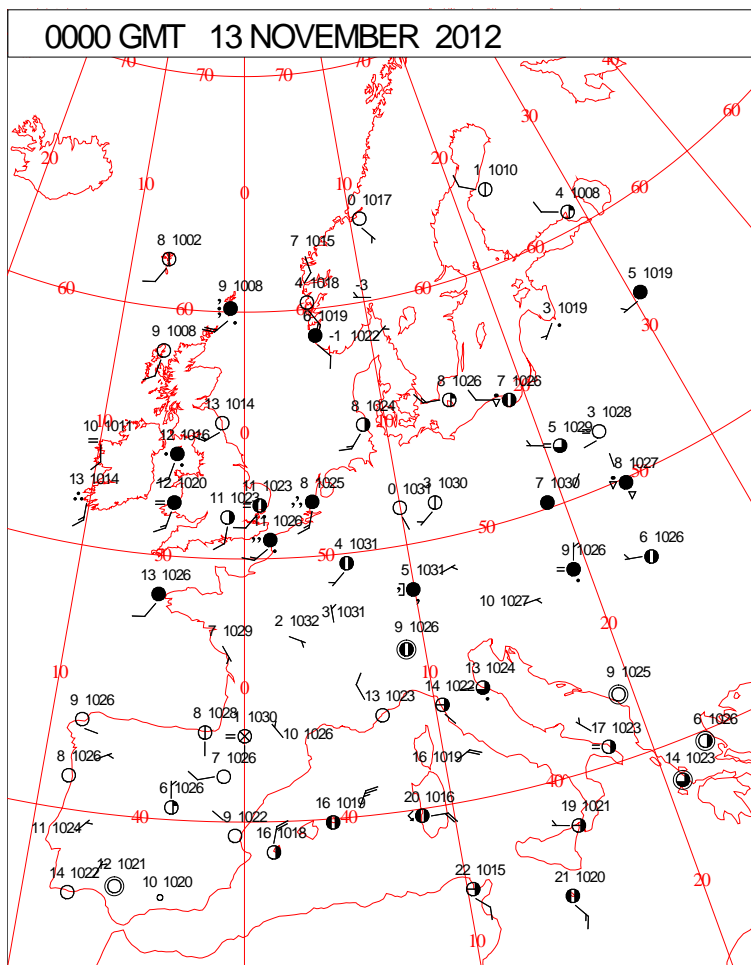
DAILY CLIMATE DATA



DAILY WEATHER SUMMARY



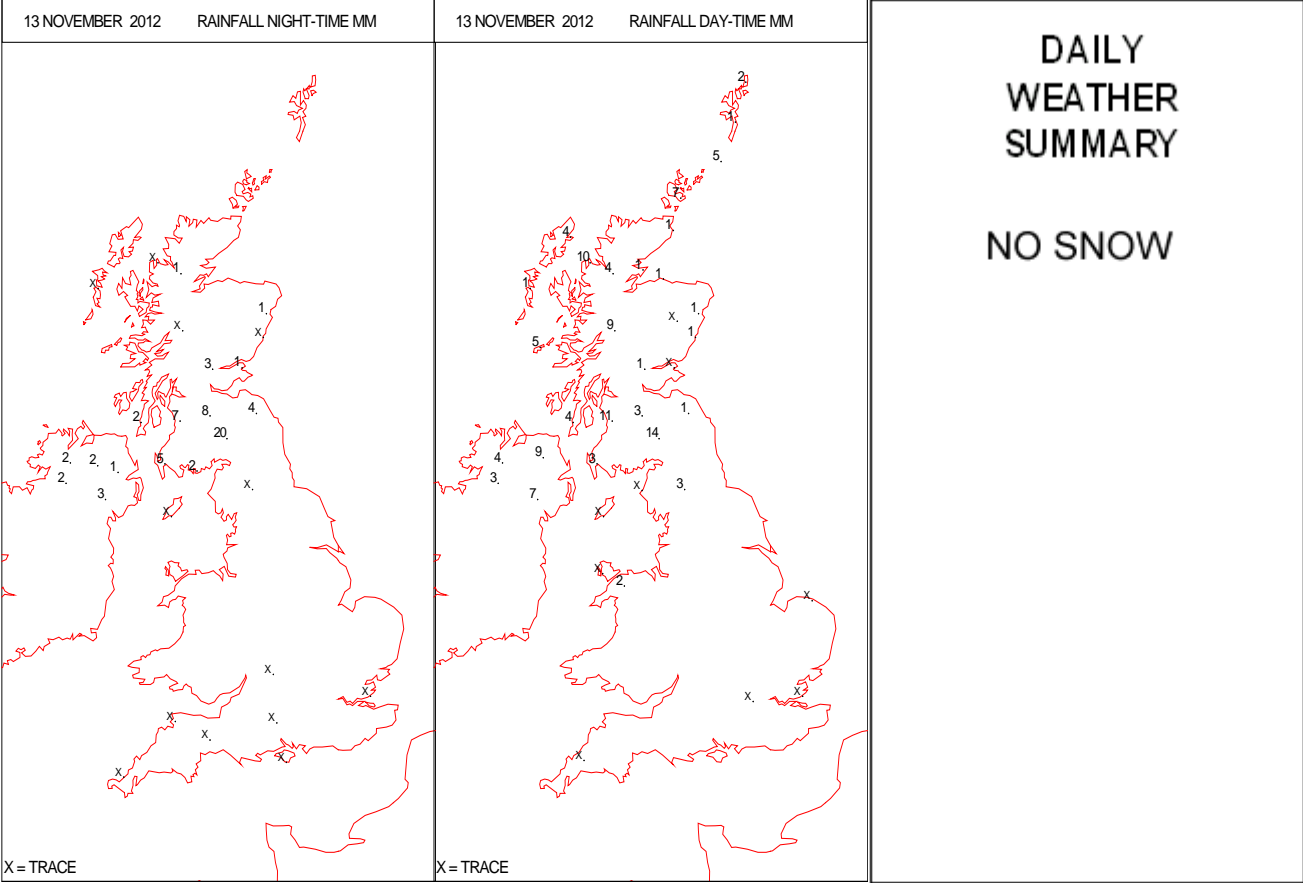
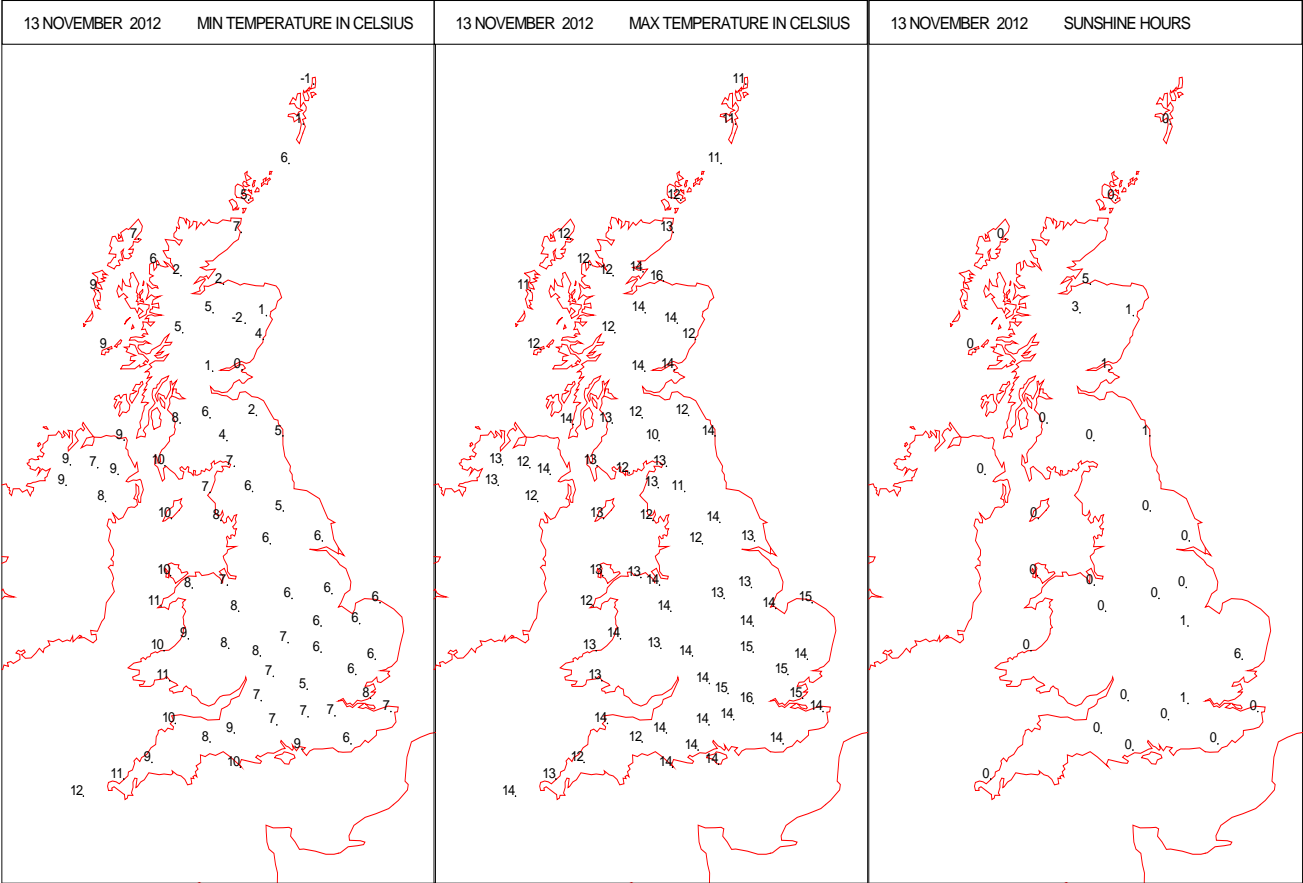
SURFACE REPORTS



SIGNIFICANT WEATHER

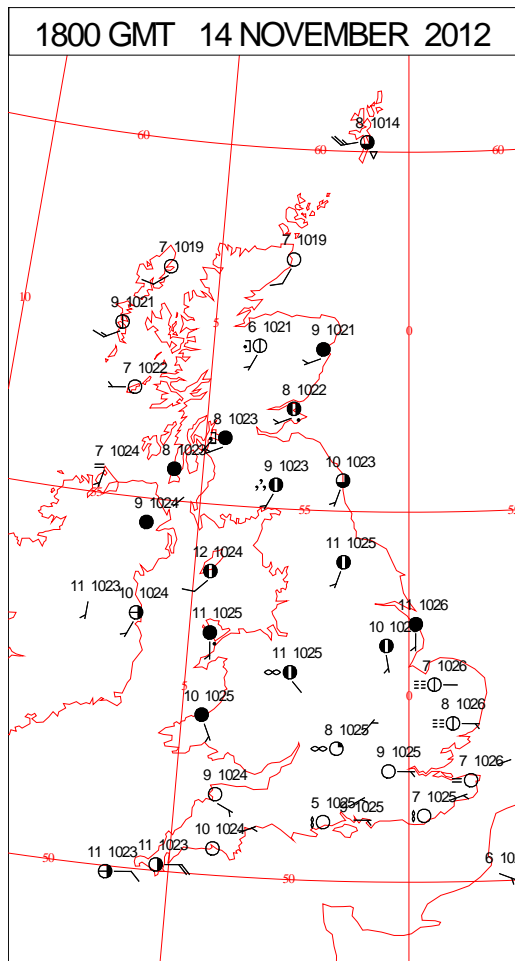
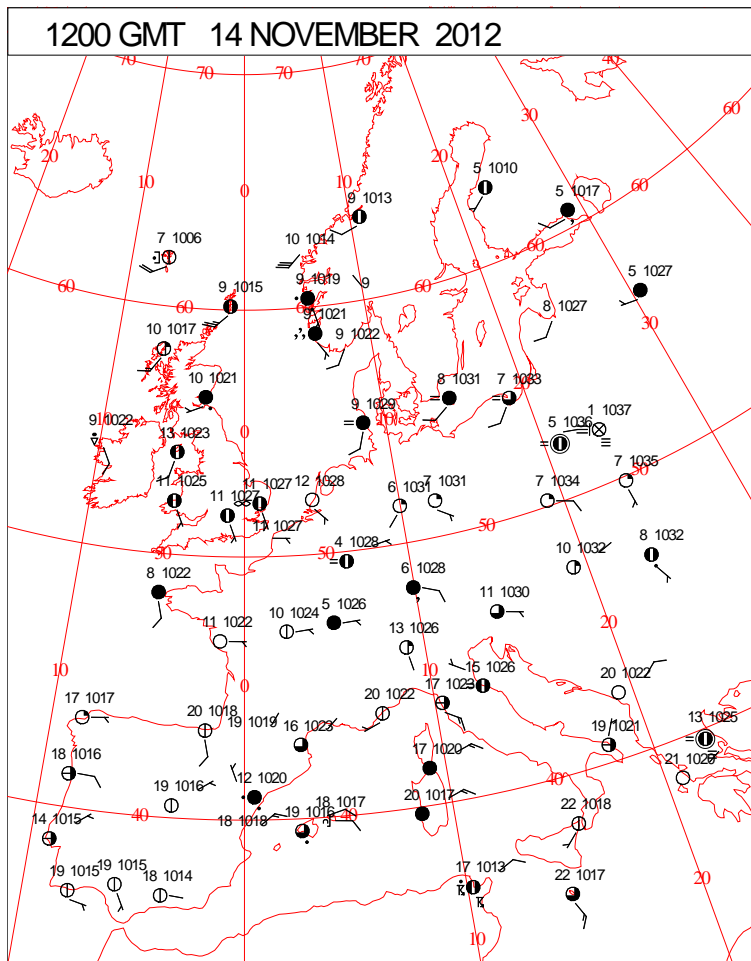
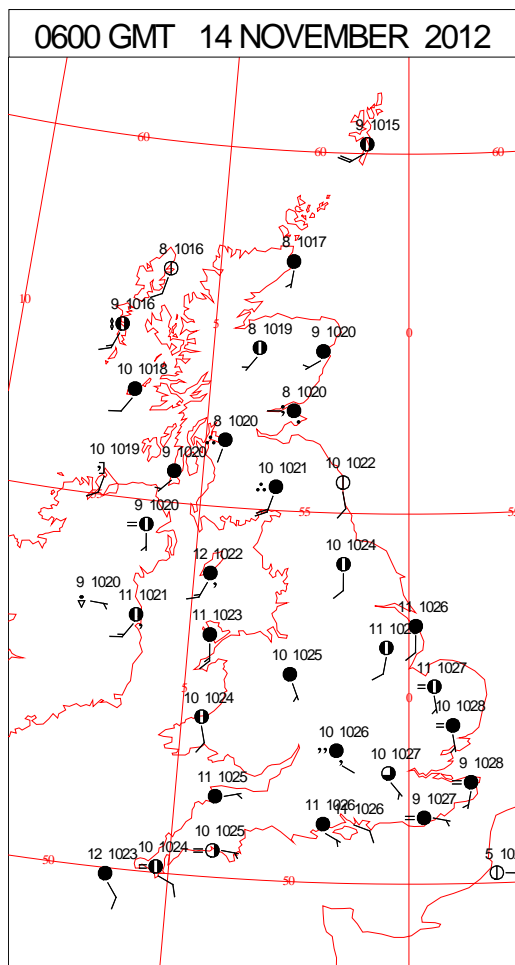
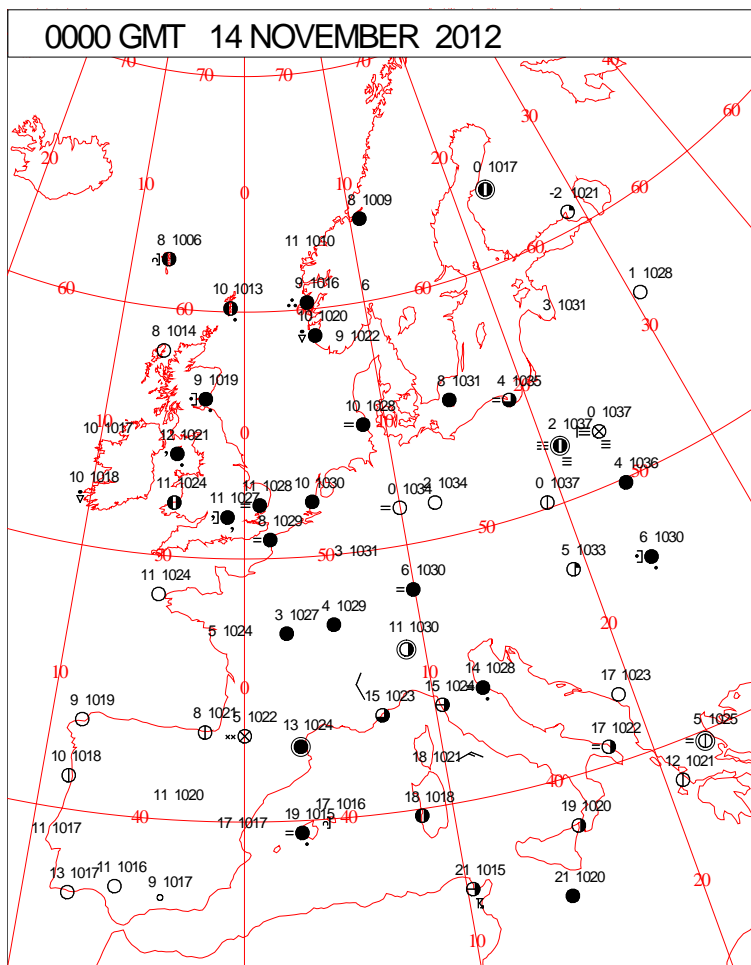
0600 GMT 13 NOVEMBER 2012	SIG WEATHER	1200 GMT 13 NOVEMBER 2012	SIG WEATHER	<p>Summary of UK Weather for Tuesday 13 November 2012.</p> <p>There was a good deal of cloud in the overnight period, this thick enough for some patchy rain across parts of north-west England and south-west Scotland.</p> <p>More persistent rain spread into Northern Ireland through the early hours, then to western Scotland later in the night, where it became heavier with strengthening winds.</p> <p>Further south, parts of England and Wales had some cloud breaks.</p> <p>It was a relatively mild night for most places.</p> <p>The day progressed in a similar fashion, largely cloudy across England and Wales but with cloud breaks across some eastern parts, and isolated drizzly showers in the south-west.</p> <p>Meanwhile, strong winds and rain continued across Scotland and Northern Ireland, including drizzly rain over Cumbria, and Pembrokeshire and Ceredigion.</p> <p>It was pleasantly warm in the south-east of England with some cloud breaks, and in parts of eastern Scotland. It was generally mild elsewhere.</p>
1800 GMT 13 NOVEMBER 2012	SIG WEATHER	0000 GMT 14 NOVEMBER 2012	SIG WEATHER	<p>EXTREMES</p> <p>Highest Maximum: 15.9 Northolt, Greater London</p> <p>Lowest Maximum: 10.4 Eskdalemuir, Dumfries-Shire</p> <p>Lowest Minimum: -1.5 Aboyne No2, Aberdeenshire</p> <p>Lowest Grass Minimum: -0.3 Aboyne No2, Aberdeenshire</p> <p>Most Rain: 34.2 Eskdalemuir, Dumfries-Shire</p> <p>Most Sun: 5.9 Wattisham, Suffolk</p>

DAILY CLIMATE DATA

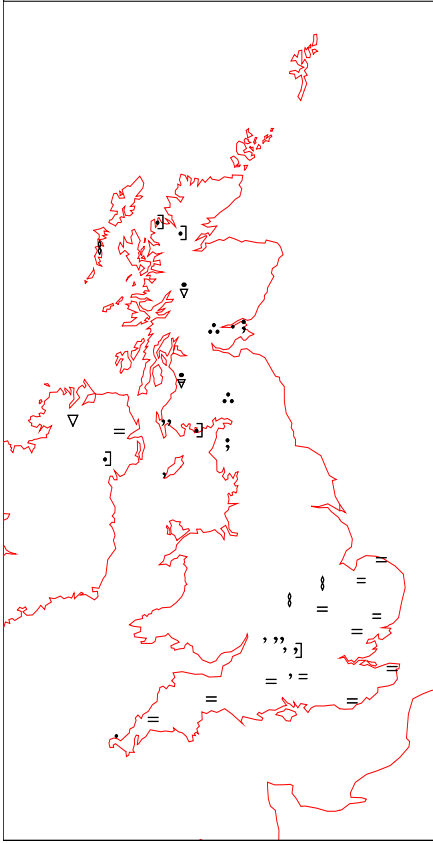
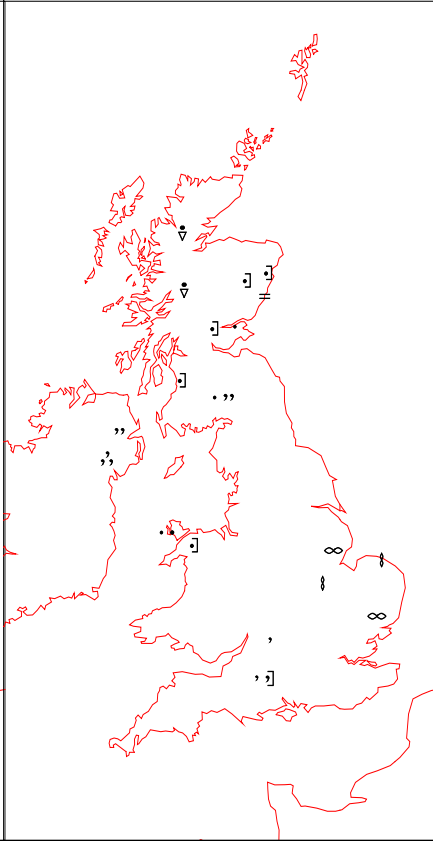
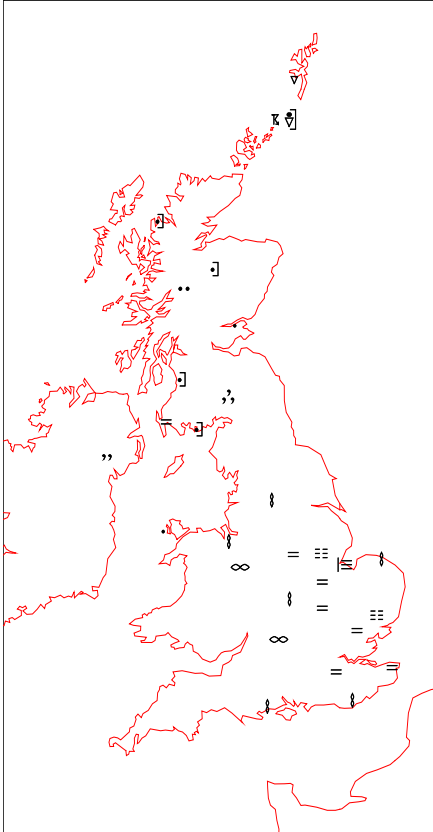
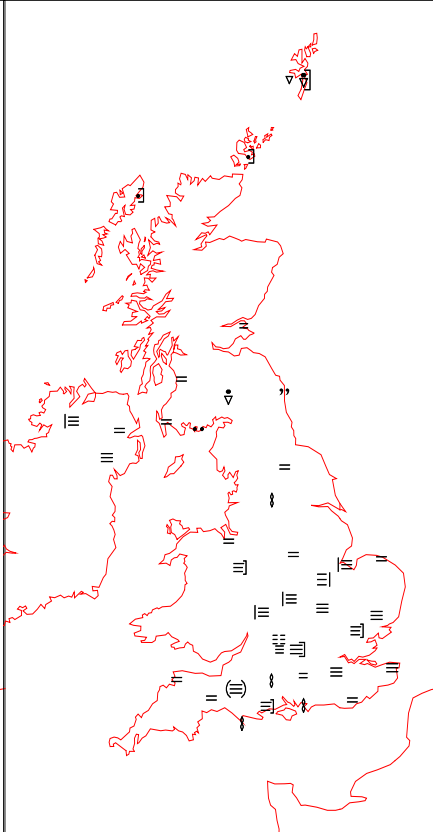


Wednesday 14 November 2012

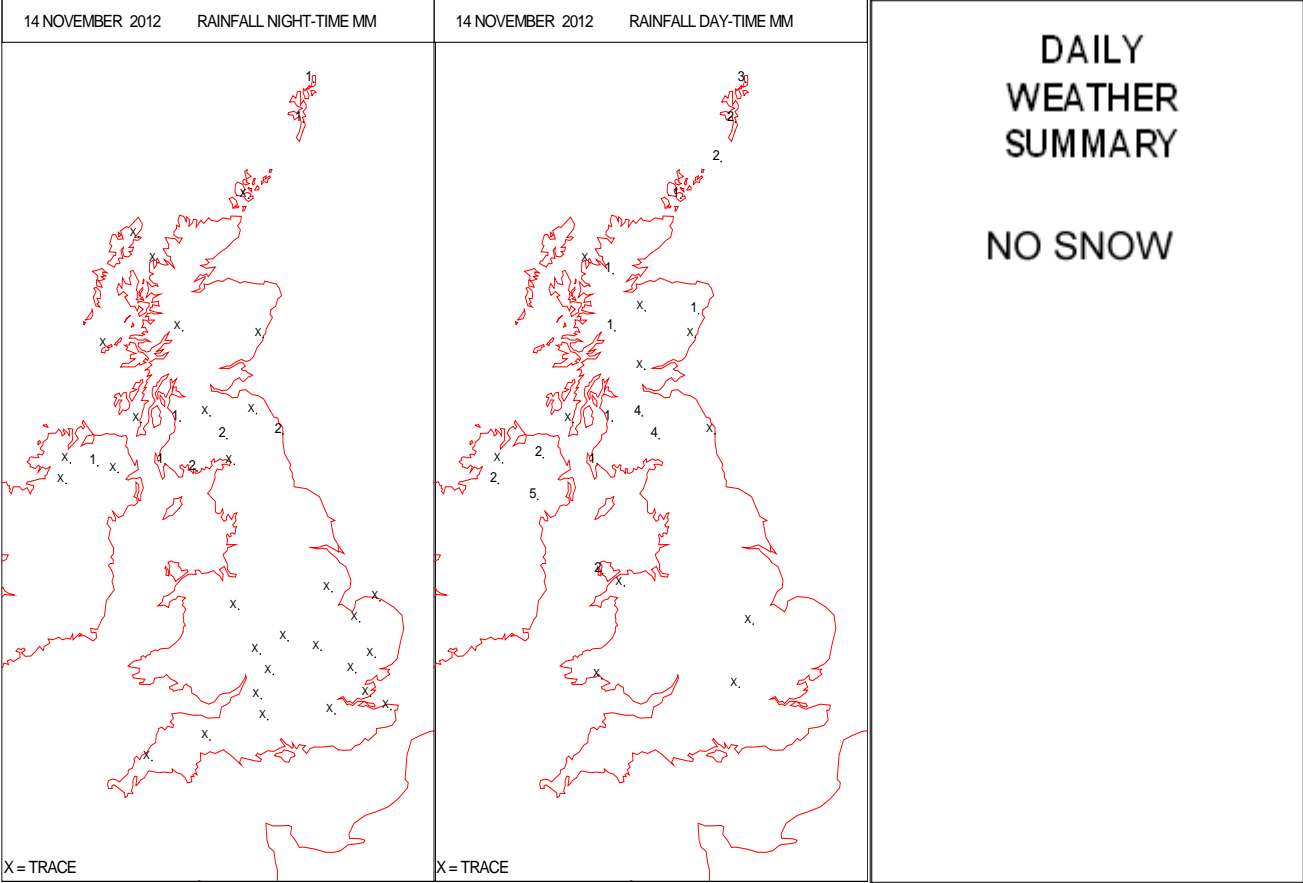
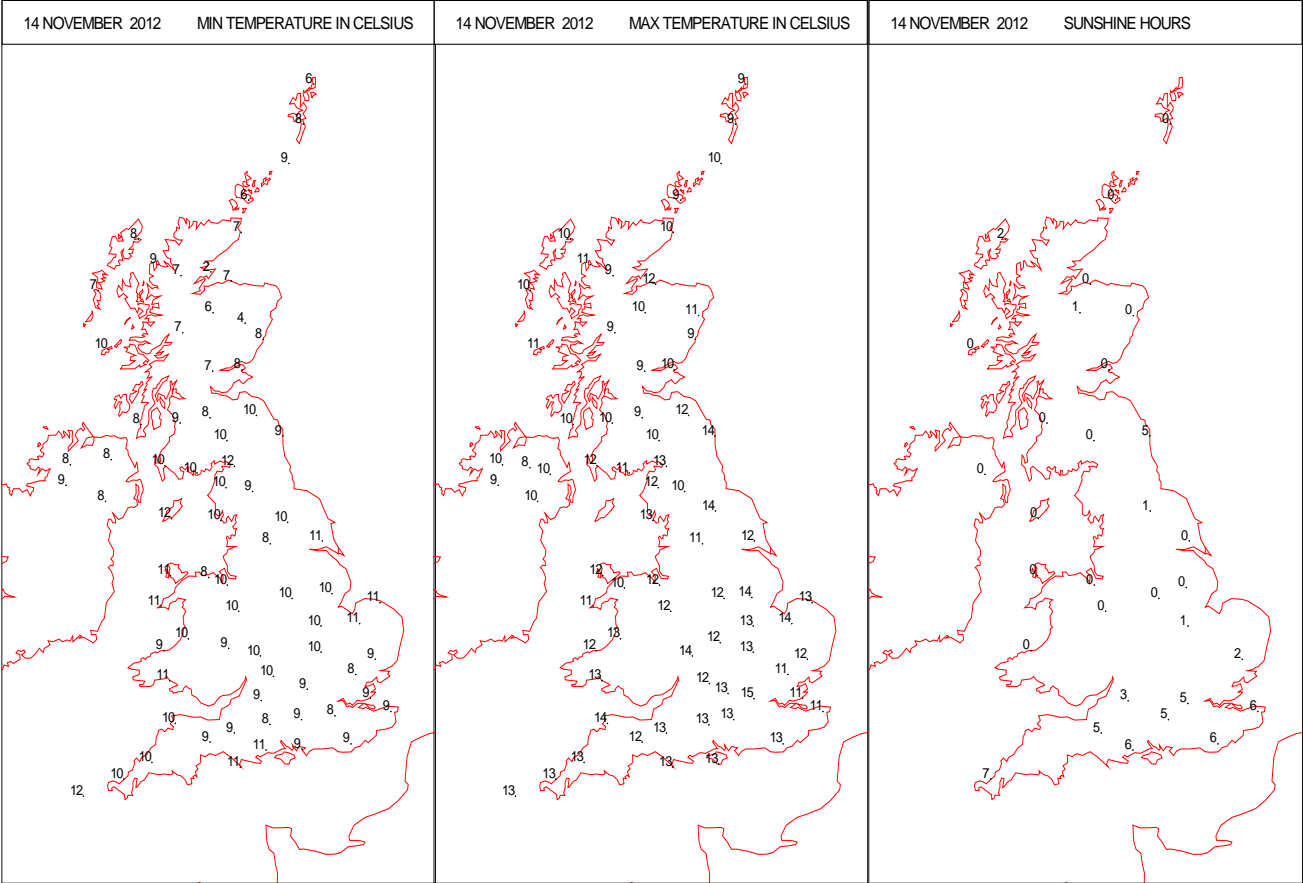
SURFACE REPORTS



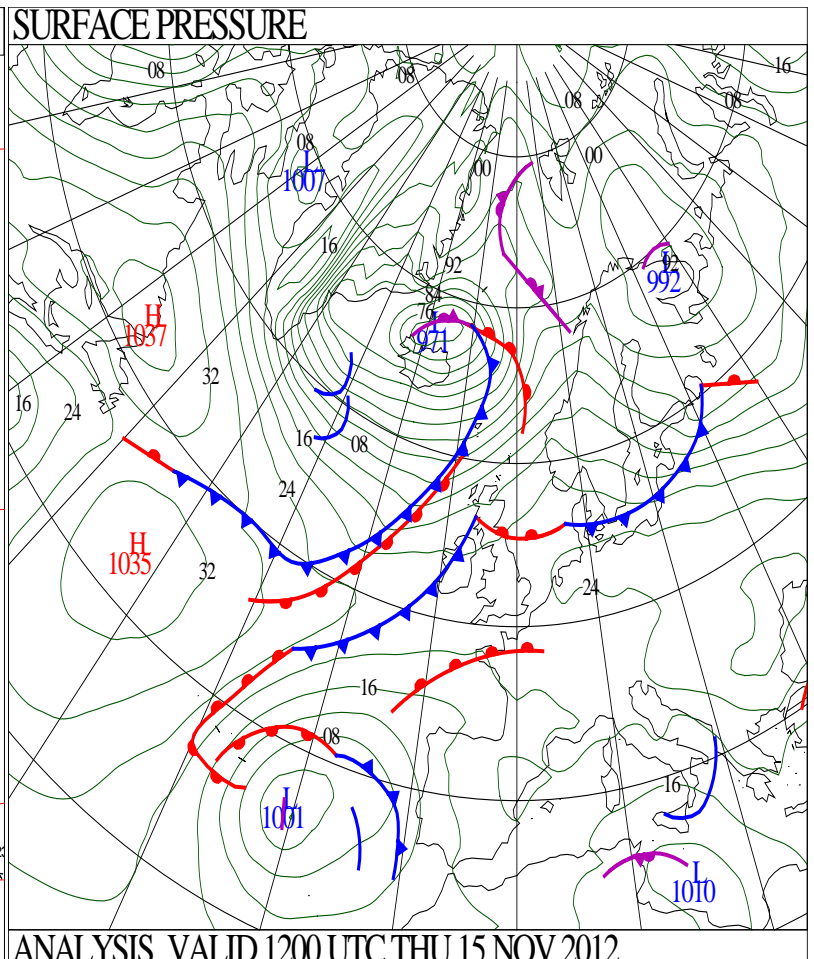
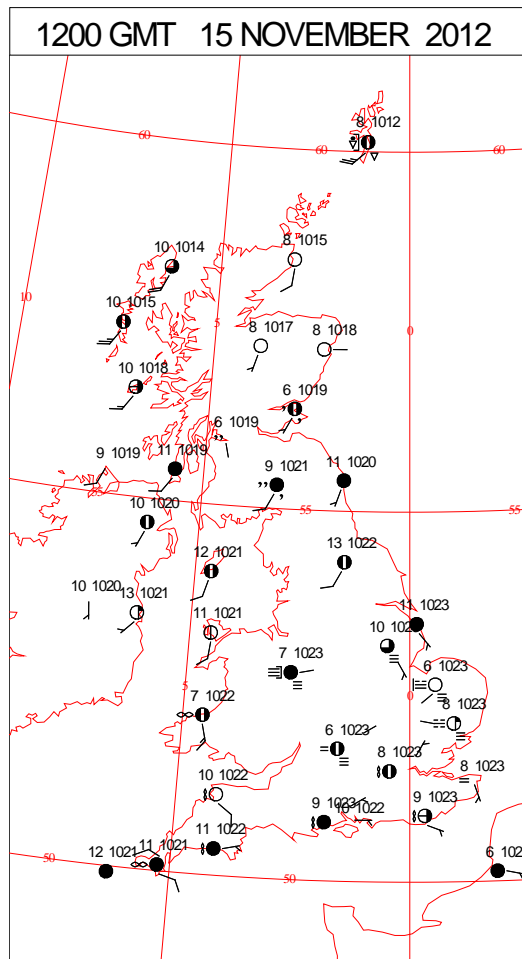
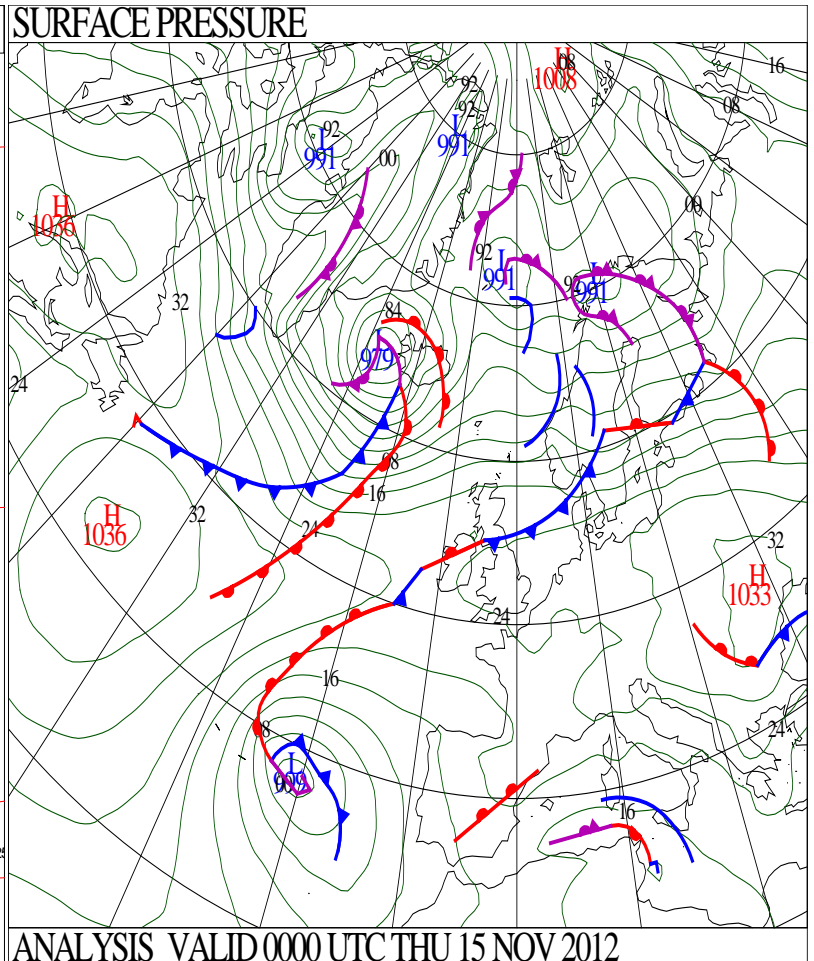
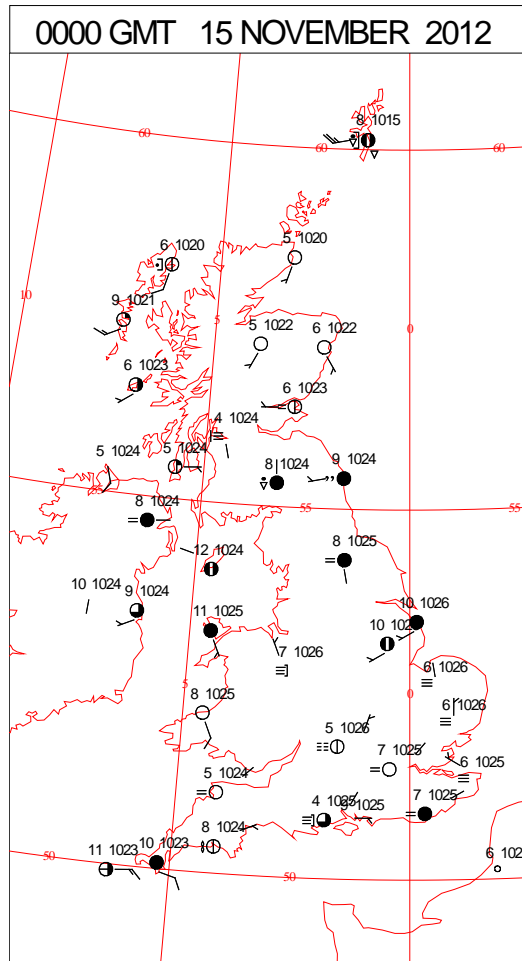
SIGNIFICANT WEATHER

0600 GMT 14 NOVEMBER 2012	SIG WEATHER	1200 GMT 14 NOVEMBER 2012	SIG WEATHER	<p>Summary of UK Weather for Wednesday 14 November 2012.</p> <p>Overnight, outbreaks of rain continued across Scotland, and there was also isolated patches of rain in northern England.</p> <p>Showers spread to the far north of Scotland.</p> <p>It was mainly dry across much of England and Wales, with a good deal of cloud and mist.</p> <p>During the day, the low cloud cleared from the southern counties of England, as far north as the south Midlands and south-east Wales. Some lengthy sunny spells developed.</p> <p>Cloud persisted further north across much of the rest of Wales, central and northern England, and southern Scotland where there was a little rain.</p> <p>Cloud gradually broke across central and northern Scotland, and Northern Ireland.</p> <p>Into the evening, mist and fog started forming readily across east and south-east England, where clear skies allowed temperatures to fall sharply.</p>
				
1800 GMT 14 NOVEMBER 2012	SIG WEATHER	0000 GMT 15 NOVEMBER 2012	SIG WEATHER	<p>EXTREMES</p> <p>Highest Maximum: 14.9 Northolt, Greater London</p> <p>Lowest Maximum: 8.2 Lough Fea, Londonderry</p> <p>Lowest Minimum: 2.4 Tain Range, Ross-Shire</p> <p>Lowest Grass Minimum: 0.3 Tain Range, Ross-Shire</p> <p>Most Rain: 6.2 Eskdalemuir, Dumfries-Shire</p> <p>Most Sun: 8.3 Guernsey Airport, Guernsey</p>
				

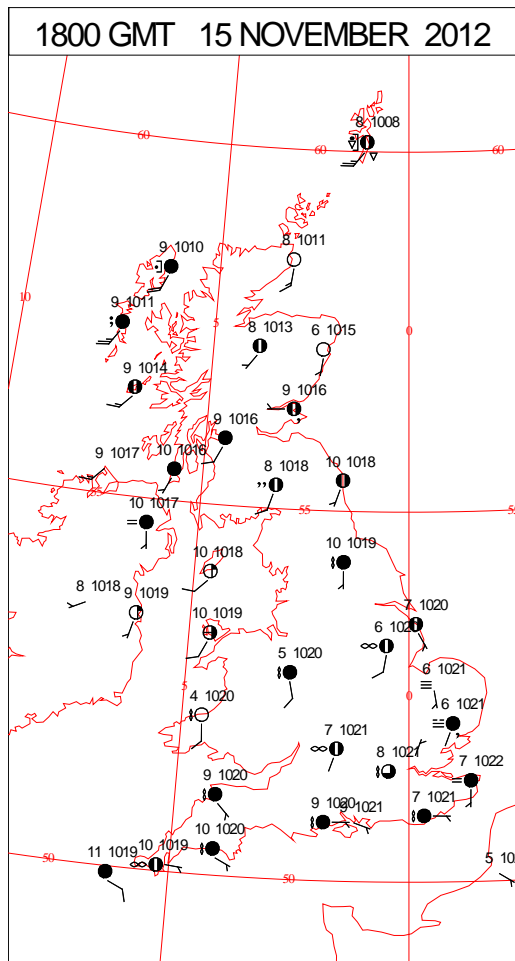
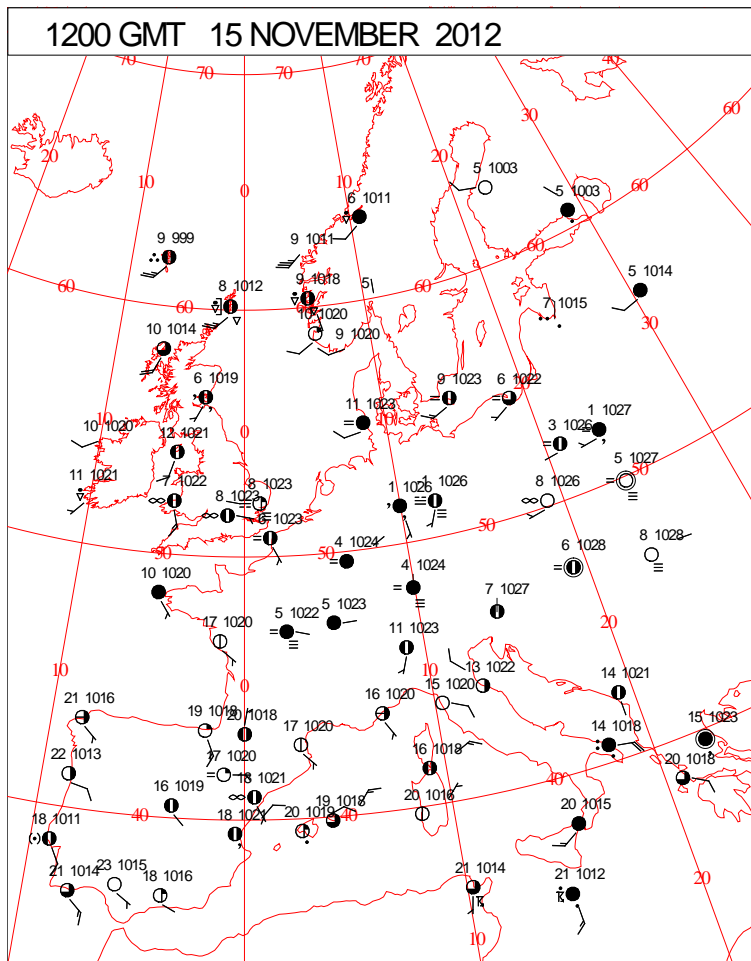
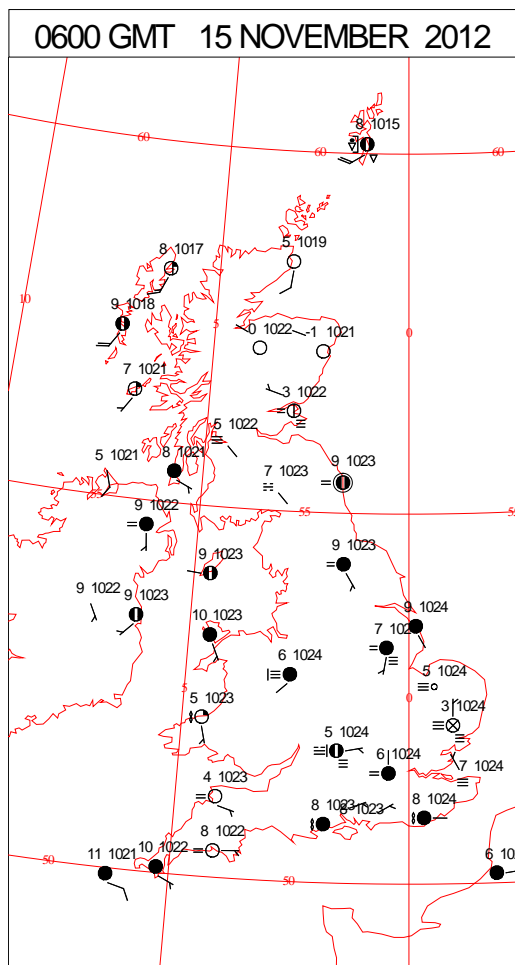
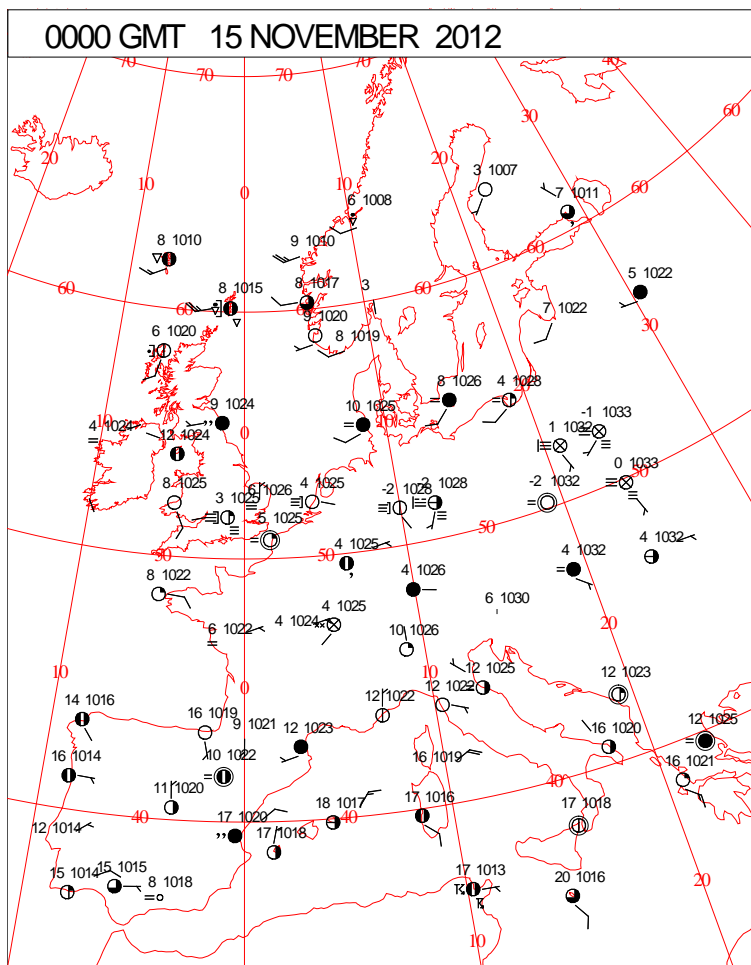
DAILY CLIMATE DATA



DAILY WEATHER SUMMARY



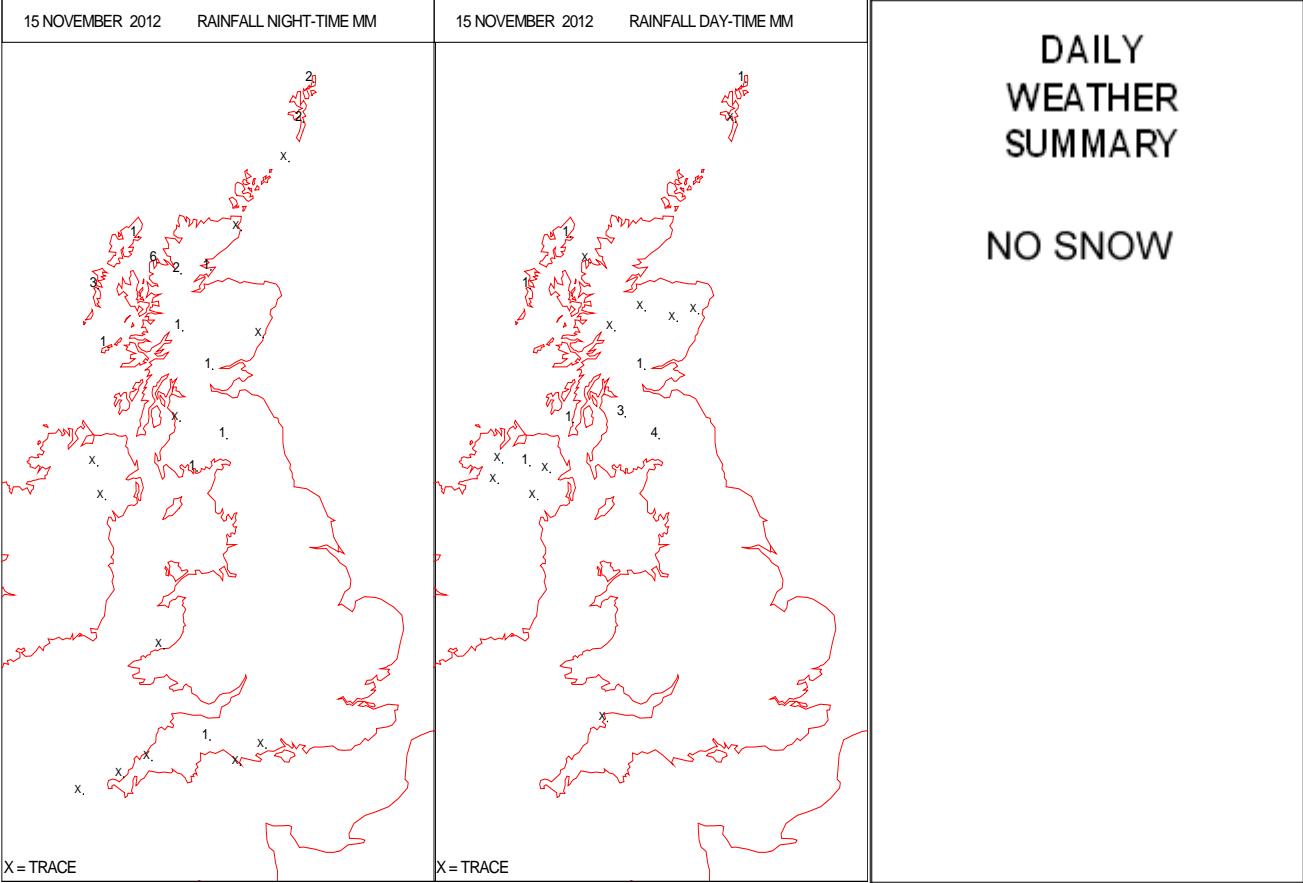
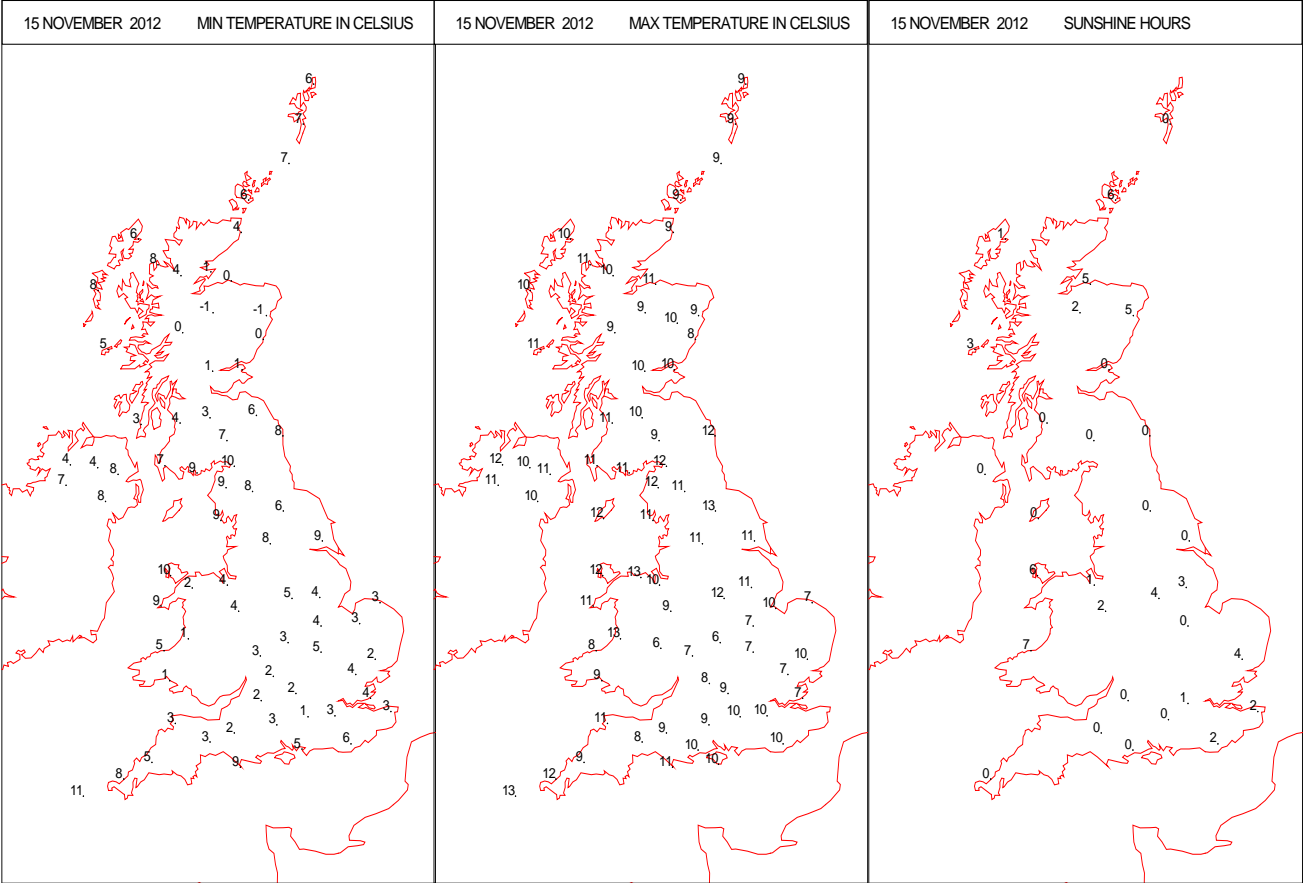
SURFACE REPORTS



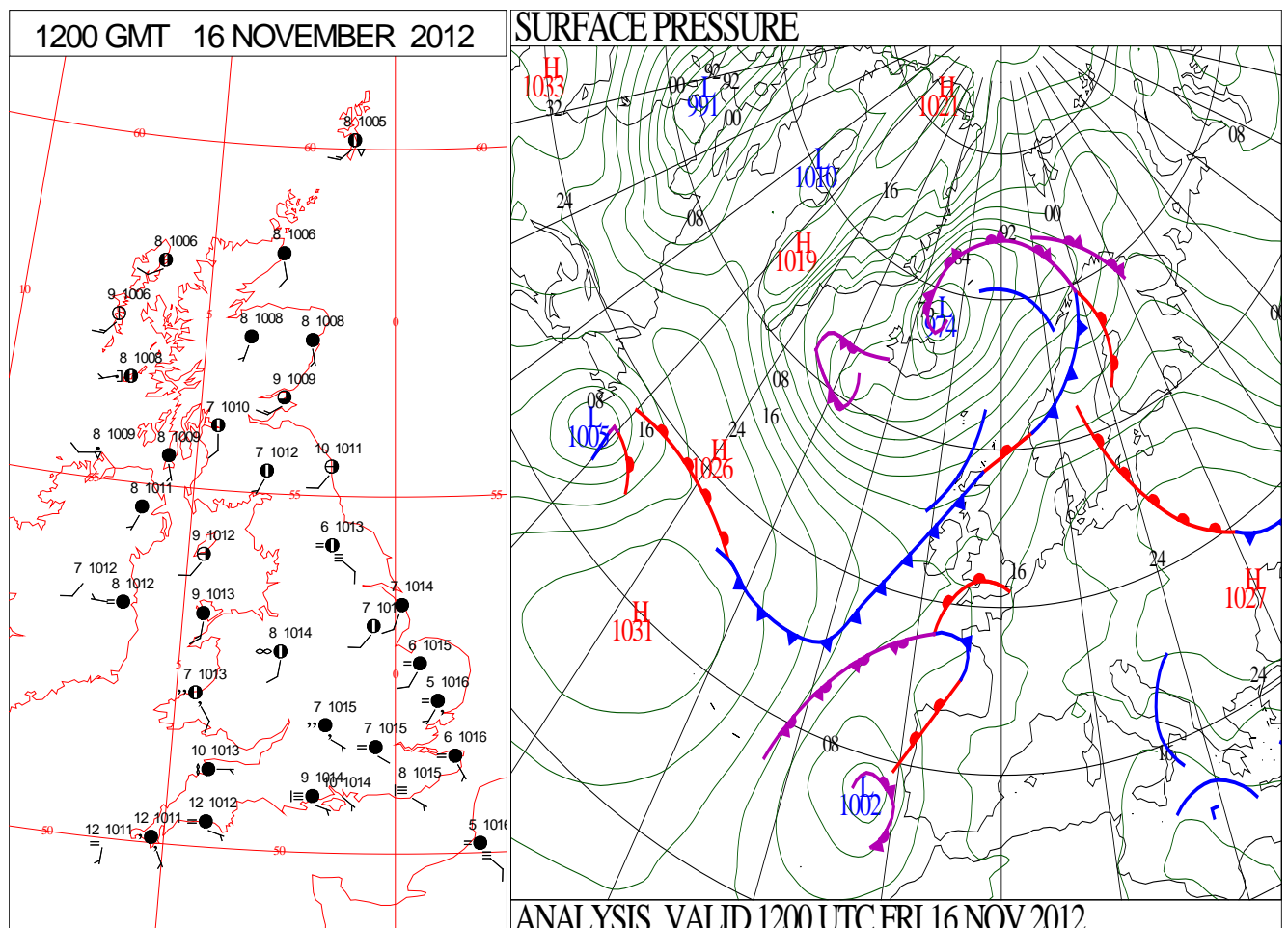
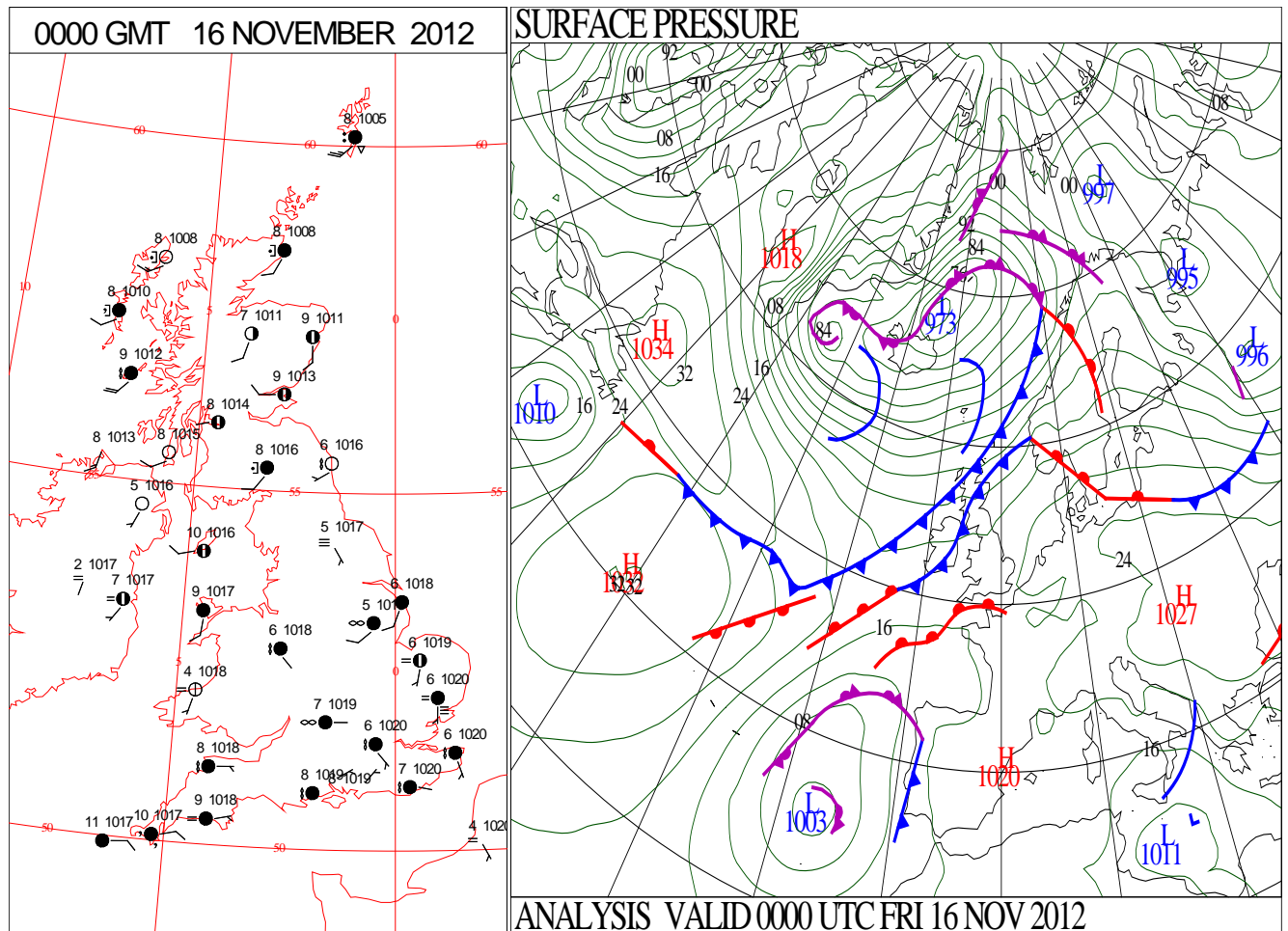
SIGNIFICANT WEATHER

0600 GMT 15 NOVEMBER 2012	SIG WEATHER	1200 GMT 15 NOVEMBER 2012	SIG WEATHER	<p>Summary of UK Weather for Thursday 15 November 2012. Some dense fog patches formed overnight in parts of eastern England and near the Welsh border.</p> <p>It remained cloudy across northern England and southern Scotland, with isolated rain or drizzle, while it was clearer further north with a frost.</p> <p>Also, there were a few clearer spots across southern England and Wales, which allowed a patchy frost to develop in places.</p> <p>It was milder near windward western coasts.</p> <p>For most it was a rather dull and cloudy day, with areas of fog, mist and low cloud proving very slow to clear in some parts, while fog persisted in the Fens all day. Sunny spells were rather limited, being mainly confined to the lee of high ground in parts of eastern Scotland, northern England and north Wales.</p> <p>Meanwhile other northern parts of the U.K. saw a band of light, intermittent rain.</p> <p>Temperatures were around average for the time of year, although it stayed significantly colder where fog persisted.</p> <p>Similar conditions prevailed through the evening, though further heavier rain and increasing winds developed across the far north-west later on.</p>
1800 GMT 15 NOVEMBER 2012	SIG WEATHER	0000 GMT 16 NOVEMBER 2012	SIG WEATHER	<p>EXTREMES Highest Maximum: 12.8 St. Marys Airport, Isles Of Scilly Lowest Maximum: 5.7 Coleshill, West Midlands Lowest Minimum: -1.3 Aviemore, Inverness-Shire -1.3 Dyce, Aberdeenshire Lowest Grass Minimum: -6.0 Dyce, Aberdeenshire Most Rain: 6.0 Aultbea, Ross-Shire Most Sun: 6.6 Aberporth, Dyfed</p>

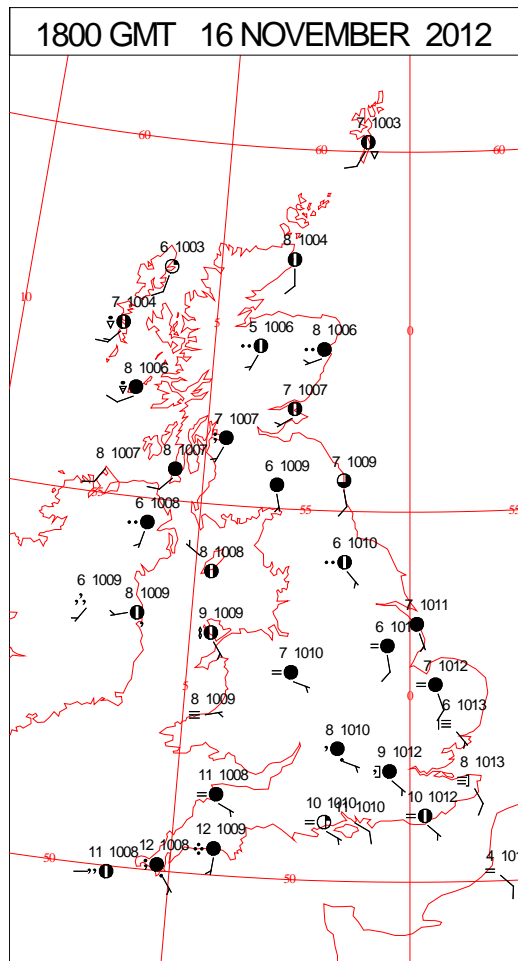
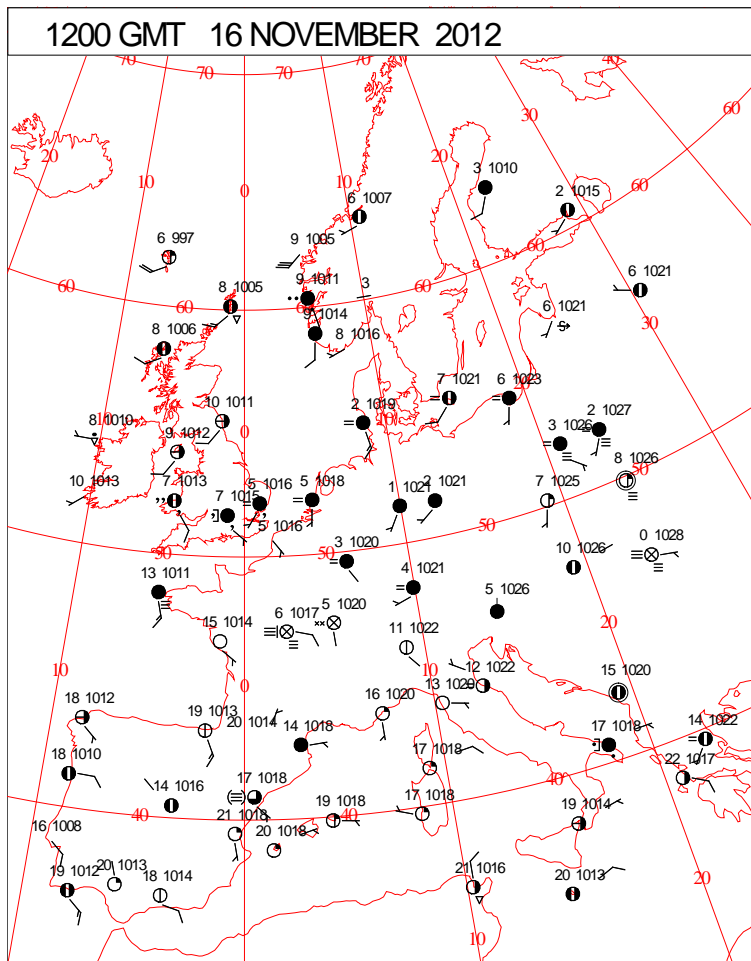
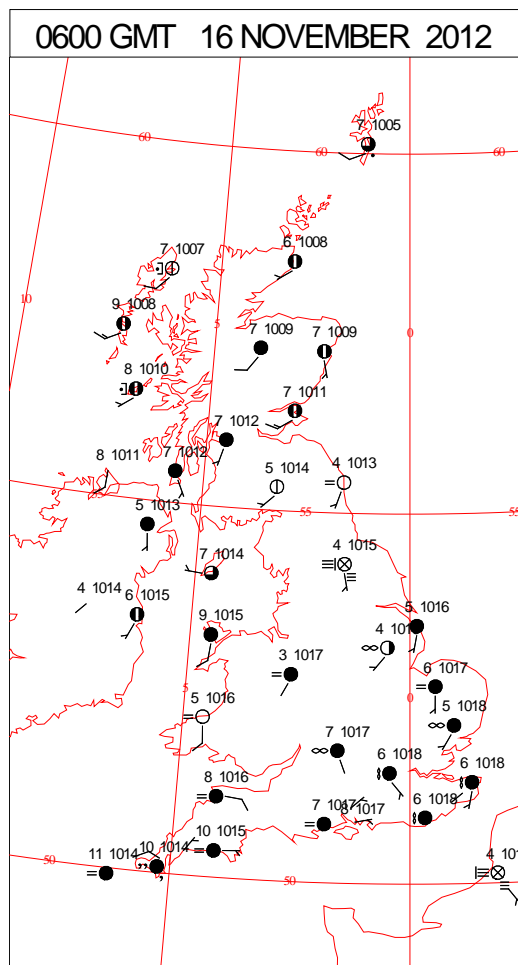
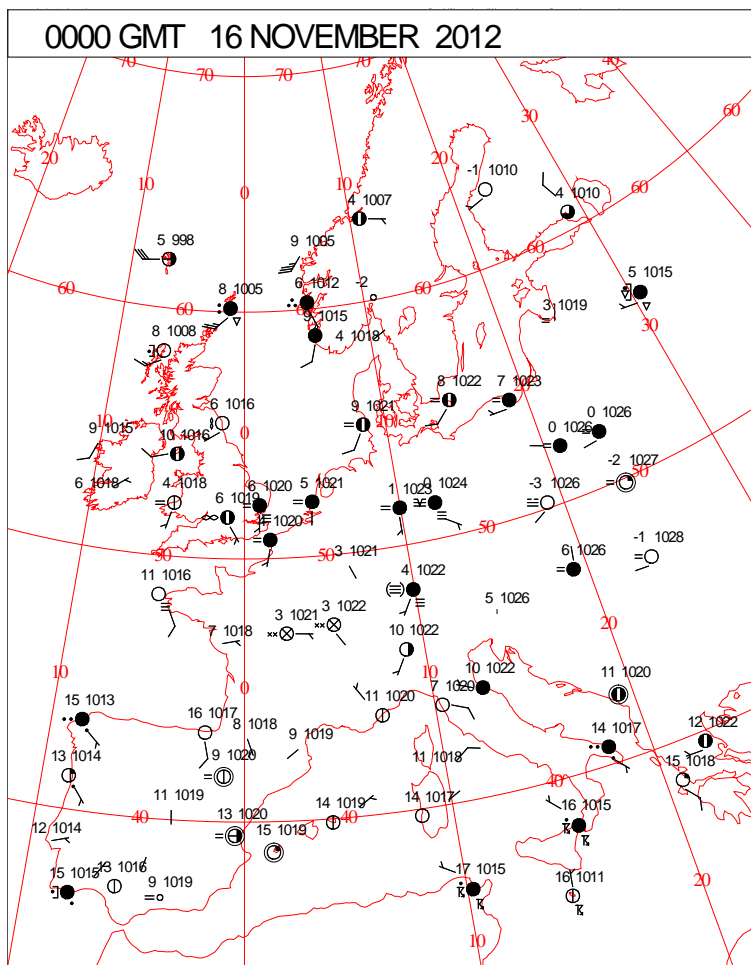
DAILY CLIMATE DATA



DAILY WEATHER SUMMARY



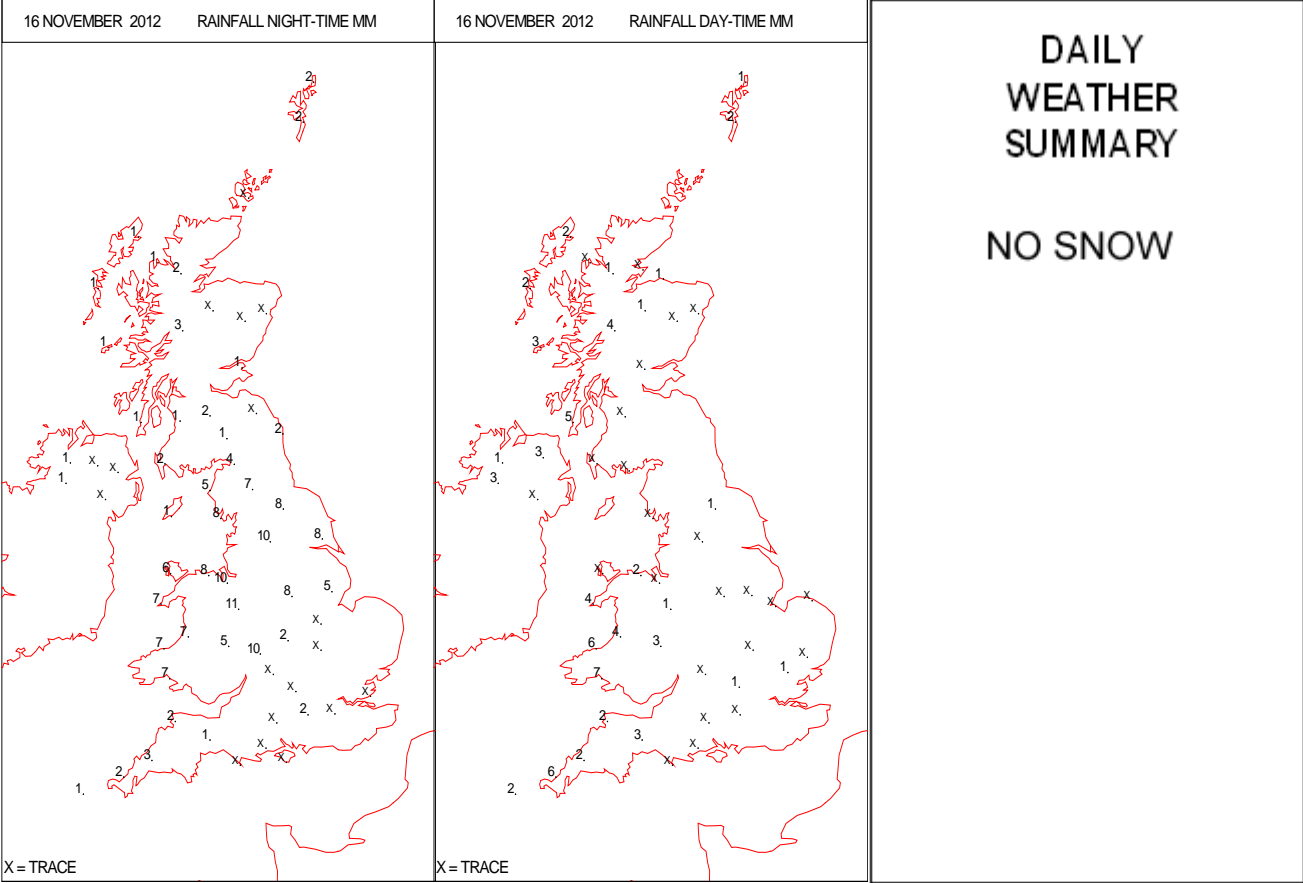
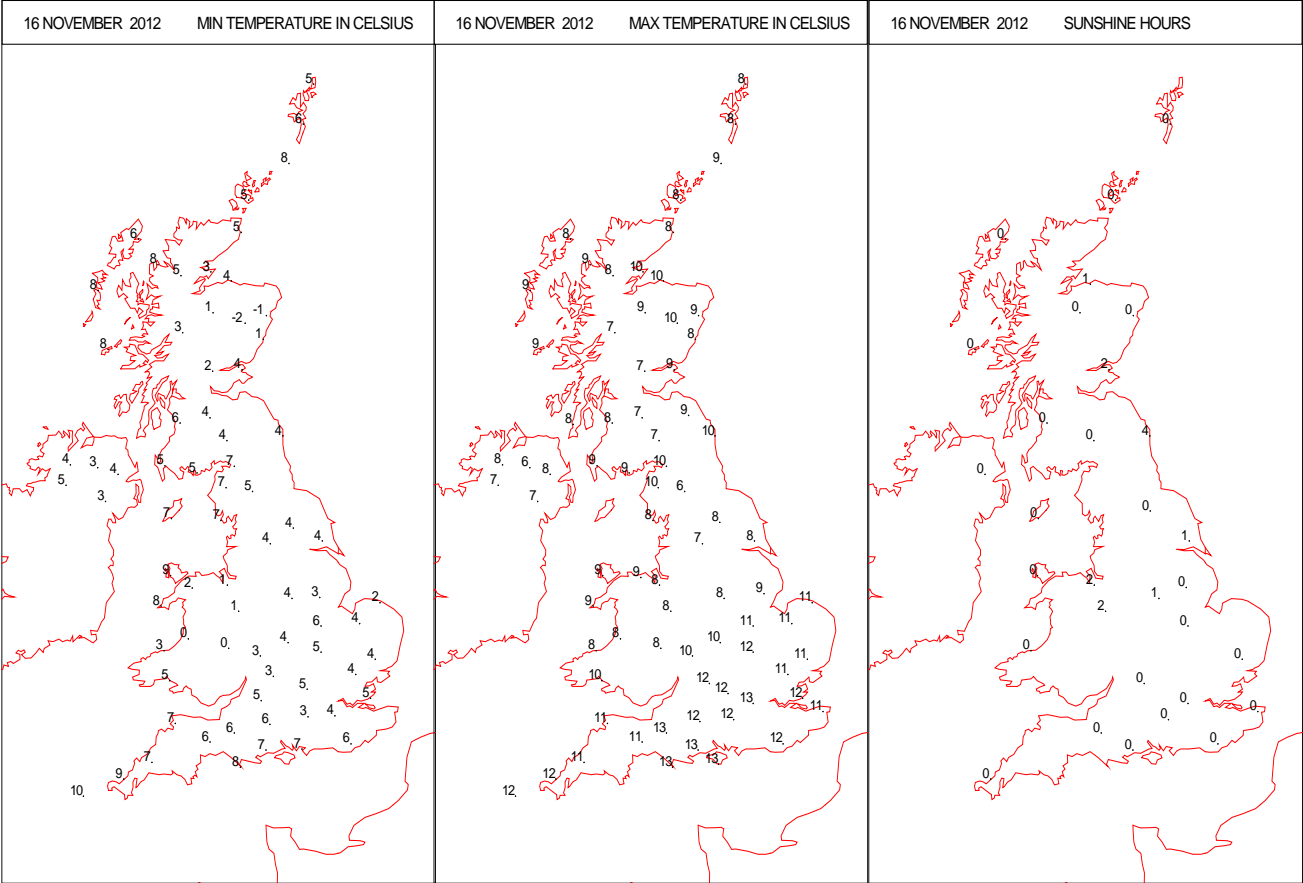
SURFACE REPORTS



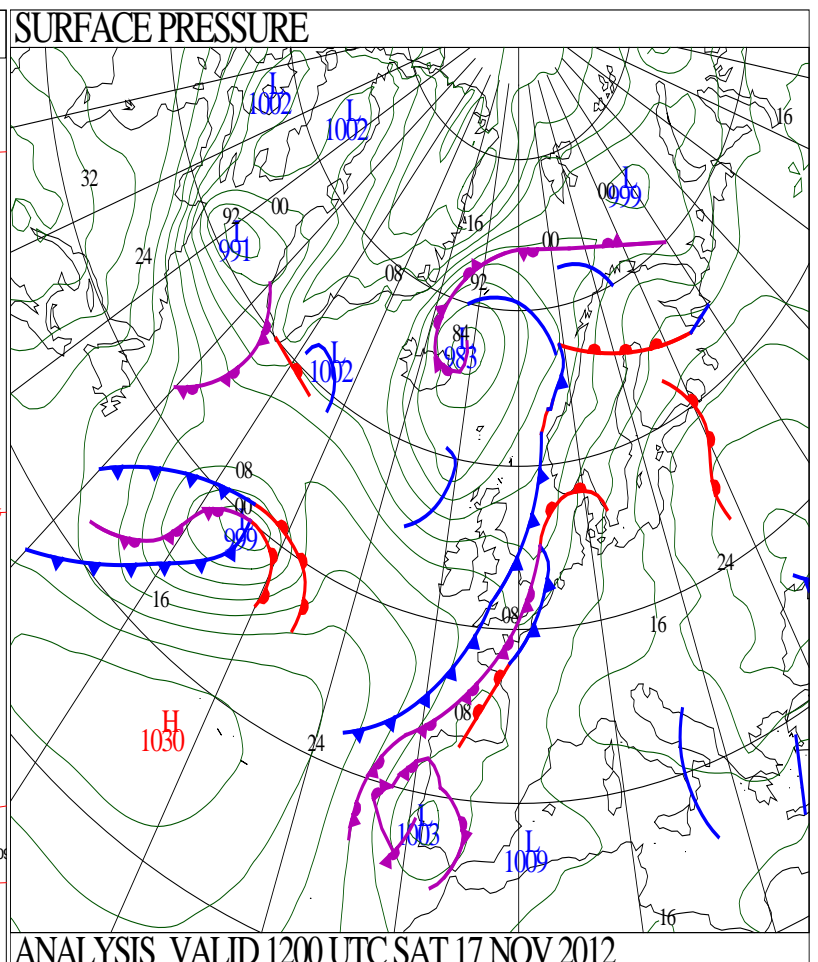
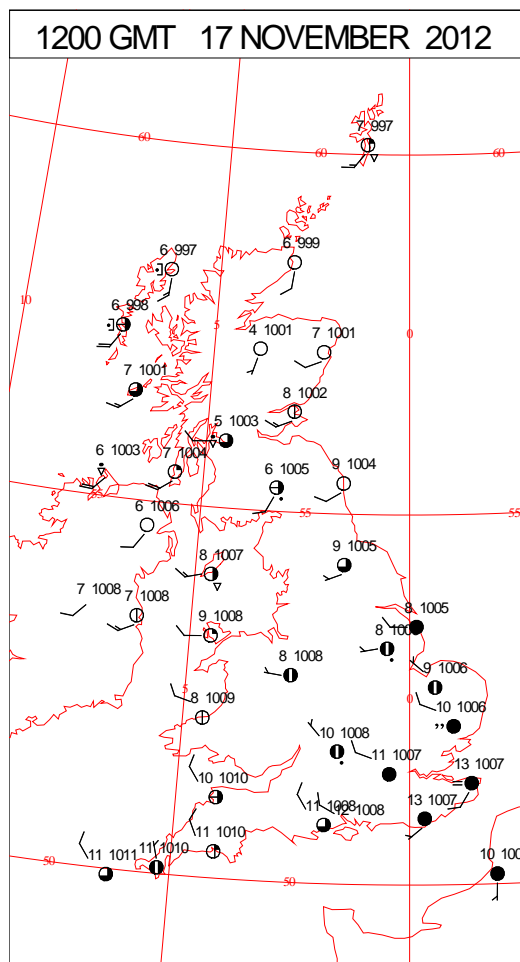
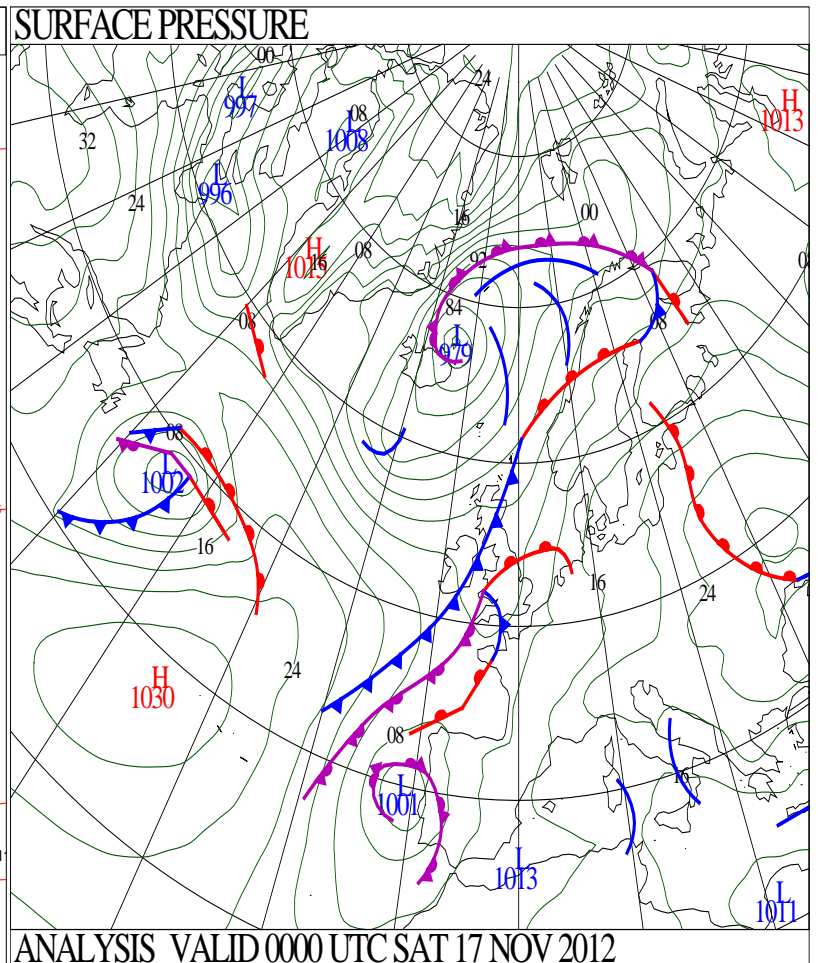
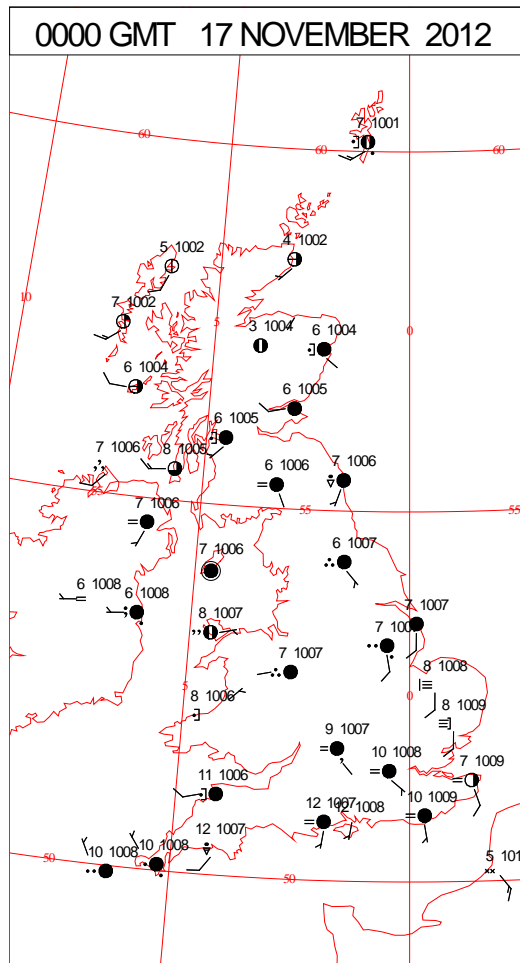
SIGNIFICANT WEATHER

0600 GMT 16 NOVEMBER 2012	SIG WEATHER	1200 GMT 16 NOVEMBER 2012	SIG WEATHER	<p>Summary of UK Weather for Friday 16 November 2012.</p> <p>A mild night for most with extensive low cloud and hill fog, especially across southern England, where there were also outbreaks of light rain and drizzle at times.</p> <p>There were some cloud breaks, more noticeably across Northern Ireland, northern parts of Wales and into north-west England.</p> <p>Occasional rain across western Scotland continued through much of the night.</p> <p>Temperatures were generally mild, but colder in the clearer spells.</p> <p>England and Wales stayed largely cloudy by day, with mostly light rain affecting the south-west early on. This became more pervasive and heavier in the west through the evening, while the counties south of the M4 corridor stayed murky throughout.</p> <p>Rain persisted in north-western areas through the day, clearing to showers in the far north-west late on.</p> <p>Sunny spells were limited, coming mainly in the east of the country, while the highest temperatures were reached under cloudier skies in the west.</p> <p>Temperatures were around average for the time of year, though slightly above in the south and west.</p>
1800 GMT 16 NOVEMBER 2012	SIG WEATHER	0000 GMT 17 NOVEMBER 2012	SIG WEATHER	
				<p>EXTREMES</p> <p>Highest Maximum: 13.1 Isle of Portland, Dorset</p> <p>Lowest Maximum: 5.8 Shap, Cumbria</p> <p>Lowest Minimum: -1.9 Aboyne No2, Aberdeenshire</p> <p>Lowest Grass Minimum: -0.6 Aboyne No2, Aberdeenshire</p> <p>Most Rain: 14.6 Pembrey Sands, Dyfed</p> <p>Most Sun: 3.9 Boulmer, Northumberland</p>

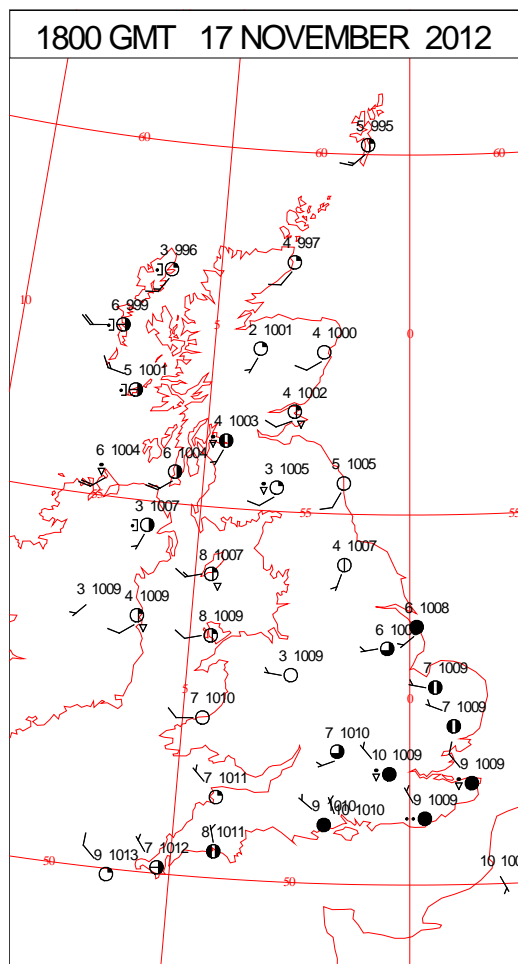
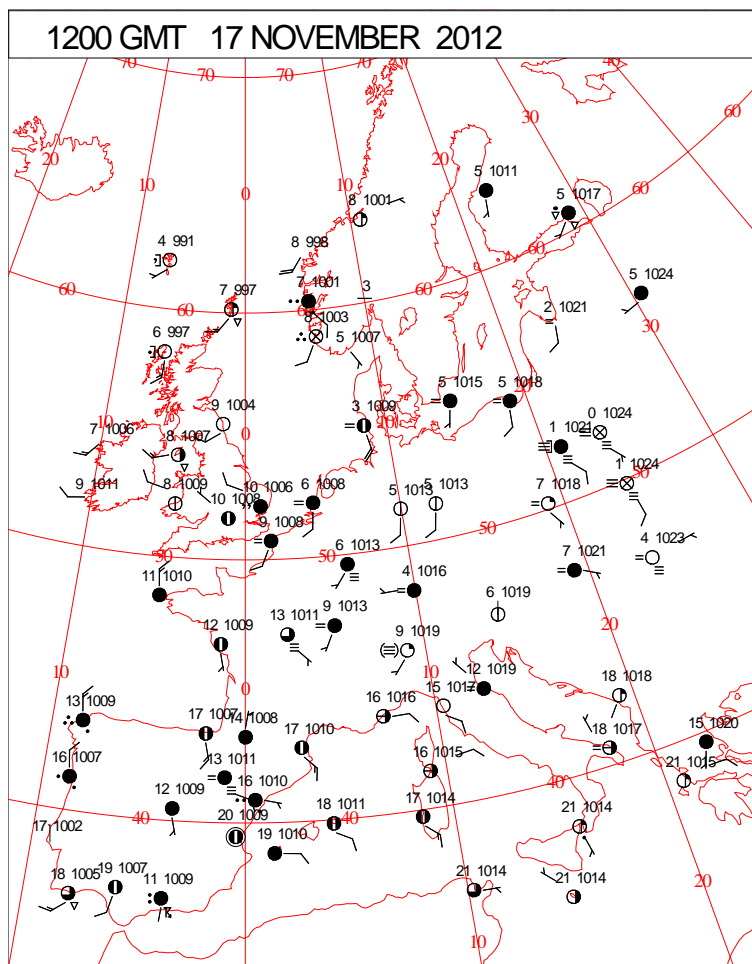
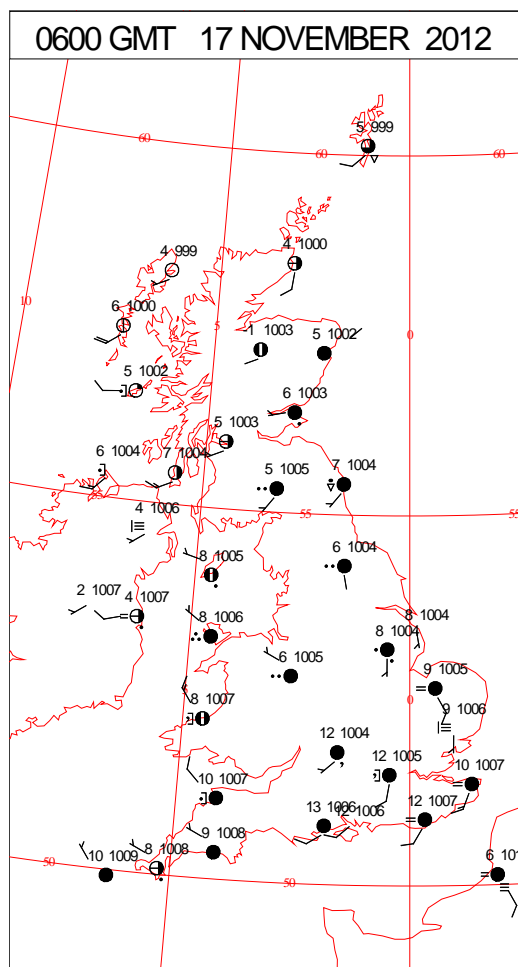
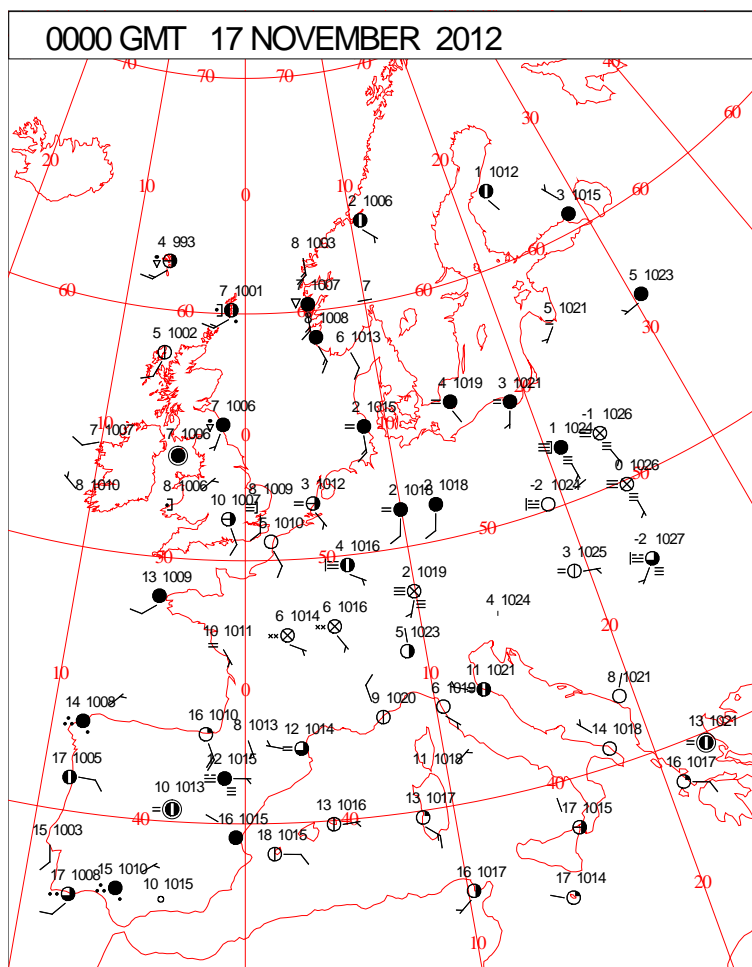
DAILY CLIMATE DATA



DAILY WEATHER SUMMARY



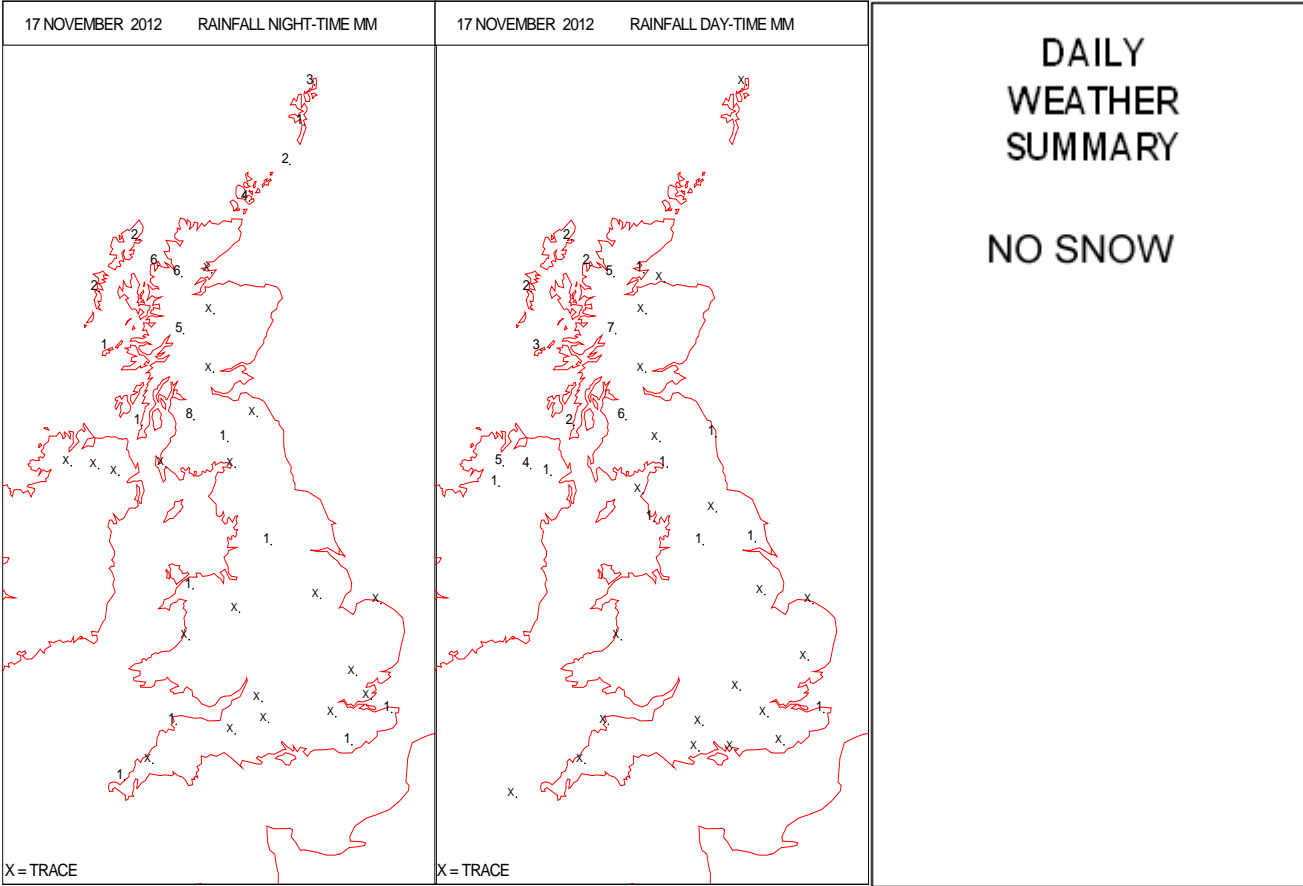
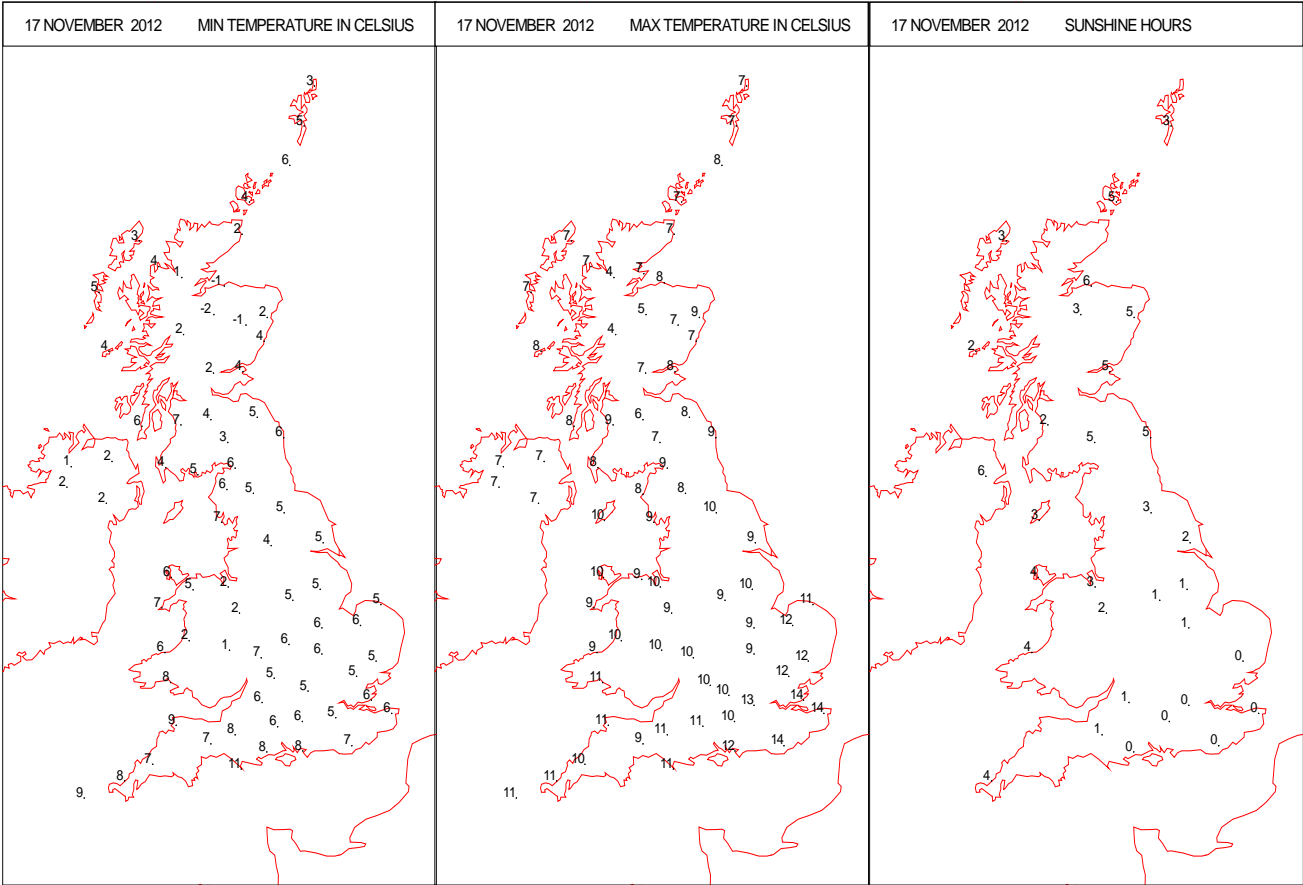
SURFACE REPORTS



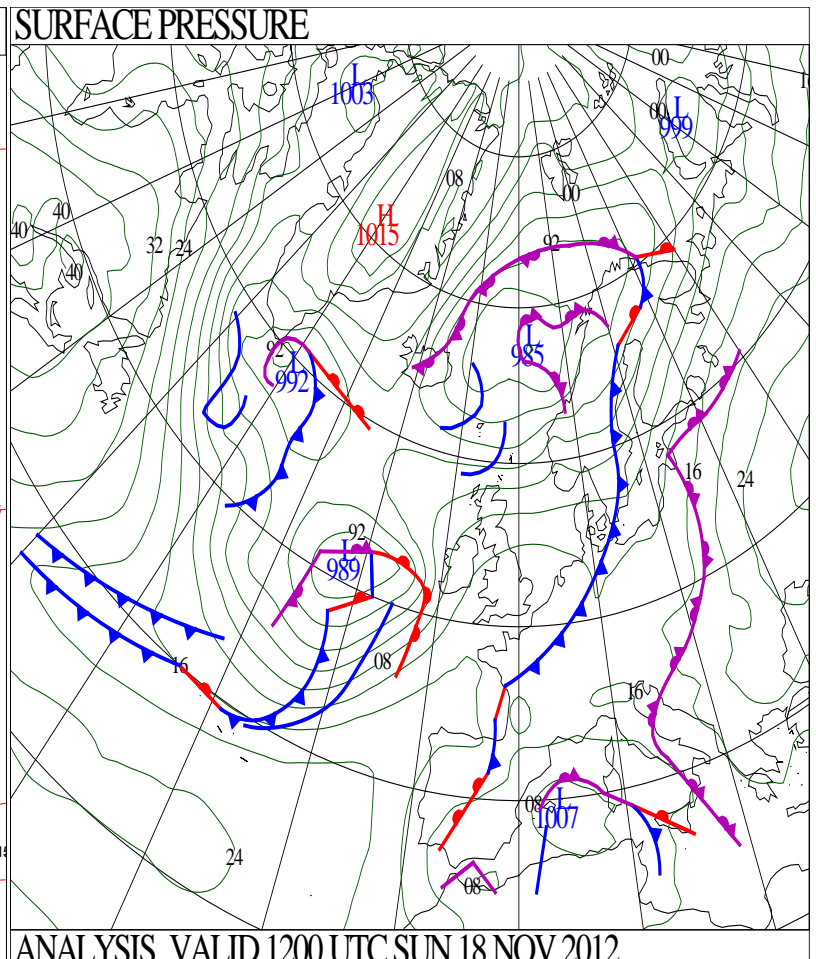
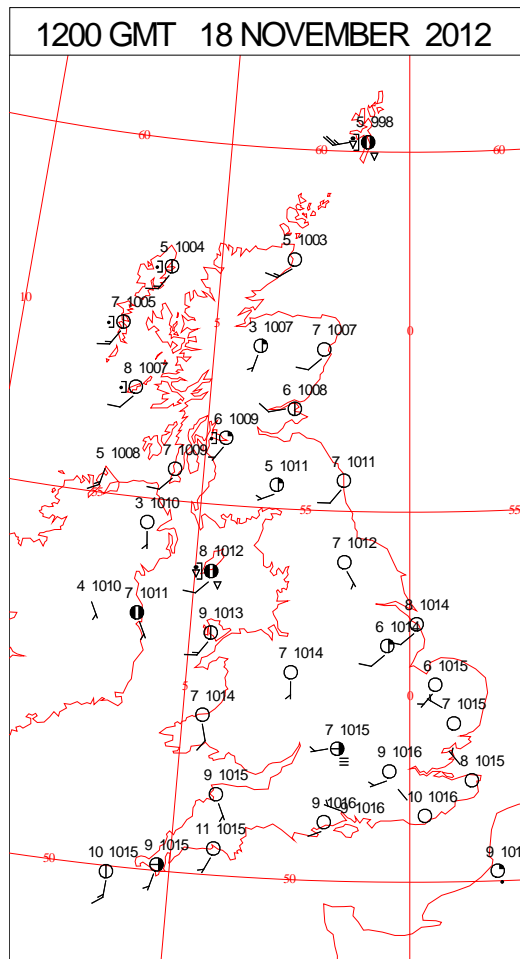
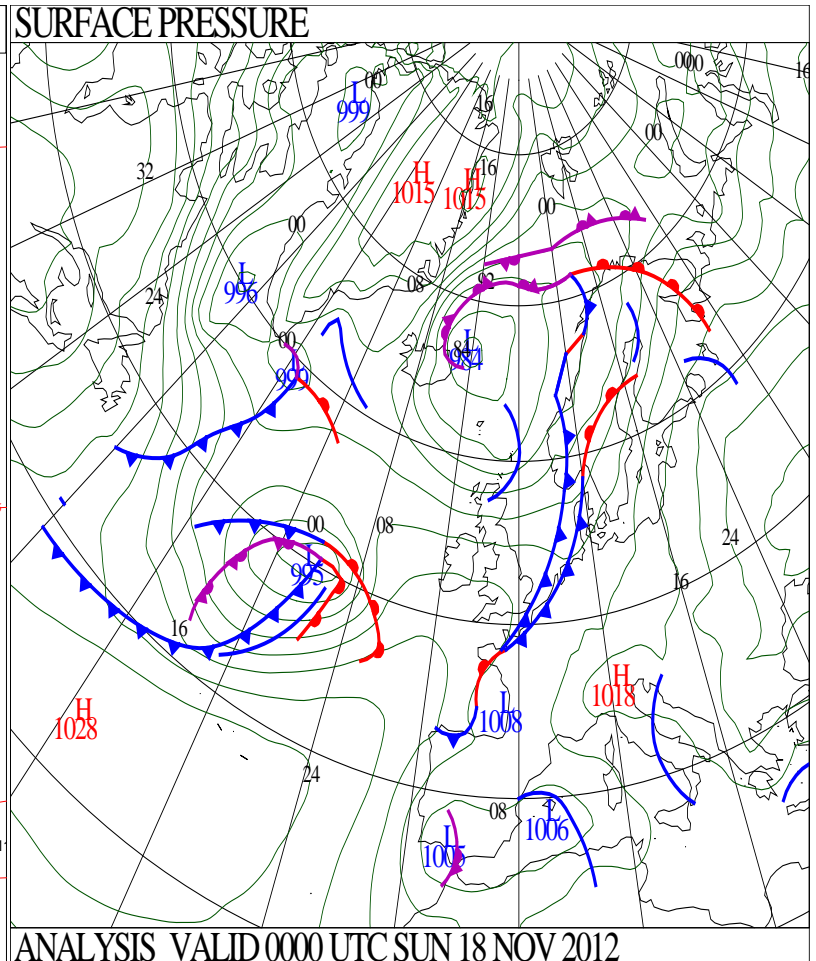
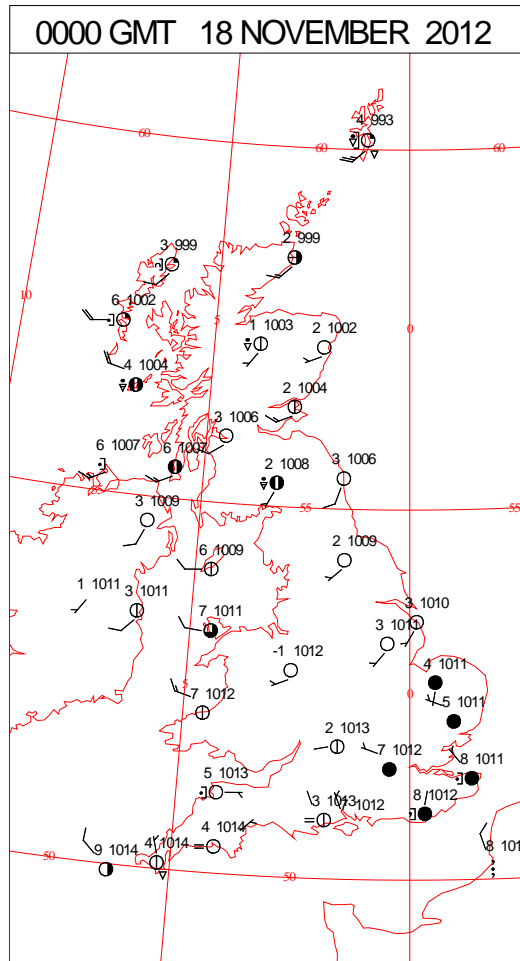
SIGNIFICANT WEATHER

0600 GMT 17 NOVEMBER 2012	SIG WEATHER	1200 GMT 17 NOVEMBER 2012	SIG WEATHER	<p>Summary of UK Weather for Saturday 17 November 2012.</p> <p>It was another mild night across much of the U.K. under a blanket of low cloud, with pulses of occasionally heavy rain affecting much of England and Wales at times, although the south-east stayed drier but misty.</p> <p>By contrast, parts of Scotland and Northern Ireland saw colder and clearer conditions develop, with scattered showers following from the west.</p> <p>During the day, areas of rain across much of England and Wales continued to make their way south-eastwards, with most areas eventually seeing some sunshine, away from the cloudier and wetter far south-east.</p> <p>The colder, clearer conditions that had started the day in the north-west now became the dominant theme, with a few showers also following into the west. These were heaviest and most frequent across north-western Scotland.</p> <p>It was a little warmer than of late in the autumn sunshine, with the day's highest temperatures reached in southern England.</p> <p>Cloud and rain continued to clear the south-east after dark, with most areas seeing a colder and clearer evening compared to recent days, with showers continuing in the west.</p>
1800 GMT 17 NOVEMBER 2012	SIG WEATHER	0000 GMT 18 NOVEMBER 2012	SIG WEATHER	
				<p>EXTREMES</p> <p>Highest Maximum: 14.1 Shoeburyness, Essex</p> <p>Lowest Maximum: 3.9 Loch Glascarnoch, Ross-Shire</p> <p>Lowest Minimum: -1.6 Aviemore, Inverness-Shire</p> <p>Lowest Grass Minimum: -4.5 Aviemore, Inverness-Shire</p> <p>Most Rain: 13.6 Saughall, Ayrshire</p> <p>Most Sun: 6.1 Kinloss, Moray</p>

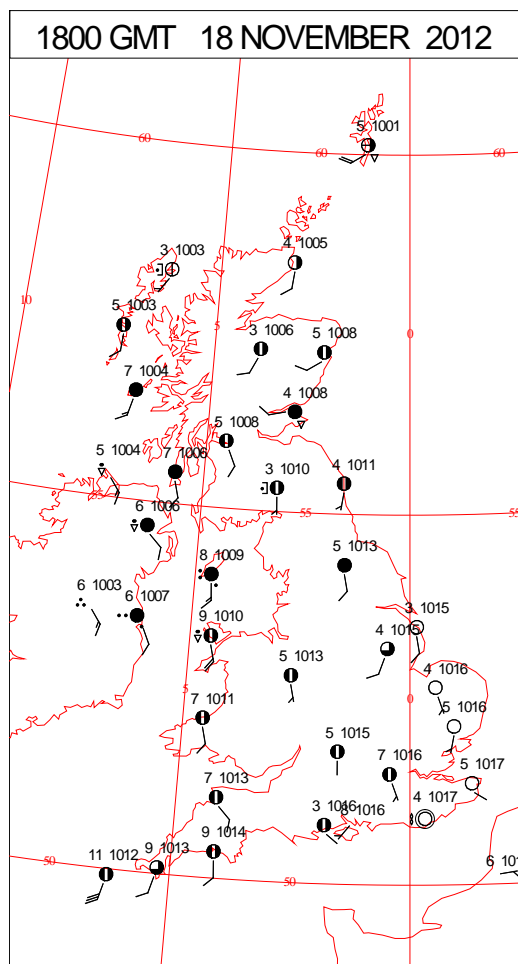
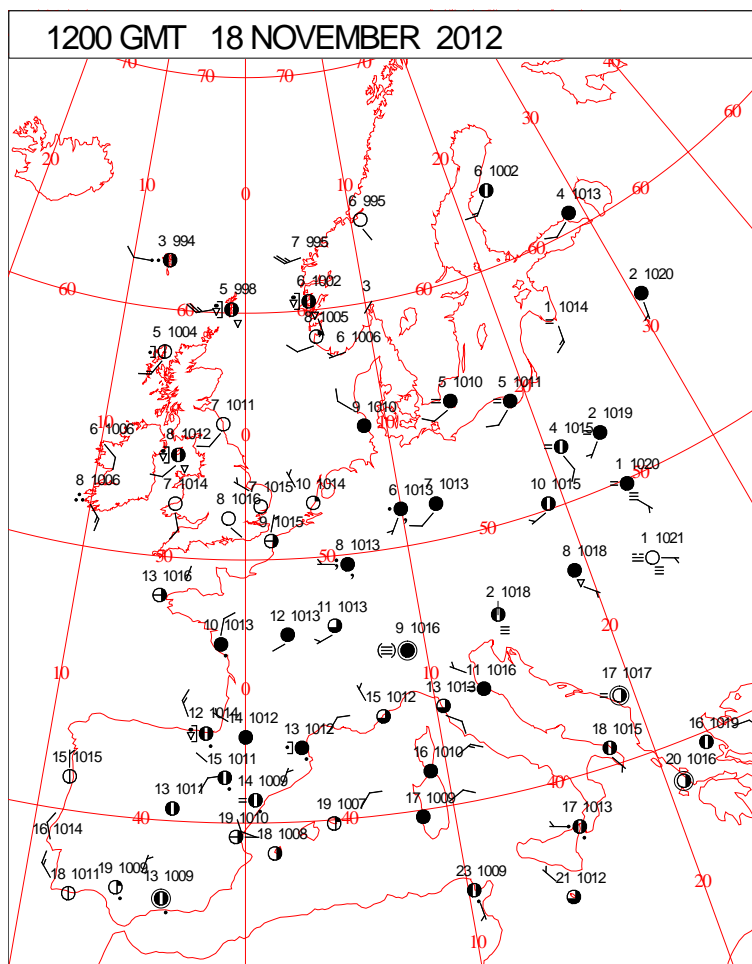
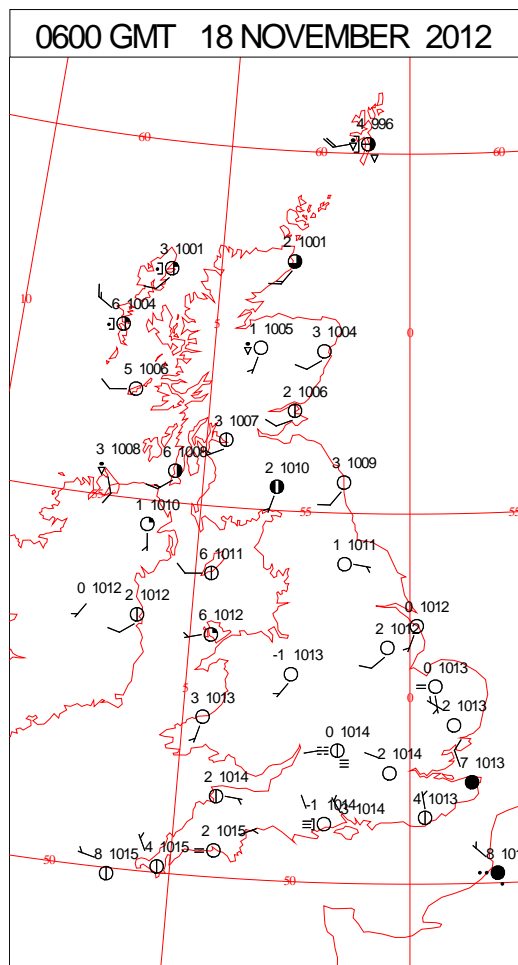
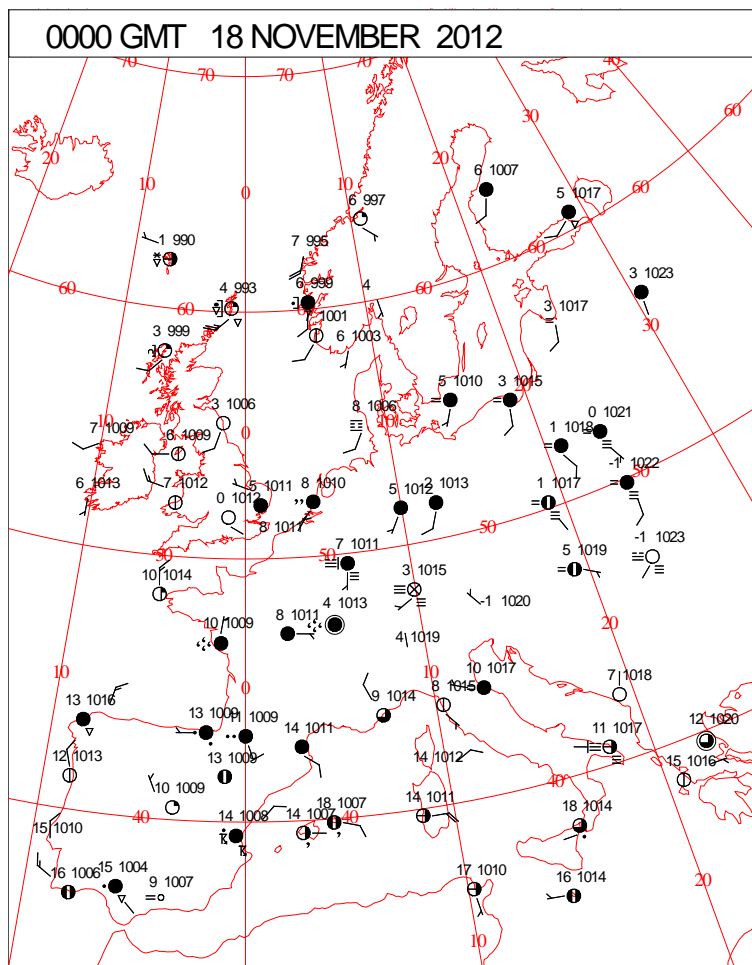
DAILY CLIMATE DATA



DAILY WEATHER SUMMARY



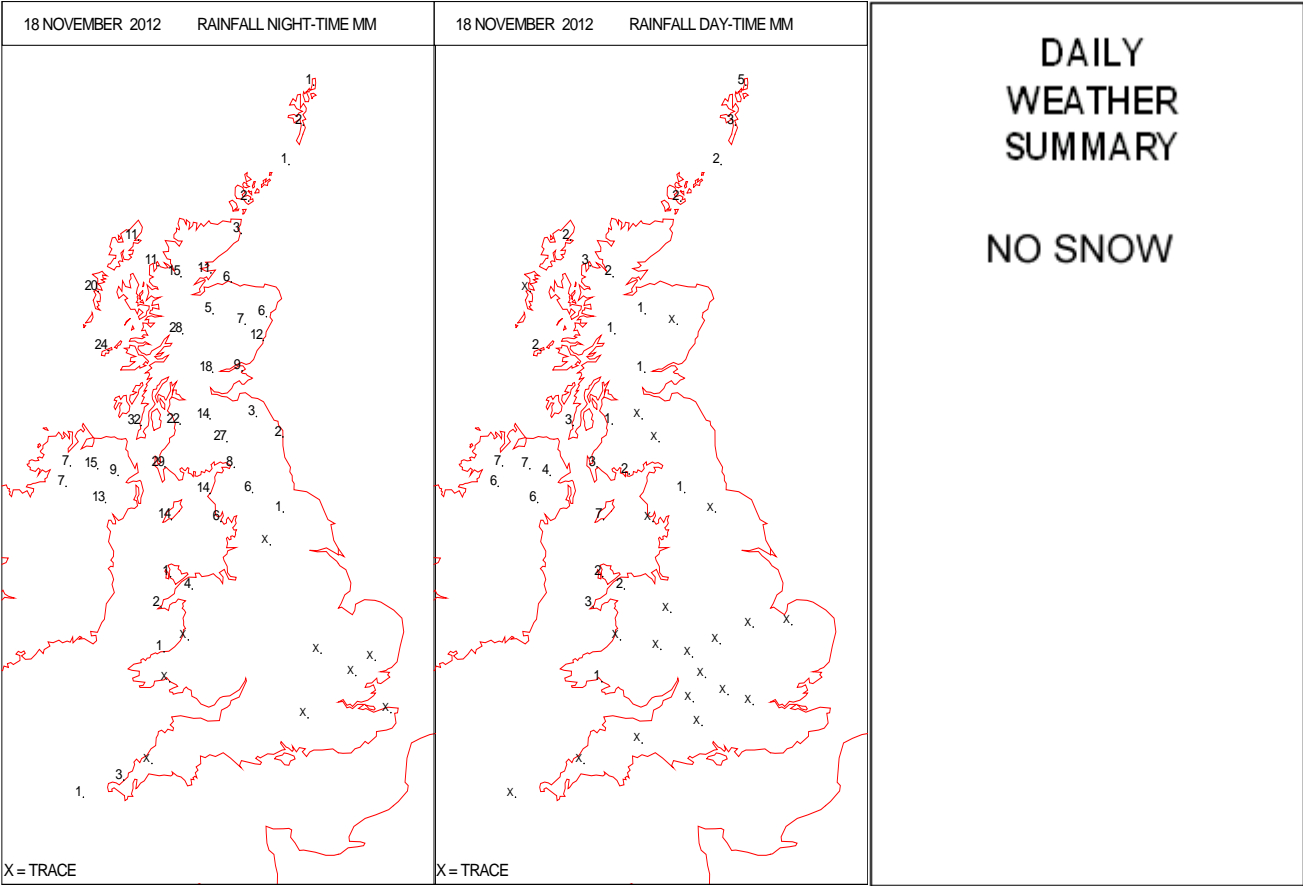
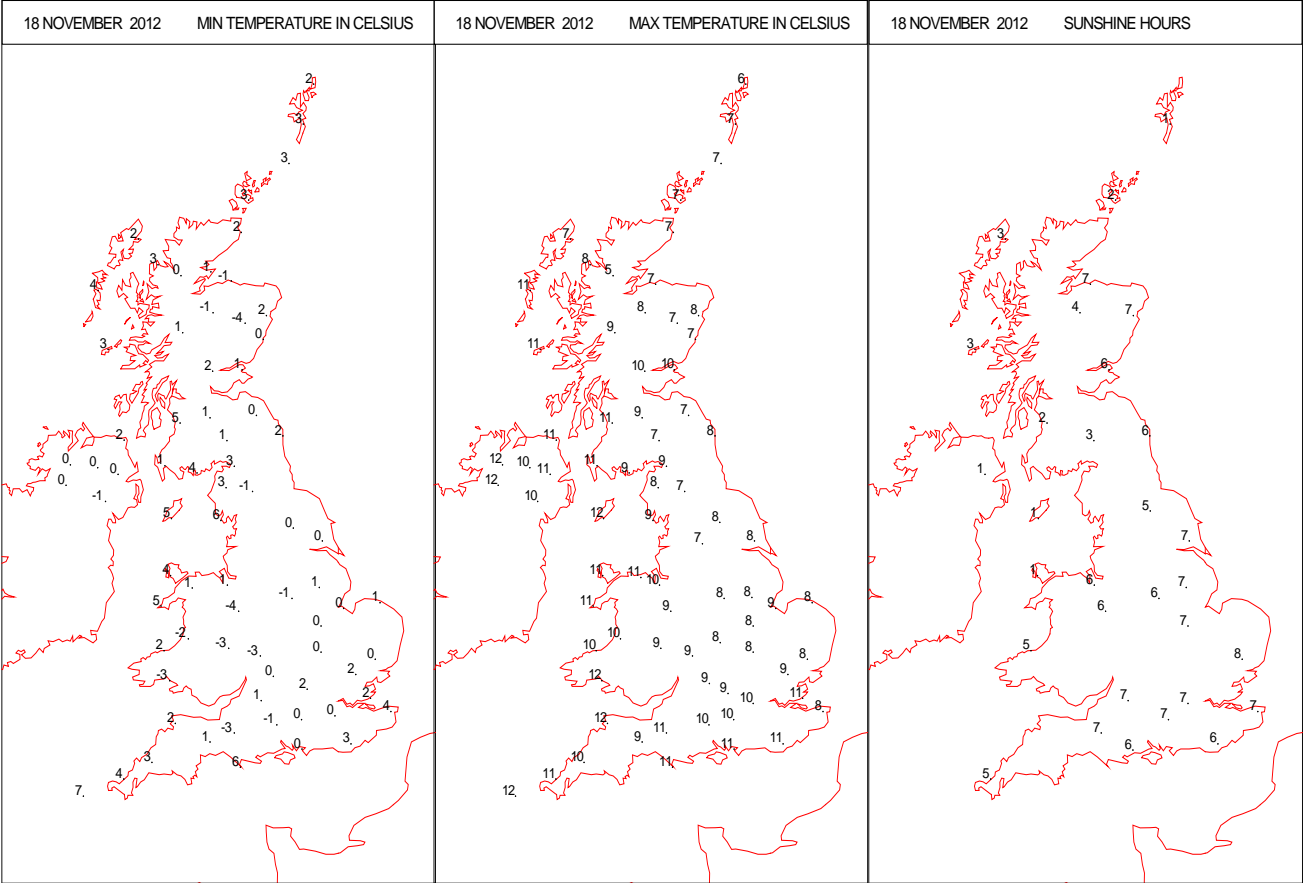
SURFACE REPORTS



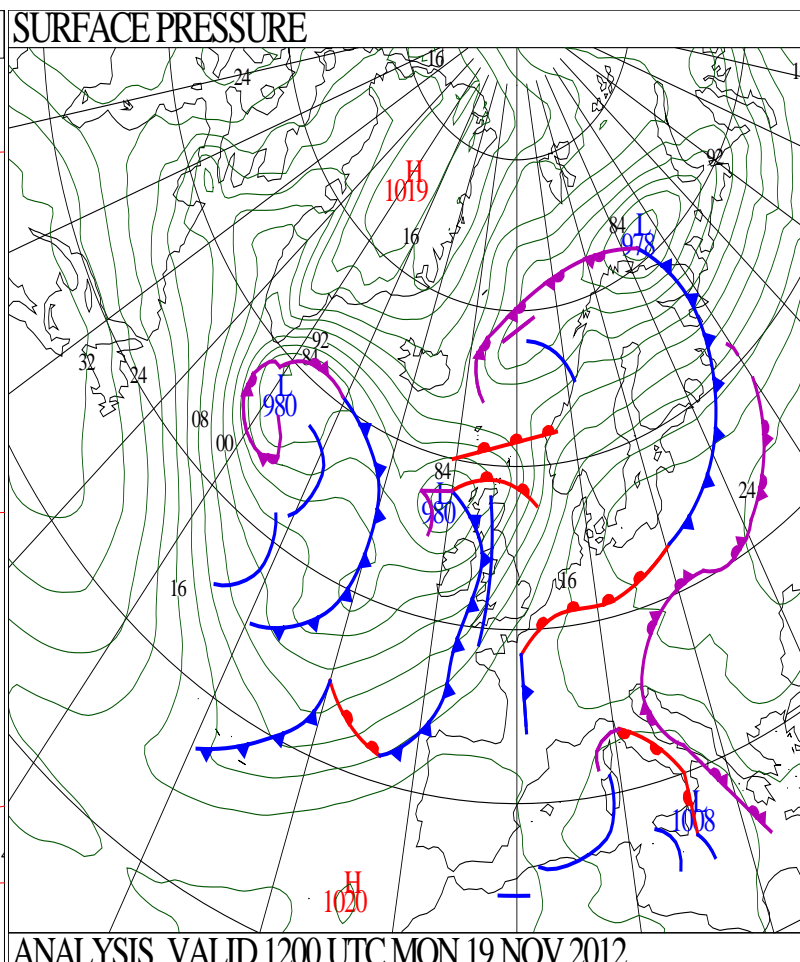
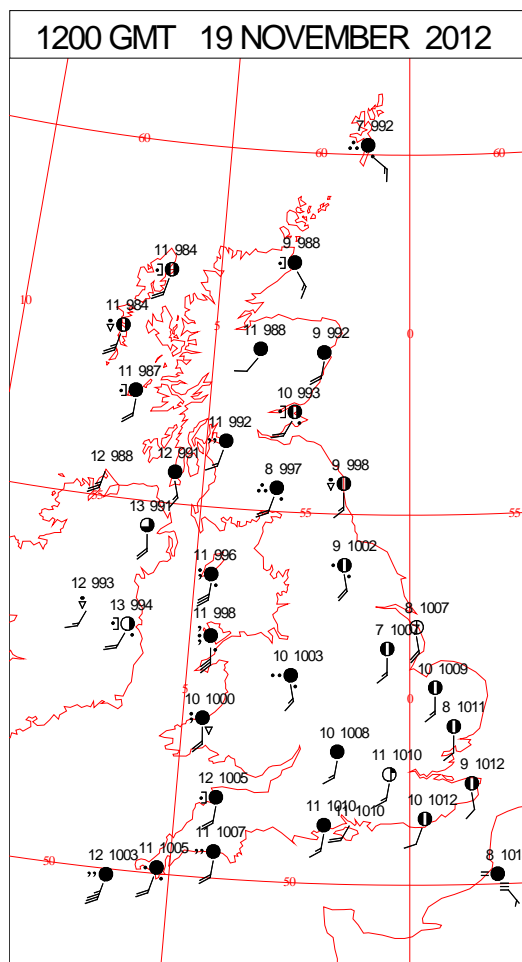
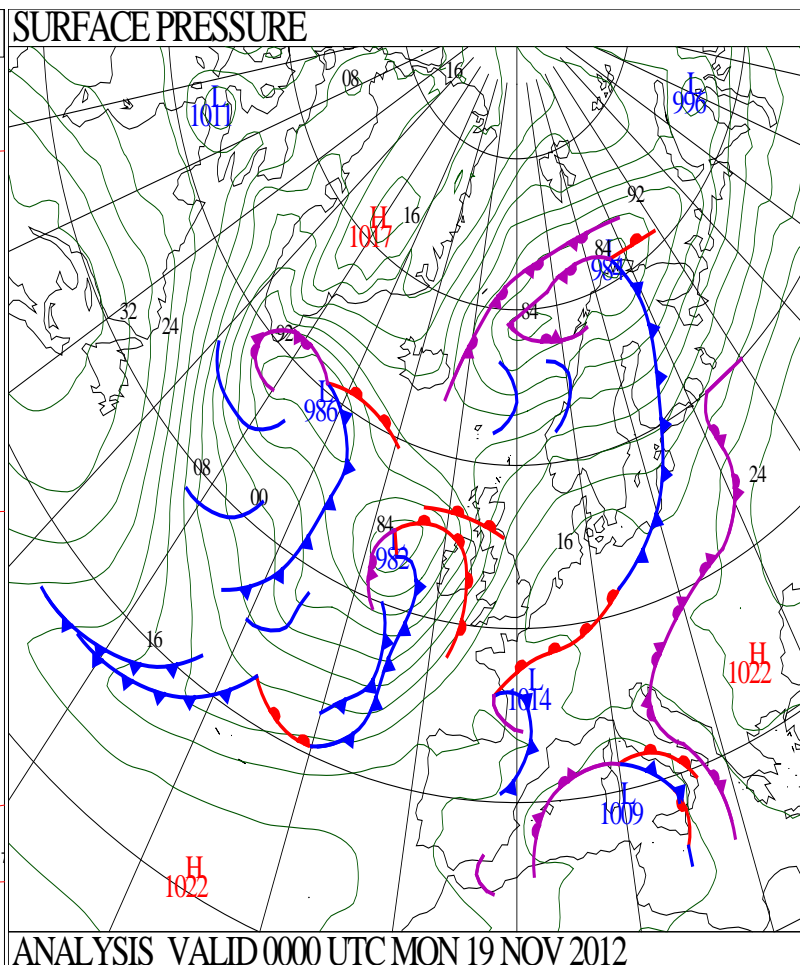
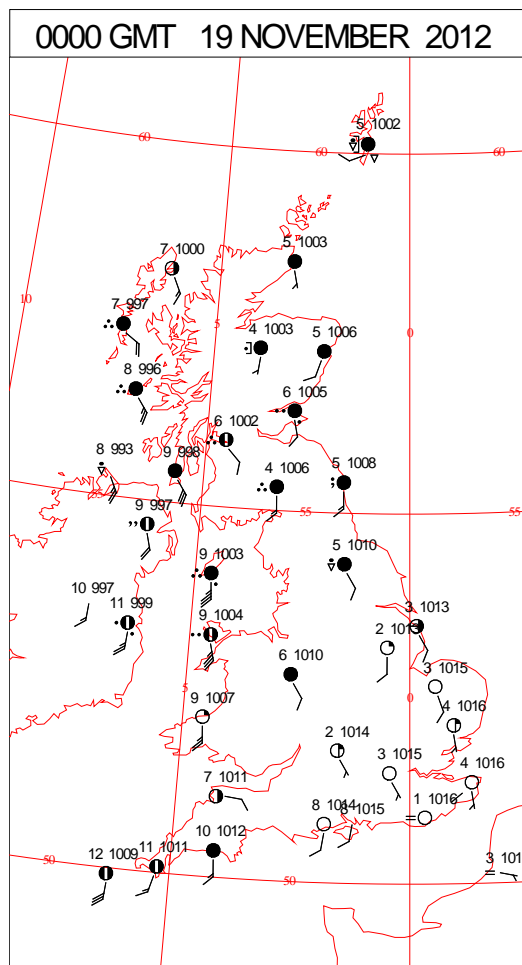
SIGNIFICANT WEATHER

0600 GMT 18 NOVEMBER 2012	SIG WEATHER	1200 GMT 18 NOVEMBER 2012	SIG WEATHER	<p>Summary of UK Weather for Sunday 18 November 2012. Cloud and rain finally cleared the far south-east overnight, leaving largely cold and clear conditions with a widespread frost developing across the U.K.</p> <p>Scattered showers moved into the west and especially north-west, with local icy stretches developing in the latter.</p> <p>After a cold and frosty start, it was a largely dry and fine day across the country, with lots of sunshine, especially during the morning.</p> <p>Scattered showers persisted across northern Scotland, with a few isolated showers in other western areas, although it stayed dry throughout for the vast majority.</p> <p>While most continued to see plenty of sunshine into the afternoon, it was a touch colder than recent days, particularly given the increasing breeze in some western parts.</p> <p>During the afternoon, thickening cloud began to move eastward into Northern Ireland, later continuing into other western areas. This cloud eventually brought rain to Northern Ireland by dusk, spreading into other western areas during the evening.</p> <p>Temperatures fell under clearer skies further east, with many seeing a touch of frost, although it stayed dry.</p>
1800 GMT 18 NOVEMBER 2012	SIG WEATHER	0000 GMT 19 NOVEMBER 2012	SIG WEATHER	<p>EXTREMES Highest Maximum: 12.3 St. Mary's Airport, Isles of Scilly Lowest Maximum: 4.6 Loch Glascarnoch, Ross-Shire Lowest Minimum: -4.0 Shawbury, Shropshire Lowest Grass Minimum: -7.5 Shawbury, Shropshire Most Rain: 34.6 Machrihanish, Argyll Most Sun: 7.5 Wattisham, Suffolk</p>

DAILY CLIMATE DATA

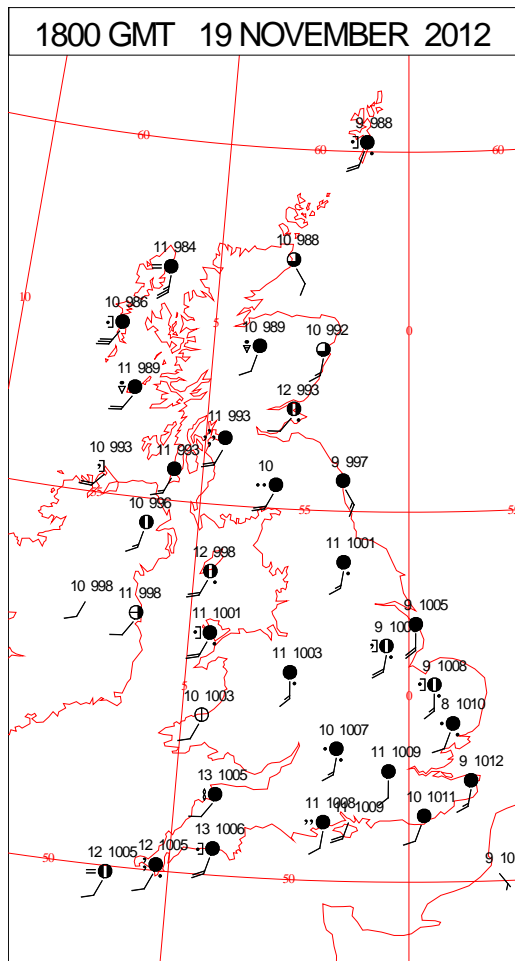
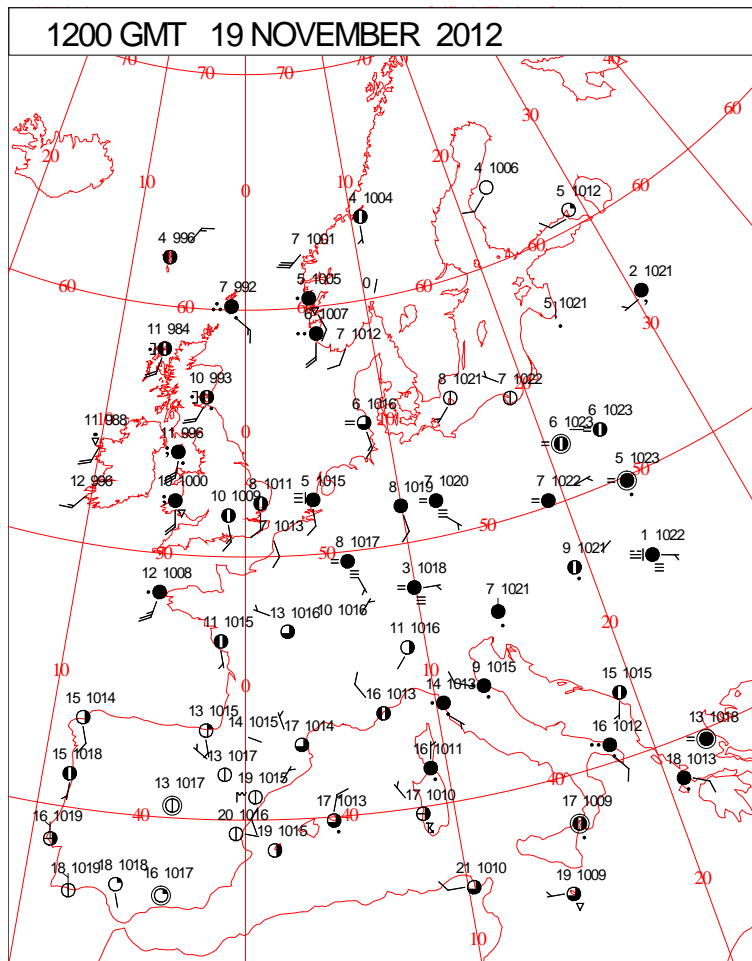
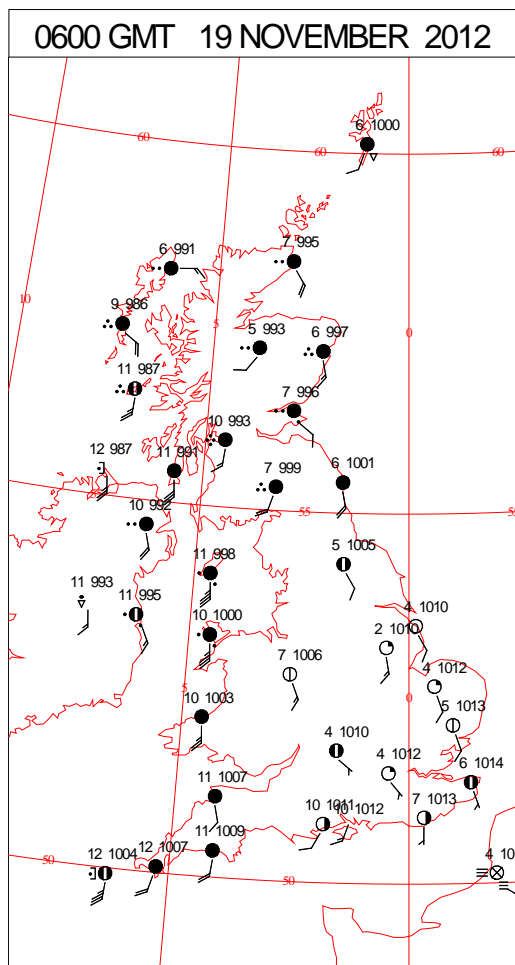
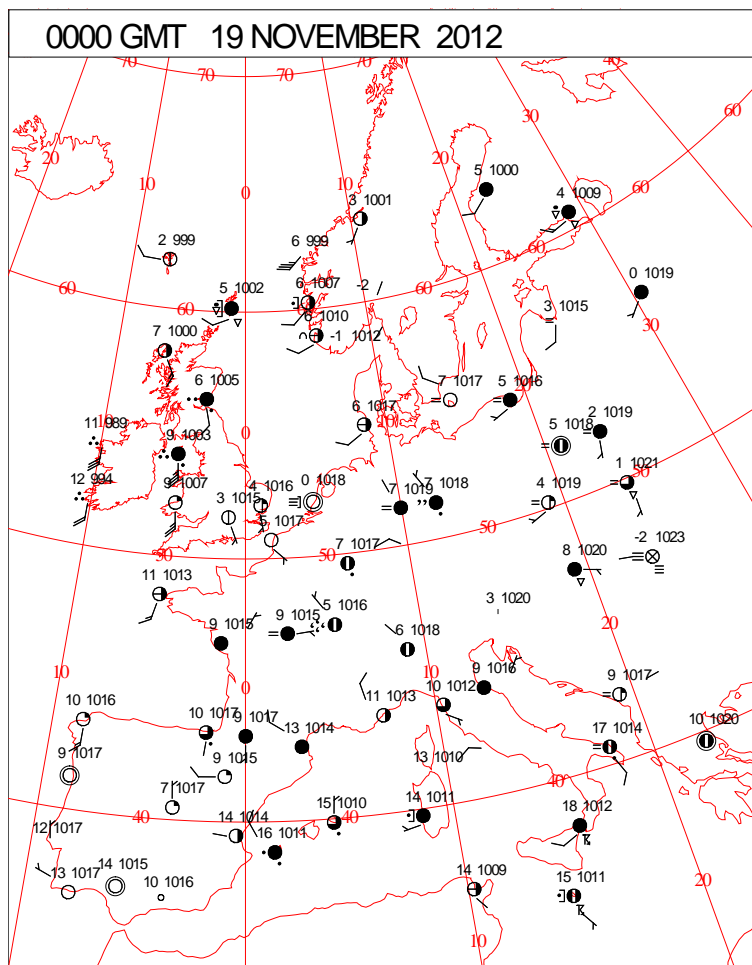


DAILY WEATHER SUMMARY



Monday 19 November 2012

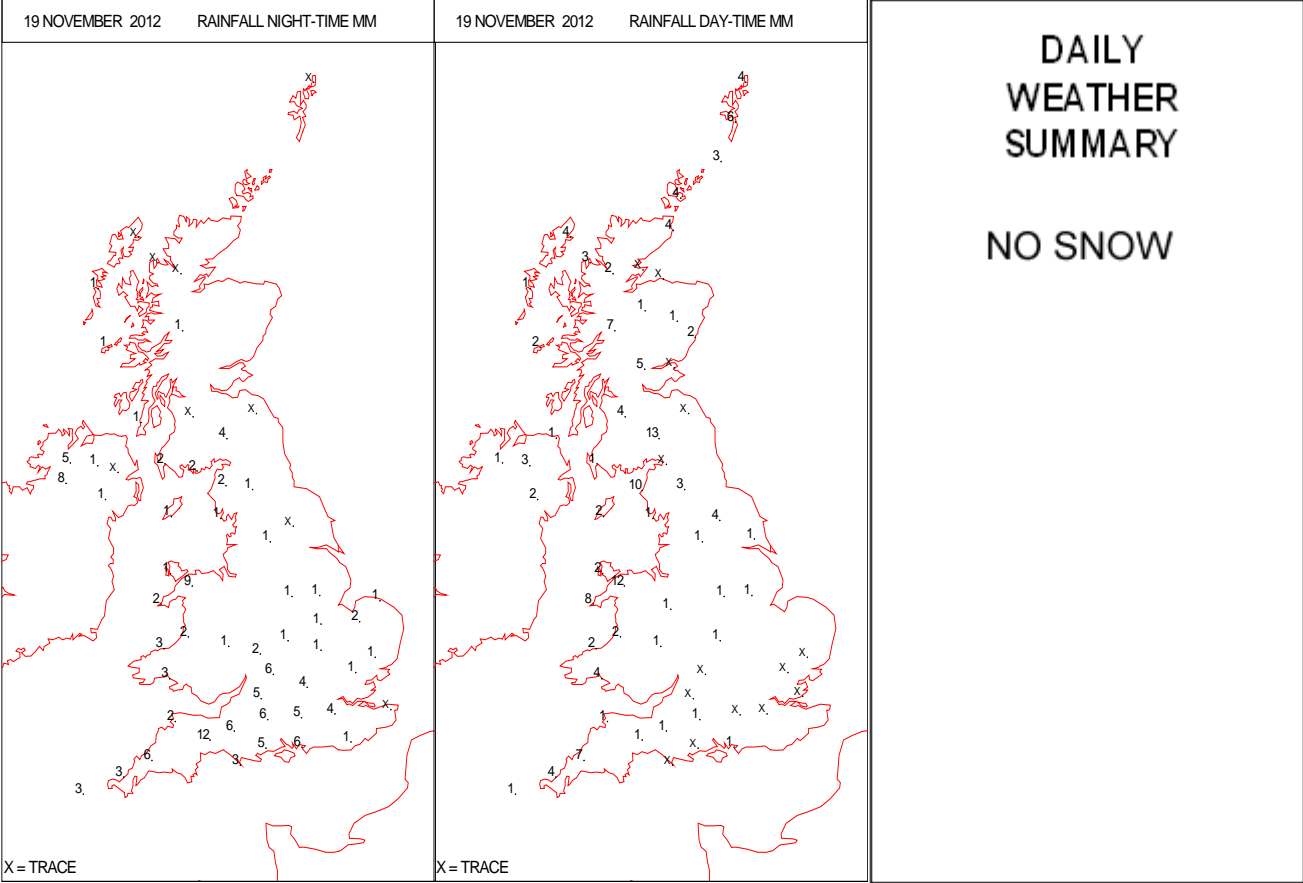
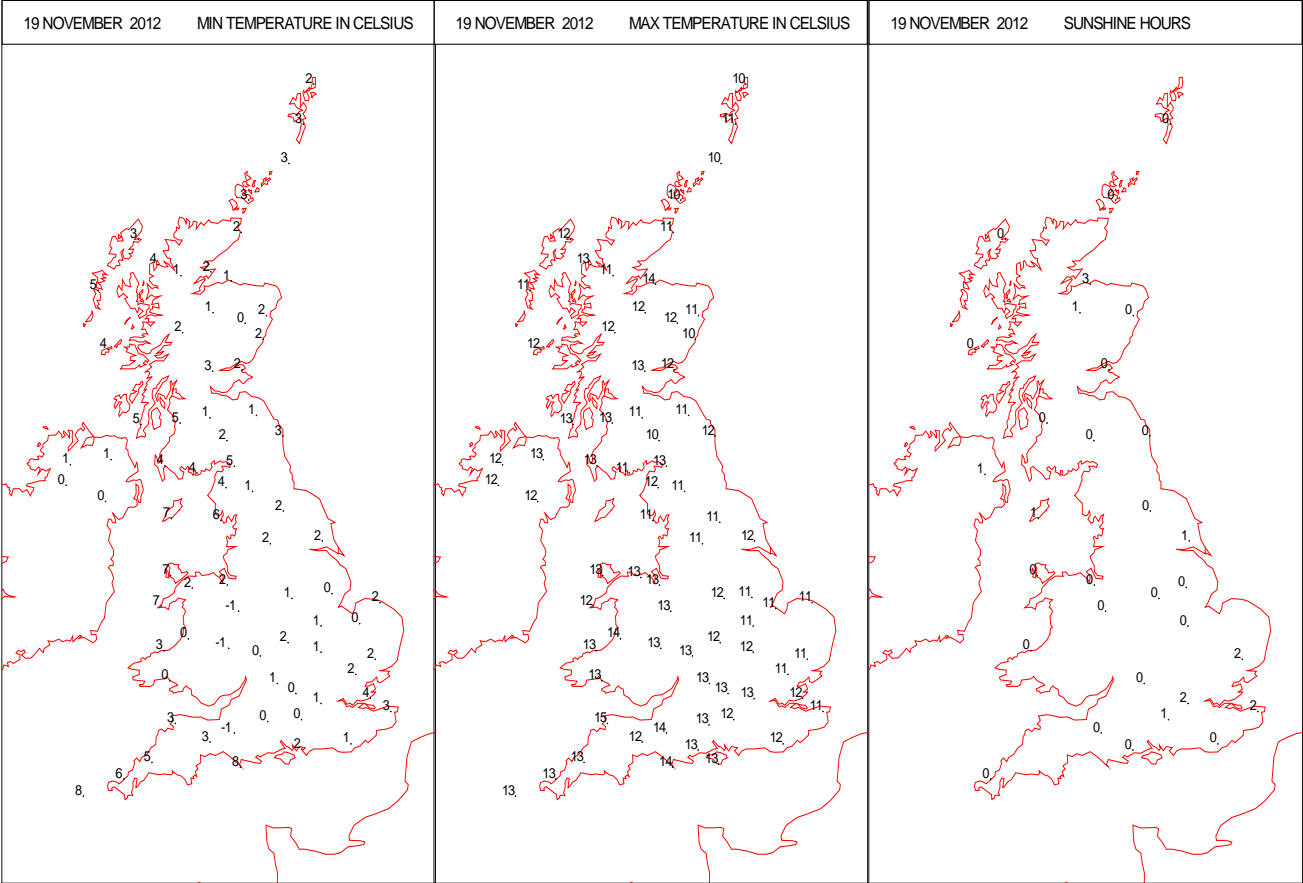
SURFACE REPORTS



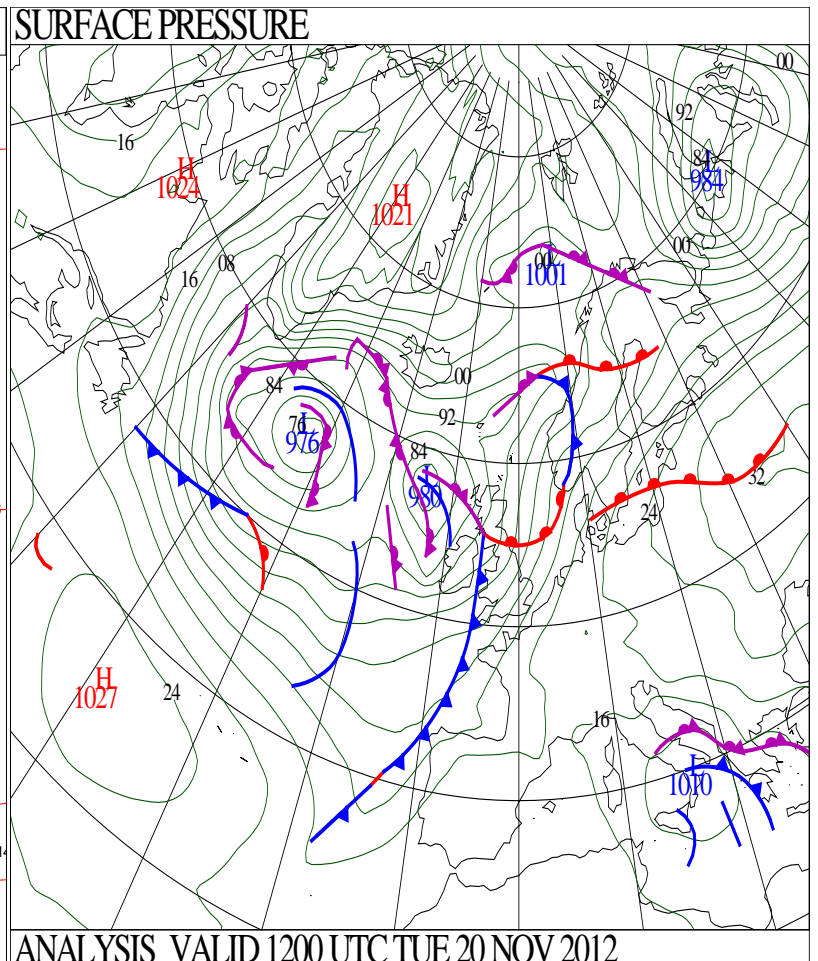
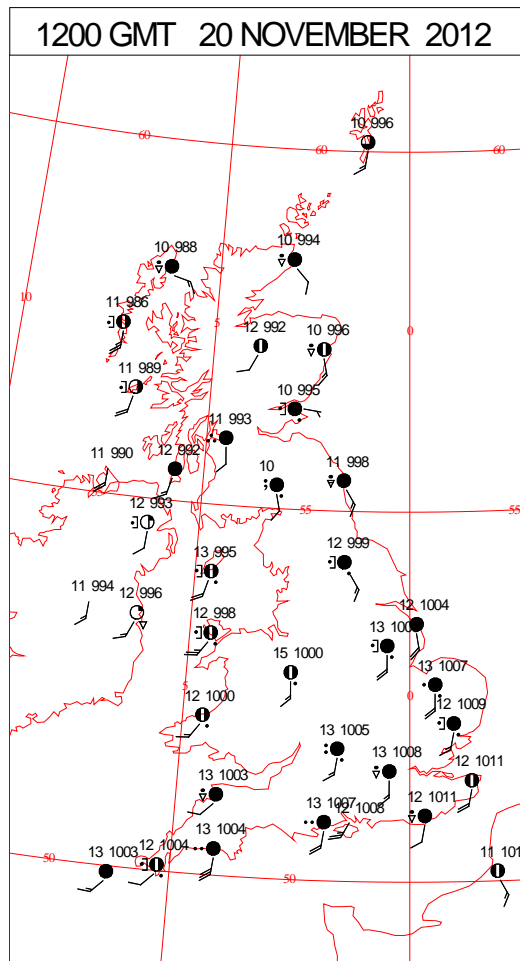
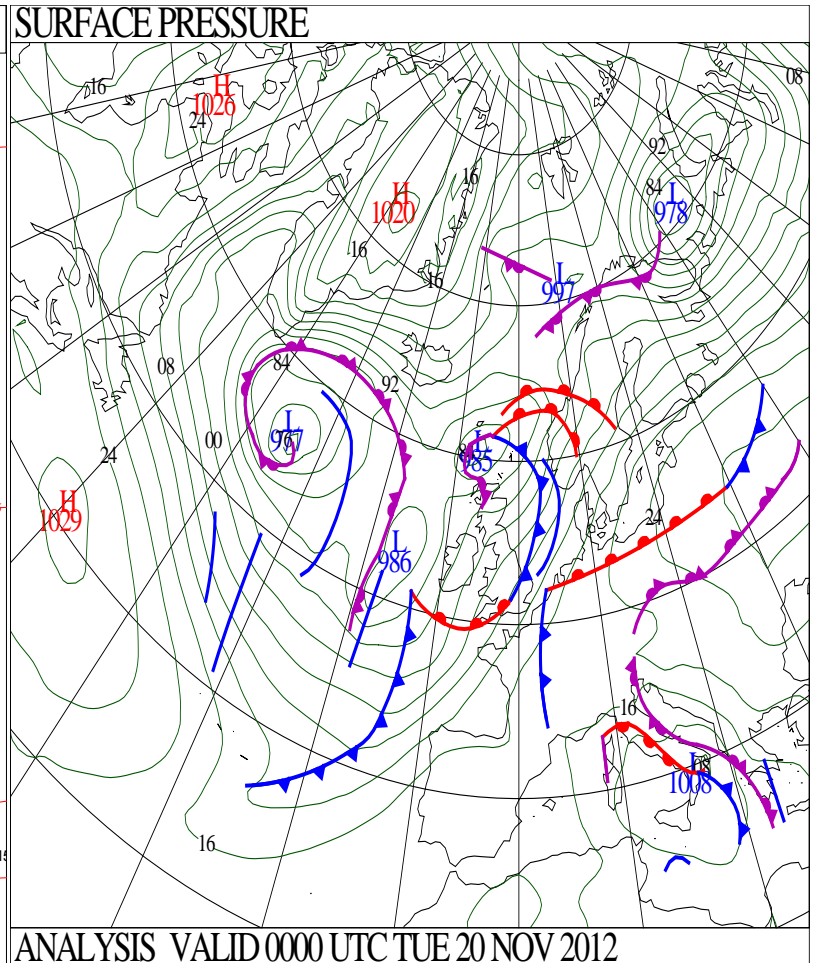
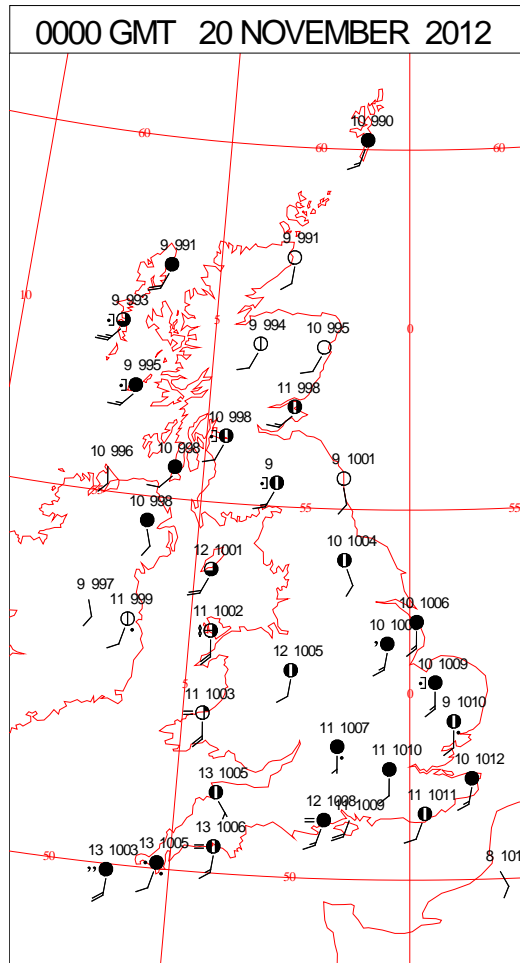
SIGNIFICANT WEATHER

0600 GMT 19 NOVEMBER 2012	SIG WEATHER	1200 GMT 19 NOVEMBER 2012	SIG WEATHER	<p>Summary of UK Weather for Monday 19 November 2012. A frontal system brought persistent, sometimes heavy rain, and strong winds to Northern Ireland, Scotland and north-west England through the night, with localised flooding in parts of south-west Scotland.</p> <p>Further south it was drier, although south-west England was cloudy and windy. The south-east remained clearer, with light winds, and as a result a frost developed in places there.</p> <p>Persistent rain cleared Northern Ireland through the morning, although it remained cloudy with a few showers.</p> <p>The rain moved into Wales during the morning, and continued slowly eastward through the day, easing through the afternoon.</p> <p>After a largely dry day in south-east England with some bright spells in the morning, the rain arrived there later in the evening. Behind the rain band, it remained largely cloudy, with some patchy light rain or drizzle.</p> <p>It was a windy day in the north and west, with a gust of 64 knots at Blackford Hill in Edinburgh in the morning, though the winds eased a little through the evening.</p> <p>It was mild, with temperatures widely above average for the time of year.</p>
1800 GMT 19 NOVEMBER 2012	SIG WEATHER	0000 GMT 20 NOVEMBER 2012	SIG WEATHER	<p>EXTREMES Highest Maximum: 14.7 Chivenor, Devon Lowest Maximum: 9.8 Inverbervie No2, Kincardineshire Lowest Minimum: -1.1 Shobdon Airfield, Hereford & Worcester Lowest Grass Minimum: -1.5 Benson, Oxfordshire Most Rain: 21.4 Capel Curig No3, Gwynedd Most Sun: 2.7 Kinloss, Moray</p>

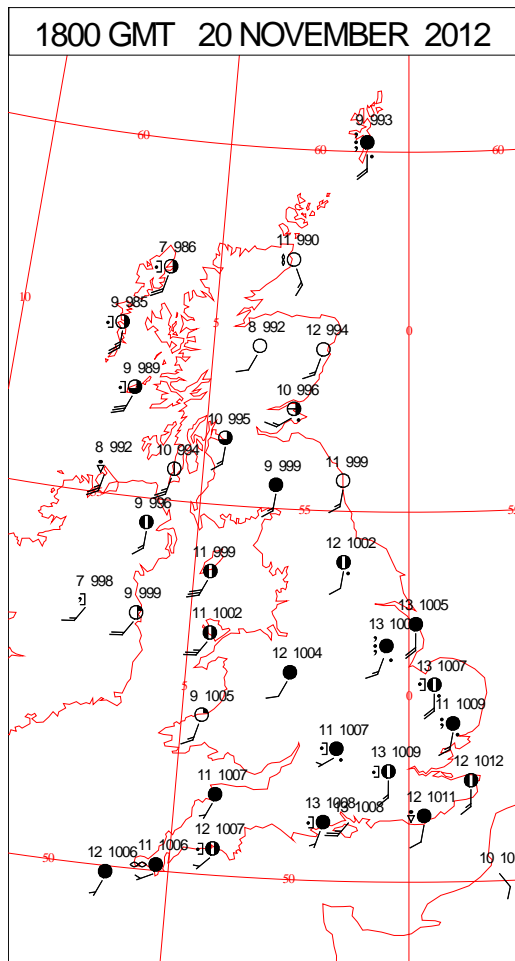
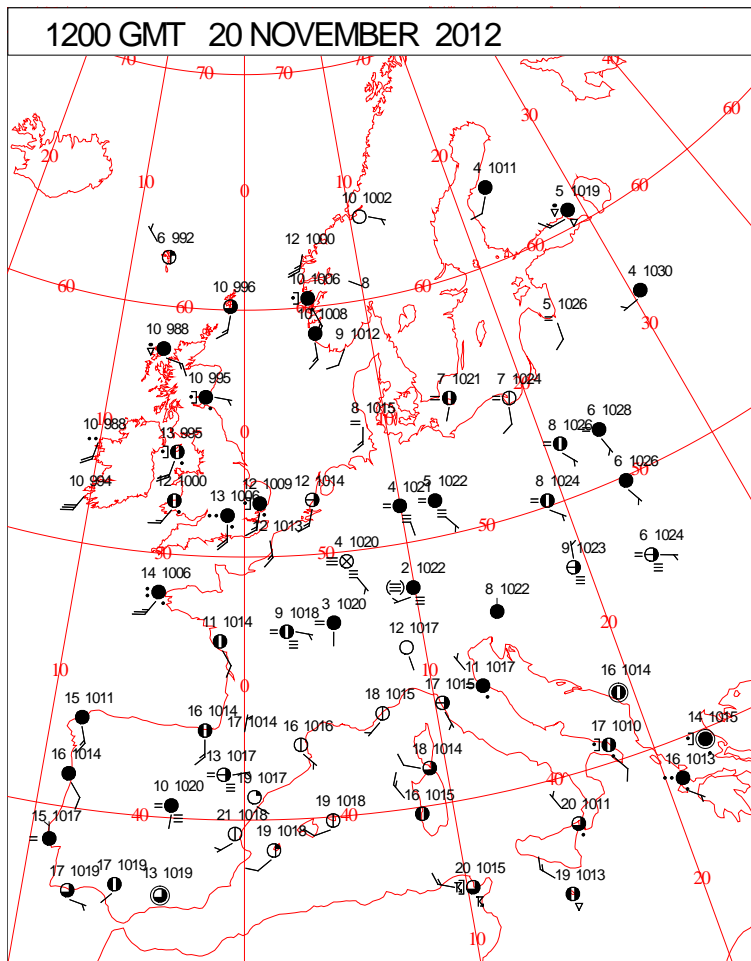
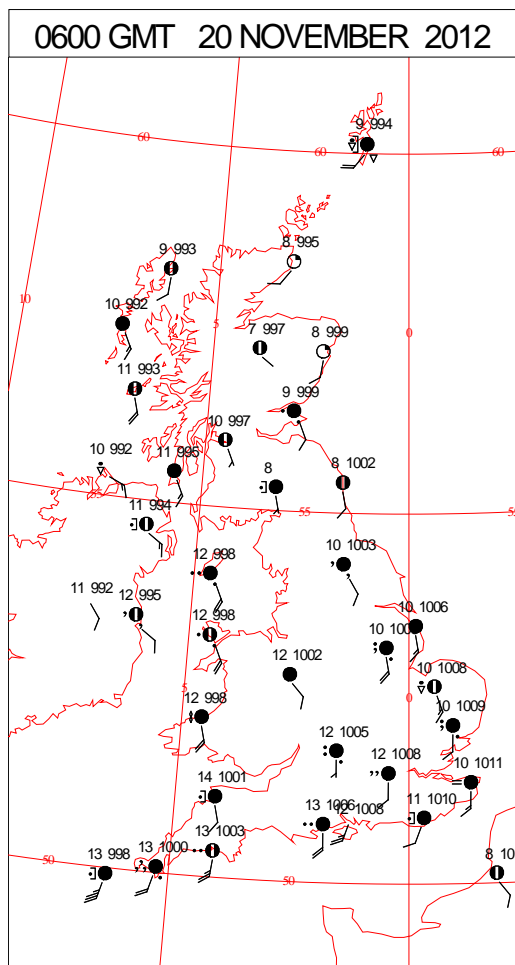
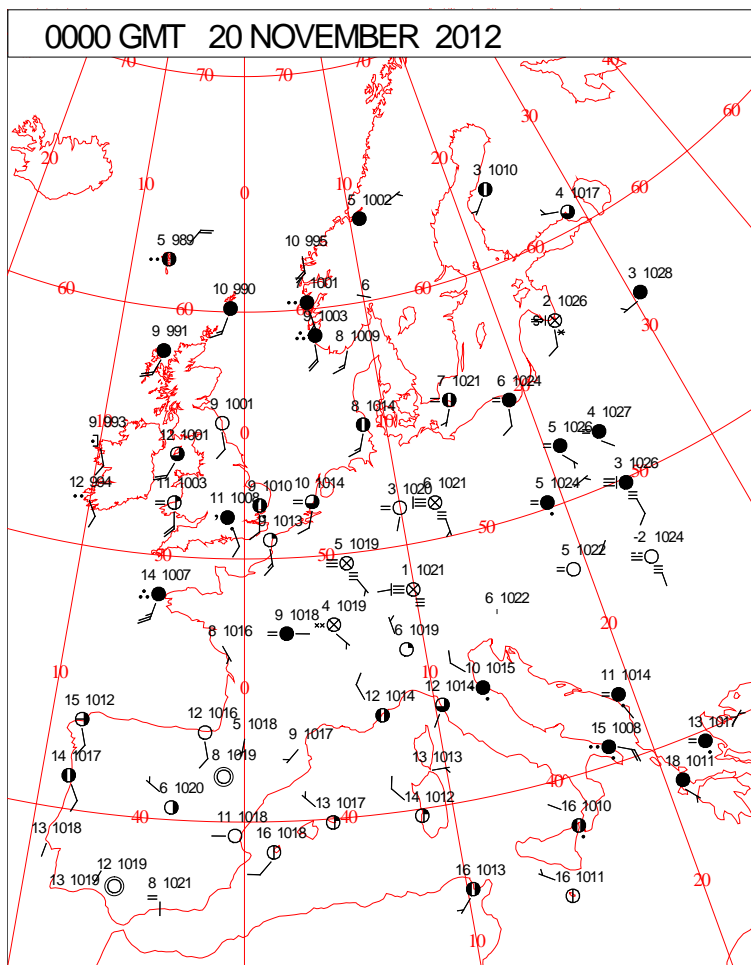
DAILY CLIMATE DATA



DAILY WEATHER SUMMARY



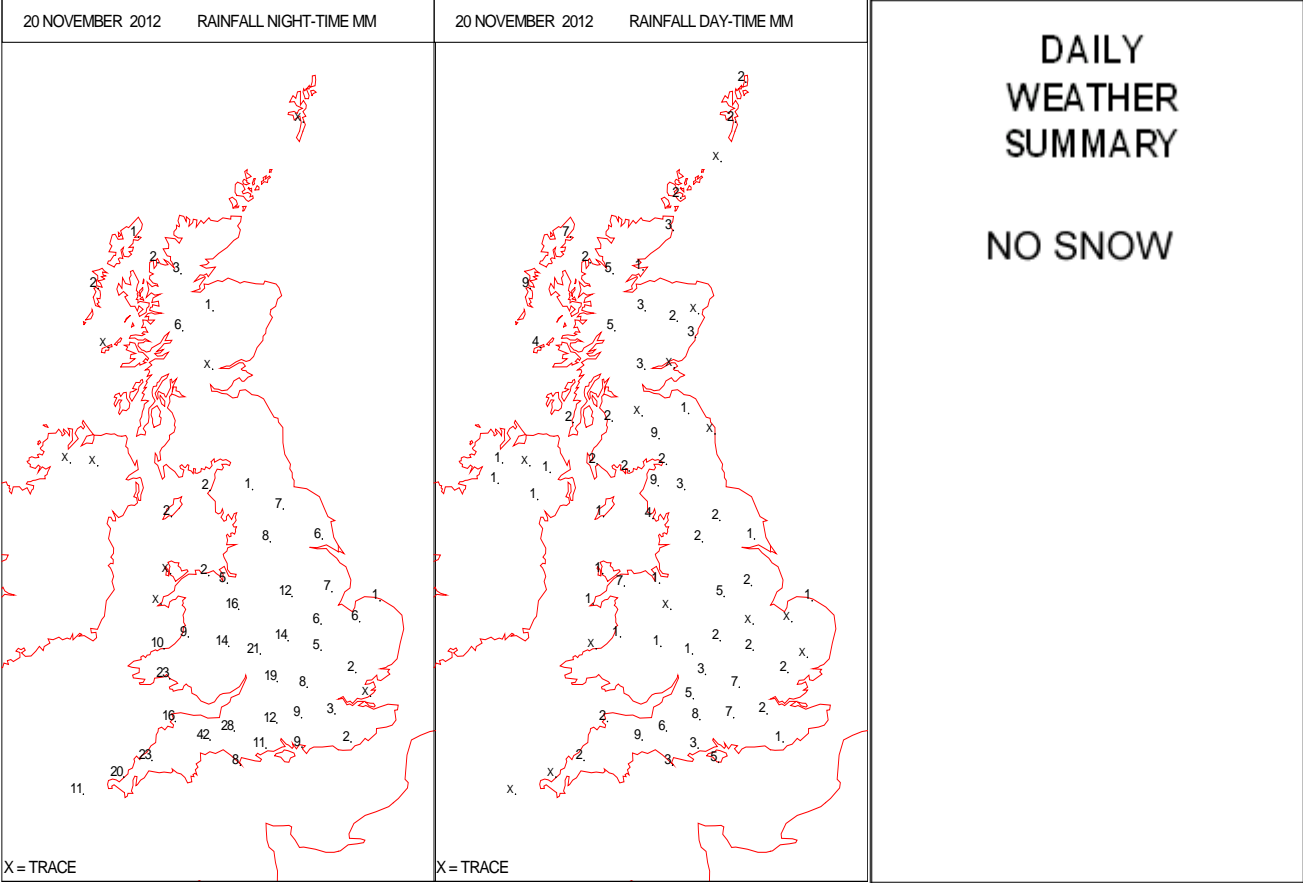
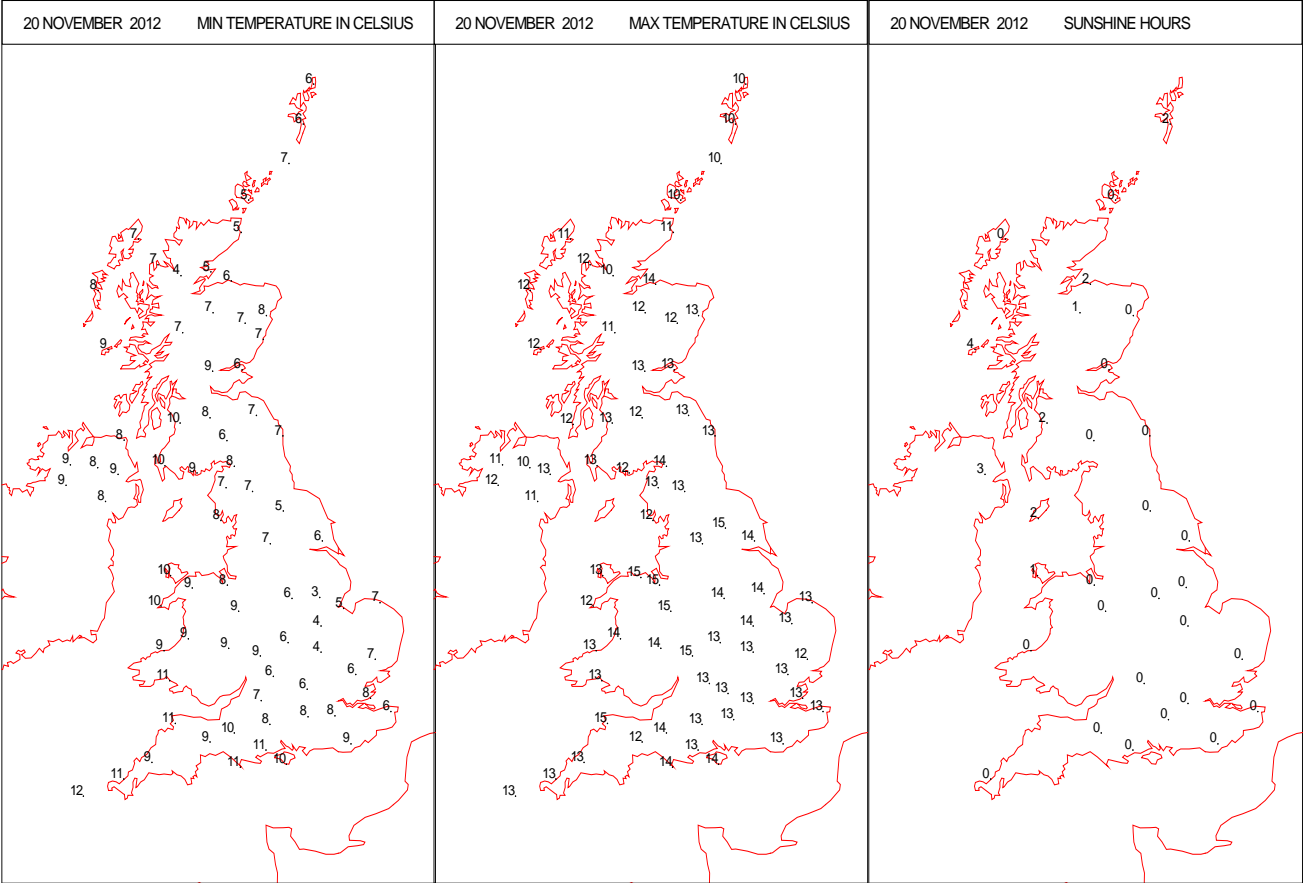
SURFACE REPORTS



SIGNIFICANT WEATHER

0600 GMT 20 NOVEMBER 2012	SIG WEATHER	1200 GMT 20 NOVEMBER 2012	SIG WEATHER	<p>Summary of UK Weather for Tuesday 20 November 2012. Cloud and outbreaks of rain spread across all but the far north-east of the U.K. through the early hours. Winds were fairly strong in the west, but it was a mild night underneath the cloud.</p> <p>Outbreaks of rain continued to push across the country from the south-west through the day, turning heavy at times, and spreading into the far north-east during the morning.</p> <p>Northern Ireland, northern England and Scotland became drier for a time in the afternoon. There were some prolonged showers during the evening for western parts of Northern Ireland and Scotland, accompanied by gale force winds.</p> <p>A pulse of heavy and persistent rain spread into south-west and central southern England through the evening.</p> <p>Temperatures were widely above average for the time of year.</p>
1800 GMT 20 NOVEMBER 2012	SIG WEATHER	0000 GMT 21 NOVEMBER 2012	SIG WEATHER	
				<p>EXTREMES Highest Maximum: 15.5 Prestatyn, Clwyd Lowest Maximum: 10.0 Lerwick, Shetland Lowest Minimum: 2.8 Cranwell, Lincolnshire Lowest Grass Minimum: 0.2 Loch Glascarnoch, Ross-Shire Most Rain: 51.0 Dunkeswell Aerodrome, Devon Most Sun: 3.7 Tiree, Argyll</p>

DAILY CLIMATE DATA

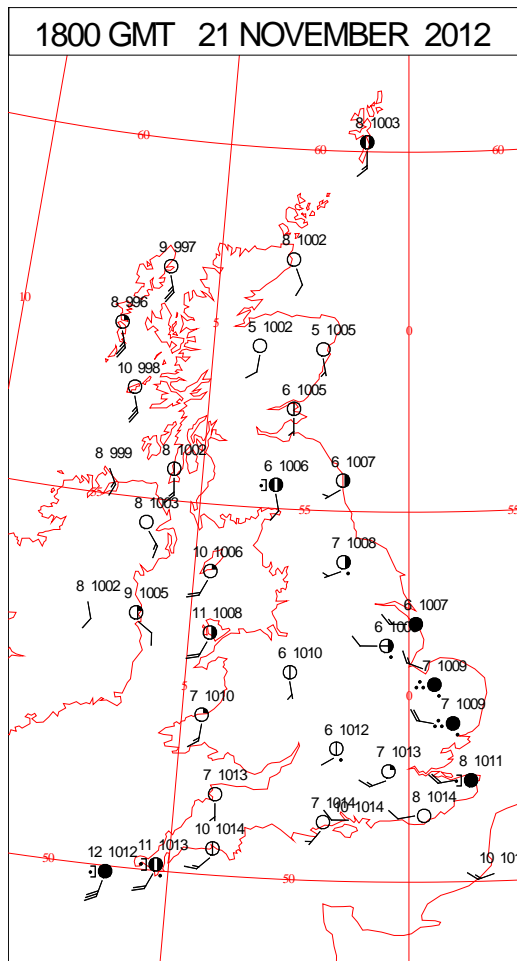
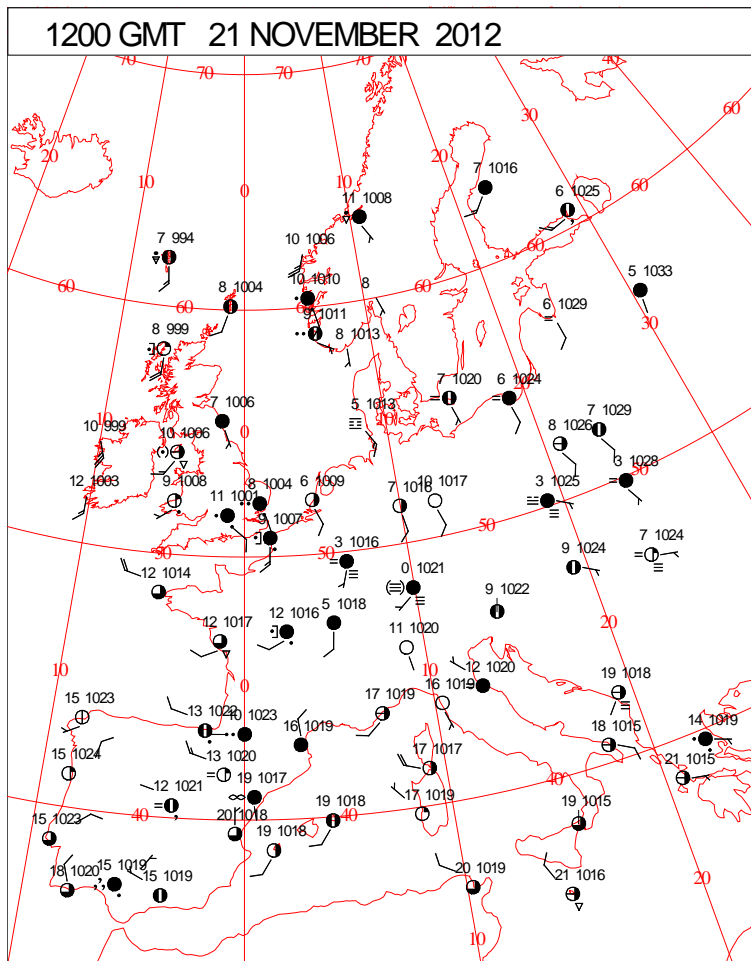
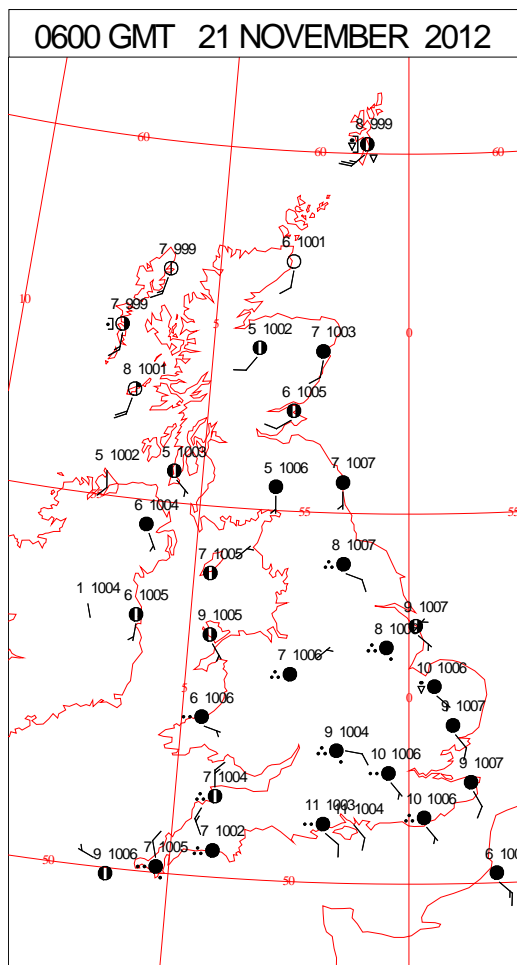
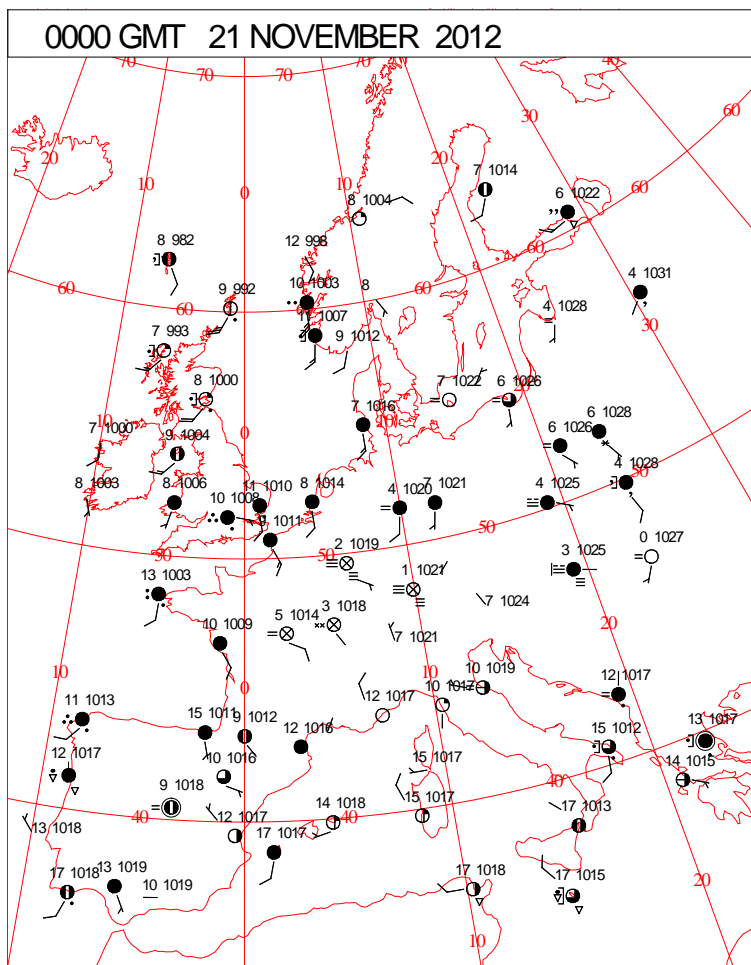


The map displays the distribution of 15 species of the genus *Lophoceros* across the British Isles. Each species is represented by a unique symbol and a number. The symbols include solid circles, open circles, triangles, and other geometric shapes. The numbers range from 4 to 12, with some numbers appearing multiple times. The map includes latitude and longitude lines and a red outline of the coastlines.

Species Number	Symbol Description	Approximate Location
4	Solid circle	North Wales
6	Solid circle	North Wales
7	Solid circle	North Wales
8	Solid circle	North Wales
9	Solid circle	North Wales
10	Solid circle	North Wales
11	Solid circle	North Wales
12	Solid circle	North Wales
13	Solid circle	North Wales
14	Solid circle	North Wales
15	Solid circle	North Wales
16	Solid circle	North Wales
17	Solid circle	North Wales
18	Solid circle	North Wales
19	Solid circle	North Wales
20	Solid circle	North Wales
21	Solid circle	North Wales
22	Solid circle	North Wales
23	Solid circle	North Wales
24	Solid circle	North Wales
25	Solid circle	North Wales
26	Solid circle	North Wales
27	Solid circle	North Wales
28	Solid circle	North Wales
29	Solid circle	North Wales
30	Solid circle	North Wales
31	Solid circle	North Wales
32	Solid circle	North Wales
33	Solid circle	North Wales
34	Solid circle	North Wales
35	Solid circle	North Wales
36	Solid circle	North Wales
37	Solid circle	North Wales
38	Solid circle	North Wales
39	Solid circle	North Wales
40	Solid circle	North Wales
41	Solid circle	North Wales
42	Solid circle	North Wales
43	Solid circle	North Wales
44	Solid circle	North Wales
45	Solid circle	North Wales
46	Solid circle	North Wales
47	Solid circle	North Wales
48	Solid circle	North Wales
49	Solid circle	North Wales
50	Solid circle	North Wales
51	Solid circle	North Wales
52	Solid circle	North Wales
53	Solid circle	North Wales
54	Solid circle	North Wales
55	Solid circle	North Wales
56	Solid circle	North Wales
57	Solid circle	North Wales
58	Solid circle	North Wales
59	Solid circle	North Wales
60	Solid circle	North Wales
61	Solid circle	North Wales
62	Solid circle	North Wales
63	Solid circle	North Wales
64	Solid circle	North Wales
65	Solid circle	North Wales
66	Solid circle	North Wales
67	Solid circle	North Wales
68	Solid circle	North Wales
69	Solid circle	North Wales
70	Solid circle	North Wales
71	Solid circle	North Wales
72	Solid circle	North Wales
73	Solid circle	North Wales
74	Solid circle	North Wales
75	Solid circle	North Wales
76	Solid circle	North Wales
77	Solid circle	North Wales
78	Solid circle	North Wales
79	Solid circle	North Wales
80	Solid circle	North Wales
81	Solid circle	North Wales
82	Solid circle	North Wales
83	Solid circle	North Wales
84	Solid circle	North Wales
85	Solid circle	North Wales
86	Solid circle	North Wales
87	Solid circle	North Wales
88	Solid circle	North Wales
89	Solid circle	North Wales
90	Solid circle	North Wales
91	Solid circle	North Wales
92	Solid circle	North Wales
93	Solid circle	North Wales
94	Solid circle	North Wales
95	Solid circle	North Wales
96	Solid circle	North Wales
97	Solid circle	North Wales
98	Solid circle	North Wales
99	Solid circle	North Wales
100	Solid circle	North Wales
101	Solid circle	North Wales
102	Solid circle	North Wales
103	Solid circle	North Wales
104	Solid circle	North Wales
105	Solid circle	North Wales
106	Solid circle	North Wales
107	Solid circle	North Wales
108	Solid circle	North Wales
109	Solid circle	North Wales
110	Solid circle	North Wales
111	Solid circle	North Wales
112	Solid circle	North Wales
113	Solid circle	North Wales
114	Solid circle	North Wales
115	Solid circle	North Wales
116	Solid circle	North Wales
117	Solid circle	North Wales
118	Solid circle	North Wales
119	Solid circle	North Wales
120	Solid circle	North Wales
121	Solid circle	North Wales
122	Solid circle	North Wales
123	Solid circle	North Wales
124	Solid circle	North Wales
125	Solid circle	North Wales
126	Solid circle	North Wales
127	Solid circle	North Wales
128	Solid circle	North Wales
129	Solid circle	

Crown Copyright 2012, All Rights Reserved

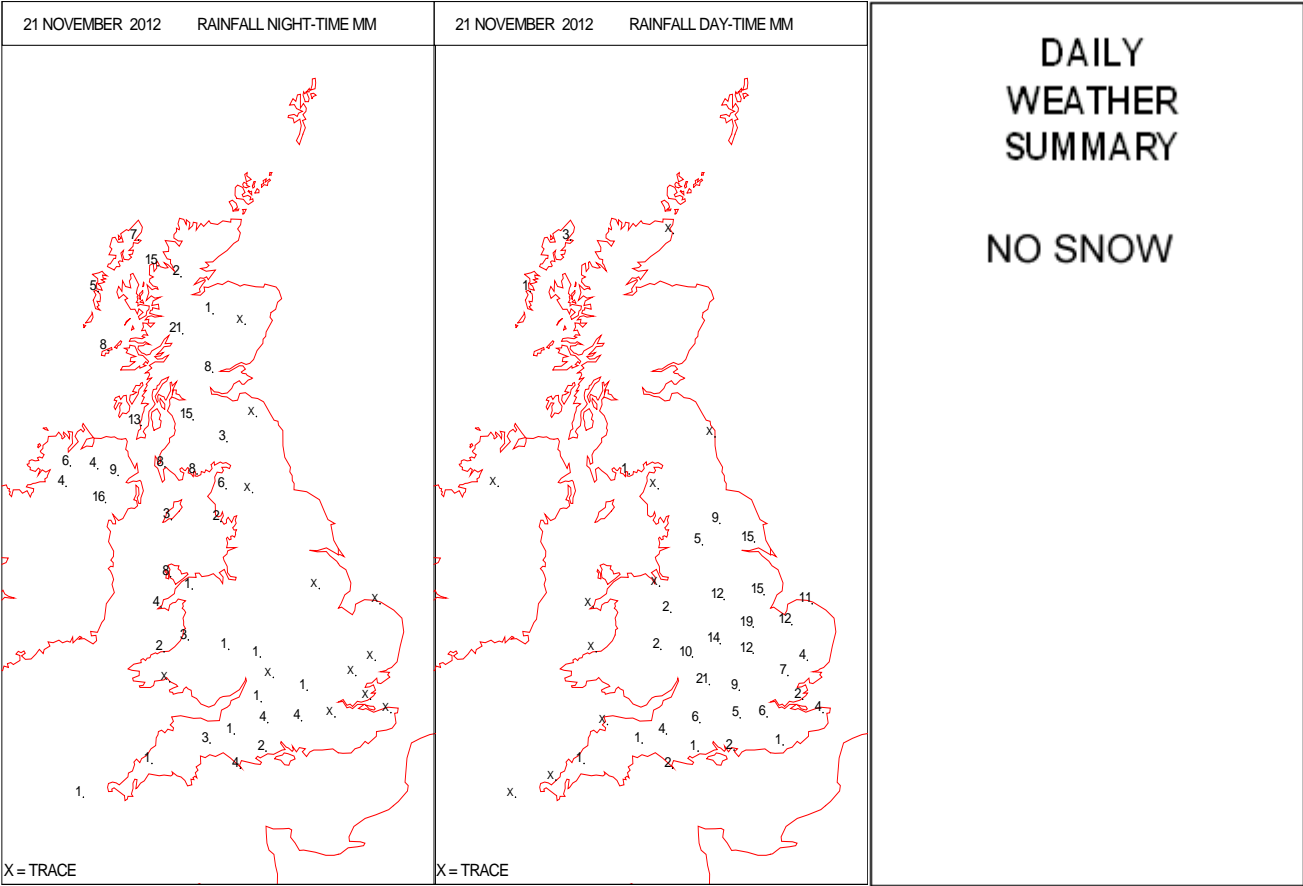
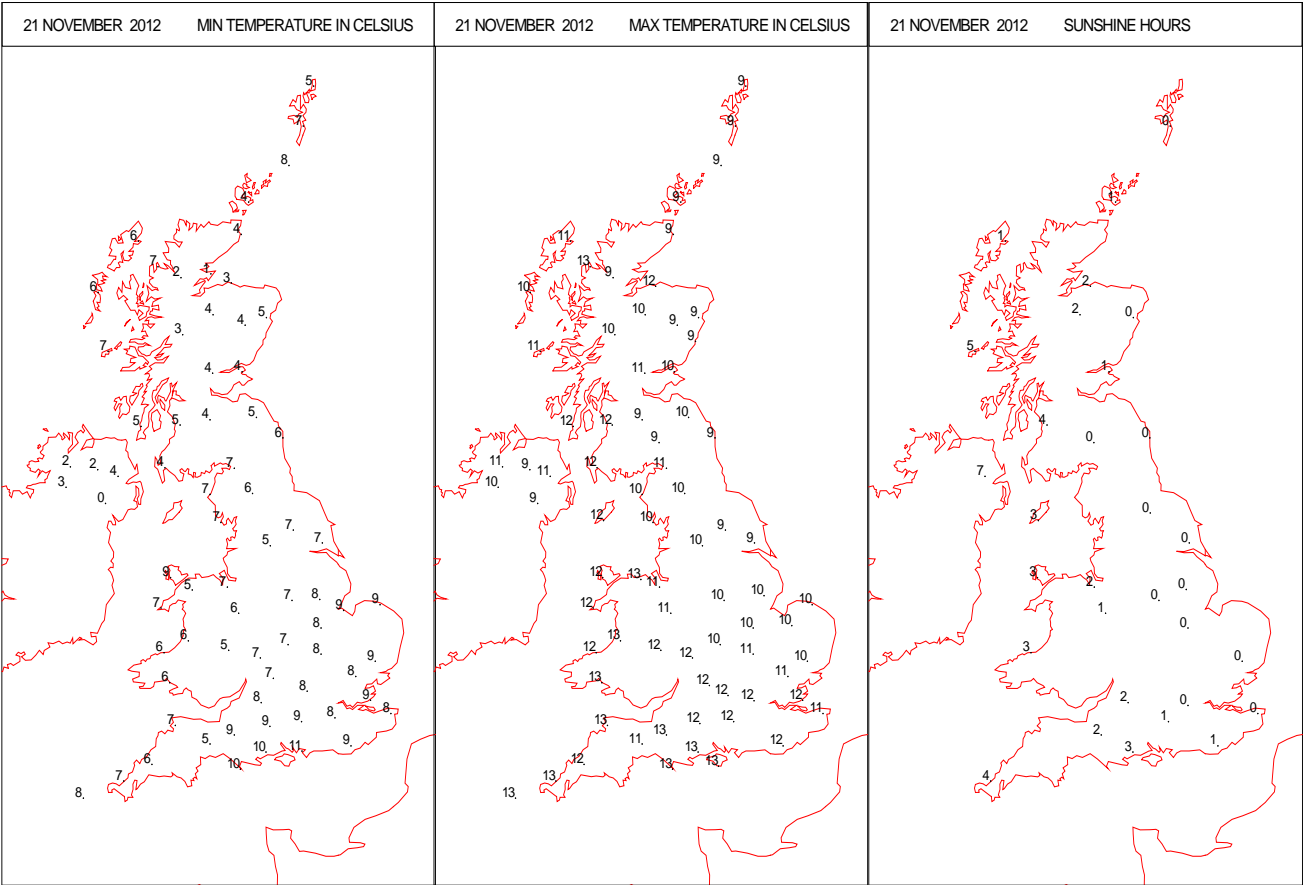
SURFACE REPORTS



SIGNIFICANT WEATHER

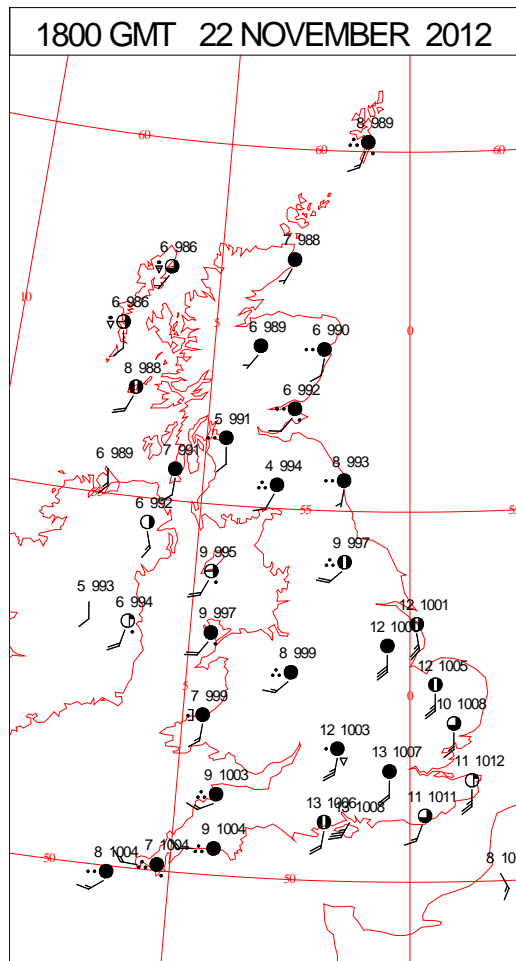
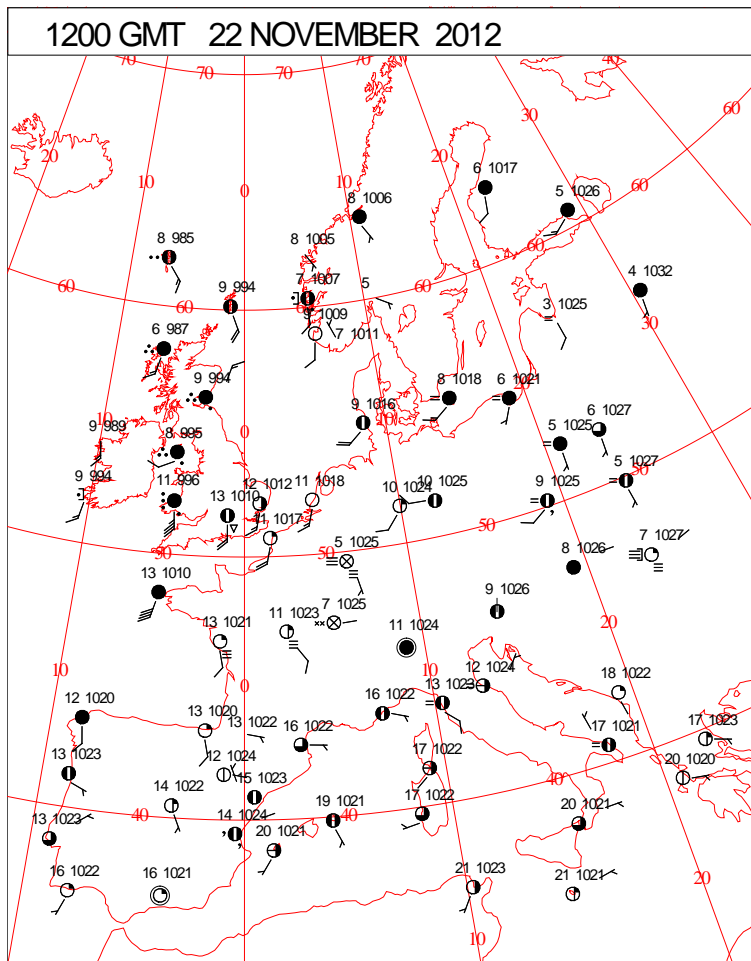
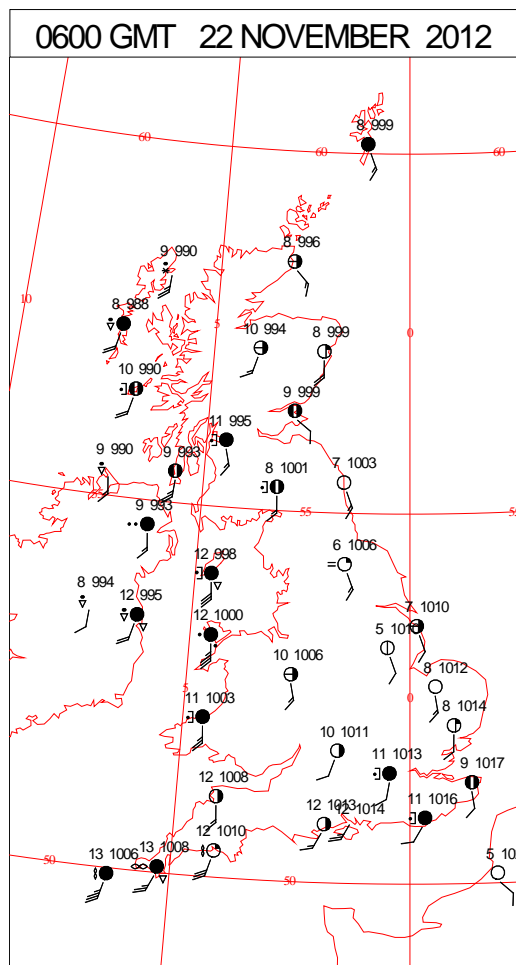
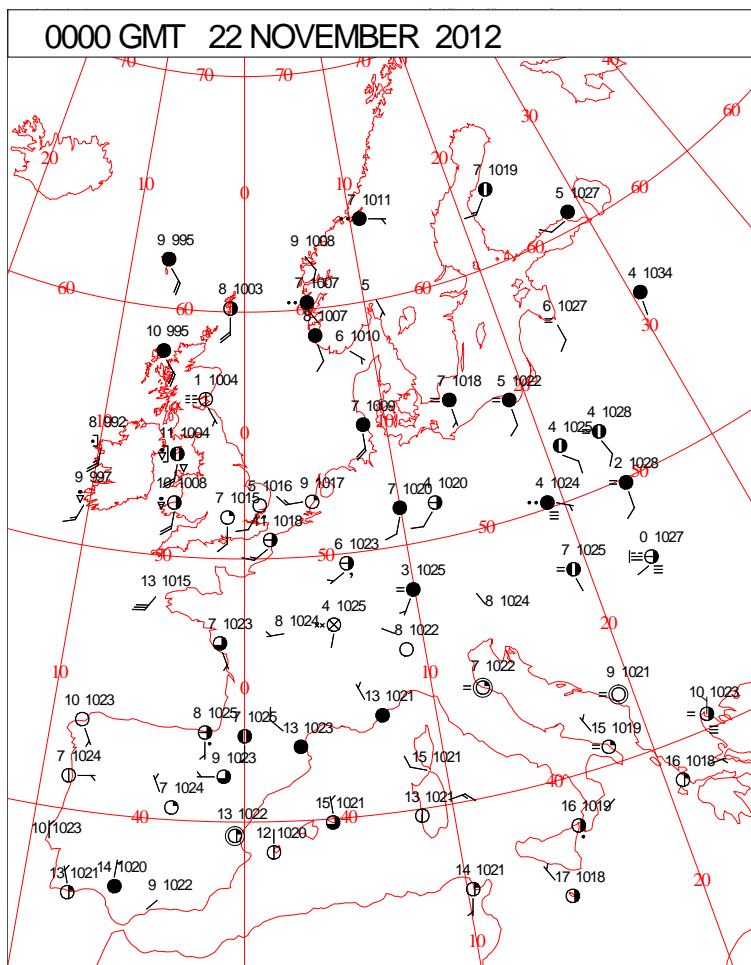
0600 GMT 21 NOVEMBER 2012	SIG WEATHER	1200 GMT 21 NOVEMBER 2012	SIG WEATHER	<p>Summary of UK Weather for Wednesday 21 November 2012.</p> <p>Rain across much of England and Wales overnight gave some heavy bursts in places, especially across Devon and into parts of the Midlands. However, East Anglia and the far southeast remained drier until morning. Northern Ireland, Scotland and the far northwest of England remained largely dry overnight, although there were some heavy showers in the northwest. Largely clear skies across Northern Ireland led to a rather cold start to the day in places. Elsewhere it was a mild night, and very mild in the south and east under cloud and rain. Rain progressed eastwards through the day, with heavy downpours in places. Rain became confined to East Anglia by the late afternoon and finally cleared through the evening. Squally winds developed on the rain band, with gusts of 53 knots at Langdon Bay in the early evening. West of the rain, it was dry with some sunshine, although with a few showers over southwest England. Later, showers developed across Northern Ireland and western Scotland. Daytime temperatures were generally around or just above average for the time of year.</p> <p>EXTREMES</p> <p>Highest Maximum: 10.2 Manston, Kent</p> <p>Lowest Maximum: 2.8 Aviemore, Inverness-Shire</p> <p>Lowest Minimum: -2.1 Aviemore, Inverness-Shire</p> <p>Lowest Grass Minimum: -5.2 Tiree, Argyll (In Strathclyd -5.2 St Angelo, Fermanagh</p> <p>Most Rain: 14.4 Charterhall, Berwickshire</p> <p>Most Sun: 1.4 Fair Isle, Shetland</p>
1800 GMT 21 NOVEMBER 2012	SIG WEATHER	0000 GMT 22 NOVEMBER 2012	SIG WEATHER	

DAILY CLIMATE DATA



Crown Copyright 2012, All Rights Reserved

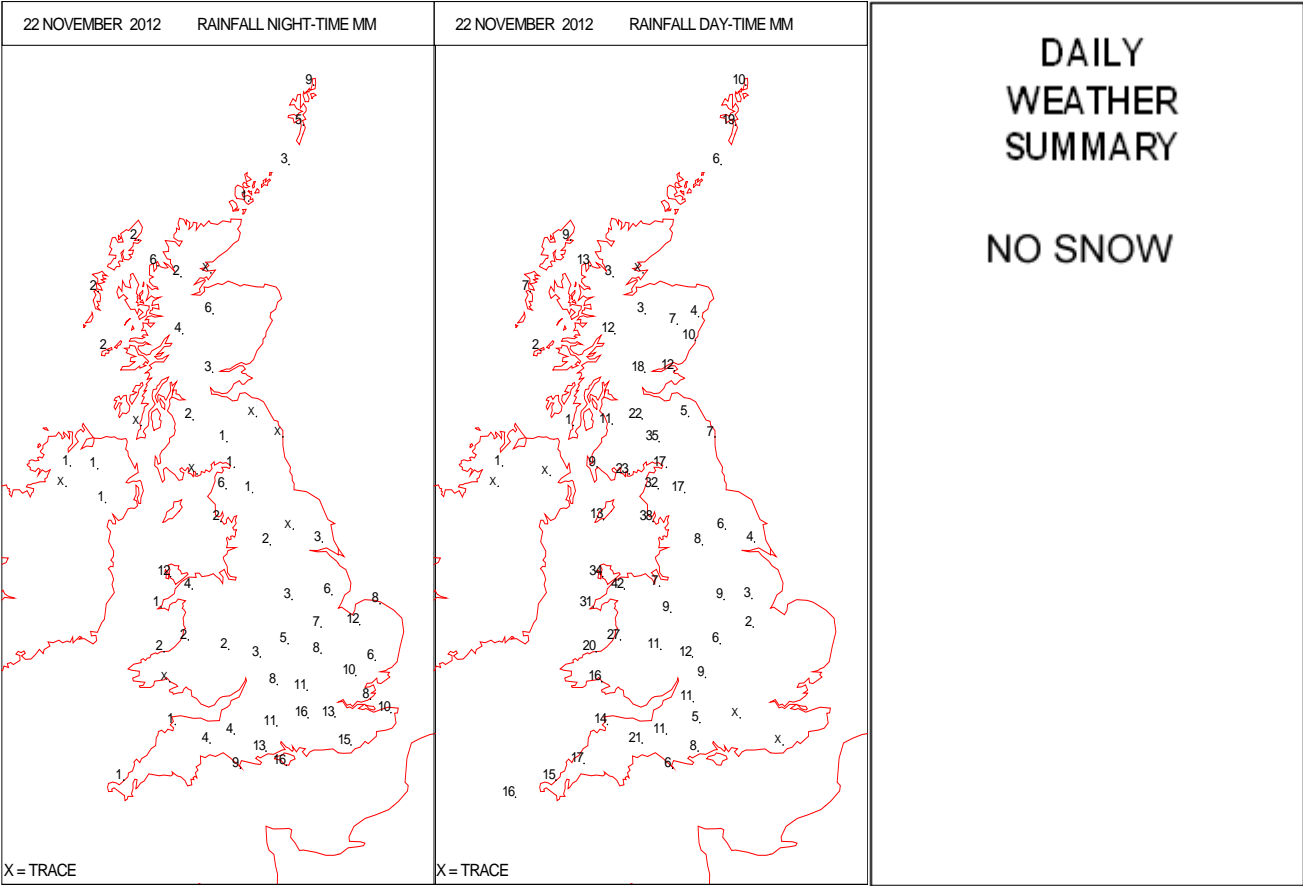
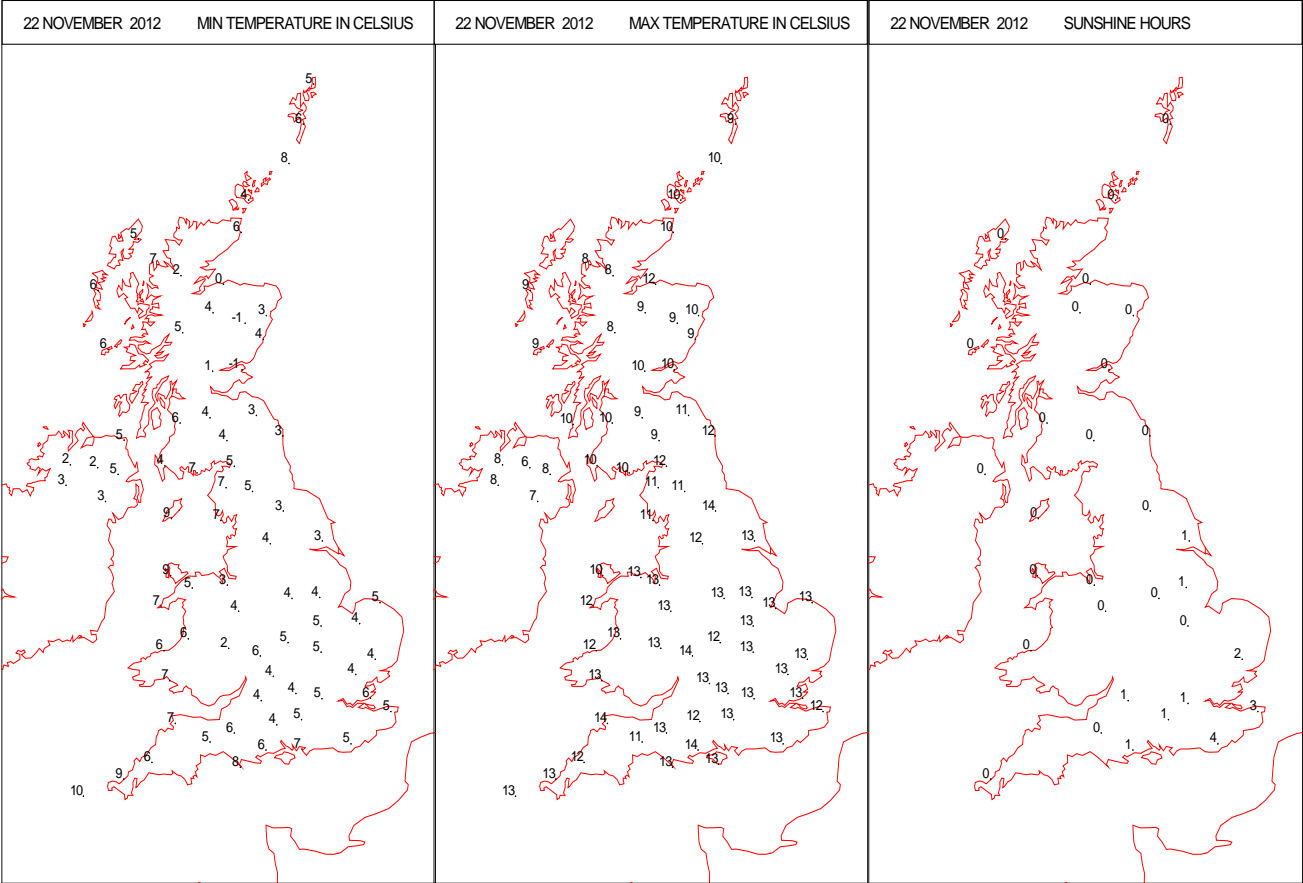
SURFACE REPORTS



SIGNIFICANT WEATHER

0600 GMT 22 NOVEMBER 2012	SIG WEATHER	1200 GMT 22 NOVEMBER 2012	SIG WEATHER	<p>Summary of UK Weather for Thursday 22 November 2012. Largely dry in eastern parts at first, allowing a patchy ground frost in north-east Scotland, although cloud increased later in the night. Scattered showers in the west and later near the south coast turned heavy in places. A persistent band of rain spread east across Northern Ireland and southern Scotland through the early hours of the morning. There were some heavy, thundery elements within this band, and windspeeds picked up ahead of it, giving gales in many places across the U.K. through the day. There were severe gales in exposed places, for example Capel Curig recorded 99 knots. Rain edged slowly east through the day, with a line of particularly intense, squally rain developing within the band over western England and Wales during the afternoon, continuing eastwards into the evening. Persistent rain cleared Northern Ireland and western Scotland by the afternoon, and eastern Scotland, northern England, western Wales and far south-west England through the evening, leaving clearer, less windy conditions although with some heavy, thundery showers. Temperatures were around average in the north-east overnight, otherwise it was mild for November.</p>
1800 GMT 22 NOVEMBER 2012	SIG WEATHER	0000 GMT 23 NOVEMBER 2012	SIG WEATHER	<p>EXTREMES Highest Maximum: 13.9 Chivenor, Devon Lowest Maximum: 6.4 Lough Fea, Londonderry Lowest Minimum: -0.8 Aboyne No2, Aberdeenshire Lowest Grass Minimum: -4.9 Leuchars, Fife Most Rain: 45.8 Valley, Gwynedd Most Sun: 4.1 Herstmonceux, East Sussex</p>

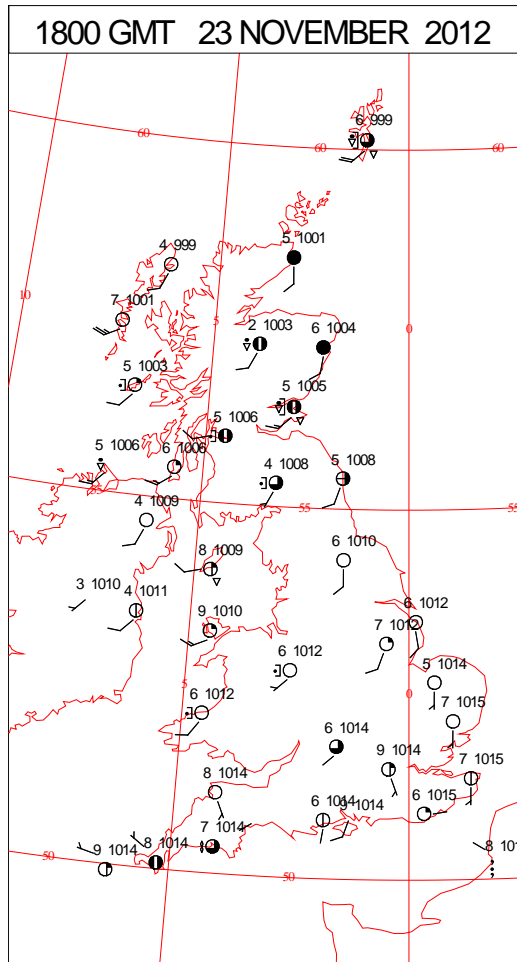
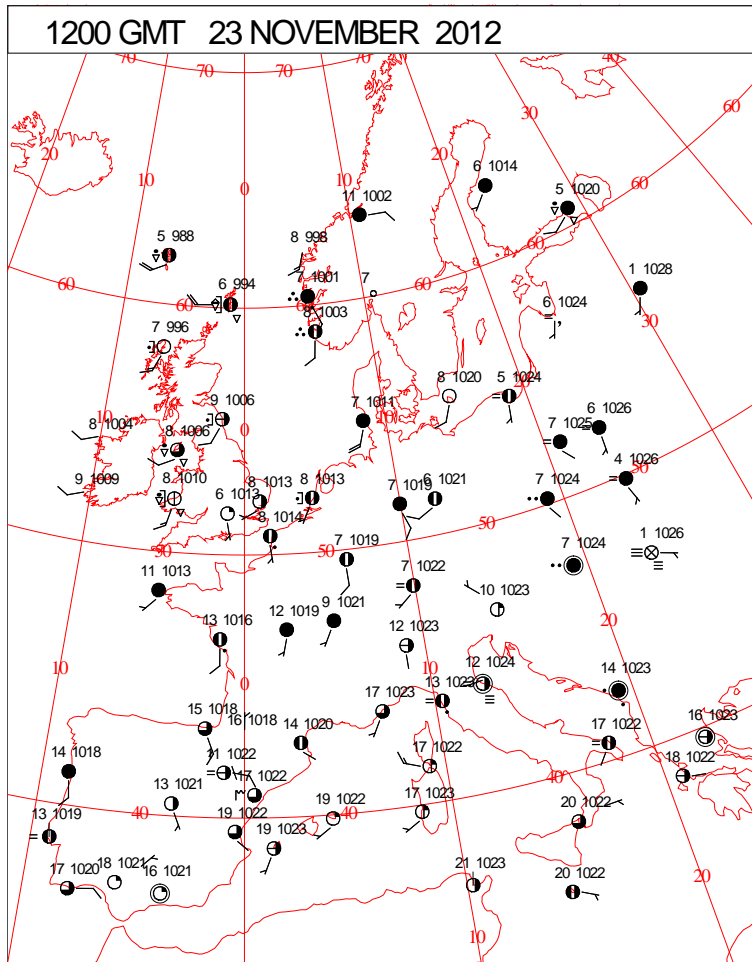
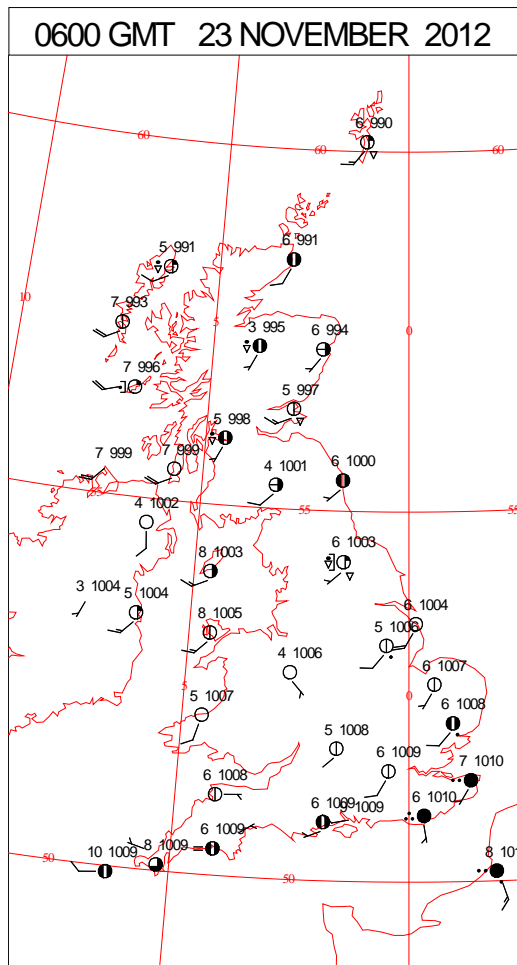
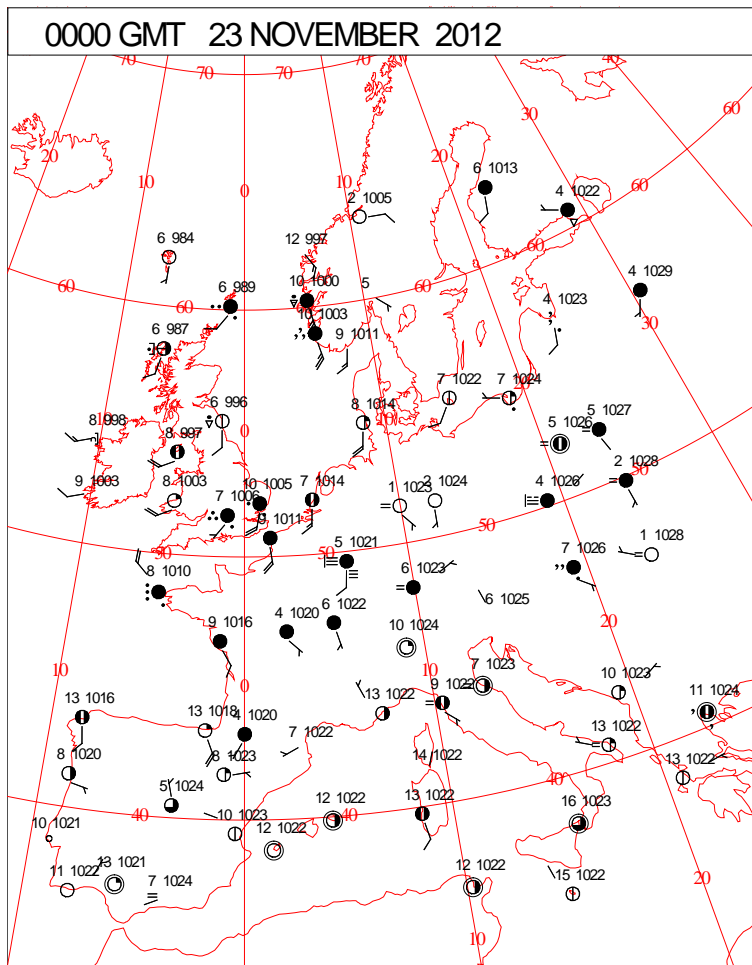
DAILY CLIMATE DATA



Crown Copyright 2012, All Rights Reserved

Friday 23 November 2012

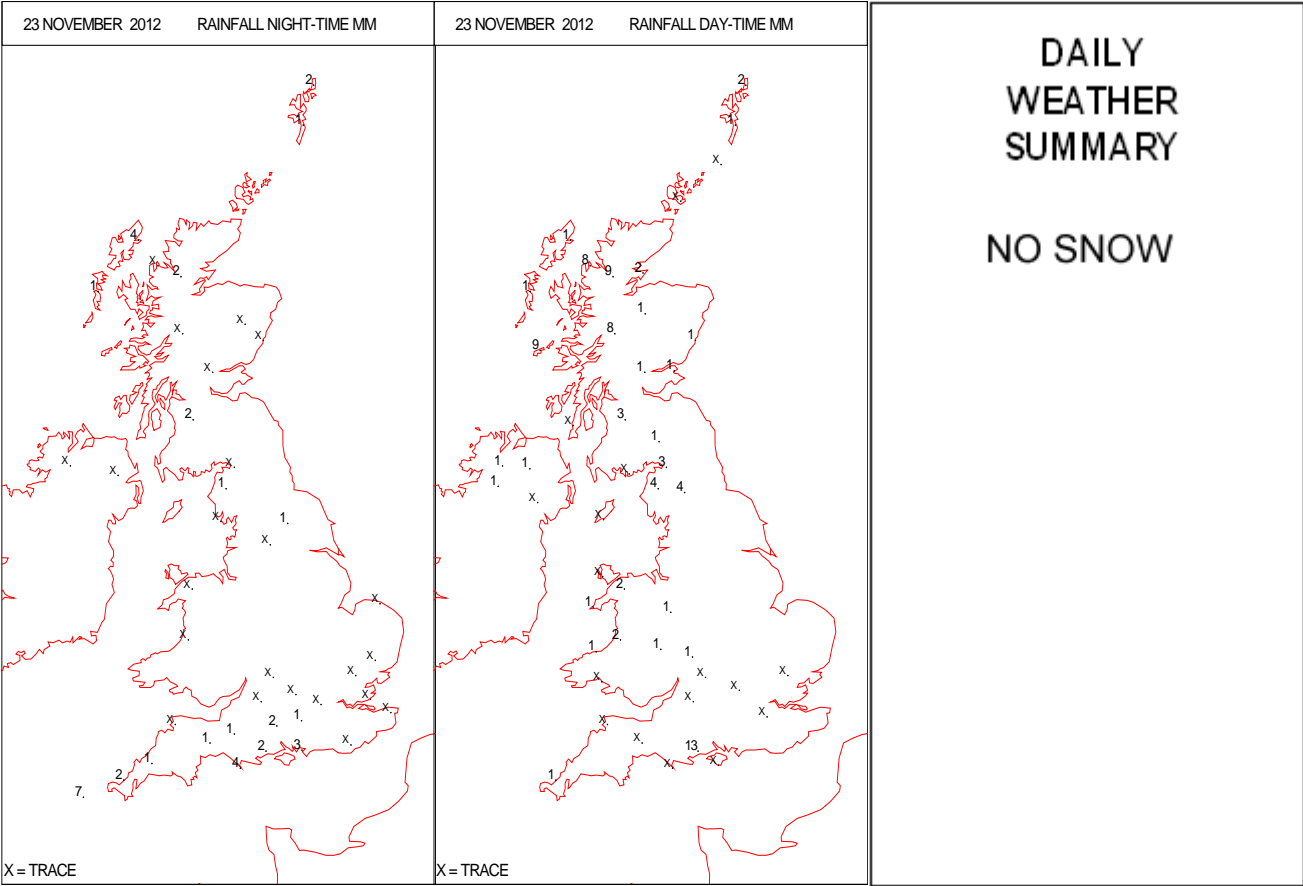
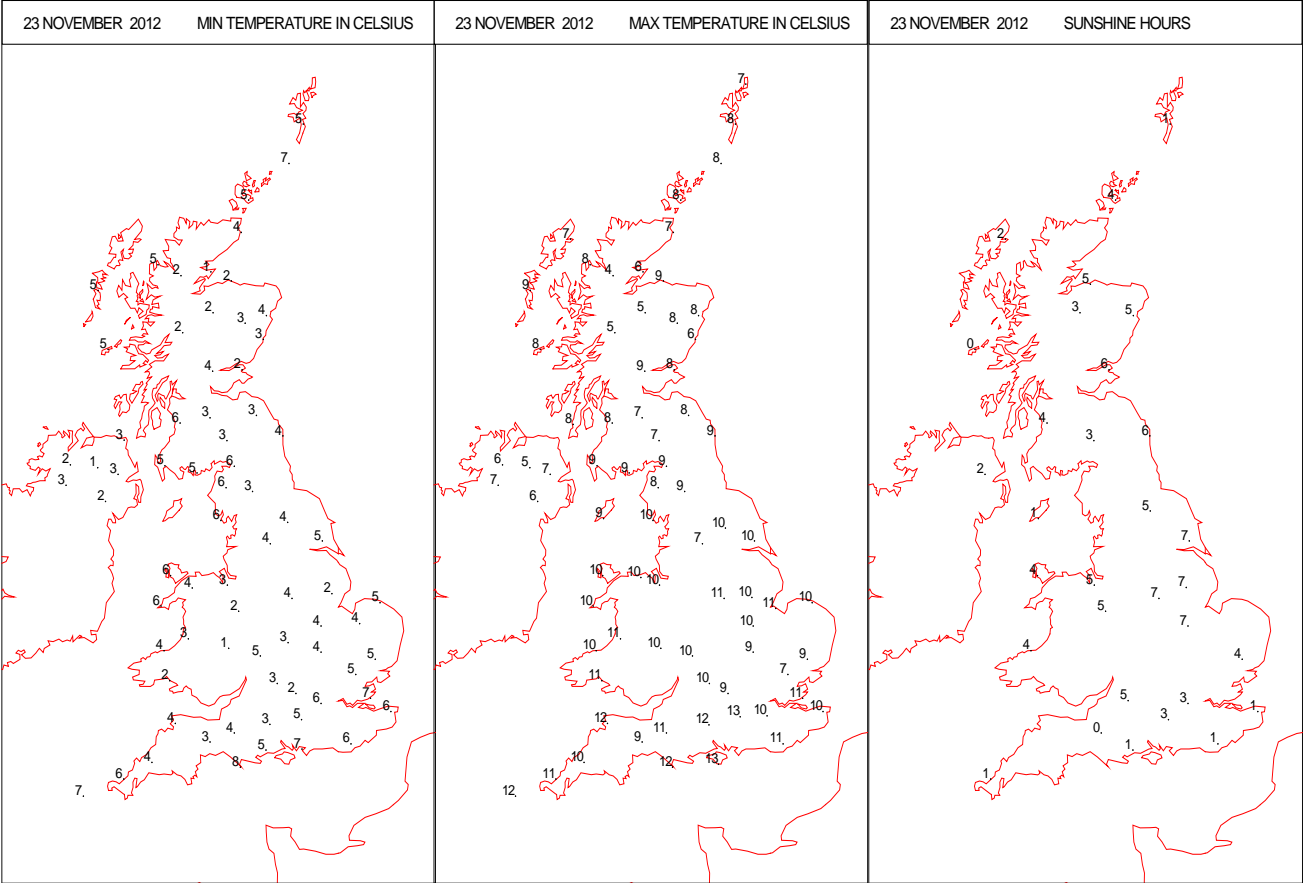
SURFACE REPORTS



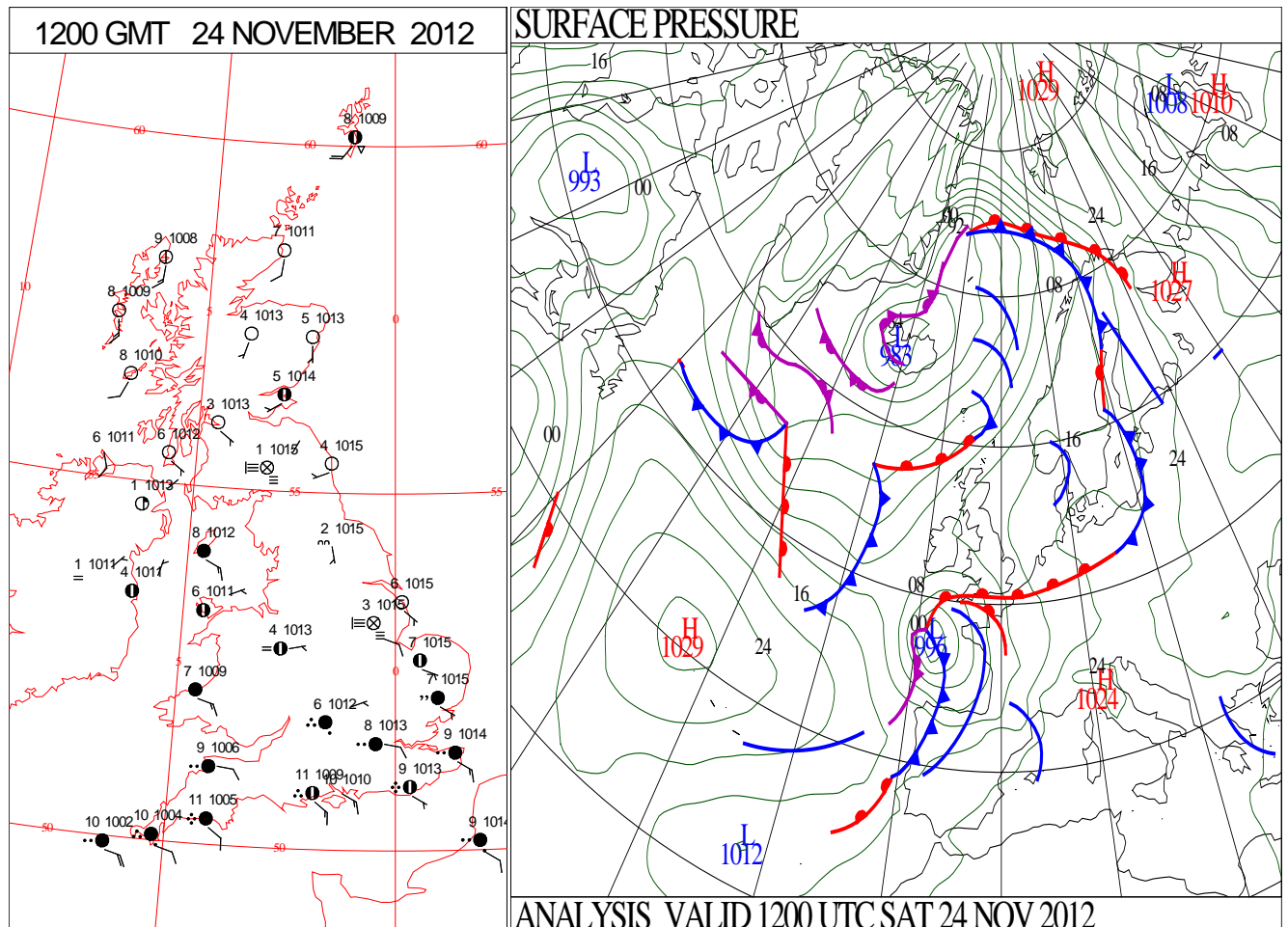
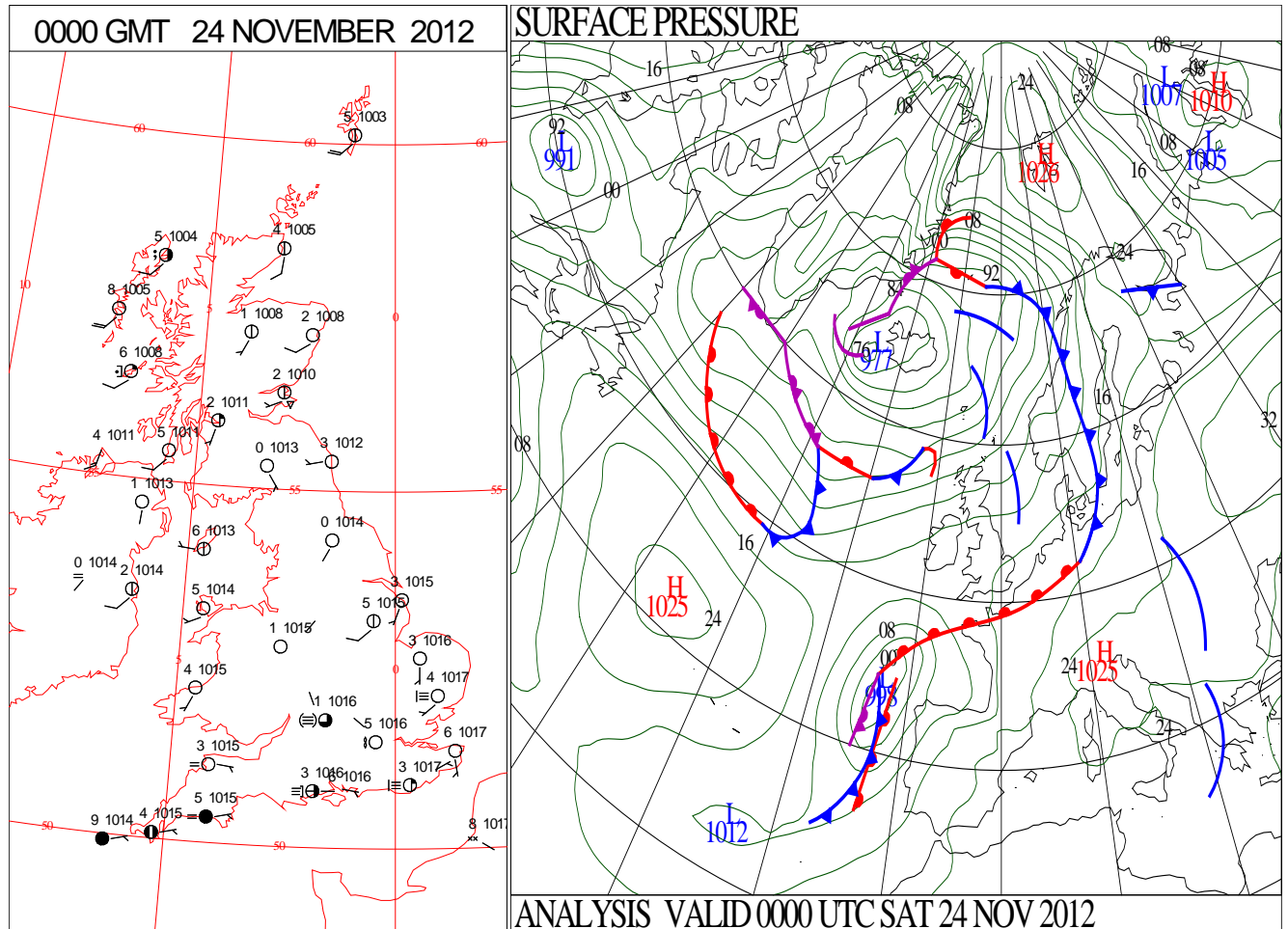
SIGNIFICANT WEATHER

0600 GMT 23 NOVEMBER 2012	SIG WEATHER	1200 GMT 23 NOVEMBER 2012	SIG WEATHER	<p>Summary of UK Weather for Friday 23 November 2012.</p> <p>A band of rain across the south-east of England moved slowly eastwards, with a narrow line of very heavy rain giving large hourly rainfall totals in places.</p> <p>There were very strong winds associated with the rain with gales, particularly around the coast; Langdon Bay in Kent recorded a gust of 51 knots in the early hours of the morning.</p> <p>To the west of this rain it was clearer, although scattered, heavy and at times, thundery showers continued in the north and west with blustery winds.</p> <p>The rain in the far south-east of England soon cleared to leave many eastern and southern areas largely dry and bright, with some good spells of sunshine developing, and much lighter winds than of late.</p> <p>However, northern and western areas saw a scattering of blustery showers. Some of these showers became heavy and thundery, most notably across western Scotland and north-western England where there were some longer spells of rain. Across the high ground in Scotland, the showers turned wintry.</p> <p>Temperatures were generally around or a little above average for the time of year.</p>
1800 GMT 23 NOVEMBER 2012	SIG WEATHER	0000 GMT 24 NOVEMBER 2012	SIG WEATHER	
				<p>EXTREMES</p> <p>Highest Maximum: 13.2 South Farnborough, Hampshire</p> <p>Lowest Maximum: 4.4 Loch Glascarnoch, Ross-Shire</p> <p>Lowest Minimum: 0.5 Shobdon Airfield, Hereford & Worcester</p> <p>Lowest Grass Minimum: -2.2 Shobdon Airfield, Hereford & Worcester</p> <p>Most Rain: 14.6 Hurn, Dorset</p> <p>Most Sun: 7.0 Nottingham Watnall, Nottinghamshire</p>

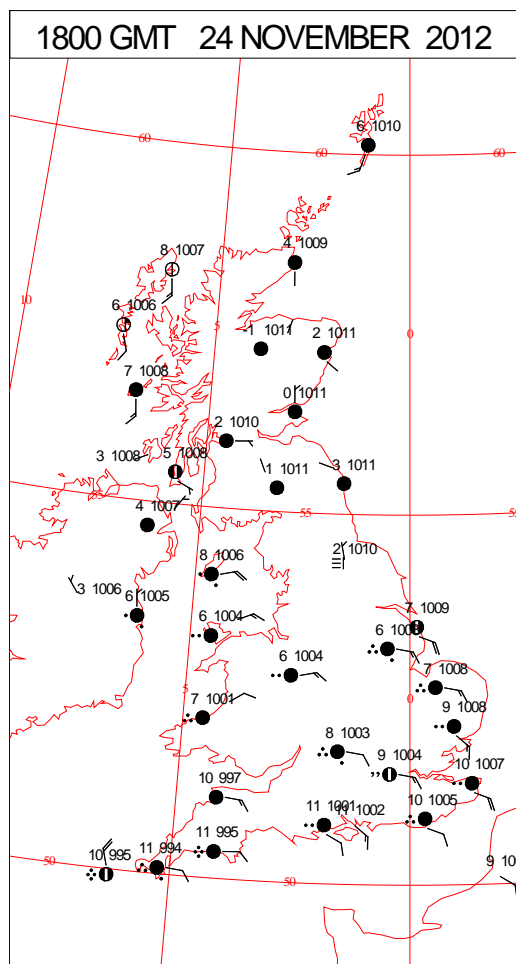
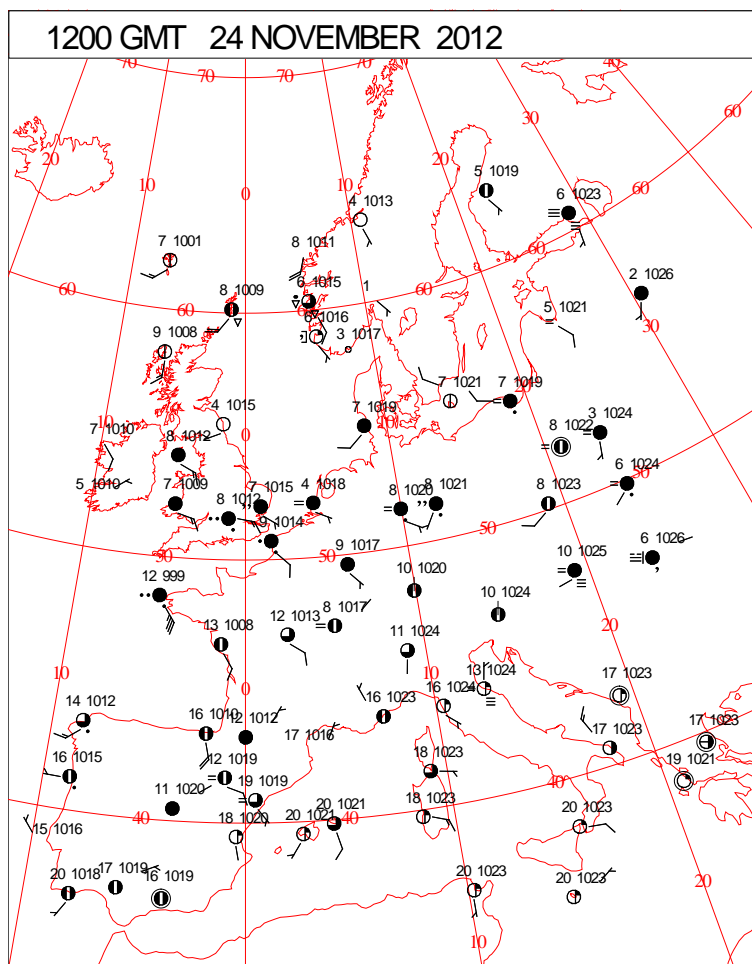
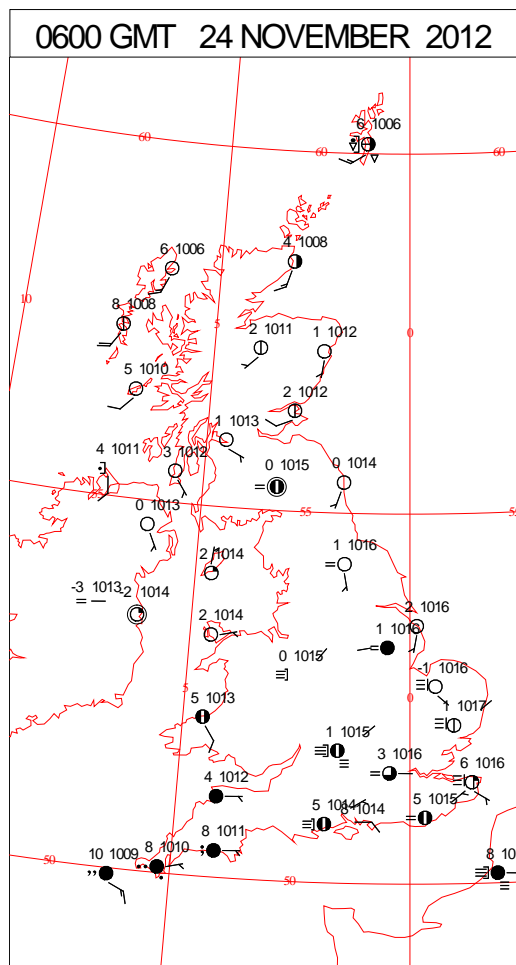
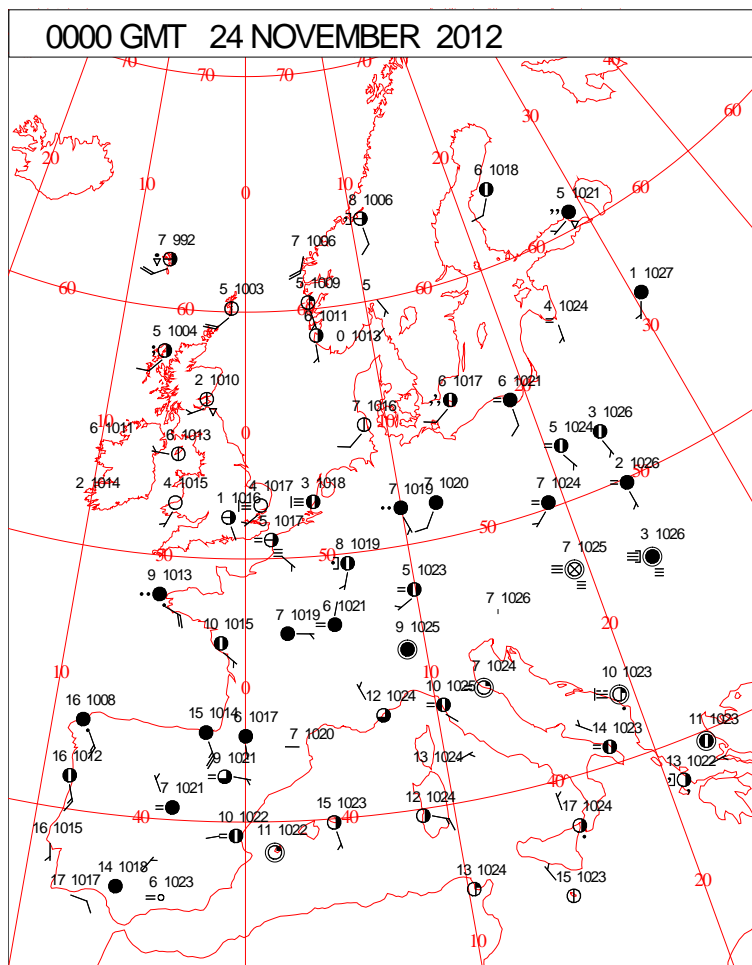
DAILY CLIMATE DATA



DAILY WEATHER SUMMARY



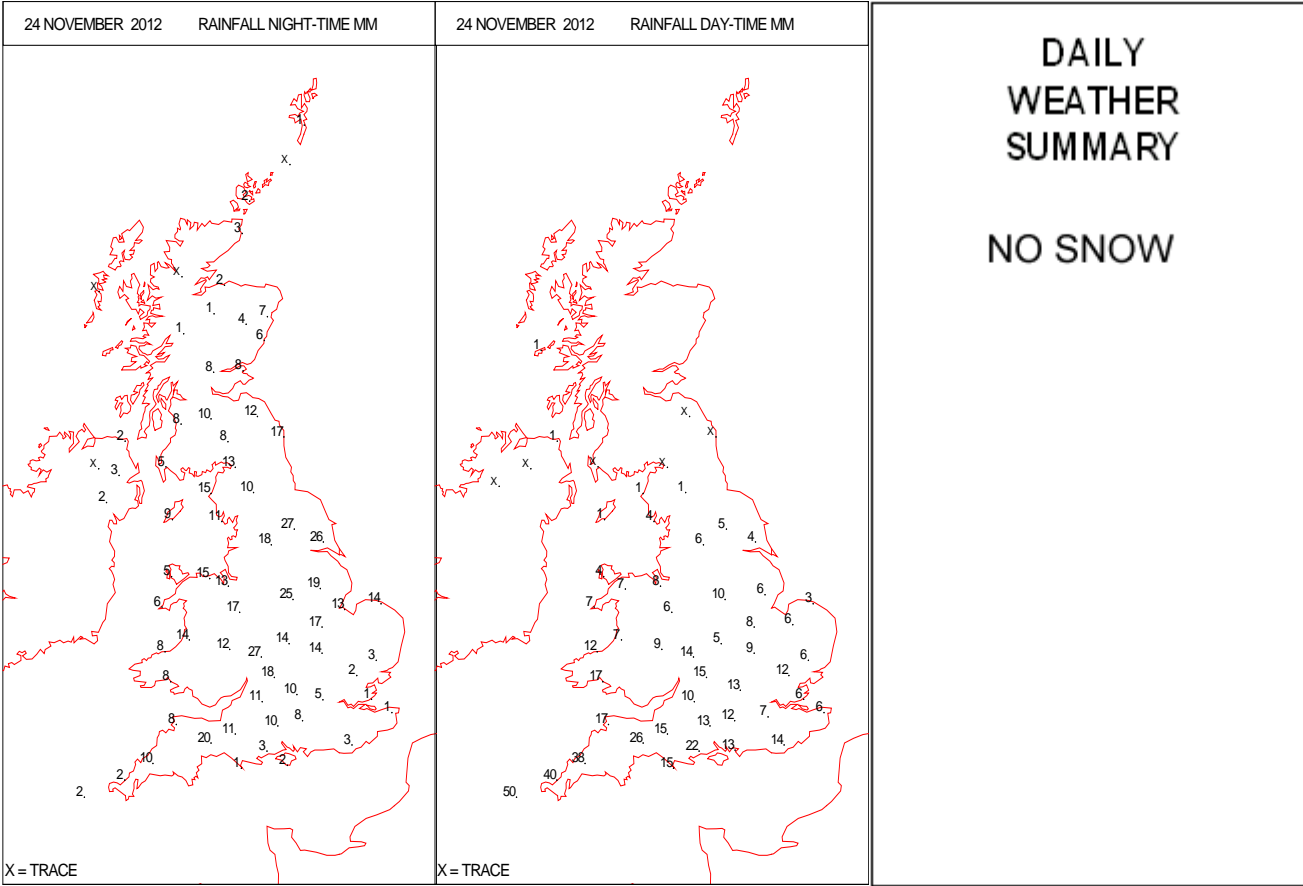
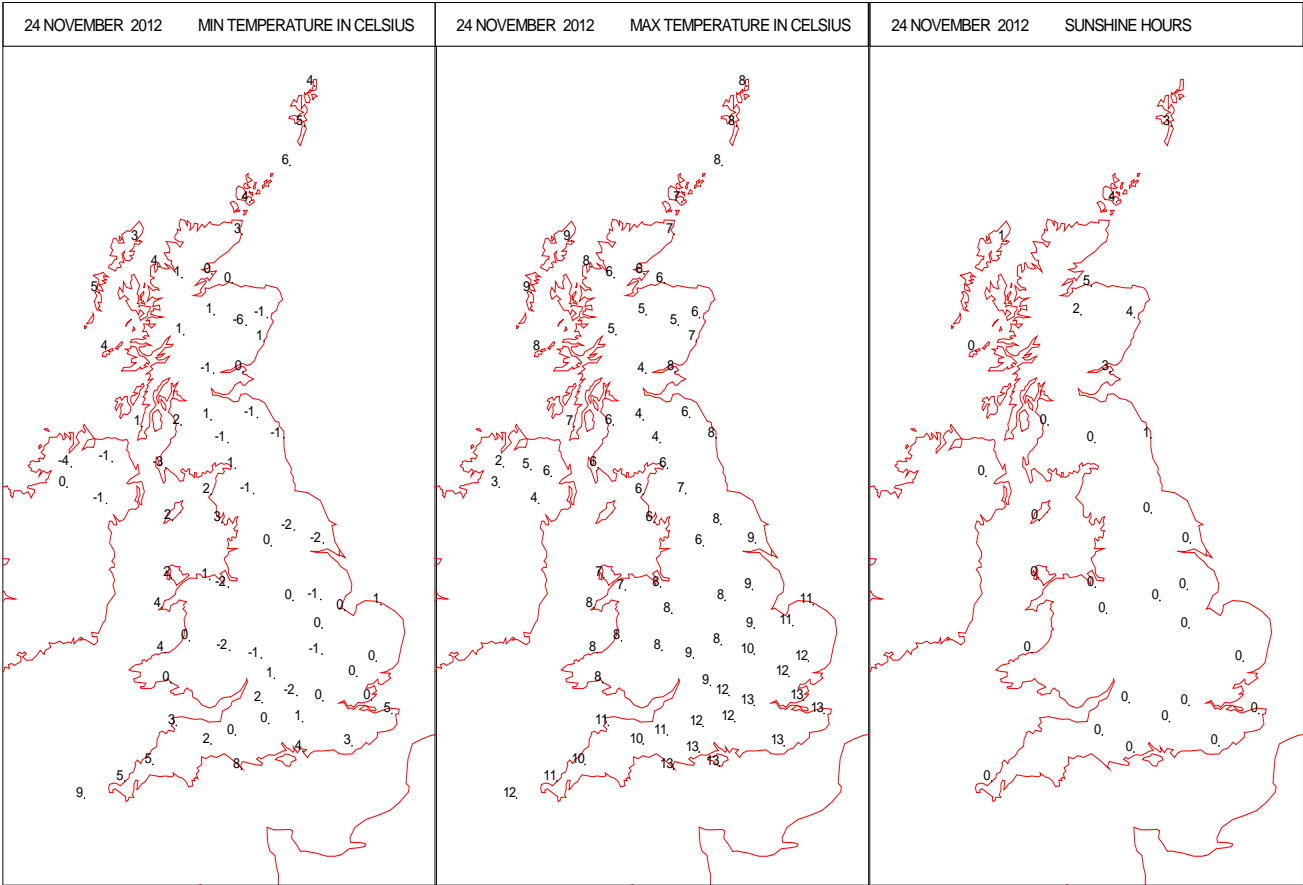
SURFACE REPORTS



SIGNIFICANT WEATHER

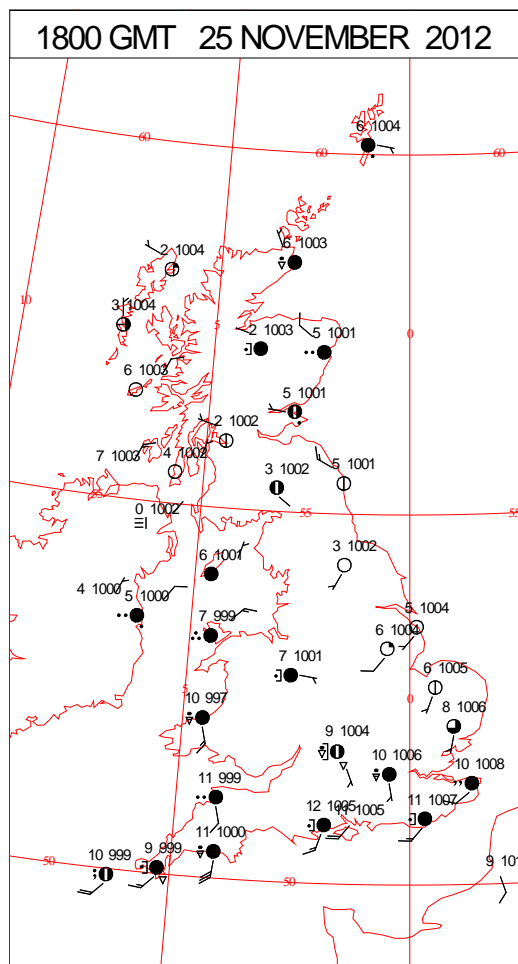
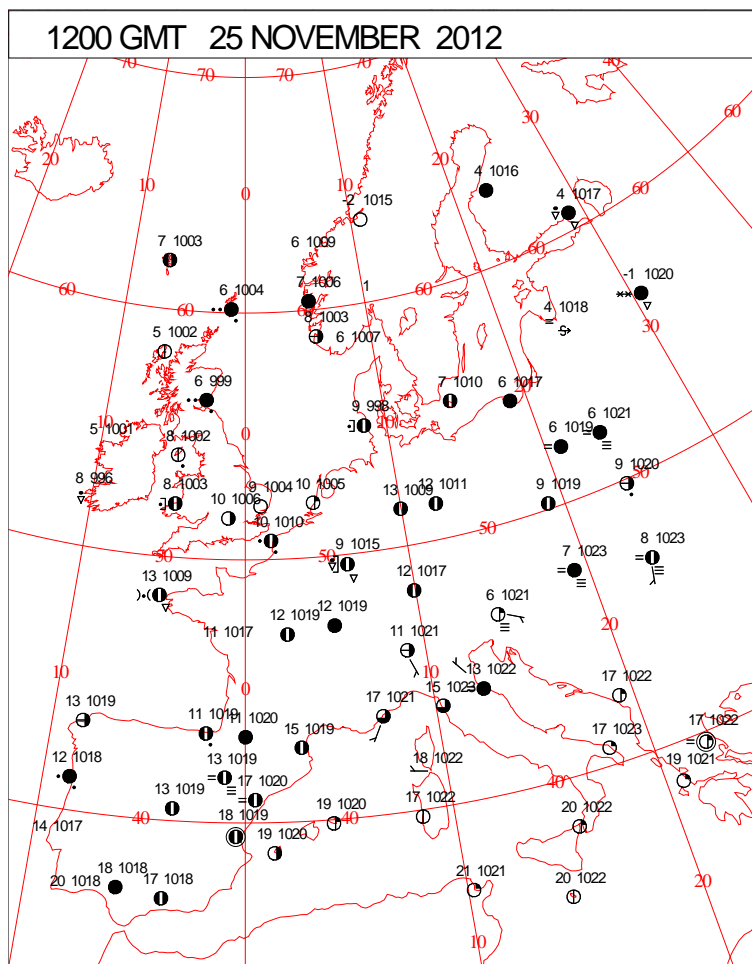
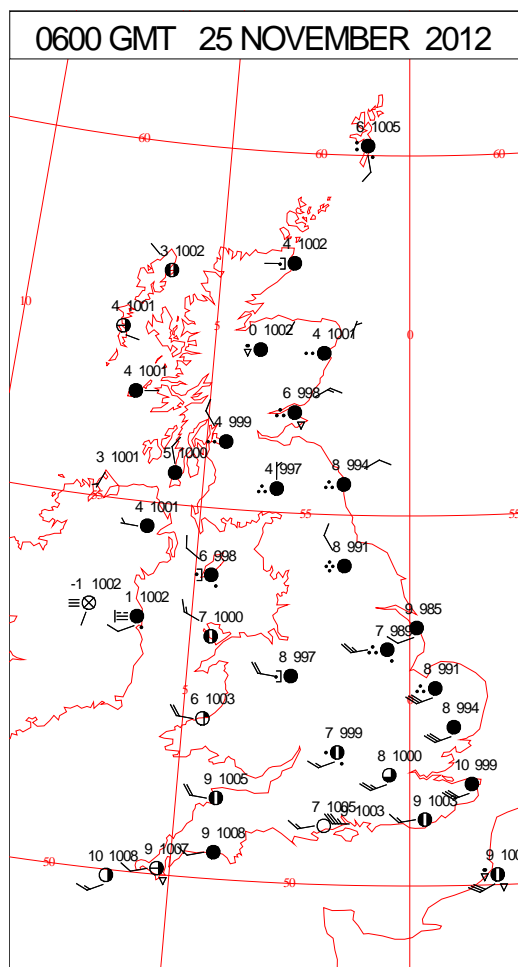
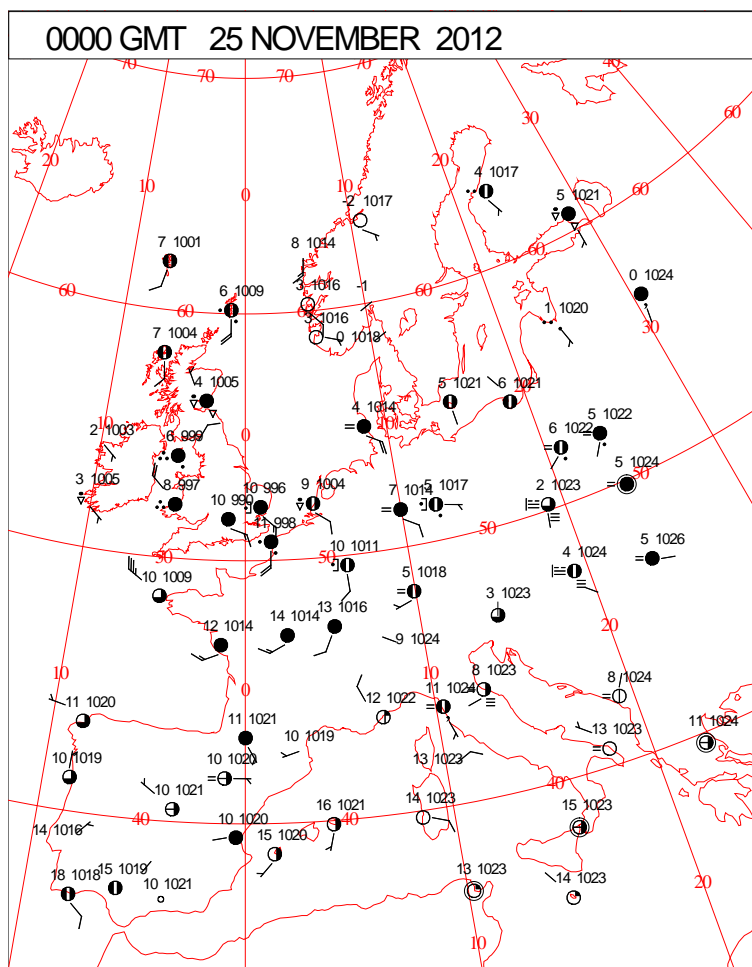
0600 GMT 24 NOVEMBER 2012	SIG WEATHER	1200 GMT 24 NOVEMBER 2012	SIG WEATHER	<p>Summary of UK Weather for Saturday 24 November 2012.</p> <p>It was a relatively quiet night with any showers becoming confined to the far north-west.</p> <p>Elsewhere, clear skies and light winds allowed temperatures to dip quickly, with a frost forming away from the far south.</p> <p>Mist and fog also developed, initially across the south, but with the area expanding north and becoming dense in places across south-east England, and in the Vale of York.</p> <p>Later, cloud increased across the south which allowed temperatures to rise and visibilities started to improve. Rain began to affect the south coast by dawn.</p> <p>Persistent rain, heavy at times steadily pushed north across much of England and Wales during the day, reaching northern England by mid afternoon. The heaviest of the rain was across south-western parts during the evening, with some intense downpours.</p> <p>Winds also increased across the south, strongest around south-western coasts.</p> <p>Ahead of the rain, it was rather cold and cloudy, with fog lingering across parts of northern and eastern England.</p> <p>The best of any brighter weather was across Scotland, with just a few showers in the north-west.</p> <p>Temperatures were around average for November, but tempered by the rain and wind.</p>
1800 GMT 24 NOVEMBER 2012	SIG WEATHER	0000 GMT 25 NOVEMBER 2012	SIG WEATHER	
				<p>EXTREMES</p> <p>Highest Maximum: 13.1 Hurn, Dorset</p> <p>Lowest Maximum: 1.7 Castlederg, Tyrone</p> <p>Lowest Minimum: -5.7 Aboyne No2, Aberdeenshire</p> <p>Lowest Grass Minimum: -9.0 Aboyne No2, Aberdeenshire</p> <p>Most Rain: 51.2 St. Mary's Airport, Isles of Scilly</p> <p>Most Sun: 4.5 Kinloss, Moray</p>

DAILY CLIMATE DATA



Crown Copyright 2012, All Rights Reserved

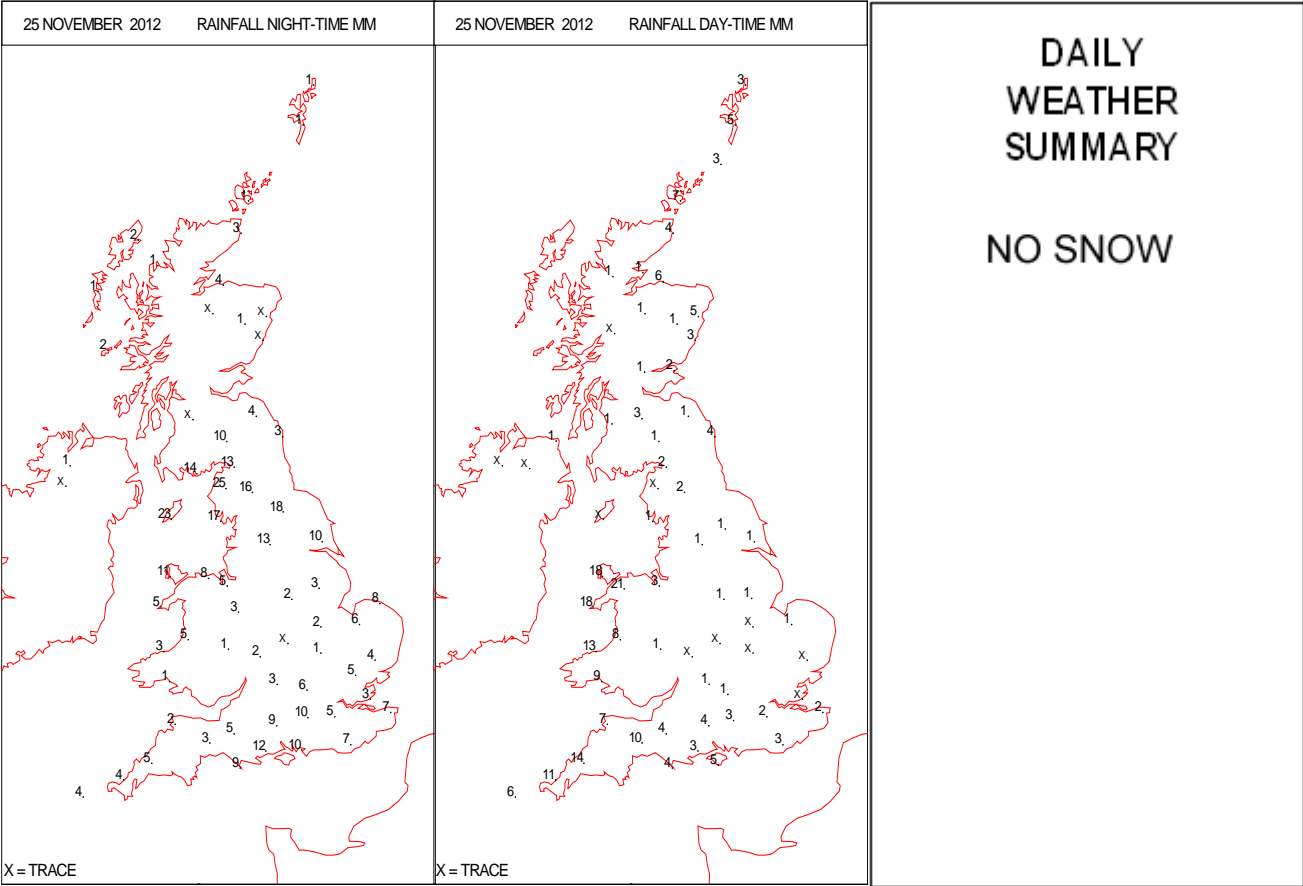
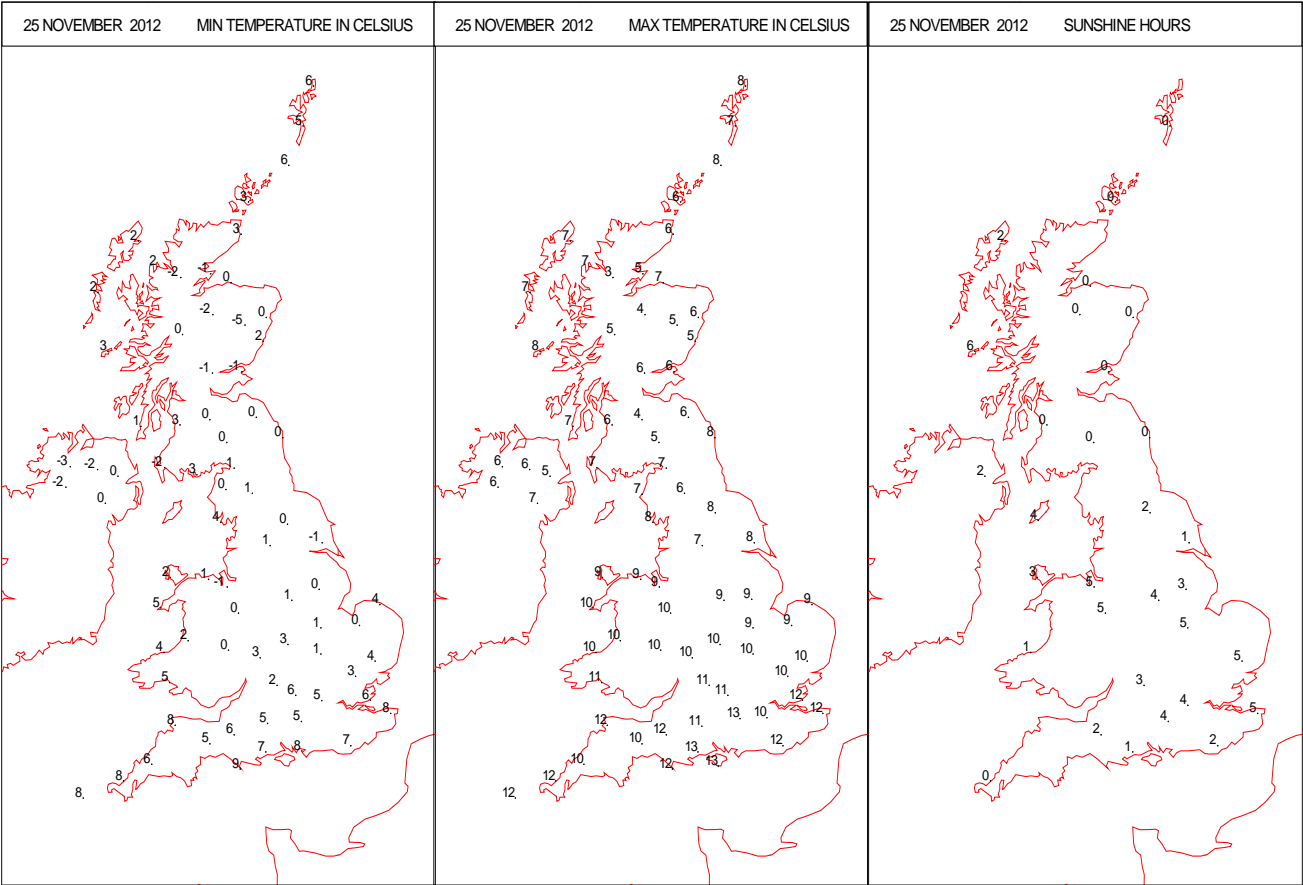
SURFACE REPORTS



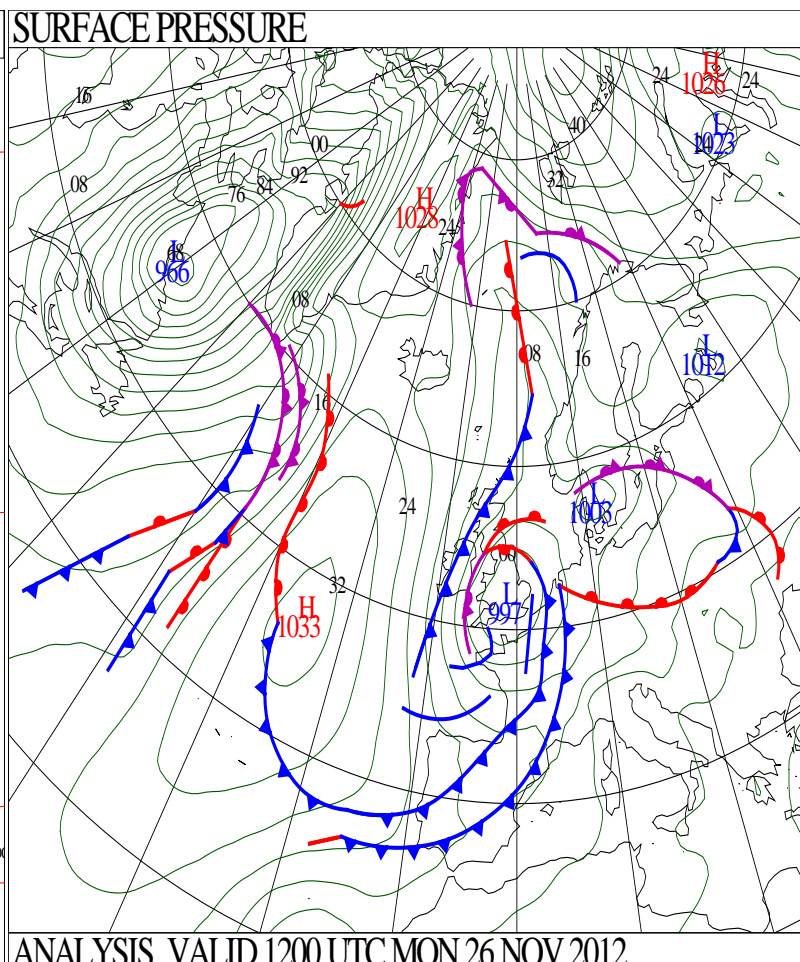
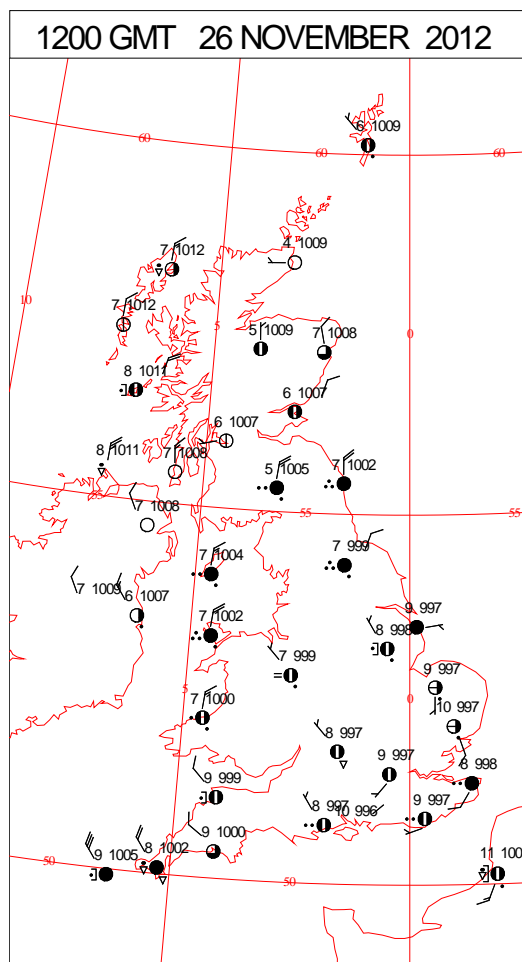
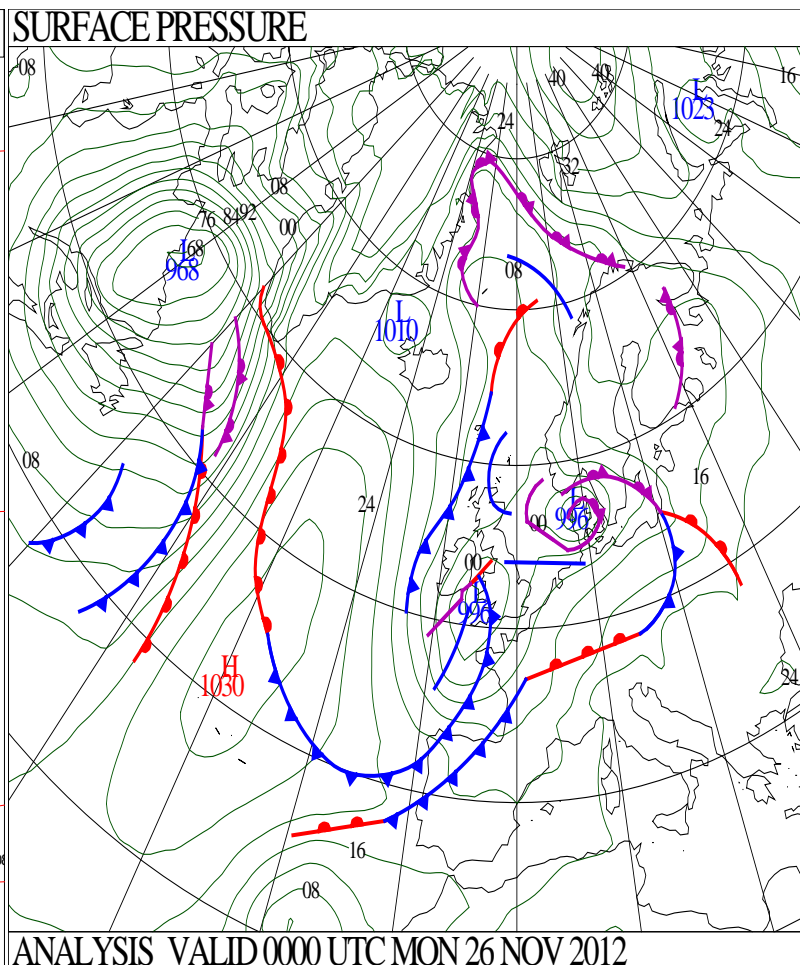
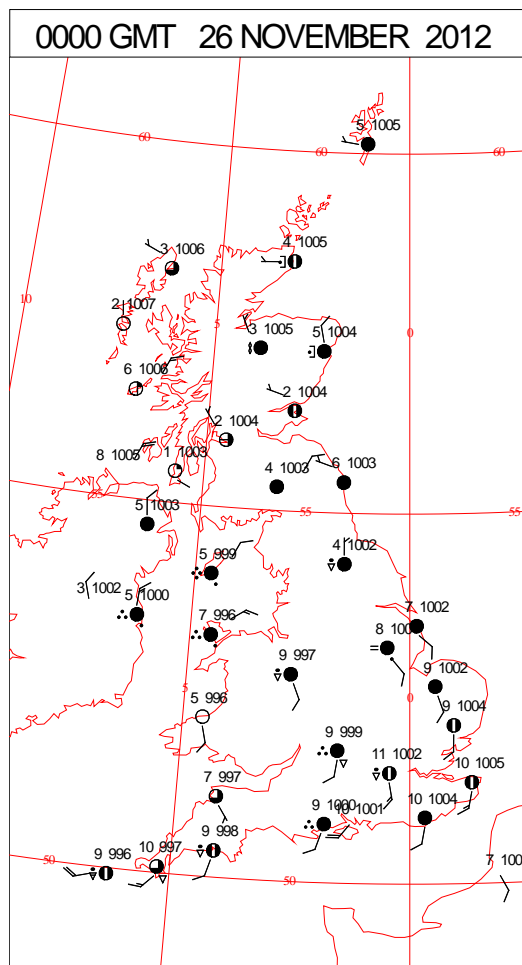
SIGNIFICANT WEATHER

0600 GMT 25 NOVEMBER 2012	SIG WEATHER	1200 GMT 25 NOVEMBER 2012	SIG WEATHER	<p>Summary of UK Weather for Sunday 25 November 2012. Heavy rain and very strong winds continued to spread north-east across the U.K. overnight, leading to large rainfall totals quite widely across central and northern parts as far as North Yorkshire. The highest recorded gust was 60 knots reported at St Catherine's point on the Isle of Wight at 0300 UTC.</p> <p>Rain also reached southern and eastern Scotland, with some snow falling over high ground.</p> <p>Across Northern Ireland, after rain earlier in the night, it became dry and clear, which allowed temperatures to drop below freezing and some freezing fog patches to form.</p> <p>During the day, the rain and wind in the north-east gradually eased away into the North Sea, leaving just a scattering of showers for east Scotland.</p> <p>Some heavy showers affected parts of the south at times, especially south-west England, south Wales, and into the afternoon, other southern counties. The showers became increasingly heavy and widespread as the afternoon progressed.</p> <p>Meanwhile, another band of rain arrived into west Wales and Cornwall, which then pushed across all of Wales and much of south-west England through the evening.</p> <p>Temperatures were generally around average for the time of year.</p>
1800 GMT 25 NOVEMBER 2012	SIG WEATHER	0000 GMT 26 NOVEMBER 2012	SIG WEATHER	<p>EXTREMES Highest Maximum: 13.4 South Farnborough, Hampshire Lowest Maximum: 2.6 Loch Glascarnoch, Ross-Shire Lowest Minimum: -4.8 Aboyne No2, Aberdeenshire Lowest Grass Minimum: -3.8 Aboyne No2, Aberdeenshire Most Rain: 28.8 Valley, Gwynedd Most Sun: 5.1 Manston, Kent 5.1 Wittering, Cambridgeshire</p>

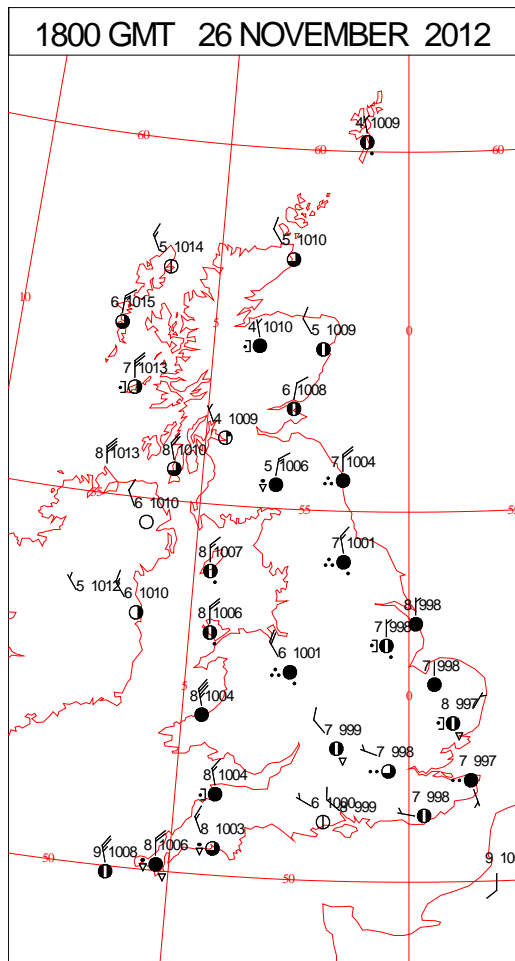
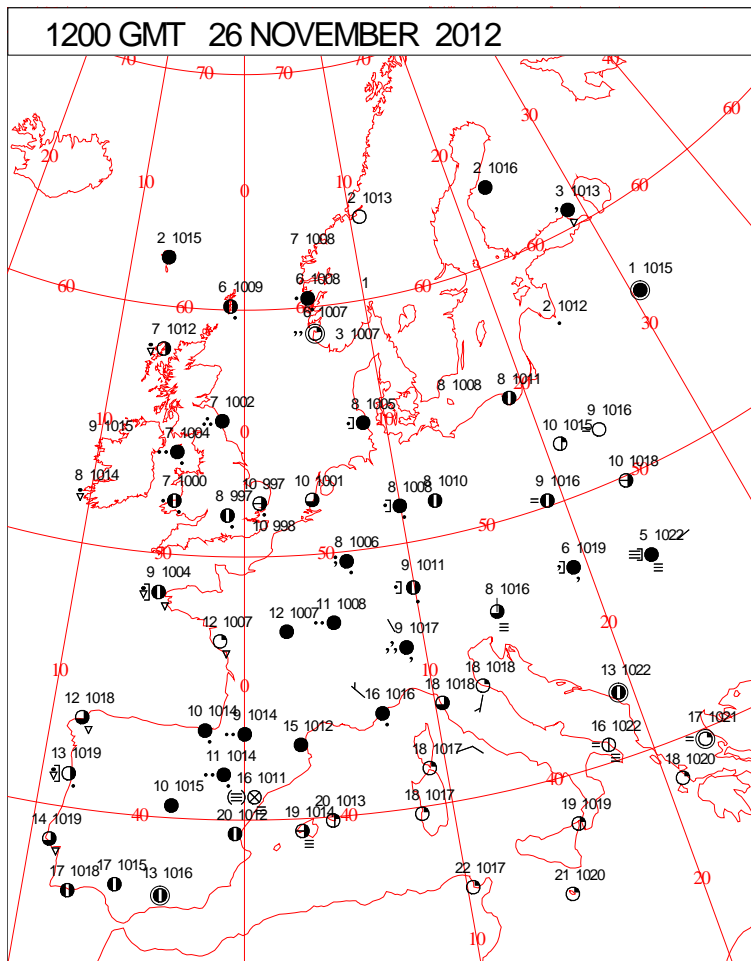
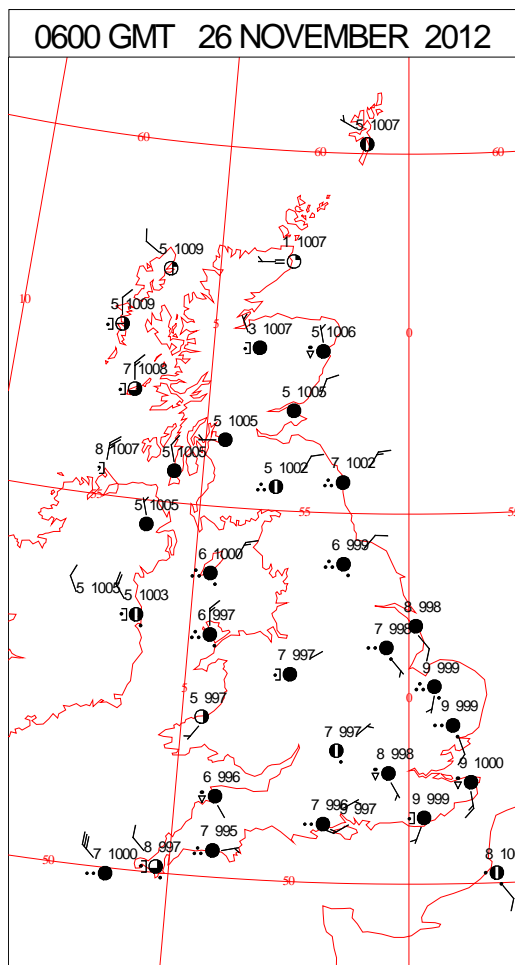
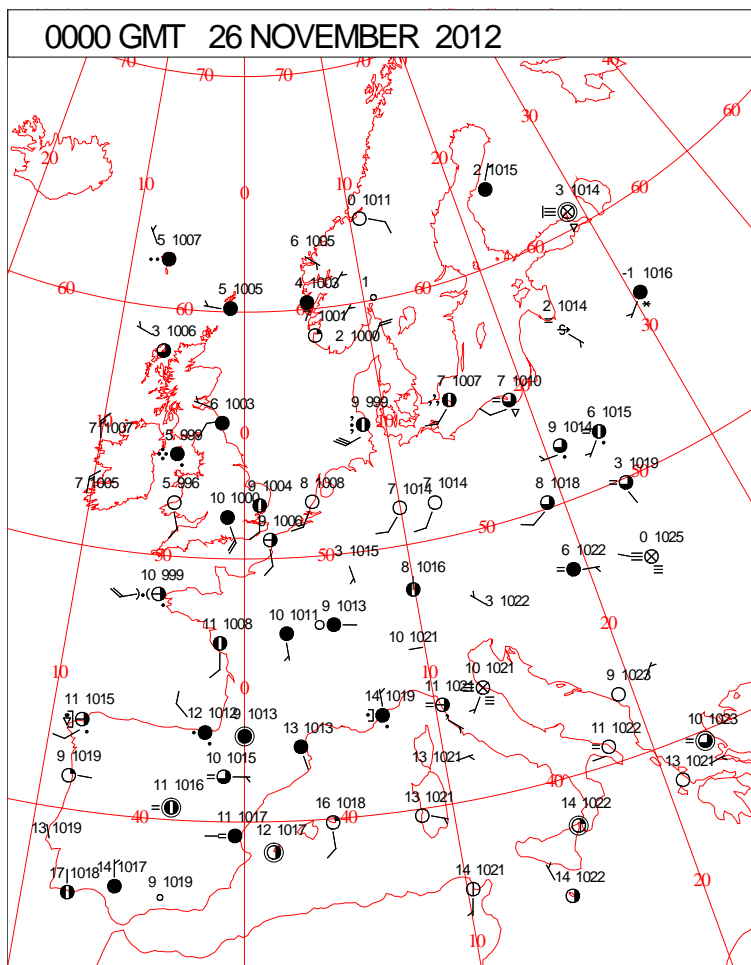
DAILY CLIMATE DATA



DAILY WEATHER SUMMARY



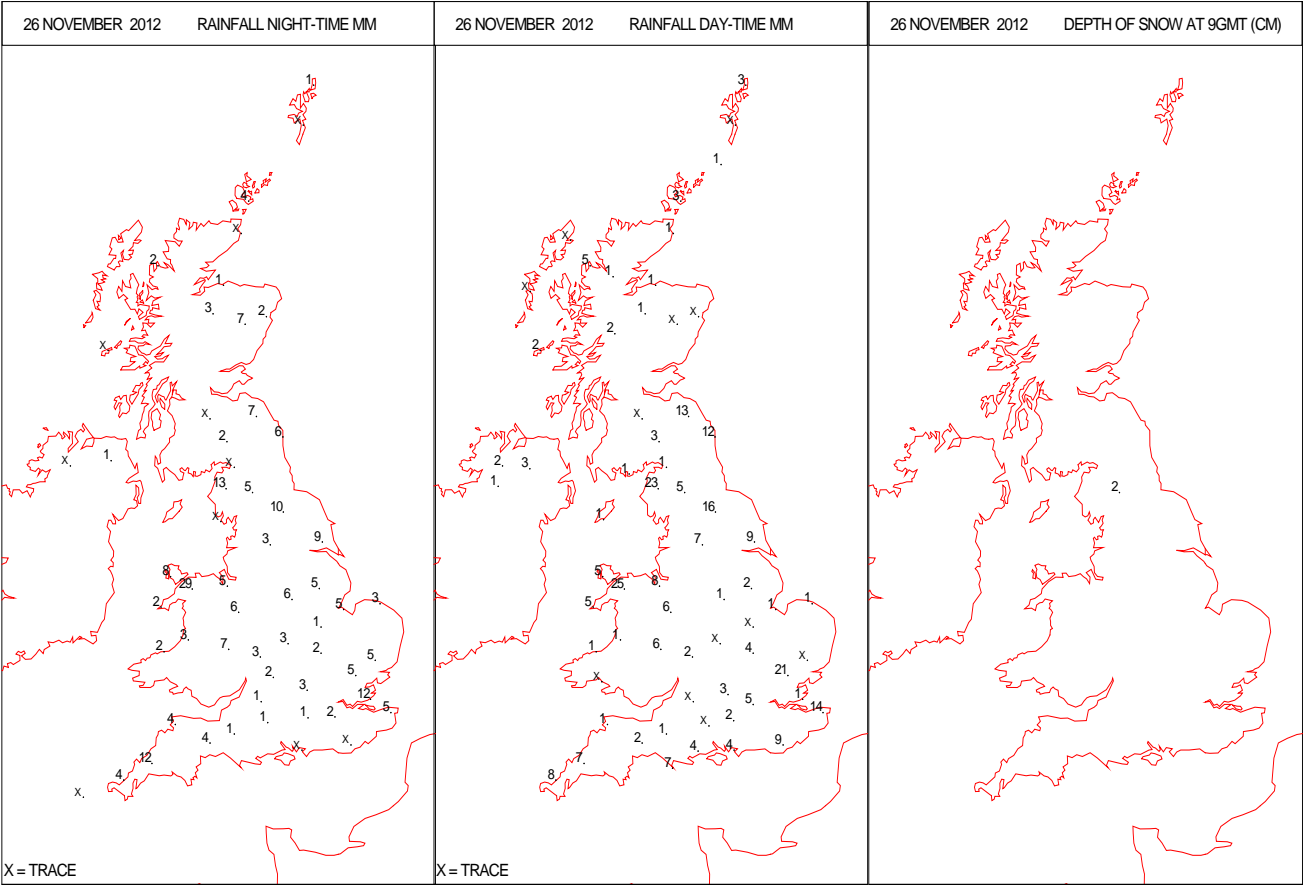
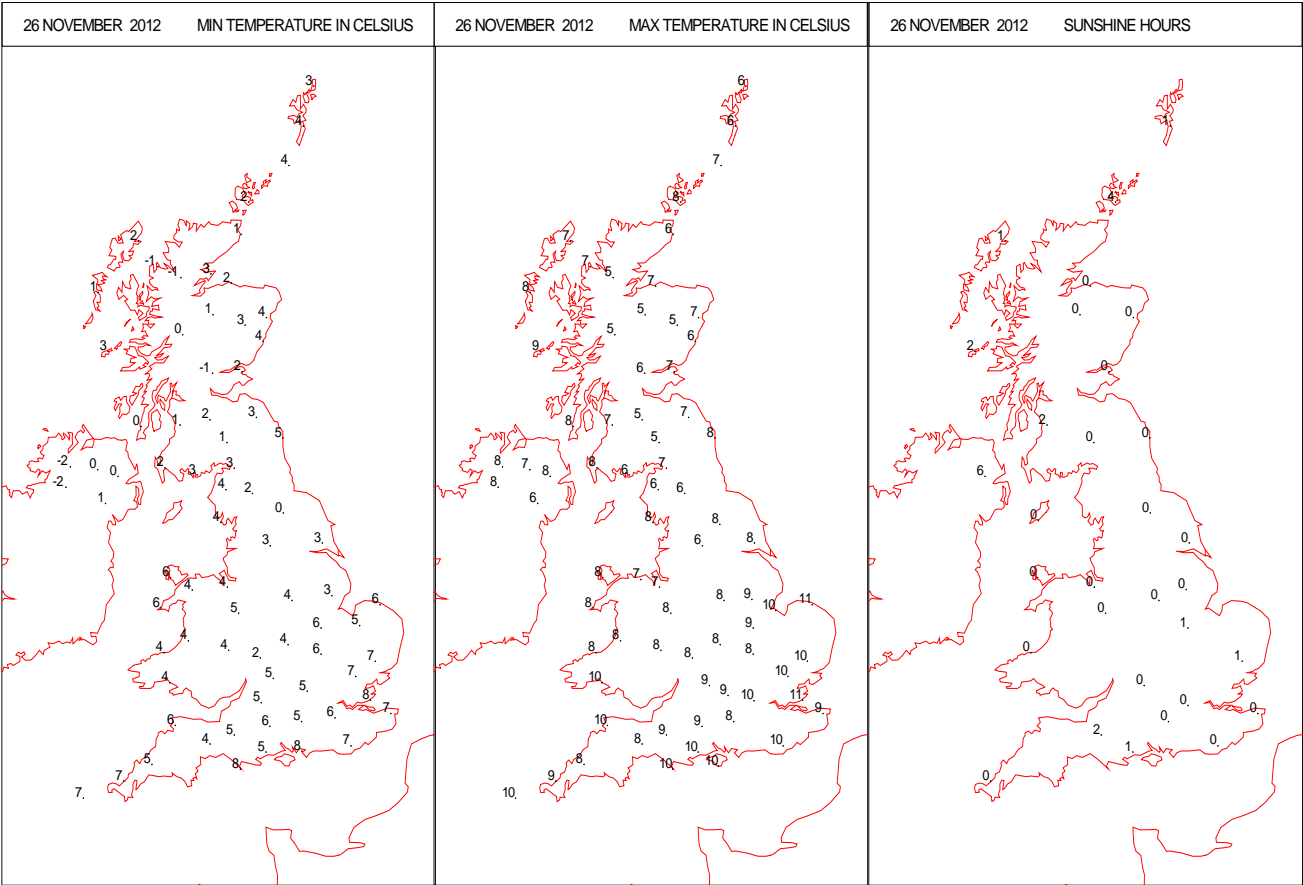
SURFACE REPORTS



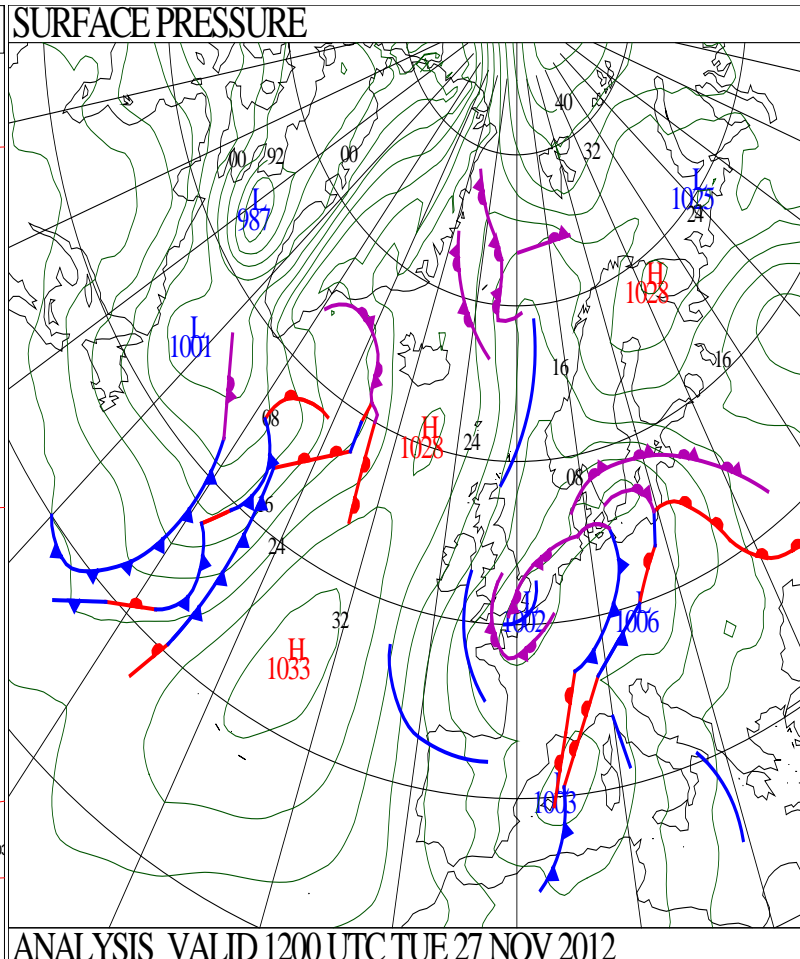
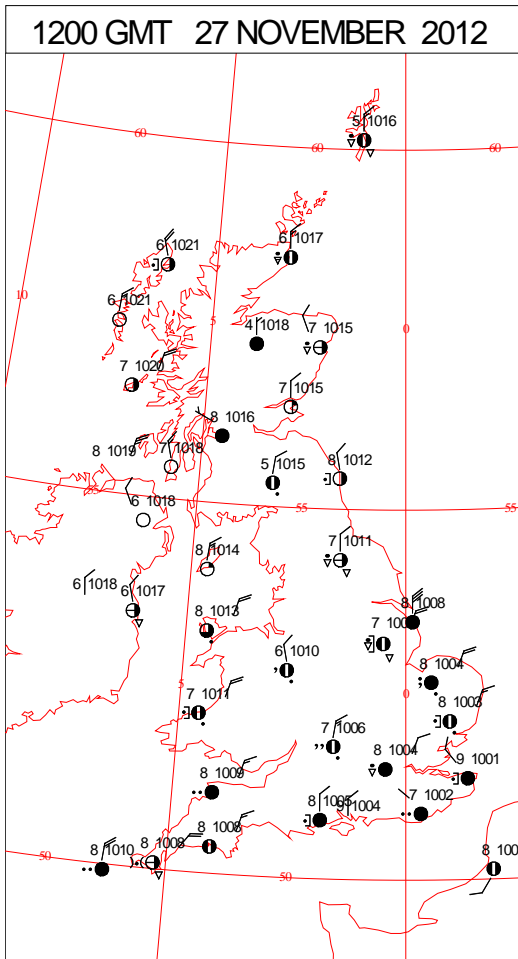
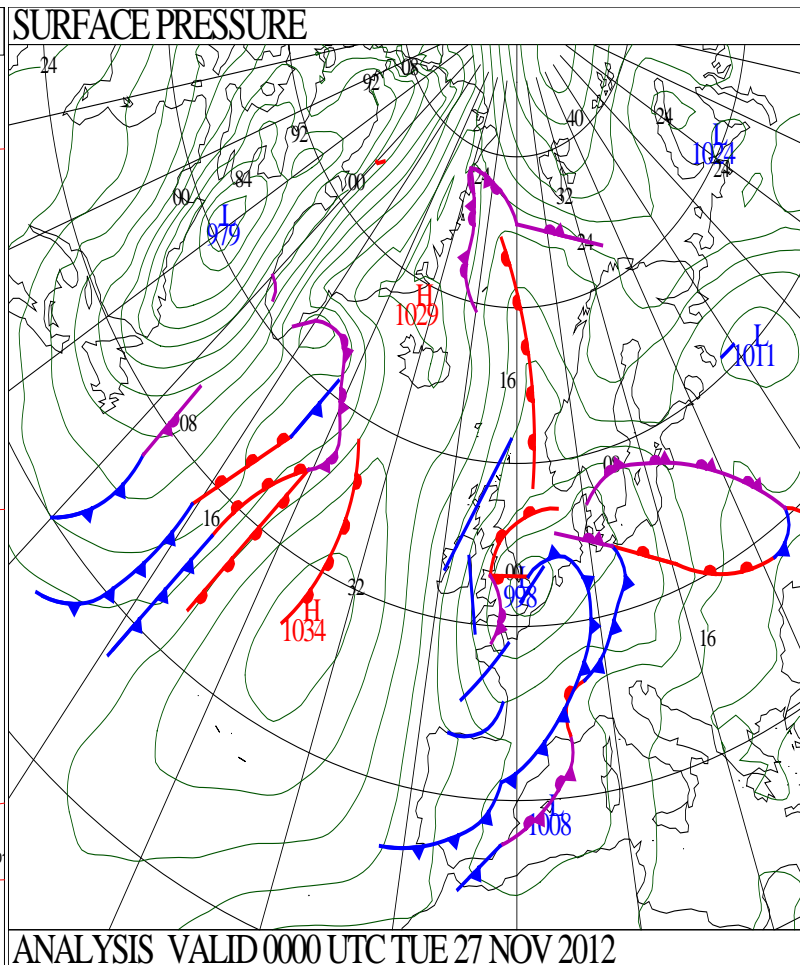
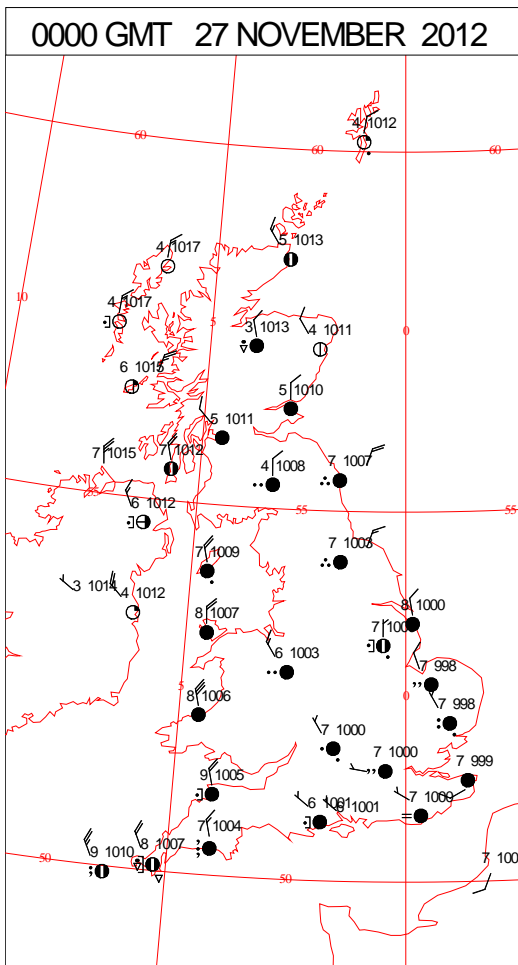
SIGNIFICANT WEATHER

0600 GMT 26 NOVEMBER 2012	SIG WEATHER	1200 GMT 26 NOVEMBER 2012	SIG WEATHER	<p>Summary of UK Weather for Monday 26 November 2012.</p> <p>A band of rain pushed north and east through the night, becoming slow moving across north Wales, northern England and southern Scotland.</p> <p>Drier conditions developed across the Midlands, whilst heavy and occasionally thundery showers affected many southern counties and south Wales.</p> <p>It was quieter across much of Scotland and Northern Ireland with just a few, mainly light showers.</p> <p>Through the day, persistent and often heavy rain continued across much of northern England and north Wales, only slowly moving southwards.</p> <p>To the south of the rainband, it was brighter, but with scattered showers, heavy in places. A band of more persistent showery rain affected Kent for much of the day.</p> <p>Across Scotland and Northern Ireland, it was drier with some brightness, although even here there were some showers, particularly across north-west Scotland. It was a windy day in western areas.</p> <p>Temperatures were close to the seasonal average in the south, but it turned colder from the north through the day.</p>
1800 GMT 26 NOVEMBER 2012	SIG WEATHER	0000 GMT 27 NOVEMBER 2012	SIG WEATHER	<p>EXTREMES</p> <p>Highest Maximum: 10.8 Weybourne, Norfolk</p> <p>Lowest Maximum: 4.5 Loch Glascarnoch, Ross-Shire</p> <p>4.5 Drumlabin, Lanarkshire</p> <p>Lowest Minimum: -1.7 Castlederg, Tyrone</p> <p>Lowest Grass Minimum: -3.4 Castlederg, Tyrone</p> <p>Most Rain: 54.2 Capel Curig No3, Gwynedd</p> <p>Most Sun: 5.9 Aldergrove, Antrim</p>

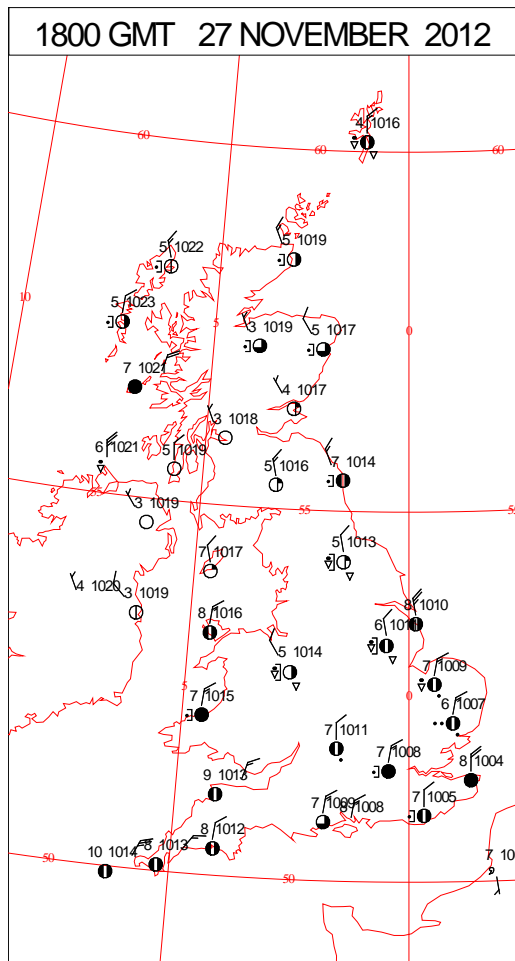
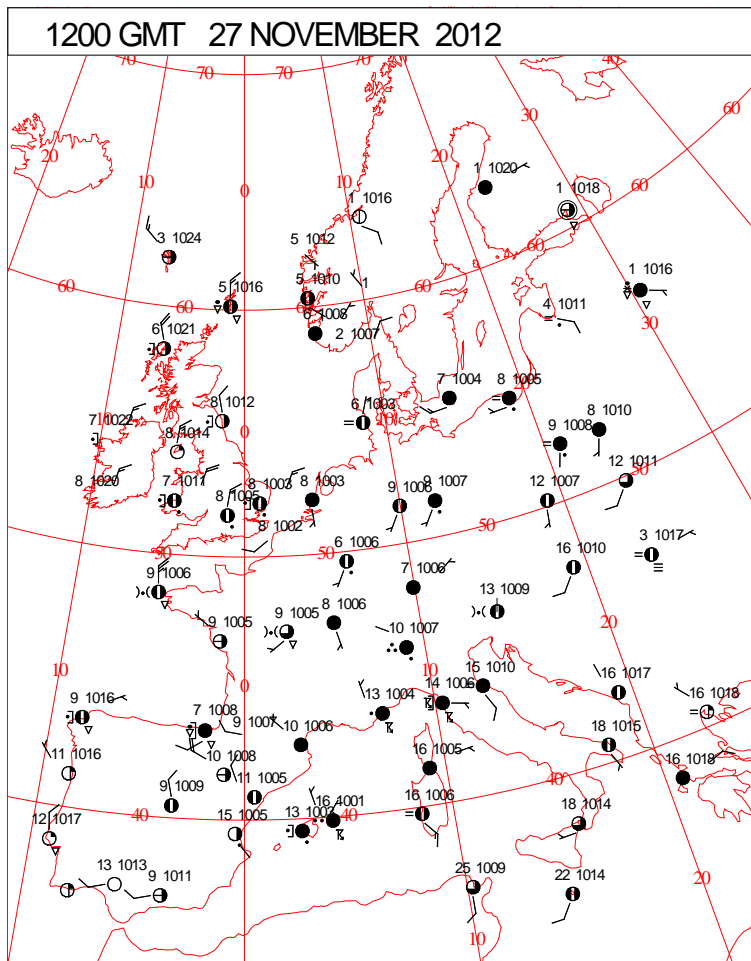
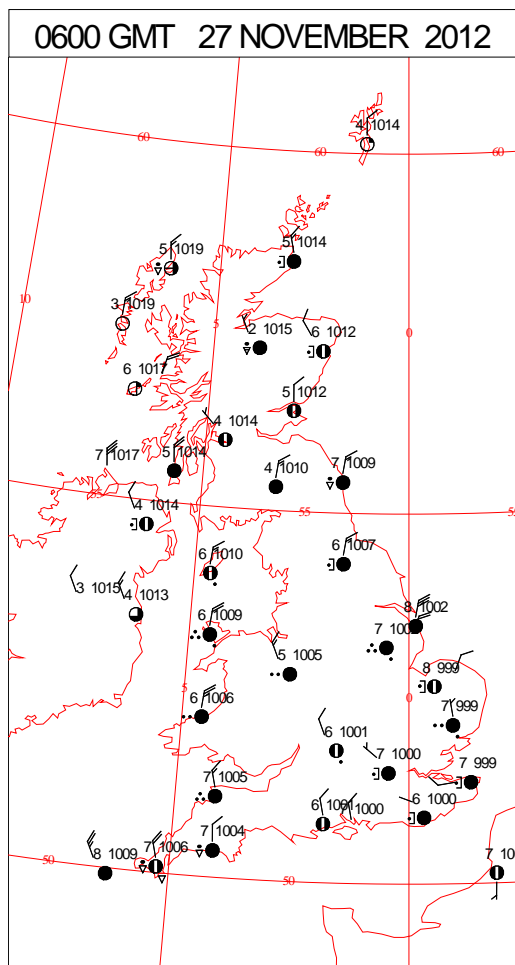
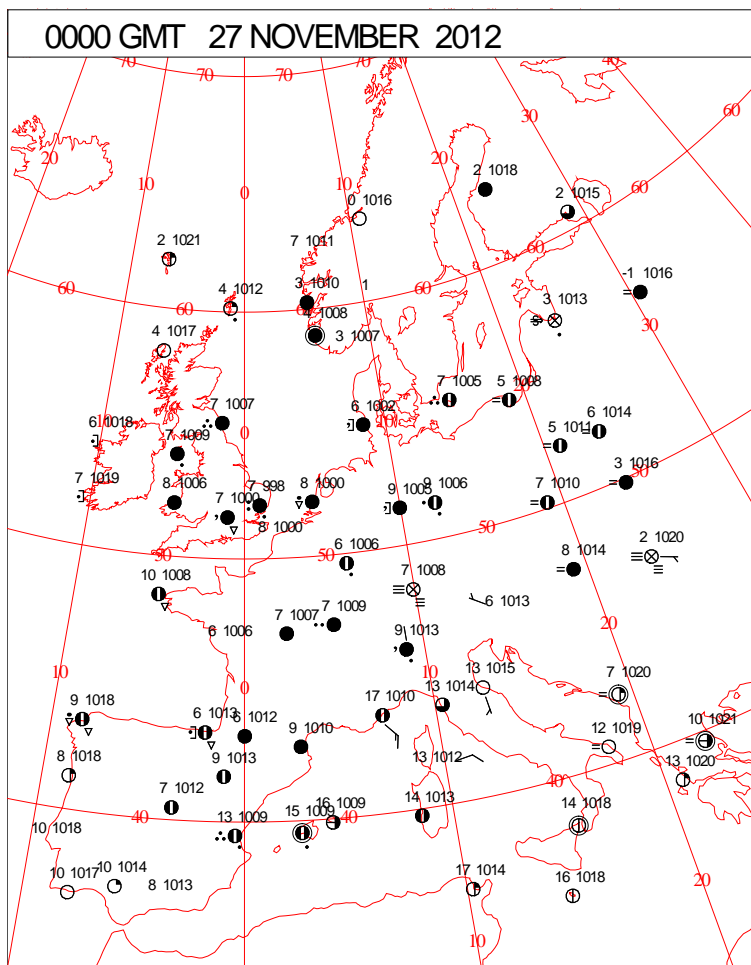
DAILY CLIMATE DATA



DAILY WEATHER SUMMARY



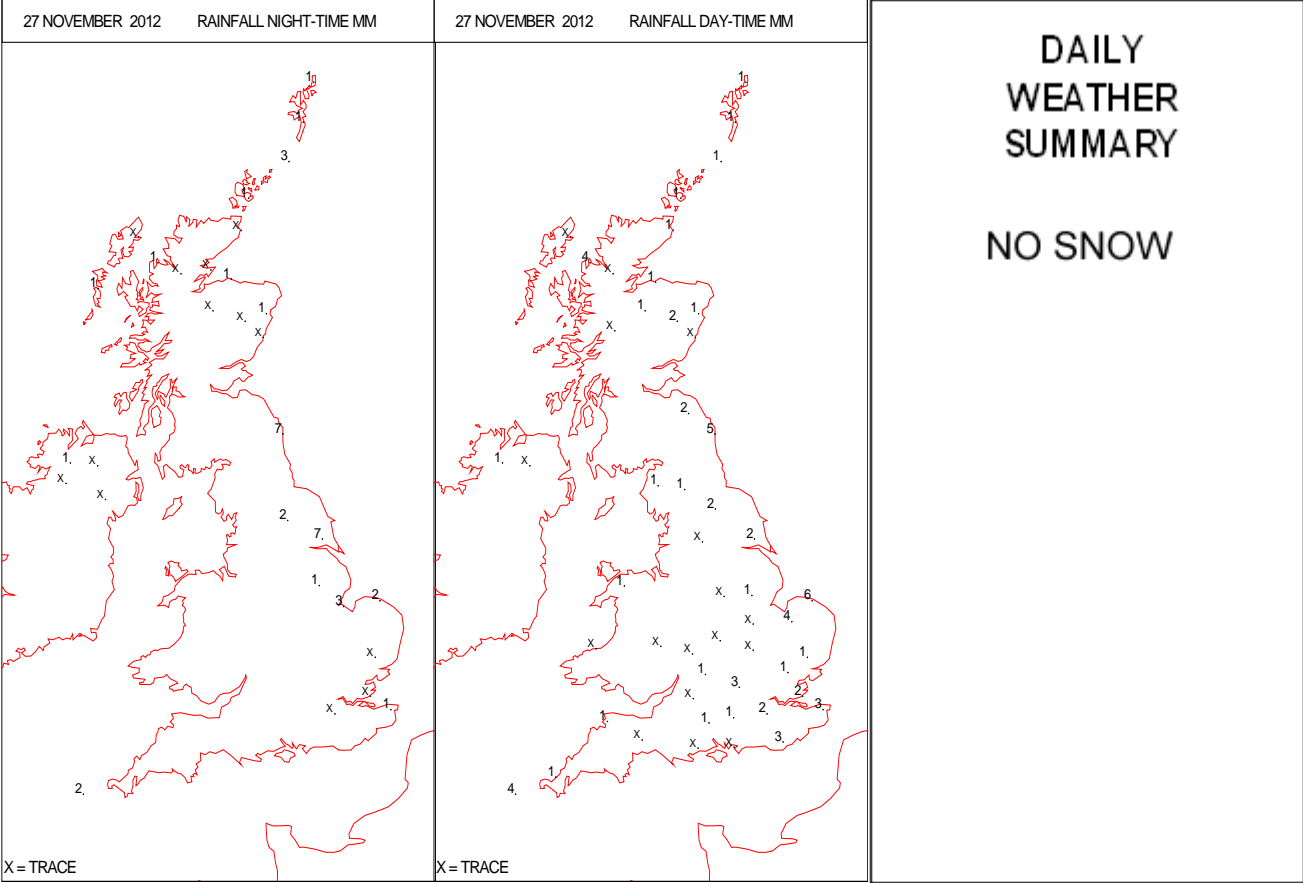
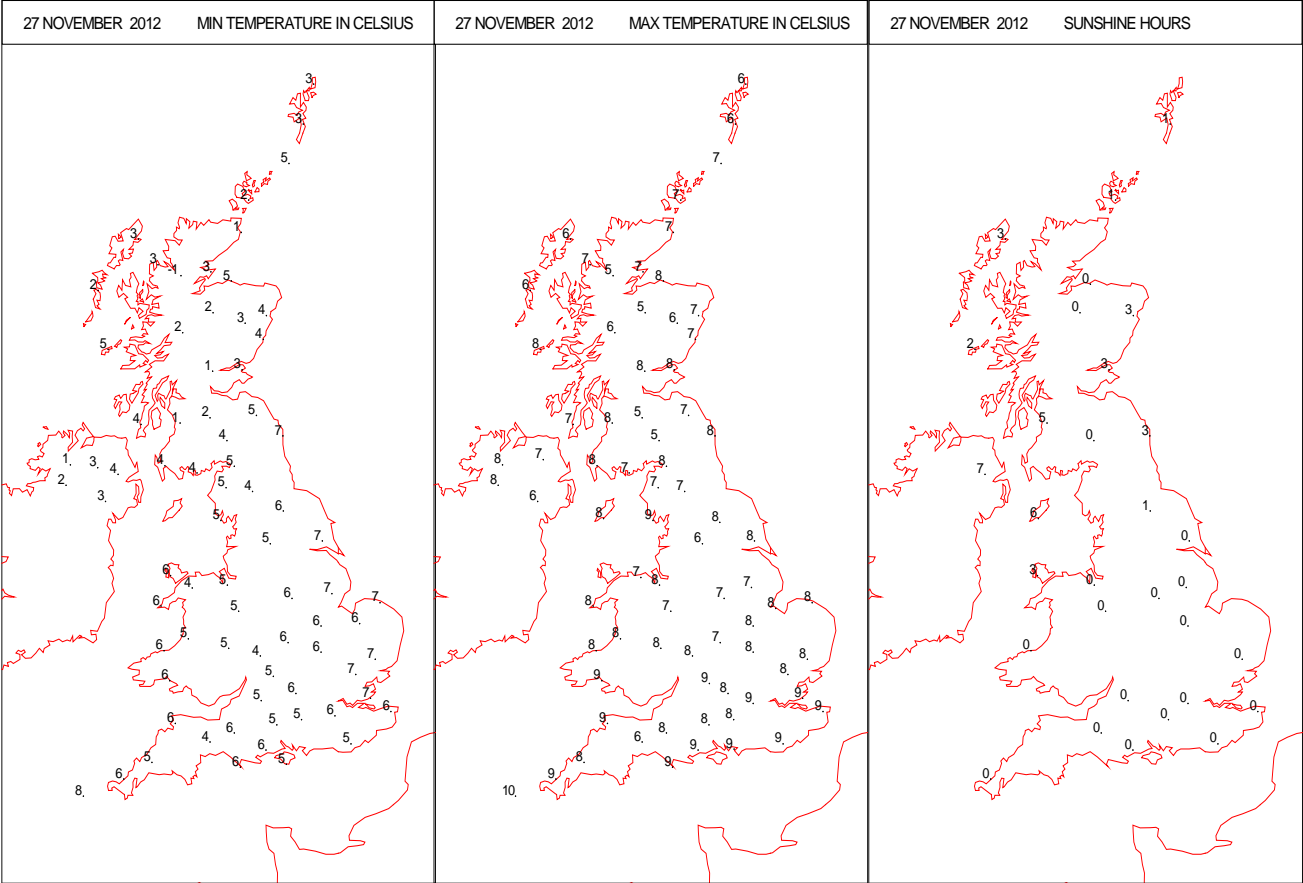
SURFACE REPORTS



SIGNIFICANT WEATHER

0600 GMT 27 NOVEMBER 2012	SIG WEATHER	1200 GMT 27 NOVEMBER 2012	SIG WEATHER	<p>Summary of UK Weather for Tuesday 27 November 2012. Heavy rain across northern England and north Wales gradually moved southwards and became more showery overnight. Some persistent rain affected parts of the south-east for a time.</p> <p>Scotland and Northern Ireland were often clear and quite cold, but with a few showers.</p> <p>During the morning, showery rain continued to affect much of England and Wales, but gradually eased its way south-eastwards.</p> <p>Through the afternoon, showery, sometimes heavy rain persisted across parts of south-east England as well as East Anglia, but elsewhere, it turned generally drier and brighter.</p> <p>However, showers across Eastern counties pushed their way south-westwards through the day, to affect some central areas by evening.</p> <p>It was a breezy day across the country, and it turned noticeably colder behind the rainband. Nowhere in the U.K. reached double figures Celsius, making temperatures generally a little below average for the time of year.</p>
1800 GMT 27 NOVEMBER 2012	SIG WEATHER	0000 GMT 28 NOVEMBER 2012	SIG WEATHER	<p>EXTREMES Highest Maximum: 9.8 St Marys Airport, Isles Of Scilly Lowest Maximum: 4.6 Aviemore, Inverness-Shire Lowest Minimum: -1.2 Loch Glascarnoch, Ross-Shire Lowest Grass Minimum: -0.4 Loch Glascarnoch, Ross-Shire Most Rain: 11.6 Boulmer, Northumberland Most Sun: 6.6 Aldergrove, Antrim</p>

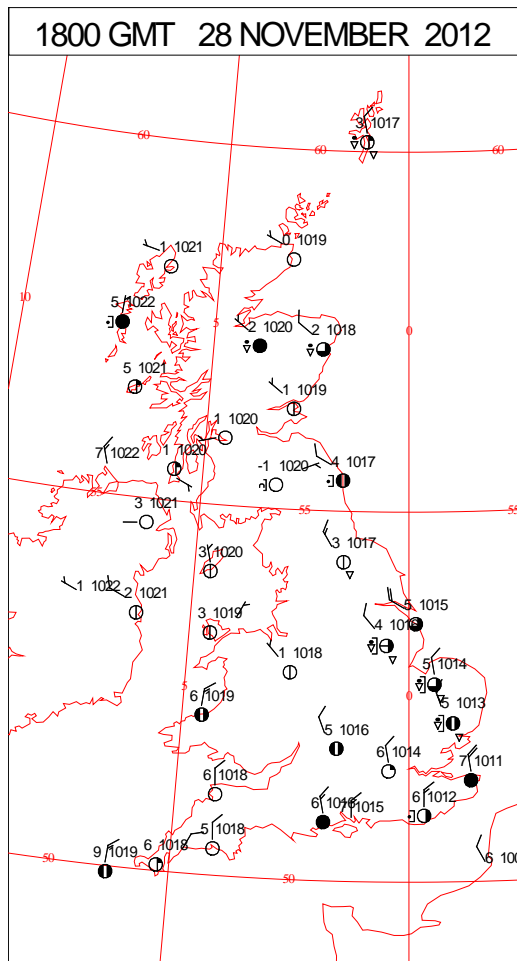
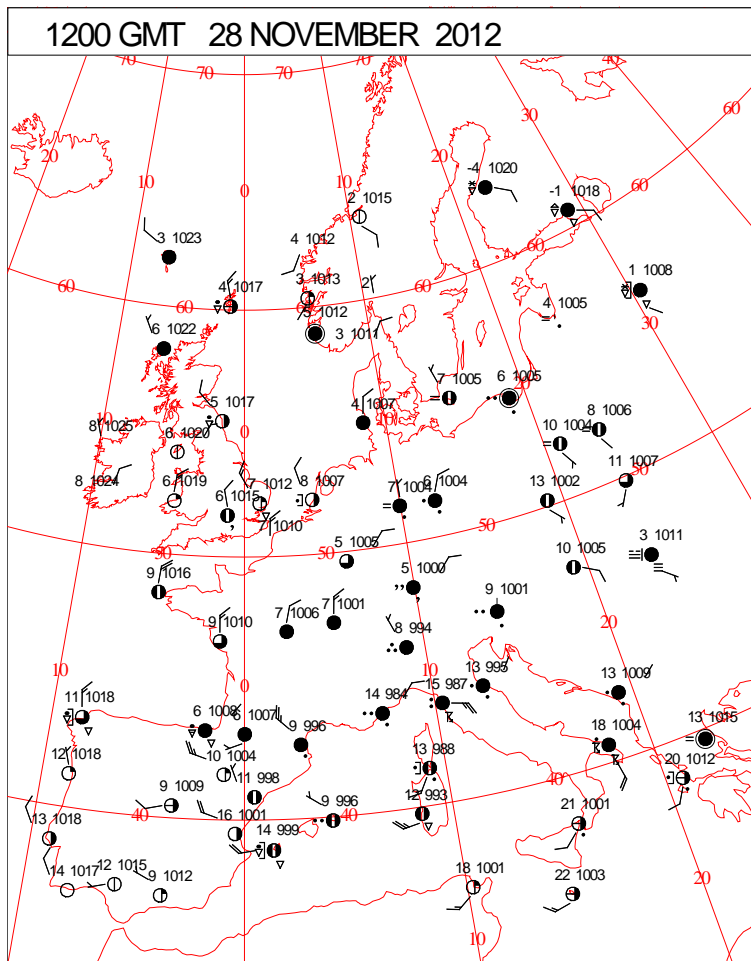
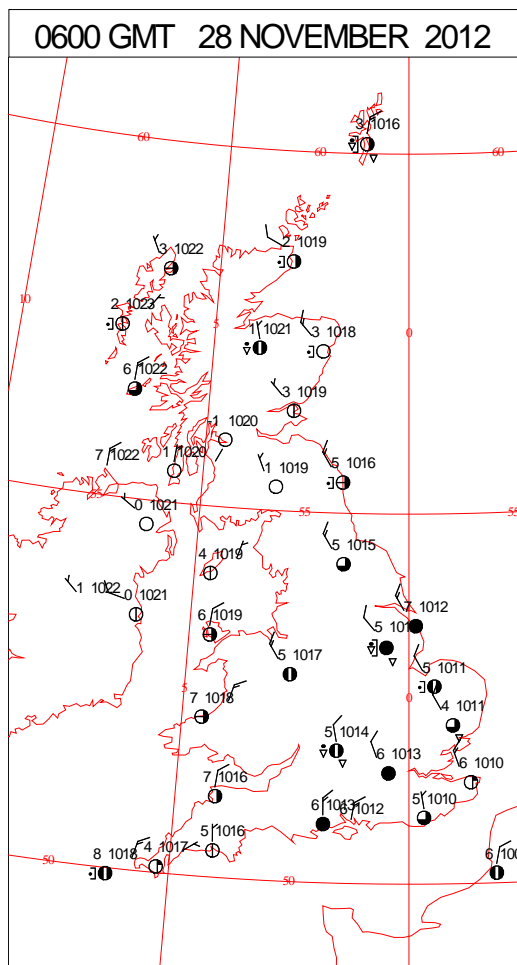
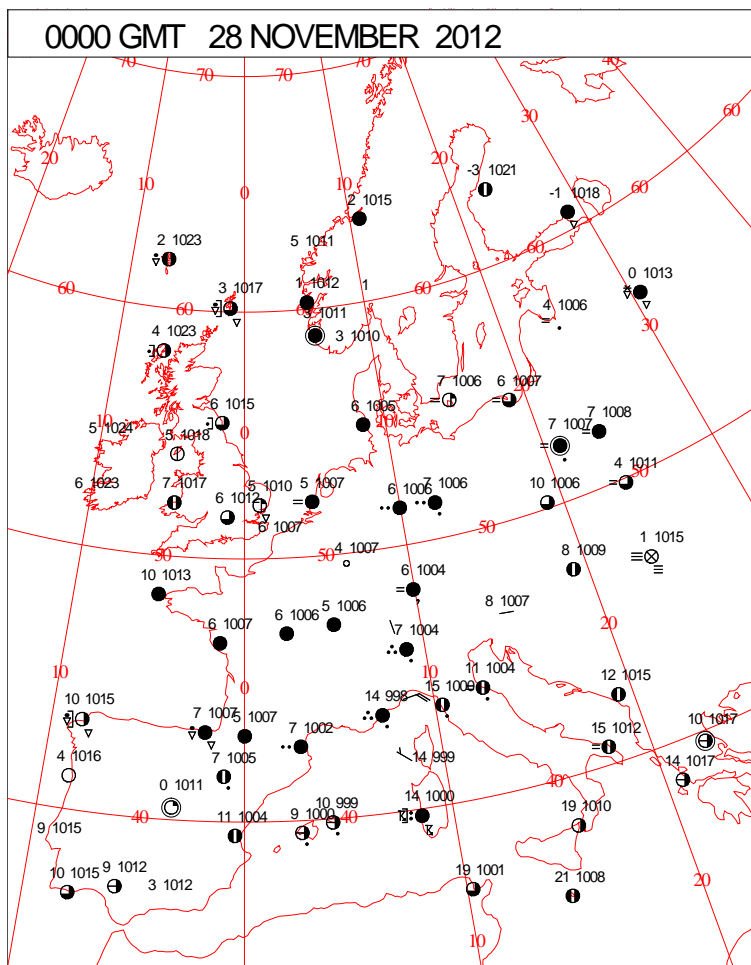
DAILY CLIMATE DATA



[illegible]

Crown Copyright 2012, All Rights Reserved

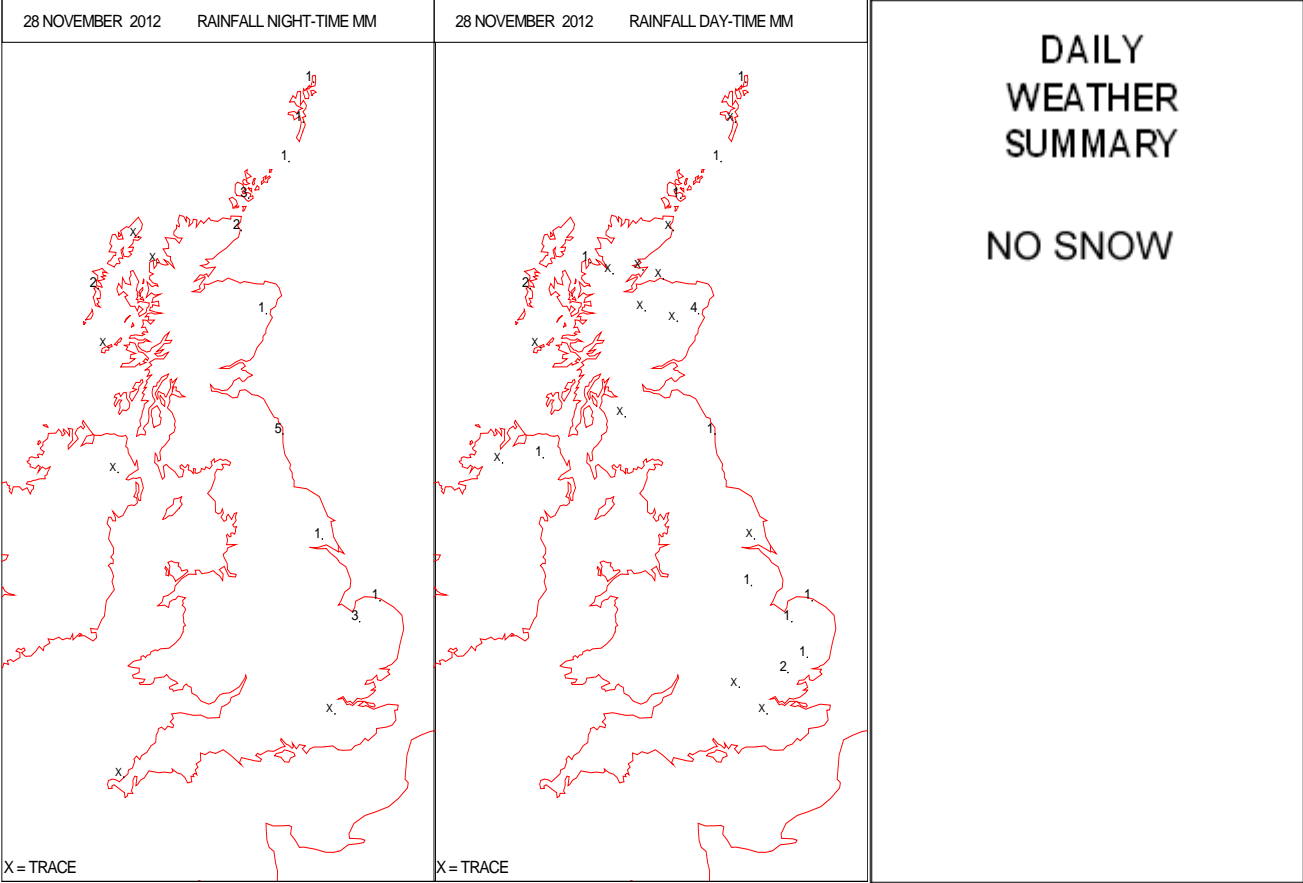
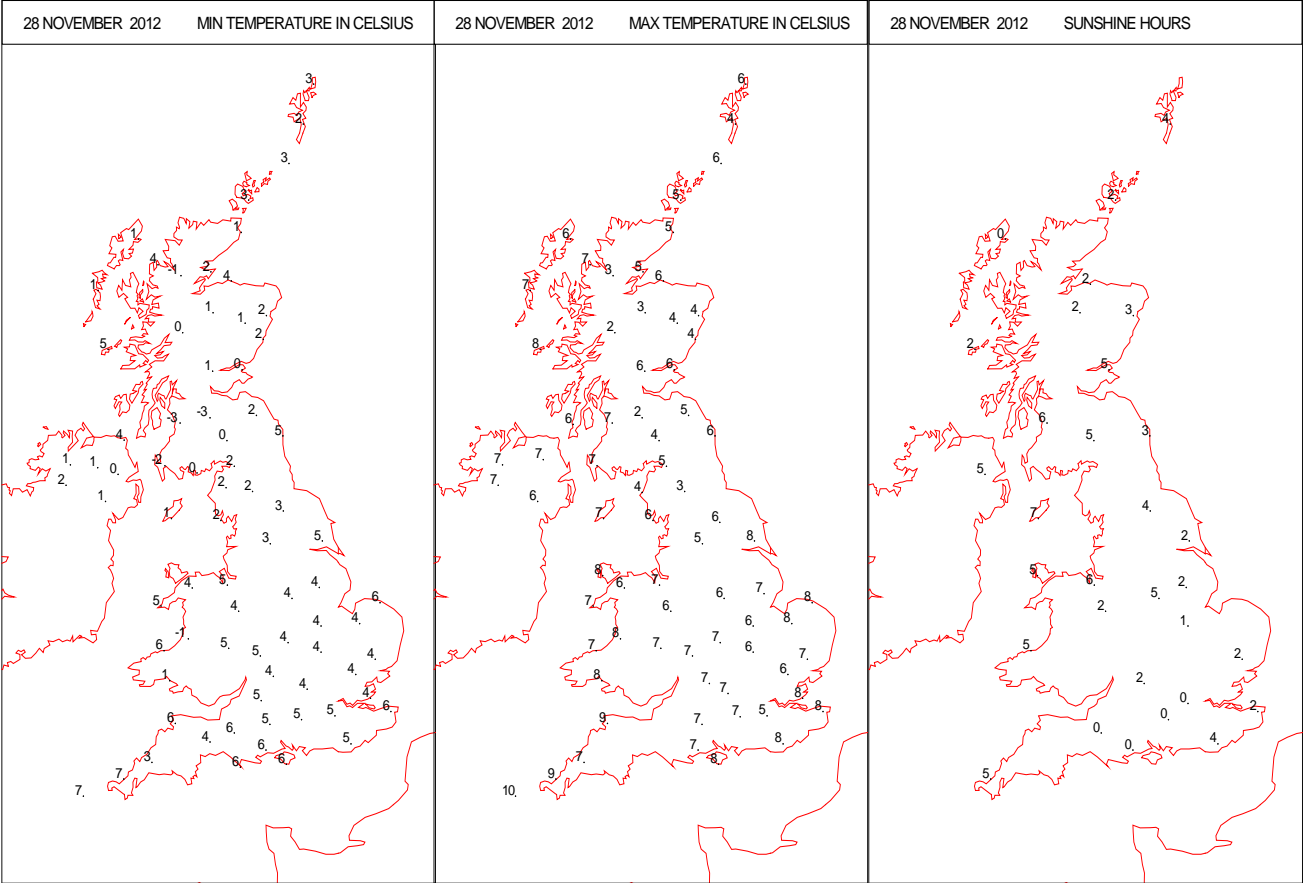
SURFACE REPORTS



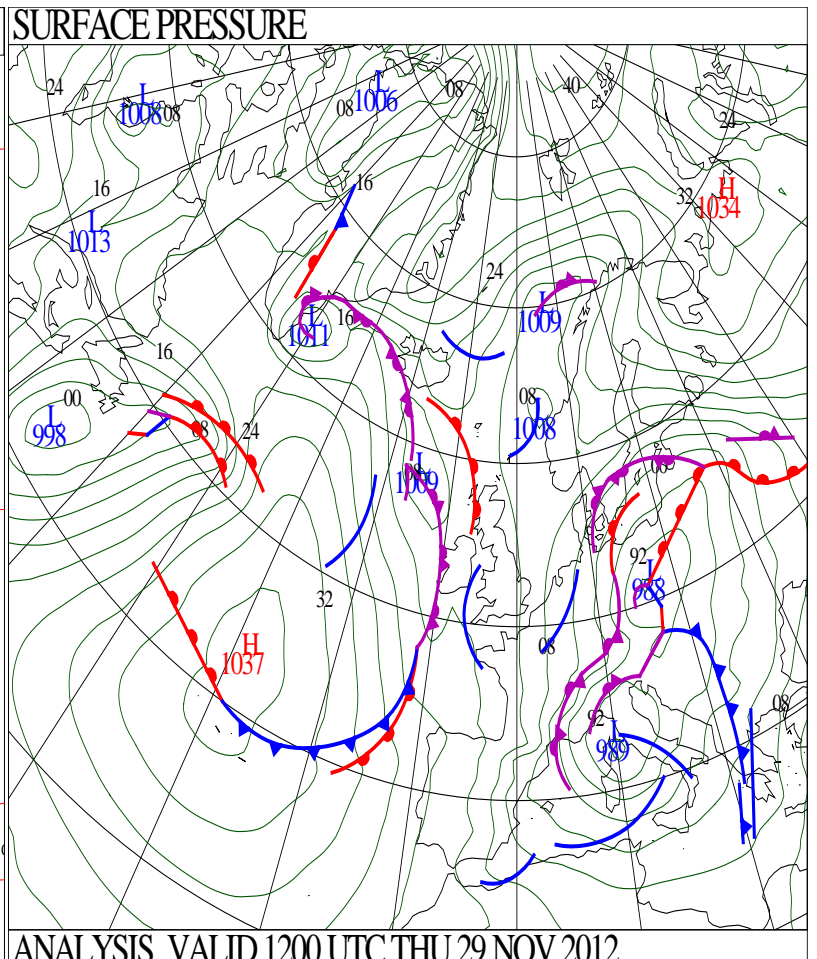
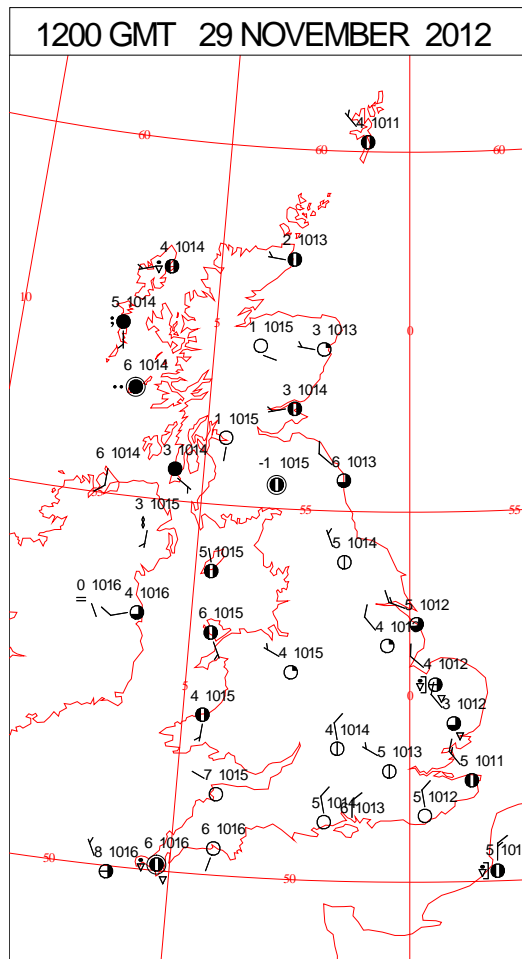
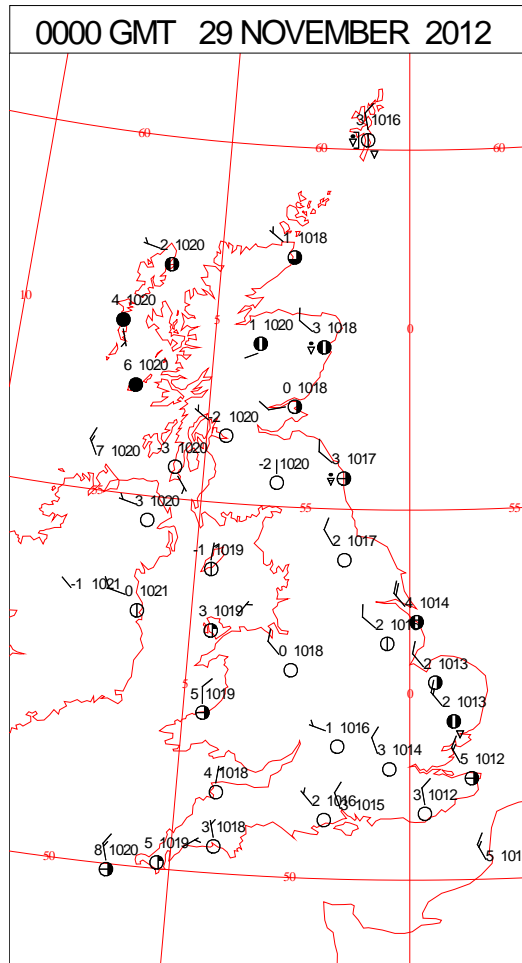
SIGNIFICANT WEATHER

0600 GMT 28 NOVEMBER 2012	SIG WEATHER	1200 GMT 28 NOVEMBER 2012	SIG WEATHER	<p>Summary of UK Weather for Wednesday 28 November 2012.</p> <p>Overnight ccasionally heavy showers blew in on a brisk northerly wind across parts of eastern Scotland and eastern England. These were especially heavy for north-east England at times, with some feeding in as far as the Midlands.</p> <p>Isolated showers affected north Scotland and Northern Ireland, but otherwise it was a largely dry night with some clear spells. As a result, it was a cold night with temperatures falling well below freezing across parts of higher ground in Scotland.</p> <p>Through the day, showers continued to affect eastern coastal counties, with Yorkshire and Lincolnshire seeing the highest rainfall totals. Most other places had a dry but cold day, although showers did affect the Isles of Scilly, Lands End and Pembrokeshire at times.</p> <p>It was a rather chilly day, especially in exposure to the brisk wind, with the highest maximum temperature staying in single figures Celsius.</p> <p>Similar conditions continued through the evening and start of the night, with showers confined largely to eastern coastal districts.</p> <p>Elsewhere, it was mainly dry, allowing temperatures to quickly drop, despite the fairly breezy conditions continuing in places.</p>
1800 GMT 28 NOVEMBER 2012	SIG WEATHER	0000 GMT 29 NOVEMBER 2012	SIG WEATHER	<p>EXTREMES</p> <p>Highest Maximum: 9.6 St Marys Airport, Isles Of Scilly</p> <p>Lowest Maximum: 2.4 Drumalbin, Lanarkshire</p> <p>Lowest Minimum: -4.3 Saughall, Ayrshire</p> <p>Lowest Grass Minimum: -7.9 Saughall, Ayrshire</p> <p>Most Rain: 5.6 Boulmer, Northumberland</p> <p>Most Sun: 6.7 Ronaldsway, Isle of Man</p>

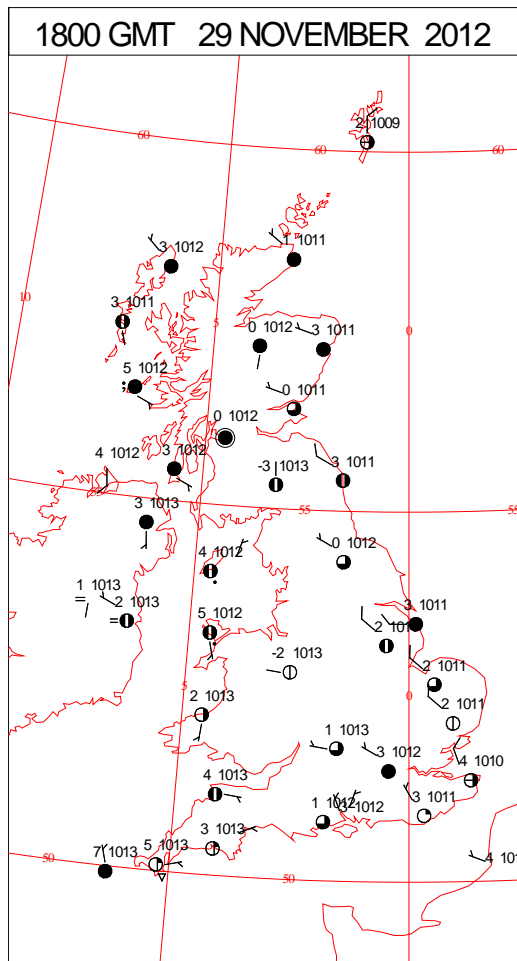
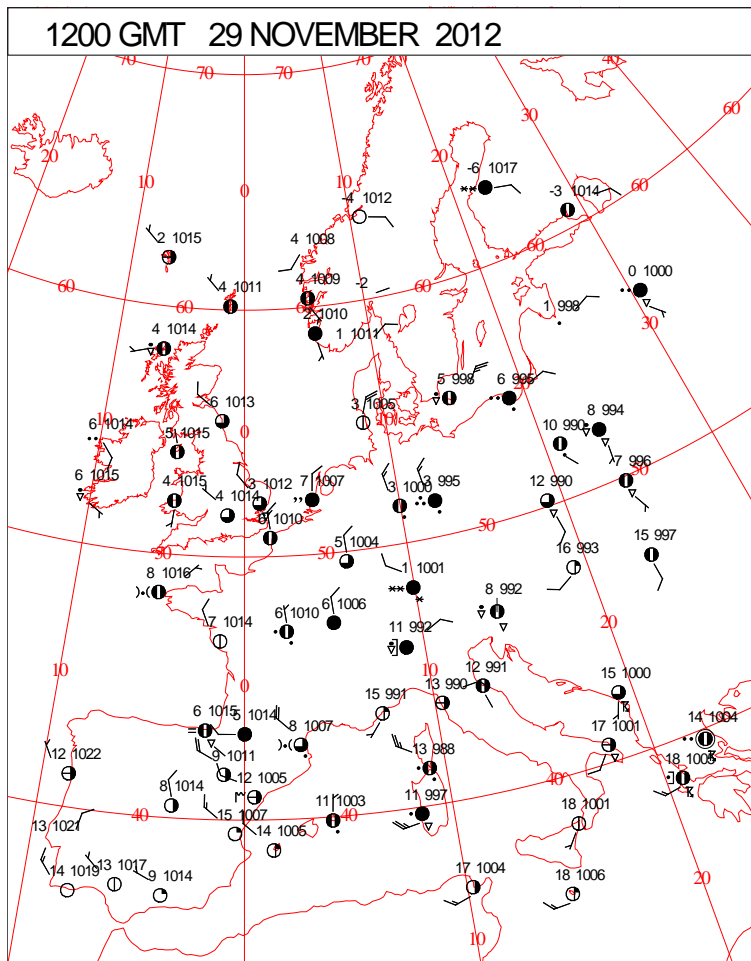
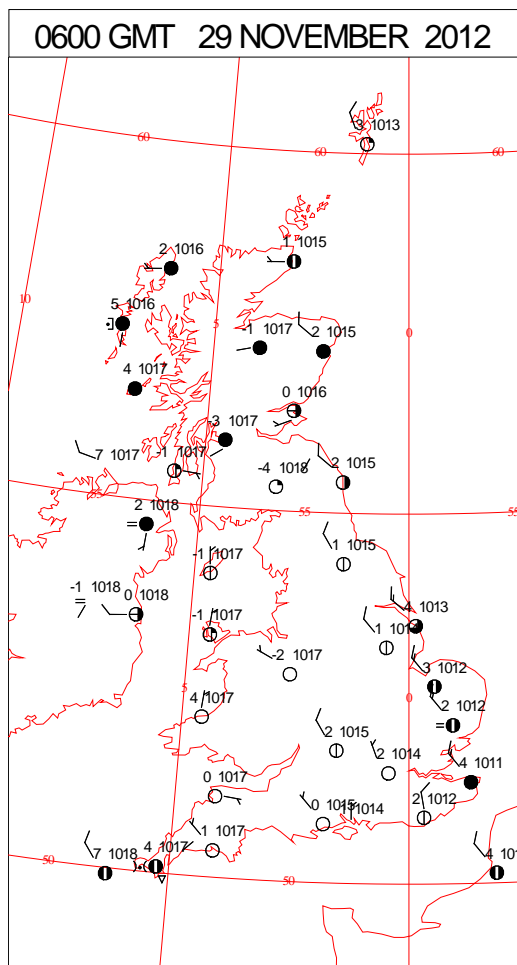
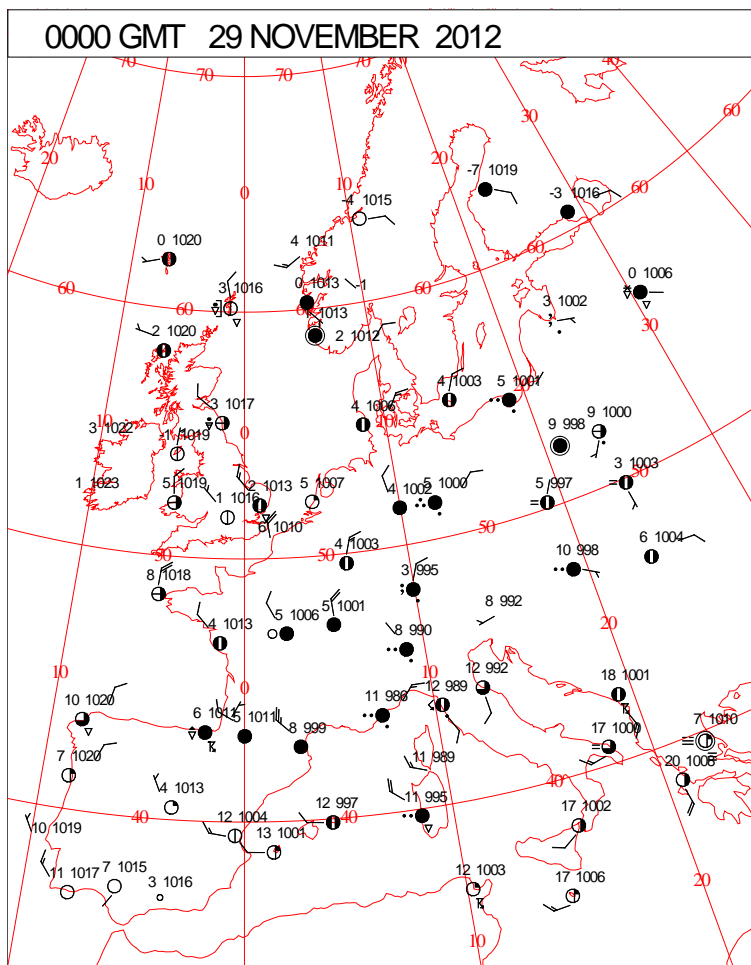
DAILY CLIMATE DATA



DAILY WEATHER SUMMARY



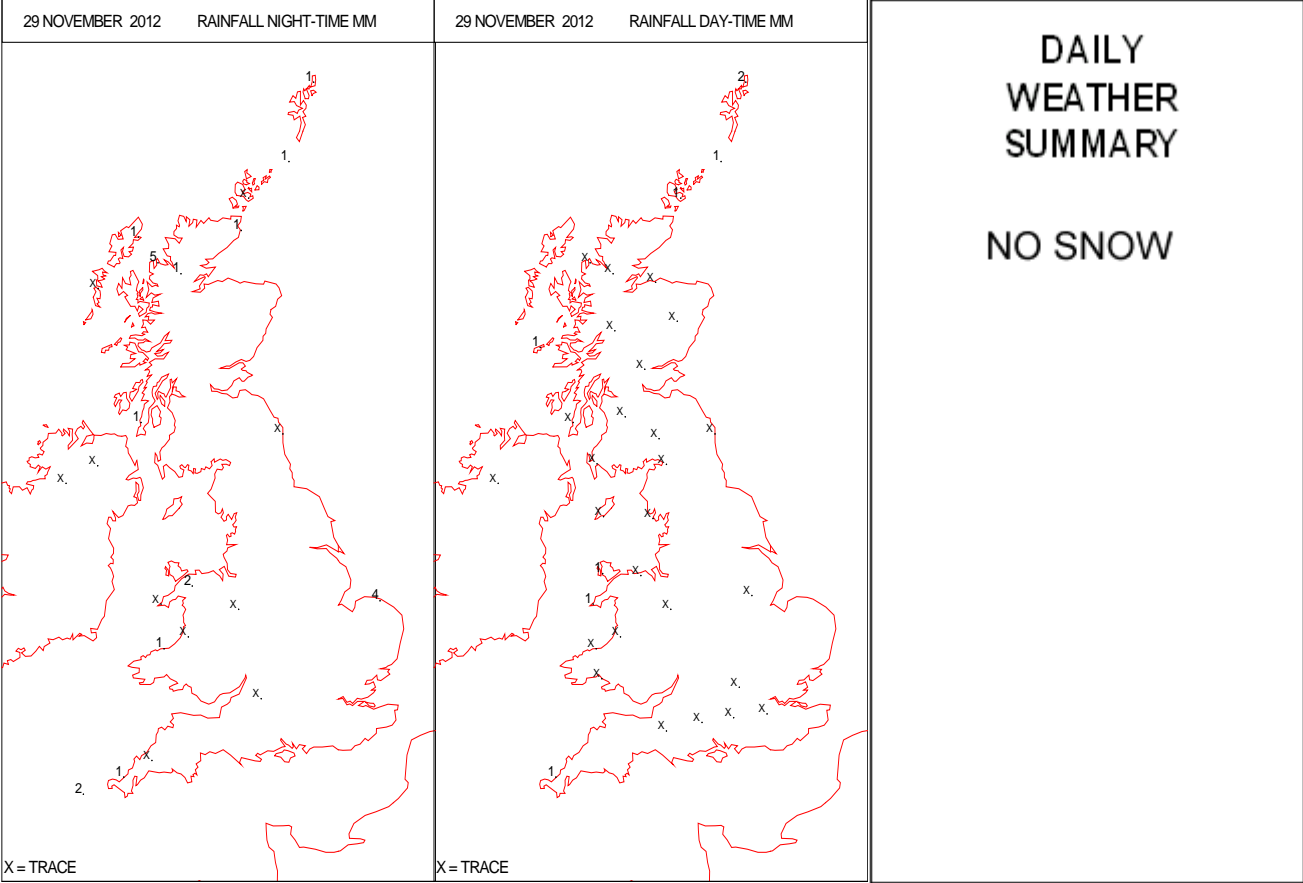
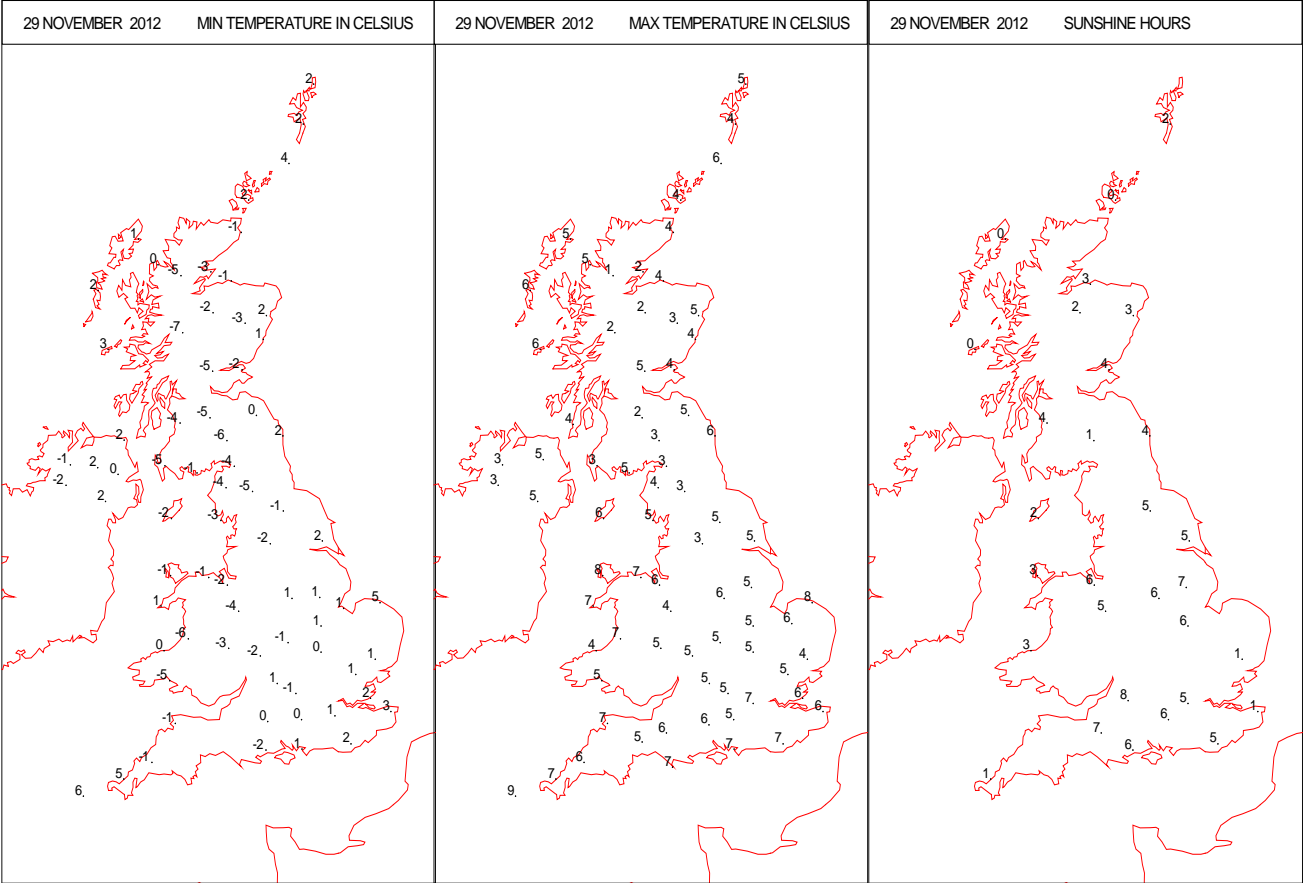
SURFACE REPORTS



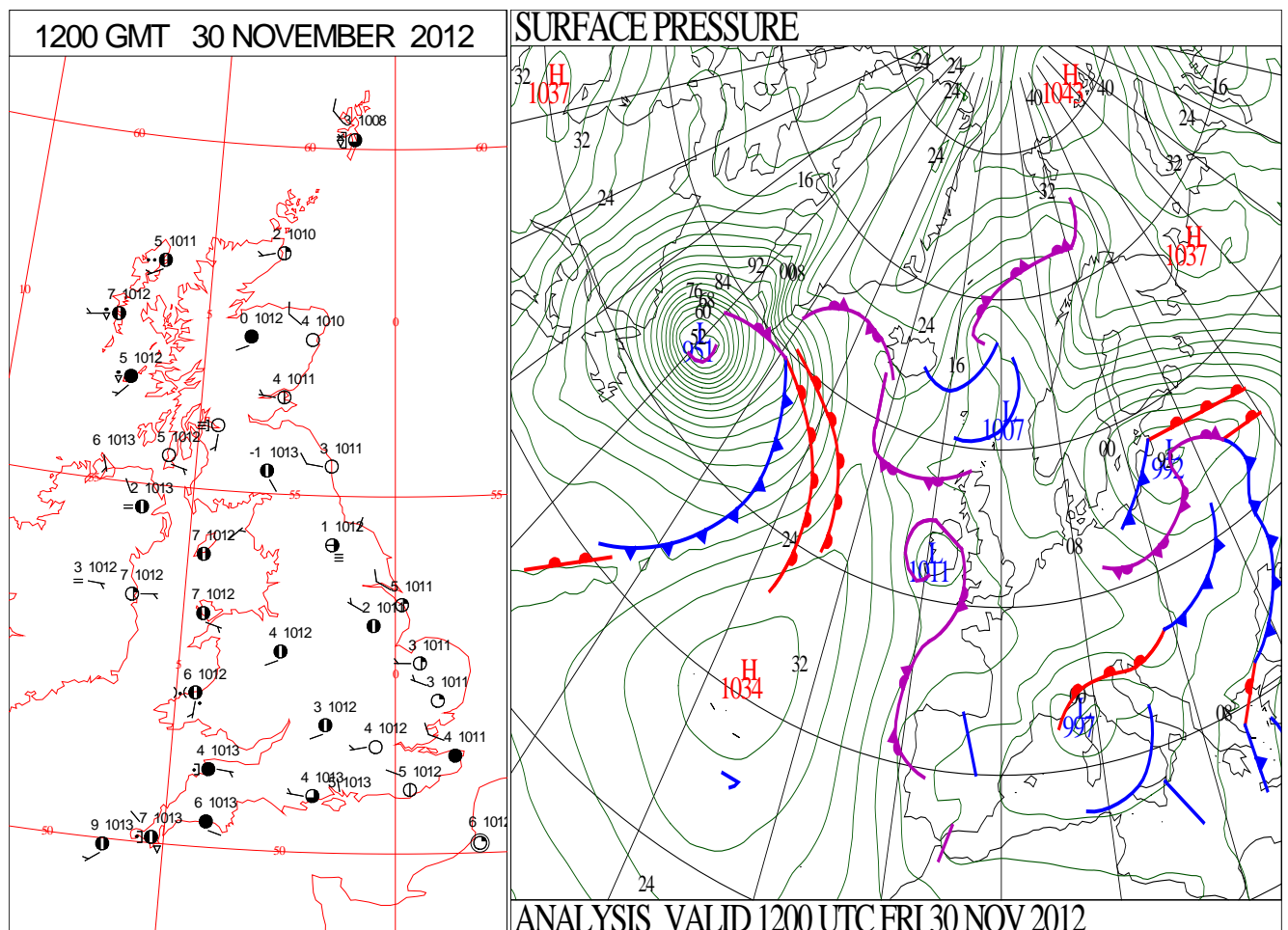
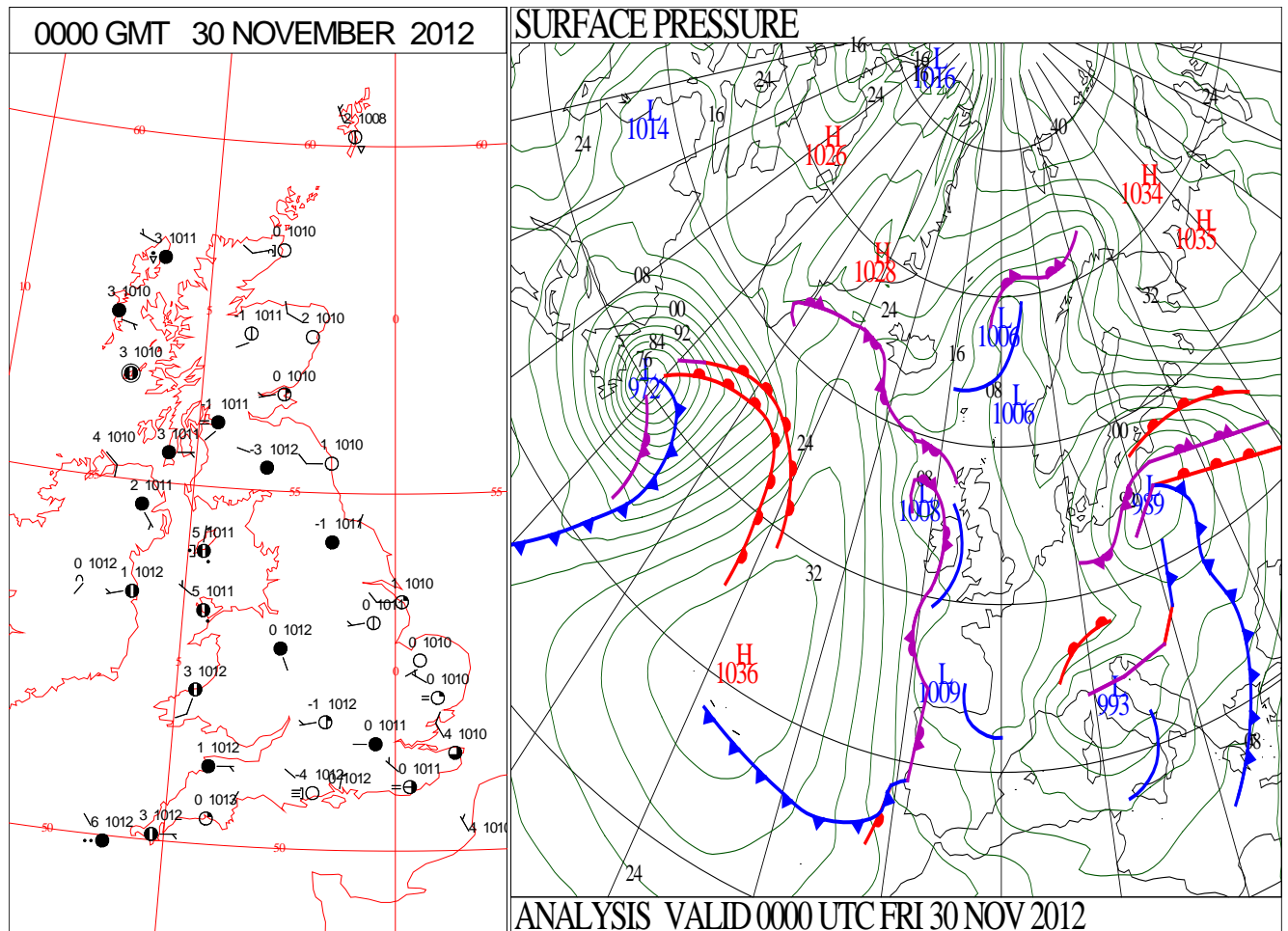
SIGNIFICANT WEATHER

0600 GMT 29 NOVEMBER 2012	SIG WEATHER	1200 GMT 29 NOVEMBER 2012	SIG WEATHER	<p>Summary of UK Weather for Thursday 29 November 2012.</p> <p>Overnight, most areas remained dry and clear, giving a widespread frost, and allowing temperatures to fall well below freezing in some places.</p> <p>Despite this, showers persisted across some eastern counties, some of which pushed inland, and showers also affected some western parts of Cornwall.</p> <p>There was also more cloud across Northern Ireland and western Scotland, with some scattered showers there too, resulting in milder overnight temperatures.</p> <p>There was very little change to this weather pattern during the day. Showers continued along the east coast and the Irish Sea, with outbreaks of rain in Northern Ireland and Scotland. It was dry and largely sunny elsewhere.</p> <p>Despite winds staying light, it was a cold day, with maximum temperatures staying in single figures Celsius across the whole of the U.K.</p> <p>Similar conditions continued through the evening and start of the night, with most southern, central and eastern areas staying dry and mainly clear, allowing temperatures to quickly drop early in the night. Showers continued across some eastern counties, particularly across East Anglia. There was more in the way of cloud across many northern and western areas, with patchy rain in places.</p>
1800 GMT 29 NOVEMBER 2012	SIG WEATHER	0000 GMT 30 NOVEMBER 2012	SIG WEATHER	<p>EXTREMES</p> <p>Highest Maximum: 9.0 St Marys Airport, Isles Of Scilly</p> <p>Lowest Maximum: 0.7 Loch Glascarnoch, Ross-Shire</p> <p>Lowest Minimum: -6.9 Tulloch Bridge, Inverness-Shire</p> <p>Lowest Grass Minimum: -9.9 Tulloch Bridge, Inverness-Shire</p> <p>Most Rain: 4.8 Aultbea No2, Ross-Shire</p> <p>Most Sun: 7.4 Yeovilton, Somerset</p>

DAILY CLIMATE DATA



DAILY WEATHER SUMMARY



SIGNIFICANT WEATHER

0600 GMT 30 NOVEMBER 2012	SIG WEATHER	1200 GMT 30 NOVEMBER 2012	SIG WEATHER	<p>Summary of UK Weather for Friday 30 November 2012.</p> <p>Temperatures fell below freezing in many central, southern and eastern areas overnight, with a widespread frost developing.</p> <p>Northern and western parts were generally cloudier though, so although it was cold, temperatures were a little higher in these areas.</p> <p>There were a few showers near eastern coasts during the night, with outbreaks of rain in some northern and western areas, mainly across Northern Ireland and north-west Scotland.</p> <p>There was little change during the day, with central, southern and many eastern parts of the U.K. staying dry, and there was plenty of sunshine in these areas.</p> <p>Showers continued to affect North Sea coasts, and drifted inland across East Anglia, and there were a few showers in Wales and south-west England.</p> <p>The rain in Scotland became more persistent during the afternoon, and with the low temperatures, there were some reports of sleet and snow as the rain spread south, reaching northern England by the evening.</p> <p>Temperatures were generally close to or below average for the time of year. Parts of Greater Manchester had a particularly cold day due to persistent fog.</p>
1800 GMT 30 NOVEMBER 2012	SIG WEATHER	0000 GMT 01 DECEMBER 2012	SIG WEATHER	
				<p>EXTREMES</p> <p>Highest Maximum: 10.2 St Marys Airport, Isles Of Scilly</p> <p>Lowest Maximum: 1.1 Warcop Range, Cumbria</p> <p>Lowest Minimum: -7.0 Shap, Cumbria</p> <p>Lowest Grass Minimum: -10.8 Shap Cumbria</p> <p>Most Rain: 13.4 Aultbea No2, Ross-Shire</p> <p>Most Sun: 6.3 Boulmer, Northumberland</p>

DAILY CLIMATE DATA

