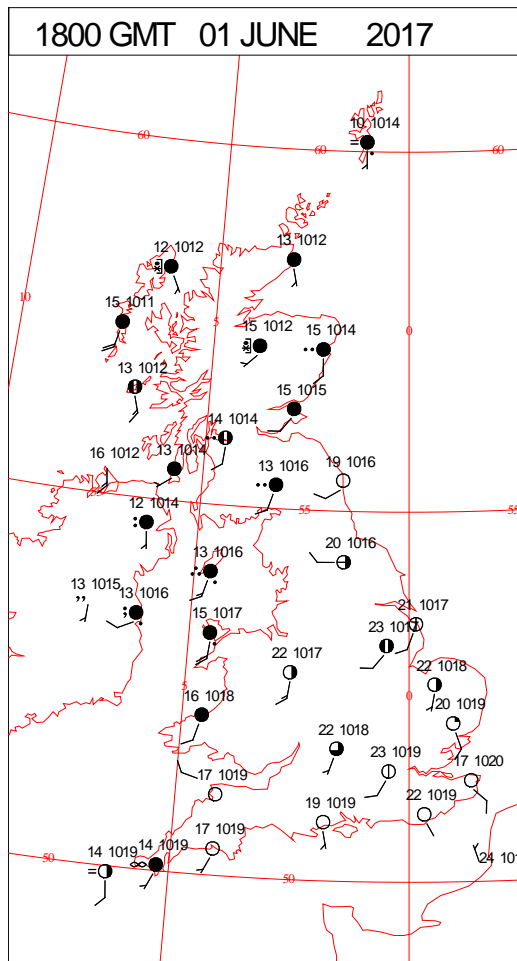
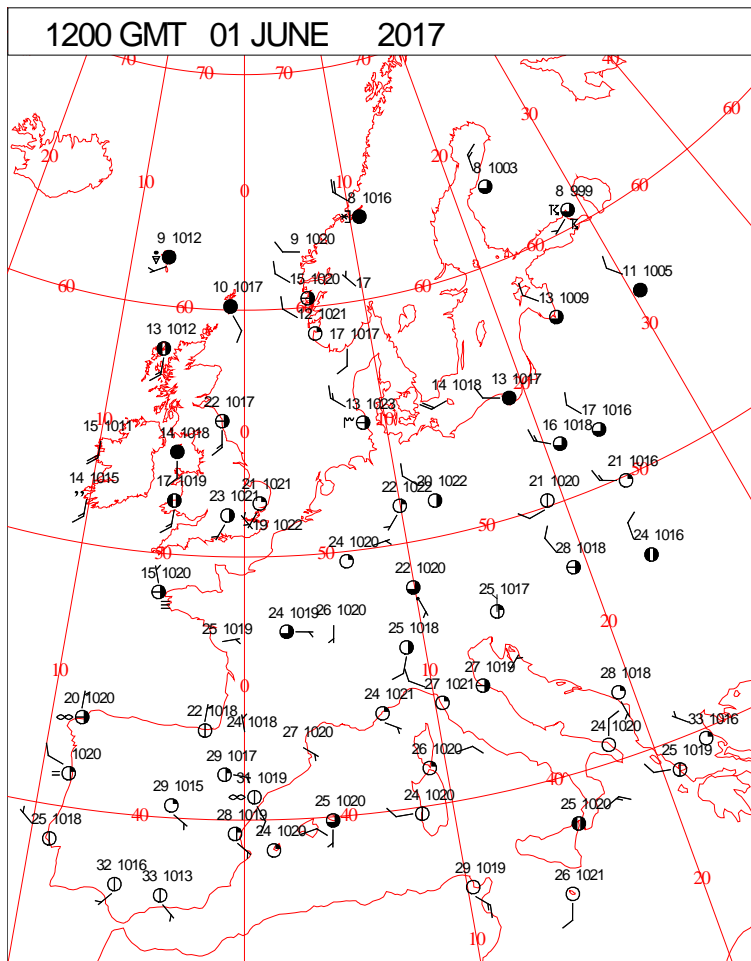
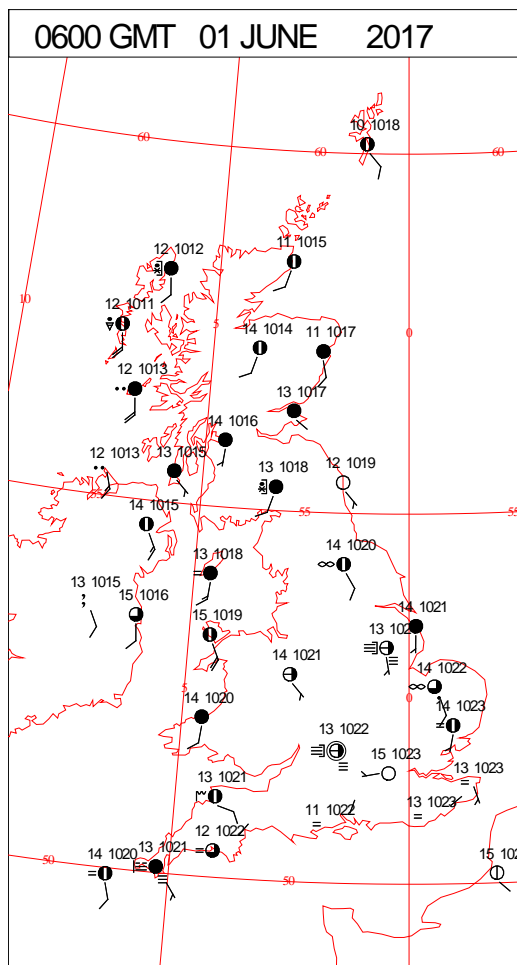
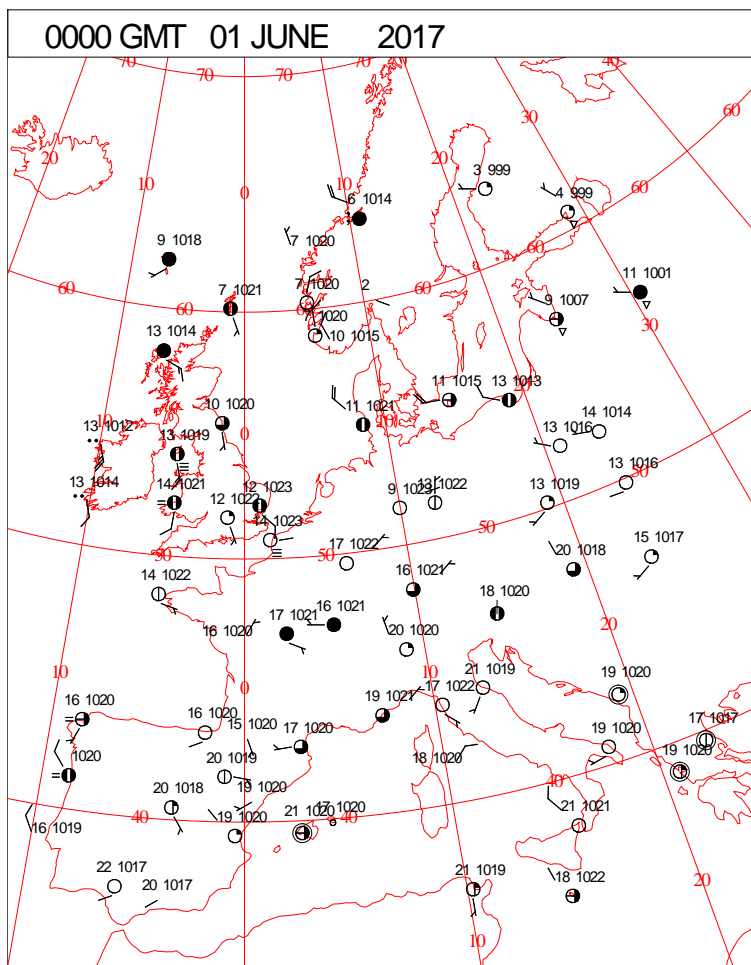


A map of the British Isles (Great Britain and Ireland) showing 24 numbered meteorological stations. Each station is marked with a black dot and a symbol indicating its type: a solid black circle for land stations and an open circle for sea stations. Each station is labeled with a number and a four-digit code. The stations are distributed across the islands, with a higher density in the central and southern regions of Great Britain. The map includes a red grid with latitude and longitude lines. The stations are numbered 1 through 24, with codes ranging from 1010 to 1024.

Station Number	Code	Type
1	1014	Land
2	1016	Land
3	1017	Land
4	1016	Land
5	1013	Land
6	1011	Land
7	1012	Land
8	1013	Land
9	1015	Land
10	1016	Land
11	1017	Land
12	1018	Land
13	1015	Land
14	1016	Land
15	1013	Land
16	1016	Land
17	1019	Land
18	1020	Land
19	1021	Land
20	1020	Land
21	1021	Land
22	1020	Land
23	1021	Land
24	1022	Land

Crown Copyright 2017, All Rights Reserved

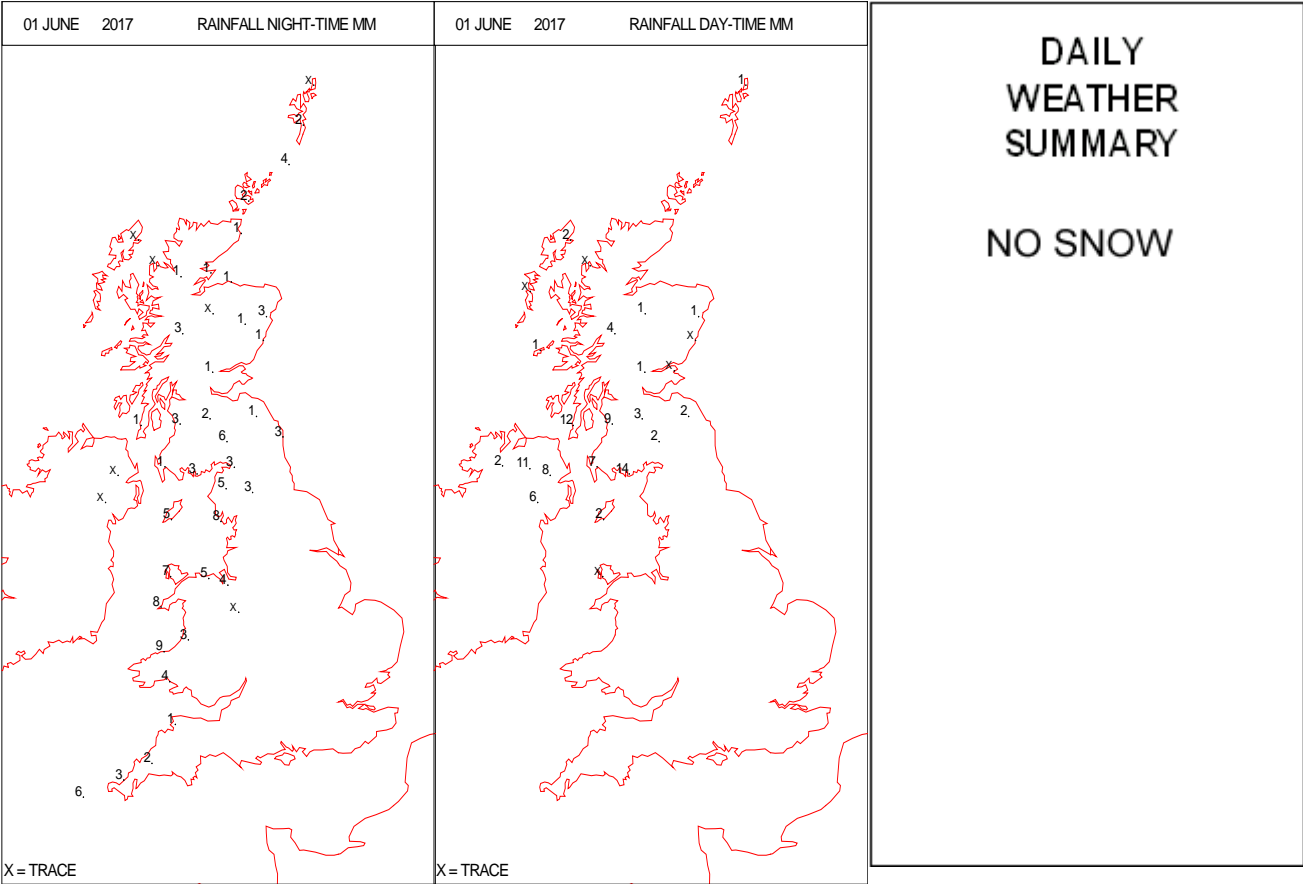
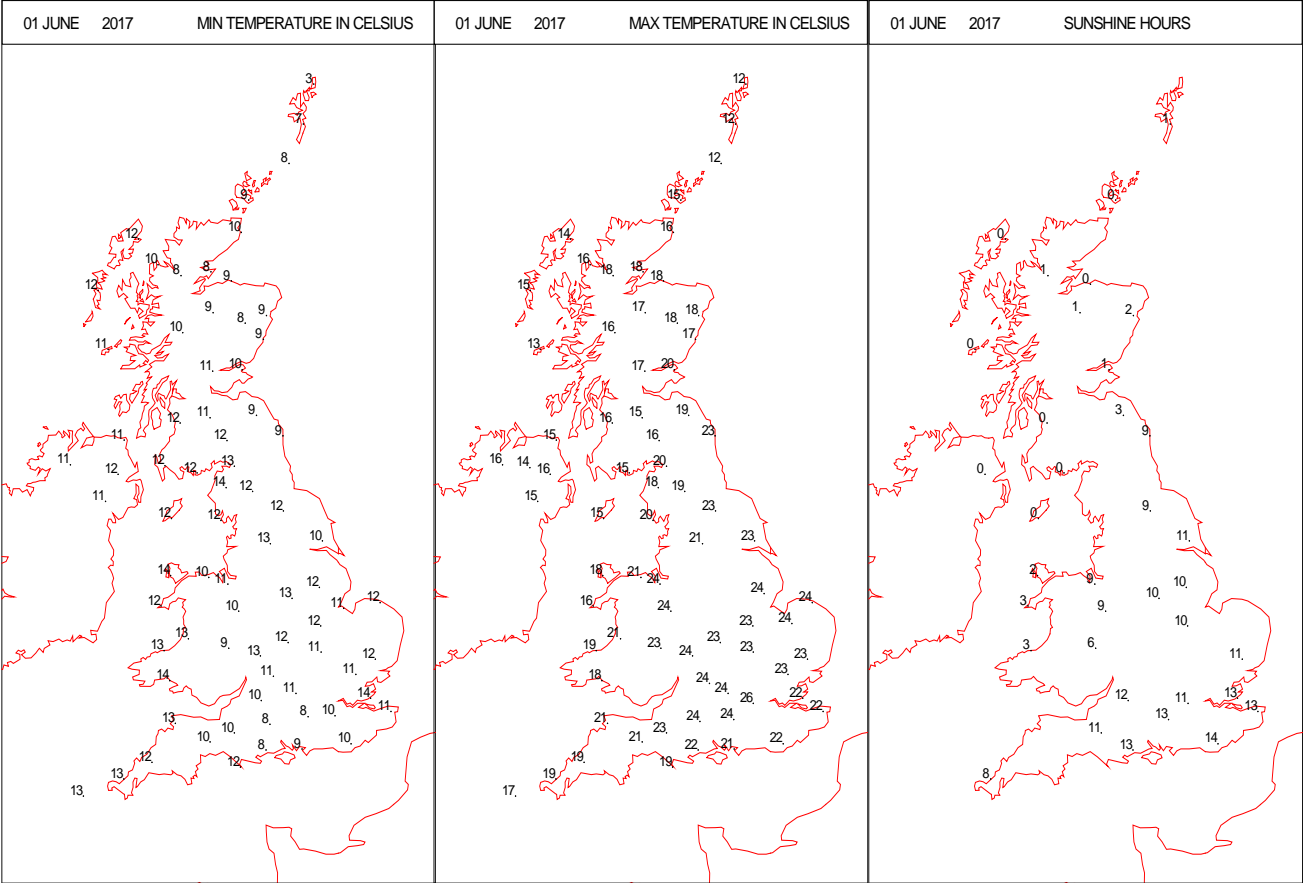
# SURFACE REPORTS



# SIGNIFICANT WEATHER

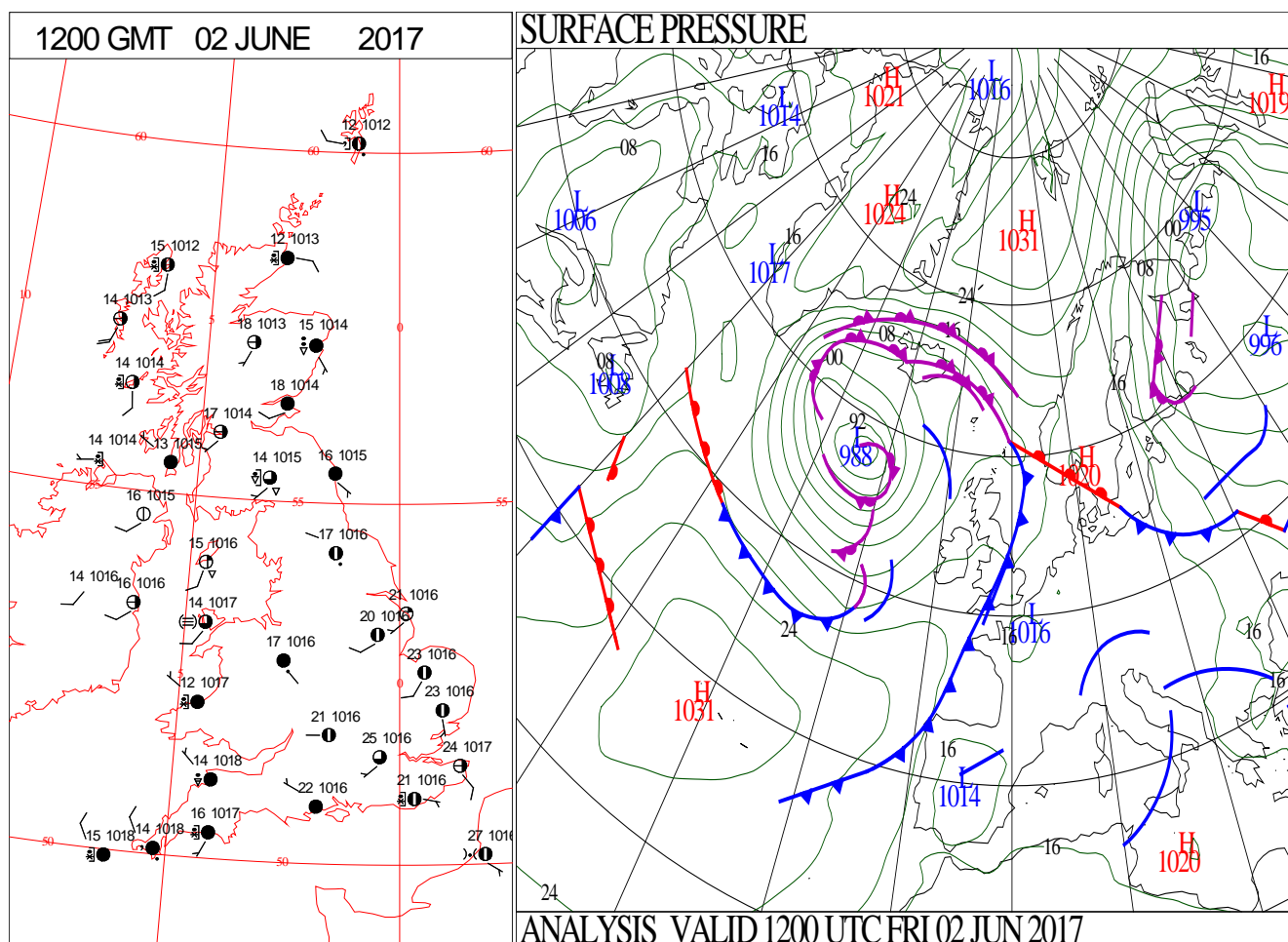
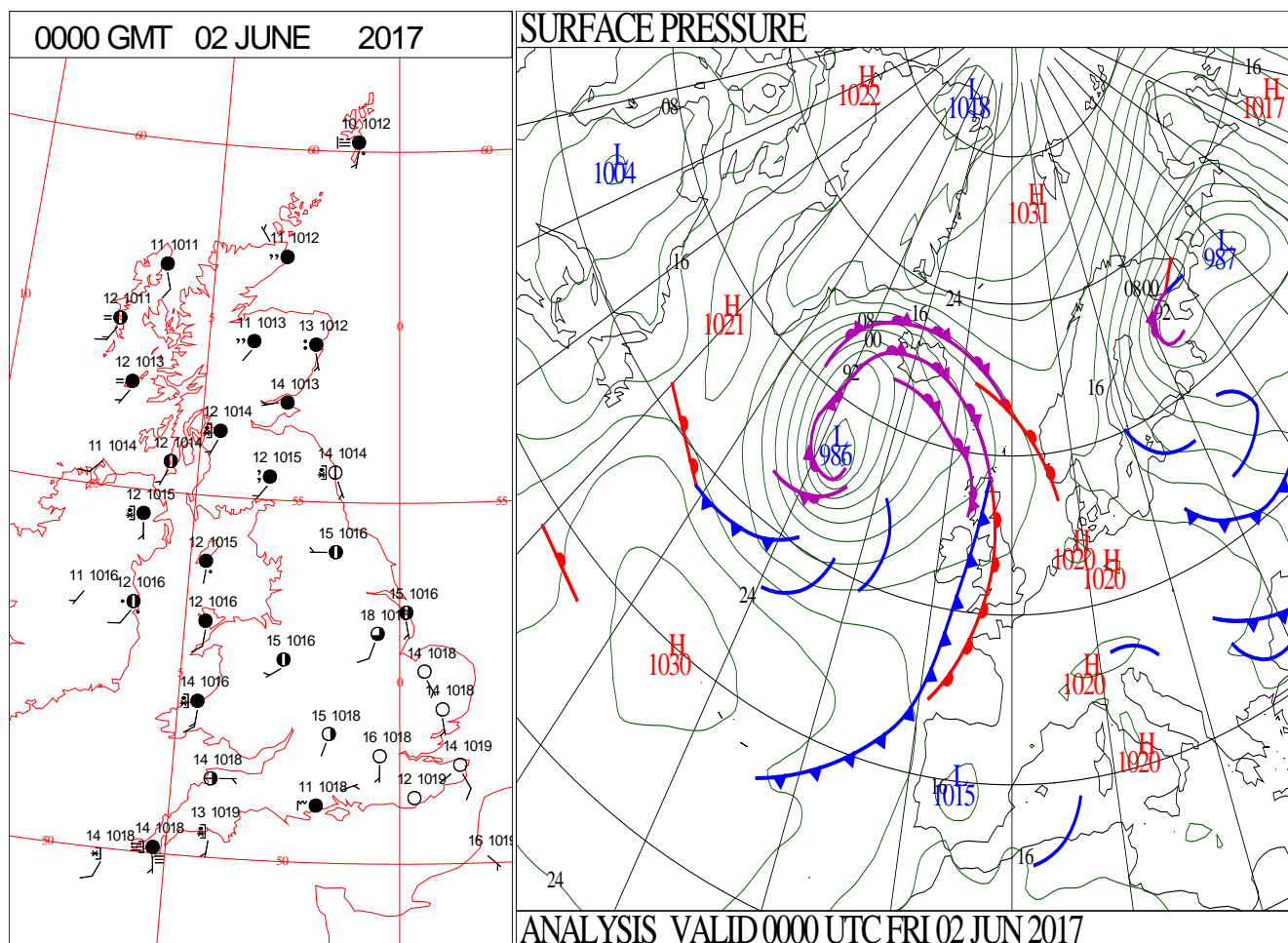
0600 GMT 01 JUNE 2017	SIG WEATHER	1200 GMT 01 JUNE 2017	SIG WEATHER	<p><b>Summary of UK Weather for Thursday 01 June 2017.</b>  Much of the U.K. had a dry night with variable, often large amounts of cloud, and some clear spells. A band of rain slowly edged into Northern Ireland and the far west of Scotland through the early hours.</p> <p>Coastal mist and fog affected many southern and south-western coastal areas, and radiation mist and fog also developed in some central southern parts under clear skies.</p> <p>It was a mild night for many.</p> <p>Much of England and Wales saw a fine and dry day, with good spells of sunshine, after a cloudy and misty start in places.</p> <p>It was a warm day in the sunshine, very warm in south-east England.</p> <p>Meanwhile, a band of cloud and rain moved slowly eastwards across Northern Ireland and western Scotland.</p>
1800 GMT 01 JUNE 2017	SIG WEATHER	0000 GMT 02 JUNE 2017	SIG WEATHER	<p><b>EXTREMES</b>  <b>Highest Maximum:</b>  25.6 Faversham, Kent  <b>Lowest Maximum:</b>  11.6 Fair Isle, Shetland  <b>Lowest Minimum:</b>  2.6 Baltasound No2, Shetland  <b>Lowest Grass Minimum:</b>  -0.3 Baltasound No2, Shetland  <b>Most Rain:</b>  44.0 Moffat, Hydro Gardens, Lanarkshire  <b>Most Sun:</b>  14.2 Jersey Airport, Jersey</p>

DAILY CLIMATE DATA

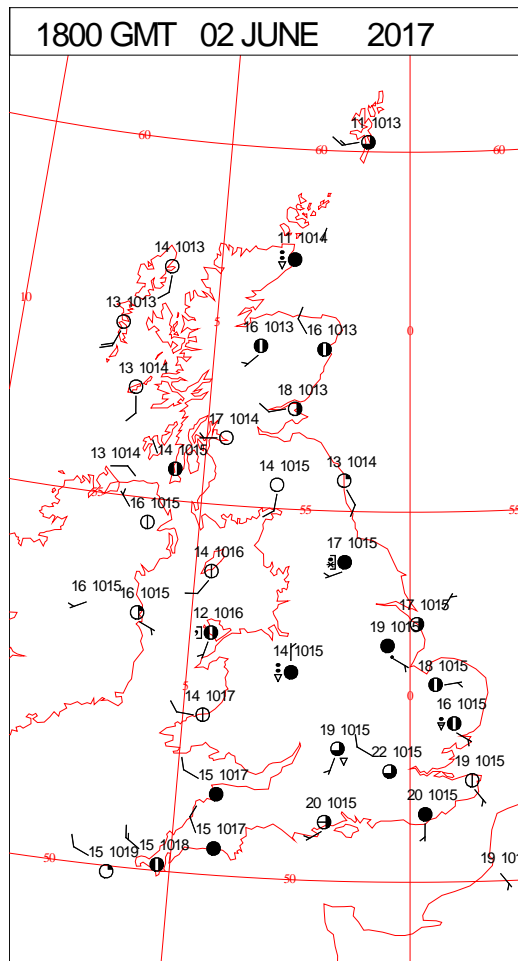
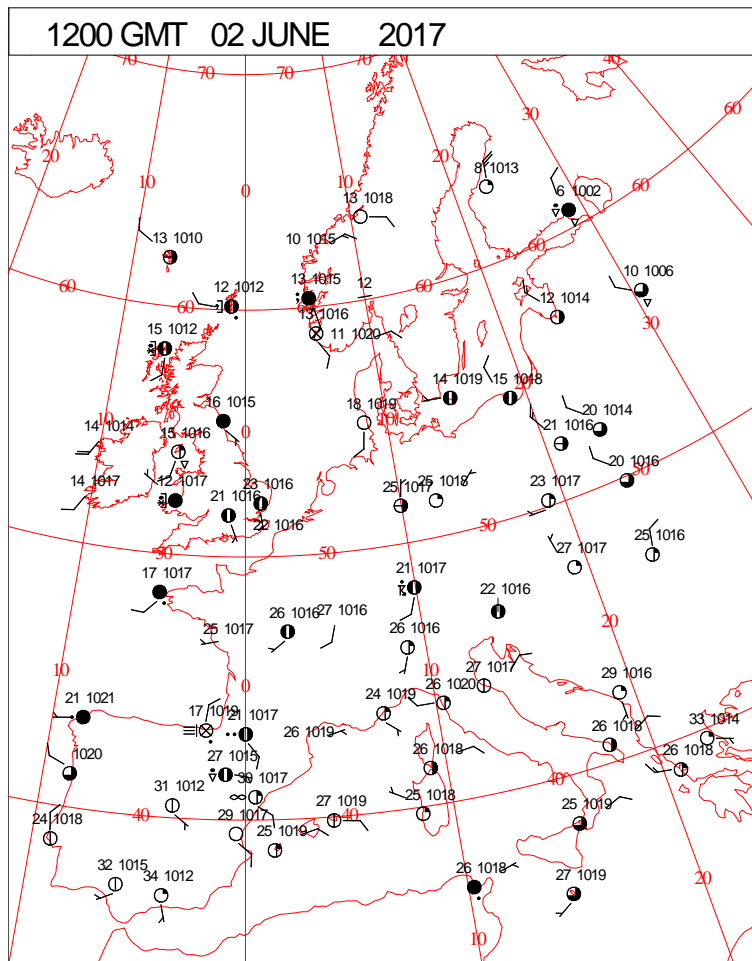
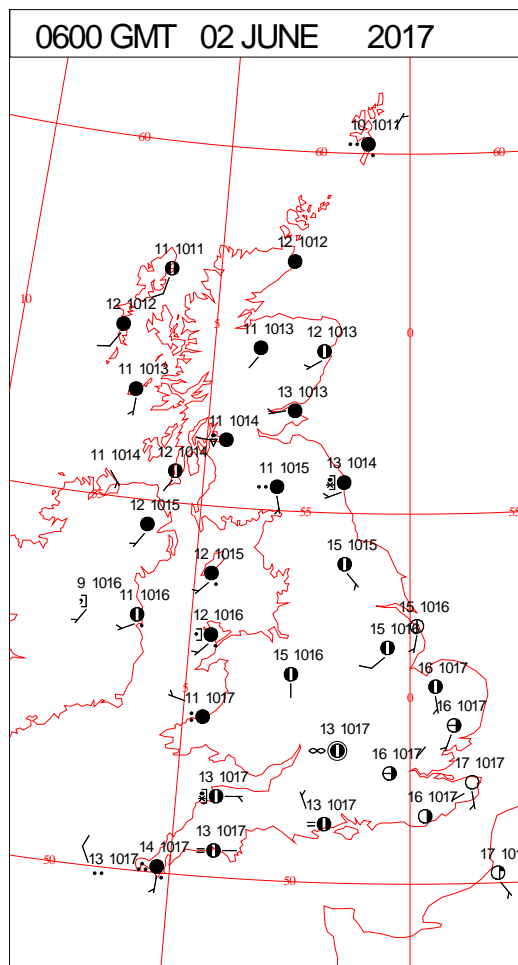
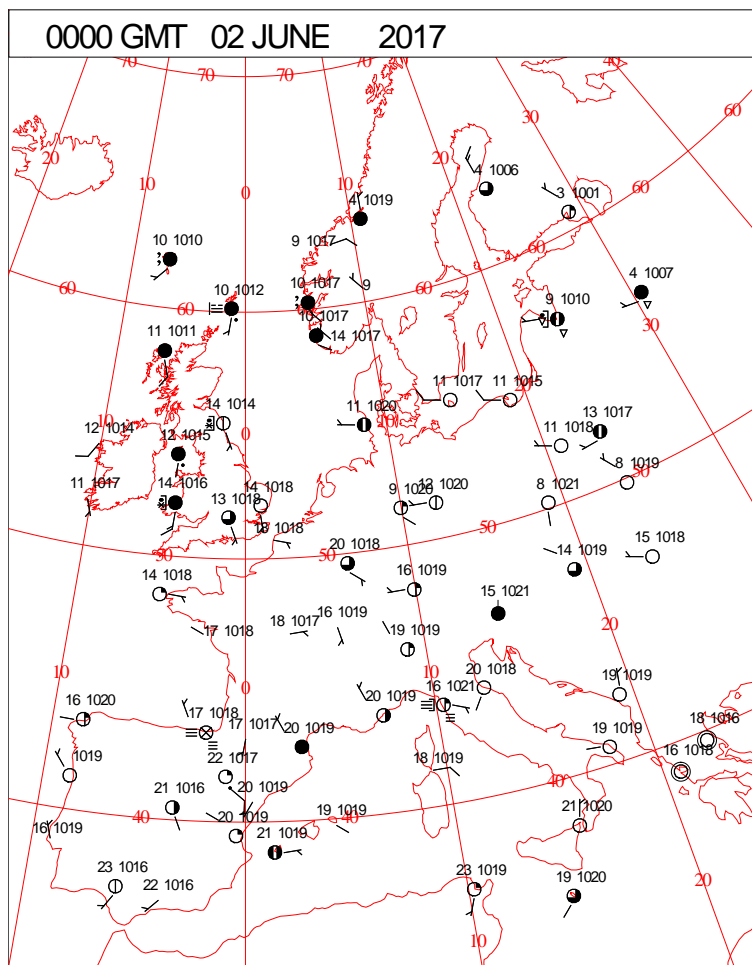




# DAILY WEATHER SUMMARY



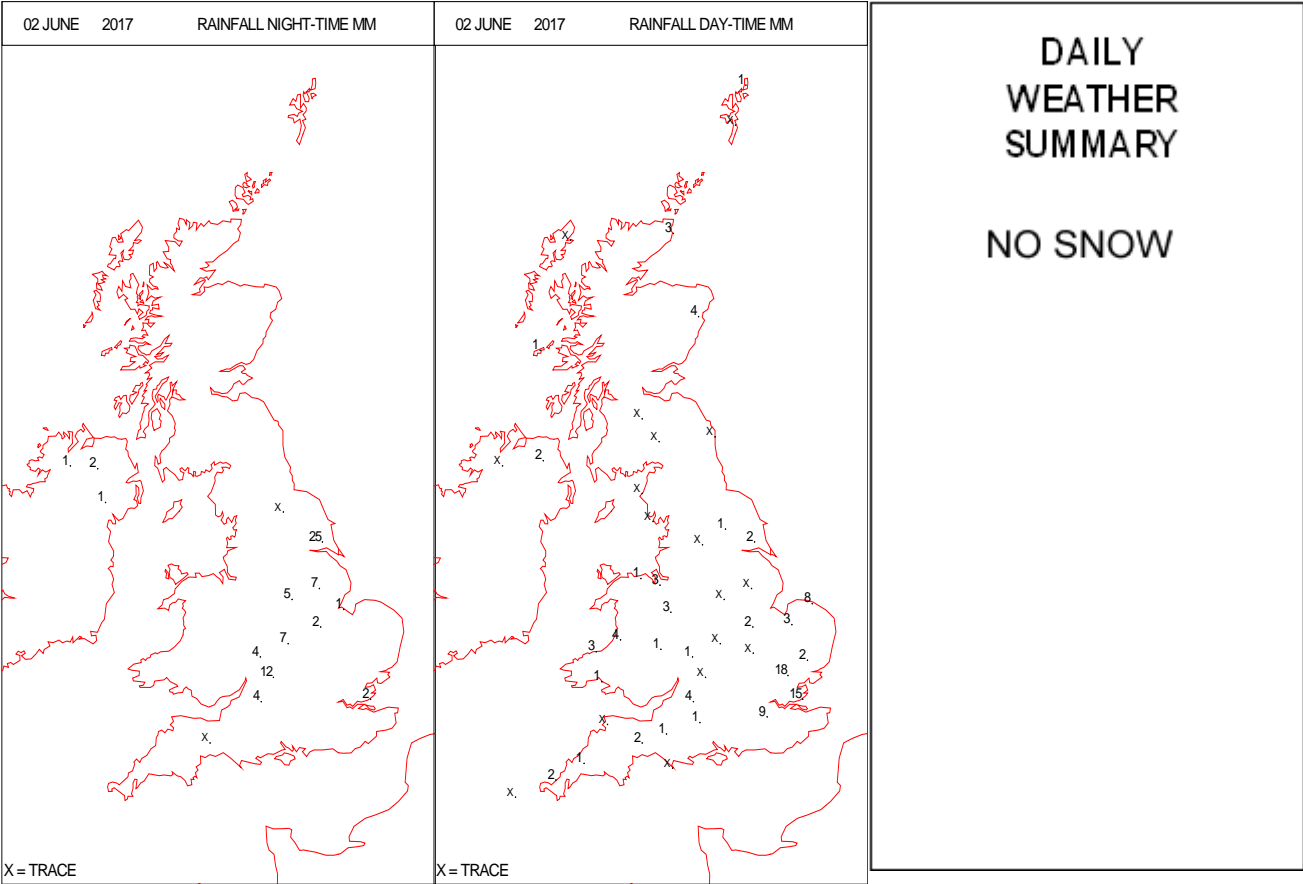
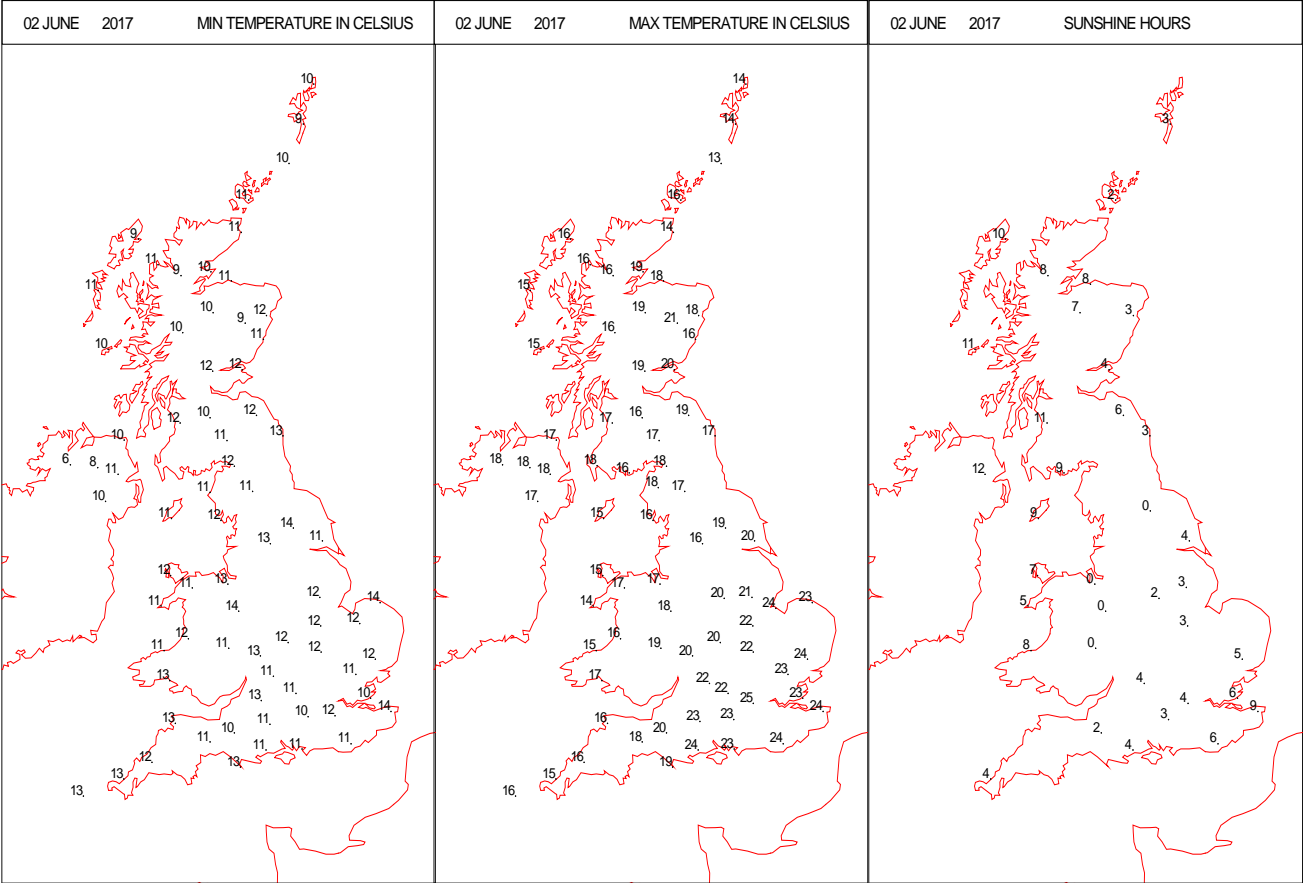
# SURFACE REPORTS



SIGNIFICANT WEATHER

0600 GMT 02 JUNE 2017	SIG WEATHER	1200 GMT 02 JUNE 2017	SIG WEATHER	<p><b>Summary of UK Weather for Friday 02 June 2017.</b></p> <p>Much of the country was dry and mild through the early hours. The rain in Northern Ireland and Scotland began to move further east, so by the morning, heavy rain had begun to affect Cornwall, west Wales and parts of Scotland.</p> <p>Some mist and fog developed in Devon, Dorset, Wiltshire and Hampshire ahead of the rain band.</p> <p>A band of cloud and outbreaks of rain cleared away from Northern Ireland during the morning, with brighter skies and a few showers following on behind, likewise for parts of western Scotland.</p> <p>The cloud and rain extended from north-east England, north-west England, Wales and the Westcountry throughout the day, with some heavier bursts in places.</p> <p>Meanwhile, ahead of this band of cloud and rain we did see some bright or sunny spells across parts of south-east England and East Anglia, where it was a very warm and humid day. However, this allowed some heavy showers and thunderstorms to break out across south-east England, spreading north-eastwards into East Anglia during the afternoon and evening, with some reports of surface water flooding in places.</p> <p>Later in the evening, clear spells developed behind the frontal cloud, making for a brighter end to the day.</p>
1800 GMT 02 JUNE 2017	SIG WEATHER	0000 GMT 03 JUNE 2017	SIG WEATHER	
				<p><b>EXTREMES</b></p> <p><b>Highest Maximum:</b> 26.8 Gravesend Broadness, Kent</p> <p><b>Lowest Maximum:</b> 12.6 Fair Isle, Shetland</p> <p><b>Lowest Minimum:</b> 3.4 Lough Navar Forest, Co. Fermanagh</p> <p><b>Lowest Grass Minimum:</b> 0.1 Mickleham, Surrey</p> <p><b>Most Rain:</b> 28.4 High Mowthorpe, North Yorkshire</p> <p><b>Most Sun:</b> 11.5 Aldergrove, Co. Antrim</p>

DAILY CLIMATE DATA



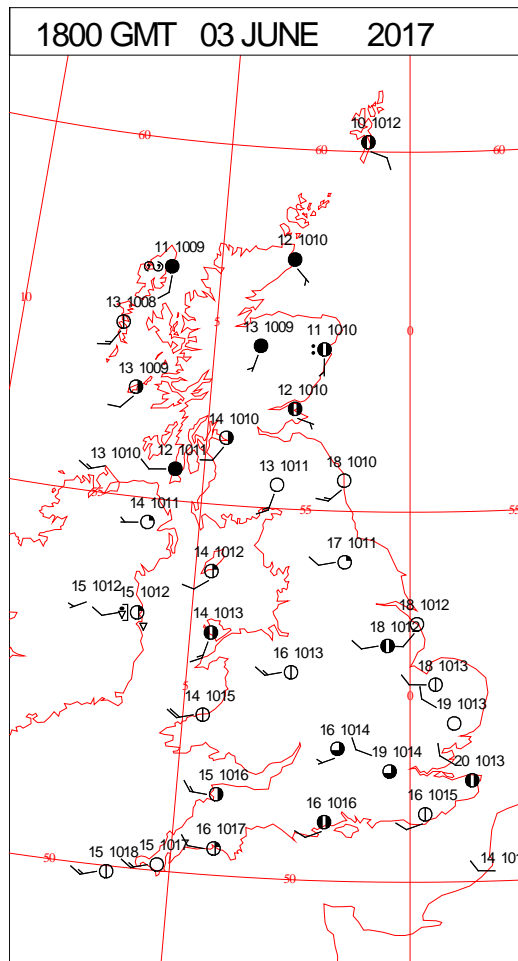
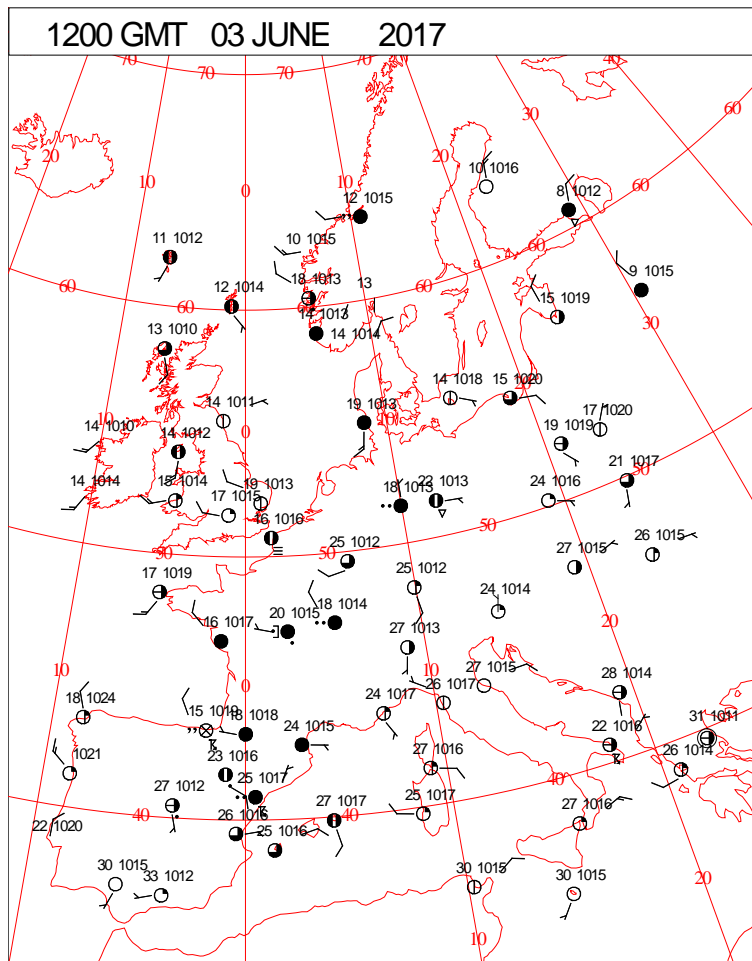
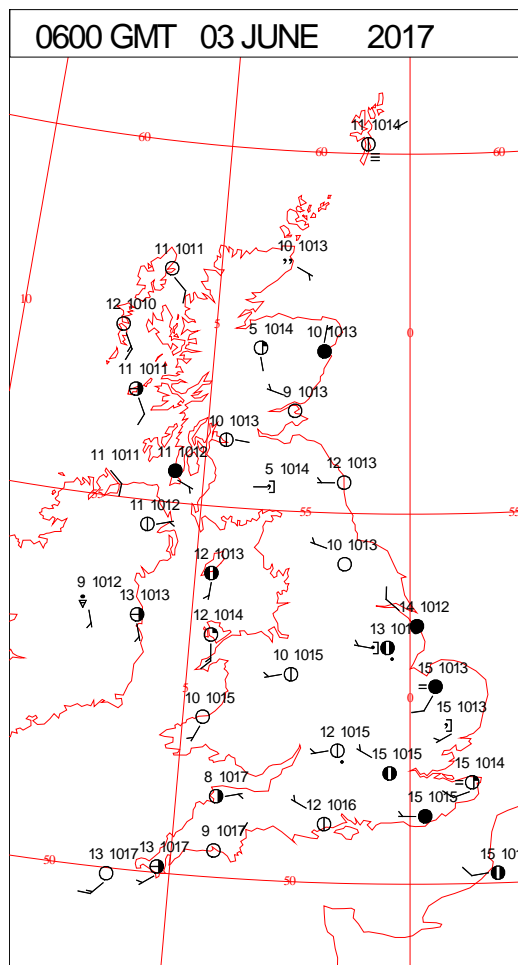
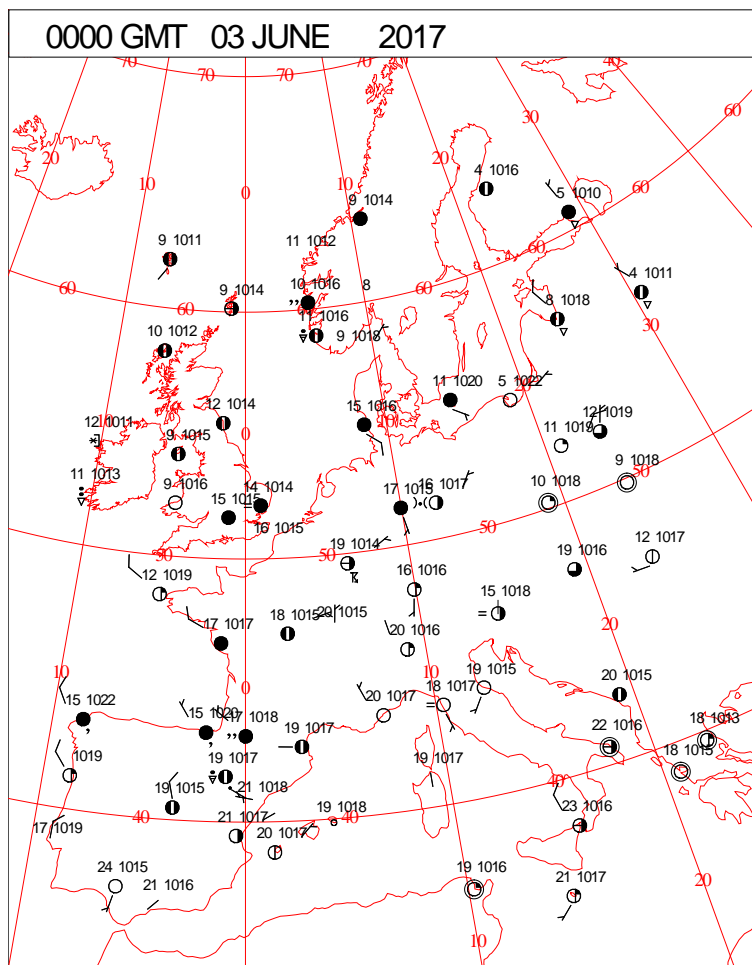






Saturday 3 June 2017

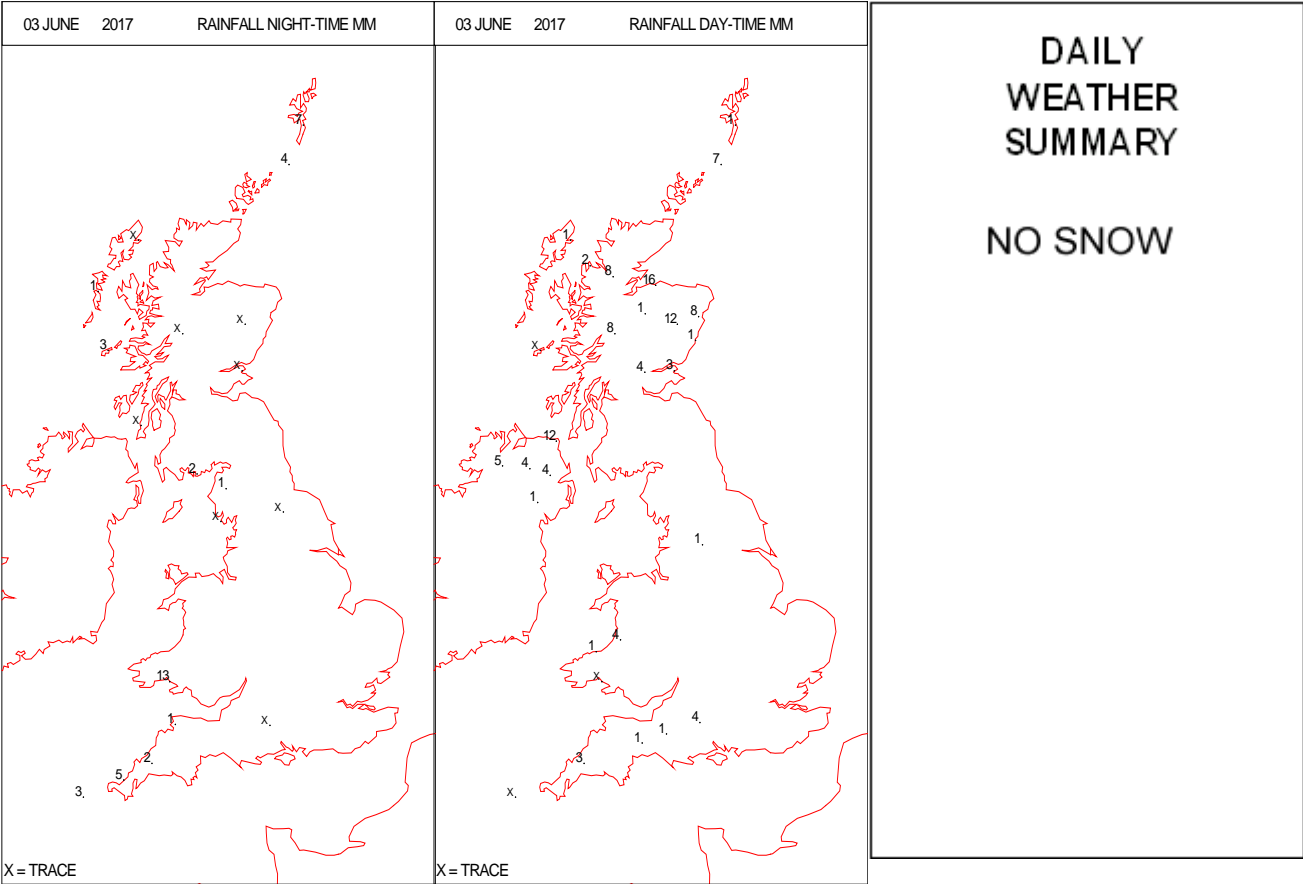
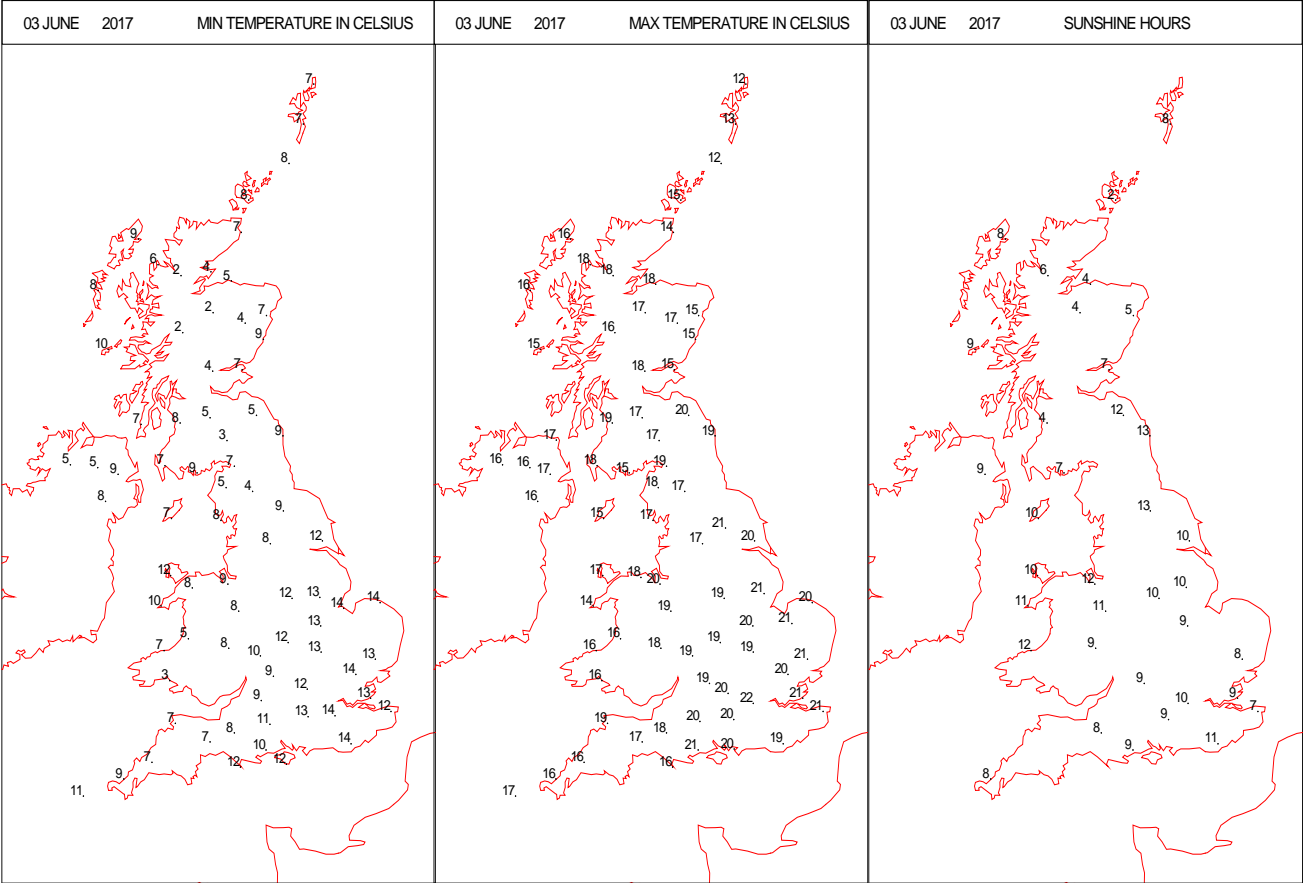
## SURFACE REPORTS



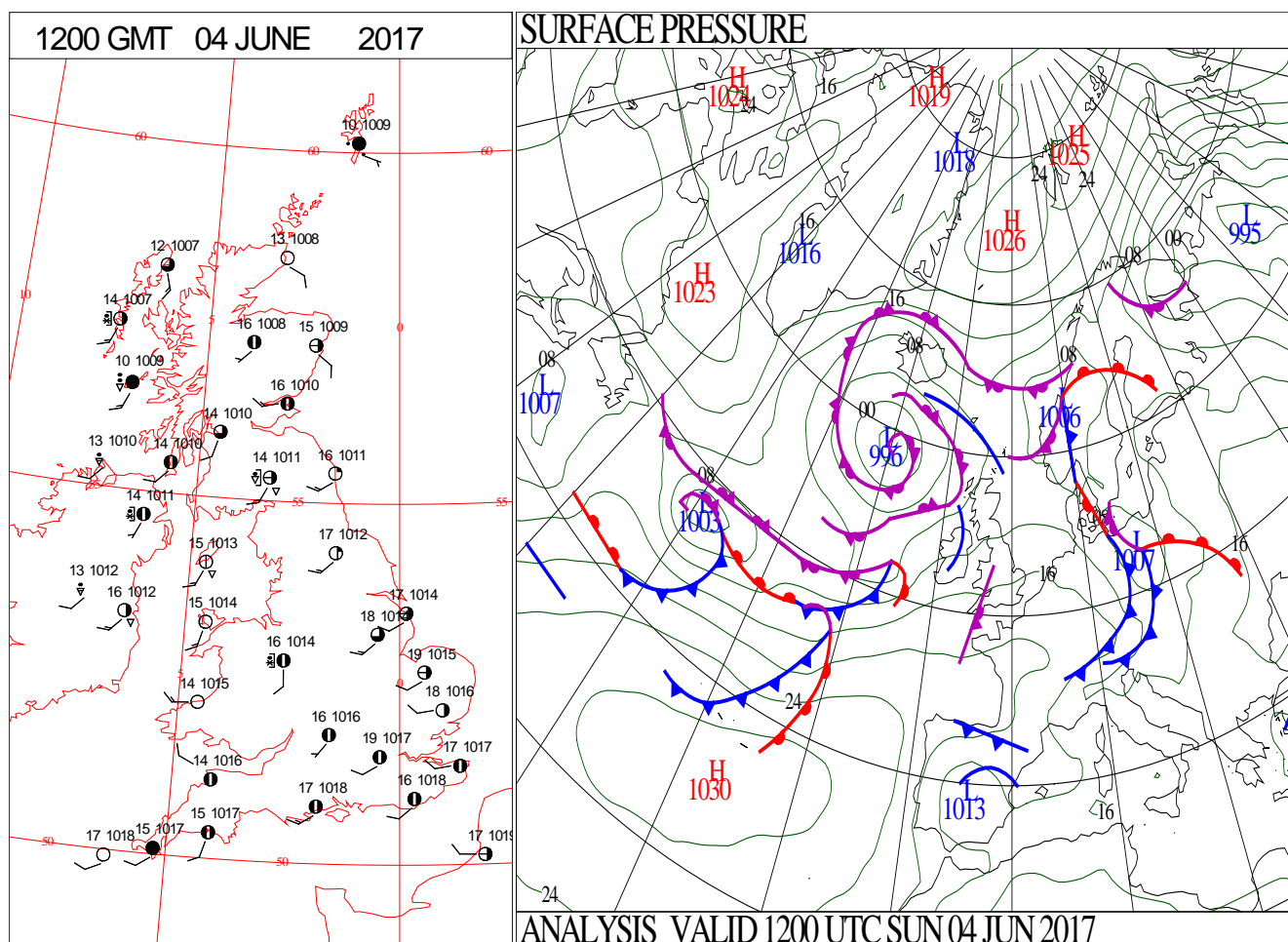
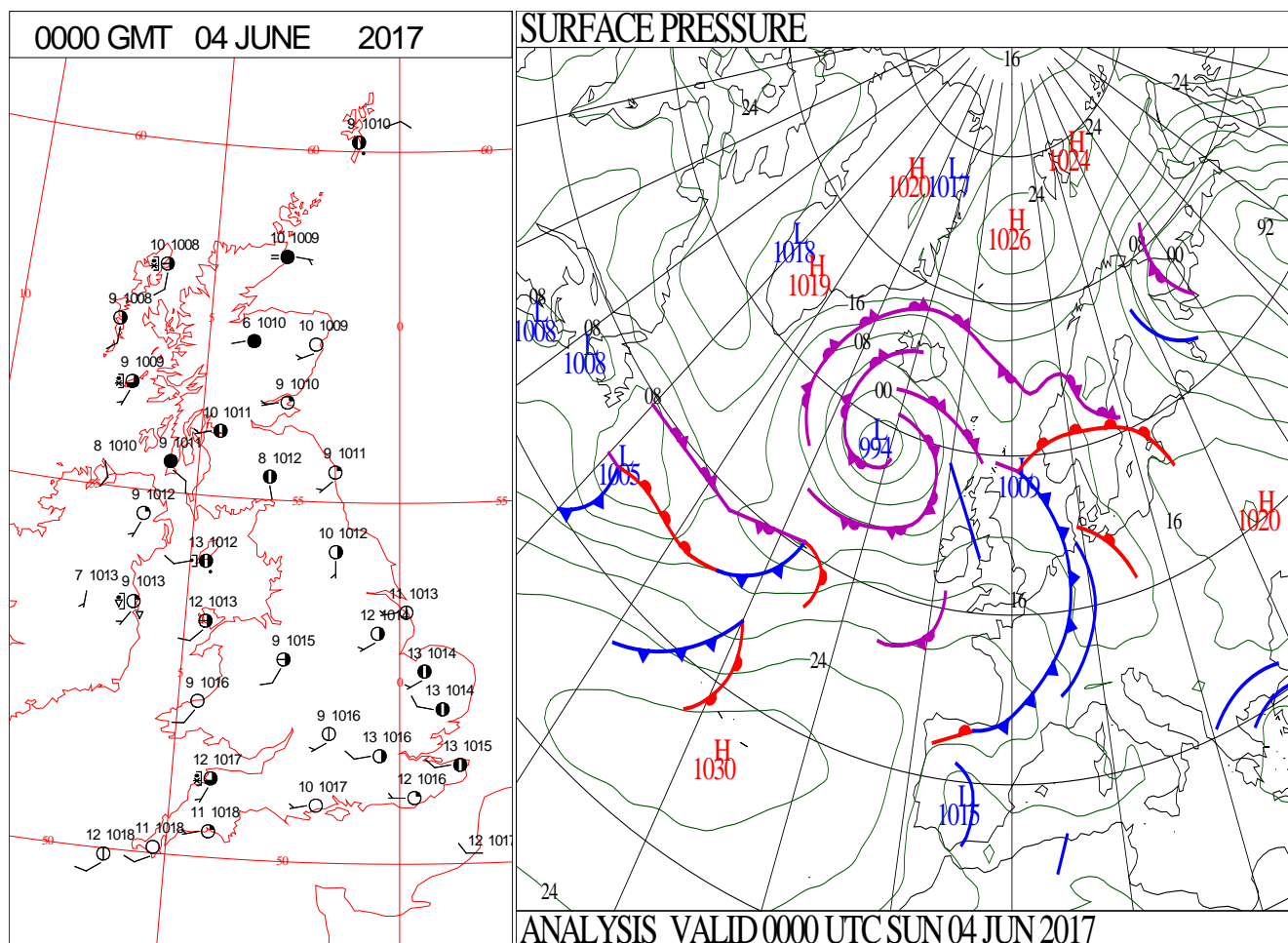
SIGNIFICANT WEATHER

0600 GMT 03 JUNE 2017	SIG WEATHER	1200 GMT 03 JUNE 2017	SIG WEATHER	<p><b>Summary of UK Weather for Saturday 03 June 2017.</b> Outbreaks of rain moved eastwards through central parts of England overnight. The humidity in the south-east still triggered some late heavy showers and thunderstorms in East Anglia, before finally clearing into the North Sea.</p> <p>Much of Scotland, Northern Ireland and Wales saw a clear and dry night, feeling much cooler, whilst eastern parts of England remained cloudy with some areas of mist and fog by the morning. Patchy rain still lingered in the far east of England.</p> <p>Western areas were clear and bright at sunrise.</p> <p>It was a dry and chilly start to the day for much of the U.K., however showers soon pushed into south-western parts.</p> <p>Frequent and heavy showers also formed across Northern Ireland and Scotland through the day, with frequent lightning in Scotland, which gradually moved north-eastwards.</p> <p>Elsewhere it was largely dry with sunny spells, and it became warm in the east, despite the fresher feel for many.</p>
1800 GMT 03 JUNE 2017	SIG WEATHER	0000 GMT 04 JUNE 2017	SIG WEATHER	
				<p><b>EXTREMES</b> <b>Highest Maximum:</b> 25.0 Mickleham, Surrey <b>Lowest Maximum:</b> 11.9 Baltasound No2, Shetland <b>Lowest Minimum:</b> -0.8 Dawyck Botanic Garden, Peeblesshire <b>Lowest Grass Minimum:</b> -1.3 Balmoral, Aberdeenshire <b>Most Rain:</b> 21.6 Newton of Falkland, Fife <b>Most Sun:</b> 14.7 Copley, Co. Durham</p>

DAILY CLIMATE DATA

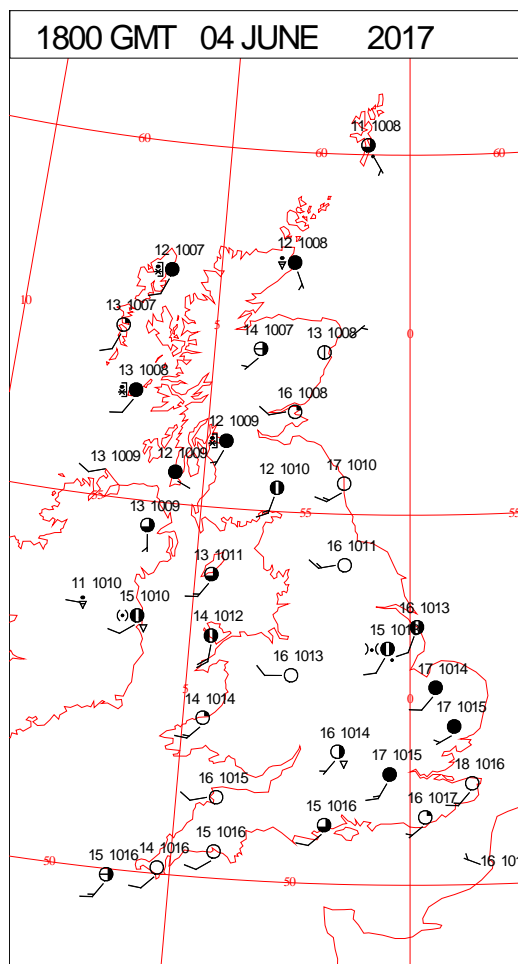
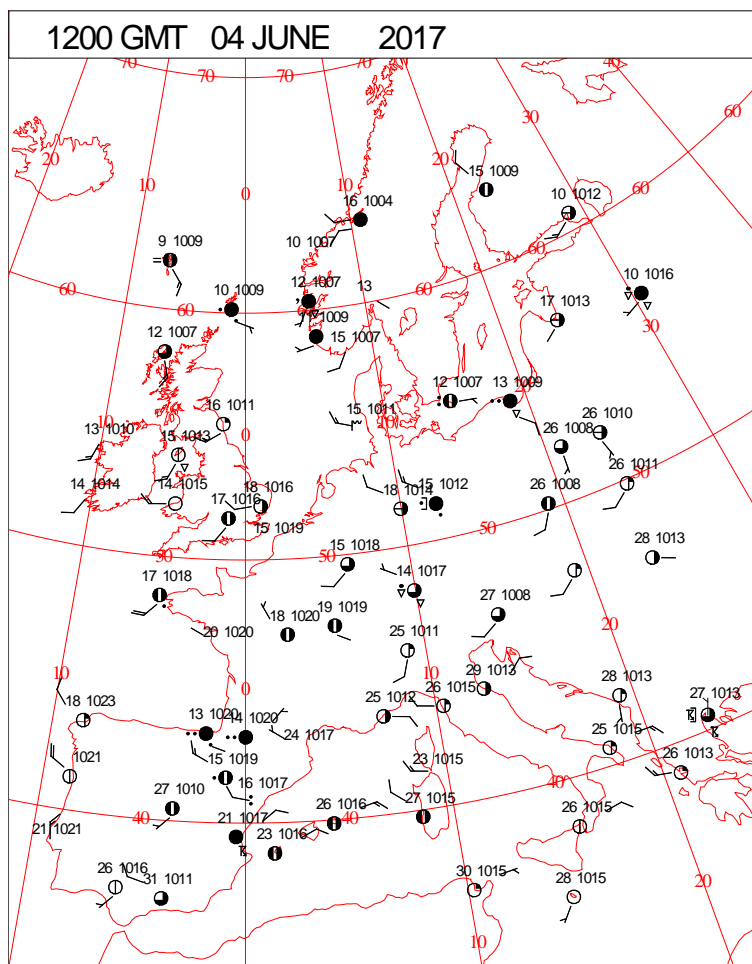
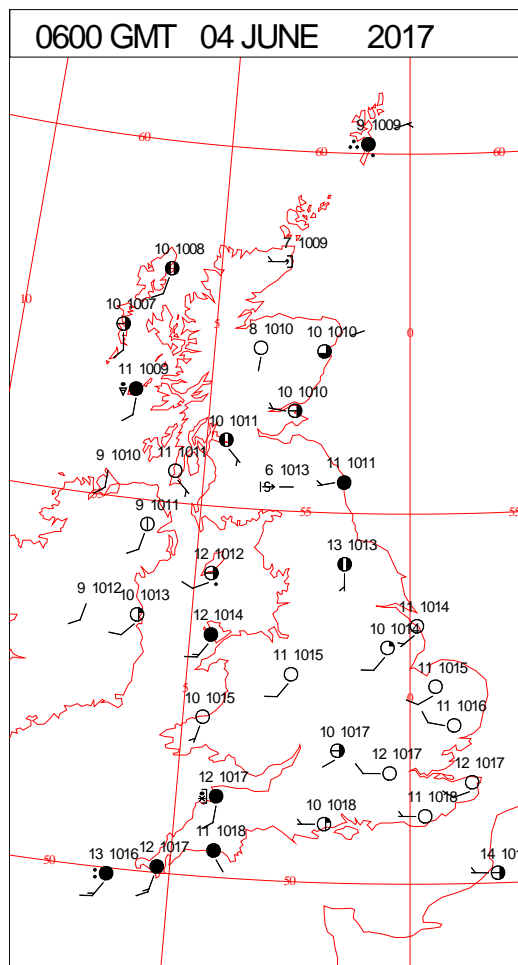
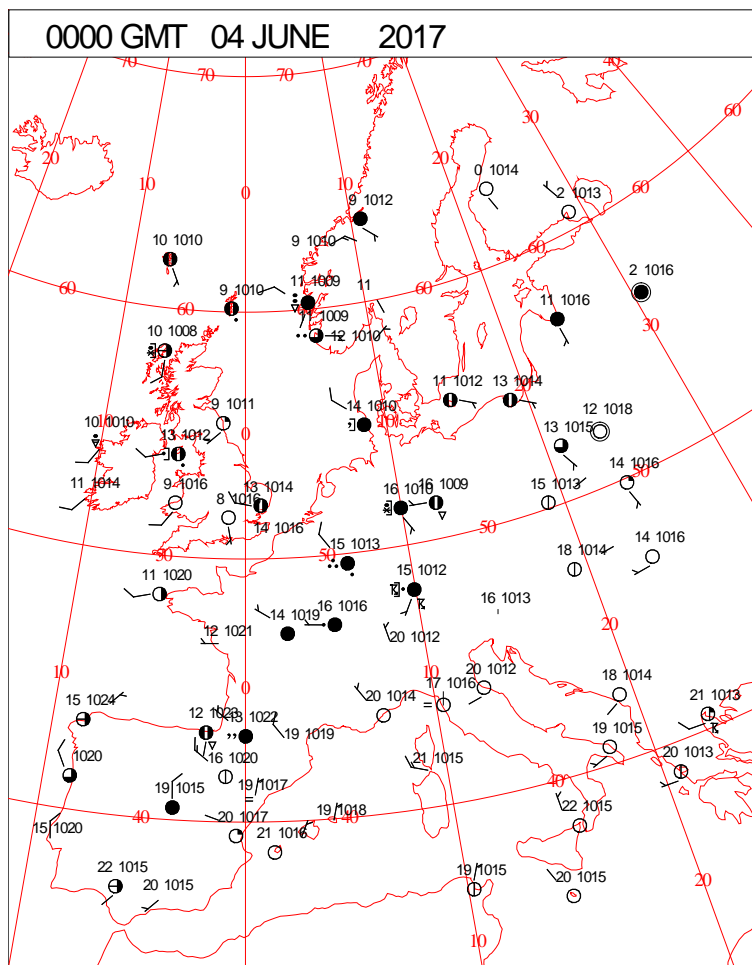


# DAILY WEATHER SUMMARY



Sunday 4 June 2017

## SURFACE REPORTS

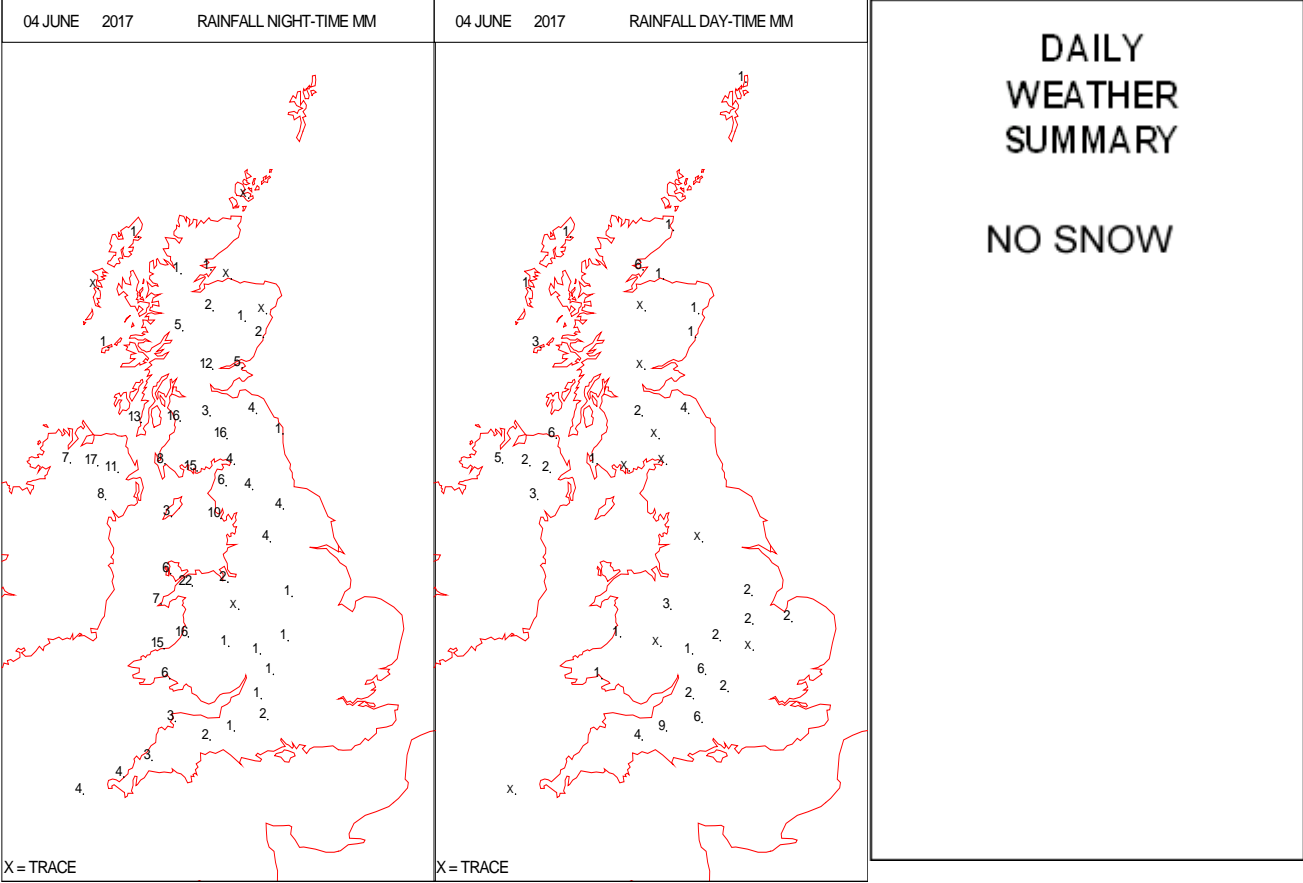
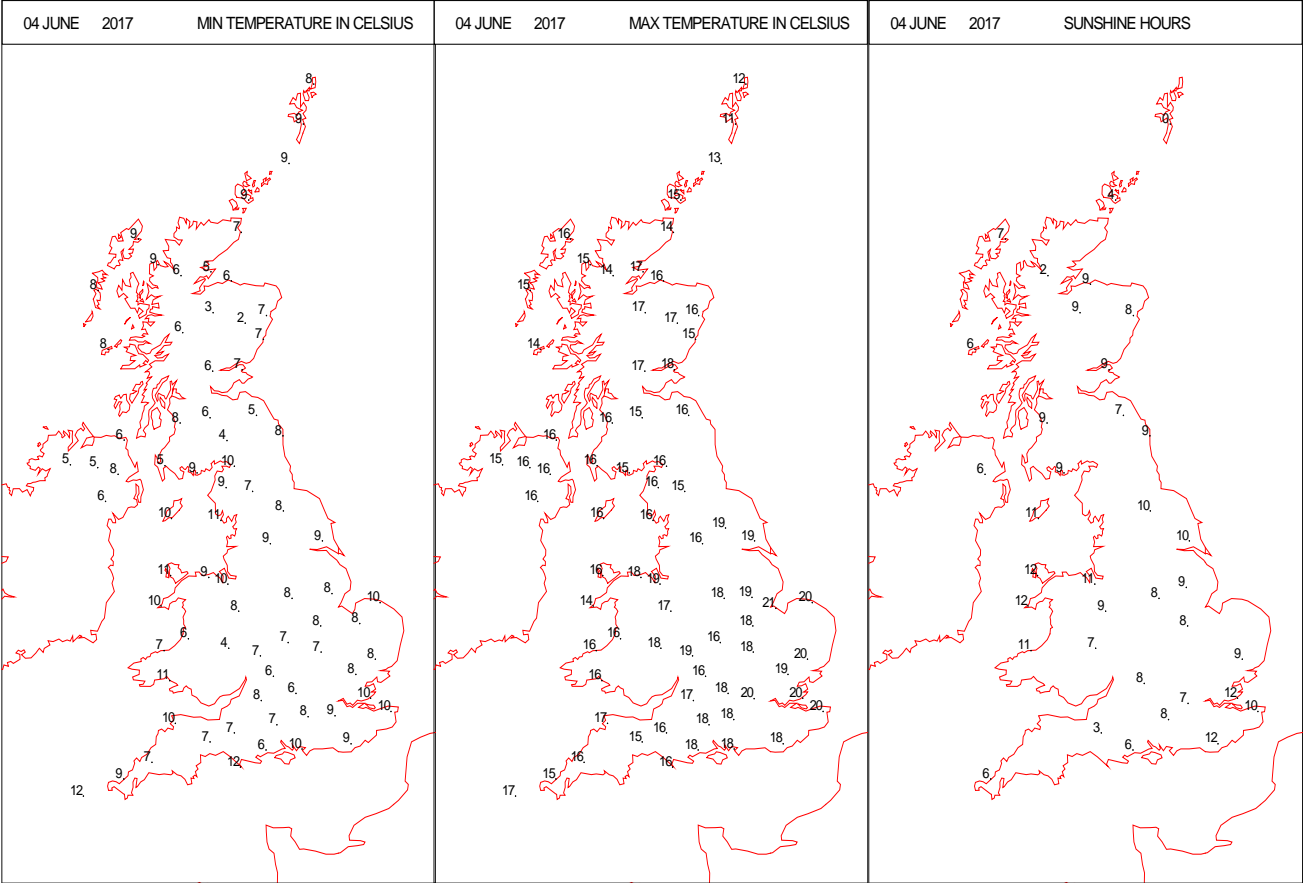




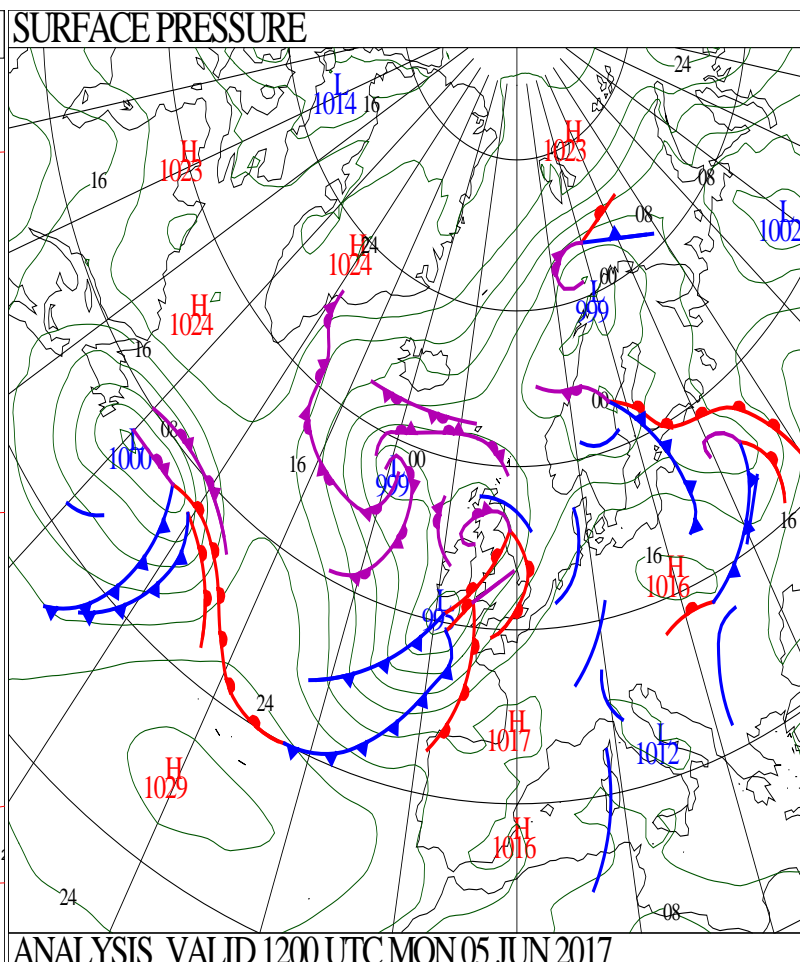
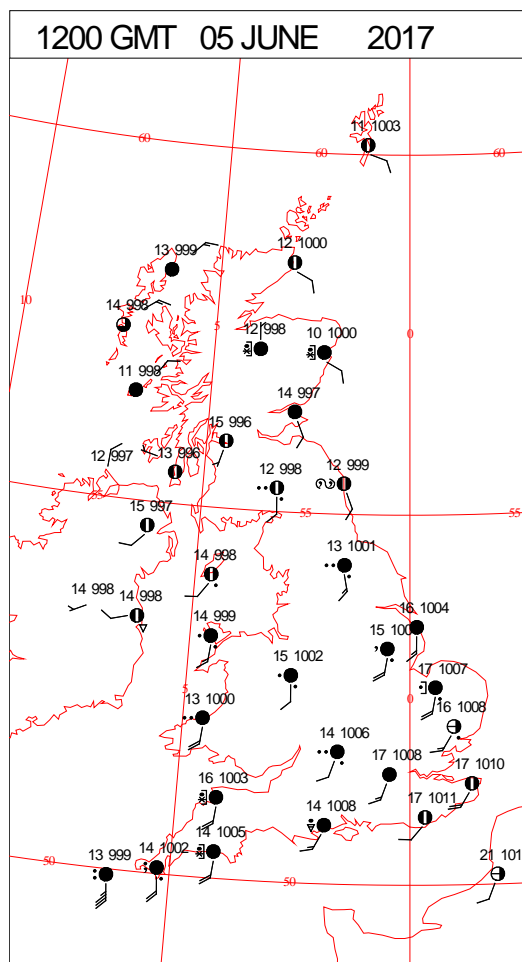
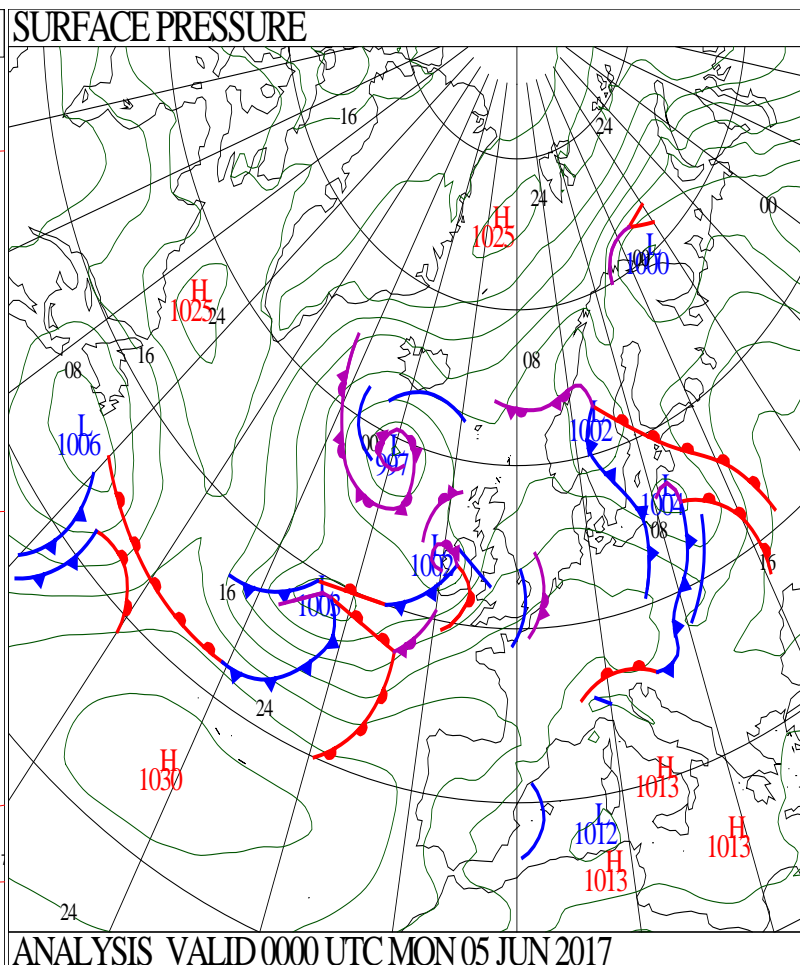
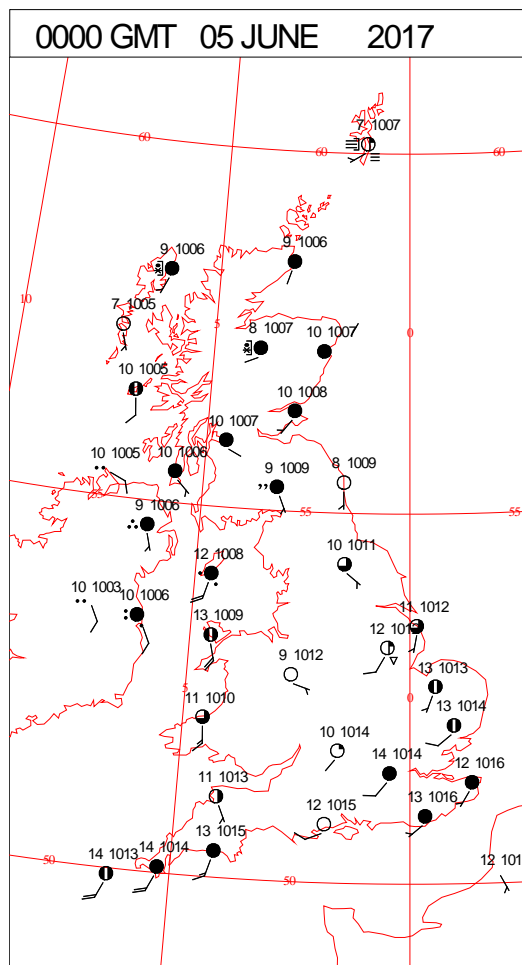
SIGNIFICANT WEATHER

0600 GMT 04 JUNE 2017	SIG WEATHER	1200 GMT 04 JUNE 2017	SIG WEATHER	<p><b>Summary of UK Weather for Sunday 04 June 2017.</b></p> <p>Further showers affected parts of Scotland and Northern Ireland overnight, mainly in the west.</p> <p>Elsewhere, it was a dry night with clear spells for many. It was chilly in places under the clearest skies.</p> <p>Meanwhile, cloud and showers approached the far south-west, reaching western parts of Cornwall by dawn.</p> <p>A band of showery rain across the far south-west moved north-eastwards and fragmented during the day, bringing some locally heavy showers and isolated thunder.</p> <p>Further showers fed into Northern Ireland and western Scotland through the day, with a few turning thundery over Scotland through the afternoon.</p> <p>Elsewhere, it was mainly dry with sunny spells. However, a band of more persistent and locally heavy rain moved across Northern Ireland through the evening.</p> <p>It was pleasantly warm in the sunshine.</p>
1800 GMT 04 JUNE 2017	SIG WEATHER	0000 GMT 05 JUNE 2017	SIG WEATHER	
				<p><b>EXTREMES</b></p> <p><b>Highest Maximum:</b> 20.7 Holbeach No2, Lincolnshire</p> <p><b>Lowest Maximum:</b> 11.3 Lerwick, Shetland</p> <p><b>Lowest Minimum:</b> -0.1 Kinbrace Hatchery, Sutherland</p> <p><b>Lowest Grass Minimum:</b> -2.8 Balmoral, Aberdeenshire</p> <p><b>Most Rain:</b> 30.4 Camphill W Wks, Ayrshire</p> <p><b>Most Sun:</b> 15.0 Hastings, East Sussex</p>

DAILY CLIMATE DATA

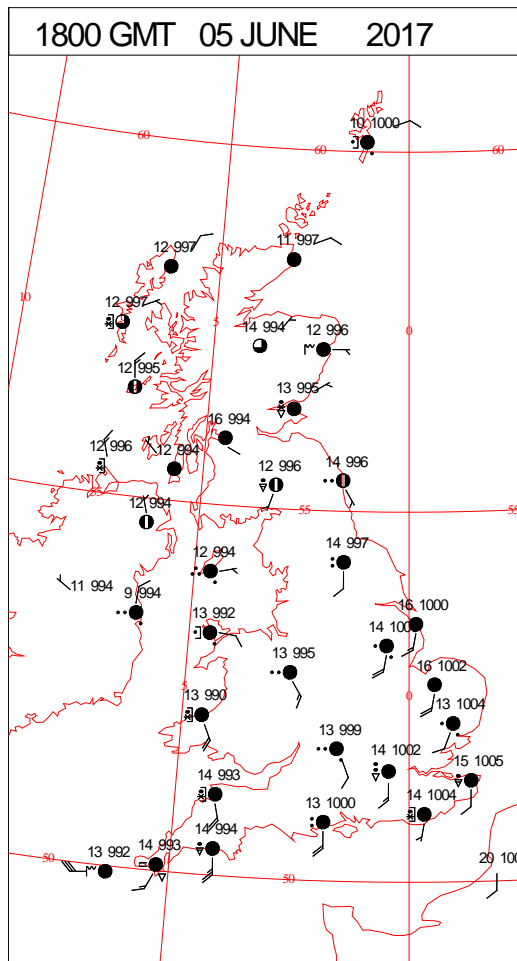
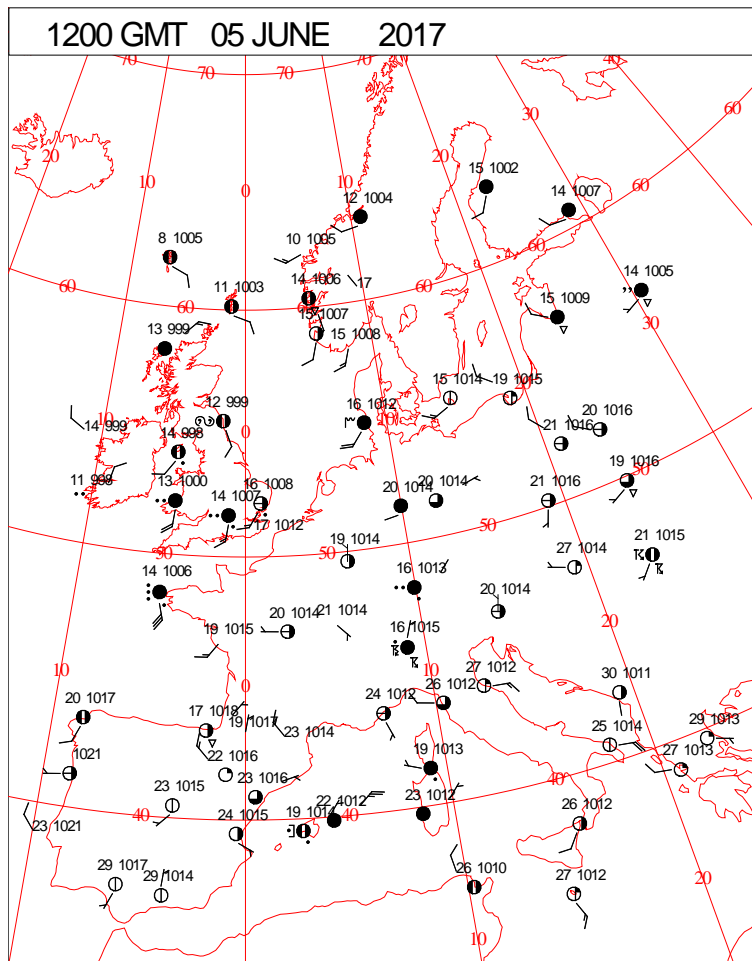
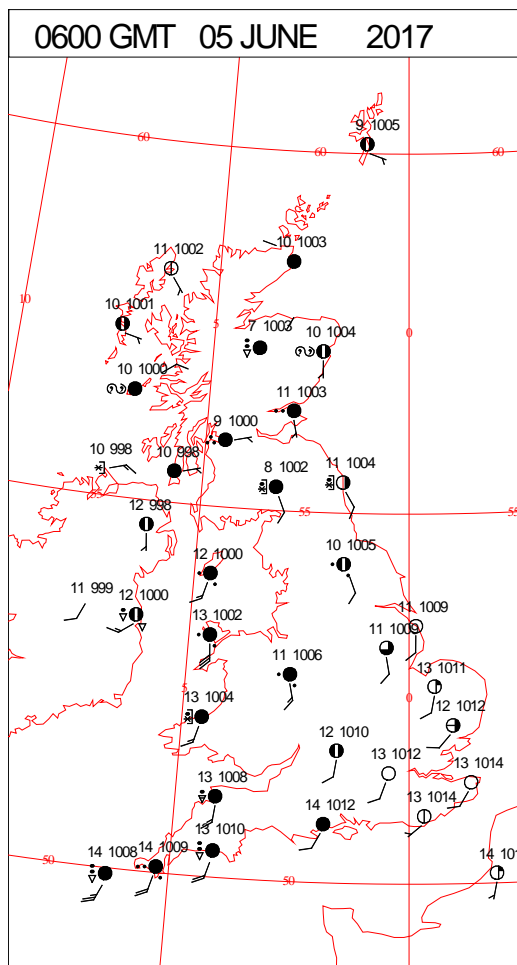
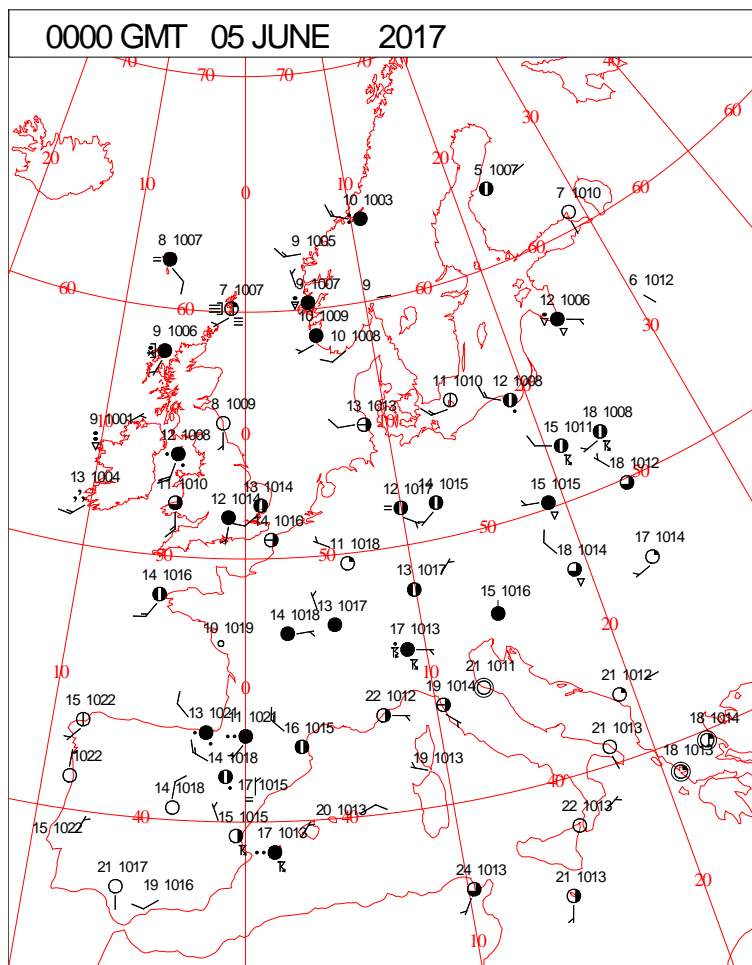


# DAILY WEATHER SUMMARY



Monday 5 June 2017

## SURFACE REPORTS

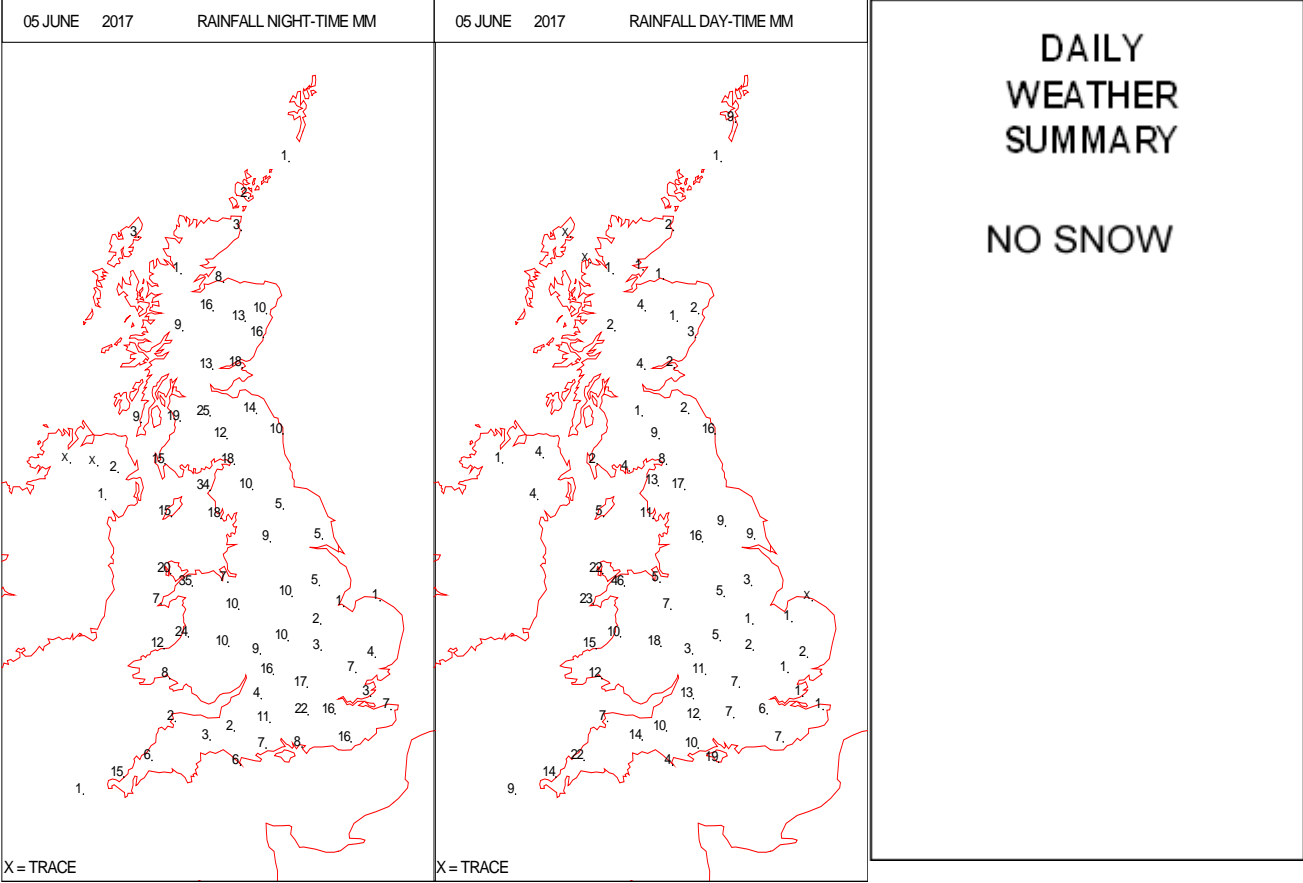
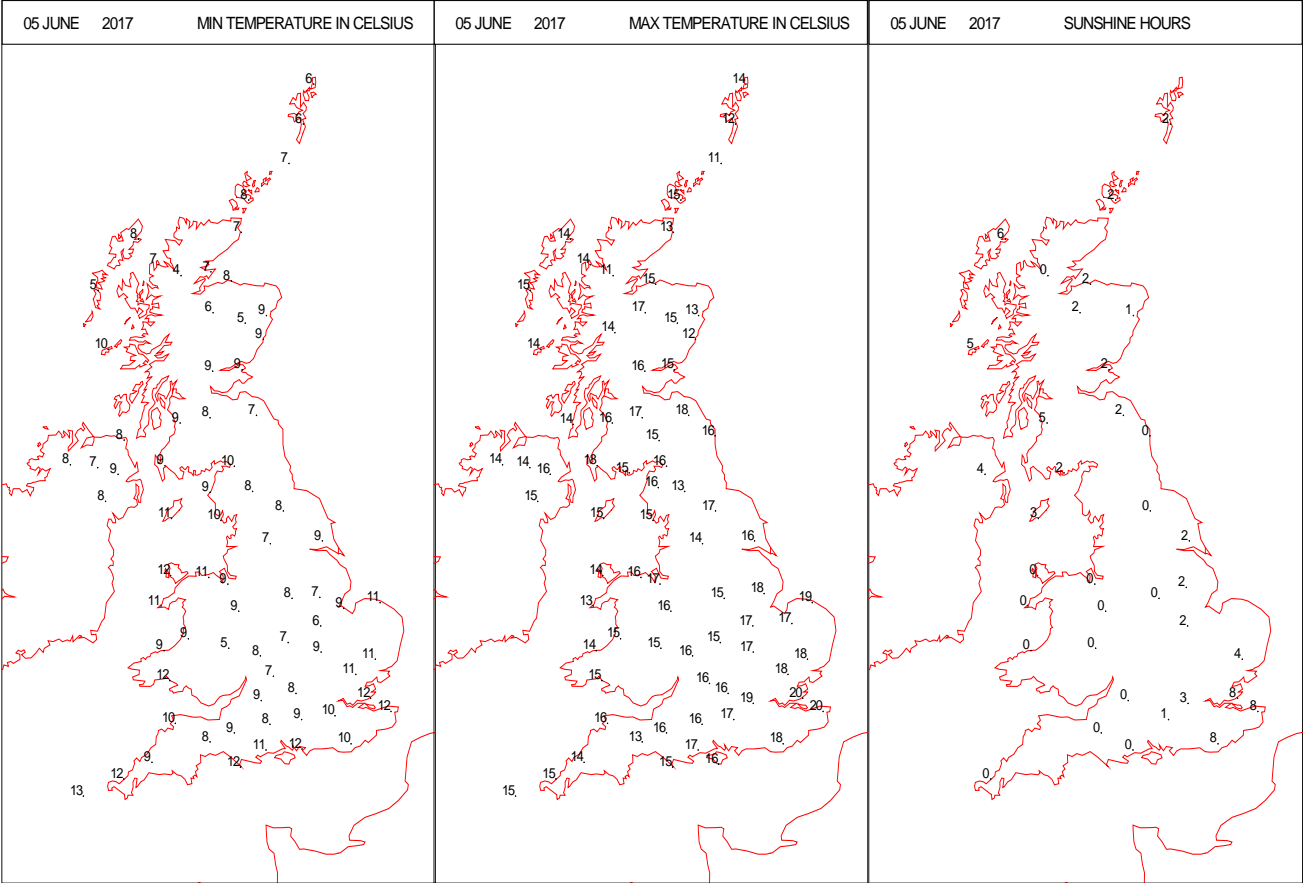


# SIGNIFICANT WEATHER

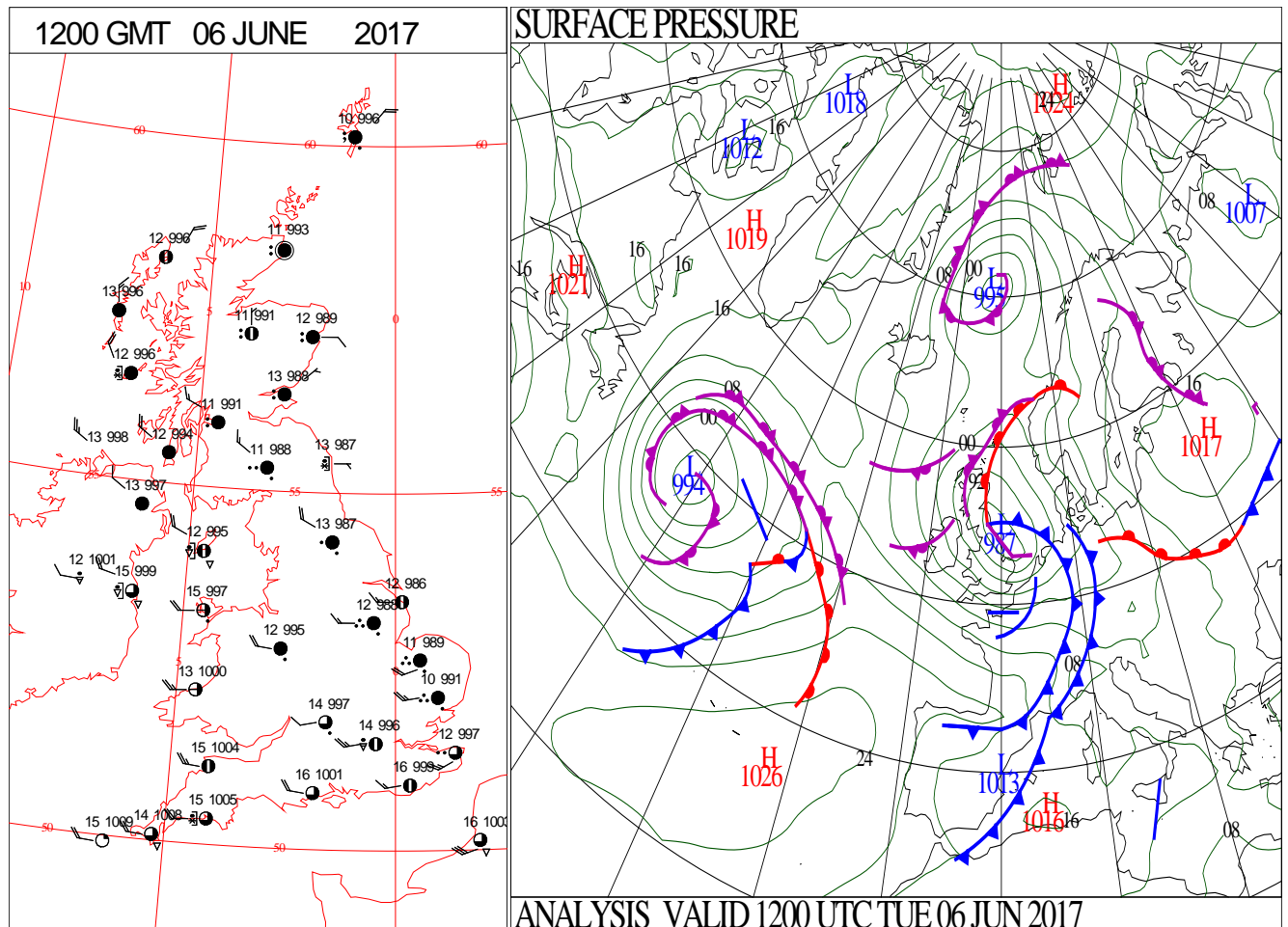
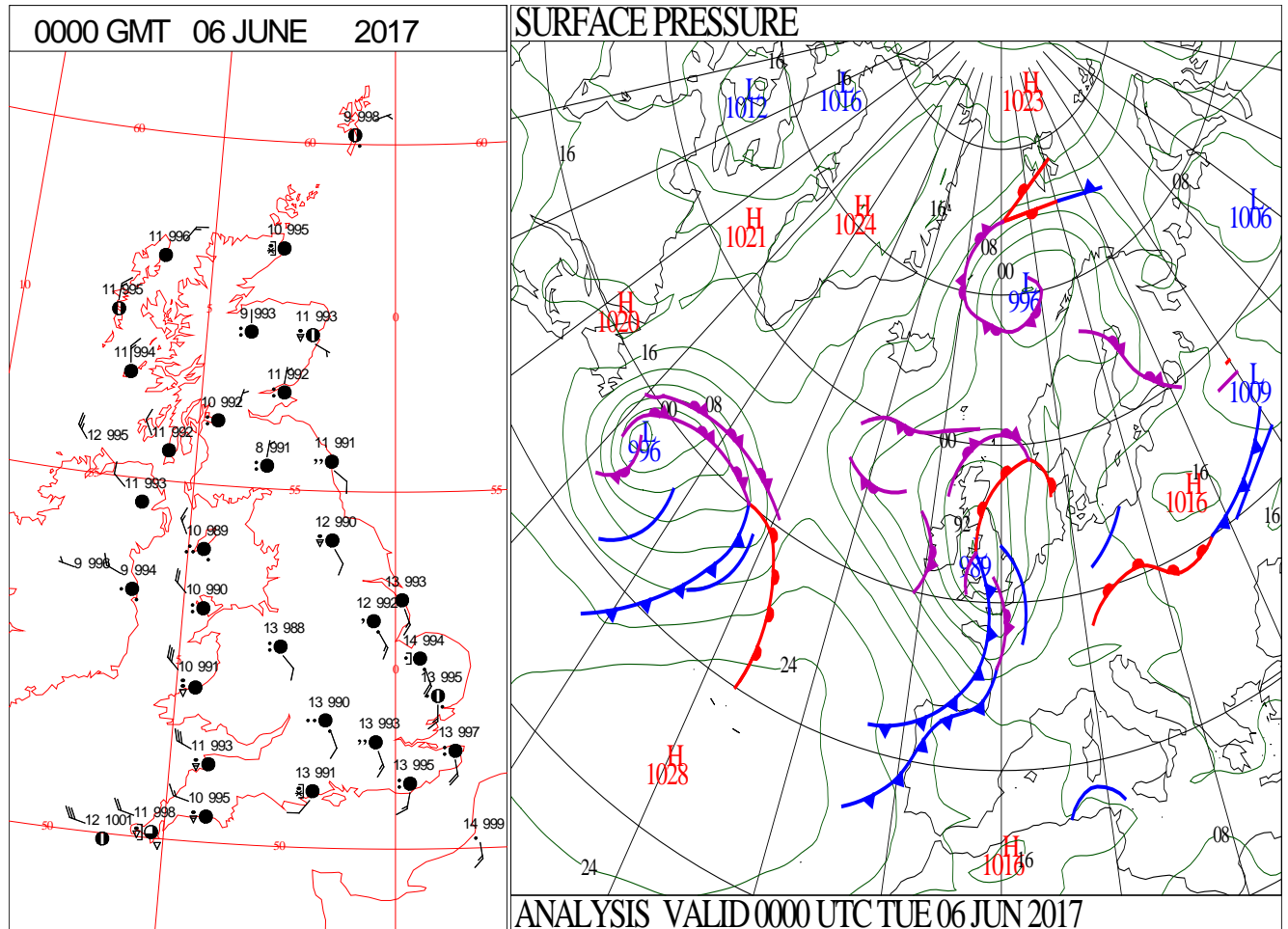
0600 GMT 05 JUNE 2017	SIG WEATHER	1200 GMT 05 JUNE 2017	SIG WEATHER	<p><b>Summary of UK Weather for Monday 05 June 2017.</b>  Rain moved north-eastwards across Northern Ireland into Scotland overnight, before reaching northern England, Wales and the Westcountry by the end of the night. The rain gradually pulled away from Northern Ireland to be followed by showers.</p> <p>Meanwhile, much of the Midlands and south-eastern England stayed dry with some clear spells, with the far north of Scotland also dry.</p> <p>Rain was persistent across many areas of Wales and the west of England during the daytime, though it was drier in the far east of England.</p> <p>Across Scotland and Northern Ireland there were a few sunny spells at times, although there were also some heavy showers.</p> <p>Later in the day more persistent rain arrived in the east of Northern Ireland.</p> <p>It was a windy day for some, especially in the far south-west, with gusts up to around 50 knots.</p> <p>It was also a fairly cool day for many.</p>
1800 GMT 05 JUNE 2017	SIG WEATHER	0000 GMT 06 JUNE 2017	SIG WEATHER	<p><b>EXTREMES</b>  <b>Highest Maximum:</b>  20.0 Faversham, Kent  <b>Lowest Maximum:</b>  10.9 Cluanie Inn No3, Inverness-Shire  <b>Lowest Minimum:</b>  2.7 Resallach, Sutherland  <b>Lowest Grass Minimum:</b>  -3.0 Faskally, Perthshire  <b>Most Rain:</b>  81.4 Capel Curig No3, Gwynedd  <b>Most Sun:</b>  8.5 Hastings, East Sussex</p>



DAILY CLIMATE DATA

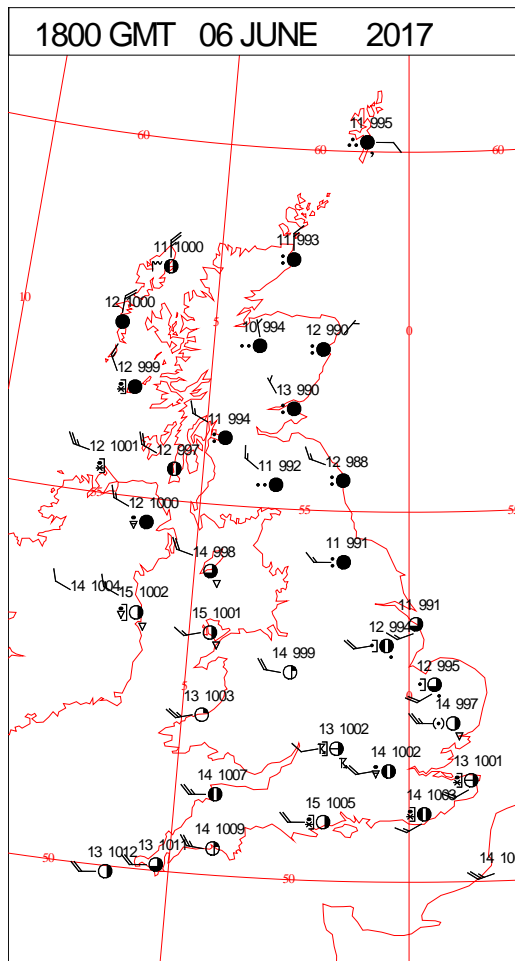
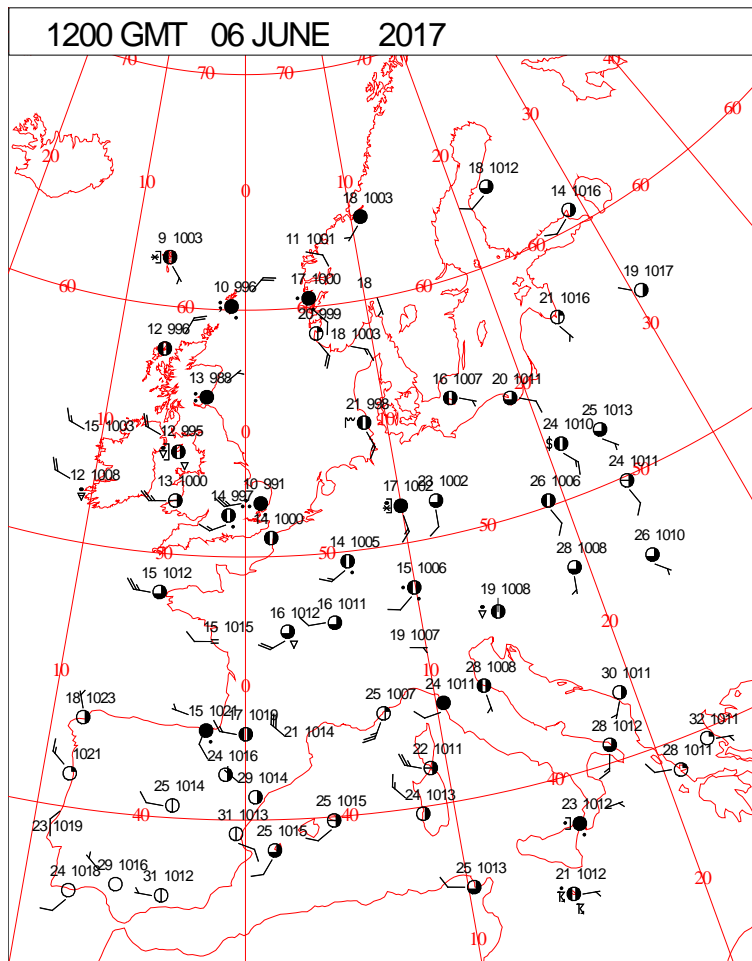
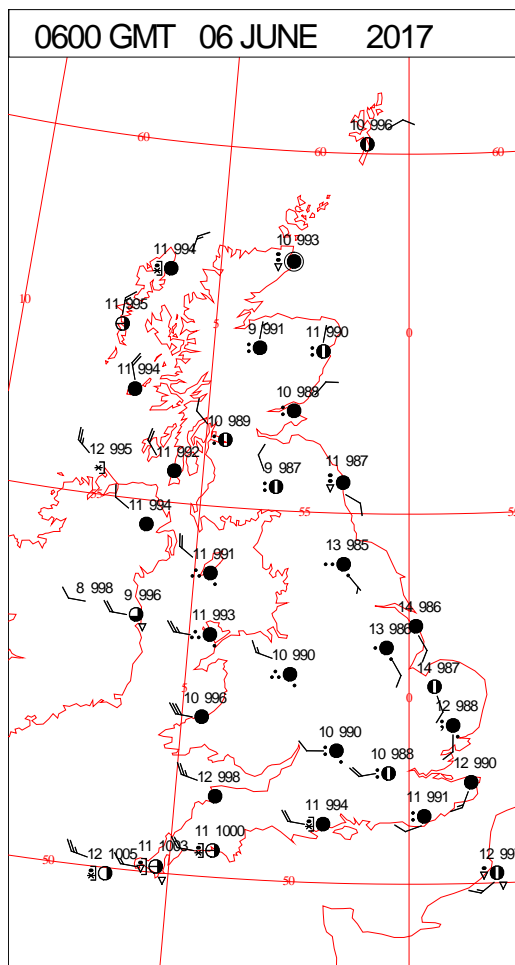
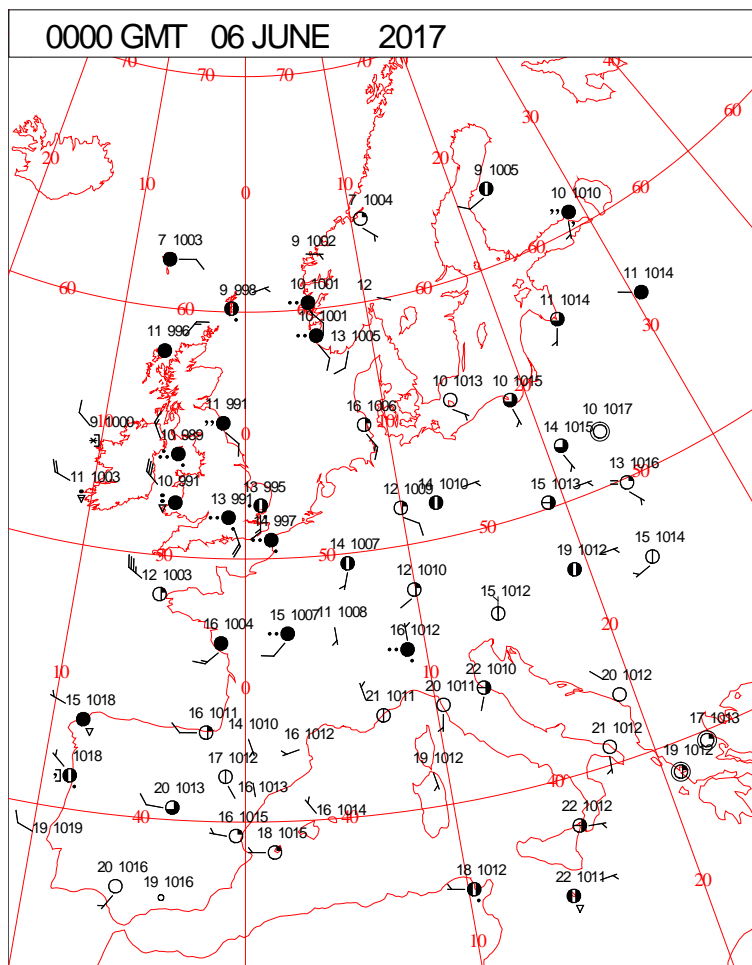


# DAILY WEATHER SUMMARY



Tuesday 6 June 2017


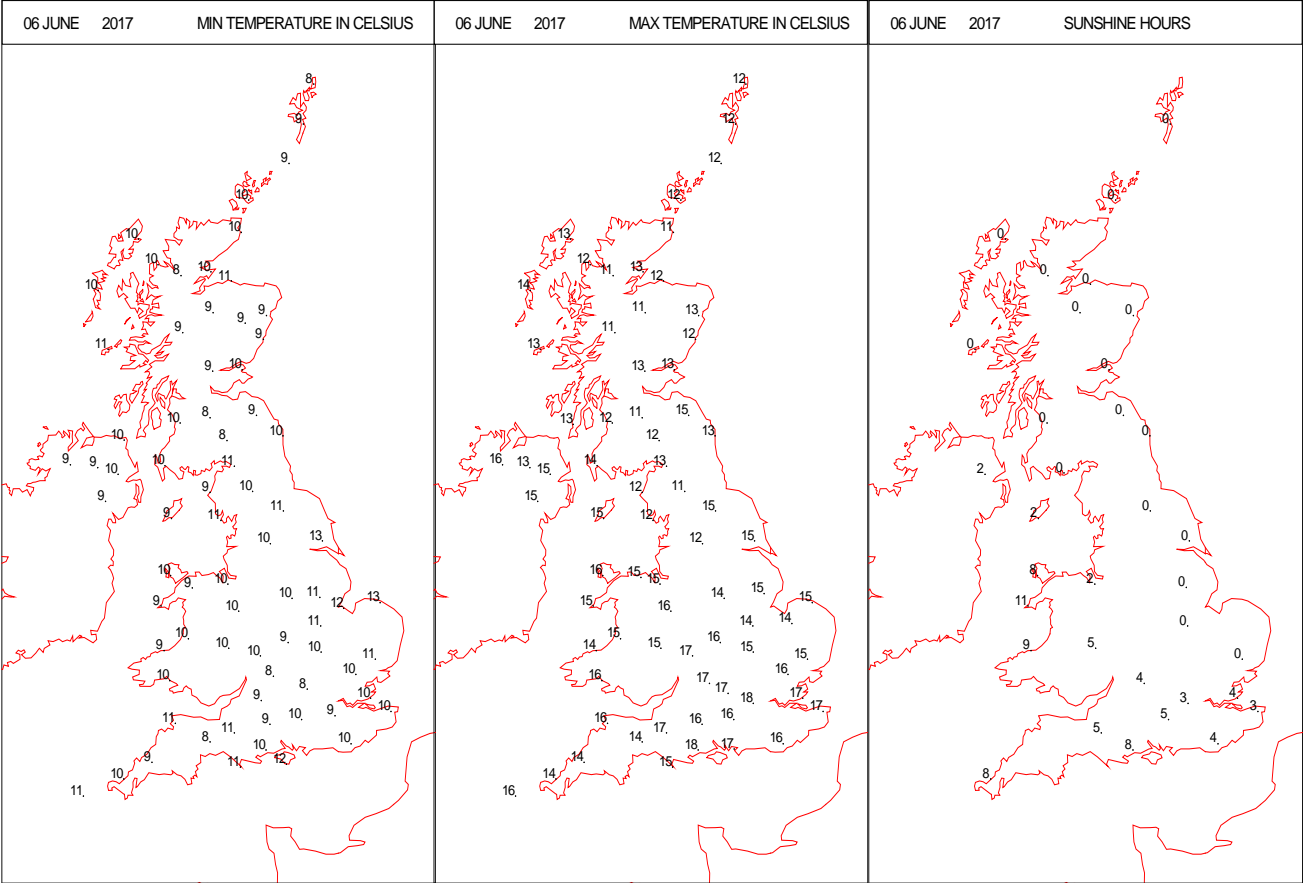
## SURFACE REPORTS



# SIGNIFICANT WEATHER

0600 GMT 06 JUNE 2017	SIG WEATHER	1200 GMT 06 JUNE 2017	SIG WEATHER	<p><b>Summary of UK Weather for Tuesday 06 June 2017.</b></p> <p>Yesterday's rain persisted for many through the early hours, with heavy outbreaks for the north and west.</p> <p>There were some clear spells in the south-east, however showers started to move into Northern Ireland.</p> <p>It continued to be windy too, with coastal gales and some severe gales along southern coasts.</p> <p>Towards dawn the rain moved out of the south-west, with showers following behind.</p> <p>The band of persistent rain continued to move slowly north-east through the day, turning heavy at times, particularly over high ground. Rain persisted for much of the day across northern England and Scotland, but sunny spells developed across Wales, southern England and Northern Ireland, with some blustery scattered showers.</p> <p>Some showers became heavy later on in the afternoon, with some thundery outbreaks over southern England.</p> <p>It was an unseasonably windy day across the whole country, with widespread gusts exceeding 50 knots.</p> <p>Temperatures were a little below average for the time of year.</p>
1800 GMT 06 JUNE 2017	SIG WEATHER	0000 GMT 07 JUNE 2017	SIG WEATHER	<p><b>EXTREMES</b></p> <p><b>Highest Maximum:</b> 17.9 Bognor Regis, West Sussex</p> <p><b>Lowest Maximum:</b> 10.4 Stainmore No2, Cumbria 10.4 Strathy East, Sutherland</p> <p><b>Lowest Minimum:</b> 0.5 Preston Montford, Shropshire</p> <p><b>Lowest Grass Minimum:</b> 0.4 Preston Montford, Shropshire</p> <p><b>Most Rain:</b> 112.4 Torwinny, Moray</p> <p><b>Most Sun:</b> 13.5 Guernsey Airport, Guernsey</p>

DAILY CLIMATE DATA

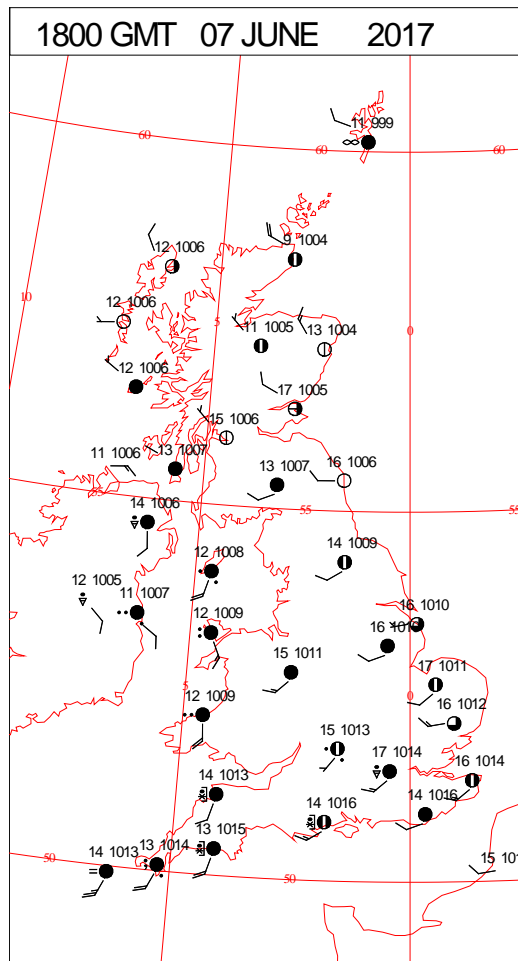
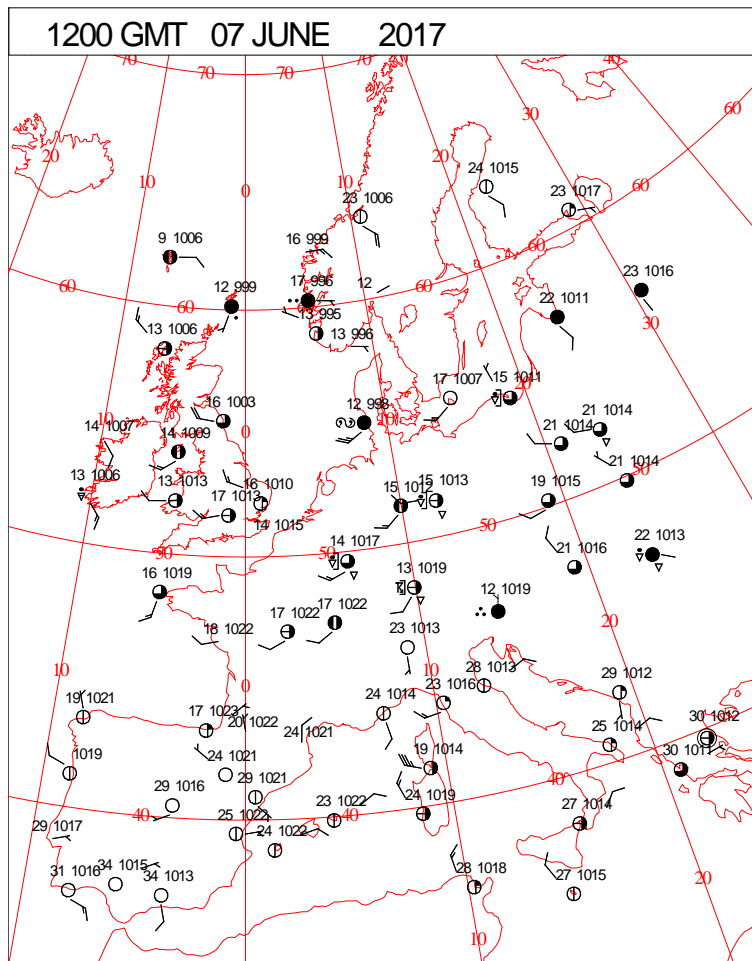
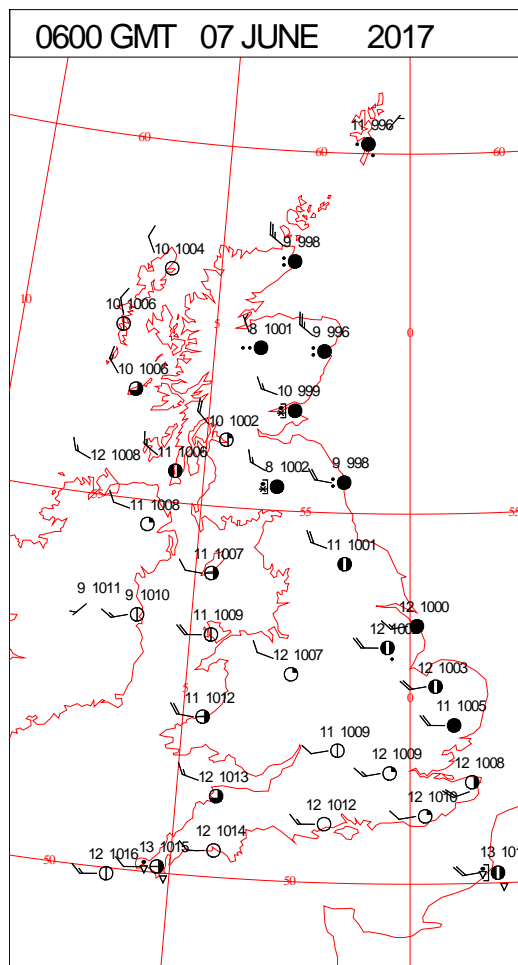
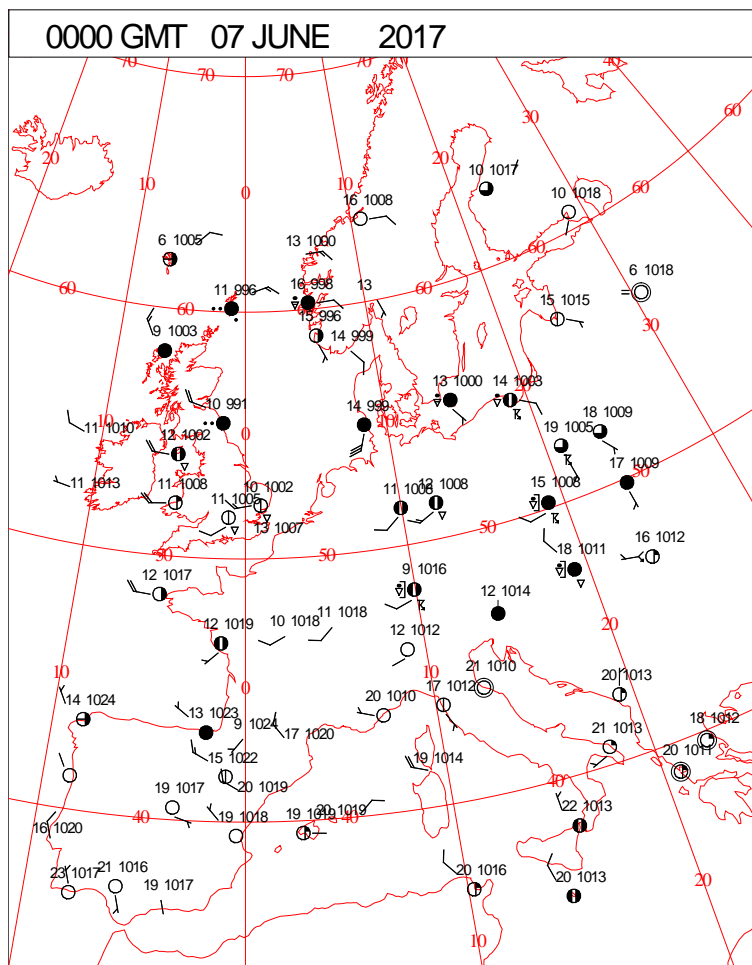




[illegible]

Crown Copyright 2017, All Rights Reserved

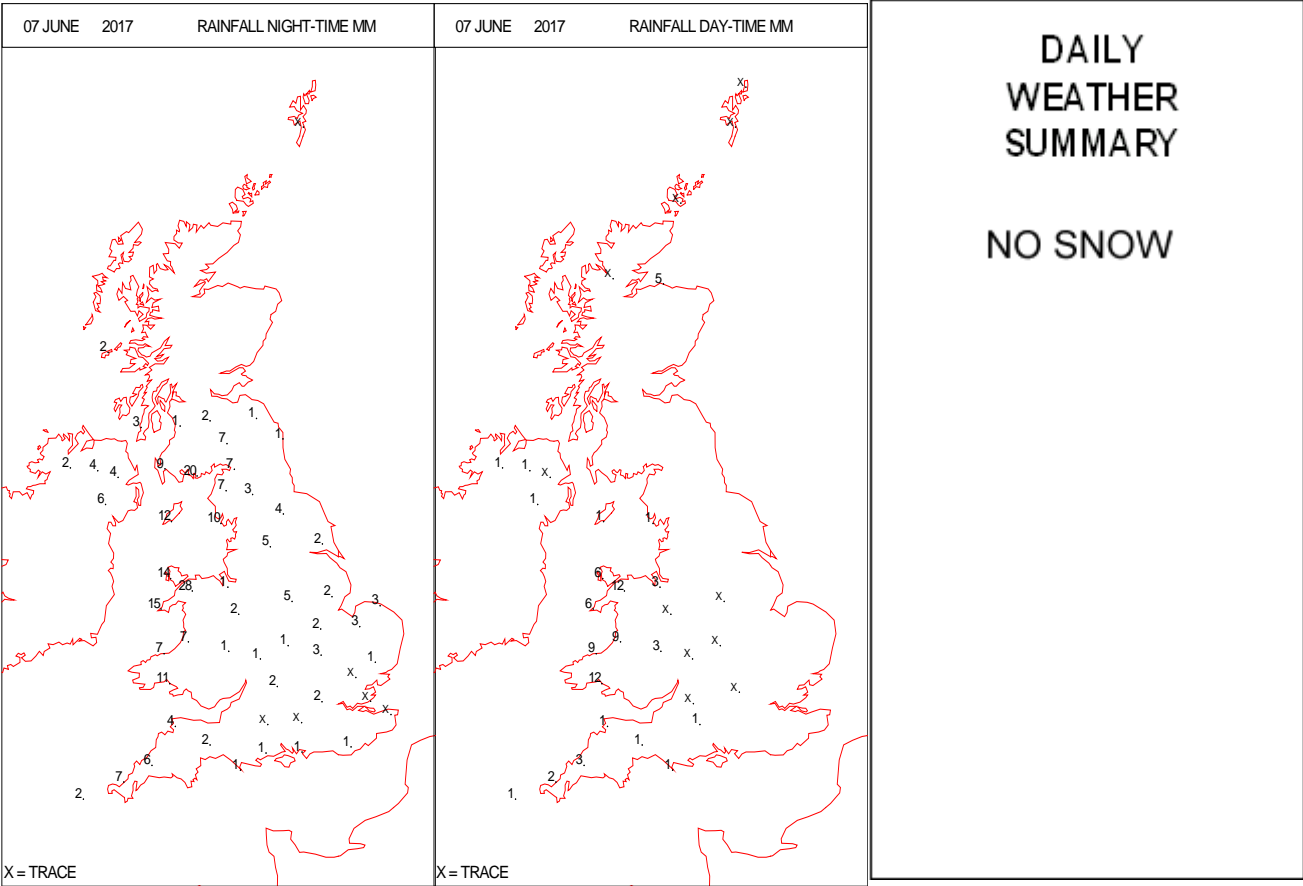
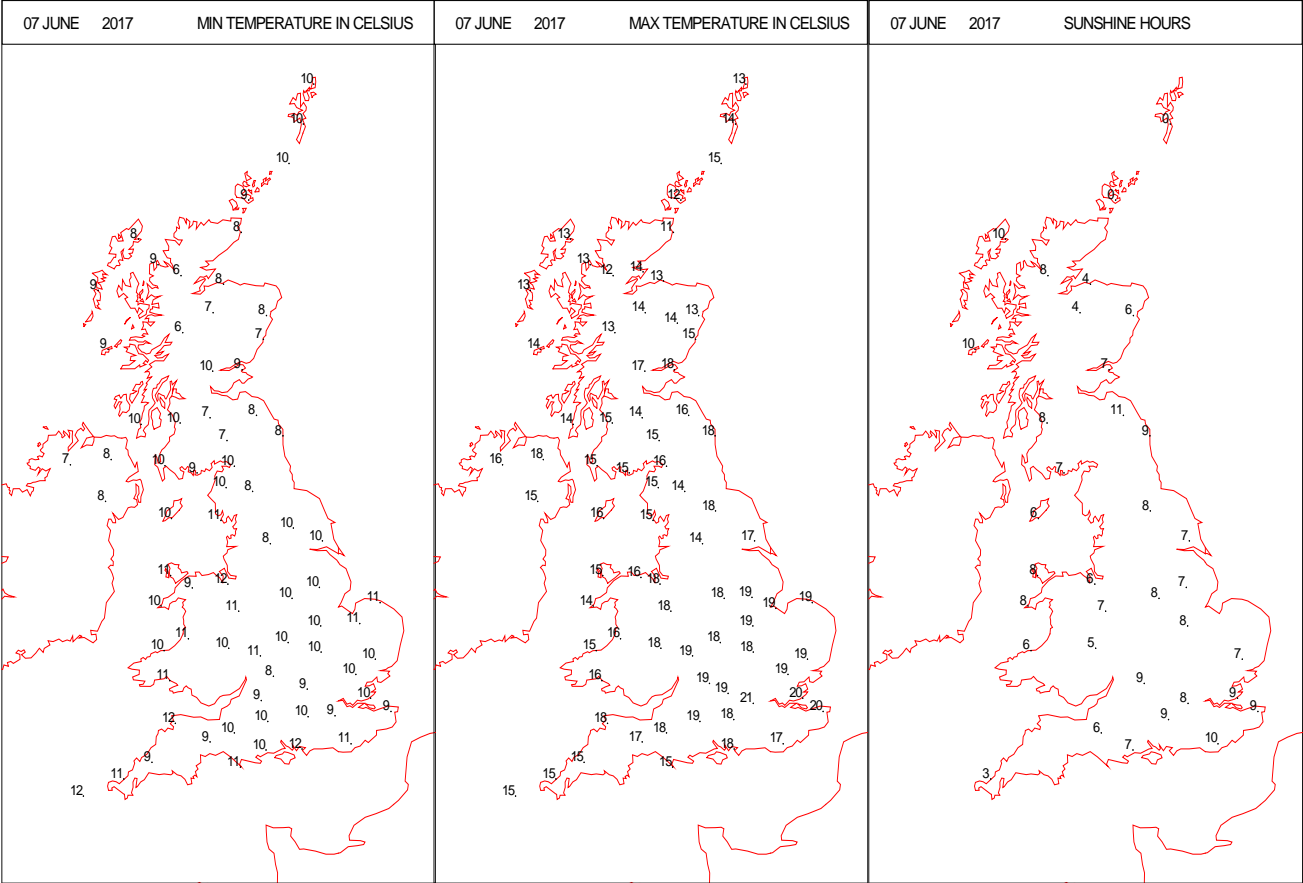
# SURFACE REPORTS



SIGNIFICANT WEATHER

0600 GMT 07 JUNE 2017	SIG WEATHER	1200 GMT 07 JUNE 2017	SIG WEATHER	<p><b>Summary of UK Weather for Wednesday 07 June 2017.</b></p> <p>Overnight the rain moved further north and east. It stayed quite heavy and persistent though, with large totals recorded in the far north-east of Scotland. It stayed very windy near the north-east coast too, with a gust of 60 knots reported at Inverbervie, near Aberdeen.</p> <p>However, further south and west, a ridge of high pressure became established, bringing the rain to an end, and reducing wind speeds. It was a fairly mild night.</p> <p>Wind and rain in the north-east eased and cleared north-eastwards into the afternoon.</p> <p>Most parts of the U.K. had a generally dry day, with sunny spells developing widely.</p> <p>However, through the afternoon cloud thickened in the west, and outbreaks of rain arrived across Northern Ireland, west Wales and south-west England. The rain became heavy in places through the evening, as it moved north-eastwards into the Midlands, northern England and south-west Scotland.</p> <p>With lighter winds, it felt fairly pleasant in the sunshine.</p>
1800 GMT 07 JUNE 2017	SIG WEATHER	0000 GMT 08 JUNE 2017	SIG WEATHER	
				<p><b>EXTREMES</b></p> <p><b>Highest Maximum:</b> 20.9 Heathrow, Greater London</p> <p><b>Lowest Maximum:</b> 10.9 Strathy East, Sutherland</p> <p><b>Lowest Minimum:</b> 5.4 Dale Fort, Dyfed</p> <p><b>Lowest Grass Minimum:</b> 2.0 Lough Navar Forest, Co. Fermanagh</p> <p><b>Most Rain:</b> 39.6 Capel Curig No3, Gwynedd</p> <p><b>Most Sun:</b> 13.4 Drummond Castle, Perthshire</p>

DAILY CLIMATE DATA

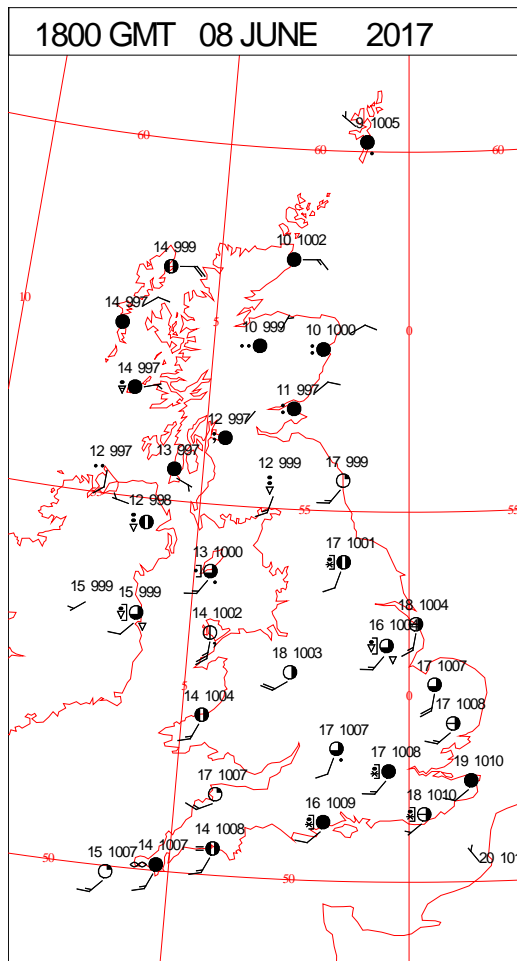
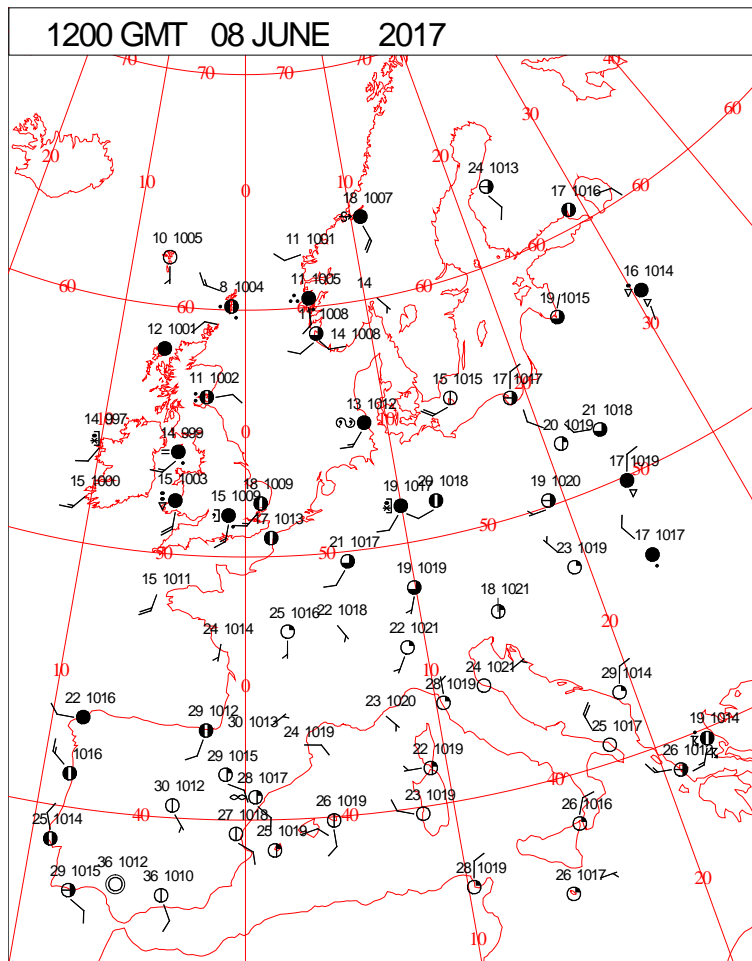
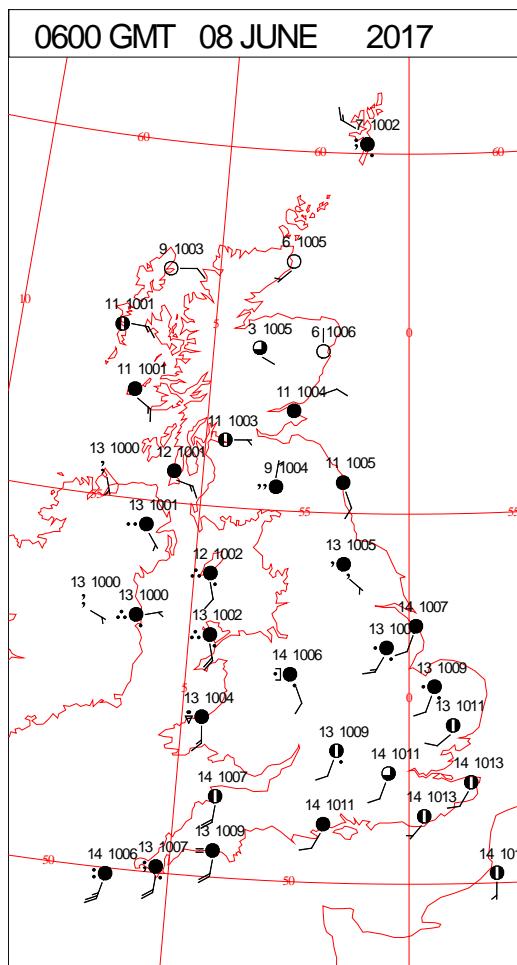
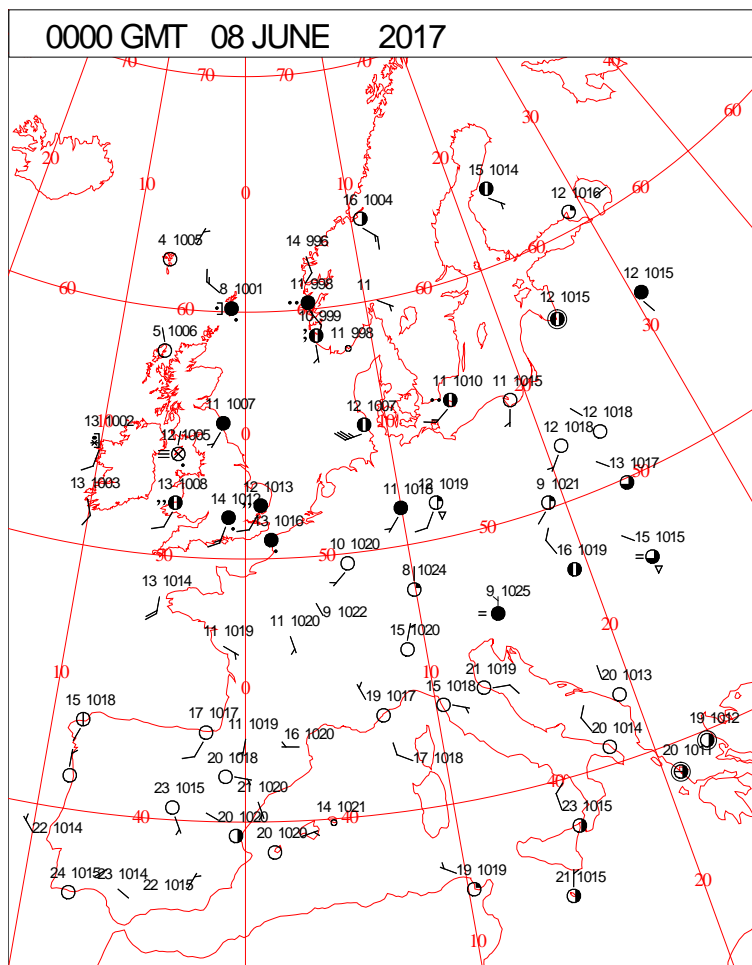




Crown Copyright 2017, All Rights Reserved



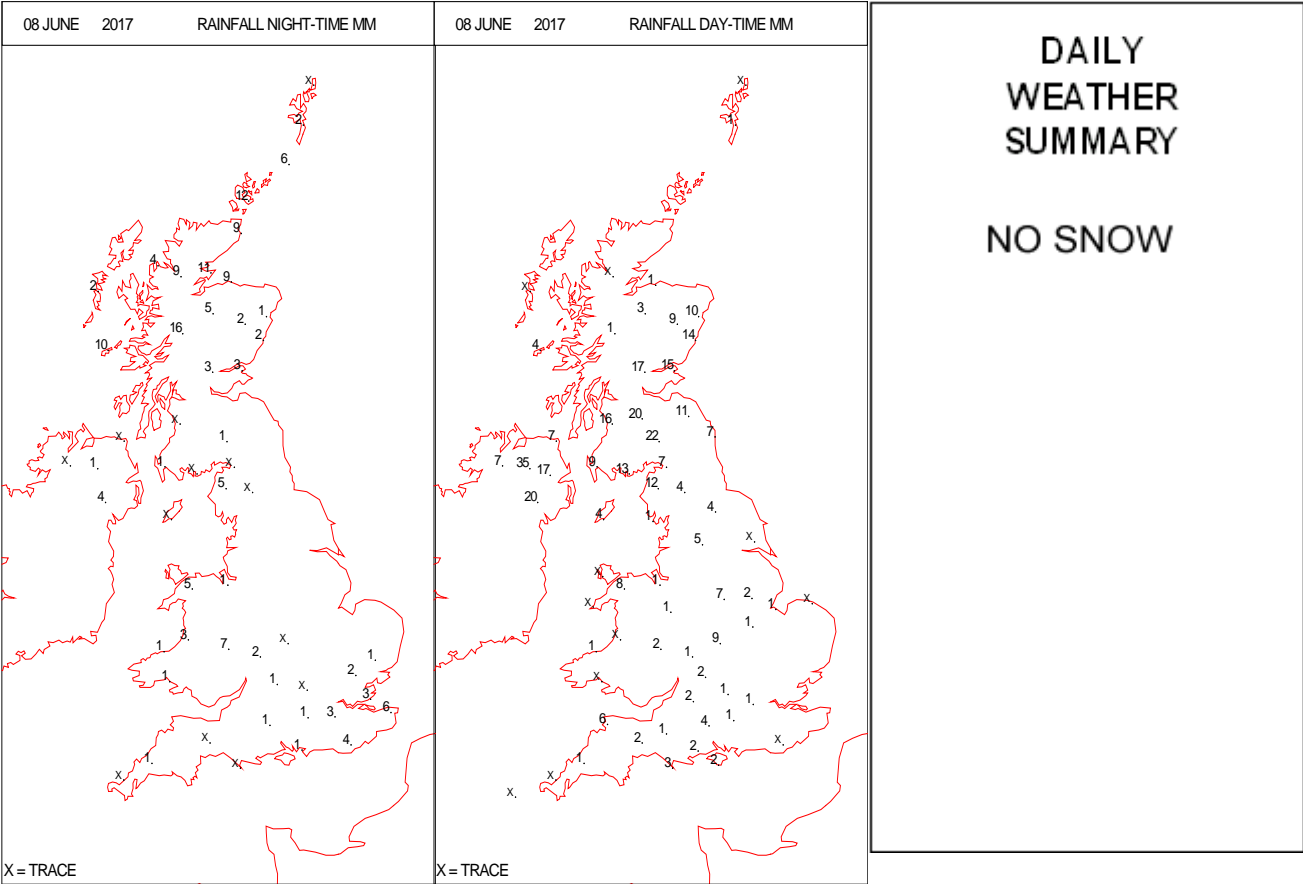
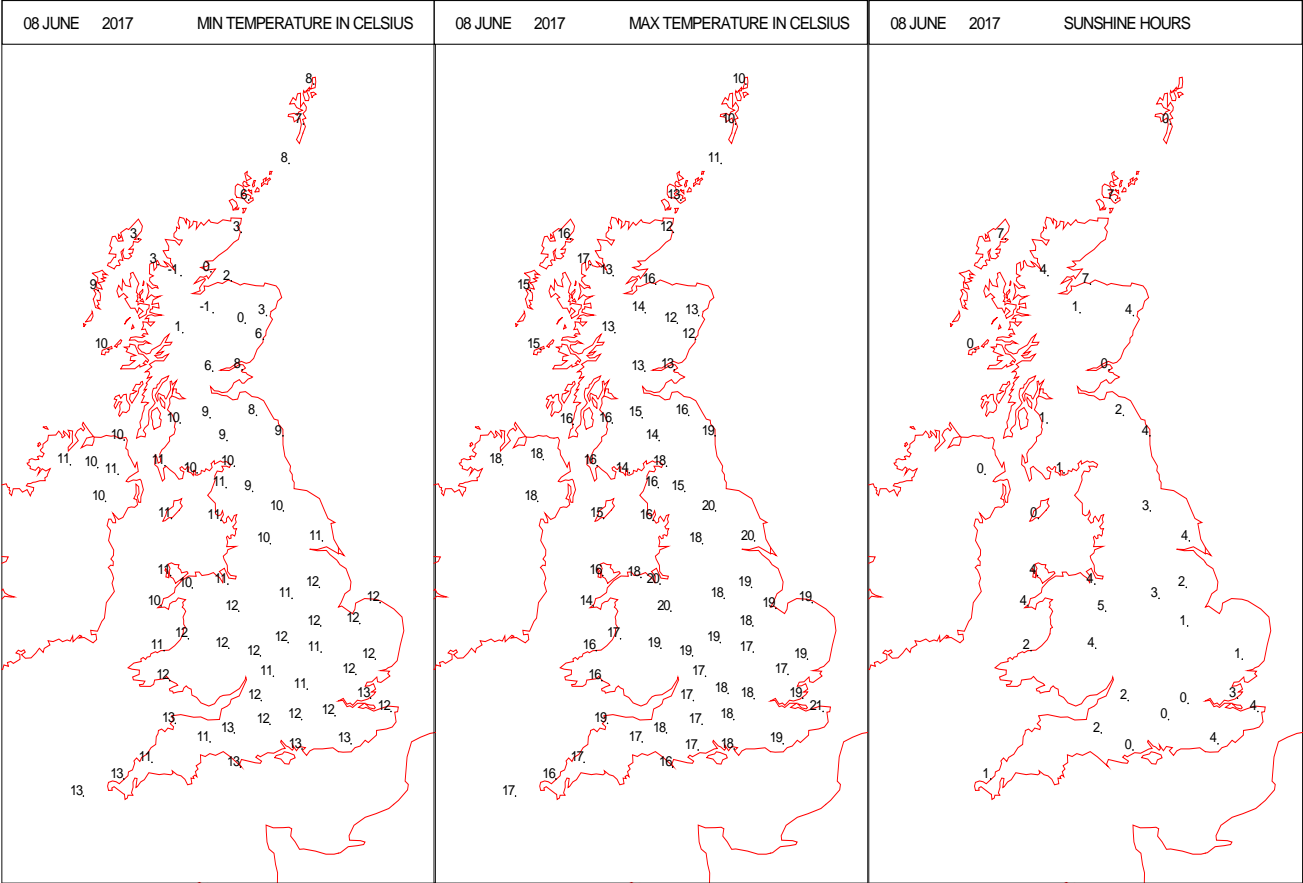
# SURFACE REPORTS



# SIGNIFICANT WEATHER

0600 GMT 08 JUNE 2017	SIG WEATHER	1200 GMT 08 JUNE 2017	SIG WEATHER	<p><b>Summary of UK Weather for Thursday 08 June 2017.</b></p> <p>Light rain and wind in the south-west spread north-eastwards, reaching north-eastern England by dawn. Heavier rain arrived in Wales and the south-west in the early hours, and began to spread eastwards.</p> <p>The far north of Scotland stayed dry and clear and became fairly cold.</p> <p>Rain continued to travel north and east during the day, clearing away from most parts, apart from Scotland, by the late afternoon.</p> <p>Behind this rain there were some sunny spells, but also some heavy showers, especially across Northern Ireland, where there was some thunder.</p> <p>Many areas in England and Wales saw some late evening sunshine; and thanks to the brighter spells temperatures started to creep up above average across England and Wales.</p>
1800 GMT 08 JUNE 2017	SIG WEATHER	0000 GMT 09 JUNE 2017	SIG WEATHER	<p><b>EXTREMES</b></p> <p><b>Highest Maximum:</b> 20.7 Faversham, Kent</p> <p><b>Lowest Maximum:</b> 9.7 Lerwick, Shetland 9.7 Baltasound No2, Shetland</p> <p><b>Lowest Minimum:</b> -2.3 Altnaharra No2, Sutherland</p> <p><b>Lowest Grass Minimum:</b> -4.8 Balmoral, Aberdeenshire</p> <p><b>Most Rain:</b> 42.2 Craigdarroch House, Dumfriesshire</p> <p><b>Most Sun:</b> 8.1 Altnaharra No2, Sutherland</p>

DAILY CLIMATE DATA



The map displays the British Isles with a red grid. 35 meteorological stations are marked with symbols and labels. The labels consist of a number followed by an elevation in meters. The symbols used are circles, triangles, and squares. The stations are distributed across the British Isles, with a higher concentration in the central and southern regions.

Station Number	Elevation (m)	Symbol
13	1008	Circle
14	1005	Circle
14	1005	Circle
15	1006	Circle
15	1005	Circle
15	1008	Circle
15	1009	Circle
16	1012	Circle
16	1014	Circle
17	1007	Circle
17	1008	Circle
18	1011	Circle
18	1013	Circle
19	1003	Circle
19	1009	Circle
19	1011	Circle
19	1013	Circle
19	1008	Circle
19	1009	Circle
19	1010	Circle
19	1012	Circle
19	1013	Circle
19	1014	Circle
19	1015	Circle
19	1016	Circle
19	1017	Circle
19	1018	Circle
19	1019	Circle
19	1020	Circle
19	1021	Circle
19	1022	Circle
19	1023	Circle
19	1024	Circle
19	1025	Circle
19	1026	Circle
19	1027	Circle
19	1028	Circle
19	1029	Circle
19	1030	Circle
19	1031	Circle
19	1032	Circle
19	1033	Circle
19	1034	Circle
19	1035	Circle
19	1036	Circle
19	1037	Circle
19	1038	Circle
19	1039	Circle
19	1040	Circle
19	1041	Circle
19	1042	Circle
19	1043	Circle
19	1044	Circle
19	1045	Circle
19	1046	Circle
19	1047	Circle
19	1048	Circle
19	1049	Circle
19	1050	Circle
19	1051	Circle
19	1052	Circle
19	1053	Circle
19	1054	Circle
19	1055	Circle
19	1056	Circle
19	1057	Circle
19	1058	Circle
19	1059	Circle
19	1060	Circle
19	1061	Circle
19	1062	Circle
19	1063	Circle
19	1064	Circle
19	1065	Circle
19	1066	Circle
19	1067	Circle
19	1068	Circle
19	1069	Circle
19	1070	Circle
19	1071	Circle
19	1072	Circle
19	1073	Circle
19	1074	Circle
19	1075	Circle
19	1076	Circle
19	1077	Circle
19	1078	Circle
19	1079	Circle
19	1080	Circle
19	1081	Circle
19	1082	Circle
19	1083	Circle
19	1084	Circle
19	1085	Circle
19	1086	Circle
19	1087	Circle
19	1088	Circle
19	1089	Circle
19	1090	Circle
19	1091	Circle
19	1092	Circle
19	1093	Circle
19	1094	Circle
19	1095	Circle
19	1096	Circle
19	1097	Circle
19	1098	Circle
19	1099	Circle
19	1100	Circle
19	1101	Circle
19	1102	Circle
19	1103	Circle
19	1104	Circle
19	1105	Circle
19	1106	Circle
19	1107	Circle
19	1108	Circle
19	1109	Circle
19	1110	Circle
19	1111	Circle
19	1112	Circle
19	1113	Circle
19	1114	Circle
19	1115	Circle
19	1116	Circle
19	1117	Circle
19	1118	Circle
19	1119	Circle
19	1120	Circle
19	1121	Circle
19	1122	Circle
19	1123	Circle
19	1124	Circle
19	1125	Circle
19	1126	Circle
19	1127	Circle
19	1128	Circle
19	1129	Circle
19	1130	Circle
19	1131	Circle
19	1132	Circle
19	1133	Circle
19	1134	Circle
19	1135	Circle
19		

Crown Copyright 2017, All Rights Reserved

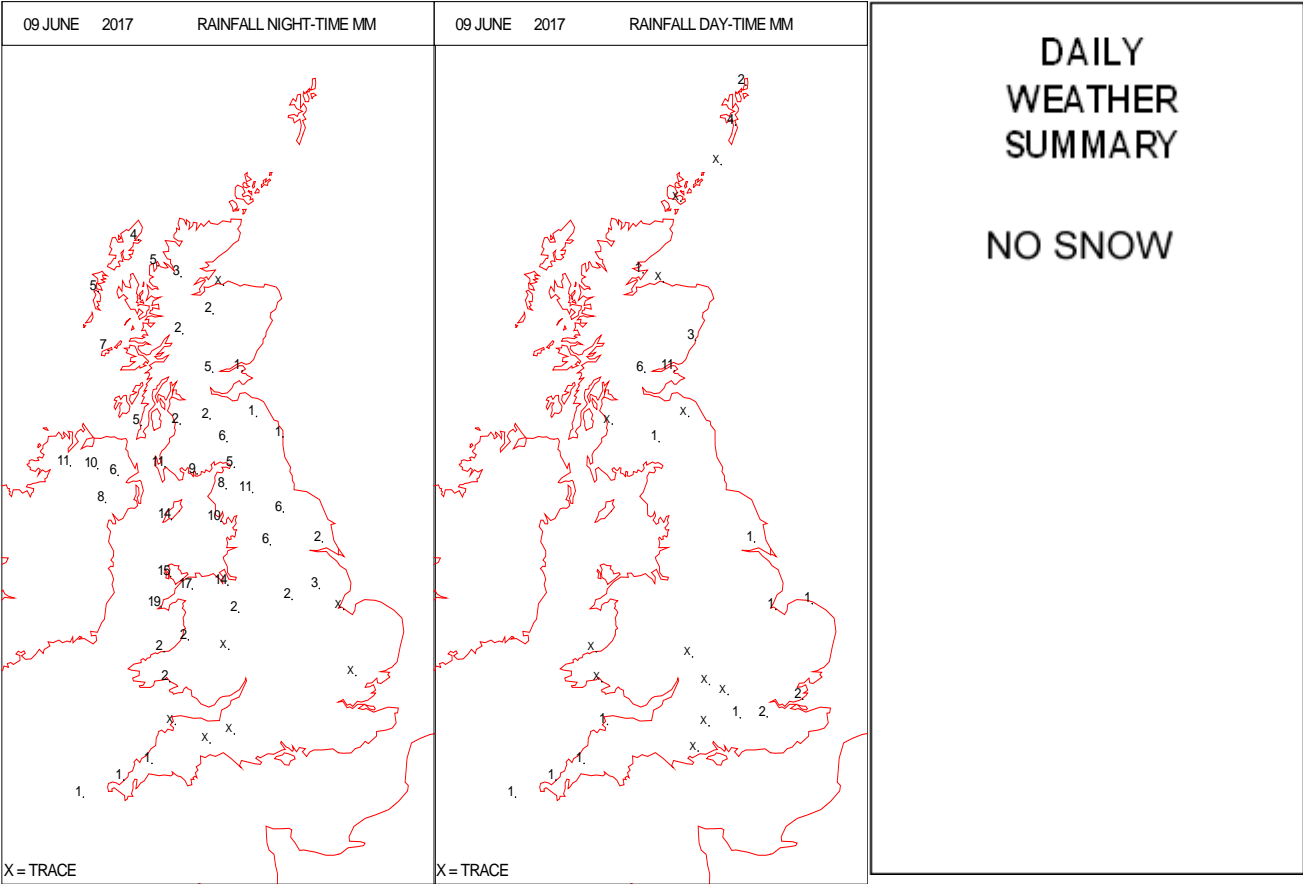
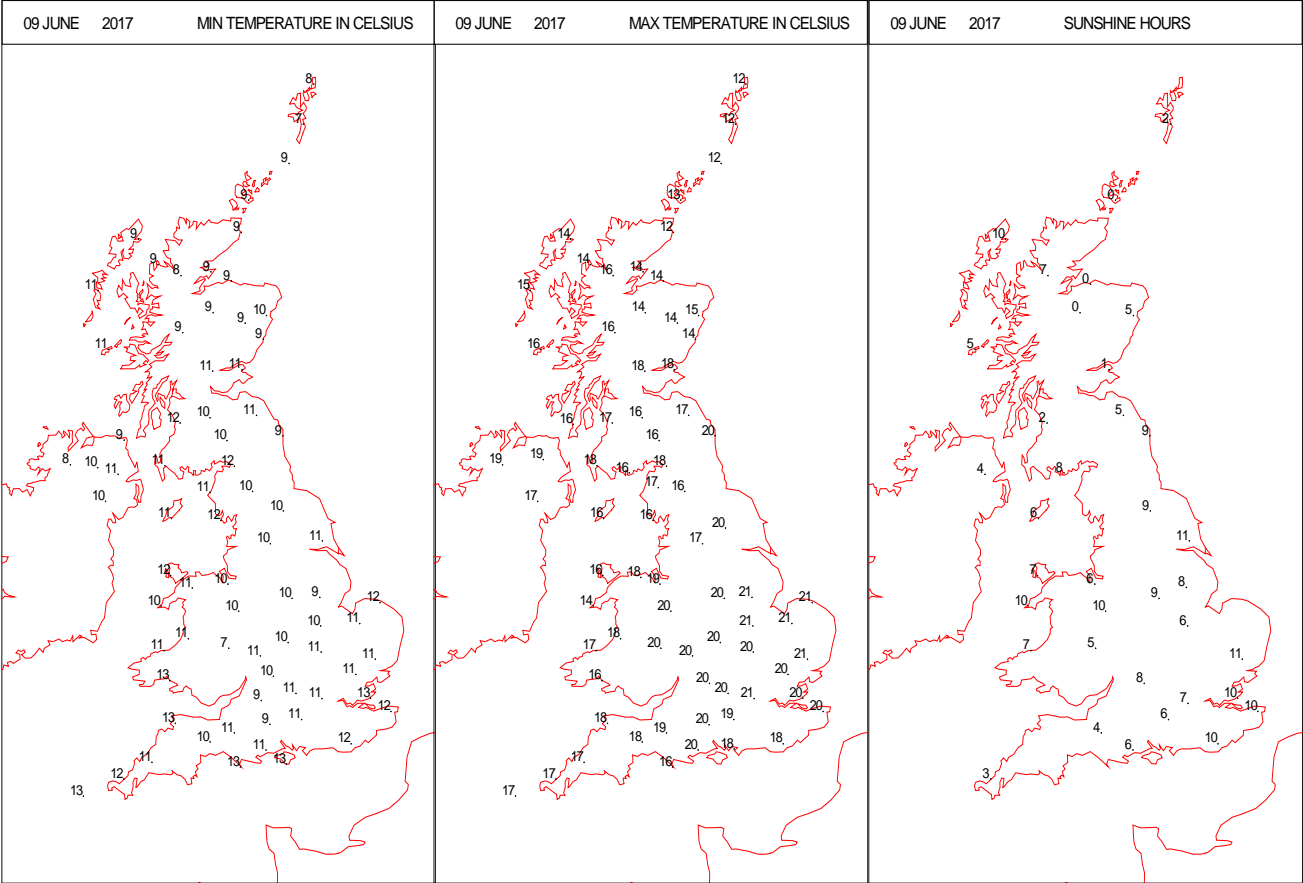




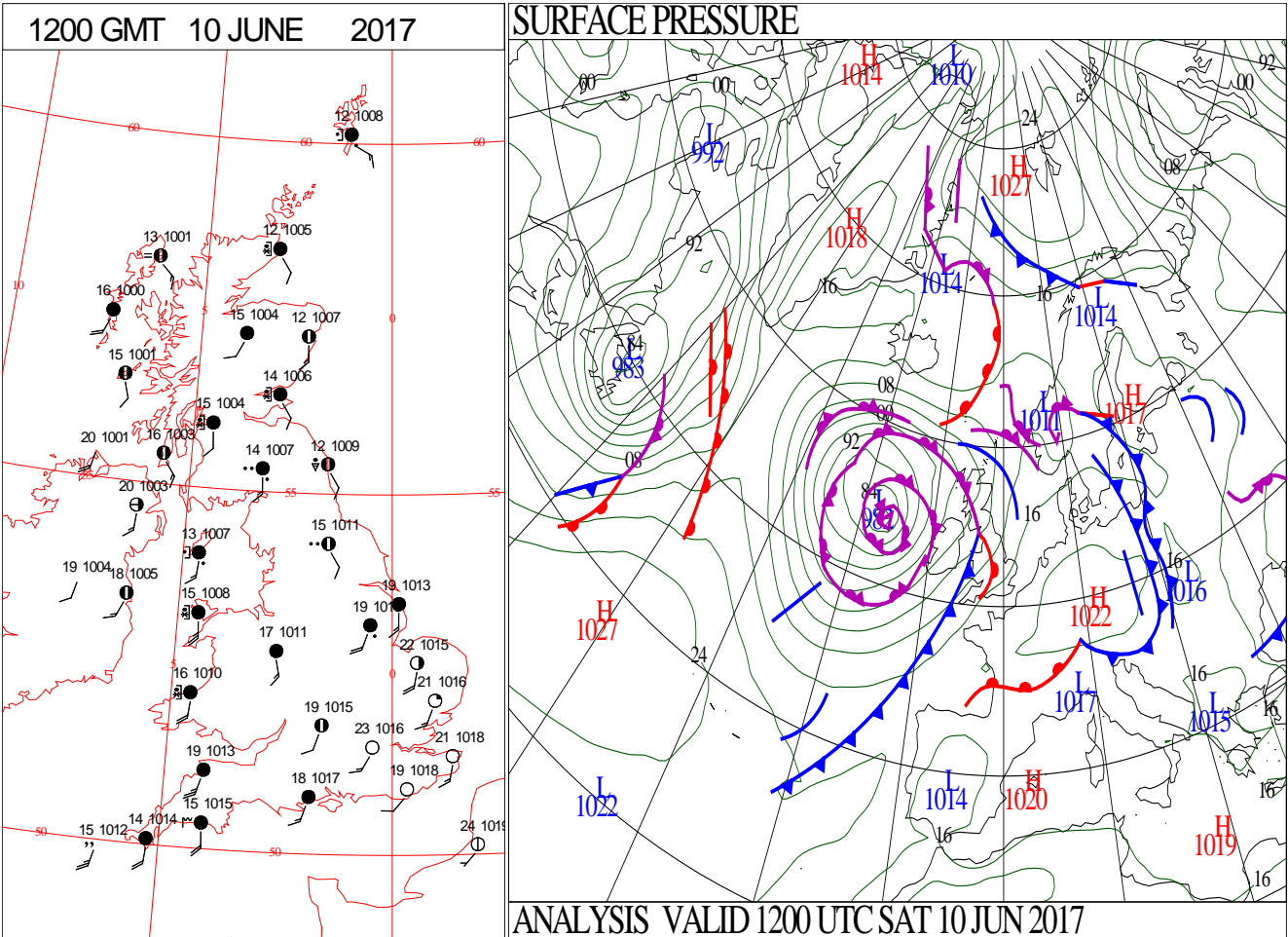
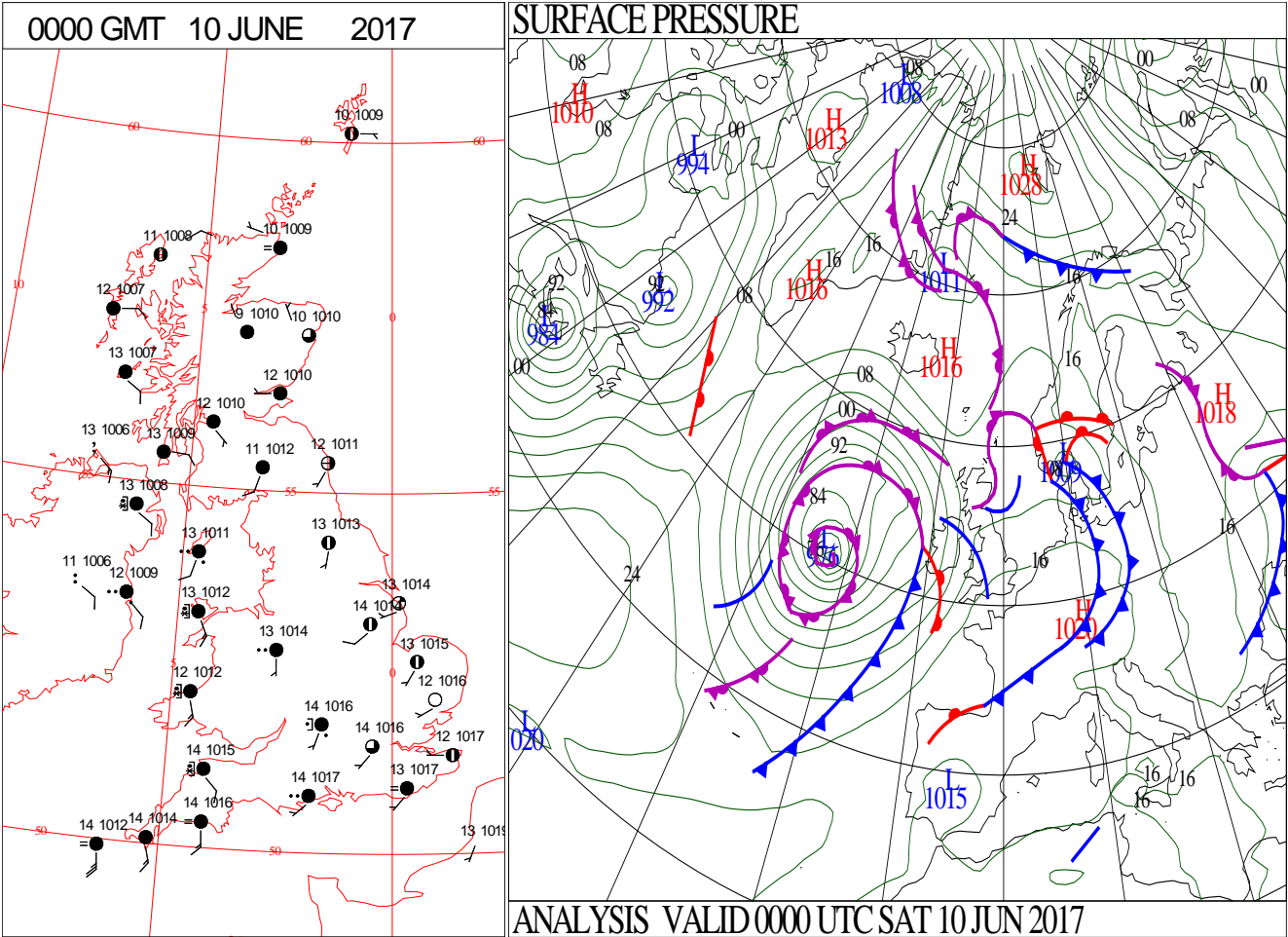
SIGNIFICANT WEATHER

0600 GMT 09 JUNE 2017 SIG WEATHER	1200 GMT 09 JUNE 2017 SIG WEATHER	<p><b>Summary of UK Weather for Friday 09 June 2017.</b></p> <p>Friday started with thunderstorms moving east from Kent and East Anglia into the North Sea.</p> <p>For many parts though, it was a dry night, with scattered showers over western areas, driven by a moderate south-westerly breeze.</p> <p>It was wetter in Scotland, as low pressure centred itself over Aberdeenshire, bringing more prolonged rain and cloud to areas north of the Central Belt.</p> <p>Scotland saw rather cloudy skies and some showery rain during the morning. Meanwhile, scattered showers gradually spread from west to east across England and Wales.</p> <p>Showers generally became more focussed across the eastern side of the U.K. during the afternoon, with isolated thunderstorms.</p> <p>Otherwise there was some sunshine, ahead of cloud arriving off the Atlantic across Northern Ireland and other westernmost areas towards the evening.</p> <p>Temperatures climbed to around the seasonal average.</p> <p>Later in the evening rain eventually arrived in the south-west and Wales.</p>
1800 GMT 09 JUNE 2017 SIG WEATHER	0000 GMT 10 JUNE 2017 SIG WEATHER	
		<p><b>EXTREMES</b></p> <p><b>Highest Maximum:</b> 21.4 Denver, Norfolk</p> <p><b>Lowest Maximum:</b> 11.5 Kinbrace Hatchery, Sutherland</p> <p><b>Lowest Minimum:</b> 6.0 Lough Navar Forest, Co. Fermanagh</p> <p><b>Lowest Grass Minimum:</b> 4.2 Whitby, North Yorkshire</p> <p><b>Most Rain:</b> 27.0 Grangemouth Refinery, West Lothian</p> <p><b>Most Sun:</b> 13.0 Faversham, Kent</p>

DAILY CLIMATE DATA

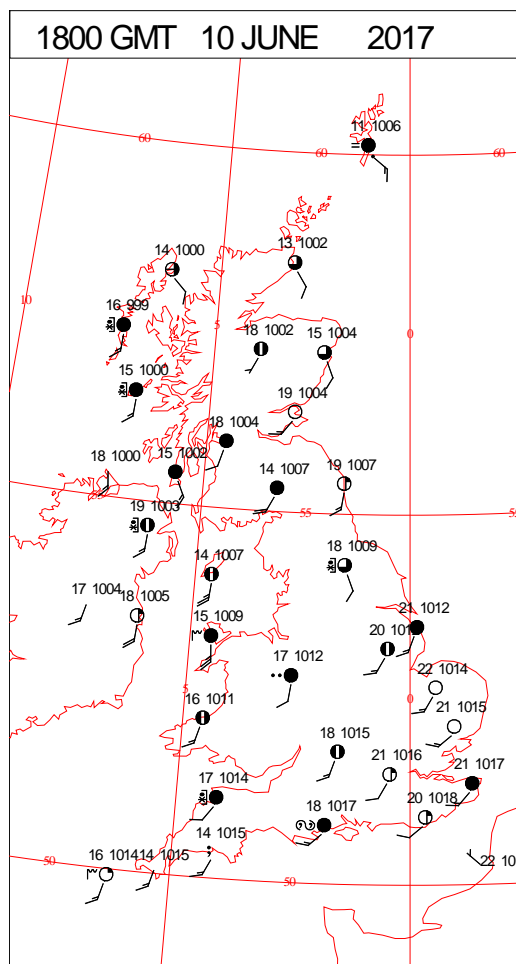
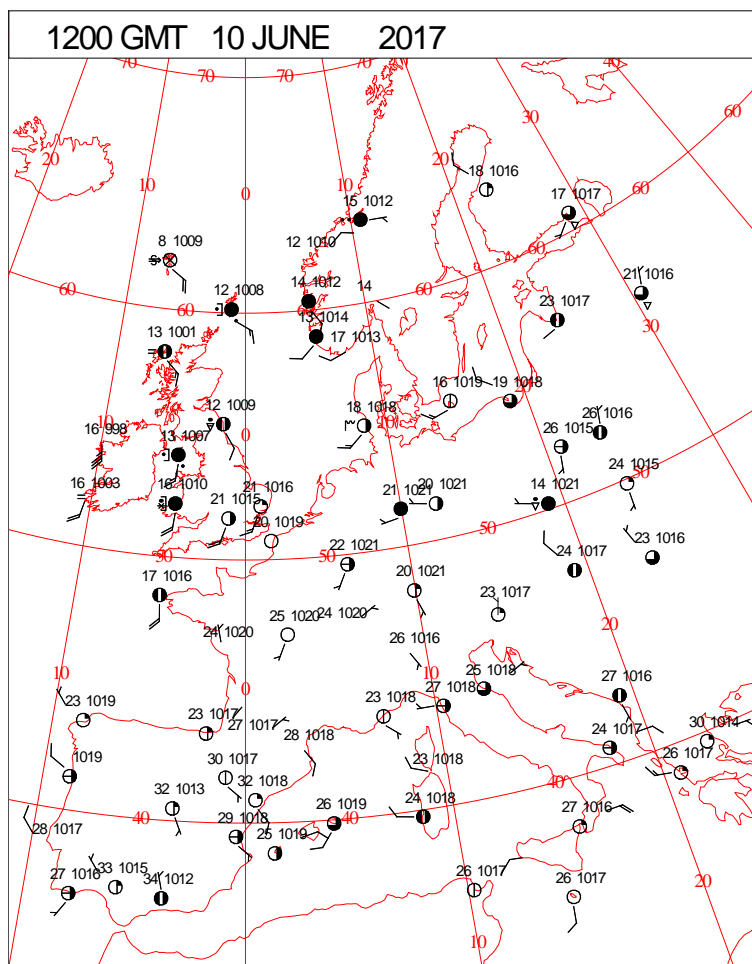
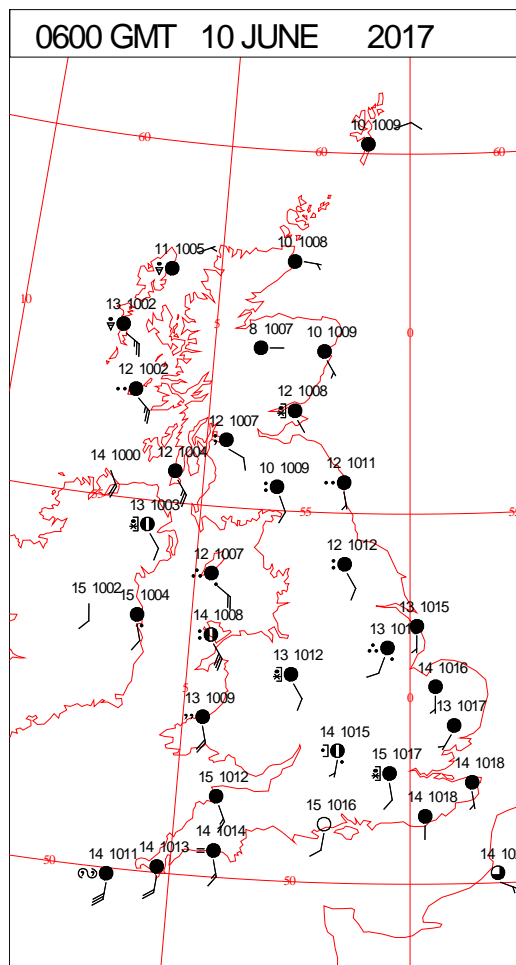
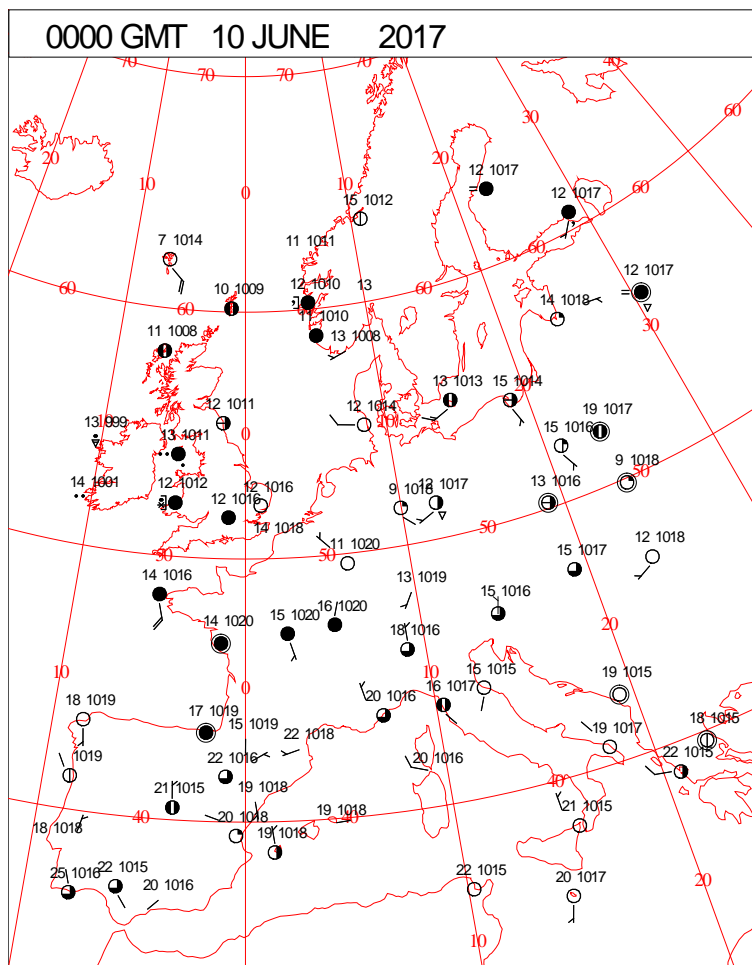


DAILY WEATHER SUMMARY



Saturday 10 June 2017

## SURFACE REPORTS

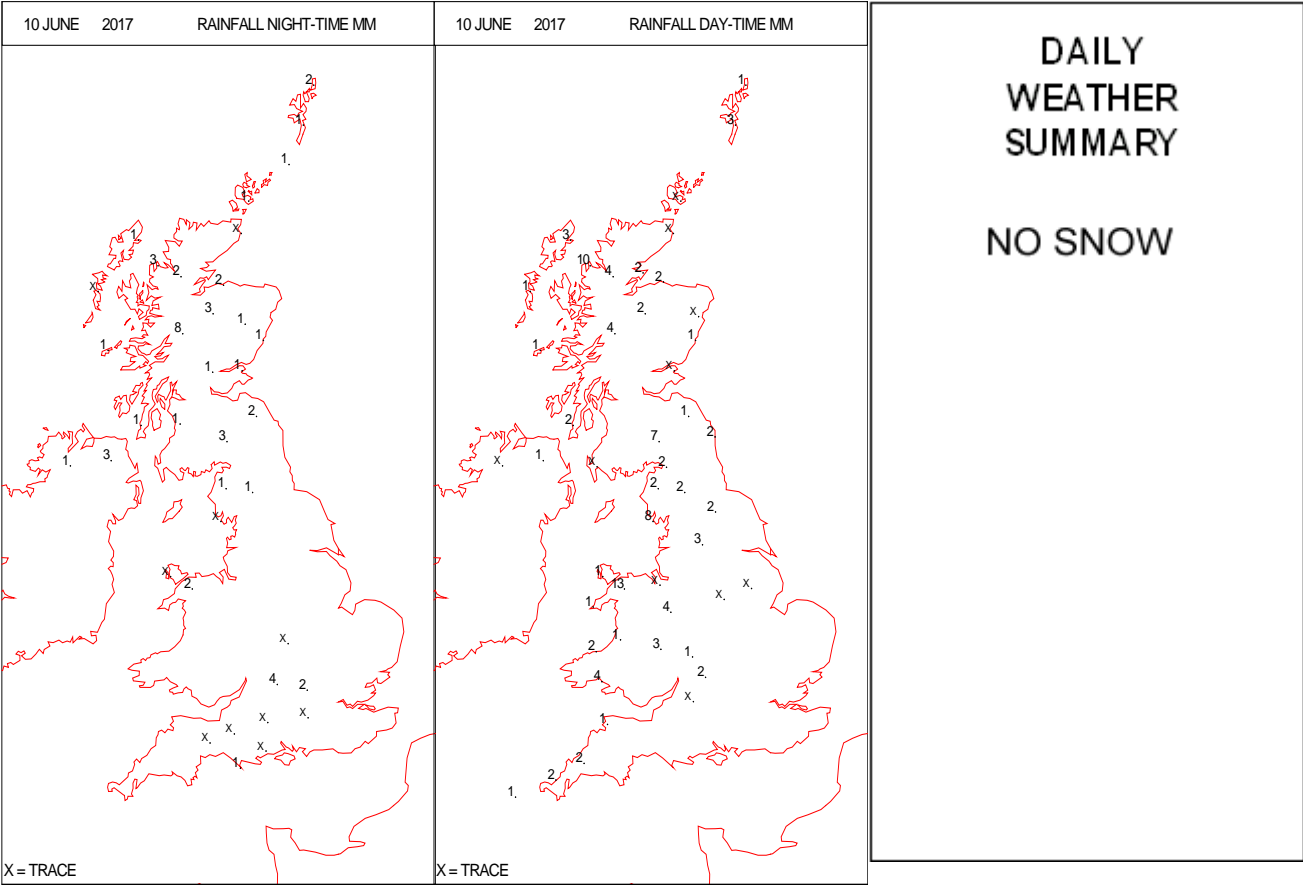
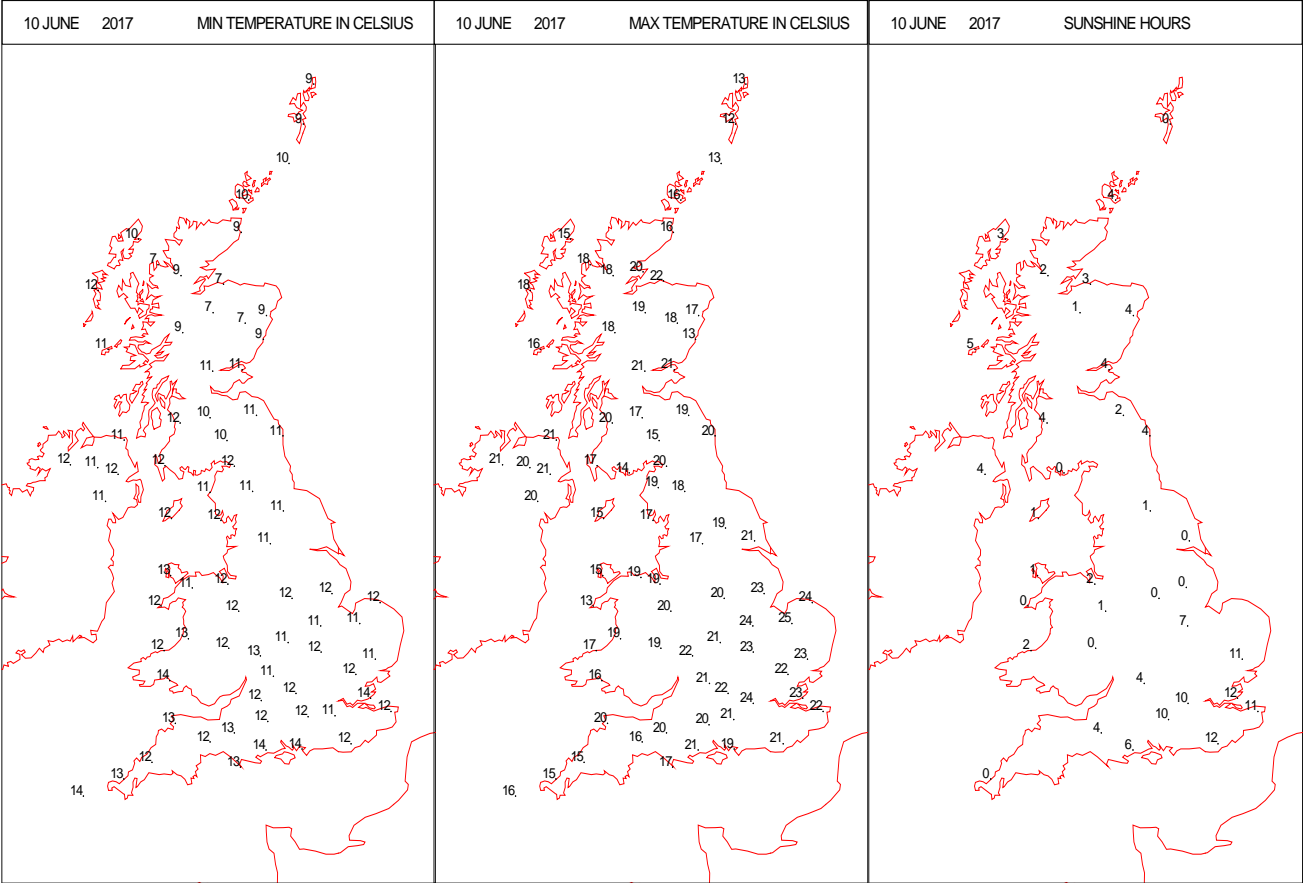


SIGNIFICANT WEATHER

0600 GMT 10 JUNE 2017	SIG WEATHER	1200 GMT 10 JUNE 2017	SIG WEATHER	<p><b>Summary of UK Weather for Saturday 10 June 2017.</b></p> <p>A deep area of low pressure to the west of the U.K. started to influence the weather through the early hours, as a series of fronts spread rain across western areas. The rain moved quickly through Northern Ireland, becoming drier by dawn, with hilly parts of Wales and northern England bearing the heaviest outbreaks.</p> <p>Further south and east it was a slightly drier picture, with only light outbreaks, but some rather murky conditions in the west with some low cloud and hill fog.</p> <p>The day then evolved into a three-way split.</p> <p>The rain band became slow moving across parts of northern England, Wales and the far south-west of England, with some fairly large rainfall totals building up in places. It was also a windy day around some Irish Sea coasts.</p> <p>To the north-west of this, there was a drier, brighter and warmer interlude for much of Northern Ireland and Scotland, although some showers moved into the west of Northern Ireland later in the day.</p> <p>Ahead of the rain band, across south-east England, it was a dry and sunny day, with temperatures rising into the mid twenties Celsius.</p>
1800 GMT 10 JUNE 2017	SIG WEATHER	0000 GMT 11 JUNE 2017	SIG WEATHER	
				<p><b>EXTREMES</b></p> <p><b>Highest Maximum:</b> 24.8 Santon Downham, Suffolk</p> <p><b>Lowest Maximum:</b> 12.2 Lerwick, Shetland</p> <p><b>Lowest Minimum:</b> 2.5 Drummond Castle, Perthshire</p> <p><b>Lowest Grass Minimum:</b> 2.2 Fettercairn, Glensaugh No2, Kincardineshire</p> <p><b>Most Rain:</b> 31.0 Alltdearg House, Isle of Skye</p> <p><b>Most Sun:</b> 15.6 Hastings, East Sussex</p>



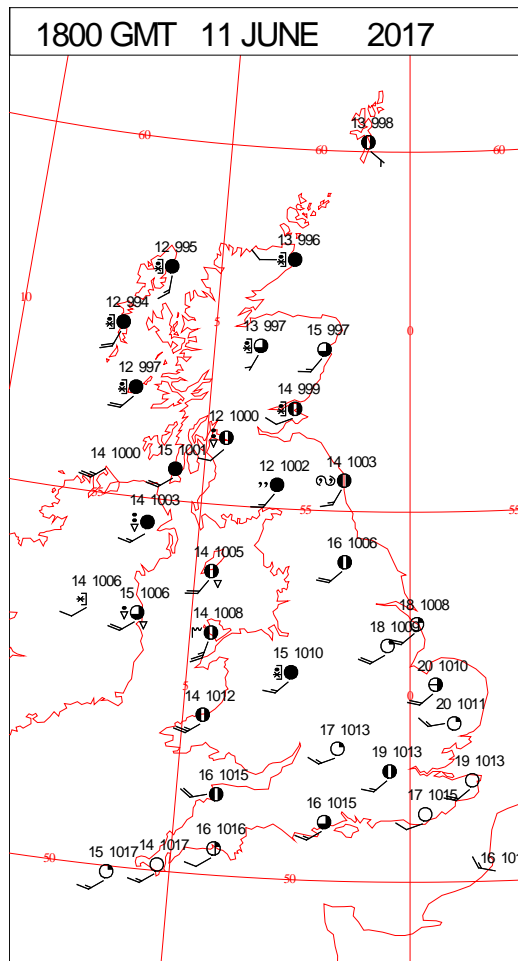
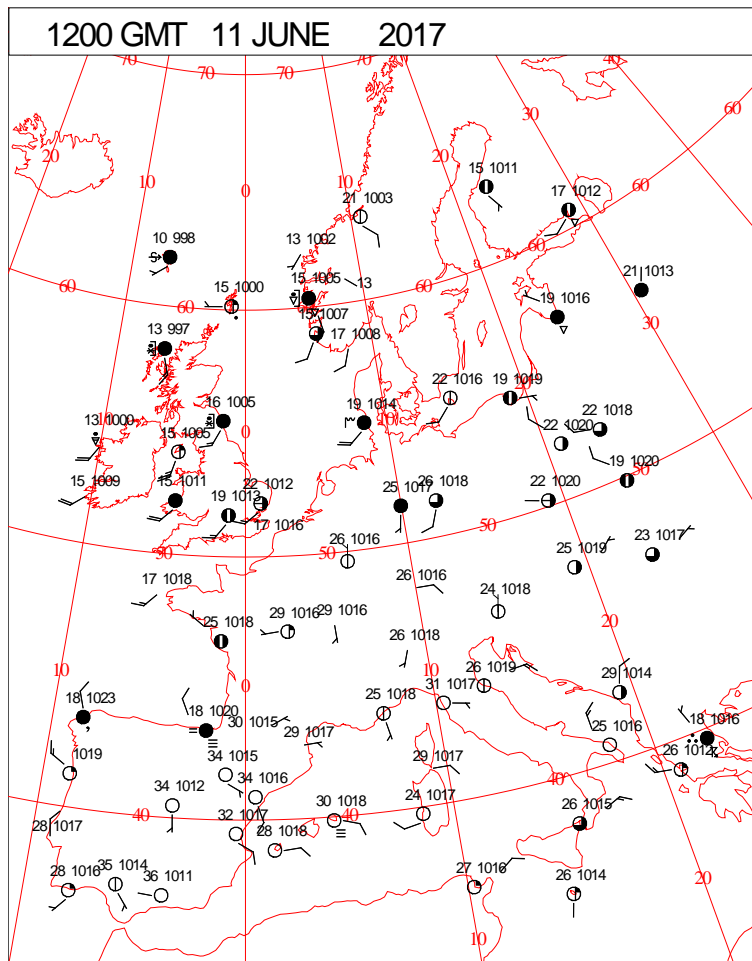
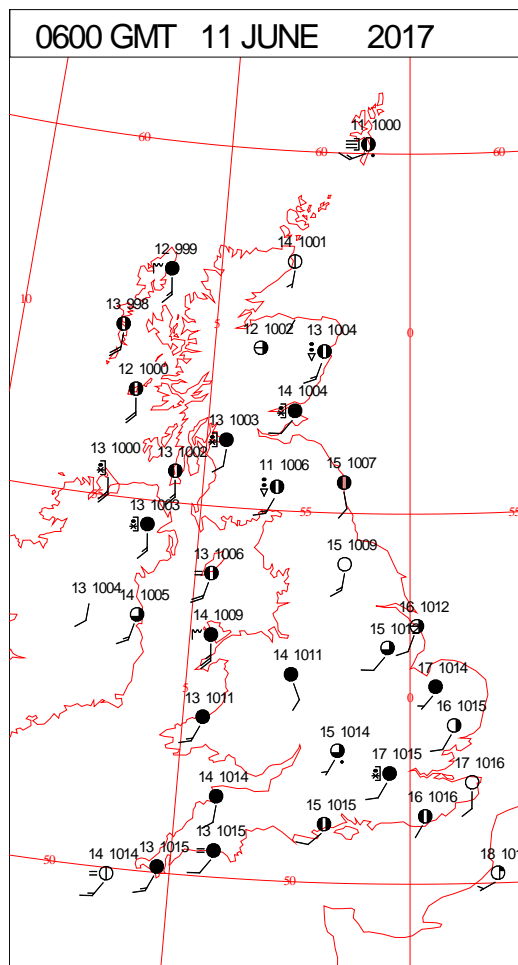
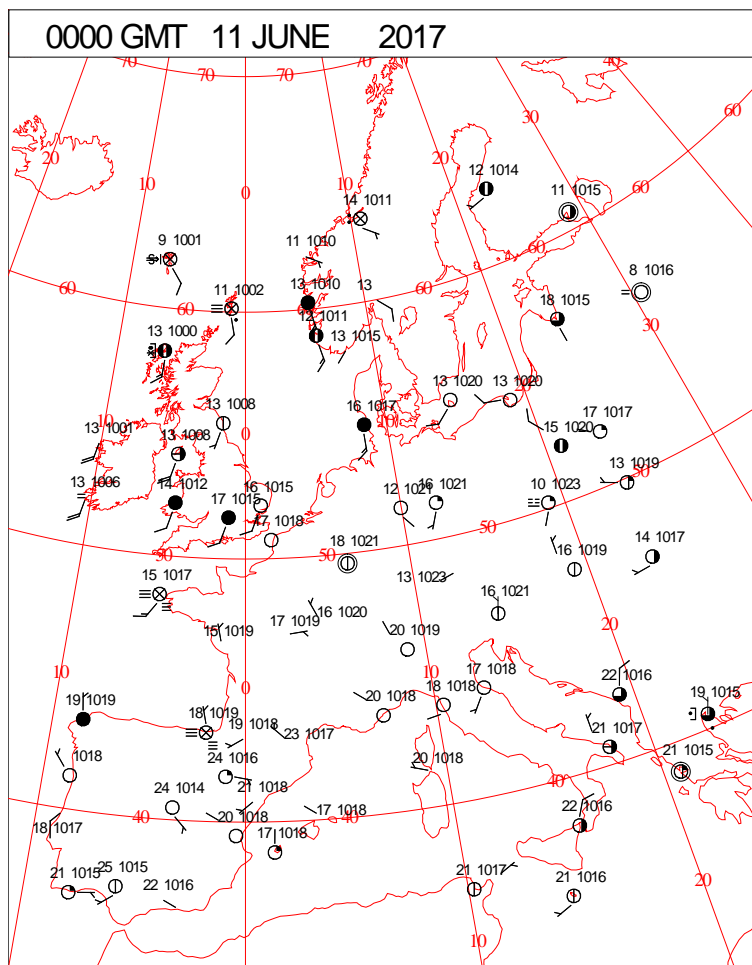
DAILY CLIMATE DATA





Sunday 11 June 2017

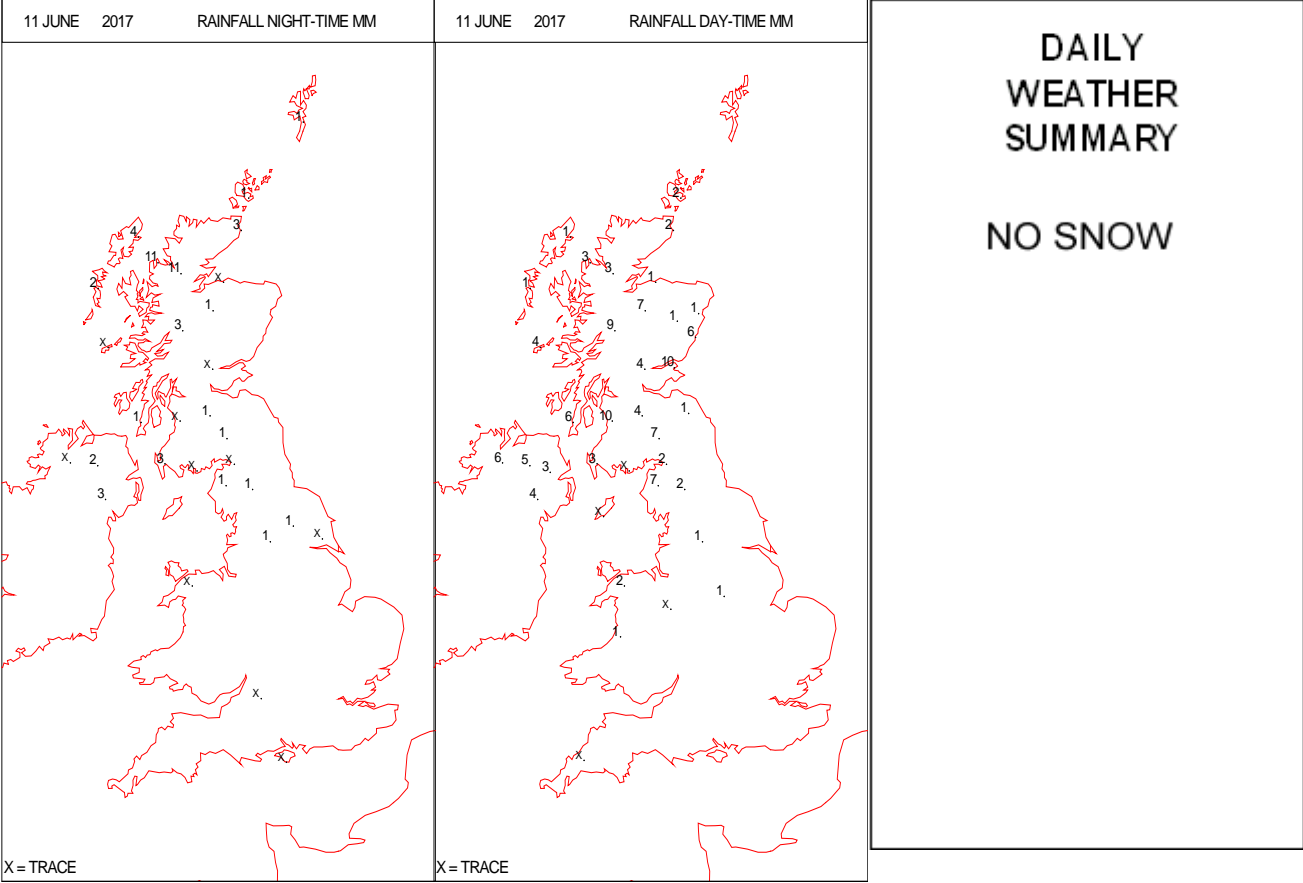
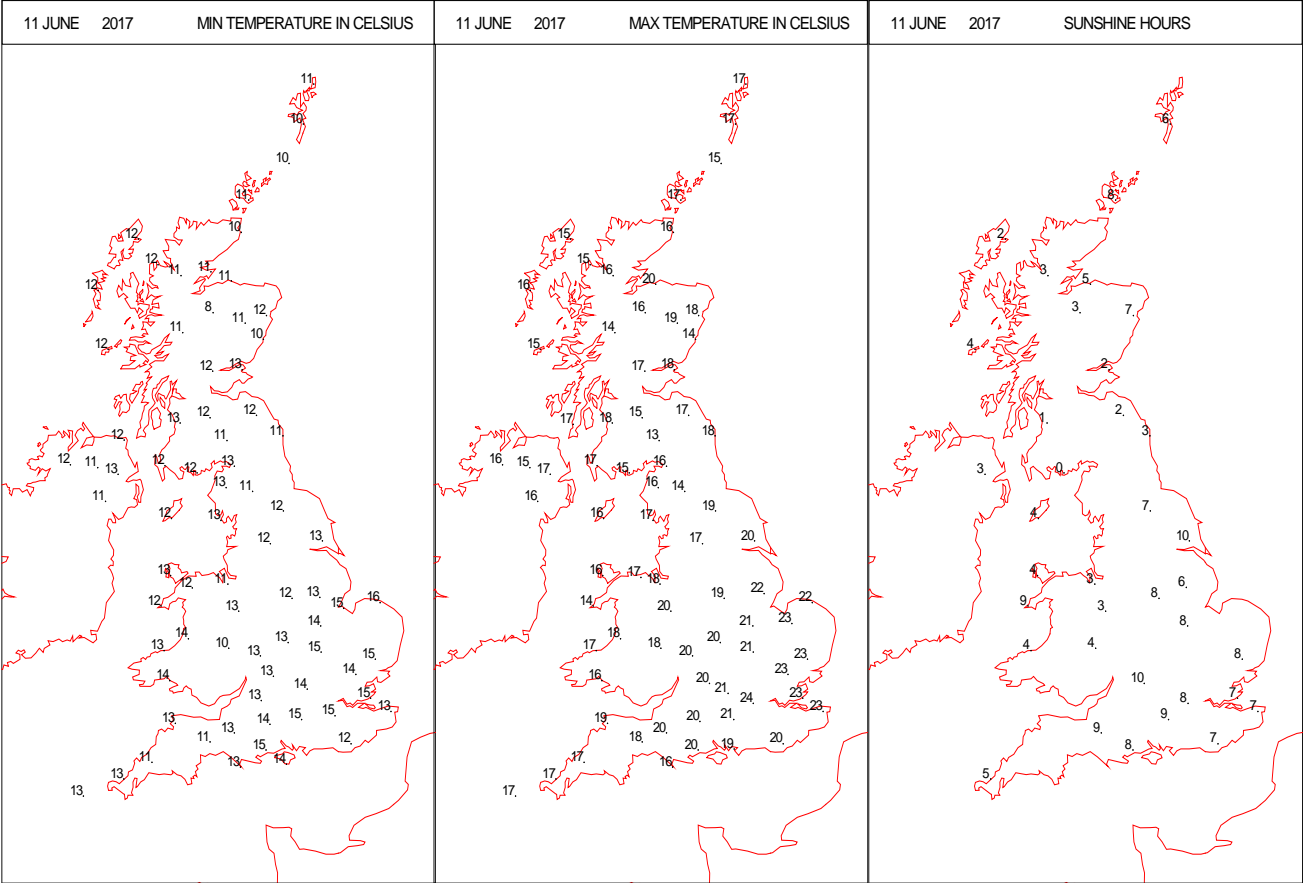
## SURFACE REPORTS



SIGNIFICANT WEATHER

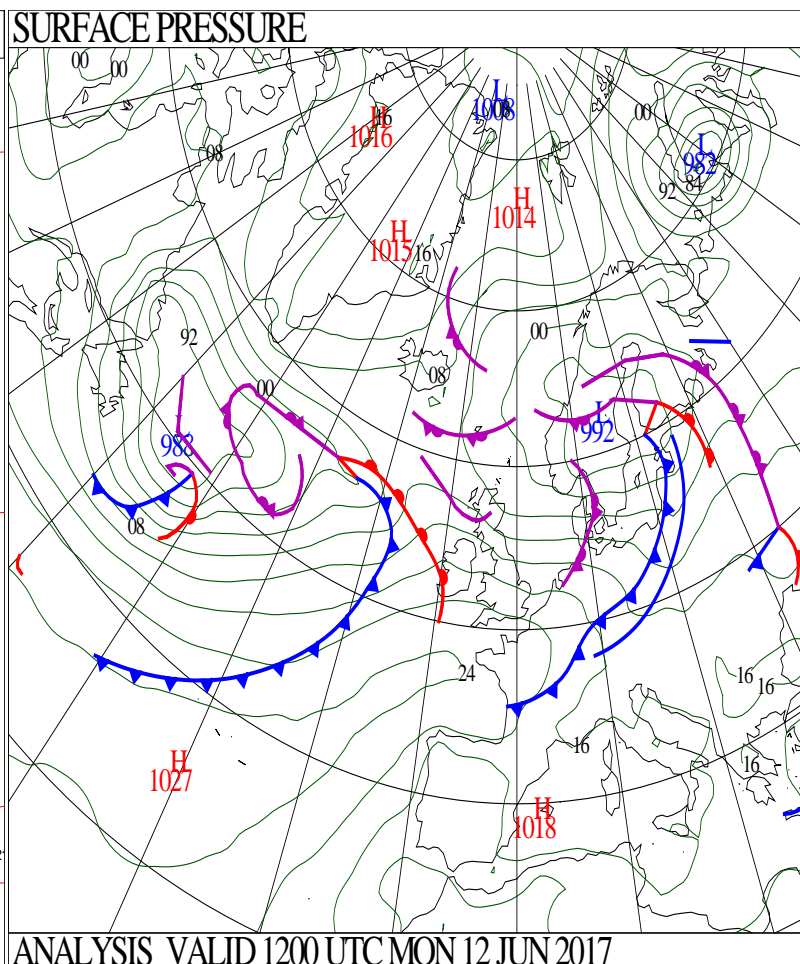
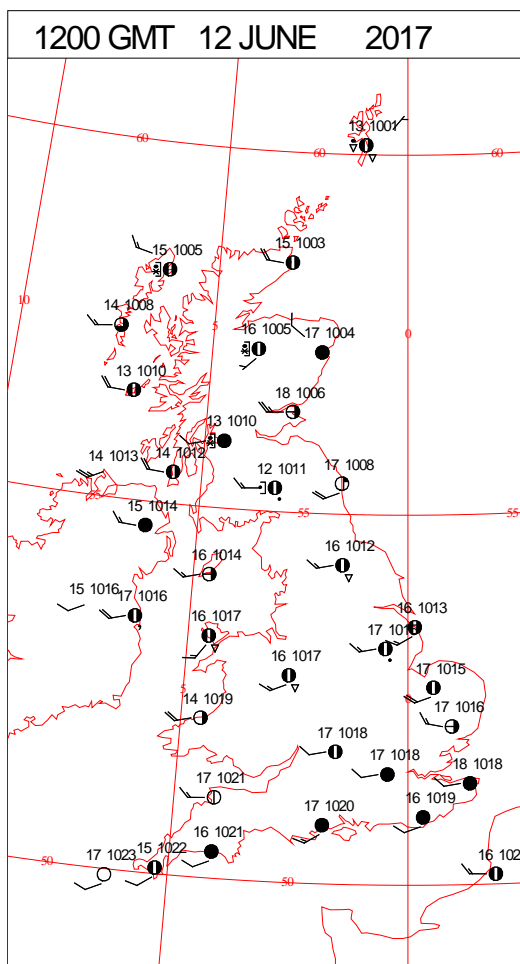
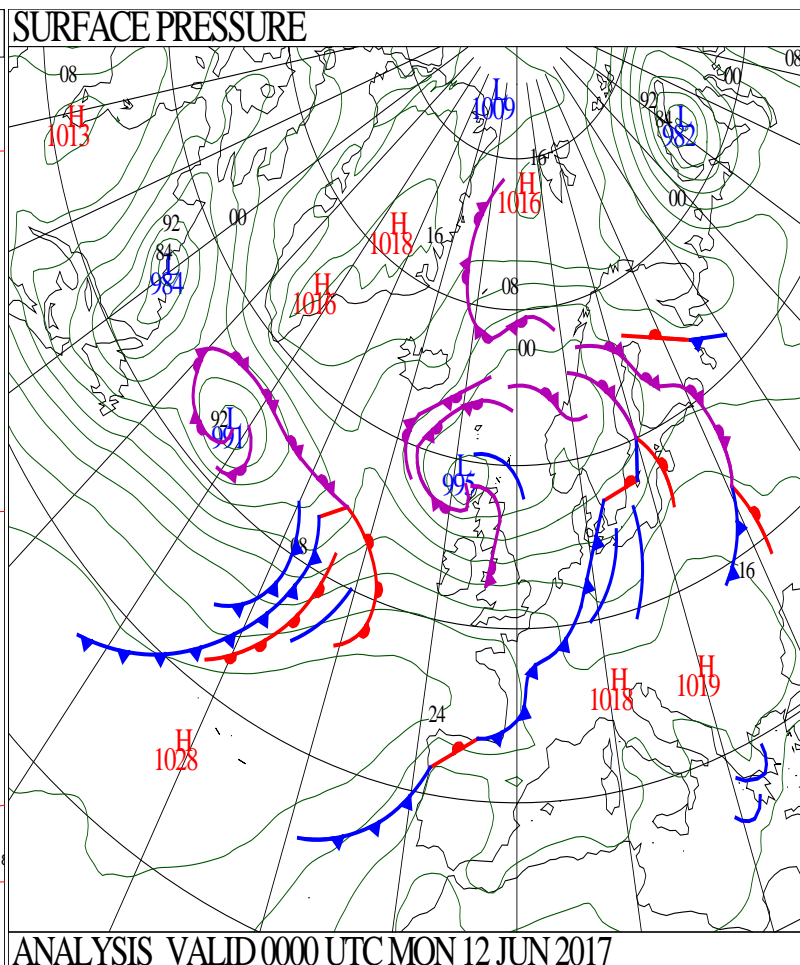
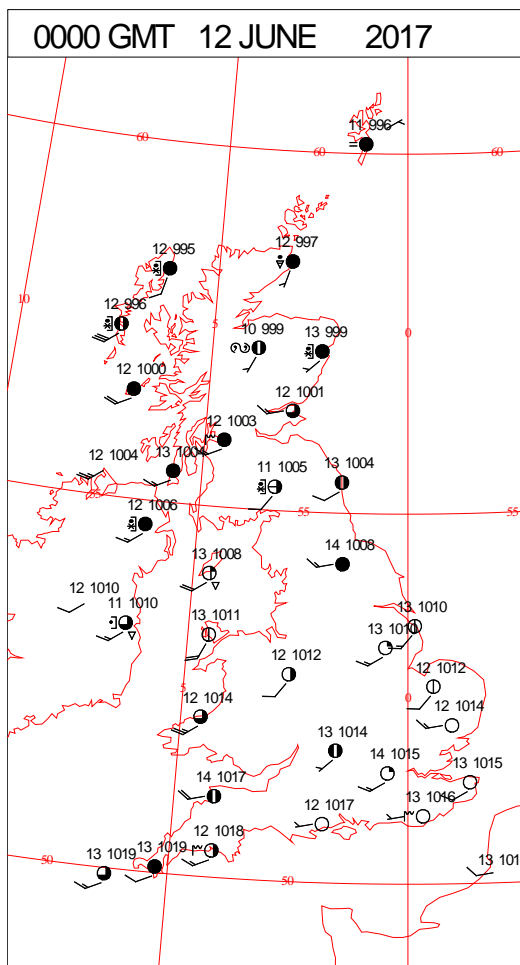
0600 GMT 11 JUNE 2017	SIG WEATHER	1200 GMT 11 JUNE 2017	SIG WEATHER	<p><b>Summary of UK Weather for Sunday 11 June 2017.</b></p> <p>A weakening cold front continued to move steadily south-eastwards across central and southern England, giving some outbreaks of patchy light rain and drizzle in places.</p> <p>Meanwhile, much of Scotland and Northern Ireland saw further showers overnight, with drier and clear interludes.</p> <p>The winds freshened across the north-west.</p> <p>The clearest skies were across parts of central and eastern England.</p> <p>Showers continued to affect northern parts of the U.K. throughout the day, with some heavy bursts at times, and isolated thunder across Scotland. Showers also filtered across the rest of the country, although they were more isolated.</p> <p>There were plenty of sunny spells across the south, but skies tended to be cloudier further north.</p> <p>It was a windy day for all, particularly across the north, and near any heavy showers.</p> <p>Temperatures were around average for the time of year.</p>
1800 GMT 11 JUNE 2017	SIG WEATHER	0000 GMT 12 JUNE 2017	SIG WEATHER	
				<p><b>EXTREMES</b></p> <p><b>Highest Maximum:</b> 23.9 Heathrow, Greater London</p> <p><b>Lowest Maximum:</b> 12.8 Blencathra, Cumbria</p> <p><b>Lowest Minimum:</b> 7.9 Drumnadrochit, Inverness-Shire</p> <p><b>Lowest Grass Minimum:</b> 4.5 Balmoral, Aberdeenshire 4.5 Willington, Derbyshire</p> <p><b>Most Rain:</b> 44.0 Alltdearg House, Isle of Skye</p> <p><b>Most Sun:</b> 12.4 Skegness, Lincolnshire</p>

DAILY CLIMATE DATA

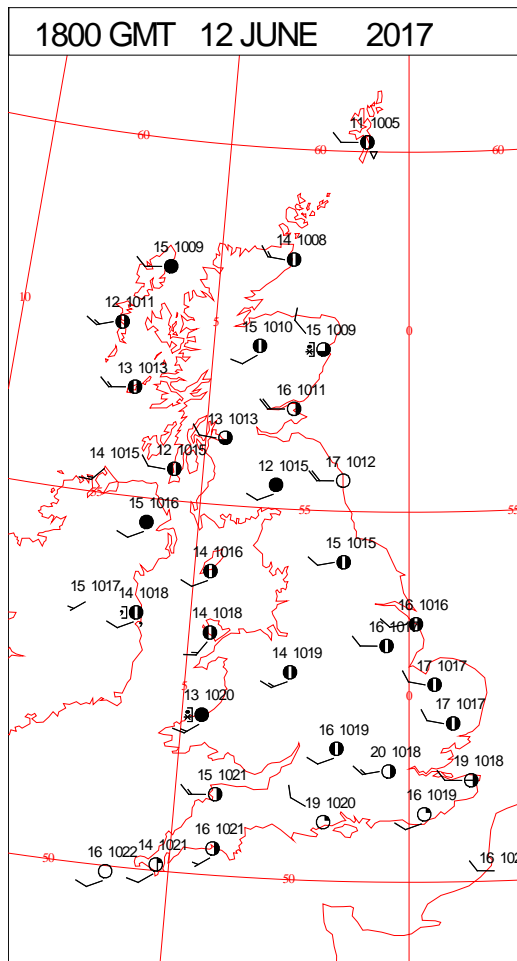
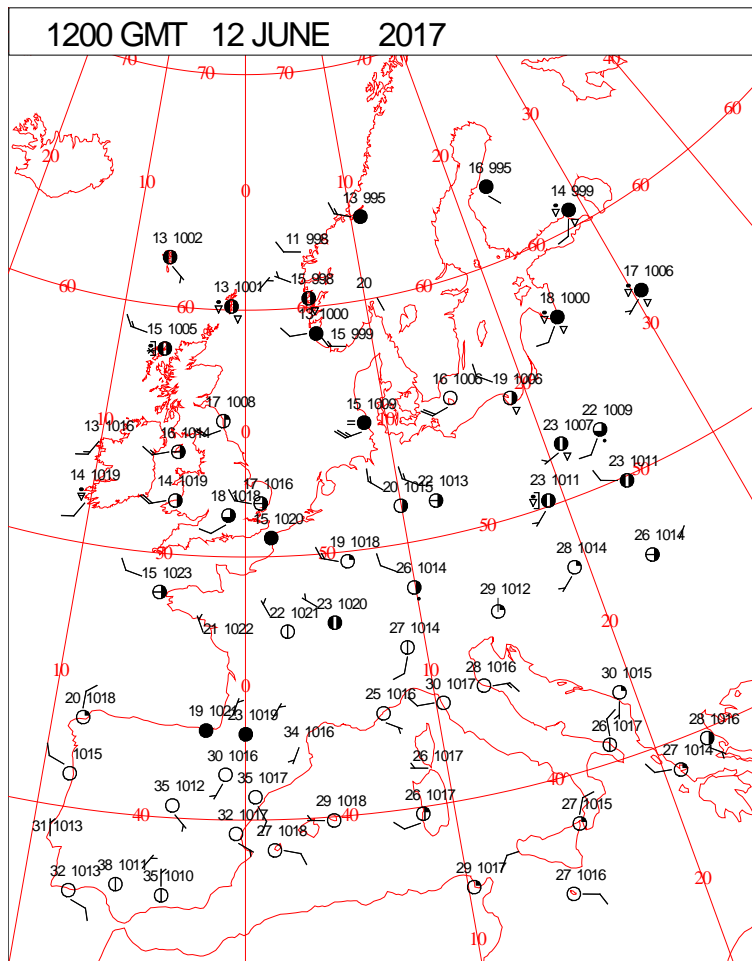
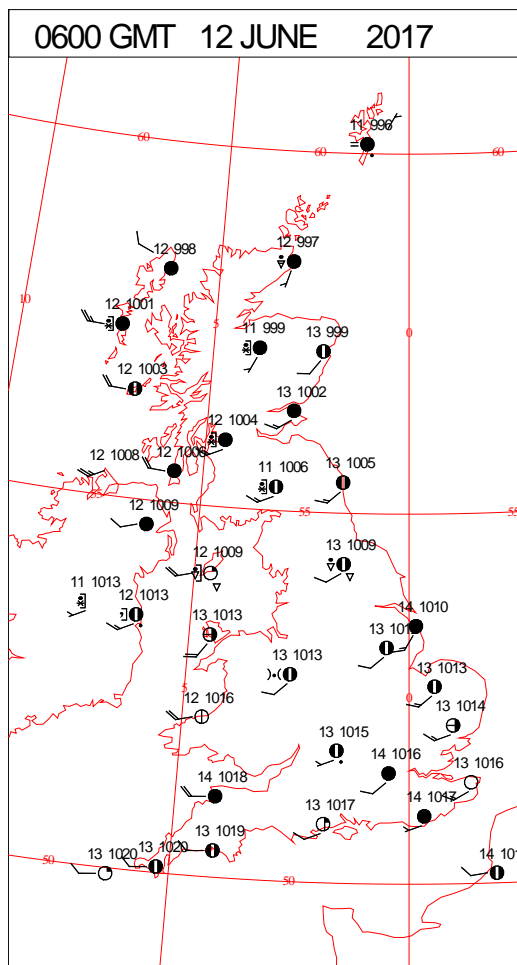
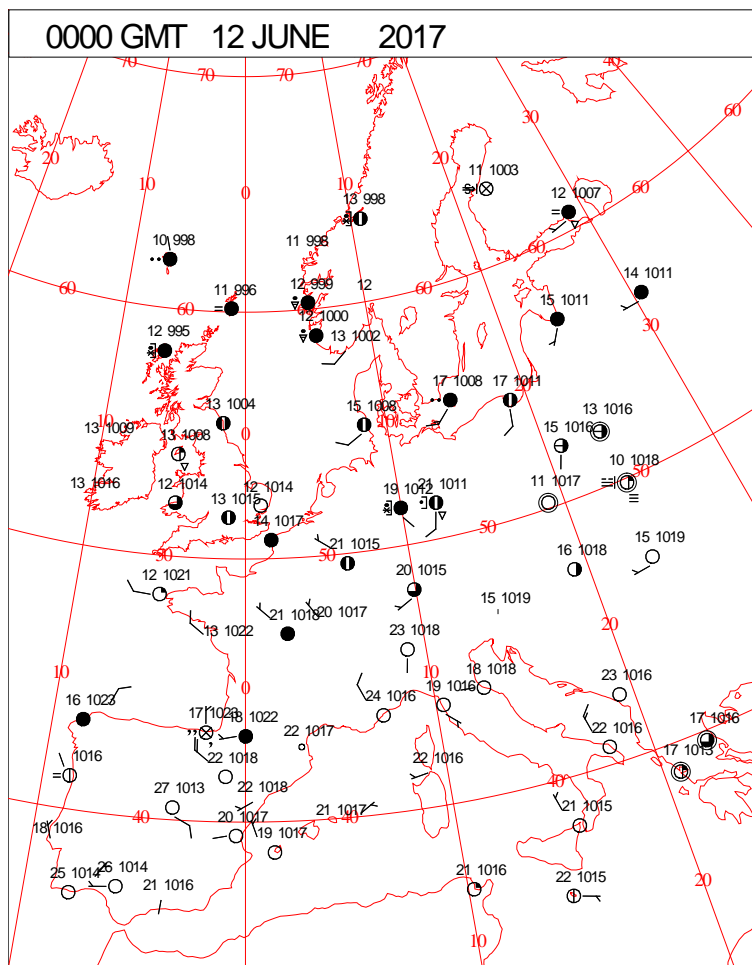




# DAILY WEATHER SUMMARY



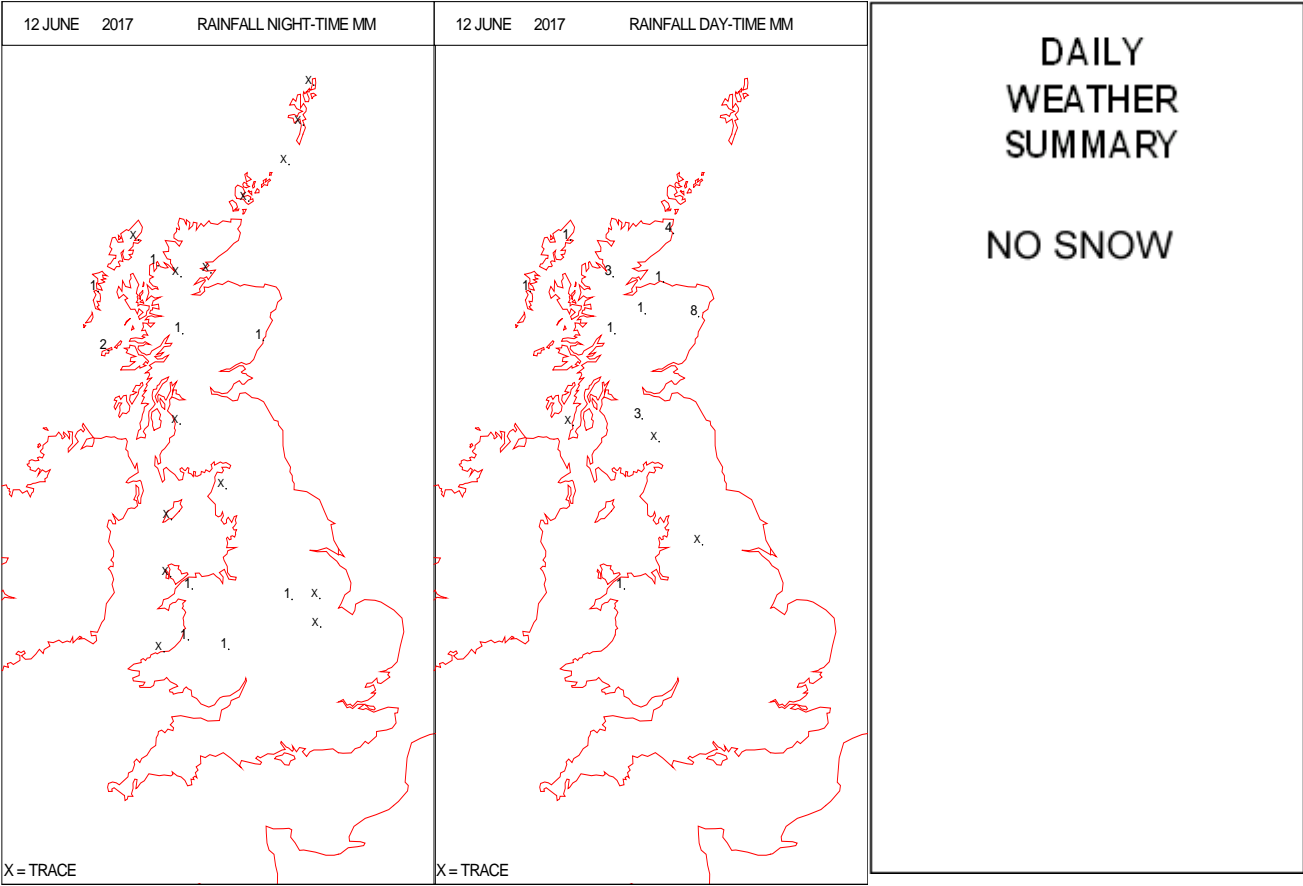
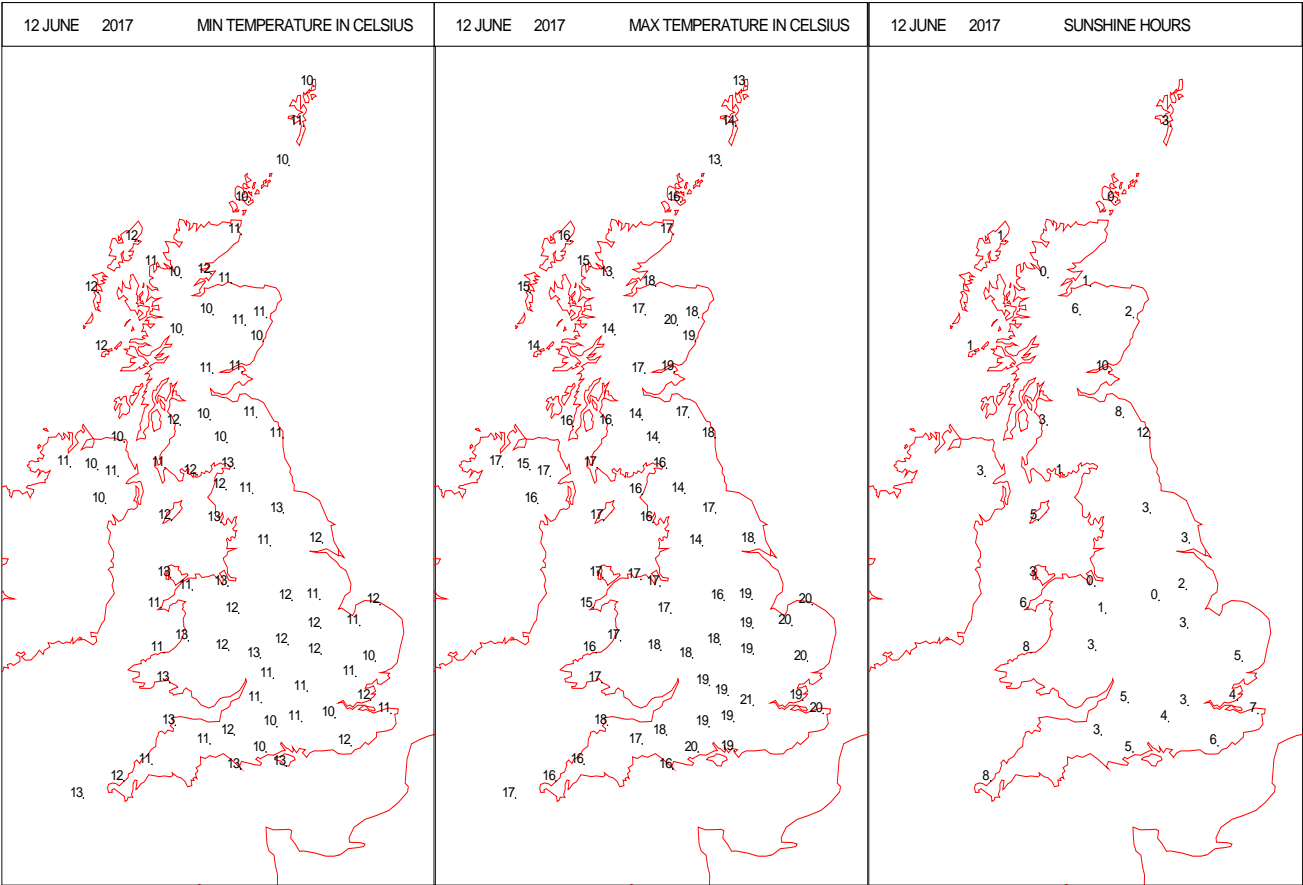
# SURFACE REPORTS



# SIGNIFICANT WEATHER

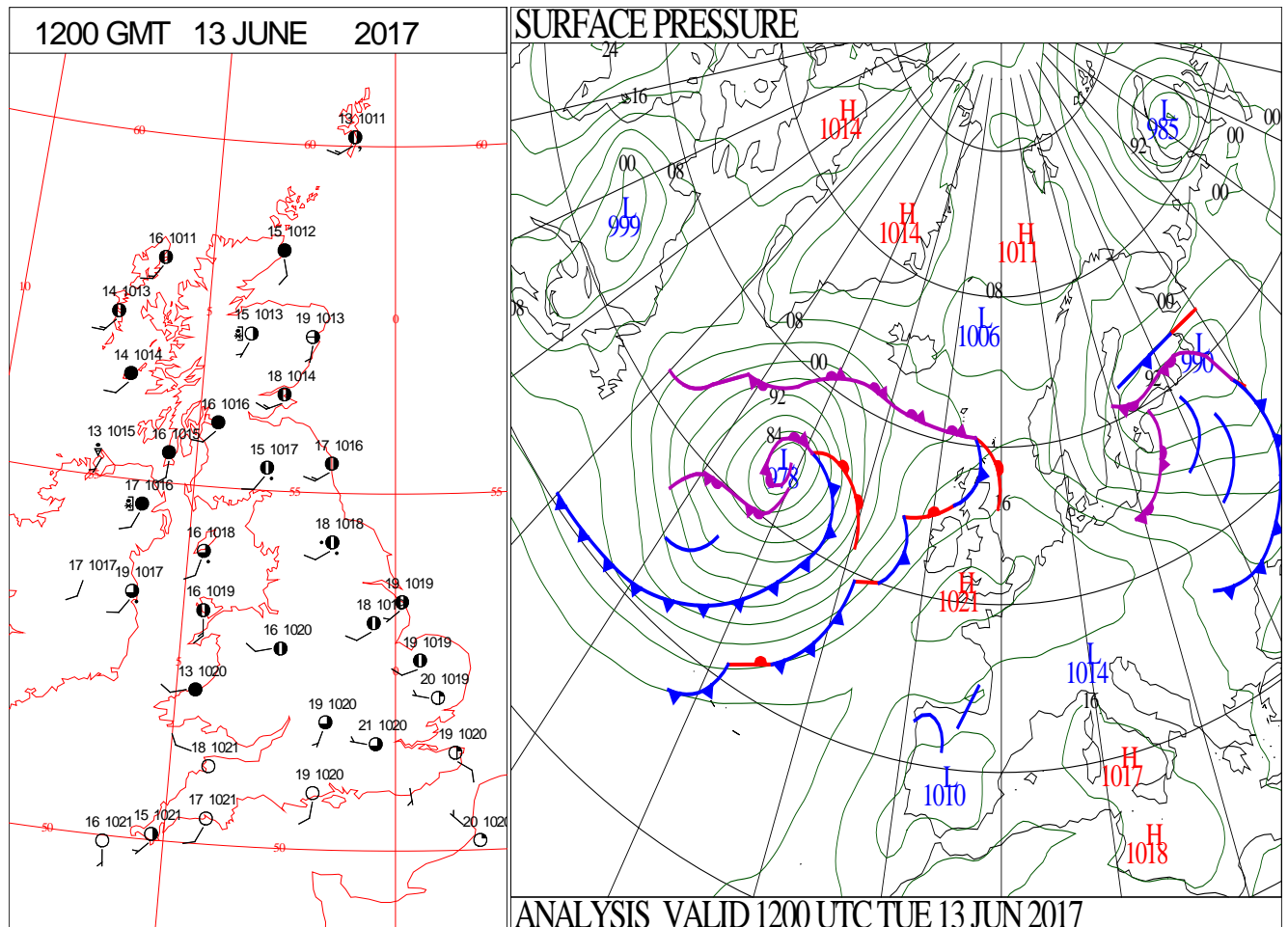
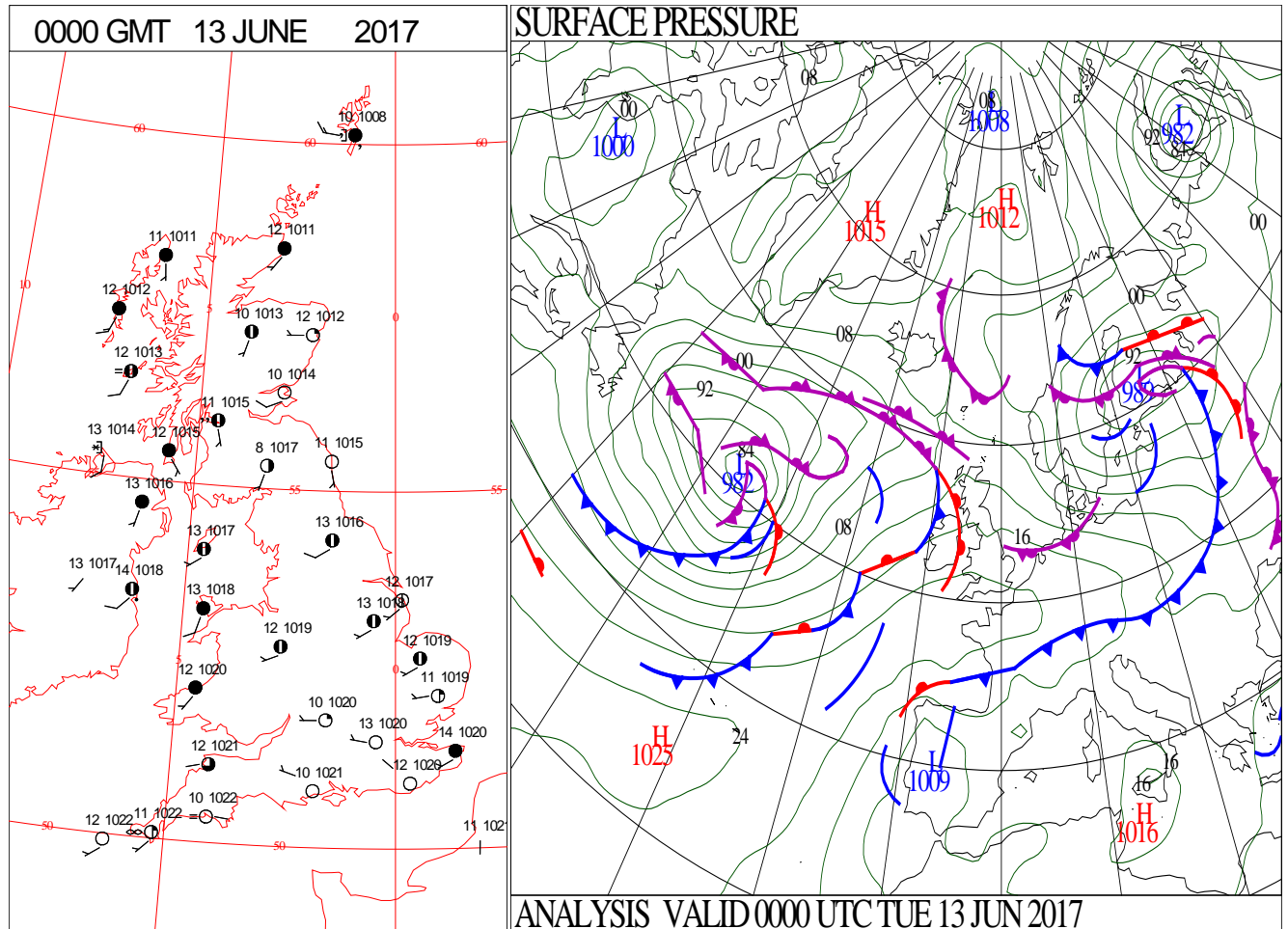
0600 GMT 12 JUNE 2017	SIG WEATHER	1200 GMT 12 JUNE 2017	SIG WEATHER	<p><b>Summary of UK Weather for Monday 12 June 2017.</b></p> <p>It was a breezy, cloudy night for many with showers, particularly in the north-west.</p> <p>It was generally a fairly mild night, with most places in double figures Celsius.</p> <p>It remained windy throughout the day for many, giving a cold feel, especially in the north, though winds eased later in the day.</p> <p>Across Scotland, northern England and Northern Ireland it was largely cloudy, with some showers, though to the east of high ground there were some good sunny spells.</p> <p>Further south it was drier with some sunny spells, though still breezy, and by the end of the day there was widespread sunshine.</p> <p>By the evening though, an area of thicker cloud moved into Northern Ireland, Wales and some parts of north-west England, and there was also some light rain and drizzle there.</p>
1800 GMT 12 JUNE 2017	SIG WEATHER	0000 GMT 13 JUNE 2017	SIG WEATHER	<p><b>EXTREMES</b></p> <p><b>Highest Maximum:</b> 21.5 Mickleham, Surrey</p> <p><b>Lowest Maximum:</b> 12.2 Salsburgh, Stirlingshire</p> <p><b>Lowest Minimum:</b> 8.4 Hastings, East Sussex</p> <p><b>Lowest Grass Minimum:</b> 4.9 Armagh, Co. Armagh</p> <p><b>Most Rain:</b> 13.8 Hillsborough, Co. Down</p> <p><b>Most Sun:</b> 15.0 Hastings, East Sussex</p>

DAILY CLIMATE DATA



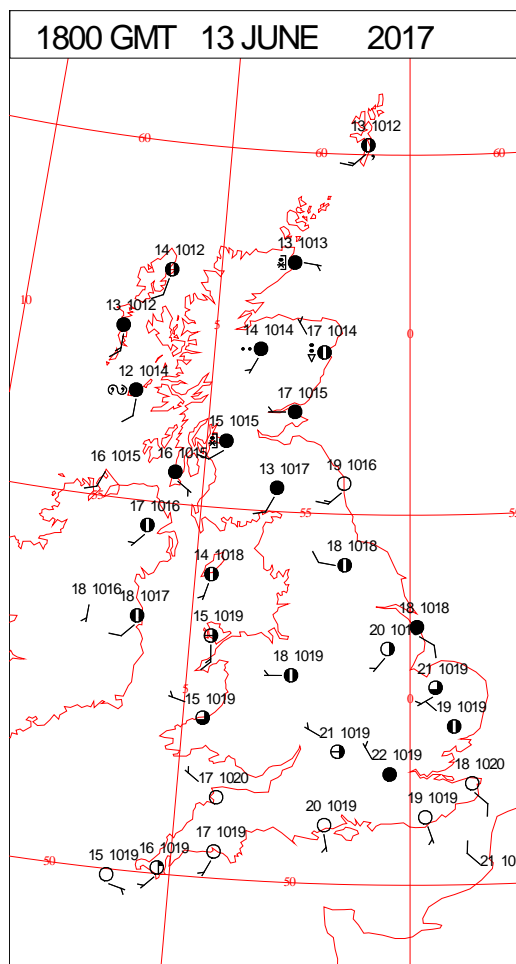
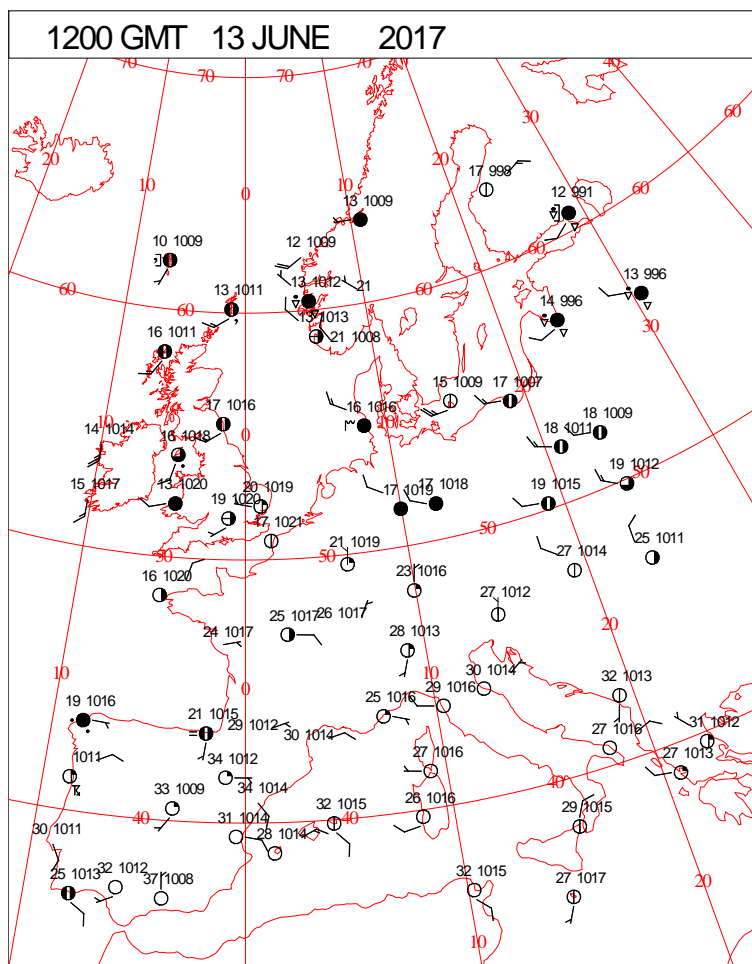
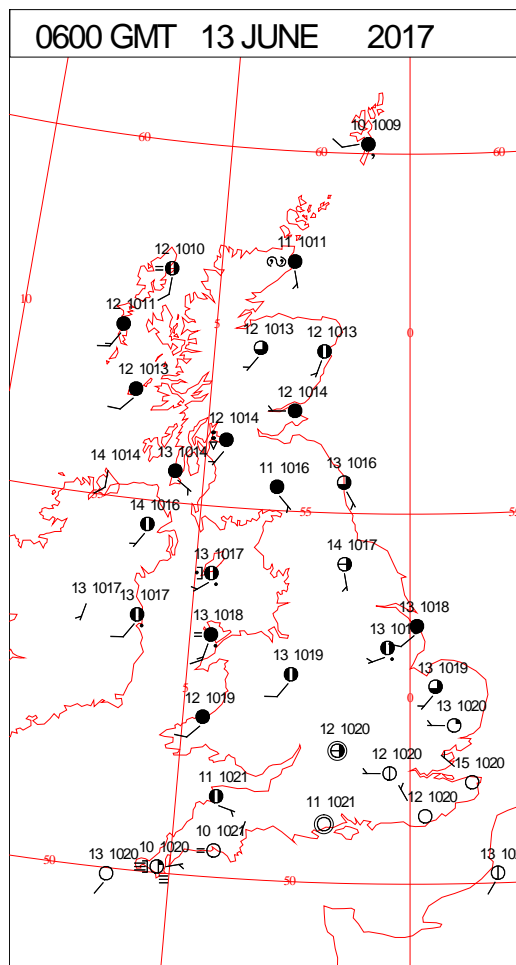
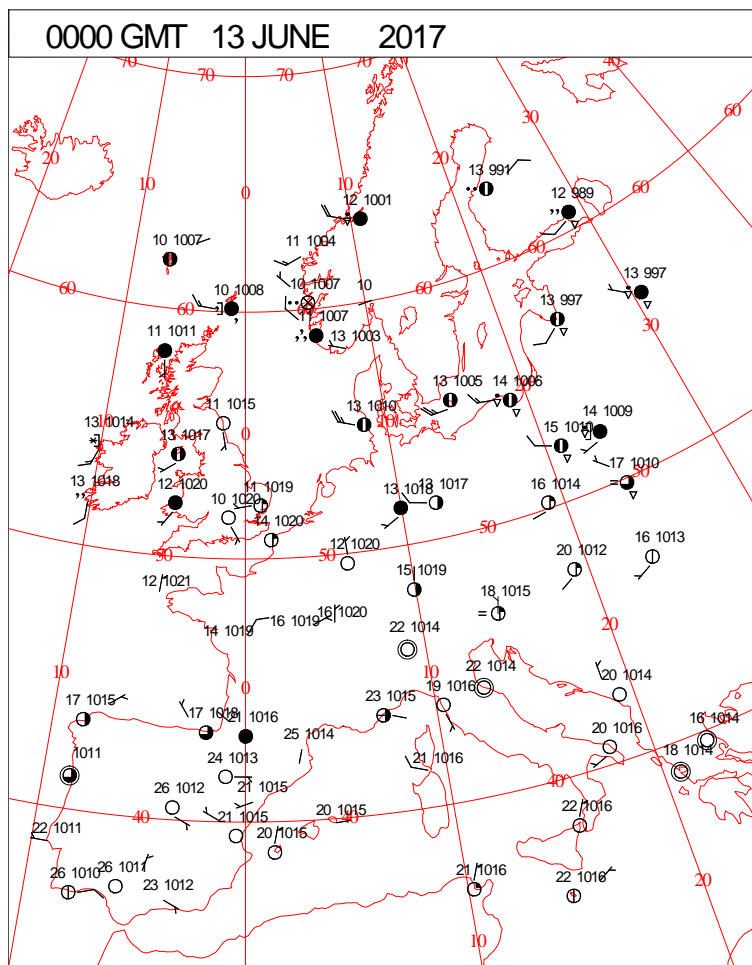


# DAILY WEATHER SUMMARY

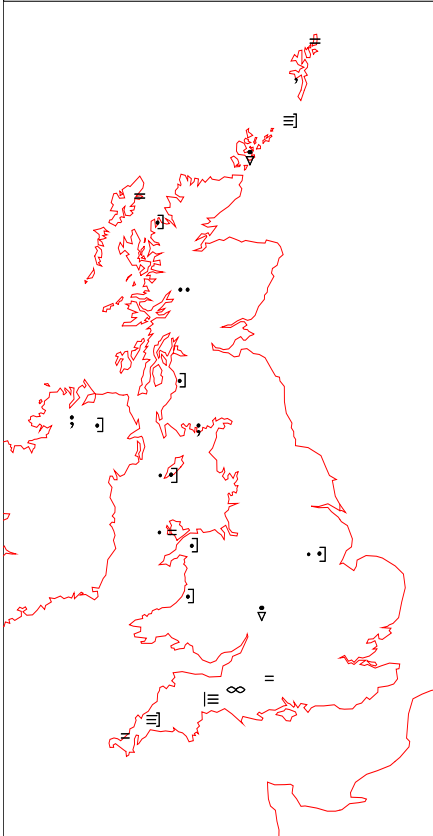
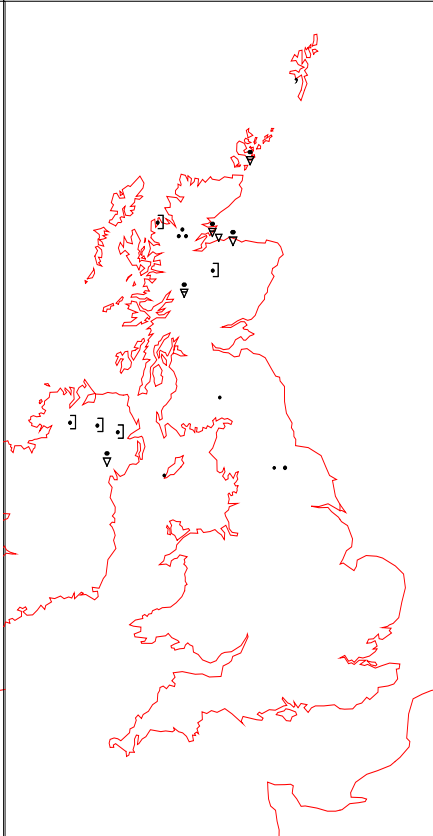
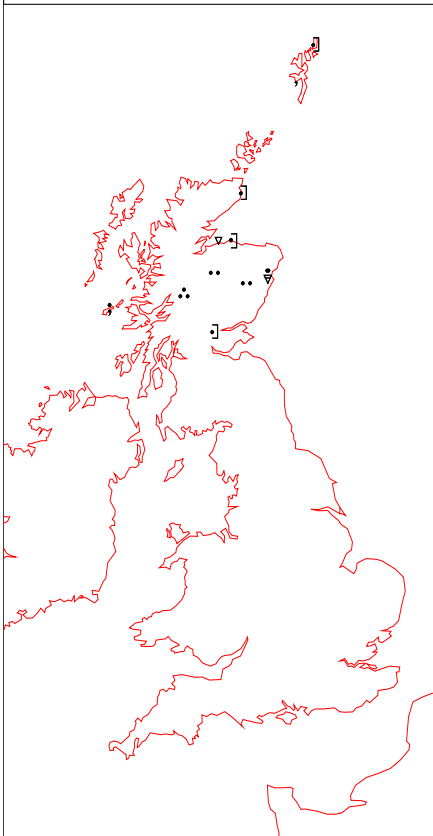
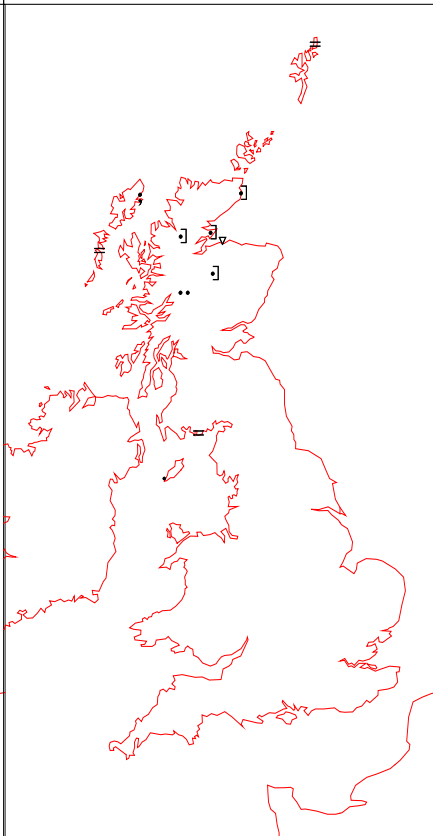




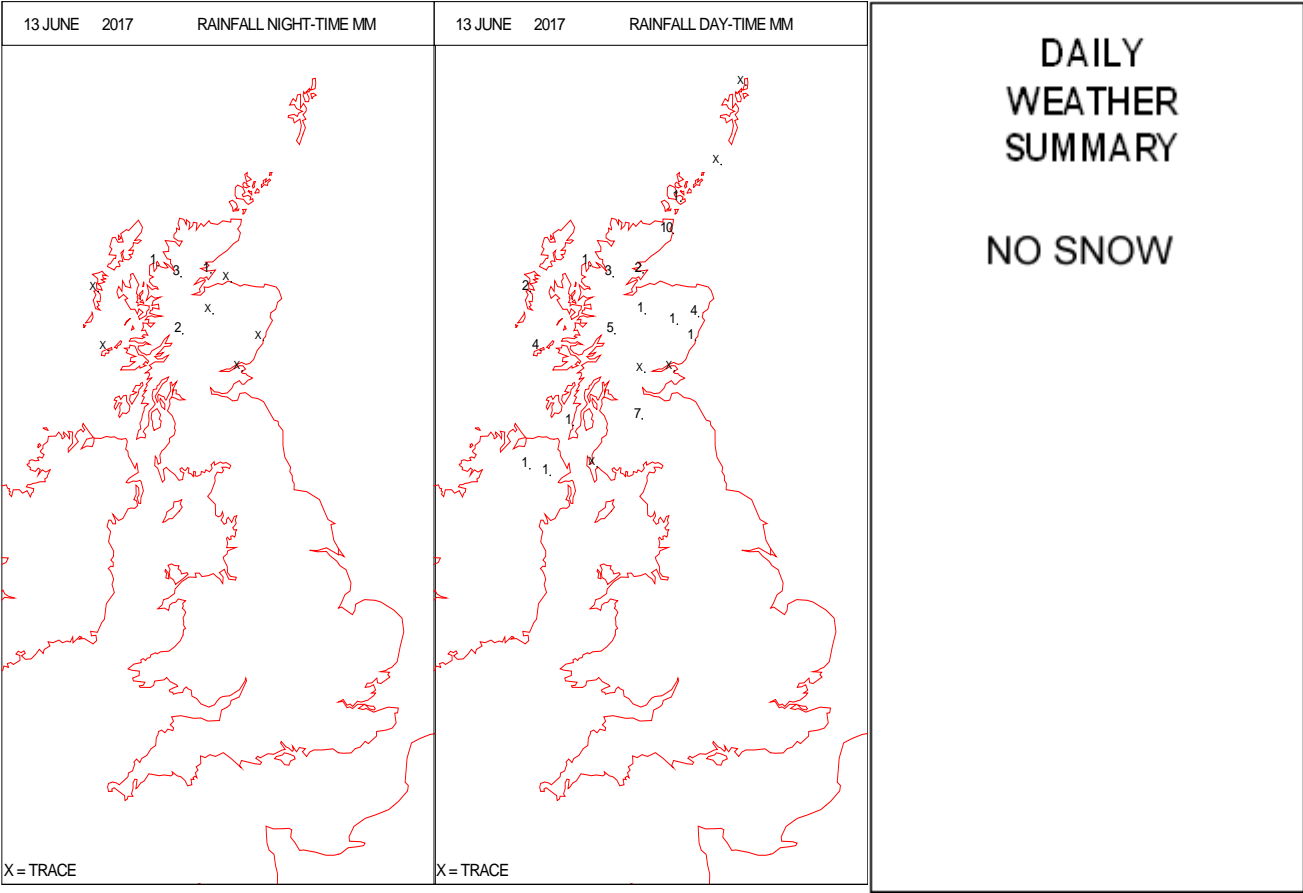
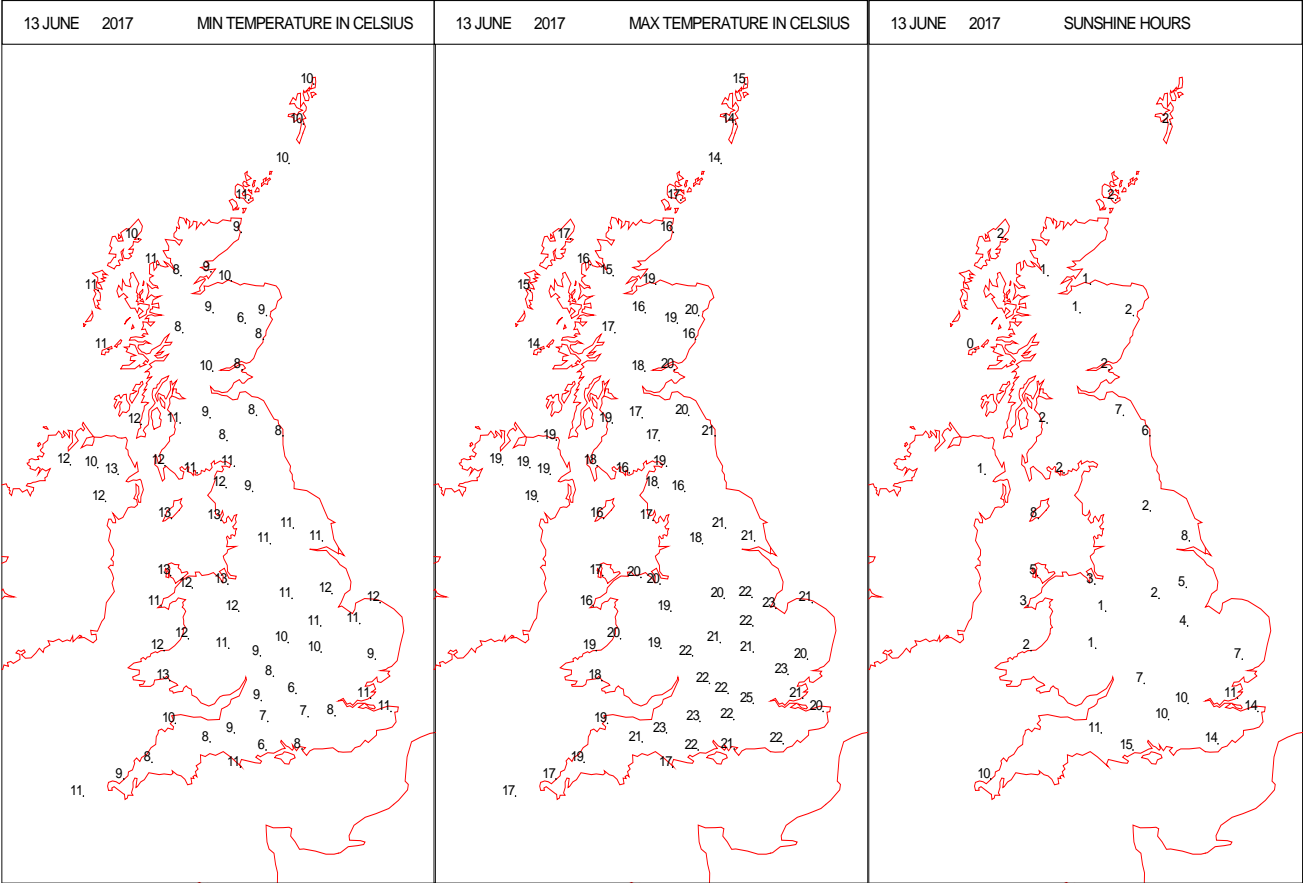
# SURFACE REPORTS



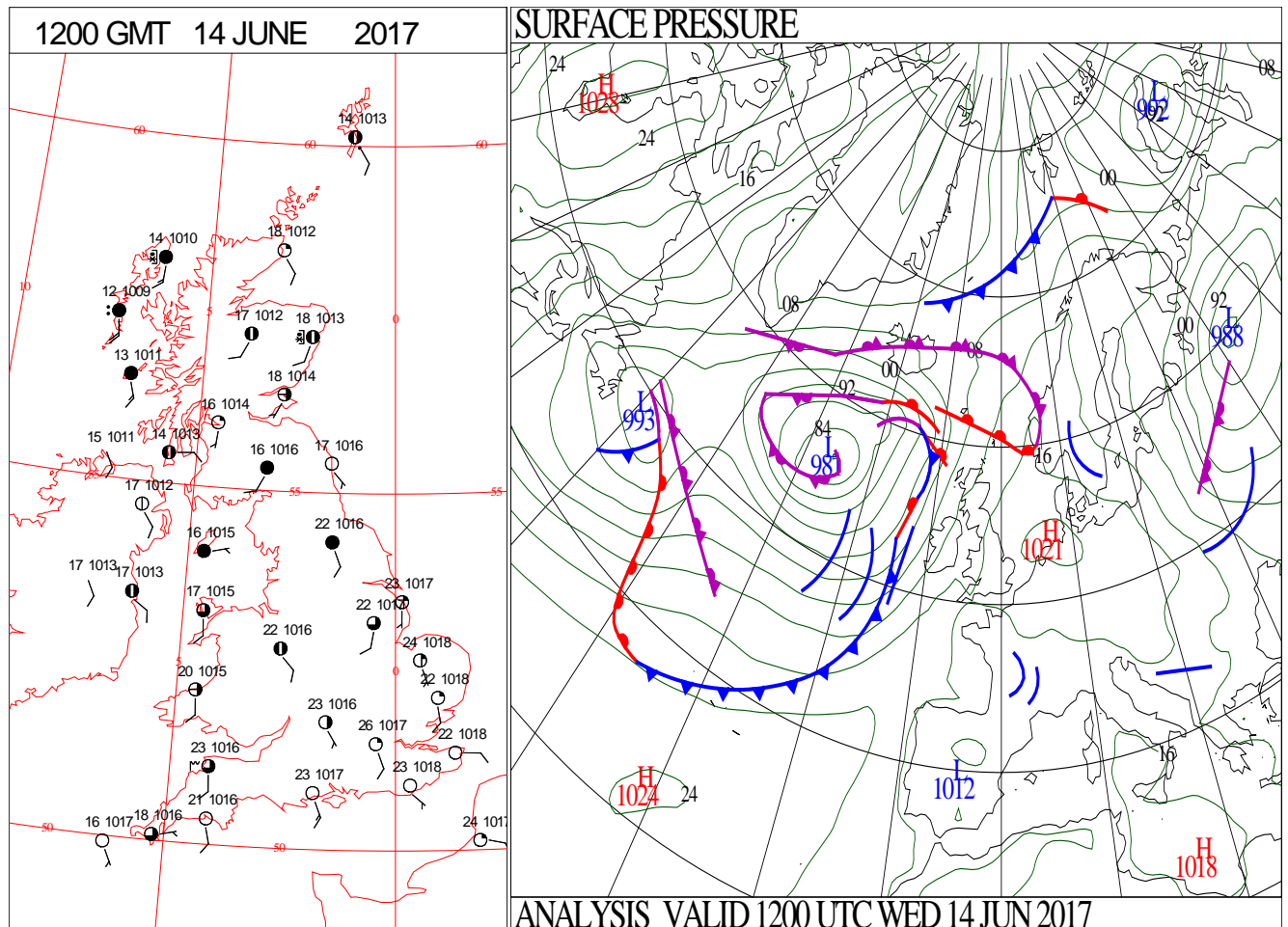
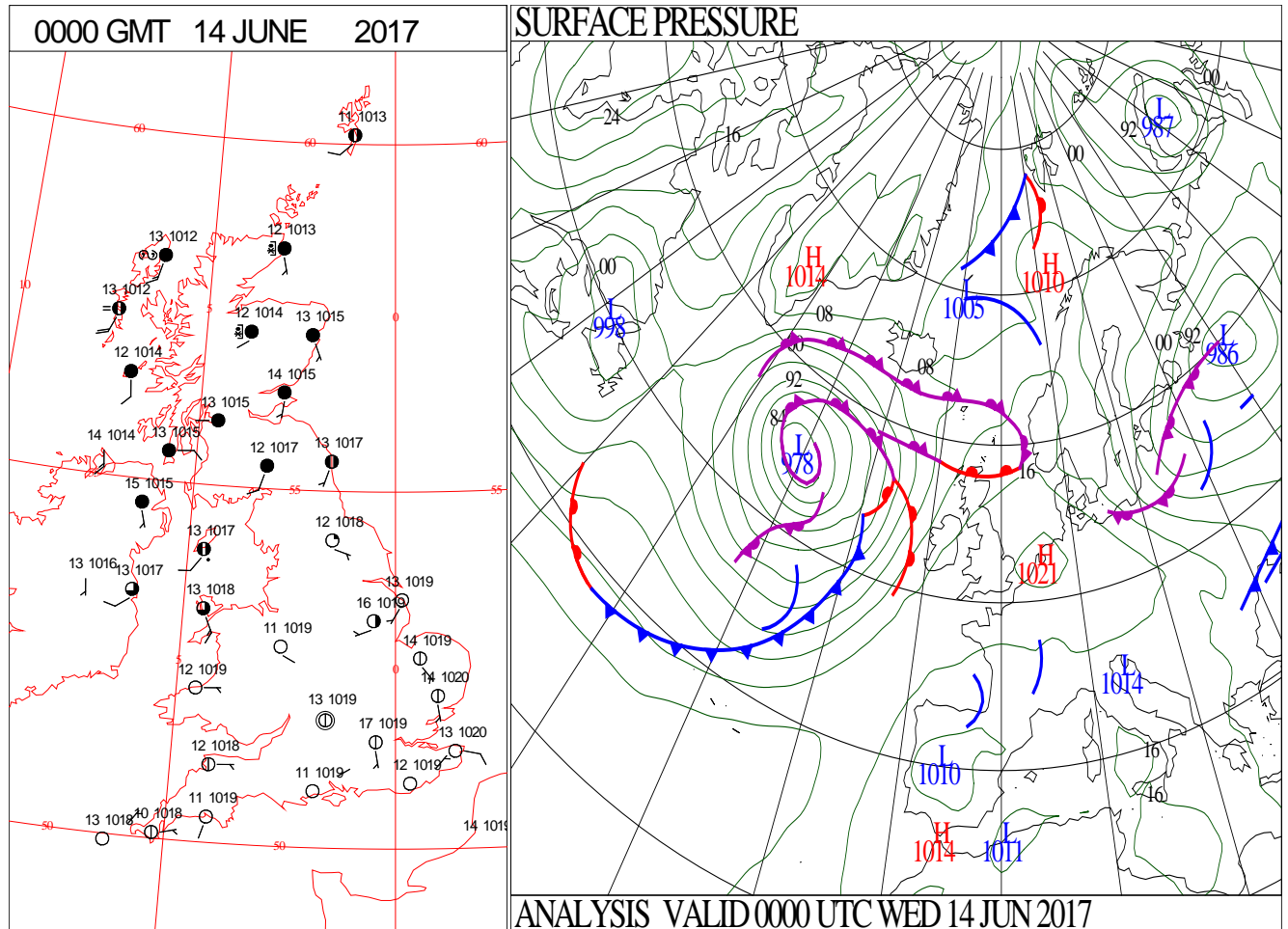
# SIGNIFICANT WEATHER

0600 GMT 13 JUNE 2017	SIG WEATHER	1200 GMT 13 JUNE 2017	SIG WEATHER	<p><b>Summary of UK Weather for Tuesday 13 June 2017.</b></p> <p>It was a dry night with clear spells across the south and east, with a few localised fog patches.</p> <p>Thickening cloud moved east across central and northern areas with some rain at times, especially in western Scotland.</p> <p>After a cloudy start across central and northern parts, the sun came out for many across England and Wales, aside from the far north and west, where it was cloudier with some rain.</p> <p>Some of the rain was heavy in Scotland, where there were isolated thunderstorms.</p>
				
1800 GMT 13 JUNE 2017	SIG WEATHER	0000 GMT 14 JUNE 2017	SIG WEATHER	<p><b>EXTREMES</b></p> <p><b>Highest Maximum:</b> 24.9 Denver, Norfolk</p> <p><b>Lowest Maximum:</b> 13.8 Fair Isle, Shetland</p> <p><b>Lowest Minimum:</b> 4.7 Exeter Airport No2, Devon</p> <p><b>Lowest Grass Minimum:</b> 1.1 Kinross, Kinross-shire</p> <p><b>Most Rain:</b> 19.4 Rest and Be Thankful, Argyll</p> <p><b>Most Sun:</b> 15.3 Hurn, Dorset 15.3 Preston, Cove House, Dorset</p>
				

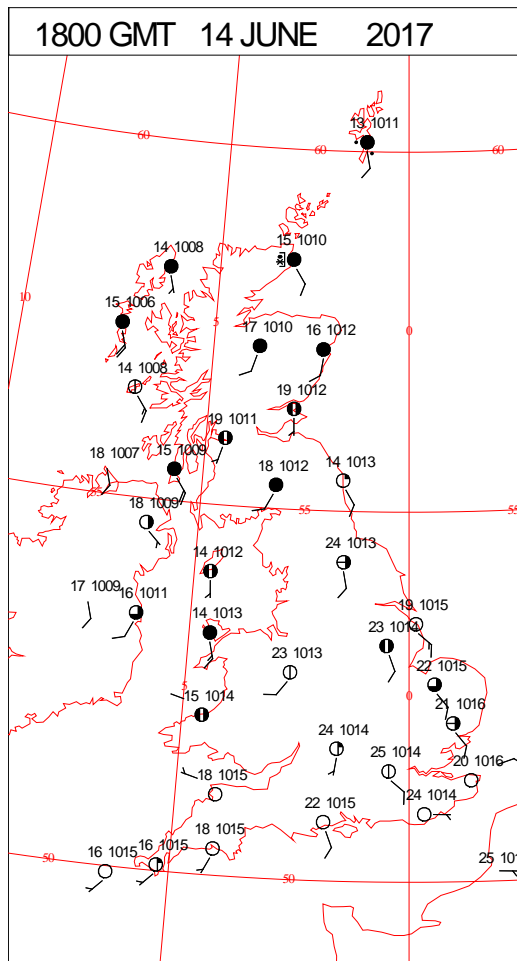
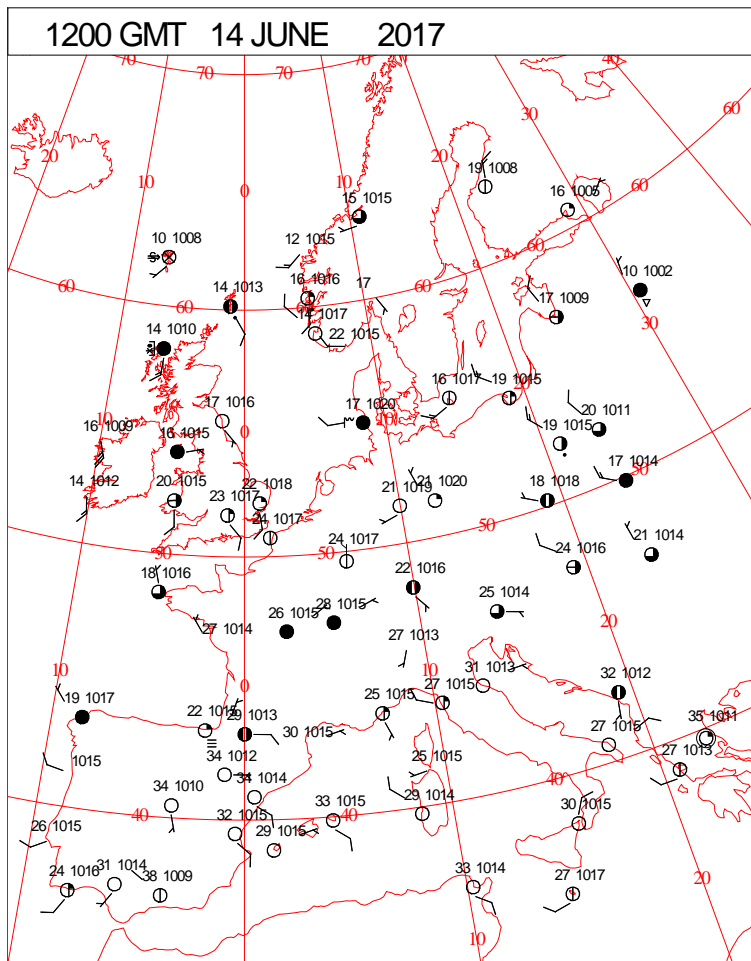
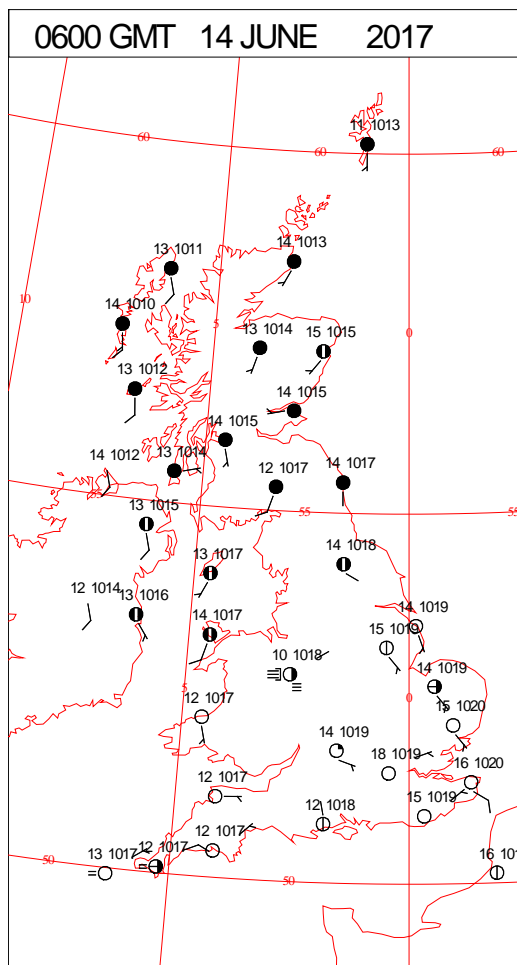
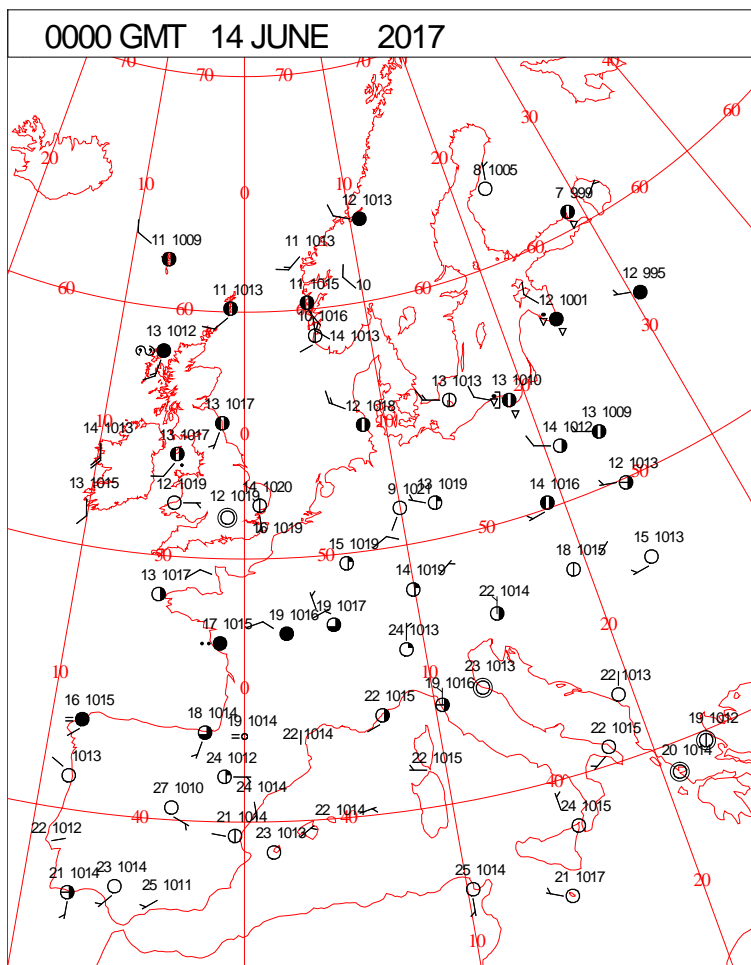
DAILY CLIMATE DATA



# DAILY WEATHER SUMMARY



# SURFACE REPORTS

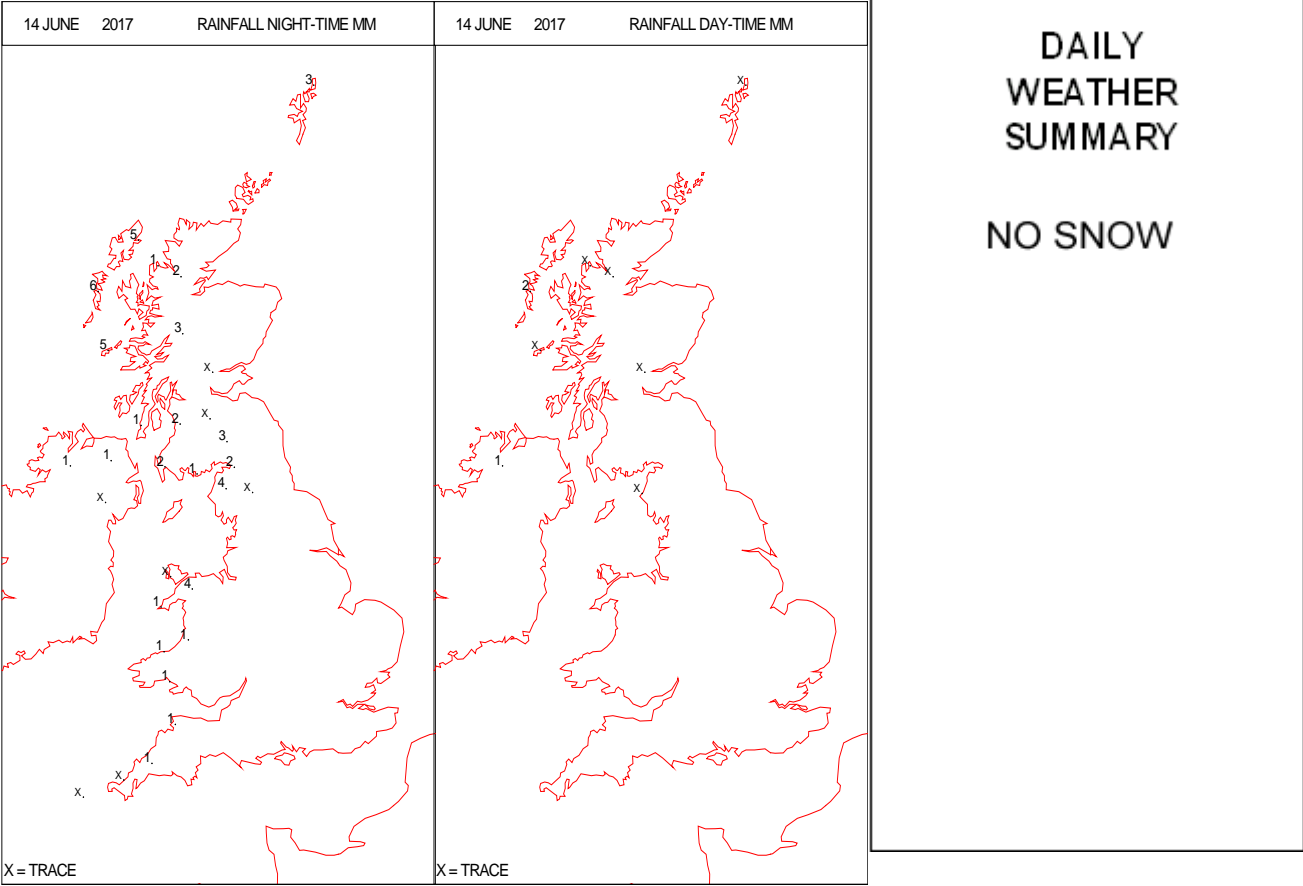
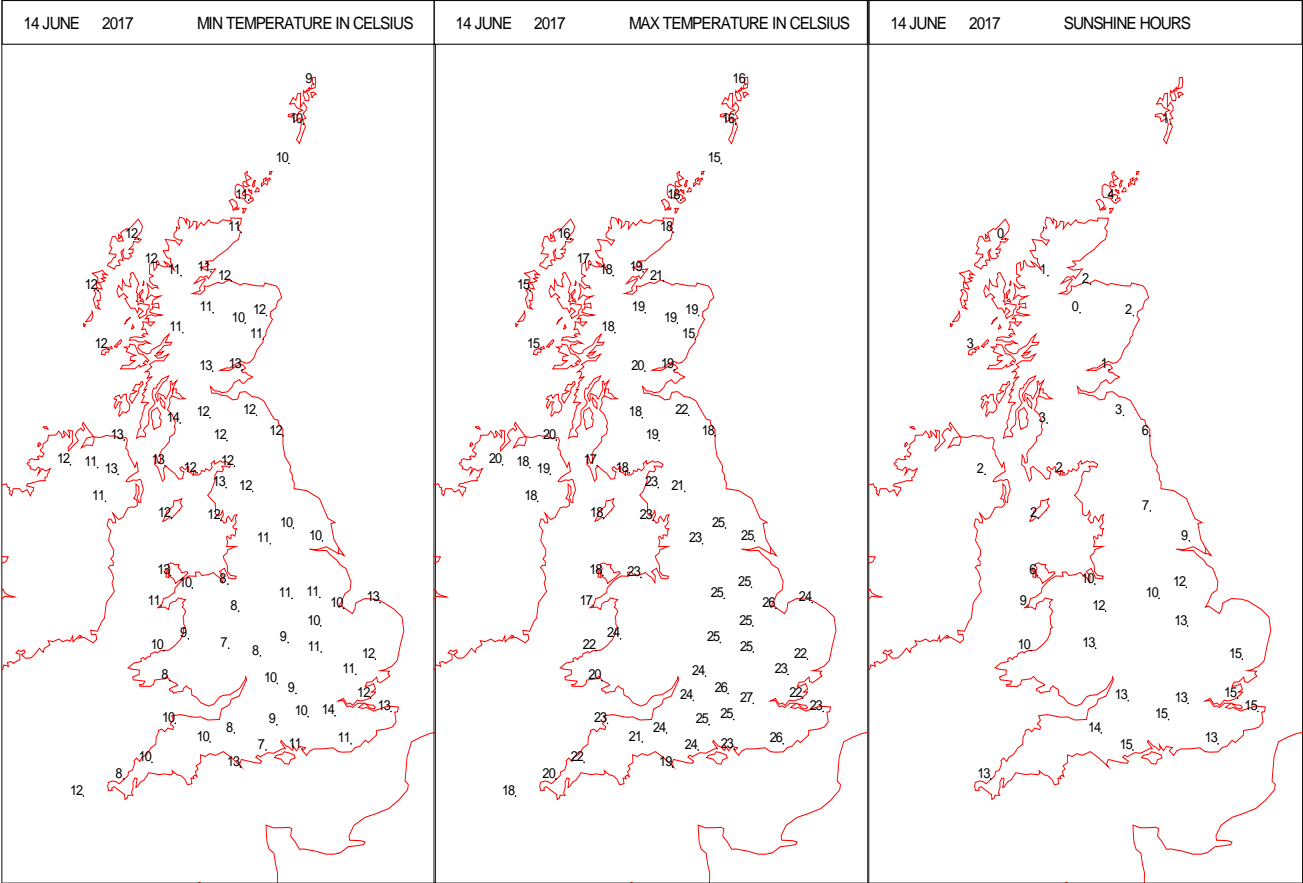




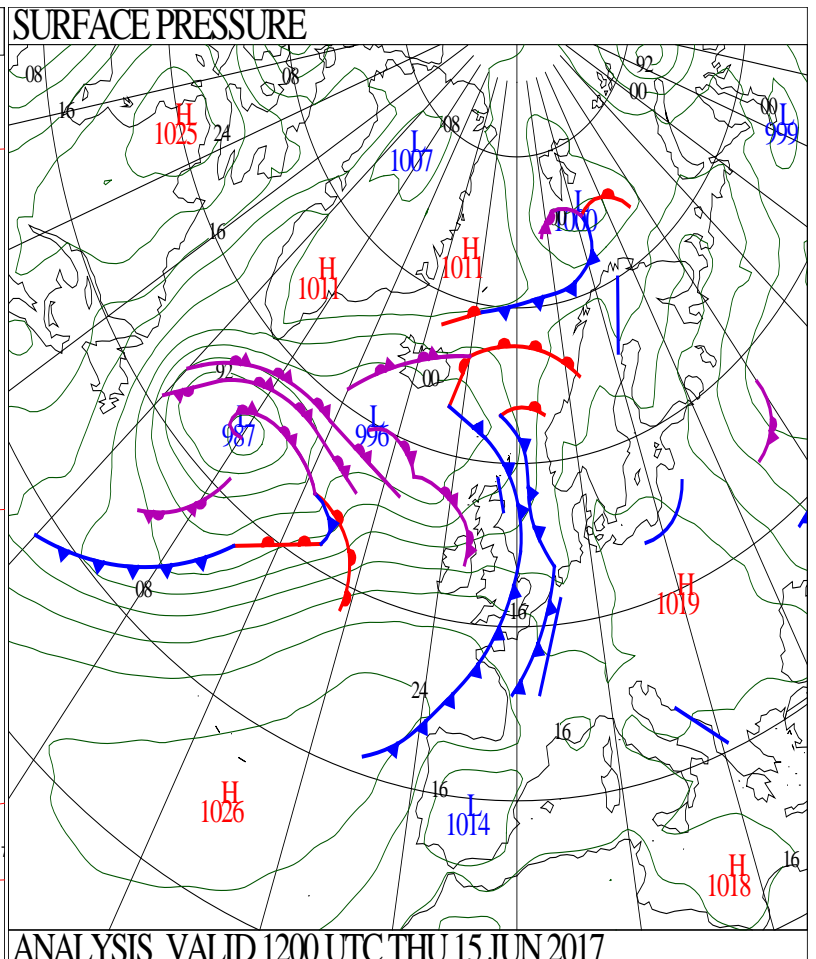
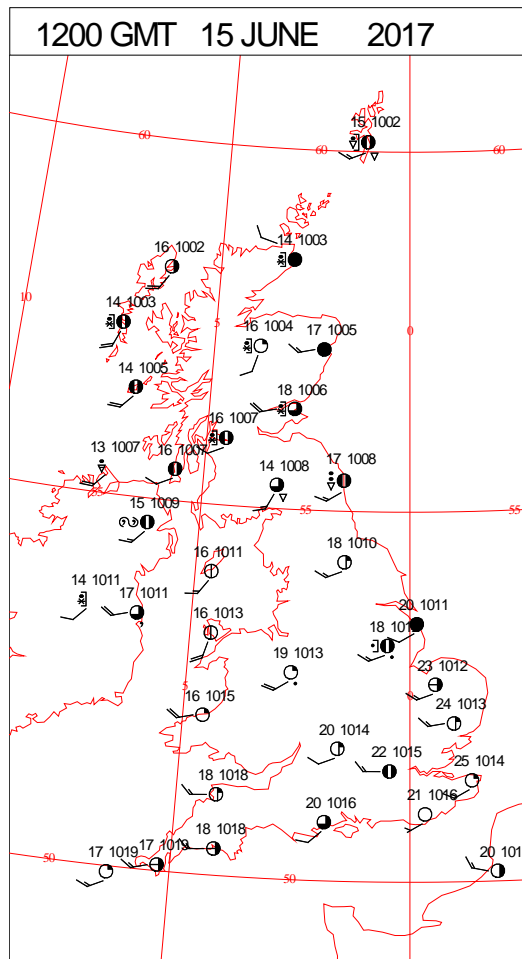
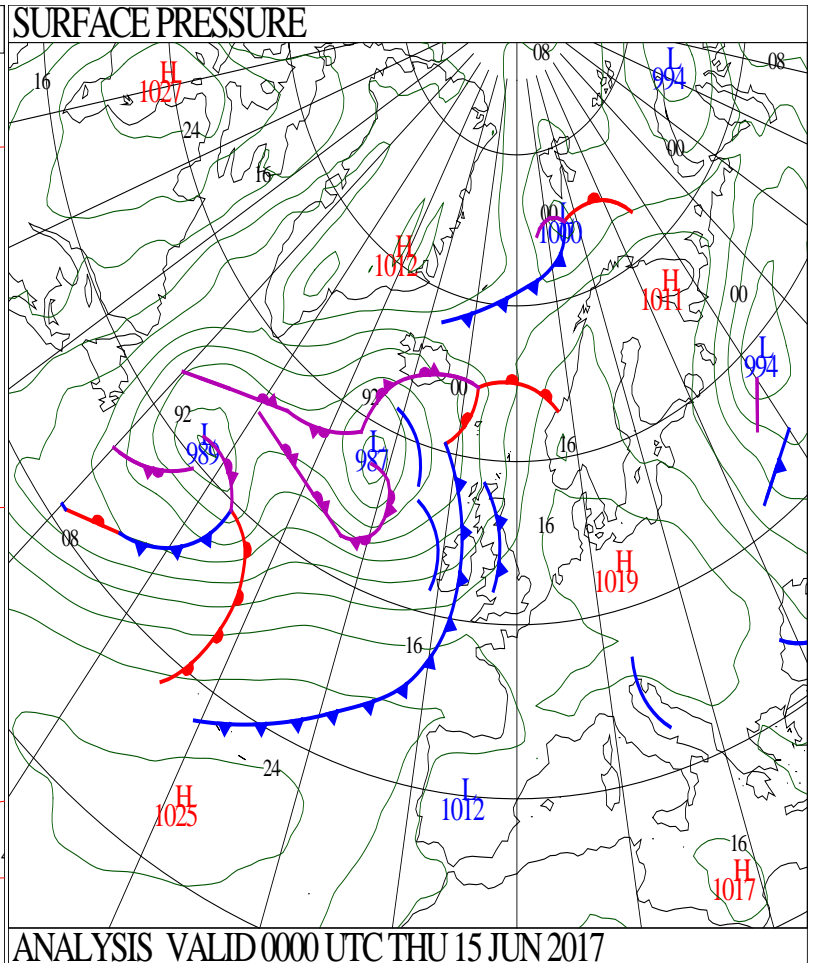
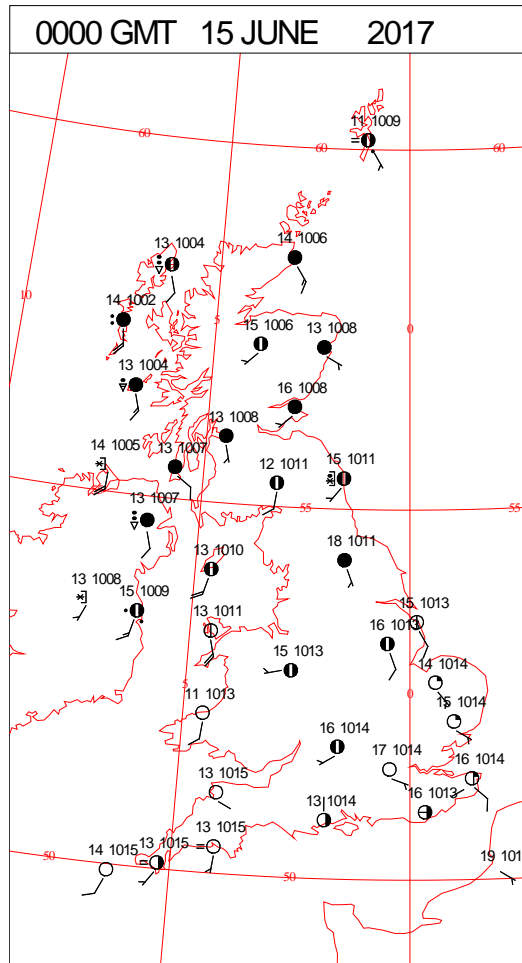
SIGNIFICANT WEATHER

0600 GMT 14 JUNE 2017	SIG WEATHER	1200 GMT 14 JUNE 2017	SIG WEATHER	<p><b>Summary of UK Weather for Wednesday 14 June 2017.</b></p> <p>It was dry and clear through the early hours, although mild and muggy, especially in the south-east. Meanwhile, further west it was cooler, and there were a few mist and fog patches.</p> <p>Northern parts saw more cloud, with some patchy amounts of rain.</p> <p>It was a bright start for much of England and Wales, with any mist and fog patches soon clearing, to leave a warm and fine day.</p> <p>Elsewhere, for Scotland and Northern Ireland, the skies were cloudy, with patchy rain and drizzle at first, this later replaced by sunshine and showers. However, even here, there were warm spells, particularly across eastern Scotland during the afternoon.</p> <p>Generally temperatures were slightly above the seasonal average.</p>
1800 GMT 14 JUNE 2017	SIG WEATHER	0000 GMT 15 JUNE 2017	SIG WEATHER	
				<p><b>EXTREMES</b></p> <p><b>Highest Maximum:</b> 27.1 Heathrow, Greater London</p> <p><b>Lowest Maximum:</b> 14.0 Quidnish, Isle of Harris</p> <p><b>Lowest Minimum:</b> 5.6 Exeter Airport No2, Devon</p> <p><b>Lowest Grass Minimum:</b> 2.2 Lapford, Devon</p> <p><b>Most Rain:</b> 15.4 Alltdearg House, Isle of Skye</p> <p><b>Most Sun:</b> 15.3 Preston, Cove House, Dorset</p>

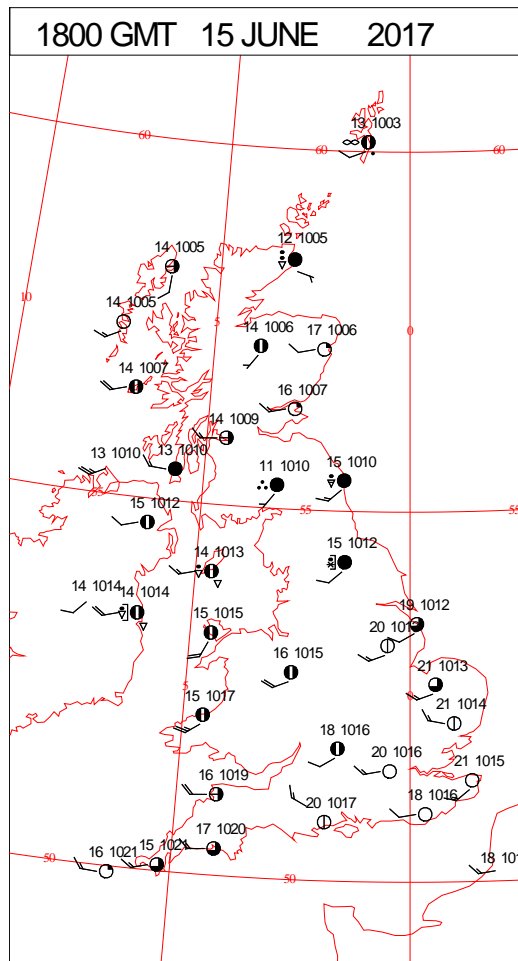
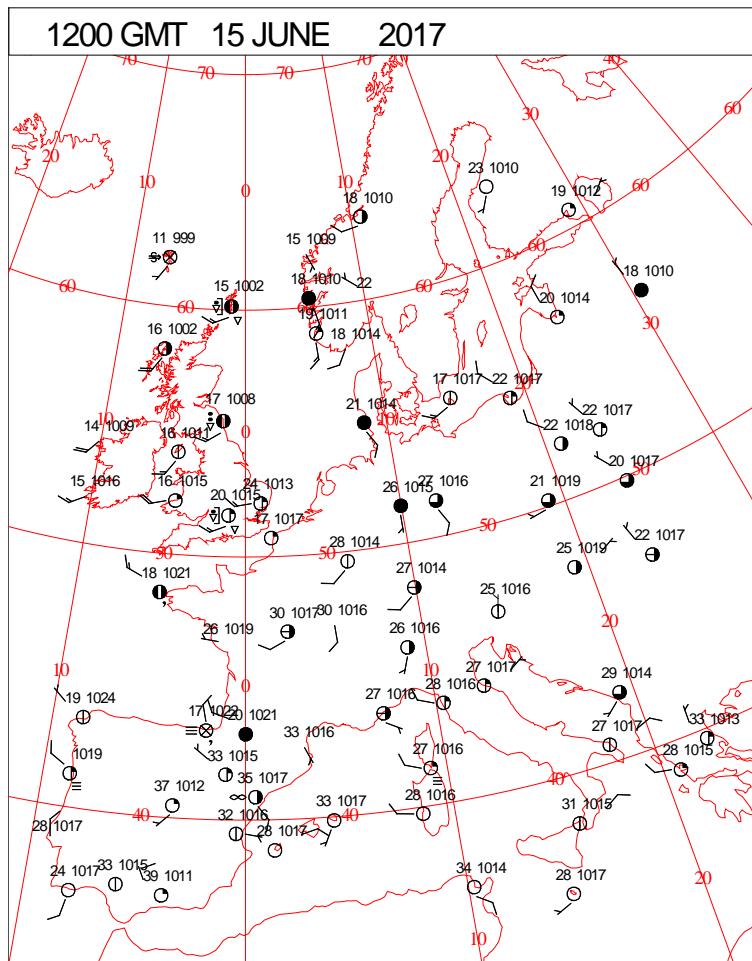
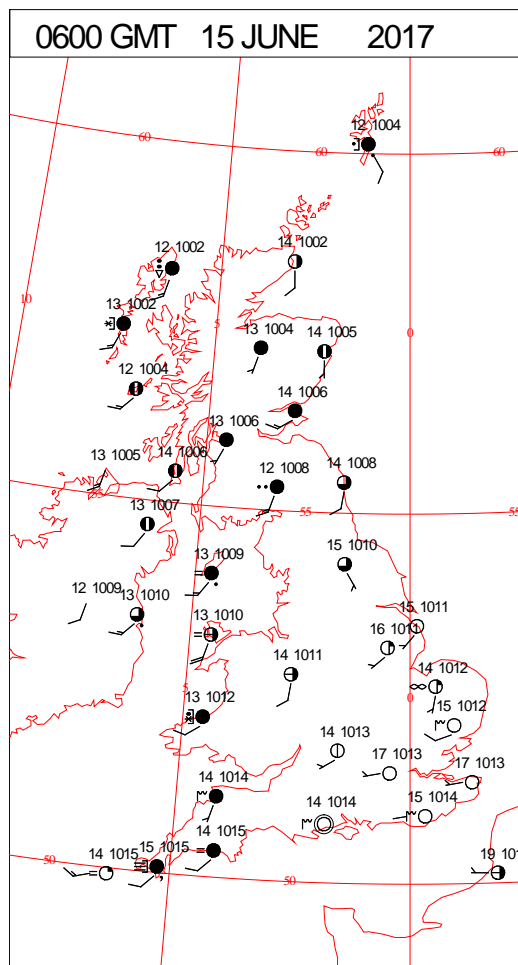
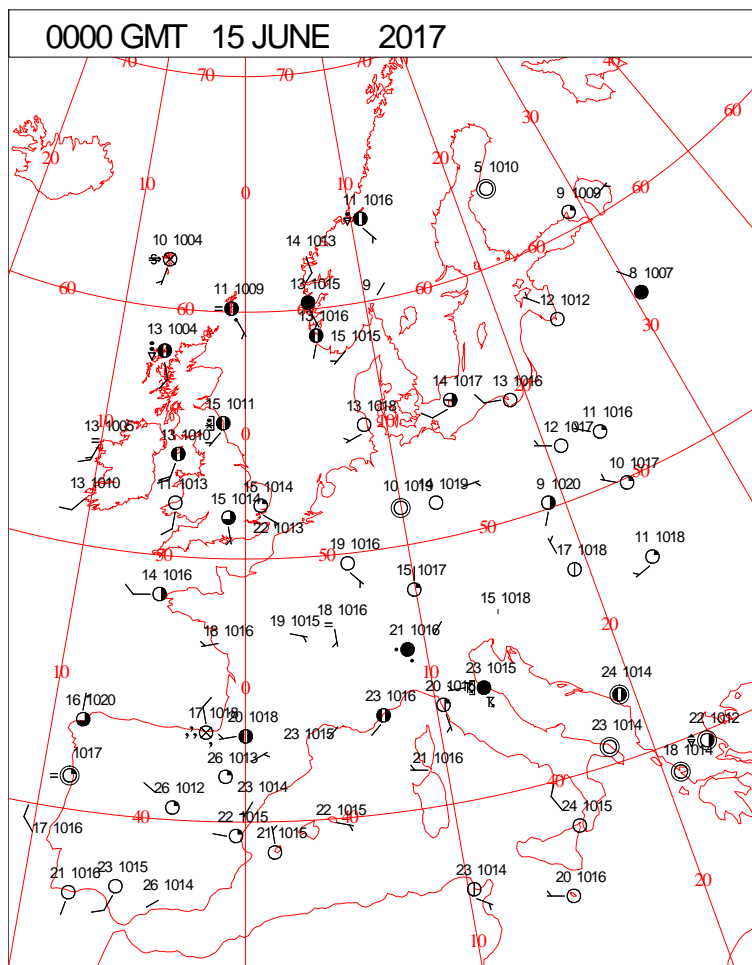
DAILY CLIMATE DATA



# DAILY WEATHER SUMMARY



# SURFACE REPORTS

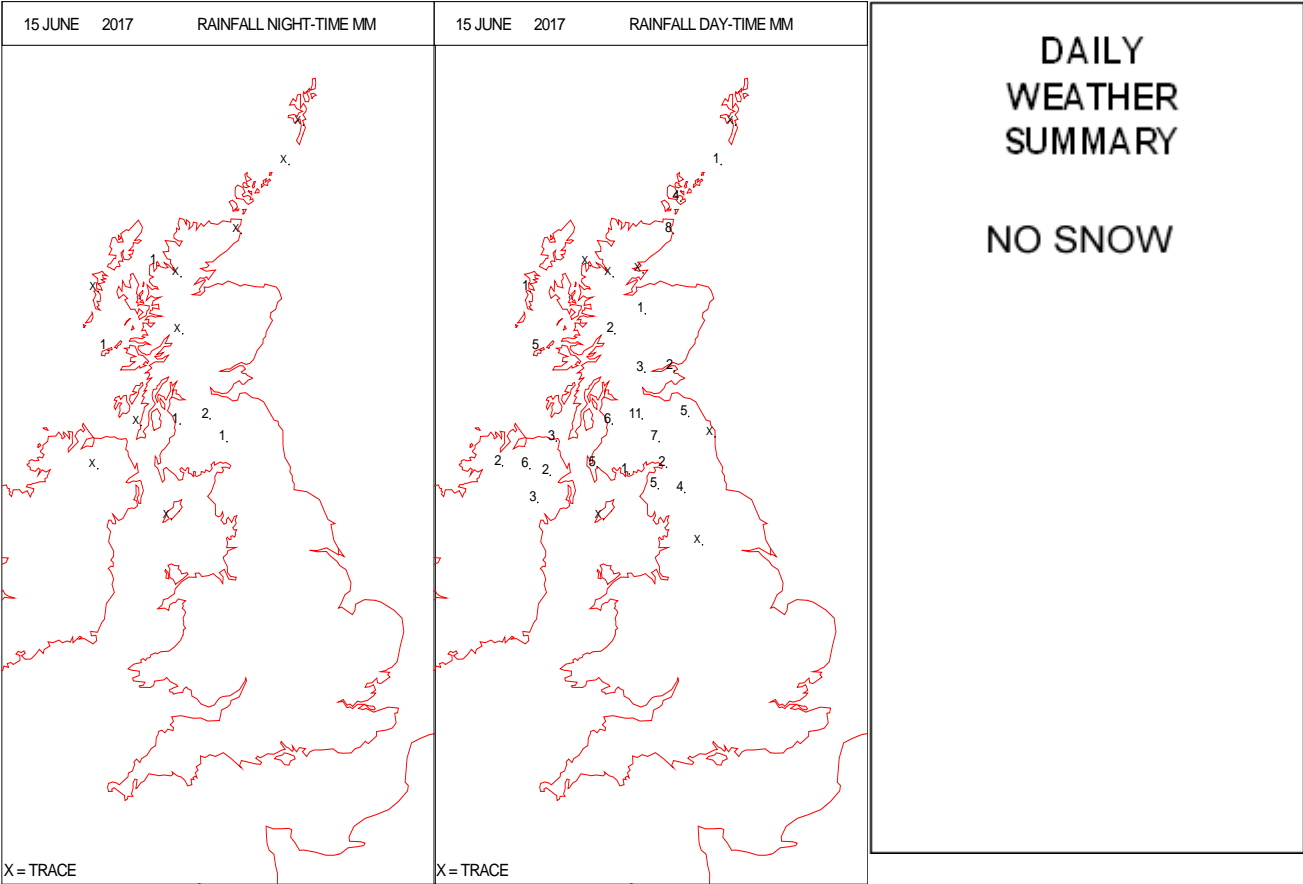
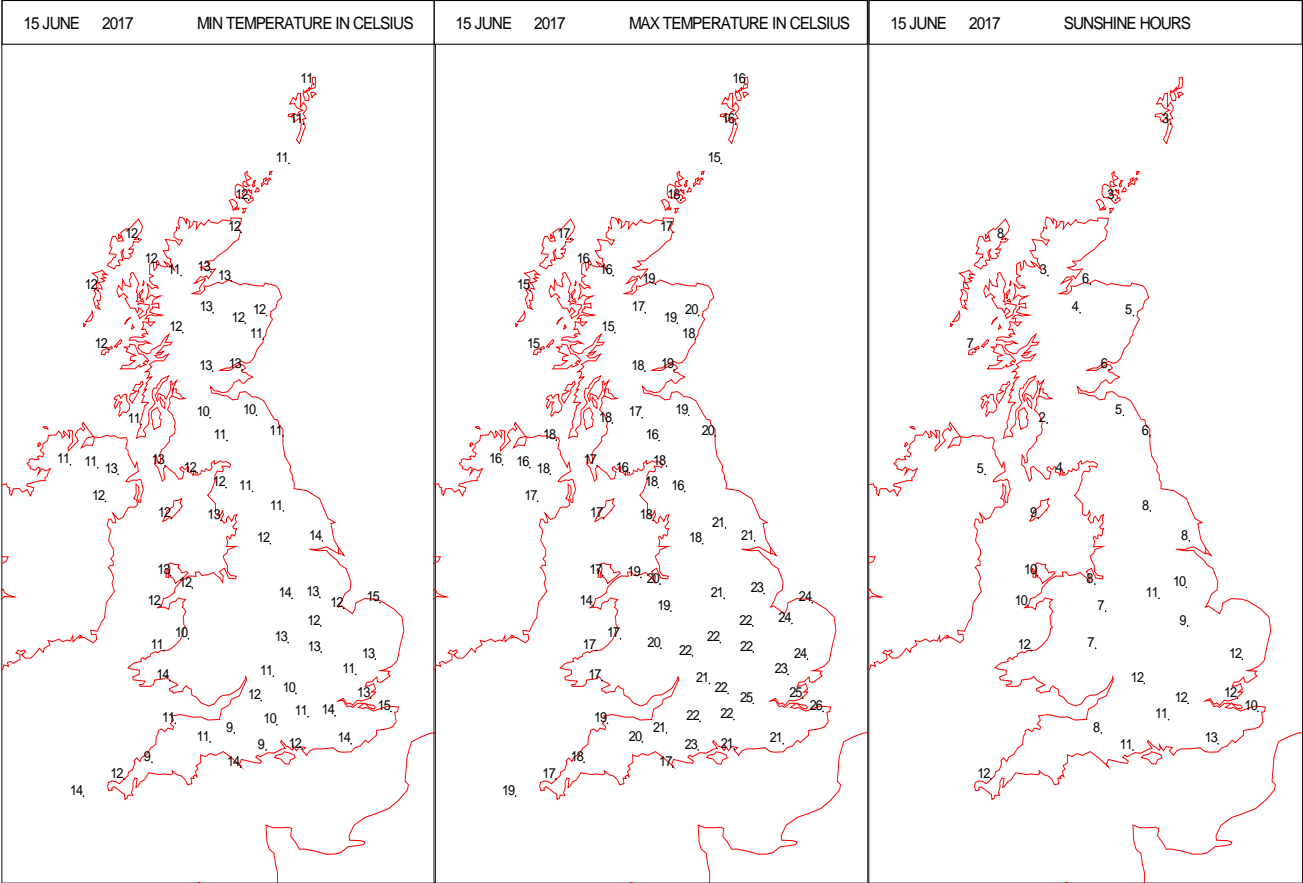


SIGNIFICANT WEATHER

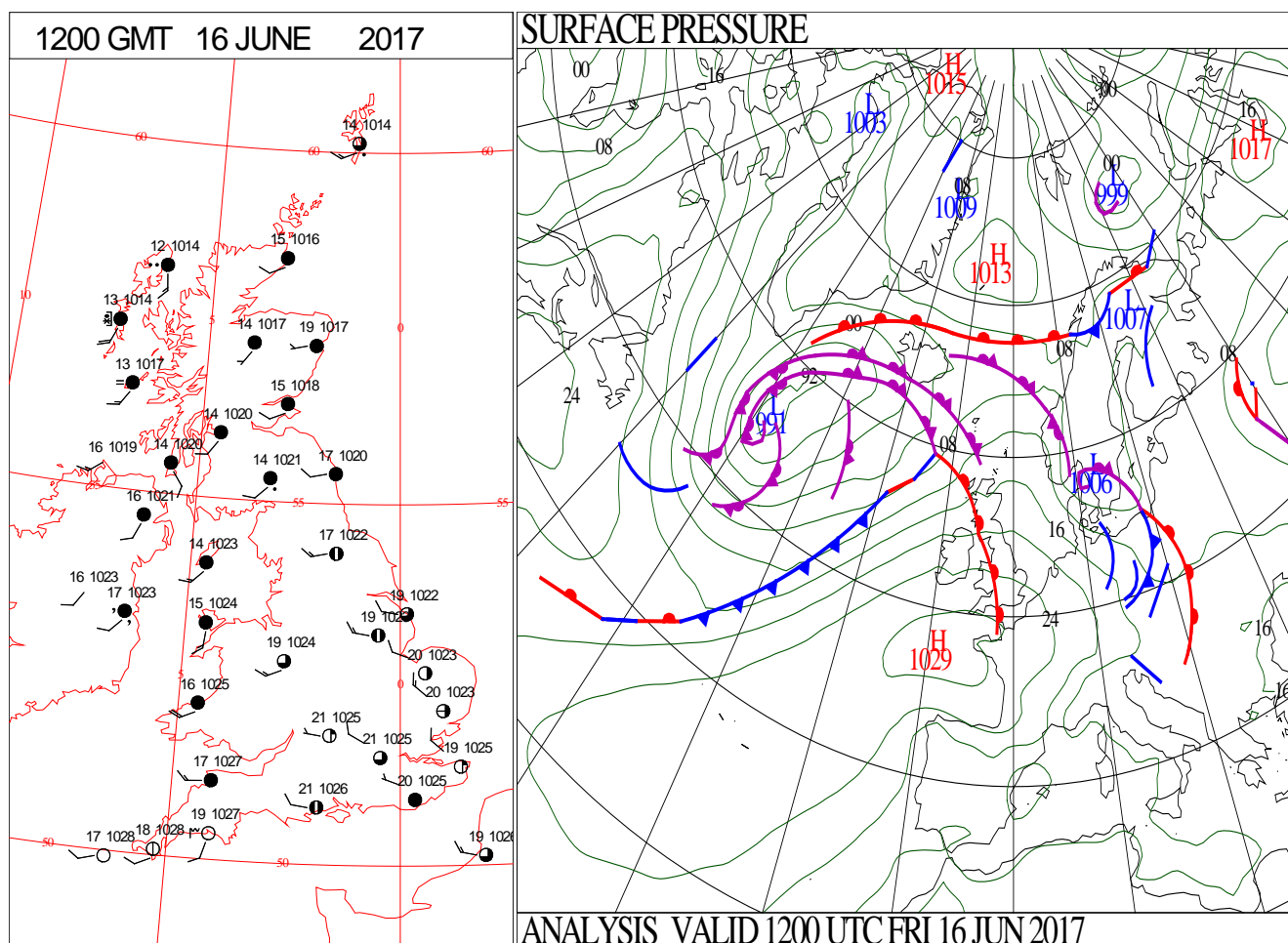
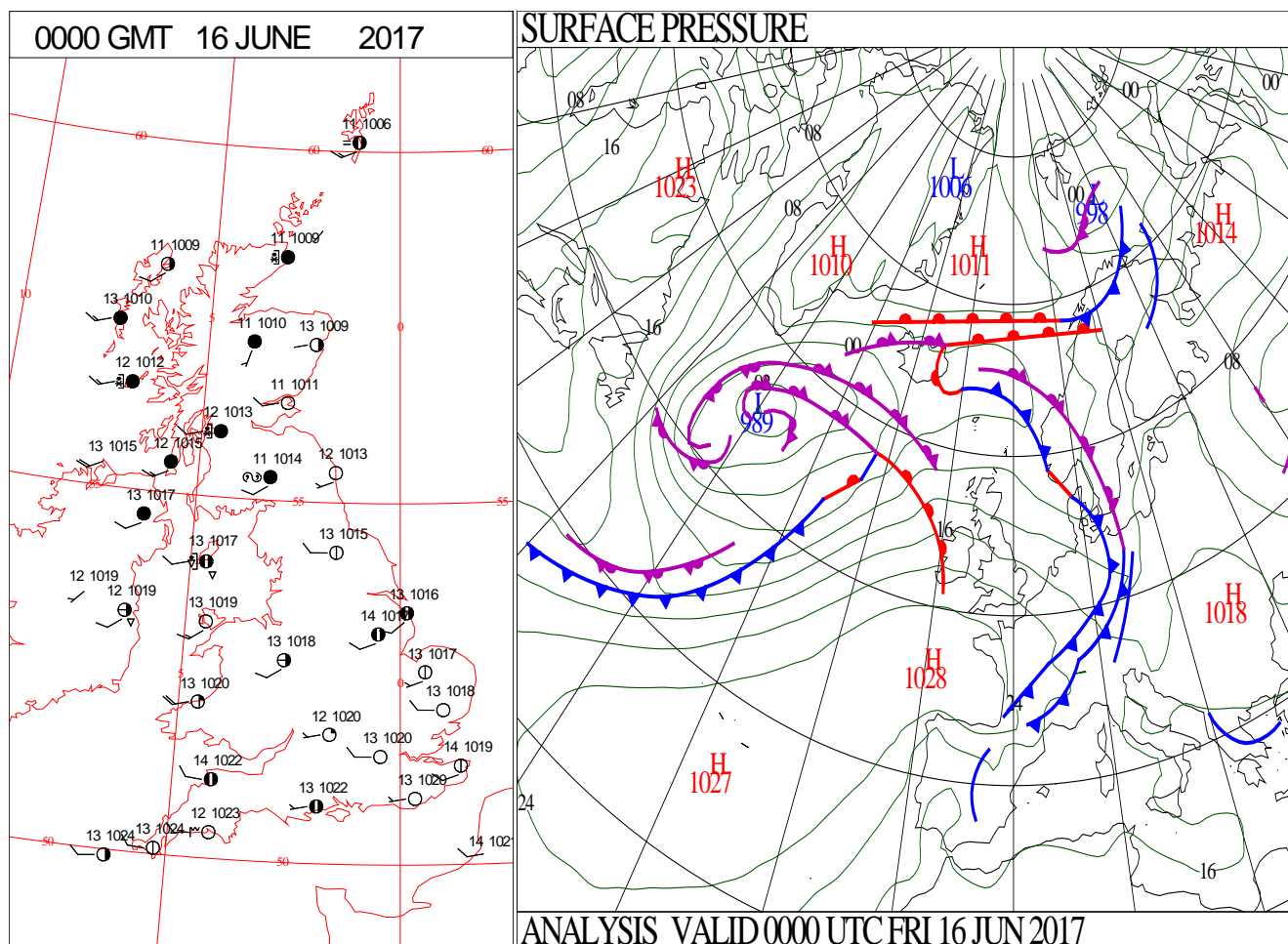
0600 GMT 15 JUNE 2017	SIG WEATHER	1200 GMT 15 JUNE 2017	SIG WEATHER	<p><b>Summary of UK Weather for Thursday 15 June 2017.</b></p> <p>It was a dry night for many overnight, with some clear skies across parts of England and Wales.</p> <p>Meanwhile in Scotland and Northern Ireland rain edged eastwards and turned heavy over north-western parts of Scotland.</p> <p>By dawn the rain had cleared Northern Ireland, leaving a weakening band of cloud and rain draped across west Scotland, north-west England and west Wales.</p> <p>The band of cloud slowly progressed eastwards, allowing the weather to steadily turn drier and brighter across northern England.</p> <p>However, heavy showers affected Scotland and Northern Ireland through the rest of the day, moving into northern England too later on in the afternoon.</p> <p>Across the rest of England and Wales, it was a dry day with warm sunny spells.</p> <p>Across much of the country it was a breezy day, especially across the north of England, Scotland and Northern Ireland.</p>
1800 GMT 15 JUNE 2017	SIG WEATHER	0000 GMT 16 JUNE 2017	SIG WEATHER	
				<p><b>EXTREMES</b></p> <p><b>Highest Maximum:</b> 26.0 Manston, Kent</p> <p><b>Lowest Maximum:</b> 13.7 Cluanie Inn No3, Inverness-Shire</p> <p><b>Lowest Minimum:</b> 7.0 Exeter Airport No2</p> <p><b>Lowest Grass Minimum:</b> 2.5 Amersham Field Centre, Buckinghamshire</p> <p><b>Most Rain:</b> 17.8 Glen Strae, Argyll</p> <p><b>Most Sun:</b> 13.4 Hastings, East Sussex</p>



DAILY CLIMATE DATA

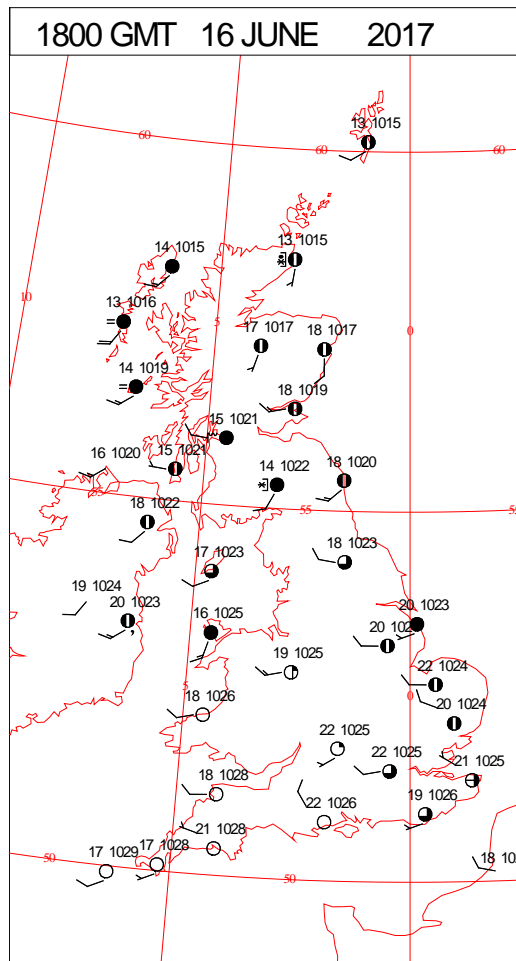
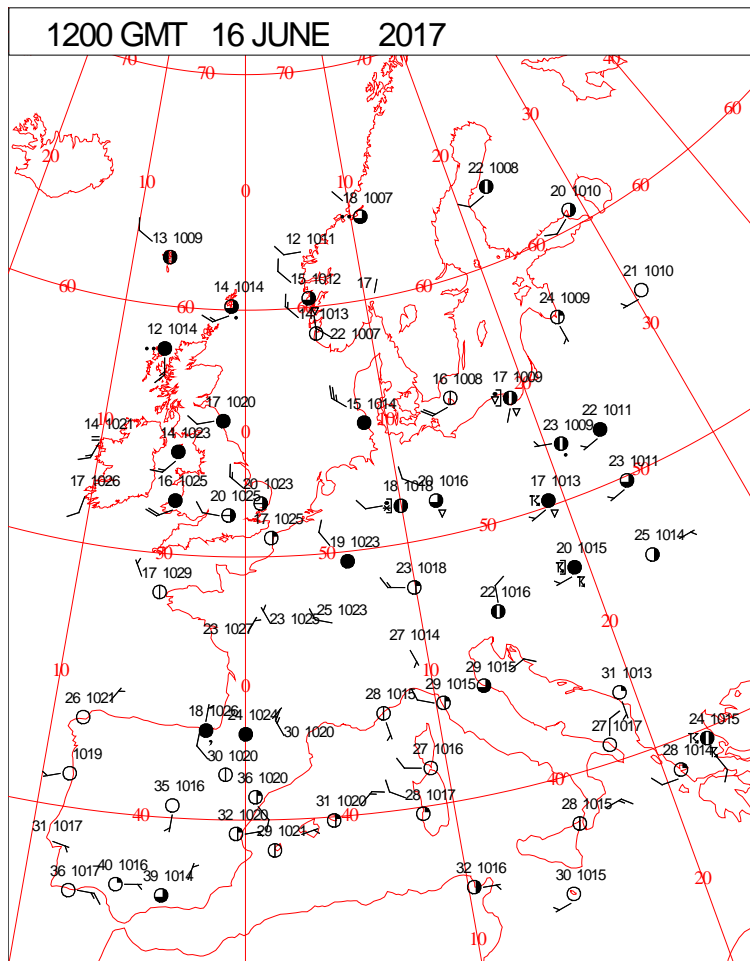
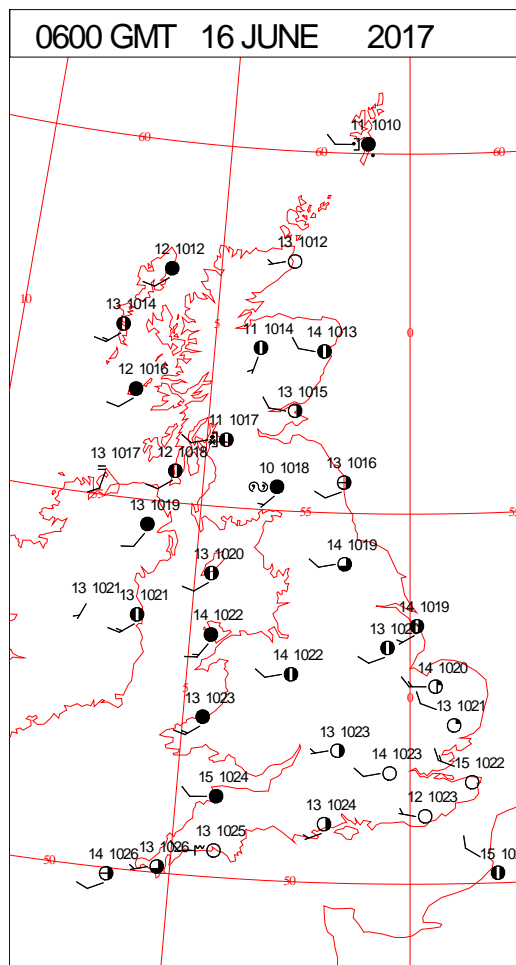
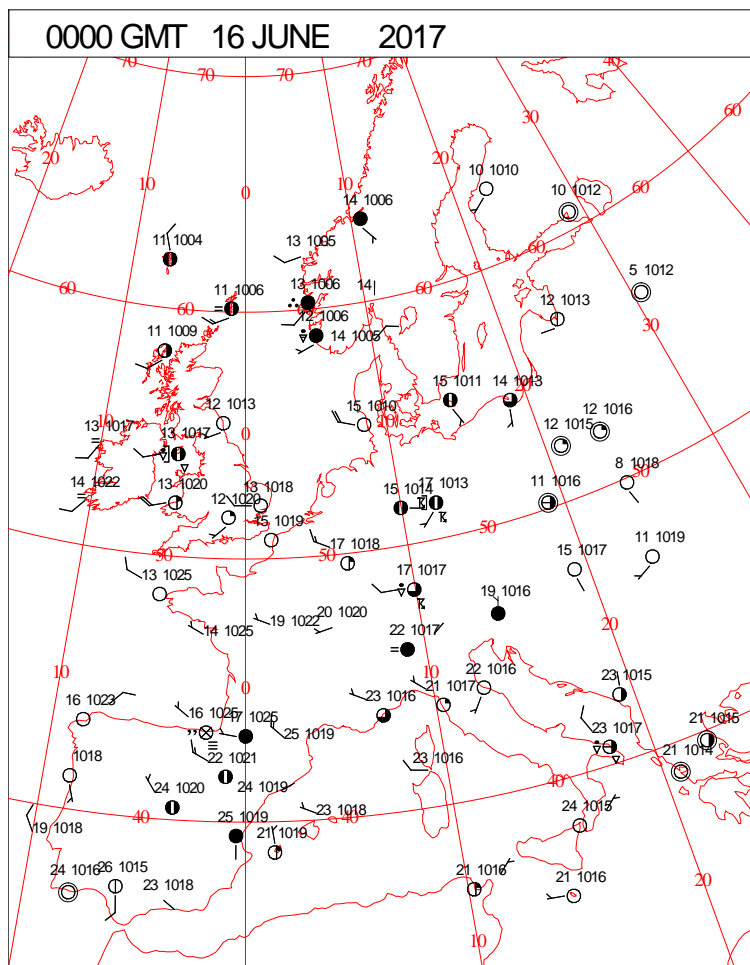


# DAILY WEATHER SUMMARY



Friday 16 June 2017

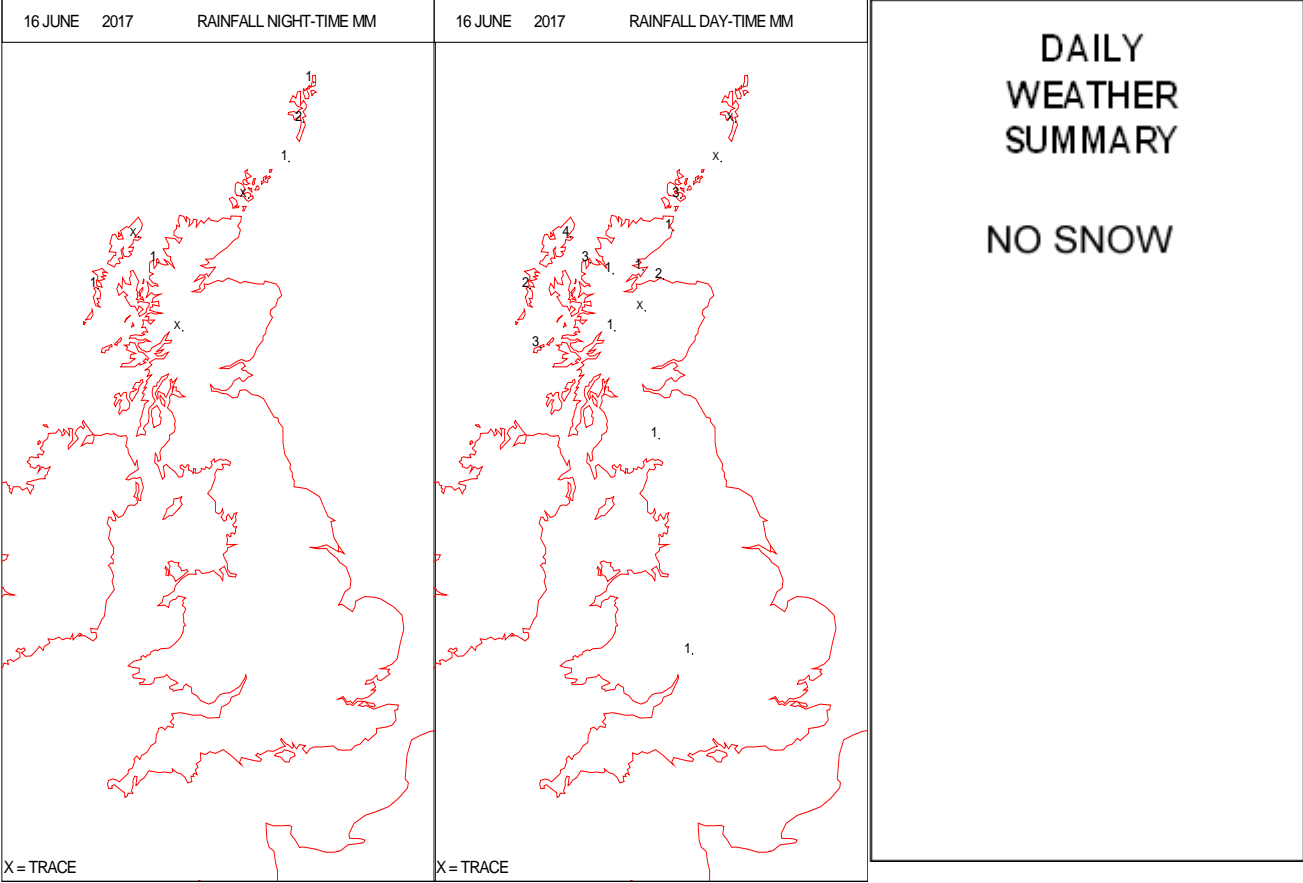
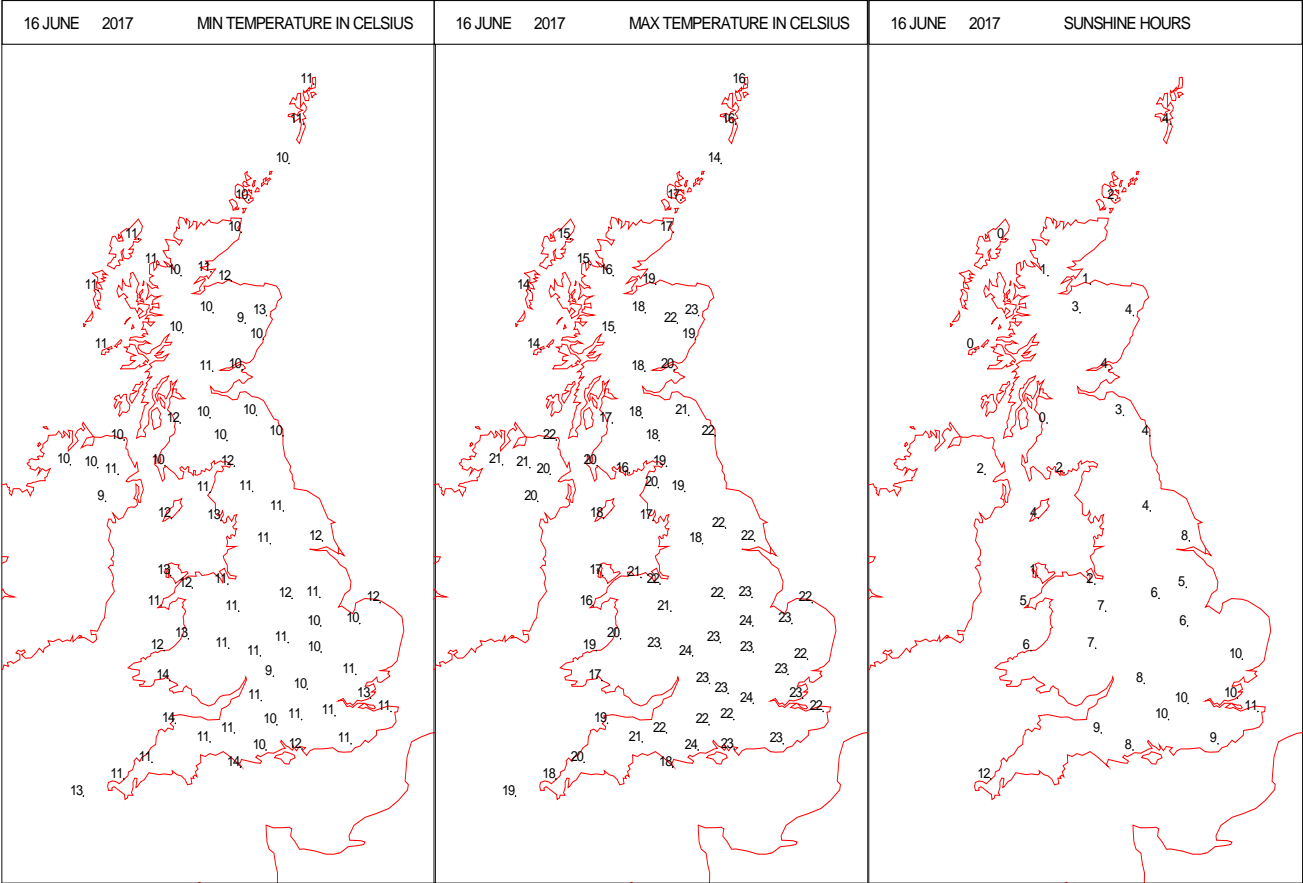
## SURFACE REPORTS



SIGNIFICANT WEATHER

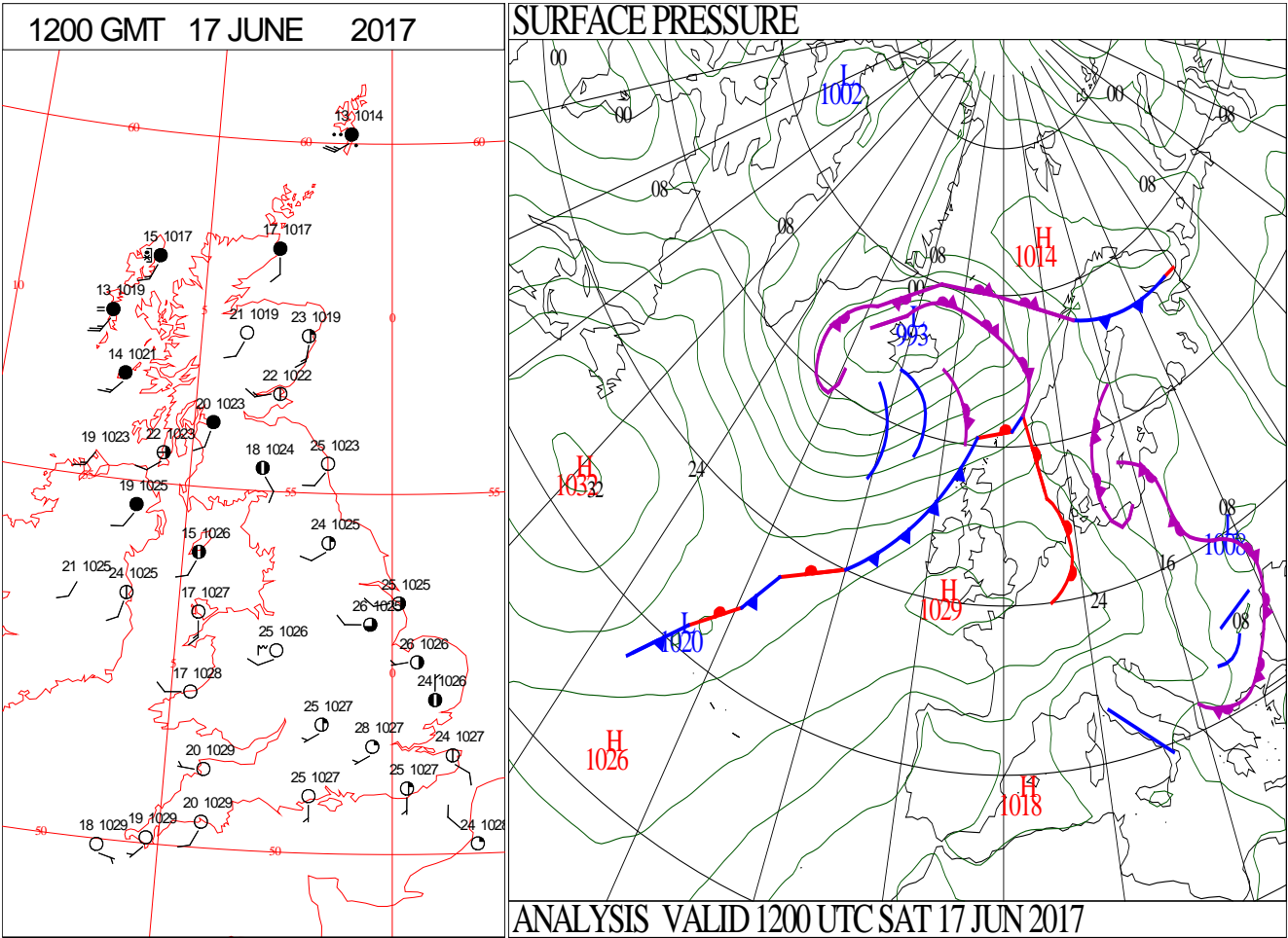
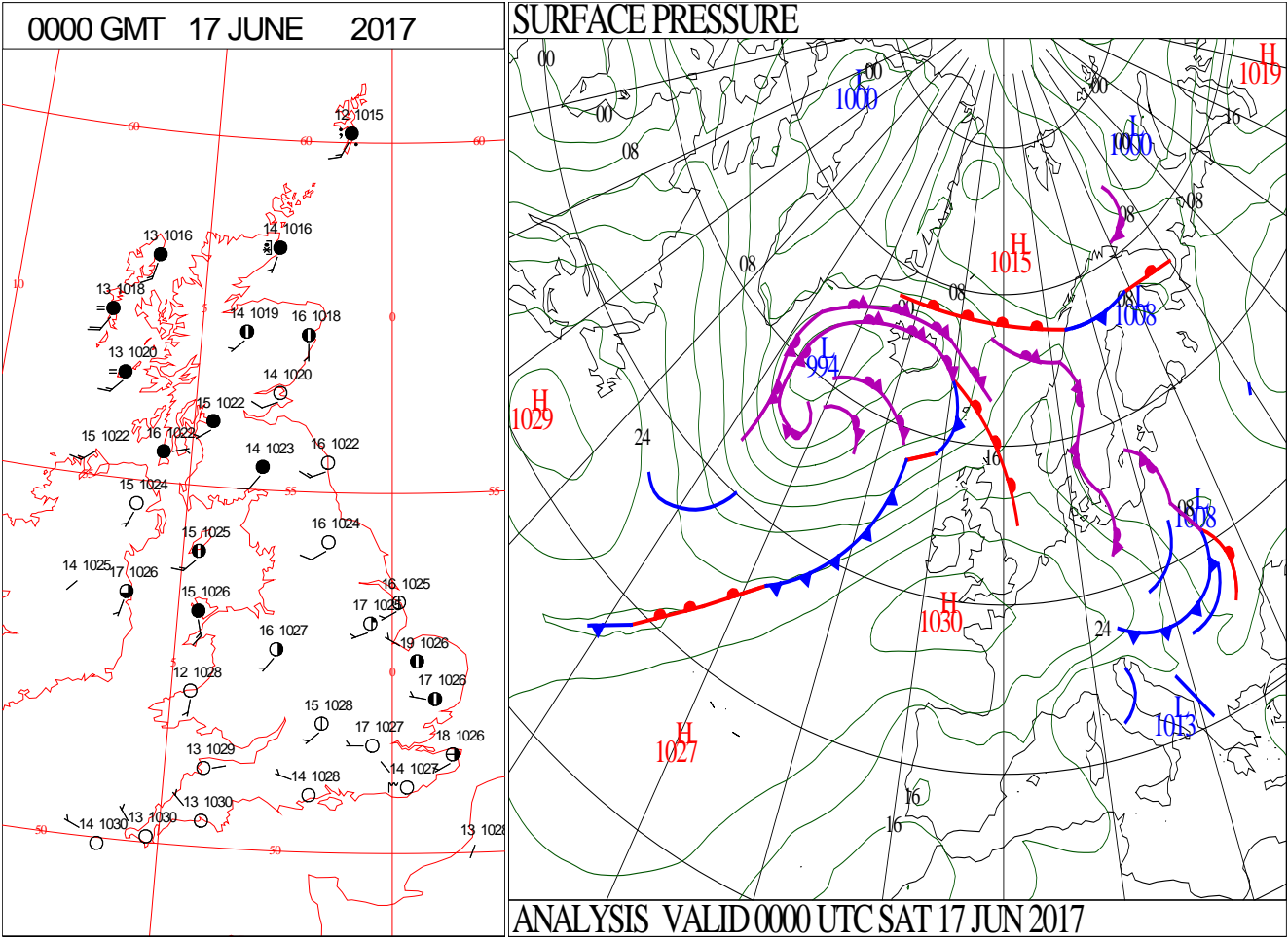
0600 GMT 16 JUNE 2017	SIG WEATHER	1200 GMT 16 JUNE 2017	SIG WEATHER	<div>Summary of UK Weather for Friday 16 June 2017.</div> <div>Heavy showers quickly eased overnight, leaving clear spells across much of the U.K.</div> <div>However, a weather front pushed into western parts later in the night, bringing some cloud and also a few outbreaks of drizzle, especially across northern England, western Scotland, western Wales and Northern Ireland.</div> <div>It was a mild night in general, although a few spots did see minimum temperatures into high single figures Celsius.</div> <div>Skies stayed largely cloudy across the north-west, with some outbreaks of light rain and drizzle over the hills throughout the day. There were also some areas of hill fog over the highest ground, where the cloud thickened.</div> <div>However it did brighten up across Northern Ireland, and it was sunnier across the south, central parts, and the north-east, with long sunny intervals.</div> <div>With light winds it felt very warm in the sunshine, with many places seeing temperatures well above average for the time of year.</div> <div>EXTREMES</div> <div>Highest Maximum: 27.2 Underton, Shropshire</div> <div>Lowest Maximum: 13.7 South Uist Range, Western Isles</div> <div>Lowest Minimum: 7.6 Durris, Aberdeenshire</div> <div>Lowest Grass Minimum: 2.4 Edge, Shropshire</div> <div>Most Rain: 22.0 Kilmelford, Hazelwood Cottage, Argyll</div> <div>Most Sun: 14.1 Guernsey Airport, Guernsey</div>
1800 GMT 16 JUNE 2017	SIG WEATHER	0000 GMT 17 JUNE 2017	SIG WEATHER	

DAILY CLIMATE DATA

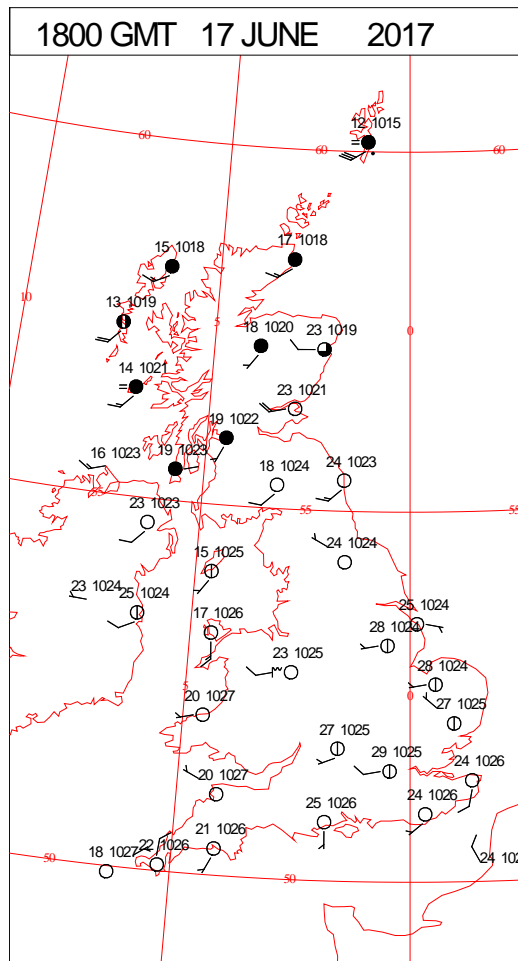
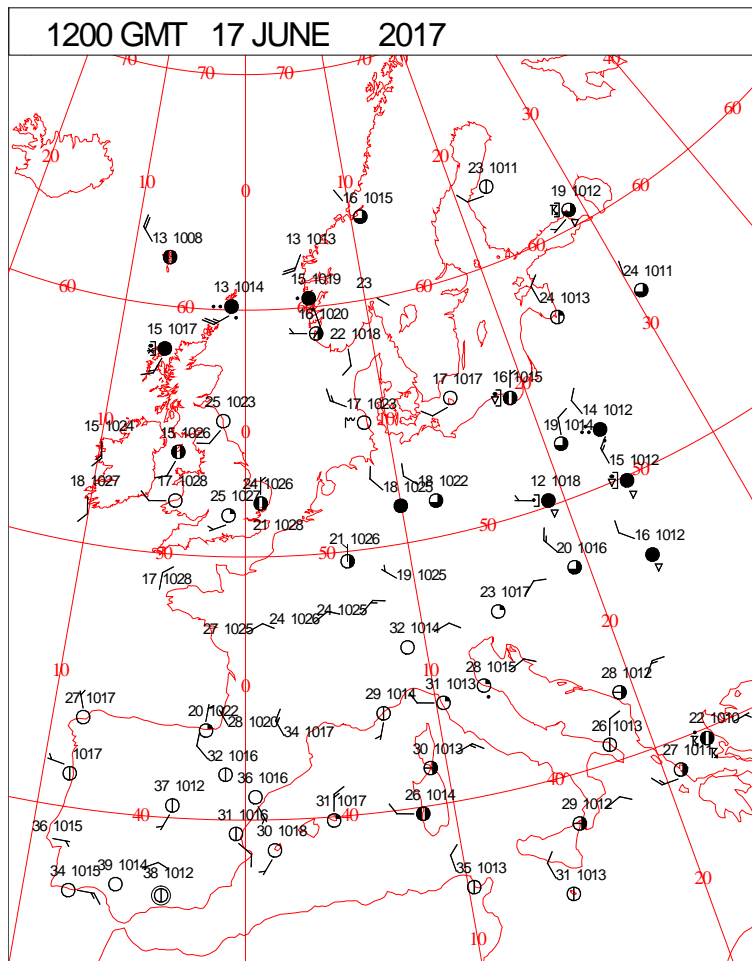
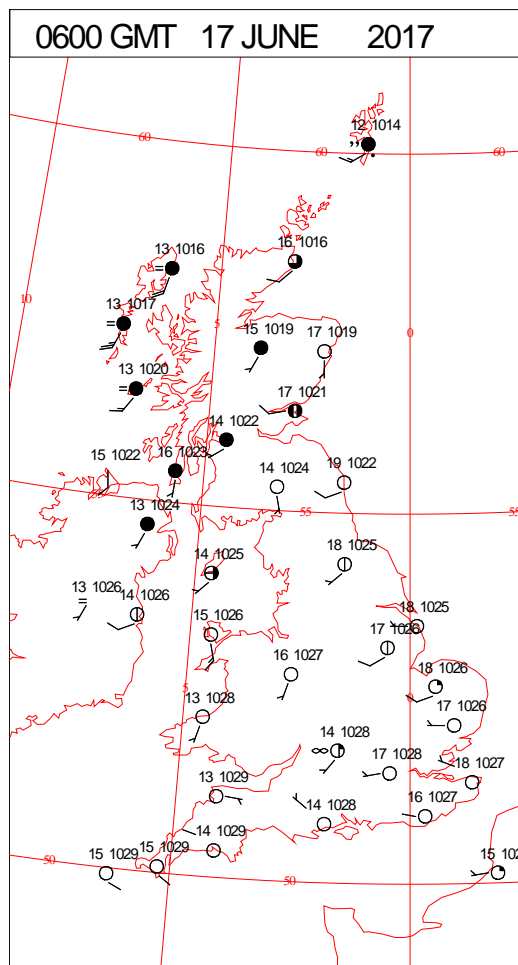
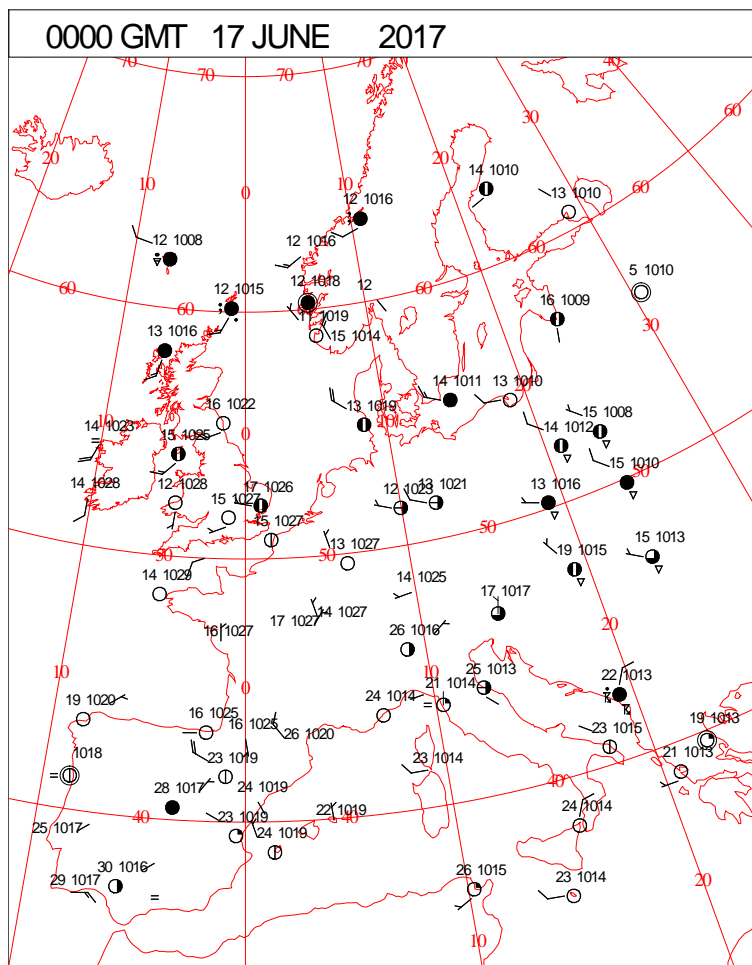




DAILY WEATHER SUMMARY



# SURFACE REPORTS



SIGNIFICANT WEATHER

0600 GMT 17 JUNE 2017	SIG WEATHER	1200 GMT 17 JUNE 2017	SIG WEATHER	<p><b>Summary of UK Weather for Saturday 17 June 2017.</b></p> <p>Skies were cloudy overnight across the north-west, with some light rain and drizzle, but it was dry for most.</p> <p>Elsewhere, there were plenty of clear spells, and it was a mild night in general.</p> <p>A few fog patches and areas of low cloud formed overnight too, principally across Wales and south-west England, though there were isolated pockets of mist elsewhere across England.</p> <p>During the day, there was widespread sunshine across England and Wales. Some fair weather cumulus cloud developed over East Anglia and the East Midlands, but most other places stayed clear with blue skies, and it became hot for many with strong sunshine.</p> <p>Skies were cloudier in western Scotland, and there was some light rain in the far north-west.</p> <p>Eastern and central Scotland, as well as Northern Ireland, stayed dry and warm with sunny spells.</p>
1800 GMT 17 JUNE 2017	SIG WEATHER	0000 GMT 18 JUNE 2017	SIG WEATHER	

**EXTREMES**

**Highest Maximum:**  
30.2 Teddington, Bushy Park, Greater London

**Lowest Maximum:**  
13.3 Fair Isle, Shetland  
13.3 Lerwick, Shetland

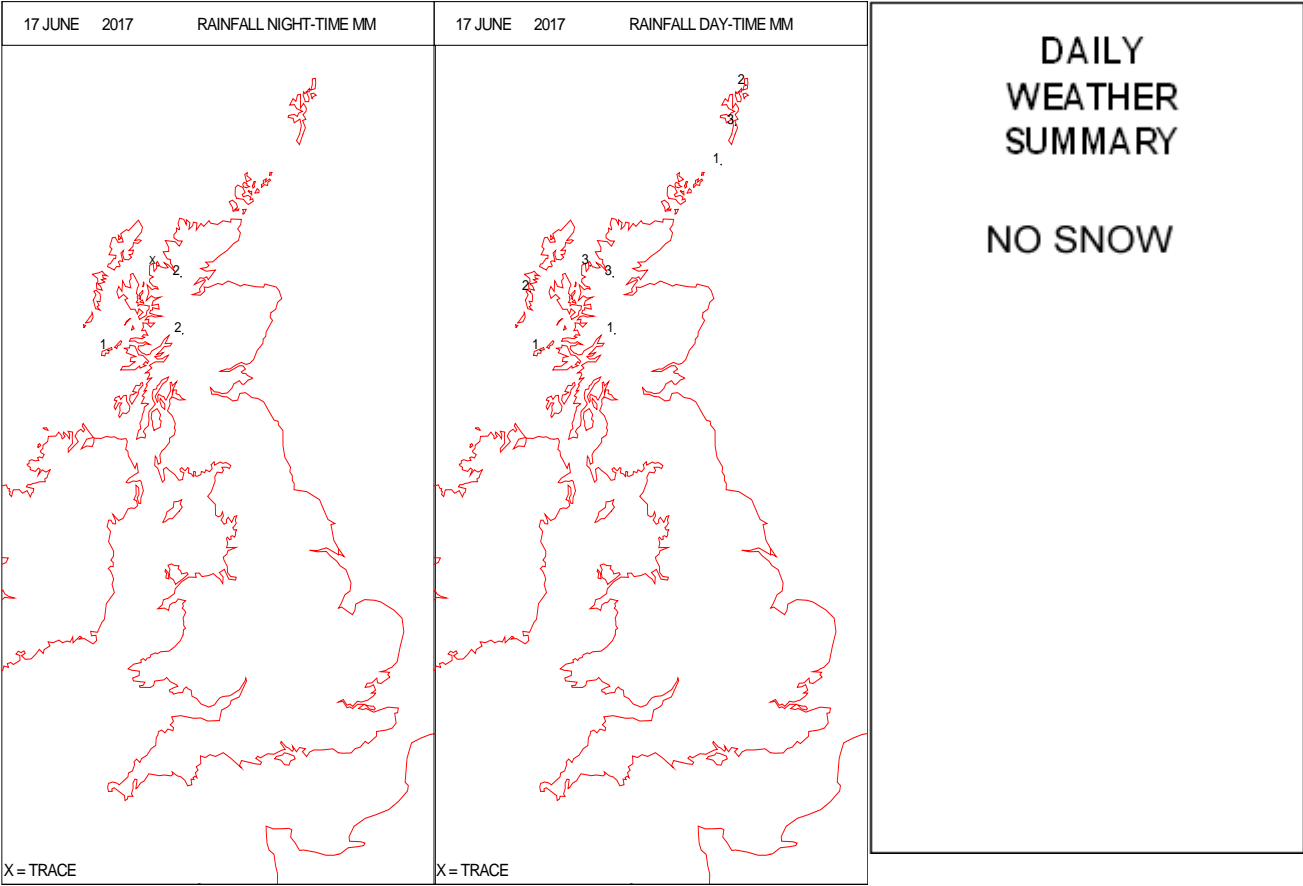
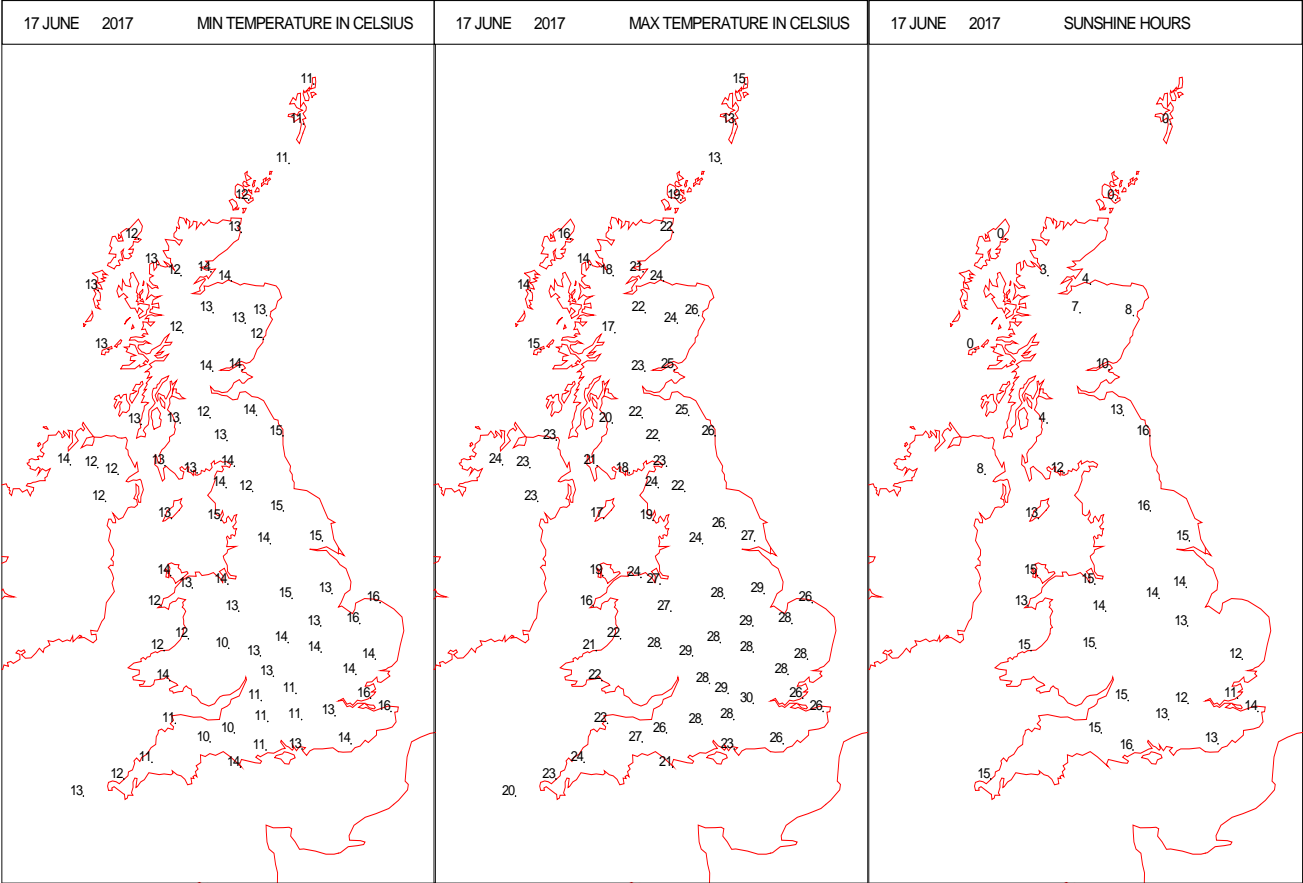
**Lowest Minimum:**  
7.6 Port Henderson, Ross-Shire

**Lowest Grass Minimum:**  
3.2 Armagh, Co. Armagh

**Most Rain:**  
30.6 Alltdearg House, Isle of Skye

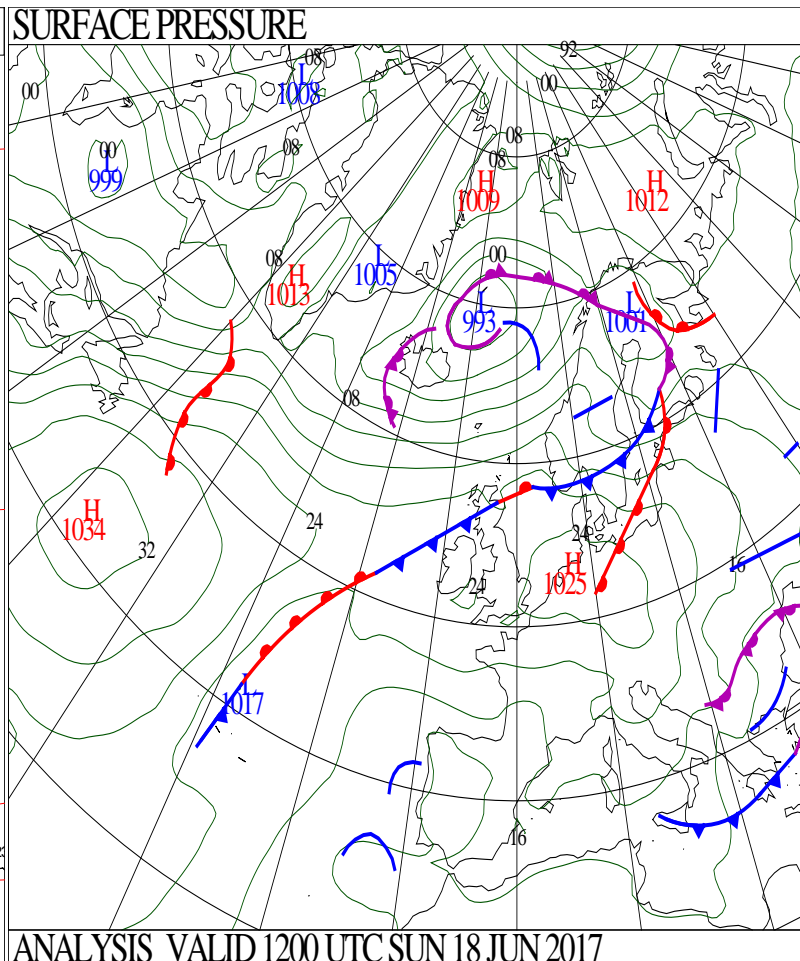
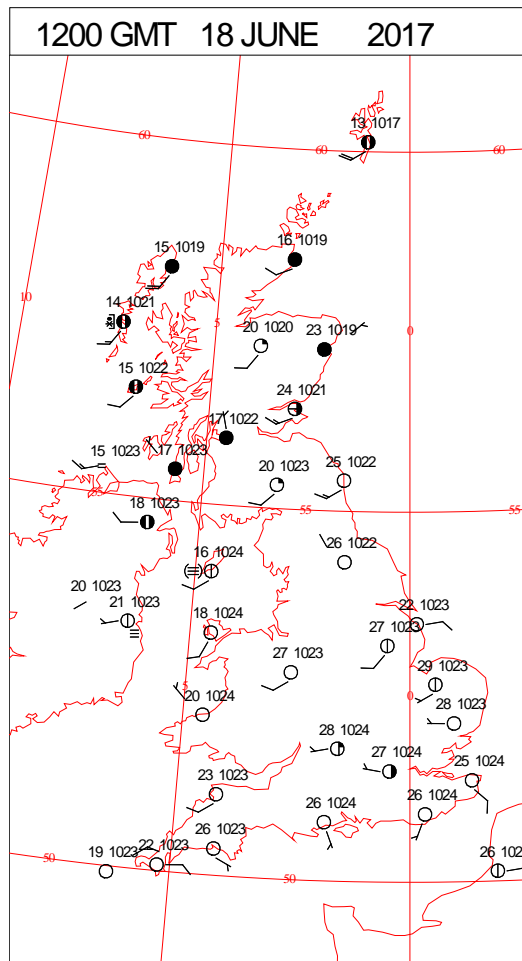
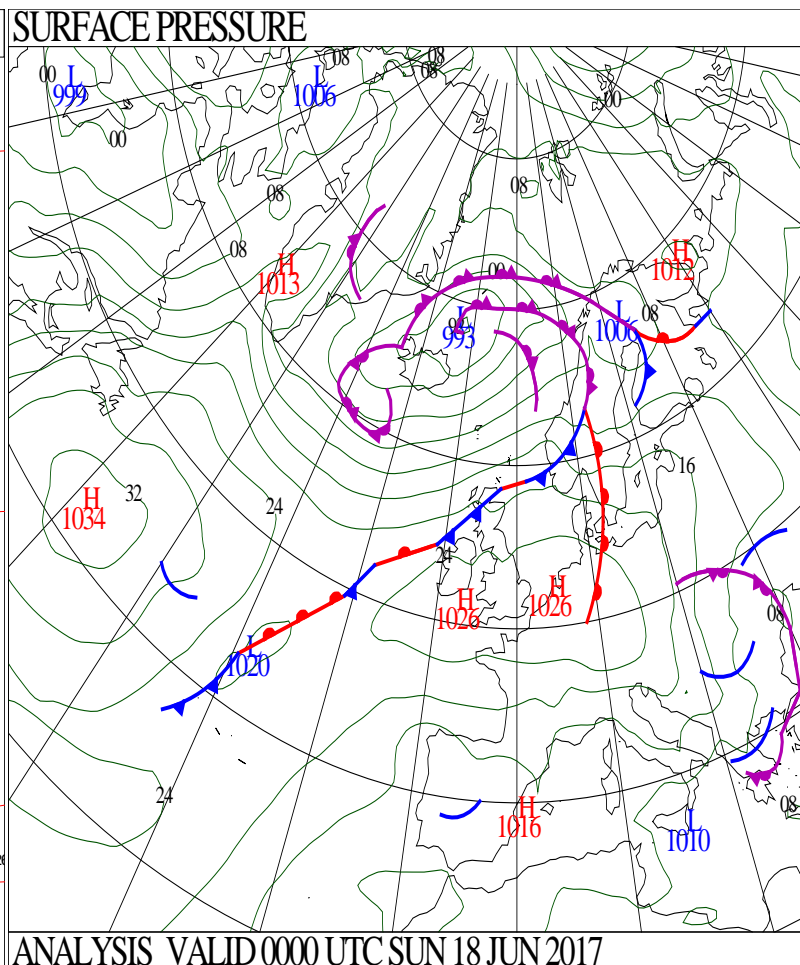
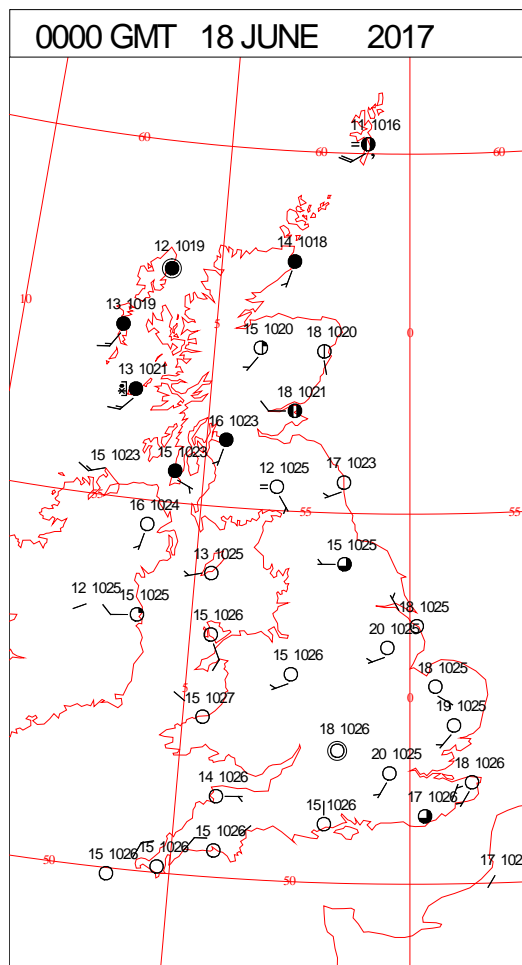
**Most Sun:**  
16.2 Whitby, North Yorkshire

DAILY CLIMATE DATA





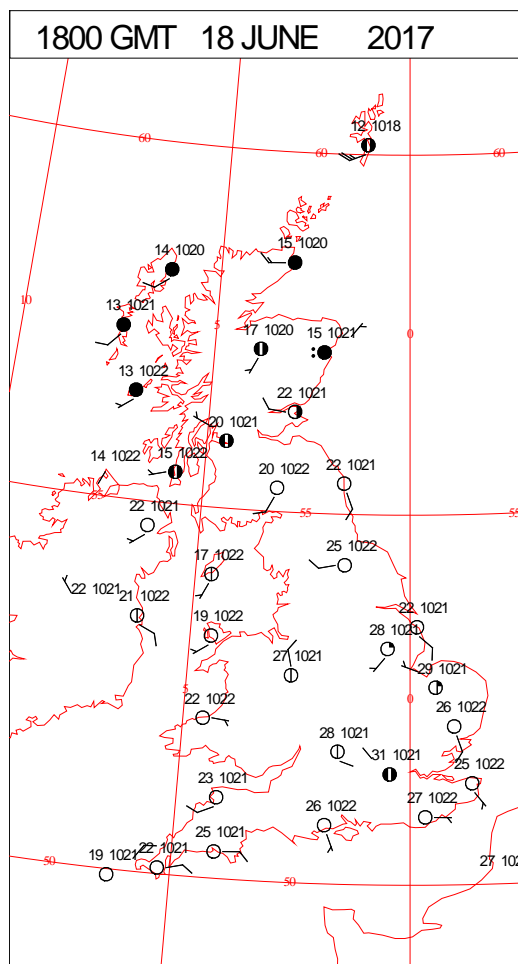
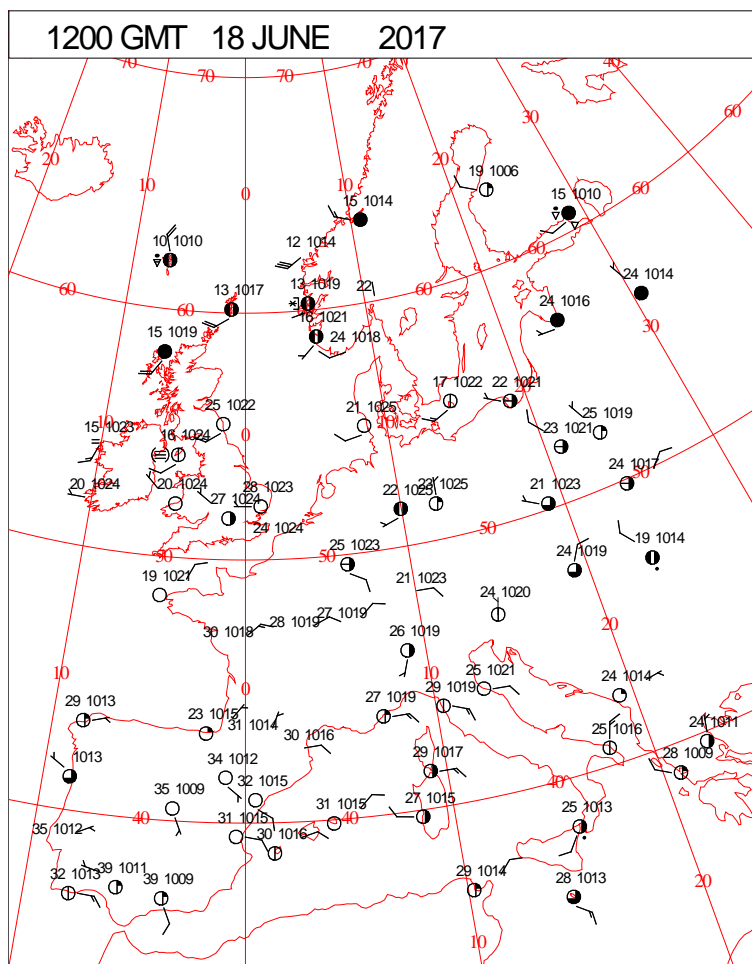
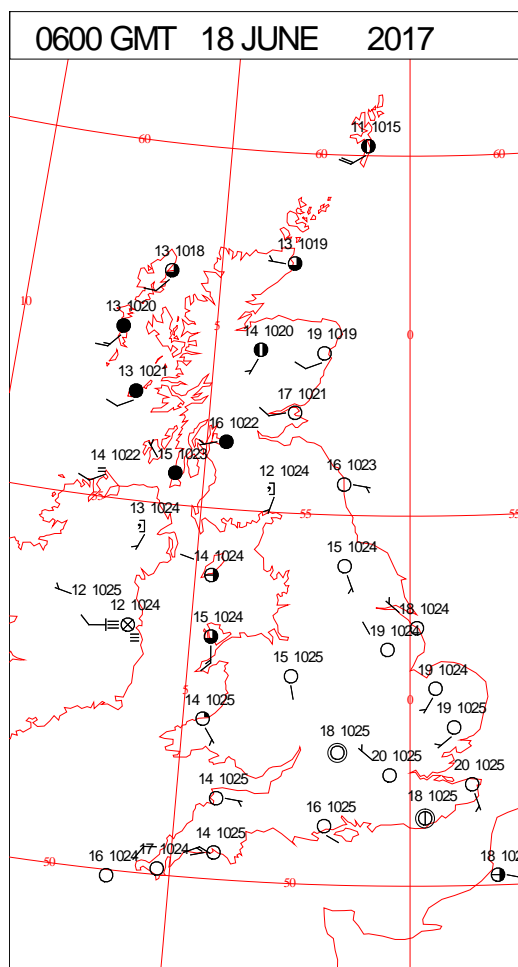
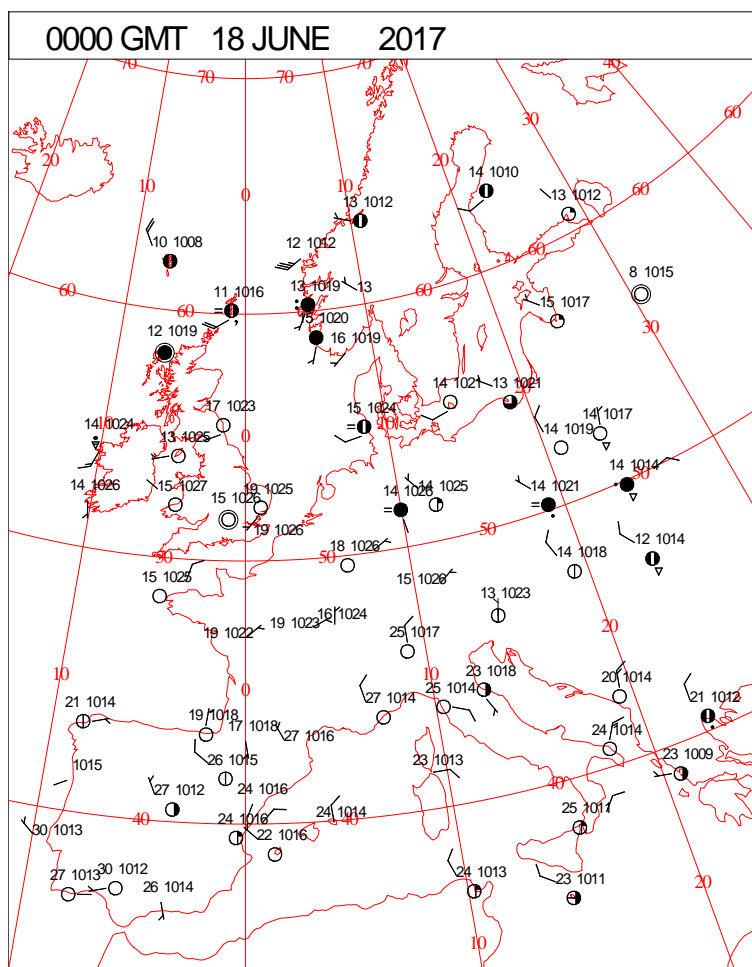
# DAILY WEATHER SUMMARY





Sunday 18 June 2017

## SURFACE REPORTS



SIGNIFICANT WEATHER

0600 GMT 18 JUNE 2017	SIG WEATHER	1200 GMT 18 JUNE 2017	SIG WEATHER	<div>Summary of UK Weather for Sunday 18 June 2017.</div> <div>It was a largely dry night across the U.K., with clear skies for many. However, skies were generally cloudy to the far north, with some light outbreaks of rain and drizzle, mainly over the hills.</div> <div>It was a very mild night across the south, although temperatures were closer to average in the north.</div> <div>During the day temperatures rose quickly, and most of the country had a hot and humid day, with plenty of strong sunshine. Some fair weather cumulus cloud developed in the south-east and in the Midlands, but many other places had unbroken sunshine.</div> <div>Some light continuous rain continued in north-west Scotland, and skies remained cloudier there, but most places stayed dry.</div>
1800 GMT 18 JUNE 2017	SIG WEATHER	0000 GMT 19 JUNE 2017	SIG WEATHER	

EXTREMES

Highest Maximum:  
32.1 Hampton W Wks,  
Greater London

Lowest Maximum:  
13.4 Fair Isle, Shetland

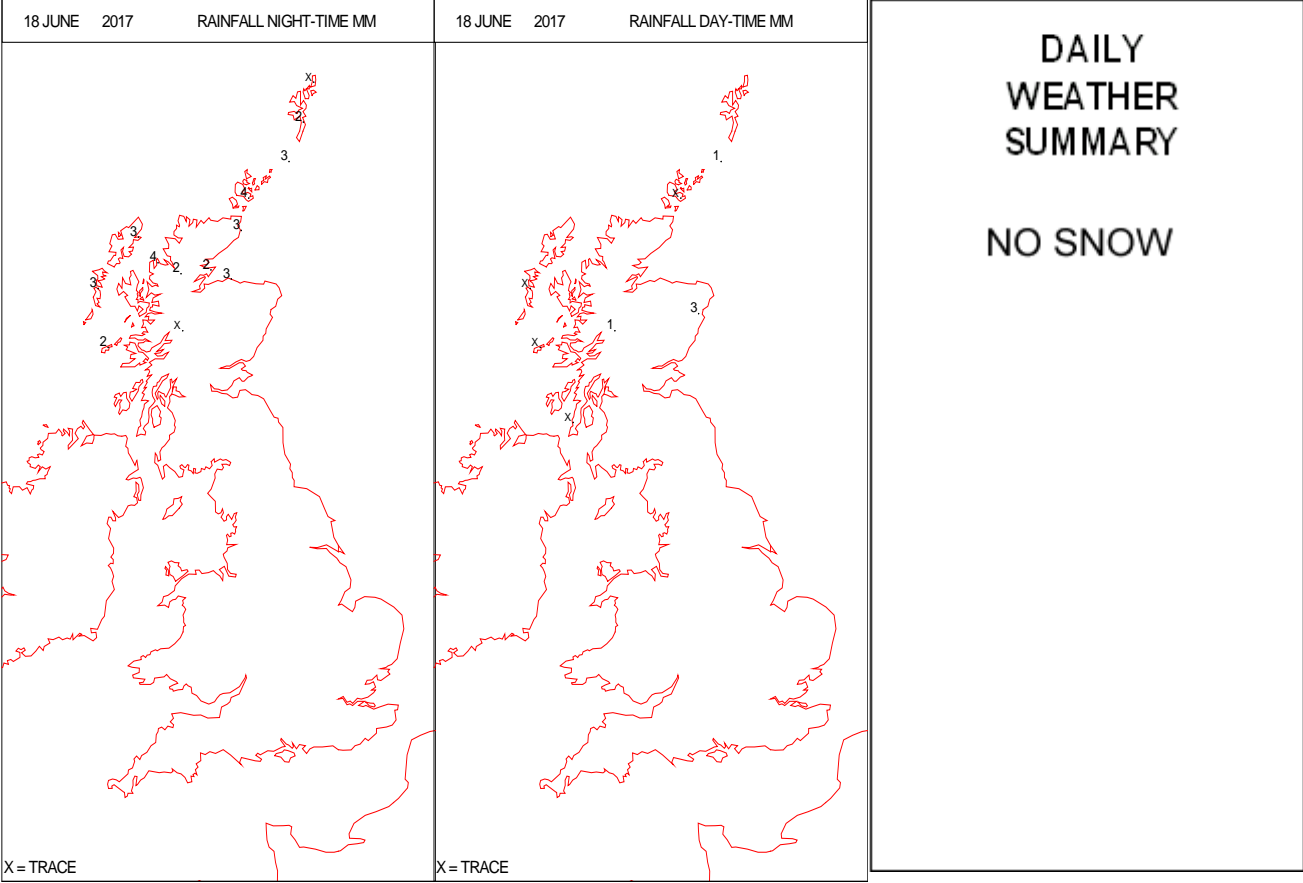
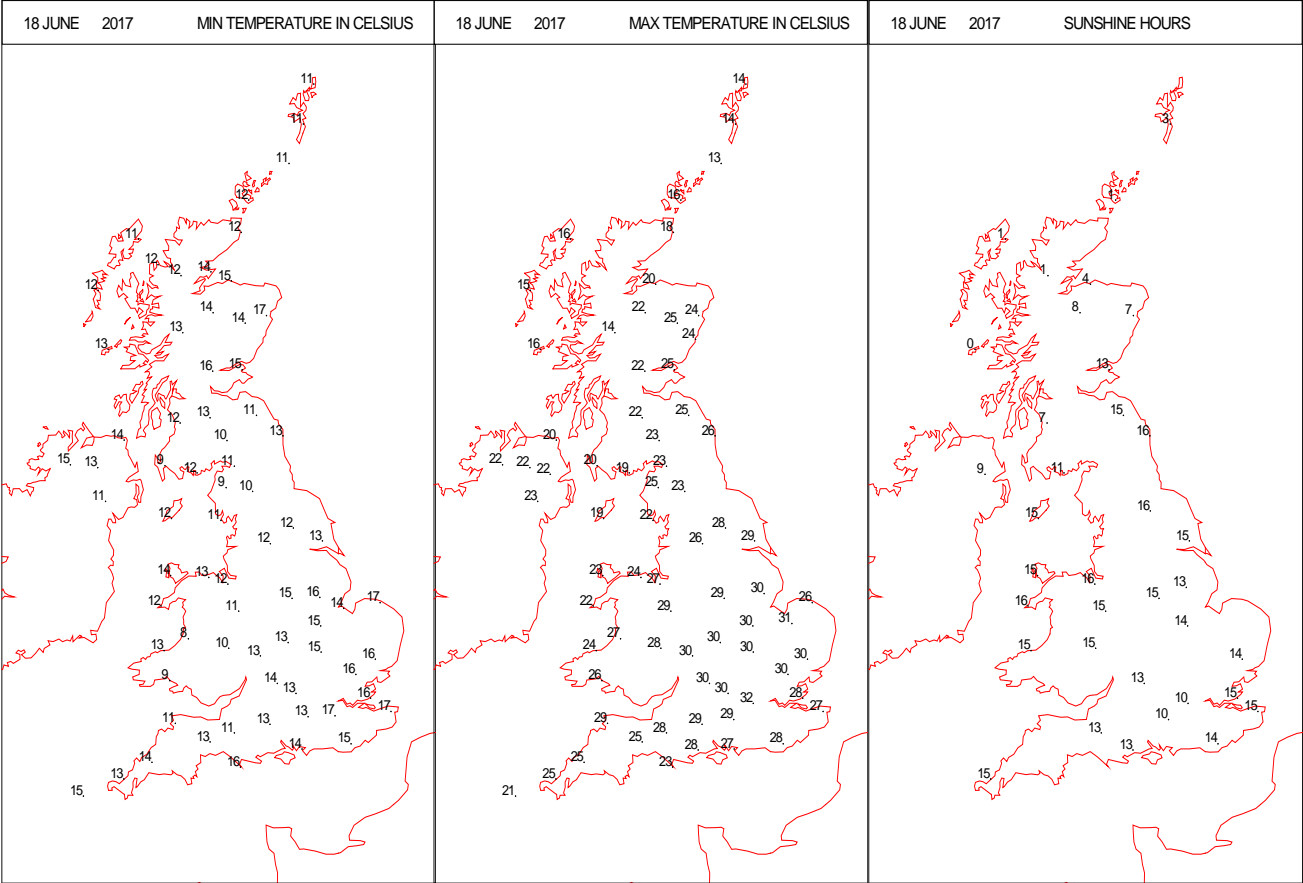
Lowest Minimum:  
6.7 Ravensworth,  
North Yorkshire

Lowest Grass Minimum:  
0.7 Mickleham, Surrey

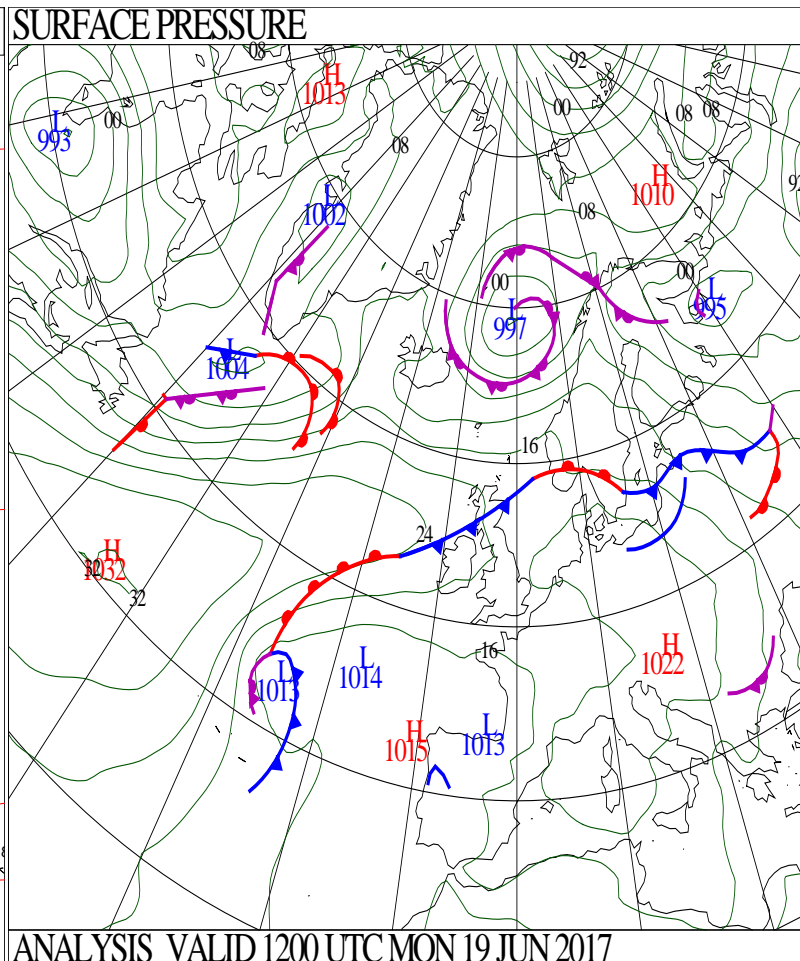
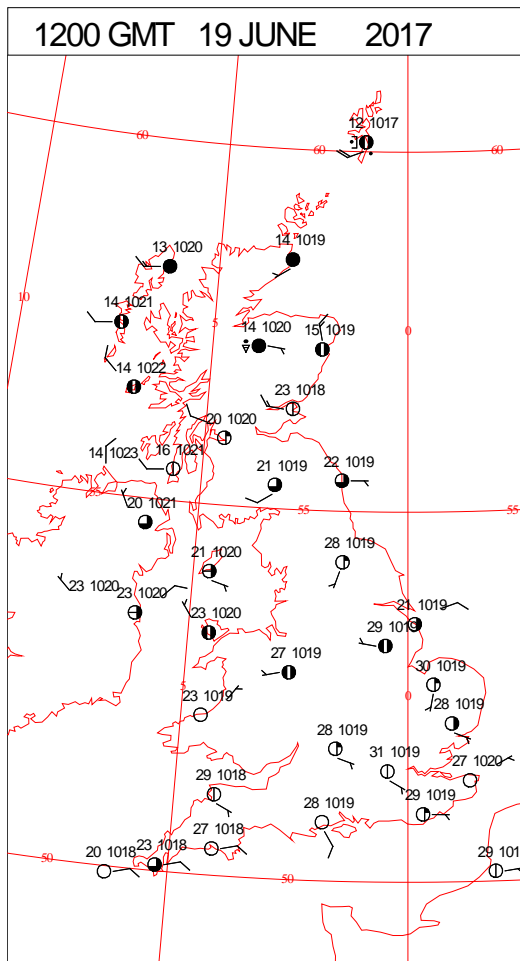
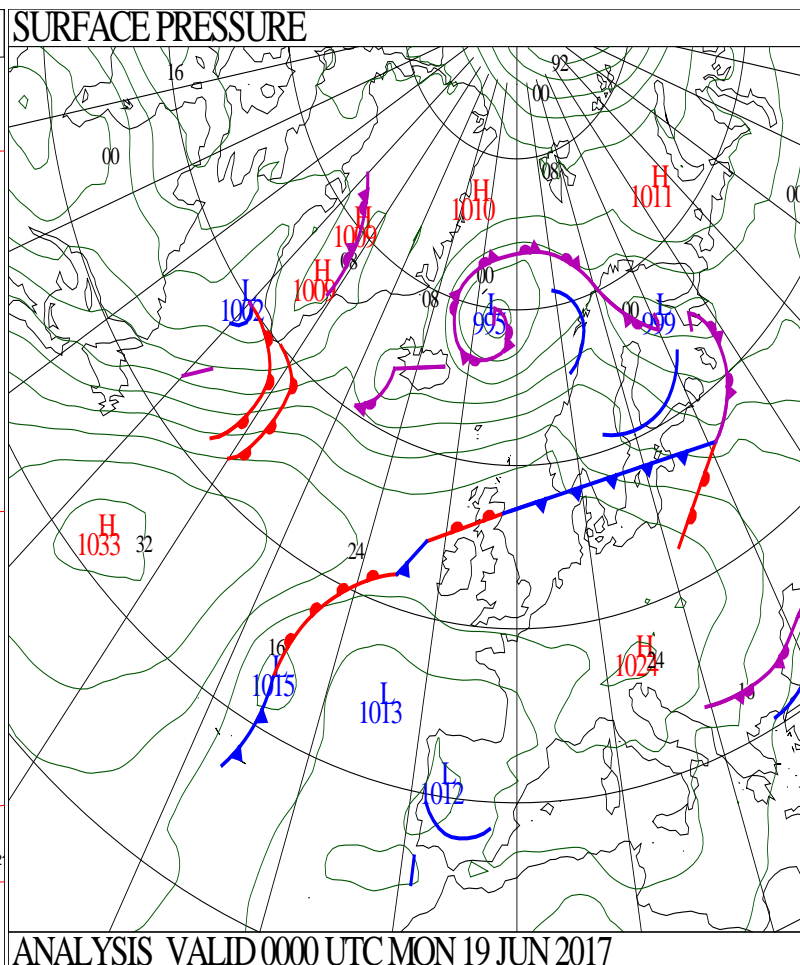
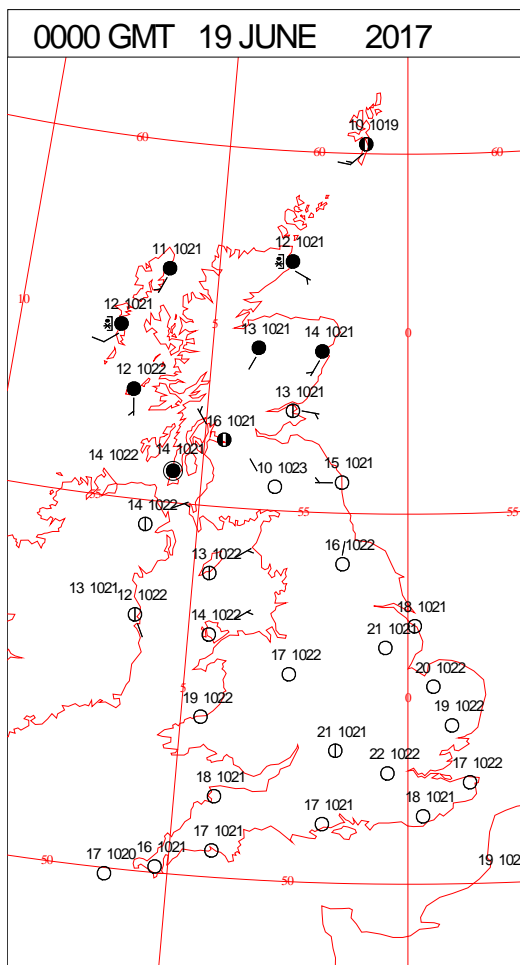
Most Rain:  
12.9 Achfary, Sutherland

Most Sun:  
16.2 Hastings, East Sussex  
16.2 Morecambe No2,  
Lancashire

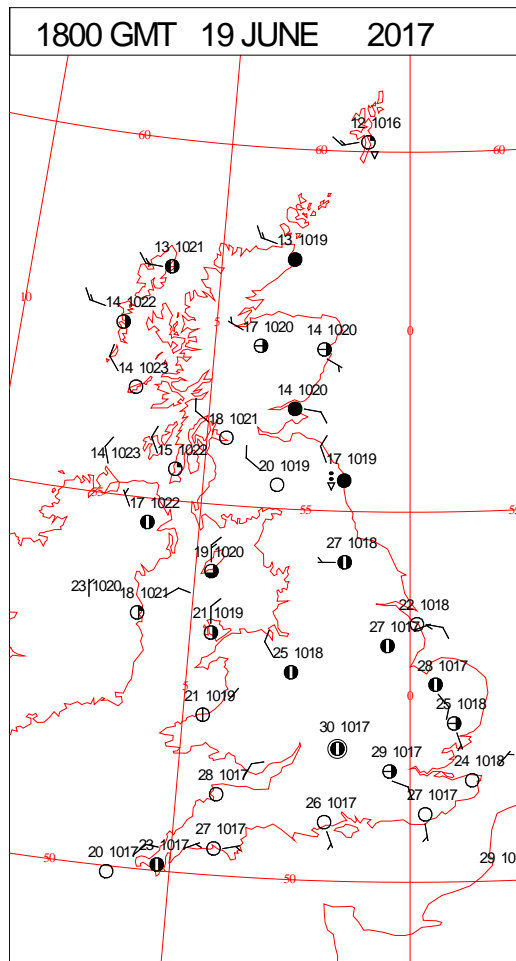
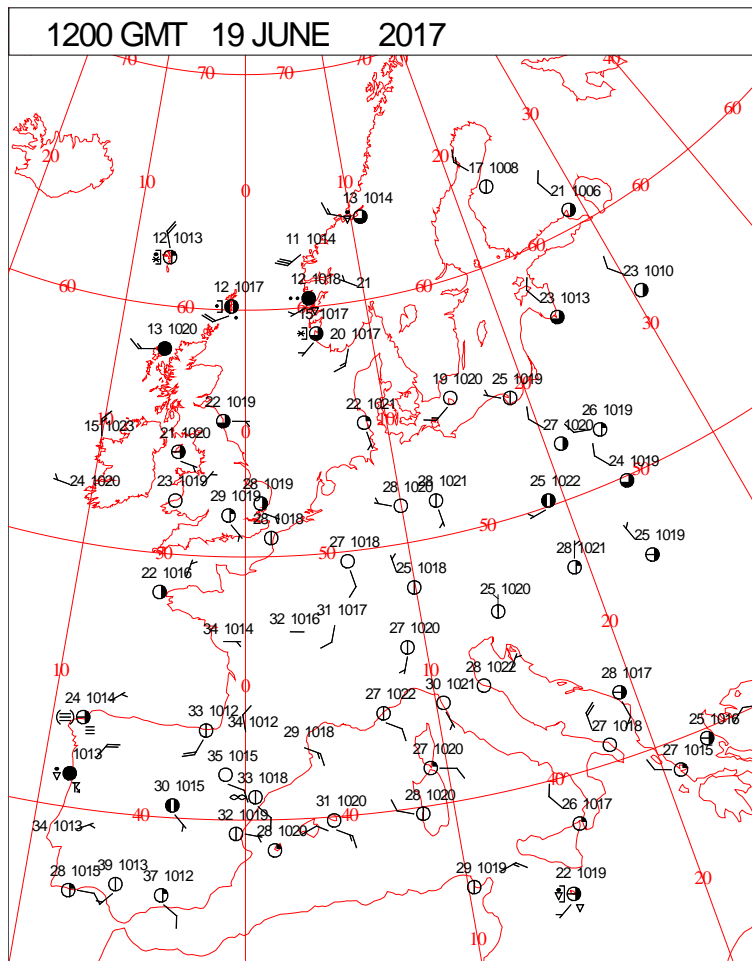
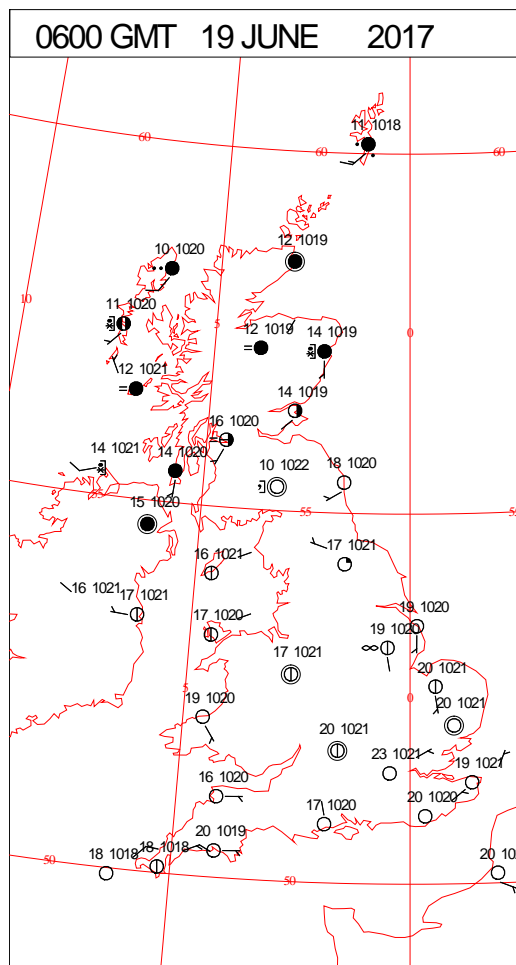
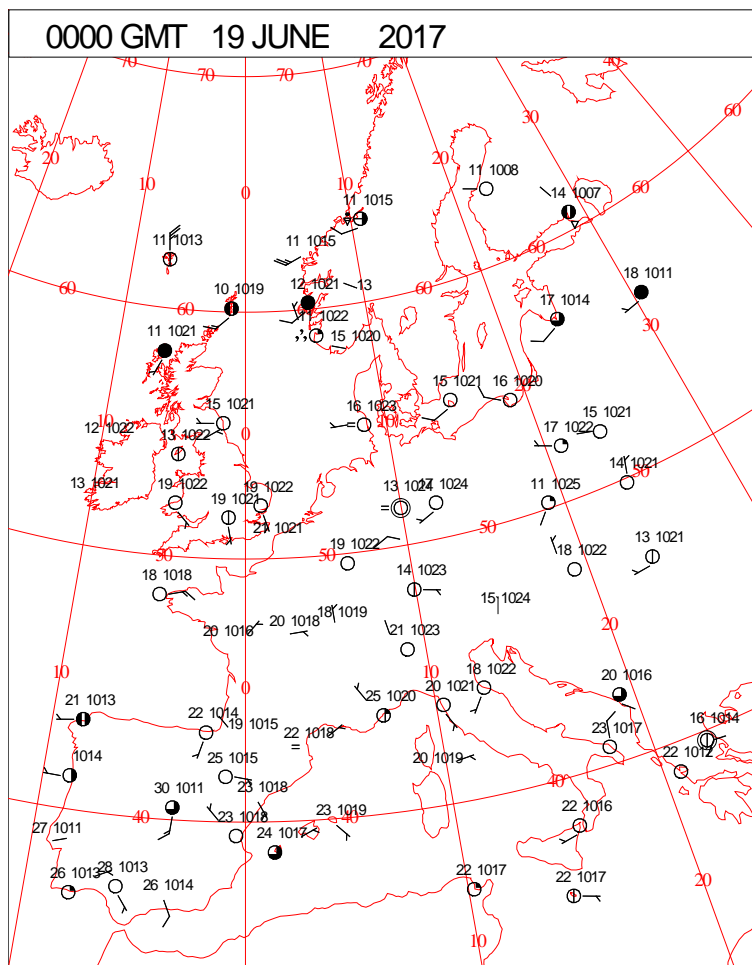
DAILY CLIMATE DATA



# DAILY WEATHER SUMMARY



# SURFACE REPORTS

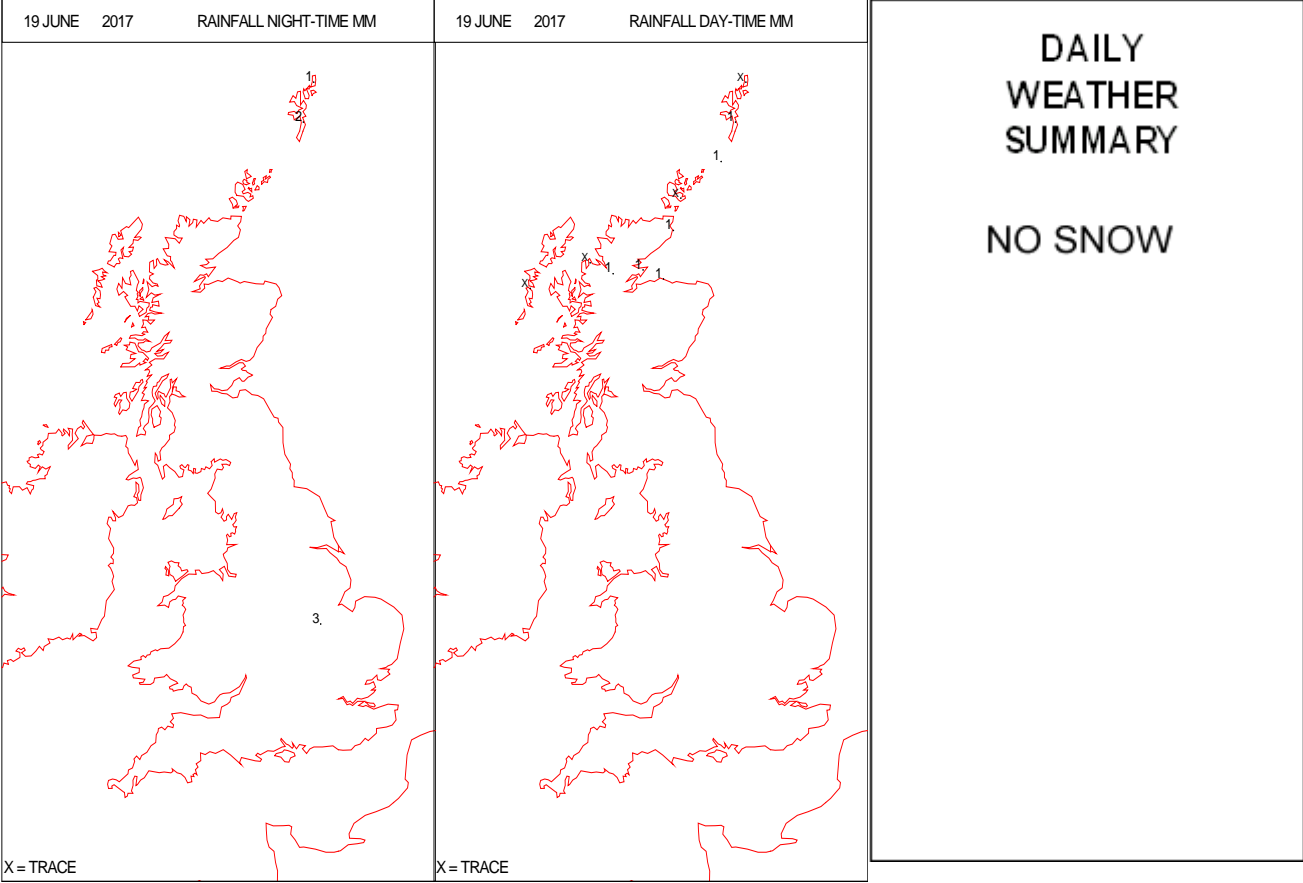
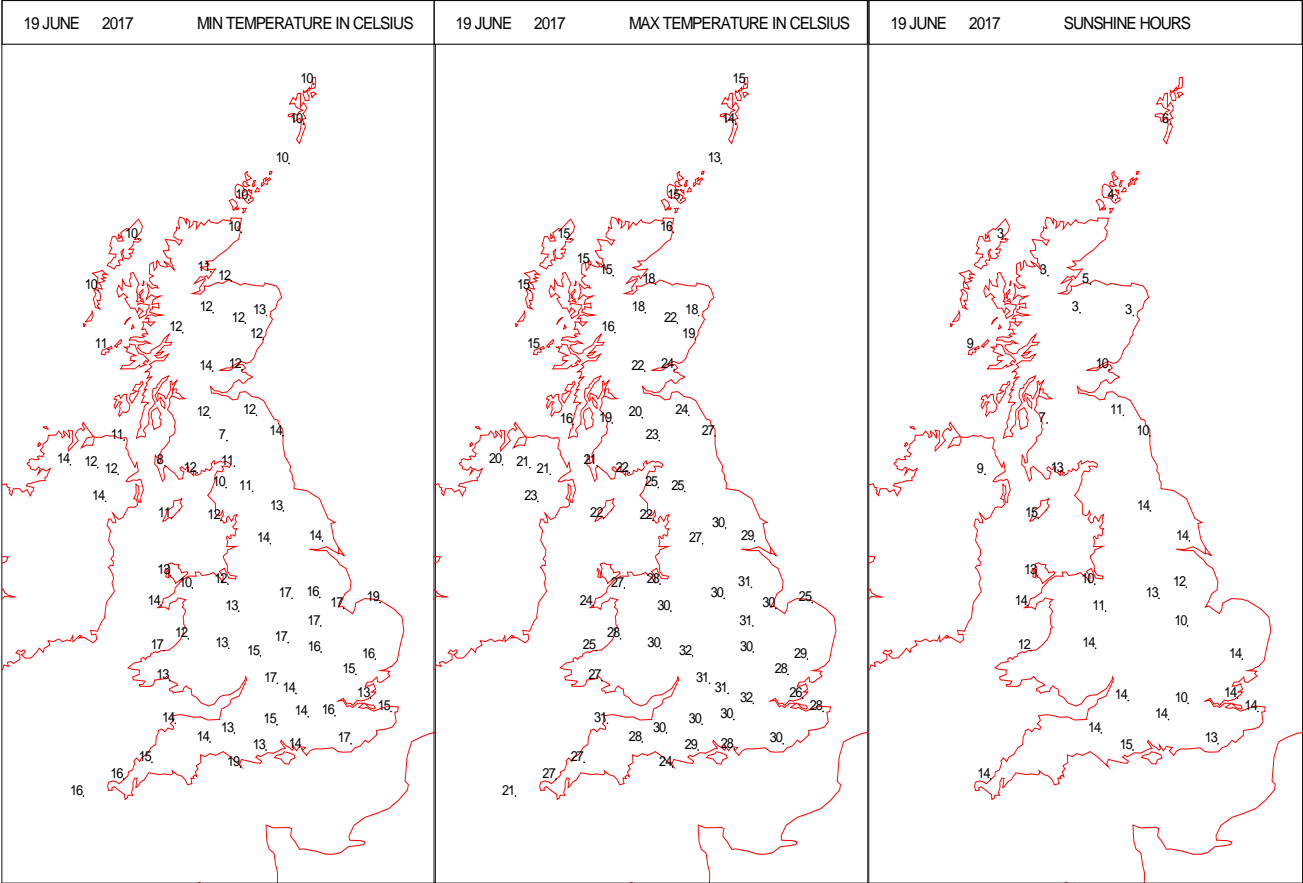




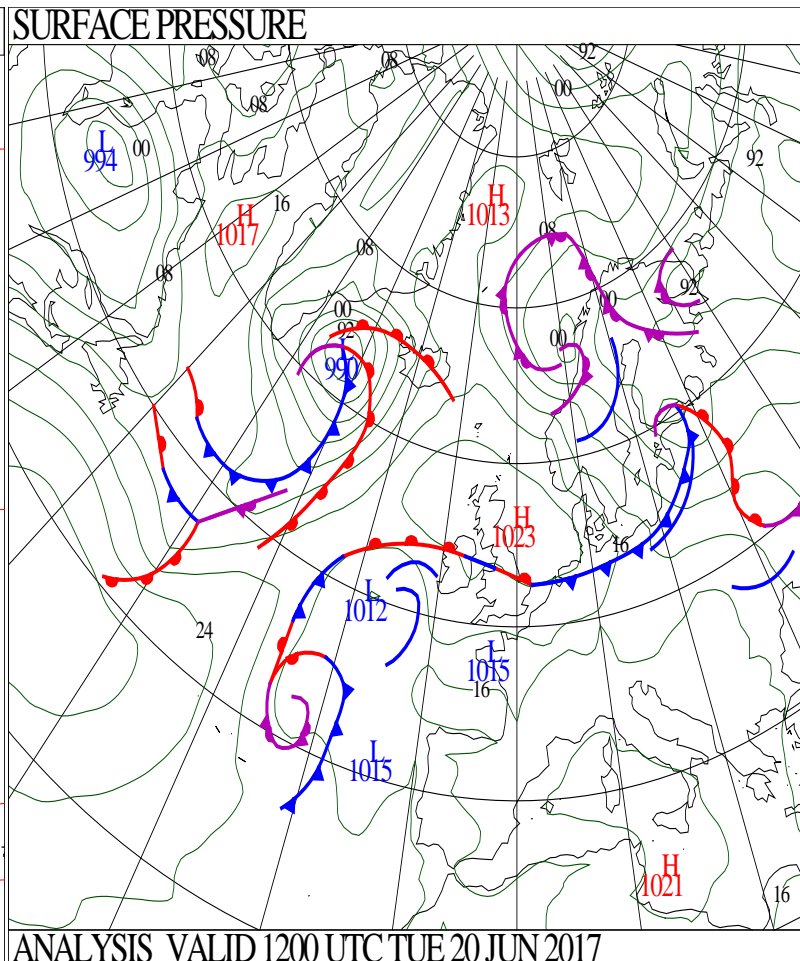
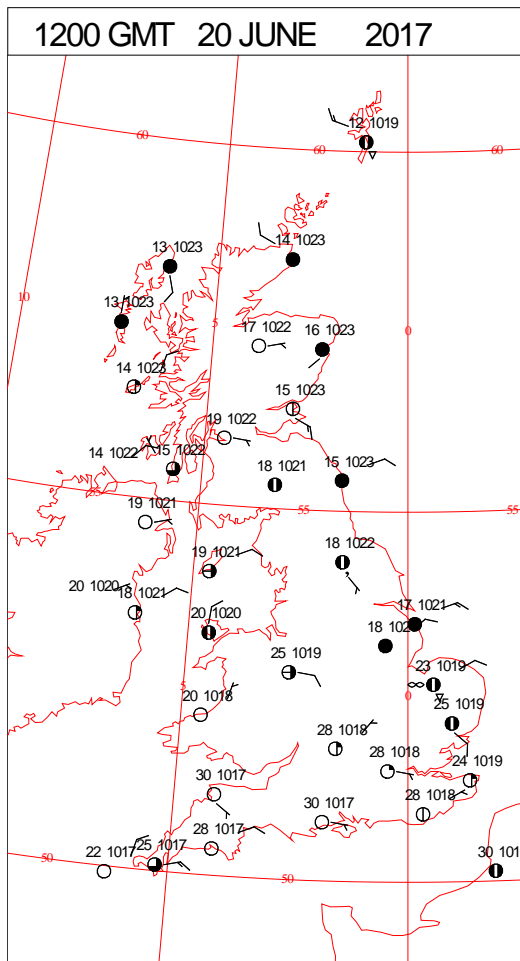
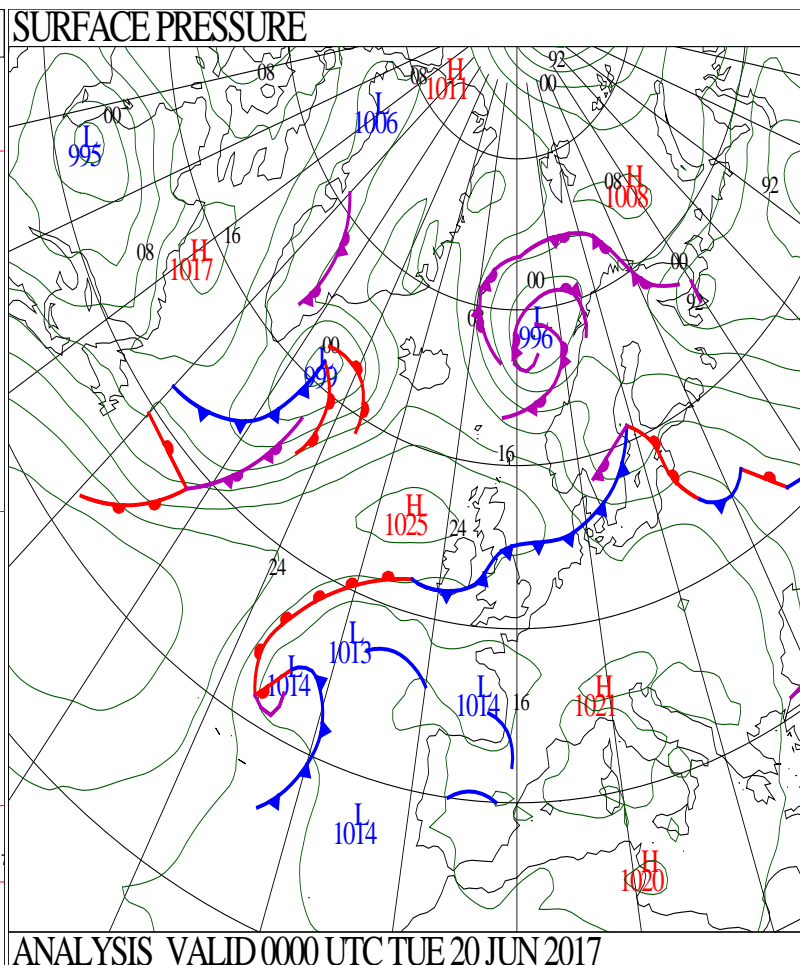
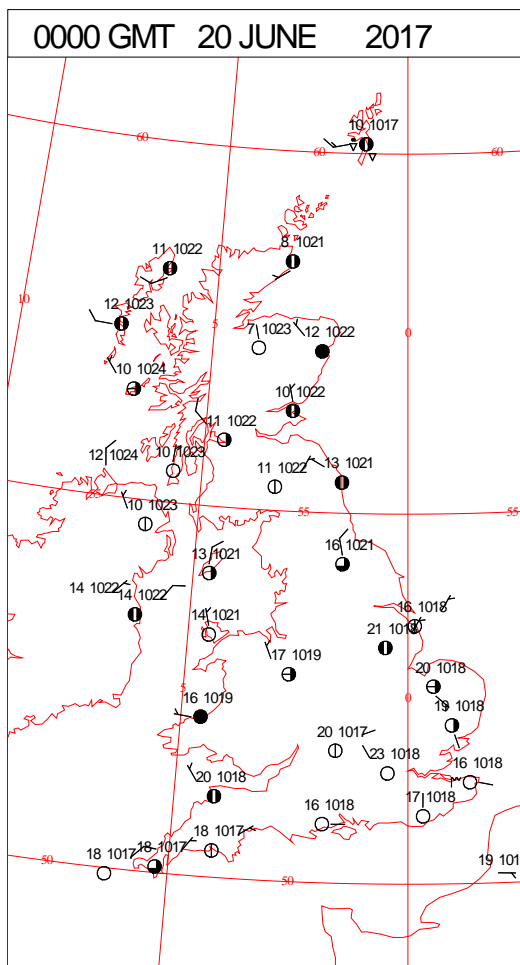
# SIGNIFICANT WEATHER

0600 GMT 19 JUNE 2017	SIG WEATHER	1200 GMT 19 JUNE 2017	SIG WEATHER	<p><b>Summary of UK Weather for Monday 19 June 2017.</b></p> <p>It was largely dry overnight away from the far north-west, where there were some light outbreaks of rain and drizzle.</p> <p>Elsewhere, it was a very mild night.</p> <p>Away from the far north-west, there was little in the way of cloud, and light winds.</p> <p>It was a dry day across most of the U.K., with prolonged sunny spells for most. The winds were also light and variable, adding to the warm feel.</p> <p>Across Northern Ireland and Scotland it was cooler and cloudier, with outbreaks of patchy rain and drizzle over northern and western Scotland.</p> <p>It was hot across central and southern parts, the hottest day of the year so far, for the third day in a row.</p>
1800 GMT 19 JUNE 2017	SIG WEATHER	0000 GMT 20 JUNE 2017	SIG WEATHER	<p><b>EXTREMES</b></p> <p><b>Highest Maximum:</b> 32.5 Hampton W Wks, Greater London</p> <p><b>Lowest Maximum:</b> 12.7 Fair Isle, Shetland</p> <p><b>Lowest Minimum:</b> 7.1 Eskdalemuir, Dumfriesshire</p> <p><b>Lowest Grass Minimum:</b> 4.4 Eskdalemuir, Dumfriesshire</p> <p><b>Most Rain:</b> 14.6 Dingwall, Ross-Shire</p> <p><b>Most Sun:</b> 15.4 Ronaldsway, Isle of Man</p>

DAILY CLIMATE DATA

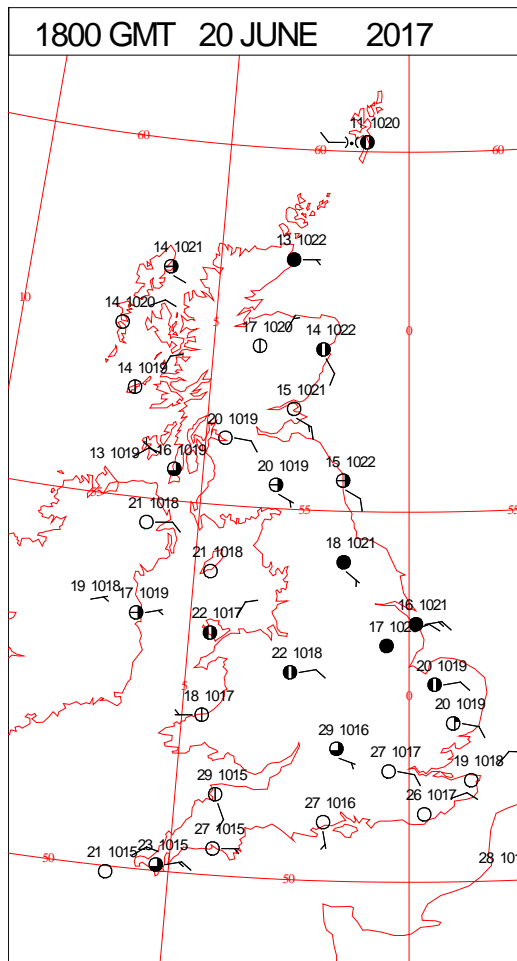
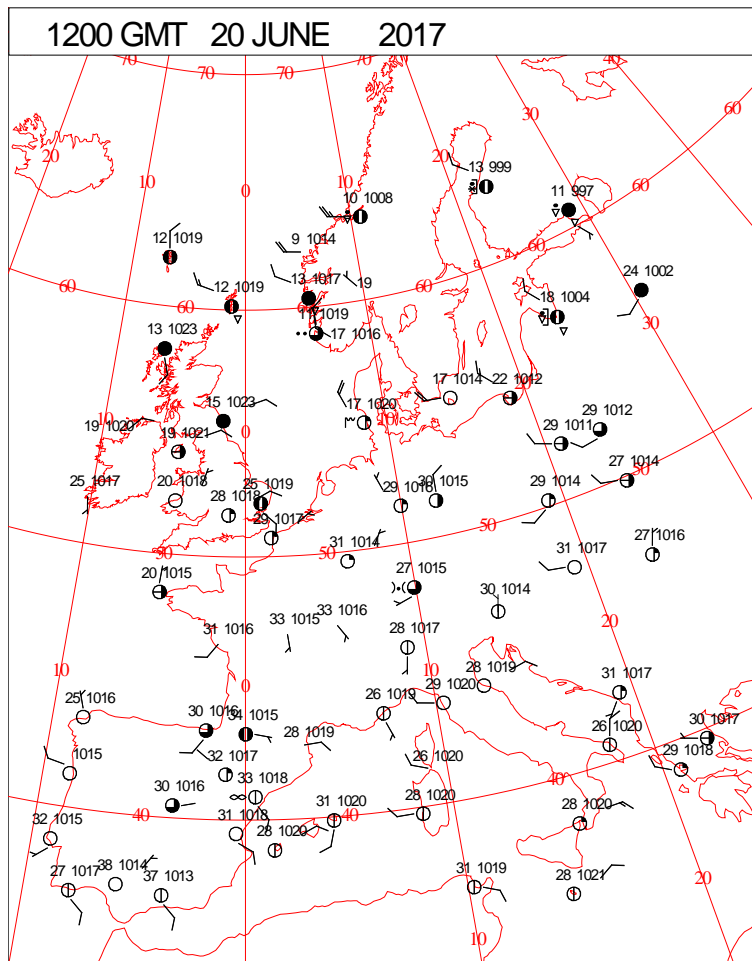
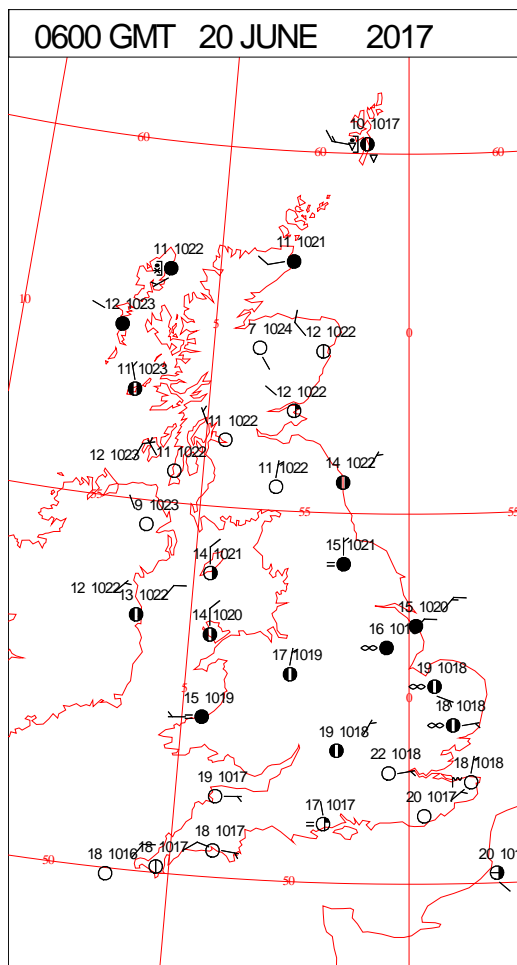
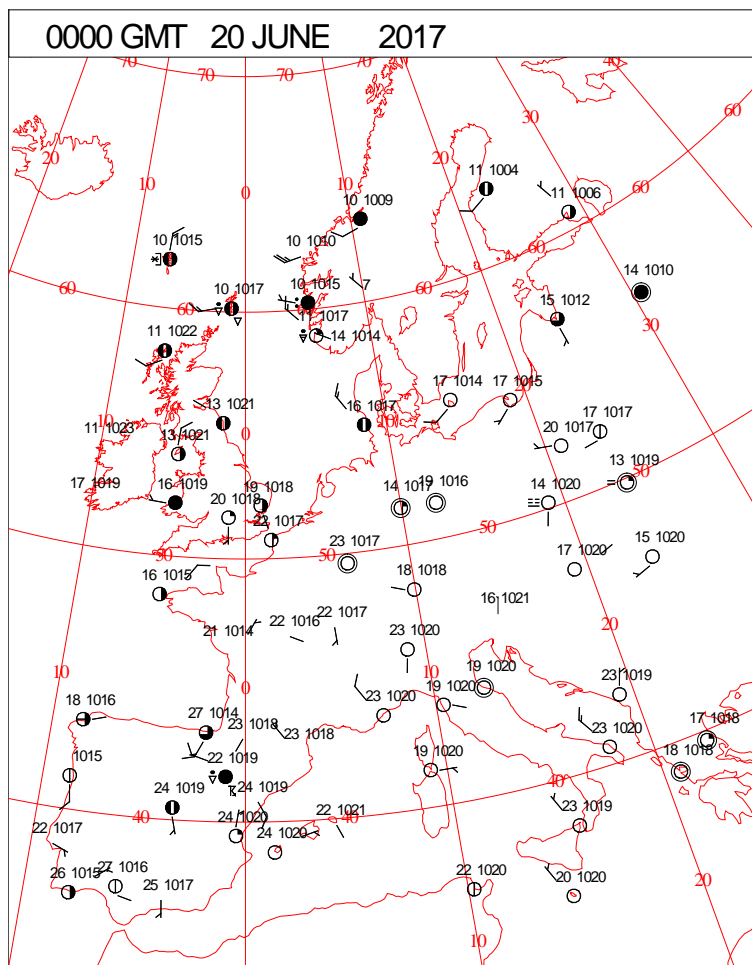


# DAILY WEATHER SUMMARY



Tuesday 20 June 2017

## SURFACE REPORTS

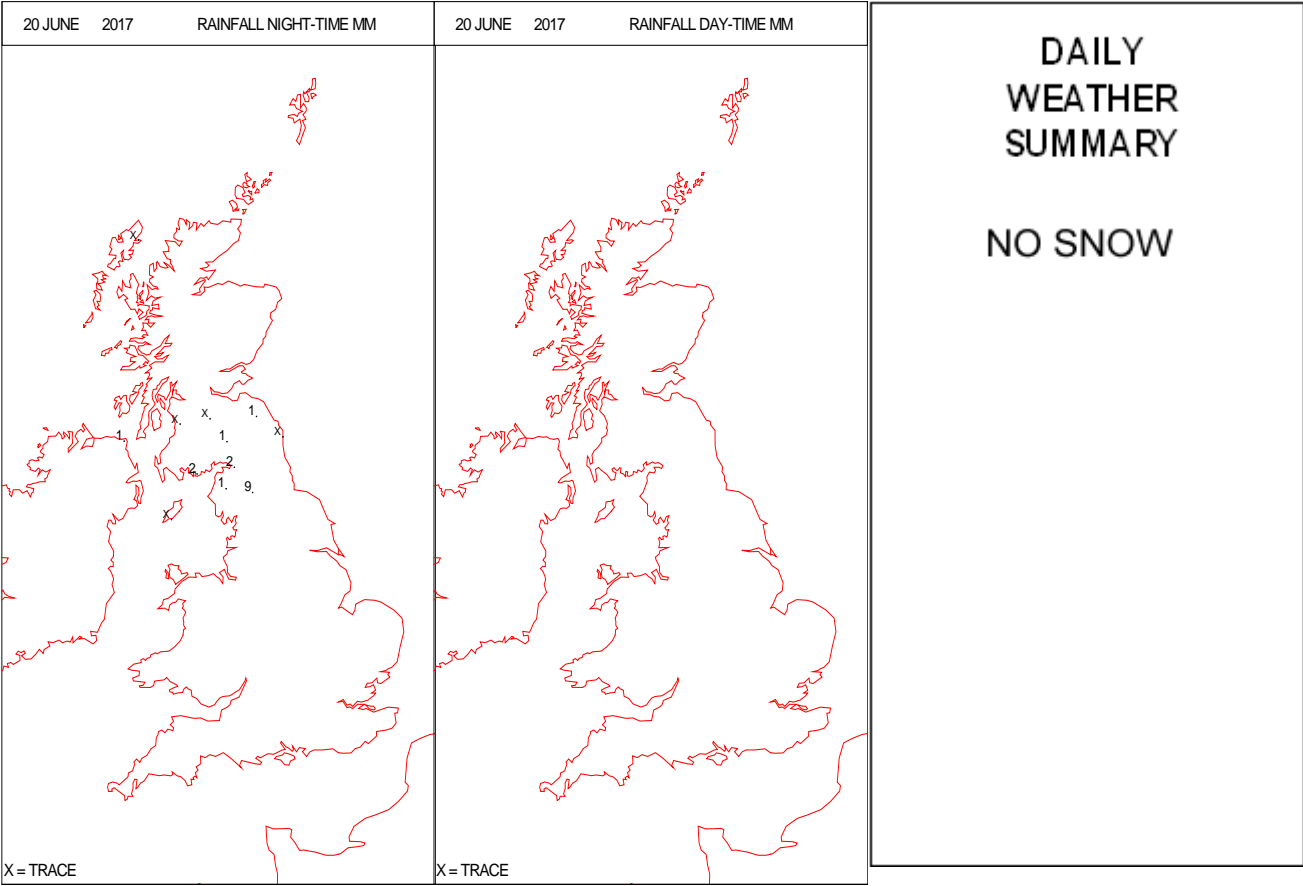
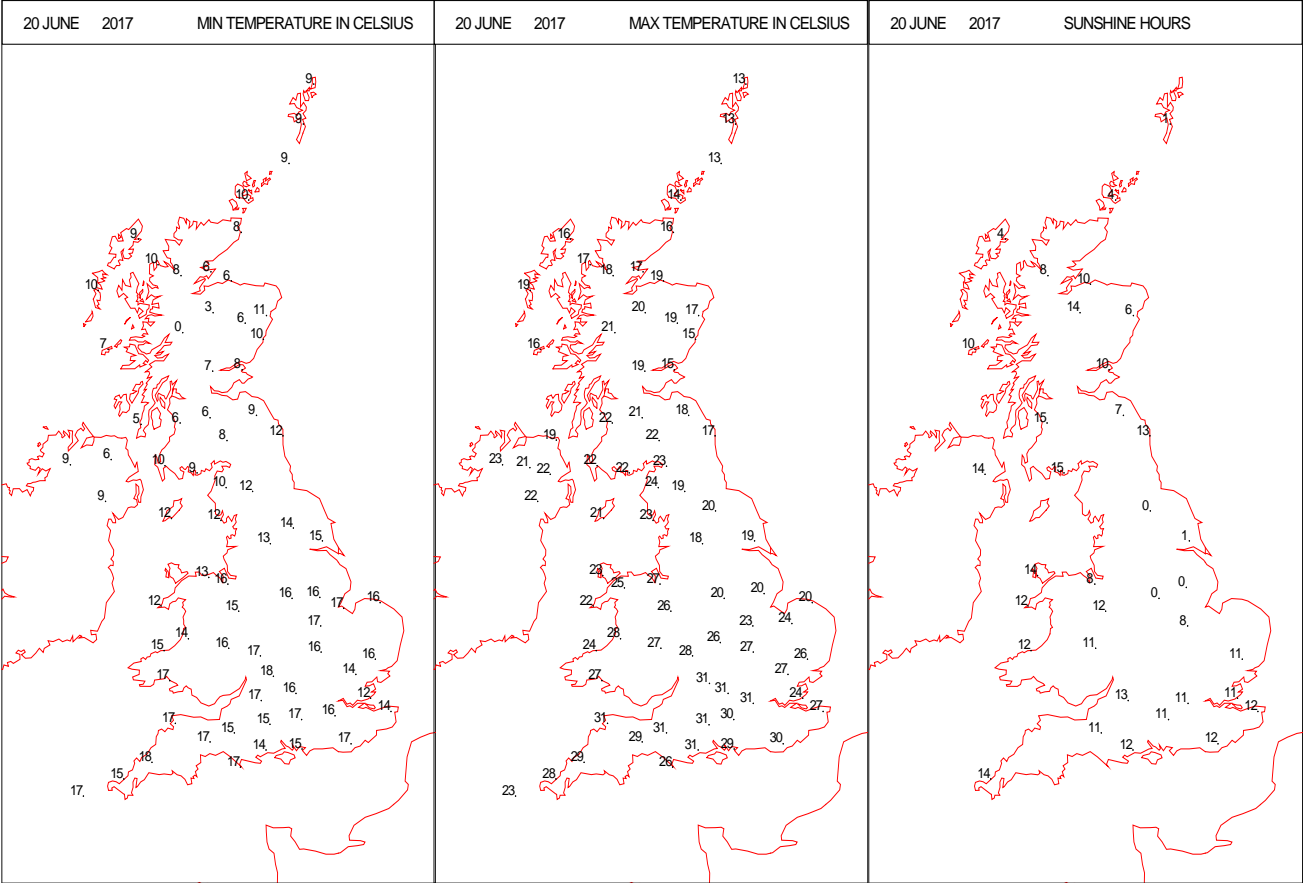


# SIGNIFICANT WEATHER

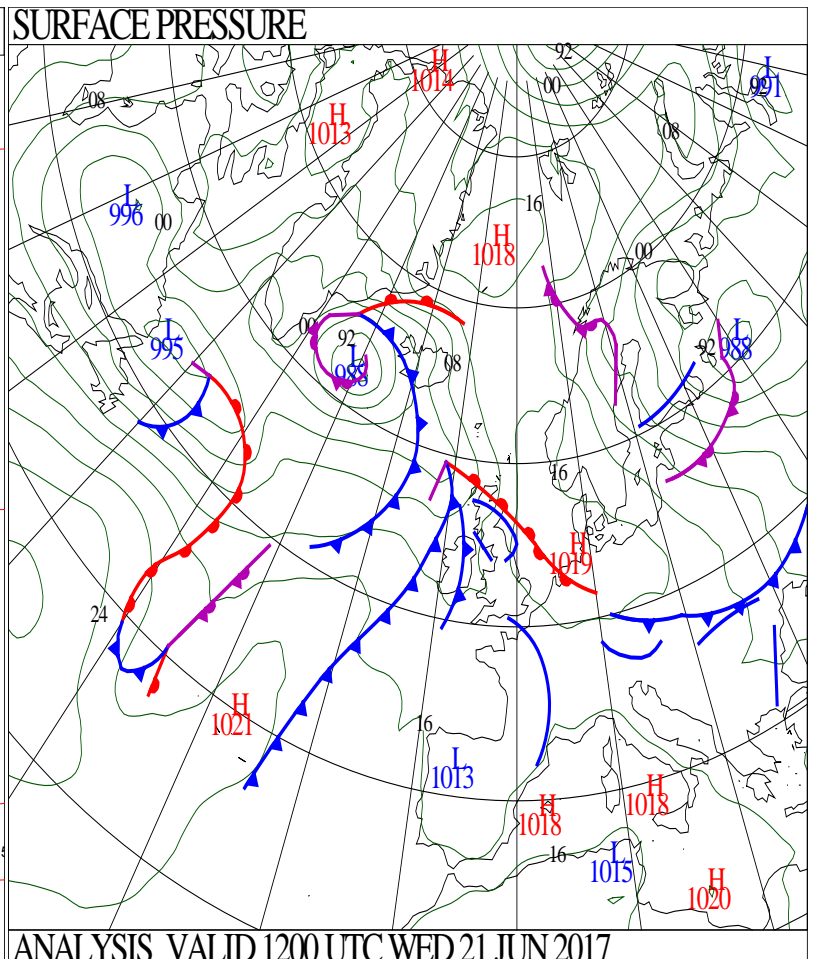
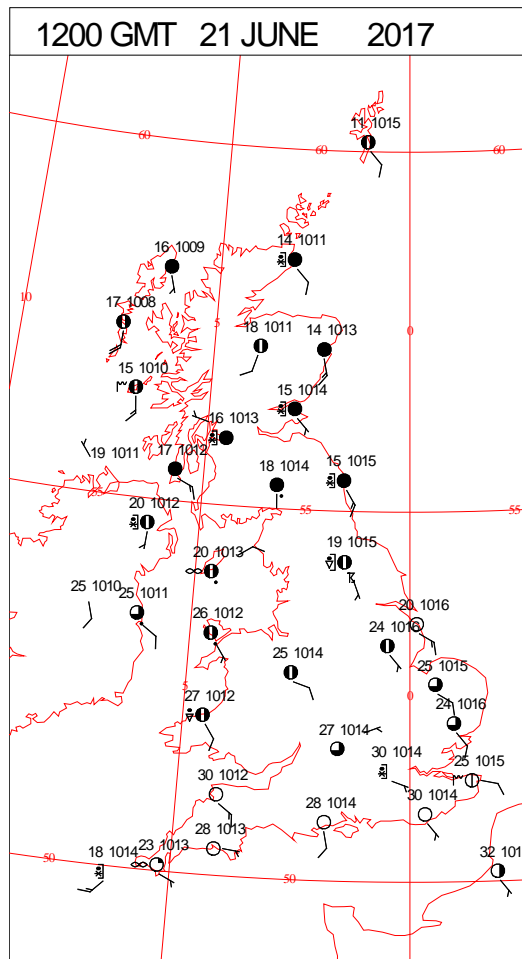
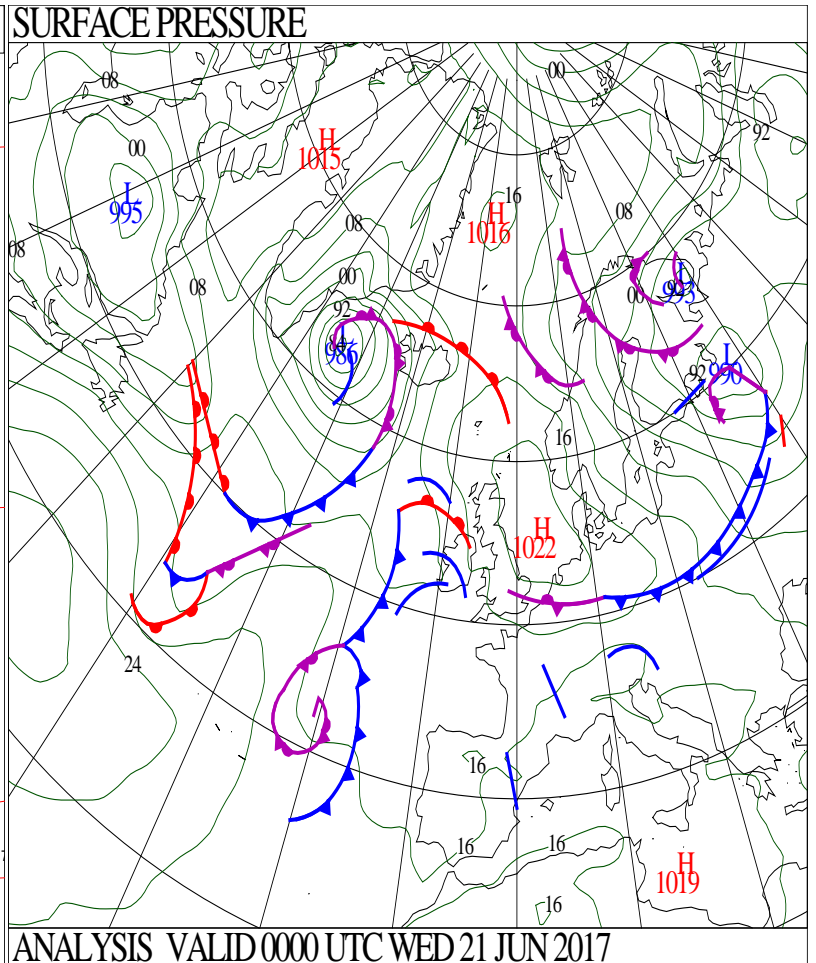
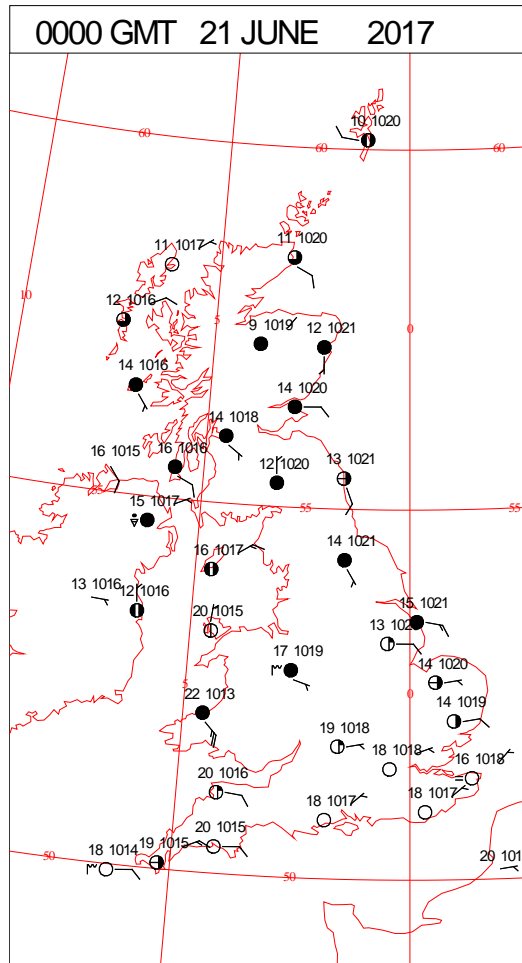
0600 GMT 20 JUNE 2017	SIG WEATHER	1200 GMT 20 JUNE 2017	SIG WEATHER	<p><b>Summary of UK Weather for Tuesday 20 June 2017.</b>  The whole country was dry through the night and the early hours.</p> <p>It was very mild and muggy in the south, though less mild further north, and cold enough in the glens of Scotland for a grass frost to form. Some mist and fog formed in eastern parts.</p> <p>It was a cloudy start in eastern parts, with some low cloud lingering through the day, meaning it was much cooler there than elsewhere across the country.</p> <p>Across the vast majority of England, Wales, Northern Ireland and Scotland it was a dry day with lengthy spells of sunshine and light winds. It was especially warm across parts of southern England and Wales.</p> <p>Although it was mostly dry, however, an isolated shower did develop in south Wales.</p>
1800 GMT 20 JUNE 2017	SIG WEATHER	0000 GMT 21 JUNE 2017	SIG WEATHER	<p><b>EXTREMES</b>  <b>Highest Maximum:</b>  32.4 Jersey Airport, Jersey  <b>Lowest Maximum:</b>  12.8 Fair Isle, Shetland  <b>Lowest Minimum:</b>  0.0 Tulloch Bridge, Inverness-Shire  <b>Lowest Grass Minimum:</b>  -3.3 Balmoral, Aberdeenshire  <b>Most Rain:</b>  10.4 Copley, Co. Durham  <b>Most Sun:</b>  15.6 Bognor Regis, West Sussex</p>



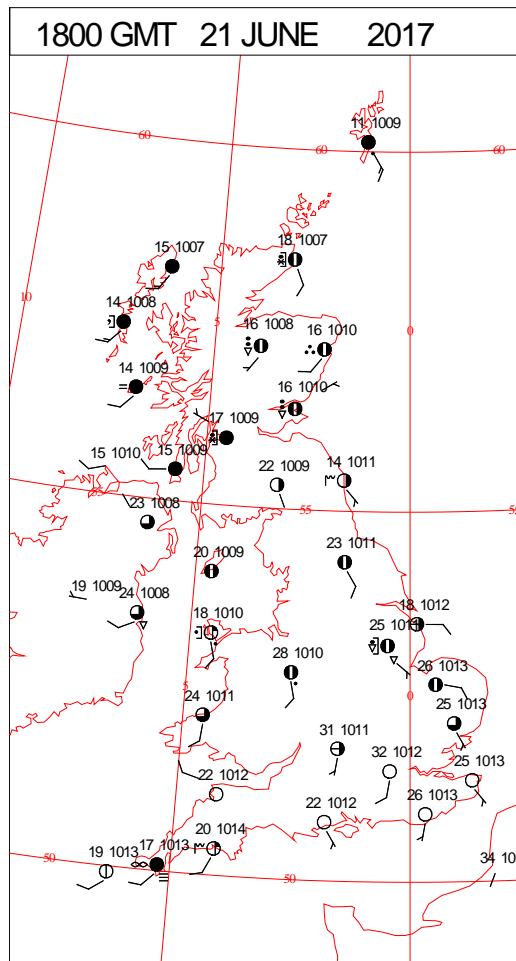
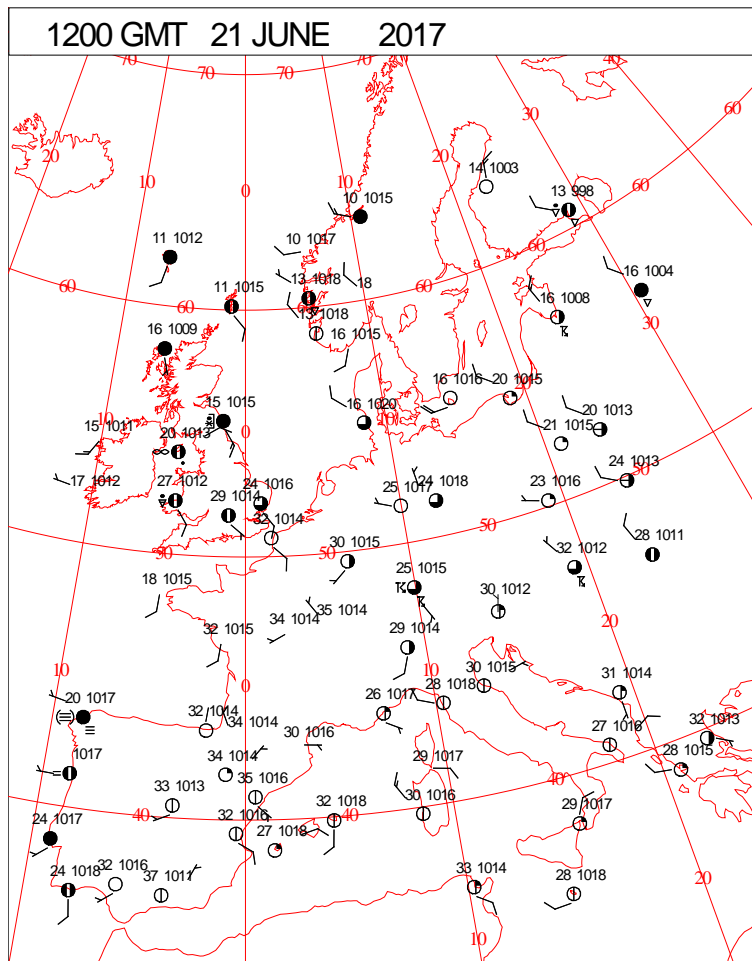
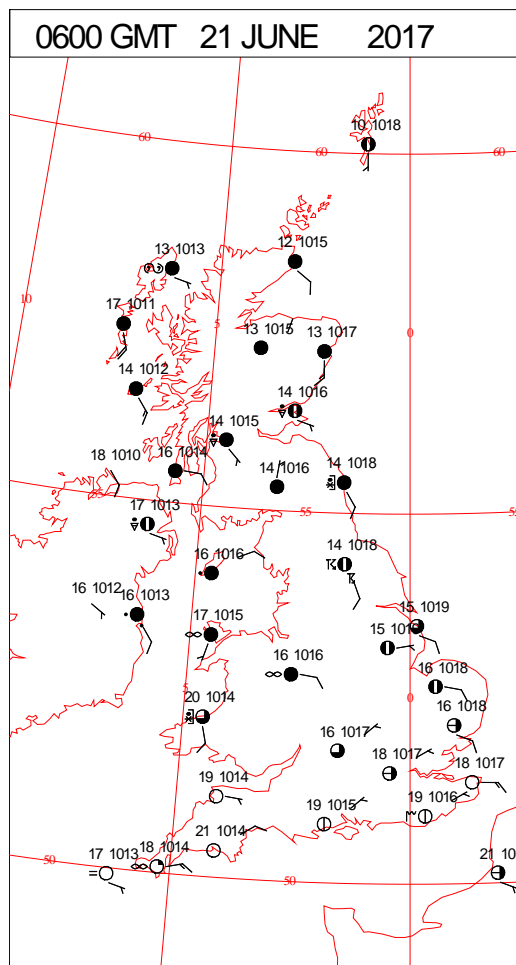
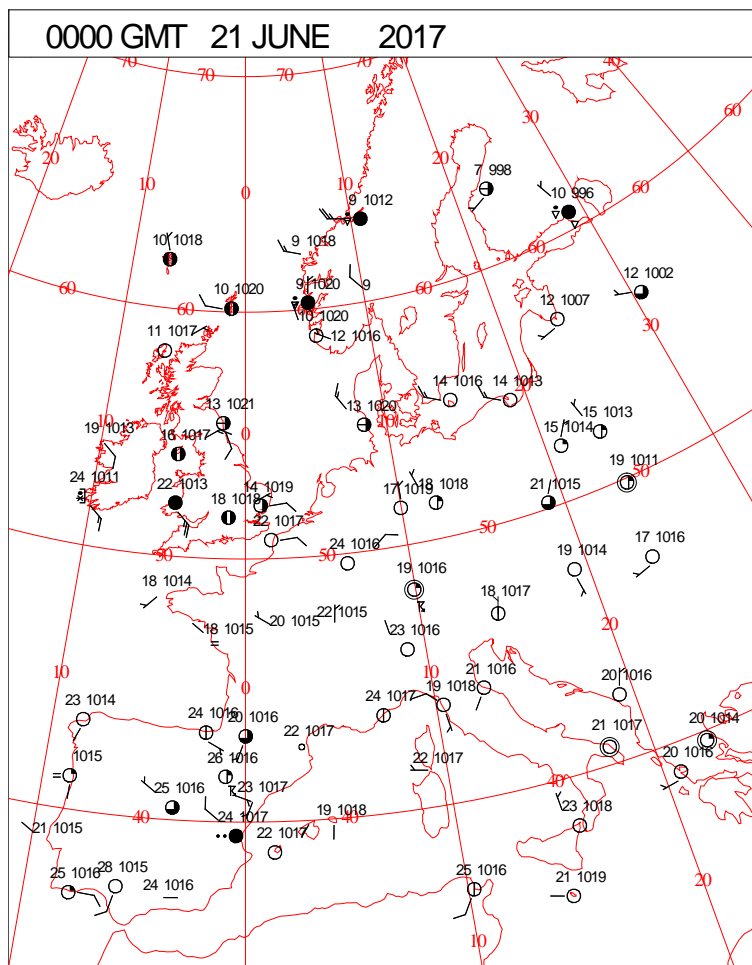
DAILY CLIMATE DATA



# DAILY WEATHER SUMMARY



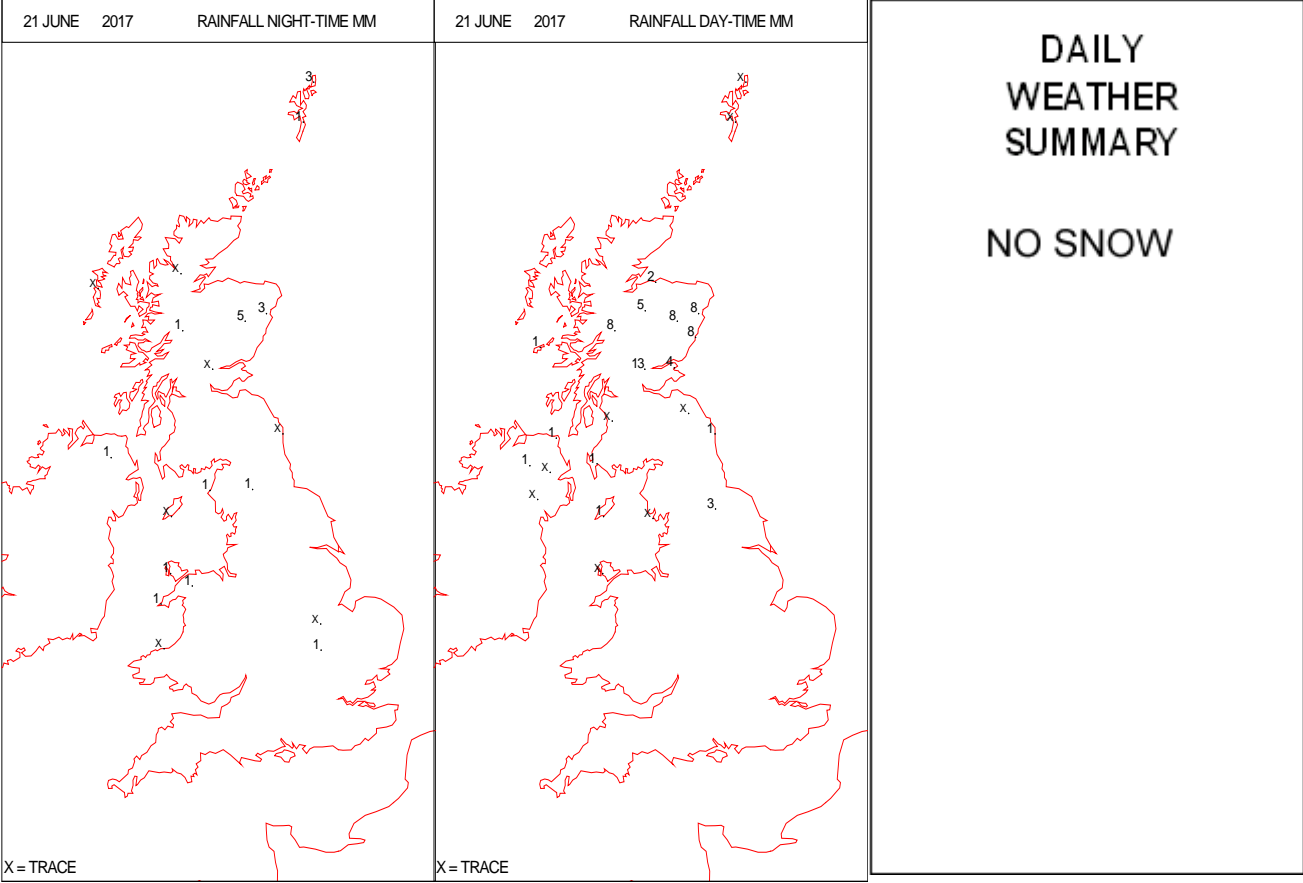
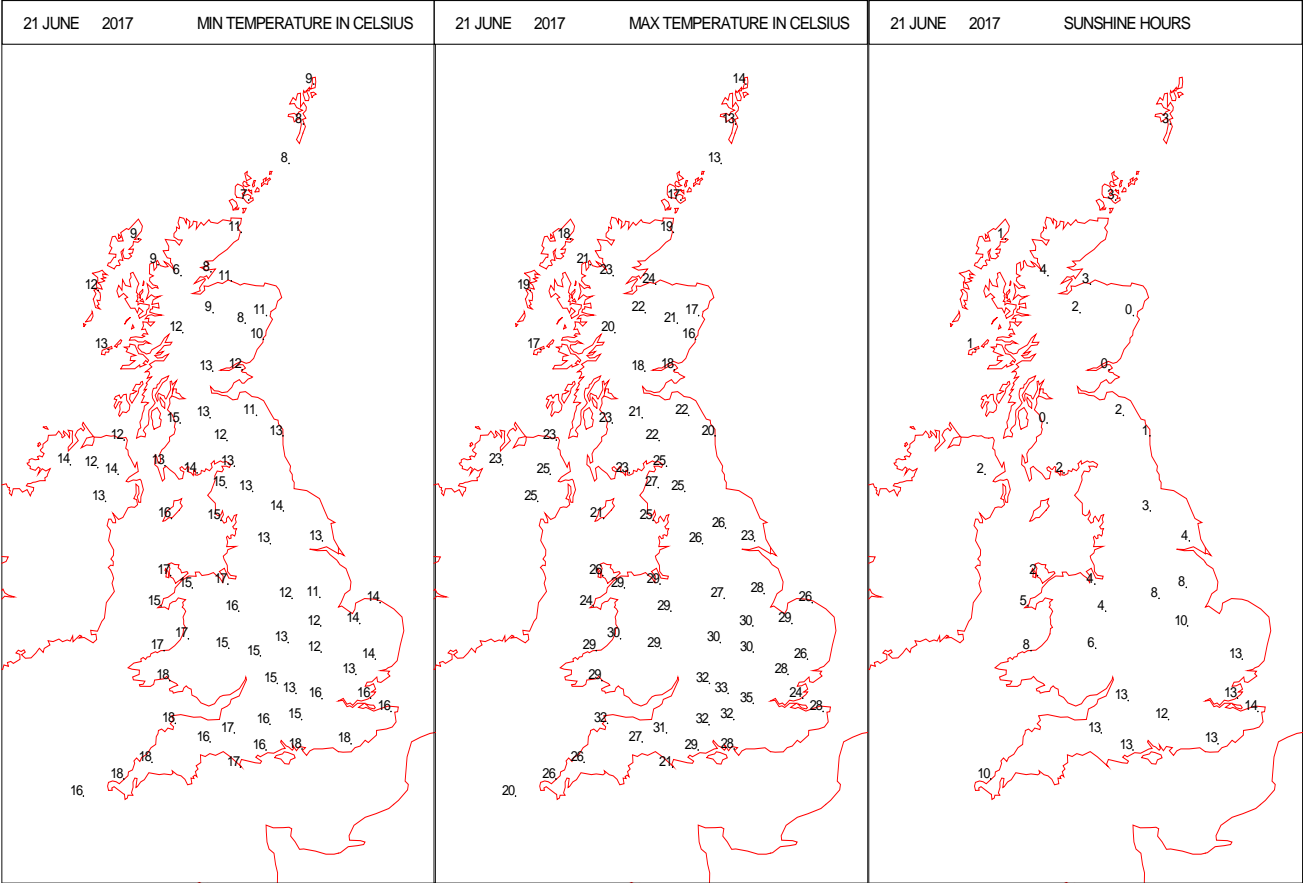
# SURFACE REPORTS



SIGNIFICANT WEATHER

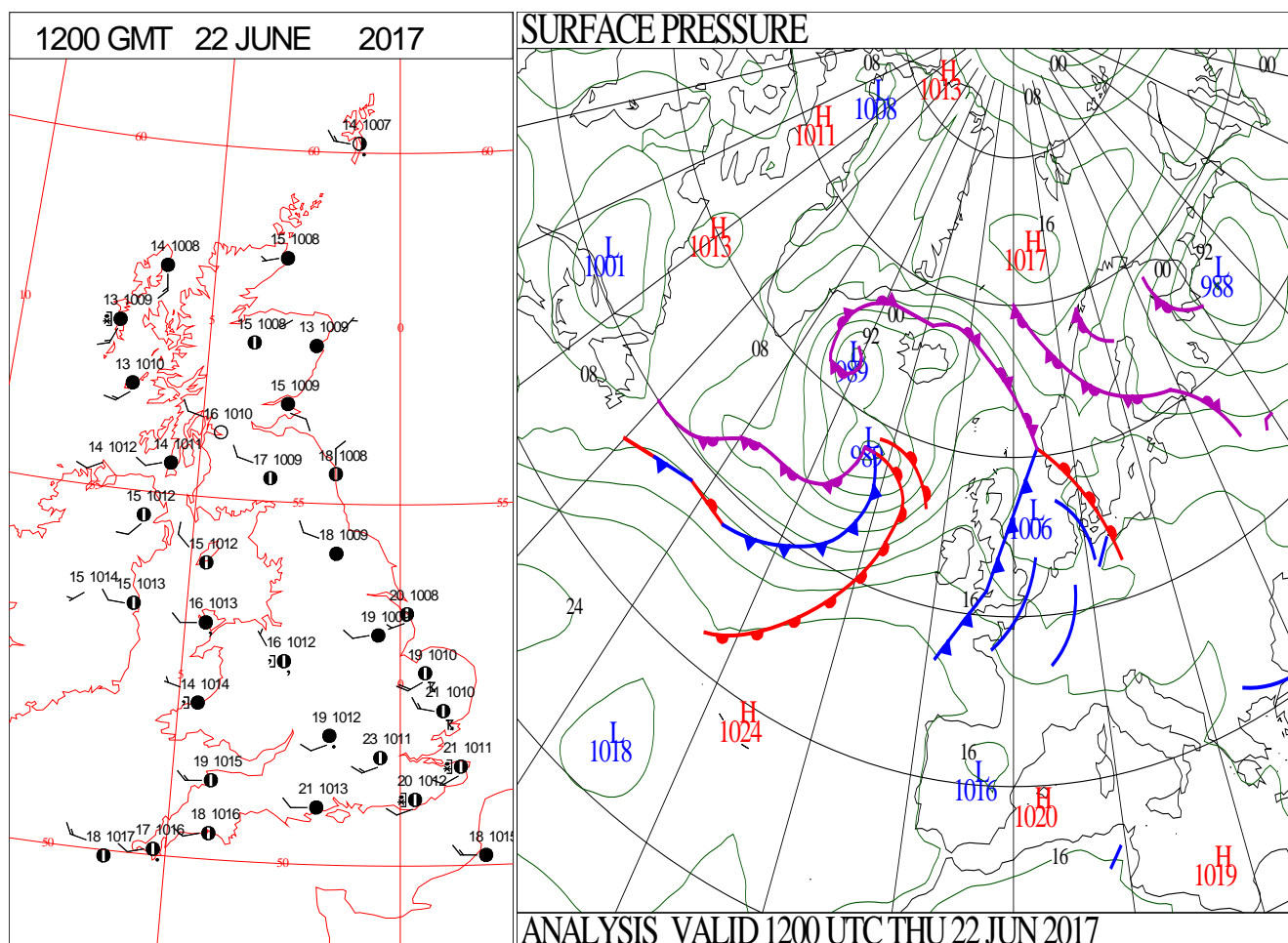
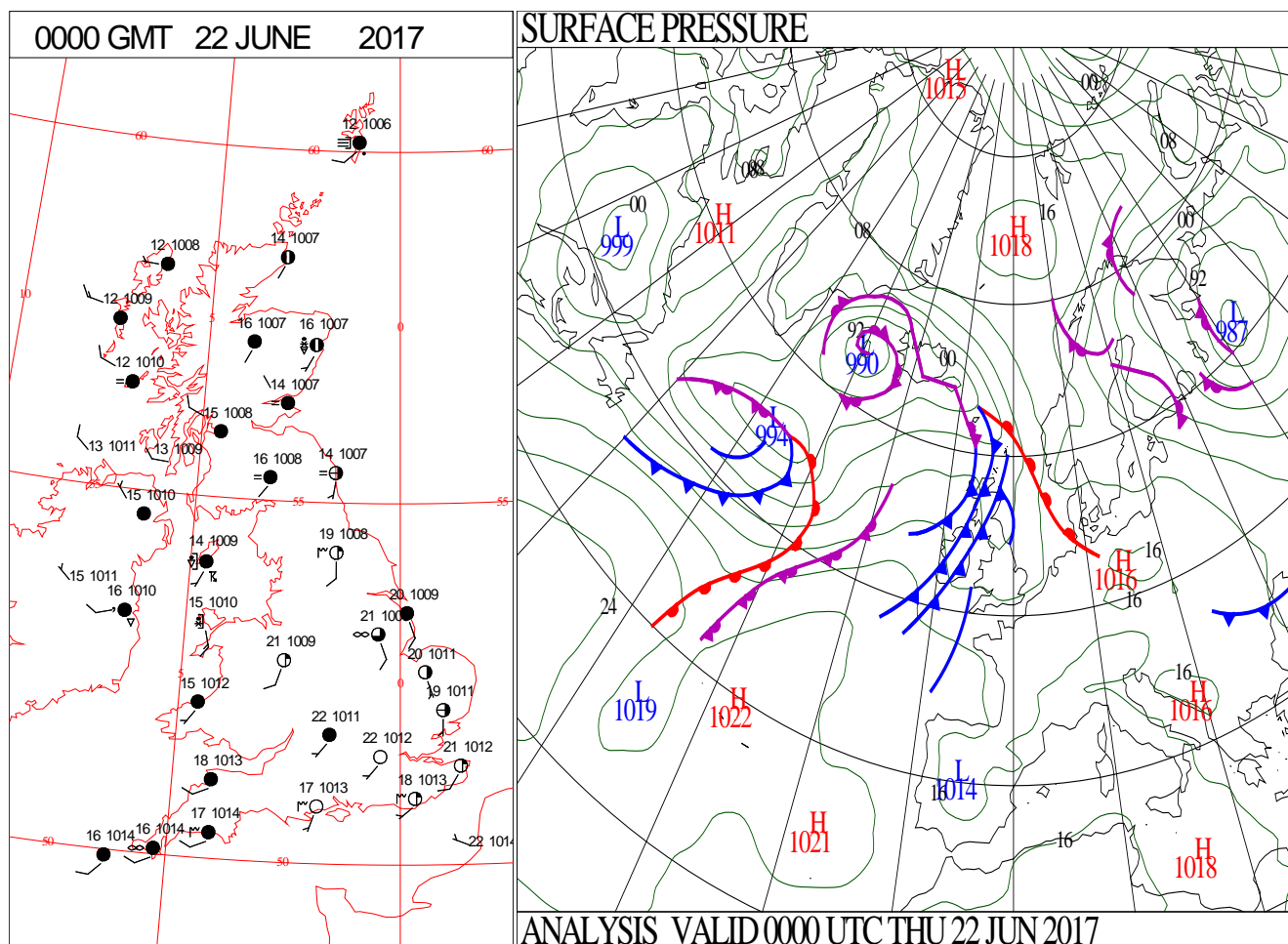
0600 GMT 21 JUNE 2017	SIG WEATHER	1200 GMT 21 JUNE 2017	SIG WEATHER	<p><b>Summary of UK Weather for Wednesday 21 June 2017.</b> Most places were dry again through the early hours. It was very mild and muggy in the south, though less mild further north.</p> <p>Light rain passed through Northern Ireland and Scotland, and a series of thunderstorms affected Cumbria and the Pennines soon after dawn.</p> <p>Some showers and thunderstorms continued across northern England during the day, there were also some showers across Scotland which turned thundery later on. Northern Ireland also saw a few showers in the afternoon.</p> <p>Elsewhere, across much of England and Wales it was dry, sunny and very hot, with temperatures well above average for the time of year.</p>
1800 GMT 21 JUNE 2017	SIG WEATHER	0000 GMT 22 JUNE 2017	SIG WEATHER	
				<p><b>EXTREMES</b></p> <p><b>Highest Maximum:</b> 34.5 Heathrow, Greater London</p> <p><b>Lowest Maximum:</b> 12.6 Lerwick, Shetland</p> <p><b>Lowest Minimum:</b> 3.2 Altnaharra No2, Sutherland</p> <p><b>Lowest Grass Minimum:</b> 0.9 Altnaharra No2, Sutherland</p> <p><b>Most Rain:</b> 19.8 Durris, Aberdeenshire</p> <p><b>Most Sun:</b> 14.8 Hayling Island, Hampshire</p>

DAILY CLIMATE DATA

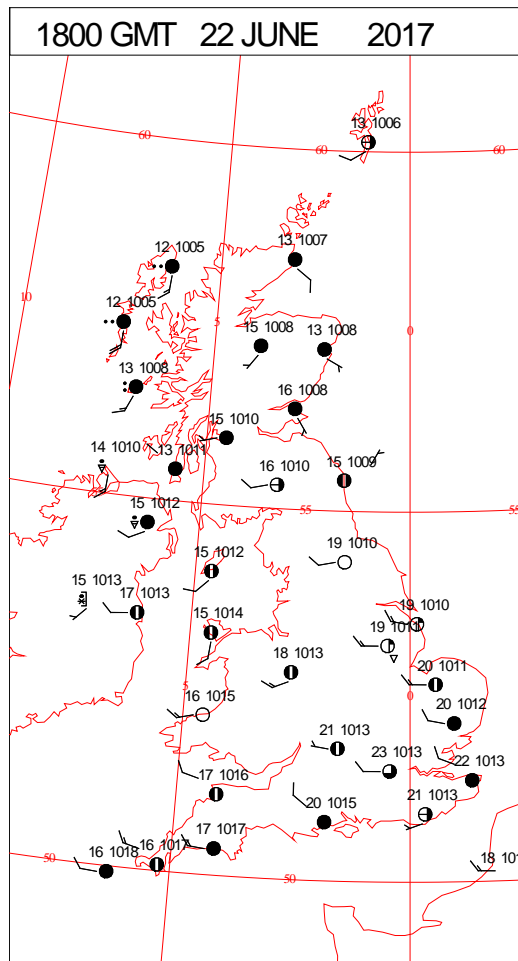
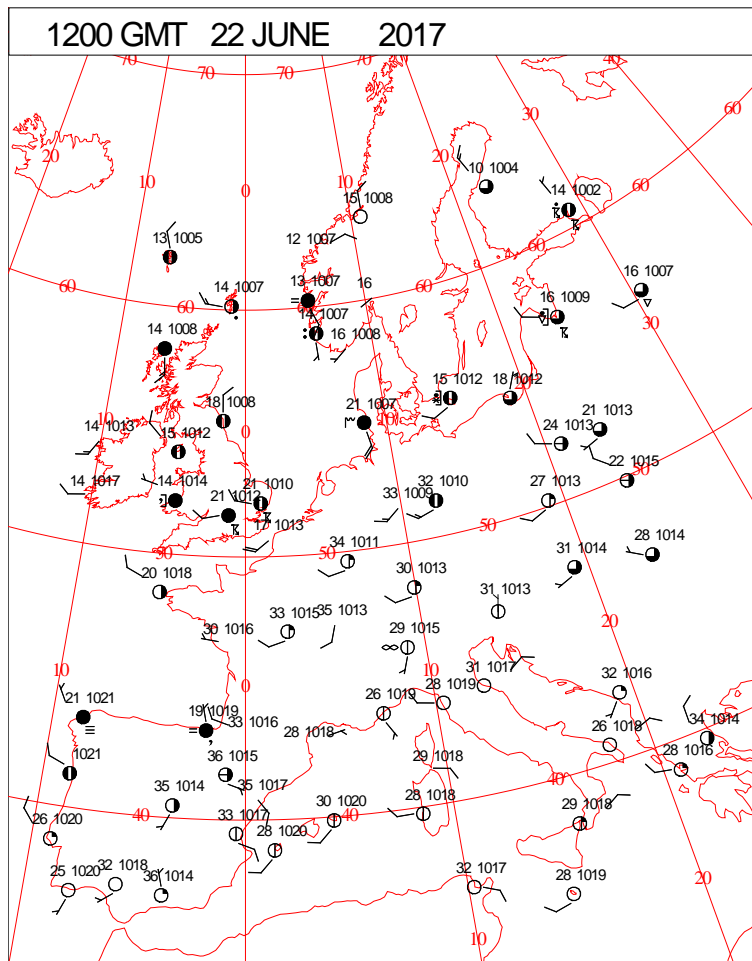
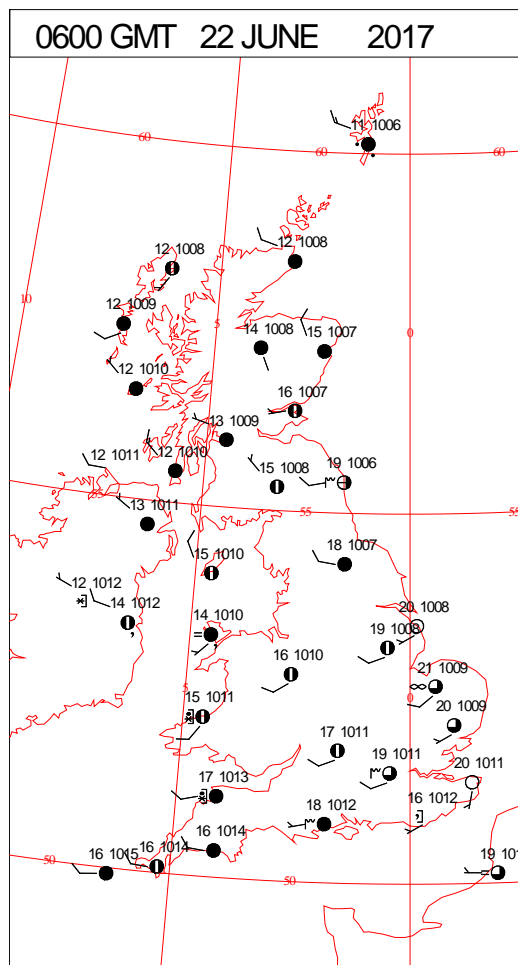
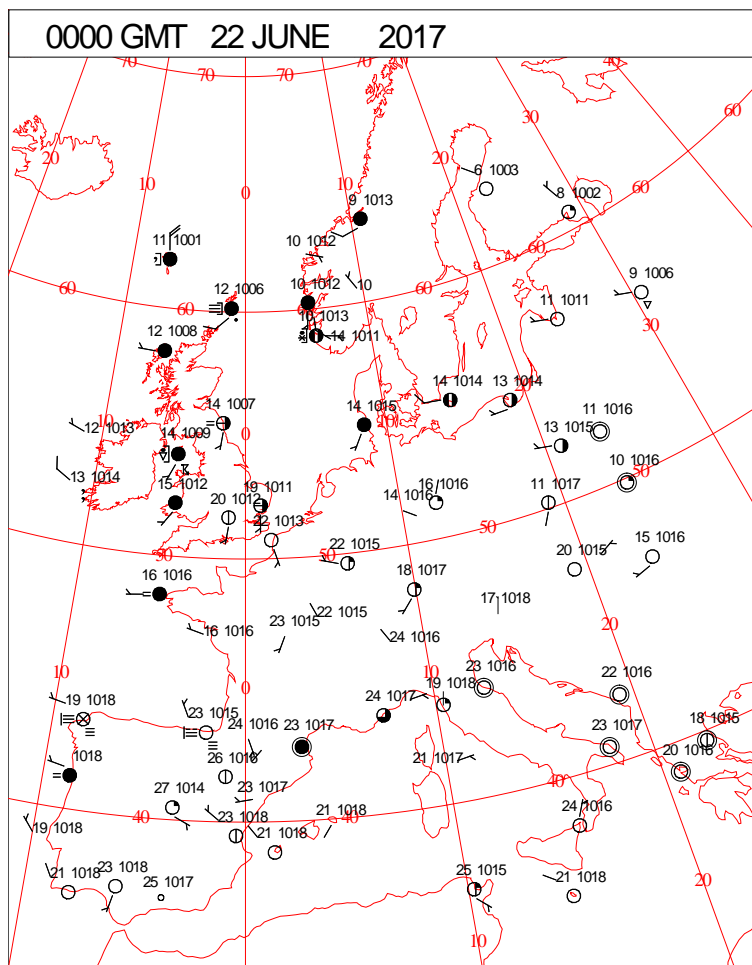




# DAILY WEATHER SUMMARY



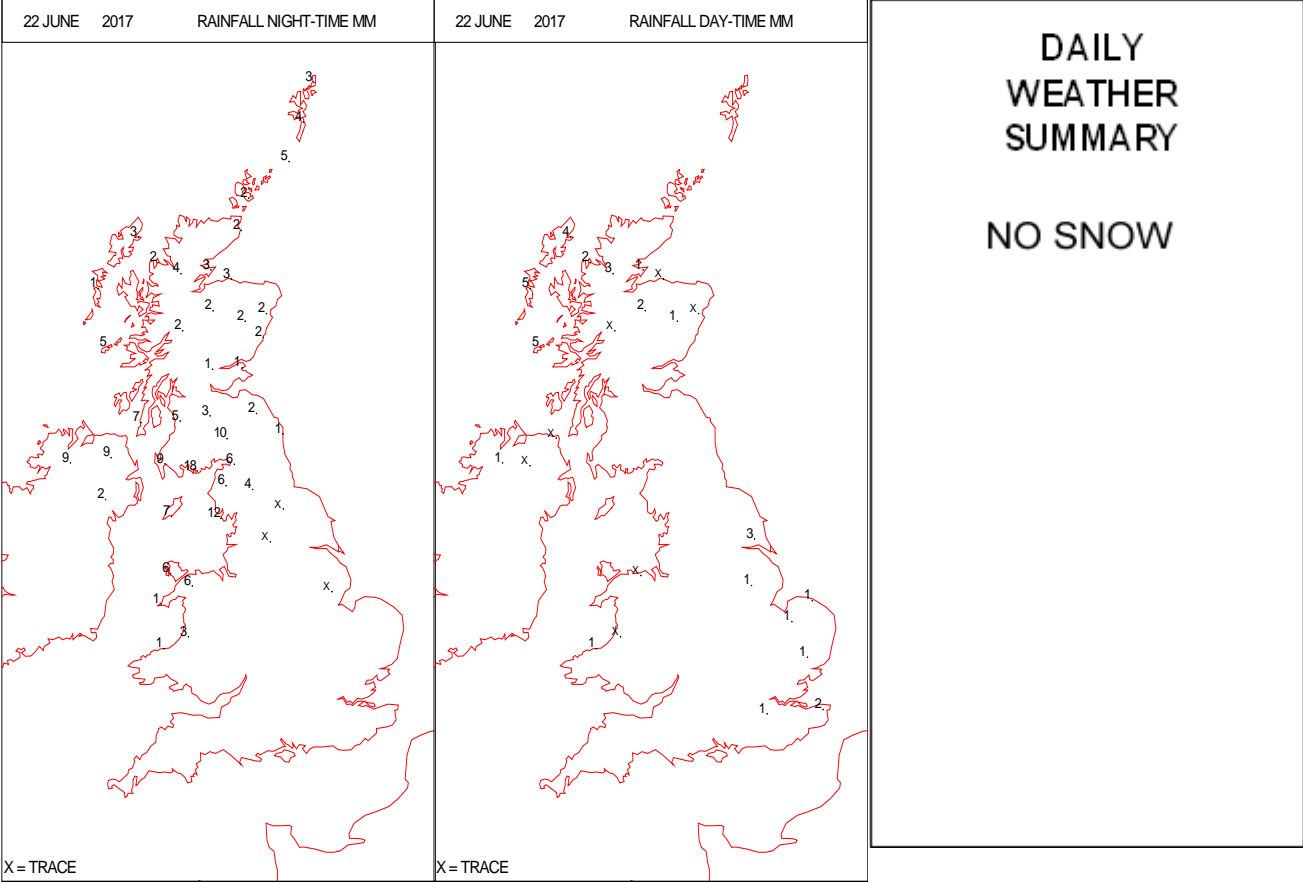
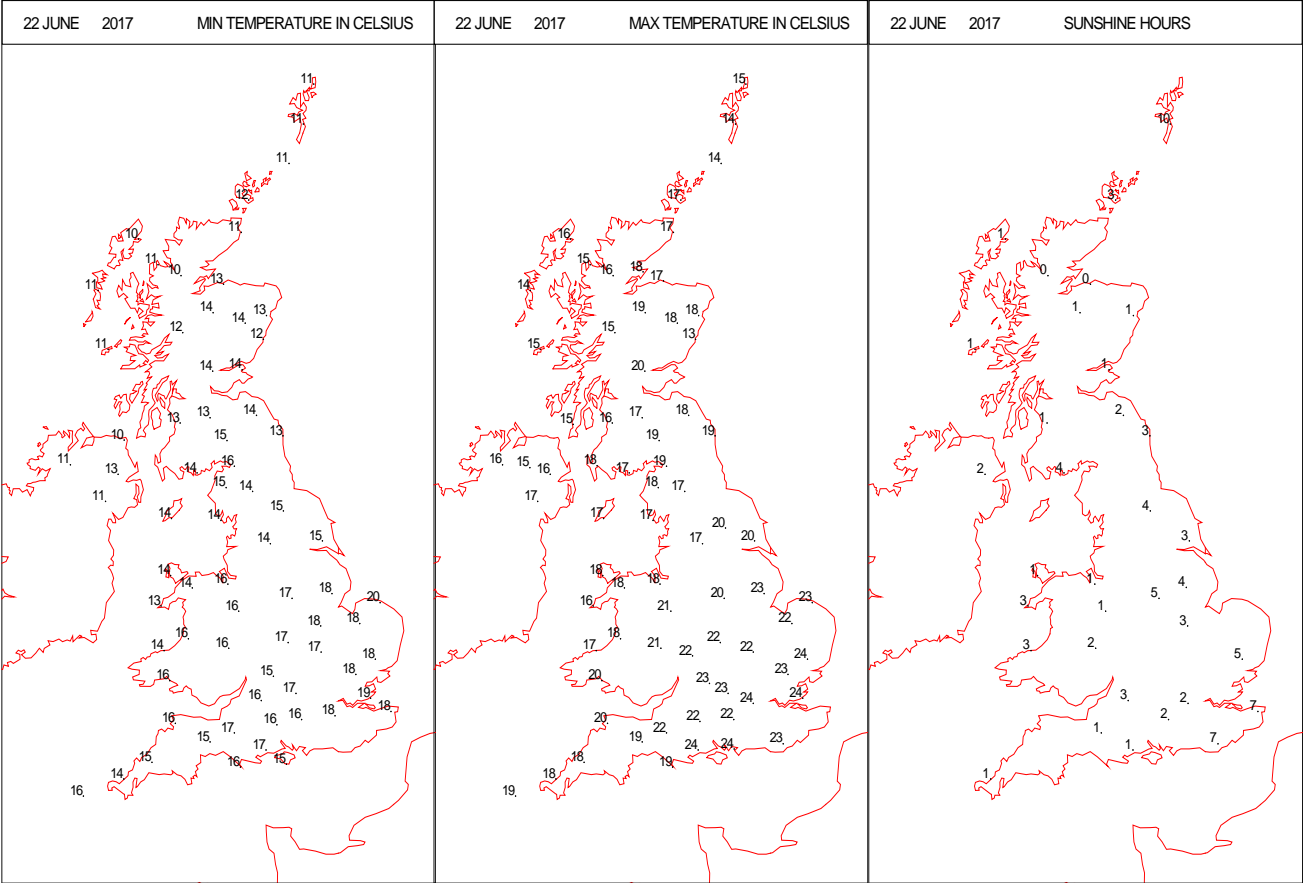
# SURFACE REPORTS



# SIGNIFICANT WEATHER

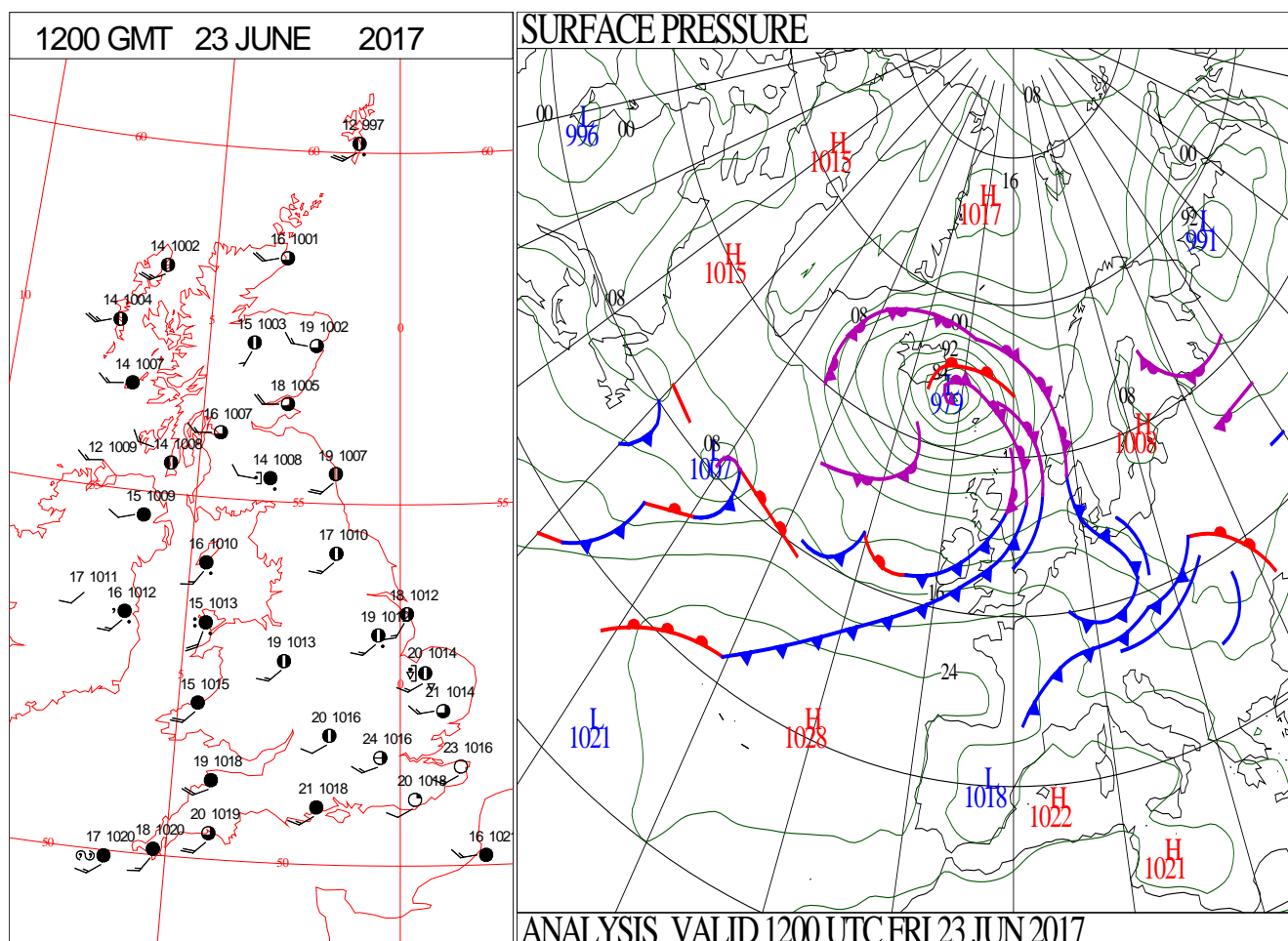
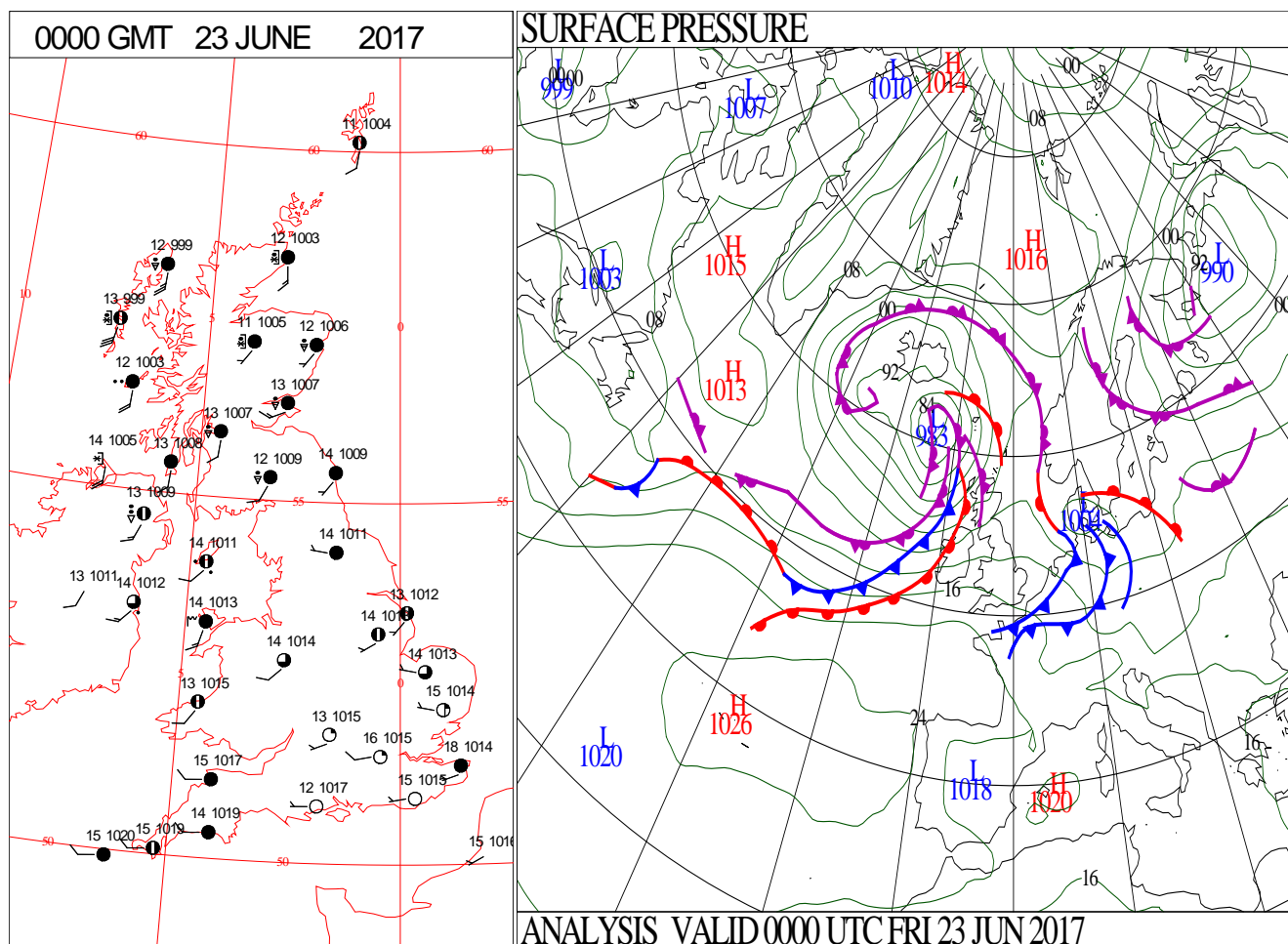
0600 GMT 22 JUNE 2017	SIG WEATHER	1200 GMT 22 JUNE 2017	SIG WEATHER	<p><b>Summary of UK Weather for Thursday 22 June 2017.</b></p> <p>Northern and western parts saw some heavy showers and thunderstorms clear away to the east during the first part of the night, then it was a mainly dry night across the U.K.</p> <p>It was cloudy across most parts, with some low cloud and coastal mist and fog in some places. Meanwhile, further south, there was less cloud and some clear spells.</p> <p>Across most parts it was a muggy night, though a little fresher than the preceding night.</p> <p>Throughout the morning, heavy showers started to develop across the south-east. Some of the showers were quite heavy with some thunderstorms, especially in the far south-east.</p> <p>Elsewhere, it was fairly cloudy through the morning, with some light rain and drizzle in exposed spots.</p> <p>Showers eased away by the afternoon, and the cloud across much of the country started to lift and break, allowing some sunny spells to develop.</p> <p>However, across Northern Ireland and the far north-west of Scotland, outbreaks of rain edged their way in during the late afternoon, turning heavy at times.</p>
1800 GMT 22 JUNE 2017	SIG WEATHER	0000 GMT 23 JUNE 2017	SIG WEATHER	
				<p><b>EXTREMES</b></p> <p><b>Highest Maximum:</b> 26.1 Faversham, Kent</p> <p><b>Lowest Maximum:</b> 13.2 Quindish, Isle of Harris</p> <p><b>Lowest Minimum:</b> 9.5 Banagher, Caugh Hill, Co. Derry</p> <p><b>Lowest Grass Minimum:</b> 4.3 Armagh, Co. Armagh</p> <p><b>Most Rain:</b> 35.2 Alltdearg House, Isle of Skye</p> <p><b>Most Sun:</b> 10.5 Jersey Airport, Jersey</p>

DAILY CLIMATE DATA



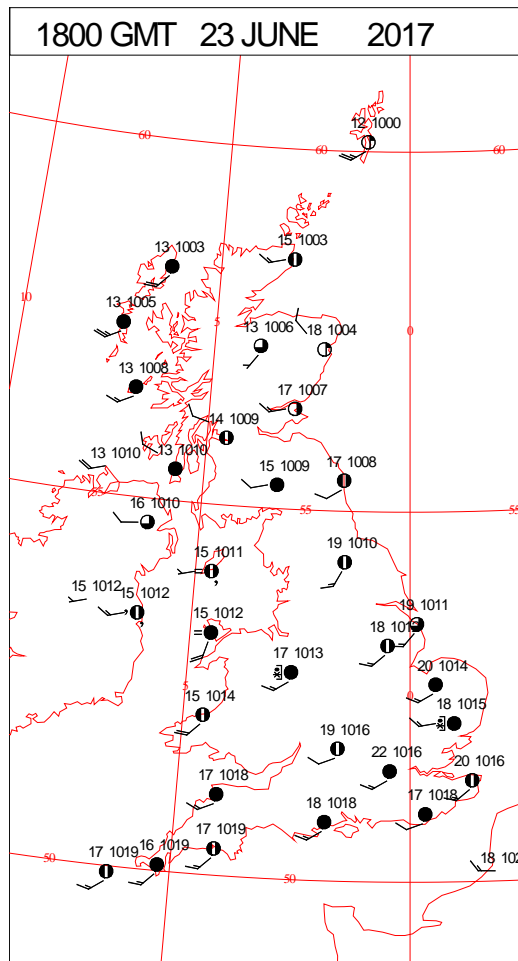
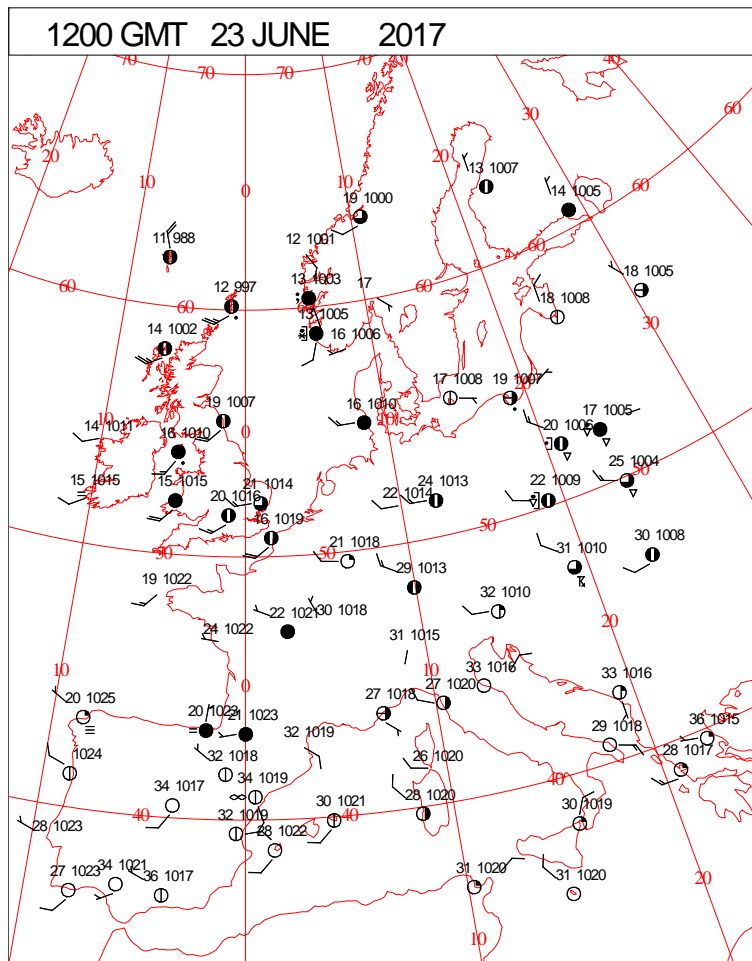
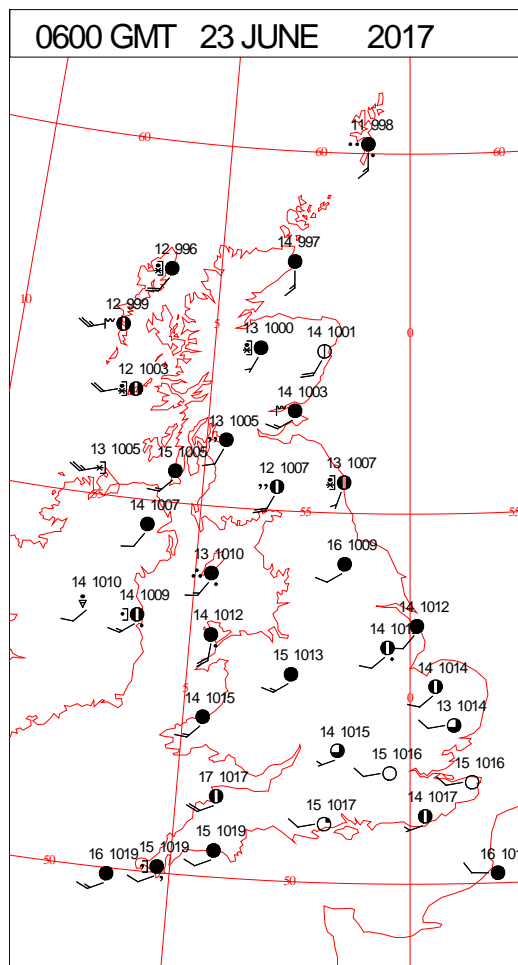
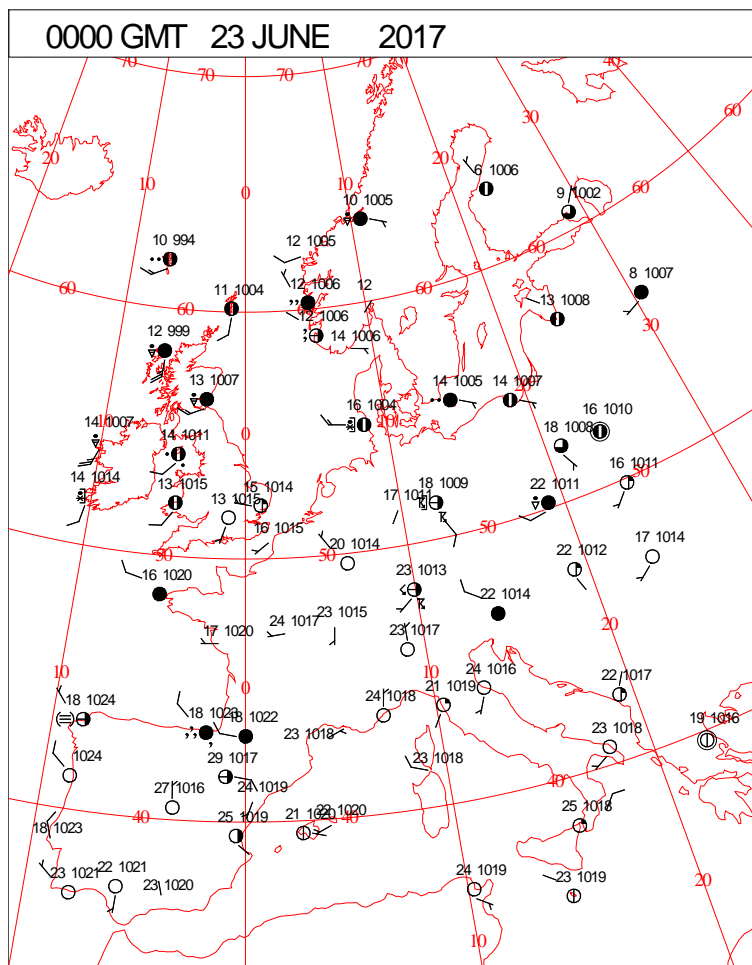


# DAILY WEATHER SUMMARY





# SURFACE REPORTS



SIGNIFICANT WEATHER

0600 GMT 23 JUNE 2017	SIG WEATHER	1200 GMT 23 JUNE 2017	SIG WEATHER	<p><b>Summary of UK Weather for Friday 23 June 2017.</b></p> <p>Outbreaks of rain initially over the north-west gradually crept south-eastwards across the country overnight, making their way into Northern Ireland, Scotland, and then parts of northern England by dawn.</p> <p>It was also quite windy across the north overnight, especially the far north of Scotland.</p> <p>Further south it was a dry night, though a mainly cloudy one, and it also felt much fresher across much of the U.K. compared to recent nights.</p> <p>It was a largely cloudy day across much of the country, although it stayed dry, bright and sunny in the south-east until the afternoon.</p> <p>Many places stayed dry, but there were some outbreaks of rain across northern England, Northern Ireland, the Midlands and Wales through the day, but this was patchy and mainly light in nature.</p> <p>It was a warm day in the south, despite the fresh winds, although it was a cooler day further north.</p>
1800 GMT 23 JUNE 2017	SIG WEATHER	0000 GMT 24 JUNE 2017	SIG WEATHER	

**EXTREMES**

**Highest Maximum:**  
24.9 Heathrow, Greater London

**Lowest Maximum:**  
12.4 Cluanie Inn No3, Inverness-Shire

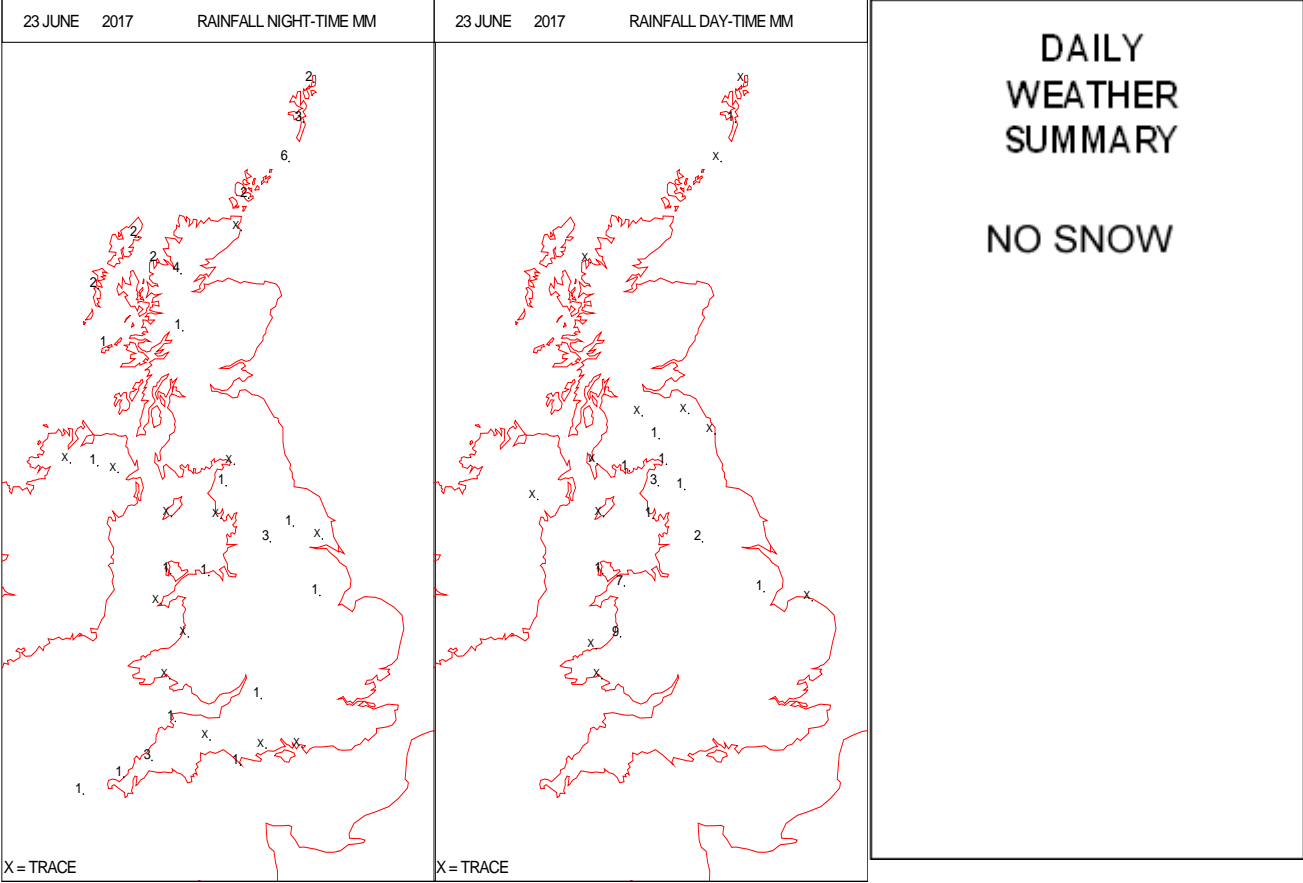
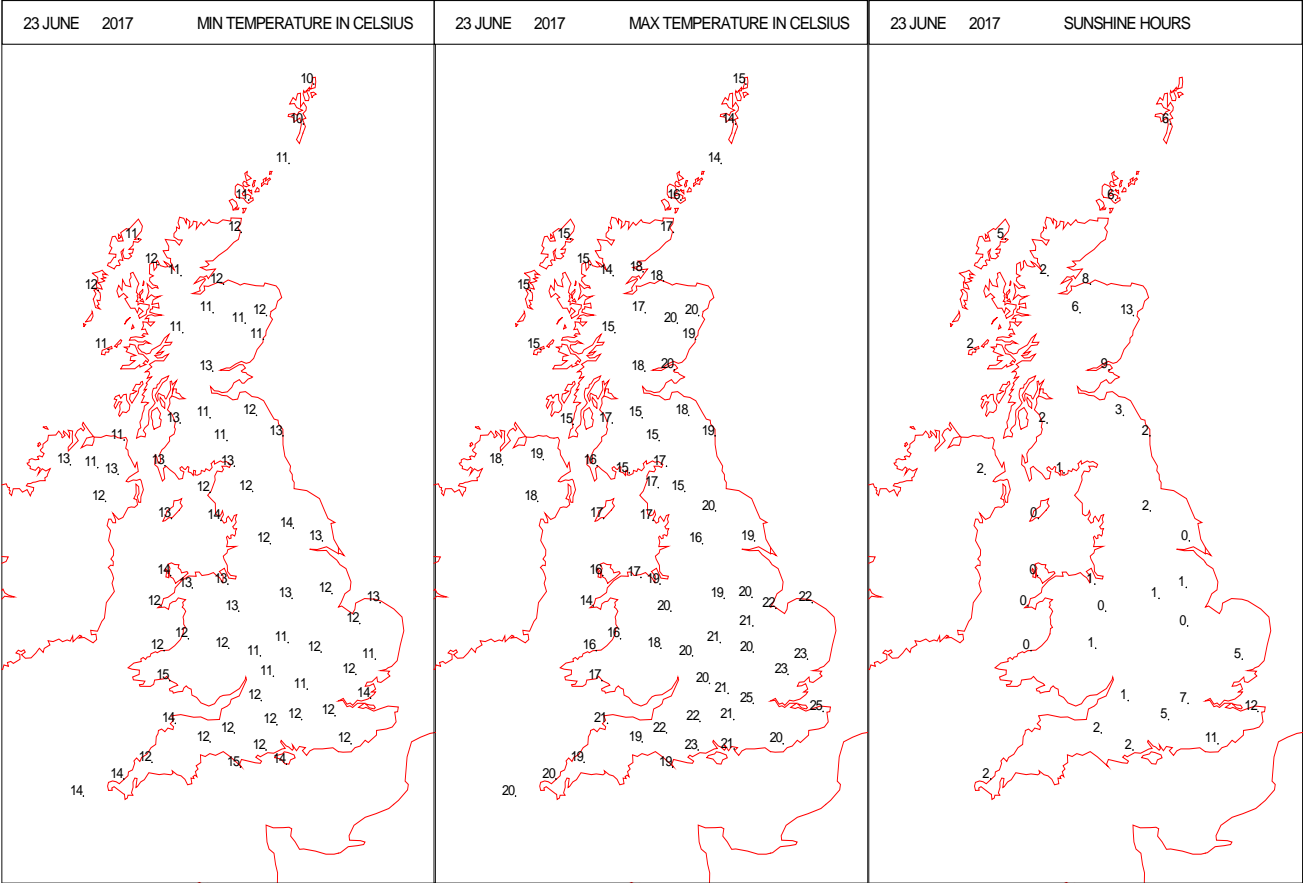
**Lowest Minimum:**  
9.4 Monks Wood, Cambridgeshire

**Lowest Grass Minimum:**  
5.6 Armagh, Co. Armagh  
5.6 Santon Downham, Suffolk

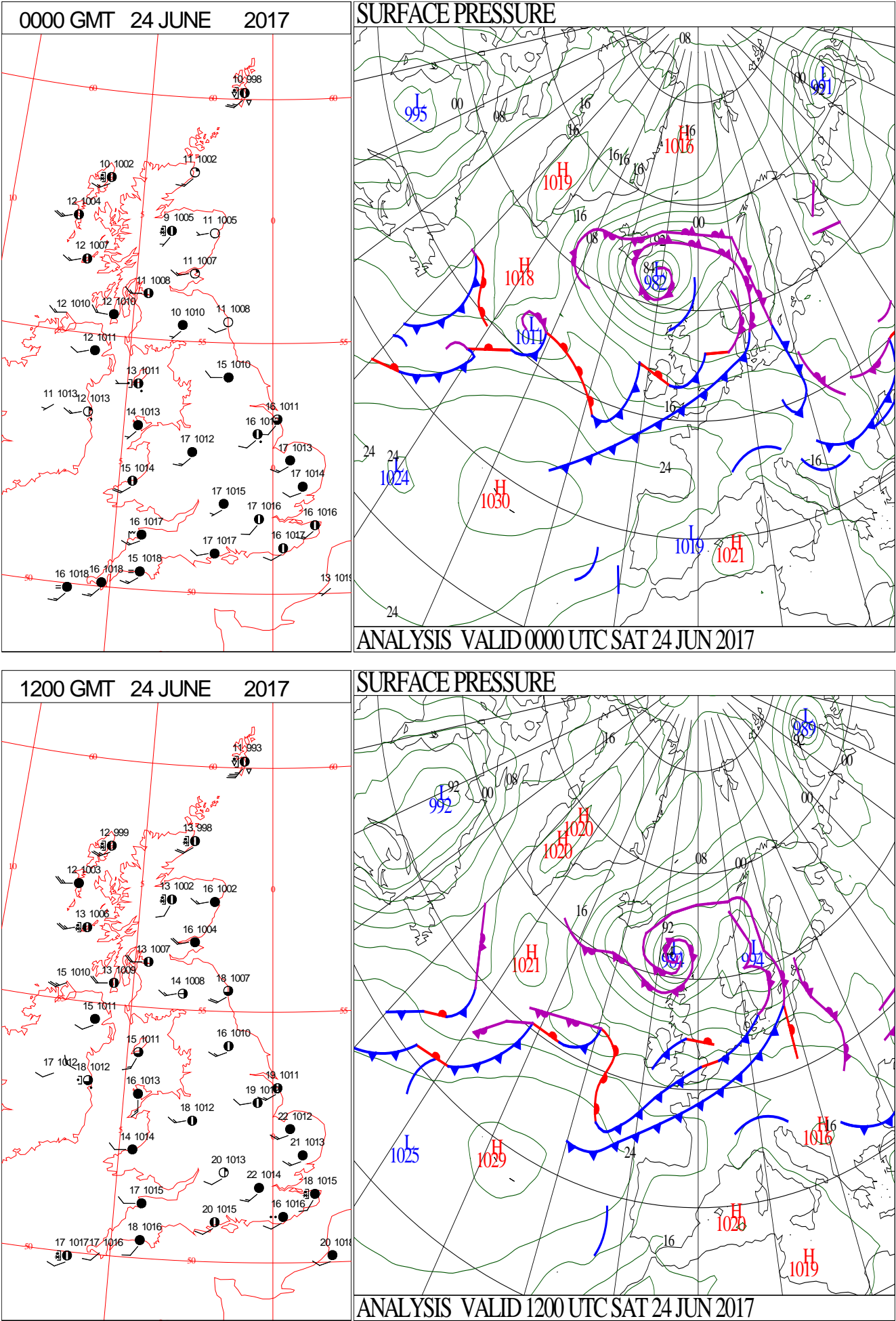
**Most Rain:**  
17.7 Achfary, Sutherland

**Most Sun:**  
13.6 Faversham, Kent

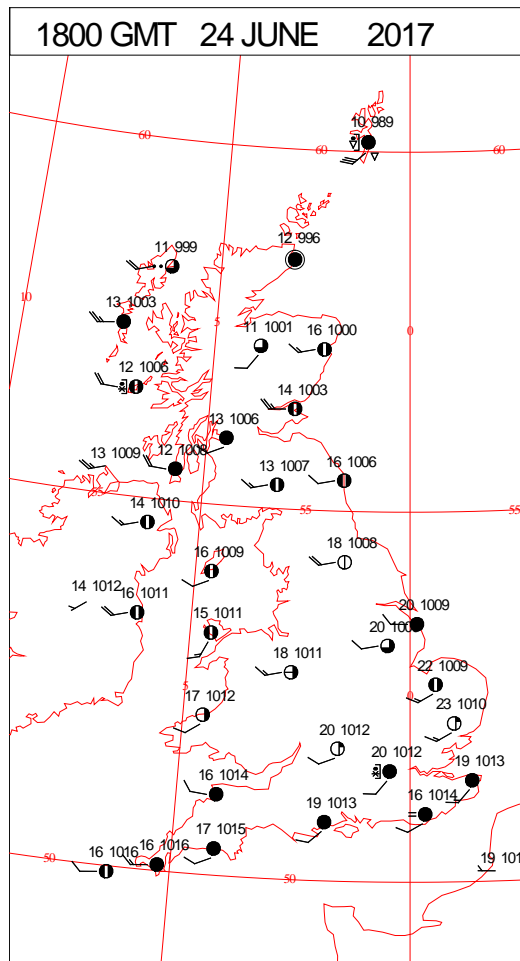
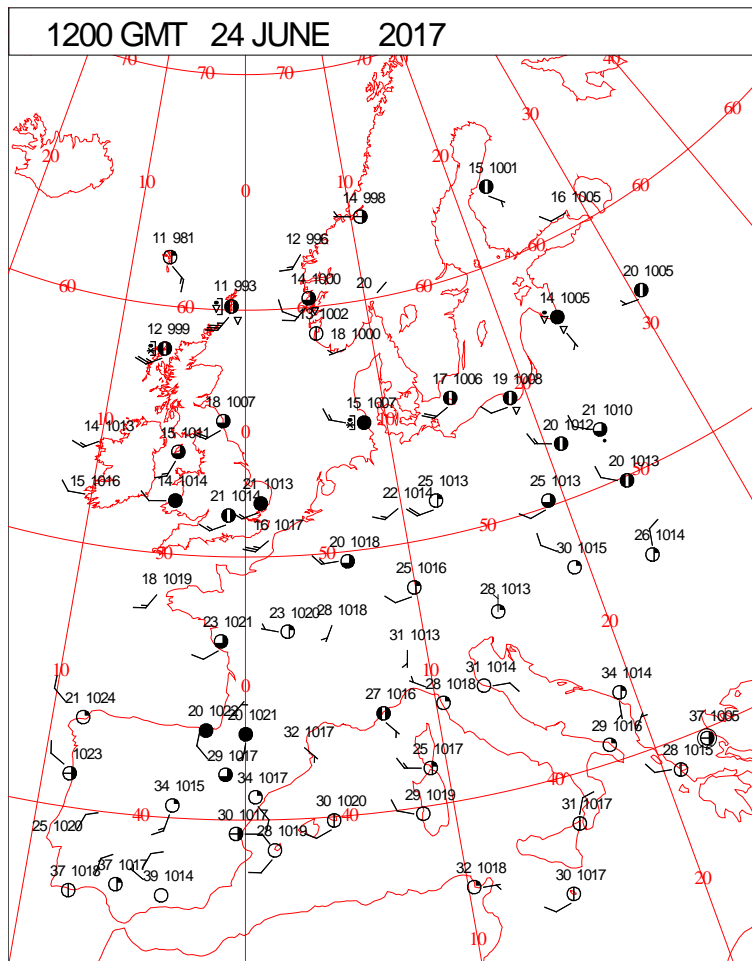
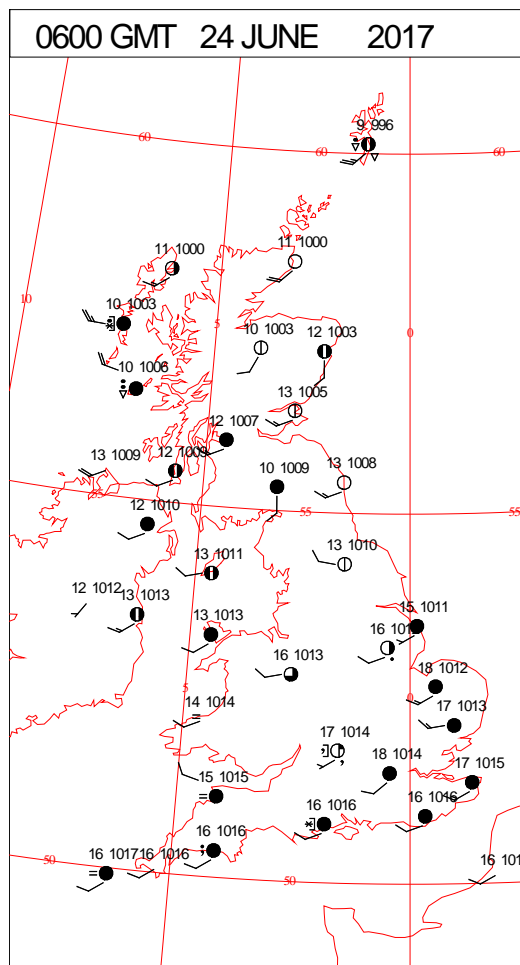
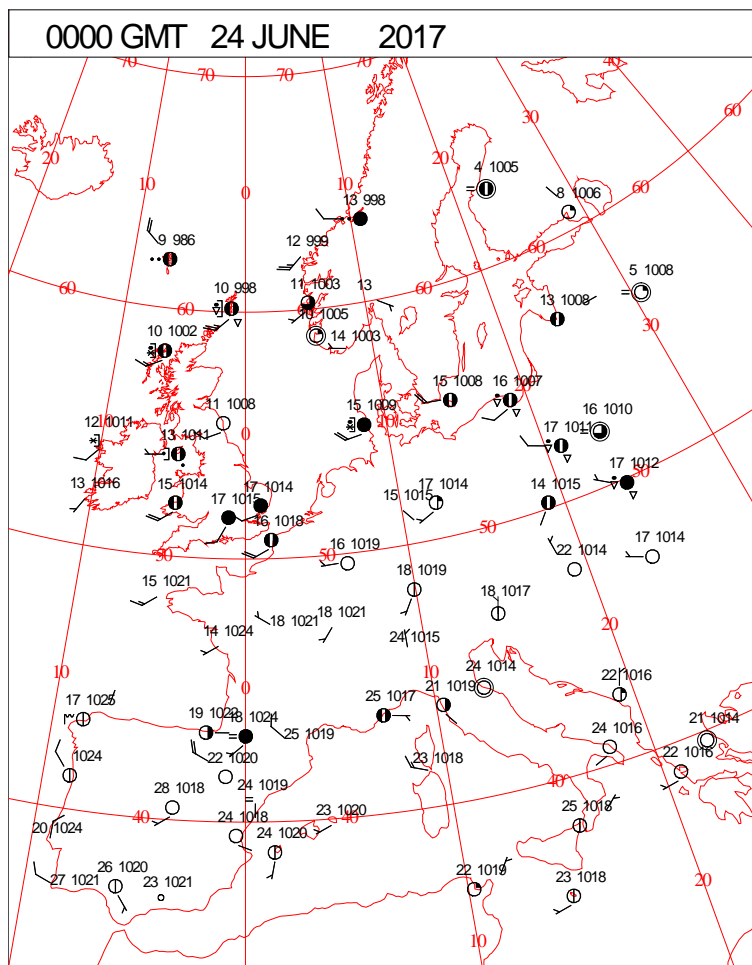
DAILY CLIMATE DATA



DAILY WEATHER SUMMARY



# SURFACE REPORTS

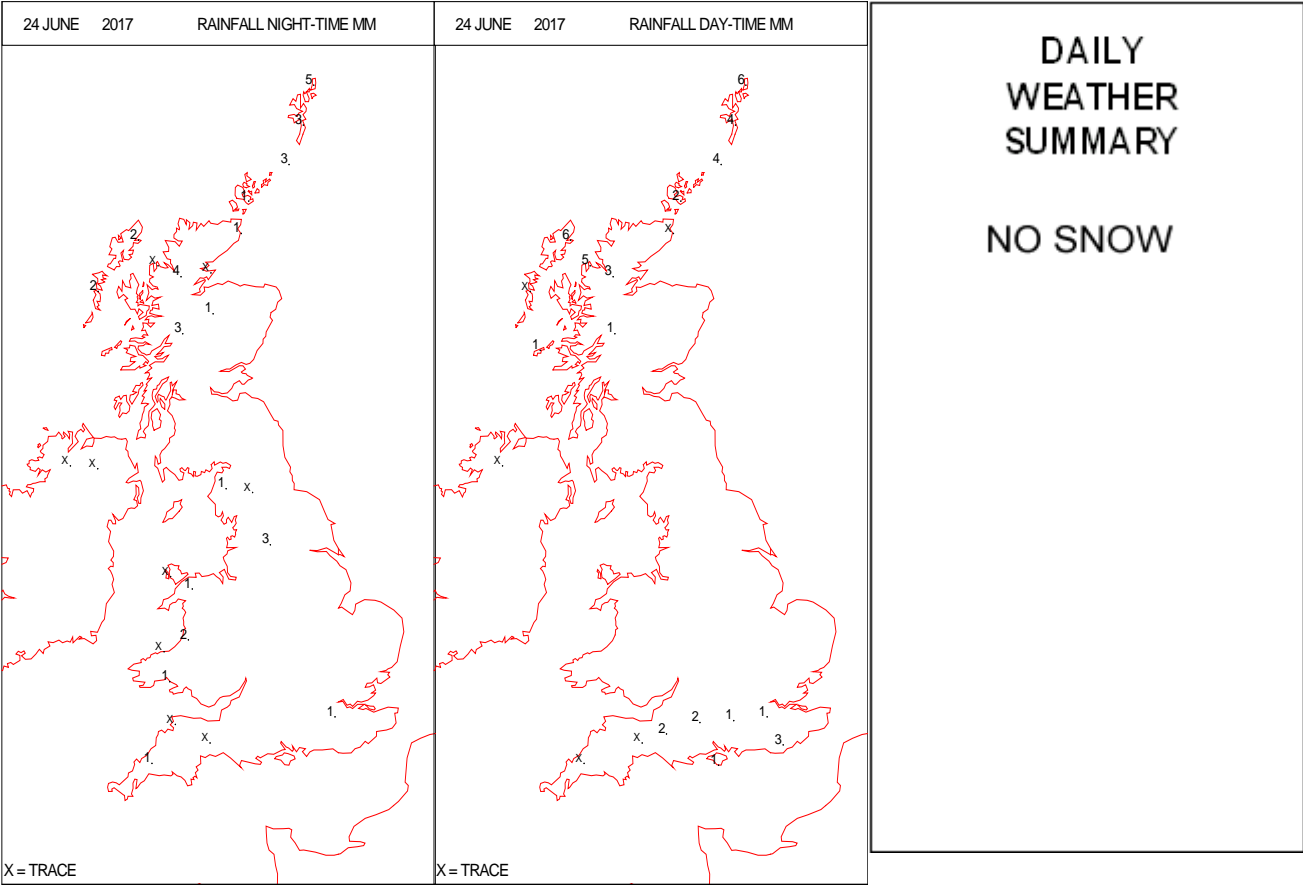
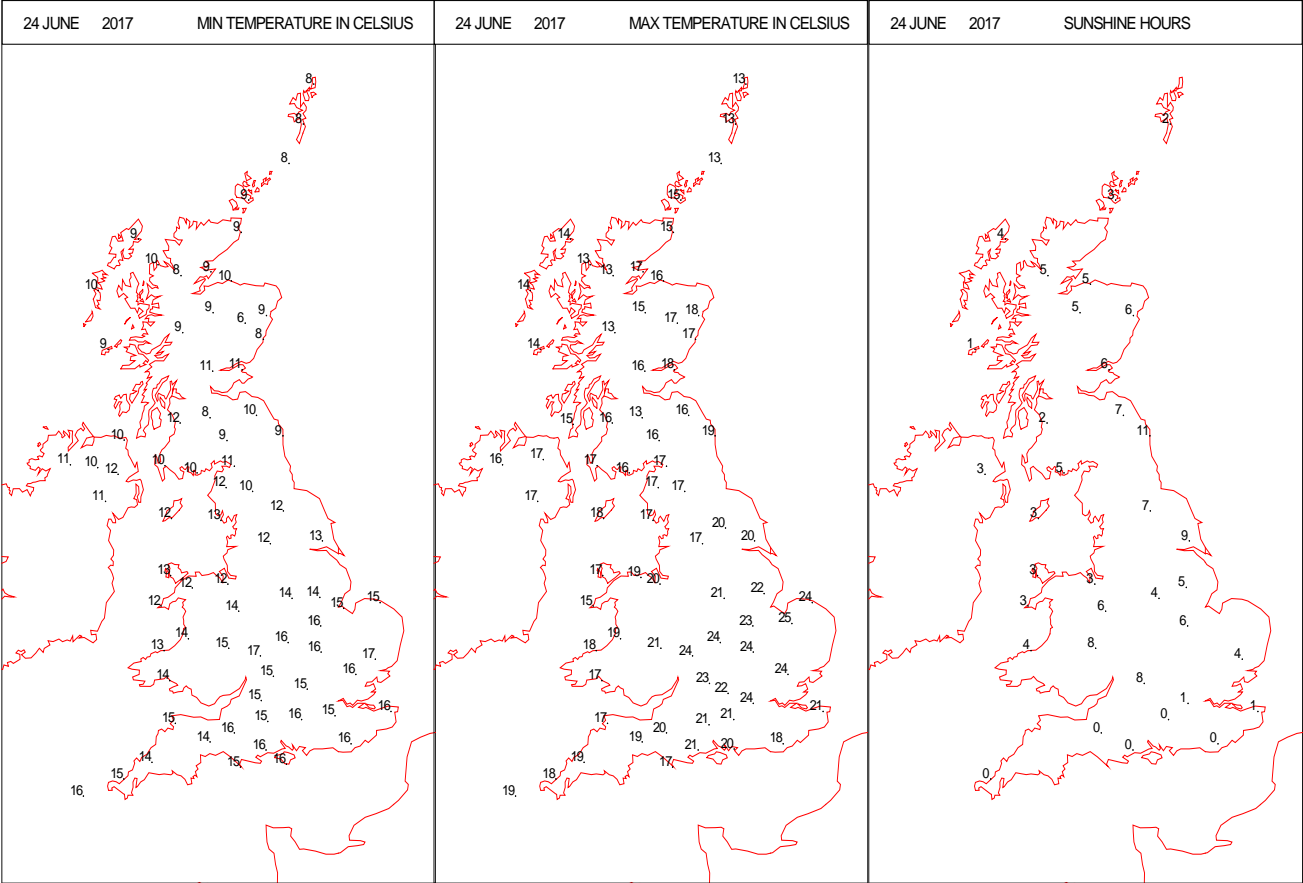




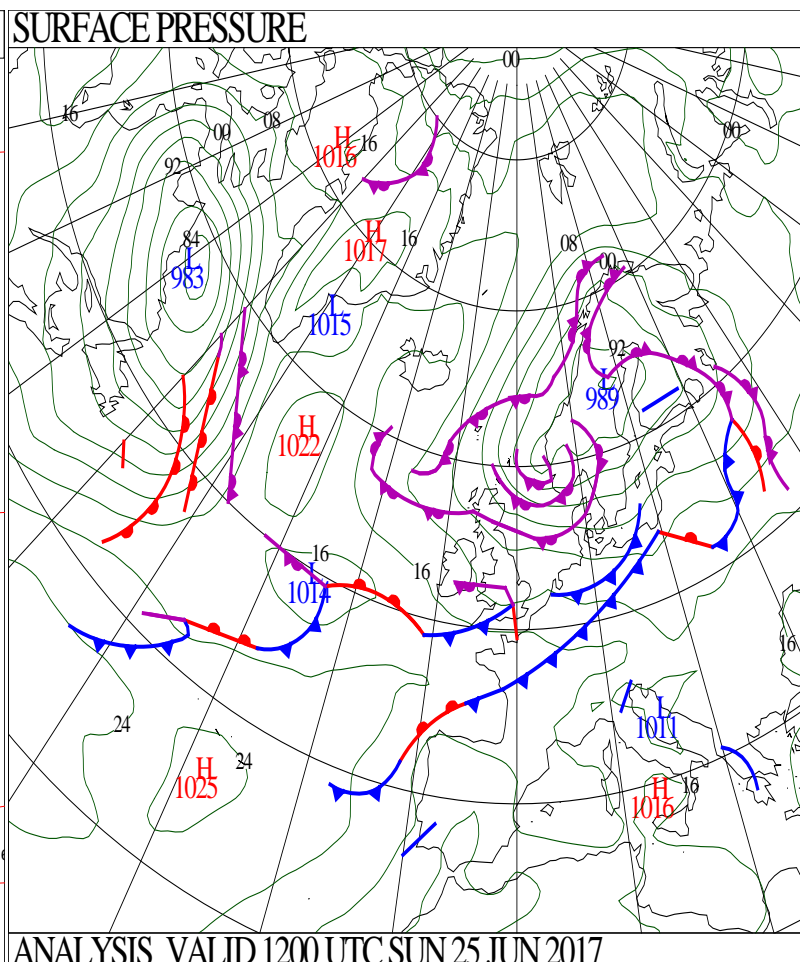
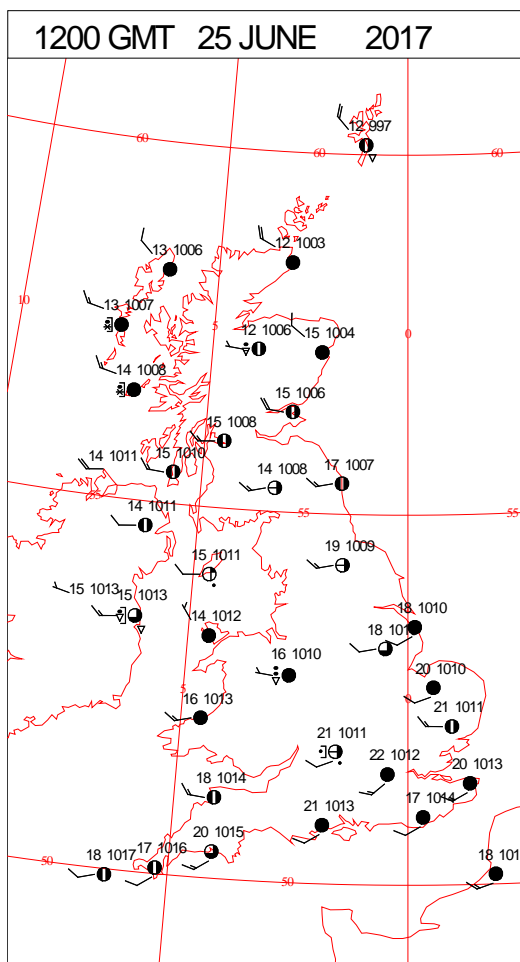
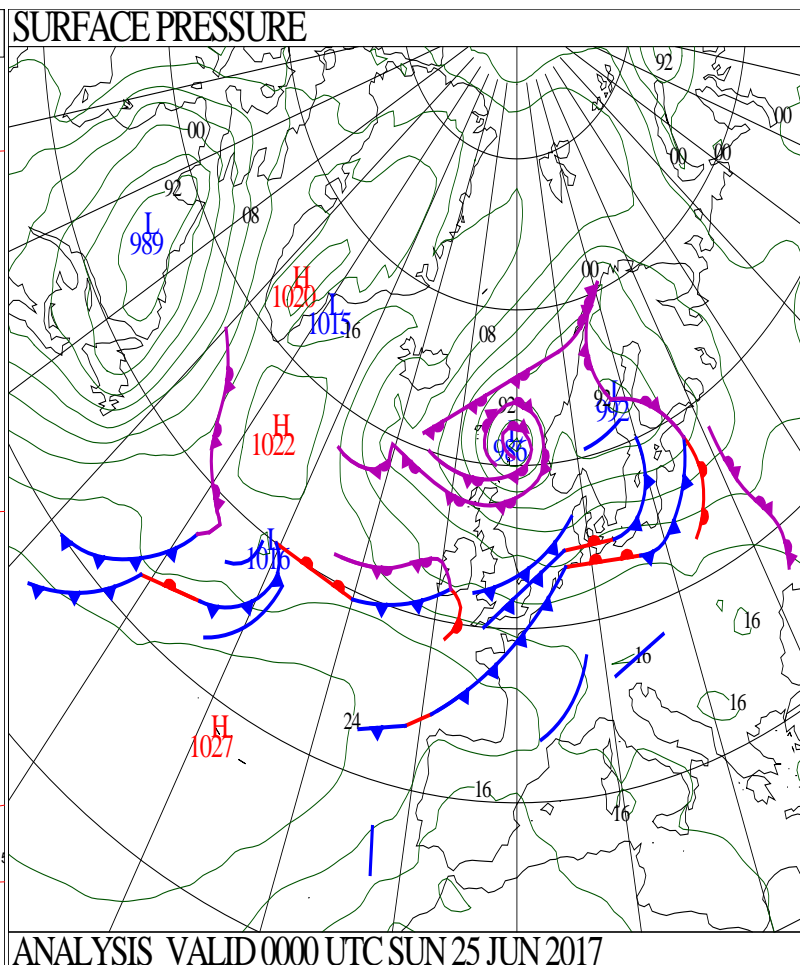
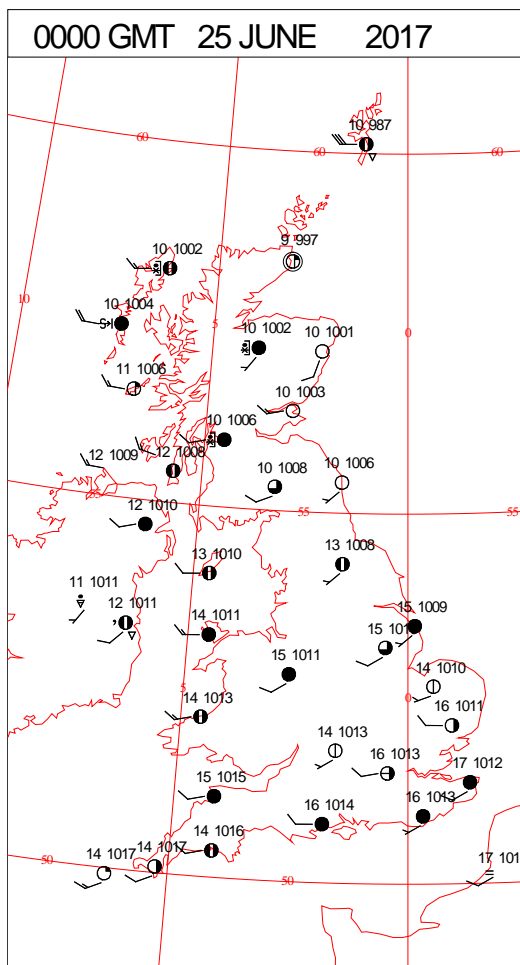
SIGNIFICANT WEATHER

0600 GMT 24 JUNE 2017	SIG WEATHER	1200 GMT 24 JUNE 2017	SIG WEATHER	<p><b>Summary of UK Weather for Saturday 24 June 2017.</b></p> <p>It was a dry night for much of the U.K., and was rather cloudy for most, although there were some clear spells too. The thickest cloud was across the south, where there was some patchy light rain and drizzle at times.</p> <p>Some showers also persisted over western Scotland. It was windy in the north, especially the far north with local gales, and was a rather mild night for most, away from northern Scotland.</p> <p>It stayed breezy through the day in the north, with gales continuing in many exposed areas in Scotland.</p> <p>Western parts of the country had a fairly cloudy day, with outbreaks of patchy rain. The westerly breeze provided some shelter to eastern parts though, where there were some sunny spells through the afternoon, especially along the east coast.</p> <p>For most, it was a warm day, especially where the sun appeared across south-eastern parts.</p> <p>There was little change through the evening, with the best of the sunshine across many eastern areas, but with strong winds continuing across the far north.</p>
1800 GMT 24 JUNE 2017	SIG WEATHER	0000 GMT 25 JUNE 2017	SIG WEATHER	
				<p><b>EXTREMES</b></p> <p><b>Highest Maximum:</b> 25.5 Santon Downham, Suffolk</p> <p><b>Lowest Maximum:</b> 10.5 Cluanie Inn No3, Inverness-Shire</p> <p><b>Lowest Minimum:</b> 5.9 Durris, Aberdeenshire</p> <p><b>Lowest Grass Minimum:</b> 1.9 Durris, Aberdeenshire</p> <p><b>Most Rain:</b> 20.2 Cluanie Inn, Inverness-Shire</p> <p><b>Most Sun:</b> 12.1 Morpeth, Cockle Park, Northumberland</p>

DAILY CLIMATE DATA

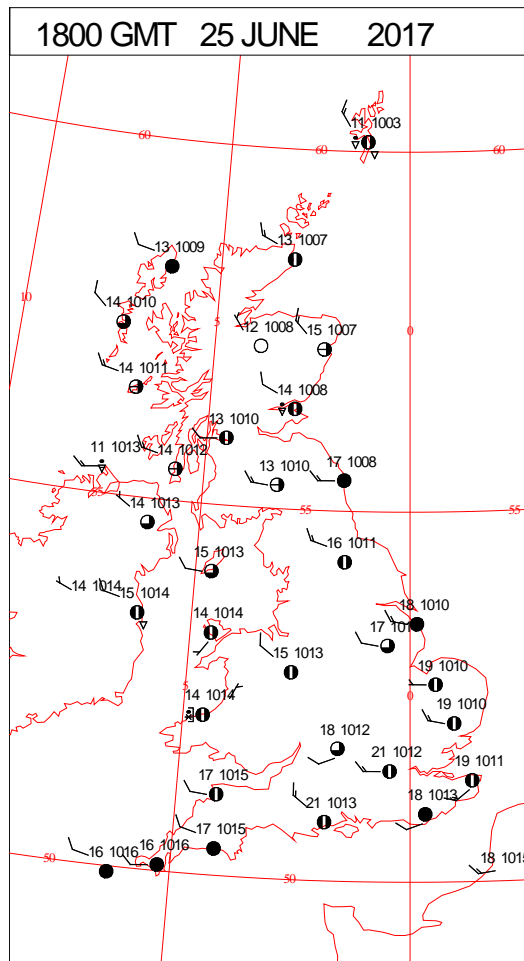
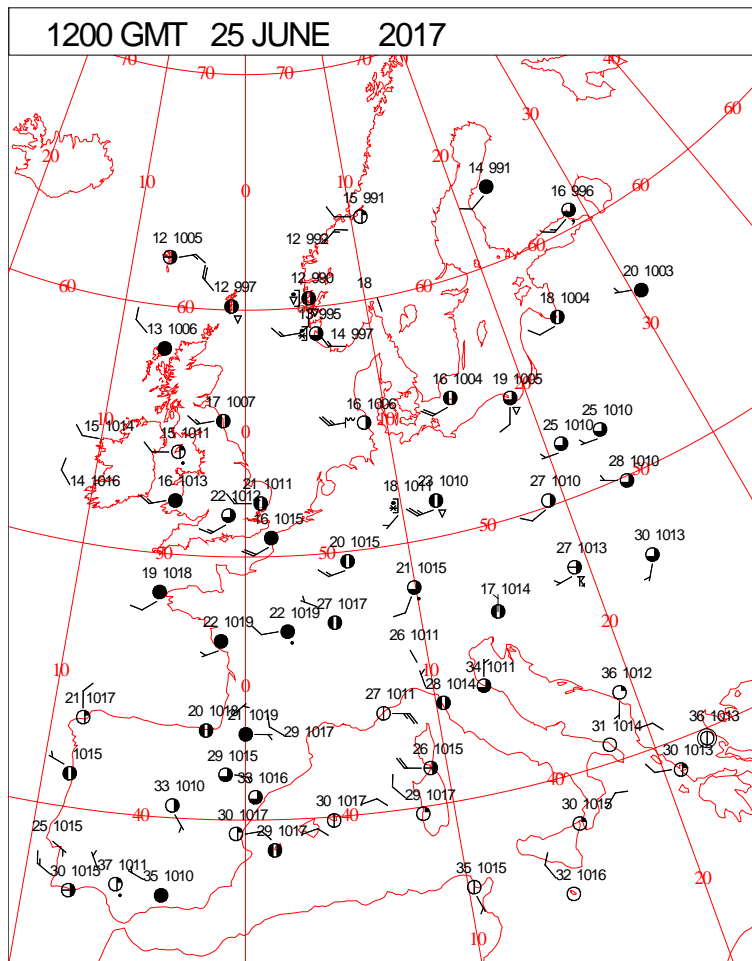
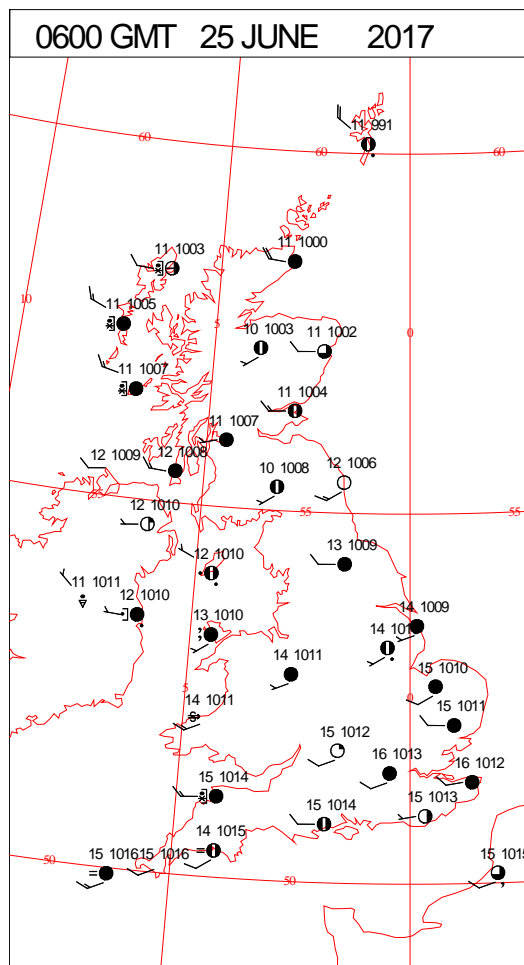
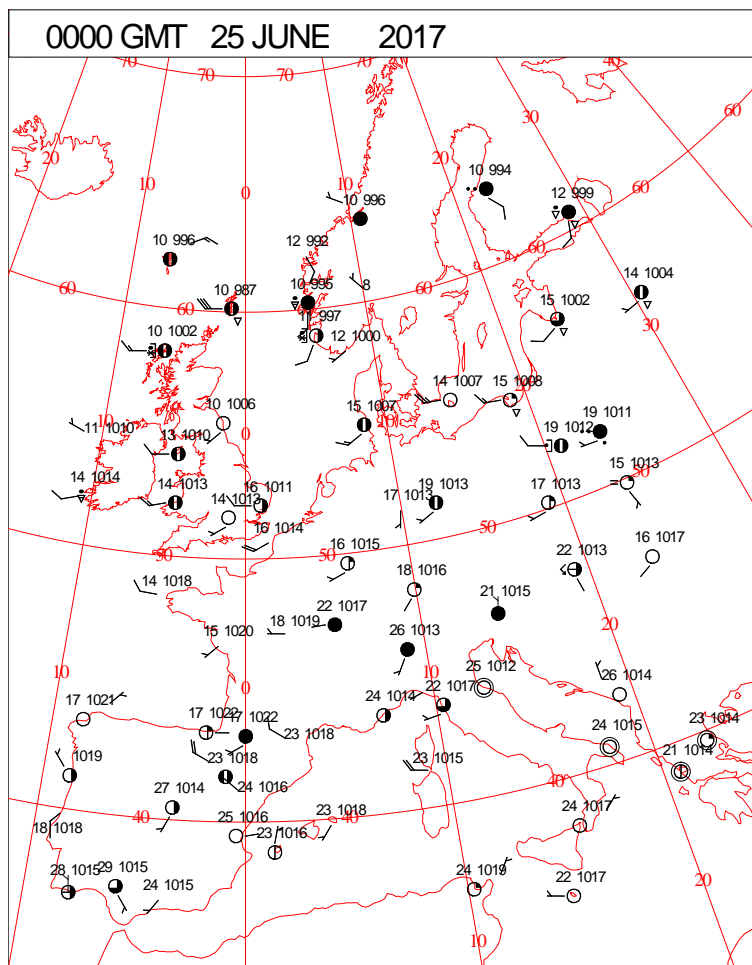


# DAILY WEATHER SUMMARY



Sunday 25 June 2017

## SURFACE REPORTS

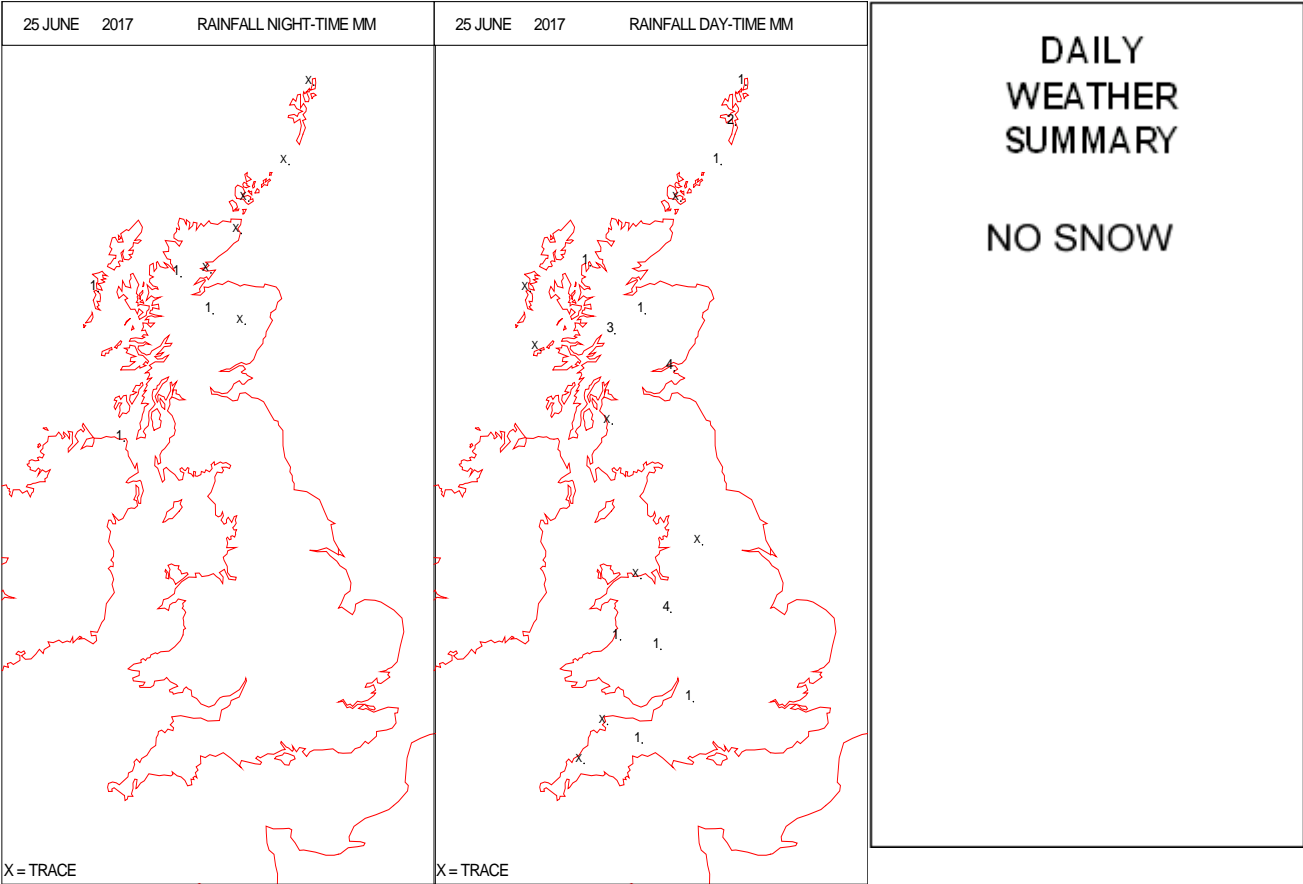
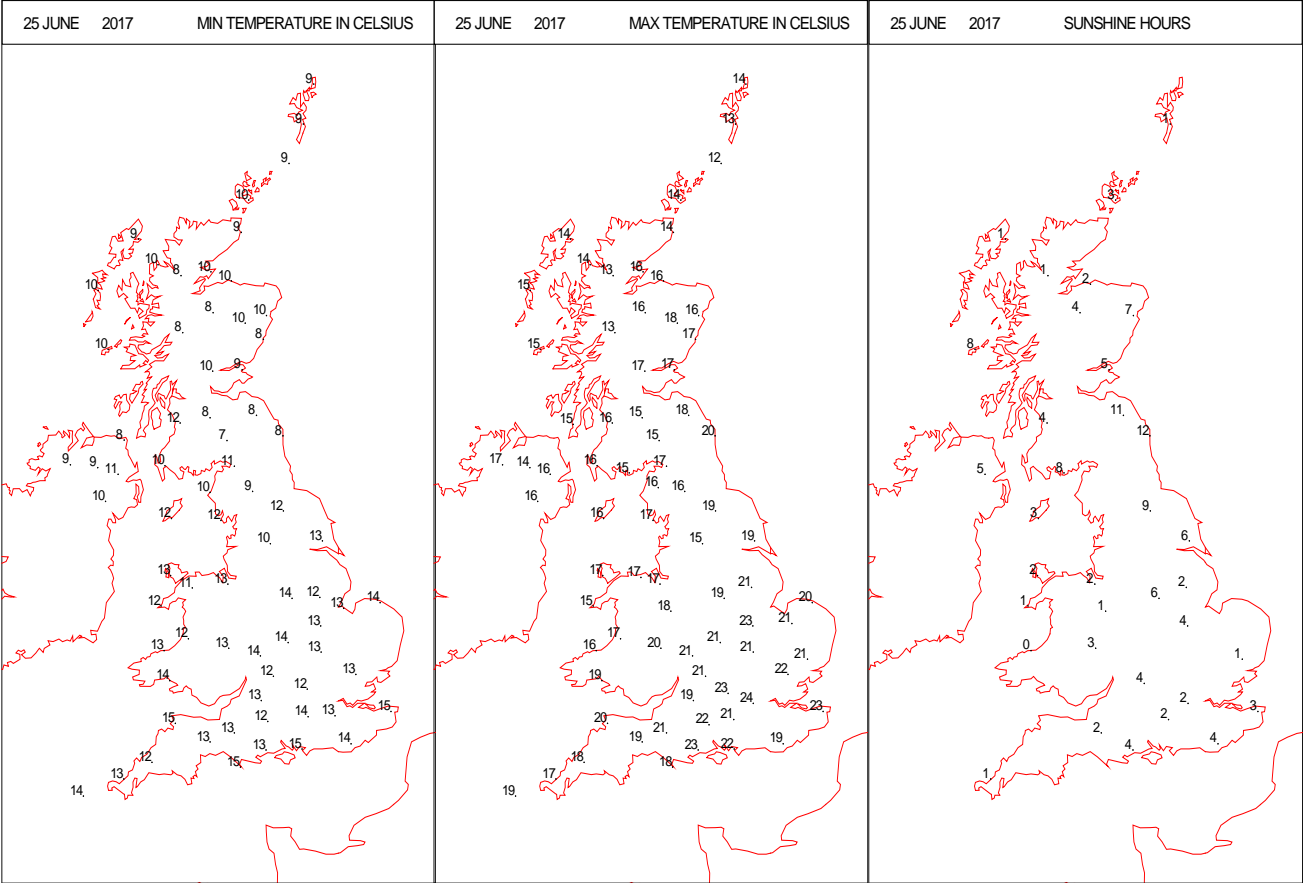


SIGNIFICANT WEATHER

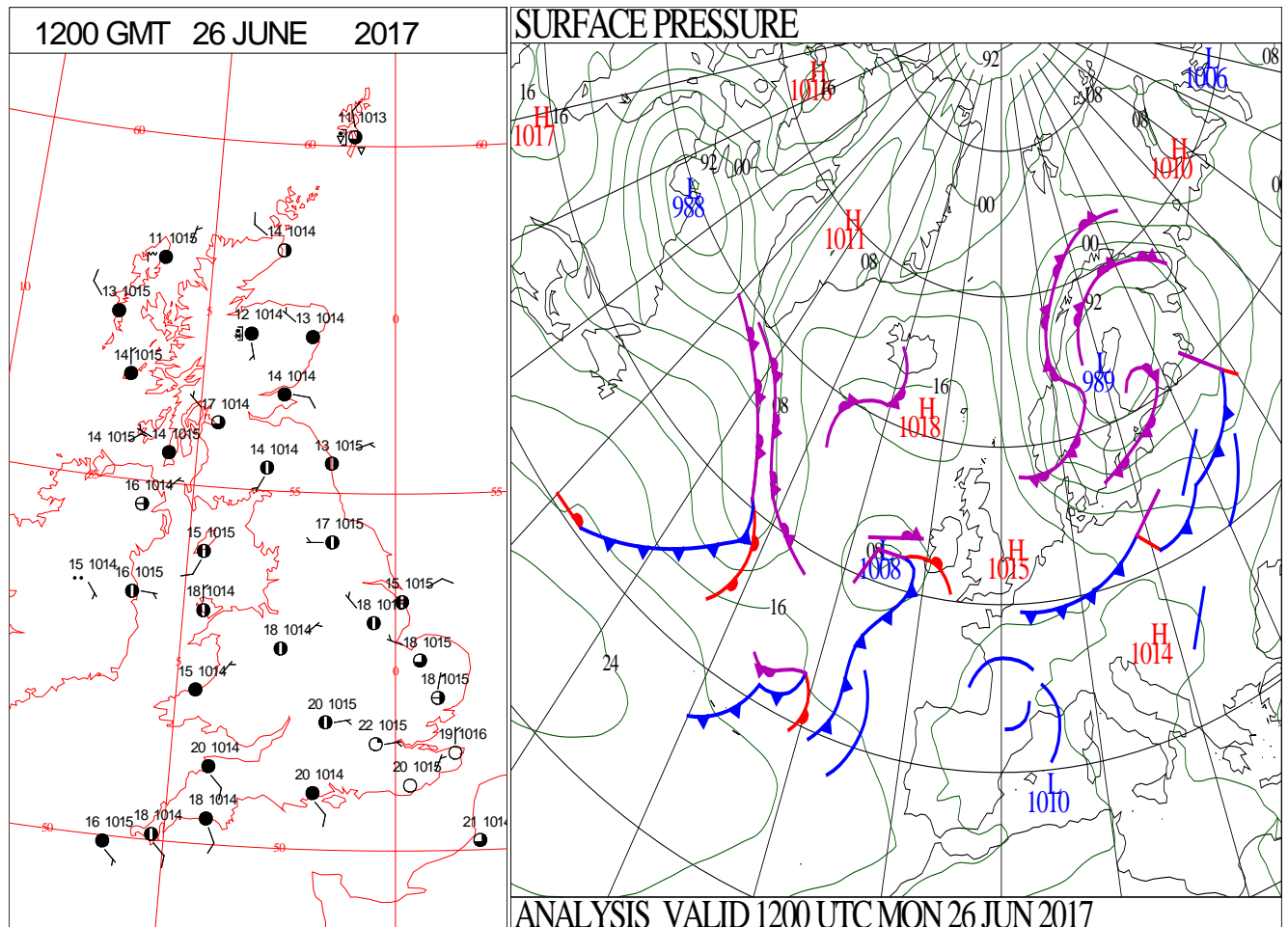
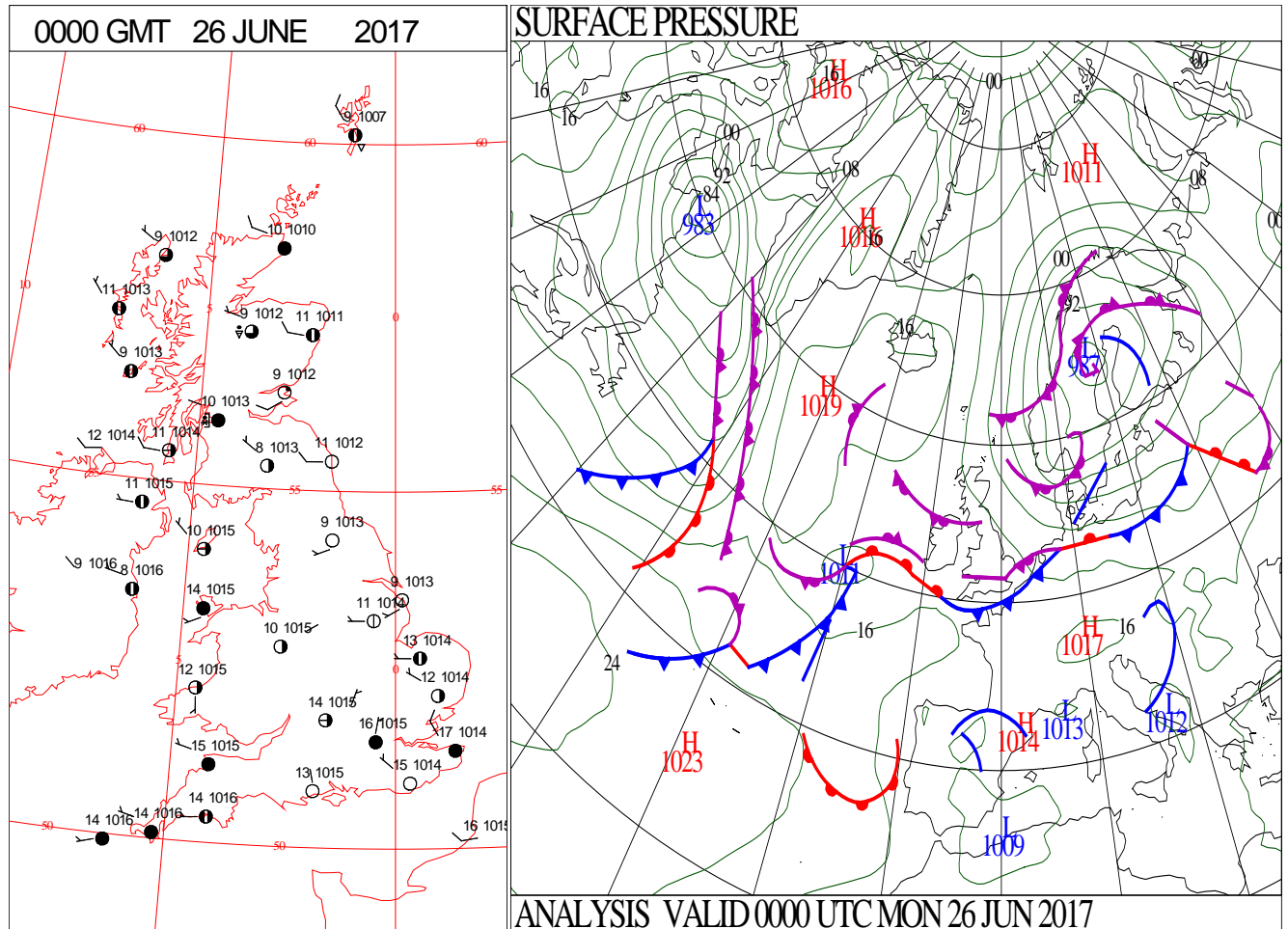
0600 GMT 25 JUNE 2017	SIG WEATHER	1200 GMT 25 JUNE 2017	SIG WEATHER	<div><p><b>Summary of UK Weather for Sunday 25 June 2017.</b></p><p>Through the early hours the northern half of the U.K. saw scattered showers, some of which were heavy in places, with strong and gusty winds.</p><p>Elsewhere it was a largely cloudy night, with patchy rain and drizzle across north-west England, west Wales and parts of Cornwall. Despite this it remained fairly mild across the country.</p><p>Through the day showers continued to move across Scotland, where they were locally heavy. Some showers also spread in to Northern Ireland.</p><p>Further south light and patchy rain continued to sink southwards across Wales and central parts of England, but across southern counties it was generally dry with some breaks in the cloud, allowing some bright or sunny spells to develop.</p><p>The best of the sunshine, however, was across northern England.</p><p>Temperatures on the whole were close to the average for late June, although in the south it was a little warmer than average.</p></div>
1800 GMT 25 JUNE 2017	SIG WEATHER	0000 GMT 26 JUNE 2017	SIG WEATHER	
				<div><p><b>EXTREMES</b></p><p><b>Highest Maximum:</b> 24.2 Heathrow, Greater London</p><p><b>Lowest Maximum:</b> 12.1 Strathy East, Sutherland</p><p><b>Lowest Minimum:</b> 6.6 Altnahinch Filters, Co. Antrim 6.6 Crombie Country Park, Angus</p><p><b>Lowest Grass Minimum:</b> 2.0 Edge, Shropshire</p><p><b>Most Rain:</b> 8.6 Achnagart, Inverness-Shire</p><p><b>Most Sun:</b> 12.6 Morpeth, Cockle Park, Northumberland</p></div>



DAILY CLIMATE DATA

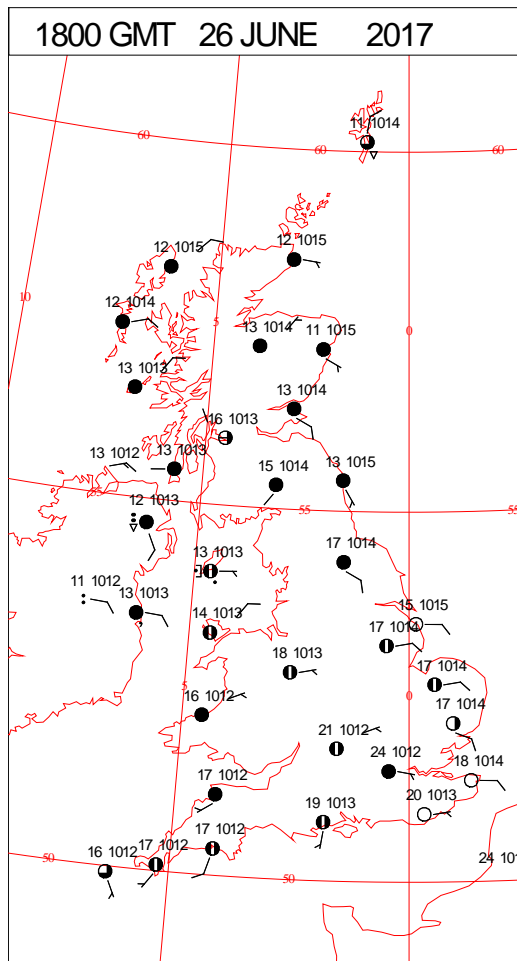
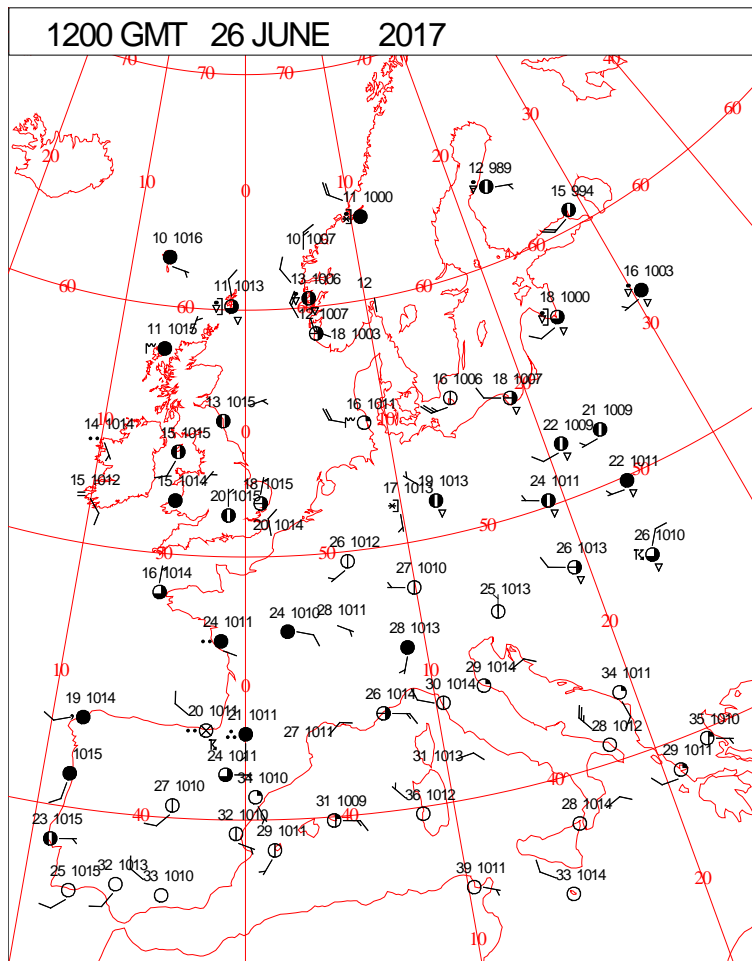
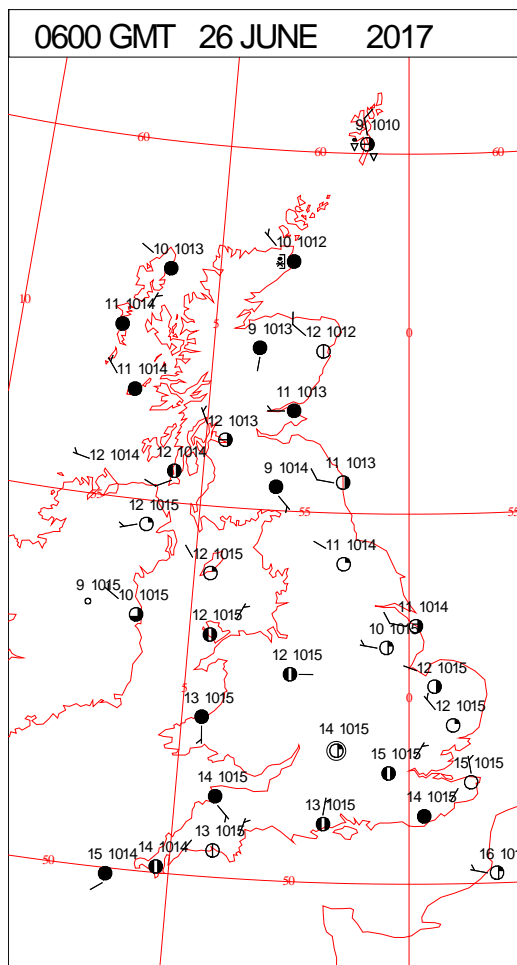
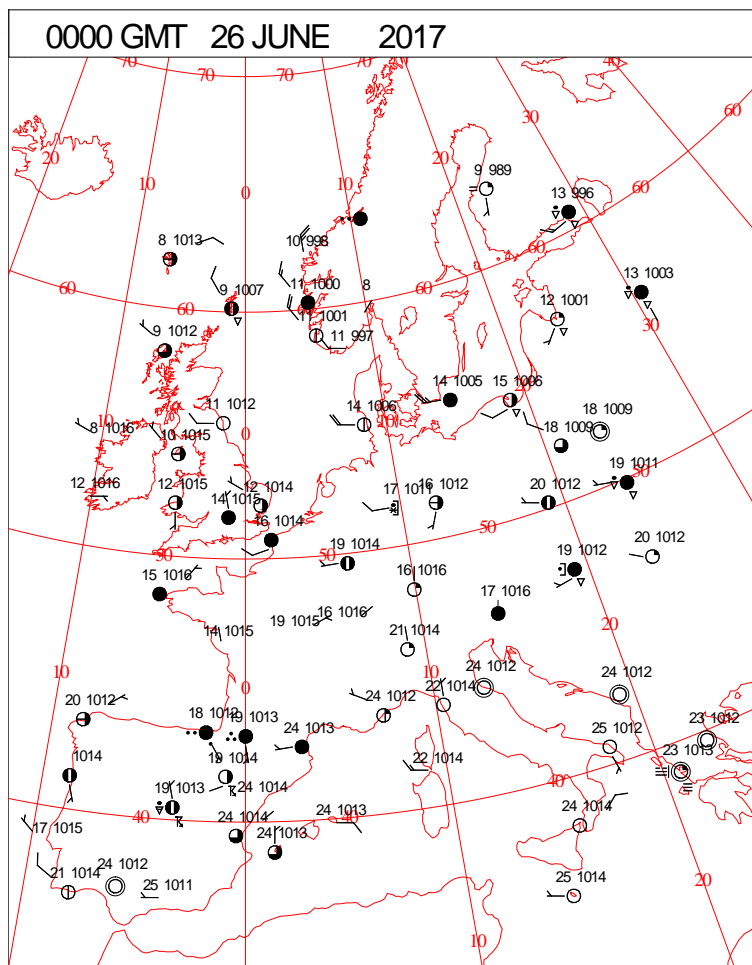


# DAILY WEATHER SUMMARY



Monday 26 June 2017

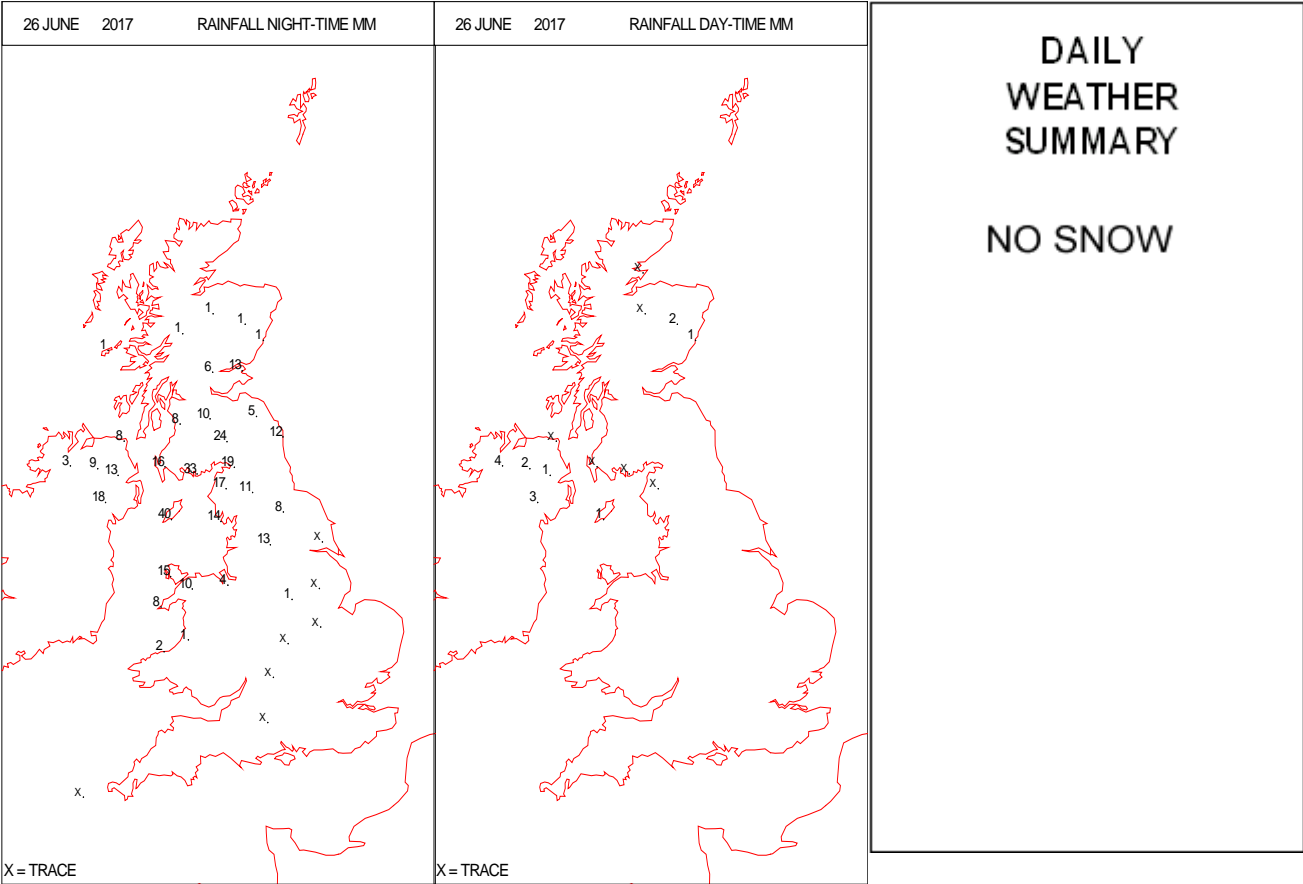
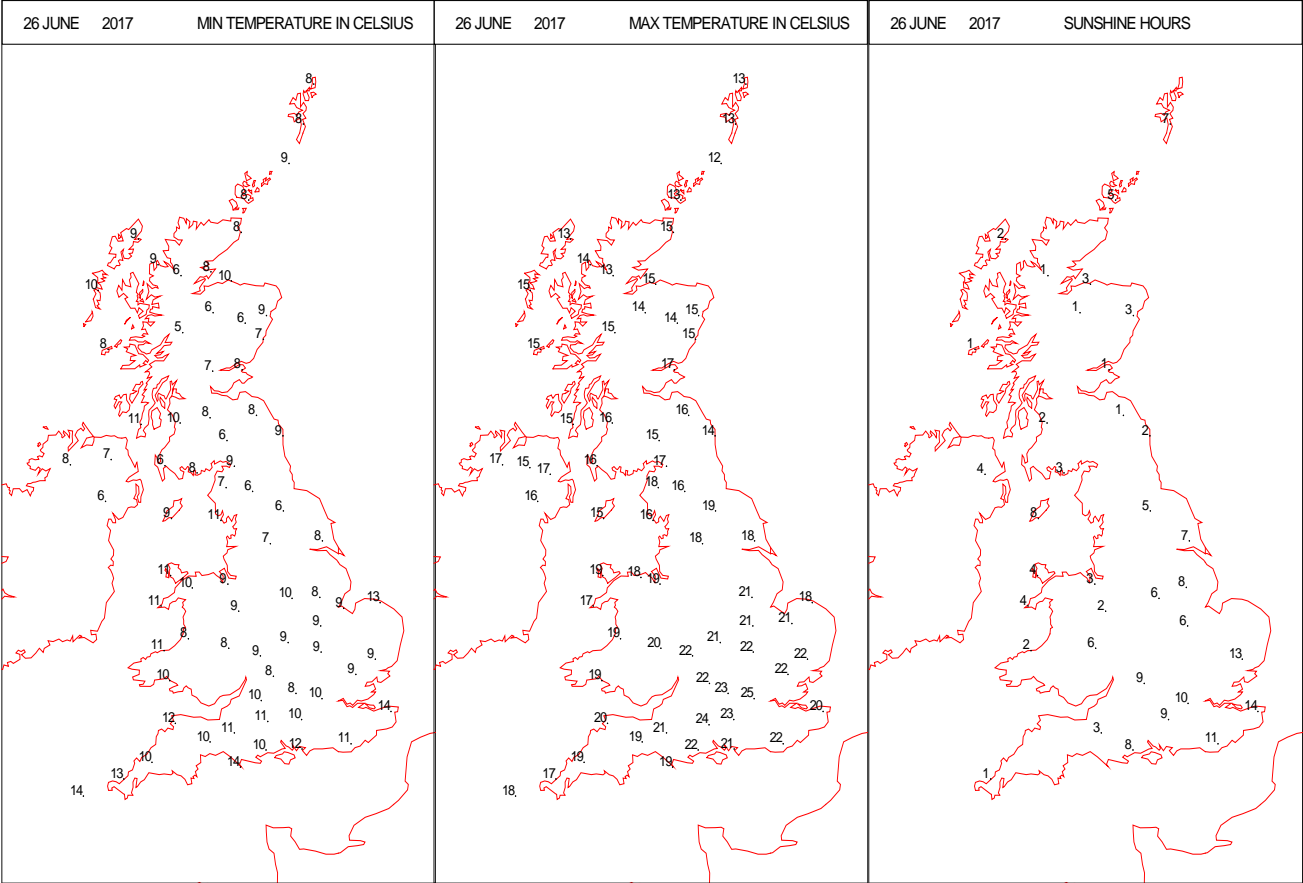
## SURFACE REPORTS



# SIGNIFICANT WEATHER

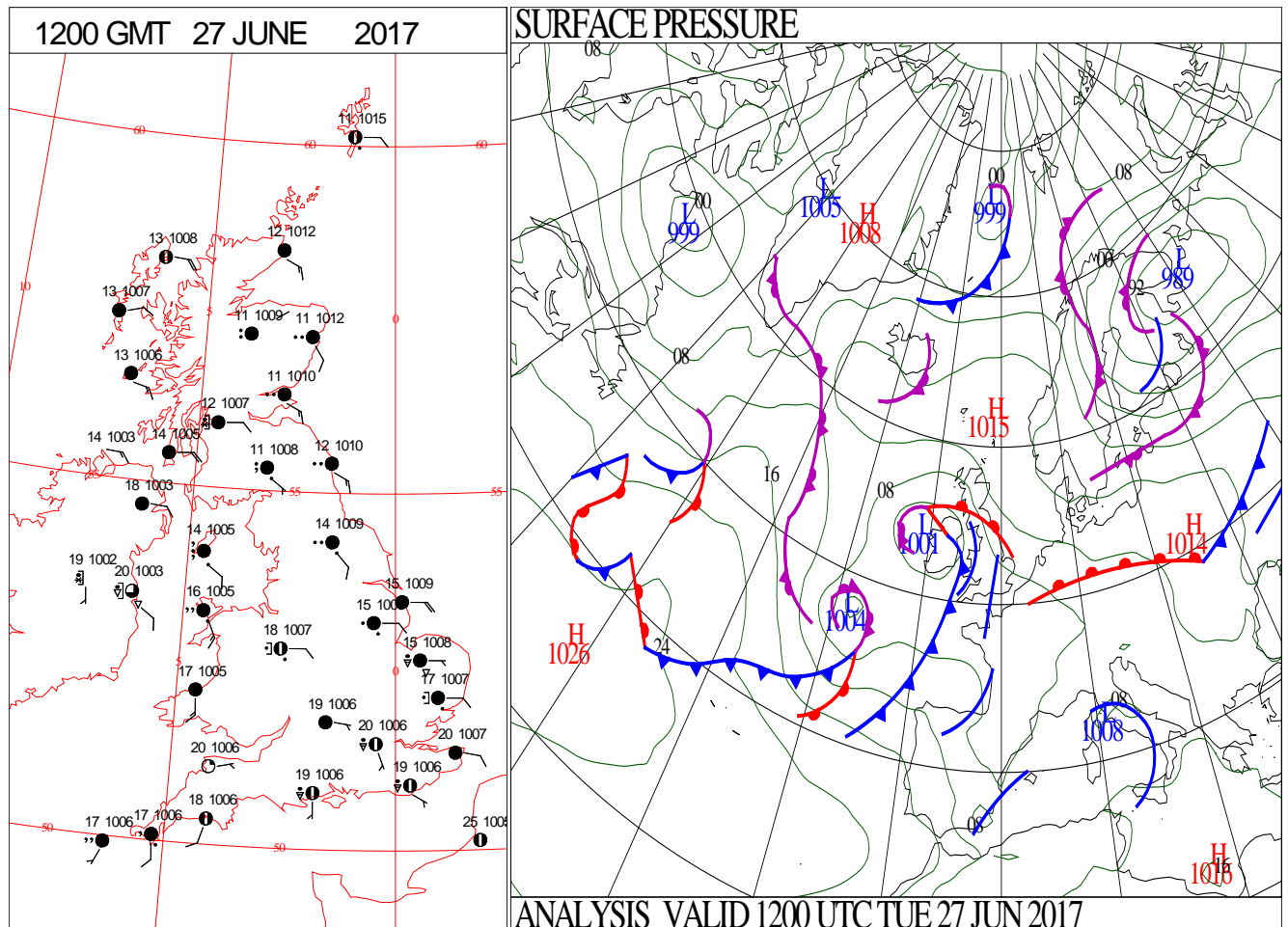
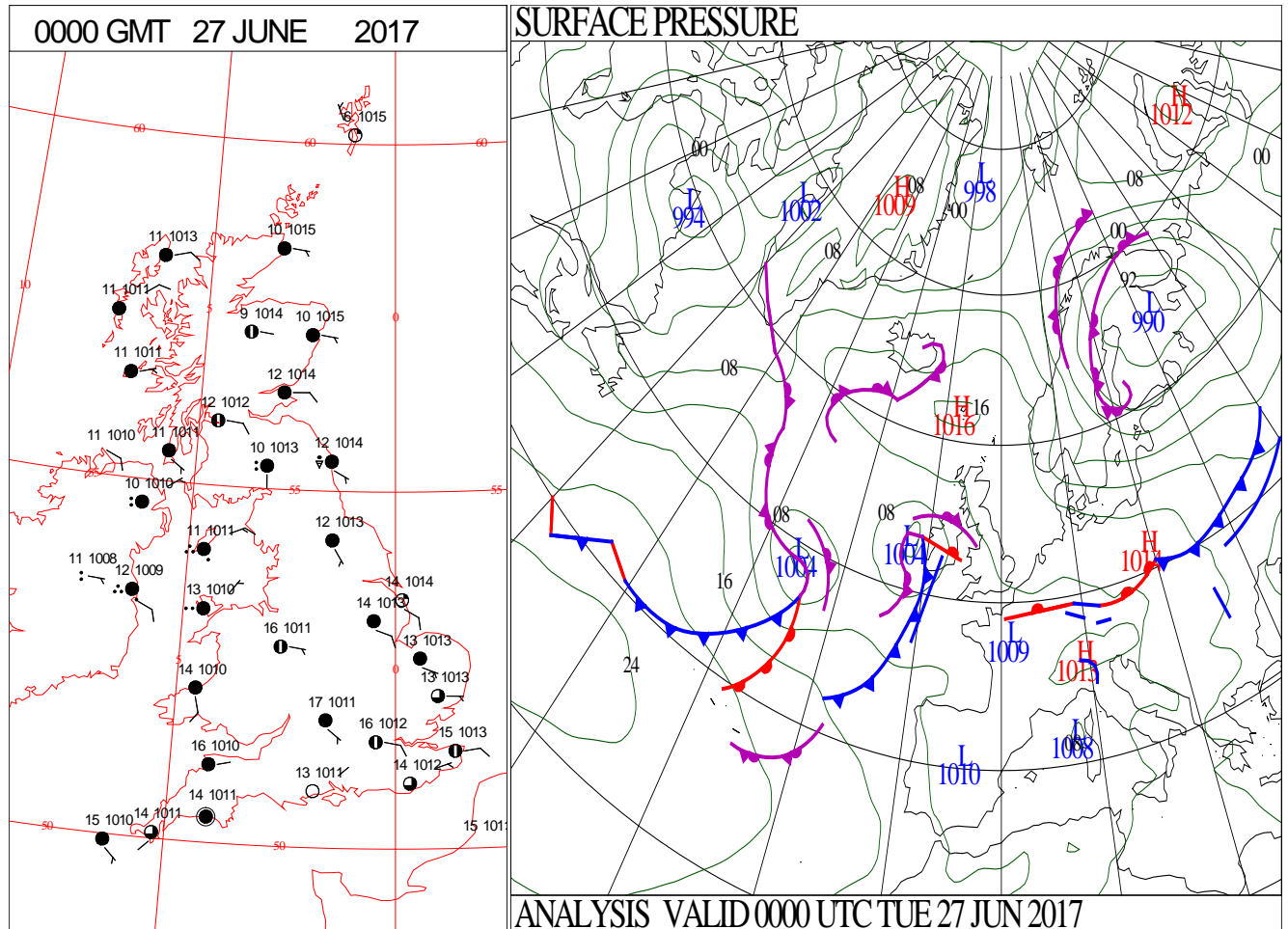
0600 GMT 26 JUNE 2017	SIG WEATHER	1200 GMT 26 JUNE 2017	SIG WEATHER	<p><b>Summary of UK Weather for Monday 26 June 2017.</b>  Patchy rain and drizzle cleared southern counties during the night, allowing most parts to have a dry night, aside from a few showers in Scotland.</p> <p>Clear skies developed in many places, so it turned chilly, especially compared with recent nights. Temperatures were quite widely down to single figures Celsius.</p> <p>Through the morning heavy rain slowly moved into Northern Ireland. It was persistent through the day, and by the evening it edged into southern Scotland, northern England and north-west Wales.</p> <p>Elsewhere it was largely dry, with bright or sunny spells and much lighter winds than yesterday.</p> <p>Ahead of the rain the cloud did thicken later in the day, with the south-east seeing the longest spells of sunshine.</p>
1800 GMT 26 JUNE 2017	SIG WEATHER	0000 GMT 27 JUNE 2017	SIG WEATHER	<p><b>EXTREMES</b>  <b>Highest Maximum:</b>  25.4 Hampton W Wks, Greater London  <b>Lowest Maximum:</b>  11.7 Fair Isle, Shetland  <b>Lowest Minimum:</b>  0.0 Katesbridge, Co. Down  <b>Lowest Grass Minimum:</b>  -2.2 Katesbridge, Co. Down  <b>Most Rain:</b>  40.8 Ronaldsway, Isle of Man  <b>Most Sun:</b>  14.3 Manston, Kent</p>

DAILY CLIMATE DATA

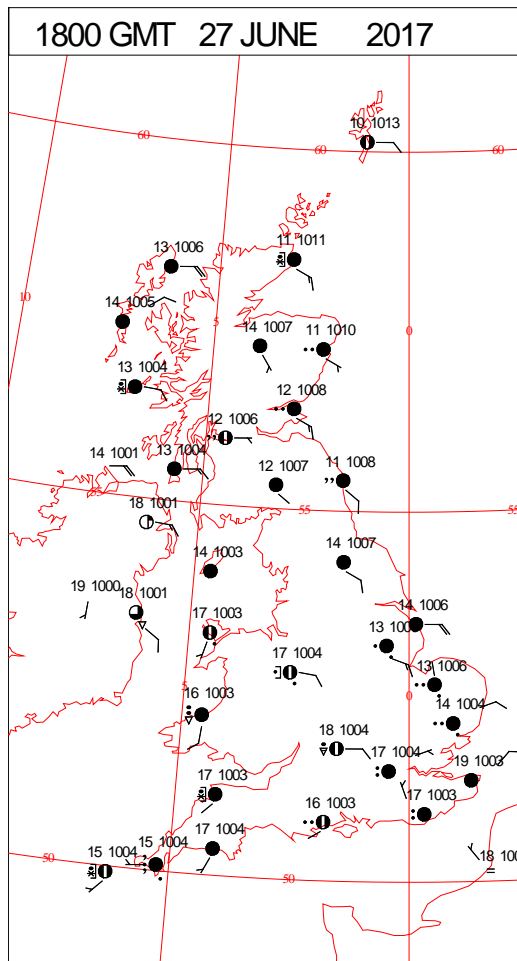
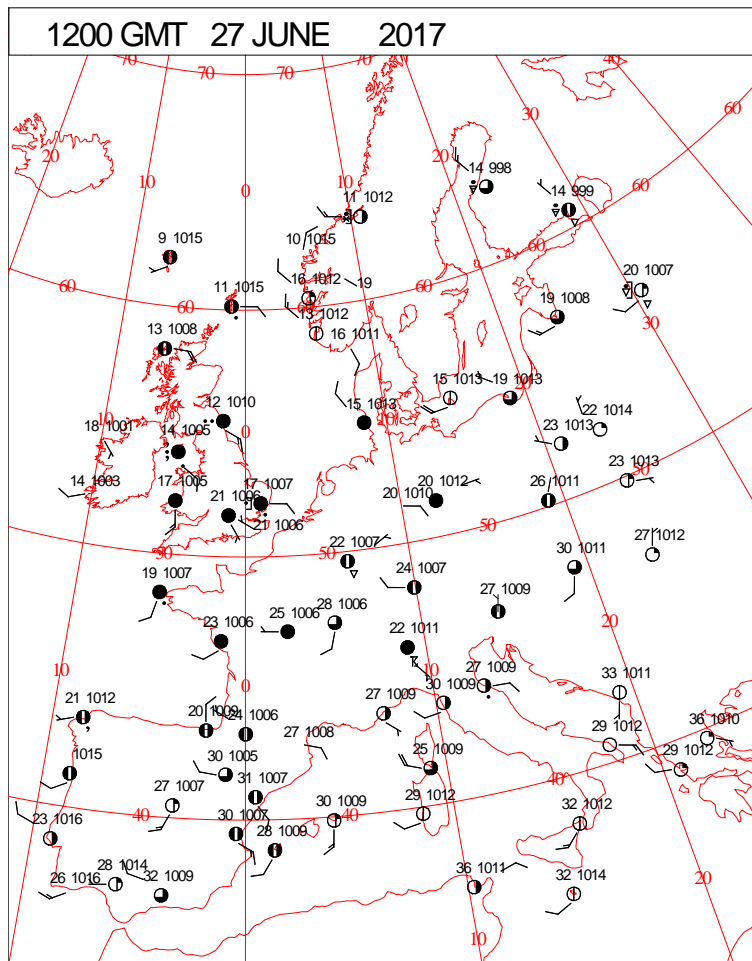
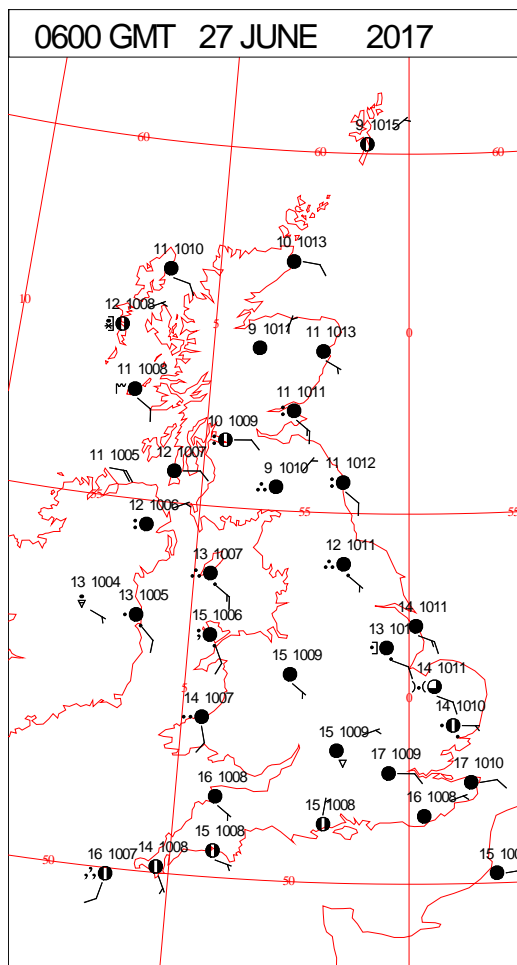
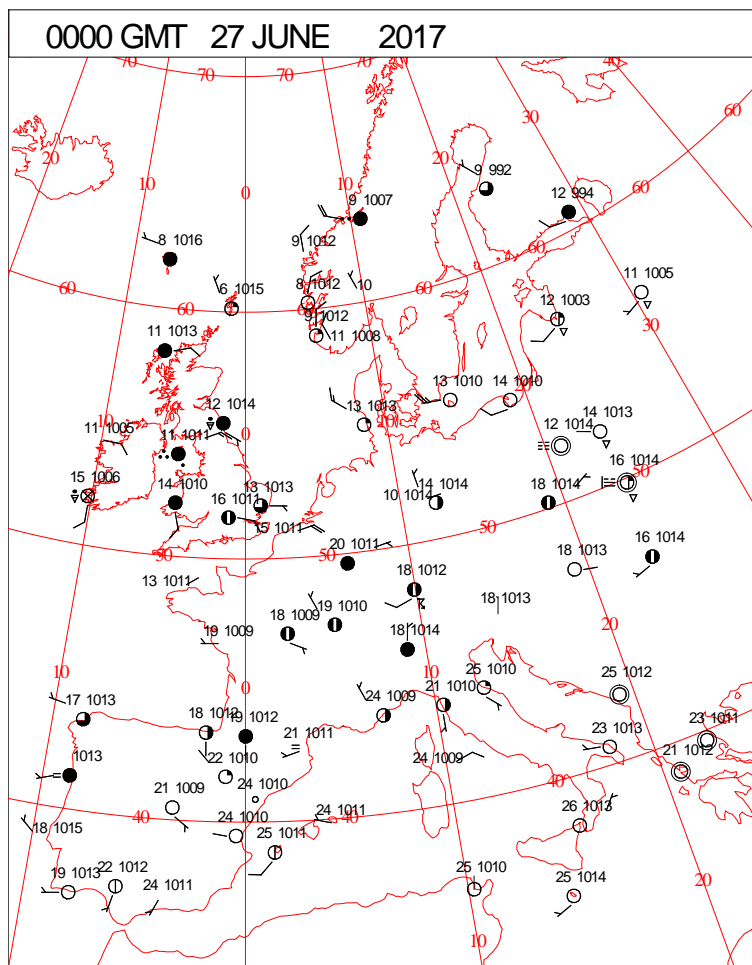




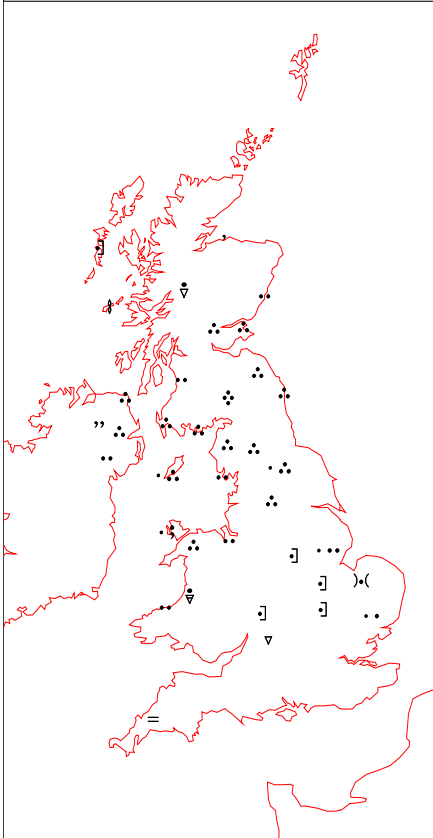
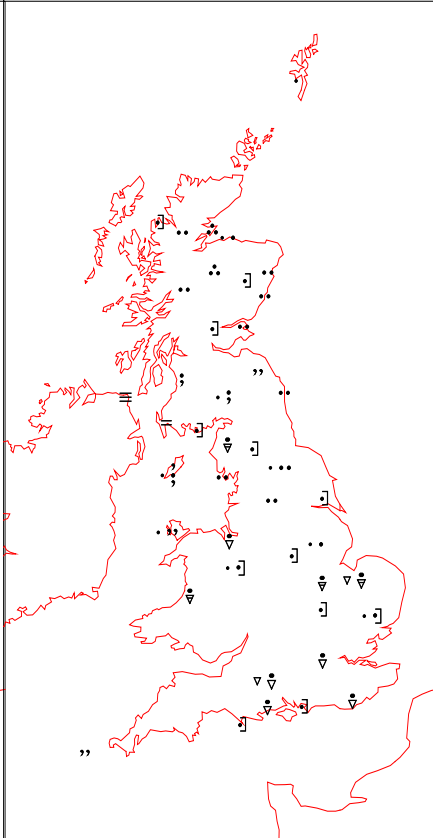
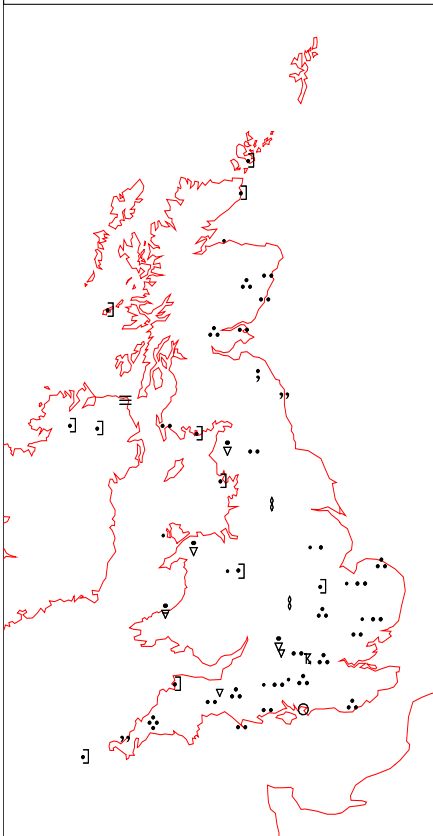
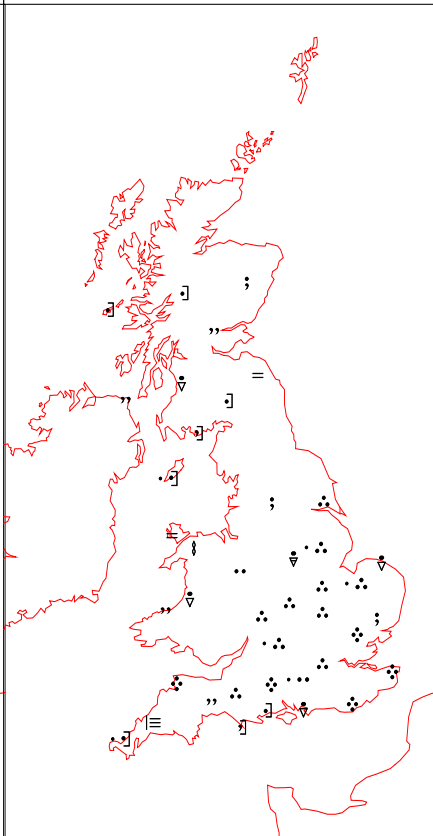
# DAILY WEATHER SUMMARY



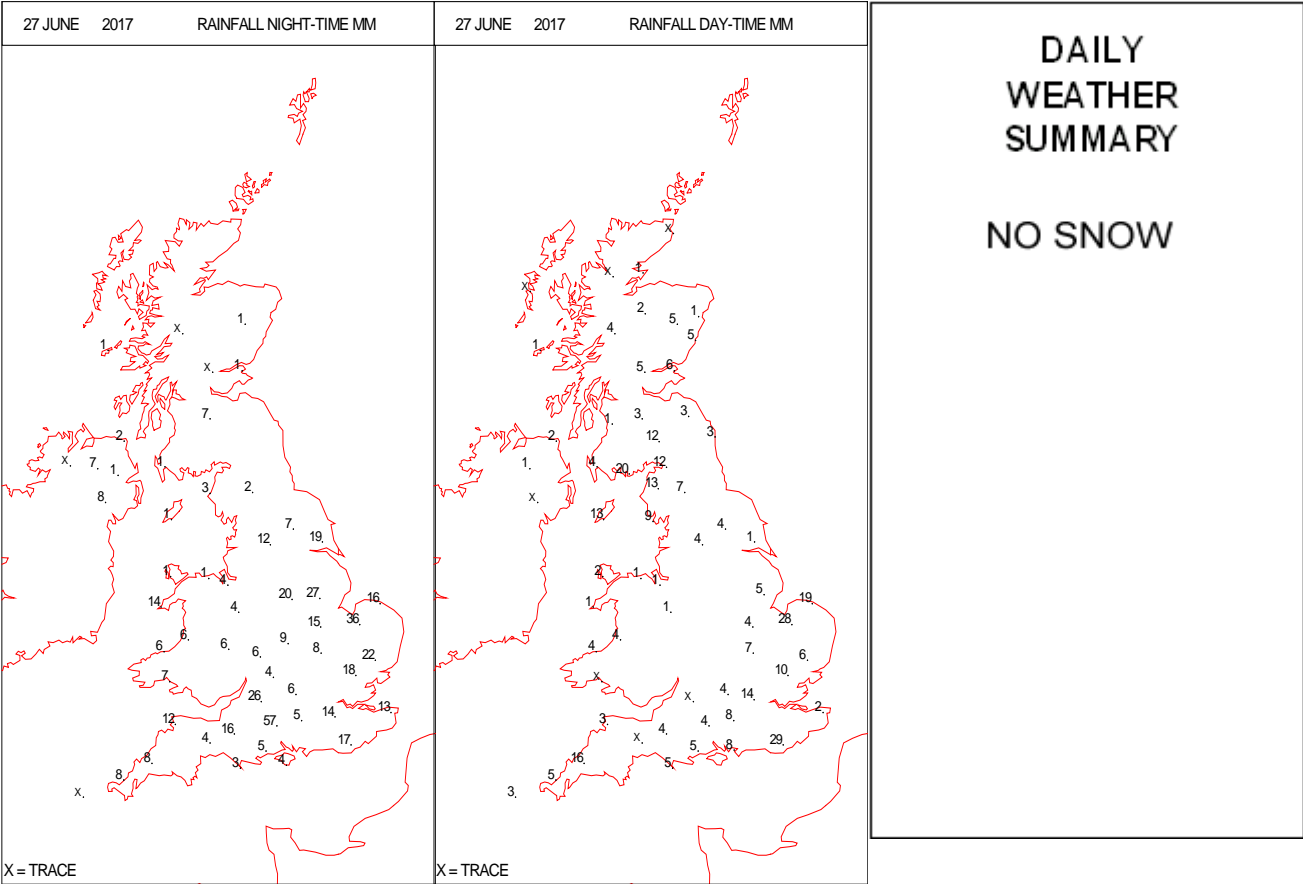
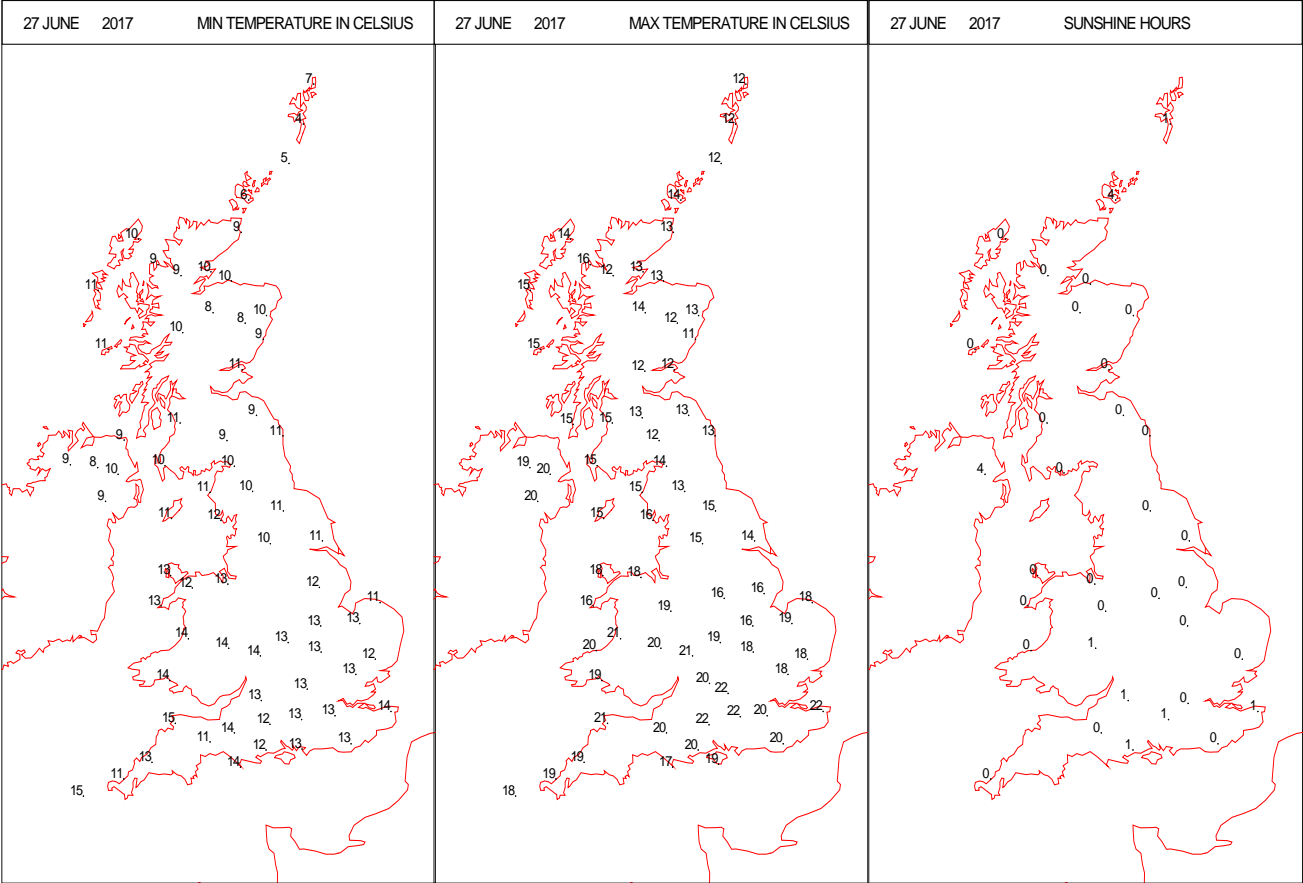
# SURFACE REPORTS



# SIGNIFICANT WEATHER

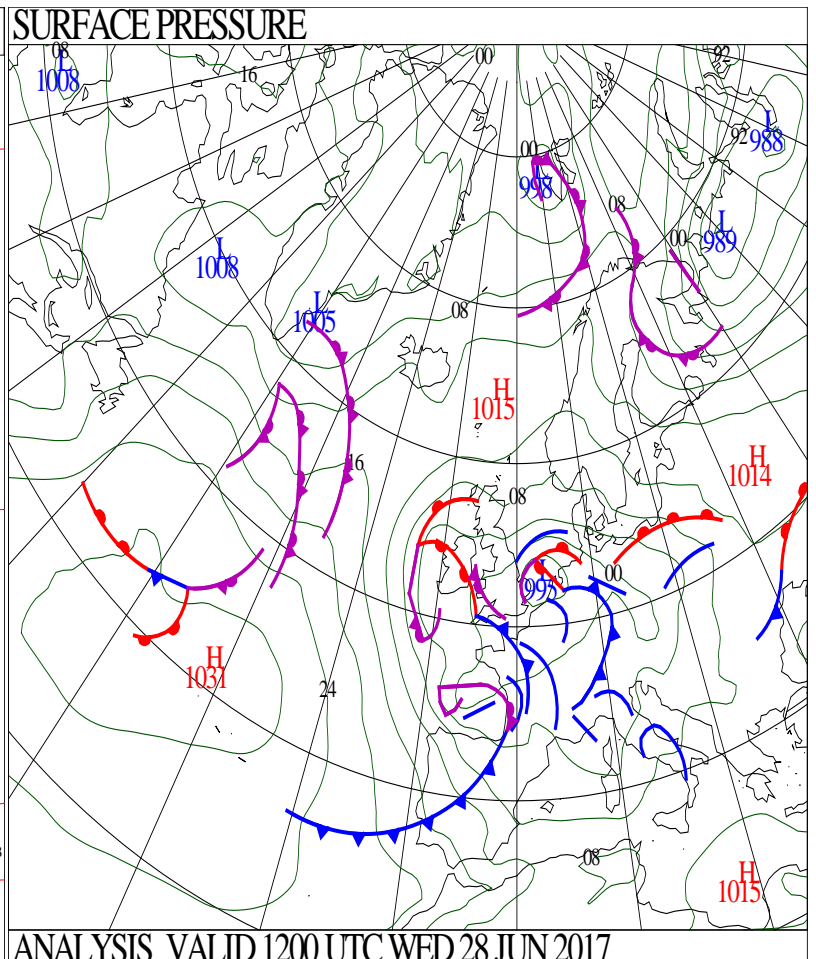
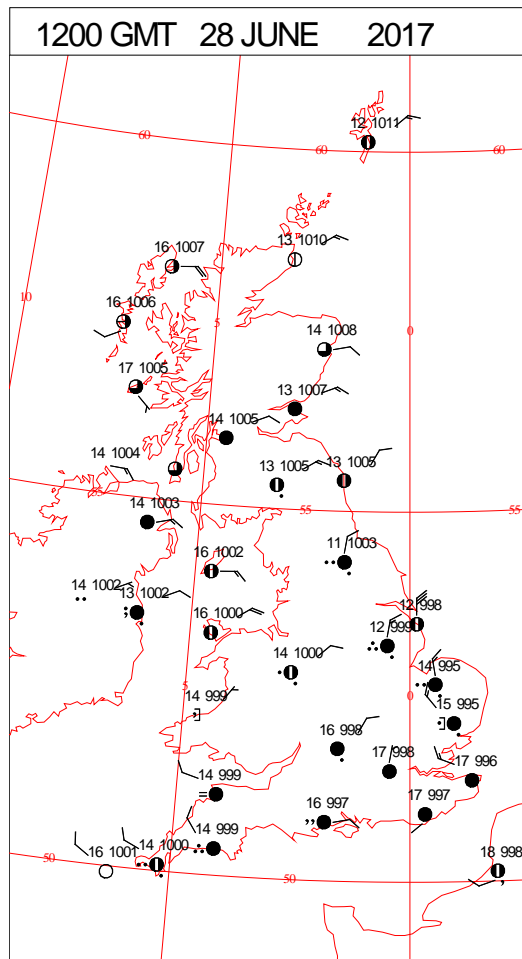
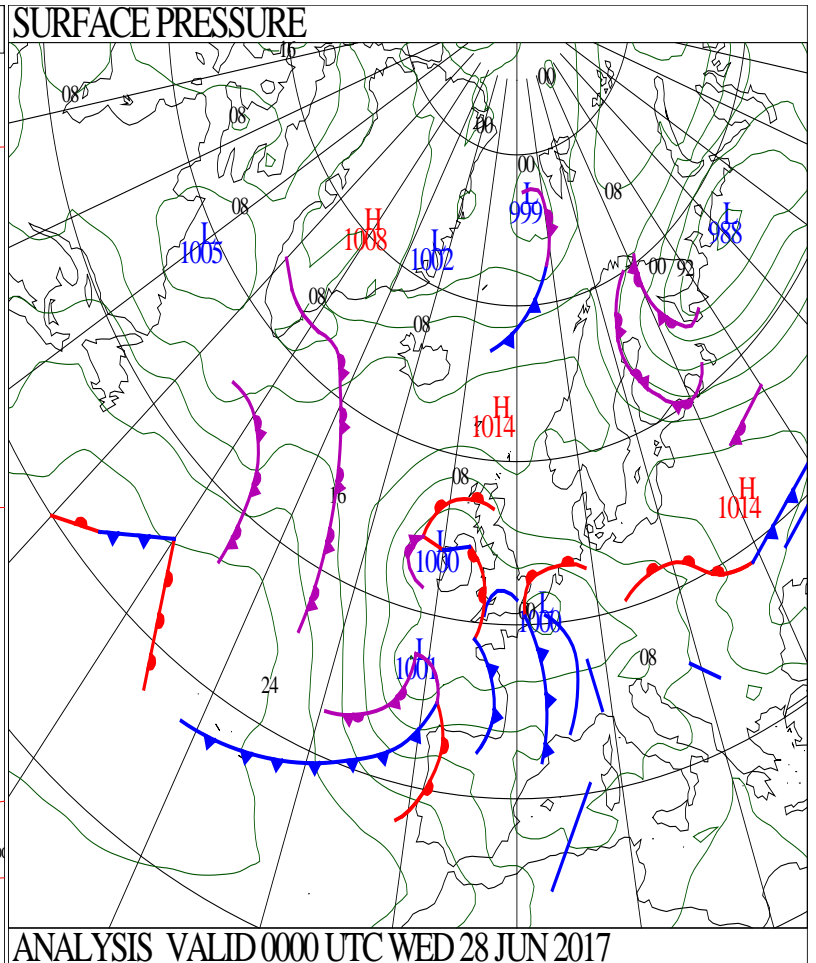
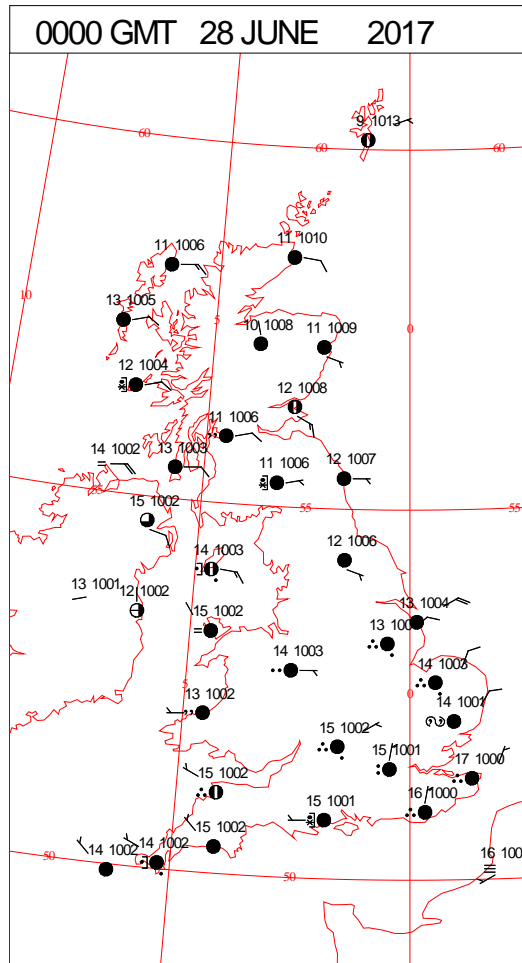
0600 GMT 27 JUNE 2017	SIG WEATHER	1200 GMT 27 JUNE 2017	SIG WEATHER	<p><b>Summary of UK Weather for Tuesday 27 June 2017.</b></p> <p>During the early hours, rain in Northern Ireland moved east and crossed the Irish sea into north-west England and western Scotland. A band of showers crossed the Midlands too.</p> <p>By dawn the rain became persistent across north-west Wales, and more widespread across Scotland.</p> <p>Heavy rain continued for much of the morning for southern Scotland, northern England and parts of Wales. Showers also developed in the south-east, with frequent thunder and lightning.</p> <p>The rain in the north became patchier into the afternoon, but the skies stayed largely cloudy.</p> <p>Some thundery showers developed in Northern Ireland in the afternoon.</p> <p>The best of the sunshine was in the north-west.</p>
				
1800 GMT 27 JUNE 2017	SIG WEATHER	0000 GMT 28 JUNE 2017	SIG WEATHER	<p><b>EXTREMES</b></p> <p><b>Highest Maximum:</b> 23.4 Thomastown, Co. Fermanagh</p> <p><b>Lowest Maximum:</b> 10.2 Balmoral, Aberdeenshire</p> <p><b>Lowest Minimum:</b> 3.4 Loch of Hundland, Orkney</p> <p><b>Lowest Grass Minimum:</b> 0.2 Lerwick, Shetland</p> <p><b>Most Rain:</b> 90.2 Santon Downham, Suffolk</p> <p><b>Most Sun:</b> 5.4 Thomastown, Co. Fermanagh</p>
				

DAILY CLIMATE DATA





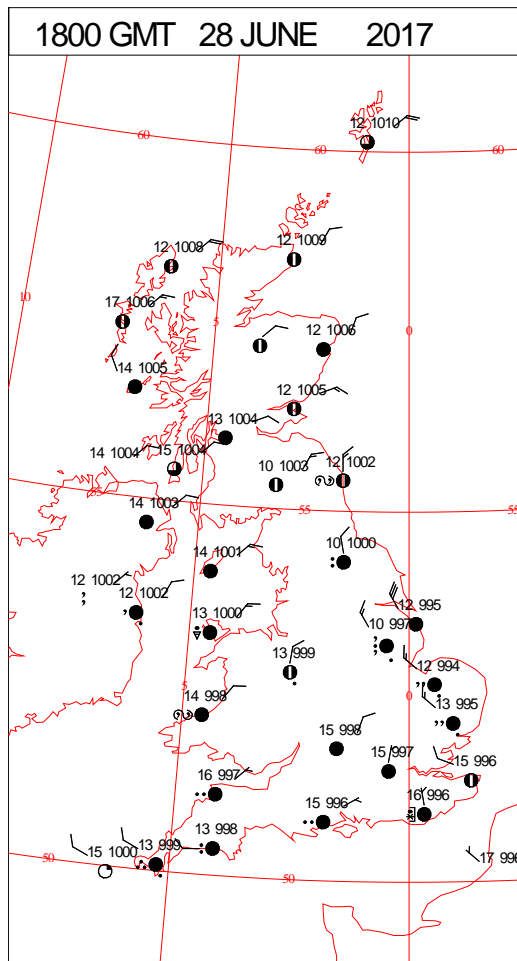
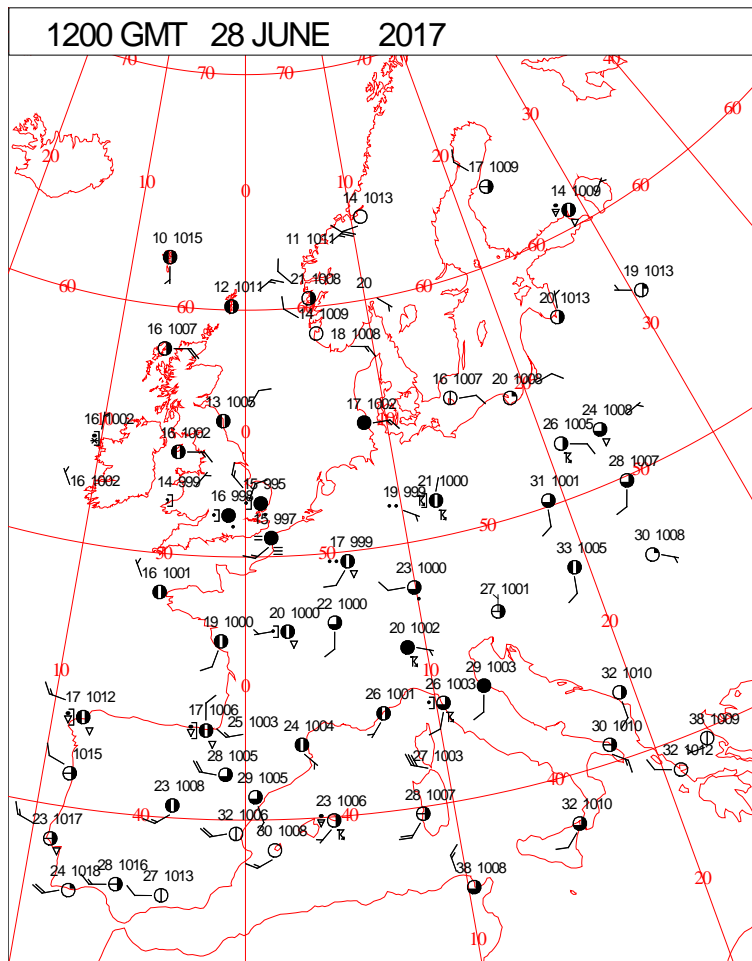
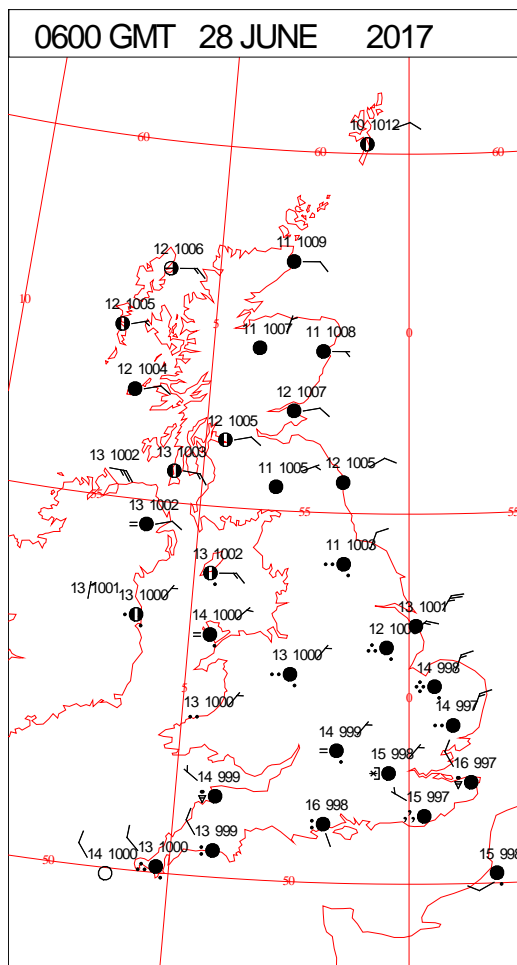
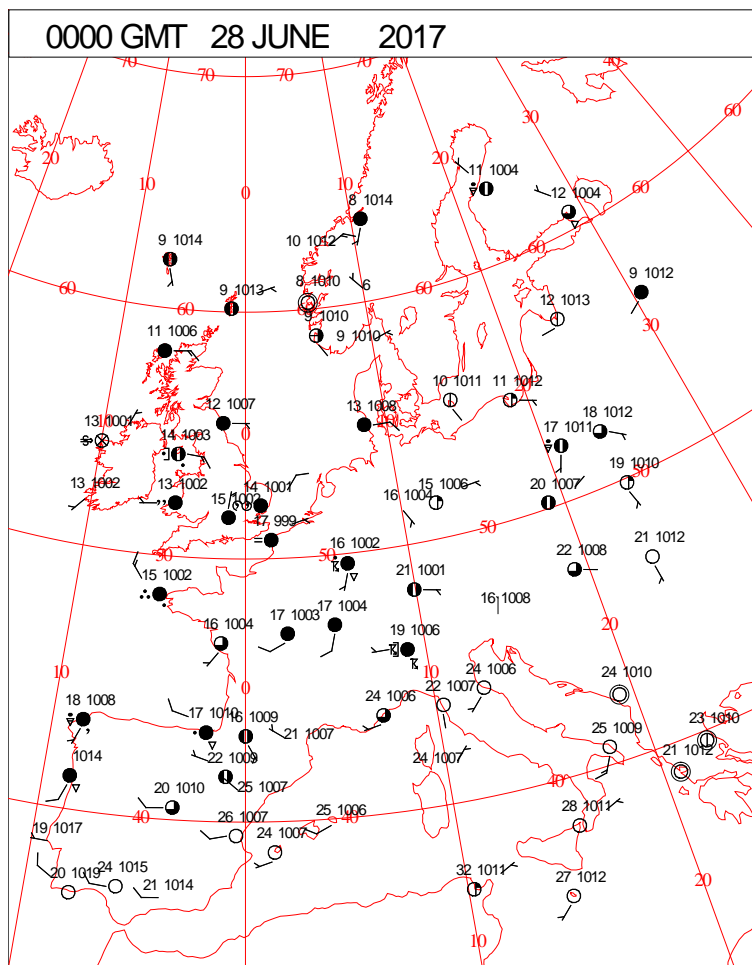
# DAILY WEATHER SUMMARY





Wednesday 28 June 2017

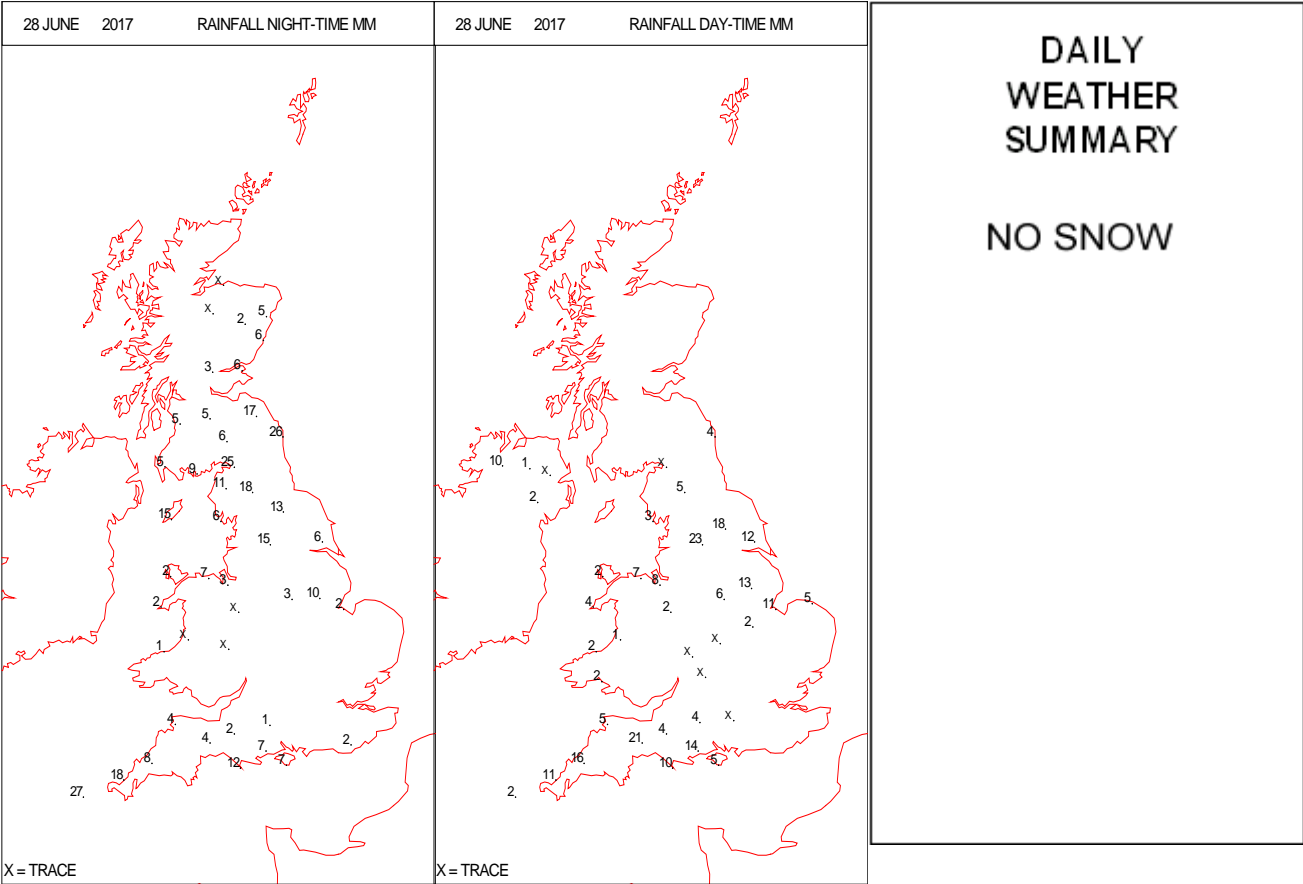
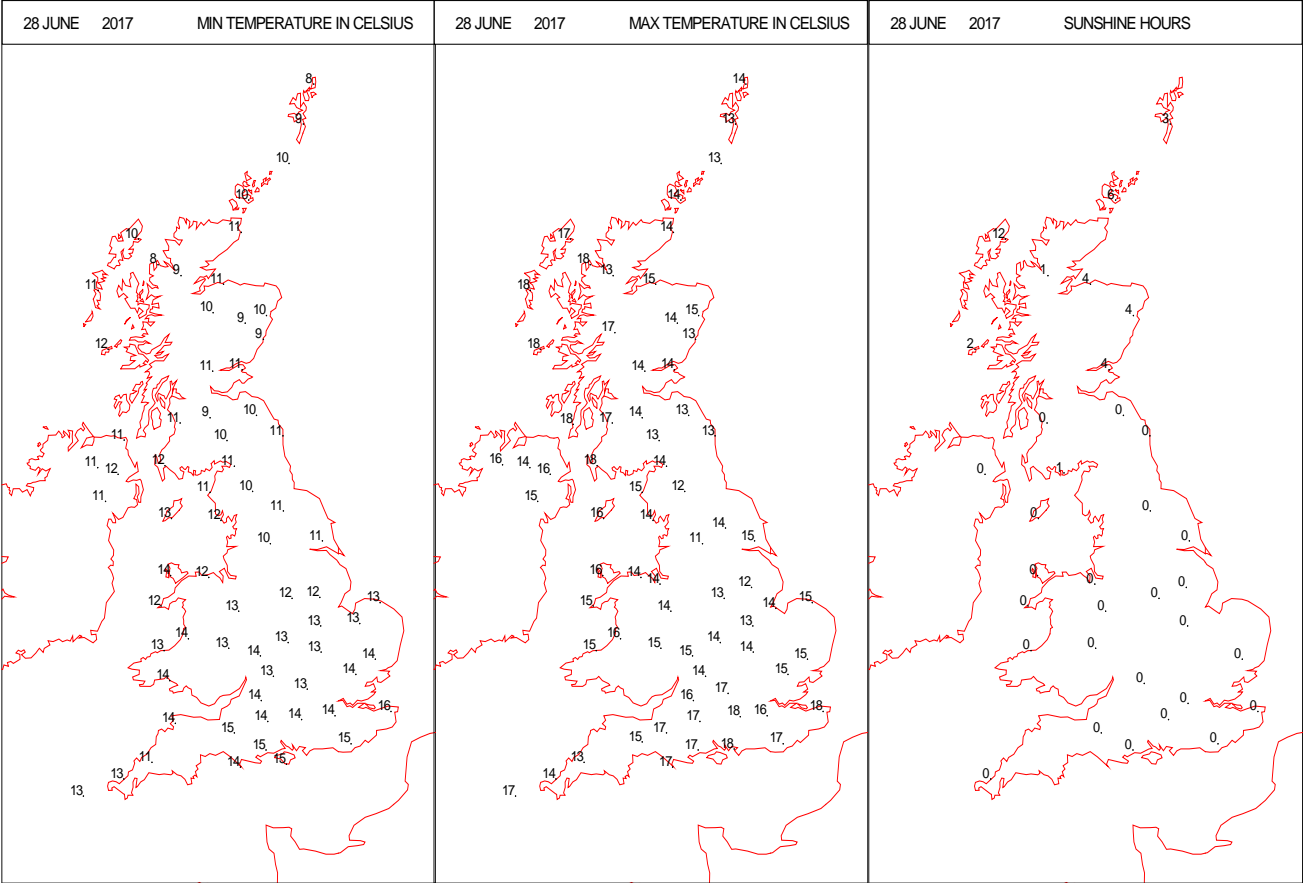
## SURFACE REPORTS



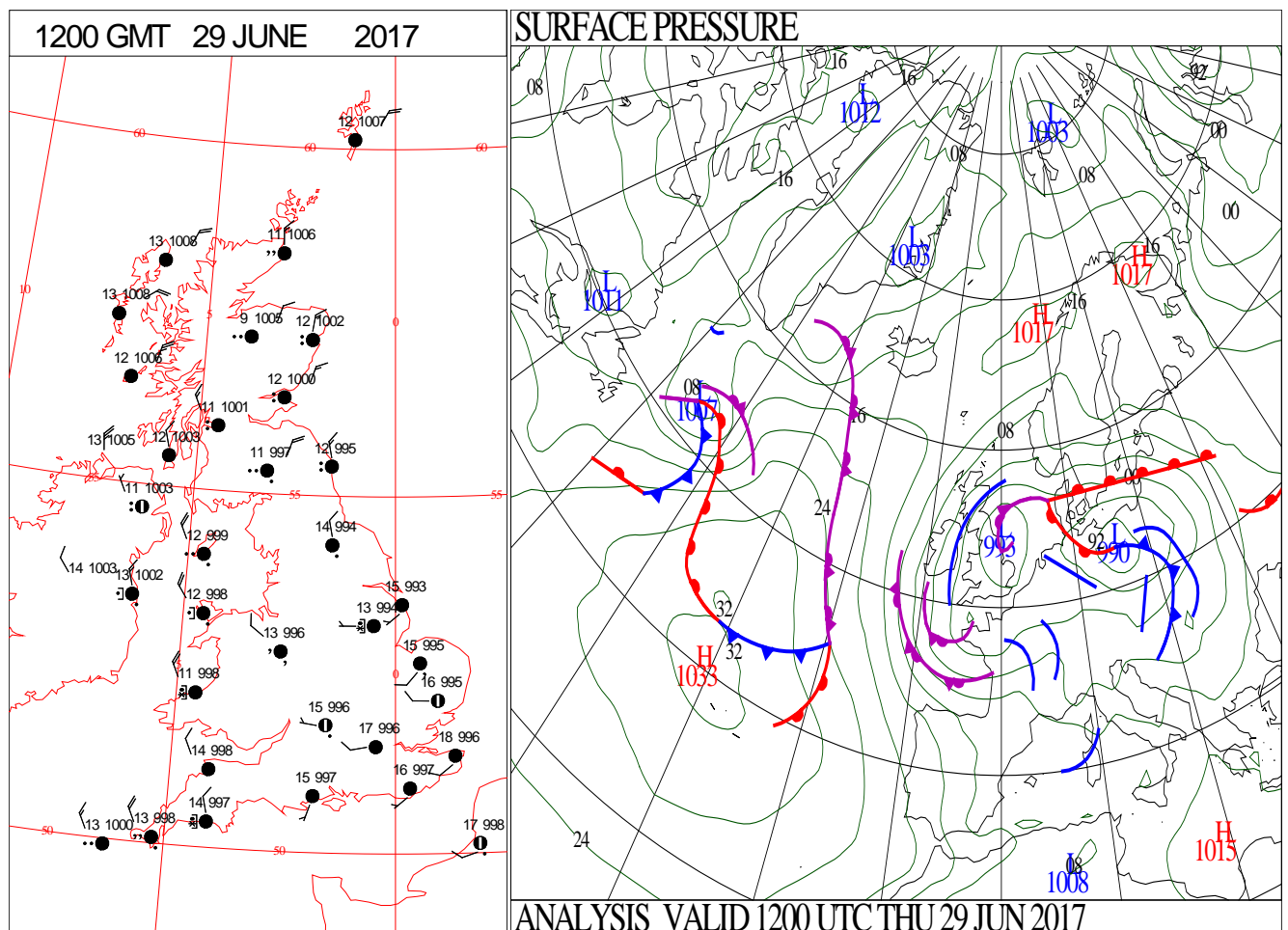
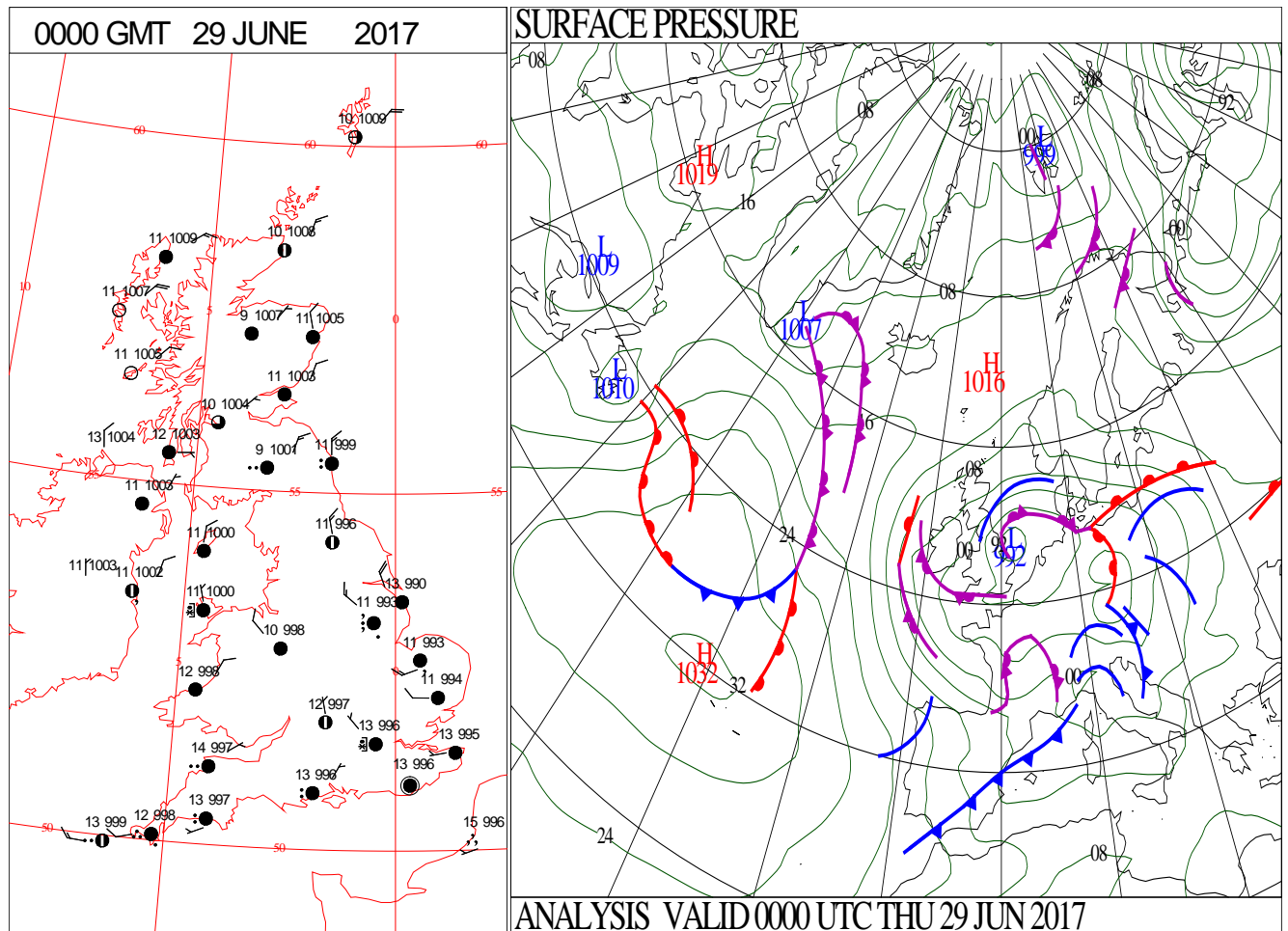
SIGNIFICANT WEATHER

0600 GMT 28 JUNE 2017	SIG WEATHER	1200 GMT 28 JUNE 2017	SIG WEATHER	<p><b>Summary of UK Weather for Wednesday 28 June 2017.</b></p> <p>Persistent rain affected much of southern England through the early hours, as it moved southwards into Wales and central parts, with heavy bursts in places.</p> <p>Meanwhile, Scotland and Northern Ireland saw a largely dry start, with mostly cloudy skies.</p> <p>By dawn, heavy and persistent rain cleared southern parts, and moved into north-east England.</p> <p>The south-west saw a band of rain push in during the early hours.</p> <p>During the morning rain steadily pushed west across Northern Ireland, with much of the Province seeing a drier, albeit rather cloudy afternoon.</p> <p>Scotland too saw plenty of dry weather, with some bright or sunny spells across the north of the mainland and Northern Isles.</p> <p>Rain was slow moving across much of northern England, with this also affecting parts of Wales and south-west England.</p> <p>Meanwhile, early heavy rain cleared parts of the Midlands and eastern England, leaving this area drier, though again rather cloudy.</p> <p>For all parts, it was on the cool side.</p>
1800 GMT 28 JUNE 2017	SIG WEATHER	0000 GMT 29 JUNE 2017	SIG WEATHER	
				<p><b>EXTREMES</b></p> <p><b>Highest Maximum:</b> 21.0 Hayling Island, Hampshire 21.0 Port Henderson, Ross-Shire</p> <p><b>Lowest Maximum:</b> 10.9 Emley Moor No2, West Yorkshire</p> <p><b>Lowest Minimum:</b> 6.5 Achiltibuie No2, Ross-Shire</p> <p><b>Lowest Grass Minimum:</b> 1.7 Armagh, Co. Armagh</p> <p><b>Most Rain:</b> 55.9 Nunraw Abbey, East Lothian</p> <p><b>Most Sun:</b> 12.1 Stornoway Airport</p>

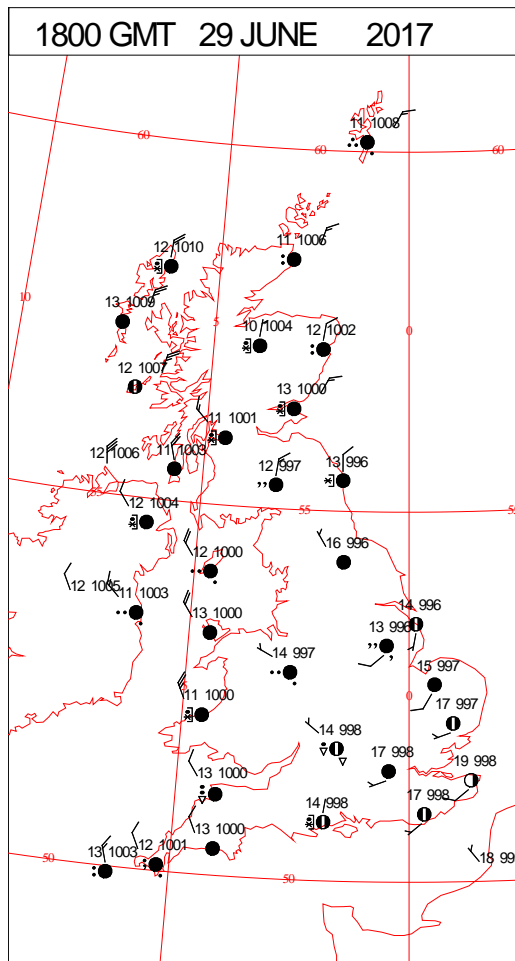
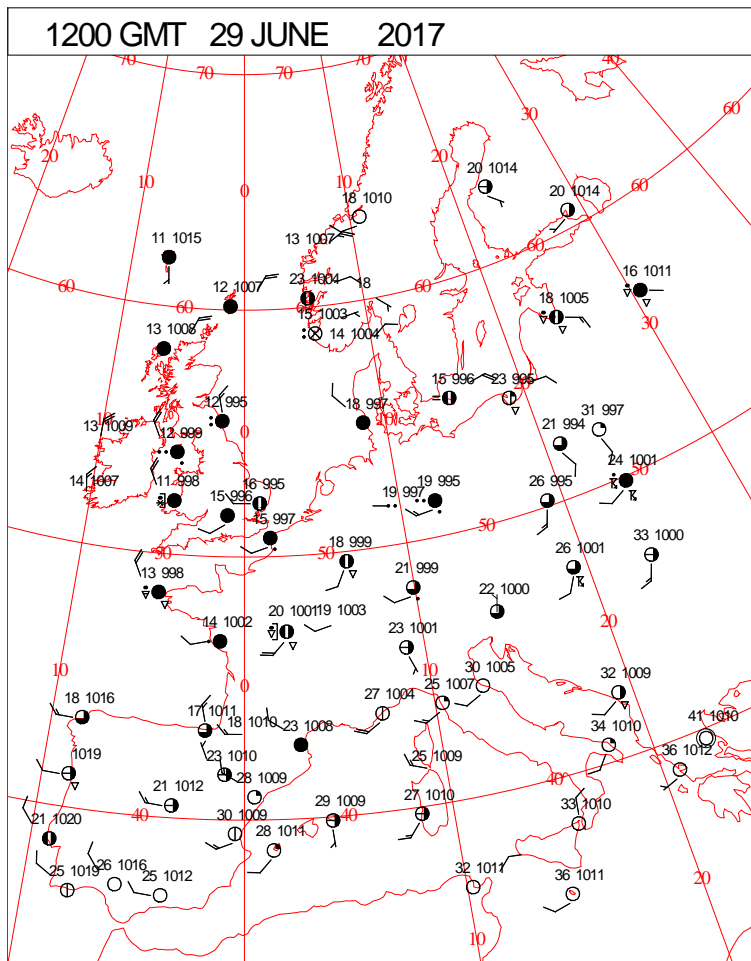
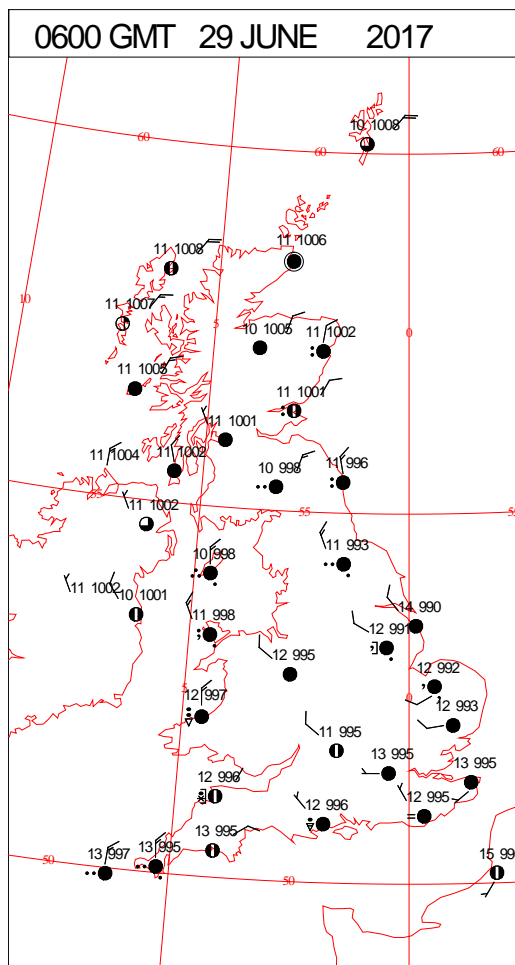
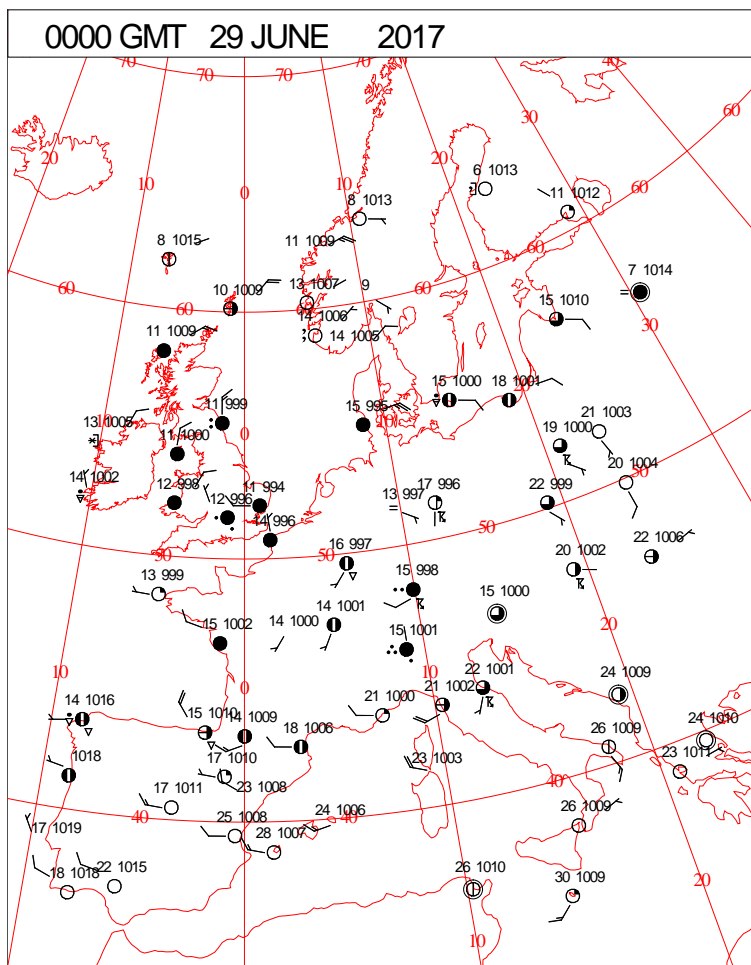
DAILY CLIMATE DATA



# DAILY WEATHER SUMMARY

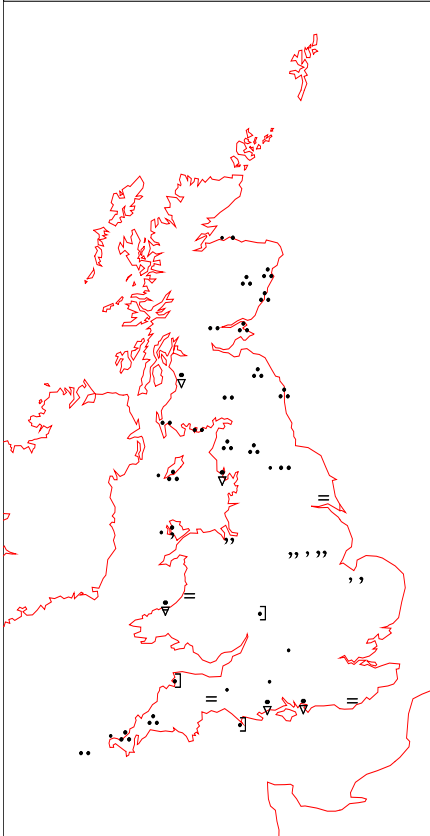
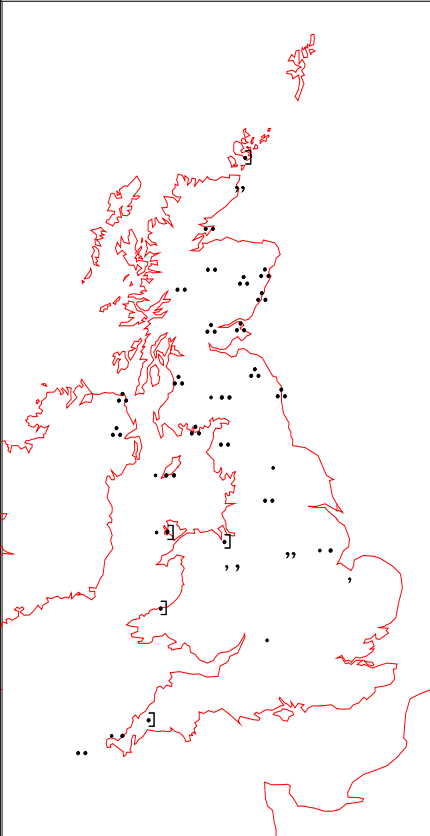
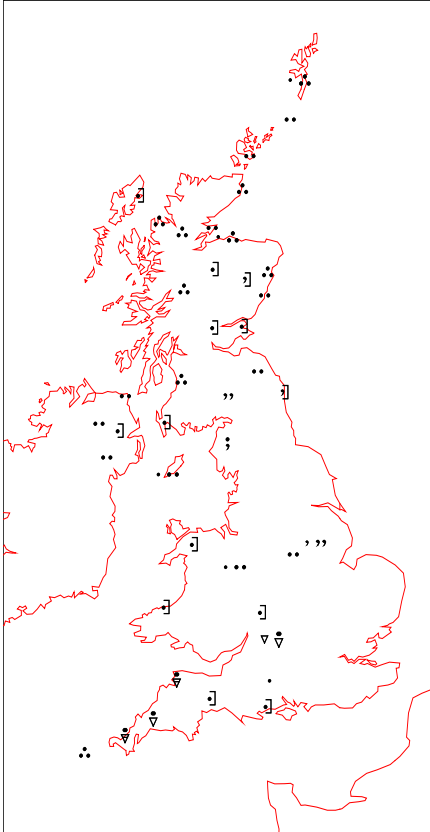
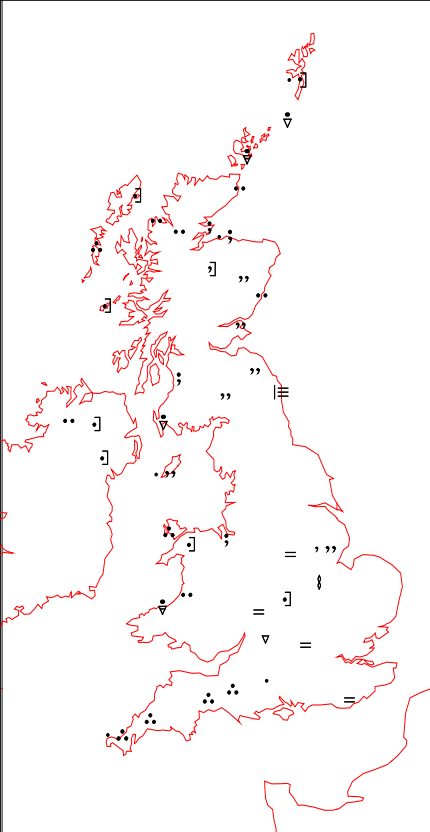


# SURFACE REPORTS

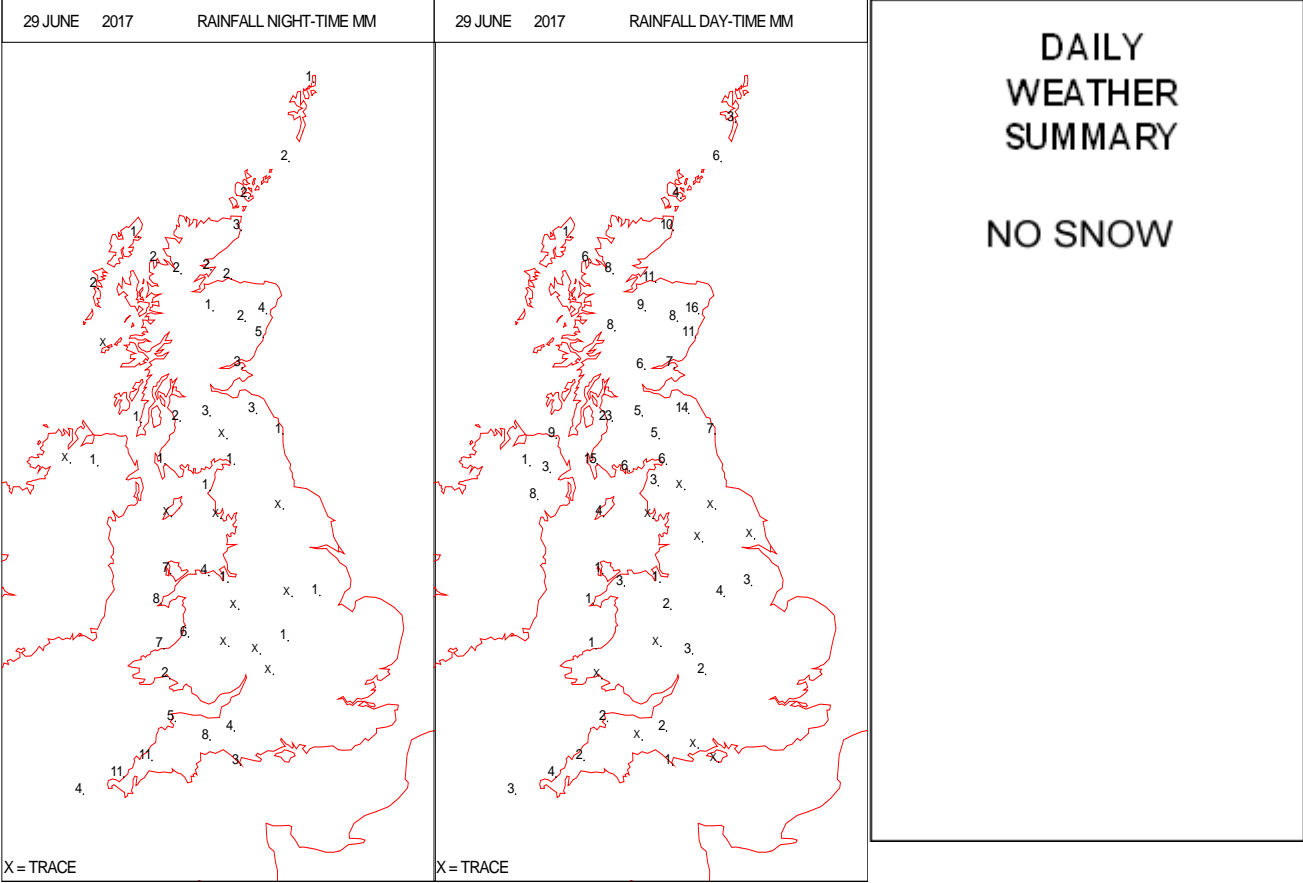
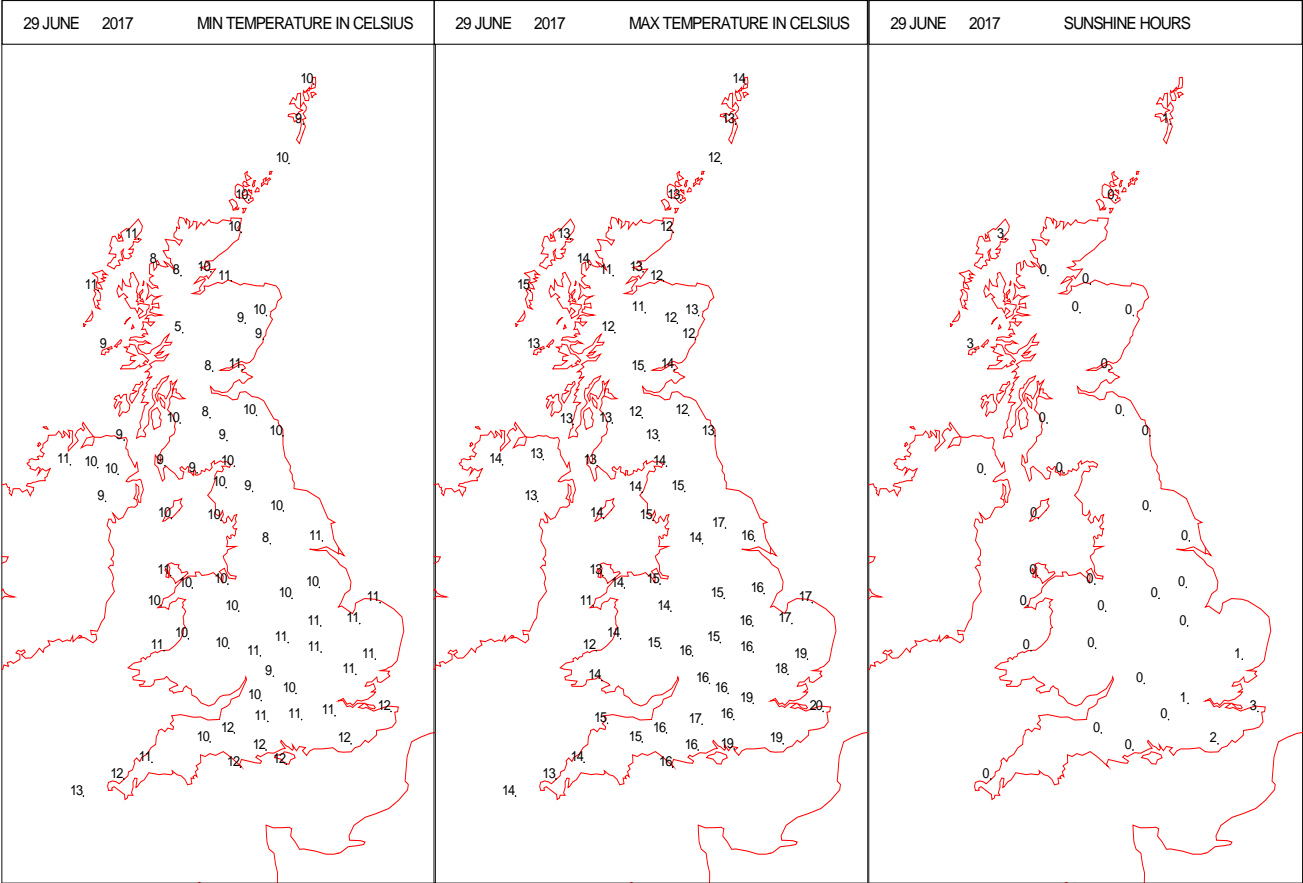




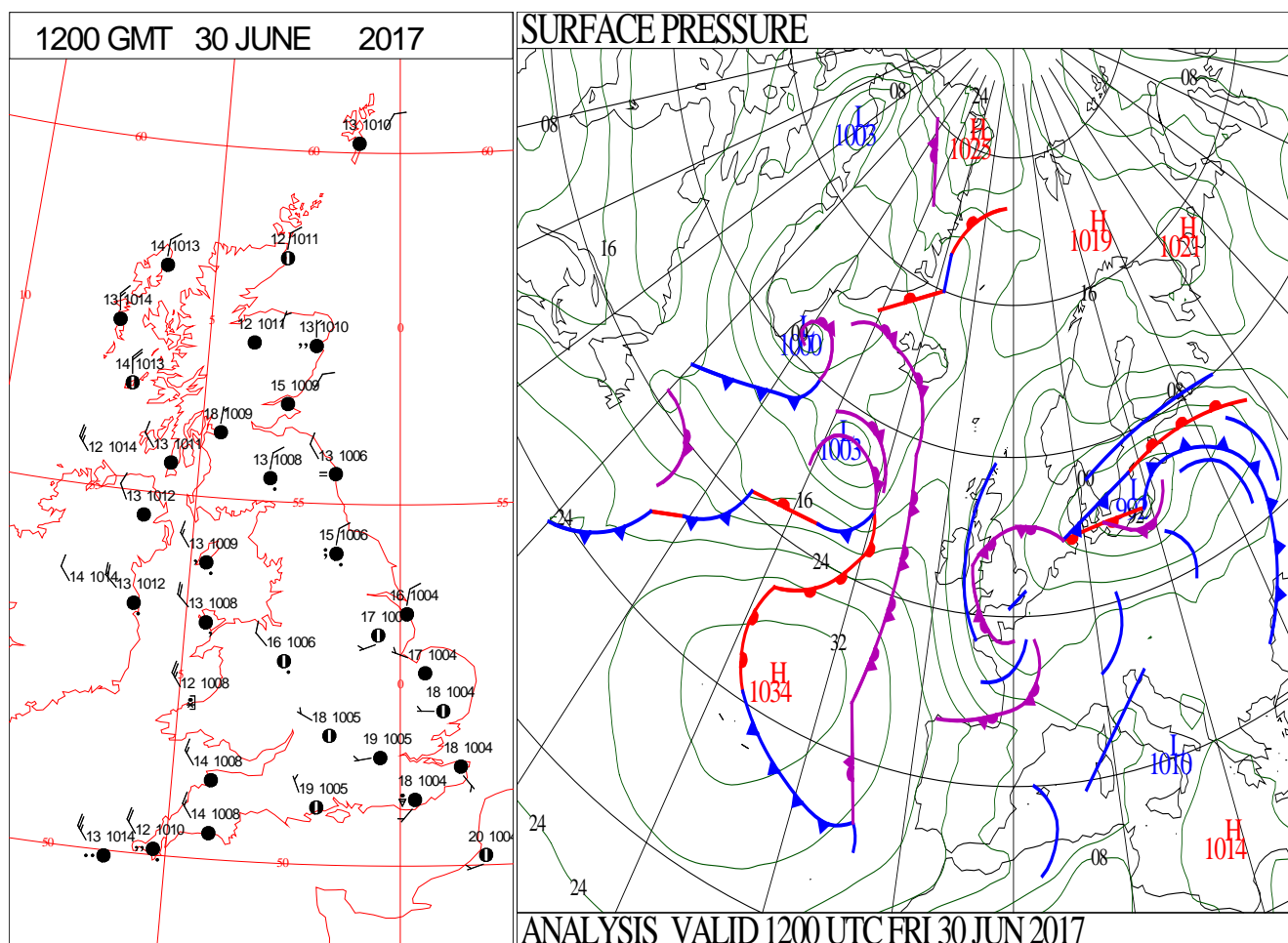
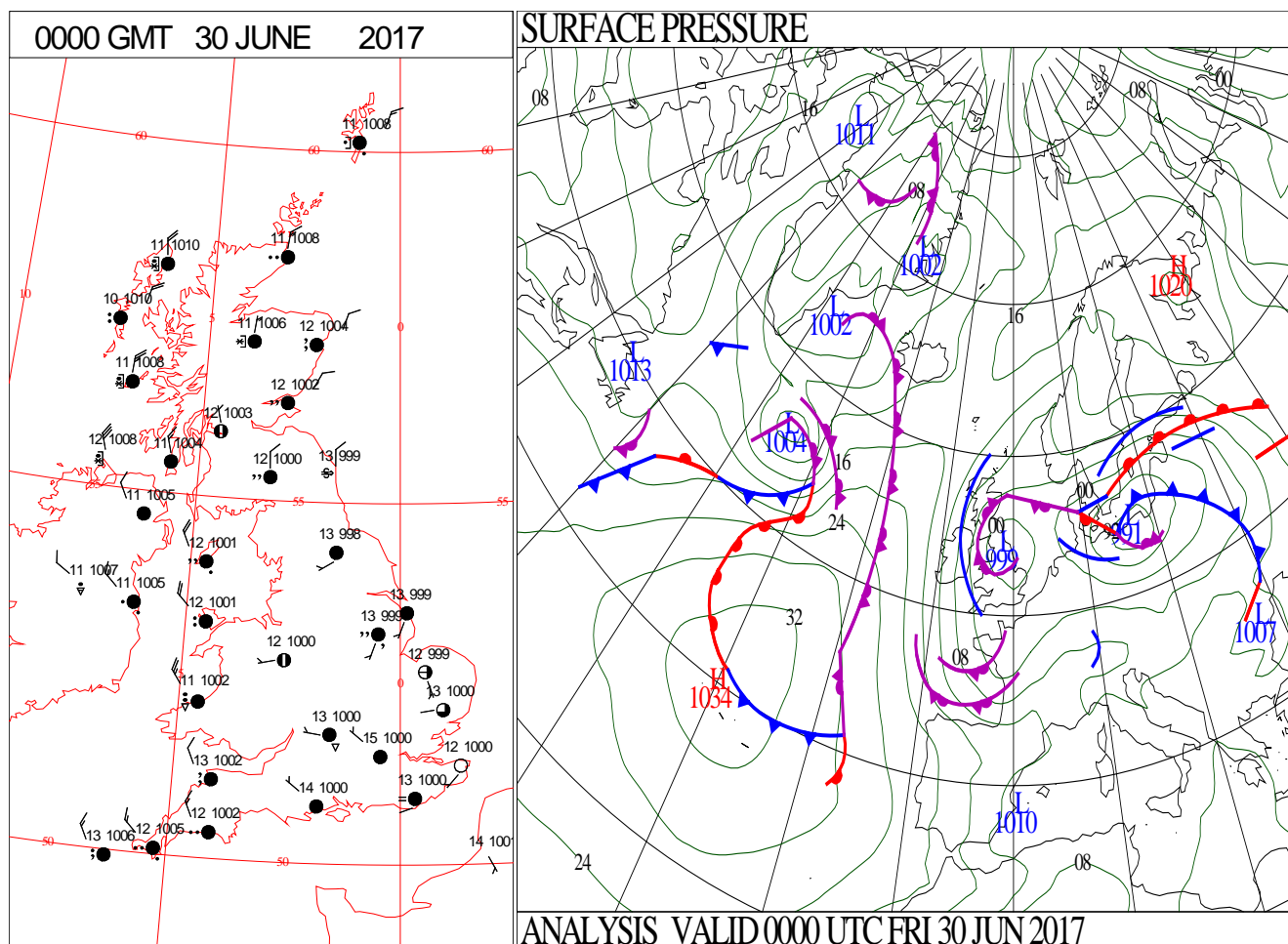
# SIGNIFICANT WEATHER

0600 GMT 29 JUNE 2017	SIG WEATHER	1200 GMT 29 JUNE 2017	SIG WEATHER	<p><b>Summary of UK Weather for Thursday 29 June 2017.</b></p> <p>Many northern and western parts saw rain through the early hours. However, there were some drier interludes and it was windy too.</p> <p>Elsewhere, some central parts saw sporadic outbreaks of rain, but further south and east, the skies were mostly cloudy during the early hours. It remained dry though, and some clear spells did develop towards dawn.</p> <p>Overall, it was a mild night, with temperatures around average for June.</p> <p>It was another wet day for many parts of the U.K., with the heaviest and most persistent rain across Scotland and Northern Ireland.</p> <p>Wales and south-west England also had outbreaks of mainly light rain throughout the day, but it did gradually turn drier.</p> <p>Central and northern England had a cloudy day with some outbreaks of patchy rain and drizzle.</p> <p>The south-east was a little drier with some brightness, but even here there was a little light rain at times.</p> <p>It was a rather breezy day with strong winds in the north, especially around the coasts of Scotland.</p> <p>Temperatures were largely below average for the time of year.</p> <p><b>EXTREMES</b></p> <p><b>Highest Maximum:</b> 20.8 Faversham, Kent</p> <p><b>Lowest Maximum:</b> 10.8 Killylane, Co. Antrim 10.8 Altnahinch Filters, Co. Antrim 10.8 Aviemore, Inverness-Shire</p> <p><b>Lowest Minimum:</b> 5.1 Kinlochewe, Ross-Shire</p> <p><b>Lowest Grass Minimum:</b> 1.4 Kinlochewe, Ross-Shire</p> <p><b>Most Rain:</b> 72.1 Nunraw Abbey, East Lothian</p> <p><b>Most Sun:</b> 5.3 Guernsey Airport, Guernsey</p>
				
				

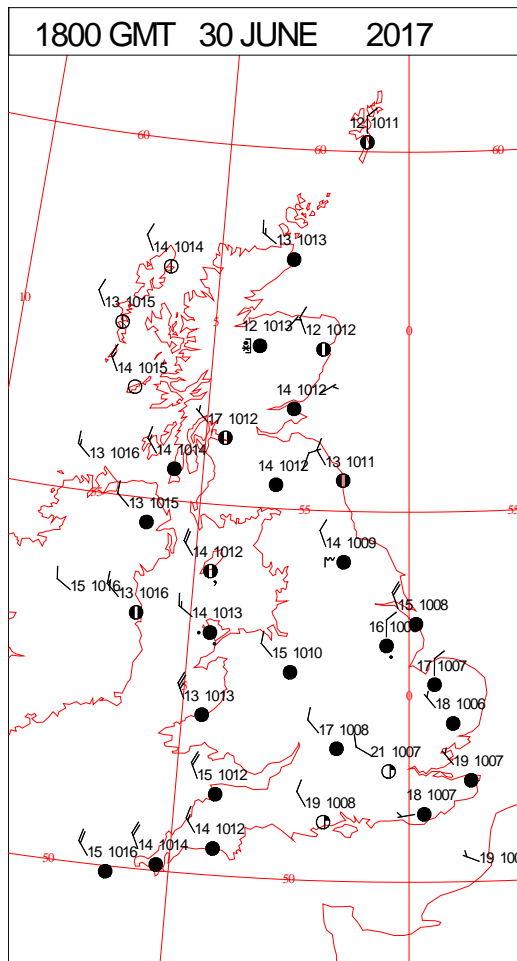
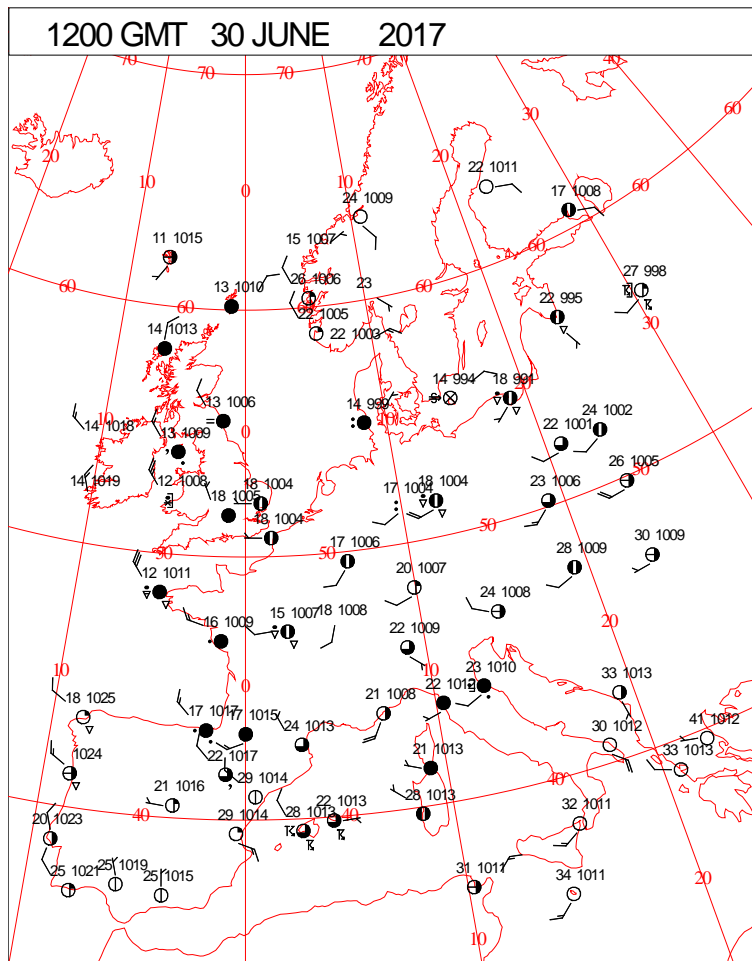
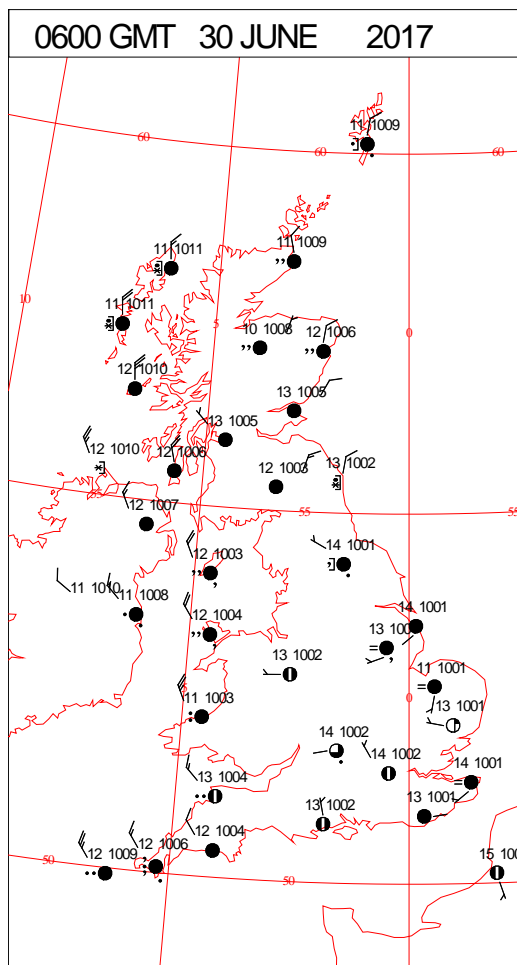
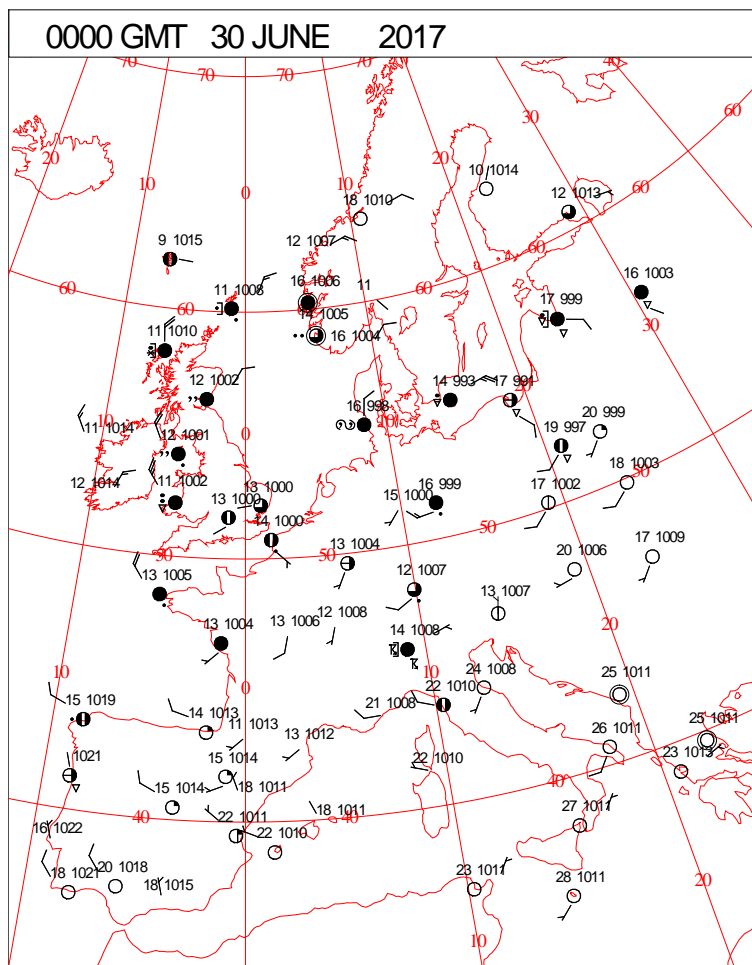
DAILY CLIMATE DATA



# DAILY WEATHER SUMMARY



# SURFACE REPORTS



SIGNIFICANT WEATHER

0600 GMT 30 JUNE 2017	SIG WEATHER	1200 GMT 30 JUNE 2017	SIG WEATHER	<div><b>Summary of UK Weather for Friday 30 June 2017.</b> It was a cloudy night for many across the U.K., with outbreaks of rain spreading across many northern and western parts. Towards the south-east there were clearer skies, and it remained mostly dry, but a few showers started to develop in the far south-east by dawn. The lowest temperatures were recorded under the clearer skies, but it was a generally mild night for most. Through the day showers across the far south-east became more widespread and heavier, with some torrential bursts in places. Elsewhere, it was fairly cloudy with further light rain at times. It was windy through the Irish Sea, particularly around the exposed coasts of Wales and south-west England. A few brighter breaks developed in the south and east, allowing temperatures to pick up a little on previous days, however, overall temperatures across the country were near or just below average for the time of year.</div>
1800 GMT 30 JUNE 2017	SIG WEATHER	0000 GMT 01 JULY 2017	SIG WEATHER	
				<div><b>EXTREMES</b> <b>Highest Maximum:</b> 22.3 Gravesend Broadness, Kent <b>Lowest Maximum:</b> 12.1 Loch Glascarnoch, Ross-Shire <b>Lowest Minimum:</b> 6.2 Santon Downham <b>Lowest Grass Minimum:</b> 3.4 Santon Downham <b>Most Rain:</b> 7.8 Cardinham Bodmin, Cornwall <b>Most Sun:</b> 8.2 Tiree, Argyll</div>



DAILY CLIMATE DATA

