

PART IV.
TABLE showing the NUMBER OF HOURS OF BRIGHT SUNSHINE at those STATIONS supplied with SUNSHINE RECORDERS, together with the PERCENTAGE of its possible DURATION.

1882.	January.		February.		March.		April.		May.		June.		July.		August.		September.		October.		November.		December.		1882.
	Hours.	%.	Hours.	%.	Hours.	%.	Hours.	%.	Hours.	%.	Hours.	%.	Hours.	%.	Hours.	%.	Hours.	%.	Hours.	%.	Hours.	%.	Hours.	%.	
Sandwich.	-	25	46	48	80	22	134	31	258	49	144	26	175	33	71	43	103	27	78	25	54	24	20	11	Sandwich.
Durham.	-	57	68	26	127	36	119	29	241	48	193	39	195	39	182	40	104	28	73	23	61	25	22	10	Durham.
Douglas.	-	34	35	13	112	30	156	37	301	60	216	43	202	40	192	42	137	37	93	29	52	21	41	18	Douglas.
York.	-	31	48	17	115	31	138	33	273	53	179	36	172	34	180	40	99	27	70	22	51	20	15	7	York.
Llandudno.	-	38	42	16	90	24	138	33	280	59	153	31	164	33	131	29	102	28	63	20	32	12	22	10	Llandudno.
Buxton.	-	35	35	13	92	25	115	28	253	53	136	27	153	31	116	26	100	27	64	20	48	19	11	5	Buxton.
Hillington.	-	32	38	14	110	30	142	34	267	56	159	32	221	44	160	35	127	34	71	22	41	16	15	7	Hillington.
Leicester.	-	25	10	41	88	24	133	32	240	50	151	30	169	34	173	38	98	26	69	21	69	27	15	7	Leicester.
Churchstoke.	-	41	50	19	132	36	135	32	244	51	155	31	163	33	164	36	118	32	66	20	54	21	20	9	Churchstoke.
Geldeston.	-	34	44	57	173	47	171	41	290	61	188	38	234	47	189	42	140	38	98	30	96	37	37	16	Geldeston.
St. David's, Pembroke†.	-	35	44	60	22	105	28	174	42	282	59	242	48	207	41	182	40	143	39	95	29	67	34	13	St. David's, Pembroke.†
Marlborough.	-	29	11	49	163	44	167	40	256	54	159	32	186	37	176	40	141	38	73	23	87	33	23	10	Marlborough.
Southampton.	-	23	9	61	22	105	45	204	49	253	53	184	37	214	43	197	45	169	46	89	28	92	35	15	Southampton.
St. Leonards.	-	-	-	-	-	-	-	-	-	-	-	-	-	-	-	-	-	-	-	-	-	-	-	-	St. Leonards.
St. Aubin's, Jersey.	-	41	113	44	163	44	213	51	273	57	203	43	220	46	239	55	170	46	114	34	68	25	30	12	St. Aubin's, Jersey.
Markree Castle.	-	43	49	48	129	35	137	33	205	53	151	30	124	25	120	26	121	33	113	35	56	22	27	12	Markree Castle.
Dublin‡.	-	56	53	50	136	37	150	36	281	59	202	40	152	30	163	36	123	33	101	31	69	27	37	16	Dublin.‡
Parsonstown.	-	48	20	56	122	33	149	36	264	55	207	41	143	29	153	34	138	37	102	32	59	23	37	16	Parsonstown.

SELF-RECORDING OBSERVATORIES.

Valencia	-	41	16	51	19	122	33	173	42	264	55	200	40	152	30	174	38	142	38	123	38	70	27	60	26	Valencia.
Armagh	-	44	48	61	23	112	30	158	33	288	58	187	37	130	26	131	29	115	31	88	27	63	25	29	13	Armagh.
Glasgow	-	11	5	37	14	85	24	124	30	212	24	148	28	128	24	159	35	89	24	42	13	18	8	14	7	Glasgow.
Aberdeen	-	64	28	93	35	138	39	112	27	247	49	193	37	220	42	167	37	102	28	85	27	51	22	20	10	Aberdeen.
Falmouth	-	29	41	85	31	156	42	184	44	256	54	212	45	234	49	192	44	139	38	109	34	77	29	40	16	Falmouth.
Stonyhurst	-	20	8	30	11	79	21	133	32	257	51	166	33	159	32	161	35	100	27	65	20	54	22	15	7	Stonyhurst.
Kew	-	32	12	43	16	155	42	166	40	259	54	142	29	203	41	147	33	125	33	79	24	75	28	24	10	Kew.

* Doubtful, instrument being out of proper adjustment during part of the month.

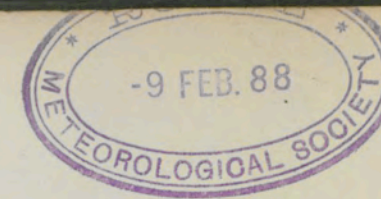
† The values for St. David's, Pembroke, are those obtained from the Sunshine Recorder at St. Ann's Head, the Telegraphic Reporting Station.

‡ At Dublin the Sunshine Recorder is at the Ordnance Survey Office in the Phoenix Park.

LONDON: Printed by EYRE and SPOTTISWOODE,
Printers to the Queen's most Excellent Majesty.
For Her Majesty's Stationery Office.

1882.—2000.—12/18/83.

Official, No. 73.



METEOROLOGICAL OBSERVATIONS

AT

STATIONS OF THE SECOND ORDER

For the Year 1883.

STATIONS OF THE SECOND ORDER, 1883.

Page 3. List of observers:—Markree Castle; for "A. North" read "A. Marth."

E 51034.



LONDON:
PRINTED FOR HER MAJESTY'S STATIONERY OFFICE
BY EYRE AND SPOTTISWOODE,
PRINTERS TO THE QUEEN'S MOST EXCELLENT MAJESTY.

And to be purchased, either directly or through any Bookseller, from
EYRE AND SPOTTISWOODE, EAST HARDING STREET, FLEET STREET, E.C.; or
ADAM AND CHARLES BLACK, 6, NORTH BRIDGE, EDINBURGH, or
HODGES, FIGGIS, & Co., 104, GRAFTON STREET, DUBLIN.

1883.

Price Thirty Shillings.

E 51034.

METEOROLOGICAL OBSERVATIONS

STATIONS OF THE SECOND ORDER

ERRATA.

- Page 3. List of Observers:—Scarborough; for "F. Shaw" read "W. C. Hughes and A. Rowntree."
- " 5. Dundee, 1st:—Remarks, delete "▲".
- " " 2nd " " "▲ showers."
- " 34. Braemar, 18th:—Remarks; for "⊕" read "⊞".
- " 35. Laudale, 9th:—Remarks; insert "▲ a."
- " " 11th " " "▲ a."
- " " 25th " " "▲" before "✱".
- " 37. Scarborough, 24th, 9 p.m.:—Wind Direction; for "NW." read "NNW."
- " 38. Douglas, 15th:—Remarks; for "●⁰ showers" read "✱⁰ showers."
- " 42. Cheltenham, 22nd, 9 p.m.:—Wind Direction; for "N." read "E."
- " 199. Cheadle, December, No. of Gales, insert "4."


ADDITIONAL ERRATUM FOR 1882.

Page 68, Douglas, heading; for "March" read "May."

KEY MAP

Showing the position of the stations
observed from which are
published in this volume.

Different signs are employed to in-
dicate the system to which the
station belongs:
— Station belonging to the
British Meteorological Society
— Station belonging to the
Continental Meteorological Society

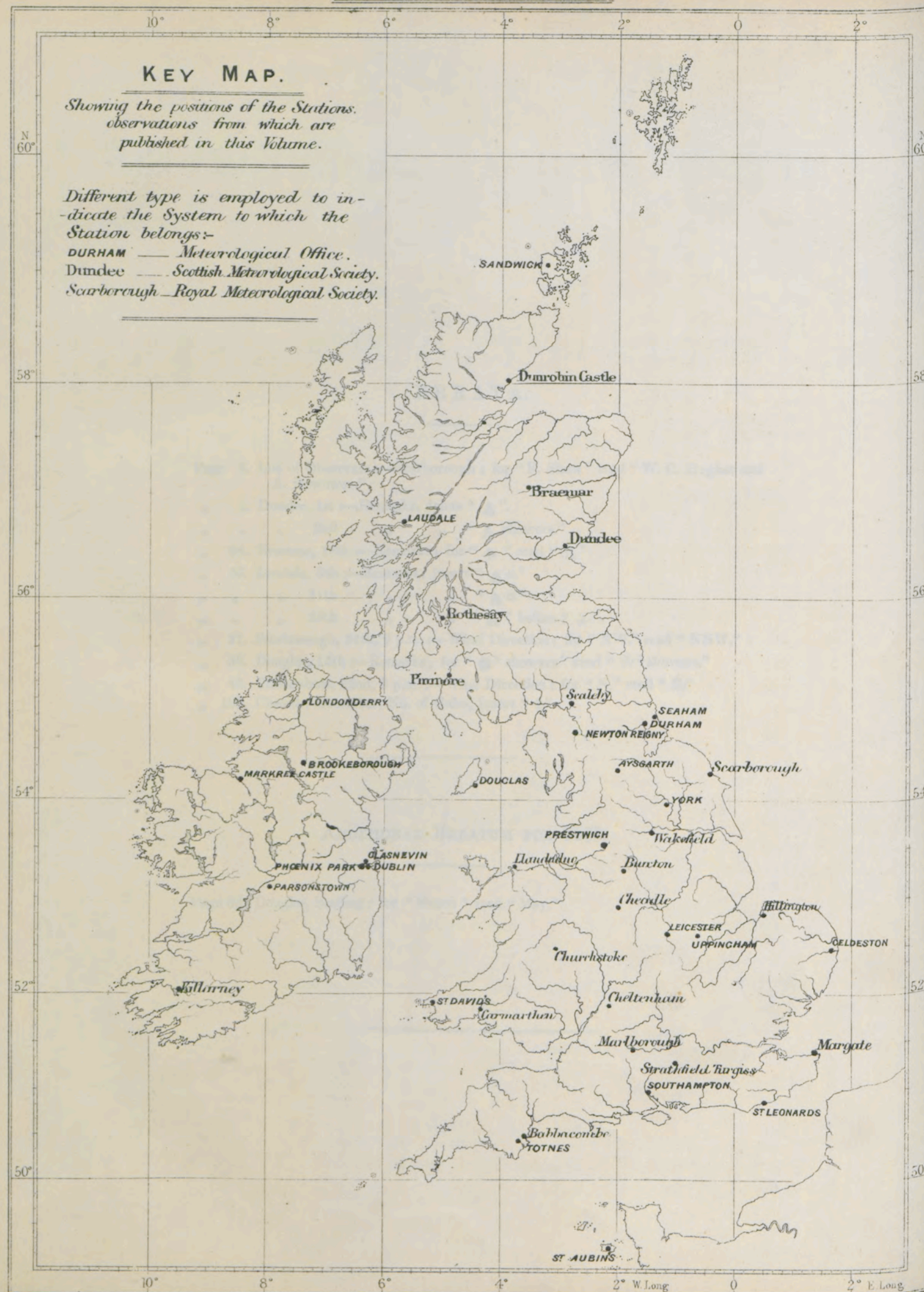


KEY MAP.

Showing the positions of the Stations.
observations from which are
published in this Volume.

Different type is employed to in-
dicate the System to which the
Station belongs:-

DURHAM — Meteorological Office.
Dundee — Scottish Meteorological Society.
Scarborough — Royal Meteorological Society.



OBSERVATIONS

AT

STATIONS OF THE SECOND ORDER, 1883.

Part I.—Detailed Observations.

THE list of stations, observations from which are published *in extenso* on Form A., is the same as that for 1882.

The general plan of the publication is the same as in previous years, with the important exception that, in accordance with the recent resolution of the Meteorological Council, the individual barometer readings at all the stations are printed to the nearest second place of decimals only. In making this alteration whenever the third figure of the reading, as corrected and reduced, was 4 or less it has been thrown away; if 5 or more the second figure has been increased by one. The monthly means are given to the third place of decimals as heretofore. It must, however, be observed that these monthly means having been obtained from the original readings, to three figures, they will occasionally differ .001 inch from the arithmetical mean of the printed daily readings. When any such difference occurs, the mean, as printed, may be taken as that which is nearest the truth.

As before, the examination, and correction if required, of the observations made at the stations belonging to the Scottish Meteorological Society has been completed by Mr. Buchan, F.R.S.E., the Secretary of that Society, while the reduction of the observations has been carried out in the Meteorological Office.

With regard to these stations, it should be observed also, as in previous years, that the observations were taken originally with a view to their publication as monthly sums and means only, and not *in extenso*, and that in consequence the same amount of minuteness was not in every case insisted upon as at other stations. Thus, at Dundee the barometer was read to hundredths of an inch only, and the thermometers to the nearest whole degree, while at Dunrobin Castle, Pinmore, and Rothesay the wind-force and the cloud-amount were omitted. At Braemar and Dundee the scale for wind-force hitherto employed has been 0-6, and the entries under this scale have been multiplied by two to make them comparable with observations under the Beaufort scale. Steps have been taken to bring the future returns at all these stations into closer accordance with the rest of the system.

The corrections which have been applied to the readings of the various instruments at these stations were determined by Mr. Buchan, the Inspector for Scotland and Secretary of the Scottish Meteorological Society, on his inspection tour in the summer of 1883.

Although, as noted above, at Dundee the temperatures were only observed to the nearest degree, it has been thought advisable to apply the corrections in the usual

way, and to use the corrected readings in determining the vapour tension and relative humidity.

The form in which the observations are published is that adopted for international use by the Meteorological Congress at Rome, 1879.

All the barometer readings are reduced to 32° Fahrenheit and the Mean Sea Level. The tables used in the reductions being those given in the "Instructions in the Use of Meteorological Instruments," London, 1875.

The observations of temperature are all corrected for errors of the thermometers.

The minimum and maximum thermometers have been read and set at 9 p.m. each day at all the stations, and the readings entered to the day on which they were read.

The tables employed for the hygrometrical reductions are Glaisher's, 5th edition, London, 1869.

In Relative Humidity, complete saturation is represented by 100.

The Wind direction is *true*. Wind force is estimated by Beaufort's scale, as follows:—

0 Calm.	5 Fresh breeze.	10 Whole gale.
1 Light air.	6 Strong breeze.	11 Storm.
2 Light breeze.	7 Moderate gale.	12 Hurricane.
3 Gentle breeze.	8 Fresh gale.	
4 Moderate breeze.	9 Strong gale.	

The Cloud amount is estimated by a scale in which 0 represents clear sky, and 10 completely overcast.

Rainfall is measured at 9 a.m. each morning, and the amount registered entered to the *previous* day.

The following are the symbols adopted by the Vienna Congress and used in the "Remarks" columns:—

Rain - - - - ●	Hoar-frost - - - - ⊥	Solar Corona - - - - ⊕
Snow - - - - *	Dew - - - - ∩	Solar Halo - - - - ○
Thunderstorm - - - - ⚡	*Silver-thaw ("Rauh-frost," "Duft") ∨	Lunar Corona - - - - ⊙
Lightning without Thunder, or Sheet Lightning - - - - <	Glazed Frost ("Glatteis") - - - - ~	Lunar Halo - - - - ⊕
Hail - - - - ▲	Snow-drift - - - - ⊕	Rainbow - - - - (
Soft-Hail ("Graupel") - - - - △	Ice Crystals - - - - ↗	Aurora - - - - ☄
Mist, Fog - - - - ☼	Strong Wind - - - - ↘	Dust Haze ("Höhenrauch") - - - - ☼

In respect of their intensity, the individual phenomena are distinguished by the figures 0 and 2, which are used as exponents of the symbols in such a way that 0 indicates very slight, 2 strong.

e.g. ●⁰ slight Rain.

●² heavy Rain.

It is further to be remarked that Fog (mist) is only entered when the observer is quite enveloped in it.

In giving the period of occurrence of the various phenomena "m" is never printed hence—

a. indicates a.m.

p. " p.m.

9a.—9p. " 9 a.m. to 9 p.m., and further

n. is used to indicate night.

* "Rauh-frost" or "Duft-anhang" is the phenomenon of the deposition of a large quantity of frozen moisture on trees when the weather suddenly becomes warm after great cold, sometimes called, as above, "Silver-thaw."

The height given as that of the station above Mean Sea Level is, in most cases, that of the ground on which the rain gauge stands. This height may be taken to be very nearly identical with that of the station generally.

Figures printed in *italic type* are interpolations, obtained by careful comparison of the Returns from adjacent stations. These probable readings have been used in obtaining the monthly means.

The extremes of the Minimum Temperature, Maximum Temperature, Relative Humidity, and Rainfall are, as in previous years, printed in *Egyptian type*.

The following is the complete list for the year of those stations from which returns are available for publication *in extenso* on Form A. As before, the stations are given in the order of latitude, beginning with the most Northerly, but starting afresh for the Irish Stations.

Stations.	Observers.
†Dunrobin Castle - - -	Mr. D. Melville (for the Duke of Sutherland, K.G.).
†Braemar - - -	James Aitken, F.R.Met.Soc.
†Laudale, Argyshire - - -	Mr. A. Fletcher (for T. H. G. Newton, M.A., F.R.Met.Soc.).
†Dundee - - -	W. Ross McKelvie, Esq.
†Rothsay, Isle of Bute - - -	James Kay, Esq.
†Pinnmore, Ayrshire - - -	Mr. Peter Donald.
*Scaleby (near Carlisle) - - -	R. A. Allison, F.R.Met.Soc.
*Scarborough - - -	F. Shaw, F.R.Met.Soc. <i>W. C. Hughes and A. Rowledge</i>
†Douglas, Isle of Man - - -	A. W. Moore, M.A., F.R.Met.Soc.
*Wakefield - - -	H. Clarke, L.R.C.P., F.S.S., F.R.Met.Soc.
*Llandudno - - -	J. Nicol, M.D., F.R.Met.Soc.
*Buxton - - -	E. J. Sykes, M.B., F.R.A.S., F.R.Met.Soc.
*Hillington, Norfolk - - -	Rev. H. Ffolkes, M.A., F.R.Met.Soc.
†Uppingham - - -	Rev. G. H. Mullins, M.A., F.R.Met.Soc.
*Churchstoke, Montgomeryshire - - -	P. Wright, F.C.S., F.R.Met.Soc.
†Geldeston (Beccles) - - -	E. T. Dowson, F.R.Met.Soc.
*Cheltenham - - -	R. Tyrer, B.A., F.R.Met.Soc.
*Carmarthen - - -	G. J. Hearder, M.D.
*Marlborough - - -	Rev. T. A. Preston, M.A., F.R.Met.Soc.
*Margate - - -	J. Stokes, F.R.Met.Soc.
*Strathfield Turgiss, Hants - - -	Rev. C. H. Griffith, B.D., F.R.Met.Soc.
†Southampton (Ordnance Survey Office) - - -	Mr. J. T. Cook (for the Director General of Survey).
†St. Leonards - - -	H. Colborne, M.R.C.S., F.R.Met.Soc.
*Babbacombe (Torquay) - - -	E. E. Glyde, F.R.Met.Soc.
†St. Aubin's, Jersey - - -	J. E. Vibert, M.A.
†Londonderry - - -	J. Conroy, F.R.Met.Soc.
†Markree Castle, Sligo - - -	E. Salles till May, then A. North, F.R.A.S. (for Colonel Cooper, F.R.A.S.).
†Dublin - - -	J. W. Moore, M.D., F.R.Met.Soc.
†Parsonstown (Birr Castle) - - -	G. Phillips (for the Earl of Rosse, F.R.S.).
*Killarney - - -	Rev. G. R. Wynne, M.A., F.R.Met.Soc.

The stations in the above list marked with an "*" are in connexion with the Royal Meteorological Society, and those with a "†" are in connexion with the Scottish Meteorological Society. These Returns are published here under an arrangement which is fully detailed in the Report of the Meteorological Committee for 1874.

DUNROBIN CASTLE.

Height above Mean Sea Level, 12 feet. Long. 3° 59' W. Lat. 57° 57' N.

JANUARY 1883.

Day.	Barometer at 32° and M. S. L.		Air Temperature.				Tension of Vapour.		Relative Humidity.		Wind, Direction and Force.		Cloud Amount.		Rain.	Remarks.
	9 a.m.	9 p.m.	9 a.m.	9 p.m.	Min.	Max.	9 a.m.	9 p.m.	9 a.m.	9 p.m.	9 a.m.	9 p.m.	9 a.m.	9 p.m.		
1	ins.	ins.	42°	43°	39°	44°	ins.	ins.	97	98	SE	E	—	—	ins.	Fine and mild.
2	29°43	29°19	42°	43°	39°	44°	29°	29°	97	98	SE	E	—	—	0.30	Fine and mild.
3	29°47	29°47	41°	38°	35°	46°	29°	29°	85	86	S	N	—	—	—	—
4	29°07	30°07	37°	30°	30°	42°	29°	29°	100	91	SW	W	—	—	—	—
5	30°08	29°92	39°	40°	30°	40°	29°	29°	100	84	SE	SE	—	—	—	Fine.
6	29°86	30°04	42°	36°	32°	43°	29°	29°	100	89	SE	SE	—	—	—	Fine and mild.
7	30°23	30°34	42°	37°	33°	46°	29°	29°	100	95	NW	NE	—	—	—	Fine and mild.
8	30°28	30°22	37°	35°	32°	43°	29°	29°	100	98	NE	NE	—	—	—	Clear day.
9	30°13	29°96	40°	40°	39°	41°	29°	29°	100	91	E	E	—	—	—	Mild. Windy.
10	29°78	29°78	42°	43°	40°	43°	29°	29°	100	86	E	E	—	—	—	Fresh wind.
11	29°77	29°78	42°	41°	40°	44°	29°	29°	100	86	E	E	—	—	—	(half-gale).
12	29°70	29°66	39°	40°	39°	43°	29°	29°	100	92	E	E	—	—	—	Moderated. Mild.
13	29°60	29°66	41°	40°	39°	43°	29°	29°	100	85	E	E	—	—	—	Mild and dull. Rough sea.
14	29°53	29°53	40°	41°	39°	42°	29°	29°	100	82	E	SE	—	—	170	Mild and dull.
15	29°50	29°48	41°	41°	40°	45°	29°	29°	100	85	E	S	—	—	—	Mild and dull.
16	29°45	29°45	42°	44°	37°	44°	29°	29°	100	81	SW	SW	—	—	—	Mild and fine.
17	29°51	29°67	47°	41°	40°	50°	29°	29°	100	84	SW	SW	—	—	—	Dull.
18	29°76	29°84	35°	38°	36°	45°	29°	29°	100	82	W	SW	—	—	—	—
19	30°02	29°47	31°	40°	31°	44°	29°	29°	100	89	W	S	—	—	210	—
20	29°75	29°23	44°	35°	34°	47°	29°	29°	100	84	SW	NW	—	—	—	—
21	30°30	30°25	32°	33°	30°	45°	29°	29°	100	84	NW	NE	—	—	—	—
22	30°41	30°43	32°	30°	31°	43°	29°	29°	100	82	S	S	—	—	—	Fine.
23	30°30	29°83	42°	41°	35°	43°	29°	29°	100	86	S	S	—	—	0.40	Dull and mild.
24	29°49	29°25	43°	38°	37°	45°	29°	29°	100	85	S	S	—	—	—	Dull and cloudy.
25	29°34	28°92	30°	31°	28°	41°	29°	29°	100	79	W	NW	—	—	330	Clear.
26	28°84	29°12	33°	35°	30°	35°	29°	29°	100	91	W	N	—	—	280	* and * (sleet).
27	29°15	29°23	32°	32°	29°	37°	29°	29°	100	83	W	W	—	—	0.40	—
28	29°43	29°39	35°	35°	32°	41°	29°	29°	100	84	SW	NE	—	—	450	* (sleet) and *
29	29°00	29°08	36°	32°	31°	39°	29°	29°	100	88	W	W	—	—	140	* showers.
30	29°05	29°08	35°	33°	28°	38°	29°	29°	100	83	W	N	—	—	100	* showers.
31	29°53	29°54	29°	35°	28°	38°	29°	29°	100	83	W	SW	—	—	—	Clear.
Means	29°68	29°68	38°	37°	33°	43°	29°	29°	98	88	—	—	—	—	2°70	—

BRAEMAR.

Height above Mean Sea Level, 1,111 feet. Long. 3° 24' W. Lat. 57° 0' N.

JANUARY 1883.

1	29°48	29°30	40°	38°	38°	42°	29°	29°	96	98	SW	2	SW	0.5	10	7	0.30	Dull.
2	29°44	29°48	38°	37°	37°	45°	29°	29°	97	96	SW	4	SW	0.5	7	0	0.30	Fair and clear.
3	29°93	30°12	35°	35°	25°	40°	29°	29°	100	87	N	0.5	N	0.5	9	1	—	Fair and fine.
4	30°10	30°05	33°	33°	25°	37°	29°	29°	100	80	NW	1	SW	2	8	9	0.50	Fair, but dull.
5	29°93	29°05	39°	38°	26°	39°	29°	29°	100	92	SW	2	SW	1	9	7	0.70	Fair, but dull.
6	30°30	30°36	40°	37°	35°	41°	29°	29°	100	85	SW	1	SW	1	8	4	—	Fair, but dull.
7	29°44	29°41	30°	25°	25°	39°	29°	29°	100	86	SW	0.5	SW	0.5	2	0	—	Clear.
8	29°34	29°27	33°	34°	22°	37°	29°	29°	100	80	SW	1	SW	2	8	5	—	Fair, but dull.
9	30°16	29°99	34°	33°	22°	39°	29°	29°	100	80	E	3	NE	2	7	8	—	Fair, but dull.
10	29°89	29°85	36°	36°	33°	39°	29°	29°	100	84	E	1	NE	1	7	10	—	—
11	29°74	29°80	36°	35°	33°	37°	29°	29°	100	82	E	1	E	0.5	10	10	0.50	Damp and dull.
12	29°73	29°56	33°	34°	33°	36°	29°	29°	100	82	SW	1	SE	2	10	10	0.60	Damp and dull.
13	29°60	29°68	35°	34°	34°	38°	29°	29°	100	82	NE	2	NE	2	10	10	0.70	Raw day. Snow on hills.
14	29°60	29°26	34°	34°	33°	36°	29°	29°	100	84	SE	2	NE	2	10	10	0.40	* (sleet). Cold.
15	29°22	29°38	34°	37°	34°	38°	29°	29°	100	81	SE	1	SW	6	8	7	0.20	Dull, with *.
16	29°54	29°62	36°	39°	35°	39°	29°	29°	100	85	SW	4	SW	10	5	7	0.50	Fair and fine.
17	29°60	29°72	44°	39°	38°	40°	29°	29°	100	90	SW	8	SW	2	8	9	0.30	Dull and damp.
18	29°81	29°90	36°	37°	36°	44°	29°	29°	100	83	SW	2	SW	4	7	4	—	Fine and clear.
19	30°05	29°52	32°	30°	30°	43°	29°	29°	100	85	SW	1	SW	6	7	7	0.50	* and * (sleet).
20	29°87	29°23	35°	33°	31°	40°	29°	29°	100	83	W	4	SW	1	6	4	—	Fair and clear.
21	30°34	30°35	31°	31°	24°	38°	29°	29°	100	87	SW	1	SW	1	5	7	—	Fair and clear.
22	29°46	29°49	30°	38°	31°	41°	29°	29°	100	86	SW	1	SW	4	7	9	0.50	Dull.
23	30°30	30°16	34°	33°	32°	39°	29°	29°	100	89	NE	3	W	4	10	10	0.40	*
24	29°59	29°26	33°	33°	32°	39°	29°	29°	100	95	S	1	SW	2	10	10	1.10	* and * (sleet).
25	29°38	29°11	30°	31°	30°	36°	29°	29°	100	72	SW	1	W	2	4	8	0.80	Fine.
26	28°74	28°09	31°	31°	31°	34°	29°	29°	100	87	N	2	N	4	9	10	0.30	*
27	29°18	29°16	30°	31°	29°	32°	29°	29°	100	91	NW	2	NW	4	4	9	—	Dull.
28	29°50	29°53	33°	35°	30°	36°	29°	29°	100	96	SW	4	SW	4	10	10	—	Clear a.
29	29°02	29°13	34°	30°	30°	42°	29°	29°	100	88	SW	2	SW	2	4	7	2.00	* showers.
30	29°14	29°47	30°	30°	29°	39°	29°	29°	100	88	SW	2	SW	1	7	3	0.70	* showers.
31	29°57	29°48	11°	28°	11°	35°	29°	29°	100	86	SW	0.5	SW	1	6	7	—	Clear and frosty.
Means	29°73	29°20	33°	34°	30°	39°	29°	29°	90	89	—	—	—	—	2°	2°	4°75	—

LAUDALE.

Height above Mean Sea Level, 14 feet. Long. 5° 41' W. Lat. 56° 41' N.

JANUARY 1883.

Day.	Barometer at 32° and M. S. L.		Air Temperature.				Tension of Vapour.		Relative Humidity.		Wind, Direction and Force.		Cloud Amount.		Rain.	Remarks.		
	9 a.m.	9 p.m.	9 a.m.	9 p.m.	Min.	Max.	9 a.m.	9 p.m.	9 a.m.	9 p.m.	9 a.m.	9 p.m.	9 a.m.	9 p.m.				
1	ins.	ins.	51°	48°	41°	52°	ins.	ins.	93	96	WSW	3	SW	7	10	10	ins.	☁ (mist) a. ☁ showers.
2	29°34	29°16	51°	48°	41°	52°	29°	29°	93	96	WSW	3	SW	7	10	10	0.45	At night frost set in very suddenly.
3	29°22	29°50	41°	38°	34°	48°	29°	29°	93	85	SW	5	Caln	0	8	1	0.90	Clouds from NW.
4	29°04	30°05	38°	38°	32°	42°	29°	29°	91	92	Caln	0	Caln	0	7	2	—	☁ (gale) most of day.
5	30°03	29°97	41°	41°	35°	43°	29°	29°	81	86	SSE	8	S	6	9	10	2.80	—
6	29°83	30°04	45°	45°	41°	47°	29°	29°	92	86	S	6	SW	3	10	2	4.70	Dark, with ☁ (mist) till 2p.
7	30°28	30°34	46°	45°	43°	47°	29°	29°	92	89	SW	3	SW	3	10	3	—	☁ 9 a.-2p., ☁ 11-30a. ☁ all night.
8	30°38	30°33	44°	39°	39°	45°	29°	29°	81	77	SE	2	E	3	0	0	—	Clear and frosty a.
9	30°17	30°17	36°	37°	33°	41°	29°	29°	81	76	E	5	E	5	2	0	—	—
10	30°05	29°81	40°	40°	33°	41°	29°	29°	81	76	E	5	E	5	2	0	—	—
11	29°60	29°65	42°	43°	39°	45°	29°	29°	84	75	E	4	SE	6	4	6	—	☁ (fresh gale) all day and night.
12	29°55	29°59	43°	40°	37°	46°	29°	29°	84	75	E	6	E	4	10	5	0.60	☁ 9a. ☁ (gale) all day.
13	29°59	29°41	43°	40°	38°	41°	29°	29°	88	88	E	2	E	2	2	3	0.10	Dark clouds from S.
14	29°44	29°51	42°	42°	39°	46°	29°	29°	86	91	E	3	SSE	5	9	10	2.30	—
15	29°44	29°51	42°	42°	39°	46°	29°	29°	86	91	E	3	SSE	5	9	10	2.30	☁ a. and p. Heavy snow on hill tops
16	29°44	29°51	42°	42°	39°	46°	29°	29°	86	91	E	3	SSE	5	9	10	2.30	—
17	29°44	29°51	42°	42°	39°	46°	29°	29°	86	91	E	3	SSE	5	9	10	2.30	☁ (mist) a. [gloomy.
18	29°44	29°51	42°	42°	39°	46°	29°	29°	86	91	E	3	SSE	5	9	10	2.30	☁ (mist) a. and p. Dark and
19	29°44	29°51	42°	42°	39°	46°	29°	29°	86	91	E	3	SSE	5	9	10	2.30	☁ (mist) a. T 11 a. T 2 p. ☁
20	29°44	29°51	42°	42°	39°	46°	29°	29°	86	91	E	3	SSE	5	9	10	2.30	Very wild a. storm broke out from
21	29°44	29°51	42°	42°	39°	46°	29°	29°	86	91	E	3	SSE	5	9	10	2.30	[S. 11.30 a. 4 p. ☁ 9p.
22	29°44	29°51	42°	42°	39°	46°	29°	29°	86	91	E	3	SSE	5	9	10	2.30	☁ (gale) till 5a. ☁ ☁ a. ☁ p.
23	29°44	29°51	42°	42°	39°	46°	29°	29°	86	91	E	3	SSE	5	9	10	2.30	—
24	29°44	29°51	42°	42°	39°	46°	29°	29°	86	91	E	3	SSE	5	9	10	2.30	Dark and gloomy.
25	29°44	29°51	42°	42°	39°	46°	29°	29°	86	91	E	3	SSE	5	9	10	2.30	Constant ☁ ☁ (mist) p.
26	29°44	29°51	42°	42°	39°	46°	29°	29°	86	91	E	3	SSE	5	9	10	2.30	☁ (mist) p.
27	29°44	29°51	42°	42°	39°	46°	29°	29°	86	91	E	3	SSE	5	9	10	2.30	☁ ☁ ☁ (sleet) showers.
28	29°44	29°51	42°	42°	39°	46°	29°	29°	86	91	E	3	SSE	5	9	10	2.30	☁ ☁ ☁ showers.
29	29°44	29°51	42°	42°	39°	46°	29°	29°	86	91	E	3	SSE	5	9	10	2.30	☁ ☁ ☁ showers.
30	29°44	29°51	42°	42°	39°	46°	29°	29°	86	91	E	3	SSE	5	9	10	2.30	☁ ☁ ☁ showers.
31	29°44	29°51	42°	42°	39°	46°	29°	29°	86	91	E	3	SSE	5	9	10	2.30	☁ ☁ ☁ showers.
Means	29°07.3	29°04.8	41°7	40°9	37°2	44°9	29°	29°	83.3	80°5	90°5	4°5	4°3	7°8	6°4	10°400		

ROTHESAY.

Height above Mean Sea Level, 115 feet. Long. 5° 4' W. Lat. 55° 50' N.

JANUARY 1883.

Day.	Barometer at 32° and M. S. L.		Air Temperature.				Tension of Vapour.		Relative Humidity.		Wind, Direction and Force.		Cloud Amount.		Rain.	Remarks.
	9 a.m.	9 p.m.	9 a.m.	9 p.m.	Min.	Max.	9 a.m.	9 p.m.	9 a.m.	9 p.m.	9 a.m.	9 p.m.	9 a.m.	9 p.m.	9 a.m.	
1	ins.	ins.	44.3	48.5	41.6	52.2	in.	in.	100	100	SSE	S	—	—	ins.	Dull and blowy, with
2	29.52	29.51	44.1	48.6	34.2	49.9	.291	.342	81	92	SSW	S	—	—	.085	Blow.
3	29.51	30.09	37.7	33.5	32.2	44.0	.206	.174	91	91	NW	Calm	—	—	.270	Fine day.
4	29.51	29.98	39.1	41.1	32.2	42.0	.209	.216	88	84	SE	E	—	—	.110	Dull, with
5	29.50	30.12	44.6	43.1	38.6	48.5	.285	.276	97	99	SSE	Calm	—	—	.103	☉ a. Clear p.
6	30.35	41	40.7	40.7	36.7	45.5	.250	.254	98	100	NW	SW	—	—	.103	Mild and fine.
7	43	38	39.1	37.1	33.5	45.5	.219	.211	92	95	SSW	Calm	—	—	.003	Fine.
8	29	30.27	34.0	34.0	31.7	38.0	.176	.166	89	84	E	E	—	—	—	Cold day.
9	30.06	29.80	37.1	37.1	32.2	42.0	.201	.183	91	83	E	ESE	—	—	—	(gale) all day.
10	29.71	30	39.1	40.1	35.2	41.0	.200	.227	84	92	E	E	—	—	.020	Dull, with ☉ showers.
11	36	64	40.1	39.6	37.1	42.0	.199	.233	80	96	E	E	—	—	.082	Dull and blowy. ☉ p.
12	63	45	37.1	37.6	35.7	40.6	.192	.196	87	87	E	ESE	—	—	.002	Dull and dark.
13	42	54	40.7	39.7	36.2	43.3	.226	.224	89	92	ENE	E	—	—	.200	Dull and damp.
14	45	12	39.4	40.7	36.2	41.6	.216	.254	90	100	SE	SE	—	—	.360	Dull and blowy.
15	12	29	42.3	42.1	39.1	47.2	.253	.238	94	89	SSE	SW	—	—	.180	Dull. ☉ showers.
16	54	65	41.3	43.1	37.6	45.0	.232	.265	90	95	SSW	SW	—	—	.110	Dull and blowy.
17	68	29.68	48.3	46.1	41.4	49.9	.326	.313	97	100	S	S	—	—	.590	Dull.
18	29.86	30.00	43.6	41.4	38.1	48.7	.238	.246	84	95	SW	W	—	—	.110	Fine day.
19	30.08	29.69	39.1	41.1	36.7	45.5	.219	.207	92	81	SSE	W	—	—	.595	Dull, with ☉ p.
20	07	30.26	41.6	35.0	32.2	46.9	.212	.184	81	90	SW	Calm	—	—	—	Fine.
21	32	30.36	39.1	41.4	33.2	42.0	.209	.246	88	95	ENE	Calm	—	—	—	Dull, with ☉.
22	44	29.48	43.1	40.6	39.1	44.6	.237	.221	85	88	SE	SE	—	—	—	
23	30.43	30.10	40.9	40.6	35.7	42.0	.222	.244	87	97	SE	SSE	—	—	.892	Dull, with ☉ p.
24	29.60	29.34	46.1	40.1	35.7	46.9	.313	.227	100	92	SSW	SW	—	—	.710	Stormy, with ☉.
25	29.46	03	38.1	38.1	34.2	42.6	.194	.191	84	83	SW	ESE	—	—	.250	Blow.
26	28.87	16	34.0	37.1	30.7	40.0	.176	.192	89	87	WNW	W	—	—	.070	* ☉ (sleet) ☉ showers.
27	29.20	38	36.8	35.0	31.4	40.0	.186	.184	86	90	SW	NW	—	—	.525	* a., 1 inch deep.
28	64	20	39.1	41.1	33.7	43.5	.219	.258	92	100	SW	SE	—	—	.580	Dull and blowy.
29	17	23	39.3	34.5	32.2	52.5	.217	.180	91	90	WNW	N	—	—	.256	☉ showers.
30	27	54	37.1	36.0	31.7	43.3	.192	.168	87	79	SW	NW	—	—	.055	Blow.
31	29.55	29.49	31.0	33.5	27.7	36.3	.156	.154	90	81	NE	S	—	—	.100	
Means	29.738	29.678	39.9	39.4	35.0	44.4	.223	.223	89.5	91.2	—	—	—	—	6.252	

PINMORE.

Height above Mean Sea Level, 187 feet. Long. 4° 49' W. Lat. 55° 12' N.

JANUARY 1883.

Day.	Barometer at 32° and M. S. L.		Air Temperature.				Tension of Vapour.		Relative Humidity.		Wind, Direction and Force.		Cloud Amount.		Rain.	Remarks.
	9 a.m.	9 p.m.	9 a.m.	9 p.m.	Min.	Max.	9 a.m.	9 p.m.	9 a.m.	9 p.m.	9 a.m.	9 p.m.	9 a.m.	9 p.m.	9 a.m.	
1	29.55	29.33	51.3	49.8	44.3	52.1	.347	.327	92	91	SW	S	—	—	.030	
2	38	29.44	41.5	39.1	36.4	49.8	.201	.208	77	87	SW	NW	—	—	.260	
3	29.98	30.08	40.1	29.4	28.6	44.7	.223	.163	90	100	N	N	—	—	—	
4	30.06	29.95	39.1	40.1	27.5	42.3	.202	.223	85	90	E	E	—	—	.100	
5	29.93	30.16	43.0	40.1	40.1	47.2	.259	.223	94	90	E	SE	—	—	.210	
6	30.36	43	36.7	39.1	32.5	45.2	.173	.225	80	94	W	SW	—	—	.010	
7	45	39	39.1	35.8	33.5	42.3	.225	.199	94	95	S	SE	—	—	—	
8	27	30.20	30.5	31.4	27.5	37.3	.168	.177	99	100	SE	SE	—	—	—	
9	30.00	29.74	36.1	37.2	26.0	40.3	.162	.184	75	83	E	E	—	—	—	
10	29.65	60	39.1	39.1	37.2	40.3	.191	.208	80	87	E	E	—	—	.030	
11	50	62	38.6	40.1	38.4	43.3	.205	.214	88	86	S	SE	—	—	.090	
12	60	43	35.7	37.2	32.5	41.3	.180	.196	85	88	SE	SE	—	—	.010	
13	39	50	36.7	40.1	36.0	42.8	.193	.210	89	85	SE	SE	—	—	.020	
14	50	15	38.9	40.6	38.9	40.8	.208	.236	88	93	SE	SE	—	—	.390	
15	14	29	40.6	39.9	39.4	41.5	.217	.225	86	92	SW	S	—	—	.320	
16	59	70	37.0	42.0	36.0	44.3	.186	.249	85	94	S	SE	—	—	.130	
17	73	29.73	48.5	43.8	42.0	50.1	.297	.261	83	92	SW	SW	—	—	.600	
18	29.90	30.05	38.2	40.1	33.5	46.2	.190	.233	83	90	W	W	—	—	.090	
19	30.05	29.75	38.5	42.0	32.5	48.2	.188	.221	81	84	W	NW	—	—	.520	
20	12	30.25	37.2	31.4	30.6	45.2	.193	.177	87	100	NW	NW	—	—	—	
21	30	35	39.1	42.8	31.4	43.3	.217	.240	91	87	S	S	—	—	.020	
22	47	49	42.0	39.1	37.4	43.3	.241	.202	91	85	SE	S	—	—	—	
23	30.41	30.44	38.0	40.1	37.0	40.3	.201	.223	88	90	SE	SE	—	—	1.170	
24	29.59	29.37	42.0	38.9	38.4	50.1	.241	.210	91	89	SW	W	—	—	.600	
25	29.51	00	35.1	35.8	35.1	39.3	.205	.199	100	95	NW	NW	—	—	.580	
26	28.89	28	35.8	35.5	33.5	39.3	.190	.185	90	89	NW	NW	—	—	.260	
27	29.20	37	33.8	37.2	33.8	41.3	.184	.196	94	88	N	N	—	—	.330	
28	71	23	39.6	42.0	36.0	42.3	.211	.249	87	94	SW	S	—	—	.400	
29	22	30	39.9	35.8	30.0	50.1	.194	.174	79	82	NW	NW	—	—	.060	
30	31	56	34.5	34.2	33.5	41.3	.186	.198	93	100	NW	NW	—	—	.210	
31	29.54	29.49	27.4	30.6	27.4	35.2	.149	.166	100	97	NW	NW	—	—	.260	
Means	29.752	29.721	38.5	38.4	34.6	43.6	.207	.213	88.1	90.9	—	—	—	—	6.700	

SCALEBY (NEAR CARLISLE).

Height above Mean Sea Level, 111 feet. Long. 2° 52' W. Lat. 54° 58' N.

JANUARY 1883.

Day.	Barometer at 32° and M. S. L.		Air Temperature.				Tension of Vapour.		Relative Humidity.		Wind, Direction and Force.		Cloud Amount.		Rain.	Remarks.
	9 a.m.	9 p.m.	9 a.m.	9 p.m.	Min.	Max.	9 a.m.	9 p.m.	9 a.m.	9 p.m.	9 a.m.	9 p.m.	9 a.m.	9 p.m.	9 a.m.	
1	ins.	ins.	49.3	50.3	45.4	52.0	in.	in.	99	95	Calm	0	SW	5	10	ins. 530
2	29.56	29.34	49.3	40.3	39.1	50.6	.242	.235	83	95	SW	4	SW	4	10	.180
3	29.89	30.10	36.5	35.7	32.9	42.0	.214	.207	99	99	NE	2	Calm	0	10	—
4	30.10	.06	35.5	40.5	33.4	42.0	.185	.208	90	83	E	2	E	2	9	10
5	.00	.14	41.0	42.5	39.9	45.1	.223	.231	87	86	SE	4	SE	2	5	10
6	.39	.46	32.5	35.5	31.1	44.0	.182	.208	99	100	Calm	0	W	1	10	6
7	.46	.39	31.5	31.5	30.4	41.9	.168	.155	95	88	Calm	0	Calm	0	1	0
8	.27	30.20	26.0	34.5	25.4	37.0	.141	.162	100	81	NE	1	E	2	0	10
9	30.01	29.77	36.5	38.5	33.9	40.0	.179	.179	84	77	E	5	E	7	2	4
10	29.69	.64	37.5	39.5	36.4	40.0	.187	.204	84	85	NE	8	E	7	10	10
11	.62	.69	39.3	36.5	35.9	41.0	.188	.198	79	92	NE	6	E	5	10	0
12	.61	.44	36.5	36.5	35.9	38.8	.179	.192	84	90	NE	2	E	3	10	10
13	.43	.54	42.5	39.7	35.4	43.2	.213	.231	79	95	E	4	E	5	10	10
14	.53	.24	36.3	39.5	35.1	42.0	.185	.234	87	97	SE	2	SE	7	10	10
15	.21	.36	37.5	36.5	34.9	43.2	.225	.198	100	92	SE	2	SW	3	10	2
16	.62	.77	36.5	41.5	34.4	44.6	.193	.222	91	86	SW	4	W	1	2	10
17	.79	29.82	48.5	49.5	40.8	52.0	.271	.309	80	89	W	4	SW	5	10	10
18	29.90	30.12	45.5	40.9	40.9	50.5	.284	.231	94	79	SW	2	SW	5	10	2
19	30.13	29.75	35.5	44.5	33.6	50.0	.189	.272	92	93	E	2	SW	8	10	10
20	.08	30.29	38.7	33.5	31.9	45.9	.195	.192	83	100	SW	4	Calm	0	1	0
21	.32	.36	34.0	40.5	28.9	41.5	.152	.214	77	85	E	3	Calm	0	10	10
22	.49	.48	41.5	41.5	37.9	43.8	.222	.213	86	82	S	1	SE	3	10	10
23	30.48	30.25	35.0	37.5	32.9	42.0	.158	.154	77	69	E	5	E	4	7	5
24	29.79	29.33	37.5	39.5	35.9	43.0	.187	.224	84	93	SE	8	E	1	10	10
25	29.47	.12	34.5	39.5	32.9	41.0	.197	.156	99	77	SW	5	E	6	0	10
26	28.72	.13	32.7	33.5	31.9	44.0	.184	.173	99	91	NW	10	SW	7	10	10
27	29.27	.23	35.8	36.0	32.9	44.0	.169	.184	80	87	NW	4	W	8	10	7
28	.74	.39	40.7	40.5	33.7	44.0	.212	.232	83	93	SW	7	SW	8	10	10
29	.21	.31	41.7	35.0	32.4	43.8	.220	.179	84	95	SW	3	SW	2	10	10
30	.27	.56	33.5	31.7	31.7	40.8	.189	.164	99	92	W	1	SW	2	10	0
31	29.57	29.54	26.3	31.5	24.7	38.5	.118	.151	85	86	Calm	0	N	2	1	0
Means	29.774	29.749	37.4	38.6	34.3	43.6	.200	.209	88.5	88.8	3.4		3.7	7.7	7.1	3.170

DOUGLAS, ISLE OF MAN.

Height above Mean Sea Level, 137 feet. Long. 4° 29' W. Lat. 54° 10' N.

JANUARY 1883.

Day.	Barometer at 32° and M. S. L.		Air Temperature.				Tension of Vapour.		Relative Humidity.		Wind, Direction and Force.		Cloud Amount.		Rain.	Remarks.
	9 a.m.	9 p.m.	9 a.m.	9 p.m.	Min.	Max.	9 a.m.	9 p.m.	9 a.m.	9 p.m.	9 a.m.	9 p.m.	9 a.m.	9 p.m.	9 a.m.	
1	ins.	ins.	48° 8'	50° 0'	45° 4'	50° 0'	ins.	ins.	99	86	SW 3	SW 5	10	4	ins.	☁ a. most of day. Squally op.
2	29° 43'	29° 51'	44° 1'	45° 0'	42° 6'	50° 0'	229	264	78	89	SW 6	NW 6	7	4	233	Squally a. and p., reaching force 7 at night.
3	29° 37'	30° 09'	42° 6'	42° 0'	32° 0'	45° 8'	237	182	87	100	NW 6	Calm 0	3	2	—	Squally a. ☁ 9.30 p.
4	30° 06'	30° 06'	43° 6'	45° 0'	32° 0'	45° 0'	226	253	79	85	SE 5-6	SE 5	10	10	153	Squally a.
5	29° 39'	30° 18'	45° 0'	41° 2'	32° 0'	49° 5'	232	233	94	91	SSE 4	W 2	10	0	207	☁ till 11 a.
6	30° 41'	46	36° 9'	45° 0'	35° 8'	48° 7'	196	247	92	83	Calm 0	W 2	9	6	—	☁ a. ☁ p.
7	30° 48'	37	41° 4'	37° 7'	36° 1'	45° 4'	225	216	98	96	S 1	ESE 4	10	10	—	☁ a. ☁ p.
8	30° 26'	30° 12'	35° 4'	39° 2'	35° 0'	39° 2'	175	184	85	77	ESE 5	E 5	9	7	—	Squally p.
9	29° 54'	29° 63'	38° 7'	39° 6'	38° 7'	40° 7'	181	176	77	72	E 7	E 8	5	7	202	Squally (gale) a. and p.
10	30° 00'	30° 12'	44° 9'	39° 0'	37° 2'	47° 2'	270	214	91	90	NW 1	W 1	8	0	—	Squally (gale) a. and p.
11	30° 00'	30° 12'	44° 9'	39° 0'	37° 2'	47° 2'	270	214	91	90	NW 1	W 1	8	0	—	Squally (gale) a. and p.
12	30° 00'	30° 12'	44° 9'	39° 0'	37° 2'	47° 2'	270	214	91	90	NW 1	W 1	8	0	—	Squally (gale) a. and p.
13	30° 00'	30° 12'	44° 9'	39° 0'	37° 2'	47° 2'	270	214	91	90	NW 1	W 1	8	0	—	Squally (gale) a. and p.
14	30° 00'	30° 12'	44° 9'	39° 0'	37° 2'	47° 2'	270	214	91	90	NW 1	W 1	8	0	—	Squally (gale) a. and p.
15	30° 00'	30° 12'	44° 9'	39° 0'	37° 2'	47° 2'	270	214	91	90	NW 1	W 1	8	0	—	Squally (gale) a. and p.
16	30° 00'	30° 12'	44° 9'	39° 0'	37° 2'	47° 2'	270	214	91	90	NW 1	W 1	8	0	—	Squally (gale) a. and p.
17	30° 00'	30° 12'	44° 9'	39° 0'	37° 2'	47° 2'	270	214	91	90	NW 1	W 1	8	0	—	Squally (gale) a. and p.
18	30° 00'	30° 12'	44° 9'	39° 0'	37° 2'	47° 2'	270	214	91	90	NW 1	W 1	8	0	—	Squally (gale) a. and p.
19	30° 00'	30° 12'	44° 9'	39° 0'	37° 2'	47° 2'	270	214	91	90	NW 1	W 1	8	0	—	Squally (gale) a. and p.
20	30° 00'	30° 12'	44° 9'	39° 0'	37° 2'	47° 2'	270	214	91	90	NW 1	W 1	8	0	—	Squally (gale) a. and p.
21	30° 00'	30° 12'	44° 9'	39° 0'	37° 2'	47° 2'	270	214	91	90	NW 1	W 1	8	0	—	Squally (gale) a. and p.
22	30° 00'	30° 12'	44° 9'	39° 0'	37° 2'	47° 2'	270	214	91	90	NW 1	W 1	8	0	—	Squally (gale) a. and p.
23	30° 00'	30° 12'	44° 9'	39° 0'	37° 2'	47° 2'	270	214	91	90	NW 1	W 1	8	0	—	Squally (gale) a. and p.
24	30° 00'	30° 12'	44° 9'	39° 0'	37° 2'	47° 2'	270	214	91	90	NW 1	W 1	8	0	—	Squally (gale) a. and p.
25	30° 00'	30° 12'	44° 9'	39° 0'	37° 2'	47° 2'	270	214	91	90	NW 1	W 1	8	0	—	Squally (gale) a. and p.
26	30° 00'	30° 12'	44° 9'	39° 0'	37° 2'	47° 2'	270	214	91	90	NW 1	W 1	8	0	—	Squally (gale) a. and p.
27	30° 00'	30° 12'	44° 9'	39° 0'	37° 2'	47° 2'	270	214	91	90	NW 1	W 1	8	0	—	Squally (gale) a. and p.
28	30° 00'	30° 12'	44° 9'	39° 0'	37° 2'	47° 2'	270	214	91	90	NW 1	W 1	8	0	—	Squally (gale) a. and p.
29	30° 00'	30° 12'	44° 9'	39° 0'	37° 2'	47° 2'	270	214	91	90	NW 1	W 1	8	0	—	Squally (gale) a. and p.
30	30° 00'	30° 12'	44° 9'	39° 0'	37° 2'	47° 2'	270	214	91	90	NW 1	W 1	8	0	—	Squally (gale) a. and p.
31	30° 00'	30° 12'	44° 9'	39° 0'	37° 2'	47° 2'	270	214	91	90	NW 1	W 1	8	0	—	Squally (gale) a. and p.
Means	29° 784	29° 738	41° 2'	41° 1'	37° 0'	45° 5'	232	229	89° 0'	88° 1'	4° 3'	4° 4'	7° 9'	6° 8'	5° 126	

WAKEFIELD.

Height above Mean Sea Level, 96 feet. Long. 1° 30' W. Lat. 53° 41' N.

JANUARY 1883.

1	29° 05'	29° 49'	54° 9'	53° 3'	41° 2'	56° 1'	374	309	87	76	S 2	SW 2	10	10	160	Dull.
2	29° 50'	29° 37'	45° 8'	45° 2'	41° 8'	53° 8'	256	249	84	83	S 3	WSW 3	4	10	100	Dull.
3	29° 06'	30° 14'	44° 8'	39° 6'	37° 6'	49° 5'	250	221	84	91	WSW 3	WSW 2	9	10	—	Overcast and dull.
4	30° 18'	30° 13'	39° 3'	41° 6'	36° 8'	42° 7'	224	224	94	86	SE 2	E 3	10	10	200	Fine a. ☁ p.
5	30° 15'	30° 17'	40° 8'	42° 9'	40° 6'	45° 1'	248	258	98	94	SSW 2	W 2	6	5	100	Fine a. ☁ p.
6	30° 44'	30° 49'	37° 0'	39° 9'	29° 9'	44° 5'	210	166	96	100	W 2	W 2	0	10	—	☁ till 10.30 a., then dull.
7	30° 52'	30° 44'	39° 7'	35° 1'	27° 2'	35° 4'	158	204	97	100	NNW 2	ESE 2	10	10	210	☁ n. Dull.
8	30° 34'	30° 18'	33° 8'	36° 7'	33° 8'	37° 4'	122	199	62	92	E 2	E 2	10	10	200	☁ n. Dark and threatening.
9	30° 01'	29° 74'	34° 7'	36° 7'	34° 2'	39° 4'	181	186	90	86	ESE 2	E 4	0	10	150	Overcast and dull.
10	29° 71'	29° 65'	38° 0'	38° 4'	35° 8'	40° 2'	211	214	92	93	E 4	E 2	10	10	210	☁ ga. Cold and raw op.
11	30° 05'	30° 06'	36° 8'	37° 6'	36° 8'	39° 0'	213	204	98	91	E 2	E 2	10	10	200	Dull and gloomy.
12	30° 06'	30° 06'	36° 8'	37° 6'	36° 8'	39° 0'	213	204	98	91	E 2	E 2	10	10	200	Fine.
13	30° 06'	30° 06'	36° 8'	37° 6'	36° 8'	39° 0'	213	204	98	91	E 2	E 2	10	10	200	☁ ga.—1 p., then fine.
14	30° 06'	30° 06'	36° 8'	37° 6'	36° 8'	39° 0'	213	204	98	91	E 2	E 2	10	10	200	Fine and bright.
15	30° 06'	30° 06'	36° 8'	37° 6'	36° 8'	39° 0'	213	204	98	91	E 2	E 2	10	10	200	Fine for the most part.
16	30° 06'	30° 06'	36° 8'	37° 6'	36° 8'	39° 0'	213	204	98	91	E 2	E 2	10	10	200	Overcast and gloomy. ☁ p.
17	30° 06'	30° 06'	36° 8'	37° 6'	36° 8'	39° 0'	213	204	98	91	E 2	E 2	10	10	200	Fine and bright.
18	30° 06'	30° 06'	36° 8'	37° 6'	36° 8'	39° 0'	213	204	98	91	E 2	E 2	10	10	200	☁ a. ☁ p. Dull.
19	30° 06'	30° 06'	36° 8'	37° 6'	36° 8'	39° 0'	213	204	98	91	E 2	E 2	10	10	200	☁ a.
20	30° 06'	30° 06'	36° 8'	37° 6'	36° 8'	39° 0'	213	204	98	91	E 2	E 2	10	10	200	Dull.
21	30° 06'	30° 06'	36° 8'	37° 6'	36° 8'	39° 0'	213	204	98	91	E 2	E 2	10	10	200	Cold and raw. Rough ☁ p.
22	30° 06'	30° 06'	36° 8'	37° 6'	36° 8'	39° 0'	213	204	98	91	E 2	E 2	10	10	200	Rough and wild n. Fine ga. [wild.
23	30° 06'	30° 06'	36° 8'	37° 6'	36° 8'	39° 0'	213	204	98	91	E 2	E 2	10	10	200	☁ (sleet) ga. ☁ p. Rough and
24	30° 06'	30° 06'	36° 8'	37° 6'	36° 8'	39° 0'	213	204	98	91	E 2	E 2	10	10	200	Rough ☁ p. and ☁ (sleet) showers.
25	30° 06'	30° 06'	36° 8'	37° 6'	36° 8'	39° 0'	213	204	98	91	E 2	E 2	10	10	200	Rough ☁ p. with ☁ showers.
26	30° 06'	30° 06'	36° 8'	37° 6'	36° 8'	39° 0'	213	204	98	91	E 2	E 2	10	10	200	☁ ga. Fine from 2 p.
27	30° 06'	30° 06'	36° 8'	37° 6'	36° 8'	39° 0'	213	204	98	91	E 2	E 2	10	10	200	Fine and bright a.
28	30° 06'	30° 06'	36° 8'	37° 6'	36° 8'	39° 0'	213	204	98	91	E 2	E 2	10	10	200	☁ till Noon.
29	30° 06'	30° 06'	36° 8'	37° 6'	36° 8'	39° 0'	213	204	98	91	E 2	E 2	10	10	200	
30	30° 06'	30° 06'	36° 8'	37° 6'	36° 8'	39° 0'	213	204	98	91	E 2	E 2	10	10	200	
31	30° 06'	30° 06'	36° 8'	37° 6'	36° 8'	39° 0'	213	204	98	91	E 2	E 2	10	10	200	
Means	29° 863	29° 819	38° 2'	38° 9'	34° 7'	44° 3'	211	210	89° 9'	88° 4'	3° 1'	3° 1'	7° 6'	8° 6'	3° 780	

LLANDUDNO.

Height above Mean Sea Level, 88 feet. Long. 3° 50' W. Lat. 53° 21' N.

JANUARY 1883.

Day.	Barometer at 32° and M. S. L.		Air Temperature.				Tension of Vapour.		Relative Humidity.		Wind, Direction and Force.		Cloud Amount.		Rain.	Remarks.		
	9 a.m.	9 p.m.	9 a.m.	9 p.m.	Min.	Max.	9 a.m.	9 p.m.	9 a.m.	9 p.m.	9 a.m.	9 p.m.	9 a.m.	9 p.m.	9 a.m.			
1	ins.	ins.	52°	51°	49°	54°	ins.	ins.	%	%	SW	2	SW	6	8	2	ins.	Dull at times. Damp.
2	29° 52'	29° 46'	45° 2'	45° 1'	43° 5'	51° 0'	261	261	87	98	SW	2	W	2	2	10	385	Fine a. Stormy, with ☁ p.
3	29° 52'	29° 58'	45° 3'	47° 1'	43° 2'	51° 0'	261	217	87	98	NW	1	W	1	8	0	—	Very fine.
4	30° 10'	30° 12'	44° 9'	39° 0'	37° 2'	47° 2'	270	214	91	90	S	1	SW	1	10	10	205	Very fine.
5	30° 04'	30° 10'	45° 0'	45° 0'	35° 2'	45° 2'	204	254	83	85	S	2	SW	2	10	2	200	☁ showers a. Fine p.
6	30° 04'	30° 04'	45° 7'	43° 6'	42° 5'	46° 0'	270	252	89	89	W	1	SW	1	7	2	—	Very fine.
7	30° 26'	30° 13'	32° 0'	36° 0'	30° 2'	36° 2'	143	182	79	87	SW	1	SE	1	0	0	—	Very fine.
8	30° 26'	30° 13'	32° 0'	36° 0'	30° 2'	36° 2'	143	182	79	87	E	1	E	2	0	10	—	Very fine. Keen wind.
9	29° 59'	29° 59'	35° 8'	38° 0'	34° 5'	40° 0'	172	190	82	83	E	2	E	5	0	10	010	Fine and bright a. Dull p.
10	59	52	38° 3'	41° 2'	35° 5'	41° 2'	209	233	91	91	E	2	SE	6	10	10	010	Dull day. ☁ p.
11	51	62	42° 6'	41° 8'	39° 5'	46° 0'	260	243	95	92	SE	1	SE	2	10	0	035	Dull.
12	55	37	38° 2'	39° 7'	32° 0'	41° 8'	215	230	94	94	SE	1	SE	2	10	10	—	Dull.
13	30	49	41° 2'	42° 0'	37° 8'	42° 3'	245	95	92	E	2	E	1	10	10	—	Dull.	
14	49	24	40° 5'	40° 5'	37° 8'	47° 0'	214	275	85	92	S	1	SE	4	0	10	100	Fine till evening, then ☁ showers.
15	25	40	42° 8'	39° 7'	37° 4'	48° 8'	229	210	85	86	S	1	SW	1	4	7	020	Fine, except for ☁ shower 1 p.
16	67	86	43° 8'	45° 0'	37° 0'	48° 5'	233	252	81	84	W	1	W	3	0	8	—	Very fine.
17	89	20° 85'	52° 0'	51° 3'	44° 5'	54° 0'	307	321	79	85	W	1	SW	4	9	10	150	Very fine till evening, then ☁.
18	20° 98'	30° 18'	47° 0'	46° 5'	43° 6'	52° 3'	316	304	98	97	W	1	W	2	10	7	—	Fine day. Sea ☁ Noon—1 p.
19	30° 13'	29° 94'	44° 0'	45° 2'	42° 2'	52° 0'	239	297	83	99	S	1	SW	5	10	10	243	☁ showers. ☁ (gale) 5 p.—10 p.
20	21	30° 29'	44° 8'	38° 1'	37° 0'	48° 0'	250	218	84	95	W	1	SW	1	0	3	—	Very fine.
21	33	39	45° 4'	42° 7'	32° 4'	46° 0'	287	238	95	86	W	1	W	1	10	0	—	Dull, calm and mild, with ☁.
22	48	58	41° 0'	38° 0'	37° 8'	42° 7'	285	214	92	94	S	1	S	1	10	9	—	Dull, with ☁.
23	30° 51	30° 27	36° 4'	39° 8'	35° 4'	41° 2'	178	170	84	69	S	3	S	2	10	7	—	Dull and very cold.
24	29° 91	29° 40	45° 0'	44° 3'	39° 0'	53° 0'	258	284	86	98	S	6	SW	3	10	9	198	Squally ☁ (gale) from SW. a. Stormy [during day]
25	63	29° 89'	42° 0'	37° 2'	36° 5'	44° 3'	214	214	81	96	SW	2	SW	6	0	10	210	Very fine. ☁ (gale) p. ☁ at night
26	05	29° 36'	39° 0'	38° 2'	31° 8'	45° 2'	181	213	77	92	W	5	W	5	3	10	110	Squally a. and 9 p. Fine till 4 p., then ☁
27	24	57	44° 8'	40° 7'	33° 5'	47° 0'	276	300	93	79	WSW	5	WSW	6	10	1	064	☁ [5.30 p.]
28	91	40	45° 0'	51° 5'	39° 0'	52° 3'	220	342	74	90	WSW	7	W	9	10	10	510	Squally ☁ a. ☁ (heavy gale) from [5.30 p.]
29	37	45	43° 0'	38° 3'	34° 5'	53° 0'	268	209	97	91	W	2	W	2	10	10	162	Fine till 6 p., then ☁ showers. ✱
30	45	63	40° 8'	39° 8'	36° 5'	42° 9'	199	209	78	86	W	4	W	1	7	4	110	Fine till evening. ☁ 10 p. [7.30 p.]
31	29° 56'	29° 53'	35° 0'	34° 5'	31° 2'	39° 8'	180	172	88	86	SW	1	S	1	0	10	—	
Means	29° 81°	29° 78°	42° 2'	41° 7'	37° 2'	46° 4'	237	239	87° 1'	89° 6'	2° 1'		2° 9'	6° 4'	6° 8'	2° 53'		

HILLINGTON, NORFOLK.

Height above Mean Sea Level, 88 feet. Long. 0° 33' E. Lat. 52° 48' N.

JANUARY 1883.

Day.	Barometer at 32° and M. S. L.		Air Temperature.				Tension of Vapour.		Relative Humidity.		Wind, Direction and Force.		Cloud Amount.		Rain.	Remarks.
	9 a.m.	9 p.m.	9 a.m.	9 p.m.	Min.	Max.	9 a.m.	9 p.m.	9 a.m.	9 p.m.	9 a.m.	9 p.m.	9 a.m.	9 p.m.		
1	ins.	ins.	52.6	54.1	40.5	54.4	ins.	ins.	98	90	S	2	SW	3	ins.	Overcast all day.
2	59	29.45	47.9	44.9	41.9	54.5	29.2	29.0	88	98	SW	4	SW	4	8	8
3	29.90	30.17	41.4	32.0	31.5	46.3	24.7	17.2	95	95	W	1	N	1	10	10
4	30.21	30	39.4	42.0	29.6	42.3	23.1	23.8	95	90	SE	1	SE	1	10	10
5	24	18	42.5	44.1	40.2	44.8	25.9	28.7	95	99	SE	1	S	1	10	8
6	38	51	36.2	39.9	34.6	45.1	20.3	24.4	95	99	NW	1	N	0.5	7	10
7	48	45	38.3	36.0	31.2	40.6	22.4	18.2	97	87	N	1	E	1	10	10
8	30.32	30.17	32.0	39.4	26.2	40.1	15.6	22.7	86	95	NE	1	ESE	2	3	4
9	29.95	29.73	36.1	37.0	32.5	40.3	18.2	18.1	86	82	E	4	SE	5	0	6
10	69	60	39.4	38.3	35.0	39.4	21.9	19.7	91	86	SE	3	E	4	10	10
11	64	72	35.2	36.5	34.8	39.7	19.3	18.3	94	88	E	4	E	1	10	10
12	63	51	36.7	38.5	35.4	40.5	19.8	22.7	91	98	E	1	SE	2	10	10
13	57	48	40.2	35.4	30.9	42.5	23.6	19.3	95	93	SE	4	SE	2	10	4
14	58	48	34.9	37.4	33.5	38.4	17.9	21.1	88	94	SE	1	SSE	3	10	10
15	33	44	41.6	36.1	36.1	44.7	26.1	20.4	99	96	SW	0.5	S	0.5	10	9
16	29.71	29.98	33.3	30.5	30.4	43.8	17.9	17.0	95	100	E	0.5	NE	0.5	10	10
17	30.09	30.12	39.1	44.8	29.7	47.3	22.2	28.9	93	98	SW	1	SW	1	10	10
18	09	20	48.0	41.6	40.0	52.0	31.2	26.3	94	100	SW	3	SW	1	10	0
19	31	07	37.2	47.8	33.9	48.1	22.0	30.3	99	91	SW	1	SW	5	10	10
20	21	32	37.5	30.0	29.3	48.5	20.7	15.5	92	93	SW	0.5	SE	1	1	0
21	41	45	30.3	37.9	25.4	42.6	15.2	22.2	91	97	E	0.5	ESE	1	9	10
22	53	67	37.4	35.0	32.8	39.9	21.8	18.2	97	89	SE	1	SE	1	10	8
23	68	30.61	32.2	32.0	28.2	38.3	16.6	15.6	92	86	SE	2	SE	3	2	0
24	30.30	29.75	31.5	33.0	27.1	34.8	14.9	18.4	85	98	SE	3	SE	4	6	10
25	29.56	37	35.0	36.1	31.5	39.5	18.7	18.2	92	86	SW	3	SW	3	2	10
26	08	30	38.1	34.7	33.5	41.3	16.4	15.6	72	76	SW	6	SW	3	8	2
27	59	36	35.8	41.1	32.1	48.4	16.3	17.2	77	67	SW	2	W	9	10	7
28	91	78	36.3	43.4	34.1	44.5	17.2	24.8	81	88	SW	5	SW	6	10	10
29	40	47	52.9	37.1	36.2	54.3	32.4	21.3	81	96	NW	7	NW	1	10	10
30	54	61	34.3	33.9	31.9	42.8	15.6	17.0	84	87	SW	3	W	2	2	1
31	29.58	29.52	28.6	34.9	25.2	38.9	13.6	18.8	88	93	S	0.5	SE	1	10	10
Means	29.905	29.883	38.1	38.2	32.9	43.8	21.3	21.5	90.5	91.5	2.2	2.4	8.0	7.3	1.838	

UPPINGHAM.

Height above Mean Sea Level, 484 feet. Long. 0° 44' W. Lat. 52° 35' N.

JANUARY 1883.

1	29.72	29.61	51.6	51.4	46.1	53.1	36.6	31.2	96	82	SW	2	SW	7	10	3	100	before 9a.
2	60	29.46	42.2	48.9	41.9	51.2	22.5	33.1	85	96	W	4	SW	6	5	10	103	Squally 9a. and p.
3	29.93	30.09	42.9	37.6	37.2	48.9	23.7	20.2	86	90	WNW	4	Calm	0	10	6	100	Gloomy a.
4	30.18	18	37.7	38.6	36.3	40.2	21.1	20.3	94	87	SE by E	1	S by E	3	10	10	037	Gloomy all day.
5	19	20	40.0	40.7	38.0	43.7	24.3	22.6	98	89	S by E	2	WNW	2	10	1	087	9.30a. Dull day. 2.30p.
6	41	50	37.6	37.0	35.8	44.0	21.2	20.8	94	95	NNW	1	Calm	0	10	10	100	2a. ∞ a. and p. 11p.
7	51	43	36.0	33.6	33.3	37.3	21.0	16.4	99	85	Calm	0	ESE	1	10	10	100	2a. ∞ a. and p. 11p.
8	30.31	30.13	31.7	36.7	30.1	38.0	15.3	20.2	85	93	E by N	1	ENE	3	0	10	100	2a. ∞ a. and p. 11p.
9	29.91	29.67	32.6	34.9	30.6	36.6	16.0	17.3	86	85	E by N	3	SE	4	0	10	061	Bright and sunny a. ∞ 6p.
10	67	59	36.9	36.4	34.4	39.5	21.6	20.9	98	97	SE by S	2	SSE	3	10	10	100	9a. Dull and gloomy a.
11	63	68	37.0	35.7	35.7	38.5	21.6	20.7	98	99	SSE	2	SE	3	10	10	024	9a. Dull and gloomy a.
12	64	45	34.9	36.2	34.2	37.6	20.0	20.4	95	95	ESE	1	SSE	2	10	10	056	9a. Dull and gloomy a.
13	34	48	38.9	35.2	35.2	41.1	23.3	19.6	98	95	E by S	2	ENE	2	10	4	065	9a. Dull and gloomy a.
14	57	43	32.9	36.2	32.5	36.6	17.7	20.2	94	94	SSE	2	ESE	4	10	0	136	9a. Dull and gloomy a.
15	32	44	39.1	38.1	35.6	44.2	22.9	20.7	96	90	SSW	1	Calm	0	4	5	267	9a. Dull and gloomy a.
16	29.70	29.97	38.4	36.0	35.3	42.6	21.2	19.1	92	90	NE	1	SSW	1	10	2	011	9a. Dull and gloomy a.
17	30.05	30.09	41.9	47.3	34.0	48.1	25.3	30.2	95	93	SSW	2	SSW	5	10	10	011	9a. Dull and gloomy a.
18	05	21	48.8	41.2	41.2	52.6	31.8	25.1	92	97	SW	4	SSW	2	10	0	100	9a. Dull and gloomy a.
19	24	04	36.8	47.4	34.8	47.3	21.7	26.7	99	83	SW	1	swb.w	6	10	9	098	9a. Dull and gloomy a.
20	23	32	37.7	35.6	34.4	47.6	20.5	17.6	90	84	NW	1	Calm	0	10	0	100	9a. Dull and gloomy a.
21	40	43	35.7	38.6	32.6	41.3	19.8	22.6	95	97	Calm	0	Calm	0	10	10	015	9a. Dull and gloomy a.
22	54	64	38.1	35.1	35.1	39.7	22.3	18.1	97	88	Calm	0	SSE	1	10	10	100	9a. Dull and gloomy a.
23	66	30.57	31.6	29.0	28.9	37.2	16.9	14.5	95	91	SE	3	SE	2	5	0	100	9a. Dull and gloomy a.
24	30.24	29.62	31.3	33.0	27.0	34.8	14.5	17.1	82	91	S	5	S	8	10	10	230	9a. Dull and gloomy a.
25	29.60	31	34.2	35.0	32.2	40.4	16.0	18.6	81	91	Why N	4	S	3	0	10	179	9a. Dull and gloomy a.
26	28.99	30	36.6	33.1	32.1	41.7	13.7	14.6	63	77	W	9	W	6	3	0	100	9a. Dull and gloomy a.
27	29.58	43	34.5	39.8	32.2	47.4	16.1	16.0	80	65	S by W	4	why N	10	10	7	106	9a. Dull and gloomy a.
28	30.02	72	35.3	43.6	33.1	43.7	16.8	25.9	81	91	S by W	3	S by W	7	6	10	078	9a. Dull and gloomy a.
29	29.37	47	51.0	37.0	32.9	51.6	32.3	21.2	85	96	swb.w	3	swb.w	3	10	10	341	9a. Dull and gloomy a.
30	51	63	34.2	34.0	31.3	40.7	15.2	16.0	78	81	swb.w	3	W by S	3	2	2	100	9a. Dull and gloomy a.
31	29.56	29.51	30.0	32.8	27.0	35.6	16.7	17.5	100	93	NE	1	NE	2	3	9	100	9a. Dull and gloomy a.
Means	29.892	29.858	37.7	37.9	34.2	42.7	21.0	20.8	90.7	89.7	2.5	3.2	7.0	6.7	2.004			

CHURCHSTOKE.

Height above Mean Sea Level, 538 feet. Long. 3° 5' W. Lat. 52° 31' N.

JANUARY 1883.

Day.	Barometer at 32° and M. S. L.		Air Temperature.				Tension of Vapour.		Relative Humidity.		Wind, Direction and Force.		Cloud Amount.		Rain.	Remarks.
	9 a.m.	9 p.m.	9 a.m.	9 p.m.	Min.	Max.	9 a.m.	9 p.m.	9 a.m.	9 p.m.	9 a.m.	9 p.m.	9 a.m.	9 p.m.		
1	ins.	ins.	52.4	54.9	47.7	55.1	ins.	ins.	97	90	SSW 3	SSW 6	9	3	ins.	☉ ☂ Dull and stormy.
2	29.73	29.58	43.8	45.3	41.0	56.1	24.3	29.3	85	97	SW 3	WNW 6	4	5	375	Rough and stormy.
3	29.61	29.63	42.3	31.9	31.9	47.1	24.5	17.2	92	96	NW 3	Calm 0	4	0	005	☂
4	30.05	30.18	42.3	31.9	31.9	47.1	24.5	17.2	92	96	ESE 2	S 3	9	9	005	
5	13	12	38.8	42.3	31.0	43.1	18.9	26.1	81	97	ESE 2	S 3	9	9	005	Dull and gusty.
6	11	26	42.5	39.5	38.7	48.1	24.3	21.6	90	90	S 4	W 1	6	0	140	☂. Fine and clear.
7	49	52	35.2	32.6	31.0	47.9	17.4	16.9	85	92	SSW 1	W 1	6	0	—	☂. Keen wind.
8	51	40	29.9	35.2	28.0	35.6	15.3	17.9	92	87	W 1	E 2	10	8	—	☂. Keen wind.
9	30.27	30.10	30.4	30.4	30.0	35.5	15.5	13.7	92	82	SE 3	E 5	8	8	—	☂. Keen wind.
10	29.86	29.59	31.9	35.4	30.0	36.7	15.7	17.7	87	86	E 4	SE 4	5	9	105	☂ ☂. Dull and gusty.
11	60	50	37.6	38.8	33.0	43.1	19.4	22.3	86	96	SE 1	E 3	10	8	140	Dull and overcast. ☂ ☂.
12	54	67	40.8	38.3	37.0	41.0	23.6	21.8	93	94	SE 3	SE 2	10	8	080	Stormy and dull.
13	30	51	40.1	39.8	35.0	41.0	24.3	21.9	98	91	E 1	Calm 0	10	9	370	☂ (mist) a. Day dull.
14	54	30	36.7	43.5	35.0	44.1	18.3	28.0	87	99	S 2	SE 4	7	10	270	Dull day.
15	31	46	37.6	33.9	32.7	45.4	18.0	18.4	80	94	SE 2	SW 1	7	3	073	☂
16	75	29.95	32.4	41.8	28.2	45.1	17.2	23.1	95	88	E 1	SE 2	7	2	005	☂ ∞
17	29.99	30.02	48.8	48.1	41.0	51.4	29.8	31.8	86	95	S 4	SW 5	8	9	070	Cloudy day.
18	30.01	30.24	50.0	40.8	40.0	52.4	29.2	23.5	81	93	SSW 4	W 2	7	2	003	
19	20	29.98	42.8	47.3	37.0	50.1	25.4	32.4	92	99	S 3	WSW 6	10	9	100	☂. Snowdrops in flower.
20	27	30.32	33.2	38.0	31.0	51.4	18.3	19.7	97	86	W 1	NNE 8	0	8	010	☂
21	37	41	42.8	41.8	38.0	45.1	26.6	23.4	97	89	ESE 1	SE 3	9	3	—	☂ (mist), ∞. Primroses in flower
22	51	59	38.3	38.8	36.5	42.6	20.9	19.6	91	84	SE 1	SE 4	9	10	—	☂ (mist), ∞.
23	58	30.41	34.6	34.9	33.0	39.0	18.6	17.3	93	85	SE 3	E 2	9	2	—	Keen, gusty wind.
24	30.03	29.56	39.3	41.7	33.0	46.4	23.2	26.2	97	99	SSE 5	SSW 4	9	10	555	Keen wind. ☂ ² p.
25	29.66	28.99	35.0	36.9	34.0	43.1	19.4	21.9	94	100	W 3	S 6	0	10	445	☂ ² △ ⁰ ✕ ⁰ . Rough ☂.
26	15	29.42	36.8	35.6	33.0	43.4	19.4	19.4	92	94	WSW 5	SW 5	4	10	330	☂ ☂. ☂ ⁰ 9p. Keen wind. Stormy.
27	29.43	63	34.0	38.8	33.0	46.1	20.3	22.4	102	96	S 5	W 5	10	5	319	☂ ☂. ☂. Rough and stormy. Keen [wind.
28	30.03	59	40.1	48.9	35.5	49.1	22.3	33.9	90	98	SW 3	W 3	6	10	608	☂ ² ☂. Gusty wind.
29	29.41	53	44.8	34.6	34.2	51.6	20.3	18.6	99	93	W 3	NW 3	3	10	165	☂ ☂ ☂
30	54	66	36.0	35.4	31.2	41.3	20.5	17.7	94	86	W 4	Calm 0	4	9	057	☂ ☂. Keen wind.
31	29.54	29.53	29.2	51.4	26.8	36.0	15.2	16.4	95	91	Calm 0	NE 1	10	4	—	☂ (mist) a. ∞
Means	29.874	29.839	38.6	39.2	34.3	44.9	21.7	22.6	91.2	92.4	2.7	5.2	7.3	6.7	4.680	

OBSERVATIONS AT STATIONS OF THE SECOND ORDER.

CHELTENHAM.

Height above Mean Sea Level, 184 feet. Long. 2° 3' W. Lat. 51° 54' N.

JANUARY 1883.

Day.	Barometer at 32" and M.S.L.		Air Temperature.				Tension of Vapour.		Relative Humidity.		Wind, Direction and Force.		Cloud Amount.		Rain.	Remarks.
	9 a.m.	9 p.m.	9 a.m.	9 p.m.	Min.	Max.	9 a.m.	9 p.m.	9 a.m.	9 p.m.	9 a.m.	9 p.m.	9 a.m.	9 p.m.	9 a.m.	
1	ins.	ins.	54.3	52.6	52.5	56.0	ins.	ins.	94	82	SW	1	10	10	ins.	Squally 9p.
2	29.78	29.69	54.3	52.6	52.5	56.0	29.78	29.69	94	82	SW	6	10	10	29.78	Squally 9p. a. 2 showers. Squally
3	30.03	30.16	43.6	40.9	40.5	43.1	29.78	29.69	94	82	W	2	10	10	29.78	
4	14	14	42.0	43.5	36.0	45.2	29.78	29.69	94	82	E	2	10	10	29.78	
5	14	25	43.0	42.4	41.0	49.5	29.78	29.69	94	82	S	5	10	10	29.78	
6	46	50	30.9	29.5	29.3	42.7	29.78	29.69	94	82	S	5	10	10	29.78	
7	52	41	31.4	35.0	27.5	40.8	29.78	29.69	94	82	Calm	0	10	10	29.78	Very bright day.
8	30.25	30.05	34.6	38.0	34.0	38.7	29.78	29.69	94	82	E	1	10	10	29.78	Very bright day. Raw and cold.
9	29.79	29.59	34.4	35.0	32.6	38.6	29.78	29.69	94	82	E	1	10	10	29.78	Very bright day.
10	56	51	40.2	39.0	34.9	45.0	29.78	29.69	94	82	E	3	10	10	29.78	Bitterly cold all day.
11	54	65	41.0	40.2	38.1	42.2	29.78	29.69	94	82	SE	2	10	10	29.78	Cold day, with 2°.
12	58	38	39.4	38.8	37.6	41.0	29.78	29.69	94	82	SE	1	10	10	29.78	Dull day.
13	26	46	41.7	41.8	37.8	43.7	29.78	29.69	94	82	SE	1	10	10	29.78	Dull, with 2° showers.
14	57	36	37.8	45.3	36.6	45.4	29.78	29.69	94	82	SE	2	10	10	29.78	Dull a. Fine p.
15	43	43	40.5	38.0	36.2	47.8	29.78	29.69	94	82	S	1	10	10	29.78	Fine, but cold.
16	29.75	29.99	33.2	36.3	31.3	44.1	29.78	29.69	94	82	SE	1	10	10	29.78	Fine and bright.
17	30.06	30.08	49.1	49.9	36.0	53.6	29.78	29.69	94	82	Calm	0	10	10	29.78	Very fine and bright.
18	05	27	52.7	44.5	44.0	53.1	29.78	29.69	94	82	SW	1	10	10	29.78	Very fine.
19	25	08	42.4	51.2	34.1	51.5	29.78	29.69	94	82	SW	6	10	10	29.78	Very fine.
20	26	30	37.0	44.9	34.0	51.2	29.78	29.69	94	82	SE	3	10	10	29.78	Very fine.
21	37	42	45.1	41.8	41.0	48.6	29.78	29.69	94	82	SW	1	10	10	29.78	Very beautiful day.
22	51	59	41.1	40.2	40.0	43.8	29.78	29.69	94	82	SE	1	10	10	29.78	Dull, gloomy, and damp.
23	59	30	34.7	34.7	34.1	41.0	29.78	29.69	94	82	SE	1	10	10	29.78	Dull all day.
24	30.20	29.60	36.2	42.8	31.4	42.8	29.78	29.69	94	82	S	4	10	10	29.78	Very fine.
25	29.68	13	36.6	41.0	30.1	45.6	29.78	29.69	94	82	SW	1	10	10	29.78	Very fine.
26	20	44	38.6	35.6	32.4	47.0	29.78	29.69	94	82	SW	1	10	10	29.78	Very fine till 6p., then squally
27	29.54	71	38.8	41.0	34.2	48.5	29.78	29.69	94	82	SW	2	10	10	29.78	Very fine till 6p., then squally
28	30.08	72	42.0	49.5	36.5	49.5	29.78	29.69	94	82	SW	2	10	10	29.78	Very fine till 6p., then squally
29	29.41	51	53.9	42.0	36.5	55.4	29.78	29.69	94	82	SW	2	10	10	29.78	Very fine till 6p., then squally
30	57	68	38.2	39.0	35.4	42.5	29.78	29.69	94	82	SW	5	10	10	29.78	Very fine till 6p., then squally
31	29.49	29.51	33.2	35.8	28.4	39.0	29.78	29.69	94	82	SE	1	10	10	29.78	Very fine till 6p., then squally
Means	29.891	29.861	40.4	41.3	36.0	46.2	29.78	29.69	94	82	2.5	2.7	7.0	7.0	2.670	a. Fine day. 3p. Ice on pond.

CARMARTHEN.

Height above Mean Sea Level, 188 feet. Long. 4° 18' W. Lat. 51° 52' N.

JANUARY 1883.

Day.	Barometer at 32" and M.S.L.		Air Temperature.				Tension of Vapour.		Relative Humidity.		Wind, Direction and Force.		Cloud Amount.		Rain.	Remarks.
	9 a.m.	9 p.m.	9 a.m.	9 p.m.	Min.	Max.	9 a.m.	9 p.m.	9 a.m.	9 p.m.	9 a.m.	9 p.m.	9 a.m.	9 p.m.	9 a.m.	
1	29.74	29.64	50.3	49.9	49.5	52.0	29.74	29.64	98	98	SW	2	10	9	29.74	ga. and before.
2	29.67	29.81	46.9	46.8	40.0	50.6	29.67	29.81	80	80	W	5	10	10	29.67	ga. and before.
3	30.10	30.12	42.3	36.6	34.7	49.3	29.67	29.81	99	99	W	1	10	10	29.67	ga. and before.
4	05	08	43.2	45.9	35.6	48.2	29.67	29.81	99	99	SE	2	10	10	29.67	ga. and before.
5	06	37	45.4	37.8	36.9	51.4	29.67	29.81	99	99	SE	2	10	10	29.67	ga. and before.
6	47	49	37.5	37.5	35.7	45.3	29.67	29.81	99	99	SE	2	10	10	29.67	ga. and before.
7	47	30.35	31.4	33.1	28.1	37.8	29.67	29.81	99	99	Calm	0	10	10	29.67	ga. and before.
8	30.18	29.97	31.0	36.0	29.3	39.9	29.67	29.81	99	99	Calm	0	10	10	29.67	ga. and before.
9	29.71	45	35.0	35.7	33.2	39.5	29.67	29.81	99	99	E	1	10	10	29.67	ga. and before.
10	47	34	42.0	42.0	35.1	46.0	29.67	29.81	99	99	E	1	10	10	29.67	ga. and before.
11	46	57	46.4	41.5	41.2	50.6	29.67	29.81	99	99	E	4	10	10	29.67	ga. and before.
12	53	25	39.5	41.3	37.2	43.4	29.67	29.81	99	99	SE	2	10	10	29.67	ga. and before.
13	20	45	43.4	43.0	41.0	45.0	29.67	29.81	99	99	E	1	10	10	29.67	ga. and before.
14	47	26	39.5	44.0	38.1	46.5	29.67	29.81	99	99	E	1	10	10	29.67	ga. and before.
15	28	44	43.8	36.0	35.4	48.2	29.67	29.81	99	99	SE	3	10	10	29.67	ga. and before.
16	29.77	29.95	32.4	44.2	30.2	49.4	29.67	29.81	99	99	SW	3	10	10	29.67	ga. and before.
17	30.00	30.00	48.9	49.3	44.0	50.4	29.67	29.81	99	99	Calm	0	10	10	29.67	ga. and before.
18	06	25	48.2	47.6	42.2	50.4	29.67	29.81	99	99	S	3	10	10	29.67	ga. and before.
19	17	02	45.6	47.9	44.0	50.3	29.67	29.81	99	99	SW	2	10	10	29.67	ga. and before.
20	25	28	32.6	45.7	31.1	48.6	29.67	29.81	99	99	SE	1	10	10	29.67	ga. and before.
21	33	38	45.7	42.0	31.1	48.4	29.67	29.81	99	99	SE	2	10	10	29.67	ga. and before.
22	50	53	39.8	40.8	38.5	42.6	29.67	29.81	99	99	E	1	10	10	29.67	ga. and before.
23	52	30.35	38.3	38.8	37.1	41.2	29.67	29.81	99	99	E	1	10	10	29.67	ga. and before.
24	30.03	29.60	41.7	43.4	36.8	49.0	29.67	29.81	99	99	E	4	10	10	29.67	ga. and before.
25	29.71	28.99	40.6	46.9	36.5	47.3	29.67	29.81	99	99	S	1	10	10	29.67	ga. and before.
26	29	29.51	37.0	37.0	30.0	48.4	29.67	29.81	99	99	SW	7	10	10	29.67	ga. and before.
27	29.44	67	47.4	40.3	32.0	48.4	29.67	29.81	99	99	W	2	10	10	29.67	ga. and before.
28	30.06	63	45.1	39.3	34.9	49.8	29.67	29.81	99	99	W	7	10	10	29.67	ga. and before.
29	29.44	54	44.9	35.6	35.2	50.4	29.67	29.81	99	99	S	1	10	10	29.67	ga. and before.
30	61	66	40.6	32.8	32.5	44.4	29.67	29.81	99	99	W	2	10	10	29.67	ga. and before.
31	29.47	29.50	32.5	35.0	29.7	38.5	29.67	29.81	99	99	E	1	10	10	29.67	ga. and before.
Means	29.855	29.820	41.3	41.4	36.0	46.8	29.67	29.81	99	99	2.1	2.3	7.1	6.7	6.040	ga. and before.

JANUARY 1883.

MARLBOROUGH.

Height above Mean Sea Level, 471 feet. Long. 1° 43' W. Lat. 51° 25' N.

JANUARY 1883.

Day.	Barometer at 32° and M. S. L.		Air Temperature.				Tension of Vapour.		Relative Humidity.		Wind, Direction and Force.		Cloud Amount.		Rain.	Remarks.
	9 a.m.	9 p.m.	9 a.m.	9 p.m.	Min.	Max.	9 a.m.	9 p.m.	9 a.m.	9 p.m.	9 a.m.	9 p.m.	9 a.m.	9 p.m.	9 a.m.	
1	ins.	ins.	52.4	51.9	51.7	53.2	ins.	ins.	98	85	SSW 1	WSW 1	10	3	ins.	Squally a.
2	29.81	29.72	52.4	51.9	51.7	53.2	29.81	29.72	98	85	W 2	WNW 4	2	10	0.70	
3	30.05	30.18	41.0	40.4	40.2	46.6	30.05	30.18	87	95	WNW 1	Calm 0	3	9	—	Squally a.
4	16	17	40.1	41.8	37.4	44.0	30.05	30.18	82	90	Calm 0	Calm 0	10	10	0.80	
5	20	26	41.7	38.8	38.5	47.1	30.05	30.18	98	97	SSE 1	Calm 0	10	1	2.70	g2.
6	46	51	33.6	33.7	31.8	45.5	30.05	30.18	94	96	Calm 0	Calm 0	2	0	0.20	
7	51	40	34.8	34.3	30.9	38.1	30.05	30.18	100	79	Calm 0	E 1	10	0	—	D a.
8	30.25	30.04	32.0	35.9	31.9	37.5	30.05	30.18	88	97	E 1	E 2	6	10	—	
9	29.77	29.55	33.7	33.0	32.0	36.0	29.77	29.55	81	97	E 3	ESE 2	9	10	1.00	* 6.45p.
10	58	51	39.5	38.5	32.9	40.7	29.77	29.55	99	94	ESE 2	E 2	10	10	0.40	
11	57	64	40.1	38.4	38.0	40.9	29.77	29.55	99	100	SE 1	Calm 0	10	10	0.20	g2.
12	59	39	37.7	38.3	36.2	38.7	29.77	29.55	99	99	SE 1	Calm 0	10	10	2.50	
13	25	43	39.7	39.6	38.0	43.0	29.77	29.55	95	96	ESE 1	Calm 0	10	5	0.10	g2.
14	58	42	35.3	44.0	34.9	44.2	29.77	29.55	97	96	Calm 0	S 1	10	10	2.10	
15	38	29.45	38.7	38.8	38.1	47.9	29.77	29.55	99	99	Calm 0	Calm 0	10	10	1.90	g2.
16	30.76	30.03	33.0	37.1	32.8	47.0	29.76	30.03	99	95	Calm 0	Calm 0	5	5	0.10	
17	29.11	14	44.2	46.9	34.7	50.0	29.11	14	98	98	SSW 1	SW 2	10	10	1.10	D
18	12	28	49.2	43.8	42.4	51.8	29.11	12	97	99	SW 2	Calm 0	10	10	1.80	
19	31	16	39.9	47.9	36.9	48.2	29.11	31	89	85	SSE 1	SW 2	10	10	1.70	g2.
20	25	33	43.8	46.2	43.8	48.3	29.11	25	99	99	Calm 0	Calm 0	10	10	0.60	
21	39	44	45.2	41.7	41.5	47.6	29.11	39	92	92	Calm 0	S 1	10	10	—	(mist) g2.
22	53	61	40.6	37.4	37.1	42.0	29.11	53	85	85	Calm 0	Calm 0	10	10	—	
23	62	30.51	34.0	33.7	32.8	40.5	29.11	62	87	84	SE 2	S 1	3	0	—	
24	30.25	29.71	33.9	38.7	31.5	38.8	29.71	30.25	89	99	S 2	S 4	10	10	3.90	g2.
25	29.71	23	34.4	40.7	33.1	44.8	29.71	23	85	91	Calm 0	S 5	0	10	2.70	
26	27	48	36.6	32.8	32.2	45.1	26	48	73	88	W 2	W 1	1	0	1.60	(mist) g2.
27	29.64	67	37.0	38.6	32.1	47.0	29.64	67	77	77	SW 3	NW 5	1	0	3.60	
28	30.15	82	36.0	45.8	33.9	46.1	30.15	82	98	98	Calm 0	SSW 4	10	1	2.30	g2.
29	29.52	58	50.5	39.9	39.3	50.9	29.52	58	95	95	SW 5	WSW 1	10	9	2.90	
30	64	71	33.8	33.7	33.0	41.9	30	64	89	89	W 1	Calm 0	4	0	0.90	g2.
31	29.52	29.48	30.8	34.3	28.3	36.7	29.52	29.48	100	95	Calm 0	Calm 0	10	0	—	
Means	29.925	29.887	38.9	39.7	36.1	44.6	29.925	29.887	93.2	92.8	1.1	1.2	7.6	6.8	3.790	(mist) g2.

ST. AUBIN'S, JERSEY.

Height above Mean Sea Level, 139 feet. Long. 2° 10' W. Lat. 49° 11' N.

JANUARY 1883.

Day.	Barometer at 32" and M. S. L.		Air Temperature.				Tension of Vapour.		Relative Humidity.		Wind, Direction and Force.		Cloud Amount.		Rain.	Remarks.
	9 a.m.	9 p.m.	9 a.m.	9 p.m.	Min.	Max.	9 a.m.	9 p.m.	9 a.m.	9 p.m.	9 a.m.	9 p.m.	9 a.m.	9 p.m.	9 a.m.	
1	ins.	ins.	53.3	53.5	51.2	57.8	ins.	ins.	80	80	WSW 4	SW 3	5	10	ins.	The warmest New Year's Day on record at St. Aubin's.
2	30.00	30.05	51.5	48.0	45.1	53.7	30.4	24.3	80	73	WSW 4	SW 3	5	10	ins.	Very cloudy day. ☁ p.
3	30.19	30.21	47.0	46.5	45.0	53.7	30.4	24.3	80	73	WSW 4	SW 3	5	10	ins.	Overcast day. [11a-4p.
4	30.17	30.25	46.0	44.7	43.8	47.5	22.0	26.2	71	89	SE 3	SE 2	10	10	0.065	Very fine early a. ☁ a. and p. ☁
5	30.29	30.40	46.0	46.3	44.0	51.3	27.6	25.4	87	81	S by W 2	WNW 2	9	1	0.135	☁ a. Very fine day. ☁ p.
6	30.50	30.49	43.8	43.4	40.6	49.8	23.9	25.1	83	89	NW 1	N 2	2	1	—	☁ a. Cold breeze.
7	30.45	30.32	43.8	41.0	41.0	44.8	24.6	18.5	86	72	E by S 2	E 4	8	10	—	☁ a. Extremely fine day. ☁ p.
8	30.16	30.20	35.5	36.5	32.2	41.0	15.0	13.4	72	61	E by N 4	E 7	0	0	—	☁ a. ☁ p. Temp. rising from 2p.
9	29.64	30.00	30.0	43.2	29.0	43.2	14.0	24.3	83	37	E 7	S 3	7	9	0.040	Overcast. ☁ a. ☁ p.
10	30.49	30.47	46.2	46.0	41.2	47.2	26.1	29.2	84	94	SE 4	SE 3	5	9	0.033	☁ a. Day extremely fine and bright.
11	30.55	30.60	48.0	45.1	44.1	49.5	28.1	27.6	85	92	SE 2	SE 3	5	10	0.003	☁ a. Day very gloomy.
12	30.57	30.38	40.5	44.3	39.1	45.1	23.9	26.6	95	92	SE 3	SE 3	10	10	0.003	Day gloomy.
13	30.18	30.34	45.8	46.3	43.4	48.0	27.9	28.3	91	91	ESE 4	E 2	10	9	0.028	☁ a. ☁ p.
14	30.58	30.51	47.5	47.0	43.2	52.6	28.7	29.8	88	93	Calm	S 3	7	10	0.222	☁ a. ☁ p.
15	30.48	30.52	46.2	42.0	41.0	51.0	26.3	24.5	85	92	W 3	W 2	3	9	0.097	☁ a. Very fine a. ☁ 4p.
16	30.82	30.12	46.5	42.3	39.0	54.6	26.6	24.0	84	92	Calm	Calm	5	1	0.012	☁ a. and p. Day very fine. ☁ p.
17	30.24	30.26	45.4	43.0	41.5	49.1	28.8	31.7	96	95	SSW 2	SSW 3	10	9	0.006	☁ a. ☁ p.
18	30.29	30.36	48.7	49.8	46.2	51.2	32.2	33.8	94	100	SSW 3	Calm	0	9	0.180	Scotch ☁ at times.
19	30.38	30.33	50.3	47.2	46.0	53.0	34.2	29.5	94	92	SSW 2	SSW 2	5	9	0.003	Partial ☁ p.
20	30.34	30.37	46.3	46.3	44.2	48.7	28.3	27.9	91	90	SW 2	Calm	0	9	0.003	☁ a. ☁ p.
21	30.38	30.42	41.0	40.0	37.0	46.5	24.2	26.6	94	92	S by E 2	S by E 2	10	10	—	☁ a. ☁ p.
22	30.54	30.57	33.0	38.5	31.9	40.0	18.3	21.3	97	92	ESE 1	SE 3	10	10	—	☁ a. ☁ p.
23	30.62	30.56	34.7	39.7	33.3	40.1	17.0	15.6	84	65	SE 3	SE 3	9	5	—	☁ a. ☁ p.
24	30.40	30.05	34.0	39.1	32.4	39.7	13.8	23.3	71	97	S by W 3	S by W 5	9	10	0.220	☁ a. ☁ p.
25	30.87	30.49	46.0	45.8	38.2	51.8	23.5	20.7	73	96	N 3	SW 6	2	10	0.230	Squally at night.
26	30.55	30.73	46.5	40.2	38.3	49.7	18.8	20.9	59	85	W by N 3	NW 4	4	6	0.225	Bright a. Squally p.
27	30.96	30.94	47.0	45.5	38.3	51.1	26.4	23.3	83	76	WSW 7	W 4	10	1	0.180	☁ a. ☁ p.
28	30.32	30.12	47.2	47.4	41.9	49.8	23.5	31.9	73	98	W 3	SW 4	2	10	0.024	Squally till 6p. ☁ a. ☁ 4.30p.
29	30.86	30.70	51.0	46.6	46.0	51.6	32.3	30.3	86	96	SW 5	SW 2	10	10	0.210	Very fine a. Squally night.
30	30.87	30.85	43.4	42.3	39.8	48.2	20.6	22.0	74	82	NW 3	WNW 3	6	0	0.060	☁ a. ☁ p.
31	30.34	30.40	40.2	38.2	35.5	42.6	20.9	22.6	85	98	E 8	NE 2	10	10	0.566	☁ a. ☁ p.
Means	30.002	29.970	44.3	44.2	40.4	48.5	24.7	25.7	83.4	87.6	3.1	2.7	6.6	7.5	2.679	☁ a. ☁ p.

Earth temperature: Mean of 10 readings (every third day), at 1 foot, 40° 5'; 3 feet, 43° 0'; 6 feet, 49° 7'.

LONDONDERRY.

Height above Mean Sea Level, 93 feet. Long. 7° 19' W. Lat. 55° 0' N.

JANUARY 1883.

Day.	Barometer at 32" and M. S. L.		Air Temperature.				Tension of Vapour.		Relative Humidity.		Wind, Direction and Force.		Cloud Amount.		Rain.	Remarks.
	9 a.m.	9 p.m.	9 a.m.	9 p.m.	Min.	Max.	9 a.m.	9 p.m.	9 a.m.	9 p.m.	9 a.m.	9 p.m.	9 a.m.	9 p.m.	9 a.m.	
1	29.50	29.29	50.9	49.7	46.6	55.6	34.7	30.6	93	86	SW 1	SSE 6	10	10	0.040	☁ p.
2	29.23	29.67	40.1	45.7	39.0	50.6	22.3	26.2	90	86	S 3	W 5	10	10	0.320	☁ a. ☁ p.
3	30.05	30.05	39.5	40.8	37.9	52.9	23.0	21.9	95	87	S 1	S 1	2	10	0.010	☁ a. ☁ p.
4	29.89	29.78	43.8	44.7	39.0	53.0	24.4	27.7	85	93	SE 2	S 4	10	10	0.050	☁ a. ☁ p.
5	29.80	30.18	46.7	40.5	39.0	52.0	28.4	23.5	89	94	S 3	W 1	10	0	—	☁ a. ☁ p.
6	30.35	30.36	38.6	42.9	37.4	48.8	22.2	23.3	95	84	NE 1	S 4	9	0	0.010	☁ a. ☁ p.
7	30.39	30.31	39.7	39.7	35.8	49.2	22.6	20.1	92	82	E 1	SE 1	8	0	—	☁ a. ☁ p.
8	30.22	30.10	37.7	36.7	34.4	45.4	19.8	18.3	88	84	SE 1	NE 3	9	0	—	☁ a. ☁ p.
9	29.94	29.63	37.9	37.7	34.5	44.8	18.8	17.9	82	79	NE 3	NE 5	8	3	0.020	☁ a. ☁ p.
10	30.60	30.53	39.7	41.9	36.8	44.5	20.8	23.2	85	88	NE 3	NE 5	8	3	0.020	☁ a. ☁ p.
11	30.38	30.50	41.6	47.0	40.1	48.9	24.6	29.3	94	92	SE 3	SE 3	10	10	0.070	☁ a. ☁ p.
12	30.54	30.33	40.7	40.9	39.2	50.2	23.7	23.6	93	93	NE 1	SE 1	10	10	0.050	☁ a. ☁ p.
13	30.37	30.46	40.2	42.6	38.2	46.1	22.4	25.6	90	93	N 2	NE 1	10	10	0.010	☁ a. ☁ p.
14	30.31	30.06	44.7	42.3	36.9	47.5	25.5	24.0	86	89	SE 3	SW 3	10	10	0.010	☁ a. ☁ p.
15	30.04	30.28	37.8	40.0	37.1	45.4	19.6	22.2	87	90	S 3	N 1	0	1	0.010	☁ a. ☁ p.
16	30.54	30.58	38.8	47.7	36.5	49.0	21.8	30.3	93	92	S 1	SW 4	10	10	0.030	☁ a. ☁ p.
17	30.67	30.64	47.7	49.2	45.0	53.0	24.8	31.7	76	91	S 1	SW 4	10	10	0.150	☁ a. ☁ p.
18	30.89	30.06	39.6	38.1	37.4	52.6	22.5	21.9	93	95	S 2	W 1	1	2	0.050	☁ a. ☁ p.
19	29.92	29.82	41.5	38.1	33.8	52.3	22.8	20.5	88	89	SE 2	W 4	10	6	0.210	☁ a. ☁ p.
20	30.16	30.20	37.7	42.7	36.0	47.2	21.0	23.1	93	84	WSW 1	S 2	5	10	0.030	☁ a. ☁ p.
21	30.23	30.27	43.7	45.7	39.0	51.9	26.7	24.3	93	80	SW 1	S 1	10	9	—	☁ a. ☁ p.
22	30.39	30.35	43.9	45.7	41.5	51.0	26.0	27.7	91	91	S 1	SE 3	3	10	0.310	☁ a. ☁ p.
23	30.25	30.93	42.7	46.7	42.7	50.0	25.7	28.4	93	89	S 1	SW 6	10	10	0.850	☁ a. ☁ p.
24	29.57	29.42	45.8	37.3	35.1	51.4	28.5	20.9	93	91	S 3	WSW 2	10	9	0.680	☁ a. ☁ p.
25	30.51	30.51	35.6	35.2	33.0	40.0	20.0	21.1	97	97	SSW 3	N 1	10	10	0.700	☁ a. ☁ p.
26	30.07	29.32	33.8	36.7	32.0	41.4	15.8	18.3	81	84	NW 1	NW 2	10	3	0.250	☁ a. ☁ p.
27	30.04	30.53	33.7	36.7	31.8	43.0	17.0	17.0	92	78	S 3	W 4	10	10	0.450	☁ a. ☁ p.
28	30.71	30.07	38.6	48.7	35.0	49.0	22.0	31.9	94	93	SW 3	S 7	10	10	0.430	☁ a. ☁ p.
29	30.30	30.32	37.7	34.3	32.0	55.2	19.0	18.0	83	90	NW 2	SW 3	7	10	0.250	☁ a. ☁ p.
30	30.38	30.59	35.7	33.7	32.1	39.0	18.5	17.8	88	91	SW 2	SSW 1	9	0	0.070	☁ a. ☁ p.
31	29.52	29.43	33.3	35.9	27.0	42.2	14.7	18.1	77	86	SE 1	SE 2	6	2	0.010	☁ a. ☁ p.
Means	29.702	29.676	40.3	41.5	36.8	48.5	22.6	23.5	89.1	88.5	1.9	2.8	8.3	6.9	5.460	☁ a. ☁ p.

MARKREE CASTLE, SLIGO.

Height above Mean Sea Level, 131 feet. Long. 8° 27' W. Lat. 54° 11' N.

JANUARY 1883.

JANUARY 1887.																		
Day.	Barometer at 32° and M. S. L.		Air Temperature.				Tension of Vapour.		Relative Humidity.		Wind, Direction and Force.		Cloud Amount.		Rain.	Remarks.		
	9 a.m.	9 p.m.	9 a.m.	9 p.m.	Min.	Max.	9 a.m.	9 p.m.	9 a.m.	9 p.m.	9 a.m.	9 p.m.	9 a.m.	9 p.m.			9 a.m.	
	ins.	ins.	°	°	°	°	in.	in.	%	%								
1	29.49	29.33	51.3	48.3	47.9	54.2	.307	.287	97	85	S	1	WSW	3	10	0	ins. °.050	
2	29.23	.80	42.1	44.3	38.5	49.4	.251	.268	93	92	SW	5	WNW	5	10	10	°.080	Sharp squalls before 9a.
3	30.05	.97	38.3	40.4	36.6	45.5	.211	.209	92	84	Calm	0	SE	4	10	10	—	
4	29.85	29.75	44.3	46.3	39.3	48.4	.257	.268	88	86	SE	4	WSW	4	10	10	°.018	Sharp squalls p.
5	29.82	30.23	45.1	36.6	34.8	47.6	.270	.192	90	89	SSW	2	Calm	0	10	10	°.010	
6	30.32	.34	39.2	41.6	35.6	46.6	.222	.216	92	82	SE	2	SE	3	10	0	—	☼ ⁰ 8p.
7	.34	30.24	38.2	36.9	34.8	44.6	.212	.199	92	91	ESE	2	SE	4	10	5	—	☼ ⁰ a. ☼ ⁰ p.
8	30.15	29.98	39.2	37.1	33.3	45.2	.222	.173	92	78	SE	2	SE	3	6	0	—	
9	29.82	.51	39.6	38.3	35.5	42.4	.186	.192	76	83	E	2	ESE	4	5	10	—	
10	.51	.38	41.4	43.1	37.4	44.2	.219	.252	85	90	ESE	4	ESE	5	10	10	°.042	Evening obs. taken at 9.30p.
11	.19	.45	46.2	46.9	40.6	48.4	.292	.307	94	96	SE	5	SE	5	10	10	°.040	Sharp squalls before 9a.
12	.43	.23	43.1	41.9	40.8	47.4	.241	.253	86	95	SSE	3	SSE	3	3	10	—	
13	.24	.43	42.0	43.0	39.7	45.4	.231	.251	87	90	ESE	2	Calm	0	10	10	—	
14	.18	.05	44.5	42.1	40.5	46.6	.266	.232	91	87	SE	5	WSW	3	10	8	°.102	
15	.00	.26	37.1	38.2	34.8	43.2	.203	.212	92	92	S	4	SW	3	10	3	°.010	
16	.56	.60	39.8	48.9	34.2	50.4	.226	.316	93	92	S	2	SW	3	10	10	°.042	
17	.69	29.72	46.3	44.3	43.6	51.2	.290	.268	93	92	Calm	0	Calm	0	10	10	°.079	
18	.92	30.10	38.3	36.1	35.2	47.2	.211	.196	92	92	Calm	0	Calm	0	5	0	°.033	
19	29.84	29.90	41.2	36.6	31.4	51.4	.240	.196	93	91	SE	3	Calm	0	10	7	°.068	
20	30.16	30.14	34.2	42.1	29.3	45.2	.180	.246	90	92	Calm	0	ESE	3	0	10	—	☼ ⁰ 9a.
21	.18	.24	42.5	44.3	41.3	50.0	.246	.247	90	84	SSE	2	SE	3	10	10	—	
22	.35	30.29	44.2	47.4	41.5	49.4	.270	.288	93	89	SE	2	SE	4	10	10	°.040	
23	30.24	29.89	45.1	47.3	43.9	49.4	.281	.299	93	92	SSE	3	S	5	10	10	°.190	
24	29.54	29.49	44.4	36.1	33.3	50.7	.246	.179	84	84	Calm	0	SW	2	10	5	°.134	* 6p.
25	.52	28.90	33.3	32.6	32.1	41.2	.170	.158	89	85	SSE	2	Calm	0	10	10	°.166	* p.
26	.17	29.45	32.1	34.3	30.9	40.4	.159	.178	87	89	WSW	3	W	2	10	10	°.110	▲ * during the day. < p.
27	.01	.65	36.9	35.7	32.3	43.7	.188	.183	86	87	SW	2	WSW	3	7	1	°.100	▲ during the day. < p.
28	.77	.07	39.7	51.1	33.4	51.9	.216	.350	88	93	SSW	2	WSW	5	10	10	°.090	
29	.56	.38	37.3	33.1	32.4	52.4	.184	.158	83	84	Calm	0	WSW	2	9	10	°.042	Sharp squalls before 9a. * showers.
30	.49	.59	34.4	29.1	28.1	39.4	.177	.137	88	86	NW	2	Calm	0	10	0	°.108	☼ ⁰ 6a. ▲ showers.
31	29.50	29.43	28.2	33.3	25.7	36.4	.127	.170	83	89	SE	2	Calm	0	8	10	°.028	☼ ⁰ 9a. ● * (sleet) 9p.
Means	29.675	29.671	40.3	40.6	36.1	46.8	.228	.228	89.4	88.4	2.2		2.6	8.8	7.4	1.582		

BIRN CASTLE, PARSONSTOWN.

Height above Mean Sea Level, 182 feet. Long. 7° 55' W. Lat. 53° 6' N.

JANUARY 1883.

Day.	Barometer at 32° and M. S. L.		Air Temperature.				Tension of Vapour.		Relative Humidity.		Wind, Direction and Force.		Cloud Amount.		Rain.	Remarks.
	9 a.m.	9 p.m.	9 a.m.	9 p.m.	Min.	Max.	9 a.m.	9 p.m.	9 a.m.	9 p.m.	9 a.m.	9 p.m.	9 a.m.	9 p.m.	9 a.m.	
1	ins.	ins.	51.7	49.6	49.0	54.1	in.	in.	0/0	0/0	S 1	SW 2.5	10	6	ins.	[Wild night. (mist) a. Wind very squally p.
2	29.55	29.46	40.6	44.7	38.8	50.0	.214	.216	86	72	W 3.5	SW 2.5	10	10	.238	Very stormy all day.
3	30.09	30.00	34.7	42.5	33.9	45.0	.188	.207	93	76	Calm	SSE 2	8	10	—	Squally op.
4	29.86	29.92	47.0	43.7	41.7	49.2	.268	.242	84	85	SSE 4.5	SW 2	10	7	.226	(mist) a. Squally. Bar. fell till 4p.
5	29.89	30.28	44.7	37.6	37.0	47.5	.257	.199	87	87	SSW 0.4	SW 0.3	3	3	—	(mist) op.
6	30.37	40	37.6	38.4	36.0	48.0	.204	.212	91	92	S 0.5	Calm	0	7	—	(mist) op.
7	38	30.26	40.0	40.5	34.9	40.9	.217	.200	88	80	S 0.3	ESE 2	5	10	—	Cir. clouds all day. [6p. Squally op
8	30.13	29.95	35.8	37.1	34.7	41.1	.166	.154	79	70	ESE 2	SE 5	7	0	—	Squally a.
9	29.74	49	37.7	36.7	35.3	40.7	.166	.159	73	73	ESE 3	SSE 2	0	10	—	Squally, overcast, and gloomy.
10	42	30	42.0	44.6	35.7	45.9	.235	.237	89	80	ESE 3	E 3	8	10	.261	Very squally all day.
11	20	46	48.7	47.7	41.9	51.0	.293	.288	85	87	SSE 2	SE 1.5	9	10	.038	Squally a.
12	45	23	45.0	42.6	42.2	48.1	.257	.231	86	85	E 1	SE 1.5	8	10	—	Squally op.
13	24	44	43.0	42.5	41.0	45.8	.238	.250	86	92	E 1	Calm	0	10	—	
14	26	13	46.2	41.5	40.0	48.1	.263	.225	85	87	ESE 3	Calm	0	10	.174	Squally a. (mist) op.
15	13	34	36.5	36.9	34.9	48.8	.179	.194	83	89	SSE 1.5	S 0.3	0	0	—	(mist) op.
16	68	72	39.2	47.8	32.9	48.0	.203	.208	84	90	SW 1.5	SSW 0.5	10	10	.080	(mist) op.
17	76	29.76	50.5	48.7	42.2	52.4	.339	.322	92	94	S 2	S 0.5	10	10	.734	all day.
18	99	30.17	40.5	38.8	37.6	49.0	.231	.219	92	93	S 0.5	SSE 0.3	3	0	.120	from 8p. Large U 10p.
19	29.89	29.99	45.5	39.5	36.3	52.5	.282	.216	93	90	SE 3	S 1	10	0	.192	(mist) n. Squally a.
20	30.19	30.18	33.5	45.5	30.9	46.2	.172	.287	89	95	S 0.5	SSE 1	0	10	.032	
21	21	26	44.0	43.1	41.8	49.1	.244	.227	84	81	ESE 1	SSE 1.5	5	2	—	
22	37	38	47.3	46.5	41.9	50.0	.294	.291	91	92	ESE 0.5	SSE 2	5	10	.140	
23	30.29	30.01	45.2	48.8	44.0	48.9	.273	.308	91	89	SSE 2	SSE 3.5	10	10	.253	Squally a. and p.
24	29.65	29.56	51.0	37.9	37.2	52.1	.323	.203	86	89	SSW 3.5	WSW 1.5	10	6	.472	Squally a. and p.
25	62	28.87	35.0	35.5	32.0	45.5	.181	.189	90	91	SSW 0.5	WSW 4	7	10	.295	Squally p.
26	25	29.54	31.5	35.0	30.7	45.5	.166	.166	94	81	W 1	WNW 1	7	8	.430	* a. and p. [with very heavy squall
27	17	74	42.5	36.5	31.2	45.3	.239	.168	88	77	WSW 2	SW 1.3	9	0	.220	* before ga. (mist) a. K o.sop.
28	87	26	41.5	51.8	33.3	52.0	.230	.354	88	91	SSW 1	SW 3.5	8	10	.732	Squally a. and p.
29	43	49	38.3	32.4	32.0	52.4	.196	.165	85	90	SSW 0.5	WSW 1	10	4	.263	* p.
30	59	62	34.7	30.6	30.1	40.2	.178	.159	89	93	WSW 1	Calm	0	8	—	* a. and p.
31	29.51	29.48	28.2	33.4	26.5	41.3	.125	.175	81	92	Calm	SSE 0.5	10	9	—	* 7p. (mist) op.
Means	29.729	29.726	41.3	41.2	36.7	47.6	.232	.227	87.3	85.9	1.5	1.5	7.3	6.7	4.977	

KILLARNEY.

Height above Mean Sea Level, 93 feet. Long. 9° 30' W. Lat. 52° 4' N.

JANUARY 1883.

1	29.53	29.53	53.3	51.0	50.0	55.3	.393	.246	97	66	SW 1	W 7	10	1	.285	Squally p.
2	29.61	.98	46.1	43.9	39.0	51.3	.212	.236	68	82	W 8	W 7	10	1	.068	Squally n. and during day.
3	30.07	.91	40.3	48.9	37.8	49.5	.221	.280	89	81	SW 1	SE 5	8	10	.072	Fine a. Squally op.
4	29.74	29.90	50.1	45.6	38.8	51.7	.328	.236	91	77	SE 5	W 1.3	10	5	.410	a.
5	29.93	30.30	45.2	44.8	36.8	51.4	.255	.243	85	82	WSW 4	W 1.2	8	0	.085	a. Squally. op. Cold.
6	30.37	.35	48.0	48.6	43.8	51.0	.276	.258	83	75	SSW 1	SW 3	8	8	—	op.
7	30.32	30.13	47.2	44.7	44.7	48.8	.249	.231	77	78	ESE 4	ESE 6	7	4	—	
8	29.99	29.82	43.6	41.7	40.1	45.3	.215	.207	76	79	ESE 6	E 7	10	3	—	a. Gloomy day. Squally op.
9	.57	.34	40.7	38.4	37.8	42.3	.190	.174	75	75	E 7	E 7	7	10	.180	Gloomy a. a. and p.
10	.28	.12	46.9	45.6	36.3	48.2	.267	.289	84	95	E 5	E 7	9	10	.205	Squally a. Gloomy. p.
11	.14	.40	47.7	46.9	43.3	50.8	.312	.307	94	96	SW 1	Calm	0	10	.175	
12	.36	.08	47.4	45.3	44.8	50.7	.311	.270	95	89	S 1	E 5	9	10	.256	
13	.17	.41	45.4	44.8	39.7	47.3	.260	.264	87	89	E 4	SE 0.1	10	10	.035	
14	.16	.13	47.9	43.9	39.1	49.6	.266	.249	81	87	S 6	SW 1	10	10	.730	a. < op.
15	.13	.34	41.3	37.3	34.2	45.5	.221	.211	85	95	SW 6	W 1	10	1	.260	Squally a. a.
16	.69	.73	43.2	50.9	32.3	50.9	.234	.344	84	93	W 1	SW 5	7	10	.740	(mist) p. Squally op.
17	.75	29.79	51.9	45.8	45.8	52.6	.362	.303	94	98	SW 5.6	WSW 2	10	7	.790	a.
18	.99	30.16	45.6	43.3	36.1	51.3	.250	.272	82	97	WSW 3	WSW 1	3	9	.110	before ga. Sunny. U p.
19	29.83	.03	51.9	41.4	39.9	52.7	.341	.242	88	93	SSW 6	WSW 0.1	10	1	.665	
20	30.13	.12	40.1	50.2	30.9	50.7	.217	.307	88	85	SSW 1	SSW 3	2	6	.010	a.
21	.14	.18	49.9	48.4	48.3	50.4	.272	.295	77	87	SE 6	SE 6	8	9	—	a. and p.
22	.32	30.32	50.7	52.3	42.5	54.2	.326	.317	88	80	S 2	SSW 5	7	10	.430	
23	30.22	29.98	49.9	52.7	48.9	53.0	.343	.365	96	92	Calm	SW 7	10	10	.555	Squally p.
24	29.70	.67	51.7	40.1	39.4	52.7	.357	.223	93	90	SW 7	W 7	10	5	.885	Squally a. and p. K.
25	.65	.08	41.0	44.0	36.1	52.3	.223	.234	87	81	SW 1	W 8	10	9	.740	Squally p.
26	.34	.64	36.0	38.7	32.9	46.6	.191	.184	90	79	W 5.8	W 4.7	6	5	.940	a. Squally day.
27	.24	.86	48.4	40.1	37.0	49.4	.238	.193	70	77	W 8.9	NW 5	5	0	.150	Squally n. and during day. a.
28	.91	.33	46.7	52.9	37.3	52.9	.251	.370	82	93	SW 1	SW 8	10	10	.233	Squally p.
29	.47	.55	41.6	37.9	33.9	52.9	.240	.174	92	76	Calm	NW 5	5	1	.410	Squally p. a.
30	.69	.58	39.1	33.6	32.1	44.1	.200	.174	84	90	NW 4	W 0.1	9	0	—	a.
31	29.48	29.51	30.5	53.2	28.4	45.0	.162	.183	96	100	Calm	N 0.1	5	1	.010	a. a. p.
Means	29.706	29.718	45.5	44.4	39.0	50.0	.264	.254	85.7	85.7	3.6	4.2	8.2	6.0	11.826	

DUNROBIN CASTLE.

Height above Mean Sea Level, 12 feet. Long. 3° 59' W. Lat. 57° 57' N.

FEBRUARY 1883.

Day.	Barometer at 32° and M. S. L.		Air Temperature.				Tension of Vapour.		Relative Humidity.		Wind, Direction and Force.		Cloud Amount.		Rain.	Remarks.
	9 a.m.	9 p.m.	9 a.m.	9 p.m.	Min.	Max.	9 a.m.	9 p.m.	9 a.m.	9 p.m.	9 a.m.	9 p.m.	9 a.m.	9 p.m.	9 a.m.	
1	ins.	ins.	35.3	34.5	32.5	39.7	.168	.157	81	83	SW	SW	—	—	ins.	Clear.
2	29.50	29.41	37.6	41.4	28.5	42.0	.201	.242	90	93	NE	E	—	—	.090	Dull, with ☁ showers.
3	27	26	37.6	39.9	31.5	42.5	.222	.223	92	91	NE	E	—	—	—	Dull.
4	42	63	39.4	39.9	38.4	47.3	.222	.227	92	96	SE	W	—	—	—	Fine and mild.
5	77	88	39.4	38.9	38.4	47.3	.222	.227	92	96	SE	SW	—	—	—	Fine and mild.
6	92	94	46.4	45.2	38.4	46.4	.250	.226	80	75	SW	SW	—	—	—	Fine, but cold.
7	93	77	40.4	41.4	38.6	45.2	.211	.210	84	81	S	SE	—	—	—	
8	61	69	41.4	41.0	40.2	42.3	.210	.219	81	83	S	S	—	—	—	
9	64	52	39.4	41.4	39.4	41.9	.222	.219	92	85	SE	SE	—	—	.300	☁ ☁
10	57	26	32.3	41.4	29.5	43.0	.173	.231	94	89	W	SW	—	—	—	☁. Cloudy.
11	09	33	38.4	32.3	31.5	44.7	.222	.173	96	94	W	NW	—	—	—	Dull and cloudy.
12	22	29.43	36.3	36.1	31.5	43.3	.197	.149	92	70	W	W	—	—	—	Dull, with ☁.
13	11	28.88	41.4	41.4	32.0	46.0	.230	.219	89	85	E	S	—	—	—	Cloudy a. Fine and mild p.
14	29	27	41.4	36.5	35.4	44.3	.219	.204	85	95	SW	SW	—	—	.020	Fine and mild.
15	32	42	40.4	42.6	34.5	46.0	.230	.238	92	87	SE	SE	—	—	—	Dull.
16	29.53	29.78	40.9	38.6	34.5	45.5	.214	.192	84	82	S	S	—	—	—	Dull a. Clear p.
17	30.13	30.12	36.3	43.4	31.5	46.5	.194	.221	91	78	S	S	—	—	—	Clear and fine.
18	29.90	29.75	43.4	40.9	39.6	44.5	.224	.236	79	93	S	SE	—	—	.230	Dull and mild.
19	29.91	30.05	36.3	34.1	32.7	47.8	.188	.185	88	94	SW	NW	—	—	—	Fine.
20	30.06	29.70	32.8	41.4	29.0	48.5	.176	.219	94	85	NW	S	—	—	—	☁ a. Mild p.
21	29.71	.87	41.4	42.9	35.1	49.0	.219	.243	85	88	W	NW	—	—	—	Fine a. Dull p.
22	.83	29.84	45.4	44.4	36.1	49.5	.283	.230	94	79	W	W	—	—	—	Dull.
23	29.97	30.25	40.4	43.9	35.8	44.5	.201	.245	80	85	W	W	—	—	.220	
24	30.38	.22	44.6	45.4	39.6	51.0	.248	.260	84	87	W	W	—	—	.060	Cold, but fine.
25	.47	.40	51.0	43.6	40.9	51.7	.290	.334	80	82	SW	W	—	—	.200	Cold, but fine.
26	.52	.46	43.4	39.4	38.6	50.7	.241	.222	85	92	NW	NW	—	—	.290	Dull and mild.
27	.38	.19	38.4	48.7	36.4	50.5	.222	.286	96	83	NW	W	—	—	.390	Fine a. Dull p.
28	.21	.42	42.4	41.4	40.7	51.5	.252	.242	93	93	SW	W	—	—	.080	Dull.
29	30.39	30.38	42.4	46.2	39.4	51.0	.231	.274	86	89	W	W	—	—	.060	Fair and mild.
Means	29.776	29.795	40.3	41.0	35.4	46.3	.220	.223	87.8	86.3	—	—	—	—	1.900	

LAUDALE.

Height above Mean Sea Level, 14 feet. Long. 5° 41' W. Lat. 56° 41' N.

FEBRUARY 1883.

Day.	Barometer at 32° and M. S. L.		Air Temperature.				Tension of Vapour.		Relative Humidity.		Wind, Direction and Force.		Cloud Amount.		Rain.	Remarks.
	9 a.m.	9 p.m.	9 a.m.	9 p.m.	Min.	Max.	9 a.m.	9 p.m.	9 a.m.	9 p.m.	9 a.m.	9 p.m.	9 a.m.	9 p.m.	9 a.m.	
1	ins.	ins.	30°0	30°0	33°0	37°8	in.	in.	%	%	ESE 3	E 2	4	1	ins.	* n. and ga. W ² at night.
2	29°37	29°32	30°0	30°0	34°3	39°6	208	208	95	100	E 5	E 2	10	10	350	* a. Dull and gloomy. ● ² showers.
3	34	34	30°2	30°3	35°6	41°8	238	212	99	99	Calm 0	Calm 0	10	10	—	Loud noise, like heavy floods and storm, heard at 92., but no wind felt.
4	80	87	38°4	46°3	34°2	46°3	224	307	97	98	S 1	S 6	9	10	070	Gloomy p., with ● ⁰ .
5	90	90	48°0	45°8	45°0	48°2	322	289	97	94	S 7	SSW 6	10	10	070	☼ (mist) a. Dull and gloomy a. ☼ (gale) all day.
6	82	63	42°0	43°0	40°0	46°3	252	253	94	91	S 9	S 10	9	9	220	☼ ² (strong gale) n. and all day.
7	46	57	42°0	43°8	39°0	44°6	256	234	96	81	S 8	S 6	10	3	130	☼ ² (whole gale) n. and till 82.
8	42	49	41°0	38°0	38°0	45°2	215	212	84	93	SSE 8	SW 4	10	9	560	☼ (gale) till 8p. * ² ● ² (sleet) showers.
9	59	16	37°1	38°0	32°9	41°8	205	208	93	91	SSE 2	S 9	7	10	1180	☼ a. ☼ from 1.30p. ● ² at 5p.
10	14	19	41°8	38°1	33°2	44°3	218	189	83	82	S 3	S 2	9	1	290	* a. Very high tide a. ● ² showers.
11	29°26	29°44	38°3	30°0	35°9	41°3	196	199	85	84	Calm 0	SW 3	7	9	780	* ² ● ² showers.
12	28°89	28°75	44°5	44°0	37°0	45°3	259	224	89	77	S 10	S 7	10	10	700	☼, suddenly, at 4a. till 10.30a., then [dead calm. ☼ began again 2p.
13	29°28	29°57	43°0	39°6	37°0	46°6	234	193	84	79	SW 5	S 3	9	5	810	☼ * ² showers. U ² .
14	15	35	45°0	44°0	39°0	50°6	271	222	91	76	S 8	SW 6	10	8	450	☼ till 11.30a. ☼ in squalls all day.
15	29°56	29°86	39°7	40°0	38°4	44°8	208	189	85	76	S 7	SW 4	10	2	140	☼ (mist) a. Dull and gloomy.
16	30°17	30°06	41°9	44°9	37°5	47°3	246	254	93	86	S 6	SSW 8	8	10	1470	* n. Red clouds E. to W. 8a. Moek [Sun Noon.
17	29°81	29°76	44°0	35°2	33°0	45°6	232	202	80	98	S 9	WNW 6	10	10	1410	☼ ² n. and a. * a. At 4p. wind [changed S. to WNW. *.
18	29°05	30°06	37°9	33°0	33°0	41°8	209	188	92	100	SE 3	WNW 2	9	1	080	* ² ☼ showers all day. U ² p.
19	30°05	29°83	40°0	44°3	33°0	44°3	224	266	91	92	S 3	SW 8	8	10	920	☼ (mist) a. Bar. fell from 8.30a.
20	29°86	30°03	46°0	49°0	43°0	49°3	263	298	85	86	SW 5	SW 7	10	10	310	☼ (mist) p. [● ² 5p.
21	29°05	29°03	51°0	44°0	43°9	51°8	331	288	88	100	W 8	SW 1	10	10	900	☼ all day, with white ☼ ² .
22	30°13	30°40	41°3	41°9	38°2	44°8	215	213	83	81	W 7	W 6	9	10	230	☼ ² showers all day.
23	56	47	44°0	48°0	40°6	48°0	265	299	92	90	W 6	W 5	10	10	040	☼ on hills. ☼ ² showers all day.
24	37	53	48°4	43°0	43°0	50°0	310	234	91	84	SW 8	NW 4	10	1	040	☼ n. and a. ☼ (mist). W ² to [SW. and S. 9p.
25	60	59	45°2	45°0	43°0	47°6	247	253	83	85	SW 2	Calm 0	10	10	—	Dull and gloomy all day.
26	44	43	45°2	47°2	43°2	50°8	260	298	87	93	Calm 0	SW 5	10	10	510	Dull and gloomy all day.
27	20	44	49°0	41°6	40°2	49°0	298	233	86	89	SW 6	Calm 0	10	3	030	Dull till 10.30a. Wind N. 3p.
28	30°47	30°37	42°2	49°1	39°0	49°4	239	331	89	95	SW 1	SW 7	10	10	270	Dull and gloomy. ☼ (mist) all day.
Means	29°772	29°805	42°5	42°0	38°0	45°9	244	240	89°4	89°0	5°0	4°6	9°2	7°6	11°970	

DUNDEE.

Height above Mean Sea Level, 160 feet. Long. 2° 56' W. Lat. 56° 28' N.

FEBRUARY 1883.

Day.	Barometer at 32° and M. S. L.		Air Temperature.				Tension of Vapour.		Relative Humidity.		Wind, Direction and Force.		Cloud Amount.		Rain.	Remarks.
	9 a.m.	9 p.m.	9 a.m.	9 p.m.	Min.	Max.	9 a.m.	9 p.m.	9 a.m.	9 p.m.	9 a.m.	9 p.m.	9 a.m.	9 p.m.	9 a.m.	
1	29°45	29°39	31°5	32°5	26°2	33°9	135	166	76	90	N 1	NE 1	5	10	500	* 11.30 a.—1p., 1½ ins. deep.
2	08	04	34°5	40°4	31°2	40°8	200	232	100	93	SE 12	SE 2	10	10	600	☼ (strong gale) n. and till 1p., with [● ² .
3	32	51	37°4	37°4	36°2	40°8	223	206	100	92	SW 1	W 1	10	10	—	Dull.
4	29°81	29°98	36°4	38°4	31°2	43°8	182	232	84	100	NW 1	W 1	5	10	—	Fine.
5	30°06	30°04	41°4	39°4	38°3	46°7	242	224	93	93	SE 1	SE 6	10	10	—	Dull.
6	30°05	29°88	38°4	39°4	35°2	40°8	195	186	85	78	S 8	SE 12	10	10	050	☼ (gale) 11a. ☼ ² (strong gale) 2p.
7	29°66	29°81	37°4	36°4	35°2	40°8	206	200	92	93	SE 12	SE 10	10	7	050	☼ ² (very strong gale) n. and till 11a. [● ² 7.30a.—11a.
8	63	50	37°4	37°4	36°2	38°8	206	206	92	92	SE 12	SE 1	10	10	230	☼ ² (strong gale) n. and till 7p.
9	61	34	34°5	37°4	34°2	46°7	182	189	91	85	NW 1	SE 6	7	10	400	☼ ² (violent gale) 0.30a.—5a. Fine [day. ☼ from 8p.
10	18	24	40°4	35°5	34°2	44°8	232	172	93	83	SW 1	W 1	5	10	—	Fine day. ☼ showers at night.
11	22	54	35°5	34°5	34°2	42°8	208	163	100	81	W 1	W 2	10	7	050	☼ n. and till 1p. from 5p.
12	15	03	41°4	40°4	31°2	44°8	242	194	93	78	SE 10	SW 10	10	10	050	☼ ² (violent gale) ● ² n. * ² 2.30p.
13	43	67	40°4	37°4	35°2	44°8	194	172	78	77	SW 1	SW 4	10	10	—	☼ ² 7a.—3p.
14	41	49	40°4	42°4	34°2	48°7	232	231	93	86	S 10	SW 2	10	10	200	Dull.
15	29°68	29°88	40°4	35°5	35°2	43°8	213	191	85	92	SW 1	W 2	0	10	—	Fine day.
16	30°27	30°25	36°4	38°4	33°2	43°8	182	195	84	85	SW 1	SW 2	10	10	—	☼ from 8a.
17	30°03	29°81	40°4	39°4	36°2	42°8	194	242	78	100	S 10	S 10	10	10	650	Dull.
18	29°88	30°02	39°4	36°4	36°2	42°8	186	182	78	84	W 1	NW 1	10	7	—	Fine.
19	30°13	29°95	33°5	38°4	29°2	46°7	154	195	81	85	W 1	SW 6	10	10	—	
20	29°84	29°89	44°4	47°4	38°3	49°7	250	282	86	87	SW 1	SW 2	10	10	—	
21	29°94	29°89	48°4	50°4	46°3	52°7	291	315	86	86	SW 2	W 4	10	10	050	
22	30°08	30°35	42°4	39°4	37°3	51°7	212	171	79	71	W 4	W 6	5	0	—	☼ reaching gale force at times, 10a.—
23	52	34	43°4	43°4	38°3	48°7	202	202	72	72	W 6	W 10	5	0	—	☼ (gale) from 11a.
24	32	47	47°4	40°4	40°3	54°7	260	194	80	78	W 8	W 1	5	7	—	till 4p. W
25	59	57	41°4	38°4	36°2	51°7	186	214	72	93	NW 1	NW 2	7	7	—	Fine.
26	44	28	43°4	43°4	36°2	45°7	221	241	78	85	W 1	W 1	10	10	—	Dull.
27	19	39	47°4	39°4	38°3	48°7	282	186	87	78	W 6	W 1	10	10	100	☼ 10a.—1p. W p.
28	30°45	30°28	36°4	47°4	36°2	47°7	182	282	84	87	NW 1	W 4	10	7	—	Dull.
Means	29°836	29°850	39°7	39°5	35°4	45°4	211	209	85°7	85°9	4°1	4°0	8°4	9°0	2°930	

FEBRUARY 1883.

ROTHERSAY.

Height above Mean Sea Level, 115 feet. Long. 5° 4' W. Lat. 55° 50' N.

FEBRUARY 1883.

Day.	Barometer at 32° and M. S. L.		Air Temperature.				Tension of Vapour.		Relative Humidity.		Wind, Direction and Force.		Cloud Amount.		Rain.	Remarks.
	9 a.m.	9 p.m.	9 a.m.	9 p.m.	Min.	Max.	9 a.m.	9 p.m.	9 a.m.	9 p.m.	9 a.m.	9 p.m.	9 a.m.	9 p.m.	9 a.m.	
1	ins.	ins.	33°6	35°2	31°7	40°0	in.	in.	%	%	SSE	E	—	—	ins.	* and * ● (sleet).
2	29°41	29°33	33°6	35°2	31°7	40°0	181	173	93	84	ENE	Calm	—	—	350	* and * ● (sleet).
3	28°99	29°07	34°0	37°1	31°5	38°0	186	211	95	95	NE	Calm	—	—	020	* and * ● (sleet).
4	29°34	29°56	38°1	38°3	34°7	41°3	213	227	93	99	W	SSW	—	—	003	Dull and damp. ∞
5	84	94	39°4	45°1	36°2	47°1	235	286	98	95	S	ESE	—	—	085	Dull and blowy.
6	96	97	45°4	43°1	41°1	46°9	281	241	93	86	SSE	S	—	—	350	Dull and blowy. Damp.
7	91	73	40°6	40°1	38°1	44°0	214	208	85	84	SSE	SE	—	—	010	
8	51	65	40°6	41°1	36°2	46°5	244	216	97	84	SE	W	—	—	170	Dull, with ●.
9	47	49	39°1	40°1	37°1	43°6	211	227	89	92	Calm	SSW	—	—	720	Blow and cold.
10	22	23	34°5	38°6	31°2	43°0	186	214	93	92	SW	E	—	—	166	Fine day.
11	29°27	29°52	38°4	38°7	34°2	44°5	212	195	92	83	SW	SW	—	—	325	Blow and cold.
12	28°97	28°80	44°1	43°1	36°7	46°0	254	227	87	81	SE	SSW	—	—	182	Dull and stormy.
13	29°42	29°63	40°1	39°6	37°1	46°0	208	204	84	84	SSW	S	—	—	316	Blow.
14	24	45	44°6	44°7	38°6	50°7	285	296	97	100	SSE	SW	—	—	373	Stormy, with ●.
15	29°63	29°92	40°1	37°7	31°7	45°3	227	204	92	90	SSW	W	—	—	690	△ showers. * , 1 inch deep.
16	30°26	30°13	43°4	44°1	35°5	47°9	241	247	85	85	SSE	—	—	—	385	
17	29°90	29°72	42°1	41°6	40°4	44°6	259	263	97	100	SSE	WSW	—	—	560	Dull and blowy. ●
18	29°94	30°07	39°6	37°1	34°0	46°2	225	201	92	91	NW	NW	—	—	—	
19	30°15	29°95	43°5	43°6	30°2	44°3	186	203	97	93	Calm	SW	—	—	096	Breezy.
20	29°90	30°02	45°1	46°3	42°1	50°4	279	315	93	100	WSW	W	—	—	090	Dull and damp.
21	30°06	30°00	49°2	50°0	44°6	50°9	332	348	96	97	WSW	SW	—	—	632	Dull, with ∞.
22	20	47	41°1	41°1	35°7	50°4	220	238	85	93	WNW	WNW	—	—	163	Fierce blasts.
23	62	55	45°1	46°1	39°1	46°3	222	260	81	84	W	W	—	—	010	Breezy.
24	41	57	46°1	41°1	39°1	48°9	305	297	98	80	WSW	Calm	—	—	—	Day dull and damp. ∞. W ² brilliant Cloudy. [Arch E. to W. 9p.—9.30p]
25	64	63	43°6	42°4	36°7	47°9	232	256	81	95	W	Calm	—	—	—	
26	49	39	44°4	46°1	39°6	46°1	260	268	89	86	SSW	SW	—	—	010	Dull and cloudy.
27	27	43	46°6	39°1	37°1	51°9	316	299	99	88	WSW	Calm	—	—	220	Damp. ∞. W ² 7.30p.—9.30p.
28	30°51	30°41	41°7	46°7	33°2	47°9	232	320	88	100	W	NW	—	—	180	Dull and damp.
Means	29°827	29°851	41°3	41°6	36°4	46°2	238	240	91°1	90°3	—	—	—	—	6°106	

SCALEBY (NEAR CARLISLE).

Height above Mean Sea Level, 111 feet. Long. 2° 52' W. Lat. 54° 58' N.


















FEBRUARY 1883.

Day.	Barometer at 32° and M. S. L.		Air Temperature.				Tension of Vapour.		Relative Humidity.		Wind, Direction and Force.		Cloud Amount.		Rain.	Remarks.	
	9 a.m.	9 p.m.	9 a.m.	9 p.m.	Min.	Max.	9 a.m.	9 p.m.	9 a.m.	9 p.m.	9 a.m.	9 p.m.	9 a.m.	9 p.m.	9 a.m.		
1	ins.	ins.	33°	33°	30°	38°	in.	in.	°/o	°/o	SE	4	E	4	5	0	ins.
2	29°47	29°35	33°	33°	30°	38°	186	163	95	85	SE	4	E	4	5	0	170
3	28°02	28°05	36°	37°	30°	40°	199	216	95	98	SE	3	SW	2	10	10	140
4	29°38	29°55	39°	39°	36°	41°	210	224	89	93	SW	3	Calm	0	10	10	040
5	29°88	30°04	40°	44°	38°	48°	215	250	87	86	SW	4	SW	4	9	10	020
6	30°08	30°07	44°	42°	41°	47°	232	204	80	76	SW	5	SE	6	10	5	—
7	30°00	29°86	39°	39°	37°	46°	186	173	77	72	E	7	SE	7	9	3	070
8	29°65	28°	37°	36°	35°	43°	204	183	90	85	SE	8	SW	2	10	0	010
9	29°	29°55	39°	39°	35°	42°	190	222	79	91	SE	7	SW	2	9	10	130
10	29°	29°35	39°	39°	30°	46°	167	204	92	85	N	2	SE	9	0	10	210
11	29°	29°21	42°	40°	37°	48°	217	218	82	89	SW	6	N	1	9	10	080
12	29°	29°39	39°	34°	33°	43°	204	172	85	86	SW	2	SE	3	10	1	100
13	29°	29°13	45°	41°	31°	47°	262	196	86	76	SW	10	S	3	10	1	120
14	29°	29°13	37°	37°	34°	45°	204	206	90	92	SW	6	SE	5	5	8	140
15	29°	29°41	45°	44°	36°	52°	284	250	94	86	S	9	SW	4	10	1	050
16	29°	29°05	42°	36°	36°	46°	230	198	84	92	SE	2	Calm	0	8	0	110
17	30°	30°33	37°	41°	31°	49°	193	204	88	79	Calm	0	S	4	0	0	—
18	30°	30°14	42°	43°	38°	47°	217	221	82	79	SE	6	SE	10	10	10	030
19	30°	30°03	39°	35°	35°	49°	204	205	85	99	SW	1	SW	1	1	10	020
20	30°	30°13	31°	37°	28°	46°	155	187	88	84	Calm	0	SW	2	1	10	—
21	30°	30°07	45°	47°	37°	51°	289	285	97	88	W	4	W	6	10	10	020
22	30°	30°16	47°	50°	46°	51°	319	301	98	84	W	5	Calm	0	10	10	010
23	29°	29°23	48°	41°	39°	52°	239	204	72	79	NW	6	SW	8	0	8	—
24	29°	29°68	42°	43°	39°	48°	227	236	86	85	SW	5	SW	6	8	5	—
25	29°	29°50	45°	45°	42°	49°	284	278	94	93	W	8	SW	5	10	8	—
26	29°	29°54	43°	41°	38°	49°	258	226	91	87	SW	2	S	2	3	5	—
27	29°	29°33	45°	44°	40°	47°	262	294	86	100	W	2	W	5	10	10	—
28	30°	30°47	40°	46°	38°	49°	235	295	95	94	SW	1	SW	3	8	10	—
Means	29°89	29°93	40°7	41°0	36°3	47°1	225	223	88°2	86°5	4°3	3°9	7°3	6°6	1°510		

SCARBOROUGH.

Height above Mean Sea Level, 129 feet. Long. 0° 23' W. Lat. 54° 17' N.

FEBRUARY 1883.

1	29°53	29°44	34°8	37°7	33°0	38°8	*192	*188	95	83	SW 1	E 4	4	2	*350	at times p.  op.
2	°01	28°96	41°7	42°8	36°1	43°3	*246	*268	93	98	SE 6	SW 1	10	8	*040	 (mist) op.
3	°44	29°58	37°7	38°6	37°0	43°4	*184	*192	81	82	SW 4	SW 5	3	4	—	 2p.  9p.
4	29°88	30°08	40°7	42°2	37°5	47°4	*226	*226	89	85	WSW 4	WSW 3	4	1	—	ga. and op.
5	30°16	°17	39°7	41°5	39°0	43°2	*231	*236	95	91	SW 3	S 3	8	2	—	 9a.
6	30°14	30°03	39°7	39°9	36°8	41°5	*218	*206	89	84	SE 6	SE 7	8	10	—	 10a.—1p.
7	29°85	29°89	38°7	37°8	35°5	40°3	*205	*215	88	95	SE 7	SE 3	10	10	*170	
8	°71	°57	38°2	40°7	37°3	40°7	*214	*252	93	99	SE 8	W 2	10	10	*370	
9	°69	°62	39°3	38°3	37°8	44°5	*232	*205	97	89	SW 1	S 2	7	1	*110	
10	°36	°24	47°2	42°9	37°8	49°7	*293	*269	91	98	S 3	Calm	0	2	*650	 (sleet) 2.30p.  9p.
11	°33	°71	38°4	35°6	35°1	45°1	*218	*186	94	90	WSW 4	WSW 2	9	0	*060	
12	°43	°33	44°5	43°7	34°8	46°3	*262	*251	90	88	SSE 6	S 4	10	9	*130	
13	°66	°86	38°5	39°9	36°0	44°9	*191	*204	82	83	SSW 4	SSW 4	2	3	*050	[and 2p.—4p.]
14	°75	°69	41°7	47°6	36°8	47°6	*236	*298	90	91	SSE 6	S 5	10	10	*080	Very red sky at sunrise.  8a.—11.30a.
15	29°84	29°96	42°7	39°7	39°2	49°1	*235	*208	85	85	SW 5	SW 2	1	0	*100	ga. and op.
16	30°36	30°42	39°7	39°2	34°6	47°1	*185	*204	75	85	WSW 3	W 1	1	4	—	a.
17	30°31	30°09	37°5	40°7	35°0	42°5	*184	*208	82	82	SSE 2	SE 2	4	10	*200	a.  after 10p.
18	29°96	29°97	38°7	38°8	38°0	44°5	*225	*218	96	93	S 3	NNW 1	10	6	*020	
19	30°10	30°15	39°8	38°2	37°7	40°5	*231	*214	95	93	ENE 2	WSW 2	10	5	*070	Wind ENE. till 5p.
20	°04	°13	41°7	48°1	36°8	49°8	*236	*306	90	91	SW 5	WSW 6	10	7	—	 (mist) ga.
21	°19	°17	48°6	51°1	46°8	54°5	*305	*311	90	83	WSW 5	WSW 7	9	7	*020	 10p.
22	°18	°53	49°6	41°1	40°6	51°8	*289	*204	81	79	WNW 5	WSW 3	6	3	—	Sun-dog 11a.  op.
23	°67	°61	44°7	40°1	37°8	51°0	*211	*196	72	79	WSW 4	WSW 4	1	2	—	ga.
24	°46	°53	46°5	46°5	38°5	49°5	*267	*268	86	86	WSW 7	WSW 3	5	9	—	ga. and op.  in places.
25	°03	°64	43°5	40°6	38°9	48°0	*218	*194	77	77	WSW 1	NW 1	1	0	—	ga.
26	°58	°45	40°0	41°7	36°2	50°5	*214	*218	87	84	SW 1	SW 3	4	2	—	 9a.
27	°31	°38	47°1	43°7	38°5	55°3	*241	*275	75	96	WSW 2	N 1	2	10	*010	ga.  5p.—4p.
28	30°49	30°34	42°2	49°9	39°5	53°5	*213	*293	81	82	WSW 1	WSW 5	8	9	*150	 after 10p.
Means	29°965	29°982	41°5	41°7	37°5	46°6	*229	*233	87°1	87°5	3°9	5°0	6°0	5°5	2°580	

DOUGLAS, ISLE OF MAN.

Height above Mean Sea Level, 137 feet. Long. 4° 29' W. Lat. 54° 10' N.

FEBRUARY 1883.

Day.	Barometer at 32° and M. S. L.		Air Temperature.				Tension of Vapour.		Relative Humidity.		Wind, Direction and Force.		Cloud Amount.		Rain.	Remarks.	
	9 a.m.	9 p.m.	9 a.m.	9 p.m.	Min.	Max.	9 a.m.	9 p.m.	9 a.m.	9 p.m.	9 a.m.	9 p.m.	9 a.m.	9 p.m.	9 a.m.		
1	ins.	ins.	34°	36°	32°	39°	in.	in.	%	%	Calm	0	ESE 6-7	4	10	ins. 457	[*] a. p. op. and at night.
2	29°44	29°23	34°	36°	32°	39°	188	193	93	91	NE 1	WNW 4	10	10	002	[*] a. p. (mist) ga.	
3	28°85	28°12	42°	39°	35°	45°	260	218	96	92	WSW 5	WNW 3	10	9	036	[*] a. Squally p.	
4	29°43	29°61	40°	42°	38°	42°	220	253	90	94	Calm	0	S 4	1	10	011	[*] a.
5	29°90	30°04	40°	46°	38°	46°	233	309	92	97	SSE 6	SE 6-7	10	0	—	[*] a. Squally p.	
6	30°05	29°99	45°	43°	43°	46°	266	235	88	84	SE 7	SE 7-8	9	10	175	Squally a. and p.	
7	29°02	29°12	41°	41°	41°	43°	230	227	88	87	SSW 5-6	SE 6	2	3	176	[*] till 8a. Squally a. and p. [reaching force 8-9 at night.	
8	29°62	29°66	45°	42°	41°	47°	267	243	89	90	SE 7-8	W 3	10	9	144	Squally a. [at night.	
9	29°41	29°54	42°	43°	40°	46°	242	245	95	87	Calm	0	SSE 6	8	10	403	[*] a. from 4p. force 8.
10	29°69	29°27	33°	43°	32°	45°	178	251	93	90	WSW 3	SSE 3	1	8	053	[*] from 9.30p.	
11	29°36	29°54	39°	41°	38°	44°	201	188	83	73	WSW 4	SE 5-6	3	5	195	Squally op.	
12	29°02	29°13	45°	43°	41°	45°	259	225	86	81	SSE 7-8	S 7-8	10	8	039	Squally a. and p. till 1p. [rop.	
13	29°53	29°71	41°	41°	41°	45°	231	231	75	88	SW 5	S 5	4	6	177	Squally force 9. till 3a. (force 8) at night.	
14	29°35	29°61	47°	45°	41°	49°	318	249	96	84	SSE 7	SW 4	10	3	130	Squally a. 5p.—5.15p. (sleet) p.	
15	29°63	30°02	43°	37°	37°	45°	258	187	90	82	SSE 7	WSW 2	10	0	081	Squally a. 5p.—5.15p. (sleet) p.	
16	30°33	30°25	43°	45°	36°	48°	216	249	75	84	SW 2	SSE 5	1	10	350	[*] a. Squally at night.	
17	30°01	29°78	44°	46°	43°	46°	283	306	97	99	SSE 7	S 6	10	10	310	Squally all day.	
18	29°98	30°06	40°	38°	37°	46°	233	220	93	94	NW 1	NNW 2	9	8	—	U p.	
19	30°17	30°10	40°	42°	34°	46°	215	250	87	91	WNW 1	SSW 4	7	10	086	[*] a. 8p.	
20	30°06	30°14	47°	47°	42°	50°	304	311	92	93	WSW 4	WSW 5	9	10	004		
21	29°21	29°15	48°	48°	46°	50°	329	330	98	99	WSW 4	SW 5	10	10	020		
22	29°33	29°62	45°	43°	43°	47°	243	225	82	81	WNW 4	W 2	2	8	—		
23	29°75	29°67	43°	44°	40°	46°	243	259	84	88	SW 3	SW 2	8	8	—		
24	29°58	29°62	47°	45°	43°	49°	311	295	97	98	W 5	W 1	7	8	—		
25	29°66	29°64	45°	45°	43°	47°	297	299	97	99	Calm	0	Calm	0	10	—	
26	29°57	29°48	43°	44°	41°	47°	273	295	98	100	SW 2	SW 3	10	10	—		
27	29°39	29°43	45°	45°	43°	51°	293	293	95	96	W 4	NNW 4	10	6	020	[*] 0 2.30p.—6p.	
28	30°54	30°46	44°	50°	40°	50°	275	334	95	93	NW 2	NW 4	7	3	010		
Means	29°895	29°921	43°1	43°4	39°9	46°8	253	257	90°5	92°3	3°7		4°2	7°2	7°6	2°899	

LLANDUDNO.

Height above Mean Sea Level, 88 feet. Long. 3° 50' W. Lat. 53° 21' N.

FEBRUARY 1883.

Day.	Barometer at 32° and M. S. L.		Air Temperature.				Tension of Vapour.		Relative Humidity.		Wind, Direction and Force.		Cloud Amount.		Rain.	Remarks.
	9 a.m.	9 p.m.	9 a.m.	9 p.m.	Min.	Max.	9 a.m.	9 p.m.	9 a.m.	9 p.m.	9 a.m.	9 p.m.	9 a.m.	9 p.m.	9 a.m.	
1	ins.	ins.	35.1	34.0	32.2	42.0	in.	in.	89	97	S	1	SE	4	8	ins. 244
2	29.49	29.20	35.1	34.0	32.2	42.0	1.82	1.89	89	97	SE	1	W	3	9	Fine till evening, then * showers.
3	28.82	28.21	43.5	40.8	32.8	46.0	2.64	2.18	94	86	SE	1	W	3	9	* showers a. Dull.
4	29.51	29.67	41.0	43.0	38.0	44.5	2.12	2.59	83	94	WSW	2	W	2	7	Damp a. Fine p.
5	29.06	30.08	44.3	47.3	40.6	51.3	2.18	2.72	75	84	SW	2	SW	2	3	Very fine.
6	30.11	30.07	46.0	42.0	40.8	49.1	2.51	2.09	82	79	SW	2	SW	2	8	Very fine.
7	29.98	29.79	41.0	41.2	37.5	49.1	2.12	2.14	83	83	S	3	S	4	10	Very fine.
8	29.69	29.61	45.0	42.4	40.4	48.3	2.18	2.20	73	82	S	2	SW	3	7	Fine day.
9	29.41	29.61	41.0	45.1	40.5	48.0	2.33	2.57	91	85	SW	1	SW	1	10	Squally, with * showers a. Fine p.
10	29.73	29.33	41.8	41.5	36.8	46.2	2.14	2.40	81	93	WSW	1	SW	8	2	Fine till 6 p., then squally
11	29.35	29.23	46.8	42.8	40.5	49.2	2.47	2.46	78	90	SW	1	SE	2	7	* showers a. Fine p.
12	29.41	29.61	41.0	39.0	36.5	44.0	2.12	2.18	83	77	SW	3	SW	4	5	Fine and bright.
13	29.03	29.22	45.8	44.3	38.2	49.5	2.67	2.86	87	64	SW	9	SW	9	10	Squally * rose about 5 a., subsided [about Noon; rose again 5 p.
14	29.62	29.77	40.0	41.3	34.6	47.1	2.22	2.28	90	88	S	2	SW	2	6	Dull p., with *.
15	29.70	29.48	48.3	46.7	40.8	54.0	3.28	2.18	98	69	SW	6	SW	3	10	Squally before 9 a. * showers.
16	29.66	30.07	45.8	40.5	39.8	47.0	2.38	2.21	78	88	S	4	SW	2	10	* showers a. Fine p. * later p.
17	30.41	30.29	41.7	43.2	38.4	50.0	2.20	2.09	84	76	SW	2	SW	2	3	Very fine.
18	30.05	29.87	45.7	47.0	42.2	47.5	2.27	2.08	75	93	SW	7	SW	6	8	Squally * Fine a.
19	30.01	30.08	41.0	41.0	39.0	48.8	2.12	2.31	83	90	W	1	W	1	10	Dull a. Very fine p.
20	29.20	29.19	45.0	41.8	36.8	47.0	2.45	2.21	82	84	WNW	1	W	1	7	Fine.
21	29.11	29.19	42.6	49.5	41.2	50.5	2.53	2.87	93	82	WSW	2	W	2	6	Very fine.
22	29.30	29.27	49.0	51.0	48.0	54.8	3.19	3.19	92	85	WSW	3	WSW	4	9	Very fine.
23	29.38	29.70	46.5	43.2	42.0	51.0	2.80	2.32	90	83	W	2	W	1	10	Very fine.
24	29.83	29.73	44.0	43.0	41.2	48.0	2.39	2.28	83	82	W	2	W	2	9	Very fine.
25	29.64	29.67	47.0	47.0	42.2	51.0	2.81	2.86	88	90	W	2	W	1	6	Very fine.
26	29.70	29.68	47.3	45.8	45.0	48.2	2.99	2.85	92	93	WSW	1	W	1	10	Dull, with * (mist).
27	29.62	29.55	45.0	45.2	37.4	49.8	2.52	2.56	84	85	W	1	W	1	0	Very fine.
28	29.45	29.47	48.0	48.0	40.2	50.2	2.64	3.22	79	97	WSW	2	W	1	2	Fine till 4 p., then * showers.
29	30.60	30.54	45.0	49.8	41.0	50.2	2.52	3.17	84	88	W	2	W	2	5	Very fine.
Means	29.944	29.978	44.1	43.8	39.5	48.7	2.45	2.45	84.8	85.3	2.6	2.7	6.8	6.7	2.785	

BUXTON.

Height above Mean Sea Level, 987 feet. Long. 1° 54' W. Lat. 53° 14' N.

FEBRUARY 1883.

1	29°59	29°36	29°1	32°1	27°7	32°6	*157	*179	98	99	SE	1	SE	1	7	10	* 9p.
2	28°92	28°14	41°4	37°3	31°0	43°1	*254	*217	98	97	SE	2	SW	2	10	10	* before ga.
3	29°57	29°69	34°9	36°3	32°8	41°0	*199	*198	98	93	W	2	SW	3	7	10	* n.
4	30°00	30°16	39°9	40°9	35°0	47°1	*206	*234	84	92	W	2	SW	1	5	7	—
5	22	30°16	40°1	36°6	34°4	44°0	*223	*211	90	98	SSW	2	SW	2	9	0	—
6	30°14	29°99	35°0	32°9	30°0	38°2	*189	*183	93	98	SE	3	SE	2	9	10	*220
7	29°87	29°85	34°2	35°5	32°9	43°6	*191	*196	97	95	SE	1	SE	2	10	10	* before ga. a. and p.
8	63	65	36°9	39°9	32°3	40°2	*215	*225	98	92	SE	2	SW	2	10	10	* before ga.
9	78	57	37°9	37°9	36°3	45°6	*200	*198	88	87	WSW	2	W	3	6	10	*360
10	37	29	44°4	40°6	37°0	46°3	*267	*239	91	95	SW	2	SW	2	8	10	*250
11	46	77	38°1	32°3	30°5	42°1	*196	*144	85	79	WSW	3	NW	2	1	2	* before ga. * A p.
12	34	41	40°9	37°4	31°0	43°6	*234	*215	92	96	SW	3	W	2	10	2	*360
13	71	88	35°4	37°9	33°3	43°1	*188	*204	92	90	S	3	SW	1	6	0	* before ga.
14	73	29°76	37°4	43°5	30°9	44°2	*215	*235	96	83	SW	3	SW	3	10	2	* 9a. and before.
15	29°86	30°07	39°9	36°2	35°0	46°3	*239	*205	98	96	SW	2	NW	2	7	8	* before ga.
16	30°44	30°47	40°4	36°9	32°8	48°5	*200	*178	80	82	WNW	2	SE	2	2	5	—
17	29	07	36°1	37°7	32°0	42°1	*182	*212	86	94	SW	2	SW	3	10	8	* before ga. U 9p.
18	00	04	36°4	35°4	34°8	40°6	*201	*203	94	98	NW	2	WNW	1	8	10	—
19	17	22	34°9	32°4	31°8	43°0	*176	*174	86	96	NW	2	NW	1	9	10	* before ga. * p.
20	15	26	41°6	45°6	31°7	48°0	*258	*277	98	91	SW	2	SW	2	10	9	*060
21	30	32	47°4	47°9	42°9	53°1	*295	*263	91	79	SW	3	SW	4	7	0	*050
22	31	63	44°9	37°9	35°6	49°0	*274	*208	92	91	W	4	WNW	3	9	0	—
23	86	75	38°3	36°5	35°0	46°5	*205	*216	89	100	W	2	W	3	8	4	—
24	61	62	43°3	43°6	33°8	51°6	*278	*246	99	86	W	2	NW	2	9	8	—
25	68	69	47°4	42°4	40°5	51°1	*303	*258	93	95	NW	2	NNW	1	4	10	—
26	65	51	39°9	39°6	37°3	45°1	*188	*202	76	83	SW	2	SW	2	7	10	—
27	44	45	37°9	45°9	37°9	47°2	*210	*297	92	97	W	3	SW	1	10	10	*360
28	30°57	30°58	37°9	36°9	36°9	47°1	*218	*211	96	97	NW	2	NW	1	8	10	*220
Means	30°024	30°048	39°0	38°4	34°0	44°8	*220	*215	91°8	92°1	2°3	2°0	7°7	7°3	4°730		

HILLINGTON, NORFOLK.

Height above Mean Sea Level, 88 feet. Long. 0° 33' E. Lat. 52° 48' N.

FEBRUARY 1883.

Day.	Barometer at 32° and M. S. L.		Air Temperature.				Tension of Vapour.		Relative Humidity.		Wind, Direction and Force.		Cloud Amount.		Rain.	Remarks.
	9 a.m.	9 p.m.	9 a.m.	9 p.m.	Min.	Max.	9 a.m.	9 p.m.	9 a.m.	9 p.m.	9 a.m.	9 p.m.	9 a.m.	9 p.m.	9 a.m.	
1	ins.	ins.	35.3	35.0	31.1	43.2	in.	in.	94	96	NE	0.5	SE	2	0	ins.
2	29.53	29.46	43.8	44.1	34.9	46.3	2.19	2.19	84	97	S	6	SW	3	10	10
3	29.04	28.99	43.8	44.1	34.9	46.3	2.19	2.19	84	97	WSW	5	SW	1	10	10
4	29.99	30.18	38.8	35.8	33.4	48.1	2.12	1.99	90	96	NW	2	WSW	0.5	7	1
5	30.25	30.20	38.1	37.6	33.1	47.7	2.24	2.09	97	93	SW	0.5	SE	1	10	1
6	30.15	30.01	38.9	38.8	36.6	44.6	2.11	2.00	90	85	SE	3	SE	6	3	3
7	29.88	29.90	37.6	36.6	34.7	39.3	1.84	1.99	84	92	SE	5	ESE	2	10	10
8	29.69	29.60	39.5	49.0	35.1	49.5	2.24	2.45	93	99	SE	5	S	0.5	10	10
9	29.73	29.73	39.2	39.0	38.4	49.8	2.35	1.99	98	84	W	1	SW	4	10	3
10	29.51	29.27	47.0	47.4	38.7	48.2	3.07	2.96	96	91	SW	4	SW	5	10	10
11	29.45	29.82	40.1	34.9	34.8	48.3	2.37	1.96	96	97	SW	5	NW	0.5	7	3
12	29.55	29.51	46.5	43.4	34.2	49.2	2.55	2.61	82	93	NW	6	S	3	10	8
13	29.71	29.01	40.9	38.9	35.5	48.4	1.95	2.15	77	91	SW	3	S	1	2	0
14	29.91	29.86	44.4	46.4	38.2	46.9	2.43	2.08	83	95	SW	4	SW	4	8	10
15	29.99	30.05	46.7	39.7	39.0	53.5	2.95	2.31	93	95	S	2	SW	1	6	3
16	30.42	30.	35.8	33.5	30.5	52.7	1.88	1.76	90	92	NW	1	SW	0.5	0	0
17	30.39	30.19	38.6	40.0	31.0	45.5	2.08	1.87	89	75	S	2	SSE	0.5	4	10
18	30.00	29.96	38.5	34.5	34.3	42.6	2.19	1.99	94	100	SSE	0.5	NW	1	10	10
19	29.04	30.18	37.5	36.1	33.1	42.4	2.14	2.04	96	96	WNW	1	NE	0.5	10	10
20	29.19	29.	39.2	46.3	34.3	50.0	2.29	3.02	96	97	SW	2	SW	3	10	10
21	29.35	33.3	44.9	47.5	42.2	54.7	2.86	3.27	96	99	SW	2	SW	4	10	6
22	29.28	29.62	51.2	39.9	38.3	52.5	3.22	1.99	86	81	NW	5	W	4	10	0
23	29.76	29.	40.6	39.5	34.3	49.3	1.97	2.10	78	87	SW	1	WSW	0.5	5	1
24	29.62	29.	40.0	42.3	31.4	55.7	2.31	2.59	94	96	SW	1	SW	1	6	0
25	29.66	29.65	44.6	38.9	37.9	53.3	2.52	2.32	86	99	NW	0.5	N	0.5	8	5
26	29.63	29.52	38.9	37.7	29.1	51.4	2.37	2.10	100	93	S	1	S	1	8	0
27	29.43	29.	40.9	35.9	33.1	51.7	2.28	2.16	94	98	SW	1	S	1	6	10
28	30.51	30.41	45.1	43.7	40.1	51.6	2.81	2.53	93	88	N	1	W	1	8	10
Means	30.049	30.060	41.1	40.3	35.1	48.3	2.34	2.35	90.5	92.8	2.5		1.9	7.4	5.3	3.008

CHURCHSTOKE.

Height above Mean Sea Level, 538 feet. Long. 3° 5' W. Lat. 52° 31' N.

FEBRUARY 1883.

Day.	Barometer at 32" and M. S. L.		Air Temperature.				Tension of Vapour.		Relative Humidity.		Wind, Direction and Force.		Cloud Amount.		Rain.	Remarks.
	9 a.m.	9 p.m.	9 a.m.	9 p.m.	Min.	Max.	9 a.m.	9 p.m.	9 a.m.	9 p.m.	9 a.m.	9 p.m.	9 a.m.	9 p.m.	9 a.m.	
1	ins.	ins.	30.4	37.2	30.0	43.1	in.	in.	0.1	0.1	E 3	E 6	9	10	ins.	☀ * 2 ☀
2	29.55	29.15	30.4	37.2	30.0	43.1	in.	in.	0.1	0.1	E 3	E 6	9	10	ins.	☀ * 2 ☀
3	29.59	29.71	38.3	41.5	35.5	45.6	204	234	88	90	SW 3	SSW 4	5	7	0.010	☀ before 9a. Dull day, with ☀.
4	30.03	30.11	41.8	44.3	36.0	51.1	235	259	89	89	SSW 2	S 2	4	7	—	☀
5	30.16	30.10	43.3	36.9	36.0	46.1	243	190	87	87	SSE 3	NNE 2	6	2	—	☀
6	30.03	29.80	38.5	37.8	35.0	44.4	221	207	95	91	SSE 3	SE 2	6	8	—	☀
7	29.74	29.75	44.3	40.6	37.0	52.1	260	218	89	86	SSW 1	ESE 4	3	7	0.170	☀
8	29.48	29.65	44.8	42.1	39.0	47.6	276	241	93	90	SE 3	S 1	8	10	0.028	☀
9	29.76	29.47	41.3	40.8	32.5	47.1	202	253	78	99	SSW 1	S 5	2	10	0.913	☀
10	29.39	29.27	46.3	42.8	38.0	48.1	280	244	90	89	S 2	NNW 1	6	4	0.330	☀
11	29.50	29.70	38.5	38.3	33.5	43.1	189	204	82	88	WSW 4	SSE 5	6	4	0.425	☀
12	29.22	29.39	44.1	38.3	37.0	48.1	285	218	98	91	SE 6	SSW 4	10	2	0.600	☀
13	29.72	29.87	36.9	34.9	33.0	44.6	214	188	97	93	S 4	S 3	7	2	0.400	☀
14	29.59	29.77	45.8	41.8	33.7	51.6	287	245	93	93	SE 6	S 3	10	2	0.288	☀
15	29.81	29.13	42.1	36.4	36.0	49.1	263	186	98	87	SSE 5	WSW 4	10	4	0.170	☀
16	30.46	30.42	40.1	39.8	31.5	49.6	204	213	82	88	SE 2	SSE 3	2	6	—	☀
17	30.19	29.96	41.8	42.5	38.0	44.3	235	259	89	95	SE 6	SE 6	9	10	0.215	☀
18	29.99	30.10	41.3	33.4	32.0	46.4	231	182	89	95	W 3	W 2	5	4	0.207	☀
19	30.29	30.23	36.9	38.3	32.3	47.1	190	204	87	88	WSW 3	W 2	3	10	0.020	☀
20	30.18	30.33	46.8	46.0	38.0	51.1	298	262	93	85	SW 4	SW 4	8	7	—	☀
21	30.37	30.34	50.6	49.6	44.5	55.1	309	322	84	91	SW 4	SW 7	6	7	0.030	☀
22	30.39	30.71	48.9	38.5	37.2	50.1	336	193	98	83	SW 4	WSW 3	10	0	0.039	☀
23	30.82	30.79	38.8	39.8	33.0	51.1	212	213	90	88	W 2	W 4	4	5	—	☀
24	30.67	30.70	47.1	43.8	38.0	54.6	295	259	91	91	WNW 6	W 2	5	8	—	☀
25	30.67	30.69	44.8	39.3	38.0	50.1	243	197	82	83	NNW 1	NNW 1	5	0	—	☀
26	30.60	30.58	34.9	42.1	31.0	51.3	188	241	93	90	N 1	NW 3	10	9	—	☀
27	30.48	30.48	44.3	47.9	41.0	51.1	260	329	89	99	W 3	WNW 3	8	9	0.015	☀
28	30.55	30.54	47.1	43.8	43.0	53.6	295	254	91	89	W 4	W 3	8	4	0.070	☀
Means	30.002	30.035	42.3	40.6	35.8	48.8	246	230	90.0	90.5	3.3	3.4	6.6	5.9	5.590	

GELDESTON (BECCLES).

Height above Mean Sea Level, 37 feet. Long. 1° 31' E. Lat. 52° 28' N.

FEBRUARY 1883.

Day.	Barometer at 32" and M. S. L.		Air Temperature.				Tension of Vapour.		Relative Humidity.		Wind, Direction and Force.		Cloud Amount.		Rain.	Remarks.
	9 a.m.	9 p.m.	9 a.m.	9 p.m.	Min.	Max.	9 a.m.	9 p.m.	9 a.m.	9 p.m.	9 a.m.	9 p.m.	9 a.m.	9 p.m.	9 a.m.	
1	29.50	29.50	36.0	35.1	33.9	46.1	193	185	91	90	NNE 1	SSE 1	5	8	0.030	☀ 9a.
2	29.11	29.02	43.8	43.9	34.8	47.6	245	266	85	93	S 5	SW 4	10	10	0.270	☀, force 6, during the day, reaching 8 11.30p.
3	29.65	29.77	39.2	37.9	35.9	46.7	199	207	83	91	SW 3	SW 2	8	0	0.030	☀ 9a. ☀ 9p.
4	29.97	30.19	42.0	38.0	35.4	49.5	227	210	86	92	W 2	W 1	9	0	—	☀ 9.30a. ☀ on grass, 9p.
5	30.26	30.24	38.1	39.1	32.7	49.6	225	237	98	99	Calm	E 1	7	0	—	☀ 9a. ☀ 9p. ☀ 11a. ☀ 6p.
6	30.18	30.06	41.0	40.0	37.6	43.1	219	205	86	83	ESE 3	ESE 4	8	0	—	☀ 9a. ☀ on grass 9p. ☀ 9p.
7	29.92	29.91	38.0	38.8	36.9	40.0	190	217	83	92	SSE 4	SE 2	10	10	0.170	☀
8	29.74	29.63	39.4	48.0	38.0	48.5	233	335	97	100	SE 4	S 2	10	10	0.260	☀ from 4p.
9	29.70	29.80	41.0	40.1	39.8	49.6	255	208	99	84	NNW 1	SSW 2	10	0	0.240	☀
10	29.58	29.34	45.2	47.0	39.8	47.0	295	271	98	85	SSW 4	S 7	10	10	0.290	☀ Noon-7p.
11	29.47	29.87	40.9	38.9	38.3	47.8	235	191	92	82	WSW 3	S 1	10	1	—	☀ 9p.
12	29.65	29.53	46.1	44.1	37.8	48.5	264	262	85	90	S 4	SSW 2	10	10	0.090	☀ (force 7) 10.30a.
13	29.82	30.03	41.9	41.1	39.4	49.6	226	232	86	90	SSW 2	S 1	2	0	—	☀ 9a. ☀ 9p.
14	29.99	29.90	45.1	46.0	39.3	46.8	234	287	78	93	S 5	SSW 5	9	10	0.090	☀ 8.35a. ☀ (force 7) p.
15	29.98	30.03	46.1	43.1	42.8	50.7	305	256	98	92	SSW 2	SW 1	10	9	0.400	☀ 3.45p-3.55p. ☀ 5p. ☀ 10p.
16	30.39	30.50	37.4	36.0	33.0	49.6	196	201	88	95	WNW 2	ESE 1	0	0	0.010	☀ 9a. ☀ 9p. ☀ 10p.
17	30.42	30.24	39.0	41.0	31.9	46.4	201	213	85	83	S 1	S 2	0	10	—	☀ 9a.
18	30.29	30.04	41.0	38.8	37.8	42.0	215	232	84	99	S 2	WNW 1	10	10	0.100	☀
19	30.19	30.19	36.5	33.1	32.7	42.1	208	185	96	98	W 1	NW 1	10	0	0.030	☀
20	29.22	29.26	37.1	47.4	31.0	47.4	201	306	91	94	WSW 1	WSW 1	10	10	0.010	☀
21	29.35	29.34	46.0	50.9	43.3	54.0	287	323	93	87	WSW 3	WSW 3	9	8	—	☀
22	29.29	29.61	52.0	39.2	38.9	53.8	330	199	85	81	WSW 4	W 1	10	0	—	☀
23	29.76	29.70	41.0	39.4	35.6	49.9	199	214	78	89	W 2	SW 1	0	0	—	☀
24	29.62	29.60	38.1	44.0	33.0	55.1	225	283	98	98	W 2	WNW 1	10	0	—	☀ on grass early a. ☀ 9a. ☀ 9p.
25	29.65	29.67	46.0	38.0	37.2	55.5	283	218	92	96	WNW 1	E 1	7	0	—	☀ 9a. ☀ 9p.
26	29.64	29.51	36.3	39.9	31.7	48.9	210	227	93	93	Calm	SW 1	1	0	—	☀ 9a. ☀ 9p. ☀ during day. ☀ 9p.
27	29.41	29.37	40.8	46.0	34.0	50.5	234	299	92	94	W 1	WSW 1	6	10	0.030	☀ 9a. ☀ 9p. ☀ during day. ☀ 9p.
28	30.49	30.38	45.1	44.9	38.9	54.6	274	254	91	86	NNW 1	WSW 1	8	9	0.210	☀ early a.
Means	30.064	30.076	41.4	41.5	36.5	48.6	236	240	89.9	91.1	2.3	1.9	7.5	4.8	2.320	

CHELTENHAM.

Height above Mean Sea Level, 184 feet. Long. 2° 3' W. Lat. 51° 54' N.

FEBRUARY 1883.

Day.	Barometer at 32° and M. S. L.		Air Temperature.				Tension of Vapour.		Relative Humidity.		Wind, Direction and Force.		Cloud Amount.		Rain.	Remarks.			
	9 a.m.	9 p.m.	9 a.m.	9 p.m.	Min.	Max.	9 a.m.	9 p.m.	9 a.m.	9 p.m.	9 a.m.	9 p.m.	9 a.m.	9 p.m.	9 a.m.				
1	ins.	ins.	32.8	38.0	37.4	38.5	in.	in.	0.180	214	97	93	S	2	S	10	10	ins.	Beautiful day. Squally ☀ at night.
2	29.54	29.21	46.7	39.5	36.0	49.3	293	216	92	90	S	4	SW	3	10	10	0.570	☀ all past n. ☀ all day.	
3	29.65	29.75	39.6	41.4	37.5	45.4	195	203	80	79	SW	4	S	4	10	0.010	Beautiful day, till 8p.		
4	30.03	30.18	41.5	42.1	39.4	47.5	234	240	90	90	W	2	W	2	0	0.010	Very fine and bright.		
5	30.19	30.11	41.4	38.3	37.5	48.4	237	199	91	87	S	4	SE	3	6	0	—	Very fine and bright.	
6	30.04	29.88	37.4	37.7	36.0	42.5	224	199	91	83	SE	5	SE	4	2	1	0.150	Very fine and bright. ☀ at night.	
7	29.76	29.80	44.6	41.0	37.2	50.6	261	242	89	94	S	2	S	5	1	9	0.230	Most lovely day.	
8	29.47	29.62	44.0	44.6	40.0	50.4	272	283	94	96	SE	6	S	2	10	10	0.220	Dull, with ☀ all day.	
9	29.77	29.59	37.7	44.3	34.2	46.6	214	224	95	77	Calm	0	S	7	5	10	0.460	Day fine. ☀ at night. ☀	
10	29.43	29.29	49.0	42.2	41.2	51.8	311	263	87	97	S	4	NW	1	10	10	0.690	Squally ☀ n. Dull a. ☀ 2p. ☀	
11	29.54	29.71	41.4	43.2	35.8	41.0	204	246	79	88	SW	2	SW	3	5	10	0.150	☀ showers a. Very fine p.	
12	29.33	29.47	45.4	42.2	40.0	49.5	248	194	82	73	S	10	SW	3	10	1	0.270	Squally ☀ 2 n. and a. Calm p. ☀	
13	29.73	29.92	40.0	41.5	37.5	47.4	201	216	82	83	S	3	SW	5	7	1	0.310	Very fine and bright. ☀ Fine later.	
14	29.70	29.81	47.1	47.7	37.0	50.4	293	280	91	85	S	10	S	3	10	9	0.370	Squally ☀ 2 a. Calm p. ☀	
15	29.87	30.11	45.4	40.0	39.4	50.2	264	213	88	86	S	4	SW	1	4	3	0.080	☀ a. ☀ 11a. Bright p. ☀	
16	30.47	30.46	34.5	40.0	28.2	47.8	144	193	72	78	Calm	0	SW	1	4	3	0.110	☀ a. Very fine day. ☀ sp. ☀	
17	30.28	30.07	42.0	42.6	38.0	45.8	212	213	80	79	SE	4	SE	3	7	10	0.240	Very fine day.	
18	29.98	29.05	39.8	35.8	33.5	45.4	235	220	96	96	W	1	W	1	0	7	0.100	☀ early a. Day fine and bright, ☀ but with ☀ showers.	
19	30.14	30.25	37.1	33.1	33.0	47.0	199	174	90	92	NW	1	NW	1	5	10	0.010	Very fine and bright. ☀ 7p. ☀	
20	30.23	30.33	43.8	47.9	33.0	51.0	261	304	92	93	SW	1	SW	2	10	10	0.010	Dull all day.	
21	30.40	30.42	48.8	49.2	44.8	53.5	307	307	89	89	SW	3	SW	3	10	5	—	Very fine day.	
22	30.39	30.72	50.2	41.0	38.8	53.4	317	196	88	76	SW	3	SW	1	10	0	—	☀ early a. Very fine all day.	
23	30.83	30.79	39.3	40.3	31.0	49.0	198	215	83	87	W	1	W	1	5	1	—	☀ a. Very fine.	
24	30.70	30.60	41.6	45.6	36.5	55.5	252	272	96	89	W	1	W	1	5	10	—	☀ a. Calm and beautiful day.	
25	30.69	30.69	44.5	39.6	39.5	51.7	255	235	87	97	Calm	0	Calm	0	3	0	—	☀ (mist) a. Very splendid day. ☀ First seen. Apricots in bloom.	
26	30.65	30.56	39.5	41.4	39.2	49.4	226	231	94	89	S	2	S	1	10	0	0.010	Gloomy till noon, then very fine.	
27	30.50	30.48	39.4	45.8	29.8	51.2	229	204	95	67	Calm	0	Calm	0	10	10	0.010	Very fine day.	
28	30.52	30.52	40.6	45.0	45.0	53.6	231	246	98	82	W	1	Calm	0	10	1	0.060	Dull a., then very fine.	
Means	30.023	30.061	42.2	41.8	36.6	48.9	241	229	88.9	86.4	2.9	2.3	6.6	5.8	4.600				

MARLBOROUGH.

Height above Mean Sea Level, 471 feet. Long. 1° 43' W. Lat. 51° 25' N.

FEBRUARY 1883.

Day.	Barometer at 32° and M. S. L.		Air Temperature.				Tension of Vapour.		Relative Humidity.		Wind, Direction and Force.		Cloud Amount.		Rain.	Remarks.
	9 a.m.	9 p.m.	9 a.m.	9 p.m.	Min.	Max.	9 a.m.	9 p.m.	9 a.m.	9 p.m.	9 a.m.	9 p.m.	9 a.m.	9 p.m.	9 a.m.	
1	ins.	ins.	32° 7'	37° 9'	31° 5'	39° 8'	in.	in.	94	94	Calm	0	10	10	ins.	☁ a.
2	28° 86	31	44° 9'	37° 0'	35° 0'	46° 8'	288	202	97	92	S	3	10	10	330	☁ a.
3	29° 70	29° 80	36° 9'	36° 9'	35° 4'	44° 0'	194	194	89	89	SW	2	5	10	020	☁ a.
4	30° 08	30° 21	38° 6'	40° 8'	36° 1'	48° 4'	203	241	87	95	Calm	0	0	9	—	☁ p.
5	22	30° 13	39° 8'	36° 6'	36° 1'	46° 8'	229	196	94	91	S	1	9	0	—	☁ a. ☁ p.
6	30° 09	29° 91	34° 4'	37° 7'	32° 9'	42° 0'	196	212	99	94	Calm	0	9	10	—	☁ a.
7	29° 81	82	42° 5'	40° 4'	37° 2'	52° 2'	256	236	94	95	Calm	0	8	10	230	☁ (mist) ga. ☁ p.
8	52	65	44° 7'	42° 8'	40° 2'	51° 9'	234	231	99	84	Calm	0	10	10	330	☁ a.
9	81	68	37° 9'	43° 3'	37° 2'	49° 0'	224	225	93	80	Calm	0	5	10	670	☁ (mist) ga. ☁ p.
10	50	33	47° 6'	39° 7'	39° 4'	48° 1'	315	239	95	93	SSW	2	10	0	1130	☁ a.
11	59	80	37° 7'	39° 9'	37° 0'	43° 9'	202	231	92	95	WSW	1	3	10	200	☁ a.
12	44	53	43° 4'	39° 6'	39° 3'	46° 4'	241	211	85	87	S	5	10	1	430	☁ a.
13	79	97	39° 5'	40° 8'	36° 6'	46° 7'	210	229	87	91	SW	3	9	6	120	☁ a.
14	82	29° 85	45° 6'	46° 6'	40° 0'	47° 7'	230	294	93	93	S	4	10	2	400	☁ a.
15	29° 92	30° 13	44° 6'	37° 1'	37° 0'	48° 3'	271	207	92	94	SSW	3	9	1	200	☁ a.
16	30° 49	50	34° 5'	36° 9'	30° 9'	50° 0'	184	190	92	87	Calm	0	0	5	—	☁ (mist) ga. ☁ a. and p.
17	30° 35	13	39° 2'	40° 1'	35° 0'	46° 9'	208	212	87	85	S	1	10	10	420	☁ a.
18	29° 99	05	41° 5'	36° 8'	36° 1'	48° 6'	253	200	97	92	NNW	1	7	9	010	☁ a.
19	30° 16	28	36° 4'	34° 8'	33° 9'	46° 0'	196	180	92	89	NW	1	8	10	050	☁ p. "Watery" moon.
20	28	37	40° 8'	44° 7'	33° 9'	48° 0'	246	270	97	91	SW	1	10	10	—	☁ (mist) ga. "Watery" moon.
21	46	47	46° 9'	50° 7'	42° 4'	52° 1'	302	339	95	92	W	1	10	10	020	☁ p.
22	45	73	48° 2'	37° 3'	37° 1'	51° 8'	319	189	95	86	W	2	10	0	—	☁ (mist) ga. ☁ a. and p.
23	86	82	38° 0'	36° 7'	32° 3'	50° 1'	203	198	89	91	Calm	0	4	0	—	☁ (mist) ga. ☁ a. and p.
24	75	71	41° 9'	43° 2'	32° 2'	50° 9'	257	268	97	96	W	1	10	10	—	☁ (mist) ga. ☁ p.
25	71	71	42° 9'	40° 2'	40° 0'	51° 1'	245	236	89	95	Calm	0	5	9	—	☁ (mist) ga. ☁ p.
26	68	58	39° 5'	36° 9'	35° 0'	47° 4'	226	211	94	97	SSW	1	10	10	—	☁ (mist) ga. ☁ a.
27	51	50	42° 5'	41° 9'	36° 5'	49° 9'	231	255	85	95	WNW	2	10	10	010	☁ (mist) ga.
28	30° 54	30° 52	46° 7'	42° 9'	41° 9'	52° 7'	312	263	98	95	Calm	0	10	0	040	☁ (mist) ga.
Means	30° 069	30° 098	41° 1'	40° 0'	36° 4'	48° 1'	242	228	93° 0'	91° 6'	1° 3'	1° 0'	7° 9'	6° 9'	5° 500	

MARGATE.

Height above Mean Sea Level, 83 feet. Long. 1° 24' E. Lat. 51° 24' N.

FEBRUARY 1883.

1	29° 51	29° 50	40° 1	40° 9	36° 1	43° 8	*186	*215	74	84	NNE 1	SE 3	7	10	0°80	☁ a. Day bright and sunny.
2	13	23	45° 6	40° 1	40° 1	47° 8	*236	*214	77	86	S 6	SW 8	10	10	1°90	☁ (heavy gale) ☁ all day.
3	29° 76	29° 85	39° 7	38° 7	35° 8	45° 9	*226	*212	92	90	SW 3	SW 3	1	1	0°50	Sunny a. ☁ showers p. ☁ ^o 1p. Cold
4	30° 06	30° 24	39° 7	42° 1	37° 0	49° 6	*220	*253	90	94	SW 2	SW 1	1	10	—	Beautiful spring-like day.
5	28	23	42° 1	42° 0	38° 0	49° 6	*259	*238	97	86	SSW 1	E 2	10	0	—	☁ ga. Beautiful spring-like day.
6	30° 14	30° 03	39° 1	41° 6	38° 1	43° 6	*199	*212	84	81	SE 1	SE 3	1	0	—	Beautiful spring-like day, but colder.
7	29° 90	29° 90	36° 8	39° 2	35° 1	42° 3	*182	*233	84	97	SSE 2	SE 1	10	10	2°40	☁ ^o 11a, then ☁ nearly all day.
8	70	66	40° 7	50° 2	38° 7	51° 8	*252	*351	99	97	SE 2	SW 2	10	10	3°20	☁ nearly all day. Mild at night.
9	72	86	40° 9	41° 0	39° 6	51° 5	*252	*230	99	90	WNW 1	SW 2	10	0	3°30	☁☁ a. ☁ till Noon, then very fine.
10	64	42	40° 6	46° 9	39° 0	47° 2	*234	*276	93	87	SSW 6	SW 5	10	10	2°80	☁☁ all day.
11	57	93	42° 7	39° 7	39° 7	46° 9	*235	*230	85	94	SW 3	NW 1	8	9	0°30	Sunny all day. ☁ 7p.
12	69	29° 60	46° 1	43° 8	39° 6	48° 2	*240	*270	77	95	S 3	SW 3	10	10	0°90	Sunny till 5p.
13	29° 84	30° 06	42° 0	40° 4	39° 5	50° 3	*247	*220	93	88	SSW 2	SW 1	2	0	—	Sunny all day.
14	30° 05	29° 99	43° 9	46° 1	40° 0	47° 0	*247	*284	86	91	S 3	S 6	9	10	1°90	Fine a. ☁ ² ☁ p.
15	02	30° 08	47° 0	43° 3	42° 9	51° 0	*307	*263	96	94	SSW 3	SW 1	10	2	0°50	☁ ² 4p. ☁ 7p., then fine.
16	45	53	39° 4	35° 8	35° 3	47° 4	*199	*193	83	92	NW 1	Calm 0	0	0	—	Bright sunny day.
17	44	30° 26	38° 0	41° 5	34° 8	45° 6	*211	*211	92	81	SW 1	NE 2	0	10	—	☁ 7p. Dull.
18	04	29° 93	40° 3	41° 3	39° 1	43° 2	*238	*230	95	89	S 3	NW 1	10	5	2°10	Dull a. ☁ 11a.—5p.
19	07	30° 21	37° 8	40° 1	33° 8	42° 6	*211	*202	93	81	W 1	NW 1	10	1	0°30	Dull day. ☁ 6p. ☁ 9p.
20	30	35	37° 7	46° 7	33° 6	46° 8	*198	*302	88	95	SW 2	SW 3	10	10	0°60	Very dull day.
21	45	45	45° 2	48° 0	43° 6	51° 1	*258	*323	86	97	SW 3	SW 4	10	4	—	Dull day.
22	41	65	48° 9	44° 5	43° 6	53° 6	*329	*224	95	76	SW 3	S 1	10	2	—	Fine and sunshiny.
23	82	77	40° 3	37° 5	36° 1	48° 7	*208	*199	84	89	WNW 1	SW 1	2	0	—	Beautiful day.
24	69	64	39° 8	46° 2	33° 1	49° 4	*208	*285	85	92	WSW 1	SW 1	0	0	0°10	Red sunrise. ☁ ga. Beautiful day.
25	68	69	45° 0	44° 8	40° 5	51° 4	*269	*269	90	91	W 1	Calm 0	10	10	—	☁ a. Splendid morning. Dull p.
26	65	55	44° 2	36° 6	36° 1	46° 7	*261	*203	90	94	Calm 0	SW 1	10	0	—	☁☁☁ a. Dull a. Fine p.
27	49	43	40° 1	44° 7	35° 1	46° 2	*212	*251	85	85	W 1	SW 2	10	10	0°20	Dull a.
28	30° 50	30° 45	46° 1	44° 3	42° 8	53° 2	*293	*253	94	87	Calm 0	SW 1	10	0	1°70	☁☁☁ till Noon. Pleasant day on the whole.
Means	30° 107	30° 124	41° 8	42° 5	38° 1	47° 9	*236	*245	88° 8	89° 4	2° 0	2° 1	6° 8	5° 1	2° 250	

STRATHFIELD TURGISS.

Height above Mean Sea Level, 195 feet. Long. 1° 0' W. Lat. 51° 20' N.

FEBRUARY 1883.

Day.	Barometer at 32° and M. S. L.		Air Temperature.				Tension of Vapour.		Relative Humidity.		Wind, Direction and Force.		Cloud Amount.		Rain.	Remarks.		
	9 a.m.	9 p.m.	9 a.m.	9 p.m.	Min.	Max.	9 a.m.	9 p.m.	9 a.m.	9 p.m.	9 a.m.	9 p.m.	9 a.m.	9 p.m.	9 a.m.			
1	ins.	ins.	32° 4'	40° 1'	31° 0'	43° 2'	in.	in.	96	93	Calm	0	SW	4	10	10	ins.	☁ a. Squally ☁ op.
2	29° 56	29° 33	32° 4'	40° 1'	31° 0'	43° 2'	176	231	90	92	SE	4-3	SW	4-5	10	10	450	☁ a. and p.
3	28° 92	28	47° 1'	37° 2'	30° 2'	48° 3'	295	224	91	93	SE	4-3	SW	4-5	10	10	295	☁ a.
4	29° 73	29° 82	40° 1'	38° 2'	35° 7'	47° 1'	208	197	84	86	SW	3-4	W	2	3	10	047	
5	30° 09	30° 21	39° 6'	40° 7'	35° 6'	48° 8'	223	243	92	96	W	2	W	1	0	7	—	
6	25	30° 21	41° 0'	38° 1'	35° 8'	49° 1'	235	194	92	84	S	1	SE	2	6	0	—	
7	30° 09	29° 94	37° 2'	37° 1'	32° 2'	44° 3'	210	205	94	93	SE	1	SE	3	10	9	197	
8	29° 83	87	41° 3'	39° 5'	35° 4'	50° 5'	249	236	96	98	SE	3	SE	3	9	10	158	
9	55	61	46° 0'	46° 3'	38° 2'	52° 3'	304	307	98	98	SE	2	SW	2	10	10	343	
10	80	77	40° 2'	43° 3'	38° 0'	49° 2'	240	224	96	80	W	2	SW	3-4	5	3	414	Squally ☁ op.
11	53	33	48° 5'	43° 7'	42° 2'	50° 1'	316	269	94	94	SW	3	W	1	10	0	754	
12	60	83	41° 0'	41° 6'	38° 2'	46° 3'	221	230	86	88	SW	3	SE	3	3	10	157	
13	52	50	44° 5'	43° 3'	40° 2'	48° 1'	259	247	89	88	S	3-4	SW	1	10	7	477	Squally ☁ a. ☁ p.
14	82	99	43° 7'	41° 4'	38° 2'	47° 6'	237	231	83	89	W	2	SW	2	2	1	048	
15	90	29° 80	45° 8'	48° 7'	40° 0'	48° 8'	289	316	94	92	S	3-4	SW	2	10	7	438	Squally ☁ a.
16	29° 95	30° 11	48° 3'	40° 8'	38° 5'	52° 5'	296	289	88	95	SW	2	NW	2	6	1	168	☁ a.
17	30° 50	52	38° 0'	36° 1'	28° 7'	50° 1'	197	203	86	95	W	2	NW	1	1	0	—	☁ a.
18	30° 39	17	39° 3'	42° 5'	29° 7'	47° 7'	213	211	80	79	S	2	SW	3	8	10	326	
19	29° 98	04	42° 4'	35° 0'	29° 6'	49° 2'	262	166	96	80	S	1	NW	1	10	8	—	
20	30° 14	25	40° 0'	39° 0'	32° 2'	45° 8'	218	214	89	90	NW	2	NW	1	7	10	018	
21	28	36	42° 0'	48° 2'	33° 9'	49° 6'	254	301	95	90	SW	2	SW	1	10	10	—	
22	47	48	47° 7'	49° 4'	43° 2'	54° 4'	308	338	94	96	W	3	W	3	10	7	—	
23	44	68	50° 2'	40° 3'	40° 2'	54° 3'	336	212	93	85	W	3	W	1	10	0	—	
24	86	80	38° 4'	38° 3'	32° 3'	51° 4'	202	215	87	94	W	2	W	1	0	0	—	
25	73	70	42° 6'	45° 2'	32° 9'	54° 4'	264	287	97	96	W	3	W	3	10	10	—	
26	71	69	44° 3'	43° 3'	41° 7'	50° 5'	268	262	92	94	W	0-1	NW	2	10	10	—	
27	69	58	41° 3'	38° 4'	37° 7'	47° 3'	242	220	94	95	W	2	NW	2	10	10	—	☁ a.
28	52	47	43° 3'	43° 8'	37° 2'	51° 4'	240	263	86	92	NW	2	W	1	10	2	—	
29	30° 54	30° 51	48° 5'	45° 4'	42° 2'	55° 8'	323	275	96	91	W	1	W	1	10	5	132	
Means	30° 08½	30° 10¼	42° 7'	41° 6'	36° 1'	49° 6'	253	241	91° 7'	90° 8'	2° 2'		2° 0'	7° 5'	6° 3'	4° 42½		

ST. LEONARDS.

Height above Mean Sea Level, 116 feet. Long. 0° 33' E. Lat. 50° 51' N.










































FEBRUARY 1883.

Day.	Barometer at 32° and M. S. L.		Air Temperature.				Tension of Vapour.		Relative Humidity.		Wind, Direction and Force.		Cloud Amount.		Rain.	Remarks.
	9 a.m.	9 p.m.	9 a.m.	9 p.m.	Min.	Max.	9 a.m.	9 p.m.	9 a.m.	9 p.m.	9 a.m.	9 p.m.	9 a.m.	9 p.m.	9 a.m.	
1	ins.	ins.	35.4	43.4	34.5	44.2	1.192	2.224	93	79	NW 2	SW 6	0	10	ins.	—
2	29.53	29.45	35.4	43.4	34.5	44.2	1.192	2.224	93	79	NW 2	SW 6	0	10	0.069	—
3	29.58	29.45	35.4	43.4	34.5	44.2	1.192	2.224	93	79	NW 2	SW 6	0	10	0.219	—
4	29.79	29.88	35.4	43.4	34.5	44.2	1.192	2.224	93	79	NW 2	SW 6	0	10	0.080	—
5	30.11	30.26	35.4	43.4	34.5	44.2	1.192	2.224	93	79	NW 2	SW 6	0	10	0.005	—
6	30.12	30.00	35.4	43.4	34.5	44.2	1.192	2.224	93	79	NW 2	SW 6	0	10	0.005	—
7	29.88	29.80	35.4	43.4	34.5	44.2	1.192	2.224	93	79	NW 2	SW 6	0	10	0.472	—
8	29.65	29.65	35.4	43.4	34.5	44.2	1.192	2.224	93	79	NW 2	SW 6	0	10	0.350	—
9	29.77	29.80	35.4	43.4	34.5	44.2	1.192	2.224	93	79	NW 2	SW 6	0	10	0.360	—
10	29.66	29.43	35.4	43.4	34.5	44.2	1.192	2.224	93	79	NW 2	SW 6	0	10	0.544	—
11	29.63	29.91	35.4	43.4	34.5	44.2	1.192	2.224	93	79	NW 2	SW 6	0	10	0.104	—
12	29.66	29.66	35.4	43.4	34.5	44.2	1.192	2.224	93	79	NW 2	SW 6	0	10	0.122	—
13	29.88	29.07	35.4	43.4	34.5	44.2	1.192	2.224	93	79	NW 2	SW 6	0	10	0.122	—
14	30.04	29.98	35.4	43.4	34.5	44.2	1.192	2.224	93	79	NW 2	SW 6	0	10	0.122	—
15	30.04	30.13	35.4	43.4	34.5	44.2	1.192	2.224	93	79	NW 2	SW 6	0	10	0.074	—
16	30.04	30.13	35.4	43.4	34.5	44.2	1.192	2.224	93	79	NW 2	SW 6	0	10	0.074	—
17	30.04	30.13	35.4	43.4	34.5	44.2	1.192	2.224	93	79	NW 2	SW 6	0	10	0.074	—
18	30.04	30.13	35.4	43.4	34.5	44.2	1.192	2.224	93	79	NW 2	SW 6	0	10	0.074	—
19	30.04	30.13	35.4	43.4	34.5	44.2	1.192	2.224	93	79	NW 2	SW 6	0	10	0.074	—
20	30.04	30.13	35.4	43.4	34.5	44.2	1.192	2.224	93	79	NW 2	SW 6	0	10	0.074	—
21	30.04	30.13	35.4	43.4	34.5	44.2	1.192	2.224	93	79	NW 2	SW 6	0	10	0.074	—
22	30.04	30.13	35.4	43.4	34.5	44.2	1.192	2.224	93	79	NW 2	SW 6	0	10	0.074	—
23	30.04	30.13	35.4	43.4	34.5	44.2	1.192	2.224	93	79	NW 2	SW 6	0	10	0.074	—
24	30.04	30.13	35.4	43.4	34.5	44.2	1.192	2.224	93	79	NW 2	SW 6	0	10	0.074	—
25	30.04	30.13	35.4	43.4	34.5	44.2	1.192	2.224	93	79	NW 2	SW 6	0	10	0.074	—
26	30.04	30.13	35.4	43.4	34.5	44.2	1.192	2.224	93	79	NW 2	SW 6	0	10	0.074	—
27	30.04	30.13	35.4	43.4	34.5	44.2	1.192	2.224	93	79	NW 2	SW 6	0	10	0.074	—
28	30.04	30.13	35.4	43.4	34.5	44.2	1.192	2.224	93	79	NW 2	SW 6	0	10	0.074	—
Means	30.124	30.148	35.4	43.4	34.5	44.2	1.192	2.224	93	79	NW 2	SW 6	0	10	0.074	—

BABBACOMBE.

Height above Mean Sea Level, 293 feet. Long. 3° 31' W. Lat. 50° 29' N.

FEBRUARY 1883.

1	29°56	29°07	35°1	46°1	29°2	46°9	1°64	°302	79	97	Calm 0	SSE 8	2	10	1°210	 (mist) a.  9.30a.  11.15a.
2	28°77	°49	47°2	39°3	37°0	48°7	°321	°185	99	78	SW 4	WSW 6	10	6	°150	 K ² 2° 2.  11.17p.—11.23p.
3	29°71	29°83	38°1	41°6	36°0	47°7	°209	°383	91	89	SW 4	WSW 5	9	10	°040	(gale) n. from W. 3p.—6p.
4	30°10	30°17	41°6	44°9	34°7	53°3	°243	°257	93	87	WSW 2	SW 4	8	2	—	 showers a.  Noon.
5	°16	30°04	46°3	44°1	43°2	49°7	°229	°240	73	82	SSE 4	SE 4	3	5	—	 p.
6	30°01	29°80	45°1	45°3	42°5	46°8	°276	°274	92	91	SE 2	SE 4	9	1	°160	 p. a.
7	29°82	°72	46°3	46°7	42°0	55°8	°263	°295	85	93	WSW 2	SE 5	0	10	°490	 p. a.
8	°49	°68	50°2	43°3	40°7	51°0	°361	°334	99	91	SW 3	NW 1	10	10	°150	 p. a.
9	°84	°58	43°3	45°7	36°0	48°0	°224	°295	80	96	WSW 3	S 9	3	10	°730	 p. till 10a.
10	°48	°32	48°8	44°6	41°2	50°0	°327	°285	95	97	SSW 3	S 2	2	10	°800	 p. Squally from 6p.
11	°66	°71	38°1	46°5	38°0	49°7	°193	°267	84	86	W 5	SSW 5	8	10	°360	 p. (2 miles o.—1a.) n.  p. till
12	°30	°54	47°1	41°8	40°2	48°9	°276	°194	86	74	S 9	WSW 6	10	8	°230	(gale) 10p.—Midt. [4.50p.
13	°75	°92	40°0	44°5	35°9	50°7	°225	°247	91	84	WSW 3	SSW 4	7	6	°440	till 9a. a.  10a.—Noon.  p.
14	°72	29°85	48°0	45°9	44°1	49°7	°317	°270	95	88	S 8	WSW 4	10	9	°430	 p. n.  U 0p.—10.30p.
15	29°88	30°21	48°3	38°1	37°1	51°6	°306	°191	91	83	SSW 5	W 3	10	1	°050	 p. 6a.—3p.,  p. 2p.—3p.
16	30°51	°44	43°8	44°3	33°0	53°3	°214	°240	74	82	W 2	S 4	1	6	—	 p. n.  O Noon—4p.  U 8p.—Midt.
17	°26	°05	45°3	45°2	44°0	46°7	°242	°285	81	95	S 6	S 5	10	10	°340	 p. on grass 8p.
18	°04	°09	45°9	37°6	36°6	51°9	°265	°198	86	88	WSW 1	WSW 2	1	3	—	 p. a. Fine day.  O 1p.  p.
19	°21	°31	40°9	38°3	33°2	50°5	°204	°205	80	89	NW 2	SW 2	1	8	°050	 p. n. a. and p.  O 4.30p.  U 7p.—Midt.
20	°31	°42	44°8	43°0	37°8	49°5	°280	°264	95	95	WSW 4	WSW 2	9	2	°010	 p. (mist) a.
21	°50	°52	48°5	48°7	41°7	52°6	°320	°331	97	96	WSW 4	WSW 4	10	9	°010	 p. a. Parhelion 22½° S. of sun 4.30p.—
22	°53	°76	48°8	39°6	39°2	54°9	°327	°223	95	92	WSW 3	WNW 1	10	0	—	 p. a. and p. Very fine day.
23	°89	°85	43°0	37°0	33°0	55°6	°217	°206	79	94	W 2	W 2	0	0	—	 p. a. 9a.—9.30a.
24	°78	°74	37°9	43°8	31°1	47°7	°218	°268	96	94	W 1	WNW 1	8	10	—	 p. in past n.
25	°73	°70	40°8	41°1	38°0	46°5	°244	°238	96	93	ENE 1	E 1	10	10	—	 p. on grass 8p.—Midt.  p.
26	°68	°61	39°7	35°8	35°8	47°2	°231	°260	95	98	SW 2	SW 2	10	4	—	 p. n. a. p. [mist).
27	°57	°54	38°8	43°6	31°8	57°3	°231	°250	99	88	SW 2	WSW 1	10	3	°030	 p. (mist) a. p.
28	30°57	30°56	48°5	44°9	42°8	54°7	°331	°266	98	90	NW 2	NW 3	10	3	—	 p. (mist) a. p.
Means	30°067	30°089	43°9	42°8	37°7	50°6	°259	°248	89°4	89°6	3°2	3°6	7°1	6°1	5°680	

FEBRUARY 1883.

ST. AUBIN'S, JERSEY.

Height above Mean Sea Level, 139 feet. Long. 2° 10' W. Lat. 49° 11' N.

FEBRUARY 1883.

Day.	Barometer at 32° and M. S. L.		Air Temperature.				Tension of Vapour.		Relative Humidity.		Wind, Direction and Force.		Cloud Amount.		Rain.	Remarks.
	9 a.m.	9 p.m.	9 a.m.	9 p.m.	Min.	Max.	9 a.m.	9 p.m.	9 a.m.	9 p.m.	9 a.m.	9 p.m.	9 a.m.	9 p.m.	9 a.m.	
1	ins.	ins.	°	°	°	°	in.	in.	%	%						
2	29.63	29.34	39.2	45.3	35.7	47.5	2.18	2.279	91	92	Calm	0	SE	7	4	10
3	29.03	29.65	39.2	45.3	39.4	49.4	2.63	2.79	79	84	W	7	W	7	10	4
4	29.88	29.98	44.3	43.0	40.6	47.0	2.21	2.34	75	84	SW	3	SW	5	2	6
5	30.20	30.27	48.5	45.0	42.3	51.3	2.59	2.43	76	82	SW	3	SW	2	1	3
6	30.24	30.11	45.0	43.5	41.2	46.8	2.33	2.25	78	79	SE	3	SE	3	7	0
7	30.08	29.97	44.5	45.8	41.1	46.9	2.46	2.66	84	86	S by E	2	SE	3	5	0
8	29.90	29.84	50.2	46.4	44.3	53.0	3.12	2.92	86	93	W	2	SE	3	5	10
9	29.63	29.66	52.7	46.0	46.0	53.0	3.67	2.99	92	97	SW	3	NE	3	8	10
10	29.93	29.88	44.9	45.8	41.1	52.2	2.61	2.48	88	81	WSW	3	SW	5	5	3
11	29.66	29.43	48.4	46.2	45.4	49.8	3.38	3.08	96	99	SSW	3	SW	1	10	10
12	29.82	29.91	44.8	46.8	42.0	49.6	2.32	2.82	79	88	W	5	W	3	2	7
13	29.58	29.70	49.0	45.0	44.5	49.1	2.35	2.33	67	78	SSW	7	WSW	3	10	8
14	29.91	30.08	46.1	45.3	42.6	50.8	2.28	2.50	73	83	SW	3	S	3	2	2
15	30.00	30.00	47.6	48.2	44.4	49.0	2.00	2.30	89	98	S by W	3	SW	3	10	10
16	29.05	29.30	49.0	43.5	41.5	53.1	2.98	2.08	86	74	SSW	2	NW	2	4	5
17	29.57	29.54	49.4	43.5	40.0	54.8	2.49	2.29	70	80	Calm	0	SE	2	0	1
18	29.43	29.22	43.3	44.4	42.3	47.7	2.11	2.20	76	75	S by W	3	S by E	2	10	8
19	29.07	29.15	49.2	43.4	42.0	52.8	3.10	2.41	92	85	Calm	0	NW	1	2	6
20	29.21	29.35	45.0	40.2	39.2	48.0	2.29	2.00	77	81	NE	2	Calm	0	3	1
21	29.43	29.51	45.0	47.8	39.0	47.8	2.75	2.33	92	100	W	2	Calm	0	10	10
22	29.62	29.65	49.5	48.3	45.5	52.1	3.18	2.33	90	99	W	3	W	2	1	9
23	29.64	29.80	47.3	48.4	46.0	50.2	3.19	3.36	98	98	W	3	Calm	0	10	10
24	29.93	29.90	50.0	41.0	40.0	52.5	2.30	2.15	67	84	Calm	0	Calm	0	0	10
25	29.83	29.77	45.5	43.0	39.0	51.5	2.50	2.66	83	96	Calm	0	NW	2	2	10
26	29.76	29.74	42.0	42.4	41.3	43.2	2.60	2.52	98	93	Calm	0	ENE	2	10	10
27	29.71	29.66	42.0	37.5	36.8	44.8	2.37	2.20	80	98	SE	2	Calm	0	10	0
28	29.62	29.59	41.6	47.0	35.1	48.9	2.56	2.75	96	86	Calm	0	SW	1	10	10
29	30.60	30.60	49.3	48.3	43.0	51.6	3.31	2.33	95	99	Calm	0	Calm	0	10	10
Means	30.177	30.197	46.5	44.8	41.5	49.8	2.67	2.64	84.4	88.3	2.4	2.3	5.6	6.2	2.490	
						</										

MARKREE CASTLE, SLIGO.

Height above Mean Sea Level, 131 feet. Long. $8^{\circ} 27' W.$ Lat. $54^{\circ} 11' N.$

FEBRUARY 1883.

Day.	Barometer at 32° and M.S.L.		Air Temperature.				Tension of Vapour.		Relative Humidity.		Wind, Direction and Force.		Cloud Amount.		Rain.	Remarks.		
	9 a.m.	9 p.m.	9 a.m.	9 p.m.	Min.	Max.	9 a.m.	9 p.m.	9 a.m.	9 p.m.	a.m.	9 p.m.	9 a.m.	9 p.m.	9 a.m.			
1	ins.	ins.	32°	34°	28°3	35°4	in.	in.	%	%	SSE	2	NE	1	10	ins.	— ga. * (sleet) op.	
2	29°37	29°12	32°1	34°4	28°3	35°4	°159	°177	87	88	SSE	2	NE	1	10	°047	Sharp squalls before ga. ▲ during day.	
3	°05	°27	35°3	35°2	32°5	41°0	°187	°188	91	91	N	3	NW	1	7	°095		
4	°43	°68	42°7	39°7	34°5	46°5	°255	°216	92	88	Calm	0	WNW	2	10	°038		
5	°78	°78	40°6	47°1	32°9	49°4	°225	°285	89	88	S	3	SSE	3	10	—		
6	°82	°74	46°1	43°9	42°9	48°6	°271	°231	87	80	S	3	SE	4	10	°022		
7	°60	°25	46°2	45°3	42°3	47°4	°193	°257	62	85	SE	4	SE	6	10	°080		
8	°42	°35	38°3	45°6	36°6	47°4	°203	°254	88	83	SSW	3	SE	5	1	°110	< p. Sharp squalls op.	
9	°32	°62	43°1	37°0	35°5	47°4	°261	°202	93	92	S	1	Calm	0	10	°123	Sharp squalls before ga.	
10	°52	°06	34°2	43°1	33°5	45°1	°180	°256	90	92	SSE	3	S	2	10	°010	< * (sleet) p.	
11	°22	°09	38°1	39°3	33°6	43°7	°193	°221	84	92	SW	2	SW	1	3	°020		
12	29°42	29°26	34°3	39°3	31°6	42°1	°165	°217	83	91	Calm	0	SE	3	10	°074	* before ga.	
13	28°84	28°88	39°4	40°1	33°8	41°4	°201	°216	83	87	SE	3	WSW	5	10	°046	Squally (force 6) in past n.	
14	29°39	29°46	34°3	37°1	32°3	41°8	°178	°195	89	88	WSW	3	SE	4	8	°088	* showers.	
15	°04	29°45	48°1	37°9	36°3	50°2	°252	°184	75	81	S	4	Calm	0	7	°006	Sharp squalls before ga.	
16	29°59	30°04	37°1	34°5	33°4	45°6	°205	°176	93	88	S	1	Calm	0	10	°036	* 6p.	
17	30°18	29°94	39°4	34°3	33°0	47°6	°202	°251	84	86	SE	4	SE	4	10	°093		
18	29°77	29°87	43°1	37°9	33°6	44°1	°261	°183	93	80	NNW	2	Calm	0	10	°145		
19	29°99	30°15	33°9	34°2	29°5	42°4	°183	°180	93	90	Calm	0	Calm	0	10	—	ga.	
20	30°19	29°98	33°1	45°2	31°0	46°3	°181	°285	96	95	Calm	0	WSW	2	10	°010	before ga.	
21	°04	30°12	48°3	49°1	44°6	51°6	°306	°321	91	92	SW	2	SSW	1	10	°002		
22	°15	°10	50°1	50°1	46°6	52°7	°338	°333	93	92	SW	3	SW	4	10	°048		
23	°41	°66	43°1	41°2	39°6	50°1	°224	°201	80	78	NW	3	W	2	0	5	—	
24	°74	°62	43°9	46°4	38°3	51°4	°217	°289	76	92	Calm	0	WSW	3	6	10	—	
25	°57	°63	48°6	47°3	45°1	53°4	°298	°299	88	92	SSW	2	Calm	0	10	°002		
26	°65	°58	45°3	46°1	43°4	53°4	°279	°254	92	82	S	1	Calm	0	10	—	dp op.	
27	°51	°45	41°1	44°6	39°0	47°6	°228	°265	89	90	Calm	0	Calm	0	10	6	—	
28	°41	°50	48°3	46°7	39°6	52°2	°311	°295	92	93	SW	2	Calm	0	10	°014		
29	30°58	30°56	45°1	49°6	39°4	57°7	°281	°319	93	90	Calm	0	Calm	0	10	—		
Means	29°821	29°828	41°2	42°2	36°5	47°3	°230	°241	87°4	88°1		1°9		1°9	8°6	8°9	1°109	

DUBLIN.

Height above Mean Sea Level, 51 feet. Long. $6^{\circ} 15' W.$ Lat. $53^{\circ} 20' N.$

FEBRUARY 1883.

1	29°45'	29°01'	31°0'	36°6'	29°9'	40°3'	*158	*205	90	95	Calm	o	ESE	7	o	10	1°007	☼ a. Partial ☉ Noon. Squally ☼ [☼ * ☼ * ☼ a.]
2	28°86'	*27	36°8'	35°8'	34°8'	42°5'	*206	*187	95	89	NNW	3	WNW	4	10	1	*089	Bar. 28°80, wind calm, 1a. [Squally op.]
3	29°47'	*70	37°9'	41°1'	34°5'	43°5'	*197	*220	87	85	W by S	4	W by S	4	8	0	*010	Cloudy a. Wind backing. Day raw [and damp.]
4	*90	*94	44°0'	49°0'	37°9'	49°1'	*242	*274	83	78	SSW	2	S by W	4	9	10	—	Milder, with increasing cloud. Squally
5	*08	*90	48°3'	44°1'	43°6'	49°5'	*261	*219	77	75	S	4	SSE	7	7	3	*098	Squally a. and p. ☼ p.
6	*81	*48	45°0'	45°9'	43°0'	46°6'	*277	*245	93	80	se by S	3	SSE	9	10	8	*332	Squally ☼ a. and p.
7	*58	*55	43°0'	45°2'	41°4'	48°6'	*191	*259	69	84	SW	4	SSE	5	0	10	*231	(gale) n. Brilliant a., air very dry.
8	*38	*62	47°2'	39°4'	39°0'	47°6'	*291	*214	91	89	SW	3	W	2	8	4	—	☉ ip. [Wind backing, with ☉ late p.]
9	*67	*17	36°1'	45°0'	32°9'	46°5'	*179	*280	84	94	Calm	o	S	1	1	10	*153	Very bright a. Squally ☼ ☉ p.
10	*32	*20	40°8'	41°9'	39°3'	46°4'	*210	*228	83	87	SW	2	SSW	2	1	10	*154	Clear and cold early a. ☉ ² 6p. ▲ ² [6.45p.]
11	29°47'	*40	36°3'	43°0'	35°0'	45°0'	*183	*242	85	87	W by S	3	SSE	4	2	10	*679	Bright early a. ☼ ⁰ ☉ ⁰ 9.30a.—11a. [Brilliant p. Hum. 62°/4p.]
12	28°96'	*08	43°2'	44°3'	39°9'	49°2'	*240	*200	86	68	SW	3	SW	8	8	5	*018	☼ ² ☉ ² early a. ☉ ² ▲ ² 1.45 p. [Squally ☼ p.]
13	29°53'	*65	39°9'	40°0'	37°2'	44°5'	*177	*211	71	86	SW	3	S	3	3	3	*400	Fine day. Overcast and squally late p.
14	*23	29°59	53°5'	45°7'	39°2'	53°7'	*336	*220	82	72	SSW	5	SSW	4	8	4	*240	(gale) ☉ ² early a.
15	29°63	*30°09	36°9'	37°0'	35°0'	45°7'	*203	*184	93	84	WSW	2	W	4	6	0	*074	☼ ☉ ▲ o. 30a. ☉ ² * a. ▲ 2.30p. [▲ * ☉ 3p.]
16	30°33'	30°16	42°1'	47°5'	35°7'	48°5'	*215	*248	81	76	S	2	S	4	2	9	*157	Squally ☼ p.
17	29°89	*30°13	48°1'	40°2'	40°0'	52°3'	*298	*224	89	90	S	5	W by N	4	10	10	*119	Squally ☼ a. and p.
18	29°99	*30°13	35°9'	35°0'	34°3'	40°5'	*196	*186	93	91	Calm	o	W	2	6	0	—	☼ ∞ a.
19	30°22	*11	30°4'	44°0'	29°1'	44°0'	*164	*240	97	83	W	2	WSW	4	7	10	—	☼ — a. ○ 1'30p. ☼ p.
20	*11	*19	48°0'	50°0'	45°4'	52°2'	*317	*312	92	87	WSW	3	WSW	5	6	9	—	Dull and mild. Squally ☼
21	*25	*73	51°7'	53°4'	49°5'	57°9'	*327	*340	86	83	WSW	5	W by S	6	9	10	*021	Mild a. Very fine and warm p. Squally
22	*43	*71	45°6'	41°9'	41°0'	54°0'	*246	*207	81	78	NNW	3	W by N	3	1	0	—	[☼ a. and p.]
23	*80	*70	43°8'	45°1'	40°1'	49°6'	*220	*240	76	80	WSW	3	WSW	3	9	9	—	Brilliant p., slight cirrus.
24	*61	*65	47°9'	48°2'	43°7'	53°7'	*278	*288	84	86	Why S	3	W	2	3	6	—	Fair and mild.
25	*67	*63	47°3'	44°8'	44°7'	49°6'	*278	*264	86	89	Calm	o	Calm	o	10	0	—	☼ a. Sky cleared and temp. fell 7p
26	*58	*51	41°2'	44°9'	35°9'	47°3'	*327	*254	85	86	S	1	SE	2	8	10	—	
27	*46	*48	48°1'	51°0'	44°1'	53°2'	*280	*351	84	94	W	3	W	4	9	10	*030	
28	30°59	30°55	47°6'	51°1'	45°1'	53°6'	*295	*342	90	91	W	3	W	4	10	8	—	
Means	29°89'8	29°9'11	42°8'	44°0'	38°9'	48°3'	*239	*246	85'5	84'5	2°6		3°9	6°1	6°4	3°7'52		

BIRR CASTLE, PARSONSTOWN.

Height above Mean Sea Level, 182 feet. Long. 7° 55' W. Lat. 53° 6' N.

FEBRUARY 1883.

Day.	Barometer at 32° and M. S. L.		Air Temperature.				Tension of Vapour.		Relative Humidity.		Wind, Direction and Force.		Cloud Amount.		Rain.	Remarks.		
	9 a.m.	9 p.m.	9 a.m.	9 p.m.	Min.	Max.	9 a.m.	9 p.m.	9 a.m.	9 p.m.	9 a.m.	9 p.m.	9 a.m.	9 p.m.				
1	ins.	ins.	29°8	33°5	27°0	37°6	in.	in.	%	%	SE	0°3	ESE	2°5	7	10	ins.	✱ from 5p. Squally 9p.
2	29°41	28°93	34°6	34°0	32°5	38°0	°131	°172	79	89	NNW	2°5	WNW	1°5	10	0	°022	Squally a. and p. ☼ in NW. 8. 3op.
3	°02	29°36	34°6	34°0	32°5	38°0	°167	°156	83	79	SSW	0°5	SSW	1	10	4	°030	☼ (mist) a.
4	°50	°75	37°2	37°9	31°8	46°5	°204	°209	92	92	SSW	0°5	SSW	1	10	4	°030	☼ (mist) a.
5	°85	°86	41°1	48°3	33°0	50°1	°228	°284	89	85	ESE	0°5	SE	2	8	10	—	Mild, almost close, all day. Wind rising [9p
6	°88	°83	47°5	44°7	44°2	50°4	°266	°235	82	79	SSE	2	SE	2	10	9	—	Squally a. and p.
7	°64	°32	48°5	46°7	43°2	50°2	°294	°272	86	86	SSE	4	SSE	5	10	10	°440	Squally a. and p.
8	°54	°40	39°8	47°4	36°9	48°3	°188	°272	77	84	SSE	2	SE	3	0	10	°046	Gusty wind all day. ☼ 7p.
9	°38	°64	41°5	36°5	36°1	47°8	°237	°197	90	92	SW	0°5	Calm	0	5	6	—	☼ 5. 3op.
10	°61	°13	33°6	43°0	32°0	46°0	°170	°249	88	90	SE	0°5	SE	1	8	4	°192	☼ (mist) 9p.
11	°29	°18	36°6	36°7	33°4	47°5	°187	°187	87	86	SE	0°5	SSE	0°3	0	3	—	☼ (mist) 9p.
12	29°50	°31	33°0	41°5	32°1	43°4	°173	°209	92	80	SSW	0°5	SE	2	7	10	°380	☼ before a.
13	28°04	°09	40°4	39°9	38°0	48°0	°199	°180	80	80	S	1	SSW	5	7	10	°323	Stormy all day. ☼ showers.
14	29°52	°53	33°9	41°2	32°6	45°5	°177	°210	90	83	SSW	1	SE	2	10	8	°290	☼ a. Bar. rose till 5p., then fell
15	°18	29°56	48°5	41°7	40°0	52°2	°261	°186	77	71	S	2	SW	2	8	10	°095	Squally a. and p. ☼ (sleet). ☼ [mist] 9p
16	29°65	30°12	38°5	34°5	34°0	44°1	°194	°180	84	90	SSW	1	SW	1	10	1	°102	☼ ☼ p. Squally wind.
17	30°27	30°04	39°5	44°5	33°0	48°1	°204	°251	84	86	SSW	1	SSE	2°5	7	10	°541	Wind rising p. very unsteady 9p [☼ from 5p
18	29°79	29°89	49°7	35°9	35°3	51°2	°318	°198	89	94	SSE	1°5	WSW	1	10	10	°460	☼ (mist) a. ☼ all day.
19	29°98	30°15	35°5	34°7	31°9	38°9	°189	°182	91	91	Calm	0	Calm	0	9	0	—	☼ (mist) p.
20	29°22	°12	32°2	43°5	30°2	43°8	°169	°256	93	90	SE	0°5	Calm	0	10	10	°083	☼ a.
21	°14	°22	48°0	49°2	43°0	51°2	°314	°322	94	93	SW	1	SSW	1	10	10	—	☼ (mist) a.
22	°29	°26	50°7	51°5	48°0	55°1	°322	°321	88	84	SW	1°5	SW	2°5	9	10	°018	Wind rising from 5p.
23	°49	°74	44°1	39°5	38°1	51°7	°227	°204	77	84	W	0°5	W	0°5	0	8	—	Clear sky till just before 9p.
24	°81	°72	43°5	43°5	38°0	50°0	°233	°249	82	88	SW	0°5	SW	0°3	5	0	—	Fine day.
25	°66	°67	46°7	45°5	41°0	52°1	°279	°282	88	93	SW	0°5	Calm	0	9	9	—	Fine day.
26	°68	°62	45°5	40°0	39°6	50°1	°272	°217	90	88	Calm	0	SSE	0°5	10	8	—	Fine day.
27	°67	°52	39°8	45°5	33°5	50°0	°215	°270	88	89	Calm	0	Calm	0	10	10	—	Overcast and gloomy.
28	°50	°49	47°0	48°0	45°0	50°7	°282	°297	88	90	SSW	0°5	SW	0°3	10	10	°050	☼ (mist) 9p.
29	30°60	30°62	48°5	46°8	45°5	55°1	°316	°309	93	96	W	0°5	W	0°5	10	10	—	Overcast and gloomy. Bar. rising.
Means	29°890	29°895	41°3	42°0	36°7	47°9	°229	°235	86°5	86°8	1°0		1°4	7°8	7°5	3°84		

KILLARNEY.

Height above Mean Sea Level, 93 feet. Long. 9° 30' W. Lat. 52° 4' N.

FEBRUARY 1883.

[illegible]

DUNROBIN CASTLE.

Height above Mean Sea Level, 12 feet. Long. 3° 59' W. Lat. 57° 57' N.

MARCH 1883.

Day.	Barometer at 32° and M. S. L.		Air Temperature.				Tension of Vapour.		Relative Humidity.		Wind, Direction and Force.		Cloud Amount.		Rain.	Remarks.
	9 a.m.	9 p.m.	9 a.m.	9 p.m.	Min.	Max.	9 a.m.	9 p.m.	9 a.m.	9 p.m.	9 a.m.	9 p.m.	9 a.m.	9 p.m.	9 a.m.	
1	ins.	ins.	43°	43°	43°	47°	38°	57°	266	304	93	94	W	—	—	Fine and mild. Overcast p.
2	57	64	50°	43°	38°	44°	55°	293	260	80	92	SW	—	—	—	Dull.
3	59	61	40°	36°	35°	44°	55°	242	191	97	88	SE	—	—	—	Dull, with $\frac{1}{2}$ (mist).
4	66	75	38°	44°	35°	49°	52°	228	253	99	87	NW	—	—	—	Fine and clear.
5	55	42	45°	42°	35°	52°	240	196	80	71	W	—	—	—	—	[Windy. $\frac{1}{2}$ (mist) a. Fine and clear later.
6	44	43	30°	31°	29°	44°	125	164	72	93	N	—	—	—	—	* showers.
7	31	19	34°	32°	29°	40°	163	131	82	71	N	—	—	—	—	* showers.
8	28	30	34°	33°	29°	40°	193	170	84	89	NE	—	—	—	—	Fine and clear.
9	30	18	29°	35°	37°	42°	168	217	81	97	NW	—	—	—	—	Dull and cold.
10	29	95	38°	37°	34°	46°	194	212	87	92	N	—	—	—	—	Cold and cloudy.
11	29	86	37°	30°	29°	39°	185	153	83	90	N	—	—	—	—	* showers.
12	30	08	32°	33°	27°	42°	161	160	88	84	N	—	—	—	—	* showers.
13	29	92	35°	33°	29°	42°	150	168	71	87	NE	—	—	—	—	* (sleet) and * showers.
14	93	90	37°	31°	30°	42°	136	141	61	78	NE	—	—	—	—	* $\frac{1}{2}$ ins. deep.
15	79	72	32°	34°	30°	41°	137	159	73	80	NW	—	—	—	—	Cloudy and cold.
16	50	59	36°	28°	26°	38°	195	101	91	66	NW	—	—	—	—	
17	64	78	34°	35°	27°	35°	159	182	80	87	NE	—	—	—	—	
18	54	29	37°	35°	31°	40°	176	207	79	99	NE	—	—	—	—	* $\frac{1}{2}$ ins. deep. (gale).
19	99	30	40°	39°	33°	40°	211	203	84	84	E	—	—	—	—	Blow.
20	99	29	37°	38°	36°	41°	167	193	74	84	E	—	—	—	—	Blow.
21	29	96	39°	38°	36°	41°	222	201	92	86	E	—	—	—	—	Milder. Dull.
22	30	49	35°	37°	35°	41°	136	178	65	76	E	—	—	—	—	Cold wind. Dull.
23	30	34	37°	41°	30°	41°	136	203	61	79	S	—	—	—	—	Clear.
24	29	92	35°	33°	22°	46°	164	142	77	74	NW	—	—	—	—	* showers.
25	52	54	32°	30°	30°	36°	184	157	100	93	N	—	—	—	—	* $\frac{1}{2}$ (7 ins.) 7a.—11a.
26	28	50	35°	33°	29°	37°	183	146	89	75	NW	—	—	—	—	Clear.
27	53	80	32°	29°	27°	39°	161	134	88	83	SW	—	—	—	—	* showers.
28	98	93	35°	35°	29°	40°	151	174	72	82	N	—	—	—	—	Clear.
29	29	60	39°	41°	33°	43°	222	210	92	81	S	—	—	—	—	Dull. Thaw.
30	28	95	39°	37°	34°	46°	212	200	88	90	SW	—	—	—	—	Dull.
31	29	47	39°	34°	32°	44°	199	161	83	81	W	—	—	—	—	* showers.
Means	29° 975	29° 993	37° 3	36° 2	31° 7	43° 1	186	183	82° 1	84° 3	—	—	—	—	2° 120	

BRAEMAR.

Height above Mean Sea Level, 1,111 feet. Long. 3° 24' W. Lat. 57° 0' N.

MARCH 1883.

1	30°45	30°52	41°6	37°6	34°1	53°7	*225	*205	86	91	SW	1	SW	0°5	4	0	—	Clear and fine.	
2	61	64	30°7	39°9	28°6	60°5	*151	*233	88	95	SW	0°5	E	0°5	0	10	—	Clear and fine.	
3	63	62	32°9	38°6	29°7	53°5	*187	*207	100	89	SE	0°5	SW	0°5	10	0	—	Clear and fine.	
4	63	70	36°8	34°1	30°6	50°5	*147	*169	67	85	SW	0°5	SW	0°5	0	0	—	Clear and fine.	
5	57	34	40°6	38°3	29°4	40°9	*194	*160	77	69	W	2	NW	12	1	10	—		
6	40	39	25°3	26°7	24°4	46°8	*117	*114	86	80	NW	8	NW	8	6	10	0°80	* +	
7	21	12	27°7	25°7	25°4	41°2	*146	*139	96	100	N	6	N	6	10	7	0°70	* +	
8	19	30	28°7	29°7	25°6	35°3	*137	*165	87	100	N	4	N	4	2	7	0°40	* showers.	
9	30	16	29°9	30°7	29°8	38°4	*172	*165	100	100	N	2	SW	1	7	6	0°30	* showers.	
10	29	97	28°5	32°7	28°4	37°4	*157	*186	100	100	NE	1	NE	1	7	4	—	Fair.	
11	85	29	28°8	31°7	26°4	26°1	*107	*121	94	85	NW	1	NE	6	7	10	0°100	* +	
12	96	30	28°7	30°4	26°4	36°9	*158	*152	100	89	NW	1	NW	0°5	4	2	—	Fair and clear.	
13	93	29	30°5	31°7	26°6	37°9	*151	*180	88	100	SW	1	NE	0°5	7	9	0°100	Dull.	
14	92	92	29°4	26°0	25°6	34°6	*144	*140	89	96	NE	2	NE	1	9	7	0°20		
15	79	72	28°2	28°4	24°4	32°7	*140	*136	91	88	N	4	N	2	7	10	0°20		
16	38	46	30°7	27°3	19°8	36°8	*196	*130	90	88	NW	6	NE	2	10	2	0°70	* +	
17	46	74	26°5	27°7	23°4	31°7	*119	*151	84	100	N	8	N	4	10	10	0°50	* +	
18	48	79	29°3	29°0	24°1	36°6	*146	*161	90	97	SW	4	NE	4	8	10	0°450	* +	
19	90	98	30°7	32°5	29°7	34°3	*147	*175	85	95	N	0°5	SE	1	10	10	0°400	* all day.	
20	97	29	30°7	29°0	29°0	34°1	*154	*151	90	95	N	1	NE	0°5	9	4	—	Fine.	
21	29	93	30°20	31°0	30°7	28°4	*177	*158	97	93	NE	1	NE	2	7	8	0°20	Fine a.	
22	30	44	29°7	25°9	25°9	33°7	*165	*113	100	80	NE	2	SE	0°5	3	7	—		
23	30	45	29°9	16°5	30°7	6°4	33°9	*080	*151	87	88	E	1	SW	2	2	7	—	Clear and fine.
24	29	91	33°7	27°5	24°4	39°5	*157	*126	81	85	N	1	N	2	9	9	0°20	* showers.	
25	42	30	33°5	27°5	27°4	40°2	*176	*120	92	85	SW	6	N	1	10	10	0°20	* showers.	
26	23	40	29°7	28°5	25°1	38°6	*151	*134	91	86	N	1	N	2	7	8	0°30	* showers.	
27	29	60	27°25°1	24°9	19°2	35°3	*122	*114	90	85	E	1	N	4	7	9	0°30	Fair a. * p.	
28	30	60	28°7	28°5	23°7	33°9	*129	*134	83	86	NW	1	SW	2	6	7	0°40	Fair and clear.	
29	29	69	24	31°7	34°0	28°5	*134	*170	75	86	S	6	S	12	9	10	1°000	● and * (sleet) all day.	
30	28	90	30	37°6	32°4	32°2	*41°2	*201	*111	90	60	SW	8	SW	2	8	5	0°150	* showers.
31	29	50	29°87	33°7	33°0	38°6	*167	*182	86	97	SW	4	SW	2	4	2	—		
Means	29°951	29°979	30°9	30°5	26°2	39°6	*155	*154	89°0	89°5	—	—	—	—	2°8	2°8	6°5	6°5	3°260

MARCH 1883.

LAUDALE.

Height above Mean Sea Level, 14 feet. Long. 5° 41' W. Lat. 56° 41' N.

MARCH 1883.

Day.	Barometer at 32° and M. S. L.		Air Temperature.				Tension of Vapour.		Relative Humidity.		Wind, Direction and Force.		Cloud Amount.		Rain.	Remarks.										
	9 a.m.	9 p.m.	9 a.m.	9 p.m.	Min.	Max.	9 a.m.	9 p.m.	9 a.m.	9 p.m.	9 a.m.	9 p.m.	9 a.m.	9 p.m.	9 a.m.											
1	ins.	ins.	47°	47°	33°	49°	323	323	100	100	Calm	0	NW	1	10	2	ins.	☁ nearly all day. ☀ at night.								
2	63	62	41°	43°	39°	50°	256	273	99	98	Calm	0	Calm	0	10	3	—	☁ all day. ☀ at night.								
3	59	63	45°	40°	38°	45°	267	223	87	88	S	2	S	3	9	2	—	☁ with ☀ (gale) during day.								
4	68	75	37°	39°	33°	48°	224	234	90	98	E	1	Calm	0	1	10	—	☁ a. Fine and clear till 7p.								
5	73	60	44°	43°	39°	48°	261	230	90	83	NW	3	NW	1	9	2	—	☁ (mist) a. Day dull and gloomy.								
6	55	53	36°	36°	33°	44°	192	206	90	97	N	7	N	2	9	4	—	☀ showers. ☀ at night.								
7	35	19	34°	34°	33°	42°	185	180	92	91	N	7	E	2	6	5	—	☀ showers. ☀ from N. till 6p.								
8	21	30	32°	34°	31°	39°	171	178	91	89	Calm	0	E	1	2	2	—	☀ showers.								
9	30	20	29°	36°	37°	40°	192	180	90	82	Calm	0	Calm	0	9	9	0° 20	☀ a.								
10	29	93	37°	37°	33°	43°	200	181	90	82	Calm	0	N	3	9	7	—									
11	29	91	39°	33°	33°	43°	193	164	81	86	NNW	4	N	2	7	8	—	Grey ☁ (mist) from N. Cold all day.								
12	30	02	39°	34°	34°	41°	125	176	79	89	Calm	0	N	1	0	2	0° 30	☀ [☀ (sleet) began 7.30.								
13	29	96	37°	38°	30°	44°	200	221	91	94	Calm	0	NNW	2	1	10	—	☀ a. ☀ during day. ☀ a.								
14	87	82	36°	34°	25°	40°	193	174	91	87	ENE	3	N	1	2	0	0° 30	☀ showers all day.								
15	81	73	36°	35°	26°	40°	189	195	89	95	SW	2	NNW	4	1	3	1° 30	☀ showers all day.								
16	54	59	36°	34°	25°	41°	191	175	89	88	NNW	7	N	3	9	7	0° 30	☀ showers all day.								
17	60	65	36°	34°	31°	36°	193	180	91	91	NNE	6	NNE	6	9	10	0° 30	☀ showers all day.								
18	55	65	33°	36°	34°	39°	167	158	89	74	N	3	E	4	9	7	—	☀ showers.								
19	85	91	39°	39°	35°	43°	149	189	63	78	E	3	E	2	4	10	1° 40									
20	88	29	81	38°	36°	35°	39°	180	161	78	75	E	4	E	4	10	9	—	☀ showers a. ☀ p.							
21	29	87	30	11	37°	38°	33°	62	165	162	75	70	E	5	E	3	0	7	—	Seud going fast from S.						
22	30	40	51	35°	31°	30°	39°	113	148	55	85	E	4	E	1	7	0	—								
23	43	22	31°	33°	30°	44°	139	172	77	88	Calm	0	NW	7	9	4	1° 40	Clear.								
24	30	02	34°	34°	33°	44°	179	179	90	90	NE	3	NW	7	9	9	2° 30	☀ Coarse and stormy.								
25	29	33	29	35	41°	34°	33°	43°	235	162	92	82	NW	7	NW	3	9	2° 00	☀ (sleet) showers during day.							
26	27	44	34°	34°	29°	40°	142	170	70	84	Calm	0	NW	4	8	9	—	☀ a.								
27	89	68	37°	36°	29°	43°	185	191	84	89	NW	6	NW	3	5	4	5° 50	☀ a.								
28	30	01	98	41°	45°	35°	45°	233	274	91	91	S	4	SSW	9	10	2° 30	☀ (sleet) and ☀ all day.								
29	29	49	44	37°	38°	36°	48°	210	197	93	86	SW	3	NW	5	10	3° 00	☀ on hills, ☀ (sleet) below.								
30	05	36	37°	37°	34°	44°	177	163	78	74	WNW	7	SW	4	9	3	1° 30	☀ on hills, ☀ (sleet) below.								
31	29	07	29	87	38°	39°	33°	43°	188	209	82	86	WNW	6	S	2	8	5° 00	☀ a.							
Means	29	979	29	994	37	4	37	1	193	194	85	4	8	6	3	1	2	9	6	8	5	6	4	9	80	

ROTHESAY.

Height above Mean Sea Level, 115 feet. Long. 5° 4' W. Lat. 55° 50' N.

MARCH 1883.

Day.	Barometer at 32° and M. S. L.		Air Temperature.			Tension of Vapour.		Relative Humidity.		Wind, Direction and Force.		Cloud Amount.		Rain.	Remarks.
	9 a.m.	9 p.m.	9 a.m.	9 p.m.	Min.	Max.	9 a.m.	9 p.m.	9 a.m.	9 p.m.	9 a.m.	9 p.m.	9 a.m.		
1	ins.	ins.	46°1	46°6	44°1	52°4	in.	in.	%	%	NW	—	—	ins.	
2	30°51	30°60	46°1	46°6	44°1	52°4	313	285	100	91	NW	—	—	—	Dull and mild.
3	30°64	30°64	41°9	43°6	39°6	50°4	264	282	99	99	NW	—	—	—	Fine.
4	30°66	30°68	40°4	35°5	34°2	45°0	236	201	95	97	SSW	—	—	—	Fine.
5	30°71	30°76	36°0	37°3	30°2	53°4	195	199	92	90	Calm	—	—	—	∞. Raw.
6	30°73	30°59	44°1	40°7	34°7	49°4	273	205	94	81	NW	—	—	—	Blow and cold.
7	30°45	30°50	38°1	33°6	30°2	42°8	156	125	68	65	NNW	—	—	—	Blow and cold.
8	30°31	30°13	35°6	33°0	29°5	43°0	166	123	79	65	NW	—	—	—	Blow and cold.
9	30°27	30°29	36°6	33°4	30°2	40°0	207	147	96	77	NNW	—	—	—	Blow and cold.
10	30°24	30°29	36°0	35°6	30°2	46°5	161	179	76	85	NNW	—	—	—	Blow and cold.
11	30°24	30°29	38°1	36°5	32°2	44°0	209	181	91	84	Calm	—	—	—	Fine.
12	30°28	30°28	38°7	34°2	31°2	46°0	189	198	81	100	NNW	—	—	—	Fine, but cold.
13	30°01	30°05	38°1	32°0	26°7	44°0	177	137	77	75	NW	—	—	—	Clear. ☽ in NW. 9p.
14	30°08	30°08	39°1	38°1	29°2	46°3	187	182	79	79	Calm	—	—	—	Blow and cold.
15	30°05	30°05	38°9	31°2	43°5	141	175	77	75	75	NNE	—	—	—	Blow and cold.
16	30°00	30°00	34°6	33°5	26°2	42°0	145	143	72	75	NNW	—	—	—	Blow and cold.
17	30°00	30°00	39°1	31°3	30°7	46°0	187	115	79	65	NW	—	—	—	Blow and cold.
18	30°00	30°00	34°5	34°0	23°7	41°3	158	139	78	71	NNW	—	—	—	Blow and cold.
19	30°00	30°00	34°2	34°0	29°7	40°5	158	160	80	81	N	—	—	—	Blow and cold.
20	30°00	30°00	37°3	36°2	30°0	45°0	181	202	82	94	ESE	—	—	—	Blow and cold.
21	30°00	30°00	36°2	34°8	33°7	37°3	199	166	93	82	ESE	—	—	—	Dull and blowy.
22	30°00	30°00	37°3	36°6	33°2	43°5	177	166	80	76	E	—	—	—	Blow and cold.
23	30°00	30°00	37°3	36°6	33°2	43°5	177	166	80	76	E	—	—	—	Cloudy. Bitterly cold.
24	30°00	30°00	37°3	36°6	33°2	43°5	177	166	80	76	E	—	—	—	Blow, but fine.
25	30°00	30°00	37°3	36°6	33°2	43°5	177	166	80	76	E	—	—	—	(gale). ☽ showers.
26	30°00	30°00	37°3	36°6	33°2	43°5	177	166	80	76	E	—	—	—	Fine. ☽ in N.
27	30°00	30°00	37°3	36°6	33°2	43°5	177	166	80	76	E	—	—	—	Fine. ☽ in N.
28	30°00	30°00	37°3	36°6	33°2	43°5	177	166	80	76	E	—	—	—	Overcast. ☽
29	30°00	30°00	37°3	36°6	33°2	43°5	177	166	80	76	E	—	—	—	Dull a. ☽ (gale). ☽ p.
30	30°00	30°00	37°3	36°6	33°2	43°5	177	166	80	76	E	—	—	—	Fine.
31	30°00	30°00	37°3	36°6	33°2	43°5	177	166	80	76	E	—	—	—	Fine.
Means	29°58	29°57	37°8	35°8	31°1	44°7	195	174	84°5	80°9	—	—	—	2°394	

PINMORE.

Height above Mean Sea Level, 187 feet. Long. 4° 49' W. Lat. 55° 12' N.

MARCH 1883.

Day.	Barometer at 32° and M. S. L.		Air Temperature.			Tension of Vapour.		Relative Humidity.		Wind, Direction and Force.		Cloud Amount.		Rain.	Remarks.
	9 a.m.	9 p.m.	9 a.m.	9 p.m.	Min.	Max.	9 a.m.	9 p.m.	9 a.m.	9 p.m.	9 a.m.	9 p.m.	9 a.m.		
1	30°51	30°54	46°1	45°9	45°3	49°2	303	281	97	92	W	—	—	—	
2	30°65	30°62	45°9	44°9	42°9	48°2	293	269	95	91	NW	—	—	—	
3	30°64	30°64	38°6	38°6	32°5	44°9	213	213	91	91	N	—	—	—	
4	30°70	30°74	36°2	30°9	30°5	54°1	170	160	79	93	N	—	—	—	
5	30°75	30°55	43°0	41°0	28°5	47°7	259	197	94	77	N	—	—	—	
6	30°42	30°47	46°7	31°4	26°5	43°3	170	153	78	86	NE	—	—	—	
7	30°28	30°18	34°5	31°4	30°0	44°3	196	153	98	86	E	—	—	—	
8	30°12	30°22	34°3	29°2	28°5	42°3	152	153	76	95	E	—	—	—	
9	30°21	30°29	31°4	32°4	29°0	42°3	165	184	94	100	E	—	—	—	
10	30°04	30°01	34°3	34°3	32°4	42°3	178	188	89	95	E	—	—	—	
11	30°08	30°06	33°6	32°4	30°5	45°2	187	132	96	72	N	—	—	—	
12	30°09	30°06	34°3	29°4	28°5	43°3	152	103	76	100	N	—	—	—	
13	30°01	30°07	33°4	35°3	28°5	45°2	189	137	99	66	N	—	—	—	
14	30°01	30°01	35°8	32°9	31°5	45°2	164	187	77	100	E	—	—	—	
15	30°02	30°02	36°6	30°4	19°5	41°3	159	128	97	90	NE	—	—	—	
16	30°03	30°03	37°7	32°4	23°5	45°2	214	184	95	100	N	—	—	—	
17	30°03	30°03	35°3	31°4	17°5	41°3	168	165	81	94	NE	—	—	—	
18	30°03	30°03	31°4	30°9	28°0	40°3	165	160	94	93	NE	—	—	—	
19	30°03	30°03	36°2	37°2	29°5	46°2	178	184	83	83	S	—	—	—	
20	30°03	30°03	36°2	35°3	35°3	41°3	195	168	81	81	S	—	—	—	
21	30°03	30°03	36°2	35°3	35°3	41°3	195	168	81	81	S	—	—	—	
22	30°03	30°03	36°2	35°3	35°3	41°3	195	168	81	81	S	—	—	—	
23	30°03	30°03	36°2	35°3	35°3	41°3	195	168	81	81	S	—	—	—	
24	30°03	30°03	36°2	35°3	35°3	41°3	195	168	81	81	S	—	—	—	
25	30°03	30°03	36°2	35°3	35°3	41°3	195	168	81	81	S	—	—	—	
26	30°03	30°03	36°2	35°3	35°3	41°3	195	168	81	81	S	—	—	—	
27	30°03	30°03	36°2	35°3	35°3	41°3	195	168	81	81	S	—	—	—	
28	30°03	30°03	36°2	35°3	35°3	41°3	195	168	81	81	S	—	—	—	
29	30°03	30°03	36°2	35°3	35°3	41°3	195	168	81	81	S	—	—	—	
30	30°03	30°03	36°2	35°3	35°3	41°3	195	168	81	81	S	—	—	—	
31	30°03	30°03	36°2	35°3	35°3	41°3	195	168	81	81	S	—	—	—	
Means	29°58	29°58	37°0	34°1	29°0	44°5	189	176	84°7	88°0	—	—	—	3°570	

SCALEBY (NEAR CARLISLE).

Height above Mean Sea Level, 111 feet. Long. 2° 52' W. Lat. 54° 58' N.

MARCH 1883.

Day.	Barometer at 32° and M. S. L.		Air Temperature.				Tension of Vapour.		Relative Humidity.		Wind, Direction and Force.		Cloud Amount.		Rain.	Remarks.
	9 a.m.	9 p.m.	9 a.m.	9 p.m.	Min.	Max.	9 a.m.	9 p.m.	9 a.m.	9 p.m.	9 a.m.	9 p.m.	9 a.m.	9 p.m.		
1	ins.	ins.	43°0	44°7	37°9	55°2	in.	in.	%	%	E 1	E 2	6	3	ins.	
2	30°51	30°57	43°0	44°7	37°9	55°2	246	281	89	95	E 1	E 2	10	0	—	
3	65	63	43°3	41°5	40°9	51°5	254	242	91	93	Calm	0	10	0	—	
4	67	72	37°0	35°5	34°7	51°5	212	189	96	92	E 1	N 1	0	0	—	
5	69	75	34°5	35°5	28°7	54°0	162	171	81	83	Calm	0	0	0	—	
6	76	48	31°5	40°5	26°3	53°0	155	204	88	82	Calm	0	W 2	0	0	—
7	34	30°35	35°5	31°5	30°9	41°7	171	177	83	100	N 5	N 9	9	2	—	Squally p.
8	30	20°99	34°5	28°5	27°4	39°0	152	144	76	93	N 8	N 6	7	5	200	✱ ● (✱ 2 inches deep.)
9	01	30°20	30°5	25°5	25°5	37°2	159	138	95	100	NE 5	NE 3	5	2	030	✱ ●
10	30°14	29°99	23°0	29°5	12°9	40°5	108	138	89	85	SE 2	Calm	0	10	0	—
11	29°93	87	30°0	30°5	24°9	54°5	155	170	93	100	Calm	0	SE 1	10	10	—
12	98	29°78	36°7	31°5	25°0	44°0	196	155	90	88	W 1	NW 6	10	0	—	
13	91	30°01	33°5	28°5	26°0	43°2	173	156	91	100	N 3	Calm	0	0	—	
14	96	29°84	29°5	33°5	21°9	42°0	138	173	85	91	W 1	Calm	0	10	10	010
15	76	81	33°5	27°0	26°9	40°8	173	147	91	100	NE 2	E 2	0	2	—	
16	75	67	28°0	31°0	23°1	40°0	125	163	82	94	SW 2	NE 3	5	10	—	
17	47	45	34°0	29°3	27°7	42°8	187	142	96	88	W 3	N 2	10	3	—	
18	33	38	31°0	32°0	22°1	37°0	140	172	80	95	SW 5	N 6	10	10	400	✱ ² storm. ●
19	46	73	31°5	31°5	27°4	41°0	155	174	88	99	E 3	SE 4	10	10	500	
20	88	89	34°3	35°0	26°4	44°2	198	186	100	91	SE 2	NE 4	3	10	280	
21	85	29°78	35°0	34°0	33°9	37°5	196	187	96	96	E 4	E 5	10	4	020	
22	29°78	30°07	35°5	34°7	32°9	41°0	172	152	83	75	NE 5	E 5	10	10	—	
23	30°35	46	32°0	30°0	29°9	40°2	172	150	95	77	E 4	E 5	10	8	—	
24	30°38	30°17	33°0	28°5	24°9	42°0	179	104	96	68	E 3	SW 2	0	0	—	
25	29°90	29°95	36°5	29°5	24°7	44°2	198	113	92	71	SW 5	N 2	10	0	—	
26	68	25	32°5	32°5	24°7	44°9	144	164	78	90	SW 2	Calm	0	3	—	
27	22	30	32°5	32°5	24°9	43°0	144	164	78	90	N 1	N 2	3	4	—	
28	29°57	29°80	34°5	32°5	24°8	45°0	146	144	73	78	Calm	0	N 3	0	1	—
29	30°03	30°16	32°5	31°0	23°9	43°5	144	163	78	94	W 1	SE 3	0	0	—	
30	87	29°39	36°3	40°5	28°9	43°0	204	195	95	78	NW 4	S 10	4	10	110	
31	01	29°48	46°5	37°5	36°9	50°8	295	216	94	97	SW 8	SW 3	10	10	210	
32	29°68	30°06	41°3	35°5	34°4	48°0	202	171	78	83	SW 5	Calm	0	3	0	—
Means	29°952	29°966	34°3	32°9	27°8	43°7	176	169	87°7	89°2	2°8	2°9	6°0	4°1	1°760	

DOUGLAS, ISLE OF MAN.

Height above Mean Sea Level, 137 feet. Long. 4° 29' W. Lat. 54° 10' N.

MARCH 1883.

Day.	Barometer at 32" and M. S. L.		Air Temperature.				Tension of Vapour.		Relative Humidity.		Wind, Direction and Force.		Cloud Amount.		Rain.	Remarks.
	9 a.m.	9 p.m.	9 a.m.	9 p.m.	Min.	Max.	9 a.m.	9 p.m.	9 a.m.	9 p.m.	9 a.m.	9 p.m.	9 a.m.	9 p.m.	9 a.m.	
1	ins.	ins.	47° 8'	47° 0'	45° 8'	53° 0'	in.	in.	94	99	NW 3	Calm 0	8	10	ins.	
2	54	54	43° 6'	42° 8'	40° 5'	50° 7'	284	236	100	86	ESE 1	ESE 2	10	4	—	☁ p.
3	58	58	39° 8'	36° 0'	35° 2'	47° 0'	223	103	92	91	ESE 3	Calm 0	10	2	—	
4	71	71	39° 5'	37° 0'	31° 8'	49° 8'	209	182	86	83	Calm 0	Calm 0	3	0	—	
5	75	75	46° 0'	43° 8'	35° 8'	49° 5'	287	241	93	84	N 3	NW 5	8	2	—	Squally p.
6	41	43	39° 0'	33° 2'	32° 4'	44° 0'	203	127	86	68	N 5	N 6	8	3	—	Squally p.
7	27	27	37° 0'	33° 8'	33° 0'	44° 0'	187	140	85	73	NW 4	NNE 4	3	2	—	* showers 4.30p.-6p.
8	04	20	35° 0'	32° 0'	31° 0'	37° 0'	156	137	76	75	N 6	NE 2	7	3	008	Squally p. * showers most of th [day.]
9	30° 17	30° 00	36° 8'	28° 0'	26° 8'	40° 8'	151	105	69	69	NE 3	NW 1	3	0	—	* a.
10	29° 94	29° 90	33° 0'	34° 5'	27° 0'	39° 8'	163	186	86	93	NW 1	Calm 0	10	10	—	* 1p. and 6p.
11	84	29° 82	39° 3'	36° 2'	32° 2'	43° 5'	192	142	81	65	N 1	NE 3	10	6	—	* a.
12	98	30° 06	36° 8'	29° 0'	29° 0'	41° 4'	139	125	64	79	N 3	NW 1	2	2	—	* 1p. and 6p.
13	99	29° 87	38° 0'	29° 8'	29° 0'	41° 8'	190	149	83	90	N 1	Calm 0	10	0	077	* a.
14	75	80	36° 5'	34° 2'	29° 0'	40° 3'	187	174	87	87	NE 3	NE 4	4	7	005	* 5.30a.-8a. * 6p.
15	76	73	33° 7'	30° 6'	29° 0'	39° 8'	124	111	65	65	NE 2	NW 2	6	2	—	before 0a. * showers.
16	55	48	39° 0'	33° 8'	28° 6'	43° 3'	181	174	77	89	NW 4	Calm 0	10	7	038	* 10a. * 7p.-9p.
17	46	46	36° 0'	32° 0'	29° 5'	40° 0'	163	175	76	96	NW 4	N 2	2	8	030	* 0.30p. and 5.30p.-7p.
18	45	64	34° 2'	35° 5'	32° 0'	41° 0'	164	160	83	77	N 1	SE 2	9	8	010	* a. * 5p.
19	82	86	37° 8'	38° 0'	33° 0'	42° 8'	196	206	87	91	SE 4	NE 1	8	10	180	
20	78	70	36° 8'	37° 6'	34° 0'	42° 6'	212	186	97	82	E 3	SE 6	10	10	153	* 5a. and most of day.
21	29° 75	29° 09	36° 8'	37° 0'	34° 8'	39° 5'	167	149	76	68	E 6	E 7	4	10	—	Squally p. a. Snow on the mountains.
22	30° 24	30° 38	33° 8'	31° 8'	31° 2'	37° 2'	158	144	80	78	E 8	E 7	10	10	—	Squally p. * most of day. [p.]
23	30° 36	30° 19	32° 5'	27° 5'	27° 0'	37° 3'	175	135	95	90	E 4	Calm 0	7	3	—	
24	29° 98	29° 07	40° 8'	35° 6'	26° 7'	46° 8'	199	160	78	76	NW 4	N 4	8	4	—	
25	73	28	38° 7'	37° 8'	28° 0'	44° 0'	202	214	86	95	SW 5	NW 4	10	4	282	* 1p. * 2 at night.
26	26	32	35° 3'	31° 2'	29° 0'	41° 0'	150	146	72	83	N 3	NE 1	4	3	—	* a.
27	29° 61	29° 86	40° 0'	35° 8'	29° 8'	44° 0'	159	158	64	75	NE 2	NW 4	2	4	035	* 6p.
28	30° 09	30° 09	37° 0'	38° 0'	30° 0'	41° 8'	134	170	61	74	NW 3	S 4	3	8	—	
29	29° 81	29° 30	42° 0'	45° 0'	34° 5'	45° 0'	223	204	84	98	SE 5	S 7	10	10	533	* most of day. p. a. and p.
30	06	29° 50	40° 5'	37° 8'	35° 3'	47° 2'	237	196	94	87	NW 4	Calm 0	10	0	035	
31	29° 77	30° 10	42° 5'	35° 0'	35° 0'	47° 0'	199	188	74	92	SW 4	NE 1	2	2	—	
Means	29° 973	29° 071	38° 2	35° 4	31° 8	43° 3	191	175	81° 6	82° 5	3° 3	2° 6	6° 8	5° 0	1° 386	

WAKEFIELD.

Height above Mean Sea Level, 96 feet. Long. 1° 30' W. Lat. 53° 41' N.

MARCH 1883.

Day.	Barometer at 32" and M. S. L.		Air Temperature.				Tension of Vapour.		Relative Humidity.		Wind, Direction and Force.		Cloud Amount.		Rain.	Remarks.
	9 a.m.	9 p.m.	9 a.m.	9 p.m.	Min.	Max.	9 a.m.	9 p.m.	9 a.m.	9 p.m.	9 a.m.	9 p.m.	9 a.m.	9 p.m.	9 a.m.	
1	30° 52	30° 57	44° 3'	34° 8'	34° 8'	50° 4'	238	199	81	99	NW 2	NNE 2	10	3	—	Fine from 10a.
2	68	68	36° 7'	39° 8'	30° 2'	44° 9'	218	215	100	88	WSW 2	E 2	10	3	—	Fine.
3	72	72	38° 8'	35° 5'	35° 0'	49° 5'	178	196	76	95	S 2	SE 2	0	4	—	Fine and bright.
4	60	71	30° 5'	33° 7'	27° 5'	56° 0'	149	172	88	80	ESE 2	SE 2	10	4	—	☁ 7a. Fine from 10a.
5	65	43	42° 4'	43° 0'	30° 0'	55° 8'	214	209	80	76	W 2	W 3	10	2	010	Fine from 10a. [op.]
6	30	30° 24	35° 7'	29° 5'	29° 2'	43° 5'	172	163	82	100	NNW 7	NNW 8	4	10	100	Rough p. a. * Rough and stormy
7	30° 12	29° 88	32° 7'	29° 7'	29° 2'	37° 4'	149	166	81	95	NNW 6	NNW 6	8	10	060	Rough p. n. Squally (gale) during
8	29° 91	30° 08	28° 7'	25° 7'	25° 2'	32° 4'	158	111	100	81	N 3	N 4	10	10	200	Rough p. n. * op. [day.]
9	30° 14	30° 03	28° 5'	21° 7'	21° 1'	35° 8'	139	116	90	100	N 4	N 2	4	5	—	Fine.
10	29° 07	29° 86	20° 1'	29° 3'	14° 1'	36° 4'	093	139	87	87	SW 2	N 2	10	6	—	Fine from 10a
11	72	29° 70	37° 7'	32° 3'	18° 1'	40° 4'	170	133	74	72	NNW 3	NNW 3	8	2	040	* a. Fine from 4p.
12	29° 89	30° 01	35° 5'	32° 7'	29° 0'	38° 2'	160	125	77	68	N 4	NNW 3	3	4	—	Fine.
13	30° 00	29° 84	32° 0'	35° 3'	27° 4'	41° 0'	162	175	87	85	WNW 2	WNW 3	0	6	—	Fine and bright.
14	29° 73	76	33° 7'	31° 3'	31° 0'	41° 5'	176	138	91	78	NNW 2	NNW 2	10	2	—	Dull and gloomy 9a. Fine from 11a.
15	68	66	30° 7'	30° 7'	26° 2'	37° 4'	123	172	72	100	N 4	NW 3	0	8	010	Fine and bright for the most part. *
16	47	42	34° 1'	33° 1'	29° 3'	41° 5'	192	151	98	80	W 3	NW 4	10	10	020	Dull 9a. * (sleet) 9p.
17	42	46	33° 1'	32° 7'	28° 0'	40° 4'	159	164	85	89	SW 5	WNW 3	2	10	—	Fine for the most part.
18	52	75	34° 7'	34° 1'	29° 6'	40° 4'	149	150	73	76	ENE 3	ENE 3	4	8	020	Bright 9a. * (sleet) showers 4p.-
19	90	83	32° 7'	33° 1'	28° 4'	39° 5'	182	184	98	98	WNW 2	N 2	10	10	420	* (sleet) and * from 4p. [5p.]
20	82	29° 74	36° 5'	34° 7'	33° 1'	37° 2'	199	174	93	86	E 2	E 2	10	10	—	Dull.
21	29° 81	30° 03	34° 4'	35° 5'	33° 6'	37° 2'	152	152	76	73	NE 2	ENE 2	10	8	—	Fine.
22	30° 31	40	31° 7'	31° 0'	30° 8'	36° 3'	174	166	98	96	ENE 3	E 4	10	10	—	Dull.
23	30° 36	30° 17	32° 7'	26° 8'	26° 8'	36° 5'	186	146	100	100	E 3	S 3	10	0	—	Dull a. Bright p.
24	29° 89	29° 92	36° 7'	32° 7'	23° 2'	43° 5'	179	137	83	73	W 6	W 4	4	10	020	Fine and bright 9a. * 0 p.
25	76	24	33° 7'	34° 5'	27° 0'	39° 4'	193	183	100	92	W 4	NNW 4	5	8	080	Fine 9a. * (sleet) 4.30p.
26	22	30	35° 7'	32° 9'	27° 4'	40° 1'	171	143	82	76	WNW 4	W 2	3	7	—	Fine and bright.
27	29° 57	29° 82	38° 0'	33° 5'	29° 7'	45° 5'	149	143	65	75	N 2	WNW 3	3	2	010	Fine and bright.
28	30° 03	30° 17	33° 5'	30° 8'	26° 2'	40° 4'	124	131	65	75	WNW 4	N 4	0	2	—	Fine and bright.
29	29° 98	29° 59	37° 6'	41° 8'	24° 5'	48° 6'	168	203	75	77	SSE 2	ESE 6	8	10	030	Dull and gloomy. Rough p.
30	20	29° 55	47° 8'	40° 6'	40° 2'	50° 9'	281	211	85	84	SSE 4	SE 4	10	2	—	Dull a. Fine p.
31	29° 82	30° 12	42° 7'	37° 8'	35° 0'	47° 5'	188	170	69	75	W 4	NW 3	6	2	—	Fine.
Means	29° 960	29° 957	35° 0	33° 2	28° 4	42° 1	172	162	84° 2	85° 1	3° 2	3° 2	6° 5	6° 1	1° 020	

LLANDUDNO.

Height above Mean Sea Level, 98 feet. Long. 3° 50' W. Lat. 53° 21' N.

MARCH 1883.

Day.	Barometer at 32" and M. S. L.		Air Temperature.				Tension of Vapour.		Relative Humidity.		Wind, Direction and Force.		Cloud Amount.		Rain.	Remarks.		
	9 a.m.	9 p.m.	9 a.m.	9 p.m.	Min.	Max.	9 a.m.	9 p.m.	9 a.m.	9 p.m.	9 a.m.	9 p.m.	9 a.m.	9 p.m.	9 a.m.			
1	ins.	ins.	46° 2'	42° 7'	41° 2'	50° 5'	in.	in.	98	98	NE	2	NE	1	10	0	—	☼ a. Very fine p. ☼ 6p.-7p. and [10p.]
2	30° 54	30° 60	39° 2'	43° 0'	37° 0'	52° 0'	235	234	98	84	NE	1	SE	1	10	0	—	☼ a. Very fine p.
3	66	59	42° 7'	43° 0'	34° 8'	52° 8'	200	197	73	71	SW	1	SE	1	1	0	—	Very fine.
4	69	71	42° 7'	43° 0'	34° 8'	52° 8'	200	197	73	71	SW	1	SE	1	1	0	—	Very fine.
5	71	76	42° 8'	42° 0'	38° 2'	52° 6'	246	215	90	82	SW	1	W	1	0	0	—	Very fine.
6	76	61	47° 0'	45° 8'	36° 8'	50° 8'	253	258	79	84	W	1	N	3	0	5	—	Very fine.
7	40	30° 42	41° 5'	35° 2'	32° 4'	45° 8'	196	149	76	73	ENE	5	N	9	10	7	—	Dull and cold. Squally p.
8	30° 24	29° 97	36° 8'	35° 8'	31° 8'	38° 5'	140	143	64	67	N	6	N	8	8	3	—	Squally p. all day. ☼ showers.
9	29° 97	30° 16	34° 8'	33° 0'	30° 5'	36° 0'	136	147	67	78	NE	7	NE	8	7	3	—	Squally p. all day. ☼ showers.
10	30° 16	30° 03	34° 1'	32° 7'	31° 5'	37° 0'	142	166	72	90	NE	4	E	1	7	10	—	Squally p. ☼ a. Very fine p.
11	29° 97	29° 01	35° 0'	35° 0'	26° 8'	36° 0'	145	174	71	85	SW	1	W	1	9	10	—	☼ showers a. Dull p.
12	84	29° 79	40° 0'	38° 6'	32° 4'	41° 0'	188	145	76	62	N	2	N	5	10	10	010	Dull and cold. ☼ showers in evening.
13	29° 97	30° 11	36° 9'	35° 0'	33° 0'	41° 0'	135	136	62	97	NE	3	N	1	4	0	—	Very fine.
14	30° 05	29° 88	38° 3'	37° 8'	34° 3'	46° 2'	174	188	75	83	W	1	W	1	10	6	—	Very fine.
15	29° 76	74	40° 0'	35° 7'	33° 5'	40° 3'	190	162	77	78	W	1	E	2	8	10	120	☼ showers a. ☼ p.
16	75	68	33° 5'	35° 8'	30° 8'	37° 5'	134	146	70	69	E	2	NE	1	7	10	010	☼ showers a. and p. Fine mid-day.
17	58	50	39° 0'	38° 5'	30° 4'	41° 2'	186	205	79	89	W	2	NW	2	7	5	360	☼ ☼ showers, ground covered till 10a.
18	50	47	33° 1'	35° 2'	32° 5'	40° 0'	180	167	96	81	N	1	NW	2	10	9	076	☼ ☼ showers. Ground covered till 11a., then fine. [Noon.]
19	48	62	34° 0'	33° 0'	31° 5'	41° 0'	177	151	90	80	SW	2	W	1	10	7	010	☼ showers till 11a., then fine. [Noon.]
20	84	90	39° 0'	40° 0'	26° 2'	44° 0'	165	207	70	84	SW	1	SE	1	0	10	220	Fine a. ☼ p.
21	77	68	34° 8'	37° 0'	32° 8'	40° 0'	196	182	97	83	E	1	E	2	10	10	036	☼ 0 a. ☼ p.
22	29° 73	29° 06	35° 2'	34° 2'	33° 2'	38° 0'	154	146	75	74	E	5	E	6	10	10	—	Dull and cold. ∞ p.
23	30° 22	30° 35	32° 4'	31° 8'	30° 8'	36° 0'	157	130	86	72	E	6	E	6	10	8	—	Dull and cold with p.
24	33	21	33° 0'	33° 2'	29° 8'	38° 8'	160	154	86	82	E	3	E	1	7	0	—	Cold, with bright sun.
25	30° 04	30° 02	36° 5'	38° 1'	26° 0'	43° 3'	183	145	63	W	2	NE	3	10	10	—	Dull.	
26	29° 81	29° 30	38° 5'	40° 8'	33° 2'	42° 0'	164	221	71	88	W	1	NW	2	10	10	218	Dull and damp. < p.
27	28	33	37° 8'	33° 0'	32° 2'	40° 8'	201	182	89	97	NW	1	N	1	9	1	040	☼ ☼ showers. Ground covered till 11a. [Noon.]
28	29° 61	29° 90	38° 0'	34° 0'	28° 0'	43° 0'	163	179	71	91	E	1	NW	1	2	10	100	Fine bright day. ☼ ☼ showers in evening.
29	30° 11	30° 16	41° 6'	35° 0'	33° 0'	41° 6'	162	156	63	76	N	1	W	1	9	0	—	☼ a., ground covered till 11a. Fine p.
30	29° 88	29° 42	43° 8'	46° 8'	33° 0'	46° 8'	206	277	71	87	S	3	SW	7	10	10	450	Squally p.
31	09	29° 57	51° 1'	39° 8'	39° 0'	51° 6'	306	207	81	85	SW	3	WNW	1	10	0	080	—
32	29° 83	30° 14	46° 7'	40° 0'	38° 2'	48° 5'	218	188	69	76	W	1	W	1	1	0	—	Fine and bright.
Means	29° 986	29° 982	38° 8'	37° 5'	32° 7'	43° 1'	187	182	78° 3'	80° 0'	2° 3'	2° 6'	7° 3'	5° 6'	1° 730			

MARCH 1883.																		
Day.	Barometer at 32° and M. S. L.		Air Temperature.				Tension of Vapour.		Relative Humidity.		Wind, Direction and Force.		Cloud Amount.		Rain.	Remarks.		
	9 a.m.	9 p.m.	9 a.m.	9 p.m.	Min.	Max.	9 a.m.	9 p.m.	9 a.m.	9 p.m.	9 a.m.	9 p.m.	9 a.m.	9 p.m.	9 a.m.			
1	ins.	ins.	30° 45'	30° 58'	44° 7'	42° 1'	41° 5'	47° 5'	27° 5'	25° 9'	N	2	NE	1	10	10	—	● ² early a.
2	'66	'66	40° 1'	38° 4'	37° 5'	48° 2'	22° 1'	21° 0'	89	91	E	1	NE	1	10	10	—	Overcast all day.
3	'72	'79	43° 4'	36° 1'	32° 0'	50° 9'	24° 4'	18° 8'	87	89	E	1	E	0° 5'	0	0	'003	— a. Very fine day.
4	'72	'71	39° 8'	35° 6'	28° 0'	52° 1'	21° 7'	20° 8'	89	100	NE	0° 5'	E	0° 5'	4	6	'006	— a. Very fine day. ☁ ² (mist) p.
5	'66	'38	31° 1'	36° 0'	28° 1'	49° 6'	16° 1'	20° 5'	93	97	SE	1	NE	0° 5'	10	6	'050	— a. Fine p. ☁ 9 p.
6	30° 14'	30° 04'	36° 6'	33° 8'	33° 0'	43° 3'	16° 2'	18° 0'	75	92	NNE	7	N	8	8	5	'124	— showers a. and p.
7	29° 08'	29° 74'	33° 0'	33° 3'	29° 7'	38° 9'	16° 6'	16° 0'	99	99	N	4	N	5	10	8	'270	— showers a. and p. ² 5.15 p.
8	29° 78'	'96	35° 0'	28° 0'	26° 6'	37° 6'	14° 7'	11° 2'	67	74	NE	4	NE	3	6	2	'172	— showers a. Violent squall 10 p.
9	30° 02'	'88	33° 3'	25° 8'	22° 1'	37° 0'	13° 9'	11° 2'	73	81	NE	1	NE	1	5	0	'125	— 2 6a. * ⁰ 9a. * 2 ins. deep.
10	29° 00'	'83	33° 3'	30° 2'	13° 6'	36° 6'	13° 2'	15° 4'	69	92	NE	0° 5'	NE	0° 5'	10	10	126	— 2 8.30a. * showers during day.
11	'67	'58	34° 6'	32° 3'	27° 9'	40° 0'	18° 4'	13° 4'	92	73	NW	1	NNW	5	10	1	'302	— showers, 3½ ins. deep, a. during day. [11 p.
12	'76	'94	36° 2'	31° 5'	28° 0'	39° 9'	17° 9'	15° 6'	85	88	NE	2	N	4	5	10	'060	— a. 3½ ins. deep. Day sunny.
13	'97	'86	34° 6'	34° 1'	28° 3'	41° 4'	15° 1'	16° 8'	75	85	NNW	2	SW	0° 5'	3	10	'002	Very fine and sunny.
14	'71	'72	35° 3'	34° 0'	25° 3'	40° 9'	10° 9'	16° 7'	88	99	NW	1	NNE	0° 5'	10	3	'008	Snow melting.
15	'68	'64	37° 3'	23° 8'	23° 8'	39° 3'	16° 3'	12° 4'	74	97	ESE	0° 5'	NE	0° 5'	3	5	'010	* 0 ▲ ⁰ early a. Day very fine and sunny. * 10.30p.—11.30p.
16	'51	'42	32° 5'	34° 9'	23° 1'	37° 8'	14° 2'	18° 4'	77	91	WNW	2	W	3	10	10	'050	— a. * showers p.
17	'49	'52	34° 1'	31° 1'	26° 3'	36° 7'	17° 4'	17° 4'	90	100	SW	1	SW	0° 5'	8	10	'100	— showers a. * 2 1p.—3.30p. [(mist) 9 p.
18	'61	'76	33° 5'	33° 8'	23° 1'	40° 5'	16° 7'	17° 0'	87	87	S	0° 5'	SSE	1	10	10	'009	— showers a. * 2 1p.—3.30p. [(mist) 9 p.
19	'79	'75	38° 3'	39° 2'	32° 3'	44° 9'	21° 4'	22° 5'	93	94	ESE	1	NE	5	10	10	'165	Overcast all day.
20	'75	'69	37° 5'	36° 4'	34° 5'	39° 6'	19° 9'	18° 4'	86	86	E	2	E	3	10	10	'002	Overcast all day.
21	29° 73'	29° 95'	34° 9'	35° 1'	32° 5'	37° 0'	15° 9'	14° 9'	78	72	ESE	4	E	5	10	10	—	* ⁰ 9.5a.—9.45a. Very cold wind.
22	30° 23'	30° 32'	29° 6'	30° 0'	28° 2'	35° 7'	11° 6'	11° 4'	72	68	E	6	NE	6	10	10	—	Very fine and sunny, but cold.
23	30° 30'	30° 18'	32° 0'	26° 3'	25° 8° 35° 0'	10° 1'	10° 3'	56° 74'	NE	4	NE	0° 5'	4	0	—	—	—	Very fine and sunny, but cold.
24	29° 02'	29° 84'	30° 2'	32° 1'	28° 2'	43° 4'	12° 0'	16° 8'	71	93	NW	2	N	1	0	10	'087	— 2 a. Very cold. * p. ² [9 p.
25	'76	'21	33° 4'	37° 8'	26° 2'	42° 0'	12° 5'	18° 4'	66	81	NW	3	SW	6	2	10	'022	* ⁰ a. Fine and sunny. * ² 6.30p.
26	'21	'27	34° 1'	29° 0'	29° 0'	42° 8'	13° 5'	15° 1'	69	95	NW	3	NW	0° 5'	2	6	'016	Day very fine and sunny. * ² 7 p.
27	29° 48'	29° 80'	38° 8'	28° 7'	25° 4'	44° 1'	18° 2'	14° 6'	77	92	NE	2	N	0° 5'	7	2	—	* (sleet) 5a. Day fine.
28	30° 03'	30° 17'	35° 3'	26° 0'	26° 6'	43° 2'	14° 2'	13° 3'	68	92	NW	4	NW	0° 5'	0	—	—	Day very fine and sunny.
29	30° 11'	29° 79'	39° 8'	42° 6'	25° 3'	49° 8'	16° 1'	25° 1'	65	92	SW	2	SW	6	10	10	'018	
30	29° 42'	29° 54'	45° 7'	43° 6'	41° 7'	52° 1'	24° 0'	24° 4'	79	86	SSW	6	SW	1	10	8	'075	
31	29° 86'	30° 13'	44° 9'	35° 4'	31° 1'	53° 7'	21° 1'	17° 2'	71	83	W	3	NW	0° 5'	1	0	—	Day very fine and sunny.
Means	29° 935'	29° 927'	36° 3'	33° 3'	28° 2'	42° 6'	17° 1'	17° 1'	78° 9'	88° 4'	2° 4'		2° 3'	6° 7'	6° 6'	1° 802'		

UPPINGHAM.

Height above Mean Sea Level, 484 feet. Long. $0^{\circ} 44' W.$ Lat. $52^{\circ} 35' N.$

MARCH 1883.

MARCH 1881.																
1	30°47	30°58	44°9	42°4	42°4	48°1	*249	*239	85	88	NEb.N ₂	NbyE 2	9	10	—	Day dull and threatening. Cold wind.
2	*65	*68	40°0	37°4	37°2	43°6	*213	*194	86	87	N E 1	ENE 1	10	10	—	Overcast all day. Cold wind.
3	*73	*73	39°0	36°9	32°8	50°4	*214	*177	90	81	EbyN 1	EbyN 1	1	0	—	☼ ⁰ ☼ ⁰ 7a. Day bright and clear.
4	*74	*72	37°0	36°9	30°8	51°5	*200	*189	91	87	Caln 0	NE 1	0	0	—	☼ ⁰ ☼ ⁰ 7.30a. Day cloudless through-out.
5	*66	*43	39°8	39°9	33°3	52°8	*197	*222	80	91	N 1	NNW 4	0	1	*010	☼ ⁰ ☼ ⁰ 7a. Clear sky all day, with ∞
6	*22	30°15	36°8	28°3	28°2	39°9	*138	*115	63	74	NbyW 6	NW 5	1	10	—	* 8a. (force 8) * showers during
7	30°06	29°83	31°4	28°0	27°2	35°4	*131	*146	74	95	N 5	NW 4	3	9	*108	* showers all day. [day.
8	29°83	30°00	29°2	23°6	23°2	35°4	*156	*090	97	72	N 3	NNE 1	8	0	*126	* 2 showers all day. * 2½ ins. deep [6p.
9	30°05	30°01	25°6	21°9	21°5	35°3	*107	*097	75	82	NbyE 1	N 1	4	0	*047	* showers a. and p. Very cold at [night.
10	29°94	29°86	26°2	26°6	19°3	36°9	*106	*128	75	89	NNE 1	NW 1	8	0	—	
11	*73	*66	33°9	30°8	24°6	37°6	*169	*152	86	88	NW 3	N 4	10	1	—	* 0 a. and 6p.
12	29°83	*99	31°7	30°7	26°1	36°9	*134	*158	74	92	NbyW 3	WhyN 1	0	0	—	* 0 Noon. * 2 7p.
13	30°01	*89	33°3	32°7	26°7	40°7	*151	*146	80	78	WhyN 1	WNW 1	0	7	—	Gray ∞ a. Overcast p.
14	29°74	*70	31°6	30°3	27°1	39°7	*171	*161	96	95	WNW 1	NNE 1	10	9	—	☼ ⁰ a. Overcast all day.
15	*70	*69	31°9	27°6	27°1	38°5	*140	*097	77	65	NE 1	WNW 1	9	1	—	☼ ⁰ 7a. * 2 showers p. with bright [intervals. ☼ ⁰ p.
16	*54	*43	32°0	34°0	25°0	37°5	*139	*174	76	88	WhyN 2	swbyw 2	2	8	*128	☼ ⁰ from 2p.
17	*49	*51	33°1	30°4	30°3	36°3	*182	*133	96	78	swb.w 2	swbyw 1	10	8	*018	* 2 ins. deep 7a. * 2 showers till 12.30p.
18	*57	*74	32°4	33°0	25°5	40°8	*153	*155	83	82	S by W 2	Sby W 1	1	4	—	☼ ⁰ a. Bright a.
19	*83	*77	33°6	35°1	27°4	40°7	*181	*201	93	98	NNE 2	NbyE 1	9	10	*297	☼ ⁰ ☼ ⁰ 0 a. Dull a. ☼ from 3p.
20	*73	*69	35°8	33°4	33°2	36°9	*199	*181	95	95	EbyN 3	E 2	10	10	—	☼ ⁰ a. Gloomy all day. [☼ ⁰ 9p.
21	29°71	29°93	32°8	32°2	31°0	33°9	*149	*149	80	81	EbyN 3	E 2	10	8	—	Gloomy all day. Piercing wind.
22	30°21	30°31	28°0	28°0	27°2	32°6	*075	*079	49	51	E 4	ESE 4	10	10	—	Intensely dry, cold and piercing. ☼ ⁰ [Squally 9p.
23	30°29	30°20	29°1	25°0	25°0	36°5	*089	*106	55	79	ENE 5	NE 1	4	0	—	Wind flat so high nor so keen as [yesterday. ☼ ⁰ p.
24	29°97	29°88	29°7	30°9	20°0	43°2	*120	*145	73	84	WNW 3	N 1	9	10	*024	☼ ⁰ a. ☼ and ☼ (sleet) [showers 4p. ☼ ⁰ 9p.
25	*80	*27	32°4	36°1	23°2	40°1	*112	*185	61	86	W 1	W 6	0	10	*014	∞ 6a. Bright a. Overcast. ☼ ⁰ p.
26	*24	*30	33°6	28°7	26°6	39°3	*117	*140	62	89	swbyN 2	WNW 2	5	2	—	* 0 showers early p. [☼ ⁰ p.
27	29°52	29°83	34°0	32°8	27°1	43°2	*154	*137	79	73	NbyE 3	NW 2	7	1	—	∞ 7a. ☼ ⁰ showers 1p.
28	30°04	30°18	35°2	32°8	27°8	41°4	*132	*094	64	56	swbyN 2	WNW 1	1	0	—	☼ ⁰ 9p.
29	30°08	29°73	38°4	41°9	27°2	46°6	*168	*187	72	71	S by W 3	S by W 5	10	10	*010	Day dull, with rough ☼.
30	29°33	29°56	44°7	41°8	41°4	51°5	*275	*200	94	79	S 4	WhyN 5	10	4	*054	☼ ⁰ p.
31	29°86	30°13	43°1	37°6	31°4	51°8	*212	*150	96	66	SW 2	NW 1	4	0	—	☼ ⁰ a. Bright and clear from 3p.
Means	29°555	29°948	34°2	32°5	28°3	41°2	*159	*153	78°6	81°3	2°4	2°1	5°6	4°9	0°836	

CHURCHSTOKE.

Height above Mean Sea Level, 538 feet. Long 3° 5' W. Lat. 52° 31' N.

MARCH 1883.

Day.	Barometer at 32° and M.S.L.		Air Temperature.				Tension of Vapour		Relative Humidity.		Wind, Direction and Force.		Cloud Amount.		Rain.	Remarks.	
	9 a.m.	9 p.m.	9 a.m.	9 p.m.	Min.	Max	9 a.m.	9 p.m.	9 a.m.	9 p.m.	9 a.m.	9 p.m.	9 a.m.	9 p.m.	9 a.m.		
1	ins.	ins.	45°	39°	51°	in.	in.	%	%			NNE 1	ENE 1	7	3	ins.	Dull and gloomy a.
2	30° 54	30° 61	45° 1	39° 8	51° 1	296	217	98	89			Calm	0	10	9	0° 10	∞ a. Dull all day.
3	71	70	38° 8	40° 8	33° 3	50° 1	225	207	91			SE 1	N 2	8	0	0	Keen wind.
4	74	75	37° 2	34° 9	28° 0	54° 4	187	193	84			NE 1	Calm	0	0	0	
5	72	55	39° 1	41° 1	29° 2	54° 1	211	224	89			SE 1	W 2	2	3	0	∞ a.
6	31	30° 34	40° 8	31° 4	30° 0	43° 1	230	163	91			NNW 5	N 6	7	3	0	Dull and threatening. Keen wind. ✱
7	30° 26	29° 06	32° 2	27° 9	27° 9	35° 1	148	122	81			NNW 5	NNW 4	8	0	003	✱ a. Keen wind. Dull.
8	29° 02	30° 11	29° 9	26° 4	25° 3	33° 3	139	125	84			NE 4	NE 5	8	3	040	Keen wind. ✱ ²
9	30° 13	30° 05	22° 9	22° 6	19° 8	35° 0	088	095	73			NE 4	WNW 1	7	0	0	Rough keen wind a. ✱ ⁰ . Sunny p.
10	29° 08	29° 03	27° 9	25° 4	11° 2	37° 7	122	119	80			W 2	WNW 1	0	5	0	∞ a. Fine and bright p.
11	83	29° 77	31° 4	32° 4	24° 8	40° 5	152	172	87			W 1	NW 2	9	7	070	✱ ⁰
12	29° 06	30° 09	32° 6	28° 9	21° 3	40° 0	163	122	89			NNW 1	NW 1	2	0	0	
13	30° 04	29° 09	38° 8	34° 4	22° 8	40° 0	197	176	84			WNW 3	NNE 1	3	9	0	
14	29° 27	72	37° 9	33° 4	29° 0	43° 1	193	160	85			W 1	E NE 3	3	10	003	
15	71	73	30° 2	27° 9	26° 8	35° 0	139	109	83			E 2	W 1	9	0	007	✱ ⁰
16	59	52	33° 6	34° 9	25° 3	41° 0	138	183	82			90	SW 4	8	7	040	☉ ✱ a. Dull.
17	49	53	33° 6	27° 9	27° 3	37° 0	188	146	97			NW 2	W 4	10	3	130	☉ ✱ ☐ showers.
18	55	75	33° 4	29° 9	25° 6	41° 0	180	152	95			SW 2	S 2	7	6	122	☉ ✱ ☐ Mild p.
19	87	85	29° 09	36° 2	21° 6	38° 5	127	187	76			SSE 1	SSW 1	2	10	035	☉ ✱ ² ins. deep a. ✱ 2p. Keen win
20	74	72	32° 9	32° 0	31° 0	37° 7	176	166	94			NNW 1	ENE 4	10	10	062	☉ ✱ ² Dull and overcast. Keen gus [win
21	29° 70	29° 05	32° 4	31° 4	30° 7	34° 0	166	152	91			ENE 4	NE 4	10	9	0	Dull. Keen ☐. Gusty.
22	30° 19	30° 31	28° 2	26° 9	25° 6	33° 0	116	109	76			E 6	ENE 6	9	10	0	
23	27	30° 23	30° 2	26° 9	25° 1	36° 5	134	100	80			NW 4	NNW 1	4	0	0	
24	30° 04	29° 04	33° 9	32° 9	17° 2	44° 6	174	150	89			NW 3	E 3	3	7	0	
25	29° 81	32	36° 2	38° 1	22° 8	42° 1	184	212	87			W 3	W 4	4	5	190	☉ ✱
26	30	37	33° 6	29° 9	26° 3	38° 1	176	150	91			W 3	SE 1	10	2	050	☉ a. and p.
27	29° 60	29° 02	33° 6	29° 9	23° 3	43° 1	158	127	82			N 1	W 2	6	3	040	☉
28	30° 12	30° 21	35° 2	29° 9	26° 5	42° 1	174	139	85			SW 3	W 2	6	4	010	☉ ⁰ showers.
29	29° 07	29° 54	40° 1	45° 1	28° 0	45° 8	186	244	74			SSE 3	S 7	8	9	110	Dull. Squally ☐.
30	19	29° 04	40° 9	35° 5	34° 0	51° 8	285	176	80			SSE 4	NE 1	9	0	030	Bright p.
31	29° 56	30° 22	43° 8	31° 9	50° 0	51° 1	201	143	70			NW 2	WNW 6	4	0	0	
Means	29° 085	29° 097	35° 0	32° 5	26° 3	41° 8	176	160	84° 8	85° 3		2° 5	2° 7	6° 2	4° 4	1° 352	

GELDESTON (BECCLES).

Height above Mean Sea Level, 37 feet. Long. $1^{\circ} 31' E.$ Lat. $52^{\circ} 28' N.$

MARCH 1883.

[illegible]

CHELTENHAM.

Height above Mean Sea Level, 184 feet. Long. 2° 3' W. Lat. 51° 54' N.

MARCH 1883.

Day.	Barometer at 32° and M.S.L.		Air Temperature.				Tension of Vapour.		Relative Humidity.		Wind, Direction and Force.		Cloud Amount.		Rain.	Remarks.
	9 a.m.	9 p.m.	9 a.m.	9 p.m.	Min.	Max.	9 a.m.	9 p.m.	9 a.m.	9 p.m.	9 a.m.	9 p.m.	9 a.m.	9 p.m.	9 a.m.	
1	ins.	ins.	46.7	45.5	37.0	50.4	in.	in.	77	80	NE 4	NE 3	4	10	ins.	Very beautiful day.
2	64	66	41.3	38.5	37.2	45.8	217	187	84	81	E 1	SE 2	10	2	—	Dull a. Fine p.
3	68	68	39.9	37.2	32.0	50.0	197	177	80	80	Calm	Calm	0	0	—	Beautiful day.
4	72	70	38.8	42.8	27.4	57.8	179	201	77	73	Calm	Calm	0	0	—	Brilliant day.
5	67	51	32.6	43.5	26.2	54.2	166	233	90	82	Calm	NW 2	1	6	10	—
6	27	30.26	41.6	32.0	32.0	44.0	207	169	79	94	N 4	N 10	5	5	—	(mist) a. Very fine, sunny day.
7	30.13	29.88	33.0	31.1	30.0	38.5	125	143	67	81	N 8	N 4	1	0	010	Squally 2, with bright sun.
8	29.85	30.02	29.0	28.0	27.0	35.2	123	137	78	90	N 4	NE 4	10	10	020	* early a. * 3p. Cold wintry day.
9	30.05	29.97	28.0	26.2	24.6	35.4	112	135	74	96	N 3	NE 1	5	0	—	* 0. Cold and wintry.
10	29.93	29.89	29.5	22.2	20.2	36.2	100	99	63	86	NE 1	Calm	0	0	—	Bright and cold.
11	29.79	29.72	32.4	34.1	18.6	41.0	152	174	83	88	SW 1	NW 1	10	9	010	* a. Dull day.
12	29.89	30.08	31.8	35.5	21.0	41.2	139	138	77	100	N 4	N 1	0	0	—	* early a. Day fine and sunny.
13	30.06	29.92	33.4	35.0	20.0	43.0	160	192	84	94	W 1	W 2	1	10	040	Fine and bright till 6p., then 2.
14	29.75	29.65	34.0	35.9	30.2	43.8	187	179	96	85	Calm	NE 1	10	10	—	ga. Fine day.
15	66	75	34.8	18.7	18.2	37.3	151	99	74	93	E 3	N 1	1	0	—	* a. and p. Day very fine.
16	61	51	32.9	36.5	18.7	41.5	164	180	88	84	W 1	W 1	7	2	—	(mist) ga. Very fine day.
17	50	54	39.5	34.8	31.8	45.3	176	146	73	72	W 3	W 2	1	7	090	Fine and bright till 2p., then * showers.
18	56	72	37.4	29.6	28.3	41.8	157	149	70	92	SW 3	S 1	1	0	010	Very fine till 6p., then * till 7p.
19	82	79	28.2	36.1	18.6	41.7	143	203	93	95	S 1	N 2	5	10	570	(mist) ga. Fine till 5p., then 0.
20	68	64	35.2	35.6	32.2	38.5	201	193	98	93	NW 1	Calm	0	10	010	* n. Dull, and very wintry day.
21	29.64	29.86	35.6	33.5	33.2	37.0	177	151	85	80	NE 4	E 6	10	9	—	Dull and cold. Squally 9p.
22	30.12	30.26	30.7	29.1	29.0	34.5	142	105	83	66	E 6	NE 7	10	8	—	* a. Very cold, with squally 2.
23	23	30.18	31.8	29.0	26.3	39.8	90	126	51	70	E 5	NE 1	2	0	—	Squally 2. Bright and cold day.
24	30.03	29.88	28.2	35.0	16.5	42.5	109	173	72	84	W 1	N 2	8	8	—	Bright a.
25	29.82	35	34.6	39.4	20.6	44.7	135	182	67	76	Calm	W 3	4	10	—	Very gloomy and threatening.
26	85	37	36.0	25.1	25.1	42.0	165	131	78	98	NW 2	N 1	4	2	160	Fine a. * p.
27	29.50	29.88	32.0	32.7	20.5	44.0	158	164	87	89	N 2	N 1	6	6	050	Bright fine day.
28	30.10	30.21	36.9	31.6	23.2	43.9	136	139	62	78	Calm	W 1	4	0	—	* early a. Day bright and sunny.
29	30.04	29.67	39.5	45.5	28.0	46.7	176	222	73	74	S 5	SW 8	10	10	310	Fine day. Squally p.
30	29.26	29.63	47.6	41.0	41.0	55.6	308	204	94	79	S 7	W 1	10	0	030	* n. Squally 2. a. Day very fine.
31	29.88	30.14	45.1	33.2	29.6	52.4	216	160	73	85	W 2	W 2	1	0	—	Very beautiful day.
Means	29.955	29.964	35.4	33.7	26.6	43.4	166	165	78.7	84.6	2.5	2.2	5.5	4.6	1.310	

CARMARTHEN.

Height above Mean Sea Level, 188 feet. Long. 4° 18' W. Lat. 51° 52' N.

MARCH 1883.

Day.	Barometer at 32° and M.S.L.		Air Temperature.				Tension of Vapour.		Relative Humidity.		Wind, Direction and Force.		Cloud Amount.		Rain.	Remarks.
	9 a.m.	9 p.m.	9 a.m.	9 p.m.	Min.	Max.	9 a.m.	9 p.m.	9 a.m.	9 p.m.	9 a.m.	9 p.m.	9 a.m.	9 p.m.	9 a.m.	
1	30.50	30.56	47.9	43.2	43.2	58.3	304	270	92	96	N 2	Calm	0	10	0	—
2	62	61	43.5	38.7	33.8	47.6	253	215	90	92	Calm	Calm	0	8	0	—
3	65	65	42.5	40.5	34.6	52.9	207	193	77	77	E 1	Calm	0	0	0	—
4	70	69	41.3	41.6	32.7	56.1	182	204	70	78	Calm	Calm	0	0	0	—
5	69	50	39.2	45.0	31.1	56.4	195	238	81	79	Calm	E 4	0	0	—	—
6	34	30.33	43.5	34.8	33.9	45.5	205	127	73	63	N 4	N 6	10	10	—	—
7	30.22	29.94	36.0	33.1	32.3	40.7	142	157	67	84	N 1	N 2	10	5	—	—
8	29.90	30.08	35.7	28.2	27.3	38.3	130	130	62	85	NE 3	NE 4	4	0	—	* 0
9	30.08	30.01	31.7	32.0	24.5	37.6	155	147	87	81	N 4	Calm	0	0	—	—
10	29.97	29.90	30.0	34.0	19.0	41.3	148	151	88	77	Calm	N 2	0	10	—	—
11	84	29.76	30.0	36.5	26.5	45.2	158	190	95	89	NW 2	N 1	10	3	060	* 0
12	29.96	30.09	37.0	31.3	28.5	42.5	130	123	59	70	N 2	Calm	0	0	—	—
13	30.07	29.87	32.0	36.0	22.2	43.5	139	205	76	97	Calm	Calm	0	5	060	—
14	29.76	63	40.2	35.5	28.2	49.4	203	179	82	86	Calm	E 3	2	0	—	—
15	65	73	37.2	27.8	26.8	41.8	184	118	83	79	E 1	Calm	0	5	030	* 0 a.
16	65	58	30.6	36.7	24.3	42.5	148	188	87	87	Calm	N 1	9	6	030	* 0 a.
17	52	52	42.2	35.0	29.5	44.3	202	178	76	87	NW 3	NW 1	5	7	080	* 0 a.
18	54	69	40.0	32.5	24.1	44.1	171	162	68	89	Calm	W 1	4	10	080	* 0 a.
19	81	82	38.4	35.3	24.7	46.6	162	158	70	76	Calm	Calm	0	0	—	* 0 a.
20	70	58	37.6	37.0	34.2	40.1	204	194	91	89	N 1	E 3	10	10	040	* 0 a.
21	29.57	29.80	37.5	35.0	34.4	40.3	186	162	83	79	E 4	E 5	10	10	—	—
22	30.06	30.19	35.5	28.4	27.5	36.4	125	99	60	60	E 5	E 3	5	4	—	—
23	20	30.16	32.0	33.0	26.0	40.7	118	160	65	86	NE 3	NE 2	0	0	—	—
24	30.06	29.94	32.2	36.8	19.7	46.0	130	158	71	73	Calm	N 1	3	10	—	—
25	29.84	38	43.0	43.4	30.5	47.4	160	236	58	83	W 2	W 4	0	10	080	* 0 a.
26	32	35	38.4	32.0	31.5	44.1	204	174	88	96	SE 1	Calm	0	8	070	* 0 a.
27	29.61	29.91	37.0	32.0	28.5	44.1	160	151	77	83	SE 1	Calm	0	6	040	* 0 a.
28	30.14	30.16	40.1	34.7	31.3	45.5	184	155	74	76	NW 1	Calm	0	8	020	—
29	29.87	29.50	42.7	46.4	33.4	46.5	231	204	84	94	S 3	SW 6	10	10	860	Squally before 9a.
30	19	29.68	48.2	37.6	36.6	53.2	335	205	99	91	SW 4	Calm	0	10	050	—
31	29.89	30.17	48.5	36.7	34.9	53.6	270	176	80	81	W 2	Calm	0	8	0	—
Means	29.965	29.960	38.4	35.8	29.5	45.6	185	177	77.8	82.7	1.6	1.6	5.2	4.4	1.520	

MARLBOROUGH.

Height above Mean Sea Level, 471 feet. Long. 1° 43' W. Lat. 51° 25' N.

MARCH 1883.

Day.	Barometer at 32° and M. S. L.		Air Temperature.				Tension of Vapour.		Relative Humidity.		Wind, Direction and Force.		Cloud Amount.		Rain.	Remarks.			
	9 a.m.	9 p.m.	9 a.m.	9 p.m.	Min.	Max.	9 a.m.	9 p.m.	9 a.m.	9 p.m.	9 a.m.	9 p.m.	9 a.m.	9 p.m.	9 a.m.				
1	ins.	ins.	46°7	43°5	40°1	50°9	in.	in.	280	231	89	82	ENE 1	E 1	8	10	ins.	—	
2	64	65	39°3	35°5	35°0	43°8	208	192	88	93	E 1	Calm	0	10	8	—	—	—	
3	69	70	37°9	37°0	30°1	49°0	198	158	87	72	Calm	0	E 1	0	0	—	—	—	
4	72	70	37°0	38°6	29°2	48°8	181	197	82	85	Calm	0	E 1	0	0	—	—	—	
5	65	48	37°6	40°8	30°0	55°2	205	216	91	85	Calm	0	N 3	1	0	—	—	—	
6	28	30°22	39°0	29°8	29°6	42°5	195	160	83	96	N 3	N 2	9	9	9	—	—	—	
7	30°13	29°85	31°8	29°7	28°1	37°0	117	113	64	70	N 2	N 2	7	9	030	—	—	—	
8	29°81	29°8	29°1	26°0	25°4	35°1	121	119	77	86	NNE 2	N 1	7	0	—	—	—	—	
9	30°03	29°7	27°7	24°8	23°7	33°9	120	112	81	84	NE 2	Calm	0	2	0	—	—	—	
10	29°94	28°8	28°5	26°8	20°3	34°8	109	99	71	64	NE 1	Calm	0	1	0	—	—	—	
11	29°79	29°72	31°8	32°7	21°2	40°0	136	139	75	74	NNW 1	Calm	0	9	9	020	—	—	
12	29°89	30°07	31°9	28°8	24°0	40°3	117	107	65	68	N 1	Calm	0	0	0	—	—	—	
13	30°08	29°93	33°9	34°5	22°5	44°0	135	179	69	90	Calm	0	Calm	0	5	10	030	—	
14	29°77	67	34°9	32°9	32°9	45°5	200	168	99	90	Calm	0	Calm	0	10	0	—	—	
15	65	71	31°9	27°9	27°4	37°8	135	104	74	69	E 1	Calm	0	7	2	—	—	—	
16	64	55	31°9	33°8	21°7	40°2	129	174	71	89	W 1	NW 1	1	1	3	—	—	—	
17	56	56	38°8	33°6	30°9	46°9	193	176	82	91	W 1	Calm	0	4	10	020	—	—	
18	60	76	35°7	28°8	27°3	44°0	140	149	67	95	SW 2	Calm	0	0	0	—	—	—	
19	82	77	30°7	34°8	21°4	40°1	151	194	88	96	Calm	0	N 1	8	10	540	—	—	
20	67	63	36°0	33°4	32°1	40°0	208	191	98	92	E 1	E 2	10	10	10	—	—	—	
21	29°61	21°83	36°9	33°7	33°2	37°9	192	164	88	85	E 1	ESE 1	10	10	10	—	—	—	
22	30°08	30°19	29°8	28°7	28°2	33°7	099	085	61	55	E 4	E 3	9	9	9	—	—	—	
23	19	30°15	29°4	27°8	25°1	38°8	081	095	50	64	E 3	E 1	1	0	0	—	—	—	
24	30°06	29°88	30°2	33°9	18°5	47°0	102	170	61	87	NW 1	NE 1	1	10	10	—	—	—	
25	29°85	40	35°8	36°6	23°5	44°7	137	160	64	74	N 1	SW 1	0	10	060	—	—	—	
26	30	37	36°0	27°7	27°3	46°0	107	148	79	98	N 1	Calm	0	3	0	050	—	—	
27	29°54	29°89	33°7	30°6	22°4	42°8	135	158	80	93	N 1	Calm	0	0	020	—	—	—	
28	30°09	30°22	37°8	32°0	26°2	43°7	163	151	71	83	N 1	Calm	0	1	0	—	—	—	
29	30°10	29°74	38°0	43°5	27°3	46°1	182	218	79	77	S 3	S 3	10	9	290	—	—	—	
30	29°35	29°67	46°0	39°2	39°0	51°3	301	206	97	86	SSW 3	W 1	10	0	230	—	—	—	
31	29°91	30°15	44°8	39°8	32°1	54°0	210	204	71	84	Calm	0	Calm	0	3	0	—	—	—
Means	29°965	29°964	35°2	33°2	27°6	43°1	163	159	77°5	82°5	1°3	0°8	4°7	4°5	1°290	—	—	—	—

STRATHFIELD TURGISS.

Height above Mean Sea Level, 195 feet. Long. 1° 0' W. Lat. 51° 20' N.

MARCH 1883.

Day.	Barometer at 32° and M. S. L.		Air Temperature.				Tension of Vapour.		Relative Humidity.		Wind, Direction and Force.		Cloud Amount.		Rain.	Remarks.
	9 a.m.	9 p.m.	9 a.m.	9 p.m.	Min.	Max.	9 a.m.	9 p.m.	9 a.m.	9 p.m.	9 a.m.	9 p.m.	9 a.m.	9 p.m.	9 a.m.	
1	ins.	ins.	49.3	44.6	42.3	51.1	ins.	ins.	85	83	NE 3	NE 2	6	10	ins.	a.
2	64	64	39.4	37.3	37.1	45.6	221	213	92	95	E 3	Calm	0	10	ins.	a.
3	70	72	37.7	35.7	30.5	51.1	204	176	90	84	E 3	E 1	0	0	ins.	a.
4	72	70	34.8	34.8	26.3	49.2	186	182	92	90	E 1	E 2	0	0	ins.	a.
5	66	47	30.7	42.2	25.7	56.2	134	238	78	89	E 1	NW 3-4	0	0	ins.	a. Squally op.
6	27	30.16	38.5	31.5	30.2	43.1	204	149	88	85	N 4-5	N 4-5	10	4	ins.	Squally a. and p. * p.
7	30.07	29.85	33.8	29.9	28.7	39.0	189	144	74	87	N 4-5	N 4-5	6	0	ins.	Squally a. * p.
8	29.76	94	31.4	28.5	25.2	37.4	182	139	69	90	NE 3	NE 3	3	4	ins.	Squally a.
9	30.00	97	31.0	27.5	24.5	37.9	111	110	64	75	NE 3	NE 1	0	0	ins.	Squally p.
10	29.91	87	31.4	28.5	21.2	38.1	114	139	65	90	NE 1	NE 1	0	0	ins.	* p.
11	29.77	29.69	31.5	35.0	23.5	39.9	140	166	85	80	NW 3	NW 3	1	10	ins.	* p.
12	29.86	30.03	32.3	27.9	25.4	41.9	165	131	91	86	N 3	NE 1	0	3	ins.	Squally 3p.
13	30.07	29.98	36.7	35.3	24.8	45.7	162	176	75	86	NW 2	N 1	0	10	ins.	
14	29.78	68	36.0	33.0	32.3	46.4	191	171	92	91	NW 0-1	N 1	9	0	ins.	
15	64	70	33.0	28.5	28.1	39.8	159	139	85	90	E 3	NE 1	10	0	ins.	
16	63	55	32.0	34.0	21.7	42.7	153	175	85	89	W 2	W 2	0	5	ins.	
17	56	54	40.0	35.0	30.3	48.5	203	187	82	92	SW 3	NW 2	0	10	ins.	Δ * p.
18	63	76	34.0	31.5	25.7	45.2	160	149	81	85	SW 2	SE 1	4	1	ins.	
19	80	73	33.0	34.0	23.3	46.1	171	186	91	95	Calm	NE 2	10	10	ins.	375
20	66	63	38.5	37.4	32.5	40.4	202	198	87	89	E 1	SE 2-3	10	10	ins.	* before 9a. * a.
21	29.63	29.83	39.4	35.2	35.2	40.0	225	179	94	87	SE 2-3	E 3	10	10	ins.	
22	30.10	30.19	30.0	30.7	29.2	37.3	145	104	86	61	NE 3	E 5-3	10	8	ins.	Squally p.
23	18	30.14	31.0	29.9	25.7	41.1	098	107	65	65	NE 3-5	NE 2	2	0	ins.	Squally a.
24	30.04	29.87	31.4	36.0	13.8	49.2	181	192	67	91	N 2	NE 2	0	10	ins.	a.
25	29.86	41	35.5	36.3	24.5	48.2	145	176	69	83	NW 1	W 3	0	2	ins.	018
26	29	34	36.8	31.0	30.8	48.9	173	153	80	88	N 1	N 1	8	0	ins.	* p.
27	29.53	29.88	33.8	29.9	21.0	46.2	154	144	79	87	N 2	N 1	0	0	ins.	022
28	30.09	30.21	37.3	36.0	28.3	48.2	195	175	88	82	NE 1	W 1	4	5	ins.	* a.
29	30.12	29.76	41.3	40.0	36.0	48.9	191	203	75	82	SW 3	SE 3	9	6	ins.	
30	29.41	29.66	48.1	40.3	40.0	54.2	321	223	95	90	S 3	SW 2	10	2	ins.	245
31	29.93	30.11	47.4	37.8	30.2	56.1	296	209	91	92	W 3	N 1	8	0	ins.	245
Means	29.959	29.953	36.0	34.0	28.2	45.3	178	170	81.6	85.8	2.3	2.0	4.5	3.9	0.772	

SOUTHAMPTON.

Height above Mean Sea Level, 78 feet. Long. 1° 24' W. Lat. 50° 55' N.

MARCH 1883.

1	30.45	30.56	49.8	45.7	40.5	53.7	312	245	87	80	NE 2.5	NE 2.5	2	10	ins.	5a.-7a. Day fine and mild.
2	62	63	41.0	38.0	38.0	46.7	211	194	83	85	NE 2.5	NE 2	10	0	ins.	Day fine, but colder. ☁ on grass p.
3	68	69	40.6	39.4	32.4	51.3	201	181	80	75	NE 1.5	NE 2	0	0	ins.	a. Beautiful day.
4	71	67	40.6	39.1	32.2	51.6	193	191	76	80	NE 0.5	NE 2	0	0	ins.	a. Beautiful day. ☁ on grass p.
5	64	46	39.9	43.3	30.4	55.2	205	231	83	82	NE 1	NW 2	0	0	ins.	a. ☁ on grass p.
6	26	30.18	41.1	32.5	31.6	44.4	198	114	77	62	NW 4	N 6.5	10	0	ins.	* 11a. * showers p. ☁ [with clouds of dust p.]
7	30.08	29.84	34.6	31.7	30.0	40.2	137	124	69	69	N 6	NNW 3	9	0	ins.	Very cold wind all day. * showers p.
8	29.76	92	32.3	28.5	27.6	37.8	150	119	82	72	NNE 5.5	NE 3.5	2	0	ins.	* showers p. [and very cold n.]
9	99	95	32.6	27.8	25.6	38.2	142	109	76	72	NNE 4	NE 2	1	0	ins.	early a. * 2p. and 5p. Clear
10	91	86	32.4	30.3	23.2	37.7	138	117	75	70	NE 3	NE 2	1	0	ins.	a. * showers 3p.-5p. [Midt.]
11	78	29.71	32.5	33.3	25.6	43.0	155	156	84	82	NW 1.5	NW 2	7	1	ins.	* 8.40a. Day fine but cold. * 11p.-
12	29.87	30.08	33.7	30.8	26.9	43.2	141	130	73	74	NE 4	NW 2	0	0	ins.	Beautiful day, but cold.
13	30.10	29.92	37.1	38.4	24.9	47.1	147	186	66	81	NW 1.5	SW 2	0	10	ins.	* Noon and 2.30p. ☁ from 11p.
14	29.77	65	37.5	35.8	34.3	46.5	141	195	95	93	NNW 1	NE 1	10	7	ins.	☁ till 4a. and p. [Beautiful night.]
15	61	69	37.0	31.8	31.2	41.9	177	118	81	65	NE 3	NNW 1.5	10	0	ins.	* (sleet) and * till 9a. * sp.
16	66	58	36.3	36.3	24.2	44.3	153	181	70	85	WSW 1.5	WSW 2.5	0	2	ins.	a. Day fine and dry.
17	59	57	44.1	35.9	31.5	51.0	208	200	71	95	WSW 2	WSW 1	1	10	ins.	* showers p. * 6.30p.
18	63	75	37.1	35.0	28.1	47.1	148	164	67	80	WSW 0.5	Calm	0	7	ins.	a. Beautiful day.
19	77	72	36.8	37.2	28.3	45.7	167	208	76	94	N 3	N 4	9	0	ins.	* early a. ☁ from 5p.
20	63	57	40.2	37.7	34.5	44.1	237	197	95	87	NE 3	NE 4	10	10	ins.	11.30a.-1.15p.
21	29.56	29.79	40.9	36.8	36.4	41.7	211	184	84	85	ENE 4	NE 5	10	10	ins.	* p.
22	30.05	30.14	32.9	30.7	30.2	38.0	139	100	74	59	E 5.5	E 6.5	9	3	ins.	* 7a. Day fine, with cold ☁.
23	13	30.12	33.0	30.2	27.2	41.6	129	210	69	66	NE 7	NE 3	0	0	ins.	Day fine and clear, with cold ☁.
24	30.05	29.83	33.0	41.4	23.1	48.2	147	203	78	79	NW 2	NW 4.5	4	10	ins.	a. Beautiful day.
25	29.85	43	37.4	35.8	28.0	46.7	151	168	68	80	N 2	WSW 1.5	0	1	ins.	a. Delightful day.
26	30	35	38.9	31.8	31.5	49.6	186	163	80	91	NNW 2	NW 1	10	0	ins.	* 3.35p. * sp. ☁ at night.
27	29.54	29.89	38.3	33.6	26.6	46.2	166	160	72	83	NE 2	NW 1.5	0	0	ins.	a. * 3.55p.-4.10p.
28	30.10	30.22	37.9	37.1	27.1	49.0	174	167	76	76	N 2.5	W 1	4	1	ins.	* 7.30a.-8.30a.
29	30.14	29.78	43.6	46.0	29.7	48.4	178	233	62	76	S 4	S 4	10	10	ins.	Day fine and dry.
30	29.39	29.69	48.1	41.2	41.2	52.8	316	213	94	83	S 6	Calm	0	10	ins.	* showers ☁ till noon.
31	29.93	30.13	45.2	43.9	31.5	57.5	235	229	78	80	Calm	NW 1	9	1	ins.	Beautiful day. ☁ on grass p.
Means	29.954	29.947	38.3	36.0	30.1	46.1	183	171	77.5	78.9	2.9	2.5	5.0	3.1	0.906	

ST. LEONARDS.

Height above Mean Sea Level, 116 feet. Long. 0° 33' E. Lat. 50° 51' N.

MARCH 1883.

Day.	Barometer at 32° and M. S. L.		Air Temperature.				Tension of Vapour.		Relative Humidity.		Wind, Direction and Force.		Cloud Amount.		Rain.	Remarks.
	9 a.m.	9 p.m.	9 a.m.	9 p.m.	Min.	Max.	9 a.m.	9 p.m.	9 a.m.	9 p.m.	9 a.m.	9 p.m.	9 a.m.	9 p.m.	9 a.m.	
1	ins.	ins.	49.3	44.6	42.3	51.1	ins.	ins.	85	83	NNE 3	NNE 2	7	10	ins.	n. Cloudy day.
2	62	63	42.1	37.3	37.3	48.2	204	197	76	89	ENE 3	ENE 3	6	0	ins.	Very fine day.
3	68	71	44.1	40.3	35.3	47.7	197	206	68	83	E 4	E 3	0	0	ins.	Very fine day.
4	69	66	43.6	37.3	34.1	50.4	189	183	66	83	ENE 1	E 2	0	0	ins.	
5	62	38	40.2	43.0	33.2	47.5	213	213	86	77	NNE 3	N 2	2	0	ins.	
6	30.18	30.04	39.5	31.7	31.3	44.1	185	132	77	74	NNW 5	N 6	5	0	ins.	* showers.
7	29.94	29.74	35.2	31.5	30.3	39.1	155	143	75	80	N 6	N 5	1	1	ins.	* showers.
8	69	84	27.8	25.7	25.7	32.1	150	147	99	100	NNE 5	N 2	10	5	ins.	* n. * showers during day.
9	93	91	32.5	27.1	24.8	37.7	169	122	83	83	NNE 2	NE 3	4	7	ins.	* showers.
10	86	80	29.6	30.0	25.0	36.3	151	116	92	69	N 3	N 3	5	5	ins.	* showers.
11	69	29.64	34.1	35.7	27.3	41.6	171	158	85	75	NNW 4	NW 4	8	10	ins.	* showers.
12	29.81	30.01	33.9	32.2	32.2	39.7	161	145	83	79	NNW 3	N 3	4	0	ins.	* p.
13	30.04	29.96	37.3	36.4	26.5	45.0	168	171	75	79	NW 2	W 2	0	1	ins.	* p.
14	29.77	67	34.9	37.5	33.2	42.2	187	205	92	92	NNW 1	NW 1	7	2	ins.	Cloudy.
15	59	68	34.7	30.1	30.1	38.2	157	111	77	66	ENE 4	N 1	9	8	ins.	a.

ST. AUBIN'S, JERSEY.

Height above Mean Sea Level, 139 feet. Long. 2° 10' W. Lat. 49° 11' N.

MARCH 1883.

Day.	Barometer at 32° and M. S. L.		Air Temperature.				Tension of Vapour.		Relative Humidity.		Wind, Direction and Force.		Cloud Amount.		Rain.	Remarks.			
	9 a.m.	9 p.m.	9 a.m.	9 p.m.	Min.	Max.	9 a.m.	9 p.m.	9 a.m.	9 p.m.	9 a.m.	9 p.m.	9 a.m.	9 p.m.					
1	ins.	ins.	30° 53	49° 0	46° 6	43° 0	51° 0	in.	in.	%	%	N	NE	2	3	10	10	ins.	Overcast day.
2	57	55	43° 5	43° 5	43° 2	40° 8	46° 9	327	241	94	76	N	ENE	4	ENE	3	9	0	Cloudy a. Very fine p. Cold wind.
3	61	63	42° 5	42° 5	42° 5	37° 2	47° 7	173	188	63	70	E by N 3	E by N 4			0	0	0	Extremely fine day. Dusty.
4	66	63	43° 0	42° 1	33° 7	48° 7	181	208	65	78	NE	2	ENE	3		0	0	0	Extremely fine.
5	64	51	46° 1	42° 3	38° 1	49° 3	239	253	77	94	NE	2	NE	2		1	0	0	☾ a. and p. Day extremely fine.
6	34	30	22	44° 0	37° 0	36° 1	48° 3	205	107	71	49	N	2	N by E 5		7	8	7	Cold ☾. Extremely dry.
7	30	16	29	38° 2	35° 0	34° 0	40° 6	143	148	62	72	N	4	N	4	8	8	0.017	Very cold wind. ☾ 2 p. [Jan. 25, 1882.
8	29	72	84	35° 0	30° 5	27° 4	37° 8	146	115	71	68	N	4	NE	3	7	5	0.480	* showers. The coldest day since
9	88	90	31° 0	31° 2	26° 4	34° 6	148	146	85	83	NE	3	NE	3		9	2	0.060	* early a., 6 ins. deep. ☾ 0 p. Hot
10	86	87	30° 3	32° 3	27° 7	35° 3	161	136	95	74	NE	3	NE	3		10	10	0.043	* showers. [sun.
11	86	29	80	40° 3	40° 0	30° 0	44° 9	170	186	67	75	NNW 2	NW	1	3	10	10	0.047	* 0 n. and p. ☾ shower at night.
12	29	91	30	39° 2	39° 8	34° 1	41° 2	156	155	66	64	N by E 3	ENE	2	5	3	0.005	☾ 0 n. and a. Day fine and dry.	
13	30	19	30	35° 2	38° 3	33° 5	43° 9	169	219	82	95	W	2	SW	3	10	10	0.620	* showers. ☾ at night.
14	29	87	29	43° 1	42° 0	37° 3	48° 0	272	249	97	94	W by N 3	SW	3		10	10	0.275	☾ n. and a.
15	54	71	39° 9	35° 3	34° 0	42° 0	227	143	93	69	NE	2	NE	3		10	1	0.030	☾ n. and a. Day overcast.
16	75	74	34° 5	40° 1	30° 5	45° 7	161	188	80	75	SW	1	NW	2	5	9	0.090	* 7.45 a. Day fine. ☾ p.	
17	73	67	43° 1	41° 3	34° 3	48° 2	220	223	79	86	SW	3	SW	3	5	9	0.260	* 7.30 a. ☾ p. ☾ 6.50 p.	
18	69	76	40° 0	36° 3	35° 2	42° 1	164	188	66	88	SE	1	SE	2	10	2	0.003	☾ n. and a. Overcast a. Fine p. ☾.	
19	76	76	42° 0	42° 2	34° 4	43° 6	174	212	66	80	N by E 3	N	2	8	10	0.275	Day gloomy.		
20	66	54	39° 3	42° 6	37° 9	42° 9	221	271	92	99	NW	3	Calm	0	10	10	0.150	☾ n. and a. Very gloomy. ☾ at night.	
21	51	67	42° 0	43° 0	40° 1	48° 8	225	230	85	83	S by E 2	NE	3		9	4	—	☾ all day. Gloomy and cold. Rough	
22	88	29	95	38° 0	37° 2	34° 8	47° 3	173	159	75	72	ENE	5	ENE	7	10	10	—	a. Fine, but very cold. ☾ night.
23	29	95	30	32° 3	36° 6	29° 1	37° 8	154	153	84	70	ENE	7	ENE	3	3	0	—	Extremely fine, but cold. ☾ p.
24	30	04	29	41° 3	36° 0	32° 2	45° 8	159	163	62	76	NE	2	Calm	0	1	0	0.003	Very cloudy a. Fine p. [Cold wind,
25	29	87	64	39° 2	35° 0	32° 9	42° 4	179	145	75	71	NE	2	NW	1	10	0	0.048	☾ n. and a. and at times. Day fine.
26	39	46	48° 0	38° 2	34° 0	49° 7	220	180	66	78	NW	2	NW	2	4	9	0.128	☾ n. and a. Day fine, but still cold.	
27	29	54	29	42° 5	38° 2	32° 7	43° 7	207	188	76	82	NW	2	NW	1	5	4	0.033	☾ n. and a. ☾ a. Day fine.
28	30	16	30	43° 7	35° 8	34° 3	48° 9	189	169	66	80	NW	2	Calm	0	7	1	—	Overcast day. Sea roaring at night.
29	30	18	29	42° 6	46° 0	34° 7	47° 8	201	244	74	79	SE	3	S by E 2		9	7	0.078	☾ n. and a. Fine afternoon. ☾ p.
30	29	52	29	48° 0	42° 6	42° 0	53° 8	317	256	95	93	S by W 3	NW	1		10	0	0.019	☾ a. Coloured ☾ at times all day.
31	29	96	30	47° 0	43° 0	39° 0	51° 0	231	234	72	84	NE	2	NE	2	7	0	—	[Fine. ☾ p.
Means	29° 963	29° 974	40° 8	39° 1	34° 6	45° 0	197	191	76° 6	78° 6	2° 7	2° 5	6° 8	4° 9	2° 691				

Earth temperature: Mean of 10 readings (every third day), at 1 foot, 38° 5'; 3 feet, 40° 9'; 6 feet, 48° 1'.

LONDONDERRY.

Height above Mean Sea Level, 93 feet. Long. 7° 19' W. Lat. 55° 0' N.

MARCH 1883.

1	30° 58	30° 59	46° 9	43° 5	53° 2	* 309	* 285	97	100	Calm 0	Calm 0	10	0	—	Ground ☼☼☼ 9p.	
2	67	61	44° 7	42° 2	38° 8	56° 1	* 281	* 258	95	96	Calm 0	SE 1	10	0	—	☼☼ a.
3	61	64	43° 7	40° 7	39° 8	52° 9	* 235	* 226	82	89	WSW 1	S 1	7	0	—	
4	72	81	40° 5	37° 4	32° 0	55° 9	* 202	* 213	81	95	E 1	E 1	0	0	0.010	Fine and clear.
5	83	72	43° 6	44° 7	34° 0	49° 0	* 277	* 215	97	73	NW 1	N 2	10	7	—	Fine day.
6	65	59	39° 8	36° 2	35° 0	49° 4	* 172	* 145	70	67	N 3	N 5	10	10	—	Fine, but cold.
7	42	20	38° 4	36° 5	32° 9	45° 3	* 168	* 168	72	78	N 4	N 4	9	4	0.100	* ☼ showers.
8	25	34	36° 6	35° 7	32° 0	43° 0	* 192	* 155	89	74	NE 3	NNE 3	2	4	—	Fine and clear.
9	30° 26	30° 03	38° 0	34° 7	29° 8	42° 8	* 180	* 186	78	92	NW 2	SW 2	10	1	0.020	* ☼ showers a.
10	29° 99	29° 98	37° 0	39° 6	30° 0	48° 7	* 182	* 198	83	81	SE 1	N 1	9	8	0.030	☼ ⁰ showers.
11	29° 97	29° 95	38° 8	37° 9	33° 0	46° 0	* 187	* 172	79	75	N 1	N 2	9	10	0.030	
12	30° 07	30° 10	41° 7	37° 3	28° 5	46° 1	* 172	* 186	65	84	N 1	E 1	1	9	0.010	* before 9a.
13	30° 00	29° 91	36° 7	33° 7	31° 5	40° 4	* 183	* 178	84	91	N 1	S 1	10	0	0.030	
14	29° 84	84	36° 7	33° 2	29° 5	43° 0	* 183	* 163	84	86	W 1	ENE 2	8	2	0.010	▲ ☼ showers.
15	84	82	40° 2	29° 7	26° 2	41° 5	* 157	* 165	63	100	NNE 1	Calm 0	7	0	0.140	▲ showers a. * ☼ showers during day.
16	68	55	39° 7	37° 4	29° 0	44° 1	* 205	* 196	84	88	NW 2	NW 1	9	9	0.600	▲ ☼ showers all day.
17	62	65	36° 3	35° 7	27° 0	41° 6	* 152	* 158	71	75	W 1	N 4	2	10	0.050	* ☼ showers n. and a.
18	60	63	36° 4	32° 7	30° 8	43° 3	* 184	* 159	85	85	N 3	Calm 0	9	2	—	* a. Day fine. ☼ 9p.
19	78	87	38° 7	35° 3	27° 8	49° 0	* 182	* 170	78	82	NE 2	Calm 0	2	3	—	Fine and clear.
20	84	29° 75	37° 7	34° 7	29° 5	43° 2	* 195	* 202	86	100	Calm 0	N 1	10	10	0.120	Constant ☼.
21	29° 80	30° 02	37° 0	37° 7	30° 5	43° 5	* 180	* 174	82	76	NE 3	N 3	9	10	—	Overcast. Cold.
22	30° 31	43	35° 7	33° 7	32° 0	42° 4	* 143	* 161	67	83	ENE 2	E 3	10	4	—	
23	43	29	33° 7	30° 2	27° 2	41° 8	* 157	* 135	81	80	NE 2	Calm 0	9	10	0.020	Fine and clear.
24	30° 05	30° 10	44° 6	38° 3	29° 0	48° 2	* 280	* 172	95	75	N 1	N 3	10	8	0.040	Fine, but cold. ▲ 9p.
25	29° 73	29° 40	40° 8	36° 2	34° 0	49° 6	* 219	* 208	87	97	W 3	NNW 1	10	10	0.300	▲ ☼ showers during day.
26	38	42	38° 7	34° 7	29° 0	46° 2	* 182	* 188	78	93	N 1	N 1	2	3	0.170	* ▲ showers all day. * 2 ins. deep.
27	29° 68	99	35° 7	32° 5	25° 6	48° 8	* 143	* 175	67	95	SW 1	N 1	1	10	0.320	Fine a. * ☼ showers p.
28	30° 13	96	36° 9	38° 7	27° 8	44° 4	* 164	* 179	75	77	W 1	SE 3	0	10	0.040	Fine and clear.
29	29° 58	03	42° 8	49° 0	37° 2	50° 0	* 257	* 320	94	92	S 3	SW 6	10	7	0.630	Constant ☼ all day. ☼ p.
30	14	29° 41	43° 7	34° 9	33° 8	51° 6	* 189	* 187	66	92	NW 2	SW 3	6	8	0.220	Day fine. * and * ☼ (sleet)
31	29° 73	30° 06	40° 7	38° 7	32° 0	58° 8	* 190	* 200	75	85	SW 2	SW 1	4	1	0.010	[showers 6p. - 9p.
Means	30° 037	30° 022	39° 4	36° 9	31° 6	47° 1	* 197	* 190	80° 3	85° 7	1° 6	1° 8	6° 9	5° 5	2° 900	

MARKREE CASTLE, SLIGO.

Height above Mean Sea Level, 131 feet. Long. 8° 27' W. Lat. 54° 11' N.

MARCH 1883.

Day.	Barometer at 32° and M. S. L.		Air Temperature.				Tension of Vapour.		Relative Humidity.		Wind, Direction and Force.		Cloud Amount.		Rain.	Remarks.	
	9 a.m.	9 p.m.	9 a.m.	9 p.m.	Min.	Max.	9 a.m.	9 p.m.	9 a.m.	9 p.m.	9 a.m.	9 p.m.	9 a.m.	9 p.m.	9 a.m.		
1	ins.	ins.	45°	44°	43°	50°	in.	in.	92	95	Calm	0	10	10	ins.	☼ a.	
2	30° 57	30° 57	45° 1	44° 3	43° 9	50° 3	276	270	92	95	Calm	0	10	10	—		
3	58	57	47° 3	45° 3	43° 3	50° 4	278	257	86	85	Calm	0	10	10	—	☼ a.	
4	58	60	43° 1	39° 6	38° 3	48° 7	220	217	79	89	S	3	10	0	—		
5	69	78	40° 1	41° 1	29° 0	52° 9	227	234	92	91	Calm	0	10	0	0.002	☼ a.	
6	83	71	39° 3	44° 9	27° 3	48° 4	232	240	97	81	Calm	0	10	5	—	☼ a.	
7	60	60	43° 1	37° 1	36° 1	45° 6	244	169	87	76	N	2	3	10	—	☼ a.	
8	41	16	39° 1	39° 4	33° 4	45° 6	172	208	73	87	N	4	10	3	0.007	(force 6 in squalls) during day.	
9	23	33	38° 4	28° 1	27° 3	43° 6	174	132	75	87	NNE	3	10	0	—	☼ a. and op.	
10	30° 25	30° 01	36° 2	35° 4	25° 5	42° 8	197	186	92	90	Calm	0	10	4	—	☼ a.	
11	29° 98	29° 97	32° 3	38° 3	24° 4	45° 7	161	192	88	83	Calm	0	10	10	—	☼ a.	
12	29° 96	29° 95	41° 1	39° 5	31° 6	46° 7	188	202	74	83	NNE	2	10	10	0.007	☼ op.	
13	30° 07	30° 11	37° 9	32° 3	30° 8	44° 5	148	161	65	88	Calm	0	10	9	—	☼ op.	
14	29° 97	29° 91	39° 4	31° 6	27° 5	45° 4	220	148	91	83	Calm	0	10	6	—	☼ a.	
15	81	79	38° 1	33° 1	21° 1	44° 7	187	162	81	86	Calm	0	10	10	—	☼ a.	
16	84	81	37° 1	30° 3	24° 7	42° 4	138	127	63	74	SE	2	10	3	0.023	☼ a. ☼ p.	
17	71	61	36° 4	39° 1	19° 8	45° 6	176	208	82	87	NW	2	10	10	0.043	☼ during day.	
18	64	67	35° 1	34° 2	32° 2	43° 2	173	160	84	80	WNW	2	10	3	0.016	☼ a. ☼ p.	
19	60	62	36° 1	26° 1	24° 5	41° 7	183	115	86	81	NNW	2	10	3	0.006	☼ a. 1 inch deep, 9a. ☼ op.	
20	69	79	33° 1	36° 2	24° 1	46° 0	158	178	84	83	SE	3	10	7	—	☼ a.	
21	79	67	40° 5	38° 1	28° 6	48° 8	194	198	77	86	Calm	0	10	10	0.018	☼ a.	
22	29° 72	29° 95	38° 1	37° 1	33° 6	41° 9	184	173	80	78	SE	2	10	10	—	☼ a.	
23	30° 21	30° 35	36° 1	33° 1	31° 8	38° 6	164	136	76	71	ENE	4	10	9	—	☼ op.	
24	36	25	35° 1	28° 3	26° 3	42° 2	137	126	67	82	E	2	10	0	—	☼ a.	
25	30° 09	30° 09	39° 7	39° 1	21° 4	50° 2	206	223	84	93	Calm	0	10	7	—	☼ a.	
26	29° 82	29° 40	42° 1	43° 1	33° 3	51° 9	213	208	80	78	WSW	2	10	7	0.010	☼ a.	
27	40	29° 44	38° 9	35° 1	31° 5	42° 4	170	181	73	88	NNW	3	10	4	10	0.050	☼ a. ☼ during day.
28	29° 70	30° 01	33° 5	32° 9	25° 3	41° 6	149	154	77	82	Calm	0	10	3	0.030	☼ a. ☼ p.	
29	30° 13	29° 91	34° 1	31° 3	25° 9	46° 2	161	200	81	78	Calm	0	10	10	—	☼ a.	
30	29° 48	28° 97	45° 1	50° 1	36° 3	50° 6	270	333	90	92	SSE	4	10	10	1.28	☼ (force 6 in squalls) during day.	
31	15	29° 45	42° 1	34° 3	32° 3	50° 4	194	178	73	89	NW	3	10	10	0.040	Squally ☼ n. ☼ (sleet) during day.	
32	29° 77	30° 07	39° 3	35° 1	29° 6	48° 4	202	183	84	89	W	2	10	0	—	☼ a.	
Means	30° 022	30° 004	38° 8	36° 8	29° 7	46° 1	193	189	81° 1	84° 4	1° 6	1° 7	7° 4	6° 4	0° 380		

PARSONSTOWN.

Height above Mean Sea Level, 182 feet. Long. 7° 55' W. Lat. 53° 6' N.

MARCH 1883.

Day.	Barometer at 32° and M. S. L.		Air Temperature.				Tension of Vapour.		Relative Humidity.		Wind, Direction and Force.		Cloud Amount.		Rain.	Remarks.
	9 a.m.	9 p.m.	9 a.m.	9 p.m.	Min.	Max.	9 a.m.	9 p.m.	9 a.m.	9 p.m.	9 a.m.	9 p.m.	9 a.m.	9 p.m.		
1	ins.	ins.	44.5	45.9	43.4	48.8	in.	in.	%	%	W	0.5	10	10	ins.	☁ (mist) all day.
2	30.61	30.59	46.5	44.4	42.1	49.0	29.5	29.5	93	88	SSE	0.5	10	10	—	☁ (mist) all day. Gloomy.
3	30.60	30.62	42.5	40.0	38.8	50.0	21.1	21.7	78	88	SSE	1	10	10	—	
4	30.70	30.76	42.7	39.5	33.8	55.3	23.0	21.4	84	89	SSE	0.5	0	0	—	
5	30.83	30.73	32.8	44.5	29.0	49.1	14.9	25.1	80	86	Calm	0	0	10	—	☁ a.
6	30.60	30.55	43.8	36.3	35.8	45.3	18.5	15.5	64	72	NW	2.5	7	10	—	Squally all day.
7	30.43	30.14	35.8	37.9	34.0	44.0	16.0	20.1	76	89	NW	1.5	10	10	—	
8	30.16	30.24	34.0	29.6	28.6	40.9	13.8	14.6	71	88	N	2	0	3	0.028	Squally ☁ * a.
9	30.25	30.04	33.3	35.1	27.2	40.6	12.9	17.3	70	84	N	0.5	0	10	—	* showers.
10	29.97	29.97	37.0	39.5	32.1	43.0	17.4	20.4	79	84	N	0.5	0	10	—	Very calm all day.
11	29.96	29.95	38.6	36.6	35.1	42.4	18.5	19.0	79	88	N	1	0	7	—	
12	30.08	30.13	37.5	36.1	33.0	42.9	13.9	15.4	62	71	NNE	0.5	2	9	—	Very fine and almost calm.
13	30.03	29.93	39.8	33.8	32.2	47.7	20.4	17.3	84	88	SSW	0.5	8	8	—	☁ 7.30 p. ☁ (mist) 9 p.
14	29.80	29.74	32.3	35.8	25.4	45.9	15.2	17.2	83	82	Calm	0	10	10	—	☁ a.
15	30.81	30.83	32.5	32.0	26.4	40.5	14.2	14.3	77	78	NNE	1	0	10	0.066	* a. ☁ (mist) 9 p.
16	30.74	30.66	36.9	36.9	25.4	46.5	15.7	18.7	72	86	NW	1	0	10	—	* before 9 a. Squally p.
17	30.62	30.69	36.6	29.4	28.9	42.4	16.7	13.8	76	85	NNW	2	0	0	—	* 6 p. ☁ (mist) 9 p.
18	30.60	30.65	34.5	28.7	27.9	42.4	14.0	14.2	71	91	NW	1	0	0	—	* a. and p. Evening obs. taken at 9.20 p.
19	30.71	30.81	36.5	37.4	26.4	46.0	14.3	18.7	65	84	SE	0.5	8	9	—	* a. Day fine.
20	30.79	30.63	36.3	37.2	24.9	47.8	14.8	19.6	68	88	Calm	0	10	10	—	
21	29.65	29.85	38.4	38.3	34.2	41.8	19.3	15.9	84	68	NE	1	0	10	—	Very cold harsh wind all day. [and 9 p.
22	30.15	30.27	33.5	32.4	31.7	38.7	16.1	14.5	84	79	SE	2	0	10	—	Piercing ☁ all day, squally. * 9 a.
23	30.30	30.26	35.7	27.7	27.4	41.8	18.8	12.4	89	82	NE	1.5	0	0	—	Squally ☁ till 4 p. ☁ (mist) 9 p.
24	30.17	30.09	30.5	36.7	18.9	48.7	14.0	15.0	82	69	Calm	0	10	4	—	☁ (mist) 9 a.
25	29.91	29.49	40.0	40.5	31.4	49.8	18.9	19.1	76	76	SW	0.5	10	7	0.030	Heavy NW squalls p. [in NW. 8.45 p.
26	29.45	29.47	37.2	32.5	30.0	41.3	17.3	15.5	79	84	WNW	1	0	0	0.046	* showers. ☁ in NW. 8.30 p.
27	29.72	30.03	35.0	30.6	29.8	43.4	17.4	15.0	85	88	Calm	0	10	0	—	* Low ☁ in NW. from 8 p.
28	30.16	30.02	38.9	40.3	25.1	47.1	16.1	19.0	68	76	Calm	0	10	10	—	Squally p.
29	29.58	29.13	45.7	40.5	38.9	49.9	27.3	32.0	90	90	SSE	3	10	10	0.380	Squally, with ☁ all day.
30	30.20	29.53	43.5	39.1	37.9	49.9	24.0	19.6	84	82	W	0.5	10	9	0.061	
31	29.86	30.13	41.7	36.4	32.4	49.0	19.6	18.0	74	84	W	0.5	5	9	—	* a.
Means	30.033	30.015	37.9	36.8	31.2	45.5	18.1	18.5	78.1	83.3	0.9	1.1	6.4	7.0	0.633	

KILLARNEY.

Height above Mean Sea Level, 93 feet. Long. 9° 30' W. Lat. 52° 4' N.

MARCH 1883.

1	30.61	30.56	45.6	45.9	42.8	54.7	25.6	30.9	84	100	NW	1	SE	1	10	0	—	☁
2	30.57	30.53	45.9	44.9	36.8	48.8	28.6	23.2	93	78	S	2	SE	2	10	10	—	☁ a.
3	30.53	30.57	46.9	43.9	42.8	50.8	23.2	24.4	73	85	SE	3	E	2	7	0	—	☁
4	30.65	30.75	45.9	37.0	35.1	54.0	25.0	21.8	82	99	E	1	E	1	1	0	—	☁ a. and p. Day fair and warm.
5	30.82	30.76	37.4	44.5	28.2	53.2	17.9	25.3	80	87	Calm	0	Calm	0	0	10	—	[Cool breeze in evening.
6	30.65	30.57	40.2	39.4	38.8	48.8	22.8	18.5	74	78	NNE	3	N	5	8	10	—	☁ p.
7	30.47	30.32	37.9	37.9	36.8	39.5	18.2	22.1	80	97	N	3	Calm	0	10	10	0.060	Fine, but cold.
8	30.17	30.25	35.9	30.9	29.8	41.1	15.7	13.7	75	78	NE	6	NNE	6	2	0	—	* showers till 7 p.
9	30.25	30.05	35.4	36.4	25.0	43.2	14.6	19.7	71	92	NE	5-6	Calm	0	3	10	—	☁ during day. Calm and dull evening.
10	29.92	29.90	36.1	36.5	28.0	42.8	18.4	18.3	86	85	NE	4	Calm	0	10	8	—	* 11 a. ☁ 9 p.
11	29.99	29.99	40.4	39.9	35.9	44.0	19.2	20.6	77	84	NNE	1	Calm	0	8	8	0.060	☁ 9 p.
12	30.08	30.13	39.9	38.9	32.9	45.6	18.8	21.1	76	90	NNW	1	Calm	0	2	9	0.016	Cool, but fine.
13	30.07	29.95	42.9	40.9	31.3	47.0	23.3	23.4	84	92	NW	1	Calm	0	4	8	0.205	☁ 9 p. ☁
14	29.75	29.69	39.4	35.2	33.8	41.7	22.5	20.1	94	98	Calm	0	Calm	0	10	1	0.055	Overcast all day.
15	30.76	30.87	36.0	27.0	26.5	40.2	16.0	14.7	76	100	ENE	5	Calm	0	1	0	0.122	Bright.
16	30.80	30.75	32.3	39.7	23.2	46.0	14.0	21.8	77	90	Calm	0	W	3	5	10	0.081	* a. ☁ showers.
17	30.66	30.74	39.6	32.1	31.8	43.8	21.8	16.6	90	91	N	2	Calm	0	10	3	0.088	Raw and gloomy. Squally. ☁ ☁ p.
18	30.67	30.66	35.5	33.2	26.1	42.9	17.7	18.5	85	98	Calm	0	NW	1	3	5	0.180	☁ 2 * 2 from NW. 7 a. * 6 p.
19	30.69	30.78	38.2	34.5	29.8	44.4	20.4	18.8	89	95	NW	1	SW	1	1	2	—	
20	30.73	30.59	40.3	36.2	30.6	48.8	21.7	18.0	88	85	SE	4	E	1	3	5	—	
21	30.55	29.76	38.5	37.9	28.9	42.1	21.5	17.7	93	78	E	5	ENE	6	10	10	0.015	☁ a. Squally p.
22	29.98	30.16	38.7	33.8	33.6	38.7	18.4	16.8	79	86	NE	6	E	6	10	10	—	Bitter NE. ☁
23	30.22	30.23	33.9	30.9	30.0	44.4	15.1	17.3	77	100	E	6	Calm	0	5	0	—	Bitter NE. ☁
24	30.21	30.09	30.8	37.7	18.8	46.6	17.2	18.4	100	81	Calm	0	ENE	1	9	0	—	☁
25	29.96	29.57	40.0	45.6	28.3	48.2	21.2	18.2	80	80	Calm	0	W	6	1	8	0.075	☁ * p. ☁ 9 p.
26	29.76	29.57	37.9	34.6	32.9	45.6	18.6	15.9	82	78	N	1	N.	2	7	4	0.200	* showers. Cold all day.
27	29.76	30.07	38.5	36.9	32.5	45.8	20.2	18.0	87	82	N	2	Calm	0	4	4	0.010	☁ 9 p.
28	30.15	29.97	39.8	44.9	28.3	47.9	18.6	23.7	76	80	WNW	1	SSE	1	6	10	0.305	☁
29	29.48	29.08	47.9	51.4	44.9	52.0	29.4	34.2	89	90	S	6-7	SW	7	10	10	1.715	☁ 2
30	30.31	29.58	42.0	41.9	38.8	51.4	22.5	20.6	85	78	NW	5	W	6-7	8	7	0.090	Squally ☁ ☁
31	29.89	30.12	42.7	34.8	33.0	49.1	19.8	18.2	72	90	NW	3	Calm	0	8	1	0.005	☁ * showers a. Fine and cold p. [Red sunset.
Means	30.027	30.023	39.6	38.2	32.1	46.2	20.2	20.5	82.2	87.9	2.5	1.9	6.0	5.6	3.282			

DUNROBIN CASTLE.

Height above Mean Sea Level, 12 feet. Long. 3° 59' W. Lat. 57° 57' N.

APRIL 1883.

Day.	Barometer at 32° and M. S. L.		Air Temperature.				Tension of Vapour.		Relative Humidity.		Wind, Direction and Force.		Cloud Amount.		Rain.	Remarks.
	9 a.m.	9 p.m.	9 a.m.	9 p.m.	Min.	Max.	9 a.m.	9 p.m.	9 a.m.	9 p.m.	9 a.m.	9 p.m.	9 a.m.	9 p.m.		
1	ins.	ins.	41.4	41.4	34.3	50.0	in.	in.	%	%	SW	S	—	—	ins.	Fine but cold.
2	29.87	29.82	43.4	50.3	40.5	52.7	22.1	21.9	78	61	SE	W	—	—	—	Dull.
3	30.11	30.12	48.5	43.4	35.6	52.0	23.0	24.1	68	85	SW	SW	—	—	—	Fine.
4	30.02	30.12	50.0	46.4	40.2	55.3	22.6	28.9	77	92	SW	NW	—	—	280	Fine.
5	30.17	30.47	42.4	41.4	39.6	53.5	25.2	24.2	93	93	SW	SW	—	—	—	Dull.
6	30.59	30.58	47.5	38.9	35.6	51.0	25.9	19.8	80	84	SE	NE	—	—	—	Fine.
7	30.51	30.51	43.4	44.2	35.6	57.6	24.1	24.2	85	83	NE	SW	—	—	—	Fine.
8	30.47	30.46	55.5	48.5	38.6	56.9	31.0	27.0	71	80	S	SW	—	—	—	Fine.
9	30.42	30.46	49.5	45.2	44.7	55.5	30.4	27.3	87	91	NW	NW	—	—	—	Fine.
10	30.45	30.32	47.5	46.9	42.7	53.0	25.9	25.4	80	80	W	W	—	—	—	Dull.
11	30.29	30.32	50.5	49.0	44.5	58.9	27.1	28.7	74	83	W	NW	—	—	—	Dull.
12	30.19	29.96	53.5	45.4	42.7	55.5	26.5	24.0	65	80	W	W	—	—	—	Fine.
13	29.72	29.81	47.5	43.4	43.2	53.3	25.9	25.1	80	89	W	NW	—	—	—	Dull.
14	30.73	30.63	42.4	42.4	38.6	52.0	23.1	25.2	86	93	SW	SW	—	—	0.50	Dull and cold.
15	30.43	30.47	45.4	40.9	38.6	51.3	22.1	22.4	73	88	W	NW	—	—	1.00	Dull and cold.
16	30.51	30.66	42.4	39.4	36.6	49.5	19.3	22.2	71	92	W	W	—	—	1.40	Dull, with showers.
17	30.58	30.43	44.9	46.2	34.5	49.0	24.4	25.3	83	82	W	SW	—	—	—	Dull and cold.
18	30.30	30.42	45.9	44.4	42.7	51.5	24.5	27.2	80	93	SE	S	—	—	0.50	Dull and cold. Blowy.
19	29.66	29.86	45.9	43.2	41.2	48.3	25.6	25.3	84	90	SE	S	—	—	1.50	Fine and milder. showers.
20	30.09	30.31	45.4	42.4	41.7	47.5	26.0	25.2	87	93	E	E	—	—	2.20	(mist). Dull and mild.
21	30.42	30.45	44.4	44.2	40.7	48.0	24.0	24.2	82	83	E	E	—	—	0.90	Clear, with cold wind.
22	30.46	30.44	44.4	39.4	38.4	48.0	23.0	19.3	79	80	E	E	—	—	—	Clear, with cold wind.
23	30.34	30.08	44.4	40.4	37.6	48.0	23.0	22.0	79	88	E	E	—	—	—	Cold wind.
24	29.90	29.84	47.5	40.4	35.6	48.5	25.9	22.0	80	91	E	E	—	—	—	Cold and clear.
25	30.74	30.65	43.4	39.9	34.5	46.0	22.1	19.7	78	80	E	E	—	—	—	Cold and dull.
26	30.74	30.76	42.4	42.9	39.6	47.0	23.1	21.6	86	89	E	E	—	—	0.20	Fine, clear and mild.
27	30.76	30.68	48.5	45.9	37.6	50.5	23.0	22.6	68	84	E	E	—	—	0.30	Fine, clear and cold.
28	30.66	30.69	46.2	46.4	40.7	49.0	25.3	20.4	82	94	E	E	—	—	—	Dull.
29	30.74	29.90	46.4	45.2	42.7	48.0	27.1	25.1	87	84	E	E	—	—	—	Dull and cold.
30	29.94	30.07	50.5	44.4	42.2	53.3	27.1	26.0	74	89	E	E	—	—	—	Clear and cold.
Means	29.994	30.011	46.4	43.7	39.4	51.4	24.8	24.5	79.4	86.2	—	—	—	—	1.110	

LAUDALE.

Height above Mean Sea Level, 14 feet. Long. 5° 41' W. Lat. 56° 41' N.

APRIL 1883.

Day.	Barometer at 32° and M. S. L.		Air Temperature.				Tension of Vapour.		Relative Humidity.		Wind, Direction and Force.		Cloud Amount.		Rain.	Remarks.
	9 a.m.	9 p.m.	9 a.m.	9 p.m.	Min.	Max.	9 a.m.	9 p.m.	9 a.m.	9 p.m.	9 a.m.	9 p.m.	9 a.m.	9 p.m.	9 a.m.	
1	ins.	ins.	43°	44°	39°	49°	in.	in.	%	%	SW 2	SSW 3	9	10	ins.	all day.
2	29°78	29°85	46°	43°	42°	49°	212	187	76	84	S 10	SW 3	10	10	480	☼ 9a. Much cir-s., moving from all directions.
3	30°18	29°99	47°	45°	35°	53°	176	204	54	68	SW 2	SSW 3	8	8	—	☼ (mist) a. ☼ on hills.
4	30°	30°11	49°	44°	44°	50°	280	283	80	96	SW 7	Calms	10	10	280	☼ rose in W. in afternoon.
5	30°18	29°59	47°	45°	40°	50°	235	239	93	89	NW 4	NW 1	10	3	—	Mackerel sky. Cir. from all directions.
6	30°	30°11	49°	44°	44°	50°	280	283	80	96	Calms	Calms	10	10	—	Dull, dry and calm all day.
7	30°	30°11	49°	44°	44°	50°	280	283	80	96	Calms	Calms	10	10	—	☼ a. Dull and gloomy all day.
8	30°	30°11	49°	44°	44°	50°	280	283	80	96	Calms	Calms	10	10	—	Fine till 5p., then dull and gloomy.
9	30°	30°11	49°	44°	44°	50°	280	283	80	96	Calms	Calms	10	10	—	☼ (mist) a. Fine day. Dull night.
10	30°	30°11	49°	44°	44°	50°	280	283	80	96	Calms	Calms	10	10	—	☼ (mist) a. ☼ on hills.
11	30°	30°11	49°	44°	44°	50°	280	283	80	96	Calms	Calms	10	10	—	☼ (mist) a. and p. Squally ☼.
12	30°24	29°99	46°	48°	44°	54°	257	228	93	68	Calms	Calms	10	10	—	☼ (mist) a. ☼ on hills.
13	29°73	29°84	45°	44°	43°	49°	266	245	89	83	SW 4	NW 2	10	9	210	☼ (mist) a. and p. Squally ☼.
14	30°	30°11	49°	44°	44°	50°	280	283	80	96	Calms	Calms	10	10	—	☼ (mist) a. ☼ on hills.
15	30°	30°11	49°	44°	44°	50°	280	283	80	96	Calms	Calms	10	10	—	☼ (mist) a. ☼ on hills.
16	30°	30°11	49°	44°	44°	50°	280	283	80	96	Calms	Calms	10	10	—	☼ (mist) a. ☼ on hills.
17	30°	30°11	49°	44°	44°	50°	280	283	80	96	Calms	Calms	10	10	—	☼ (mist) a. ☼ on hills.
18	30°	30°11	49°	44°	44°	50°	280	283	80	96	Calms	Calms	10	10	—	☼ (mist) a. ☼ on hills.
19	30°	30°11	49°	44°	44°	50°	280	283	80	96	Calms	Calms	10	10	—	☼ (mist) a. ☼ on hills.
20	30°	30°11	49°	44°	44°	50°	280	283	80	96	Calms	Calms	10	10	—	☼ (mist) a. ☼ on hills.
21	30°	30°11	49°	44°	44°	50°	280	283	80	96	Calms	Calms	10	10	—	☼ (mist) a. ☼ on hills.
22	30°	30°11	49°	44°	44°	50°	280	283	80	96	Calms	Calms	10	10	—	☼ (mist) a. ☼ on hills.
23	30°	30°11	49°	44°	44°	50°	280	283	80	96	Calms	Calms	10	10	—	☼ (mist) a. ☼ on hills.
24	30°	30°11	49°	44°	44°	50°	280	283	80	96	Calms	Calms	10	10	—	☼ (mist) a. ☼ on hills.
25	30°	30°11	49°	44°	44°	50°	280	283	80	96	Calms	Calms	10	10	—	☼ (mist) a. ☼ on hills.
26	30°	30°11	49°	44°	44°	50°	280	283	80	96	Calms	Calms	10	10	—	☼ (mist) a. ☼ on hills.
27	30°	30°11	49°	44°	44°	50°	280	283	80	96	Calms	Calms	10	10	—	☼ (mist) a. ☼ on hills.
28	30°	30°11	49°	44°	44°	50°	280	283	80	96	Calms	Calms	10	10	—	☼ (mist) a. ☼ on hills.
29	30°	30°11	49°	44°	44°	50°	280	283	80	96	Calms	Calms	10	10	—	☼ (mist) a. ☼ on hills.
30	30°	30°11	49°	44°	44°	50°	280	283	80	96	Calms	Calms	10	10	—	☼ (mist) a. ☼ on hills.
Means	29°961	29°970	45°7	44°7	40°0	51°5	232	232	76°1	78°4	3°4	2°4	8°2	7°1	4°500	

DUNDEE.

Height above Mean Sea Level, 160 feet. Long. 2° 56' W. Lat. 56° 28' N.

APRIL 1883.

Day.	Barometer at 32° and M. S. L.		Air Temperature.				Tension of Vapour.		Relative Humidity.		Wind, Direction and Force.		Cloud Amount.		Rain.	Remarks.
	9 a.m.	9 p.m.	9 a.m.	9 p.m.	Min.	Max.	9 a.m.	9 p.m.	9 a.m.	9 p.m.	9 a.m.	9 p.m.	9 a.m.	9 p.m.	9 a.m.	
1	30°17	30°13	41°	38°	33°	49°	221	195	86	85	SW 1	SW 2	10	10	—	Dull.
2	29°95	29°88	44°	38°	32°	55°	230	195	79	85	S 1	SW 2	10	10	—	Dull.
3	30°16	30°19	46°	38°	37°	54°	250	214	80	93	SW 1	NE 1	10	10	—	Fair. ☼.
4	30°	30°11	49°	44°	44°	50°	280	283	80	96	SW 1	SW 1	10	10	—	Dull.
5	30°	30°11	49°	44°	44°	50°	280	283	80	96	SW 1	SW 1	10	10	—	☼ a. Fine 9.30a.—1p.
6	30°	30°11	49°	44°	44°	50°	280	283	80	96	SW 1	SW 1	10	10	—	Fine.
7	30°	30°11	49°	44°	44°	50°	280	283	80	96	SW 1	SW 1	10	10	—	Fine.
8	30°	30°11	49°	44°	44°	50°	280	283	80	96	SW 1	SW 1	10	10	—	Fine.
9	30°	30°11	49°	44°	44°	50°	280	283	80	96	SW 1	SW 1	10	10	—	Dull.
10	30°	30°11	49°	44°	44°	50°	280	283	80	96	SW 1	SW 1	10	10	—	Dull till 1p.
11	30°	30°11	49°	44°	44°	50°	280	283	80	96	SW 1	SW 1	10	10	—	Dull.
12	30°	30°11	49°	44°	44°	50°	280	283	80	96	SW 1	SW 1	10	10	—	Dull.
13	30°	30°11	49°	44°	44°	50°	280	283	80	96	SW 1	SW 1	10	10	—	Dull from 1p.
14	30°	30°11	49°	44°	44°	50°	280	283	80	96	SW 1	SW 1	10	10	—	Dull.
15	30°	30°11	49°	44°	44°	50°	280	283	80	96	SW 1	SW 1	10	10	—	Stormy.
16	30°	30°11	49°	44°	44°	50°	280	283	80	96	SW 1	SW 1	10	10	—	Stormy.
17	30°	30°11	49°	44°	44°	50°	280	283	80	96	SW 1	SW 1	10	10	—	Stormy from 11a.
18	30°	30°11	49°	44°	44°	50°	280	283	80	96	SW 1	SW 1	10	10	—	Stormy from 11a.
19	30°	30°11	49°	44°	44°	50°	280	283	80	96	SW 1	SW 1	10	10	—	Stormy from 11a.
20	30°	30°11	49°	44°	44°	50°	280	283	80	96	SW 1	SW 1	10	10	—	Stormy from 11a.
21	30°	30°11	49°	44°	44°	50°	280	283	80	96	SW 1	SW 1	10	10	—	Stormy from 11a.
22	30°	30°11	49°	44°	44°	50°	280	283	80	96	SW 1	SW 1	10	10	—	Stormy from 11a.
23	30°	30°11	49°	44°	44°	50°	280	283	80	96	SW 1	SW 1	10	10	—	Stormy from 11a.
24	30°	30°11	49°	44°	44°	50°	280	283	80	96	SW 1	SW 1	10	10	—	Stormy from 11a.
25	30°	30°11	49°	44°	44°	50°	280	283	80	96	SW 1	SW 1	10	10	—	Stormy from 11a.
26	30°	30°11	49°	44°	44°	50°	280	283	80	96	SW 1	SW 1	10	10	—	Stormy from 11a.
27	30°	30°11	49°	44°	44°	50°	280	283	80	96	SW 1	SW 1	10	10	—	Stormy from 11a.
28	30°	30°11	49°	44°	44°	50°	280	283	80	96	SW 1	SW 1	10	10	—	Stormy from 11a.
29	30°	30°11	49°	44°	44°	50°	280	283	80	96	SW 1	SW 1	10	10	—	Stormy from 11a.
30	30°	30°11	49°	44°	44°	50°	280	283	80	96	SW 1	SW 1	10	10	—	Stormy from 11a.
Means	30°000	30°005	45°7	41°9	37°8	52°3	244	232	80°0	87°1	2°9	2°9	8°7	9°0	1°250	

APRIL 1883.

ROTHESAY.

Height above Mean Sea Level, 115 feet. Long. 5° 4' W. Lat. 55° 50' N.

APRIL 1883.

Day.	Barometer at 32° and M. S. L.		Air Temperature.				Tension of Vapour.		Relative Humidity.		Wind, Direction and Force.		Cloud Amount.		Rain.	Remarks.
	9 a.m.	9 p.m.	9 a.m.	9 p.m.	Min.	Max.	9 a.m.	9 p.m.	9 a.m.	9 p.m.	9 a.m.	9 p.m.	9 a.m.	9 p.m.	9 a.m.	
1	ins.	ins.	48°	41°	36°	51°	in.	in.	%	%	SSE	SW	—	—	ins.	Fine.
2	29°17	29°12	44°	45°	39°	52°	227	214	74	83	SSE	SW	—	—	°30	
3	29°50	29°89	44°	45°	39°	52°	227	204	78	99	S	WNW	—	—	°190	Fine a. Dull p., with ☉.
4	30°19	30°21	47°	40°	33°	55°	287	212	90	85	SW	Calm	—	—	—	Fine and bright.
5	°09	°13	46°	46°	39°	48°	281	205	88	98	SSE	SW	—	—	°200	Dull and damp.
6	°18	°47	42°	42°	40°	52°	264	232	97	87	NW	Calm	—	—	—	Clear. ☉
7	°62	°65	49°	40°	32°	57°	284	217	80	88	SW	Calm	—	—	—	Clear and fine.
8	°61	°58	45°	43°	34°	57°	218	258	72	93	Calm	Calm	—	—	—	Clear and fine.
9	°57	°51	48°	43°	35°	58°	288	248	86	89	NE	Calm	—	—	—	Fine and warm.
10	°47	°46	48°	43°	35°	52°	290	258	86	93	W	Calm	—	—	—	
11	°47	°46	48°	41°	35°	57°	292	238	87	93	NW	Calm	—	—	°010	Warm. ☽
12	°42	°36	50°	46°	38°	58°	280	318	78	100	NW	NW	—	—	—	
13	30°26	30°03	46°	46°	38°	58°	308	316	97	99	WSW	SW	—	—	—	Cloudy.
14	29°77	29°85	50°	43°	35°	51°	348	248	97	89	E	NW	—	—	—	Cloudy, with ☉ showers.
15	°86	°75	46°	45°	35°	51°	279	281	88	93	SW	SW	—	—	°072	Dull, blowy and damp.
16	°61	°71	45°	44°	40°	48°	285	205	94	79	WSW	SW	—	—	°130	Blowly and cold.
17	°76	°84	42°	42°	36°	46°	246	244	92	91	SW	WNW	—	—	°145	Blowly. ☽
18	°69	°41	43°	40°	40°	49°	253	268	88	86	ESE	SSE	—	—	—	Dull and blowly.
19	°18	°39	47°	40°	39°	47°	278	230	86	91	ESE	SSE	—	—	°025	Stormy, with ☉.
20	29°61	29°82	46°	43°	39°	51°	265	248	85	89	SE	S	—	—	—	Cloudy and dull.
21	30°08	30°28	49°	45°	37°	59°	292	256	84	85	SE	ENE	—	—	—	
22	°38	°38	46°	42°	39°	47°	265	208	85	78	ESE	SE	—	—	—	Blowly.
23	°35	°38	48°	40°	36°	52°	239	214	72	80	SE	E	—	—	—	Clear and cold.
24	30°22	30°03	49°	38°	34°	52°	219	179	62	73	NE	E	—	—	—	Clear and cold.
25	29°83	29°75	43°	38°	33°	49°	209	189	74	81	NE	E	—	—	°040	Cloudy. ☽ NW.—NE., 9p.
26	°64	°60	39°	40°	31°	46°	211	227	89	92	NW	S	—	—	°035	Dull and damp.
27	°65	°67	44°	45°	33°	46°	247	256	84	85	SE	ENE	—	—	°030	Dull and damp.
28	°59	°49	46°	44°	41°	56°	261	269	84	93	ENE	ENE	—	—	°315	Dull and damp.
29	°51	°54	44°	43°	42°	45°	289	275	99	96	NE	E	—	—	1°105	☉ all day.
30	°55	°66	43°	43°	41°	47°	271	246	95	88	E	ENE	—	—	°152	Dull and blowly. ☉
31	29°73	29°91	44°	44°	40°	48°	258	222	89	75	NE	ENE	—	—	°020	Dull and damp.
Means	29°998	30°010	46°	42°	37°	51°	266	246	85°	88°	—	—	—	—	2°564	

SCALEBY (NEAR CARLISLE).

Height above Mean Sea Level, 111 feet. Long. 2° 52' W. Lat. 54° 58' N.

APRIL 1883.

Day.	Barometer at 32° and M. S. L.		Air Temperature.				Tension of Vapour.		Relative Humidity.		Wind, Direction and Force.		Cloud Amount.		Rain.	Remarks.
	9 a.m.	9 p.m.	9 a.m.	9 p.m.	Min.	Max.	9 a.m.	9 p.m.	9 a.m.	9 p.m.	9 a.m.	9 p.m.	9 a.m.	9 p.m.	9 a.m.	
1	ins.	ins.	44.5	36.5	31.7	53.0	in.	in.	%	%	SE 1	E 1	5	1	ins.	
2	30.21	30.18	44.5	36.5	31.7	53.0	21.3	18.0	73	84	SE 1	E 1	5	1	ins.	
3	30.21	30.18	44.5	36.5	31.7	53.0	21.3	18.0	73	84	SE 1	E 1	5	1	ins.	
4	30.21	30.18	44.5	36.5	31.7	53.0	21.3	18.0	73	84	SE 1	E 1	5	1	ins.	
5	30.21	30.18	44.5	36.5	31.7	53.0	21.3	18.0	73	84	SE 1	E 1	5	1	ins.	
6	30.21	30.18	44.5	36.5	31.7	53.0	21.3	18.0	73	84	SE 1	E 1	5	1	ins.	
7	30.21	30.18	44.5	36.5	31.7	53.0	21.3	18.0	73	84	SE 1	E 1	5	1	ins.	
8	30.21	30.18	44.5	36.5	31.7	53.0	21.3	18.0	73	84	SE 1	E 1	5	1	ins.	
9	30.21	30.18	44.5	36.5	31.7	53.0	21.3	18.0	73	84	SE 1	E 1	5	1	ins.	
10	30.21	30.18	44.5	36.5	31.7	53.0	21.3	18.0	73	84	SE 1	E 1	5	1	ins.	
11	30.21	30.18	44.5	36.5	31.7	53.0	21.3	18.0	73	84	SE 1	E 1	5	1	ins.	
12	30.21	30.18	44.5	36.5	31.7	53.0	21.3	18.0	73	84	SE 1	E 1	5	1	ins.	
13	30.21	30.18	44.5	36.5	31.7	53.0	21.3	18.0	73	84	SE 1	E 1	5	1	ins.	
14	30.21	30.18	44.5	36.5	31.7	53.0	21.3	18.0	73	84	SE 1	E 1	5	1	ins.	
15	30.21	30.18	44.5	36.5	31.7	53.0	21.3	18.0	73	84	SE 1	E 1	5	1	ins.	
16	30.21	30.18	44.5	36.5	31.7	53.0	21.3	18.0	73	84	SE 1	E 1	5	1	ins.	
17	30.21	30.18	44.5	36.5	31.7	53.0	21.3	18.0	73	84	SE 1	E 1	5	1	ins.	
18	30.21	30.18	44.5	36.5	31.7	53.0	21.3	18.0	73	84	SE 1	E 1	5	1	ins.	
19	30.21	30.18	44.5	36.5	31.7	53.0	21.3	18.0	73	84	SE 1	E 1	5	1	ins.	
20	30.21	30.18	44.5	36.5	31.7	53.0	21.3	18.0	73	84	SE 1	E 1	5	1	ins.	
21	30.21	30.18	44.5	36.5	31.7	53.0	21.3	18.0	73	84	SE 1	E 1	5	1	ins.	
22	30.21	30.18	44.5	36.5	31.7	53.0	21.3	18.0	73	84	SE 1	E 1	5	1	ins.	
23	30.21	30.18	44.5	36.5	31.7	53.0	21.3	18.0	73	84	SE 1	E 1	5	1	ins.	
24	30.21	30.18	44.5	36.5	31.7	53.0	21.3	18.0	73	84	SE 1	E 1	5	1	ins.	
25	30.21	30.18	44.5	36.5	31.7	53.0	21.3	18.0	73	84	SE 1	E 1	5	1	ins.	
26	30.21	30.18	44.5	36.5	31.7	53.0	21.3	18.0	73	84	SE 1	E 1	5	1	ins.	
27	30.21	30.18	44.5	36.5	31.7	53.0	21.3	18.0	73	84	SE 1	E 1	5	1	ins.	
28	30.21	30.18	44.5	36.5	31.7	53.0	21.3	18.0	73	84	SE 1	E 1	5	1	ins.	
29	30.21	30.18	44.5	36.5	31.7	53.0	21.3	18.0	73	84	SE 1	E 1	5	1	ins.	
30	30.21	30.18	44.5	36.5	31.7	53.0	21.3	18.0	73	84	SE 1	E 1	5	1	ins.	
Means	29.994	30.007	45.9	42.6	36.0	54.6	25.1	23.2	81.6	84.8	3.1	3.0	6.7	5.7	1.720	

SCARBOROUGH.

Height above Mean Sea Level, 129 feet. Long. 0° 23' W. Lat. 54° 17' N.

APRIL 1883.

Day.	Barometer at 32° and M. S. L.		Air Temperature.				Tension of Vapour.		Relative Humidity.		Wind, Direction and Force.		Cloud Amount.		Rain.	Remarks.
	9 a.m.	9 p.m.	9 a.m.	9 p.m.	Min.	Max.	9 a.m.	9 p.m.	9 a.m.	9 p.m.	9 a.m.	9 p.m.	9 a.m.	9 p.m.	9 a.m.	
1	30.25	30.24	44.0	40.3	35.0	52.5	19.9	18.9	67	76	W 1	SW 2	0	0	—	
2	30.25	30.24	44.0	40.3	35.0	52.5	19.9	18.9	67	76	W 1	SW 2	0	0	—	
3	30.25	30.24	44.0	40.3	35.0	52.5	19.9	18.9	67	76	W 1	SW 2	0	0	—	
4	30.25	30.24	44.0	40.3	35.0	52.5	19.9	18.9	67	76	W 1	SW 2	0	0	—	
5	30.25	30.24	44.0	40.3	35.0	52.5	19.9	18.9	67	76	W 1	SW 2	0	0	—	
6	30.25	30.24	44.0	40.3	35.0	52.5	19.9	18.9	67	76	W 1	SW 2	0	0	—	
7	30.25	30.24	44.0	40.3	35.0	52.5	19.9	18.9	67	76	W 1	SW 2	0	0	—	
8	30.25	30.24	44.0	40.3	35.0	52.5	19.9	18.9	67	76	W 1	SW 2	0	0	—	
9	30.25	30.24	44.0	40.3	35.0	52.5	19.9	18.9	67	76	W 1	SW 2	0	0	—	
10	30.25	30.24	44.0	40.3	35.0	52.5	19.9	18.9	67	76	W 1	SW 2	0	0	—	
11	30.25	30.24	44.0	40.3	35.0	52.5	19.9	18.9	67	76	W 1	SW 2	0	0	—	
12	30.25	30.24	44.0	40.3	35.0	52.5	19.9	18.9	67	76	W 1	SW 2	0	0	—	
13	30.25	30.24	44.0	40.3	35.0	52.5	19.9	18.9	67	76	W 1	SW 2	0	0	—	
14	30.25	30.24	44.0	40.3	35.0	52.5	19.9	18.9	67	76	W 1	SW 2	0	0	—	
15	30.25	30.24	44.0	40.3	35.0	52.5	19.9	18.9	67	76	W 1	SW 2	0	0	—	
16	30.25	30.24	44.0	40.3	35.0	52.5	19.9	18.9	67	76	W 1	SW 2	0	0	—	
17	30.25	30.24	44.0	40.3	35.0	52.5	19.9	18.9	67	76	W 1	SW 2	0	0	—	
18	30.25	30.24	44.0	40.3	35.0	52.5	19.9	18.9	67	76	W 1	SW 2	0	0	—	
19	30.25	30.24	44.0	40.3	35.0	52.5	19.9	18.9	67	76	W 1	SW 2	0	0	—	
20	30.25	30.24	44.0	40.3	35.0	52.5	19.9	18.9	67	76	W 1	SW 2	0	0	—	
21	30.25	30.24	44.0	40.3	35.0	52.5	19.9	18.9	67	76	W 1	SW 2	0	0	—	
22	30.25	30.24	44.0	40.3	35.0	52.5	19.9	18.9	67	76	W 1	SW 2	0	0	—	
23	30.25	30.24	44.0	40.3	35.0	52.5	19.9	18.9	67	76	W 1	SW 2	0	0	—	
24	30.25	30.24	44.0	40.3	35.0	52.5	19.9	18.9	67	76	W 1	SW 2	0	0	—	
25	30.25	30.24	44.0	40.3	35.0	52.5	19.9	18.9	67	76	W 1	SW 2	0	0	—	
26	30.25	30.24	44.0	40.3	35.0	52.5	19.9	18.9	67	76	W 1	SW 2	0	0	—	
27	30.25	30.24	44.0	40.3	35.0	52.5	19.9	18.9	67	76	W 1	SW 2	0	0	—	
28	30.25	30.24	44.0	40.3	35.0	52.5	19.9	18.9	67	76	W 1	SW 2	0	0	—	
29	30.25	30.24	44.0	40.3	35.0	52.5	19.9	18.9	67	76	W 1	SW 2	0	0	—	
30	30.25	30.24	44.0	40.3	35.0	52.5	19.9	18.9	67	76	W 1	SW 2	0	0	—	
Means	30.031	30.031	46.5	43.5	39.1	50.9	24.3	23.6	78.0	83.7	1.9	1.4	6.1	5.5	1.100	

DOUGLAS, ISLE OF MAN.

Height above Mean Sea Level, 137 feet. Long. 4° 29' W. Lat. 54° 10' N.

APRIL 1883.

Day.	Barometer at 32° and M. S. L.		Air Temperature.				Tension of Vapour.		Relative Humidity.		Wind, Direction and Force.		Cloud Amount.		Rain.	Remarks.
	9 a.m.	9 p.m.	9 a.m.	9 p.m.	Min.	Max.	9 a.m.	9 p.m.	9 a.m.	9 p.m.	9 a.m.	9 p.m.	9 a.m.	9 p.m.	9 a.m.	
1	ins.	ins.	47°	42°	29°9	49°	in.	in.	o/	o/	SW 3	SE 2	3	7	ins.	
2	30°21	30°15	47°	42°	29°9	49°	275	213	86	80	SE 4	S 3	9	10	102	
3	30°06	29°53	44°8	46°2	40°5	53°6	250	310	85	100	SE 4	S 3	9	10	102	
4	30°20	30°24	44°8	36°0	36°0	53°8	267	203	75	96	NW 2	N 1	3	2	—	
5	19	18	46°7	45°5	36°0	49°6	291	305	92	100	SW 3	SW 2	10	10	198	
6	18	15	46°0	42°0	41°7	49°8	306	235	99	89	W 3	NW 3	10	3	016	
7	60	65	49°5	41°3	33°0	53°2	250	192	70	75	SE 1	NE 2	1	3	—	
8	64	59	46°5	37°2	35°7	55°2	257	204	82	92	SE 1	NW 1	7	3	—	
9	55	49	50°0	44°0	31°2	57°3	243	236	68	81	Calm	NW 3	3	2	—	
10	45	44	53°0	48°5	38°0	54°0	257	280	64	82	NW 4	NW 4	3	10	—	
11	47	42	49°3	39°8	39°8	55°7	288	228	82	94	SE 1	NW 1	8	2	—	
12	37	35	48°0	48°0	38°3	54°6	290	276	87	83	NW 3	NW 4	10	2	—	
13	30°24	30°03	50°8	58°0	41°8	58°3	301	413	81	85	W 3	NW 2	7	10	—	
14	29°81	29°86	46°0	45°0	44°0	58°0	303	268	92	92	SW 2	NW 2	4	10	—	
15	91	83	45°7	45°5	40°2	51°8	233	266	76	88	NW 3	SW 3	4	8	—	
16	73	82	47°5	41°9	41°9	50°4	287	185	88	70	WSW 5	WNW 4	10	0	010	
17	92	94	46°7	44°6	40°0	51°3	216	230	68	78	WSW 7	WSW 4	3	2	—	
18	80	48	48°8	46°8	39°9	51°7	268	266	78	84	SSW 6	SSB 7	8	10	200	
19	26	41	43°9	41°7	40°2	47°2	278	239	97	91	SSE 3	SE 3	10	10	206	
20	29°59	29°83	46°6	39°0	39°0	50°1	267	234	85	98	ESE 4	Calm	0	9	3	
21	30°07	30°26	51°7	38°0	37°2	55°7	303	212	79	93	SSW 1	NNW 1	2	0	—	
22	35	33	43°6	43°0	31°8	47°0	243	221	86	80	ESE 2	E 4	10	7	—	
23	31	30°26	40°4	42°1	40°0	50°0	192	198	77	74	ESE 5	ENE 5	10	0	—	
24	30°10	29°94	44°8	39°3	37°7	47°6	209	162	70	68	NE 5	NE 4	7	10	—	
25	29°73	29°69	42°7	36°5	36°5	46°4	222	189	81	89	NE 5	NW 2	7	2	—	
26	60	61	45°2	43°8	31°4	48°5	194	241	64	84	E 2	SE 4	6	10	012	
27	66	60	45°2	46°5	41°2	51°8	253	277	85	88	SE 4	E 4	10	10	133	
28	50	39	47°0	47°0	45°0	51°7	248	303	76	94	E 6	E 5	10	10	227	
29	44	46	48°4	47°0	46°2	50°8	328	298	90	93	E 3	NE 1	10	10	186	
30	49	54	47°6	45°3	44°2	48°4	323	279	98	92	Calm	BNE 4	10	10	306	
31	29°54	29°82	46°4	46°0	43°4	52°2	304	261	96	85	ESE 3	E 4	9	0	—	
Means	30°000	30°000	47°0	43°6	38°7	51°8	264	247	82°1	86°5	3°1	3°0	7°3	6°1	1°606	

LLANDUDNO.

Height above Mean Sea Level, 88 feet. Long. 3° 50' W. Lat. 53° 21' N.

APRIL 1883.

Day.	Barometer at 32° and M. S. L.		Air Temperature.				Tension of Vapour.		Relative Humidity.		Wind, Direction and Force.		Cloud Amount.		Rain.	Remarks.
	9 a.m.	9 p.m.	9 a.m.	9 p.m.	Min.	Max.	9 a.m.	9 p.m.	9 a.m.	9 p.m.	9 a.m.	9 p.m.	9 a.m.	9 p.m.	9 a.m.	
1	ins.	ins.	48.4	44.5	39.4	53.7	204	201	60	69	S	1	E	1	0	ins.
2	30.27	30.20	48.4	44.5	39.4	53.7	204	201	60	69	S	1	E	1	0	Very fine and bright.
3	30.27	30.20	48.4	44.5	39.4	53.7	204	201	60	69	S	1	E	1	0	Very fine and bright.
4	30.27	30.20	48.4	44.5	39.4	53.7	204	201	60	69	S	1	E	1	0	Very fine and bright.
5	30.27	30.20	48.4	44.5	39.4	53.7	204	201	60	69	S	1	E	1	0	Very fine and bright.
6	30.27	30.20	48.4	44.5	39.4	53.7	204	201	60	69	S	1	E	1	0	Very fine and bright.
7	30.27	30.20	48.4	44.5	39.4	53.7	204	201	60	69	S	1	E	1	0	Very fine and bright.
8	30.27	30.20	48.4	44.5	39.4	53.7	204	201	60	69	S	1	E	1	0	Very fine and bright.
9	30.27	30.20	48.4	44.5	39.4	53.7	204	201	60	69	S	1	E	1	0	Very fine and bright.
10	30.27	30.20	48.4	44.5	39.4	53.7	204	201	60	69	S	1	E	1	0	Very fine and bright.
11	30.27	30.20	48.4	44.5	39.4	53.7	204	201	60	69	S	1	E	1	0	Very fine and bright.
12	30.27	30.20	48.4	44.5	39.4	53.7	204	201	60	69	S	1	E	1	0	Very fine and bright.
13	30.27	30.20	48.4	44.5	39.4	53.7	204	201	60	69	S	1	E	1	0	Very fine and bright.
14	30.27	30.20	48.4	44.5	39.4	53.7	204	201	60	69	S	1	E	1	0	Very fine and bright.
15	30.27	30.20	48.4	44.5	39.4	53.7	204	201	60	69	S	1	E	1	0	Very fine and bright.
16	30.27	30.20	48.4	44.5	39.4	53.7	204	201	60	69	S	1	E	1	0	Very fine and bright.
17	30.27	30.20	48.4	44.5	39.4	53.7	204	201	60	69	S	1	E	1	0	Very fine and bright.
18	30.27	30.20	48.4	44.5	39.4	53.7	204	201	60	69	S	1	E	1	0	Very fine and bright.
19	30.27	30.20	48.4	44.5	39.4	53.7	204	201	60	69	S	1	E	1	0	Very fine and bright.
20	30.27	30.20	48.4	44.5	39.4	53.7	204	201	60	69	S	1	E	1	0	Very fine and bright.
21	30.27	30.20	48.4	44.5	39.4	53.7	204	201	60	69	S	1	E	1	0	Very fine and bright.
22	30.27	30.20	48.4	44.5	39.4	53.7	204	201	60	69	S	1	E	1	0	Very fine and bright.
23	30.27	30.20	48.4	44.5	39.4	53.7	204	201	60	69	S	1	E	1	0	Very fine and bright.
24	30.27	30.20	48.4	44.5	39.4	53.7	204	201	60	69	S	1	E	1	0	Very fine and bright.
25	30.27	30.20	48.4	44.5	39.4	53.7	204	201	60	69	S	1	E	1	0	Very fine and bright.
26	30.27	30.20	48.4	44.5	39.4	53.7	204	201	60	69	S	1	E	1	0	Very fine and bright.
27	30.27	30.20	48.4	44.5	39.4	53.7	204	201	60	69	S	1	E	1	0	Very fine and bright.
28	30.27	30.20	48.4	44.5	39.4	53.7	204	201	60	69	S	1	E	1	0	Very fine and bright.
29	30.27	30.20	48.4	44.5	39.4	53.7	204	201	60	69	S	1	E	1	0	Very fine and bright.
30	30.27	30.20	48.4	44.5	39.4	53.7	204	201	60	69	S	1	E	1	0	Very fine and bright.
Means	30.27	30.20	48.4	44.5	39.4	53.7	204	201	60	69	S	1	E	1	0	0.832

BUXTON.

Height above Mean Sea Level, 987 feet. Long. 1° 54' W. Lat. 53° 14' N.

APRIL 1883.

Day.	Barometer at 32° and M. S. L.		Air Temperature.				Tension of Vapour.		Relative Humidity.		Wind, Direction and Force.		Cloud Amount.		Rain.	Remarks.
	9 a.m.	9 p.m.	9 a.m.	9 p.m.	Min.	Max.	9 a.m.	9 p.m.	9 a.m.	9 p.m.	9 a.m.	9 p.m.	9 a.m.	9 p.m.	9 a.m.	
1	30.32	30.28	44.3	31.2	24.0	52.8	221	165	76	95	S	2	Calm	0	5	—
2	30.32	30.28	44.3	31.2	24.0	52.8	221	165	76	95	S	2	Calm	0	5	—
3	30.32	30.28	44.3	31.2	24.0	52.8	221	165	76	95	S	2	Calm	0	5	—
4	30.32	30.28	44.3	31.2	24.0	52.8	221	165	76	95	S	2	Calm	0	5	—
5	30.32	30.28	44.3	31.2	24.0	52.8	221	165	76	95	S	2	Calm	0	5	—
6	30.32	30.28	44.3	31.2	24.0	52.8	221	165	76	95	S	2	Calm	0	5	—
7	30.32	30.28	44.3	31.2	24.0	52.8	221	165	76	95	S	2	Calm	0	5	—
8	30.32	30.28	44.3	31.2	24.0	52.8	221	165	76	95	S	2	Calm	0	5	—
9	30.32	30.28	44.3	31.2	24.0	52.8	221	165	76	95	S	2	Calm	0	5	—
10	30.32	30.28	44.3	31.2	24.0	52.8	221	165	76	95	S	2	Calm	0	5	—
11	30.32	30.28	44.3	31.2	24.0	52.8	221	165	76	95	S	2	Calm	0	5	—
12	30.32	30.28	44.3	31.2	24.0	52.8	221	165	76	95	S	2	Calm	0	5	—
13	30.32	30.28	44.3	31.2	24.0	52.8	221	165	76	95	S	2	Calm	0	5	—
14	30.32	30.28	44.3	31.2	24.0	52.8	221	165	76	95	S	2	Calm	0	5	—
15	30.32	30.28	44.3	31.2	24.0	52.8	221	165	76	95	S	2	Calm	0	5	—
16	30.32	30.28	44.3	31.2	24.0	52.8	221	165	76	95	S	2	Calm	0	5	—
17	30.32	30.28	44.3	31.2	24.0	52.8	221	165	76	95	S	2	Calm	0	5	—
18	30.32	30.28	44.3	31.2	24.0	52.8	221	165	76	95	S	2	Calm	0	5	—
19	30.32	30.28	44.3	31.2	24.0	52.8	221	165	76	95	S	2	Calm	0	5	—
20	30.32	30.28	44.3	31.2	24.0	52.8	221	165	76	95	S	2	Calm	0	5	—
21	30.32	30.28	44.3	31.2	24.0	52.8	221	165	76	95	S	2	Calm	0	5	—
22	30.32	30.28	44.3	31.2	24.0	52.8	221	165	76	95	S	2	Calm	0	5	—
23	30.32	30.28	44.3	31.2	24.0	52.8	221	165	76	95	S	2	Calm	0	5	—
24	30.32	30.28	44.3	31.2	24.0	52.8	221	165	76	95	S	2	Calm	0	5	—
25	30.32	30.28	44.3	31.2	24.0	52.8	221	165	76	95	S	2	Calm	0	5	—
26	30.32	30.28	44.3	31.2	24.0	52.8	221	165	76	95	S	2	Calm	0	5	—
27	30.32	30.28	44.3	31.2	24.0	52.8	221	165	76	95	S	2	Calm	0	5	—
28	30.32	30.28	44.3	31.2	24.0	52.8	221	165	76	95	S	2	Calm	0	5	—
29	30.32	30.28	44.3	31.2	24.0	52.8	221	165	76	95	S	2	Calm	0	5	—
30	30.32	30.28	44.3	31.2	24.0	52.8	221	165	76	95	S	2	Calm	0	5	—
Means	30.32	30.28	44.3	31.2	24.0	52.8	221	165	76	95	S	2	Calm	0	5	2.540

* a. and p.
* before ga.

HILLINGTON, NORFOLK.

Height above Mean Sea Level, 88 feet. Long. 0° 33' E. Lat. 52° 48' N.

APRIL 1883.

Day.	Barometer at 32° and M. S. L.		Air Temperature.				Tension of Vapour.		Relative Humidity.		Wind, Direction and Force.		Cloud Amount.		Rain.	Remarks.	
	9 a.m.	9 p.m.	9 a.m.	9 p.m.	Min.	Max.	9 a.m.	9 p.m.	9 a.m.	9 p.m.	9 a.m.	9 p.m.	9 a.m.	9 p.m.	9 a.m.		
1	ins.	ins.	47.6	35.9	24.3	56.5	205	157	63	75	SE	1	NE	0.5	10	ins.	—
2	30.30	30.29	47.6	35.9	24.3	56.5	205	157	63	75	SE	1	NE	0.5	10	—	— a. Day fine and sunny.
3	30.30	30.29	47.6	35.9	24.3	56.5	205	157	63	75	SE	1	NE	0.5	10	—	— a. Very fine 9a-4.30p., then cloudy
4	30.30	30.29	47.6	35.9	24.3	56.5	205	157	63	75	SE	1	NE	0.5	10	—	— Fine and sunny. Cloudy after 4p.
5	30.30	30.29	47.6	35.9	24.3	56.5	205	157	63	75	SE	1	NE	0.5	10	—	— (mist). Fine and sunny. Cloudy after 4.30p.
6	30.30	30.29	47.6	35.9	24.3	56.5	205	157	63	75	SE	1	NE	0.5	10	—	— Much cirrus. at night.
7	30.30	30.29	47.6	35.9	24.3	56.5	205	157	63	75	SE	1	NE	0.5	10	—	— Very fine day. p.
8	30.30	30.29	47.6	35.9	24.3	56.5	205	157	63	75	SE	1	NE	0.5	10	—	— a. Sunny. p.
9	30.30	30.29	47.6	35.9	24.3	56.5	205	157	63	75	SE	1	NE	0.5	10	—	— Fine and sunny. p.
10	30.30	30.29	47.6	35.9	24.3	56.5	205	157	63	75	SE	1	NE	0.5	10	—	— a. Fine and sunny. p
11	30.30	30.29	47.6	35.9	24.3	56.5	205	157	63	75	SE	1	NE	0.5	10	—	— Fine and sunny. p. 9p.
12	30.30	30.29	47.6	35.9	24.3	56.5	205	157	63	75	SE	1	NE	0.5	10	—	— a. p. p.
13	30.30	30.29	47.6	35.9	24.3	56.5	205	157	63	75	SE	1	NE	0.5	10	—	— a. p. p.
14	30.30	30.29	47.6	35.9	24.3	56.5	205	157	63	75	SE	1	NE	0.5	10	—	— a. p. p.
15	30.30	30.29	47.6	35.9	24.3	56.5	205	157	63	75	SE	1	NE	0.5	10	—	— a. p. p.
16	30.30	30.29	47.6	35.9	24.3	56.5	205	157	63	75	SE	1	NE	0.5	10	—	— a. p. p.
17	30.30	30.29	47.6	35.9	24.3	56.5	205	157	63	75	SE	1	NE	0.5	10	—	— a. p. p.
18	30.30	30.29	47.6	35.9	24.3	56.5	205	157	63	75	SE	1	NE	0.5	10	—	— a. p. p.
19	30.30	30.29	47.6	35.9	24.3	56.5	205	157	63	75	SE	1	NE	0.5	10	—	— a. p. p.
20	30.30	30.29	47.6	35.9	24.3	56.5	205	157	63	75	SE	1	NE	0.5	10	—	— a. p. p.
21	30.30	30.29	47.6	35.9	24.3	56.5	205	157	63	75	SE	1	NE	0.5	10	—	— a. p. p.
22	30.30	30.29	47.6	35.9	24.3	56.5	205	157	63	75	SE	1	NE	0.5	10	—	— a. p. p.
23	30.30	30.29	47.6	35.9	24.3	56.5	205	157	63	75	SE	1	NE	0.5	10	—	— a. p. p.
24	30.30	30.29	47.6	35.9	24.3	56.5	205	157	63	75	SE	1	NE	0.5	10	—	— a. p. p.
25	30.30	30.29	47.6	35.9	24.3	56.5	205	157	63	75	SE	1	NE	0.5	10	—	— a. p. p.
26	30.30	30.29	47.6	35.9	24.3	56.5	205	157	63	75	SE	1	NE	0.5	10	—	— a. p. p.
27	30.30	30.29	47.6	35.9	24.3	56.5	205	157	63	75	SE	1	NE	0.5	10	—	— a. p. p.
28	30.30	30.29	47.6	35.9	24.3	56.5	205	157	63	75	SE	1	NE	0.5	10	—	— a. p. p.
29	30.30	30.29	47.6	35.9	24.3	56.5	205	157	63	75	SE	1	NE	0.5	10	—	— a. p. p.
30	30.30	30.29	47.6	35.9	24.3	56.5	205	157	63	75	SE	1	NE	0.5	10	—	— a. p. p.
Means	30.30	30.29	47.6	35.9	24.3	56.5	205	157	63	75	SE	1	NE	0.5	10	—	— a. p. p.

CHURCHSTOKE.

Height above Mean Sea Level, 538 feet. Long. 3° 5' W. Lat. 52° 31' N.

APRIL 1883.

Day.	Barometer at 32° and M. S. L.		Air Temperature.				Tension of Vapour.		Relative Humidity.		Wind, Direction and Force.		Cloud Amount.		Rain.	Remarks.
	9 a.m.	9 p.m.	9 a.m.	9 p.m.	Min.	Max.	9 a.m.	9 p.m.	9 a.m.	9 p.m.	9 a.m.	9 p.m.	9 a.m.	9 p.m.	9 a.m.	
1	ins.	ins.	44.8	30.6	27.3	55.1	ins.	ins.	66	88	SE 3	NW 1	7	0	ins.	Sunny with ∞. Gusty p.
2	30.29	30.26	45.8	48.9	33.0	60.1	279	285	91	83	NE 3	SSE 2	4	8	—	Bright, with passing clouds. Mild.
3	30.19	30.25	50.2	49.9	44.0	53.4	331	335	92	94	E 1	NW 1	8	10	0.02	Overcast. ☉
4	30.25	30.21	50.9	43.6	37.1	62.0	237	246	64	86	WNW 1	NW 1	1	2	—	Bright a. threatening p.
5	30.22	30.42	50.9	42.3	39.4	60.9	239	254	69	89	NW 2	NW 1	8	6	—	☉. Sunny a.
6	30.58	30.67	46.8	42.8	36.0	55.1	220	215	69	78	ENE 4	NE 2	3	2	—	☉ a. Day fine and bright.
7	30.62	30.63	39.8	37.9	28.0	55.1	201	193	83	85	NE 3	NNW 1	3	3	—	☉ a. Fine and bright.
8	30.57	30.51	46.8	39.8	30.0	61.1	204	194	83	80	NE 1	N 2	1	0	—	☉. Day bright.
9	30.43	30.42	49.9	45.3	29.2	61.1	285	248	80	82	SE 1	N 1	0	6	—	☉. Day clear and bright.
10	30.48	30.47	47.3	38.1	37.0	53.1	270	206	83	89	NNE 3	NNW 1	4	3	—	Bright a. Dull p.
11	30.38	30.38	47.9	37.9	30.5	57.1	296	202	90	89	W 1	NW 1	8	6	—	☉
12	30.23	30.12	50.9	45.3	34.9	59.4	286	263	77	87	SW 1	SSW 1	5	0	—	☉. Dull and mild p.
13	29.85	29.86	46.8	45.1	33.0	51.1	275	257	86	85	SE 1	SW 1	7	9	—	☉
14	30.02	30.04	48.9	42.3	38.5	54.4	285	201	83	75	NW 2	NW 3	3	9	—	☉. Bright a. Dull p.
15	29.86	29.91	48.9	43.8	40.0	56.1	253	254	73	89	SW 4	SW 2	8	7	0.02	Dull and mild.
16	30.02	30.05	46.0	42.3	40.2	52.5	231	210	75	79	W 1	WNW 2	4	2	—	☉
17	29.93	29.62	46.8	44.8	37.0	55.1	228	243	72	82	SW 4	SE 6	8	9	—	Squally p. Threatening appearance.
18	30.34	30.50	49.9	39.8	38.7	52.3	302	213	85	88	S 4	SSE 3	6	5	3.10	☉. ☉ noon.
19	29.62	29.84	45.8	38.1	34.5	52.8	265	206	86	89	NE 2	SW 1	8	7	1.70	☉. Dull day.
20	30.11	30.27	48.9	40.8	32.0	58.1	257	236	75	93	NW 1	WNW 1	3	6	0.09	☉. Day dull.
21	30.30	30.35	42.3	39.8	33.0	48.1	239	217	89	89	E 2	E 2	8	8	—	Dull day. Cuckoo first heard. ☉ p.
22	30.26	30.19	41.8	37.4	33.0	49.8	200	194	77	87	E 4	ENE 3	8	4	—	Dull and gusty. Keen wind.
23	29.99	29.87	38.8	33.9	32.3	45.1	199	159	84	81	N 5	NNE 5	8	10	1.40	☉. ☉ p.
24	30.70	30.69	36.2	35.7	32.0	46.6	187	179	88	85	NE 3	NW 4	7	7	—	☉. ☉.
25	30.63	30.67	42.8	39.3	28.0	53.3	206	176	75	74	NE 1	SSW 4	3	2	—	☉. ☉. Warm and bright a. Dull p.
26	30.69	30.56	44.8	49.9	30.0	56.1	236	234	79	65	SE 3	SE 5	7	8	2.00	☉. ☉. Dull day.
27	30.34	30.40	48.9	51.2	39.0	53.4	323	344	94	92	E 4	S 3	10	9	4.20	☉. ☉. Overcast and stormy.
28	30.42	30.46	50.9	49.9	43.0	59.1	324	318	87	89	E 1	SSW 1	7	10	1.87	Dull day.
29	30.49	30.56	50.2	46.8	45.0	56.1	313	298	87	93	N 2	SSW 3	8	10	1.95	Cloudy.
30	29.67	29.60	48.1	45.8	37.0	59.1	261	271	77	88	S 2	ESE 1	8	8	—	Cloudy.
Means	30.015	30.029	46.6	42.5	35.1	55.1	257	234	80.6	85.1	2.3	2.2	5.8	5.9	1.685	

GELDESTON (BECCLES).

Height above Mean Sea Level, 37 feet. Long. 1° 31' E. Lat. 52° 28' N.

APRIL 1883.

1	30.30	30.31	46.0	36.9	28.7	52.9	207	201	67	92	E 1	E 1	7	0	0.10	☉ ☉ ☉ ☉ a. ☉ p. ☉ p.
2	30.16	30.08	47.2	41.9	30.8	58.9	247	207	77	78	SE 2	SSE 1	0	0	—	Close day.
3	30.18	30.22	50.6	46.0	36.0	65.9	278	267	75	87	Calm 0	Calm 0	5	0	—	☉. ☉ p.
4	30.23	30.21	55.0	46.1	39.9	63.8	325	284	75	91	W 1	Calm 0	8	2	—	☉ ☉ ☉ ☉ a.
5	30.21	30.26	57.1	50.6	39.0	65.7	321	296	69	80	W 1	N 3	2	10	—	☉ ☉ ☉ ☉ a.
6	30.54	30.63	46.8	39.5	38.7	52.4	235	234	74	97	NNE 3	NNE 2	6	0	—	☉ ☉ ☉ ☉ a.
7	30.65	30.63	46.0	37.9	33.9	52.2	253	213	80	94	NE 1	ENE 1	9	10	—	☉ ☉ ☉ ☉ a.
8	30.58	30.50	47.1	37.1	32.9	49.7	234	199	73	90	E 1	ENE 1	7	0	—	☉ ☉ ☉ ☉ a.
9	30.43	30.33	42.5	43.0	25.4	59.0	218	217	80	79	WSW 1	N 1	9	10	—	☉ ☉ ☉ ☉ a.
10	30.38	30.40	45.2	36.1	35.3	50.0	211	190	70	89	NNE 3	N 1	8	3	—	☉ ☉ ☉ ☉ a.
11	30.35	30.28	42.0	36.9	28.0	51.7	207	200	78	92	W 1	Calm 0	10	0	—	☉ ☉ ☉ ☉ a.
12	30.20	30.11	46.1	40.0	32.8	51.5	224	226	72	92	NNE 2	NE 1	6	9	—	☉ ☉ ☉ ☉ a.
13	29.93	29.84	40.6	41.0	35.0	54.9	225	215	72	84	SSE 2	SSE 1	8	10	—	☉ ☉ ☉ ☉ a.
14	30.84	30.85	46.1	43.0	37.1	50.7	249	275	80	99	S 1	Calm 0	10	0	—	☉ ☉ ☉ ☉ a.
15	30.86	30.83	49.2	51.6	39.0	59.0	253	270	72	71	WSW 1	WSW 2	10	9	—	☉ ☉ ☉ ☉ a.
16	29.98	30.03	48.1	43.1	39.9	57.0	221	196	66	70	W 2	Calm 0	9	7	—	☉ ☉ ☉ ☉ a.
17	30.03	30.04	51.2	41.9	36.6	57.5	234	226	62	86	SW 2	S 1	2	1	—	☉ ☉ ☉ ☉ a.
18	29.63	29.57	58.4	54.7	41.5	68.0	289	340	58	80	S 4	S 2	4	10	0.05	☉ ☉ ☉ ☉ a.
19	29.61	29.79	57.2	50.6	45.3	64.9	323	323	69	88	S 3	WNW 2	7	10	0.80	☉ ☉ ☉ ☉ a.
20	30.00	30.15	46.4	43.1	42.8	50.6	308	269	98	97	N 2	NNE 3	10	10	4.60	☉ ☉ ☉ ☉ a.
21	30.27	30.28	44.8	42.0	40.2	45.8	207	223	69	84	ENE 3	ENE 2	3	10	0.20	☉ ☉ ☉ ☉ a.
22	30.23	30.13	44.3	41.2	38.7	48.5	243	215	83	84	NE 2	NE 2	10	7	—	☉ ☉ ☉ ☉ a.
23	29.89	29.73	38.8	36.0	34.7	41.9	168	193	72	91	ENE 4	E 1	6	6	0.50	☉ ☉ ☉ ☉ a. and p.
24	30.62	30.56	44.9	42.1	30.8	48.6	242	204	82	98	ENE 3	N 2	9	10	0.70	☉ ☉ ☉ ☉ a.
25	30.59	30.72	42.7	41.1	40.8	50.7	259	230	94	89	WNW 1	SW 1	10	0	0.10	☉ ☉ ☉ ☉ a.
26	30.81	30.74	50.9	45.4	34.8	53.9	253	232	68	77	SE 1	E 4	6	0	—	☉ ☉ ☉ ☉ a.
27	30.56	30.47	49.0	49.9	43.9	57.8	274	287	78	81	ESE 3	E 1	10	10	—	☉ ☉ ☉ ☉ a.
28	30.41	30.42	50.2	51.0	47.8	59.7	284	294	79	79	E 3	E 1	10	10	—	☉ ☉ ☉ ☉ a.
29	30.46	30.57	49.1	47.0	46.2	52.6	275	301	78	94	E 3	Calm 0	10	10	4.40	☉ ☉ ☉ ☉ a.
30	29.68	29.74	46.2	45.0	44.2	47.0	308	273	99	91	NW 1	NE 1	10	10	1.60	☉ ☉ ☉ ☉ a.
Means	30.021	30.007	47.9	43.4	37.4	54.7	253	246	75.6	86.8	1.9	1.3	7.4	5.8	1.350	

CHELTENHAM.

Height above Mean Sea Level, 184 feet. Long. 2° 3' W. Lat. 51° 54' N.

APRIL 1883.

Day.	Barometer at 32° and M. S. L.		Air Temperature.				Tension of Vapour.		Relative Humidity.		Wind, Direction and Force.		Cloud Amount.		Rain.	Remarks.
	9 a.m.	9 p.m.	9 a.m.	9 p.m.	Min.	Max.	9 a.m.	9 p.m.	9 a.m.	9 p.m.	9 a.m.	9 p.m.	9 a.m.	9 p.m.	9 a.m.	
1	ins.	ins.	45.1	38.5	31.2	54.4	ins.	ins.	63	73	SE 3	W 1	5	0	ins.	Bright and lovely day.
2	30.28	30.24	45.1	48.8	34.8	59.8	188	169	63	82	S 3	S 2	4	2	—	Lovely day.
3	30.09	30.05	46.4	48.8	34.8	59.8	204	284	66	82	S 3	S 1	10	0	—	Very fine and warm. ☼ (mist) op.
4	30.21	30.26	52.4	47.9	42.0	58.1	318	297	81	90	S 1	S 1	10	0	—	Very fine and warm.
5	30.24	30.22	53.5	38.5	30.5	62.6	294	194	72	84	SW 3	SW 1	5	0	—	Very fine and warm.
6	30.25	30.36	51.5	48.2	32.2	63.4	252	286	67	86	Calm 0	NW 2	6	1	—	Very fine, but cool.
7	30.56	30.64	47.7	44.2	41.0	56.6	214	192	65	66	NE 4	E 3	1	0	—	Very fine, but cool.
8	30.68	30.59	38.5	40.1	30.0	56.4	198	193	86	77	NW 1	E 1	5	0	—	Wind N, at 9.30, then E. Brilliant day.
9	30.56	30.47	46.5	37.6	28.0	57.8	204	176	65	78	SW 1	E 1	1	0	—	☼ (mist) op. Very fine day.
10	30.45	30.33	43.1	46.1	27.2	62.6	198	238	71	77	SW 1	NW 1	10	0	—	Dull morning. Bright day.
11	30.47	30.43	43.1	34.5	33.1	50.0	209	172	75	89	N 4	E 1	10	0	—	Fine and bright. ☼ (mist) op.
12	30.39	30.31	46.5	45.0	31.0	57.4	222	244	71	82	SW 1	N 1	10	0	—	Very gloomy p.
13	30.25	30.08	45.3	49.6	31.5	56.2	263	290	87	82	Calm 0	SW 1	9	10	—	Very bright and fine.
14	29.88	29.84	47.8	44.0	44.0	51.4	269	270	81	98	SW 2	S 1	10	10	0.80	Fine and bright till op., then ☼.
15	29.91	29.92	46.1	45.8	42.8	57.0	265	228	86	75	SW 3	N 1	10	8	—	Very fine and bright.
16	29.80	29.90	50.0	48.3	35.0	55.6	277	226	78	88	SW 3	SW 2	10	10	0.30	Fine day. Wind rising p. [U] ☼.
17	30.05	30.10	46.0	43.6	35.8	55.0	203	205	66	79	SW 4	SW 1	4	0	—	☼ a. Fine and very dusty. ☼ from sp.
18	29.90	29.71	50.2	46.9	35.2	51.6	240	227	67	72	S 3	S 5	8	5	—	☼ a. Fine and bright p. [U] ☼.
19	30.42	30.49	52.2	45.3	43.0	57.8	286	259	73	86	S 8	S 4	8	3	—	Glorious day.
20	30.61	30.85	47.4	42.0	42.0	52.5	235	250	73	94	Calm 0	NW 1	10	5	0.40	Dull, gloomy, and cold.
21	30.09	30.22	47.0	45.6	32.0	59.0	253	266	70	87	NW 2	E 1	1	3	—	Fine and bright, but with cold wind.
22	30.20	30.29	38.0	35.8	34.0	46.2	201	194	88	93	NE 4	N 5	10	10	2.00	☼ ☼ showers all day.
23	30.07	30.62	37.9	39.8	32.5	48.4	184	211	81	87	NE 4	E 1	5	1	—	Very fine and bright. ☼ op.
24	30.64	30.71	44.9	39.8	29.8	54.2	231	215	78	88	W 2	Calm 0	6	1	—	Very fine. Splendid cum. clouds a.
25	30.69	30.53	53.0	50.8	36.1	57.0	236	251	59	68	SE 6	SE 8	4	10	0.20	Fine and bright. Squally op. ☼.
26	30.33	30.39	52.3	52.0	49.2	55.6	352	361	90	93	SE 8	S 2	10	10	1.60	☼ 2 a. [warm, and balmy.]
27	30.41	30.44	52.3	53.1	49.0	62.0	357	352	91	86	SE 1	E 1	10	10	2.70	☼ n. and ga.—102. Day very fine.
28	30.46	30.57	50.0	47.8	47.0	59.6	337	310	90	93	NW 1	SE 2	10	3	2.50	Very fine a. Heavy clouds p.
29	30.69	30.72	50.8	49.9	38.0	59.0	261	316	70	88	W 1	SW 1	5	6	0.10	Brilliant day.
Means	30.018	30.005	47.2	44.4	36.5	56.0	248	247	76.0	83.3	2.6	1.9	6.8	3.9	1.170	

MARLBOROUGH.

Height above Mean Sea Level, 471 feet. Long. 1° 43' W. Lat. 51° 25' N.

APRIL 1883.

Day.	Barometer at 32° and M. S. L.		Air Temperature.				Tension of Vapour.		Relative Humidity.		Wind, Direction and Force.		Cloud Amount.		Rain.	Remarks.
	9 a.m.	9 p.m.	9 a.m.	9 p.m.	Min.	Max.	9 a.m.	9 p.m.	9 a.m.	9 p.m.	9 a.m.	9 p.m.	9 a.m.	9 p.m.	9 a.m.	
1	ins.	ins.	41° 8'	35° 8'	30° 2'	53° 6'	in.	in.	71	87	Calm	0	8	0	ins.	☁ (mist) ga. — a. and p.
2	13	06	45° 5'	47° 5'	30° 4'	59° 2'	216	280	72	87	Calm	0	1	8	—	☁ (mist) — a.
3	22	27	51° 8'	47° 7'	41° 0'	61° 2'	307	302	80	92	Calm	0	10	0	—	☁ a.
4	28	24	50° 6'	45° 7'	41° 6'	63° 0'	323	229	88	76	Calm	0	10	0	—	☁ a.
5	26	34	52° 7'	50° 2'	32° 9'	65° 0'	268	284	68	79	Calm	0	9	0	—	☁ a. ☁ (mist) gp.
6	55	64	42° 0'	42° 3'	40° 7'	56° 2'	218	191	83	72	E 2	Calm	9	0	—	☁ a.
7	66	60	43° 2'	40° 5'	33° 2'	54° 8'	204	239	74	84	E 1	Calm	7	0	—	☁ a.
8	58	49	40° 4'	42° 4'	28° 9'	54° 1'	208	211	83	79	E 1	Calm	4	0	—	☁ a. and p.
9	45	34	47° 0'	45° 7'	27° 1'	61° 4'	210	220	65	66	Calm	0	0	0	—	☁ a. and p.
10	43	44	45° 0'	36° 6'	30° 5'	50° 3'	238	188	70	87	NE 1	Calm	5	0	—	☁ a.
11	39	30	45° 5'	47° 9'	28° 7'	58° 9'	231	242	77	73	Calm	0	0	1	—	☁ a.
12	30° 25'	30° 11'	46° 6'	46° 6'	36° 0'	55° 2'	250	247	83	79	Calm	0	10	10	0.10	☁ a.
13	29° 91'	29° 85'	42° 7'	41° 4'	41° 4'	46° 9'	245	250	89	96	SW 1	Calm	10	10	1.30	☁ a.
14	89	91	46° 5'	42° 8'	41° 4'	56° 8'	272	234	87	85	N 1	Calm	5	0	—	☁ a.
15	29° 92'	29° 93'	47° 9'	46° 9'	38° 2'	55° 0'	273	235	83	90	Calm	0	10	10	—	☁ a.
16	30° 07'	30° 12'	47° 7'	38° 0'	36° 1'	51° 2'	220	186	67	81	W 1	Calm	5	1	—	☁ a.
17	30° 03'	29° 76'	46° 5'	45° 6'	31° 1'	51° 0'	231	220	74	73	SSW 2	S 2	9	10	—	☁ a.
18	29° 50'	29° 53'	51° 2'	43° 7'	42° 2'	55° 9'	287	260	77	91	S 5	S 1	9	9	1.80	"Watery" moon.
19	29° 62'	29° 87'	42° 0'	44° 8'	42° 1'	53° 5'	245	258	80	87	Calm	0	10	10	0.60	"Watery" moon.
20	30° 09'	30° 21'	52° 7'	45° 8'	36° 3'	59° 0'	266	267	68	87	Calm	0	0	6	—	☁ (mist) gp.
21	26	28	44° 0'	41° 5'	37° 3'	50° 2'	256	206	89	79	Calm	0	10	10	—	☁ a.
22	30° 23'	30° 11'	43° 6'	40° 7'	34° 8'	51° 1'	201	195	71	77	E 2	E 2	8	0	0.20	☁ a.
23	29° 90'	29° 77'	38° 5'	34° 2'	32° 0'	45° 0'	195	188	84	96	E 3	NE 1	10	10	0.80	☁ a.
24	65	64	37° 3'	36° 8'	31° 0'	48° 3'	188	197	85	91	NE 2	Calm	9	0	0.30	☁ a.
25	65	72	45° 7'	38° 9'	33° 0'	52° 0'	219	209	73	89	Calm	0	1	0	0.20	☁ (mist) ga.
26	70	56	50° 6'	49° 7'	34° 5'	55° 3'	229	254	62	72	SSE 3	SE 2	4	10	0.90	☁ a.
27	36	41	49° 5'	50° 6'	46° 3'	54° 7'	333	323	95	88	SE 2	SE 1	10	10	2.40	☁ a.
28	42	45	50° 8'	51° 7'	47° 0'	58° 7'	340	339	91	88	Calm	0	10	10	0.70	☁ a.
29	48	58	50° 7'	47° 3'	47° 2'	61° 0'	315	265	85	82	Calm	0	10	9	—	☁ a.
30	29° 70'	29° 73'	51° 8'	45° 5'	38° 2'	58° 2'	258	259	68	86	SW 1	Calm	7	2	—	☁ a.
Means	30° 030	30° 018	46° 4	43° 8	36° 6	55° 2	247	239	78° 4	83° 3	0° 9	0° 4	7° 0	4° 5	0° 930	

MARGATE.

Height above Mean Sea Level, 83 feet. Long. 1° 24' E. Lat. 51° 24' N.

APRIL 1883.

1	30° 32	30° 31	47° 5	40° 3	35° 0	49° 6	*196	*204	60	82	Calm	0	E 1	0	0	—	Splendid day.	
2	17	09	50° 0	48° 0	36° 1	60° 1	*238	*232	67	69	SE 2	SE 1	4	0	0	—	Splendid day.	
3	21	24	55° 4	51° 1	43° 6	61° 7	*254	*306	58	81	Calm	0	Calm	0	5	0	—	Splendid day.
4	26	25	53° 3	49° 1	42° 9	61° 6	*315	*305	77	88	Calm	0	Calm	0	0	7	—	[sunset.
5	25	26	53° 9	52° 5	43° 6	62° 6	*324	*342	78	87	Calm	0	Calm	0	1	3	—	☁ (mist) a. Splendid day. Red
6	52	61	42° 7	39° 1	38° 5	53° 5	*233	*234	85	98	NE 3	ENE 2	10	2	—	—	☁ before ga. Fine day, but cold.	
7	64	61	43° 1	40° 7	37° 8	46° 1	*254	*250	91	98	NE 2	NNE 2	9	0	—	—	Fine day.	
8	56	48	45° 7	41° 0	36° 7	47° 3	*238	*220	79	90	NE 2	NE 2	1	0	—	—	Splendid day.	
9	44	32	45° 5	39° 4	36° 5	47° 6	*242	*208	80	87	NE 1	Calm	0	1	0	—	Splendid day.	
10	39	40	42° 0	40° 4	37° 8	45° 0	*204	*219	77	88	N 3	E 1	1	10	0	—	Dull at times. Cold.	
11	39	28	41° 9	42° 7	37° 6	47° 8	*220	*243	84	88	N 0° 5	S 1	7	9	—	—	Dull day.	
12	30° 21	30° 11	42° 9	39° 9	36° 8	47° 8	*209	*227	76	93	N 1	N 1	6	1	—	—	Splendid day, but cold in the shade.	
13	29° 96	29° 85	45° 0	38° 6	32° 8	48° 8	*214	*202	71	87	NE 0° 5	Calm	0	5	7	—	—	Splendid day. ☐ ² gp.
14	86	87	44° 7	43° 2	36° 7	50° 8	*238	*266	81	95	Calm	0	Calm	0	10	10	—	Overcast all day.
15	29° 92	29° 91	47° 8	46° 6	38° 2	59° 9	*231	*289	70	92	NW 1	SSW 2	10	3	—	—	Splendid day.	
16	30° 04	30° 09	48° 3	43° 1	43° 1	54° 1	*240	*208	71	75	W 1	W 1	4	0	—	—	Splendid day. ☐ gp.	
17	30° 07	29° 86	51° 3	42° 7	36° 0	54° 5	*202	*230	54	84	SSW 2	Calm	0	4	0	—	—	Splendid day.
18	29° 65	29° 59	58° 8	53° 4	42° 3	62° 3	*277	*340	56	83	S 3	SE 2	2	10	1.00	—	—	Splendid day. Dust storm 7 p.m., then
19	29° 61	29° 81	53° 6	46° 8	46° 3	61° 2	*319	*305	77	95	SSE 1	N 1	10	10	1.80	—	—	Overcast all day. ☁ (mist) gp.
20	30° 02	30° 11	46° 5	45° 0	44° 8	48° 1	*299	*283	96	94	NE 1	N 1	10	10	1.70	—	—	Overcast, with ☁, all day.
21	22	23	45° 1	42° 9	40° 7	46° 6	*255	*265	85	96	E 3	NNE 3	6	10	1.10	—	—	☁ p.
22	30° 19	30° 08	39° 8	42° 1	37° 5	45° 9	*237	*218	97	82	ENE 3	NE 3	10	10	1.60	—	—	☁ ga. ☁ p.
23	29° 81	29° 70	39° 9	38° 2	36° 0	44° 0	*178	*171	72	74	NE 3	NE 3	8	10	0.40	—	—	☁ ga. ☁ noon. ☁ p. ☁ gp.
24	55	55	45° 1	43° 0	35° 8	48° 4	*257	*268	85	97	E 3	NE 2	10	10	2.30	—	—	☁ ga. ☁ p.
25	62	76	42° 7	39° 2	37° 8	48° 3	*254	*227	92	95	W 1	S 2	10	0	0.20	—	—	Dull and overcast.
26	80	67	50° 3	46° 8	35° 3	52° 7	*268	*260	74	81	S 1	E 3	2	0	—	—	—	Fine day.
27	50	45	50° 2	52° 7	46° 2	60° 2	*286	*357	80	89	SE 1	Calm	0	10	10	0.80	—	Fine day.
28	39	43	50° 1	49° 4	46° 7	53° 0	*355	*345	98	98	W 3	Calm	0	10	10	2.30	—	☁ ga. Dull day.
29	43	57	48° 9	48° 2	46° 9	51° 9	*323	*324	94	97	NW 1	Calm	0	10	10	0.50	—	☁ all day.
30	29° 70	29° 72	49° 8	45° 8	43° 9	57° 4	*277	*302	78	98	W 1	E 1	1	0	—	—	—	Fine day.
Means	30° 023	30° 007	47° 4	44° 4	39° 7	52° 6	*255	*262	78° 1	88° 7	1° 5	1° 2	6° 2	4° 7	1° 370			

STRATHFIELD TURGISS.

Height above Mean Sea Level, 195 feet. Long. 1° 0' W. Lat. 51° 20' N.

APRIL 1883.

Day.	Barometer at 32° and M. S. L.		Air Temperature.				Tension of Vapour.		Relative Humidity.		Wind, Direction and Force.		Cloud Amount.		Rain.	Remarks.	
	9 a.m.	9 p.m.	9 a.m.	9 p.m.	Min.	Max.	9 a.m.	9 p.m.	9 a.m.	9 p.m.	9 a.m.	9 p.m.	9 a.m.	9 p.m.	9 a.m.		
1	ins.	ins.	39° 7'	38° 3'	26° 8'	55° 3'	in.	in.	71	81	NE	0-1	S 1	8	0	ins.	☁ ga.
2	15	08	45° 0'	47° 8'	27° 1'	62° 7'	217	286	73	86	S 1	S 1	1	0	0	—	☁ a.
3	21	27	54° 0'	47° 7'	33° 8'	65° 3'	315	304	75	92	SW 1	W 1	1	3	0	—	☁ a.
4	27	24	50° 4'	48° 8'	39° 2'	65° 2'	351	319	96	93	W 1	W 1	1	10	0	—	☁ a.
5	26	31	49° 0'	53° 7'	33° 0'	67° 5'	284	338	82	79	SW 1	NW 0-1	4	9	—	☁ a.	
6	53	63	45° 0'	44° 8'	42° 2'	58° 4'	254	224	85	75	NE 3	NE 1	7	0	—	☁ a.	
7	66	60	42° 7'	42° 5'	28° 5'	56° 3'	218	187	80	70	E 2	E 1	1	0	0	—	☁ a.
8	58	49	41° 5'	39° 6'	32° 5'	56° 5'	218	217	84	89	E 2	NE 1	10	0	—	☁ a.	
9	46	31	45° 0'	44° 0'	25° 7'	63° 0'	208	239	70	83	E 0-1	W 1	1	0	4	—	☁ a.
10	44	42	45° 0'	37° 2'	35° 2'	52° 8'	212	185	71	83	E 3	NE 1	9	0	—	☁ a.	
11	40	29	42° 2'	49° 5'	26° 3'	61° 3'	211	255	80	73	Calm	0	NW 0-1	10	9	—	☁ a.
12	30° 25'	30° 09'	46° 2'	45° 2'	34° 8'	58° 3'	266	197	86	66	N 1	NE 1	10	12	—	☁ a.	
13	29° 87'	29° 85'	40° 4'	42° 3'	40° 4'	48° 1'	244	254	95	95	SE 1	SW 0-1	10	10	0°20	—	☁ a.
14	90	00	45° 2'	45° 0'	41° 2'	58° 7'	202	203	97	68	SW 1	NW 1	10	0	—	☁ ga.	
15	30° 02'	29° 94'	50° 2'	49° 0'	35° 3'	59° 0'	279	271	78	78	W 3	SW 3	10	8	—	☁ a.	
16	30° 07'	30° 12'	50° 4'	40° 8'	38° 0'	57° 6'	248	196	68	77	NW 3	W 1	2	0	—	☁ a.	
17	30° 06'	29° 78'	50° 0'	46° 1'	28° 9'	55° 7'	232	219	62	71	SW 2	S 2	0	7	—	☁ a.	
18	29° 54'	29° 53'	57° 2'	43° 0'	37° 0'	63° 0'	323	234	69	84	SW 2	SW 3	0	8	0°85	—	☁ a.
19	29° 59'	29° 43'	45° 0'	47° 1'	42° 1'	54° 8'	212	202	71	91	NW 3	W 2	10	10	1°12	—	☁ a.
20	30° 08'	30° 21'	51° 2'	45° 8'	42° 2'	61° 3'	287	265	77	86	N 1	NE 1	1	0	4°09	—	☁ a.
21	23	27	49° 3'	43° 0'	39° 3'	53° 0'	257	234	74	84	NE 2	NE 1	4	9	—	☁ a.	
22	30° 23'	30° 11'	46° 0'	41° 4'	35° 1'	52° 8'	231	206	75	89	NE 2	E 2	2	0	0°23	—	☁ a.
23	29° 90'	29° 74'	39° 8'	36° 4'	35° 5'	47° 2'	217	191	89	90	NE 3	NE 2	10	10	0°50	☼ a.	☼ a.
24	62	60	40° 7'	40° 0'	32° 4'	51° 3'	200	214	79	87	NE 3	N 2	10	0	—	Squally	☼ a.
25	64	73	47° 5'	40° 3'	36° 0'	53° 1'	218	215	67	87	NW 1	S 1	3	0	—	☼ a.	☼ a.
26	73	59	52° 0'	50° 6'	29° 6'	59° 9'	254	257	66	79	SE 3	S 2	2	10	0°04	Squally	☼ a.
27	41	43	52° 8'	51° 5'	47° 8'	55° 7'	321	340	80	91	SE 3-4	S 2	10	10	5°25	Squally	☼ a.
28	43	45	51° 4'	52° 0'	48° 0'	61° 4'	342	351	90	90	SE 1	S 0-1	10	10	0°76	—	☼ a.
29	48	58	52° 9'	50° 5'	47° 9'	63° 4'	324	302	81	82	NW 2	W 1	1	8	6°17	—	☼ a.
30	29° 70'	29° 72'	52° 8'	48° 5'	37° 8'	60° 2'	275	285	69	84	W 3	NW 1	1	6	5	—	☼ a.
Means	30° 029	30° 012	47° 4'	45° 1'	36° 0'	58° 0'	257	240	78° 4'	82° 2'	1° 9'	1° 3'	5° 9'	4° 6'	1° 015	—	☼ a.

ST. LEONARDS.

Height above Mean Sea Level, 116 feet. Long. 0° 33' E. Lat. 50° 51' N.

APRIL 1883.

Day.	Barometer at 32° and M.S.L.		Air Temperature.				Tension of Vapour.		Relative Humidity.		Wind, Direction and Force.		Cloud Amount.		Rain.	Remarks.
	9 a.m.	9 p.m.	9 a.m.	9 p.m.	Min.	Max.	9 a.m.	9 p.m.	9 a.m.	9 p.m.	9 a.m.	9 p.m.	9 a.m.	9 p.m.		
1	ins.	ins.	48°6	42°1	38°1	52°0	in.	in.	58	79	E 2	E 3	3	0	ins.	
2	30°31	30°29	48°6	42°1	38°1	52°0	195	211	58	79	ESE 1	ESE 2	0	0	—	Beautiful day.
3	21	26	55°5	51°7	46°8	59°0	279	305	63	80	ESE 1	W 1	1	0	—	☁ early a. Beautiful day.
4	27	25	54°7	50°5	47°0	62°4	341	309	79	84	Calm	W 1	1	0	—	☁ early a. Fine day.
5	26	29	53°3	52°3	44°1	56°6	358	319	89	81	Calm	W 2	6	3	—	Overcast till 10a.
6	49	60	42°8	44°5	42°6	55°2	241	214	88	73	NE 3	NE 3	10	0	—	Very fine day.
7	63	58	45°6	41°5	35°6	53°4	240	201	79	77	ENE 2	ENE 3	8	0	—	Very fine day.
8	54	47	48°5	39°9	30°7	52°5	245	197	72	80	ENE 3	ENE 3	2	0	—	Overcast till 10a.
9	42	33	48°0	42°2	36°7	54°7	243	203	73	85	N 2	E 1	0	0	—	☁ at night.
10	38	41	44°2	37°9	37°9	53°1	248	188	75	82	NNE 3	NE 2	10	0	—	☁ at night.
11	39	27	47°0	44°2	34°8	47°6	214	236	67	81	NE 1	NW 2	0	10	—	☁ at night.
12	30°20	30°12	44°1	40°4	39°2	54°9	252	203	90	81	NNE 3	ENE 1	10	3	—	☁ at night.
13	29°09	29°05	40°9	44°1	35°6	48°6	232	219	73	76	ESE 1	Calm	0	2	—	☁ at night.
14	87	90	40°6	45°8	39°2	53°3	255	282	72	92	Calm	W 1	8	10	—	☁ at night.
15	29°04	29°05	47°5	46°0	40°7	52°0	221	289	68	94	WNW 1	W 2	10	9	—	☁ at night.
16	30°05	30°12	51°3	43°8	43°8	53°7	239	242	64	84	WNW 1	W 2	5	5	—	☁ at night.
17	30°08	29°05	48°4	45°5	37°5	50°2	280	243	83	80	SW 2	SSW 1	0	2	—	☁ at night.
18	29°04	29°05	51°9	45°4	37°6	52°9	299	319	72	83	SSE 2	Calm	0	1	—	☁ at night.
19	29°06	29°05	49°5	46°3	46°1	52°9	302	279	86	90	SSE 1	Calm	0	10	—	☁ at night.
20	30°05	30°14	49°5	44°7	44°7	56°9	270	251	76	85	NW 2	N 3	9	3	—	☁ at night.
21	19	22	51°6	40°8	40°8	53°8	256	212	68	84	ENE 3	ENE 2	5	2	—	☁ at night.
22	30°17	30°07	51°1	41°5	40°1	54°1	246	209	66	80	ENE 5	NE 4	3	2	—	☁ at night.
23	29°03	29°07	40°5	36°4	36°4	46°6	198	180	79	84	NE 4	NE 4	10	10	—	☁ at night.
24	53	55	42°3	42°6	33°2	50°1	255	240	95	88	ENE 3	NE 4	10	10	—	☁ at night.
25	65	78	40°8	44°1	40°1	49°0	241	233	95	81	NNW 2	S 2	10	0	—	☁ at night.
26	78	61	50°4	55°6	43°1	57°9	272	266	75	60	SE 2	E 4	0	10	—	☁ at night.
27	47	45	50°1	53°5	49°2	56°3	288	357	79	87	ESE 3	E 1	10	10	—	☁ at night.
28	42	42	51°7	50°5	49°3	59°1	357	347	93	95	WNW 2	NW 2	10	10	—	☁ at night.
29	46	61	52°1	49°5	48°6	59°0	347	329	89	94	NW 2	WSW 3	10	10	—	☁ at night.
30	29°73	29°72	49°2	48°0	42°0	52°0	368	333	89	94	W 3	Calm	0	4	—	☁ at night.
Means	30°022	30°010	48°6	45°7	41°1	54°0	265	256	77°6	82°6	2°0	2°0	5°6	4°9	1°819	

BABBACOMBE.

Height above Mean Sea Level, 293 feet. Long. 3° 31' W. Lat. 50° 29' N.

APRIL 1883.

Day.	Barometer at 32° and M.S.L.		Air Temperature.				Tension of Vapour.		Relative Humidity.		Wind, Direction and Force.		Cloud Amount.		Rain.	Remarks.
	9 a.m.	9 p.m.	9 a.m.	9 p.m.	Min.	Max.	9 a.m.	9 p.m.	9 a.m.	9 p.m.	9 a.m.	9 p.m.	9 a.m.	9 p.m.		
1	30°27	30°23	45°8	42°8	33°2	50°2	203	219	66	80	NE 1	ESE 3	3	0	—	☁ at night.
2	07	05	47°9	47°7	41°3	58°0	292	316	88	96	SE 3	SE 1	9	10	—	☁ at night.
3	23	28	47°3	49°8	46°3	58°5	327	327	100	91	ENE 1	SW 1	10	4	—	☁ at night.
4	29	25	49°7	43°3	43°3	58°7	333	271	94	97	Calm	W 2	10	0	—	☁ at night.
5	27	34	44°4	47°1	42°4	55°5	288	285	99	89	ENE 1	NNW 3	10	3	—	☁ at night.
6	50	60	45°3	42°3	42°0	50°7	259	232	86	87	ENE 4	ENE 1	10	0	—	☁ at night.
7	63	58	44°4	40°9	40°0	48°5	205	218	79	86	ENE 3	Calm	0	1	—	☁ at night.
8	53	47	41°0	40°5	37°7	49°8	219	221	86	88	E 3	Calm	0	9	—	☁ at night.
9	45	34	48°4	49°5	37°3	57°8	295	253	61	72	ENE 1	NNW 3	0	0	—	☁ at night.
10	43	43	46°7	41°2	41°2	53°6	255	219	80	85	ENE 3	Calm	0	1	—	☁ at night.
11	42	31	49°3	46°8	33°0	58°3	233	202	67	82	NW 2	NNW 3	8	0	—	☁ at night.
12	30°25	30°09	53°4	51°1	42°0	57°6	257	256	93	92	ENE 1	NNW 2	4	10	—	☁ at night.
13	29°02	29°06	45°7	41°0	41°0	51°7	244	239	80	94	SSW 3	NE 1	10	10	—	☁ at night.
14	02	07	48°8	42°0	41°0	56°4	281	205	81	79	NNE 2	WNW 2	10	3	—	☁ at night.
15	29°07	29°09	49°9	47°0	39°0	55°0	297	277	83	87	WSW 3	W 3	10	7	—	☁ at night.
16	30°12	30°15	50°1	40°8	37°2	55°9	229	201	64	79	W 2	W 1	8	1	—	☁ at night.
17	30°01	29°20	51°0	46°8	35°7	52°8	257	270	69	85	SSW 4	S 5	7	10	—	☁ at night.
18	29°41	29°41	50	48°9	42°3	42°2	290	257	86	96	SSE 5	SW 3	10	10	—	☁ at night.
19	29°03	29°09	48°7	42°8	40°0	56°7	280	231	82	84	NE 1	WNW 1	8	1	—	☁ at night.
20	30°12	30°23	49°2	43°8	34°3	58°3	256	217	73	75	E 1	WNW 2	3	1	—	☁ at night.
21	25	24	47°6	44°9	38°4	51°1	249	219	76	74	NNE 3	ENE 4	8	10	—	☁ at night.
22	30°18	30°03	44°1	44°2	40°0	48°6	218	238	75	78	E 4	E 5	6	1	—	☁ at night.
23	29°09	29°09	41°1	36°8	36°5	45°0	180	180	70	83	ENE 5	N 4	8	7	—	☁ at night.
24	66	67	38°4	39°7	33°1	49°5	174	197	75	80	N 3	NW 3	9	1	—	☁ at night.
25	67	70	51°3	42°1	33°2	52°8	225	230	60	86	WSW 3	S 2	2	3	—	☁ at night.
26	61	44	48°3	48°5	40°0	49°2	261	287	77	85	ESE 3	ESE 4	10	10	—	☁ at night.
27	24	36	48°5	47°8	40°9	56°6	331	286	98	86	SSE 4	SSE 3	10	2	—	☁ at night.
28	39	45	51°0	47°8	44°1	56°4	312	295	81	89	SSE 3	Calm	0	1	—	☁ at night.
29	47	63	48°9	43°8	43°8	56°7	328	239	95	84	E 2	WSW 3	10	1	—	☁ at night.
30	29°08	29°03	54°4	43°8	41°3	57°6	289	270	68	95	SW 3	Calm	0	4	—	☁ at night.
Means	30°015	30°010	47°7	44°3	39°6	53°9	259	247	78°4	84°7	2°6	2°2	7°0	3°0	0°830	

ST. AUBIN'S, JERSEY.

Height above Mean Sea Level, 139 feet. Long. 2° 10' W. Lat. 49° 11' N.

APRIL 1883.

Day.	Barometer at 32° and M. S. L.		Air Temperature.				Tension of Vapour.		Relative Humidity.		Wind, Direction and Force.		Cloud Amount.		Rain.	Remarks.	
	9 a.m.	9 p.m.	9 a.m.	9 p.m.	Min.	Max.	9 a.m.	9 p.m.	9 a.m.	9 p.m.	9 a.m.	9 p.m.	9 a.m.	9 p.m.			
1	ins.	ins.	°	°	°	°	ins.	ins.	%	%	E 2	E 2	5	0	ins.	☁ a. ☉ at times a. and p.	
2	30°25	30°24	49°5	45°0	39°9	53°3	212	214	60	72	E 1	Calm	0	7	7	☁ Extremely fine p. Mild.	
3	15	10	49°2	53°3	42°7	58°3	274	338	78	83	Calm	NE 1	0	0	—	☁ a. ☁ (mist) 9a. Brightest day since August 30 last.	
4	24	32	58°6	52°5	45°4	64°0	380	324	77	82	NNW 2	Calm	0	9	0	☁ Cloudy a. Very fine p. ☁ 7p. Mirage seen at 5.30p.	
5	33	28	51°3	49°0	47°0	60°8	337	322	89	93	Calm	NW 1	10	0	—	☁ a. and p. Sunless day. ☁ 9p.	
6	31	38	48°3	45°5	42°0	50°2	319	295	95	97	ENE 3	ENE 4	10	0	—	☁ a. Overcast till 3p. Cold wind.	
7	45	55	47°3	43°8	39°5	50°9	227	222	70	77	ENE 3	NE 2	1	1	—	☁ a. Day very fine. Cold wind. Swallows.	
8	59	53	47°3	43°8	39°5	50°9	227	222	70	77	ENE 3	NE 2	1	1	—	☁ a. Day very fine. Cold wind. Swallows.	
9	50	44	48°5	44°0	39°8	51°9	230	205	67	71	NE 3	NE 2	2	0	—	☁ Extremely fine. Cold breeze.	
10	43	38	50°0	43°3	41°0	54°0	226	212	63	70	NE 2	N by E 2	0	0	—	☁ Extremely fine, but breeze still cold.	
11	41	44	52°0	40°3	39°4	54°8	210	204	54	82	NE 3	Calm	0	2	0	☁ Very dry a. Very fine. Cuckoo heard.	
12	44	37	49°5	45°3	38°3	53°9	230	270	65	89	NE 2	NW 2	3	10	—	☁ a. ☉ at times p.	
13	30°25	30°13	50°5	47°0	44°3	54°7	266	293	73	92	NE 2	NNE 1	1	9	—	☁ all day. Extremely fine.	
14	29°09	29°06	48°9	43°8	41°2	50°4	238	206	69	72	SE 2	NE 2	7	7	—	☁ Fine a. Very cloudy p.	
15	29°04	29°09	50°2	44°4	40°0	54°7	223	269	62	92	NE 2	Calm	0	2	0	☁ Very fine a. ☁ (mist) p.	
16	30°06	30°10	52°3	46°3	41°6	55°2	302	377	97	W by S 2	W 2	7	2	003	☁ a. and p. Hot sun a. Very cloudy p.		
17	17	30°22	54°1	44°6	43°5	57°7	251	258	60	88	NW 2	Calm	0	5	7	☁ Very fine day. ☁ p. [p.]	
18	30°12	29°85	50°1	50°0	41°0	54°8	204	249	73	69	SE 2	SW 2	7	8	—	☁ a. Very fine day. ☁ p.	
19	29°60	29°61	50°0	45°3	45°1	57°7	204	279	85	92	S by E 3	SW 2	10	10	333	☁ Overcast day. Bar. 29°52 2p.	
20	29°68	29°94	47°1	44°8	42°1	53°4	286	278	89	94	S by W 1	Calm	0	9	4	005	☉ at times. Fine day. ☁ ☁ p.
21	30°15	30°24	54°0	45°3	42°2	58°3	261	265	63	88	N by E 2	NW 1	1	0	—	☁ a. Extremely fine. ☁ p.	
22	23	24	50°0	44°0	43°1	51°1	205	220	74	76	N by E 3	NE 2	3	3	—	☁ a. Very cloudy p. Cold breeze.	
23	30°15	30°02	49°0	45°1	41°5	51°7	213	248	59	83	ENE 3	ENE 4	3	1	052	☁ Very fine, but cold breeze. ☁ p.	
24	29°84	29°75	46°5	40°4	38°6	49°7	232	155	74	62	NE 3	NE 2	8	5	077	☁ early a. ☁ p. Cold wind.	
25	63	66	40°0	44°0	33°0	44°0	169	244	68	84	NW 2	NW 2	9	9	875	☁ a. ☁ p. and a. ☉ all day. Coldest April day since April 14, 1876.	
26	75	77	46°2	46°0	37°2	52°0	229	257	74	83	SW 3	SE 1	9	8	005	☉ at times a. Very cloudy. Temp. rose after 6p.	
27	65	46	50°4	57°5	42°3	58°1	249	294	68	61	E by S 4	SE 4	9	10	055	☉ at times a. Very cloudy. Temp. rose after 6p.	
28	33	43	51°7	50°1	47°0	57°9	360	303	94	84	SE 3	SE 1	7	8	001	☁ a. Day cloudy. ☁ p.	
29	45	47	55°0	53°7	47°0	58°0	325	314	75	76	SE 2	SE 1	1	9	003	☁ a. ☉ at times. Very cloudy p.	
30	50	74	53°0	45°5	46°0	56°2	340	272	84	86	S 2	SW 2	8	0	—	☉ at times p. ☁ 9p.	
31	29°76	29°73	51°8	48°4	44°3	56°7	270	242	71	72	SW 2	NE 2	2	5	—	☁ Very fine till 4p., then cloudy.	
Mean	30°046	30°040	50°1	45°4	42°0	54°5	267	259	73°3	81°0	2°2	1°6	5°2	4°1	1°412		

MARKREE CASTLE, SLIGO.

Height above Mean Sea Level, 131 feet. Long. 8° 27' W. Lat. 54° 11' N.

APRIL 1883.

Day.	Barometer at 32° and M.S.L.		Air Temperature.				Tension of Vapour.		Relative Humidity.		Wind, Direction and Force.		Cloud Amount.		Rain.	Remarks.
	9 a.m.	9 p.m.	9 a.m.	9 p.m.	Min.	Max.	9 a.m.	9 p.m.	9 a.m.	9 p.m.	9 a.m.	9 p.m.	9 a.m.	9 p.m.	9 a.m.	
1	ins.	ins.	45.4	42.5	28.8	51.4	.221	.226	73	84	SSE 2	SSE 3	8	5	ins.	— a.
2	30.13	29.97	46.7	41.2	40.3	51.4	.224	.225	89	88	SE 4	Calm 0	10	0	.032	— a.
3	30.09	30.00	46.7	41.2	40.3	51.4	.224	.225	89	88	SE 4	Calm 0	10	0	.032	— a.
4	30.22	30.13	45.1	48.3	28.1	54.2	.248	.247	83	73	SE 2	SE 2	10	10	.060	— a.
5	30.09	30.00	46.7	41.2	40.3	51.4	.224	.225	89	88	SE 4	Calm 0	10	0	.032	— a.
6	30.22	30.13	45.1	48.3	28.1	54.2	.248	.247	83	73	SE 2	SE 2	10	10	.060	— a.
7	30.09	30.00	46.7	41.2	40.3	51.4	.224	.225	89	88	SE 4	Calm 0	10	0	.032	— a.
8	30.22	30.13	45.1	48.3	28.1	54.2	.248	.247	83	73	SE 2	SE 2	10	10	.060	— a.
9	30.09	30.00	46.7	41.2	40.3	51.4	.224	.225	89	88	SE 4	Calm 0	10	0	.032	— a.
10	30.22	30.13	45.1	48.3	28.1	54.2	.248	.247	83	73	SE 2	SE 2	10	10	.060	— a.
11	30.09	30.00	46.7	41.2	40.3	51.4	.224	.225	89	88	SE 4	Calm 0	10	0	.032	— a.
12	30.22	30.13	45.1	48.3	28.1	54.2	.248	.247	83	73	SE 2	SE 2	10	10	.060	— a.
13	30.09	30.00	46.7	41.2	40.3	51.4	.224	.225	89	88	SE 4	Calm 0	10	0	.032	— a.
14	30.22	30.13	45.1	48.3	28.1	54.2	.248	.247	83	73	SE 2	SE 2	10	10	.060	— a.
15	30.09	30.00	46.7	41.2	40.3	51.4	.224	.225	89	88	SE 4	Calm 0	10	0	.032	— a.
16	30.22	30.13	45.1	48.3	28.1	54.2	.248	.247	83	73	SE 2	SE 2	10	10	.060	— a.
17	30.09	30.00	46.7	41.2	40.3	51.4	.224	.225	89	88	SE 4	Calm 0	10	0	.032	— a.
18	30.22	30.13	45.1	48.3	28.1	54.2	.248	.247	83	73	SE 2	SE 2	10	10	.060	— a.
19	30.09	30.00	46.7	41.2	40.3	51.4	.224	.225	89	88	SE 4	Calm 0	10	0	.032	— a.
20	30.22	30.13	45.1	48.3	28.1	54.2	.248	.247	83	73	SE 2	SE 2	10	10	.060	— a.
21	30.09	30.00	46.7	41.2	40.3	51.4	.224	.225	89	88	SE 4	Calm 0	10	0	.032	— a.
22	30.22	30.13	45.1	48.3	28.1	54.2	.248	.247	83	73	SE 2	SE 2	10	10	.060	— a.
23	30.09	30.00	46.7	41.2	40.3	51.4	.224	.225	89	88	SE 4	Calm 0	10	0	.032	— a.
24	30.22	30.13	45.1	48.3	28.1	54.2	.248	.247	83	73	SE 2	SE 2	10	10	.060	— a.
25	30.09	30.00	46.7	41.2	40.3	51.4	.224	.225	89	88	SE 4	Calm 0	10	0	.032	— a.
26	30.22	30.13	45.1	48.3	28.1	54.2	.248	.247	83	73	SE 2	SE 2	10	10	.060	— a.
27	30.09	30.00	46.7	41.2	40.3	51.4	.224	.225	89	88	SE 4	Calm 0	10	0	.032	— a.
28	30.22	30.13	45.1	48.3	28.1	54.2	.248	.247	83	73	SE 2	SE 2	10	10	.060	— a.
29	30.09	30.00	46.7	41.2	40.3	51.4	.224	.225	89	88	SE 4	Calm 0	10	0	.032	— a.
30	30.22	30.13	45.1	48.3	28.1	54.2	.248	.247	83	73	SE 2	SE 2	10	10	.060	— a.
Means	29.950	29.960	47.9	43.9	35.5	54.6	.258	.243	77.3	84.4	2.4	1.3	6.8	5.2	0.380	Evening obs. taken at 9.30p.

DUBLIN.

Height above Mean Sea Level, 51 feet. Long. 6° 15' W. Lat. 53° 20' N.

APRIL 1883.

Day.	Barometer at 32° and M.S.L.		Air Temperature.				Tension of Vapour.		Relative Humidity.		Wind, Direction and Force.		Cloud Amount.		Rain.	Remarks.
	9 a.m.	9 p.m.	9 a.m.	9 p.m.	Min.	Max.	9 a.m.	9 p.m.	9 a.m.	9 p.m.	9 a.m.	9 p.m.	9 a.m.	9 p.m.	9 a.m.	
1	30.21	30.10	46.6	47.2	36.1	52.5	.217	.210	68	65	SSE 2	S 4	2	3	—	Spring-like day. ☉. Squally p.
2	29.86	29.95	50.5	49.8	43.1	57.6	.270	.270	76	85	S 3	W 3	6	10	.010	Squally a.
3	30.24	30.22	45.2	45.3	38.0	52.7	.241	.252	81	84	Calm 0	S 1	0	2	—	☉ ga. Much cir. ☉ late at night.
4	30.18	30.15	50.4	54.9	41.4	60.0	.229	.231	63	76	SSW 2	SSW 3	4	10	.075	Fine and warm throughout.
5	30.22	30.19	51.1	45.1	44.1	55.3	.245	.243	81	81	W 3	N 1	10	0	—	Cool and dull. ☉ p. [Red sunset.
6	30.16	30.15	46.0	43.8	38.1	50.4	.267	.244	87	85	E 2	E 2	1	0	—	Very bright and fine, with cool breeze.
7	30.16	30.15	46.0	43.8	38.1	50.4	.267	.244	87	85	E 2	E 2	1	0	—	☉ a. Partial ☉ 11.30a. ☉ p.
8	30.16	30.15	46.0	43.8	38.1	50.4	.267	.244	87	85	E 2	E 2	1	0	—	☉ a. ☉ a. and p. Day bright.
9	30.16	30.15	46.0	43.8	38.1	50.4	.267	.244	87	85	E 2	E 2	1	0	—	☉ (mist) ga. ☉ p.
10	30.16	30.15	46.0	43.8	38.1	50.4	.267	.244	87	85	E 2	E 2	1	0	—	☉ (mist) a. and p. Day very bright.
11	30.16	30.15	46.0	43.8	38.1	50.4	.267	.244	87	85	E 2	E 2	1	0	—	☉ (mist) a. and p.
12	30.16	30.15	46.0	43.8	38.1	50.4	.267	.244	87	85	E 2	E 2	1	0	—	☉ a. and p. Beautiful cirri from NW.
13	30.16	30.15	46.0	43.8	38.1	50.4	.267	.244	87	85	E 2	E 2	1	0	—	Perfect ☉ ga.—10a.
14	30.16	30.15	46.0	43.8	38.1	50.4	.267	.244	87	85	E 2	E 2	1	0	—	Squally a. and p. [selenae 11p.
15	30.16	30.15	46.0	43.8	38.1	50.4	.267	.244	87	85	E 2	E 2	1	0	—	Bright cool day. Large ☉ p. Para-
16	30.16	30.15	46.0	43.8	38.1	50.4	.267	.244	87	85	E 2	E 2	1	0	—	Cloudy and dusty. Squally a. and p.
17	30.16	30.15	46.0	43.8	38.1	50.4	.267	.244	87	85	E 2	E 2	1	0	—	☉ n. Squally a. and p. [Warmer p.
18	30.16	30.15	46.0	43.8	38.1	50.4	.267	.244	87	85	E 2	E 2	1	0	—	Fine a. ☉ a. 2p.
19	30.16	30.15	46.0	43.8	38.1	50.4	.267	.244	87	85	E 2	E 2	1	0	—	Very bright and fine. Cool breeze.
20	30.16	30.15	46.0	43.8	38.1	50.4	.267	.244	87	85	E 2	E 2	1	0	—	Squally a. and p. [☉ later.
21	30.16	30.15	46.0	43.8	38.1	50.4	.267	.244	87	85	E 2	E 2	1	0	—	Cold harsh wind a. ☉ a. 11.45a.
22	30.16	30.15	46.0	43.8	38.1	50.4	.267	.244	87	85	E 2	E 2	1	0	—	☉ p. [Bright p.
23	30.16	30.15	46.0	43.8	38.1	50.4	.267	.244	87	85	E 2	E 2	1	0	—	☉. Upper clouds from W.
24	30.16	30.15	46.0	43.8	38.1	50.4	.267	.244	87	85	E 2	E 2	1	0	—	☉ all day. Cold and gloomy.
25	30.16	30.15	46.0	43.8	38.1	50.4	.267	.244	87	85	E 2	E 2	1	0	—	Squally a. ☉ a. [breeze p. ☉
26	30.16	30.15	46.0	43.8	38.1	50.4	.267	.244	87	85	E 2	E 2	1	0	—	☉ n. Brilliant a. Hot sunshine. Cool
27	30.16	30.15	46.0	43.8	38.1	50.4	.267	.244	87	85	E 2	E 2	1	0	—	Sunny p. ☉ from 7p.
28	30.16	30.15	46.0	43.8	38.1	50.4	.267	.244	87	85	E 2	E 2	1	0	—	Brilliant p.
29	30.16	30.15	46.0	43.8	38.1	50.4	.267	.244	87	85	E 2	E 2	1	0	—	
30	30.16	30.15	46.0	43.8	38.1	50.4	.267	.244	87	85	E 2	E 2	1	0	—	
Means	29.991	29.992	47.3	40.4	40.0	53.4	.249	.259	76.4	81.9	2.4	2.0	5.2	4.2	2.207	

BIRR CASTLE, PARSONSTOWN.

Height above Mean Sea Level, 182 feet. Long. 7° 55' W. Lat. 53° 6' N.

APRIL 1883.

Day.	Barometer at 32° and M. S. L.		Air Temperature.				Tension of Vapour.		Relative Humidity.		Wind, Direction and Force.		Cloud Amount.		Rain.	Remarks.
	9 a.m.	9 p.m.	9 a.m.	9 p.m.	Min.	Max.	9 a.m.	9 p.m.	9 a.m.	9 p.m.	9 a.m.	9 p.m.	9 a.m.	9 p.m.		
1	ins.	ins.	46.6	43.4	31.1	52.3	.226	.226	72	80	SSE 0.5	SSE 2	4	7	—	☼ (mist) op.
2	30.19	30.02	46.6	43.4	31.1	52.3	.226	.226	72	80	SSE 0.5	SSE 2	4	7	.273	☼ a. ☼ all the afternoon.
3	30.19	30.02	46.6	43.4	31.1	52.3	.226	.226	72	80	SSE 0.5	SSE 2	4	7	—	☼ ² in NW. p.
4	30.17	30.04	46.6	43.4	31.1	52.3	.226	.226	72	80	SSE 1	SSE 1	7	10	.143	☼
5	30.17	30.04	46.6	43.4	31.1	52.3	.226	.226	72	80	NNW 1	Calm 0	10	0	—	☼ (mist) op.
6	30.17	30.04	46.6	43.4	31.1	52.3	.226	.226	72	80	NNW 1	Calm 0	10	0	—	☼ (mist) op.
7	30.17	30.04	46.6	43.4	31.1	52.3	.226	.226	72	80	NNW 1	Calm 0	10	0	—	☼ (mist) op.
8	30.17	30.04	46.6	43.4	31.1	52.3	.226	.226	72	80	NNW 1	Calm 0	10	0	—	☼ (mist) op.
9	30.17	30.04	46.6	43.4	31.1	52.3	.226	.226	72	80	NNW 1	Calm 0	10	0	—	☼ (mist) op.
10	30.17	30.04	46.6	43.4	31.1	52.3	.226	.226	72	80	NNW 1	Calm 0	10	0	—	☼ (mist) op.
11	30.17	30.04	46.6	43.4	31.1	52.3	.226	.226	72	80	NNW 1	Calm 0	10	0	—	☼ (mist) op.
12	30.17	30.04	46.6	43.4	31.1	52.3	.226	.226	72	80	NNW 1	Calm 0	10	0	—	☼ (mist) op.
13	30.17	30.04	46.6	43.4	31.1	52.3	.226	.226	72	80	NNW 1	Calm 0	10	0	—	☼ (mist) op.
14	30.17	30.04	46.6	43.4	31.1	52.3	.226	.226	72	80	NNW 1	Calm 0	10	0	—	☼ (mist) op.
15	30.17	30.04	46.6	43.4	31.1	52.3	.226	.226	72	80	NNW 1	Calm 0	10	0	—	☼ (mist) op.
16	30.17	30.04	46.6	43.4	31.1	52.3	.226	.226	72	80	NNW 1	Calm 0	10	0	—	☼ (mist) op.
17	30.17	30.04	46.6	43.4	31.1	52.3	.226	.226	72	80	NNW 1	Calm 0	10	0	—	☼ (mist) op.
18	30.17	30.04	46.6	43.4	31.1	52.3	.226	.226	72	80	NNW 1	Calm 0	10	0	—	☼ (mist) op.
19	30.17	30.04	46.6	43.4	31.1	52.3	.226	.226	72	80	NNW 1	Calm 0	10	0	—	☼ (mist) op.
20	30.17	30.04	46.6	43.4	31.1	52.3	.226	.226	72	80	NNW 1	Calm 0	10	0	—	☼ (mist) op.
21	30.17	30.04	46.6	43.4	31.1	52.3	.226	.226	72	80	NNW 1	Calm 0	10	0	—	☼ (mist) op.
22	30.17	30.04	46.6	43.4	31.1	52.3	.226	.226	72	80	NNW 1	Calm 0	10	0	—	☼ (mist) op.
23	30.17	30.04	46.6	43.4	31.1	52.3	.226	.226	72	80	NNW 1	Calm 0	10	0	—	☼ (mist) op.
24	30.17	30.04	46.6	43.4	31.1	52.3	.226	.226	72	80	NNW 1	Calm 0	10	0	—	☼ (mist) op.
25	30.17	30.04	46.6	43.4	31.1	52.3	.226	.226	72	80	NNW 1	Calm 0	10	0	—	☼ (mist) op.
26	30.17	30.04	46.6	43.4	31.1	52.3	.226	.226	72	80	NNW 1	Calm 0	10	0	—	☼ (mist) op.
27	30.17	30.04	46.6	43.4	31.1	52.3	.226	.226	72	80	NNW 1	Calm 0	10	0	—	☼ (mist) op.
28	30.17	30.04	46.6	43.4	31.1	52.3	.226	.226	72	80	NNW 1	Calm 0	10	0	—	☼ (mist) op.
29	30.17	30.04	46.6	43.4	31.1	52.3	.226	.226	72	80	NNW 1	Calm 0	10	0	—	☼ (mist) op.
30	30.17	30.04	46.6	43.4	31.1	52.3	.226	.226	72	80	NNW 1	Calm 0	10	0	—	☼ (mist) op.
Means	30.076	30.058	47.6	44.6	36.2	55.4	.252	.249	76.4	84.3	1.0	1.1	6.3	5.0	1.751	☼ (mist) op.

DUNROBIN CASTLE.

Height above Mean Sea Level, 12 feet. Long. 3° 59' W. Lat. 57° 57' N.

MAY 1883.

Day.	Barometer at 32° and M. S. L.		Air Temperature.				Tension of Vapour.		Relative Humidity.		Wind, Direction and Force.		Cloud Amount.		Rain.	Remarks.
	9 a.m.	9 p.m.	9 a.m.	9 p.m.	Min.	Max.	9 a.m.	9 p.m.	9 a.m.	9 p.m.	9 a.m.	9 p.m.	9 a.m.	9 p.m.		
1	ins.	ins.	52°5	44°4	42°2	53°3	ins.	ins.	62	79	SE	E	—	—	ins.	Dull and mild.
2	30°12	30°16	47°5	41°4	35°6	50°5	239	219	73	85	E	NE	—	—	—	Cold and dull.
3	29°06	30°03	46°9	44°9	39°1	49°5	205	207	84	70	SW	W	—	—	—	Dull and cloudy.
4	30°07	30°06	49°0	48°0	40°7	54°3	287	274	83	73	W	SW	—	—	120	Fine a. Dull, with showers p.
5	30°04	30°12	47°5	45°4	40°5	51°5	259	221	80	73	NW	NE	—	—	030	Dull and cloudy.
6	30°11	30°01	42°4	42°4	39°6	49°5	231	231	85	86	N	E	—	—	030	Dull and cold.
7	29°01	29°01	46°4	39°4	37°6	52°0	282	222	90	92	NE	NE	—	—	—	Cold.
8	30°05	30°05	40°2	40°4	30°5	47°5	194	251	78	100	N	N	—	—	—	Clear and cold.
9	30°03	30°03	45°4	43°4	38°6	52°3	260	221	87	78	E	E	—	—	060	Fine a. Dull p.
10	30°03	30°03	44°4	42°4	39°6	55°5	250	252	86	93	E	E	—	—	700	Dull. showers at night.
11	30°03	30°03	46°9	45°4	40°7	57°9	265	260	84	87	SE	SE	—	—	—	
12	30°03	30°03	45°4	44°4	40°7	56°4	260	250	87	86	S	S	—	—	040	
13	30°03	30°03	49°0	46°4	43°2	62°4	287	294	83	94	S	W	—	—	—	Fine day.
14	29°01	29°01	52°5	53°5	45°7	60°4	294	272	75	67	S	S	—	—	020	Fine a. Dull p. Mild.
15	30°05	30°05	53°5	47°2	40°7	60°4	305	308	75	96	S	NE	—	—	240	Fine a. p. Mild.
16	30°05	30°05	50°5	45°4	43°7	54°5	317	283	87	94	SE	E	—	—	070	Fine.
17	30°05	30°05	49°0	45°9	43°5	56°3	310	256	90	84	S	SW	—	—	080	Fine a. Dull, with showers p.
18	30°01	29°01	46°4	45°4	42°7	54°5	250	260	80	87	SW	W	—	—	300	Cold.
19	29°02	29°02	50°5	42°4	40°7	57°4	271	271	74	100	W	S	—	—	—	Dull a.
20	30°02	30°02	50°0	49°5	42°4	62°9	309	320	86	94	E	E	—	—	—	Fine, but cold.
21	30°05	30°05	49°0	49°5	41°7	61°4	310	320	90	94	SW	S	—	—	160	Dull a. showers p.
22	29°05	29°05	51°5	49°5	45°7	54°0	317	324	83	92	S	NW	—	—	020	Dull a. Fine p.
23	29°05	29°05	53°0	54°5	47°6	61°4	322	342	80	81	W	W	—	—	—	Dull a. Fine p.
24	29°05	29°05	59°2	56°0	52°4	63°4	365	353	73	78	NW	W	—	—	—	Fine and clear.
25	29°05	29°05	54°5	54°5	49°6	61°9	342	368	81	87	S	S	—	—	060	Fine a. Dull p.
26	29°05	29°05	54°5	54°5	49°6	61°9	342	368	81	87	S	S	—	—	—	Fine a. Dull p. Mild.
27	29°05	29°05	54°5	54°5	49°6	61°9	342	368	81	87	S	S	—	—	—	Fine day.
28	29°05	29°05	54°5	54°5	49°6	61°9	342	368	81	87	S	S	—	—	—	Dull a. Fine p.
29	30°05	30°05	50°5	49°5	45°7	58°9	342	282	94	80	S	S	—	—	140	Fine a. Breezy.
30	30°05	30°05	53°5	47°2	45°7	64°2	294	284	72	89	S	E	—	—	—	Fine a. Dull p.
31	30°04	29°04	49°5	52°5	42°7	55°0	292	368	83	94	E	S	—	—	050	Dull a.
Means	29°04	29°04	49°7	47°2	42°6	56°6	285	283	80°5	87°0	—	—	—	—	2°140	

BRAEMAR.

Height above Mean Sea Level, 1,111 feet. Long. 3° 24' W. Lat. 57° 0' N.

MAY 1883.

1	30°04	30°07	40°6	37°8	32°4	47°5	*212	*189	84	83	E	2	E	1	8	8	*020	Dull and damp.
2	30°06	29°06	36°6	39°3	34°4	43°5	*167	*189	77	79	SE	3	NW	4	4	10	*150	Dull and damp.
3	29°05	30°02	32°5	34°5	32°4	41°2	*168	*158	91	78	NE	3	NE	1	8	7	*030	* showers.
4	30°01	30°06	37°6	36°8	34°4	40°8	*184	*105	81	90	NE	2	NE	2	8	9	*200	* showers.
5	30°02	30°02	40°6	39°0	34°8	42°1	*230	*230	91	97	NE	1	NE	0°5	10	7	*030	* showers. Cold.
6	30°08	30°00	42°6	44°6	36°1	49°3	*217	*233	80	79	NE	1	N	1	8	8	—	Fine.
7	29°02	29°08	46°0	33°4	33°4	48°5	*204	*161	66	84	S	0°5	NE	2	5	10	*070	* showers p.
8	30°01	30°01	35°7	31°2	31°2	44°5	*172	*163	82	93	NE	2	NE	1	6	6	*040	* showers p.
9	30°01	30°01	35°0	36°9	31°2	44°5	*172	*163	82	93	NE	2	NE	1	6	6	*030	Fine, clear, and cold.
10	30°01	30°01	35°0	36°9	31°2	44°5	*172	*163	82	93	NE	2	NE	1	6	6	*100	* showers all day.
11	30°01	30°01	35°0	36°9	31°2	44°5	*172	*163	82	93	NE	2	NE	1	6	6	*010	☉ showers.
12	30°01	30°01	35°0	36°9	31°2	44°5	*172	*163	82	93	NE	2	NE	1	6	6	—	☉ showers.
13	30°01	30°01	35°0	36°9	31°2	44°5	*172	*163	82	93	NE	2	NE	1	6	6	*250	☉ showers.
14	30°01	30°01	35°0	36°9	31°2	44°5	*172	*163	82	93	NE	2	NE	1	6	6	*080	☉ showers.
15	30°01	30°01	35°0	36°9	31°2	44°5	*172	*163	82	93	NE	2	NE	1	6	6	*010	Fair.
16	30°01	30°01	35°0	36°9	31°2	44°5	*172	*163	82	93	NE	2	NE	1	6	6	*010	Fair.
17	30°01	30°01	35°0	36°9	31°2	44°5	*172	*163	82	93	NE	2	NE	1	6	6	*030	Fair.
18	30°01	30°01	35°0	36°9	31°2	44°5	*172	*163	82	93	NE	2	NE	1	6	6	*040	☉ showers 6p. Cold.
19	30°01	30°01	35°0	36°9	31°2	44°5	*172	*163	82	93	NE	2	NE	1	6	6	*010	☉ showers.
20	30°01	30°01	35°0	36°9	31°2	44°5	*172	*163	82	93	NE	2	NE	1	6	6	—	Clear and fine.
21	30°01	30°01	35°0	36°9	31°2	44°5	*172	*163	82	93	NE	2	NE	1	6	6	—	Clear and fine.
22	30°01	30°01	35°0	36°9	31°2	44°5	*172	*163	82	93	NE	2	NE	1	6	6	—	Clear and fine.
23	30°01	30°01	35°0	36°9	31°2	44°5	*172	*163	82	93	NE	2	NE	1	6	6	—	Clear and fine.
24	30°01	30°01	35°0	36°9	31°2	44°5	*172	*163	82	93	NE	2	NE	1	6	6	—	Clear and fine.
25	30°01	30°01	35°0	36°9	31°2	44°5	*172	*163	82	93	NE	2	NE	1	6	6	—	Clear and fine.
26	30°01	30°01	35°0	36°9	31°2	44°5	*172	*163	82	93	NE	2	NE	1	6	6	—	Clear and fine.
27	30°01	30°01	35°0	36°9	31°2	44°5	*172	*163	82	93	NE	2	NE	1	6	6	—	Clear and fine.
28	30°01	30°01	35°0	36°9	31°2	44°5	*172	*163	82	93	NE	2	NE	1	6	6	—	Clear and fine.
29	30°01	30°01	35°0	36°9	31°2	44°5	*172	*163	82	93	NE	2	NE	1	6	6	—	Clear and fine.
30	30°01	30°01	35°0	36°9	31°2	44°5	*172	*163	82	93	NE	2	NE	1	6	6	—	Clear and fine.
31	30°01	30°01	35°0	36°9	31°2	44°5	*172	*163	82	93	NE	2	NE	1	6	6	—	Clear and fine.
Means	29°05	29°05	45°3	43°8	38°0	52°0	*230	*235	75°9	81°4	3°0	2°6	6°7	7°1	1°850		*260	Dull, with ☉ showers.

MAY 1883.

LAUDALE.

Height above Mean Sea Level, 14 feet. Long. 5° 41' W. Lat. 56° 41' N.

MAY 1883.

Day.	Barometer at 33° and M. S. L.		Air Temperature.				Tension of Vapour.		Relative Humidity.		Wind, Direction and Force.		Cloud Amount.		Rain.	Remarks.	
	9 a.m.	9 p.m.	9 a.m.	9 p.m.	Min.	Max.	9 a.m.	9 p.m.	9 a.m.	9 p.m.	9 a.m.	9 p.m.	9 a.m.	9 p.m.			
1	ins.	ins.	50°0	43°3	30°0	53°6	ins.	ins.	62	82	E	2	NE	4	0	0	ins.
2	30°04	30°09	47°0	44°3	40°0	51°1	195	229	61	78	NE	1	N	6	4	10	—
3	30°01	30°03	43°8	47°7	39°0	48°8	205	152	71	46	Calm	0	N	2	9	10	—
4	30°06	30°08	44°9	44°0	38°9	48°7	196	222	66	76	Calm	0	NE	2	4	10	Dull and gloomy.
5	30°05	30°07	47°0	47°4	41°0	53°2	229	235	72	73	NE	2	Calm	0	8	10	Dull and gloomy.
6	30°08	30°04	46°5	42°7	42°2	52°1	228	257	72	93	Calm	0	Calm	0	5	0	Cir. from NE. to SW. Roll cum.
7	29°06	29°07	47°0	38°0	34°3	50°3	260	190	81	83	NNW	2	NE	4	7	10	Mock sun to WSW. of sun 6.15 p.
8	29°09	29°07	40°2	40°0	35°3	46°8	167	156	67	63	NE	3	NE	3	9	6	—
9	29°07	29°07	43°0	37°8	35°2	46°1	166	170	59	75	NNE	3	N	1	6	1	—
10	29°09	29°09	45°0	41°0	35°0	47°7	214	211	72	83	NNW	5	NNW	5	8	8	—
11	29°05	29°05	42°6	43°0	37°0	46°7	223	213	82	77	WNW	6	W	4	10	3	* and * (sleet) showers.
12	29°05	29°05	42°6	43°0	37°0	46°7	223	213	82	77	WNW	6	W	4	10	3	* a.
13	29°07	29°07	51°4	51°0	43°0	59°7	313	283	80	76	S	2	S	5	8	4	showers p.
14	29°05	29°09	50°0	49°1	47°3	55°4	288	304	81	87	SSW	4	Calm	0	9	9	* showers, with in squalls.
15	30°04	30°25	52°2	46°2	41°6	57°8	287	267	72	86	Calm	0	Calm	0	8	1	2 showers, with in squalls.
16	30°08	30°12	51°0	45°0	40°9	54°8	283	255	76	86	W	2	Calm	0	8	2	(mist) a. Mild.
17	30°06	30°06	49°0	47°0	40°0	52°6	312	249	87	78	SW	3	W	2	10	10	(mist) a. Cir. N. to S. all day. Δ op.
18	30°09	30°09	49°0	48°0	44°0	49°8	270	270	77	81	W	7	W	5	10	10	a. Clouds changing quickly N. to S.
19	30°03	30°08	49°1	46°1	44°0	52°0	254	275	73	89	NW	4	Calm	0	5	10	(mist) a. Dull and gloomy. [8.30 p.
20	30°07	30°07	55°5	48°5	40°0	56°7	277	311	63	92	S	1	Calm	0	3	10	(mist) a. Dense roll cum. NW-S.E. [all day.
21	30°08	30°08	51°8	50°0	44°9	54°8	316	295	82	82	NNW	1	Calm	0	10	10	Fine day.
22	30°01	29°08	50°2	50°9	50°0	54°7	335	344	93	93	W	4	SW	2	10	9	Gloomy pp.
23	29°08	29°08	50°0	50°2	47°2	55°3	345	320	96	89	W	3	SW	6	10	10	a. Gloomy all day.
24	29°07	29°08	52°0	52°4	50°0	60°4	335	330	86	84	SW	4	SSW	2	10	10	a. Dull and gloomy. Stormy p.
25	29°06	29°06	55°5	47°7	45°2	56°3	370	267	84	81	S	4	Calm	0	10	10	a. and p. Damp and gloomy.
26	29°07	29°07	49°2	45°0	40°2	50°7	235	197	67	66	SW	2	W	2	8	7	a. Day gloomy. Clouds very red sp.
27	29°09	29°09	49°0	52°0	39°9	52°8	255	245	73	64	S	2	S	4	5	10	(mist) a. and p. Dull and gloomy.
28	29°06	29°06	55°0	55°0	50°0	60°6	403	357	93	83	S	2	S	1	10	10	(mist) a. Dull and gloomy.
29	29°12	29°12	51°0	48°2	47°0	56°0	299	295	80	89	S	3	SW	5	10	10	a. Gloomy p. Clouds red at op.
30	30°08	30°11	50°0	48°5	45°0	55°9	245	261	68	77	Calm	0	S	2	9	10	n. and a.
31	29°07	29°01	51°0	52°8	48°5	57°3	331	335	88	83	S	5	S	6	10	10	o p.
Means	29°06	29°14	48°9	46°8	42°0	53°4	268	259	76°4	80°3	2°7		2°4	7°8	7°6	4°793	Dull and gloomy. Δ all day.

ROTHESAY.

Height above Mean Sea Level, 115 feet. Long. 5° 4' W. Lat. 55° 50' N.

MAY 1883.

Day.	Barometer at 32° and M. S. L.		Air Temperature.			Tension of Vapour.		Relative Humidity.		Wind, Direction and Force.		Cloud Amount.		Rain.	Remarks.
	9 a.m.	9 p.m.	9 a.m.	9 p.m.	Min.	Max.	9 a.m.	9 p.m.	9 a.m.	9 p.m.	9 a.m.	9 p.m.	9 a.m.		
1	ins.	ins.	51°	47°	38°	62°	ins.	ins.	72	87	NE	NE	—	ins.	Fine.
2	30°02	30°06	46°	44°	37°	56°	270	280	72	95	N	N	—	—	Cloudy and cold.
3	29°94	03	45°	41°	39°	48°	217	198	71	77	NE	NE	—	—	
4	30°05	09	46°	41°	36°	49°	213	216	68	84	NNE	NE	—	075	Dull.
5	08	09	41°	43°	37°	49°	253	232	96	81	SE	NE	—	060	Dull.
6	30°14	30°05	47°	45°	35°	58°	246	253	76	84	NE	Calm	—	—	Fine and clear. ○.
7	29°86	29°84	54°	40°	34°	61°	282	208	68	84	ENE	ENE	—	012	Dull p.
8	79	76	39°	39°	33°	45°	198	182	83	77	ENE	ESE	—	010	Dull and blowy. ▲ showers.
9	73	82	44°	42°	35°	50°	203	183	69	67	NE	N	—	—	Dull and blowy. Cold. ○.
10	70	63	45°	41°	33°	52°	214	198	70	78	NW	NW	—	030	Clear and cold. ○.
11	63	71	43°	40°	30°	51°	277	221	99	88	W	Calm	—	210	showers.
12	42	50	43°	48°	35°	55°	274	314	96	94	ENE	S	—	066	Dull and blowy.
13	55	61	49°	48°	40°	56°	349	302	99	91	S	ESE	—	—	(gale) all day.
14	29°72	29°84	52°	48°	44°	57°	344	314	88	94	S	SW	—	025	
15	30°08	30°29	50°	47°	37°	59°	322	280	90	87	SE	NW	—	—	Clear and fine.
16	41	43	52°	45°	38°	60°	315	241	81	80	W	NW	—	—	Fine. ○.
17	40	38	52°	44°	35°	56°	290	265	74	91	SW	NW	—	056	Fine. Chilly p.
18	35	03	51°	47°	42°	55°	302	297	80	91	W	NW	—	012	Cloudy and cold.
19	06	01	49°	46°	43°	53°	259	268	74	86	NW	Calm	—	013	Cloudy and blowy.
20	03	09	54°	48°	42°	59°	325	324	77	96	NE	W	—	—	Fine and warm.
21	12	12	53°	52°	45°	63°	380	334	94	84	SW	WNW	—	—	Fine.
22	06	07	53°	50°	45°	56°	327	314	81	87	SW	SW	—	—	Cloudy and mild.
23	30°05	30°02	49°	50°	45°	52°	297	336	84	92	SW	W	—	—	Dull and chilly.
24	29°95	29°89	54°	53°	48°	66°	320	342	76	85	WSW	SSW	—	—	Dull and blowy.
25	75	66	53°	49°	47°	56°	385	350	95	100	S	SW	—	492	Dull and blowy.
26	72	83	51°	43°	40°	55°	281	232	75	81	NW	NW	—	—	Clear and fine. Breezy.
27	93	84	56°	51°	35°	59°	304	311	67	83	SSW	S	—	610	Mild.
28	69	70	51°	51°	46°	58°	366	382	98	100	SW	SW	—	722	p.
29	29°72	29°87	51°	48°	45°	56°	323	314	83	94	SSW	WSW	—	210	Cloudy and blowy.
30	30°11	30°15	51°	49°	42°	58°	285	303	76	87	SW	SSW	—	126	Fine.
31	30°04	29°06	51°	50°	45°	52°	366	362	98	99	S	SSE	—	370	Dull and damp.
Means	29°93	29°97	49°	46°	40°	55°	291	278	81°	87°	—	—	—	3°09	

PINMORE.

Height above Mean Sea Level, 187 feet. Long. 4° 49' W. Lat. 55° 12' N.

MAY 1883.

1	29°98	30°02	55°	44°	34°	63°	251	238	55	82	SE	E	—	—	—
2	30°06	29°96	47°	44°	37°	55°	208	234	65	81	E	NE	—	—	—
3	29°98	29°98	45°	38°	36°	51°	194	183	65	80	E	E	—	—	—
4	29°98	30°02	45°	38°	36°	49°	266	190	87	83	E	E	—	—	—
5	30°06	03	42°	38°	36°	51°	214	174	81	76	E	NE	—	—	—
6	30°08	30°01	51°	46°	25°	62°	207	250	54	80	E	NW	—	—	—
7	29°83	29°78	51°	44°	29°	58°	260	220	69	76	NW	E	—	—	—
8	72	74	39°	38°	37°	47°	196	190	82	83	NE	NE	—	—	070
9	69	75	45°	40°	34°	50°	224	183	74	72	E	E	—	—	—
10	68	65	44°	41°	32°	50°	196	201	67	78	N	N	—	—	—
11	71	82	41°	38°	38°	51°	213	188	83	82	NW	W	—	—	320
12	40	51	52°	48°	34°	58°	340	294	85	86	W	W	—	—	020
13	58	64	50°	46°	44°	58°	346	275	95	88	SW	SE	—	—	—
14	29°73	29°83	51°	47°	46°	59°	287	291	76	88	SW	W	—	—	—
15	30°06	30°22	51°	44°	40°	58°	297	269	79	91	W	W	—	—	—
16	36	38	57°	44°	32°	60°	367	254	79	87	W	W	—	—	—
17	37	35	56°	45°	30°	59°	245	243	54	81	NW	W	—	—	—
18	27	30°02	50°	45°	41°	56°	212	305	65	99	N	NW	—	—	200
19	00	29°99	49°	45°	45°	55°	277	281	79	92	NW	NW	—	—	020
20	01	30°03	51°	51°	45°	56°	309	328	82	85	SW	NW	—	—	030
21	11	08	54°	52°	50°	63°	360	353	87	88	SW	W	—	—	—
22	06	06	54°	49°	49°	59°	325	302	77	83	W	SW	—	—	—
23	05	30°06	52°	47°	45°	55°	281	258	71	78	W	W	—	—	—
24	30°04	29°97	54°	45°	44°	59°	369	243	87	81	W	W	—	—	300
25	29°88	76	58°	49°	45°	58°	332	327	69	91	SW	SW	—	—	—
26	73	83	52°	43°	41°	55°	267	225	67	80	W	W	—	—	—
27	92	84	54°	49°	32°	58°	243	290	57	82	W	SW	—	—	350
28	74	71	51°	51°	49°	54°	367	360	95	95	S	S	—	—	800
29	29°76	29°89	51°	49°	47°	57°	294	296	77	85	W	SW	—	—	090
30	30°07	30°13	52°	49°	42°	58°	263	286	67	82	NW	N	—	—	090
31	30°04	29°94	51°	50°	47°	57°	347	354	92	95	NW	S	—	—	220
Means	29°92	29°96	50°	45°	39°	56°	277	261	74°	84°	—	—	—	2°510	

SCALEBY (NEAR CARLISLE).

Height above Mean Sea Level, 111 feet. Long. 2° 52' W. Lat. 54° 58' N.

MAY 1883.

Day.	Barometer at 32° and M. S. L.		Air Temperature.				Tension of Vapour.		Relative Humidity.		Wind, Direction and Force.		Cloud Amount.		Rain.	Remarks.	
	9 a.m.	9 p.m.	9 a.m.	9 p.m.	Min.	Max.	9 a.m.	9 p.m.	9 a.m.	9 p.m.	9 a.m.	9 p.m.	9 a.m.	9 p.m.			
1	ins.	ins.	49°	44°	35°	54°	ins.	ins.	72	86	NE	4	NE	4	3	10	ins.
2	29°97	30°03	49°	44°	35°	54°	283	251	81	86	NE	5	N	3	9	10	—
3	30°03	29°94	44°	40°	37°	50°	245	238	83	97	NE	5	N	2	10	8	—
4	29°87	29°98	44°	37°	35°	50°	214	188	74	84	NE	5	N	2	10	8	—
5	29°98	30°03	45°	36°	30°	47°	236	208	79	97	NE	5	NE	2	5	4	060
6	30°03	07	45°	37°	27°	53°	295	202	98	92	E	3	E	2	5	0	—
7	29°07	30°02	49°	40°	31°	59°	209	220	87	87	E	3	E	3	1	0	—
8	29°81	29°71	50°	41°	31°	57°	237	227	65	89	E	4	NE	5	0	10	080
9	67	65	39°	38°	35°	42°	224	196	93	85	NE	6	E	8	10	10	030
10	60	71	46°	38°	36°	49°	255	197	83	86	NE	6	NE	2	5	3	070
11	58	57	41°	42°	33°	49°	242	217	93	82	NW	1	SW	4	10	10	080
12	65	73	44°	42°	35°	49°	235	270	81	99	SW	7	NW	4	5	7	350
13	48	58	46°	52°	36°	58°	317	306	100	100	S	4	SW	5	10	10	300
14	63	75	54°	51°	50°	60°	404	284	96	75	S	4	SW	6	10	2	020
15	29°78	29°87	55°	48°	45°	60°	322	221	74	66	SW	6	SW	4	5	3	—
16	30°08	30°26	52°	49°	40°	62°	351	307	90	88	W	2	E	2	8	3	—
17	37	40	51°	49°	39°	62°	357	283	94	81	Calm	0	E	3	1	0	—
18	38	34	57°	48°	36°	62°	453	271	96	80	W	2	W	2	0	2	—
19	30°25	01	50°	48°	41°	60°	301	305	84	92	SW	4	SW	4	3	10	—
20	29°97	00	55°	49°	42°	65°	318	355	73	100	W	1	W	1	5	10	—
21	30°02	08	53°	48°	43°	61°	399	271	98	80	Calm	0	E	2	10	4	—
22	13	12	50°	51°	38°	58°	361	357	100	94	E	1	Calm	0	10	10	020
23	04	08	59°	50°	45°	65°	424	339	84	93	SW	3	W	4	2	2	—
24	30°01	05	56°	52°	45°	61°	403	325	65	84	SW	6	SW	3	4	5	—
25	30°00	29°94	54°	53°	42°	62°	351	338	84	84	SW	3	W	4	6	10	—
26	29°84	69	59°	51°	49°	65°	322	331	64	87	SW	4	Calm	0	5	5	—
27	64	78	55°	47°	46°	65°	339	222	79	68	W	2	Calm	0	10	4	—
28	89	93	52°	49°	35°	60°	235	241	60	69	SW	2	SW	1	1	0	010
29	78	78	53°	57°	45°	62°	338	431	84	92	S	6	S	3	10	10	130
30	29°81	29°95	55°	47°	46°	61°	317	323	73	100	SW	5	SW	4	6	2	—
31	30°12	30°23	53°	48°	43°	62°	364	318	90	94	SW	1	Calm	0	5	8	—
32	30°07	30°03	55°	53°	43°	60°	385	403	88	100	SW	4	SW	2	10	10	030
Means	29°922	29°943	50°9	46°6	39°7	58°0	311	282	82°8	87°5	3°5		2°8	6°0	5°9	1°180	

DOUGLAS, ISLE OF MAN.

Height above Mean Sea Level, 137 feet. Long. 4° 29' W. Lat. 54° 10' N.

MAY 1883.

Day.	Barometer at 32° and M. S. L.		Air Temperature.				Tension of Vapour.		Relative Humidity.		Wind, Direction and Force.		Cloud Amount.		Rain.	Remarks.
	9 a.m.	9 p.m.	9 a.m.	9 p.m.	Min.	Max.	9 a.m.	9 p.m.	9 a.m.	9 p.m.	9 a.m.	9 p.m.	9 a.m.	9 p.m.		
1	ins.	ins.	50.4	44.8	41.2	54.2	261	216	72	73	NNE 5	NE 5	2	3	ins.	force 6 in squalls. Bright glow.
2	29.92	30.00	46.0	45.0	39.6	49.8	185	249	60	84	NNE 5	NNW 3	7	10	136	like M, but without vertical shafts of light, 9p.-9.45p.
3	29.93	29.96	42.8	40.0	39.5	49.7	210	172	76	69	ENE 4	NE 3	9	3	—	
4	29.99	30.01	43.5	41.0	36.2	48.0	193	104	68	76	NE 3	NE 4	6	3	013	2p. and 5p. Corn crane heard.
5	30.03	30.04	45.4	42.0	36.0	50.8	194	221	64	84	NE 3	E 2	3	3	—	
6	30.04	29.98	45.6	45.5	32.5	58.0	236	253	77	83	NNE 2	NW 1	9	1	—	
7	29.80	29.80	55.7	48.2	37.2	58.2	232	255	52	76	ENE 2	E 3	0	10	217	
8	63	59	39.7	38.0	38.0	48.5	230	224	94	94	NE 5	NE 5	10	10	876	all day. Snow on the mountains.
9	63	71	41.6	41.8	37.6	47.2	207	209	79	79	ENE 5	NE 2	7	10	—	Squally p.
10	68	69	46.4	41.8	36.2	47.7	234	209	75	79	N 4	NW 5	9	5	—	Squally a.
11	76	75	44.8	42.8	37.8	51.5	209	264	71	96	W 7	SSW 3	4	8	085	
12	52	59	52.4	49.8	42.8	57.0	350	332	89	93	SW 6	SW 6	7	10	085	
13	65	72	50.1	47.8	47.4	53.4	360	328	99	98	S 4	S 4	10	10	—	(mist) a. (force 7) p.
14	29.79	29.91	51.8	46.0	40.0	54.8	333	306	85	99	S 6	S 1	6	10	008	Squally a. D ² 9p.
15	30.08	30.27	51.6	45.2	44.8	57.3	335	292	88	97	SSW 2	Calm 0	5	2	—	D ² a. and p.
16	38	42	58.2	46.0	37.6	64.4	357	216	74	70	SE 2	NNW 1	3	1	—	D ² a.
17	40	39	56.7	45.7	36.4	63.9	302	268	66	88	W 3	N 3	3	3	—	
18	32	10	51.5	49.2	44.2	58.8	300	292	79	84	WNW 4	WNW 4	7	10	010	
19	06	04	49.1	46.3	46.2	57.7	297	307	85	98	WNW 4	W 1	10	10	184	
20	01	08	48.8	50.3	45.0	52.2	325	349	94	96	ESE 2	Calm 0	10	10	003	
21	14	13	51.2	48.0	48.0	60.2	340	330	91	99	SSW 1	NNW 1	10	2	—	a. (mist) a. D ² 9p.
22	09	10	56.2	50.8	44.5	63.0	370	330	82	88	W 2	NW 1	2	7	—	9p. (force 5) 10a.-5p.
23	09	30.06	56.8	52.0	42.5	61.4	349	348	75	90	W 4	SW 3	5	3	—	(mist) p.
24	30.03	29.96	53.6	50.0	48.0	54.2	383	342	93	95	WSW 4	SSW 1	10	9	—	(mist) a.
25	29.86	29.86	50.3	51.7	49.1	56.0	357	322	95	84	SSW 5	SW 3-4	10	9	036	
26	71	84	53.3	45.4	45.4	57.7	314	269	77	89	NW 4	Calm 0	3	5	—	
27	95	91	54.0	49.5	35.0	56.2	284	316	68	90	S 2	SSW 3-4	2	7	198	
28	80	77	50.8	51.7	49.0	52.7	367	376	98	98	SSW 4	S 6	10	10	224	a. Squally p.
29	29.84	29.94	54.3	50.3	49.0	55.4	381	358	90	99	SSW 5	WSW 3-4	2	9	015	
30	30.14	30.16	55.4	49.6	44.7	57.0	293	303	67	86	W 3	SE 2	6	10	135	
31	30.09	29.99	51.4	52.0	48.8	54.4	359	353	94	91	SSE 4	SSE 4	10	10	080	
Means	29.946	29.949	50.3	46.7	42.2	55.2	295	284	80.0	88.0	3.7	2.7	6.4	6.9	2.705	

WAKEFIELD.

Height above Mean Sea Level, 96 feet. Long. 1° 30' W. Lat. 53° 41' N.

MAY 1883.

1	29.89	29.93	50.8	44.0	39.0	55.8	267	223	72	76	N 5	N 3	3	6	—	Fine.
2	98	96	41.8	40.9	39.2	47.5	208	193	79	76	N 3	NNE 3	8	10	010	Dull.
3	84	96	42.8	34.7	34.7	47.5	231	162	84	80	NNW 4	N 3	9	0	030	Fine.
4	89	29.98	42.6	38.0	33.9	47.8	183	175	67	76	N 3	N 2	7	2	050	
5	29.97	30.02	41.8	41.0	33.8	43.3	185	219	71	86	NNE 4	ENE 4	10	8	040	Dull.
6	30.06	30.01	49.6	43.8	40.0	58.0	238	199	68	69	NNE 2	NNE 2	5	0	—	Fine and bright.
7	29.84	29.70	46.4	41.7	33.3	58.2	214	231	69	88	NNE 2	N 2	1	10	150	Fine till 5.30p., then .
8	62	62	42.6	39.8	39.0	45.5	238	215	87	88	N 3	N 2	10	10	180	Dull.
9	62	67	40.8	38.8	37.0	44.3	216	210	85	90	N 4	N 3	10	10	070	Dull and cold.
10	58	66	39.8	40.8	35.6	43.5	207	213	85	84	WNW 4	NW 4	10	2	110	Fine.
11	77	82	45.8	41.8	38.2	49.5	203	157	66	60	WNW 3	S 3	6	3	140	Fine.
12	64	71	48.6	50.5	37.2	63.3	317	348	93	76	S 2	SSW 6	10	7	—	Dull a. Fine p.
13	75	83	58.1	54.8	54.8	61.4	338	370	71	86	SSW 7	S 3	4	6	100	Fine and bright till 6p., then .
14	29.85	29.93	55.7	56.7	50.3	62.8	336	335	76	73	WSW 2	WSW 3	10	5	010	Fine and bright.
15	30.10	30.20	57.7	56.7	40.8	65.4	325	322	68	70	NNW 2	NNW 2	2	10	—	Fine and bright.
16	34	41	60.8	54.1	48.3	70.0	327	263	61	63	SSE 2	NNE 2	0	7	—	Fine and bright.
17	40	31	54.8	55.7	38.0	64.4	286	231	67	52	W 4	W 2	5	2	—	Fine and bright.
18	30.26	30.03	52.0	50.3	43.2	56.4	225	271	58	75	WNW 4	W 8	4	2	—	Fine and bright.
19	29.99	30.01	52.8	49.8	48.5	59.6	245	281	62	79	S 3	W 3	10	4	—	Rough and wild n. Fine from 11a.
20	30.07	30.11	50.0	48.8	45.6	56.6	235	258	66	75	SSW 2	S 2	4	0	—	Fine.
21	17	14	53.8	57.7	35.0	61.4	298	370	72	78	SW 2	WSW 2	10	2	—	Dull a. Fine p.
22	10	09	62.9	55.7	47.2	69.4	357	357	62	81	W 2	W 1	4	3	—	Fine and bright.
23	10	30.06	58.5	54.8	48.2	66.4	327	342	67	80	W 4	W 4	5	2	—	Fine and bright.
24	30.05	29.98	60.8	55.0	50.5	71.7	351	349	66	81	W 4	W 2	0	5	—	Fine and bright.
25	29.91	29.96	59.6	63.4	46.9	71.4	295	384	57	66	W 2	W 2	4	10	220	Fine day. 8p.
26	66	77	56.7	49.9	49.9	64.4	370	325	81	91	W 3	WNW 2	6	8	020	Fine a. Dull p.
27	95	97	53.8	56.7	42.5	62.6	214	278	52	60	W 2	SW 2	0	8	—	Fine and bright.
28	95	29.91	57.3	58.7	46.5	65.4	391	373	83	76	SW 4	SSW 3	6	3	020	Fine.
29	29.88	30.04	57.0	56.7	50.9	65.0	425	308	67	67	S 2	W 2	10	5	010	Dull a. Fine p.
30	30.20	30.22	53.8	47.7	46.2	62.4	283	261	68	79	SW 2	N 2	10	4	—	Dull early. Fine from 11a.
31	30.17	30.06	62.6	58.8	38.1	67.2	309	346	54	70	S 3	SE 2	3	4	—	Fine and bright.
Means	29.953	29.965	52.0	49.8	42.3	59.0	279	276	71.2	75.8	3.1	2.8	6.0	5.1	1.160	

MAY 1883.

LLANDUDNO.

Height above Mean Sea Level, 98 feet. Long. 3° 50' W. Lat. 53° 21' N.

MAY 1883.

Day.	Barometer at 32° and M. S. L.		Air Temperature.				Tension of Vapour.		Relative Humidity.		Wind, Direction and Force.		Cloud Amount.		Rain.	Remarks.
	9 a.m.	9 p.m.	9 a.m.	9 p.m.	Min.	Max.	9 a.m.	9 p.m.	9 a.m.	9 p.m.	9 a.m.	9 p.m.	9 a.m.	9 p.m.		
1	ins.	ins.	49.5	46.1	42.8	52.2	243	242	69	78	E 2	E 4	0	0	ins.	Very fine.
2	29.88	30.00	44.0	44.2	39.8	47.0	197	231	68	80	E 3	E 1	10	10	—	Dull and cold.
3	30.03	30.01	47.4	43.0	42.0	47.9	246	194	76	70	E 1	E 4	10	7	—	Dull, cold, and windy.
4	29.97	29.98	45.7	42.7	39.0	46.9	185	200	65	73	NE 4	E 5	7	9	—	* showers. Very cold.
5	30.00	30.02	44.0	44.1	38.8	45.6	188	208	65	72	E 4	E 6	2	10	—	Dull a.
6	30.04	29.97	46.7	49.2	41.2	53.8	229	295	73	85	E 4	E 2	4	0	—	Very fine, but still very cold.
7	29.82	29.82	48.8	45.0	41.0	52.0	218	275	63	92	E 2	SE 3	0	10	290	
8	57	57	43.0	42.2	39.2	45.6	257	242	93	90	E 2	E 4	10	10	535	☁
9	61	71	41.2	43.0	38.5	46.8	218	199	85	72	E 2	E 4	10	10	—	
10	68	74	41.2	44.0	40.2	48.1	203	210	79	72	E 2	N 2	4	10	6	Dull a. Fine p. Cold wind.
11	83	80	44.9	44.9	39.8	51.0	213	229	72	77	W 3	W 2	7	10	065	Fine, but with cold wind.
12	57	66	54.0	55.8	43.0	58.0	343	378	82	85	W 3	SW 6	10	8	—	Fine, and warmer.
13	71	76	57.0	52.5	51.3	61.7	339	305	73	77	W 4	SW 2	9	5	—	Very fine.
14	29.84	29.92	54.8	52.0	46.2	62.0	297	330	70	85	SW 1	SW 1	9	7	—	Very fine.
15	30.12	30.28	52.0	48.9	46.4	54.0	335	303	86	88	NE 1	N 1	10	3	—	Very fine.
16	41	42	55.1	50.0	43.2	59.0	322	248	75	69	N 1	N 1	0	0	—	Very fine.
17	41	40	59.8	51.0	47.0	63.2	318	307	62	82	S 1	SW 1	7	2	—	Very fine.
18	36	15	53.2	50.8	45.5	58.0	297	285	73	77	W 1	W 3	0	10	—	Fine, windy, and dusty.
19	09	05	51.2	50.0	47.5	57.8	289	339	77	94	NW 1	W 1	9	10	466	Fine, till 4 p., then ☁.
20	04	10	50.5	51.0	48.8	52.5	352	348	96	93	W 1	W 1	10	10	—	☁ p.
21	16	15	54.0	53.8	49.8	58.3	371	331	89	79	NW 1	NW 2	10	6	—	☁ (mist) a. Very fine.
22	13	13	63.0	54.0	49.8	64.9	397	356	69	85	W 1	NW 3	0	5	—	Very fine.
23	13	10	60.6	57.0	49.5	62.1	399	357	76	76	NW 1	NW 2	0	7	—	Very fine.
24	30.07	30.00	62.3	54.0	50.0	65.0	375	294	68	70	S 1	WSW 4	0	4	—	Very fine.
25	29.89	29.73	60.2	52.8	49.8	65.3	333	343	63	85	W 2	W 2	2	8	040	Very fine.
26	72	85	49.3	48.0	46.8	57.0	301	260	86	78	NW 1	NW 1	10	5	—	☁ 9 a. and a. Day fine.
27	99	99	50.4	50.2	42.8	61.0	263	277	58	78	N 1	SW 1	0	4	—	Very fine.
28	87	29.84	57.8	57.8	49.2	61.0	351	371	74	78	SW 4	SW 5	10	10	—	Dull and windy.
29	29.90	30.13	57.9	52.2	51.0	60.0	333	307	69	79	W 3	W 2	1	10	020	Fine, but windy.
30	30.18	30.20	53.5	53.0	48.2	59.1	308	308	75	76	W 1	NE 1	8	10	—	Fine, but windy.
31	30.13	29.98	58.6	57.8	51.0	63.0	339	356	69	75	SSW 2	SW 3	10	10	—	Dull and windy.
Means	29.968	29.976	52.2	49.7	45.1	56.1	293	288	74.1	79.6	2.0	2.6	6.0	7.0	1.416	

HILLINGTON, NORFOLK.

Height above Mean Sea Level, 88 feet. Long. 0° 33' E. Lat. 52° 48' N.

MAY 1883.

Day.	Barometer at 32° and M. S. L.		Air Temperature.				Tension of Vapour.		Relative Humidity.		Wind, Direction and Force.		Cloud Amount.		Rain.	Remarks.
	9 a.m.	9 p.m.	9 a.m.	9 p.m.	Min.	Max.	9 a.m.	9 p.m.	9 a.m.	9 p.m.	9 a.m.	9 p.m.	9 a.m.	9 p.m.	9 a.m.	
1	ins.	ins.	53.1	42.7	39.2	57.5	in.	in.	78	90	NE 3	NE 4	8	10	ins.	[and cold.
2	29.81	29.89	53.1	42.7	39.2	57.5	29.81	29.89	78	90	NE 3	NE 4	8	10	ins.	Very fine and sunny till 5 p., then cloudy
3	29.81	29.89	53.1	42.7	39.2	57.5	29.81	29.89	78	90	NE 3	NE 4	8	10	ins.	Cloudy and cold.
4	29.81	29.89	53.1	42.7	39.2	57.5	29.81	29.89	78	90	NE 3	NE 4	8	10	ins.	☀ 5 a. ☀ 6 a. ☀ 11.20 a. ☀ 2
5	29.81	29.89	53.1	42.7	39.2	57.5	29.81	29.89	78	90	NE 3	NE 4	8	10	ins.	☀ 5 a. ☀ 6 a. ☀ 11.20 a. ☀ 2
6	29.81	29.89	53.1	42.7	39.2	57.5	29.81	29.89	78	90	NE 3	NE 4	8	10	ins.	☀ 5 a. ☀ 6 a. ☀ 11.20 a. ☀ 2
7	29.81	29.89	53.1	42.7	39.2	57.5	29.81	29.89	78	90	NE 3	NE 4	8	10	ins.	☀ 5 a. ☀ 6 a. ☀ 11.20 a. ☀ 2
8	29.81	29.89	53.1	42.7	39.2	57.5	29.81	29.89	78	90	NE 3	NE 4	8	10	ins.	☀ 5 a. ☀ 6 a. ☀ 11.20 a. ☀ 2
9	29.81	29.89	53.1	42.7	39.2	57.5	29.81	29.89	78	90	NE 3	NE 4	8	10	ins.	☀ 5 a. ☀ 6 a. ☀ 11.20 a. ☀ 2
10	29.81	29.89	53.1	42.7	39.2	57.5	29.81	29.89	78	90	NE 3	NE 4	8	10	ins.	☀ 5 a. ☀ 6 a. ☀ 11.20 a. ☀ 2
11	29.81	29.89	53.1	42.7	39.2	57.5	29.81	29.89	78	90	NE 3	NE 4	8	10	ins.	☀ 5 a. ☀ 6 a. ☀ 11.20 a. ☀ 2
12	29.81	29.89	53.1	42.7	39.2	57.5	29.81	29.89	78	90	NE 3	NE 4	8	10	ins.	☀ 5 a. ☀ 6 a. ☀ 11.20 a. ☀ 2
13	29.81	29.89	53.1	42.7	39.2	57.5	29.81	29.89	78	90	NE 3	NE 4	8	10	ins.	☀ 5 a. ☀ 6 a. ☀ 11.20 a. ☀ 2
14	29.81	29.89	53.1	42.7	39.2	57.5	29.81	29.89	78	90	NE 3	NE 4	8	10	ins.	☀ 5 a. ☀ 6 a. ☀ 11.20 a. ☀ 2
15	29.81	29.89	53.1	42.7	39.2	57.5	29.81	29.89	78	90	NE 3	NE 4	8	10	ins.	☀ 5 a. ☀ 6 a. ☀ 11.20 a. ☀ 2
16	29.81	29.89	53.1	42.7	39.2	57.5	29.81	29.89	78	90	NE 3	NE 4	8	10	ins.	☀ 5 a. ☀ 6 a. ☀ 11.20 a. ☀ 2
17	29.81	29.89	53.1	42.7	39.2	57.5	29.81	29.89	78	90	NE 3	NE 4	8	10	ins.	☀ 5 a. ☀ 6 a. ☀ 11.20 a. ☀ 2
18	29.81	29.89	53.1	42.7	39.2	57.5	29.81	29.89	78	90	NE 3	NE 4	8	10	ins.	☀ 5 a. ☀ 6 a. ☀ 11.20 a. ☀ 2
19	29.81	29.89	53.1	42.7	39.2	57.5	29.81	29.89	78	90	NE 3	NE 4	8	10	ins.	☀ 5 a. ☀ 6 a. ☀ 11.20 a. ☀ 2
20	29.81	29.89	53.1	42.7	39.2	57.5	29.81	29.89	78	90	NE 3	NE 4	8	10	ins.	☀ 5 a. ☀ 6 a. ☀ 11.20 a. ☀ 2
21	29.81	29.89	53.1	42.7	39.2	57.5	29.81	29.89	78	90	NE 3	NE 4	8	10	ins.	☀ 5 a. ☀ 6 a. ☀ 11.20 a. ☀ 2
22	29.81	29.89	53.1	42.7	39.2	57.5	29.81	29.89	78	90	NE 3	NE 4	8	10	ins.	☀ 5 a. ☀ 6 a. ☀ 11.20 a. ☀ 2
23	29.81	29.89	53.1	42.7	39.2	57.5	29.81	29.89	78	90	NE 3	NE 4	8	10	ins.	☀ 5 a. ☀ 6 a. ☀ 11.20 a. ☀ 2
24	29.81	29.89	53.1	42.7	39.2	57.5	29.81	29.89	78	90	NE 3	NE 4	8	10	ins.	☀ 5 a. ☀ 6 a. ☀ 11.20 a. ☀ 2
25	29.81	29.89	53.1	42.7	39.2	57.5	29.81	29.89	78	90	NE 3	NE 4	8	10	ins.	☀ 5 a. ☀ 6 a. ☀ 11.20 a. ☀ 2
26	29.81	29.89	53.1	42.7	39.2	57.5	29.81	29.89	78	90	NE 3	NE 4	8	10	ins.	☀ 5 a. ☀ 6 a. ☀ 11.20 a. ☀ 2
27	29.81	29.89	53.1	42.7	39.2	57.5	29.81	29.89	78	90	NE 3	NE 4	8	10	ins.	☀ 5 a. ☀ 6 a. ☀ 11.20 a. ☀ 2
28	29.81	29.89	53.1	42.7	39.2	57.5	29.81	29.89	78	90	NE 3	NE 4	8	10	ins.	☀ 5 a. ☀ 6 a. ☀ 11.20 a. ☀ 2
29	29.81	29.89	53.1	42.7	39.2	57.5	29.81	29.89	78	90	NE 3	NE 4	8	10	ins.	☀ 5 a. ☀ 6 a. ☀ 11.20 a. ☀ 2
30	29.81	29.89	53.1	42.7	39.2	57.5	29.81	29.89	78	90	NE 3	NE 4	8	10	ins.	☀ 5 a. ☀ 6 a. ☀ 11.20 a. ☀ 2
31	29.81	29.89	53.1	42.7	39.2	57.5	29.81	29.89	78	90	NE 3	NE 4	8	10	ins.	☀ 5 a. ☀ 6 a. ☀ 11.20 a. ☀ 2
Means	29.953	29.958	54.1	48.7	42.2	61.7	334	300	78.6	86.3	2.1	1.5	7.8	7.1	1.733	

UPPINGHAM.

Height above Mean Sea Level, 484 feet. Long. 0° 44' W. Lat. 52° 35' N.

MAY 1883.

1	29.80	29.92	51.4	41.1	38.9	59.7	29.80	29.92	78	90	NEb.N3	NbyE 4	4	10	ins.	☀ 7 a. Sunny noon. Overcast and
2	29.80	29.92	51.4	41.1	38.9	59.7	29.80	29.92	78	90	NEb.N4	NNE 3	9	5	ins.	Gloomy all day. [very cold p.
3	29.80	29.92	51.4	41.1	38.9	59.7	29.80	29.92	78	90	NEb.N4	NNE 3	9	5	ins.	Sunny a. Gloomy p. Very cold.
4	29.80	29.92	51.4	41.1	38.9	59.7	29.80	29.92	78	90	NEb.N4	NNE 3	9	5	ins.	☀ showers. [gloomy.
5	29.80	29.92	51.4	41.1	38.9	59.7	29.80	29.92	78	90	NEb.N4	NNE 3	9	5	ins.	☀ 3 inches deep 7 a. Day dull and
6	29.80	29.92	51.4	41.1	38.9	59.7	29.80	29.92	78	90	NEb.N4	NNE 3	9	5	ins.	Bright and sunny all day.
7	29.80	29.92	51.4	41.1	38.9	59.7	29.80	29.92	78	90	NEb.N4	NNE 3	9	5	ins.	Sunny a. Gloomy p. (mist) 9 p.
8	29.80	29.92	51.4	41.1	38.9	59.7	29.80	29.92	78	90	NEb.N4	NNE 3	9	5	ins.	☀ nearly all day.
9	29.80	29.92	51.4	41.1	38.9	59.7	29.80	29.92	78	90	NEb.N4	NNE 3	9	5	ins.	Dull, gloomy and cold. ☀ showers.
10	29.80	29.92	51.4	41.1	38.9	59.7	29.80	29.92	78	90	NEb.N4	NNE 3	9	5	ins.	Gloomy, with ☀. ☀ p.
11	29.80	29.92	51.4	41.1	38.9	59.7	29.80	29.92	78	90	NEb.N4	NNE 3	9	5	ins.	☀ 11.30 a. ☀ 3 p.
12	29.80	29.92	51.4	41.1	38.9	59.7	29.80	29.92	78	90	NEb.N4	NNE 3	9	5	ins.	☀ a. Overcast day. ☀ p.
13	29.80	29.92	51.4	41.1	38.9	59.7	29.80	29.92	78	90	NEb.N4	NNE 3	9	5	ins.	☀ till 4 p. Day sunny.
14	29.80	29.92	51.4	41.1	38.9	59.7	29.80	29.92	78	90	NEb.N4	NNE 3	9	5	ins.	☀ 7 a.
15	29.80	29.92	51.4	41.1	38.9	59.7	29.80	29.92	78	90	NEb.N4	NNE 3	9	5	ins.	☀ a. Sunny and warm a.
16	29.80	29.92	51.4	41.1	38.9	59.7	29.80	29.92	78	90	NEb.N4	NNE 3	9	5	ins.	☀ a. Sunny a. Overcast, and
17	29.80	29.92	51.4	41.1	38.9	59.7	29.80	29.92	78	90	NEb.N4	NNE 3	9	5	ins.	☀ a. Bright mid-day. [☀ p.
18	29.80	29.92	51.4	41.1	38.9	59.7	29.80	29.92	78	90	NEb.N4	NNE 3	9	5	ins.	☀ a. Sunny a. Overcast, and
19	29.80	29.92	51.4	41.1	38.9	59.7	29.80	29.92	78	90	NEb.N4	NNE 3	9	5	ins.	☀ a. Sunny a. Overcast, and
20	29.80	29.92	51.4	41.1	38.9	59.7	29.80	29.92	78	90	NEb.N4	NNE 3	9	5	ins.	☀ a. Sunny a. Overcast, and
21	29.80	29.92	51.4	41.1	38.9	59.7	29.80	29.92	78	90	NEb.N4	NNE 3	9	5	ins.	☀ a. Sunny a. Overcast, and
22	29.80	29.92	51.4	41.1	38.9	59.7	29.80	29.92	78	90	NEb.N4	NNE 3	9	5	ins.	☀ a. Sunny a. Overcast, and
23	29.80	29.92	51.4	41.1	38.9	59.7	29.80	29.92	78	90	NEb.N4	NNE 3	9	5	ins.	☀ a. Sunny a. Overcast, and
24	29.80	29.92	51.4	41.1	38.9	59.7	29.80	29.92	78	90	NEb.N4	NNE 3	9	5	ins.	☀ a. Sunny a. Overcast, and
25	29.80	29.92	51.4	41.1	38.9	59.7	29.80	29.92	78	90	NEb.N4	NNE 3	9	5	ins.	☀ a. Sunny a. Overcast, and
26	29.80	29.92	51.4	41.1	38.9	59.7	29.80	29.92	78	90	NEb.N4	NNE 3	9	5	ins.	☀ a. Sunny a. Overcast, and
27	29.80	29.92	51.4	41.1	38.9	59.7	29.80	29.92	78	90	NEb.N4	NNE 3	9	5	ins.	☀ a. Sunny a. Overcast, and
28	29.80	29.92	51.4	41.1	38.9	59.7	29.80	29.92	78	90	NEb.N4	NNE 3	9	5	ins.	☀ a. Sunny a. Overcast, and
29	29.80	29.92	51.4	41.1	38.9	59.7	29.80	29.92	78	90	NEb.N4	NNE 3	9	5	ins.	☀ a. Sunny a. Overcast, and
30	29.80	29.92	51.4	41.1	38.9	59.7	29.80	29.92	78	90	NEb.N4	NNE 3	9	5	ins.	☀ a. Sunny a. Overcast, and
31	29.80	29.92	51.4	41.1	38.9	59.7	29.80	29.92	78	90	NEb.N4	NNE 3	9	5	ins.	☀ a. Sunny a. Overcast, and
Means	29.953	29.958	54.1	48.7	42.2	61.7	334	300	78.6	86.3	2.1	1.5	7.8	7.1	1.733	

CHURCHSTOKE.

Height above Mean Sea Level, 538 feet. Long. 3° 5' W. Lat. 52° 31' N.

MAY 1883.

Day.	Barometer at 32° and M. S. L.		Air Temperature.				Tension of Vapour.		Relative Humidity.		Wind, Direction and Force.		Cloud Amount.		Rain.	Remarks.
	9 a.m.	9 p.m.	9 a.m.	9 p.m.	Min.	Max.	9 a.m.	9 p.m.	9 a.m.	9 p.m.	9 a.m.	9 p.m.	9 a.m.	9 p.m.	9 a.m.	
1	ins.	ins.	51.9	42.8	41.2	58.1	in.	in.	78	90	NE 4	W 1	3	8	ins.	Bright a. Dull and warm p.
2	29.83	29.98	51.9	42.8	41.2	58.1	29.83	29.98	78	90	N 4	NNE 2	8	7	—	Dull and gloomy. Keen wind.
3	29.83	29.94	51.9	42.8	41.2	58.1	29.83	29.94	78	82	NW 1	W 1	3	4	—	Sunny day. ∞ p.
4	29.83	29.94	51.9	42.8	41.2	58.1	29.83	29.94	78	82	NW 1	W 1	3	4	—	☀ ⁰ . Dull and gloomy.
5	29.96	29.99	51.9	42.8	41.2	58.1	29.96	29.99	88	89	NE 3	ENE 3	10	8	217	☀ ⁰ ▲ ⁰ ●.
6	30.00	29.97	51.9	42.8	41.2	58.1	30.00	29.97	81	76	NE 2	E 3	8	2	—	
7	29.74	29.66	51.9	42.8	41.2	58.1	29.74	29.66	70	93	N 2	W 1	7	8	070	Dull and cloudy.
8	29.57	29.53	51.9	42.8	41.2	58.1	29.57	29.53	77	90	SW 1	SE 4	6	9	265	
9	29.58	29.70	51.9	42.8	41.2	58.1	29.58	29.70	82	82	E 3	ENE 3	9	8	020	Dull. Keen wind.
10	29.66	29.76	51.9	42.8	41.2	58.1	29.66	29.76	95	93	NW 2	WNW 3	9	5	123	
11	29.85	29.86	51.9	42.8	41.2	58.1	29.85	29.86	69	87	W 4	SW 4	6	9	100	Sunny a. Dull p. Cold wind.
12	29.67	29.78	51.9	42.8	41.2	58.1	29.67	29.78	81	92	W 6	NW 7	8	10	030	☀. Overcast.
13	29.81	29.83	51.9	42.8	41.2	58.1	29.81	29.83	88	92	S 6	S 3	10	8	067	Dull. ● ⁰ .
14	29.85	29.97	51.9	42.8	41.2	58.1	29.85	29.97	72	81	SSE 2	W 1	6	2	—	
15	30.11	30.28	51.9	42.8	41.2	58.1	30.11	30.28	70	78	S 1	WNW 3	6	9	—	
16	29.38	29.43	51.9	42.8	41.2	58.1	29.38	29.43	69	69	NNE 3	SW 1	3	0	—	∞ a. Sunny day.
17	29.42	29.38	51.9	42.8	41.2	58.1	29.42	29.38	79	85	NW 1	WNW 1	8	3	—	Dull a. Fine p. ∞.
18	29.34	29.16	51.9	42.8	41.2	58.1	29.34	29.16	52	84	N 3	NNW 2	6	5	—	Sunny a. Dull and cool p.
19	29.08	29.08	51.9	42.8	41.2	58.1	29.08	29.08	80	89	N 2	NW 1	8	8	012	Dull, with cold wind.
20	29.63	29.09	51.9	42.8	41.2	58.1	29.63	29.09	94	100	W 3	NW 1	9	10	109	T ⁰ .
21	29.17	29.18	51.9	42.8	41.2	58.1	29.17	29.18	90	86	E 1	NNW 1	8	7	008	T [∞] .
22	29.15	29.15	51.9	42.8	41.2	58.1	29.15	29.15	71	87	WSW 4	W 1	3	0	—	Bright and fine.
23	29.15	29.14	51.9	42.8	41.2	58.1	29.15	29.14	75	90	SW 2	NNW 1	2	0	—	∞. Fine and warm.
24	29.09	29.03	51.9	42.8	41.2	58.1	29.09	29.03	64	79	NW 4	NW 3	0	5	—	Bright and sunny.
25	29.92	29.74	51.9	42.8	41.2	58.1	29.92	29.74	80	82	SSW 2	W 1	6	7	380	Bright a. T. K ⁰ 2 p.
26	29.65	29.85	51.9	42.8	41.2	58.1	29.65	29.85	88	71	NW 2	W 1	7	3	—	∞
27	30.00	30.04	51.9	42.8	41.2	58.1	30.00	30.04	59	73	W 2	W 4	2	2	—	Bright and very clear a.
28	29.96	29.93	51.9	42.8	41.2	58.1	29.96	29.93	75	75	SSW 6	S 2	7	8	130	Gusty and dull.
29	29.93	29.10	51.9	42.8	41.2	58.1	29.93	29.10	81	81	SW 3	W 3	6	3	—	
30	30.19	30.24	51.9	42.8	41.2	58.1	30.19	30.24	79	81	W 1	WSW 1	7	5	—	☀
31	30.18	30.08	51.9	42.8	41.2	58.1	30.18	30.08	76	83	SSE 3	S 1	8	5	—	
Means	29.969	29.994	51.4	42.4	40.8	58.0	29.969	29.994	77.6	83.8	2.8	2.1	6.4	5.6	1.576	

CHELTENHAM.

Height above Mean Sea Level, 184 feet. Long. 2° 3' W. Lat. 51° 54' N.

MAY 1883.

Day.	Barometer at 32° and M. S. L.		Air Temperature.				Tension of Vapour.		Relative Humidity.		Wind, Direction and Force.		Cloud Amount.		Rain.	Remarks.
	9 a.m.	9 p.m.	9 a.m.	9 p.m.	Min.	Max.	9 a.m.	9 p.m.	9 a.m.	9 p.m.	9 a.m.	9 p.m.	9 a.m.	9 p.m.	9 a.m.	
1	ins.	ins.	50.6	44.5	44.0	60.0	in.	in.	79	85	NE 2	NE 5	4	10	ins.	Bright, but cold.
2	'96	'95	43.2	42.4	41.2	48.4	'219	'215	79	80	N 5	N 2	10	10	—	Dull, gloomy, and cold.
3	'84	'89	45.8	40.2	33.6	51.4	'241	'208	79	84	NW 1	NW 1	5	10	'120	● p.
4	'87	'91	40.7	32.2	28.7	46.0	'214	'182	84	100	NE 4	NW 1	9	0	'260	Dull, cold, and unpleasant.
5	'89	'91	35.2	42.6	29.0	49.3	'205	'245	100	89	N 1	NW 2	10	3	'050	✕ early a. Day bright and cold.
6	'91	'88	49.5	48.4	40.0	60.8	'298	'273	85	81	NE 5	NE 6	6	5	—	Beautiful day.
7	'74	'65	50.5	39.0	39.0	54.4	'295	'238	81	100	E 1	NW 1	9	1	'080	● qa.—tp., then fine.
8	'57	'54	47.6	45.0	32.2	51.6	'294	'271	90	91	Calm	SE 1	6	10	—	Fine and sunny.
9	'55	'65	43.1	41.1	41.0	46.3	'250	'232	89	90	NE 1	N 2	10	10	'160	Dull and cold.
10	'65	'79	36.7	39.0	35.8	43.8	'212	'222	98	94	NW 1	Calm	10	2	'170	✕ early a. ● during day.
11	'89	'93	47.5	42.1	35.7	52.1	'227	'246	79	92	W 2	Calm	5	10	'250	Very stormy day.
12	'85	'87	54.0	53.8	40.6	60.0	'391	'374	94	90	SW 1	SW 3	9	10	'010	Dull.
13	'87	'86	57.6	55.2	51.8	63.0	'377	'373	79	86	SW 5	SW 2	8	8	'040	Very fine and warm.
14	29.85	29.95	55.0	52.2	51.5	63.0	'389	'366	90	94	S 1	S 1	10	8	'080	● 2 a. Very fine p.
15	30.09	30.22	56.7	53.2	43.0	65.8	'373	'364	81	90	NW 1	Calm	7	6	—	Very fine and warm.
16	'31	'35	61.8	60.8	48.0	72.5	'437	'388	80	74	N 1	S 1	5	2	—	Beautiful day. Hot.
17	'39	'33	60.8	55.2	47.0	66.8	'370	'381	70	88	SE 1	N 1	8	3	—	Beautiful day. Hot.
18	'32	'16	52.6	53.0	41.2	61.8	'275	'290	70	72	NW 2	W 1	1	5	—	Beautiful day. Hot.
19	'06	'05	51.8	51.6	48.0	57.2	'325	'328	84	86	W 3	Calm	10	10	'100	Fine and warm.
20	'03	'10	52.6	52.6	48.2	56.0	'385	'369	97	93	W 1	SE 1	10	10	'010	Dull and close.
21	'17	'17	54.0	54.6	50.0	61.2	'374	'409	90	96	S 1	Calm	10	10	—	Dull.
22	'16	'14	61.4	61.0	52.0	71.4	'381	'419	71	79	Calm	SW 1	0	2	—	Brilliant day.
23	'13	'14	60.3	50.5	42.0	70.8	'422	'357	82	98	W 2	W 1	1	0	—	Brilliant day.
24	30.09	30.05	61.0	55.4	40.2	68.6	'382	'366	75	84	SW 1	W 2	0	7	—	Brilliant day.
25	29.94	29.70	61.4	55.6	40.2	71.5	'394	'416	73	94	SW 1	SW 2	4	3	'550	Brilliant day. ● 2 at night.
26	'63	29.80	53.0	51.4	50.0	59.2	'394	'289	98	77	N 3	N 3	10	9	'020	● till 5 p.
27	29.99	30.05	55.1	44.5	34.0	63.8	'301	'285	70	97	W 2	Calm	0	5	—	Very fine day.
28	30.01	29.99	58.2	56.2	42.8	62.8	'364	'386	75	86	SW 2	SW 1	8	8	—	Very fine day.
29	29.94	30.09	58.4	52.2	51.5	63.8	'443	'312	90	80	S 3	SW 2	10	7	—	Bright p.
30	30.19	'24	55.7	48.6	37.6	64.2	'340	'301	77	88	SW 1	S 1	3	2	—	Very fine.
31	30.19	30.12	61.8	55.5	38.0	66.5	'377	'331	69	76	SW 4	S 2	1	2	—	Very fine.
Means	29.963	29.980	52.7	49.3	41.9	59.8	'330	'312	82.2	87.5	1.9	1.5	6.6	5.9	1.900	

CARMARTHEN.

Height above Mean Sea Level, 188 feet. Long. 4° 18' W. Lat. 51° 52' N.

MAY 1883.

1	29.79	29.90	45.3	48.9	43.9	59.8	'269	'249	80	72	E 2	E 3	10	0	—	
2	'96	'96	45.0	44.2	39.0	49.4	'203	'212	68	72	NE 3	NE 2	10	10	'010	
3	'86	'87	52.2	42.2	40.8	56.1	'235	'217	61	82	NE 1	E 4	5	10	'010	
4	'90	'93	44.0	41.0	33.0	47.1	'172	'207	59	81	NE 4	N 1	4	10	—	
5	'93	'92	44.2	41.3	33.9	46.7	'182	'222	62	86	N 3	N 5	4	10	'180	
6	'96	'83	46.0	52.6	39.9	62.8	'219	'263	69	67	E 2	NE 5	10	4	—	
7	'65	'64	48.5	45.4	45.3	53.4	'233	'287	69	95	E 5	Calm	0	8	'160	
8	'54	'49	49.3	43.6	40.9	55.4	'303	'257	87	90	SW 1	SE 1	7	3	'100	
9	'50	'65	46.9	42.0	41.0	51.2	'270	'199	85	76	E 1	NE 2	10	5	'060	
10	'67	'79	46.4	40.4	37.8	49.4	'189	'216	60	87	N 2	W 1	10	8	'030	
11	'90	'80	44.2	42.0	35.5	50.5	'214	'260	73	98	W 2	E 1	10	10	'520	
12	'72	'79	51.6	50.6	41.8	54.3	'369	'366	97	99	SW 3	SW 5	10	10	'860	
13	'79	'82	50.8	49.8	49.8	53.9	'364	'348	98	97	SW 6	SW 2	10	8	'250	
14	29.84	29.94	53.4	51.3	48.2	60.5	'302	'349	74	92	SW 2	S 1	6	10	'060	
15	30.10	30.24	56.0	52.0	47.6	63.6	'335	'303	75	78	Calm	S 2	9	6	—	
16	'33	'33	59.5	58.9	50.8	72.2	'352	'343	70	70	N 2	E 2	5	0	—	
17	'39	'35	57.9	52.4	51.4	68.8	'379	'298	80	76	SE 1	Calm	0	9	—	
18	'34	'22	54.8	46.4	46.0	58.1	'265	'253	62	81	N 1	W 1	1	1	—	
19	'11	'08	50.0	52.3	46.0	59.2	'331	'331	92	84	NW 2	NW 1	10	10	—	
20	'04	'09	56.0	51.3	49.8	57.9	'356	'311	79	82	N 1	Calm	0	10	—	
21	'14	'15	56.8	50.8	47.2	65.8	'366	'343	79	92	Calm	Calm	0	10	—	
22	'15	'16	62.2	51.4	43.8	66.9	'388	'369	70	97	S 1	W 1	0	10	—	before qa.
23	'18	'18	57.1	51.0	49.9	62.6	'331	'333	71	89	SW 1	SW 1	5	10	—	
24	30.13	30.02	54.8	51.3	49.5	59.8	'344	'355	80	94	SW 1	SW 1	10	2	—	
25	29.91	29.72	58.9	53.4	49.1	63.3	'348	'348	71	85	S 1	SE 1	7	10	—	
26	'69	29.88	52.8	45.3	44.3	56.9	'265	'265	86	88	N 1	N 1	10	0	—	
27	'98	30.01	59.4	50.5	42.2	61.2	'298	'316	59	87	SE 1	W 1	1	2	—	
28	'96	29.91	54.0	53.8	50.0	57.3	'364	'406	87	98	S 5	S 4	10	10	'470	
29	29.95	30.11	57.9	47.1	47.0	59.2	'317	'278	66	86	W 3	Calm	0	4	—	
30	30.19	'22	56.2	49.2	40.6	60.2	'399	'322	69	93	S 1	Calm	0	4	'050	
31	30.14	30.05	56.6	54.3	48.6	58.4	'385	'384	84	91	SW 4	S 3	10	10	'580	
Means	29.960	29.969	52.7	48.6	44.3	58.1	'301	'297	74.9	86.0	2.0	1.6	7.5	5.7	3.340	

MARLBOROUGH.

Height above Mean Sea Level, 471 feet. Long. 1° 43' W. Lat. 51° 25' N.

MAY 1883.

Day.	Barometer at 32° and M. S. L.		Air Temperature.				Tension of Vapour.		Relative Humidity.		Wind, Direction and Force.		Cloud Amount.		Rain.	Remarks.
	9 a.m.	9 p.m.	9 a.m.	9 p.m.	Min.	Max.	9 a.m.	9 p.m.	9 a.m.	9 p.m.	9 a.m.	9 p.m.	9 a.m.	9 p.m.	9 a.m.	
1	ins.	ins.	48.8	43.6	43.3	57.8	in.	in.	78	84	ENE 1	E 2	10	4	ins.	
2	'94	'95	42.5	41.4	40.2	48.1	'199	'208	74	81	NE 1	Calm	0	10	10	—
3	'87	'88	46.8	39.4	34.2	51.3	'206	'189	64	79	N 1	NE 1	9	10	'030	
4	'88	'91	42.1	35.0	29.1	47.9	'188	'178	71	87	NE 1	Calm	0	6	1	—
5	'88	'88	37.6	42.7	30.1	51.2	'187	'239	83	87	Calm	E 1	10	6	—	✕ 7a.
6	'90	'85	46.6	46.5	41.1	61.2	'273	'266	87	85	NE 1	NE 4	10	7	'050	
7	'70	'68	43.7	41.9	41.2	55.4	'267	'239	93	91	E 1	Calm	0	10	0	'210
8	'60	'54	45.7	44.6	33.9	49.3	'277	'252	91	86	Calm	Calm	0	10	10	'010
9	'54	'61	44.0	40.7	38.8	45.2	'254	'217	88	85	E 1	ENE 1	10	10	'330	☼ (mist) qa.
10	'66	'78	34.9	38.5	33.0	45.1	'203	'227	100	98	Calm	Calm	0	10	6	'140
11	'91	'95	47.7	40.9	34.2	49.9	'237	'247	72	97	W 1	S 1	7	10	'580	✕ a.
12	'79	'94	50.9	50.9	40.3	55.7	'362	'352	98	95	SW 2	SW 2	10	10	'010	▲ p.
13	'93	'89	57.4	53.5	49.9	63.9	'349	'300	74	88	SW 3	SW 1	4	10	'030	□ □ p.
14	29.90	29.97	54.5	51.8	50.9	58.1	'384	'364	91	94	SW 2	Calm	0	10	10	'050
15	30.09	30.21	62.5	55.5	47.4	65.9	'362	'364	64	83	Calm	Calm	0	8	5	'010
16	'31	'34	62.7	58.2	50.2	69.1	'382	'356	68	74	E 1	NE 3	7	0	—	
17	'40	'34	60.8	58.3	46.7	69.9	'329	'391	62	81	Calm	Calm	0	10	10	—
18	'32	'18	55.9	51.6	48.0	61.4	'280	'287	63	75	N 1	Calm	0	7	9	—
19	'09	'06	52.8	50.8	45.5	58.2	'297	'317	74	85	NW 2	Calm	0	10	10	—
20	'06	'11	52.7	51.4	48.6	57.9	'370	'374	93	98	W 1	Calm	0	10	10	'040
21	'20	'20	51.7	53.7	48.6	63.1	'315	'325	82	78	Calm	Calm	0	10	10	—
22	'18	'17	62.5	55.8	49.1	71.1	'304	'362	54	81	Calm	Calm	0	0	1	—
23	'16	'15	65.1	52.8	47.9	71.1	'410	'313	67	78	WSW 1	Calm	0	0	—	
24	30.12	30.08	61.1	51.7	43.3	70.2	'364	'344	69	89	W 1	Calm	0	0	—	
25	29.95	29.72	59.7	56.7	41.4	65.9	'360	'430	71	93	Calm	Calm	0	9	0	'220
26	29.62	29.80	54.6	50.0	58.0	'412	'316	97	87	Calm	Calm	0	10	10	'280	
27	30.00	30.05	54.0	51.2	38.3	62.8	'264	'296	63	79	N 1	Calm	0	3	4	—
28	30.06	'05	57.2	53.3	43.2	64.3	'338	'331	72	81	SW 1	SW 2	8	10	—	
29	29.99	'12	55.9	49.6	49.6	62.3	'409	'279	92	79	SSW 2	Calm	0	10	10	'010
30	30.21	'26	56.6	49.5	40.2	66.3	'303	'280	66	80	W 1	Calm	0	16	0	—
31	30.23	30.16	57.1	51.8	39.1	66.3	'296	'303	58	79	S 2	Calm	0	0	1	—
Means	29.975	29.990	52.5	48.8	43.5	59.4	'395	'298	76.7	85.1	0.9	0.5	7.5	6.3	2.000	

STRATHFIELD TURGISS.

Height above Mean Sea Level, 195 feet. Long. 1° 0' W. Lat. 51° 20' N.

MAY 1883.

Day.	Barometer at 32° and M. S. L.		Air Temperature.				Tension of Vapour.		Relative Humidity.		Wind, Direction and Force.		Cloud Amount.		Rain.	Remarks.
	9 a.m.	9 p.m.	9 a.m.	9 p.m.	Min.	Max.	9 a.m.	9 p.m.	9 a.m.	9 p.m.	9 a.m.	9 p.m.	9 a.m.	9 p.m.	9 a.m.	
1	ins.	ins.	51.4	51.4	50.0	50.0	in.	in.	72	72	NW 1.5	—	6	—	ins.	
2	29.72	—	43.8	—	39.8	51.0	208	—	72	—	NE 1.6	—	10	—	—	
3	87	—	47.3	—	29.2	54.9	226	—	70	—	N 0.3	—	7	—	—	
4	82	—	44.2	—	30.1	52.2	197	—	68	—	NE 1	—	4	—	—	
5	87	—	40.6	—	40.3	56.3	199	—	79	—	NE 0.3	—	10	—	—	
6	88	—	51.8	—	40.6	66.8	307	—	80	—	NE 3	—	8	—	0.13	
7	71	—	46.4	—	36.2	57.9	298	—	95	—	E 0.3	—	10	—	1.59	
8	60	—	47.7	—	41.5	50.8	289	—	88	—	S 0.8	—	10	—	1.55	
9	53	—	45.7	—	40.0	49.3	276	—	91	—	NE 1.1	—	10	—	4.15	
10	64	—	37.7	—	35.0	50.1	216	—	96	—	NW 1.5	—	10	—	0.46	
11	91	—	48.4	—	34.7	53.3	235	—	70	—	W 3.2	—	4	—	4.51	
12	83	—	52.4	—	34.5	59.9	369	—	94	—	S 3.7	—	10	—	0.16	
13	98	—	58.4	—	50.3	65.3	357	—	73	—	W 1	—	4	—	0.12	
14	29.91	—	56.8	—	50.0	64.0	374	—	81	—	SW 2.3	—	10	—	0.24	
15	30.09	—	61.5	—	48.9	68.2	413	—	77	—	N 0.7	—	5	—	—	
16	30	—	65.3	—	48.6	74.8	388	—	62	—	NE 0.5	—	2	—	—	
17	40	—	61.7	—	44.1	71.5	318	—	57	—	E 0.8	—	2	—	—	
18	32	—	57.3	—	47.3	64.3	297	—	63	—	N 1.5	—	7	—	—	
19	08	—	54.3	—	47.2	62.0	302	—	72	—	NW 1.8	—	10	—	—	
20	06	—	51.8	—	48.2	59.7	338	—	87	—	NW 1.1	—	10	—	0.15	
21	19	—	57.1	—	46.0	64.9	315	—	68	—	SE 0.4	—	2	—	—	
22	19	—	62.8	—	37.6	72.4	305	—	54	—	W 0.7	—	0	—	—	
23	17	—	66.8	—	37.4	75.3	404	—	62	—	W 1.8	—	0	—	—	
24	30.13	—	62.6	—	43.9	76.2	369	—	65	—	SW 1	—	0	—	—	
25	29.95	—	62.9	—	43.3	78.4	386	—	68	—	E 0.5	—	2	—	—	
26	29.63	—	50.1	—	48.4	57.9	421	—	93	—	Calm	—	10	—	601	
27	30.00	—	57.2	—	43.3	64.3	338	—	72	—	NW 0.3	—	0	—	—	
28	07	—	60.3	—	40.1	66.8	327	—	63	—	NW 1.5	—	5	—	—	
29	03	—	60.8	—	44.6	64.3	416	—	79	—	SW 1	—	10	—	—	
30	20	—	59.3	—	42.3	67.6	330	—	66	—	SW 1.3	—	3	—	—	
31	30.24	—	62.7	—	39.0	68.5	340	—	60	—	NW 1.2	—	2	—	—	
Means	29.976	—	54.6	—	41.7	62.8	318	—	74.4	—	1.2	—	5.9	—	1.907	

NOTE.—The maximum and minimum thermometers were read at 9 a.m. each day during this month, the readings of the maximum being thrown back to the preceding day.

SOUTHAMPTON.

Height above Mean Sea Level, 78 feet. Long. 1° 24' W. Lat. 50° 55' N.

MAY 1883.

1	29.72	29.83	48.0	47.0	46.4	60.9	200	268	87	84	NE 3	NE 3.5	10	0	—	Beautiful day, but with cold wind.
2	92	92	44.5	44.0	41.1	51.6	225	220	76	76	NE 3	NE 2	10	10	—	Dull, with cold wind.
3	87	85	47.6	42.9	37.0	53.4	209	255	64	92	NNE 2.5	NNE 1	10	10	1.13	
4	86	86	47.1	40.0	33.3	52.1	205	198	64	80	NE 3	NNE 2	3	5	—	Fine, but cold.
5	86	84	43.7	46.4	31.4	53.4	204	240	72	77	N 2	NE 1	6	9	0.70	Fine, with cold wind.
6	85	79	55.6	53.4	43.1	66.3	337	320	76	79	NNE 3	NE 5	9	5	2.25	☉ early a. Beautiful day.
7	68	67	48.4	46.9	46.0	56.5	326	261	96	82	S 1.5	SW 1	10	0	0.40	☉ 6a.—9.30a. then very fine. ☁ p.
8	60	53	47.1	46.4	42.0	48.7	297	289	92	92	NE 1	NW 1	10	10	1.40	☉ nearly all day.
9	52	47	47.7	43.9	37.0	52.6	239	245	88	85	NE 2	NE 4.5	8	10	2.91	Dull, with cold wind.
10	64	80	38.9	41.8	37.6	47.5	225	247	95	93	NE 2	WNW 1.5	10	10	0.61	
11	94	96	50.8	43.9	37.1	53.8	257	270	69	95	WNW 4	S 2	7	10	7.50	
12	29.85	99	51.0	51.8	43.4	53.6	366	354	98	91	WSW 4	SW 3.5	10	10	0.28	☉ a. and p.
13	30.00	90	58.8	54.3	50.7	64.5	360	360	73	85	SW 5	SW 1.5	1	10	0.31	Beautiful day.
14	29.93	29.98	54.0	52.8	51.2	56.6	391	380	94	95	SW 2.5	SSW 1	10	10	0.45	☉ 6a.—2p.
15	30.08	30.18	62.6	58.5	49.7	67.3	403	414	71	84	NE 1.5	NE 1.5	9	7	0.11	☁ on grass p.
16	28	32	68.0	59.4	51.9	75.6	447	408	65	81	NE 2	NE 1	3	0	—	Delightful day, and very warm. ☁ p.
17	39	34	63.7	53.2	48.0	66.4	353	290	60	72	ENE 2	SE 1	4	0	—	Beautiful day. ☁ p.
18	30	16	58.0	54.1	46.5	65.7	307	302	64	73	NNW 3	NW 1	9	9	—	Beautiful day.
19	09	04	55.6	53.7	47.3	61.6	314	322	71	78	NW 2.5	NW 2	10	10	—	Dull day.
20	06	10	53.9	54.0	50.8	61.5	364	391	88	94	NW 1.5	ENE 1	10	10	0.57	☉ nearly all day.
21	19	19	55.1	51.1	48.9	60.1	317	293	73	78	SSE 2	SE 1	10	3	—	Beautiful day.
22	18	18	63.9	54.8	41.8	67.6	351	340	59	79	SE 1.5	S 1	0	0	—	Beautiful day.
23	16	14	69.9	57.0	46.3	75.1	430	408	59	88	SW 2	SW 2	0	0	—	Beautiful day, and very warm. ☁ p.
24	30.14	30.07	62.9	54.5	46.1	69.5	379	379	65	89	SW 2	SW 1.5	0	1	—	Beautiful day. ☁ p.
25	29.93	29.74	64.8	55.7	47.1	72.1	410	366	67	82	ENE 1.5	SW 1.5	4	1	3.35	Beautiful day.
26	60	29.79	55.2	54.1	50.0	58.2	422	384	97	91	N 3	NNW 2	10	10	3.50	
27	29.99	30.07	59.2	53.8	45.0	67.0	323	308	67	75	NNW 1.5	SW 1	2	2	—	Beautiful day. ☁ p.
28	30.09	07	60.1	53.3	46.1	63.9	318	321	62	79	SW 3	SSE 2	1	1	—	Beautiful day.
29	03	11	58.7	54.1	50.7	64.6	414	399	84	74	SW 3.5	NW 2	10	10	—	Pleasant afternoon.
30	21	25	59.4	53.7	46.4	65.2	328	337	65	81	NW 1	W 2	7	0	—	Beautiful day. ☁ p.
31	30.25	30.15	62.3	53.8	42.2	66.3	391	317	70	76	SW 2	SSW 1	1	0	—	☉ early a. Beautiful day.
Means	29.974	29.979	55.3	51.1	44.6	61.3	330	316	75.2	83.2	2.4	1.8	6.6	5.6	2.566	

ST. LEONARDS.

Height above Mean Sea Level, 116 feet. Long. 0° 33' E. Lat. 50° 51' N.

MAY 1883.

Day.	Barometer at 32° and M. S. L.		Air Temperature.				Tension of Vapour.		Relative Humidity.		Wind, Direction and Force.		Cloud Amount.		Rain.	Remarks.	
	9 a.m.	9 p.m.	9 a.m.	9 p.m.	Min.	Max.	9 a.m.	9 p.m.	9 a.m.	9 p.m.	9 a.m.	9 p.m.	9 a.m.	9 p.m.	9 a.m.		
1	ins.	ins.	50.5	48.0	43.8	61.0	in.	in.	71	71	N 2	E 5	10	2	ins.		
2	29.70	29.78	44.5	43.6	41.0	48.9	214	211	73	75	NNE 3	NNE 3	10	10	—	Overcast all day.	
3	89	89	47.8	42.8	39.7	52.1	219	242	66	88	N 2	NE 2	6	10	0.06		
4	85	85	48.0	38.7	36.2	49.6	190	191	72	82	N 2	NE 1	7	0	—		
5	84	82	47.1	46.2	33.9	55.6	223	272	70	88	NE 3	NE 3	0	0	—	Very fine day.	
6	80	75	57.1	49.8	44.0	65.1	340	307	72	86	NE 4	NNE 5	5	3	1.79	(moderate gale) late p.	
7	72	69	47.6	47.6	47.1	53.4	325	270	97	83	WSW 2	Calm	0	10	0.219		
8	59	53	45.6	46.6	44.1	48.7	283	298	93	95	N 3	N 1	10	10	1.66	Overcast all day.	
9	51	56	48.0	43.9	43.9	51.3	295	278	89	97	N 1	NNE 1	10	3	5.14	T p.	
10	62	29.76	46.6	42.6	41.0	50.0	231	230	73	85	SW 3	WNW 1	3	6	—		
11	93	30.02	48.6	44.6	38.1	49.1	235	252	68	86	WNW 2	W 4	5	10	3.73	☉ a. Overcast day.	
12	29.92	30.04	48.8	49.8	43.6	52.0	343	340	98	95	SW 4	WSW 4	10	8	0.85	☉ in past n. Overcast day.	
13	30.07	29.94	52.7	58.7	49.4	60.8	344	374	86	76	SSW 4	ESE 2	0	7	0.10		
14	29.94	30.00	60.4	57.9	50.0	63.3	378	384	72	80	SW 1	Calm	0	9	0.41		
15	30.07	17	66.7	57.8	54.6	71.0	442	387	68	81	N 1	NE 2	1	0	—	Very fine day.	
16	26	33	67.1	55.6	52.1	71.4	410	357	62	80	ENE 3	NE 3	2	0	—	Very fine day.	
17	38	34	63.1	51.5	48.0	63.2	331	330	58	87	ENE 2	E 1	0	0	—	Very fine day.	
18	27	12	55.9	51.1	47.0	64.6	308	275	69	74	WNW 1	Calm	0	9	6	—	☉ p.
19	05	01	55.1	54.6	47.9	61.2	292	317	68	75	NW 2	W 1	10	9	—	Overcast day.	
20	06	14	51.4	49.7	49.1	55.6	284	272	75	77	SSE 1	SSE 1	10	10	—	Overcast all day.	
21	22	21	54.4	48.8	47.9	56.6	279	229	66	66	SE 3	ESE 1	0	2	—	☉ p.	
22	21	18	57.3	56.3	46.8	62.6	336	277	72	61	ESE 1	Calm	0	0	—	Very fine day.	
23	18	15	58.1	54.4	50.2	63.1	366	333	76	79	Calm	0	W 1	0	—	Very fine day.	
24	30.15	30.10	56.0	51.6	48.2	57.1	385	345	85	90	WSW 3	W 2	0	0	—	Very fine day. ☁ 10a.—4p.	
25	29.95	29.77	59.1	55.6	49.0	68.0	432	385	86	87	Calm	E 1	9	1	5.87	T n. ☉ 2 early a. ☉ showers with overcast day. [T till 4p. ☉ 9p.	
26	56	29.73	55.7	53.7	53.5	63.2	426	399	96	94	N 3	NW 1	10	10	1.85		
27	29.99	30.10	55.6	51.2	51.2	59.0	399	349	83	91	S 2	E 2	8	0	—	☉ op.	
28	30.12	10	55.1	52.7	47.4	57.4	317	282	74	72	SSW 2	Calm	0	1	—	Very fine day.	
29	05	11	57.5	53.4	51.2	60.2	383	358	81	88	W 1	WSW 3	5	4	—		
30	20	27	60.2	53.1	50.0	61.0	335	326	64	80	Calm	0	WNW 2	7	0	—	Very fine day.
31	30.27	30.18	59.3	53.8	49.3	62.2	367	310	73	75	SE 1	ENE 2	0	0	—	Very fine day.	
Means	29.974	29.982	54.0	50.5	46.4	58.7	322	303	76.3	82.1	2.0	1.8	5.3	3.9	2.635		

ST. AUBIN'S, JERSEY.

Height above Mean Sea Level, 139 feet. Long. 2° 10' W. Lat. 49° 11' N.

MAY 1883.

Day.	Barometer at 32° and M. S. L.		Air Temperature.			Tension of Vapour.		Relative Humidity.		Wind, Direction and Force.		Cloud Amount.		Rain.	Remarks.
	9 a.m.	9 p.m.	9 a.m.	9 p.m.	Min.	Max.	9 a.m.	9 p.m.	9 a.m.	9 p.m.	9 a.m.	9 p.m.	9 a.m.		
1	ins.	ins.	53.5	51.3	44.0	54.8	29.3	24.3	72	65	NE 1	ENE 3	7	8	—
2	29.70	29.77	53.5	51.3	44.0	54.8	29.3	24.3	72	65	NE 1	ENE 3	7	8	—
3	29.70	29.77	53.5	51.3	44.0	54.8	29.3	24.3	72	65	NE 1	ENE 3	7	8	—
4	29.70	29.77	53.5	51.3	44.0	54.8	29.3	24.3	72	65	NE 1	ENE 3	7	8	—
5	29.70	29.77	53.5	51.3	44.0	54.8	29.3	24.3	72	65	NE 1	ENE 3	7	8	—
6	29.70	29.77	53.5	51.3	44.0	54.8	29.3	24.3	72	65	NE 1	ENE 3	7	8	—
7	29.70	29.77	53.5	51.3	44.0	54.8	29.3	24.3	72	65	NE 1	ENE 3	7	8	—
8	29.70	29.77	53.5	51.3	44.0	54.8	29.3	24.3	72	65	NE 1	ENE 3	7	8	—
9	29.70	29.77	53.5	51.3	44.0	54.8	29.3	24.3	72	65	NE 1	ENE 3	7	8	—
10	29.70	29.77	53.5	51.3	44.0	54.8	29.3	24.3	72	65	NE 1	ENE 3	7	8	—
11	29.70	29.77	53.5	51.3	44.0	54.8	29.3	24.3	72	65	NE 1	ENE 3	7	8	—
12	29.70	29.77	53.5	51.3	44.0	54.8	29.3	24.3	72	65	NE 1	ENE 3	7	8	—
13	29.70	29.77	53.5	51.3	44.0	54.8	29.3	24.3	72	65	NE 1	ENE 3	7	8	—
14	29.70	29.77	53.5	51.3	44.0	54.8	29.3	24.3	72	65	NE 1	ENE 3	7	8	—
15	29.70	29.77	53.5	51.3	44.0	54.8	29.3	24.3	72	65	NE 1	ENE 3	7	8	—
16	29.70	29.77	53.5	51.3	44.0	54.8	29.3	24.3	72	65	NE 1	ENE 3	7	8	—
17	29.70	29.77	53.5	51.3	44.0	54.8	29.3	24.3	72	65	NE 1	ENE 3	7	8	—
18	29.70	29.77	53.5	51.3	44.0	54.8	29.3	24.3	72	65	NE 1	ENE 3	7	8	—
19	29.70	29.77	53.5	51.3	44.0	54.8	29.3	24.3	72	65	NE 1	ENE 3	7	8	—
20	29.70	29.77	53.5	51.3	44.0	54.8	29.3	24.3	72	65	NE 1	ENE 3	7	8	—
21	29.70	29.77	53.5	51.3	44.0	54.8	29.3	24.3	72	65	NE 1	ENE 3	7	8	—
22	29.70	29.77	53.5	51.3	44.0	54.8	29.3	24.3	72	65	NE 1	ENE 3	7	8	—
23	29.70	29.77	53.5	51.3	44.0	54.8	29.3	24.3	72	65	NE 1	ENE 3	7	8	—
24	29.70	29.77	53.5	51.3	44.0	54.8	29.3	24.3	72	65	NE 1	ENE 3	7	8	—
25	29.70	29.77	53.5	51.3	44.0	54.8	29.3	24.3	72	65	NE 1	ENE 3	7	8	—
26	29.70	29.77	53.5	51.3	44.0	54.8	29.3	24.3	72	65	NE 1	ENE 3	7	8	—
27	29.70	29.77	53.5	51.3	44.0	54.8	29.3	24.3	72	65	NE 1	ENE 3	7	8	—
28	29.70	29.77	53.5	51.3	44.0	54.8	29.3	24.3	72	65	NE 1	ENE 3	7	8	—
29	29.70	29.77	53.5	51.3	44.0	54.8	29.3	24.3	72	65	NE 1	ENE 3	7	8	—
30	29.70	29.77	53.5	51.3	44.0	54.8	29.3	24.3	72	65	NE 1	ENE 3	7	8	—
31	29.70	29.77	53.5	51.3	44.0	54.8	29.3	24.3	72	65	NE 1	ENE 3	7	8	—
Means	29.70	29.77	53.5	51.3	44.0	54.8	29.3	24.3	72	65	NE 1	ENE 3	7	8	—

Earth temperature: Mean of 10 readings (every third day), at 1 foot, 50° 6'; 3 feet, 54° 3'; 6 feet, 51° 6'.

LONDONDERRY.

Height above Mean Sea Level, 93 feet. Long. 7° 19' W. Lat. 55° 0' N.

MAY 1883.

Day.	Barometer at 32° and M. S. L.		Air Temperature.			Tension of Vapour.		Relative Humidity.		Wind, Direction and Force.		Cloud Amount.		Rain.	Remarks.
	9 a.m.	9 p.m.	9 a.m.	9 p.m.	Min.	Max.	9 a.m.	9 p.m.	9 a.m.	9 p.m.	9 a.m.	9 p.m.	9 a.m.		
1	30.01	30.08	51.5	44.8	38.0	62.8	24.9	25.7	66	87	N 1	N 1	1	0	—
2	30.13	30.08	50.7	44.8	36.9	52.0	30.0	25.1	81	85	NE 1	NE 2	2	10	—
3	29.99	30.04	49.7	43.9	40.8	51.8	21.3	22.3	60	77	N 3	N 1	9	9	—
4	30.08	30.07	49.7	43.9	39.5	54.9	20.9	27.0	59	89	NE 3	N 1	4	10	—
5	30.10	30.09	49.7	43.9	39.5	54.9	20.9	27.0	59	89	NE 3	N 1	4	10	—
6	30.14	30.07	50.1	45.7	36.8	57.0	22.3	26.6	63	87	NE 2	NE 1	7	6	—
7	29.92	29.79	53.2	41.6	34.8	56.4	24.4	22.7	60	87	N 2	N 3	9	10	—
8	29.81	29.77	53.2	41.6	34.8	56.4	24.4	22.7	60	87	N 2	N 3	9	10	—
9	29.81	29.77	53.2	41.6	34.8	56.4	24.4	22.7	60	87	N 2	N 3	9	10	—
10	29.81	29.77	53.2	41.6	34.8	56.4	24.4	22.7	60	87	N 2	N 3	9	10	—
11	29.81	29.77	53.2	41.6	34.8	56.4	24.4	22.7	60	87	N 2	N 3	9	10	—
12	29.81	29.77	53.2	41.6	34.8	56.4	24.4	22.7	60	87	N 2	N 3	9	10	—
13	29.81	29.77	53.2	41.6	34.8	56.4	24.4	22.7	60	87	N 2	N 3	9	10	—
14	29.81	29.77	53.2	41.6	34.8	56.4	24.4	22.7	60	87	N 2	N 3	9	10	—
15	29.81	29.77	53.2	41.6	34.8	56.4	24.4	22.7	60	87	N 2	N 3	9	10	—
16	29.81	29.77	53.2	41.6	34.8	56.4	24.4	22.7	60	87	N 2	N 3	9	10	—
17	29.81	29.77	53.2	41.6	34.8	56.4	24.4	22.7	60	87	N 2	N 3	9	10	—
18	29.81	29.77	53.2	41.6	34.8	56.4	24.4	22.7	60	87	N 2	N 3	9	10	—
19	29.81	29.77	53.2	41.6	34.8	56.4	24.4	22.7	60	87	N 2	N 3	9	10	—
20	29.81	29.77	53.2	41.6	34.8	56.4	24.4	22.7	60	87	N 2	N 3	9	10	—
21	29.81	29.77	53.2	41.6	34.8	56.4	24.4	22.7	60	87	N 2	N 3	9	10	—
22	29.81	29.77	53.2	41.6	34.8	56.4	24.4	22.7	60	87	N 2	N 3	9	10	—
23	29.81	29.77	53.2	41.6	34.8	56.4	24.4	22.7	60	87	N 2	N 3	9	10	—
24	29.81	29.77	53.2	41.6	34.8	56.4	24.4	22.7	60	87	N 2	N 3	9	10	—
25	29.81	29.77	53.2	41.6	34.8	56.4	24.4	22.7	60	87	N 2	N 3	9	10	—
26	29.81	29.77	53.2	41.6	34.8	56.4	24.4	22.7	60	87	N 2	N 3	9	10	—
27	29.81	29.77	53.2	41.6	34.8	56.4	24.4	22.7	60	87	N 2	N 3	9	10	—
28	29.81	29.77	53.2	41.6	34.8	56.4	24.4	22.7	60	87	N 2	N 3	9	10	—
29	29.81	29.77	53.2	41.6	34.8	56.4	24.4	22.7	60	87	N 2	N 3	9	10	—
30	29.81	29.77	53.2	41.6	34.8	56.4	24.4	22.7	60	87	N 2	N 3	9	10	—
31	29.81	29.77	53.2	41.6	34.8	56.4	24.4	22.7	60	87	N 2	N 3	9	10	—
Means	29.81	29.77	53.2	41.6	34.8	56.4	24.4	22.7	60	87	N 2	N 3	9	10	—

MARKREE CASTLE, SLIGO.

Height above Mean Sea Level, 131 feet. Long. 8° 27' W. Lat. 54° 11' N.

MAY 1883.

Day.	Barometer at 32° and M. S. L.		Air Temperature.				Tension of Vapour.		Relative Humidity.		Wind, Direction and Force.		Cloud Amount.		Rain.	Remarks.	
	9 a.m.	9 p.m.	9 a.m.	9 p.m.	Min.	Max.	9 a.m.	9 p.m.	9 a.m.	9 p.m.	9 a.m.	9 p.m.	9 a.m.	9 p.m.			
1	ins.	ins.	49.1	45.3	40.6	60.4	in.	in.	%	%	NE	3	Calm	0	6	0	ins.
2	29.96	30.05	49.1	45.3	40.6	60.4	26.2	23.7	75	79	NE	3	Calm	0	6	0	—
3	29.96	30.05	49.1	45.3	40.6	60.4	26.2	23.7	75	79	NE	3	Calm	0	6	0	—
4	29.96	30.05	49.1	45.3	40.6	60.4	26.2	23.7	75	79	NE	3	Calm	0	6	0	—
5	29.96	30.05	49.1	45.3	40.6	60.4	26.2	23.7	75	79	NE	3	Calm	0	6	0	—
6	29.96	30.05	49.1	45.3	40.6	60.4	26.2	23.7	75	79	NE	3	Calm	0	6	0	—
7	29.96	30.05	49.1	45.3	40.6	60.4	26.2	23.7	75	79	NE	3	Calm	0	6	0	—
8	29.96	30.05	49.1	45.3	40.6	60.4	26.2	23.7	75	79	NE	3	Calm	0	6	0	—
9	29.96	30.05	49.1	45.3	40.6	60.4	26.2	23.7	75	79	NE	3	Calm	0	6	0	—
10	29.96	30.05	49.1	45.3	40.6	60.4	26.2	23.7	75	79	NE	3	Calm	0	6	0	—
11	29.96	30.05	49.1	45.3	40.6	60.4	26.2	23.7	75	79	NE	3	Calm	0	6	0	—
12	29.96	30.05	49.1	45.3	40.6	60.4	26.2	23.7	75	79	NE	3	Calm	0	6	0	—
13	29.96	30.05	49.1	45.3	40.6	60.4	26.2	23.7	75	79	NE	3	Calm	0	6	0	—
14	29.96	30.05	49.1	45.3	40.6	60.4	26.2	23.7	75	79	NE	3	Calm	0	6	0	—
15	29.96	30.05	49.1	45.3	40.6	60.4	26.2	23.7	75	79	NE	3	Calm	0	6	0	—
16	29.96	30.05	49.1	45.3	40.6	60.4	26.2	23.7	75	79	NE	3	Calm	0	6	0	—
17	29.96	30.05	49.1	45.3	40.6	60.4	26.2	23.7	75	79	NE	3	Calm	0	6	0	—
18	29.96	30.05	49.1	45.3	40.6	60.4	26.2	23.7	75	79	NE	3	Calm	0	6	0	—
19	29.96	30.05	49.1	45.3	40.6	60.4	26.2	23.7	75	79	NE	3	Calm	0	6	0	—
20	29.96	30.05	49.1	45.3	40.6	60.4	26.2	23.7	75	79	NE	3	Calm	0	6	0	—
21	29.96	30.05	49.1	45.3	40.6	60.4	26.2	23.7	75	79	NE	3	Calm	0	6	0	—
22	29.96	30.05	49.1	45.3	40.6	60.4	26.2	23.7	75	79	NE	3	Calm	0	6	0	—
23	29.96	30.05	49.1	45.3	40.6	60.4	26.2	23.7	75	79	NE	3	Calm	0	6	0	—
24	29.96	30.05	49.1	45.3	40.6	60.4	26.2	23.7	75	79	NE	3	Calm	0	6	0	—
25	29.96	30.05	49.1	45.3	40.6	60.4	26.2	23.7	75	79	NE	3	Calm	0	6	0	—
26	29.96	30.05	49.1	45.3	40.6	60.4	26.2	23.7	75	79	NE	3	Calm	0	6	0	—
27	29.96	30.05	49.1	45.3	40.6	60.4	26.2	23.7	75	79	NE	3	Calm	0	6	0	—
28	29.96	30.05	49.1	45.3	40.6	60.4	26.2	23.7	75	79	NE	3	Calm	0	6	0	—
29	29.96	30.05	49.1	45.3	40.6	60.4	26.2	23.7	75	79	NE	3	Calm	0	6	0	—
30	29.96	30.05	49.1	45.3	40.6	60.4	26.2	23.7	75	79	NE	3	Calm	0	6	0	—
31	29.96	30.05	49.1	45.3	40.6	60.4	26.2	23.7	75	79	NE	3	Calm	0	6	0	—
Means	—	—	—	—	—	—	—	—	—	—	—	—	—	—	—	—	—

PARSONSTOWN.

Height above Mean Sea Level, 182 feet. Long. 7° 55' W. Lat. 53° 6' N.

MAY 1883.

Day.	Barometer at 32° and M. S. L.		Air Temperature.				Tension of Vapour.		Relative Humidity.		Wind, Direction and Force.		Cloud Amount.		Rain.	Remarks.
	9 a.m.	9 p.m.	9 a.m.	9 p.m.	Min.	Max.	9 a.m.	9 p.m.	9 a.m.	9 p.m.	9 a.m.	9 p.m.	9 a.m.	9 p.m.	9 a.m.	
1	ins.	ins.	48°5	45°3	38°5	58°3	ins.	ins.	70	80	SE 2	Calm 0	10	0	ins.	
2	29°91	30°02	48°5	45°3	38°5	58°3	239	241	70	80	SE 2	Calm 0	10	0	ins.	
3	30°07	30°07	49°5	45°5	34°9	51°6	230	221	65	73	SE 0°5	N 1	7	10	—	
4	29°97	29°99	48°5	42°8	41°8	54°0	239	204	70	74	NW 1	NE 0°3	9	10	—	☁ (mist) op.
5	30°03	30°05	47°0	44°1	35°9	49°3	183	212	57	72	NE 0°5	NW 1	8	10	—	☁ (mist) op.
6	30°06	30°00	48°3	44°8	29°0	55°4	213	239	63	81	NE 1	N 1	0	0	—	☁ or ☁ (mist) op.
7	29°81	29°70	52°0	46°9	35°3	58°4	235	232	61	73	NE 1	NNE 4°5	0	10	182	☁ (mist) a. Squally day.
8	29°68	29°64	39°6	38°8	37°2	47°4	225	197	93	84	NNW 2	NNW 5°5	10	10	610	
9	29°66	29°62	34°5	40°8	31°9	47°4	180	188	90	74	N 3	NNW 1°5	10	10	531	* a. Evening obs. taken at 8.30p.
10	29°83	29°86	43°5	39°1	31°5	51°5	206	211	74	89	NW 2	SSE 1	10	5	024	Squally a.
11	29°87	29°62	45°5	44°5	34°7	52°5	227	204	74	90	W 1	SSE 2	8	10	108	
12	29°59	29°57	52°5	53°5	43°9	58°7	248	343	63	84	SW 2	S 1°5	8	10	—	☁ (mist) op.
13	29°51	29°65	56°6	50°2	48°1	61°3	332	289	72	80	SSW 4°5	SSE 1°5	7	6	—	Squally a.
14	29°69	29°89	56°5	48°2	44°9	60°0	300	312	66	93	SSW 1	Calm 0	8	10	236	Squally a. ● p.
15	30°10	30°20	53°0	51°4	46°0	62°6	295	312	73	82	W 0°5	NW 0°3	7	1	—	
16	29°43	29°48	58°8	54°3	37°1	67°1	332	363	67	85	N 0°5	Calm 0	2	7	—	
17	29°46	29°48	57°2	47°5	40°8	65°9	337	246	72	75	NW 0°5	NNW 1°5	0	0	—	☁. Much ☁ or ☁ (mist) op.
18	29°43	29°48	53°3	48°5	37°9	62°3	283	272	69	80	NNW 1	WNW 2	8	6	—	Squally p.
19	29°17	29°11	53°0	50°5	46°4	57°1	315	309	78	84	WNW 1	W 1°5	10	10	—	
20	29°07	29°10	54°1	54°5	46°8	58°9	326	365	78	86	WNW 0°5	Calm 0	10	10	—	Very close all day.
21	29°15	29°13	57°1	54°5	41°6	60°0	358	318	77	75	SSW 0°5	W 0°2	5	2	—	
22	29°15	29°16	53°0	52°9	43°9	66°6	335	346	83	87	SW 0°5	WSW 0°2	10	6	—	
23	29°15	29°13	57°0	51°5	43°3	65°7	339	324	73	85	W 0°3	SW 0°2	7	0	—	Much cirrus all day.
24	30°05	29°05	55°3	54°5	47°2	59°1	349	334	80	78	W 0°5	S 1	10	10	—	☁ (mist) a. and p.
25	29°78	29°73	57°0	48°4	47°9	61°0	414	321	89	94	S 1°5	NNW 1	10	10	262	
26	29°80	29°91	51°3	48°3	36°6	57°4	239	261	64	77	NW 1	W 1	6	8	—	
27	29°94	29°81	53°9	52°5	36°8	58°4	277	338	66	86	SSW 0°5	SSE 2	10	10	075	☁ (mist) op.
28	29°74	29°73	56°8	52°3	52°0	60°0	408	360	88	92	S 2	SSE 1	10	10	475	
29	29°84	29°05	48°8	48°5	45°8	55°0	272	292	79	86	SSW 1°5	SW 0°3	10	6	049	
30	30°14	30°07	54°5	53°5	43°0	57°3	274	373	65	90	S 1	S 1	10	10	026	
31	29°09	29°88	55°4	53°6	50°6	59°7	385	353	88	86	S 1	S 1°5	9	10	025	
Means	29°971	29°974	51°5	48°4	40°9	58°0	284	286	73°3	82°7	1°2	1°1	7°6	7°0	2°603	

KILLARNEY.

Height above Mean Sea Level, 93 feet. Long. 9° 30' W. Lat. 52° 4' N.

MAY 1883.

Day.	Barometer at 32° and M. S. L.		Air Temperature.				Tension of Vapour.		Relative Humidity.		Wind, Direction and Force.		Cloud Amount.		Rain.	Remarks.
	9 a.m.	9 p.m.	9 a.m.	9 p.m.	Min.	Max.	9 a.m.	9 p.m.	9 a.m.	9 p.m.	9 a.m.	9 p.m.	9 a.m.	9 p.m.	9 a.m.	
1	29°86	29°97	48°1	47°3	40°2	53°1	277	252	83	78	ENE 3	E 2	10	0	—	☁ a. ☁ all day. Cloudy and
2	30°04	30°04	48°3	42°7	32°2	56°4	271	241	81	88	NNE 1	NE 0°1	2	7	—	☁ a. and p. Fine day. E warm. ☁ p.
3	29°98	29°94	47°5	45°5	40°8	54°6	242	227	74	75	N 2	ENE 4	10	9	010	Dull day. Squally p.
4	30°00	30°03	45°9	42°9	34°3	48°2	206	205	67	75	NE 5	NE 1	6	8	—	Cloudy and cold.
5	30°03	30°03	45°9	43°7	34°8	51°2	201	258	66	90	NE 5	Calm 0	8	10	015	
6	30°03	29°95	45°4	40°7	30°6	56°5	231	256	73	72	E 4	E 2	7	10	—	
7	29°76	29°67	51°9	48°1	33°0	58°9	273	262	72	78	NE 4	E 3	5	10	—	
8	29°60	29°69	38°3	39°8	35°9	48°0	209	197	91	80	N 6	N 5	10	10	355	Very cold.
9	29°66	29°85	33°3	38°7	32°2	39°8	184	216	97	92	N 6	N 2	10	10	405	* showers 8a. Cold ● from 9.30a.
10	29°89	29°92	41°9	40°9	29°1	48°4	224	224	85	88	NNW 6	NW 1	7	9	300	☁ a. Very gloomy and cold.
11	29°88	29°56	43°9	51°4	36°0	51°4	223	351	77	92	NW 1	Calm 0	10	10	315	Dull and cold.
12	29°61	29°56	51°9	51°9	49°1	56°7	265	339	69	88	SW 3-4	SW 6	8	9	150	Mild. ● p.
13	29°51	29°62	55°4	51°1	50°8	57°2	304	298	69	79	SSW 7	SW 6	5	8	075	☁, with ● showers, all day.
14	29°70	29°89	53°3	48°4	45°4	58°7	292	312	72	92	WSW 2	Calm 0	9	10	265	
15	30°10	30°30	51°9	46°9	39°8	59°3	329	269	85	85	Calm 0	Calm 0	9	0	—	☁. Warm afternoon.
16	29°41	29°42	55°9	50°9	35°7	66°6	336	318	76	86	Calm 0	NE 1	0	1	—	Lovely day. Warm. ☁.
17	29°46	29°47	56°9	47°9	38°9	64°3	336	285	73	86	NW 1	Calm 0	0	2	—	Lovely day. ☁. Cool night.
18	29°45	29°34	53°1	47°6	38°0	61°0	266	290	67	89	NE 1	Calm 0	1	2	—	Lovely day. ☁.
19	29°22	29°14	52°7	49°9	37°3	59°6	294	306	74	86	NW 2	NW 1	8	10	—	
20	29°09	29°11	52°6	46°9	46°9	63°7	299	297	75	93	Calm 0	Calm 0	10	1	—	Dull day.
21	29°13	29°15	59°8	52°9	37°8	67°9	372	349	72	87	E 1	NE 1	1	10	—	Fine and warm.
22	29°15	29°18	56°5	54°1	50°1	65°8	305	359	80	86	SW 3	SW 1	8	10	—	Fine and warm.
23	29°18	29°16	57°7	53°4	50°0	63°6	352	350	74	85	WSW 1	SSW 1	0	10	—	Fine and sunny.
24	30°07	29°96	54°4	54°9	52°3	59°6	346	394	82	92	SW 2	WSW 1	10	10	300	☁ p. ● p.
25	29°78	29°78	55°6	47°2	46°7	56°0	421	308	95	96	SSW 1	NW 1	10	10	440	☁ 2 till 7p. Dull.
26	29°84	29°94	52°3	48°6	36°8	55°1	271	269	70	79	NNW 5	NW 0°1	6	9	—	Much cooler.
27	29°94	29°80	52°1	54°9	36°8	55°6	324	372	83	87	SW 1	SSW 6	10	10	370	Gloomy. ● p.
28	29°74	29°78	50°9	51°4	50°8	59°2	439	333	95	88	SW 6	WSW 3	10	8	305	
29	29°90	29°09	49°5	49°2	45°2	56°2	274	315	78	91	WSW 5	W 1	8	7	010	Squally a.
30	30°09	30°08	53°0	52°7	39°9	60°4	347	365	86	92	SSW 1	SSW 1	10	9	015	
31	29°96	29°88	55°2	51°9	50°9	60°4	400	357	92	93	SSW 2	SW 4	9	10	085	☁ a. and p.
Means	29°972	29°977	50°9	48°5	40°6	57°2	296	296	78°5	86°1	2°8	1°8	7°0	7°6	3°915	

DUNROBIN CASTLE.

Height above Mean Sea Level, 12 feet. Long. 3° 59' W. Lat. 57° 57' N.

JUNE 1883.

Day.	Barometer at 32° and M.S.L.		Air Temperature.				Tension of Vapour.		Relative Humidity.		Wind, Direction and Force.		Cloud Amount.		Rain.	Remarks.
	9 a.m.	9 p.m.	9 a.m.	9 p.m.	Min.	Max.	9 a.m.	9 p.m.	9 a.m.	9 p.m.	9 a.m.	9 p.m.	9 a.m.	9 p.m.	9 a.m.	
1	ins.	ins.	54° 0	53° 5	48° 1	59° 9	in.	in.	70	80	SE	SW	—	—	ins.	Dull day.
2	29° 84	29° 88	54° 0	53° 5	48° 1	59° 9	360	307	86	90	SE	SW	—	—	100	Fine.
3	30° 03	30° 30	52° 5	49° 5	44° 7	58° 4	317	241	80	68	W	W	—	—	—	Fine and mild.
4	30° 31	30° 27	52° 0	49° 5	47° 5	54° 3	287	329	74	94	E	E	—	—	—	Fine.
5	30° 23	30° 18	51° 5	52° 3	41° 9	56° 9	330	331	87	84	E	E	—	—	—	Fine.
6	30° 13	30° 11	50° 5	47° 5	44° 7	54° 5	312	269	85	83	E	E	—	—	—	Fine.
7	30° 07	30° 06	48° 5	46° 4	45° 5	56° 9	270	271	80	87	E	E	—	—	—	Dull, with cold wind.
8	29° 93	29° 82	53° 7	47° 5	45° 2	54° 0	281	259	69	80	E	E	—	—	—	Fine and sunny.
9	29° 72	29° 75	51° 5	50° 5	42° 7	63° 6	317	312	83	85	NE	W	—	—	—	Fine.
10	29° 88	30° 01	56° 0	51° 5	44° 7	62° 9	317	330	70	87	W	NW	—	—	—	Fine.
11	30° 09	30° 15	53° 5	50° 5	45° 2	56° 3	329	293	80	80	S	N	—	—	—	Fine.
12	30° 18	30° 20	54° 0	53° 5	43° 7	59° 4	322	329	77	80	S	W	—	—	100	Fine a. Dull p.
13	30° 10	30° 20	60° 4	56° 3	48° 4	65° 9	433	379	83	83	E	W	—	—	—	Fine a. Dull p.
14	30° 28	30° 25	57° 4	53° 5	48° 6	66° 8	360	294	76	72	W	W	—	—	—	Fine.
15	30° 14	30° 03	57° 4	47° 5	43° 2	61° 2	280	299	59	92	W	W	—	—	070	Fine a. Dull p.
16	29° 98	29° 98	51° 5	46° 4	43° 7	55° 0	283	271	75	87	NW	NW	—	—	310	Fine a. showers p.
17	29° 93	29° 92	50° 5	46° 4	44° 5	55° 7	281	267	74	85	NE	E	—	—	050	Fine a. Dull p.
18	29° 85	29° 90	50° 0	46° 2	45° 5	56° 3	276	285	77	92	N	NW	—	—	050	Fine a. Dull p.
19	29° 91	29° 98	51° 0	49° 5	42° 2	56° 3	266	286	71	81	NE	W	—	—	070	Fine.
20	29° 80	29° 95	54° 0	50° 0	44° 7	55° 3	278	298	67	83	S	E	—	—	—	Fine.
21	30° 09	30° 14	53° 5	48° 5	46° 7	59° 9	316	292	77	87	E	E	—	—	—	Fine and mild.
22	30° 09	30° 00	55° 5	53° 7	40° 2	55° 5	310	373	71	90	SW	SW	—	—	—	Fine and mild.
23	29° 89	29° 79	55° 5	52° 5	41° 7	59° 9	310	381	71	97	E	E	—	—	—	Fine.
24	29° 85	29° 84	60° 4	59° 2	44° 7	62° 0	365	378	69	75	S	S	—	—	120	Fine a. Dull, with p.
25	29° 83	29° 84	63° 4	57° 3	53° 6	64° 4	424	401	73	85	SE	SE	—	—	420	Fine a. Dull p.
26	29° 83	29° 87	55° 5	56° 5	53° 6	59° 9	426	427	97	94	NE	E	—	—	200	Dull, with .
27	29° 71	29° 59	54° 0	52° 4	51° 6	57° 4	388	335	93	71	E	E	—	—	030	Dull.
28	29° 54	29° 59	55° 5	53° 3	51° 6	57° 9	321	379	73	93	S	E	—	—	—	Dull and windy.
29	29° 65	29° 75	62° 4	56° 5	48° 6	66° 3	381	398	68	87	SW	S	—	—	—	Fine and mild.
30	29° 86	29° 88	57° 0	58° 6	51° 4	60° 9	391	458	84	93	SE	SE	—	—	140	Dull. showers.
31	29° 95	29° 93	64° 4	60° 4	55° 6	67° 8	471	479	78	92	SE	S	—	—	—	Fine.
Means	29° 959	29° 970	54° 9	52° 1	46° 5	59° 4	333	334	76° 9	85° 2	—	—	—	—	1° 660	

OBSERVATIONS AT STATIONS OF THE SECOND ORDER.

LAUDALE.

Height above Mean Sea Level, 14 feet. Long. 5° 41' W. Lat. 56° 41' N.

JUNE 1883.

Day.	Barometer at 32° and M. S. L.		Air Temperature.				Tension of Vapour.		Relative Humidity.		Wind, Direction and Force.		Cloud Amount.		Rain.	Remarks.
	9 a.m.	9 p.m.	9 a.m.	9 p.m.	Min.	Max.	9 a.m.	9 p.m.	9 a.m.	9 p.m.	9 a.m.	9 p.m.	9 a.m.	9 p.m.	9 a.m.	
1	ins.	ins.	53°	51°	51°	56°	in.	in.	77	89	Calm	0	10	10	ins.	☁ (mist) a. and p. Damp all day.
2	29°81	29°86	53°	51°	51°	56°	350	340	87	89	N	1	10	10	—	Fine.
3	29°06	29°23	58°	52°	50°	60°	316	301	65	77	N	1	10	10	—	Fine.
4	29°00	29°28	62°	56°	52°	64°	328	359	59	79	N	1	10	10	—	Fine.
5	29°00	29°40	64°	59°	40°	69°	362	373	60	74	N	1	10	10	—	Fine.
6	29°02	29°05	60°	55°	50°	67°	262	301	50	67	ESE	2	10	10	—	Fine all day.
7	29°89	29°79	55°	53°	47°	63°	280	299	65	74	E	2	10	10	—	☁ in E. a. Fine all day.
8	29°78	29°76	51°	50°	46°	62°	276	291	74	81	E	2	10	10	—	Dull a., with ☁ in E. Day fine.
9	29°88	29°05	51°	51°	42°	61°	330	322	70	85	Calm	0	1	9	—	Grey ☁ all day. Red sunset.
10	29°05	29°14	51°	50°	47°	60°	347	348	90	93	Calm	0	8	10	0.10	Dull and calm.
11	29°22	29°23	52°	50°	44°	57°	266	304	69	85	WNW	1	10	10	—	☁ (mist) a. Dull day. ☁ op.
12	29°19	29°25	55°	54°	46°	57°	293	375	93	87	WNW	3	10	10	—	☁ (mist) a. and op. Day dull.
13	29°32	29°32	55°	51°	50°	57°	381	348	88	93	WNW	4	10	10	—	☁ (mist) all day.
14	29°20	29°07	55°	47°	47°	57°	284	274	66	84	WSW	4	10	10	—	☁ (mist) a. all day.
15	29°09	29°08	49°	48°	43°	54°	259	263	73	79	ENE	2	10	10	—	☁ (mist) a. White ☁ to W.
16	29°03	29°03	49°	49°	44°	54°	256	278	72	79	NNW	4	10	10	—	Cold. ☁ (mist) op.
17	29°00	29°02	50°	48°	45°	54°	277	256	76	74	NW	5	10	10	—	Cold all day. ☁ (mist) p.
18	29°06	29°07	52°	49°	45°	54°	286	255	74	73	NNW	2	10	10	—	Cold wind.
19	29°82	29°79	53°	49°	41°	53°	246	308	61	89	ESE	2	10	10	—	Threatening appearance a. Yellow
20	29°00	29°08	55°	51°	43°	61°	299	328	68	86	E	3	10	10	—	Dull and gloomy.
21	29°05	29°06	56°	50°	49°	59°	317	327	70	80	Calm	0	9	9	—	Squally ga. T 1p. ☁ showers p.
22	29°82	29°79	56°	49°	45°	58°	295	310	65	87	S	5	10	7	—	Dull. Wind variable all day.
23	29°82	29°79	56°	49°	45°	58°	295	310	65	87	S	5	10	7	—	Dull. Squally. ☁ (mist) p.
24	29°80	29°77	56°	49°	45°	58°	295	310	65	87	S	5	10	9	—	Clouds bright red op.
25	29°80	29°77	56°	49°	45°	58°	295	310	65	87	S	5	10	9	—	☁ (mist) a. Cir. from E. to SW.
26	29°80	29°77	56°	49°	45°	58°	295	310	65	87	S	5	10	10	—	Overcast all day. ☁ Yellow clouds op.
27	29°53	29°50	56°	49°	45°	58°	295	310	65	87	S	5	10	10	—	☁ 2a.—11a. Dull all day.
28	29°56	29°57	51°	53°	50°	59°	321	341	83	83	SW	5	10	10	—	Dull all day.
29	29°63	29°75	58°	50°	49°	61°	342	394	71	88	SW	2	10	10	—	☁ 8.40p.
30	29°83	29°86	59°	50°	53°	62°	439	454	89	90	S	1	10	10	—	☁ from S. during day. Dull. Red
Means	29°933	29°932	55°	52°	47°	60°	322	328	73°	81°	2°	1°	7°	7°	3°	240

DUNDEE.

Height above Mean Sea Level, 160 feet. Long. 2° 56' W. Lat. 56° 28' N.

JUNE 1883.

1	29°88	29°89	56°5	51°4	49°2	61°7	344	353	75	93	S	2	EW	1	10	7	—	Cloudy day.
2	29°03	29°27	59°5	48°4	48°2	68°7	335	250	66	74	W	4	E	1	5	0	—	Fine.
3	29°33	29°30	55°4	47°4	43°3	61°7	286	303	65	93	SE	2	SE	2	10	7	—	Fine.
4	29°23	29°18	55°4	48°4	44°3	59°7	331	291	75	86	SE	1	SE	2	5	10	—	Fine.
5	30°14	30°04	49°4	45°4	44°3	56°7	280	260	80	87	SE	1	SE	1	10	10	—	Dull.
6	29°06	29°00	45°4	46°4	44°3	52°7	250	250	74	80	SE	1	SE	1	10	10	—	Dull.
7	29°84	29°78	47°4	45°4	44°3	58°7	239	260	74	87	SE	1	SE	1	10	0	—	Dull till 10.30a., then fine.
8	29°70	29°73	60°5	58°5	38°3	72°7	325	346	62	71	S	1	SW	1	10	0	—	Fine.
9	29°85	29°99	61°5	46°4	46°3	68°7	389	294	72	94	SW	1	SE	1	7	10	—	Fine a. Cloudy from 1p.
10	29°07	29°14	52°4	48°4	45°3	56°7	315	291	80	86	SE	1	SE	1	10	10	—	Dull.
11	29°19	29°20	53°4	49°4	46°3	64°7	327	327	80	93	SE	1	SE	1	10	10	—	Dull.
12	29°14	29°22	61°5	57°5	48°2	72°7	363	383	67	81	NW	6	W	4	5	10	—	Cloudy.
13	29°31	29°27	61°5	57°5	54°2	68°7	389	383	72	81	W	1	W	1	10	10	—	Dull. ☉ 4p.
14	30°18	30°05	59°5	57°5	48°2	67°7	359	357	71	75	S	1	NW	2	10	10	—	Cloudy.
15	29°94	29°89	56°5	56°5	40°3	58°7	320	395	70	86	SE	2	NE	1	5	7	—	☁ (stormy) 11a.—6p.
16	29°84	29°81	53°4	47°4	40°3	57°7	242	220	59	68	N	6	NW	6	5	10	—	Dull a.
17	29°80	29°87	50°4	46°4	44°3	60°7	232	271	64	87	NW	4	NW	1	10	7	—	Cloudy.
18	29°91	29°94	53°4	48°4	39°3	60°7	242	271	59	80	NE	1	SW	1	5	10	—	Dull.
19	29°86	29°84	55°4	49°4	44°3	58°7	308	327	70	93	SE	2	SE	6	10	10	—	Dull.
20	30°03	30°13	50°4	46°4	46°3	58°7	315	294	86	94	SE	4	NE	1	10	10	—	Dull.
21	29°09	29°01	55°4	49°4	44°3	62°7	266	262	60	74	SE	1	SE	1	10	10	—	Cloudy.
22	29°88	29°79	60°5	52°4	41°3	66°7	303	340	58	86	SE	1	SE	1	10	10	—	Cloudy from 1p.
23	29°85	29°86	62°5	54°4	45°3	67°7	352	394	63	93	SW	2	NE	1	7	10	—	☉ till 4p.
24	29°85	29°82	59°5	53°4	52°2	62°7	385	409	76	100	SW	1	SE	1	10	10	—	☉ n. and till 10a.
25	29°83	29°81	53°4	53°4	50°2	58°7	380	409	93	100	E	1	SE	2	10	10	—	Cloudy.
26	29°54	29°51	51°4	49°4	48°2	58°7	303	303	100	86	SE	10	SW	8	10	10	—	Dull.
27	29°64	29°62	55°4	53°4	48°2	63°7	331	352	75	86	SW	4	SE	2	10	10	—	Cloudy.
28	29°64	29°76	63°5	58°5	51°2	70°7	420	426	72	87	SE	1	SW	1	5	10	—	Dull.
29	29°88	29°91	60°5	55°4	55°2	62°7	459	439	87	100	SE	1	SE	1	10	10	—	Dull. ☉ 2p.—5p. and from 8.30p.
30	29°98	29°97	63°5	59°5	53°2	69°7	513	442	87	87	SE	1	SE	1	10	10	—	Dull.
Means	29°948	29°950	56°2	51°4	46°3	63°0	333	330	73°1	86°3	2°2		1°8	8°3	8°6	2°100		

JUNE 1883.

ROTHESAY.

Height above Mean Sea Level, 115 feet. Long. 5° 4' W. Lat. 55° 50' N.

JUNE 1883.

Day.	Barometer at 32° and M. S. L.		Air Temperature.				Tension of Vapour.		Relative Humidity.		Wind, Direction and Force.		Cloud Amount.		Rain.	Remarks.
	9 a.m.	9 p.m.	9 a.m.	9 p.m.	Min.	Max.	9 a.m.	9 p.m.	9 a.m.	9 p.m.	9 a.m.	9 p.m.	9 a.m.	9 p.m.	9 a.m.	
1	ins.	ins.	52°	51°	48°	56°	in.	in.	77	89	S	SW	—	—	ins.	Fine.
2	29°86	29°92	52°	51°	48°	56°	372	353	96	94	WNW	NW	—	—	—	Fine.
3	29°10	29°27	53°	48°	47°	59°	359	285	88	84	NE	ENE	—	—	—	Fine and warm.
4	29°28	29°23	47°	58°	46°	68°	251	407	78	83	NE	ENE	—	—	—	Clear and warm.
5	29°09	29°09	59°	53°	47°	67°	381	281	76	70	NE	ENE	—	—	—	Clear and breezy.
6	29°06	29°00	56°	47°	45°	63°	345	297	76	91	ENE	ENE	—	—	—	Clear and parching.
7	29°93	29°83	53°	50°	41°	61°	304	307	75	85	E	NE	—	—	—	Dull, with ☁
8	29°81	29°77	49°	49°	43°	56°	285	321	82	91	ENE	NNW	—	—	—	Fine.
9	29°90	29°99	55°	50°	48°	61°	354	334	82	91	NW	WNW	—	—	—	Fine.
10	29°06	29°14	51°	55°	44°	62°	348	368	90	85	E	Calm	—	—	—	Fine.
11	29°23	29°26	55°	52°	45°	60°	330	315	76	81	NW	NW	—	—	—	Fine.
12	29°24	29°30	55°	53°	48°	58°	430	406	99	100	WSW	WSW	—	—	—	Dull and damp.
13	29°37	29°35	55°	54°	49°	60°	432	394	99	94	W	SW	—	—	—	Dull.
14	29°26	29°12	53°	47°	46°	57°	406	309	100	95	W	NW	—	—	—	☁ showers.
15	29°98	29°93	54°	48°	41°	62°	416	296	99	86	NNW	NE	—	—	—	Cold.
16	29°93	29°90	54°	48°	40°	62°	416	296	99	86	NNW	NW	—	—	—	Blow and cold.
17	29°89	29°82	53°	47°	41°	57°	394	280	71	87	NNW	NW	—	—	—	Cloudy and cold.
18	29°96	29°97	52°	47°	39°	56°	365	274	71	92	NNW	NW	—	—	—	Cloudy.

SCALEBY (NEAR CARLISLE).

Height above Mean Sea Level, 111 feet. Long. 2° 52' W. Lat. 54° 58' N.

JUNE 1883.

Day.	Barometer at 32° and M. S. L.		Air Temperature.				Tension of Vapour.		Relative Humidity.		Wind, Direction and Force.		Cloud Amount.		Rain.	Remarks.
	9 a.m.	9 p.m.	9 a.m.	9 p.m.	Min.	Max.	9 a.m.	9 p.m.	9 a.m.	9 p.m.	9 a.m.	9 p.m.	9 a.m.	9 p.m.	9 a.m.	
1	ins.	ins.	54.5	51.5	51.0	63.8	in.	in.	0/0	0/0	SW 3	S 2	10	4	ins.	
2	29.94	29.96	54.5	51.5	51.0	63.8	.422	.370	99	98	SW 3	SW 2	8	0	—	
3	30.13	30.25	59.0	51.5	49.0	63.0	.410	.370	83	98	W 3	SW 2	8	0	—	
4	26	20	62.3	49.3	46.0	70.8	.412	.284	74	82	SE 4	E 5	0	0	—	
5	16	10	55.5	47.5	41.2	74.8	.346	.306	70	94	E 5	E 8	0	3	—	
6	30.10	30.00	54.5	45.7	43.8	60.5	.345	.270	82	89	E 6	NE 10	4	3	—	
7	29.91	29.84	53.3	46.0	43.2	62.8	.344	.301	85	97	E 5	E 5	0	0	—	
8	80	78	49.3	48.3	44.5	60.5	.296	.301	85	90	N 2	E 4	10	5	—	
9	76	82	55.5	54.0	38.5	63.2	.371	.391	85	94	SW 2	SW 2	5	5	—	
10	29.88	29.94	59.0	57.0	46.2	70.0	.449	.422	90	91	S 3	Calm	4	3	—	
11	30.02	30.12	55.8	47.7	44.2	60.8	.433	.280	97	85	NE 4	NE 2	10	5	—	
12	21	24	57.3	53.7	41.2	70.0	.351	.342	75	83	NE 1	SW 3	3	8	—	
13	27	32	54.7	56.5	50.5	60.0	.381	.430	90	94	SW 5	SW 4	10	10	—	
14	37	34	59.5	55.5	55.0	66.2	.431	.437	86	99	SW 3	SW 4	10	3	—	
15	30.29	30.12	57.7	52.1	49.0	65.8	.413	.389	87	100	W 2	SW 3	8	10	.020	
16	29.93	29.87	57.3	43.7	43.0	66.0	.316	.283	67	99	NE 2	NW 2	8	0	.100	
17	84	84	51.5	46.7	38.0	59.2	.295	.317	78	99	N 5	N 2	8	10	.350	
18	85	87	53.7	51.7	39.5	62.2	.318	.367	77	96	NE 4	NW 2	7	8	—	
19	93	94	52.0	50.3	42.2	61.0	.313	.333	81	92	SW 2	NW 2	10	10	—	
20	89	29.81	51.5	50.0	41.0	61.5	.331	.324	87	90	SW 3	Calm	0	10	.020	
21	29.92	30.07	50.5	49.5	44.5	60.8	.352	.311	96	89	E 2	E 3	10	8	—	
22	30.04	30.00	56.0	48.5	44.8	64.5	.328	.306	73	91	E 4	E 2	2	0	—	
23	29.91	29.85	54.5	54.3	39.0	62.8	.345	.416	82	99	NW 4	SW 2	10	10	.090	
24	91	91	59.0	55.7	45.0	71.8	.382	.412	77	93	S 3	SW 2	7	10	—	
25	88	84	57.5	54.5	52.8	67.0	.394	.422	83	99	S 4	S 2	10	10	.500	
26	80	84	60.5	55.0	52.0	62.0	.480	.421	92	97	SW 4	E 2	8	10	1.350	
27	49	60	54.0	50.7	50.0	55.8	.412	.342	99	92	SW 3	SW 4	10	5	.640	
28	72	59	57.0	54.5	47.5	65.0	.394	.399	85	94	SW 5	SW 1	8	10	.250	
29	67	84	58.0	59.5	53.4	68.0	.437	.431	91	86	SW 1	SW 1	8	8	.010	
30	90	29.95	61.5	59.0	50.8	66.0	.480	.485	89	98	W 1	Calm	0	10	.160	
Means	29.956	29.964	56.2	51.9	45.9	64.7	.383	.363	84.6	93.3	3.2	2.7	7.2	6.2	3.510	

SCARBOROUGH.

Height above Mean Sea Level, 129 feet. Long. 0° 23' W. Lat. 54° 17' N.

JUNE 1883.

1	30.03	29.96	59.5	57.2	47.0	60.3	.333	.362	66	77	SE 1	SSW 1	4	6	—	
2	07	30.23	62.8	52.8	46.9	65.1	.342	.353	60	88	SE 1	E 1	2	7	—	
3	30	28	56.3	49.0	49.0	60.0	.342	.304	76	88	ENE 1	ENE 1	0	2	—	
4	22	10	51.2	48.6	46.7	54.3	.287	.305	77	90	NNE 2	NNE 1	8	7	—	
5	30.07	30.01	52.8	47.4	46.2	53.5	.304	.257	76	79	NNE 2	NE 2	7	9	—	
6	29.95	29.88	49.3	47.0	46.5	52.2	.276	.260	79	81	NNE 1	Calm	0	8	—	
7	81	78	47.4	47.0	45.5	52.3	.255	.279	79	87	E 1	Calm	0	10	8	—
8	79	82	54.4	51.4	45.6	55.6	.319	.324	75	86	SE 1	SSE 1	7	10	—	
9	88	29.89	61.8	54.7	51.4	63.3	.393	.335	72	79	Calm	Calm	0	3	9	—
10	29.98	30.05	50.0	48.7	48.1	56.5	.343	.323	95	94	NW 1	N 2	10	10	—	
11	30.19	24	52.6	50.9	47.6	57.1	.311	.279	78	76	N 1	E 1	8	10	.010	
12	24	28	61.0	58.9	50.0	65.4	.475	.389	89	79	W 2	W 1	8	5	—	
13	36	33	63.2	55.9	54.8	69.2	.384	.397	66	89	NW 1	WSW 2	5	9	.020	
14	30.26	30.14	59.6	54.6	52.3	62.7	.436	.370	86	87	ENE 3	WSW 1	5	5	.140	
15	29.96	29.76	50.5	50.6	47.2	57.1	.333	.315	91	86	NE 3	NNE 3	8	6	.310	
16	71	82	48.0	47.6	46.0	54.2	.293	.288	88	88	NNE 6	NE 3	9	5	.050	
17	84	89	55.5	49.6	44.8	57.9	.278	.261	64	74	NE 2	SW 2	6	8	—	
18	92	95	54.5	49.0	46.3	57.6	.289	.273	68	78	NE 2	SW 1	3	8	—	
19	93	29.88	52.5	50.4	44.3	57.5	.307	.316	78	87	SW 1	SSW 2	7	8	.020	
20	29.94	30.04	50.8	49.6	48.9	52.8	.334	.305	90	86	ESE 3	E 3	9	8	.050	
21	30.04	30.02	53.3	49.2	48.5	56.1	.334	.275	82	79	E 3	Calm	0	6	1	—
22	29.95	29.94	54.6	53.7	42.5	64.1	.295	.396	69	96	WSW 1	S 2	1	8	.040	
23	97	93	61.3	56.6	51.9	63.9	.345	.369	64	80	W 1	S 3	2	5	—	
24	92	87	55.5	59.6	55.5	67.6	.406	.415	92	81	Calm	SSW 5	9	5	—	
25	87	75	55.5	53.9	53.3	62.7	.403	.404	91	98	SSE 1	SE 1	8	10	.510	
26	61	73	58.5	51.6	51.6	59.6	.373	.338	77	88	SW 3	SSW 2	8	5	.060	
27	78	68	57.5	56.5	48.3	63.6	.349	.418	74	91	WSW 3	SW 3	5	10	.170	
28	72	29.91	62.2	62.0	55.7	67.5	.453	.462	81	83	SSW 5	S 2	9	8	.010	
29	29.98	30.00	64.9	65.5	59.5	74.3	.496	.444	82	72	SSW 3	SW 2	9	9	1.250	
30	30.00	29.99	58.4	59.6	56.5	65.5	.477	.483	92	95	RNE 1	S 1	7	9	.030	
Means	29.977	29.972	55.8	53.0	49.3	60.3	.352	.343	78.6	84.7	1.9	1.6	6.4	7.3	2.670	

DOUGLAS (CRONKBOURNE), ISLE OF MAN.

Height above Mean Sea Level, 137 feet. Long. 4° 29' W. Lat. 54° 10' N.

JUNE 1883.

Day.	Barometer at 32° and M. S. L.		Air Temperature.				Tension of Vapour.		Relative Humidity.		Wind, Direction and Force.		Cloud Amount.		Rain.	Remarks.
	9 a.m.	9 p.m.	9 a.m.	9 p.m.	Min.	Max.	9 a.m.	9 p.m.	9 a.m.	9 p.m.	9 a.m.	9 p.m.	9 a.m.	9 p.m.	9 a.m.	
1	ins.	ins.	52.0	52.6	49.9	56.5	in.	in.	0/0	0/0	S	SSW 1	10	10	ins.	
2	29.91	29.94	52.0	52.6	49.9	56.5	.375	.337	97	85	S	SSW 1	10	10	.038	
3	30.10	30.23	59.0	49.4	46.8	61.8	.354	.285	71	81	SSW 3	N 1	9	0	—	a.
4	24	18	59.8	53.8	40.1	65.7	.344	.377	67	91	ESE 3-4	ESE 5	2	1	—	a.
5	30.12	30.01	56.0	57.5	47.4	65.6	.250	.391	55	83	E 4-5	E 5	1	1	—	a.
6	29.98	29.92	60.0	52.1	50.7	64.6	.278	.273	54	71	ENE 4	E 3	1	1	—	(mist) 9p.
7	87	77	52.0	55.1	45.9	64.2	.285	.319	74	74	E 4	ENE 2	2	1	—	(mist) a. and p.
8	77	75	49.9	50.4	48.3	55.4	.301	.313	85	86	ESE 3	Calm	0	10	.119	(mist) a. and p.
9	74	80	52.3	49.4	49.4	60.7	.390	.307	99	88	Calm	Calm	0	10	2	(mist) a. and p.
10	29.90	29.96	56.8	51.2	42.2	64.7	.400	.302	86	80	SSE 2	NW 3	7	1	—	(mist) 9a.
11	30.01	30.08	56.9	51.5	47.1	64.6	.345	.327	75	86	NNW 4	N 1	7	2	—	a.
12	21	26	58.0	51.7	46.3	62.6	.347	.282	72	74	N 2	N 3	8	9	—	p.
13	28	28	59.0	58.5	50.0	66.2	.347	.398	70	81	WNW 4	NW 2	6	9	—	
14	40	34	58.7	54.8	50.7	64.6	.444	.370	91	86	WNW 3	NNW 3	10	3	.013	
15	30.31	30.12	60.0	50.8	47.9	62.0	.364	.335	70	90	WNW 3	NNW 1	7	10	.134	
16	29.95	29.85	52.0	49.0	47.7	57.5	.310	.287	80	83	NNW 4	NNW 3	9	9	.002	(force 6) 11a.—5p. ● shower 6p.
17	91	85	52.7	48.6	45.1	57.5	.293	.295	74	82	NW 4	NW 5	8	7	—	(force 6) 1p.—7p.
18	88	93	54.0	47.2	46.0	57.6	.286	.262	69	82	NW 6-7	NNW 2	4	2	.010	Squally a.
19	96	97	53.0	49.7	43.9	58.0	.277	.299	69	84	WNW 4	NW 3-4	10	7	—	(force 7) during day.
20	90	74	54.4	50.4	47.8	55.4	.264	.364	62	99	WNW 2	SSW 1	9	10	.548	● Noon—8p. (mist) 9p.
21	29.87	.99	56.2	52.3	48.3	58.1	.350	.280	77	72	NE 4	NE 3	7	9	.126	(mist) a.
22	30.04	.97	54.3	46.7	46.7	60.0	.317	.295	75	93	E 3	NW 1	9	4	—	(mist) a.
23	29.89	.83	53.9	53.7	40.2	57.9	.384	.356	93	86	S 4	WNW 2	10	9	.256	(mist) 9a. ● 10a.—3p.
24	91	.81	56.7	53.3	42.6	60.1	.395	.393	86	97	SSE 3	S 3-4	8	10	.028	
25	83	.82	56.4	53.0	52.1	58.0	.385	.358	85	89	SE 2	SE 3	9	9	.020	
26	81	.74	57.0	52.4	50.8	61.3	.411	.382	88	97	SSW 2	W 2	8	8	.138	T 4p.
27	58	.65	51.6	50.7	50.7	58.6	.366	.360	96	97	W 3	SW 3-4	10	5	.052	
28	74	.48	56.3	54.2	48.3	57.8	.364	.41	80	100	S 4	SE 3	3	10	.355	● 9p. (mist) 9p.
29	70	.81	57.8	53.9	52.2	59.3	.410	.417	85	100	WSW 2	SSW 2	8	10	.248	2p. (mist) 9p.
30	88	29.92	55.8	55.4	53.2	57.5	.446	.436	100	99	SSE 2	S 2	10	10	.436	(mist) 2 a. ● 6p. (mist) 9p.
31	29.98	30.00	59.6	55.6	52.4	63.9	.459	.419	90	95	S 2	SSW 2	3	10	—	on horizon 9p.
Means	29.955	29.935	55.7	52.2	47.7	60.6	.351	.341	79.2	87.2	3.2	2.4	7.2	6.3	2.523	

LLANDUDNO.

Height above Mean Sea Level, 88 feet. Long. 3° 50' W. Lat. 53° 21' N.

JUNE 1883.

Day.	Barometer at 32° and M. S. L.		Air Temperature.				Tension of Vapour.		Relative Humidity.		Wind, Direction and Force.		Cloud Amount.		Rain.	Remarks.
	9 a.m.	9 p.m.	9 a.m.	9 p.m.	Min.	Max.	9 a.m.	9 p.m.	9 a.m.	9 p.m.	9 a.m.	9 p.m.	9 a.m.	9 p.m.	9 a.m.	
1	ins.	ins.	57.1	57.2	51.8	64.8	in.	in.	80	86	SSW 2	W 1	10	0	ins.	Very fine.
2	29.94	29.99	57.1	57.2	51.8	64.8	.373	.373	80	86	WNW 1	N 1	1	0	—	Very fine.
3	30.12	30.24	62.2	61.8	49.2	65.0	.393	.318	71	82	WNW 1	N 1	1	0	—	Very fine.
4	22	18	61.0	58.5	46.5	66.0	.381	.321	66	66	SE 2	E 3	0	0	—	Very fine.
5	30.08	30.00	55.3	59.2	45.8	66.1	.301	.352	70	70	E 5	E 2	0	0	—	Very fine, but with ∞.
6	29.98	29.90	58.4	55.6	49.4	65.8	.313	.343	64	77	E 4	E 6	0	0	—	Very fine, but with ∞. Squally 9 p.
7	83	78	55.7	55.3	44.8	60.0	.287	.277	65	64	E 3	WNW 3	0	0	—	Very fine, but with ∞.
8	73	75	57.3	53.5	50.8	58.2	.356	.362	76	89	WNW 1	NW 1	10	10	—	Dull.
9	76	82	58.4	52.7	50.6	62.0	.415	.360	85	90	SW 1	WSW 1	9	2	.030	Very fine, except for a shower at 4 p.
10	29.89	29.98	57.8	53.8	48.2	63.0	.406	.364	84	87	N 1	NE 1	0	1	—	Fine. Sea 3/4 during day.
11	30.04	30.07	58.4	53.8	48.8	61.6	.352	.364	72	87	SW 1	WNW 1	3	0	—	Very fine, but with ∞.
12	21	30	56.4	52.1	51.0	59.5	.358	.327	79	83	NE 2	NW 1	2	8	—	Very fine.
13	34	39	58.7	58.5	49.2	67.8	.384	.356	78	73	W 3	WNW 2	9	10	—	Very fine.
14	42	38	60.3	57.1	56.5	65.5	.439	.427	85	91	NW 1	W 1	9	4	—	Dull a. Very fine p.
15	30.36	30.17	61.0	55.0	53.8	63.0	.382	.364	72	82	WNW 1	SW 2	0	10	.085	showers a. Fine p. K 10 p.
16	29.95	29.86	50.1	53.0	48.8	55.9	.325	.273	90	68	N 1	NE 2	10	10	.110	Fine, but wind very cold.
17	91	93	56.0	49.2	46.2	57.6	.413	.278	92	80	N 3	NW 3	2	3	.080	Cold wind.
18	96	29.97	53.8	52.4	46.2	56.8	.294	.330	71	84	NW 3	W 2	6	10	—	Very fine.
19	98	30.02	55.0	51.5	47.8	56.8	.278	.317	65	83	NW 1	NE 2	9	9	—	Fine till 3 p. then 0 showers.
20	95	29.79	55.8	50.7	47.8	60.0	.294	.330	66	89	SW 2	SW 1	2	10	.355	Dull and very cold. Squally 9 p.
21	29.82	29.97	55.0	52.8	49.0	57.0	.344	.351	80	87	E 3	E 8	8	10	—	Dull and cold.
22	30.01	30.02	53.3	52.1	50.2	57.0	.349	.355	85	91	E 3	NE 1	10	0	—	Dull and cold.
23	29.93	29.91	56.7	55.5	47.8	60.0	.377	.369	82	84	SW 2	W 1	10	10	.040	Dull.
24	93	89	60.8	56.9	49.0	65.0	.360	.331	68	72	SW 2	SW 1	5	10	.050	Dull, with 0 showers.
25	85	83	58.9	55.0	52.8	62.0	.415	.400	84	92	S 1	S 1	10	10	.356	K 4 p.—5 p.
26	83	76	57.9	53.0	51.5	60.3	.391	.366	82	91	S 1	NE 1	9	8	.340	Dull.
27	66	75	52.4	53.2	51.8	63.1	.374	.364	95	90	S 1	SW 2	10	10	.045	Dull, 0 from 3 p.
28	78	55	57.7	58.0	50.2	61.0	.335	.451	70	93	SW 2	SW 1	9	10	.220	Dull.
29	72	87	60.4	59.8	56.2	63.2	.472	.459	91	90	W 2	W 2	8	7	—	Dull.
30	29.90	29.96	64.0	61.5	58.8	70.0	.491	.469	82	86	SW 2	WSW 1	10	2	—	Dull.
Means	29.970	29.968	57.6	54.8	50.3	62.2	.371	.359	78.0	83.3	1.9	1.9	6.0	5.7	1.701	Very fine.

BUXTON.

Height above Mean Sea Level, 987 feet. Long. 1° 54' W. Lat. 53° 14' N.

JUNE 1883.

1	—	—	55°6	52°9	47°4	62°1	.303	.373	69	93	SW	2	W	2	8	8	.060
2	—	—	59°5	49°6	40°3	66°1	.373	.317	74	90	WNW	2	NW	1	7	0	—
3	—	—	58°8	54°9	37°0	64°1	.389	.381	79	89	E	3	E	3	5	7	—
4	—	—	54°9	48°1	43°1	63°1	.272	.254	63	76	E	3	E	3	0	2	—
5	—	—	54°3	43°6	40°9	62°1	.303	.246	63	86	E	3	E	4	0	9	—
6	—	—	51°4	45°6	40°4	60°7	.269	.271	71	89	SE	3	E	2	8	0	—
7	—	—	44°9	46°1	41°3	50°1	.268	.283	99	91	E	2	E	2	10	10	.060
8	—	—	53°9	53°9	45°4	62°8	.352	.352	85	85	SE	2	W	1	10	7	—
9	—	—	66°5	53°4	38°5	69°3	.453	.340	70	83	W	1	NW	1	7	9	.410
10	—	—	54°4	49°3	48°3	61°4	.353	.328	83	94	NW	2	ENE	3	10	9	—
11	—	—	48°4	50°9	44°9	58°6	.288	.321	85	86	E	2	WNW	2	9	9	—
12	—	—	55°1	53°1	44°9	65°6	.298	.355	70	87	NW	2	NW	3	8	7	—
13	—	—	58°5	54°9	50°9	68°8	.412	.393	84	92	NW	3	NW	1	8	6	—
14	—	—	60°5	51°4	47°9	65°6	.425	.333	82	88	NW	2	NW	2	5	10	.070
15	—	—	51°4	43°1	41°9	55°7	.339	.267	89	96	NW	2	Calm	0	9	10	1°080
16	—	—	48°4	42°9	40°4	55°2	.237	.254	70	92	NW	3	NW	2	7	9	.130
17	—	—	48°9	44°9	39°8	55°2	.281	.274	82	92	W	3	W	2	10	7	—
18	—	—	50°3	45°9	40°8	55°2	.249	.242	69	79	W	2	NW	3	8	8	—
19	—	—	50°4	47°4	43°9	59°0	.279	.315	77	96	W	2	Calm	0	8	9	—
20	—	—	51°6	48°4	44°9	56°6	.289	.338	76	99	E	1	E	4	8	10	.045
21	—	—	47°9	45°4	44°6	52°7	.296	.285	90	94	E	4	Calm	0	10	8	—
22	—	—	56°4	52°9	35°8	60°6	.307	.373	68	93	SW	2	SW	2	6	7	.120
23	—	—	61°3	57°8	41°9	68°6	.345	.451	64	93	SW	2	S	2	5	9	.060
24	—	—	57°8	56°9	53°4	65°1	.427	.433	89	93	S	1	Calm	0	10	7	.110
25	—	—	60°3	53°4	52°4	69°1	.403	.394	77	96	SE	1	SW	1	8	10	1.220
26	—	—	48°3	48°2	44°9	60°7	.316	.305	94	91	W	4	SW	4	10	4	.150
27	—	—	58°3	51°9	47°1	60°7	.324	.346	67	90	S	2	SW	4	7	10	.385
28	—	—	59°5	58°8	45°9	64°6	.437	.404	87	94	SW	2	S	2	10	10	.150
29	—	—	61°8	60°3	56°9	72°4	.437	.489	80	94	S	2	S	1	7	7	.900
30	—	—	65°3	55°7	55°4	73°7	.503	.415	82	93	S	1	W	2	8	4	—
Means	—	—	55°2	50°7	44°7	62°2	.340	.340	77.6	90.5	2.2	2.2	2.0	7.5	7.4	4.950	

⊗

⊗

⊗

T

⊗

⊗

⊗

⊗

⊗

⊗

⊗

⊗

⊗

⊗

⊗

⊗

⊗

⊗

⊗

⊗

⊗

⊗

⊗

⊗

⊗

⊗

⊗

⊗

⊗

⊗

⊗

⊗

⊗

⊗

⊗

⊗

⊗

⊗

⊗

⊗

⊗

⊗

⊗

⊗

⊗

⊗

⊗

⊗

⊗

⊗

⊗

⊗

⊗

⊗

⊗

⊗

⊗

⊗

⊗

⊗

⊗

⊗

⊗

⊗

⊗

⊗

⊗

⊗

⊗

⊗

⊗

⊗

⊗

⊗

⊗

⊗

⊗

⊗

⊗

⊗

⊗

⊗

⊗

⊗

⊗

⊗

⊗

⊗

⊗

⊗

⊗

⊗

⊗

⊗

⊗

⊗

⊗

⊗

⊗

⊗

⊗

⊗

⊗

⊗

⊗

⊗

⊗

⊗

⊗

⊗

⊗

⊗

⊗

⊗

⊗

⊗

⊗

⊗

⊗

⊗

⊗

⊗

⊗

⊗

⊗

⊗

⊗

⊗

⊗

⊗

⊗

⊗

⊗

⊗

⊗

⊗

⊗

⊗

⊗

⊗

⊗

⊗

⊗

⊗

⊗

⊗

⊗

⊗

⊗

⊗

⊗

⊗

⊗

⊗

⊗

⊗

⊗

⊗

⊗

⊗

⊗

⊗

⊗

⊗

⊗

⊗

⊗

⊗

⊗

⊗

⊗

⊗

⊗

⊗

⊗

⊗

⊗

⊗

⊗

⊗

⊗

⊗

⊗

⊗

⊗

⊗

⊗

⊗

⊗

⊗

⊗

⊗

⊗

⊗

⊗

⊗

⊗

⊗

⊗

⊗

⊗

⊗

⊗

⊗

⊗

⊗

⊗

⊗

⊗

⊗

⊗

⊗

⊗

⊗

⊗

⊗

⊗

⊗

⊗

⊗

⊗

⊗

⊗

⊗

⊗

⊗

⊗

⊗

⊗

⊗

⊗

⊗

⊗

⊗

⊗

⊗

⊗

⊗

⊗

⊗

⊗

⊗

⊗

⊗

⊗

⊗

⊗

⊗

⊗

⊗

⊗

⊗

⊗

⊗

⊗

⊗

⊗

⊗

⊗

⊗

⊗

⊗

⊗

⊗

⊗

⊗

⊗

⊗

⊗

⊗

⊗

⊗

⊗

⊗

⊗

⊗

⊗

⊗

⊗

⊗

⊗

⊗

⊗

⊗

⊗

⊗

⊗

⊗

⊗

⊗

⊗

⊗

⊗

⊗

⊗

⊗

⊗

⊗

⊗

⊗

⊗

⊗

⊗

⊗

⊗

⊗

⊗

⊗

⊗

⊗

⊗

⊗

⊗

⊗

⊗

⊗

⊗

⊗

⊗

⊗

⊗

⊗

⊗

⊗

⊗

⊗

⊗

⊗

⊗

⊗

⊗

⊗

⊗

⊗

⊗

⊗

⊗

⊗

⊗

⊗

⊗

⊗

⊗

⊗

⊗

⊗

⊗

⊗

⊗

⊗

⊗

⊗

⊗

⊗

⊗

⊗

⊗

⊗

⊗

⊗

⊗

⊗

⊗

⊗

⊗

⊗

⊗

⊗

⊗

⊗

⊗

⊗

⊗

⊗

⊗

⊗

⊗

⊗

⊗

⊗

⊗

⊗

⊗

⊗

⊗

⊗

⊗

⊗

⊗

⊗

⊗

⊗

⊗

⊗

⊗

⊗

⊗

⊗

⊗

⊗

⊗

⊗

⊗

⊗

⊗

⊗

⊗

⊗

⊗

⊗

⊗

⊗

⊗

⊗

⊗

⊗

⊗

⊗

⊗

⊗

⊗

⊗

⊗

⊗

⊗

⊗

⊗

⊗

⊗

⊗

⊗

⊗

⊗

⊗

⊗

⊗

⊗

⊗

⊗

⊗

⊗

⊗

⊗

⊗

⊗

⊗

⊗

⊗

⊗

⊗

⊗

⊗

⊗

⊗

⊗

⊗

⊗

⊗

⊗

⊗

⊗

⊗

⊗

⊗

⊗

⊗

⊗

⊗

⊗

⊗

⊗

⊗

⊗

⊗

⊗

⊗

⊗

⊗

⊗

⊗

⊗

⊗

⊗

⊗

⊗

⊗

⊗

⊗

⊗

⊗

⊗

⊗

⊗

⊗

⊗

⊗

⊗

⊗

⊗

⊗

⊗

⊗

⊗

⊗

⊗

⊗

⊗

⊗

⊗

⊗

⊗

⊗

⊗

⊗

⊗

⊗

⊗

⊗

⊗

⊗

⊗

⊗

⊗

⊗

⊗

⊗

⊗

⊗

⊗

⊗

⊗

⊗

⊗

⊗

⊗

⊗

⊗

⊗

⊗

⊗

⊗

⊗

⊗

⊗

⊗

⊗

⊗

⊗

⊗

⊗

⊗

⊗

⊗

⊗

⊗

⊗

⊗

⊗

⊗</

HILLINGTON, NORFOLK.

Height above Mean Sea Level, 88 feet. Long. 0° 33' E. Lat. 52° 48' N.

JUNE 1883.

Day.	Barometer at 32° and M. S. L.		Air Temperature.				Tension of Vapour.		Relative Humidity.		Wind, Direction and Force.		Cloud Amount.		Rain.	Remarks.		
	9 a.m.	9 p.m.	9 a.m.	9 p.m.	Min.	Max.	9 a.m.	9 p.m.	9 a.m.	9 p.m.	9 a.m.	9 p.m.	9 a.m.	9 p.m.	9 a.m.			
1	ins.	ins.	64.2	59.7	41.1	70.3	.377	.397	62	78	S	1	S	0.5	8	10	ins.	Very fine a. Cloudy p.
2	30.06	30.01	68.7	53.0	43.8	72.8	.449	.364	63	90	NNB	1	NE	1	3	10	—	Very fine and warm. 0 p.
3	23	20	63.3	46.0	35.0	65.0	.409	.308	71	95	NE	4	NE	3	0	10	—	Cloudless all day. 0 p.
4	30.10	30.00	60.0	49.6	47.0	64.3	.407	.329	78	93	E	4	E	5	1	0	—	Very fine and sunny. 0 p.
5	29.97	29.92	58.3	47.4	47.1	61.7	.356	.286	74	88	E	3	NE	4	1	10	—	Very fine day. Chilly evening. 0 p.
6	88	84	54.9	45.3	45.3	62.3	.319	.288	80	96	NE	3	NE	1	9	1	—	Very fine day. 0 p.
7	78	77	54.5	49.6	41.1	59.4	.328	.305	77	86	SE	1	SE	1	10	10	—	Overcast all day. Chilly. 0 p.
8	80	85	58.5	52.0	48.0	67.6	.381	.353	78	91	ESE	1	SW	1	10	10	—	0 p.
9	89	29.93	64.5	54.8	42.8	74.6	.409	.394	67	92	E	1	ENE	0.5	6	10	—	Very fine and sunny. 0 p.
10	29.97	30.03	65.8	52.0	44.3	69.9	.436	.361	69	93	E	1	NE	1	10	10	.008	Day fine and sunny. 0 p.
11	30.15	30.15	65.1	45.9	45.9	59.4	.330	.307	91	99	NE	3	NE	0.5	10	9	—	0 p.
12	28	30	59.2	59.7	36.6	71.3	.396	.437	79	86	NW	2	N	0.5	10	10	—	0 p.
13	37	36	65.1	59.8	56.1	74.3	.494	.480	81	94	NE	1	NE	0.5	7	10	.030	Very fine and hot.
14	30.27	30.13	65.4	58.8	55.8	74.6	.500	.449	81	91	NE	0.5	NE	0.5	5	10	.290	Very fine day.
15	29.92	29.72	53.4	48.9	48.1	59.6	.409	.344	100	99	SE	0.5	N	2	10	10	1.850	all day, from 5 a.
16	76	86	48.5	47.4	45.5	56.0	.329	.309	97	95	NW	3	W	1	10	8	.140	0 K 2 a. till 11 a.
17	87	91	55.6	48.6	41.2	59.5	.369	.319	84	94	NNW	2	W	1	5	10	.148	K 11.15 a. and 1.30 p. Wind SW. 11 a.
18	93	95	56.0	49.6	39.6	63.1	.371	.338	83	95	NW	3	NE	1	6	10	—	0 p.
19	92	88	54.7	51.3	42.1	57.7	.370	.307	87	97	SE	1	SE	1	10	10	.098	0 2.10 a.—1 p. 0 p.
20	87	97	55.9	49.9	48.2	63.7	.433	.344	98	96	SE	2	SE	1	10	5	.005	Distant T 0.10 p. 0 p.
21	29.94	99	56.5	50.5	49.1	61.1	.428	.346	94	95	NE	2	NE	1	10	10	.048	0 p.
22	30.01	95	58.2	57.6	47.2	66.5	.412	.400	85	84	NW	1	SW	1	6	10	—	0 p.
23	30.00	99	61.3	59.8	51.1	74.0	.451	.480	84	94	SSW	1	SW	1	7	6	—	0 p.
24	29.97	91	63.4	61.9	53.7	71.1	.518	.507	90	93	SW	2	S	1	10	10	.290	0 p.
25	89	71	64.3	56.7	53.7	73.5	.541	.461	90	100	SE	1	E	1	8	10	1.378	0 2 K early a. and 1 p.—5 p.
26	70	81	58.4	52.6	51.0	65.4	.439	.371	90	94	SW	4	SW	1	6	7	.037	0 2 n. and a. Distant T all p.
27	89	91	60.8	55.9	47.2	65.5	.483	.443	91	99	SW	2	SSW	3	7	10	.150	0 2 p.—11 p.
28	29.86	98	61.6	63.6	55.4	72.5	.520	.554	95	94	SW	3	SW	2	10	9	—	0 p.
29	30.03	29.99	70.8	65.3	58.9	80.6	.588	.555	78	89	SW	2	NE	1	3	10	—	Very fine day. Distant T [p. in NW. all p.
30	30.03	30.02	71.2	64.4	59.8	83.3	.622	.605	81	100	NE	1	SSE	0.5	7	10	.310	T in NW. 8 a.—9 a. K 0 2 p.
Means	29.981	29.977	60.0	54.0	47.8	67.4	.429	.393	82.6	93.0	1.9		1.3	7.2	8.5	4.782		

CHURCHSTOKE.

Height above Mean Sea Level, 538 feet. Long. 3° 5' W. Lat. 52° 31' N.

JUNE 1883.

Day.	Barometer at 32° and M. S. L.		Air Temperature.				Tension of Vapour.		Relative Humidity.		Wind, Direction and Force.		Cloud Amount.		Rain.	Remarks.
	9 a.m.	9 p.m.	9 a.m.	9 p.m.	Min.	Max.	9 a.m.	9 p.m.	9 a.m.	9 p.m.	9 a.m.	9 p.m.	9 a.m.	9 p.m.		
1	ins.	ins.	54.9	49.7	49.0	63.1	ins.	ins.	76	88	SSE 2	WSW 1	9	5	ins.	D a.
2	29.98	30.03	54.9	49.7	49.0	63.1	325	313	76	88	NW 1	NW 1	8	2	—	
3	30.12	30.18	56.8	54.3	39.8	67.9	352	367	76	87	ESE 2	ENE 1	0	1	—	Bright, but with ∞. Cool wind.
4	30.22	30.28	56.2	52.9	43.1	67.8	374	278	67	70	ENE 2	ENE 1	0	1	—	Bright and clear. Cool wind.
5	30.08	30.00	56.7	55.9	37.0	67.7	309	315	68	71	NE 1	NE 1	0	0	—	Breezy and clear.
6	29.95	29.92	58.0	50.5	39.1	67.0	253	286	52	78	NE 2	E 2	2	3	—	
7	29.88	29.77	52.4	59.0	38.4	66.9	283	366	72	74	NE 2	SE 1	2	8	1.46	
8	29.77	29.77	49.3	51.4	46.1	59.7	328	369	94	97	ESE 1	ESE 1	10	10	0.54	Dull.
9	29.78	29.84	56.0	50.3	49.8	65.7	384	330	86	91	SE 1	WNW 1	10	4	0.20	T
10	29.88	29.97	61.8	55.7	41.8	70.7	401	379	73	86	SSE 1	NW 1	4	8	—	D ∞. Distant T.
11	30.01	30.08	56.9	50.3	43.8	66.8	365	330	79	91	NNW 1	WNW 1	5	4	0.09	T ∞ 2.
12	30.20	30.30	52.3	53.1	49.1	58.2	344	360	88	89	NNW 2	NW 1	10	8	—	(mist) a. and op. Gloomy.
13	30.35	30.38	58.5	56.7	45.2	69.9	360	356	74	77	WNW 1	SW 2	8	3	—	Dull and warm.
14	30.42	30.39	63.2	56.3	48.0	70.9	407	400	75	88	SW 1	WNW 1	8	5	—	Sultry and close.
15	30.32	30.19	63.0	53.9	44.8	67.4	422	313	74	75	NW 1	WSW 2	5	8	2.00	Bright and hot.
16	29.92	29.85	52.9	45.6	45.0	53.9	365	254	91	83	W 1	NW 2	10	4	0.612	Steady ∞.
17	29.88	29.95	52.7	46.0	42.6	55.9	246	262	63	85	NW 4	W 2	6	8	0.53	Cloudy and cool.
18	29.97	30.01	52.3	47.0	43.5	56.3	334	256	85	80	NNW 2	WNW 2	10	8	—	Cloudy.
19	29.95	29.84	53.4	48.5	41.8	59.1	284	301	70	89	NW 3	SSW 2	9	8	0.570	Hot.
20	29.83	29.93	48.9	51.9	46.9	54.3	323	331	94	86	SSE 1	SE 2	10	10	0.172	Steady ∞. Cold.
21	29.97	30.03	51.0	49.9	48.0	54.0	336	335	90	94	NE 2	SE 1	10	10	0.100	Gloomy and cold.
22	29.97	29.94	55.9	51.9	42.0	61.0	342	336	77	87	S 2	SW 1	10	7	0.052	Dull and warm.
23	29.97	29.93	58.0	55.3	47.0	66.2	351	345	71	79	SSW 2	SW 2	5	6	0.058	Gusty.
24	29.89	29.86	58.4	54.9	52.2	64.3	439	404	90	94	SSE 2	SSE 2	10	10	0.378	Bright day.
25	29.82	29.76	61.4	54.7	52.5	67.1	365	373	68	88	ESE 2	W 3	8	9	0.030	
26	29.70	29.80	55.8	49.9	49.1	63.1	330	306	74	86	SW 2	WSW 3	10	5	0.016	
27	29.83	29.64	54.9	57.7	47.0	62.1	345	439	81	92	S 2	SSW 5	10	10	0.285	
28	29.80	29.92	62.4	60.8	57.0	67.8	472	494	84	93	SW 2	SW 1	9	10	0.028	
29	29.96	29.97	66.5	62.0	57.2	73.9	480	483	75	87	SW 2	SSW 1	8	6	—	Distant K.
30	29.99	30.06	64.0	55.7	55.0	73.7	457	366	77	83	SSW 1	SW 2	8	2	—	Bright and hot.
Means	29.978	29.983	56.7	53.0	45.9	64.0	355	344	77.2	85.1	1.7	1.7	7.4	6.2	2.798	

GELDESTON (BECCLES).

Height above Mean Sea Level, 37 feet. Long. 1° 31' E. Lat. 52° 28' N.

JUNE 1883.

1	30.08	30.02	61.2	55.2	42.3	68.3	395	365	74	84	SSE 1	ESE 1	8	8	—	D ∞ a.
2	30.08	30.19	68.1	52.4	44.1	72.1	381	366	55	93	Calm 0	NE 1	0	0	—	D ∞ op.
3	30.21	30.18	60.1	49.1	47.8	61.9	366	319	71	91	ENE 3	NE 1	0	0	—	D ∞ op.
4	30.08	29.99	57.1	50.9	48.2	59.9	368	300	79	81	ENE 3	NE 2	1	0	—	
5	29.92	29.89	57.5	47.9	47.4	58.8	322	289	68	88	NNE 3	NNE 2	0	7	—	
6	29.87	29.83	53.7	49.9	47.0	58.7	319	304	77	86	NNE 2	NE 1	9	10	—	
7	29.78	29.79	55.0	50.0	48.9	55.0	302	201	70	81	E 1	Calm 0	9	10	—	D ∞ op.
8	29.82	29.87	54.0	48.9	48.4	60.8	310	320	74	93	E 1	SE 1	10	0	—	T (t) p. D op.
9	29.89	29.94	63.1	52.2	38.1	66.7	378	355	66	91	E 1	Calm 0	0	1	—	
10	29.96	30.02	58.9	52.1	41.4	61.4	355	342	71	87	NE 1	N 1	9	9	—	
11	30.11	30.22	51.1	50.2	49.4	58.1	355	305	94	84	NNE 1	N 1	10	7	—	
12	30.28	30.36	58.0	57.1	40.7	69.7	318	387	66	82	W 1	SE 1	9	10	—	
13	30.36	30.36	65.1	55.0	51.8	68.9	423	383	69	89	W 1	Calm 0	9	8	4.10	
14	30.28	30.14	60.0	56.1	51.3	69.8	426	424	83	93	S 1	E 1	10	10	0.080	T early a. ∞ 4.20p. K 9.20p.
15	29.90	29.71	55.8	52.0	51.3	57.9	389	383	87	99	N 1	S 1	10	10	0.520	
16	29.67	29.84	50.0	46.0	45.7	53.9	319	285	89	92	W 3	Calm 0	10	3	1.00	D ∞ 9p.
17	29.88	29.92	54.0	50.1	40.8	58.7	308	316	74	87	WSW 2	SSE 1	6	8	0.070	T ∞ p.
18	29.92	29.94	56.2	50.0	42.2	59.6	278	329	61	92	W 2	E 1	7	3	—	D ∞ a.
19	29.92	29.89	55.1	51.0	47.1	56.1	338	341	78	91	E 1	ESE 1	10	8	0.040	
20	29.87	29.95	53.1	49.3	43.5	57.4	351	371	73	86	SE 2	E 2	6	9	1.80	T ∞ p.
21	29.94	29.95	54.8	52.0	51.8	57.8	368	350	86	85	E 2	NE 2	10	10	0.050	
22	30.00	30.09	58.0	56.1	47.8	63.7	412	369	91	91	NNW 1	SSE 1	5	9	0.010	
23	30.01	30.00	61.2	60.1	54.2	70.2	443	443	68	85	SW 1	SW 1	6	0	—	
24	30.00	29.94	63.0	57.1	52.9	70.2	446	430	78	91	SSW 1	ESE 1	10	3	0.680	D ∞ 9p.
25	29.87	29.75	60.3	59.6	56.5	70.2	510	495	97	97	E 1	E 1	7	10	0.400	K 0.30a.
26	29.74	29.83	58.3	54.9	51.2	61.8	361	375	74	87	SW 3	SW 1	8	3	0.040	T ∞ 9p.
27	29.92	29.90	60.1	58.1	49.1	65.6	366	417	71	85	SW 2	SSW 3	6	10	1.20	
28	29.89	29.92	62.2	64.9	56.7	71.8	478	518	86	84	SW 3	SSW 1	10	10	—	Close day.
29	30.05	30.00	71.9	62.2	58.2	76.8	542	497	68	89	SSE 2	E 1	0	1	—	D ∞ 10p.
30	29.96	30.02	74.2	63.0	56.8	78.1	593	569	70	89	Calm 0	Calm 0	9	1	—	Squall 3a. K to W. 3p.-7p. D ∞ 9p.
Means	29.974	29.980	59.3	53.9	48.6	64.2	379	373	74.9	88.4	1.6	1.0	6.8	5.9	2.790	

CHELTENHAM.

Height above Mean Sea Level, 184 feet. Long. 2° 3' W. Lat. 51° 54' N.

JUNE 1883.

Day.	Barometer at 32° and M. S. L.		Air Temperature.				Tension of Vapour.		Relative Humidity.		Wind, Direction and Force.		Cloud Amount.		Rain.	Remarks.	
	9 a.m.	9 p.m.	9 a.m.	9 p.m.	Min.	Max.	9 a.m.	9 p.m.	9 a.m.	9 p.m.	9 a.m.	9 p.m.	9 a.m.	9 p.m.			9 a.m.
1	ins.	ins.	62.2	58.2	51.5	67.0	ins.	ins.	%	%					ins.	Very bright day.	
2	29.99	30.02	59.8	56.3	40.0	73.6	388	407	70	84	SW	3	S	2	7	8	—
3	30.11	30.16	59.8	56.3	40.0	73.6	370	401	72	88	W	1	Calm	0	5	0	—
4	30.17	30.15	65.2	56.6	53.2	71.8	428	357	69	77	NE	5	NW	3	0	0	—
5	30.03	29.93	60.0	54.0	46.0	71.0	416	351	80	84	NE	4	NE	1	2	0	—
6	29.89	29.86	61.2	53.1	46.0	70.2	373	294	70	73	N	4	N	4	1	0	—
7	29.84	29.75	56.2	59.4	42.8	69.8	349	422	77	84	NE	3	E	4	1	7	0.040
8	29.75	29.76	51.9	53.0	51.0	59.5	381	366	99	91	Calm	0	Calm	0	10	8	0.140
9	29.77	29.84	55.6	54.5	44.0	66.4	400	410	93	97	S	2	S	3	10	8	0.030
10	29.95	29.87	58.1	57.0	46.8	68.8	419	434	87	93	Calm	0	Calm	0	10	8	0.200
11	29.97	30.05	58.5	55.4	45.1	61.8	425	427	87	97	NW	1	SW	1	8	10	0.010
12	30.17	30.17	53.7	43.8	43.5	59.0	373	286	94	100	N	4	Calm	0	10	0	—
13	30.32	30.36	61.8	61.6	42.0	72.4	403	428	73	79	NW	1	N	4	3	8	—
14	30.40	30.35	64.2	64.0	47.8	74.7	479	507	80	85	NW	2	Calm	0	5	6	—
15	30.30	30.16	62.8	60.4	45.4	72.8	443	434	78	84	W	2	N	4	3	10	0.160
16	29.92	29.82	52.0	47.8	45.0	60.4	374	309	97	93	W	1	NW	1	10	7	0.550
17	29.86	29.72	52.5	49.5	44.2	57.7	303	292	77	83	NW	6	SW	1	8	8	—
18	29.92	29.90	53.2	49.9	36.2	60.5	325	331	80	93	SW	3	W	1	5	2	0.010
19	29.95	29.98	55.4	48.5	40.4	60.5	364	296	83	88	W	1	Calm	0	3	3	0.030
20	29.93	29.84	55.4	51.2	43.8	62.8	364	345	83	92	N	2	Calm	0	4	9	0.210
21	29.77	29.89	51.4	52.3	48.1	61.5	369	374	97	96	S	2	Calm	0	10	8	0.860
22	29.88	29.99	52.5	52.7	50.0	61.2	381	365	97	92	NE	1	NE	3	10	10	0.110
23	30.00	29.97	57.4	54.8	49.0	61.8	401	394	85	92	S	3	SW	2	9	3	0.030
24	29.99	29.97	59.1	60.0	46.0	69.0	406	405	81	90	S	1	S	2	5	5	—
25	29.92	29.88	62.8	57.5	57.5	66.2	498	431	87	91	S	2	Calm	0	5	10	0.010
26	29.81	29.75	64.0	57.2	55.2	69.9	475	415	80	88	S	1	SW	1	8	10	—
27	29.71	29.83	59.4	54.2	51.0	63.9	415	366	82	87	W	4	SW	5	6	0	0.120
28	29.85	29.74	60.6	57.2	47.0	64.5	425	459	81	98	SW	3	S	8	5	10	0.710
29	29.81	29.95	62.5	62.8	56.8	70.4	500	518	89	91	S	3	S	3	10	10	0.010
30	29.99	29.96	69.3	63.9	60.5	77.4	578	572	81	97	SW	3	S	1	8	10	0.530
31	29.98	30.06	63.1	59.0	57.1	71.4	541	497	94	94	S	2	Calm	0	3	6	—
Means	29.962	29.971	58.7	55.5	47.8	66.6	443	397	83.4	89.4	2.3		1.9	6.1	6.2	3.800	

MARLBOROUGH.

Height above Mean Sea Level, 471 feet. Long. 1° 43' W. Lat. 51° 25' N.

JUNE 1883.

Day.	Barometer at 32° and M. S. L.		Air Temperature.			Tension of Vapour.		Relative Humidity.		Wind, Direction and Force.		Cloud Amount.		Rain.	Remarks.
	9 a.m.	9 p.m.	9 a.m.	9 p.m.	Min.	Max.	9 a.m.	9 p.m.	9 a.m.	9 p.m.	9 a.m.	9 p.m.	9 a.m.		
1	ins.	ins.	62.5	54.2	49.1	68.0	329	369	59	88	S	3	Calm	0	ins.
2	30.03	30.04	62.5	54.2	49.1	68.0	329	369	59	88	S	3	Calm	0	ins.
3	30.03	30.04	62.5	54.2	49.1	68.0	329	369	59	88	S	3	Calm	0	ins.
4	30.02	29.92	54.5	58.5	45.0	72.7	345	378	82	78	E	2	E	1	10
5	29.85	29.84	59.8	52.6	46.6	69.2	334	318	65	80	E	3	NE	1	0
6	29.84	29.79	55.3	58.2	43.2	70.0	309	374	72	77	E	1	Calm	0	0.10
7	29.78	29.77	51.8	53.2	49.4	61.3	356	377	92	93	Calm	0	Calm	0	0.10
8	29.78	29.85	57.4	52.7	50.3	67.1	369	336	78	84	Calm	0	Calm	0	0.10
9	29.87	29.96	62.7	50.7	46.4	67.8	400	399	71	87	Calm	0	Calm	0	0.08
10	29.97	30.04	61.6	54.8	52.1	69.0	421	394	77	92	Calm	0	Calm	0	0.02
11	30.17	30.27	50.8	49.6	49.6	55.8	338	327	91	93	Calm	0	Calm	0	0.10
12	30.34	30.36	61.6	60.8	41.2	72.1	346	416	63	79	N	1	NNW	1	1
13	30.42	30.37	67.5	61.3	50.1	73.2	427	454	63	84	Calm	0	Calm	0	5
14	30.31	30.17	64.8	57.1	49.1	73.1	430	382	71	82	Calm	0	Calm	0	5
15	29.95	29.84	53.9	44.8	44.8	57.7	384	280	93	95	Calm	0	Calm	0	10
16	29.86	29.94	54.7	43.6	43.2	60.0	289	261	68	92	NNW	2	Calm	0	5
17	29.95	30.01	53.7	46.8	37.2	61.9	251	284	69	89	WNW	1	Calm	0	8
18	29.97	29.97	50.9	51.6	43.4	62.2	306	325	66	85	Calm	0	Calm	0	9
19	29.95	29.89	53.4	49.8	38.2	62.0	302	279	74	79	N	1	Calm	0	10
20	29.79	29.90	53.0	52.8	48.3	62.5	377	316	94	79	S	1	Calm	0	10
21	29.88	29.98	57.9	52.6	49.1	65.7	355	377	74	95	Calm	0	Calm	0	7
22	30.03	30.00	57.8	52.8	49.2	62.1	358	391	75	98	Calm	0	Calm	0	10
23	30.02	30.00	60.2	57.4	46.0	67.9	360	447	69	95	S	1	S	1	7
24	29.97	29.91	58.5	56.9	55.6	65.1	446	375	92	81	SSW	1	Calm	0	10
25	29.84	29.77	64.5	54.6	50.2	67.8	413	346	68	81	SW	1	Calm	0	9
26	29.75	29.88	59.4	50.9	48.4	63.9	343	327	68	88	WSW	1	Calm	0	8
27	29.80	29.80	60.7	55.7	48.2	63.1	366	419	69	94	SW	2	S	3	9
28	29.88	29.80	59.7	60.6	55.4	67.0	475	472	94	89	SW	2	SW	2	10
29	30.01	29.95	67.5	66.6	58.3	78.3	487	548	73	84	Calm	0	Calm	0	6
30	30.02	30.09	64.0	57.9	56.0	74.6	507	416	85	87	W	1	Calm	0	10
Means	29.981	29.986	59.1	54.7	47.8	66.8	373	369	74.6	85.7	0.9	0.4	7.2	5.9	1.740

MARGATE.

Height above Mean Sea Level, 83 feet. Long. 1° 24' E. Lat. 51° 24' N.

JUNE 1883.

1	30.07	30.03	62.2	55.8	46.6	67.2	399	356	72	80	Calm	0	SE	0.5	3	8	—	Splendid day. O Noon.
2	30.09	30.17	61.6	54.1	48.6	67.5	401	335	74	80	Calm	0	E	1	0	0	—	Splendid day.
3	30.17	30.12	57.3	52.1	51.7	59.2	364	324	78	83	NE	3	NE	3	0	0	—	Fine.
4	30.00	29.92	56.0	54.9	51.3	59.1	386	353	86	83	NE	3	NE	4	10	3	—	Fine.
5	29.85	29.85	55.1	51.2	50.6	57.9	340	328	79	87	NE	3	NE	4	8	3	—	Fine.
6	29.84	29.81	53.1	49.9	48.3	55.3	303	330	75	93	NE	2	NE	2	9	10	—	Very dull a.
7	29.76	29.78	52.4	51.9	49.4	55.9	374	339	95	88	NE	2	Calm	0	10	9	—	Very dull a.
8	29.80	29.86	54.2	50.5	50.3	58.9	339	346	80	95	NE	1	Calm	0	10	0	—	Very dull a.
9	29.90	29.92	58.7	54.9	47.9	61.7	403	396	82	92	NE	1	ENE	1	6	1	0.030	Splendid day.
10	29.93	30.00	57.7	53.1	52.8	59.1	416	352	87	86	NE	1	NNE	2	10	9	—	Splendid day.
11	30.09	30.22	55.5	51.3	51.1	57.7	324	290	74	77	NE	3	N	3	10	7	—	Dull all day.
12	30.31	30.33	54.8	58.8	50.5	62.0	321	416	75	84	N	1	Calm	0	2	10	—	Splendid day.
13	30.38	30.37	60.8	55.8	55.6	70.3	430	389	81	87	W	1	Calm	0	10	2	—	Splendid day.
14	30.28	30.14	60.0	56.8	51.2	70.9	443	437	70	94	SSW	1	S	0.5	3	1	0.060	Hot morning. K _{1p} Dull p.
15	29.90	29.74	55.9	52.3	51.1	62.8	444	357	99	91	SW	3	SSW	3	10	10	—	Hot morning. K _{1p} Dull p.
16	29.79	29.88	47.9	49.9	44.4	57.9	305	283	92	80	W	1	SW	2	10	9	—	Dull all day.
17	29.92	29.95	54.1	51.0	42.3	59.6	305	340	73	91	W	2	Calm	0	3	8	0.030	Cold morning.
18	29.97	29.93	55.1	53.1	44.2	61.2	330	342	77	84	W	1	Calm	0	10	10	—	Fine.
19	29.91	29.88	57.2	51.4	51.3	62.2	369	348	79	91	S	1	S	1	10	1	—	Fine.
20	29.90	29.94	55.9	55.1	47.2	61.1	324	377	73	87	S	3	SE	2	8	10	0.030	Fine a. K _{1p} Dull p.
21	29.90	29.90	56.8	55.2	53.7	59.9	397	406	86	93	SE	1	ENE	1	10	10	—	Fine a. K _{1p} Dull p.
22	30.02	30.04	55.7	54.1	51.2	62.7	336	384	76	91	NE	1	S	2	9	5	—	Fine.
23	30.04	30.04	59.0	57.4	53.3	65.7	419	441	84	93	S	2	S	2	10	9	—	Fine.
24	30.02	29.93	62.8	60.8	53.9	70.7	472	443	83	83	SSW	2	SE	3	9	2	4.70	Splendid day. K _{1p} from 10p.
25	29.86	29.77	65.6	57.2	56.9	70.1	492	453	79	97	S	0.5	SW	1	7	10	—	K _{1p} till 4a. Dull day.
26	29.79	29.80	56.2	52.6	50.1	62.1	364	351	81	88	SW	3	SW	3	6	0	—	Fine.
27	29.95	29.93	59.0	60.0	50.4	65.1	369	407	74	78	SW	3	S	3	10	10	—	Fine.
28	29.96	29.97	62.0	59.0	56.7	70.0	480	480	87	96	SW	3	SW	1	10	0	—	Splendid day.
29	30.04	30.00	67.2	65.0	57.3	75.8	531	473	80	78	SE	0.5	SE	2	0	1	—	Splendid day.
30	29.98	29.98	69.8	62.6	62.4	80.6	570	437	78	78	S	1	SW	2	5	9	—	Splendid day.
Means	29.980	29.983	58.2	54.9	51.1	63.7	392	377	80.3	86.9	1.7	1.6	7.3	5.6	1.370			

JUNE 1883.

STRATHFIELD TURGISS.

Height above Mean Sea Level, 195 feet. Long. 1° 0' W. Lat. 51° 20' N.

JUNE 1883.

Day.	Barometer at 32° and M. S. L.		Air Temperature.				Tension of Vapour.		Relative Humidity.		Wind, Direction and Force.		Cloud Amount.		Rain.	Remarks.
	9 a.m.	9 p.m.	9 a.m.	9 p.m.	Min.	Max.	9 a.m.	9 p.m.	9 a.m.	9 p.m.	9 a.m.	9 p.m.	9 a.m.	9 p.m.		
1	ins.	ins.	61.3	58.2	49.9	69.9	322	59	—	S	0.7	—	6	—	ins.	
2	30.12	—	64.4	42.0	75.6	382	—	63	—	NW	0.3	—	0	—	—	
3	30.18	—	66.3	45.5	73.4	401	—	63	—	E	1.5	—	0	—	—	
4	30.01	—	57.3	46.4	75.5	378	—	81	—	NE	1	—	10	—	—	
5	29.86	—	65.4	48.3	75.1	361	—	62	—	NE	1.3	—	1	—	—	
6	29.84	—	58.1	44.1	72.2	317	—	66	—	S	0.6	—	0	—	1.56	
7	29.79	—	52.8	49.3	64.6	330	—	82	—	E	0.3	—	10	—	—	
8	29.79	—	59.5	49.5	70.0	370	—	74	—	SE	0.5	—	10	—	—	
9	29.89	—	61.1	48.3	68.7	396	—	75	—	SE	1	—	10	—	0.93	☀
10	29.97	—	58.3	47.3	71.3	425	—	88	—	NW	0.5	—	9	—	1.70	☀ a. ☀ p.
11	30.15	—	54.2	50.9	61.4	361	—	86	—	NE	1	—	10	—	—	
12	30.34	—	60.8	38.7	73.2	388	—	74	—	N	0.7	—	8	—	—	
13	30.43	—	65.7	50.6	76.3	456	—	73	—	NW	0.3	—	6	—	0.93	
14	30.31	—	65.9	51.0	76.4	467	—	74	—	N	1.4	—	5	—	—	
15	29.94	—	57.9	50.6	59.5	388	—	81	—	Calm	0	—	10	—	2.02	
16	29.85	—	53.8	43.4	63.3	298	—	72	—	NW	1.6	—	7	—	0.22	
17	29.94	—	55.6	37.8	63.2	286	—	65	—	W	0.8	—	9	—	0.39	
18	29.97	—	58.4	36.9	65.0	330	—	68	—	NW	1.4	—	8	—	—	
19	29.94	—	52.7	43.0	64.2	327	—	82	—	NW	0.3	—	9	—	0.70	
20	29.83	—	52.7	48.4	64.5	352	—	88	—	SE	1.5	—	10	—	2.84	
21	29.88	—	58.6	50.8	66.0	371	—	76	—	S	0.3	—	8	—	3.57	
22	30.04	—	58.3	50.2	66.1	382	—	79	—	W	1	—	9	—	0.20	
23	30.03	—	61.4	47.6	62.6	370	—	69	—	SW	0.5	—	7	—	—	
24	29.99	—	62.6	59.8	71.5	465	—	82	—	SW	1.3	—	8	—	—	
25	29.85	—	69.1	49.4	73.4	451	—	63	—	W	1.5	—	7	—	—	
26	29.76	—	59.0	51.8	65.3	360	—	72	—	W	1.4	—	8	—	1.24	T
27	29.72	—	59.1	49.8	65.4	378	—	76	—	SW	1.7	—	9	—	2.48	
28	29.91	—	61.4	48.7	70.8	485	—	90	—	SW	2	—	10	—	—	
29	30.02	—	70.7	56.6	81.2	580	—	77	—	SE	0.2	—	8	—	—	☀ p.
30	30.00	—	72.6	56.3	76.6	574	—	72	—	W	1.3	—	2	—	—	
Means	29.987	—	62.4	47.7	69.4	392	—	74.4	—	0.9	—	—	7.1	—	1.878	

ST. LEONARDS.

Height above Mean Sea Level, 116 feet. Long. 0° 33' E. Lat. 50° 51' N.

JUNE 1883.

Day.	Barometer at 32° and M. S. L.		Air Temperature.				Tension of Vapour.		Relative Humidity.		Wind, Direction and Force.		Cloud Amount.		Rain.	Remarks.
	9 a.m.	9 p.m.	9 a.m.	9 p.m.	Min.	Max.	9 a.m.	9 p.m.	9 a.m.	9 p.m.	9 a.m.	9 p.m.	9 a.m.	9 p.m.	9 a.m.	
1	ins.	ins.	60.1	54.7	49.2	65.2	in.	in.	%	%	ESE 1	Calm 0	3	0	ins.	
2	30.08	30.06	60.1	54.7	49.2	65.2	358	347	69	82	WSW 1	NNE 2	0	0	—	Very fine day.
3	30.10	30.08	61.8	58.7	51.7	65.7	410	356	75	73	WSW 1	NNE 2	0	0	—	Very fine day. from noon.
4	29.96	29.87	63.5	58.8	51.4	71.0	423	402	73	81	NE 6	NNE 6	0	7	—	Cloudless till 5p. all day, gale force at times.
5	78	78	64.5	52.4	52.4	68.1	390	306	64	78	NE 6	NNE 7	0	1	—	Very fine day. throughout.
6	82	80	61.4	51.7	47.7	66.5	342	349	63	91	NE 4	ENE 5	1	9	—	Very fine day.
7	76	78	53.7	52.2	50.7	60.7	381	374	92	96	N 1	ENE 3	10	10	—	Overcast all day, with ☉.
8	80	84	58.2	56.0	52.0	67.1	367	381	76	85	E 2	E 1	3	2	—	
9	88	29.91	62.7	58.7	52.4	67.1	418	417	74	85	ESE 2	E 1	2	5	310	☉ p.
10	29.94	30.00	58.8	54.8	54.0	65.0	461	361	93	84	NE 2	NE 2	10	9	—	☉ n. Cloudy day.
11	30.09	25	55.7	49.4	49.4	60.4	351	307	79	88	NE 3	N 2	9	5	—	Overcast day.
12	33	33	59.0	57.1	45.3	63.2	342	410	69	87	N 1	Calm 0	0	8	—	
13	39	37	60.8	60.8	57.1	70.6	451	433	62	82	NNW 1	Calm 0	1	2	—	
14	30.30	30.14	62.5	61.7	56.0	66.2	410	389	73	72	SW 2	WNW 2	0	2	—	T p.
15	29.92	29.79	61.6	58.0	53.3	64.1	435	367	80	89	W 2	W 3	3	8	—	
16	85	92	51.5	49.5	43.5	60.0	283	292	75	85	NW 4	W 3	8	1	—	
17	95	99	55.8	50.9	42.8	57.5	290	329	65	88	W 3	WNW 3	5	3	0.6	Cloudy day.
18	98	94	54.2	55.3	46.9	61.4	348	394	83	90	WSW 3	W 1	8	10	—	
19	91	89	58.7	55.5	50.9	61.4	357	376	73	85	SSE 1	S 1	5	9	—	Cloudy day.
20	90	91	55.4	54.6	51.2	57.8	361	386	83	90	S 5	ESE 3	10	10	183	Overcast day. ☉ after 9p.
21	29.91	29.93	58.7	54.6	52.1	60.4	342	359	70	84	SSE 1	NNW 2	6	4	—	
22	30.05	30.07	56.0	55.0	52.2	60.1	370	369	82	83	SSW 2	SW 3	9	10	0.30	Cloudy a. ☉ p.
23	06	30.07	57.9	56.5	54.6	61.2	400	427	83	94	SW 3	WSW 1	3	10	0.06	☉ p.
24	30.03	29.89	60.7	63.8	56.2	70.4	459	442	87	75	SSE 2	E 3	8	9	—	< p.
25	20.85	82	65.6	54.3	54.3	65.6	458	373	73	89	S 1	SW 2	1	5	216	
26	82	93	54.3	55.4	51.0	60.0	368	368	87	84	WSW 5	WSW 5	7	9	—	all day.
27	99	29.95	58.7	58.5	55.0	62.6	404	432	82	89	SW 5	SW 4	6	10	0.57	
28	20.98	30.08	59.1	59.6	56.7	64.3	438	472	88	92	SW 5	Calm 0	10	1	—	☉ p.
29	30.04	29.96	71.2	69.1	58.4	79.4	480	491	62	69	ESE 2	NE 1	0	3	—	Very fine. < in SW. at night.
30	30.01	30.12	68.0	56.5	56.5	70.5	489	415	71	91	SSW 1	W 3	3	1	—	
Means	29.986	29.986	60.3	56.2	51.9	64.7	392	382	75.3	84.6	2.7	2.5	4.4	5.4	0.873	

BABBACOMBE.

Height above Mean Sea Level, 293 feet. Long. 3° 31' W. Lat. 50° 29' N.

JUNE 1883.

1	30.03	30.06	56.9	51.5	47.9	63.7	386	343	84	91	SSW 3	W 1	10	2	—	p.
2	14	13	57.4	54.8	45.6	65.7	351	323	74	75	NE 2	NE 1	1	0	—	n. and p. Very fine day. Wind SE.
3	30.11	30.04	61.0	59.7	53.0	66.5	373	375	70	74	ENE 3	ENE 4	8	1	—	a. and p. Squally p. < in S. 11p. —
4	29.96	29.84	54.7	60.6	51.1	65.8	407	410	95	78	ENE 3	NE 2	10	7	—	a. and p. < in S. Midt. [Midt.
5	78	80	60.6	55.3	53.4	66.7	348	351	66	80	NE 3	ENE 1	3	1	0.20	< in S. 0.15a. T ⁰ in S. 2p. ☉
6	83	80	50.8	49.8	49.0	55.7	280	343	76	95	E 3	E 1	10	10	870	☉ (mist) a. and p. [a. and p.
7	78	77	52.8	51.2	49.0	61.5	340	369	85	98	ENE 1	SSE 1	10	10	—	☉ p. — Midt.
8	80	82	48.6	51.8	47.0	53.4	333	366	97	95	E 2	ENE 2	10	10	110	☉ a. Dull day. ☉ (mist) p.
9	87	29.94	55.0	55.1	51.5	64.7	412	404	95	93	NE 2	Calm 0	10	4	—	☉ (mist) a. Parhelion 6p. ☉ p.
10	29.98	30.04	59.7	56.9	54.0	67.8	391	343	77	74	NNE 2	NNW 4	9	9	—	☉ (mist) a.
11	30.15	28	56.4	54.0	51.9	58.7	393	361	87	86	NE 2	ENE 1	10	9	—	☉ (mist) a. and p.
12	37	39	61.7	55.8	46.9	71.6	361	277	66	62	ENE 2	NW 3	1	3	—	☉ a. Fine day. Wind S. Noon.
13	44	40	64.8	58.8	52.9	72.8	403	357	66	72	NE 1	NNW 3	3	4	—	Fine day. Wind S. Noon.
14	34	30.22	64.1	54.9	50.3	69.7	378	327	63	76	NE 2	NW 2	1	1	0.90	Fine day. Wind SSW. 3p. ☉ p.
15	30.00	29.92	55.8	48.6	45.5	62.0	396	271	89	79	WSW 2	NW 2	10	1	1.20	☉ p. Air very clear.
16	29.94	30.00	55.8	45.9	43.2	59.8	286	250	64	82	NNW 3	W 1	5	1	0.20	☉ n. and p. ☉ 1.30p.
17	30.02	06	57.7	50.8	43.0	60.7	290	298	60	80	NW 2	W 2	7	7	0.40	Marked visibility.
18	30.01	30.02	54.3	50.1	46.2	64.4	381	276	90	77	W 2	NNW 2	10	1	0.10	Wind SSE. 11a.
19	29.99	29.91	56.3	51.8	46.3	62.1	280	323	62	83	NNW 1	WSW 3	8	9	1.80	☉ p.
20	80	88	54.4	48.4	48.2	60.5	334	305	79	90	NNW 1	NE 1	9	6	0.20	☉ p.
21	29.90	29.99	57.7	54.8	41.0	62.5	357	355	75	83	ENE 1	N 2	8	7	0.20	Wind S. Noon. ☉ p.
22	30.04	30.03	57.8	52.0	49.3	59.6	371	335	78	86	WSW 3	WNW 1	10	7	1.60	☉ (mist) a. ☉ 7.30p. — 8p. ☉ p.
23	30.01	30.00	59.8	56.2	46.2	60.4	425	449	83	99	S 3	SW 3	10	10	1.20	Dull day. ☉ 11.30a. — Noon, and 3.30p.
24	29.94	29.88	56.4	54.7	54.6	59.9	428	413	94	96	SSW 4	SSW 2	10	10	4.20	☉ n. Dull day.
25	83	81	56.8	52.4	52.4	62.7	441	358	95	90	SSE 3	WSW 3	10	6	0.60	☉ till 8a. ☉ Noon. ☉ p.
26	79	90	59.2	52.0	47.3	61.9	357	361	71	93	WSW 3	WSW 3	9	7	1.10	☉ 2p. — 8.10p. ☉ p.
27	88	29.78	59.1	56.3	49.3	60.0	415	447	83	99	S 4	SSW 5	9	10	7.50	☉ (gale) p.
28	89	30.00	59.9	57.4	56.1	61.2	475	462	93	98	WSW 3	SW 2	10	10	0.50	☉ from 7.30p.
29	29.99	29.98	66.0	60.9	55.9	68.9	501	469	79	88	SSE 2	Calm 0	3	2	—	☉ n. ☉ 2p. T ⁰ p. < in E. after
30	30.04	30.09	61.8	54.8	53.5	68.7	412	386	75	90	SW 3	SW 2	9	2	—	☉ p. ☉ 2p. ☉ p.
Means	29.988	29.992	57.8	53.9	49.5	63.3	377	357	79.0	85.4	2.4	2.0	7.8	5.6	3.170	

JUNE 1883.

ST. AUBIN'S, JERSEY.

Height above Mean Sea Level, 139 feet. Long. 2° 10' W. Lat. 49° 11' N.

JUNE 1883.

Day.	Barometer at 32° and M. S. L.		Air Temperature.				Tension of Vapour.		Relative Humidity.		Wind, Direction and Force.		Cloud Amount.		Rain.	Remarks.
	9 a.m.	9 p.m.	9 a.m.	9 p.m.	Min.	Max.	9 a.m.	9 p.m.	9 a.m.	9 p.m.	9 a.m.	9 p.m.	9 a.m.	9 p.m.	9 a.m.	
1	ins.	ins.	°	°	51.8	60.2	in.	in.	0/0	0/0	SE 1	Calm 0	9	7	ins.	☉ a. Very cloudy a. Fine p. ☉
2	30.09	30.11	60.5	53.5	50.4	68.3	414	367	79	89	SE 2	NE 1	2	0	—	☉ a. Perfect summer weather.
3	14	30.13	64.8	56.7	50.4	68.3	418	355	69	77	SE 4	ESE 4	0	10	0.07	Bright and fine, with ☉. [at night.
4	30.03	29.99	64.0	56.3	54.1	66.5	397	415	66	91	ESE 4	ESE 4	0	10	0.07	☉ n. and a. Gloomy a. Fine p. ☉
5	29.90	80	57.1	61.5	54.0	67.9	427	436	91	80	SE 3	ESE 3	10	9	—	T 6p. < in W. later p.
6	73	78	62.5	56.0	55.3	66.4	423	391	75	87	E 4	E 3	7	2	—	☉ from 2p. ☉ (mist) 9p.
7	82	83	57.3	54.0	53.1	60.0	410	409	87	98	Calm 0	Calm 0	10	10	225	Gloomy a. Fine p. ☉ p. ☉ 6p.
8	83	81	55.0	51.4	50.1	64.1	397	366	92	96	Calm 0	Calm 0	10	10	—	
9	80	87	59.8	56.5	50.7	65.7	426	433	83	95	ESE 1	S 1	9	10	350	
10	90	29.97	56.0	55.0	54.8	60.8	431	403	96	93	Calm 0	Calm 0	10	10	122	Gloomy day.
11	29.98	30.03	61.2	55.6	51.3	66.9	440	396	82	89	NNW 2	NbyW 2	7	6	—	☉ p.
12	30.13	27	57.3	54.7	54.0	60.9	341	379	73	89	NE 3	NE 3	7	10	—	☉ (mist) 9p.
13	37	42	59.4	53.8	53.1	63.3	350	295	69	71	SE 3	SE 2	6	0	—	Extremely fine. Wheat in ear.
14	45	42	70.3	57.3	53.6	73.0	488	394	66	83	E 1	NE 2	1	0	—	Perfect summer's day.
15	36	30.25	60.7	55.5	54.2	72.2	395	406	54	92	SE 1	SW 2	0	1	—	Extremely fine. ☉ p.
16	08	29.97	59.9	51.2	51.2	60.7	422	288	82	77	SW 3	W 2	9	0	0.02	☉ a. ☉ early a.
17	00	30.04	57.8	50.2	48.8	61.2	285	284	60	79	NW 3	NW 2	4	2	—	Very fine day.
18	05	12	60.1	51.4	49.1	62.3	330	297	62	79	WNW 3	NW 1	2	1	—	Very fine, with cool breeze.
19	09	02	59.0	53.8	50.1	62.3	377	386	76	93	W 2	W 2	8	8	0.04	Very cloudy day. Wheat in flower.
20	30.03	30.02	61.3	53.3	50.0	63.1	313	317	58	77	N 2	NW 2	2	9	245	Very bright and fine. Cold breeze.
21	29.91	29.93	54.0	52.2	52.0	59.0	388	321	93	82	W 3	W 1	10	9	0.08	Gloomy a. Very fine p. ☉ p.
22	29.93	30.03	52.3	52.2	50.0	60.9	324	363	82	93	SW 1	Calm 0	9	0	0.02	Very fine from 3p. ☉ p.
23	30.13	13	60.1	56.3	51.1	65.9	419	415	81	91	NW 2	W 3	8	10	222	☉ a. Fine a. Gloomy p.
24	10	30.10	58.0	58.5	56.2	63.1	460	474	95	97	W 3	Calm 0	10	10	135	Very gloomy.
25	30.04	29.95	64.0	60.3	56.5	70.7	461	428	77	82	SE 1	Calm 0	5	8	—	☉ a. Extremely fine p. ☉.
26	29.91	29.92	61.0	52.5	52.5	63.4	464	373	87	94	SW 2	Calm 0	10	9	255	Gloomy a. Double ☉ 7.30p.
27	29.92	30.02	58.5	55.8	52.3	63.7	368	367	75	82	W 4	W 3	6	10	—	
28	30.02	29.97	60.5	59.3	55.2	65.0	416	415	79	82	SW 2	SW 2	10	10	0.06	Gloomy day.
29	02	30.08	62.2	61.2	58.1	70.7	484	447	87	83	SW 2	SSW 1	10	0	—	Gloomy a. Very fine p.
30	02	00	75.0	60.7	57.2	78.9	513	474	58	90	W 1	E 3	1	9	0.70	Hottest June day since 1878. T _{5p} 17.5p
30	30.13	30.15	61.0	58.3	55.0	69.0	430	389	81	79	W 2	W 1	10	3	—	☉ a. Very fine day.
Means	30.030	30.037	60.7	55.5	52.8	65.4	407	383	77.2	86.3	2.0	1.5	6.7	6.1	1.723	

MARKREE CASTLE, SLIGO.

Height above Mean Sea Level, 131 feet. Long. 8° 27' W. Lat. 54° 11' N.

JUNE 1883.

Day.	Barometer at 32° and M.S.L.		Air Temperature.				Tension of Vapour.		Relative Humidity.		Wind, Direction and Force.		Cloud Amount.		Rain.	Remarks.
	9 a.m.	9 p.m.	9 a.m.	9 p.m.	Min.	Max.	9 a.m.	9 p.m.	9 a.m.	9 p.m.	9 a.m.	9 p.m.	9 a.m.	9 p.m.	9 a.m.	
1	ins.	ins.	53.1	52.7	48.6	62.0	ins.	ins.	71	84	S	1	WSW	1	10	ins.
2	29.81	29.96	53.1	52.7	48.6	62.0	334	334	90	84	S	1	WSW	1	10	ins.
3	30.14	30.22	54.2	52.3	48.9	61.2	297	330	71	83	NW	1	NNE	1	9	5
4	30.22	30.14	60.8	60.4	41.1	69.8	329	326	62	62	ESE	1	ESE	1	2	10
5	30.06	29.96	60.7	57.9	45.9	69.3	294	280	55	58	ESE	2	Calm	0	1	85
6	29.92	29.85	63.7	55.3	48.9	71.2	324	312	55	72	ESE	1	Calm	0	2	2
7	29.78	29.73	57.4	55.2	45.9	66.5	350	410	74	92	SSE	2	SSE	1	4	10
8	29.70	29.72	57.9	53.1	49.4	64.0	461	396	96	98	SSE	1	Calm	0	10	10
9	29.75	29.83	56.3	53.1	46.2	64.3	418	351	92	86	Calm	0	Calm	0	10	10
10	29.92	30.05	57.1	52.8	46.3	61.5	384	335	82	83	NNE	1	NNW	1	10	10
11	30.08	30.21	51.8	50.7	47.9	63.7	321	288	83	78	WSW	1	NNE	1	9	9
12	30.29	30.31	55.1	50.3	39.0	61.2	283	324	66	89	NNE	1	Calm	0	9	10
13	30.33	30.40	62.6	56.7	47.9	63.1	419	401	74	87	WSW	1	NNE	1	9	10
14	30.42	30.42	61.2	54.1	53.5	64.6	397	362	74	87	SSW	1	NW	1	9	9
15	30.47	30.46	58.4	52.1	47.3	62.4	385	363	79	93	Calm	0	Calm	0	10	10
16	30.47	30.46	58.4	52.1	47.3	62.4	385	363	79	93	Calm	0	Calm	0	10	10
17	30.47	30.46	58.4	52.1	47.3	62.4	385	363	79	93	Calm	0	Calm	0	10	10
18	30.47	30.46	58.4	52.1	47.3	62.4	385	363	79	93	Calm	0	Calm	0	10	10
19	30.47	30.46	58.4	52.1	47.3	62.4	385	363	79	93	Calm	0	Calm	0	10	10
20	30.47	30.46	58.4	52.1	47.3	62.4	385	363	79	93	Calm	0	Calm	0	10	10
21	30.47	30.46	58.4	52.1	47.3	62.4	385	363	79	93	Calm	0	Calm	0	10	10
22	30.47	30.46	58.4	52.1	47.3	62.4	385	363	79	93	Calm	0	Calm	0	10	10
23	30.47	30.46	58.4	52.1	47.3	62.4	385	363	79	93	Calm	0	Calm	0	10	10
24	30.47	30.46	58.4	52.1	47.3	62.4	385	363	79	93	Calm	0	Calm	0	10	10
25	30.47	30.46	58.4	52.1	47.3	62.4	385	363	79	93	Calm	0	Calm	0	10	10
26	30.47	30.46	58.4	52.1	47.3	62.4	385	363	79	93	Calm	0	Calm	0	10	10
27	30.47	30.46	58.4	52.1	47.3	62.4	385	363	79	93	Calm	0	Calm	0	10	10
28	30.47	30.46	58.4	52.1	47.3	62.4	385	363	79	93	Calm	0	Calm	0	10	10
29	30.47	30.46	58.4	52.1	47.3	62.4	385	363	79	93	Calm	0	Calm	0	10	10
30	30.47	30.46	58.4	52.1	47.3	62.4	385	363	79	93	Calm	0	Calm	0	10	10
Means	29.949	29.957	56.4	52.8	46.1	62.1	354	339	78.1	84.6	1.0	0.5	8.2	9.1	4.100	

DUBLIN.

Height above Mean Sea Level, 51 feet. Long. 6° 15' W. Lat. 53° 20' N.

JUNE 1883.

1	29° 89	29° 99	58° 1	54° 9	52° 9	64° 8	339	350	70	81	SSW	3	WSW	2	9	3	° 065
2	30° 14	30° 24	58° 3	52° 7	50° 7	61° 2	334	347	68	88	W	1	ENE	2	9	0	—
3	° 23	30° 15	59° 9	56° 3	48° 1	66° 5	373	353	72	77	E by N	2	ENE	2	5	0	—
4	30° 08	29° 97	58° 3	56° 4	50° 1	60° 7	325	345	66	75	E	3	NE	1	0	1	—
5	29° 96	° 88	58° 5	55° 2	50° 9	62° 5	304	347	62	80	ENE	3	ENE	3	0	0	—
6	° 83	77	58° 0	55° 7	49° 5	61° 7	322	368	67	83	ENE	3	SE	1	0	10	1° 69
7	73	75	56° 1	52° 1	52° 0	58° 6	421	368	93	94	ESE	1	E	2	10	10	1° 74
8	76	29° 83	53° 6	55° 3	50° 5	59° 0	392	405	95	92	E	2	NE	1	10	7	—
9	29° 92	30° 02	60° 0	54° 0	47° 9	63° 2	412	380	80	91	E	1	E	2	6	7	° 043
10	30° 08	° 13	55° 2	54° 8	51° 9	62° 4	350	371	81	87	NW	2	Calm	0	8	3	—
11	° 26	° 31	56° 2	55° 7	48° 0	61° 8	335	346	74	78	NNE	2	Calm	0	8	3	—
12	° 36	° 40	60° 0	60° 7	49° 5	68° 8	372	429	72	81	W	4	W	3	7	5	—
13	° 44	° 40	60° 2	61° 0	56° 5	67° 4	399	407	76	77	WSW	2	Why N	3	9	8	—
14	° 36	30° 19	61° 5	54° 8	53° 0	65° 4	347	382	64	89	W	3	WNW	3	5	10	° 066
15	30° 01	29° 98	51° 2	49° 7	49° 3	58° 2	295	267	78	74	NNW	3	NNW	4	7	1	° 107
16	29° 99	30° 00	52° 8	51° 0	44° 4	55° 8	261	276	66	74	NNW	4	NNW	3	6	9	° 041
17	30° 01	° 00	54° 6	52° 3	46° 0	60° 2	287	360	68	92	NW	4	NW	3	5	8	2° 80
18	30° 03	30° 06	54° 4	51° 2	50° 9	58° 7	307	287	72	77	NW	3	NW	2	6	3	1° 69
19	29° 94	29° 78	53° 2	51° 9	44° 7	57° 1	311	314	77	82	Why S	3	W	2	10	7	° 071
20	29° 85	30° 02	52° 3	53° 8	47° 3	57° 1	352	335	90	80	NE	5	NE	4	10	8	—
21	30° 05	30° 01	53° 0	52° 4	51° 2	58° 5	325	333	81	85	ENE	3	SE	1	9	7	1° 61
22	29° 84	29° 91	57° 8	55° 4	50° 1	61° 4	401	304	83	69	SW	3	W	3	10	5	—
23	° 88	° 82	59° 4	57° 0	50° 2	61° 3	350	351	69	75	SSW	3	SSW	3	8	10	° 278
24	° 80	° 78	56° 3	57° 1	54° 2	66° 1	433	288	95	62	SSE	2	SSW	3	8	4	—
25	° 79	° 76	57° 2	55° 0	50° 2	62° 3	357	395	76	91	E	1	Calm	0	8	6	° 054
26	° 68	° 71	57° 1	54° 0	49° 3	61° 5	355	312	76	75	Why S	3	W	3	8	0	° 020
27	° 72	° 56	59° 8	55° 2	50° 0	60° 3	303	407	60	93	SW	3	WNW	2	9	10	° 114
28	° 69	° 82	57° 7	61° 9	53° 6	70° 0	431	412	90	74	ESE	2	SW	3	8	5	° 070
29	° 84	° 91	59° 9	60° 1	58° 0	66° 4	474	408	93	79	S	1	SW	1	10	0	° 040
30	29° 97	29° 95	61° 1	61° 0	52° 1	70° 1	426	399	79	75	E	1	S	2	9	6	° 010
Means	29° 971	29° 969	57° 1	55° 3	50° 4	62° 3	356	355	76° 4	81° 0	2° 5	2° 1	7° 2	5° 2	1° 932		

BIRR CASTLE, PARSONSTOWN.

Height above Mean Sea Level, 182 feet. Long. 7° 55' W. Lat. 53° 6' N.

JUNE 1883.

Day.	Barometer at 32° and M. S. L.		Air Temperature.				Tension of Vapour.		Relative Humidity.		Wind, Direction and Force.		Cloud Amount.		Rain.	Remarks.	
	9 a.m.	9 p.m.	9 a.m.	9 p.m.	Min.	Max.	9 a.m.	9 p.m.	9 a.m.	9 p.m.	9 a.m.	9 p.m.	9 a.m.	9 p.m.	9 a.m.		
1	ins.	ins.	57.1	51.8	49.9	61.8	in.	in.	79	84	SSW	1	Calm	0	9	10	ins.
2	29.86	30.01	57.1	51.8	49.9	61.8	.366	.323	79	84	SSW	1	Calm	0	9	10	—
3	30.14	30.21	54.7	51.4	49.9	60.3	.323	.331	76	88	Calm	0	Calm	0	10	0	☼ ⁰
4	30.02	29.93	58.8	58.5	43.7	72.1	.357	.376	72	76	NE	0.5	Calm	0	0	0	☼☼ ⁰ (mist) p.
5	29.88	29.82	62.3	58.5	48.6	68.9	.364	.349	65	71	SE	0.5	ENE	1	1	5	—
6	29.88	29.82	66.5	57.5	49.0	72.0	.397	.369	61	78	E	0.5	ESE	1.5	0	3	☼☼ ⁰ (mist) p.
7	29.77	29.75	62.5	54.8	49.0	67.0	.286	.365	50	86	SSE	1	SSE	0.5	7	10	.186
8	29.72	29.72	60.5	56.0	52.0	66.0	.376	.391	72	87	Calm	0	Calm	0	8	8	Overcast all day.
9	29.74	29.83	60.8	56.5	47.0	64.0	.393	.379	75	83	Calm	0	NW	0.5	7	10	.108
10	29.94	30.04	59.6	55.0	46.5	67.5	.379	.337	75	78	N	0.5	N	0.5	7	7	☼ ☼ ² noon—2p.
11	30.12	30.15	55.3	53.3	46.8	60.7	.272	.333	63	82	NW	1	NW	0.5	5	6	Very close all day. T 5p.
12	30.29	30.34	56.0	52.5	43.0	62.1	.308	.317	68	80	NW	1	W	0.5	8	0	—
13	30.39	30.43	57.6	52.7	51.7	65.3	.367	.329	78	83	NW	1	NW	0.5	8	8	—
14	30.42	30.44	59.3	55.8	52.5	67.0	.351	.389	69	87	WNW	0.5	WNW	0.5	4	5	—
15	30.47	30.47	60.3	52.5	46.1	63.1	.374	.344	72	87	SW	0.5	W	1	3	10	.069
16	30.47	30.46	60.3	52.5	46.1	63.1	.374	.344	72	87	SW	0.5	W	1	3	10	☼☼ ⁰ (mist) 9p.
17	30.47	30.46	60.3	52.5	46.1	63.1	.374	.344	72	87	SW	0.5	W	1	3	10	.051
18	30.47	30.46	60.3	52.5	46.1	63.1	.374	.344	72	87	SW	0.5	W	1	3	10	.051
19	30.47	30.46	60.3	52.5	46.1	63.1	.374	.344	72	87	SW	0.5	W	1	3	10	.051
20	30.47	30.46	60.3	52.5	46.1	63.1	.374	.344	72	87	SW	0.5	W	1	3	10	.051
21	30.47	30.46	60.3	52.5	46.1	63.1	.374	.344	72	87	SW	0.5	W	1	3	10	.051
22	30.47	30.46	60.3	52.5	46.1	63.1	.374	.344	72	87	SW	0.5	W	1	3	10	.051
23	30.47	30.46	60.3	52.5	46.1	63.1	.374	.344	72	87	SW	0.5	W	1	3	10	.051
24	30.47	30.46	60.3	52.5	46.1	63.1	.374	.344	72	87	SW	0.5	W	1	3	10	.051
25	30.47	30.46	60.3	52.5	46.1	63.1	.374	.344	72	87	SW	0.5	W	1	3	10	.051
26	30.47	30.46	60.3	52.5	46.1	63.1	.374	.344	72	87	SW	0.5	W	1	3	10	.051
27	30.47	30.46	60.3	52.5	46.1	63.1	.374	.344	72	87	SW	0.5	W	1	3	10	.051
28	30.47	30.46	60.3	52.5	46.1	63.1	.374	.344	72	87	SW	0.5	W	1	3	10	.051
29	30.47	30.46	60.3	52.5	46.1	63.1	.374	.344	72	87	SW	0.5	W	1	3	10	.051
30	30.47	30.46	60.3	52.5	46.1	63.1	.374	.344	72	87	SW	0.5	W	1	3	10	.051
Means	29.966	29.975	57.6	53.7	47.6	63.8	.353	.348	74.0	83.8	0.7	0.6	7.3	6.5	1.721		

DUNROBIN CASTLE.

Height above Mean Sea Level, 12 feet. Long. 3° 59' W. Lat. 57° 57' N.

JULY 1883.

Day.	Barometer at 32° and M. S. L.		Air Temperature.				Tension of Vapour.		Relative Humidity.		Wind, Direction and Force.		Cloud Amount.		Rain.	Remarks.
	9 a.m.	9 p.m.	9 a.m.	9 p.m.	Min.	Max.	9 a.m.	9 p.m.	9 a.m.	9 p.m.	9 a.m.	9 p.m.	9 a.m.	9 p.m.	9 a.m.	
1	ins.	ins.	63.4	62.4	58.8	68.3	ins.	ins.	79	84	SE	SW	—	—	ins.	Cloudy and mild.
2	29.89	29.90	63.4	61.4	55.6	65.9	454	473	77	83	SW	S	—	—	—	Fine and warm.
3	'94	'97	57.4	56.3	55.6	61.9	415	424	88	93	E	E	—	—	1.00	Dull. ☉ showers.
4	'88	'76	57.3	57.4	55.1	61.4	446	444	95	94	E	E	—	—	1.250	Dull.
5	'74	'73	60.4	58.4	54.4	64.4	433	436	83	89	SE	SE	—	—	4.90	Fine and mild.
6	'72	'73	62.9	59.9	52.6	64.4	444	454	78	89	SE	SE	—	—	—	Fine and warm.
7	'66	'68	61.4	58.6	55.6	66.5	450	442	83	90	S	N	—	—	0.20	Fine and warm.
8	'67	'74	61.4	58.4	53.6	68.8	450	476	83	98	E	N	—	—	—	Fine day.
9	'68	'70	58.9	57.4	54.6	63.9	423	444	86	94	E	N	—	—	0.80	Fine a. Dull p. ☉ showers.
10	'70	'67	62.9	57.3	48.6	67.8	402	439	71	93	S	SE	—	—	—	Fine a. Dull p.
11	'46	'29	60.4	55.5	53.6	61.9	433	412	83	94	E	S	—	—	0.90	Fine a. ☉ showers p.
12	'21	'29	57.0	52.5	50.1	60.2	420	306	90	100	S	E	—	—	1.090	Dull.
13	'47	'69	54.5	49.0	45.7	59.4	342	287	81	83	NW	SE	—	—	0.70	Dull a. Fine p.
14	'71	'81	55.5	47.5	44.7	60.4	310	292	71	90	SW	NE	—	—	0.60	Fine and cool.
15	'73	'79	53.5	52.5	39.6	60.9	279	342	69	87	SW	NW	—	—	—	Fine.
16	'88	'77	53.5	53.5	49.1	60.2	316	329	77	80	SW	NW	—	—	0.90	Fine.
17	'71	'84	54.5	52.5	49.6	60.9	330	317	78	80	SW	NW	—	—	—	☉ showers a. Fine p.
18	'87	'82	54.5	51.5	48.8	58.9	342	325	81	85	E	E	—	—	0.20	Dull day. ☉ showers.
19	'78	'79	54.5	50.5	48.6	58.9	318	368	75	100	E	NW	—	—	1.00	Fine a. ☉ p.
20	'74	'75	56.5	51.5	42.7	56.6	442	330	97	87	NW	NE	—	—	—	Fine day.
21	'75	'77	55.5	54.5	47.2	58.9	310	390	71	92	E	NE	—	—	4.60	Fine a. ☉ showers p.
22	'73	'59	51.5	50.5	50.1	55.5	305	344	80	95	NW	SW	—	—	2.40	Dull a. ☉ p.
23	'57	'68	57.4	53.5	49.1	61.2	387	354	82	87	W	NE	—	—	2.50	☉ showers. Dull.
24	'66	'29	58.9	53.5	48.6	61.4	498	354	100	87	NW	NW	—	—	0.70	Fine a. ☉ showers p.
25	29.81	30.10	57.4	55.3	51.8	58.2	387	372	82	85	SW	SE	—	—	1.120	Dull. Fine late p.
26	30.13	'26	58.4	51.5	50.6	61.4	373	355	77	94	S	S	—	—	—	Dull a. Breezy.
27	'33	'30	55.5	50.5	50.1	60.2	358	342	81	94	NE	NE	—	—	—	Fine a. Dull p.
28	30.15	30.04	58.4	49.5	48.1	60.4	337	304	69	87	SE	E	—	—	—	Fine day.
29	29.84	29.69	53.5	53.0	48.6	58.2	329	347	80	86	S	N	—	—	—	Fine a. Dull and cool p.
30	'64	'65	54.5	53.5	51.4	59.4	396	354	94	87	NE	N	—	—	—	—
31	29.63	29.75	53.5	55.5	51.6	59.4	382	412	94	94	S	S	—	—	0.20	—
Means	29.763	29.781	57.3	54.3	50.4	61.5	384	381	81.7	89.7	—	—	—	—	4.620	—

BRAEMAR.

Height above Mean Sea Level, 1,111 feet. Long. 3° 24' W. Lat. 57° 0' N.

JULY 1883.

1	29.89	29.91	58.6	58.6	54.5	67.5	.362	.393	74	80	S	3	SW	2	5	7	.020	Fair and clear.
2	'96	'92	57.6	59.0	51.9	66.7	.364	.402	77	81	SW	2	SW	1	6	7	.190	Fair and clear a. ☉ showers p.
3	'90	'89	58.3	57.8	54.0	61.3	.426	.439	88	91	E	1	E	0.5	9	10	.580	☉ ☉ p.
4	'81	'70	56.6	54.7	53.5	62.3	.446	.366	97	86	E	0.5	E	1	10	6	.360	Damp all day.
5	'76	'75	59.3	55.5	50.7	63.5	.359	.248	72	56	S	2	SW	0.5	7	3	—	Fair and clear.
6	'73	'66	58.1	57.6	47.4	63.7	.354	.359	74	76	SW	2	SW	1	4	5	.030	Fair and clear.
7	'65	'65	57.1	57.6	54.0	63.5	.363	.395	78	83	SW	3	SW	2	6	8	.040	Fair and clear.
8	'65	'70	55.0	56.6	53.0	65.7	.389	.355	90	77	SW	2	SW	2	8	6	.090	Fair and clear a. ☉ showers p.
9	'65	'69	55.1	57.6	51.2	66.5	.417	.392	96	82	E	1	SW	1	10	7	.020	Clear and fine.
10	'67	'64	57.6	55.5	45.3	62.5	.317	.358	67	81	W	2	E	1	7	6	—	Clear and fine.
11	'45	'25	53.1	53.5	48.4	62.5	.373	.373	92	91	SW	1	SW	0.5	10	9	.450	Clear and fine.
12	'19	'21	50.3	52.2	47.0	58.5	.344	.340	95	87	S	0.5	SE	1	10	9	.420	Clear and fine. T sp.
13	'41	'62	55.5	49.5	49.0	61.2	.288	.329	66	94	NW	2	E	1	6	10	.110	☉ showers.
14	'65	'75	49.7	45.6	45.1	53.7	.275	.281	78	92	E	0.5	E	1	7	10	.170	☉ ☉.
15	'79	'83	50.5	49.7	37.3	57.7	.226	.302	62	85	W	2	NW	1	1	10	.050	Dull.
16	'89	'85	52.5	49.5	46.8	56.5	.268	.277	69	79	NW	2	W	2	4	7	—	Fair and clear a.
17	'71	'81	52.5	47.8	44.3	56.5	.276	.277	71	84	W	2	N	2	6	8	.280	Fair but cold.
18	'84	'80	52.5	48.5	45.5	58.2	.278	.311	71	92	SE	0.5	N	0.5	6	10	.260	Fair but cold a. ☉ p.
19	'75	'75	48.3	50.1	43.5	59.5	.272	.275	81	76	NE	0.5	E	1	7	8	.010	—
20	'72	'68	51.2	48.5	43.0	54.7	.279	.316	74	94	NW	2	N	0.5	8	10	.140	—
21	'70	'74	49.0	50.5	45.6	57.5	.287	.342	83	94	NE	1	N	1	8	10	.050	—
22	'69	'61	49.1	46.0	46.0	52.5	.271	.238	78	77	NW	3	NW	2	8	7	.020	Fair, but cold and dull.
23	'58	'63	48.3	50.5	42.3	56.8	.272	.324	81	89	NW	2	NW	1	9	4	.100	☉ showers. Cold.
24	'68	'73	50.3	49.5	46.5	52.2	.290	.304	80	87	SW	2	SW	1	8	8	.160	☉ showers. Cold.
25	29.78	29.98	51.5	49.5	46.6	61.3	.327	.304	86	87	NW	0.5	NE	2	8	7	.120	☉ showers. Cold.
26	30.10	30.20	52.5	50.9	47.5	56.5	.327	.312	82	84	NW	1	N	0.5	7	4	—	Fair but dull.
27	'24	'25	56.6	49.5	42.3	62.3	.321	.286	70	81	E	1	N	0.5	1.6	2	—	Fair clear and fine.
28	30.12	30.00	56.1	52.5	34.6	66.6	.318	.298	71	76	N	1	N	0.5	1	0	—	Fair clear and fine.
29	29.82	29.60	52.0	53.5	38.6	64.2	.277	.329	72	80	E	0.5	NE	1	0	7	—	☉ (mist) a. Clear and fine.
30	'60	'64	57.6	53.7	48.4	60.9	.339	.373	72	90	E	1	E	0.5	6	6	—	Fair and clear.
31	29.65	29.70	54.9	55.3	49.2	62.5	.373	.353	87	81	SW	2	SW	1	6	2	—	Fair and clear.
Means	29.742	29.746	53.8	52.5	46.9	65.0	.325	.331	78.5	83.6	1.5	1.1	6.6	6.9	3.670			

LAUDALE.

Height above Mean Sea Level, 14 feet. Long. 5° 41' W. Lat. 56° 41' N.

JULY 1883.

Day.	Barometer at 32° and M. S. L.		Air Temperature.				Tension of Vapour.		Relative Humidity.		Wind, Direction and Force.		Cloud Amount.		Rain.	Remarks.
	9 a.m.	9 p.m.	9 a.m.	9 p.m.	Min.	Max.	9 a.m.	9 p.m.	9 a.m.	9 p.m.	9 a.m.	9 p.m.	9 a.m.	9 p.m.	9 a.m.	
1	ins.	ins.	62.1	59.0	54.9	62.8	ins.	ins.	77	82	SSE	S	5	7	10	ins.
2	29.88	29.88	60.1	59.0	56.0	68.2	374	383	68	77	SSE	S	5	10	9	0.10
3	'84	'85	61.1	59.2	58.0	68.6	472	467	88	94	Calm	Calm	0	10	10	0.50
4	'79	'64	61.3	57.3	56.0	66.2	483	436	89	92	Calm	Calm	0	10	10	1.30
5	'68	'70	56.8	59.0	55.0	65.0	388	380	84	76	SSE	S	2	10	7	0.90
6	'65	'60	59.6	59.0	55.0	59.8	373	388	73	78	SSE	S	6	10	8	0.20
7	'62	'64	58.0	59.3	55.2	63.6	401	409	83	81	S	S	3	10	10	0.260
8	'68	'69	58.1	59.0	55.5	65.8	412	407	85	82	SSW	SSE	1	9	6	0.120
9	'61	'77	61.1	55.4	54.4	64.0	441	371	83	85	SSE	W	1	10	10	0.230
10	'74	'63	58.4	58.0	53.8	62.2	396	393	81	81	Calm	SSE	1	8	10	0.320
11	'33	'18	56.0	56.0	54.8	64.4	405	391	90	87	SE	SSW	1	10	10	0.010
12	'15	'27	56.0	53.8	53.8	64.6	391	363	87	87	SSE	N	4	9	5	0.010
13	'50	'69	57.2	50.5	50.1	61.0	354	309	75	84	N	N	3	6	4	—
14	'76	'77	52.1	48.2	41.0	57.4	291	261	75	78	NW	N	3	8	3	—
15	'86	'90	52.1	51.0	42.5	57.0	285	323	74	86	NW	N	4	6	6	0.60
16	'93	'91	53.2	54.0	49.2	56.4	320	339	79	81	NW	N	5	6	7	0.320
17	'75	'85	52.4	48.0	48.0	56.9	345	293	88	79	NW	N	6	8	8	—
18	'90	'82	53.8	48.3	47.4	59.8	363	272	87	81	NW	NW	6	4	9	—
19	'78	'76	55.0	49.0	46.2	57.2	406	283	94	81	W	NW	1	5	0	—
20	'73	'68	54.0	51.4	45.4	57.0	315	316	75	83	W	Calm	0	7	10	0.030
21	'71	'78	54.3	53.2	48.0	61.1	357	377	85	93	ESE	NNW	5	9	8	—
22	'77	'75	57.2	50.0	49.8	58.7	314	273	67	76	NW	NNW	6	4	6	0.220
23	'68	'69	50.8	52.8	47.0	54.8	303	358	82	89	NW	NW	2	10	10	0.60
24	'77	29.86	50.8	53.0	49.8	54.1	333	325	89	81	WNW	NW	5	10	10	0.120
25	29.89	30.05	53.2	53.0	50.2	59.8	320	352	79	87	WNW	W	2	10	2	0.20
26	30.15	'25	58.0	54.0	52.6	64.8	390	374	81	90	Calm	Calm	0	3	3	—
27	'39	'28	59.2	53.4	44.0	66.3	335	350	67	86	NE	Calm	0	1	0	—
28	30.17	30.05	60.4	54.5	43.0	62.5	364	358	70	85	N	Calm	0	1	10	—
29	29.81	29.68	57.9	51.0	50.9	63.8	363	323	76	86	NW	Calm	0	6	0	—
30	'64	'66	57.0	53.3	42.0	62.6	341	341	82	83	N	WNW	1	7	—	—
31	29.77	29.75	55.0	54.9	51.4	59.3	366	376	82	88	NW	WSW	1	10	10	0.030
Means	29.762	29.771	56.5	54.1	50.4	61.5	359	354	80.4	85.8	2.6	2.4	7.4	7.0	3.560	—

ROTHESAY.

Height above Mean Sea Level, 115 feet. Long. 5° 4' W. Lat. 55° 50' N.

JULY 1883.

Day.	Barometer at 32° and M. S. L.		Air Temperature.				Tension of Vapour.		Relative Humidity.		Wind, Direction and Force.		Cloud Amount.		Rain.	Remarks.
	9 a.m.	9 p.m.	9 a.m.	9 p.m.	Min.	Max.	9 a.m.	9 p.m.	9 a.m.	9 p.m.	9 a.m.	9 p.m.	9 a.m.	9 p.m.	9 a.m.	
1	ins.	ins.	59.9	55.3	52.6	63.1	ins.	ins.	93	93	SE	SSE	—	—	ins.	Cloudy and blowy.
2	29.93	29.93	59.9	55.3	52.6	63.1	424	408	83	93	SE	ENE	—	—	0.45	Mild.
3	94	91	60.5	56.0	53.1	65.4	456	422	87	94	SE	W	—	—	—	< after sunset.
4	87	87	60.2	55.5	53.4	72.0	482	376	93	85	SE	NE	—	—	210	Dull and mild. ∞. T SW.—SE. p.
5	79	63	59.7	57.5	55.1	64.1	474	474	93	100	ENE	SE	—	—	172	Mild. [K 7.30p.—9.30p.
6	70	73	57.5	56.6	50.6	67.0	437	414	92	90	SE	SSE	—	—	306	Dull.
7	68	64	56.0	56.5	49.6	58.5	449	415	100	91	SE	SSE	—	—	230	Fine day.
8	66	68	57.9	57.4	52.1	65.1	434	438	90	93	SSE	SSE	—	—	360	Fine day.
9	71	71	58.9	58.5	52.6	68.5	438	444	89	91	SSW	E	—	—	—	Cloudy and mild.
10	63	81	60.1	54.3	52.6	65.4	507	405	97	96	S	NW	—	—	—	Fine and warm.
11	78	66	63.9	56.5	47.1	66.3	426	430	72	94	SW	SSE	—	—	335	Fine.
12	43	25	56.0	54.6	52.1	64.1	440	403	98	95	S	SSE	—	—	380	Fine.
13	19	28	54.0	56.0	51.1	63.7	415	422	99	94	SW	WNW	—	—	035	a. Fair p.
14	51	65	56.9	50.0	48.1	63.9	381	319	83	89	WNW	NW	—	—	—	Breezy.
15	76	81	54.0	49.0	43.1	59.0	306	315	73	91	NW	NW	—	—	—	Blow and chilly.
16	29.88	95	55.2	49.8	42.1	59.3	316	325	73	91	NW	SW	—	—	—	Blow and chilly.
17	30.01	97	55.0	53.0	46.1	60.4	325	352	75	87	NW	WSW	—	—	122	Dull and damp.
18	29.82	91	56.0	52.0	48.6	59.0	358	353	79	91	W	NW	—	—	—	Blow.
19	93	86	56.0	50.5	44.6	61.1	370	324	82	89	NW	NW	—	—	—	Breezy and fine.
20	80	78	56.0	48.0	45.1	64.4	350	309	77	93	ENE	NW	—	—	230	showers.
21	74	69	56.2	51.3	41.6	61.6	357	337	79	89	WNW	NW	—	—	105	Fine.
22	60	75	50.0	52.0	47.4	59.3	339	340	94	87	NE	NNW	—	—	050	Dull a., with a. Fair p.
23	76	75	55.5	50.3	48.1	60.1	376	319	85	88	NW	NW	—	—	—	Blow and chilly.
24	71	73	53.6	51.8	42.6	59.0	297	378	72	98	NW	NW	—	—	—	Dull, blowy, and chilly.
25	79	29.85	53.2	50.0	47.6	57.0	349	334	86	93	NW	WNW	—	—	—	Blow and chilly.
26	29.88	30.04	56.0	56.5	47.1	64.1	383	387	85	85	NW	NW	—	—	050	Blow and chilly.
27	30.15	23	60.9	55.6	49.1	68.5	411	413	78	93	NNE	Calm	—	—	—	Fine.
28	29	26	61.9	57.4	47.7	69.5	400	384	73	81	NE	NW	—	—	—	Fine.
29	30.17	30.05	57.9	50.3	45.1	64.4	397	341	83	94	NW	NW	—	—	—	Fine and warm.
30	29.86	29.69	58.9	54.2	42.1	67.2	384	397	78	95	S	NW	—	—	—	
31	64	64	60.9	52.8	45.1	70.2	428	345	81	86	ENE	NW	—	—	—	
Means	29.788	29.790	57.3	53.7	47.9	63.7	396	378	84.1	91.3	—	—	—	—	2.650	

PINMORE.

Height above Mean Sea Level, 187 feet. Long. 4° 49' W. Lat. 55° 12' N.

JULY 1883.

1	29.93	29.93	61.1	55.9	54.0	62.1	426	409	80	92	S	S	—	—	050	
2	93	93	59.5	57.8	55.0	65.0	433	442	86	92	SW	SW	—	—	—	
3	85	84	62.1	55.4	55.0	68.0	443	388	80	89	S	S	—	—	020	
4	74	62	60.3	54.9	49.1	66.0	449	422	70	98	S	S	—	—	590	
5	68	72	59.0	55.7	53.0	65.0	410	401	83	90	S	SW	—	—	240	
6	65	62	55.9	56.4	54.5	62.1	409	402	92	89	SE	S	—	—	420	
7	65	66	59.5	58.0	54.0	67.0	404	383	80	79	S	S	—	—	100	
8	70	71	62.1	58.0	57.0	62.1	374	439	68	91	S	S	—	—	120	
9	62	79	59.5	53.9	53.0	59.9	463	325	92	79	SW	SE	—	—	—	
10	79	65	60.6	55.9	45.3	63.1	418	409	80	92	W	SW	—	—	530	
11	39	25	60.0	54.5	54.0	64.1	385	358	74	85	SW	SW	—	—	170	
12	18	27	52.8	50.8	50.6	61.1	366	340	91	91	W	W	—	—	140	
13	53	72	54.9	50.8	50.1	61.1	340	303	80	82	N	N	—	—	—	
14	76	76	52.8	49.8	45.3	58.1	315	340	79	95	N	N	—	—	060	
15	29.86	05	57.5	50.8	47.2	58.1	402	303	85	82	N	N	—	—	—	
16	30.01	98	53.9	50.8	47.2	60.1	313	340	76	91	N	W	—	—	520	
17	29.84	91	56.4	50.3	47.2	59.1	375	321	83	88	N	N	—	—	030	
18	95	87	57.5	49.8	48.2	59.1	350	327	74	91	N	N	—	—	—	
19	79	74	55.9	48.9	48.6	60.1	344	290	77	84	NE	NE	—	—	—	
20	73	69	52.8	50.3	37.4	59.1	292	321	73	88	N	NE	—	—	060	
21	66	71	49.3	49.3	42.4	54.6	334	334	95	95	NE	NE	—	—	090	
22	77	76	54.9	53.3	48.6	58.1	379	309	89	76	N	NW	—	—	—	
23	70	71	53.9	51.3	49.1	60.1	338	334	82	88	N	N	—	—	—	
24	80	29.87	54.9	50.8	48.2	58.1	393	315	92	85	N	N	—	—	080	
25	29.82	30.00	52.3	54.4	50.1	62.1	373	372	95	88	N	NE	—	—	—	
26	30.12	20	62.1	54.9	45.3	63.6	401	366	73	86	NE	NE	—	—	—	
27	26	25	60.6	51.8	45.3	65.1	433	354	82	91	N	N	—	—	—	
28	30.16	30.04	59.0	48.9	48.2	63.1	396	301	80	88	NW	NW	—	—	—	
29	29.83	29.65	63.6	51.8	37.4	63.6	396	328	67	85	W	W	—	—	—	
30	60	61	63.8	54.9	37.4	69.0	422	379	71	89	W	W	—	—	—	
31	29.70	29.76	57.0	50.8	49.1	61.1	341	328	73	88	N	N	—	—	100	
Means	29.773	29.779	57.8	52.9	48.6	61.9	384	354	80.7	88.0	—	—	—	—	3.320	

SCALEBY (NEAR CARLISLE).

Height above Mean Sea Level, 111 feet. Long. 2° 52' W. Lat. 54° 58' N.

JULY 1883.

Day.	Barometer at 32° and M. S. L.		Air Temperature.				Tension of Vapour.		Relative Humidity.		Wind, Direction and Force.		Cloud Amount.		Rain.	Remarks.	
	9 a.m.	9 p.m.	9 a.m.	9 p.m.	Min.	Max.	9 a.m.	9 p.m.	9 a.m.	9 p.m.	9 a.m.	9 p.m.	9 a.m.	9 p.m.	9 a.m.		
1	ins.	ins.	59.9	55.3	52.6	73.4	ins.	ins.	93	93	SE	2	Calm	0	4	ins.	
2	29.93	29.90	63.7	60.3	53.0	70.5	453	403	77	98	SW	3	E	1	9	10	600
3	84	85	61.5	57.5	57.0	70.5	531	473	98	100	Calm	0	SW	2	10	10	440
4	74	69	63.7	59.0	51.0	69.8	533	413	91	92	NE	2	S	3	10	10	150
5	74	77	60.7	58.3	51.8	67.0	418	419	80	87	S	3	S	2	7	10	050
6	73	69	60.0	59.5	51.2	66.0	418	447	81	89	NE	3	Calm	0	10	4	030
7	71	71	59.5	60.5	50.0	70.0	479	404	95	89	SW	1	Calm	0	10	5	050
8	77	68	60.5	60.0	55.0	71.2	419	472	81	92	SW	3	S	1	9	10	040
9	60	78	64.5	58.5	57.1	72.0	505	431	81	89	SW	1	SW	3	9	7	—
10	79	72	59.5	56.0	48.5	63.2	391	407	77	91	SW	1	SW	8	10	2	050
11	46	30	56.5	54.5	55.0	68.0	457	425	100	100	SW	4	SW	1	10	10	140
12	27	28	57.3	55.5	46.2	65.0	388	413	83	94	SW	6	W	4	10	10	150
13	46	67	56.5	54.5	52.0	65.9	401	393	88	99	W	3	Calm	0	10	2	110
14	73	75	54.5	50.0	42.6	66.0	345	351	82	97	W	2	Calm	0	5	10	100
15	29.82	89	51.0	50.0	45.0	65.0	336	351	90	97	N	2	W	3	10	0	—
16	30.01	95	54.0	52.5	44.8	60.5	321	370	84	94	SW	2	W	2	10	10	210
17	29.82	85	53.5	52.5	49.8	65.0	441	396	100	100	SW	5	NW	5	9	10	100
18	87	84	58.5	47.7	46.0	64.8	391	316	80	96	W	1	Calm	0	8	6	030
19	75	76	51.0	51.7	45.8	63.5	333	375	89	95	NW	4	S	2	10	10	020
20	73	66	50.7	54.5	43.0	60.0	357	399	78	94	SW	2	Calm	0	6	10	410
21	59	64	50.5	51.5	48.0	56.0	367	357	100	94	NW	1	Calm	0	10	10	350
22	67	74	56.3	50.5	49.5	62.9	374	343	83	94	NW	4	W	3	10	7	—
23	69	70	53.5	52.5	44.9	63.0	321	370	78	94	W	4	W	1	8	10	040
24	73	83	56.5	53.5	49.0	64.0	401	305	88	89	W	1	Calm	0	10	9	—
25	29.89	29.97	54.5	51.5	48.0	60.0	393	381	93	100	W	3	Calm	0	10	5	150
26	30.11	30.19	61.5	55.5	43.0	66.4	406	413	76	94	N	1	N	1	7	10	—
27	24	23	56.5	53.5	55.0	68.0	389	384	85	94	N	2	Calm	0	9	4	—
28	30.16	30.00	56.0	56.5	47.0	71.5	416	430	92	94	Calm	0	Calm	0	8	4	—
29	29.84	29.67	57.5	52.5	44.0	69.8	388	396	82	100	W	1	Calm	0	5	3	—
30	61	62	56.0	56.5	47.0	69.8	407	444	91	98	N	5	E	2	8	5	—
31	29.66	29.77	61.5	54.5	50.0	63.0	451	509	83	94	SW	1	E	2	6	10	—
Means	29.772	29.777	57.8	54.7	49.1	66.7	410	404	85.9	94.3	2.4		1.5		8.6	7.3	3.210

DOUGLAS, ISLE OF MAN.

Height above Mean Sea Level, 137 feet. Long. 4° 29' W. Lat. 54° 10' N.

JULY 1883.

Day.	Barometer at 32° and M. S. L.		Air Temperature.				Tension of Vapour.		Relative Humidity.		Wind, Direction and Force.		Cloud Amount.		Rain.	Remarks.
	9 a.m.	9 p.m.	9 a.m.	9 p.m.	Min.	Max.	9 a.m.	9 p.m.	9 a.m.	9 p.m.	9 a.m.	9 p.m.	9 a.m.	9 p.m.	9 a.m.	
1	ins.	ins.	55.4	54.2	51.2	59.8	in.	in.	0.0	0.0	SE 4	S 3	10	4	ins.	☁ a.
2	29.95	29.95	55.4	54.2	51.2	59.8	.388	.394	89	94	SE 4	SSE 2	8	10	.118	☁ (mist) ga.
3	29.96	29.96	55.4	54.2	51.2	59.8	.445	.387	84	87	SE 2	SSE 2	8	10	—	☁ p.
4	29.97	29.97	55.4	54.2	51.2	59.8	.410	.384	85	93	SW 1	Calmo	10	4	—	☁ (mist) a.
5	29.98	29.98	55.4	54.2	51.2	59.8	.417	.401	81	94	W 1	SSW 1	9	9	—	☁ (mist) a.
6	29.99	29.99	55.4	54.2	51.2	59.8	.427	.380	99	93	S 3	S 3	10	4	.405	☁ a. ☁ p.
7	29.99	29.99	55.4	54.2	51.2	59.8	.406	.404	94	89	SE 4	SSE 3-4	10	9	.276	☁ (mist) ga.
8	29.99	29.99	55.4	54.2	51.2	59.8	.452	.443	99	99	S 4	S 1	10	10	.170	☁ (mist) a.
9	29.99	29.99	55.4	54.2	51.2	59.8	.425	.445	85	92	SW 4-5	E 2	6	10	.288	☁ (mist) a.
10	29.99	29.99	55.4	54.2	51.2	59.8	.479	.423	100	90	S 2	Calmo	10	9	.015	☁ (mist) a.
11	29.99	29.99	55.4	54.2	51.2	59.8	.423	.420	97	98	S 2	S 2	7	10	.248	☁ (mist) a.
12	29.99	29.99	55.4	54.2	51.2	59.8	.425	.416	91	95	SSW 4	SSW 6	8	9	.115	☁ (force 7 at times) ☁ 2 p.
13	29.99	29.99	55.4	54.2	51.2	59.8	.395	.391	82	94	SSW 5-6	NW 1	8	7	.008	Squally ☁ a.
14	29.99	29.99	55.4	54.2	51.2	59.8	.356	.324	76	93	W 4-5	WNW 1	7	4	—	☁ p.
15	29.99	29.99	55.4	54.2	51.2	59.8	.351	.323	75	96	NNW 3	NW 3	4	4	—	☁ p.
16	29.99	29.99	55.4	54.2	51.2	59.8	.320	.304	71	87	NNW 6	NW 2	3	3	—	Squally ☁ a.
17	29.99	29.99	55.4	54.2	51.2	59.8	.299	.276	66	91	W 3	W 4-5	3	10	.135	☁ a.
18	29.99	29.99	55.4	54.2	51.2	59.8	.299	.276	66	91	W 3	W 4-5	3	10	.135	☁ a.
19	29.99	29.99	55.4	54.2	51.2	59.8	.299	.276	66	91	W 3	W 4-5	3	10	.135	☁ a.
20	29.99	29.99	55.4	54.2	51.2	59.8	.299	.276	66	91	W 3	W 4-5	3	10	.135	☁ a.
21	29.99	29.99	55.4	54.2	51.2	59.8	.299	.276	66	91	W 3	W 4-5	3	10	.135	☁ a.
22	29.99	29.99	55.4	54.2	51.2	59.8	.299	.276	66	91	W 3	W 4-5	3	10	.135	☁ a.
23	29.99	29.99	55.4	54.2	51.2	59.8	.299	.276	66	91	W 3	W 4-5	3	10	.135	☁ a.
24	29.99	29.99	55.4	54.2	51.2	59.8	.299	.276	66	91	W 3	W 4-5	3	10	.135	☁ a.
25	29.99	29.99	55.4	54.2	51.2	59.8	.299	.276	66	91	W 3	W 4-5	3	10	.135	☁ a.
26	29.99	29.99	55.4	54.2	51.2	59.8	.299	.276	66	91	W 3	W 4-5	3	10	.135	☁ a.
27	29.99	29.99	55.4	54.2	51.2	59.8	.299	.276	66	91	W 3	W 4-5	3	10	.135	☁ a.
28	29.99	29.99	55.4	54.2	51.2	59.8	.299	.276	66	91	W 3	W 4-5	3	10	.135	☁ a.
29	29.99	29.99	55.4	54.2	51.2	59.8	.299	.276	66	91	W 3	W 4-5	3	10	.135	☁ a.
30	29.99	29.99	55.4	54.2	51.2	59.8	.299	.276	66	91	W 3	W 4-5	3	10	.135	☁ a.
31	29.99	29.99	55.4	54.2	51.2	59.8	.299	.276	66	91	W 3	W 4-5	3	10	.135	☁ a.
Means	29.99	29.99	55.4	54.2	51.2	59.8	.386	.368	81.1	90.4	3.7	2.3	7.2	7.3	1.873	

WAKEFIELD.

Height above Mean Sea Level, 96 feet. Long. 1° 30' W. Lat. 53° 41' N.

JULY 1883.

1	30.02	30.03	68.0	63.6	49.9	72.4	.400	.451	58	77	SSE 2	SSE 2	3	4	—	Fine and bright.
2	30.05	29.94	63.4	64.6	51.7	75.0	.457	.541	79	89	SE 2	SSE 1	5	7	1.190	Fine and bright a. ☁ 2 p.
3	29.99	29.99	62.6	66.4	60.7	71.6	.529	.507	93	79	ESE 2	SW 2	10	6	—	☁ 2.30 a.
4	29.99	29.99	62.6	66.4	60.7	71.6	.529	.507	93	79	ESE 2	SW 2	10	6	—	☁ 2.30 a.
5	29.99	29.99	62.6	66.4	60.7	71.6	.529	.507	93	79	ESE 2	SW 2	10	6	—	☁ 2.30 a.
6	29.99	29.99	62.6	66.4	60.7	71.6	.529	.507	93	79	ESE 2	SW 2	10	6	—	☁ 2.30 a.
7	29.99	29.99	62.6	66.4	60.7	71.6	.529	.507	93	79	ESE 2	SW 2	10	6	—	☁ 2.30 a.
8	29.99	29.99	62.6	66.4	60.7	71.6	.529	.507	93	79	ESE 2	SW 2	10	6	—	☁ 2.30 a.
9	29.99	29.99	62.6	66.4	60.7	71.6	.529	.507	93	79	ESE 2	SW 2	10	6	—	☁ 2.30 a.
10	29.99	29.99	62.6	66.4	60.7	71.6	.529	.507	93	79	ESE 2	SW 2	10	6	—	☁ 2.30 a.
11	29.99	29.99	62.6	66.4	60.7	71.6	.529	.507	93	79	ESE 2	SW 2	10	6	—	☁ 2.30 a.
12	29.99	29.99	62.6	66.4	60.7	71.6	.529	.507	93	79	ESE 2	SW 2	10	6	—	☁ 2.30 a.
13	29.99	29.99	62.6	66.4	60.7	71.6	.529	.507	93	79	ESE 2	SW 2	10	6	—	☁ 2.30 a.
14	29.99	29.99	62.6	66.4	60.7	71.6	.529	.507	93	79	ESE 2	SW 2	10	6	—	☁ 2.30 a.
15	29.99	29.99	62.6	66.4	60.7	71.6	.529	.507	93	79	ESE 2	SW 2	10	6	—	☁ 2.30 a.
16	29.99	29.99	62.6	66.4	60.7	71.6	.529	.507	93	79	ESE 2	SW 2	10	6	—	☁ 2.30 a.
17	29.99	29.99	62.6	66.4	60.7	71.6	.529	.507	93	79	ESE 2	SW 2	10	6	—	☁ 2.30 a.
18	29.99	29.99	62.6	66.4	60.7	71.6	.529	.507	93	79	ESE 2	SW 2	10	6	—	☁ 2.30 a.
19	29.99	29.99	62.6	66.4	60.7	71.6	.529	.507	93	79	ESE 2	SW 2	10	6	—	☁ 2.30 a.
20	29.99	29.99	62.6	66.4	60.7	71.6	.529	.507	93	79	ESE 2	SW 2	10	6	—	☁ 2.30 a.
21	29.99	29.99	62.6	66.4	60.7	71.6	.529	.507	93	79	ESE 2	SW 2	10	6	—	☁ 2.30 a.
22	29.99	29.99	62.6	66.4	60.7	71.6	.529	.507	93	79	ESE 2	SW 2	10	6	—	☁ 2.30 a.
23	29.99	29.99	62.6	66.4	60.7	71.6	.529	.507	93	79	ESE 2	SW 2	10	6	—	☁ 2.30 a.
24	29.99	29.99	62.6	66.4	60.7	71.6	.529	.507	93	79	ESE 2	SW 2	10	6	—	☁ 2.30 a.
25	29.99	29.99	62.6	66.4	60.7	71.6	.529	.507	93	79	ESE 2	SW 2	10	6	—	☁ 2.30 a.
26	29.99	29.99	62.6	66.4	60.7	71.6	.529	.507	93	79	ESE 2	SW 2	10	6	—	☁ 2.30 a.
27	29.99	29.99	62.6	66.4	60.7	71.6	.529	.507	93	79	ESE 2	SW 2	10	6	—	☁ 2.30 a.
28	29.99	29.99	62.6	66.4	60.7	71.6	.529	.507	93	79	ESE 2	SW 2	10	6	—	☁ 2.30 a.
29	29.99	29.99	62.6	66.4	60.7	71.6	.529	.507	93	79	ESE 2	SW 2	10	6	—	☁ 2.30 a.
30	29.99	29.99	62.6	66.4	60.7	71.6	.529	.507	93	79	ESE 2	SW 2	10	6	—	☁ 2.30 a.
31	29.99	29.99	62.6	66.4	60.7	71.6	.529	.507	93	79	ESE 2	SW 2	10	6	—	☁ 2.30 a.
Means	29.99	29.99	62.6	66.4	60.7	71.6	.529	.507	93	79	ESE 2	SW 2	10	6	—	

LLANDUDNO.

Height above Mean Sea Level, 88 feet. Long. 3° 50' W. Lat. 53° 21' N.

JULY 1883.

Day.	Barometer at 32° and M. S. L.		Air Temperature.				Tension of Vapour.		Relative Humidity.		Wind, Direction and Force.		Cloud Amount.		Rain.	Remarks.
	9 a.m.	9 p.m.	9 a.m.	9 p.m.	Min.	Max.	9 a.m.	9 p.m.	9 a.m.	9 p.m.	9 a.m.	9 p.m.	9 a.m.	9 p.m.	9 a.m.	
1	ins.	ins.	62.5	59.2	54.2	67.0	in.	in.	0/100	0/100	SW 3	SW 3	9	2	ins.	Dull.
2	29.96	30.00	62.5	59.2	54.2	67.0	.425	.377	70	75	SW 3	SW 3	10	10	—	Very fine.
3	29.99	29.97	63.4	59.0	58.0	67.8	.397	.439	68	89	SW 2	SW 1	10	10	—	Dull a. Very fine p.
4	29.87	29.87	60.5	55.5	54.8	64.1	.428	.391	82	89	NE 1	NE 1	9	10	—	Dull a. ☁ showers p.
5	29.76	29.76	61.7	55.6	52.8	62.0	.412	.410	76	93	SE 1	WSW 1	10	8	.300	Dull a. ☁ showers p.
6	29.74	29.79	59.6	57.0	51.0	64.3	.436	.377	85	81	SSW 1	SW 1	10	7	—	Dull a. Very fine p.
7	29.70	29.72	59.1	60.2	54.5	65.6	.403	.415	81	80	SSW 1	SW 1	10	10	.030	Dull a. Very fine p.
8	29.73	29.71	62.0	57.8	57.0	66.5	.462	.437	83	91	SSW 1	SW 1	8	10	.240	Dull. ☁ 6p.
9	29.79	29.68	62.7	58.0	54.2	64.8	.446	.451	79	93	SSW 1	S 1	9	10	.130	☁ (mist) a.
10	29.67	29.87	60.8	58.8	57.5	65.0	.482	.399	91	81	S 1	WSW 2	10	8	.023	Very fine day.
11	29.82	29.75	65.7	59.2	55.5	66.8	.447	.404	72	81	W 2	SW 1	1	10	—	Fine a. Dull p.
12	29.49	29.36	61.6	59.0	55.2	65.8	.364	.355	67	71	SW 2	SW 2	9	3	.013	Squally p.
13	29.37	29.37	58.1	57.2	56.0	65.2	.391	.493	81	86	SW 5	WSW 2	10	8	.010	☁ showers a. Fine p.
14	29.61	29.76	59.0	56.0	53.5	63.8	.362	.404	73	90	W 3	N 3	6	5	—	Very fine.
15	29.81	29.55	55.0	51.3	50.5	55.0	.325	.295	75	78	N 1	N 1	9	4	—	Very fine.
16	29.88	29.99	57.0	53.8	49.8	59.0	.335	.315	72	75	NW 3	W 2	2	7	—	Very fine.
17	30.13	30.10	58.9	56.0	51.0	62.0	.340	.384	60	86	W 2	W 3	3	10	.040	Fine till 3p., then ☁ showers.
18	29.99	29.98	56.0	56.0	53.5	63.4	.340	.304	90	81	WNW 2	NW 2	10	10	—	Very fine.
19	29.07	29.92	57.4	54.8	52.5	60.2	.349	.346	74	83	NW 2	NW 2	9	10	.100	Fine p.
20	29.81	29.79	58.7	53.4	50.8	59.4	.334	.338	68	83	N 2	NW 1	3	1	—	Very fine.
21	29.76	29.67	58.5	52.7	47.8	59.0	.335	.322	69	81	N 2	N 1	8	8	.068	Fine a. ☁ showers p.
22	29.60	29.77	59.6	52.8	50.0	60.0	.349	.343	68	85	N 1	NE 2	1	10	.176	Dull.
23	29.83	29.84	53.0	53.0	51.8	56.5	.318	.343	79	80	NW 3	W 2	10	7	—	Dull and cold.
24	29.79	29.75	54.4	52.7	51.0	60.2	.353	.329	83	83	WNW 1	W 1	10	6	—	Very fine p.
25	29.83	29.92	56.0	55.0	50.8	59.8	.370	.349	83	81	WNW 2	WNW 2	10	10	—	Dull and cold.
26	29.98	30.06	55.0	56.2	51.8	61.8	.362	.386	84	86	W 1	WNW 1	10	10	—	Dull.
27	30.15	29.84	56.0	54.8	53.2	64.8	.393	.379	88	89	N 1	WNW 1	10	1	—	☁ (mist) ga. Very fine day.
28	29.27	29.28	62.1	56.0	52.8	63.0	.389	.367	70	82	E 2	NE 1	3	0	—	Very fine.
29	30.20	30.08	61.4	58.5	53.0	66.8	.397	.367	74	76	W 2	WSW 2	0	0	—	Very fine.
30	29.87	29.65	64.0	56.5	54.2	64.9	.384	.384	64	84	W 2	S 1	6	10	.010	Dull. Squally p.
31	29.57	29.63	59.0	59.0	53.8	64.5	.406	.456	79	88	E 2	NE 1	9	10	.010	Very fine till 3p.
Means	29.829	29.838	59.3	56.2	53.1	63.0	.386	.375	76.6	82.9	1.8	1.7	7.5	7.2	1.750	Dull.

HILLINGTON, NORFOLK.

Height above Mean Sea Level, 88 feet. Long. 0° 33' E. Lat. 52° 48' N.

JULY 1883.

Day.	Barometer at 32° and M. S. L.		Air Temperature.				Tension of Vapour.		Relative Humidity.		Wind, Direction and Force.		Cloud Amount.		Rain.	Remarks.
	9 a.m.	9 p.m.	9 a.m.	9 p.m.	Min.	Max.	9 a.m.	9 p.m.	9 a.m.	9 p.m.	9 a.m.	9 p.m.	9 a.m.	9 p.m.	9 a.m.	
1	ins.	ins.	62.5	62.8	52.1	75.4	ins.	ins.	79	87	SW 3	SW 1	4	5	ins.	Very fine day. $\bar{D}^2 p.$
2	30.09	30.00	71.8	63.5	58.0	79.3	590	483	76	83	SE 3	SE 4	4	10	0.02	Very fine day. $\bar{D}^2 p.$
3	29.90	29.84	71.0	67.4	61.1	81.5	661	626	87	94	SE 3	SW 2	10	10	0.02	Distant \bar{T}^2 sp. - 8.30 p. < 8.50 p.
4	83	81	60.9	56.4	56.4	71.5	489	430	92	95	SSE 0.5	SW 1	10	1	0.450	\bar{K}^2 n. \bar{T}^2 3.15 p. - 4.15 p.
5	87	86	63.0	55.1	49.9	75.6	501	422	87	98	SW 4	SSE 0.5	7	10	0.003	\bar{D}^2 op.
6	86	80	66.9	62.6	48.1	74.8	556	535	85	94	S 2	SE 2	1	10	0.004	Very fine and sunny.
7	83	84	60.7	58.0	52.3	74.5	516	437	97	91	W 2	SW 0.5	10	2	0.005	\bar{D}^2 op.
8	89	82	64.9	63.5	56.7	74.9	507	491	83	84	SW 3	S 1	8	10	0.298	Very fine and sunny.
9	75	85	65.8	58.1	58.1	68.8	524	462	83	95	WSW 5	W 0.5	5	8	—	\bar{D}^2 early a. \bar{D}^2 op.
10	86	81	61.8	59.5	50.0	70.5	388	475	71	94	WNW 2	SW 0.5	8	10	0.003	\bar{D}^2 p.
11	65	54	63.8	57.2	55.2	69.5	489	453	83	97	SW 4	SW 3	9	9	0.058	Fine a. \bar{D}^2 showers p.
12	53	50	60.3	54.4	54.1	64.4	464	409	89	96	SW 5	W 1	10	3	0.027	\bar{K}^2 6.5 p.
13	61	72	62.5	56.3	51.8	69.5	421	410	75	90	W 3	W 0.5	7	10	0.020	\bar{K}^2 3.30 p. - 4 p.
14	76	74	55.8	52.1	45.2	69.5	371	381	83	98	W 1	SW 0.5	9	10	0.368	Bright early a. Overcast from 9 a. \bar{D}^2 p.
15	29.79	29.90	55.7	50.5	46.6	62.4	358	345	81	95	NW 4	NW 2	7	10	0.316	Blustering wind. \bar{T} in N 5 p.
16	30.05	30.07	54.9	54.2	46.9	59.4	348	351	81	83	NW 4	WNW 3	8	10	0.030	Distant \bar{T} p. Cool.
17	29.98	29.85	55.8	53.7	51.9	64.7	382	357	86	86	WNW 5	NW 3	10	4	0.060	Fine a. Overcast p.
18	89	90	57.4	52.4	47.6	65.6	389	391	83	98	NW 3	NW 1	9	8	—	\bar{D}^2 early a. \bar{K}^2 2.15 p. - 4 p.
19	77	78	57.6	48.7	46.0	63.5	396	342	83	99	NW 3	NW 0.5	7	7	0.030	\bar{D}^2 op.
20	78	69	63.2	52.9	38.5	67.2	451	401	78	100	E 1	SE 1	5	10	0.687	Overcast all day. \bar{D}^2 op.
21	52	50	54.0	48.1	47.5	57.5	403	327	97	97	SW 2	SW 1	10	10	0.658	\bar{D}^2 op.
22	63	82	54.0	49.7	47.1	61.5	382	330	92	93	NW 5	W 1	10	4	0.030	\bar{D}^2 op.
23	79	73	53.3	53.9	42.9	62.2	381	416	94	100	W 2	SE 1	10	10	0.042	\bar{D}^2 op.
24	72	84	59.0	53.6	46.3	66.4	433	409	87	99	NNE 2	N 0.5	6	10	0.025	\bar{D}^2 op.
25	29.91	29.98	56.4	52.3	48.9	60.4	393	384	87	98	NW 2	N 0.5	9	10	0.116	\bar{D}^2 op.
26	30.06	30.13	58.7	51.0	49.6	64.4	434	371	89	99	NW 3	N 0.5	7	4	0.077	Overcast all day. \bar{D}^2 op.
27	10	14	57.5	54.1	50.5	59.9	446	378	94	90	N 5	N 3	10	10	0.000	\bar{D}^2 op.
28	30.08	30.02	51.9	49.3	49.3	61.4	375	349	98	99	NE 3	N 0.5	10	1	—	\bar{D}^2 op.
29	29.91	29.74	58.5	51.2	46.6	72.5	437	377	90	100	NW 1	SW 1	9	10	0.018	\bar{D}^2 op.
30	64	62	50.8	50.8	49.3	65.3	369	456	99	98	S 1	S 1	10	10	0.017	Distant \bar{T} sp. \bar{D}^2 op.
31	29.68	29.80	62.6	56.7	52.2	71.5	507	461	89	100	SW 1	SW 1	10	10	—	
Means	29.832	29.829	59.9	55.4	50.2	67.9	448	418	86.4	94.5	2.8	1.3	8.0	7.9	3.400	

UPPINGHAM.

Height above Mean Sea Level, 484 feet. Long. 0° 44' W. Lat. 52° 35' N.

JULY 1883.

1	30.07	30.08	65.5	59.1	52.2	71.3	432	432	70	86	swb.w.3	SSW 1	6	0	—	Bright p.
2	30.07	30.07	67.7	65.6	53.9	78.5	512	499	74	80	S by E 2	SE b. S 2	7	5	0.483	Hot day. Bright till 2 p.
3	29.88	29.86	64.0	62.0	60.8	73.2	574	487	96	88	SE 1	SW 1	10	8	0.020	\bar{K}^2 2.30 a. and 5 a. Overcast a.
4	83	78	55.1	53.6	50.2	64.5	414	369	95	90	S 1	SW 1	10	1	0.150	\bar{K}^2 p. [Distant \bar{K}^2 p.]
5	84	87	59.1	55.3	50.7	65.3	403	394	80	90	sw b. S 3	SSW 1	7	9	0.028	Dull and overcast.
6	85	78	61.8	59.8	50.9	68.5	377	423	69	82	SSW 4	S 1	7	8	—	Overcast a. Mackerel sky op.
7	82	82	64.2	60.1	54.4	69.9	455	428	76	82	WSW 2	S by W 1	8	9	—	
8	87	81	61.3	60.2	54.6	72.8	435	380	80	73	SW 3	SSW 2	9	9	0.148	Cloudy a. Sunny p.
9	72	86	63.0	60.1	57.1	67.4	471	440	82	85	S by W 3	Calm 0	9	9	—	Overcast day.
10	86	82	63.1	58.0	48.9	69.1	408	360	71	75	W by S 2	W by S 1	7	10	—	Bright 6 a. Dull p.
11	61	53	58.9	56.6	54.1	67.2	403	386	81	84	S by W 5	SW 5	9	4	0.025	Dull most of day, with \bar{D}^2 p.
12	51	44	59.8	53.0	53.0	62.5	369	366	72	91	SSW 5	SSW 1	10	0	—	
13	59	71	61.5	53.1	50.0	67.6	399	385	73	95	W by S 4	Calm 0	5	9	0.107	Overcast p. Hot. \bar{K}^2 2.20 p. [\bar{K}^2 3 p. - 5 p.]
14	74	76	57.1	50.6	50.0	64.4	371	359	80	97	SSW 1	WNW 1	8	9	0.618	Very gloomy. 2.30 p. \bar{D}^2 3 p. - 5 p.
15	29.80	29.94	54.1	48.7	42.9	58.6	294	319	71	93	WNW 5	swbyx 1	6	10	0.187	Squally \bar{D}^2 showers.
16	30.09	30.11	55.1	51.5	42.2	60.6	315	346	72	90	W 3	W 1	6	10	0.020	Gloomy and cold a.
17	30.00	29.91	57.0	52.3	51.4	62.3	349	305	75	77	W 2	Why N 3	10	8	0.172	Dull a. \bar{D}^2 4 p. - 5.30 p.
18	29.91	29.88	56.1	51.9	47.0	61.4	328	299	72	77	Why N 2	WNW 1	10	10	0.010	Dull a.
19	78	77	51.1	48.9	45.6	65.2	345	299	91	87	Why N 1	Calm 0	10	1	0.010	Dull, with \bar{D}^2 a. Very fine p.
20	77	64	57.1	50.5	44.1	63.2	350	354	75	96	E by S 2	ESE 1	10	10	0.1264	Overcast a. \bar{D}^2 p. (1.00 in. 2 p. - 9 p.)
21	54	55	51.1	46.6	45.9	57.5	357	302	95	95	NW 1	nwb.w.5	10	10	0.199	Cold, with \bar{D}^2 p. \bar{T}^2
22	68	84	55.9	49.1	46.0	59.6	364	302	81	86	Why N 6	SW 1	8	8	—	\bar{D}^2 a. Gloomy day.
23	79	74	50.1	52.0	42.9	59.9	354	380	78	98	W 2	W 1	9	9	0.067	Overcast and cold. \bar{D}^2 from 2 p.
24	75	29.87	57.1	51.9	43.1	64.6	326	311	70	81	nwb.w.1	nwb.w.3	3	4	—	Cloudless 7.30 a. Overcast from 10 a.
25	29.93	30.00	54.9	53.0	46.2	62.6	334	327	77	81	NW 2	NW 2	9	10	—	[Noon - 5 p.]
26	30.07	29.95	53.0	48.6	46.9	57.9	379	342	75	85	NW 3	NNW 1	9	1	—	Overcast a. and after 5 p. Bright
27	75	79	54.0	52.4	50.8	61.3	363	321	87	82	N 3	NW 3	10	9	—	Dull and gloomy.
28	30.11	30.04	56.4	54.7	49.6	69.1	333	314	73	73	N by W 2	W by N 2	6	1	—	Close and muggy p. \bar{D}^2 (mist).
29	29.91	29.74	60.0	55.1	46.2	68.6	302	346	76	70	W by S 1	SSW 1	8	10	0.051	Overcast a. and from 6 p. \bar{D}^2 10 p.
30	59	60	54.5	56.4	51.4	62.7	416	434	98	96	S 1	Calm 0	10	10	0.011	Overcast and muggy.
31	29.66	29.82	60.5	56.6	53.9	68.9	449	360	86	78	SW 1	nwb.w.1	10	10	0.171	\bar{D}^2 6.30 a. Gloomy till 3 p. \bar{D}^2 3 p. - 5 p. Sunny later p.
Means	29.832	29.833	58.4	54.6	49.6	65.7	389	367	79.1	85.5	2.5	1.5	8.3	7.1	3.741	

JULY 1883.

CHURCHSTOKE.

Height above Mean Sea Level, 538 feet. Long. 3° 5' W. Lat. 52° 31' N.

JULY 1883.

Day.	Barometer at 32° and M. S. L.		Air Temperature.				Tension of Vapour.		Relative Humidity.		Wind, Direction and Force.		Cloud Amount.		Rain.	Remarks.
	9 a.m.	9 p.m.	9 a.m.	9 p.m.	Min.	Max.	9 a.m.	9 p.m.	9 a.m.	9 p.m.	9 a.m.	9 p.m.	9 a.m.	9 p.m.	9 a.m.	
1	ins.	ins.	62.9	55.4	47.0	71.5	ins.	ins.	75	88	SSW 4	SW 1	9	3	ins.	Gusty, clear and hot.
2	30.02	30.03	64.4	62.2	52.5	74.2	*424	*480	77	86	SE 2	E 1	9	8	—	
3	29.88	*87	62.9	52.9	51.6	71.9	*412	*360	73	90	SE 1	SE 1	8	8	—	
4	*79	*78	56.9	52.9	46.5	62.9	*370	*349	82	87	SSE 2	S 4	9	5	*078	Dull and cool.
5	*81	*83	59.8	55.9	52.1	67.9	*371	*349	72	78	S 2	SSE 3	8	10	—	
6	*76	*76	63.9	57.8	53.7	66.7	*529	*430	90	89	SSE 4	S 1	8	7	*060	Bright a. Dull p.
7	*79	*77	62.0	57.3	54.4	69.4	*424	*401	77	85	SSW 4	S 3	8	6	*004	Cool.
8	*82	*71	62.9	57.7	55.0	73.9	*409	*439	72	93	SSW 2	SSE 3	8	8	*176	
9	*73	*92	60.0	53.1	53.0	65.7	*424	*367	82	91	SW 4	SW 2	10	5	—	Gusty. ☉ showers a. Bright p.
10	*85	*79	61.1	56.7	51.0	65.9	*381	*377	72	81	SW 2	SW 2	6	8	*060	
11	*54	*46	62.0	54.9	53.8	65.7	*388	*381	70	89	SW 4	SSW 2	5	6	*200	
12	*45	*44	57.3	53.9	53.1	64.4	*378	*346	81	83	SSW 3	SSW 2	10	4	*092	Stormy and cold. ☉ showers.
13	*62	*77	58.0	51.9	51.7	64.3	*366	*339	76	88	SW 2	SW 3	6	3	*030	
14	*78	29.85	56.0	47.9	47.1	61.9	*348	*285	77	86	NW 2	SW 1	8	9	*088	
15	29.88	30.04	51.7	45.8	38.8	58.4	*284	*275	75	90	NW 4	NE 1	10	2	—	Stormy.
16	30.14	30.12	54.4	52.9	42.4	60.1	*287	*349	68	87	WNW 2	SW 3	8	8	*035	Cloudy and cool.
17	30.06	29.98	53.9	50.8	50.1	57.3	*375	*335	91	87	SW 3	NW 2	10	4	*040	Cold wind.
18	29.98	*92	55.3	49.7	48.1	58.0	*431	*306	99	86	WNW 2	SW 1	10	4	*066	Dull.
19	*81	*81	53.9	45.9	43.8	63.7	*357	*286	86	93	NW 2	WNW 2	10	5	—	Cloudy.
20	*75	*65	55.3	50.7	43.5	57.1	*345	*356	79	99	NW 1	SW 1	10	10	*905	☉ 2 ☁☁☁☁
21	*59	*75	52.9	48.9	45.1	57.9	*324	*296	81	86	NW 3	NW 3	9	10	*042	Cloudy and cool.
22	*84	*87	52.3	50.8	47.8	58.2	*317	*325	80	87	NW 3	WSW 1	10	5	—	Cloudy a. Bright p. Cool.
23	*60	*75	54.9	51.9	47.1	61.9	*338	*352	79	91	WNW 2	W 1	10	10	*045	
24	*82	29.94	55.3	50.9	47.9	59.5	*345	*327	79	88	NW 2	SW 1	10	6	—	Cloudy.
25	29.99	30.08	56.2	52.7	49.1	61.2	*301	*329	67	83	NW 2	NW 1	8	9	—	
26	30.13	*24	58.2	48.9	46.2	63.9	*369	*320	76	85	W 2	WSW 1	8	3	—	
27	*23	*26	58.6	54.9	43.3	63.0	*371	*361	76	84	NW 2	NNW 1	8	6	—	∞
28	30.17	30.10	63.0	53.7	44.4	69.5	*349	*360	61	87	NW 2	WSW 2	5	2	—	Bright, with cool wind.
29	29.89	29.68	61.0	53.9	43.9	62.1	*346	*384	65	93	WNW 2	SW 3	8	10	*140	
30	*58	*64	56.7	54.7	52.1	63.4	*421	*407	91	95	SE 1	SE 1	10	10	*110	Dull and warm. ☉ showers.
31	29.73	29.89	58.2	48.9	48.5	64.4	*441	*298	91	87	SW 1	SW 1	10	3	*010	Dull a. Bright p.
Means	29.846	29.859	58.1	52.7	48.5	64.1	*377	*352	78.1	87.8	2.4	1.8	8.6	6.4	2.199	

CHELTENHAM.

Height above Mean Sea Level, 184 feet. Long. 2° 3' W. Lat. 51° 54' N.

JULY 1883.

Day.	Barometer at 32° and M. S. L.		Air Temperature.				Tension of Vapour.		Relative Humidity.		Wind, Direction and Force.		Cloud Amount.		Rain.	Remarks.
	9 a.m.	9 p.m.	9 a.m.	9 p.m.	Min.	Max.	9 a.m.	9 p.m.	9 a.m.	9 p.m.	9 a.m.	9 p.m.	9 a.m.	9 p.m.	9 a.m.	
1	ins.	ins.	66.3	59.6	50.6	72.1	in.	in.	81	87	S	5	6	4	ins.	Very fine and bright.
2	30.06	29.92	65.0	68.0	57.0	77.8	.492	.580	81	85	SE	5	7	10	.140	Very fine and bright. K at night.
3	29.87	.86	63.4	60.7	58.2	72.2	.453	.431	78	82	W	1	6	1	—	Very fine and bright. T
4	.79	.79	63.0	55.8	49.2	66.7	.449	.412	78	92	S	2	3	4	.150	K 2.3p.
5	.82	.86	61.2	57.2	52.6	66.3	.453	.418	84	89	S	2	10	1	.050	Beautiful day.
6	.79	.77	65.3	61.6	54.4	71.5	.507	.462	83	84	S	4	5	8	.130	Beautiful day.
7	.81	.82	64.0	61.3	54.2	70.8	.501	.430	84	80	S	2	9	10	—	Beautiful day.
8	.84	.76	68.8	60.2	57.0	72.3	.511	.472	72	91	S	3	5	10	.030	Fine till 7p., then \odot .
9	.76	.93	62.8	57.6	57.6	73.6	.492	.415	86	87	SW	4	9	6	—	Fine all day.
10	.91	.81	62.5	60.0	50.5	69.0	.443	.459	85	89	SW	2	9	9	.020	Fine and bright.
11	.58	.55	59.8	56.3	56.0	68.1	.479	.433	93	95	S	2	8	10	.320	Fine a. \odot 2 showers p.
12	.50	.49	61.6	56.6	55.5	63.0	.449	.410	82	89	S	3	8	1	.010	Fine a. K 2 p.
13	.65	.75	59.5	53.8	53.5	67.6	.424	.412	84	99	SW	3	6	6	.310	Fine a. K 2 p.
14	.76	29.81	62.2	49.7	49.7	63.0	.430	.357	77	100	NE	1	6	2	.330	Fine a. K 2 p.
15	29.86	30.00	56.0	50.5	39.8	61.4	.364	.303	81	83	W	4	5	1	.080	\odot showers.
16	30.15	30.15	55.5	56.3	40.0	62.0	.378	.410	86	90	W	2	9	10	.010	\odot showers p.
17	30.06	29.99	58.1	54.4	52.3	61.3	.419	.399	87	94	NW	5	9	1	—	Very fine.
18	29.97	.90	56.5	53.3	43.5	62.6	.384	.378	84	93	W	3	8	10	—	Very fine.
19	.78	.78	56.3	55.5	42.2	65.0	.386	.397	85	90	W	1	9	8	.030	\odot 2 all day.
20	.72	.61	57.3	55.5	48.5	58.7	.446	.434	95	99	S	2	10	10	1.070	\odot 2 showers all day.
21	.56	.71	53.5	51.0	49.5	58.0	.362	.343	89	92	W	2	10	10	.220	Dull and cold.
22	.81	.89	55.7	51.7	50.2	58.5	.375	.344	85	89	W	3	8	7	—	\odot 2 at night.
23	.81	.74	55.8	52.5	50.0	62.1	.386	.396	87	100	W	3	8	10	.410	Very fine.
24	.77	29.93	57.2	55.0	50.5	62.0	.409	.386	87	89	NW	4	5	7	—	\odot (mist) op.
25	29.97	30.05	58.3	54.5	43.5	63.2	.389	.367	80	87	W	3	6	3	—	Very fine and bright.
26	30.11	.18	57.4	51.4	46.5	65.6	.412	.377	87	99	W	2	8	3	—	Brilliant summer's day.
27	.18	.22	58.4	55.2	45.6	64.3	.436	.384	89	88	N	4	5	8	—	Dull till 6.30p., then \odot .
28	30.16	30.08	60.0	54.9	45.5	73.3	.434	.399	84	93	NW	2	10	10	.310	Dull, with \odot showers.
29	29.94	29.72	60.0	54.7	43.0	63.3	.419	.407	81	95	W	2	5	10	.040	
30	.58	.63	57.0	55.6	52.0	67.0	.441	.430	94	97	Calm	0	10	10	.010	
31	29.70	29.88	59.2	55.0	54.4	66.0	.462	.403	92	93	W	1	10	5	—	
Means	29.847	29.859	59.9	56.0	50.1	66.1	.436	.409	84.5	91.0	2.6	1.6	7.3	6.3	3.670	

CARMARTHEN.

Height above Mean Sea Level, 188 feet. Long. 4° 18' W. Lat. 51° 52' N.

JULY 1883.

1	30.01	30.01	61.4	59.1	54.3	65.5	.464	.441	86	88	SE	4	S	1	10	9	.020
2	29.97	29.94	63.4	58.1	56.8	66.2	.443	.439	76	91	S	1	SW	1	10	8	.040
3	.89	.90	63.4	57.4	53.8	65.2	.386	.409	66	87	S	1	SE	1	9	8	.160
4	.85	.82	57.9	55.8	53.8	61.2	.443	.413	92	92	S	1	SW	1	10	10	.240
5	.80	.80	58.9	55.8	53.8	63.2	.422	.427	86	95	S	3	S	4	10	10	.300
6	.74	.79	56.5	57.9	54.3	64.2	.437	.428	96	89	SE	3	S	2	10	10	.160
7	.82	.81	61.2	56.8	55.8	67.2	.459	.446	85	96	SW	3	SW	3	10	9	.110
8	.80	.65	62.7	50.7	50.5	69.7	.467	.472	83	93	S	2	SE	2	9	10	.250
9	.72	.93	60.7	55.4	55.0	65.2	.451	.403	85	92	W	2	SW	2	10	2	.070
10	.87	.73	63.1	58.2	52.6	64.8	.467	.433	82	89	SW	3	SW	4	6	10	.160
11	.54	.48	56.4	56.8	55.2	64.2	.393	.428	87	92	SW	2	SW	4	10	10	.160
12	.46	.47	58.9	53.0	54.6	63.2	.406	.357	82	83	SW	4	W	2	10	3	.020
13	.65	.77	59.9	53.6	53.3	65.4	.382	.385	75	94	W	2	Calm	0	9	6	.020
14	.77	29.86	56.8	47.5	46.2	62.2	.386	.269	83	83	N	1	N	1	7	6	—
15	29.92	30.07	56.4	49.7	43.3	62.0	.293	.306	64	86	N	2	Calm	0	6	9	.080
16	30.17	.17	61.4	54.8	49.1	62.0	.301	.379	55	89	N	2	NW	1	5	10	.010
17	.11	30.03	55.6	54.8	52.8	58.1	.361	.379	81	89	W	3	W	1	10	6	.070
18	30.01	29.92	58.9	52.1	45.8	63.1	.336	.311	68	80	W	1	NW	1	9	8	—
19	29.80	.80	57.2	50.8	48.2	63.1	.394	.317	84	85	W	1	Calm	0	10	8	.030
20	.73	.65	53.6	49.3	48.0	55.5	.340	.321	82	92	NE	1	N	1	10	4	.710
21	.61	.79	51.4	51.8	46.4	61.0	.335	.330	88	85	N	1	NW	1	10	10	.040
22	.92	.89	57.3	51.5	50.6	60.7	.306	.342	65	90	NW	2	W	1	7	10	.110
23	.76	.73	57.4	54.5	49.3	64.2	.425	.401	90	95	W	1	W	1	10	8	.060
24	29.85	29.87	56.8	54.6	51.0	62.2	.339	.357	73	84	N	1	NW	1	10	10	.010
25	30.02	30.09	59.4	54.8	49.6	64.7	.355	.352	70	82	NW	1	NW	1	8	9	—
26	.16	.23	59.9	52.4	51.8	62.8	.381	.351	74	89	N	1	N	1	9	0	—
27	.23	.23	62.9	56.3	49.7	67.4	.393	.377	69	83	N	2	N	1	3	0	—
28	30.19	30.10	65.2	53.2	45.7	69.2	.382	.358	61	89	N	1	Calm	0	1	0	.030
29	29.92	29.64	54.6	56.6	48.3	60.7	.367	.437	86	95	S	1	SW	1	10	10	.330
30	.56	.62	60.2	56.4	54.8	64.2	.434	.386	84	86	SW	1	Calm	0	10	8	.130
31	29.73	29.93	57.7	51.8	51.8	65.6	.388	.325	82	84	N	1	NW	1	9	2	—
Means	29.856	29.861	58.9	54.6	51.3	63.7	.391	.380	78.7	88.6	1.8	1.3	8.6	7.2	3.320		

< in the evening.

Fine day. ☉ showers in evening.

Overcast.

Dull. ☉ showers.

Fine day.

☉ all day.

☉ a. Fine p.

Cloudy. ☉ after 8.30p.

Dull. ☉ showers.

Cloudy all day.

Fine.

Fine.

Very fine. ∞ p.

Very fine.

Dull, with ☉.

☉ till 4p. T sp.

Fine.

JULY 1883.

MARLBOROUGH.

Height above Mean Sea Level, 471 feet. Long. 1° 43' W. Lat. 51° 25' N.

JULY 1883.

Day.	Barometer at 32° and M. S. L.		Air Temperature.				Tension of Vapour.		Relative Humidity.		Wind, Direction and Force.		Cloud Amount.		Rain.	Remarks.		
	9 a.m.	9 p.m.	9 a.m.	9 p.m.	Min.	Max.	9 a.m.	9 p.m.	9 a.m.	9 p.m.	9 a.m.	9 p.m.	9 a.m.	9 p.m.	9 a.m.			
1	ins.	ins.	63.7	58.5	50.2	69.2	in.	in.	81	89	SW	2	S	1	9	2	ins.	K before ga.
2	30.07	29.95	66.0	66.3	54.0	76.4	.434	.485	68	76	SSE	2	S	1	9	10	.630	
3	29.88	.91	65.6	57.1	57.1	73.2	.482	.353	78	76	N	1	SSW	1	7	1	—	
4	.82	.83	58.5	54.5	48.3	66.0	.397	.395	81	86	S	1	S	1	10	2	—	
5	.86	.89	60.3	54.7	52.1	66.7	.406	.371	78	87	SW	2	S	1	10	9	.020	
6	.83	.82	60.7	60.5	52.1	69.9	.375	.419	71	81	SSE	2	SSW	1	9	10	.110	
7	.85	.86	61.9	58.5	55.6	69.2	.447	.441	82	90	SW	1	SW	2	10	10	.020	
8	.88	.80	64.5	57.5	55.6	69.2	.447	.453	74	95	Calm	0	S	2	8	10	.160	
9	.81	.95	59.7	53.5	53.5	67.2	.475	.357	94	87	W	1	Calm	0	10	1	—	
10	.92	.86	64.4	57.7	49.7	68.7	.399	.416	65	87	W	1	S	1	7	10	.010	
11	.64	.60	58.4	56.7	55.1	67.1	.467	.386	96	84	SW	3	SW	2	10	10	.120	
12	.58	.52	55.6	55.0	54.5	61.1	.415	.415	94	96	SW	2	SW	1	10	7	.100	
13	.68	.77	60.4	54.6	51.1	67.0	.401	.391	76	92	WSW	1	Calm	0	7	7	.100	T p.
14	.77	29.83	56.7	52.5	50.2	62.0	.384	.319	84	81	Calm	0	Calm	0	9	7	.050	T 11.30a.
15	29.88	30.02	58.0	48.7	42.0	61.1	.308	.283	64	82	WNW	1	Calm	0	5	1	.290	K 11.45a. T Δ 3.30p.
16	30.18	.20	55.7	54.8	33.8	62.1	.344	.374	78	87	NW	1	Calm	0	10	10	—	
17	30.11	30.01	58.6	53.7	52.3	61.2	.371	.378	76	92	W	1	Calm	0	8	9	—	
18	29.98	29.91	59.2	54.2	45.4	63.0	.322	.371	64	89	NNW	2	Calm	0	8	10	—	
19	.81	.79	58.6	53.8	43.0	64.1	.327	.379	66	91	W	1	Calm	0	6	10	.060	
20	.75	.64	54.9	53.7	47.4	57.4	.404	.404	94	98	Calm	0	Calm	0	10	10	.570	
21	.60	.70	55.7	51.7	50.3	62.1	.357	.293	81	77	Calm	0	N	2	10	10	.270	T 3p.
22	.83	.92	55.0	50.3	46.7	61.5	.339	.321	79	88	NW	1	Calm	0	10	8	.050	
23	.84	.75	56.6	55.0	49.3	59.8	.352	.427	76	99	SW	1	Calm	0	10	9	.750	
24	.79	29.94	55.5	52.9	49.5	64.0	.358	.344	82	86	N	1	Calm	0	5	2	—	
25	29.99	30.08	60.5	51.5	46.3	63.8	.330	.327	62	86	N	1	Calm	0	9	6	—	
26	30.12	.18	58.9	53.9	48.2	68.1	.348	.349	71	84	N	1	Calm	0	9	7	—	
27	.19	.21	61.6	54.7	46.4	65.2	.382	.371	70	87	N	1	Calm	0	7	10	—	
28	30.17	30.09	57.6	56.9	46.3	72.1	.384	.418	81	90	NNW	1	Calm	0	10	1	—	
29	29.95	29.74	63.0	52.9	45.0	66.2	.404	.389	71	98	Calm	0	S	2	8	10	.250	
30	.60	.65	59.3	55.7	52.5	65.8	.415	.419	82	94	SW	1	Calm	0	8	4	—	
31	29.71	29.88	63.0	56.9	52.5	68.2	.433	.389	76	84	Calm	0	Calm	0	7	2	.110	T p.
Means	29.876	29.883	59.6	55.1	49.7	65.8	.391	.382	76.8	87.7	1.1	0.6	8.5	6.9	3.670			

STRATHFIELD TURGISS.

Height above Mean Sea Level, 195 feet. Long. 1° 0' W. Lat. 51° 20' N.

JULY 1883.

Day.	Barometer at 32° and M. S. L.		Air Temperature.				Tension of Vapour.		Relative Humidity.		Wind, Direction and Force.		Cloud Amount.		Rain.	Remarks.
	9 a.m.	9 p.m.	9 a.m.	9 p.m.	Min.	Max.	9 a.m.	9 p.m.	9 a.m.	9 p.m.	9 a.m.	9 p.m.	9 a.m.	9 p.m.	9 a.m.	
1	ins.	ins.	67.3	58.5	49.2	76.6	ins.	ins.	65	91	SW 0.6	SW 0.3	5	0	ins.	K ² p.
2	30.11	30.12	67.3	58.5	49.2	76.6	ins.	ins.	65	91	SW 0.6	SW 0.3	5	0	ins.	
3	30.08	29.96	66.9	58.8	50.6	81.7	ins.	ins.	68	68	SE 1	SE 0.2	9	4	27.8	
4	29.87	91	67.0	59.8	50.8	74.2	ins.	ins.	89	91	SW 0.3	SW 1	10	5	—	
5	84	85	59.2	55.0	52.6	68.0	ins.	ins.	90	89	S 1.4	SW 2	10	0	11.7	
6	89	91	63.3	55.4	51.6	69.2	ins.	ins.	93	91	SW 1.5	S 1	8	8	—	
7	85	83	65.4	57.0	51.2	72.2	ins.	ins.	84	84	SE 0.5	SW 1	10	6	0.15	
8	89	88	63.7	60.0	54.1	70.9	ins.	ins.	91	91	SW 0.7	SW 1	8	10	0.045	
9	90	82	66.6	58.5	56.2	71.9	ins.	ins.	93	93	SW 1.3	SE 1	5	10	0.050	
10	82	95	63.6	58.3	57.2	70.2	ins.	ins.	82	82	SW 1.4	W 0.6	10	4	—	
11	93	83	65.3	59.2	51.1	70.4	ins.	ins.	81	81	W 1.2	SW 0.9	3	10	0.011	
12	68	64	60.0	58.5	56.0	70.3	ins.	ins.	78	78	SW 1.4	SW 3	10	6	0.034	Squally p.
13	60	53	60.0	56.6	55.6	64.8	ins.	ins.	78	78	SW 2.2	SW 1.4	10	8	0.078	Squally a.
14	69	78	62.8	54.7	52.7	70.0	ins.	ins.	90	90	W 1.9	SW 0.5	7	4	0.034	
15	76	29.81	58.5	55.1	49.9	63.2	ins.	ins.	86	86	NW 0.5	SW 0.6	9	10	0.132	T a.
16	29.87	30.00	59.1	49.3	43.5	65.2	ins.	ins.	92	92	NW 0.8	W 0.5	4	0	0.065	
17	30.17	18	58.2	50.1	41.7	64.3	ins.	ins.	81	81	NW 0.6	W 1.3	10	10	—	
18	30.08	30.01	59.1	55.9	50.8	66.3	ins.	ins.	86	86	W 1	W 1.5	8	5	—	
19	29.98	29.91	61.0	55.7	47.1	65.4	ins.	ins.	84	84	NW 1.2	NW 0.7	7	9	—	
20	83	79	59.8	54.0	44.7	68.7	ins.	ins.	90	90	W 1.3	NW 0.3	3	10	0.005	O p.
21	77	67	58.7	55.2	45.1	61.9	ins.	ins.	96	96	SE 0.5	SW 0.5	10	10	0.430	T a. and p.
22	61	68	58.4	54.2	50.6	61.2	ins.	ins.	78	78	W 1.4	SW 1	10	10	0.224	
23	81	92	58.0	51.7	48.3	66.8	ins.	ins.	81	81	NW 2.5	NW 1.2	10	6	0.027	p.
24	86	77	56.7	52.0	49.2	63.9	ins.	ins.	94	94	SW 1.4	W 1	9	7	0.196	
25	78	29.93	58.3	56.5	50.5	66.9	ins.	ins.	83	83	NE 1	W 2	7	8	—	
26	29.98	30.07	59.8	55.7	47.5	66.5	ins.	ins.	84	84	W 1.1	N 1	8	8	—	
27	30.11	17	59.3	57.6	49.4	69.6	ins.	ins.	85	85	NW 0.8	NW 1	7	10	—	
28	18	19	61.6	55.3	45.0	67.3	ins.	ins.	87	87	NW 0.5	NW 1	10	6	—	
29	30.15	30.08	58.1	58.1	48.0	75.2	ins.	ins.	77	77	N 0.5	NW 0.8	8	5	—	
30	29.96	29.79	64.7	56.4	44.6	69.2	ins.	ins.	88	88	W 1.4	S 0.5	5	10	0.121	
31	63	64	60.9	55.3	52.0	68.2	ins.	ins.	95	95	SW 0.5	SE 0.5	10	9	0.104	K a. and p.
Means	29.834	29.886	61.4	56.5	50.2	68.7	ins.	ins.	86.6	86.6	1.1	1.0	8.1	7.0	2.951	

SOUTHAMPTON.

Height above Mean Sea Level, 78 feet. Long. 1° 24' W. Lat. 50° 55' N.

JULY 1883.

1	30.12	30.12	66.0	60.9	52.9	70.3	ins.	ins.	67	87	SSE 3	SSE 1.5	9	1	—	Beautiful day.
2	30.08	29.94	67.6	66.0	56.2	77.1	ins.	ins.	62	80	SSE 4	SSE 2	6	10	0.376	Fine and very warm. < K ² a. after op.
3	29.88	90	67.3	59.7	59.4	71.9	ins.	ins.	80	83	SW 1.5	SW 1.5	7	9	0.008	K ² a. early a. Beautiful day. < after 10 p.
4	84	86	59.7	57.1	56.8	66.1	ins.	ins.	83	88	SW 1.5	SW 3.5	10	5	0.011	Beautiful day.
5	89	90	62.4	58.0	54.8	65.4	ins.	ins.	77	85	SW 3	S 2	9	10	—	Beautiful day.
6	84	82	61.3	60.9	55.1	70.7	ins.	ins.	75	82	SSE 2.5	SE 1.5	10	10	0.065	Beautiful day. from 9.20 p.
7	87	88	62.9	59.9	57.0	68.5	ins.	ins.	82	90	SW 2.5	SW 2	10	10	0.020	Beautiful day, except for shower 5 p.
8	90	80	65.4	59.6	57.9	69.2	ins.	ins.	77	95	WSW 2	SSE 3.5	8	10	0.130	Beautiful morning. p.
9	84	95	62.5	57.9	57.7	69.4	ins.	ins.	85	93	SW 3	SW 1.5	10	2	—	early a. Beautiful day.
10	94	88	65.7	59.1	53.2	68.6	ins.	ins.	69	87	SW 2.5	SW 3	7	10	0.110	Fine and pleasant.
11	68	66	58.7	58.7	57.0	60.4	ins.	ins.	87	85	SW 4.5	SW 5	10	10	0.068	Fine after 9.15 a.
12	61	56	60.5	56.7	56.2	61.1	ins.	ins.	83	92	SW 4.5	SW 2.5	10	10	0.277	
13	70	78	63.7	58.8	54.2	67.4	ins.	ins.	68	88	SW 3	SW 1	7	9	0.019	Beautiful day.
14	76	29.82	60.5	53.1	52.9	64.3	ins.	ins.	86	96	W 1.5	W 1.5	9	10	0.505	Frequent showers. T ² p.
15	29.89	30.01	60.1	52.8	45.3	64.7	ins.	ins.	71	87	W 2.5	W 1.5	7	5	0.438	Very fine a. a. T ² K ² p.
16	30.18	21	58.9	57.7	43.2	64.7	ins.	ins.	72	80	NW 3	W 2.5	10	10	—	Fine and pleasant.
17	30.13	30.01	57.9	55.1	54.4	64.1	ins.	ins.	80	95	NW 3.5	NW 3.5	10	10	0.087	
18	29.98	29.90	59.5	57.5	50.2	67.5	ins.	ins.	68	80	NW 3	NW 1	9	10	—	Fine and pleasant.
19	82	78	58.6	56.6	49.1	65.3	ins.	ins.	78	90	WSW 1.5	SW 1	10	10	—	Fine and pleasant.
20	75	66	58.0	56.3	52.5	60.1	ins.	ins.	88	92	SE 2.5	SW 1.5	10	10	0.180	[K ² a. T ² a. 11.55 a.
21	63	72	56.0	53.6	51.9	61.5	ins.	ins.	80	80	SW 2	W 3	10	1	0.302	Frequent showers. K ² a. 11.15 a.
22	84	93	58.8	54.3	49.3	63.6	ins.	ins.	74	74	NW 4	W 3	7	9	0.040	Day fine but cool.
23	85	77	57.5	57.6	51.0	63.7	ins.	ins.	82	84	WSW 2	WNW 2	10	5	0.225	
24	77	29.93	56.5	58.8	53.4	68.7	ins.	ins.	83	79	NE 2	NW 1	9	10	—	Fine and pleasant.
25	29.99	30.06	58.6	56.0	53.1	65.4	ins.	ins.	77	82	SW 2	NW 1.5	10	2	—	Fine and pleasant.
26	30.11	16	64.4	58.7	50.8	68.5	ins.	ins.	65	82	NW 2	NW 1	7	10	—	Beautiful day.
27	17	18	64.1	57.1	50.9	70.0	ins.	ins.	72	87	N 2	N 4	2	10	0.013	
28	30.15	30.06	58.7	60.5	49.0	73.5	ins.	ins.	81	79	NW 3	NW 2.5	10	1	—	Beautiful day.
29	29.98	29.75	62.3	55.9	49.2	65.2	ins.	ins.	75	92	SW 1.5	S 2	10	10	0.095	
30	63	62	61.5	58.0	54.8	67.5	ins.	ins.	77	92	SW 2	SW 1	10	7	0.048	Fine and pleasant from 10 a.
31	29.72	29.87	64.0	58.6	56.2	68.3	ins.	ins.	80	91	SW 1.5	Calm 0	9	10	0.130	
Means	29.887	29.887	61.3	57.8	53.1	67.1	ins.	ins.	77.4	86.4	2.5	2.1	8.8	7.9	3.147	

ST. LEONARDS.

Height above Mean Sea Level, 116 feet. Long. 0° 33' E. Lat. 50° 51' N.

JULY 1883.

Day.	Barometer at 32° and M. S. L.		Air Temperature.				Tension of Vapour.		Relative Humidity.		Wind, Direction and Force.		Cloud Amount.		Rain.	Remarks.
	9 a.m.	9 p.m.	9 a.m.	9 p.m.	Min.	Max.	9 a.m.	9 p.m.	9 a.m.	9 p.m.	9 a.m.	9 p.m.	9 a.m.	9 p.m.	9 a.m.	
1	ins.	ins.	65.1	59.6	54.3	65.4	ins.	ins.	65	65	S 2	W 1	2	0	ins.	Very fine.
2	30.15	30.15	65.1	59.6	54.3	65.4	.409	.425	67	83	E 3	ENE 3	1	5	.248	< in SW. at night. T towards Midt.
3	29.92	.93	66.3	60.1	59.5	70.4	.505	.416	78	81	ESE 1	WSW 2	4	10	.050	K n. K sp.
4	.85	.91	60.2	58.7	57.8	64.1	.441	.398	85	81	SSW 1	SW 4	9	1	—	Overcast a. Sunny p.
5	.95	.94	61.8	55.9	55.0	63.9	.435	.414	79	93	SSW 4	SW 1	4	0	—	D at night.
6	.87	.84	66.7	61.2	53.7	70.1	.350	.464	53	86	E 3	SSW 1	5	2	—	
7	.92	.91	60.1	60.5	57.3	65.2	.462	.437	89	84	SW 5	ESE 2	9	8	—	Overcast till Noon.
8	.95	.85	62.8	61.5	58.6	66.0	.440	.449	77	83	SSW 2	E 3	6	10	.150	
9	.88	.96	60.8	56.7	56.7	64.6	.468	.424	88	92	WSW 5	W 4	8	0	—	D p.
10	.95	.93	62.7	58.6	55.2	66.6	.444	.451	78	92	WSW 4	WSW 3	2	10	—	[towards Midt.
11	.76	.70	60.7	58.9	57.9	64.1	.446	.397	85	81	SW 4	WSW 6	10	6	.040	from Noon, reaching gale force
12	.69	.56	59.0	55.6	55.6	60.0	.436	.431	87	97	SW 6	WNW 2	10	2	.705	(gale) towards Midt.
13	.72	.81	60.5	57.6	54.6	63.1	.397	.415	76	87	W 6	WSW 4	2	0	—	
14	.77	.78	61.0	56.1	56.1	64.8	.427	.380	80	84	SW 4	W 2	2	8	.150	
15	29.87	29.98	58.4	51.7	49.2	61.1	.324	.312	66	81	WNW 3	NW 1	3	4	.100	K 2 2 A p.
16	30.12	30.10	58.2	57.5	43.5	60.4	.330	.406	68	85	WNW 3	W 4	5	10	.5	
17	30.10	30.00	59.1	55.6	55.1	61.8	.343	.382	69	86	WNW 3	WNW 5	10	0	.005	Overcast day.
18	29.96	29.91	58.7	56.7	50.2	63.2	.311	.401	62	87	WNW 2	W 1	4	9	—	
19	.81	.80	60.9	55.1	54.2	63.3	.312	.384	58	84	NW 1	WSW 2	9	7	—	
20	.78	.70	60.7	58.5	51.7	62.6	.401	.450	76	92	SE 2	SSW 2	9	10	.035	Overcast.
21	.65	.69	59.1	53.5	53.5	61.4	.348	.321	70	78	W 4	W 3	8	1	.046	p in squalls p.
22	.81	.93	54.8	53.6	50.7	62.7	.343	.315	80	76	WNW 3	WNW 2	10	6	.031	
23	.89	.76	54.1	56.6	50.1	58.2	.376	.428	89	93	WSW 3	WSW 3	10	6	.149	
24	.74	29.90	58.2	57.6	53.4	67.3	.401	.356	82	75	N 2	NW 1	9	5	—	
25	29.99	30.05	60.7	56.8	53.3	62.7	.409	.370	78	80	NW 1	WNW 1	4	8	—	
26	30.09	.15	63.3	57.6	53.0	64.4	.384	.404	66	84	NW 2	NW 2	7	0	.017	D p.
27	.13	.14	60.2	58.6	53.2	65.3	.360	.377	69	77	N 3	N 3	10	5	.052	K 2 1 p. — 2.30 p.
28	30.13	30.04	55.2	59.5	53.0	64.8	.310	.383	71	76	N 2	N 1	10	2	—	Overcast a.
29	29.96	29.81	64.1	57.8	51.5	65.1	.389	.427	65	89	NW 2	WSW 3	2	10	.191	
30	.66	.66	61.2	59.0	53.3	62.9	.425	.430	80	87	SSW 3	SW 1	9	10	—	
31	29.74	29.85	61.2	58.2	57.0	64.0	.443	.439	82	90	WSW 3	W 2	6	0	.010	D at night.
Means	29.902	29.897	60.8	57.9	54.0	64.4	.397	.405	74.6	84.3	3.0	2.4	6.4	5.3	1.979	

ST. AUBIN'S, JERSEY.

Height above Mean Sea Level, 139 feet. Long. 2° 10' W. Lat. 49° 11' N.

JULY 1883.

Day.	Barometer at 32° and M. S. L.		Air Temperature.				Tension of Vapour.		Relative Humidity.		Wind, Direction and Force.		Cloud Amount.		Rain.	Remarks.		
	9 a.m.	9 p.m.	9 a.m.	9 p.m.	Min.	Max.	9 a.m.	9 p.m.	9 a.m.	9 p.m.	9 a.m.	9 p.m.	9 a.m.	9 p.m.	9 a.m.			
1	ins.	ins.	65° 2	65° 4	56° 4	68° 5	in.	in.	78°	71°	S	2	Calm	0	7	8	ins.	Very fine and hot. T from 3p. $\begin{matrix} \text{K}^2 \text{ n.} \\ \text{K}^0 \text{ 11p.} \end{matrix}$
2	30° 16	30° 01	73° 0	60° 3	60° 3	77° 9	472	475	58	91	SSE	1	NW	2	4	4	0.027	
3	29° 99	29° 97	62° 5	59° 4	57° 1	69° 8	452	437	80	87	NW	1	NW	1	9	9	0.003	
4	'91	'97	63° 0	57° 3	54° 3	66° 5	414	401	72	85	SW	3	W	2	8	8	0.005	
5	'98	'95	61° 3	59° 2	54° 8	66° 0	427	411	79	82	SW	2	Calm	0	9	10	—	
6	'88	'91	66° 1	59° 0	58° 0	70° 7	411	434	65	88	W	2	S	1	3	9	0.012	Very fine a. Cloudy p.
7	'94	'96	65° 0	61° 3	56° 2	69° 9	453	446	74	82	S	3	Calm	0	3	5	—	
8	'96	29° 88	67° 2	62° 2	58° 8	67° 8	480	491	72	88	SE	2	S	3	2	9	0.023	Fine a. Gloomy p.
9	29° 99	30° 06	64° 8	57° 3	57° 3	69° 1	453	401	75	85	SW	3	Calm	0	8	8	0.012	Very cloudy a. Fine p.
10	30° 03	29° 96	64° 1	60° 5	56° 0	69° 3	442	446	74	85	W	2	Calm	0	4	10	—	Very fine a. Overcast p. O at times.
11	29° 80	'80	65° 1	60° 0	58° 5	70° 0	493	406	80	78	SW	3	SW	4	9	8	0.167	Overcast.
12	'74	'71	58° 5	57° 0	55° 5	63° 3	459	434	94	93	SW	2	SW	3	10	9	0.390	Barometer 29° 54. 4p.
13	'83	'88	61° 8	58° 0	56° 0	60° 8	438	421	80	87	SW	3	SW	2	8	8	—	Very fine and bright.
14	'86	29° 95	60° 5	55° 2	54° 5	64° 9	411	368	79	85	W	3	S	3	7	2	0.312	\odot^2 n. and a. Day cloudy and cold.
15	29° 97	30° 12	57° 3	53° 3	49° 2	60° 8	336	318	72	78	SW	1	W	1	6	3	0.123	
16	30° 30	'34	60° 4	57° 3	50° 3	65° 8	390	404	74	86	W by N	2	W by N	3	9	10	0.019	
17	'30	'20	57° 0	57° 0	54° 7	64° 3	364	377	78	81	W	2	W	3	10	7	0.100	Very cloudy.
18	30° 09	30° 01	62° 0	57° 6	56° 2	64° 0	456	457	82	95	W	3	W	1	8	10	0.194	Fair a. Gloomy p.
19	29° 91	29° 87	58° 4	58° 0	55° 1	64° 3	445	445	91	92	Calm	0	W	1	10	9	0.007	Gloomy day.
20	'80	'75	60° 5	57° 0	56° 6	63° 8	449	434	86	93	W	2	W	1	10	9	0.050	Gloomy day.
21	29° 79	29° 90	58° 2	55° 5	54° 4	64° 2	448	352	92	80	W	3	W	3	9	1	0.290	Squally.
22	30° 01	30° 08	61° 6	54° 0	53° 0	64° 0	395	334	73	80	NW	3	WNW	2	7	9	0.133	\triangle \triangle 1. fog.
23	29° 98	29° 93	57° 4	57° 2	51° 7	60° 3	400	423	85	90	W	3	SW	3	10	10	0.335	
24	29° 84	30° 03	60° 5	55° 5	55° 1	63° 5	428	384	81	87	W	3	NW	2	9	0	—	Fine p., with cold breeze. \odot^0 p.
25	30° 10	'16	61° 0	55° 0	53° 2	64° 0	419	403	79	93	W	3	NW	2	9	1	—	Very cloudy a. Very fine evening. \odot^0 p.
26	'20	'23	63° 3	55° 4	51° 0	67° 7	384	393	66	90	NW	1	Calm	0	4	0	—	\odot a. and p. Very fine p.
27	'21	'22	64° 2	57° 7	53° 4	68° 0	428	392	71	82	NE	1	NE	2	1	7	—	\odot a. Extremely fine day. ∞
28	'23	30° 19	63° 7	58° 0	55° 0	68° 2	354	430	60	89	NE	2	NW	1	1	3	—	\odot a. \odot^0 p. Extremely fine. ∞
29	30° 08	29° 84	59° 2	55° 7	54° 0	63° 3	436	401	87	90	W	2	SW	3	10	10	0.113	\odot a. Day very gloomy.
30	29° 69	'73	59° 0	57° 3	55° 2	67° 0	407	413	94	87	SW	1	W	1	9	5	0.143	\odot^0 p.
31	29° 80	29° 08	62° 0	59° 5	56° 4	67° 3	481	477	87	94	SW	1	W	2	5	9	0.016	
Means	29° 932	29° 991	62° 1	57° 8	55° 1	66° 5	431	415	78° 0	86° 3	2° 1	1° 7	7° 0	6° 8	2° 475			

Earth temperature: Mean of 10 readings (taken every third day), at 1 foot, 66.2; 3 feet, 64.3; 6 feet, 58.7.

LONDONDERRY.

Height above Mean Sea Level, 93 feet. Long. 7° 19' W. Lat. 55° 0' N.

JULY 1883.

1	29.78	29.82	60.7	57.7	54.1	68.1	47.1	39.4	89	83	S	2	SW	2	10	10	0.170	
2	'81	'81	62.7	57.7	55.0	70.3	43.8	42.5	78	89	S	3	SE	1	7	10	—	Fine and clear.
3	'82	'84	60.7	57.7	49.0	69.8	41.1	39.4	79	83	SSE	1	Calm	0	9	10	—	Fine day.
4	'79	'69	63.0	55.7	51.8	70.2	45.5	42.0	79	94	E	1	SW	1	7	10	0.010	
5	'63	'65	61.3	56.2	51.8	71.8	41.8	41.3	78	91	S	1	SE	1	10	10	0.040	
6	'55	'53	59.1	55.7	54.0	66.0	40.3	40.9	81	92	SSE	1	S	1	10	10	0.230	
7	'62	'63	59.4	56.7	54.0	67.1	39.9	43.6	79	94	SW	2	NE	1	10	10	0.110	
8	'70	'64	61.9	58.7	53.0	72.0	39.7	43.8	73	89	Calm	0	ESE	1	10	10	0.180	
9	'68	'83	60.0	55.9	53.0	66.0	45.0	37.9	87	85	WNW	2	WNW	1	10	1	0.010	
10	'78	'58	62.8	57.7	49.4	67.1	39.7	42.2	70	88	SW	2	SE	1	6	10	0.220	Dull all day.
11	'34	'20	59.1	54.7	53.5	65.0	38.4	40.2	77	94	S	2	S	1	8	10	0.510	showers all day.
12	'21	'42	59.7	53.7	53.5	61.9	41.3	38.1	81	92	NW	2	N	1	8	10	0.100	
13	'64	'80	56.6	51.4	49.0	61.0	34.2	32.8	74	86	NW	2	Calm	0	9	4	0.050	showers all day.
14	'85	29.88	53.2	48.7	45.7	58.3	28.8	31.1	71	91	NW	2	NNW	1	8	10	0.060	showers all day.
15	29.96	30.05	54.7	52.0	45.5	59.0	28.0	31.0	66	80	W	2	SW	1	10	10	0.030	
16	30.08	'06	58.7	53.6	48.5	61.5	35.6	37.2	73	90	S	1	SW	2	9	10	0.320	nearly all day.
17	29.96	30.03	55.2	53.2	49.0	60.0	32.1	31.3	74	77	W	3	NE	1	7	10	0.030	
18	30.00	29.93	55.7	51.7	50.0	62.0	35.1	33.7	79	87	NW	1	N	1	10	10	0.010	
19	29.87	'85	57.7	48.7	45.5	61.1	31.9	29.9	67	87	NE	1	N	1	9	1	—	Fine and clear. O p.
20	'79	'73	54.9	49.1	42.4	61.0	32.4	33.1	75	95	SW	2	Calm	0	10	10	0.110	
21	'73	'90	55.3	51.7	47.0	58.9	31.4	32.9	72	86	NNW	3	NE	2	10	10	0.150	showers all day.
22	'91	'84	53.7	49.9	46.7	59.7	29.8	28.5	73	80	NW	3	WNW	1	10	4	0.010	
23	'79	'81	56.2	50.7	47.6	63.2	34.7	30.4	76	83	SW	1	NNW	1	10	9	0.030	
24	29.91	29.95	54.1	50.5	47.6	57.0	33.8	30.2	81	82	N	1	NW	1	10	2	0.050	
25	30.00	30.14	54.1	54.0	48.8	62.0	38.1	35.7	91	85	N	1	NNW	1	10	6	0.010	
26	'22	'32	59.8	50.7	49.0	63.0	36.6	33.7	71	91	N	1	Calm	0	9	0	—	
27	'34	'33	63.7	51.7	44.0	68.2	37.7	33.7	64	87	SW	1	Calm	0	5	0	—	Fine and clear.
28	30.25	30.08	58.7	50.7	44.0	67.0	38.1	32.6	78	88	WSW	1	NE	1	1	2	—	Fine and clear.
29	29.83	29.65	62.0	55.7	45.4	66.4	39.6	39.5	72	89	E	1	Calm	0	10	10	0.040	
30	'67	'72	54.7	53.5	50.8	59.5	40.5	33.9	94	82	E	1	N	1	10	10	0.020	
31	29.76	29.84	55.9	52.9	50.4	60.0	33.9	35.9	76	90	NW	2	S	1	10	10	0.010	
Means	29.815	29.823	58.2	53.5	49.3	64.0	37.3	36.1	76.7	87.4	1.6	0.9	8.8	7.7	2.510			

MARKREE CASTLE, SLIGO.

Height above Mean Sea Level, 131 feet. Long. 8° 27' W. Lat. 54° 11' N.

JULY 1883.

Day.	Barometer at 32° and M. S. L.		Air Temperature.				Tension of Vapour.		Relative Humidity.		Wind, Direction and Force.		Cloud Amount.		Rain.	Remarks.	
	9 a.m.	9 p.m.	9 a.m.	9 p.m.	Min.	Max.	9 a.m.	9 p.m.	9 a.m.	9 p.m.	9 a.m.	9 p.m.	9 a.m.	9 p.m.	9 a.m.		
1	ins.	ins.	61.7	57.0	53.4	63.0	in.	in.	%	%	SSE	1	SE	4	10	10	ins.
2	29.72	29.73	59.0	56.8	53.5	65.8	.486	.383	89	82	SSE	1	S	1	9	10	.090
3	'75	'78	57.9	54.9	53.1	65.2	.431	.400	90	93	SSE	1	ESE	1	10	10	1.840
4	'75	'67	60.5	54.2	50.9	65.5	.419	.412	81	98	SE	1	Calm	0	9	10	.300
5	'56	'58	58.6	55.9	52.3	61.2	.396	.393	80	95	SE	1	SSE	2	10	10	.160
6	'45	'48	55.3	55.5	51.0	62.4	.411	.409	94	93	SSE	2	S	3	10	10	.330
7	'58	'60	59.0	54.4	52.5	63.0	.422	.418	85	93	S	1	Calm	0	10	10	.410
8	'67	'57	59.2	57.2	50.9	67.6	.436	.453	88	97	Calm	0	Calm	0	9	10	.230
9	'68	'83	58.0	55.7	54.4	62.2	.396	.435	82	98	NW	1	Calm	0	8	10	.040
10	'75	'49	59.2	56.4	46.5	62.4	.381	.425	76	93	SSW	1	SSE	3	10	10	.060
11	'27	'08	58.2	54.7	51.1	61.4	.486	.388	100	91	SSE	3	S	2	10	10	.540
12	'27	'43	57.0	54.4	52.6	62.3	.414	.383	89	91	WNW	1	WNW?	1	9	10	.040
13	'67	'80	56.7	50.3	49.6	62.0	.334	.319	73	88	NNW	1	Calm	0	6	10	.020
14	29.68	30.87	54.6	49.7	46.5	57.0	.260	.297	62	84	NNE	2	NNE	1	7	10	.270
15	30.00	30.88	51.3	48.3	45.3	57.2	.291	.304	77	90	NW	1	Calm	0	10	8	.040
16	'13	'10	54.1	52.3	45.4	57.7	.381	.349	91	89	Calm	0	Calm	0	10	10	.090
17	'01	30.05	55.2	53.7	51.5	59.6	.376	.322	87	78	NW?	2	NW?	2	10	10	—
18	30.01	30.02	54.8	51.0	49.6	60.7	.330	.328	77	87	Calm	0	Calm	0	10	10	—
19	29.86	'81	58.9	49.5	41.9	61.0	.339	.320	69	91	N	1	Calm	0	8	10	—
20	'77	'62	54.3	51.2	45.5	58.6	.310	.340	74	91	Calm	0	Calm	0	10	10	.040
21	'77	'91	54.3	52.4	46.9	57.7	.290	.326	69	83	N?	2	NNE	3	7	10	.090
22	'94	'84	54.2	50.3	48.8	59.6	.254	.317	60	95	N	3	Calm	0	9	10	.210
23	'77	'80	53.4	50.9	43.6	61.3	.377	.346	92	93	Calm	0	Calm	0	10	9	.030
24	29.03	29.98	53.3	51.0	39.7	57.8	.321	.356	79	95	NNE?	1	Calm	0	10	10	.060
25	30.03	30.16	55.6	53.6	48.0	60.8	.298	.332	87	80	NNW?	2	Calm	0	10	10	.010
26	'22	'31	56.4	53.4	48.1	60.3	.359	.342	79	84	Calm	0	NNE	1	10	10	—
27	'33	'31	56.4	52.3	50.6	65.3	.292	.331	64	84	N	0.5	Calm	0	10	1	—
28	30.22	30.06	61.3	52.1	37.2	63.1	.358	.350	67	89	Calm	0	Calm	0	2	7	—
29	29.77	29.69	54.1	57.3	46.6	61.3	.399	.461	95	98	SE	2	Calm	0	10	10	.330
30	'62	'72	59.3	53.9	53.0	60.6	.441	.364	88	83	NE	1	Calm	0	10	10	.040
31	29.80	29.86	54.2	49.5	58.5	'378	.339	90	85	Calm	0	Calm	0	8	10	10	.020
Means	29.803	29.802	56.6	53.3	48.7	61.5	.368	.365	80.2	89.5	1.0		0.8	9.1	9.5	5.320	

BIRR CASTLE, PARSONSTOWN.

Height above Mean Sea Level, 182 feet. Long. 7° 55' W. Lat. 53° 6' N.

JULY 1883.

Day.	Barometer at 32° and M. S. L.		Air Temperature.				Tension of Vapour.		Relative Humidity.		Wind, Direction and Force.		Cloud Amount.		Rain.	Remarks.
	9 a.m.	9 p.m.	9 a.m.	9 p.m.	Min.	Max.	9 a.m.	9 p.m.	9 a.m.	9 p.m.	9 a.m.	9 p.m.	9 a.m.	9 p.m.	9 a.m.	
1	ins.	ins.	63.5	57.7	55.6	64.4	ins.	ins.	80	84	SSE 1.5	SSE 2	10	10	ins.	
2	29.80	29.82	63.5	57.7	55.6	64.4	473	400	80	84	S 1	S 1.5	10	10	—	
3	78	79	60.3	56.2	55.0	67.0	379	345	73	76	SSE 0.5	Calm	9	10	—	☁ (mist) ga. ☁ showers all day.
4	72	78	60.5	55.6	54.3	64.4	403	417	77	94	NNE 0.5	WSW 0.2	10	9	—	☁ showers all day. ☁ (mist) op.
5	72	69	58.0	54.3	51.2	64.4	430	396	89	94	S 1	SSE 1.5	5	10	—	☁ showers p.
6	63	63	61.0	54.6	52.6	64.2	402	386	76	90	S 2	SW 2	10	9	—	☁ (mist). Squally a.
7	49	56	59.5	56.5	52.4	62.9	416	398	82	87	S 1	S 1	9	9	—	☁ from 5p.
8	64	65	61.3	55.4	53.6	65.9	394	382	73	87	W 1.5	SW 0.5	7	10	—	☁ op.
9	71	70	61.7	57.5	51.0	68.9	405	452	74	96	SSE 1	NE 1.5	7	10	—	☁ from 5p.
10	78	87	59.5	56.7	55.6	65.9	367	406	72	88	W 1.5	SW 0.5	7	10	—	☁ op.
11	78	87	59.5	56.7	55.6	65.9	367	406	72	88	S 1	SSE 3	10	10	—	☁ (mist) ga. Squally p.
12	78	87	59.5	56.7	55.6	65.9	367	406	72	88	SSW 1.5	SSW 3.5	8	10	—	☁ (mist) ga. Squally p.
13	78	87	59.5	56.7	55.6	65.9	367	406	72	88	W 0.5	W 0.5	10	10	—	☁ showers.
14	78	87	59.5	56.7	55.6	65.9	367	406	72	88	W 0.5	Calm	7	4	—	☁ showers.
15	78	87	59.5	56.7	55.6	65.9	367	406	72	88	W 0.5	Calm	7	4	—	☁ showers.
16	78	87	59.5	56.7	55.6	65.9	367	406	72	88	W 0.5	Calm	7	4	—	☁ showers.
17	78	87	59.5	56.7	55.6	65.9	367	406	72	88	W 0.5	Calm	7	4	—	☁ showers.
18	78	87	59.5	56.7	55.6	65.9	367	406	72	88	W 0.5	Calm	7	4	—	☁ showers.
19	78	87	59.5	56.7	55.6	65.9	367	406	72	88	W 0.5	Calm	7	4	—	☁ showers.
20	78	87	59.5	56.7	55.6	65.9	367	406	72	88	W 0.5	Calm	7	4	—	☁ showers.
21	78	87	59.5	56.7	55.6	65.9	367	406	72	88	W 0.5	Calm	7	4	—	☁ showers.
22	78	87	59.5	56.7	55.6	65.9	367	406	72	88	W 0.5	Calm	7	4	—	☁ showers.
23	78	87	59.5	56.7	55.6	65.9	367	406	72	88	W 0.5	Calm	7	4	—	☁ showers.
24	78	87	59.5	56.7	55.6	65.9	367	406	72	88	W 0.5	Calm	7	4	—	☁ showers.
25	78	87	59.5	56.7	55.6	65.9	367	406	72	88	W 0.5	Calm	7	4	—	☁ showers.
26	78	87	59.5	56.7	55.6	65.9	367	406	72	88	W 0.5	Calm	7	4	—	☁ showers.
27	78	87	59.5	56.7	55.6	65.9	367	406	72	88	W 0.5	Calm	7	4	—	☁ showers.
28	78	87	59.5	56.7	55.6	65.9	367	406	72	88	W 0.5	Calm	7	4	—	☁ showers.
29	78	87	59.5	56.7	55.6	65.9	367	406	72	88	W 0.5	Calm	7	4	—	☁ showers.
30	78	87	59.5	56.7	55.6	65.9	367	406	72	88	W 0.5	Calm	7	4	—	☁ showers.
31	78	87	59.5	56.7	55.6	65.9	367	406	72	88	W 0.5	Calm	7	4	—	☁ showers.
Means	29.833	29.831	58.1	54.4	49.7	63.2	370	374	76.5	87.9	0.8	0.9	8.3	8.6	3.938	

KILLARNEY.

Height above Mean Sea Level, 93 feet. Long. 9° 30' W. Lat. 52° 4' N.

JULY 1883.

1	29.78	29.76	59.0	57.6	55.1	61.9	435	437	87	92	SSW 3.5	SW 6	8	10	0.90	
2	79	76	58.2	55.2	53.8	64.6	382	409	79	94	SSW 4	SSW 3	10	7	1.15	
3	73	74	56.5	52.9	52.0	60.7	418	384	91	96	SSW 1	Calm	10	7	1.30	
4	73	74	56.5	52.9	52.0	60.7	418	384	91	96	Calm	Calm	7	7	0.40	Fine and warm.
5	67	58	58.0	53.2	50.9	58.2	420	379	86	94	WSW 5	SW 4	10	10	0.65	☁ from 6p.
6	48	57	55.9	56.4	52.8	63.0	419	389	93	86	SSW 4	SW 4	10	10	0.80	☁ a.
7	58	64	57.4	55.6	54.8	61.0	441	399	93	90	Calm	SW 3	10	10	0.28	☁ most of day. Scotch ☁.
8	65	55	61.0	57.4	51.8	63.9	443	456	83	96	SSW 2	WSW 3	7	10	7.00	
9	82	86	59.1	54.9	51.3	61.7	419	400	83	93	WSW 3	W 1	7	3	0.10	Fine day.
10	76	51	59.5	54.9	48.1	61.0	431	404	85	94	SSW 1	SW 3	10	7	5.75	☁ 11a.—8.30p. ☁, force 6—7, p.
11	32	33	58.7	55.7	50.8	61.7	428	379	87	86	SW 7	WSW 6	7	10	0.90	☁
12	37	51	58.5	54.9	53.3	62.3	418	399	86	93	WSW 1	NW 2	8	9	1.85	
13	72	85	56.3	51.9	51.8	61.7	401	352	88	91	NNW 1	NNW 1	10	7	1.10	Fine and warm.
14	29.90	29.94	52.5	49.7	48.4	60.8	336	313	85	88	NNW 3	NW 5	7	9	1.70	☁ from NW.
15	30.07	30.15	54.7	53.8	46.4	59.7	340	369	80	88	NNW 4	NW 4	7	8	0.40	Dull evening.
16	24	25	55.1	53.7	52.3	59.7	396	360	91	87	NW 5	W 6	10	10	0.15	Gloomy a.
17	20	30.14	57.4	55.4	52.8	61.2	388	425	83	96	W 6	WNW 3	10	10	0.38	Gusty.
18	30.04	29.93	56.3	54.8	52.8	61.0	419	412	92	95	Calm	Calm	10	10	1.40	Dull all day.
19	29.85	29.79	57.1	55.9	52.0	60.7	419	413	89	92	Calm	Calm	10	10	1.40	☁ showers a. Fine p.
20	78	29.60	53.7	53.9	51.3	59.7	386	375	94	91	NW 2	WSW 2	8	5	1.00	☁ 11.30a. Squally ☁, force 6—7, p.
21	29.81	30.01	52.1	52.3	48.8	58.5	373	327	96	83	NW 2	NW 6	8	5	1.00	Gloomy and cold.
22	30.04	29.89	54.5	52.9	49.1	55.8	353	378	83	95	WNW 5	WSW 2	10	10	2.76	
23	29.56	29.87	57.7	52.9	52.2	61.1	448	355	93	83	WNW 5	NW 1	7	9	0.72	
24	29.07	30.04	55.5	53.9	51.0	61.2	418	362	95	87	NW 5	WNW 2	8	10	—	Dull.
25	30.09	29.19	56.1	53.0	46.0	61.5	352	348	78	86	NW 1	Calm	10	7	—	Dull.
26	32	30	58.0	51.4	50.2	62.5	361	333	75	88	Calm	Calm	9	0	—	Dull a. Very fine p. ☁ ☁ p.
27	32	30	58.0	51.4	50.2	62.5	361	333	75	88	Calm	Calm	9	0	—	Dull a. Very fine p. ☁ ☁ p.
28	30.25	30.09	59.2	55.9	53.3	63.3	333	371	66	84	Calm	Calm	1	10	1.80	Threatening appearance all day.
29	29.78	29.66	59.5	55.9	55.1	61.9	431	430	85	97	WSW 6	W 1	10	10	0.50	Dull and warm. ☁ p.
30	59	74	61.2	53.4	53.2	65.2	412	373	77	86	E 1	W 6	9	10	—	Dull day.
31	29.86	29.95	54.9	53.9	52.3	60.8	330	389	77	94	W 1	Calm	9	10	1.20	
Means	29.846	29.850	57.0	54.4	50.7	61.4	399	383	85.6	90.5	2.5	2.4	8.7	8.5	4.861	

DUNROBIN CASTLE.

Height above Mean Sea Level, 12 feet. Long. 3° 59' W. Lat. 57° 57' N.

AUGUST 1883.

Day.	Barometer at 32° and M.S.L.		Air Temperature.				Tension of Vapour.		Relative Humidity.		Wind, Direction and Force.		Cloud Amount.		Rain.	Remarks.
	9 a.m.	9 p.m.	9 a.m.	9 p.m.	Min.	Max	9 a.m.	9 p.m.	9 a.m.	9 p.m.	9 a.m.	9 p.m.	9 a.m.	9 p.m.	9 a.m.	
1	ins.	ins.	55.5	57.9	52.6	64.2	ins.	ins.	94	96	NE	NE	—	—	ins.	
2	29.83	30.02	55.5	57.9	52.6	64.2	.412	.461	94	96	S	S	—	—	.420	
3	30.08	30.10	58.4	56.5	54.6	63.4	.402	.398	82	87	S	S	—	—	—	Dull.
4	22	30.15	61.4	55.7	53.8	61.4	.414	.409	77	92	NE	NE	—	—	.050	Fine a. Dull p.
5	30.03	29.99	60.4	56.7	53.4	68.3	.418	.373	84	81	E	E	—	—	—	Dull.
6	29.98	29.98	59.4	55.5	51.6	64.4	.363	.354	72	87	SW	N	—	—	.020	
7	93	86	60.2	50.5	47.8	60.4	.407	.355	78	97	SW	W	—	—	.210	Fine a. Dull p., with ☁ showers.
8	83	80	58.4	53.5	46.7	63.4	.460	.354	95	87	W	W	—	—	.230	Fine.
9	29.29	29.14	53.5	51.0	48.8	60.4	.357	.288	87	77	W	NW	—	—	.310	Dull and blowy. ☁.
10	28.89	28.95	52.0	51.0	45.7	57.4	.299	.336	77	90	SW	SW	—	—	.530	Cold and stormy. ☁.
11	29.19	29.50	57.4	53.3	50.1	61.4	.397	.331	82	81	E	W	—	—	.130	
12	63	29.89	60.4	53.3	50.6	61.4	.353	.331	67	81	SW	SW	—	—	—	Breezy, but milder.
13	98	30.04	53.3	54.5	48.6	61.0	.331	.318	81	75	NW	N	—	—	.150	Breezy and fine.
14	89	29.60	52.5	54.5	48.6	55.5	.368	.402	94	95	N	W	—	—	.340	Dull and cold.
15	46	29.60	52.5	54.5	48.6	55.5	.371	.396	81	94	E	NE	—	—	.080	Fine and warm.
16	42	79	55.0	51.5	50.6	64.2	.389	.305	90	80	E	E	—	—	.020	
17	91	93	55.5	51.5	49.6	64.4	.384	.330	87	87	SE	SE	—	—	—	Fair and cool.
18	81	29.89	57.4	52.5	43.9	64.4	.365	.354	77	90	SE	W	—	—	—	
19	29.88	30.00	57.4	51.5	43.7	63.4	.335	.381	71	100	SE	SW	—	—	—	Dull day, with fresh wind.
20	30.10	30.15	58.4	51.0	48.8	64.2	.362	.330	74	90	SW	N	—	—	—	Fine.
21	00	29.89	57.4	57.4	48.4	63.2	.400	.409	85	87	S	S	—	—	—	D.ill.
22	08	30.14	57.4	56.5	51.6	59.4	.373	.371	79	81	S	NW	—	—	—	Fine and warm.
23	13	21	62.4	51.0	48.6	63.4	.380	.316	68	84	SE	SW	+	—	—	Fine.
24	24	25	57.0	52.5	50.6	63.9	.339	.347	73	80	S	S	—	—	—	Fine.
25	16	30.14	59.4	56.7	50.6	62.0	.363	.368	72	80	S	SW	—	—	.110	Dull day, with ☁ showers.
26	30.04	29.96	62.4	57.4	55.6	63.5	.437	.459	78	97	SW	W	—	—	.040	Fine.
27	29.83	29.74	59.4	57.4	55.6	66.3	.363	.415	72	83	W	NW	—	—	—	Fine a. Dull p.
28	63	74	58.4	53.7	52.6	64.4	.388	.379	79	92	NE	W	—	—	—	Breezy.
29	79	63	57.1	51.5	50.6	58.4	.404	.355	86	94	SW	SW	—	—	.390	Fine.
30	73	79	59.2	49.5	46.7	61.4	.352	.292	70	83	NW	SW	—	—	—	
31	64	48	50.5	55.0	49.1	59.4	.358	.362	78	84	SW	W	—	—	.380	Dull day. ☁.
32	29.54	29.50	55.5	49.5	46.7	60.4	.389	.320	88	94	SW	N	—	—	.530	Dull day. ☁ ☁ showers.
Means	29.812	29.829	57.6	53.6	50.0	62.6	.378	.361	79.8	87.5	—	—	—	—	4.249	

LAUDALE.

Height above Mean Sea Level, 14 feet. Long. 5° 41' W. Lat. 56° 41' N.

AUGUST 1883.

Day.	Barometer at 32" and M. S. L.		Air Temperature.				Tension of Vapour.		Relative Humidity.		Wind, Direction and Force.		Cloud Amount.		Rain.	Remarks.
	9 a.m.	9 p.m.	9 a.m.	9 p.m.	Min.	Max.	9 a.m.	9 p.m.	9 a.m.	9 p.m.	9 a.m.	9 p.m.	9 a.m.	9 p.m.	9 a.m.	
1	ins.	ins.	57.0	55.8	54.0	59.6	in.	in.	87	83	NW 1	Calm 0	10	10	ins.	☁ all day.
2	29.85	29.99	57.0	55.8	54.0	59.6	in.	in.	87	83	NW 1	Calm 0	10	10	—	Dull, with ☁ (mist) all day.
3	30.12	30.19	56.0	55.2	54.0	59.8	in.	in.	88	88	Calm 0	SSW 2	10	8	0.020	☁ (mist) a. and p. Dull till 3 p. [day.
4	23	15	57.2	54.8	53.9	61.3	in.	in.	86	88	S 4	W 4	10	10	0.070	☁ (mist) a. and p. ☁ showers all
5	30.02	30.02	56.5	54.4	52.0	60.0	in.	in.	86	86	W 6	Calm 0	10	10	—	☁ (mist) a. and p. Dark and gloomy.
6	29.92	29.86	55.9	53.0	48.6	59.8	in.	in.	83	97	W 2	Calm 0	9	10	0.070	Dull, with ☁ showers all day.
7	29	86	55.1	53.3	50.7	60.0	in.	in.	86	83	WNW 3	W 3	9	10	0.040	Dull day, with ☁ (mist).
8	17	27	57.0	51.0	48.9	61.5	in.	in.	93	79	S 7	SW 6	10	8	0.580	☁ from 4 a. ☁ (mist) p.
9	07	11	52.0	52.0	48.0	53.8	in.	in.	84	86	SW 10	WNW 5	10	9	1.410	☁ till 4 p., when bar. began to rise. [Much damage done to crops.
10	30	51	54.0	53.6	51.4	56.6	in.	in.	86	96	WNW 6	WNW 7	10	10	0.070	☁ (mist) a. ☁ (gale) most of day.
11	29.74	29.93	52.8	52.6	50.0	56.8	in.	in.	77	81	WNW 5	NW 3	10	9	—	Dull, with ☁ (mist). Cold and squally.
12	30.03	30.07	54.2	55.5	48.5	56.3	in.	in.	76	81	Calm 0	SSE 2	10	9	0.260	☁ (mist) and overcast all day. Sky
13	29.72	29.72	55.0	58.3	52.0	61.5	in.	in.	87	94	SSE 3	SSE 4	10	10	0.850	☁ all day. [red at night.
14	40	30	58.5	58.0	54.0	61.8	in.	in.	89	93	S 2	Calm 0	10	10	0.060	☁ (mist) all day. Gloomy.
15	42	79	54.0	59.2	51.0	59.4	in.	in.	87	87	NW 4	NNW 5	10	8	0.010	☁ (mist) ☁ all day.
16	96	93	52.0	54.5	49.3	59.2	in.	in.	72	74	NW 2	SSW 4	10	10	—	☁ (mist) p.
17	83	29.90	59.7	53.8	53.0	62.8	in.	in.	84	75	Calm 0	SW 4	10	8	0.070	☁ (mist) a.
18	29.96	30.03	57.8	56.2	52.9	61.6	in.	in.	85	86	SW 5	SW 5	10	10	1.110	Dark and gloomy all day. ☁ (mist).
19	30.15	30.14	58.2	57.7	53.9	61.8	in.	in.	80	75	S 4	S 4	10	2	—	☁ (mist) a. Clear from 3 p.
20	29.92	29.87	60.4	57.0	54.4	62.8	in.	in.	85	73	S 8	SW 7	10	10	0.320	☁ all day. ☁ after 2 p. Bar. rose from
21	30.12	30.19	57.0	57.0	54.0	61.8	in.	in.	85	77	SW 1	SW 1	10	10	—	Dull and close. ☁ (mist). [5.40 p.
22	16	22	57.0	52.6	50.0	61.8	in.	in.	85	96	WNW 1	Calm 0	9	10	0.070	Dull and close. ☁ (mist) p.
23	24	26	57.0	54.0	52.2	62.0	in.	in.	87	93	SW 2	Calm 0	10	10	0.060	Dull and close. ☁ (mist).
24	20	30.21	56.8	56.0	52.9	60.8	in.	in.	94	93	Calm 0	Calm 0	10	10	0.220	Gloomy with ☁ (mist) all day. ☁
25	30.08	29.99	62.4	57.9	52.0	62.4	in.	in.	80	94	Calm 0	WSW 5	9	10	0.080	Gloomy. ☁ (mist) p.
26	29.93	29.84	57.0	57.2	56.0	61.3	in.	in.	83	83	S 4	SW 4	10	10	0.600	☁ all day. Gloomy. ☁ (mist).
27	75	80	57.8	56.8	54.8	57.8	in.	in.	87	94	WNW 4	SW 2	10	10	0.500	☁ (mist) p. ☁ showers.
28	82	52	55.3	57.5	52.0	57.8	in.	in.	81	84	SW 3	SSW 6	10	10	0.420	☁ (mist) a. and p. Gloomy.
29	79	84	55.5	51.3	49.8	58.8	in.	in.	85	92	WNW 2	W 1	9	10	0.030	☁ (mist) a. Gloomy all day.
30	59	61	52.0	53.2	51.3	59.8	in.	in.	87	85	S 5	W 3	9	6	1.180	☁ a. and p. Gloomy. Double. ☁ 7 a.
31	29.55	29.49	55.5	53.6	46.5	60.7	in.	in.	81	83	SSW 2	SW 2	8	8	0.030	☁ (mist) a.
Means	29.837	29.849	56.2	55.1	51.7	60.1	in.	in.	82.8	87.1	3.1	2.8	9.7	9.2	7.080	

DUNDEE.

Height above Mean Sea Level, 160 feet. Long. 2° 56' W. Lat. 56° 28' N.

AUGUST 1883.

1	29.83	29.96	59.5	56.5	49.2	71.7	in.	in.	76	86	W 1	W 2	10	10	—	Cloudy day.
2	30.08	30.16	62.5	56.5	51.2	71.7	in.	in.	77	86	W 1	SE 1	5	10	1.150	☁ o. 30 a. ☁ 6 a. and o. 30 p.—2 p.
3	22	30.20	58.4	52.4	52.2	64.7	in.	in.	100	93	SE 1	SE 1	10	10	—	Dull day.
4	30.10	29.99	58.5	56.5	50.2	64.7	in.	in.	87	93	W 2	W 2	10	10	—	Dull day.
5	29.99	29.98	61.5	54.4	50.2	65.7	in.	in.	62	69	W 2	NW 1	5	10	—	Cloudy.
6	92	85	60.5	53.4	49.2	64.7	in.	in.	71	93	W 1	NE 1	10	10	—	Cloudy.
7	84	86	58.5	53.4	49.2	65.7	in.	in.	71	74	NW 1	NW 2	5	10	0.300	Cloudy.
8	39	27	51.4	51.0	50.5	61.0	in.	in.	78	78	SE 8	SW 6	10	7	0.400	☁ 6 a.—11.30 a.
9	08	00	57.1	52.7	46.3	61.0	in.	in.	67	76	SW 10	W 10	5	10	—	☁ (gale) n. and during day. ☁ 2 10 a.
10	10	43	56.0	52.4	48.5	60.7	in.	in.	72	86	NW 6	NW 2	10	10	0.050	☁ showers 10.30 a.—2.30 p.
11	29.65	29.88	58.5	51.7	50.5	63.3	in.	in.	68	78	NW 8	NW 4	5	10	—	Cloudy.
12	30.02	30.02	58.8	53.9	48.5	61.2	in.	in.	64	77	NW 4	E 1	5	10	0.600	Dull from 1 p.
13	29.80	29.56	52.7	55.4	51.2	58.0	in.	in.	98	95	SE 8	SE 1	10	10	0.650	☁ n. and till 11.30 a. and from 4.30 p.
14	48	33	59.5	57.5	55.2	62.3	in.	in.	83	93	SW 4	SE 1	10	10	0.300	☁ n. ☁ showers from 11.30 a.
15	36	67	56.0	52.4	52.4	63.0	in.	in.	89	72	SW 2	NW 6	10	10	—	☁ n.
16	91	96	56.8	52.0	44.6	65.6	in.	in.	62	89	NW 2	W 1	0	7	—	Fine.
17	29.88	29.86	55.4	54.4	49.7	63.7	in.	in.	89	93	SE 1	W 2	10	10	—	Dull.
18	30.00	30.04	56.5	57.0	44.9	62.0	in.	in.	80	83	SW 4	SW 2	5	10	—	Dull.
19	17	30.17	62.4	53.4	53.4	67.7	in.	in.	75	96	W 1	W 1	5	10	—	Fine.
20	62	29.94	61.8	58.8	46.6	68.7	in.	in.	81	87	SE 1	SW 2	5	10	—	Dull.
21	12	30.16	62.0	55.4	52.5	66.7	in.	in.	69	89	W 1	SW 1	5	10	—	Dull from 2 p.
22	16	19	57.5	53.7	48.5	68.1	in.	in.	81	80	SW 1	W 1	10	7	—	Cloudy.
23	22	23	63.5	56.0	45.5	70.6	in.	in.	75	85	SW 1	SW 1	5	7	—	Fine.
24	19	16	59.1	59.0	51.7	70.3	in.	in.	80	86	SW 1	SW 1	10	7	—	Cloudy.
25	30.13	30.01	65.5	59.0	40.5	73.0	in.	in.	80	80	SW 1	W 1	5	7	—	Fine.
26	29.92	29.85	58.4	57.8	55.1	66.7	in.	in.	84	85	W 1	W 2	10	10	0.050	☁ n. Cloudy.
27	68	74	65.0	55.4	55.4	68.2	in.	in.	77	87	W 2	W 2	5	10	—	☁ from o. 30 p.
28	80	54	58.8	53.0	50.5	60.3	in.	in.	69	98	W 1	SE 1	10	10	0.350	Cloudy.
29	73	79	54.0	52.3	49.7	61.6	in.	in.	82	90	SE 1	W 1	10	10	—	Dull.
30	68	54	53.0	52.4	48.7	59.7	in.	in.	84	92	SE 1	W 2	10	10	—	Cloudy.
31	29.59	29.51	48.4	49.4	46.9	64.0	in.	in.	88	93	SW 2	SW 1	10	10	0.050	Cloudy. ☁ 6.30 p.
Means	29.840	29.833	58.5	54.5	49.9	65.0	in.	in.	77.9	86.1	2.6	2.0	7.6	9.4	2.900	

ROTHESAY.

Height above Mean Sea Level, 115 feet. Long. 5° 4' W. Lat. 55° 50' N.

AUGUST 1883.

Day.	Barometer at 32" and M. S. L.		Air Temperature.				Tension of Vapour.		Relative Humidity.		Wind, Direction and Force.		Cloud Amount.		Rain.	Remarks.
	9 a.m.	9 p.m.	9 a.m.	9 p.m.	Min.	Max.	9 a.m.	9 p.m.	9 a.m.	9 p.m.	9 a.m.	9 p.m.	9 a.m.	9 p.m.	9 a.m.	
1	ins.	ins.	60.1	56.0	49.1	63.6	in.	in.	82	95	WSW	NW	—	—	ins.	Dull a. Breezy and fine p.
2	29.89	30.02	58.1	51.3	49.6	64.1	429	357	89	95	W	NW	—	—	—	
3	30.14	30.19	57.1	54.0	45.1	65.1	401	380	86	91	WSW	W	—	—	—	Fine.
4	25	15	59.9	54.5	51.6	61.1	430	414	84	98	SW	W	—	—	*035	Cloudy.
5	30.02	30.02	59.9	53.0	50.1	63.1	424	380	83	94	W	W	—	—	—	Cloudy.
6	29.92	29.86	62.4	52.0	42.1	62.1	433	353	83	91	NE	NW	—	—	—	Fine.
7	29	86	62.4	54.0	43.1	65.4	346	330	61	81	W	SW	—	—	4.80	
8	17	27	56.0	52.0	48.0	60.1	422	340	94	87	S	W	—	—	*055	Dull, with ☉.
9	07	11	52.0	50.5	48.1	56.3	361	360	93	98	WSW	W	—	—	*740	☉ (fierce gale) all day.
10	30	51	53.0	52.0	48.1	61.1	395	353	91	91	NW	W	—	—	*015	Blowy. ☉ showers.
11	29.74	29.93	53.3	49.0	47.1	58.0	348	327	85	94	NW	W	—	—	—	Cloudy and blowy.
12	30.03	30.07	58.9	51.0	44.1	65.1	411	353	84	94	SE	SE	—	—	1.470	Cloudy.
13	29.72	29.72	54.0	56.9	49.1	59.6	448	403	100	100	NE	SE	—	—	*580	Dull.
14	40	30	57.1	55.0	52.1	62.1	464	433	99	100	S	SE	—	—	*240	Dull and damp.
15	29	86	53.0	51.0	49.1	64.1	395	316	91	84	NW	WNW	—	—	—	Blow and chilly.
16	29	86	52.0	54.0	45.6	62.1	299	380	77	91	NW	S	—	—	*065	Fine day. ☉
17	29.89	29.96	58.0	50.3	45.6	62.1	498	340	100	96	SSW	Calm	—	—	*010	Dull, mild and damp.
18	30.06	30.11	56.9	56.9	48.1	62.1	385	409	84	89	SW	SW	—	—	—	Dull.
19	23	30.19	56.0	53.3	50.6	66.3	437	362	97	89	W	Calm	—	—	—	Fine.
20	29	04	59.2	56.9	45.6	63.1	442	439	89	95	SE	SSW	—	—	*010	Dull and blowy.
21	14	30.20	57.9	53.0	51.1	63.4	402	380	84	94	W	Calm	—	—	—	Cloudy and mild.
22	20	25	60.7	55.0	47.1	66.6	414	354	79	82	SW	Calm	—	—	—	Fine day. ☉
23	28	28	61.9	55.0	49.1	66.6	451	395	82	91	SW	WSW	—	—	*022	Fine day.
24	25	22	57.4	58.9	51.1	66.6	456	469	95	95	W	Calm	—	—	—	Dull.
25	13	30.06	64.0	54.0	50.1	70.5	482	409	79	98	SSE	NW	—	—	*010	Fine.
26	30.00	29.93	58.9	58.9	52.1	62.1	438	411	89	84	SW	SW	—	—	*490	Dull. ☉ showers.
27	29.79	29.84	57.2	55.0	52.6	61.1	402	421	99	97	W	SW	—	—	*055	Dull and blowy.
28	83	58	56.9	56.0	49.1	59.0	403	403	87	100	SW	SW	—	—	*520	Dull. ☉
29	78	86	57.9	50.3	47.1	61.6	405	324	84	89	NW	Calm	—	—	*130	Fine day.
30	74	64	53.2	53.0	48.1	60.6	406	403	100	100	E	NW	—	—	*040	Dull and blowy.
31	29.61	29.55	62.1	51.0	47.6	63.6	437	366	85	98	SSE	Calm	—	—	*153	
Means	29.897	29.893	57.7	53.7	48.4	62.8	417	385	87.6	92.9	—	—	—	—	5.120	

SCALEBY (NEAR CARLISLE).

Height above Mean Sea Level, 111 feet. Long. 2° 52' W. Lat. 54° 58' N.

AUGUST 1883.

Day.	Barometer at 32° and M. S. L.		Air Temperature.				Tension of Vapour.		Relative Humidity.		Wind, Direction and Force.		Cloud Amount.		Rain.	Remarks.
	9 a.m.	9 p.m.	9 a.m.	9 p.m.	Min.	Max.	9 a.m.	9 p.m.	9 a.m.	9 p.m.	9 a.m.	9 p.m.	9 a.m.	9 p.m.	9 a.m.	
1	ins.	ins.	58.3	55.5	50.5	61.0	ins.	ins.	78	94	W	1	SW	2	10	ins.
2	29.89	30.03	58.3	55.5	50.5	61.0	378	413	78	94	W	1	SW	2	10	ins.
3	30.11	18	59.5	55.3	55.0	62.8	447	422	89	97	SW	1	Calm	0	10	—
4	22	20	60.3	55.5	45.0	70.0	409	441	79	100	SW	2	Calm	0	3	—
5	14	03	60.5	57.5	47.0	65.0	464	473	89	100	Calm	0	W	1	10	0.30
6	30.05	30.01	57.5	55.5	49.4	66.5	416	413	88	94	W	1	Calm	0	10	—
7	29.91	29.85	55.5	54.8	52.0	63.0	413	424	94	98	Calm	0	Calm	0	10	0.50
8	90	95	57.5	54.5	48.0	65.0	388	399	82	94	SW	4	SW	4	10	1.80
9	45	39	52.5	52.5	50.1	64.2	396	344	100	87	SW	8	SW	3	10	4.60
10	31	25	54.5	53.5	48.0	60.0	399	410	94	100	SW	8	W	7	5	10.600
11	23	48	55.1	53.5	49.0	60.7	391	384	90	94	SW	5	SW	3	5	5.010
12	29.72	29.94	57.0	50.3	49.0	60.5	394	346	85	95	SW	5	SW	4	5	1
13	30.04	30.04	57.5	53.5	39.5	65.8	338	410	71	100	W	2	Calm	0	4	1.190
14	29.77	29.60	53.5	61.5	48.5	63.0	410	546	100	100	S	2	S	2	10	1.60
15	53	36	64.5	56.5	55.0	67.0	539	457	89	100	SW	4	SW	4	5	10.350
16	40	29.71	55.0	55.5	55.0	61.5	421	416	97	95	SW	4	SW	4	10	1.40
17	29.93	29.94	59.5	57.0	48.2	65.0	485	465	96	100	SW	4	SW	3	10	0.50
18	30.10	30.17	57.5	56.5	44.0	64.0	388	415	82	91	SW	5	SW	3	3	10
19	26	21	61.5	52.5	52.5	64.2	480	396	89	100	W	4	Calm	0	8	0
20	05	01	64.5	60.0	49.4	70.4	539	424	89	83	SE	5	SW	2	1	8
21	18	19	57.5	52.6	52.5	62.9	410	370	86	93	Calm	0	Calm	0	10	2
22	17	23	57.0	52.5	49.6	67.0	394	357	85	91	Calm	0	Calm	0	10	1
23	28	29	58.5	54.3	44.5	69.5	381	352	78	84	W	1	SW	2	8	0
24	27	21	61.0	55.5	47.3	71.2	404	400	76	91	W	2	W	1	0	0
25	13	30.08	60.0	53.5	46.1	71.8	412	384	80	94	Calm	0	Calm	0	0	0
26	30.02	29.99	61.0	59.5	47.2	65.0	413	431	78	86	SW	3	SW	1	10	2.10
27	29.76	83	58.5	57.5	57.3	65.0	462	416	95	88	SW	4	SW	4	10	6.020
28	91	61	57.5	58.7	51.0	63.0	388	491	83	99	SW	5	SW	5	10	10.100
29	09	84	55.5	50.5	50.1	65.0	413	324	94	89	SW	2	Calm	0	10	0
30	71	63	53.0	56.0	45.2	63.5	369	407	92	91	SW	5	SW	3	10	2.180
31	29.65	29.55	57.5	53.5	48.7	62.0	416	384	88	94	SW	1	Calm	0	9	10
Means	29.894	29.897	57.8	55.0	48.9	64.8	417	409	87.2	94.2	3.0	1.9	7.4	5.6	3.730	

NOTE.—The Tension of Vapour and Relative Humidity till 9 a.m. 20th are not reliable, the wet-bulb (probably) not being in proper action.

SCARBOROUGH.

Height above Mean Sea Level, 129 feet. Long. 0° 23' W. Lat. 54° 17' N.

AUGUST 1883.

1	29.88	30.02	61.5	57.5	51.3	65.0	357	349	66	74	W	1	WSW	1	8	8	—
2	30.10	15	61.0	56.9	54.5	67.1	419	425	79	92	WNW	1	NW	1	9	6	110 ● ² 6p.—7p. T 6p.
3	21	20	56.3	55.1	53.8	61.2	406	404	89	93	NNW	2	SE	1	9	6	— ☉ ² 9p.
4	19	09	58.3	60.6	51.0	72.0	412	416	85	79	W	2	SW	2	9	8	—
5	30.04	30.03	60.2	57.7	56.1	63.8	382	352	73	74	W	1	S	2	8	7	— Wind SE. p.
6	29.94	29.86	58.8	54.9	54.1	58.9	382	369	77	86	NNE	2	NW	1	7	5	050 ● ² Noon.—4p.
7	89	95	60.4	55.6	51.9	63.1	362	328	69	74	NW	1	NW	2	7	2	110
8	69	43	53.1	57.6	49.8	61.7	360	388	89	82	SW	3	WSW	1	10	7	480 ● ² 6a.—1.30p. and 2.30p.—6p.
9	44	36	58.5	55.6	47.5	62.3	465	316	95	72	WNW	3	WNW	5	7	7	— Squally p.
10	29	46	54.9	53.6	51.4	61.6	348	329	81	79	WNW	5	NW	2	9	10	010
11	29.70	29.94	62.7	54.6	48.8	66.6	343	319	60	75	NNW	3	NW	1	5	4	—
12	30.07	30.07	56.8	56.8	48.5	62.7	349	349	75	75	S	1	S	1	2	8	120
13	29.91	29.70	58.8	66.6	53.5	68.8	401	473	81	73	SSW	3	SW	2	9	4	— Very close and warm 9p.
14	66	51	65.2	61.4	59.2	70.1	404	365	65	68	S	2	W	3	5	3	010 Very bright and warm.
15	40	29.65	56.3	54.8	54.8	61.4	399	396	87	92	WNW	4	W	1	9	10	150 Cold.
16	92	30.04	59.8	50.8	50.1	60.6	301	307	59	83	NNW	2	N	1	4	4	—
17	29.99	29.92	60.4	62.6	47.2	68.5	410	462	78	82	WSW	2	WNW	4	9	5	—
18	30.14	30.18	62.5	57.4	52.7	69.1	349	343	62	72	WSW	1	W	1	1	1	— Very bright and warm. Some corn cut.
19	28	26	61.2	56.8	53.2	66.1	385	381	72	82	S	1	S	3	4	1	— ☉ ² 9p.
20	18	06	63.6	59.6	54.2	67.5	413	436	70	86	S	2	SW	5	4	6	010
21	16	19	64.6	57.7	57.5	68.5	454	447	76	94	WSW	1	W	1	8	10	— Day fine and bright, ☉ ² 9p.
22	17	21	57.1	56.6	55.0	60.8	436	371	93	81	N	1	NW	1	10	2	— ☘☘☘ 6a. ☘☘☘ ⁰ (mist) all day.
23	28	29	62.7	56.4	51.4	65.9	370	334	65	73	E	1	Calm	0	1	4	— Very fine bright day.
24	28	23	63.4	60.8	57.7	67.3	406	334	70	63	SW	1	W	1	2	1	— Very fine bright day.
25	18	09	63.4	62.0	55.6	71.6	419	406	72	74	SSW	1	Calm	0	0	4	— Very warm a. Clouded over 4p.
26	30.08	30.02	60.1	60.5	55.0	70.3	384	421	74	81	W	1	W	1	9	1	060
27	29.89	29.87	59.7	58.2	58.2	66.1	406	421	79	87	W	3	W	1	9	1	— Fine p.
28	92	72	63.3	60.3	54.8	68.3	342	389	59	75	WNW	1	W	1	4	8	080 Fine a. ● p.
29	72	86	57.4	55.4	54.5	61.3	409	393	87	90	NW	2	NW	1	10	10	— Dull day.
30	79	70	57.5	56.4	49.5	66.3	381	371	81	82	SW	1	W	1	9	1	— ● ⁰ 9a. Wind W. force 4, 6p.
31	29.71	29.59	60.0	55.3	53.3	64.0	404	353	78	81	SW	1	W	1	5	10	030 [Mackerel sky.
MEANS	29.937	29.924	60.0	57.6	52.9	65.5	389	379	75.7	79.8	1.8	1.6	6.5	5.3	1.220		

●² 6p.—7p. T 6p.●² 6p.

Wind SE. p.

●² Noon.—4p.●² 6a.—1.30p. and 2.30p.—6p.

Squally p.

Very close and warm.

Very bright and warm.

Cold.

Very bright and warm. Some corn cut.

●² 6p.Day fine and bright. ●² 6p.

Very fine bright day.

Very fine bright day.

Very warm a. Clouded over 4p.

Fine p.

Fine a. ●² p.

Dull day.

●² 9a. Wind W. force 4. 6p.

[Mackerel sky.]

DOUGLAS, ISLE OF MAN.

Height above Mean Sea Level, 137 feet. Long. 4° 29' W. Lat. 54° 10' N.

AUGUST 1883.

Day.	Barometer at 32° and M. S. L.		Air Temperature.				Tension of Vapour.		Relative Humidity.		Wind, Direction and Force.		Cloud Amount.		Rain.	Remarks.	
	9 a.m.	9 p.m.	9 a.m.	9 p.m.	Min.	Max.	9 a.m.	9 p.m.	9 a.m.	9 p.m.	9 a.m.	9 p.m.	9 a.m.	9 p.m.	9 a.m.		
1	ins.	ins.	57.6	56.4	52.7	62.9	in.	in.	%	%	W	3	WNW	1	8	8	ins.
2	29.92	30.02	57.6	56.4	52.7	62.9	.346	.419	73	92	W	3	WNW	1	8	8	.003
3	30.10	.22	61.0	55.9	53.6	69.8	.445	.366	83	82	NW	3	NW	1	8	7	—
4	.23	.21	61.6	52.0	51.2	63.7	.445	.358	79	92	SE	3	WNW	1	8	1	—
5	.17	.07	59.8	57.8	47.3	62.7	.412	.473	80	98	SW	3	Calm	0	10	10	0.028
6	30.09	30.02	61.5	53.0	51.4	64.6	.394	.366	73	91	NW	1	Calm	0	7	7	1.102
7	29.93	29.87	57.4	56.3	51.9	63.8	.435	.421	92	92	ESE	1	WNW	2	9	9	.235
8	.97	.93	57.8	54.5	50.3	62.4	.369	.390	77	92	WNW	3	SW	1	7	9	.980
9	.45	.46	56.8	53.0	52.1	63.7	.456	.304	98	75	SSW	5-6	W	4	10	1	.016
10	.46	.39	56.8	53.6	50.1	60.2	.337	.288	73	70	WSW	7-8	W	6	5	3	.447
11	.36	.58	53.2	51.3	51.1	60.3	.366	.329	91	87	WSW	6-7	NW	4-5	10	1	.012
12	29.80	.99	55.8	47.6	47.6	60.6	.367	.320	82	97	WNW	4-5	Calm	0	8	1	—
13	30.05	.93	59.4	53.8	40.2	62.8	.428	.406	85	98	SSW	2	ESE	4	4	10	1.380
14	29.75	.64	58.2	52.7	52.7	59.0	.476	.462	99	99	SSW	4	SW	2	10	10	.265
15	.51	.32	58.0	57.0	54.5	59.9	.451	.446	93	96	S	5	SSW	5-6	10	10	.118
16	29.50	.79	57.2	52.3	52.3	59.3	.375	.331	80	84	NW	8	NW	7-8	7	6	.145
17	30.01	.97	53.6	56.8	49.7	59.8	.301	.453	73	98	WNW	3	S	3	9	10	.055
18	29.93	29.97	60.8	56.7	55.0	63.6	.506	.436	95	93	WSW	2	NNW	2	4	7	.002
19	30.15	30.18	58.0	55.0	47.7	62.3	.362	.400	75	92	WSW	4	WSW	3	3	—	0.000 (mist) a. D ² p.
20	.26	.17	59.5	48.0	48.0	63.7	.393	.319	78	96	WSW	1	Calm	0	10	0	—
21	.05	.00	60.2	57.1	46.7	61.3	.403	.455	89	97	SSE	4	SW	4	10	10	—
22	.16	.19	58.5	49.8	49.4	61.8	.444	.348	91	97	W	1	Calm	0	9	7	.010
23	.21	.25	57.2	53.2	47.6	64.8	.440	.391	94	97	WNW	1	Calm	0	9	6	—
24	.29	.28	62.8	47.2	45.5	65.9	.543	.308	95	96	W	1	Calm	0	2	0	—
25	.28	.23	66.6	51.0	44.0	66.0	.488	.351	75	94	S	1	Calm	0	1	0	—
26	.15	30.10	64.5	51.8	43.3	68.4	.482	.372	80	96	S	1	Calm	0	7	1	.024
27	30.05	29.99	59.2	58.9	48.5	66.6	.474	.469	95	95	SW	2	SW	2	9	10	.065
28	29.89	.92	58.9	55.8	55.4	65.7	.454	.355	92	79	WSW	4	W	4	10	3	—
29	.96	.05	58.0	59.0	51.5	61.0	.393	.487	81	98	WNW	3	WSW	4	7	10	.035
30	.77	.86	56.6	51.3	51.3	62.1	.383	.339	83	90	NW	5	NW	1	7	9	.060
31	.71	.68	57.3	56.6	50.6	64.7	.461	.391	98	85	SW	3	W	4	10	3	.002
32	29.67	29.52	57.8	51.4	51.4	59.5	.392	.361	82	95	SW	3	NNW	1	10	1	—
Means	29.930	29.916	58.8	53.9	49.8	63.0	.422	.384	85.0	91.7	3.2		2.2	7.7	5.6	3.981	

LLANDUDNO.

Height above Mean Sea Level, 88 feet. Long. 3° 50' W. Lat. 53° 21' N.

AUGUST 1883.

Day.	Barometer at 32° and M. S. L.		Air Temperature.				Tension of Vapour.		Relative Humidity.		Wind, Direction and Force.		Cloud Amount.		Rain.	Remarks.
	9 a.m.	9 p.m.	9 a.m.	9 p.m.	Min.	Max.	9 a.m.	9 p.m.	9 a.m.	9 p.m.	9 a.m.	9 p.m.	9 a.m.	9 p.m.		
1	ins.	ins.	58.2	58.0	54.5	63.8	ins.	ins.	75	80	W	1	W	2	10	Dull day.
2	29.99	30.09	58.2	58.0	54.5	63.8	384	386	75	80	W	1	W	1	9	Very fine.
3	29.99	30.09	58.2	58.0	54.5	63.8	384	386	75	80	W	1	W	1	9	Very fine.
4	29.99	30.09	58.2	58.0	54.5	63.8	384	386	75	80	W	1	W	1	9	Very fine.
5	29.99	30.09	58.2	58.0	54.5	63.8	384	386	75	80	W	1	W	1	9	Very fine.
6	29.99	30.09	58.2	58.0	54.5	63.8	384	386	75	80	W	1	W	1	9	Very fine.
7	29.99	30.09	58.2	58.0	54.5	63.8	384	386	75	80	W	1	W	1	9	Very fine.
8	29.99	30.09	58.2	58.0	54.5	63.8	384	386	75	80	W	1	W	1	9	Very fine.
9	29.99	30.09	58.2	58.0	54.5	63.8	384	386	75	80	W	1	W	1	9	Very fine.
10	29.99	30.09	58.2	58.0	54.5	63.8	384	386	75	80	W	1	W	1	9	Very fine.
11	29.99	30.09	58.2	58.0	54.5	63.8	384	386	75	80	W	1	W	1	9	Very fine.
12	29.99	30.09	58.2	58.0	54.5	63.8	384	386	75	80	W	1	W	1	9	Very fine.
13	29.99	30.09	58.2	58.0	54.5	63.8	384	386	75	80	W	1	W	1	9	Very fine.
14	29.99	30.09	58.2	58.0	54.5	63.8	384	386	75	80	W	1	W	1	9	Very fine.
15	29.99	30.09	58.2	58.0	54.5	63.8	384	386	75	80	W	1	W	1	9	Very fine.
16	29.99	30.09	58.2	58.0	54.5	63.8	384	386	75	80	W	1	W	1	9	Very fine.
17	29.99	30.09	58.2	58.0	54.5	63.8	384	386	75	80	W	1	W	1	9	Very fine.
18	29.99	30.09	58.2	58.0	54.5	63.8	384	386	75	80	W	1	W	1	9	Very fine.
19	29.99	30.09	58.2	58.0	54.5	63.8	384	386	75	80	W	1	W	1	9	Very fine.
20	29.99	30.09	58.2	58.0	54.5	63.8	384	386	75	80	W	1	W	1	9	Very fine.
21	29.99	30.09	58.2	58.0	54.5	63.8	384	386	75	80	W	1	W	1	9	Very fine.
22	29.99	30.09	58.2	58.0	54.5	63.8	384	386	75	80	W	1	W	1	9	Very fine.
23	29.99	30.09	58.2	58.0	54.5	63.8	384	386	75	80	W	1	W	1	9	Very fine.
24	29.99	30.09	58.2	58.0	54.5	63.8	384	386	75	80	W	1	W	1	9	Very fine.
25	29.99	30.09	58.2	58.0	54.5	63.8	384	386	75	80	W	1	W	1	9	Very fine.
26	29.99	30.09	58.2	58.0	54.5	63.8	384	386	75	80	W	1	W	1	9	Very fine.
27	29.99	30.09	58.2	58.0	54.5	63.8	384	386	75	80	W	1	W	1	9	Very fine.
28	29.99	30.09	58.2	58.0	54.5	63.8	384	386	75	80	W	1	W	1	9	Very fine.
29	29.99	30.09	58.2	58.0	54.5	63.8	384	386	75	80	W	1	W	1	9	Very fine.
30	29.99	30.09	58.2	58.0	54.5	63.8	384	386	75	80	W	1	W	1	9	Very fine.
31	29.99	30.09	58.2	58.0	54.5	63.8	384	386	75	80	W	1	W	1	9	Very fine.
Means	29.979	29.973	58.4	57.5	53.0	64.6	405	404	77.2	85.0	1.9	1.7	7.4	6.0	1.818	

BUXTON.

Height above Mean Sea Level, 987 feet. Long. 1° 54' W. Lat. 53° 14' N.

AUGUST 1883.

Day.	Barometer at 32° and M. S. L.		Air Temperature.				Tension of Vapour.		Relative Humidity.		Wind, Direction and Force.		Cloud Amount.		Rain.	Remarks.
	9 a.m.	9 p.m.	9 a.m.	9 p.m.	Min.	Max.	9 a.m.	9 p.m.	9 a.m.	9 p.m.	9 a.m.	9 p.m.	9 a.m.	9 p.m.		
1	29.98	30.10	52.7	52.4	46.0	59.7	336	338	84	83	W	3	W	2	10	—
2	30.15	30.23	60.0	53.4	49.4	68.1	377	385	73	94	NW	2	NW	3	7	—
3	29.99	30.09	58.2	58.0	54.5	63.8	384	386	75	80	W	1	W	1	9	—
4	29.99	30.09	58.2	58.0	54.5	63.8	384	386	75	80	W	1	W	1	9	—
5	29.99	30.09	58.2	58.0	54.5	63.8	384	386	75	80	W	1	W	1	9	—
6	29.99	30.09	58.2	58.0	54.5	63.8	384	386	75	80	W	1	W	1	9	—
7	29.99	30.09	58.2	58.0	54.5	63.8	384	386	75	80	W	1	W	1	9	—
8	29.99	30.09	58.2	58.0	54.5	63.8	384	386	75	80	W	1	W	1	9	—
9	29.99	30.09	58.2	58.0	54.5	63.8	384	386	75	80	W	1	W	1	9	—
10	29.99	30.09	58.2	58.0	54.5	63.8	384	386	75	80	W	1	W	1	9	—
11	29.99	30.09	58.2	58.0	54.5	63.8	384	386	75	80	W	1	W	1	9	—
12	29.99	30.09	58.2	58.0	54.5	63.8	384	386	75	80	W	1	W	1	9	—
13	29.99	30.09	58.2	58.0	54.5	63.8	384	386	75	80	W	1	W	1	9	—
14	29.99	30.09	58.2	58.0	54.5	63.8	384	386	75	80	W	1	W	1	9	—
15	29.99	30.09	58.2	58.0	54.5	63.8	384	386	75	80	W	1	W	1	9	—
16	29.99	30.09	58.2	58.0	54.5	63.8	384	386	75	80	W	1	W	1	9	—
17	29.99	30.09	58.2	58.0	54.5	63.8	384	386	75	80	W	1	W	1	9	—
18	29.99	30.09	58.2	58.0	54.5	63.8	384	386	75	80	W	1	W	1	9	—
19	29.99	30.09	58.2	58.0	54.5	63.8	384	386	75	80	W	1	W	1	9	—
20	29.99	30.09	58.2	58.0	54.5	63.8	384	386	75	80	W	1	W	1	9	—
21	29.99	30.09	58.2	58.0	54.5	63.8	384	386	75	80	W	1	W	1	9	—
22	29.99	30.09	58.2	58.0	54.5	63.8	384	386	75	80	W	1	W	1	9	—
23	29.99	30.09	58.2	58.0	54.5	63.8	384	386	75	80	W	1	W	1	9	—
24	29.99	30.09	58.2	58.0	54.5	63.8	384	386	75	80	W	1	W	1	9	—
25	29.99	30.09	58.2	58.0	54.5	63.8	384	386	75	80	W	1	W	1	9	—
26	29.99	30.09	58.2	58.0	54.5	63.8	384	386	75	80	W	1	W	1	9	—
27	29.99	30.09	58.2	58.0	54.5	63.8	384	386	75	80	W	1	W	1	9	—
28	29.99	30.09	58.2	58.0	54.5	63.8	384	386	75	80	W	1	W	1	9	—
29	29.99	30.09	58.2	58.0	54.5	63.8	384	386	75	80	W	1	W	1	9	—
30	29.99	30.09	58.2	58.0	54.5	63.8	384	386	75	80	W	1	W	1	9	—
31	29.99	30.09	58.2	58.0	54.5	63.8	384	386	75	80	W	1	W	1	9	—
Means	29.977	29.995	58.2	52.4	47.1	65.1	364	360	75.8	90.7	2.6	2.0	7.4	6.5	3.420	

AUGUST 1883.

HILLINGTON, NORFOLK.

Height above Mean Sea Level, 88 feet. Long. 0° 33' E. Lat. 52° 48' N.

AUGUST 1883.

Day.	Barometer at 32° and M. S. L.		Air Temperature.				Tension of Vapour.		Relative Humidity.		Wind, Direction and Force.		Cloud Amount.		Rain.	Remarks.
	9 a.m.	9 p.m.	9 a.m.	9 p.m.	Min.	Max.	9 a.m.	9 p.m.	9 a.m.	9 p.m.	9 a.m.	9 p.m.	9 a.m.	9 p.m.		
1	ins.	ins.	60.4	58.9	48.8	65.4	ins.	ins.	93	99	NW	4	NW	0.5	6	ins.
2	30.15	.17	61.9	56.7	51.1	67.7	.400	.453	73	99	N	3	NW	1	8	380
3	.21	.23	59.2	55.1	46.5	68.4	.446	.407	89	93	N	1	N	1	6	Very fine p. D 9p.
4	.22	.14	59.3	59.4	48.0	70.1	.430	.479	86	95	S	1	SW	0.5	10	.008 Very fine p. D 9p.
5	30.04	30.04	59.8	58.5	56.3	68.3	.477	.446	93	92	SW	1	WNW	0.5	10	.070 showers a.
6	29.94	29.86	62.8	52.9	52.6	66.4	.465	.389	82	98	W	1	W	0.5	10	.198 2 p.
7	.92	30.07	57.3	51.3	45.4	66.2	.422	.339	89	90	W	1	Calim	0	6	.087 2 0.30p.—1.15p. D 9p.
8	.82	30.53	58.0	59.5	41.4	60.4	.334	.465	70	92	W	3	W	4	7	.302 2 10.30a.—2p., then fine and sunny. D p.
9	.57	29.55	58.7	52.4	49.8	65.5	.328	.335	67	85	NW	4	W	3	5	3 Fine and sunny. D 9p.
10	.46	29.58	57.8	52.5	47.1	62.8	.324	.360	68	91	W	5	W	4	6	0 Very fine and sunny. D 9p.
11	29.80	30.02	59.9	52.4	48.2	61.9	.370	.348	72	88	W	3	W	1	4	0.017 Very fine and sunny. D 9p.
12	30.15	30.12	60.7	56.7	40.3	69.5	.409	.434	78	94	W	1	W	0.5	0	10 Very fine and sunny. D 9p.
13	29.96	29.87	67.5	62.7	54.1	81.3	.436	.457	64	81	W	1	W	0.5	2	0 Very fine and sunny. D 9p.
14	.76	.65	69.8	60.7	57.5	74.5	.496	.406	68	77	SW	3	W	5	4	0 Very fine and sunny. D 9p.
15	.56	29.71	59.7	53.9	53.2	64.4	.378	.386	74	93	SW	4	W	3	8	10 .248 Harvest begun to-day.
16	29.98	30.15	56.7	44.9	44.9	63.2	.366	.296	80	99	NW	2	NW	0.5	9	0 2 early a. Day very fine. D 2 9p.
17	30.06	.01	60.6	60.6	41.9	60.6	.461	.514	87	97	SW	1	SW	0.5	6	8 .006
18	.16	.23	64.3	55.9	53.9	71.7	.441	.416	74	93	NW	1	NW	1	3	4 .003 Very fine and sunny. D 2 9p.
19	.30	.26	66.4	58.8	44.3	73.9	.480	.401	75	81	N	1	E	1	9	8 .002 Very fine and sunny. D 2 9p.
20	.18	.10	61.8	62.0	48.0	76.6	.501	.444	83	80	SE	2	SSE	2	2	10 Very fine and sunny.
21	.17	68.5	60.0	56.3	75.4	.545	.473	79	92	N	0.5	NE	1	10	7	—
22	.18	.23	67.5	55.1	55.1	70.5	.475	.438	71	98	NW	1	NW	1	8	5 .018
23	.29	.30	64.6	48.6	43.7	71.1	.446	.310	74	99	N	1	NE	0.5	7	0 .002 Very fine and sunny. D 2 p.
24	.30	.23	66.4	53.5	41.1	75.1	.397	.381	61	94	E	0.5	E	0.5	0	0 .003 (mist) a. Day very fine. D 2 p.
25	.22	.14	63.4	54.2	46.9	75.2	.482	.400	83	96	S	1	E	0.5	4	3 .002 early a. Day fine and sunny. D 2 9p.
26	.12	30.09	60.3	56.2	45.3	75.7	.436	.406	84	90	SW	1	NW	0.5	10	1 D 9p.
27	30.00	29.96	63.6	60.9	51.2	68.5	.552	.459	94	87	NW	2	NW	0.5	10	7 .018
28	29.98	.84	63.3	61.1	55.9	70.6	.388	.400	67	76	NW	4	SW	3	10	3 Very fine and sunny till 5p.
29	.77	.90	62.3	56.5	56.0	65.8	.439	.428	79	94	W	5	NNE	1	10	10 Blustering a. Overcast from 10a.
30	.87	.79	63.0	62.1	55.5	69.5	.461	.505	80	91	SW	3	SW	3	10	10
31	29.76	29.63	60.0	55.2	46.4	70.6	.428	.433	83	99	WSW	2	SW	0.5	4	10 .335 Sunny a. Overcast p., with .
Means	29.994	30.021	62.2	56.3	49.2	69.3	.435	.414	78.1	91.4	2.1	1.4	6.6	5.6	1.699	

CHURCHSTOKE.

Height above Mean Sea Level, 538 feet. Long. 3° 5' W. Lat. 52° 31' N.

AUGUST 1883.

Day.	Barometer at 32° and M. S. L.		Air Temperature.			Tension of Vapour.		Relative Humidity.		Wind, Direction and Force.		Cloud Amount.		Rain.	Remarks.
	9 a.m.	9 p.m.	9 a.m.	9 p.m.	Min.	Max.	9 a.m.	9 p.m.	9 a.m.	9 p.m.	9 a.m.	9 p.m.	9 a.m.		
1	ins.	ins.	58°0	54°9	46°5	63°5	in.	in.	77	85	WSW 1	W 1	9	10	Bright and clear. D
2	30°04	30°14	58°0	54°9	46°5	63°5	371	362	77	85	WSW 1	NW 1	5	9	Hot day. D
3	25	25	58°1	59°0	54°8	69°4	394	412	72	88	NW 1	SW 1	10	8	(mist) a. D
4	21	19	58°4	57°8	51°0	68°2	439	412	71	86	SE 1	NW 2	8	10	Bright and clear.
5	30°11	30°09	61°0	55°9	55°5	65°1	491	425	92	95	SW 1	W 1	10	10	Cloudy day.
6	29°94	29°90	59°1	55°9	54°1	62°9	378	419	76	94	SW 1	SW 1	10	10	Dull and warm.
7	99	30°08	58°5	50°0	49°1	64°1	361	356	74	99	W 1	SE 2	6	6	☀
8	68	29°55	55°4	55°9	49°4	66°5	400	419	92	94	SW 10	SW 2	10	10	☀
9	62	57	54°4	51°9	44°1	60°5	322	306	76	80	NW 2	SW 3	9	6	☀
10	55	29°65	55°9	52°9	47°6	60°6	316	360	71	90	W 4	W 2	8	10	☀
11	29°87	30°08	56°3	52°4	48°4	62°6	345	369	76	94	WNW 3	WNW 2	6	1	☀
12	30°15	30°07	58°8	54°4	43°6	63°2	357	377	72	90	SW 2	SW 1	8	10	☀
13	29°86	29°74	62°9	60°8	52°4	75°9	454	483	80	88	SSW 5	SW 5	6	10	☀
14	65	52	62°0	57°0	50°1	67°2	385	406	70	87	SSW 4	SSW 8	8	10	☀
15	29°62	29°87	54°9	53°1	52°5	58°5	375	334	88	82	SW 4	W 3	10	10	☀
16	30°04	30°07	53°9	56°1	48°5	64°0	301	388	73	86	W 3	W 2	9	8	☀
17	01	00	62°5	60°0	55°4	71°4	492	405	87	90	W 1	W 2	10	10	☀
18	20	31	57°1	46°3	46°0	67°9	329	290	71	93	W 2	WSW 1	2	2	☀
19	32	22	57°2	53°2	40°1	72°2	349	321	74	79	NE 1	SSE 1	4	0	☀
20	11	09	64°0	60°6	49°1	70°1	400	453	67	86	WSW 1	W 1	3	8	☀
21	78	22	63°0	56°1	55°0	74°0	457	371	80	82	SSE 1	NW 1	7	8	☀
22	24	32	56°3	49°4	48°9	67°8	365	293	80	84	NW 1	NW 1	10	1	☀
23	32	35	61°4	51°3	43°1	71°2	365	346	68	92	N 1	W 1	1	6	☀
24	32	28	58°4	55°9	41°9	73°8	386	385	79	87	NW 1	W 1	2	6	☀
25	17	16	65°0	59°9	45°2	75°9	473	352	78	88	SE 1	W 1	0	0	☀
26	30°14	30°13	61°9	58°9	44°0	71°0	401	415	74	84	NW 1	NW 1	8	6	☀
27	29°99	29°99	62°0	50°0	56°8	65°6	431	436	78	88	NNW 1	SW 1	10	5	☀
28	30°04	84	58°7	60°5	48°5	70°2	343	425	70	82	W 2	S 4	3	10	☀
29	29°84	95	58°6	57°0	50°2	64°6	454	406	92	87	W 1	N 1	10	9	☀
30	82	83	61°4	55°8	53°9	71°0	410	418	76	93	WSW 3	W 1	7	5	☀
31	29°71	29°65	59°8	50°8	50°5	63°5	419	356	82	95	W 1	W 1	10	2	☀
Means	30°007	30°010	59°5	55°2	49°6	67°5	394	387	77°7	88°3	2°0	1°8	7°1	7°0	1°086

GELDESTON (BECCLES).

Height above Mean Sea Level, 37 feet. Long. 1° 31' E. Lat. 52° 28' N.

AUGUST 1883.

1	29°95	30°07	60°0	53°9	51°8	65°0	392	361	76	87	WSW 2	W 1	8	8	☀
2	30°14	15	61°2	59°3	52°5	68°9	434	493	81	97	W 1	Calm 0	9	10	☀
3	20	23	57°2	56°2	50°0	65°8	429	419	91	93	N 1	NE 1	10	10	☀
4	23	17	61°1	60°1	55°0	69°0	429	452	80	87	WSW 1	SSW 1	10	10	☀
5	30°07	30°05	63°4	60°0	58°1	66°2	463	508	79	98	WNW 2	E 1	10	10	☀
6	29°05	29°83	63°1	58°2	58°1	70°2	499	445	86	91	Calm 0	NNW 1	10	10	☀
7	90	30°01	62°2	56°2	50°3	69°2	389	422	70	93	NNW 2	Calm 0	4	10	☀
8	87	29°58	60°8	59°1	47°9	62°4	298	432	56	86	WSW 4	SW 4	2	10	☀
9	58	56	58°4	55°1	53°9	65°7	336	301	69	69	W 4	SSW 3	6	1	☀
10	51	58	59°0	54°0	49°3	66°3	306	357	61	85	W 5	W 2	3	8	☀
11	29°78	29°99	60°0	54°0	49°5	65°9	347	332	67	79	W 4	W 1	2	1	☀
12	30°14	30°14	61°1	60°4	45°1	69°4	380	386	71	73	W 1	SW 1	4	10	☀
13	30°00	29°85	66°8	66°1	56°6	77°9	453	430	70	68	S 2	S 1	4	0	☀
14	29°78	68	67°8	62°1	60°4	77°0	511	395	75	72	SW 3	SW 3	8	0	☀
15	61	29°70	61°6	55°2	54°9	66°2	415	395	76	91	SW 4	W 3	6	9	☀
16	29°91	30°10	55°3	49°0	48°2	65°0	345	320	78	92	NW 2	Calm 0	10	0	☀
17	30°09	02	62°9	63°4	41°1	67°8	424	527	74	91	SSW 2	SSW 1	2	9	☀
18	12	24	65°2	54°1	53°9	72°9	501	390	81	93	NW 1	Calm 0	9	0	☀
19	30	26	60°0	56°1	45°2	73°2	485	393	94	87	Calm 0	E 1	10	1	☀
20	18	13	66°9	59°2	41°2	72°6	491	490	74	98	SE 1	ESE 1	2	0	☀
21	17	18	67°2	61°0	52°8	77°9	519	439	78	82	Calm 0	E 1	4	1	☀
22	16	20	67°3	61°2	53°8	75°2	548	503	82	94	SSW 1	Calm 0	9	10	☀
23	26	28	64°1	55°1	52°8	70°7	422	344	71	84	NNE 1	NE 1	0	0	☀
24	29	25	62°0	53°0	41°0	69°7	402	374	73	93	ENE 1	Calm 0	0	0	☀
25	21	14	66°1	56°0	43°4	73°1	492	425	77	94	ENE 1	E 1	0	1	☀
26	11	30°09	67°2	60°0	45°8	77°8	422	453	63	88	WNW 1	Calm 0	1	1	☀
27	30°00	29°94	64°2	64°4	53°1	68°8	349	483	58	80	WSW 1	WNW 2	10	3	☀
28	29°07	85	62°9	63°8	55°9	71°2	361	378	64	64	WNW 2	WSW 2	3	1	☀
29	75	91	61°4	58°0	57°6	67°8	432	424	80	88	W 2	BNE 1	10	10	☀
30	87	81	64°3	65°0	55°5	70°0	424	478	71	78	WSW 2	WSW 3	8	8	☀
31	29°79	29°61	60°0	58°1	52°0	68°0	423	435	82	89	WSW 1	NE 1	9	8	☀
Means	29°996	29°986	62°6	58°2	51°2	69°9	423	419	74°5	85°9	1°8	1°2	5°9	5°2	0°610

CHELTENHAM.

Height above Mean Sea Level, 184 feet. Long. 2° 3' W. Lat. 51° 54' N.

AUGUST 1883.

Day.	Barometer at 32° and M. S. L.		Air Temperature.				Tension of Vapour.		Relative Humidity.		Wind, Direction and Force.		Cloud Amount.		Rain.	Remarks.	
	9 a.m.	9 p.m.	9 a.m.	9 p.m.	Min.	Max.	9 a.m.	9 p.m.	9 a.m.	9 p.m.	9 a.m.	9 p.m.	9 a.m.	9 p.m.			
1	ins.	ins.	57°8	57°2	43°1	63°8	in.	in.	87	87	W	2	W	1	8	5	ins. — Very fine all day.
2	30°00	30°12	57°8	59°0	46°5	70°3	422	464	88	93	SW	1	Calm	0	6	10	030 — Very fine all day.
3	20	23	57°8	57°8	51°0	66°4	472	475	92	99	Calm	0	Calm	0	10	10	— Very fine all day.
4	23	18	57°8	60°0	56°0	71°0	454	449	94	87	Calm	0	W	3	10	10	100 ☼☼☼ 9a. Very fine a. Gloomy p.
5	30°11	30°06	63°8	61°8	57°6	68°6	543	539	91	97	W	3	W	1	10	10	090 — Dull. ☼ showers.
6	29°94	29°87	61°2	55°2	55°2	63°8	462	430	86	99	SW	2	W	1	5	2	040 — Beautiful day.
7	97	30°08	63°0	55°0	49°6	66°9	449	399	87	85	NW	1	Calm	0	4	1	050 — ☼ during day.
8	80	29°59	55°8	60°0	46°9	63°2	416	472	93	92	SW	2	W	3	10	10	— Fine a. ☼ showers p.
9	65	61	58°0	52°8	49°0	62°8	393	366	81	91	W	2	W	1	9	2	050 — ☼ showers.
10	56	29°69	58°4	55°8	49°8	63°0	388	394	79	88	W	6	W	2	8	10	050 — Fine day.
11	29°89	30°06	60°0	50°0	49°3	63°1	434	351	84	97	W	3	Calm	0	9	1	— Beautiful day.
12	30°14	30°03	61°7	59°1	41°9	66°1	457	430	84	86	Calm	0	SW	2	2	9	— Beautifully fine. Hot and windy
13	29°92	29°81	68°9	64°5	52°7	76°1	541	537	77	89	W	2	W	3	0	0	010 — [☼☼☼] (mist) 9p
14	74	61	60°4	60°2	58°7	71°4	548	472	85	91	SW	4	SW	4	7	8	020 — Squally before 9a. Dull day. [shower]
15	29°66	29°84	60°5	56°0	44°8	63°0	443	412	85	91	SW	4	SW	4	4	10	020 — Fine.
16	30°04	30°09	56°1	58°2	50°6	65°0	388	446	86	91	W	3	Calm	0	8	4	— Dull.
17	03	03	64°4	62°0	66°2	64°5	568	543	94	98	Calm	0	Calm	0	10	10	— Cloudy a. Very fine p.
18	13	24	62°7	58°2	52°4	73°3	528	479	93	99	Calm	0	Calm	0	5	1	— Very fine and hot.
19	28	19	61°9	64°0	43°8	74°6	485	528	88	89	Calm	0	Calm	0	4	6	— Cloudy and hot.
20	12	09	65°8	65°1	52°2	74°7	564	576	89	93	SE	1	SE	1	2	10	— Fine day.
21	19	16	65°0	60°8	54°9	73°8	548	483	89	82	Calm	0	SW	1	8	1	— Fine day.
22	22	28	61°2	62°3	49°2	73°4	496	516	92	92	NW	1	NW	1	10	2	— Dull day. Cold towards evening.
23	32	30	60°3	57°0	40°0	71°0	453	365	87	99	W	1	Calm	0	4	0	0 — ☼☼☼ (mist) 9a. Beautiful day.
24	20	24	59°2	53°0	46°0	74°0	439	389	88	90	Calm	0	SW	1	0	0	— Beautiful day.
25	18	13	65°8	50°9	42°5	74°6	533	373	84	100	Calm	0	Calm	0	0	0	— Very fine and warm.
26	15	13	63°5	61°6	44°2	74°5	477	439	82	89	SW	1	SW	1	5	3	— Beautiful day.
27	03	30°00	64°2	61°5	51°5	67°5	505	526	84	96	SW	1	SW	1	8	8	— Very fine.
28	30°03	29°89	62°6	59°5	58°0	71°2	485	439	85	96	W	2	W	5	4	10	— Fine day.
29	29°83	98	63°0	61°0	59°0	68°0	535	493	93	93	W	3	SW	1	9	10	— Fine a. Dull p., with ☼ showers.
30	86	83	61°3	55°3	55°5	66°2	461	428	85	98	W	5	W	1	5	0	020 — Dull a., with ☼ showers. ☼ ☼ p.
31	29°75	29°63	58°2	53°9	49°5	64°0	443	416	91	100	S	1	Calm	0	10	10	210 —
Means	30°015	30°004	61°4	58°2	50°5	68°7	476	454	87°2	92°8	1°6		1°2	6°3	5°6	0°800	

MARLBOROUGH.

Height above Mean Sea Level, 471 feet. Long. 1° 43' W. Lat. 51° 25' N.

AUGUST 1883.

Day.	Barometer at 32° and M. S. L.		Air Temperature.				Tension of Vapour.		Relative Humidity.		Wind, Direction and Force.		Cloud Amount.		Rain.	Remarks.
	9 a.m.	9 p.m.	9 a.m.	9 p.m.	Min.	Max.	9 a.m.	9 p.m.	9 a.m.	9 p.m.	9 a.m.	9 p.m.	9 a.m.	9 p.m.	9 a.m.	
1	ins.	ins.	59.5	54.3	48.6	64.7	396	373	78	89	NW 1	Calm	10	3	ins.	
2	30.02	30.14	59.5	54.3	48.6	64.7	396	373	78	89	NW 1	Calm	10	3	—	
3	30.19	30.22	59.5	54.3	48.6	64.7	396	373	78	89	NW 1	Calm	10	3	—	
4	30.25	30.24	59.5	54.3	48.6	64.7	396	373	78	89	NW 1	Calm	10	3	—	
5	30.24	30.23	59.5	54.3	48.6	64.7	396	373	78	89	NW 1	Calm	10	3	—	
6	30.14	30.07	58.8	50.4	46.5	65.3	389	380	99	93	Calm	Calm	10	10	0.040	☁ (mist) p.
7	30.02	29.91	60.6	56.1	55.3	64.9	419	434	80	96	Calm	Calm	10	6	0.050	☁ (mist) a.
8	29.98	30.10	61.6	49.6	49.6	70.1	425	315	78	89	Calm	Calm	9	2	—	T before ga.
9	30.07	30.03	58.4	59.8	48.2	59.8	382	427	78	84	SW 2	NW 1	10	8	0.490	
10	30.07	30.07	59.1	52.4	51.0	63.9	353	335	71	85	W 1	NW 1	3	5	—	
11	30.07	30.07	59.1	52.4	51.0	63.9	353	335	71	85	W 1	NW 1	3	5	—	
12	29.90	30.09	62.1	50.3	49.5	64.1	381	340	69	96	W 1	Calm	4	0	—	
13	30.17	30.12	62.8	57.6	43.9	66.2	407	358	72	76	Calm	Calm	3	9	—	
14	30.06	29.84	63.5	61.1	53.3	75.7	421	459	73	89	SW 1	S 1	1	2	—	
15	30.06	29.86	64.1	57.6	57.6	69.2	453	421	76	88	W 2	S 3	7	3	0.030	Squally a. and p.
16	30.05	30.11	55.7	52.7	49.9	64.7	317	370	72	93	NW 1	Calm	9	6	0.020	
17	30.07	30.06	60.7	60.3	52.6	67.7	314	503	97	96	SW 1	Calm	10	10	—	
18	30.07	30.07	60.3	52.6	52.6	67.7	314	503	97	96	SW 1	Calm	10	10	—	
19	30.07	30.07	60.3	52.6	52.6	67.7	314	503	97	96	SW 1	Calm	10	10	—	
20	30.07	30.07	60.3	52.6	52.6	67.7	314	503	97	96	SW 1	Calm	10	10	—	
21	30.07	30.07	60.3	52.6	52.6	67.7	314	503	97	96	SW 1	Calm	10	10	—	
22	30.07	30.07	60.3	52.6	52.6	67.7	314	503	97	96	SW 1	Calm	10	10	—	
23	30.07	30.07	60.3	52.6	52.6	67.7	314	503	97	96	SW 1	Calm	10	10	—	
24	30.07	30.07	60.3	52.6	52.6	67.7	314	503	97	96	SW 1	Calm	10	10	—	
25	30.07	30.07	60.3	52.6	52.6	67.7	314	503	97	96	SW 1	Calm	10	10	—	
26	30.07	30.07	60.3	52.6	52.6	67.7	314	503	97	96	SW 1	Calm	10	10	—	
27	30.07	30.07	60.3	52.6	52.6	67.7	314	503	97	96	SW 1	Calm	10	10	—	
28	30.07	30.07	60.3	52.6	52.6	67.7	314	503	97	96	SW 1	Calm	10	10	—	
29	30.07	30.07	60.3	52.6	52.6	67.7	314	503	97	96	SW 1	Calm	10	10	—	
30	30.07	30.07	60.3	52.6	52.6	67.7	314	503	97	96	SW 1	Calm	10	10	—	
31	30.07	30.07	60.3	52.6	52.6	67.7	314	503	97	96	SW 1	Calm	10	10	—	
Means	30.039	30.032	61.8	57.0	51.2	69.2	439	416	80.0	89.5	0.5	0.3	5.8	5.2	0.970	

MARGATE.

Height above Mean Sea Level, 83 feet. Long. 1° 24' E. Lat. 51° 24' N.

AUGUST 1883.

Day.	Barometer at 32° and M. S. L.		Air Temperature.				Tension of Vapour.		Relative Humidity.		Wind, Direction and Force.		Cloud Amount.		Rain.	Remarks.
	9 a.m.	9 p.m.	9 a.m.	9 p.m.	Min.	Max.	9 a.m.	9 p.m.	9 a.m.	9 p.m.	9 a.m.	9 p.m.	9 a.m.	9 p.m.	9 a.m.	
1	30.00	30.11	57.1	57.5	54.4	65.0	396	391	85	83	W 2	W 2	10	10	—	Fine day.
2	30.19	30.20	60.0	57.4	53.6	68.6	407	421	78	89	WNW 1	W 1	10	7	—	Very fine.
3	30.22	30.24	62.2	58.0	56.9	65.6	444	427	80	88	W 1	Calm	5	9	—	Very fine.
4	30.25	30.21	60.2	57.5	51.6	66.8	418	443	80	94	N 1	SE 2	10	0	0.010	Dull till 2 p., then fine.
5	30.13	30.08	61.6	62.8	55.2	66.8	465	514	85	90	SW 1	SW 1	10	10	—	Overcast all day.
6	29.98	29.86	64.3	61.3	59.2	68.4	489	434	82	81	SW 2	SW 2	10	5	0.020	
7	30.03	30.05	61.0	58.8	56.1	69.2	385	421	73	85	NW 1	Calm	1	3	—	Fine day.
8	30.04	30.05	60.0	57.2	51.6	62.2	313	459	61	98	W 3	S 5	6	10	0.110	Dull a. p.
9	30.06	30.06	60.8	53.9	53.1	60.9	396	355	75	85	SW 1	SW 3	5	0	—	before ga.
10	30.06	30.06	60.8	53.9	53.1	60.9	396	355	75	85	SW 1	SW 3	5	0	—	p.
11	29.88	30.06	60.0	56.7	52.9	67.6	443	373	86	81	SW 3	SW 1	9	2	—	Fine day.
12	30.19	30.18	61.0	57.9	47.8	68.7	388	404	73	84	Calm	S 1	0	9	—	Dull day. ☁ 9p.
13	30.04	30.00	68.1	65.5	56.2	77.9	425	431	62	70	S 3	Calm	0	3	—	Splendid day.
14	29.84	30.06	66.0	60.8	60.7	73.2	533	416	84	79	SSW 2	SW 4	10	5	0.010	Fine day, with ☁.
15	30.09	30.06	62.2	56.1	56.0	66.3	416	415	75	91	SSW 4	SSW 2	9	10	0.120	Dull. ☁.
16	29.97	30.11	55.1	57.8	53.3	62.1	345	323	80	68	NW 3	Calm	0	10	0	Dull a. Fine p.
17	30.13	30.09	62.7	61.1	45.2	65.0	389	507	69	94	W 2	W 2	10	10	—	Dull all day.
18	30.15	30.25	63.8	59.8	59.8	70.2	528	491	89	96	SW 1	Calm	0	8	1	
19	30.17	30.25	63.8	58.7	57.4	68.4	491	493	83	82	Calm	E 2	3	3	—	
20	30.17	30.14	63.3	57.8	53.3	67.1	512	425	88	99	ESE 1	Calm	0	6	8	
21	30.19	30.19	68.4	65.0	54.1	75.2	377	419	54	68	Calm	SE 1	7	5	—	
22	30.19	30.20	70.4	64.1	58.5	74.8	505	522	67	88	SE 1	S 1	10	10	0.060	
23	30.22	30.28	60.5	58.8	58.7	64.9	418	407	80	82	NE 1	NE 1	1	0	—	
24	30.28	30.20	61.2	59.1	55.1	64.4	407	469	76	94	NE 2	NE 2	0	0	—	
25	30.24	30.13	66.4	60.1	57.7	67.8	464	422	72	82	NE 1	Calm	0	0	—	
26	30.14	30.12	61.2	62.5	52.1	74.7	379	454	71	81	N 1	S 1	0	0	—	
27	30.04	30.04	60.0	63.2	54.2	73.0	554	431	78	75	S 1	SW 2	9	10	—	
28	30.02	29.90	66.0	60.0	59.6	73.5	469	443	74	86	SW 1	SW 1	9	0	—	
29	29.82	30.07	65.0	62.0	57.0	67.0	447	489	73	89	SW 3	SW 1	10	5	—	
30	30.04	30.04	61.2	61.0	55.9	70.2	419	470	78	88	SW 2	SW 3	10	3	0.010	
31	29.81	29.62	63.4	61.0	56.3	70.2	467	496	80	93	Calm	Calm	9	4	0.010	
Means	30.039	30.031	62.7	59.6	54.9	68.4	432	434	75.8	85.1	1.5	1.5	6.6	4.7	0.370	

STRATHFIELD TURGISS.

Height above Mean Sea Level 195 feet. Long. 1° 0' W. Lat. 51° 20' N.

AUGUST 1883.

Day.	Barometer at 32° and M. S. L.		Air Temperature.				Tension of Vapour.		Relative Humidity.		Wind, Direction and Force.		Cloud Amount.		Rain.	Remarks.
	9 a.m.	9 p.m.	9 a.m.	9 p.m.	Min.	Max.	9 a.m.	9 p.m.	9 a.m.	9 p.m.	9 a.m.	9 p.m.	9 a.m.	9 p.m.	9 a.m.	
1	ins.	ins.	60.7	57.2	51.2	66.5	in.	in.	78	85	SW 0.5	W 1	10	10	ins.	—
2	30.01	30.13	60.7	57.2	51.2	66.5	412	397	78	85	SW 0.5	W 1	10	10	—	—
3	21	21	61.8	59.9	45.7	71.5	410	447	75	88	W 0.5	W 0.7	8	5	0.035	—
4	25	23	61.5	59.2	53.8	69.5	404	457	85	92	W 1	W 0.5	10	9	—	—
5	26	21	59.6	62.0	52.3	75.2	469	441	92	80	Calm	W 1.1	10	10	0.054	☁ ga.
6	16	30.10	60.3	63.2	56.4	68.5	485	485	93	84	SW 1.3	W 1	10	10	0.030	—
7	30.00	29.95	61.6	57.8	50.6	67.6	434	339	80	71	SW 0.5	SW 0.5	10	8	0.012	—
8	29.99	30.09	63.6	54.0	54.0	73.2	418	377	71	90	NW 1	W 0.8	9	6	0.045	—
9	28.88	29.72	60.0	59.9	47.2	63.5	369	401	71	90	SW 1.2	SW 1.1	10	10	0.031	—
10	29.67	29.69	60.7	51.8	51.8	71.2	321	333	60	86	SW 0.7	SW 1.3	0	8	—	—
11	29.70	29.74	60.0	54.6	44.5	67.8	339	377	65	88	SW 0.8	SW 0.7	3	7	—	—
12	29.92	30.10	61.1	52.4	39.6	69.0	371	351	70	89	SW 0.5	SW 1.5	7	3	—	—
13	30.23	30.11	63.4	57.6	42.0	73.7	377	400	64	84	SW 0.7	SW 0.6	2	5	—	—
14	30.00	29.86	66.0	60.0	52.2	80.6	446	446	70	87	S 0.5	SW 0.5	3	3	—	—
15	29.80	29.71	64.6	50.7	56.5	73.1	446	415	74	81	W 1.5	SW 0.7	5	10	—	—
16	29.64	29.89	61.8	55.5	54.8	68.8	360	364	65	83	W 2.5	SW 1.2	6	10	0.041	—
17	30.04	30.11	59.5	52.0	49.6	64.4	299	330	59	85	NW 1.7	SW 0.6	7	3	—	—
18	10	11	62.0	61.8	47.2	68.2	480	456	87	83	W 0.5	SW 0.5	10	10	0.010	—
19	13	25	67.7	56.2	56.2	75.4	487	366	73	81	NW 0.8	W 1	3	1	—	—
20	30	23	58.9	58.1	45.2	75.5	441	413	90	86	NE 0.5	NE 0.5	10	7	—	☁ ga.
21	17	12	64.0	60.5	41.8	78.6	446	447	75	85	NE 1	SE 0.7	0	8	—	☁ ga.
22	20	19	68.8	63.2	54.7	81.0	516	505	73	88	SE 0.5	SE 0.5	3	2	0.093	—
23	18	23	66.8	56.6	53.1	73.7	535	416	82	90	NW 0.5	N 0.5	10	0	0.016	—
24	31	29	62.2	55.0	45.4	75.5	379	379	68	88	N 1.1	NE 0.5	0	0	—	☁ a.
25	30	23	64.7	53.6	42.5	75.8	439	324	72	78	E 1.3	E 0.5	0	0	—	☁ a.
26	22	14	59.3	55.0	43.4	77.8	454	382	90	89	E 0.5	NW 0.5	10	0	—	☁ ga.
27	16	16	64.7	57.7	44.1	78.6	503	397	83	83	NW 0.5	NW 0.4	0	0	—	—
28	08	30.04	63.8	61.9	48.4	76.3	389	447	66	82	W 1.5	SW 1.4	8	8	—	Squally mid-day.
29	30.04	30.95	68.1	59.9	56.4	75.5	404	424	67	83	W 1.6	SW 1.5	5	1	—	—
30	29.85	29.91	65.1	55.0	54.8	72.2	475	393	78	91	W 1.5	SW 1	10	0	—	—
31	29.94	29.86	61.5	61.2	51.2	73.0	416	505	77	94	SW 1.3	S 1.1	8	10	0.094	Squally p.
32	29.80	29.64	61.5	55.9	52.2	62.8	404	425	85	95	SW 0.8	S 0.7	8	10	0.270	—
Means	30.049	30.038	62.8	57.7	49.7	72.4	429	410	75.4	85.8	0.9	0.8	6.3	5.6	0.641	—

ST. LEONARDS.

Height above Mean Sea Level, 116 feet. Long. 0° 33' E. Lat. 50° 51' N.

AUGUST 1883.

Day.	Barometer at 32° and M. S. L.		Air Temperature.				Tension of Vapour.		Relative Humidity.		Wind, Direction and Force.		Cloud Amount.		Rain.	Remarks.
	9 a.m.	9 p.m.	9 a.m.	9 p.m.	Min.	Max.	9 a.m.	9 p.m.	9 a.m.	9 p.m.	9 a.m.	9 p.m.	9 a.m.	9 p.m.		
1	ins.	ins.	60.5	58.9	55.5	65.4	in.	in.	70	87	WNW 2	WSW 1	3	9	ins.	
2	30.21	30.22	63.6	59.5	54.5	65.0	396	430	68	85	SW 3	WNW 1	2	4	—	
3	30.23	30.23	63.5	61.7	57.7	70.6	414	469	70	86	NW 1	E 2	10	0	—	Very close all day.
4	30.26	30.24	60.9	58.6	57.6	65.6	446	448	84	91	SE 1	W 1	10	0	—	☁ at times. D p.
5	30.11	30.11	63.0	60.3	57.6	63.0	446	494	78	94	W 2	W 2	10	10	—	
6	30.01	29.89	59.4	60.1	59.0	64.1	484	437	96	85	WSW 3	W 3	10	9	—	
7	29.95	30.07	62.7	58.6	55.6	65.2	405	410	71	83	SSW 1	W 1	0	0	—	
8	30.08	29.72	59.0	58.3	51.7	60.7	342	466	69	96	WSW 4	SSW 8	9	10	—	☁ 3a-4a. ☁ showers. p.
9	30.07	30.07	60.5	54.2	52.2	64.0	337	377	64	90	W 4	W 4	3	1	—	Squally. ☁ showers. p.
10	30.08	29.78	57.7	56.2	51.6	60.9	355	335	74	74	W 6	W 5	5	2	—	(gale) ☁ showers most of the day.
11	29.92	30.08	60.6	56.5	53.9	64.0	394	412	75	90	W 4	W 2	3	1	—	
12	30.20	30.18	61.6	59.4	50.4	64.1	356	394	65	78	WSW 1	WSW 2	0	7	—	☁ from 11a.
13	30.04	29.89	65.4	65.6	59.2	72.2	454	428	73	68	SSW 3	Calm 0	0	0	—	Very fine day. [(gale) at night.
14	29.87	29.79	61.9	61.2	60.7	68.3	527	446	90	83	SW 3	SW 5	10	2	—	☁ a. Fine and bright p. Squally
15	29.73	29.85	60.7	54.7	54.7	62.6	435	376	82	88	WSW 7	W 3	8	5	—	☁ n. all day. Cloudy.
16	30.02	30.14	57.7	56.5	53.4	67.4	310	325	65	71	NW 4	Calm 0	8	0	—	
17	30.14	30.11	59.0	59.7	52.6	61.0	477	510	96	99	SW 3	NW 2	10	10	—	Overcast all day, with ☁.
18	30.18	30.25	63.2	60.6	59.7	67.2	537	486	93	92	NW 1	NW 1	10	5	—	D p.
19	30.30	30.24	64.7	60.5	57.0	70.0	460	384	76	73	ESE 1	E 3	3	3	—	
20	30.16	30.14	67.8	61.4	55.2	69.8	495	500	73	93	ESE 2	ESE 1	0	5	—	
21	30.20	30.19	72.2	64.9	59.1	72.3	427	499	53	82	ESE 1	Calm 0	3	2	—	
22	30.18	30.20	69.5	64.8	62.0	73.1	512	530	71	87	S 1	NNE 3	5	10	—	
23	30.27	30.29	65.0	58.8	58.8	74.7	444	402	73	81	NNE 1	E 3	1	0	—	Very fine day. D 9p.
24	30.27	30.23	68.0	60.0	52.6	70.6	424	468	62	88	NE 3	NE 3	1	0	—	Very fine day.
25	30.19	30.13	69.4	62.7	55.6	74.1	405	441	65	78	ENE 3	E 1	0	0	—	Very fine day. D 9p.
26	30.15	30.14	69.4	65.5	58.3	73.4	473	407	66	65	S 1	Calm 0	0	0	—	
27	30.02	30.02	65.1	61.6	58.0	66.9	462	484	75	88	WSW 1	WSW 2	9	2	—	
28	30.04	29.94	66.7	59.6	59.2	69.2	475	450	72	88	WNW 3	W 4	3	0	—	
29	29.88	29.96	62.5	61.7	59.3	66.6	497	509	88	93	W 4	W 2	9	10	—	Overcast day.
30	29.97	29.91	60.0	61.6	58.6	63.8	469	484	91	88	W 3	WSW 4	9	10	—	Overcast day.
31	29.82	29.60	62.0	60.1	60.1	67.3	439	458	79	88	W 1	WSW 3	10	2	—	
Means	30.058	30.044	63.3	60.1	56.5	67.2	436	441	75.3	84.9	2.5	2.3	5.3	5.8	0.673	

BABBACOMBE.

Height above Mean Sea Level, 293 feet. Long. 3° 31' W. Lat. 50° 29' N.

AUGUST 1883.

1	30.07	30.18	61.3	55.0	51.4	65.9	399	386	75	89	WSW 2	W 1	9	9	0.010	
2	30.25	30.26	59.0	56.8	49.0	63.7	436	416	88	90	WNW 1	W 1	9	8	0.030	☁ (mist) a. D p.
3	30.28	30.28	62.4	59.6	50.1	68.6	447	431	80	85	W 1	NW 1	6	9	—	☁ (mist) a. Wind ESE. 11a.
4	30.27	30.26	60.9	59.2	54.9	70.9	451	419	69	84	W 1	W 2	4	9	—	☁ n. Wind South 1p.
5	30.12	30.12	61.8	60.2	57.0	67.5	491	475	89	92	W 2	WNW 1	10	10	0.010	
6	30.01	29.93	61.9	57.1	56.0	69.1	407	436	75	93	W 3	W 3	9	6	0.020	☁ 9.45p-10p. D p.
7	30.03	30.15	64.7	51.6	51.6	67.9	397	312	64	81	NNW 3	W 1	6	5	—	☁ p.
8	29.90	29.69	57.8	57.8	51.0	60.1	399	424	83	88	SW 5	W 5	10	4	1.40	(gale) p.
9	30.06	30.06	59.8	52.0	49.2	64.7	358	328	70	84	W 3	WSW 4	4	1	0.010	
10	30.04	29.83	57.6	52.8	49.9	64.7	348	328	74	82	W 5	W 4	7	1	0.020	Squally a. D 0 p.
11	29.97	30.14	64.9	51.6	51.6	65.9	403	330	65	86	WNW 4	W 1	8	5	0.040	☁ p.
12	30.17	30.10	59.1	55.8	47.1	64.7	415	410	83	92	SSE 2	SSW 2	10	6	—	☁ n. and p.
13	29.96	29.86	63.4	60.1	50.0	68.4	473	512	81	93	SW 3	SW 3	9	10	0.040	☁ n. ☁ (mist) p.
14	30.07	30.07	63.6	57.8	57.1	66.0	472	418	80	87	SW 5	SW 6	9	10	0.030	Squally (gale) mid-day.
15	29.77	29.97	58.2	53.7	53.3	62.1	371	343	77	83	W 4	W 2	9	7	0.010	
16	30.12	30.15	60.5	57.3	48.0	66.7	334	433	63	92	NW 3	WSW 3	6	10	0.010	
17	30.07	30.11	64.1	56.0	56.7	69.8	526	462	89	90	WSW 3	W 1	8	10	—	☁ 9a-9.30a.
18	30.23	30.28	66.8	54.3	54.0	72.2	413	340	63	81	WNW 1	NW 3	3	4	—	☁ (mist) p.
19	30.29	30.20	62.0	57.6	49.2	68.8	401	431	73	90	ENE 1	E 1	3	1	—	Fine day. D p. ☁ 9p-Mid.
20	30.13	30.14	58.9	54.4	47.5	67.5	473	447	66	91	ENE 1	WNW 3	10	6	—	☁ n. D n. and p. ☁ p. ☁ Fine till 9a.
21	30.21	30.20	61.8	59.8	55.2	71.4	465	462	84	90	NNE 1	W 2	9	10	—	☁ (mist) a.
22	30.22	30.26	61.5	58.9	57.6	68.8	413	390	77	79	NNE 2	NNW 3	10	0	0.060	☁ a.
23	30.34	30.30	63.9	58.5	52.2	70.6	369	394	61	81	NE 2	NNW 2	2	0	—	☁ a. and 6p-8p. Day fine.
24	30.28	30.23	62.8	55.3	54.0	67.8	422	353	74	81	ENE 1	Calm 0	0	1	—	☁ a. Very fine day. ☁ D p.
25	30.19	30.17	60.4	59.9	51.0	66.7	416	457	79	90	ENE 2	WNW 2	8	2	—	☁ (mist) n. and p.
26	30.19	30.19	65.8	59.8	51.2	74.6	446	401	71	78	NE 1	WSW 1	4	1	—	☁ n. and p. ☁ till 1p. ☁ p. Day [fine.
27	30.10	30.09	64.8	57.9	56.1	75.9	413	410	68	86	WSW 3	WSW 2	6	4	—	☁ Noon-4p. D p.
28	30.10	30.01	62.9	59.4	57.9	74.7	422	453	74	90	WNW 2	WSW 3	9	10	—	☁ 8p.
29	30.01	29.99	68.9	59.1	59.1	72.9	492	430	70	86	W 4	WSW 2	8	9	—	
30	30.05	30.00	62.0	57.8	56.0	64.7	434	430	79	89	WSW 4	WSW 2	10	9	0.030	
31	29.78	29.69	58.5	53.0	53.0	58.6	431	391	89	97	SE 1	SW 2	10	1	2.00	☁ 6.25p. D p.
Means	30.072	30.067	62.2	57.1	53.1	67.8	424	408	76.2	87.3	2.5	2.2	7.3	5.7	0.750	

ST. AUBIN'S, JERSEY.

Height above Mean Sea Level, 139 feet. Long. 2° 10' W. Lat. 49° 11' N.

AUGUST 1883.

Day.	Barometer at 32° and M. S. L.		Air Temperature.				Tension of Vapour.		Relative Humidity.		Wind, Direction and Force.		Cloud Amount.		Rain.	Remarks.
	9 a.m.	9 p.m.	9 a.m.	9 p.m.	Min.	Max.	9 a.m.	9 p.m.	9 a.m.	9 p.m.	9 a.m.	9 p.m.	9 a.m.	9 p.m.		
1	ins.	ins.	61.0	59.0	55.2	67.8	in.	in.	77	83	W 2	W 2	9	9	ins.	Very cloudy. Cool breeze.
2	30.28	30.27	64.8	57.4	55.1	71.4	450	384	74	81	W 1	NW 2	5	4	—	Cloudy. ☉ p.
3	30.29	30.31	70.2	57.0	53.8	71.0	462	411	62	88	Calm 0	Calm 0	2	1	—	☉ a. Extremely fine. ☉ p. ☉ p.
4	30.32	30.32	63.1	59.0	56.4	68.3	476	467	82	94	N 1	NW 1	10	4	—	Very cloudy a. Extremely fine p. ☉ p.
5	30.26	30.19	63.0	57.0	56.5	69.0	443	425	77	91	W 1	Calm 0	9	5	—	Cloudy a. Extremely fine p. ☉ p.
6	30.10	30.03	66.1	59.0	55.7	69.8	413	442	65	89	W 2	W 1	4	3	0.007	Very fine. ☉ p.
7	30.08	30.19	61.2	55.4	55.4	67.1	437	339	81	77	NW 3	NW 1	9	0	—	Cloudy a. Extremely fine p.
8	30.09	29.89	60.2	60.1	55.3	65.3	355	520	68	100	SW 3	SW 4	9	10	0.730	Very gloomy a. ☉ from 3p. Bar. [29.80 11.30p.
9	29.84	29.87	59.0	56.0	55.2	65.0	452	375	91	83	W 1	W 2	9	4	0.060	☉ n. and a. Very unsettled.
10	29.87	29.95	58.9	56.3	54.3	64.0	344	341	69	74	W 2	W 3	9	4	0.077	Partial ☉ p.
11	30.07	30.19	64.0	55.0	54.4	67.0	376	370	63	86	WNW 3	Calm 0	4	6	—	Extremely fine. ☉ p.
12	30.15	30.15	61.5	63.5	53.5	68.7	424	443	78	75	S by E 1	Calm 0	10	0	—	Perfect summer day from 10a.
13	30.06	29.95	70.4	65.2	58.0	76.9	497	481	67	78	SE 2	W 1	0	3	—	☉ a. Perfect summer day. Wheat [harvest begun.
14	29.93	29.91	67.5	61.4	60.5	74.0	552	406	82	75	W 3	W 3	4	3	0.140	☉ at night.
15	29.93	30.04	57.0	57.5	55.2	64.8	420	386	90	81	SW 3	W 4	9	3	0.015	☉ n. and a. Day squally.
16	30.19	30.23	62.3	68.4	56.0	66.1	369	451	66	92	NW 3	NW 2	5	10	0.110	Gloomy p.
17	30.19	30.18	62.2	60.8	57.5	64.8	507	513	91	96	W 3	W 2	2	10	0.095	Day sunless. Scotch ☉ at times.
18	30.27	30.30	61.0	57.0	56.2	68.2	503	434	94	93	W 1	NNW 2	10	5	0.002	☉ a. Fine p. ☉ from 5p. ☉ at [times. ☉ p.
19	30.30	30.22	67.2	60.1	53.7	70.1	451	483	67	93	N by E 1	ENE 2	5	9	—	☉ a. Day very fine. Evening overcast.
20	30.15	30.16	71.3	63.0	59.1	76.9	529	506	69	88	Calm 0	NW 2	0	10	0.015	☉ a. Day very fine. Evening overcast.
21	30.23	30.21	70.3	63.8	58.9	74.2	504	502	68	85	N 2	NNE 2	1	9	—	Day extremely fine. Evening cloudy.
22	30.20	30.24	67.1	63.7	61.8	77.2	551	496	83	84	Calm 0	NNE 3	9	9	—	Day fine and warm.
23	30.29	30.29	64.5	61.1	60.5	68.7	463	466	77	76	NNE 3	NNE 2	9	0	—	Cloudy a. ☉. Day very fine.
24	30.26	30.31	65.4	60.7	57.8	69.0	448	484	72	92	NE 3	NE 2	1	0	—	☉ a. and p. Extremely fine. ☉ p.
25	30.17	30.18	69.2	63.8	59.7	76.3	506	470	70	79	E 2	Calm 0	0	0	—	☉ a. Extremely fine.
26	30.21	30.22	70.3	60.3	56.3	74.3	472	431	64	82	N 1	NW 1	0	0	—	☉ a. Extremely fine day.
27	30.19	30.16	68.0	61.0	57.0	74.8	479	496	70	93	WSW 2	NW 2	7	6	0.013	☉ a. Cloudy with ☉ a. Fine p. ☉ p.
28	30.16	30.12	63.2	61.4	59.0	69.2	551	464	95	86	NW 1	WSW 2	10	9	0.013	Overcast day.
29	30.05	30.07	61.3	60.0	59.1	66.2	508	485	94	94	WSW 3	W 2	10	10	0.028	Day often gloomy.
30	30.07	30.01	60.0	62.0	57.2	67.2	453	485	88	85	WSW 2	W 2	10	10	0.014	Day overcast.
31	29.85	29.74	63.4	59.1	58.0	69.0	507	441	87	88	S 2	Calm 0	9	9	0.075	
Means	30.137	30.130	64.3	59.9	56.8	69.7	462	444	76.8	85.8	1.8	1.7	6.4	5.3	1.394	

MARKREE CASTLE, SLIGO.

Height above Mean Sea Level, 131 feet. Long. 8° 27' W. Lat. 54° 11' N.

AUGUST 1883.

Day.	Barometer at 32° and M.S.L.		Air Temperature.				Tension of Vapour.		Relative Humidity.		Wind, Direction and Force.		Cloud Amount.		Rain.	Remarks.
	9 a.m.	9 p.m.	9 a.m.	9 p.m.	Min.	Max.	9 a.m.	9 p.m.	9 a.m.	9 p.m.	9 a.m.	9 p.m.	9 a.m.	9 p.m.	9 a.m.	
1	ins.	ins.	56.3	54.8	47.4	64.4	ins.	ins.	84	92	Calm	0	10	10	ins.	
2	30.17	30.17	56.3	54.8	47.4	64.4	384	399	84	92	Calm	0	10	10	—	
3	25	23	59.9	56.3	51.4	64.2	416	384	81	84	NNE	1	9	10	0.02	
4	13	15	58.9	55.8	53.1	66.0	472	420	96	93	S	0.5	10	10	0.02	
5	30.13	30.04	57.1	55.0	52.5	60.7	387	383	83	89	Calm	0	10	10	—	
6	29.95	29.96	59.7	52.3	50.8	61.1	388	360	76	92	NNE	1	9	9	0.08	
7	30.04	288	53.4	53.2	47.7	61.3	353	371	86	92	Calm	0	10	10	0.23	
8	29.44	56	57.9	50.5	49.9	59.8	403	307	84	84	NW	2	9	9	0.10	
9	54	53	57.2	51.0	49.3	60.0	332	323	71	86	FWSW	3	7	9	1.60	
10	50	29.73	53.8	54.8	49.8	59.0	366	376	88	87	FW	5	10	10	0.38	
11	90	30.03	56.4	47.5	46.6	60.3	362	316	80	97	FW	1	9	7	—	
12	98	29.70	55.0	60.2	44.6	60.6	372	512	86	98	SSE	1	10	10	0.60	
13	66	55	61.6	57.8	44.6	63.3	524	454	95	94	SSE	1	10	9	0.750	
14	27	43	58.2	53.9	52.9	63.3	454	399	93	96	S	3	10	10	0.28	
15	74	99	56.0	53.2	51.2	58.6	358	318	79	78	NNW	6	9	10	—	
16	99	29.93	53.2	58.6	42.4	61.4	363	483	90	98	SSE	1	10	10	0.50	
17	29.90	30.06	58.8	52.9	51.2	64.3	458	328	93	82	Calm	0	10	6	—	
18	30.10	18	58.0	57.2	43.7	66.0	375	400	78	85	SSE	1	7	10	—	
19	30.23	07	59.6	53.0	52.2	65.3	366	366	72	91	SSE	1	10	9	0.10	
20	29.83	01	56.2	55.8	50.6	65.6	391	399	87	89	SSE	5	10	10	0.20	
21	30.17	18	57.4	51.6	50.6	62.7	379	345	80	90	Calm	0	10	9	—	D ² at night.
22	20	36	56.8	50.3	41.5	66.5	411	336	89	92	Calm	0	9	4	0.02	
23	30	38	60.8	55.4	48.7	68.6	388	398	74	91	SW	1	7	7	—	
24	26	19	59.2	52.7	47.7	68.3	464	378	93	95	Calm	0	10	4	0.10	D at night.
25	13	30.06	59.4	57.1	48.9	68.3	440	413	88	88	Calm	0	9	10	—	
26	30.04	29.97	61.2	60.9	55.8	63.5	443	497	82	94	S	1	9	10	0.19	
27	29.91	98	59.2	54.0	53.3	64.6	417	371	83	89	SW	1	10	9	—	
28	87	71	57.7	57.3	50.3	67.2	414	416	87	88	SSW	2	10	10	0.30	
29	89	82	55.4	53.7	52.2	61.1	374	346	86	84	SE	1	10	10	0.02	
30	66	69	59.5	53.0	52.4	65.3	410	371	81	92	SW	3	6	5	0.10	5.5 p.
31	29.60	29.55	59.9	50.2	48.5	65.6	394	337	77	93	WSW	1	7	7	—	
Means	29.926	29.935	57.9	54.4	49.4	63.6	402	385	83.8	90.1	1.4	0.8	9.2	8.8	3.050	

DUBLIN.

Height above Mean Sea Level, 51 feet. Long. 6° 15' W. Lat. 53° 20' N.

AUGUST 1883.

1	29.99	30.10	58.0	59.3	52.6	67.0	365	426	76	85	WbyN	3	3	7	—	Very fine, though cloudy.
2	30.18	22	60.1	58.2	51.9	66.4	386	448	75	92	Calm	0	2	9	—	Sea from 6 p.
3	25	24	60.7	61.0	55.8	65.7	443	461	84	86	E	2	6	9	—	Cloudy a. Very fine p. Sultry night.
4	21	15	60.1	61.5	56.1	64.9	397	494	77	91	W	4	7	10	0.23	a. and p. Overcast a. Warm and
5	30.14	30.06	55.9	57.0	54.8	63.7	410	437	92	94	NNE	1	10	10	0.33	2 a. Very fine 10 a.—5 p. [damp p.
6	29.96	29.93	59.2	56.0	54.7	63.6	455	422	91	94	ESE	2	9	8	1.037	2 n. K ² 2 sp. and 7.15 p.
7	30.04	30.00	57.2	56.5	50.1	64.2	370	363	79	79	WNW	4	6	10	0.28	n. Cool and fine a. Overcast p.
8	29.47	29.59	63.1	52.6	52.5	66.4	479	302	82	74	WSW	6	3	0	0.80	Squally a. and p. [ward. 2 p.
9	57	54	57.0	53.3	49.7	62.4	327	326	70	80	WbyN	6	2	1	0.29	Squally a. 2 a. and p. K to sea.
10	52	29.71	56.1	53.6	50.1	61.3	318	344	70	83	WbyN	6	8	4	0.112	Squally a. 2 a. and p. K to sea.
11	29.91	30.05	57.8	55.0	51.9	63.3	374	344	78	80	WNW	3	9	1	—	Fine and bright p.
12	30.05	29.86	57.9	59.1	48.0	61.2	371	473	77	94	S	1	10	10	0.60	2 from 11 a. Squally p.
13	29.73	65	63.0	59.1	58.8	65.1	540	431	94	86	Calm	0	10	0	0.222	Gloomy a. 2 till 5 p., then very fine.
14	45	43	61.9	57.1	57.0	66.4	396	433	72	92	SSW	4	8	10	0.80	Squally a. and p.
15	29.68	96	57.1	53.1	52.9	61.1	358	312	77	77	NW	5	6	3	—	Squally a. Finer p.
16	30.06	29.98	56.0	59.0	51.8	64.0	335	474	75	95	W	2	4	10	0.30	Bright a. 2 p.
17	29.97	30.05	62.8	58.8	58.5	68.3	477	376	83	76	WSW	3	9	3	—	Very fine and warm. Brilliant sunset.
18	30.19	24	57.7	56.1	50.0	65.6	345	384	72	85	W	3	3	2	—	Very fine day. 2 p.
19	30.29	17	60.1	55.1	54.1	64.0	373	396	72	91	SSE	1	10	1	—	Overcast a. Beautiful evening.
20	29.99	05	59.8	58.8	52.0	67.2	367	407	71	82	S	2	10	4	—	Overcast a. Bright from 1 p. Squally
21	30.21	22	59.5	57.7	55.6	63.2	396	388	78	81	W	1	7	10	—	Cloudy and dull, but warm. 2 p.
22	24	29	61.0	58.1	54.6	67.0	368	407	69	84	W	2	6	2	—	Fine and warm.
23	34	32	60.2	58.8	50.1	67.7	396	439	76	89	W	2	6	0	—	a. and p. Beautifully fine day.
24	30	22	59.7	58.0	50.8	68.6	418	436	82	90	Calm	0	0	0	—	Very fine day.
25	17	13	60.7	59.0	50.9	68.0	375	407	71	82	W	2	5	2	—	(mist) a. Brilliant and warm.
26	30.11	05	62.5	64.7	56.7	71.4	446	509	79	84	WbyS	2	7	10	0.15	Overcast a. Day fine and warm.
27	29.95	30.00	61.1	59.2	57.1	68.6	453	407	84	82	W	4	9	5	—	Dull a. Warm and bright p. Squally
28	30.01	29.77	59.8	62.0	53.8	69.9	374	484	73	87	WbyS	3	5	8	0.10	Squally p.
29	29.86	00	59.2	56.0	55.9	62.4	451	383	91	86	WNW	3	10	6	0.11	n. 2 a.
30	72	75	62.3	56.4	54.9	64.5	438	373	78	83	WSW	4	7	1	—	Clear and cool evening.
31	29.69	29.58	58.8	54.4	53.0	65.6	374	337	76	80	SW	2	8	1	—	
Means	29.974	29.974	59.6	57.6	53.4	65.4	399	407	78.2	85.4	2.7	2.3	6.6	5.1	3.307	

BIRRE CASTLE, PARSONSTOWN.

Height above Mean Sea Level, 182 feet. Long. 7° 55' W. Lat. 53° 6' N.

AUGUST 1883.

Day.	Barometer at 32° and M. S. L.		Air Temperature.				Tension of Vapour.		Relative Humidity.		Wind, Direction and Force.		Cloud Amount.		Rain.	Remarks.		
	9 a.m.	9 p.m.	9 a.m.	9 p.m.	Min.	Max.	9 a.m.	9 p.m.	9 a.m.	9 p.m.	9 a.m.	9 p.m.	9 a.m.	9 p.m.	9 a.m.			
1	ins.	ins.	58.5	53.8	50.8	64.4	ins.	ins.	%	%	SW	0.5	Calm	0	9	2	ins.	
2	30.00	30.12	58.5	53.8	50.8	64.4	354	372	72	89	E	0.5	Calm	0	3	10	—	Very calm all day.
3	17	21	60.8	60.6	43.5	66.9	368	461	70	87	E	0.5	Calm	0	10	10	—	
4	25	27	59.8	56.7	50.4	65.7	435	392	85	85	Calm	0	Calm	0	10	10	—	
5	21	17	57.5	59.0	53.8	62.1	443	484	94	97	SW	0.2	SW	0.5	10	10	300	~ (mist) a.
6	30.14	30.05	57.5	56.2	54.1	65.0	444	428	87	95	N	0.5	Calm	0	10	10	0.928	~ (mist) ga. 2 from 3p.
7	29.95	29.99	57.3	54.1	53.9	65.0	439	346	93	82	Calm	0	NW	1	10	10	—	~ (mist) a.
8	30.08	29.98	57.5	53.9	48.4	61.1	341	351	72	85	W	1	SW	1	10	10	305	
9	29.51	29.64	61.0	51.0	50.5	62.8	493	292	92	78	SW	2	WSW	2	10	3	—	Squally a.
10	63	62	57.5	51.9	48.7	60.3	346	336	73	87	WNW	2	WSW	2	5	10	—	Very squally all day.
11	61	29.78	56.8	54.0	49.0	59.1	310	360	69	86	WSW	3	W	1	4	10	0.059	Very squally till 8p. showers.
12	29.94	30.05	57.5	51.5	49.0	64.0	354	329	75	87	WSW	1	W	0.5	7	7	—	~ (mist) a. Very warm day. Cirri.
13	30.00	29.79	56.0	59.5	44.8	61.0	378	477	84	94	ESE	1	E	1	10	10	1.102	all day from ga.
14	29.70	29.62	62.5	58.8	56.8	62.8	531	445	94	90	SSE	1	SE	1	10	10	0.946	
15	34	29.49	62.3	54.8	54.4	62.5	438	384	78	89	S	2	SW	2	10	10	0.089	Squally a.
16	29.76	30.02	55.8	51.5	50.8	60.7	367	319	82	84	NW	2	NW	1	8	6	—	Squally all day.
17	30.03	29.97	54.7	60.5	44.0	61.9	372	494	87	94	SE	1	WSW	0.5	10	10	0.014	
18	29.96	30.09	60.2	53.5	53.0	65.5	466	356	90	88	SSW	1	SW	0.5	10	2	—	Overcast a. Bright from Noon.
19	30.20	29.25	58.3	57.7	45.5	63.8	371	403	76	84	SW	1	WSW	1	7	10	—	~ (mist) a.
20	30.26	29.13	60.0	54.5	54.5	66.1	382	381	74	90	S	0.5	SE	1	8	9	0.034	~ (mist) op.
21	29.94	29.06	57.0	57.1	50.7	64.1	405	410	87	87	SE	1	SW	1.5	10	10	0.097	~ (mist) op.
22	30.19	29.23	58.2	53.6	51.9	63.3	377	366	78	89	SW	0.3	Calm	0	10	10	—	~ (mist) op.
23	24	31	60.2	53.0	51.4	66.4	385	350	74	87	S	0.5	Calm	0	8	2	—	
24	35	33	59.0	55.5	48.0	68.6	394	409	79	93	Calm	0	Calm	0	6	0	—	~ a.
25	30	30	54.7	59.8	46.8	72.0	406	438	95	85	Calm	0	Calm	0	10	2	—	~ (mist) op.
26	16	13	56.2	56.8	49.9	68.5	422	423	93	92	Calm	0	Calm	0	10	6	—	Very close all day.
27	30.11	29.05	60.5	62.9	54.9	69.1	433	518	82	91	SSW	1	SW	0.5	10	10	—	~ (mist) a. Gloomy op.
28	29.97	30.04	60.0	56.3	56.0	65.7	479	361	93	79	SW	1.5	WSW	1	10	7	—	
29	30.00	29.80	57.0	58.5	50.3	65.6	397	449	85	91	SSW	1	W	3.5	10	10	0.43	Squally p.
30	29.88	29.88	57.5	54.8	54.3	61.0	433	399	91	93	W	0.5	Calm	0	10	10	—	~ (mist) a. and op.
31	74	76	58.5	53.5	53.4	63.1	411	370	83	90	W	2	SSE	0.5	10	0	—	
31	29.65	29.61	58.5	51.3	49.2	63.9	386	342	78	90	SSW	1	SW	1	7	8	0.091	
Means	29.976	29.987	58.3	55.7	50.7	64.3	404	395	82.7	88.3	0.9	0.8	8.8	7.5	4.068			

DUNROBIN CASTLE.

Height above Mean Sea Level, 12 feet. Long. 3° 59' W. Lat. 57° 57' N.

SEPTEMBER 1883.

Day.	Barometer at 32° and M. S. L.		Air Temperature.				Tension of Vapour.		Relative Humidity.		Wind, Direction and Force.		Cloud Amount.		Rain.	Remarks.
	9 a.m.	9 p.m.	9 a.m.	9 p.m.	Min.	Max.	9 a.m.	9 p.m.	9 a.m.	9 p.m.	9 a.m.	9 p.m.	9 a.m.	9 p.m.	9 a.m.	
1	ins.	ins.	56°0	55°0	46°5	58°4	ins.	ins.	90	90	NW	S	—	—	ins.	Dull a. Fine p.
2	29°44	29°36	56°0	55°0	46°5	58°4	378	389	84	90	E	NE	—	—	820	Dull day. ☉
3	11	25	57°3	54°5	52°6	58°4	416	376	88	89	NW	E	—	—	140	Dull.
4	44	70	53°5	48°5	48°5	56°4	305	316	75	94	S	S	—	—	120	Dull.
5	92	96	56°5	46°6	45°7	59°6	412	292	90	93	E	E	—	—	220	Fine and warm.
6	51	45	50°5	48°1	46°6	59°4	322	301	88	90	SW	NW	—	—	100	Dull.
7	39	54	52°5	52°5	47°6	58°9	354	317	90	80	W	S	—	—	120	Fine and mild.
8	69	94	55°7	51°5	48°1	61°9	351	305	79	80	W	W	—	—	110	Dull.
9	96	20°86	55°0	56°5	47°5	59°2	362	358	84	78	W	N	—	—	160	☉ a. Fine p.
10	29°84	30°05	52°5	49°7	47°8	58°4	381	302	97	85	SW	SW	—	—	190	Fine day
11	30°17	21	57°9	50°3	45°7	58°9	343	290	71	80	W	S	—	—	—	Fine and mild.
12	23	24	57°0	54°5	41°7	60°4	334	342	72	81	W	SW	—	—	—	Dull.
13	26	31	55°5	54°5	40°4	61°4	358	382	81	90	S	S	—	—	—	Fine, but with ☉.
14	30	22	57°2	54°5	49°6	60°9	375	396	80	94	SE	E	—	—	—	Dull. ☉ (mist).
15	19	10	56°0	56°5	52°6	57°9	419	427	93	94	E	E	—	—	—	Dull a. Fine p.
16	08	15	57°0	52°5	51°6	59°4	434	368	93	94	S	SW	—	—	—	Fine and mild.
17	17	20	57°9	54°5	50°6	60°9	408	390	85	92	W	E	—	—	—	Dull. ☉ (mist).
18	23	24	54°3	55°3	50°6	55°5	384	399	91	91	E	NE	—	—	—	Dull.
19	14	30°03	54°5	54°0	51°6	57°4	411	347	97	83	NE	E	—	—	080	Cloudy. Cold wind.
20	30°05	29°06	51°5	53°3	48°4	54°5	293	264	77	66	E	SE	—	—	—	Clear and cold.
21	29°02	82	54°3	51°5	44°7	55°5	315	305	75	80	E	E	—	—	—	Dull, but clear.
22	77	96	50°5	46°2	46°2	55°0	293	297	80	96	E	SE	—	—	—	Fine. Cold winds.
23	99	86	52°3	49°1	38°1	53°0	244	282	63	80	S	SE	—	—	—	Dull. Cold showers.
24	60	43	54°5	54°5	48°6	55°5	368	390	87	94	SE	E	—	—	120	Fine.
25	45	62	55°5	56°0	48°1	58°9	435	405	99	90	SW	W	—	—	020	Dull. Cold showers.
26	55	10	53°5	53°3	46°7	56°0	354	357	87	88	NE	E	—	—	390	Fine.
27	19	45	55°3	54°5	51°4	56°5	359	382	82	90	N	N	—	—	120	Dull.
28	49	43	53°5	50°7	49°1	56°9	405	340	99	92	SE	N	—	—	030	Dull.
29	50	75	51°5	48°3	46°2	55°5	305	251	80	74	E	SE	—	—	—	Dull.
30	29°83	29°91	51°0	45°2	41°5	54°0	255	222	68	74	NE	NE	—	—	—	Fine and clear, but cold.
Means	29°786	29°805	54°5	52°2	47°8	57°7	359	340	84°2	86°5	—	—	—	—	2°970	

BRAEMAR.

Height above Mean Sea Level, 1,111 feet. Long. 3° 24' W. Lat. 57° 0' N.

SEPTEMBER 1883.

1	29°44	29°36	50°3	49°7	35°4	57°5	295	326	81	92	SW	0°5	SW	0°5	4	7	1°220	Dull.
2	03	28°99	49°5	51°7	48°2	53°3	329	360	94	94	NE	1	NE	0°5	10	10	1°350	☉ 2 all day.
3	04	29°27	54°3	51°5	50°9	58°7	352	335	84	88	NE	0°5	NW	1	9	10	0°60	Dull.
4	44	63	48°5	43°3	43°3	53°3	249	254	73	91	NW	2	NW	1	4	3	0°70	Cold.
5	90	97	45°6	42°6	42°3	54°5	234	238	77	87	NW	1	NW	1	6	1	0°70	Clear and fine.
6	58	47	49°2	48°5	41°3	54°7	304	288	87	85	SW	2	SW	2	9	9	1°20	
7	42	56	49°5	48°4	44°5	54°5	271	271	77	80	W	4	SW	2	9	7	0°50	
8	70	98	49°1	46°5	46°0	54°7	293	288	84	92	NW	2	NW	0°5	10	4	1°10	
9	96	89	50°5	56°6	37°3	58°5	299	365	82	79	SW	2	SW	2	6	7	0°70	Dull.
10	29°79	29°09	56°6	49°2	43°3	57°5	365	253	79	72	SW	1	NW	1	9	8	—	Dull.
11	30°21	30°29	47°0	44°6	34°6	58°8	251	258	78	88	NW	0°5	SW	0°5	1	1	—	Clear and fine.
12	24	27	46°1	48°8	30°7	57°5	254	312	82	91	SW	0°5	SW	0°5	3	6	—	Clear and fine.
13	28	31	47°8	46°6	42°3	62°7	317	292	95	93	SW	0°5	SW	2	7	4	—	Dull a. Clear p.
14	29	23	50°3	51°9	40°3	64°5	314	349	86	91	SW	0°5	NE	0°5	4	4	—	☉ a. Day clear.
15	11	03	50°5	53°8	45°3	57°6	363	397	99	95	SE	1	E	0°5	0	0	0°30	Damp ☉ (mist) all day.
16	06	17	55°3	49°5	49°5	62°5	386	329	88	94	E	0°5	NE	0°5	7	5	—	Fine and clear.
17	16	20	51°2	47°7	45°3	65°2	345	321	92	97	NE	0°5	SW	0°5	7	0	—	T 4p.
18	20	30°22	49°2	51°9	40°9	63°0	327	362	94	94	SW	2	E	1	0	0	—	Fine and clear.
19	30°09	29°98	53°7	52°5	49°7	60°5	338	368	82	94	SE	1	E	1	0	7	0°30	Fine a. Dull p.
20	29°97	97	46°8	43°6	43°6	52°7	309	238	96	84	NE	3	E	1	9	8	—	Damp, cold and dull.
21	90	85	44°2	46°5	37°3	57°5	238	255	82	82	E	0°5	S	1	7	8	—	Clear and fine.
22	29°80	94	40°0	41°6	33°2	49°9	224	235	91	90	S	0°5	NE	0°5	8	0	0°30	Clear and fine.
23	30°04	98	39°6	41°6	35°2	45°5	211	233	87	89	E	0°5	SW	1	7	7	0°20	Clear and fine.
24	29°64	41	50°2	50°2	41°6	54°7	332	346	92	96	E	1	SE	0°5	10	4	—	Dark and dull.
25	44	29°03	55°9	49°3	49°3	60°5	374	313	84	90	SW	1	SW	1	7	3	—	
26	44	28°03	47°2	48°3	43°3	54°5	308	319	96	95	SE	1	E	0°5	10	10	520	Stormy.
27	13	29°33	49°2	49°7	47°6	51°5	308	313	89	88	NW	0°5	NW	1	10	10	590	Dull.
28	42	34	49°3	49°5	48°2	53°5	301	297	86	84	NW	1	NE	0°5	9	9	0°20	Stormy.
29	44	64	47°5	42°8	42°8	49°5	281	240	87	88	NE	2	NE	6	10	10	120	Stormy.
30	29°75	29°85	39°9	39°6	39°6	46°2	219	211	90	87	N	2	NE	2	7	9	1°70	Snow on the hills.
Means	29°764	29°789	48°8	47°9	42°4	56°2	300	299	86°5	89°0	1°2	1°1	6°5	5°7	4°640			

LAUDALE.

Height above Mean Sea Level, 14 feet. Long. 5° 41' W. Lat. 56° 41' N.

SEPTEMBER 1883.

Day.	Barometer at 32° and M. S. L.		Air Temperature.				Tension of Vapour.		Relative Humidity.		Wind, Direction and Force.		Cloud Amount.		Rain.	Remarks.		
	9 a.m.	9 p.m.	9 a.m.	9 p.m.	Min.	Max.	9 a.m.	9 p.m.	9 a.m.	9 p.m.	9 a.m.	9 p.m.	9 a.m.	9 p.m.	9 a.m.			
1	ins.	ins.	55°0	53°5	46°4	60°9	ins.	ins.	90	90	Calm	0	SSE	5	8	ins.	Dull and gloomy all day. Distant T p.	
2	28°94	02	57°8	55°3	51°1	59°1	344	356	72	81	SSE	5	SSE	1	10	9	0°10	Dull and gloomy.
3	29°13	43	57°0	51°4	51°0	57°7	408	336	88	88	NW	5	NW	5	8	9	0°60	☉ all day.
4	56	61	53°5	49°0	48°2	57°1	307	310	75	90	NW	6	NW	2	9	10	0°30	☉ (mist) a. Dull and cold a.
5	96	97	54°3	48°3	48°0	58°6	304	306	72	91	NW	5	NW	1	3	9	230	Cirri, tree shaped, from NNW, 1p.
6	59	53	54°2	53°0	46°1	56°8	308	332	73	82	WNW	6	W	7	10	10	1280	☉ all day.
7	51	29°63	53°4	51°0	49°0	56°6	342	336	84	90	WNW	8	W	5	9	10	490	☉ 2. ☉ (mist) p.
8	79	30°02	53°0	50°8	49°2	57°8	350	325	87	87	WNW	6	W	1	10	10	0°30	
9	94	29°86	54°3	55°5	49°9	57°8	322	370	77	84	S	1	S	3	10	10	480	Very threatening appearance all day.
10	29°80	30°04	53°2	48°8	48°0	57°1	374	300	93	87	S	2	NNW	1	10	2	110	☉ 2 till 8a.
11	30°21	26	51°0	45°9	40°5	58°2	328	264	87	86	Calm	0	Calm	0	2	0	—	Fine all day. ☉
12	13	22	55°0	54°0	42°0	58°7	399	317	72	76	SSE	3	Calm	0	8	10	—	Overcast and dull all day.
13	27	24	58°4	55°0	51°0	65°3	340	357	70	83	SE	2	Calm	0	1	8	—	☉ 6p. ☉ p.
14	22	14	61°4	58°1	53°3	67°6	384	351	71	73	ESE	2	Calm	0	8	1	—	☉ a. Fine all day.
15	07	01	57°3	54°0	47°0	67°8	382	394	82	94	Calm	0	Calm	0	1	4	—	Fine and clear. ☉ p.
16	08	14	58°0	55°2	49°4	65°6	436	424	90	98	Calm	0	Calm	0	9	10	—	Dull day. ☉ p.
17	16	17	53°9	55°6	51°4	60°0	396	396	95	89	Calm	0	Calm	0	10	10	—	☉ till 10a. Dull all day.
18	19	30°14	57°8	57°0	48°0	66°0	392	453	82	97	Calm	0	Calm	0	2	10	440	Day bright and warm. ☉ from 6p.
19	30°13	29°93	53°2	53°6	53°0	61°0	394	394	98	96	Calm	0	Calm	0	10	8	030	☉ 2 all day. ☉ 9a.-7p. ☉ p.
20	29°84	85	56°1	51°7	51°4	56°8	349	263	77	69	SE	4	SE	7	9	10	—	Dull and gloomy. ☉ all day.
21	84	80	52°1	49°9	49°8	57°6	273	305	71	86	E	3	SE	1	8	9	—	
22	78	91	51°0	41°7	41°7	56°8	321	238	85	91	Calm	0	Calm	0	8	0	—	Dull a. Fine day.
23	98	83	50°0	53°2	39°0	56°0	265	288	74	71	E	3	S	4	7	9	120	[showers
24	48	41	56°4	58°2	53°0	59°0	367	418	81	86	SE	4	SW	2	10	5	380	Dark and gloomy day, with ☉
25	48	64	57°0	55°0	53°8	60°2	394	383	85	89	W	3	SW	4	9	10	370	☉ (mist) a. Dull and gloomy.
26	28	06	52°2	53°0	50°0	57°3	355	360	91	92	SE	4	SW	5	10	10	220	Dull day. ☉ showers all day.
27	31	50	54°0	54°0	53°0	55°6	397	360	95	86	WNW	4	NW	4	10	10	080	☉ (mist) a. and p. [Bar. 28°98 sp.
28	52	32	53°0	53°0	41°7	58°1	363	352	90	87	NW	4	Calm	0	8	2	010	☉ (mist) a. ☉ 9p.
29	00	68	53°2	49°0	45°0	57°8	342	265	85	76	E	5	E	2	7	4	040	☉ (mist) a.
30	29°82	29°99	48°0	43°0	34°0	52°0	205	245	79	88	NW	6	Calm	0	6	2	—	
Means	29°762	29°786	54°5	52°2	47°8	59°2	348	338	82°0	85°8		5°0		2°0	7°7	7°4	4°380	

ROTHESAY.

Height above Mean Sea Level, 115 feet. Long. 5° 4' W. Lat. 55° 50' N.

SEPTEMBER 1883.

Day.	Barometer at 32° and M. S. L.		Air Temperature.				Tension of Vapour.		Relative Humidity.		Wind, Direction and Force.		Cloud Amount.		Rain.	Remarks.
	9 a.m.	9 p.m.	9 a.m.	9 p.m.	Min.	Max.	9 a.m.	9 p.m.	9 a.m.	9 p.m.	9 a.m.	9 p.m.	9 a.m.	9 p.m.	9 a.m.	
1	ins.	ins.	56°	53°	45°	62°	ins.	ins.	93	93	E	Calm	—	—	ins.	Dull, with ☉.
2	29°42	29°19	56°	53°	45°	62°	424	394	93	93	E	Calm	—	—	0.020	Dull, with ☉.
3	29°10	29°42	58°	52°	50°	65°	427	340	87	87	W	NW	—	—	—	Blowy.
4	59	29°73	54°	47°	46°	59°	327	291	78	69	WNW	Calm	—	—	—	Blowy.
5	93	30°00	52°	47°	45°	62°	294	282	74	88	NNW	Calm	—	—	2.242	Fine.
6	66	29°62	55°	51°	44°	60°	355	354	79	94	W	WNW	—	—	1.160	Cloudy and blowy
7	57	29°70	55°	51°	48°	58°	349	310	81	84	WNW	E	—	—	1.150	Blowy, with ☉ showers.
8	29°81	30°06	52°	45°	45°	58°	353	273	91	90	WNW	Calm	—	—	—	Blowy and chilly.
9	30°02	29°91	55°	53°	43°	61°	328	351	75	86	SW	SW	—	—	3.355	—
10	29°83	30°05	55°	50°	47°	60°	421	280	97	87	SE	NW	—	—	—	Blowy.
11	30°22	29	55°	45°	41°	65°	318	276	74	91	NNW	N	—	—	—	Fine. ☼ in NW. p.
12	28	27	54°	48°	40°	65°	347	304	83	92	E	Calm	—	—	—	☼ ² p.
13	30	33	54°	48°	46°	68°	361	389	84	90	NE	NE	—	—	—	Fine.
14	25	15	57°	55°	49°	66°	390	397	83	92	NE	ENE	—	—	—	Fine.
15	06	03	56°	53°	49°	67°	414	373	90	91	ENE	E	—	—	—	Breezy and fine.
16	10	16	61°	56°	50°	70°	443	426	81	92	SW	Calm	—	—	—	Fine.
17	21	19	55°	54°	52°	58°	400	405	92	96	SSE	Calm	—	—	—	Dull and mild. ∞
18	21	30°17	55°	54°	47°	64°	402	402	90	95	NE	NE	—	—	0.020	Cloudy. ☼ 5.20p. ☼ 7p.—8p.
19	30°10	29°94	54°	50°	52°	58°	400	412	96	95	NE	E	—	—	2.250	Dull and mild.
20	29°85	29	53°	48°	47°	56°	386	302	90	91	ENE	E	—	—	4.485	Dull and blowy.
21	83	81	50°	51°	45°	54°	302	317	84	83	NE	E	—	—	—	Dull and blowy.
22	29°79	92	52°	44°	44°	61°	325	254	83	87	NE	NW	—	—	—	Mild.
23	30°02	86	49°	52°	42°	59°	294	315	85	81	E	E	—	—	0.050	Fine.
24	29°53	46	52°	54°	48°	58°	366	418	94	100	ENE	Calm	—	—	1.178	Dull. ∞
25	55	70	56°	54°	53°	63°	381	386	83	90	WSW	Calm	—	—	2.220	Cloudy.
26	28	20	52°	51°	47°	55°	375	363	97	97	E	NW	—	—	7.700	(gale) a. and p. Dull.
27	32	50	53°	51°	50°	55°	380	355	94	94	NW	NW	—	—	0.050	Dull and damp.
28	50	54	55°	49°	49°	60°	338	329	77	95	WNW	E	—	—	—	☼ in NW. p.
29	42	64	56°	47°	46°	62°	321	242	70	74	ENE	N	—	—	—	Fine.
30	29°78	29°87	51°	46°	44°	56°	242	228	64	73	N	Calm	—	—	—	Fine.
Means	29°780	29°810	54°	51°	47°	61°	363	339	85°	89°	—	—	—	—	3°245	

PINMORE.

Height above Mean Sea Level, 187 feet. Long. 4° 49' W. Lat. 55° 12' N.

SEPTEMBER 1883.

1	29°41	29°14	55°	52°	49°	59°	369	351	83	90	S	S	—	—	2.240	
2	28°81	28°91	61°	56°	51°	65°	426	407	80	90	SE	SE	—	—	0.040	
3	29°14	29°44	55°	51°	51°	62°	409	328	92	85	SE	SE	—	—	0.020	
4	60	29°72	54°	46°	45°	59°	309	279	73	90	NE	N	—	—	—	
5	90	30°01	58°	43°	40°	63°	357	254	74	90	N	N	—	—	1.110	
6	74	29°71	53°	50°	41°	59°	359	341	88	94	SW	SW	—	—	2.240	
7	64	29°72	54°	50°	49°	58°	328	320	76	86	NW	NW	—	—	0.030	
8	29°85	30°06	57°	45°	45°	59°	367	262	79	87	NW	N	—	—	—	
9	30°02	29°91	55°	54°	41°	59°	382	346	86	82	SW	SW	—	—	1.120	
10	29°82	30°01	53°	49°	49°	58°	387	286	95	82	SW	SW	—	—	—	
11	30°19	27	54°	43°	37°	62°	340	259	80	91	SW	SW	—	—	—	
12	24	23	54°	44°	32°	65°	346	256	82	87	SW	SW	—	—	—	
13	27	24	49°	47°	38°	65°	299	300	86	93	SW	SW	—	—	—	
14	21	30°11	58°	53°	41°	71°	383	354	79	86	S	SE	—	—	—	
15	01	29°09	58°	54°	41°	65°	432	393	89	92	SE	SE	—	—	—	
16	08	30°14	58°	56°	43°	69°	424	393	88	87	SE	S	—	—	—	
17	19	17	55°	47°	42°	61°	391	291	90	89	S	SW	—	—	—	
18	17	30°16	54°	49°	46°	71°	372	327	88	91	SW	SW	—	—	0.070	
19	30°07	29°91	57°	52°	49°	64°	442	366	92	91	W	W	—	—	1.170	
20	29°76	73	57°	50°	48°	60°	416	326	88	90	W	W	—	—	5.550	
21	77	76	53°	51°	49°	55°	333	354	82	91	SW	SW	—	—	—	
22	29°77	88	51°	44°	43°	61°	354	267	91	90	NW	N	—	—	—	
23	30°00	81	49°	53°	34°	60°	308	338	88	82	SE	S	—	—	0.060	
24	29°50	49	54°	57°	52°	66°	398	410	93	88	S	S	—	—	0.090	
25	58	70	57°	52°	50°	62°	402	366	85	91	W	W	—	—	3.360	
26	34	26	54°	50°	49°	57°	393	340	92	91	SE	NW	—	—	1.150	
27	37	50	51°	52°	50°	55°	367	366	95	91	NW	NW	—	—	0.060	
28	57	52	54°	50°	50°	59°	330	346	78	95	N	SE	—	—	4.400	
29	37	59	49°	48°	48°	60°	315	271	88	78	E	NE	—	—	—	
30	29°72	29°82	50°	41°	40°	56°	243	223	68	87	NE	N	—	—	—	
Means	29°771	29°790	54°	50°	45°	61°	366	324	84°	88°	—	—	—	—	4°310	

SCALEBY (NEAR CARLISLE).

Height above Mean Sea Level, 111 feet. Long. 2° 52' W. Lat. 54° 58' N.

SEPTEMBER 1883.

Day.	Barometer at 32° and M. S. L.		Air Temperature.				Tension of Vapour.		Relative Humidity.		Wind, Direction and Force.		Cloud Amount.		Rain.	Remarks.		
	9 a.m.	9 p.m.	9 a.m.	9 p.m.	Min.	Max.	9 a.m.	9 p.m.	9 a.m.	9 p.m.	9 a.m.	9 p.m.	9 a.m.	9 p.m.	9 a.m.			
1	ins.	ins.	58°5	53°5	45°3	62°1	in.	in.	%	%	SE	1	SE	3	9	10	ins.	T

DOUGLAS, ISLE OF MAN.

Height above Mean Sea Level, 137 feet. Long. 4° 29' W. Lat. 54° 10' N.

SEPTEMBER 1883.

Day.	Barometer at 32° and M. S. L.		Air Temperature.				Tension of Vapour.		Relative Humidity.		Wind, Direction and Force.		Cloud Amount.		Rain.	Remarks.
	9 a.m.	9 p.m.	9 a.m.	9 p.m.	Min.	Max.	9 a.m.	9 p.m.	9 a.m.	9 p.m.	9 a.m.	9 p.m.	9 a.m.	9 p.m.	9 a.m.	
1	ins.	ins.	56.5	52.9	43.6	57.5	in.	in.	88	94	SSE 1	E 8	9	10	ins.	2 nd a. 2 nd after 5p.
2	29.42	29.04	58.5	56.4	52.8	60.0	43.8	44.0	90	96	ENE 6-7	NW 3	10	9	8.41	Squally 2 nd a. and p.
3	29.14	29.44	53.8	51.8	51.8	59.2	39.7	34.8	95	90	WNW 4	NW 7-8	10	9	1.50	2 nd a. Squally p.
4	66	29.71	55.0	44.4	44.4	57.3	34.4	28.1	80	96	WNW 4-5	WNW 1	8	1	0.85	2 nd p.
5	89	30.02	56.2	45.7	42.6	60.3	35.2	29.3	78	96	N 4-5	Calm 0	3	10	2.80	(force 6) during day. 2 nd p.
6	74	29.74	54.7	53.7	42.3	59.3	34.8	35.4	95	86	W 4	W 6-7	10	8	0.66	(mist) 2 nd a. Squally 2 nd p.
7	72	29.75	53.0	53.5	50.2	56.8	33.2	30.9	80	98	W 7	W 3-4	8	10	0.98	Squally 2 nd a.
8	29.87	30.07	54.7	47.0	47.0	60.6	35.2	30.6	83	95	NW 5	Calm 0	3	1	—	Squally (force 6) during day. 2 nd p.
9	30.06	29.91	58.0	55.7	40.5	61.3	43.3	40.1	89	90	S 4	SSE 1	7	7	4.42	2 nd a.
10	29.83	30.02	55.2	49.9	49.9	63.1	42.7	29.2	98	82	Calm 0	WNW 3	10	1	—	2 nd early a. Squally (force 6) during day.
11	30.19	29.24	57.4	47.8	47.4	63.1	34.7	30.5	73	92	N 4	N 2	2	0	—	2 nd p.
12	26	23	58.9	48.4	37.9	62.7	38.6	31.5	78	93	SE 2	Calm 0	2	7	—	(mist) 2 nd a. 2 nd p.
13	28	22	56.6	57.3	44.6	63.2	44.0	44.3	96	87	E 1	E 3	10	0	—	2 nd a. (mist) 2 nd p. Dry.
14	30.19	30.06	59.6	59.8	55.3	65.8	40.6	44.7	79	87	ESE 3	ENE 3	3	0	—	(mist) 2 nd a. (bulb 51° 0 6p.
15	29.99	29.97	57.2	50.0	48.0	65.7	45.0	35.3	96	98	NE 1	NW 1	8	0	—	(mist) 2 nd a. 2 nd p.
16	30.10	30.16	61.0	53.8	46.8	66.1	47.0	39.7	88	95	Calm 0	Calm 0	4	9	—	(mist) 2 nd a. and p.
17	19	16	55.8	49.6	49.3	60.7	42.2	34.3	94	97	Calm 0	Calm 0	10	8	0.02	2 nd a. 2 nd p.
18	17	30.13	60.2	51.8	49.0	61.2	46.6	37.2	90	96	E 1	Calm 0	9	1	0.18	2 nd a. (mist) 2 nd p.
19	30.07	29.86	57.5	58.7	49.8	64.6	45.8	44.4	97	91	S 1	ENE 3	10	9	1.60	(mist) 2 nd a. and p.
20	29.72	29.69	58.8	56.5	55.4	59.9	43.3	44.2	88	97	E 4	E 3	10	10	1.376	(mist) 2 nd a. 2 nd from 11a.
21	72	71	54.8	54.4	54.2	57.3	39.2	35.9	91	85	E 3	ESE 3-4	10	5	0.025	2 nd a.
22	75	70	54.4	53.6	48.2	62.7	38.3	39.4	91	96	Calm 0	NW 3	10	3	—	2 nd p.
23	78	83	56.8	56.0	41.8	60.4	37.2	41.9	80	93	SE 1	SE 3	5	10	2.58	2 nd a. (mist) 2 nd p.
24	48	53	56.6	57.2	55.0	65.5	45.6	45.4	99	94	SE 3	SW 4	10	7	0.72	2 nd a. till 10a.
25	62	74	57.3	52.8	52.3	62.4	41.8	37.4	89	93	WSW 4-5	NNW 1	10	8	4.27	2 nd p.
26	45	41	57.7	53.0	52.2	58.5	38.3	32.2	81	80	SSW 8-9	WSW 6-7	3	7	3.26	Squally 2 nd a. and p.
27	44	58	52.9	53.0	51.6	59.8	37.0	37.7	93	94	W 5-6	WNW 5	10	10	1.76	Squally 2 nd a. [2 nd 8p.-11.30p.
28	58	58	54.0	52.3	49.8	66.0	34.2	38.7	82	99	WNW 3	E 4	8	10	2.835	2 nd from 3p., wind backing to SE. Very
29	28	54	51.2	50.2	49.4	56.6	34.5	28.4	92	79	NE 6	N 5	10	6	0.51	Squally 2 nd a. till 10a.
30	29.67	29.80	52.4	45.4	45.4	54.4	27.7	24.5	71	82	N 7	N 3	7	3	—	Squally 2 nd a.
Means	29.764	29.784	56.2	52.4	48.3	61.1	39.6	36.5	87.5	91.7	3.3	2.9	7.6	6.0	8.492	

WAKEFIELD.

Height above Mean Sea Level, 96 feet. Long. 1° 30' W. Lat. 53° 41' N.

SEPTEMBER 1883.

1	29.48	29.19	57.6	54.8	51.4	64.6	37.9	39.6	80	92	SSE 1	NE 2	2	10	2.80	Fine a. 6p.
2	28.80	28.71	59.6	56.8	54.2	60.6	42.8	42.8	84	92	E 4	W 2	10	10	6.00	Rough in past n.
3	29.14	29.38	56.9	56.1	56.0	60.6	39.6	40.3	86	89	SW 3	W 2	10	10	0.30	Dull day.
4	64	29.74	54.8	49.8	49.7	60.4	30.6	30.3	72	85	W 4	W 2	3	10	—	Bright a. Dull and gloomy from 7.30a.
5	87	30.04	54.6	49.6	46.1	60.0	30.2	32.9	71	93	WNW 4	W 2	4	8	0.60	Bright a. Dull p.
6	83	29.76	50.8	55.7	42.1	60.6	33.6	33.5	91	76	SSW 2	W 2	10	5	0.30	Gloomy a.
7	73	29.79	55.5	53.8	51.9	57.9	30.5	30.9	70	74	WSW 5	W 3	6	10	0.80	Dull most of day.
8	29.82	30.06	55.6	51.8	51.1	62.4	34.8	31.8	78	82	WNW 3	W 3	3	4	—	Fine.
9	30.12	30.01	50.7	51.2	42.7	66.0	33.9	33.6	74	90	W 2	SSE 2	2	5	1.50	Fine and bright.
10	29.90	29.92	51.8	55.8	43.5	59.2	37.9	41.3	98	92	ESE 1	W 2	10	10	4.80	2 nd ga. nearly all day.
11	30.13	30.24	54.6	53.2	43.9	58.6	33.1	35.6	78	88	N 3	N 3	9	10	—	Dull.
12	27	27	54.8	49.8	49.8	65.4	36.0	35.3	86	98	N 2	N 2	10	10	—	Dull and gloomy.
13	34	27	54.8	57.6	49.8	64.4	35.8	43.7	83	92	ESE 2	E 1	10	10	—	Fine
14	30.22	29.09	54.6	54.6	51.1	68.4	36.4	39.7	85	93	E 2	E 2	10	0	—	Fine from 10a.
15	29.97	29.00	58.2	55.7	51.1	66.4	41.2	42.2	85	95	NNW 2	S 2	10	2	0.30	T 5.20p.
16	30.12	29.19	60.6	51.6	44.1	67.5	42.5	35.6	81	93	SW 1	WNW 1	5	0	—	Fine and bright.
17	22	21	62.6	52.4	42.1	67.8	43.7	37.7	78	96	E 2	NW 1	9	10	0.90	∞ ga. T 1.30p. K 2p. 2 nd ga.
18	21	30.16	54.8	52.6	49.7	71.6	42.5	37.1	98	94	SW 1	NW 2	10	0	—	2 nd till 11a., then fine.
19	30.14	29.93	54.9	62.8	51.1	67.2	42.2	49.1	98	86	NE 2	ESE 1	10	10	0.10	Fine 10a.-8p.
20	28.1	74	57.3	55.3	53.4	64.2	41.8	39.6	89	90	ESE 1	SE 1	10	10	0.340	Dull a. 2 nd p.
21	73	75	55.7	53.6	52.5	60.0	40.6	37.4	91	91	NNE 2	NNW 2	10	10	0.60	Dull.
22	29.74	29.89	56.9	49.8	49.8	58.6	41.8	34.3	90	95	N 2	NNW 2	10	5	0.10	Fine.
23	30.07	29.98	52.6	51.8	48.1	59.6	31.3	33.3	78	86	SSE 1	SSE 1	6	10	0.310	Fine and bright.
24	29.60	29.58	55.0	58.5	50.8	63.2	42.2	40.1	97	83	E 1	W 2	10	4	2.90	2 nd ga. Fine from 3p.
25	67	80	60.0	55.8	55.2	63.6	38.2	39.3	74	88	WSW 4	WSW 2	5	3	5.50	Fine and bright.
26	46	45	56.0	55.7	52.2	64.6	42.7	32.7	95	74	SSE 2	SE 6	7	2	0.80	2 nd n. Fine ga. 2 nd p.
27	46	51	54.8	54.0	52.7	57.6	34.4	37.3	80	89	SW 4	WNW 3	9	10	0.30	Dull and gloomy.
28	56	37	55.5	52.8	52.2	59.6	33.3	36.6	76	91	WSW 3	SE 2	8	10	1.130	Gloomy a. 2 nd p.
29	22	34	50.8	50.8	50.1	55.4	34.5	33.4	93	90	N 2	NNW 5	10	10	1.90	2 nd ga.
30	29.50	29.66	49.8	47.8	47.1	52.6	26.5	26.0	74	78	NNE 7	N 8	10	10	—	Rough night. 2 nd all day.
Means	29.792	29.801	55.6	53.7	49.5	62.3	37.1	36.8	83.8	88.5	2.5	2.4	7.9	7.3	4.830	

LLANDUDNO.

Height above Mean Sea Level, 58 feet. Long. 3° 50' W. Lat. 53° 21' N.

SEPTEMBER 1883.

Day	Barometer at 32° and M. S. L.		Air Temperature.				Tension of Vapour.		Relative Humidity.		Wind, Direction and Force.		Cloud Amount.		Rain.	Remarks.
	9 a.m.	9 p.m.	9 a.m.	9 p.m.	Min.	Max.	9 a.m.	9 p.m.	9 a.m.	9 p.m.	9 a.m.	9 p.m.	9 a.m.	9 p.m.	9 a.m.	
1	ins.	ins.	60.8	56.0	53.0	64.0	in.	in.	87	87	S 1	SE 6	10	10	ins.	Dull a. Squally p.
2	29.44	28.97	56.7	58.0	55.0	61.0	42.1	45.1	91	93	SE 5	E 3	10	10	3.40	Dull, with 2 showers.
3	29.20	29.52	55.0	53.0	52.0	58.0	39.7	39.9	92	92	W 3	NW 3	10	10	3.65	Dull, with 2 showers.
4	74	29.76	54.4	52.0	51.0	57.4	33.4	30.5	79	79	W 2	W 2	10	0	0.15	Fair, but cold.
5	89	30.04	54.2	52.3	50.2	58.0	28.3	30.6	67	78	N 3	N 1	6	0	0.86	Very fine.
6	81	29.82	57.0	56.2	46.0	60.0	39.4	35.6	85	79	W 3	W 2	10	5	0.30	Dull a. Fine p.
7	82	29.84	55.5	54.2	52.0	58.0	31.7	35.8	73	85	WNW 4	W 1	6	10	1.20	Fine, but cold and windy.
8	29.91	30.09	58.3	53.8	52.5	60.0	35.1	33.8	73	81	NW 3	NW 1	4	0	1.50	Very fine.
9	30.11	29.95	60.0	58.0	48.4	67.0	36.9	36.6	71	76	SW 1	E 1	0	8	0.22	Dull a. Fine p.
10	29.84	30.03	56.9	55.0	53.5	58.6	42.7	32.9	92	76	S 1	N 2	10	10	—	Very fine.
11	30.19	29.29	55.7	53.9	52.0	58.2	35.7	35.7	81	86	N 3	S 1	9	7	—	Very fine.
12	28	28	57.3	56.2	47.8	60.2	39.3	38.6	84	86	NW 1	NE 1	6	10	—	Very fine.
13	28	22	63.8	57.2	50.5	64.2	43.1	37.4	71	80	S 1	S 1	0	0	—	Very fine. ∞ p.
14	30.17	06	59.2	60.0	52.5	63.5	41.0	43.7	82	85	E 2	SE 1	0	7	—	Very fine, but with ∞.
15	29.98	03	63.0	56.0	50.0	66.0	41.9	41.9	73	93	E 1	NE 1	0	0	—	Very fine, but with ∞.
16	30.14	19	63.5	56.7	49.8	66.4	40.9	43.9	70	95	NW 1	NW 1	0	3	—	Very fine, with ∞.
17	21	20	56.6	57.5	51.2	61.0	41.0	42.7	89	92	NNW 1	SW 1	10	9	—	Fine day, with ∞. Sea occasionally
18	21	30.15	58.1	57.0	50.2	62.0	44.9	45.7	92	96	W 1	N 1	10	10	—	Fine, with ∞.
19	30.09	29.87	65.0	62.0	56.8	68.6	47.7	48.7	78	88	N 1	S 1	1	2	0.50	Very fine a. Dull p.
20	29.73	08	57.0	56.2	55.5	62.0	40.6	43.6	87	97	ESE 1	SE 1	10	10	5.86	all day.
21	71	72	59.0	56.8	55.0	62.1	41.9	40.9	84	88	ESE 1	SE 1	1	10	0.33	Fine day. 3 p.
22	29.77	91	56.3	53.2	52.5	59.4	37.9	37.1	84	92	E 1	N 1	7	0	—	Fine day.
23	30.03	85	57.6	57.2	44.8	64.0	36.1	37.4	76	80	SSE 1	W 2	0	10	4.77	Very fine.
24	29.50	59	58.8	59.0	54.5	62.5	47.3	46.1	96	93	SW 1	SW 3	10	10	0.63	showers a. Fine p.
25	69	79	58.6	58.9	56.5	63.0	42.4	43.7	86	80	W 2	W 2	6	8	1.83	Fine.
26	41	49	58.6	57.2	53.5	61.0	36.1	37.4	74	80	SSW 5	SW 7	8	8	2.48	all day.
27	55	62	55.1	55.8	52.8	58.5	37.4	37.0	86	83	W 4	W 3	10	10	0.36	Dull, with 0 showers.
28	65	30	54.9	54.0	53.0	58.0	36.9	39.1	86	94	W 1	S 3	10	10	2.50	Dull a. 2 showers p.
29	24	48	51.3	54.2	49.5	56.0	31.1	33.9	82	80	SSE 1	N 8	10	10	0.97	Squally 2 showers.
30	29.64	29.74	51.6	50.2	49.0	54.8	26.8	27.3	71	76	NE 9	NE 7	10	9	—	Squally and cold.
Means	29.795	29.809	57.7	55.9	51.9	61.1	38.5	38.6	80.9	89.9	2.2	2.3	6.5	7.1	3.383	

HILLINGTON, NORFOLK.

Height above Mean Sea Level, 88 feet. Long. 0° 33' E. Lat. 52° 48' N.

SEPTEMBER 1883.

Day.	Barometer at 32° and M. S. L.		Air Temperature.				Tension of Vapour.		Relative Humidity.		Wind, Direction and Force.		Cloud Amount.		Rain.	Remarks.
	9 a.m.	9 p.m.	9 a.m.	9 p.m.	Min.	Max.	9 a.m.	9 p.m.	9 a.m.	9 p.m.	9 a.m.	9 p.m.	9 a.m.	9 p.m.	9 a.m.	
1	ins.	ins.	55.0	54.7	45.9	64.2	ins.	ins.	98	99	SW 1	SSE 4	10	10	ins.	☁ a., then ☁ (mist).
2	28.93	28.79	59.0	58.6	54.7	65.4	419	451	82	92	SSE 5	SW 6	10	10	564	☁ a. p. Very ☁ from 8.30p.
3	29.26	29.47	57.4	54.8	53.5	63.7	377	370	80	86	WSW 6	SW 4	10	10	002	Blustering ☁ a. Cloudy day.
4	65	29.76	54.8	50.1	50.1	63.1	344	325	80	90	WNW 3	NW 1	10	10	—	
5	81	30.00	55.4	48.7	40.0	60.6	351	318	83	93	N 2	N 0.5	5	0	—	Fine and sunny. ☁ p.
6	94	29.82	50.0	51.0	38.0	55.6	327	361	91	97	SW 2	SW 1	10	3	020	
7	80	29.86	55.4	52.3	49.1	66.7	357	324	82	82	SW 4	SW 3	4	10	238	Fine day.
8	29.81	30.05	52.9	45.7	45.2	62.7	393	307	98	100	NW 1	NW 0.5	10	0	067	☁ 5a. T 11.40a. ☁ (mist) op.
9	30.16	30.08	55.5	51.1	38.3	67.5	410	342	94	91	Calm	S 1	0	5	004	☁ a. Very fine and sunny. ☁ p.
10	29.97	29.96	59.5	54.9	50.1	66.6	400	404	79	94	SE 2	S 1	10	10	645	☁ p.
11	30.04	30.16	55.4	50.1	53.9	57.3	437	443	100	98	E 0.5	E 1	10	10	076	☁ n. ☁ till 4.30p. ☁ op.
12	19	22	63.3	53.1	55.0	69.2	491	424	85	98	E 1	NE 1	6	7	—	Beautiful day. ☁ 2p.
13	29	24	57.9	56.0	53.1	65.6	422	444	88	99	E 1	NE 1	10	10	003	Fine a. Overcast p., with sea ☁.
14	30.14	30.02	64.8	55.7	53.8	72.2	501	444	83	100	NE 2	NE 1	3	10	004	☁ early a. Very fine day. ☁ 2p.
15	29.93	30.01	61.4	51.5	51.5	66.7	470	381	87	100	W 1	SW 0.5	7	10	005	☁ p.
16	30.14	30.18	55.3	51.8	46.1	71.8	425	379	97	98	Calm	SW 0.5	0	0	003	☁ early a. Very fine day. ☁ 2p.
17	21	23	61.1	54.5	43.3	73.7	462	410	86	97	S 1	SE 0.5	0	10	003	Very fine and sunny. ☁ 2p.
18	22	30.19	64.7	55.0	46.9	74.0	462	422	76	98	SE 1	SE 1	4	0	005	Very fine and sunny. ☁ 2p.
19	30.15	29.99	64.8	55.0	48.0	72.6	473	384	78	89	SE 1	SE 2	10	3	003	Very fine and sunny. ☁ p.
20	29.81	72	61.0	57.2	52.2	65.4	461	405	86	99	SE 1	SE 1	10	10	210	☁ Noon. ☁ 2 from 3.30p. Very ☁ 7p.—8.30p.
21	70	71	55.8	55.0	52.6	63.6	427	421	95	97	NW 1	N 0.5	10	10	—	☁ early a. Damp ☁ (mist) 9a.
22	29.68	29.87	58.0	44.4	44.4	61.7	381	267	79	91	NE 4	NE 0.5	8	1	—	☁ p.
23	30.06	30.02	55.7	52.6	41.1	63.8	361	348	82	88	E 0.5	SE 1	6	10	340	Fine till 3p., then cloudy. ☁ p.
24	29.71	29.65	56.2	57.8	52.2	61.3	439	444	98	92	SE 5	SSW 2	10	3	491	☁ 5a.—Noon.
25	73	86	59.5	51.9	51.9	66.6	444	378	88	98	W 4	SW 0.5	8	3	317	
26	61	62	58.7	52.9	48.1	66.4	487	344	99	86	S 4	SW 3	10	0	008	
27	57	59	55.7	51.3	51.2	61.4	371	331	84	88	WSW 5	W 4	6	4	012	
28	59	39	54.9	52.4	49.2	60.4	374	394	87	100	W 5	S 0.5	10	10	230	[the heaviest rainfall since Aug. 1872.
29	19	17	50.1	50.9	46.4	55.0	340	370	94	99	W 3	NE 4	10	10	2340	Very ☁ 2 6.20a.—7.10a. ☁ all day,
30	29.22	29.50	50.5	50.3	44.9	57.5	344	349	94	96	NE 5	N 1	5	10	535	☁ a. and p.
Means	29.802	29.812	57.3	53.0	48.4	64.7	412	382	87.8	94.5	2.4	1.6	7.4	6.6	6.309	

UPPINGHAM.

Height above Mean Sea Level, 484 feet. Long. 0° 44' W. Lat. 52° 35' N.

SEPTEMBER 1883.

1	29.54	29.23	52.4	53.7	48.0	60.3	371	398	94	96	SbyW 2	SSW 4	10	10	213	☁ (mist) a. Very gloomy p., with ☁.
2	28.86	28.78	50.3	50.3	53.5	59.6	395	395	87	87	SbyW 4	swbyW 4	9	10	086	Dull and gloomy.
3	29.23	29.46	57.1	53.5	52.4	60.1	350	359	75	88	WSW 5	SW 4	5	8	012	Bright a. Day dull and gloomy.
4	67	29.76	55.2	47.3	47.0	61.9	302	278	70	86	NW 4	NW 2	8	0	062	Bright a. Very cloudy afternoon.
5	81	30.03	52.3	45.1	44.9	62.6	307	281	78	93	NNW 2	Calm	0	0	—	Dull 6a. Day bright and sunny.
6	92	29.83	49.8	49.2	43.8	53.7	285	301	81	86	SW 2	Calm	0	0	—	Overcast and gloomy all day.
7	81	29.87	55.2	50.7	48.6	57.6	302	302	70	82	swb.W 3	W byS 2	3	10	184	
8	29.82	30.07	53.4	48.8	47.2	61.3	388	280	95	81	WNW 2	W byN 2	10	1	018	☁ showers a. Bright and sunny p.
9	30.14	30.05	55.0	50.3	42.4	64.3	337	324	78	89	Calm	Calm	0	4	—	Bright and sunny all day. Mackerel sky
10	29.93	29.91	56.2	55.2	47.0	57.4	391	425	87	98	S byW 2	Calm	0	10	174	Overcast and gloomy, with ☁. ☁ 6p.
11	30.04	30.17	53.0	53.1	52.0	55.3	383	396	95	98	Calm	NNW 1	10	10	024	☁ (mist) a. Day dull and gloomy.
12	20	22	52.6	55.7	51.7	69.8	389	435	98	98	NE 1	N byE 1	10	10	—	☁ a. Dull till noon, then bright.
13	20	23	51.7	55.0	51.4	67.8	329	429	86	96	NNW 1	NE 1	9	10	—	☁ a. ☁ 9p.
14	30.16	30.05	56.4	55.2	51.9	71.6	399	413	88	95	NE byE 2	NE 2	9	10	—	
15	29.96	30.01	55.4	53.3	52.2	64.4	407	376	93	92	Calm	Calm	0	10	0	Gloomy a.
16	30.13	30.19	54.8	50.3	48.8	70.0	412	415	95	91	Calm	Calm	0	4	0	☁ (mist) 9a. Very fine day. ☁ op.
17	21	20	61.6	57.9	50.2	71.4	438	406	80	84	Calm	Calm	0	1	—	Very fine and bright.
18	20	30.17	59.3	59.2	50.4	73.8	451	433	90	87	S 1	S byE 1	10	1	—	Bright and sunny.
19	30.13	29.97	58.4	59.2	53.6	70.6	457	383	94	76	SSE 2	SSE 2	9	0	—	☁ 7a. Bright 11a.—3p. ☁ 2p.
20	29.79	71	50.3	57.0	51.6	59.6	421	459	92	99	Calm	Calm	0	10	423	☁ (mist) a. Overcast all day. ☁
21	71	72	53.5	53.5	51.9	64.8	379	384	92	93	swbyN 1	NW 1	10	10	—	☁ (mist) a. ☁ 9p.
22	29.69	88	54.5	50.3	50.1	58.4	368	345	87	95	NNW 1	Calm	0	10	—	Very cloudy all day.
23	30.06	99	47.4	52.5	41.0	62.4	320	373	98	94	Calm	S byW 1	10	0	384	☁ a. Bright 10a.—5p. ☁ op.
24	29.64	70	55.0	55.2	51.6	64.3	418	407	97	93	SSW 2	SW 1	10	0	089	Gloomy, with ☁ till 1p., then bright.
25	72	86	58.7	53.3	52.8	65.1	401	367	81	90	swbyW 3	SW 2	6	1	392	Bright a. Overcast p.
26	55	63	62.1	53.7	49.9	63.3	316	319	92	76	swbys 4	SW 4	10	7	—	☁ 2a. Rough (gale) early p.
27	56	60	55.3	49.6	40.5	60.5	349	309	80	85	WSW 3	WSW 2	10	9	—	[Sunny.
28	63	38	53.7	52.0	49.2	60.4	334	383	81	99	W byN 2	S 1	9	10	254	Dull a. Fine p. ☁ 7p. ☁ 9p.
29	21	25	48.1	49.0	46.1	53.9	291	317	87	92	W byS 3	NW 4	9	10	1576	Dull early a. ☁ from 11a.—2p.—5p.
30	29.35	29.58	47.9	45.9	45.9	53.3	291	292	88	95	N 5	N byW 3	10	10	118	Squally (gale) ☁ a. Gloomy day,
Means	29.799	29.816	54.6	53.0	49.2	62.7	373	366	87.0	90.5	1.9	1.5	8.2	5.7	5.609	[with ☁.

CHURCHSTOKE.

Height above Mean Sea Level, 538 feet. Long. 3° 5' W. Lat. 52° 31' N.

SEPTEMBER 1883.

Day.	Barometer at 32° and M. S. L.		Air Temperature.				Tension of Vapour.		Relative Humidity.		Wind, Direction and Force.		Cloud Amount.		Rain.	Remarks.
	9 a.m.	9 p.m.	9 a.m.	9 p.m.	Min.	Max.	9 a.m.	9 p.m.	9 a.m.	9 p.m.	9 a.m.	9 p.m.	9 a.m.	9 p.m.	9 a.m.	
1	ins.	ins.	57.1	54.9	44.8	59.1	356	399	70	93	SSW 1	SSE 10	5	10	ins.	☁ showers. ☁ p.
2	28.65	28.89	55.7	55.5	54.0	61.0	416	409	94	93	SSE 5	SW 8	10	10	055	☁ 2 showers.
3	29.26	29.57	54.1	51.7	51.1	60.7	362	334	87	87	W 6	WNW 3	9	10	010	
4	74	29.81	54.9	47.9	45.3	57.9	312	308	72	93	NW 4	SSE 1	7	10	067	
5	90	30.09	51.9	42.0	41.4	58.7	312	247	81	93	NW 3	NW 1	9	2	100	Bright, with cool wind a. [dull p.
6	90	29.88	50.0	54.2	38.2	60.5	311	336	87	80	WSW 4	NW 2	9	6	017	Squally.
7	85	29.90	52.9	52.8	50.2	58.2	301	325	75	81	W 3	WSW 2	9	10	020	Dull, with ☁.
8	29.89	30.17	55.9	44.8	44.1	61.9	334	276	75	93	NW 3	NE 1	5	0	—	
9	30.14	29.94	57.0	52.7	37.5	64.3	355	327	76	82	NE 1	NE 1	2	4	193	Bright and clear. ☁
10	29.84	30.01	55.9	51.9	51.4	61.3	431	336	97	87	Calm	NW 1	10	5	1057	Dull, with ☁ a. ☁ 2p. ☁ 3 from
11	30.16	26	50.2	51.7	44.1	60.5	311	315	86	82	WNW 1	NW 1	10	10	—	☁
12	26	27	54.3	48.9	48.2	66.1	360	323	86	94	NNW 5	NW 1	2	4	—	☁ (mist) p.
13	30	26	53.7	51.3	46.8	63.2	393	365	95	97	Calm	NW 1	0	0	—	☁
14	30.18	26	53.7	51.3	46.8	63.2	393	365	95	97	Calm	NW 1	0	0	—	☁
15	29.98	30.11	56.9	51.0	46.1	71.0	371	348	87	93	SSE 1	SE 1	5	0	—	☁ a. Day bright and sunny.
16	30.15	21	58.3	51.9	40.8	71.0	362	375	75	98	NE 5	NE 1	0	2	—	☁ a. Day hot and bright.
17	21	21	54.4	55.0	44.1	73.0	388	400	92	91	N 5	S 1	0	10	—	☁ a. Day hot and bright.
18	21	30.17	56.0	54.9	51.1	70.5	424	407	94	95	Calm	SE 2	2	10	8	☁ a. Bright and hot.
19	30.11	30.91	56.3	60.4	51.1	61.0	421	418	92	80	E 2	SE 2	8	10	061	☁ a. Day dull with ☁ (mist).
20	29.73	73	54.8	51.7	51.1	61.2	400	365	93	95	SE 2	SE 1	10	5	460	Dull and overcast.
21	74	73	50.9	54.4	43.1	62.9	373	397	100	94	SSE 1	Calm	0	10	10	☁ (mist) a. and p.
22	29.74	94	52.7	46.8	46.0	58.1	373	298	94	93	Calm	Calm	0	10	10	☁ (mist).
23	30.06	90	47.9	55.1	37.0	61.9	321	374	97	86	NE 1	S 3	3	10	10	☁ (mist) a.
24	29.52	74	58.0	57.5	54.0	65.0	451	394	95	83	SSE 2	SW 4	4	10	8	Dull and squally. ☁
25	72	86	57.3	52.9	52.1	64.9	373	375	80	94	WSW 3	SW 2	5	4	294	
26	54	60	56.7	53.7	51.2	60.9	385	316	84	76	SW 5	SW 6	8	2	572	
27	57	67	53.9	52.7	51.0	59.2	362	373	87	94	WSW 1	WSW 2	10	8	—	
28	68	37	54.1	52.9	50.2	61.1	355	370	85	93	WNW 1	W 2	8	10	360	
29	25	42	50.3	49.7	44.5	53.3	315	299	87	84	W 1	SW 1	10	10	346	Dull and cold. ☁.
30	29.56	29.74	40.3	44.0	45.1	50.3	252	250	72	90	NNW 4	W 1	10	6	—	Dull and threatening. Gusty.
Means	29.809	29.845	54.2	51.9	46.7	62.2	362	348	86.1	89.7	2.4	2.1	7.2	6.7	5.489	

CHELTENHAM.

Height above Mean Sea Level, 184 feet. Long. 2° 3' W. Lat. 51° 54' N.

SEPTEMBER 1883.

Day.	Barometer at 32° and M. S. L.		Air Temperature.				Tension of Vapour.		Relative Humidity.		Wind, Direction and Force.		Cloud Amount.		Rain.	Remarks.
	9 a.m.	9 p.m.	9 a.m.	9 p.m.	Min.	Max.	9 a.m.	9 p.m.	9 a.m.	9 p.m.	9 a.m.	9 p.m.	9 a.m.	9 p.m.		
1	ins.	ins.	58.2	56.2	44.0	62.0	in.	in.	85	100	S	3	S	8	10	ins. 770 Fine a. Squally. 2 p.
2	29.51	29.03	58.2	56.2	44.0	62.0	413	453	85	100	S	3	S	8	10	160 Squally. 2 all day.
3	28.64	28.98	57.5	58.6	55.5	62.0	446	466	98	91	S	8	S	6	10	110 Fine.
4	29.33	29.57	58.0	55.1	55.0	61.4	439	409	91	93	W	5	W	3	10	110 Very fine till 8 p., then 2.
5	76	29.80	55.5	51.0	47.0	60.1	396	348	90	93	W	5	W	1	6	10 Fine a. Dull, with (mist) p.
6	85	30.07	57.5	46.2	46.2	61.5	305	311	64	99	NW	2	N	1	3	5 Fine, but cold.
7	96	29.91	52.2	52.5	40.0	61.0	370	329	95	83	SW	6	SW	1	10	2 Pleasant day.
8	87	29.92	56.2	53.8	48.2	59.5	422	382	93	92	W	5	W	2	7	10 120 early a. Day very fine and bright.
9	29.88	30.13	58.3	43.5	43.5	64.2	437	283	90	100	N	6	N	1	8	0 070 Very beautiful day.
10	30.14	30.02	57.5	54.0	38.5	65.8	400	377	84	90	SE	1	SE	1	3	1 550 2 all day.
11	29.86	29.93	58.4	55.5	52.5	60.5	467	441	96	100	S	2	NW	3	10	10 010 showers.
12	30.09	30.19	52.6	54.0	50.5	59.9	379	388	96	93	NW	4	NW	2	10	10 010 Very fine. (mist) 9p.
13	21	24	55.3	48.6	48.0	63.5	418	338	95	99	NW	2	Calm	0	10	2 010 Very fine.
14	28	23	56.4	52.4	46.3	67.0	421	388	92	98	N	1	N	1	10	0 010 Very fine and warm.
15	30.15	30.1	56.5	57.2	51.5	69.0	415	459	91	98	N	3	W	1	7	6 010 Very beautiful day.
16	29.97	30.2	54.2	48.5	48.0	68.6	394	342	94	100	W	1	Calm	0	10	0 010 2 a. Fine all day.
17	30.16	30.19	53.5	50.1	45.5	70.6	410	357	100	93	Calm	0	E	1	10	0 010 Very bright, but heavy clouds and T 6p.
18	29	19	62.0	60.8	46.8	73.1	472	489	85	92	Calm	0	S	1	3	5 010 Very fine day.
19	20	30.17	58.4	53.6	53.6	70.0	457	394	94	96	S	1	SW	1	10	2 040 (mist) a. Very fine day.
20	30.11	29.90	56.8	61.4	49.5	65.0	451	462	97	85	NW	1	SW	4	6	10 080 all day. K 7p. < later.
21	29.70	29.72	56.8	51.8	51.8	66.2	441	382	95	99	S	3	S	1	10	2 010 Fine day. (mist) at night.
22	29.72	29.70	52.5	54.0	46.0	63.2	396	409	100	98	N	1	Calm	0	10	6 010 Fine and bright. (mist) at night.
23	29.71	29.90	53.6	50.8	50.5	61.7	406	366	99	98	N	1	N	1	10	9 045 2 a. Day very fine and bright.
24	30.06	30.04	51.6	56.2	41.2	64.8	382	453	100	100	W	1	S	3	3	10 010 2 early a. 2 ga. Day fine.
25	29.56	29.68	59.5	59.0	55.5	66.5	496	464	98	93	S	6	S	3	10	7 0280 Very fine day.
26	76	87	60.5	54.2	54.2	65.3	443	396	85	94	W	5	W	2	4	0 060 Squally. 2 a. Day very fine.
27	59	68	61.6	55.0	51.5	63.4	428	386	79	89	SW	9	SW	4	6	5 090 2 shower a. Day fine and pleasant.
28	60	67	55.8	52.0	52.0	59.6	404	340	90	87	SW	4	SW	3	8	6 0270 Fine a. 2 all p.
29	68	76	55.0	57.2	51.2	60.6	364	454	85	97	W	4	W	1	7	10 0430 2 all day. 2 at night.
30	25	32	50.0	50.2	47.1	57.2	309	343	86	95	SW	2	N	5	10	10 0140 Squally. a. Dull, gloomy, and cold.
Means	29.809	29.832	56.1	53.4	48.6	63.5	410	389	91.1	94.6	3.3	2.2	7.6	5.9	3.690	

CARMARTHEN.

Height above Mean Sea Level, 188 feet. Long. 4° 18' W. Lat. 51° 52' N.

SEPTEMBER 1883.

1	29.39	28.72	56.9	57.1	46.0	58.3	399	407	86	87	S	3	S	7	10	10 1340 Squally all day. 2 showers.
2	28.48	29.03	59.9	56.3	55.0	64.6	482	382	94	84	S	1	N	6	9	10 210 Squally in past n. 2 showers.
3	29.36	29.69	53.3	52.0	51.8	58.3	307	335	90	86	W	5	Calm	0	10	0 160
4	80	29.83	55.4	50.3	48.6	58.3	306	349	70	96	W	3	Calm	0	7	8 110
5	92	30.08	58.1	45.1	44.8	60.6	309	272	65	90	N	3	Calm	0	6	0 230
6	93	29.94	52.8	54.8	42.2	62.2	391	357	98	83	SW	3	W	2	10	6 040
7	93	29.92	56.0	53.1	51.6	59.9	319	349	71	86	W	3	W	1	10	10 010 Dull all day.
8	29.92	30.16	49.0	46.2	46.2	62.9	296	296	76	96	NW	3	Calm	0	5	0 100 Fine day.
9	30.12	29.93	57.8	56.9	38.9	64.2	351	399	74	86	E	1	W	2	1	9 0470 Fine day.
10	29.82	30.03	60.6	52.8	52.6	64.6	302	302	97	75	SW	1	N	3	10	0 010 Fine day.
11	30.15	24	56.9	52.0	49.9	61.4	299	333	65	85	N	4	N	2	3	0 010 Fine day.
12	24	24	57.6	54.8	46.8	67.0	403	377	84	88	N	1	N	1	5	7 010 Fine.
13	26	22	62.9	53.8	48.8	69.2	430	382	76	92	E	1	Calm	0	0	0 010 Fine.
14	30.11	30.3	63.7	55.0	50.4	71.2	422	397	72	92	E	2	Calm	0	0	0 010 Fine, but with 2.
15	29.97	30.06	61.9	52.8	49.1	68.9	416	391	76	98	E	1	Calm	0	0	10 050 Fine day. (mist) 9p.
16	30.16	30.16	54.8	54.0	51.7	64.6	418	409	97	98	Calm	0	Calm	0	10	0 010 Fine day. 2 p.
17	18	18	58.5	56.8	48.2	70.8	413	443	85	95	Calm	0	SW	2	3	10 010 Fine day.
18	18	30.14	60.5	58.9	56.0	62.2	443	459	85	93	E	1	Calm	0	10	10 010 Overcast all day.
19	30.06	29.80	57.1	63.1	54.2	66.2	424	409	90	71	E	1	E	5	10	10 030 Overcast all day.
20	29.67	29.68	57.9	55.6	55.4	64.0	402	415	96	94	E	1	SW	1	10	5 0630 2 early a. K 2 6.30p.
21	72	68	56.9	53.6	51.4	65.7	433	391	93	95	Calm	0	E	1	10	7 040
22	29.72	29.95	58.1	46.6	46.4	67.0	410	311	85	98	E	1	Calm	0	10	10 0360 K 1.20p. (mist) 9p.
23	30.01	29.74	53.8	56.5	45.3	59.2	382	433	92	95	E	1	S	4	10	10 0890 2 after 8p.
24	29.58	29.68	59.9	59.1	56.0	64.6	482	451	94	90	W	4	W	4	10	10 100 2 p.
25	76	83	60.4	54.8	54.6	64.4	424	409	81	95	W	2	Calm	0	7	8 0570 Cloudy all day.
26	59	64	57.9	54.1	53.5	61.5	340	362	71	87	W	7	W	5	10	4 0210 Squally n. and a. 5.30p.
27	61	75	55.2	51.8	49.0	61.3	400	343	92	88	W	1	W	1	9	7 0150 5.30p.
28	71	41	55.8	53.5	50.6	59.0	358	334	80	81	W	1	W	3	10	1 200 Dull all day.
29	27	45	53.9	52.2	46.9	56.8	284	325	69	83	W	2	W	3	10	6 0080
30	29.57	29.74	52.8	48.7	48.7	55.1	281	272	71	79	N	5	N	2	8	8 0030
Means	29.806	29.832	57.5	53.7	49.7	63.1	391	370	84.5	88.9	2.1	1.8	7.4	6.9	6.280	

MARLBOROUGH.

Height above Mean Sea Level, 471 feet. Long. 1° 43' W. Lat. 51° 25' N.

SEPTEMBER 1883.

Day.	Barometer at 32° and M. S. L.		Air Temperature.				Tension of Vapour.		Relative Humidity.		Wind, Direction and Force.		Cloud Amount.		Rain.	Remarks.
	9 a.m.	9 p.m.	9 a.m.	9 p.m.	Min.	Max.	9 a.m.	9 p.m.	9 a.m.	9 p.m.	9 a.m.	9 p.m.	9 a.m.	9 p.m.		
1	ins.	ins.	°	°	°	°	in.	in.	%	%					ins.	730
2	29.56	29.12	59.5	56.7	50.7	62.1	410	427	81	93	SW	1	S	3	7	8
3	28.73	28.98	55.7	56.7	54.9	60.1	415	424	93	92	S	4	W	2	10	10
4	29.40	29.61	54.1	52.6	51.7	63.0	367	369	88	93	WSW	3	W	1	9	10
5	77	29.82	57.2	50.3	43.5	62.2	339	321	72	88	WNW	1	Calm	0	7	10
6	29.86	30.07	49.7	48.7	46.7	60.1	330	296	93	87	Calm	0	Calm	0	7	0
7	30.03	29.94	49.9	46.6	41.3	58.9	328	294	92	93	SW	1	Calm	0	10	0
8	29.92	29.96	55.6	51.7	46.5	60.0	311	331	71	86	W	1	Calm	0	10	10
9	29.88	30.13	57.4	46.2	46.2	67.9	425	287	90	93	Calm	0	Calm	0	10	0
10	30.16	30.05	58.6	53.6	38.6	65.5	344	356	70	86	ESE	1	SE	1	0	6
11	29.92	29.91	57.6	57.6	52.3	59.9	459	465	97	98	S	1	Calm	0	10	10
12	30.06	30.19	50.8	52.0	49.9	58.0	348	353	93	91	N	2	Calm	0	10	10
13	22	22	52.7	52.5	52.0	61.6	389	378	98	99	Calm	0	Calm	0	10	9
14	28	23	55.6	52.5	49.3	66.2	413	366	93	99	Calm	0	Calm	0	10	0
15	30.16	30.3	54.6	57.5	49.3	67.0	365	443	85	94	ESE	1	Calm	0	10	10
16	29.99	30.4	52.7	52.0	51.1	65.1	365	377	92	97	Calm	0	Calm	0	10	0
17	30.17	22	52.8	53.7	47.2	70.1	394	381	98	92	Calm	0	Calm	0	10	6
18	21	21	63.5	59.4	46.2	73.0	453	480	78	96	Calm	0	Calm	0	1	10
19	22	30.10	55.9	54.8	53.2	69.1	437	400	98	93	Calm	0	Calm	0	9	1
20	30.13	29.03	55.8	57.8	51.2	68.1	439	378	98	79	Calm	0	SE	1	10	9
21	29.73	73	55.18	53.5	53.5	64.9	418	396	93	97	Calm	0	Calm	0	10	2
22	73	73	55.8	50.3	50.3	62.2	406	349	98	96	Calm	0	Calm	0	10	1
23	29.71	91	53.5	52.7	49.3	61.0	378	375	93	94	Calm	0	Calm	0	10	2
24	30.08	99	51.8	54.7	41.7	64.0	374	399	97	93	Calm	0	SSE	1	8	10
25	29.61	74	57.9	57.6	54.6	65.0	473	441	99	93	SW	2	Calm	0	10	10
26	80	91	60.8	51.8	51.8	67.1	410	374	78	97	W	1	Calm	0	5	2
27	64	73	61.8	53.6	51.6	65.1	483	361	88	88	SW	3	SW	2	8	0
28	66	72	55.0	50.5	49.3	60.9	355	344	80	94	SW	2	Calm	0	9	0
29	73	40	55.7	56.6	47.2	61.3	349	431	79	94	NW	1	W	1	2	10
30	40	30	51.5	48.7	43.4	57.0	286	333	76	94	WSW	2	N	2	8	10
Means	29.837	29.855	55.3	52.9	48.6	63.3	386	373	88.2	92.4	1.0		0.5	8.3	5.9	4.200

STRATHFIELD TURGISS.

Height above Mean Sea Level, 195 feet. Long. 1° 0' W. Lat. 51° 20' N.

SEPTEMBER 1883.

Day.	Barometer at 32° and M. S. L.		Air Temperature.				Tension of Vapour.		Relative Humidity.		Wind, Direction and Force.		Cloud Amount.		Rain.	Remarks.
	9 a.m.	9 p.m.	9 a.m.	9 p.m.	Min.	Max.	9 a.m.	9 p.m.	9 a.m.	9 p.m.	9 a.m.	9 p.m.	9 a.m.	9 p.m.		
1	ins.	ins.	57.8	57.5	47.2	66.8	ins.	ins.	83	94	SW 0.7	S 1.5	8	10	ins.	
2	28.82	28.98	57.0	58.2	51.5	61.3	.422	.447	88	92	S 2.5	SW 2.6	10	10	.415	Squally a. and p.
3	29.40	29.57	57.3	55.0	55.0	66.2	.385	.344	82	80	SW 1.8	SW 0.7	4	2	—	
4	29.76	29.83	58.5	49.8	44.0	64.8	.335	.327	69	91	W 1	W 0.5	2	10	.119	
5	29.85	30.06	54.0	45.9	45.9	65.6	.361	.288	86	94	N 0.9	N 0.5	8	2	—	
6	30.04	29.90	50.0	49.3	39.5	58.2	.327	.318	91	91	W 0.6	W 0.5	7	0	—	
7	29.92	29.96	55.8	53.7	47.1	62.3	.333	.336	75	81	W 1.4	W 1	8	9	—	
8	29.93	30.11	59.2	48.1	46.9	60.3	.416	.294	83	88	W 1.5	NW 0.5	10	0	—	
9	30.17	30.08	56.9	49.5	36.2	67.8	.353	.323	76	92	NW 0.5	SW 0.5	0	4	.040	
10	29.96	29.93	59.4	58.0	48.4	63.6	.456	.464	91	96	SE 0.5	SE 1	10	10	.130	
11	30.03	30.16	53.8	55.0	52.3	58.8	.394	.393	95	91	NW 1.4	NW 1.4	10	10	.025	Squally 3p.
12	29.19	29.21	57.9	58.3	52.4	60.5	.433	.459	90	94	N 1	NW 0.5	10	6	.007	
13	29.27	29.21	57.2	53.9	51.8	69.4	.434	.357	93	86	NE 1.3	NE 0.5	10	0	—	
14	30.15	30.2	55.8	56.4	52.2	70.6	.396	.425	89	93	NE 1	N 0.5	10	1	—	
15	29.99	30.3	56.1	52.4	50.8	69.0	.388	.374	86	95	NW 0.5	NW 0.5	10	0	—	
16	30.16	30.21	53.0	53.8	47.1	72.9	.394	.397	98	95	Calm	Calm	0	10	—	
17	29.22	29.21	57.5	55.0	44.6	70.2	.427	.412	90	95	Calm	S 0.5	0	1	—	
18	29.21	30.20	57.9	53.3	50.3	73.0	.456	.393	95	97	SW 0.5	SW 0.5	0	1	—	
19	30.15	29.95	59.2	52.3	51.8	68.7	.473	.362	95	92	SE 0.5	SE 0.4	10	4	.073	
20	29.76	29.75	57.4	55.5	50.2	66.0	.447	.419	95	96	SE 0.5	SW 0.5	10	7	.220	
21	29.72	29.73	54.8	48.6	48.6	64.4	.418	.330	97	97	W 0.4	W 0.3	9	0	—	
22	29.69	29.90	54.6	53.2	46.6	63.3	.403	.388	95	96	N 0.3	N 0.5	10	4	—	
23	30.09	30.02	51.5	55.0	43.3	65.5	.360	.406	95	94	NW 0.5	SW 0.4	7	9	.417	
24	29.66	29.75	59.3	59.0	54.8	68.2	.479	.461	95	93	SE 1.7	SW 0.5	10	3	—	
25	29.81	29.92	62.1	54.7	53.6	67.6	.446	.404	81	94	SW 1.5	W 0.4	5	2	.178	
26	29.66	29.76	62.4	55.1	53.0	67.5	.514	.377	92	87	SW 2.3	W 2.5	10	0	—	Squally p.
27	29.69	29.70	58.0	52.0	51.1	63.5	.381	.348	79	90	SW 2.5	W 1.5	6	1	—	Squally a.
28	29.73	29.45	55.2	58.1	48.5	62.7	.349	.462	81	95	W 1.5	SW 0.6	2	10	.437	
29	29.32	29.28	51.2	47.6	45.5	60.0	.292	.315	78	96	W 2.7	SW 0.5	5	10	.632	
30	29.39	29.60	50.8	47.8	45.8	53.3	.336	.307	91	93	N 2.8	N 1	10	10	.062	
Means	29.845	29.855	56.4	53.4	48.5	65.7	.400	.379	87.8	92.3	1.1	0.8	7.4	4.5	3.226	

SOUTHAMPTON.

Height above Mean Sea Level, 78 feet. Long. 1° 24' W. Lat. 50° 55' N.

SEPTEMBER 1883.

1	29.58	29.11	58.7	59.5	51.9	62.4	.438	.445	88	88	S 2	S 7	9	10	.760	from 3p. all the evening.	
2	28.79	29.04	57.5	57.7	50.6	61.7	.433	.453	91	95	S 7	S 5.5	10	10	.390	all past n. till 4p.	
3	29.45	29.64	59.9	53.8	53.7	65.3	.368	.353	71	85	SW 6	SW 2.5	9	1	—	Day fine and dry. [9.30p.]	
4	29.82	29.82	61.0	53.6	48.5	64.5	.376	.338	71	81	NW 3	SW 1.5	3	10	.220	Beautiful day. Overcast evening.	
5	29.84	30.06	53.8	51.1	47.8	61.2	.356	.327	86	86	N 3	Calm	0	10	—	Fine and cool. on grass p.	
6	30.06	29.93	52.0	52.6	43.2	59.4	.351	.350	90	88	SW 2	SW 3	10	0	.007	a. on grass p.	
7	29.96	29.97	55.8	55.0	49.9	62.7	.355	.342	79	79	W 2	W 2.5	10	10	—	Fine day.	
8	29.91	30.11	58.7	52.8	52.8	70.1	.440	.324	89	80	SW 3	W 1	10	0	.005	Beautiful day from 11a. D p.	
9	30.18	30.03	59.6	55.0	42.0	68.1	.373	.395	73	89	NE 1	SE 2	0	5	.118	Beautiful day. a. and p.	
10	29.94	29.90	60.4	59.7	55.1	62.6	.496	.509	95	100	S 2	SSW 2	10	10	.360	6a.—9a. 3p.—9p.	
11	30.02	30.15	53.8	53.3	52.9	60.6	.378	.389	91	89	NW 4	N 2	10	10	.053		
12	29.18	29.19	58.6	56.9	53.1	65.2	.434	.433	88	94	NNE 2.5	NNW 1	10	1	—	Fine and pleasant. D p.	
13	29.24	30.18	58.9	56.3	51.6	67.7	.453	.415	92	91	NE 1.5	NE 1	10	0	—	Beautiful day. a. and p.	
14	30.12	29.99	57.8	58.4	51.8	69.4	.415	.442	86	90	NE 2.5	Calm	0	9	—	Beautiful day. a. and p.	
15	29.98	30.04	55.6	53.8	43.2	62.5	.394	.395	88	95	NE 1	Calm	0	10	.003	Fine and pleasant. a. and p.	
16	30.16	29.19	52.8	56.9	47.8	70.9	.392	.412	88	89	Calm	Calm	0	10	—	a. Beautiful day. a. and p.	
17	29.20	29.21	64.6	59.0	48.3	73.1	.484	.484	80	97	ENE 1	SSE 2	1	10	—	Beautiful day, very warm. D a.	
18	29.21	30.18	57.0	56.9	55.9	65.2	.456	.445	98	96	SW 1	Calm	0	10	3	—	Beautiful day. a. and p.
19	30.12	29.91	58.2	61.0	51.6	70.0	.476	.351	98	66	ESE 1	SE 3	10	4	.028	Dull a. with D. Beautiful day.	
20	29.74	29.75	59.7	57.0	56.9	65.5	.477	.437	94	94	SE 2	SW 1.5	10	2	.398	in the North sp.	
21	29.74	29.72	54.6	55.0	51.7	67.1	.409	.421	96	97	WNW 1	NE 1	10	8	.013	4.30a.—6.30a. Beautiful day. D p.	
22	29.69	29.91	55.8	54.1	52.8	60.6	.414	.399	93	95	NE 1	NW 0.5	10	0	—	4.30a.—5.30a. Day fine and pleasant. D p.	
23	30.08	29.99	56.6	58.2	46.9	65.6	.408	.451	88	93	NE 1	S 3.5	8	10	.980	a. Beautiful day. a. and p.	
24	29.65	29.76	58.7	59.7	56.8	66.9	.488	.477	99	94	SSW 4.5	SW 3.5	10	3	.033	till 10a. Pleasant afternoon.	
25	29.83	29.92	62.4	57.2	56.3	67.5	.470	.443	84	95	WSW 3	SW 2	8	1	.165	Beautiful day. D p.	
26	29.71	29.78	61.9	56.8	55.9	65.7	.506	.394	92	85	SW 4	SW 4	10	0	—	3.30a.—8.30a. Beautiful day after showers.	
27	29.71	29.73	59.3	54.3	52.7	62.6	.401	.360	79	85	SW 3.5	W 2.5	8	2	.100		
28	29.76	29.41	57.9	58.2	49.6	62.1	.385	.473	80	98	W 3	SW 3	9	10	.285		
29	29.34	29.28	51.6	48.6	46.4	59.2	.272	.323	73	95	W 4	NW 3	9	10	.390	from 7p.	
30	29.41	29.61	52.0	48.6	45.1	55.2	.330	.302	82	88	N 5	N 4.5	10	8	—	Fine and dry, with cold wind.	
Means	29.846	29.850	57.5	55.8	51.1	64.7	.414	.403	87.1	89.9	2.6	2.2	8.8	4.6	4.308		

ST. LEONARDS.

Height above Mean Sea Level, 116 feet. Long. 0° 33' E. Lat. 50° 51' N.

SEPTEMBER 1883.

Day.	Barometer at 32° and M. S. L.		Air Temperature.				Tension of Vapour.		Relative Humidity.		Wind, Direction and Force.		Cloud Amount.		Rain.	Remarks.
	9 a.m.	9 p.m.	9 a.m.	9 p.m.	Min.	Max.	9 a.m.	9 p.m.	9 a.m.	9 p.m.	9 a.m.	9 p.m.	9 a.m.	9 p.m.		
1	ins.	ins.	60.5	61.1	52.7	63.3	in.	in.	82	80	SW 2	S 4	4	10	ins.	Cloudy day. (force 7) 10p. 2 n. Bar. 28.93 3.50p. 2 a. n. and all day. [day]
2	29.02	29.30	60.5	61.1	50.8	63.3	.431	.426	82	80	S 8	WSW 9	10	10	.086	
3	.00	.07	61.1	59.8	58.3	63.1	.393	.447	73	87	W 7	W 6	8	1	.436	
4	.49	.66	59.7	58.0	55.7	62.0	.368	.360	71	75	NW 3	NW 1	2	0	.728	
5	.74	29.84	58.1	52.5	50.9	65.3	.334	.284	69	73	N 5	N 3	10	0	.118	Cloudy day. Frequent showers.
6	29.76	30.03	49.5	50.4	49.2	58.3	.333	.393	94	83	WSW 2	WSW 3	10	3	—	Cloudy day.
7	30.05	29.91	54.8	58.2	46.9	59.0	.368	.436	86	90	W 3	W 1	10	10	.032	Overcast day.
8	29.94	29.98	55.9	54.8	48.2	60.5	.308	.311	68	73	WSW 4	NNW 1	10	0	.165	Overcast till 2p. 2 p., when wind veered to North.
9	29.92	30.10	57.7	54.0	53.1	66.1	.414	.312	87	75	SE 1	SSE 3	0	3	—	Very fine day.
10	30.18	30.09	60.6	59.5	49.5	63.2	.351	.418	67	83	SSE 4	SSW 4	10	10	.345	Overcast day.
11	30.01	29.97	59.7	59.6	58.1	63.0	.372	.422	72	83	ENE 3	NE 3	10	10	.172	Overcast. a. and after 5p.
12	29.96	30.10	56.7	55.9	55.9	61.7	.448	.435	97	98	NNE 3	NNE 3	8	10	—	Very fine. D p.
13	30.15	.20	59.7	57.5	54.8	68.8	.455	.446	89	94	NE 4	NE 4	1	0	—	Very fine. D p.
14	.23	30.17	64.0	56.7	55.0	69.1	.477	.430	80	93	NNE 5	NE 2	1	0	—	Very fine. D p.
15	30.09	29.99	63.2	59.8	55.0	72.1	.457	.447	79	87	NE 2	Calm 0	10	0	—	Very fine from 10a., with [] at times. D p.
16	29.97	30.05	54.6	59.6	53.3	62.7	.398	.414	93	90	Calm 0	Calm 0	0	0	—	Very fine all day.
17	30.16	.22	64.4	60.6	53.3	68.1	.453	.418	75	80	ESE 2	E 1	0	0	—	Very fine all day. U p.
18	.22	.21	67.6	62.0	56.8	69.5	.420	.444	62	80	ESE 1	ENE 1	10	1	—	Overcast, with [] till 3p., then fine
19	30.16	29.94	64.5	61.7	59.1	70.0	.451	.451	75	83	ESE 2	ESE 2	4	1	.019	Very fine day. U p. [D p.]
20	29.76	.79	59.7	57.6	57.6	63.3	.464	.445	91	93	ESE 2	Calm 0	10	3	.021	D p.
21	.74	.74	55.2	56.5	55.0	62.7	.410	.418	94	91	W 1	Calm 0	10	10	.092	D p.
22	29.65	29.89	54.7	54.9	53.4	60.8	.410	.366	95	86	NW 1	NNW 2	10	1	.021	D p.
23	30.11	30.03	60.3	59.8	47.5	62.6	.279	.450	54	88	ESE 2	S 2	0	5	.481	D p.
24	29.76	29.79	57.0	59.8	57.0	62.1	.453	.478	97	93	SSE 8	W 3	10	3	.170	D p.
25	.86	.96	62.2	57.7	57.6	65.4	.469	.446	84	93	W 3	W 2	6	0	.035	D p.
26	.76	.80	61.7	59.0	57.5	64.0	.525	.372	96	75	SW 5	W 4	10	1	.088	D p.
27	.74	.73	59.7	53.0	53.0	62.0	.355	.355	69	88	WSW 5	WSW 3	4	2	.075	D p.
28	.75	.45	57.4	58.6	49.3	61.7	.360	.467	76	95	W 3	SW 5	2	10	.488	D p.
29	.33	.27	53.5	49.0	49.0	50.5	.281	.315	68	91	W 3	WSW 3	2	10	.140	(mod. gale at times) from 5p. [] in S, at night.
30	29.32	29.51	49.1	44.3	54.8	.248	.314	.314	90	92	NNW 2	N 4	9	2	.079	D p.
Means	29.855	29.866	58.8	57.1	53.5	63.6	.402	.493	81.0	86.2	3.2	2.6	6.4	3.9	3.841	

ST. AUBIN'S, JERSEY.

Height above Mean Sea Level, 139 feet. Long. 2° 10' W. Lat. 49° 11' N.

SEPTEMBER 1883.

Day.	Barometer at 32° and M. S. L.		Air Temperature.				Tension of Vapour.		Relative Humidity.		Wind, Direction and Force.		Cloud Amount.		Rain.	Remarks.
	9 a.m.	9 p.m.	9 a.m.	9 p.m.	Min.	Max.	9 a.m.	9 p.m.	9 a.m.	9 p.m.	9 a.m.	9 p.m.	9 a.m.	9 p.m.	9 a.m.	
1	ins.	ins.	61.1	61.0	55.0	63.3	ins.	ins.	76	79	S 3	S 7	9	5	ins.	(reaching force 9 in squalls) from [4p.
2	29.66	29.18	58.6	58.3	56.9	62.0	4.09	4.11	87	84	SW 7	SW 7	10	10	0.33	(force 9 in squalls) showers.
3	29.67	29.78	57.9	55.6	53.4	65.0	3.88	3.44	80	77	W by S 6	W 1	8	9	—	● a. Fine p.
4	29.66	29.91	64.0	54.1	53.0	66.1	3.64	3.73	61	89	NW 2	W 4	3	10	0.43	Cold wind. Squally ● at night.
5	29.89	30.11	57.2	54.0	52.2	62.2	3.49	3.47	74	83	NNW 3	Calm 0	8	0	—	Squally ● n. and a. Day fine.
6	30.16	30.05	57.4	57.0	51.0	58.8	3.45	3.44	73	93	W 2	NW 2	9	4	0.57	● a. Day gloomy. [D p.
7	30.09	30.09	57.9	57.0	54.1	65.4	3.68	3.16	76	68	W 2	W 2	9	10	—	Very cloudy day.
8	30.06	30.17	58.0	55.0	55.0	64.4	3.41	3.97	87	92	SW 3	Calm 0	10	0	0.24	Gloomy a. Very cloudy p. D ² p.
9	30.17	30.07	59.0	61.2	53.2	64.4	3.43	4.53	87	84	SE 2	SE 3	8	8	0.30	● a.
10	29.99	29.99	60.2	59.2	58.3	61.7	3.43	4.87	88	97	S by E 2	NW 2	10	10	0.36	Very gloomy day.
11	30.11	30.11	60.0	56.5	54.1	61.0	3.69	3.95	71	86	NNW 3	N by W 2	9	10	0.14	Fine early a. Gloomy day.
12	30.21	30.22	57.0	58.5	55.0	62.2	3.46	4.55	96	93	N 2	Calm 0	10	10	—	Gloomy day.
13	30.24	30.19	64.5	59.0	56.0	67.5	3.43	4.52	77	91	ENE 1	NE 1	2	0	—	Very early a. Extremely fine p.
14	30.11	30.03	61.0	58.0	57.6	65.4	3.49	4.36	82	90	NE 2	NE 2	10	0	0.01	Gloomy a. Extremely fine p. D
15	29.99	30.05	60.4	59.4	54.6	69.8	3.57	4.61	88	92	E 1	Calm 0	9	1	0.16	● a. Sa.—ga. Day very fine and [warm. D ⁰ p.
16	30.15	30.23	62.8	59.2	57.2	74.2	3.63	4.55	88	91	E by N 2	Calm 0	8	0	0.04	● a. Day warm and extremely fine.
17	30.23	30.24	59.0	61.0	57.3	64.8	3.47	4.96	94	93	Calm 0	Calm 0	10	9	—	● a. Day gloomy. D p. [D ⁰ p.
18	30.22	30.18	63.8	62.0	58.0	67.3	3.49	4.87	83	88	E 1	Calm 0	7	5	—	● a. and p. Day very fine.
19	30.12	29.89	66.3	66.5	60.0	71.8	3.43	4.23	73	65	E 2	E 4	7	9	0.10	Very fine and warm.
20	29.79	29.82	62.0	60.0	58.8	69.2	3.50	4.47	94	87	SW 3	SSW 2	10	1	0.77	● early a., then very fine. [from 3p.
21	29.82	29.76	63.0	60.0	56.4	69.2	3.44	4.75	77	92	WSW 3	Calm 0	3	10	0.38	Day extremely fine. D p.
22	29.73	29.96	64.6	57.0	55.3	70.4	3.43	4.28	70	92	NE 1	Calm 0	1	2	0.02	● a. Fine a. O ⁰ p. Gloomy evening.
23	30.11	30.04	60.2	60.5	53.7	66.7	3.46	4.46	82	85	Why S 1	S 3	9	10	0.753	● early a. Squally. Gloomy day.
24	29.79	29.89	61.3	62.0	57.8	66.7	3.52	4.00	96	90	WSW 4	SW 3	10	10	0.320	Very cloudy day. D p.
25	29.95	30.00	61.8	60.2	58.8	66.8	3.43	4.82	95	93	WSW 2	S 2	9	9	0.81	Gloomy day.
26	29.89	29.94	61.8	59.0	58.2	63.8	3.14	3.80	93	76	WSW 4	SW 4	9	7	0.30	● showers at night.
27	29.87	29.90	60.4	57.5	55.8	63.0	3.88	3.99	74	84	SW 5	NW 3	5	9	0.135	Scotch p. Squally ● at night.
28	29.91	29.98	58.3	59.0	54.0	61.7	3.63	4.84	74	97	W 2	WSW 7	10	10	0.710	● n. and a.
29	29.53	29.37	55.9	52.0	49.9	59.0	2.96	3.61	65	93	W 4	NW 2	8	4	0.30	Gloomy day.
30	29.49	29.67	54.2	53.3	50.8	58.8	3.37	3.03	80	74	NNW 4	N 3	10	8	0.30	
Means	29.925	29.928	60.3	55.4	55.1	61.4	3.427	4.25	81.4	86.6	2.6	2.2	8.0	6.3	5.111	

Earth temperature: Mean of 10 readings (every third day), at 1 foot, 61° 9'; 3 feet, 61° 5'; 6 feet, 60° 4'.

LONDONDERRY.

Height above Mean Sea Level, 93 feet. Long. 7° 19' W. Lat. 55° 0' N.

SEPTEMBER 1883.

Day.	Barometer at 32° and M. S. L.		Air Temperature.				Tension of Vapour.		Relative Humidity.		Wind, Direction and Force.		Cloud Amount.		Rain.	Remarks.
	9 a.m.	9 p.m.	9 a.m.	9 p.m.	Min.	Max.	9 a.m.	9 p.m.	9 a.m.	9 p.m.	9 a.m.	9 p.m.	9 a.m.	9 p.m.	9 a.m.	
1	29.37	29.07	55.5	51.7	46.3	61.0	3.43	3.62	78	94	S 1	NE 1	10	10	0.630	
2	29.89	29.04	54.7	54.7	50.5	57.2	3.40	4.05	95	94	N 4	N 2	10	10	0.560	
3	29.27	29.61	52.9	50.5	50.0	58.7	3.92	2.99	98	82	N 2	NW 2	10	0	0.160	
4	29.70	29.82	50.5	48.8	46.9	56.9	3.12	3.25	85	94	NW 2	NW 1	10	10	0.080	
5	30.03	30.02	57.5	48.7	45.1	62.9	3.05	3.21	85	94	NE 2	E 1	4	0	0.110	
6	29.76	29.74	53.9	50.0	47.5	59.9	3.21	3.29	77	92	NNE 2	W 2	2	1	0.080	
7	29.74	29.78	53.7	50.7	48.9	57.8	3.24	3.50	78	94	SW 3	W 2	9	10	0.160	
8	29.97	30.09	55.7	52.7	47.5	61.3	3.36	3.49	76	87	NW 2	Calm 0	6	0	0.010	Overcast day.
9	30.00	29.85	54.7	53.5	50.0	59.2	3.45	3.70	81	91	SE 2	S 2	9	10	0.500	Overcast day. ● from 6p.
10	29.90	30.13	55.0	49.7	47.6	60.0	3.27	3.11	76	87	NW 2	W 1	6	3	0.010	Overcast day.
11	30.28	30.28	54.0	45.9	43.6	64.8	3.32	2.86	79	93	SW 1	SW 1	6	1	—	Overcast day.
12	29.25	29.24	54.8	55.7	41.5	63.0	3.03	3.26	93	74	SW 1	SW 2	9	10	0.010	
13	29.27	29.24	61.1	52.8	48.3	67.5	3.55	3.66	67	91	S 1	S 1	10	0	—	○ 3p. W p.
14	29.21	29.11	56.7	51.0	47.0	68.3	3.46	3.18	88	85	NNE 1	N 1	10	0	—	☼ (mist) ga. Day fine and clear.
15	29.05	29.04	59.9	53.5	46.0	67.0	3.42	3.93	82	96	N 2	NE 1	0	0	—	Fine and clear.
16	29.12	29.17	52.7	55.7	47.0	68.0	3.75	4.20	94	94	W 1	Calm 0	10	10	—	☼ (mist) a. Fine and clear.
17	29.17	29.17	57.7	55.2	51.0	61.7	3.78	3.98	80	91	S 1	S 1	10	9	—	Overcast day.
18	29.18	30.13	62.4	55.2	52.1	68.0	3.44	4.18	77	96	Calm 0	SE 1	2	10	—	W 8 p.
19	30.07	29.89	58.6	56.9	53.2	71.0	3.46	4.33	89	93	S 1	Calm 0	10	10	0.520	Overcast day.
20	29.72	29.73	55.7	51.9	51.6	62.2	3.43	3.87	98	100	NE 2	NE 1	10	10	0.690	● all day.
21	29.78	29.77	51.9	51.9	50.0	58.2	3.70	3.81	96	99	NE 1	NNE 1	10	10	0.040	Overcast day.
22	29.81	29.97	53.1	45.5	45.0	60.2	3.99	3.00	98	99	NE 1	Calm 0	10	0	0.010	
23	29.98	29.69	47.8	55.9	39.0	63.0	3.10	4.00	93	90	N 1	SW 3	10	10	0.050	
24	29.44	29.45	60.7	56.6	55.0	67.1	3.46	4.08	86	88	S 2	S 2	10	1	0.140	
25	29.57	29.57	57.7	51.8	50.8	61.1	3.97	3.61	83	93	SW 2	Calm 0	10	0	0.330	
26	29.99	29.38	55.6	51.3	49.0	57.3	3.57	3.19	80	84	SE 3	SW 3	9	3	0.460	● all day.
27	29.50	29.66	52.8	53.7	51.0	58.4	3.74	3.61	93	87	NW 4	NW 2	10	8	0.160	● all day.
28	29.59	29.33	52.7	50.2	49.4	59.0	3.62	3.46	91	86	SW 2	S 2	10	10	0.360	
29	29.46	29.71	55.7	50.7	47.5	59.2	3.56	2.97	80	81	N 3	N 3	8	9	—	Overcast day.
30	29.91	29.93	49.7	44.5	42.0	51.9	2.52	2.43	71	83	N 3	N 1	9	2	0.020	
Means	29.799	29.824	55.2	51.9	48.0	61.7	3.371	3.553	84.9	90.7	1.8	1.3	8.3	5.6	5.090	

MARKREE CASTLE, SLIGO.

Height above Mean Sea Level, 131 feet. Long. 8° 27' W. Lat. 54° 11' N.

SEPTEMBER 1883.

Day.	Barometer at 32° and M. S. L.		Air Temperature.				Tension of Vapour.		Relative Humidity.		Wind, Direction and Force.		Cloud Amount.		Rain.	Remarks.
	9 a.m.	9 p.m.	9 a.m.	9 p.m.	Min.	Max.	9 a.m.	9 p.m.	9 a.m.	9 p.m.	9 a.m.	9 p.m.	9 a.m.	9 p.m.	9 a.m.	
1	ins.	ins.	51.9	52.7	44.0	53.3	ins.	ins.	88	95	SSE 2	ENE 7?	10	10	ins.	
2	29.29	28.86	51.9	52.7	44.0	53.3	3.39	3.78	91	95	NNE 3	N 3	10	10	.450	
3	28.83	29.08	54.5	54.3	51.5	56.2	3.87	4.02	91	95	N 5?	N 2?	10	6	.250	☼ at night.
4	29.35	.66	52.0	51.7	50.8	57.6	3.88	3.10	100	83	WSW 1	Calm 0	9	7	.240	
5	29.73	29.82	53.8	46.9	45.2	56.2	3.48	3.88	84	90	N 2	Calm 0	5	9	.030	
6	30.04	30.01	55.5	50.0	38.3	61.0	3.18	3.09	72	86	WNW 3	W 2	7	10	.240	
7	29.82	29.84	56.1	51.8	48.5	59.1	3.57	3.18	78	82	W 3?	W 2	10	10	.030	
8	29.82	29.79	54.7	51.0	48.7	57.9	3.00	3.61	70	97	NW 3	Calm 0	7	7	.130	
9	30.00	30.05	55.5	50.0	48.9	59.9	3.43	3.37	77	94	S 2	SSE 2	10	10	—	
10	29.98	29.83	53.7	53.4	48.4	58.8	3.27	3.74	79	91	N 2	Calm 0	5	4	.480	
11	29.93	30.15	55.2	47.8	47.1	58.2	3.09	2.91	69	88	E 0.5	Calm 0	7	9	.030	
12	30.27	.26	56.1	48.0	39.5	61.4	3.34	3.12	73	94	S 1	S 0.5	10	10	—	
13	.21	.21	54.4	53.5	41.3	58.6	3.35	3.84	79	93	SSE 1	Calm 0	5	10	.020	☼ 9p.
14	.24	.19	55.3	51.7	50.0	63.5	3.78	3.39	86	83	SSE 1	SE 0.5	10	10	—	∞ ga.
15	.13	.07	57.0	51.0	47.1	67.0	4.25	3.53	91	94	Calm 0	Calm 0	4?	9	—	∞ a. and p.
16	.02	.03	55.2	51.4	39.5	66.3	3.95	3.69	91	97	SSE 1	Calm 0	10	9	—	☼ before ga. ∞ ga. and 9p.
17	.13	.13	54.8	55.2	47.1	67.7	4.12	4.16	95	96	SSE 1	SSE 1	10	10	.010	
18	.12	.12	55.9	57.2	50.9	62.4	3.95	4.15	89	88	S 1	Calm 0	10	6	—	
19	.13	30.09.	57.8	55.1	53.9	64.1	4.24	3.91	83	90	Calm 0	ESE 1	9	10	.400	∞ ga.
20	30.02	29.80	57.8	57.0	51.4	66.6	4.27	4.40	89	94	ESE 3	ESE 1	10	10	.210	
21	29.61	.63	57.1	57.0	55.8	58.2	4.49	4.34	96	93	ESE 1	ESE 1	9	9	.050	Double 1.3p.
22	.70	.70	56.0	55.6	50.7	62.5	3.91	3.96	87	89	Calm 0	Calm 0	8	4?	—	∞ 9p.
23	.79	.92	57.0	48.1	46.7	63.3	3.94	3.29	85	98	SSE 3	SSE 6	4?	10	.140	
24	.90	.54	53.8	56.1	41.6	59.3	3.59	4.27	87	94	SSW 2	S 2	8	10	.240	
25	.41	.44	61.4	56.3	48.2	65.6	4.74	4.24	88	93	SSW 1	S 1	9	10	.160	
26	29.60	.67	57.9	53.4	51.8	66.7	4.28	3.68	89	90	WNW 1	WNW 1	10	10	.290	Bar. 29.21, WNW, 7 at noon.
27	28.90	.47	53.2	51.4	48.7	58.0	3.66	3.31	91	88	NNW 2	NW 2	9	10	.040	
28	29.59	.74	54.3	53.7	48.7	57.9	3.39	3.64	80	88	SE 1	WNW 1	10	9	.690	
29	.55	.38	51.3	48.5	40.9	55.6	3.73	3.16	99	93	NNB 2	NNE 2	9	6	.020	
30	.45	.72	53.5	50.5	47.1	59.5	3.45	2.71	84	74	N 2	Calm 0	6	9	.660	☼ 5p.
31	29.89	29.95	52.2	45.5	43.2	54.4	2.16	2.93	64	96						
Means	29.781	29.806	55.2	52.2	47.3	60.6	3.79	3.58	84.6	91.0	1.6	1.2	8.3	8.8	4.130	

BIRR CASTLE, PARSONSTOWN.

Height above Mean Sea Level, 182 feet. Long. 7° 55' W. Lat. 53° 6' N.

SEPTEMBER 1883.

Day.	Barometer at 32° and M. S. L.		Air Temperature.				Tension of Vapour.		Relative Humidity.		Wind, Direction and Force.		Cloud Amount.		Rain.	Remarks.
	9 a.m.	9 p.m.	9 a.m.	9 p.m.	Min.	Max.	9 a.m.	9 p.m.	9 a.m.	9 p.m.	9 a.m.	9 p.m.	9 a.m.	9 p.m.	9 a.m.	
1	ins.	ins.	52°0	56°1	47°0	56°4	ins.	ins.	91	91	SSE 1	ESE 1'5	10	10	ins.	(force 7 in squalls) 2 all day.
2	28°72	29°14	55°8	53°1	52°6	57°5	420	365	94	90	NNW 3	WNW 3'5	10	10	295	Squally 1 all day. [Trees blown down.
3	28°39	29°17	52°5	49°6	49°0	58°5	368	313	93	88	W 2	W 2	10	9	092	Squally a.
4	29°79	29°83	52°0	49°2	45°2	54°1	335	331	86	95	W 0.5	Calm 0	10	4	190	0 (mist) a. 2 till 5 p.
5	30°04	30°08	53°5	48°5	39°4	62°0	316	308	77	90	NNW 1	Calm 0	0	7	178	0 before 9 a.
6	29°90	29°92	55°5	51°5	48°0	59°6	349	351	79	92	SW 0.5	WSW 2	10	10	012	0 (mist) before 9 a.
7	29°89	29°84	55°5	51°0	50°7	57°8	310	344	70	89	SSW 2	SSW 1	10	10	010	Squally a.
8	30°02	30°14	55°5	49°2	43°4	63°2	344	329	78	95	W 1	S 0.3	6	0	—	0 (mist) op.
9	30°03	29°86	54°3	54°5	43°4	60°6	341	376	81	89	SSE 0.5	S 1	10	10	103	0
10	29°92	30°16	54°4	46°5	46°4	61°2	302	298	85	94	NNW 1'5	Calm 0	8	0	—	0
11	30°30	30°10	53°0	50°4	33°2	60°1	322	328	80	90	Calm 0	Calm 0	2	7	—	0 (mist) op.
12	27	25	56°6	53°8	42°9	61°9	333	372	72	89	S 0.5	Calm 0	8	10	—	0
13	26	21	57°9	51°6	46°2	65°3	382	356	79	93	SSE 0.5	Calm 0	3	10	—	0 (mist) op.
14	24	20	56°3	52°5	43°5	66°3	421	391	92	96	ESE 0.5	ESE 0.5	10	0	—	0 a. and op.
15	20	06	46°3	52°2	41°0	66°4	295	374	95	96	WNW 0.2	Calm 0	10	10	—	0 a. 0 (very wet) op.
16	13	16	53°5	54°2	48°4	68°3	395	383	96	91	S 0.5	SE 1	10	4	—	0 a. 0 (mist) op.
17	13	14	57°7	56°5	49°2	63°6	397	409	83	89	SSE 1	SSE 1	9	10	—	0
18	15	30°11	58°5	54°5	54°4	64°8	426	393	86	93	SSE 1	ESE 0.5	10	6	—	0
19	30°01	29°75	59°7	57°5	53°9	60°9	443	449	87	95	SSE 0.5	Calm 0	10	10	235	0
20	29°59	29°59	59°7	53°2	52°9	65°4	474	383	93	95	SSE 0.5	ENE 0.5	10	7	—	0 (mist) op.
21	27	26	57°0	52°3	47°8	65°0	411	371	88	95	E 0.5	ESE 0.5	10	0	—	0 (mist) op.
22	26	22	57°9	49°9	47°2	63°1	406	338	84	94	NE 0.5	Calm 0	8	0	—	0 before 9 a. 0 (mist) op.
23	22	22	56°4	57°7	45°0	60°0	376	455	88	95	ESE 1	SE 4'5	10	10	228	Squally a. and p.
24	24	25	63°0	56°5	56°2	65°5	480	427	83	94	SSW 0.1	WSW 2	7	10	088	0
25	27	27	57°5	53°4	52°5	63°7	408	347	86	85	WSW 2	SE 1	8	10	203	0 (mist) op.
26	23	23	53°1	53°5	49°2	59°8	334	384	87	93	SW 9	W 2	10	10	217	Squally 1 0 (mist) a., several trees blown down.
27	26	26	55°5	53°2	50°5	59°8	347	377	79	93	WNW 2	WNW 2'5	10	10	140	Squally op.
28	29	29	55°5	47°9	47°4	57°4	373	299	94	91	SSW 0.5	W 2	10	10	442	Squally p.
29	38	38	50°5	49°5	45°8	57°7	342	304	93	87	NNW 1	NW 1	10	0	016	Squally a. 0 (mist) op.
30	29°85	29°96	49°5	43°5	43°2	53°7	209	260	85	92	NNW 2	NW 1'5	10	0	—	Squally a. 0 (mist) op.
Means	29°802	29°830	55°0	52°1	47°5	61°3	372	361	85°5	92°0	1°2	1°1	8°6	6°8	3°339	

KILLARNEY.

Height above Mean Sea Level, 93 feet. Long. 9° 30' W. Lat. 52° 4' N.

SEPTEMBER 1883.

1	28°08	28°48	54°9	56°4	47°5	62°3	399	413	93	91	SW 8	WNW 3	10	10	1010	Squally 1 2 all day.
2	28°53	29°33	54°9	53°1	52°0	56°8	404	367	94	91	NNW 8	NW 3	10	10	350	Squally 1 a. 2 all day.
3	29°30	29°76	52°9	51°0	50°0	56°9	362	322	91	86	NNW 8	Calm 0	10	3	130	2 showers.
4	29°79	29°85	53°6	50°9	47°0	55°0	335	344	81	93	NW 5	Calm 0	10	7	090	Squally, with 1.
5	30°05	30°07	53°9	53°9	40°0	64°9	333	357	80	86	Calm 0	NNW 3	2	9	150	Very warm.
6	29°94	29°98	56°9	54°1	52°3	59°2	324	333	70	79	NNW 3	NNW 8	9	10	—	Very dull, but warm.
7	29°89	29°77	55°9	54°6	50°0	57°5	315	403	71	95	NW 7	NW 2	10	9	030	Squally 1 a. Dull, with 2 showers.
8	30°05	30°15	55°9	44°9	44°0	63°9	352	298	79	100	N 2	Calm 0	10	0	—	Very bright and warm.
9	29°97	29°86	55°9	55°9	42°0	58°5	364	419	82	94	W 1	Calm 0	10	10	150	0
10	30°01	30°25	55°9	46°9	46°9	60°0	346	274	78	86	NNW 4	NE 3	2	2	—	Squally before 9 a. Warm, but dull.
11	30	20	53°9	48°9	46°5	59°8	333	318	80	93	NNW 1	Calm 0	7	7	010	U op.
12	25	19	55°9	54°9	45°2	60°0	391	399	88	93	NE 1	Calm 0	10	10	—	Very warm. U op.
13	23	23	57°7	49°9	49°9	65°0	391	330	82	93	W 1	Calm 0	10	5	—	Very warm and bright. U op.
14	20	04	56°8	56°4	47°2	62°7	416	410	90	90	NNE 3	Calm 0	10	8	—	0 (mist) op. Dull day.
15	01	04	56°4	50°9	40°1	65°3	413	362	91	98	Calm 0	Calm 0	10	7	—	Warm, but dull. D op.
16	09	14	58°2	56°8	44°9	65°8	430	406	88	87	NW 1	SSW 1	3	10	030	Very warm and bright.
17	09	08	57°7	59°1	55°0	60°3	422	469	88	94	SW 2	NW 1	10	7	—	0 (mist). 4-3 op.
18	30°10	30°06	63°5	58°9	53°1	63°9	482	451	83	91	Calm 0	NE 3	9	10	030	Dull. 2 showers.
19	29°88	29°55	60°0	59°9	57°0	62°3	491	467	95	91	NE 6	NW 8	10	10	270	1 op.
20	53	04	60°0	48°5	47°2	60°0	449	329	87	97	NE 4	Calm 0	5	5	010	0
21	04	06	54°9	54°2	43°4	63°8	396	406	92	97	Calm 0	Calm 0	7	10	090	Warm, but very dull.
22	26	26	56°4	50°5	43°6	64°2	406	349	90	96	NNE 1	Calm 0	2	1	—	Very warm and bright.
23	29	44	59°2	60°2	45°8	61°1	401	487	80	94	SE 2	SE 2	10	7	362	Squally, with 2.
24	51	62	60°0	57°1	56°5	62°3	449	427	87	91	W 5	NNW 3	5	7	180	Squally before 9 a.
25	22	22	57°1	56°1	54°2	63°8	421	379	90	84	Calm 0	NNW 2	7	10	150	Very warm, but dull.
26	45	61	54°2	54°7	52°2	61°9	327	378	77	89	NNW 10	NW 1	7	10	080	1 a. 2 (probably force 11) 3 a.-6 a.
27	24	27	55°9	53°9	52°0	58°7	400	333	90	80	NNW 3	NNW 3	10	5	230	2 showers a. Dull p.
28	27	28	58°0	47°6	47°0	60°0	454	286	94	88	NW 2	W 6	10	9	780	0
29	43	29°74	51°4	53°1	45°9	58°7	364	365	96	90	NW 4	NW 3	10	10	390	0 (mist) 2 showers.
30	29°91	30°00	50°9	47°9	46°0	55°0	306	299	83	91	NNW 6	Calm 0	10	2	—	1 p.
Means	29°804	29°828	56°3	53°4	48°3	61°0	389	373	85°7	90°9	5°3	1°8	8°2	7°3	4°522	

DUNROBIN CASTLE.

Height above Mean Sea Level, 12 feet. Long 3° 59' W. Lat. 57° 57' N.

OCTOBER 1883.

Day.	Barometer at 32° and M.S.L.		Air Temperature.				Tension of Vapour.		Relative Humidity.		Wind, Direction and Force.		Cloud Amount.		Rain.	Remarks.	
	9 a.m.	9 p.m.	9 a.m.	9 p.m.	Min.	Max.	9 a.m.	9 p.m.	9 a.m.	9 p.m.	9 a.m.	9 p.m.	9 a.m.	9 p.m.	9 a.m.		
1	ins.	ins.	46°9	39°9	38°6	52°5	in.	in.	%	%	N	W	—	—	ins.	Clear and cold.	
2	29°96	30°03	50°0	41°4	35°4	53°0	254	235	80	96	W	W	—	—	100	Fine and sunny.	
3	59	29°81	49°5	43°9	39°1	53°5	256	251	73	87	SW	NW	—	—	030		
4	29°93	30°06	48°3	42°9	40°2	54°0	267	226	79	82	N	W	—	—	—	Dull and cloudy.	
5	30°05	30°05	51	54°3	46°4	40°7	55°5	293	250	70	80	SW	W	—	—	050	Fine and clear.
6	30	27	52°5	52°0	41°5	56°9	294	333	75	83	NW	NW	—	—	—	Fine and clear.	
7	25	27	61°4	57°4	47°6	67°3	474	387	88	82	N	SW	—	—	—	Blow. Mild.	
8	30°29	30°16	59°2	40°4	39°6	60°9	401	382	77	90	SW	E	—	—	—	Fine, and very warm.	
9	29°98	29°91	49°3	43°4	32°5	53°5	252	241	72	85	NW	N	—	—	—	Fine a. Dull p.	
10	30°11	29°91	49°3	43°4	32°5	53°5	252	241	72	85	SW	SW	—	—	—		
11	29°85	30°01	48°0	36°5	35°6	53°0	263	197	79	92	W	N	—	—	—	Fine and mild.	
12	30°06	29°94	44°9	50°5	31°5	51°5	221	271	75	74	NE	SE	—	—	—	Clear and cold. Windy.	
13	29°72	29°72	53°5	53°0	49°4	55°5	316	361	77	90	SW	SW	—	—	040	Dull a. Fine p.	
14	51	50	55°0	50°5	50°1	55°0	383	337	89	92	E	S	—	—	300	Cloudy and mild.	
15	29°50	29°35	49°0	50°5	45°7	55°5	310	317	90	87	S	S	—	—	100	Dull and blowy.	
16	28°96	28°85	51°0	45°4	44°7	53°3	311	271	83	90	SE	S	—	—	090	Cloudy and cold.	
17	28°90	29°06	48°5	40°4	38°6	53°0	259	211	76	84	NE	W	—	—	160		
18	29°21	29°46	45°4	41°4	38°1	46°0	230	216	76	83	N	N	—	—	460	Dull.	
19	37	31	40°9	41°4	36°4	45°5	224	238	88	91	NW	W	—	—	1500	☉ all day.	
20	32	55	45°9	44°9	40°7	50°9	277	254	91	86	SE	SE	—	—	200	Fair a. Dull and mild p.	
21	76	92	46°4	38°4	35°1	54°0	240	190	77	82	E	S	—	—	—	Dull a.	
22	81	31	45°4	49°0	34°5	49°5	256	335	85	97	W	W	—	—	220	Fine a. Dull p. ☉	
23	32	31	44°4	38°4	35°4	55°5	230	202	79	87	W	W	—	—	250	Clear and cold a. ☉ p.	
24	45	26	46°4	42°2	35°6	48°5	271	233	87	87	NW	W	—	—	360	Cloudy and cold.	
25	13	57	46°4	42°2	40°7	51°5	260	233	83	87	SW	S	—	—	280	Windy.	
26	81	29°73	49°0	48°3	40°7	51°5	245	251	70	74	NW	SW	—	—	220	Sunny a. ☉ p.	
27	29°76	30°07	44°4	41°4	41°2	53°5	246	238	84	91	SW	SW	—	—	—	Dull and cloudy.	
28	30°08	30°06	45°4	44°9	38°6	55°5	271	205	90	90	W	SW	—	—	—	Dull and cloudy.	
29	11	37	53°5	50°5	42°7	57°9	341	329	83	90	W	SW	—	—	—	Dull and overcast.	
30	35	28	48°5	46°4	45°7	53°5	320	294	97	94	S	S	—	—	—	☉ (mist) a. Clear p.	
31	30°17	30°17	50°5	48°5	43°2	56°0	337	336	92	99	SW	SW	—	—	—	Fine and clear.	
Means	29°760	29°785	49°5	45°4	40°4	54°4	289	209	81°1	89°6	—	—	—	—	4°430		

LAUDALE.

Height above Mean Sea Level, 14 feet. Long. 5° 41' W. Lat. 56° 41' N.

OCTOBER 1883.

Day.	Barometer at 32" and M. S. L.		Air Temperature.				Tension of Vapour.		Relative Humidity.		Wind, Direction and Force.		Cloud Amount.		Rain.	Remarks.
	9 a.m.	9 p.m.	9 a.m.	9 p.m.	Min.	Max.	9 a.m.	9 p.m.	9 a.m.	9 p.m.	9 a.m.	9 p.m.	9 a.m.	9 p.m.	9 a.m.	
1	ins.	ins.	50.2	48.9	37.0	52.8	ins.	ins.	73	82	NNW 2	NW 2	4	7	ins.	Gloomy. $\frac{2}{3}$ (mist) all day.
2	29.99	29.77	50.0	47.2	38.0	52.1	29.9	29.8	85	87	NW 1	NW 2	9	6	4.10	2 n. Gloomy a.
3	29.95	29.85	48.0	47.8	36.9	52.0	29.3	29.3	79	88	NE 1	Calm 0	1	0	—	Grey ∞ at night.
4	29.96	30.07	45.3	44.2	35.0	52.6	29.2	29.3	92	91	NNW 1	N 2	2	8	1.120	
5	30.16	31.8	47.8	47.5	37.0	51.8	29.5	31.6	80	97	N 2	NW 3	10	10	0.40	
6	30.35	30.35	46.1	50.0	37.4	55.6	29.5	32.4	89	90	Calm 0	Calm 0	0	8	2.290	Much cirrus p.
7	30.33	30.38	55.2	54.0	49.7	60.8	43.0	49.9	93	98	Calm 0	NW 2	10	10	0.050	(mist) all day.
8	30.44	30.27	54.0	54.7	50.4	61.0	40.5	48.8	94	94	Calm 0	WSW 3	10	9	1.160	(mist) a. and p. [cirri p.
9	30.15	30.17	54.2	41.8	41.4	55.0	40.9	29.6	93	97	W 7	Calm 0	10	0	3.300	(mist) a. [cir. U ∞ op.
10	30.08	29.96	44.3	45.1	34.2	55.0	29.9	29.8	85	96	W 2	W 2	3	10	0.030	(mist) a. Day fine, with much
11	29.91	30.03	44.6	38.3	38.0	52.1	29.2	29.5	98	98	Calm 0	Calm 0	9	0	—	0 a. Gloomy all day. Squally op.
12	30.04	29.85	43.2	51.7	35.0	51.7	29.3	30.3	90	79	E 1	S 7	0	9	1.100	a. and p. Steady from 7.30 a.
13	29.66	29.56	53.0	54.8	51.2	56.8	37.4	40.6	93	94	S 8	SW 6	10	10	1.560	till 8 a. Gloomy day, with
14	29.54	29.54	55.3	45.0	47.9	57.3	43.3	33.5	97	100	SW 4	SW 2	10	10	2.280	2 showers a. and p. $\frac{2}{3}$ at night.
15	29.49	29.10	45.0	48.0	41.8	52.8	29.2	33.5	94	100	S 1	S 8	5	10	6.220	2 showers a. and p. $\frac{2}{3}$ at night.
16	28.83	28.91	44.4	44.4	43.2	49.6	29.8	27.4	93	94	Calm 0	W 6	10	9	0.810	2 early a. $\frac{2}{3}$ showers all day.
17	29.04	29.18	47.0	42.0	40.8	48.7	29.3	20.7	73	78	W 7	NW 6	9	10	1.350	2 showers a. and p. $\frac{2}{3}$ at night.
18	29.41	29.60	46.0	41.8	41.5	47.8	29.1	25.3	72	93	WNW 8	WNW 9	9	9	0.480	2 showers a. and p. $\frac{2}{3}$ at night.
19	29.44	29.44	48.2	44.1	41.3	49.6	31.2	26.4	93	91	WNW 8	WNW 6	9	9	0.420	2 showers a. and p. $\frac{2}{3}$ at night.
20	29.42	29.51	46.2	43.7	42.2	49.6	29.3	24.7	85	85	WNW 4	WNW 5	9	10	1.130	2 showers a. and p. $\frac{2}{3}$ at night.
21	29.82	29.93	44.0	43.0	42.0	48.6	29.1	25.5	90	92	NNW 2	NW 1	4	9	1.100	(mist) a. and p. Dull and gloomy.
22	29.80	29.36	46.2	52.2	38.3	52.4	29.0	35.8	93	92	S 2	SW 8	10	10	1.220	(mist) a. and p. Gloomy. $\frac{2}{3}$ showers.
23	29.36	29.36	45.8	48.4	40.9	52.7	29.7	29.1	87	83	W 6	W 4	9	10	0.440	(mist) a. and p. Gloomy. $\frac{2}{3}$ showers.
24	29.51	29.16	46.4	52.8	41.0	52.8	29.6	37.7	83	94	WNW 4	SW 4	10	10	0.570	(mist) a. and p. Gloomy. $\frac{2}{3}$ showers.
25	29.36	29.07	48.0	47.0	43.8	57.5	29.5	24.9	86	78	NW 6	W 6	10	3	0.280	(mist) a. and p. Gloomy. $\frac{2}{3}$ showers.
26	29.87	29.65	47.0	45.0	43.0	55.2	29.6	29.7	92	99	WSW 2	SSE 3	6	10	0.440	before 9 a. Much cir-c. till 12 p. then
27	29.83	30.07	48.8	46.8	42.5	52.5	30.2	30.1	88	94	WSW 4	NW 1	5	1	0.010	Much cirrus. [cir. $\frac{2}{3}$ sp.
28	30.06	30.03	52.0	54.0	45.0	54.2	30.6	39.1	94	94	SSW 3	SSW 5	8	8	0.130	Dull and gloomy. (mist) p.
29	30.15	30.33	53.8	54.0	51.2	55.2	30.7	39.7	95	95	S 4	SSW 5	10	10	0.010	Gloomy day, with (mist) p.
30	30.36	30.30	52.0	53.4	51.1	55.2	30.1	40.9	93	98	S 6	S 6	9	10	—	0 a. (gale) from S. 2 p.—4.30 p.
31	30.19	30.15	53.0	53.1	50.8	53.4	30.7	40.3	93	99	S 7	S 6	10	9	0.060	0 a. (mist) p. Gloomy day.
Means	29.812	29.800	48.5	48.0	42.2	53.4	30.7	31.2	89.0	92.1	3.3	3.8	7.4	7.9	9.570	

DUNDEE.

Height above Mean Sea Level, 160 feet. Long. 2° 56' W. Lat. 56° 28' N.

OCTOBER 1883.

1	29.88	29.99	47.3	40.4	40.3	50.7	22.5	20.3	70	81	N 8	N 2	10	7	—	Cloudy and stormy.
2	29.98	29.77	44.4	47.2	36.2	52.9	22.8	29.1	78	91	NW 1	NW 1	5	10	—	Dull.
3	29.54	29.65	45.7	43.0	38.8	47.6	22.5	22.5	82	81	NW 1	NE 2	5	10	0.050	
4	29.88	30.05	45.4	41.4	40.6	55.2	23.8	20.8	79	81	NE 6	N 1	5	10	—	Cloudy.
5	30.08	30.12	44.9	46.0	34.1	56.0	23.6	24.6	80	80	NW 1	NW 2	10	10	—	Cloudy.
6	30.33	30.29	45.4	45.5	36.7	58.7	24.0	26.0	80	86	NW 1	W 1	7	10	—	Cloudy.
7	30.25	30.31	53.1	55.4	45.3	70.2	35.7	39.0	88	89	W 1	W 4	5	0	—	Fine.
8	30.40	30.31	53.7	51.5	48.7	63.7	34.0	35.2	84	93	W 1	W 2	0	0	—	Fine.
9	30.10	30.17	59.4	47.7	47.2	62.3	41.4	31.3	82	95	SW 8	SE 2	5	10	3.300	Stormy till 2 p. from 8.30 p.
10	30.10	30.14	45.3	42.9	42.3	55.7	26.4	26.5	87	96	NE 1	NW 1	10	10	—	Dull day.
11	29.88	30.02	44.3	42.4	38.4	54.6	24.1	26.4	82	98	NW 1	NE 1	0	10	—	Dull from 2 p.
12	30.09	30.09	46.0	47.4	39.3	54.2	26.9	27.9	87	86	E 1	SE 6	5	10	—	Dull.
13	29.85	29.76	47.6	52.9	46.4	53.6	30.0	35.6	92	89	SE 6	SE 2	10	10	0.050	Dull. 0 showers 2 p.—6 p.
14	29.61	29.51	55.7	54.4	52.2	56.2	37.9	40.3	85	95	SW 6	SW 1	10	10	3.350	11.30 a.—7 p.
15	29.51	29.23	47.5	47.7	45.2	55.6	27.1	28.9	84	88	SW 1	SE 8	7	0	0.200	showers from 1.30 p.
16	28.88	28.95	45.5	45.5	42.9	50.7	27.7	28.2	82	92	SW 8	SW 6	10	10	0.200	showers. [times].
17	29.00	29.15	44.9	40.0	39.3	49.7	23.6	20.9	80	85	W 6	W 4	5	10	0.050	showers (gale force reached at
18	29.38	29.61	41.5	40.3	37.6	47.7	22.3	19.9	86	80	W 4	W 6	5	7	1.150	(gale) 10 a.—4 p. 0 showers.
19	29.49	29.39	43.9	39.0	38.3	49.0	23.3	20.9	81	88	W 8	W 8	0	7	—	showers till 6.30 a. 2 at times.
20	29.38	29.46	43.5	43.5	38.2	50.8	23.1	22.0	82	78	W 1	W 1	10	10	—	Cloudy.
21	29.71	29.91	44.9	38.3	37.6	48.2	22.5	18.0	76	78	NW 1	NW 2	10	10	—	Cloudy.
22	29.89	29.49	40.7	46.7	29.8	47.6	21.5	27.9	84	88	SW 1	SW 8	10	10	—	Dull.
23	29.37	29.35	43.7	43.0	41.3	49.3	23.7	24.2	83	87	SW 2	W 6	5	7	0.050	Fine day. 0 showers 7.30 p.
24	29.53	29.28	41.4	44.5	37.3	46.7	21.9	27.3	85	93	NW 1	W 1	10	10	1.100	Dull.
25	29.25	29.66	48.4	42.7	42.2	50.0	23.2	21.4	69	79	W 10	W 2	5	7	—	(gale) a. and till 5 p.
26	29.90	29.74	39.4	44.4	36.7	46.6	22.2	20.3	92	100	E 1	E 1	10	10	1.150	Dull.
27	29.82	29.12	45.0	41.3	40.6	53.3	27.4	23.2	83	91	SW 2	W 1	10	7	—	
28	30.15	30.12	43.4	44.4	38.3	57.2	25.0	27.4	92	94	N 1	SW 1	10	10	—	Dull till 11 a., and from 3 p.
29	29.23	29.39	45.7	44.4	42.3	54.9	26.8	27.2	88	93	N 1	W 1	7	10	—	Dull.
30	29.44	29.39	45.2	40.3	39.8	46.3	29.2	24.5	97	99	NW 1	NW 1	10	10	—	till 1.30 p.
31	30.29	30.21	46.3	46.4	35.7	50.0	29.3	29.4	94	94	W 1	SW 1	10	10	—	
Means	29.813	29.818	46.3	44.9	40.3	53.1	26.4	26.6	83.7	88.6	3.0	2.8	7.1	8.5	1.650	

ROTHESAY.

Height above Mean Sea Level, 115 feet. Long. 5° 4' W. Lat. 55° 50' N.

OCTOBER 1883.

Day.	Barometer at 32" and M. S. L.		Air Temperature.				Tension of Vapour.		Relative Humidity.		Wind, Direction and Force.		Cloud Amount.		Rain.	Remarks.
	9 a.m.	9 p.m.	9 a.m.	9 p.m.	Min.	Max.	9 a.m.	9 p.m.	9 a.m.	9 p.m.	9 a.m.	9 p.m.	9 a.m.	9 p.m.	9 a.m.	
1	ins.	ins.	48.5	40.1	37.3	55.0	ins.	ins.	67	70	NNW	Calm	—	—	ins.	Clear and fine. Breezy.
2	29.99	29.97	48.5	40.1	37.3	55.0	29.8	29.8	80	93	NW	Calm	—	—	1.180	
3	30.11	30.92	48.0	43.1	39.1	53.4	29.7	29.8	80	93	NW	Calm	—	—	—	
4	29.57	29.72	47.5	41.1	33.2	53.9	29.2	29.2	77	84	N	N	—	—	0.035	Clear and cold.
5	29.93	30.10	48.0	41.1	37.1	56.0	29.7	29.7	74	84	N	N	—	—	—	Windy.
6	30.13	30.17	50.0	47.0	36.7	52.4	29.8	29.7	78	80	NW	NW	—	—	0.050	
7	30.34	30.39	51.0	43.1	36.2	64.1	29.9	29.9	98	94	NW	S	—	—	—	Cloudy.
8	30.32	30.43	55.5	50.5	42.1	64.1	29.9	29.9	99	100	W	Calm	—	—	—	Dull and mild.
9	30.51	30.40	52.8	53.0	51.1	56.0	29.7	29.7	99	100	W	Calm	—	—	—	Dull.

SCALEBY (NEAR CARLISLE).

Height above Mean Sea Level, 111 feet. Long. 2° 52' W. Lat. 54° 58' N.

OCTOBER 1883.

Day.	Barometer at 32° and M. S. L.		Air Temperature.				Tension of Vapour.		Relative Humidity.		Wind, Direction and Force.		Cloud Amount.		Rain.	Remarks.
	9 a.m.	9 p.m.	9 a.m.	9 p.m.	Min.	Max.	9 a.m.	9 p.m.	9 a.m.	9 p.m.	9 a.m.	9 p.m.	9 a.m.	9 p.m.	9 a.m.	
1	ins.	ins.	44.7	41.5	38.8	52.0	ins.	ins.	84	84	N	5	6	3	ins.	
2	29.87	29.85	41.3	47.6	31.0	50.0	2.24	2.18	84	84	W	2	0	10	1.30	
3	29.55	29.57	45.0	43.0	38.0	50.5	2.05	2.08	98	97	NW	2	10	10	0.050	
4	29.85	30.05	49.3	43.0	43.0	55.5	2.89	2.68	83	97	NE	4	10	8	0.010	
5	30.11	30.14	43.0	45.0	35.0	54.0	2.68	2.67	97	89	SE	2	10	5	—	
6	30.32	30.38	45.5	41.5	36.0	58.1	2.84	2.62	94	100	Calm	0	1	0	0.030	
7	30.42	30.42	52.0	55.0	40.0	57.9	3.77	4.21	97	97	SW	3	10	10	—	
8	30.47	30.41	52.5	50.7	50.0	58.0	3.70	3.55	94	96	W	2	10	10	0.020	
9	30.46	30.12	55.0	54.5	49.2	56.0	4.21	3.99	97	94	SW	2	10	10	0.300	
10	30.02	29.91	50.5	50.1	49.2	56.8	3.57	3.62	98	100	SE	1	10	10	0.470	
11	29.88	30.00	49.7	43.0	42.2	59.0	3.49	2.46	98	89	NE	2	10	3	0.130	
12	30.07	30.01	49.0	47.7	33.8	50.5	3.24	2.99	94	91	NW	2	10	3	—	
13	29.89	29.80	51.5	55.5	46.8	57.0	3.31	3.91	87	89	S	5	10	10	—	Squally \nearrow sp.
14	30.62	30.52	56.3	56.5	54.3	58.0	4.03	4.30	89	94	S	7	10	10	0.380	Squally \nearrow a.
15	30.55	30.27	49.5	49.0	44.0	57.2	3.30	3.24	94	94	SE	1	10	10	0.130	
16	30.00	30.11	45.7	48.5	45.3	56.0	2.80	3.18	92	94	SW	8	10	10	0.320	Squally \nearrow a.
17	30.19	30.27	46.0	41.5	40.8	52.0	2.67	2.62	87	100	SW	8	10	8	0.350	
18	30.60	30.79	44.3	44.5	36.5	48.2	2.53	2.51	87	86	SW	8	10	8	0.020	
19	30.69	30.55	48.3	39.5	39.5	50.5	2.85	2.24	85	93	SW	5	10	3	0.050	
20	30.49	30.52	44.5	40.5	39.5	49.0	2.51	2.43	86	97	SW	5	10	2	0.010	
21	30.72	30.94	40.7	33.6	32.0	50.0	2.52	1.93	99	100	Calm	0	7	0	0.180	
22	30.98	30.63	33.5	48.5	25.0	49.0	1.92	3.42	100	100	Calm	0	0	10	0.300	
23	30.46	30.50	46.5	47.0	44.0	52.2	2.85	2.66	91	83	SW	3	1	10	0.330	
24	30.63	30.42	44.5	54.6	41.2	55.0	2.92	4.27	99	100	SW	4	8	10	0.360	
25	30.49	30.60	51.0	45.5	45.0	57.0	3.12	2.81	84	93	SW	6	7	2	0.010	Squally \nearrow a.
26	30.99	30.78	43.3	53.5	38.4	54.0	2.65	3.57	95	87	SE	2	10	10	—	
27	30.91	30.16	49.0	39.5	39.0	55.0	3.12	2.24	90	93	SW	2	1	0	—	
28	30.14	30.13	53.3	51.0	37.1	57.2	3.60	3.36	88	90	SE	3	2	0	—	
29	30.24	30.36	45.0	45.0	40.9	58.0	2.67	2.67	89	89	E	2	0	0	—	
30	30.44	30.43	46.0	46.5	41.0	60.3	2.73	3.12	89	99	Calm	0	1	10	—	
31	30.33	30.25	47.5	45.5	35.5	53.5	3.29	2.88	100	95	N	1	1	10	—	
Means	29.875	29.867	47.2	46.7	40.4	54.4	3.01	3.04	92.0	93.9	3.1	3.4	5.9	6.5	3.580	

SCARBOROUGH.

Height above Mean Sea Level, 129 feet. Long. 0° 23' W. Lat. 54° 17' N.

OCTOBER 1883.

1	29.71	29.82	50.2	49.3	46.8	52.2	2.67	2.76	74	79	NE	5	NNE	5	9	4	2.70	Stormy day. ☉ showers.
2	29.94	29.87	47.3	46.6	43.2	52.4	2.58	2.54	80	81	N	4	N	2	7	10	0.060	Fine and bright, but cold. ☉ p. [11p.]
3	29.55	29.36	45.5	47.6	43.2	48.0	2.76	2.94	91	90	W	1	N	4	10	10	0.950	Dull and gloomy. ☉ showers. [11p.]
4	29.56	29.94	52.7	48.5	46.3	53.8	3.22	3.04	81	90	N	7	N	2	4	10	0.050	Squally ↗ a. Bright day, with ☉ showers [showers]
5	30.06	30.06	49.4	46.3	44.8	54.2	2.50	2.69	71	87	N	2	N	2	6	10	0.020	Day fine and bright. ☉ 7p.-8p.
6	30.26	30.37	51.8	47.5	44.5	54.8	2.92	2.90	76	89	N	3	N	1	8	1	—	Very fine. Beautiful sunset. ☉ 9p.
7	30.33	30.34	46.6	58.3	44.0	61.5	2.73	4.01	87	82	NW	1	Calm	0	10	0	—	Dull and cold till 1p., then mild and [bright. ☉ 2p.]
8	30.43	30.40	61.1	51.6	51.2	68.2	4.54	3.53	85	93	W	1	W	1	0	0	—	☉ n. and 9p. Day very fine and warm.
9	30.30	30.16	56.4	55.3	46.5	61.4	3.91	3.04	86	92	W	3	SW	1	0	5	—	Fine day.
10	30.07	29.91	57.4	54.3	52.7	57.6	4.09	3.81	87	90	Calm	0	Calm	0	9	10	0.220	☉ 9a. ☉ 2 4p.-9p. ☉ 9p.
11	29.84	29.99	51.4	47.5	47.0	54.3	3.71	2.75	98	85	N	1	N	1	10	6	—	☉ a. Fine evening. ☉ 9p.
12	30.11	30.12	54.6	49.3	42.5	54.6	3.21	3.05	75	88	NE	1	SE	1	4	3	—	Fine day.
13	30.03	29.97	50.5	51.8	47.8	54.9	3.30	3.66	91	95	SSE	2	SW	3	10	10	—	Dull and cold a.
14	29.86	29.72	51.9	54.7	49.8	60.9	3.60	4.10	93	96	SSW	3	SW	3	8	10	0.430	
15	30.63	30.59	53.6	49.2	48.7	57.1	3.53	2.86	86	82	W	1	SW	1	3	10	0.300	Very fine day. ☉ ↗ 8p.
16	30.18	30.24	48.4	51.8	46.5	56.3	3.05	3.15	90	82	WSW	3	W	2	10	8	0.360	
17	30.17	30.19	50.2	44.7	44.0	53.4	2.71	2.84	75	96	W	4	SW	1	1	9	0.260	
18	30.63	30.84	46.1	43.9	40.2	51.3	2.70	2.47	87	86	W	4	WNW	4	4	10	0.180	Fine a. ☉ showers p. ☉ 4p.
19	30.55	30.51	45.3	44.6	37.8	51.1	2.42	2.45	81	83	W	3	NW	2	1	4	—	
20	30.68	30.88	44.3	45.2	40.2	52.6	2.40	2.67	82	89	NW	2	NW	2	4	10	0.160	Fine early a. ☉ 5p.-10p.
21	30.00	30.00	43.5	43.0	38.3	48.6	2.29	2.32	81	83	W	2	WNW	3	0	10	0.050	Fine and bright a. Overcast p.
22	30.52	30.60	48.3	45.2	42.0	53.9	3.12	2.71	92	90	WSW	3	W	3	9	5	0.030	Dull a. ☉ 2 9a.-10a. Fine p.
23	30.67	30.50	46.5	50.3	42.0	50.6	2.67	3.57	86	98	W	2	SW	2	3	4	0.110	Bright and cold a. Damp and warm evening.
24	30.48	30.81	55.2	48.6	47.5	58.4	3.02	2.94	70	87	W	5	W	2	2	1	—	Fine and bright.
25	30.01	29.90	46.6	53.4	43.3	53.8	2.77	3.85	88	94	WSW	2	SW	3	7	10	—	Fine till 5p., then overcast.
26	30.93	30.14	55.1	51.5	50.5	58.7	3.75	3.34	87	88	SW	2	Calm	0	1	8	—	Very fine and mild.
27	30.20	30.21	53.0	52.3	49.3	56.3	3.64	3.49	90	89	S	1	SSW	3	2	0	—	Very fine and mild. ☉ 2 9p.
28	30.50	30.47	49.4	46.7	46.0	52.1	3.19	3.05	91	96	SE	1	Calm	0	7	10	—	Fine day, but with ☉ (mist).
29	30.36	30.19	49.2	49.3	46.0	50.5	3.33	2.74	96	79	SSE	2	SE	1	8	0	—	☉ (mist) a. and 9p. Day very fine.
30	30.36	30.19	49.2	49.3	46.0	50.5	3.33	2.74	96	79	SE	1	Calm	0	10	10	—	Dull, with ☉ (mist). ☉ 2 9p.
Means	29.888	29.897	50.5	49.1	45.3	54.7	3.12	3.11	85.1	88.5	2.5	1.8	5.5	6.5	3.470			

DOUGLAS, ISLE OF MAN.

Height above Mean Sea Level, 137 feet. Long. 4° 29' W. Lat. 54° 10' N.

OCTOBER 1883.

Day.	Barometer at 32° and M. S. L.		Air Temperature.				Tension of Vapour.		Relative Humidity.		Wind, Direction and Force.		Cloud Amount.		Rain.	Remarks.		
	9 a.m.	9 p.m.	9 a.m.	9 p.m.	Min.	Max.	9 a.m.	9 p.m.	9 a.m.	9 p.m.	9 a.m.	9 p.m.	9 a.m.	9 p.m.	9 a.m.			
1	ins.	ins.	50.3	46.4	40.5	54.5	in.	in.	68	80	N	6-7	N	4-5	4	4	ins.	Squally \nearrow a. and p.
2	29.92	29.93	50.3	49.0	38.4	54.6	2.90	2.32	81	93	NW	4	WNW	3	7	10	0.384	\mathbb{K} a. \bullet 2 5p.-8.30p.
3	29.55	29.64	46.9	43.1	42.5	52.6	2.90	2.37	91	85	NW	7	N	4-5	3	2	0.033	Squally \nearrow a. \mathbb{K} a. \mathbb{K} a.
4	29.87	30.08	53.1	45.0	42.9	56.2	2.98	2.60	74	87	NNW	5-6	NNW	4	4	1	0.037	Squally \nearrow a.
5	30.13	30.19	52.3	48.9	42.2	53.4	3.49	2.79	89	81	NNW	6	N	3-4	8	3	—	Squally \nearrow a. \mathbb{K} 7p.
6	30.33	30.43	51.5	39.6	38.2	55.1	2.83	2.27	75	93	NE	3	NW	2	2	2	—	\mathbb{K} a. and p.
7	30.38	30.42	53.0	57.3	37.1	61.2	3.61	4.55	90	97	NW	5	Calm	0	9	8	—	\mathbb{K} 2 p.
8	30.50	30.45	56.2	50.0	45.2	59.6	4.22	3.34	93	93	W	1	Calm	0	9	10	0.014	\mathbb{K} a. \mathbb{K} (mist) a. and p.
9	30.30	30.18	53.7	54.4	50.0	56.2	4.11	3.83	99	91	WSW	3	Calm	0	10	10	0.017	\mathbb{K} a.
10	30.02	29.89	55.4	52.1	50.1	57.0	4.33	3.87	98	99	Calm	0	W	1	10	10	0.207	\mathbb{K} (mist) a. and p.
11	29.88	30.04	49.0	40.8	40.0	55.6	2.91	2.39	84	95	NNW	4-5	Calm	0	8	6	—	\mathbb{K} 2 p.
12	30.04	29.97	50.2	54.0	38.0	56.0	3.35	3.34	90	80	Calm	0	SSE	4	4	10	—	\mathbb{K} (mist) \nwarrow a.
13	29.84	29.78	54.5	55.3	52.8	56.0	3.45	4.20	82	96	SSE	6-7	SSE	6	10	10	0.088	Squally \nearrow a. and p. \bullet showers.
14	61	58	56.1	50.4	50.4	56.3	4.36	3.48	96	95	S	5-6	WNW	4	10	9	0.388	Squally \nearrow a. and p. \bullet till 6p. \mathbb{K} 2 showers p.
15	58	56	50.0	50.8	43.0	55.3	3.34	3.46	93	93	SSW	2	SSW	5-6	9	10	1.015	\mathbb{K} 2 a. Squally \nearrow 2 showers p.
16	04	15	50.0	50.8	45.6	54.7	2.82	3.01	79	81	WSW	6	WSW	6	4	9	0.278	Squally \nearrow 2 a. and p. \mathbb{K} 4p.
17	20	35	48.3	45.6	42.7	52.6	2.94	2.48	88	81	W	5	WNW	5-6	3	8	0.105	\mathbb{K} a. Squally \nearrow a. and p. \bullet 2 p.
18	71	80	46.0	48.5	40.6	50.7	2.21	2.59	72	76	W	8	W	7-8	7	8	0.033	Squally \nearrow a. and p. \nwarrow p.
19	79	62	49.0	45.0	41.2	49.9	2.81	2.29	79	77	W	4	W	4	10	8	0.108	\mathbb{K} 2 showers Noon-5p.
20	59	60	45.0	47.0	41.9	48.3	2.33	2.71	78	75	W	5	WNW	4	7	8	0.302	Squally ga.
21	76	94	49.2	43.7	41.6	52.8	2.74	2.23	78	78	NNW	5	NNW	3	4	4	0.013	\mathbb{K} before ga.
22	98	72	46.0	50.9	30.2	51.0	2.29	3.22	73	86	WSW	2	SW	6-7	7	10	0.726	\mathbb{K} a. Squally \nearrow \bullet 2 at night.
23	54	58	49.5	49.0	46.1	51.2	2.71	3.27	77	94	W	5	WSW	5	4	10	0.062	\nwarrow
24	66	47	48.0	56.2	45.0	56.2	3.02	4.16	91	92	SW	2	SW	4-5	10	10	0.773	
25	57	89	52.3	45.3	45.3	56.4	2.98	2.54	76	84	WSW	4-5	W	3-4	7	6	—	Squally \nearrow (force 7-8) a.
26	93	29.80	43.0	54.0	38.0	54.0	2.66	3.94	96	94	Calm	0	SSW	4	10	118	\mathbb{K} (mist) a. \mathbb{K} \bullet p.	
27	29.89	30.12	50.8	38.8	37.0	55.5	3.01	2.24	81	96	WNW	1	Calm	0	3	3	0.047	\mathbb{K} a. \mathbb{K} 2 p.
28	30.11	08	53.6	52.6	37.1	56.8	3.77	3.67	92	93	SE	3	ESE	3	8	3	0.003	\mathbb{K} a. \mathbb{K} p.
29	23	32	49.4	52.5	47.1	52.9	3.47	3.73	98	95	ENE	1	ESE	3	10	0	—	\mathbb{K} a. \mathbb{K} (mist) p.
30	43	39	52.8	50.4	48.8	54.7	3.45	3.40	86	93	SSE	1	ESE	1	10	0	—	\mathbb{K} (mist) a. and p.
31	29.29	30.23	50.0	49.8	48.9	51.2	3.00	2.93	84	83	S	2	SSE	1	10	10	—	\mathbb{K} (mist) a. and p.
Means	29.893	29.900	50.5	48.9	42.9	54.5	3.14	3.12	84.9	88.5		3.7		3.3	7.1	6.8	4.775	

LLANDUDNO.

Height above Mean Sea Level, 88 feet. Long. 3° 50' W. Lat. 53° 21' N.

OCTOBER 1883.

Day.	Barometer at 32° and M. S. L.		Air Temperature.				Tension of Vapour.		Relative Humidity.		Wind, Direction and Force.		Cloud Amount.		Rain.	Remarks.
	9 a.m.	9 p.m.	9 a.m.	9 p.m.	Min.	Max.	9 a.m.	9 p.m.	9 a.m.	9 p.m.	9 a.m.	9 p.m.	9 a.m.	9 p.m.	9 a.m.	
1	ins.	ins.	49.4	51.2	48.6	51.3	ins.	ins.	70	70	N	7	6	10	ins.	Squally. Dull and cold.
2	30.07	29.94	49.8	52.0	47.2	53.0	30.3	30.1	85	93	NW	1	5	10	3.68	Dull, with showers.
3	29.62	29.59	47.0	49.2	44.5	53.6	28.6	28.2	90	72	NW	3	10	2	1.20	Dull, with showers. $K_{4.45p.}$ \angle later p.
4	29.86	30.07	51.5	52.0	47.5	53.0	29.3	28.7	77	74	N	5	8	5	—	Dull and cold.
5	30.18	30.21	51.5	51.0	48.5	53.5	30.6	30.5	91	84	N	2	10	7	0.45	showers a. Fine p.
6	30.34	30.44	51.1	46.0	44.8	53.0	30.4	29.9	76	87	NE	3	10	0	—	Very fine.
7	30.46	30.49	54.4	55.2	43.0	56.3	33.4	32.7	79	98	W	1	10	10	0.10	Dull.
8	30.54	30.47	56.7	55.0	54.2	57.2	35.1	34.3	98	93	WNW	1	10	7	—	Very fine.
9	30.34	30.19	58.6	55.0	52.5	61.0	34.4	33.4	86	91	W	2	10	10	—	Dull day.
10	30.05	29.91	54.9	53.2	52.6	57.0	30.1	29.7	93	98	WNW	1	10	10	—	Very fine.
11	29.90	30.01	52.2	51.2	49.0	53.2	28.8	29.6	92	79	NE	2	10	4	—	Dull day. \odot \angle
12	30.08	29.99	49.0	49.0	42.5	57.0	28.7	27.8	81	80	N	1	10	7	—	Very fine.
13	29.91	29.83	55.4	56.2	47.0	58.0	30.8	29.6	75	88	S	2	9	10	0.20	Fine till 5 p., then \odot showers.
14	29.67	29.61	58.8	52.8	47.8	59.0	32.7	31.7	88	93	S	3	10	10	0.24	showers. Mild.
15	29.64	29.74	54.9	50.8	46.2	56.7	31.2	30.5	72	87	SW	1	10	10	0.35	Fine till evening.
16	29.15	29.22	55.4	52.0	48.0	56.2	30.2	29.8	69	90	W	5	1	6	1.00	Stormy, with \odot showers. $T_{4.15p.}$
17	29.36	29.42	52.6	46.8	44.0	54.0	27.5	26.0	70	81	SW	4	1	9	0.45	Fine a. Squally p., with \odot T.
18	29.83	29.95	49.7	50.0	45.0	52.5	25.2	27.1	71	76	WNW	6	7	3	0.10	Squally. Fine day.
19	29.78	29.71	48.9	47.0	45.5	51.0	29.6	28.8	90	80	SW	1	10	10	0.19	showers.
20	29.66	29.65	47.1	47.8	44.0	51.0	25.7	28.8	79	87	W	3	2	7	0.74	Fine a. \odot showers p.
21	29.80	29.95	47.5	47.0	46.2	51.2	28.7	29.5	89	74	N	1	10	3	1.08	showers.
22	30.04	30.07	48.7	51.0	38.5	52.3	27.0	30.3	79	81	W	1	10	10	0.30	Fine till evening, then \odot showers.
23	29.63	29.65	51.2	50.6	49.5	54.0	28.7	25.0	77	76	W	3	9	10	0.34	Dull.
24	29.74	29.55	50.8	57.0	47.5	58.0	31.5	34.4	85	93	W	1	10	10	0.43	Fine a. \odot showers p.
25	29.65	29.88	55.5	51.0	50.5	57.0	32.2	28.0	74	75	W	3	10	10	—	Lovely, warm, sunny day.
26	29.96	29.85	48.6	54.0	44.5	56.4	28.4	31.8	83	83	W	1	10	10	0.67	Dull.
27	29.99	30.14	52.8	50.0	49.5	54.8	31.1	33.9	93	91	W	1	7	0	0.16	\odot a. Fine p.
28	30.16	30.11	54.7	53.0	48.2	60.0	35.1	34.0	82	84	SW	1	0	2	—	Very fine.
29	30.20	30.34	55.6	48.2	47.8	61.0	34.8	31.2	78	93	S	1	3	0	—	Very fine.
30	30.44	30.42	55.4	46.8	45.0	56.2	33.5	27.9	82	88	S	1	0	0	—	Very fine. \angle (mist) 9p.
31	30.32	30.24	47.6	47.0	45.5	49.0	24.9	25.8	76	80	SW	1	0	10	—	Dull, with \angle (mist). \angle over sea and hills.
Means	29.944	29.930	52.1	50.9	48.9	55.1	31.9	31.8	84.6	84.6	2.2	2.5	6.0	6.8	4.114	

BUXTON.

Height above Mean Sea Level, 987 feet. Long. 1° 54' W. Lat. 53° 14' N.

OCTOBER 1883.

1	29.84	29.96	43.2	40.1	38.7	48.8	23.0	24.3	82	98	NW	2	NW	2	7	3	—
2	30.02	30.01	44.6	45.1	33.6	50.2	21.9	21.3	66	70	WNW	2	W	2	5	10	0.560
3	29.62	29.51	41.6	38.9	37.1	46.6	23.3	21.5	89	91	W	2	NW	2	10	0	1.000
4	29.76	30.03	39.0	42.9	36.9	56.3	19.7	23.3	83	84	N	2	NW	2	1	0	—
5	30.07	30.17	46.2	46.9	34.2	49.1	28.1	29.7	91	93	NW	1	NNE	2	0	7	—
6	30.30	30.45	48.7	40.9	34.0	53.5	27.5	23.8	80	94	NE	2	SE	2	8	0	—
7	30.42	30.43	48.6	52.4	35.9	53.2	29.9	35.1	88	89	W	3	W	4	9	10	0.35
8	30.50	30.47	56.6	50.9	48.1	59.8	34.8	34.0	93	93	NW	2	NW	1	10	10	—
9	30.37	30.22	52.6	51.9	49.9	56.4	38.2	37.5	97	98	SW	1	Calm	0	10	10	—
10	30.07	29.91	50.9	50.4	49.1	54.2	36.5	35.8	98	98	W	1	W	1	10	0	0.50
11	29.91	30.02	50.6	46.9	46.6	52.9	34.3	30.8	93	97	W	1	NE	2	10	8	0.80
12	30.13	30.11	40.9	44.9	35.8	52.3	24.7	27.4	97	92	Calm	0	E	2	6	9	—
13	30.01	29.95	48.9	50.9	44.1	54.2	29.6	32.1	86	86	SSE	2	S	4	8	8	0.020
14	29.81	29.64	52.2	51.6	49.1	57.7	35.6	30.4	91	95	S	4	S	1	9	9	0.530
15	29.68	29.49	49.9	50.4	47.9	54.6	28.9	34.4	82	94	WSW	2	SW	5	6	10	0.730
16	29.21	29.32	47.4	48.1	42.9	52.2	26.2	29.4	81	88	S	4	SW	3	3	8	0.690
17	29.33	29.38	47.9	45.9	43.9	53.2	23.2	28.6	70	93	W	3	W	4	5	10	0.780
18	29.81	29.69	43.6	42.2	37.7	51.6	19.9	21.1	70	80	W	4	W	4	7	3	1.110
19	29.81	29.69	43.6	42.2	37.7	51.6	19.9	21.1	70	80	SW	3	SW	4	10	8	0.400
20	29.60	29.63	42.4	40.4	36.5	48.6	20.9	23.9	78	96	W	4	NW	4	4	10	0.780
21	29.77	29.92	45.5	41.6	39.3	49.7	25.0	24.7	83	94	W	2	W	2	4	10	—
22	30.06	30.01	42.4	40.6	36.5	47.4	17.4	20.8	86	83	NE	1	SW	3	4	10	0.440
23	29.57	29.67	47.9	43.9	39.6	50.4	30.8	21.8	93	76	W	4	SW	4	9	7	1.100
24	29.63	29.56	47.4	43.6	42.7	54.2	24.6	30.1	76	95	SW	2	SW	3	8	10	0.510
25	29.62	29.62	49.6	47.4	42.9	55.7	32.9	30.9	93	95	W	4	W	2	7	0	—
26	30.02	29.85	44.3	53.4	38.0	54.2	25.9	31.1	89	76	W	2	W	3	10	10	0.600
27	29.99	30.14	52.4	48.9	47.3	56.2	34.5	32.1	88	93	WSW	2	SW	2	8	10	—
28	30.22	30.22	49.4	43.4	42.6	54.9	33.1	27.0	94	96	S	1	SE	1	10	0	—
29	30.27	30.38	47.6	48.9	39.6	50.1	30.5	33.9	93	98	E	1	E	2	10	10	—
30	30.46	30.42	43.9	38.9	33.3	49.9	27.9	23.7	98	100	SE	2	E	1	10	10	—
31	30.37	30.27	40.4	45.4	33.0	49.8	23.0	25.8	96	86	E	1	SE	1	10	10	—
Means	29.942	29.952	46.5	46.1	40.2	52.3	27.9	28.6	87.4	90.6	2.3	2.4	7.4	7.1	6.875		

HILLINGTON, NORFOLK.

Height above Mean Sea Level, 88 feet. Long. 0° 33' E. Lat. 52° 48' N.

OCTOBER 1883.

Day.	Barometer at 32° and M. S. L.		Air Temperature.				Tension of Vapour.		Relative Humidity.		Wind, Direction and Force.		Cloud Amount.		Rain.	Remarks.			
	9 a.m.	9 p.m.	9 a.m.	9 p.m.	Min.	Max.	9 a.m.	9 p.m.	9 a.m.	9 p.m.	9 a.m.	9 p.m.	9 a.m.	9 p.m.	9 a.m.				
1	ins.	ins.	48.4	40.5	40.3	55.4	ins.	ins.	70	70	NNW	2	NNW	6.	7	10	ins.	☉ ² showers.	
2	29.68	29.75	48.4	40.5	40.3	55.4	26.9	21.4	84	96	NNW	6	NNW	6	N	1	3	0	☉ ² early a. Day fine and sunny.
3	29.61	29.93	47.2	37.2	37.2	54.5	27.4	26.8	91	95	NW	2	N	1	10	10	0.677	☉ ² most of the day.	
4	29.62	29.37	45.1	43.2	35.1	46.1	27.4	26.8	91	95	N	7	N	1	10	10	0.115	☉ ² early a. Day fine and sunny.	
5	29.43	29.88	49.9	49.2	41.9	53.0	32.5	29.0	91	84	N	7	N	1	10	10	0.060	☉ ² early a. Day fine and sunny.	
6	30.07	30.06	48.9	46.1	43.8	49.4	27.5	28.6	80	92	N	3	NW	2	10	3	0.010	☉ ² early a. Day fine and sunny.	
7	30.21	30.37	50.3	39.7	39.6	56.9	34.9	24.2	96	99	NE	4	NE	0.5	8	2	0.010	☉ ² early a. Day fine and sunny.	
8	30.41	30.39	47.2	50.9	38.9	55.4	30.1	30.7	93	99	SW	1	WSW	1	10	9	0.003	☉ ² early a. Day fine and sunny.	
9	30.51	30.46	52.1	57.5	49.2	59.4	30.1	30.7	93	99	SW	1	WSW	1	10	9	0.003	☉ ² early a. Day fine and sunny.	
10	30.09	29.93	53.4	51.8	51.7	57.3	38.8	37.1	95	96	S	1	SSW	0.5	10	10	0.002	☉ ² early a. Day fine and sunny.	
11	29.88	29.99	50.9	50.9	44.5	61.2	38.1	35.5	95	95	SW	1	N	2	9	7	0.002	☉ ² early a. Day fine and sunny.	
12	30.12	30.17	52.5	47.8	45.2	56.4	33.4	33.0	84	99	N	1	N	1	8	5	0.022	☉ ² early a. Day fine and sunny.	
13	30.09	30.08	50.1	51.9	45.5	56.5	35.5	35.2	93	97	SW	2	S	3	10	8	—	☉ ² early a. Day fine and sunny.	
14	30.05	29.74	55.1	53.8	48.1	60.4	38.9	37.3	92	92	S	4	SSE	2	6	10	0.370	☉ ² early a. Day fine and sunny.	
15	29.71	29.62	51.6	50.6	47.2	59.3	35.1	32.1	92	87	SW	3	SW	5	7	10	0.110	☉ ² early a. Day fine and sunny.	
16	29.32	29.40	55.2	52.9	49.1	58.7	34.2	30.5	79	91	SW	7	SW	4	2	10	0.150	☉ ² early a. Day fine and sunny.	
17	29.33	29.26	50.1	50.9	45.9	55.8	30.4	26.6	84	72	SW	4	WSW	10	10	10	0.050	☉ ² early a. Day fine and sunny.	
18	29.81	29.01	46.8	43.2	41.0	53.3	24.5	24.7	77	89	NW	7	WNW	5	0	2	—	☉ ² early a. Day fine and sunny.	
19	29.86	29.65	48.9	44.8	42.2	50.1	30.5	23.8	89	94	W	5	NW	4	10	10	0.190	☉ ² early a. Day fine and sunny.	
20	29.68	29.62	43.5	41.1	38.1	50.5	24.5	24.8	87	96	NW	2	W	3	10	10	0.112	☉ ² early a. Day fine and sunny.	
21	29.76	29.88	43.8	37.3	36.8	53.1	25.9	21.7	91	97	N	2	NW	0.5	8	8	0.143	☉ ² early a. Day fine and sunny.	
22	30.01	29.98	44.9	36.5	35.9	51.1	28.1	20.8	95	97	W	1	W	0.5	9	9	0.095	☉ ² early a. Day fine and sunny.	
23	30.06	29.91	48.1	41.7	36.1	50.6	32.7	24.0	97	91	SW	3	SW	1	10	9	0.003	☉ ² early a. Day fine and sunny.	
24	29.76	29.57	47.2	35.4	30.2	55.7	28.4	21.6	89	95	NW	3	SW	5	4	10	0.110	☉ ² early a. Day fine and sunny.	
25	29.62	29.59	57.1	52.6	52.2	62.4	41.2	37.1	88	94	W	5	SW	3	8	10	0.098	☉ ² early a. Day fine and sunny.	
26	30.07	29.97	50.1	51.9	47.8	57.6	36.0	35.7	99	93	SE	2	SE	1	10	10	0.020	☉ ² early a. Day fine and sunny.	
27	30.17	30.17	53.9	50.9	50.2	61.6	38.4	36.7	93	99	SE	1	W	0.5	8	10	0.004	☉ ² early a. Day fine and sunny.	
28	29.25	29.21	50.0	46.0	44.3	60.6	35.3	30.8	98	99	SE	1	SE	1	10	0	0.008	☉ ² early a. Day fine and sunny.	
29	29.25	29.37	51.0	44.8	42.4	58.9	37.0	29.5	99	99	E	0.5	SE	2	10	0	0.004	☉ ² early a. Day fine and sunny.	
30	29.49	29.45	48.7	49.4	42.0	55.0	34.4	35.3	100	100	SE	1	SE	1	5	10	0.022	☉ ² early a. Day fine and sunny.	
31	30.39	30.35	49.9	47.0	47.0	53.2	34.2	33.9	98	94	SE	1	S	1	10	10	—	☉ ² early a. Day fine and sunny.	
Means	29.946	29.946	49.9	47.6	43.6	56.1	33.0	31.5	91.3	94.2	2.7	2.4	8.1	7.8	2.723				

CHURCHSTOKE.

Height above Mean Sea Level, 538 feet. Long. 3° 5' W. Lat. 52° 31' N.

OCTOBER 1883.

Day.	Barometer at 32° and M. S. L.		Air Temperature.				Tension of Vapour.		Relative Humidity.		Wind, Direction and Force.		Cloud Amount.		Rain.	Remarks.
	9 a.m.	9 p.m.	9 a.m.	9 p.m.	Min.	Max.	9 a.m.	9 p.m.	9 a.m.	9 p.m.	9 a.m.	9 p.m.	9 a.m.	9 p.m.	9 a.m.	
1	ins.	ins.	46.8	42.7	40.4	50.9	in.	in.	72	85	NW 3	W 2	8	6	ins.	
2	29.87	30.02	46.8	42.7	40.4	50.9	23.0	23.5	72	85	NW 3	W 2	8	10	12.0	
3	30.08	29.98	47.3	49.1	37.1	53.6	23.7	30.5	73	88	W 2	W 1	8	10	12.0	
4	29.65	29.61	45.3	39.8	38.5	49.5	28.1	22.3	93	92	SW 1	SW 2	10	2	22.0	Cold and dull. T < showers.
5	29.79	30.09	49.3	45.4	38.0	51.8	23.7	23.1	68	77	NW 4	Calm 0	4	10	—	Bright day.
6	30.18	29.20	48.4	46.6	43.8	52.3	25.8	27.7	76	88	NW 1	SW 1	10	10	0.28	Dull, cool, and squally.
7	34	48	46.2	37.8	36.2	53.3	27.7	21.7	90	96	NW 1	NW 1	2	0	—	Bright day.
8	48	51	45.8	53.9	32.8	60.2	28.7	35.7	93	86	Calm 0	SW 2	8	10	—	B ² . Bright, clear, and warm.
9	55	49	54.4	55.9	52.1	66.2	41.2	43.1	97	97	SW 1	N 1	10	10	—	B ² .
10	39	30.22	54.9	52.9	51.0	57.6	40.6	38.9	94	98	Calm 0	Calm 0	10	10	0.20	a. and p. Dull, but warm.
11	30.07	29.97	52.7	43.6	42.6	59.9	37.8	26.8	95	94	Calm 0	NW 1	10	5	—	(mist) a. and p. D
12	29.91	30.04	48.8	47.2	37.0	53.9	32.5	28.0	94	87	SW 1	SW 1	10	10	—	(mist) a. Dull.
13	30.10	30.09	47.9	45.6	44.9	54.9	30.4	27.0	92	89	S 1	NNE 1	10	4	—	
14	29.98	29.90	51.9	54.9	44.9	55.9	33.6	37.5	87	88	SSE 4	SSW 6	8	10	0.14	8. Dull and threatening.
15	76	67	54.9	52.1	51.5	57.0	40.4	36.5	94	93	SSE 4	SSE 2	10	10	4.48	
16	69	35	50.1	48.7	42.9	55.9	30.4	30.1	84	88	SW 2	SW 10	4	10	7.92	p.
17	21	35	48.7	49.7	44.1	59.0	28.9	32.8	85	92	SW 4	SW 5	3	4	4.14	Squally.
18	41	29.50	47.0	43.2	41.8	54.9	32.3	23.0	100	82	WSW 4	W 5	6	9	2.52	
19	90	30.06	45.9	44.8	41.0	51.3	22.3	24.9	73	84	WNW 4	W 2	3	10	2.02	
20	82	29.77	47.8	44.8	43.9	49.9	28.7	24.9	86	84	SW 2	W 3	10	10	1.15	
21	68	73	45.2	42.0	36.5	50.9	21.8	26.0	73	98	W 4	NW 1	5	8	0.42	
22	29.82	29.98	47.2	40.3	36.5	52.9	27.5	23.1	86	93	W 2	NNE 1	8	1	1.42	
23	30.07	29.90	39.2	44.8	31.1	51.0	20.3	26.2	84	88	W 1	SW 4	2	10	0.74	
24	29.64	29.72	51.9	46.8	42.5	54.7	34.0	25.3	91	79	W 2	WSW 1	8	9	—	
25	77	66	49.8	55.9	45.0	57.5	27.5	41.9	77	94	SW 2	SW 4	8	10	0.64	Squally p.
26	67	92	57.3	50.3	49.1	58.9	40.1	35.7	85	98	WSW 5	SW 1	9	10	—	
27	29.97	29.92	51.4	52.1	46.5	58.5	34.3	36.2	90	93	S 1	SW 1	9	10	—	
28	30.01	30.16	53.9	49.4	49.0	63.2	36.2	33.9	87	94	SE 1	NW 1	5	5	—	
29	19	18	50.9	47.2	43.5	57.5	33.8	31.8	91	98	SE 2	NE 1	9	10	—	
30	27	37	45.1	51.0	39.4	51.5	29.6	36.4	98	97	Calm 0	Calm 0	10	10	—	
31	48	46	46.4	47.9	45.1	52.0	30.3	28.5	96	86	SE 1	ESR 2	10	10	—	
Means	29.971	29.985	49.0	47.5	42.3	54.7	30.4	30.0	86.8	90.1	2.0	2.1	7.6	8.2	2.947	

GELDESTON (BECCLES).

Height above Mean Sea Level, 37 feet. Long. 1° 31' E. Lat. 52° 28' N.

OCTOBER 1883.

1	29.63	29.67	54.1	46.9	43.9	57.8	28.5	29.9	69	94	N 2	W 4	5	10	4.40	
2	84	93	50.2	40.1	39.9	53.6	31.0	24.0	86	97	WNW 2	Calm 0	9	0	1.10	D ² 9p.
3	62	31	46.5	43.1	37.8	47.6	27.9	27.4	88	98	W 2	W 1	10	10	4.10	Double C ² 4.40p.
4	29.31	29.79	48.2	50.8	42.2	50.8	33.0	29.9	96	80	N 3	N 5	10	10	4.40	
5	30.01	30.02	52.0	45.0	44.1	53.7	31.0	28.8	80	94	N 2	WNW 1	4	3	0.40	
6	15	35	55.2	44.0	42.8	56.8	32.3	26.7	74	93	NNE 2	Calm 0	6	1	—	D ² 9p.
7	41	39	49.0	52.1	42.0	53.6	31.7	35.5	92	91	W 1	W 1	10	10	—	Coloured O ⁰ 10.5a., with mock suns [on either side.]
8	48	47	50.0	55.1	51.7	65.8	40.7	42.6	82	98	W 1	W 1	0	9	—	ga.
9	40	30.23	55.1	54.1	53.0	57.7	39.6	40.8	91	97	WSW 1	SE 1	10	10	—	
10	30.09	29.95	53.9	53.0	51.9	55.9	38.7	39.7	93	99	Calm 0	Calm 0	10	10	—	ga.
11	29.87	29.94	51.1	52.8	44.8	61.5	37.3	37.2	99	93	Calm 0	N 1	10	10	0.40	D ² 9a.
12	30.05	30.07	50.2	53.9	50.0	55.7	33.5	38.4	93	93	NE 2	E 1	9	9	0.20	
13	09	30.08	56.1	52.0	50.9	57.4	39.0	36.1	86	93	SSE 2	SSE 1	3	10	—	ga.
14	30.00	29.80	59.0	55.9	49.1	62.8	40.4	39.2	81	88	S 2	S 4	1	7	2.50	D ² 9a., O ⁰ 0.40p. Coloured U ⁰ 9p.
15	29.72	29.71	53.7	52.0	49.1	60.7	36.2	31.3	88	81	WSW 2	S 3	9	8	1.00	
16	40	45	57.3	54.8	51.3	60.0	37.1	36.8	79	86	SSW 4	SW 2	7	9	0.10	
17	32	29.20	51.0	52.9	48.8	57.0	29.4	27.7	79	69	W 4	WSW 7	1	3	0.90	Squally 8.45p.—11p.
18	82	30.02	48.1	46.0	42.6	54.7	24.0	24.6	71	80	WSW 5	WSW 4	0	4	—	C ² p. U ⁰ 11.20 p.
19	90	29.63	49.0	48.8	44.7	52.5	29.8	30.3	86	83	WSW 2	W 3	10	3	1.60	
20	68	63	44.2	40.5	40.0	50.8	24.6	22.0	85	88	WSW 2	WSW 1	8	0	—	D ² 9p.
21	77	29.87	46.9	42.2	38.9	52.9	25.6	26.3	81	97	W 2	WNW 1	1	9	0.70	
22	98	30.00	46.4	39.9	37.2	54.6	30.1	22.9	96	94	WNW 1	WSW 1	1	0	1.00	D ² 9a., D ² 9p.
23	71	29.71	48.0	44.6	38.2	55.1	32.2	28.2	97	96	SW 3	WSW 1	10	0	0.20	C ² 6.30p.
24	76	65	48.1	54.4	40.9	54.8	30.1	41.2	90	97	WSW 2	SW 2	0	10	0.70	O ⁰ 11.40 a.
25	29.67	29.89	57.9	55.8	54.0	63.7	39.9	41.1	81	92	WSW 4	NW 1	10	10	0.40	
26	30.04	30.00	52.0	52.1	50.8	59.6	38.0	33.4	98	85	Calm 0	SSW 1	10	9	—	ga.
27	03	18	55.1	54.1	51.1	63.0	37.1	39.0	85	93	WSW 1	Calm 0	7	9	—	D ² 9p.
28	26	20	51.9	54.0	46.2	62.6	38.3	38.5	100	92	Calm 0	E 2	0	10	—	early a. D ² 9a., D ² 9p.
29	25	36	54.0	44.1	44.0	58.6	39.1	28.5	94	98	E 1	Calm 0	10	0	0.10	ga.
30	45	44	45.9	50.2	38.9	52.9	30.8	35.6	100	98	Calm 0	NNE 1	0	10	—	
31	30.34	30.24	50.0	51.0	48.9	53.7	30.9	32.3	86	86	NNE 1	E 1	10	10	—	
Means	29.936	29.945	51.6	49.6	45.5	56.7	33.4	32.8	87.3	91.2	1.8	1.7	6.2	7.2	2.420	

OCTOBER 1883.

CHELTENHAM.

Height above Mean Sea Level, 184 feet. Long. 2° 3' W. Lat. 51° 54' N.

OCTOBER 1883.

Day.	Barometer at 32° and M. S. L.		Air Temperature.				Tension of Vapour.		Relative Humidity.		Wind, Direction and Force.		Cloud Amount.		Rain.	Remarks.	
	9 a.m.	9 p.m.	9 a.m.	9 p.m.	Min.	Max.	9 a.m.	9 p.m.	9 a.m.	9 p.m.	9 a.m.	9 p.m.	9 a.m.	9 p.m.	9 a.m.		
1	ins.	ins.	46.4	37.7	36.5	51.8	in.	in.	80	98	N 2	N 1	6	0	ins.	Fine day, but cold.	
2	29.80	29.97	46.4	37.7	30.0	54.6	26.8	22.0	80	98	SW 1	SW 1	2	10	0.60	☁ all day.	
3	30.06	30.00	41.5	44.5	30.0	54.6	23.1	28.9	90	98	W 1	W 1	10	7	3.10	Squally a.	
4	29.67	29.53	46.8	39.7	38.0	50.0	30.3	23.6	95	96	N 7	N 1	4	10	0.10	☁ all the afternoon.	
5	29.68	30.02	48.8	45.2	36.5	53.4	29.0	27.9	84	84	W 1	W 1	5	10	0.80	Very fine and bright.	
6	30.16	29.17	47.4	47.0	38.0	54.8	28.9	29.6	89	92	N 1	N 1	1	0	—	☁ (mist) ga. Day fine and sunny.	
7	27	44	43.6	36.2	35.6	56.0	26.8	20.9	94	98	N 1	N 1	1	0	—		
8	47	48	44.8	52.3	32.4	56.2	27.6	38.4	93	98	Calm 0	Calm 0	9	10	—		
9	54	50	57.0	56.0	52.0	61.8	45.4	43.9	97	98	Calm 0	Calm 0	10	10	—		
10	39	30.24	55.5	52.4	49.3	59.1	40.4	38.5	92	98	SW 1	SW 1	10	10	—		
11	29.88	29.92	49.2	42.0	41.2	58.8	35.1	26.3	100	98	Calm 0	SW 1	8	8	—	☁ (mist) ga.	
12	30.08	29.99	47.8	51.6	41.0	56.8	33.3	35.8	100	94	Calm 0	SW 2	5	10	—	☁ (mist) ga. Very fine day.	
13	30.03	30.07	50.4	42.0	41.2	57.0	33.4	26.5	91	99	Calm 0	SW 1	7	0	—	Very fine day.	
14	29.82	29.98	50.6	54.3	40.3	54.2	35.8	37.8	97	90	SE 4	SE 5	10	7	0.10	Beautiful day.	
15	29.82	29.68	57.2	53.5	53.5	60.8	39.3	41.0	84	100	S 4	S 1	6	10	0.10	Squally before ga. Fine a. ☁ p. ☁	
16	28	44	50.5	52.5	44.0	56.3	30.4	30.7	83	96	S 3	S 8	5	10	0.570	Fine till 4 p., then ☁	
17	28	42	55.2	52.2	47.5	58.6	35.2	35.3	81	87	SW 8	W 4	8	5	0.130	Squally a. Day fine. ☁ [night]	
18	43	29.52	52.0	47.6	47.2	56.5	28.8	24.9	77	74	W 3	W 2	0	9	0.60	Squally ☁ a. and p. Fine till 4 p. [then ☁]	
19	42	30.06	47.2	48.3	43.0	56.2	24.9	28.3	74	84	W 3	W 2	0	9	0.60		
20	45	29.71	50.0	47.8	47.0	51.0	31.3	29.2	87	88	W 4	W 2	2	10	5	0.130	☁ all day.
21	70	71	45.5	42.6	41.2	52.0	25.1	23.2	83	85	W 4	W 2	0	3	—	Very fine day.	
22	29.82	29.91	47.6	41.7	38.0	53.8	27.9	26.4	86	100	SW 1	N 1	5	10	0.010	Beautiful day. ☁ showers p.	
23	30.06	29.97	40.5	40.5	32.5	47.0	24.3	23.3	97	93	Calm 0	SW 1	10	3	0.140	Fine.	
24	29.67	29.70	51.5	47.6	40.0	55.9	36.2	28.4	95	87	SW 5	SW 1	10	2	0.150	Dull.	
25	81	69	50.5	57.3	44.6	57.5	31.8	44.3	87	94	SW 2	SW 5	8	10	0.010	Fine day.	
26	69	90	57.1	56.2	53.5	59.5	43.6	44.6	93	99	W 6	W 1	10	10	0.150	Fine and pleasant.	
27	29.92	29.92	54.8	53.3	51.4	59.0	42.1	38.9	98	96	S 2	SW 2	10	3	0.010		
28	29.99	30.15	54.2	44.0	44.0	60.6	38.5	28.6	92	99	W 1	Calm 0	6	0	—	Very fine and bright.	
29	30.25	30.13	52.4	45.8	41.0	58.5	35.6	36.0	90	99	SE 4	E 2	10	0	—	Dull and gloomy.	
30	19	30	51.4	51.8	45.5	54.0	37.9	37.1	100	96	Calm 0	E 1	10	10	—	Dull and gloomy.	
31	44	43	47.0	40.8	39.0	53.5	32.3	25.5	100	100	Calm 0	E 1	10	0	—	☁ all day.	
31	30.32	30.22	44.7	47.0	36.6	50.0	28.8	31.1	100	97	Calm 0	Calm 0	10	10	—		
Means	29.969	29.973	49.6	47.6	42.0	55.8	32.6	31.5	90.8	94.1	2.3	1.8	7.0	6.3	2.450		

MARLBOROUGH.

Height above Mean Sea Level, 471 feet. Long. 1° 43' W. Lat. 51° 25' N.

AUGUST 1883.

Day.	Barometer at 32° and M. S. L.		Air Temperature.			Tension of Vapour.		Relative Humidity.		Wind, Direction and Force.		Cloud Amount.		Rain.	Remarks.
	9 a.m.	9 p.m.	9 a.m.	9 p.m.	Min.	Max.	9 a.m.	9 p.m.	9 a.m.	9 p.m.	9 a.m.	9 p.m.	9 a.m.		
1	ins.	ins.	46°6	39°7	39°7	52°8	in.	in.	79	88	N 2	Calm	0	ins.	
2	29°06	29°03	47°2	44°6	34°0	55°1	224	274	70	93	N 2	Calm	0	ins.	
3	29°02	29°53	45°7	38°7	38°3	47°3	284	217	93	92	Calm	0	NW 1	10	0
4	29°04	29°00	49°8	46°9	36°1	53°9	277	268	78	84	N 3	Calm	0	6	10
5	30°17	29°17	48°9	43°8	38°3	54°4	266	259	77	91	NNW 1	NNW 1	9	3	0
6	29°26	29°44	47°6	39°7	37°2	54°5	262	231	80	95	Calm	0	Calm	0	0
7	29°49	29°47	45°7	32°2	35°9	57°4	272	351	89	90	Calm	0	Calm	0	0
8	29°55	29°52	54°7	54°7	52°1	58°8	399	410	93	96	Calm	0	Calm	0	0
9	29°43	29°26	52°9	47°6	47°6	59°2	393	309	98	95	Calm	0	Calm	0	0
10	29°09	29°05	50°9	49°7	42°4	62°1	362	339	98	95	Calm	0	Calm	0	0
11	29°09	29°08	51°8	51°8	44°4	62°0	340	351	88	91	Calm	0	Calm	0	0
12	29°08	29°10	49°6	42°6	42°6	57°3	305	255	85	93	E 1	Calm	0	9	0
13	29°05	29°02	50°8	51°4	41°2	60°3	361	353	97	93	S 1	S 1	10	10	0
14	29°07	29°07	55°9	53°6	51°2	61°0	360	394	81	96	SSW 3	Calm	0	8	10
15	29°07	29°07	53°6	51°0	44°4	56°8	303	353	82	93	Calm	0	S 4	1	10
16	29°06	29°06	53°7	51°9	46°3	58°2	336	349	81	91	SW 2	S 2	3	2	0
17	29°06	29°06	49°0	44°7	44°7	57°0	299	249	84	84	W 2	W 2	5	8	0
18	29°06	29°06	46°2	45°9	40°1	54°3	255	257	83	84	W 2	W 2	1	9	0
19	29°06	29°06	47°0	46°3	45°1	55°0	301	284	94	91	SW 1	Calm	0	10	9
20	29°06	29°06	47°0	47°0	37°3	55°9	269	211	84	95	WSW 1	Calm	0	7	1
21	29°06	29°06	47°0	47°0	37°3	55°9	269	211	84	95	WSW 1	Calm	0	7	1
22	29°06	29°06	47°0	47°0	37°3	55°9	269	211	84	95	WSW 1	Calm	0	7	1
23	29°06	29°06	47°0	47°0	37°3	55°9	269	211	84	95	WSW 1	Calm	0	7	1
24	29°06	29°06	47°0	47°0	37°3	55°9	269	211	84	95	WSW 1	Calm	0	7	1
25	29°06	29°06	47°0	47°0	37°3	55°9	269	211	84	95	WSW 1	Calm	0	7	1
26	29°06	29°06	47°0	47°0	37°3	55°9	269	211	84	95	WSW 1	Calm	0	7	1
27	29°06	29°06	47°0	47°0	37°3	55°9	269	211	84	95	WSW 1	Calm	0	7	1
28	29°06	29°06	47°0	47°0	37°3	55°9	269	211	84	95	WSW 1	Calm	0	7	1
29	29°06	29°06	47°0	47°0	37°3	55°9	269	211	84	95	WSW 1	Calm	0	7	1
30	29°06	29°06	47°0	47°0	37°3	55°9	269	211	84	95	WSW 1	Calm	0	7	1
31	29°06	29°06	47°0	47°0	37°3	55°9	269	211	84	95	WSW 1	Calm	0	7	1
Means	29°06	29°06	47°0	47°0	37°3	55°9	269	211	84	95	WSW 1	Calm	0	7	1

MARGATE.

Height above Mean Sea Level, 83 feet. Long. 1° 24' E. Lat. 51° 24' N.

OCTOBER 1883.

1	29°04	29°09	53°1	48°9	48°1	55°3	287	257	72	75	N 2	NW 3	7	8	0
2	29°04	29°09	53°1	48°9	48°1	55°3	287	257	72	75	N 2	NW 3	7	8	0
3	29°04	29°09	53°1	48°9	48°1	55°3	287	257	72	75	N 2	NW 3	7	8	0
4	29°04	29°09	53°1	48°9	48°1	55°3	287	257	72	75	N 2	NW 3	7	8	0
5	29°04	29°09	53°1	48°9	48°1	55°3	287	257	72	75	N 2	NW 3	7	8	0
6	29°04	29°09	53°1	48°9	48°1	55°3	287	257	72	75	N 2	NW 3	7	8	0
7	29°04	29°09	53°1	48°9	48°1	55°3	287	257	72	75	N 2	NW 3	7	8	0
8	29°04	29°09	53°1	48°9	48°1	55°3	287	257	72	75	N 2	NW 3	7	8	0
9	29°04	29°09	53°1	48°9	48°1	55°3	287	257	72	75	N 2	NW 3	7	8	0
10	29°04	29°09	53°1	48°9	48°1	55°3	287	257	72	75	N 2	NW 3	7	8	0
11	29°04	29°09	53°1	48°9	48°1	55°3	287	257	72	75	N 2	NW 3	7	8	0
12	29°04	29°09	53°1	48°9	48°1	55°3	287	257	72	75	N 2	NW 3	7	8	0
13	29°04	29°09	53°1	48°9	48°1	55°3	287	257	72	75	N 2	NW 3	7	8	0
14	29°04	29°09	53°1	48°9	48°1	55°3	287	257	72	75	N 2	NW 3	7	8	0
15	29°04	29°09	53°1	48°9	48°1	55°3	287	257	72	75	N 2	NW 3	7	8	0
16	29°04	29°09	53°1	48°9	48°1	55°3	287	257	72	75	N 2	NW 3	7	8	0
17	29°04	29°09	53°1	48°9	48°1	55°3	287	257	72	75	N 2	NW 3	7	8	0
18	29°04	29°09	53°1	48°9	48°1	55°3	287	257	72	75	N 2	NW 3	7	8	0
19	29°04	29°09	53°1	48°9	48°1	55°3	287	257	72	75	N 2	NW 3	7	8	0
20	29°04	29°09	53°1	48°9	48°1	55°3	287	257	72	75	N 2	NW 3	7	8	0
21	29°04	29°09	53°1	48°9	48°1	55°3	287	257	72	75	N 2	NW 3	7	8	0
22	29°04	29°09	53°1	48°9	48°1	55°3	287	257	72	75	N 2	NW 3	7	8	0
23	29°04	29°09	53°1	48°9	48°1	55°3	287	257	72	75	N 2	NW 3	7	8	0
24	29°04	29°09	53°1	48°9	48°1	55°3	287	257	72	75	N 2	NW 3	7	8	0
25	29°04	29°09	53°1	48°9	48°1	55°3	287	257	72	75	N 2	NW 3	7	8	0
26	29°04	29°09	53°1	48°9	48°1	55°3	287	257	72	75	N 2	NW 3	7	8	0
27	29°04	29°09	53°1	48°9	48°1	55°3	287	257	72	75	N 2	NW 3	7	8	0
28	29°04	29°09	53°1	48°9	48°1	55°3	287	257	72	75	N 2	NW 3	7	8	0
29	29°04	29°09	53°1	48°9	48°1	55°3	287	257	72	75	N 2	NW 3	7	8	0
30	29°04	29°09	53°1	48°9	48°1	55°3	287	257	72	75	N 2	NW 3	7	8	0
31	29°04	29°09	53°1	48°9	48°1	55°3	287	257	72	75	N 2	NW 3	7	8	0
Means	29°04	29°09	53°1	48°9	48°1	55°3	287	257	72	75	N 2	NW 3	7	8	0

STRATHFIELD TURGISS.

Height above Mean Sea Level 195 feet. Long. 1° 0' W. Lat. 51° 20' N.

OCTOBER 1883.

Day.	Barometer at 32° and M. S. L.		Air Temperature.				Tension of Vapour.		Relative Humidity.		Wind, Direction and Force.		Cloud Amount.		Rain.	Remarks.
	9 a.m.	9 p.m.	9 a.m.	9 p.m.	Min.	Max.	9 a.m.	9 p.m.	9 a.m.	9 p.m.	9 a.m.	9 p.m.	9 a.m.	9 p.m.	9 a.m.	
1	ins.	ins.	47°	43°	42°	50°	in.	in.	%	%	NE 2	N 0	8	0	ins.	
2	29°02	29°02	47°	43°	42°	50°	205	227	80	81	NW 1	NW 0	0	1	003	
3	29°02	29°02	47°	44°	38°	49°	241	276	75	95	SW 1	NW 1	10	0	405	
4	29°02	29°02	47°	40°	38°	54°	297	233	94	91	N 3	NW 2	8	0		Squally a. and p.
5	29°14	30°13	49°	48°	39°	55°	252	298	72	89	N 0	NW 1	5	8	043	
6	23	42	49°	40°	38°	57°	200	240	82	95	N 1	NE 0	2	0		
7	48	46	47°	52°	34°	58°	303	353	93	89	NW 0	W 0	10	10		
8	54	55	55°	50°	60°	42	419	496	96	96	N 0	NW 0	5	10	015	~ a.
9	44	30°26	53°	48°	48°	60	393	334	95	97	SW 0	W 0	3	10	7	
10	30°12	29°05	46°	45°	41°	62	304	293	97	95	Calm	W 0	5	10	10	~ a.
11	29°00	29°07	49°	45°	45°	61°	340	281	96	93	Calm	SE 0	5	10	011	~ a. ~ 9p.
12	30°03	30°10	51°	41°	40°	57°	338	228	90	88	E 1	Calm	0	10	10	~ a. ~ 9p.
13	30°08	30°05	50°	48°	39°	60	355	325	98	96	Calm	SE 0	3	10	2	~ a. ~ 9p.
14	29°03	29°00	56°	50°	44°	62	382	431	83	95	SW 1	SW 1	8	10	275	
15	58	59	51°	53°	46°	58°	434	335	87	81	SW 1	S 3	1	0	483	Squally p.
16	41	49	57°	53°	48°	61°	352	362	75	80	S 2	SW 1	8	2	153	Squally a.
17	29°50	29°55	53°	49°	49°	60°	305	251	75	72	W 1	W 3	6	0	126	Squally a. and p.
18	30°00	30°15	47°	47°	40°	55°	266	271	81	85	W 1	NW 0	0	8	015	Squally 3p. ~ 9p.
19	29°06	29°08	48°	49°	45°	57°	316	302	92	86	W 0	W 1	10	10	150	
20	77	75	46°	38°	38°	51°	255	217	80	92	SW 0	W 1	8	0	017	
21	29°06	29°02	48°	39°	36°	57°	295	226	89	94	W 0	N 0	0	0		
22	30°05	30°05	43°	38°	34°	51°	250	296	87	92	NE 1	NW 0	5	10	115	
23	29°07	29°09	52°	47°	36°	58°	343	306	87	92	SW 1	W 0	6	10	015	Squally 3p.
24	86	78	48°	56°	41°	57°	309	421	90	91	NW 0	SW 2	5	10		Squally 9p.
25	29°01	29°04	58°	56°	54°	60°	400	413	83	92	SW 1	SW 1	3	10		Squally a.
26	30°05	30°00	56°	53°	52°	59°	401	370	89	91	SW 0	S 0	6	10	010	~ a.
27	06	20	52°	45°	44°	61°	388	287	97	96	W 0	NW 0	5	0		~ a.
28	24	17	45°	45°	36°	56°	292	292	97	96	Calm	NE 0	5	10	015	~ a.
29	33	33	52°	52°	43°	54°	381	381	98	97	Calm	E 0	7	10		~ a.
30	51	46	50°	48°	48°	54°	346	315	94	93	E 0	E 0	5	10		~ a. before 9a.
31	30°35	30°24	48°	48°	46°	51°	304	292	90	87	Calm	SE 0	5	10		
Means	30°005	30°003	50°	47°	42°	57°	323	305	88	90	0	1	7	5	1	041

ST. LEONARDS.

Height above Mean Sea Level, 116 feet. Long. 0° 33' E. Lat. 50° 51' N.

OCTOBER 1883.

Day.	Barometer at 32° and M. S. L.		Air Temperature.				Tension of Vapour.		Relative Humidity.		Wind, Direction and Force.		Cloud Amount.		Rain.	Remarks.
	9 a.m.	9 p.m.	9 a.m.	9 p.m.	Min.	Max.	9 a.m.	9 p.m.	9 a.m.	9 p.m.	9 a.m.	9 p.m.	9 a.m.	9 p.m.	9 a.m.	
1	ins.	ins.	51.7	43.7	43.0	56.0	ins.	ins.	77	80	N 4	N 2	7	1	ins.	☁ p.
2	29.67	29.80	47.4	44.0	42.0	55.1	29.3	29.3	77	80	NNW 5	NNW 2	0	2	29.69	☁ p.
3	29.75	29.45	47.8	39.7	39.7	52.1	29.34	29.34	95	95	NNW 2	NNW 2	10	0	29.60	☁ p.
4	29.44	29.83	45.6	45.7	38.8	50.5	29.2	29.83	86	82	NNW 4	N 6	10	1	29.64	☁ all day.
5	30.08	30.08	49.7	49.4	45.0	55.5	29.61	31.0	73	83	NNW 5	NW 1	1	10	29.70	Fine till 4 p., then overcast. ☁ later.
6	29.15	29.38	50.1	49.6	42.6	60.0	29.85	31.2	79	88	N 4	N 1	1	1	29.64	Very fine day. ☁ 9 p.
7	29.45	29.47	51.1	51.9	46.1	56.6	29.93	30.0	78	78	NW 2	NNW 1	10	0	29.64	Overcast day.
8	29.54	29.53	53.5	55.6	51.2	57.1	30.64	30.2	89	90	W 1	Calm 0	10	10	29.64	Overcast all day. ☁
9	29.44	29.25	57.7	51.8	51.1	63.0	30.90	30.3	81	83	NNW 1	Calm 0	0	0	29.64	Very fine a. ☁ at night.
10	30.10	29.95	55.6	55.0	50.1	61.9	30.83	30.9	86	91	ESE 1	ESE 1	10	1	29.64	Very fine from 11 a. ☁ p.
11	29.87	29.94	56.8	55.7	54.6	59.9	30.90	30.8	86	90	SE 1	Calm 0	9	10	29.64	Overcast day.
12	30.05	30.07	54.7	51.5	50.6	59.8	30.8	30.4	83	90	NNE 2	NNE 3	1	0	29.64	Very fine and bright. ☁ p.
13	29.09	30.09	57.2	55.7	49.1	59.6	30.5	30.2	87	93	ESE 1	S 2	1	8	29.64	☁ at times. ☁ 9 p.
14	30.02	29.80	57.4	56.3	55.1	61.0	30.4	30.4	85	93	SSE 4	SSE 4	3	10	29.64	☁ p. ☁ at night.
15	29.82	29.74	51.2	55.7	50.2	57.1	30.8	30.6	96	76	SW 1	S 7	8	2	29.64	(gale) ☁ in past n. ☁ at night.
16	29.50	29.55	56.8	55.7	52.7	59.2	30.88	30.2	84	93	SSW 6	SW 4	8	10	29.64	☁ p. ☁ from 7 p.
17	29.52	29.51	55.5	57.0	54.2	59.0	30.70	30.4	70	93	WNW 5	SW 7	2	10	29.64	☁ (gale) from S. in afternoon.
18	30.03	30.17	49.9	49.5	44.5	57.6	29.74	29.7	79	79	W 5	W 4	1	5	29.64	Overcast during day. Fine night. ☁
19	30.02	29.77	51.1	51.7	49.0	57.5	30.40	30.4	90	89	WSW 4	W 4	10	10	29.64	Very fine day. ☁ p.
20	29.78	29.77	48.5	40.7	40.7	52.3	29.85	29.20	83	87	W 2	NNW 1	10	0	29.64	☁ p.
21	29.89	29.93	48.3	45.8	39.4	54.8	29.3	29.9	78	84	WNW 2	W 1	1	1	29.64	☁ p.
22	30.01	30.05	44.2	43.7	40.9	51.5	29.75	29.3	95	78	NNW 2	NNW 1	10	0	29.64	☁ p.
23	29.81	29.80	50.8	49.9	42.9	56.1	30.6	30.0	95	76	W 3	W 2	10	2	29.64	☁ p.
24	29.86	29.83	47.6	56.5	44.7	57.0	30.3	30.2	93	94	WNW 3	WSW 6	5	10	29.64	Overcast p., with ☁. ☁ later p.
25	29.88	30.03	56.3	56.3	55.9	58.6	30.42	30.3	90	95	WSW 5	WSW 4	10	9	29.64	Overcast day.
26	30.07	30.02	56.2	55.6	53.9	58.5	30.4	30.5	90	87	Calm 0	SE 1	10	10	29.64	Overcast day.
27	29.08	29.08	55.7	54.2	53.0	59.3	30.43	30.6	93	97	S 1	Calm 0	9	0	29.64	☁ p.
28	29.25	29.15	54.6	54.9	50.7	60.3	30.89	30.9	91	93	ESE 1	NE 2	3	0	29.64	Very fine day. ☁ a. and p.
29	29.21	29.33	54.0	52.6	52.6	58.5	30.88	30.5	93	95	ESE 2	E 2	10	0	29.64	Very fine from 11 a. ☁ p.
30	29.44	29.42	52.7	50.7	47.6	57.0	30.59	30.0	90	81	E 2	E 2	3	10	29.64	☁ p.
31	30.34	30.23	50.5	49.2	49.2	52.6	29.95	29.85	81	82	E 1	ESE 3	10	10	29.64	Overcast all day.
Means	30.003	30.006	52.4	51.2	47.8	57.3	30.38	30.3	85.3	88.2	2.6	2.5	6.2	4.6	3.306	

BABBACOMBE.

Height above Mean Sea Level, 293 feet. Long. 3° 31' W. Lat. 50° 29' N.

OCTOBER 1883.

1	29.83	30.03	50.8	44.6	43.7	55.8	29.63	29.30	71	81	N 3	NNW 3	8	3	—	
2	30.12	30.09	52.0	49.7	41.4	57.7	29.74	30.16	71	89	NNW 3	WSW 2	1	10	29.60	Double ☁ 4.10 p.—4.30 p., with semi-circles 45° and 90° diam. above the sun, and reversed arcs resting upon them.
3	29.78	29.63	52.0	43.2	43.1	53.6	29.38	29.38	87	85	WSW 4	WNW 3	10	0	29.60	☁ p. ☁ in NNW. 9.10 p.—1.10 p.
4	29.76	30.07	53.1	47.8	42.0	57.8	29.28	29.7	70	75	N 5	NNW 3	1	0	29.60	Squally a.
5	30.22	29.22	50.0	48.8	43.0	55.8	29.40	29.9	67	81	NNE 2	NW 3	9	9	29.60	☁ 1.50 p.—3 p.
6	29.44	29.44	51.0	45.2	44.2	58.1	29.83	29.64	76	88	NNE 3	NW 2	0	0	29.60	☁ p.
7	29.51	29.50	53.2	52.8	39.4	61.7	30.4	30.4	75	85	WNW 2	NW 2	2	10	29.60	(mist) a. ☁ till 10 a.
8	29.55	29.52	55.1	54.2	52.7	56.3	30.4	30.4	93	99	N 2	E 1	10	10	29.60	☁ n. ☁ (mist) a. Scotch ☁ 3 p.—5 p.
9	29.42	29.25	56.2	48.2	45.0	60.7	30.49	30.5	93	97	NW 1	W 1	1	2	29.60	☁ a. Fineday. ☁ (mist) p.
10	30.07	29.95	54.0	51.1	43.0	58.7	30.4	30.6	87	95	NE 1	NW 1	1	8	29.60	☁ (mist) a. ☁ a. and p. ☁ 4 p.
11	29.92	30.00	53.2	46.3	45.1	57.7	30.53	29.95	87	95	NNW 2	NW 2	9	3	29.60	☁ (mist) a. ☁ a. and p. Wind [SSE. 4 p. ☁ 8 p.
12	30.07	30.07	51.5	53.0	46.3	53.7	30.45	30.53	91	87	NNE 1	ESE 2	10	10	29.60	☁ n. ☁ (mist) a.
13	30.02	29.96	57.5	55.6	51.7	60.1	30.52	30.93	74	88	SSW 3	S 5	4	10	29.60	☁ in past n.
14	29.79	29.73	55.7	50.9	50.9	57.7	30.42	30.57	95	96	S 5	WSW 2	10	9	29.60	[from S. 10 p.
15	29.79	29.46	53.6	48.0	43.2	57.5	30.32	30.17	77	95	SW 3	SW 6	3	10	29.60	☁ showers. ☁ 9 p. ☁ (gale) 11 p.
16	29.39	29.49	54.2	52.5	48.0	58.7	30.61	30.70	86	94	SW 7	SW 4	10	9	29.60	☁ a. and p.
17	29.59	29.71	54.8	47.9	47.8	57.9	30.39	30.50	77	76	WSW 5	W 5	5	4	29.60	Squally a.
18	30.09	30.21	48.7	48.3	43.2	57.7	30.24	30.85	71	85	W 5	SW 3	7	9	29.60	Squally a. (gale) mid-day.
19	29.90	29.87	48.3	49.0	47.7	58.0	30.39	30.05	97	88	S 3	WSW 3	10	10	29.60	☁ (mist) a. and p. ☁ a. and p. Fine day.
20	29.81	29.83	45.7	39.5	39.5	51.0	29.59	29.18	85	90	SSW 2	WSW 2	9	0	29.60	☁ a. and p. ☁ 3 p.
21	29.90	29.99	51.2	45.9	36.1	59.6	29.61	29.69	69	87	WSW 2	NW 2	1	1	29.60	☁ (mist) a.
22	30.09	30.05	50.9	44.9	40.0	55.9	29.68	29.38	73	80	NNW 2	S 2	3	10	29.60	☁ (gale) a. Dull day.
23	29.81	29.83	52.0	48.6	44.9	59.7	30.64	30.12	94	92	WSW 4	SW 1	10	10	29.60	☁ 6.42 p.
24	29.90	29.88	51.6	55.8	45.1	57.8	30.48	30.21	91	94	SW 3	SW 4	10	10	29.60	☁ (mist) a. and p.
25	29.88	30.00	55.7	55.0	54.0	57.7	30.49	30.27	94	99	WSW 5	SW 4	9	10	29.60	☁ n. Dull gloomy day.
26	30.02	29.96	54.1	53.8	50.6	57.6	30.93	30.00	93	96	S 3	S 2	9	10	29.60	☁ (mist) a. Dull, gloomy day.
27	29.06	29.17	57.6	52.0	49.1	64.2	30.66	30.66	85	94	S 2	NE 1	3	9	29.60	☁ (mist) a. Dull and gloomy.
28	29.16	29.12	54.8	53.0	51.2	55.6	30.62	30.71	84	92	E 3	E 3	10	10	29.60	Dull day.
29	29.20	29.32	52.2	52.4	52.0	54.6	30.88	30.61	99	91	ENE 3	ENE 3	10	10	29.60	
30	29.42	29.42	52.1	52.5	49.1	53.6	30.70	30.7	78	76	ENE 4	ENE 3	10	10	29.60	
31	30.30	30.20	51.8	50.8	50.4	52.7	30.15	29.83	82	76	E 3	ENE 2	10	10	29.60	
Means	30.020	30.031	52.7	49.7	45.9	57.3	30.35	30.20	85.5	88.7	3.1	2.6	6.6	7.3	3.030	

ST. AUBIN'S, JERSEY.

Height above Mean Sea Level, 139 feet. Long. 2° 10' W. Lat. 49° 11' N.

OCTOBER 1883.

Day.	Barometer at 32° and M. S. L.		Air Temperature.				Tension of Vapour.		Relative Humidity.		Wind, Direction and Force.		Cloud Amount.		Rain.	Remarks.		
	9 a.m.	9 p.m.	9 a.m.	9 p.m.	Min.	Max.	9 a.m.	9 p.m.	9 a.m.	9 p.m.	9 a.m.	9 p.m.	9 a.m.	9 p.m.	9 a.m.			
1	ins.	ins.	52.4	51.5	49.1	53.7	ins.	ins.	78	78	N	2	N	3	9	5	ins.	Gloomy day.
2	29.79	29.98	52.4	51.5	49.1	53.7	29.6	29.44	78	65	N	2	N	3	9	5	29.6	Day fine, with cold breeze.
3	30.11	30.14	55.0	53.0	47.2	56.8	29.54	29.9	59	74	N	3	N	2	3	7	29.6	☁ showers. ☁ p.
4	29.93	29.66	53.7	49.8	46.6	55.7	29.64	29.6	88	75	W	3	NW	3	10	7	29.6	☁ showers. ☁ p.
5	29.73	30.02	51.0	54.2	48.0	57.9	29.99	30.6	80	63	NNW	3	NNE	3	9	8	29.6	☁ showers. ☁ p.
6	30.22	30.20	52.3	53.0	49.8	55.2	29.54	30.22	65	80	N	2	NW	3	10	8	29.6	☁ showers. ☁ p.
7	29.20	29.41	53.4	53.3	46.1	56.7	29.73	30.8	67	75	NNE	3	NE	2	3	2	29.6	☁ showers. ☁ p.
8	29.51	29.53	56.0	52.3	50.2	59.2	30.35	30.7	74	78	NE	1	Calm	0	9	10	29.6	☁ showers. ☁ p.
9	29.57	29.54	55.9	52.3	51.5	60.3	30.41	30.6	76	90	E	1	Calm	0	10	0	29.6	☁ showers. ☁ p.
10	29.46	29.27	60.0	52.9	48.8	62.9	30.30	30.53	64	88	E	1	Calm	0	0	1	29.6	☁ showers. ☁ p.
11	30.09	29.97	59.7	53.2	48.4	61.0	30.70	30.97	72	73	Calm	0	Calm	0	1	9	29.6	☁ showers. ☁ p.
12	29.93	30.01	59.0	53.2	49.0	61.7	30.75	30.99	75	86	N	1	Calm	0	3	9	29.6	☁ showers. ☁ p.
13	30.07	30.10	58.0	53.8	49.0	62.2	30.57	30.91	74	94	Calm	0	Calm	0	7	3	29.6	☁ showers. ☁ p.
14	30.10	30.09	60.3	56.4	52.1	64.3	30.63	30.85	70	85	S	2	S	3	3	2	29.6	☁ showers. ☁ p.
15	29.97	29.80	55.0	56.0	54.0	57.8	30.75	30.94	87	97	S by E	4	W	2	10	10	29.6	☁ showers. ☁ p.
16	29.92	29.73	55.5	56.2	48.9	58.8	30.76	30.94	73	75	SW	5	S	7	2	10	29.6	☁ showers. ☁ p.
17	29.60	29.64	58.0	55.2	53.6	60.9	30.67	30.68	76	85	SW	5	Why N	3	9	1	29.6	☁ showers. ☁ p.
18	29.73	29.85	57.0	56.0	54.5	59.5	30.51	30.76	75	72	Why N	1	W	4	10	9	29.6	☁ showers. ☁ p.
19	29.21	29.33	54.3	53.0	51.0	60.7	29.73	29.99	65	74	W	3	W	3	5	9	29.6	☁ showers. ☁ p.
20	30.08	29.96	56.2	55.2	51.7	59.7	30.65	30.60	93	83	S	3	W	3	3	10	29.6	☁ showers. ☁ p.
21	29.88	29.89	53.0	48.3	45.7	55.2	30.15	30.61	81	77	Why N	1	NW	2	10	2	29.6	☁ showers. ☁ p.
22	29.96	30.01	52.2	45.2	44.3	52.5	29.87	29.58	74	86	W	1	Calm	0	7	1	29.6	☁ showers. ☁ p.
23	30.10	30.15	53.1	50.0	43.8	57.2	29.91	29.45	72	68	N by W	2	NW	1	2	9	29.6	☁ showers. ☁ p.
24	29.96	29.95	54.8	56.2	48.2	56.4	29.71	29.37	87	97	WSW	4	W	5	10	10	29.6	☁ showers. ☁ p.
25	29.99	30.04	56.0	56.2	53.5	57.7	29.49	29.46	93	99	NNW	2	W	3	10	10	29.6	☁ showers. ☁ p.
26	30.04	30.12	56.1	56.0	54.6	58.2	29.43	29.91	96	87	WSW	4	WSW	2	10	10	29.6	☁ showers. ☁ p.
27	30.10	30.21	59.4	53.4	51.7	61.4	29.46	29.91	96	98	Calm	0	E	1	9	10	29.6	☁ showers. ☁ p.
28	30.18	30.21	52.6	54.3	51.1	58.7	29.83	29.96	97	94	E	3	Calm	0	10	0	29.6	☁ showers. ☁ p.
29	30.19	30.30	55.0	52.4	50.3	56.3	29.72	29.88	86	98	E	2	E	2	3	10	29.6	☁ showers. ☁ p.
30	30.39	30.40	51.0	50.3	49.0	55.8	29.48	29.11	93	85	E by N	3	E	3	10	10	29.6	☁ showers. ☁ p.
31	30.32	30.21	47.4	47.0	45.4	50.3	29.70	29.75	83	86	E	2	E	1	10	10	29.6	☁ showers. ☁ p.
Means	30.079	30.085	54.9	53.1	49.7	58.1	29.343	29.358	79.2	83.0	2.2	2.0	7.0	6.8	4.368			

MARKREE CASTLE, SLIGO.

Height above Mean Sea Level, 131 feet. Long. 8° 27' W. Lat. 54° 11' N.

OCTOBER 1883.

Day.	Barometer at 32° and M. S. L.		Air Temperature.				Tension of Vapour.		Relative Humidity.		Wind, Direction and Force.		Cloud Amount.		Rain.	Remarks.
	9 a.m.	9 p.m.	9 a.m.	9 p.m.	Min.	Max.	9 a.m.	9 p.m.	9 a.m.	9 p.m.	9 a.m.	9 p.m.	9 a.m.	9 p.m.	9 a.m.	
1	ins.	ins.	49.8	46.2	40.8	54.1	in.	in.	70	82	NNE 2	Calm 0	3	9	ins.	
2	30.11	30.19	51.3	49.3	40.8	55.6	251	253	86	80	NNW 1	NNE 1	10	10	820	
3	30.15	30.01	51.3	49.3	40.8	55.6	251	253	86	80	NNW 1	NNE 1	10	10	820	
4	30.15	30.01	51.3	49.3	40.8	55.6	251	253	86	80	NNW 1	NNE 1	10	10	820	
5	30.15	30.01	51.3	49.3	40.8	55.6	251	253	86	80	NNW 1	NNE 1	10	10	820	
6	30.15	30.01	51.3	49.3	40.8	55.6	251	253	86	80	NNW 1	NNE 1	10	10	820	
7	30.15	30.01	51.3	49.3	40.8	55.6	251	253	86	80	NNW 1	NNE 1	10	10	820	
8	30.15	30.01	51.3	49.3	40.8	55.6	251	253	86	80	NNW 1	NNE 1	10	10	820	
9	30.15	30.01	51.3	49.3	40.8	55.6	251	253	86	80	NNW 1	NNE 1	10	10	820	
10	30.15	30.01	51.3	49.3	40.8	55.6	251	253	86	80	NNW 1	NNE 1	10	10	820	
11	30.15	30.01	51.3	49.3	40.8	55.6	251	253	86	80	NNW 1	NNE 1	10	10	820	
12	30.15	30.01	51.3	49.3	40.8	55.6	251	253	86	80	NNW 1	NNE 1	10	10	820	
13	30.15	30.01	51.3	49.3	40.8	55.6	251	253	86	80	NNW 1	NNE 1	10	10	820	
14	30.15	30.01	51.3	49.3	40.8	55.6	251	253	86	80	NNW 1	NNE 1	10	10	820	
15	30.15	30.01	51.3	49.3	40.8	55.6	251	253	86	80	NNW 1	NNE 1	10	10	820	
16	30.15	30.01	51.3	49.3	40.8	55.6	251	253	86	80	NNW 1	NNE 1	10	10	820	
17	30.15	30.01	51.3	49.3	40.8	55.6	251	253	86	80	NNW 1	NNE 1	10	10	820	
18	30.15	30.01	51.3	49.3	40.8	55.6	251	253	86	80	NNW 1	NNE 1	10	10	820	
19	30.15	30.01	51.3	49.3	40.8	55.6	251	253	86	80	NNW 1	NNE 1	10	10	820	
20	30.15	30.01	51.3	49.3	40.8	55.6	251	253	86	80	NNW 1	NNE 1	10	10	820	
21	30.15	30.01	51.3	49.3	40.8	55.6	251	253	86	80	NNW 1	NNE 1	10	10	820	
22	30.15	30.01	51.3	49.3	40.8	55.6	251	253	86	80	NNW 1	NNE 1	10	10	820	
23	30.15	30.01	51.3	49.3	40.8	55.6	251	253	86	80	NNW 1	NNE 1	10	10	820	
24	30.15	30.01	51.3	49.3	40.8	55.6	251	253	86	80	NNW 1	NNE 1	10	10	820	
25	30.15	30.01	51.3	49.3	40.8	55.6	251	253	86	80	NNW 1	NNE 1	10	10	820	
26	30.15	30.01	51.3	49.3	40.8	55.6	251	253	86	80	NNW 1	NNE 1	10	10	820	
27	30.15	30.01	51.3	49.3	40.8	55.6	251	253	86	80	NNW 1	NNE 1	10	10	820	
28	30.15	30.01	51.3	49.3	40.8	55.6	251	253	86	80	NNW 1	NNE 1	10	10	820	
29	30.15	30.01	51.3	49.3	40.8	55.6	251	253	86	80	NNW 1	NNE 1	10	10	820	
30	30.15	30.01	51.3	49.3	40.8	55.6	251	253	86	80	NNW 1	NNE 1	10	10	820	
31	30.15	30.01	51.3	49.3	40.8	55.6	251	253	86	80	NNW 1	NNE 1	10	10	820	
Means	29.906	29.897	48.6	47.4	41.4	54.9	308	305	89.0	91.7	1.2	1.0	8.6	8.4	5.400	

DUBLIN.

Height above Mean Sea Level, 51 feet. Long. 6° 15' W. Lat. 53° 20' N.

OCTOBER 1883.

1	30.01	30.13	46.2	45.1	41.9	53.6	246	236	79	78	NbyW 3	NNW 3	0	1	—	Very fine and bright, but cold.
2	30.14	30.02	49.3	48.9	41.0	55.6	316	319	90	93	WNW 3	NW 4	8	3	376	☁ showers 4p.—6.30p.
3	29.70	29.74	45.8	44.2	44.1	51.0	274	248	89	85	WNW 4	NW 3	10	0	021	☁ till 9.30a., then bright. Bar.
4	29.97	30.17	44.6	48.8	37.2	54.3	252	246	86	71	NW 2	NW 2	0	10	—	Bright a. Cloudy p. [29.63 3p. < 9p.
5	30.26	30.29	50.9	49.6	45.3	55.4	308	288	83	82	NW 3	NW 3	8	5	011	☁ noon. Cloudy day. [fine.
6	30.38	30.47	46.8	44.1	42.9	54.2	294	262	92	90	W 1	Calm 0	1	0	—	☁ (mist) 9a.—D. a. and p. Day very
7	30.47	30.51	53.1	58.1	41.1	59.2	368	479	91	97	W 3	W 2	10	10	—	Upper clouds from N. p.
8	30.56	30.46	58.1	55.0	54.2	63.8	446	411	91	95	W 2	Calm 0	9	4	—	Mild and fine. ☁ D. p.
9	30.34	30.20	55.8	55.1	49.9	60.5	390	390	87	91	WSW 2	WSW 2	5	9	159	Very fine and pleasant.
10	30.06	30.03	54.1	53.1	53.0	55.7	393	396	93	98	Calm 0	E 2	10	10	300	☁ n. Dull a. ☁ p. [later.
11	29.98	30.07	48.1	45.3	45.1	53.6	286	272	86	90	N 1	WNW 1	5	1	—	Day very fine. ☁ (mist) 9p. [later.
12	30.07	30.02	43.9	51.1	37.1	54.8	268	304	94	81	Calm 0	S by E 4	4	5	—	☁ a. Very fine day. ☁
13	30.27	30.27	55.4	56.9	50.4	61.5	370	384	85	83	S by E 3	S 4	10	9	020	Squally ☁ n. Very fine p.
14	30.52	30.65	57.3	50.0	49.7	60.2	417	312	89	87	SSE 2	WSW 2	10	4	086	Brilliant sunset. [late p.
15	30.57	30.12	48.2	49.0	42.6	53.1	281	292	84	85	S 2	S 2	4	6	166	☁ a. ☁ 1p.—5p. ☁ 5p. [late p.
16	30.68	30.20	48.1	51.5	44.2	56.3	250	290	74	76	WSW 4	W by S 5	4	9	144	Squally ☁ a. and p.
17	30.32	30.22	46.5	42.8	41.7	52.2	245	233	79	85	W 4	W 5	0	0	192	Squally ☁ a. and p.
18	30.85	30.95	45.0	46.1	39.8	50.0	214	245	72	70	W 4	W 5	7	3	035	Squally ☁ showers a. and p.
19	30.73	30.72	46.9	43.2	42.0	50.6	280	221	88	83	SW 3	W 4	10	0	022	☁ 1p. Squally ☁ p.
20	30.68	30.71	43.2	43.7	39.6	49.6	214	249	78	87	W 4	W 4	3	2	—	Fine a. ☁ showers p.
21	29.88	30.04	42.9	40.0	39.7	49.5	242	213	87	86	WhyN 3	NW 2	3	0	—	Fine and bright a. Cloudy p.
22	30.04	30.75	43.0	50.2	34.5	50.6	200	306	72	85	WSW 2	WSW 5	5	10	062	☁ a. Overcast p. Squally ☁
23	29.64	30.66	48.4	49.1	47.1	53.2	266	276	79	79	W 3	W by S 4	3	9	010	Squally ☁ n. Day very fine. ☁ p.
24	30.70	30.52	49.2	57.9	44.8	58.6	309	428	89	89	SSW 2	W by S 6	10	10	445	Squally ☁ 2p.
25	30.67	30.92	51.7	47.1	46.7	59.4	311	259	81	80	W 3	W 1	1	0	—	Very fine a. Cloudy p.
26	30.93	30.78	47.6	54.3	43.0	55.9	295	362	90	85	ESE 1	S 2	10	10	156	Dull, damp, and mild.
27	29.98	30.10	48.5	50.3	44.7	55.9	282	318	83	88	SW 1	SSE 2	3	10	—	Squally ☁ a. Day very fine.
28	30.09	30.08	51.8	55.0	48.1	58.6	364	381	94	88	SSE 2	S by E 3	3	9	—	☁ a. Day beautifully fine and mild.
29	30.21	30.34	54.1	54.0	51.2	57.4	396	388	94	93	S 2	ESE 1	7	10	—	☁ a. ☁ noon—1p., then dull.
30	30.41	30.38	53.8	53.6	50.7	56.6	356	369	86	90	SSE 1	S by E 2	7	7	—	☁ a. Day very fine.
31	30.26	30.22	52.1	51.2	48.4	55.6	327	345	83	92	S by E 2	S by E 2	9	10	—	☁ a. Day cloudy.
Means	29.943	29.943	49.4	49.8	44.6	55.4	305	314	85.4	86.2	2.3	2.8	5.8	5.7	2.205	

BIRR CASTLE, PARSONSTOWN.

Height above Mean Sea Level, 182 feet. Long. 7° 55' W. Lat. 53° 6' N.

OCTOBER 1883.

Day.	Barometer at 32° and M. S. L.		Air Temperature.				Tension of Vapour.		Relative Humidity.		Wind, Direction and Force.		Cloud Amount.		Rain.	Remarks.
	9 a.m.	9 p.m.	9 a.m.	9 p.m.	Min.	Max.	9 a.m.	9 p.m.	9 a.m.	9 p.m.	9 a.m.	9 p.m.	9 a.m.	9 p.m.	9 a.m.	
1	ins.	ins.	48.5	41.3	38.1	54.0	in.	in.	70	86	N 0.5	N 0.5	0	1	ins.	Overcast at 8.45p. ☁ (mist) 9p.
2	30.19	30.08	51.0	49.8	40.0	55.0	261	223	77	88	NW 1	WNW 1	7	10	276	
3	29.77	29.81	45.5	43.9	43.0	53.0	275	254	91	88	NW 1	NW 1.5	10	2	106	☁ 4p.
4	30.03	30.21	46.0	40.7	34.3	55.8	259	230	84	94	NNW 1	Calm 0	4	2	—	☁ (mist) 9p.
5	33	35	40.3	49.4	38.0	54.7	288	293	82	84	NNW 0.5	NNW 1	10	10	—	
6	40	48	48.5	41.9	41.9	57.8	297	246	87	93	NE 0.3	Calm 0	4	0	020	☁ a. ☁ (mist) 9p.
7	50	54	51.3	55.7	38.8	60.7	365	246	93	95	SSW 0.5	Calm 0	10	10	—	☁ (mist) a. ☁ p.
8	56	44	57.8	60.9	44.0	65.9	454	488	94	92	S 0.3	Calm 0	10	10	—	☁ a. Exceedingly close all day.
9	33	30.21	56.0	54.1	52.0	61.7	386	399	86	95	SW 1	Calm 0	10	10	051	
10	05	29.93	53.5	51.5	51.3	58.0	376	364	91	95	Calm 0	NW 1	10	10	020	☁ (mist) a.
11	02	30.09	47.5	41.5	39.8	55.2	266	243	82	93	NW 1	NNW 0.5	0	10	—	☁ p. ☁ (mist) 9p.
12	30.05	29.85	44.0	48.7	32.1	59.0	265	291	92	85	S 0.3	SSE 2	8	10	165	☁ (mist) 9p.
13	29.64	63	36.8	55.6	48.0	60.0	400	411	86	93	SSE 3	SSE 2	10	10	256	☁ (mist) 9a. and 9p. Squally day.
14	50	68	55.2	43.2	42.9	56.1	395	260	91	92	WSW 1.5	Calm 0	10	0	073	
15	59	06	43.3	46.0	37.5	50.9	244	265	87	86	ESE 1	SSE 1	9	4	398	Squally ☁ (gale) ☁ 7p. ☁ (mist) 9p.
16	06	20	48.5	47.6	40.6	55.7	297	300	87	92	SSW 1	SW 1.5	8	10	536	Squally a. and p.
17	38	58	46.7	42.4	40.0	49.9	251	217	80	81	SW 3	SW 2	9	8	499	Squally a. and p.
18	87	93	46.3	45.4	38.4	51.0	232	256	74	85	W 1.5	SW 1.5	5	10	180	☁ before 9a.
19	74	76	46.5	38.7	33.2	48.5	203	214	93	91	SSW 0.5	SW 1.5	10	0	229	☁ (mist) a. and 9p. ☁ in afternoon.
20	71	29.76	43.0	40.9	36.9	49.0	234	235	84	92	SW 1	W 1.5	4	5	123	☁ (mist) 9a. and 9p.
21	29.93	30.08	45.0	38.0	37.4	50.1	260	208	87	91	NW 1	Calm 0	4	8	—	☁ (mist) 9p.
22	30.02	29.77	42.3	49.2	33.3	49.8	228	322	85	93	S 1	SW 2	10	10	182	Squally at 9p.
23	29.68	72	48.5	48.4	45.1	52.4	266	278	78	83	W 1	W 2	9	10	088	☁ (mist) 9p.
24	64	53	47.5	57.5	44.0	58.0	304	416	93	88	SSE 1	SW 5	10	10	298	Squally p.
25	68	93	50.9	43.4	42.7	57.9	310	247	84	87	SW 0.5	Calm 0	7	9	—	☁ (mist) 9p.
26	89	29.75	45.9	54.1	41.0	55.0	278	362	91	86	SSE 0.5	SSE 1.5	10	10	106	☁ (mist) 9a.
27	29.99	30.05	46.2	49.9	39.5	55.0	274	360	89	87	S 1	SE 0.5	6	10	—	
28	30.03	01	54.7	53.0	47.3	56.2	366	363	86	90	S 2	SE 2	7	10	—	Squally 9a.
29	30	32	54.5	53.5	51.9	57.5	402	373	95	90	S 0.5	SE 1	10	10	034	☁ (mist) a. and 9p. Very close all day.
30	37	35	53.5	47.5	47.1	55.8	340	399	83	88	SE 0.5	SE 0.5	10	2	—	☁ (mist) 9p.
31	30.19	52.5	50.8	45.0	54.0	328	330	83	88	S 1	Calm 0	10	10	—		
Means	29.948	29.953	49.3	47.9	41.0	55.2	307	304	86.4	89.4	1.0	1.1	7.8	7.5	3.631	

DUNROBIN CASTLE.

Height above Mean Sea Level, 12 feet. Long. $3^{\circ} 59' \text{ W.}$ Lat. $57^{\circ} 57' \text{ N.}$

NOVEMBER 1883.

Day.	Barometer at 32° and M. S. L.		Air Temperature.				Tension of Vapour.		Relative Humidity.		Wind, Direction and Force.		Cloud Amount.		Rain.	Remarks.
	9 a.m.	9 p.m.	9 a.m.	9 p.m.	Min.	Max.	9 a.m.	9 p.m.	9 a.m.	9 p.m.	9 a.m.	9 p.m.	9 a.m.	9 p.m.		
1	ins.	ins.	48°	48°	44°	55°	in.	in.	%	%	E	SE	—	—	ins.	Dull a.
2	30°25	30°21	48°	48°	44°	55°	30°25	30°21	80	97	80	SE	—	—	°050	Dull.
3	30°01	29°52	49°	45°	40°	53°	30°01	29°52	86	73	NE	SW	—	—	—	Dull.
4	29°50	29°25	45°	41°	41°	48°	29°50	29°25	84	93	NW	NW	—	—	2°50	Fine a. Stormy p.
5	°18	28°59	44°	39°	36°	48°	°225	28°59	84	93	NW	W	—	—	°520	Dull.
6	°11	29°19	44°	39°	35°	48°	°230	29°19	88	93	NW	W	—	—	°130	Dull.
7	°22	°43	39°	33°	32°	47°	°197	°170	80	89	SW	SW	—	—	—	Clear and cold.
8	°45	°44	35°	37°	30°	43°	°178	°204	86	91	N	N	—	—	—	Clear.
9	°45	°32	36°	42°	30°	45°	°191	°231	88	86	NE	W	—	—	—	Clear.
10	°25	°23	39°	34°	31°	44°	°197	°169	80	84	NW	NW	—	—	°210	Clear. ✕° showers p.
11	°11	°63	39°	40°	30°	44°	°195	°214	89	92	NW	NW	—	—	°180	showers. Cold.
12	°76	29°78	40°	40°	32°	48°	°225	°209	87	84	W	NW	—	—	—	Clear.
13	29°53	30°09	41°	41°	35°	49°	°226	°219	86	85	NE	E	—	—	—	Fine and clear.
14	30°19	°24	40°	40°	35°	49°	°211	°205	84	81	NE	E	—	—	—	Fine.
15	°21	30°23	40°	41°	37°	40°	°249	°201	99	78	E	E	—	—	—	Fine.
16	30°01	29°51	40°	41°	33°	45°	°211	°219	84	85	SE	S	—	—	—	Fine.
17	29°70	°57	41°	37°	34°	45°	°240	°207	93	91	SE	S	—	—	—	Fine.
18	°37	°60	40°	34°	32°	45°	°230	°178	92	89	N	N	—	—	—	Dull a. Fair p.
19	°58	°48	40°	38°	28°	46°	°211	°189	84	81	S	W	—	—	°200	Dull.
20	°36	°30	34°	37°	31°	40°	°178	°188	89	85	NW	NW	—	—	°180	✕ showers.
21	°48	°48	35°	39°	33°	41°	°187	°184	91	77	W	SW	—	—	°320	Milder p. Clear.
22	°33	°33	38°	35°	34°	41°	°212	°178	92	86	NW	W	—	—	°060	Dull a. Clear and cold p
23	°23	°29	36°	38°	33°	42°	°188	°212	88	92	W	W	—	—	—	Fine, clear, and cold.
24	29°42	29°34	40°	39°	33°	43°	°211	°197	84	80	W	W	—	—	—	Fine a. Dull p.
25	28°59	28°07	44°	40°	33°	45°	°230	°211	79	84	S	S	—	—	°150	Fine a. Dull p.
26	°55	°60	43°	39°	38°	45°	°241	°231	85	96	W	S	—	—	—	Dull.
27	28°74	28°02	34°	41°	32°	45°	°178	°219	89	85	NW	SW	—	—	°100	Fine.
28	29°41	29°07	41°	43°	39°	49°	°231	°241	89	85	W	W	—	—	°350	Fine a. Dull p.
29	°69	°84	51°	53°	42°	55°	°330	°306	87	76	SW	SW	—	—	—	Fine a. Cloudy and stormy p.
30	29°87	29°88	51°	49°	45°	54°	°330	°271	87	77	SW	SW	—	—	—	Fine a. Dull and mild p.
31	30°01	30°27	42°	42°	41°	49°	°226	°241	82	89	W	SW	—	—	—	Fine, mild, and clear.
Means	29°510	29°555	41°	40°	35°	46°	°228	°215	86°	84°	—	—	—	—	2°700	

BRAEMAR.

Height above Mean Sea Level, 1,111 feet. Long. 3° 24' W. Lat. 57° 0' N.

NOVEMBER 1883.

1	30°23	30°21	43°8	46°7	40°5	49°5	*272	96	86	SW	0°5	SW	0°5	7	8	—	~~~~~ ⁰ (mist).
2	30°02	29°89	44°8	42°9	42°5	47°5	*256	87	89	SW	0°5	SW	1	5	6	—	~~~~~ ⁰ (mist).
3	29°83	*82	44°6	39°3	39°3	48°6	*228	185	77	78	SW	2	SW	2	5	4	*140 Clear and fine.
4	*21	*09	42°4	36°6	36°6	45°7	*235	*179	87	85	SW	3	SW	4	10	10	*250
5	*21	*26	39°6	36°6	35°4	42°3	*186	*184	76	85	W	4	SW	2	2	3	— Fair.
6	*26	*43	27°7	27°9	26°8	40°3	*151	*141	100	92	W	0°5	SW	0°5	5	7	— Fair and clear.
7	*49	*47	25°0	33°7	23°1	37°4	*125	*170	92	87	SW	0°5	SW	0°5	6	7	— Fair and clear.
8	*50	*33	34°0	39°6	32°4	40°5	*170	*207	86	85	SW	0°5	SW	2	4	5	— Fair and clear.
9	*35	*35	30°4	32°7	30°4	40°9	*128	*165	75	89	SW	0°5	SW	2	8	4	*070 * showers.
10	*19	*60	33°7	34°7	30°4	38°8	*174	*190	84	94	SW	4	NW	6	10	10	*560 * showers. Stormy.
11	*74	29°77	32°9	26°5	26°4	41°2	*162	*104	87	73	NW	0°5	SW	0°5	1	2	— Clear and frosty.
12	29°88	30°01	23°9	30°0	22°4	37°6	*122	*189	94	89	SW	1	SW	1	7	7	— Clear and frosty. Skating.
13	30°17	*21	28°7	33°5	28°6	38°4	*143	*172	91	90	SW	1	SW	0°5	7	7	— Clear and frosty.
14	*19	30°17	35°7	34°9	33°4	38°6	*172	*193	82	95	N	2	NE	0°5	7	10	— Dull a.
15	30°02	29°76	28°7	34°3	24°4	36°6	*152	*186	96	94	NE	0°5	NE	0°5	8	1	— Clear and frosty.
16	29°71	*64	29°1	31°0	23°2	34°3	*145	*146	91	84	NE	0°5	NE	0°5	10	8	*050 Dull. * showers.
17	*41	*62	37°6	34°5	30°7	40°5	*205	*165	91	82	SW	1	SW	1	9	2	*020
18	*70	*50	28°7	37°3	26°6	41°3	*129	*158	83	71	SW	1	SW	6	8	2	*070 Stormy, with ☉.
19	*43	*45	32°7	34°1	31°8	39°5	*161	*153	87	77	SW	1	SW	4	10	10	*080 *
20	*35	*57	31°7	34°7	31°7	35°8	*147	*162	82	80	SW	2	W	4	7	2	*460 *
21	*41	*44	30°5	32°0	30°4	35°6	*134	*151	78	83	SW	2	SW	2	10	7	*100 *
22	*29	*39	32°7	34°2	31°8	35°4	*161	*168	87	84	SW	4	SW	2	10	7	*120 *
23	*50	*46	33°9	36°6	32°7	37°6	*171	*164	87	76	W	2	SW	4	9	9	*500 Dull.
24	29°01	29°05	37°8	36°0	35°1	39°5	*203	*170	90	80	SW	6	SW	6	7	8	*270 Dull.
25	28°53	28°63	42°6	39°6	33°8	43°3	*249	*204	91	84	SW	4	SW	6	7	4	*260 Stormy, with ☉.
26	28°79	29°00	37°3	39°4	36°6	39°8	*195	*201	88	83	SW	1	SW	4	4	4	*020 Fine.
27	29°51	*69	38°4	40°9	37°6	42°2	*200	*224	87	88	SW	4	SW	4	4	4	*020 Fine.
28	*73	*85	49°5	49°5	40°9	51°8	*309	*304	88	87	SW	6	SW	2	9	9	— Fine.
29	29°91	29°86	46°9	49°5	46°3	52°7	*244	*282	77	80	SW	4	SW	2	6	6	*030 Fine.
30	30°01	30°13	42°3	40°2	39°1	49°7	*232	*198	87	80	W	2	NW	2	7	7	*020 Fine.
Means	29°552	29°588	35°6	36°8	32°7	41°4	*185	*188	87°0	84°3	2°1	2°4	6°8	6°0	3°040		

LAUDALE.

Height above Mean Sea Level, 14 feet. Long. $5^{\circ} 41' W.$ Lat. $56^{\circ} 41' N.$

NOVEMBER 1883.

[illegible]

DUNDEE.

Height above Mean Sea Level, 160 feet. Long. $2^{\circ} 56' W.$ Lat. $56^{\circ} 28' N.$

NOVEMBER 1883.

1	30°23	30°25	47°4	47°6	45°3	51°8	303	308	93	94	SW	1	SE	1	10	10	Dull.
2	30°07	29°93	45°9	45°4	44°8	49°3	298	281	97	93	SW	1	SE	1	10	10	Dull.
3	29°87	28	46°5	42°9	41°2	53°0	283	243	91	88	W	1	W	2	5	7	150
4	27	13	46°7	41°7	40°3	48°7	279	211	88	81	W	8	W	6	10	0	050 Stormy n. till 10.30a.
5	22	22	44°5	38°3	38°2	48°7	219	197	75	86	W	6	W	2	0	10	Fine.
6	19	41	37°5	35°5	33°7	45°3	180	163	80	78	W	1	NW	2	7	10	Fine.
7	50	50	31°0	35°4	28°0	40°2	140	140	88	N	1	NW	1	10	10	Dull.	
8	50	34	36°4	42°4	30°1	43°0	200	243	93	90	W	1	SW	2	5	10	Cloudy. from 7.30p.
9	34	35	39°7	34°1	33°8	43°6	201	179	82	90	W	2	NW	1	7	10	3.30p. and 2. (sleet) showers from
10	21	57	36°9	37°9	32°1	45°0	205	186	94	82	NW	10	NW	4	10	7	100 * n. and till 11a. n. and till 4p.
11	74	29°73	36°4	34°1	32°2	45°3	184	147	85	74	W	1	W	1	5	0	Fine.
12	29°52	30°00	33°5	37°3	28°7	41°7	154	190	81	86	W	1	NW	1	10	0	Cloudy.
13	30°16	23	32°6	37°0	29°1	45°2	164	180	89	82	SW	1	NW	1	0	0	Fine.
14	30°23	30°18	37°4	38°0	34°1	41°8	176	199	79	87	NW	1	NW	1	10	10	Dull.
15	29°98	29°75	36°0	32°7	32°2	41°2	191	170	90	91	SW	1	NW	1	10	10	Dull.
16	65	63	37°3	37°4	32°3	39°6	211	194	95	87	NE	1	NW	1	10	10	100
17	40	65	41°7	35°3	35°2	43°7	260	179	98	87	SW	1	NW	1	10	10	100
18	76	54	33°1	40°7	29°7	44°3	177	185	94	73	NW	1	W	6	10	10	100
19	48	46	36°4	37°3	34°2	41°6	198	190	92	86	SW	8	SW	8	10	10	150
20	37	58	34°8	37°4	33°5	38°7	180	176	89	79	W	6	NW	8	5	7	100
21	38	48	37°7	35°0	34°1	40°7	214	195	95	96	W	2	SW	6	10	7	100
22	34	36	36°9	35°7	33°7	36°9	199	189	91	90	SW	8	W	2	10	10	050
23	48	40	37°6	38°4	33°2	40°8	187	205	83	89	W	4	W	1	5	10	100
24	29°05	29°05	41°7	38°4	37°3	44°3	251	206	95	89	SW	2	W	1	10	7	500
25	28°58	28°69	45°4	41°9	38°2	47°2	294	226	97	86	S	6	SW	2	10	7	100
26	28°79	29°06	35°5	42°0	34°1	42°7	184	227	88	86	SW	1	W	6	10	10	—
27	29°55	74	42°0	42°3	38°4	44°3	235	255	89	95	W	1	W	1	10	10	150
28	29°79	91	47°4	54°4	42°2	54°7	282	343	87	81	NW	1	W	6	10	10	100
29	30°02	29°93	48°7	50°4	48°1	55°0	281	333	82	88	SW	4	SW	6	10	10	—
30	30°07	30°21	43°7	41°4	39°3	51°8	239	212	83	82	W	1	NW	1	10	10	—
Means	29°567	29°603	39°6	39°6	35°6	45°0	219	213	88°5	86°1	2°8		2°8	8°3	8°1	2°100	

ROTHESAY.

Height above Mean Sea Level, 115 feet. Long. 5° 4' W. Lat. 55° 50' N.

NOVEMBER 1883.

Day.	Barometer at 32° and M. S. L.		Air Temperature.				Tension of Vapour.		Relative Humidity.		Wind, Direction and Force.		Cloud Amount.		Rain.	Remarks.
	9 a.m.	9 p.m.	9 a.m.	9 p.m.	Min.	Max.	9 a.m.	9 p.m.	9 a.m.	9 p.m.	9 a.m.	9 p.m.	9 a.m.	9 p.m.	9 a.m.	
1	ins.	ins.	49°0	49°2	48°0	51°9	327	337	94	97	S	Calm	—	—	ins.	Dull and raw.
2	30°27	30°26	48°3	48°8	46°1	50°2	292	330	87	95	SSE	SE	—	—	120	Dull and raw.
3	29°50	29°51	47°0	44°7	44°1	51°9	308	221	96	75	WNW	S	—	—	555	☉ showers.
4	34	26	46°6	42°6	40°6	50°9	285	242	90	89	W	W	—	—	315	☉ showers.
5	29	26	43°1	39°1	38°6	48°9	237	219	85	92	NW	NW	—	—	022	☉ showers.
6	25	43	40°7	35°3	35°2	46°9	195	162	77	78	NNW	Calm	—	—	010	Fine.
7	49	50	38°6	39°3	34°7	43°0	209	217	89	91	Calm	S	—	—	436	Dull.
8	53	39	39°1	45°3	37°6	49°9	225	265	94	88	Calm	SW	—	—	135	Clear a. ☉ p.
9	45	46	40°6	34°8	32°7	46°9	189	176	74	87	W	NW	—	—	040	☉ showers.
10	37	64	44°1	42°6	34°2	47°9	217	195	75	72	NW	NW	—	—	100	☉ showers.
11	78	29°75	41°1	32°0	32°0	51°4	216	157	84	87	E	Calm	—	—	—	Clear and frosty.
12	29°85	30°04	36°0	32°0	30°5	48°4	175	157	82	87	Calm	Calm	—	—	—	Clear and frosty.
13	30°17	27	34°0	33°5	31°7	46°6	180	172	91	90	NW	Calm	—	—	—	Clear and frosty.
14	30°29	30°21	31°0	38°6	28°7	46°9	148	211	85	91	Calm	Calm	—	—	—	☉ Fine.
15	29°98	29°73	33°0	36°5	31°5	42°0	167	199	89	92	ENE	ESE	—	—	110	Overcast.
16	66	65	38°1	40°1	36°2	44°0	184	227	80	92	ENE	Calm	—	—	183	Dull and damp.
17	44	62	42°7	37°1	36°5	45°0	255	201	92	91	WSW	WNW	—	—	220	Dull and damp.
18	69	62	42°4	40°6	33°2	49°2	229	212	85	84	SSE	NW	—	—	500	Strong blasts.
19	53	55	37°1	37°6	34°7	42°5	176	201	80	90	WSW	W	—	—	455	☉ showers.
20	47	73	38°1	38°1	35°2	43°0	182	191	79	83	NW	W	—	—	420	☉ showers.
21	40	53	40°6	38°1	35°7	43°0	212	194	84	84	WNW	W	—	—	656	☉ showers.
22	37	44	37°1	39°6	34°2	41°5	209	215	95	88	WSW	W	—	—	915	Dull.
23	59	50	40°6	41°1	37°1	43°6	203	238	81	93	WSW	SW	—	—	345	Dull.
24	29°11	29°00	44°1	44°1	40°4	46°6	237	269	81	93	WNW	SE	—	—	735	Cloudy and blowy.
25	28°53	28°70	45°4	44°1	43°1	48°9	283	239	94	82	SSW	Calm	—	—	200	Dull.
26	28°84	29°16	41°3	46°1	38°1	46°2	247	251	96	81	SW	W	—	—	220	Dull.
27	29°60	29°76	43°1	49°2	42°1	49°9	237	350	85	100	W	SW	—	—	486	Dull and dark.
28	29°85	30°02	52°0	53°2	48°6	55°0	366	363	94	90	SSE	S	—	—	—	Dull.
29	30°05	29°09	49°8	51°0	48°1	55°0	298	304	83	81	S	S	—	—	110	Dull.
30	30°13	30°23	46°3	43°6	40°6	52°9	295	219	95	77	WNW	NW	—	—	—	Dull.
Means	29°609	29°650	41°7	41°3	37°7	47°7	235	231	86°5	87°3	—	—	—	—	7°888	

PINMORE.

Height above Mean Sea Level, 187 feet. Long. 4° 49' W. Lat. 55° 12' N.

NOVEMBER 1883.

Day.	Barometer at 32° and M. S. L.		Air Temperature.				Tension of Vapour.		Relative Humidity.		Wind, Direction and Force.		Cloud Amount.		Rain.	Remarks.
	9 a.m.	9 p.m.	9 a.m.	9 p.m.	Min.	Max.	9 a.m.	9 p.m.	9 a.m.	9 p.m.	9 a.m.	9 p.m.	9 a.m.	9 p.m.	9 a.m.	
1	30°31	30°29	45°9	46°9	45°3	50°1	281	292	92	92	SE	SE	—	—	—	
2	15	01	45°9	47°1	44°3	48°2	270	290	88	90	SE	S	—	—	1000	
3	30°00	30°01	46°9	39°7	35°5	52°1	304	201	95	82	SW	NW	—	—	710	
4	29°47	29°38	46°9	42°2	39°4	50°1	258	229	81	86	SW	NW	—	—	110	
5	47	40	44°9	40°6	40°4	49°2	228	236	77	93	W	W	—	—	020	
6	34	53	34°3	31°4	30°5	40°2	188	177	95	100	NW	NW	—	—	030	
7	63	65	35°1	36°2	28°5	44°3	189	195	92	91	N	N	—	—	220	
8	64	47	38°0	44°7	32°5	46°2	210	272	92	92	W	3	W	0°5	170	
9	52	47	41°0	39°1	38°4	46°7	231	208	90	87	NW	8	NW	4	610	☉ showers at 2.30p. in NW, followed by T in NE.
10	49	71	40°5	41°8	33°5	46°4	235	223	94	85	NW	8	NW	4	110	Very stormy. ☉ (sleet) and ☉.
11	81	29°77	28°9	26°0	25°5	46°2	153	121	97	86	NE	0°5	N	0°5	—	
12	29°89	30°04	23°4	25°9	19°0	47°2	092	124	74	88	NE	0°5	NE	0°5	—	
13	30°17	29	23°4	25°4	22°5	49°2	092	137	74	100	NE	0°5	NE	0°5	—	
14	30	30°24	26°2	28°9	19°5	46°2	133	130	94	83	E	0°5	E	0°5	—	
15	30°05	29°78	30°4	34°8	28°5	44°7	170	192	100	95	S	0°5	S	3	380	
16	29°68	29	35°8	36°1	34°5	41°3	203	196	97	92	NW	0°5	NW	0°5	060	
17	48	76	43°0	36°7	31°5	44°3	249	189	90	87	NW	0°5	NW	3	340	
18	85	71	39°1	42°0	30°5	49°2	217	221	91	84	NW	0°5	W	4	230	
19	63	66	37°4	39°1	36°5	44°3	202	200	90	84	W	4	W	6	200	
20	58	83	38°2	38°5	37°0	42°3	208	206	91	89	W	4	N	6	520	Very stormy. ☉ showers K.
21	56	64	41°0	38°2	37°9	44°7	231	193	90	84	NW	3	N	4	—	
22	50	50	40°1	41°3	38°2	42°8	190	228	76	88	W	3	NW	4	380	
23	66	47	39°6	42°0	37°0	43°3	225	245	93	92	NW	0°5	NW	4	360	
24	29°11	29°05	41°8	44°0	37°4	50°1	227	270	86	94	N	3	NW	0°5	930	
25	28°65	28°75	44°7	42°0	39°4	49°2	272	241	92	91	NW	0°5	W	0°5	090	
26	28°89	29°23	41°6	43°2	36°5	44°3	235	247	90	88	W	0°5	NW	3	030	
27	29°67	29°85	39°6	50°8	39°9	52°1	219	315	90	85	W	2	W	4	550	
28	29°92	30°09	52°7	53°9	50°6	54°9	367	351	92	85	S	0°5	S	3	—	
29	30°16	30	49°8	50°8	49°6	55°6	290	340	82	91	S	0°5	S	0°5	050	
30	30°18	30°28	43°5	43°2	42°4	52°1	276	232	98	83	NW	0°5	NW	0°5	080	
Means	29°691	29°722	39°3	39°8	35°3	47°6	222	223	89°4	88°9	—	—	—	—	7°180	

SCALEBY (NEAR CARLISLE).

Height above Mean Sea Level, 111 feet. Long. 2° 52' W. Lat. 54° 58' N.

NOVEMBER 1883.

Day.	Barometer at 32° and M. S. L.		Air Temperature.				Tension of Vapour.		Relative Humidity.		Wind, Direction and Force.		Cloud Amount.		Rain.	Remarks.		
	9 a.m.	9 p.m.	9 a.m.	9 p.m.	Min.	Max.	9 a.m.	9 p.m.	9 a.m.	9 p.m.	9 a.m.	9 p.m.	9 a.m.	9 p.m.				
	ins.	ins.	°	°	°		in.	in.	%	%					ins.			
1	30°27	30°29	45°0	46°0	44°0	49°0	289	277	97	90	N	1	SW	3	10	10	—	
2	30°12	29°59	45°3	45°5	44°5	47°2	274	284	91	94	Calm	0	SE	2	10	10	020	
3	29°57	29°59	45°3	45°5	44°5	47°2	274	284	91	94	S	2	S	3	7	9	250	
4	35	34	51°6	44°0	40°6	52°0	382	235	100	81	SW	4	W	5	10	5	360	
5	39	25	43°7	42°5	41°9	50°0	260	252	91	93	SW	3	Calm	0	3	10	030	Squally before ga.
6	14	43	39°5	32°7	31°5	46°5	224	184	93	99	N	2	NE	3	1	10	—	
7	48	52	30°5	33°6	27°8	44°3	170	193	100	100	NE	1	Calm	0	10	2	—	
8	57	43	38°6	43°5	33°6	47°5	234	280	100	99	SW	1	SE	3	7	10	220	☉ ▲
9	48	44	41°0	38°5	35°2	47°0	233	215	91	93	SW	2	Calm	0	9	10	100	☉ T ▲
10	44	61	40°0	36°5	31°9	47°9	218	198	89	92	W	5	W	1	10	0	—	
11	75	29°72	32°2	28°5	27°8	46°0	175	156	97	100	Calm	0	Calm	0	0	0	—	
12	29°81	30°00	25°7	31°0	22°0	42°2	118	163	85	94	Calm	0	N	2	0	0	—	
13	30°13	25	28°7	33°1	25°8	44°5	154	188	100	100	N	1	SE	2	2	10	—	☉
14	27	30°19	31°0	34°0	26°2	38°8	174	187	100	95	S	2	N	2	8	10	10	—
15	30°05	29°76	34°3	36°5	32°2	43°0	193	198	98	92	NE	2	SE	3	10	1	150	☉
16	29°63	27	35°6	38°7	34°0	40°8	208	204	100	87	S	3	SW	3	10	10	160	☉
17	45	69	41°5	33°5	33°0	44°5	262	189	100	99	SW	3	N	1	10	2	200	☉ ✕ ▲
18	85	69	34°5	41°5	33°0	44°5	262	189	100	99	SW	3	N	1	10	2	200	☉ ✕ ▲
19	61	65	34°6	39°3	33°9	44°1	200	207	100	87	SW	5	SW	5	10	9	250	☉ ✕ ▲
20	55	79	39°5	36°5	33°0	41°5	214	216	89	100	SW	8	SW	3	10	3	340	☉ ✕ ▲. Squally
21	50	60	43°7	39°5	35°0	45°6	271	210	95	87	SW	6	NW	4	8	3	290	☉ ✕ ▲. Squally before ga.
22	48	47	39°5	38°5	36°9	44°5	224	229	93	98	W	3	W	3	2	4	070	☉ K
23	64	55	38°5	38°7	35°0	45°0	215	214	93	91	W	1	SW	2	2	3	350	
24	29°15	29°13	42°5	43°5	37°0	46°0	268	240	98	85	SW	4	SE	5	8	10	450	Squally before ga.
25	28°66	28°76	48°5	43°5	42°5	50°0	342	262	100	93	SW	4	SE	4	10	9	500	Squally ga.
26	28°84	29°20	40°6	44°5	40°0	46°0	268	240	98	85	SW	4	SE	4	10	9	500	
27	29°67	29°80	42°3	45°5	41°0	48°0	248	284	92	94	SW	4	SE	6	4	10	110	
28	29°56	30°11	52°4	53°5	45°0	56°8	371	318	94	94	SW	2	SW	5	10	10	140	
29	30°16	19	50°0	46°6	46°5	54°8	301	384	100	93	SW	3	SW	6	8	10	110	Squally before ga.
30	30°14	30°17	46°0	36°5	36°0	52°0	281	216	92	100	W	2	Calm	0	10	0	120	
Means	29°650	29°691	40°1	39°6	35°4	46°9	242	232	95°1	93°8	2°6		2°8	7°5	6°1	4°570		

DOUGLAS, ISLE OF MAN.

Height above Mean Sea Level, 137 feet. Long. 4° 29' W. Lat. 54° 10' N.

NOVEMBER 1883.

Day.	Barometer at 32° and M.S.L.		Air Temperature.				Tension of Vapour.		Relative Humidity.		Wind, Direction and Force.		Cloud Amount.		Rain.	Remarks.
	9 a.m.	9 p.m.	9 a.m.	9 p.m.	Min.	Max.	9 a.m.	9 p.m.	9 a.m.	9 p.m.	9 a.m.	9 p.m.	9 a.m.	9 p.m.		
1	ins.	ins.	49.4	47.0	46.2	51.6	in.	in.	%	%	Calm	0	10	10	—	☁ (mist) a. and p.
2	30.28	30.27	49.4	47.0	46.2	51.6	.272	.289	77	90	Calm	0	10	10	—	☁ (mist) a. and p.
3	30.00	30.02	50.0	42.0	41.0	51.6	.327	.243	91	91	NNW	3	6	2	.948	☁ a. ☁ p. [☁ a. ☁ p.]
4	29.47	29.45	50.7	43.1	42.0	52.5	.337	.244	91	87	WNW	7-8	10	8	.210	Squally ☁ a. and p. [☁ a. ☁ p.]
5	46	46	46.6	45.0	42.1	47.8	.235	.260	74	87	WNW	7-8	3	9	.290	Squally ☁ a. and p. [☁ a. ☁ p.]
6	20	44	45.3	38.8	33.7	47.0	.231	.192	76	82	N	3	7	10	.075	☁ a. [☁ a. ☁ p.]
7	49	52	38.2	39.8	32.8	45.3	.226	.232	98	96	Calm	0	9	10	.592	☁ (mist) a. ☁ 10a. ☁ 10p. [☁ a. ☁ p.]
8	57	48	44.0	47.2	36.3	48.8	.244	.295	84	92	SW	1	8	10	.190	☁ a. [☁ a. ☁ p.]
9	55	50	44.6	40.5	39.8	49.0	.222	.198	75	79	WNW	4	8	8	.022	☁ 4.30p. ☁ 8p. [☁ a. ☁ p.]
10	55	71	42.0	43.6	37.5	49.0	.193	.248	73	87	W	5	9	6	.063	Squally ☁ (reaching force 8) a. and p.
11	77	71	44.5	39.6	34.8	47.5	.238	.197	81	81	NNW	1	4	3	—	☁ a. [☁ a. ☁ p.]
12	29.80	29.96	40.0	33.0	31.0	45.8	.200	.163	81	87	E	1	7	0	.003	☁ (mist) a. and p.
13	30.11	30.22	42.5	31.8	30.5	46.2	.220	.160	81	90	NE	2	1	1	.002	☁ (mist) a. and p.
14	30.25	30.19	34.0	28.8	28.0	45.0	.162	.135	82	86	NW	1	7	2	—	☁ a. and p.
15	29.97	29.69	35.0	40.0	28.1	46.5	.156	.237	76	96	NNW	1	8	10	.815	☁ (mist) a. and p. ☁ (force 7) a. ☁ 10p.
16	62	74	40.7	34.5	34.5	44.2	.235	.190	92	95	NW	2	8	2	.231	Squally ☁ (force 7) a. ☁ 10p.
17	50	75	44.8	40.3	32.8	48.4	.249	.208	84	84	W	4	9	2	.014	Squally ☁ a. ☁ till 8a. Squally ☁ p.
18	80	75	46.7	46.6	33.4	51.8	.221	.237	70	75	SSW	4-5	9	8	.147	☁ (force 7) p. ☁ 11a.-4p. [☁ a. ☁ p.]
19	70	73	41.4	42.0	36.9	46.8	.176	.205	67	77	WSW	8-9	5	8	.020	Squally ☁ a. and p. ☁ 10p. [☁ a. ☁ p.]
20	67	88	40.9	41.8	36.3	43.4	.193	.185	76	71	W	7-8	7	2	.204	Squally ☁ a. and p. ☁ 2p.
21	63	70	44.6	42.0	39.7	48.1	.218	.193	74	73	WNW	7-8	7	8	.023	Squally ☁ a. and p. ☁ 3p.
22	57	55	43.0	41.6	40.5	44.6	.210	.210	76	80	WSW	6	7	6	—	Squally ☁ a. ☁ p.
23	70	50	42.3	46.6	39.7	46.0	.224	.205	84	84	W	3	4	10	.303	☁ a. ☁ (force 7) p. [day. ☁ 2p.]
24	29.26	29.02	45.1	48.5	43.6	48.8	.244	.326	82	95	S	5-6	7	10	.644	Squally ☁ a. ☁ (force 7) during
25	28.71	28.76	48.0	48.0	46.7	50.5	.270	.270	81	81	SW	6-7	7	8	.068	Squally ☁ a. and p.
26	28.91	29.25	43.1	44.8	41.0	48.0	.239	.245	85	83	W	4-5	8	4	—	☁ a.
27	29.71	29.80	44.2	52.0	41.0	52.1	.244	.361	84	93	WSW	3	2	10	.347	☁ a. ☁ 3p.-8p. [☁ a. ☁ p.]
28	29.98	30.14	52.7	52.8	51.4	52.9	.390	.372	98	93	SSW	6-7	10	10	.122	Squally ☁ a. and p.
29	30.15	30.21	50.4	50.5	49.2	52.8	.340	.357	93	98	S	5	9	10	.283	Squally ☁ (force 7) a.
30	30.18	30.21	47.8	45.0	44.0	51.3	.302	.249	91	84	NW	2	10	4	.116	
Means	29.688	29.706	44.3	42.9	38.7	48.5	.243	.243	82.1	86.0	3.8	3.7	7.2	6.7	5.769	

Note by the Observer:—Remarkable sunsets during the last week of this month.

WAKEFIELD.

Height above Mean Sea Level, 96 feet. Long. 1° 30' W. Lat. 53° 41' N.

NOVEMBER 1883.

1	30.31	30.30	45.8	44.8	44.8	47.7	.250	.290	91	98	N	1	10	10	—	Dull day.
2	16	04	45.8	45.2	44.1	49.5	.295	.275	95	92	S	1	10	10	—	Dull day.
3	30.02	30.06	44.8	43.3	42.9	53.2	.290	.245	98	88	SSW	2	10	10	—	Fine 11.30a.-4p., then dull.
4	29.53	29.46	49.6	43.8	39.6	52.6	.284	.232	80	80	SW	6	6	6	.200	☁
5	49	32	48.0	43.9	43.1	49.5	.231	.222	69	77	W	3	9	10	.350	☁
6	08	43	43.4	39.8	39.8	46.1	.240	.204	85	84	NNW	3	10	2	—	☁
7	56	57	35.7	34.7	33.3	46.6	.205	.166	98	98	SW	2	10	10	.080	☁ 9a.
8	63	56	39.8	44.0	31.4	46.8	.209	.246	86	85	SW	1	4	8	.070	Fine and bright.
9	57	56	45.3	39.8	39.8	48.5	.257	.199	85	82	SW	2	7	5	.140	Fine and bright from 10a.
10	53	57	38.4	43.8	35.0	45.5	.184	.221	80	76	WSW	4	2	0	—	Fine and bright till 2p., then ☁ 2p.
11	76	73	30.8	30.7	29.5	45.1	.188	.156	77	92	W	2	0	0	—	Fine and bright.
12	29.82	29.96	28.0	32.3	27.4	42.5	.153	.158	100	87	WNW	2	10	3	—	☁ a. Fine from 11a.
13	30.09	30.22	35.0	33.7	31.2	46.7	.182	.176	89	91	WNW	2	4	0	—	Fine and bright.
14	20	30.16	38.4	38.2	33.4	41.6	.168	.196	72	86	WNW	2	8	6	—	Dull a. Fine from 1p.
15	30.02	29.80	38.6	36.7	35.2	41.2	.196	.193	84	90	WNW	1	10	10	.330	☁ 9a. Cold and raw.
16	29.58	29.59	41.8	42.6	34.0	43.6	.263	.232	99	85	E	1	10	10	.030	Dull.
17	61	67	42.8	39.0	38.0	47.3	.231	.193	84	82	S	4	8	4	.040	Fine
18	91	78	36.7	46.0	34.6	47.1	.197	.280	91	91	WNW	2	3	10	.020	Fine till 2p., then dull.
19	77	76	44.0	39.9	37.0	46.5	.219	.176	75	71	SW	5	7	4	.410	☁ 9a. ☁ 10.10a. [☁ a. ☁ p.]
20	69	88	39.8	40.3	36.6	42.7	.204	.186	84	74	W	5	5	3	.080	☁ a. ☁ showers.
21	67	76	43.8	40.6	36.3	48.0	.263	.183	92	71	S	5	10	2	.040	☁
22	65	57	42.6	38.0	36.0	46.0	.211	.190	78	83	SW	5	5	3	.020	☁. Fine day.
23	68	69	40.0	39.2	35.0	45.5	.220	.206	90	86	W	3	10	8	—	Dull day.
24	29.30	29.27	44.9	43.2	38.4	47.8	.253	.264	85	94	SW	3	8	10	.100	Dull day.
25	28.82	28.89	53.6	45.6	41.4	54.6	.328	.241	78	79	S	4	5	6	.070	Fine day.
26	28.94	29.33	45.1	43.8	42.1	46.3	.247	.223	82	77	SW	3	6	4	—	Fine day.
27	29.81	29.95	41.8	46.0	36.0	50.0	.221	.264	84	86	SW	2	6	10	.030	Fine a. Dull p.
28	30.12	30.26	53.8	51.8	45.1	59.4	.319	.303	76	79	SW	3	7	5	—	Fine day.
29	27	18	47.8	42.8	38.5	52.6	.269	.231	81	84	S	3	4	3	—	Fine day.
30	30.16	30.17	45.8	42.6	41.2	49.5	.287	.253	93	93	SW	1	10	10	—	Overcast a. Dull p.
Means	29.725	29.750	42.7	41.2	37.4	47.7	.236	.221	85.4	84.7	2.8	2.8	7.1	6.1	2.000	

LLANDUDNO.

Height above Mean Sea Level, 88 feet. Long. 3° 50' W. Lat. 53° 21' N.

NOVEMBER 1883.

Day.	Barometer at 32° and M. S. L.		Air Temperature.				Tension of Vapour.		Relative Humidity.		Wind, Direction and Force.		Cloud Amount.		Rain.	Remarks.		
	9 a.m.	9 p.m.	9 a.m.	9 p.m.	Min.	Max.	9 a.m.	9 p.m.	9 a.m.	9 p.m.	9 a.m.	9 p.m.	9 a.m.	9 p.m.				
1	ins.	ins.	47° 0'	47° 5'	45° 5'	49° 1'	in.	in.	%	%	SW	1	SE	1	10	10	ins.	☁ all day.
2	30° 28'	30° 27'	47° 0'	47° 5'	45° 5'	49° 1'	.277	.292	87	90	SW	1	SE	1	10	10	.014	☁ all day.
3	30° 14'	29° 99'	46° 9'	47° 8'	45° 8'	49° 0'	.276	.284	87	86	S	1	SW	1	10	10	.040	Fine from 3 p.
4	30° 04'	30° 07'	50° 9'	46° 3'	44° 0'	54° 0'	.318	.276	86	89	W	1	SW	1	2	8	.360	Squally ☁ a. Fine p.
5	29° 52'	29° 56'	53° 7'	46° 8'	44° 3'	54° 8'	.360	.238	87	75	W	6	W	6	10	5	.346	Dull till 7 p., then ☁ showers.
6	5° 60'	22	48° 5'	45° 4'	44° 0'	49° 5'	.260	.248	76	82	W	4	W	1	2	10	.010	Squally a. Dull day.
7	15	45	45° 4'	46° 0'	42° 3'	47° 7'	.235	.239	78	78	E	5	NE	1	10	10	.070	Very fine.
8	52	55	45° 5'	40° 0'	39° 2'	50° 0'	.244	.220	81	90	WNW	1	W	1	9	1	.048	Very cold, with squally ☁. Fine.
9	65	53	46° 8'	48° 2'	39° 2'	51° 0'	.251	.312	79	93	W	1	W	1	6	10	.150	Squally ☁ showers a. Fine p.
10	60	59	46° 7'	43° 2'	40° 5'	49° 8'	.259	.228	82	82	W	2	W	5	7	10	.070	Very fine till 4.30 p., then ☁ showers.
11	64	76	45° 1'	47° 0'	40° 3'	48° 8'	.231	.233	77	73	W	3	W	6	5	10	—	Very cold, with squally ☁. Fine.
12	82	70	45° 6'	39° 0'	38° 5'	48° 1'	.258	.199	85	84	W	1	W	1	9	5	—	Very fine but very cold.
13	29° 81'	29° 99'	40° 0'	37° 2'	36° 0'	44° 6'	.213	.193	86	87	W	1	W	1	10	0	—	Dull and very cold.
14	30° 13'	30° 25'	38° 7'	37° 8'	31° 8'	46° 5'	.189	.196	81	87	S	1	W	1	10	0	—	Very fine and very cold.
15	30° 27'	30° 20'	40° 7'	36° 7'	32° 8'	46° 0'	.214	.186	84	86	N	1	W	1	7	5	—	Fine a.
16	29° 98'	29° 60'	37° 7'	44° 0'	33° 5'	45° 0'	.181	.243	79	84	W	1	W	1	6	10	.234	Fine till 4.30 p., then ☁.
17	65	79	43° 8'	44° 5'	42° 5'	47° 6'	.273	.259	96	80	N	1	W	1	10	2	.096	Dull. ☁ showers.
18	57	80	48° 2'	44° 8'	39° 8'	49° 0'	.279	.217	84	73	W	3	W	3	9	8	—	Dull. ☁ showers p. [showers in a.m.]
19	89	83	42° 4'	46° 1'	39° 5'	52° 8'	.222	.263	83	85	S	1	WSW	2	9	0	.050	Fine during day. Sea ☁ 4 p.
20	81	81	41° 8'	42° 0'	38° 5'	48° 0'	.197	.225	75	85	WNW	5	W	5	7	2	.150	Squally ☁ showers.
21	78	97	43° 1'	43° 0'	39° 5'	44° 9'	.213	.216	76	78	W	5	WNW	5	9	0	.070	Squally ☁ showers a. Fine p.
22	70	80	46° 6'	43° 1'	41° 8'	50° 0'	.273	.233	87	83	W	5	W	5	10	8	.023	Squally a. Day cold and windy.
23	65	58	44° 7'	43° 0'	42° 0'	47° 5'	.237	.218	80	79	W	3	W	1	7	0	—	Fine, but wind very cold. H <
24	75	60	45° 0'	44° 0'	41° 2'	47° 8'	.254	.243	85	84	W	2	W	3	1	8	.070	Fine, but cold.
25	29° 34'	29° 10'	46° 8'	50° 0'	43° 2'	54° 2'	.258	.264	75	86	WSW	6	W	2	4	10	.485	Squally a. Dull day.
26	28° 78'	28° 82'	48° 6'	46° 0'	43° 2'	54° 2'	.258	.260	89	85	W	3	W	3	10	10	.010	Fine.
27	28° 97'	29° 37'	44° 2'	46° 0'	43° 0'	47° 0'	.258	.260	89	85	W	3	W	3	10	10	.010	Fine.
28	29° 79'	29° 87'	46° 0'	55° 2'	42° 5'	55° 4'	.213	.223	79	74	SW	1	S	5	1	10	—	Very fine.
29	30° 04'	30° 22'	55° 8'	55° 0'	47° 4'	59° 0'	.365	.334	82	77	S	2	SW	2	10	10	—	Very fine.
30	23	17	48° 9'	51° 5'	47° 8'	56° 0'	.257	.217	75	83	NE	1	N	1	9	8	.045	Very fine.
31	30° 17'	30° 25'	50° 8'	46° 0'	43° 5'	54° 0'	.356	.267	95	87	NW	1	NW	1	10	2	.515	Dull.
Means	29° 74'	29° 75'	45° 9'	45° 1'	41° 1'	50° 1'	.258	.252	82° 8'	83° 5'	2° 4'		2° 3'	7° 2'	6° 4'	2° 7 1/2'		

HILLINGTON, NORFOLK.

Height above Mean Sea Level, 88 feet. Long. 0° 33' E. Lat. 52° 48' N.

NOVEMBER 1883.

Day.	Barometer at 32° and M.S.L.		Air Temperature.				Tension of Vapour.		Relative Humidity.		Wind, Direction and Force.		Cloud Amount.		Rain.	Remarks.
	9 a.m.	9 p.m.	9 a.m.	9 p.m.	Min.	Max.	9 a.m.	9 p.m.	9 a.m.	9 p.m.	9 a.m.	9 p.m.	9 a.m.	9 p.m.		
1	ins.	ins.	48.7	47.1	46.1	51.9	ins.	ins.	90	97	S	1	10	10	ins.	Overcast all day.
2	30.33	30.29	48.7	47.1	46.1	51.9	30.33	30.29	90	97	S	1	10	10	ins.	Overcast all day.
3	30.33	30.29	48.7	47.1	46.1	51.9	30.33	30.29	90	97	S	1	10	10	ins.	Overcast all day.
4	30.33	30.29	48.7	47.1	46.1	51.9	30.33	30.29	90	97	S	1	10	10	ins.	Overcast all day.
5	30.33	30.29	48.7	47.1	46.1	51.9	30.33	30.29	90	97	S	1	10	10	ins.	Overcast all day.
6	30.33	30.29	48.7	47.1	46.1	51.9	30.33	30.29	90	97	S	1	10	10	ins.	Overcast all day.
7	30.33	30.29	48.7	47.1	46.1	51.9	30.33	30.29	90	97	S	1	10	10	ins.	Overcast all day.
8	30.33	30.29	48.7	47.1	46.1	51.9	30.33	30.29	90	97	S	1	10	10	ins.	Overcast all day.
9	30.33	30.29	48.7	47.1	46.1	51.9	30.33	30.29	90	97	S	1	10	10	ins.	Overcast all day.
10	30.33	30.29	48.7	47.1	46.1	51.9	30.33	30.29	90	97	S	1	10	10	ins.	Overcast all day.
11	30.33	30.29	48.7	47.1	46.1	51.9	30.33	30.29	90	97	S	1	10	10	ins.	Overcast all day.
12	30.33	30.29	48.7	47.1	46.1	51.9	30.33	30.29	90	97	S	1	10	10	ins.	Overcast all day.
13	30.33	30.29	48.7	47.1	46.1	51.9	30.33	30.29	90	97	S	1	10	10	ins.	Overcast all day.
14	30.33	30.29	48.7	47.1	46.1	51.9	30.33	30.29	90	97	S	1	10	10	ins.	Overcast all day.
15	30.33	30.29	48.7	47.1	46.1	51.9	30.33	30.29	90	97	S	1	10	10	ins.	Overcast all day.
16	30.33	30.29	48.7	47.1	46.1	51.9	30.33	30.29	90	97	S	1	10	10	ins.	Overcast all day.
17	30.33	30.29	48.7	47.1	46.1	51.9	30.33	30.29	90	97	S	1	10	10	ins.	Overcast all day.
18	30.33	30.29	48.7	47.1	46.1	51.9	30.33	30.29	90	97	S	1	10	10	ins.	Overcast all day.
19	30.33	30.29	48.7	47.1	46.1	51.9	30.33	30.29	90	97	S	1	10	10	ins.	Overcast all day.
20	30.33	30.29	48.7	47.1	46.1	51.9	30.33	30.29	90	97	S	1	10	10	ins.	Overcast all day.
21	30.33	30.29	48.7	47.1	46.1	51.9	30.33	30.29	90	97	S	1	10	10	ins.	Overcast all day.
22	30.33	30.29	48.7	47.1	46.1	51.9	30.33	30.29	90	97	S	1	10	10	ins.	Overcast all day.
23	30.33	30.29	48.7	47.1	46.1	51.9	30.33	30.29	90	97	S	1	10	10	ins.	Overcast all day.
24	30.33	30.29	48.7	47.1	46.1	51.9	30.33	30.29	90	97	S	1	10	10	ins.	Overcast all day.
25	30.33	30.29	48.7	47.1	46.1	51.9	30.33	30.29	90	97	S	1	10	10	ins.	Overcast all day.
26	30.33	30.29	48.7	47.1	46.1	51.9	30.33	30.29	90	97	S	1	10	10	ins.	Overcast all day.
27	30.33	30.29	48.7	47.1	46.1	51.9	30.33	30.29	90	97	S	1	10	10	ins.	Overcast all day.
28	30.33	30.29	48.7	47.1	46.1	51.9	30.33	30.29	90	97	S	1	10	10	ins.	Overcast all day.
29	30.33	30.29	48.7	47.1	46.1	51.9	30.33	30.29	90	97	S	1	10	10	ins.	Overcast all day.
30	30.33	30.29	48.7	47.1	46.1	51.9	30.33	30.29	90	97	S	1	10	10	ins.	Overcast all day.
Means	29.776	29.798	41.7	40.2	36.4	47.5	25.1	23.6	93.9	93.9	2.2	2.4	7.6	6.3	4.002	

Note by the Observer:—The skies at sunset, and the afterglows, from the 25th to the end of the month, were most remarkable.

UPPINGHAM.

Height above Mean Sea Level, 484 feet. Long. 0° 44' W. Lat. 52° 35' N.

NOVEMBER 1883.

Day.	Barometer at 32° and M.S.L.		Air Temperature.				Tension of Vapour.		Relative Humidity.		Wind, Direction and Force.		Cloud Amount.		Rain.	Remarks.
	9 a.m.	9 p.m.	9 a.m.	9 p.m.	Min.	Max.	9 a.m.	9 p.m.	9 a.m.	9 p.m.	9 a.m.	9 p.m.	9 a.m.	9 p.m.		
1	30.27	30.28	46.9	44.0	44.0	50.4	31.6	25.3	99	91	NNE 1	Calm 0	10	9	—	☁ a. Day dull and gloomy.
2	30.27	30.28	46.9	44.0	44.0	50.4	31.6	25.3	99	91	NNE 1	Calm 0	10	9	—	☁ a. Day dull and gloomy.
3	30.27	30.28	46.9	44.0	44.0	50.4	31.6	25.3	99	91	NNE 1	Calm 0	10	9	—	☁ a. Day dull and gloomy.
4	30.27	30.28	46.9	44.0	44.0	50.4	31.6	25.3	99	91	NNE 1	Calm 0	10	9	—	☁ a. Day dull and gloomy.
5	30.27	30.28	46.9	44.0	44.0	50.4	31.6	25.3	99	91	NNE 1	Calm 0	10	9	—	☁ a. Day dull and gloomy.
6	30.27	30.28	46.9	44.0	44.0	50.4	31.6	25.3	99	91	NNE 1	Calm 0	10	9	—	☁ a. Day dull and gloomy.
7	30.27	30.28	46.9	44.0	44.0	50.4	31.6	25.3	99	91	NNE 1	Calm 0	10	9	—	☁ a. Day dull and gloomy.
8	30.27	30.28	46.9	44.0	44.0	50.4	31.6	25.3	99	91	NNE 1	Calm 0	10	9	—	☁ a. Day dull and gloomy.
9	30.27	30.28	46.9	44.0	44.0	50.4	31.6	25.3	99	91	NNE 1	Calm 0	10	9	—	☁ a. Day dull and gloomy.
10	30.27	30.28	46.9	44.0	44.0	50.4	31.6	25.3	99	91	NNE 1	Calm 0	10	9	—	☁ a. Day dull and gloomy.
11	30.27	30.28	46.9	44.0	44.0	50.4	31.6	25.3	99	91	NNE 1	Calm 0	10	9	—	☁ a. Day dull and gloomy.
12	30.27	30.28	46.9	44.0	44.0	50.4	31.6	25.3	99	91	NNE 1	Calm 0	10	9	—	☁ a. Day dull and gloomy.
13	30.27	30.28	46.9	44.0	44.0	50.4	31.6	25.3	99	91	NNE 1	Calm 0	10	9	—	☁ a. Day dull and gloomy.
14	30.27	30.28	46.9	44.0	44.0	50.4	31.6	25.3	99	91	NNE 1	Calm 0	10	9	—	☁ a. Day dull and gloomy.
15	30.27	30.28	46.9	44.0	44.0	50.4	31.6	25.3	99	91	NNE 1	Calm 0	10	9	—	☁ a. Day dull and gloomy.
16	30.27	30.28	46.9	44.0	44.0	50.4	31.6	25.3	99	91	NNE 1	Calm 0	10	9	—	☁ a. Day dull and gloomy.
17	30.27	30.28	46.9	44.0	44.0	50.4	31.6	25.3	99	91	NNE 1	Calm 0	10	9	—	☁ a. Day dull and gloomy.
18	30.27	30.28	46.9	44.0	44.0	50.4	31.6	25.3	99	91	NNE 1	Calm 0	10	9	—	☁ a. Day dull and gloomy.
19	30.27	30.28	46.9	44.0	44.0	50.4	31.6	25.3	99	91	NNE 1	Calm 0	10	9	—	☁ a. Day dull and gloomy.
20	30.27	30.28	46.9	44.0	44.0	50.4	31.6	25.3	99	91	NNE 1	Calm 0	10	9	—	☁ a. Day dull and gloomy.
21	30.27	30.28	46.9	44.0	44.0	50.4	31.6	25.3	99	91	NNE 1	Calm 0	10	9	—	☁ a. Day dull and gloomy.
22	30.27	30.28	46.9	44.0	44.0	50.4	31.6	25.3	99	91	NNE 1	Calm 0	10	9	—	☁ a. Day dull and gloomy.
23	30.27	30.28	46.9	44.0	44.0	50.4	31.6	25.3	99	91	NNE 1	Calm 0	10	9	—	☁ a. Day dull and gloomy.
24	30.27	30.28	46.9	44.0	44.0	50.4	31.6	25.3	99	91	NNE 1	Calm 0	10	9	—	☁ a. Day dull and gloomy.
25	30.27	30.28	46.9	44.0	44.0	50.4	31.6	25.3	99	91	NNE 1	Calm 0	10	9	—	☁ a. Day dull and gloomy.
26	30.27	30.28	46.9	44.0	44.0	50.4	31.6	25.3	99	91	NNE 1	Calm 0	10	9	—	☁ a. Day dull and gloomy.
27	30.27	30.28	46.9	44.0	44.0	50.4	31.6	25.3	99	91	NNE 1	Calm 0	10	9	—	☁ a. Day dull and gloomy.
28	30.27	30.28	46.9	44.0	44.0	50.4	31.6	25.3	99	91	NNE 1	Calm 0	10	9	—	☁ a. Day dull and gloomy.
29	30.27	30.28	46.9	44.0	44.0	50.4	31.6	25.3	99	91	NNE 1	Calm 0	10	9	—	☁ a. Day dull and gloomy.
30	30.27	30.28	46.9	44.0	44.0	50.4	31.6	25.3	99	91	NNE 1	Calm 0	10	9	—	☁ a. Day dull and gloomy.
Means	29.780	29.809	40.7	39.5	35.9	46.3	23.7	22.2	91.9	90.5	2.2	2.0	6.6	5.7	3.650	

CHURCHSTOKE.

Height above Mean Sea Level, 538 feet. Long. 3° 5' W. Lat. 52° 31' N.

NOVEMBER 1883.

Day.	Barometer at 32° and M.S.L.		Air Temperature.				Tension of Vapour.		Relative Humidity.		Wind, Direction and Force.		Cloud Amount.		Rain.	Remarks.
	9 a.m.	9 p.m.	9 a.m.	9 p.m.	Min.	Max.	9 a.m.	9 p.m.	9 a.m.	9 p.m.	9 a.m.	9 p.m.	9 a.m.	9 p.m.		
1	ins.	ins.	44.5	44.8	43.9	47.5	ins.	ins.	95	95	Calm 0	SW 1	10	10	ins.	Dull day.
2	30.28	30.29	44.5	44.8	43.9	47.5	30.28	30.29	95	95	Calm 0	SW 1	10	10	ins.	Dull day.
3	30.28	30.29	44.5	44.8	43.9	47.5	30.28	30.29	95	95	Calm 0	SW 1	10	10	ins.	Dull day.
4	30.28	30.29	44.5	44.8	43.9	47.5	30.28	30.29	95	95	Calm 0	SW 1	10	10	ins.	Dull day.
5	30.28	30.29	44.5	44.8	43.9	47.5	30.28	30.29	95	95	Calm 0	SW 1	10	10	ins.	Dull day.
6	30.28	30.29	44.5	44.8	43.9	47.5	30.28	30.29	95	95	Calm 0	SW 1	10	10	ins.	Dull day.
7	30.28	30.29	44.5	44.8	43.9	47.5	30.28	30.29	95	95	Calm 0	SW 1	10	10	ins.	Dull day.
8	30.28	30.29	44.5	44.8	43.9	47.5	30.28	30.29	95	95	Calm 0	SW 1	10	10	ins.	Dull day.
9	30.28	30.29	44.5	44.8	43.9	47.5	30.28	30.29	95	95	Calm 0	SW 1	10	10	ins.	Dull day.
10	30.28	30.29	44.5	44.8	43.9	47.5	30.28	30.29	95	95	Calm 0	SW 1	10	10	ins.	Dull day.
11	30.28	30.29	44.5	44.8	43.9	47.5	30.28	30.29	95	95	Calm 0	SW				

CHELTENHAM.

Height above Mean Sea Level, 184 feet. Long. 2° 3' W. Lat. 51° 54' N.

NOVEMBER 1883.

Day.	Barometer at 32° and M. S. L.		Air Temperature.				Tension of Vapour.		Relative Humidity.		Wind, Direction and Force.		Cloud Amount.		Rain.	Remarks.
	9 a.m.	9 p.m.	9 a.m.	9 p.m.	Min.	Max.	9 a.m.	9 p.m.	9 a.m.	9 p.m.	9 a.m.	9 p.m.	9 a.m.	9 p.m.		
1	ins.	ins.	46.8	48.2	45.9	50.8	in.	in.	9/10	9/10	Calm	0	10	10	—	☁ a. Gloomy all day.
2	30.23	30.23	43.5	44.3	34.6	48.4	27.3	28.7	97	99	Calm	0	10	10	0.020	☁ a. Gloomy all day.
3	30.01	30.10	46.2	35.5	35.5	49.2	31.1	20.8	99	100	Calm	0	10	0	0.050	☁ a. Fine p. ☁ 5p.
4	29.78	29.62	47.9	44.5	32.0	51.8	28.5	24.4	86	83	S 6	NW 1	10	0	0.280	Squally ☁ a. ☁ till noon. Fine p.
5	29.63	29.27	45.5	45.1	42.5	49.6	24.6	29.2	81	97	W 2	NW 2	2	10	0.410	Fine till 7p., then ☁.
6	28.93	28.43	46.0	35.0	35.0	53.8	30.4	20.4	98	100	N 8	W 1	10	2	0.090	Squally ☁ a. Gloomy.
7	29.54	29.58	39.8	42.2	29.0	47.8	21.9	26.3	90	97	S 2	S 2	7	10	0.020	Fine day. ☁ at night.
8	29.69	29.65	34.8	48.2	30.5	48.2	19.8	31.7	98	95	Calm	0	5	10	0.080	☁ a. Fine till 7p., then ☁.
9	29.66	29.69	47.2	41.8	40.0	50.5	29.8	23.0	93	87	SW 2	SW 1	2	2	0.010	Fine and pleasant.
10	29.64	29.79	34.6	42.6	33.0	46.0	19.4	23.2	97	85	Calm	0	5	0	0.010	Beautiful day till 4p., then ☁ showers.
11	29.84	29.71	39.3	41.7	31.0	45.6	21.8	23.9	92	91	Calm	0	8	10	—	Dull and gloomy. ☁.
12	29.79	29.96	35.8	26.7	26.7	42.3	21.0	14.2	100	98	Calm	0	10	0	—	☁ a. Day dull. ☁ 10p.
13	30.10	30.23	27.5	25.5	24.2	31.2	15.0	13.4	100	98	Calm	0	10	2	—	☁ all day.
14	29.26	29.19	29.0	26.6	22.5	36.1	14.5	91	100	Calm	0	6	0	—	☁ a. Day fine and bright.	
15	30.06	29.73	27.0	42.0	20.5	42.0	11.5	25.8	79	97	Calm	0	9	10	0.190	☁ all day. Dull and gloomy.
16	29.60	29.84	47.0	43.8	41.5	47.8	29.2	26.3	91	92	SW 3	SW 2	9	10	0.010	Squally ☁ a. Dull day.
17	29.72	29.79	44.0	39.2	35.0	47.4	25.7	20.8	89	87	S 3	W 1	10	4	0.370	Dull a. ☁ 11a.—noon. Fine p.
18	29.99	29.86	34.8	50.8	27.1	52.2	18.9	36.6	94	90	Calm	0	6	10	0.040	Very bright.
19	29.92	29.91	44.5	42.0	38.4	51.0	27.0	23.9	93	90	W 2	NW 3	3	2	0.160	Bright day, with ☁ showers.
20	29.90	29.07	44.7	41.8	39.5	48.8	23.1	22.5	78	85	W 5	W 2	4	0	0.050	☁ early a. Fine day, with ☁.
21	29.83	29.95	48.8	41.5	38.1	50.8	31.7	23.1	92	90	SW 5	W 2	8	1	0.250	Squally before 9a. Fine p. ☁ showers.
22	29.78	29.66	43.4	38.1	38.1	46.0	25.7	20.9	91	91	SW 2	SW 1	10	10	0.200	☁ showers all day.
23	29.79	29.79	33.0	41.1	30.3	45.0	18.4	22.5	98	87	Calm	0	0	3	0.100	☁ (mist) 9a. Fine but damp day.
24	29.46	29.31	44.8	49.8	38.5	49.8	26.0	32.7	88	91	SW 3	S 4	0	10	0.180	Day dull, with ☁ showers. ☁ at night.
25	28.96	28.97	54.0	47.5	47.5	54.6	36.1	28.3	86	87	SW 7	SW 7	9	10	0.110	Squally ☁ a. Day bright, with ☁.
26	29.05	29.50	45.2	43.5	42.5	47.8	26.9	24.1	90	85	SW 4	SW 1	8	2	—	Dull a. Day very bright. ☁ showers.
27	29.89	30.05	42.5	50.5	40.2	50.5	24.1	32.8	89	90	S 1	S 2	1	10	—	Very bright day.
28	30.22	30.35	53.6	51.6	49.8	57.5	36.6	34.5	99	90	SW 6	SW 3	8	10	—	Very bright day.
29	30.33	30.27	43.8	43.5	41.5	51.8	27.0	27.3	95	97	SE 4	NW 1	5	0	—	Very bright day. Splendid red sun-rises and sunsets past 4 days.
30	30.25	30.14	43.0	42.0	33.6	54.0	26.8	25.8	97	97	Calm	0	7	10	0.490	Bright a. Dull p. ☁ 2 from 5p.
Means	29.799	29.822	41.9	41.9	35.5	48.3	25.0	25.1	91.9	92.7	2.2	1.7	6.7	5.6	3.120	

CARMARTHEN.

Height above Mean Sea Level, 188 feet. Long. 4° 18' W. Lat. 51° 52' N.

NOVEMBER 1883.

1	30.28	30.25	47.4	46.9	45.5	49.4	28.6	28.8	88	91	Calm	0	10	10	—	Overcast all day.
2	30.14	30.00	46.9	47.5	45.5	49.0	28.8	31.9	91	98	E 1	E 1	10	10	0.090	Overcast all day.
3	30.05	30.09	50.0	36.8	35.9	57.1	31.2	20.8	87	96	N 1	Calm	0	0	0.280	Fine.
4	29.67	29.69	51.8	44.5	35.1	54.5	37.1	23.3	96	79	SW 4	NW 3	10	0	0.310	
5	29.68	29.07	46.9	47.1	41.8	49.8	24.4	31.5	77	97	W 1	Calm	0	3	0.680	☁ after 3p.
6	29.12	29.51	45.6	41.3	40.4	54.3	24.9	24.2	82	94	N 3	Calm	0	7	0.020	Overcast all day.
7	29.54	29.59	39.0	37.5	34.4	44.0	22.7	21.4	96	96	E 1	Calm	0	10	0.200	☁ 9p.
8	29.70	29.63	35.0	49.8	30.5	50.7	19.7	31.5	97	88	Calm	0	3	10	0.140	☁ 9a.
9	29.62	29.69	47.9	41.0	39.1	51.6	28.7	20.7	87	81	W 1	W 2	5	5	0.050	☁ showers all day.
10	29.69	29.89	42.6	43.0	37.8	48.7	22.5	20.9	83	76	N 3	W 2	3	1	0.010	
11	29.85	29.66	40.0	41.8	39.1	45.0	22.0	24.1	90	92	Calm	0	1	10	0.050	Overcast all day.
12	29.80	29.96	41.0	40.5	38.8	46.1	24.6	22.6	96	90	Calm	0	1	10	0.10	Overcast all day.
13	30.11	30.24	33.0	32.6	29.0	49.8	17.1	17.0	91	92	Calm	0	0	0	—	☁ a. and p.
14	29.27	29.19	29.4	34.4	25.1	39.8	15.1	18.8	93	95	Calm	0	0	6	—	☁ a. Overcast all day.
15	30.04	29.56	33.0	50.0	29.7	50.4	18.2	35.8	97	99	Calm	0	1	10	0.810	☁ all day.
16	29.09	29.86	44.9	39.6	36.0	50.8	27.0	22.9	91	94	W 2	Calm	0	1	0.620	☁ all day.
17	29.59	29.92	49.6	38.5	34.6	50.1	34.9	19.4	99	84	SW 2	SW 1	10	2	0.310	Frequent ☁ showers.
18	29.96	29.91	39.5	41.4	33.2	53.4	21.4	24.1	89	93	Calm	0	10	0	0.200	☁ showers all day.
19	29.95	29.95	44.9	40.0	38.4	49.3	21.4	20.5	72	83	W 3	SW 1	6	9	0.230	☁ showers all day.
20	29.93	30.09	45.1	40.4	39.6	48.8	21.9	21.2	74	85	W 3	W 1	10	10	0.310	☁ showers all day.
21	29.84	29.93	46.5	39.8	38.6	50.7	29.7	22.6	95	93	W 2	W 1	7	2	0.260	☁ showers all day.
22	29.75	29.62	42.5	37.0	35.4	49.4	24.8	21.2	91	96	W 1	E 1	3	10	0.430	Frequent ☁ n. ☁ showers all day.
23	29.83	29.65	40.0	46.7	32.8	49.4	21.8	28.8	89	91	W 1	W 2	0	10	0.500	
24	29.46	29.11	45.9	50.5	42.8	50.9	26.3	35.5	86	97	W 2	W 4	3	10	0.340	
25	28.92	28.87	48.9	45.9	44.1	52.2	30.1	25.9	88	85	SW 2	W 5	10	7	0.490	☁ 2p. ☁ in the evening.
26	29.09	29.53	42.5	40.0	39.7	48.7	25.4	21.8	94	89	W 1	W 1	7	2	—	
27	29.86	29.99	36.0	51.3	33.3	51.6	19.8	34.9	94	92	Calm	0	2	10	0.110	☁
28	30.18	30.39	52.8	49.2	48.9	54.5	37.4	32.5	93	94	S 2	W 2	10	0	0.020	
29	29.27	29.26	45.3	49.3	43.5	52.8	27.6	32.4	92	93	Calm	0	2	10	0.060	☁ 9a.
30	30.19	30.24	50.8	44.6	43.2	52.4	36.6	26.6	98	90	SW 2	W 1	10	5	0.360	☁ all day.
Means	29.803	29.808	43.5	43.0	37.7	50.2	25.7	25.5	89.9	90.8	1.3	1.3	6.6	6.3	6.890	

MARLBOROUGH.

Height above Mean Sea Level, 471 feet. Long. 1° 43' W. Lat. 51° 25' N.

NOVEMBER 1883.

Day.	Barometer at 32° and M. S. L.		Air Temperature.				Tension of Vapour.		Relative Humidity.		Wind, Direction and Force.		Cloud Amount.		Rain.	Remarks.	
	9 a.m.	9 p.m.	9 a.m.	9 p.m.	Min.	Max.	9 a.m.	9 p.m.	9 a.m.	9 p.m.	9 a.m.	9 p.m.	9 a.m.	9 p.m.			
1	ins.	ins.	40.4	37.2	37.2	50.3	in.	in.	9/10	9/10	Calm	0	10	0	ins.	☁ a. and 9p.	
2	30.27	30.30	43.6	40.2	33.2	47.9	27.7	24.4	97	98	Calm	0	10	0	—	☁ a. and p.	
3	30.05	30.14	46.2	40.5	39.7	48.6	29.8	24.5	96	98	Calm	0	10	10	0.010	☁ a. and 9p.	
4	29.86	29.68	43.7	40.9	31.9	51.2	26.0	23.1	91	91	SW 1	W 1	10	0	0.360	☁ a.	
5	29.70	29.37	42.7	44.6	38.2	48.3	23.1	29.0	84	98	Calm	0	2	10	0.600	☁ a.	
6	28.99	28.48	51.7	38.4	38.4	53.2	37.5	21.8	98	94	WSW 1	Calm	0	10	0.050	☁ a.	
7	29.59	29.60	34.1	39.4	30.2	49.1	19.4	23.7	99	99	Calm	0	8	10	0.100	☁ a.	
8	29.73	29.71	36.0	44.8	32.1	50.2	20.6	29.3	97	99	Calm	0	2	10	0.110	☁ a.	
9	29.70	29.75	46.8	40.5	38.0	50.2	29.8	23.3	93	93	Calm	0	9	10	0.040		
10	29.67	29.82	37.9	39.6	36.1	47.2	22.4	20.9	98	87	Calm	0	7	0	—		
11	29.87	29.71	37.9	39.9	33.3	45.1	22.2	23.8	97	98	Calm	0	9	10	0.050		
12	29.80	29.98	37.0	29.8	29.8	45.0	21.5	15.4	96	93	Calm	0	9	0	—		
13	30.08	30.23	31.3	30.8	26.0	43.9	15.8	16.8	90	97	Calm	0	0	0	—	☁ a. and 9p.	
14	29.28	30.20	29.6	34.7	26.1	44.0	16.4	17.4	100	86	Calm	0	2	9	—	☁ a. and 9p.	
15	30.09	29.83	27.9	40.2	23.4	40.2	23.2	14.9	93	93	Calm	0	5	10	0.560	☁ a.	
16	29.67	29.87	45.0	40.7	40.1	46.7	27.8	23.2	93	92	Calm	0	9	10	—		
17	29.81	29.83	40.9	36.9	34.0	47.1	23.8	19.4	90	89	SW 2	Calm	0	10	0.250		
18	30.02	29.89	34.6	49.7	30.2	49.9	16.3	35.2	81	99	Calm	0	8	10	0.080	☁ a.	
19	29.96	30.02	43.8	39.0	36.1	50.7	26.1	21.6	92	91	WSW 1	SW 1	2	1	0.370		
20	29.95	29.11	42.7	39.0	36.2	48.1	24.5	21.2	89	90	W 2	Calm	0	9	0.030		
21	29.93	30.00	47.0	39.9	35.3	50.4	28.9	22.1	90	91	SW 2	WSW 1	8	3	0.100		
22	29.71	29.71	44.7	39.7	39.1	45.1	25.1	22.8	85	93	SW 2	Calm	0	10	0.380		
23	29.81	29.86	30.7	32.1	47.0	47.0	19.3	19.8	99	91	Calm	0	0	8	0.250	☁ a.	
24	29.53	29.37	44.6	49.0	36.1	49.3	26.9	33.8	92	97	WSW 1	SW 2	1	10	0.290		
25	29.04	29.04	52.2	45.6	45.3	52.3	35.1	26.5	90	87	SW 3	SW 3	10	10	0.270		
26	29.52	29.52	42.5	38.6	37.1	49.1	25.0	21.3	92	91	SW 1	Calm	0	7	0.020		
27	29.93	30.11	38.6	48.6	36.0	48.7	20.7	31.7	89	93	Calm	0	2	4	10	—	
28	30.27	30.39	50.9	47.6	47.3	54.1	36.2	39.5	98	93	SW 2	SW 2	10	9	—		
29	29.36	29.32	41.8	43.5	40.4	48.9	25.6	26.2	97	93	S 2	Calm	0	3	10	—	
30	30.29	30.13	44.0	42.6	40.3	51.0	27.8	25.5	97	93	Calm	0	N 2	10	10	0.220	
Means	29.846	29.867	41.4	40.6	35.3	48.4	24.8	24.0	93.2	93.4	0.7	0.8	6.8	6.0	4.170		

STRATHFIELD TURGISS.

Height above Mean Sea Level, 195 feet. Long. 1° 0' W. Lat. 51° 20' N.

NOVEMBER 1883.

Day.	Barometer at 32° and M. S. L.		Air Temperature.				Tension of Vapour.		Relative Humidity.		Wind, Direction and Force.		Cloud Amount.		Rain.	Remarks.
	9 a.m.	9 p.m.	9 a.m.	9 p.m.	Min.	Max.	9 a.m.	9 p.m.	9 a.m.	9 p.m.	9 a.m.	9 p.m.	9 a.m.	9 p.m.		
1	ins.	ins.	47.1	42.2	38.1	54.2	295	256	91	95	S	0.5	E	0.5	10	10
2	30.27	30.28	47.1	42.2	38.1	54.2	295	256	91	95	S	0.5	E	0.5	10	10
3	30.27	30.28	47.1	42.2	38.1	54.2	295	256	91	95	S	0.5	E	0.5	10	10
4	30.27	30.28	47.1	42.2	38.1	54.2	295	256	91	95	S	0.5	E	0.5	10	10
5	30.27	30.28	47.1	42.2	38.1	54.2	295	256	91	95	S	0.5	E	0.5	10	10
6	30.27	30.28	47.1	42.2	38.1	54.2	295	256	91	95	S	0.5	E	0.5	10	10
7	30.27	30.28	47.1	42.2	38.1	54.2	295	256	91	95	S	0.5	E	0.5	10	10
8	30.27	30.28	47.1	42.2	38.1	54.2	295	256	91	95	S	0.5	E	0.5	10	10
9	30.27	30.28	47.1	42.2	38.1	54.2	295	256	91	95	S	0.5	E	0.5	10	10
10	30.27	30.28	47.1	42.2	38.1	54.2	295	256	91	95	S	0.5	E	0.5	10	10
11	30.27	30.28	47.1	42.2	38.1	54.2	295	256	91	95	S	0.5	E	0.5	10	10
12	30.27	30.28	47.1	42.2	38.1	54.2	295	256	91	95	S	0.5	E	0.5	10	10
13	30.27	30.28	47.1	42.2	38.1	54.2	295	256	91	95	S	0.5	E	0.5	10	10
14	30.27	30.28	47.1	42.2	38.1	54.2	295	256	91	95	S	0.5	E	0.5	10	10
15	30.27	30.28	47.1	42.2	38.1	54.2	295	256	91	95	S	0.5	E	0.5	10	10
16	30.27	30.28	47.1	42.2	38.1	54.2	295	256	91	95	S	0.5	E	0.5	10	10
17	30.27	30.28	47.1	42.2	38.1	54.2	295	256	91	95	S	0.5	E	0.5	10	10
18	30.27	30.28	47.1	42.2	38.1	54.2	295	256	91	95	S	0.5	E	0.5	10	10
19	30.27	30.28	47.1	42.2	38.1	54.2	295	256	91	95	S	0.5	E	0.5	10	10
20	30.27	30.28	47.1	42.2	38.1	54.2	295	256	91	95	S	0.5	E	0.5	10	10
21	30.27	30.28	47.1	42.2	38.1	54.2	295	256	91	95	S	0.5	E	0.5	10	10
22	30.27	30.28	47.1	42.2	38.1	54.2	295	256	91	95	S	0.5	E	0.5	10	10
23	30.27	30.28	47.1	42.2	38.1	54.2	295	256	91	95	S	0.5	E	0.5	10	10
24	30.27	30.28	47.1	42.2	38.1	54.2	295	256	91	95	S	0.5	E	0.5	10	10
25	30.27	30.28	47.1	42.2	38.1	54.2	295	256	91	95	S	0.5	E	0.5	10	10
26	30.27	30.28	47.1	42.2	38.1	54.2	295	256	91	95	S	0.5	E	0.5	10	10
27	30.27	30.28	47.1	42.2	38.1	54.2	295	256	91	95	S	0.5	E	0.5	10	10
28	30.27	30.28	47.1	42.2	38.1	54.2	295	256	91	95	S	0.5	E	0.5	10	10
29	30.27	30.28	47.1	42.2	38.1	54.2	295	256	91	95	S	0.5	E	0.5	10	10
30	30.27	30.28	47.1	42.2	38.1	54.2	295	256	91	95	S	0.5	E	0.5	10	10
Means	29.866	29.870	43.5	42.1	35.9	50.4	257	247	89.3	90.6	0.8	0.9	5.7	4.8	2.742	

SOUTHAMPTON.

Height above Mean Sea Level, 78 feet. Long. 1° 24' W. Lat. 50° 55' N.

NOVEMBER 1883.

1	30°25	30°26	48°5	45°2	44°5	52°9	299	283	88	94	NE	2	NE	1	10	10	—	Cloudy all day.
2	30°18	30°05	46°4	48°0	45°0	50°9	301	309	96	93	NNE	2	SE	1	10	10	—	Overcast a.
3	30°06	30°14	46°9	45°5	45°4	52°2	295	293	93	96	N	1	NW	1	10	10	—	Dull all day.
4	29°92	29°71	45°6	44°7	36°2	53°6	292	257	96	87	SW	1	W	4	10	0	526	Dull a. 10.30a.—4.30p.
5	7°5	4°5	46°2	48°5	41°2	52°4	263	326	85	95	WSW	3	SSW	2	8	10	418	Beautiful morning. ☀ from 6p.
6	°03	4°5	54°4	42°2	42°0	56°6	373	247	88	92	WSW	4	NNW	2	9	0	008	☀ till 4.30a.
7	°58	°60	34°8	41°2	31°6	49°4	190	255	94	98	NE	2	W	1	6	3	190	☀ early a. ☁ 10a.—noon, and after
8	°75	°74	32°5	49°2	30°6	51°6	183	332	99	96	Calm	0	SW	3	10	10	163	☀ till 10a., then beautiful day.
9	°73	°76	49°8	42°7	42°3	56°7	315	244	88	88	W	2	W	2	10	1	125	Beautiful day. Remarkably fine sunset.
10	°67	°86	39°5	41°2	38°1	48°6	228	221	94	86	NW	1°5	WNW	3	9	0	—	☀ till 7a., then beautiful day.
11	°87	°69	40°9	42°7	37°2	47°5	231	259	91	94	W	0°5	SE	2	10	10	150	☀ 7a. a. ☉ 9a.—11a. ☀ 3p.—9p.
12	29°79	29°05	40°5	35°3	35°0	45°5	241	193	96	94	NE	1°5	NE	1	10	0	—	☀ n. Day fine and pleasant.
13	30°06	30°20	32°8	33°5	28°4	46°2	170	182	91	94	N	1	N	0°5	0	0	—	☀ a. and p. Beautiful day.
14	27°30	30°18	32°2	36°3	27°5	45°3	174	194	95	91	NW	0°5	NW	1°5	9	10	—	☀ a. Beautiful day. [later.
15	30°09	29°84	29°8	45°9	27°6	46°6	166	278	100	91	Calm	0	S	3	8	10	340	☀ a. Beautiful day till 4p.
16	29°71	°89	47°3	38°8	38°8	50°4	304	220	94	94	WSW	2	WSW	1	10	1	—	☀ till 4.30a. Day fine and mild.
17	29°84	°84	43°4	38°8	31°6	49°2	258	200	91	89	SW	2	W	1°5	10	1	310	☀ 9a.—1p. ☀ 2 a. ☉ 0.30p. Fine p.
18	30°04	29°91	35°6	51°9	33°0	52°3	197	387	95	100	Calm	0	SW	2	8	10	040	☀ a. ☉ 6p.—10p.
19	29°99	30°05	47°4	42°1	41°8	52°6	288	224	80	84	W	2	W	2°5	2	0	270	Day fine and mild.
20	30°01	°13	45°9	41°9	40°7	50°4	268	246	88	93	W	3	W	1	9	10	067	☀ 2 till 8.15a. ☀ showers
21	29°97	30°03	50°2	43°1	39°5	54°7	330	248	91	89	SW	3	W	2	10	1	045	[during day.
22	°88	29°71	46°1	43°7	42°0	50°5	279	254	90	88	SW	2	SW	2	9	10	077	
23	°82	°88	36°7	41°2	35°0	49°2	264	229	94	89	NW	1	SW	2	0	1	530	Beautiful day. ☀ on grass n.
24	°58	°41	47°8	52°0	40°0	53°2	306	380	92	98	SW	3	SW	6	9	10	755	☀ till 7a., then beautiful day. ☀
25	°11	°08	53°6	49°8	49°6	54°6	398	288	97	81	SW	5°5	SW	4°5	10	3	332	☀ [from 6p. ☀
26	°13	29°55	47°0	41°1	40°9	52°5	393	334	94	91	SW	1°5	SW	1	9	0	004	☀ n. and a. ☀ p. ☀ 10.30p.
27	29°95	30°14	37°2	51°1	36°2	52°0	214	235	96	89	Calm	0	SW	3	2	10	—	[then ☀ 2.
28	30°30	°40	52°8	44°9	44°9	56°5	369	293	92	99	SW	2	E	1	10	0	003	☀ 2 n. and a. Day fine and mild.
29	°37	°32	43°9	44°2	40°3	50°7	282	285	99	98	SE	1	SE	1	4	0	004	☀ a. Day fine and mild.
30	30°31	30°08	47°9	46°1	42°6	52°5	310	286	94	92	SW	1	NNW	5	10	10	095	☀ a. Day fine and mild. ☀ 2 n.
Means	29°868	29°876	43°5	43°8	38°3	51°2	268	266	93°0	92°1	1°7	2°1	8°0	4°7	4°452			[6p.—10p.]

The observer noted remarkably brilliant sunsets on 26th and 28th, and a brilliant sunrise on 29th.

ST. LEONARDS.

Height above Mean Sea Level, 116 feet. Long. 0° 33' E. Lat. 50° 51' N.

NOVEMBER 1883.

Day.	Barometer at 32° and M. S. L.		Air Temperature.				Tension of Vapour.		Relative Humidity.		Wind, Direction and Force.		Cloud Amount.		Rain.	Remarks.
	9 a.m.	9 p.m.	9 a.m.	9 p.m.	Min.	Max.	9 a.m.	9 p.m.	9 a.m.	9 p.m.	9 a.m.	9 p.m.	9 a.m.	9 p.m.		
1	ins.	ins.	47° 8'	47° 4'	47° 4'	50° 1'	298	295	90	91	ESE 1	E 1	10	10	—	Overcast all day.
2	30° 27'	30° 28'	47° 8'	47° 4'	47° 4'	50° 1'	298	295	90	91	ESE 1	E 1	10	10	—	Overcast all day. ☁ ⁰ . [9 p.
3	30° 06'	30° 12'	46° 5'	44° 7'	44° 4'	48° 1'	277	284	88	96	NNW 1	NW 1	10	0	° 009	Overcast during day, with ☁ ⁰ .
4	29° 94'	29° 67'	51° 9'	45° 5'	43° 4'	53° 3'	308	253	80	84	SW 4	WSW 2	6	0	° 290	Overcast p., with ☁ (gale).
5	° 72	° 50	45° 8'	49° 7'	39° 4'	51° 2'	255	311	83	87	WNW 3	WSW 4	0	10	° 428	(gale) before midnight.
6	° 25	° 47	55° 0'	43° 8'	43° 8'	56° 5'	392	259	91	91	W 5	W 2	9	0	° 011	☁ in past n.
7	° 60	° 41	44° 7'	45° 6'	40° 0'	51° 0'	269	285	91	94	Calm 0	SW 1	1	2	° 361	☁ early a.
8	° 74	° 79	39° 2'	51° 1'	36° 7'	51° 7'	330	303	99	80	NW 2	WSW 3	0	8	° 190	☁ early a. Day very fine till 3p.
9	° 72	° 77	51° 0'	41° 7'	41° 7'	54° 0'	338	232	90	88	WSW 1	WNW 1	10	1	° 013	☁ 9p.
10	° 64	° 82	40° 6'	41° 6'	39° 0'	46° 7'	221	214	88	82	WNW 2	NW 3	10	0	—	
11	° 86	° 69	40° 3'	45° 6'	36° 2'	49° 7'	217	259	83	85	WNW 1	SW 2	1	10	° 091	
12	30° 78'	29° 94'	40° 7'	38° 5'	38° 2'	48° 2'	237	217	93	93	N 2	N 2	2	8	0	☁ 9p.
13	30° 01'	30° 17'	38° 0'	38° 9'	34° 4'	48° 0'	103	204	91	87	WNW 1	N 3	1	0	—	☁ a. Very fine day. ☁ p.
14	° 22	30° 16'	35° 3'	36° 9'	34° 3'	45° 0'	174	188	84	86	NW 3	NNW 1	7	9	—	☁ a.
15	30° 06'	29° 93'	37° 1'	45° 3'	34° 4'	46° 1'	194	182	88	60	NNW 2	SW 3	7	9	—	
16	29° 72'	° 90	48° 1'	43° 7'	43° 7'	51° 4'	324	254	96	88	SSW 7	WSW 2	2	10	° 111	☁ (force 6) before midnight.
17	29° 88'	° 83	48° 3'	38° 3'	38° 3'	51° 0'	255	177	75	76	SSW 3	W 2	3	0	° 301	☁ n. and till 10a. ☁ ⁰ till 10a.
18	30° 00'	29° 96'	36° 7'	49° 7'	36° 2'	51° 0'	191	343	87	96	WNW 3	W 4	0	10	° 059	Overcast p., with ☁ (gale) from
19	29° 98'	30° 07'	46° 9'	41° 2'	40° 4'	52° 8'	299	225	94	88	W 1	NW 3	8	0	° 275	☁ a. [SSE. ☁ 9p.
20	29° 09'	° 12	44° 7'	41° 4'	40° 9'	50° 6'	266	223	90	86	WNW 5	NW 3	8	0	° 088	☁ (gale) ☁ ☁ ☁ 8a.-9a.
21	30° 04'	30° 05'	49° 2'	45° 6'	40° 2'	51° 9'	339	259	95	85	SW 5	WSW 3	10	0	° 280	
22	29° 92'	29° 75'	46° 3'	43° 6'	43° 4'	49° 9'	270	261	87	92	WSW 1	WNW 2	6	10	° 465	
23	° 74	° 91	38° 7'	42° 6'	37° 1'	46° 6'	214	332	92	85	NW 1	NW 2	4	0	° 201	Very fine day. [midnight,
24	° 61	° 53	47° 7'	51° 4'	42° 6'	52° 1'	313	348	95	91	SSW 7	SW 6	10	10	° 240	☁ all day. ☁ ² (severe gale) before
25	° 32	° 17	52° 6'	52° 1'	50° 2'	54° 0'	383	339	97	86	S 7	SW 4	10	3	° 550	☁ n. and till 4p. ☁ in W. at
26	° 19	29° 56'	51° 6'	41° 2'	41° 0'	53° 1'	309	227	80	89	SSW 7	W 2	9	0	° 019	☁ a. ☁ 9p. [night,
27	29° 97'	30° 20'	41° 3'	49° 8'	39° 7'	51° 0'	231	325	89	91	WNW 1	W 3	1	0	° 291	☁ 9a. Very fine a. ☁ ⁰ p.
28	30° 35'	° 43	50° 5'	50° 2'	49° 8'	52° 8'	347	348	94	96	SSW 3	S 2	2	0	° 011	Very fine day. ☁ ² at night.
29	° 43	° 36	46° 2'	46° 5'	44° 5'	51° 0'	276	279	89	88	SSE 2	SW 3	4	8	—	☁ 9a. Cloudy day.
30	30° 32'	30° 06'	48° 7'	49° 4'	46° 5'	50° 5'	306	347	89	97	W 3	WSW 4	1	10	° 151	
Means	29° 873'	29° 894'	45° 2'	45° 0'	41° 1'	50° 6'	274	266	89° 6'	87° 7'	2° 8'	2° 5'	5° 9'	4° 0'	4° 475'	

ST. AUBIN'S, JERSEY.

Height above Mean Sea Level, 139 feet. Long. 2° 10' W. Lat. 49° 11' N.

NOVEMBER 1883.

Day.	Barometer at 32° and M. S. L.		Air Temperature.				Tension of Vapour.		Relative Humidity.		Wind, Direction and Force.		Cloud Amount.		Rain.	Remarks.
	9 a.m.	9 p.m.	9 a.m.	9 p.m.	Min.	Max.	9 a.m.	9 p.m.	9 a.m.	9 p.m.	9 a.m.	9 p.m.	9 a.m.	9 p.m.	9 a.m.	
1	ins.	ins.	45.4	49.3	43.0	50.9	ins.	ins.	98	99	ENE 2	ENE 2	10	10	ins.	☁ a. Day gloomy. ☁ p.
2	30.23	30.24	48.2	50.4	47.0	50.6	332	341	99	93	NE 2	Calm 0	10	10	0.002	☁ a. Sunless day. ☁ at times.
3	30.18	30.18	52.4	50.0	48.2	55.8	371	322	94	90	Calm 0	NW 1	9	1	0.078	☁ early a.
4	30.09	29.85	53.0	49.1	44.0	54.2	290	260	72	76	WSW 3	W 2	7	3	0.375	Gloomy, with ☁ p.
5	29.89	29.55	51.3	52.5	48.0	53.0	273	354	72	89	WbyN 2	SW 5	10	10	0.275	Day gloomy. ☁ at night.
6	29.54	29.54	55.0	48.0	47.1	56.1	375	278	87	84	WbyS 5	Calm 0	9	9	0.070	☁ n. and a. Day gloomy.
7	29.62	29.68	50.0	48.3	44.1	52.3	309	306	86	91	Calm 0	W 2	8	9	0.290	☁ a.
8	29.83	29.89	53.3	53.1	44.0	57.0	289	351	71	86	NW 2	WSW 5	3	9	0.187	☁ o. 30p. Warm sunshine.
9	29.87	29.91	54.0	47.2	46.5	57.4	360	278	86	86	WSW 3	NW 2	10	6	0.445	☁ p. Beautiful sunset. ☁ p.
10	29.79	30.04	45.5	48.4	42.0	48.8	227	221	74	65	NW 2	NW 3	9	5	0.140	☁ K 6.35a. Fine p. ☁
11	29.98	29.66	48.5	53.5	44.0	55.0	266	393	78	95	Calm 0	W 3	10	9	0.688	Gloomy all day. Wind SE. p.
12	29.77	29.94	51.4	48.3	46.8	54.9	338	324	90	96	NW 2	N 1	10	10	0.060	Overcast day.
13	30.06	30.21	47.0	45.3	43.0	50.7	224	205	70	68	NE 1	NE 2	0	0	—	Day extremely fine.
14	29.29	30.22	49.5	42.4	40.1	52.7	230	207	65	76	Calm 0	Calm 0	3	8	—	☁ a. Fine a. Very gloomy p.
15	30.13	29.96	43.0	46.4	40.0	48.0	215	262	78	84	Calm 0	SSW 4	10	10	0.525	☁ a. Sunless day. ☁ at night.
16	29.83	29.99	49.0	42.4	41.0	51.9	317	225	92	83	Calm 0	Calm 0	10	2	0.060	Day gloomy.
17	29.95	29.97	50.0	48.5	41.7	51.7	273	233	76	68	SW 3	NNW 2	8	10	0.140	☁ p.
18	30.09	30.05	49.0	55.0	42.2	56.0	276	427	79	99	Calm 0	SW 3	5	10	0.140	☁ a. Fine a. ☁ p.
19	29.14	29.21	51.0	49.4	45.1	57.9	299	251	80	71	W 3	W 3	8	8	0.069	Squally, with ☁ showers. < 10p.
20	29.22	29.28	52.5	51.2	45.0	54.8	294	295	74	78	W 5	W 3	7	3	0.200	☁ s. 15a.
21	29.19	30.18	52.7	50.5	48.1	55.3	331	260	83	71	WSW 6	W 3	7	2	0.041	☁ K 11.56a. Gloomy.
22	30.04	29.81	51.0	50.4	46.0	52.3	299	338	80	92	WSW 4	SW 5	10	10	0.690	☁ a. 0.45p.
23	29.92	30.01	46.0	48.0	43.1	52.1	242	251	78	75	NNW 2	W 4	4	4	0.295	Squally ☁ a. Very gloomy day.
24	29.73	29.59	51.2	53.0	46.8	53.8	350	374	93	93	WSW 7	SW 4	10	10	0.551	☁ n. and a. Day gloomy. Squally.
25	29.27	29.23	55.4	52.0	51.5	55.9	393	310	90	80	SW 5	SW 4	10	3	0.103	Squally ☁ a. ☁ ap.
26	29.27	29.68	50.3	48.0	45.0	53.0	285	259	79	78	SW 7	WbyN 3	9	5	0.090	Remarkably fine sunset. ☁ p.
27	30.03	30.23	51.0	51.2	44.0	53.1	285	340	76	91	SW 2	S by W 2	3	3	0.003	☁ a. Very fine p. Remarkable sun.
28	29.37	29.43	51.9	50.1	48.7	53.7	354	292	92	81	S 2	SE 2	9	0	—	Fine sunrise. Extremely fine day.
29	29.38	29.39	47.0	43.5	42.4	50.2	253	271	79	96	SE 2	S 1	1	10	—	Gloomy, sunless day. ☁ ap.
30	30.39	30.25	46.0	49.0	41.0	51.0	287	305	93	88	S 1	SW 2	10	10	0.065	
Means	29.962	29.975	50.1	49.1	44.6	53.3	298	296	82.1	84.1	2.4	2.4	7.6	6.6	5.552	

Earth temperature: Mean of 10 readings (taken every third day), at 1 foot, 50° 2'; 3 feet, 49° 8'; 6 feet, 54° 8'.

LONDONDERRY.

Height above Mean Sea Level, 93 feet. Long. 7° 19' W. Lat. 55° 0' N.

NOVEMBER 1883.

Day.	Barometer at 32° and M. S. L.		Air Temperature.				Tension of Vapour.		Relative Humidity.		Wind, Direction and Force.		Cloud Amount.		Rain.	Remarks.
	9 a.m.	9 p.m.	9 a.m.	9 p.m.	Min.	Max.	9 a.m.	9 p.m.	9 a.m.	9 p.m.	9 a.m.	9 p.m.	9 a.m.	9 p.m.	9 a.m.	
1	30.32	30.26	47.7	47.7	46.4	52.0	311	321	94	97	N 1	N 1	10	10	—	Overcast day. ☁ (mist) p.
2	30.04	29.91	48.7	46.7	45.0	54.0	281	277	82	87	S 3	S 2	7	2	0.080	☁ showers.
3	30.06	29.88	47.7	44.7	40.8	54.0	287	225	87	76	SW 1	SW 4	8	9	0.370	
4	29.47	29.43	46.3	43.2	40.0	53.5	276	223	89	80	WSW 2	SW 6	6	10	0.230	Squally ☁ showers all day.
5	29.54	29.43	44.7	41.7	41.0	50.2	244	262	83	99	S 1	N 1	9	10	0.070	
6	29.48	29.41	39.7	36.8	36.8	48.3	225	214	85	88	NE 1	WNW 1	8	8	—	
7	29.49	29.51	39.7	39.7	34.8	47.0	226	228	92	93	S 1	WSW 2	10	6	0.010	☁ 2p.—8p.
8	29.55	29.43	39.7	45.7	35.0	47.0	218	277	89	91	S 1	W 2	1	7	0.210	☁ showers all day.
9	29.55	29.51	37.8	35.0	33.7	46.8	208	182	92	89	S 1	SW 3	1	2	0.260	☁ showers all day.
10	29.61	29.83	43.7	42.5	32.8	47.0	225	238	78	87	S 1	NW 2	2	2	0.070	☁ showers all day.
11	29.80	29.71	33.3	36.7	31.0	43.3	182	202	96	93	E 1	S 1	10	8	—	Cloudy.
12	29.81	30.01	41.7	33.7	32.0	45.5	240	178	91	91	SE 2	E 1	10	0	—	Overcast day.
13	30.15	29.28	36.7	33.3	28.4	48.6	206	178	95	94	NE 1	NE 1	0	0	—	Fine and clear all day.
14	30.31	30.21	28.5	28.5	27.0	37.0	145	139	93	90	S 1	Calm 0	10	10	—	☁ all day.
15	29.94	29.62	32.6	39.7	24.0	40.8	164	244	89	100	N 1	Calm 0	10	10	0.700	☁ from 11a.
16	29.70	29.65	44.7	42.9	38.6	50.2	244	233	83	84	NW 2	SW 4	9	10	0.200	☁ p.
17	29.53	29.80	39.0	36.0	34.8	51.3	234	191	98	90	NW 1	SW 2	7	0	0.100	Overcast all day. ☁ showers.
18	29.61	29.67	43.7	39.8	33.4	52.4	249	230	87	95	SW 4	SW 3	10	10	0.330	Squally, with ☁ showers, a.
19	29.63	29.63	36.3	38.2	34.9	53.0	190	201	89	88	SW 3	SW 4	6	10	0.500	☁ s. ☁ showers during day.
20	29.63	29.84	37.9	37.8	35.4	48.0	186	205	82	91	SW 4	SW 3	7	0	0.340	☁ showers all day.
21	29.64	29.60	38.1	36.8	34.8	50.0	189	182	82	84	SW 2	SW 4	6	4	0.300	☁ nearly all day.
22	29.46	29.55	39.7	38.8	35.0	43.0	182	218	74	93	SW 3	SW 2	7	3	0.380	☁ from 6p.
23	29.70	29.32	37.7	43.9	35.2	45.0	210	266	93	93	SW 2	SW 5	10	10	0.090	☁ from 5p.
24	29.24	28.86	40.7	44.9	39.5	47.0	216	274	85	92	S 3	SW 4	1	10	0.420	Overcast day.
25	28.59	28.71	44.0	41.0	40.0	49.1	242	244	83	95	SW 4	SW 2	9	4	0.030	☁ showers all day.
26	28.88	29.24	40.7	43.3	38.0	50.3	233	239	92	85	SW 3	SW 4	10	4	0.150	☁ from 2p.
27	29.65	29.63	38.8	53.2	37.2	54.4	207	368	88	91	SW 2	SW 5	0	10	0.120	☁ 4p.—8p.
28	29.80	29.98	54.7	55.1	51.0	57.1	390	257	91	88	SW 2	SSE 2	10	10	0.170	Overcast day.
29	29.98	30.02	50.2	53.2	49.2	58.0	286	368	80	91	SE 5	SW 4	9	10	0.080	☁ (mist) 9a.
30	30.20	30.38	45.2	44.7	42.0	56.6	295	238	98	81	SW 1	NW 1	10	6	0.080	
Means	29.672	29.673	41.4	41.6	36.9	49.3	233	241	88.0	89.9	2.0	2.5	7.1	6.5	5.290	

MARKREE CASTLE, SLIGO.

Height above Mean Sea Level, 131 feet. Long. 8° 27' W. Lat. 54° 11' N.

NOVEMBER 1883.

Day.	Barometer at 32° and M. S. L.		Air Temperature.				Tension of Vapour.		Relative Humidity.		Wind, Direction and Force.		Cloud Amount.		Rain.	Remarks.
	9 a.m.	9 p.m.	9 a.m.	9 p.m.	Min.	Max.	9 a.m.	9 p.m.	9 a.m.	9 p.m.	9 a.m.	9 p.m.	9 a.m.	9 p.m.	9 a.m.	
1	ins.	ins.	48.2	49.7	47.2	50.7	in.	in.	94	94	E 1	SSE 1	10	10	ins.) ga. 4p.
2	30.29	30.22	48.2	49.7	47.2	50.7	.315	.334	94	94	S 1	Calm 0	10	10	.030	
3	30.10	29.92	48.9	46.3	41.6	51.3	.282	.268	81	86	NW 1	SSW 2	7	10	.260) a. p.
4	29.55	29.55	47.8	43.2	40.6	53.7	.260	.232	79	83	WSW 3	W 3	6	7	.280	
5	29.57	29.13	43.7	41.0	40.5	46.7	.244	.244	86	95	SSW 1	ENE 1	9	10	.370	
6	29.49	29.49	43.6	39.3	39.1	48.0	.230	.231	81	96	NNW 0.5	Calm 0	7	9	.020	
7	29.48	29.53	37.7	37.5	32.7	48.3	.218	.218	97	97	Calm 0	Calm 0	7	4	.030	
8	29.56	29.48	36.2	46.3	30.4	47.1	.210	.274	98	88	S 0.5	WSW 2	8	8	.100) a. p.
9	29.62	29.57	41.2	35.0	34.4	47.2	.205	.188	80	92	Calm 0	SSW 1	3	5	.190	
10	29.73	29.88	43.4	44.7	33.5	48.9	.243	.225	86	76	NW 3	NNW 1	7	10	.020	
11	29.74	29.66	37.3	41.8	34.8	45.6	.201	.254	91	96	SSE 1	S 2	10	10	.150	
12	29.75	29.95	43.2	45.0	41.5	46.4	.217	.262	96	88	ESE 1	ESE 1	10	10	.010	
13	30.07	30.24	43.1	36.0	36.0	47.9	.220	.197	79	93	S 3	Calm 0	9	02	—) a. p.
14	30.27	30.17	31.7	27.8	24.6	45.7	.153	.152	85	100	Calm 0	Calm 0	2	5	.030	
15	29.88	29.63	36.8	47.2	27.5	48.7	.214	.298	98	93	SSE 1	NNW 3	8	10	.380	
16	29.75	29.67	45.2	41.3	37.4	49.6	.233	.267	78	96	NNW 2	S 2	8	10	.150) p.
17	29.60	29.85	40.7	33.7	33.1	45.6	.208	.184	82	94	WSW 1	ESE 0.5	8	9	.110	
18	29.68	29.70	40.6	40.1	33.0	53.2	.205	.227	97	92	SSW 3	SSW 1	10	6	.160	
19	29.70	29.71	35.3	37.8	33.8	42.6	.187	.200	91	89	SSW 1	SSW 1	7	10	.220	* 0.
20	29.75	29.89	36.3	38.4	35.5	43.3	.200	.214	94	93	WSW 1	SSW 1	9	10	.280	
21	29.73	29.67	38.4	35.2	34.3	42.7	.197	.192	86	93	W 1	SSW 1	4	8	.220	* 0 showers. E 0 (traces) 11p.
22	29.56	29.62	36.6	37.9	34.5	44.5	.201	.213	93	94	SSW 0.5	SSW 1	6	10	.080	
23	29.72	29.31	36.0	44.5	35.3	44.9	.199	.281	94	96	Calm 0	S 3	10	10	.210	
24	29.31	29.81	40.0	47.0	39.2	48.0	.217	.366	88	95	Calm 0	SSW 1	7	10	.270	
25	28.63	28.71	42.1	39.3	38.1	47.3	.251	.238	93	99	SSW 1	Calm 0	9	10	.040	
26	28.95	29.33	39.7	42.0	35.9	47.4	.222	.233	91	88	SW 1	SW 2	10	6	.020) a. p.
27	29.64	29.63	33.3	53.5	35.7	53.9	.212	.367	93	89	SSE 1	SSW 5	8	10	.200	
28	29.82	30.00	53.9	54.9	51.5	55.6	.399	.385	96	90	SSW 2	S 4	10	10	.080	
29	29.99	29.05	50.3	49.0	49.0	55.3	.316	.332	87	96	S 3	Calm 0	10	10	.070	
30	30.21	30.42	43.8	44.7	40.9	49.0	.281	.262	99	89	Calm 0	NNW 1	10	5	.060	
Means	29.697	29.689	41.8	42.5	37.3	45.4	.241	.253	89.6	92.1	1.2	1.4	8.0	8.4	4.120	

BIRR CASTLE, PARSONSTOWN.

Height above Mean Sea Level, 182 feet. Long. 7° 55' W. Lat. 53° 6' N.

NOVEMBER 1883.

Day.	Barometer at 32° and M. S. L.		Air Temperature.				Tension of Vapour.		Relative Humidity.		Wind, Direction and Force.		Cloud Amount.		Rain.	Remarks.
	9 a.m.	9 p.m.	9 a.m.	9 p.m.	Min.	Max.	9 a.m.	9 p.m.	9 a.m.	9 p.m.	9 a.m.	9 p.m.	9 a.m.	9 p.m.	9 a.m.	
1	ins.	ins.	49.3	49.4	47.4	53.1	ins.	ins.	92	92	Calm	0	10	10	ins.	☁ (mist) p.
2	30.28	30.27	49.3	49.4	47.4	53.1	30.21	30.25	92	88	SSE	0.3	10	10	0.05	☁ (mist) a.
3	30.14	30.05	43.9	43.3	37.5	52.6	25.6	22.7	89	81	WNW	1	2	8	0.36	☁ (mist) op.
4	29.61	29.67	49.5	43.9	42.2	53.9	29.9	22.3	82	77	W	3	9	1	0.31	☁ (mist) before ga. Squally a. and p.
5	30.65	30.00	44.0	46.0	40.2	46.4	23.4	28.5	81	92	SW	1	10	10	0.554	☁ from 11.30 a.
6	30.36	30.52	41.7	37.6	37.1	48.0	22.5	20.4	86	91	WNW	1	3	10	—	☁ 2 p.
7	30.58	30.9	36.0	33.0	33.0	48.4	19.6	19.7	90	93	Calm	0	4	0	—	☁ p.
8	30.63	30.55	39.5	46.6	33.4	48.3	20.9	28.5	86	90	S	0.5	10	0	0.268	☁ Squally before ga. ☁ (mist) op.
9	30.69	30.68	41.8	35.5	35.1	47.2	22.1	18.7	84	90	SSW	1	8	0	0.129	☁ (mist) a. and op. Clouds from [WSW.
10	30.81	30.94	36.0	38.6	32.3	47.3	18.4	19.9	87	85	W	1	4	3	—	☁ (mist) a. ☁ op.
11	30.73	30.67	39.5	41.1	32.2	43.5	18.9	23.8	78	93	SSE	1	10	1	0.220	☁ (mist) a. ☁ op.
12	30.75	30.03	44.5	44.5	39.7	49.0	27.5	27.7	94	94	S	0.5	10	10	0.032	☁ (mist) a.
13	30.07	30.24	44.6	35.6	35.5	48.6	23.7	19.1	89	91	SE	1	10	0	—	☁ a. and op.
14	30.26	30.18	29.3	34.3	28.5	48.0	15.1	18.2	93	92	Calm	0	0	0	0.072	☁ (mist) a. Squally p.
15	29.89	29.68	43.2	45.7	30.4	49.4	26.2	28.0	93	92	SSE	1	10	10	0.310	☁ (mist) a.
16	30.79	30.75	40.5	43.7	38.0	48.1	21.2	24.7	81	86	W	1	5	10	0.166	☁ Squally ga. ☁ (mist) op.
17	30.69	30.90	40.5	34.4	34.0	47.6	21.5	17.3	86	86	NW	2	8	9	—	☁ Heavy squalls all day. ☁ (mist) a. and op.
18	30.73	30.81	48.3	43.5	33.4	53.0	29.2	22.3	87	78	SSE	1.5	10	2	0.155	☁ Squally a. and p. ☁ ga. in SW. op.
19	30.85	30.85	36.2	38.6	35.2	44.2	18.2	19.9	86	85	WNW	3	10	6	0.527	☁ Squally, with ☁ at night.
20	30.85	30.99	39.2	38.6	35.4	42.6	20.1	21.1	84	91	W	1.5	7	10	0.246	☁ Squally p. [in NW. p.
21	30.84	30.79	40.0	38.6	37.1	47.1	19.8	20.1	80	86	SW	2	9	10	0.300	☁ Squally ga. ☁ (mist) op.
22	30.68	30.67	37.5	34.4	34.0	42.2	19.5	18.3	87	92	SW	1.5	7	0	0.046	☁ Squally op.
23	30.80	30.56	36.5	43.6	32.2	45.3	19.8	27.7	92	97	S	0.5	10	10	0.093	☁ (mist) op.
24	30.37	30.01	41.0	49.7	38.4	50.0	22.9	32.6	90	92	SW	1	7	10	0.504	☁ Squally op.
25	30.72	30.73	43.5	40.6	40.0	50.1	24.0	22.7	84	90	SSW	1	8	7	0.012	☁ (mist) a. and op.
26	30.06	29.44	39.5	40.4	35.0	44.5	20.0	21.5	82	87	W	1	7	0	0.030	☁ during day. Squally p.
27	30.69	30.73	40.5	53.5	35.1	53.9	21.2	34.5	84	84	S	1	10	9	0.168	☁ (mist) a. and p. Squally p.
28	30.90	30.09	53.7	54.1	52.0	57.4	38.8	35.1	87	83	SSW	1	10	10	—	☁ during day.
29	30.09	30.11	51.5	53.5	48.4	54.5	30.5	35.4	80	87	SSE	1.5	10	10	0.102	☁ till noon. ☁ (mist) op.
30	30.24	30.44	44.0	38.6	37.9	54.1	26.3	21.3	91	92	Calm	0	10	0	0.048	☁
Means	29.758	29.757	42.2	42.4	37.1	49.1	23.6	24.4	86.3	88.5	1.1	1.3	7.9	6.2	4.404	

KILLARNEY.

Height above Mean Sea Level, 93 feet. Long. 9° 30' W. Lat. 52° 4' N.

NOVEMBER 1883.

1	30.26	30.25	51.4	50.1	48.4	56.5	34.4	34.0	91	94	SE	1	10	10	0.010	☁ Dull day, with ☁.
2	30.08	30.02	50.4	48.1	48.0	52.0	31.2	28.6	86	86	SW	3	10	1	0.070	☁ Dull day. Clear night.
3	30.19	30.10	48.9	49.1	42.4	53.1	29.8	27.3	87	78	NNW	2	5	6	0.261	☁ Fine a. Squally p.
4	29.73	29.81	52.4	45.4	44.4	56.3	32.8	24.8	83	82	W	7	10	10	0.100	☁ Squally ☁ all day.
5	30.69	30.05	47.1	54.1	44.2	55.2	26.5	37.6	82	90	WSW	2	10	10	0.615	☁ 2 from 10 a.
6	30.41	30.52	41.4	36.8	35.4	55.0	23.7	21.3	91	98	NNW	2	3	10	0.010	☁ Fine day.
7	30.50	30.61	37.4	36.5	29.9	47.6	20.9	20.6	94	96	E	0.1	1	0	0.035	☁ a. and p. Fine a. Day cloudy and [cool.
8	30.65	30.63	46.6	51.5	31.8	52.2	27.8	29.5	88	78	WSW	1	10	7	0.080	☁ Dull all day. Squally ☁.
9	30.75	30.75	43.6	42.7	39.9	51.5	23.2	21.6	81	79	W	1	4	8	0.502	☁ a. ☁ p. Squally ☁.
10	30.93	30.99	44.9	38.8	35.8	49.5	20.6	21.4	68	91	NW	6	10	6	0.270	☁ a. ☁ Squally morning.
11	30.63	30.67	44.6	38.6	33.9	50.7	26.7	23.0	91	98	SE	6	9	4	0.165	☁ Squally a., with ☁. Fine evening.
12	30.75	30.91	48.6	39.9	38.0	50.2	21.7	24.1	93	99	Calm	0	10	1	0.015	☁ Dull day. ☁ p.
13	30.98	30.14	45.3	47.9	36.0	51.8	28.4	28.0	94	85	E	2	1	6	—	☁ Fine day. ☁ 2.
14	30.21	30.13	46.9	48.4	40.0	54.4	27.6	31.9	87	94	Calm	0	6	10	0.016	☁ a.
15	30.88	30.77	50.6	45.9	45.8	52.5	34.5	26.0	94	85	SW	1	10	8	0.528	☁ Dull day. ☁ p.
16	30.89	30.77	44.4	47.0	41.9	49.0	24.2	30.6	83	95	NNW	5-6	6	10	0.270	☁ Squally in past n., with ☁.
17	30.77	30.91	44.4	39.4	36.0	52.0	24.0	21.2	82	88	NNW	3	10	5	0.030	☁
18	30.76	30.87	52.6	49.1	38.4	57.3	36.6	22.9	93	66	SSW	2	10	1	0.110	☁ Squally op.
19	30.94	30.94	43.9	46.7	38.4	49.3	20.5	20.4	71	64	W	7-10	8	10	0.330	☁ Heavy squalls, with ☁.
20	30.03	30.03	43.9	46.7	42.3	50.0	23.8	25.7	82	81	WNW	7-8	2	6	0.350	☁ Heavy squalls a., with ☁.
21	30.94	30.88	40.9	44.4	40.4	51.3	22.5	21.0	88	71	W	6-7	2	3	0.385	☁ Heavy squalls, with ☁ 2 all day.
22	30.76	30.73	41.3	38.9	34.4	48.3	22.3	21.8	86	92	W	2	4	7	0.330	☁ Squally all day.
23	30.86	30.49	41.4	45.9	33.0	47.7	23.0	28.8	83	94	Calm	0	4	10	0.735	☁ 1 p. ☁ 4.30 p.
24	30.43	30.91	46.0	51.9	43.9	52.8	35.7	35.7	80	93	W	3	8	10	0.955	☁ 2 n. Fine till 2 p., then ☁.
25	30.74	30.75	44.9	41.5	40.9	51.9	25.4	24.0	86	93	WSW	2	8	4	0.300	☁ Much ☁.
26	30.74	30.51	43.9	42.9	37.3	49.6	21.7	21.9	76	80	W	6	4	4	0.085	☁ Squally a. Fine starry evening.
27	30.61	30.70	47.0	54.9	38.0	57.0	29.6	37.5	90	88	SSW	4	10	10	0.450	☁ 2 all day. ☁ at night.
28	30.87	30.06	55.9	53.9	49.2	57.2	40.0	40.1	90	97	SSW	6	10	10	0.405	☁ Squally ☁ n. and a. ☁
29	30.06	30.12	53.4	54.7	51.5	55.3	33.5	36.1	82	85	S	5	10	8	0.385	☁ 10 a. - 4 p.
30	30.25	30.47	45.4	44.4	44.4	55.3	29.3	25.1	96	86	W	0.1	10	6	0.012	☁
Means	29.788	29.782	45.3	45.9	40.1	52.4	27.4	27.1	86.1	86.9	3.2	3.6	7.4	7.1	7.469	

Observer remarks:—Ground soaking all latter half of month; most depressing weather.

DUNROBIN CASTLE.

Height above Mean Sea Level, 12 feet. Long 3° 59' W. Lat. 57° 57' N.

DECEMBER 1883.

Day.	Barometer at 32° and M.S.L.		Air Temperature.				Tension of Vapour.		Relative Humidity.		Wind, Direction and Force.		Cloud Amount.		Rain.	Remarks.
	9 a.m.	9 p.m.	9 a.m.	9 p.m.	Min.	Max.	9 a.m.	9 p.m.	9 a.m.	9 p.m.	9 a.m.	9 p.m.	9 a.m.	9 p.m.	9 a.m.	
1	ins.	ins.	40.4	42.4	37.6	45.5	ins.	ins.	84	89	W	SW	—	—	ins.	Fine a. Dull p.
2	30.33	30.10	40.4	41.2	37.1	44.5	.211	.241	81	86	W	W	—	—	.100	840 Dull.
3	30.02	29.83	41.4	41.2	37.1	44.5	.210	.221	81	86	W	W	—	—	.440	Dull.
4	29.53	29.52	38.9	35.3	32.5	43.5	.227	.151	96	72	W	W	—	—	.150	Dull and cold.
5	29.85	30.20	40.4	39.9	34.3	45.0	.211	.225	84	92	W	W	—	—	.030	* showers. ● *
6	30.22	.28	37.4	33.1	32.5	42.5	.176	.172	79	91	W	NW	—	—	—	Clear.
7	.42	.56	35.8	36.1	31.5	38.3	.164	.179	77	84	NE	W	—	—	—	Clear.
8	.53	.43	34.3	32.3	31.5	41.5	.178	.161	89	88	W	W	—	—	—	Fine, mild, and dull.
9	30.24	30.05	41.4	42.4	32.0	43.5	.238	.247	91	91	W	SE	—	—	—	Dull and cloudy.
10	29.86	29.78	43.4	38.4	36.6	46.0	.221	.193	78	84	W	W	—	—	—	Windy.
11	.48	29.17	42.4	40.4	35.6	44.3	.231	.220	86	88	SW	W	—	—	.280	* showers. ▲ *
12	.31	28.82	36.3	39.4	35.6	42.5	.188	.222	87	92	W	SW	—	—	.650	▲. Blowy p.
13	.42	29.63	34.3	36.3	33.0	40.3	.178	.188	89	88	SW	NW	—	—	.700	Mild and blowy.
14	.18	.25	50.0	45.4	36.3	54.5	.322	.283	90	94	S	S	—	—	.090	Fair and mild.
15	.17	.17	39.4	36.1	35.6	45.5	.203	.209	84	98	SW	SW	—	—	—	Clear.
16	29.35	29.39	36.3	37.1	34.0	40.5	.177	.207	83	94	S	SW	—	—	—	* showers.
17	30.08	30.44	35.1	36.1	32.5	39.5	.179	.146	68	NW	N	W	—	—	.160	* shower (* 1 inch deep). Thaw.
18	.54	.38	35.3	41.9	35.1	43.3	.151	.198	72	75	NW	W	—	—	.040	Fine and mild.
19	.13	30.09	41.9	40.9	38.6	50.0	.236	.205	90	81	W	W	—	—	.180	
20	30.10	29.73	41.4	44.2	40.7	45.5	.242	.263	93	91	W	W	—	—	.290	
21	29.67	.62	43.4	37.4	36.6	50.5	.241	.204	85	91	W	W	—	—	.050	Cold and clear.
22	.33	.43	41.4	39.4	37.1	41.4	.219	.212	85	88	W	W	—	—	.100	Mild.
23	.49	29.48	38.9	34.3	33.5	41.5	.217	.178	92	89	NW	W	—	—	.180	Mild a. Cold p.
24	29.94	30.08	34.3	37.4	29.5	38.7	.178	.185	90	83	W	SW	—	—	.300	* shower (* 1 inch deep).
25	30.00	.21	48.5	49.0	37.1	54.5	.316	.305	94	88	S	SW	—	—	—	Mild and fine.
26	.32	.37	48.3	39.9	37.6	53.5	.282	.216	84	88	NW	W	—	—	—	Mild and fine.
27	.39	.44	38.4	35.1	34.5	43.5	.212	.189	92	92	W	W	—	—	—	Mild.
28	.35	.24	34.3	36.8	32.5	41.5	.178	.206	89	95	N	NW	—	—	—	Clear.
29	.13	.02	34.8	43.0	32.0	45.0	.192	.266	95	96	NW	W	—	—	—	a. Dull, with ● p.
30	.05	.20	45.4	40.4	39.6	47.5	.283	.222	94	89	N	NW	—	—	.310	Fine and mild.
31	.46	.53	31.3	31.3	30.5	42.5	.164	.152	93	87	N	W	—	—	.020	Clear.
31	30.58	30.55	36.3	38.9	31.3	41.5	.197	.198	92	84	W	NW	—	—	—	
Means	29.949	29.941	39.4	38.8	34.7	44.4	.214	.209	87.3	87.6	—	—	—	—	4.910	

LAUDALE.

Height above Mean Sea Level, 14 feet. Long. 5° 41' W. Lat. 56° 41' N.

DECEMBER 1883.

Day.	Barometer at 32" and M. S. L.		Air Temperature.				Tension of Vapour.		Relative Humidity.		Wind, Direction and Force.		Cloud Amount.		Rain.	Remarks.	
	9 a.m.	9 p.m.	9 a.m.	9 p.m.	Min.	Max.	9 a.m.	9 p.m.	9 a.m.	9 p.m.	9 a.m.	9 p.m.	9 a.m.	9 p.m.	9 a.m.		
1	ins.	ins.	44°	45°	43°	47°	in.	in.	273	275	94	90	NW 1	WSW 4	8	10	ins. (mist) a. Dull and gloomy day.
2	30°19	29°99	44°1	44°0	40°0	46°6	243	265	83	92	NW 6	WSW 6	10	10	10	10	(mist) a. Day dull and gloomy.
3	29°65	29°65	44°3	44°2	40°0	44°7	284	281	98	97	NW 7	W 7	10	10	10	10	☄☄☄ showers p. [☄☄☄
4	29°95	30°19	40°6	37°2	34°5	44°6	238	208	94	94	NNW 6	Calm 0	8	0	0	0	☄☄☄ showers a.
5	30°30	30	30°7	35°7	30°6	37°8	159	196	92	94	Calm 0	Calm 0	3	2	—	—	Purple ∞ to W. after sunset.
6	45	59	27°7	27°9	27°0	36°7	135	143	90	94	Calm 0	Calm 0	0	0	—	—	☄° a. ☄☄ (sleet) showers at
7	59	47	32°9	43°4	25°9	43°8	168	268	90	95	SW 1	WSW 4	9	10	10	10	☄° a. ☄☄ (sleet) showers at
8	30°21	30°10	43°0	44°0	42°7	48°5	273	281	98	98	SW 7	SSW 5	10	10	1°140	10	(mist) ☄☄☄ all day. [night.
9	29°92	29°89	44°8	40°7	38°9	47°8	255	235	86	92	W 3	WSW 4	8	4	8°40	10	(mist) a. Grey ∞ op.
10	49	29°23	43°8	42°7	39°9	48°0	265	259	93	94	SW 7	SW 3	10	10	10	10	☄☄☄ till 2p.
11	45	28°70	38°3	45°8	36°9	48°3	205	246	89	80	WNW 6	W 9	9	10	1°520	10	☄☄☄ a. Bar. fell from 2p. (29°46) till 10.30p. (28°62). Storm broke out about 6p.
12	61	29°88	38°9	38°2	34°9	46°8	174	226	74	98	NW 8	NW 3	8	10	2°100	10	☄☄☄ a. ☄☄☄

DUNDEE.

Height above Mean Sea Level, 160 feet. Long. 2° 56' W. Lat. 56° 28' N.

DECEMBER 1883.

1	30.34	30.16	37.3	40.3	36.1	45.1	*190	*223	86	90	SW	1	W	1	10	10	—	Cloudy.
2	30.11	29.93	38.4	41.7	35.1	44.4	*188	*201	82	77	W	2	W	4	10	10	—	Dull.
3	29.56	29.47	41.9	35.1	33.4	44.4	*219	*144	83	70	W	2	NW	6	10	7	*050	Cloudy.
4	29.77	30.11	38.7	36.7	31.4	42.4	*177	*178	76	82	NW	10	NW	6	0	7	—	* and * (sleet) showers.
5	30.20	23	34.7	34.4	32.7	37.5	*149*	*139	73	70	NW	2	NW	2	5	7	—	Dull. * ⁰ showers.
6	*38	*58	35.8	32.8	29.3	36.8	*170	*124	80	66	NE	1	NE	1	10	0	—	* ⁰ (sleet) showers at night.
7	*59	*46	34.1	31.5	30.2	36.4	*157	*147	79	83	W	1	NW	1	10	0	—	Cloudy.
8	30.32	30.15	37.4	38.7	29.3	42.1	*215	*212	96	90	SW	1	SW	2	10	10	—	Dull.
9	29.92	29.91	42.7	35.8	35.2	45.1	*255	*188	92	89	SW	2	W	1	10	10	—	Dull.
10	*64	29.20	38.4	43.7	32.4	43.8	*206	*249	89	87	SW	2	SW	2	10	10	—	Dull.
11	*37	28.83	36.7	37.4	35.2	44.7	*177	*211	81	94	W	2	SW	8	0	10	*400	Fine day. * from 7p.
12	*44	29.78	35.5	35.5	31.1	47.3	*172	*153	83	73	NW	10	NW	1	0	7	*100	* and * (sleet) n. * ² till 2p.
13	*30	*37	48.4	44.4	34.8	54.0	*315	*230	93	79	W	10	W	10	10	10	—	* n. (gale) during day.
14	*27	*24	39.9	35.1	34.7	45.1	*218	*185	89	90	W	6	W	6	10	10	—	Dull.
15	*43	29.35	36.0	36.7	34.5	40.8	*179	*182	84	83	W	2	NE	2	10	10	—	Cloudy.
16	29.84	30.31	36.7	35.5	32.8	37.8	*146	*148	67	71	NW	10	N	10	7	10	—	* showers n. and during day.
17	30.53	*46	35.8	36.7	33.8	36.7	*146	*171	69	79	N	2	W	2	10	10	—	Dull.
18	*22	30.18	38.3	41.9	33.4	44.7	*201	*210	87	80	W	1	W	2	10	10	*050	* 1p.—2.45p.
19	30.15	29.87	40.0	43.0	37.4	43.0	*198	*247	80	89	W	1	W	6	10	10	—	Dull.
20	29.76	*69	44.5	39.4	39.3	49.2	*227	*225	77	94	NW	1	SW	1	7	10	*050	* from 6p.
21	*48	*45	39.9	39.5	33.8	45.3	*223	*205	91	85	SW	2	W	6	10	10	*100	Dull.
22	29.44	29.45	41.4	38.4	37.6	45.8	*244	*214	94	93	W	1	W	2	10	10	500	Fine.
23	30.00	30.24	35.9	34.8	31.5	39.1	*151	*188	71	93	W	1	W	1	0	7	*050	Dull.
24	*16	*31	44.7	50.7	34.2	51.0	*281	*319	95	86	SW	1	SW	6	10	10	*050	Cloudy.
25	*43	*43	47.0	42.0	41.3	51.3	*389	*235	90	89	W	2	SW	6	7	10	—	Cloudy.
26	*41	*47	39.4	37.0	36.7	45.5	*214	*186	89	85	W	2	NW	1	10	10	—	Cloudy.
27	*40	*24	33.4	37.4	30.3	39.3	*161	*217	84	97	N	1	SE	1	10	10	—	Cloudy.
28	*20	*17	38.5	42.0	36.3	42.3	*231	*258	99	97	NW	1	NE	1	10	10	—	Cloudy.
29	*14	*15	42.5	43.5	41.3	49.0	*270	*261	99	92	NE	1	SW	1	10	10	*050	Dull. * from 8p.
30	*44	*57	39.5	30.7	30.2	45.0	*234	*157	97	91	NW	1	W	1	10	10	—	Dull.
31	30.62	30.60	28.4	29.4	27.5	33.4	*147	*149	95	92	NW	1	NW	1	0	7	—	Cloudy.
Means	29.995	29.978	38.8	38.1	34.0	43.5	*208	*199	85.5	85.0	2.7		3.3	7.9		8.8	1.400	

ROTHESAY.

Height above Mean Sea Level, 115 feet. Long. 5° 4' W. Lat. 55° 50' N.

DECEMBER 1883.

Day.	Barometer at 32° and M. S. L.		Air Temperature.				Tension of Vapour.		Relative Humidity.		Wind, Direction and Force.		Cloud Amount.		Rain.	Remarks.
	9 a.m.	9 p.m.	9 a.m.	9 p.m.	Min.	Max.	9 a.m.	9 p.m.	9 a.m.	9 p.m.	9 a.m.	9 p.m.	9 a.m.	9 p.m.	9 a.m.	
1	ins.	ins.	42° 1'	46° 1'	40° 1'	46° 5'	in.	in.	204	273	76	88	NNW	W	—	ins.
2	30° 22'	30° 08'	41° 4'	43° 1'	39° 1'	46° 9'	214	254	83	91	W	W	—	—	—	Fine but chilly.
3	29° 68'	29° 61'	44° 1'	36° 2'	35° 4'	45° 3'	273	173	94	81	WNW	NW	—	—	—	∞.
4	29° 91'	30° 18'	37° 3'	36° 2'	33° 7'	43° 0'	218	173	98	81	NW	NW	—	—	—	Dull and blowy.
5	30° 29'	28	32° 0'	35° 6'	32° 0'	40° 5'	137	170	75	81	NW	NW	—	—	—	Clear but chilly.
6	41	61	32° 5'	30° 0'	29° 2'	40° 5'	116	116	63	69	NW	NW	—	—	—	Bright sunset.
7	62	52	33° 0'	40° 3'	28° 7'	41° 2'	157	210	84	84	NE	Calm	—	—	—	—
8	30° 39'	30° 20'	43° 4'	44° 1'	40° 1'	45° 0'	266	231	95	79	W	SW	—	—	—	Bright sunset.
9	29° 96'	29° 95'	45° 1'	42° 1'	36° 2'	47° 1'	284	224	94	84	W	W	—	—	—	Dull.
10	61	29° 28'	42° 1'	42° 1'	40° 1'	47° 4'	253	255	94	95	S	NW	—	—	—	—
11	51	28° 87'	39° 1'	40° 0'	37° 1'	50° 9'	178	298	75	83	WNW	NW	—	—	—	☉ a. Dull p.
12	62	29° 84'	37° 1'	40° 6'	35° 2'	46° 0'	174	225	79	89	NW	WSW	—	—	—	445
13	47	53	50° 5'	46° 1'	38° 9'	51° 4'	360	268	98	86	W	W	—	—	—	430
14	37	40	42° 6'	42° 1'	36° 2'	46° 9'	232	268	85	78	NNW	W	—	—	—	520
15	29° 53'	29° 48'	37° 6'	35° 6'	34° 2'	43° 5'	205	179	91	85	W	NW	—	—	—	365
16	30° 01'	30° 45'	35° 0'	34° 2'	32° 5'	38° 0'	148	141	72	72	NW	NW	—	—	—	436
17	60	53	33° 0'	38° 1'	32° 2'	38° 7'	147	229	78	100	NW	Calm	—	—	—	145
18	33	30° 30'	44° 1'	43° 1'	36° 8'	47° 9'	269	224	93	80	W	NW	—	—	—	165
19	30° 27'	29° 98'	42° 7'	46° 6'	41° 1'	46° 9'	274	313	100	99	WNW	NW	—	—	—	Dull.
20	29° 86'	76	44° 3'	40° 6'	40° 1'	48° 0'	231	221	79	88	WNW	Calm	—	—	—	353
21	56	56	45° 4'	45° 1'	38° 1'	47° 2'	253	242	84	81	W	W	—	—	—	170
22	29° 48'	29° 54'	48° 0'	40° 3'	39° 4'	49° 9'	314	231	94	93	W	NW	—	—	—	Blowy.
23	30° 09'	30° 23'	37° 1'	41° 1'	34° 2'	42° 5'	176	220	80	85	NW	SW	—	—	—	363
24	23	39	49° 3'	50° 0'	40° 1'	50° 4'	333	345	92	96	WSW	W	—	—	—	870
25	39	39	47° 5'	45° 1'	43° 1'	50° 9'	309	230	95	79	SW	SW	—	—	—	Dull.
26	47	48	41° 1'	42° 6'	39° 1'	48° 7'	243	253	94	93	SW	NE	—	—	—	Clear a. Dull p.
27	38	25	41° 1'	42° 1'	39° 1'	43° 4'	238	255	93	95	ENE	S	—	—	—	350
28	18	15	45° 1'	47° 0'	41° 1'	47° 0'	298	316	99	94	SSE	S	—	—	—	080
29	12	16	48° 0'	43° 1'	42° 1'	48° 9'	302	250	91	89	SSW	SW	—	—	—	Dull.
30	47	57	38° 1'	33° 5'	33° 2'	46° 0'	161	162	70	84	NW	Calm	—	—	—	Dull and mild.
31	30° 61'	30° 55'	35° 0'	38° 1'	33° 2'	40° 3'	174	194	85	84	NE	NE	—	—	—	Dull and frosty.
Means	30° 065	30° 044	41° 1	41° 3	36° 8	45° 7	230	229	86° 5	86° 1	—	—	—	—	—	5° 992

SCALEBY (NEAR CARLISLE).

Height above Mean Sea Level, 111 feet. Long. 2° 52' W. Lat. 54° 58' N.

DECEMBER 1883.

Day.	Barometer at 32° and M. S. L.		Air Temperature.				Tension of Vapour.		Relative Humidity.		Wind, Direction and Force.		Cloud Amount.		Rain.	Remarks.
	9 a.m.	9 p.m.	9 a.m.	9 p.m.	Min.	Max.	9 a.m.	9 p.m.	9 a.m.	9 p.m.	9 a.m.	9 p.m.	9 a.m.	9 p.m.	9 a.m.	
1	ins.	ins.	32.6	44.5	32.0	49.2	in.	in.	100	93	Calm	SW	4	1	10	ins.
2	30.21	30.11	40.5	42.5	37.0	45.5	1.85	1.85	93	93	SW	1	SW	4	6	10
3	29.66	29.52	45.8	38.5	37.6	47.5	2.08	2.15	97	92	SW	6	W	4	10	3
4	29.80	30.15	34.5	34.0	31.5	42.8	1.82	1.87	91	96	W	1	NW	3	1	0
5	30.24	30.20	26.5	30.0	26.0	37.5	1.44	1.55	100	93	W	1	NW	2	0	0
6	29.65	29.65	33.6	24.0	23.8	37.2	1.93	1.29	100	100	N	1	NE	2	10	2
7	29.65	29.65	23.0	31.6	22.0	33.0	1.23	1.78	100	100	E	2	Calm	0	3	9
8	30.05	30.28	35.5	38.5	26.0	39.8	1.89	2.33	91	100	W	1	Calm	0	10	10
9	29.74	29.97	39.5	39.0	37.0	42.2	2.24	2.30	93	97	SE	5	Calm	0	10	10
10	29.74	29.74	36.5	36.5	31.2	42.0	2.08	1.98	96	92	W	1	SW	6	10	10
11	29.74	29.74	36.5	36.5	31.2	42.0	2.08	1.98	96	92	W	1	SW	6	10	10
12	29.74	29.74	36.5	36.5	31.2	42.0	2.08	1.98	96	92	W	1	SW	6	10	10
13	29.74	29.74	36.5	36.5	31.2	42.0	2.08	1.98	96	92	W	1	SW	6	10	10
14	29.74	29.74	36.5	36.5	31.2	42.0	2.08	1.98	96	92	W	1	SW	6	10	10
15	29.74	29.74	36.5	36.5	31.2	42.0	2.08	1.98	96	92	W	1	SW	6	10	10
16	29.74	29.74	36.5	36.5	31.2	42.0	2.08	1.98	96	92	W	1	SW	6	10	10
17	29.74	29.74	36.5	36.5	31.2	42.0	2.08	1.98	96	92	W	1	SW	6	10	10
18	29.74	29.74	36.5	36.5	31.2	42.0	2.08	1.98	96	92	W	1	SW	6	10	10
19	29.74	29.74	36.5	36.5	31.2	42.0	2.08	1.98	96	92	W	1	SW	6	10	10
20	29.74	29.74	36.5	36.5	31.2	42.0	2.08	1.98	96	92	W	1	SW	6	10	10
21	29.74	29.74	36.5	36.5	31.2	42.0	2.08	1.98	96	92	W	1	SW	6	10	10
22	29.74	29.74	36.5	36.5	31.2	42.0	2.08	1.98	96	92	W	1	SW	6	10	10
23	29.74	29.74	36.5	36.5	31.2	42.0	2.08	1.98	96	92	W	1	SW	6	10	10
24	29.74	29.74	36.5	36.5	31.2	42.0	2.08	1.98	96	92	W	1	SW	6	10	10
25	29.74	29.74	36.5	36.5	31.2	42.0	2.08	1.98	96	92	W	1	SW	6	10	10
26	29.74	29.74	36.5	36.5	31.2	42.0	2.08	1.98	96	92	W	1	SW	6	10	10
27	29.74	29.74	36.5	36.5	31.2	42.0	2.08	1.98	96	92	W	1	SW	6	10	10
28	29.74	29.74	36.5	36.5	31.2	42.0	2.08	1.98	96	92	W	1	SW	6	10	10
29	29.74	29.74	36.5	36.5	31.2	42.0	2.08	1.98	96	92	W	1	SW	6	10	10
30	29.74	29.74	36.5	36.5	31.2	42.0	2.08	1.98	96	92	W	1	SW	6	10	10
31	29.74	29.74	36.5	36.5	31.2	42.0	2.08	1.98	96	92	W	1	SW	6	10	10
Means	30.079	30.058	38.6	39.5	34.2	44.3	2.27	2.33	95.2	94.5	3.0	3.0	7.5	7.4	2.600	

SCARBOROUGH.

Height above Mean Sea Level, 129 feet. Long. 0° 23' W. Lat. 54° 17' N.

DECEMBER 1883.

1	30.26	30.31	45.0	40.3	39.8	46.1	*239	*209	80	84	N	4	N	2	5	1	—
2	30.21	30.12	40.9	42.5	37.6	44.6	*200	*225	79	83	NW	2	NW	2	4	10	0.020
3	29.68	29.45	43.7	41.5	41.0	49.0	*269	*196	94	75	WSW	2	WNW	2	10	1	0.040
4	29.62	29.98	39.5	42.6	35.0	44.4	*199	*206	82	76	NNE	6	NE	3	10	3	0.210
5	30.13	30.06	42.7	38.4	35.0	43.1	*181	*195	66	85	NE	4	NE	4	4	8	0.360
6	29.62	29.62	35.4	36.0	33.8	40.7	*149	*134	72	63	ENE	6	NE	4	6	8	—
7	29.62	29.62	35.4	36.0	33.8	40.7	*179	*163	80	78	NNE	2	NNE	2	6	8	—
8	29.62	29.62	35.4	36.0	33.8	40.7	*184	*228	82	91	W	1	Calm	0	8	10	—
9	30.19	30.01	35.6	39.3	34.8	41.0	*186	*220	90	92	WNW	2	NW	1	4	10	0.010
10	29.87	29.41	36.9	44.7	35.4	45.0	*214	*264	97	89	WSW	2	SW	2	8	10	0.120
11	29.62	29.62	35.4	36.0	33.8	40.7	*199	*209	76	84	WNW	3	S	3	3	10	0.070
12	29.62	29.62	35.4	36.0	33.8	40.7	*173	*176	67	76	WNW	7	NNW	3	1	3	0.060
13	29.62	29.62	35.4	36.0	33.8	40.7	*206	*234	84	81	W	4	W	3	8	7	0.160
14	29.62	29.62	35.4	36.0	33.8	40.7	*188	*195	95	78	W	2	NW	3	10	1	0.010
15	29.62	29.62	35.4	36.0	33.8	40.7	*194	*228	78	93	WNW	2	W	1	7	3	0.460
16	29.66	30.11	33.6	40.8	33.0	41.9	*186	*192	96	75	NW	2	N	6	10	8	0.280
17	30.39	30.16	41.3	36.8	36.2	41.8	*199	*195	77	90	NNE	5	N	2	9	10	0.160
18	29.62	29.62	35.4	36.0	33.8	40.7	*186	*271	91	89	W	1	W	1	8	2	0.010
19	30.21	30.08	41.6	40.6	39.0	45.7	*204	*228	78	90	WNW	2	W	1	6	10	0.030
20	29.55	29.75	40.8	47.0	40.0	49.6	*287	*301	90	94	W	3	W	3	8	10	0.070
21	29.62	29.62	35.4	36.0	33.8	40.7	*224	*287	83	87	W	2	W	2	1	10	—
22	29.66	29.55	42.2	48.3	42.6	49.7	*258	*280	80	83	WSW	3	W	4	3	10	0.030
23	30.01	30.37	38.4	38.2	36.6	48.7	*174	*195	75	84	NW	2	W	1	1	7	—
24	29.62	29.62	35.4	36.0	33.8	40.7	*255	*315	91	96	NW	2	W	2	8	5	0.010
25	29.62	29.62	35.4	36.0	33.8	40.7	*277	*256	93	98	W	2	W	1	1	0	—
26	29.62	29.62	35.4	36.0	33.8	40.7	*235	*229	100	100	Calm	0	W	1	10	10	0.010
27	29.62	29.62	35.4	36.0	33.8	40.7	*232	*204	100	100	SW	1	SW	1	10	10	0.010
28	29.62	29.62	35.4	36.0	33.8	40.7	*218	*238	99	99	W	1	Calm	0	10	10	0.020
29	29.62	29.62	35.4	36.0	33.8	40.7	*239	*229	99	98	SSE	1	SW	1	10	10	0.030
30	29.62	29.62	35.4	36.0	33.8	40.7	*240	*224	98	90	SE	1	NW	2	10	10	0.010
31	30.60	30.55	39.9	39.4	37.5	41.0	*206	*195	84	85	SE	1	E	2	9	10	—
Means	30.060	30.057	40.7	41.2	36.8	44.8	*220	*220	86.0	86.6	2.5	2.1	6.8	7.3	2.190		
Fine and bright a. Dull from 2p.																	
Dull a. Fine p.																	
Squally, with Δ shower a.																	
Squally a. Δ 0.30p.																	
Δ 0 a. Cold and stormy.																	
Dull and cold.																	
Fine and bright.																	
Fine, with cold wind a. Dull p.																	
Dull day. [from SW.] 10p.																	
Very fine till late p. \bullet 2 \nearrow (gale)																	
Squally \nearrow a. Day fine and bright.																	
Very mild and dull. [Coloured U] 9p.																	
Mild and gloomy a. Colder and dry [after 2p. Red sunset. Green moon.																	
Fine a. \bullet 2 4p.—6.30p. Stormy night [with Δ]																	
\star 9a. Very squally after 10a. Red [sunset. \star 2sp.—9.30p.																	
Squally a. \bullet \star (sleet) Δ .																	
Fine till 5p., then \bullet showers and [milder]																	
Very fine and cold till dusk, then Fine a. Dull after 3p. [milder. \bullet 6p.																	
Fine a. Dull and mild later.																	
Dull and mild.																	
Very fine and bright. Cold wind.																	
Fine and cold a. Dull and mild p.																	
Very fine day. Bright red sunrise and [sunset. " Volcanic glow."																	
\sim (mist) all day. \sim 9p.																	
Very damp \sim all day.																	
Dull, with \sim Damp and cold.																	
\sim (mist) \bullet 0 all day.																	
Gloomy. \bullet 0 nearly all day.																	
Very dull, but much drier.																	

DOUGLAS, ISLE OF MAN.

Height above Mean Sea Level, 137 feet. Long. 4° 29' W. Lat. 54° 10' N.

DECEMBER 1883.

Day.	Barometer at 32° and M. S. L.		Air Temperature.				Tension of Vapour.		Relative Humidity.		Wind, Direction and Force.		Cloud Amount.		Rain.	Remarks.
	9 a.m.	9 p.m.	9 a.m.	9 p.m.	Min.	Max.	9 a.m.	9 p.m.	9 a.m.	9 p.m.	9 a.m.	9 p.m.	9 a.m.	9 p.m.	9 a.m.	
1	ins.	ins.	46.3	46.4	42.0	47.6	in.	in.	82	87	NNW 6	W 3	2	9	ins.	Squally a.
2	30.32	30.17	43.4	45.1	41.1	46.8	2.26	2.32	80	78	W 2	WSW 2-4	6	6	0.012	0.083
3	29.73	29.66	50.9	43.7	43.2	50.9	3.49	2.14	94	75	W 6	NW 8-9	9	6	1.162	Squally p.
4	29.90	30.14	43.5	37.8	36.0	46.9	2.39	1.92	84	85	NNW 7-8	NNW 1	6	1	—	Squally a. p.
5	30.27	24	36.0	36.8	32.1	42.4	1.80	1.76	85	81	N 1	NNW 3	0	3	—	a.
6	35	58	35.7	30.0	30.0	40.1	1.83	1.21	87	72	NNW 1	NNE 2	3	1	—	a. and p.
7	65	59	30.7	29.0	26.3	37.8	1.45	1.39	84	87	Calm 0	Calm 0	9	1	—	a. and p.
8	46	30	37.9	43.0	26.1	43.0	2.13	2.11	94	77	Calm 0	SW 2	9	9	3.10	(mist) a.
9	30.06	30.01	47.0	39.4	35.1	47.6	3.08	2.27	96	95	SW 4	WNW 1	10	7	1.164	(mist) a.
10	29.78	29.39	44.0	36.9	32.3	48.0	2.61	2.07	90	93	SW 5	W 3	10	10	708	
11	62	18	42.0	49.8	41.4	49.8	2.07	3.31	78	92	WNW 6	SW 8-9	3	10	2.82	Squally a. and p. 2, force 11.
12	78	95	40.8	43.7	39.1	49.8	1.94	2.31	76	80	NW 8-9	WSW 2	8	10	0.67	[late p.]
13	66	65	52.0	50.1	43.1	52.4	3.48	3.36	90	93	W 7-9	W 3	8	7	702	Squally a. and till 2p.
14	52	63	45.1	40.8	40.8	50.9	2.50	1.90	83	77	WNW 5-6	W 7-8	8	3	0.24	2 a. Squally a. and p. 1p.
15	66	29.42	41.7	39.5	39.5	44.8	2.13	2.22	81	92	W 6	WNW 6-7	5	9	3.01	Squally a. and p. noon-2p.
16	29.96	30.35	38.7	37.0	36.4	40.5	1.70	1.54	73	70	N 6	N 7	2	0	—	Squally a. and p.
17	30.57	54	35.9	39.1	34.2	40.0	1.56	1.93	73	81	NNW 3-4	NNW 2	7	9	—	
18	41	35	43.8	44.5	37.1	45.2	2.61	2.34	92	80	WNW 2	NW 4-6	9	10	1.103	2p.-6p. .
19	30.38	30.16	42.8	44.3	39.7	45.6	2.34	2.53	85	87	WNW 4	WSW 3-5	9	7	—	
20	29.93	29.78	49.3	47.8	43.9	50.0	3.16	3.05	90	92	W 4	WSW 5-6	9	10	0.24	Squally p.
21	77	71	44.0	48.0	38.8	48.2	2.44	2.90	84	87	W 4	WSW 6	10	10	0.48	Squally p.
22	29.60	29.73	49.3	43.8	42.0	49.8	2.73	2.20	77	76	WSW 6	W 8	10	7	0.68	Squally a. and p.
23	30.15	30.30	38.1	45.0	37.2	45.0	1.89	2.31	82	77	W 2	S 3	4	10	0.02	a.
24	56	48	49.8	49.0	44.5	50.1	3.35	3.22	93	93	WSW 3	SW 3	10	10	0.04	(mist) a. and p.
25	54	52	46.4	44.9	44.3	49.4	2.82	2.76	90	93	SW 2	Calm 0	10	10	0.02	(mist) a. and p. 2 p.
26	51	47	42.5	43.8	42.0	46.5	2.68	2.85	98	100	Calm 0	E 2	10	10	0.08	a. and p. p.
27	38	20	38.9	42.9	38.2	44.3	2.37	2.74	100	99	ESE 1	SE 1	10	10	3.00	a. 1p.-4p.
28	22	19	45.1	48.3	43.9	48.6	3.00	3.39	100	100	ESE 1	SE 1	10	10	1.180	a. p.
29	19	18	48.0	47.5	46.2	48.8	3.30	3.14	99	95	S 2	SW 2	10	10	0.60	(mist) a.
30	40	51	41.1	43.6	40.4	47.5	2.18	2.57	85	90	NNW 3-4	NE 2	3	10	0.02	
31	30.57	30.51	42.6	41.0	39.2	43.6	2.34	2.11	86	83	ESE 3	SE 4	10	10	—	(mist) a.
Means	30.132	30.106	43.0	43.0	38.6	46.5	2.46	2.44	86.8	86.0	3.7	3.6	7.4	7.4	3.616	

LLANDUDNO.

Height above Mean Sea Level, 88 feet. Long. 3° 50' W. Lat. 53° 21' N.

DECEMBER 1883.

Day.	Barometer at 32° and M. S. L.		Air Temperature.				Tension of Vapour.		Relative Humidity.		Wind, Direction and Force.		Cloud Amount.		Rain.	Remarks.
	9 a.m.	9 p.m.	9 a.m.	9 p.m.	Min.	Max.	9 a.m.	9 p.m.	9 a.m.	9 p.m.	9 a.m.	9 p.m.	9 a.m.	9 p.m.	9 a.m.	
1	ins.	ins.	46.4	46.0	43.5	48.0	ins.	ins.	84	92	N	NW	1	5	10	ins.
2	30.44	30.48	46.4	45.0	43.8	47.9	231	254	77	85	NW	NW	1	1	10	Fine.
3	29.83	29.71	49.8	46.5	44.0	51.0	243	242	95	77	W	W	4	10	10	Dull and damp.
4	29.89	30.15	44.0	43.8	37.8	47.0	228	226	78	78	N	N	3	5	7	Bright day. Cold wind.
5	30.26	30.24	40.9	40.2	39.5	43.8	202	199	79	81	N	N	3	2	0	Fine.
6	30	30	39.5	37.0	35.5	41.0	203	161	84	74	N	NE	5	7	8	Fine, though windy and cold.
7	30.66	30.60	33.5	39.0	32.5	39.0	161	199	84	84	NE	NW	1	7	10	
8	30.41	30.35	40.7	42.5	37.5	42.5	199	183	78	69	W	W	1	10	10	
9	30.15	30.04	42.7	43.5	38.2	48.5	224	232	82	82	SW	SW	1	10	7	
10	29.86	29.42	44.3	48.0	40.5	48.0	221	309	75	93	S	W	4	10	10	770 Fine a. showers p.
11	29.68	29.32	44.8	51.0	43.5	52.2	236	322	79	86	W	W	9	8	10	Fine day. at night.
12	29.82	30.02	44.1	45.0	43.0	51.7	224	254	77	85	NW	NW	2	9	10	
13	29.77	29.72	51.5	51.0	43.8	52.0	322	353	84	94	W	WSW	6	8	8	
14	29.56	29.42	45.5	43.0	41.8	47.0	293	218	96	79	WNW	NW	3	10	5	Fine a. showers p.
15	29.75	29.43	43.0	42.0	40.0	45.0	248	234	90	89	SW	WSW	2	7	8	Dull day, with at night.
16	29.91	30.33	40.9	39.8	38.8	42.0	199	209	78	86	N	NE	7	7	8	Dry and bracing.
17	30.55	30.57	39.0	38.2	36.5	40.0	199	188	84	82	NE	NE	1	7	10	Fine day.
18	30.46	30.40	42.7	45.2	37.0	45.5	252	252	92	84	WSW	W	2	10	10	Fine a. Damp p.
19	30.40	30.21	43.0	43.0	41.2	45.5	238	240	86	86	W	W	2	5	10	Dull.
20	30.01	29.81	46.1	47.6	42.0	47.8	309	290	99	89	WSW	WSW	3	10	10	Dull a. Fine p.
21	29.86	29.79	45.0	48.2	42.8	48.2	247	272	83	82	WSW	W	5	6	0	Fine and breezy.
22	29.74	29.70	49.8	49.0	46.0	51.0	253	297	71	86	WSW	W	7	7	10	Fine and windy.
23	30.21	30.34	40.3	41.5	39.5	40.0	223	196	90	75	W	W	1	5	10	Very fine.
24	30.41	30.54	50.0	46.9	40.8	54.0	300	295	86	93	W	W	1	4	0	Very fine.
25	30.58	30.55	44.8	45.0	42.5	47.5	278	275	94	92	SW	W	1	2	10	Very fine.
26	30.52	30.55	40.0	41.0	35.0	45.0	238	246	100	96	E	NE	1	10	10	all day.
27	30.35	30.27	38.0	43.0	36.0	44.0	223	255	97	92	N	W	1	10	10	all day.
28	30.22	30.21	48.0	49.0	42.0	52.3	325	317	97	92	S	S	1	10	4	a. Fine p.
29	30.20	30.19	48.2	46.2	43.2	50.0	299	289	90	93	SW	S	1	10	10	
30	30.43	30.40	44.0	43.0	42.0	46.2	265	255	92	92	N	N	1	10	10	Dull day.
31	30.57	30.49	38.0	38.0	36.8	43.0	178	190	77	83	SE	SE	2	10	10	Fine day.
Means	30.165	30.141	43.6	44.1	40.2	47.2	246	250	85.5	85.5	2.5	2.7	7.5	8.2	2.093	

BUXTON.

Height above Mean Sea Level, 987 feet. Long. 1° 54' W. Lat. 53° 14' N.

DECEMBER 1883.

Day.	Barometer at 32° and M. S. L.		Air Temperature.				Tension of Vapour.		Relative Humidity.		Wind, Direction and Force.		Cloud Amount.		Rain.	Remarks.
	9 a.m.	9 p.m.	9 a.m.	9 p.m.	Min.	Max.	9 a.m.	9 p.m.	9 a.m.	9 p.m.	9 a.m.	9 p.m.	9 a.m.	9 p.m.	9 a.m.	
1	30.33	30.37	39.4	39.4	36.3	40.6	189	219	79	91	NW	NW	3	8	5	0.50
2	30.31	30.21	39.4	39.9	38.0	42.2	202	225	84	92	NW	W	4	8	10	1.50
3	29.76	29.61	42.9	40.2	38.5	47.7	269	216	98	87	W	W	6	10	10	5.20
4	29.81	29.97	33.6	32.9	30.0	40.4	142	168	74	90	NW	NNW	2	0	0	at night.
5	30.22	30.20	31.9	30.3	27.5	35.7	171	160	95	96	NW	NW	1	0	0	before ga.
6	30	30	32.1	29.9	27.5	32.5	179	154	99	94	NW	NE	2	9	8	a.
7	30.64	30.61	30.6	29.6	25.0	33.0	155	161	91	99	NW	NW	1	6	10	
8	30.49	30.38	28.7	34.9	28.7	36.0	154	199	99	98	NW	W	1	7	8	
9	30.22	30.07	35.3	37.4	30.7	39.7	199	218	97	97	SW	SW	1	8	10	1.00
10	29.92	29.49	36.4	43.4	34.1	43.4	207	270	96	96	SW	SW	3	7	10	1.210
11	30.61	30.39	38.9	42.6	36.1	44.6	199	246	85	90	W	SW	5	7	8	3.00
12	30.73	30.01	37.1	38.6	33.0	46.2	176	214	80	92	NW	NW	5	9	8	2.60
13	29.95	29.65	46.5	50.3	36.8	50.3	278	321	89	88	SW	W	6	10	9	5.20
14	30.50	30.70	37.3	37.4	35.8	51.1	211	179	95	80	W	W	3	10	9	2.30
15	30.73	29.43	36.4	35.4	33.6	41.2	187	188	88	92	W	NW	3	7	8	5.30
16	29.83	30.23	30.9	32.6	30.0	36.0	155	185	90	100	NW	NE	2	7	7	0.20
17	30.49	30.54	32.4	32.1	29.6	34.2	184	168	100	93	NW	NW	1	6	9	before ga.
18	30.42	30.72	35.6	41.9	29.5	42.1	202	259	98	98	NW	NW	2	10	10	0.85
19	30.33	30.18	37.9	37.6	36.5	42.6	204	204	90	91	NW	NW	4	7	10	4.00
20	29.99	29.88	42.3	40.6	36.9	45.0	261	238	97	94	WSW	W	1	10	10	2.20
21	30.83	30.73	39.6	43.9	38.8	44.1	218	253	90	88	W	W	5	10	8	p.
22	29.76	29.74	43.1	43.7	41.3	46.3	222	260	79	91	SW	W	5	6	10	a. and p.
23	30.21	30.38	36.5	35.9	34.5	40.6	170	193	79	92	WNW	WNW	2	3	8	a. and p.
24	30.41	30.54	46.4	44.6	33.1	50.6	296	278	94	94	NW	W	1	9	10	
25	30.58	30.57	41.2	41.6	30.3	45.3	252	227	97	87	NW	NW	1	10	10	(mist) p.
26	30.55	30.51	31.9	31.9	31.0	40.8	161	175	89	97	Calm	NW	1	4	0	(mist) a. and p.
27	30.44	30.40	31.4	31.6	28.5	38.2	167	163	95	92	NW	NW	1	10	8	a. (mist) p.
28	30.34	30.27	36.1	37.9	27.0	39.0	200	222	95	97	Calm	SW	1	10	10	(mist) a. and p.
29	30.25	30.25	38.9	38.7	30.5	40.6	231	202	98	86	SW	SW	3	7	6	(mist) a. and p.
30	30.40	30.54	36.5	36.9	31.8	42.1	199	214	93	97	Calm	SE	1	8	10	(mist) a.
31	30.57	30.56	38.9	33.9	31.0	47.1	211	186	90	96	SE	SE	1	7	10	(mist) a.
Means	30.151	30.136	37.0	37.7	32.6	42.5	202	212	91.1	92.7	2.2	2.6	7.4	8.0	4.015	

HILLINGTON, NORFOLK.

Height above Mean Sea Level, 88 feet. Long. 0° 33' E. Lat. 52° 48' N.

DECEMBER 1883.

Day.	Barometer at 32° and M. S. L.		Air Temperature.				Tension of Vapour.		Relative Humidity.		Wind, Direction and Force.		Cloud Amount.		Rain.	Remarks.
	9 a.m.	9 p.m.	9 a.m.	9 p.m.	Min.	Max.	9 a.m.	9 p.m.	9 a.m.	9 p.m.	9 a.m.	9 p.m.	9 a.m.	9 p.m.	9 a.m.	
1	ins.	ins.	44.9	39.6	39.3	40.2	ins.	ins.	84	90	NNE	WNW	2	10	6	ins.
2	30.20	30.34	44.9	39.6	39.3	40.2	218	218	89	90	NNE	WNW	2	10	5	0.47
3	29.82	29.48	41.0	44.9	39.2	49.5	252	264	98	89	W	NW	8	10	7	0.50
4	29.61	29.93	35.0	37.2	33.5	45.5	199	209	98	94	NW	NNW	4	10	2	1.00
5	30.08	30.04	36.4	35.1	33.7	40.6	200	198	94	97	NNW	N	4	8	10	2.60
6	30.68	30.38	34.5	33.7	29.7	36.2	149	193	74	100	NNE	NE	4	5	7	3.00
7	30.56	30.54	28.1	34.0	27.2	36.9	120	189	79	97	E	NE	1	4	10	0.08
8	30.46	30.37	34.0	34.3	32.1	36.4	189	186	97	94	SW	SW	1	10	10	0.06
9	30.28	30.12	34.5	35.8	33.1	36.7	184	210	92	100	SW	SSW	2	10	10	—
10	29.96	29.60	41.0	42.7	35.2	44.5	250	274	98	100	SW	SW	4	10	10	Damp (mist).
11	29.53	29.59	41.3	40.0	37.9	45.7	236	220	92	90	NW	WNW	5	4	10	0.50
12	29.49	29.96	39.8	39.1	35.1	45.4	194	208	80	88	NW	NW	4	3	10	4.20
13	29.81	29.73	45.2	52.0	37.2	52.4	292	350	97	92	SW	SW	6	8	10	0.45
14	29.54	29.64	51.8	39.9	39.8	53.3	336	196	92	80	SW	NW	7	10	0	0.80
15	29.74	29.41	37.0	39.6	35.8	43.2	193	221	88	91	SW	W	2	9	3	0.05
16	29.04	30.00	36.0	35.1	34.0	40.9	186	190	88	96	N	NE	6	7	10	0.20
17	30.31	30.41	36.5	36.6	34.5	42.3	196	203	91	94	NNE	NE	1	9	7	1.20
18	30.40	30.21	32.8	38.8	32.2	39.2	165	231	89	99	W	W	2	6	10	0.98
19	30.26	30.14	37.2	39.7	35.1	42.2	194	206	87	84	WNW	W	3	10	10	1.08
20	29.96	29.85	42.8	45.0	38.1	47.9	255	280	92	97	NW	WNW	3	10	—	0.33
21	29.84	29.80	41.4	43.4	40.2	46.0	245	244	95	87	NW	SW	3	4	10	0.12
22	29.83	29.79	44.9	45.9	42.7	47.6	267	259	90	85	SW	SW	6	10	7	—
23	30.15	30.44	37.3	31.6	30.9	47.6	189	163	86	92	SW	NW	0.5	0	4	0.03
24	30.44	30.40	42.0	44.7	31.1	49.5	260	204	98	90	SW	WSW	1	10	3	0.00
25	30.56	30.57	42.4	39.6	39.6	45.3	271	241	100	99	SW	SW	0.5	10	10	0.10
26	30.57	30.51	34.4	38.1	33.2	40.4	193	228	97	99	SW	SW	0.5	10	10	0.18
27	30.45	30.36	35.4	36.9	34.9	38.5	207	215	100	98	SE	S	0.5	10	10	0.16
28	30.34	30.30	37.3	37.2	36.0	38.3	217	216	97	97	SE	S	0.5	10	10	0.20
29	30.29	30.24	38.1	38.6	36.9	39.4	224	225	97	93	SE	E	0.5	10	10	0.15
30	30.39	30.48	37.4	37.9	36.1	39.3	215	188	96	86	NE	NE	1	10	10	0.22
31	30.56	30.48	37.6	36.4	36.1	38.5	192	181	85	84	NE	E	3	10	10	—
Means	30.109	30.110	38.7	39.1	35.3	43.2	220	224	92.0	93.0	2.6	2.9	8.3	8.1	2.165	—

CHURCHSTOKE.

Height above Mean Sea Level, 538 feet. Long. 3° 5' W. Lat. 52° 31' N.

DECEMBER 1883.

Day	Barometer at 32° and M. S. L.		Air Temperature.				Tension of Vapour.		Relative Humidity.		Wind, Direction and Force.		Cloud Amount.		Rain.	Remarks.
	9 a.m.	9 p.m.	9 a.m.	9 p.m.	Min.	Max.	9 a.m.	9 p.m.	9 a.m.	9 p.m.	9 a.m.	9 p.m.	9 a.m.	9 p.m.	9 a.m.	
1	ins.	ins.	41°	39°	37°	47°	in.	in.	80	88	SE 2	W 2	2	8	ins.	Bright and clear.
2	30°40	30°44	41°	39°	37°	47°	221	214	80	88	WNW 1	NW 5	10	9	0.10	Dull. ☉.
3	30°36	30°27	44°	42°	39°	45°	239	224	82	82	WSW 5	SW 8	9	8	0.84	stormy and boisterous.
4	29°86	29°70	49°	45°	41°	50°	328	208	94	68	NW 4	SW 1	9	0	—	* Δ. Dull.
5	29°88	30°13	37°	32°	32°	46°	197	162	87	87	W 2	SE 2	1	5	—	Grand sunset, flame coloured.
6	30°25	30°22	32°	36°	30°	40°	166	168	90	79	W 2	SE 2	1	5	—	Raw and dull.
7	30°26	30°25	29°	28°	26°	37°	138	143	85	93	NNE 2	NE 1	6	0	—	Raw and dull.
8	30°26	30°25	29°	28°	26°	37°	138	143	85	93	NNW 1	SW 1	2	10	—	Mild, stormy and dull.
9	30°26	30°25	29°	28°	26°	37°	138	143	85	93	WNW 2	WNW 2	10	10	—	☉ ☉ showers.
10	29°93	29°53	39°	35°	30°	48°	213	289	89	86	W 2	SW 5	4	10	0.612	Squally ☉.
11	29°69	29°45	41°	39°	34°	50°	233	289	89	82	WNW 4	WSW 10	10	8	0.156	☉ ☉ showers.
12	29°80	30°05	40°	38°	35°	50°	180	225	72	85	NW 8	NW 2	5	9	0.018	Squally ☉.
13	29°85	29°80	50°	50°	41°	51°	290	360	80	97	WNW 8	W 6	9	10	0.100	☉ ☉ showers.
14	29°53	29°57	39°	38°	35°	53°	349	190	87	80	SW 5	WNW 4	10	8	0.102	☉ ☉ showers.
15	29°51	29°50	38°	37°	37°	44°	218	208	93	92	W 2	W 2	10	10	0.162	Dull and cold. Δ
16	29°89	30°31	35°	35°	34°	38°	143	147	68	68	NNW 3	N 4	2	6	—	Keen wind. Cloudy.
17	30°52	30°58	33°	31°	31°	38°	156	164	79	94	NW 2	NW 1	5	4	—	Mild and dull.
18	30°47	30°37	37°	35°	34°	44°	196	208	86	94	W 1	W 2	8	10	—	☉ ☉ showers.
19	30°43	30°36	35°	35°	34°	44°	186	202	89	86	W 1	NW 3	10	5	—	☉ ☉ showers.
20	30°05	29°88	45°	45°	38°	48°	266	264	87	86	W 4	NW 2	10	10	0.051	Dull.
21	29°01	29°01	41°	40°	41°	47°	234	261	89	82	W 1	W 4	8	8	—	Mild and dull.
22	29°85	29°79	40°	47°	43°	50°	253	299	79	91	SW 3	SW 3	6	6	—	Bright and fresh.
23	30°25	30°42	35°	40°	32°	49°	163	184	79	74	NW 1	NW 1	1	10	—	Cold and bright. [violets in bloom.
24	30°44	30°58	49°	46°	39°	54°	315	284	89	92	W 3	WNW 2	6	10	—	Fresh and mild. Hot sun. Primroses and
25	30°59	30°42	37°	37°	37°	46°	240	225	96	99	WNW 1	NE 2	9	10	—	☉ ☉ showers.
26	30°54	30°54	30°	34°	29°	38°	164	199	97	100	W 1	E 1	0	10	—	☉ ☉ showers.
27	30°44	30°35	34°	33°	33°	38°	193	227	96	99	W 1	Calm 0	10	10	—	Raw and dull. ☉ ☉ all day.
28	30°32	30°39	44°	44°	35°	48°	241	285	99	99	NE 1	SW 1	9	8	—	Raw and dull.
29	30°27	30°25	44°	41°	40°	47°	265	237	90	91	Calm 0	NW 1	9	5	—	Raw and dull.
30	30°40	30°50	37°	39°	35°	43°	225	231	99	95	SW 1	NE 2	9	10	—	☉ ☉ showers.
31	30°57	30°51	35°	34°	34°	40°	168	172	81	84	ENE 2	ENE 2	9	10	0.023	Dull and cold. Raw.
Means	30°194	30°179	39°	40°	35°	45°	213	224	86°2	87°4	2°4	2°7	7°0	8°0	1°445	

GELDESTON (BECCLES).

Height above Mean Sea Level, 37 feet. Long. 1° 31' E. Lat. 52° 28' N.

DECEMBER 1883.

1	30°12	30°31	45°3	42°1	41°8	48°5	*272	*248	90	93	N 3	NW 1	9	10	*020	
2	30°23	30°18	42°1	39°9	33°8	45°0	*244	*220	91	90	W 2	WSW 2	10	8	*030	☉ 2.40p.
3	29°86	29°45	41°9	47°1	38°8	49°7	*246	*352	93	78	WSW 3	WNW 4	10	3	*230	☉ 6.10p. ▲ 11.45p.
4	29°51	29°51	35°1	38°8	32°7	47°1	*181	*169	88	73	NW 3	N 2	10	1	450	☉ early a. ☉ 8.30a. ☉ to NE. [10.30a. * ☉ ☉ Mid-day.
5	30°03	29°09	35°0	34°1	32°7	40°9	*200	*193	98	98	NW 1	WNW 3	3	8	*340	☉ 2.30p. ☉ force 6. ☉ ☉ 6p.
6	30°02	30°32	34°1	32°1	28°8	35°8	*139	*179	71	98	N 3	NNE 2	2	10	*060	☉ ☉ early a.
7	30°53	30°52	34°2	35°5	31°0	43°2	*176	*179	88	86	NNE 1	NNW 1	9	10	—	
8	30°45	30°38	33°0	34°2	29°6	35°2	*165	*176	88	88	W 1	W 1	10	10	—	
9	30°30	30°15	34°2	36°2	32°1	37°0	*174	*170	87	79	WSW 1	SSW 1	10	10	*010	☉ 9a. ☉ 9p.
10	29°09	29°07	39°3	42°1	35°0	45°0	*233	*204	97	98	SW 2	SW 3	10	10	*420	☉ ☉ 4.40p. [1 hour after sunset.
11	29°49	29°46	43°0	39°7	38°0	46°8	*232	*207	83	84	W 2	WSW 3	2	10	*070	☉ ☉ (force 6) early a. Red glow till 10.30p. ☉ ☉ 6p.
12	29°45	29°44	42°0	38°1	35°7	47°8	*192	*191	73	83	W 8	WNW 4	1	1	*040	☉ 1a. ☉ (force 10, 2a.—2.30a.) a. [☉ 1p. ☉ ☉ 6p.
13	29°85	29°76	45°0	52°9	37°0	52°9	*294	*346	98	87	WSW 1	WSW 3	10	10	—	☉ ☉ 9p. Red glow, lasting 1½ hours after sunset.
14	29°59	29°54	53°0	42°2	41°5	54°7	*345	*203	85	76	WSW 3	WSW 6	10	0	—	☉ ☉ 9p. Red glow, lasting 1½ hours after sunset.
15	29°43	29°43	38°1	41°9	37°0	44°0	*191	*244	83	92	W 2	WSW 3	7	10	*210	☉ ☉ 9p. Red glow after sunset. [☉ 9p.
16	29°58	29°53	38°7	38°0	33°7	41°9	*220	*206	94	90	N 2	NNW 3	10	8	*270	* ☉ 2.15p. Red glow after sunset. [☉ 9p.
17	30°23	30°37	39°9	35°0	33°9	43°7	*190	*186	77	91	NNE 2	Calm 0	8	8	*110	☉ 4p. Faint red glow after sunset.
18	30°38	30°19	35°1	37°1	33°6	37°9	*201	*217	98	98	WNW 1	W 1	10	10	*010	☉ 9a. ☉ 9p.
19	30°22	30°14	41°7	36°7	35°0	43°1	*192	*200	73	92	NW 2	W 1	9	0	—	☉ 0.
20	29°94	29°88	43°0	45°8	34°9	48°6	*255	*289	92	94	W 1	WSW 2	10	10	—	
21	29°81	29°83	45°0	43°2	41°8	47°0	*277	*245	93	88	W 1	SW 4	10	10	—	☉ 0.45p. Slight red glow after sunset.
22	29°85	29°83	44°9	40°7	43°2	49°0	*254	*275	86	87	WSW 2	SW 4	10	10	—	☉ ☉ 9p. Red glow, yellow below, after sunset. [☉ 9p.
23	30°14	30°44	39°0	35°1	33°8	49°4	*194	*185	82	90	W 2	Calm 0	0	2	—	
24	30°46	30°48	40°0	40°0	33°0	47°8	*238	*309	94	99	SW 1	W 1	10	0	—	
25	30°55	30°59	43°1	39°9	39°4	46°0	*273	*246	100	100	W 1	Calm 0	10	10	*010	☉ ☉ 9p.
26	30°58	30°50	37°2	39°2	35°9	41°7	*222	*240	100	100	SW 1	S 1	10	10	*020	☉ ☉ 9p.
27	30°44	30°38	39°1	38°9	37°7	40°9	*239	*237	100	100	SE 1	Calm 0	10	10	*030	☉ ☉ 9p.
28	30°34	30°32	37°9	38°8	37°0	39°0	*225	*234	99	100	Calm 0	N 1	10	10	*030	☉ ☉ 9p.
29	30°29	30°25	39°0	39°3	37°9	40°2	*238	*233	100	97	Calm 0	Calm 0	10	10	*010	
30	30°37	30°47	37°9	37°0	35°8	39°9	*215	*182	95	83	NNE 1	NE 1	10	10	—	
31	30°54	30°47	38°0	37°2	35°7	38°0	*192	*182	84	82	ENE 1	E 2	10	10	—	
Means	30°093	30°107	39°9	39°7	35°7	44°1	*223	*223	89°7	90°1	1°8	1°9	8°4	7°7	2°370	

CHELTENHAM.

Height above Mean Sea Level, 184 feet. Long. 2° 3' W. Lat. 51° 54' N.

DECEMBER 1883.

Day.	Barometer at 32° and M. S. L.		Air Temperature.				Tension of Vapour.		Relative Humidity.		Wind, Direction and Force.		Cloud Amount.		Rain.	Remarks.		
	9 a.m.	9 p.m.	9 a.m.	9 p.m.	Min.	Max.	9 a.m.	9 p.m.	9 a.m.	9 p.m.	9 a.m.	9 p.m.	9 a.m.	9 p.m.	9 a.m.			
	ins.	ins.	°	°	°	°	in.	in.	%	%					ins.			
1	30°36	30°44	40°6	39°4	35°8	44°8	·234	·211	93	98	N	2	N	1	0	—		
2	30°34	30°27	44°5	42°6	31°5	45°8	·257	·247	88	90	W	2	NW	3	8	10	—	Very fine a. Dull p.
3	29°89	29°68	47°0	50°0	42°0	54°8	·311	·286	97	80	SW	5	SW	6	10	0	·020	Dull and gloomy a. ☉ p.
4	29°81	30°07	39°0	34°1	34°1	50°2	·201	·180	85	91	NW	5	N	1	6	0	—	Squally before 9a. Gorgeous sunrise.
5	30°21	30°18	28°0	26°8	24°6	38°7	·136	·136	89	94	Calm	0	Calm	0	6	0	—	[Very bright day
6	30°20	30°15	28°0	26°8	24°6	38°7	·133	·175	78	97	N	2	N	4	9	2	·010	☉ ☉ 11a.—Noon.
7	30°20	30°15	28°0	26°8	24°6	38°7	·148	·135	98	98	Calm	0	Calm	0	4	0	—	Fine, and very calm. ☉ ☉ (mist) 9p.
8	30°20	30°15	28°0	26°8	24°6	38°7	·181	·161	100	84	Calm	0	Calm	0	10	9	—	Dull all day.
9	30°30	30°11	35°8	41°3	32°5	41°7	·188	·238	90	92	S	1	SW	1	8	10	·020	Dull and gloomy.
10	29°97	29°63	44°2	47°8	40°5	47°8	·276	·312	95	94	SW	3	SW	6	9	10	·130	Squally 9p.
11	29°69	29°64	44°2	47°5	42°5	49°2	·243	·304	84	94	W	4	SW	7	5	7	·180	Bright day. Squally ☉ p. ☉ ☉ 2 a
12	29°83	30°10	44°0	43°0	41°5	51°0	·199	·208	69	75	NW	9	W	3	6	5	·010	Squally ☉ ☉ a. Day fine and bright.
13	29°84	29°83	51°1	51°6	41°5	54°6	·299	·364	80	95	SW	4	W	5	10	10	—	Dark and gloomy a. Squally ☉ p.
14	29°59	29°81	52°2	41°2	41°2	53°8	·271	·224	96	87	SW	6	W	1	10	0	·040	Gloomy a., but day fine.
15	29°58	29°54	40°7	40°0	37°6	45°5	·212	·211	83	86	W	2	W	2	9	1	·220	Fine a. ☉ p. ☉ ☉ [all night
16	29°82	30°23	36°7	35°0	34°4	40°5	·171	·168	79	81	N	3	N	1	6	—	—	Fine day. ☉ ☉ 11a. ☉ ☉ 2 (gale
17	30°43	30°43	53	34°1	32°8	31°6	·165	·156	83	84	N	3	N	2	6	—	—	☉ ☉ early a. Day dull.
18	30°44	30°33	33°8	40°6	31°1	41°5	·168	·230	86	91	W	1	W	1	10	10	·030	☉ ☉ a. Dull all day.
19	30°41	30°21	32°1	37°6	29°8	43°5	·179	·106	99	87	W	1	W	1	10	2	·010	Dull day.
20	30°03	29°93	44°8	44°8	37°0	45°0	·260	·280	92	95	Calm	0	W	2	10	2	—	Beautiful day.
21	29°89	29°89	45°2	44°2	41°2	46°8	·246	·257	83	89	W	3	W	2	7	0	—	Brilliant day. Hot in sun.
22	29°91	29°87	45°5	46°6	43°3	48°0	·263	·287	87	91	SW	5	SW	7	4	5	·050	Dull day. Squally ☉ p.
23	30°26	30°44	33°5	39°5	31°6	47°5	·174	·109	91	82	S	1	SW	4	6	10	·010	Bright and pleasant. Colder.
24	30°50	30°58	47°0	42°4	39°1	49°2	·310	·271	98	100	S	1	Calm	0	10	10	·010	Fine till evening, then ☉.
25	30°59	30°57	41°7	37°0	36°5	45°7	·204	·220	100	100	Calm	0	Calm	0	10	10	·010	Damp ☉ ☉ all day.
26	30°55	30°51	33°6	39°7	31°8	39°9	·193	·244	100	100	Calm	0	Calm	0	10	10	·010	Damp ☉ ☉ all day.
27	30°42	30°37	36°4	40°0	35°8	40°0	·211	·245	98	99	S	3	Calm	0	10	10	—	Dull damp day. ☉ ☉
28	30°32	30°29	41°7	45°0	39°0	46°7	·253	·287	96	96	S	1	Calm	0	8	10	—	Dull, damp and warm. ☉ ☉.
29	30°26	30°22	43°5	43°8	42°6	46°8	·280	·284	99	92	Calm	0	S	1	10	10	—	Dull, damp and warm. ☉ ☉.
30	30°38	30°47	40°5	40°2	39°5	44°8	·233	·226	93	91	NE	1	NE	1	10	10	—	Dull gloomy day.
31	30°52	30°46	36°5	36°6	35°5	40°2	·186	·181	87	84	E	2	E	4	10	10	—	Dull gloomy day.
Means	30°189	30°184	39°6	40°0	35°3	44°8	·224	·230	90°2	91°1		2°3		2°2	7°8	5°8	0°750	

MARLBOROUGH.

Height above Mean Sea Level, 471 feet. Long. 1° 43' W. Lat. 51° 25' N.

DECEMBER 1883.

Day.	Barometer at 32° and M. S. L.		Air Temperature.				Tension of Vapour.		Relative Humidity.		Wind, Direction and Force.		Cloud Amount.		Rain.	Remarks.
	9 a.m.	9 p.m.	9 a.m.	9 p.m.	Min.	Max.	9 a.m.	9 p.m.	9 a.m.	9 p.m.	9 a.m.	9 p.m.	9 a.m.	9 p.m.	9 a.m.	
1	ins.	ins.	40.7	34.9	34.5	43.3	in.	in.	85	90	N 2	Calm	0	10	ins.	
2	30.34	30.45	40.7	37.9	33.9	46.1	.215	.195	85	91	Calm	0	10	10	.050	
3	29.98	29.68	43.3	49.2	37.2	50.9	.265	.295	95	85	WSW 2	N 3	10	8	—	
4	29.81	30.07	36.0	35.1	34.4	49.7	.169	.175	80	85	NW 1	W 1	4	0	—	
5	30.21	.19	31.8	29.8	29.3	38.9	.160	.142	90	85	Calm	0	0	0	—	(mist) ga.
6	.17	.43	30.9	29.8	25.4	33.9	.135	.110	77	67	N 2	N 1	7	10	.040	* p.
7	.61	.64	26.6	30.8	26.1	36.5	.106	.130	75	74	Calm	0	2	10	—	
8	.55	.44	31.7	32.8	26.2	34.6	.138	.166	77	89	Calm	0	10	10	—	(mist) ga.
9	.33	30.18	32.6	37.7	30.2	37.9	.172	.204	93	90	Calm	0	10	10	.060	(mist) ga.
10	30.02	29.71	41.8	44.7	37.2	44.9	.258	.270	98	91	SW 1	SW 2	10	10	.200	
11	29.72	29.74	41.8	43.6	39.7	48.0	.237	.255	90	89	W 1	SW 3	4	10	.160	(mist) ga.]
12	29.85	30.14	41.8	37.7	37.3	49.2	.186	.193	71	85	WNW 5	Calm	0	3	.010	a.
13	30.01	29.92	49.6	50.7	37.2	51.3	.303	.340	86	94	WNW 2	NW 2	10	10	.160	
14	29.71	.84	50.8	41.3	41.3	51.4	.361	.205	97	79	WSW 2	NW 1	10	1	.060	
15	.90	29.57	36.6	38.7	35.1	43.1	.197	.214	91	91	Calm	0	10	4	.180	
16	29.82	30.16	36.1	33.9	33.5	38.9	.178	.152	84	78	N 1	N 2	9	0	—	* a.
17	30.40	.50	32.7	31.0	30.5	37.0	.151	.149	82	85	N 1	Calm	0	5	0	
18	.49	.35	32.3	37.4	30.1	37.7	.171	.204	94	91	Calm	0	10	10	.010	
19	.42	30.29	34.6	35.1	32.5	41.2	.184	.194	92	95	W 1	Calm	0	8	0	
20	30.10	29.99	41.7	43.8	33.0	45.2	.251	.259	95	91	Calm	0	10	10	—	(mist) ga.
21	29.93	.95	44.6	43.6	40.2	48.7	.278	.239	94	84	W 1	Calm	0	9	10	—
22	29.96	29.94	42.1	45.7	39.3	48.9	.239	.264	90	87	SW 1	SW 3	8	10	.010	
23	30.27	30.49	33.8	33.1	31.8	47.0	.189	.182	98	97	Calm	0	9	10	—	(mist) op.
24	.54	.60	45.0	44.8	32.9	46.9	.295	.287	93	97	Calm	0	10	10	.010	ga. (mist) p.
25	.61	.60	37.7	35.8	35.1	45.1	.225	.208	99	99	Calm	0	10	10	.010	all day.
26	.57	.51	34.9	39.6	32.9	41.2	.203	.241	100	99	Calm	0	10	10	.020	all day.
27	.44	.39	36.6	38.5	35.5	40.0	.215	.233	99	100	Calm	0	10	10	.030	all day.
28	.36	.31	38.4	43.1	37.9	45.8	.226	.274	98	98	Calm	0	10	10	—	a.
29	.28	.24	42.8	40.7	40.3	46.9	.271	.252	99	99	Calm	0	9	10	.020	(mist) ga. p.
30	.38	.47	37.8	36.7	36.1	40.9	.211	.193	93	89	NE 1	NE 1	10	10	—	(mist) ga.
31	30.53	30.44	33.8	34.3	33.0	36.8	.162	.166	83	84	E 1	E 1	10	10	—	
Means	30.215	30.211	38.1	38.4	34.2	43.5	.212	.213	90.1	89.2		0.7	8.5	7.4	1.020	

MARGATE.

Height above Mean Sea Level, 83 feet. Long. 1° 24' E. Lat. 51° 24' N.

DECEMBER 1883.

1	30°13	30°37	46°0	43°7	42°8	49°6	.258	.238	84	83	NW 3	W 2	10	9	—	Dull day.	
2	30°31	30°16	42°6	40°4	37°1	46°1	.240	.228	87	91	WNW 2	SW 2	10	4	.030	Dull day.	
3	29°97	29°55	41°7	48°7	38°0	52°0	.244	.280	93	82	W 2	W 3	10	0	.160	☉ 8a.—4p. ☽ at night.	
4	29°60	29°89	38°9	40°0	38°1	49°2	.166	.201	70	82	NW 4	NE 2	2	0	.010	a.	
5	30°07	30°04	37°4	37°0	36°2	40°8	.218	.174	97	79	NW 2	NW 3	7	0	.010	Dull day. Beautiful sunset. Blue moon.	
6	29°98	.29	36°7	31°1	29°0	37°8	.156	.167	72	96	N 4	NNE 5	10	10	.250	☾ ☼ (sleet) ga. * storm p.	
7	30°52	.55	35°0	36°0	31°0	38°0	.184	.186	90	88	E 1	E 2	10	10	.100	☽ before ga. * a. and p. Beautiful sunrise and sunset.	
8	.48	.43	36°6	39°1	35°1	40°0	.185	.199	86	83	NW 2	Calm	0	3	10	—	Beautiful sunrise and sunset. Cold.
9	.35	30°20	32°1	34°6	28°8	39°1	.137	.103	74	81	Calm	0	6	10	.010	Beautiful sunrise and sunset.	
10	30°06	29°77	38°7	43°7	33°8	47°1	.218	.271	93	95	SW 1	SW 3	7	10	.430	U p.	
11	29°61	29°78	43°3	40°1	39°5	49°2	.243	.215	87	87	W 2	SW 3	2	8	.020	Exceedingly pretty U p.	
12	.66	30°05	43°0	40°0	39°5	49°8	.204	.193	74	78	W 4	W 3	8	0	.090	☼ a.	
13	.95	29°87	47°0	52°3	38°5	53°6	.302	.342	94	87	SW 2	SW 3	9	10	—		
14	.71	.78	52°8	44°1	43°6	54°3	.343	.213	85	73	SW 4	S 4	10	5	—	Fine but windy.	
15	.86	.60	39°7	45°9	36°0	46°2	.196	.252	80	83	SW 2	W 4	6	10	.020	Dull day.	
16	29°63	29°94	37°8	38°1	36°2	46°1	.203	.205	90	89	NW 3	NW 4	10	10	.030	☼ ☽ nearly all day. [sunset.	
17	30°23	30°38	39°0	37°4	36°8	42°6	.195	.199	83	90	N 2	NW 2	10	0	.040	☼ p. Grand sunset.	
18	.40	.25	37°0	38°1	35°8	40°3	.207	.205	95	89	N 2	S 1	2	2	.040	☽ ga. Fine day.	
19	.32	30°20	39°7	39°7	37°2	42°9	.210	.216	86	83	W 1	SW 1	7	2	—	Fine day.	
20	30°01	29°95	42°7	44°5	38°7	46°6	.252	.285	92	97	NW 2	Calm	0	10	10	—	Dull day.
21	29°89	.95	44°0	40°0	37°5	48°8	.268	.220	93	90	SW 2	SW 2	9	0	—	Fine.	
22	29°95	29°96	44°0	45°8	38°4	49°1	.258	.279	90	88	SW 2	SW 3	7	5	—		
23	30°21	30°48	42°9	37°0	36°0	49°0	.221	.189	81	85	SW 1	Calm	0	8	9	—	Sunset particularly fine.
24	.53	.57	43°0	46°0	34°4	47°0	.270	.304	98	98	S 1	S 1	10	10	.010	☼☼☼	
25	.58	.60	42°9	40°0	39°2	46°6	.276	.245	100	99	Calm	0	10	10	.020	☼☼ ga. ☼☼☼ op.	
26	.58	.53	41°7	40°9	39°0	42°0	.264	.256	100	100	SE 1	Calm	0	10	.020	☼☼ ga. ☼☼☼ op.	
27	.47	.38	38°6	39°2	37°0	41°8	.234	.239	100	100	Calm	0	10	10	.010	☼☼ ga.	
28	.38	.31	39°1	38°0	37°4	40°6	.234	.233	98	97	NE 1	Calm	0	10	10	—	☼☼ ga.
29	.29	.25	40°1	37°8	36°8	40°8	.227	.205	92	91	NE 1	E 1	10	10	—		
30	.34	.45	38°7	37°4	36°9	39°6	.214	.185	91	83	NE 1	E 1	10	10	—		
31	30°50	30°44	36°8	33°0	32°5	39°8	.186	.175	86	93	Calm	0	E 2	10	10	—	
Means	30°146	30°160	40°6	40°3	36°7	45°0	.226	.224	88°4	88°6		1°8	1°8	8°2	6°9	1°300	

STRATHFIELD TURGISS.

Height above Mean Sea Level, 195 feet. Long. 1° 0' W. Lat. 51° 20' N.

DECEMBER 1883.

Day.	Barometer at 32° and M. S. L.		Air Temperature.				Tension of Vapour.		Relative Humidity.		Wind, Direction and Force.		Cloud Amount.		Rain.	Remarks.	
	9 a.m.	9 p.m.	9 a.m.	9 p.m.	Min.	Max.	9 a.m.	9 p.m.	9 a.m.	9 p.m.	9 a.m.	9 p.m.	9 a.m.	9 p.m.	9 a.m.		
1	ins.	ins.	42°	34°	33°	47°	ins.	ins.	%	%	N 1°	NW 0°	8	0	ins.	Squally mid-day. \searrow p.	
2	30°31	30°42	42°0	34°1	33°3	47°3	.225	.186	85	95	N 1°	NW 0°	8	0	.007		
3	30°00	29°68	43°8	51°6	38°4	53°3	.261	.318	92	83	SW 1°4	W 1°5	10	7	.003	Squally a.	
4	29°77	30°00	37°7	36°7	35°8	52°8	.178	.182	78	83	NW 1°7	NW 1°1	0	0	—		
5	30°18	.17	34°4	32°4	30°0	39°1	.172	.160	86	88	NW 0°3	N 0°5	3	0	—	a.	
6	.14	.36	33°3	28°1	26°2	34°3	.155	.129	81	85	N 1°3	N 0°5	8	0	.041		
7	.58	.61	31°2	32°7	26°5	35°7	.157	.166	91	90	N 0°3	NW 1	0	10	—	a. * a. and p.	
8	.53	.44	32°6	33°0	30°2	36°3	.168	.177	91	95	Calm	0	N 0°5	10	10		—
9	.24	30°20	33°0	38°7	30°8	39°2	.162	.209	87	89	Calm	0	W 0°5	10	10	.025	
10	30°02	29°78	44°4	46°1	37°5	46°9	.252	.288	86	93	W 1°5	W 2	7	10	.186	Squally p.	
11	29°68	29°84	44°5	43°3	39°1	49°6	.247	.247	84	88	W 2°1	W 2°1	0	10	.044		
12	29°83	30°12	43°5	39°6	39°6	51°2	.199	.194	70	80	NW 2	NW 1	7	4	—	Squally a. \cup \cap p.	
13	30°01	29°91	50°8	53°2	37°6	54°4	.315	.350	85	88	W 1°5	NW 2°5	10	10	.034		
14	29°72	.82	52°2	43°6	43°1	54°2	.374	.225	96	79	SW 2°2	NW 1°5	10	4	.017	Squally p.	
15	.90	29°55	38°4	41°9	35°3	45°1	.212	.228	92	87	W 1°7	NW 1	7	0	.046		
16	29°79	30°08	37°6	36°2	34°1	42°4	.186	.170	82	80	NW 2	NW 2°2	8	0	.016	Squally * mid-day.	
17	30°38	.48	35°3	35°2	33°8	39°9	.180	.183	88	89	N 1°4	N 2	9	10	—		
18	.47	.33	34°2	36°8	31°2	40°5	.165	.199	83	91	N 0°8	NW 1	8	10	—		
19	.40	30°17	38°8	38°8	35°7	44°1	.200	.214	85	91	NW 1	NW 1	1	6	—		
20	30°11	29°97	42°9	45°5	33°1	47°7	.265	.278	96	92	W 2	W 1°1	10	5	—		
21	29°92	.98	45°6	44°8	39°7	48°4	.292	.273	96	92	W 1°3	SW 1°6	8	7	—		
22	29°97	29°96	43°8	46°8	40°9	49°3	.248	.306	87	93	SW 2	W 1	6	10	—		
23	30°26	30°48	39°0	31°3	29°9	50°0	.206	.168	87	96	W 0°5	NW 0°5	5	6	—	a.	
24	.53	.59	45°8	41°3	29°7	48°3	.304	.249	98	96	Calm	0	W 0°5	10	.001		
25	.61	.61	40°9	38°0	37°4	42°5	.251	.225	99	98	Calm	0	Calm	0	10	.015	ga.
26	.57	.42	39°1	40°0	38°0	42°2	.231	.242	97	98	Calm	0	Calm	0	10	—	
27	.46	.39	36°5	38°3	37°9	44°2	.210	.211	97	92	Calm	0	Calm	0	10	.045	all day.
28	.36	.31	39°4	42°7	37°7	45°0	.235	.259	98	94	SE 0°4	S 0°5	9	10	.027		
29	.30	.24	42°1	40°2	39°1	44°0	.261	.240	97	96	Calm	0	E 0°5	10	.065	before ga.	
30	.37	.46	38°0	37°0	36°4	42°1	.213	.191	93	87	SE 1	NE 1	10	10	—		
31	30°53	30°45	35°9	36°2	34°6	39°3	.185	.172	88	81	NE 1°3	NE 2°1	10	10	—		
Means	30°204	30°198	40°0	39°5	34°8	45°0	.225	.221	89°3	89°6	1°0	1°0	7°5	6°9	0°572		

ST. LEONARDS.

Height above Mean Sea Level, 116 feet. Long. 0° 33' E. Lat. 50° 51' N.

DECEMBER 1883.

Day.	Barometer at 32° and M. S. L.		Air Temperature.				Tension of Vapour.		Relative Humidity.		Wind, Direction and Force.		Cloud Amount.		Rain.	Remarks.		
	9 a.m.	9 p.m.	9 a.m.	9 p.m.	Min.	Max.	9 a.m.	9 p.m.	9 a.m.	9 p.m.	9 a.m.	9 p.m.	9 a.m.	9 p.m.	9 a.m.			
1	ins.	ins.	30°18	30°39	43°3	41°1	40°1	51°0	in.	in.	°/6	°/6	NNW 5	NW 1	10	0	ins.	
2	35	30°30	40°5	39°7	36°0	47°1	228	230	91	94	NW 1	NW 1	10	0	0.029			
3	30°02	29°62	44°2	50°0	37°7	52°0	275	327	95	91	W 3	WSW 2	10	10	0.045	Overcast all day.		
4	29°69	29°94	38°7	39°0	37°7	50°7	172	194	72	82	NNW 5	N 6	1	0	—	Very fine day.	↗ p.	
5	30°13	30°15	35°5	33°0	33°0	40°0	183	163	88	87	NNW 3	NNW 3	5	0	—	early a.	Very fine day.	
6	02	30	33°7	29°6	28°3	37°1	170	148	87	90	NNW 5	NE 3	2	10	0.250	early a.	* a. and p.	
7	53	58	33°2	31°6	28°5	34°2	169	149	89	84	N 2	N 2	10	9	0.027	Overcast day.	* showers.	
8	51	44	31°9	34°4	31°4	39°6	170	166	97	83	NNW 2	NW 1	6	10	0.011	Overcast from 2p.		
9	54	30°21	35°7	38°4	33°0	40°6	178	186	84	81	E 1	NW 1	10	9	0.008	early a.		
10	30°08	29°80	45°4	46°4	37°0	47°1	269	296	89	94	SW 1	SSW 5	8	10	0.661	Overcast day.	(gale).	
11	29°67	29°83	43°7	43°2	40°1	49°7	231	245	81	87	NW 3	W 3	1	10	0.049	Day very fine.	Overcast night.	
12	29°79	30°09	43°6	38°8	35°8	50°7	194	183	68	78	WNW 5	WNW 3	3	1	0.011	(gale) n.	Day cloudy. Evening	
13	30°01	29°95	47°7	50°2	38°1	52°2	313	346	95	96	WNW 3	SW 5	8	10	0.020	[obs. taken rather early.		
14	29°81	28°5	49°7	44°2	43°9	52°2	349	244	98	84	SW 5	W 3	10	6	0.022			
15	93	57	39°4	42°3	38°1	47°6	206	246	86	92	W 3	W 4	1	10	0.078			
16	29°67	29°99	37°8	36°6	36°2	43°2	186	194	82	90	NW 4	NNW 5	3	7	0.072			
17	30°24	30°40	35°5	34°5	34°5	41°0	181	180	87	90	NNW 5	NNW 4	1	0	—	early a.	Very fine day.	
18	44	32	34°0	37°5	33°7	42°7	180	200	91	89	N 3	NW 2	1	5	0.029	early a.		
19	36	30°30	38°5	37°6	36°9	43°0	199	196	86	87	NW 3	NW 2	1	0	—	Day very fine.		
20	30°08	29°97	37°6	44°5	36°0	46°1	212	274	94	94	WNW 1	W 3	2	10	—			
21	29°93	29°99	45°3	41°6	40°3	50°0	289	239	96	92	W 2	W 2	10	0	—	at night.		
22	30°02	30°01	47°6	46°5	41°2	48°1	290	281	89	89	WSW 3	SW 5	5	10	0.013	Morning obs. taken rather late.		
23	24	50	43°3	37°1	37°1	48°5	242	185	85	84	NW 2	N 1	7	0	—	Day very fine.		
24	56	57	45°7	45°3	36°3	47°8	299	300	97	99	SW 1	W 1	10	10	0.011	Overcast all day, with	at times	
25	60	59	42°6	42°6	40°9	46°6	271	273	99	100	Calm 0	Calm 0	10	10	0.029	Overcast all day, with	at times	
26	58	50	42°2	41°8	41°0	43°4	269	265	100	100	E 2	E 1	10	10	0.030	Overcast all day, with	at times	
27	45	37	40°1	41°1	40°1	42°5	248	258	100	100	SE 1	Calm 0	10	10	0.040	Overcast all day, with	at times	
28	35	33	39°6	39°7	39°6	41°9	240	238	98	97	Calm 0	N 1	10	10	0.011	Overcast and gloomy all day.		
29	28	23	38°7	37°2	37°2	40°7	229	208	97	91	NNE 2	NE 2	10	10	0.002	Overcast and gloomy all day.		
30	34	44	37°3	37°1	37°1	38°6	205	190	91	86	NE 1	NE 2	10	10	—	Overcast and gloomy all day.		
31	30°49	30°41	36°6	34°0	34°0	38°0	189	176	88	89	ENE 2	NE 3	10	10	—	Overcast all day.		
Means	30°183	30°189	40°3	39°9	36°9	45°0	229	226	89°9	89°9	2°5	2°5	6°6	6°7	1°448			

BABBACOMBE.

Height above Mean Sea Level, 293 feet. Long. 3° 31' W. Lat. 50° 29' N.

DECEMBER 1883.

1	30°42	30°50	44°8	42°0	42°0	50°7	*238	*235	80	89	NNW 3	NNW 1	7	4	—	2 p. White in NW to NNE
2	"44	30°38	44°6	42°7	40°1	48°9	*257	*222	87	81	WNW 1	W 2	10	10	—	[11.45 p.
3	30°06	29°83	48°6	52°2	42°1	52°7	*328	*312	96	80	WSW 5	WNW 6	10	9	0.020	till 10 a.m. (mist) a.
4	29°06	30°14	41°6	38°8	38°8	52°6	*179	*200	69	85	NNW 4	NW 3	1	0	—	Squally p.
5	30°25	*25	36°9	34°9	34°0	46°4	*186	*165	86	80	W 1	NW 3	0	2	—	Fine day. Fine sunset. p. [W] p.
6	*23	*44	34°4	31°8	30°3	40°8	*153	*109	76	61	NNW 3	NNE 4	0	0	—	(mist) a. a. and p. Fine day.
7	*60	*64	32°8	33°1	31°2	38°8	*121	*132	66	70	N 5	N 3	1	0	—	[a. 2p.—2.30p. (gale)
8	*58	*45	32°5	35°2	30°0	37°7	*156	*173	85	84	WNW 1	W 1	10	10	—	[in aft. Rosy sunrise and sunset.
9	*33	30°18	37°8	43°4	34°8	43°8	*196	*252	87	90	SW 1	SW 3	10	10	—	Squally a. Very fine day.
10	30°05	29°74	43°4	48°0	41°8	48°2	*259	*317	92	95	WSW 3	SW 6	5	10	0.060	(mist) a. and p.
11	29°84	29°81	47°0	49°2	45°4	50°5	*239	*324	75	93	WNW 5	WSW 7	5	10	0.130	(mist) a.
12	30°02	30°23	44°1	44°2	41°0	51°4	*189	*233	66	80	WNW 6	SW 3	9	10	0.020	Squally p.
13	30°11	30°02	51°4	51°4	44°0	53°1	*257	*351	75	92	W 5	WSW 5	10	10	—	Squally (gale) n. (mist) p.
14	29°78	29°04	51°8	42°9	42°4	52°5	*309	*222	95	81	WSW 7	W 4	10	6	0.080	(gale) mid-day.
15	*98	29°69	41°1	40°9	38°9	46°4	*223	*218	86	86	WSW 4	W 4	10	2	0.020	a.
16	29°88	30°22	39°0	36°1	36°0	42°8	*204	*145	86	68	NW 3	N 5	6	0	160	—
17	30°45	*54	35°8	34°2	34°2	40°7	*149	*158	71	80	NNW 4	N 3	1	3	—	Squally p.
18	*51	*40	35°0	40°8	32°0	42°8	*158	*224	76	88	NNW 2	SW 2	10	10	—	Fine day.
19	*47	*35	41°9	41°0	40°2	47°4	*214	*218	82	85	NNW 3	W 2	4	9	—	(mist) a.
20	30°18	*05	42°3	42°8	37°0	54°0	*254	*238	95	87	WSW 2	W 4	3	10	—	Wind SW 2p.
21	29°09	*02	44°9	42°7	41°9	50°8	*281	*239	95	87	NNE 1	SW 2	8	3	—	n. and a. Wind NNE noon.
22	30°01	*01	46°8	47°6	42°0	47°8	*277	*301	87	92	SW 4	SW 5	10	9	0.010	2 till 10 a. and 5p.—Midt.
23	*30	*46	40°4	46°6	39°2	48°2	*234	*308	94	97	W 1	SSE 2	7	10	0.020	[Scotch 8p.—midt.
24	*56	*61	44°4	40°7	40°7	52°9	*276	*254	95	100	WSW 3	WSW 1	6	1	—	(mist) a. Fine rosy sunrise
25	*61	*57	42°6	42°3	36°0	43°9	*273	*270	100	103	Calm 0	ENE 2	10	10	0.050	a. a. 2 5p.—Midt.
26	*53	*48	45°1	43°8	41°3	45°6	*301	*286	100	100	ESE 2	ENE 2	10	10	0.050	all day. Dull. p.
27	*40	*38	44°1	42°8	42°6	44°4	*283	*262	100	96	S 1	W 1	10	10	0.020	all day. Dull and gloomy.
28	*35	*32	44°0	46°4	41°3	47°4	*280	*313	98	99	SW 1	SSW 1	10	10	—	n. Very gloomy and dull.
29	*20	*22	45°9	44°4	44°2	46°9	*309	*288	100	99	NNE 1	N 1	10	9	—	n. Scotch a. and p. Dull
30	30°36	*44	43°0	39°0	38°9	44°8	*268	*191	97	81	ENE 3	ENE 5	10	10	—	[and gloomy.
31	30°47	30°39	36°9	37°0	35°3	39°3	*180	*172	82	78	ENE 5	ENE 5	10	10	—	a. Gloomy day, with (mist)
Means	30°258	30°248	42°1	41°9	38°7	46°9	*236	*237	86°4	86°6	2°9	3°2	7°2	7°9	0°650	(mist) a. Gloomy and dull. [p.
																Dull and gloomy.

ST. AUBIN'S, JERSEY.

Height above Mean Sea Level, 139 feet. Long. 2° 10' W. Lat. 49° 11' N.

DECEMBER 1883.

Day.	Barometer at 32° and M. S. L.		Air Temperature.				Tension of Vapour.		Relative Humidity.		Wind, Direction and Force.		Cloud Amount.		Rain.	Remarks.
	9 a.m.	9 p.m.	9 a.m.	9 p.m.	Min.	Max.	9 a.m.	9 p.m.	9 a.m.	9 p.m.	9 a.m.	9 p.m.	9 a.m.	9 p.m.	9 a.m.	
1	ins.	ins.	48°	45°	43°	49°	243	234	73	77	NNW 3	NE 1	6	9	ins.	Day very cloudy.
2	48	30	48°	47°	42°	52°	244	264	72	82	NW 1	W 1	10	9	0.093	Overcast day.
3	30	23	50°	52°	44°	52°	334	374	93	95	W 2	W 3	10	10	0.190	Gloomy and sunless.
4	29	29	46°	45°	43°	52°	207	196	67	65	NNW 3	NNW 3	8	5	0.003	Δ 9.50a.
5	30	25	45°	41°	40°	48°	222	172	73	66	Calm 0	N 2	5	4	—	Day extremely fine. Δ 11.30p.
6	19	33	41°	35°	32°	42°	177	131	68	62	N 3	NE 5	5	8	0.420	Fine a. Δ 1.50p. * 3p. at night.
7	50	60	34°	38°	29°	38°	122	163	62	71	NE 2	NE 1	0	9	—	* n. and a., 5 inches deep. Very fine a.
8	56	49	38°	38°	36°	38°	165	167	73	72	N 1	Calm 0	10	10	—	Very gloomy day.
9	40	30	41°	42°	37°	43°	197	239	77	88	SW 2	W 1	10	9	0.055	Sunless, gloomy day. [p.
10	30	26	47°	48°	41°	48°	266	325	83	95	SW 3	W by S 5	10	10	0.200	Day sunless. Night squally.
11	29	29	49°	50°	47°	52°	285	320	81	89	NW 2	W by S 3	4	8	0.037	[p.
12	30	11	31	49°	47°	52°	217	263	62	80	NW 4	NW 2	4	9	0.003	Squally and overcast. [p.
13	23	18	52°	52°	47°	53°	354	361	89	93	W 3	WSW 3	10	10	0.070	Overcast day.
14	02	30	51°	50°	48°	52°	356	309	95	86	SW 6	W by N 3	10	9	0.170	Sunless day. [p.
15	30	29	47°	48°	44°	50°	270	308	83	89	W 2	WSW 5	7	10	0.092	Fine sunrise and sunset.
16	29	25	44°	41°	41°	49°	202	178	69	68	NNW 3	N 4	5	9	0.012	Δ 0 showers at times. Cold wind.
17	30	33	47°	41°	39°	43°	180	179	70	70	NNE 4	NE 3	9	8	—	Δ 0 early a. Cold wind

MARKREE CASTLE, SLIGO.

Height above Mean Sea Level, 131 feet. Long. 8° 27' W. Lat. 54° 11' N.

DECEMBER 1883.

Day.	Barometer at 32° and M. S. L.		Air Temperature.				Tension of Vapour.		Relative Humidity.		Wind, Direction and Force.		Cloud Amount.		Rain.	Remarks.
	9 a.m.	9 p.m.	9 a.m.	9 p.m.	Min.	Max.	9 a.m.	9 p.m.	9 a.m.	9 p.m.	9 a.m.	9 p.m.	9 a.m.	9 p.m.		
1	ins.	ins.	38°5	44°9	37°2	46°6	ins.	ins.	98	99	Calm	SSW 1	9	10	ins.	
2	30°41	30°24	41°3	43°4	39°1	47°3	239	262	92	93	SSW 1	WSW 3	8	10	240	
3	29°87	29°88	51°3	43°5	43°4	52°9	360	248	95	87	NW 3	NW 3	10	9	220	[set. Moon bluish.
4	30°14	30°27	36°9	38°2	35°5	45°5	205	212	94	93	NNW 1	Calm	7	5	—	Bright glow between clouds after sun.
5	37	37	29°5	32°8	28°3	41°5	158	183	97	98	Calm	Calm	9	8	020	— a.
6	45	63	32°4	25°1	24°6	43°4	183	136	99	100	Calm	Calm	6	7	—	— a.
7	70	62	20°2	33°7	18°5	35°0	109	175	100	90	Calm	SE 1	2	10	010	— a.
8	48	19	34°1	42°1	33°3	43°1	197	242	100	90	SE 0.5	SE 3	9	10	080	
9	30°06	30°01	38°6	34°5	32°3	46°5	224	196	96	98	SW 1	Calm	9	9	080	
10	29°67	29°46	45°5	44°6	33°4	48°8	295	274	97	94	SW 2	W 2	10	10	410	
11	74	40	40°6	43°6	40°0	52°0	230	219	91	77	SW 0.5	WSW 8?	10	10	130	(gale) rose from WNW or NW.
12	97	90	42°1	45°4	40°1	46°2	251	302	93	99	?NW 2	WSW 1	9	10	040	[about 5 p., abated in night.
13	68	65	51°4	48°2	45°3	54°4	375	310	98	93	SW 3	Calm	10	10	230	
14	56	77	41°3	39°0	36°4	48°8	239	207	92	87	W 2	NW 3	8	10	200	
15	29°60	29°66	39°2	40°1	36°3	44°3	240	217	100	88	S 1	NW 3	10	9	340	Squally op.
16	30°22	30°59	36°4	36°2	35°3	42°6	191	195	89	91	N 2	NNE 1	8	8	010	
17	63	64	34°2	41°0	31°6	43°6	194	237	98	93	Calm	Calm	9	10	—	
18	44	51	45°1	44°2	40°7	49°7	254	228	94	78	WSW 1	NNW 3	10	10	060	
19	30°46	30°17	42°7	46°6	41°9	47°0	228	305	84	97	WSW 1	SW 1	10	10	010	
20	29°98	29°87	48°1	41°5	41°4	49°3	331	260	98	99	SW 1	WSW 0.5	10	9	090	
21	78	69	46°2	47°8	39°7	50°3	290	303	93	91	SW 2	SW 3	10	10	200	
22	29°58	29°80	48°3	39°3	39°3	50°6	333	213	99	89	SSW 3	?WNW 3	10	9	180	Δ p.
23	30°21	30°19	33°5	44°2	33°0	44°7	188	268	97	93	Calm	SSE 2	9	10	010	
24	33	44	50°2	48°6	43°5	52°4	337	315	93	93	SSW 2	SSW 3	10	10	—	
25	48	45	45°4	45°2	45°0	49°3	267	260	89	87	S 1	SE 1	10	10	030	
26	47	44	40°0	43°8	39°7	45°9	245	276	96	97	Calm	SE 1	10	10	—	
27	31	14	43°1	46°0	43°1	46°6	263	283	94	92	SE 1	SE 3	10	10	020	
28	09	07	49°1	50°7	45°2	54°1	347	330	99	89	SE 1	S 3	10	10	180	
29	08	27	44°0	41°2	40°1	50°9	277	217	96	85	NNW 1	NNW 1	10	9	340	
30	53	58	28°2	27°7	27°0	42°1	154	151	100	100	Calm	Calm	2	9	—	
31	30°57	30°48	31°7	38°0	23°4	40°0	172	195	96	85	Calm	SE 3	10	10	010	
Means	30°173	30°154	40°3	41°3	36°6	46°9	246	241	95°4	91°5	1°2	1°9	8°8	8°8	3°000	

DUBLIN.

Height above Mean Sea Level, 51 feet. Long. 6° 15' W. Lat. 53° 20' N.

DECEMBER 1883.

1	30°52	30°44	40°4	44°9	38°1	45°6	222	259	89	88	W 2	W 3	2	5	—	Δ a. Mauve sky a. Brilliant after-glow p.
2	30°42	30°27	42°1	44°1	41°2	45°7	228	229	85	78	W 2	W 5	2	10	110	Squally p.
3	29°88	29°82	51°2	46°8	43°1	52°8	355	238	95	75	W by S 5	W by N 6	10	10	036	Squally a. and p. (gale p.). Brilliant sunset.
4	30°05	30°22	36°8	36°3	35°9	47°1	174	192	80	90	W 3	WNW 2	1	0	—	Beautiful fore-glow and after-glow. Day very fine.
5	33	32	33°2	35°7	31°8	37°6	169	183	89	87	NW 1	W 1	3	2	—	— a. Red to yellow fore-glow. Fine day.
6	59	59	35°1	38°0	32°3	41°3	165	167	80	73	N by W 2	NE 2	6	1	—	— a. Very perfect U p. [m] p.
7	68	65	33°0	31°1	30°2	38°3	151	134	80	76	W 1	W 1	9	0	—	— (mist) ga.
8	51	52	36°4	42°4	30°7	42°6	173	199	80	75	W 2	W by S 2	6	9	—	Fine a. Overcast evening.
9	30°06	30°06	48°6	38°0	37°2	48°7	296	208	87	91	WSW 4	W 1	9	0	034	Squally a. After-glow p. Δ U
10	29°78	29°46	44°5	45°8	36°7	49°4	249	287	85	94	W by S 5	W by S 4	10	10	532	Squally a. Δ p.
11	76	76	42°2	50°3	41°1	54°0	227	257	85	71	Why N 3	W 9	4	8	016	Bright fore-glow. Very sunny a. Δ p.
12	96	97	42°2	44°7	41°0	50°6	186	253	71	86	WNW 4	W 4	6	10	—	Squally a. and p.
13	79	71	52°9	54°1	44°4	54°8	326	364	82	86	W by S 6	W by S 5	10	9	120	Squally a. and p. Δ p. [glow. U
14	60	70	45°0	39°2	38°9	55°0	245	195	82	81	W 5	W 5	2	4	050	Squally a. and p. Δ p. Δ p. After-glow.
15	29°72	29°50	40°8	41°4	38°1	44°8	217	227	85	88	W 5	NW 5	6	10	114	Bright fore-glow and after-glow. [Δ showers from 11 a. a. and p.
16	30°08	30°47	36°2	34°8	34°2	41°8	174	166	82	82	NNW 3	N 2	0	2	—	Bright fore-glow and after-glow.
17	63	61	33°2	37°9	31°9	38°2	163	208	86	92	NNW 1	NW 3	2	10	—	— (mist) ga. Overcast p.
18	48	41	41°3	45°0	37°3	47°6	221	237	86	79	W 3	NW 2	10	10	070	Very dull throughout.
19	47	30°24	41°7	43°8	40°1	45°4	221	247	86	87	W by N 3	W by S 6	9	10	—	Squally p.
20	30°04	29°84	47°8	48°3	43°1	48°8	310	306	93	91	W by S 4	WSW 4	10	10	036	Very dull and damp.
21	29°84	29°78	44°4	47°0	41°9	49°4	238	264	81	83	WSW 4	W by S 3	7	2	—	Squally a. and p.
22	29°72	29°80	46°9	45°6	45°2	51°3	263	255	83	84	WSW 4	W 5	8	5	—	Much cir. a. Squally a. and p.
23	30°24	30°20	36°8	41°4	36°1	45°7	174	230	80	89	W by S 2	S 1	4	4	—	Very fine day. Bright sunset. [m] p.
24	38	51	49°1	49°3	40°9	52°0	316	322	91	92	WSW 2	WSW 2	1	10	—	— a. Very mild. Sunny till 11 a., then [cloudy.
25	54	50	46°1	40°1	39°8	49°8	263	240	85	97	SSW 1	Calm	9	2	—	Very fine and mild from 10 a. Bright [after-glow. [m] p.
26	51	47	39°7	44°1	34°1	44°3	232	265	95	92	Calm	ESE 2	9	10	010	— a. Dull day.
27	55	24	43°7	40°1	39°4	46°1	273	231	96	93	SE 1	ESE 1	10	0	110	— a. and p. Dull a.
28	16	20	45°9	51°4	39°2	53°0	304	321	99	85	Calm	SW 2	10	10	010	— a. Fine and warm p.
29	17	24	49°9	42°9	42°2	52°3	268	234	75	85	SW 3	NW 3	4	10	—	[after-glow.
30	49	53	37°3	37°7	36°9	42°9	195	192	88	84	WNW 2	NNW 2	0	10	—	— (mist) a. Day very fine. Splendid
31	30°55	30°47	43°0	41°0	37°0	44°1	224	202	81	79	E by N 3	ENW 2	2	10	—	Very dull and cold.
Means	30°197	30°167	42°2	42°7	38°1	47°1	233	236	85°2	84°9	2°8	3°1	6°1	6°5	1°257	

BIRR CASTLE, PARSONSTOWN.

Height above Mean Sea Level, 182 feet. Long. 7° 55' W. Lat. 53° 6' N.

DECEMBER 1883.

Day.	Barometer at 32° and M. S. L.		Air Temperature.				Tension of Vapour.		Relative Humidity.		Wind, Direction and Force.		Cloud Amount.		Rain.	Remarks.
	9 a.m.	9 p.m.	9 a.m.	9 p.m.	Min.	Max.	9 a.m.	9 p.m.	9 a.m.	9 p.m.	9 a.m.	9 p.m.	9 a.m.	9 p.m.		
1	ins.	ins.	39°5	43°6	33°2	47°0	ins.	ins.	93	89	Calm	WSW 1	9	10	ins.	~ ⁰ (mist) a.
2	30°57	30°50	40°5	43°5	39°8	46°0	224	255	86	82	SSW 0°5	W 1°5	5	10	024	~ ⁰ (mist) a.
3	29°46	29°33	51°5	47°1	42°4	52°2	215	235	90	82	W 2	WNW 2°5	10	10	074	~ ⁰ (mist) a. Squally.
4	30°12	30°27	35°8	32°0	31°8	47°4	187	157	89	87	NW 0°5	Calm	0	0	042	~ ⁰ (mist) p.
5	38	38	29°5	30°3	25°4	38°1	137	164	84	96	Calm	Calm	4	5	—	~ ⁰ (mist) p.
6	44	62	30°7	27°3	25°4	38°1	151	118	88	80	NW 0°2	Calm	0	9	—	~ ⁰ (mist) p.
7	72	67	22°3	28°8	20°6	34°3	92	132	78	84	Calm	SE 1	0	10	—	~ ⁰ (mist) p.
8	52	30	33°7	41°4	27°8	41°5	169	210	87	81	Calm	SSW 2	10	10	043	~ ⁰ (mist) a.
9	30°11	30°07	43°8	33°1	32°7	47°7	274	174	96	92	SSW 0°5	Calm	0	10	030	~ ⁰ (mist) a.
10	29°81	29°51	45°0	46°3	31°7	49°5	275	285	92	92	SSW 1	W 2	10	10	064	~ ⁰ (mist) a. Squally p. ● ² sp.
11	29°82	29°56	41°8	47°5	38°8	52°0	223	223	85	68	W 0°5	WNW 8	8	10	096	Very squally p. ● ² showers ~ ⁰ (mist) a.
12	30°08	30°00	42°5	47°3	39°8	47°9	194	302	72	93	NW 1	WSW 1	8	10	024	Overcast and squally. ∞ [(mist). Overcast and gloomy. Squally p. ~ ⁰ (mist) a. Squally p. [(mist).
13	29°83	29°75	50°8	52°5	46°4	53°2	349	362	93	01	WSW 2	W 1°5	10	10	300	~ ⁰ (mist) a. Squally p.
14	65	82	43°8	38°4	35°6	52°8	230	195	80	85	SW 2	WSW 3°5	4	10	110	~ ⁰ (mist) a. Squally p.
15	29°72	29°66	42°0	40°0	36°9	56°0	235	211	89	86	WSW 1	WNW 3°5	8	10	240	~ ⁰ (mist) a. Squally p.
16	30°18	30°55	34°5	32°9	32°9	45°9	161	152	80	81	NW 2	NW 1	0	0	—	~ ⁰ (mist) a. Squally p.
17	68	66	29°5	36°6	28°0	39°2	145	190	88	92	Calm	Calm	0	10	—	~ ⁰ (mist) a. Squally p.
18	51	55	41°7	43°5	35°5	47°5	227	220	87	77	SW 0°5	WNW 1	10	10	171	~ ⁰ (mist) a. Squally p.
19	53	30°30	38°0	44°1	33°1	44°2	199	258	87	89	W 1	WSW 2°5	10	10	—	~ ⁰ (mist) a. and p. Gloomy.
20	30°06	29°88	47°5	47°9	43°0	48°3	209	311	91	94	W 1	W 2°5	10	10	026	~ ⁰ (mist) a.
21	29°89	82	45°1	46°6	38°4	48°3	246	260	82	86	W 2	WSW 3	10	8	—	~ ⁰ (mist) a.
22	29°71	29°88	47°5	43°6	42°9	50°0	263	223	81	78	SW 1	SW 4	10	9	010	~ ⁰ (mist) a. Squally p.
23	30°24	30°26	35°1	43°0	31°3	44°0	173	245	84	88	SSE 0°5	S 1	10	0	—	~ ⁰ (mist) p.
24	41	51	49°2	48°6	41°0	52°5	315	302	91	89	SSW 1	W 1	9	10	—	~ ⁰ (mist) p.
25	63	48	41°8	39°8	39°0	49°0	242	223	92	92	SSE 0°5	Calm	0	7	010	~ ⁰ (mist) p.
26	48	45	44°5	46°0	39°0	47°8	261	269	89	87	SE 1	SE 0°5	10	10	—	~ ⁰ (mist) ga.
27	32	19	44°5	47°5	43°2	48°0	255	291	87	89	SSE 1	SE 2	10	10	091	~ ⁰ (mist) p.
28	14	15	50°8	49°6	53°5	54°7	308	93	87	87	SSW 1	SE 2°5	10	10	—	~ ⁰ (mist) p.
29	13	29	47°9	39°2	38°8	50°1	285	207	86	86	S 1°5	N 0°5	10	10	—	~ ⁰ (mist) pp.
30	53	57	28°5	27°1	26°5	40°1	142	131	91	89	Calm	Calm	0	0	—	~ ⁰ (mist) p.
31	30°54	30°47	32°8	37°8	24°0	39°9	166	180	88	79	Calm	SE 1	10	10	—	~ ⁰ (mist) p.
Means	30°228	30°205	40°4	41°1	35°2	46°8	227	228	87°1	86°2	0°8	1°6	7°5	7°6	1°875	~ ⁰ (mist) p.

PART II.

MONTHLY SUMMARIES FROM STATIONS OF THE SECOND ORDER, 1883.

On page 185 will be found the list of stations, the returns from which are published as Monthly Means and Summaries on the Form B, adopted by the International Meteorological Congress at Rome, 1879.

As in previous years, the list includes the stations, observations from which are given in the preceding pages *in extenso* on Form A, together with fourteen others, the results from which are given only in the form of Monthly Summaries.

The list varies from that for 1882 only by the substitution of Newton Reigny, near Penrith, for Oscott near Birmingham, and by the omission of Helston.

The hours of observation were, as before, 9 a.m. and 9 p.m. at all the stations, except Durham, where the hours were 10 a.m. and 10 p.m.

The minimum and maximum thermometers were read and set at 9 p.m. (at Durham at 10 p.m.) at all the stations except at Sandwich. At this station the minimum temperature was observed at 9 a.m. The readings in all cases have been entered to the day on which they were made.

The Mean Pressure has been obtained by adding together the means for 9 a.m. and 9 p.m., and dividing the result by 2. Similarly the Mean Temperature is based upon the 9 a.m. and 9 p.m. readings of the dry-bulb thermometer, without taking into account the maxima and minima.

The monthly Vapour Tension and Relative Humidity is in most cases the average of the daily values. For some stations, however, the monthly averages of the dry-bulb and wet-bulb temperatures have been used for obtaining these values, and in these cases the percentages of the humidity have been given in whole numbers instead of to the first place of decimals. The tables employed are Glaisher's, 5th Edition, London, 1869.

In some previous years the decision of the Vienna Congress that the days of precipitation, irrespective of amount, should be counted as the number of days of rain, has been literally observed; but since the common practice of British Meteorologists has been to take .01 inch (.005 inch in those cases where the rainfall was observed to thousandths of an inch) as the minimum for a rainy day, and as, moreover, many observers do not record closer than to hundredths of an inch, it has been deemed desirable to adopt this lower limit, that the results as here given may be directly comparable with each other and with similar British publications. In this volume, therefore, as in those from 1880, a day of rain must be understood as one on which .01 inch (or .005 inch at least) of rain was registered. As in previous years, no regard is had to the form of the precipitation, those days on which snow, hail, &c., fell being all included in the number of days of rain.

In counting days of thunderstorm those days are included on which thunder was recorded, even though no lightning was seen; those on which lightning was seen, but no thunder heard, have not been counted.

The days of clear sky are those days when the mean of the cloud amounts at 9 a.m. and 9 p.m. was less than 2; when the mean was greater than 8, the day has been counted as overcast.

The days of gale are those days when force 7 or upwards (Beaufort's scale) was recorded at any time during the day.

In preparing the Summary of Wind-direction, the observations under intermediate points NNE., ENE., &c. have been alternately thrown forward and backward, while those under the points S. by E., S.E. by E., &c., have been taken as S., S.E., &c.

The extremes of the minimum temperature, maximum temperature, and rainfall are as before printed in **Egyptian type**.

Stations which are in connexion with the Royal Meteorological Society and the Scottish Meteorological Society are distinguished by the prefix of an asterisk "*" and dagger "†" respectively. The returns from these stations are published here under an arrangement which will be found detailed in the Report of the Meteorological Committee for 1874.

On pages 216-217 is given, in Part III., the Annual Summary, showing at one opening the mean values and totals for the year of the various elements at all the stations, as well as the extreme temperatures and the maximum rainfall, and on page 218, in Part IV., there is a Sunshine Table, showing the duration of bright sunshine at certain stations.

Stations.	Observers.
✓ Sandwich (Orkney) - - -	Rev. C. Clouston, LL.D.
✓ †Dunrobin Castle - - -	Mr. D. Melville (for the Duke of Sutherland, K.G.).
✓ †Braemar - - -	James Aitken, F.R.Met.Soc.
✓ Laudale (Argyleshire) - - -	Mr. A. Fletcher (for T. H. G. Newton, M.A., F.R.Met.Soc.).
✓ †Dundee - - -	W. Ross M'Kelvie, Esq.
✓ †Rothesay (Isle of Bute) - - -	James Kay, Esq.
✓ †Pinmore (Ayrshire) - - -	Mr. Peter Donald.
✓ *Scaleby (near Carlisle) - - -	R. A. Allison, F.R.Met.Soc.
✓ Seaham - - -	Mr. G. H. Aird.
✓ Durham - - -	G. A. Goldney, Esq.
✓ Newton Reigny - - -	T. G. Benn, F.R.Met.Soc.
✓ Aysgarth (Yorkshire) - - -	Rev. Fenwick W. Stow, M.A., F.R.Met.Soc.
✓ *Scarborough - - -	W. C. Hughes, F.R.Met.Soc., and A. Rowntree, F.R.Met.Soc.
✓ Douglas (Isle of Man) - - -	A. W. Moore, M.A., F.R.Met.Soc.
✓ York - - -	J. Wright (for the Yorkshire Philosophical Society).
✓ *Wakefield - - -	H. Clarke, L.R.C.P., F.S.S., F.R.Met.Soc.
✓ Prestwich - - -	T. R. H. Clunn, M.D.
✓ *Llandudno - - -	J. Nicol, M.D., F.R.Met.Soc.
✓ *Buxton - - -	E. J. Sykes, M.B., F.R.A.S., F.R.Met.Soc.
✓ *Cheadle - - -	J. C. Philips, F.R.Met.Soc.
✓ *Hillington (Norfolk) - - -	Rev. H. Ffolkes, M.A., F.R.Met.Soc.
✓ Leicester - - -	J. C. Smith (for Museum Authorities).
✓ Uppingham - - -	Rev. G. H. Mullins, M.A., F.R.Met.Soc.
✓ *Churchstoke (Montgomeryshire) - - -	P. Wright, F.C.S., F.R.Met.Soc.
✓ Geldeston (Beccles) - - -	E. T. Dowson, F.R.Met.Soc.
✓ *Cheltenham - - -	R. Tyrer, B.A., F.R.Met.Soc.
✓ St. David's - - -	W. P. Propert, M.A., LL.D., F.G.S., F.R.Met.Soc.
✓ *Carmarthen - - -	G. J. Hearder, M.D.
✓ *Marlborough - - -	Rev. T. A. Preston, M.A., F.R.Met.Soc.
✓ *Margate - - -	J. Stokes, F.R.Met.Soc.
✓ *Strathfield Turgiss (Hants) - - -	Rev. C. H. Griffith, B.D., F.R.Met.Soc.
✓ Southampton (Ordnance Survey Office) - - -	Mr. J. T. Cook (for Director General of Survey).
✓ St. Leonards - - -	H. Colborne, M.R.C.S., F.R.Met.Soc.
✓ *Babbacombe (Torquay) - - -	E. E. Glyde, F.R.Met.Soc.
✓ Totnes - - -	T. H. Edmonds, F.R.Met.Soc.
✓ St. Aubin's (Jersey) - - -	J. E. Vibert, M.A.
✓ Londonderry - - -	J. Conroy, F.R.Met.Soc.
✓ Brookeborough (Colebrooke Park) - - -	W. Ferguson (for Sir Victor Brooke, Bart., F.L.S.).
✓ Markree Castle (Sligo) - - -	E. Salles and A. Marth, F.R.A.S. (for Col. Cooper, F.R.A.S.).
✓ Glasnevin (Botanic Gardens) - - -	F. W. Moore, Esq.
✓ Dublin (O.S.O. Phoenix Park) - - -	Sergt. Lipscombe (for Col. Stotherd, R.E., and Col. Sir C. Wilson, R.E.)
✓ Dublin (City) - - -	J. W. Moore, M.D., F.R.Met.Soc.
✓ Parsonstown (Birr Castle) - - -	G. Phillips (for the Earl of Rosse, F.R.S.).
✓ *Killarney - - -	Rev. G. R. Wynne, M.A., F.R.Met.Soc.

NOTE.—In the above list, as in that on page 3, the stations are arranged in order of latitude, beginning with the most northerly, but starting afresh for the Irish stations.

SANDWICK

Long. 3° 18' W. Lat. 59° 2' N. Height above Mean Sea Level, 94 feet.

1883.	Mean Pressure.	Air Temperature.									Tension of Vapour.			Relative Humidity.		
		9 a.m.	9 p.m.	Mean.	Means of		Absolute Min. and Max.				9 a.m.	9 p.m.	Mean.	9 a.m.	9 p.m.	Mean.
					Min.	Max.	Min.	Day.	Max.	Day.						
January	ins. 29.632	39.6	38.8	39.2	37.0	42.7	30.8	4th	48.1	17th	21.7	21.3	21.5	89	90	90
February	724	40.4	40.4	40.4	37.3	43.6	31.8	2nd 11th	47.8	24th	21.8	22.4	22.1	87	90	89
March	943	36.2	35.5	35.9	32.5	40.6	26.8	6th	47.0	2nd 5th	18.9	19.5	19.2	89	94	92
April	963	45.5	43.0	44.3	40.5	49.2	33.8	1st	53.9	29th	25.9	25.5	25.7	86	92	89
May	842	46.9	45.3	46.1	41.8	50.7	31.8	8th	62.9	25th	25.8	25.7	25.8	81	85	83
June	935	52.0	50.0	51.0	46.7	55.4	40.3	7th	66.0	30th	30.3	30.2	30.3	78	84	81
July	751	55.8	53.4	54.6	50.7	59.4	45.0	15th	69.0	1st	36.7	34.7	35.7	82	85	84
August	773	54.6	52.4	53.5	49.8	57.9	41.6	13th	63.8	25th	35.9	34.6	35.3	84	88	86
September	779	52.2	50.2	51.2	48.3	55.7	40.4	23rd	64.0	16th	33.7	32.5	33.1	86	90	88
October	695	46.9	46.4	46.7	43.4	50.5	38.6	3rd	58.8	9th	27.2	26.7	27.0	86	85	86
November	470	41.5	40.9	41.2	38.5	45.3	33.3	7th	52.3	28th	23.2	20.0	22.6	89	87	88
December	29.857	41.2	41.0	41.1	38.1	45.0	33.3	12th 16th	50.8	24th 25th	22.1	22.1	22.1	86	86	86
Year	29.780	46.1	44.8	45.5	42.1	49.7	—	—	—	—	26.9	26.4	26.7	85.3	88.0	86.7

DUNROBIN CASTLE.

Long. 3° 59' W. Lat. 57° 57' N. Height above Mean Sea Level, 12 feet.

	ins.										in.	in.	in.	%	%	%
January - -	29.685	38.4	37.7	38.1	33.9	43.0	26.5	31st	50.7	17th	20.8	20.2	20.5	88.7	88.3	88.5
February - -	786	40.3	41.0	40.7	35.4	46.3	28.5	2nd	51.7	24th	22.0	22.3	22.2	87.8	86.3	87.1
March - -	29.984	37.3	36.2	36.8	31.7	43.1	22.0	24th	57.9	1st	18.6	18.3	18.5	82.1	84.3	83.2
April - -	30.003	46.4	43.7	45.1	39.4	51.4	34.3	1st	58.9	11th	24.8	24.5	24.7	79.4	86.2	82.8
May - -	29.906	49.7	47.2	48.5	42.6	56.6	30.5	8th	64.2	30th	28.5	28.3	28.4	80.5	87.0	83.8
June - -	965	54.9	52.1	53.5	46.5	59.4	40.2	21st	67.8	30th	33.3	33.4	33.4	76.9	85.2	81.1
July - -	772	57.3	54.3	55.8	50.4	61.5	39.6	15th	68.8	8th	38.4	38.1	38.3	81.7	89.7	85.7
August - -	821	57.6	53.6	55.6	50.0	62.6	43.7	18th	68.5	25th	37.8	36.1	37.0	79.8	87.5	83.7
September - -	796	54.5	52.2	53.4	47.8	57.7	38.1	23rd	61.9	8th	35.9	34.0	35.0	84.2	86.5	85.4
October - -	773	49.5	45.4	47.5	40.4	54.4	31.5	12th	68.3	8th	28.9	26.9	27.9	81.1	87.6	84.4
November - -	533	41.5	40.6	41.1	35.5	46.9	28.5	18th	55.5	1st	22.8	21.5	22.2	86.5	84.9	85.7
December - -	29.945	39.4	38.8	39.1	34.7	44.4	29.5	23rd	54.5	<div>{ 13th 24th }</div>	21.4	20.9	21.2	87.3	87.6	87.5
Year -	29.831	47.2	45.2	46.2	40.7	52.3	—	—	—	—	27.8	27.0	27.4	83.0	86.8	84.9

BRAEMAR

Long. 3° 24' W. Lat. 57° 0' N. Height above Mean Sea Level, 1,111 feet.

	ins.										in.	in.	in.	%.	%.	%.
January -	29.729	33.8	34.0	33.9	30.7	39.5	11.4	31st	46.5	17th	17.8	17.7	17.8	90.0	89.5	89.8
February -	812	36.4	37.1	36.8	33.0	41.7	24.6	11th	49.5	21st	19.2	19.2	19.2	88.9	86.5	87.7
March -	965	30.9	30.5	30.7	26.2	39.6	6.4	23rd	60.5	2nd	15.5	15.4	15.5	89.0	89.5	89.3
April -	975	42.1	39.8	41.0	35.2	48.3	25.4	23rd	56.5	8th	20.9	21.0	21.0	78.6	85.4	82.0
May -	884	45.3	43.8	44.6	38.0	52.0	31.2	{ 8th 9th }	64.3	23rd	23.0	23.5	23.3	75.9	81.4	78.7
June -	914	52.4	50.9	51.7	43.8	60.3	34.4	8th	69.5	30th	30.6	30.3	30.5	77.3	80.7	79.0
July -	744	53.8	52.5	53.2	46.9	65.0	34.6	28th	67.5	1st	32.5	33.1	32.8	78.5	83.6	81.1
August -	813	54.1	51.4	52.8	46.9	59.8	40.6	8th	68.5	25th	32.1	32.4	32.3	76.6	85.3	81.0
September -	777	48.8	47.9	48.4	42.4	56.2	30.7	12th	65.2	17th	30.0	29.9	30.0	86.5	89.0	87.8
October -	796	43.2	42.5	42.9	37.8	49.8	24.4	21st	66.5	7th	23.6	23.3	23.5	82.8	84.5	83.7
November -	570	35.6	36.8	36.2	32.7	41.4	22.4	12th	52.7	29th	18.5	18.8	18.7	87.0	84.3	85.7
December -	29.975	35.9	35.3	35.6	31.0	42.1	21.2	5th	48.5	25th	18.4	18.1	18.3	85.4	86.8	86.1
Year -	29.830	42.7	41.9	42.3	37.1	49.6	—	—	—	—	23.5	23.6	23.6	83.0	85.5	84.3

SANDWICK.

Thermometers, 4 feet above ground. Rain-gauge, 2 feet above ground.

1883.	Amount of Cloud.			Rainfall.			Weather, No. of Days of								Wind, No. of Observations of								
	9 a.m.	9 p.m.	Mean.	Total.	Max.	Day.	Rain.	Snow.	Hail.	Thunder Storm.	Clear Sky.	Overcast.	Gale.	N.	N.E.	E.	S.E.	S.	S.W.	W.	N.W.	Calm.	
January -	5.7	6.1	5.9	ins. 3.090	ins. 5.540	28th	20	4	0	0	8	12	13	1	1	2	21	19	9	2	4	3	
February -	7.5	5.7	6.6	3.460	8.50	2nd	19	0	0	0	4	13	19	0	1	2	16	12	8	12	2	3	
March -	6.2	6.7	6.5	2.560	6.40	18th	25	15	3	0	2	13	14	15	10	4	3	6	7	5	11	1	
April -	5.0	6.4	5.7	1.750	4.60	19th	12	1	0	0	8	11	8	0	3	9	17	5	17	8	0	1	
May -	6.2	5.9	6.1	2.940	1.270	10th	21	1	2	0	6	11	4	12	3	0	6	6	10	14	6	5	
June -	6.6	6.6	6.6	0.980	2.80	18th	12	0	0	0	2	12	2	4	3	11	11	2	4	17	6	2	
July -	6.3	6.7	6.5	1.850	5.50	22nd	12	0	0	0	3	11	0	13	2	6	10	2	2	6	14	7	
August -	6.5	7.8	7.2	3.150	7.00	11th	21	0	0	0	2	15	0	2	2	3	5	4	11	16	8	11	
September	7.0	7.0	7.0	3.670	1.070	4th	17	0	2	1	4	16	1	10	6	5	10	3	1	7	8	10	
October -	5.8	6.2	6.0	4.030	5.30	24th	23	1	3	1	2	10	10	4	1	0	3	13	8	22	9	2	
November	7.0	6.2	6.6	4.940	5.70	3rd	27	0	3	2	4	14	7	3	2	0	2	15	13	10	7	8	
December	7.8	7.8	7.8	4.720	6.70	12th	26	5	2	0	3	19	18	7	0	0	2	5	14	22	10	2	
Year	6.5	6.6	6.6	37.140	—	—	235	27	15	4	48	157	96	71	34	42	106	92	104	141	85	55	

DUNROBIN CASTLE.

Thermometers, 3 feet 8 inches above ground. Rain-gauge, 1 foot above ground.

					ins.	ins.																																																																																																																																																																																																																																																																																																																																																																																																																																																																																																																																																																																																																																																																																																																																																																																																																																																																																																																																																																																																																																																																																																																																																																																																																																																																																																																																																																																																															
--	--	--	--	--	------	------	--	--	--	--	--	--	--	--	--	--	--	--	--	--	--	--	--	--	--	--	--	--	--	--	--	--	--	--	--	--	--	--	--	--	--	--	--	--	--	--	--	--	--	--	--	--	--	--	--	--	--	--	--	--	--	--	--	--	--	--	--	--	--	--	--	--	--	--	--	--	--	--	--	--	--	--	--	--	--	--	--	--	--	--	--	--	--	--	--	--	--	--	--	--	--	--	--	--	--	--	--	--	--	--	--	--	--	--	--	--	--	--	--	--	--	--	--	--	--	--	--	--	--	--	--	--	--	--	--	--	--	--	--	--	--	--	--	--	--	--	--	--	--	--	--	--	--	--	--	--	--	--	--	--	--	--	--	--	--	--	--	--	--	--	--	--	--	--	--	--	--	--	--	--	--	--	--	--	--	--	--	--	--	--	--	--	--	--	--	--	--	--	--	--	--	--	--	--	--	--	--	--	--	--	--	--	--	--	--	--	--	--	--	--	--	--	--	--	--	--	--	--	--	--	--	--	--	--	--	--	--	--	--	--	--	--	--	--	--	--	--	--	--	--	--	--	--	--	--	--	--	--	--	--	--	--	--	--	--	--	--	--	--	--	--	--	--	--	--	--	--	--	--	--	--	--	--	--	--	--	--	--	--	--	--	--	--	--	--	--	--	--	--	--	--	--	--	--	--	--	--	--	--	--	--	--	--	--	--	--	--	--	--	--	--	--	--	--	--	--	--	--	--	--	--	--	--	--	--	--	--	--	--	--	--	--	--	--	--	--	--	--	--	--	--	--	--	--	--	--	--	--	--	--	--	--	--	--	--	--	--	--	--	--	--	--	--	--	--	--	--	--	--	--	--	--	--	--	--	--	--	--	--	--	--	--	--	--	--	--	--	--	--	--	--	--	--	--	--	--	--	--	--	--	--	--	--	--	--	--	--	--	--	--	--	--	--	--	--	--	--	--	--	--	--	--	--	--	--	--	--	--	--	--	--	--	--	--	--	--	--	--	--	--	--	--	--	--	--	--	--	--	--	--	--	--	--	--	--	--	--	--	--	--	--	--	--	--	--	--	--	--	--	--	--	--	--	--	--	--	--	--	--	--	--	--	--	--	--	--	--	--	--	--	--	--	--	--	--	--	--	--	--	--	--	--	--	--	--	--	--	--	--	--	--	--	--	--	--	--	--	--	--	--	--	--	--	--	--	--	--	--	--	--	--	--	--	--	--	--	--	--	--	--	--	--	--	--	--	--	--	--	--	--	--	--	--	--	--	--	--	--	--	--	--	--	--	--	--	--	--	--	--	--	--	--	--	--	--	--	--	--	--	--	--	--	--	--	--	--	--	--	--	--	--	--	--	--	--	--	--	--	--	--	--	--	--	--	--	--	--	--	--	--	--	--	--	--	--	--	--	--	--	--	--	--	--	--	--	--	--	--	--	--	--	--	--	--	--	--	--	--	--	--	--	--	--	--	--	--	--	--	--	--	--	--	--	--	--	--	--	--	--	--	--	--	--	--	--	--	--	--	--	--	--	--	--	--	--	--	--	--	--	--	--	--	--	--	--	--	--	--	--	--	--	--	--	--	--	--	--	--	--	--	--	--	--	--	--	--	--	--	--	--	--	--	--	--	--	--	--	--	--	--	--	--	--	--	--	--	--	--	--	--	--	--	--	--	--	--	--	--	--	--	--	--	--	--	--	--	--	--	--	--	--	--	--	--	--	--	--	--	--	--	--	--	--	--	--	--	--	--	--	--	--	--	--	--	--	--	--	--	--	--	--	--	--	--	--	--	--	--	--	--	--	--	--	--	--	--	--	--	--	--	--	--	--	--	--	--	--	--	--	--	--	--	--	--	--	--	--	--	--	--	--	--	--	--	--	--	--	--	--	--	--	--	--	--	--	--	--	--	--	--	--	--	--	--	--	--	--	--	--	--	--	--	--	--	--	--	--	--	--	--	--	--	--	--	--	--	--	--	--	--	--	--	--	--	--	--	--	--	--	--	--	--	--	--	--	--	--	--	--	--	--	--	--	--	--	--	--	--	--	--	--	--	--	--	--	--	--	--	--	--	--	--	--	--	--	--	--	--	--	--	--	--	--	--	--	--	--	--	--	--	--	--	--	--	--	--	--	--	--	--	--	--	--	--	--	--	--	--	--	--	--	--	--	--	--	--	--	--	--	--	--	--	--	--	--	--	--	--	--	--	--	--	--	--	--	--	--	--	--	--	--	--	--	--	--	--	--	--	--	--	--	--	--	--	--	--	--	--	--	--	--	--	--	--	--	--	--	--	--	--	--	--	--	--	--	--	--	--	--	--	--	--	--	--	--	--	--	--	--	--	--	--	--	--	--	--	--	--	--	--	--	--	--	--	--	--	--	--	--	--	--	--	--	--	--	--	--	--	--	--	--	--	--	--	--	--	--	--	--	--	--	--	--	--	--	--	--	--	--	--	--	--	--	--	--	--	--	--	--	--	--	--	--	--	--	--	--	--	--	--	--	--	--	--	--	--	--	--	--	--	--	--	--	--	--	--	--	--	--	--	--	--	--	--	--	--	--	--	--	--	--	--	--	--	--	--	--	--	--	--	--	--	--	--	--	--	--	--	--	--	--	--	--	--	--	--	--	--	--	--	--	--	--	--	--	--	--	--	--	--	--	--	--	--	--	--	--	--	--	--	--	--	--	--	--	--	--	--	--	--	--	--	--	--	--	--	--	--	--	--	--	--	--	--	--	--	--	--	--	--	--	--	--	--	--	--	--	--	--	--	--	--	--	--	--	--	--	--	--	--	--	--	--	--	--	--	--	--	--	--	--	--	--	--	--	--	--	--	--	--	--	--	--	--	--	--	--	--	--	--	--	--	--	--	--	--	--	--	--	--	--	--	--	--	--	--	--	--	--	--	--	--	--	--	--	--	--	--	--	--	--	--	--	--	--	--	--	--	--	--	--	--	--	--	--	--	--	--	--	--	--	--	--	--	--	--	--	--	--	--	--	--	--	--	--	--	--	--	--	--	--	--	--	--	--	--	--	--	--	--	--	--	--	--	--	--	--	--	--	--	--	--	--	--	--

LAUDALE

Long. 5° 41' W. Lat. 56° 41' N. Height above Mean Sea Level, 14 feet.

1883.	Mean Pressure.	Air Temperature.									Tension of Vapour.			Relative Humidity.		
		9 a.m.	9 p.m.	Mean.	Means of		Absolute Min. and Max.				9 a.m.	9 p.m.	Mean.	9 a.m.	9 p.m.	Mean.
					Min.	Max.	Min.	Day.	Max.	Day.						
January	ins. 29.661	41.7	40.9	41.3	37.2	44.9	30.0	31st	52.3	1st	in. 24.0	in. 23.3	in. 23.7	% 90.5	% 90.5	% 90.5
February	789	42.5	42.0	42.3	38.0	45.9	32.9	9th	51.8	21st	24.4	24.0	24.2	89.4	89.0	89.2
March	987	37.4	37.1	37.3	32.4	43.3	25.0	14th	50.8	2nd	19.3	19.4	19.4	85.4	86.8	86.1
April	966	45.7	44.7	45.2	40.0	51.5	30.4	25th	57.2	7th	23.2	23.2	23.2	76.1	78.4	77.3
May	910	48.9	46.8	47.9	42.0	53.4	34.3	7th	60.7	20th	26.8	25.9	26.4	76.4	80.3	78.4
June	933	55.3	52.7	54.0	47.7	60.1	40.0	4th	69.0	4th	32.2	32.8	32.5	73.6	81.9	77.8
July	767	56.5	54.1	55.3	50.4	61.5	41.0	14th	68.6	3rd	36.9	35.4	36.2	80.4	83.8	82.1
August	843	56.2	55.1	55.7	51.7	60.1	46.5	31st	62.8	20th	37.5	38.0	37.8	82.8	87.1	85.0
September	774	54.5	52.2	53.4	47.8	59.2	34.0	30th	67.8	15th	34.8	33.8	34.3	82.0	85.8	83.9
October	806	48.5	48.0	48.3	42.2	53.4	34.2	10th	61.0	8th	30.7	31.2	31.0	89.0	92.1	90.6
November	29.569	42.1	42.0	42.1	37.6	46.5	28.0	14th	55.8	29th	24.8	24.9	24.9	91.2	91.7	91.5
December	30.016	41.6	41.8	41.7	36.7	46.7	25.9	7th	54.0	25th	25.2	25.3	25.3	93.5	93.6	93.6
Year	29.835	47.6	46.5	47.1	42.0	52.2	—	—	—	—	28.3	28.1	28.2	84.2	86.8	85.5

DUNDEE

Long. 2° 56' W. Lat. 56° 28' N. Height above Mean Sea Level, 160 feet.

	ins.										in.	in.	in.	%	%	%
January - -	29.741	36.9	37.3	37.1	33.7	41.4	25.2	31st	47.7	17th	.194	.198	.196	88.1	88.3	88.2
February - -	.843	39.7	39.5	39.6	35.4	45.4	26.2	1st	54.7	24th	.211	.209	.210	85.7	85.9	85.8
March - -	29.961	35.5	33.8	34.7	29.8	41.6	23.2	15th	51.7	{ 4th 5th 8th }	.163	.159	.161	77.6	81.0	79.3
April - -	30.003	45.7	41.9	43.8	37.8	52.3	32.2	2nd	60.7		.244	.232	.238	80.0	87.1	83.6
May - -	29.909	50.0	46.4	48.2	41.1	56.8	32.2	12th	67.7	21st	.260	.261	.261	71.8	81.7	76.8
June - -	.949	56.2	51.4	53.8	46.3	63.0	38.3	8th	72.7	{ 8th 12th }	.333	.330	.332	73.1	86.3	79.7
July - -	.764	57.7	54.5	56.1	49.9	64.4	42.3	28th	74.8	1st	.378	.365	.372	79.2	85.3	82.3
August - -	.837	58.5	54.5	56.5	49.9	65.0	44.6	16th	73.0	25th	.381	.367	.374	77.9	86.1	82.0
September - -	.775	53.5	51.5	52.5	47.5	59.9	38.8	22nd	70.6	{ 16th 17th }	.351	.339	.345	85.5	88.1	86.8
October - -	.816	46.3	44.9	45.6	40.3	53.1	29.8	22nd	70.2	7th	.264	.266	.265	83.7	88.6	86.2
November - -	.585	39.6	39.6	39.6	35.6	45.0	28.0	7th	55.0	29th	.219	.213	.216	88.5	86.1	87.3
December - -	29.987	38.8	38.1	38.5	34.0	43.5	27.5	31st	54.0	13th	.208	.199	.204	85.5	85.0	85.3
Year -	29.848	46.5	44.5	45.5	40.1	52.6	—	—	—	—	.267	.262	.265	81.4	85.8	83.6

ROTHESAY

Long. 5° 4' W. Lat. 55° 50' N. Height above Mean Sea Level, 115 feet.

	ins.										in.	in.	in.	%.	%.	%.
January - -	29.708	39.9	39.4	39.7	35.0	44.4	27.7	31st	52.5	29th	.223	.223	.223	89.5	91.2	90.4
February - -	.839	41.3	41.6	41.5	36.4	46.2	30.2	19th	51.9	27th	.238	.240	.239	91.1	90.3	90.7
March - -	29.993	37.8	35.8	36.8	31.1	44.7	23.7	17th	53.4	4th	.195	.174	.185	84.5	80.9	82.7
April - -	30.004	46.2	42.9	44.6	37.1	51.9	31.2	25th	59.2	20th	.266	.246	.256	85.3	88.6	87.0
May - -	29.943	49.5	46.4	48.0	40.1	55.9	33.0	10th	66.1	24th	.291	.278	.285	81.6	87.2	84.4
June - -	.960	55.1	51.8	53.5	45.0	61.5	39.1	{ 18th 19th }	68.3	3rd	.364	.344	.354	83.8	89.1	86.5
July - -	.789	57.3	53.7	55.5	47.9	63.7	41.6	20th	72.0	3rd	.396	.378	.387	84.1	91.3	87.7
August - -	.895	57.7	53.7	55.7	48.4	62.8	42.1	6th	70.5	25th	.417	.385	.401	87.6	92.9	90.3
September -	.795	54.5	51.0	52.8	47.0	61.1	40.1	12th	70.0	16th	.363	.339	.351	85.1	89.9	87.5
October - -	.857	49.0	46.4	47.7	41.3	54.0	32.2	22nd	64.1	7th	.296	.286	.291	84.7	89.0	86.9
November -	29.630	41.7	41.3	41.5	37.7	47.7	28.7	14th	55.0	{ 28th 29th }	.233	.231	.232	86.5	87.3	86.9
December -	30.055	41.1	41.3	41.2	36.8	45.7	28.7	7th	51.4	13th	.230	.229	.230	86.5	86.1	86.3
Year -	29.872	47.6	45.4	46.5	40.3	53.3	—	—	—	—	.293	.279	.286	85.9	88.7	87.3

LAUDALE.

Thermometers, 4 feet above ground. Rain-gauge, 1 foot above ground.

1883.	Amount of Cloud.			Rainfall.			Weather, No. of Days of							Wind, No. of Observations of									
	9a.m.	9p.m.	Mean.	Total.	Max.	Day.	Rain.	Snow.	Hail.	Thunder Storm.	Clear Sky.	Overcast.	Gale.	N.	N.E.	E.	S.E.	S.	S.W.	W.	N.W.	Calm.	
January -	7.8	6.4	7.1	ins. 10.400	ins. 2.160	23rd	24	11	7	1	2	16	11	1	0	10	6	14	14	10	4	3	
February -	9.2	7.6	8.4	11.970	1.470	16th	26	9	5	0	0	19	16	0	0	3	3	20	16	6	2	6	
March -	6.8	5.6	6.2	4.980	2.930	28th	15	16	10	0	2	7	9	12	2	13	0	4	4	1	14	12	
April -	8.2	7.1	7.7	4.500	.720	16th	15	7	3	1	2	18	6	0	0	15	2	9	9	3	5	17	
May -	7.8	7.6	7.7	4.790	1.120	27th	23	3	2	0	1	16	1	5	8	1	1	14	7	8	4	14	
June -	7.2	7.4	7.3	3.240	.740	25th	16	0	0	1	5	19	0	9	0	6	2	9	6	3	8	17	
July -	7.4	7.0	7.2	3.560	.970	4th	18	0	0	2	1	15	0	10	1	0	5	12	1	6	16	11	
August -	9.7	9.2	9.5	7.080	1.410	9th	25	0	0	0	0	28	4	1	0	0	1	11	15	12	8	14	
September -	7.7	7.4	7.6	4.580	1.280	6th	19	0	0	1	1	17	3	1	0	4	9	6	3	6	11	20	
October -	7.4	7.9	7.7	9.570	1.560	13th	28	1	5	2	1	16	10	4	1	1	0	12	8	13	14	9	
November	8.0	6.9	7.5	14.790	1.420	3rd	25	6	11	3	3	17	6	1	0	4	1	10	6	20	8	10	
December	8.2	7.5	7.9	14.350	2.100	12th	24	10	8	0	2	23	11	2	1	1	0	11	13	12	10	12	
Year	8.0	7.3	7.7	93.810	—	—	258	63	51	11	20	211	77	46	13	58	30	132	102	100	104	145	

DUNDEE.

Thermometers, 3 feet 9 inches above ground. Rain-gauge, 5 inches above ground.

				ins.	ins.																																																																																																																																																																																																																																																																																																																																																																																																																																																																																																																																																																																																																																																																																																																																																																																																																																																																																																																																																																																																																																																																																																																																																																																																																																																																																																																																																																																																															</
--	--	--	--	------	------	--	--	--	--	--	--	--	--	--	--	--	--	--	--	--	--	--	--	--	--	--	--	--	--	--	--	--	--	--	--	--	--	--	--	--	--	--	--	--	--	--	--	--	--	--	--	--	--	--	--	--	--	--	--	--	--	--	--	--	--	--	--	--	--	--	--	--	--	--	--	--	--	--	--	--	--	--	--	--	--	--	--	--	--	--	--	--	--	--	--	--	--	--	--	--	--	--	--	--	--	--	--	--	--	--	--	--	--	--	--	--	--	--	--	--	--	--	--	--	--	--	--	--	--	--	--	--	--	--	--	--	--	--	--	--	--	--	--	--	--	--	--	--	--	--	--	--	--	--	--	--	--	--	--	--	--	--	--	--	--	--	--	--	--	--	--	--	--	--	--	--	--	--	--	--	--	--	--	--	--	--	--	--	--	--	--	--	--	--	--	--	--	--	--	--	--	--	--	--	--	--	--	--	--	--	--	--	--	--	--	--	--	--	--	--	--	--	--	--	--	--	--	--	--	--	--	--	--	--	--	--	--	--	--	--	--	--	--	--	--	--	--	--	--	--	--	--	--	--	--	--	--	--	--	--	--	--	--	--	--	--	--	--	--	--	--	--	--	--	--	--	--	--	--	--	--	--	--	--	--	--	--	--	--	--	--	--	--	--	--	--	--	--	--	--	--	--	--	--	--	--	--	--	--	--	--	--	--	--	--	--	--	--	--	--	--	--	--	--	--	--	--	--	--	--	--	--	--	--	--	--	--	--	--	--	--	--	--	--	--	--	--	--	--	--	--	--	--	--	--	--	--	--	--	--	--	--	--	--	--	--	--	--	--	--	--	--	--	--	--	--	--	--	--	--	--	--	--	--	--	--	--	--	--	--	--	--	--	--	--	--	--	--	--	--	--	--	--	--	--	--	--	--	--	--	--	--	--	--	--	--	--	--	--	--	--	--	--	--	--	--	--	--	--	--	--	--	--	--	--	--	--	--	--	--	--	--	--	--	--	--	--	--	--	--	--	--	--	--	--	--	--	--	--	--	--	--	--	--	--	--	--	--	--	--	--	--	--	--	--	--	--	--	--	--	--	--	--	--	--	--	--	--	--	--	--	--	--	--	--	--	--	--	--	--	--	--	--	--	--	--	--	--	--	--	--	--	--	--	--	--	--	--	--	--	--	--	--	--	--	--	--	--	--	--	--	--	--	--	--	--	--	--	--	--	--	--	--	--	--	--	--	--	--	--	--	--	--	--	--	--	--	--	--	--	--	--	--	--	--	--	--	--	--	--	--	--	--	--	--	--	--	--	--	--	--	--	--	--	--	--	--	--	--	--	--	--	--	--	--	--	--	--	--	--	--	--	--	--	--	--	--	--	--	--	--	--	--	--	--	--	--	--	--	--	--	--	--	--	--	--	--	--	--	--	--	--	--	--	--	--	--	--	--	--	--	--	--	--	--	--	--	--	--	--	--	--	--	--	--	--	--	--	--	--	--	--	--	--	--	--	--	--	--	--	--	--	--	--	--	--	--	--	--	--	--	--	--	--	--	--	--	--	--	--	--	--	--	--	--	--	--	--	--	--	--	--	--	--	--	--	--	--	--	--	--	--	--	--	--	--	--	--	--	--	--	--	--	--	--	--	--	--	--	--	--	--	--	--	--	--	--	--	--	--	--	--	--	--	--	--	--	--	--	--	--	--	--	--	--	--	--	--	--	--	--	--	--	--	--	--	--	--	--	--	--	--	--	--	--	--	--	--	--	--	--	--	--	--	--	--	--	--	--	--	--	--	--	--	--	--	--	--	--	--	--	--	--	--	--	--	--	--	--	--	--	--	--	--	--	--	--	--	--	--	--	--	--	--	--	--	--	--	--	--	--	--	--	--	--	--	--	--	--	--	--	--	--	--	--	--	--	--	--	--	--	--	--	--	--	--	--	--	--	--	--	--	--	--	--	--	--	--	--	--	--	--	--	--	--	--	--	--	--	--	--	--	--	--	--	--	--	--	--	--	--	--	--	--	--	--	--	--	--	--	--	--	--	--	--	--	--	--	--	--	--	--	--	--	--	--	--	--	--	--	--	--	--	--	--	--	--	--	--	--	--	--	--	--	--	--	--	--	--	--	--	--	--	--	--	--	--	--	--	--	--	--	--	--	--	--	--	--	--	--	--	--	--	--	--	--	--	--	--	--	--	--	--	--	--	--	--	--	--	--	--	--	--	--	--	--	--	--	--	--	--	--	--	--	--	--	--	--	--	--	--	--	--	--	--	--	--	--	--	--	--	--	--	--	--	--	--	--	--	--	--	--	--	--	--	--	--	--	--	--	--	--	--	--	--	--	--	--	--	--	--	--	--	--	--	--	--	--	--	--	--	--	--	--	--	--	--	--	--	--	--	--	--	--	--	--	--	--	--	--	--	--	--	--	--	--	--	--	--	--	--	--	--	--	--	--	--	--	--	--	--	--	--	--	--	--	--	--	--	--	--	--	--	--	--	--	--	--	--	--	--	--	--	--	--	--	--	--	--	--	--	--	--	--	--	--	--	--	--	--	--	--	--	--	--	--	--	--	--	--	--	--	--	--	--	--	--	--	--	--	--	--	--	--	--	--	--	--	--	--	--	--	--	--	--	--	--	--	--	--	--	--	--	--	--	--	--	--	--	--	--	--	--	--	--	--	--	--	--	--	--	--	--	--	--	--	--	--	--	--	--	--	--	--	--	--	--	--	--	--	--	--	--	--	--	--	--	--	--	--	--	--	--	--	--	--	--	--	--	--	--	--	--	--	--	--	--	--	--	--	--	--	--	--	--	--	--	--	--	--	--	--	--	--	--	--	--	--	--	--	--	--	--	--	--	--	--	--	--	--	--	--	--	--	--	--	--	--	--	--	--	--	--	--	--	--	--	--	--	--	--	--	--	--	--	--	--	--	--	--	--	--	--	--	--	--	--	--	--	--	--	--	--	--	--	--	--	--	--	--	--	--	--	--	--	--	--	--	--	--	--	--	--	--	--	--	--	--	--	--	--	--	--	--	--	--	--	--	--	--	--	--	--	--	--	--	--	--	--	--	--	--	--	----

PINMORE (AYRSHIRE)

Long. 4° 49' W. Lat. 55° 12' N. Height above Mean Sea Level, 187 feet.

1883.	Mean Pressure.	Air Temperature.									Tension of Vapour.			Relative Humidity.		
		9 a.m.	9 p.m.	Mean.	Means of		Absolute Min. and Max.				9 a.m.	9 p.m.	Mean.	9 a.m.	9 p.m.	Mean.
					Min.	Max.	Min.	Day.	Max.	Day.						
January	ins. 29.737	38.5	38.4	38.5	34.6	43.6	26.0	9th	52.1	1st	in. 20.7	in. 21.3	in. 21.0	88.1	90.9	89.5
February	29.863	39.6	41.1	40.4	36.3	45.5	27.5	9th	52.1	21st	21.8	23.0	22.4	89.0	88.6	88.8
March	29.985	37.0	34.1	35.6	29.0	44.5	16.5	23rd	54.1	4th	18.9	17.6	18.3	84.7	88.0	86.4
April	30.006	46.5	41.2	43.9	34.9	53.1	26.5	25th	62.1	27th	25.0	21.8	23.4	79.3	83.9	81.6
May	29.934	50.6	45.6	48.1	39.8	56.3	25.5	6th	63.1	1st	27.7	26.1	26.9	74.9	84.3	79.6
June	29.933	56.4	51.5	54.0	44.5	62.6	34.0	6th	73.9	5th	36.2	34.3	35.3	80.0	89.4	84.7
July	29.776	57.8	52.9	55.4	48.6	61.9	37.4	20th	69.0	30th	38.4	35.4	36.9	80.7	88.0	84.4
August	29.887	57.8	53.5	55.7	49.7	63.1	41.4	12th	69.9	24th	39.2	36.3	37.8	81.9	88.2	85.1
September	29.781	54.8	50.2	52.5	45.1	61.7	32.0	12th	71.9	18th	36.6	32.4	34.5	84.9	88.6	86.8
October	29.869	46.9	46.4	46.7	39.3	53.7	26.5	22nd	60.1	8th	28.7	28.3	28.5	87.9	88.4	88.2
November	29.707	39.3	39.8	39.6	35.3	47.6	19.0	12th	55.6	29th	22.2	22.3	22.3	89.4	88.9	89.2
December	30.112	39.8	39.9	39.9	35.1	45.3	18.0	7th	51.1	25th	22.3	22.7	22.5	88.3	90.4	89.4
Year	29.883	47.1	44.6	45.9	39.4	53.2	—	—	—	—	28.1	26.8	27.5	84.1	88.1	86.1

SCALEBY (near CARLISLE)

Long. 2° 52' W. Lat. 54° 58' N. Height above Mean Sea Level, 111 feet.

January	ins. 29.762	37.4	38.6	38.0	34.3	43.6	24.7	31st	52.0	1st	in. 20.0	in. 20.9	in. 20.5	88.5	88.8	88.7
February	29.911	40.7	41.0	40.9	36.3	47.1	28.1	19th	52.5	25th	22.5	22.3	22.4	88.2	86.5	87.4
March	29.959	34.3	32.9	33.6	27.8	43.7	12.9	9th	55.2	1st	17.6	16.9	17.3	87.7	89.2	88.5
April	30.001	45.9	42.6	44.3	36.0	54.6	26.9	25th	62.2	8th	25.1	23.2	24.2	81.6	84.8	83.2
May	29.933	50.9	46.6	48.8	39.7	58.0	27.4	5th	65.2	22nd	31.1	28.2	29.7	82.8	87.5	85.2
June	29.960	56.2	51.9	54.1	45.9	64.7	38.0	16th	74.8	4th	38.3	36.3	37.3	84.6	93.3	89.0
July	29.775	57.8	54.7	56.3	49.1	66.7	42.6	14th	73.4	1st	41.0	40.4	40.7	85.9	94.3	90.1
August	29.896	57.8	55.0	56.4	48.9	64.8	39.5	12th	71.8	25th	41.7	40.9	41.3	87.2	94.2	90.7
September	29.770	54.7	51.6	53.2	47.1	62.4	38.5	9th	70.0	13th	38.2	36.2	37.2	89.1	94.5	91.8
October	29.871	47.2	46.7	47.0	40.4	54.4	25.0	22nd	60.3	30th	30.1	30.4	30.3	92.0	93.9	93.0
November	29.671	40.1	39.6	39.9	35.4	46.9	22.0	12th	56.8	28th	24.2	23.2	23.7	95.1	93.8	94.5
December	30.069	38.6	39.5	39.1	34.2	44.3	22.0	7th	52.5	13th	22.7	23.3	23.0	95.2	94.5	94.9
Year	29.882	46.8	45.1	46.0	39.6	54.3	—	—	—	—	29.4	28.5	29.0	88.2	91.3	89.8

SEAHAM HARBOUR

Long. 1° 19' W. Lat. 54° 50' N. Height above Mean Sea Level, 58 feet.

January	ins. 29.785	39.4	39.3	39.4	35.7	44.1	28.5	31st	52.6	2nd	in. 21.4	in. 21.7	in. 21.6	87.8	89.1	88.5
February	29.930	42.3	41.5	41.9	37.5	48.2	30.5	1st	58.5	21st	23.7	23.6	23.7	87.6	89.7	88.7
March	29.943	36.6	34.7	35.7	30.9	42.7	25.0	15th	54.5	4th	17.8	17.4	17.6	81.8	86.0	83.9
April	30.013	47.7	43.8	45.8	39.3	53.4	32.0	26th	64.5	18th	25.6	24.8	25.2	77.9	87.0	82.5
May	29.935	52.6	47.5	50.1	42.6	57.1	34.1	7th	74.5	24th	30.7	28.1	29.4	77.4	84.6	81.0
June	29.965	57.4	52.8	55.1	48.5	61.6	40.5	4th	74.7	29th	36.7	34.7	35.7	77.4	86.3	81.9
July	29.780	58.0	54.2	56.1	50.6	63.3	44.0	17th	74.9	1st	38.6	37.6	38.1	80.2	89.1	84.7
August	29.904	59.8	56.5	58.2	51.3	65.9	45.5	17th	74.5	25th	40.1	39.6	39.9	78.2	86.6	82.4
September	29.781	55.0	53.7	54.4	50.3	58.9	42.8	23rd	64.5	1st	37.7	37.4	37.6	87.0	90.1	88.6
October	29.868	50.0	47.6	48.8	43.0	54.6	34.0	22nd	65.5	9th	31.0	30.4	30.7	85.3	90.8	88.1
November	29.664	43.4	41.5	42.5	38.4	47.5	31.6	18th	57.5	28th	24.1	22.9	23.5	84.9	86.6	85.8
December	30.035	41.1	41.2	41.2	36.7	45.4	32.5	6th	55.5	13th	22.4	23.0	22.7	86.0	88.1	87.1
Year	29.884	48.6	46.2	47.4	42.1	53.6	—	—	—	—	29.2	28.4	28.8	82.6	87.8	85.2

PINMORE (AYRSHIRE).

Thermometers, 4 feet above ground. Rain-gauge, 9 inches above ground.

1883.	Amount of Cloud.			Rainfall.			Weather, No. of Days of								Wind, No. of Observations of							
	9 a.m.	9 p.m.	Mean.	Total.	Max.	Day.	Rain.	Snow.	Hail.	Thunder Storm.	Clear Sky.	Overcast.	Gale.	N.	N.E.	E.	S.E.	S.	S.W.	W.	N.W.	Calms.
January	—	—	—	ins. 6.700	ins. 1.170	23rd	25	—	—	—	—	—	—	4	0	7	15	9	8	5	14	0
February	—	—	—	8.880	2.110	17th	23	—	—	—	—	—	—	6	0	1	7	15	8	4	15	0
March	—	—	—	3.570	2.640	29th	14	—	—	—	—	—	—	21	11	12	3	6	0	2	7	0
April	—	—	—	2.400	7.720	28th	13	—	—	—	—	—	—	5	5	4	4	14	8	8	12	0
May	—	—	—	2.510	8.000	28th	12	—	—	—	—	—	—	4	4	11	2	3	9	19	10	0
June	—	—	—	3.240	1.560	26th	13	—	—	—	—	—	—	8	1	3	3	27	3	7	8	0
July	—	—	—	3.320	5.590	4th	17	—	—	—	—	—	—	22	8	0	2	12	7	8	3	0
August	—	—	—	5.420	1.760	12th	18	—	—	—	—	—	—	14	1	0	0	9	14	16	8	0
September	—	—	—	4.310	1.150	26th	16	—	—	—	—	—	—	7	3	1	11	9	17	5	7	0
October	—	—	—	6.120	1.090	15th	20	—	—	—	—	—	—	9	3	0	3	13	5	9	20	0
November	—	—	—	7.180	1.000	2nd	23	—	—	—	—	—	—	6	5	2	3	7	2	13	22	0
December	—	—	—	5.590	.980	10th	22	—	—	—	—	—	—	14	2	1	1	7	3	13	21	0
Year	—	—	—	59.240	—	—	216	—	—	—	—	—	—	120	43	42	54	131	84	109	147	0

SCALEBY (near CARLISLE).

Thermometers, 4 feet above ground. Rain-gauge, 1 foot above ground.

					ins.	ins.																																																																																																																																																																																																																																																																																																																																																																																																																																																																																																																																																																																																																																																																																																																																																																																																																																																																																																																																																																																																																																																																																																																																																																																																																																																																																																																																																																																																														
--	--	--	--	--	------	------	--	--	--	--	--	--	--	--	--	--	--	--	--	--	--	--	--	--	--	--	--	--	--	--	--	--	--	--	--	--	--	--	--	--	--	--	--	--	--	--	--	--	--	--	--	--	--	--	--	--	--	--	--	--	--	--	--	--	--	--	--	--	--	--	--	--	--	--	--	--	--	--	--	--	--	--	--	--	--	--	--	--	--	--	--	--	--	--	--	--	--	--	--	--	--	--	--	--	--	--	--	--	--	--	--	--	--	--	--	--	--	--	--	--	--	--	--	--	--	--	--	--	--	--	--	--	--	--	--	--	--	--	--	--	--	--	--	--	--	--	--	--	--	--	--	--	--	--	--	--	--	--	--	--	--	--	--	--	--	--	--	--	--	--	--	--	--	--	--	--	--	--	--	--	--	--	--	--	--	--	--	--	--	--	--	--	--	--	--	--	--	--	--	--	--	--	--	--	--	--	--	--	--	--	--	--	--	--	--	--	--	--	--	--	--	--	--	--	--	--	--	--	--	--	--	--	--	--	--	--	--	--	--	--	--	--	--	--	--	--	--	--	--	--	--	--	--	--	--	--	--	--	--	--	--	--	--	--	--	--	--	--	--	--	--	--	--	--	--	--	--	--	--	--	--	--	--	--	--	--	--	--	--	--	--	--	--	--	--	--	--	--	--	--	--	--	--	--	--	--	--	--	--	--	--	--	--	--	--	--	--	--	--	--	--	--	--	--	--	--	--	--	--	--	--	--	--	--	--	--	--	--	--	--	--	--	--	--	--	--	--	--	--	--	--	--	--	--	--	--	--	--	--	--	--	--	--	--	--	--	--	--	--	--	--	--	--	--	--	--	--	--	--	--	--	--	--	--	--	--	--	--	--	--	--	--	--	--	--	--	--	--	--	--	--	--	--	--	--	--	--	--	--	--	--	--	--	--	--	--	--	--	--	--	--	--	--	--	--	--	--	--	--	--	--	--	--	--	--	--	--	--	--	--	--	--	--	--	--	--	--	--	--	--	--	--	--	--	--	--	--	--	--	--	--	--	--	--	--	--	--	--	--	--	--	--	--	--	--	--	--	--	--	--	--	--	--	--	--	--	--	--	--	--	--	--	--	--	--	--	--	--	--	--	--	--	--	--	--	--	--	--	--	--	--	--	--	--	--	--	--	--	--	--	--	--	--	--	--	--	--	--	--	--	--	--	--	--	--	--	--	--	--	--	--	--	--	--	--	--	--	--	--	--	--	--	--	--	--	--	--	--	--	--	--	--	--	--	--	--	--	--	--	--	--	--	--	--	--	--	--	--	--	--	--	--	--	--	--	--	--	--	--	--	--	--	--	--	--	--	--	--	--	--	--	--	--	--	--	--	--	--	--	--	--	--	--	--	--	--	--	--	--	--	--	--	--	--	--	--	--	--	--	--	--	--	--	--	--	--	--	--	--	--	--	--	--	--	--	--	--	--	--	--	--	--	--	--	--	--	--	--	--	--	--	--	--	--	--	--	--	--	--	--	--	--	--	--	--	--	--	--	--	--	--	--	--	--	--	--	--	--	--	--	--	--	--	--	--	--	--	--	--	--	--	--	--	--	--	--	--	--	--	--	--	--	--	--	--	--	--	--	--	--	--	--	--	--	--	--	--	--	--	--	--	--	--	--	--	--	--	--	--	--	--	--	--	--	--	--	--	--	--	--	--	--	--	--	--	--	--	--	--	--	--	--	--	--	--	--	--	--	--	--	--	--	--	--	--	--	--	--	--	--	--	--	--	--	--	--	--	--	--	--	--	--	--	--	--	--	--	--	--	--	--	--	--	--	--	--	--	--	--	--	--	--	--	--	--	--	--	--	--	--	--	--	--	--	--	--	--	--	--	--	--	--	--	--	--	--	--	--	--	--	--	--	--	--	--	--	--	--	--	--	--	--	--	--	--	--	--	--	--	--	--	--	--	--	--	--	--	--	--	--	--	--	--	--	--	--	--	--	--	--	--	--	--	--	--	--	--	--	--	--	--	--	--	--	--	--	--	--	--	--	--	--	--	--	--	--	--	--	--	--	--	--	--	--	--	--	--	--	--	--	--	--	--	--	--	--	--	--	--	--	--	--	--	--	--	--	--	--	--	--	--	--	--	--	--	--	--	--	--	--	--	--	--	--	--	--	--	--	--	--	--	--	--	--	--	--	--	--	--	--	--	--	--	--	--	--	--	--	--	--	--	--	--	--	--	--	--	--	--	--	--	--	--	--	--	--	--	--	--	--	--	--	--	--	--	--	--	--	--	--	--	--	--	--	--	--	--	--	--	--	--	--	--	--	--	--	--	--	--	--	--	--	--	--	--	--	--	--	--	--	--	--	--	--	--	--	--	--	--	--	--	--	--	--	--	--	--	--	--	--	--	--	--	--	--	--	--	--	--	--	--	--	--	--	--	--	--	--	--	--	--	--	--	--	--	--	--	--	--	--	--	--	--	--	--	--	--	--	--	--	--	--	--	--	--	--	--	--	--	--	--	--	--	--	--	--	--	--	--	--	--	--	--	--	--	--	--	--	--	--	--	--	--	--	--	--	--	--	--	--	--	--	--	--	--	--	--	--	--	--	--	--	--	--	--	--	--	--	--	--	--	--	--	--	--	--	--	--	--	--	--	--	--	--	--	--	--	--	--	--	--	--	--	--	--	--	--	--	--	--	--	--	--	--	--	--	--	--	--	--	--	--	--	--	--	--	--	--	--	--	--	--	--	--	--	--	--	--	--	--	--	--	--	--	--	--	--	--	--	--	--	--	--	--	--	--	--	--	--	--	--	--	--	--	--	--	--	--	--	--	--	--	--	--	--	--	--	--	--	--	--	--	--	--	--	--	--	--	--	--	--	--	--	--	--	--	--	--	--	--	--	--	--	--	--	--	--	--	--	--	--	--	--	--	--	--	--	--	--	--	--	--	--	--	--	--	--	--	--	--	--	--	--	--	--	--	--	--	--	--	--	--	--	--	--	--	--	--	--	--	--	--	--	--	--	--	--	--	--	--	--	--	--	--	--	--	--	--	--	--	--	--	--	--	--	--	--	--	--	--	--	--	--	--

DURHAM*

Long. 1° 35' W. Lat. 54° 46' N. Height above Mean Sea Level, 336 feet.

1883.	Mean Pressure.	Air Temperature.										Tension of Vapour.			Relative Humidity.		
		10 a.m.	10 p.m.	Mean.	Means of		Absolute Min. and Max.				10 a.m.	10 p.m.	Mean.	10 a.m.	10 p.m.	Mean.	
					Min.	Max.	Min.	Day.	Max.	Day.							
January - -	ins. 29°801	37°2	37°2	37°2	33°2	42°0	24°0	31st	53°4	1st	°205	°208	°207	90°9	92°4	91°7	
February - -	°938	42°0	39°1	40°6	34°6	46°5	27°2	1st	54°9	28th	°231	°220	°226	86°4	91°2	88°8	
March - -	29°948	36°1	32°2	34°2	27°8	41°9	18°9	15th	57°1	4th	°178	°160	°169	83°3	86°8	85°1	
April - -	30°012	48°5	40°6	44°6	35°3	53°9	27°8	26th	65°3	4th	°258	°233	°246	76°0	91°1	83°6	
May - -	29°937	52°4	44°4	48°4	39°4	57°7	32°3	7th	70°2	22nd	°287	°263	°275	72°9	88°1	80°5	
June - -	°962	58°1	50°0	54°1	46°2	63°5	36°6	22nd	75°9	29th	°386	°343	°365	79°2	94°0	86°6	
July - -	°778	59°7	52°4	56°1	48°5	66°6	40°3	20th	75°4	1st	°429	°378	°404	83°6	95°5	89°6	
August - -	°905	61°6	53°0	57°3	49°0	68°4	43°2	24th	76°5	24th	°443	°386	°415	81°6	95°2	88°4	
September -	°779	56°6	50°8	53°7	48°0	61°5	39°5	9th	72°1	17th	°411	°365	°388	89°8	97°4	93°6	
October - -	°880	50°4	45°5	48°0	40°5	54°4	30°1	22nd	67°5	9th	°310	°291	°301	84°4	93°9	89°2	
November -	29°671	44°1	40°0	42°1	36°2	46°9	29°5	11th	56°7	28th	°242	°227	°235	83°3	90°8	87°1	
December† -	—	—	—	—	—	—	—	—	—	—	—	—	—	—	—	—	
Year -	—	—	—	—	—	—	—	—	—	—	—	—	—	—	—	—	

* Observations taken at 10 a.m. and 10 p.m. each day.

† The observations for the last eight days of December were unfortunately

NEWTON REIGNY (near PENRITH)

Long. 2° 48' W. Lat. 54° 41' N. Height above Mean Sea Level, 600 feet.

	ins.	9 a.m.	9 p.m.	Mean.	°	°	°		°		9 a.m. in.	9 p.m. in.	Mean. in.	9 a.m. %	9 p.m. %	Mean. %
January - -	—	—	—	—	—	—	—	—	—	—	—	—	—	—	—	—
February - -	—	—	—	—	—	—	—	—	—	—	—	—	—	—	—	—
March - -	29.968	32.9	31.5	32.2	26.6	40.5	16.5	9th	56.6	1st	169	163	166	89.1	91.0	90.1
April - -	30.012	44.9	41.7	43.3	35.5	52.1	24.8	25th	59.6	4th	231	220	226	77.5	83.1	80.3
May - -	29.947	48.9	45.5	47.2	39.0	55.2	27.6	6th	64.1	22nd	262	251	257	74.9	80.5	77.7
June - -	956	54.7	50.8	52.8	44.4	61.2	37.7	{ 4th 6th }	67.8	3rd	332	319	326	77.5	85.1	81.3
July - -	785	56.1	52.8	54.5	48.0	62.9	37.9	20th	68.8	28th	364	345	355	80.5	86.1	83.3
August - -	918	56.1	53.9	55.0	47.8	63.6	41.9	24th	71.9	{ 24th 13th 18th }	363	359	361	80.5	86.2	83.4
September - -	779	53.2	51.0	52.1	46.2	60.5	35.9	9th	70.0	8th	355	338	347	87.4	90.1	88.8
October - -	885	46.0	46.0	46.0	39.8	52.6	23.0	22nd	60.0	28th	274	278	276	87.5	88.7	88.1
November - -	29.691	39.7	38.7	39.2	35.1	45.2	21.0	12th	52.8	13th	220	211	216	88.4	88.2	88.3
December - -	30.088	37.6	39.1	38.4	33.4	43.0	22.0	7th	53.7		209	221	215	91.2	90.2	90.7
Year - -	—	—	—	—	—	—	—	—	—	—	—	—	—	—	—	—

NOTE.—The observations did not commence till March 1883.

AYSGARTH (YORKSHIRE)

Long. 1° 58' W. Lat. 54° 18' N. Height above Mean Sea Level, 658 feet.

	ins.	°	°	°	°	°	°	°	°	°	°	°	°	°	°	°
January	29.817	36.2	36.7	36.5	33.2	41.1	22.2	31st	52.3	1st	19.2	19.2	19.2	88.0	87.6	87.8
February	955	40.1	39.3	39.7	35.7	44.2	25.2	1st	51.0	25th	21.3	21.2	21.3	85.1	87.5	86.3
March	29.964	33.2	31.7	32.5	27.0	39.8	18.2	15th	57.6	4th	14.3	13.8	14.1	73.5	75.6	74.6
April	30.021	45.0	41.7	43.4	36.1	51.9	27.3	26th	62.0	12th	22.3	21.8	22.1	74.7	82.1	78.4
May	29.949	49.6	45.3	47.5	39.7	55.4	27.4	7th	68.8	16th	26.3	25.1	25.7	72.8	81.3	77.1
June	963	54.9	51.0	53.0	46.1	60.9	35.0	4th	71.0	9th	33.5	31.5	32.5	77.0	83.1	80.1
July	792	56.9	52.7	54.8	48.1	62.9	40.2	15th	70.1	2nd	35.7	35.0	35.4	77.0	86.9	82.0
August	929	58.1	54.3	56.2	48.9	64.5	42.7	30th	72.9	24th	37.0	36.2	36.6	76.7	85.3	81.0
September	788	53.5	51.2	52.4	47.5	59.4	38.3	9th	68.3	17th	34.8	34.7	34.8	84.5	91.6	88.1
October	903	47.0	46.0	46.5	40.6	52.6	28.0	22nd	64.0	8th	27.6	27.6	27.6	84.3	87.4	85.9
November	29.701	40.6	39.3	40.0	35.6	45.1	27.0	12th	54.4	28th	22.0	20.7	21.4	85.9	85.0	85.5
December	30.077	38.4	39.1	38.8	34.4	42.8	25.8	7th	51.1	13th	19.8	21.0	20.4	83.6	85.9	84.8
Year	29.905	46.1	44.0	45.1	39.4	51.7	—	—	—	—	26.2	25.7	26.0	80.3	84.9	82.6

DURHAM.*

Thermometers, 4 feet 8 inches above ground. Rain-gauge, 4 feet above ground.

1883.	Amount of Cloud.			Rainfall.			Weather, No. of Days of								Wind, No. of Observations of								
	10a.m.	10p.m.	Mean.	Total.	Max.	Day.	Rain.	Snow.	Hail.	Thunder Storm.	Clear Sky.	Overcast.	Gale.	N.	N.E.	E.	S.E.	S.	S.W.	W.	N.W.	Caln.	
January -	7.1	6.4	6.8	ins. 1.885	ins. 3.20	14th	20	4	0	0	2	12	3	0	0	6	7	22	10	7	4	6	
February -	6.5	6.5	6.5	1.661	.450	1st	17	2	0	0	2	11	3	0	0	0	4	20	11	9	6	6	
March -	5.9	4.9	5.4	1.874	.462	7th	20	16	8	2	6	8	1	8	7	6	2	10	4	4	18	3	
April -	7.3	5.5	6.4	1.590	.428	28th	11	1	2	0	4	12	1	5	8	12	5	14	7	2	3	4	
May -	6.5	5.6	6.1	1.810	.530	8th	14	1	2	1	4	13	0	7	15	1	1	9	13	8	4	4	
June -	8.4	7.5	8.0	2.461	.990	25th	17	0	0	3	1	19	0	2	12	3	7	14	5	4	8	5	
July -	8.2	6.6	7.4	3.726	1.379	21st	20	0	0	6	0	15	0	5	2	0	1	14	10	6	14	10	
August -	7.3	4.8	6.1	1.187	.440	12th	15	0	0	1	4	10	0	2	2	0	2	12	18	11	10	5	
September -	8.1	7.2	7.7	4.118	1.003	20th	21	0	0	1	1	16	0	11	11	1	8	5	6	6	6	6	
October -	6.2	5.8	6.0	2.363	.690	16th	15	0	0	0	3	10	0	8	2	1	3	16	11	9	8	4	
November -	5.9	4.9	5.4	0.923	.160	15th	19	1	0	0	2	6	0	3	0	0	0	11	22	13	10	1	
December† -	—	—	—	—	—	—	—	—	—	—	—	—	—	—	—	—	—	—	—	—	—	—	
Year -	—	—	—	—	—	—	—	—	—	—	—	—	—	—	—	—	—	—	—	—	—	—	

* Observations taken at 10 a.m. and 10 p.m. each day.

lost. No means can therefore be given for that month.

NEWTON REIGNY (near PENRITH).

Thermometers, 4 feet above ground. Rain-gauge, 1 foot above ground.

	9 a.m.	9 p.m.	Mean.	ins.	ins.																	
January -	-	-	-	-	-	-	-	-	-	-	-	-	-	-	-	-	-	-	-	-	-	-
February -	-	-	-	-	-	-	-	-	-	-	-	-	-	-	-	-	-	-	-	-	-	-
March -	5.9	5.0	5.5	2.180	.720	29th	12	17	5	0	5	8	3	6	2	4	8	3	8	5	13	13
April -	7.2	4.3	5.8	1.830	.980	28th	11	1	0	0	4	8	0	1	1	1	17	7	8	7	3	15
May -	6.9	5.7	6.3	0.690	.180	7th	13	5	2	1	3	11	0	3	9	3	2	11	13	9	5	7
June -	7.4	6.7	7.1	3.200	.830	25th	15	0	1	3	4	17	0	3	3	4	11	15	7	3	3	11
July -	7.9	7.8	7.9	3.910	.770	21st	22	0	0	4	0	13	0	5	2	2	7	10	11	11	5	9
August -	7.4	6.1	6.8	2.750	.660	12th	17	0	1	1	2	11	1	1	1	2	4	8	21	16	2	7
September -	7.6	6.7	7.2	4.800	1.530	26th	22	0	0	1	3	17	1	3	1	7	8	4	10	7	5	15
October -	5.8	6.5	6.2	5.490	.670	{ 16th 24th	21	0	2	1	4	8	1	5	0	3	6	12	7	14	4	11
November -	8.0	5.8	6.9	4.620	.670	24th	23	4	4	1	2	9	1	0	0	5	5	8	8	18	5	11
December -	6.8	7.1	7.0	3.290	.750	10th	15	4	2	0	2	9	3	0	0	0	6	3	10	22	11	10
Year -	-	-	-	-	-	-	-	-	-	-	-	-	-	-	-	-	-	-	-	-	-	-

SCARBOROUGH

Long. 0° 23' W. Lat. 54° 17' N. Height above Mean Sea Level, 129 feet.

1883.	Mean Pressure.	Air Temperature.									Tension of Vapour.			Relative Humidity.		
		9 a.m.	9 p.m.	Mean.	Means of		Absolute Min. and Max.			Day.	9 a.m.	9 p.m.	Mean.	9 a.m.	9 p.m.	Mean.
					Min.	Max.	Min.	Day.	Max.							
January	ins. 29.821	39.0	39.9	39.5	36.0	43.2	29.9	24th	53.4	2nd	in. .212	in. .214	in. .213	87.8	85.8	86.8
February	.974	41.5	41.7	41.6	37.5	46.6	33.0	1st	55.3	27th	.229	.233	.231	87.1	87.5	87.3
March	29.939	36.9	35.2	36.1	31.1	41.9	23.0	10th	51.8	5th	.178	.173	.176	80.6	83.9	82.3
April	30.031	46.5	43.5	45.0	39.1	50.9	33.8	23rd	63.9	4th	.243	.236	.240	78.0	83.7	80.9
May	29.938	52.1	48.5	50.3	43.9	56.8	35.1	4th	72.7	24th	.287	.280	.284	73.5	81.0	77.3
June	.975	55.8	53.0	54.4	49.3	60.3	42.5	22nd	74.3	29th	.352	.343	.348	78.6	84.7	81.7
July	.788	58.8	55.8	57.3	51.9	63.6	45.3	23rd	73.0	1st	.386	.373	.380	78.3	84.0	81.2
August	.931	60.0	57.6	58.8	52.9	65.5	47.2	17th	72.0	4th	.389	.379	.384	75.7	79.8	77.8
September	.781	55.8	54.1	55.0	50.7	60.3	40.5	30th	65.9	25th	.381	.377	.379	85.5	89.5	87.5
October	.893	50.3	49.1	49.7	45.3	54.7	37.8	20th	68.2	8th	.312	.311	.312	85.1	88.5	86.8
November	29.700	42.8	42.0	42.4	38.6	46.6	32.9	10th	55.0	28th	.241	.234	.238	87.0	87.3	87.2
December	30.059	40.7	41.2	41.0	36.8	44.8	33.0	16th	53.9	13th	.220	.226	.223	86.0	86.6	86.3
Year	29.903	48.4	46.8	47.6	42.8	52.9	—	—	—	—	.286	.282	.284	81.9	85.2	83.6

DOUGLAS, ISLE OF MAN.

Long. 4° 29' W. Lat. 54° 10' N. Height above Mean Sea Level, 137 feet.

1883.	Mean Pressure.	9 a.m.	9 p.m.	Mean.	Means of		Absolute Min. and Max.			Day.	9 a.m.	9 p.m.	Mean.	9 a.m.	9 p.m.	Mean.
					Min.	Max.	Min.	Day.	Max.							
					Min.	Max.	Min.	Day.	Max.							
January	ins. 29.761	41.2	41.1	41.2	37.0	45.5	27.2	31st	50.0	1st	in. .232	in. .229	in. .231	89.0	88.1	88.6
February	.908	43.1	43.4	43.3	39.9	46.8	32.4	1st	51.0	27th	.253	.257	.255	90.5	90.3	90.4
March	29.972	38.2	35.4	36.8	31.8	43.3	26.7	24th	53.0	1st	.191	.175	.183	81.6	82.5	82.1
April	30.000	47.0	43.6	45.3	38.7	51.8	29.9	1st	58.3	12th	.264	.247	.256	82.1	86.5	84.3
May	29.948	50.3	46.7	48.5	42.2	55.2	32.5	6th	64.4	16th	.295	.284	.290	80.0	88.0	84.0
June	.945	55.7	52.2	54.0	47.7	60.6	40.1	3rd	66.2	12th	.351	.341	.346	79.2	87.2	83.2
July	.791	57.6	53.2	55.4	50.0	62.3	42.4	29th	67.1	26th	.386	.368	.377	81.1	90.4	85.8
August	.923	58.8	53.9	56.4	49.8	63.0	40.2	12th	69.8	2nd	.422	.384	.403	85.0	91.7	88.4
September	.774	56.2	52.4	54.3	48.3	61.1	37.9	12th	66.1	16th	.396	.365	.381	87.5	91.7	89.6
October	.897	50.5	48.9	49.7	42.9	54.5	30.2	22nd	61.2	7th	.314	.312	.313	84.9	88.5	86.7
November	29.697	44.3	42.9	43.6	38.7	48.5	28.0	14th	52.9	28th	.243	.243	.243	82.1	86.0	84.1
December	30.119	43.0	43.0	43.0	38.6	46.5	26.1	8th	52.4	13th	.246	.244	.245	86.8	86.0	86.4
Year	29.895	48.8	46.4	47.6	42.1	53.3	—	—	—	—	.299	.287	.293	84.2	88.1	86.2

YORK (THE MUSEUM)

Long. 1° 5' W. Lat. 53° 57' N. Height above Mean Sea Level, 51 feet.

1883.	Mean Pressure.	9 a.m.	9 p.m.	Mean.	Means of		Absolute Min. and Max.			Day.	9 a.m.	9 p.m.	Mean.	9 a.m.	9 p.m.	Mean.
					Min.	Max.	Min.	Day.	Max.							
					Min.	Max.	Min.	Day.	Max.							
January	ins. 29.835	38.1	39.3	38.7	35.0	43.7	26.0	21st	55.0	1st	in. .205	in. .211	in. .208	89.0	88.0	89.0
February	.987	41.2	42.1	41.7	36.8	47.7	29.0	1st	57.0	21st	.229	.230	.230	89.0	86.0	88.0
March	29.958	33.7	33.9	33.8	28.1	42.9	8.0	10th	57.6	5th	.175	.183	.179	90.0	93.0	92.0
April	30.028	45.1	44.2	44.7	37.4	54.7	29.0	7th	64.0	18th	.244	.250	.247	81.0	86.0	84.0
May	29.958	51.9	49.3	50.6	42.6	59.6	32.0	5th	71.0	16th	.281	.280	.281	73.0	79.0	76.0
June	.979	57.4	54.7	56.1	48.8	65.2	40.0	22nd	75.3	13th	.350	.355	.353	74.0	83.0	79.0
July	.803	58.5	56.5	57.5	50.5	66.3	41.0	20th	75.7	2nd	.383	.390	.387	78.0	85.0	82.0
August	.952	58.8	57.6	58.2	51.0	68.1	44.5	8th	74.5	24th	.389	.398	.394	78.0	83.0	81.0
September	.799	54.4	54.7	54.6	49.6	63.3	42.8	9th	73.4	18th	.373	.382	.378	88.0	90.0	89.0
October	.920	48.0	47.9	48.0	42.7	55.5	32.0	22nd	69.8	8th	.297	.304	.301	90.0	92.0	91.0
November	29.729	41.7	41.1	41.4	37.3	47.4	29.7	12th	56.1	28th	.235	.228	.232	89.0	89.0	89.0
December	30.091	39.9	40.6	40.3	36.2	44.7	27.5	7th	55.0	13th	.212	.223	.218	87.0	89.0	88.0
Year	29.920	47.4	46.8	47.1	41.3	54.9	—	—	—	—	.281	.286	.284	83.8	86.9	85.4

SCARBOROUGH.

Thermometers, 4 feet above ground. Rain-gauge, 1 foot above ground.

1883.	Amount of Cloud.			Rainfall.			Weather, No. of Days of							Wind, No. of Observations of								
	9 a.m.	9 p.m.	Mean.	Total.	Max.	Day.	Rain.	Snow.	Hail.	Thunder Storm.	Clear Sky.	Overcast.	Gale.	N.	N.E.	E.	S.E.	S.	S.W.	W.	N.W.	Calm.
January	6.9	6.0	6.5	ins. 1.470	ins. .250	24th	14	5	0	0	2	12	6	0	0	10	9	5	20	17	1	0
February	6.0	5.5	5.8	2.580	.650	10th	17	2	0	0	3	8	5	2	0	2	8	9	21	11	2	1
March	5.2	4.6	4.9	1.780	.270	19th	18	16	3	0	5	5	6	10	4	10	2	4	8	8	15	1
April	6.1	5.5	5.8	1.100	.370	23rd	12	1	1	0	6	9	0	11	9	7	8	3	7	8	2	5
May	5.7	5.8	5.8	1.710	.640	8th	15	1	2	1	2	8	0	19	5	1	4	10	7	5	8	3
June	6.4	7.3	6.9	2.670	1.250	29th	14	0	0	3	1	9	0	5	10	7	6	8	11	5	2	6
July	7.2	6.4	6.8	2.980	.770	2nd	15	0	0	3	0	7	0	9	3	4	7	11	7	12	8	1
August	6.5	5.3	5.9	1.220	.480	8th	12	0	0	1	2	6	0	4	1	1	8	10	21	14	2	2
September	7.2	6.5	6.9	3.970	1.100	20th	19	0	0	1	0	12	1	7	5	5	4	5	3	14	6	11
October	5.5	6.5	6.0	3.470	.950	3rd	16	0	0	1	3	9	1	11	3	0	5	3	10	17	7	6
November	6.2	4.8	5.5	3.050	.810	30th	23	2	0	0	2	6	0	6	3	0	0	2	11	26	10	2
December	6.8	7.3	7.1	2.190	.460	15th	23	2	6	0	1	12	2	7	6	2	1	2	6	24	11	3
Year	6.3	6.0	6.2	28.190	—	—	198	29	12	10	27	103	21	91	49	49	55	70	121	168	86	41

DOUGLAS, ISLE OF MAN.

Thermometers, 4 feet above ground. Rain-gauge, 10½ inches above ground.

				ins.		ins.																																																																																																																																																																																																																																																																																																																																																																																																																																																																																																																																																																																																																																																																																																																																																																																																																																																																																																																																																																																																																																																																																																																																																																																																											
--	--	--	--	------	--	------	--	--	--	--	--	--	--	--	--	--	--	--	--	--	--	--	--	--	--	--	--	--	--	--	--	--	--	--	--	--	--	--	--	--	--	--	--	--	--	--	--	--	--	--	--	--	--	--	--	--	--	--	--	--	--	--	--	--	--	--	--	--	--	--	--	--	--	--	--	--	--	--	--	--	--	--	--	--	--	--	--	--	--	--	--	--	--	--	--	--	--	--	--	--	--	--	--	--	--	--	--	--	--	--	--	--	--	--	--	--	--	--	--	--	--	--	--	--	--	--	--	--	--	--	--	--	--	--	--	--	--	--	--	--	--	--	--	--	--	--	--	--	--	--	--	--	--	--	--	--	--	--	--	--	--	--	--	--	--	--	--	--	--	--	--	--	--	--	--	--	--	--	--	--	--	--	--	--	--	--	--	--	--	--	--	--	--	--	--	--	--	--	--	--	--	--	--	--	--	--	--	--	--	--	--	--	--	--	--	--	--	--	--	--	--	--	--	--	--	--	--	--	--	--	--	--	--	--	--	--	--	--	--	--	--	--	--	--	--	--	--	--	--	--	--	--	--	--	--	--	--	--	--	--	--	--	--	--	--	--	--	--	--	--	--	--	--	--	--	--	--	--	--	--	--	--	--	--	--	--	--	--	--	--	--	--	--	--	--	--	--	--	--	--	--	--	--	--	--	--	--	--	--	--	--	--	--	--	--	--	--	--	--	--	--	--	--	--	--	--	--	--	--	--	--	--	--	--	--	--	--	--	--	--	--	--	--	--	--	--	--	--	--	--	--	--	--	--	--	--	--	--	--	--	--	--	--	--	--	--	--	--	--	--	--	--	--	--	--	--	--	--	--	--	--	--	--	--	--	--	--	--	--	--	--	--	--	--	--	--	--	--	--	--	--	--	--	--	--	--	--	--	--	--	--	--	--	--	--	--	--	--	--	--	--	--	--	--	--	--	--	--	--	--	--	--	--	--	--	--	--	--	--	--	--	--	--	--	--	--	--	--	--	--	--	--	--	--	--	--	--	--	--	--	--	--	--	--	--	--	--	--	--	--	--	--	--	--	--	--	--	--	--	--	--	--	--	--	--	--	--	--	--	--	--	--	--	--	--	--	--	--	--	--	--	--	--	--	--	--	--	--	--	--	--	--	--	--	--	--	--	--	--	--	--	--	--	--	--	--	--	--	--	--	--	--	--	--	--	--	--	--	--	--	--	--	--	--	--	--	--	--	--	--	--	--	--	--	--	--	--	--	--	--	--	--	--	--	--	--	--	--	--	--	--	--	--	--	--	--	--	--	--	--	--	--	--	--	--	--	--	--	--	--	--	--	--	--	--	--	--	--	--	--	--	--	--	--	--	--	--	--	--	--	--	--	--	--	--	--	--	--	--	--	--	--	--	--	--	--	--	--	--	--	--	--	--	--	--	--	--	--	--	--	--	--	--	--	--	--	--	--	--	--	--	--	--	--	--	--	--	--	--	--	--	--	--	--	--	--	--	--	--	--	--	--	--	--	--	--	--	--	--	--	--	--	--	--	--	--	--	--	--	--	--	--	--	--	--	--	--	--	--	--	--	--	--	--	--	--	--	--	--	--	--	--	--	--	--	--	--	--	--	--	--	--	--	--	--	--	--	--	--	--	--	--	--	--	--	--	--	--	--	--	--	--	--	--	--	--	--	--	--	--	--	--	--	--	--	--	--	--	--	--	--	--	--	--	--	--	--	--	--	--	--	--	--	--	--	--	--	--	--	--	--	--	--	--	--	--	--	--	--	--	--	--	--	--	--	--	--	--	--	--	--	--	--	--	--	--	--	--	--	--	--	--	--	--	--	--	--	--	--	--	--	--	--	--	--	--	--	--	--	--	--	--	--	--	--	--	--	--	--	--	--	--	--	--	--	--	--	--	--	--	--	--	--	--	--	--	--	--	--	--	--	--	--	--	--	--	--	--	--	--	--	--	--	--	--	--	--	--	--	--	--	--	--	--	--	--	--	--	--	--	--	--	--	--	--	--	--	--	--	--	--	--	--	--	--	--	--	--	--	--	--	--	--	--	--	--	--	--	--	--	--	--	--	--	--	--	--	--	--	--	--	--	--	--	--	--	--	--	--	--	--	--	--	--	--	--	--	--	--	--	--	--	--	--	--	--	--	--	--	--	--	--	--	--	--	--	--	--	--	--	--	--	--	--	--	--	--	--	--	--	--	--	--	--	--	--	--	--	--	--	--	--	--	--	--	--	--	--	--	--	--	--	--	--	--	--	--	--	--	--	--	--	--	--	--	--	--	--	--	--	--	--	--	--	--	--	--	--	--	--	--	--	--	--	--	--	--	--	--	--	--	--	--	--	--	--	--	--	--	--	--	--	--	--	--	--	--	--	--	--	--	--	--	--	--	--	--	--	--	--	--	--	--	--	--	--	--	--	--	--	--	--	--	--	--	--	--	--	--	--	--	--	--	--	--	--	--	--	--	--	--	--	--	--	--	--	--	--	--	--	--	--	--	--	--	--	--	--	--	--	--	--	--	--	--	--	--	--	--	--	--	--	--	--	--	--	--	--	--	--	--	--	--	--	--	--	--	--	--	--	--	--	--	--	--	--	--	--	--	--	--	--	--	--	--	--	--	--	--

WAKEFIELD

Long. 1° 30' W. Lat. 53° 41' N. Height above Mean Sea Level, 96 feet.

1883.	Mean Pressure.	Air Temperature.										Tension of Vapour.			Relative Humidity.		
		9 a.m.	9 p.m.	Mean.	Means of		Absolute Min. and Max.				9 a.m.	9 p.m.	Mean.	9 a.m.	9 p.m.	Mean.	
					Min.	Max.	Min.	Day.	Max.	Day.							
January - -	ins. 29.841	38.2	38.9	38.6	34.7	44.3	25.7	31st	56.1	1st	in. .211	in. .210	in. .211	89.9	88.4	89.2	
February - -	.986	41.7	41.6	41.7	37.0	47.2	28.6	1st	55.8	21st	.228	.226	.227	86.4	85.5	86.0	
March - -	29.959	35.0	33.2	34.1	28.4	42.1	14.1	10th	56.0	4th	.172	.162	.167	84.2	85.1	84.7	
April - -	30.022	46.0	43.6	44.8	36.4	54.3	24.5	1st	63.6	9th	.240	.235	.238	77.3	82.7	80.0	
May - -	29.959	52.0	49.8	50.9	42.3	59.0	33.3	7th	71.7	24th	.279	.276	.278	71.2	75.8	73.5	
June - -	.969	57.4	54.7	56.1	48.7	64.4	39.0	22nd	76.4	29th	.341	.352	.347	71.9	81.6	76.8	
July - -	.802	59.0	56.2	57.6	50.5	65.4	39.2	20th	75.0	2nd	.370	.372	.371	74.0	81.7	77.9	
August - -	.952	60.5	57.6	59.1	50.8	68.0	43.1	17th	75.4	25th	.387	.388	.388	73.8	81.5	77.7	
September -	.797	55.6	53.7	54.7	49.5	62.3	42.1	6th 17th 12th	71.6	18th	.371	.368	.370	83.8	88.5	86.2	
October - -	.926	48.7	48.4	48.6	42.9	55.1	33.0	22nd	63.6	8th	.293	.302	.298	84.4	87.6	86.0	
November -	29.738	42.7	41.2	42.0	37.4	47.7	27.4	12th	59.4	28th	.236	.221	.229	85.4	84.7	85.1	
December -	30.120	40.5	41.5	41.0	37.3	45.7	28.6	7th	55.0	14th	.224	.231	.228	87.5	86.6	87.1	
Year -	29.923	48.1	46.7	47.4	41.3	54.6	—	—	—	—	.279	.279	.279	80.8	84.1	82.5	

PRESTWICH (near MANCHESTER)

Long. 2° 17' W. Lat. 53° 32' N. Height above Mean Sea Level, 294 feet.

1883.	Mean Pressure.	9 a.m.	9 p.m.	Mean.	Means of		Absolute Min. and Max.				9 a.m.	9 p.m.	Mean.	9 a.m.	9 p.m.	Mean.
					Min.	Max.	Min.	Day.	Max.	Day.						
					Min.	Max.	Min.	Day.	Max.	Day.						
January -	ins. 29.831	38.1	39.0	38.6	34.0	43.6	25.6	31st	53.2	29th	in. 21.0	in. 21.4	in. 21.2	89.5	89.0	89.3
February -	.995	40.8	41.2	41.0	36.5	46.7	27.6	1st	54.8	21st	.232	.232	.232	90.4	88.9	89.7
March -	29.971	34.7	33.4	34.1	27.9	41.8	18.6	10th	55.4	4th	.174	.170	.172	85.6	88.2	86.9
April -	30.021	45.6	44.0	44.8	37.5	53.9	28.6	25th	60.6	27th	.247	.240	.244	80.6	83.0	81.8
May -	29.962	50.8	48.0	49.4	41.3	57.1	31.9	4th	67.2	16th	.295	.287	.291	78.5	84.1	81.3
June -	.963	56.7	52.8	54.8	47.3	63.2	40.5	18th	73.5	30th	.358	.355	.357	77.1	88.3	82.7
July -	.809	57.5	54.4	56.0	49.6	63.5	42.4	24th	72.3	2nd	.390	.377	.384	82.5	88.6	85.6
August -	.962	57.8	55.8	56.8	50.7	65.4	45.0	23rd	72.5	25th	.401	.394	.398	84.4	88.2	86.3
September -	.790	55.3	53.9	54.6	48.9	61.6	39.9	9th	73.6	18th	.374	.372	.373	85.5	88.8	87.2
October -	.929	48.1	48.0	48.1	42.1	53.6	29.2	22nd	58.5	9th	.294	.301	.298	86.7	88.6	87.7
November -	29.744	40.6	40.2	40.4	35.3	46.5	20.5	13th	56.3	28th	.232	.224	.228	89.9	88.9	89.4
December -	30.127	38.9	40.2	39.6	34.6	44.9	24.6	7th	57.3	14th	.213	.225	.219	87.9	88.5	88.2
Year -	29.925	47.1	45.9	46.5	40.5	53.5	—	—	—	—	.285	.283	.284	84.9	87.8	86.4

LLANDUDNO

Long. 3° 50' W. Lat. 53° 21' N. Height above Mean Sea Level, 88 feet.

1883.	Mean Pressure.	9 a.m.	9 p.m.	Mean.	Means of		Absolute Min. and Max.				9 a.m.	9 p.m.	Mean.	9 a.m.	9 p.m.	Mean.
					Min.	Max.	Min.	Day.	Max.	Day.						
					Min.	Max.	Min.	Day.	Max.	Day.						
January -	ins. 29.804	42.2	41.7	42.0	37.2	46.4	30.2	8th	54.0	1st	in. 23.7	in. 23.9	in. 23.8	87.1	89.6	88.4
February -	.961	44.1	43.8	44.0	39.5	48.7	32.2	1st	54.8	21st	.245	.245	.245	84.8	85.3	85.1
March -	29.984	38.8	37.5	38.2	32.7	43.1	26.0	24th	52.8	3rd	.187	.182	.185	78.3	80.0	79.2
April -	30.016	48.3	45.9	47.1	39.6	53.0	32.5	23rd	62.4	2nd	.252	.247	.250	74.6	79.9	77.3
May -	29.972	52.2	49.7	51.0	45.1	56.1	38.5	9th	65.3	25th	.293	.288	.291	74.1	79.6	76.9
June -	.969	57.6	54.8	56.2	50.3	62.2	44.8	6th	70.0	29th	.371	.359	.365	78.0	83.3	80.7
July -	.834	59.3	56.2	57.8	53.1	63.0	47.8	20th	67.8	2nd	.386	.375	.381	76.6	82.9	79.8
August -	.976	60.4	57.5	59.0	53.9	64.6	48.8	24th	69.0	25th	.405	.404	.405	77.2	85.0	81.1
September -	.802	57.7	55.9	56.8	51.9	61.1	44.8	23rd	68.6	19th	.385	.386	.386	80.9	85.9	83.4
October -	.937	52.1	50.9	51.5	46.9	55.1	38.5	22nd	61.0	9th	.319	.318	.319	81.6	84.6	83.1
November -	29.749	45.9	45.1	45.5	41.1	50.1	31.8	13th	59.0	28th	.258	.252	.255	82.8	83.5	83.2
December -	30.153	43.6	44.1	43.9	40.2	47.2	32.5	7th	54.0	24th	.246	.250	.248	85.7	85.5	85.6
Year -	29.930	50.2	48.6	49.4	44.3	54.2	—	—	—	—	.299	.295	.297	80.1	83.8	82.0

WAKEFIELD.

Thermometers, 4 feet above ground. Rain-gauge, 1 foot above ground.

1883.	Amount of Cloud.			Rainfall.			Weather, No. of Days of								Wind, No. Observations of							
	9 a.m.	9 p.m.	Mean.	Total.	Max.	Day.	Rain.	Snow.	Hail.	Thunder Storm.	Clear Skys.	Overcast.	Gale.	N.	N.E.	E.	S.E.	S.	S.W.	W.	N.W.	Calm.
January -	7.6	8.6	8.1	ins. 3.780	ins. 7.00	28th	23	2	0	0	0	19	5	1	0	19	7	10	14	11	0	0
February -	7.5	6.9	7.2	2.160	.450	1st	19	1	0	0	1	11	0	0	0	6	8	6	16	16	4	0
March -	6.5	6.1	6.3	1.020	.420	19th	13	9	0	0	1	8	2	15	4	8	5	3	2	12	13	0
April -	7.3	6.0	6.7	3.340	1.170	128th	12	0	1	0	4	13	0	11	10	7	5	9	5	10	3	0
May -	6.0	5.1	5.6	1.160	.220	25th	15	0	1	0	0	5	2	17	3	1	1	10	7	19	4	0
June -	7.3	6.6	7.0	3.570	1.300	29th	14	0	0	5	1	11	0	6	8	8	4	9	10	9	6	0
July -	6.9	5.3	6.1	4.100	1.190	2nd	16	0	0	3	0	6	0	1	3	2	5	11	12	19	9	0
August -	—	—	—	1.530	.480	3rd	12	—	—	—	—	—	—	2	0	1	1	9	12	29	8	0
September -	7.9	7.3	7.6	4.830	1.130	28th	21	0	0	2	0	14	1	10	3	8	7	4	7	15	6	0
October -	7.1	7.6	7.4	3.310	.710	3rd	21	0	0	2	0	13	1	6	2	4	2	5	17	18	8	0
November -	7.1	6.1	6.6	2.000	.410	19th	16	0	2	0	2	10	0	4	0	1	3	9	19	16	8	0
December -	7.7	7.2	7.5	1.170	.240	11th	17	1	0	1	1	13	2	4	0	4	4	3	10	24	13	0
Year -	—	—	—	31.970	—	—	199	—	—	—	—	—	—	77	33	69	52	88	131	198	82	0

PRESTWICH (near MANCHESTER).

Thermometers, 4 feet above ground. Rain-gauge, 1 foot above ground.

				ins.	ins.																		
January -	-	9.1	7.7	8.4	4.830	.980	28th	22	4	5	0	1	21	7	1	8	13	10	4	6	7	0	13
February	-	9.0	7.4	8.2	1.920	.300	10th	19	1	2	1	0	18	1	0	0	6	17	9	4	9	2	9
March -	-	6.8	4.2	5.5	1.145	.500	19th	8	18	4	0	6	9	5	4	8	4	4	1	1	6	15	19
April -	-	7.9	5.7	6.8	1.915	.840	28th	8	2	2	0	3	13	0	8	9	7	5	4	5	3	4	15
May -	-	7.9	6.7	7.3	0.785	.270	11th	11	3	1	1	2	17	0	7	10	2	4	10	1	16	1	11
June -	-	7.9	8.1	8.0	4.140	1.130	25th	17	0	0	0	4	20	0	1	8	5	2	14	1	14	4	11
July -	-	8.9	7.2	8.1	2.725	.535	16th	23	0	0	1	1	21	0	1	0	0	4	14	4	24	8	7
August -	-	7.5	5.7	6.6	2.745	.520	8th	13	0	0	2	4	13	1	1	0	0	2	10	5	21	4	19
September	-	7.8	6.5	7.2	5.770	.970	28th	18	0	0	1	3	17	0	10	1	10	2	9	0	14	2	12
October -	-	8.1	7.1	7.6	5.310	.850	24th	17	0	4	2	1	17	5	10	0	2	4	13	0	16	3	14
November	-	8.3	5.7	7.0	3.800	.590	4th	20	2	4	1	2	14	5	4	0	1	3	21	0	14	1	16
December	-	7.5	8.4	8.0	3.520	.780	10th	19	3	3	1	3	20	3	10	0	2	2	6	0	21	5	16
Year	-	8.1	6.7	7.4	38.605	—	—	195	33	25	14	30	200	27	57	44	52	59	115	27	165	49	162

BUXTON

Long. 1° 54' W. Lat. 53° 14' N. Height above Mean Sea Level, 987 feet.

1883.	Mean Pressure.	Air Temperature.										Tension of Vapour.			Relative Humidity.		
		9 a.m.	9 p.m.	Mean.	Means of		Absolute Min. and Max.				9 a.m.	9 p.m.	Mean.	9 a.m.	9 p.m.	Mean.	
					Min.	Max.	Min.	Day.	Max.	Day.							
January - -	ins. 29°881	35°9	35°9	35°9	30°6	41°0	8°0	21st	51°1	1st	in. 200	in. 198	in. 199	% 93·1	% 92·1	% 92·6	
February - -	30°036	39°0	38°4	38·7	34°0	44·8	27·7	1st	53°1	21st	220	215	218	91·8	92·1	92·0	
March - -	°005	34°0	29·5	31·8	23·2	39·6	5·0	10th	51°1	{ 4th 5th 4th }	174	153	164	88·3	92·5	90·4	
April - -	30°052	45°5	40·2	42·9	34·4	52·9	23·0	6th	62·6	4th	251	232	242	82°0	92·3	87·2	
May - -	29°990	50·3	45·3	47·8	38·9	56·4	29·5	4th	70·1	24th	287	264	276	78·1	85·7	81·9	
June - -	—	55·2	50·7	53°0	44·7	62·2	35·8	22nd	73·7	30th	340	340	340	77·6	90·5	84·1	
July - -	—	56·3	52°0	54·2	47·7	63·2	38·1	24th	74·5	2nd	353	348	351	78·4	89·5	84·0	
August - -	29°986	58·2	52·4	55·3	47°1	65°1	40°0	19th	72·4	13th	364	360	362	75·8	90·7	83·3	
September -	810	54·6	50·1	52·4	45·5	60·3	36·9	9th	71·6	18th	362	329	346	84·8	90·8	87·8	
October - -	947	46·5	46·1	46·3	40·2	52·3	26·5	22nd	59·8	8th	279	286	283	87·4	90·6	89°0	
November -	29°774	40°0	38·6	39·3	34°1	44·9	19°0	12th	52·2	28th	222	214	218	88·9	90·2	89·6	
December -	30°144	37°0	37·7	37·4	32·6	42·5	25°0	7th	51°1	14th	202	212	207	91°1	92·7	91·9	
Year -	—	46°0	43°1	44·6	37·8	52°0	—	—	—	—	271	263	267	84·8	90·8	87·8	

CHEADLE (STAFFORDSHIRE)

Long. 1° 57' W. Lat. 52° 58' N. Height above Mean Sea Level, 646 feet.

January	-	ins. 29.860	36.8	38.0	37.4	33.7	42.8	24.6	31st	52.7	1st	in. 20.8	in. 21.8	in. 21.3	% 95	% 95	% 95
February	-	30.018	39.1	39.4	39.3	35.2	46.2	30.0	1st	55.4	24th	22.5	22.5	22.5	95	93	94
March	-	29.964	33.3	32.3	32.8	27.8	41.0	20.5	10th	54.0	4th	15.7	16.2	16.0	83	89	86
April	-	30.017	45.3	43.5	44.4	37.5	53.9	29.5	1st	62.9	4th	23.8	23.8	23.8	79	84	82
May	-	29.965	50.2	47.8	49.0	41.7	57.8	30.2	4th	70.2	24th	29.3	28.6	29.0	80	86	83
June	-	.968	54.7	53.6	54.2	46.9	62.7	40.3	4th 17th	72.8	30th	36.6	36.1	36.4	86	88	87
July	-	.825	56.0	54.0	55.0	48.8	63.1	41.5	15th	74.1	2nd	40.4	39.1	39.8	90	94	92
August	-	.990	57.1	55.2	56.2	50.0	65.0	45.2	9th	72.7	13th	38.5	37.9	38.2	82	87	85
September	-	.807	53.8	53.1	53.5	48.3	60.9	43.2	6th	72.1	18th	36.6	36.7	36.7	88	91	90
October	-	.951	46.8	46.9	46.9	42.0	53.1	32.8	22nd	59.1	9th	29.2	29.9	29.6	91	93	92
November	-	29.785	40.1	39.6	39.9	35.5	46.4	29.0	14th	54.9	28th	22.7	22.3	22.5	92	92	92
December	-	30.148	37.7	38.5	38.1	34.9	42.8	26.2	7th	51.7	14th	20.6	21.4	21.0	91	92	92
Year	-	29.942	45.9	45.2	45.6	40.2	53.0	—	—	—	—	28.1	28.0	28.1	87.7	90.3	89.0

HILLINGTON (NORFOLK)

Long. 0° 33' E. Lat. 52° 48' N. Height above Mean Sea Level, 88 feet.

		ins.										in.	in.	in.	%.	%.	%.
January	-	29.894	38.1	38.2	38.2	32.9	43.8	25.2	31st	54.5	2nd	.213	.215	.214	90.5	91.5	91.0
February	-	30.055	41.1	40.3	40.7	35.1	48.3	29.1	26th	55.7	24th	.234	.235	.235	90.5	92.8	91.7
March	-	29.931	36.3	33.3	34.8	28.2	42.6	13.6	10th	53.7	31st	.171	.171	.171	78.9	88.4	83.7
April	-	30.017	47.7	43.1	45.4	36.2	55.7	24.3	1st	67.5	5th	.253	.245	.249	76.3	87.6	82.0
May		29.956	54.1	48.7	51.4	42.2	61.7	30.9	4th	78.2	24th	.334	.300	.317	78.6	86.3	82.5
June	-	.979	60.0	54.0	57.0	47.8	67.4	36.6	12th	83.3	30th	.429	.393	.411	82.6	93.0	87.8
July	-	29.831	59.9	55.4	57.7	50.2	67.9	38.5	20th	81.5	3rd	.448	.418	.433	86.4	94.5	90.5
August	-	30.008	62.2	56.3	59.3	49.2	69.3	40.3	12th	81.3	13th	.435	.414	.425	78.1	91.4	84.8
September	-	29.807	57.3	53.0	55.2	48.4	64.7	38.0	6th	74.0	18th	.412	.382	.397	87.8	94.5	91.2
October	-	.946	49.9	47.6	48.8	43.6	56.1	35.1	3rd	66.4	14th	.330	.315	.323	91.3	94.2	92.8
November	-	29.787	41.7	40.2	41.0	36.4	47.5	24.2	12th	55.3	25th	.251	.236	.244	93.9	93.9	93.9
December	-	30.110	38.7	39.1	38.9	35.3	43.2	27.2	7th	53.3	14th	.220	.224	.222	92.0	93.0	92.5
Year	-	29.943	48.9	45.8	47.4	40.5	55.7	—	—	—	—	.311	.296	.304	85.6	91.8	88.7

BUXTON.

Thermometers, 4 feet above ground. Rain-gauge, 1 foot above ground.

1883.	Amount of Cloud.			Rainfall.			Weather, No. of Days of								Wind, No. of Observations of								
	9 a.m.	9 p.m.	Mean.	Total.	Max.	Day.	Rain.	Snow.	Hail.	Thunder Storm.	Clear Sky.	Overcast.	Gale.	N.	N.E.	E.	S.E.	S.	S.W.	W.	N.W.	Calm.	
January -	7.8	8.0	7.9	ins. 6.760	ins. .820	28th	18	9	3	0	1	15	0	1	1	3	15	5	23	7	7	0	
February -	7.7	7.3	7.5	4.730	.630	1st	19	8	1	0	1	15	0	1	0	0	9	1	23	11	11	0	
March -	6.6	4.2	5.4	1.830	.700	19th	10	14	1	0	6	8	0	0	12	8	6	1	3	4	26	2	
April -	6.8	6.2	6.5	2.540	.770	28th	9	2	0	0	1	10	0	1	5	20	6	4	8	9	5	2	
May -	7.2	5.8	6.5	1.790	.400	11th	12	4	3	1	0	11	0	2	5	12	4	2	12	16	9	0	
June -	7.5	7.4	7.5	4.950	1.220	25th	15	0	1	4	1	13	0	0	0	14	3	7	8	10	14	4	
July -	8.0	6.5	7.3	4.255	.900	21st	16	1	0	5	0	8	0	1	0	3	5	13	6	22	12	0	
August -	7.4	6.5	7.0	3.420	.780	8th	13	0	0	0	2	11	0	0	0	0	3	0	17	16	20	6	
September -	7.7	6.8	7.3	7.110	.960	3rd	18	0	0	1	1	13	0	2	7	8	6	2	14	9	7	5	
October -	7.4	7.1	7.3	6.875	1.000	3rd	17	0	2	1	1	12	0	1	4	5	4	6	11	20	9	2	
November -	7.1	6.8	7.0	5.330	.830	4th	21	7	2	0	0	7	0	0	4	2	0	2	18	18	7	9	
December -	7.4	8.0	7.7	4.915	1.210	10th	15	4	2	0	2	18	0	1	2	0	3	20	10	16	27	3	
Year -	7.4	6.7	7.1	54.505	—	—	183	49	15	12	16	141	0	10	40	75	64	43	153	158	154	33	

CHEADLE (STAFFORDSHIRE).

Thermometers, 4 feet above ground. Rain-gauge, 1 foot above ground.

January -	-	7.9	7.1	7.5	ins. 3.680	ins. .590	27th	21	6	0	0	2	15	6	0	4	15	9	9	13	6	5	1
February -	-	7.5	6.6	7.1	2.190	.320	1st	17	1	0	0	2	12	3	2	2	3	11	9	13	8	6	2
March -	-	5.7	4.3	5.0	1.190	.480	19th	13	16	2	0	7	8	4	11	3	13	6	2	1	5	19	2
April -	-	5.5	6.0	5.8	1.940	.800	28th	9	2	1	0	7	8	0	6	6	15	9	6	8	4	3	3
May -	-	6.1	6.8	6.5	0.930	.330	25th	13	3	1	1	4	11	1	7	8	9	1	7	7	10	11	2
June -	-	7.2	6.9	7.1	3.810	1.300	25th	14	0	2	5	3	12	1	5	3	15	2	11	4	1	14	5
July -	-	7.4	6.8	7.1	2.630	.570	20th	20	0	0	4	0	8	1	7	1	2	4	14	4	9	20	1
August -	-	6.3	4.6	5.5	2.100	.700	8th	16	0	0	1	4	9	1	6	0	5	2	5	11	17	12	4
September -	-	6.5	6.7	6.6	6.560	1.180	2nd	20	0	0	2	4	12	8	2	6	9	9	4	9	8	6	7
October -	-	6.1	6.5	6.3	3.670	.650	15th	20	0	1	1	3	10	4	3	3	10	3	5	10	11	11	6
November -	-	5.8	5.4	5.6	3.690	.800	5th	20	3	1	0	5	7	2	3	4	5	2	10	15	6	10	5
December -	-	7.1	6.8	7.0	1.720	.560	10th	16	3	0	0	2	14	4	9	0	4	3	2	10	15	14	5
Year	-	6.6	6.2	6.4	34.110	—	—	199	34	8	14	43	126	35	61	40	105	61	84	105	100	131	43

LEICESTER

Long. 1° 8' W. Lat. 52° 39' N. Height above Mean Sea Level, 237 feet.

1883.	Mean Pressure.	Air Temperature.									Tension of Vapour.			Relative Humidity.		
		9 a.m.	9 p.m.	Mean.	Means of		Absolute Min. and Max.				9 a.m.	9 p.m.	Mean.	9 a.m.	9 p.m.	Mean.
					Min.	Max.	Min.	Day.	Max.	Day.						
January - -	ins. 29°870	39°2	39°7	39°5	35°3	44°8	28°0	{ 21st 31st	54°0	18th	in. °223	in. °223	in. °223	% 91°0	% 90°2	% 90°6
February - -	30°027	41°6	41°6	41°6	36°8	48°1	30°2	1st	57°0	24th	°235	°234	°235	88°8	88°2	88°5
March - -	29°953	35°2	34°5	34°9	28°8	43°0	16°0	10th	55°0	{ 30th 31st	°169	°171	°170	81°6	85°4	83°5
April - -	30°010	47°4	45°8	46°6	38°3	56°6	27°0	1st	66°9	4th	°251	°250	°251	76°4	80°9	78°7
May - -	29°959	53°5	51°2	52°4	43°4	61°3	31°6	5th	76°8	24th	°304	°298	°301	73°3	78°0	75°7
June - -	°962	59°2	56°3	57°8	48°7	67°8	41°0	17th	80°7	29th	°374	°377	°376	73°9	82°1	78°0
July - -	°825	59°6	57°7	58°7	50°8	67°4	40°0	20th	80°0	2nd	°390	°383	°387	76°2	79°9	78°1
August - -	°979	60°9	59°4	60°2	51°2	69°9	44°0	23rd	79°3	13th	°403	°407	°405	75°6	79°9	77°8
September -	°804	55°6	55°4	55°5	49°9	64°8	40°8	9th	77°2	18th	°383	°387	°385	86°0	87°6	86°8
October - -	°953	49°8	49°2	49°5	43°8	56°6	37°0	{ 7th 21st	64°2	8th	°314	°314	°314	87°2	88°6	87°9
November -	29°786	41°7	41°2	41°5	35°9	47°8	23°0	12th	56°0	28th	°244	°234	°239	90°8	89°2	90°0
December -	30°145	40°2	40°8	40°5	36°3	44°3	26°8	7th	53°4	13th	°221	°221	°221	87°2	85°2	86°2
Year -	29°939	48°7	47°7	48°2	41°6	56°0	—	—	—	—	°293	°292	°293	82°3	84°6	83°5

UPPINGHAM

Long. 0° 44' W. Lat. 52° 35' N. Height above Mean Sea Level, 484 feet.

January -	ins. 29.875	37.7	37.9	37.8	34.2	42.7	27.0	{ 24th } 31st	53.1	1st	in. .210	in. .208	in. .209	% 90.7	% 89.7	% 90.2
February -	30.037	40.1	39.7	39.9	35.3	45.8	30.0	1st	54.4	24th	.226	.221	.224	90.1	89.8	90.0
March -	29.952	34.2	32.5	33.4	28.3	41.2	19.3	10th	52.8	5th	.159	.153	.156	78.6	81.3	80.0
April -	30.019	46.2	43.1	44.7	37.8	54.9	29.3	7th	64.3	9th	.256	.243	.250	81.3	86.8	84.1
May -	29.961	52.7	48.4	50.6	42.5	59.6	30.6	4th	75.0	24th	.340	.311	.326	83.7	89.0	86.4
June -	.974	58.3	53.3	55.8	48.2	66.8	39.9	17th	79.6	30th	.380	.361	.371	77.4	87.8	82.6
July -	.833	58.4	54.6	56.5	49.6	65.7	42.2	16th	78.5	2nd	.389	.367	.378	79.1	85.5	82.3
August -	.992	59.7	56.3	58.0	50.8	67.7	45.1	1st	76.3	13th	.415	.406	.411	81.2	88.8	85.0
September -	.808	54.6	53.0	53.8	49.2	62.7	41.0	23rd	73.8	18th	.373	.366	.370	87.0	90.5	88.8
October -	.956	48.3	46.8	47.6	43.2	54.3	36.6	21st	63.2	8th	.303	.298	.301	88.8	91.7	90.3
November -	29.795	40.7	39.5	40.1	35.9	46.3	29.5	12th	54.1	28th	.237	.222	.230	91.9	90.5	91.2
December -	30.142	38.0	38.1	38.1	34.5	42.2	27.2	6th	51.5	13th	.207	.208	.208	88.8	89.0	88.9
Year -	29.945	47.4	45.3	46.4	40.8	54.2	—	—	—	—	.291	.280	.286	84.9	88.4	86.7

CHURCHSTOKE

Long. 3° 5' W. Lat. 52° 31' N. Height above Mean Sea Level, 538 feet.

January -	ins. 29.857	38.6	39.2	38.9	34.3	44.9	26.8	31st	56.1	2nd	in. .217	in. .226	in. .222	% 91.2	% 92.4	% 91.8
February -	30.019	42.3	40.6	41.5	35.8	48.8	30.0	1st	55.1	21st	.246	.230	.238	90.0	90.5	90.3
March -	29.991	35.0	32.5	33.8	26.5	41.8	11.2	10th	54.4	4th	.176	.160	.168	84.8	85.3	85.1
April -	30.022	46.6	42.5	44.6	35.1	55.1	27.3	1st	62.0	4th	.257	.234	.246	80.6	85.1	82.9
May -	29.982	51.4	47.4	49.4	40.8	58.0	26.7	4th	72.4	22nd	.298	.279	.289	77.6	83.8	80.7
June -	.981	56.7	53.0	54.9	45.9	64.0	36.4	6th	73.9	29th	.355	.344	.350	77.2	85.1	81.2
July -	29.853	58.1	52.7	55.4	48.5	64.1	38.8	15th	74.2	2nd	.377	.352	.365	78.1	87.8	83.0
August -	30.009	59.5	55.2	57.4	49.6	67.5	40.1	19th	75.9	{ 13th } 25th	.394	.387	.391	77.7	88.3	83.0
September -	29.827	54.2	51.9	53.1	46.7	62.2	37.0	23rd	73.0	17th	.362	.348	.355	86.1	89.7	87.9
October -	.978	49.0	47.5	48.3	42.3	54.7	31.1	22nd	66.2	8th	.304	.300	.302	86.8	90.1	88.5
November -	29.800	41.2	40.4	40.8	35.2	47.9	20.3	13th	57.2	28th	.236	.228	.232	89.8	90.0	89.9
December -	30.187	39.3	40.5	39.9	35.3	45.3	23.4	7th	54.0	24th	.213	.224	.219	86.2	87.4	86.8
Year -	29.959	47.7	45.3	46.5	39.7	54.5	—	—	—	—	.286	.276	.281	83.8	88.0	85.9

LEICESTER.

Thermometers, 4 feet above ground. Rain-gauge, 1 foot above ground.

1883.	Amount of Cloud.			Rainfall.			Weather, No. of Days of								Wind, No. of Observations of								
	9 a.m.	9 p.m.	Mean.	Total.	Max.	Day.	Rain.	Snow.	Hail.	Thunder Storm.	Clear Sky.	Overcast.	Gale.	N.	N.E.	E.	S.E.	S.	S.W.	W.	N.W.	Calm.	
January -	7.6	7.1	7.4	ins. 2.260	ins. .320	29th	22	0	1	0	2	17	0	0	7	3	11	6	23	6	1	5	
February -	6.9	4.3	5.6	3.190	.690	10th	20	0	0	0	4	7	0	0	0	0	7	3	31	7	5	3	
March -	5.2	3.4	4.3	0.950	.360	19th	13	4	0	0	9	6	0	12	18	2	5	0	10	5	7	3	
April -	6.8	5.6	6.2	2.150	.720	28th	12	1	1	0	2	10	0	4	21	1	9	1	11	4	6	3	
May -	6.3	6.0	6.2	2.260	.600	4th	12	1	1	0	3	10	0	4	17	1	2	1	21	5	11	0	
June -	6.9	6.7	6.8	3.910	1.340	15th	15	0	1	5	3	11	0	3	11	4	2	2	17	4	10	7	
July -	8.4	6.5	7.5	4.740	1.060	2nd	23	0	0	2	0	15	0	3	1	0	4	4	24	11	10	5	
August -	6.4	4.3	5.4	1.160	.300	8th	13	0	0	0	5	7	0	0	2	1	2	2	21	9	7	18	
September -	8.3	5.4	6.9	5.120	.940	2nd	21	0	0	1	1	15	0	7	8	0	5	4	19	6	6	5	
October -	7.0	5.4	6.2	2.160	.430	3rd	22	0	0	0	3	11	1	3	3	2	7	0	27	6	11	3	
November -	6.8	4.9	5.9	4.000	.900	5th	22	1	0	0	4	10	0	2	2	0	2	3	37	3	6	5	
December -	7.3	7.1	7.2	1.020	.220	10th	22	2	0	0	3	17	1	3	6	0	0	0	23	6	16	8	
Year	7.0	5.6	6.3	32.920	—	—	217	9	4	8	39	136	2	41	96	14	56	26	264	72	96	65	

UPPINGHAM.

Thermometers, 4 feet above ground. Rain-gauge, 1 foot 6 inches above ground.

January	-	7.0	6.7	6.9	ins. 2.004	ins. .341	29th	18	2	0	0	2	12	6	1	4	5	10	13	12	7	2	8
February	-	7.0	5.9	6.5	2.877	.600	10th	19	1	0	0	2	10	3	1	0	0	6	11	13	15	9	1
March	-	5.6	4.9	5.3	0.836	.297	19th	11	15	0	0	5	10	1	15	8	8	1	5	3	9	12	1
April	-	7.8	6.0	6.9	2.282	.783	28th	9	1	0	0	2	14	0	9	10	8	2	8	5	8	3	7
May	-	6.8	6.1	6.5	1.700	.389	4th	11	2	2	1	3	12	0	10	13	2	1	6	9	12	5	4
June	-	7.4	6.7	7.1	2.478	1.025	15th	12	0	0	7	2	14	1	5	13	6	3	11	5	5	5	7
July	-	8.3	7.1	7.7	3.741	1.264	20th	19	0	0	5	0	16	0	3	0	1	3	11	12	16	12	4
August	-	6.8	3.8	5.3	1.195	.302	8th	12	0	0	0	4	9	0	4	0	0	0	7	9	12	10	20
September	-	8.2	5.7	7.0	5.609	1.576	29th	15	0	0	0	1	15	2	5	6	0	1	9	11	6	6	16
October	-	6.9	7.2	7.1	1.995	.431	3rd	20	0	0	0	2	13	3	6	6	3	2	8	7	17	5	8
November	-	6.6	5.7	6.2	3.650	.862	5th	21	1	0	0	2	11	1	5	2	1	0	6	20	14	7	5
December	-	8.2	7.5	7.9	1.053	.250	10th	17	4	0	0	2	19	6	7	3	1	2	4	13	17	13	2
Year	-	7.2	6.1	6.7	29.420	—	—	184	26	2	13	27	155	23	71	65	35	31	99	119	138	89	83

GELDESTON (BECCLES)

Long. 1° 31' E. Lat. 52° 28' N. Height above Mean Sea Level, 37 feet.

1883.	Mean Pressure.	Air Temperature.										Tension of Vapour.			Relative Humidity.		
		9 a.m.	9 p.m.	Mean.	Means of		Absolute Min. and Max.				9 a.m.	9 p.m.	Mean.	9 a.m.	9 p.m.	Mean.	
					Min.	Max.	Min.	Day.	Max.	Day.							
January - -	ins. 29°904	39°1	40°2	39°7	35°5	44°4	27°8	{ 21st 31st	54°5	1st	in. °216	in. °225	in. °221	% 88°4	% 89°0	% 88°7	
February - -	30°070	41°4	41°5	41°5	36°5	48°6	31°0	20th	55°5	25th	°236	°240	°238	89°9	91°1	90°5	
March - -	29°919	35°9	34°3	35°1	29°7	42°1	20°9	10th	55°7	31st	°172	°174	°173	79°7	86°5	83°1	
April - -	30°014	47°9	43°4	45°7	37°4	54°7	25°4	9th	66°0	18th	°253	°246	°250	75°6	86°8	81°2	
May - -	29°954	54°7	48°5	51°6	43°4	60°6	31°1	4th	77°0	24th	°319	°296	°308	74°0	85°9	80°0	
June - -	°977	59°3	53°9	56°6	48°6	64°2	38°1	9th	78°1	30th	°379	°373	°376	74°9	88°4	81°7	
July - -	°834	60°7	56°6	58°7	51°4	67°1	40°9	20th	78°2	3rd	°412	°405	°409	77°5	88°0	82°8	
August - -	°991	62°6	58°2	60°4	51°2	69°9	41°0	24th	77°9	{ 13th 21st	°423	°419	°421	74°5	85°9	80°2	
September -	°815	58°0	54°3	56°2	49°5	64°8	39°9	23rd	73°9	17th	°409	°386	°398	84°7	90°7	87°7	
October - -	°941	51°6	49°6	50°6	45°5	56°7	37°2	22nd	65°8	8th	°334	°328	°331	87°3	91°2	89°3	
November -	29°797	42°9	41°7	42°3	37°8	49°0	28°9	12th	53°7	9th	°257	°244	°251	91°8	91°4	91°6	
December -	30°100	39°9	39°7	39°8	35°7	44°1	28°8	6th	54°7	14th	°223	°223	°223	89°7	90°1	89°9	
Year -	29°943	49°5	46°8	48°2	41°9	55°5	—	—	—	—	°303	°297	°300	82°3	88°8	85°6	

CHELTENHAM

Long. 2° 3' W. Lat. 51° 54' N. Height above Mean Sea Level, 184 feet.

January	ins. 29.876	40.4	41.3	40.9	36.0	46.2	27.5	7th	56.0	1st	in. 225	in. 229	in. 227	87.5	87.3	87.4
February	30.042	42.2	41.8	42.0	36.6	48.9	28.2	16th	55.5	24th	241	229	235	88.9	86.4	87.7
March	29.960	35.4	33.7	34.6	26.6	43.4	16.5	24th	57.8	4th	166	165	166	78.7	84.6	81.7
April	30.012	47.2	44.4	45.8	36.5	56.0	27.2	9th	63.4	5th	248	247	248	76.0	83.3	79.7
May	29.972	52.7	49.3	51.0	41.9	59.8	28.7	4th	72.5	16th	330	312	321	82.2	87.5	84.9
June	.967	58.7	55.5	57.1	47.8	66.6	36.2	17th	77.4	29th	413	397	405	83.4	89.4	86.4
July	29.853	59.9	56.0	58.0	50.1	66.1	39.8	15th	77.8	2nd	436	409	423	84.5	91.0	87.8
August	30.010	61.4	58.2	59.8	50.5	68.7	40.0	23rd	76.1	13th	476	454	465	87.2	92.8	90.0
September	29.821	56.1	53.4	54.8	48.6	63.5	36.5	9th	73.4	17th	410	389	400	91.1	94.6	92.9
October	.971	49.6	47.6	48.6	42.0	55.8	30.0	2nd	61.8	8th	326	315	321	90.8	94.1	92.5
November	29.811	41.9	41.9	41.9	35.5	48.3	20.5	15th	57.5	28th	250	251	251	91.9	92.7	92.3
December	30.187	39.6	40.0	39.8	35.3	44.8	22.4	6th	54.8	3rd	224	230	227	90.2	91.1	90.7
Year	29.957	48.8	46.9	47.9	40.6	55.7	—	—	—	—	312	302	307	86.0	89.6	87.8

ST. DAVID'S (PEMBROKE)

Long. 5° 16' W. Lat. 51° 53' N. Height above Mean Sea Level, 188 feet.

January	ins. 29.812	43.0	43.3	43.2	39.9	46.8	31.3	8th	51.9	29th	in. 249	in. 249	in. 249	88.1	87.2	87.7
February	.975	44.4	44.5	44.5	40.8	47.4	34.0	1st	50.2	28th	267	266	267	90.5	90.3	90.4
March	.969	39.7	38.4	39.1	33.8	44.0	25.4	23rd	52.2	4th	194	191	193	78.1	80.2	79.2
April	.988	48.1	44.8	46.5	40.9	52.7	33.8	24th	59.4	28th	269	256	263	79.9	85.7	82.8
May	.968	50.7	48.7	49.7	44.9	55.1	34.1	5th	63.1	17th	312	307	310	82.9	88.7	85.8
June	.966	56.9	53.7	55.3	50.1	61.3	45.5	17th	74.9	5th	376	369	373	81.7	89.1	85.4
July	29.855	57.4	55.2	56.3	52.7	61.5	48.7	15th	64.9	13th	399	395	397	84.4	90.1	87.3
August	30.019	59.4	56.6	58.0	54.0	63.3	48.2	19th	68.8	25th	434	418	426	85.5	90.7	88.1
September	29.819	56.6	55.1	55.9	52.4	60.4	48.1	9th	66.1	15th	394	384	389	85.4	87.9	86.7
October	.975	52.4	51.4	51.9	48.2	55.1	42.6	22nd	61.7	8th	337	332	335	84.8	86.3	85.6
November	29.805	46.6	46.8	46.7	42.4	50.3	32.7	14th	54.1	5th	263	268	266	82.1	82.5	82.3
December	30.219	44.1	44.6	44.4	40.8	47.4	29.3	7th	52.4	14th	253	266	260	85.9	88.4	87.2
Year	29.948	49.9	48.6	49.3	45.1	53.8	—	—	—	—	312	308	310	84.1	87.3	85.7

GELDESTON (BECCLES).

Thermometers, 4 feet 6 inches above ground. Rain-gauge, 1 foot above ground.

1883.	Amount of Cloud.			Rainfall.			Weather, No. of Days of								Wind, No. of Observations of							
	9 a.m.	9 p.m.	Mean.	Total.	Max.	Day.	Rain.	Snow.	Hail.	Thunder Storm.	Clear Sky.	Overcast.	Gale.	N.	N.E.	E.	S.E.	S.	S.W.	W.	N.W.	Calm.
January	6.9	6.9	6.9	ins. 2.70	ins. 2.70	25th	18	3	1	0	3	14	2	1	2	15	5	10	11	7	1	10
February	7.5	4.8	6.2	2.320	4.60	15th	16	0	1	0	4	11	4	1	1	3	5	14	13	13	4	2
March	6.3	5.9	6.1	1.830	2.50	6th	17	16	9	0	7	13	1	12	9	12	0	5	2	10	5	7
April	7.4	5.8	6.6	1.350	4.60	20th	10	1	1	1	2	12	0	7	11	12	4	7	3	7	2	7
May	7.0	4.9	6.0	1.500	5.30	26th	11	0	1	3	3	10	0	14	6	3	3	5	8	13	1	9
June	6.8	5.9	6.4	2.790	6.80	24th	13	0	2	7	5	12	0	6	9	13	7	5	8	5	0	7
July	8.1	6.4	7.3	2.420	4.80	14th	19	0	1	5	2	15	0	4	0	5	3	8	13	18	6	5
August	5.9	5.2	5.6	0.610	1.40	2nd	11	0	0	2	6	8	0	2	5	6	2	4	12	16	5	10
September	6.6	2.7	4.7	2.060	2.80	24th	19	0	0	0	7	4	1	5	3	3	4	7	9	15	3	11
October	6.2	7.2	6.7	2.420	4.40	1st	18	0	0	0	1	12	1	6	3	4	2	5	10	19	3	10
November	7.0	5.1	6.1	3.630	7.10	5th	22	0	0	0	4	10	0	0	1	1	0	7	25	17	6	3
December	8.4	7.7	8.1	2.370	4.50	4th	19	4	7	1	2	20	1	8	3	2	1	1	12	21	7	7
Year	7.0	5.7	6.4	24.980	—	—	193	24	23	19	46	141	10	66	53	79	36	78	126	161	43	88

CHELTENHAM.

Thermometers, 4 feet above ground. Rain-gauge, 1 foot above ground.

January	7.0	7.0	7.0	ins. 2.670	ins. 5.00	29th	22	1	1	0	1	12	5	0	0	7	13	11	16	5	0	10
February	6.6	5.8	6.2	4.600	6.90	10th	22	0	0	1	3	8	4	0	0	0	6	17	14	9	3	7
March	5.5	4.6	5.1	1.310	5.70	19th	12	11	3	0	9	8	5	14	8	6	1	4	3	12	4	10
April	6.8	3.9	5.4	1.170	2.70	28th	10	1	1	0	2	7	3	4	3	11	6	10	13	3	6	4
May	6.6	5.9	6.3	1.900	5.50	25th	14	2	0	0	3	9	0	8	6	1	3	7	13	8	8	8
June	6.1	6.2	6.2	3.800	8.60	20th	19	0	1	8	3	10	1	6	6	1	0	15	9	6	6	11
July	7.3	6.3	6.8	3.670	10.70	20th	19	0	1	5	0	11	0	1	2	0	1	19	7	21	4	7
August	6.3	5.6	6.0	0.800	2.10	31st	12	0	0	0	3	8	0	0	0	0	2	1	15	21	3	20
September	7.6	5.9	6.8	3.690	7.70	1st	21	0	0	2	0	9	4	11	0	1	2	13	8	13	7	5
October	7.0	6.3	6.7	2.450	5.70	15th	17	0	0	0	2	9	3	7	0	3	3	5	15	16	0	13
November	6.7	5.6	6.2	3.120	4.90	30th	21	0	1	2	1	10	2	1	0	0	2	9	15	8	6	19
December	7.8	5.8	6.8	0.750	2.20	15th	15	2	0	0	1	14	4	9	2	2	0	6	11	14	3	15
Year	6.8	5.7	6.3	29.930	—	—	204	17	8	18	28	115	31	61	27	32	39	117	139	136	50	129

CARMARTHEN

Long. 4° 18' W. Lat. 51° 52' N. Height above Mean Sea Level, 188 feet.

1883.	Mean Pressure.	Air Temperature.										Tension of Vapour.			Relative Humidity.		
		9 a.m.	9 p.m.	Mean.	Means of		Absolute Min. and Max.				9 a.m.	9 p.m.	Mean.	9 a.m.	9 p.m.	Mean.	
					Min.	Max.	Min.	Day.	Max.	Day.							
January	ins. 29.838	41.3	41.4	41.4	36.0	46.8	28.1	7th	52.0	1st	in. .239	in. .243	in. .241	% 90.3	% 91.4	% 90.9	
February	30.006	43.2	42.7	43.0	37.6	49.0	30.3	1st	53.6	14th	.257	.248	.253	91.1	90.4	90.8	
March	29.963	38.4	35.8	37.1	29.5	45.6	19.0	10th	58.3	1st	.185	.177	.181	77.8	82.7	80.3	
April	.996	48.7	44.2	46.5	38.0	55.8	30.1	25th	63.2	9th	.258	.250	.254	75.2	86.0	80.6	
May	.965	52.7	48.6	50.7	44.3	58.1	33.0	4th	72.2	16th	.301	.297	.299	74.9	86.0	80.5	
June	.963	59.2	53.7	56.5	48.5	64.6	43.1	16th	73.6	4th	.382	.372	.377	76.5	90.0	83.3	
July	29.859	58.9	54.6	56.8	51.3	63.7	43.3	15th	69.7	8th	.391	.380	.386	78.7	88.6	83.7	
August	30.032	61.3	57.2	59.3	51.4	65.7	41.2	19th	74.2	24th	.435	.417	.426	80.9	88.7	84.8	
September	29.819	57.5	53.7	55.6	49.7	63.1	38.9	9th	71.2	14th	.391	.370	.381	82.5	88.9	85.7	
October	.974	50.9	48.9	49.9	44.4	56.5	32.2	7th	62.0	8th	.324	.317	.321	86.6	90.4	88.5	
November	29.806	43.5	43.0	43.3	37.7	50.2	25.1	14th	57.1	3rd	.257	.255	.256	89.9	90.8	90.4	
December	30.217	41.5	41.9	41.7	37.2	46.9	26.1	7th	53.3	3rd	.238	.244	.241	89.1	89.4	89.3	
Year	29.953	49.8	47.1	48.5	42.1	55.5	—	—	—	—	.305	.298	.302	82.8	88.6	85.7	

MARLBOROUGH (WILTS)

Long. 1° 43' W. Lat. 51° 25' N. Height above Mean Sea Level, 471 feet.

		ins.									in.	in.	in.	%	%	%	
January	-	29.906	38.9	39.7	39.3	36.1	44.6	28.3	31st	53.2	1st	2.27	2.30	2.29	93.2	92.8	93.0
February	-	30.084	41.1	40.0	40.6	36.4	48.1	30.9	16th	52.7	28th	2.42	2.28	2.35	93.0	91.6	92.3
March	-	29.965	35.2	33.2	34.2	27.6	43.1	18.5	24th	55.2	5th	1.63	1.59	1.61	77.5	82.5	80.0
April	-	30.024	46.4	43.8	45.1	36.6	55.2	27.1	9th	65.0	5th	2.47	2.39	2.43	78.4	83.3	80.9
May	-	29.983	52.5	48.8	50.7	42.5	59.4	29.1	4th	71.1	{ 22nd 23rd 29th	3.05	2.98	3.02	76.7	85.1	80.9
June	-	29.984	59.1	54.7	56.9	47.8	66.8	37.2	17th	78.3		3.73	3.69	3.71	74.6	85.7	80.2
July	-	29.880	59.6	55.1	57.4	49.7	65.8	39.8	16th	76.4	2nd	3.91	3.82	3.87	76.8	87.7	82.3
August	-	30.036	61.8	57.0	59.4	51.2	69.2	43.3	19th	75.7	13th	4.39	4.16	4.28	80.0	89.5	84.8
September	-	29.846	55.3	52.9	54.1	48.6	63.3	36.6	9th	73.0	17th	3.86	3.73	3.80	88.2	92.4	90.3
October	-	30.005	49.4	47.0	48.2	42.4	55.9	33.7	22nd	62.1	10th	3.13	3.03	3.08	88.4	92.4	90.4
November	-	29.857	41.4	40.6	41.0	35.3	48.4	23.4	15th	54.1	28th	2.48	2.40	2.44	93.2	93.4	93.3
December	-	30.213	38.1	38.4	38.3	34.2	43.5	25.4	6th	51.4	14th	2.12	2.13	2.13	90.1	89.2	89.7
Year	-	29.982	48.2	45.9	47.1	40.7	55.3	—	—	—	—	2.96	2.88	2.92	84.2	88.8	86.5

MARGATE

Long. 1° 24' E. Lat. 51° 24' N. Height above Mean Sea Level, 83 feet.

		ins.									in.	in.	in.	%	%	%	
January	-	29.929	40.8	41.8	41.3	37.5	45.6	30.2	24th	55.6	1st	2.33	2.42	2.38	89.4	89.5	89.5
February	-	30.116	41.8	42.5	42.2	38.1	47.9	33.1	24th	53.6	22nd	2.36	2.45	2.41	88.8	89.4	89.1
March	-	29.922	36.5	36.4	36.5	32.2	42.0	24.2	24th	53.4	31st	1.73	1.78	1.76	79.1	81.4	80.3
April	-	30.015	47.4	44.4	45.9	39.7	52.6	32.8	13th	62.6	5th	2.55	2.62	2.59	78.1	88.7	83.4
May	-	29.965	52.9	49.4	51.2	45.4	57.8	37.1	11th	73.8	23rd	3.19	3.04	3.12	78.6	85.5	82.1
June	-	.982	58.2	54.9	56.6	51.1	63.7	42.3	17th	80.6	30th	3.92	3.77	3.85	80.3	86.9	83.6
July	-	29.876	60.3	56.6	58.5	52.4	66.5	46.4	23rd	75.2	3rd	3.96	3.98	3.97	75.9	86.8	81.4
August	-	30.030	62.7	59.6	61.2	54.9	68.4	45.2	17th	77.9	13th	4.32	4.34	4.33	75.8	85.1	80.5
September	-	29.851	58.5	56.5	57.5	52.2	63.7	45.1	9th	68.5	25th	4.04	4.07	4.06	82.1	88.9	85.5
October	-	.987	52.3	50.7	51.5	46.9	56.4	37.4	23rd	61.7	14th	3.35	3.29	3.32	85.0	88.3	86.7
November	-	29.859	44.7	43.5	44.1	39.3	49.7	33.7	15th	56.9	6th	2.69	2.52	2.61	90.5	88.4	89.5
December	-	30.153	40.6	40.3	40.5	36.7	45.0	28.8	9th	54.3	14th	2.26	2.24	2.25	88.4	88.6	88.5
Year	-	29.974	49.7	48.1	48.9	43.9	54.9	—	—	—	—	3.06	3.04	3.05	82.7	87.3	85.0

CARMARTHEN.

Thermometers, 4 feet above ground. Rain-gauge, 1 foot above ground.

1883.	Amount of Cloud.			Rainfall.			Weather, No. of Days of								Wind, No. of Observations of							
	9 a.m.	9 p.m.	Mean.	Total.	Max.	Day.	Rain.	Snow.	Hail.	Thunder Storm.	Clear Sky.	Overcast.	Gale.	N.	N.E.	E.	S.E.	S.	S.W.	W.	N.W.	Calm.
January	7.1	6.7	6.9	ins. 6.040	ins. 8.60	28th	23	1	3	0	1	15	3	0	0	12	9	7	12	7	0	15
February	7.8	7.3	7.6	6.200	9.10	17th	21	0	2	0	1	16	3	0	0	5	6	7	14	7	1	16
March	5.2	4.4	4.8	1.520	8.60	29th	14	9	1	0	7	4	0	12	4	9	1	1	2	4	5	24
April	5.1	3.9	4.5	1.810	5.50	26th	10	0	0	1	8	7	0	3	0	17	2	4	2	4	0	28
May	7.5	5.7	6.6	3.340	8.60	12th	14	0	0	0	2	10	0	9	6	8	4	8	11	6	2	8
June	6.9	5.4	6.2	4.490	9.90	27th	18	0	1	3	5	11	0	13	1	12	1	10	9	1	5	8
July	8.6	7.2	7.9	3.320	7.10	20th	25	0	0	1	2	18	0	13	1	0	4	9	12	10	8	5
August	7.5	5.7	6.6	2.000	6.50	7th	21	0	0	0	1	12	2	10	0	2	15	8	17	5	3	
September	7.4	6.9	7.2	6.280	1.340	1st	21	0	0	2	3	9	2	9	0	11	0	4	4	17	1	14
October	6.5	8.4	7.5	5.430	1.370	15th	22	0	2	1	1	17	0	6	1	7	1	4	10	15	1	17
November	6.6	6.3	6.5	6.890	8.10	15th	25	0	2	0	2	10	0	3	0	6	0	2	6	23	1	19
December	6.8	8.4	7.6	2.930	7.90	15th	21	0	2	0	1	15	1	8	1	3	1	2	6	9	3	29
Year	6.9	6.4	6.7	50.250	—	—	235	10	13	8	34	144	11	86	14	92	31	73	96	120	32	186

MARLBOROUGH (WILTS).

Thermometers, 4 feet above ground. Rain-gauge, 1 foot 2 inches above ground.

				ins.	ins.																																																																																																																																																																																																																																																																																																																																																																																																																																																																																																																																																																																																																																																																																																																																																																																																																																																																																																																																																																																																																																																																																																																																																																																																																																																																																																																																																																																																																
--	--	--	--	------	------	--	--	--	--	--	--	--	--	--	--	--	--	--	--	--	--	--	--	--	--	--	--	--	--	--	--	--	--	--	--	--	--	--	--	--	--	--	--	--	--	--	--	--	--	--	--	--	--	--	--	--	--	--	--	--	--	--	--	--	--	--	--	--	--	--	--	--	--	--	--	--	--	--	--	--	--	--	--	--	--	--	--	--	--	--	--	--	--	--	--	--	--	--	--	--	--	--	--	--	--	--	--	--	--	--	--	--	--	--	--	--	--	--	--	--	--	--	--	--	--	--	--	--	--	--	--	--	--	--	--	--	--	--	--	--	--	--	--	--	--	--	--	--	--	--	--	--	--	--	--	--	--	--	--	--	--	--	--	--	--	--	--	--	--	--	--	--	--	--	--	--	--	--	--	--	--	--	--	--	--	--	--	--	--	--	--	--	--	--	--	--	--	--	--	--	--	--	--	--	--	--	--	--	--	--	--	--	--	--	--	--	--	--	--	--	--	--	--	--	--	--	--	--	--	--	--	--	--	--	--	--	--	--	--	--	--	--	--	--	--	--	--	--	--	--	--	--	--	--	--	--	--	--	--	--	--	--	--	--	--	--	--	--	--	--	--	--	--	--	--	--	--	--	--	--	--	--	--	--	--	--	--	--	--	--	--	--	--	--	--	--	--	--	--	--	--	--	--	--	--	--	--	--	--	--	--	--	--	--	--	--	--	--	--	--	--	--	--	--	--	--	--	--	--	--	--	--	--	--	--	--	--	--	--	--	--	--	--	--	--	--	--	--	--	--	--	--	--	--	--	--	--	--	--	--	--	--	--	--	--	--	--	--	--	--	--	--	--	--	--	--	--	--	--	--	--	--	--	--	--	--	--	--	--	--	--	--	--	--	--	--	--	--	--	--	--	--	--	--	--	--	--	--	--	--	--	--	--	--	--	--	--	--	--	--	--	--	--	--	--	--	--	--	--	--	--	--	--	--	--	--	--	--	--	--	--	--	--	--	--	--	--	--	--	--	--	--	--	--	--	--	--	--	--	--	--	--	--	--	--	--	--	--	--	--	--	--	--	--	--	--	--	--	--	--	--	--	--	--	--	--	--	--	--	--	--	--	--	--	--	--	--	--	--	--	--	--	--	--	--	--	--	--	--	--	--	--	--	--	--	--	--	--	--	--	--	--	--	--	--	--	--	--	--	--	--	--	--	--	--	--	--	--	--	--	--	--	--	--	--	--	--	--	--	--	--	--	--	--	--	--	--	--	--	--	--	--	--	--	--	--	--	--	--	--	--	--	--	--	--	--	--	--	--	--	--	--	--	--	--	--	--	--	--	--	--	--	--	--	--	--	--	--	--	--	--	--	--	--	--	--	--	--	--	--	--	--	--	--	--	--	--	--	--	--	--	--	--	--	--	--	--	--	--	--	--	--	--	--	--	--	--	--	--	--	--	--	--	--	--	--	--	--	--	--	--	--	--	--	--	--	--	--	--	--	--	--	--	--	--	--	--	--	--	--	--	--	--	--	--	--	--	--	--	--	--	--	--	--	--	--	--	--	--	--	--	--	--	--	--	--	--	--	--	--	--	--	--	--	--	--	--	--	--	--	--	--	--	--	--	--	--	--	--	--	--	--	--	--	--	--	--	--	--	--	--	--	--	--	--	--	--	--	--	--	--	--	--	--	--	--	--	--	--	--	--	--	--	--	--	--	--	--	--	--	--	--	--	--	--	--	--	--	--	--	--	--	--	--	--	--	--	--	--	--	--	--	--	--	--	--	--	--	--	--	--	--	--	--	--	--	--	--	--	--	--	--	--	--	--	--	--	--	--	--	--	--	--	--	--	--	--	--	--	--	--	--	--	--	--	--	--	--	--	--	--	--	--	--	--	--	--	--	--	--	--	--	--	--	--	--	--	--	--	--	--	--	--	--	--	--	--	--	--	--	--	--	--	--	--	--	--	--	--	--	--	--	--	--	--	--	--	--	--	--	--	--	--	--	--	--	--	--	--	--	--	--	--	--	--	--	--	--	--	--	--	--	--	--	--	--	--	--	--	--	--	--	--	--	--	--	--	--	--	--	--	--	--	--	--	--	--	--	--	--	--	--	--	--	--	--	--	--	--	--	--	--	--	--	--	--	--	--	--	--	--	--	--	--	--	--	--	--	--	--	--	--	--	--	--	--	--	--	--	--	--	--	--	--	--	--	--	--	--	--	--	--	--	--	--	--	--	--	--	--	--	--	--	--	--	--	--	--	--	--	--	--	--	--	--	--	--	--	--	--	--	--	--	--	--	--	--	--	--	--	--	--	--	--	--	--	--	--	--	--	--	--	--	--	--	--	--	--	--	--	--	--	--	--	--	--	--	--	--	--	--	--	--	--	--	--	--	--	--	--	--	--	--	--	--	--	--	--	--	--	--	--	--	--	--	--	--	--	--	--	--	--	--	--	--	--	--	--	--	--	--	--	--	--	--	--	--	--	--	--	--	--	--	--	--	--	--	--	--	--	--	--	--	--	--	--	--	--	--	--	--	--	--	--	--	--	--	--	--	--	--	--	--	--	--	--	--	--	--	--	--	--	--	--	--	--	--	--	--	--	--	--	--	--	--	--	--	--	--	--	--	--	--	--	--	--	--	--	--	--	--	--	--	--	--	--	--	--	--	--	--	--	--	--	--	--	--	--	--	--	--	--	--	--	--	--	--	--	--	--	--	--	--	--	--	--	--	--	--	--	--	--	--	--	--	--	--	--	--	--	--	--	--	--	--	--	--	--	--	--	--	--	--	--	--	--	--	--	--	--	--	--	--	--	--	--	--	--	--	--	--	--	--	--	--	--	--	--	--	--	--	--	--	--	--	--	--	--	--	--	--	--	--	--	--	--	--	--	--	--	--	--	--	--	--	--	--	--	--	--	--	--	--	--	--	--	--	--	--	--	--	--	--	--	--	--	--	--	--	--	--	--	--	--	--	--	--	--	--	--	--	--	--	--	--	--	--	--	--	--	--	--	--	--	--	--	--	--	--	--	--	--	--	--	--	--	--	--	--	--	--	--	--	--	--	--	--	--	--	--	--	--	--	--	--

STRATHFIELD TURGISS (HANTS)

Long. 1° 0' W. Lat. 51° 20' N. Height above Mean Sea Level, 195 feet.

1883.	Mean Pressure.	Air Temperature.									Tension of Vapour.			Relative Humidity.		
		9 a.m.	9 p.m.	Mean.	Means of		Absolute Min. and Max.				9 a.m.	9 p.m.	Mean.	9 a.m.	9 p.m.	Mean.
					Min.	Max.	Min.	Day.	Max.	Day.						
January - -	ins. 29.922	40.2	40.2	40.2	35.5	46.2	25.8	31st	54.6	1st	.229	.228	.229	89.9	90.2	90.1
February - -	30.095	42.7	41.6	42.2	36.1	49.6	28.7	16th	55.8	28th	.253	.241	.247	91.7	90.8	91.3
March - -	29.956	36.0	34.0	35.0	28.2	45.3	13.8	24th	56.2	5th	.178	.170	.174	81.6	85.8	83.7
April - -	30.021	47.4	45.1	46.3	36.0	58.0	25.7	9th	67.5	5th	.257	.249	.253	78.4	82.2	80.3
May - -	—	54.6	—	—	41.7	62.8	29.2	3rd	76.4	25th	.318	—	—	74.4	—	—
June - -	—	60.4	—	—	47.7	69.4	36.9	18th	81.2	29th	.392	—	—	74.4	—	—
July - -	29.885	61.4	56.5	59.0	50.2	68.7	41.7	16th	81.7	2nd	.405	.396	.401	74.5	86.6	80.6
August - -	30.044	62.8	57.7	60.3	49.7	72.4	39.6	11th	81.0	21st	.429	.410	.420	75.4	85.8	80.6
September -	29.850	56.4	53.4	54.9	48.5	65.7	36.2	9th	73.0	18th	.400	.379	.390	87.8	92.3	90.1
October - -	30.004	50.4	47.7	49.1	42.7	57.5	34.7	7th	62.4	10th	.323	.305	.314	88.1	90.8	89.5
November -	29.863	43.5	42.1	42.8	35.9	50.4	23.2	13th	56.8	28th	.257	.247	.252	89.3	90.6	90.0
December -	30.201	40.0	39.5	39.8	34.8	45.0	26.2	6th	54.4	13th	.225	.221	.223	89.3	89.6	89.5
Year -	—	49.7	—	—	40.6	57.6	—	—	—	—	.306	—	—	82.9	—	—

SOUTHAMPTON

Long. 1° 24' W. Lat. 50° 55' N. Height above Mean Sea Level, 78 feet.

		ins.										in.	in.	in.	%	%	%
January	-	29.923	41.5	41.6	41.6	37.9	47.1	30.6	31st	53.9	1st	245	245	245	91.2	91.7	91.5
February	-	30.103	43.3	42.7	43.0	38.2	50.1	31.1	26th	55.3	7th	260	250	255	92.0	91.1	91.6
March	-	29.951	38.3	36.0	37.2	30.1	46.1	23.1	24th	57.5	31st	183	171	177	77.5	78.9	78.2
April	-	30.016	48.6	46.0	47.3	38.9	57.1	31.3	24th	65.4	3rd	263	254	259	76.9	81.4	79.2
May	-	29.977	55.3	51.1	53.2	41.6	61.3	31.4	5th	75.6	16th	330	316	323	75.2	83.2	79.2
June	-	979	60.8	57.2	59.0	50.5	67.8	40.7	17th	78.1	29th	401	388	395	74.9	82.6	78.8
July	-	29.887	61.3	57.8	59.6	53.1	67.1	43.2	16th	77.1	2nd	419	415	417	77.4	86.4	81.9
August	-	30.044	63.8	60.2	62.0	54.4	70.6	47.2	12th	80.1	21st	438	441	440	74.1	84.3	79.2
September	-	29.848	57.5	55.8	56.7	51.1	64.7	42.0	9th	75.1	17th	414	403	409	87.1	89.9	88.5
October	-	30.011	51.5	49.7	50.6	45.4	58.1	36.3	22nd	65.4	9th	337	330	334	87.5	91.3	89.4
November	-	29.872	43.5	43.8	43.7	38.3	51.2	27.5	14th	56.7	9th	268	266	267	93.0	92.1	92.6
December	-	30.214	40.5	40.5	40.5	36.6	45.8	25.2	8th	53.8	14th	230	230	230	88.9	89.2	89.1
Year	-	29.985	50.5	48.5	49.5	43.3	57.3	—	—	—	—	316	309	313	83.0	86.8	84.9

ST. LEONARDS

Long. 0° 33' E. Lat. 50° 51' N. Height above Mean Sea Level, 116 feet.

	ins.	$\overset{\circ}{41}^{\circ}7$	$\overset{\circ}{42}^{\circ}4$	$\overset{\circ}{42}^{\circ}1$	$\overset{\circ}{39}^{\circ}2$	$\overset{\circ}{46}^{\circ}1$	$\overset{\circ}{31}^{\circ}3$	9th	$\overset{\circ}{54}^{\circ}1$	1st	in.	in.	in.	%	%	%
January - -	29.947	$\overset{\circ}{41}^{\circ}7$	$\overset{\circ}{42}^{\circ}4$	$\overset{\circ}{42}^{\circ}1$	$\overset{\circ}{39}^{\circ}2$	$\overset{\circ}{46}^{\circ}1$	$\overset{\circ}{31}^{\circ}3$	9th	$\overset{\circ}{54}^{\circ}1$	1st	.239	.242	.241	88.7	88.5	88.6
February - -	30.136	42.6	43.4	43.0	39.3	47.8	33.3	16th	52.6	28th	.248	.250	.249	90.4	88.8	89.6
March - -	29.924	37.6	36.4	37.0	32.1	43.6	24.8	9th	53.2	31st	.182	.180	.181	79.5	82.0	80.8
April - -	30.016	48.6	45.7	47.2	41.1	54.0	33.2	24th	62.4	4th	.265	.256	.261	77.6	82.6	80.1
May - -	29.978	54.0	50.5	52.3	46.4	58.7	33.9	5th	71.4	16th	.322	.303	.313	76.3	82.1	79.2
June - -	.986	60.3	56.2	58.3	51.9	64.7	42.8	17th	79.4	29th	.392	.382	.387	75.3	84.6	80.0
July - -	29.900	60.8	57.9	59.4	54.0	64.4	43.5	16th	78.0	2nd	.397	.405	.401	74.6	84.3	79.5
August -	30.051	63.3	60.1	61.7	56.5	67.2	50.4	12th	74.7	23rd	.436	.441	.439	75.3	84.9	80.1
September -	29.861	58.8	57.1	58.0	53.5	63.6	44.3	30th	72.1	14th	.402	.403	.403	81.0	86.2	83.6
October - -	30.005	52.4	51.2	51.8	47.8	57.3	38.8	4th	63.0	9th	.338	.338	.338	85.3	88.2	86.8
November -	29.884	45.2	45.0	45.1	41.1	50.6	34.3	14th	56.5	6th	.274	.266	.270	89.6	87.7	88.7
December -	30.186	40.3	39.9	40.1	36.9	45.0	28.3	6th	52.2	$\left\{ \begin{array}{l} 13th \\ 14th \end{array} \right\}$.229	.226	.228	89.9	89.9	89.9
Year -	29.990	50.5	48.8	49.7	45.0	55.3	—	—	—	—	.310	.308	.309	82.0	85.8	83.9

STRATHFIELD TURGISS (HANTS).

Thermometers, 4 feet above ground. Rain-gauge, 1 foot 4 inches above ground.

1883.	Amount of Cloud.			Rainfall.			Weather, No. of Days of							Wind, No. of Observations of									
	9 a.m.	9 p.m.	Mean.	Total.	Max.	Day.	Rain.	Snow.	Hail.	Thunder Storm.	Clear Sky.	Overcast.	Gale.	N.	N.E.	E.	S.E.	S.	S.W.	W.	N.W.	Calm.	
January -	6.8	7.2	7.0	ins. 2.392	ins. 4.67	29th	23	1	1	0	2	15	0	1	5	6	14	6	14	12	3	1	
February -	7.5	6.3	6.9	4.422	7.54	10th	16	0	1	0	3	15	0	0	0	0	8	5	14	20	8	1	
March -	4.5	3.9	4.2	0.772	3.75	19th	6	9	1	0	9	4	0	13	16	10	4	1	4	5	7	2	
April -	5.9	4.6	5.3	1.015	5.25	27th	9	1	1	0	6	8	0	3	13	6	4	8	8	9	8	1	
May -	5.9	—	—	1.907	6.01	26th	11	—	—	—	—	—	—	—	—	—	—	—	—	—	—	—	
June -	7.1	—	—	1.878	3.57	21st	13	—	—	—	—	—	—	—	—	—	—	—	—	—	—	—	
July -	8.1	7.0	7.6	2.951	9.85	31st	19	0	0	4	0	9	0	2	1	0	7	3	23	13	13	0	
August -	6.3	5.6	6.0	0.641	2.70	31st	11	0	0	0	3	10	0	2	4	3	3	3	24	15	7	1	
September -	7.4	4.5	6.0	3.226	6.32	29th	14	0	0	0	2	7	0	9	3	0	6	3	15	14	7	3	
October -	7.7	5.7	6.7	1.941	4.83	15th	16	0	0	0	3	15	0	6	4	4	3	3	12	12	11	7	
November -	5.7	4.8	5.3	2.742	4.44	24th	22	0	0	1	3	6	0	3	1	2	1	3	16	17	10	7	
December -	7.5	6.9	7.2	0.572	1.86	10th	13	2	0	0	2	15	0	9	3	1	2	1	4	15	17	10	
Year -	6.7	—	—	24.459	—	—	173	—	—	—	—	—	—	—	—	—	—	—	—	—	—	—	

SOUTHAMPTON.

Thermometers, 4 feet 6 inches above ground. Rain-gauge, 1 foot above ground.

				ins.	ins.																		
January -	6.9	7.5	7.2	3.437	.430	24th	23	1	1	0	4	17	3	0	10	2	16	4	18	3	5	4	
February -	7.9	5.6	6.8	4.443	.740	10th	20	0	0	0	1	11	5	0	0	1	9	9	15	5	13	4	
March -	5.0	3.1	4.1	0.906	.292	19th	9	13	1	0	11	5	1	9	23	3	0	3	3	4	14	3	
April -	7.2	5.0	6.1	1.038	.350	18th	9	2	1	0	6	13	0	6	17	2	10	4	7	3	8	3	
May -	6.6	5.6	6.1	2.566	.750	11th	15	0	0	0	6	13	0	6	18	2	4	5	15	3	9	0	
June -	7.4	6.3	6.9	1.372	.468	27th	13	0	0	4	3	13	0	4	10	0	5	6	16	1	16	2	
July -	8.8	7.9	8.4	3.147	.505	14th	21	0	2	5	0	18	0	2	1	0	5	5	26	9	13	1	
August -	6.6	4.7	5.7	1.118	.310	31st	11	0	0	0	6	10	1	2	5	0	3	3	15	11	19	4	
September -	8.8	4.6	6.7	4.308	.980	23rd	17	0	0	0	0	10	2	5	9	1	4	8	15	7	5	6	
October -	6.8	5.0	5.9	2.750	.702	15th	16	0	0	0	5	9	0	5	9	3	3	6	11	13	10	2	
November -	8.0	4.7	6.4	4.452	.755	24th	18	0	2	2	3	12	0	4	6	1	4	1	20	13	7	4	
December -	8.1	6.8	7.5	0.814	.402	10th	15	3	0	0	4	19	1	8	4	2	5	0	13	8	17	5	
Year -	7.3	5.6	6.5	30.351	—	—	187	19	7	11	49	150	13	51	112	17	68	54	174	80	136	38	

BABBACOMBE

Long. 3° 31' W. Lat. 50° 29' N. Height above Mean Sea Level, 293 feet.

1883.	Mean Pressure.	Air Temperature.										Tension of Vapour.			Relative Humidity.		
		9 a.m.	9 p.m.	Mean.	Means of		Absolute Min. and Max.				9 a.m.	9 p.m.	Mean.	9 a.m.	9 p.m.	Mean.	
					Min.	Max.	Min.	Day.	Max.	Day.							
January -	ins. 29.890	43.8	43.3	43.6	39.3	49.0	31.8	7th	55.9	18th	.258	.256	.257	88.6	89.6	89.1	
February -	30.078	43.9	42.8	43.4	37.7	50.6	29.2	1st	57.6	27th	.259	.248	.254	89.4	89.6	89.5	
March -	29.962	39.6	36.4	38.0	31.7	45.8	23.3	16th 24th	55.9	30th	.184	.171	.178	73.7	77.8	75.8	
April -	30.013	47.7	44.3	46.0	39.6	53.9	33.1	24th	58.7	4th	.259	.247	.253	78.4	84.7	81.6	
May -	29.987	52.6	49.1	50.9	44.0	58.4	34.6	11th	72.8	23rd	.306	.294	.300	76.9	83.5	80.2	
June -	.990	57.8	53.9	55.9	49.5	63.3	41.0	21st	72.8	13th	.377	.357	.367	79.0	85.4	82.2	
July -	29.904	60.4	55.2	57.8	51.5	65.0	46.0	15th	72.4	28th	.416	.387	.402	79.8	88.4	84.1	
August -	30.070	62.2	57.1	59.7	53.1	67.8	47.1	12th	75.9	27th	.424	.408	.416	76.2	87.3	81.8	
September -	29.863	57.4	54.4	55.9	50.9	62.8	44.7	9th	67.4	21st	.399	.385	.392	84.4	90.1	87.3	
October -	30.026	52.7	49.7	51.2	45.9	57.3	36.1	21st	64.2	27th	.335	.320	.328	83.5	88.7	86.1	
November -	29.880	46.5	44.9	45.7	40.4	51.9	28.1	14th	57.0	28th	.276	.272	.274	86.5	90.1	88.3	
December -	30.253	42.1	41.9	42.0	38.7	46.9	30.0	8th	54.0	20th	.236	.237	.237	86.4	86.6	86.5	
Year -	29.993	50.6	47.8	49.2	43.5	56.1	—	—	—	—	.311	.299	.305	81.9	86.8	84.4	

TOTNES

Long. 3° 43' W. Lat. 50° 27' N. Height above Mean Sea Level, 93 feet.

January -	ins. 29.889	43.7	43.8	43.8	38.8	49.9	26.5	16th	55.1	18th	in. .261	in. .266	in. .264	89.4	91.0	90.2
February -	30.078	42.5	43.9	43.2	37.0	51.5	25.4	1st	56.8	28th	.255	.257	.256	91.3	89.0	90.2
March -	29.963	39.2	36.1	37.7	29.5	47.0	18.2	11th	57.5	1st	.191	.184	.188	77.6	85.7	81.7
April -	30.008	49.0	44.0	46.5	36.5	56.4	27.6	1st	62.0	4th	.268	.254	.261	76.8	87.8	82.3
May -	29.982	54.8	49.2	52.0	41.0	60.9	28.0	6th	72.7	16th	.322	.318	.320	74.6	89.3	82.0
June -	.984	60.1	54.4	57.3	47.8	66.3	36.8	21st	74.7	13th	.388	.377	.383	74.9	88.7	81.8
July -	29.898	61.4	56.0	58.7	51.5	66.9	43.8	26th	72.3	28th	.411	.406	.409	76.0	89.9	83.0
August -	30.065	62.8	57.5	60.2	51.3	69.4	40.1	19th	77.7	26th	.428	.424	.426	75.1	89.1	82.1
September -	29.860	57.3	54.9	56.1	49.4	64.4	36.1	9th	72.0	17th	.406	.396	.401	86.3	91.5	88.9
October -	30.024	51.9	49.6	50.8	43.6	58.5	30.9	7th	65.3	27th	.340	.330	.335	87.7	91.5	89.6
November -	29.879	45.1	45.1	45.1	38.7	52.7	24.4	14th	58.5	28th	.279	.281	.280	91.1	92.4	91.8
December -	30.252	41.4	41.8	41.6	36.9	47.8	21.7	8th	55.0	20th	.244	.248	.246	90.0	91.1	90.6
Year -	29.990	50.8	48.0	49.4	41.8	57.6	—	—	—	—	.316	.312	.314	82.6	89.8	86.2

ST. AUBIN'S, JERSEY

Long. 2° 10' W. Lat. 49° 11' N. Height above Mean Sea Level, 139 feet.

January -	ins. 29.986	44.3	44.2	44.3	40.4	48.5	29.0	9th	57.8	1st	in. .247	in. .257	in. .252	83.4	87.6	85.5
February -	30.187	46.5	44.8	45.7	41.5	49.8	35.1	27th	54.8	16th	.267	.264	.266	84.4	88.3	86.4
March -	29.969	40.8	39.1	40.0	34.6	45.0	26.4	9th	53.8	30th	.197	.191	.194	76.6	78.6	77.6
April -	30.043	50.1	46.4	48.3	42.0	54.5	33.0	24th	64.0	3rd	.267	.259	.263	73.3	81.6	77.5
May -	.016	54.7	50.6	52.7	46.7	59.7	39.0	4th	71.3	22nd	.323	.302	.313	75.4	81.4	78.4
June -	30.034	60.7	55.5	58.1	52.8	65.4	46.1	17th	78.9	29th	.407	.383	.395	77.2	86.3	81.8
July -	29.987	62.1	57.8	60.0	55.1	66.5	49.2	15th	77.9	2nd	.431	.415	.423	78.0	86.3	82.2
August -	30.134	64.3	59.9	62.1	56.8	69.7	53.5	12th	77.2	22nd	.462	.444	.453	76.8	85.8	81.3
September -	29.927	60.3	58.4	59.4	55.4	65.1	49.9	29th	74.2	16th	.427	.425	.426	81.4	86.6	84.0
October -	30.082	54.9	53.1	54.0	49.7	58.1	43.8	22nd	64.3	13th	.343	.338	.341	79.2	83.0	81.1
November -	29.969	50.1	49.1	49.6	44.6	53.3	40.0	15th	57.9	19th	.298	.296	.297	82.1	84.1	83.1
December -	30.292	45.0	44.6	44.8	41.5	47.5	29.8	7th	53.6	13th	.249	.254	.252	82.0	84.5	83.3
Year -	30.052	52.8	50.3	51.6	46.8	56.9	—	—	—	—	.327	.319	.323	79.2	84.5	81.9

BABBACOMBE.

Thermometers, 4 feet above ground. Rain-gauge, 1 foot above ground.

1883.	Amount of Cloud.			Rainfall.			Weather, No. of Days of								Wind, No. of Observations of							
	9 a.m.	9 p.m.	Mean.	Total.	Max.	Day.	Rain.	Snow.	Hail.	Thunder Storm.	Clear Sky.	Overcast.	Gale.	N.	N.E.	E.	S.E.	S.	S.W.	W.	N.W.	Calm.
January -	7.8	6.7	7.3	ins. 3.860	ins. .510	25th	22	3	4	0	1	13	11	0	2	11	8	5	18	14	2	2
February -	7.1	6.1	6.6	5.680	1.210	1st	18	0	4	1	1	10	7	0	0	2	5	10	18	15	5	1
March -	5.2	3.7	4.5	1.370	.620	29th	10	11	2	0	11	8	4	15	13	11	1	1	5	8	8	0
April -	7.0	3.9	5.5	0.830	.340	26th	11	2	2	0	4	7	0	5	9	11	5	6	5	7	6	6
May -	7.4	5.0	6.2	2.300	.660	9th	13	0	4	4	3	10	1	8	16	5	1	4	11	8	7	2
June -	7.8	5.6	6.7	3.170	.870	6th	18	0	1	2	2	12	1	4	14	8	1	6	9	9	7	2
July -	7.2	6.4	6.8	4.300	1.320	30th	23	0	3	5	0	9	1	4	3	1	1	5	21	17	10	0
August -	7.3	5.7	6.5	0.750	.290	31st	15	0	0	0	2	10	2	3	5	3	1	1	12	28	8	1
September -	7.3	6.1	6.7	4.810	1.060	23rd	19	0	0	2	3	10	4	8	5	3	3	5	14	9	10	3
October -	6.6	7.3	7.0	3.030	.800	15th	17	0	4	0	4	14	5	7	6	7	1	8	14	9	10	0
November -	6.9	6.1	6.5	4.540	1.030	11th	24	0	1	2	2	11	7	4	5	1	1	7	22	17	2	1
December -	7.2	7.0	7.1	0.650	.160	15th	13	1	0	0	4	16	6	10	5	3	1	2	14	17	9	1
Year -	7.1	5.8	6.5	35.290	—	—	203	17	25	16	37	130	49	68	83	66	29	60	163	158	84	19

TOTNES.

Thermometers, 4 feet above ground. Rain-gauge, 1 foot above ground.

January -	-	8.2	6.9	7.6	ins.	ins.	24th	25	1	2	0	1	16	7	0	1	9	9	7	15	8	4	9
February -	-	6.8	5.4	6.1	5.920	.730	1st	19	0	3	2	2	7	4	2	0	0	5	10	9	11	4	15
March -	-	4.8	2.9	3.9	1.860	.820	29th	12	9	1	0	12	6	3	15	6	9	1	1	2	2	9	17
April -	-	6.7	3.5	5.1	1.150	.460	26th	11	1	1	0	7	6	1	1	5	6	8	3	3	2	4	28
May -	-	6.9	4.7	5.8	3.120	1.100	11th	13	0	0	2	5	10	2	9	2	5	3	3	9	4	4	23
June -	-	7.5	5.3	6.4	3.800	1.200	27th	19	0	0	1	4	12	0	5	5	6	3	6	10	2	11	12
July -	-	6.8	7.3	7.1	2.920	.630	14th	24	0	0	1	1	9	0	6	0	2	1	6	19	12	12	4
August -	-	6.6	5.1	5.9	1.380	.430	8th	15	0	0	0	4	7	2	3	1	0	2	0	12	18	7	19
September	-	7.8	5.0	6.4	6.080	1.430	23rd	21	0	0	3	1	13	5	6	0	1	2	4	7	13	8	19
October -	-	7.0	6.6	6.8	4.400	1.270	15th	19	0	0	0	3	13	6	2	3	3	2	4	9	8	5	26
November	-	7.1	5.6	6.4	5.960	.820	11th	23	0	1	1	3	9	7	2	0	0	0	3	12	14	9	20
December	-	7.0	6.2	6.6	1.320	.350	10th	19	1	0	0	6	15	4	4	4	2	1	0	2	16	9	24
Year	-	6.9	5.4	6.2	45.580	—	—	220	12	8	10	49	123	41	55	27	43	37	47	109	110	86	216

LONDONDERRY

Long. 7° 19' W. Lat. 55° 0' N. Height above Mean Sea Level, 93 feet.

1883.	Mean Pressure.	Air Temperature.										Tension of Vapour.			Relative Humidity.		
		9 a.m.	9 p.m.	Mean.	Means of		Absolute Min. and Max.				9 a.m.	9 p.m.	Mean.	9 a.m.	9 p.m.	Mean.	
					Min.	Max.	Min.	Day.	Max.	Day.							
January - -	ins. 29° 689	40° 3	41° 5	40° 9	36° 8	48° 5	27° 0	31st	55° 6	1st	in. 226	in. 235	in. 231	% 89·1	% 88·5	% 88·8	
February - -	29° 830	41° 4	42° 1	41° 8	36° 9	49° 6	29° 0	1st	59° 0	22nd	234	240	237	88·1	88·5	88·3	
March - -	30° 030	39° 4	36° 9	38° 2	31° 6	47° 1	25° 6	27th	58° 8	31st	197	190	194	80·3	85·7	83·0	
April - -	29° 986	48° 2	44° 7	46° 5	38° 6	57° 5	32° 2	25th	65° 5	8th	257	254	256	76·7	86·2	81·5	
May - -	959	52° 3	47° 5	49° 9	41° 4	58° 6	34° 0	13th	66° 0	{ 16th 23rd }	296	286	291	74·8	87·2	81·0	
June - -	969	57° 0	53° 1	55° 1	47° 5	63° 4	38° 2	3rd	74·0	5th	355	352	354	76·7	86·7	81·7	
July - -	819	58° 2	53° 5	55° 9	49° 3	64° 0	42° 4	20th	72° 0	8th	373	361	367	76·7	87·4	82·1	
August - -	922	58° 6	55° 2	56° 9	50° 6	64° 8	46° 2	12th	72° 0	18th	397	392	395	80° 9	89° 2	85·1	
September -	812	55° 2	51° 9	53° 6	48° 0	61° 7	39° 0	23rd	71° 0	19th	371	353	362	84° 9	90° 7	87·8	
October - -	891	49° 3	47° 9	48° 6	42° 8	57° 0	35° 9	22nd	68° 2	8th	300	304	302	84° 5	89° 7	87·1	
November -	29° 673	41° 4	41° 6	41° 5	36° 9	49° 3	24·0	15th	58° 0	29th	233	241	237	88° 0	89° 9	89° 0	
December -	30° 127	42° 1	41° 9	42° 0	36° 9	49° 2	27° 5	7th	56° 0	13th	245	236	241	89° 3	87° 9	88·6	
Year -	29° 892	48° 6	46° 5	47° 6	41° 4	55° 9	—	—	—	—	290	287	289	82° 5	88° 1	85° 3	

BROOKEBOROUGH

Long. 7° 22' W. Lat. 54° 21' N. Height above Mean Sea Level, 278 feet.

	ins.										1st	in.	in.	in.	%	%	%
January	-	29 ⁶ 79	39 ⁶	40 ⁴	40 ⁰	35 ⁸	45 ⁵	22 ³	31st	52 ¹	{ 29th	22 ⁵	22 ⁸	22 ⁷	93	91	92
February	-	826	40 ⁴	41 ⁸	41 ¹	36 ³	46 ³	28 ⁸	19th	53 ⁹	28th	22 ⁴	23 ⁵	23 ⁰	90	89	90
March	-	992	35 ⁸	35 ⁹	35 ⁹	29 ⁷	44 ⁴	20 ⁸	15th	53 ¹	4th	17 ⁹	18 ⁵	18 ²	85	88	87
April	-	954	44 ⁷	44 ⁶	44 ⁷	36 ²	54 ⁰	28 ³	1st	63 ⁵	9th	24 ²	24 ³	24 ³	82	82	82
May	-	932	49 ⁶	47 ⁷	48 ⁷	40 ⁸	57 ¹	31 ⁸	27th	65 ⁹	{ 16th	27 ⁸	27 ¹	27 ⁵	78	82	80
June	-	940	54 ⁷	53 ¹	53 ⁹	46 ⁵	62 ⁴	36 ⁸	3rd	70 ⁹	21st	34 ⁷	34 ⁴	34 ⁶	82	84	83
July	-	788	55 ⁶	53 ⁹	54 ⁸	47 ⁹	61 ⁹	39 ⁹	25th	69 ⁷	28th	37 ²	37 ⁰	37 ¹	84	89	87
August	-	909	56 ¹	54 ⁷	55 ⁴	49 ¹	63 ⁰	41 ³	21st	70 ³	24th	39 ³	38 ⁵	38 ⁹	87	90	89
September	-	779	53 ⁰	51 ³	52 ²	46 ²	59 ⁸	34 ⁹	11th	68 ¹	15th	36 ⁶	34 ⁷	35 ⁷	91	92	92
October	-	890	46 ²	46 ⁷	46 ⁵	40 ³	54 ⁰	28 ⁰	22nd	66 ¹	8th	28 ¹	28 ⁹	28 ⁵	91	91	91
November	-	29 ⁶ 78	39 ⁰	40 ⁹	40 ⁰	35 ⁵	47 ⁴	22 ⁸	15th	55 ⁵	28th	21 ⁶	22 ⁹	22 ³	91	90	91
December	-	30 ¹ 37	40 ⁵	40 ⁰	40 ³	34 ⁸	45 ⁴	18 ³	7th	53 ⁵	13th	22 ⁶	21 ⁸	22 ²	90	89	90
Year	-	29 ⁸ 75	46 ³	45 ⁹	46 ¹	39 ⁹	53 ⁴	—	—	—	—	27 ⁹	27 ⁹	27 ⁹	87 ⁰	88 ¹	87 ⁶

MARKREE CASTLE (SLIGO)

Long. 8° 27' W. Lat. 54° 11' N. Height above Mean Sea Level, 131 feet.

	ins.										in.	in.	in.	%	%	%
January -	29.673	40.3	40.6	40.5	36.1	46.8	25.7	31st	54.2	1st	.228	.228	.228	89.4	88.4	88.9
February -	29.825	41.2	42.2	41.7	36.5	47.3	28.3	1st	57.7	28th	.230	.241	.236	87.4	88.1	87.8
March -	30.013	38.8	36.8	37.8	29.7	46.1	19.8	16th	52.9	4th	.193	.189	.191	81.1	84.4	82.8
April -	29.955	47.9	43.9	45.9	35.5	54.6	26.6	{ 10th 26th }	61.4	8th	.258	.243	.251	77.3	84.4	80.9
May -	—	—	—	—	—	—	—	—	—	—	—	—	—	—	—	—
June -	29.953	56.4	52.8	54.6	46.1	62.1	38.6	21st	71.2	5th	.354	.339	.347	78.1	84.6	81.4
July -	.803	56.6	53.3	55.0	48.7	61.5	37.2	28th	68.1	28th	.368	.365	.367	80.2	89.5	84.9
August -	.931	57.9	54.4	56.2	49.4	63.6	41.5	22nd	68.6	23rd	.402	.385	.394	83.8	90.1	87.0
September -	.794	55.2	52.2	53.7	47.3	60.6	36.3	5th	67.7	16th	.370	.358	.364	84.6	91.0	87.8
October -	.902	48.6	47.4	48.0	41.4	54.9	31.5	15th	69.1	8th	.308	.305	.307	89.0	91.7	90.4
November -	29.693	41.8	42.3	42.1	37.3	48.4	24.6	14th	55.6	28th	.241	.253	.247	89.6	92.1	90.9
December -	30.164	40.3	41.3	40.8	36.6	46.9	18.5	7th	54.4	13th	.246	.241	.244	95.4	91.5	93.5
Year -	—	—	—	—	—	—	—	—	—	—	—	—	—	—	—	—

LONDONDERRY.

Thermometers, 4 feet above ground. Rain-gauge, 1 foot above ground.

1883.	Amount of Cloud.			Rainfall.			Weather, No. of Days of								Wind, No. of Observations of									
	9 a.m.	9 p.m.	Mean.	Total.	Max.	Day.	Rain.	Snow.	Hail	Thunder Storm.	Clear Sky.	Overcast.	Gale.	N.	N.E.	E.	S.E.	S.	S.W.	W.	N.W.	Calm.		
January -	-	8.3	6.9	7.6	ins. 5.460	ins. 8.50	23rd	26	6	3	0	2	17	1	3	8	1	11	19	11	6	3	0	
February -	-	8.1	6.9	7.5	3.780	7.00	17th	23	5	2	0	1	15	1	1	0	0	7	19	23	3	2	1	
March -	-	6.9	5.5	6.2	2.900	6.30	29th	21	9	6	0	1	11	0	21	6	5	3	3	6	5	5	8	
April -	-	6.4	4.3	5.4	1.440	4.50	4th	13	0	3	0	6	7	0	3	6	10	3	10	9	11	3	5	
May -	-	7.4	6.4	6.9	2.330	7.30	25th	18	1	2	0	1	12	0	8	9	1	1	11	15	9	3	5	
June -	-	7.9	6.9	7.4	1.930	3.00	25th	21	0	1	1	3	15	0	5	7	8	2	7	14	2	9	6	
July -	-	8.8	7.7	8.3	2.510	5.10	11th	25	0	0	0	1	21	0	9	5	3	5	9	9	4	11	7	
August -	-	9.1	7.9	8.5	5.250	1.350	12th	21	0	0	0	0	22	0	1	1	0	1	10	26	13	3	7	
September -	-	8.3	5.6	7.0	5.090	6.90	20th	22	0	0	0	2	15	0	11	9	1	3	10	9	4	7	6	
October -	-	7.7	6.8	7.3	4.760	5.40	22nd	24	0	3	0	2	16	0	6	2	0	1	22	21	6	3	1	
November -	-	7.1	6.5	6.8	5.290	7.00	15th	24	0	4	1	2	11	0	4	3	2	2	11	29	2	5	2	
December -	-	8.7	7.5	8.1	4.140	4.50	10th	24	1	2	0	1	20	1	0	0	0	7	26	14	7	4	4	
Year	-	7.9	6.6	7.3	44.880	—	—	262	22	26	2	22	182	3	72	56	31	46	157	186	72	58	52	

BROOKEBOROUGH.

Thermometers, 4 feet above ground. Rain-gauge, 1 foot above ground.

					ins.	ins.																																																																																																																																																																																																																																																																																																																																																																																																																																																																																																																																																																																																																																																																																																																																																																																																																																																																																																																																																																																																																																																																																																																																																																																																																																																																																																																																																																																																														</
--	--	--	--	--	------	------	--	--	--	--	--	--	--	--	--	--	--	--	--	--	--	--	--	--	--	--	--	--	--	--	--	--	--	--	--	--	--	--	--	--	--	--	--	--	--	--	--	--	--	--	--	--	--	--	--	--	--	--	--	--	--	--	--	--	--	--	--	--	--	--	--	--	--	--	--	--	--	--	--	--	--	--	--	--	--	--	--	--	--	--	--	--	--	--	--	--	--	--	--	--	--	--	--	--	--	--	--	--	--	--	--	--	--	--	--	--	--	--	--	--	--	--	--	--	--	--	--	--	--	--	--	--	--	--	--	--	--	--	--	--	--	--	--	--	--	--	--	--	--	--	--	--	--	--	--	--	--	--	--	--	--	--	--	--	--	--	--	--	--	--	--	--	--	--	--	--	--	--	--	--	--	--	--	--	--	--	--	--	--	--	--	--	--	--	--	--	--	--	--	--	--	--	--	--	--	--	--	--	--	--	--	--	--	--	--	--	--	--	--	--	--	--	--	--	--	--	--	--	--	--	--	--	--	--	--	--	--	--	--	--	--	--	--	--	--	--	--	--	--	--	--	--	--	--	--	--	--	--	--	--	--	--	--	--	--	--	--	--	--	--	--	--	--	--	--	--	--	--	--	--	--	--	--	--	--	--	--	--	--	--	--	--	--	--	--	--	--	--	--	--	--	--	--	--	--	--	--	--	--	--	--	--	--	--	--	--	--	--	--	--	--	--	--	--	--	--	--	--	--	--	--	--	--	--	--	--	--	--	--	--	--	--	--	--	--	--	--	--	--	--	--	--	--	--	--	--	--	--	--	--	--	--	--	--	--	--	--	--	--	--	--	--	--	--	--	--	--	--	--	--	--	--	--	--	--	--	--	--	--	--	--	--	--	--	--	--	--	--	--	--	--	--	--	--	--	--	--	--	--	--	--	--	--	--	--	--	--	--	--	--	--	--	--	--	--	--	--	--	--	--	--	--	--	--	--	--	--	--	--	--	--	--	--	--	--	--	--	--	--	--	--	--	--	--	--	--	--	--	--	--	--	--	--	--	--	--	--	--	--	--	--	--	--	--	--	--	--	--	--	--	--	--	--	--	--	--	--	--	--	--	--	--	--	--	--	--	--	--	--	--	--	--	--	--	--	--	--	--	--	--	--	--	--	--	--	--	--	--	--	--	--	--	--	--	--	--	--	--	--	--	--	--	--	--	--	--	--	--	--	--	--	--	--	--	--	--	--	--	--	--	--	--	--	--	--	--	--	--	--	--	--	--	--	--	--	--	--	--	--	--	--	--	--	--	--	--	--	--	--	--	--	--	--	--	--	--	--	--	--	--	--	--	--	--	--	--	--	--	--	--	--	--	--	--	--	--	--	--	--	--	--	--	--	--	--	--	--	--	--	--	--	--	--	--	--	--	--	--	--	--	--	--	--	--	--	--	--	--	--	--	--	--	--	--	--	--	--	--	--	--	--	--	--	--	--	--	--	--	--	--	--	--	--	--	--	--	--	--	--	--	--	--	--	--	--	--	--	--	--	--	--	--	--	--	--	--	--	--	--	--	--	--	--	--	--	--	--	--	--	--	--	--	--	--	--	--	--	--	--	--	--	--	--	--	--	--	--	--	--	--	--	--	--	--	--	--	--	--	--	--	--	--	--	--	--	--	--	--	--	--	--	--	--	--	--	--	--	--	--	--	--	--	--	--	--	--	--	--	--	--	--	--	--	--	--	--	--	--	--	--	--	--	--	--	--	--	--	--	--	--	--	--	--	--	--	--	--	--	--	--	--	--	--	--	--	--	--	--	--	--	--	--	--	--	--	--	--	--	--	--	--	--	--	--	--	--	--	--	--	--	--	--	--	--	--	--	--	--	--	--	--	--	--	--	--	--	--	--	--	--	--	--	--	--	--	--	--	--	--	--	--	--	--	--	--	--	--	--	--	--	--	--	--	--	--	--	--	--	--	--	--	--	--	--	--	--	--	--	--	--	--	--	--	--	--	--	--	--	--	--	--	--	--	--	--	--	--	--	--	--	--	--	--	--	--	--	--	--	--	--	--	--	--	--	--	--	--	--	--	--	--	--	--	--	--	--	--	--	--	--	--	--	--	--	--	--	--	--	--	--	--	--	--	--	--	--	--	--	--	--	--	--	--	--	--	--	--	--	--	--	--	--	--	--	--	--	--	--	--	--	--	--	--	--	--	--	--	--	--	--	--	--	--	--	--	--	--	--	--	--	--	--	--	--	--	--	--	--	--	--	--	--	--	--	--	--	--	--	--	--	--	--	--	--	--	--	--	--	--	--	--	--	--	--	--	--	--	--	--	--	--	--	--	--	--	--	--	--	--	--	--	--	--	--	--	--	--	--	--	--	--	--	--	--	--	--	--	--	--	--	--	--	--	--	--	--	--	--	--	--	--	--	--	--	--	--	--	--	--	--	--	--	--	--	--	--	--	--	--	--	--	--	--	--	--	--	--	--	--	--	--	--	--	--	--	--	--	--	--	--	--	--	--	--	--	--	--	--	--	--	--	--	--	--	--	--	--	--	--	--	--	--	--	--	--	--	--	--	--	--	--	--	--	--	--	--	--	--	--	--	--	--	--	--	--	--	--	--	--	--	--	--	--	--	--	--	--	--	--	--	--	--	--	--	--	--	--	--	--	--	--	--	--	--	--	--	--	--	--	--	--	--	--	--	--	--	--	--	--	--	--	--	--	--	--	--	--	--	--	--	--	--	--	--	--	--	--	--	--	--	--	--	--	--	--	--	--	--	--	--	--	--	--	--	--	--	--	--	--	--	--	--	--	--	--	--	--	--	--	--	--	--	--	--	--	--	--	--	--	--	--	--	--	--	--	--	--	--	--	--	--	--	--	--	--	--	--	--	--	--	--	--	--	--	--	--	--	--	--	--	--	--	--	--	--	--	--	--	--	--	--	--	--	--	--	--	--	--	--	--	--	--	--	--	--	--	--	--	--	--	--	--	--	--	--	--	--	--	--	--	--	--	--	--	--	--	--	--	--	--	--	--	--	--	--	--	--	--	--	--	--	--	--	--	--	--	--	--	--	--	--	--	--	----

GLASNEVIN (BOTANIC GARDENS)

Long. 6° 16' W. Lat. 53° 23' N. Height above Mean Sea Level, 64 feet.

1883.	Mean Pressure.	Air Temperature.										Tension of Vapour.			Relative Humidity.		
		9 a.m.	9 p.m.	Mean.	Means of		Absolute Min. and Max.				9 a.m.	9 p.m.	Mean.	9 a.m.	9 p.m.	Mean.	
					Min.	Max	Min.	Day.	Max.	Day.							
January - -	ins. 29° 738	41° 5	42° 4	42° 0	36° 1	48° 1	24° 6	7th	55° 2	1st	in. 239	in. 242	in. 241	% 89° 1	% 87° 7	% 88° 4	
February - -	899	42° 4	43° 3	42° 9	36° 8	48° 9	25° 0	1st	59° 2	21st	240	253	247	87° 4	88° 9	88° 2	
March - -	998	38° 5	36° 7	37° 6	30° 6	45° 1	20° 0	24th	55° 2	4th	201	193	197	85° 4	87° 5	86° 5	
April - -	983	48° 0	43° 6	45° 8	35° 5	53° 7	27° 4	25th	64° 2	9th	266	252	259	79° 4	88° 1	83° 8	
May - -	956	52° 3	48° 9	50° 6	41° 9	58° 1	32° 0	11th	68° 6	23rd	303	295	299	76° 5	85° 1	80° 8	
June - -	962	56° 4	53° 5	55° 0	46° 7	62° 4	38° 0	3rd 27th	70° 9	12th	368	362	365	80° 8	87° 8	84° 3	
July - -	819	58° 3	55° 0	56° 7	49° 7	63° 2	42° 0	{ 15th 27th }	69° 5	28th	421	399	410	86° 1	92° 0	89° 1	
August - -	964	59° 8	55° 8	57° 8	50° 2	65° 4	43° 0	23rd	73° 3	26th	439	418	429	86° 1	93° 4	89° 8	
September -	799	56° 4	52° 1	54° 3	46° 0	61° 2	36° 4	12th	67° 5	24th	395	362	379	86° 3	92° 3	89° 3	
October - -	935	49° 7	48° 5	49° 1	41° 1	56° 0	28° 2	22nd	62° 2	8th	317	313	315	87° 8	90° 2	89° 0	
November -	29° 740	42° 5	42° 7	42° 6	36° 1	49° 4	23° 0	15th	57° 6	28th	243	250	247	87° 9	89° 0	88° 5	
December -	30° 176	41° 3	41° 3	41° 3	34° 4	46° 5	24° 8	8th	54° 6	14th	237	237	237	89° 3	89° 3	89° 3	
Year -	29° 914	48° 9	47° 0	48° 0	40° 4	54° 8	—	—	—	—	306	298	302	85° 2	89° 3	87° 3	

DUBLIN (PHENIX PARK)

Long. 6° 21' W. Lat. 53° 22' N. Height above Mean Sea Level, 162 feet.

	ins.										{	1st	in.	in.	in.	%	%	%
January -	29.749	41.4	42.2	41.8	35.3	48.2	23.5	31st	55.4	{	1st	17th	.232	.235	.234	86.9	86.0	86.5
February -	29.906	42.5	43.2	42.9	36.3	48.6	23.3	1st	58.6				.240	.246	.243	86.6	87.0	86.8
March -	30.005	38.0	36.3	37.2	30.0	44.7	20.2	{	19th	56.3	4th	.183	.181	.182	79.5	83.2	81.4	
April -	29.990	48.8	43.2	46.0	35.2	54.2	27.2	25th	62.8		9th	.261	.242	.252	76.0	86.1	81.1	
May -	.967	52.2	48.3	50.3	41.3	57.5	32.4	11th	68.5	23rd	.284	.285	.285	71.7	82.7	77.2		
June -	.969	56.5	52.9	54.7	46.7	62.4	38.0	3rd	70.0	30th	.350	.341	.346	76.5	85.0	80.8		
July -	.828	58.8	54.4	56.6	49.5	63.2	43.0	27th	70.0	28th	.366	.366	.366	73.6	86.3	80.0		
August -	.972	60.2	55.2	57.7	49.4	65.6	39.5	12th	72.4	24th	.403	.396	.400	77.2	89.9	83.6		
September -	.811	56.6	51.2	53.9	45.6	61.2	35.0	12th	69.0	16th	.378	.350	.364	82.3	92.0	87.2		
October -	.943	50.0	48.4	49.2	41.3	55.2	30.7	12th	62.0	8th	.307	.304	.306	84.1	88.0	86.1		
November -	29.749	42.1	42.3	42.2	36.1	49.0	21.2	14th	56.8	28th	.236	.244	.240	87.0	88.6	87.8		
December -	30.187	40.9	41.0	41.0	34.8	46.5	25.4	7th	53.7	13th	.227	.228	.228	86.4	86.3	86.4		
Year -	29.923	49.0	46.6	47.8	40.1	54.7	—	—	—	—	—	—	.289	.285	.287	80.7	86.8	83.8

DUBLIN (CITY)

Long. 6° 15' W. Lat. 53° 20' N. Height above Mean Sea Level, 51 feet.

	ins.										in.	in.	in.	%	%	%
January -	29.745	42.3	43.0	42.7	38.7	47.7	30.4	7th	55.7	1st	.237	.238	.238	86.7	84.9	85.8
February -	29.905	42.8	44.0	43.4	38.9	48.3	29.1	19th	57.9	21st	.239	.246	.243	85.5	84.5	85.0
March -	30.004	37.9	38.2	38.1	33.7	44.3	25.4	24th	51.5	1st	.182	.188	.185	78.4	79.8	79.1
April -	29.992	47.3	46.4	46.9	40.0	53.4	34.3	8th	60.0	4th	.249	.259	.254	76.4	81.9	79.2
May -	.967	52.4	51.0	51.7	45.5	57.9	35.4	11th	68.8	23rd	.283	.294	.289	71.2	77.4	74.3
June -	.970	57.1	55.3	56.2	50.4	62.3	44.4	16th	70.1	30th	.356	.355	.356	76.4	81.0	78.7
July -	.830	58.7	56.4	57.6	52.5	63.3	45.4	15th	69.2	28th	.371	.375	.373	74.5	82.3	78.4
August -	.974	59.6	57.6	58.6	53.4	65.4	48.0	12th	71.4	26th	.399	.407	.403	78.2	85.4	81.8
September -	.811	55.6	53.8	54.7	49.7	60.8	41.2	12th	66.7	24th	.379	.370	.375	85.1	88.5	86.8
October -	.943	49.4	49.8	49.6	44.6	55.4	34.5	22nd	63.8	8th	.305	.314	.310	85.4	86.2	85.8
November -	29.747	42.8	43.9	43.4	39.6	49.2	29.4	15th	58.7	28th	.238	.250	.244	85.4	86.0	85.7
December -	30.182	42.2	42.7	42.5	38.1	47.1	30.2	7th	55.0	14th	.233	.236	.235	85.2	84.9	85.1
Year -	29.923	49.0	48.5	48.8	43.8	54.6	—	—	—	—	.289	.294	.292	80.7	83.6	82.2

GLASNEVIN (BOTANIC GARDENS).

Thermometers, 3 feet 6 inches above ground. Rain-gauge, 1 foot above ground.

1883.	Amount of Cloud.			Rainfall.			Weather, No. of Days of								Wind, No.				Observations of				
	9 a.m.	9 p.m.	Mean.	Total.	Max.	Day.	Rain.	Snow.	Hail.	Thunder Storm.	Clear Sky.	Overcast.	Gale.	N.	N.E.	E.	S.E.	S.	S.W.	W.	N.W.	Calm.	
January	-	5.8	4.0	4.9	ins. 1.880	ins. 4.90	24th	16	2	2	0	4	2	0	0	2	6	12	1	12	7	12	10
February	-	6.3	4.8	5.6	2.960	.980	1st	14	1	5	0	2	6	2	1	2	0	3	2	15	6	16	11
March	-	5.0	5.2	5.1	0.960	.450	20th	7	10	9	0	4	5	0	9	12	1	3	2	2	4	14	15
April	-	5.7	4.6	5.2	1.660	1.240	26th	7	0	3	0	5	2	0	0	7	3	11	1	7	4	5	22
May	-	6.2	5.5	5.9	2.030	1.450	8th	8	0	3	0	0	6	0	2	16	1	3	2	9	3	12	14
June	-	6.3	6.1	6.2	2.000	.270	23rd	17	0	1	2	2	5	0	5	12	1	5	0	5	2	16	14
July	-	6.8	7.2	7.0	2.370	.390	8th	15	0	1	3	1	10	0	2	2	0	5	5	7	2	28	11
August	-	7.0	6.0	6.5	3.230	1.140	12th	9	0	0	2	1	10	0	1	1	1	3	0	9	7	19	21
September	-	6.3	4.5	5.4	3.150	1.120	1st	13	0	0	0	2	3	2	2	5	3	10	2	2	5	16	15
October	-	5.6	4.9	5.3	1.900	.380	24th	14	0	1	0	3	5	0	1	0	0	7	4	14	12	13	11
November	-	6.0	4.8	5.4	3.230	1.020	5th	15	1	3	0	3	5	0	2	2	0	2	1	12	7	25	9
December	-	6.3	5.6	6.0	1.430	.630	10th	15	0	1	0	3	8	1	1	1	0	2	0	10	15	25	8
Year	-	6.1	5.3	5.7	26.800	—	—	150	14	29	7	30	67	5	26	62	16	66	20	104	74	201	161

DUBLIN (PHENIX PARK).

Thermometers, 4 feet above ground. Rain-gauge, 1 foot above ground.

					ins.	ins.																																																																																																																																																																																																																																																																																																																																																																																																																																																																																																																																																																																																																																																																																																																																																																																																																																																																																																																																																																																																																																																																																																																																																																																																																																																																																																																																																																																																																													
--	--	--	--	--	------	------	--	--	--	--	--	--	--	--	--	--	--	--	--	--	--	--	--	--	--	--	--	--	--	--	--	--	--	--	--	--	--	--	--	--	--	--	--	--	--	--	--	--	--	--	--	--	--	--	--	--	--	--	--	--	--	--	--	--	--	--	--	--	--	--	--	--	--	--	--	--	--	--	--	--	--	--	--	--	--	--	--	--	--	--	--	--	--	--	--	--	--	--	--	--	--	--	--	--	--	--	--	--	--	--	--	--	--	--	--	--	--	--	--	--	--	--	--	--	--	--	--	--	--	--	--	--	--	--	--	--	--	--	--	--	--	--	--	--	--	--	--	--	--	--	--	--	--	--	--	--	--	--	--	--	--	--	--	--	--	--	--	--	--	--	--	--	--	--	--	--	--	--	--	--	--	--	--	--	--	--	--	--	--	--	--	--	--	--	--	--	--	--	--	--	--	--	--	--	--	--	--	--	--	--	--	--	--	--	--	--	--	--	--	--	--	--	--	--	--	--	--	--	--	--	--	--	--	--	--	--	--	--	--	--	--	--	--	--	--	--	--	--	--	--	--	--	--	--	--	--	--	--	--	--	--	--	--	--	--	--	--	--	--	--	--	--	--	--	--	--	--	--	--	--	--	--	--	--	--	--	--	--	--	--	--	--	--	--	--	--	--	--	--	--	--	--	--	--	--	--	--	--	--	--	--	--	--	--	--	--	--	--	--	--	--	--	--	--	--	--	--	--	--	--	--	--	--	--	--	--	--	--	--	--	--	--	--	--	--	--	--	--	--	--	--	--	--	--	--	--	--	--	--	--	--	--	--	--	--	--	--	--	--	--	--	--	--	--	--	--	--	--	--	--	--	--	--	--	--	--	--	--	--	--	--	--	--	--	--	--	--	--	--	--	--	--	--	--	--	--	--	--	--	--	--	--	--	--	--	--	--	--	--	--	--	--	--	--	--	--	--	--	--	--	--	--	--	--	--	--	--	--	--	--	--	--	--	--	--	--	--	--	--	--	--	--	--	--	--	--	--	--	--	--	--	--	--	--	--	--	--	--	--	--	--	--	--	--	--	--	--	--	--	--	--	--	--	--	--	--	--	--	--	--	--	--	--	--	--	--	--	--	--	--	--	--	--	--	--	--	--	--	--	--	--	--	--	--	--	--	--	--	--	--	--	--	--	--	--	--	--	--	--	--	--	--	--	--	--	--	--	--	--	--	--	--	--	--	--	--	--	--	--	--	--	--	--	--	--	--	--	--	--	--	--	--	--	--	--	--	--	--	--	--	--	--	--	--	--	--	--	--	--	--	--	--	--	--	--	--	--	--	--	--	--	--	--	--	--	--	--	--	--	--	--	--	--	--	--	--	--	--	--	--	--	--	--	--	--	--	--	--	--	--	--	--	--	--	--	--	--	--	--	--	--	--	--	--	--	--	--	--	--	--	--	--	--	--	--	--	--	--	--	--	--	--	--	--	--	--	--	--	--	--	--	--	--	--	--	--	--	--	--	--	--	--	--	--	--	--	--	--	--	--	--	--	--	--	--	--	--	--	--	--	--	--	--	--	--	--	--	--	--	--	--	--	--	--	--	--	--	--	--	--	--	--	--	--	--	--	--	--	--	--	--	--	--	--	--	--	--	--	--	--	--	--	--	--	--	--	--	--	--	--	--	--	--	--	--	--	--	--	--	--	--	--	--	--	--	--	--	--	--	--	--	--	--	--	--	--	--	--	--	--	--	--	--	--	--	--	--	--	--	--	--	--	--	--	--	--	--	--	--	--	--	--	--	--	--	--	--	--	--	--	--	--	--	--	--	--	--	--	--	--	--	--	--	--	--	--	--	--	--	--	--	--	--	--	--	--	--	--	--	--	--	--	--	--	--	--	--	--	--	--	--	--	--	--	--	--	--	--	--	--	--	--	--	--	--	--	--	--	--	--	--	--	--	--	--	--	--	--	--	--	--	--	--	--	--	--	--	--	--	--	--	--	--	--	--	--	--	--	--	--	--	--	--	--	--	--	--	--	--	--	--	--	--	--	--	--	--	--	--	--	--	--	--	--	--	--	--	--	--	--	--	--	--	--	--	--	--	--	--	--	--	--	--	--	--	--	--	--	--	--	--	--	--	--	--	--	--	--	--	--	--	--	--	--	--	--	--	--	--	--	--	--	--	--	--	--	--	--	--	--	--	--	--	--	--	--	--	--	--	--	--	--	--	--	--	--	--	--	--	--	--	--	--	--	--	--	--	--	--	--	--	--	--	--	--	--	--	--	--	--	--	--	--	--	--	--	--	--	--	--	--	--	--	--	--	--	--	--	--	--	--	--	--	--	--	--	--	--	--	--	--	--	--	--	--	--	--	--	--	--	--	--	--	--	--	--	--	--	--	--	--	--	--	--	--	--	--	--	--	--	--	--	--	--	--	--	--	--	--	--	--	--	--	--	--	--	--	--	--	--	--	--	--	--	--	--	--	--	--	--	--	--	--	--	--	--	--	--	--	--	--	--	--	--	--	--	--	--	--	--	--	--	--	--	--	--	--	--	--	--	--	--	--	--	--	--	--	--	--	--	--	--	--	--	--	--	--	--	--	--	--	--	--	--	--	--	--	--	--	--	--	--	--	--	--	--	--	--	--	--	--	--	--	--	--	--	--	--	--	--	--	--	--	--	--	--	--	--	--	--	--	--	--	--	--	--	--	--	--	--	--	--	--	--	--	--	--	--	--	--	--	--	--	--	--	--	--	--	--	--	--	--	--	--	--	--	--	--	--	--	--	--	--	--	--	--	--	--	--	--	--	--	--	--	--	--	--	--	--	--	--	--	--	--	--	--	--	--	--	--	--	--	--	--	--	--	--	--	--	--	--	--	--	--	--	--	--	--	--	--	--	--	--	--	--	--	--	--	--	--	--	--	--	--	--	--	--	--	--	--	--	--	--	--	--	--	--	--	--	--	--	--	--	--	--	--	--	--	--	--	--	--	--	--	--	--	--	--	--	--	--	--	--	--	--	--	--	--	--	--	--	--	--	--	--	--	--	--	--	--	--	--	--	--	--	--	--	--	--	--	--	--	--	--	--	--	--	--	--	--	--	--	--	--	--	--	--	--	--

PARSONSTOWN (BIRR CASTLE)

Long. 7° 55' W. Lat. 53° 6' N. Height above Mean Sea Level, 182 feet.

1883.	Mean Pressure.	Air Temperature.									Tension of Vapour.			Relative Humidity.		
		9 a.m.	9 p.m.	Mean.	Means of		Absolute Min. and Max.				9 a.m.	9 p.m.	Mean.	9 a.m.	9 p.m.	Mean.
					Min.	Max.	Min.	Day.	Max.	Day.						
January - -	ins. 29.728	41.3	41.2	41.3	36.7	47.6	26.5	31st	54.1	1st 21st	232	227	230	87.3	85.9	86.6
February - -	29.893	41.3	42.0	41.7	36.7	47.9	27.0	1st	55.1	28th	229	235	232	86.5	86.8	86.7
March - -	30.024	37.9	36.8	37.4	31.2	45.5	18.9	24th	55.3	4th	181	185	183	78.1	83.3	80.7
April - -	29.977	47.6	44.6	46.1	36.2	55.5	29.4	6th	67.4	12th	252	249	251	76.4	84.3	80.4
May - -	.973	51.5	48.4	50.0	40.9	58.0	29.0	6th	69.0	21st	284	286	285	73.3	82.7	78.0
June - -	.971	57.6	53.7	55.7	47.6	63.8	40.3	21st	72.1	3rd	353	348	351	74.0	83.8	78.9
July - -	.832	58.1	54.4	56.3	49.7	63.2	42.4	15th	69.1	28th	370	374	372	76.5	87.9	82.2
August - -	.982	58.3	55.7	57.0	50.7	64.3	43.5	2nd	72.0	24th	404	395	400	82.7	88.3	85.5
September -	.816	55.0	52.1	53.6	47.5	61.3	38.2	11th	68.8	16th	372	361	367	85.5	92.0	88.8
October - -	.951	49.3	47.9	48.6	41.6	55.2	32.1	12th	65.9	8th	307	304	306	86.4	89.4	87.9
November -	29.758	42.2	42.4	42.3	37.1	49.1	26.5	14th	57.4	28th	236	244	240	86.3	88.5	87.4
December -	30.217	40.4	41.1	40.8	35.2	46.8	20.6	7th	56.0	15th	227	228	228	87.1	86.2	86.7
Year	29.927	48.4	46.7	47.6	40.9	54.9	—	—	—	—	287	286	287	81.7	86.6	84.2

KILLARNEY

Long. 9° 30' W. Lat. 52° 4' N. Height above Mean Sea Level, 93 feet.

1883.	Mean Pressure.	9 a.m.	9 p.m.	Mean.	Means of		Absolute Min. and Max.				9 a.m.	9 p.m.	Mean.	9 a.m.	9 p.m.	Mean.
					Min.	Max.	Min.	Day.	Max.	Day.						
					Min.	Max.	Min.	Day.	Max.	Day.						
January -	ins. 29.712	45.5	44.4	45.0	39.0	50.0	28.4	31st	55.3	1st	in. 264	in. 254	in. 259	85.7	85.7	85.7
February -	29.889	43.9	43.6	43.8	36.9	49.9	27.4	1st	56.8	28th	248	250	249	85.7	87.5	86.6
March -	30.025	39.6	38.2	38.9	32.1	46.2	18.8	24th	54.7	1st	202	205	204	82.2	87.9	85.1
April -	29.955	48.2	44.2	46.2	37.1	54.4	27.0	24th	64.4	10th	260	246	253	77.0	85.6	81.3
May -	975	50.9	48.5	49.7	40.6	57.2	29.1	10th	67.9	21st	296	296	296	78.5	86.1	82.3
June -	984	57.2	53.8	55.5	48.0	62.8	38.6	12th	73.1	4th	375	367	371	80.2	88.2	84.2
July -	848	57.0	54.4	55.7	50.7	61.4	38.3	28th	66.3	28th	399	383	391	85.6	90.5	88.1
August -	999	58.9	55.7	57.3	51.6	63.9	40.7	18th	70.1	25th	431	397	414	86.7	89.1	87.9
September -	816	56.3	53.4	54.9	48.3	61.0	40.0	5th	65.8	15th	389	373	381	85.7	90.9	88.3
October -	964	51.6	49.0	50.3	42.1	57.3	31.2	5th	72.0	13th	334	314	324	86.9	89.2	88.1
November -	29.785	46.3	45.9	46.1	40.1	52.4	29.9	7th	57.3	18th	274	271	273	86.1	86.9	86.5
December -	30.252	42.6	43.5	43.1	36.6	49.5	20.1	7th	56.7	13th	246	257	252	87.6	88.9	88.3
Year	29.934	49.8	47.9	48.9	41.9	55.5	—	—	—	—	310	301	306	84.0	88.0	86.0

PARSONSTOWN (BIRR CASTLE).

Thermometers, 3 feet 6 inches above ground. Rain-gauge, 8 inches above ground.

1883.	Amount of Cloud.			Rainfall.			Weather, No. of Days of								Wind, No. of Observations of									
	9 a.m.	9 p.m.	Mean.	Total.	Max.	Day.	Rain.	Snow.	Hail.	Thunder Storm.	Clear Sky.	Overcast.	Gale.	N.	N.E.	E.	S.E.	S.	S.W.	W.	N.W.	Calm.		
January -	7.3	6.7	7.0	ins. 4.977	ins. 7.34	17th	19	5	0	1	2	14	0	0	0	6	13	19	12	5	1	6		
February -	7.8	7.5	7.7	3.584	5.41	16th	16	6	1	0	1	18	0	1	0	1	15	10	15	5	1	8		
March -	6.4	7.0	6.7	0.633	3.80	29th	7	11	1	0	2	12	0	7	7	1	7	4	4	5	14	13		
April -	6.3	5.0	5.7	1.751	2.73	2nd	12	1	2	1	5	10	0	5	5	2	15	12	4	2	3	12		
May -	7.6	7.0	7.3	2.603	6.10	8th	12	1	0	0	2	16	0	8	6	0	4	12	7	9	11	5		
June -	7.3	6.5	6.9	1.721	2.35	28th	16	0	1	3	2	12	0	3	1	3	6	5	5	6	17	14		
July -	8.3	8.6	8.5	3.938	5.99	20th	20	0	1	1	0	20	0	3	3	0	5	11	7	9	11	13		
August -	8.8	7.5	8.2	4.068	11.02	12th	12	0	0	0	0	17	0	1	0	2	6	6	18	10	4	15		
September -	8.6	6.8	7.7	3.339	8.00	1st	16	0	0	0	0	17	2	3	1	5	10	10	5	10	6	10		
October -	7.8	7.5	7.7	3.631	5.36	16th	19	0	2	1	1	17	1	4	1	0	9	12	12	5	9	10		
November -	7.9	6.2	7.1	4.404	5.54	5th	23	1	4	1	1	14	0	0	0	0	7	15	13	10	4	11		
December -	7.5	7.6	7.6	1.875	6.84	10th	16	0	0	0	3	19	0	1	0	0	7	7	10	16	7	14		
Year -	7.6	7.0	7.3	36.524	—	—	188	25	12	8	19	186	3	36	24	20	104	123	112	92	88	131		

KILLARNEY.

Thermometers, 4 feet above ground. Rain-gauge, 1 foot above ground.

				ins.	ins.																	
January -	8.2	6.0	7.1	11.826	2.630	28th	26	2	6	1	0	14	11	1	0	8	7	6	18	15	3	4
February -	7.6	6.4	7.0	14.386	2.390	16th	22	3	5	2	0	11	5	0	0	2	3	9	16	8	4	14
March -	6.0	5.6	5.8	3.282	1.715	29th	16	7	5	0	4	7	2	8	7	8	5	2	2	4	7	19
April -	7.0	5.2	6.1	3.826	1.145	17th	15	0	0	0	5	10	1	3	1	7	8	6	9	3	3	20
May -	7.0	7.6	7.3	3.915	.800	24th	16	1	1	0	3	16	1	7	9	6	0	4	15	3	8	10
June -	7.3	7.1	7.2	2.677	.577	14th	18	0	1	2	1	13	0	9	2	5	5	3	8	8	9	11
July -	8.7	8.5	8.6	4.861	.700	8th	26	0	1	0	0	24	3	2	0	1	0	4	13	12	16	14
August -	8.7	7.3	8.0	5.295	1.505	12th	18	0	0	0	0	17	6	4	0	0	1	2	8	19	10	18
September	8.2	7.3	7.8	4.522	1.010	1st	20	0	0	0	1	18	7	8	6	0	2	1	2	5	18	18
October -	7.5	7.2	7.4	5.032	1.055	13th	21	0	1	1	2	13	6	2	0	5	3	7	6	15	6	18
November	7.4	7.1	7.3	7.469	.955	24th	29	0	5	0	1	11	8	2	0	3	3	4	12	22	6	8
December	6.4	6.7	6.6	2.960	.595	13th	16	1	1	0	2	9	5	4	1	2	0	3	8	16	7	21
Year	7.5	6.8	7.2	70.051	—	—	243	14	26	6	19	163	55	50	26	47	37	51	117	130	97	175

PART III.—ANNUAL SUMMARY OF OBSERVATIONS taken at 9 a.m. and
1883 - - - - -

Stations.					Mean Pressure.	Air Temperature.										Tension of Vapour.			Relative Humidity.		
Name.	Height above Mean Sea Level.	Long.	Lat.	9 a.m.		9 p.m.	Mean.	Means of		Absolute Min. and Max.				9 a.m.	9 p.m.	Mean.	9 a.m.	9 p.m.	Mean.		
								Min.	Max.	Min.	Date.	Max.	Date.								
Sandwich	feet. 94	3 18 W.	59 2 N.	ins. 29.780	46.1	44.8	45.5	42.1	49.7	26.8	March 6th	69.0	July 1st	in. 2.69	in. 2.64	in. 2.67	85.3	88.0	86.7		
Dunrobin Castle	12	3 59 W.	57 57 N.	.831	47.2	45.2	46.2	40.7	52.3	22.0	March 24th	68.8	July 8th	.278	.270	.274	83.0	86.8	84.0		
Braemar	1,111	3 24 W.	57 0 N.	.830	42.7	41.9	42.3	37.1	49.6	6.4	March 23rd { Mar. 14th } { Mar. 10th }	69.5	June 30th	.235	.236	.236	83.0	85.5	84.3		
Laudale	14	5 41 W.	56 41 N.	.835	47.6	46.5	47.1	42.0	52.2	25.0	{ Mar. 14th } { Mar. 10th }	69.0	June 4th	.283	.281	.282	84.2	86.8	85.5		
Dundee	160	2 56 W.	56 28 N.	.848	46.5	44.5	45.5	40.1	52.6	23.2	March 15th	74.8	July 1st	.267	.262	.265	81.4	85.8	83.6		
Rothsay	115	5 4 W.	55 50 N.	.872	47.6	45.4	46.5	40.3	53.3	23.7	March 17th	72.0	July 3rd	.293	.279	.286	85.9	88.7	87.3		
Pinnore	187	4 49 W.	55 12 N.	.883	47.1	44.6	45.9	39.4	53.2	16.5	March 23rd	73.9	June 5th	.281	.268	.275	84.1	88.1	86.1		
Sealeby (near Carlisle).	111	2 52 W.	54 58 N.	.882	46.8	45.1	46.0	39.6	54.3	12.9	March 9th	74.8	{ June 4th } { June 30th }	.294	.285	.290	88.2	91.3	89.8		
Seaham Harbour	58	1 19 W.	54 50 N.	.29.884	48.6	46.2	47.4	42.1	53.6	23.0	March 15th	74.9	July 1st	.292	.284	.288	82.6	87.8	85.2		
Durham*	336	1 35 W.	54 46 N.	—	—	—	—	—	—	18.9	March 15th	76.5	Aug. 24th	—	—	—	—	—	—		
Newton Reigny	600	2 48 W.	54 41 N.	—	—	—	—	—	—	—	—	71.9	Aug. 24th	—	—	—	—	—	—		
Aysgarth	658	1 58 W.	54 18 N.	.29.905	46.1	44.0	45.1	39.4	51.7	18.2	March 15th	72.9	Aug. 24th	.262	.257	.260	80.3	84.9	82.6		
Scarborough	129	0 23 W.	54 17 N.	.903	48.4	46.8	47.6	42.8	52.9	23.0	March 10th	74.3	June 29th	.286	.282	.284	81.9	85.2	83.6		
Douglas, Isle of Man	137	4 29 W.	54 10 N.	.895	48.8	46.4	47.6	42.1	53.3	26.1	Dec. 8th	69.8	Aug. 2nd	.299	.287	.293	84.2	88.1	86.2		
York (Museum)	51	1 5 W.	53 57 N.	.920	47.4	46.8	47.1	41.3	54.9	8.0	March 10th	75.7	July 2nd	.281	.286	.284	83.8	86.9	85.4		
Wakefield	96	1 30 W.	53 41 N.	.923	48.1	46.7	47.4	41.3	54.6	14.1	March 10th	76.4	June 29th	.279	.279	.279	80.8	84.1	82.5		
Prestwich (Manchester).	294	2 17 W.	53 32 N.	.925	47.1	45.9	46.5	40.5	53.5	18.6	March 10th	73.6	Sept. 18th	.285	.283	.284	84.9	87.8	86.4		
Llandudno	88	3 50 W.	53 21 N.	.29.930	50.2	48.6	49.4	44.3	54.2	26.0	March 24th	70.0	June 29th	.299	.295	.297	80.1	83.8	82.0		
Buxton	987	1 54 W.	53 14 N.	—	46.0	43.1	44.6	37.8	52.0	5.0	March 10th	74.5	July 2nd	.271	.263	.267	84.8	90.8	87.8		
Cheadle	646	1 57 W.	52 58 N.	.29.942	45.9	45.2	45.6	40.2	53.0	20.5	March 10th	74.1	July 2nd	.281	.280	.281	87.7	90.3	89.0		
Hillington (Norfolk)	88	0 33 E.	52 48 N.	.943	48.9	45.8	47.4	40.5	55.7	13.6	March 10th	83.3	June 30th	.311	.296	.304	85.6	91.8	88.7		
Leicester	237	1 8 W.	52 39 N.	.939	48.7	47.7	48.2	41.6	56.0	16.0	March 10th	80.7	June 29th	.293	.292	.293	82.3	84.6	83.5		
Uppingham	484	0 44 W.	52 35 N.	.945	47.4	45.3	46.4	40.8	54.2	19.3	March 10th	79.6	June 30th	.291	.280	.286	84.9	88.4	86.7		
Churchstoke	538	3 5 W.	52 31 N.	.959	47.7	45.3	46.5	39.7	54.5	11.2	March 10th	75.9	{ Aug. 13th } { Aug. 25th }	.286	.276	.281	83.8	88.0	85.9		
Geldeston (Beccles)	17	1 31 E.	52 28 N.	.943	49.5	46.8	48.2	41.9	55.5	20.9	March 10th	78.2	July 3rd	.303	.297	.300	82.3	88.8	85.6		
Cheltenham	184	2 3 W.	51 54 N.	.957	48.8	46.9	47.9	40.6	55.7	16.5	March 24th	77.8	July 2nd	.312	.302	.307	86.0	89.6	87.8		
St. David's, Pembroke.	188	5 16 W.	51 53 N.	.948	49.9	48.6	49.3	45.1	53.8	25.4	March 23rd	74.9	June 5th	.312	.308	.310	84.1	87.3	85.7		
Carmarthen	188	4 18 W.	51 52 N.	.953	49.8	47.1	48.5	42.1	55.5	19.0	March 10th	74.2	Aug. 24th	.305	.298	.302	82.8	88.6	85.7		
Marlborough	471	1 43 W.	51 25 N.	.982	48.2	45.9	47.1	40.7	55.3	18.5	March 24th	78.3	June 29th	.296	.288	.292	84.2	88.8	86.5		
Margate	83	1 24 E.	51 24 N.	.29.974	49.7	48.1	48.9	43.9	54.9	24.2	March 24th	80.6	June 30th	.306	.304	.305	82.7	87.3	85.0		
Strathfield Turgiss	195	1 0 W.	51 20 N.	—	49.7	—	—	40.6	57.6	13.8	March 24th	81.7	July 2nd	.306	—	—	82.9	—	—		
Southampton	78	1 24 W.	50 55 N.	.29.985	50.5	48.5	49.5	43.3	57.3	23.1	March 24th	80.1	Aug. 21st	.316	.309	.313	83.0	86.8	84.9		
St. Leonards	116	0 33 E.	50 51 N.	.990	50.5	48.8	49.7	45.0	55.3	24.8	March 9th	79.4	June 29th	.310	.308	.309	82.0	85.8	83.9		
Babbacombe	293	3 31 W.	50 29 N.	.993	50.6	47.8	49.2	43.5	56.1	23.3	{ Mar. 16th } { Mar. 24th }	75.9	Aug. 27th	.311	.299	.305	81.9	86.8	84.4		
Totnes	93	3 43 W.	50 27 N.	.29.990	50.8	48.0	49.4	41.8	57.6	18.2	March 11th	77.7	Aug. 26th	.316	.312	.314	82.6	89.8	86.2		
St. Aubin's (Jersey)	139	2 10 W.	49 11 N.	.30.052	52.8	50.3	51.6	46.8	56.9	26.4	March 9th	78.9	June 29th	.327	.319	.323	79.2	84.5	81.9		
Londonderry	93	7 19 W.	55 0 N.	.29.892	48.6	46.5	47.6	41.4	55.9	24.0	Nov. 15th	74.0	June 5th	.290	.287	.289	82.5	88.1	85.3		
Brookeborough (Colebrook Park).	278	7 22 W.	54 21 N.	.29.875	46.3	45.9	46.1	39.9	53.4	18.3	Dec. 7th	70.9	June 5th	.279	.279	.279	87.0	88.1	87.6		
Markree Castle (Sligo).	131	8 27 W.	54 11 N.	—	—	—	—	—	—	18.5	Dec. 7th	71.2	June 5th	—	—	—	—	—	—		
Glasnevin	64	6 16 W.	53 23 N.	.29.914	48.9	47.0	48.0	40.4	54.8	20.0	March 24th	73.3	Aug. 26th	.306	.298	.302	85.2	89.3	87.3		
Dublin (Phoenix Park).	162	6 21 W.	53 22 N.	.923	49.0	46.6	47.8	40.1	54.7	20.2	{ Mar. 19th } { Mar. 24th }	72.4	Aug. 24th	.289	.285	.287	80.7	86.8	83.8		
Dublin (City).	51	6 15 W.	53 20 N.	.923	49.0	48.5	48.8	43.8	54.6	25.4	March 24th	71.4	Aug. 26th	.289	.294	.292	80.7	83.6	82.2		
Parsonstown (Birr Castle).	182	7 55 W.	53 6 N.	.927	48.4	46.7	47.6	40.9	54.9	18.9	March 24th	72.1	June 3rd	.287	.286	.287	81.7	86.6	84.2		
Killarney	93	9 30 W.	52 4 N.	.29.934	49.8	47.9	48.9	41.9	55.5	18.8	March 24th	73.1	June 4th	.310	.301	.306	84.0	88.0	86.0		

* The observations at Durham were taken at 10 a.m. and 10 p.m. each day.

9 p.m. each Day, Local Time, at STATIONS OF THE SECOND ORDER.
- - - - - 1883.

Amount of Cloud.			Rainfall.			Weather, No. of Days of							Wind, No. of Observations of										Stations.
9 a.m.	9 p.m.	Mean.	Total.	Max.	Date.	Rain.	Snow.	Hail.	Thunder Storm.	Clear Sky.	Overcast.	Gale.	N.	N.E.	E.	S.E.	S.	S.W.	W.	N.W.	Calm.		
6.5	6.6	6.6	ins. 37.140	ins. 1.270	May 10th	235	27	15	4	48	157	96	71	34	42	106	92	104	141	85	55	Sandwich.	
—	—	—	34.870	1.500	Oct. 19th	180	23	3	0	—	—	—	49	60	124	59	99	109	151	79	0	Dunrobin Castle.	
6.6	6.5	6.6	42.650	1.350	Sept. 2nd	225	50	0	7	11	82	35	49	83	58	40	32	338	55	75	0	Braemar.	
8.0	7.3	7.7	93.810	2.930	March 28th	258	63	51	11	20	211	77	46	13	58	30	132	102	100	104	145	Laudale.	
8.3	8.8	8.6	28.480	1.350	June 25th	142	33	10	8	3	246	76	17	64	22	153	19	147	182	126	0	Dundee.	
—	—	—	54.412	1.585	March 29th	208	7	7	5	—	—	—	28	63	66	63	76	104	106	150	74	Rothsay.	
—	—	—	59.240	2.640	March 29th	216	—	—	—	—	—	—	120	43	42	54	131	84	109	147	0	Pinnore.	
7.1	6.2	6.7	34.660	1.350	June 25th	195	14	6	8	37	136	48	44	56	81	55	35	229	86	34	110	Sealeby (near Carlisle).	
6.5	5.9	6.2	27.956	1.680	July 21st	188	28	13	13	33	105	9	61	29	34	35	112	115	112	59	173	Seaham Harbour.	
—	—	—	—	1.379	July 21st	—	—	—	—	—	—	—	—	—	—	—	—	—	—	—	—	—	Durham.*
—	—	—	—	—	—	—	—	—	—	—	—	—	—	—	—	—	—	—	—	—	—	—	Newton Reigny.
7.0	6.3	6.7	43.340	2.390	Jan. 28th	196	50	16	12	28	128	35	52	49	50	27	57	168	144	65	118	Aysgarth.	
6.3	6.0	6.2	28.190	1.250	June 29th	198	29	12	10	27	103	21	91	49	49	55	70	121	168	86	41	Scarborough.	
7.3	6.5	6.9	44.751	2.835	Sept. 28th	210	20	21	4	15	142	70	57	40	63	72	81	91	126	132	68	Douglas, Isle of Man.	
6.5	5.8	6.2	28.290	1.120	July 20th	210	21	3	10	42	120	14	96	34	62	45	158	70	188	65	12	York (Museum).	
—	—	—	31.970	1.300	June 29th	199	—	—	—	—	—	—	77	33	69	52	88	131	198	82	0	Wakefield	
8.1	6.7	7.4	38.605	1.130	June 25th	195	33	25	14	30	200	27	57	44	52	59	115	27	165	49	162	Prestwich (Manchester).	
6.7	6.6	6.7	26.265	1.060	Oct. 16th	173	18	15	6	39	145	23	69	46	72	30	67	130	239	77	0	Llandudno.	
7.4	6.7	7.1	54.595	1.220	June 25th	185	49	15	12	16	141	0	10	40	75	64	43	153	158	154	33	Buxton.	
6.6	6.2	6.4	34.110	1.300	June 25th	199	34	8	14	43	126	35	61	40	105	61	84	105	100	131	43	Cheadle.	
7.7	7.0	7.4	35.055	2.340	Sept. 29th	214	30	19	21	20	171	14	53	104	48	82	61	197	77	105	3	Hillington (Norfolk).	
7.0	5.6	6.3	32.920	1.340	June 15th	217	9	4	8	39	136	2	41	96	14	56	26	264	72	96	65	Leicester.	
7.2	6.1	6.7	29.420	1.576	Sept. 29th	184	26	2	13	27	155	23	71	65	35	31	99	119	138	89	83	Uppingham.	
7.0	6.4	6.7	35.975	1.300	Feb. 1st	194	32	18	15	15	120	13	35	53	37	86	68	152	149	126	24	Churchstoke.	
7.0	5.7	6.4	24.980	1.710	Nov. 5th	193	24	23	19	46	141	10	66	53	79	36	78	126	161	43	88	Geldeston (Beccles).	
6.8	5.7	6.3	29.930	1.070	July 20th	204	17	8	18	28	115	31	61	27	32	39	117	139	136	50	129	Cheltenham.	
7.1	6.4	6.8	37.538	1.582	Oct. 15th	247	14	25	10	19	127	26	79	82	47	73	64	157	116	81	31	St. David's, Pembroke.	
6.9	6.4	6.7	50.250	1.370	Oct. 15th	235	10	13	8	34	144	11	86	14	92	31	73	96	120	32	186	Carmarthen.	
7.2	6.0	6.6	32.400	1.130	Feb. 10th	199	25	7	13	36	151	0	44	18	41	16	58	84	65	30	374	Marlborough.	
6.8	5.3	6.1	22.270	1.260	May 26th	187	16	8	11	49	117	6	45	73	57	43	83	174	95	51	109	Margate.	
6.7	—	—	24.459	1.985	July 31st	173	—	—	—	—	—	—	—	—	—	—	—	—	—	—	—	—	Strathfield Turgiss.
7.3	5.6	6.5	30.351	1.980	Sept. 23rd	187	19	7	11	49	150	13	51	112	17	68	54	174	80	136	38	Southampton.	
5.9	4.8	5.4	27.931	1.728	Sept. 4th	199	15	8	11	71	87	40	78	67	80	46	51	102	153	104	49	St. Leonards.	
7.1	5.8	6.5	35.299	1.320	July 30th	203	17	25	16	37	130	49	68	83	66	29	60	163	138	84	19	Babbacombe.	
6.9	5.4	6.2	45.580	1.810	Feb. 1st	220	12	8	10	49	123	41	55	27	43	37	47	109	110	86	216	Totnes.	
6.8	6.2	6.5	33.888	1.316	Oct. 21st	197	11	26	6	32	128	15	54	85	60	56	47	99	134	81	114	St. Aubin's (Jersey).	
7.9	6.6	7.3	44.880	1.350	Aug. 12th	262	22	26	2	22	182	3	72	56	31	46	157	186	72	58	52	Londonderry.	
8.7	7.8	8.3	46.651	1.365	Jan. 25th	208	15	4	5	14	241	37	9	77	15	68	85	123	60	33	260	Brookeborough (Colebrooke Park).	
—	—	—	34.099	1.840	July 3rd	242	—	—	—	—	—	—	—	—	—	—	—	—	—	—	—	—	Markree Castle (Sligo).
6.1	5.3	5.7	26.800	1.450	May 8th	150	14	29	7	30	67	5	26	62	16	66	20	104	74	201	161	Glasnevin.	
6.3	5.5	5.9	29.585	1.525	May 8th	227	27	17	4	25	86	0	27	21	30	35	44	117	122	59	275	Dublin (Phoenix Park).	
6.1	5.7	5.9	29.351	1.389	April 26th	188	23	30	9	38	84	22	38	38	53	67	86	88	223	83	54	Dublin (City).	
7.6	7.0	7.3	36.524	1.102	Aug. 12th	188	25	12	8	19	186	3	36	24	20	104	123	112	92	88	131	Parsonstown (Birr Castle).	
7.5	6.8	7.2	70.051	2.630	Jan. 28th	243	14	26	6	19	163	55	50	26	47	37	51	117	130	97	175	Killarney.	

PART IV.
TABLE showing the NUMBER of HOURS of BRIGHT SUNSHINE at those STATIONS supplied with SUNSHINE RECORDERS, together with the PERCENTAGE of its possible DURATION.

1883.	January.		February.		March.		April.		May.		June.		July.		August.		September.		October.		November.		December.		1883.
	Hours.	%	Hours.	%	Hours.	%	Hours.	%	Hours.	%	Hours.	%	Hours.	%	Hours.	%	Hours.	%	Hours.	%	Hours.	%	Hours.	%	
Sandwich.	44	21	54	22	58	16	137	32	174	33	195	35	170	32	96	20	96	25	91	29	51	23	17	9	Sandwich.
Durham.	41	47	82	31	132	37	131	31	213	43	132	26	158	32	167	37	99	27	103	32	81	33	—	—	Durham.
Newton Reigny.	—	—	—	—	—	—	—	—	215	43	154	31	157	31	134	29	106	29	106	33	51	21	22	10	Newton Reigny.
Douglas, Isle of Man.	43	18	74	27	166	45	177	42	235	47	210	42	216	43	173	38	134	36	108	33	88	35	39	18	Douglas, Isle of Man.
York.	22	9	71	26	133	36	135	32	201	40	170	34	154	31	164	36	100	27	94	29	48	19	29	13	York.
Llandudno.	51	21	88	33	102	28	140	34	214	45	183	37	149	30	152	33	113	31	90	28	58	23	16	7	Llandudno.
Buxton.	32	13	64	24	104	28	124	33	177	37	157	31	161	32	165	36	87	23	60	19	56	22	36	16	Buxton.
Hillington.	46	19	97	36	124	33	155	37	214	45	208	42	175	35	180	40	118	32	88	27	50	20	11	5	Hillington.
Leicester.	49	20	76	28	90	24	123	30	171	36	170	34	132	26	156	34	93	25	88	27	62	24	16	7	Leicester.
Churchstoke.	39	16	88	33	132	36	144	35	153	32	172	34	144	29	160	35	128	35	92	29	62	24	41	18	Churchstoke.
Gedleston.	70	28	98	36	142	38	185	44	239	50	218	44	208	42	217	45	151	41	103	32	80	31	38	16	Gedleston.
St. David's, Pembroke.*	65	26	74	27	184	50	233	56	215	45	234	47	205	41	160	35	134	36	92	29	71	28	30	13	St. David's, Pembroke.*
Marlborough.	53	21	92	33	167	43	173	42	179	38	189	38	157	31	184	42	122	33	91	28	67	25	30	13	Marlborough.
Southampton.	60	23	75	27	180	49	189	45	217	46	214	43	179	36	201	46	127	34	101	31	69	26	41	17	Southampton.
St. Leonards.	62	24	86	31	177	48	196	47	249	52	249	50	207	41	207	48	130	35	130	40	93	35	39	16	St. Leonards.
St. Aubin's, Jersey.	70	26	114	41	174	47	229	55	246	52	246	52	230	48	241	53	137	37	102	31	66	24	32	13	St. Aubin's, Jersey.
Markree Castle.	44	18	53	20	136	37	183	44	168	34	162	32	124	25	92	20	91	25	77	24	66	26	31	14	Markree Castle.
Dublin†.	74	30	77	28	128	35	195	47	207	43	154	31	126	25	155	34	136	37	114	35	94	37	48	21	Dublin†.
Parsonstown.	61	25	65	24	149	40	180	43	182	38	172	34	124	25	111	24	107	29	86	27	70	27	41	18	Parsonstown.

SELF-RECORDING OBSERVATORIES.

Valencia.	38	15	49	18	178	48	198	48	232	49	219	44	134	27	142	31	113	31	90	28	58	23	36	15	Valencia.
Armagh.	56	23	64	24	135	36	167	40	181	36	157	31	134	27	113	25	104	28	66	20	59	24	26	12	Armagh.
Glasgow.	19	8	52	20	104	29	107	26	146	29	149	28	160	30	123	27	111	30	90	29	36	15	18	9	Glasgow.
Aberdeen.	53	23	81	31	138	39	155	37	169	34	186	35	139	26	158	35	114	31	133	43	82	33	46	23	Aberdeen.
Falmouth.	55	21	83	30	186	50	196	47	169	33	208	44	177	37	179	41	133	36	98	30	83	32	49	20	Falmouth.
Stonyhurst.	36	15	63	23	146	39	154	37	205	41	170	34	159	32	167	37	111	30	83	26	55	22	24	11	Stonyhurst.
Kew.	46	18	72	26	142	39	156	38	206	43	186	38	168	35	180	40	129	34	86	26	81	30	32	13	Kew.

* The values for St. David's, Pembroke, are those obtained from the Sunshine Recorder at St. Ann's Head, the Telegraphic Reporting Station.

† At Dublin the Sunshine Recorder is at the Ordnance Survey Office in the Phoenix Park.

LONDON: Printed by EYRE and SPOTTISWOODS,
Printers to the Queen's most Excellent Majesty.

For Her Majesty's Stationery Office.

[195.—300.—1/88.]