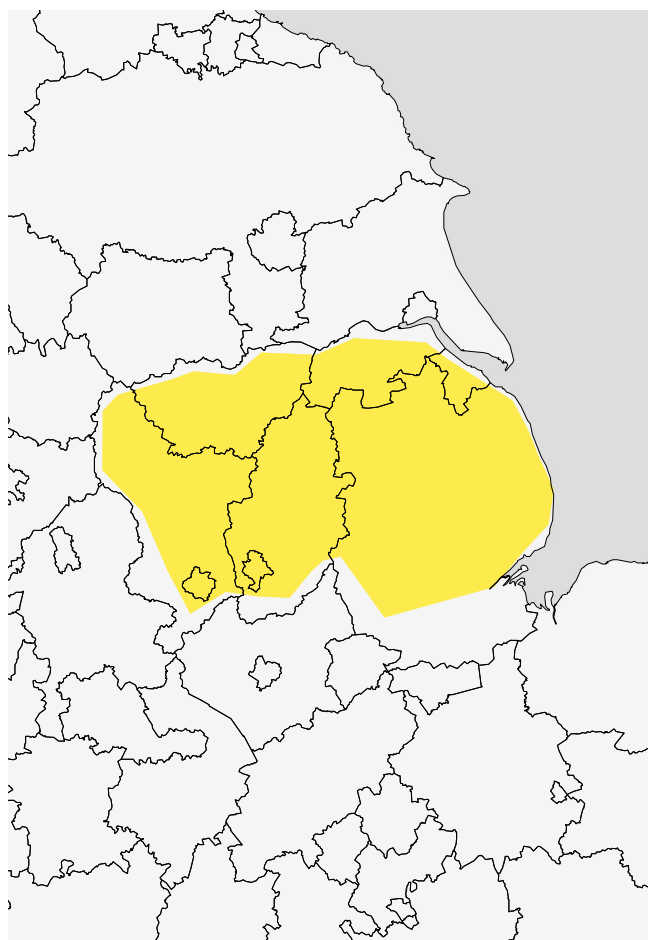




Yellow warning Rain

Between
09:00 Thu 14 Nov 2019 and
22:00 Thu 14 Nov 2019



Further heavy rain may lead to further disruption and flooding.

What to expect

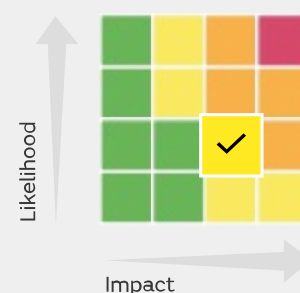
- Further homes and businesses could be flooded, causing damage to some buildings
- Fast flowing or deep floodwater is possible, causing a danger to life
- Spray and flooding could lead to difficult driving conditions and some road closures
- Some communities may be cut off by flooded roads
- Delays or cancellations to train and bus services are possible
- Possible power cuts and loss of other services to some homes and businesses


Further details

A period of heavy and persistent rain is likely on Thursday. 20-30 mm is likely fairly widely within the warning area and a few places may receive 30-40 mm which may lead to further flooding and disruption. This rain is expected to clear away northwards during the evening.

Reason for update

Warning area trimmed to reflect latest forecast information and time of cessation brought forward.



 Low likelihood of medium impacts

Issued at 11:22 Sun 10 Nov, 2019 Updated at 10:19 Thu 14 Nov, 2019

For enquiries regarding this warning please contact the Met Office Weather Desk

Phone: 0370 900 0100 **E-mail:** enquiries@metoffice.gov.uk

Visit: www.metoffice.gov.uk/premium/hazardmanager



Yellow warning
Rain

Between
09:00 Thu 14 Nov 2019 and
22:00 Thu 14 Nov 2019

All regions & authorities affected

East Midlands

Derby Derbyshire Lincolnshire Nottingham Nottinghamshire

Yorkshire & Humber

North East Lincolnshire North Lincolnshire South Yorkshire

Issued at 11:22 Sun 10 Nov, 2019 Updated at 10:19 Thu 14 Nov, 2019

For enquiries regarding this warning please contact the Met Office Weather Desk

Phone: 0370 900 0100 **E-mail:** enquiries@metoffice.gov.uk

Visit: www.metoffice.gov.uk/premium/hazardmanager