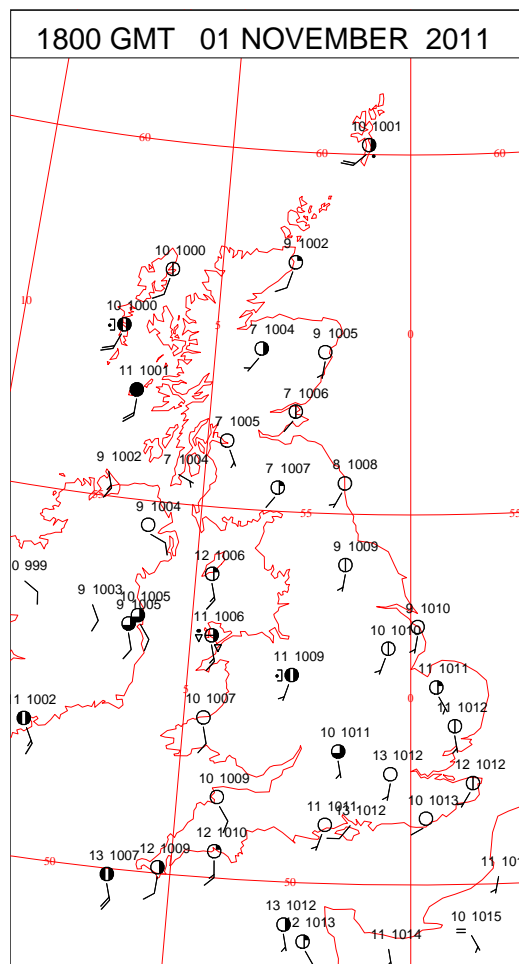
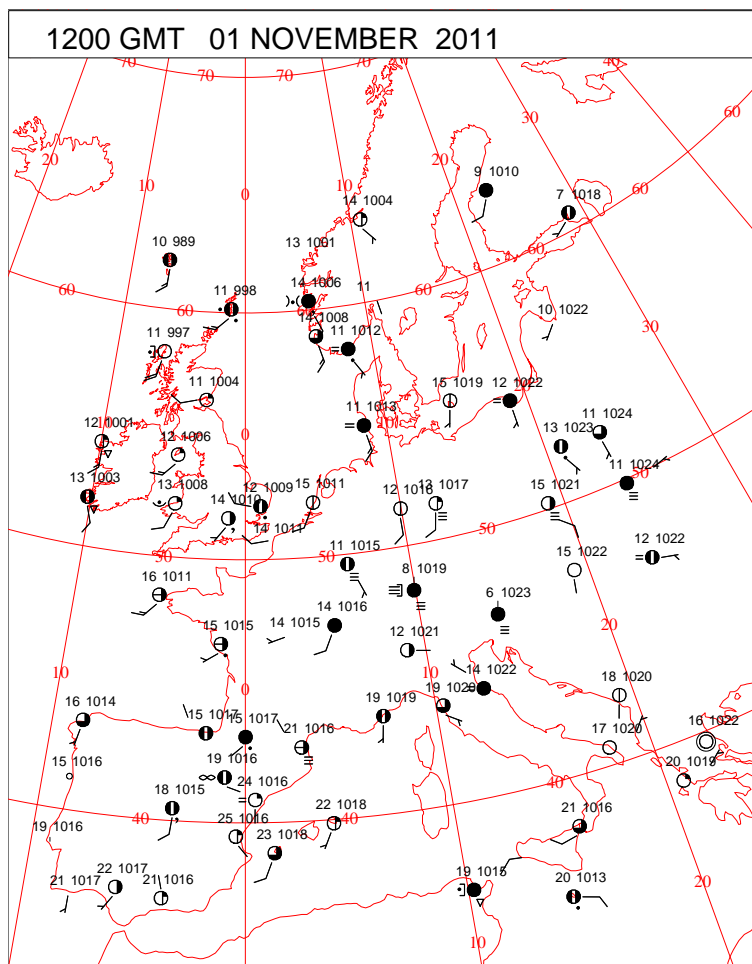
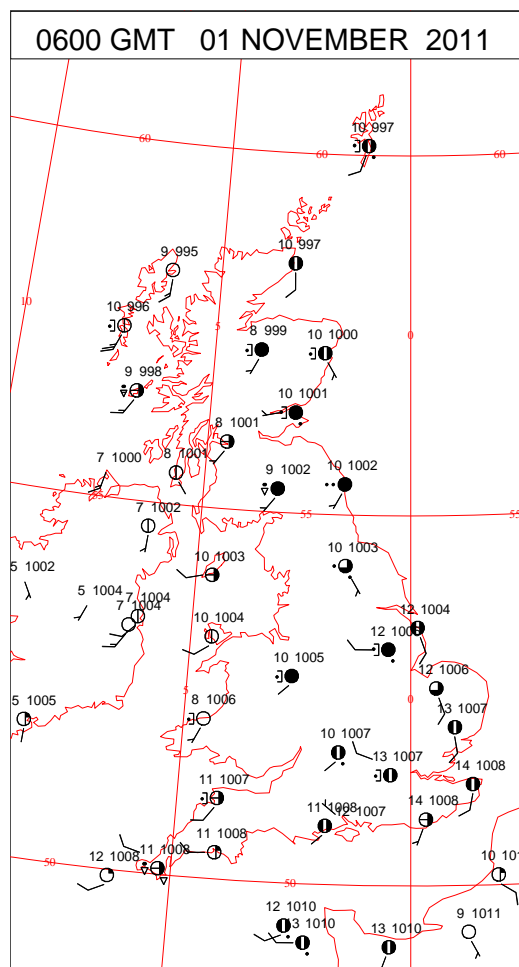
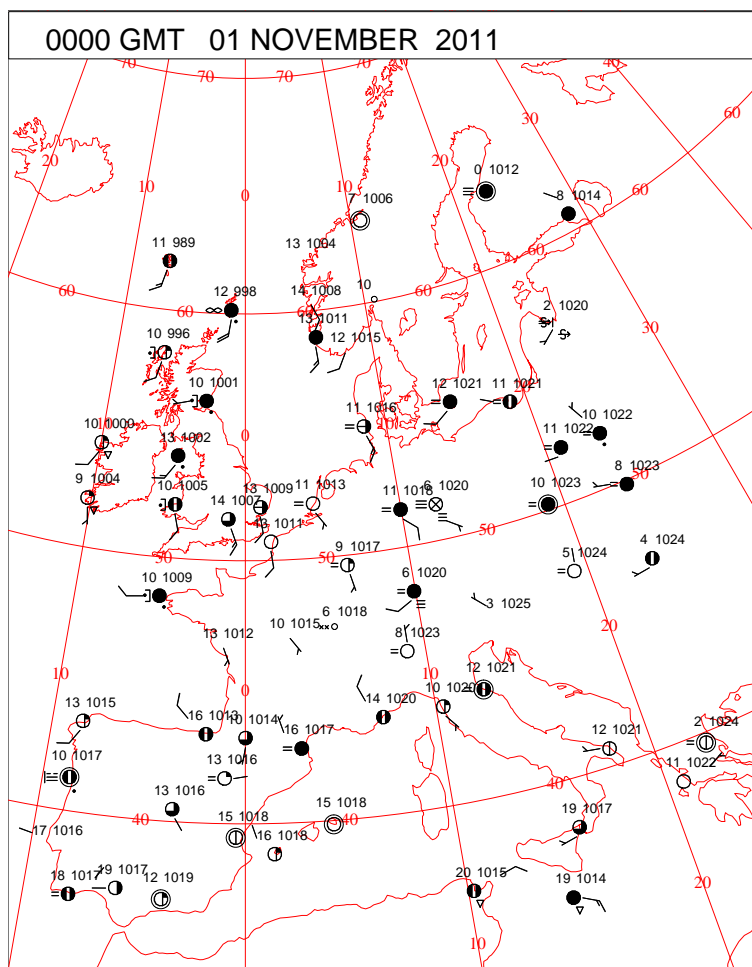


[illegible]

Crown Copyright 2011, All Rights Reserved

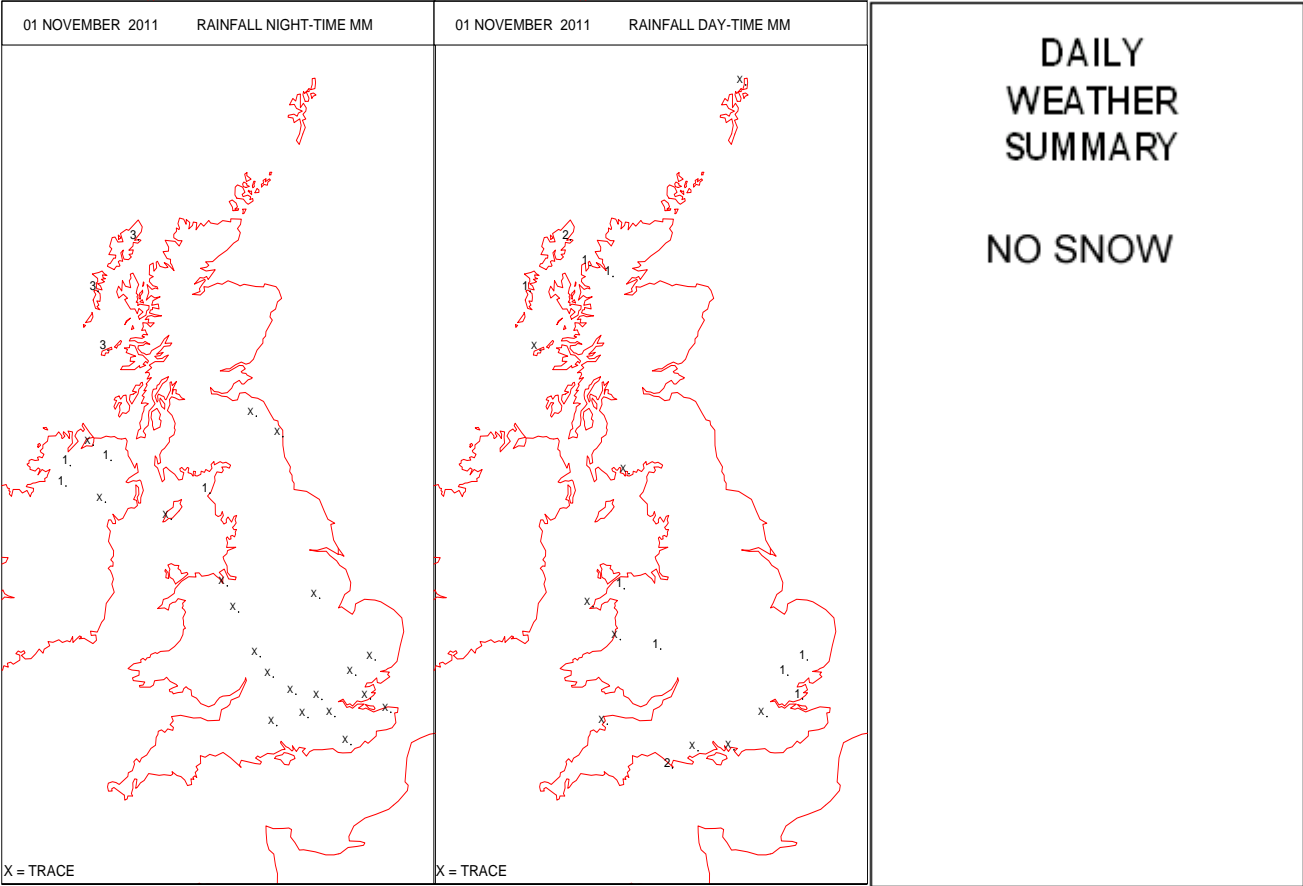
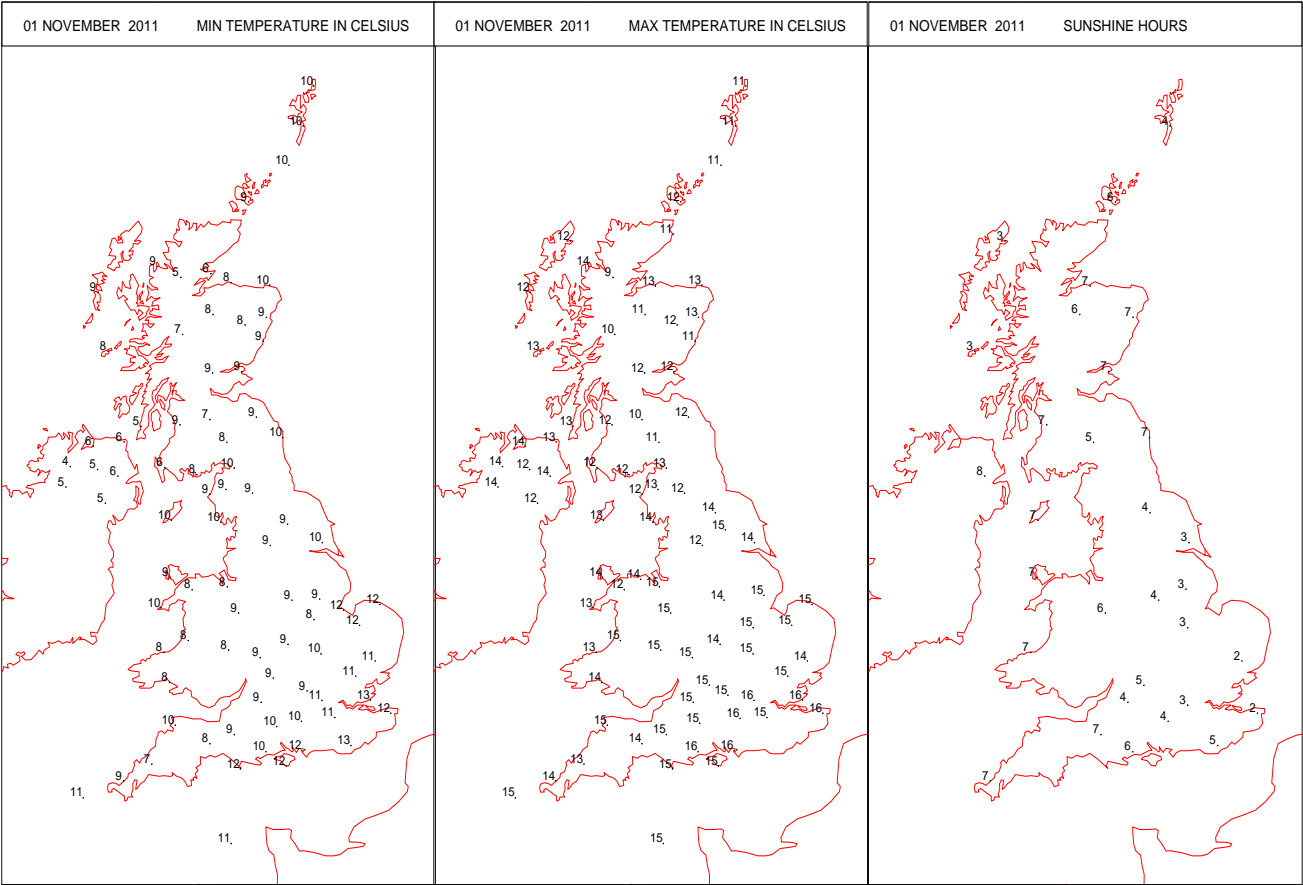
# **SURFACE REPORTS**



SIGNIFICANT WEATHER

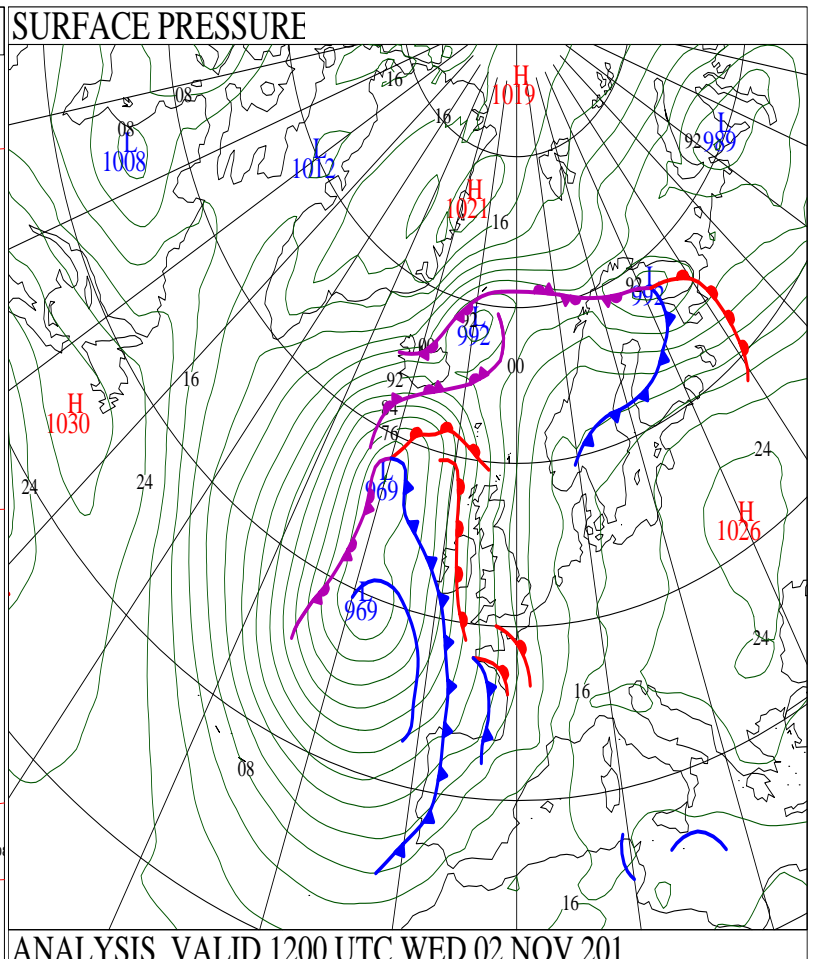
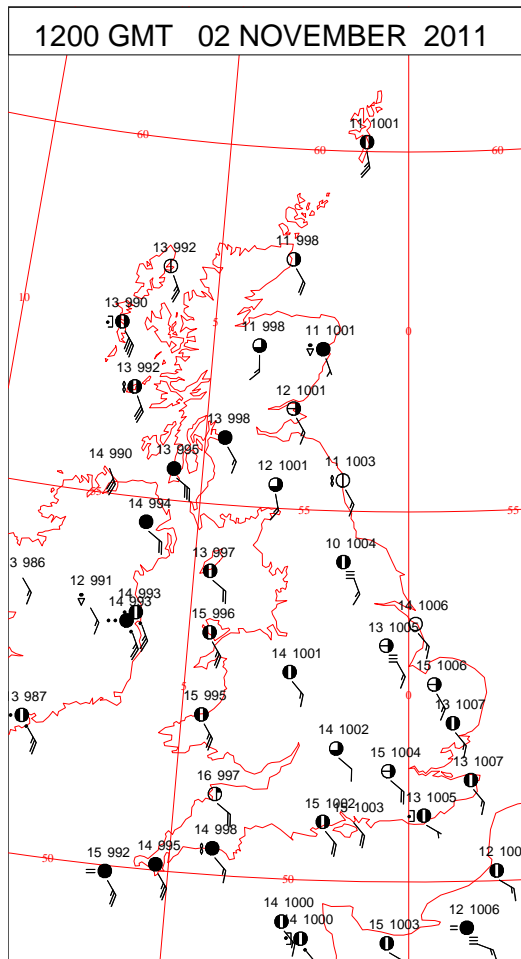
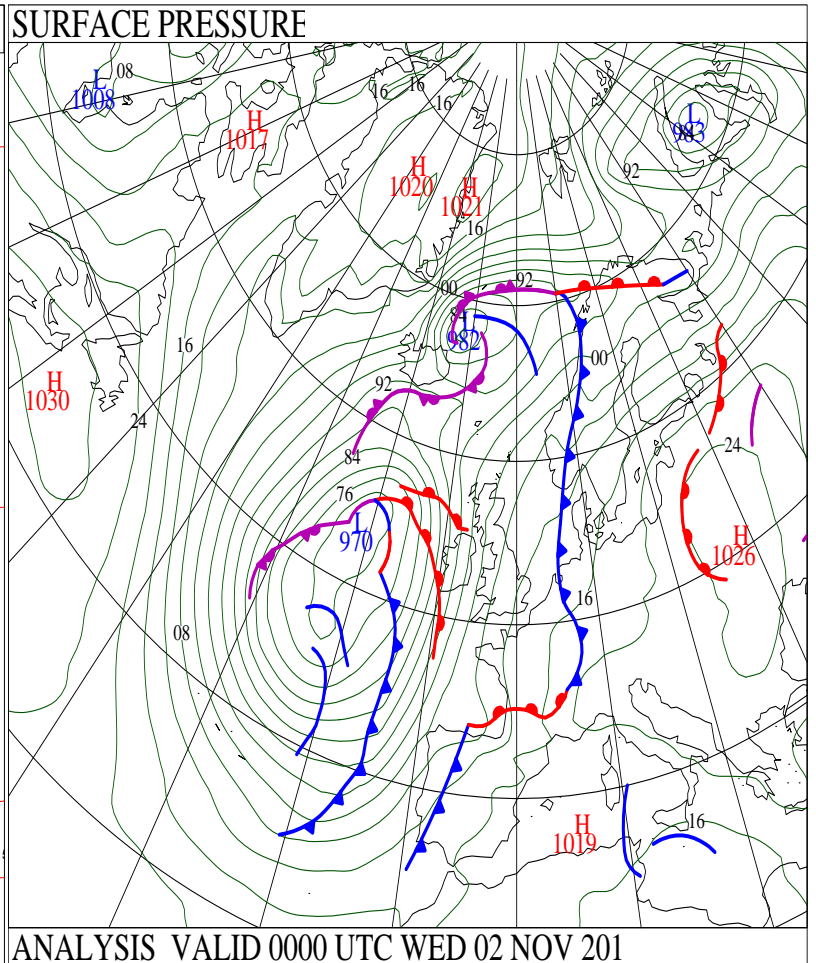
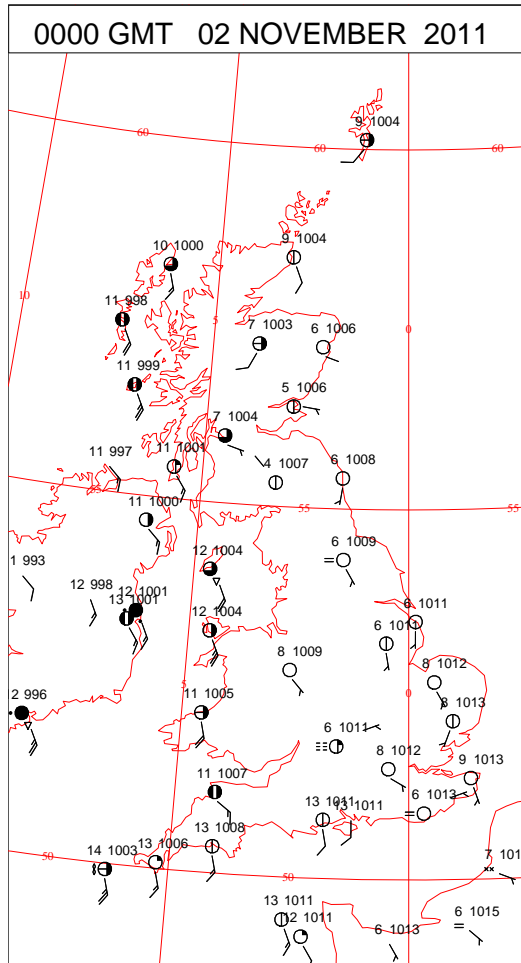
0600 GMT 01 NOVEMBER 2011 SIG WEATHER	1200 GMT 01 NOVEMBER 2011 SIG WEATHER	<p><b>Summary of UK Weather for Tuesday 01 November 2011.</b> Overnight a band of rain, heavy in places, tracked steadily eastwards across the country.</p> <p>Ahead of the rain band, in the east, it was another mild night, with temperatures in double figures Celsius. To the west, post-front, it was a cool end to the night, especially across Northern Ireland and south-west England.</p> <p>By dawn a few showers were affecting parts of the south-west.</p> <p>Through the day, most of these showers eased, although a fresh batch of showers affected the north-west Highlands and Hebrides.</p> <p>Cloud across south-east England and East Anglia slowly moved away into the North Sea, allowing much of the country to enjoy some spells of sunshine.</p> <p>High cloud increased across Northern Ireland and the far west of the mainland towards dusk.</p> <p>It was another day with temperatures being above average for the time of year.</p>
1800 GMT 01 NOVEMBER 2011 SIG WEATHER	0000 GMT 02 NOVEMBER 2011 SIG WEATHER	
		<p><b>EXTREMES</b></p> <p><b>Highest Maximum:</b> 16.2 Northolt, Greater London</p> <p><b>Lowest Maximum:</b> 9.4 Loch Glascarnoch, Ross &amp; Cromarty</p> <p><b>Lowest Minimum:</b> 4.2 Castlederg, Tyrone</p> <p><b>Lowest Grass Minimum:</b> 0.2 Machrihanish, Argyll</p> <p><b>Most Rain:</b> 4.8 Stornoway Airport, Western Isles</p> <p><b>Most Sun:</b> 8.2 Aldergrove, Antrim</p>

DAILY CLIMATE DATA

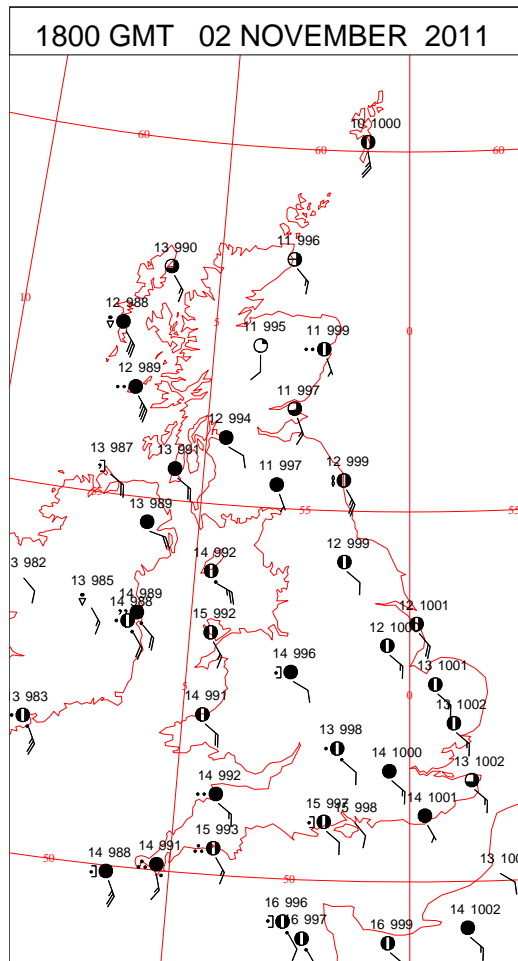
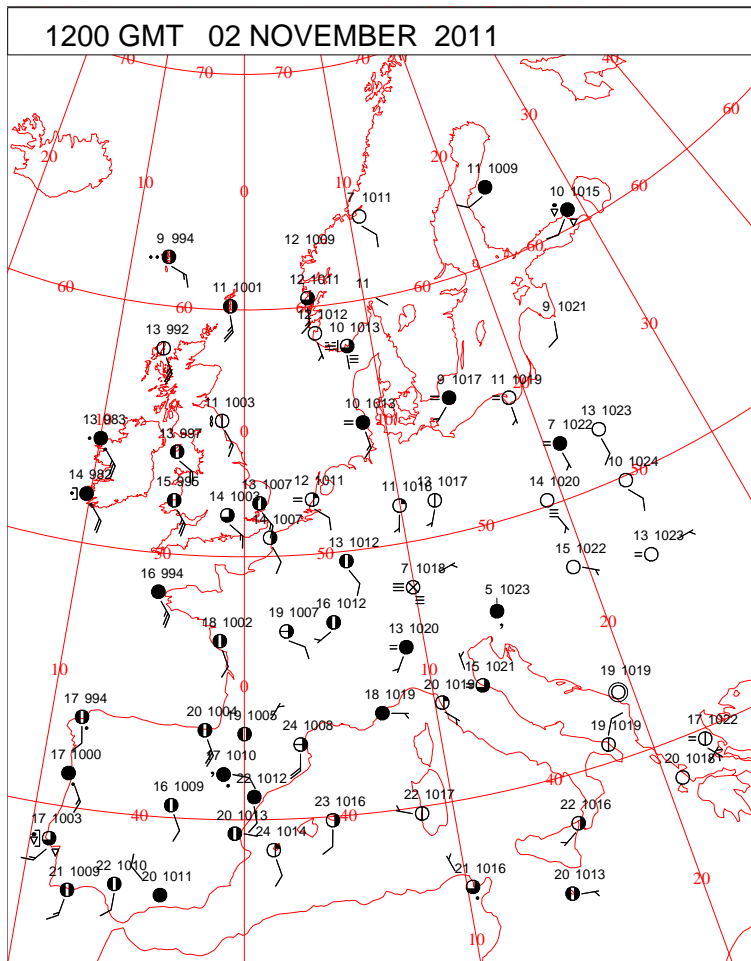
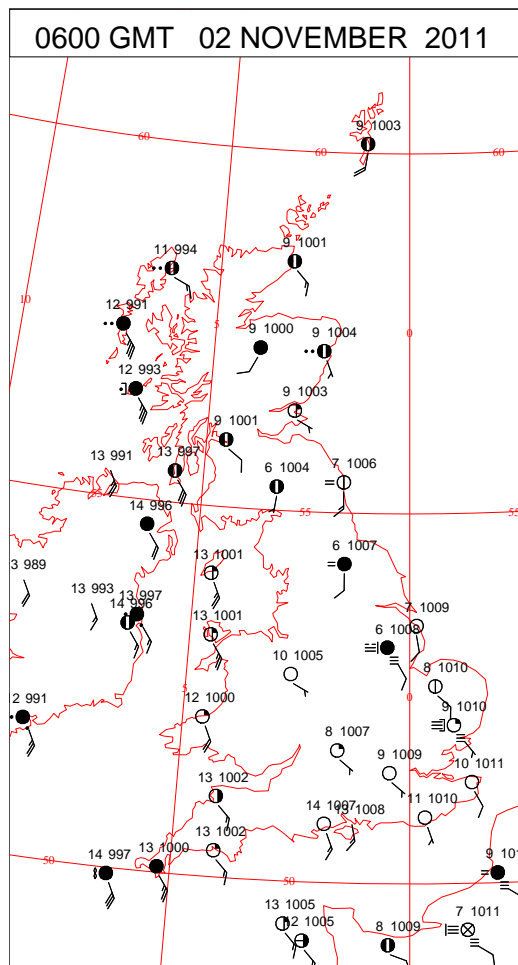
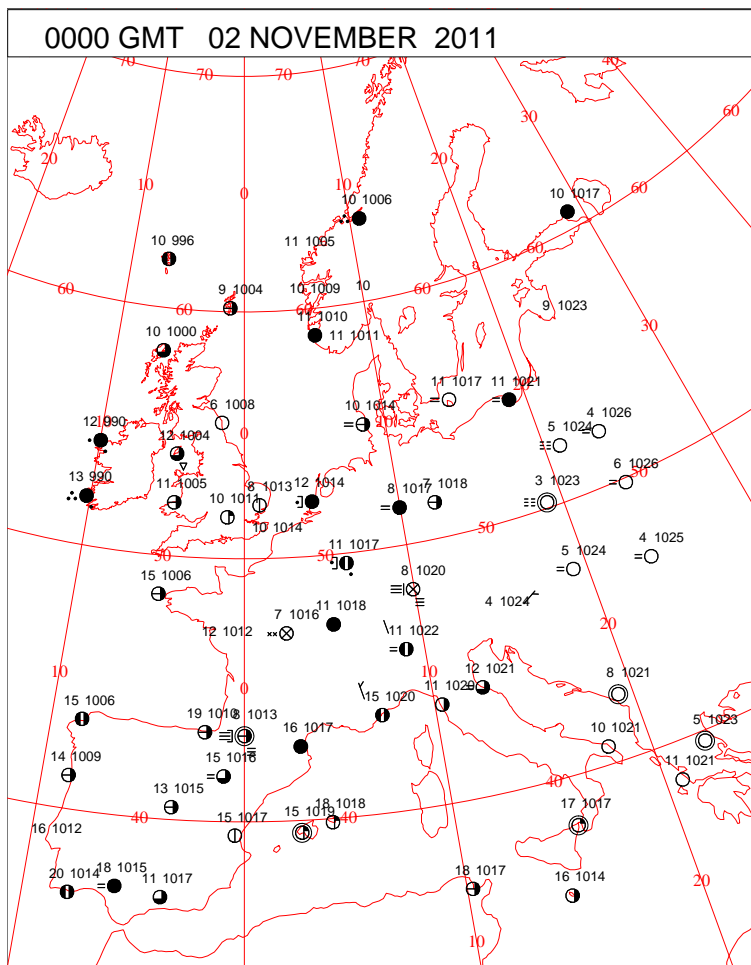




# DAILY WEATHER SUMMARY



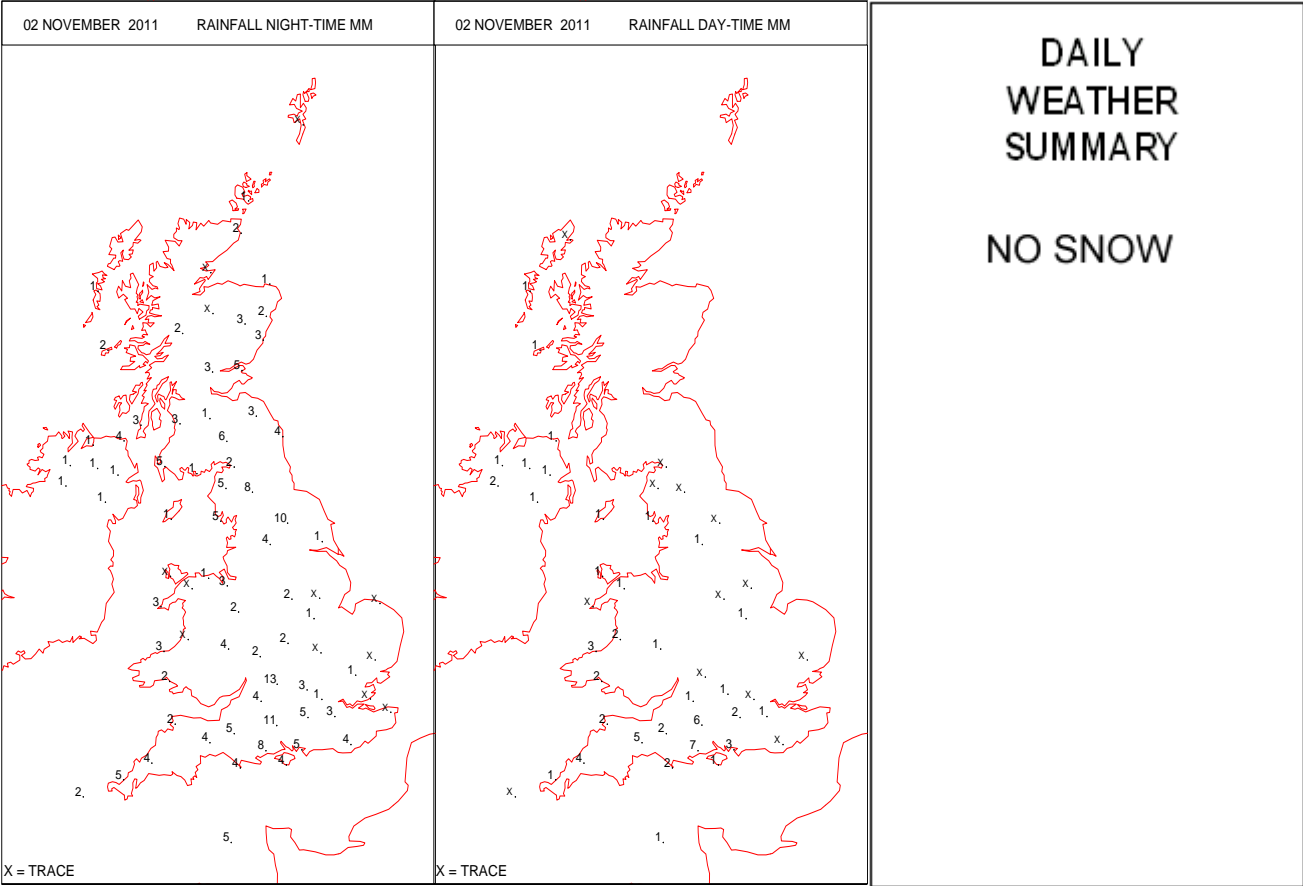
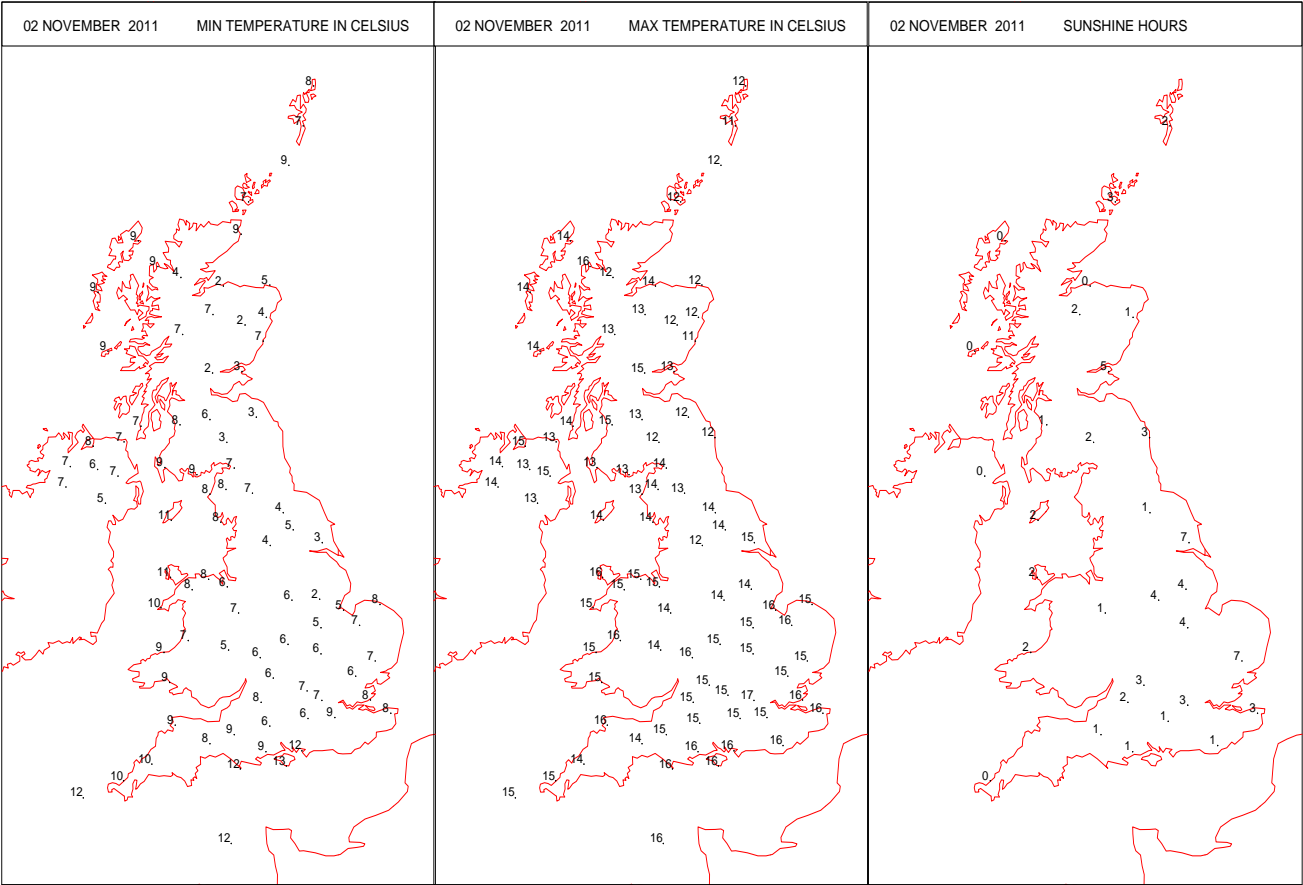
# SURFACE REPORTS



# SIGNIFICANT WEATHER

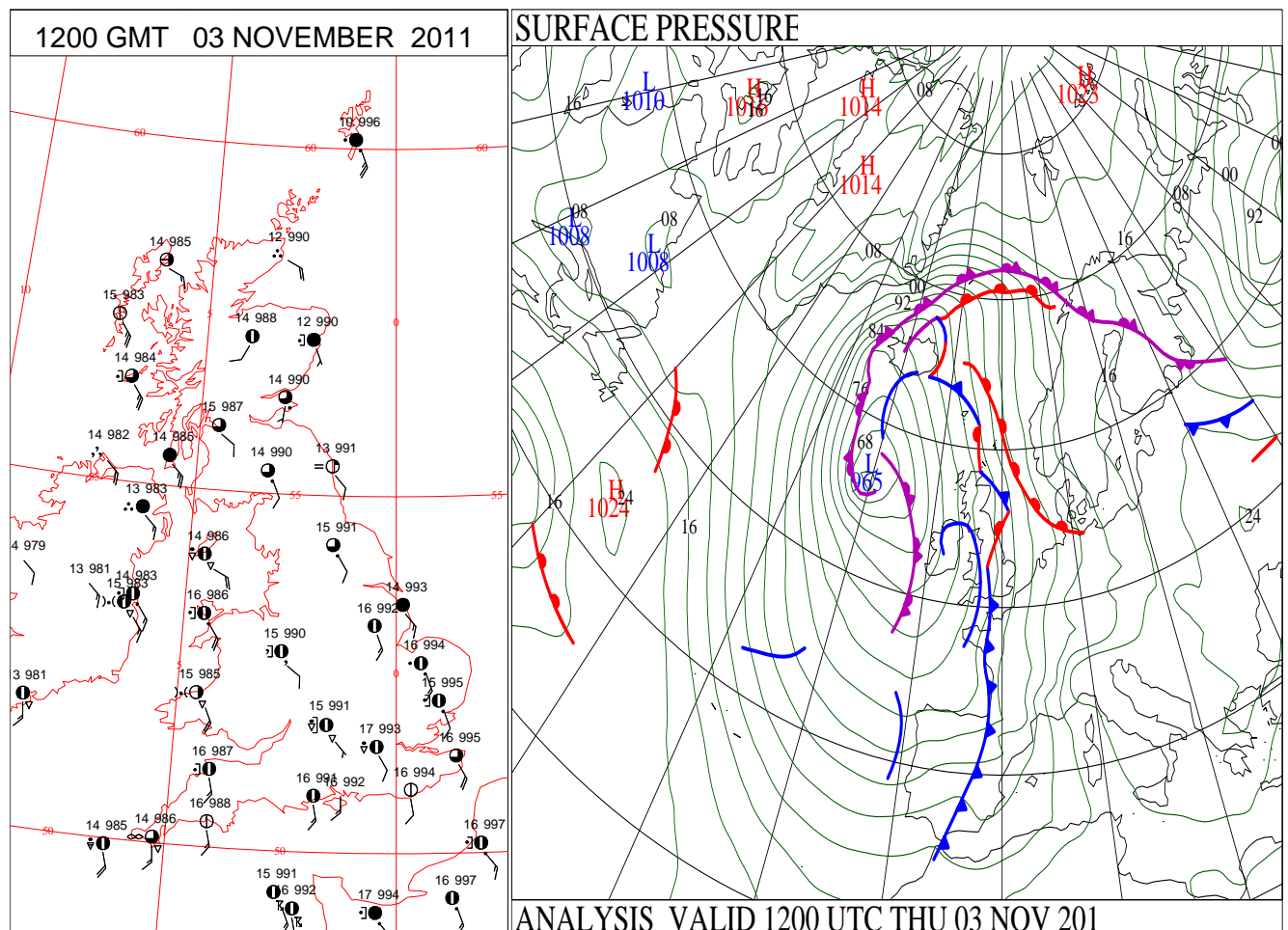
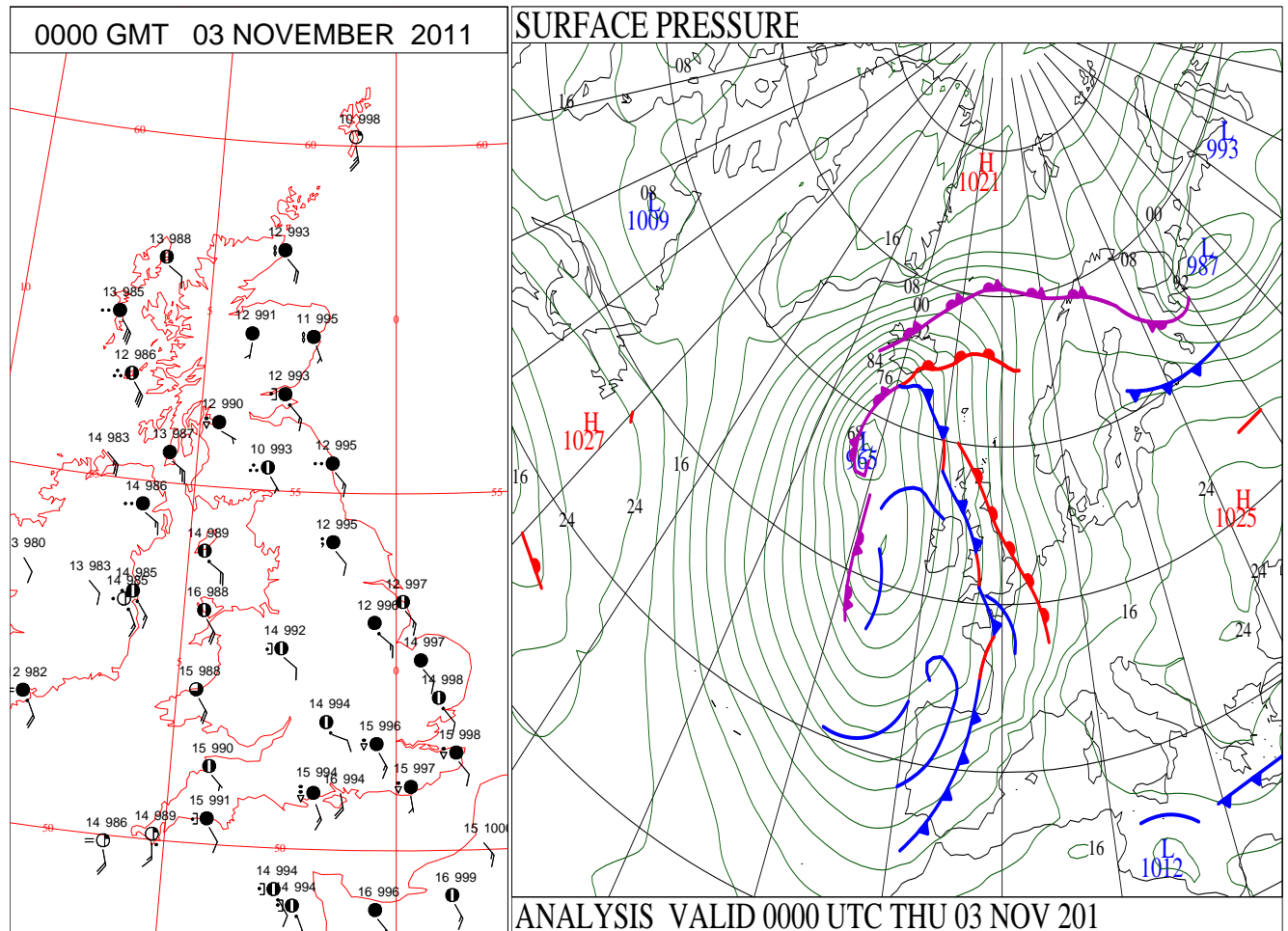
0600 GMT 02 NOVEMBER 2011	SIG WEATHER	1200 GMT 02 NOVEMBER 2011	SIG WEATHER	<p><b>Summary of UK Weather for Wednesday 02 November 2011.</b></p> <p>Parts of north-east England saw some fog and a local ground frost at first in the morning, however this soon cleared to leave a good part of England, Wales and Scotland dry with some bright or sunny periods.</p> <p>Northern Ireland and the far west of Scotland were cloudier, with outbreaks of rain to start the day. As the day progressed, this cloud and rain continued to spread eastwards, and by lunchtime much of the western half of the U.K. was cloudy.</p> <p>Through the afternoon, outbreaks of rain spread into south-west England and Wales, with some of this turning out to be quite heavy.</p> <p>By the evening, the rain had worked its way into central southern England, the Midlands and south-west Scotland.</p> <p>Areas across eastern England and Scotland that had seen some afternoon sunshine were also turning cloudier.</p> <p>Across the country it was a windy day, with the south-easterly winds at their strongest in exposed parts of the west.</p> <p>Temperatures were again generally above average for the time of year.</p>
1800 GMT 02 NOVEMBER 2011	SIG WEATHER	0000 GMT 03 NOVEMBER 2011	SIG WEATHER	<p><b>EXTREMES</b></p> <p><b>Highest Maximum:</b> 16.5 Northolt, Greater London</p> <p><b>Lowest Maximum:</b> 11.1 Inverbervie No 2, Kincardineshire</p> <p><b>Lowest Minimum:</b> 1.9 Cranwell, Lincolnshire</p> <p><b>Lowest Grass Minimum:</b> -2.2 Leuchars, Fife</p> <p><b>Most Rain:</b> 16.2 Boscombe Down, Wiltshire</p> <p><b>Most Sun:</b> 6.7 Leconfield, Humberside 6.7 Wattisham, Suffolk</p>

DAILY CLIMATE DATA



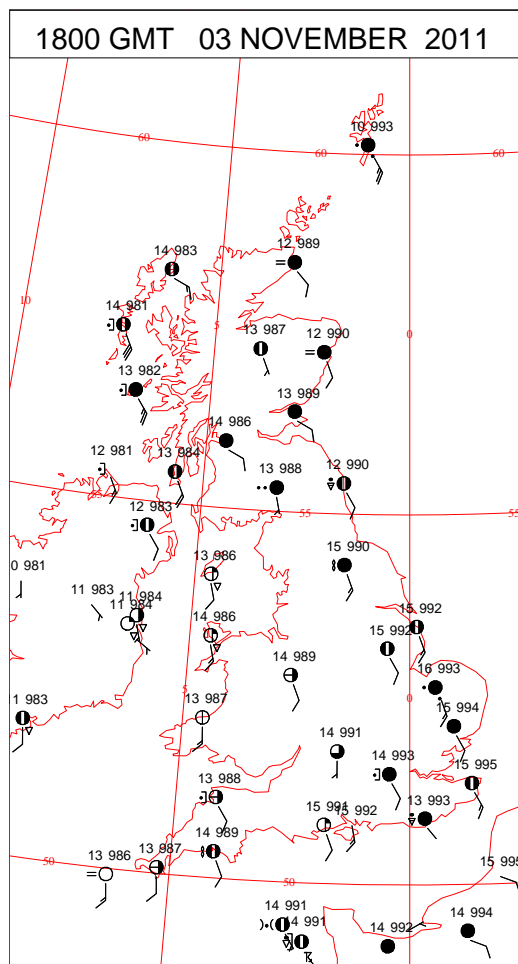
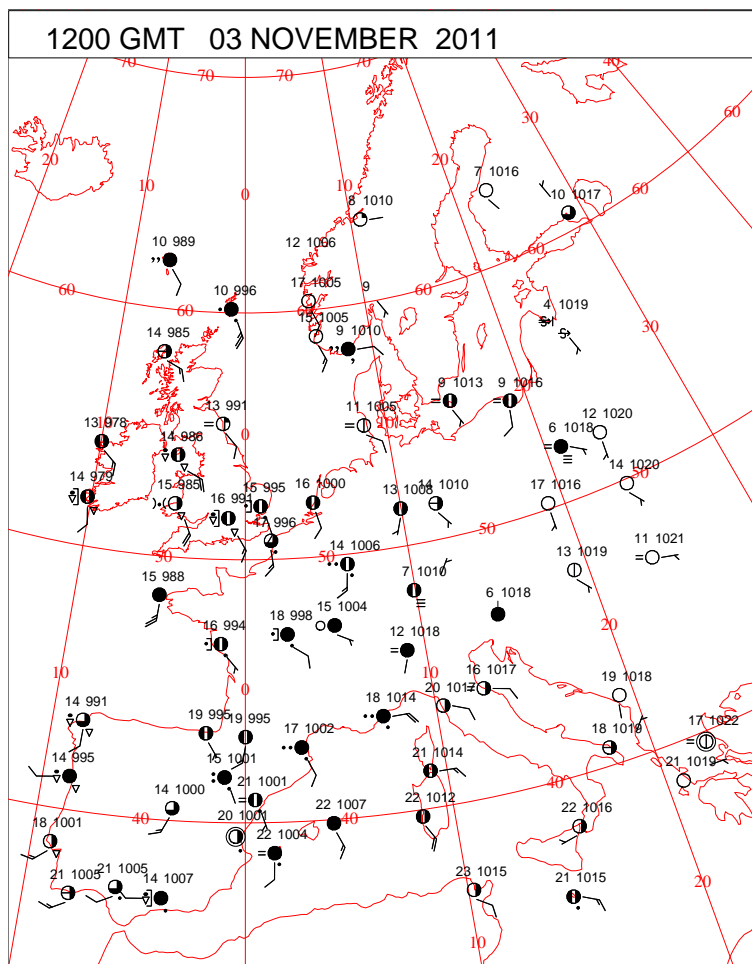
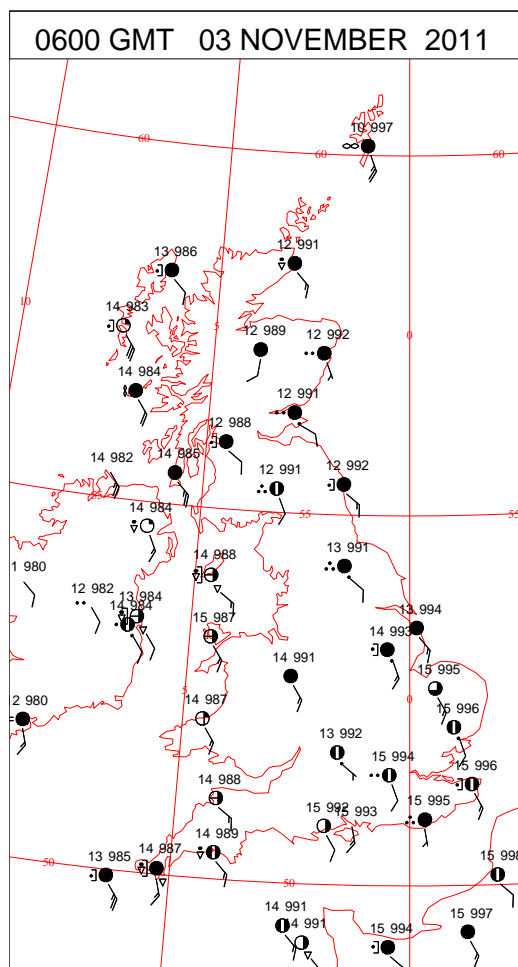
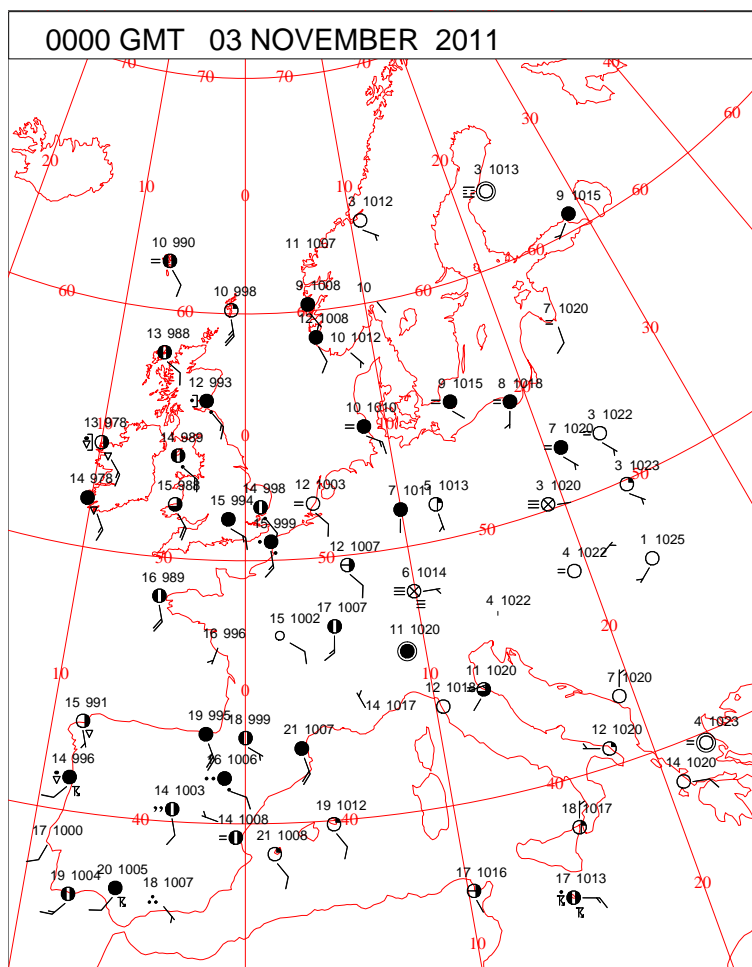


# DAILY WEATHER SUMMARY





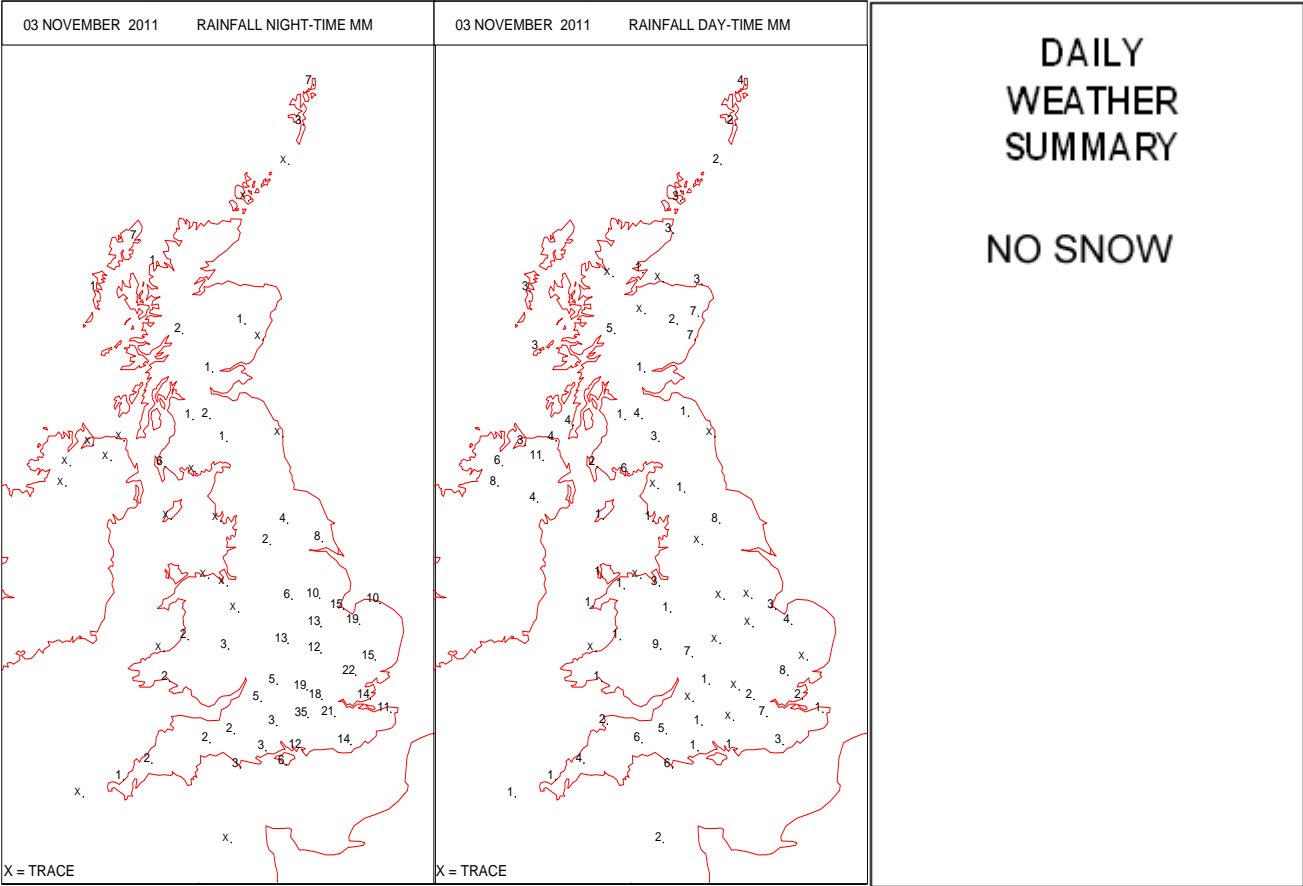
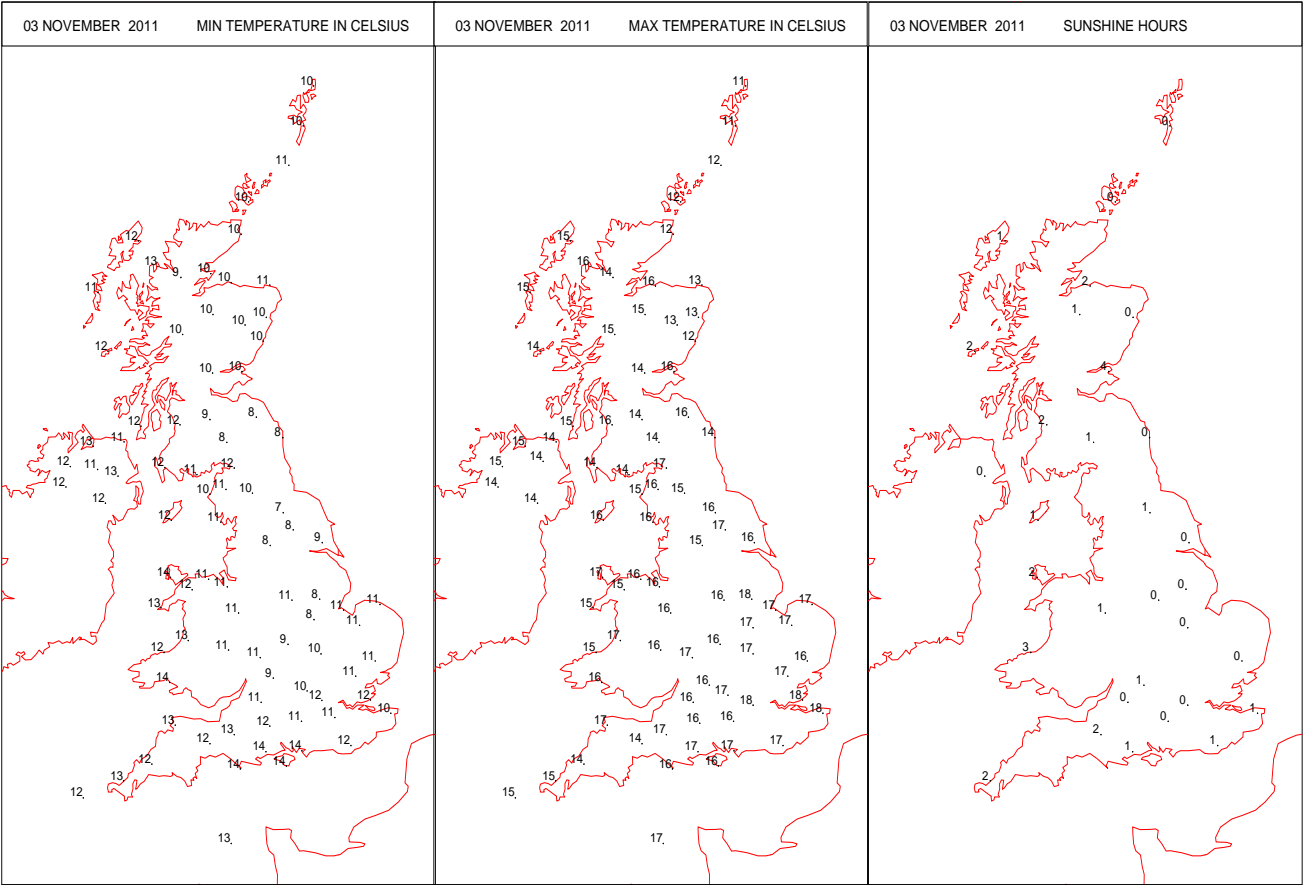
# SURFACE REPORTS



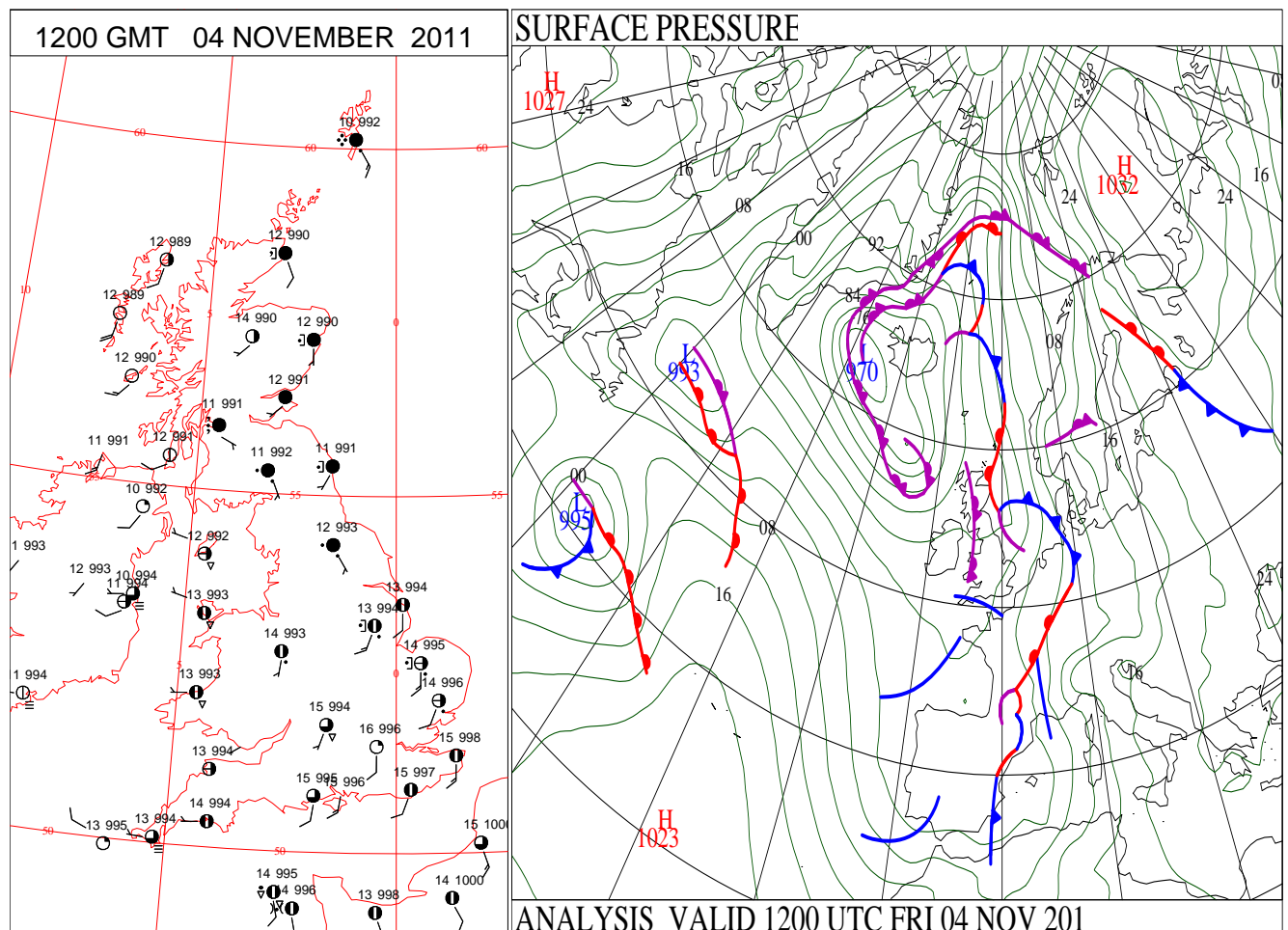
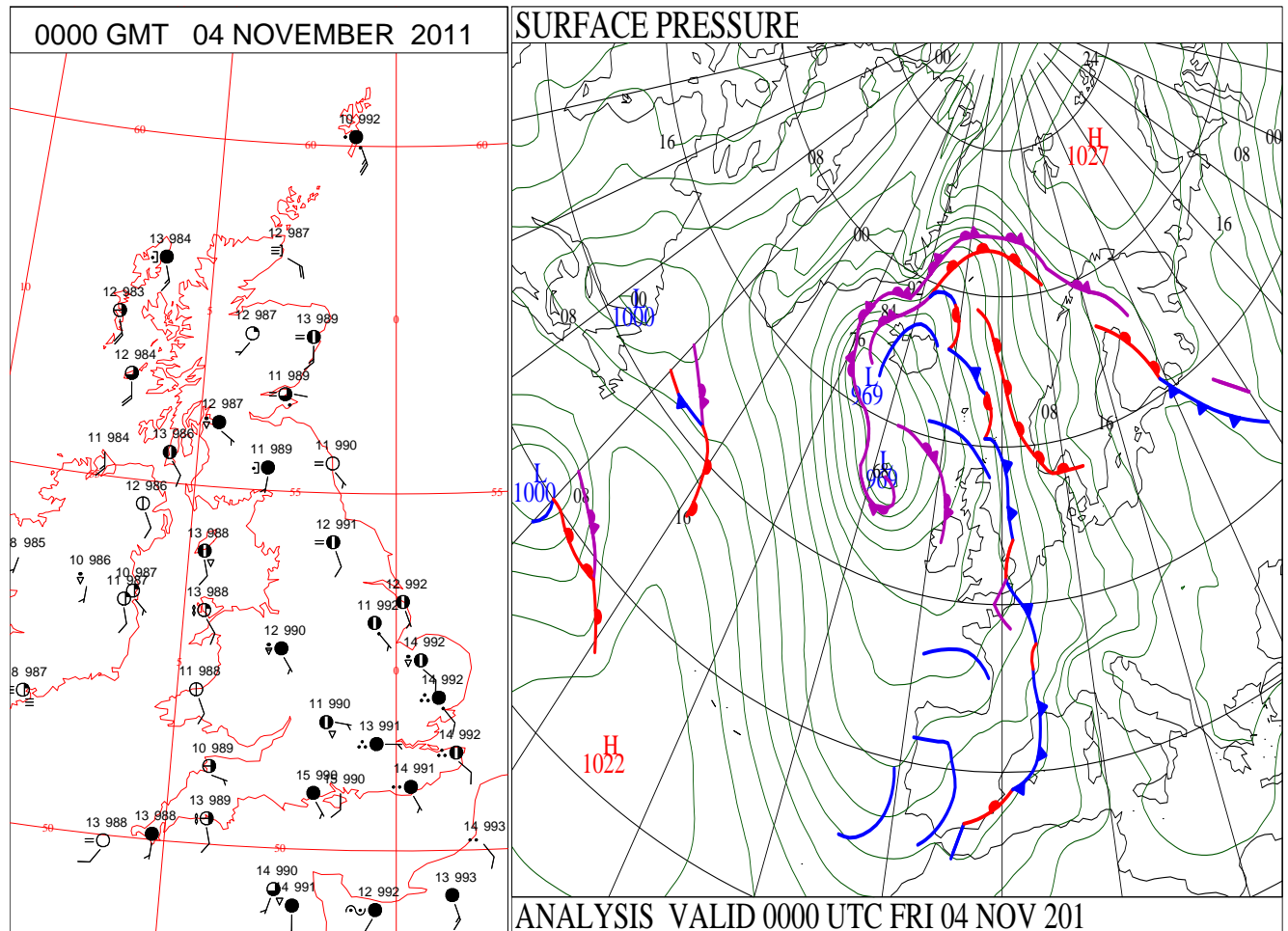
# SIGNIFICANT WEATHER

0600 GMT 03 NOVEMBER 2011	SIG WEATHER	1200 GMT 03 NOVEMBER 2011	SIG WEATHER	<p><b>Summary of UK Weather for Thursday 03 November 2011.</b>  It was a very unsettled day across the whole of the U.K., with many places seeing some heavy rain, some heavy showers, or a combination of both.</p> <p>A waving weather front was responsible for the pulses of heavy rain that ran northwards through the day, with the first of these heading north across the bulk of England and Scotland through the early morning.</p> <p>Through the afternoon and evening another pulse of heavy, and at times thundery, rain moved north across eastern England, leading to some localised flooding in places.</p> <p>To the west of this front, deeply unstable air, lead to a lot of places seeing heavy showers through the day. One particularly active cluster of showers ran across south-west England early in the morning, before spreading northwards into the West Midlands, where again there were reports of localised flooding.</p> <p>Later in the evening, more heavy rain moved out of France into south-east England.</p> <p>It was another day of brisk winds too, with some gusty conditions near showers, and once again it was very mild for the time of year.</p>
1800 GMT 03 NOVEMBER 2011	SIG WEATHER	0000 GMT 04 NOVEMBER 2011	SIG WEATHER	<p><b>EXTREMES</b>  <b>Highest Maximum:</b>  18.0 Heathrow, Greater London  <b>Lowest Maximum:</b>  10.7 Lerwick, Shetland  <b>Lowest Minimum:</b>  7.0 Dishforth Airfield, North Yorkshire  <b>Lowest Grass Minimum:</b>  7.1 Rhyl No 2, Clwyd  <b>Most Rain:</b>  35.6 South Farnborough, Hampshire  <b>Most Sun:</b>  3.2 Guernsey Airport, Guernsey</p>

DAILY CLIMATE DATA

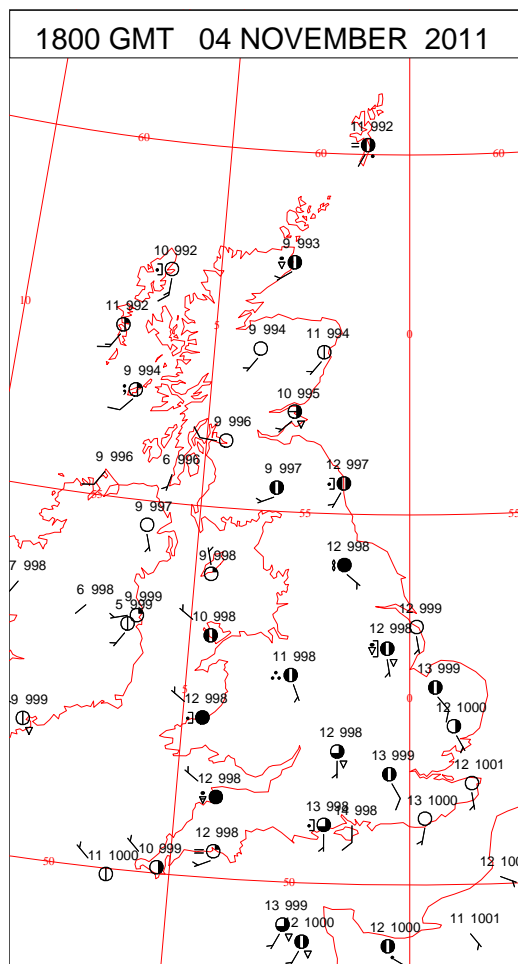
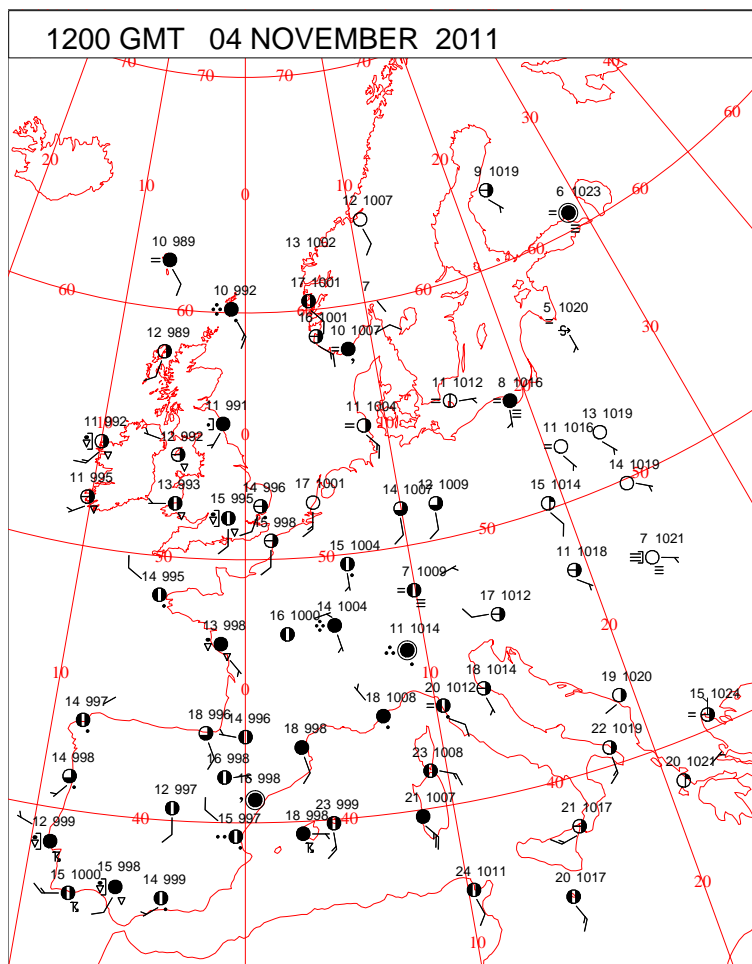
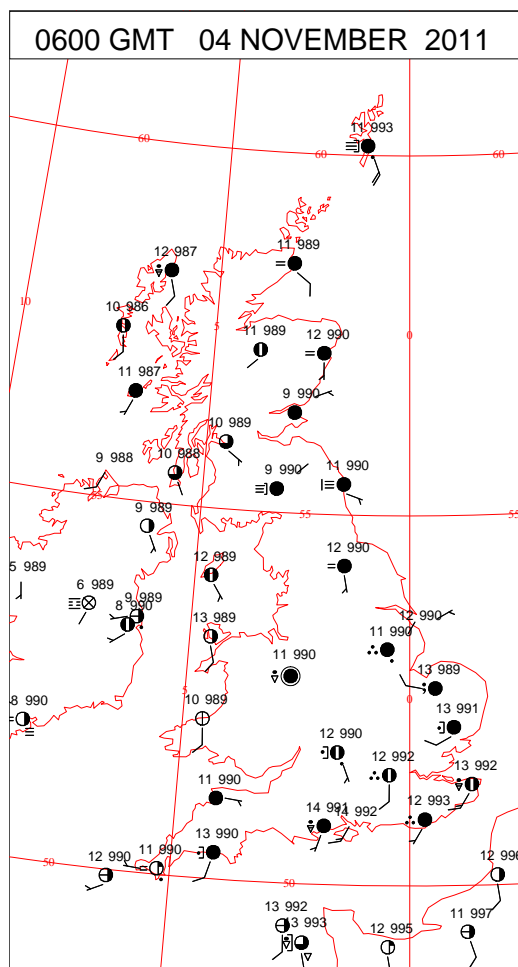
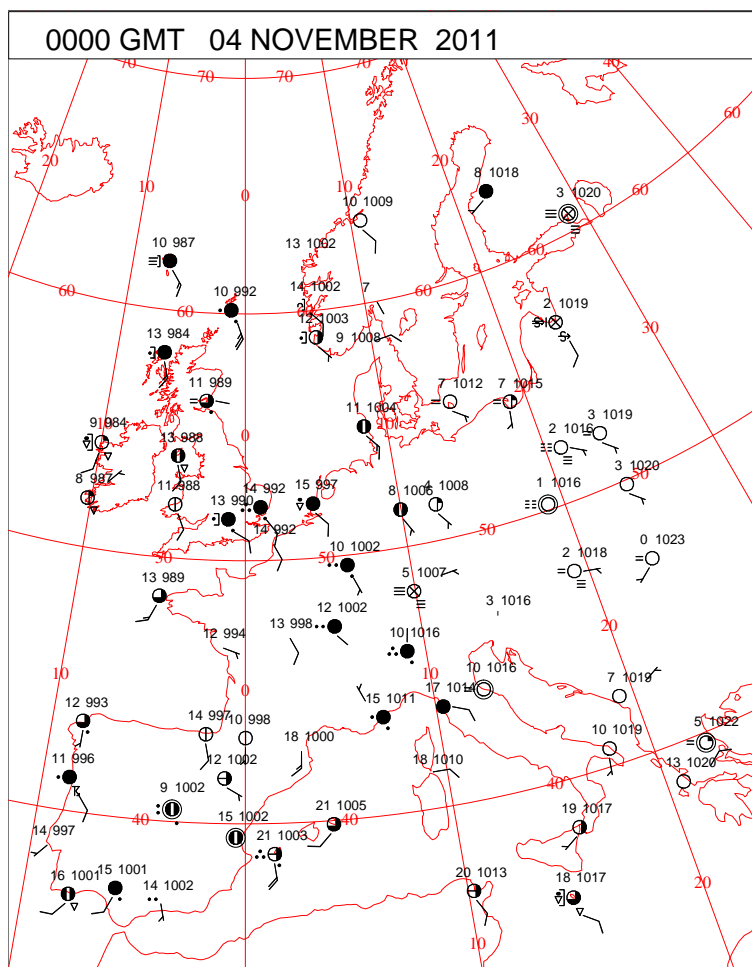


# DAILY WEATHER SUMMARY



Friday 4 November 2011

## SURFACE REPORTS

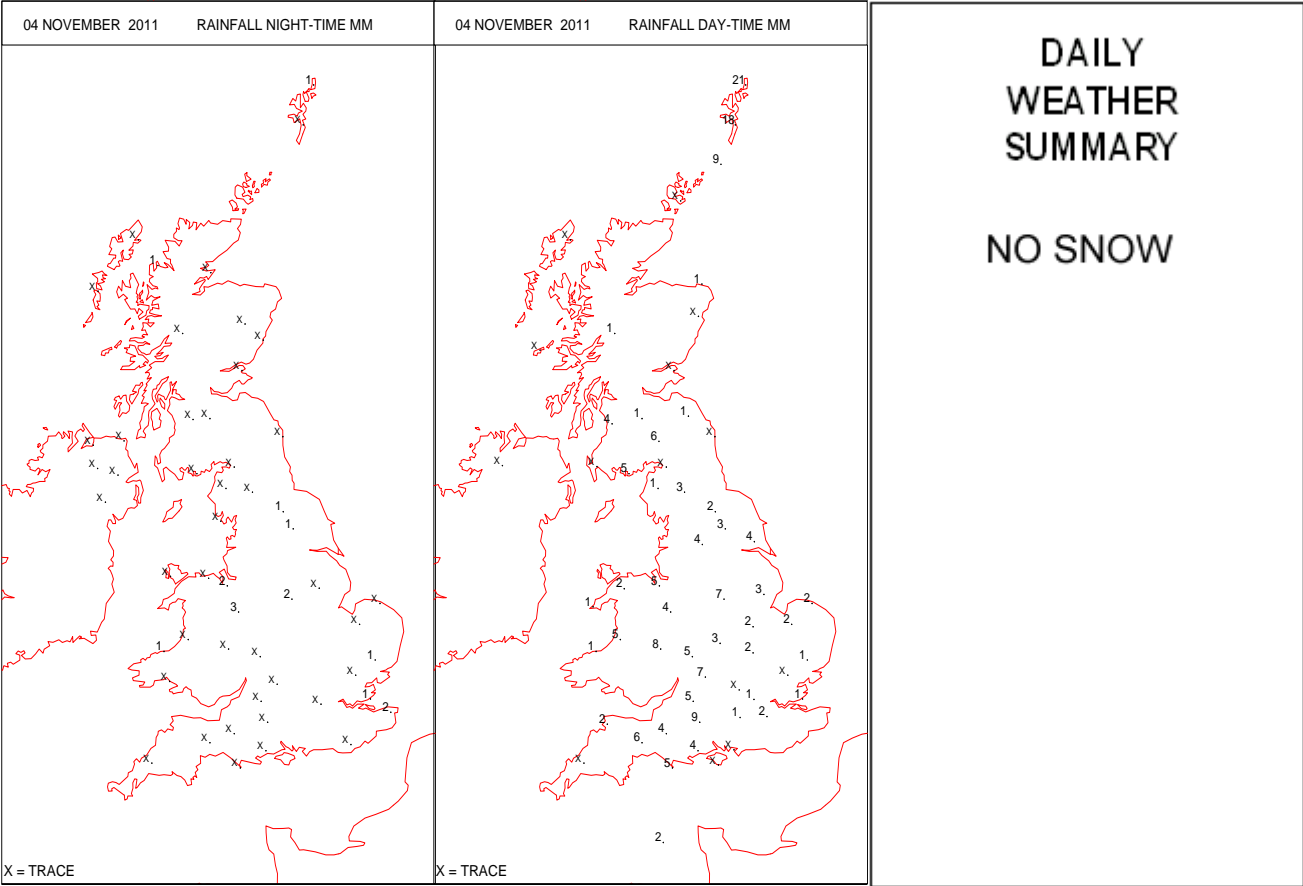
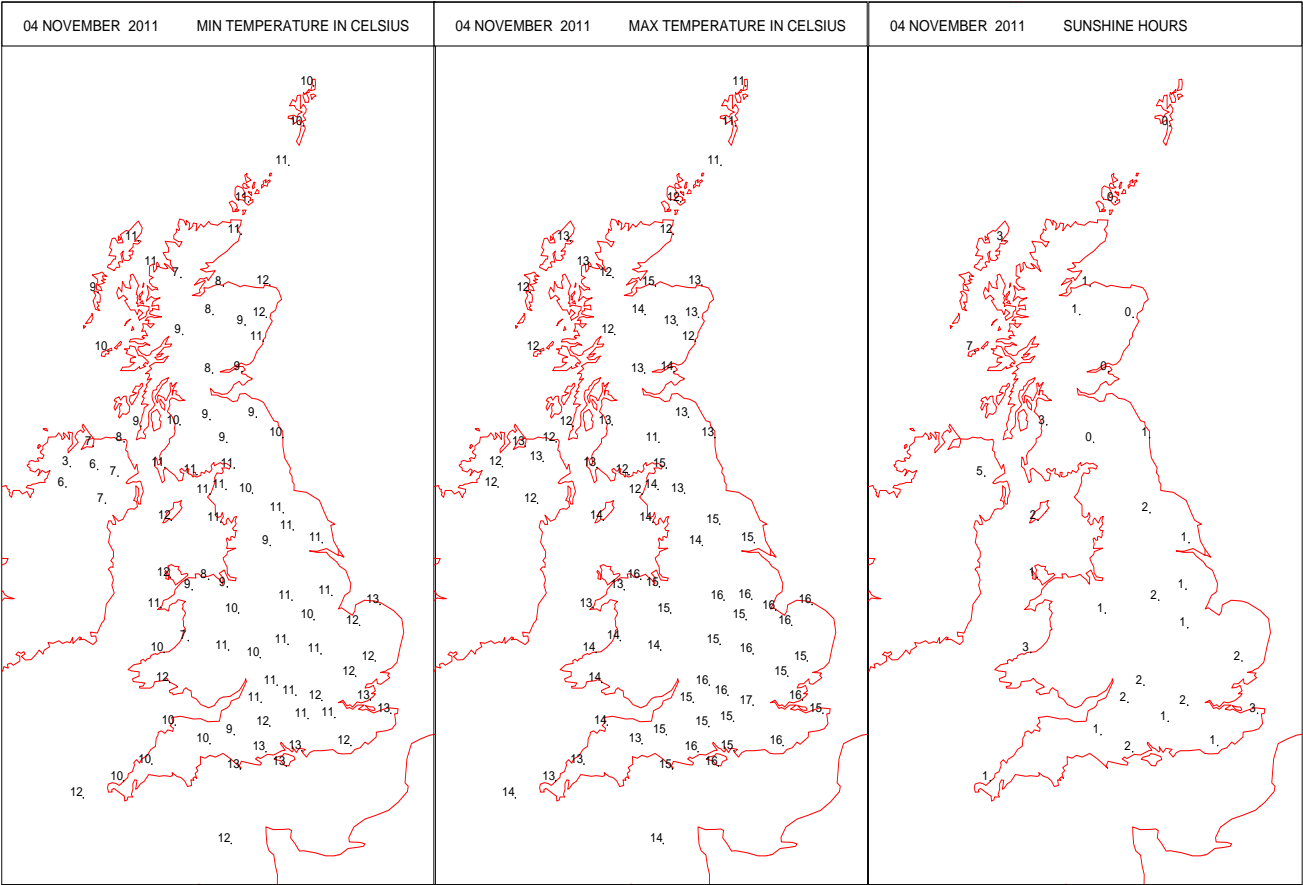




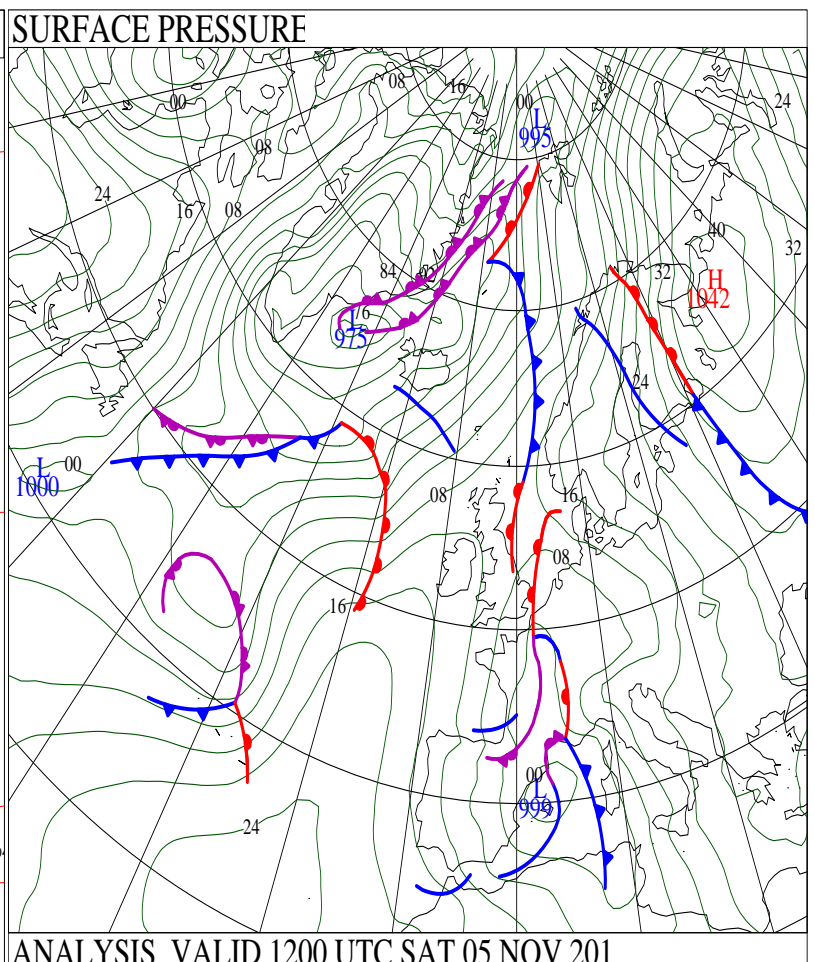
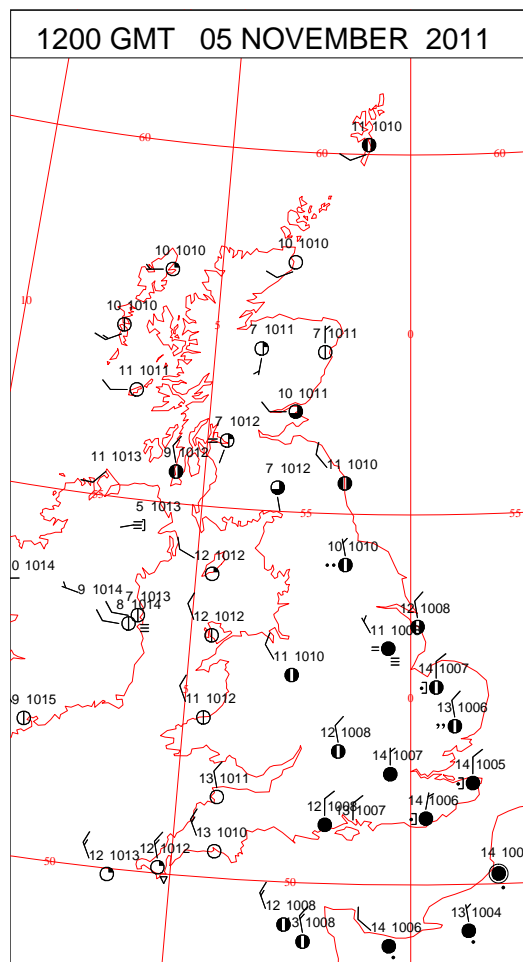
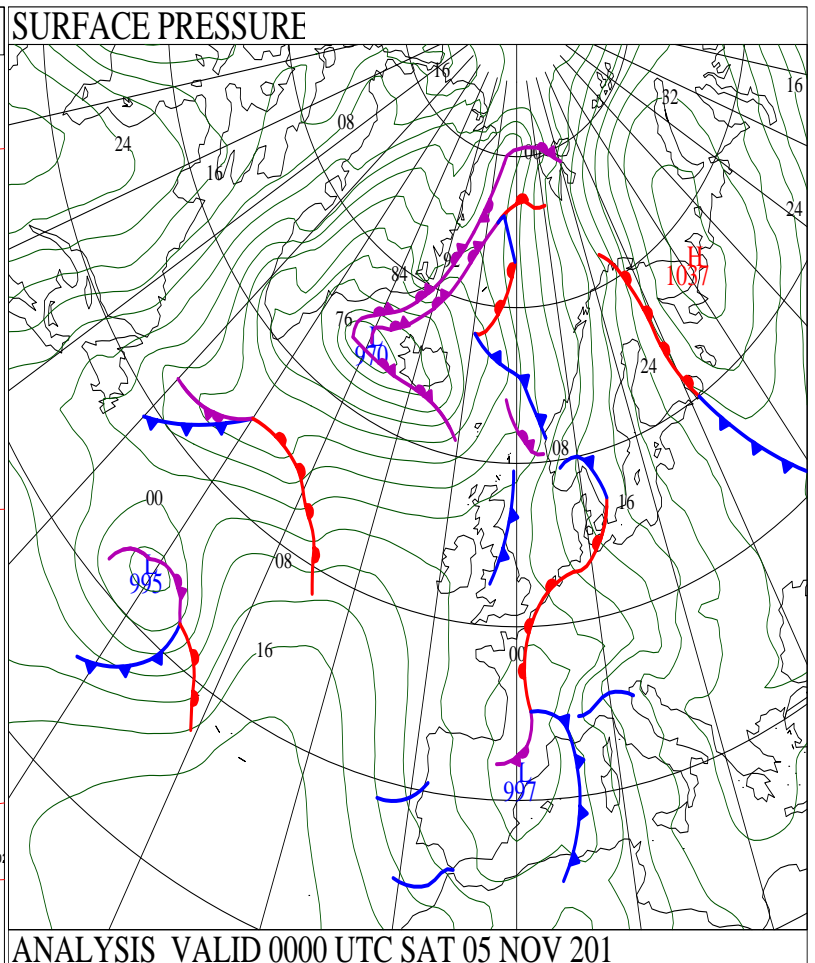
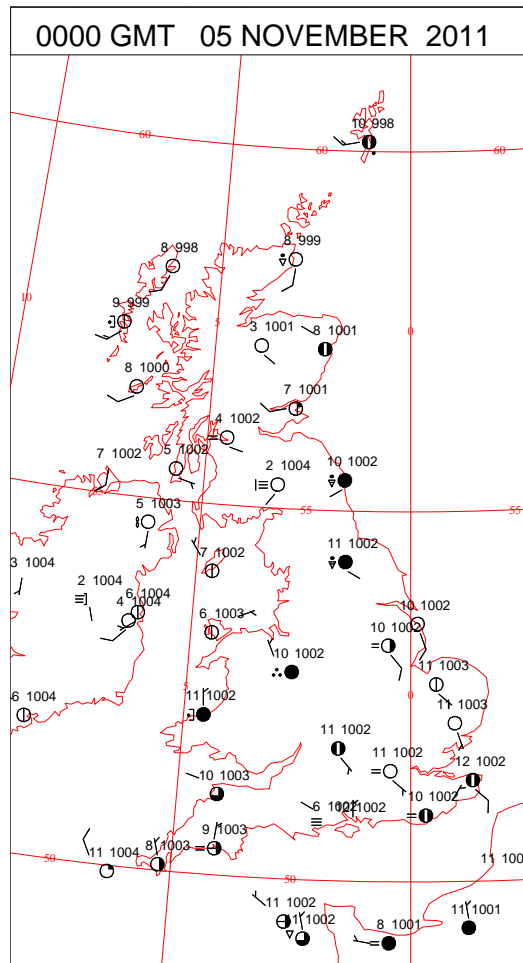
SIGNIFICANT WEATHER

0600 GMT 04 NOVEMBER 2011	SIG WEATHER	1200 GMT 04 NOVEMBER 2011	SIG WEATHER	<p><b>Summary of UK Weather for Friday 04 November 2011.</b></p> <p>It was a wet start to the day, especially across eastern and south-eastern England, as some locally quite intense rain developed.</p> <p>Elsewhere, there was a good deal of dry weather to start, although there was a scattering of showers, particularly across western parts of England, Wales and Scotland.</p> <p>The rain cleared from south-eastern counties during the morning, but didn't clear from East Anglia or coastal areas of eastern England until around midday.</p> <p>Elsewhere, showers spread north-eastwards across much of Wales and western England, some of which were heavy and thundery.</p> <p>There was, however, some sunshine, the best of which was across Scotland and Northern Ireland.</p> <p>By the evening, the showers had merged across the west Midlands and north-west England, but by midnight the showers were mainly confined to north-east England. There was also a scattering of showers that developed across western parts of Scotland and Northern Ireland through the evening.</p> <p>Elsewhere, drier and clearer conditions became prevalent, allowing some patchy mist, fog and low cloud to form.</p> <p>Temperatures were generally above average, with highest temperatures recorded in south-east England.</p>
1800 GMT 04 NOVEMBER 2011	SIG WEATHER	0000 GMT 05 NOVEMBER 2011	SIG WEATHER	
				<p><b>EXTREMES</b></p> <p><b>Highest Maximum:</b> 16.8 Northolt, Greater London</p> <p><b>Lowest Maximum:</b> 10.7 Lerwick, Shetland</p> <p><b>Lowest Minimum:</b> 3.4 Castlederg, Tyrone</p> <p><b>Lowest Grass Minimum:</b> -0.1 Lough Fea, Londonderry</p> <p><b>Most Rain:</b> 21.6 Baltasound No 2, Shetland</p> <p><b>Most Sun:</b> 6.5 Tiree, Argyll</p>

DAILY CLIMATE DATA

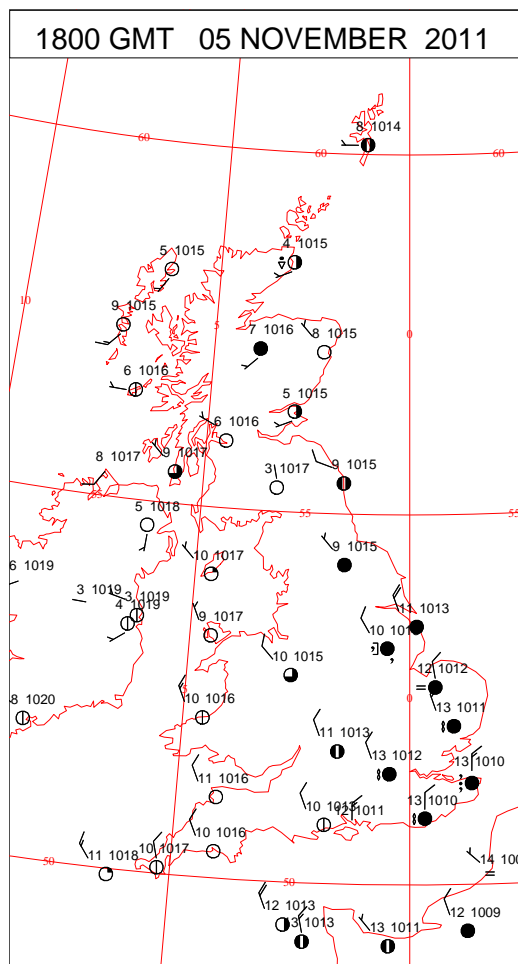
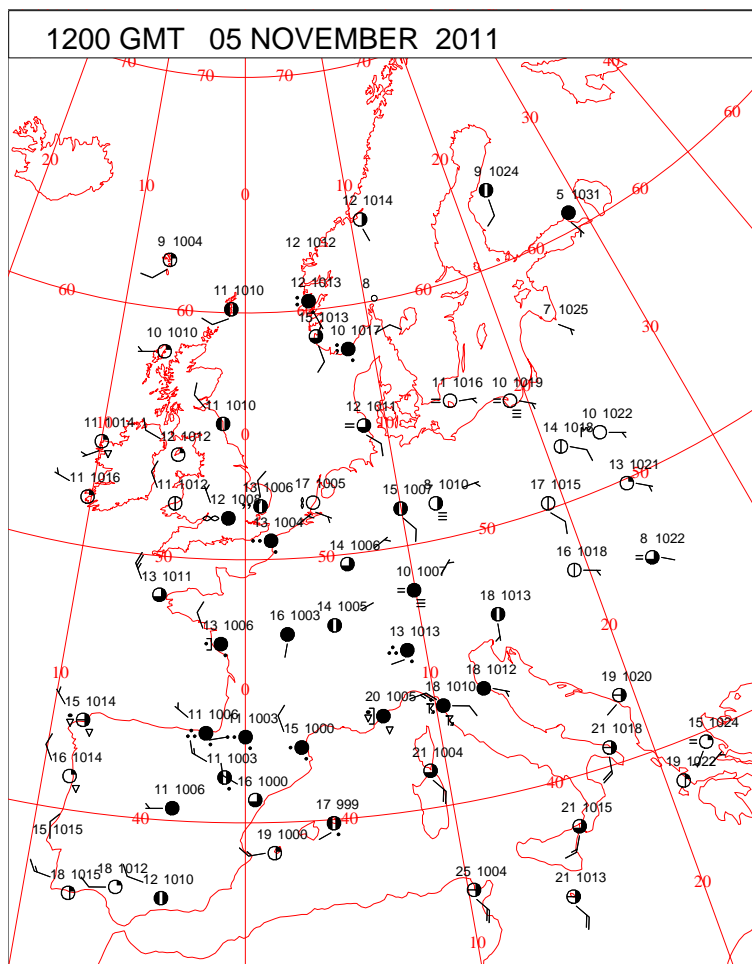
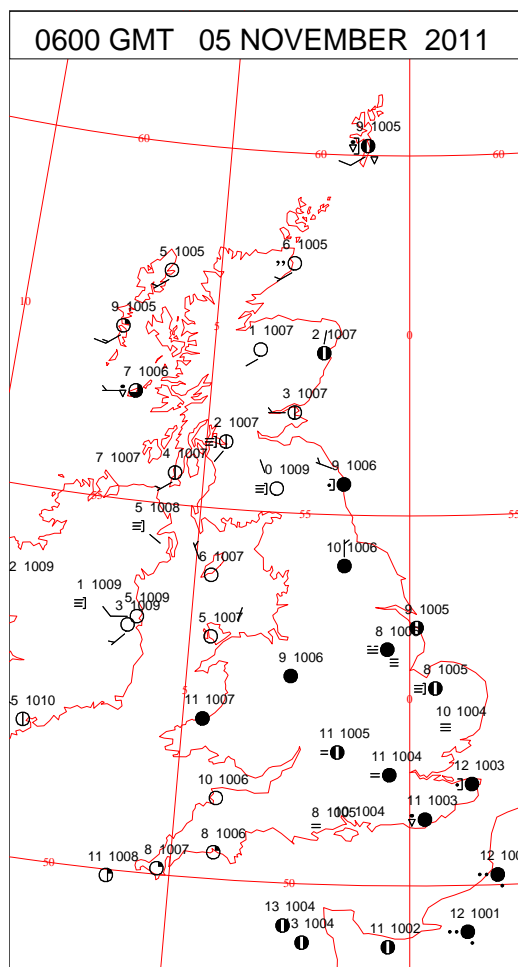
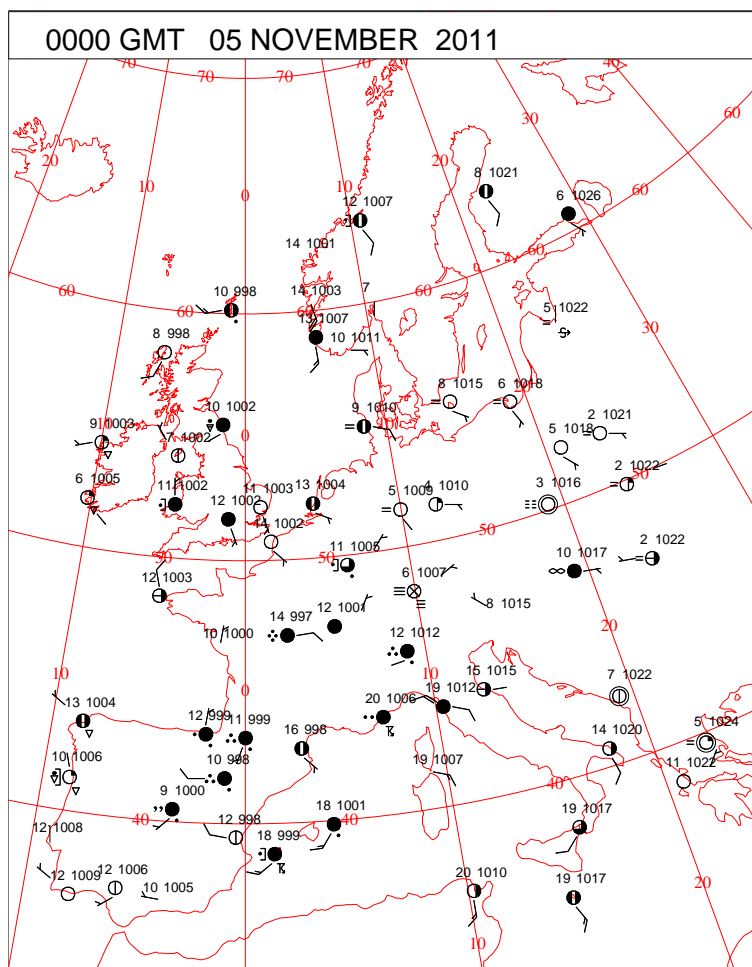


# DAILY WEATHER SUMMARY



Saturday 5 November 2011

## SURFACE REPORTS

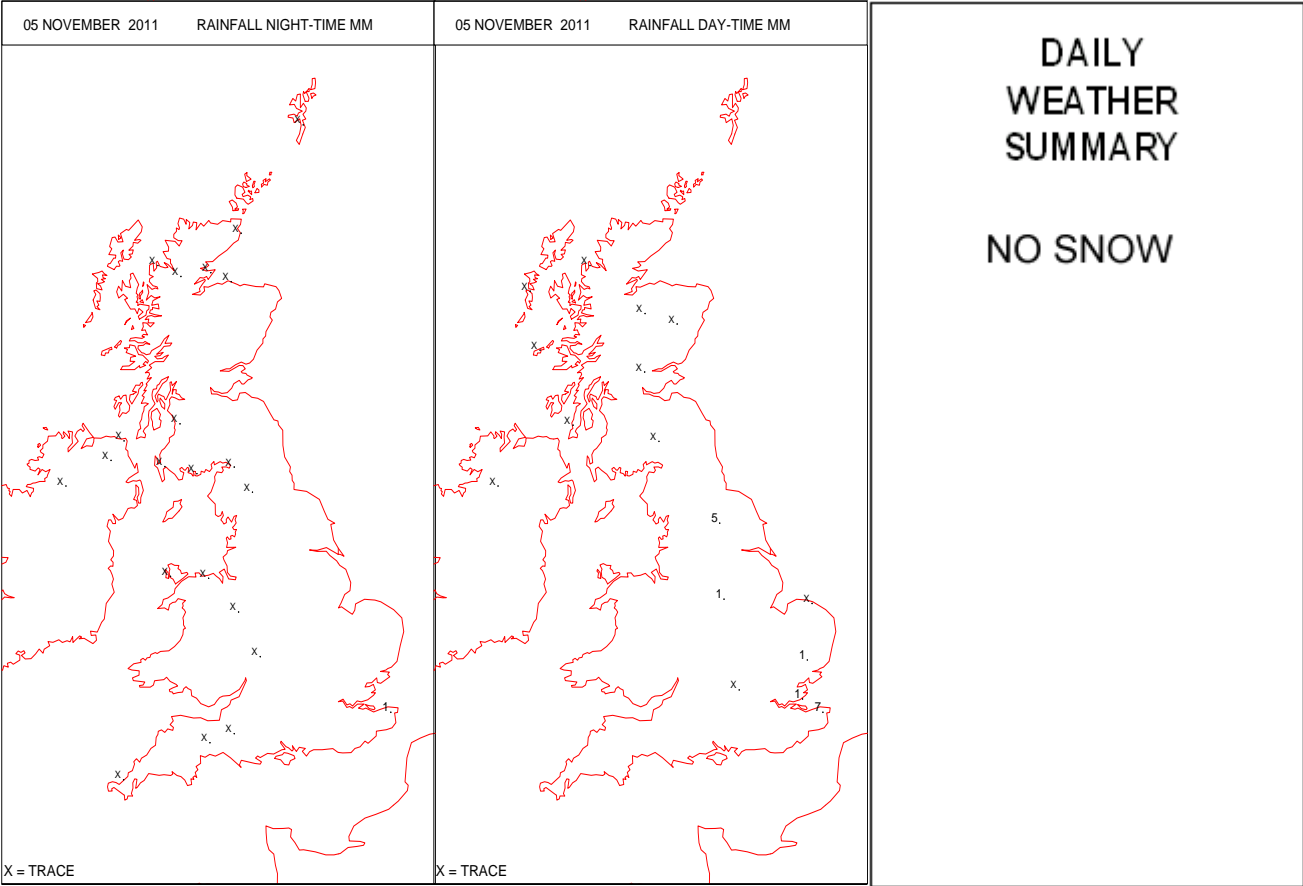
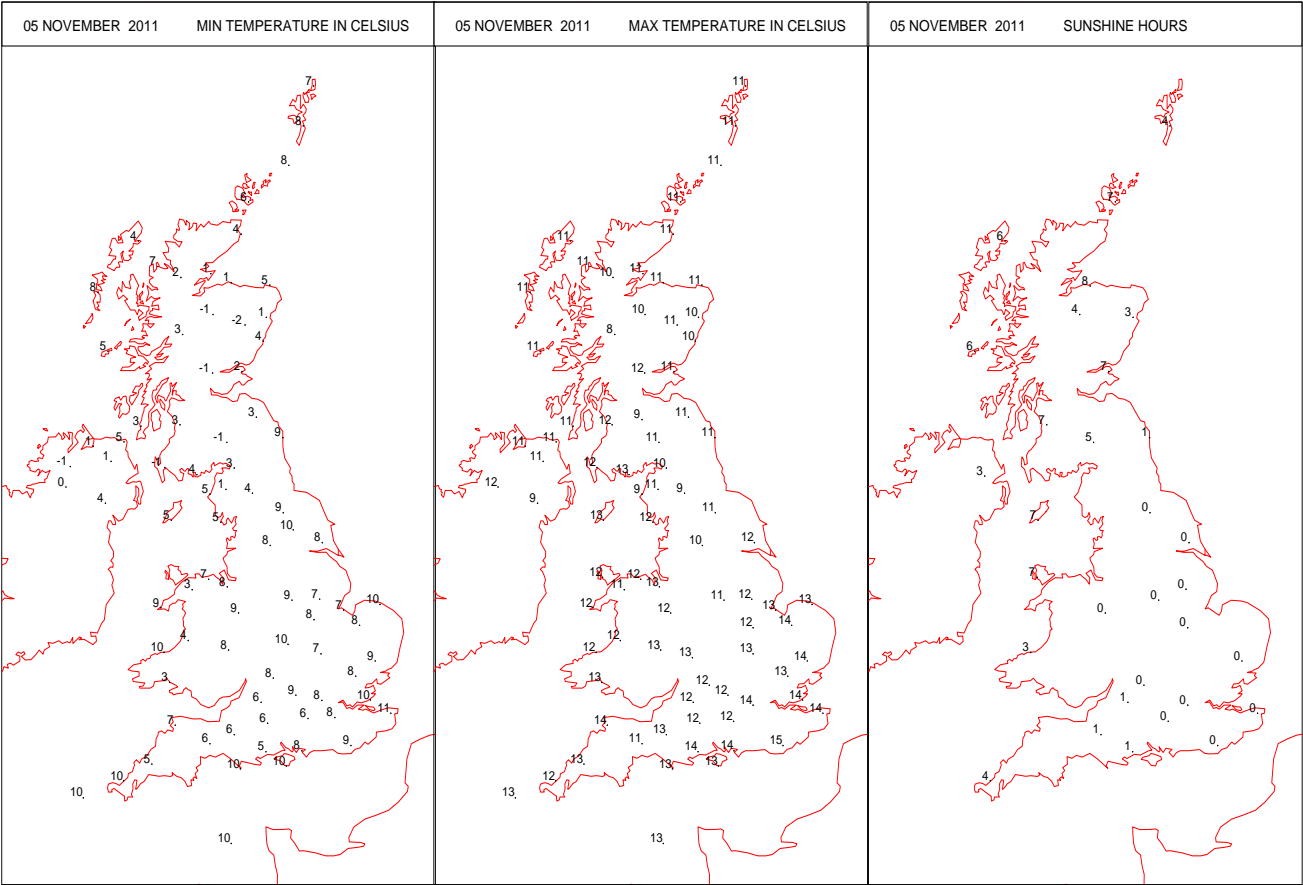


# SIGNIFICANT WEATHER

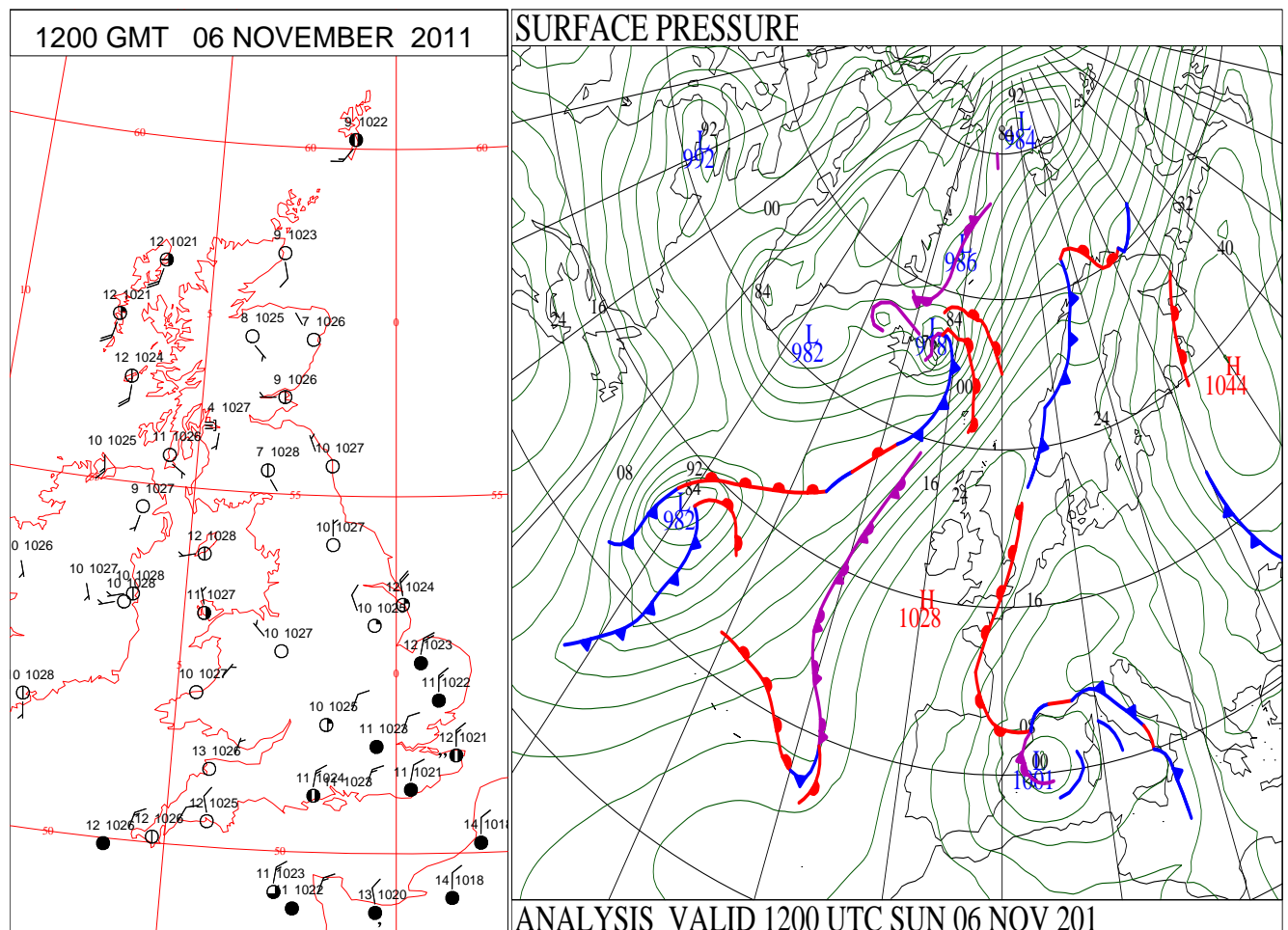
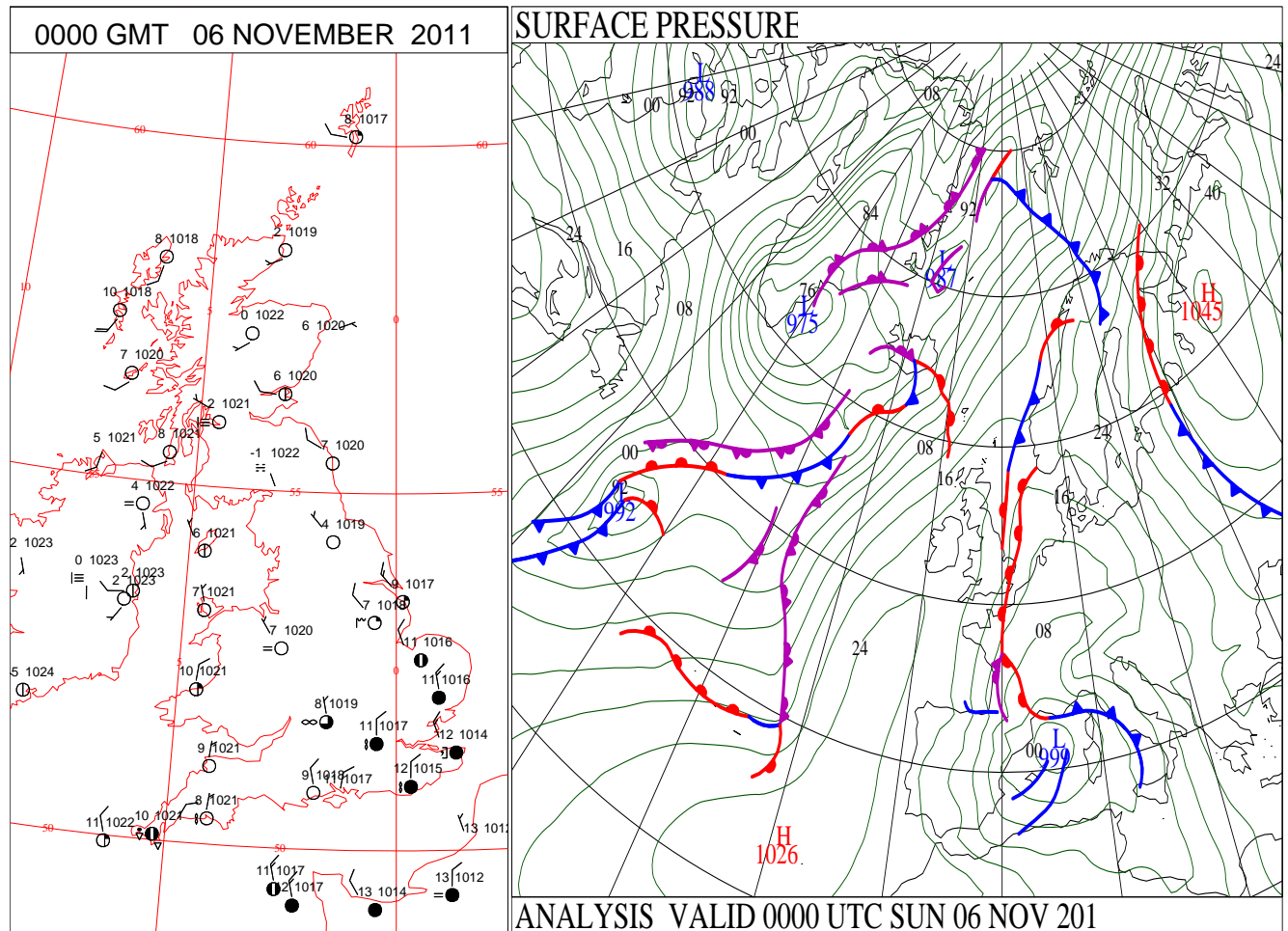
0600 GMT 05 NOVEMBER 2011	SIG WEATHER	1200 GMT 05 NOVEMBER 2011	SIG WEATHER	<p><b>Summary of UK Weather for Saturday 05 November 2011.</b>  Showery rain became confined to northern England from midnight, with a few showers continuing across western Scotland.</p> <p>It was dry elsewhere, with clear spells across much of Northern Ireland, Scotland, western Wales and south-west England.</p> <p>South-eastern areas of England were cloudier though, with fog developing quite widely. Patches of mist and fog also developed further west.</p> <p>Temperatures fell close to zero across Northern Ireland and central Scotland, with a frost in places.</p> <p>It remained cloudy across the south-eastern half of the U.K., with fog slow to clear during the morning, and outbreaks of mainly light rain or drizzle at times.</p> <p>However, there were a few heavier bursts for a time across Yorkshire during the late morning.</p> <p>Elsewhere it was dry with some prolonged spells of sunshine, especially across Wales, south-west England, Scotland and Northern Ireland.</p> <p>Winds were generally light, but there was a moderate northerly breeze across south-eastern areas of England.</p> <p>Temperatures were generally a little above average, with the highest recorded in south-east England, despite the cloud.</p>
1800 GMT 05 NOVEMBER 2011	SIG WEATHER	0000 GMT 06 NOVEMBER 2011	SIG WEATHER	<p><b>EXTREMES</b>  <b>Highest Maximum:</b>  14.7 Herstmonceux, East Sussex  <b>Lowest Maximum:</b>  8.3 Tulloch Bridge, Inverness-Shire  <b>Lowest Minimum:</b>  -1.7 Aboyne No 2, Aberdeenshire  <b>Lowest Grass Minimum:</b>  -4.5 Aboyne No 2, Aberdeenshire  <b>Most Rain:</b>  7.8 Manston, Kent  <b>Most Sun:</b>  7.9 Kinloss, Moray</p>



DAILY CLIMATE DATA

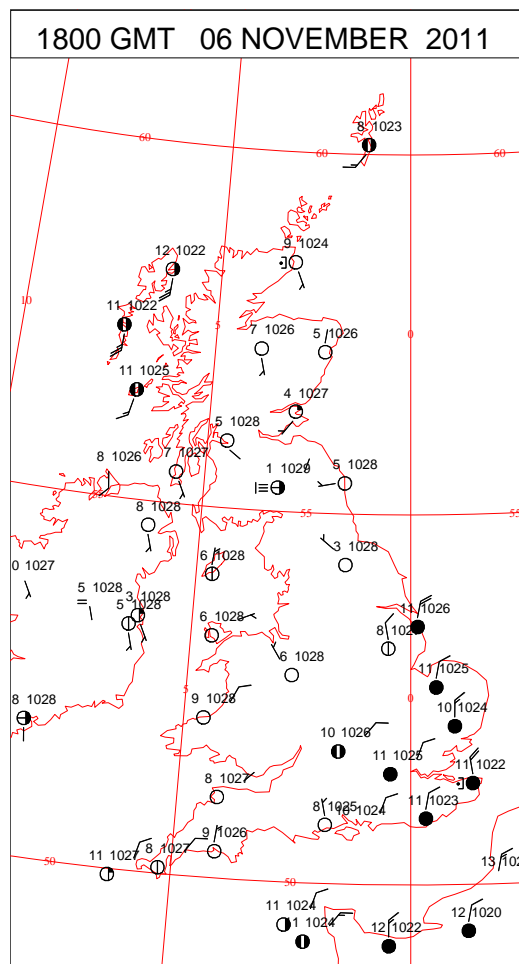
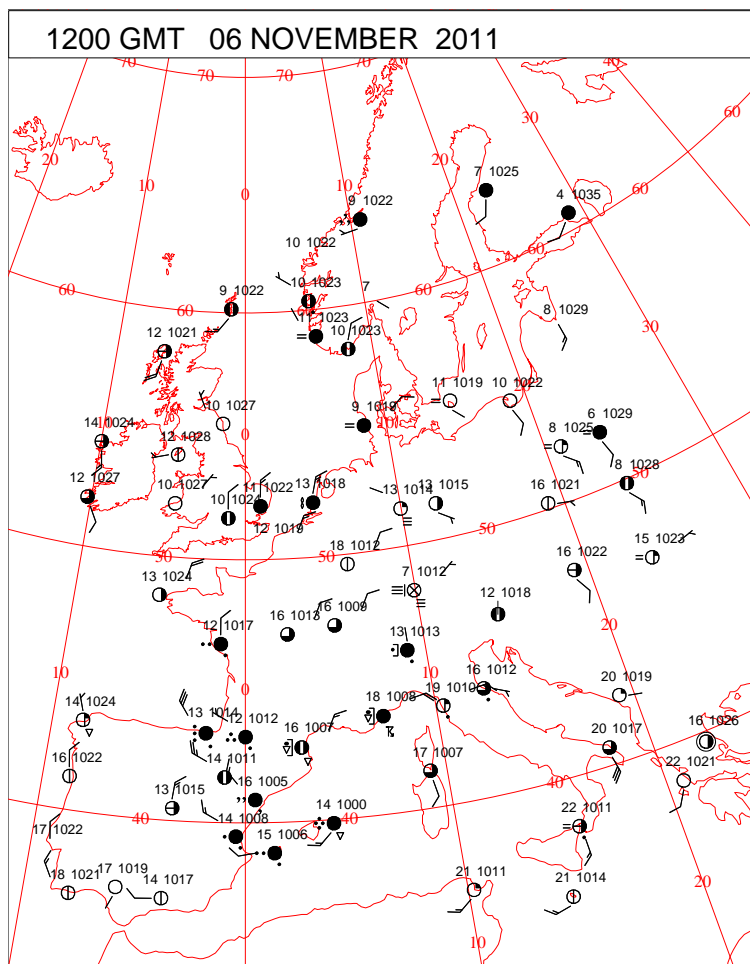
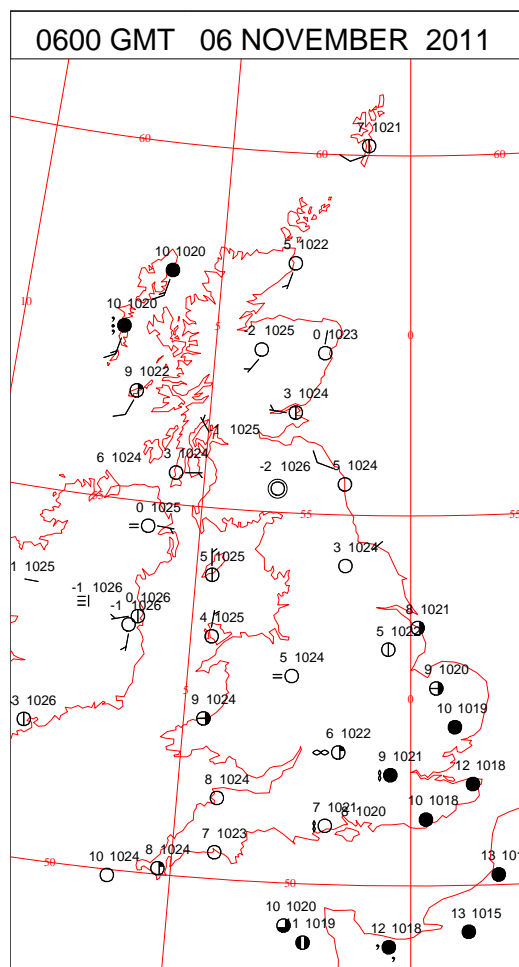
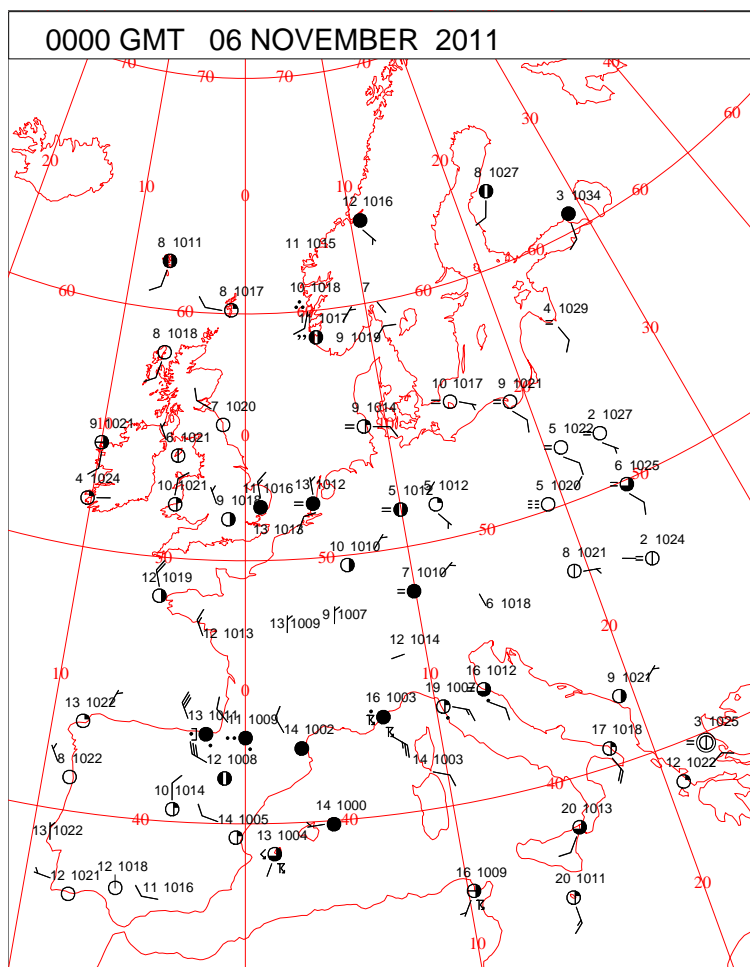


# DAILY WEATHER SUMMARY

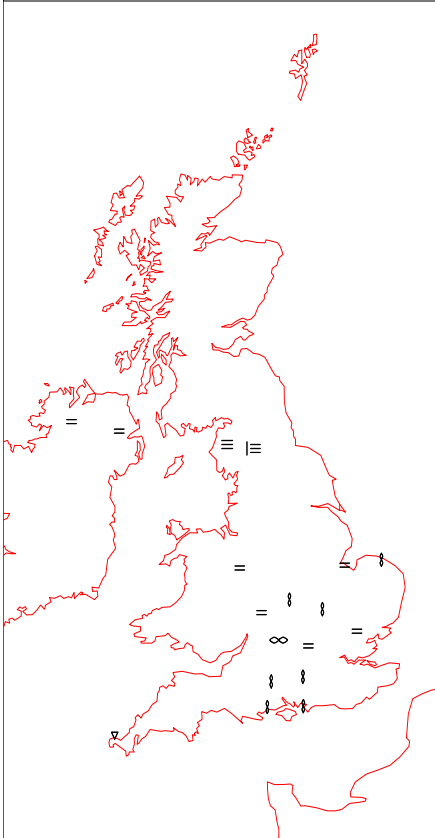
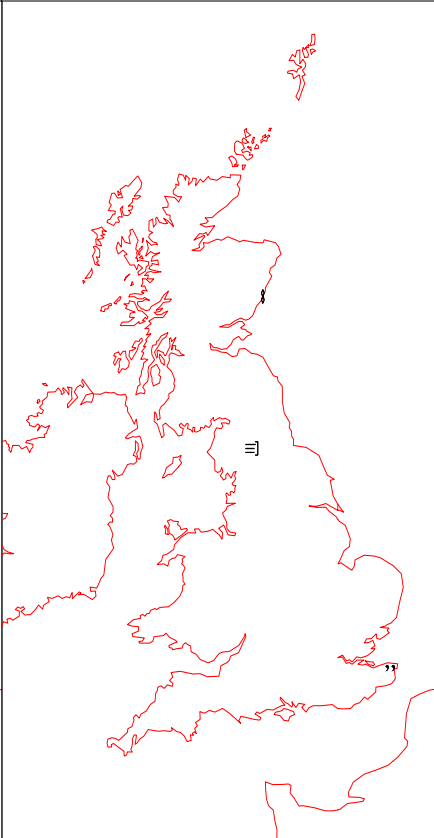
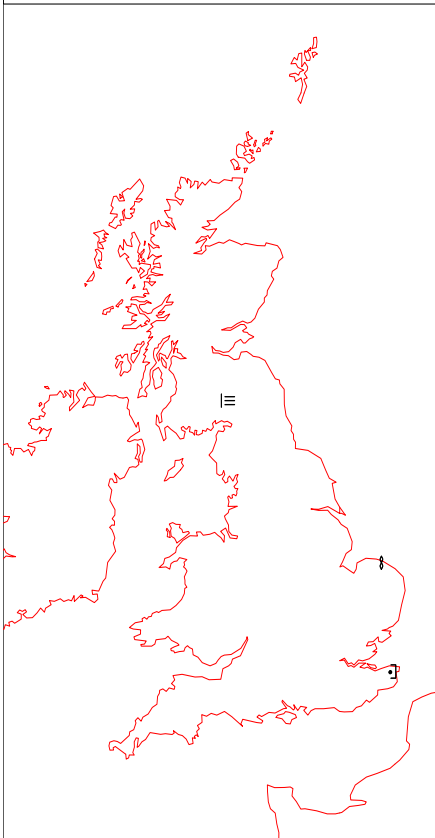
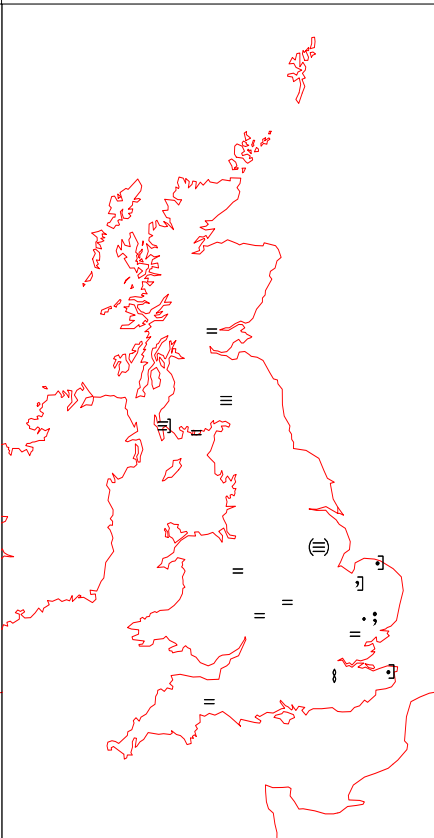


Sunday 6 November 2011

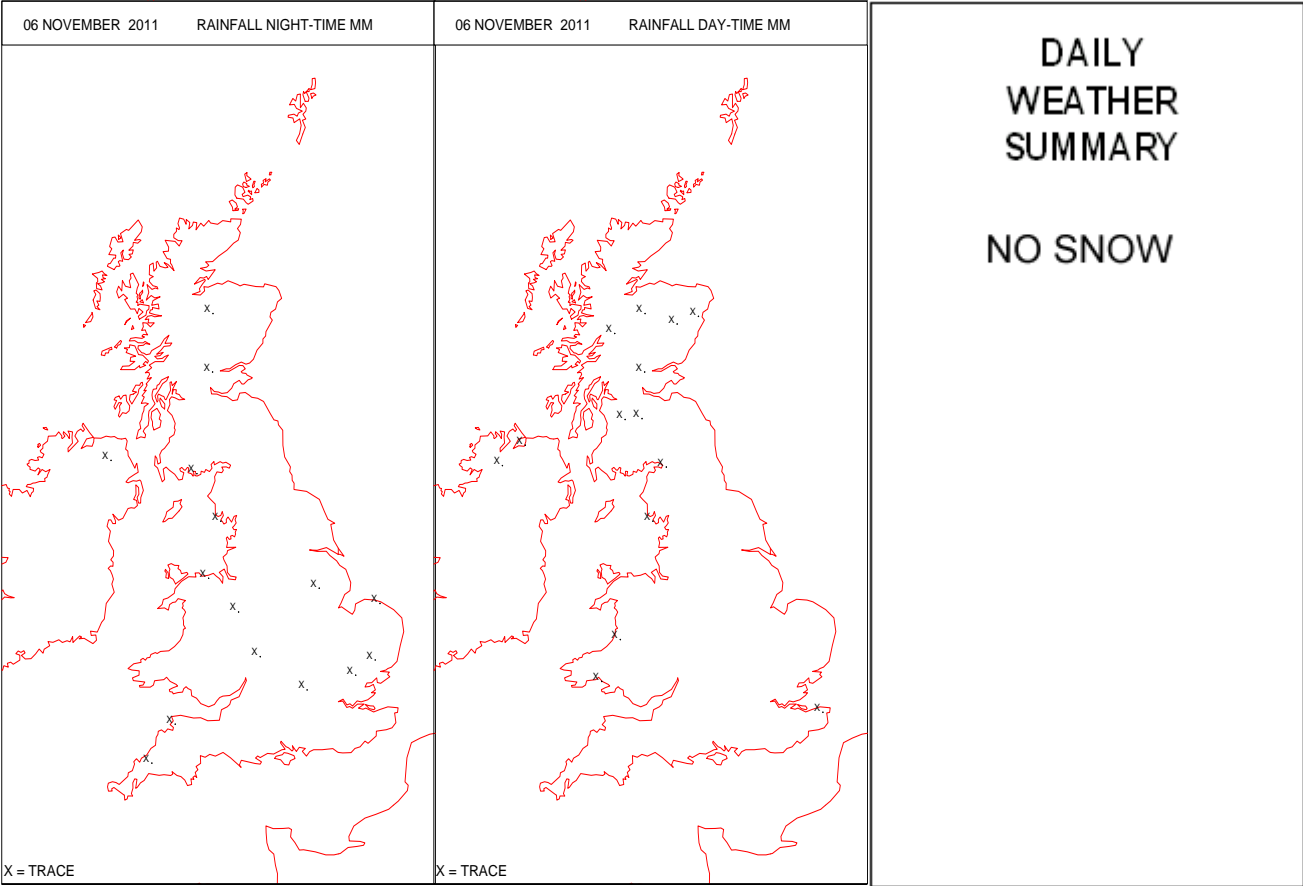
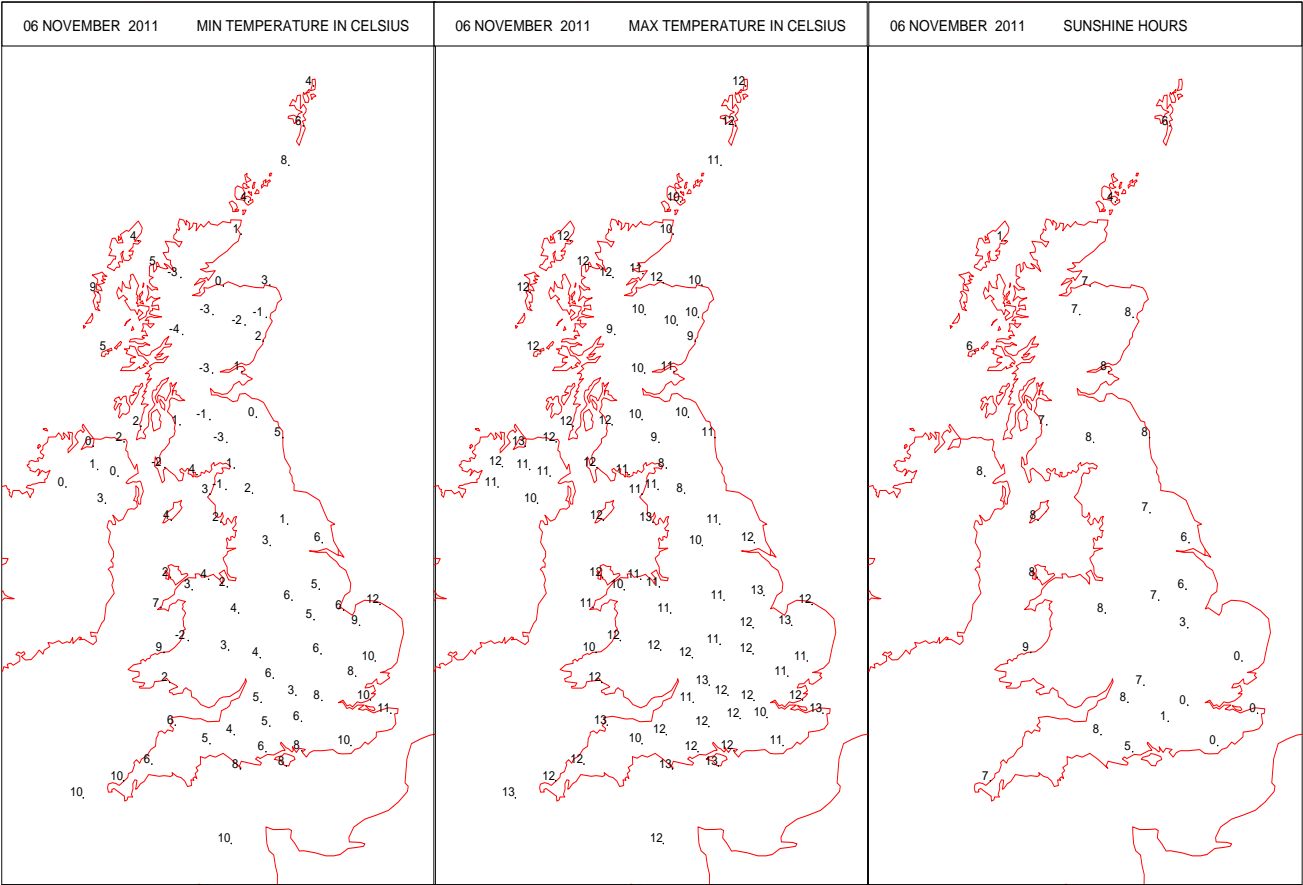
## SURFACE REPORTS



SIGNIFICANT WEATHER

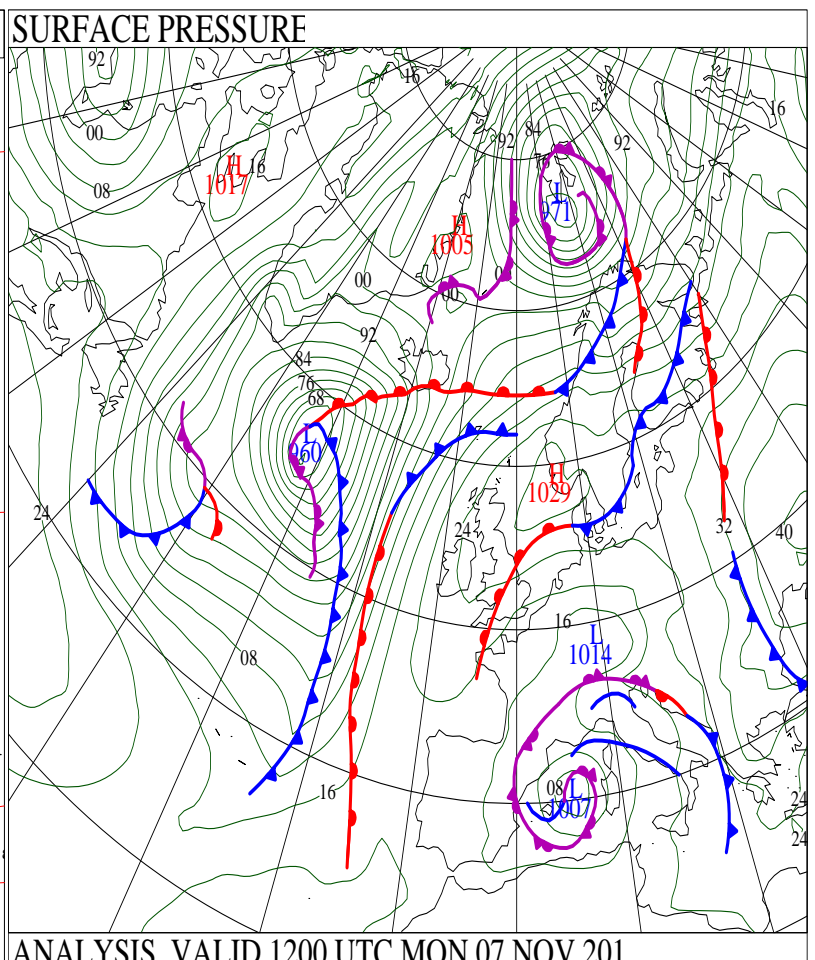
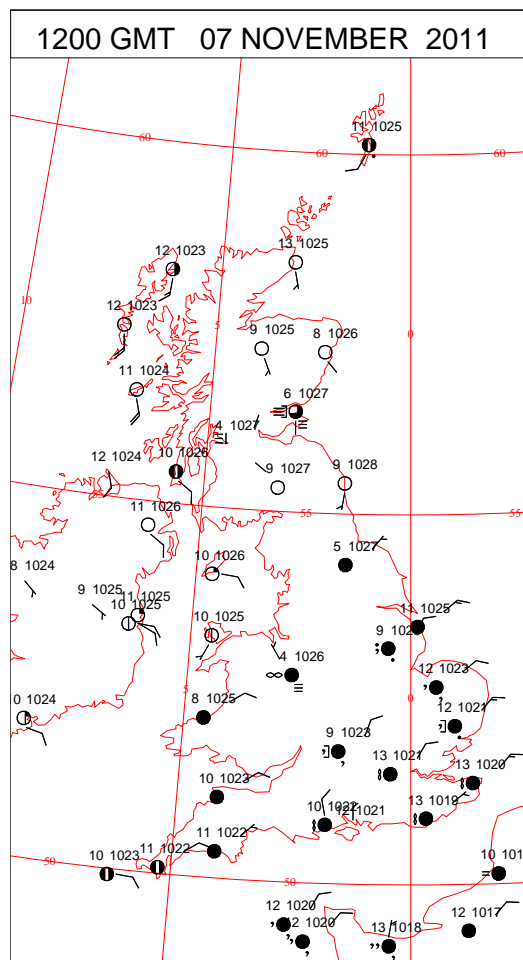
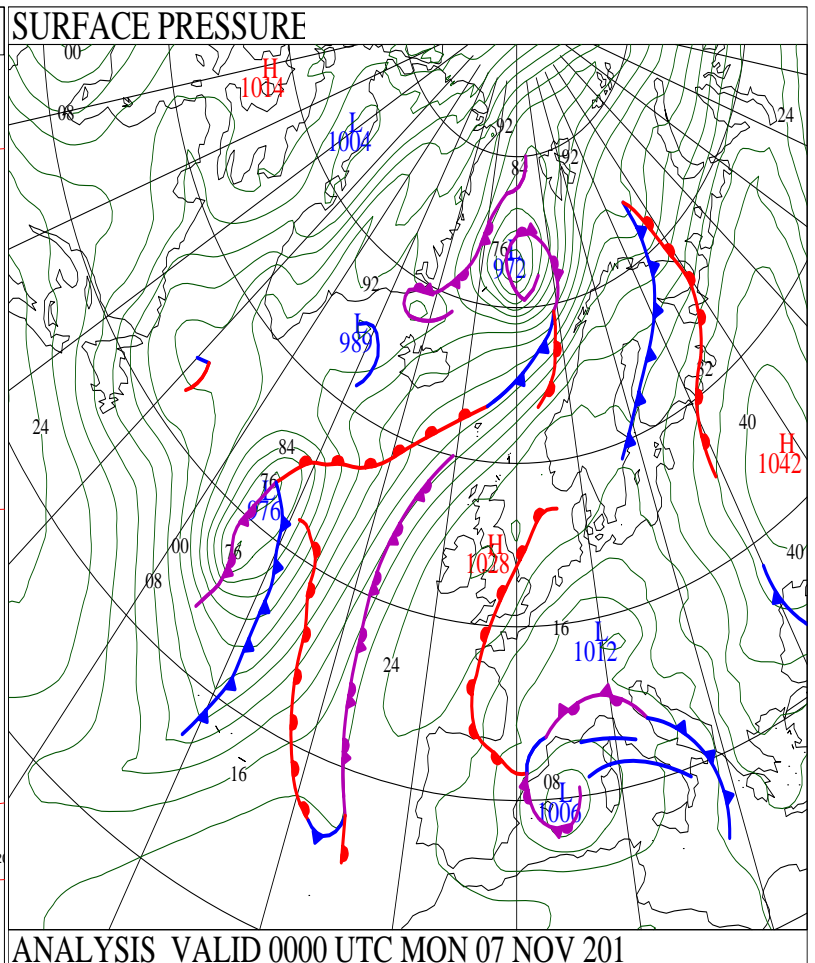
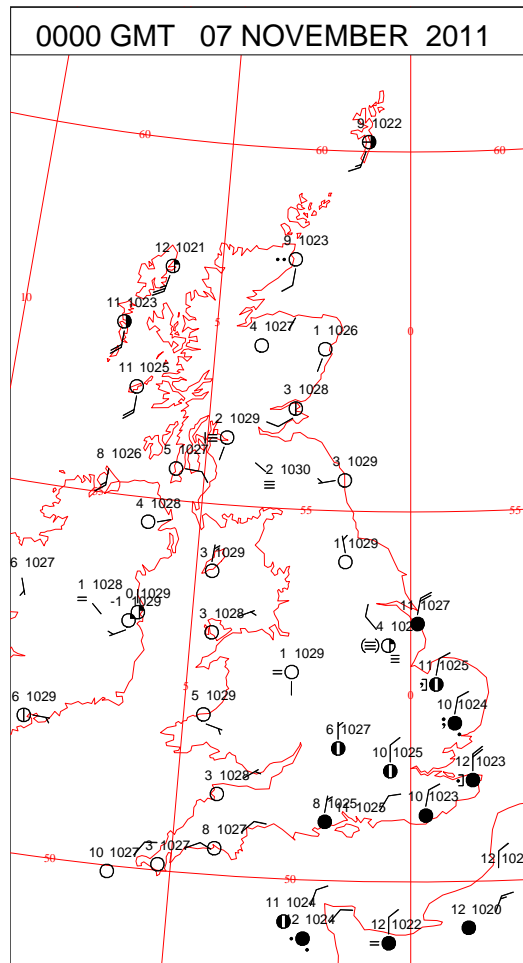
0600 GMT 06 NOVEMBER 2011	SIG WEATHER	1200 GMT 06 NOVEMBER 2011	SIG WEATHER	<p><b>Summary of UK Weather for Sunday 06 November 2011.</b></p> <p>It was a chilly start to the day with frost in many north-western areas. Most of the country lay under clear skies except south-east England and north-western Scotland.</p> <p>Localised areas of thick mist and fog developed in central areas of England and Scotland, and some of this was slow to clear, lasting for much of the day in places.</p> <p>Most other parts of the country had prolonged sunshine though, with temperatures climbing into double figures.</p> <p>Some of the cloud in south-eastern areas of England broke up for a time, but the far south-east stayed rather cloudy.</p> <p>Through the late afternoon and evening the cloud started to spread slowly westwards into parts of the Midlands and south-west England, with mist and patchy drizzle in the far east.</p> <p>Under clear skies elsewhere, temperatures dropped very quickly into low single figures Celsius.</p> <p>Daytime temperatures were a little above average generally.</p>
				
1800 GMT 06 NOVEMBER 2011	SIG WEATHER	0000 GMT 07 NOVEMBER 2011	SIG WEATHER	<p><b>EXTREMES</b></p> <p><b>Highest Maximum:</b> 13.4 Chivenor, Devon</p> <p><b>Lowest Maximum:</b> 7.5 Carlisle, Cumbria</p> <p><b>Lowest Minimum:</b> -3.8 Tulloch Bridge, Inverness-Shire</p> <p><b>Lowest Grass Minimum:</b> -7.2 Aviemore, Inverness-Shire</p> <p><b>Most Rain:</b> 0.4 Aviemore, Inverness-Shire 0.4 Walney Island, Cumbria 0.4 Waddington, Lincolnshire</p> <p><b>Most Sun:</b> 8.7 Aberporth, Dyfed</p>
				

DAILY CLIMATE DATA



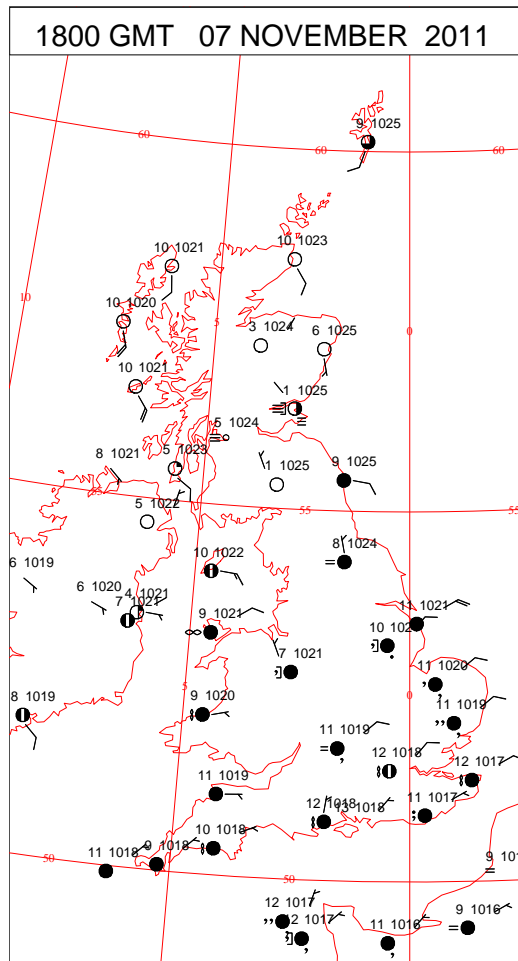
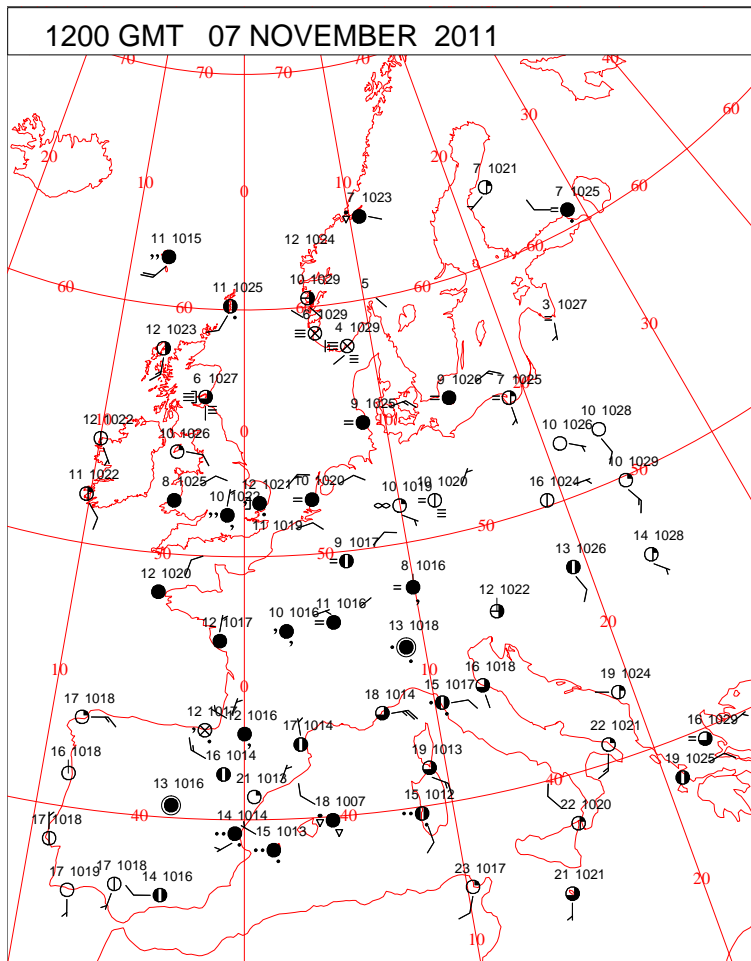
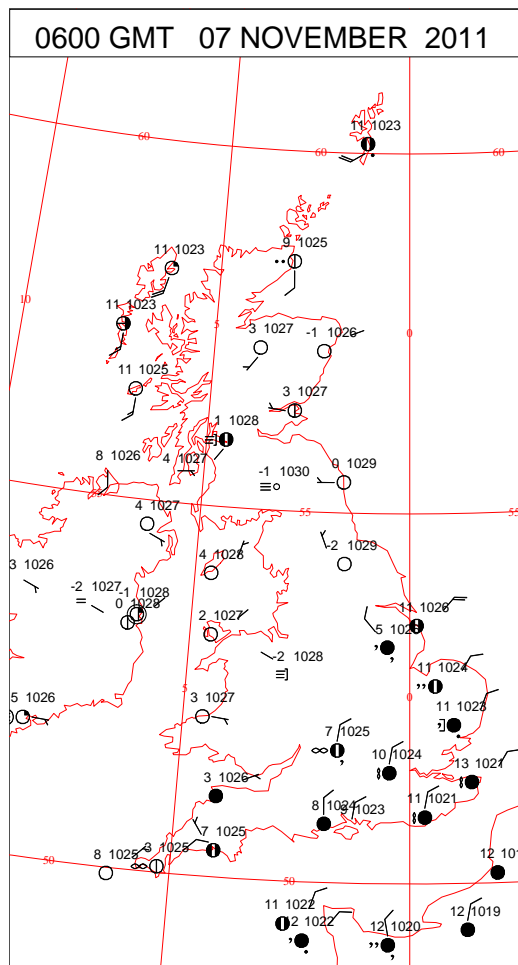
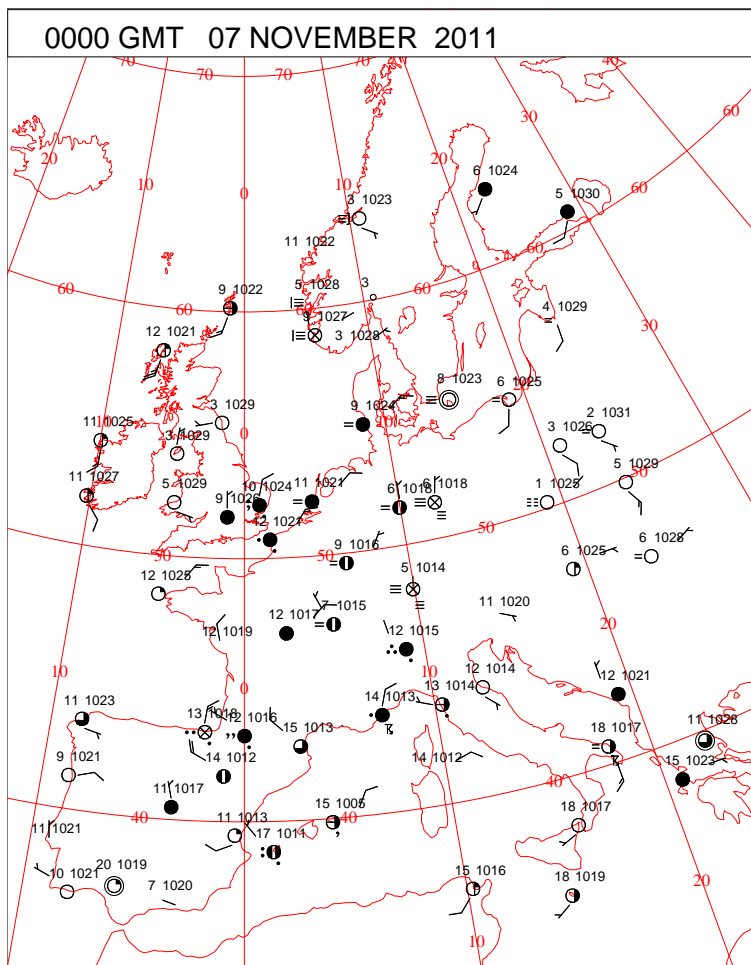


# DAILY WEATHER SUMMARY



Monday 7 November 2011

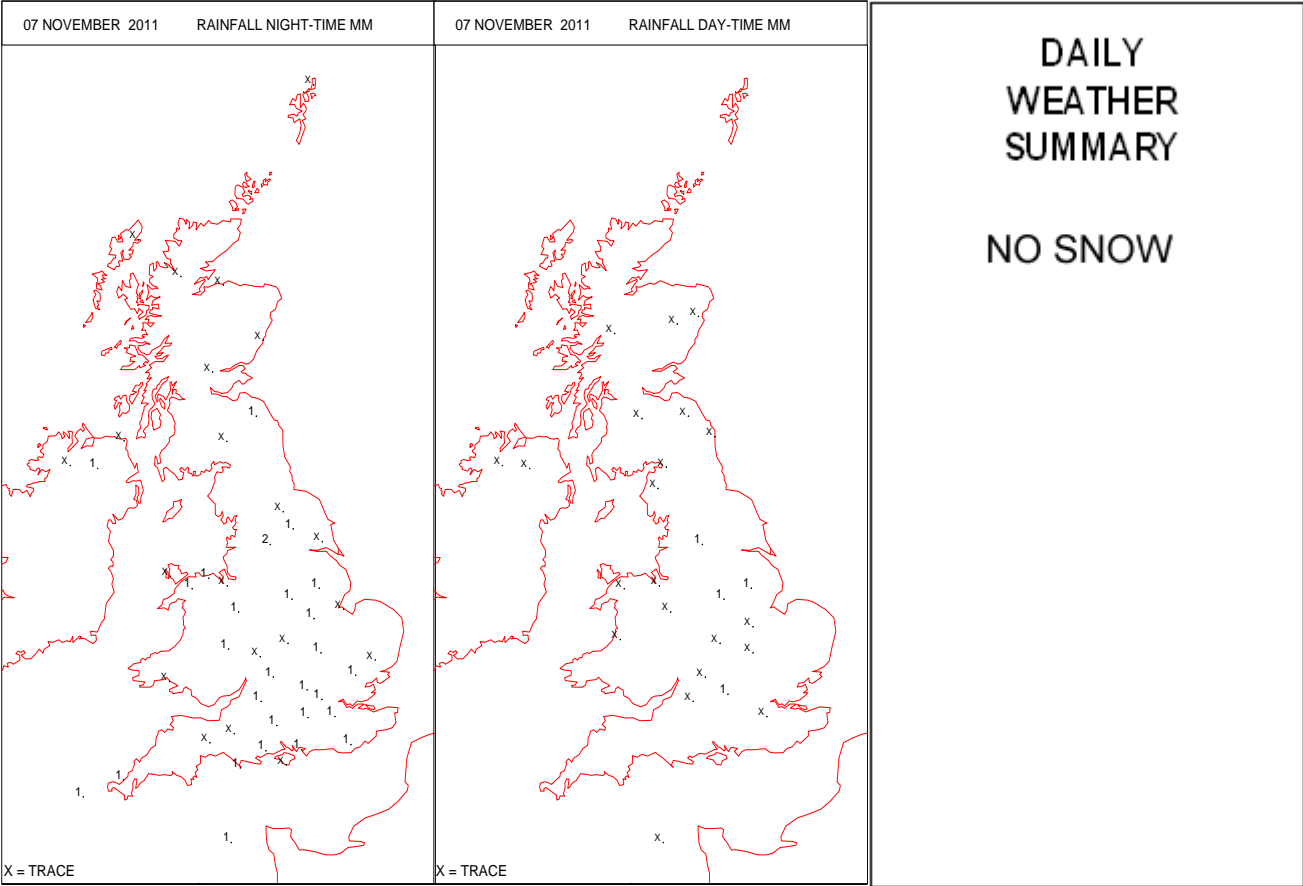
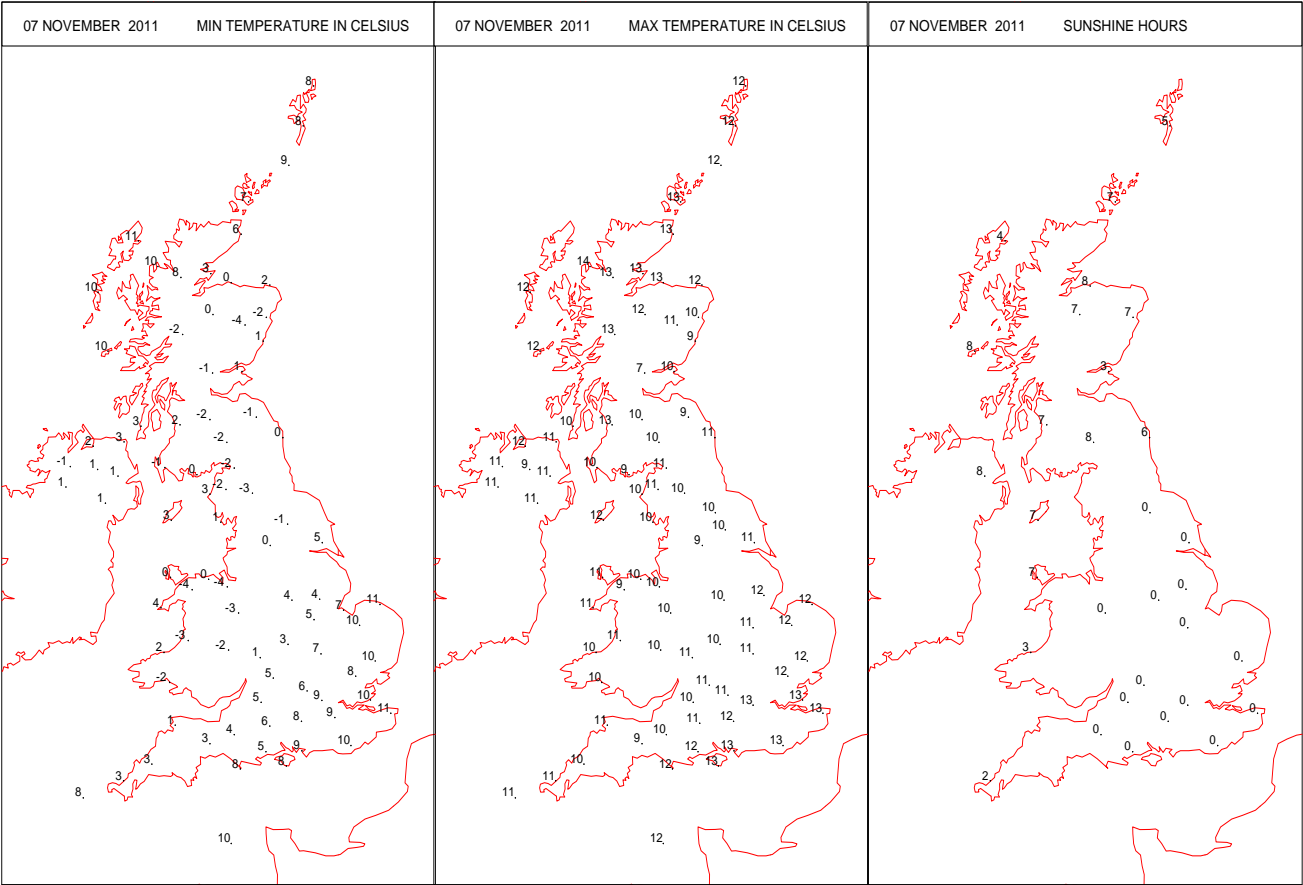
## SURFACE REPORTS



# SIGNIFICANT WEATHER

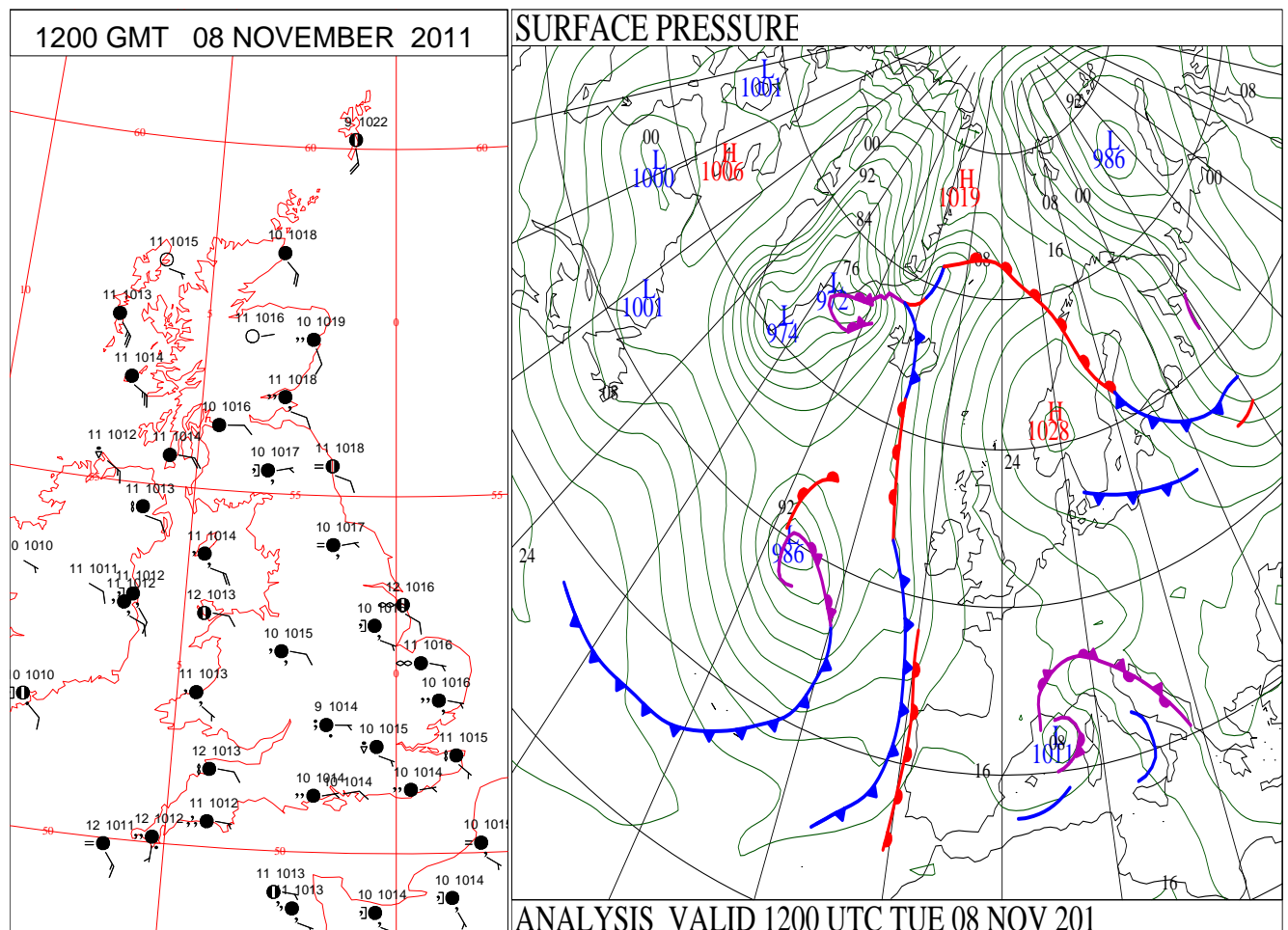
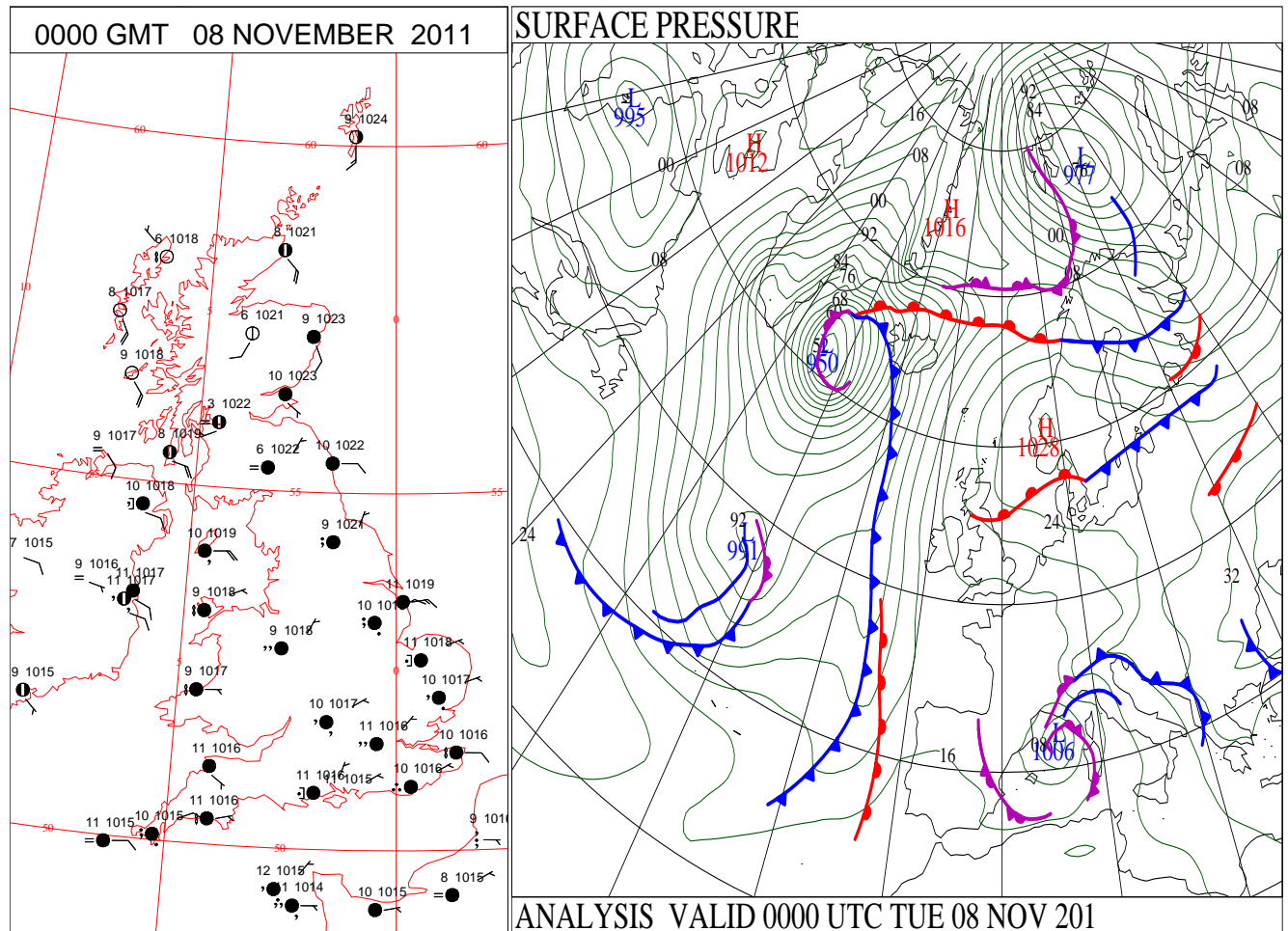
0600 GMT 07 NOVEMBER 2011	SIG WEATHER	1200 GMT 07 NOVEMBER 2011	SIG WEATHER	<p><b>Summary of UK Weather for Monday 07 November 2011.</b>  It was a very cold and frosty night across northern and western parts of the country, with some fog in central Scotland.  Further south and east, it was rather cloudy, with a few spots of drizzle.  During the day it was mainly settled across the U.K., with the cloudy and damp conditions spreading gradually north-eastwards across most of the country. This was thick enough to carry over the top of hills in Wales and northern England, and reaching the Scottish Borders and south-eastern parts of Northern Ireland by nightfall.  A few spots of rain and drizzle fell out of thicker cloud, and dense fog persisted around the central belt of Scotland for much of the day. Only the far north-east of Scotland remained dry and largely sunny.  Maximum temperatures were close to or slightly higher than the seasonal average, with the warmest places across northern Scotland. However, under the fog in central Scotland, temperatures were held back to low single figures Celsius.</p>
1800 GMT 07 NOVEMBER 2011	SIG WEATHER	0000 GMT 08 NOVEMBER 2011	SIG WEATHER	<p><b>EXTREMES</b>  <b>Highest Maximum:</b>  14.1 Aultbea No 2,  Ross &amp; Cromarty  <b>Lowest Maximum:</b>  7.3 Strathallan Airfield,  Perthshire  <b>Lowest Minimum:</b>  -4.1 Capel Curig No 3, Gwynedd  -4.1 Aboyne No 2,  Aberdeenshire  <b>Lowest Grass Minimum:</b>  -7.9 Trawsgoed, Dyfed  <b>Most Rain:</b>  2.2 Bingley No 2, West Yorkshire  <b>Most Sun:</b>  8.3 Aldergrove, Antrim</p>

DAILY CLIMATE DATA



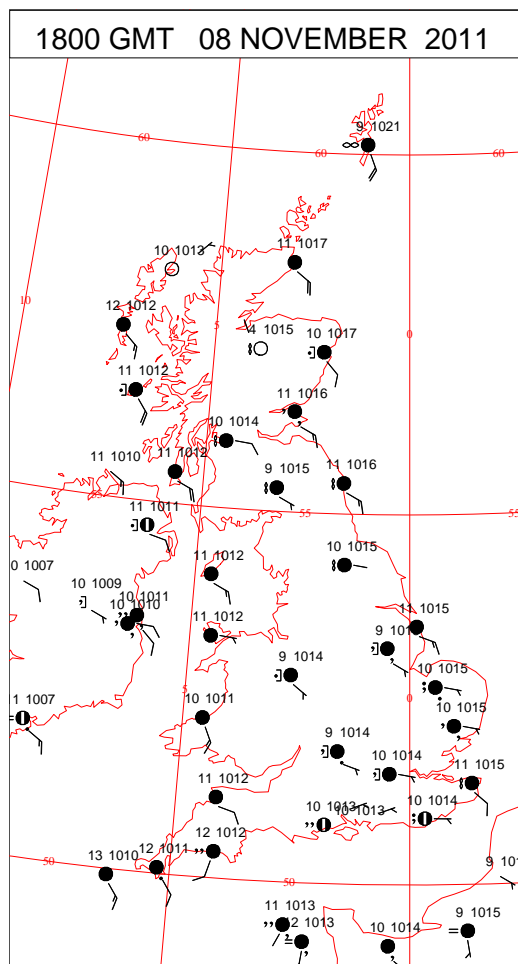
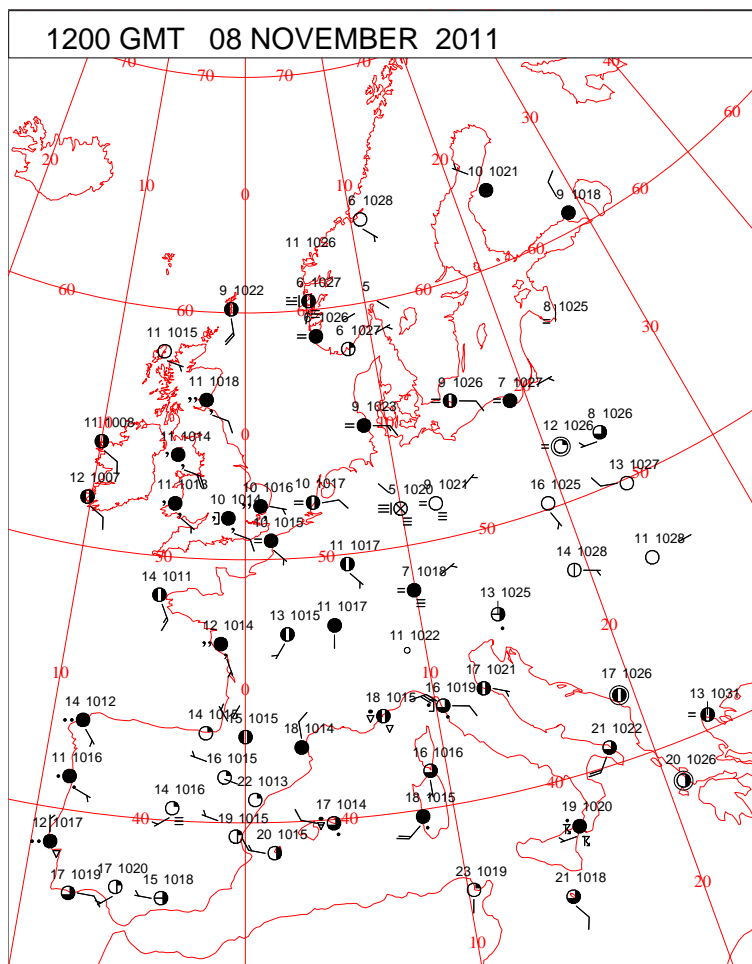
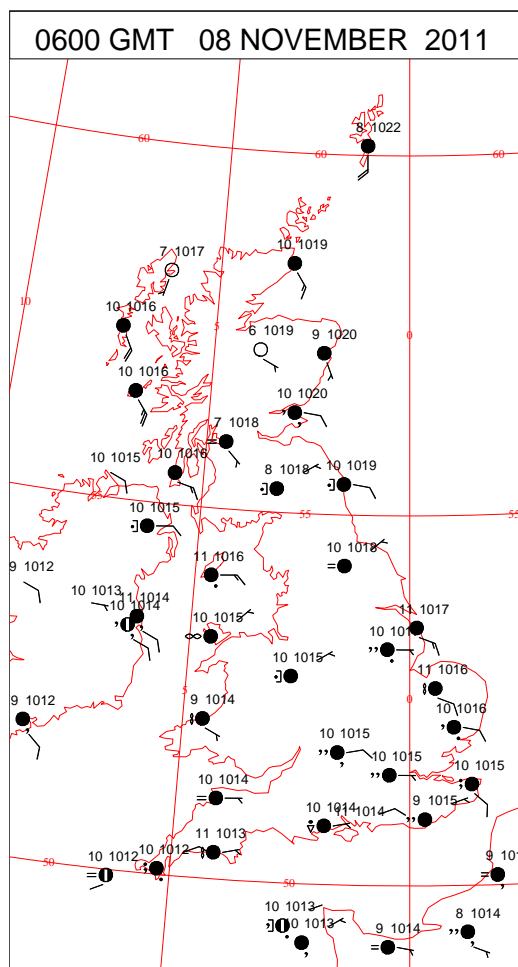
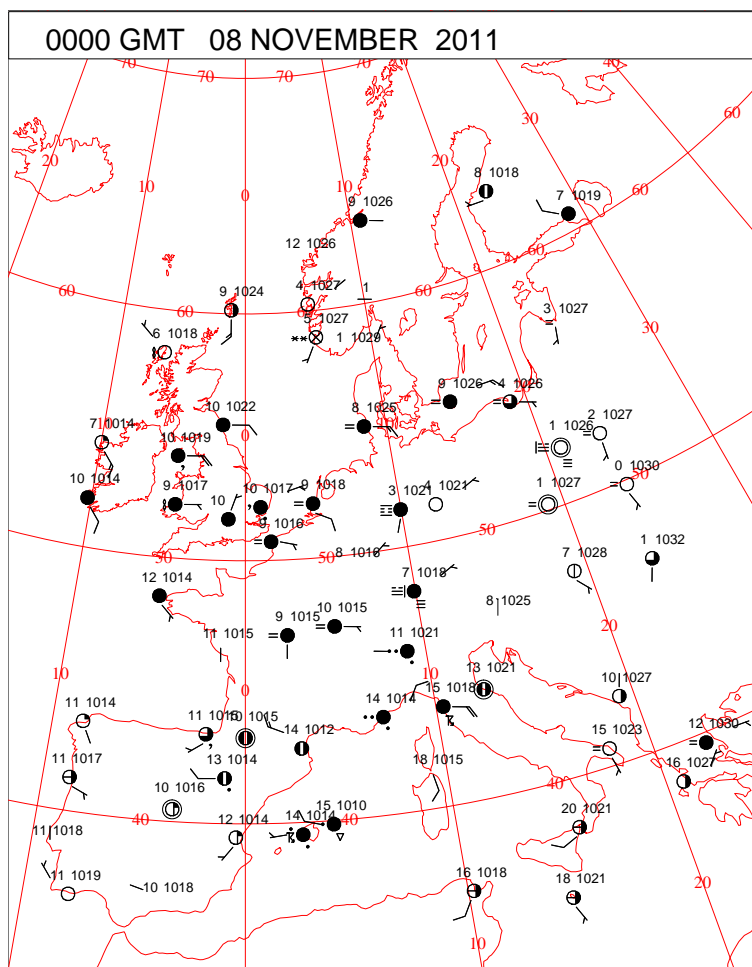


# DAILY WEATHER SUMMARY





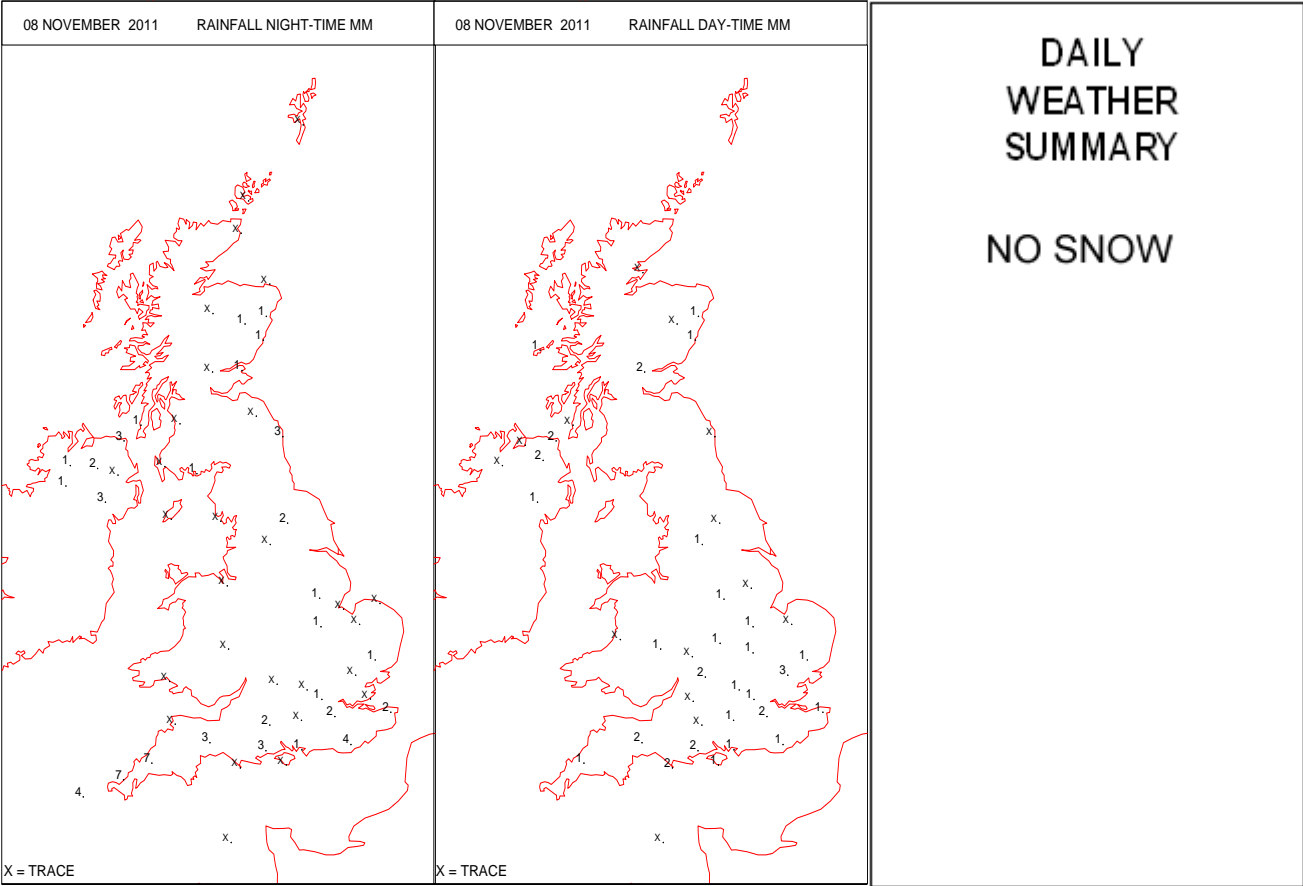
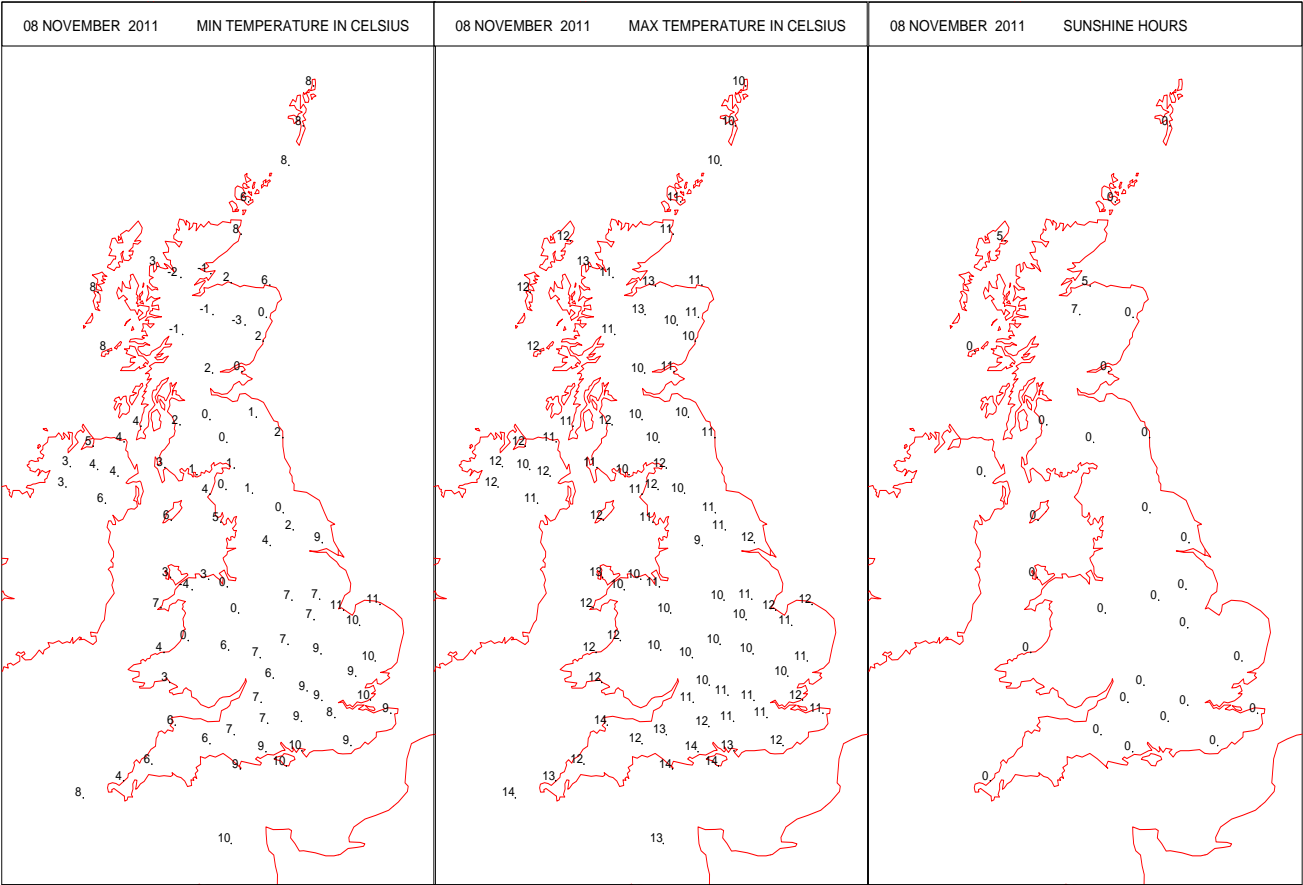
# SURFACE REPORTS



SIGNIFICANT WEATHER

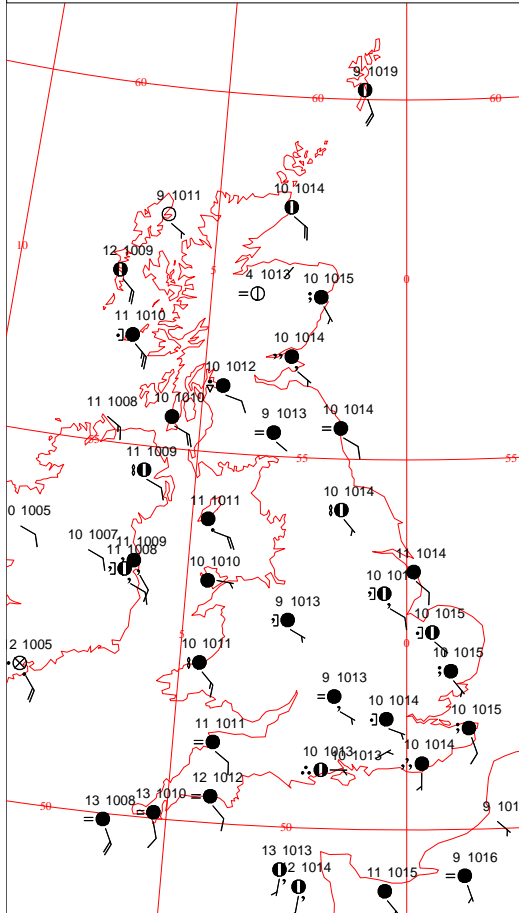
0600 GMT 08 NOVEMBER 2011	SIG WEATHER	1200 GMT 08 NOVEMBER 2011	SIG WEATHER	<p><b>Summary of UK Weather for Tuesday 08 November 2011.</b></p> <p>It was a rather dull, overcast and drizzly day for most of the U.K.</p> <p>However, it was not cloudy everywhere. Parts of northern Scotland, with shelter from the Highlands and the Cairngorms, started quite frosty and clear, with plenty of sunshine to follow during the day.</p> <p>A few brighter spells also made it to the Isles of Scilly and Cornwall for a time.</p> <p>Some of the drizzly outbreaks across the south of England and Northern Ireland were moderate at times, giving quite a damp aspect to an already dull day.</p> <p>There was little change into the evening period, with parts of northern Scotland still keeping a few clearer spells, allowing temperatures to dip here.</p> <p>With relatively mild south-easterly winds, temperatures across the country were broadly around average for the time of year, but above average in northern Scotland in the sunshine.</p>
1800 GMT 08 NOVEMBER 2011	SIG WEATHER	0000 GMT 09 NOVEMBER 2011	SIG WEATHER	
				<p><b>EXTREMES</b></p> <p><b>Highest Maximum:</b> 13.9 Isle Of Portland, Dorset 13.9 St Catherines, Isle Of Wight</p> <p><b>Lowest Maximum:</b> 8.7 Bingley No 2, West Yorkshire</p> <p><b>Lowest Minimum:</b> -3.6 Capel Curig No 3, Gwynedd</p> <p><b>Lowest Grass Minimum:</b> -8.3 Kinloss, Moray</p> <p><b>Most Rain:</b> 8.6 Cardinham Bodmin, Cornwall</p> <p><b>Most Sun:</b> 6.6 Aviemore, Inverness-Shire</p>

DAILY CLIMATE DATA

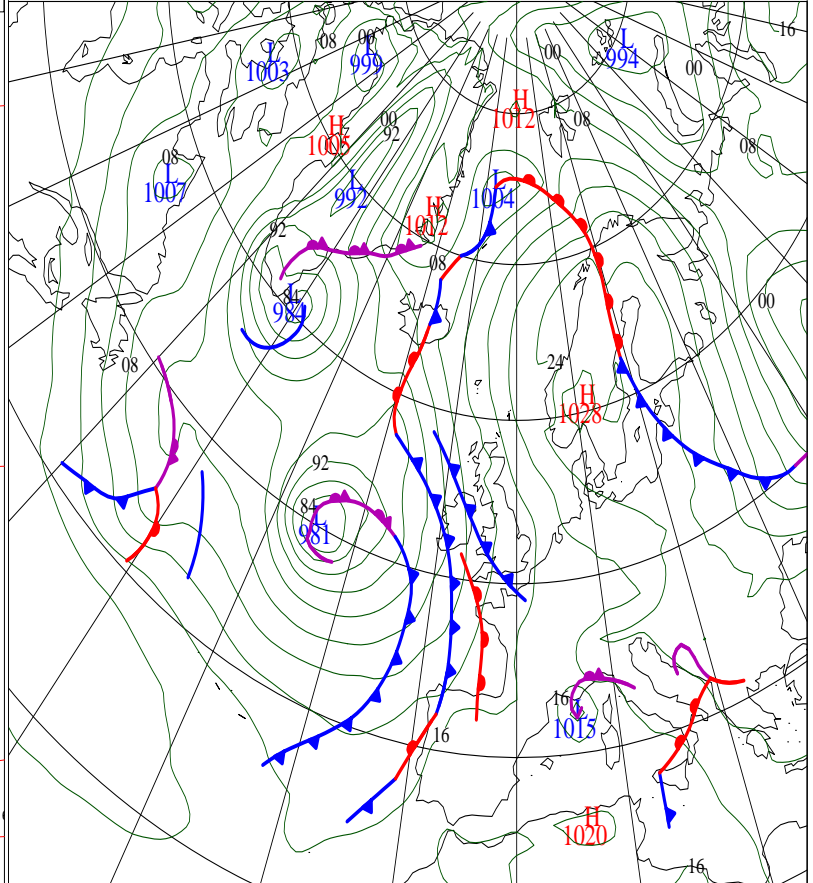


## DAILY WEATHER SUMMARY

0000 GMT 09 NOVEMBER 2011

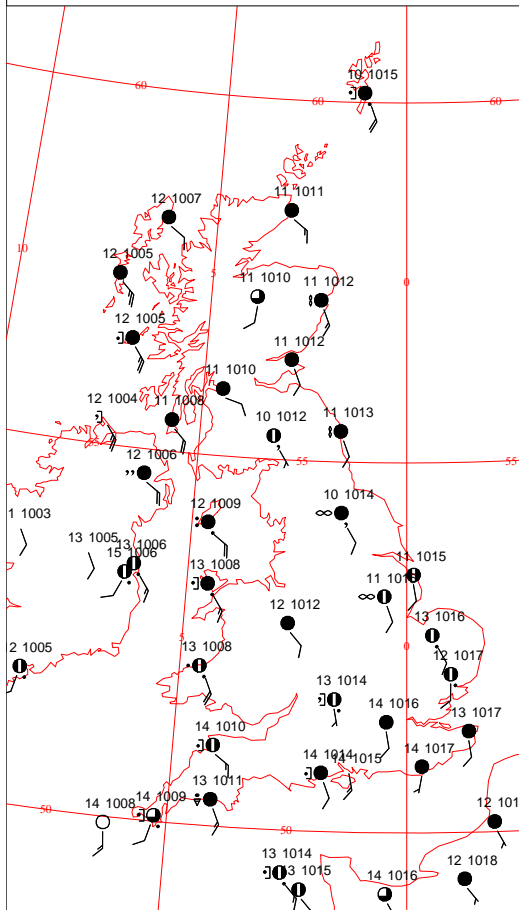


## SURFACE PRESSURE

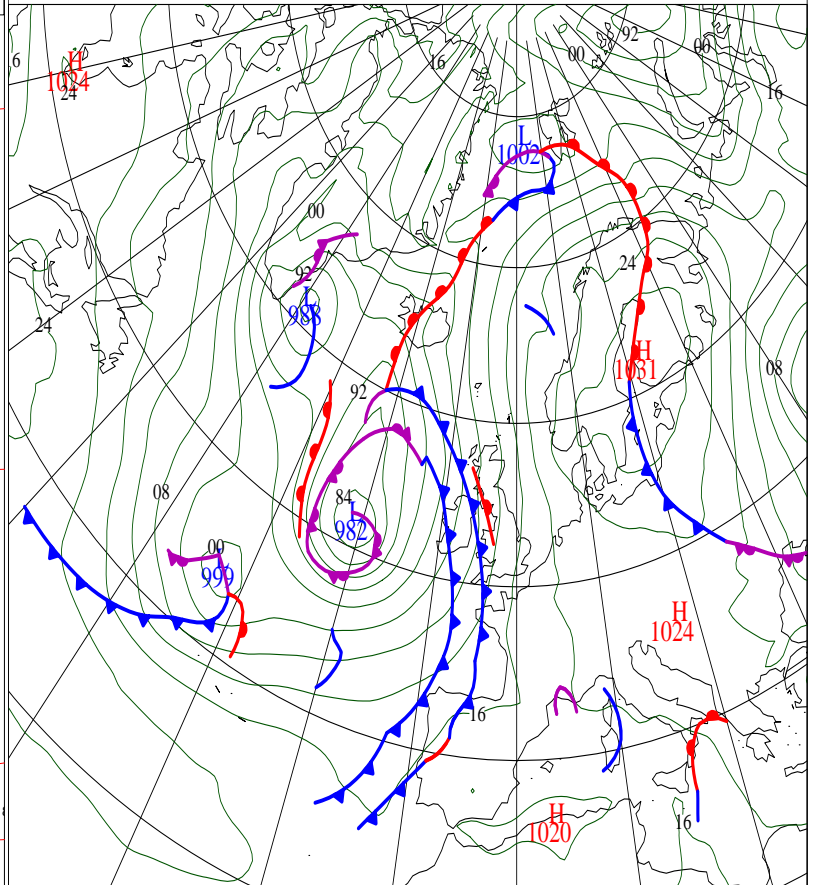


ANALYSIS VALID 0000 UTC WED 09 NOV 201

1200 GMT 09 NOVEMBER 2011

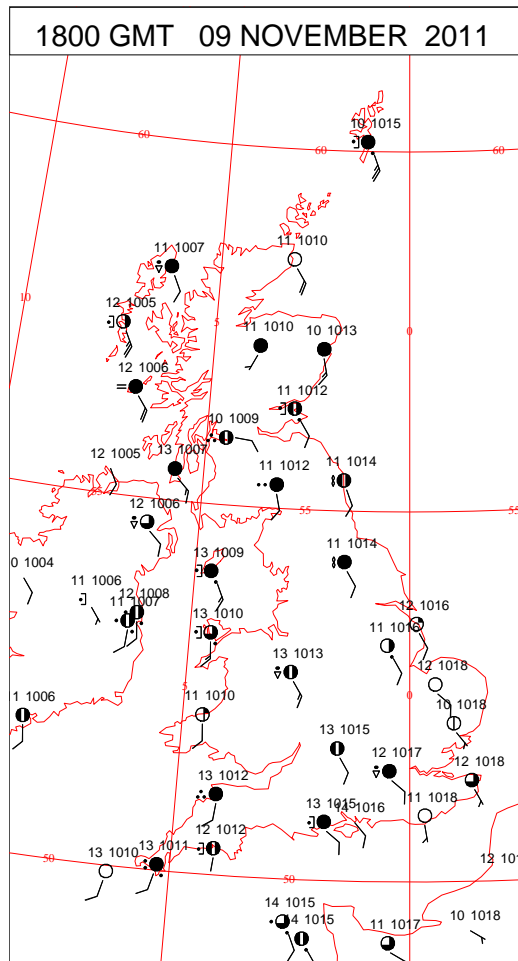
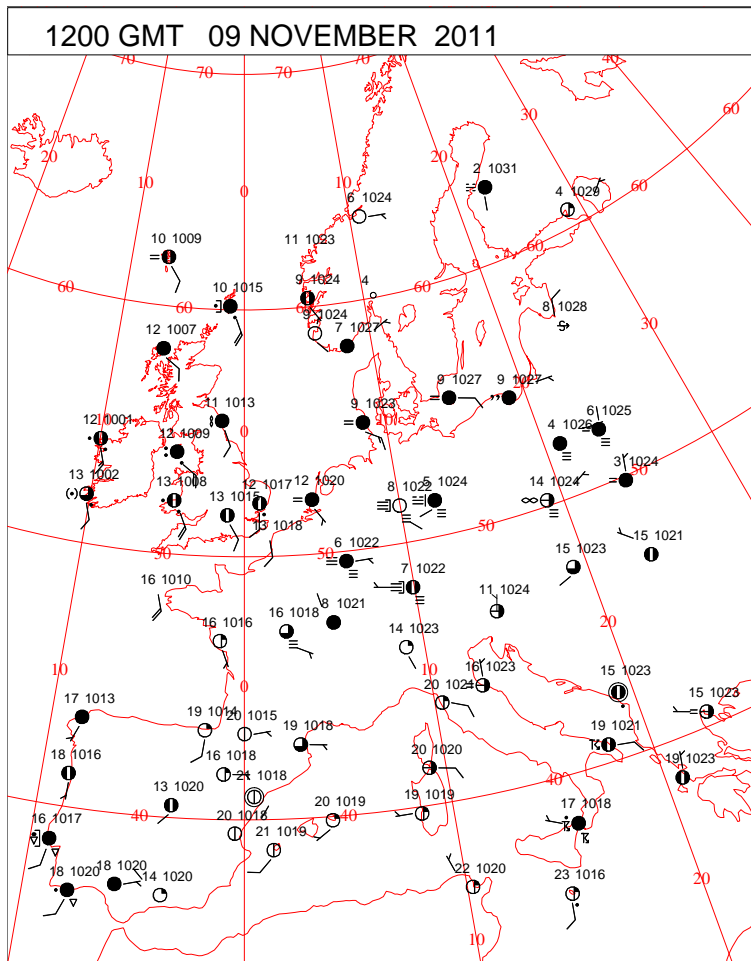
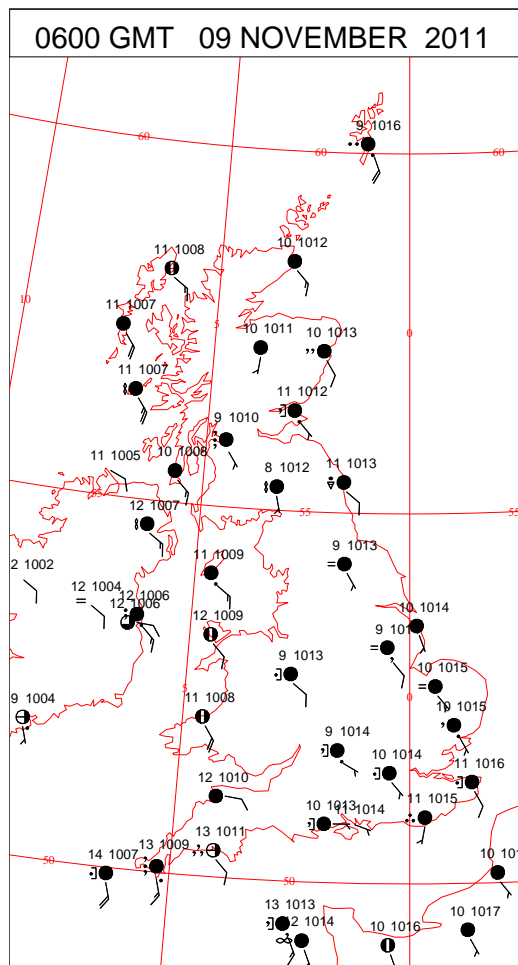
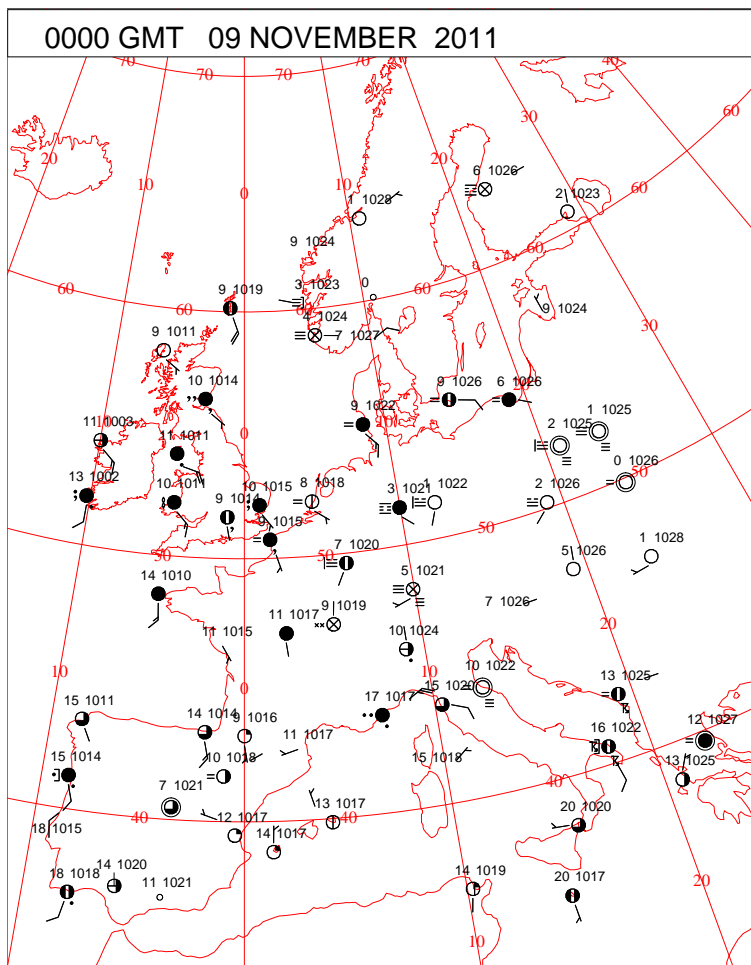


## SURFACE PRESSURE



ANALYSIS VALID 1200 UTC WED 09 NOV 201

# SURFACE REPORTS

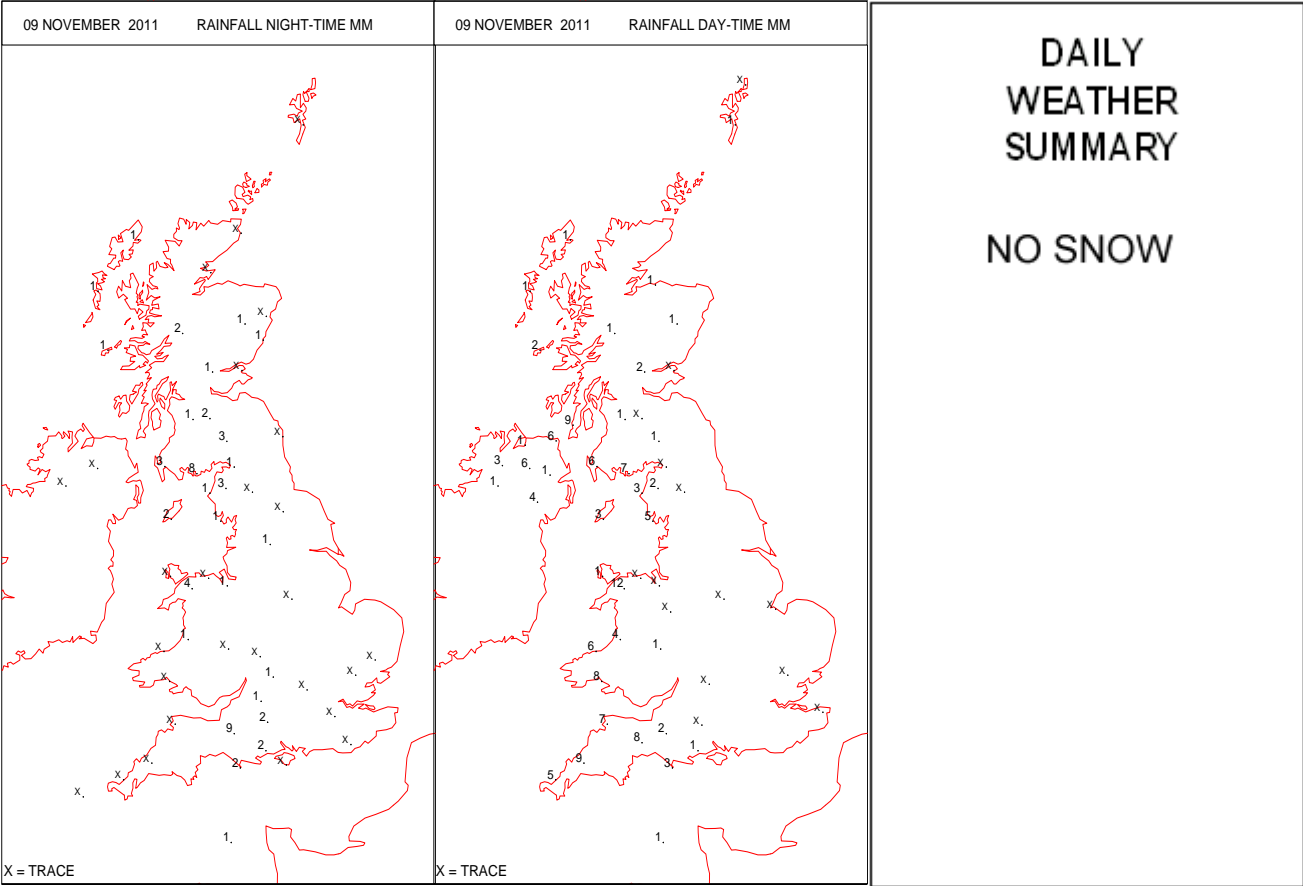
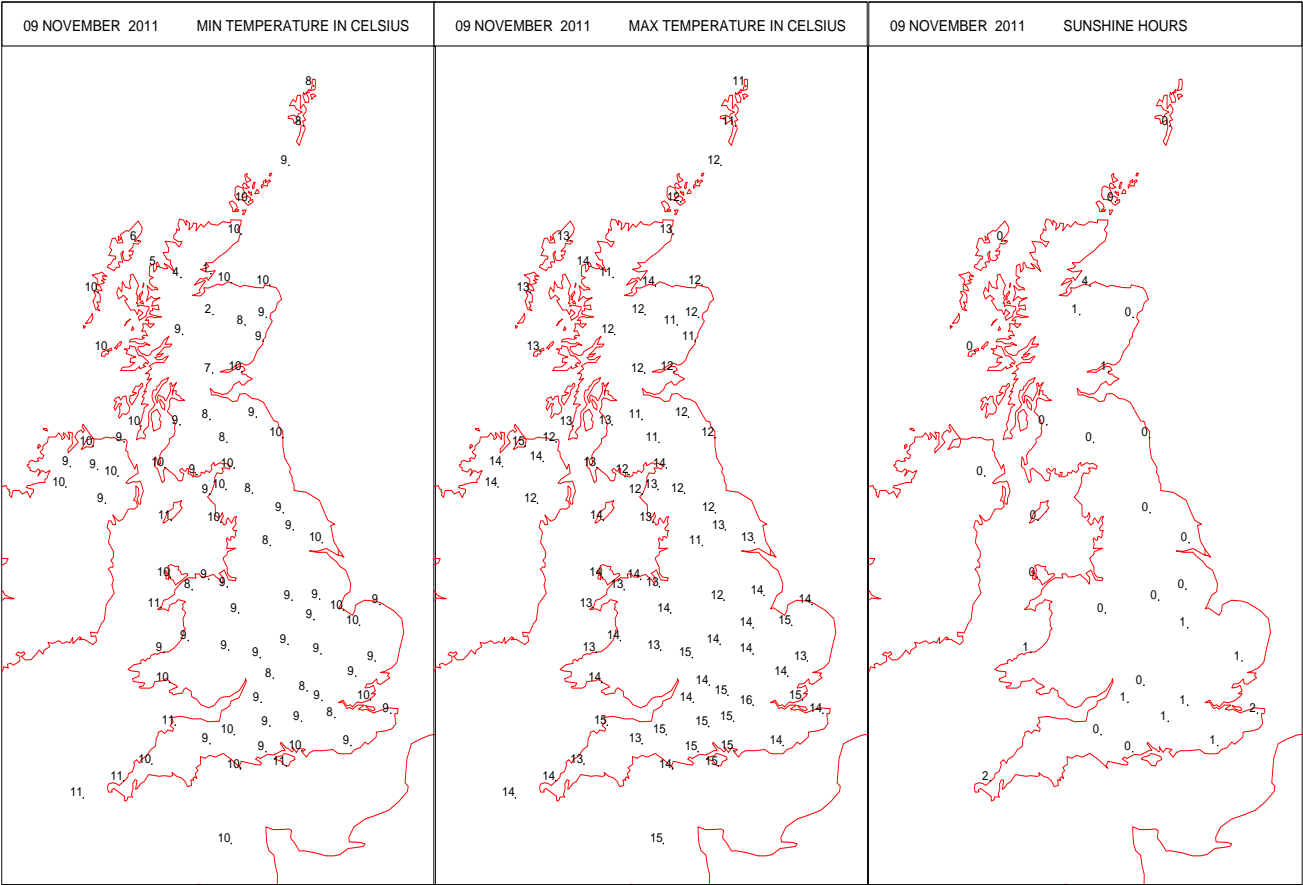




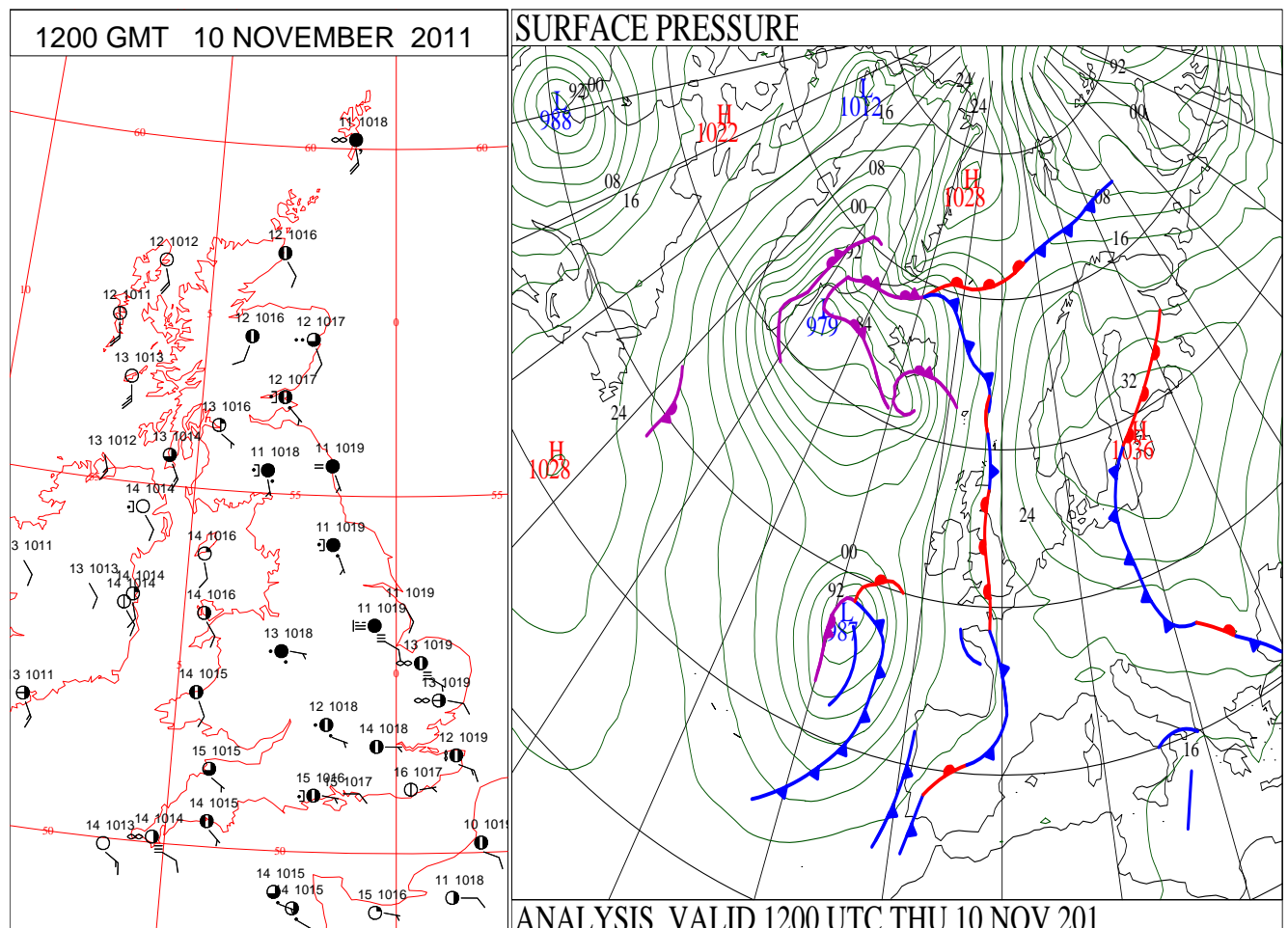
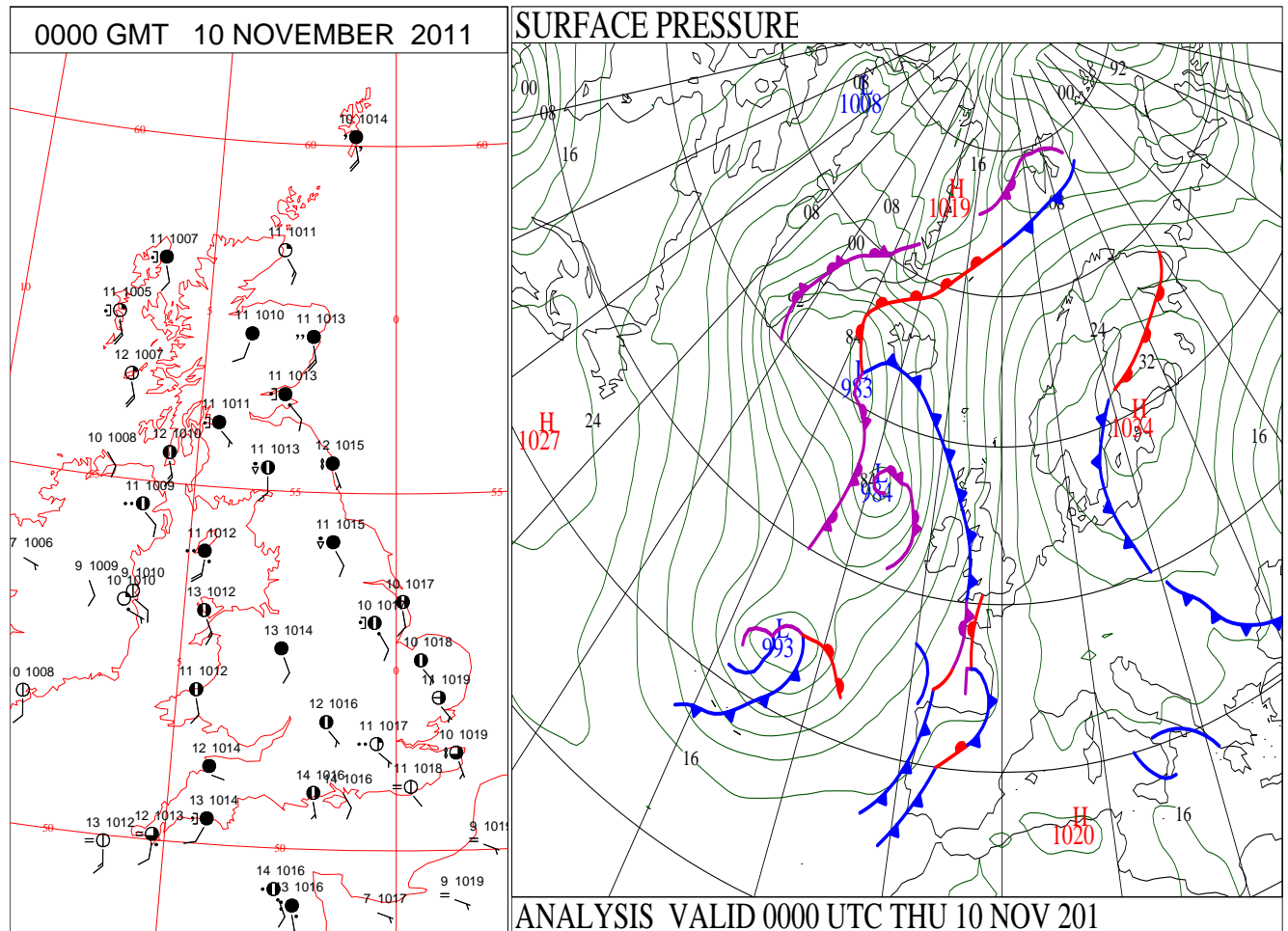
# SIGNIFICANT WEATHER

0600 GMT 09 NOVEMBER 2011	SIG WEATHER	1200 GMT 09 NOVEMBER 2011	SIG WEATHER	<p><b>Summary of UK Weather for Wednesday 09 November 2011.</b></p> <p>The day started off mild for much of the U.K., with overnight temperatures remaining in double figures Celsius in many locations. The exception to this was across the north-west of Scotland, where, given some shelter from the south-easterly winds, some cloud breaks persisted, allowing it to turn that bit cooler.</p> <p>Many parts of the U.K. also saw a damp start to the day, with some fairly extensive light rain and drizzle through the morning.</p> <p>As the day progressed, the rain across more western parts of England, Wales, Northern Ireland and south-west Scotland became more organised, with some heavy bursts reported through the afternoon.</p> <p>Conversely, areas further east, namely eastern England and parts of north-east Scotland saw a mainly dry afternoon, with some occasional sunshine in places.</p> <p>It was another mild day for early November, the temperatures aided by a south-easterly breeze.</p>
				<p><b>EXTREMES</b></p> <p><b>Highest Maximum:</b> 15.9 Heathrow, Greater London</p> <p><b>Lowest Maximum:</b> 10.7 Lerwick, Shetland 10.7 Inverbervie No 2, Kincardineshire</p> <p><b>Lowest Minimum:</b> 1.2 Tain Range, Ross &amp; Cromarty</p> <p><b>Lowest Grass Minimum:</b> -0.2 Aviemore, Inverness-Shire</p> <p><b>Most Rain:</b> 16.2 Capel Curig No 3, Gwynedd</p> <p><b>Most Sun:</b> 3.8 Kinloss, Moray</p>

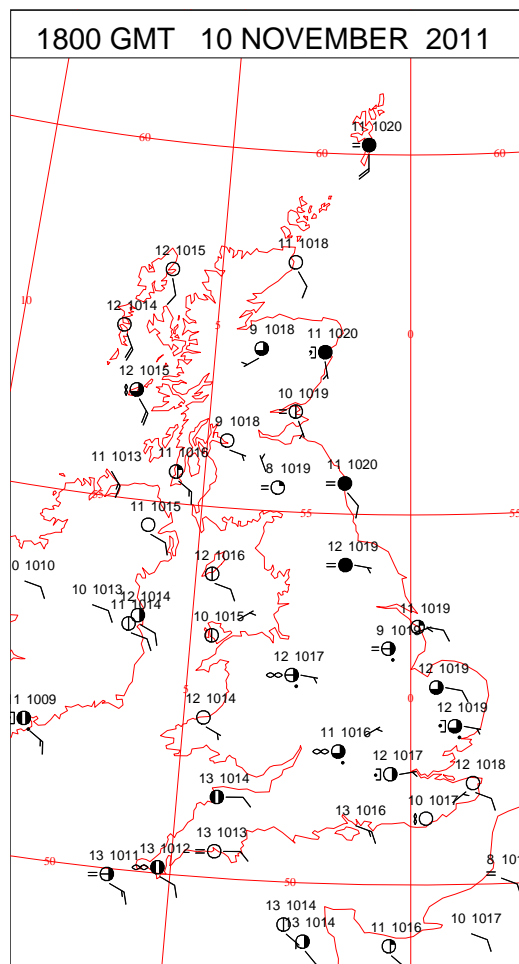
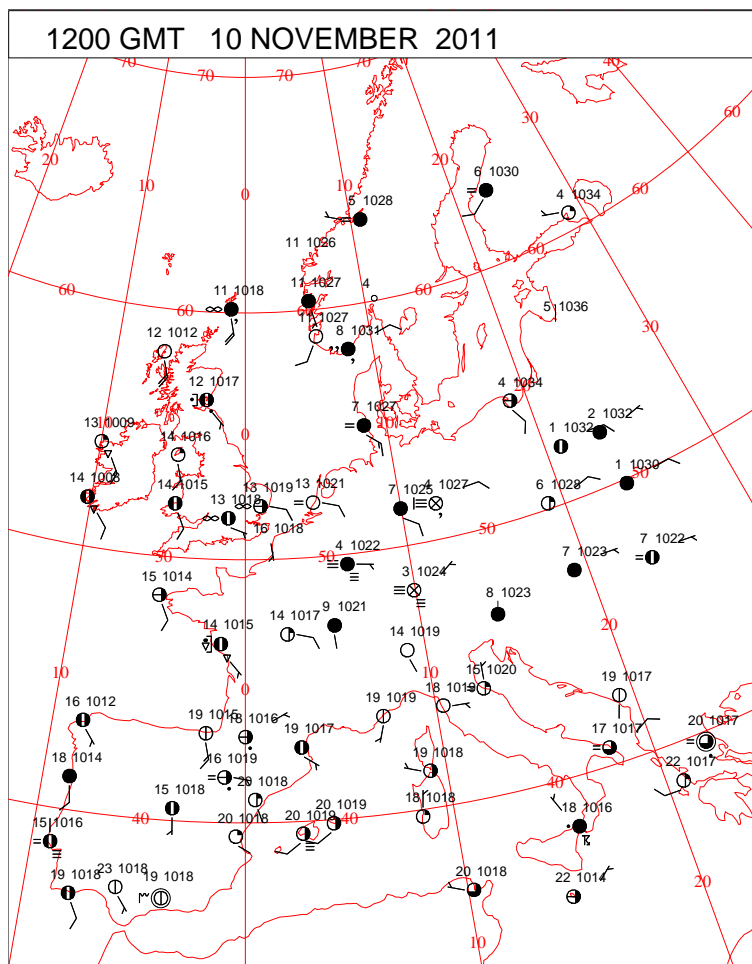
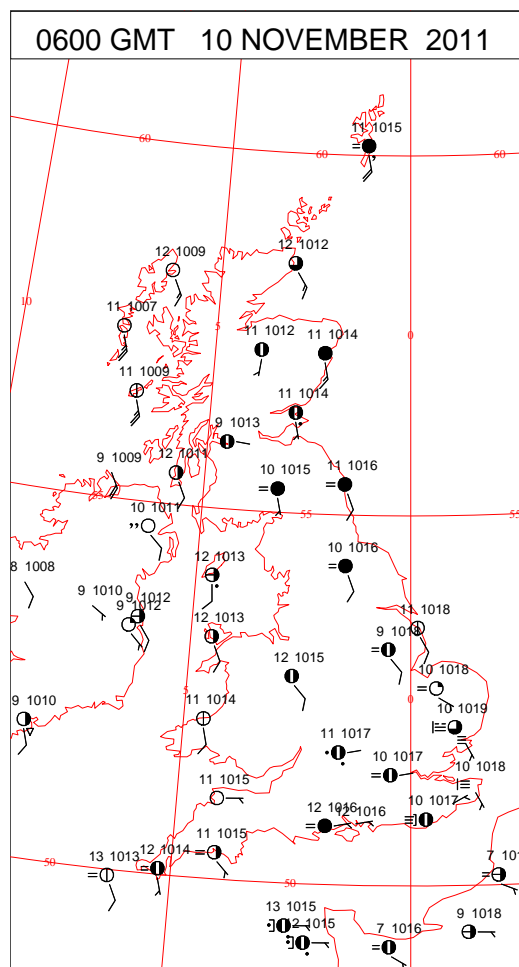
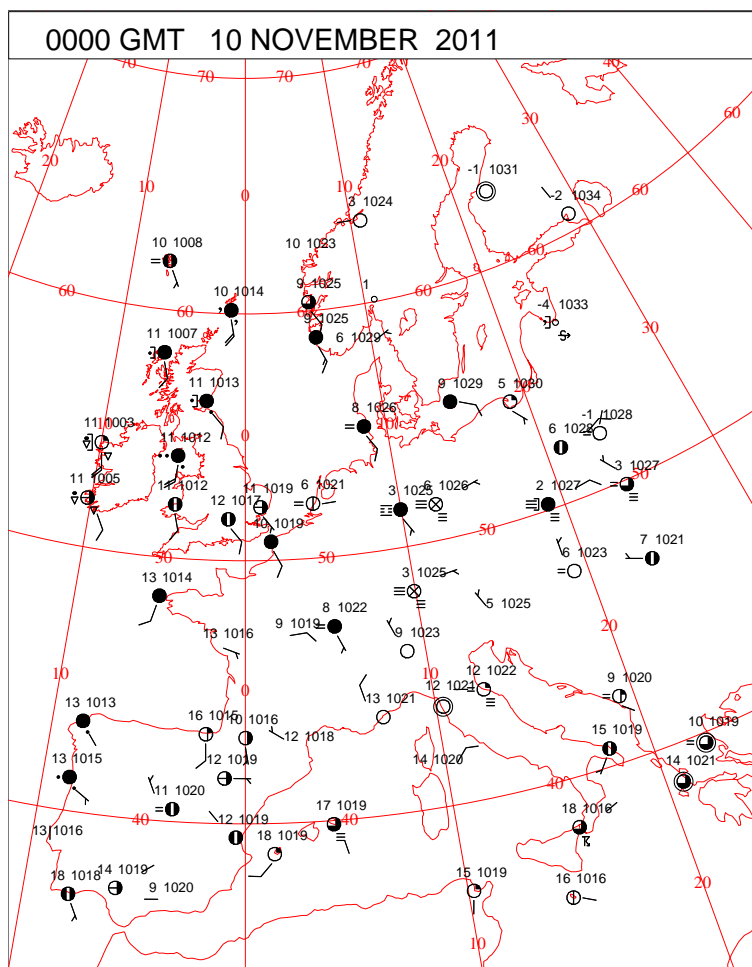
DAILY CLIMATE DATA



# DAILY WEATHER SUMMARY



# SURFACE REPORTS

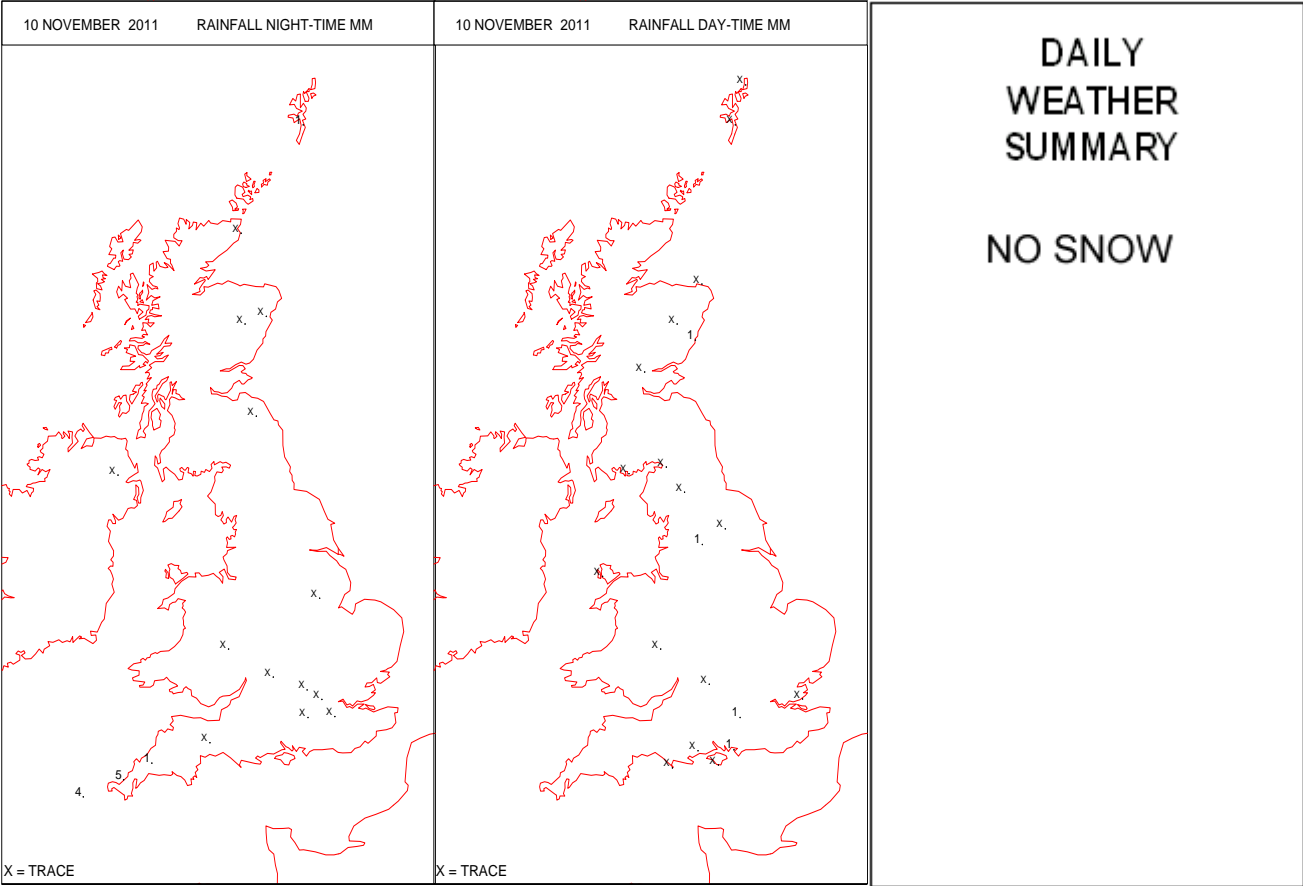
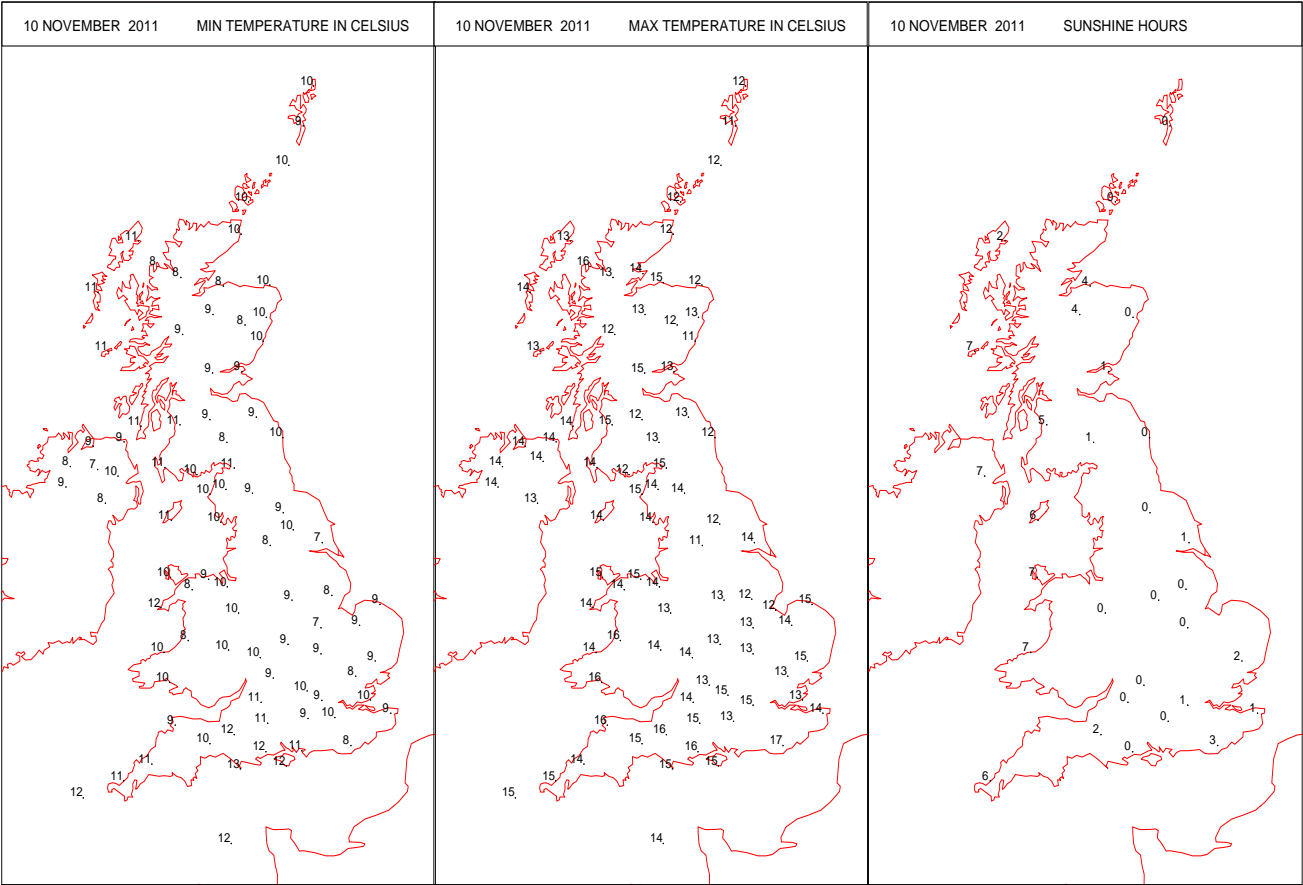


# SIGNIFICANT WEATHER

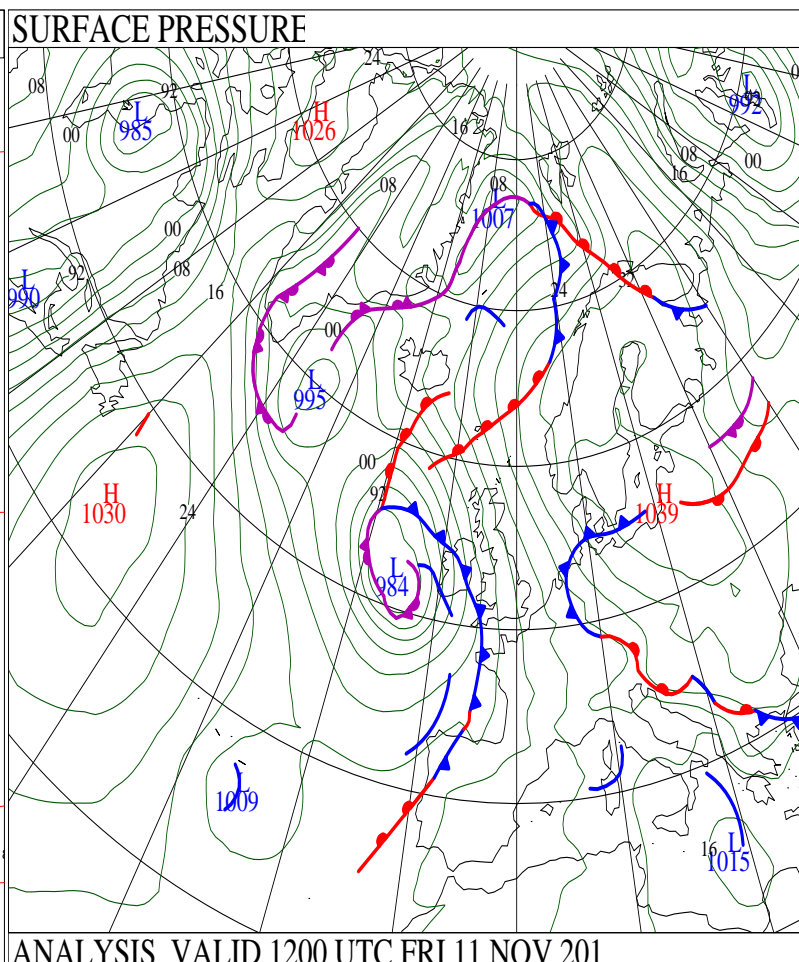
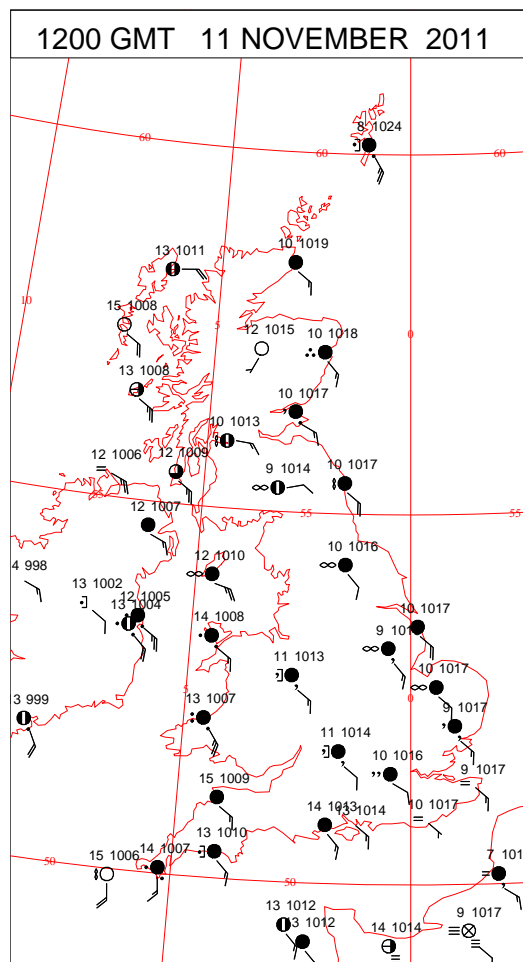
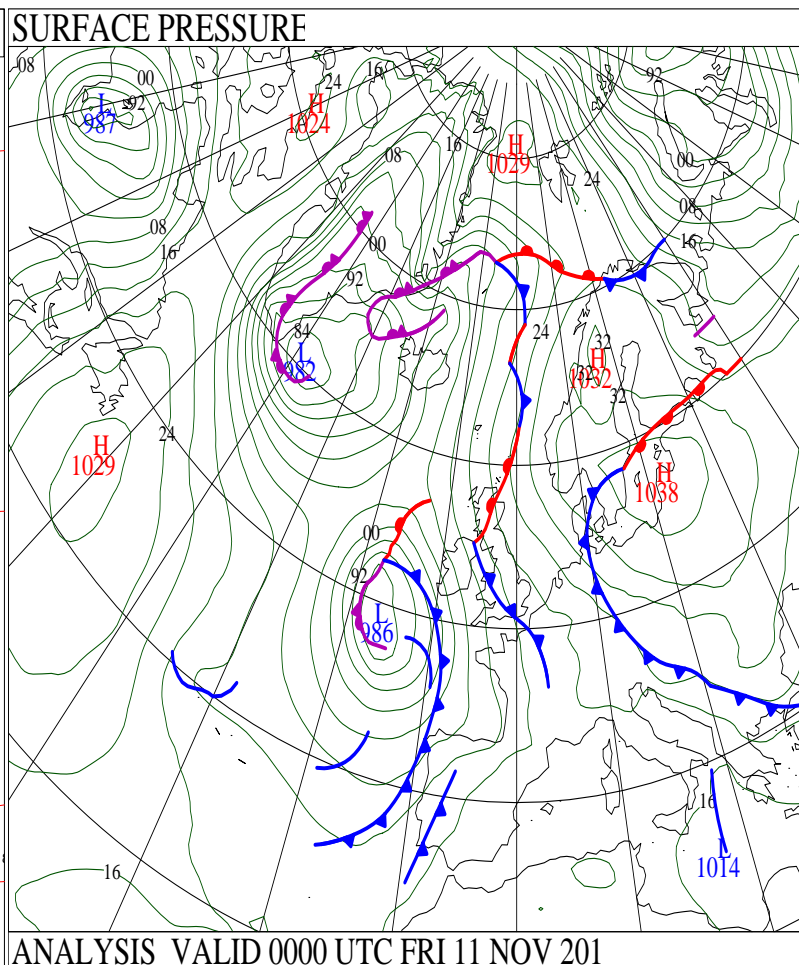
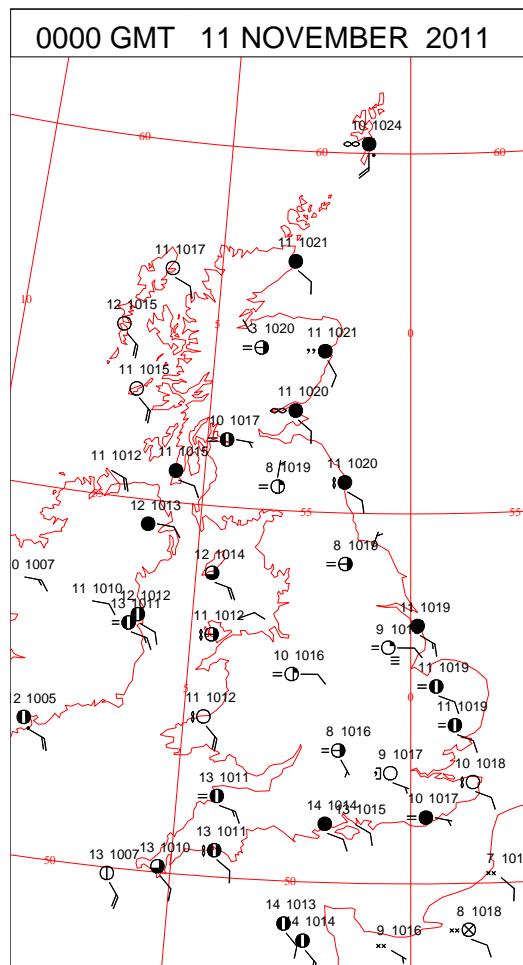
0600 GMT 10 NOVEMBER 2011	SIG WEATHER	1200 GMT 10 NOVEMBER 2011	SIG WEATHER	<p><b>Summary of UK Weather for Thursday 10 November 2011.</b>  Through the early hours the U.K. was once again affected by a waving weather front, this primarily covering central and western areas.</p> <p>Pulses of heavy rain ran north out of France into Dorset, Wiltshire and the Bristol area. As these moved further north, they tended to die out somewhat, although parts of south-west Scotland also saw some moderate bursts of rain.</p> <p>Under the front, it was another mild night, but east and west of it, under clearer skies, it did become that bit cooler. Some fog also developed across parts of eastern and south-eastern England.</p> <p>By dawn, most of the rain had died out, with a good part of the country seeing very little in the way of precipitation through the day.</p> <p>A few showers did however affect some southern counties through the afternoon, and it did remain that bit cloudier along the weakening frontal zone, and in a few places in eastern England. Here it also stayed quite misty.</p> <p>Elsewhere, there was some sunshine, notably across Northern Ireland and west Wales.</p> <p>Temperatures were once again well above average for the time of year.</p>
1800 GMT 10 NOVEMBER 2011	SIG WEATHER	0000 GMT 11 NOVEMBER 2011	SIG WEATHER	<p><b>EXTREMES</b></p> <p><b>Highest Maximum:</b> 16.7 Herstmonceux, East Sussex</p> <p><b>Lowest Maximum:</b> 10.5 Bingley, West Yorkshire</p> <p><b>Lowest Minimum:</b> 6.5 Lough Fea, Antrim</p> <p><b>Lowest Grass Minimum:</b> 4.7 Lough Fea, Antrim</p> <p><b>Most Rain:</b> 5.4 Camborne, Cornwall</p> <p><b>Most Sun:</b> 7.1 Tiree, Argyll 7.1 Aldergrove, Antrim</p>



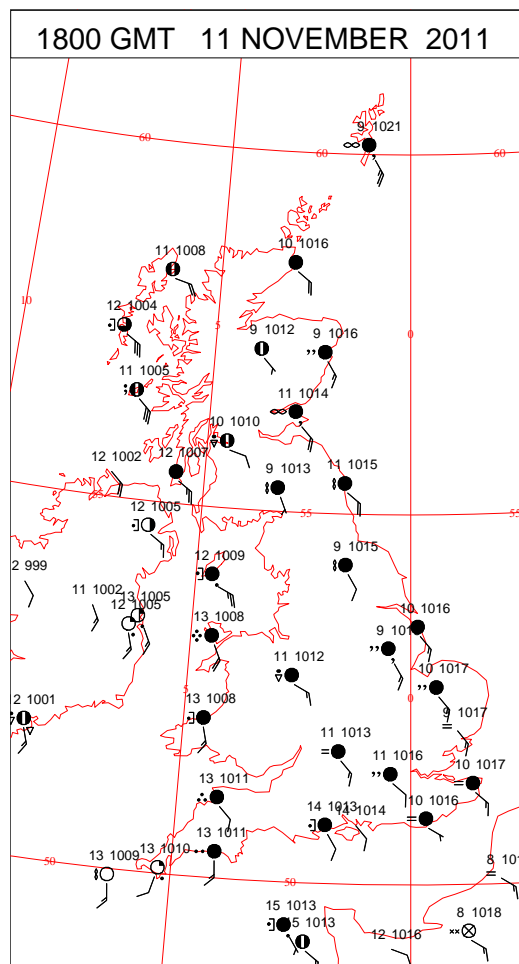
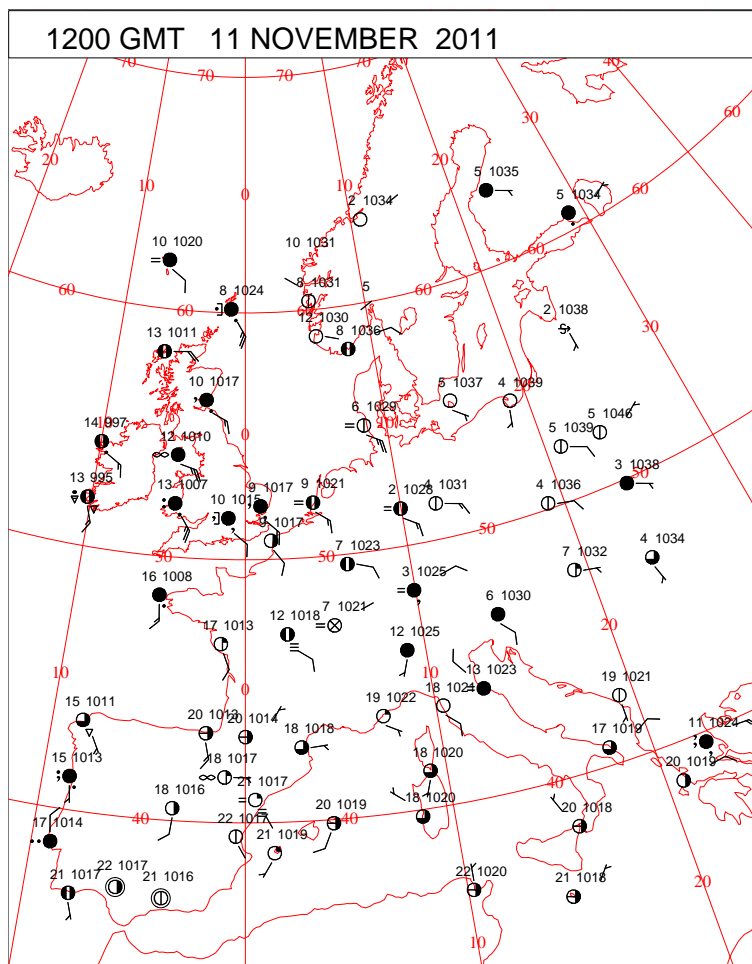
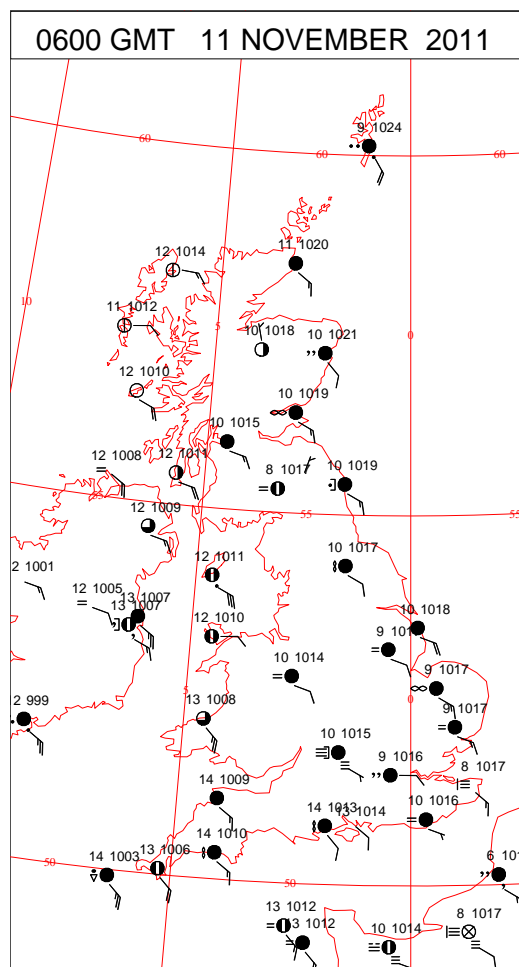
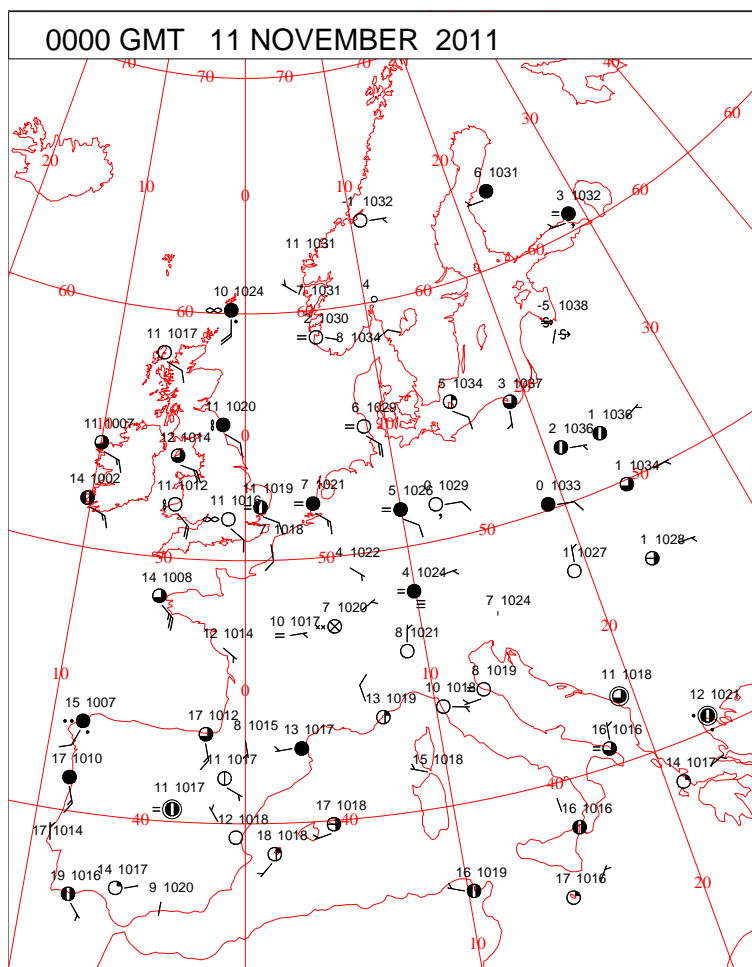
DAILY CLIMATE DATA



# DAILY WEATHER SUMMARY



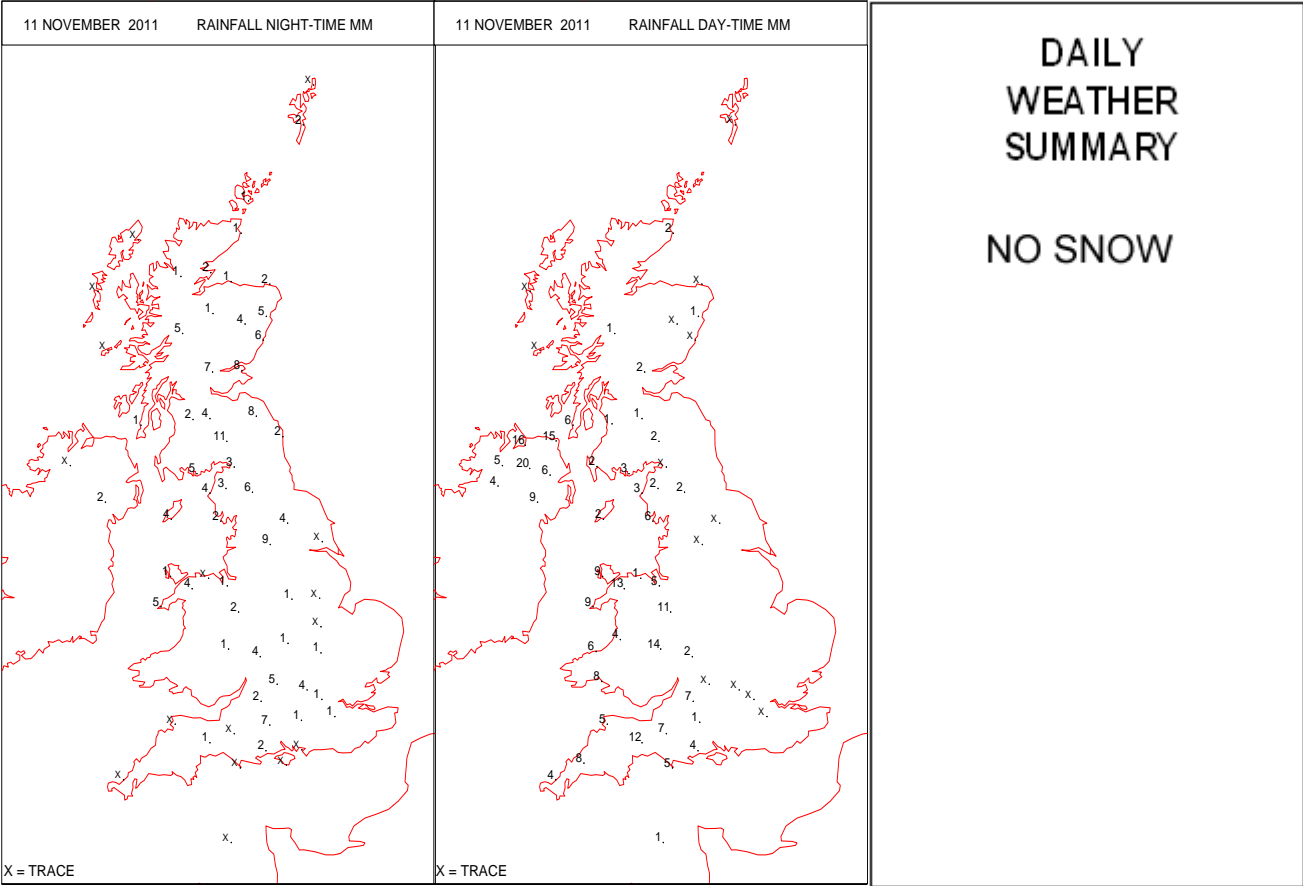
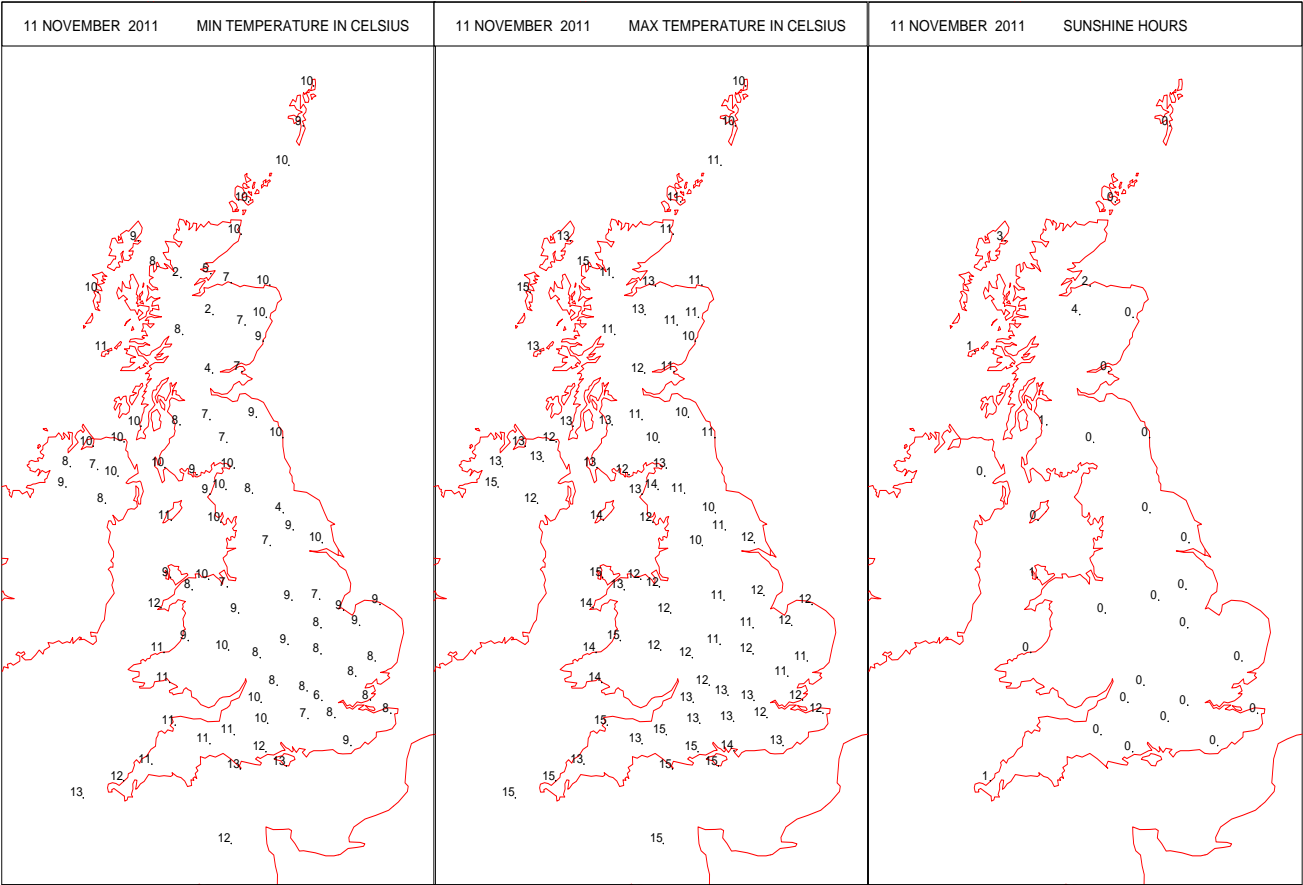
# SURFACE REPORTS



SIGNIFICANT WEATHER

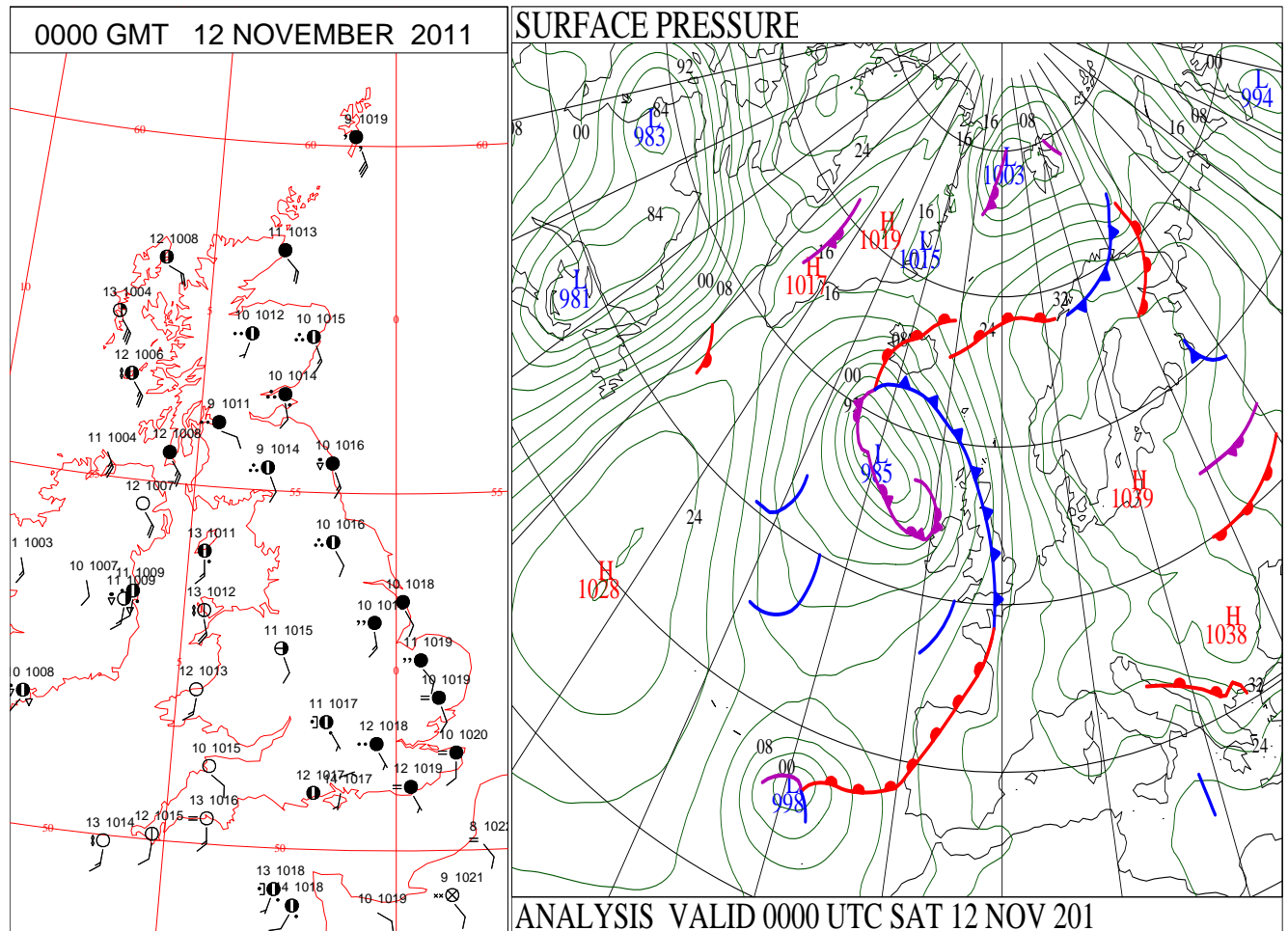
0600 GMT 11 NOVEMBER 2011	SIG WEATHER	1200 GMT 11 NOVEMBER 2011	SIG WEATHER	<p><b>Summary of UK Weather for Friday 11 November 2011.</b> The U.K. was mainly dry overnight, with much of the country swathed in low cloud and mist. Around dawn, a brisk south-easterly wind picked up, ahead of a band of occasionally heavy rain moving into the south-west of England.</p> <p>As the morning progressed, the rain spread north-eastwards into Wales and Northern Ireland, with the north and east of the country generally staying dry but dull under the blanket of low cloud.</p> <p>The main exception to these conditions was the north-west of Scotland, which saw sunny spells as the cloud broke to the lee of the Scottish mountains.</p> <p>Eventually however, the brighter conditions here were eclipsed during the afternoon, as the band of rain spread to affect the whole of the western mainland.</p> <p>During the evening, eastern areas, although mostly dry, saw mist close in once more, whilst the rain continued further west. Northern Ireland emerged from the rain into some clear spells, but with showers following in from the west.</p> <p>In spite of the cloud and rain in the west, the day's highest temperatures were reached here in what was yet another mild November day countrywide.</p>
1800 GMT 11 NOVEMBER 2011	SIG WEATHER	0000 GMT 12 NOVEMBER 2011	SIG WEATHER	
				<p><b>EXTREMES</b> <b>Highest Maximum:</b> 15.3 Aultbea, Ross-Shire <b>Lowest Maximum:</b> 9.7 Lerwick, Shetland <b>Lowest Minimum:</b> 2.1 Loch Glasgarnoch, Ross-Shire <b>Lowest Grass Minimum:</b> -1.8 Loch Glasgarnoch, Ross-Shire <b>Most Rain:</b> 19.8 Lough Fea, Antrim <b>Most Sun:</b> 4.3 Aviemore, Inverness-Shire</p>

DAILY CLIMATE DATA

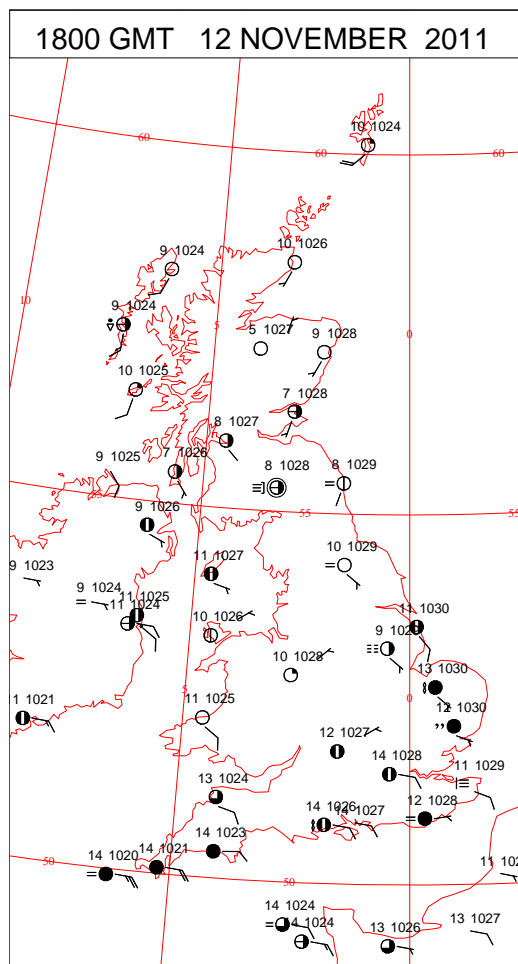
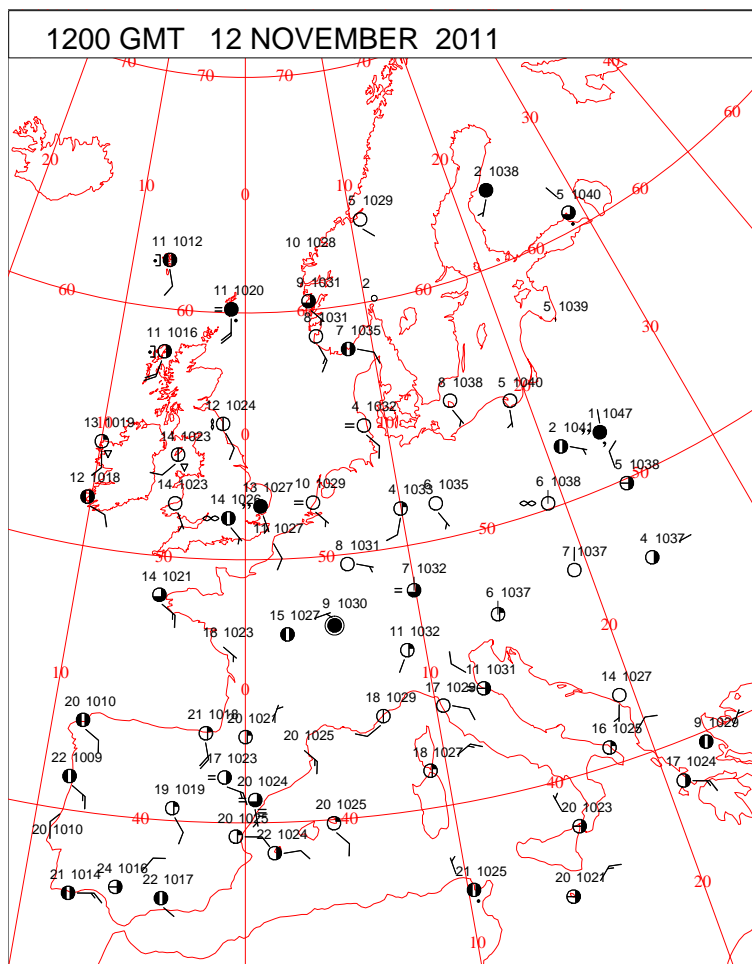
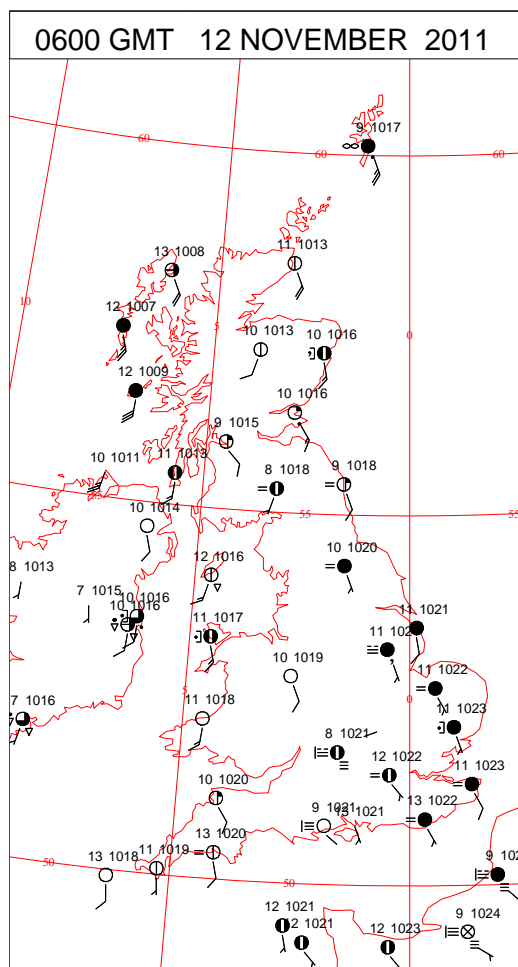
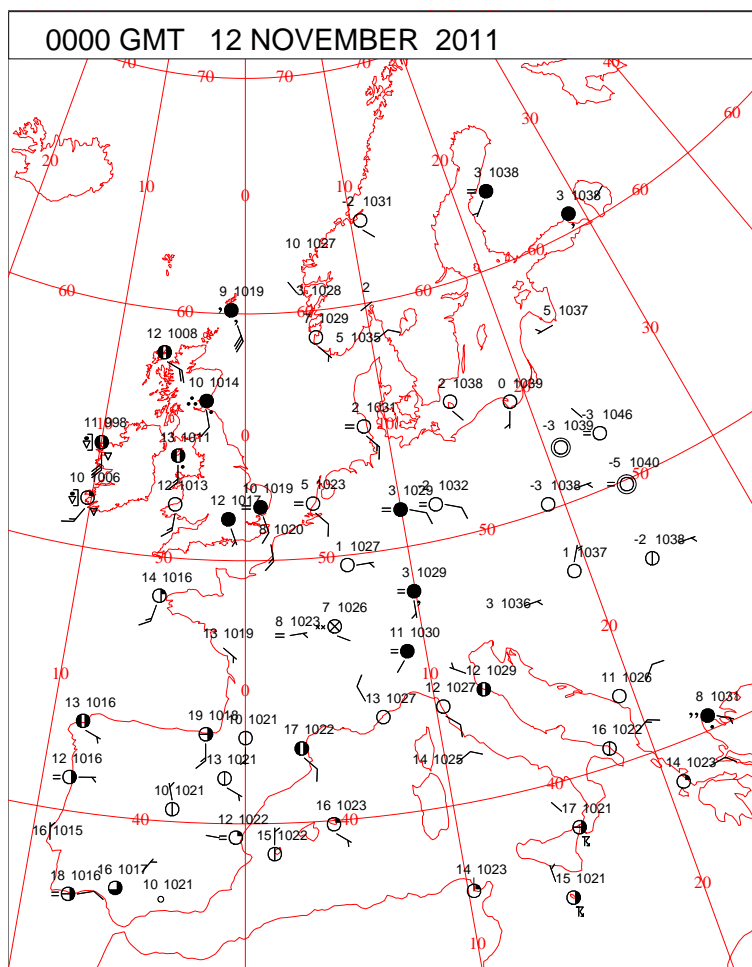




# DAILY WEATHER SUMMARY



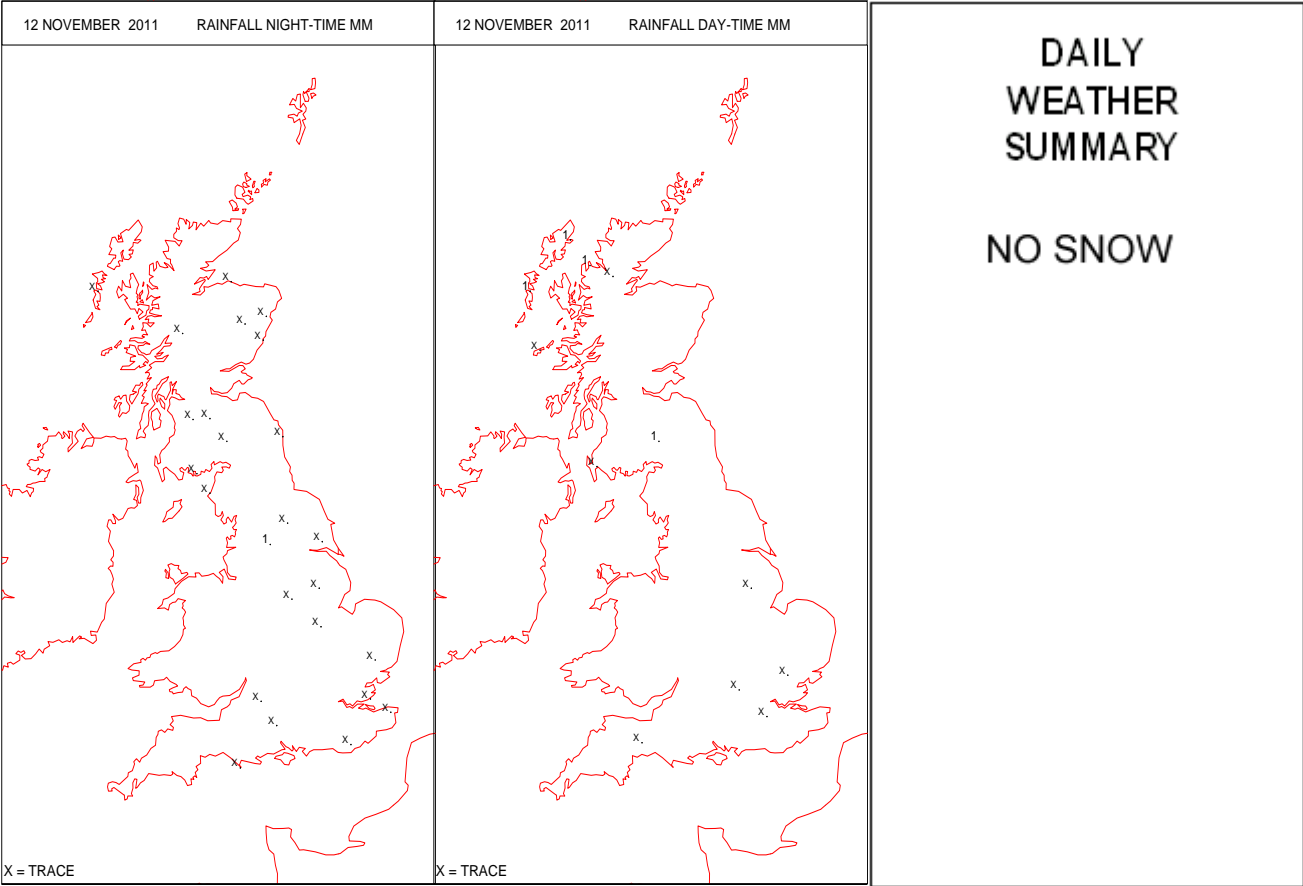
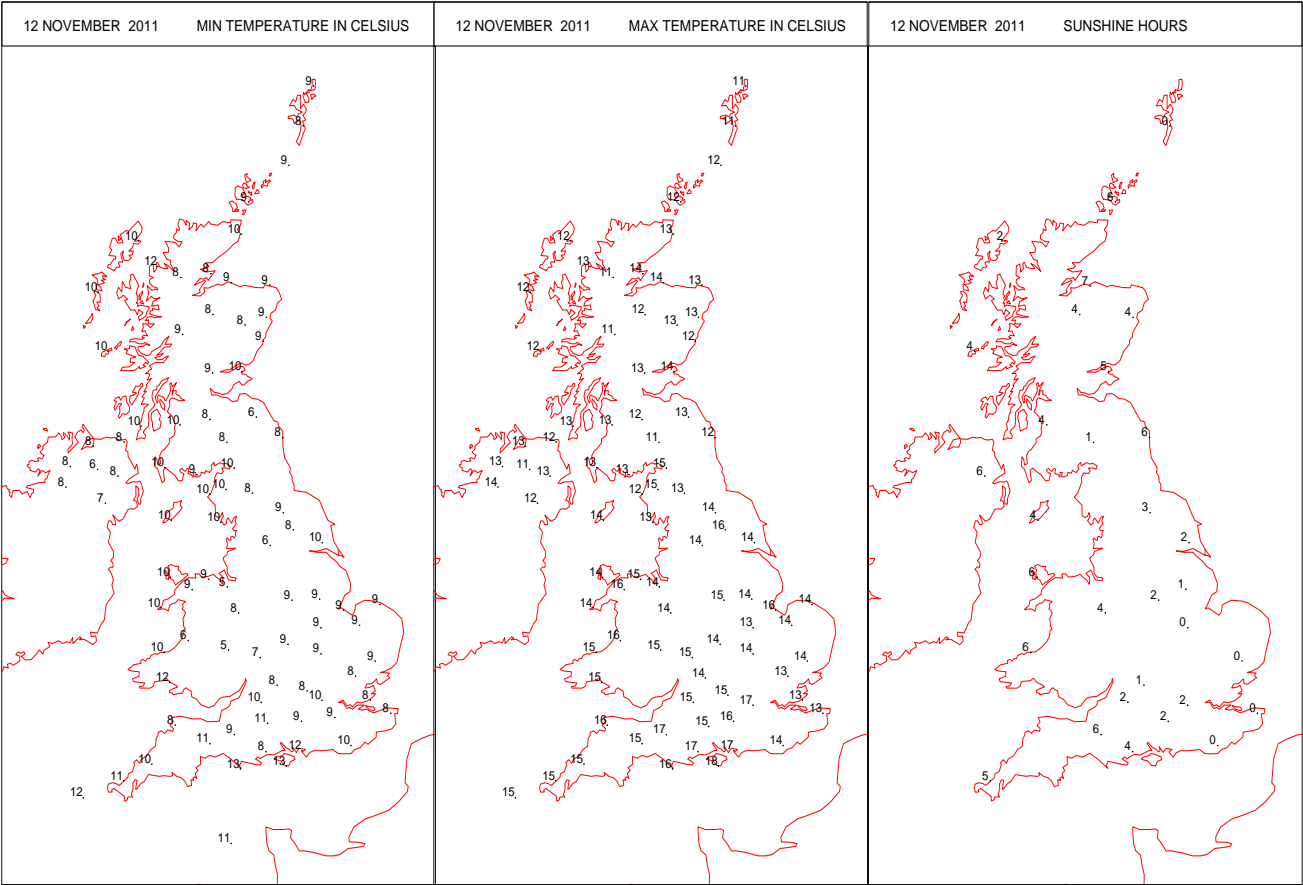
# SURFACE REPORTS



SIGNIFICANT WEATHER

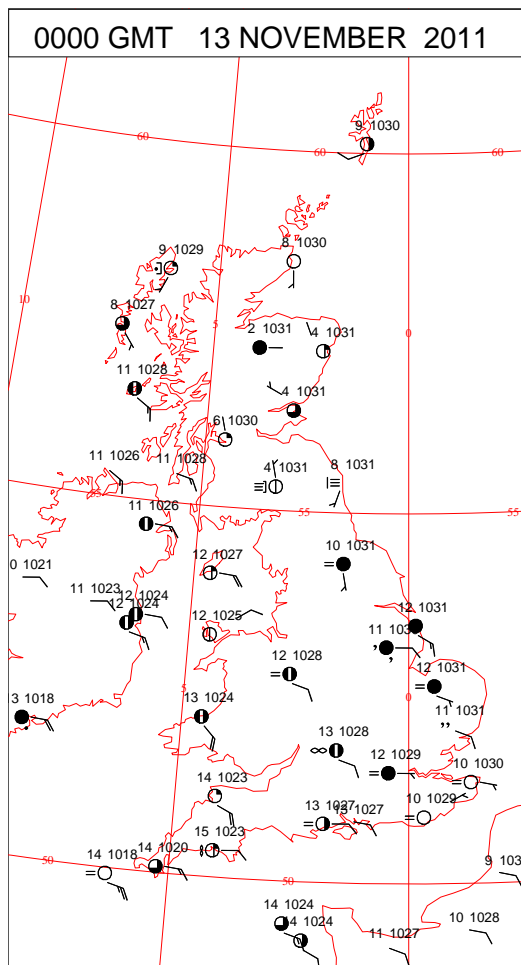
0600 GMT 12 NOVEMBER 2011	SIG WEATHER	1200 GMT 12 NOVEMBER 2011	SIG WEATHER	<p><b>Summary of UK Weather for Saturday 12 November 2011.</b></p> <p>It was another mild night for most, with a band of rain clearing from eastern Scotland and north-east England during the early hours. However, this lingered in south-east England with occasional lighter rain, low cloud and patchy fog.</p> <p>A few showers followed into the west of the U.K., but many places remained dry. The showers slowly eased through the course of the day, with just a few continuing in north-west Scotland into the afternoon.</p> <p>Elsewhere, prolonged bright or sunny intervals developed, with the exception of southern and eastern parts of England, where it remained fairly cloudy with just a few sunny spells.</p> <p>During the evening, this cloudier weather spread northwards into the rest of England and eastern parts of Wales, giving a few spots of drizzle.</p> <p>Temperatures were above the seasonal average again, with most parts of the U.K. falling into the warm or very warm category.</p>
1800 GMT 12 NOVEMBER 2011	SIG WEATHER	0000 GMT 13 NOVEMBER 2011	SIG WEATHER	
				<p><b>EXTREMES</b></p> <p><b>Highest Maximum:</b> 17.5 St. Catherine's, Isle of Wight</p> <p><b>Lowest Maximum:</b> 9.5 Aonach Mor</p> <p><b>Lowest Minimum:</b> 5.4 Shobdon Airfield, Hereford and Worcester</p> <p><b>Lowest Grass Minimum:</b> 1.9 Shobdon Airfield, Hereford and Worcester</p> <p><b>Most Rain:</b> 1.2 Stornoway Airport, Western Isles 1.2 Aultbea, Ross-Shire</p> <p><b>Most Sun:</b> 6.8 Kinloss, Moray</p>

DAILY CLIMATE DATA





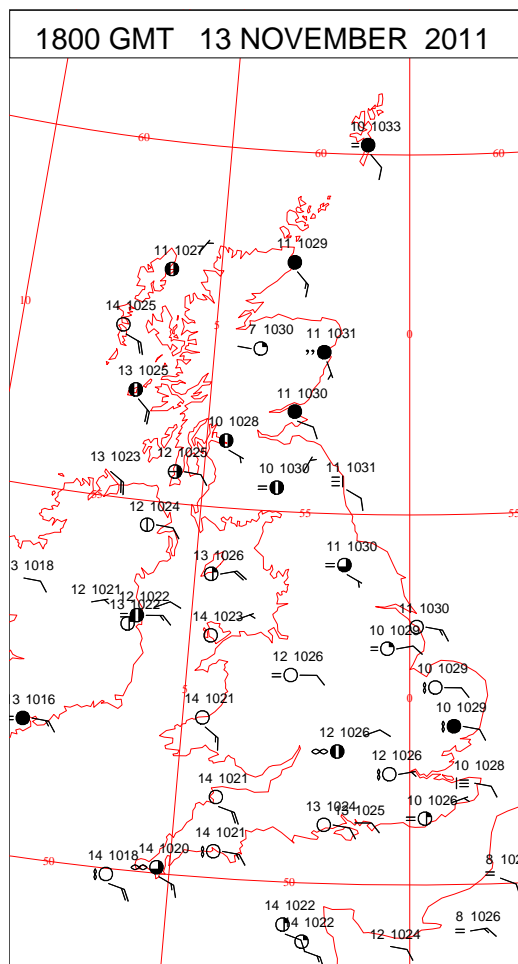
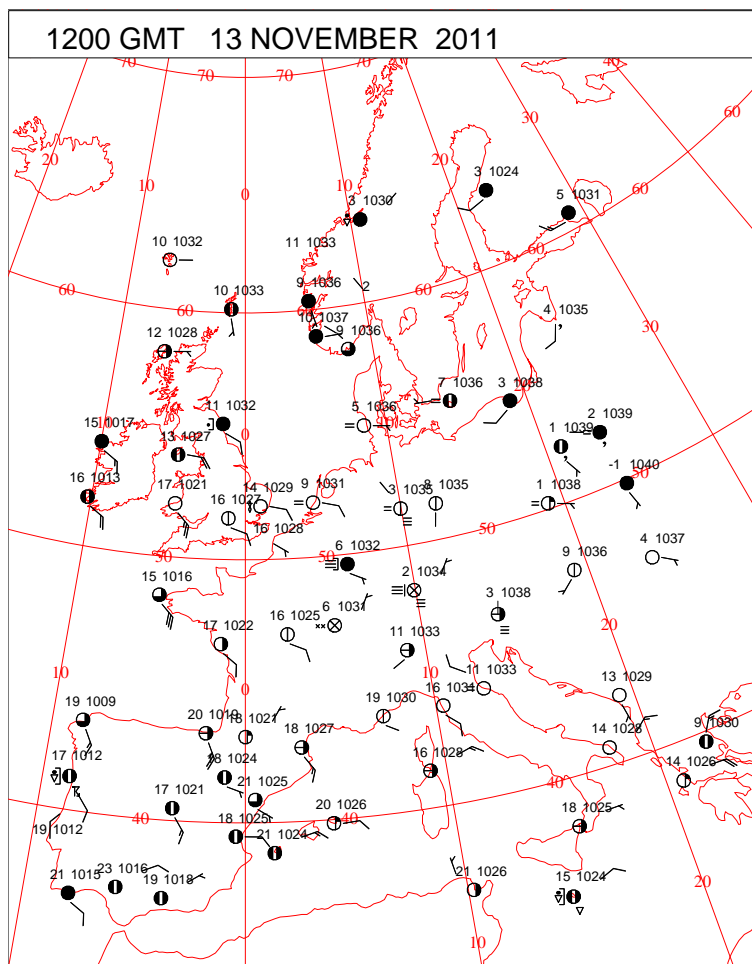
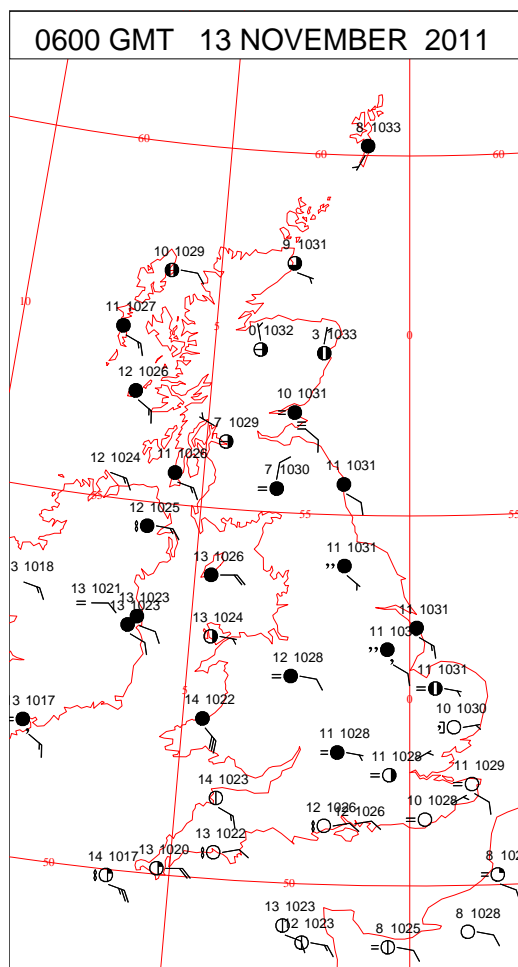
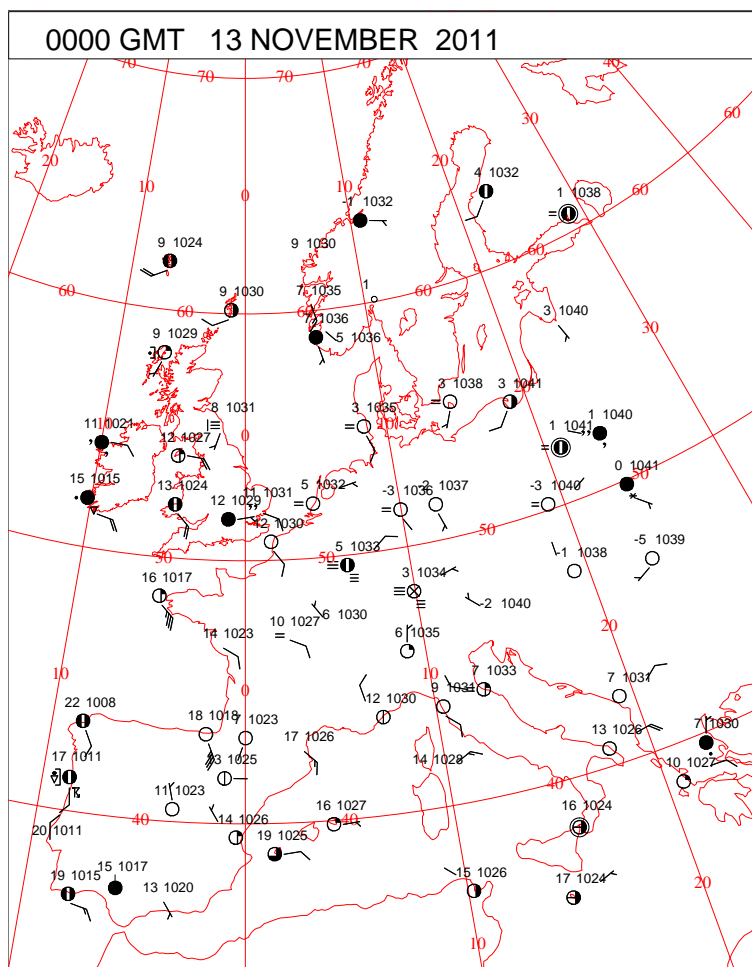
# DAILY WEATHER SUMMARY





Sunday 13 November 2011

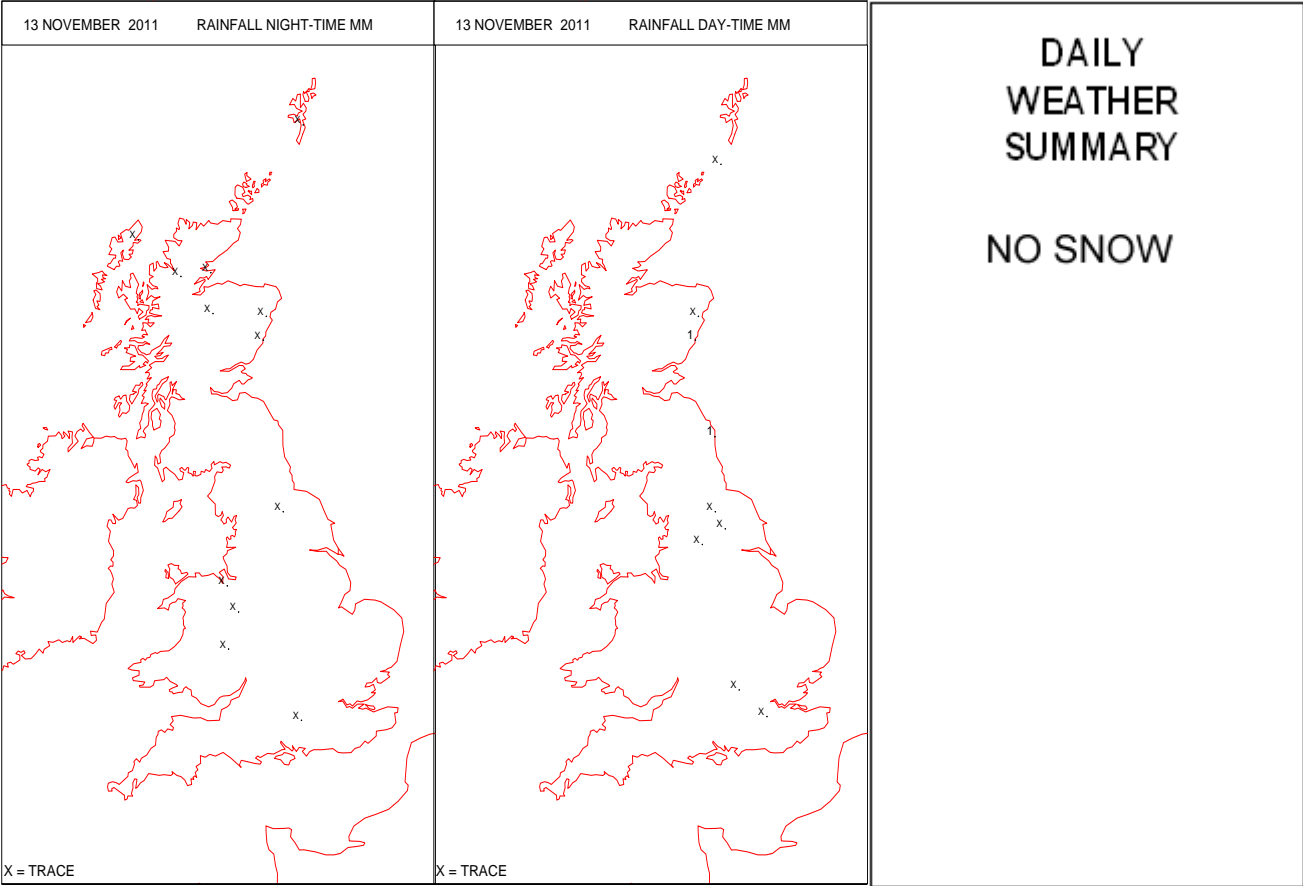
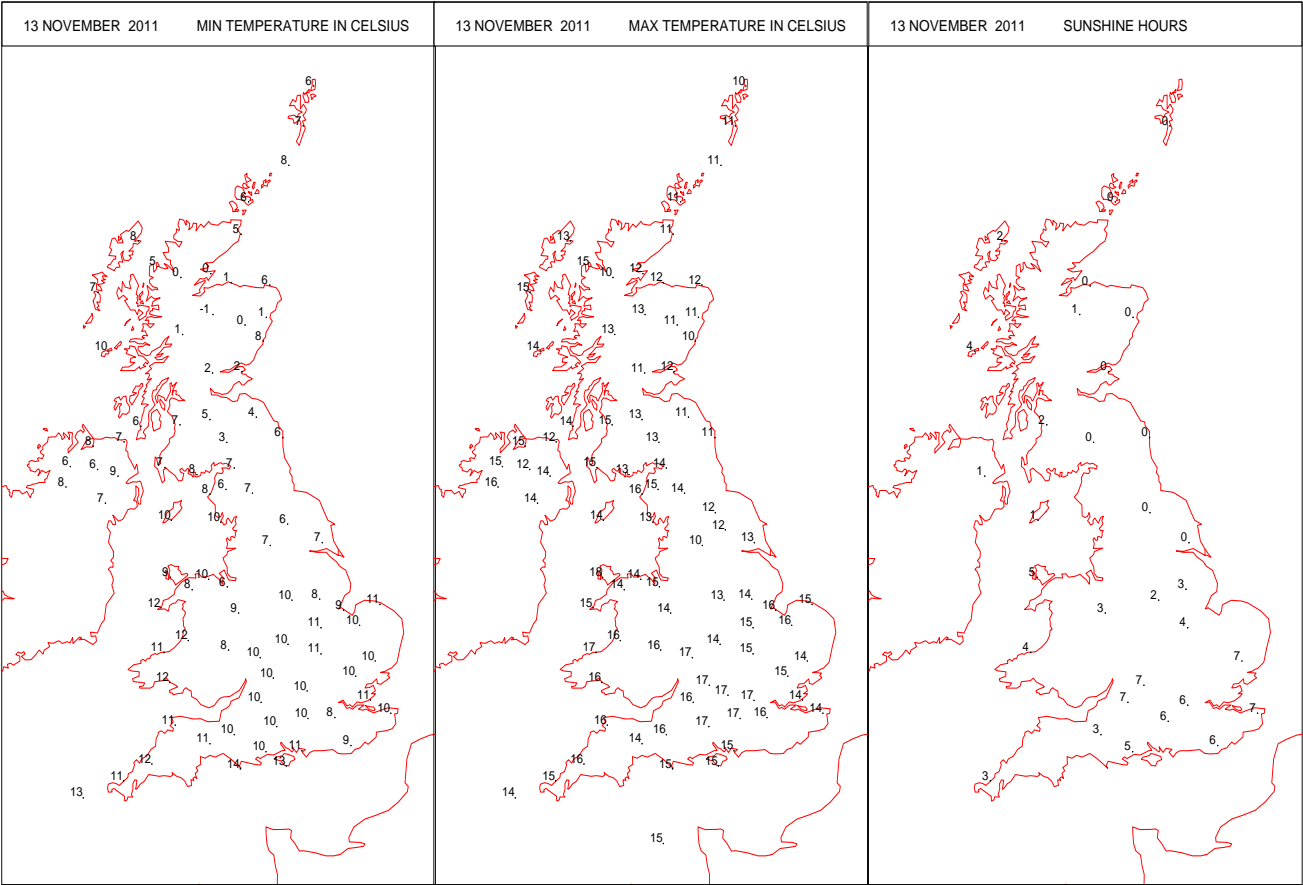
## SURFACE REPORTS



# SIGNIFICANT WEATHER

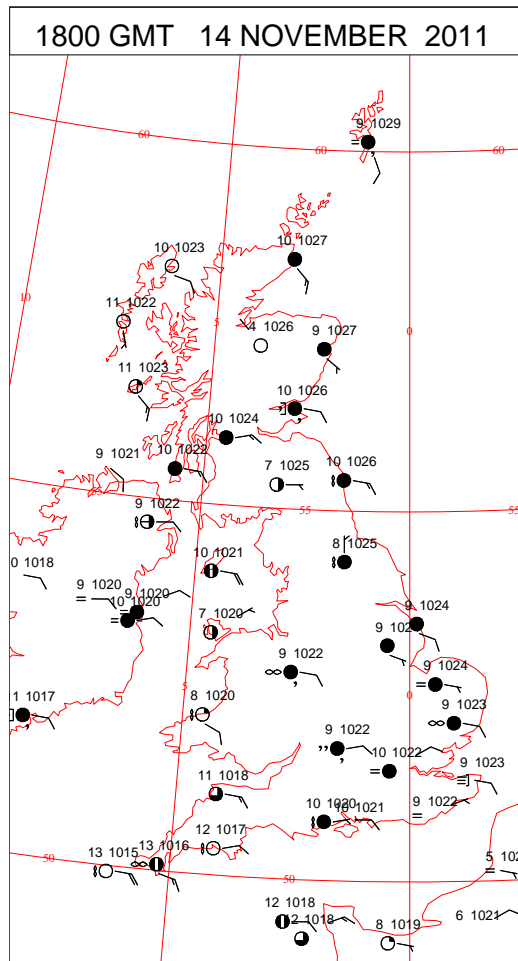
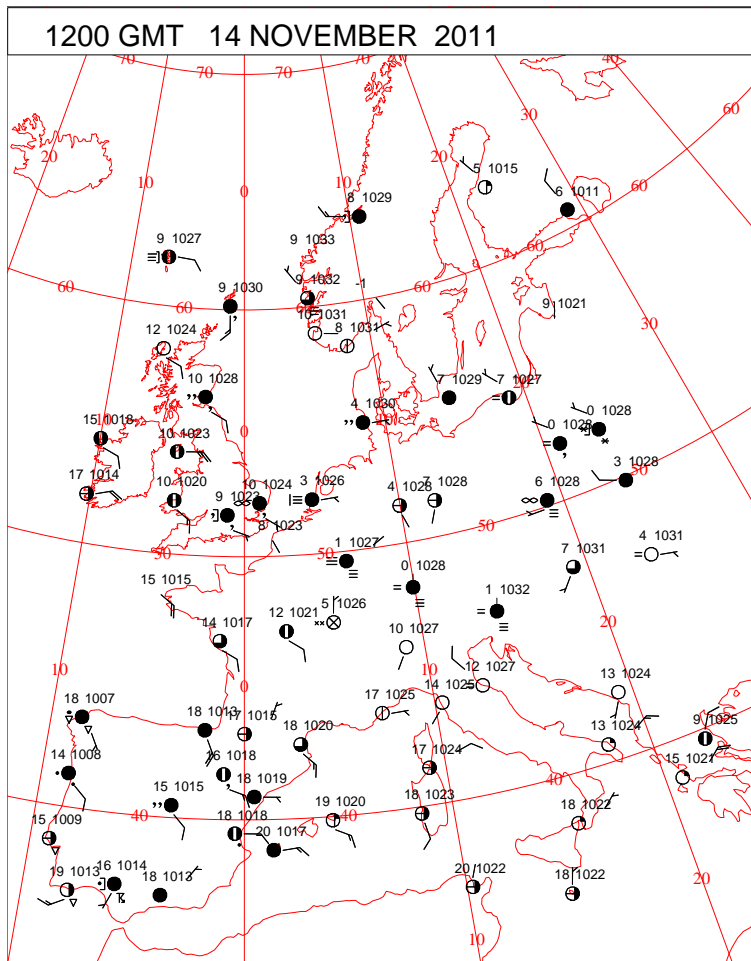
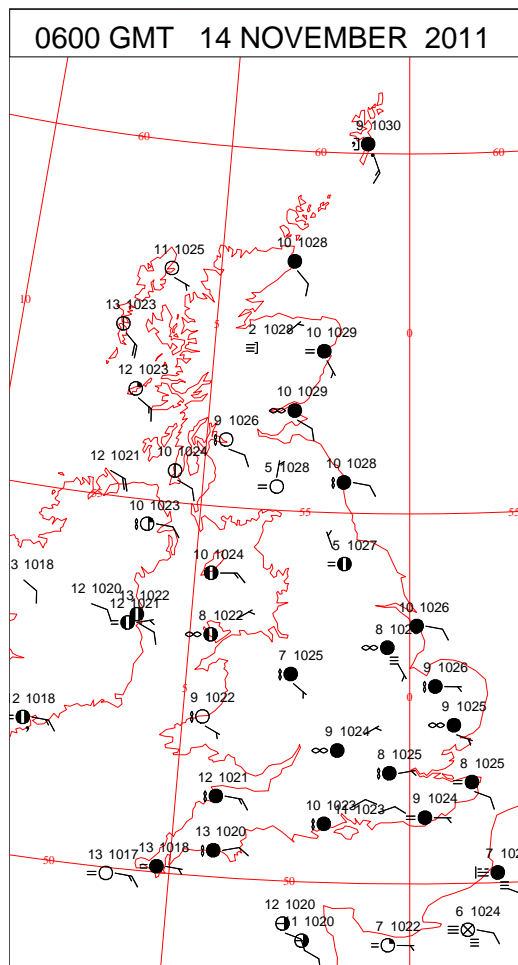
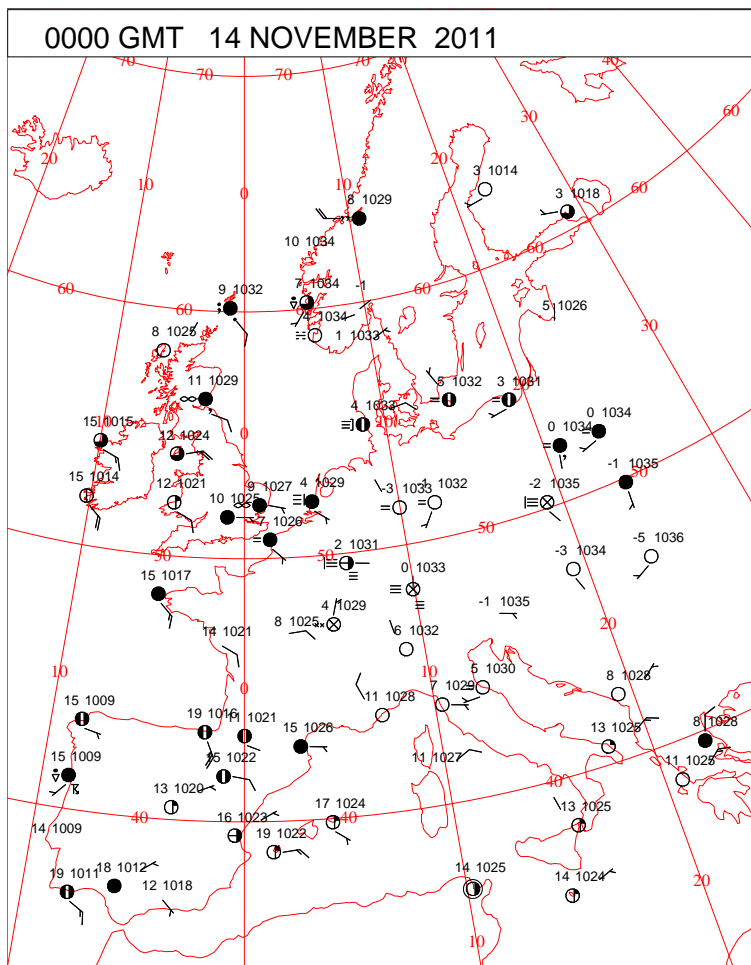
0600 GMT 13 NOVEMBER 2011	SIG WEATHER	1200 GMT 13 NOVEMBER 2011	SIG WEATHER	<p><b>Summary of UK Weather for Sunday 13 November 2011.</b>            It was a cloudy and misty, but mostly dry night for much of the U.K., with just a little drizzle in places, particularly north-east England.</p> <p>Scotland saw clearer skies, although fog patches developed along the east coast, and temperatures dropped low enough there for a touch of frost in places.</p> <p>It was a bright start to the day across parts of south-west England and Wales, but low cloud was slow to clear from remaining parts of the country.</p> <p>By midday though, much of Northern Ireland, Wales and England had some prolonged sunny spells. Low cloud and patchy drizzle became confined to the far north-east of England and south-east of Scotland.</p> <p>There was then little change through the rest of the day, except for cloud increasing again across south-eastern England later in the afternoon. This spread north-westwards during the evening across most of the country.</p> <p>Winds were light and south-easterly, and it was another generally very mild day, with temperatures well above average in the sunshine, and still somewhat above average even under persistent cloud.</p>
1800 GMT 13 NOVEMBER 2011	SIG WEATHER	0000 GMT 14 NOVEMBER 2011	SIG WEATHER	<p><b>EXTREMES</b>  <b>Highest Maximum:</b>            18.0 Valley, Gwynedd  <b>Lowest Maximum:</b>            10.4 Inverbervie, Kincardineshire  <b>Lowest Minimum:</b>            -1.0 Aviemore, Inverness-Shire  <b>Lowest Grass Minimum:</b>            -3.6 Aviemore, Inverness-Shire  <b>Most Rain:</b>            1.0 Inverbervie, Kincardineshire  <b>Most Sun:</b>            7.3 Wattisham, Suffolk</p>

DAILY CLIMATE DATA



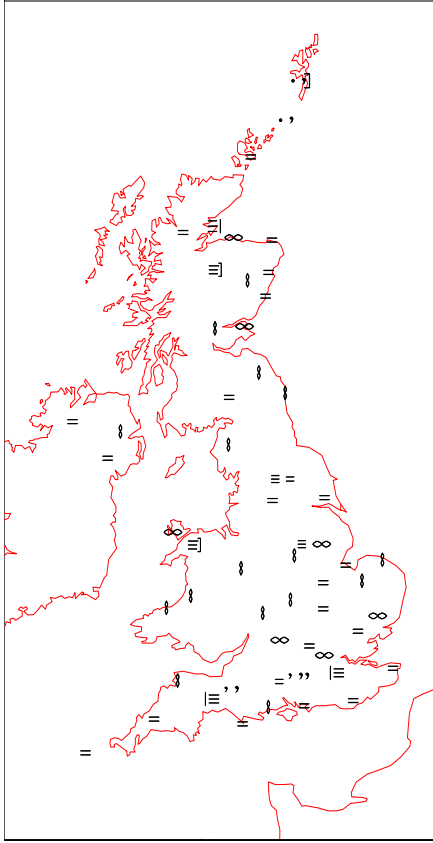
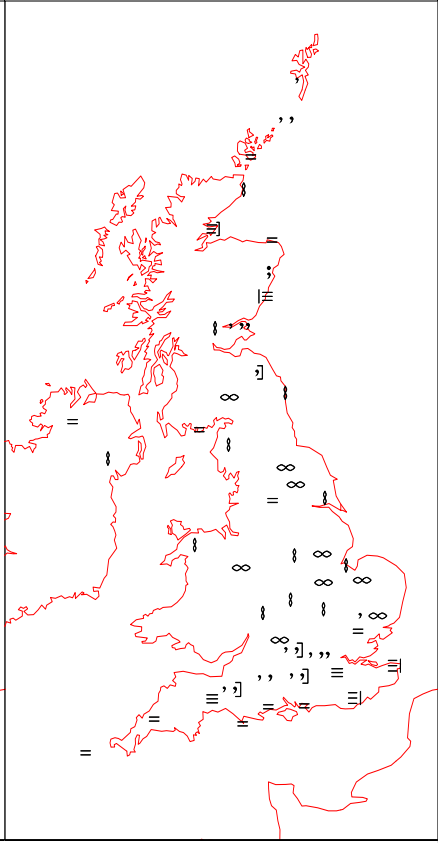
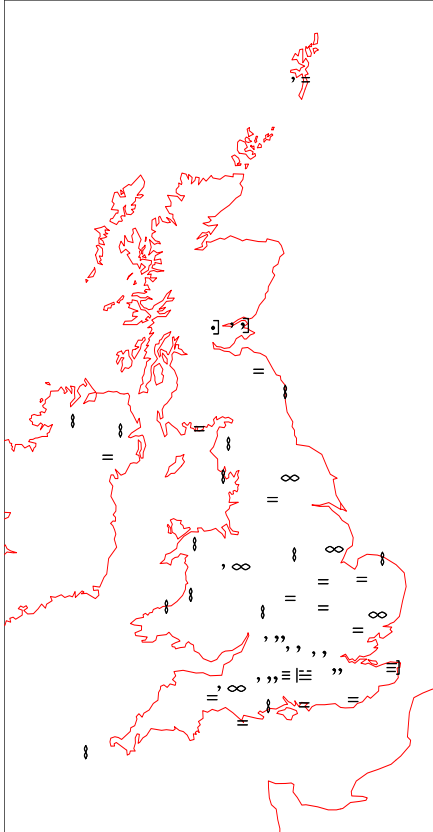
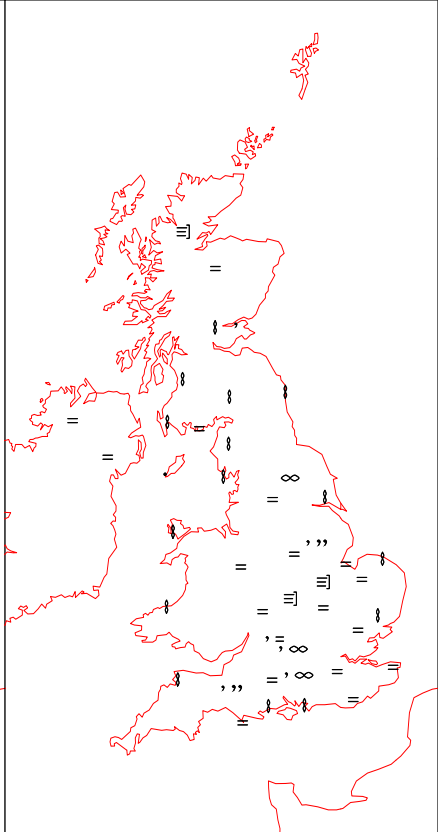
Crown Copyright 2011, All Rights Reserved

# SURFACE REPORTS

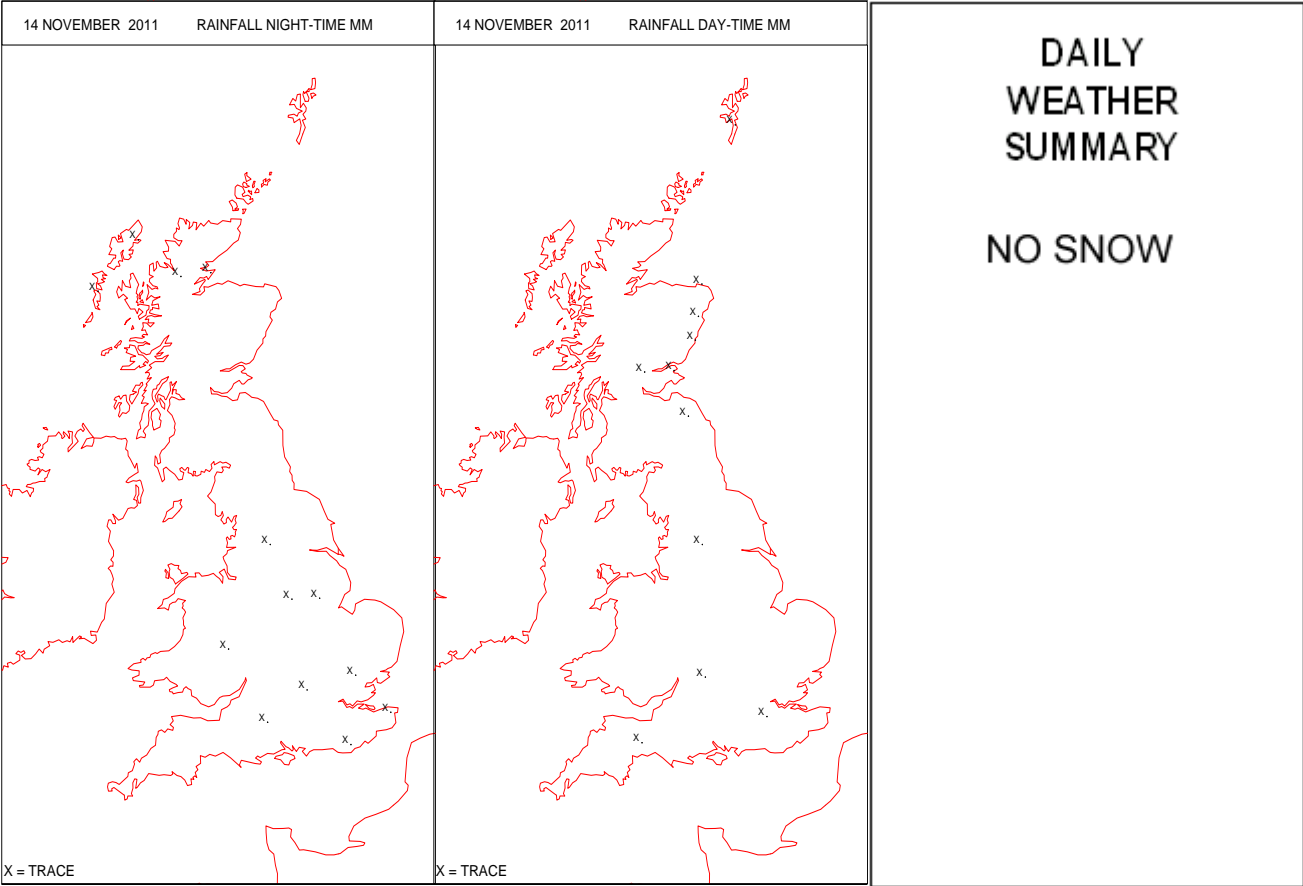
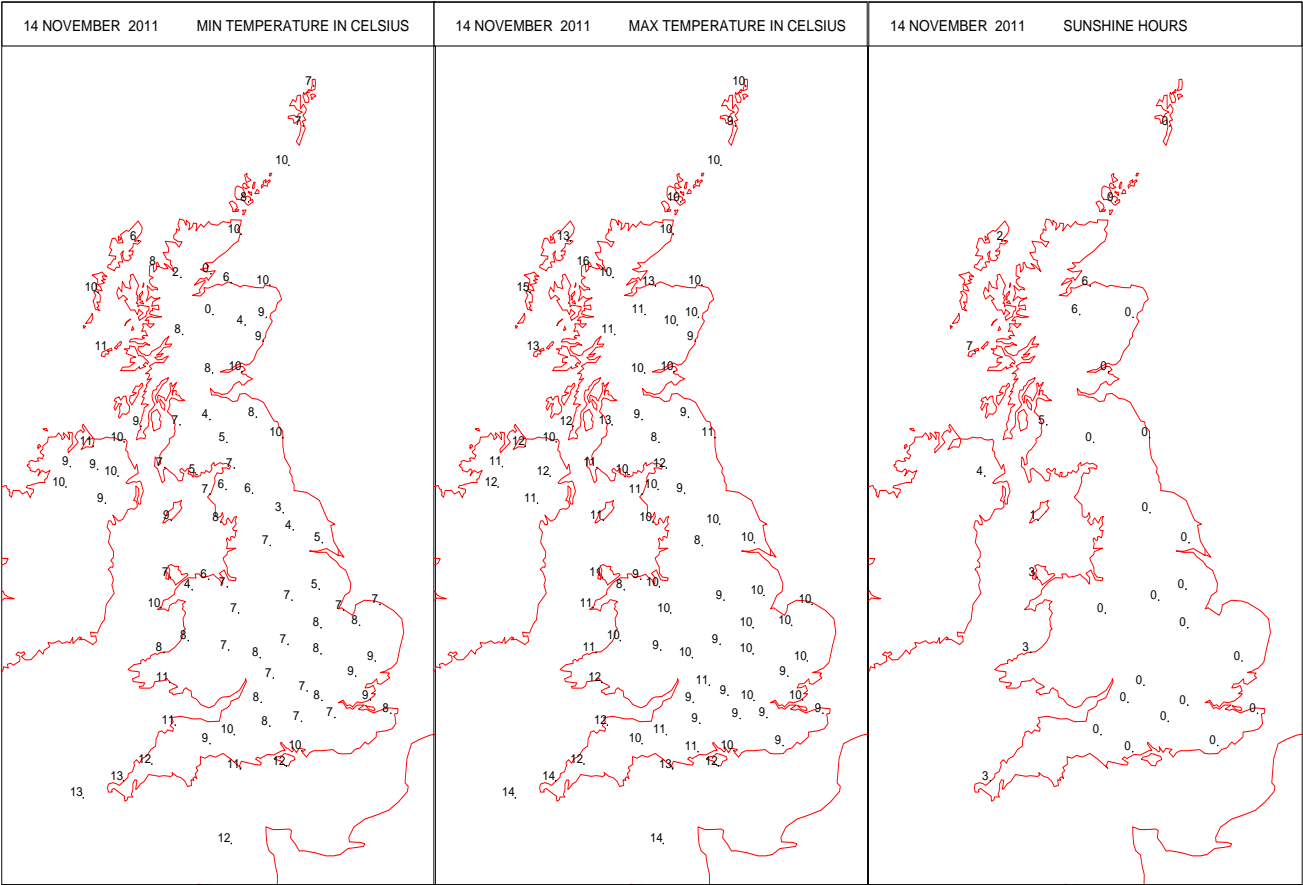




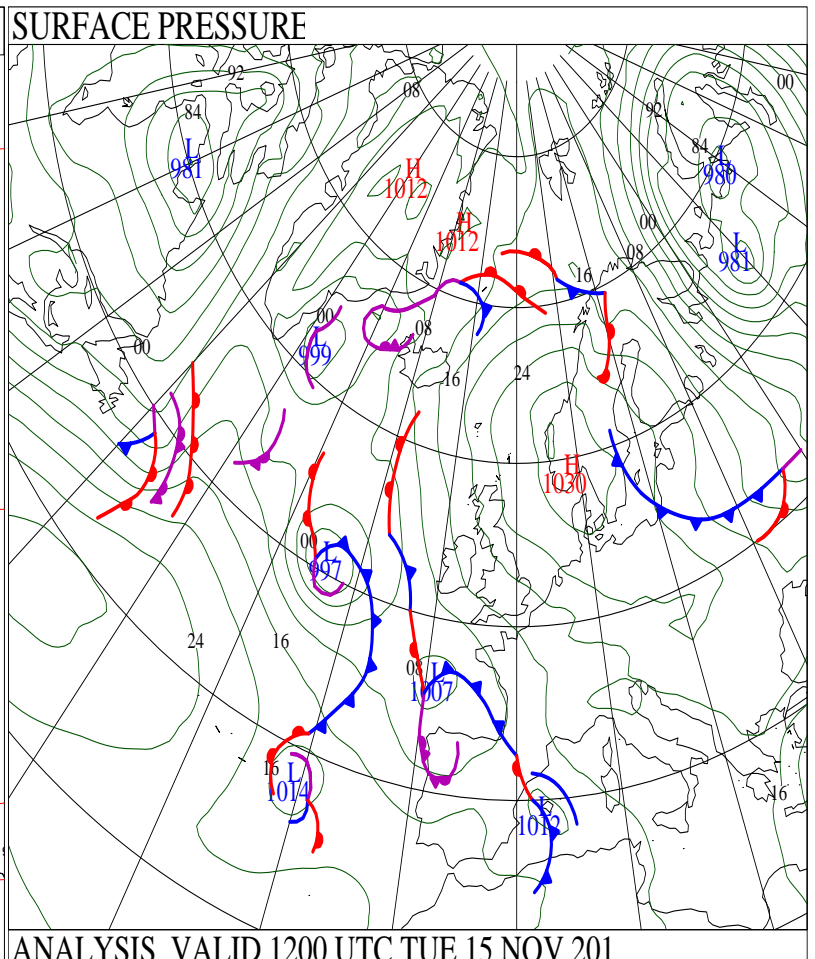
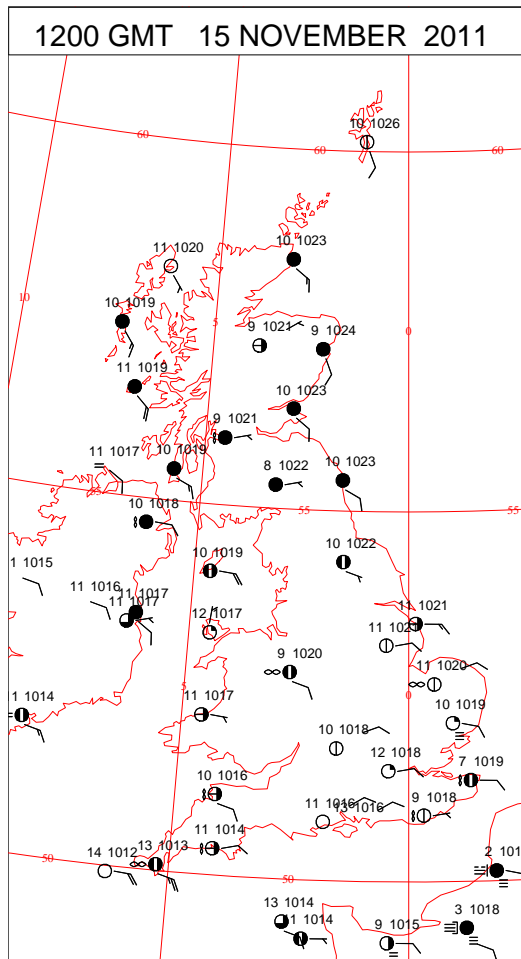
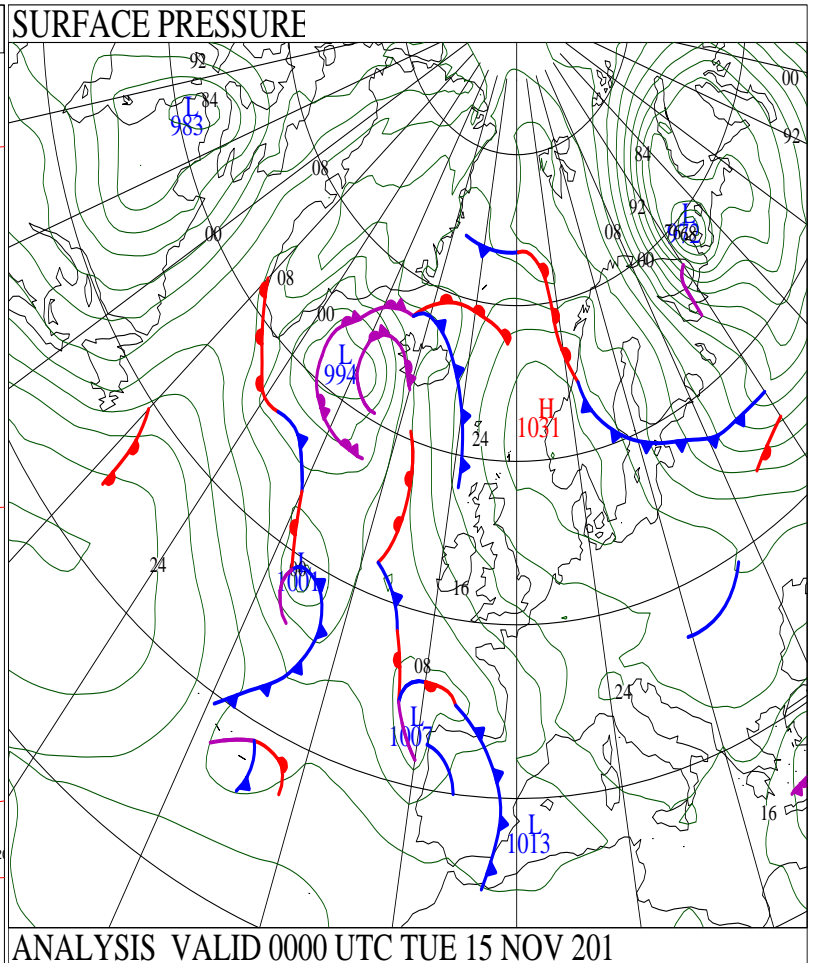
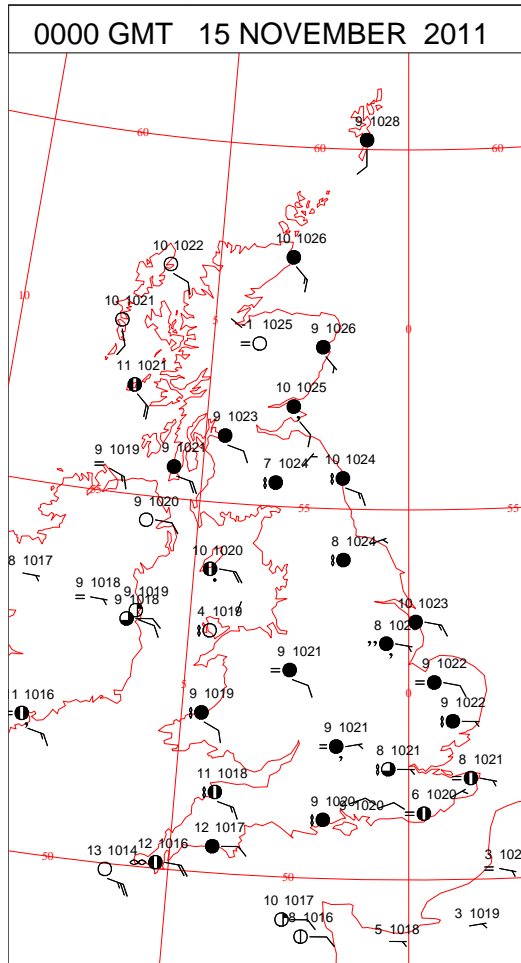
# SIGNIFICANT WEATHER

0600 GMT 14 NOVEMBER 2011	SIG WEATHER	1200 GMT 14 NOVEMBER 2011	SIG WEATHER	<p><b>Summary of UK Weather for Monday 14 November 2011.</b>  It was rather cloudy overnight, with breaks in some north-western parts giving a touch of frost in places.</p> <p>Generally though, it was a mild and murky start, with extensive mist and low cloud, thickest and most extensive in the south-east, as it advected in from the Low Countries.</p> <p>Most areas retained these conditions throughout the day, however areas to the western lee of higher ground saw some cloud breaks and sunny spells.</p> <p>It was colder than recent days as the Iberian-sourced airmass shifted towards a central European one, coupled with chilly easterly winds.</p> <p>Despite this, temperatures were still above average for the time of year in the north-west.</p>
				
1800 GMT 14 NOVEMBER 2011	SIG WEATHER	0000 GMT 15 NOVEMBER 2011	SIG WEATHER	<p><b>EXTREMES</b></p> <p><b>Highest Maximum:</b> 15.6 Aultbea, Ross-Shire</p> <p><b>Lowest Maximum:</b> 7.5 Bingley No2, West Yorkshire</p> <p><b>Lowest Minimum:</b> 0.4 Aviemore, Inverness-Shire</p> <p><b>Lowest Grass Minimum:</b> -1.4 Loch Glasgarnoch, Ross-Shire</p> <p><b>Most Rain:</b> 0.4 Bingley No2, West Yorkshire</p> <p><b>Most Sun:</b> 7.1 Tiree, Argyll</p>
				

DAILY CLIMATE DATA

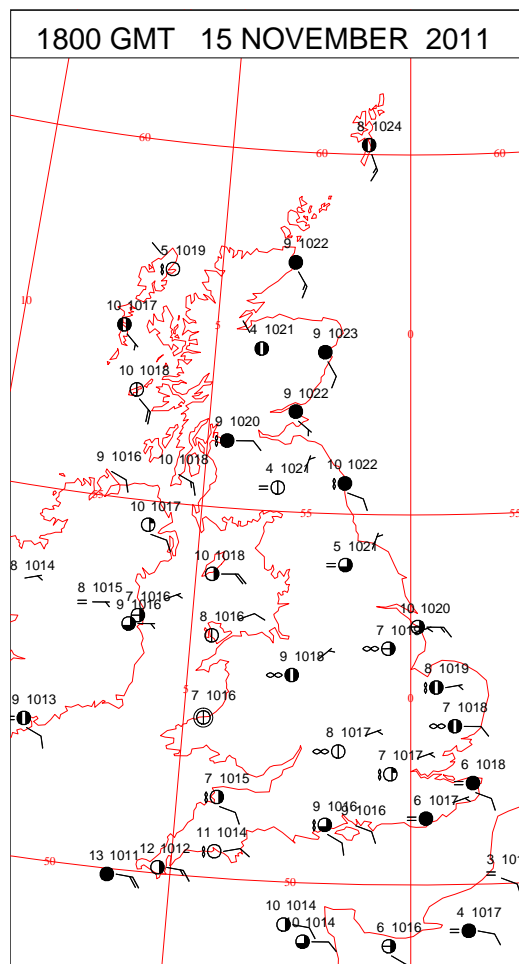
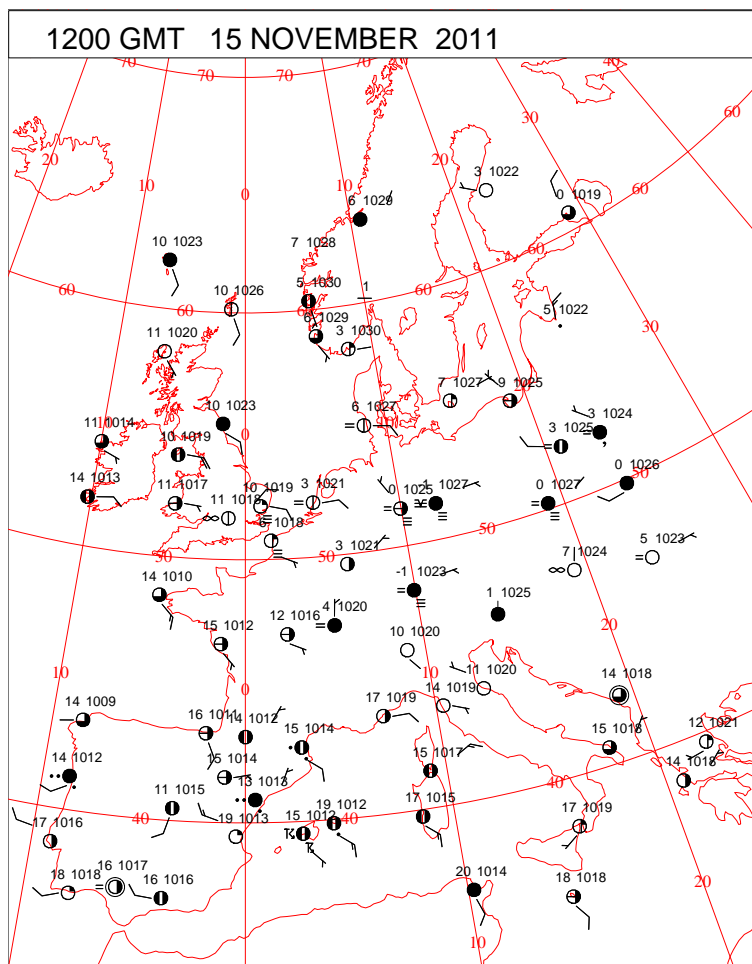
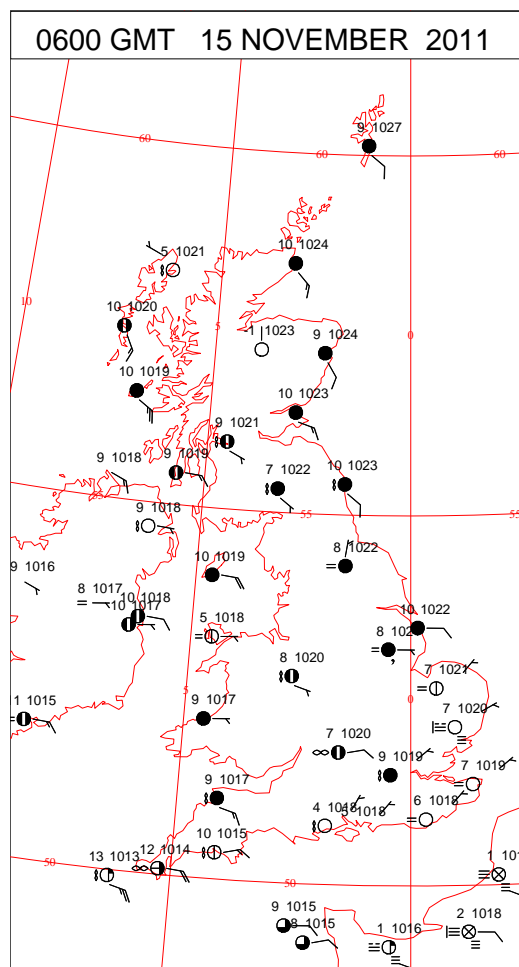
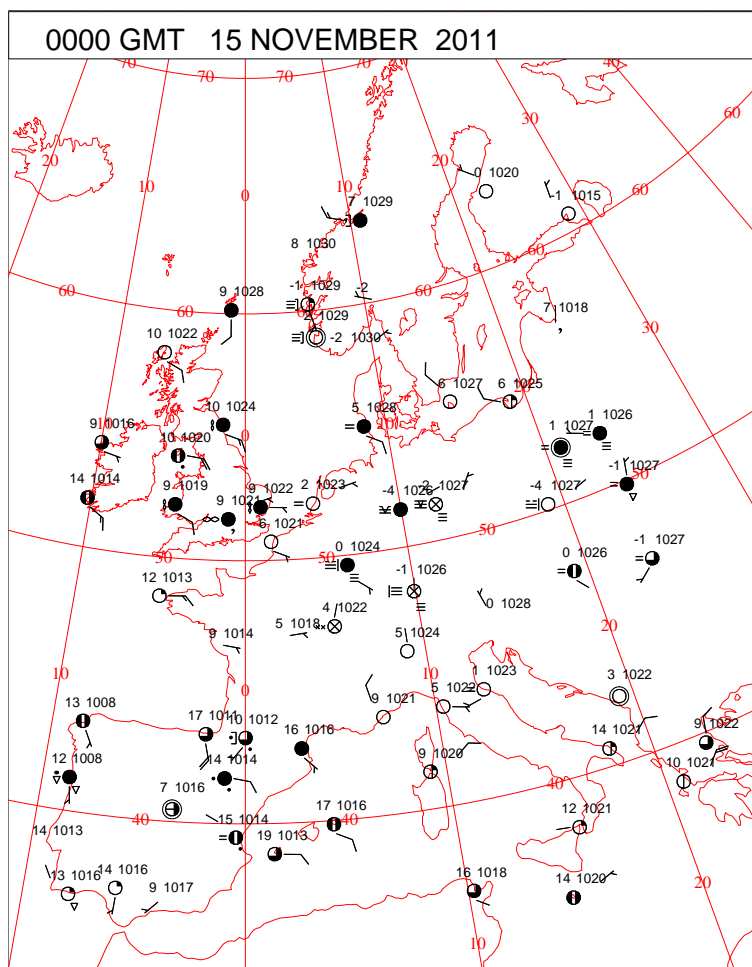


# DAILY WEATHER SUMMARY



Tuesday 15 November 2011

## SURFACE REPORTS

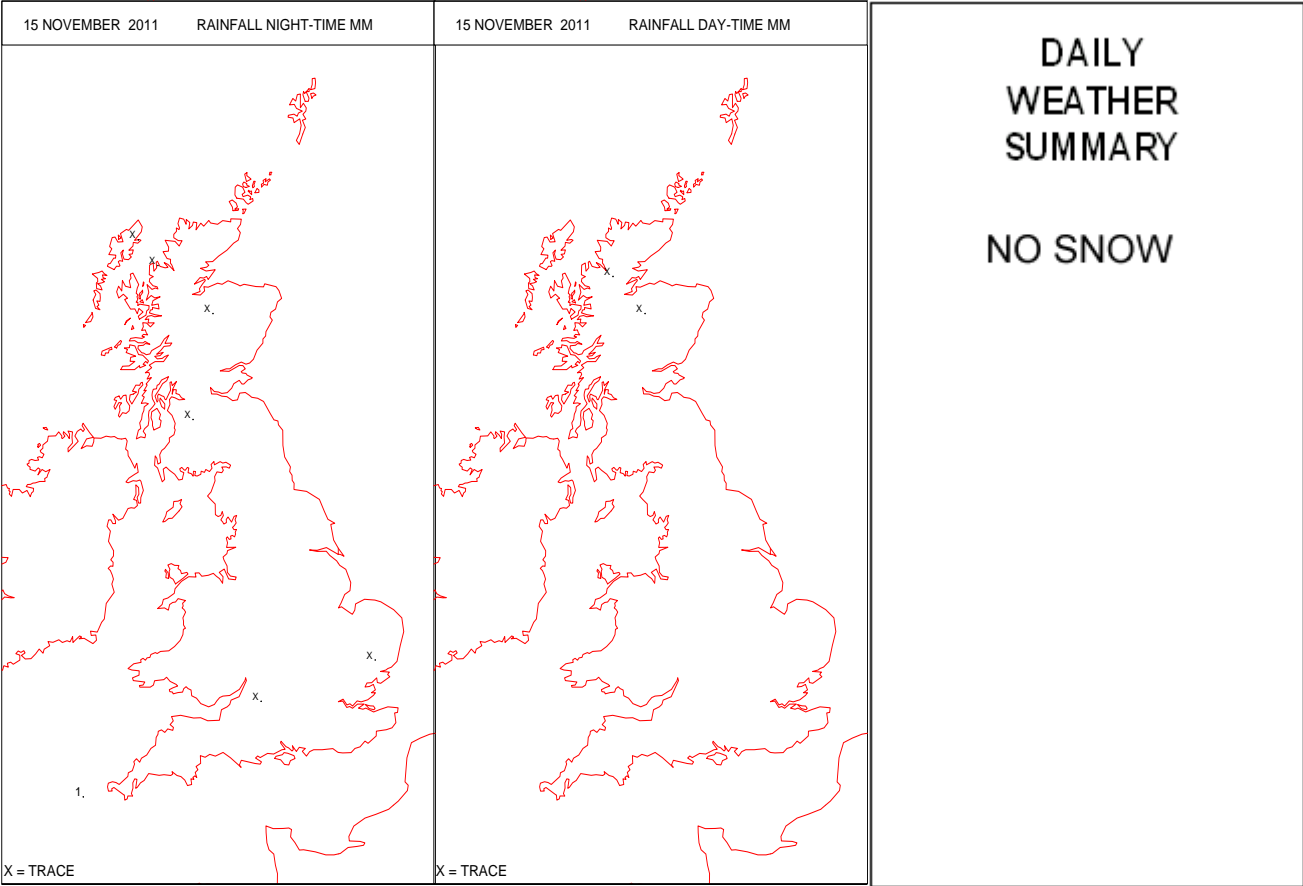
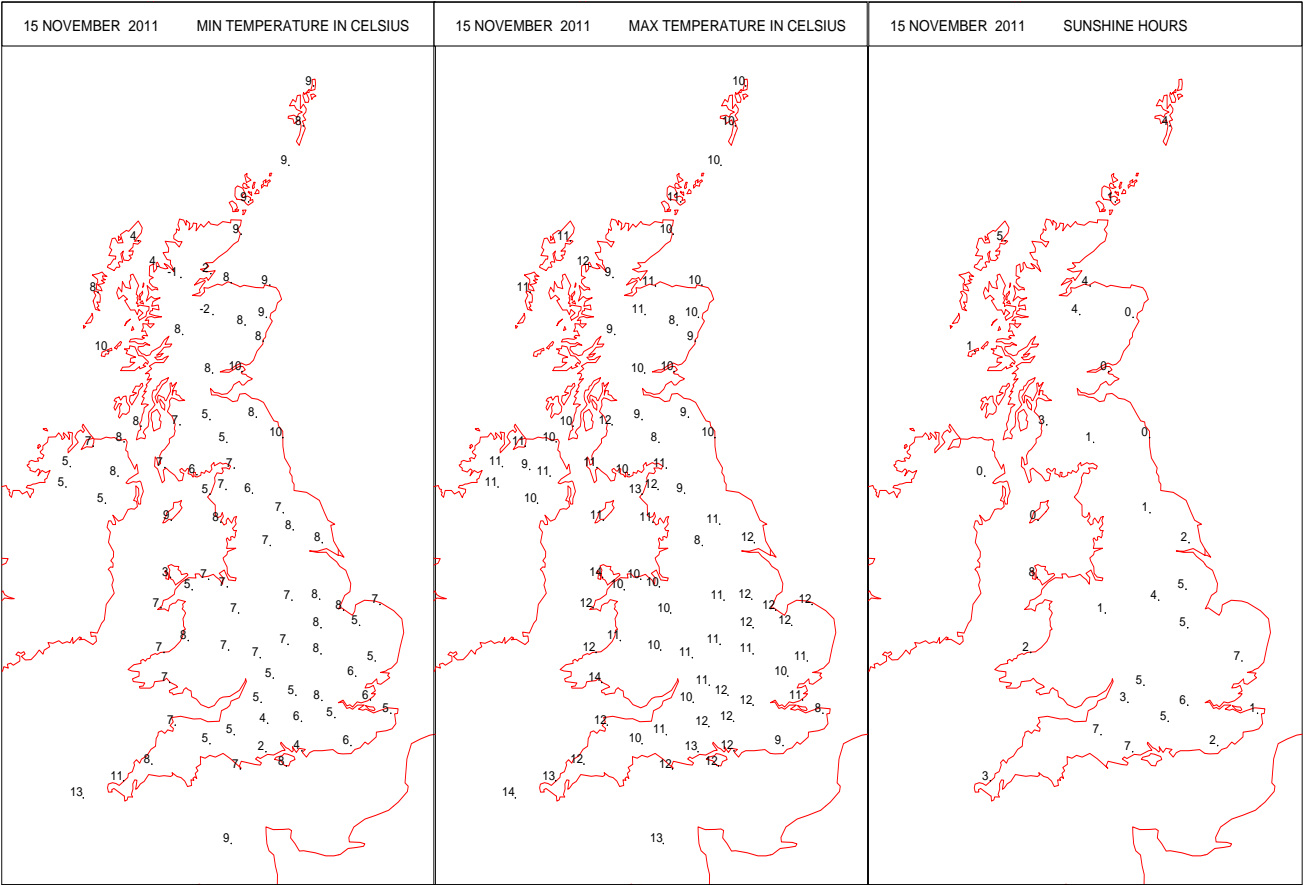


# SIGNIFICANT WEATHER

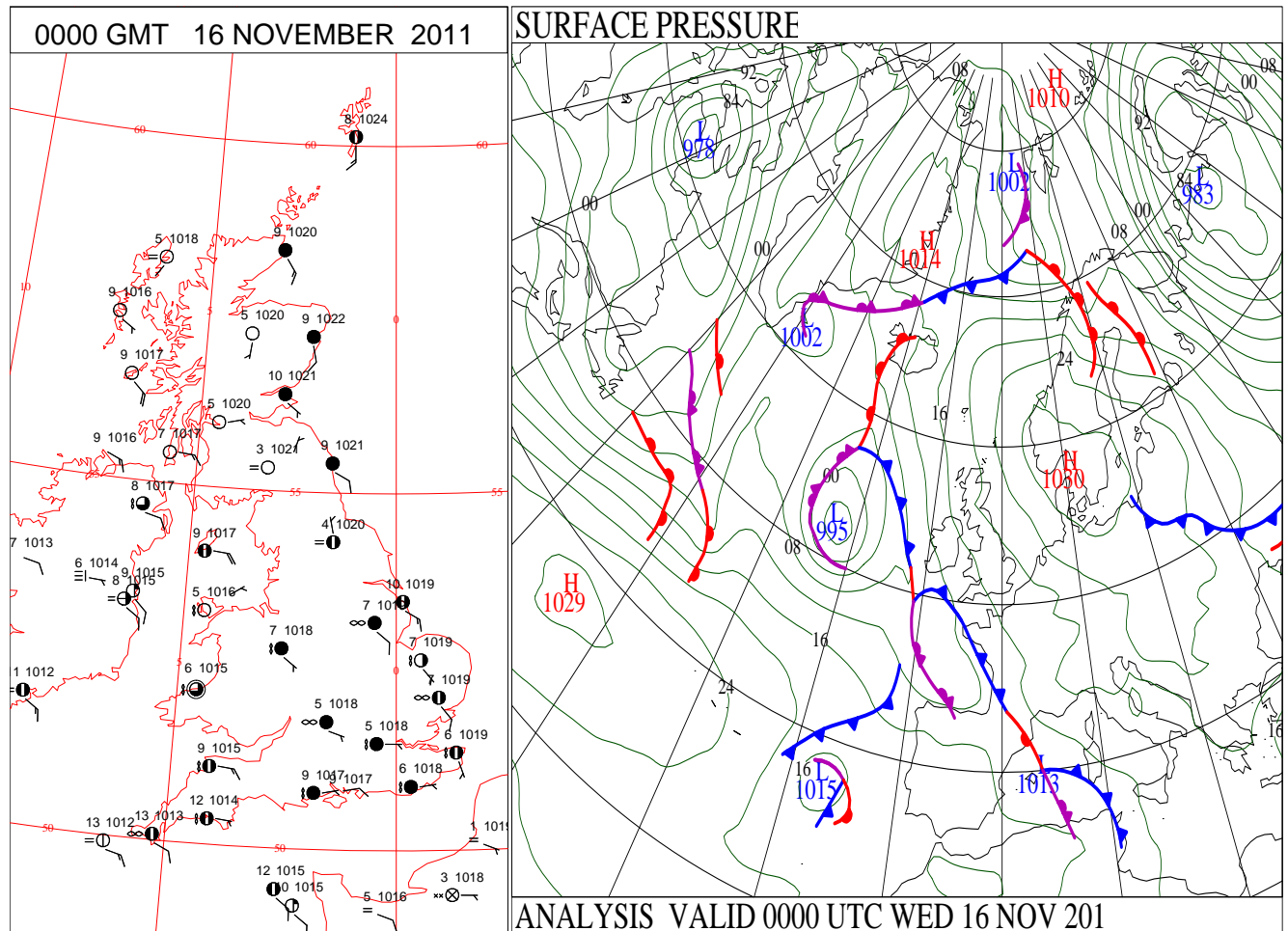
0600 GMT 15 NOVEMBER 2011	SIG WEATHER	1200 GMT 15 NOVEMBER 2011	SIG WEATHER	<p><b>Summary of UK Weather for Tuesday 15 November 2011.</b>  It was a mainly dry but cloudy start, with clearer skies across eastern coastal parts of the country infilling with mist and fog.  Prolonged clear spells to the north-west of higher ground in the north of the U.K. gave local freezing fog, as well as an air frost in parts of northern Scotland.  During the morning, mist and fog lifted from eastern areas, with the cloud breaking across much of the country to reveal sunny spells in the easterly breeze.  Banks of low cloud later drifted into the south of England, but on the whole the sunny spells lasted for most of the day.  Only the north-east kept cloud throughout, with the occasional light drizzle also felt there at times.  It was a cooler day compared to late, but maximum temperatures were still a little above the seasonal average.</p>
1800 GMT 15 NOVEMBER 2011	SIG WEATHER	0000 GMT 16 NOVEMBER 2011	SIG WEATHER	<p><b>EXTREMES</b>  <b>Highest Maximum:</b>  13.9 St Marys Airport, Isles Of Scilly  13.9 Valley, Dyfed  <b>Lowest Maximum:</b>  8.2 Bingley No2, West Yorkshire  <b>Lowest Minimum:</b>  -2.2 Aviemore, Inverness-Shire  <b>Lowest Grass Minimum:</b>  -5.7 Aviemore, Inverness-Shire  <b>Most Rain:</b>  0.8 St Marys Airport, Isles of Scilly  <b>Most Sun:</b>  7.5 Valley, Gwynedd</p>



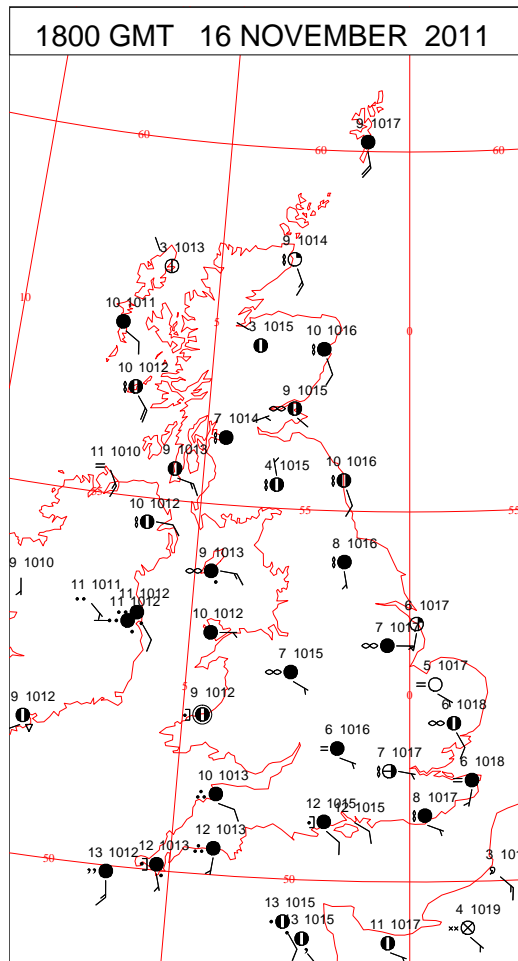
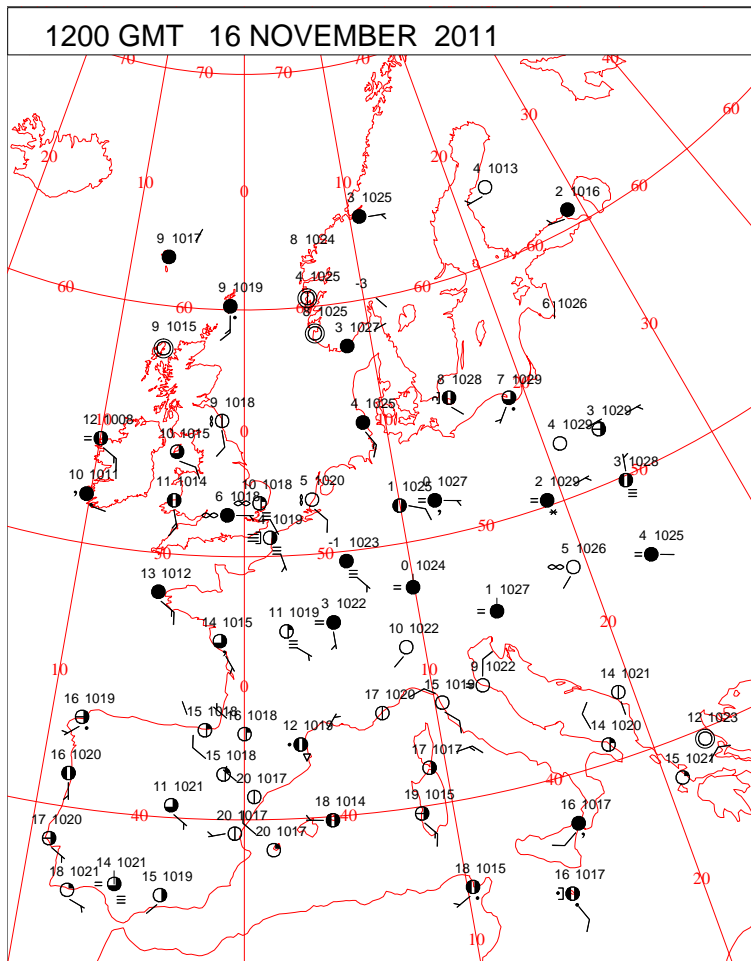
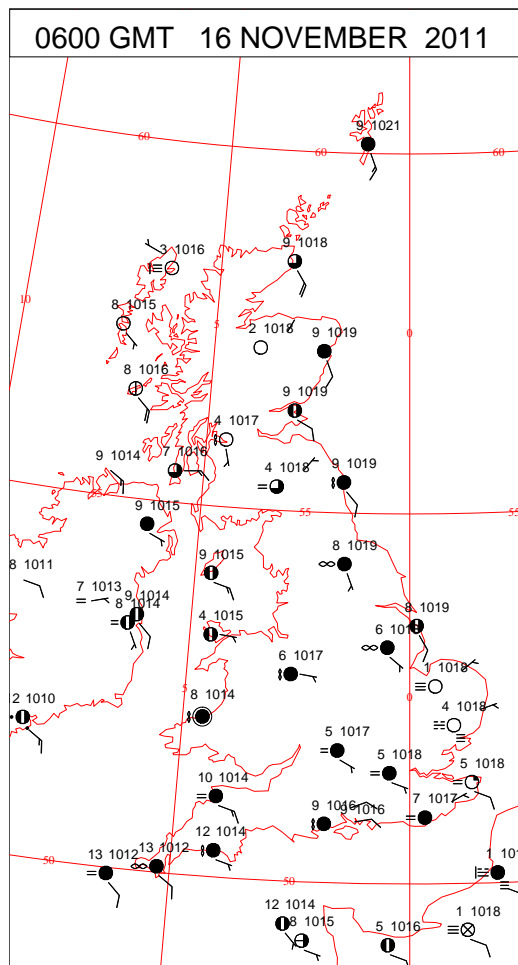
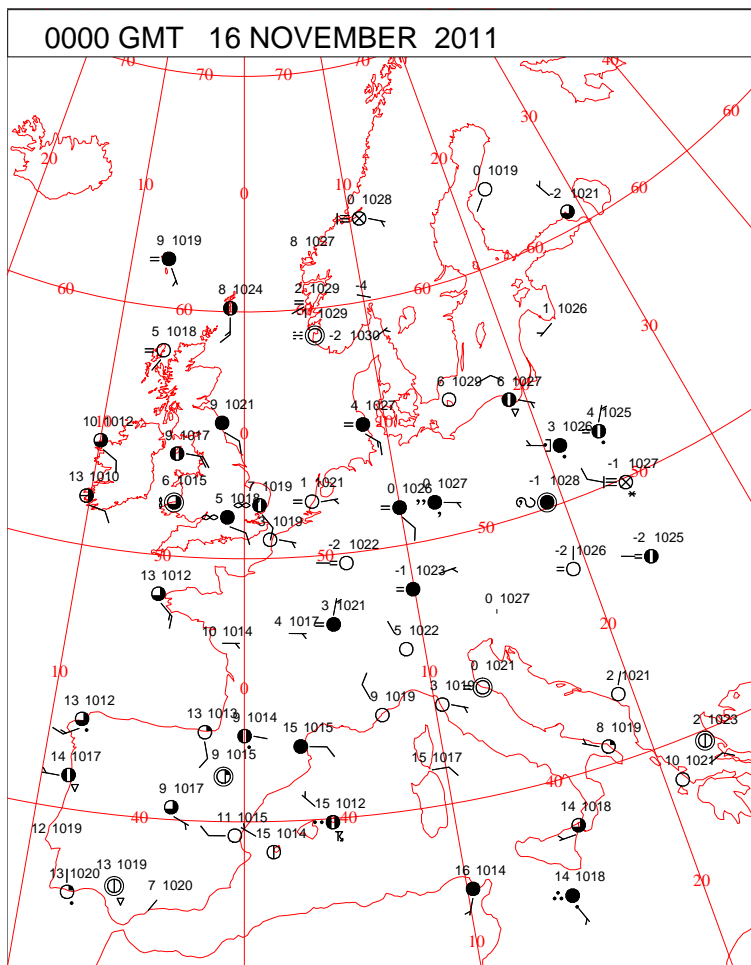
DAILY CLIMATE DATA



# DAILY WEATHER SUMMARY



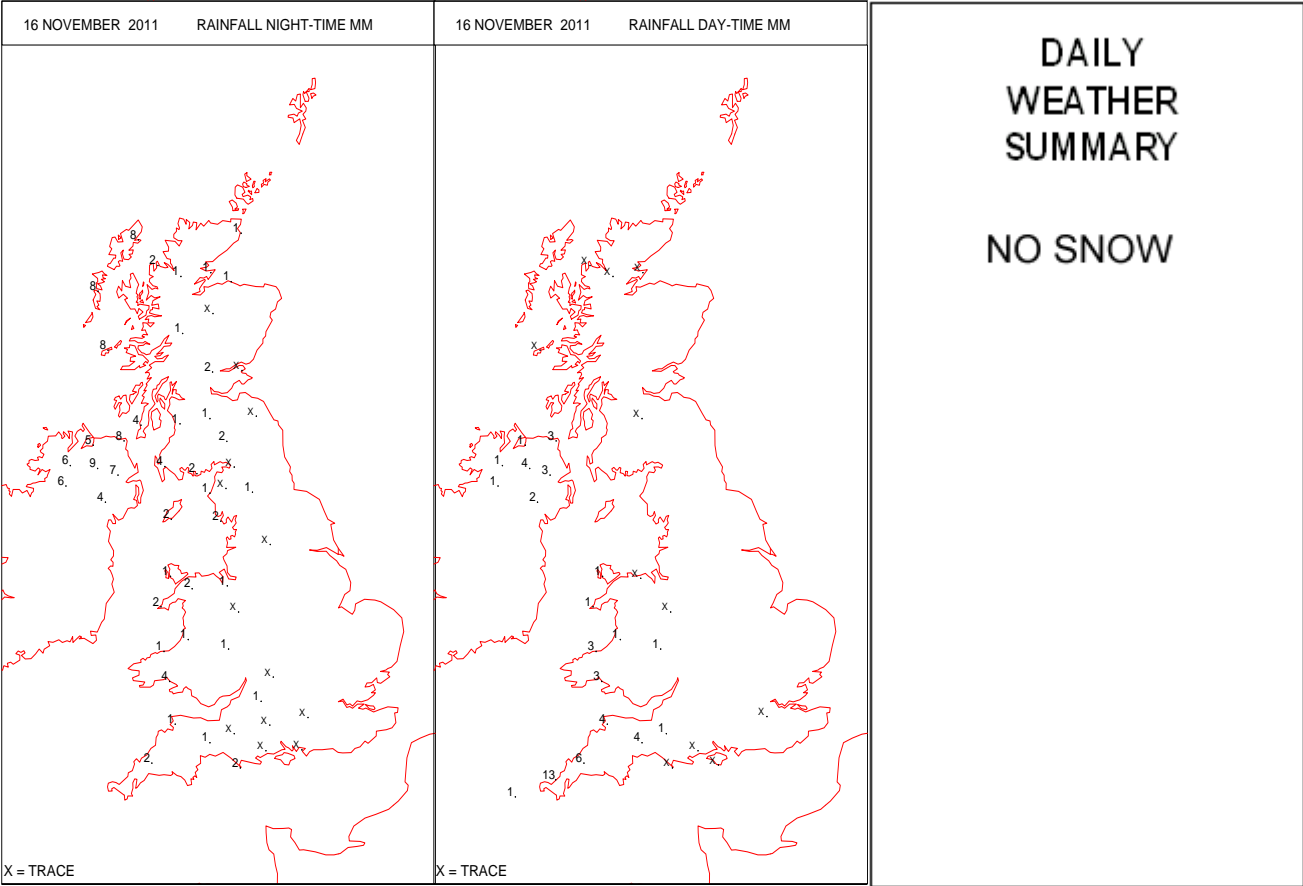
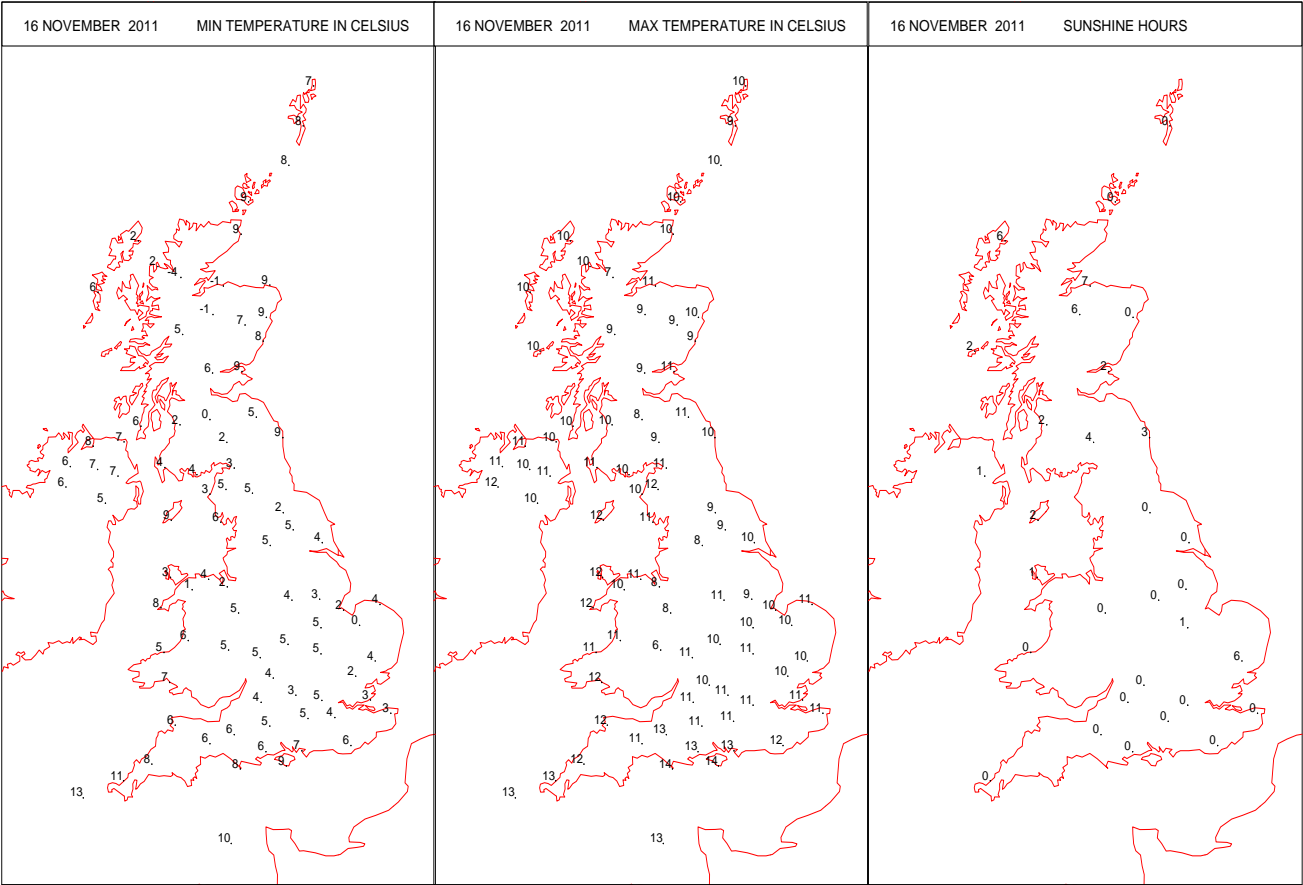
# SURFACE REPORTS



# SIGNIFICANT WEATHER

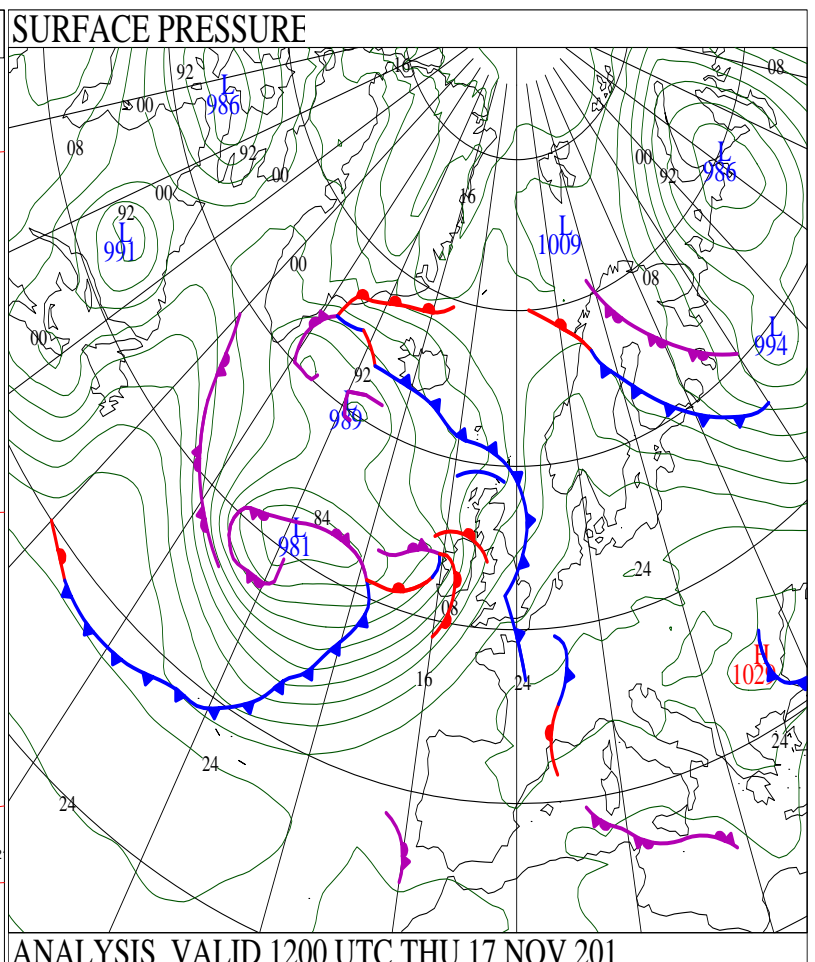
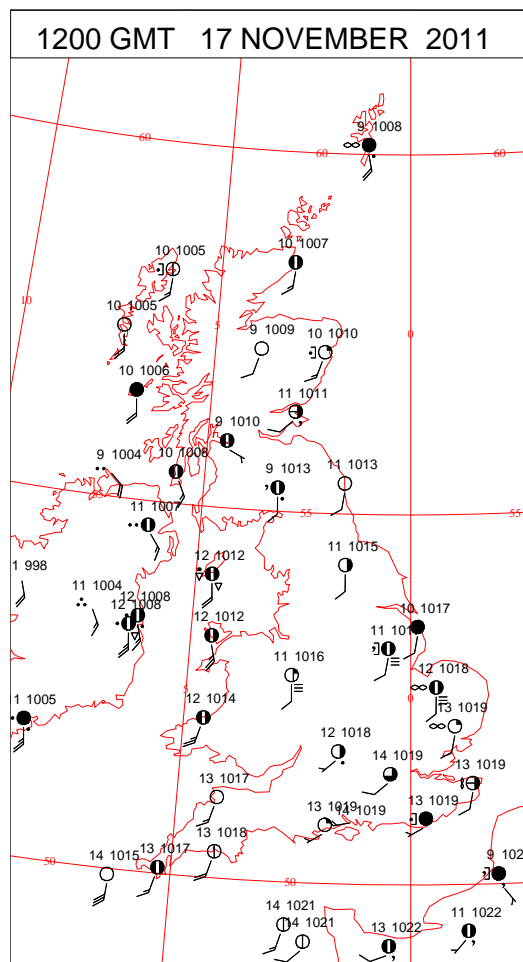
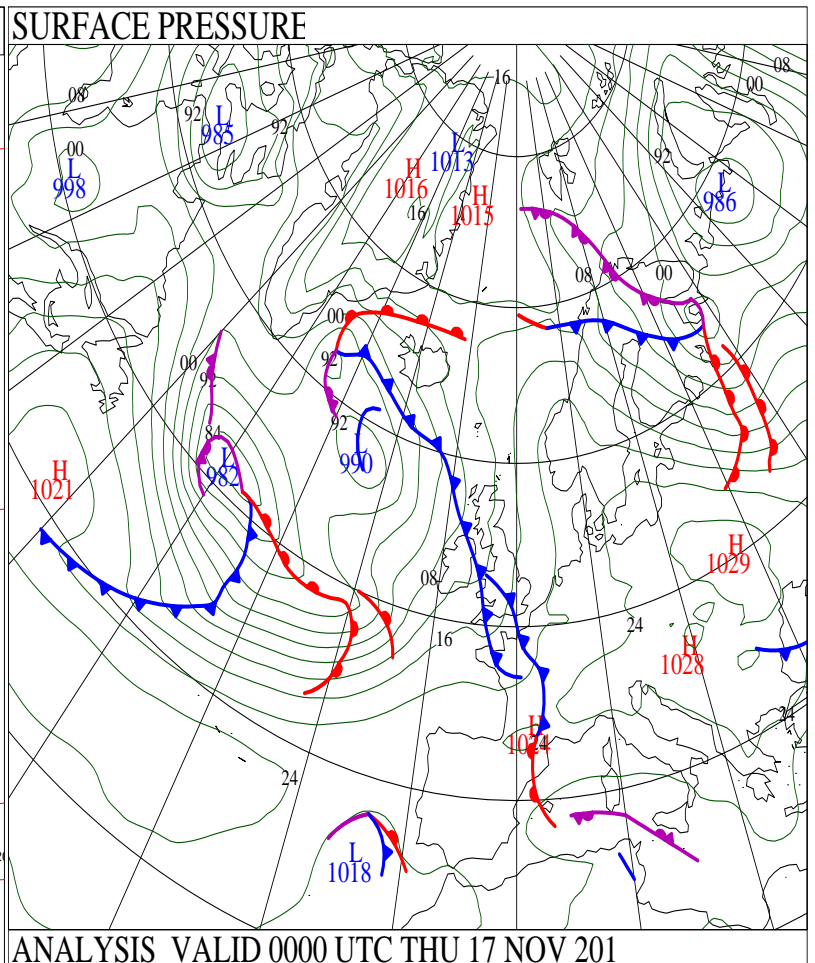
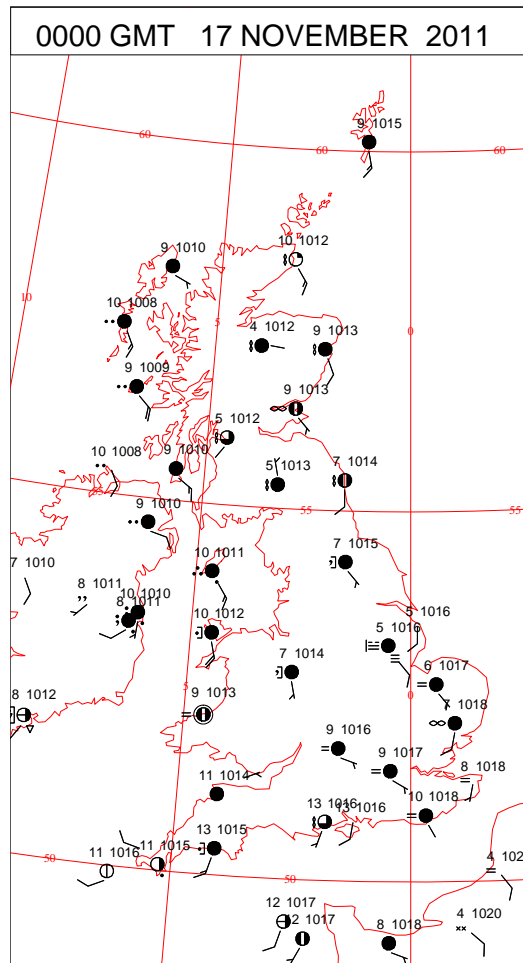
0600 GMT 16 NOVEMBER 2011	SIG WEATHER	1200 GMT 16 NOVEMBER 2011	SIG WEATHER	<p><b>Summary of UK Weather for Wednesday 16 November 2011.</b></p> <p>Most places were cloudy through the early hours, with low cloud and patchy mist and fog in southern and eastern areas of England.</p> <p>Clear spells persisted in north-western Scotland and north-west England, with temperatures here falling to low single figures Celsius. This led to patchy ground frost and isolated air frost, with freezing fog patches in northern Scotland.</p> <p>By dawn, a little rain had spread into the far south-west of England, and it remained generally cloudy, with extensive hill fog across much of England and Wales.</p> <p>Rain turned more persistent across Cornwall during the morning, spreading across south-west England, Wales and Northern Ireland through the afternoon and evening.</p> <p>However, northern and eastern parts of the U.K. had some pleasant spells of sunshine for much of the day.</p> <p>In the evening, rain turned quite heavy in places and spread north, reaching western Scotland by midnight, but drier and clearer weather followed to south-western parts of the country.</p> <p>Maximum temperatures were slightly above average again, but under the cloud and rain they were closer to the seasonal average.</p>
1800 GMT 16 NOVEMBER 2011	SIG WEATHER	0000 GMT 17 NOVEMBER 2011	SIG WEATHER	<p><b>EXTREMES</b></p> <p><b>Highest Maximum:</b> 12.2 Isle of Portland, Dorset</p> <p><b>Lowest Maximum:</b> 6.4 Shobdon Airfield, Hereford and Worcester</p> <p><b>Lowest Minimum:</b> -3.7 Loch Glascarnoch, Ross-Shire</p> <p><b>Lowest Grass Minimum:</b> -8.3 Loch Glascarnoch, Ross-Shire</p> <p><b>Most Rain:</b> 13.2 Camborne, Cornwall</p> <p><b>Most Sun:</b> 6.4 Wattisham, Suffolk</p>

DAILY CLIMATE DATA



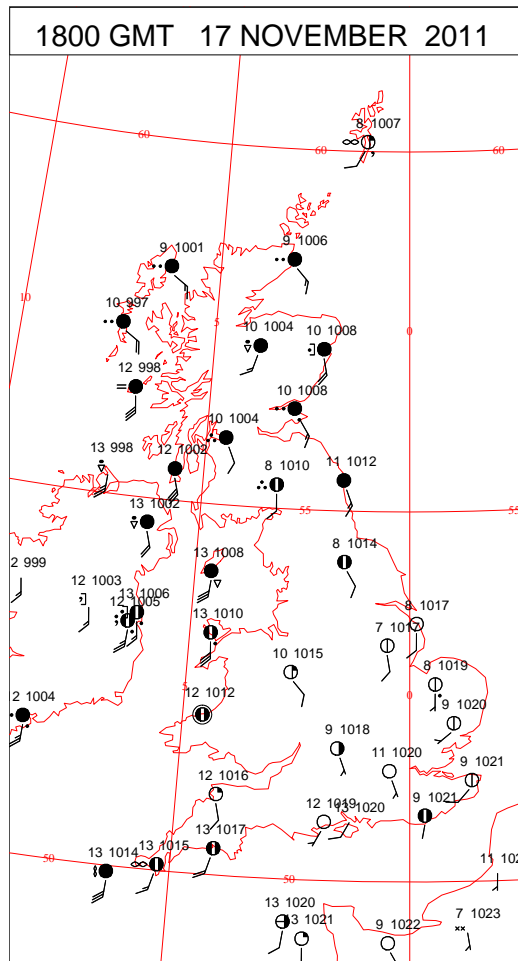
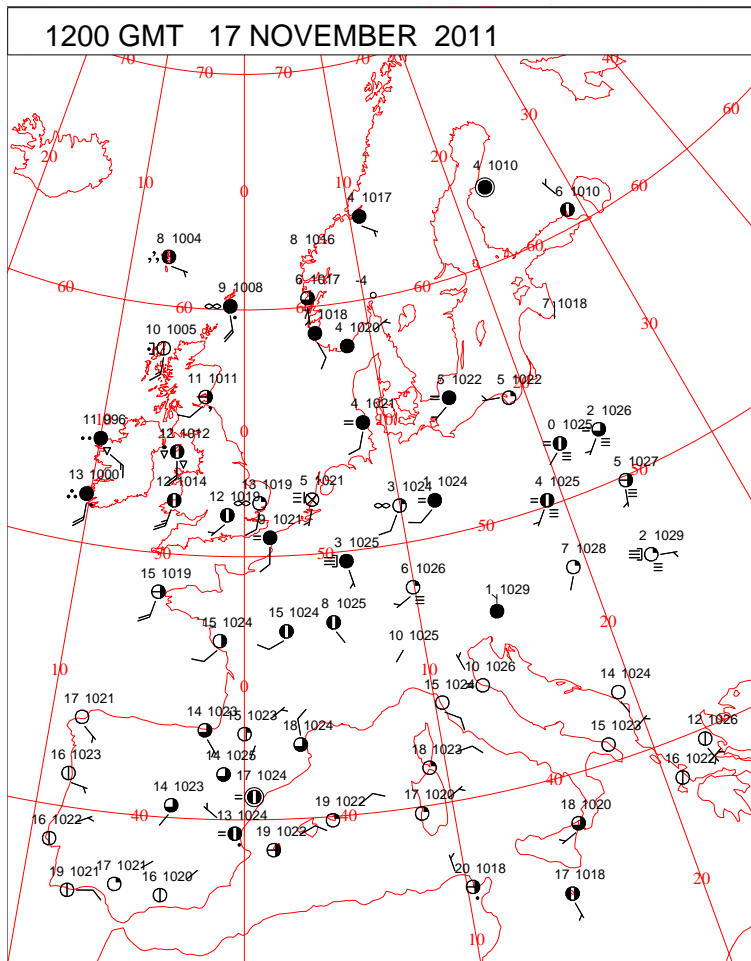
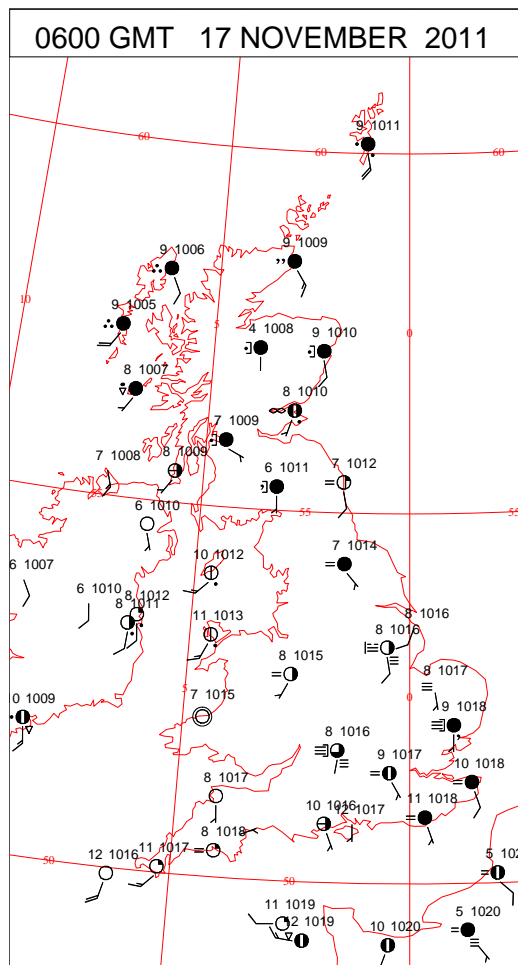
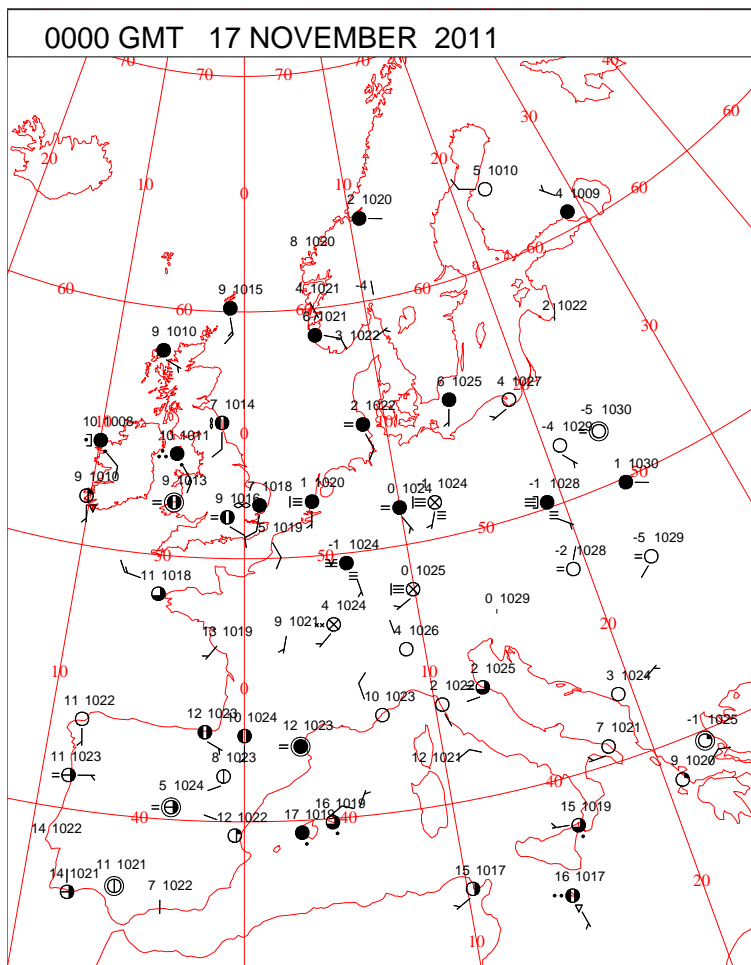


# DAILY WEATHER SUMMARY



Thursday 17 November 2011

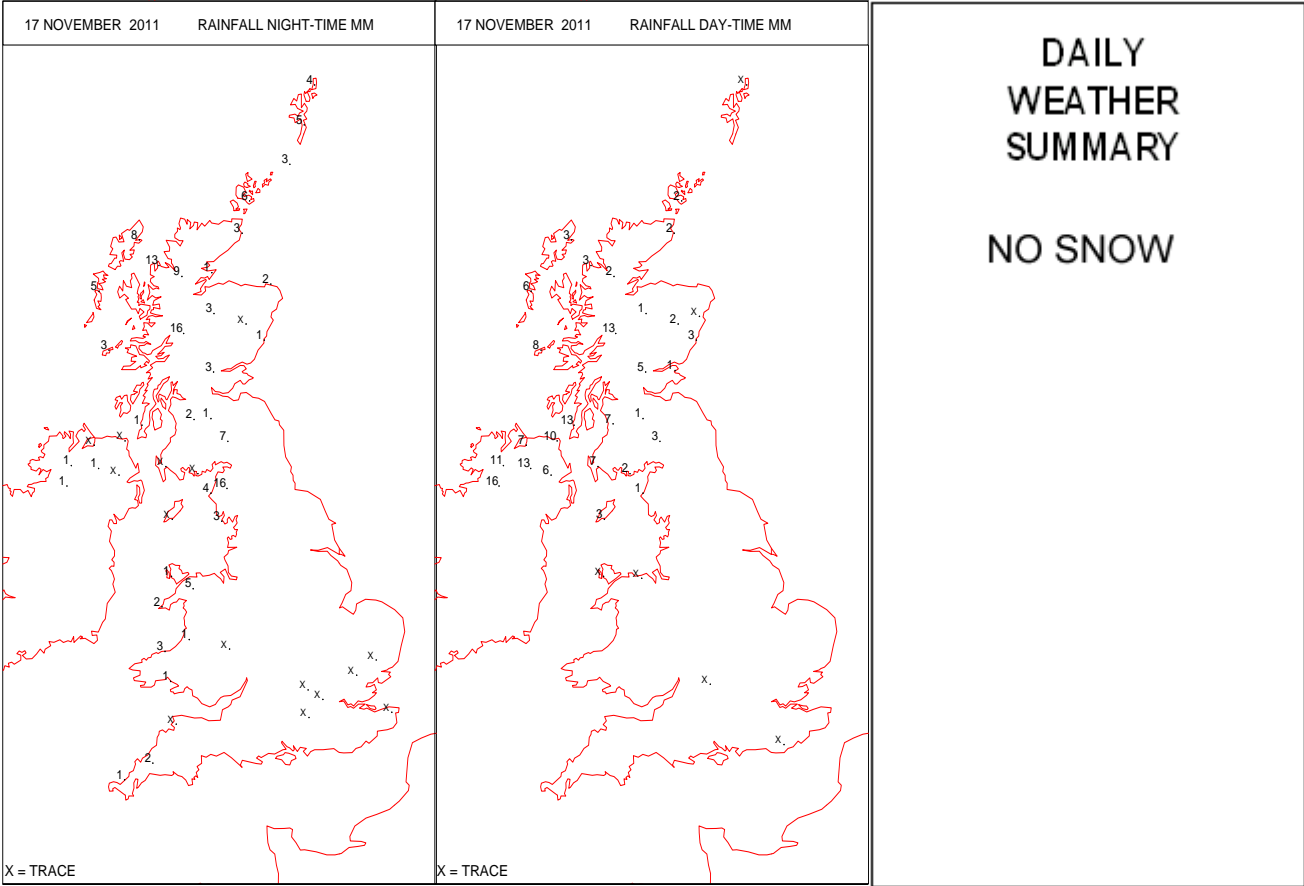
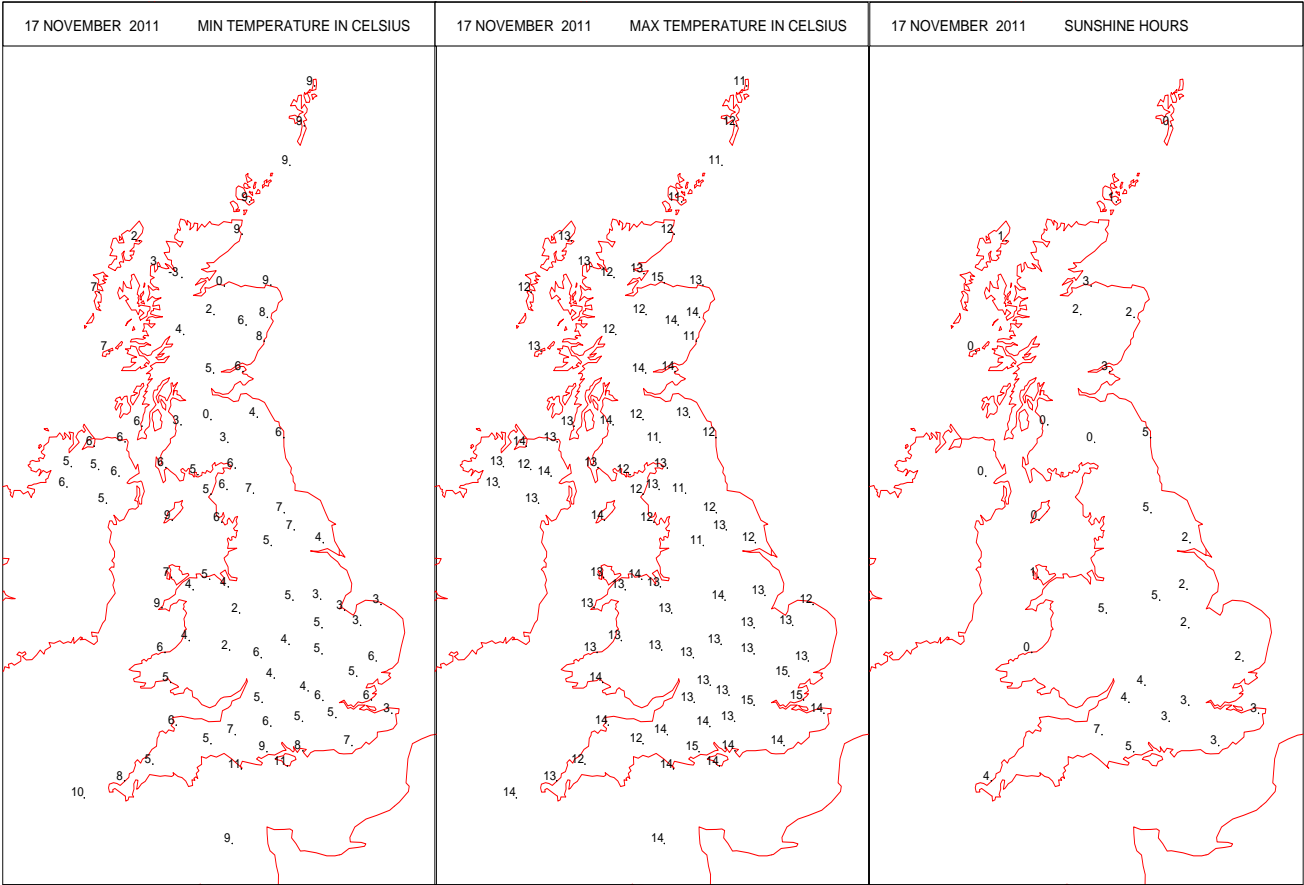
## SURFACE REPORTS



# SIGNIFICANT WEATHER

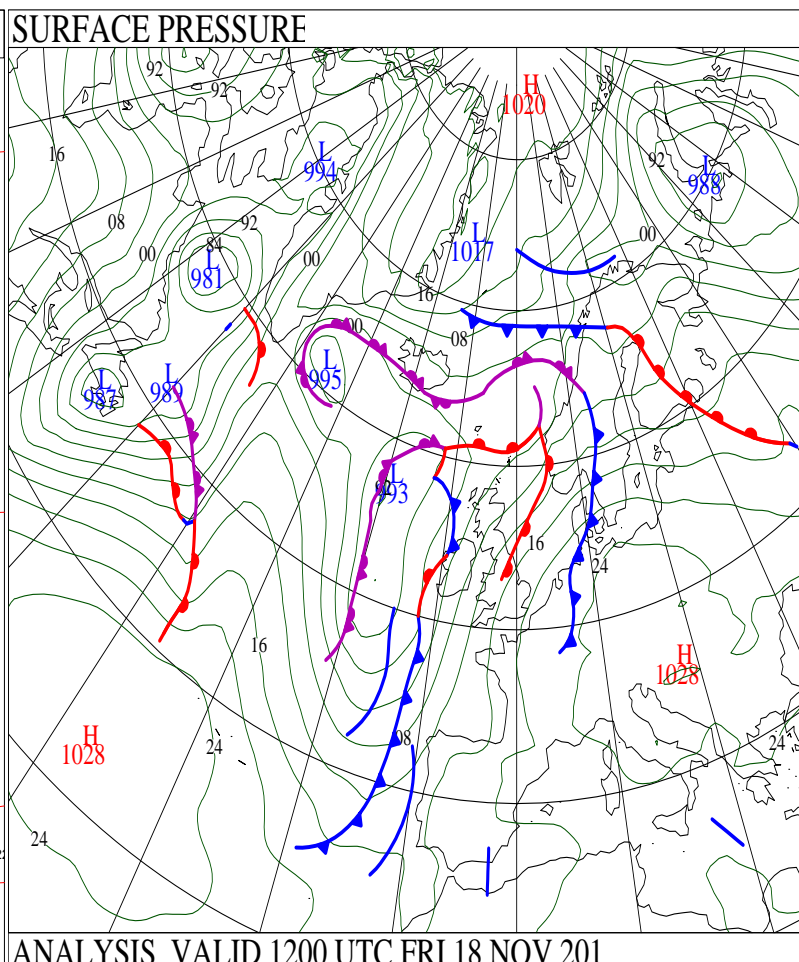
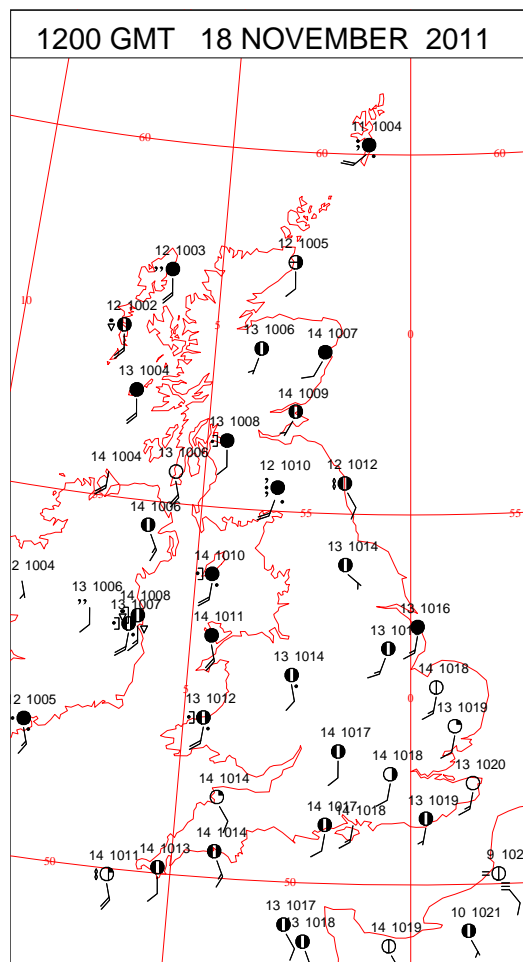
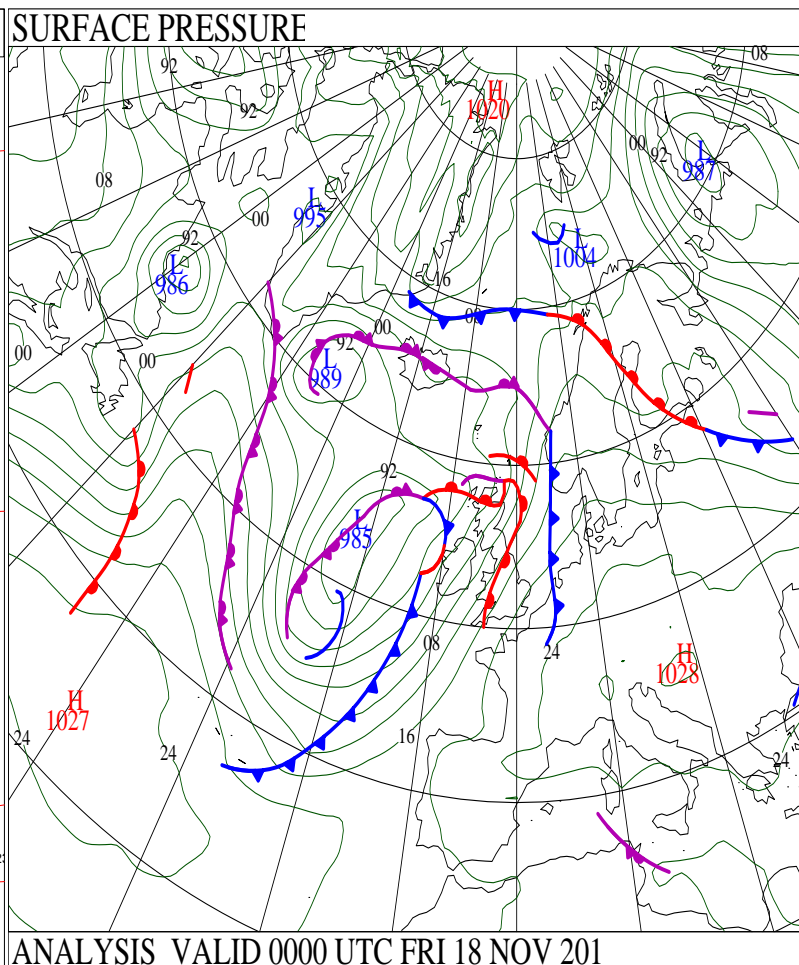
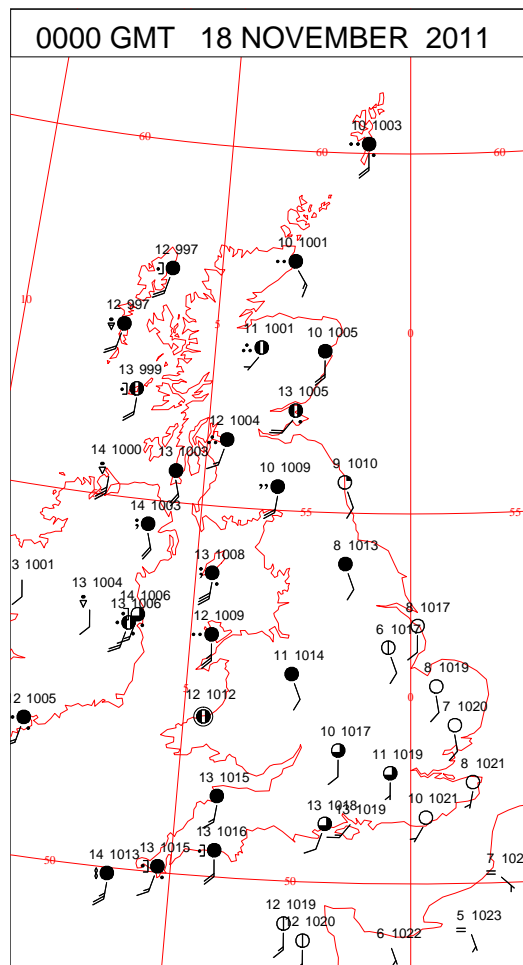
0600 GMT 17 NOVEMBER 2011	SIG WEATHER	1200 GMT 17 NOVEMBER 2011	SIG WEATHER	<p><b>Summary of UK Weather for Thursday 17 November 2011.</b></p> <p>It was quite a foggy start to the day across the eastern side of England, but mostly bright across Northern England, Wales, the west Midlands, and south-west England.</p> <p>Also, a bright start across Scotland after early persistent rain cleared.</p> <p>Northern Ireland maintained cloudy conditions, with the onset of further persistent rain and strengthening winds from late morning onwards.</p> <p>Eastern parts of England continued to brighten up through the day, with fog and low cloud slowly lifting and breaking, and it remained bright and dry through the afternoon in most western and southern areas too.</p> <p>However, the rain in Northern Ireland had progressed into western Scotland during the afternoon, turning cloudy, wet and windy there by the end of the day.</p> <p>Into the evening, persistent rain continued to affect Northern Ireland and Scotland, with strong southerly winds eventually picking up in western parts of England and Wales too.</p> <p>Temperatures across the U.K., apart from a chilly start in some areas, were above average for the time of year, in the mild southerly flow.</p>
				<p><b>EXTREMES</b></p> <p><b>Highest Maximum:</b> 14.9 Heathrow, Greater London 14.9 Shoeburyness, Essex</p> <p><b>Lowest Maximum:</b> 10.4 Shap, Cumbria</p> <p><b>Lowest Minimum:</b> -0.2 Kinloss, Moray -0.2 Drumalbin, Lanarkshire</p> <p><b>Lowest Grass Minimum:</b> -2.4 Kinloss, Moray</p> <p><b>Most Rain:</b> 29.0 Aonach Mor, Inverness-Shire</p> <p><b>Most Sun:</b> 6.9 Yeovilton, Somerset</p>

DAILY CLIMATE DATA





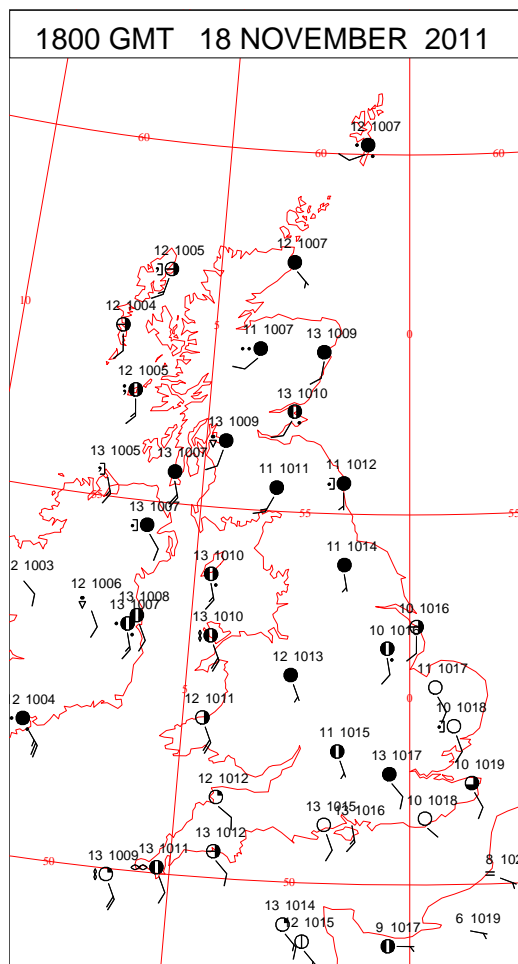
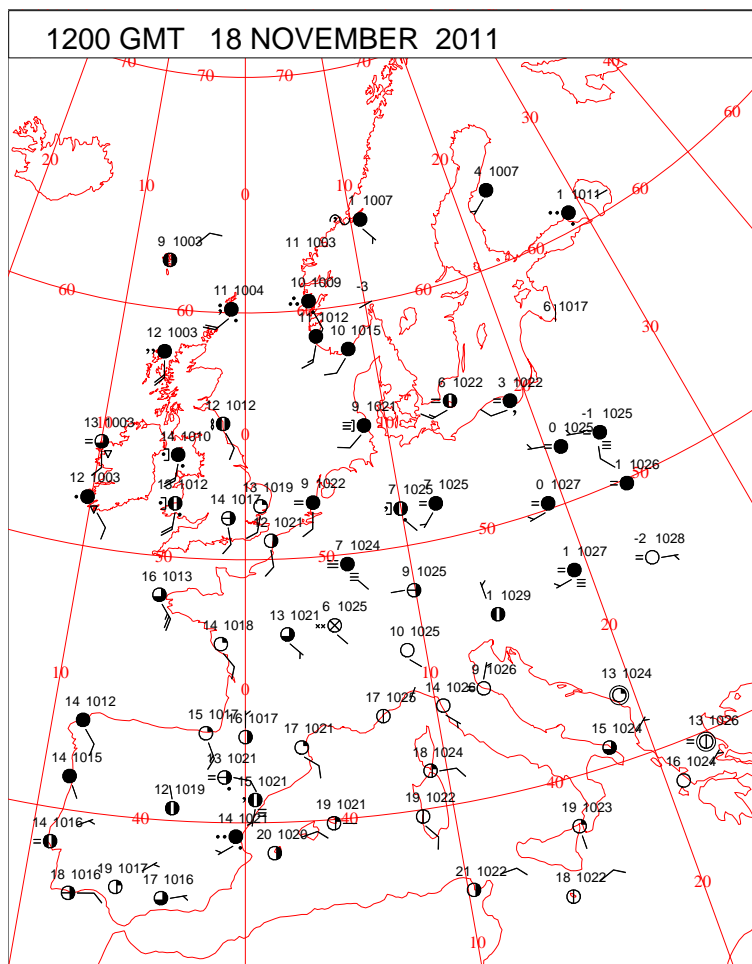
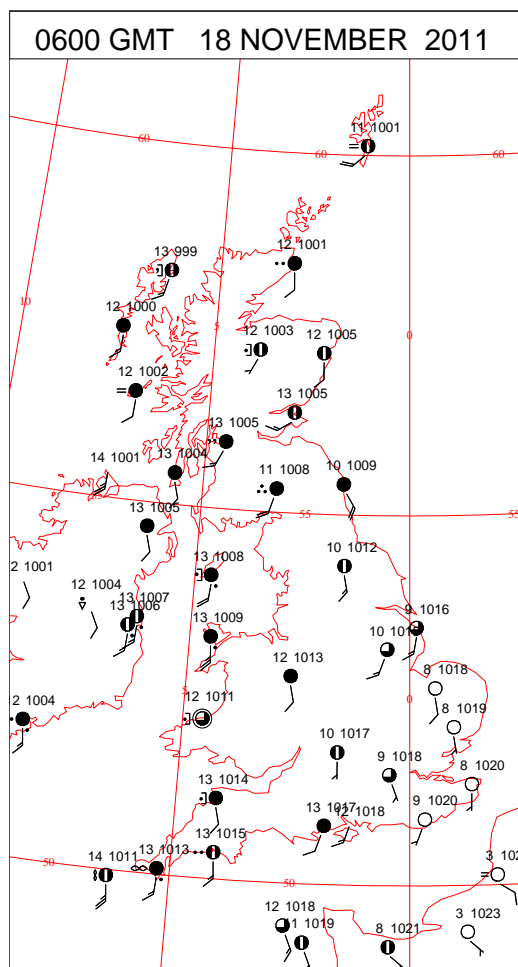
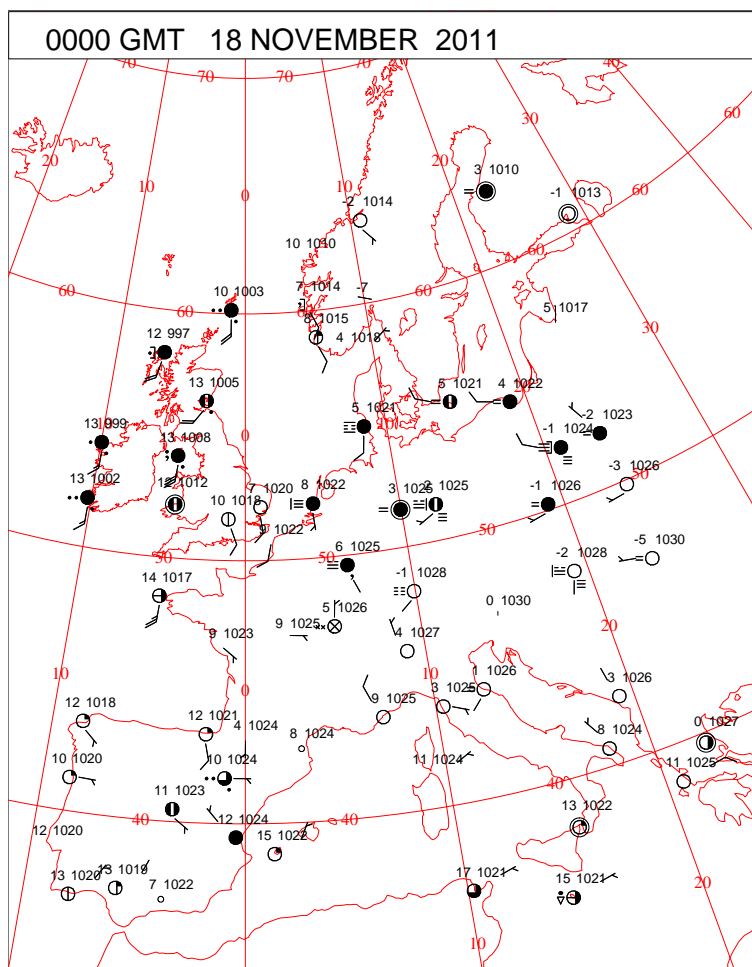
# DAILY WEATHER SUMMARY





Friday 18 November 2011

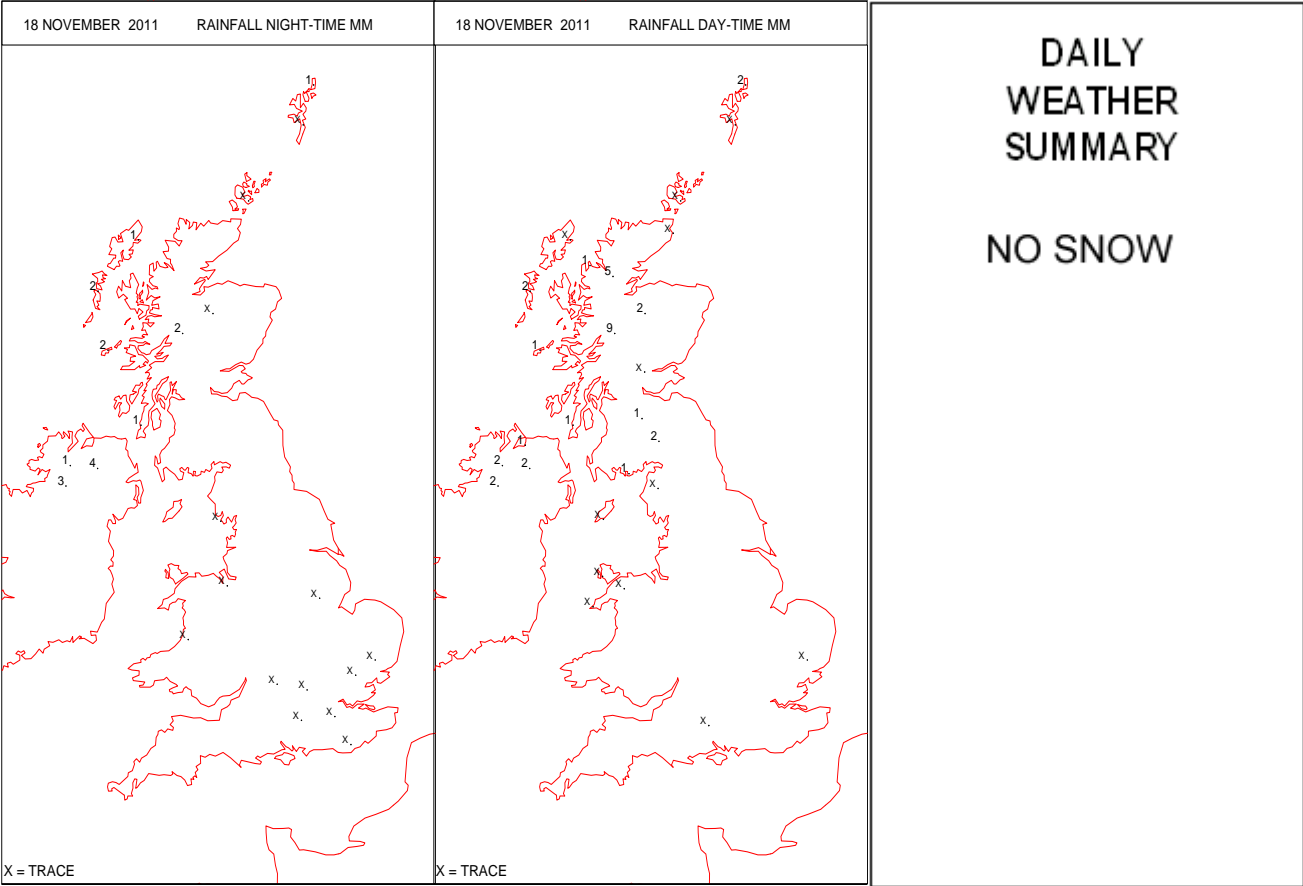
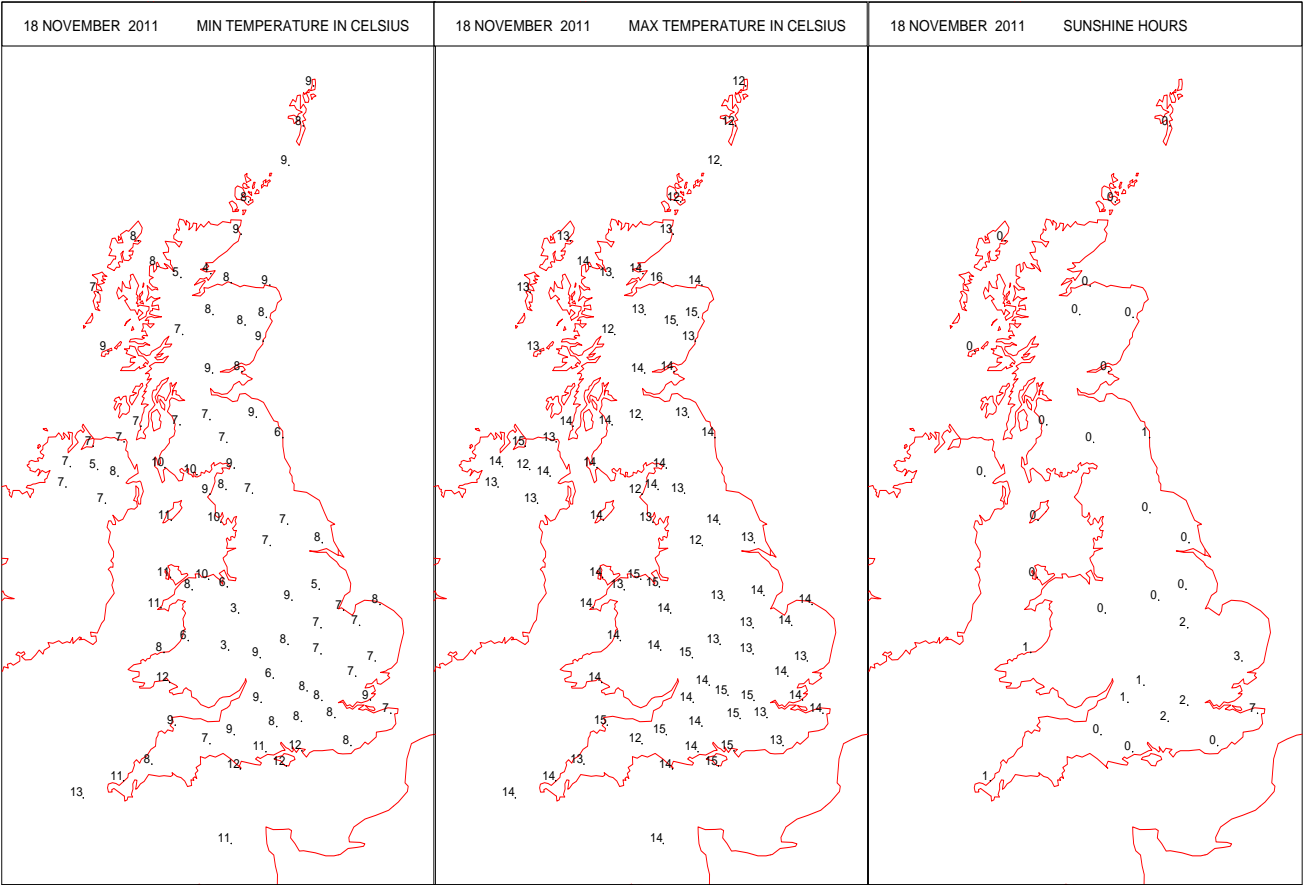
## SURFACE REPORTS



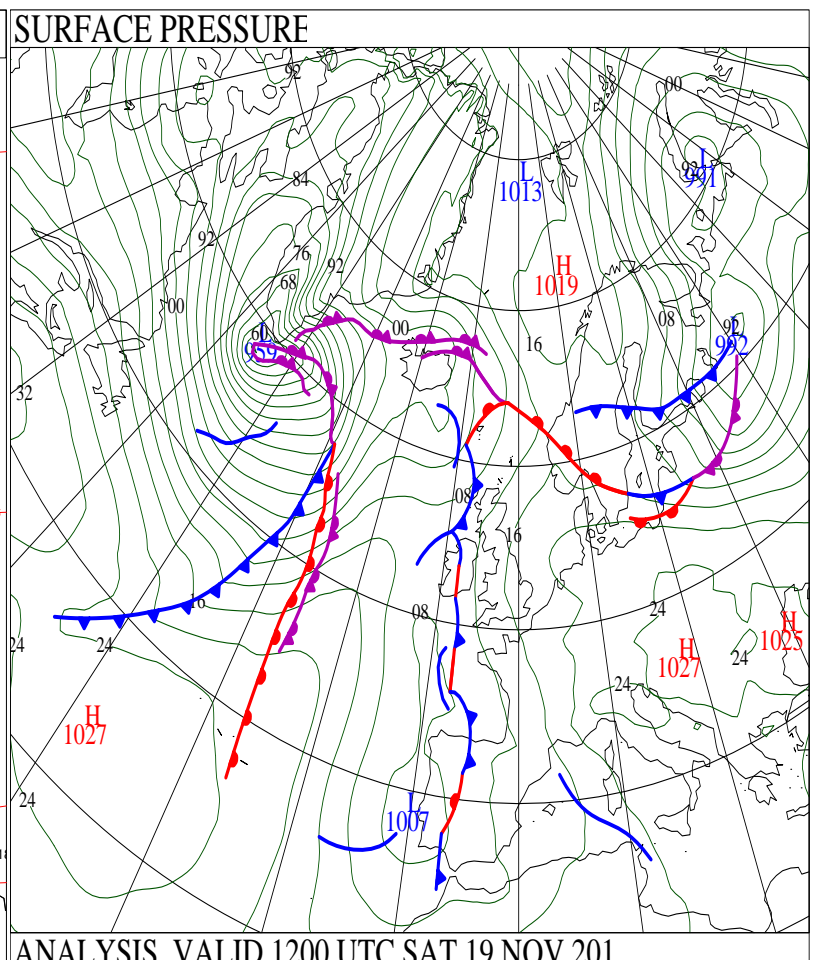
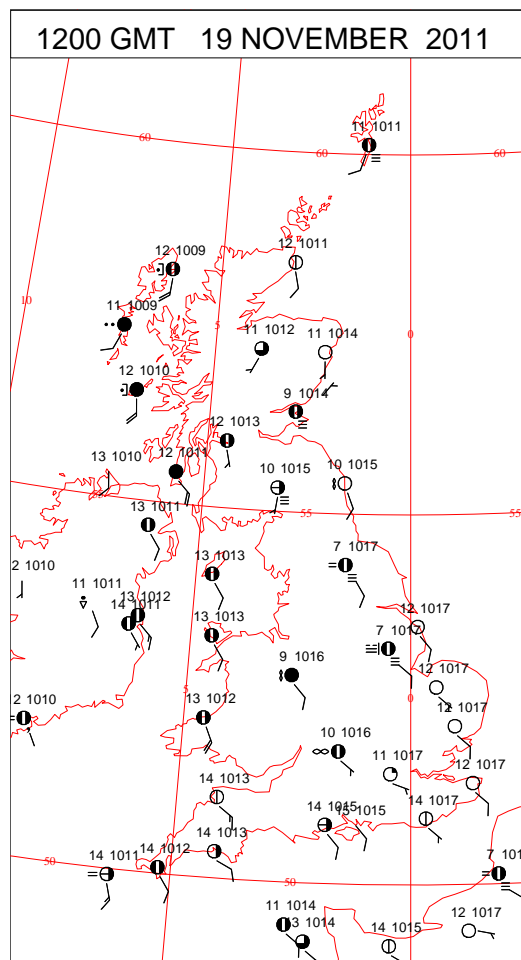
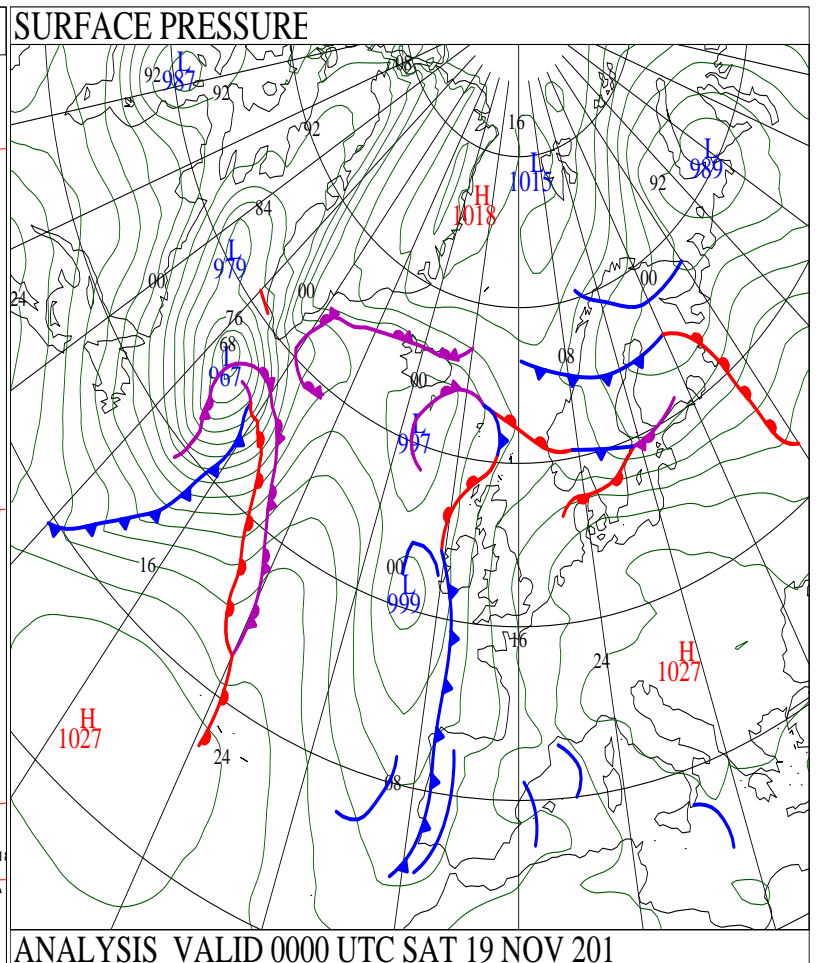
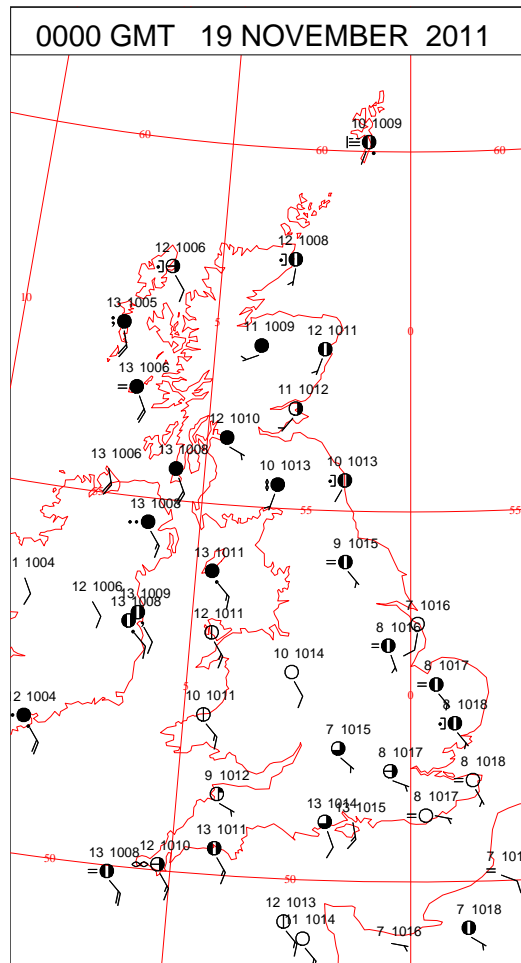
# SIGNIFICANT WEATHER

0600 GMT 18 NOVEMBER 2011	SIG WEATHER	1200 GMT 18 NOVEMBER 2011	SIG WEATHER	<p><b>Summary of UK Weather for Friday 18 November 2011.</b></p> <p>It was a rather wet night in northern and western parts of the U.K., with strong southerly winds, particularly around hills and western headlands. A gust of 56 knots was reported at Blackford Hill, Edinburgh.</p> <p>Central and eastern parts of England were drier, with clear skies in the south-east.</p> <p>Overnight temperatures were mild for much of the country, although were nearer average for late November in some parts of south-east England, where skies were clearer.</p> <p>During the day northern and western parts generally stayed cloudy and breezy, although rain became increasingly confined to Northern Ireland and western Scotland.</p> <p>Eastern England, as well as areas in the shelter of high ground elsewhere, were largely dry with sunny spells.</p> <p>Daytime temperatures were mild across the country, with very mild temperatures in sunshine in the south-east, and also in some spots sheltered from the southerly flow, such as to the north of the Cairngorms.</p>
1800 GMT 18 NOVEMBER 2011	SIG WEATHER	0000 GMT 19 NOVEMBER 2011	SIG WEATHER	
				<p><b>EXTREMES</b></p> <p><b>Highest Maximum:</b> 15.5 Lossiemouth, Moray</p> <p><b>Lowest Maximum:</b> 11.6 Fair Isle, Shetland</p> <p><b>Lowest Minimum:</b> 3.2 Shobdon Airfield, Hereford &amp; Worcester 3.2 Shawbury, Shropshire</p> <p><b>Lowest Grass Minimum:</b> 5.2 Shobdon Airfield, Hereford &amp; Worcester</p> <p><b>Most Rain:</b> 10.6 Tulloch Bridge, Inverness-Shire</p> <p><b>Most Sun:</b> 7.0 Manston, Kent</p>

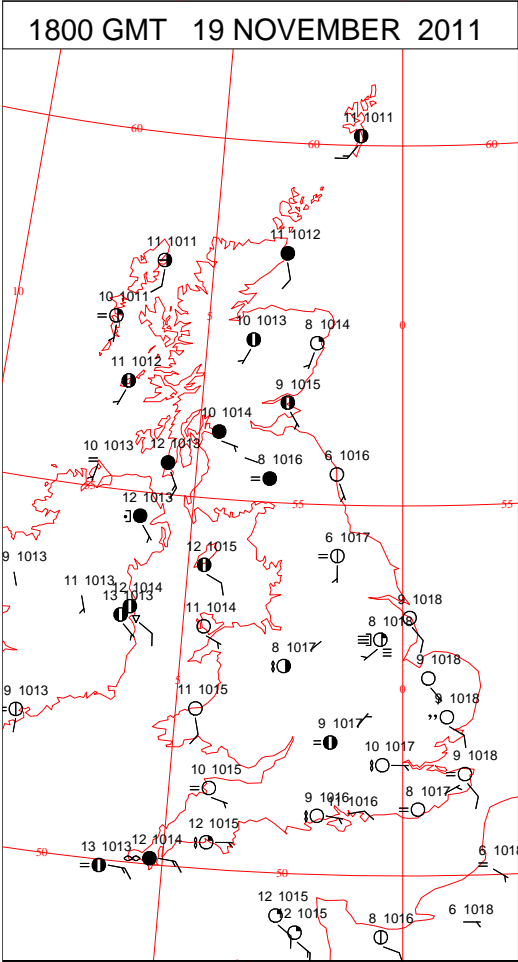
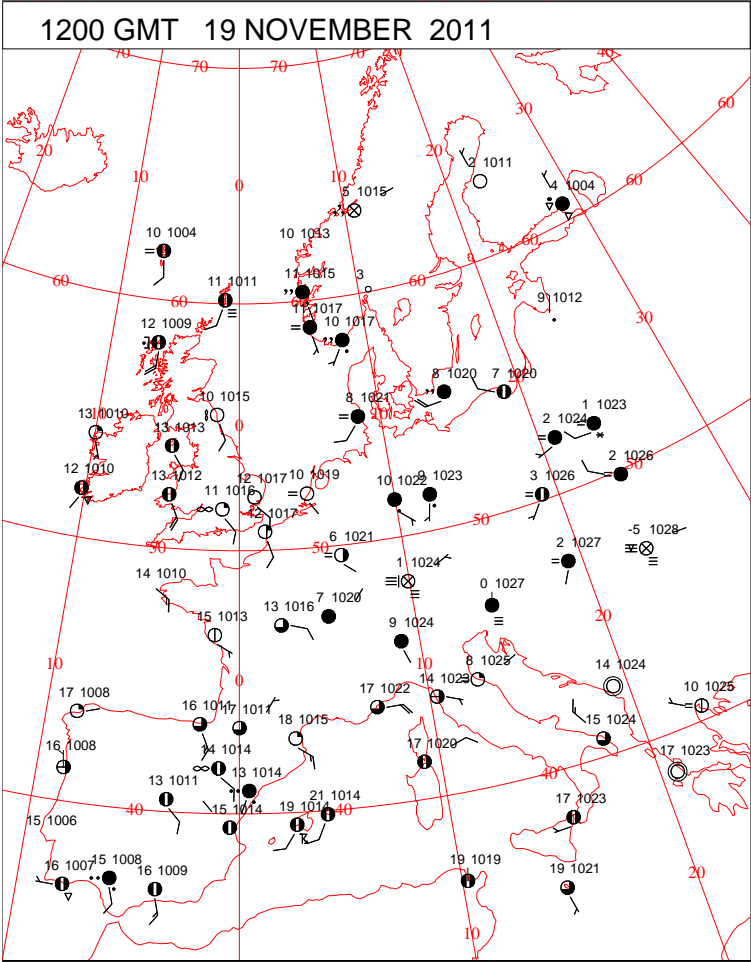
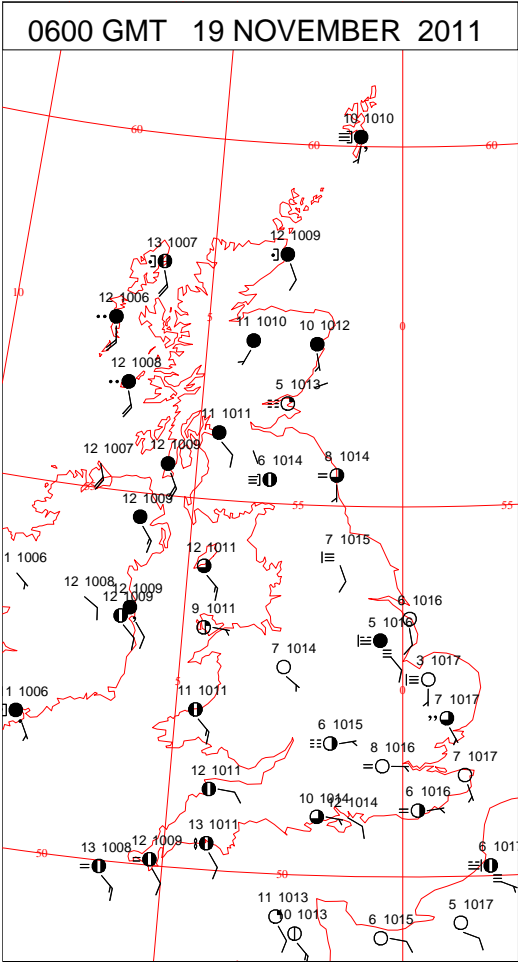
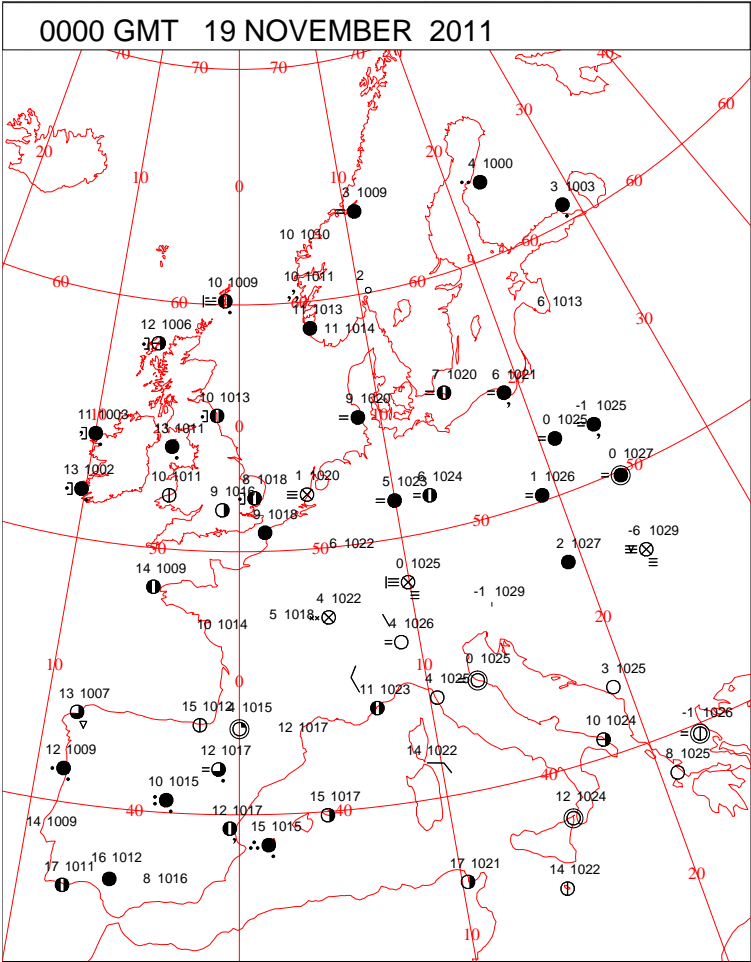
DAILY CLIMATE DATA



# DAILY WEATHER SUMMARY



SURFACE REPORTS

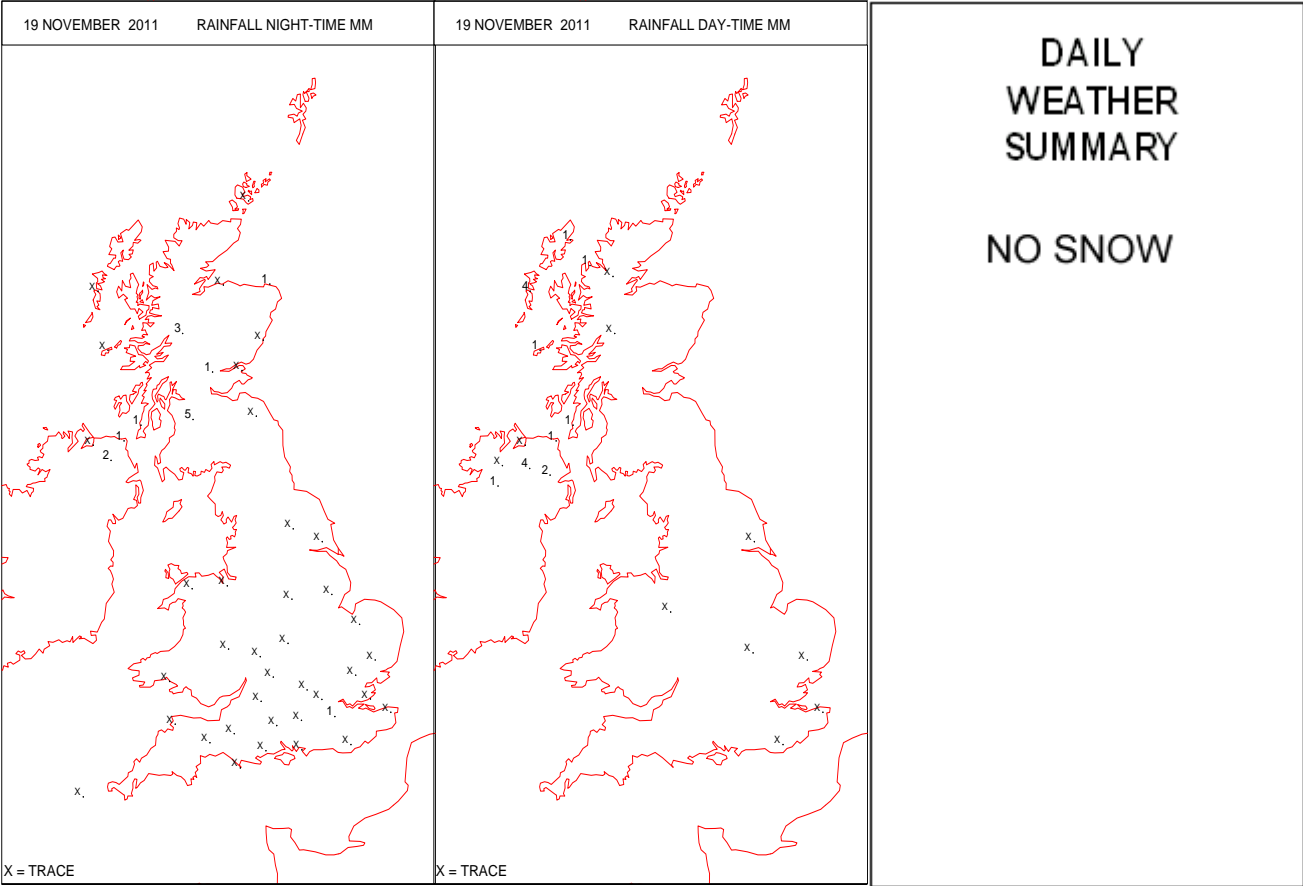
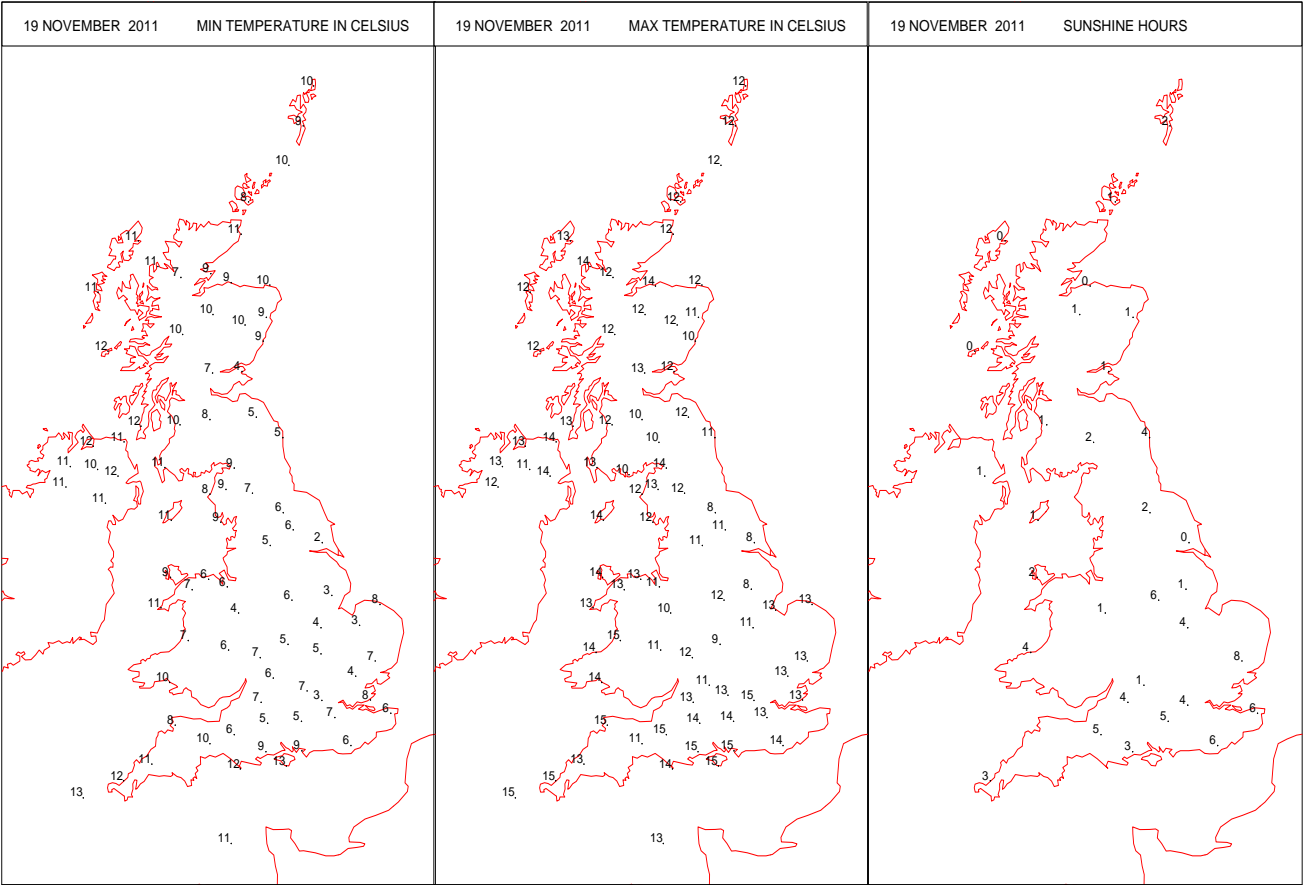




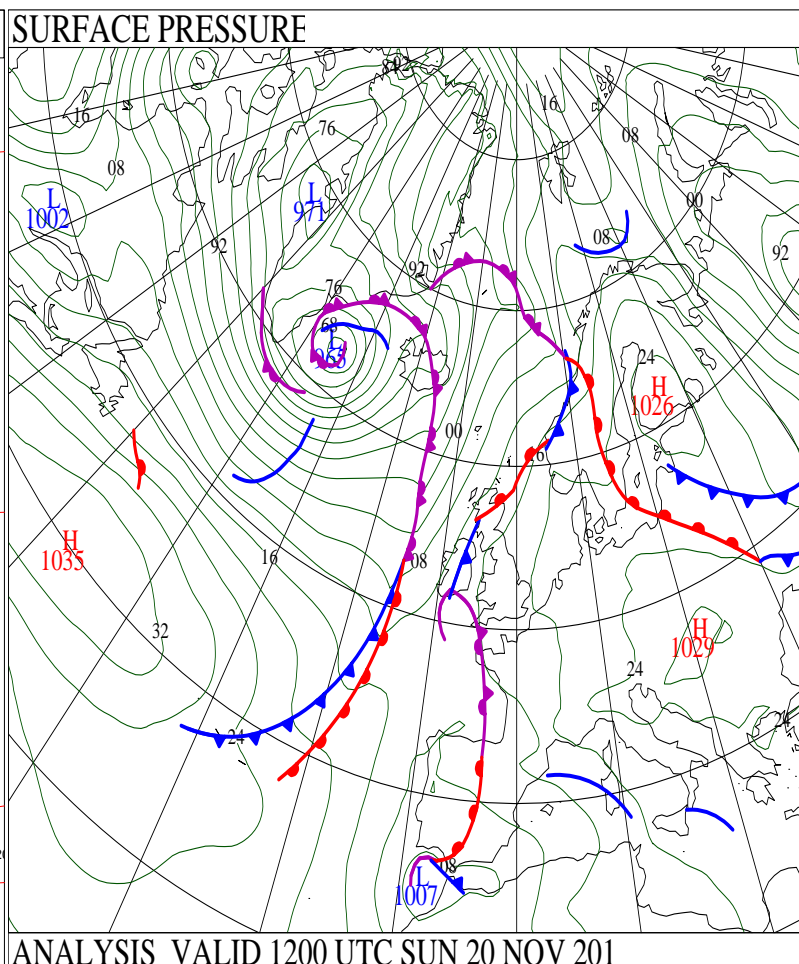
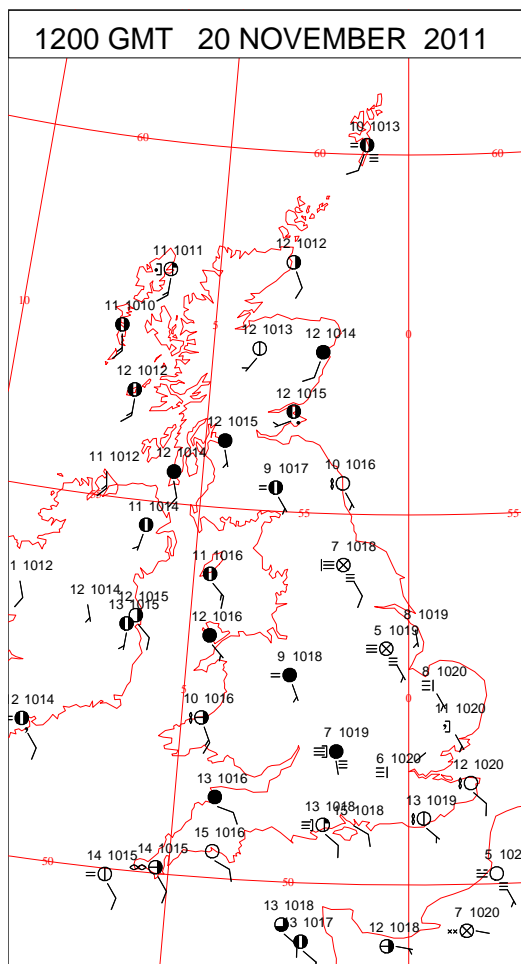
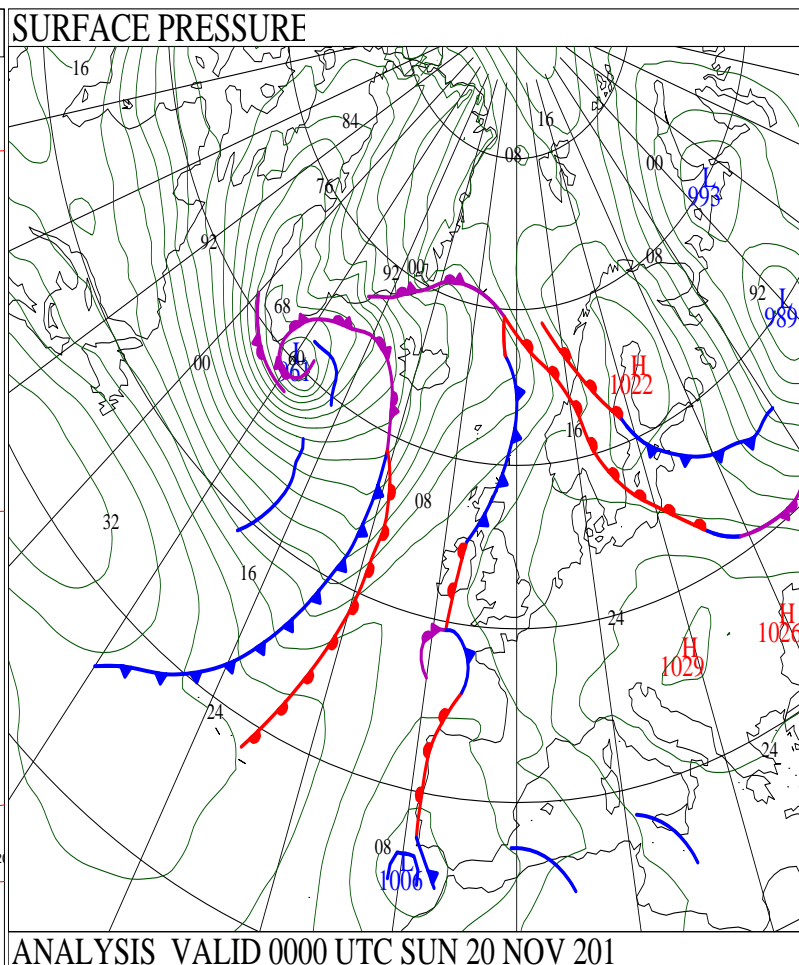
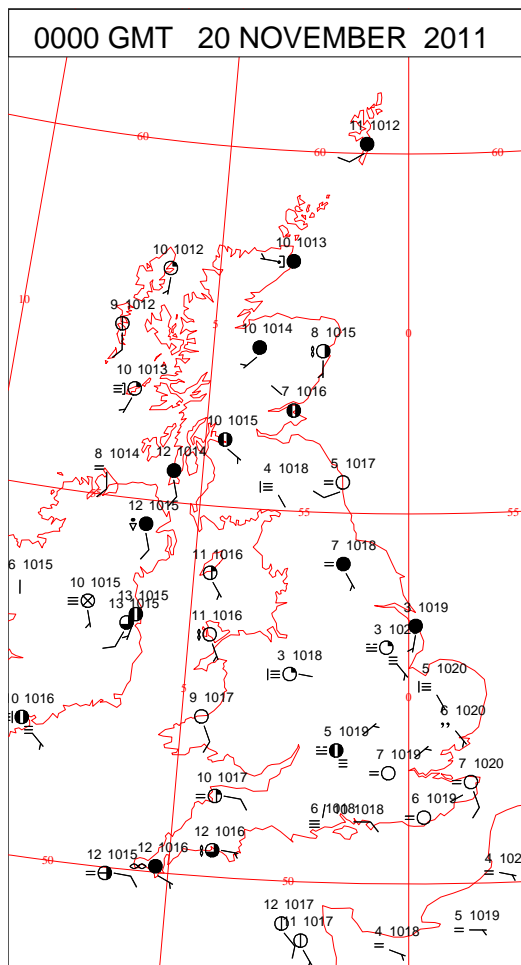
SIGNIFICANT WEATHER

0600 GMT 19 NOVEMBER 2011	SIG WEATHER	1200 GMT 19 NOVEMBER 2011	SIG WEATHER	<p><b>Summary of UK Weather for Saturday 19 November 2011.</b></p> <p>It was cloudy in northern and western areas through the night, with some outbreaks of rain in Northern Ireland and north-west Scotland.</p> <p>Elsewhere there were clear spells, which allowed areas of fog to form in eastern parts of England. This was very slow to clear in parts of Yorkshire, Lincolnshire, Cambridgeshire and the East Midlands, lingering all day in some places.</p> <p>Sunny spells developed in most places where fog did clear, although some low cloud persisted around the Welsh Marches.</p> <p>Northern Ireland, and northern and western Scotland remained mainly cloudy throughout the day, with occasional outbreaks of rain, although western parts of Northern Ireland, and areas around the Moray Firth saw some brightness.</p> <p>Through the evening mist and fog quickly returned to central and eastern England.</p> <p>Temperatures were generally mild in sunny spells, although some clearer spells lead to a rather cold start to the morning in parts of central England.</p> <p>Where fog and low cloud persisted, temperatures were rather more suppressed, with maximums that were close to average for late November.</p>
1800 GMT 19 NOVEMBER 2011	SIG WEATHER	0000 GMT 20 NOVEMBER 2011	SIG WEATHER	
				<p><b>EXTREMES</b></p> <p><b>Highest Maximum:</b> 15.0 Camborne, Cornwall</p> <p><b>Lowest Maximum:</b> 7.6 Leconfield, Humberside</p> <p><b>Lowest Minimum:</b> 1.8 Leconfield, Humberside</p> <p><b>Lowest Grass Minimum:</b> -1.8 Leconfield, Humberside</p> <p><b>Most Rain:</b> 5.2 Saughall, Ayrshire</p> <p><b>Most Sun:</b> 7.8 Wattisham, Suffolk</p>

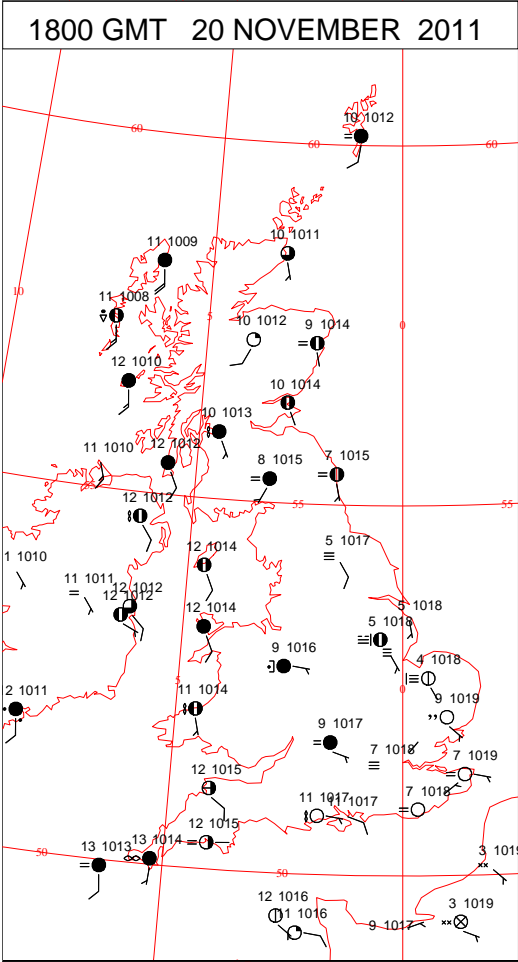
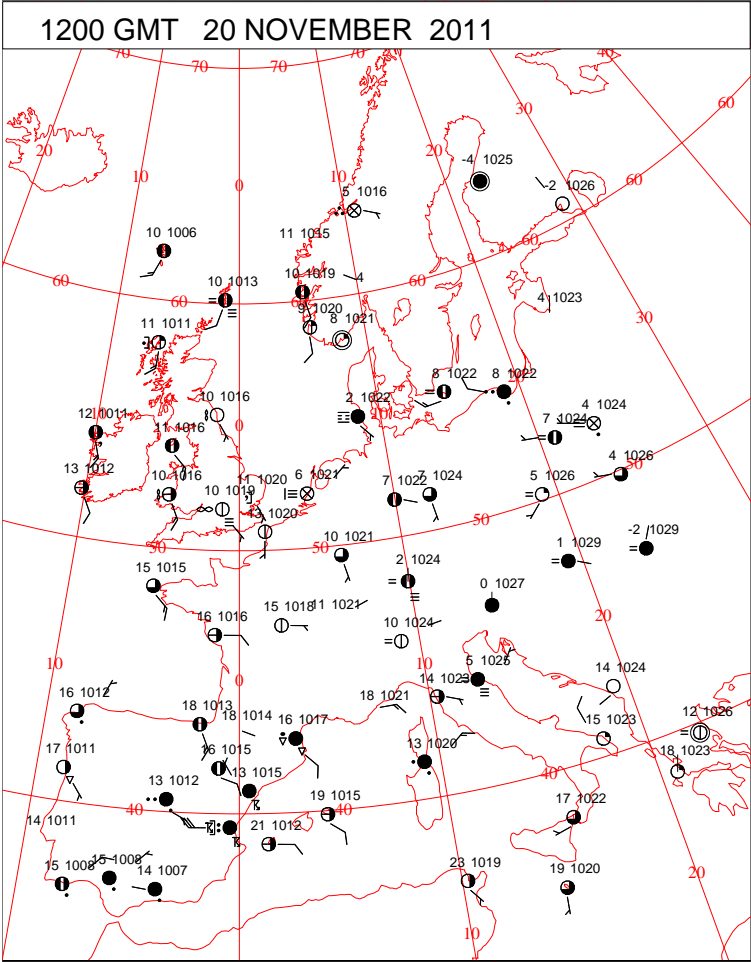
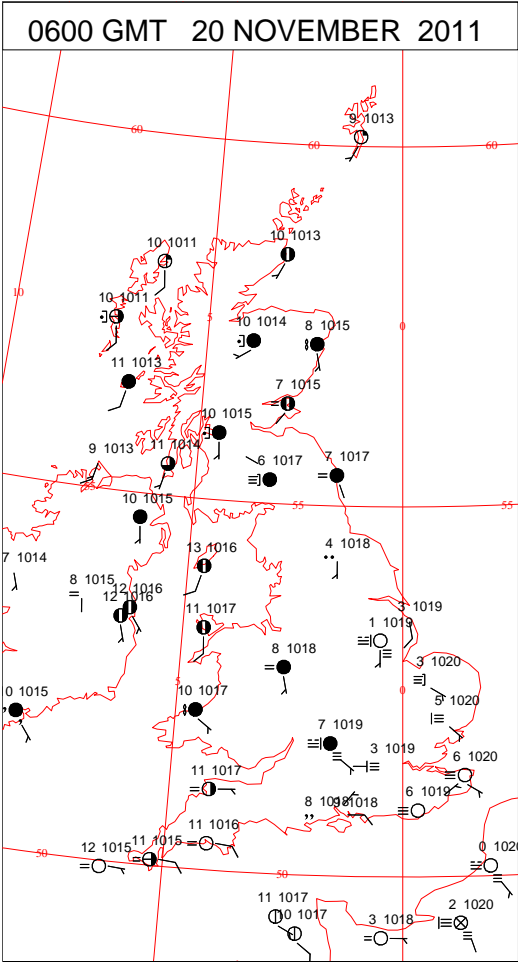
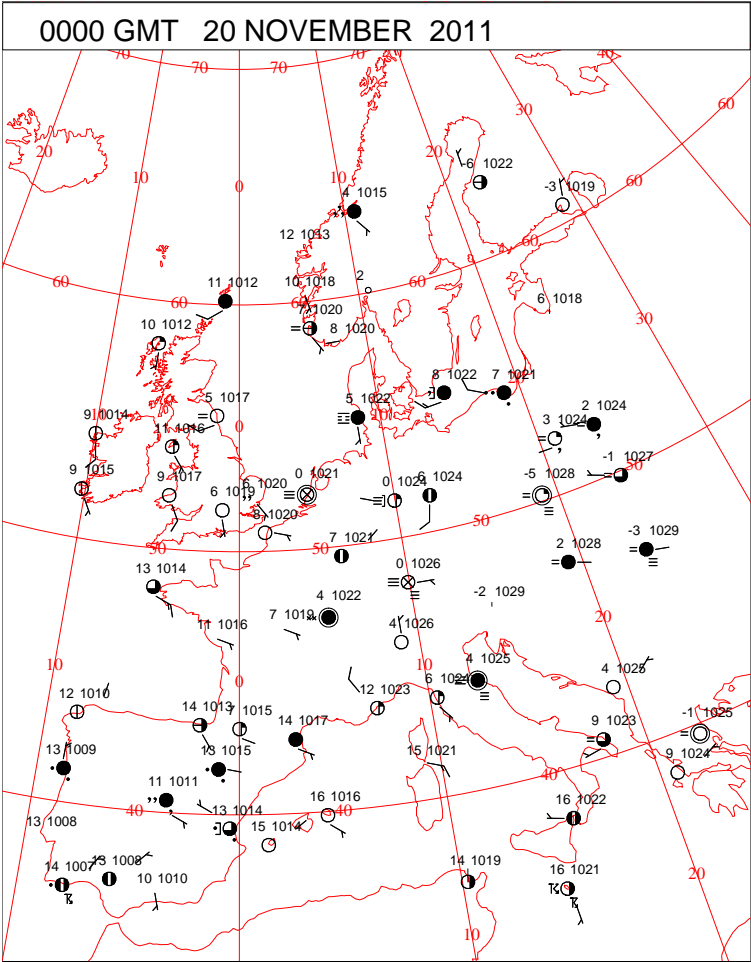
DAILY CLIMATE DATA



# DAILY WEATHER SUMMARY



SURFACE REPORTS

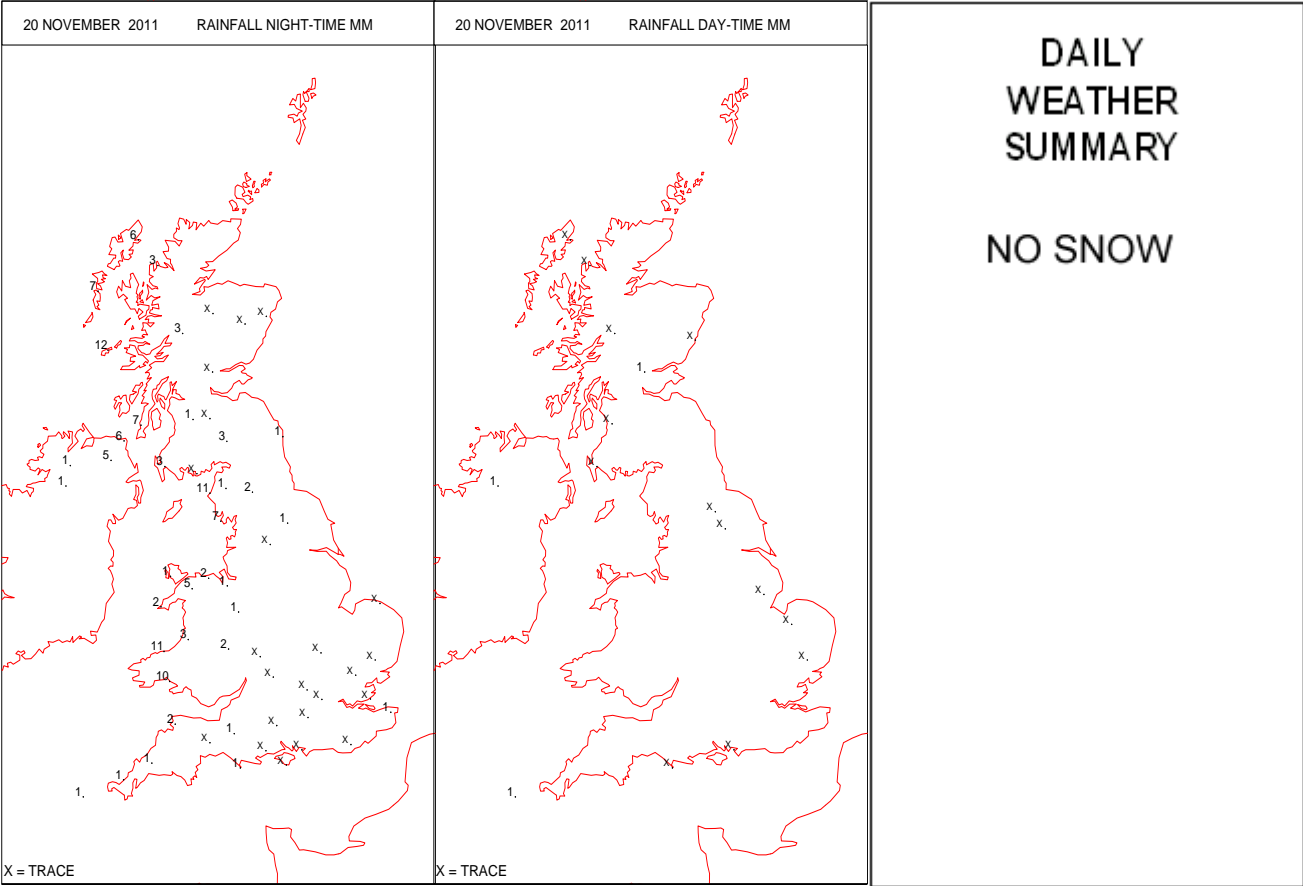
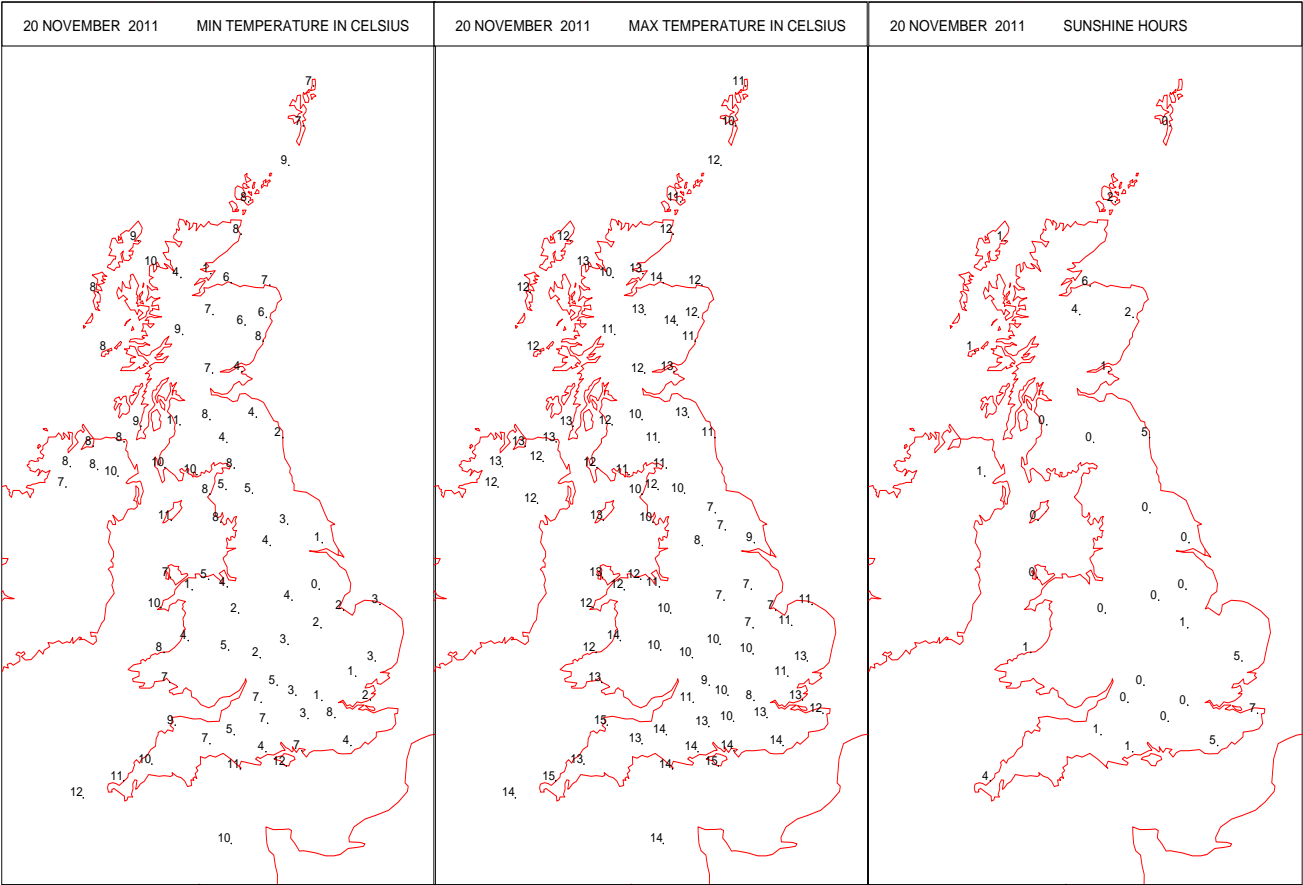


SIGNIFICANT WEATHER

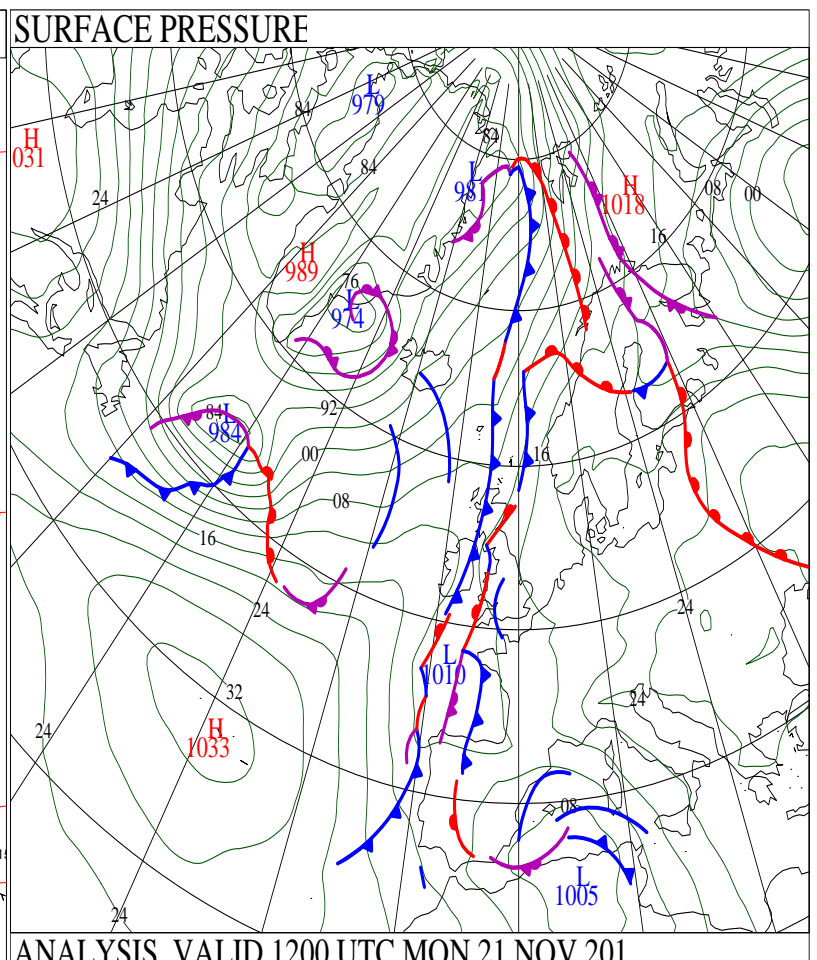
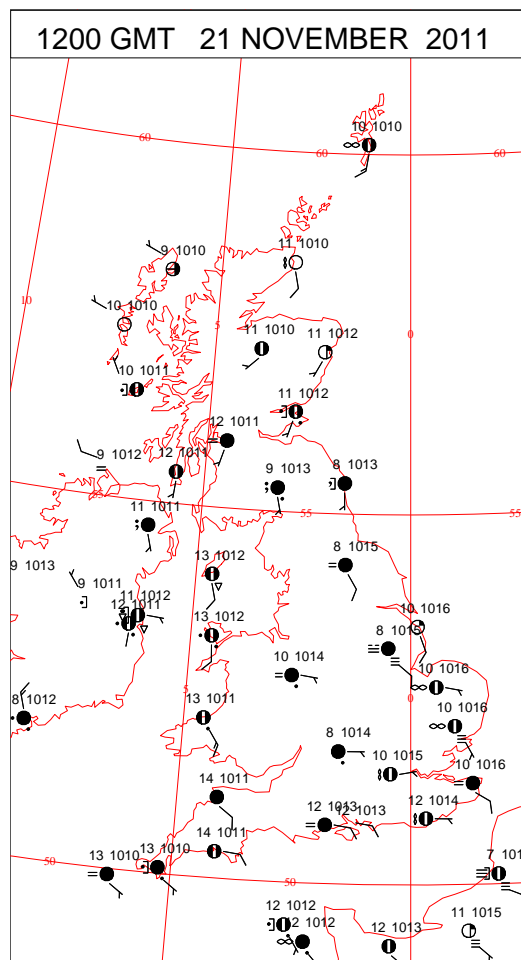
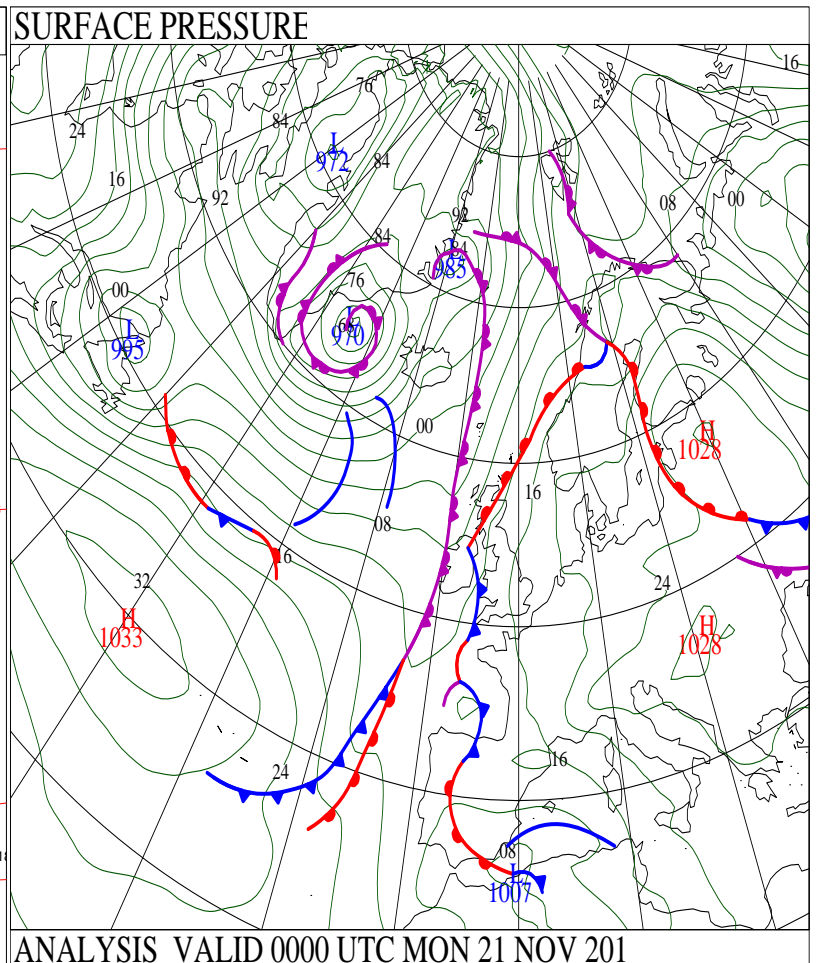
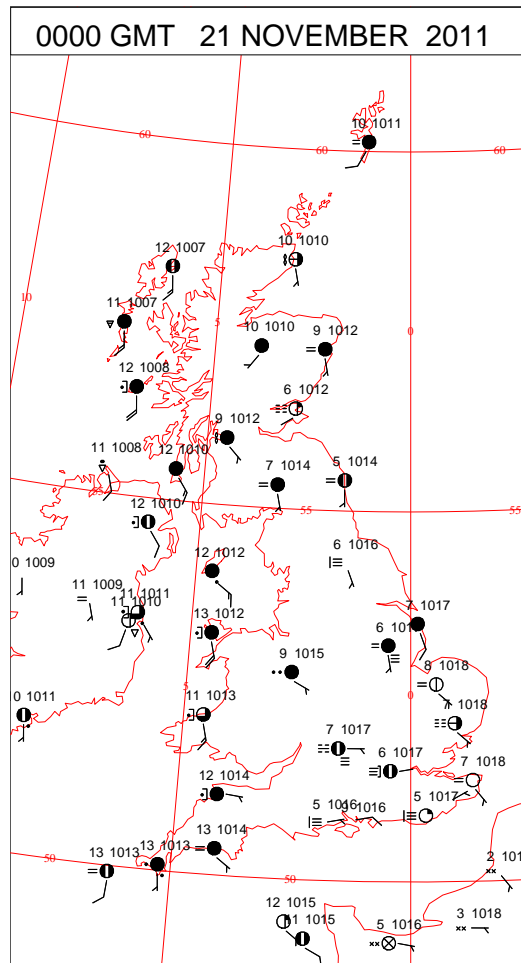
0600 GMT 20 NOVEMBER 2011	SIG WEATHER	1200 GMT 20 NOVEMBER 2011	SIG WEATHER	<p><b>Summary of UK Weather for Sunday 20 November 2011.</b></p> <p>It was a misty and grey start in many parts of England and Wales, with widespread fog or low cloud, especially across the eastern half of England. The fog was especially dense in an area from the Vale of York, through the East Midlands and East Anglia, into south-east England; here visibilities were as low as 50 metres in places.</p> <p>The fog was very slow to clear in some places, with it lingering all day across parts of London, Lincolnshire and Yorkshire for example.</p> <p>Away from the fog, there was generally rather a lot of cloud, especially at first, but there were also places that saw sunshine. The Moray Firth and parts of northern England were areas that fared best, seeing some good periods of sunshine for much of the day. Sunnier skies also developed through the afternoon across East Anglia and other parts of England and Wales.</p> <p>After a cold start, especially in the east where there was a slight frost locally, most places became mild for late-November as temperatures climbed into the low teens Celsius in places. However, where the fog and low cloud lingered, it stayed cold, with temperatures struggling to rise out of single figures Celsius.</p>
1800 GMT 20 NOVEMBER 2011	SIG WEATHER	0000 GMT 21 NOVEMBER 2011	SIG WEATHER	
				<p><b>EXTREMES</b></p> <p><b>Highest Maximum:</b> 15.4 Chivenor, Devon</p> <p><b>Lowest Maximum:</b> 7.4 Nottingham Watnall, Nottinghamshire</p> <p><b>Lowest Minimum:</b> -0.2 Waddington, Lincolnshire</p> <p><b>Lowest Grass Minimum:</b> -1.6 Heathrow, Greater London</p> <p><b>Most Rain:</b> 11.6 Tiree, Argyll</p> <p><b>Most Sun:</b> 6.9 Manston, Kent</p>



DAILY CLIMATE DATA

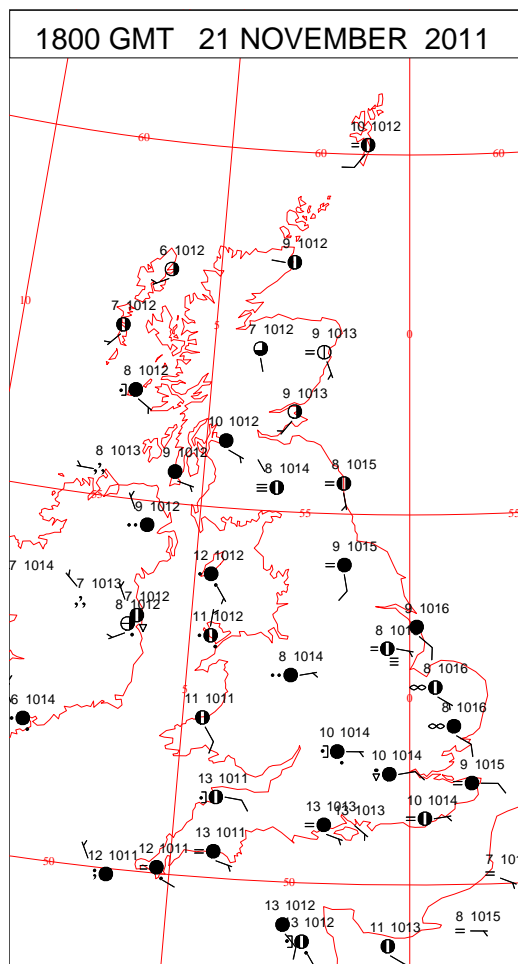
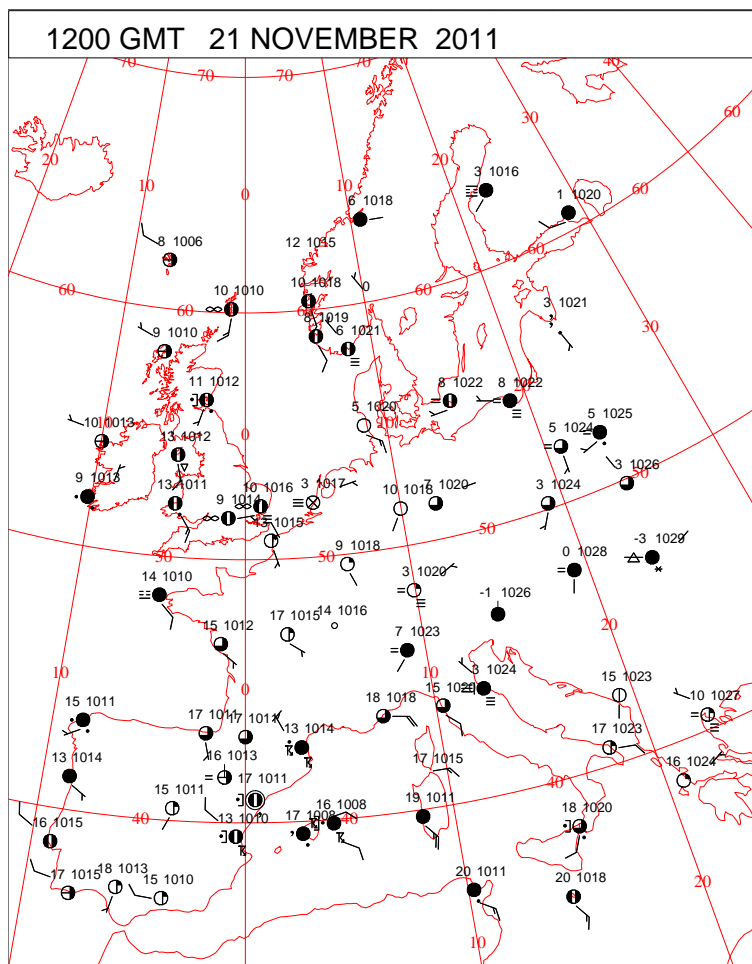
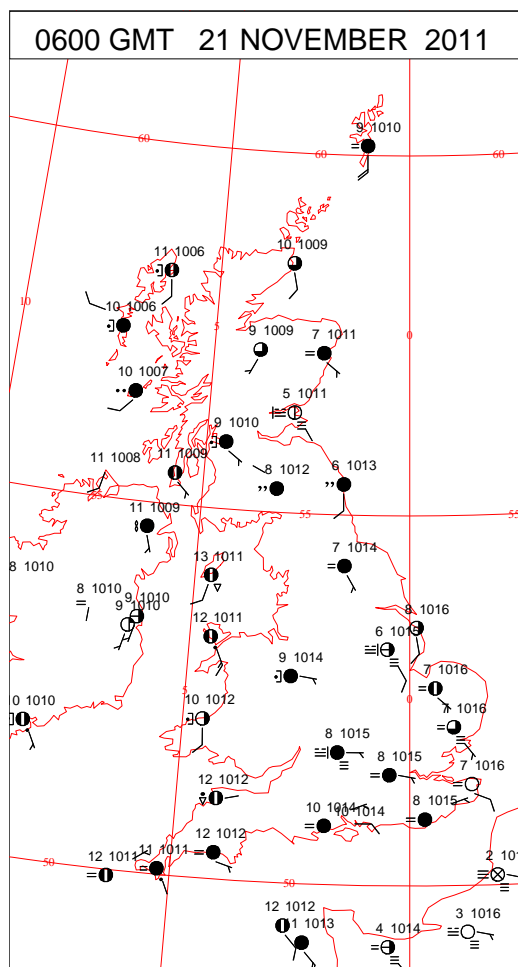
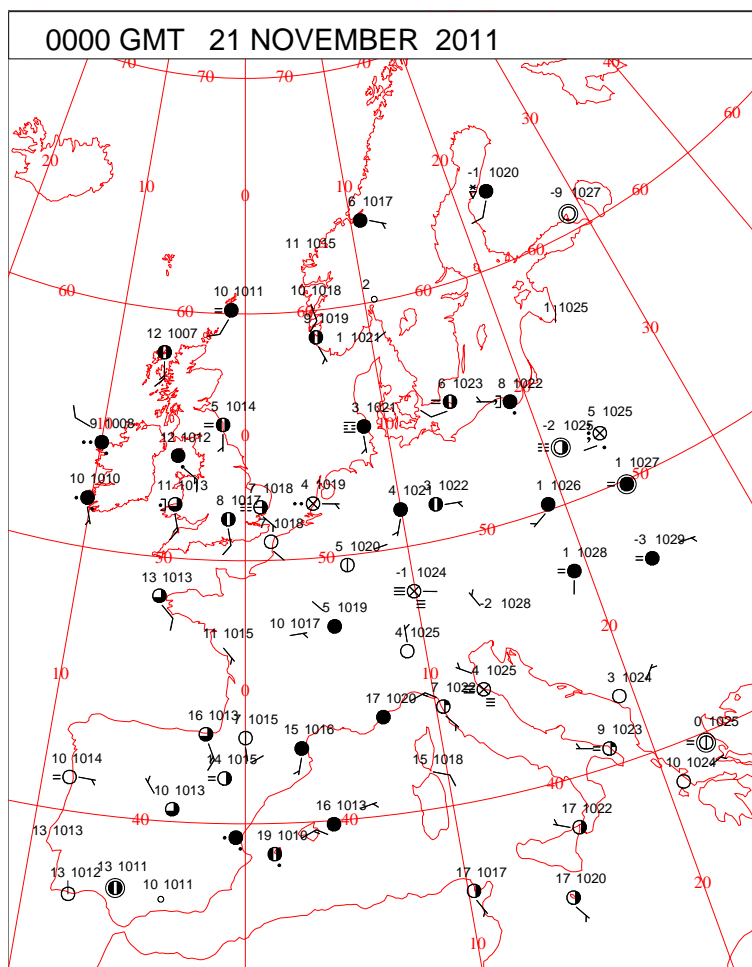


# DAILY WEATHER SUMMARY



Monday 21 November 2011

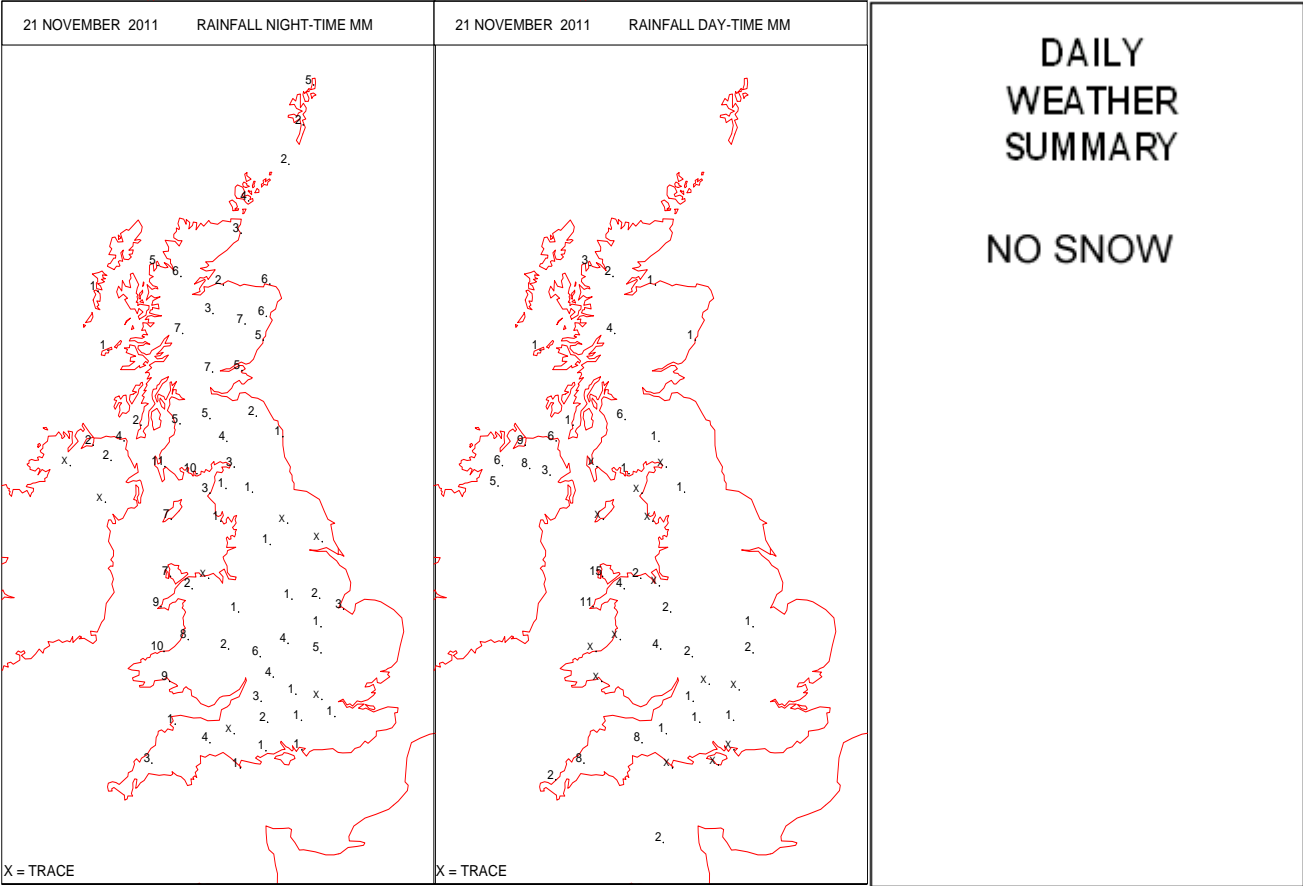
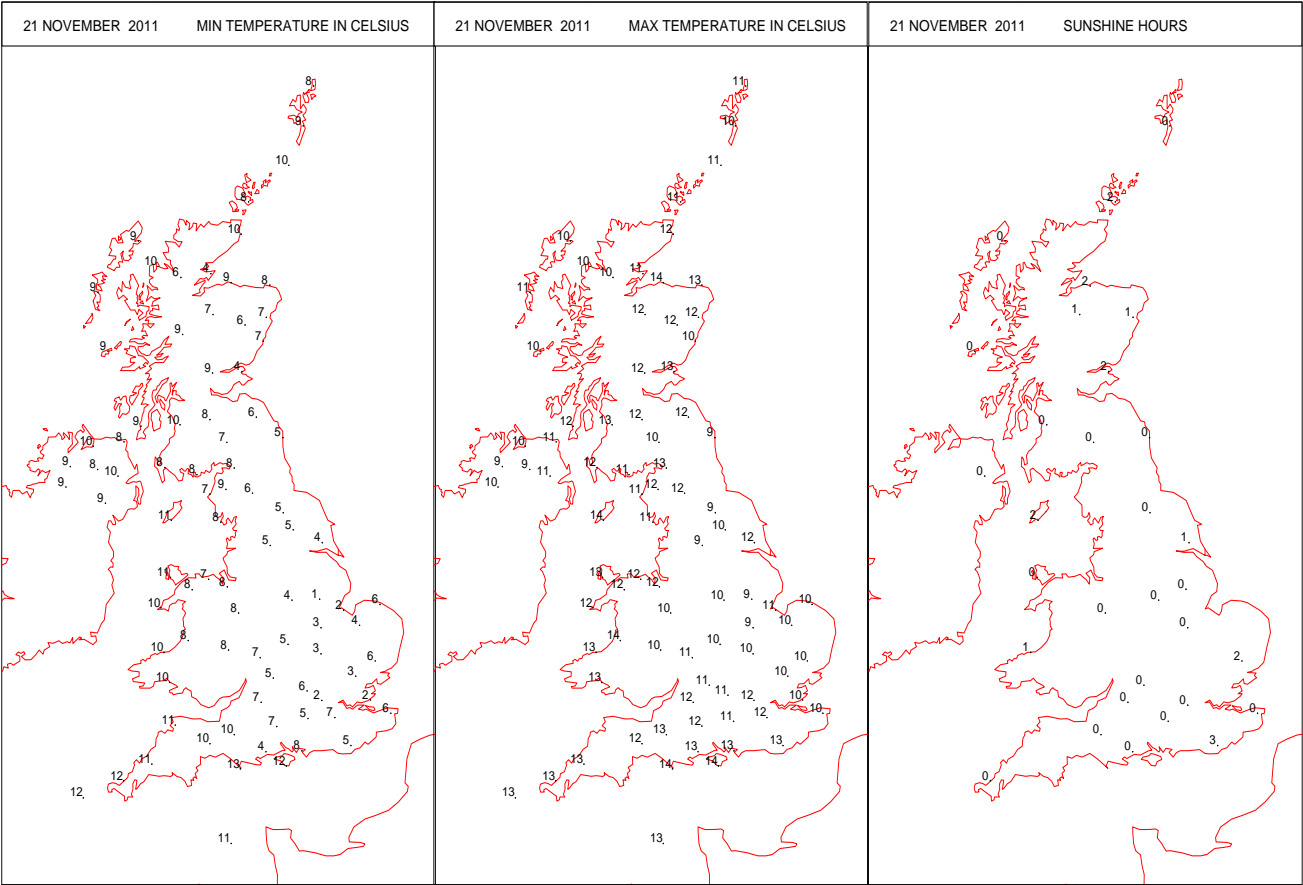
## SURFACE REPORTS



# SIGNIFICANT WEATHER

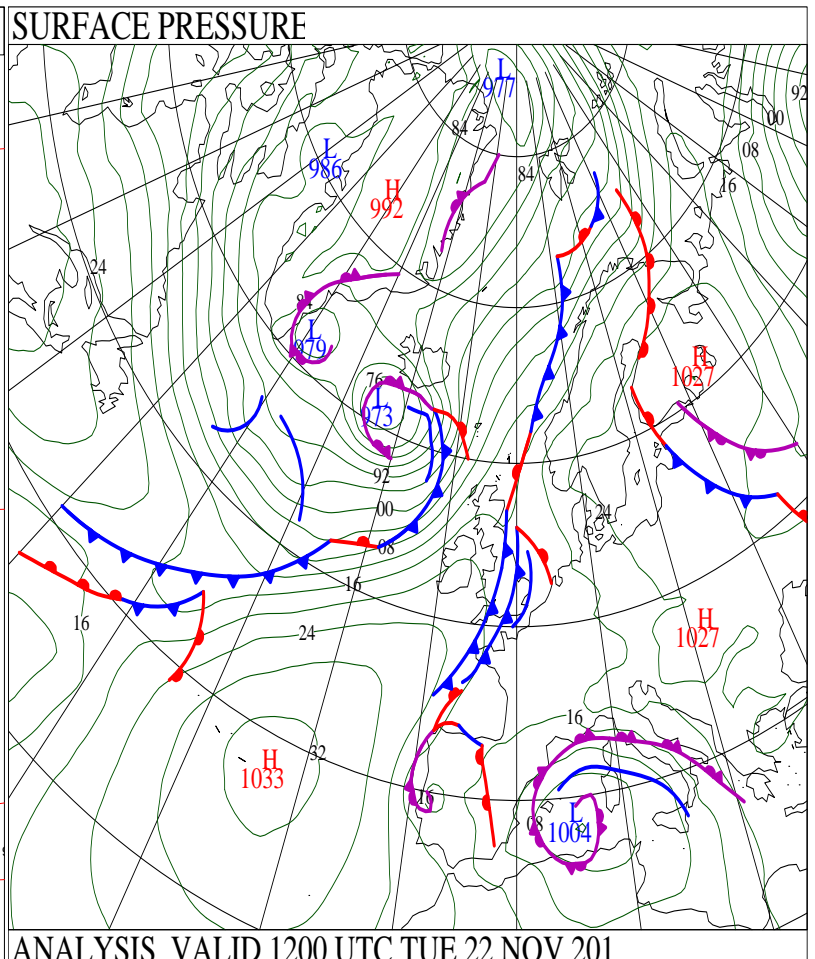
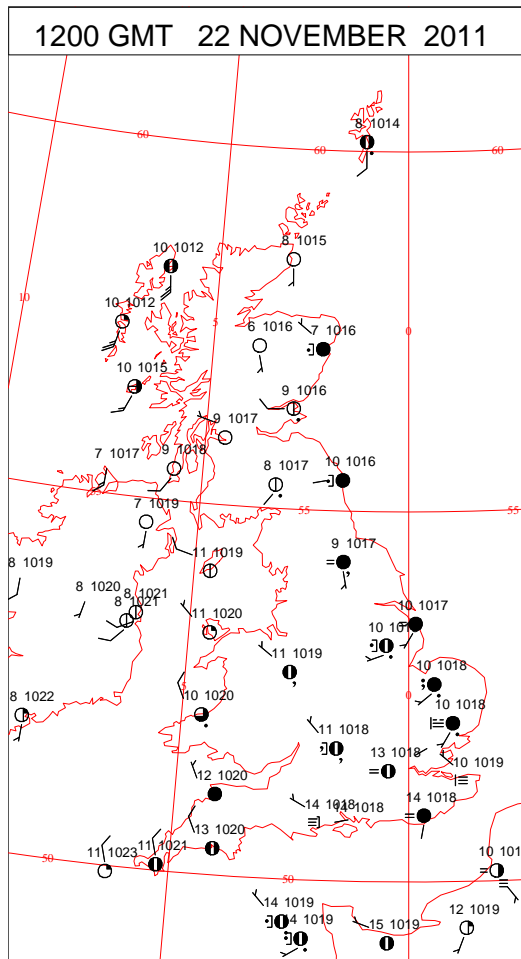
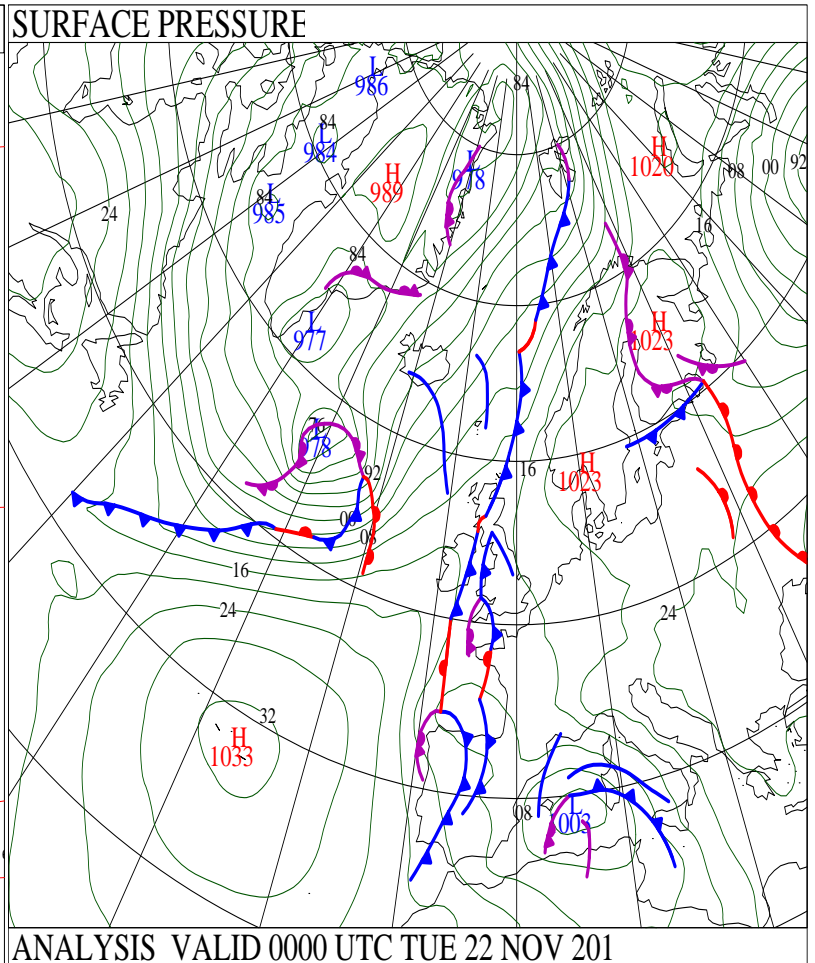
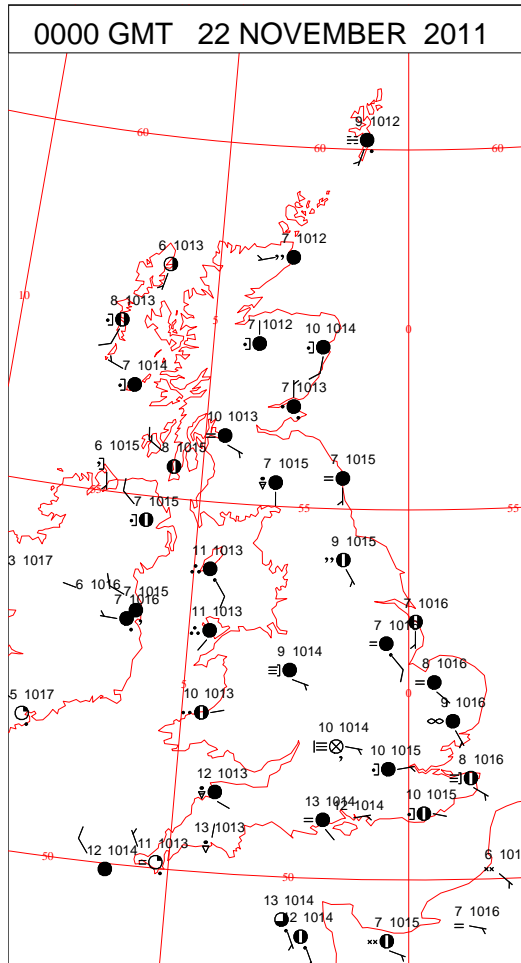
0600 GMT 21 NOVEMBER 2011	SIG WEATHER	1200 GMT 21 NOVEMBER 2011	SIG WEATHER	<p><b>Summary of UK Weather for Monday 21 November 2011.</b>            It was another foggy start to the day across south-east England in particular, with some dense patches in places.            However, through the morning, visibilities gradually improved as the fog lifted into a mixture of low cloud and mist.            Further west, it was a mainly cloudy picture with outbreaks of rain spreading north and very slowly eastwards through the day. There were some heavy and thundery bursts in a few places, notably across western parts of Wales.            Many parts of Northern Ireland also saw some more persistent rain through the afternoon and evening.            Once again north-east Scotland saw some fairer conditions, with only occasional showers.            Through the evening, mist and fog began to reform across parts of eastern and south-eastern England.            Temperatures across the country were, on the whole, well above average for the time of year, with most places getting comfortably into double figures Celsius, except for a few locations across central and eastern England, where fog persisted all day.</p>
1800 GMT 21 NOVEMBER 2011	SIG WEATHER	0000 GMT 22 NOVEMBER 2011	SIG WEATHER	<p><b>EXTREMES</b>  <b>Highest Maximum:</b>            14.1 Ronaldsway, Isle of Man  <b>Lowest Maximum:</b>            8.8 Bingley No2, West Yorkshire  <b>Lowest Minimum:</b>            1.1 Waddington, Lincolnshire  <b>Lowest Grass Minimum:</b>            0.3 Heathrow, Greater London  <b>Most Rain:</b>            22.0 Valley, Gwynedd  <b>Most Sun:</b>            3.1 Herstmonceux, East Sussex</p>

DAILY CLIMATE DATA



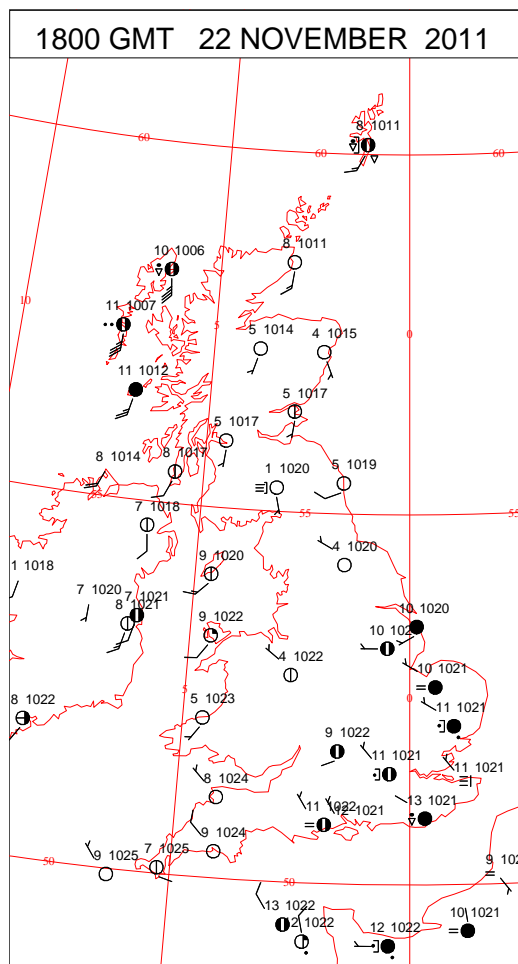
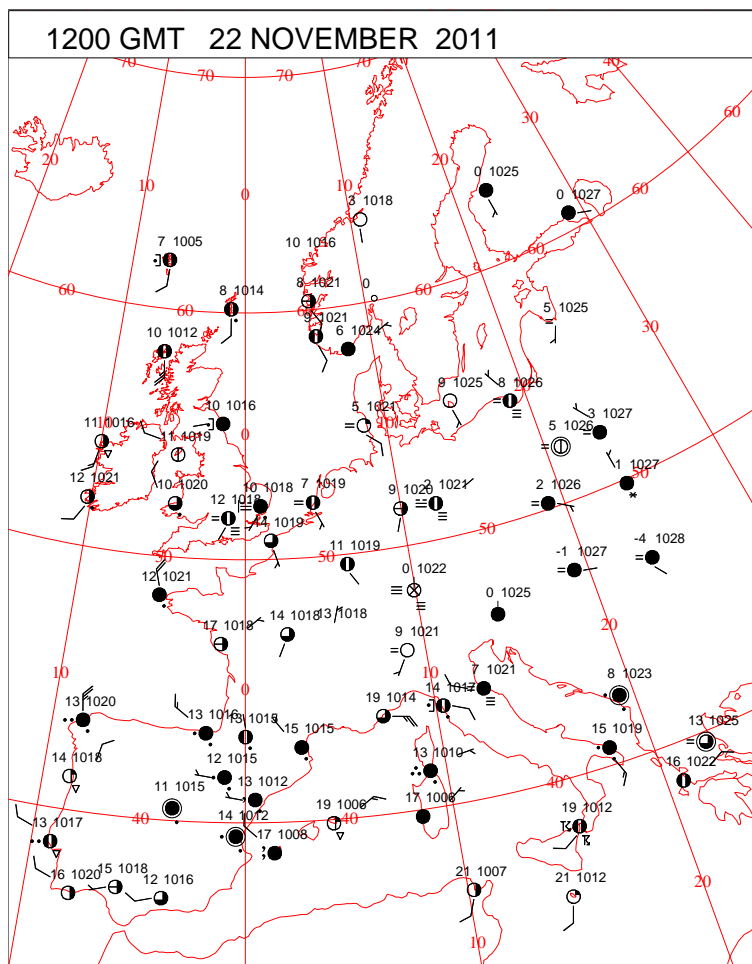
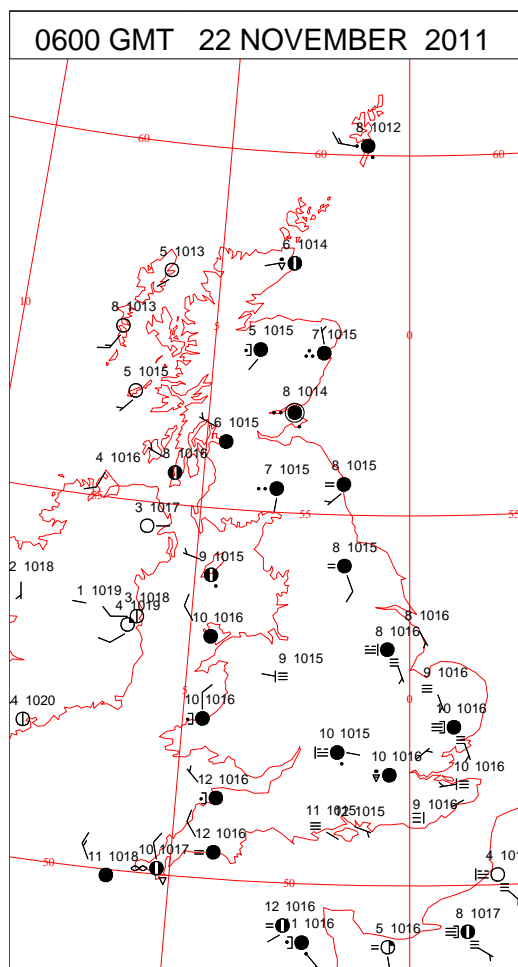
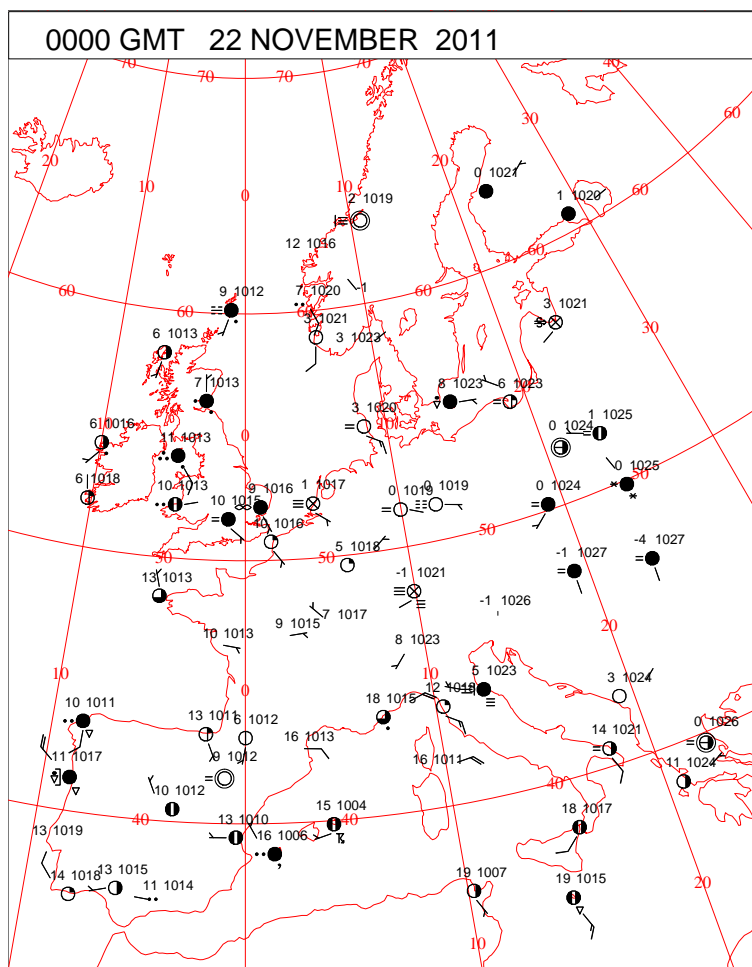


# DAILY WEATHER SUMMARY



Tuesday 22 November 2011

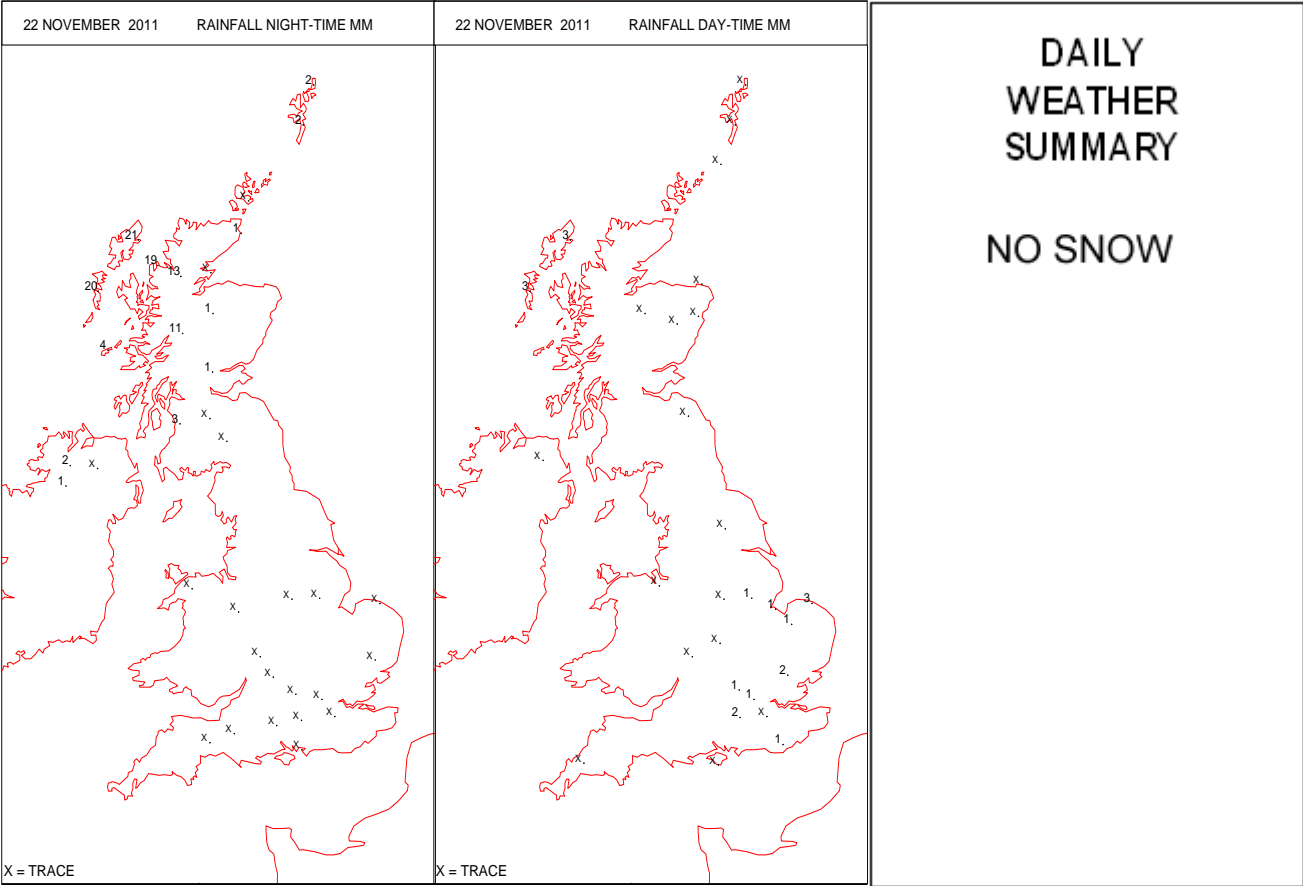
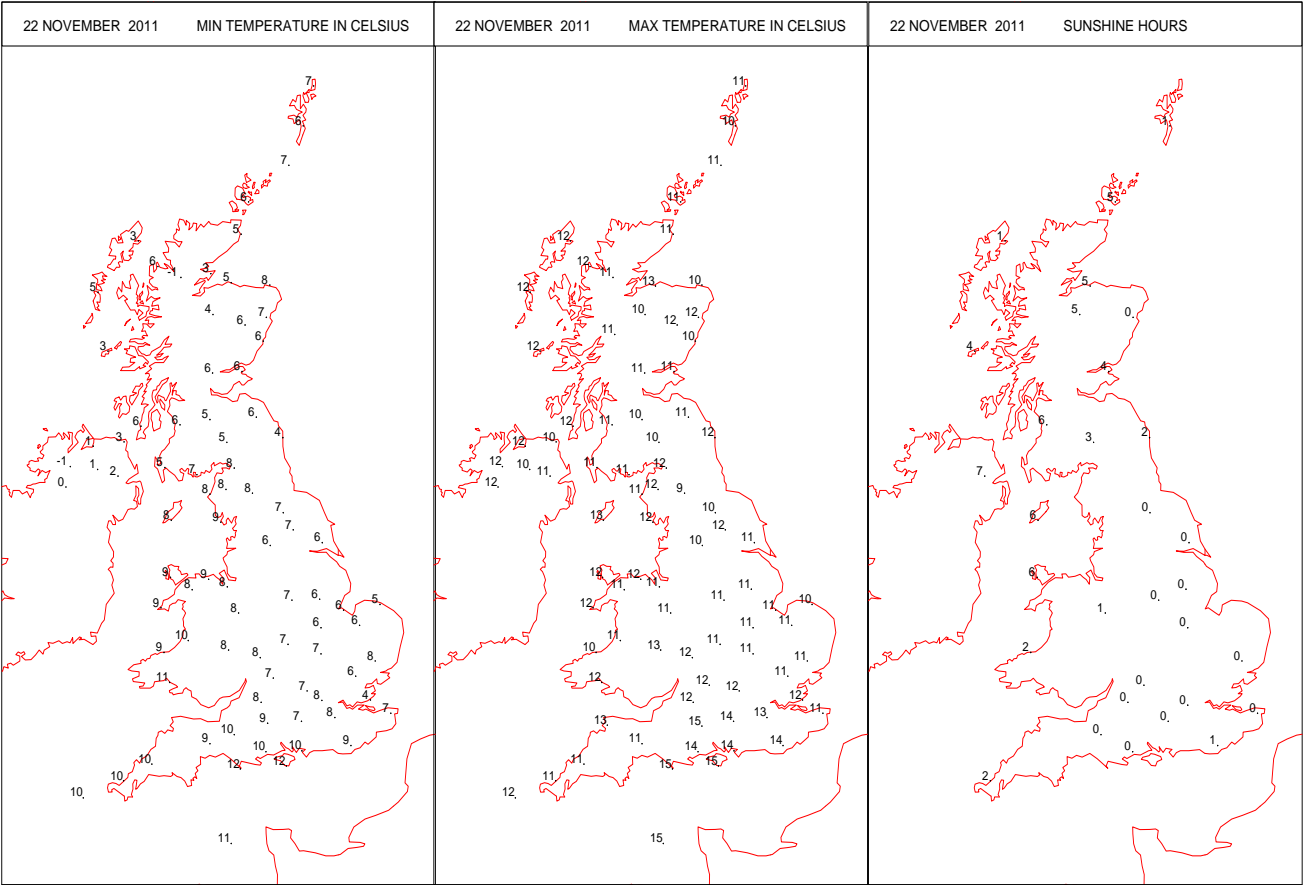
## SURFACE REPORTS



# SIGNIFICANT WEATHER

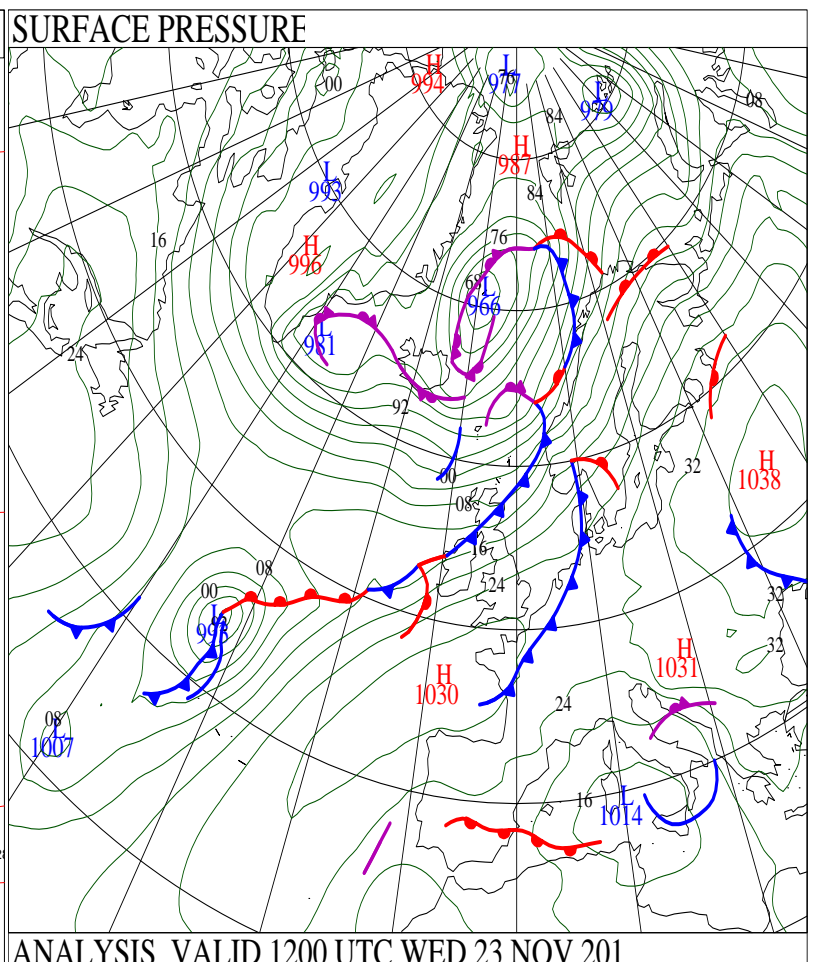
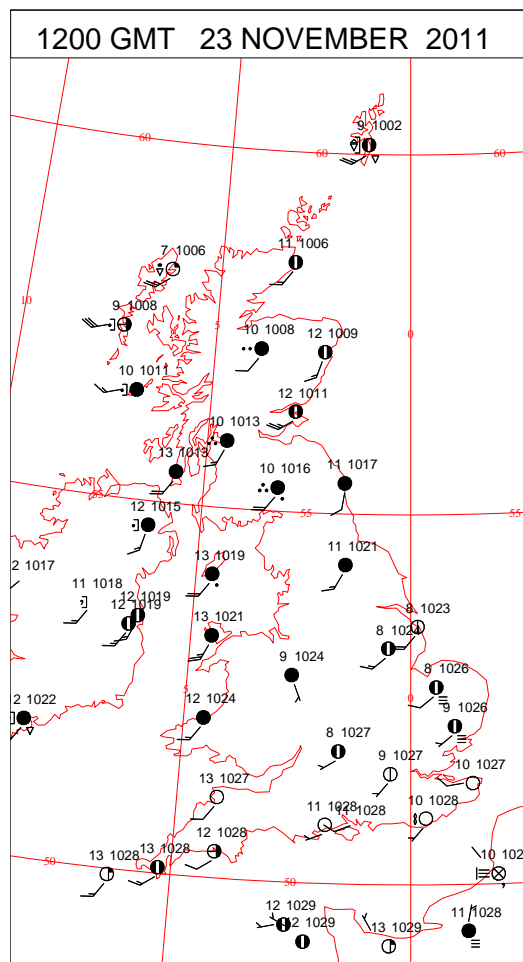
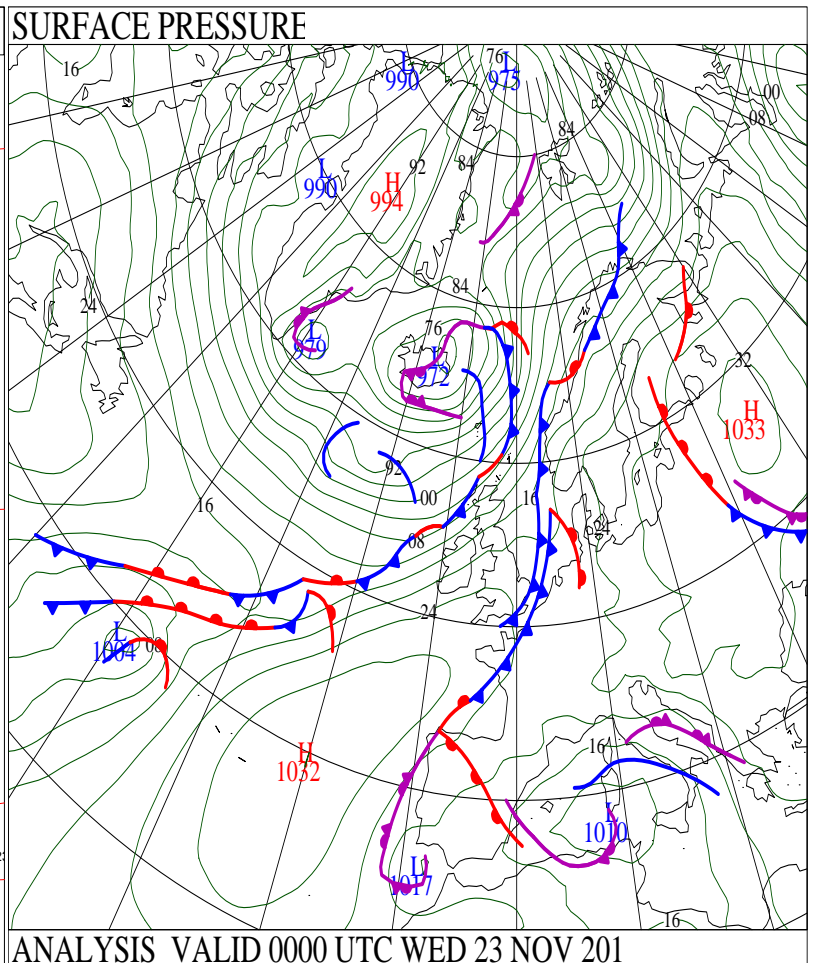
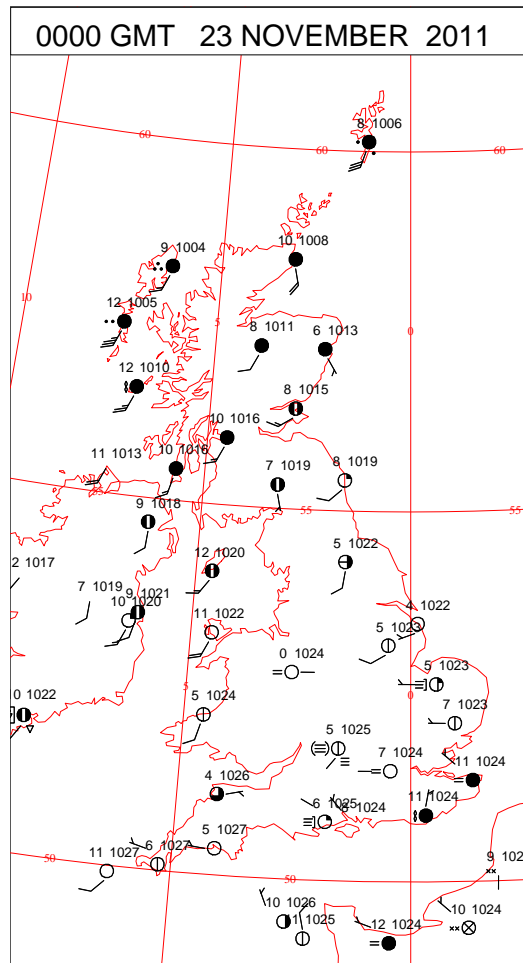
0600 GMT 22 NOVEMBER 2011	SIG WEATHER	1200 GMT 22 NOVEMBER 2011	SIG WEATHER	<p><b>Summary of UK Weather for Tuesday 22 November 2011.</b>            It was another misty and foggy start across a good part of central and eastern England, although the fog was generally not quite as dense as on recent mornings.</p> <p>Further to the west it was generally cloudy with outbreaks of rain steadily running north and east along a slow moving weather front. Some of this rain was on the heavy side across south-west England and south Wales.</p> <p>Some more persistent rain affected parts of northern and eastern Scotland for a time also.</p> <p>Under clearing skies across Northern Ireland, and later western Scotland, it was a cold start to the day, with a touch of frost across the west of Northern Ireland.</p> <p>Through the day, these clearer, brighter conditions edged eastwards, as fog across eastern areas generally lifted and cleared.</p> <p>Showery outbreaks of rain moved eastwards across southern counties of England, and later East Anglia, but eventually cleared here later in the evening.</p> <p>Under increasingly clear skies further west, temperatures dropped sharply.</p> <p>Later in the afternoon, thickening cloud, rain and strengthening winds returned to north-west Scotland.</p> <p>Once again, many places saw well above average temperatures, although after a chilly start across Northern Ireland, temperatures were a touch lower there.</p>
1800 GMT 22 NOVEMBER 2011	SIG WEATHER	0000 GMT 23 NOVEMBER 2011	SIG WEATHER	<p><b>EXTREMES</b></p> <p><b>Highest Maximum:</b> 15.1 Guernsey Airport, Guernsey</p> <p><b>Lowest Maximum:</b> 9.6 Drumalbin, Lanarkshire</p> <p><b>Lowest Minimum:</b> -1.3 Castlederg, Tyrone</p> <p><b>Lowest Grass Minimum:</b> -4.2 Loch Glascarnoch, Ross-Shire</p> <p><b>Most Rain:</b> 23.8 Stornoway Airport, Western Isles</p> <p><b>Most Sun:</b> 6.9 Aldergrove, Antrim</p>

DAILY CLIMATE DATA



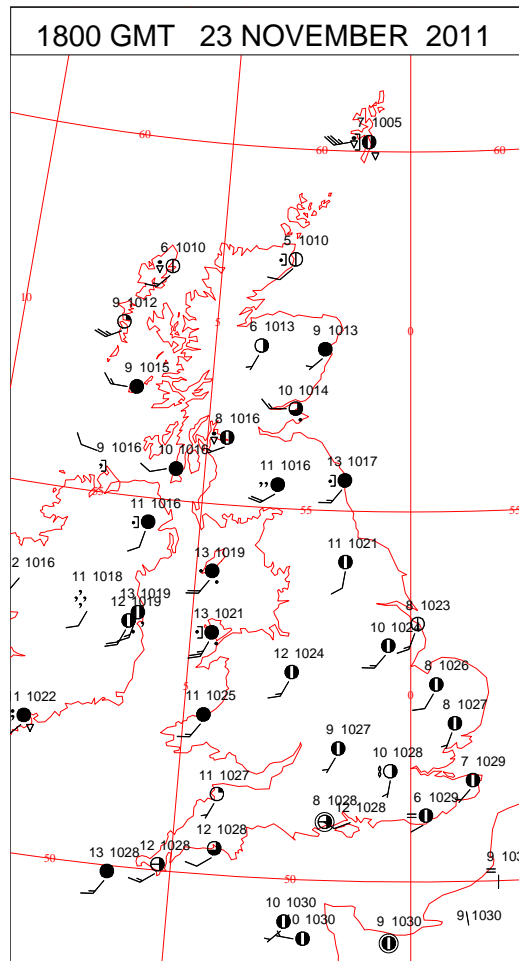
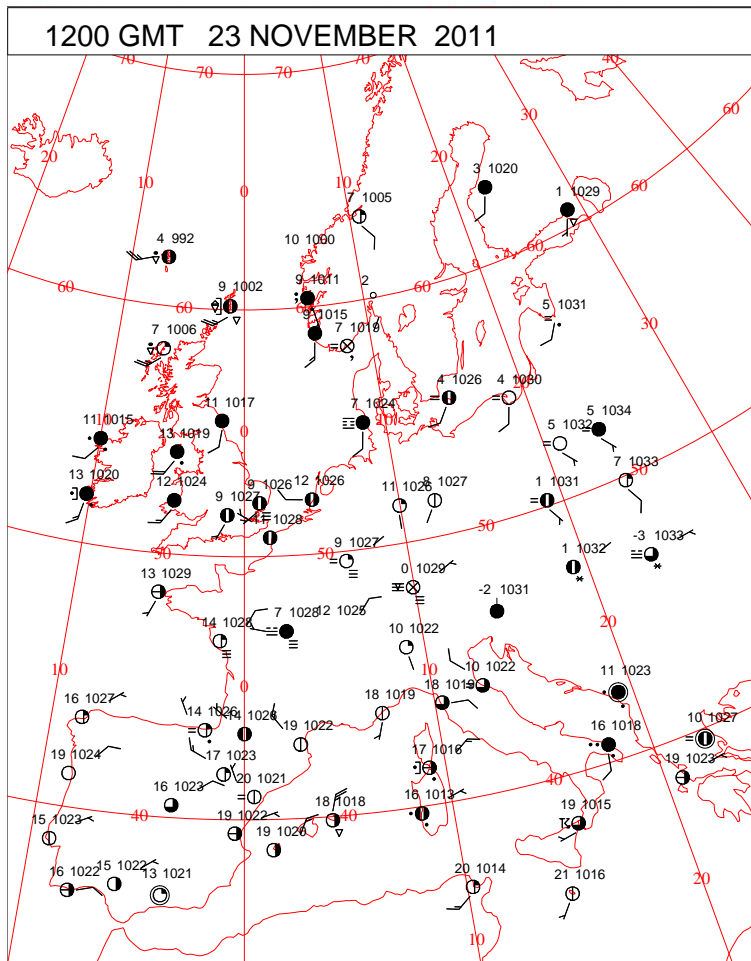
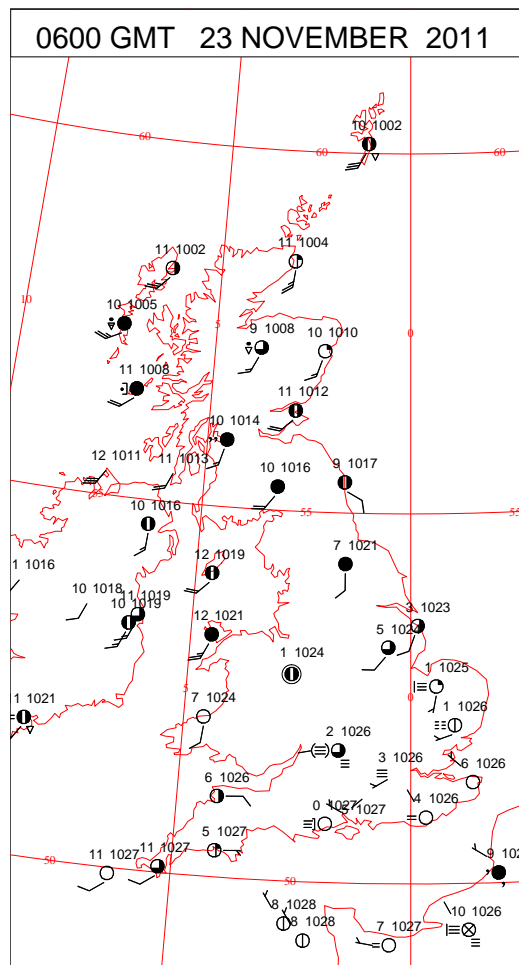
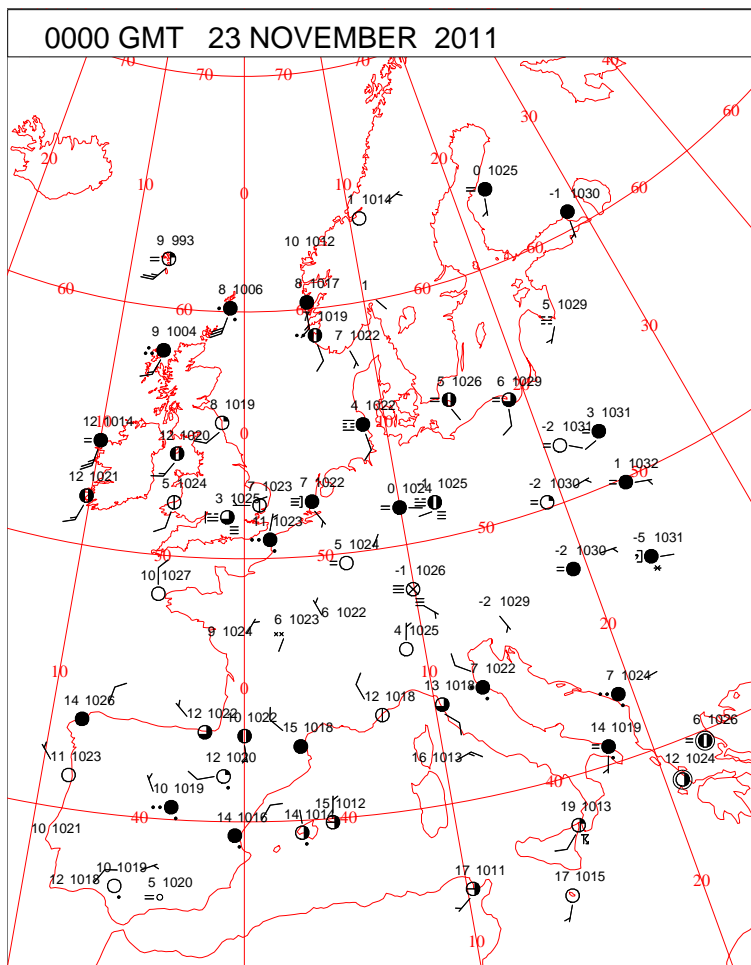


# DAILY WEATHER SUMMARY





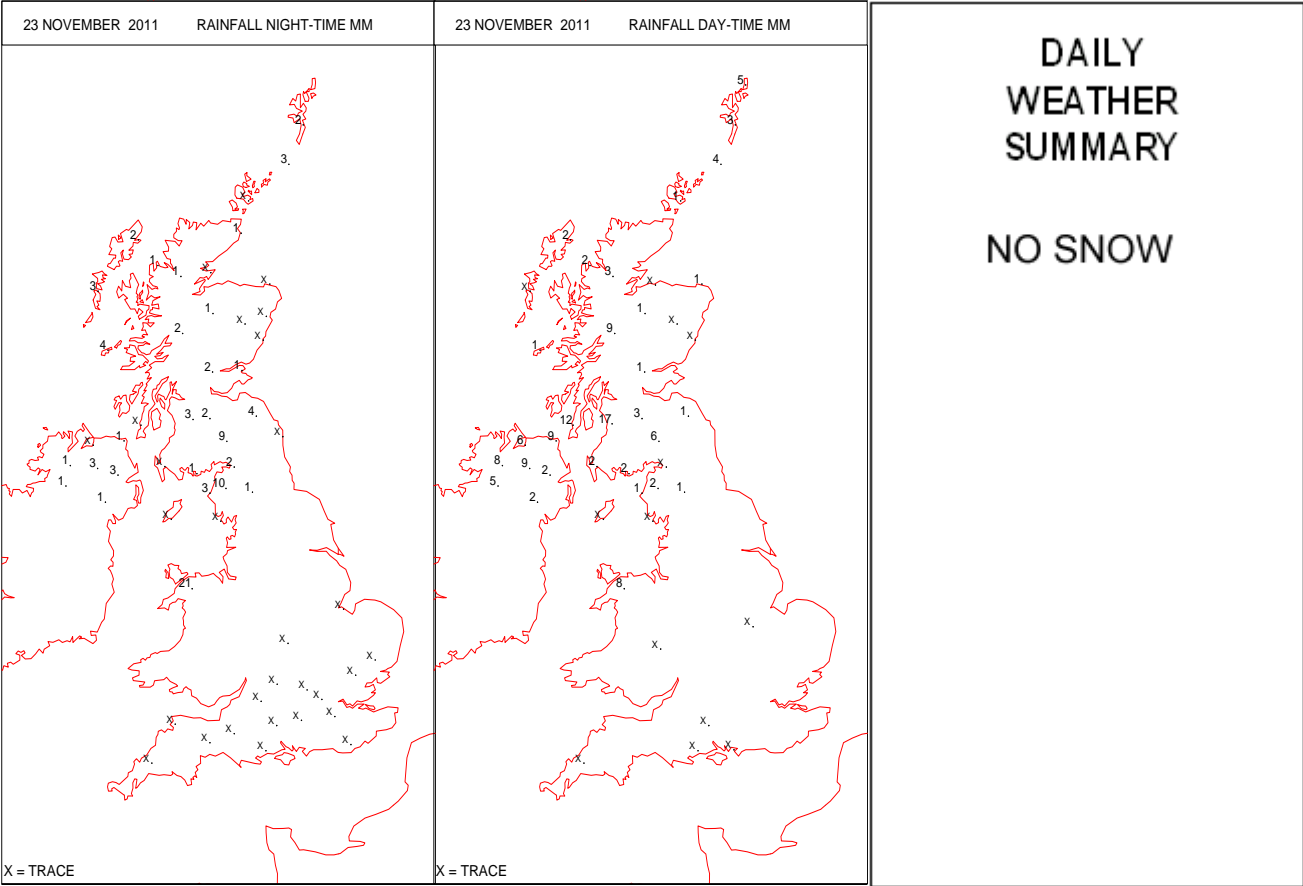
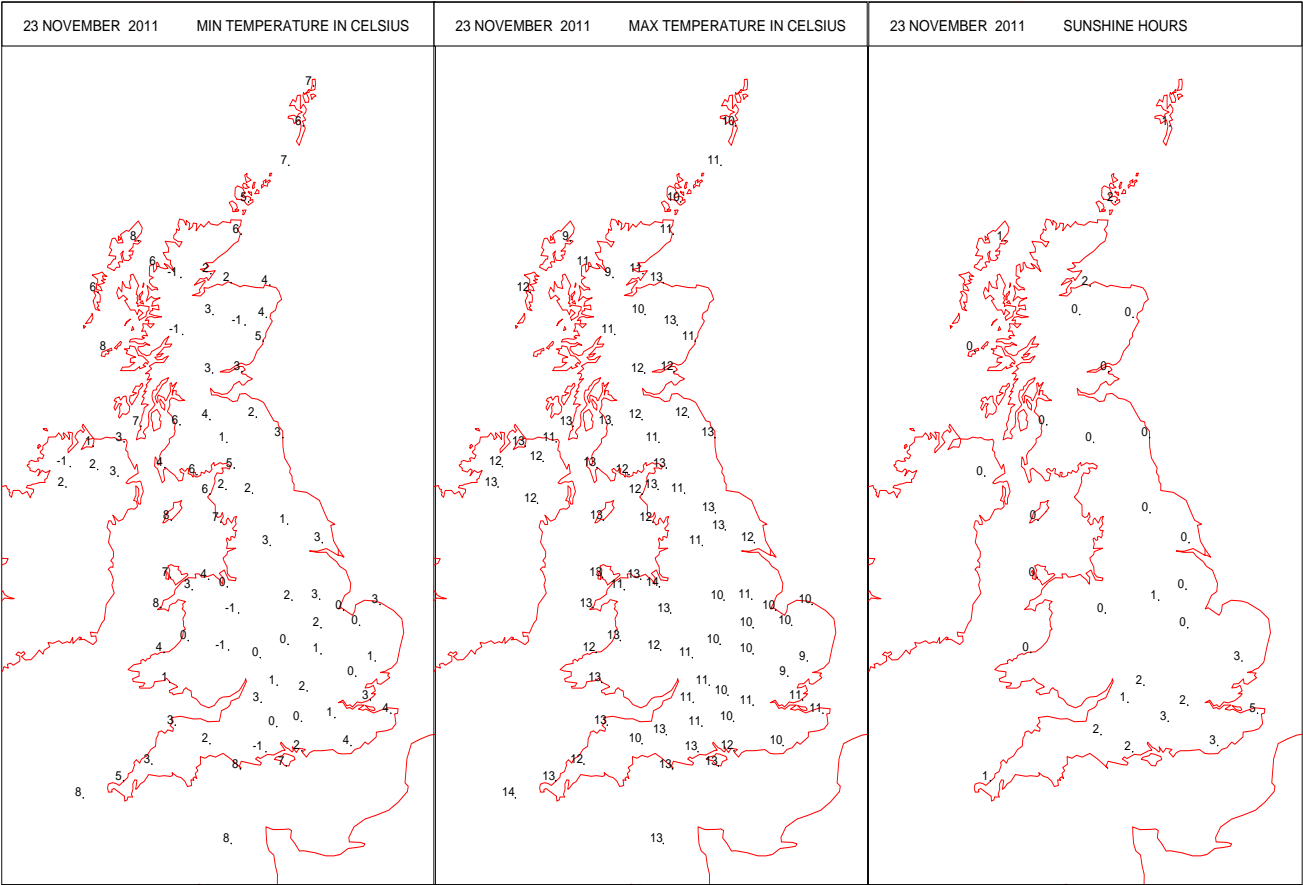
# SURFACE REPORTS



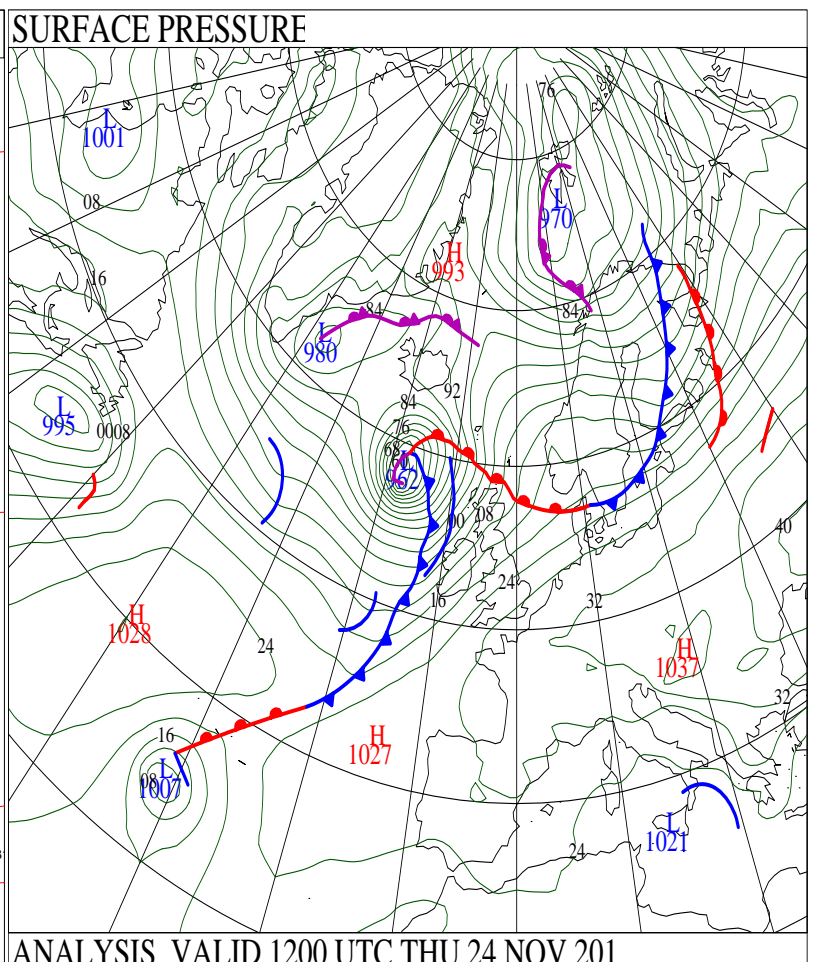
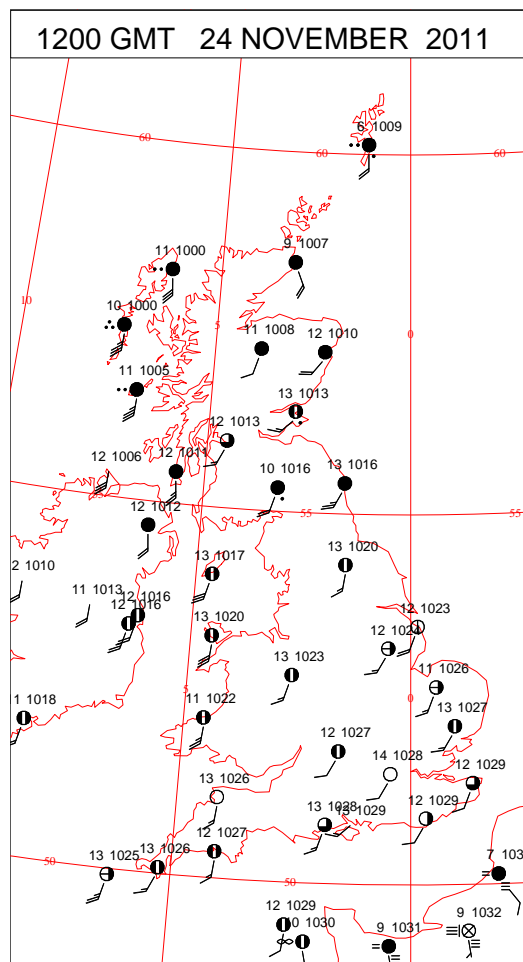
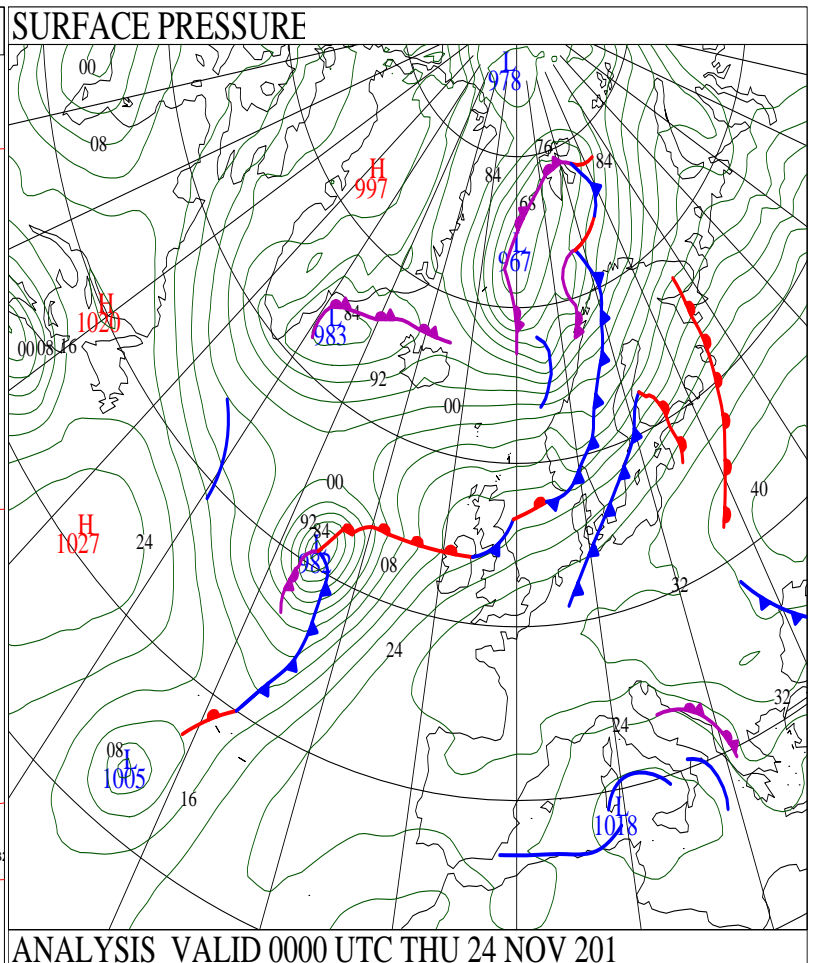
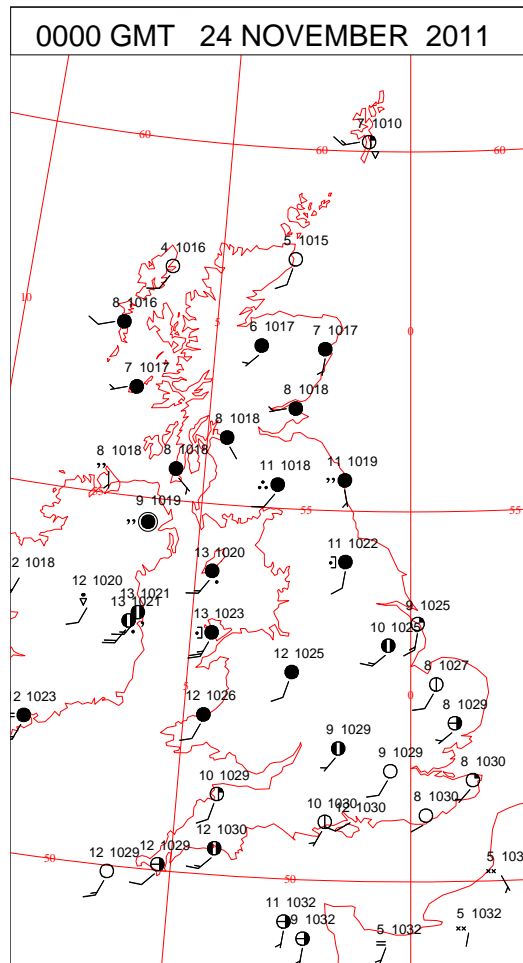
# SIGNIFICANT WEATHER

0600 GMT 23 NOVEMBER 2011	SIG WEATHER	1200 GMT 23 NOVEMBER 2011	SIG WEATHER	<p><b>Summary of UK Weather for Wednesday 23 November 2011.</b></p> <p>It was one of the colder nights of the autumn so far with a widespread ground frost, and pockets of air frost across a good part of England and Wales, as temperatures fell close to or just below freezing.</p> <p>However, much of Scotland and Northern Ireland had a much milder night than the previous night, due to a band of cloud which produced some heavy rain across western Scotland through the early hours. It was also windy, with gusts close to gale force in exposure in the north-west of the country.</p> <p>The band of rain in the north-west persisted throughout the day, but moved slightly further south, giving some heavy rain for south-west Scotland and Cumbria in the afternoon.</p> <p>However, rain cleared to showers for a time in the far north of Scotland.</p> <p>Elsewhere, the bulk of England and Wales remained largely fine and dry, with variable amounts of cloud and some sunshine.</p> <p>This all helped to give another mild day for the time of year, with temperatures once again above the seasonal average.</p>
1800 GMT 23 NOVEMBER 2011	SIG WEATHER	0000 GMT 24 NOVEMBER 2011	SIG WEATHER	<p><b>EXTREMES</b></p> <p><b>Highest Maximum:</b> 13.7 St Marys Airport, Isles Of Scilly</p> <p><b>Lowest Maximum:</b> 8.7 Andrewsfield, Essex</p> <p><b>Lowest Minimum:</b> -4.4 Aonach Mor, Inverness-Shire</p> <p><b>Lowest Grass Minimum:</b> -4.3 Shawbury, Shropshire</p> <p><b>Most Rain:</b> 29.2 Capel Curig No3, Gwynedd</p> <p><b>Most Sun:</b> 5.0 Manston, Kent</p>

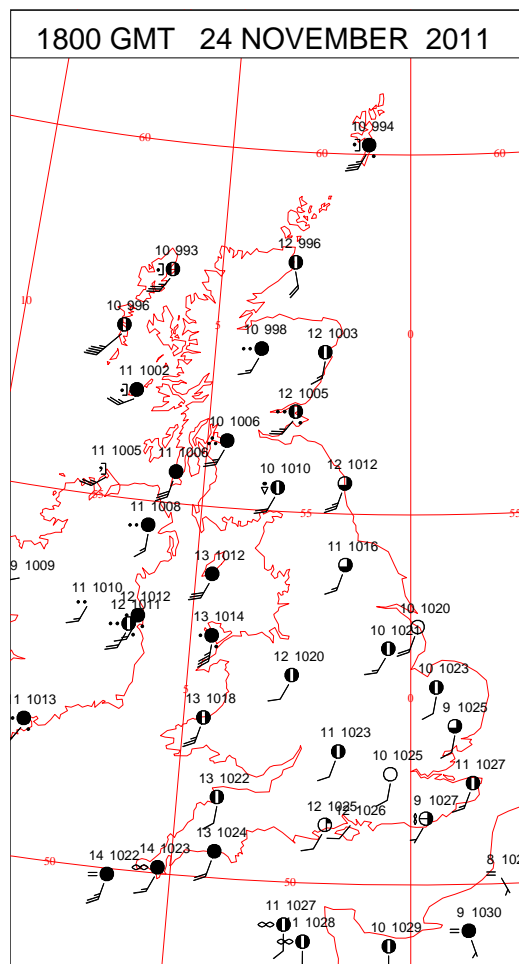
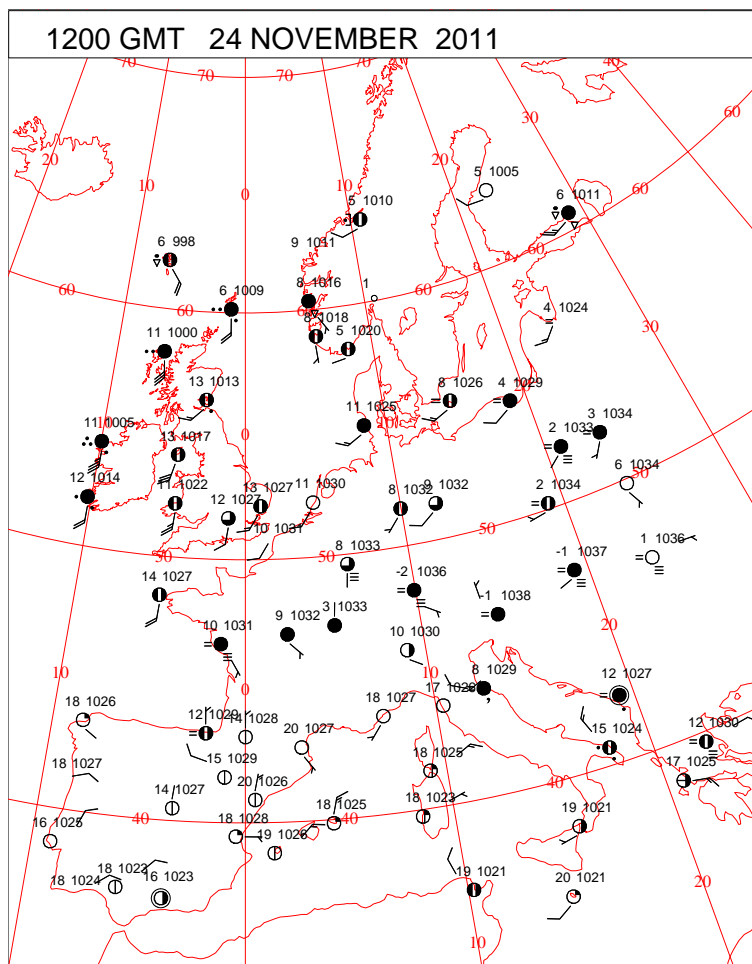
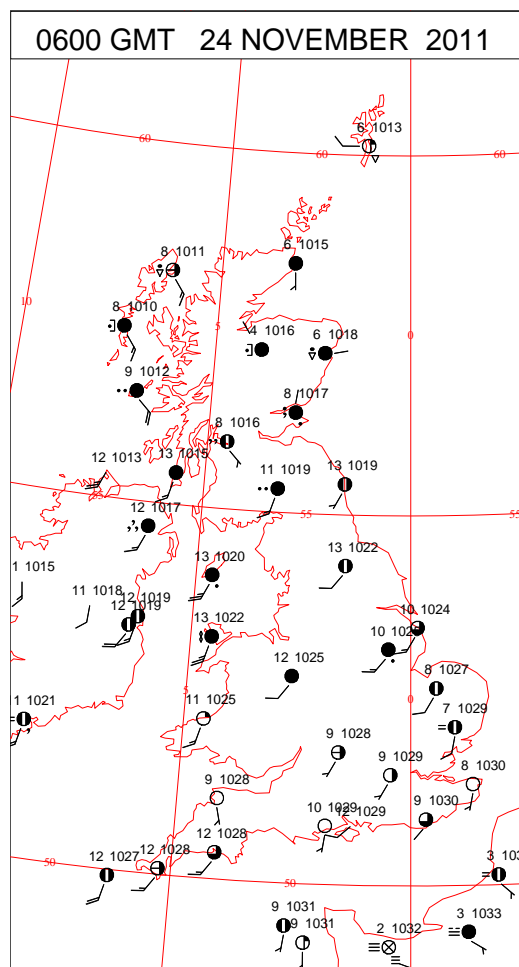
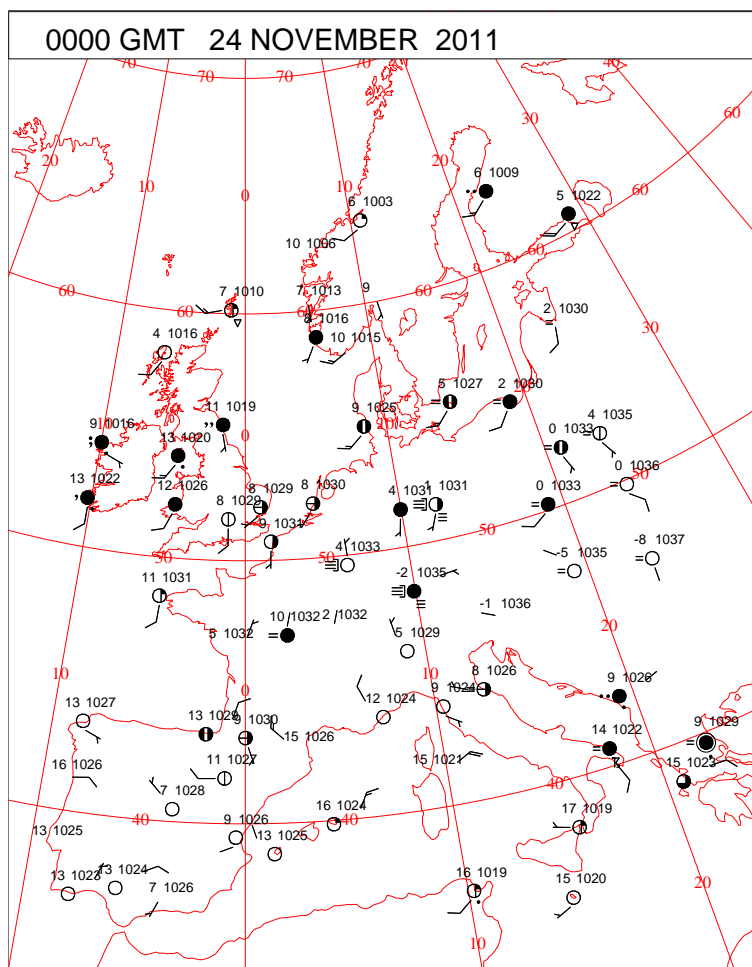
DAILY CLIMATE DATA



# DAILY WEATHER SUMMARY



# SURFACE REPORTS

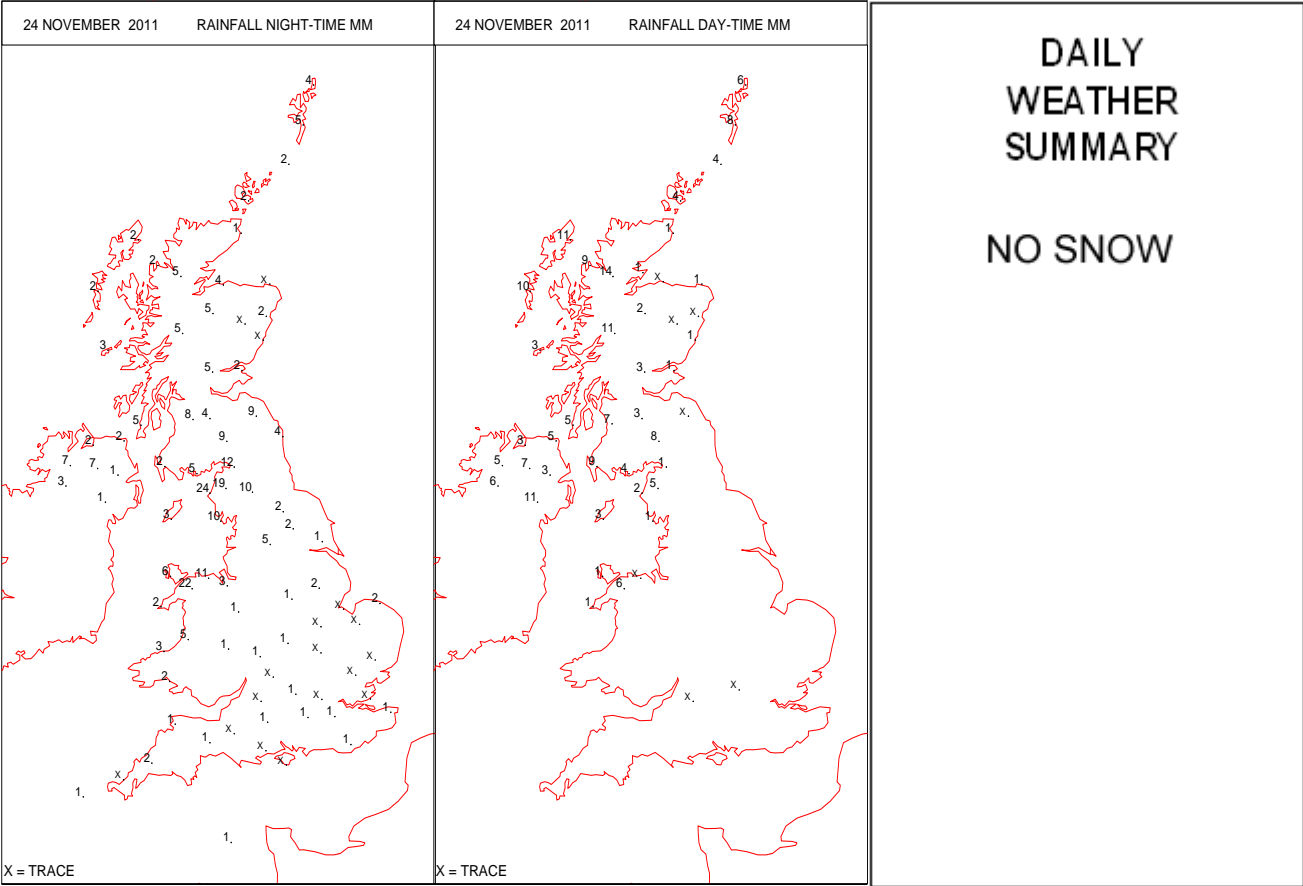
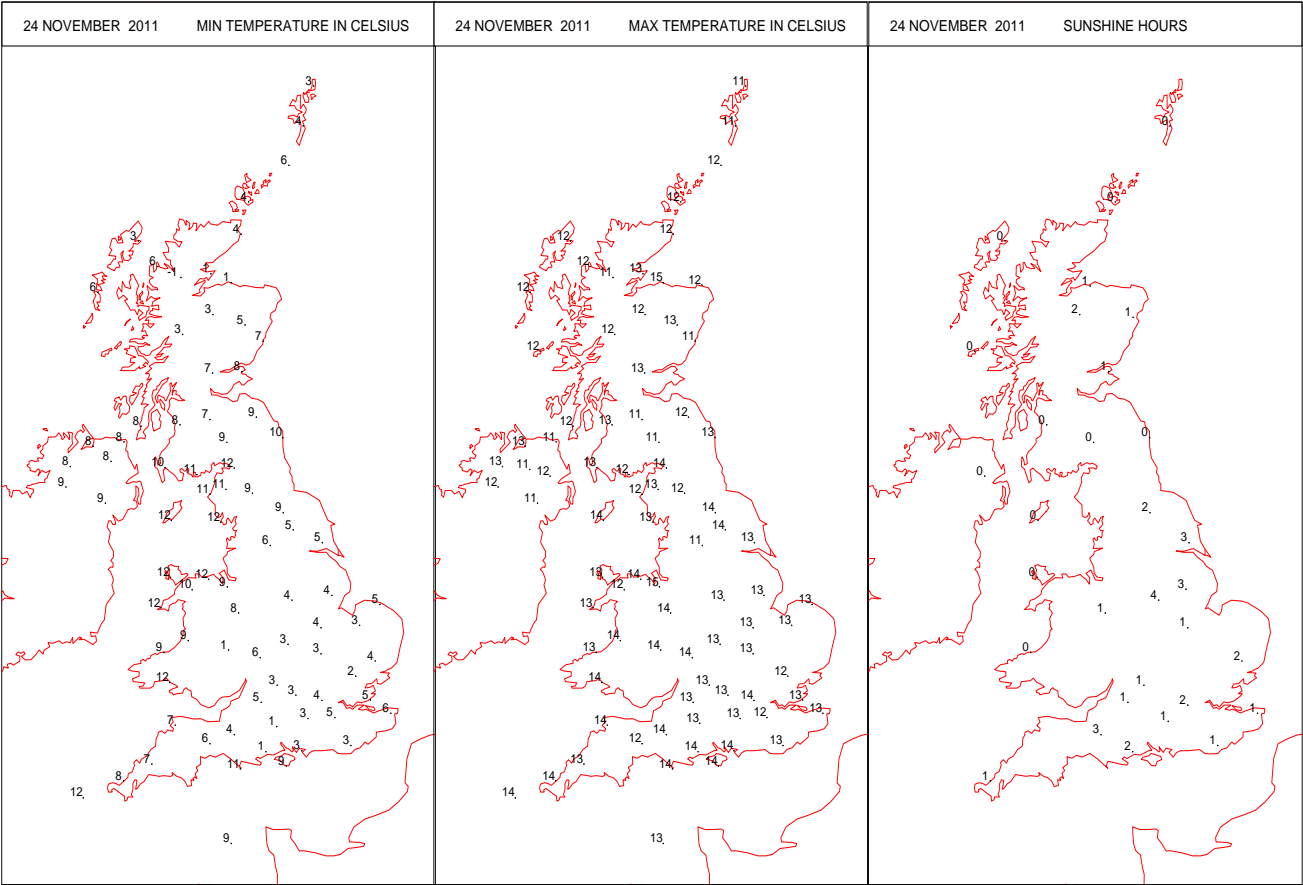




# SIGNIFICANT WEATHER

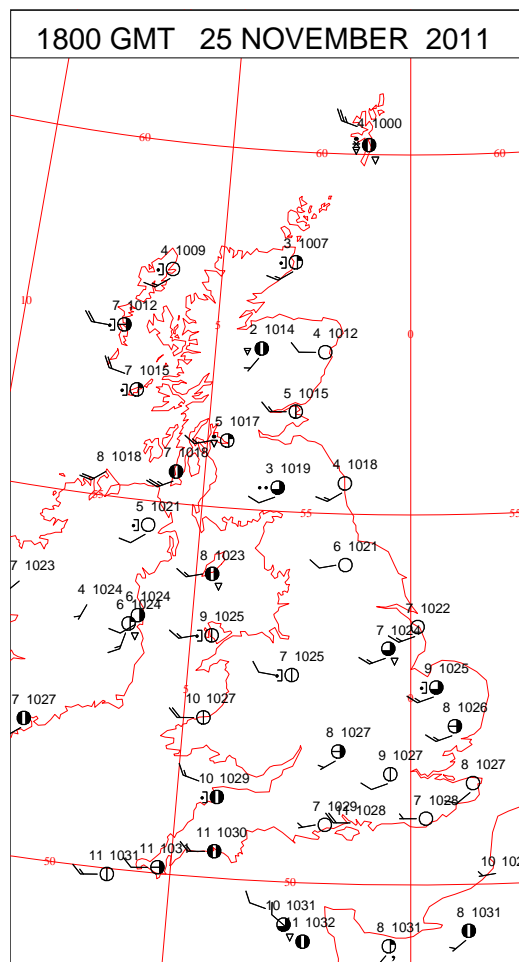
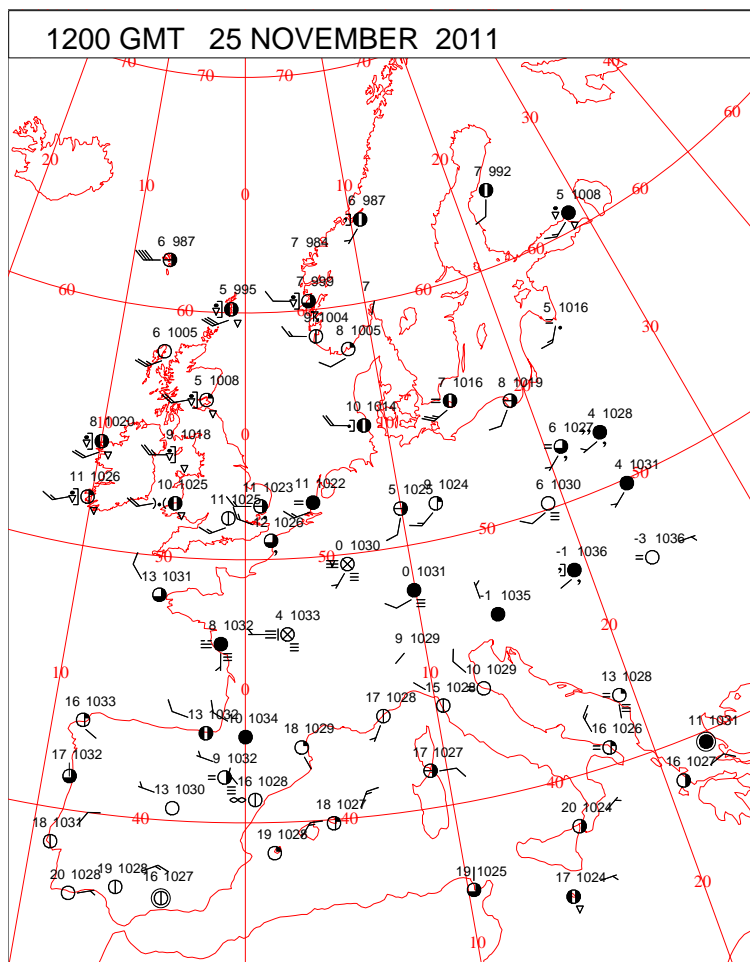
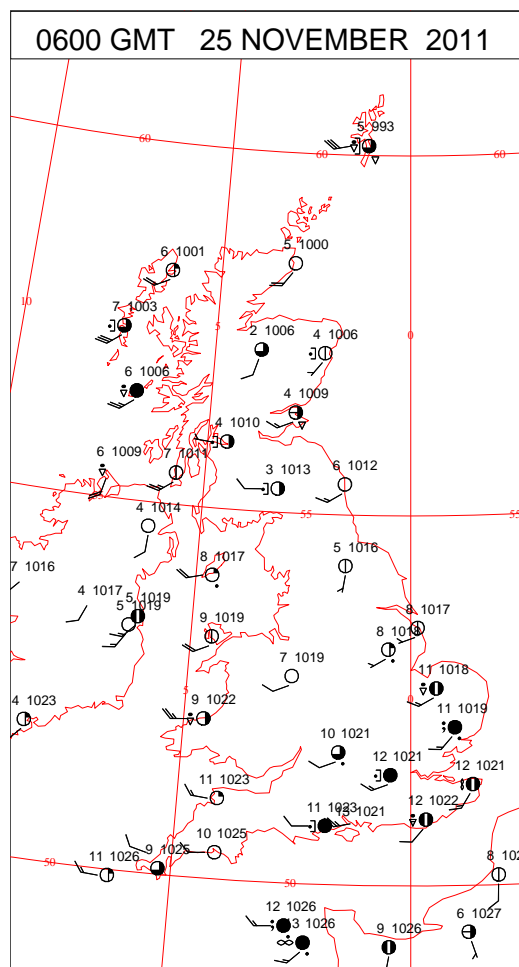
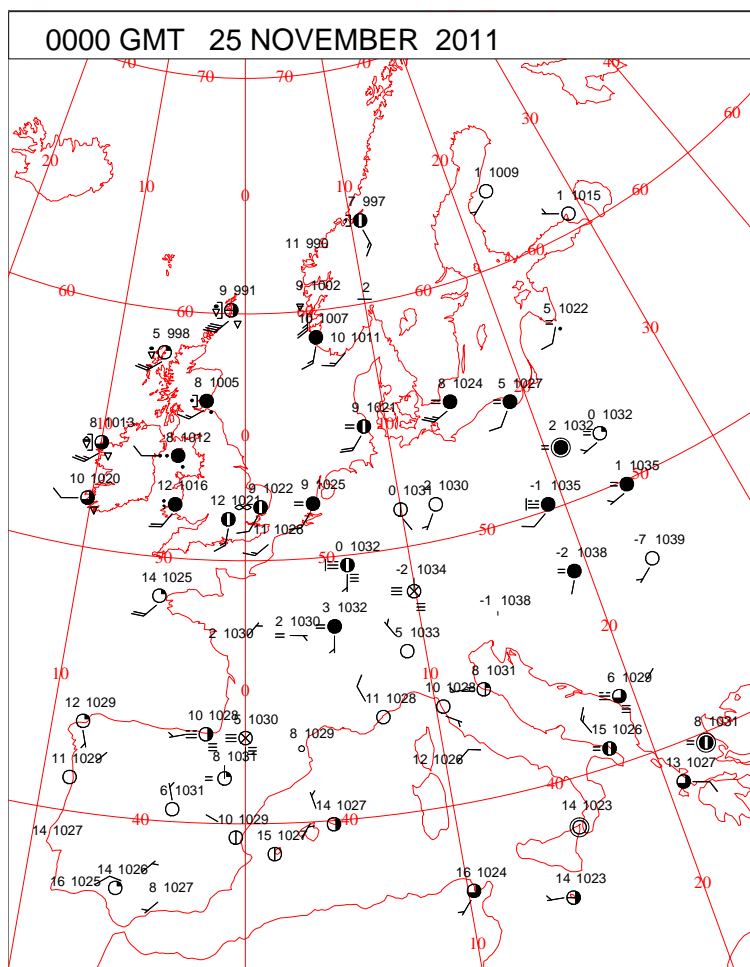
0600 GMT 24 NOVEMBER 2011	SIG WEATHER	1200 GMT 24 NOVEMBER 2011	SIG WEATHER	<p><b>Summary of UK Weather for Thursday 24 November 2011.</b>  Outbreaks of rain continued across the northern half of the U.K. through the early hours, with some particularly heavy downpours in north-west Wales and north-west England.  However, rain had moved slowly northwards back across Scotland by dawn.  Most other places had a dry night with variable cloud.  In the south and east of England, clearer spells allowed temperatures to fall to low single figures Celsius, giving patchy mist and fog.  However, the mild south-westerly wind kept temperatures in north-western England in double figures.  The rapidly deepening area of low pressure associated with the rainfall moved past the north-west of the country during the day, giving severe gales over the far north-west as well as persistent and increasingly heavy rain. Gusts reached 63 knots at Lerwick in Shetland during the evening.  Further south and east it remained breezy, but mainly dry with some sunny spells, although western areas became increasingly cloudy late in the afternoon, with patchy rain arriving in the evening.  Temperatures were above average for late November.</p>
1800 GMT 24 NOVEMBER 2011	SIG WEATHER	0000 GMT 25 NOVEMBER 2011	SIG WEATHER	<p><b>EXTREMES</b>  <b>Highest Maximum:</b>  14.7 Lossiemouth, Moray  <b>Lowest Maximum:</b>  10.6 Eskdalemuir, Dumfries-Shire  <b>Lowest Minimum:</b>  -1.2 Loch Glascarnoch, Ross-Shire  <b>Lowest Grass Minimum:</b>  -3.6 Lossiemouth, Moray  <b>Most Rain:</b>  28.0 Capel Curig, Gwynedd  <b>Most Sun:</b>  3.4 Leconfield, Humberside</p>

DAILY CLIMATE DATA

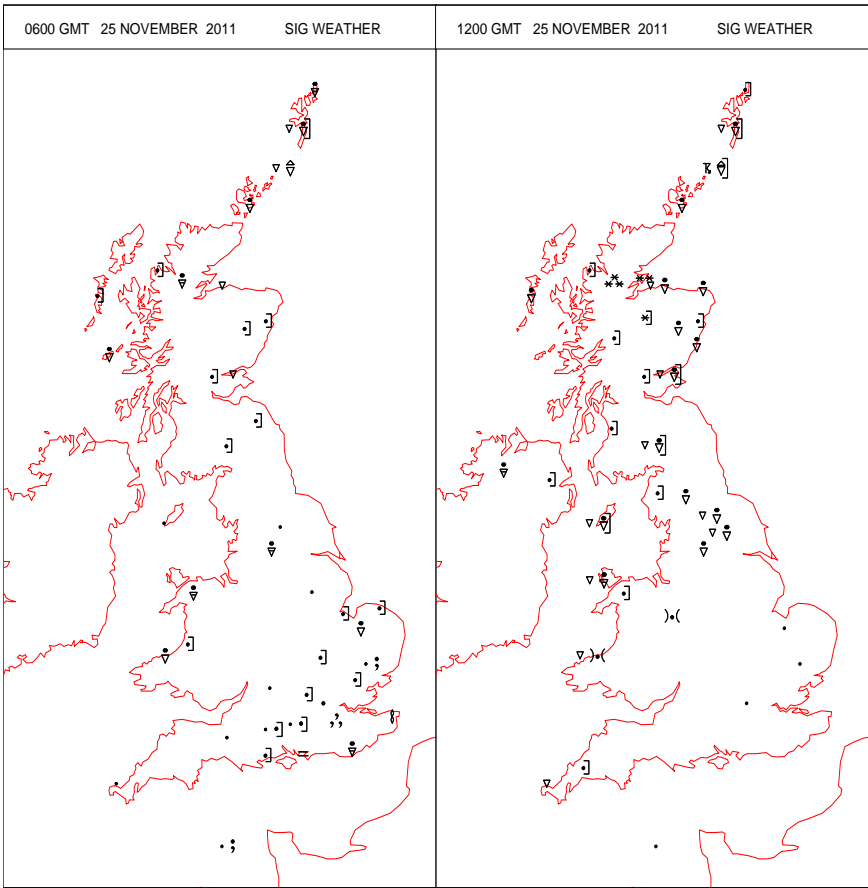


Crown Copyright 2011, All Rights Reserved

# SURFACE REPORTS



SIGNIFICANT WEATHER



Summary of UK Weather for Friday 25 November 2011.

Overnight, a band of occasionally heavy rain over the north-west moved south-east across the U.K., coming to lie over the far south-east of the country at dawn, with clear skies following behind.

To the far north-west, frequent blustery and occasionally thundery showers blew in on the gale-force westerly winds, a theme that would last throughout the day there.

During the morning, the showers in the far north-west merged into longer spells of rain, with this falling as snow on Scottish hills.

To the south and east however, it was a breezy but mainly dry and fine start, with plenty of sunshine.

By the middle of the day, the organised heavy and thundery showers across much of Scotland and Northern Ireland had spread to reach Wales and northern England. These eased as they continued towards south-eastern England during the afternoon.

By nightfall most places had become dry, however the strong winds continued to bring showers to the north-west.

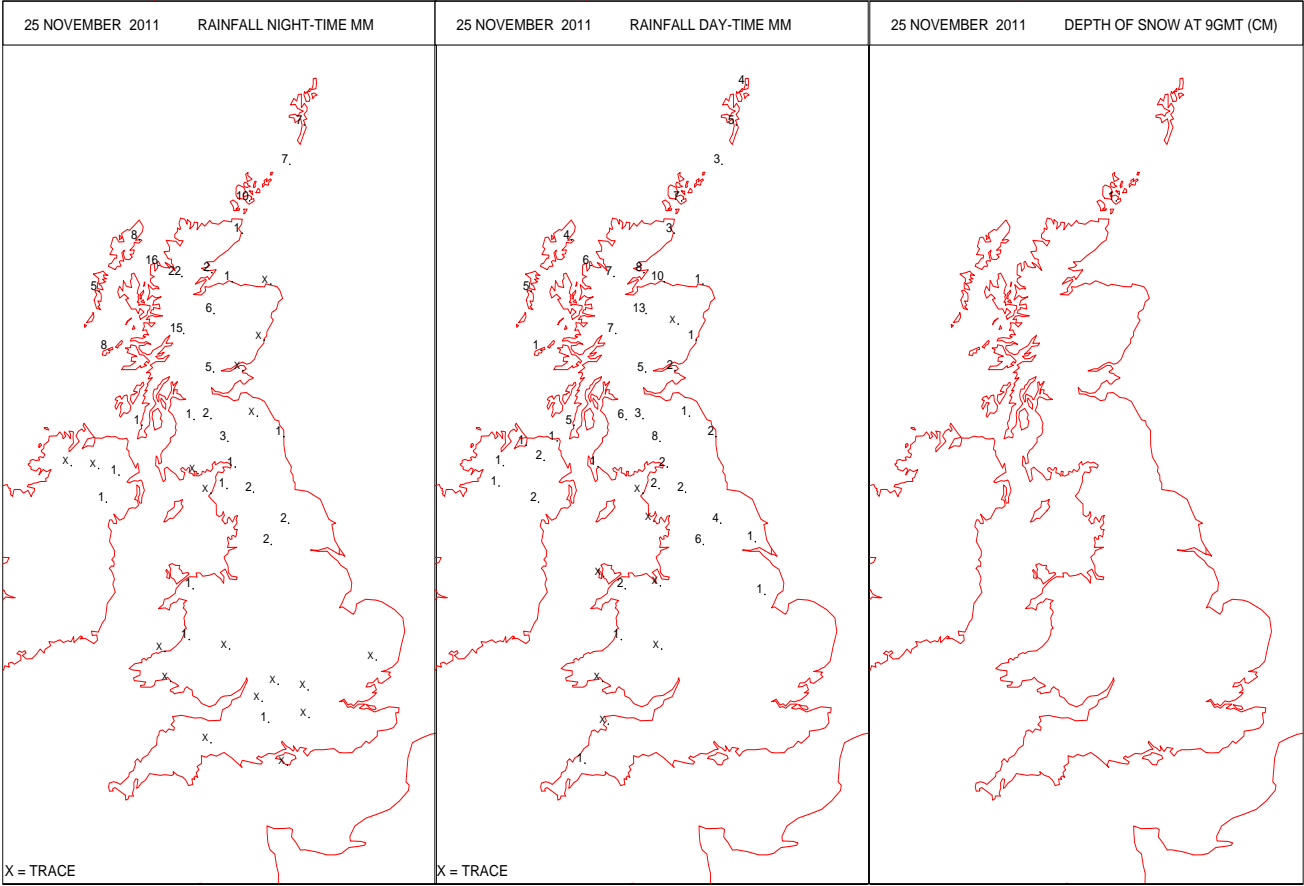
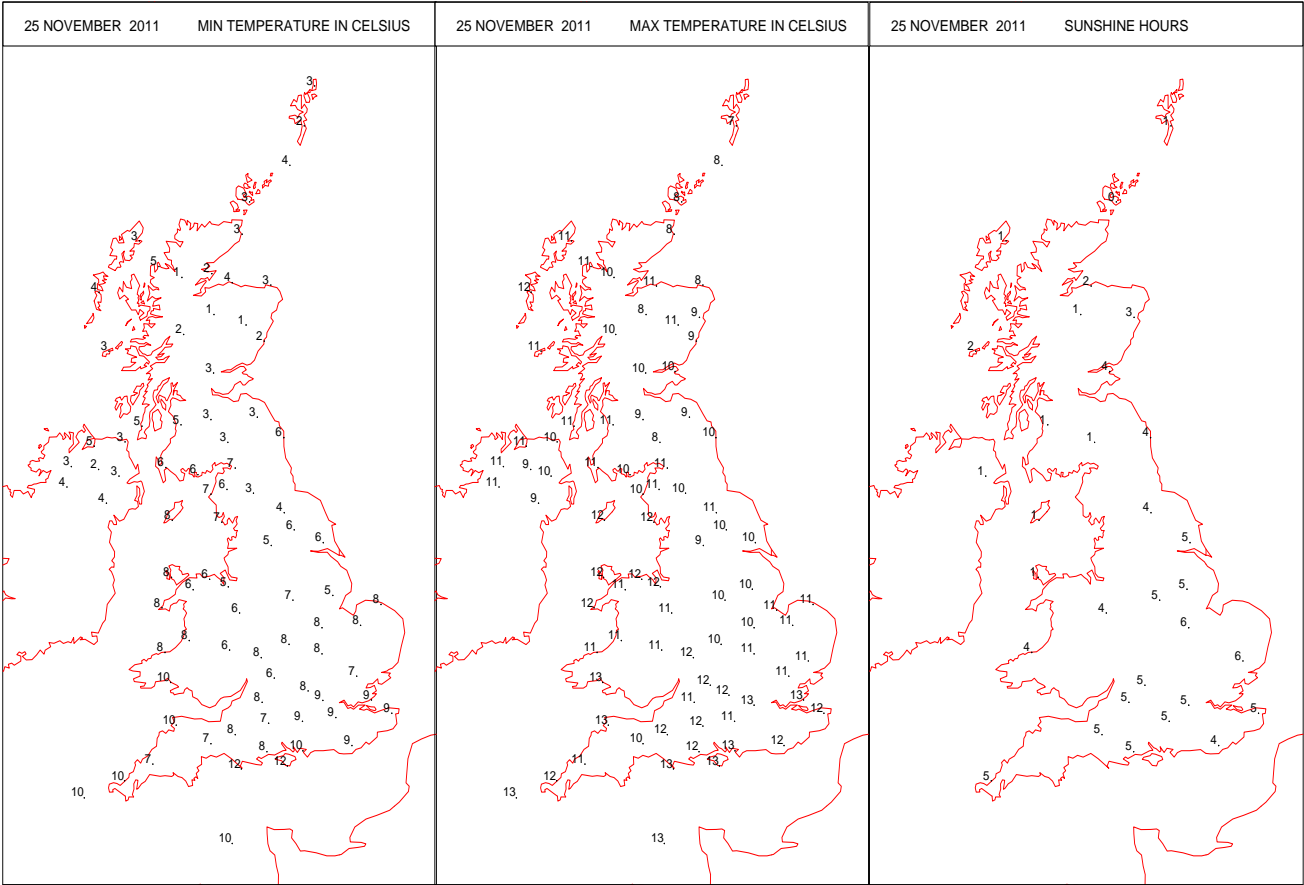
It was a colder feeling day compared to late, especially in the wind, although most did see at least some sunshine, particularly in southern and eastern England.

EXTREMES

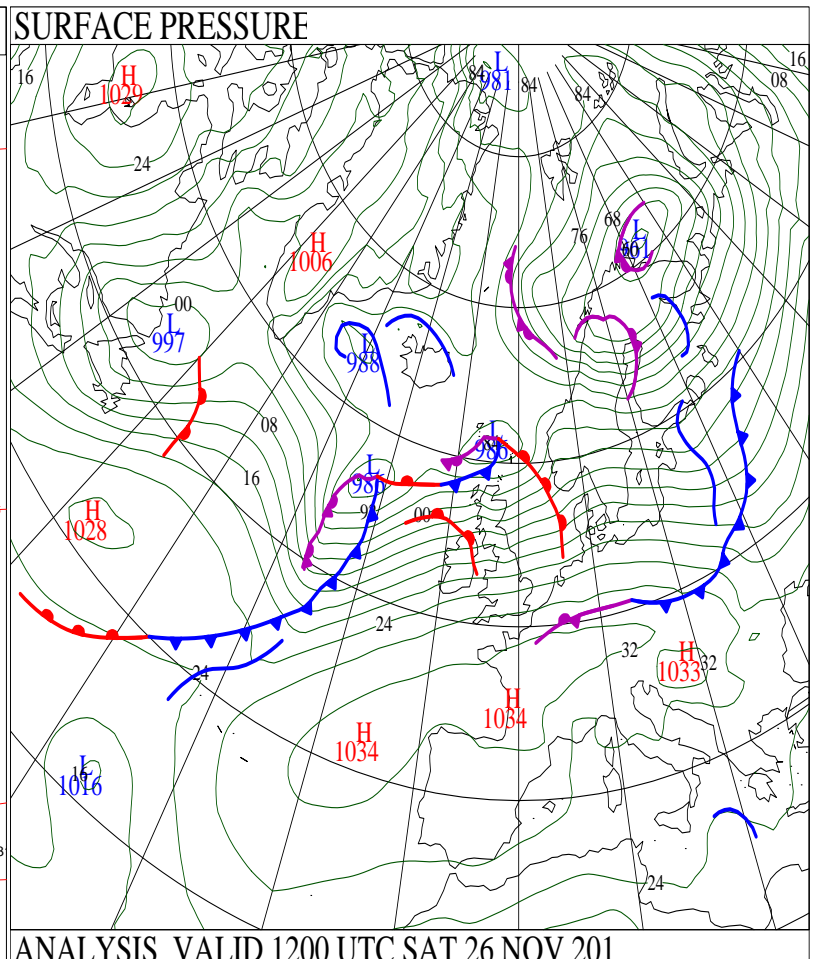
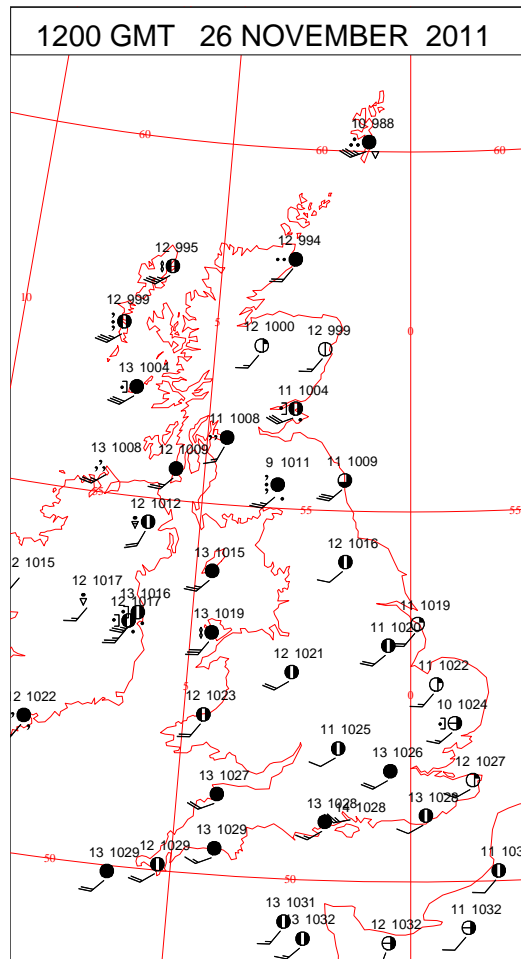
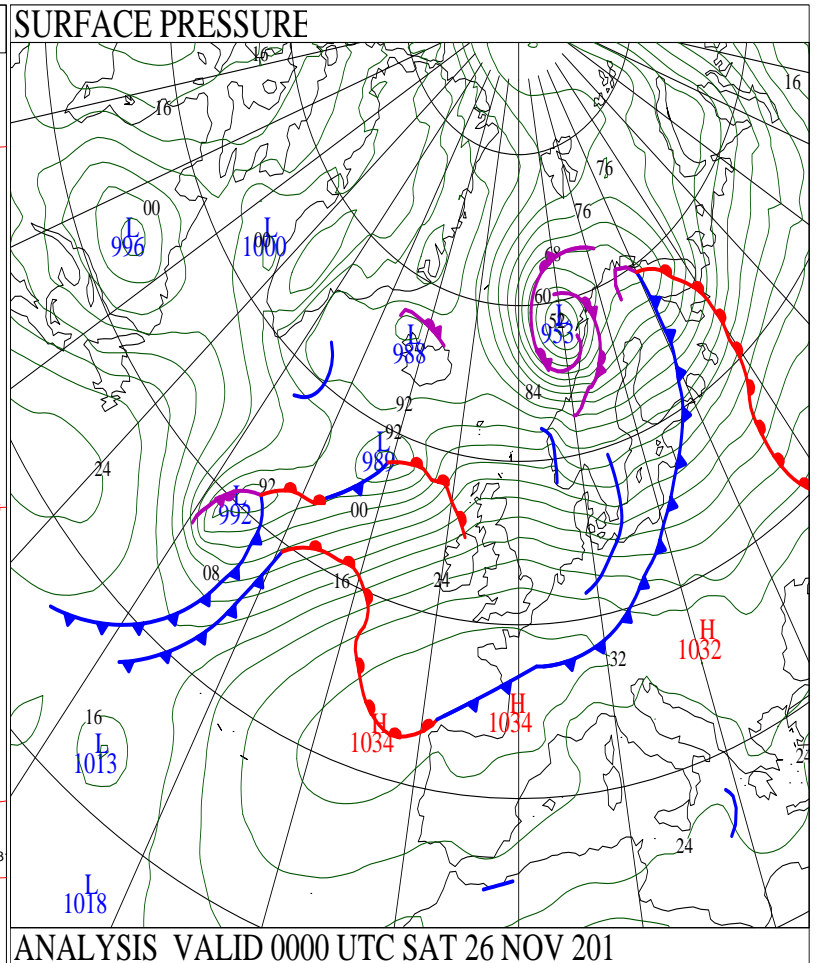
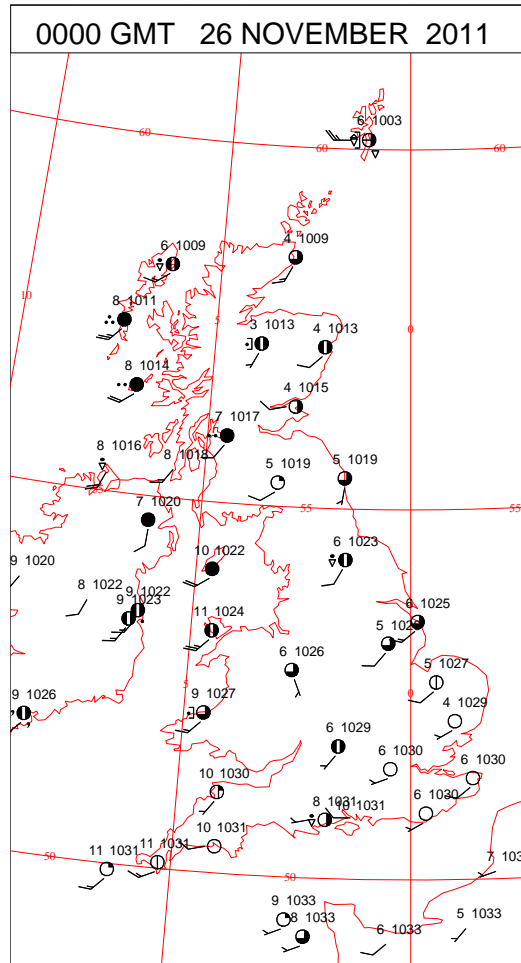
- Highest Maximum: 13.1 Hayling Island, Hampshire
- Lowest Maximum: 6.8 Lerwick, Shetland
- Lowest Minimum: 1.1 Loch Glascarnoch, Ross-Shire
- Lowest Grass Minimum: -1.2 Aboyne No2, Aberdeenshire
- Most Rain: 28.2 Loch Glascarnoch, Ross-Shire
- Most Sun: 6.1 Wattisham, Suffolk



DAILY CLIMATE DATA

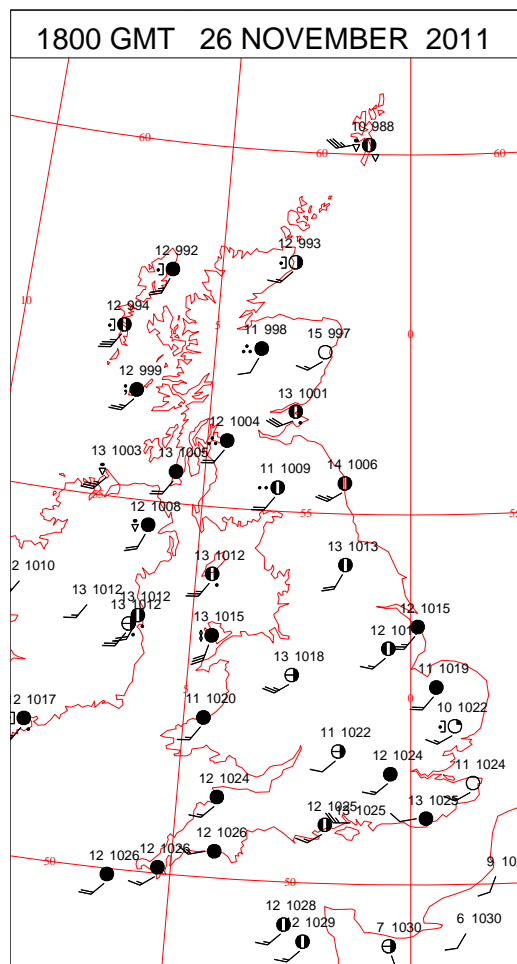
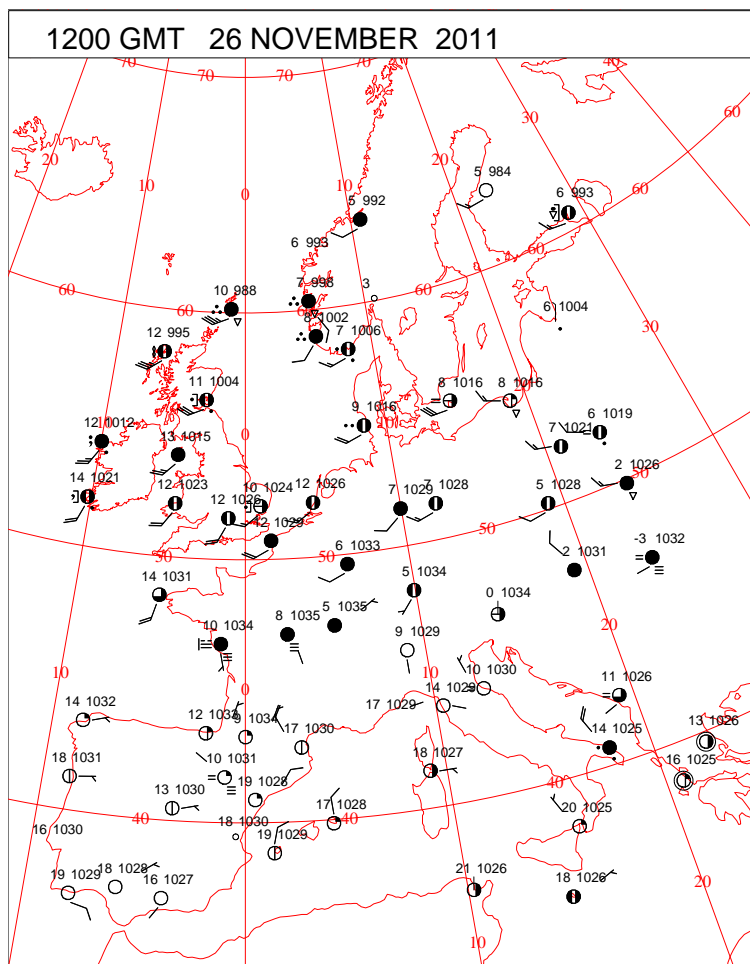
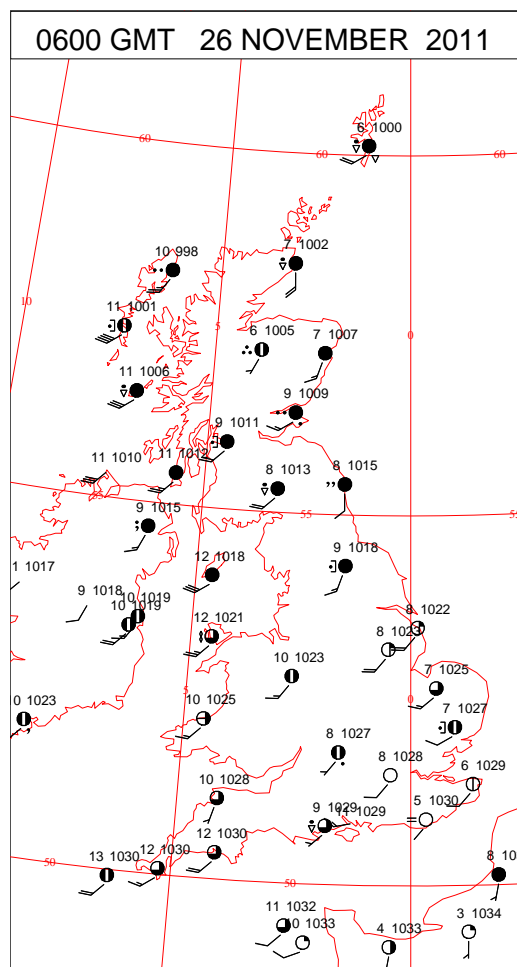
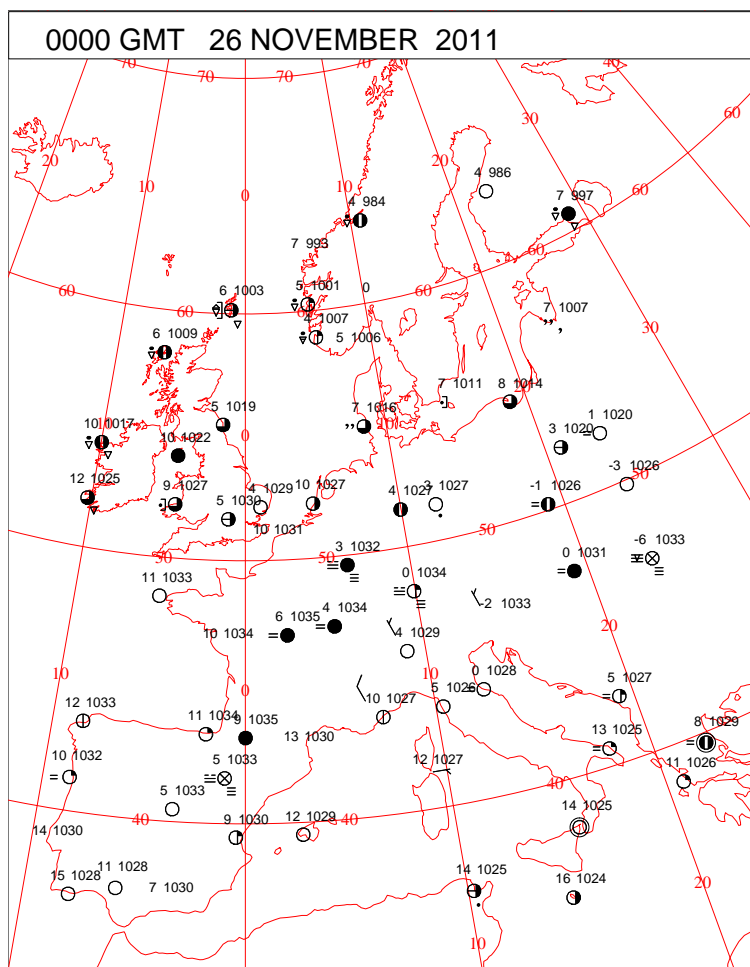


# DAILY WEATHER SUMMARY



Saturday 26 November 2011

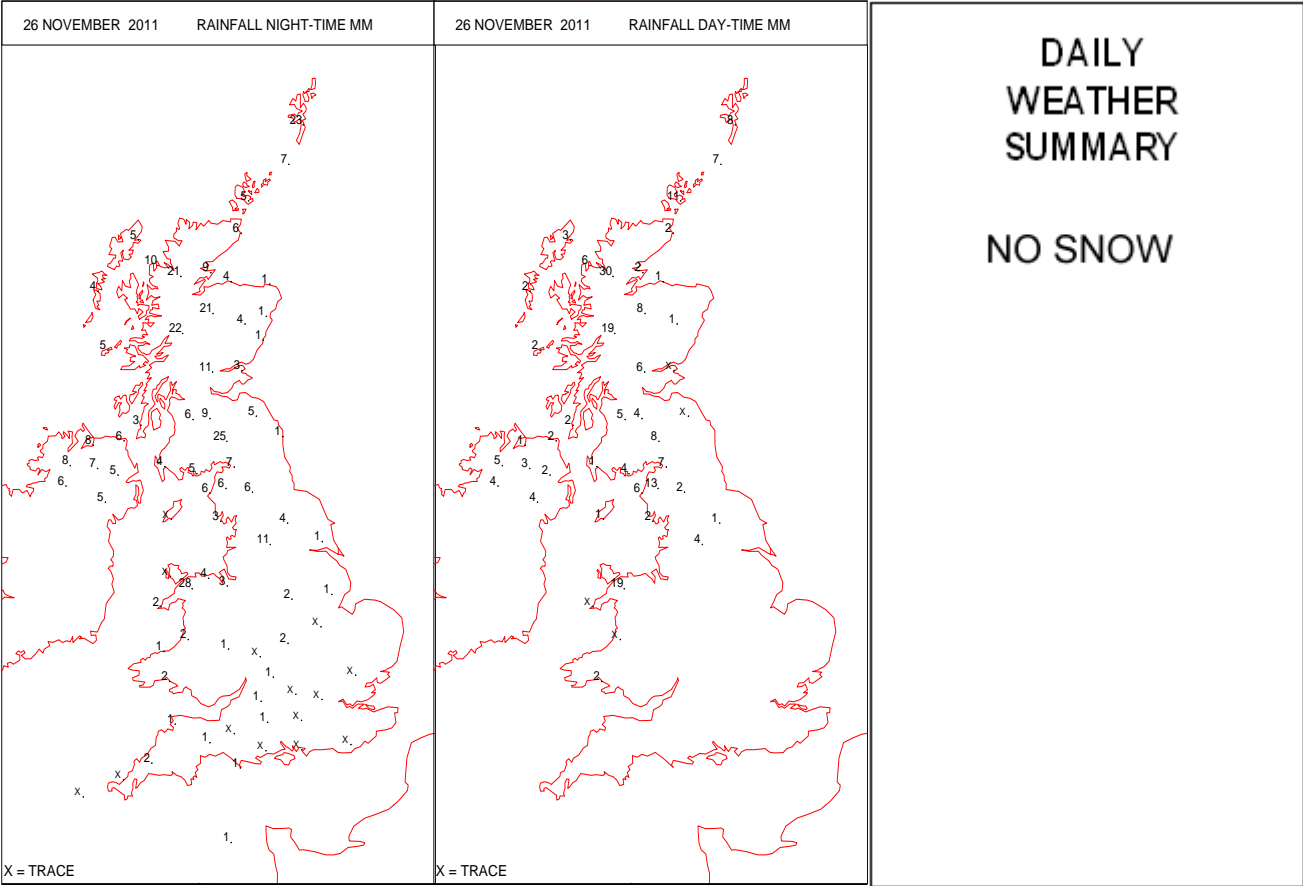
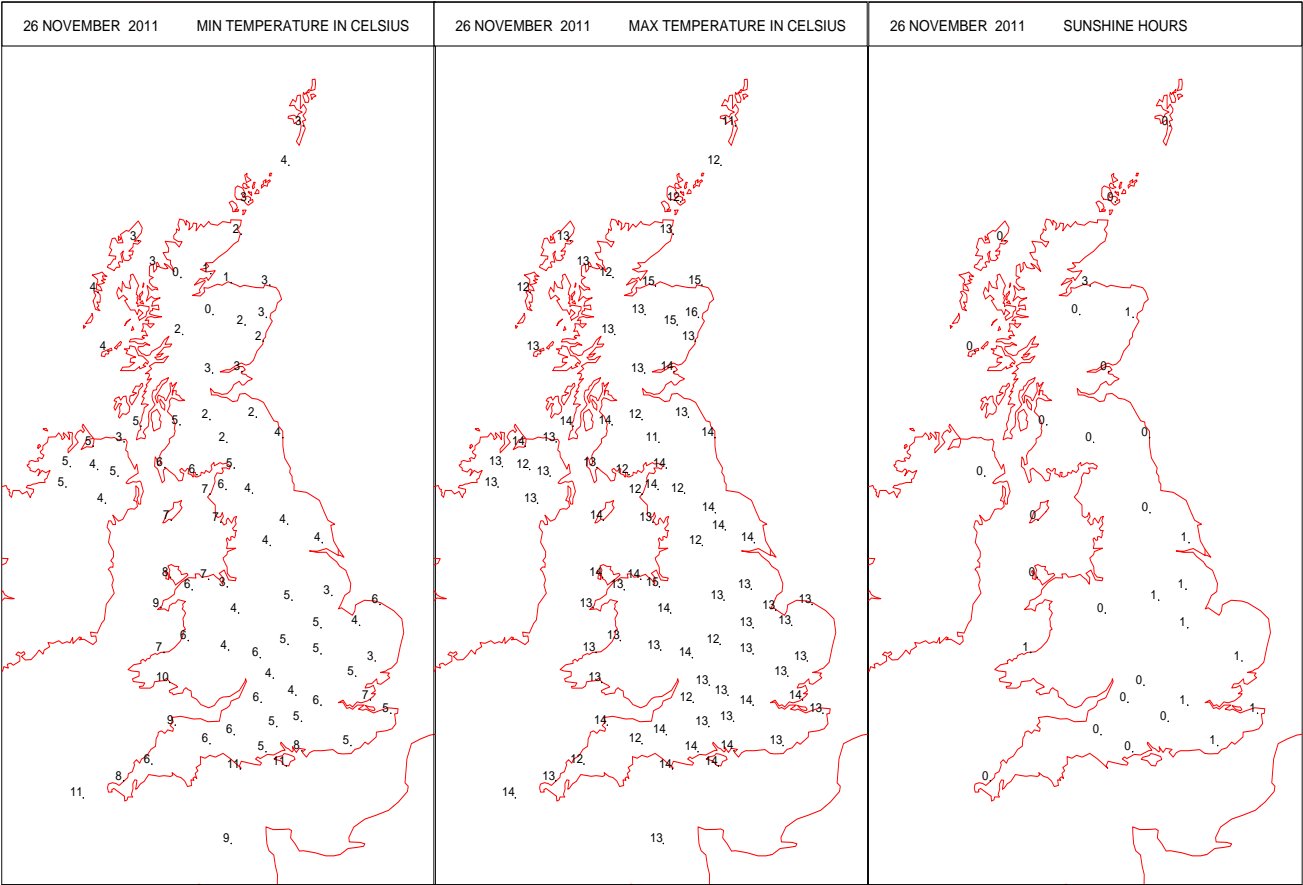
## SURFACE REPORTS



# SIGNIFICANT WEATHER

0600 GMT 26 NOVEMBER 2011	SIG WEATHER	1200 GMT 26 NOVEMBER 2011	SIG WEATHER	<p><b>Summary of UK Weather for Saturday 26 November 2011.</b>            It was a wet and windy night towards the north and west of the U.K., with strong south-westerly winds bringing in persistent rain from the Atlantic, heaviest over western Scotland.</p> <p>Further south and east it was breezy and cloudy but largely dry, with the cloud helping to keep the temperatures up across the country.</p> <p>During the morning, rain in much of western England and Wales eased for a time, although further north, western Scotland and western parts of Northern Ireland remained largely wet throughout.</p> <p>As the day progressed, the south and east of the country stayed dry, with some cloud breaks developing, particularly during the afternoon in south-eastern England.</p> <p>While the east improved, parts of the west saw further rain push in, mainly affecting Wales and north-western England.</p> <p>By the evening, the rain had again eased from England and Wales, but continued to affect the north-west, particularly Scotland.</p> <p>The strong south-westerly wind across northern and central parts continued to strengthen into the evening, giving gale-force gusts widely into the night.</p> <p>Despite the wind, it was a very mild day across the country for late November, particularly in north-eastern Scotland.</p>
1800 GMT 26 NOVEMBER 2011	SIG WEATHER	0000 GMT 27 NOVEMBER 2011	SIG WEATHER	<p><b>EXTREMES</b>  <b>Highest Maximum:</b>            15.7 Dyce, Aberdeenshire  <b>Lowest Maximum:</b>            11.2 Eskdalemuir, Dumfries-Shire  <b>Lowest Minimum:</b>            0.2 Loch Glascarnoch, Ross-Shire  <b>Lowest Grass Minimum:</b>            -0.3 Lossiemouth, Moray  <b>Most Rain:</b>            50.6 Loch Glascarnoch, Ross-Shire  <b>Most Sun:</b>            3.3 Kinloss, Moray</p>

DAILY CLIMATE DATA





The map displays the distribution of 15 species of the genus *Lophophanes* across the British Isles. Each species is represented by a unique symbol and a number indicating its distribution range. The symbols used are: open circle, filled circle, triangle, square, diamond, and various combinations of these. The numbers range from 1 to 15, corresponding to the species listed in the key. The map includes latitude and longitude lines and a red outline of the coastlines.

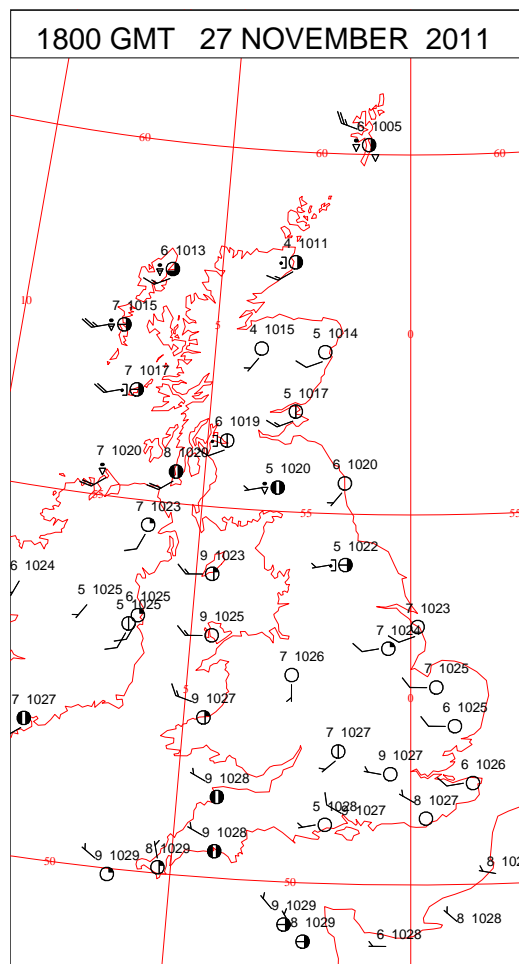
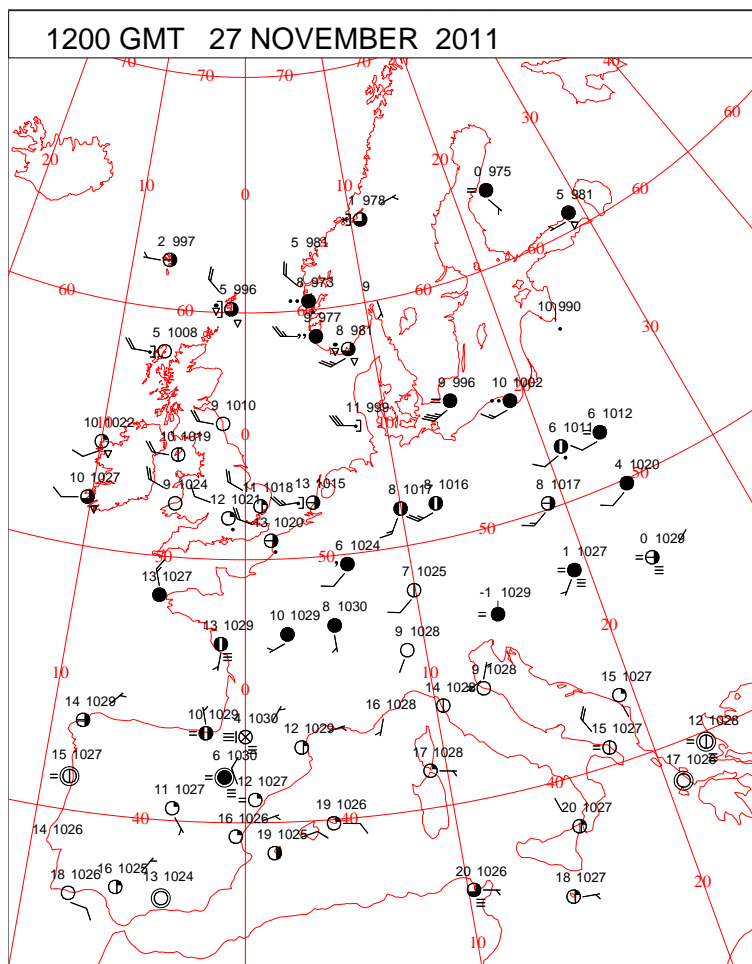
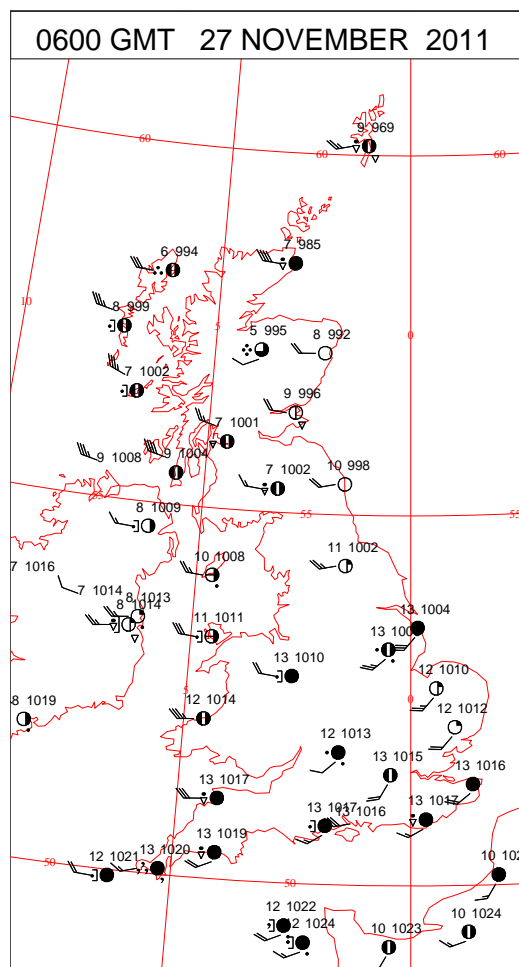
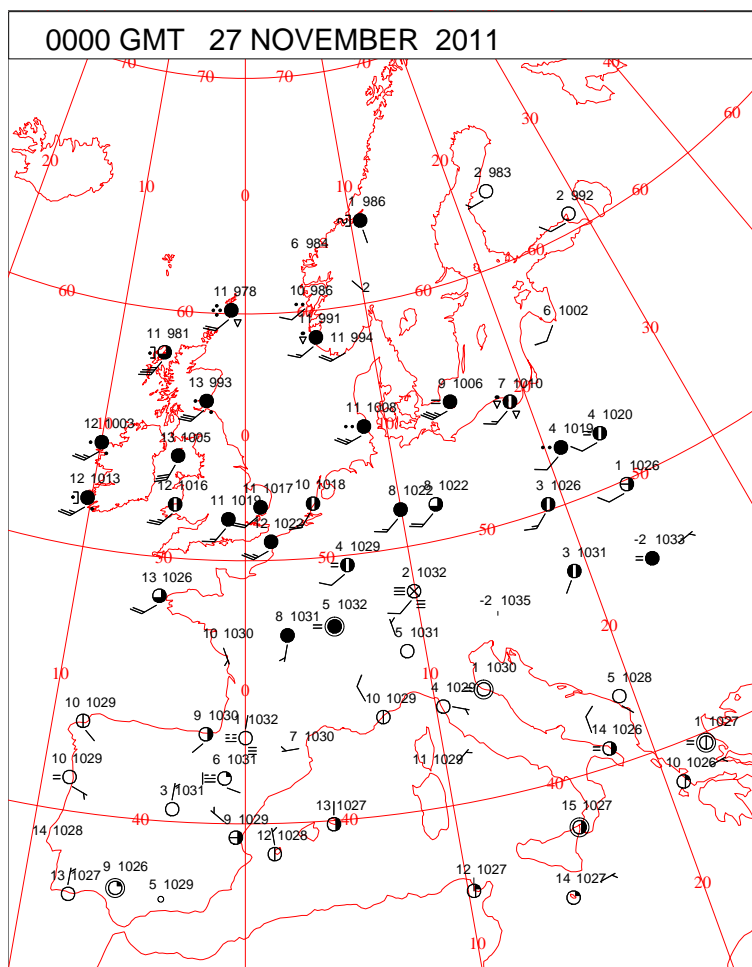
**Species and Distribution Ranges:**

- 1. *L. alpestris*: 1022
- 2. *L. alpestris*: 1022
- 3. *L. alpestris*: 1022
- 4. *L. alpestris*: 1022
- 5. *L. alpestris*: 1022
- 6. *L. alpestris*: 1022
- 7. *L. alpestris*: 1022
- 8. *L. alpestris*: 1022
- 9. *L. alpestris*: 1022
- 10. *L. alpestris*: 1022
- 11. *L. alpestris*: 1022
- 12. *L. alpestris*: 1022
- 13. *L. alpestris*: 1022
- 14. *L. alpestris*: 1022
- 15. *L. alpestris*: 1022

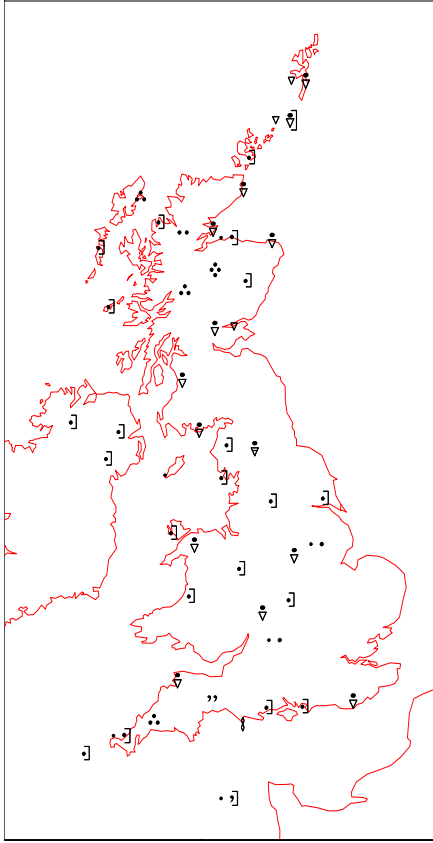
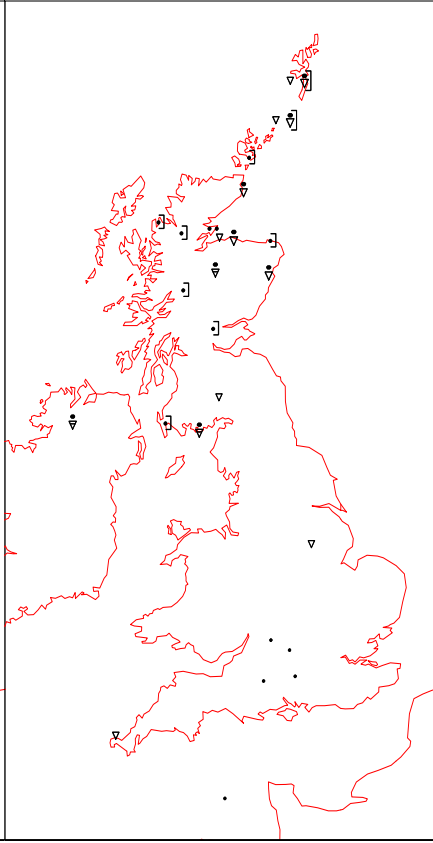
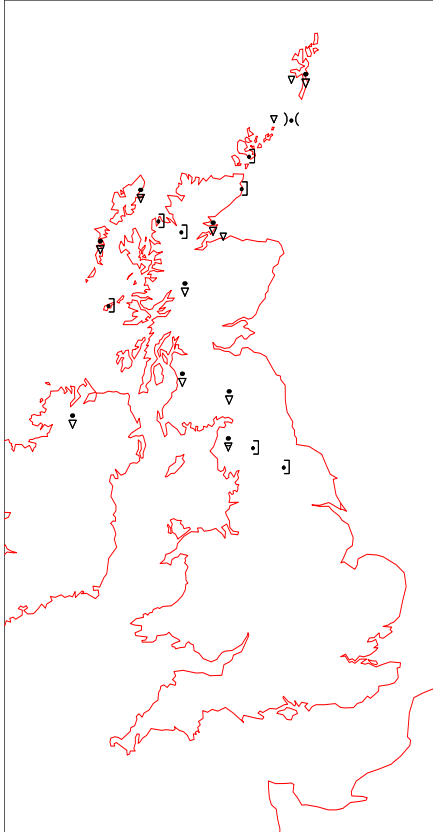
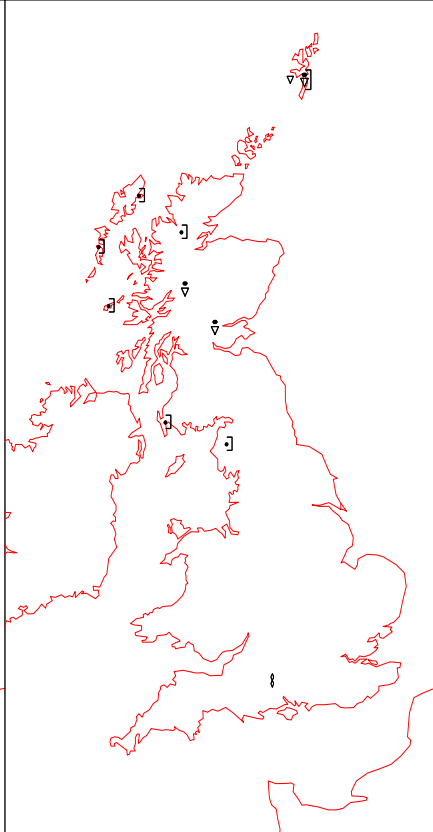
Crown Copyright 2011, All Rights Reserved

Sunday 27 November 2011

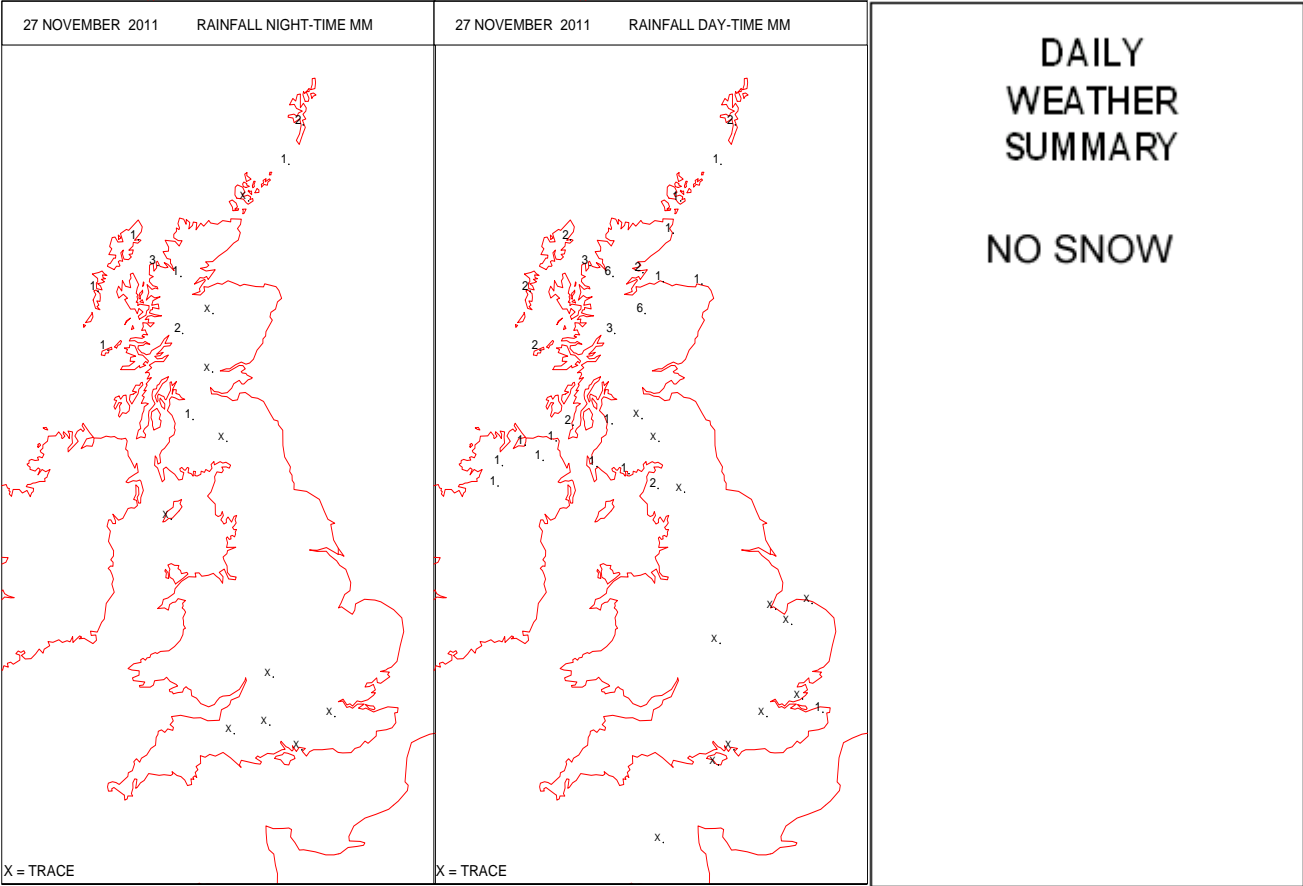
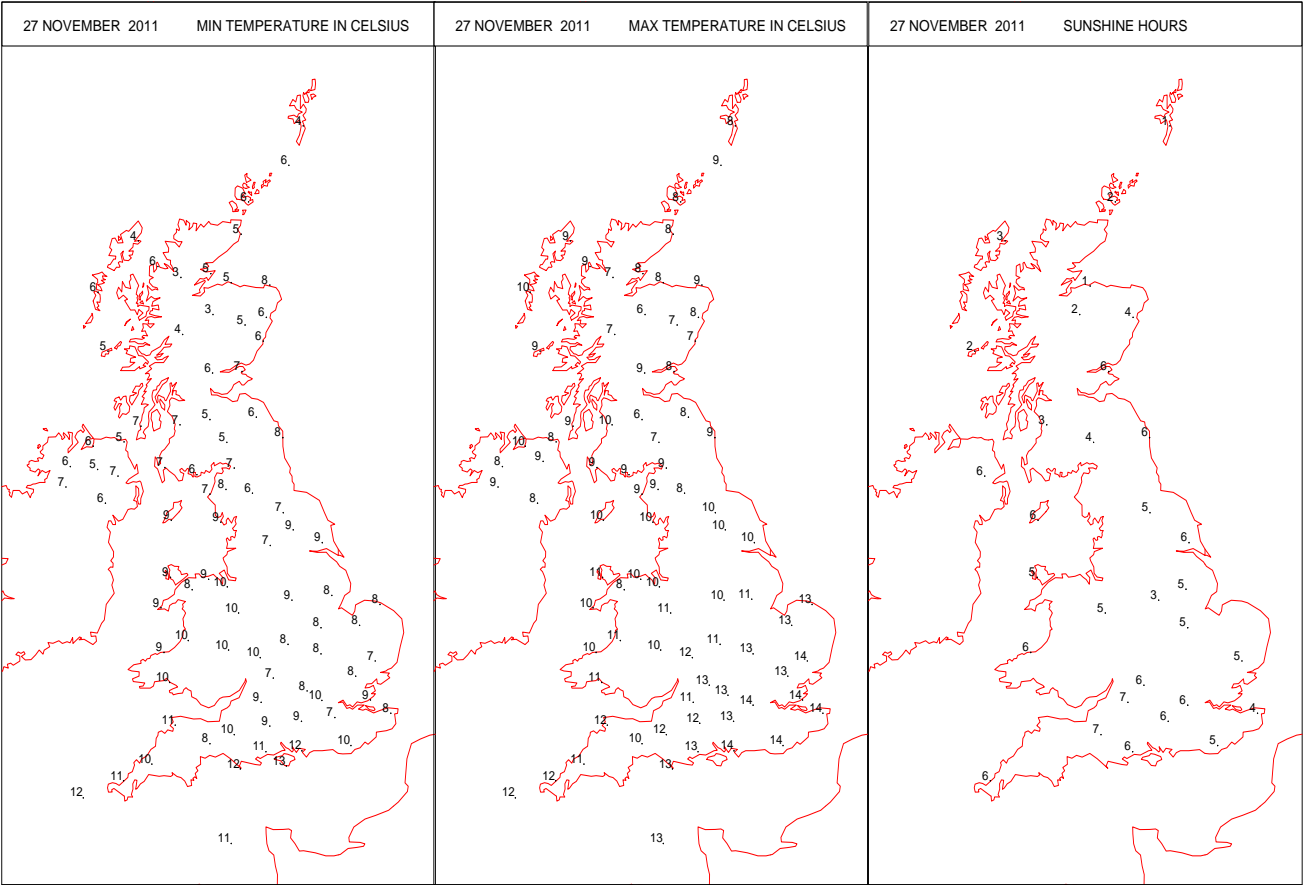
## SURFACE REPORTS



# SIGNIFICANT WEATHER

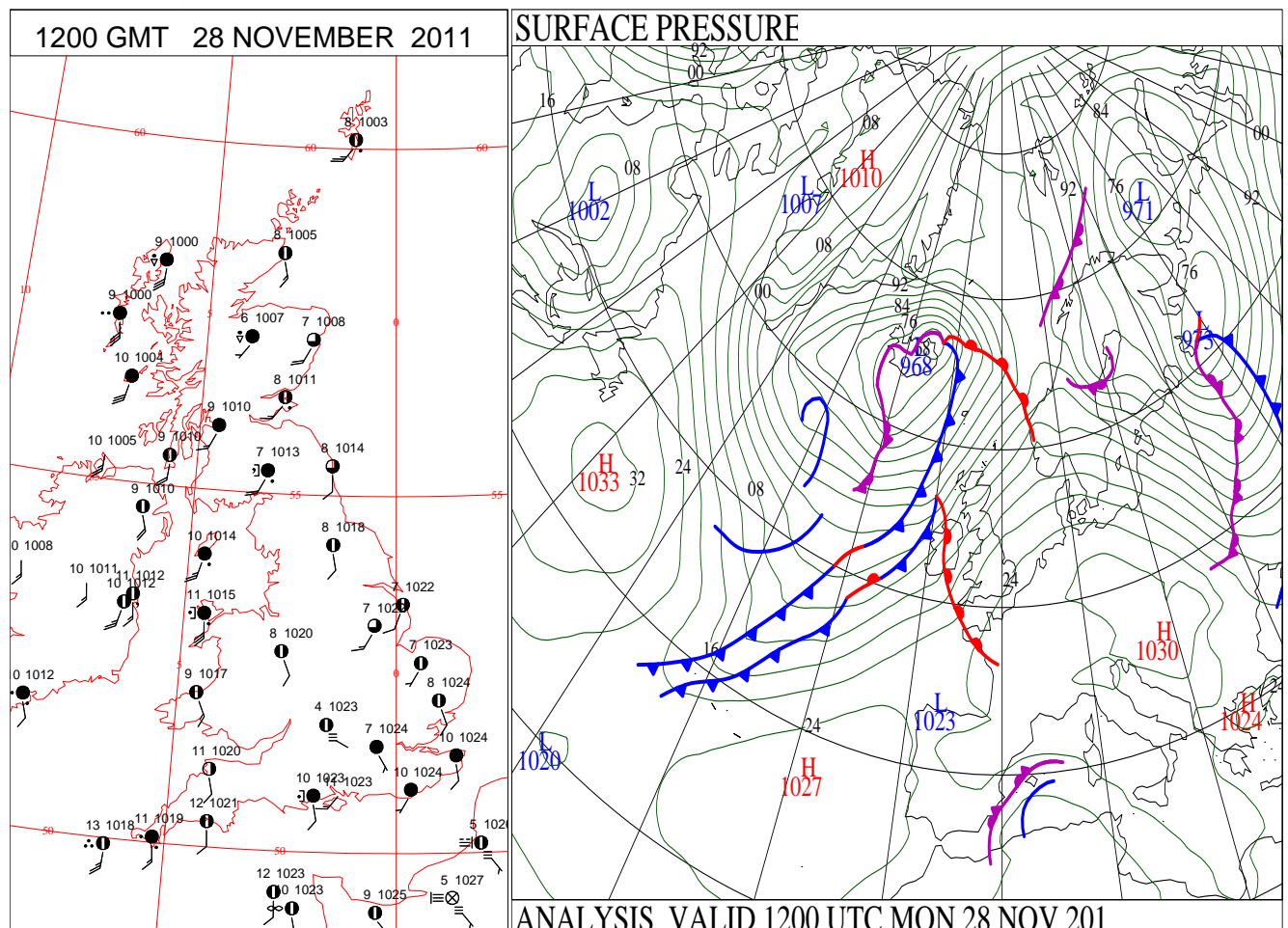
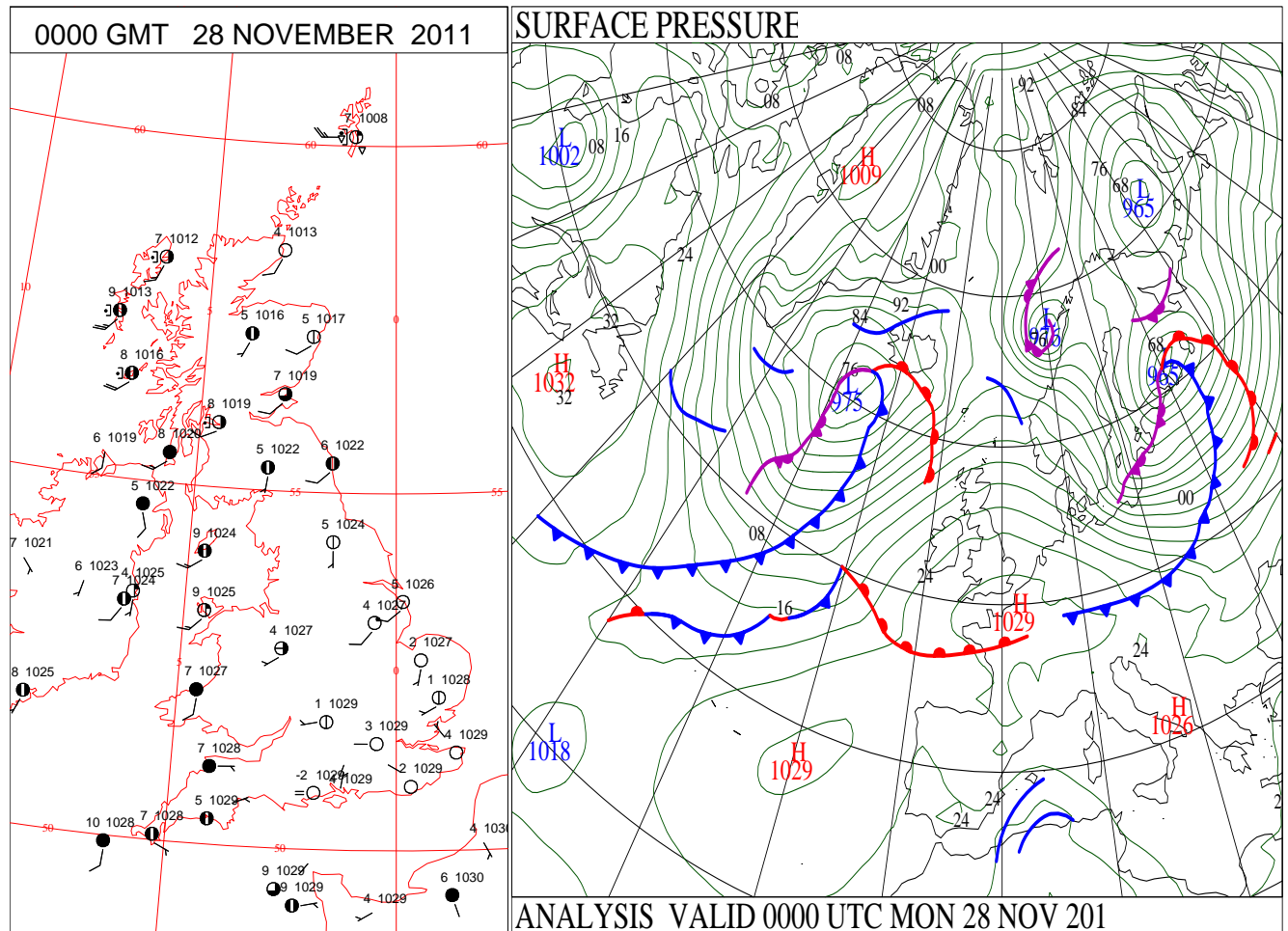
0600 GMT 27 NOVEMBER 2011	SIG WEATHER	1200 GMT 27 NOVEMBER 2011	SIG WEATHER	<p><b>Summary of UK Weather for Sunday 27 November 2011.</b>  Through the night a band of occasionally heavy rain swiftly moved south-east out of Scotland and Northern Ireland, across England and Wales, clearing south-east England by late morning.</p> <p>Severe gales affected northern Scotland through the morning, peaking with a gust of 78 knots at Fair Isle in the hour leading up to 0900 UTC.</p> <p>Then, for much of England, Wales and eastern Scotland, it was a dry and largely sunny day.</p> <p>Frequent showers affected western Scotland and the north and west of Northern Ireland, incorporating some wintry precipitation over the higher parts of Scotland.</p> <p>Winds steadily eased through the day, although there were gusts to gale force across north-east Scotland until late afternoon.</p> <p>Maximum temperatures were around average in Scotland and Northern Ireland. England and Wales were still mild or locally very mild by day but, under clear skies and lighter winds, temperatures dropped sharply after sunset.</p>
				
1800 GMT 27 NOVEMBER 2011	SIG WEATHER	0000 GMT 28 NOVEMBER 2011	SIG WEATHER	<p><b>EXTREMES</b>  <b>Highest Maximum:</b>  14.3 Shoeburyness, Essex  <b>Lowest Maximum:</b>  6.0 Aviemore, Inverness-Shire  <b>Lowest Minimum:</b>  2.8 Loch Glascarnoch, Ross-Shire  <b>Lowest Grass Minimum:</b>  2.1 Loch Glascarnoch, Ross-Shire  <b>Most Rain:</b>  6.4 Loch Glascarnoch, Ross-Shire  <b>Most Sun:</b>  6.7 Yeovilton, Somerset  6.7 Lyneham, Wiltshire</p>
				

DAILY CLIMATE DATA





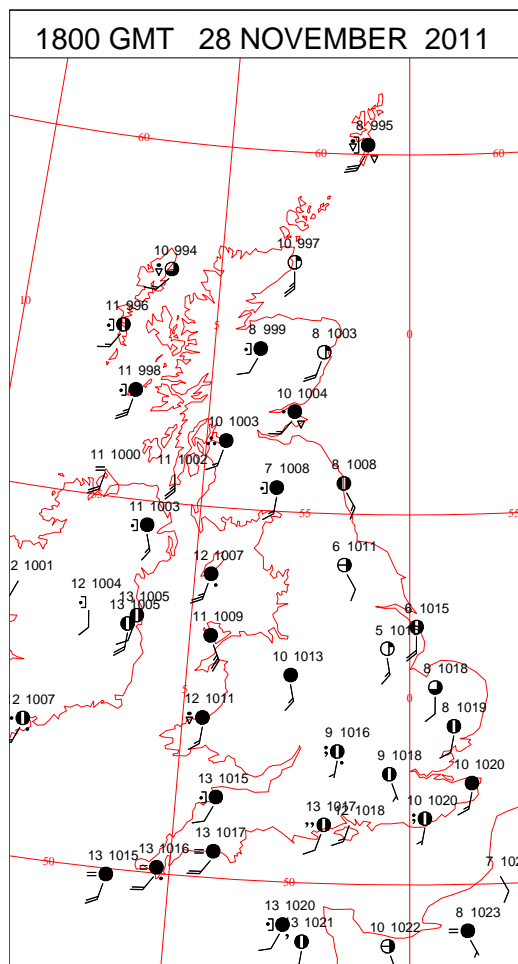
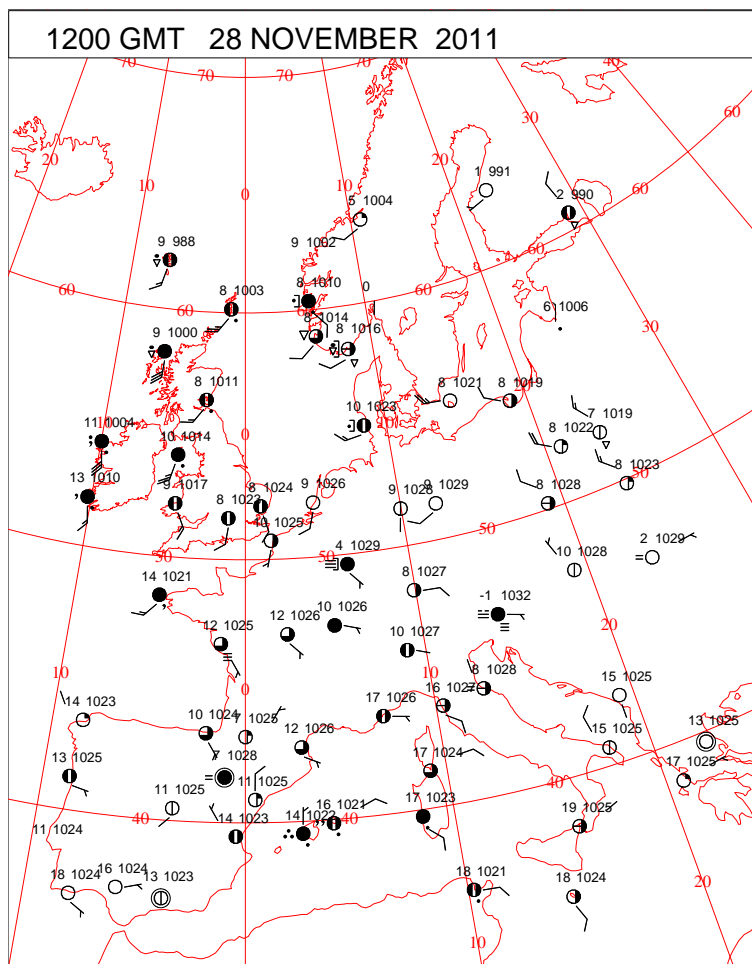
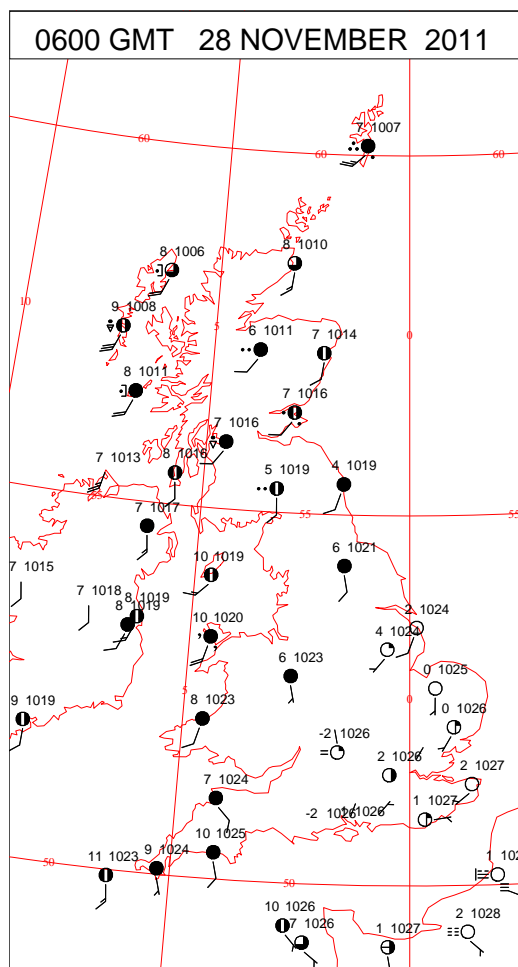
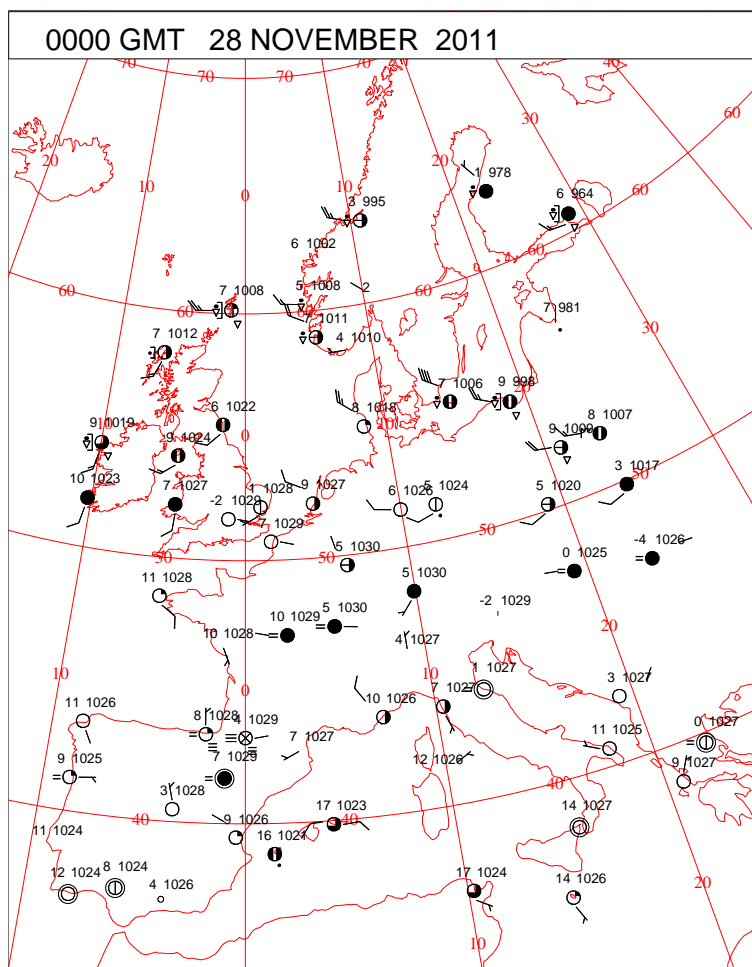
# DAILY WEATHER SUMMARY





Monday 28 November 2011

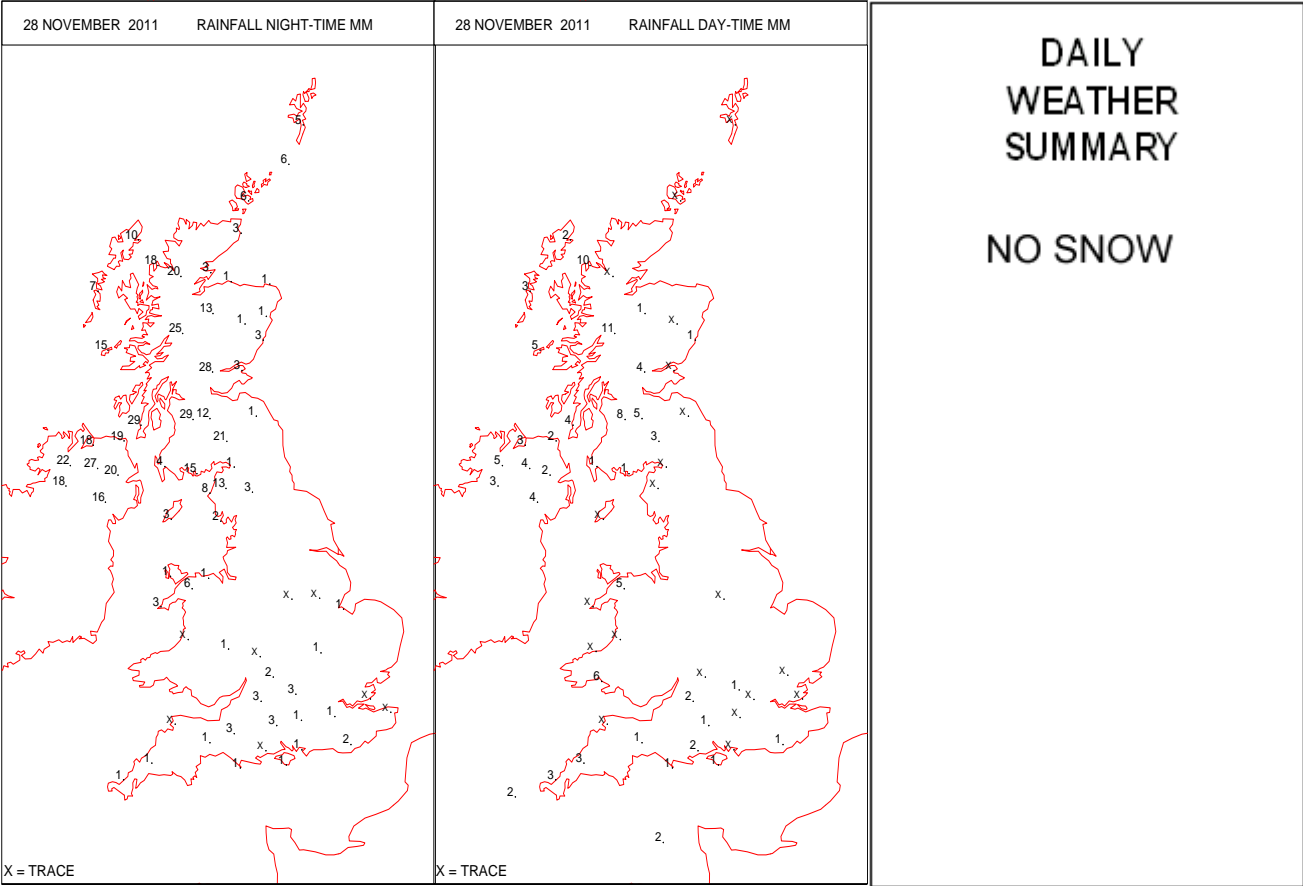
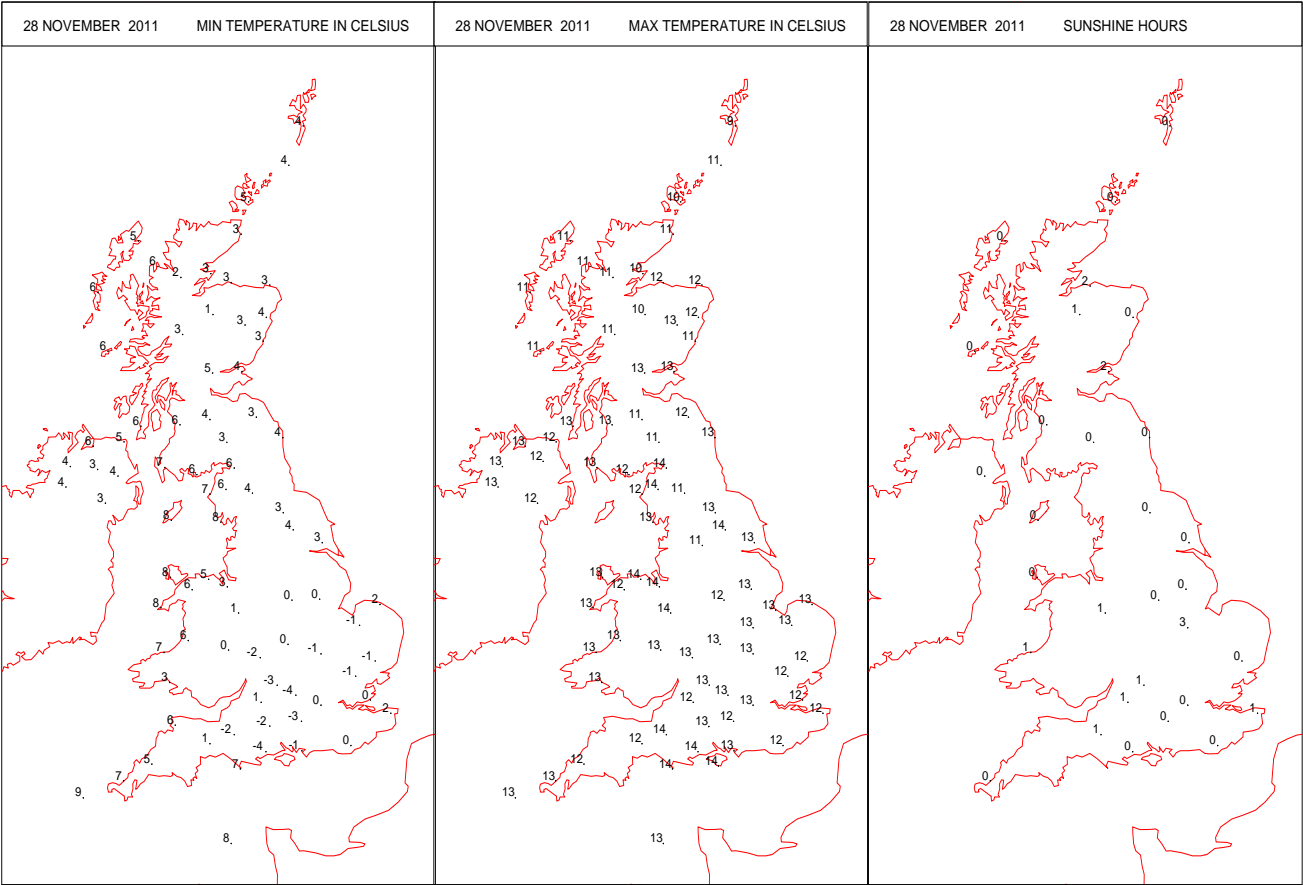
## SURFACE REPORTS



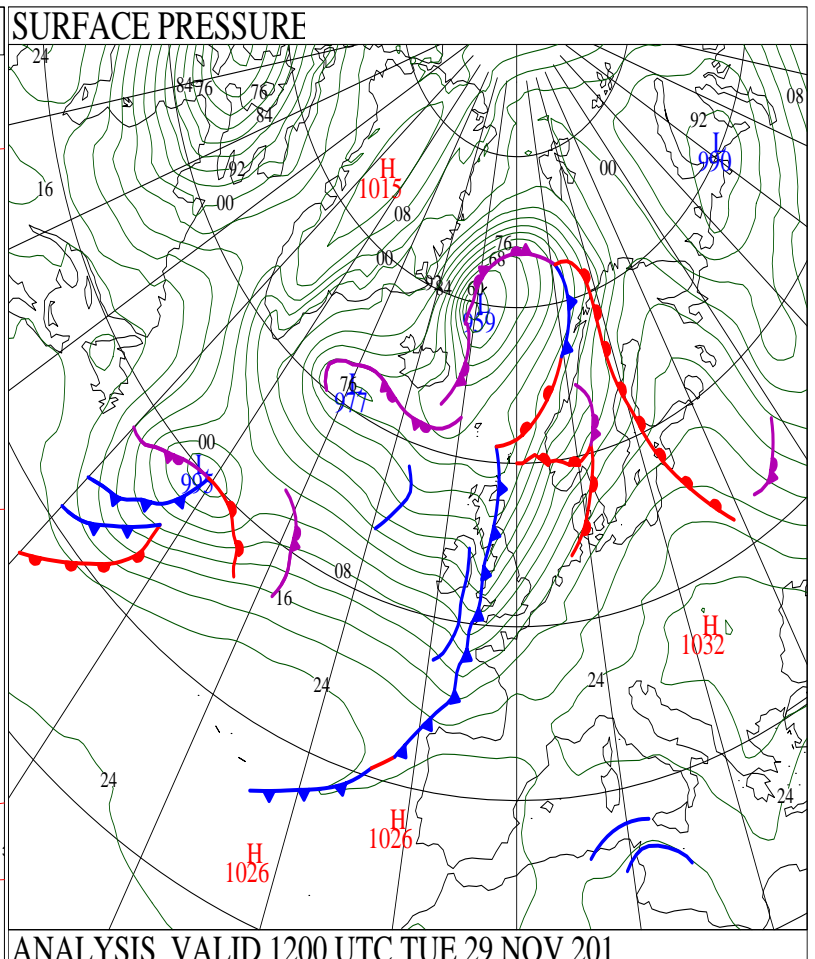
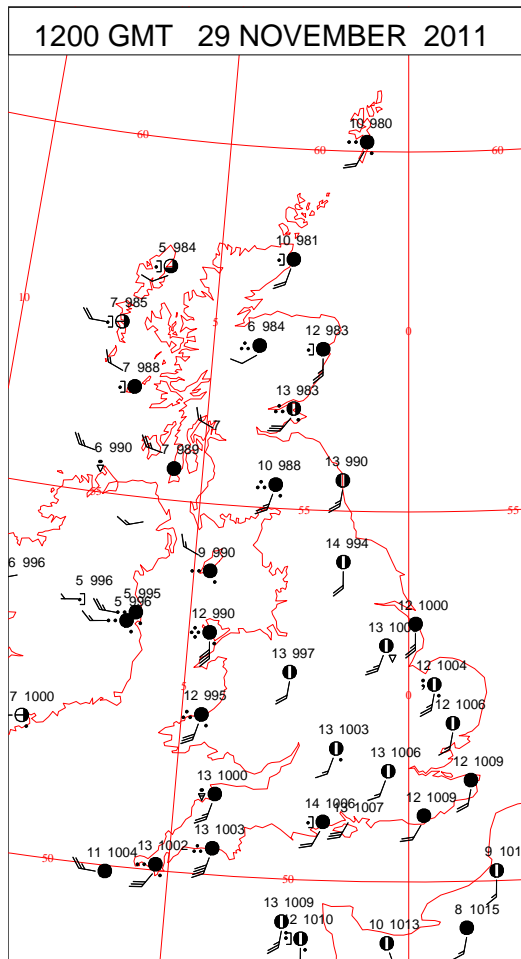
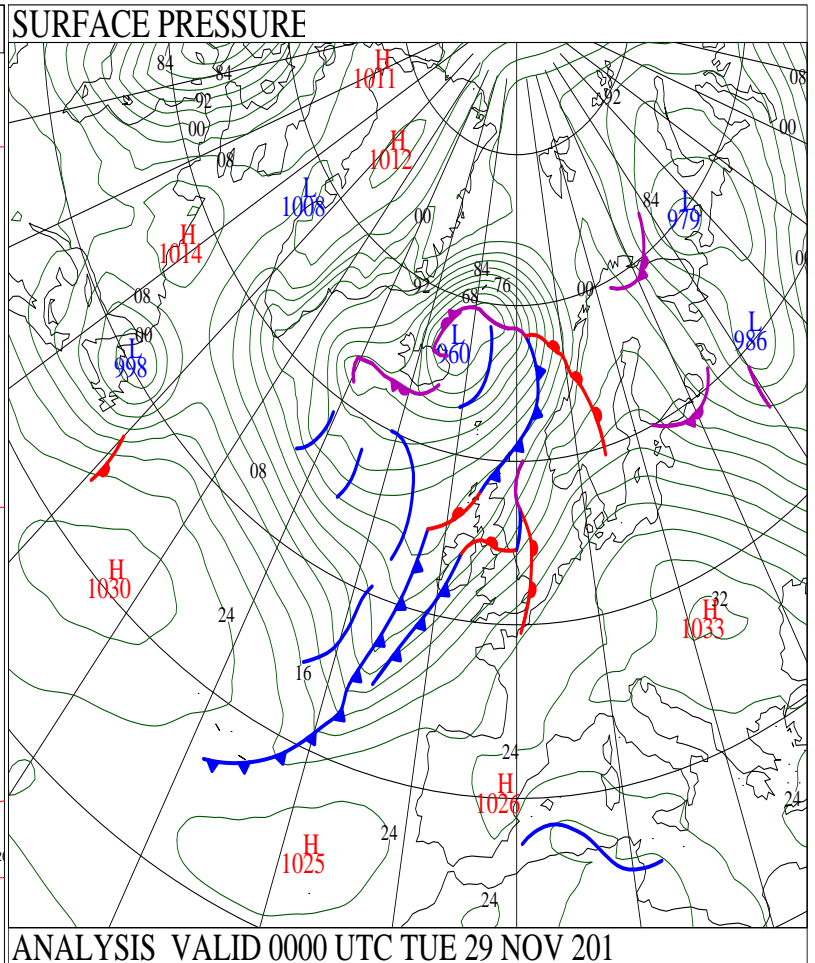
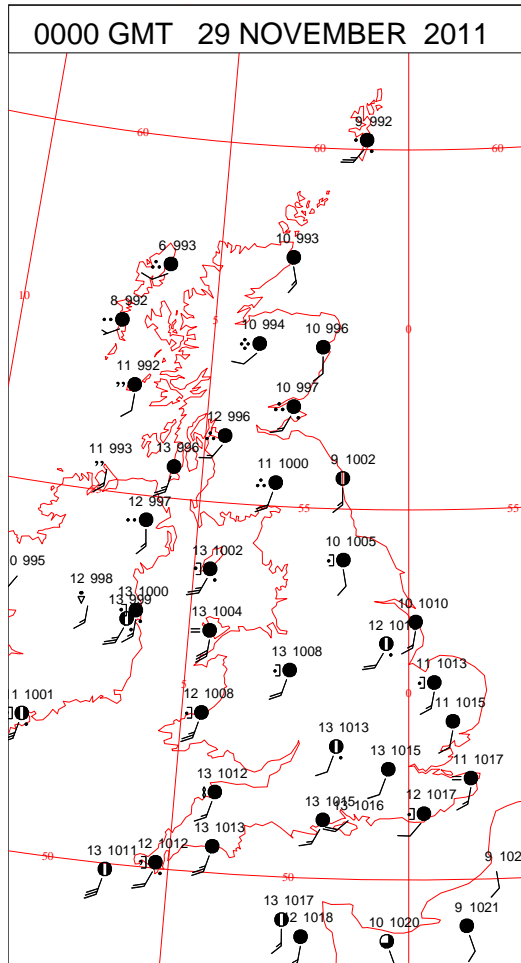
# SIGNIFICANT WEATHER

0600 GMT 28 NOVEMBER 2011	SIG WEATHER	1200 GMT 28 NOVEMBER 2011	SIG WEATHER	<p><b>Summary of UK Weather for Monday 28 November 2011.</b>            Apart from a few showers in western Scotland, it was a mainly dry night with variable cloud cover, and the longest clear periods in the south-east.</p> <p>Temperatures were quite low, with a frost in places across central, southern and eastern England.</p> <p>During the morning, outbreaks of rain spread gradually into parts of Scotland and Northern Ireland, but most of England and Wales stayed dry, with some sunshine in the south-east.</p> <p>By midday, though, most places were largely cloudy, with patchy drizzle across western Wales and south-west England.</p> <p>There was little change during the afternoon, but for a few sporadic bursts of rain spreading south-eastwards across the rest of the U.K.</p> <p>Rain over Northern Ireland and Scotland became more persistent towards midnight, turning heavy across the hills and mountains.</p> <p>Winds strengthened too, with gales in the exposed north-west, and through the Irish Sea at times.</p> <p>Temperatures were widely in the mild category, the exception being central and eastern England, where they were around average.</p>
1800 GMT 28 NOVEMBER 2011	SIG WEATHER	0000 GMT 29 NOVEMBER 2011	SIG WEATHER	<p><b>EXTREMES</b>  <b>Highest Maximum:</b>            14.5 Prestatyn, Clwyd  <b>Lowest Maximum:</b>            9.4 Lerwick, Shetland  <b>Lowest Minimum:</b>            -3.8 Benson, Oxfordshire  <b>Lowest Grass Minimum:</b>            -8.8 High Wycombe HQ Air, Buckinghamshire  <b>Most Rain:</b>            37.4 Saughall, Ayrshire  <b>Most Sun:</b>            2.0 Kinloss, Moray</p>

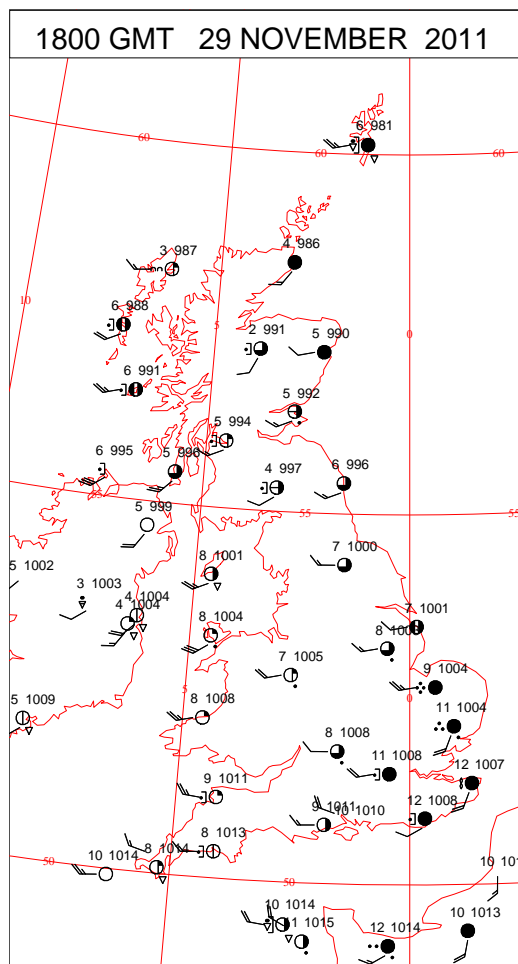
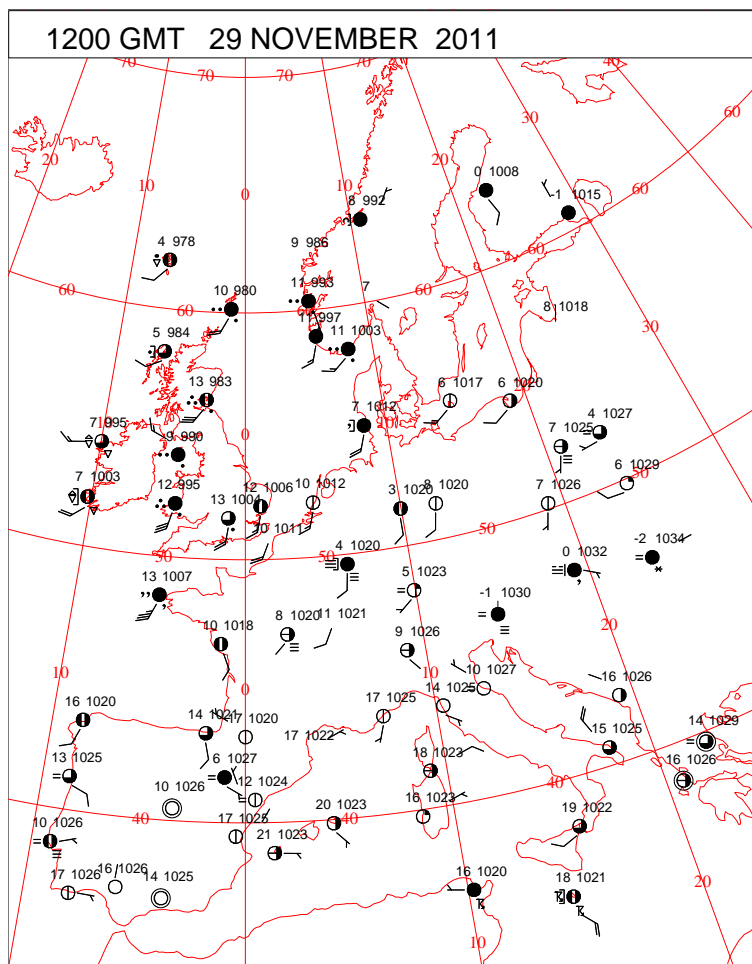
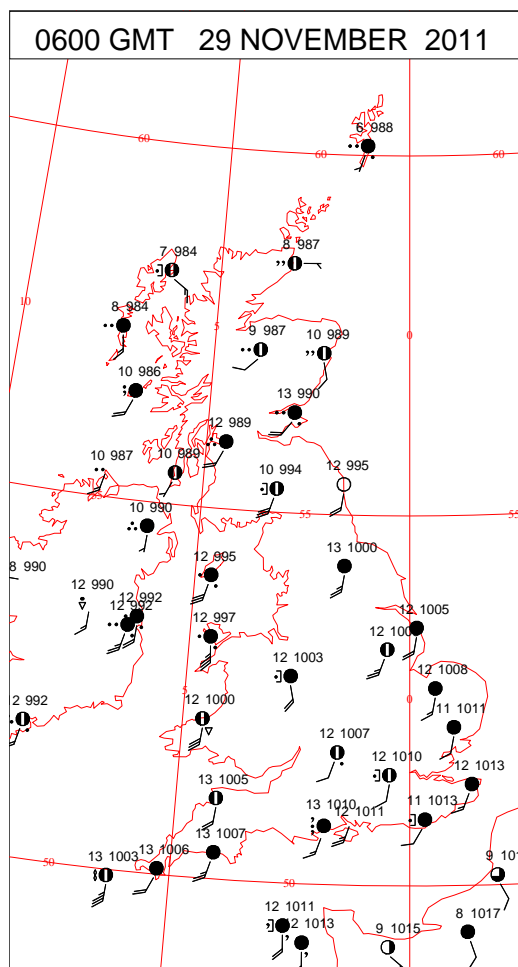
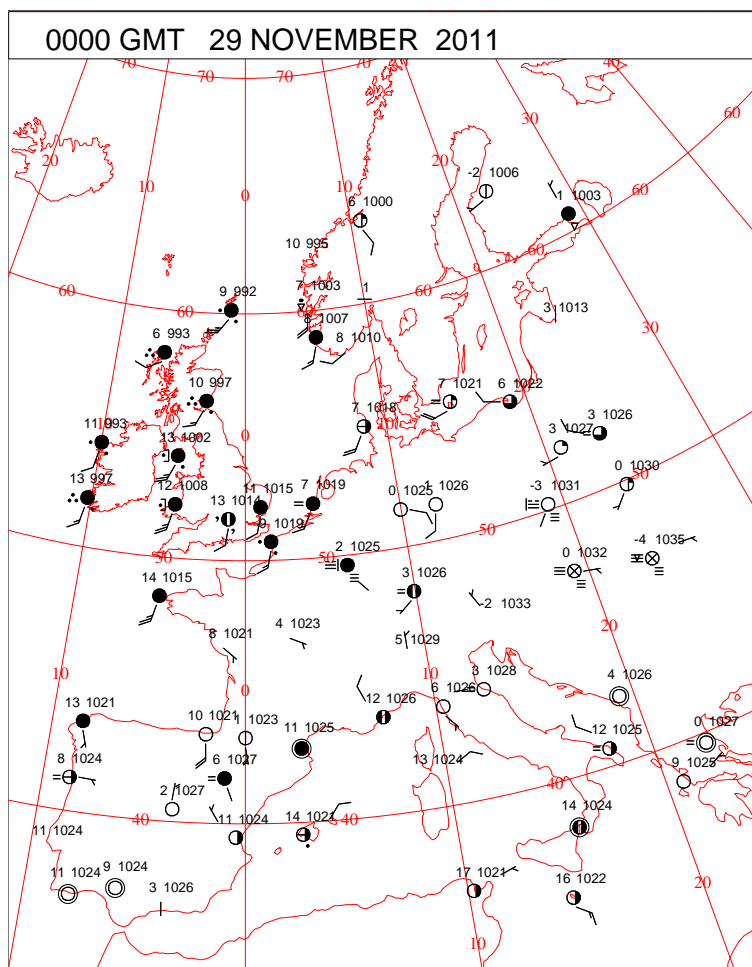
DAILY CLIMATE DATA



# DAILY WEATHER SUMMARY



# SURFACE REPORTS

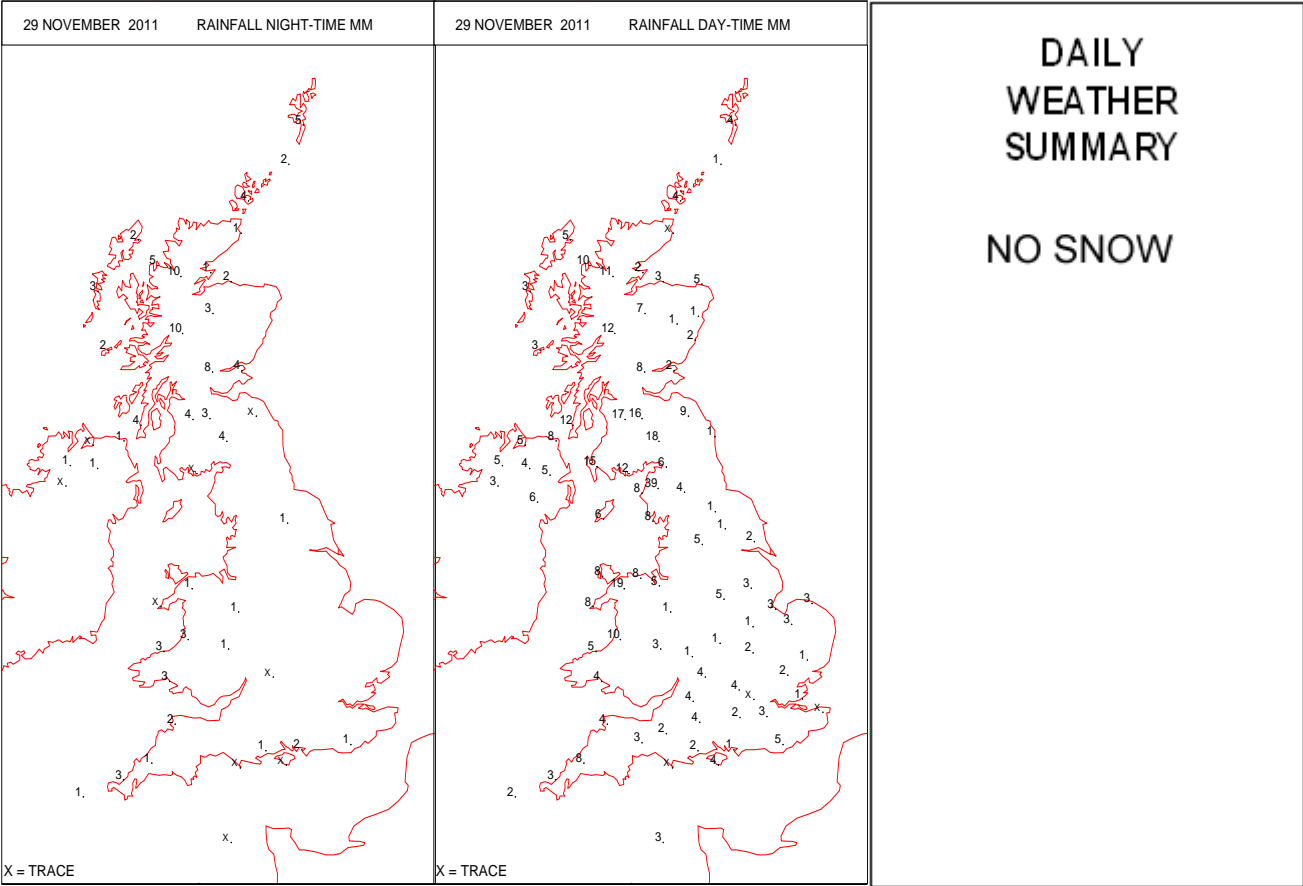
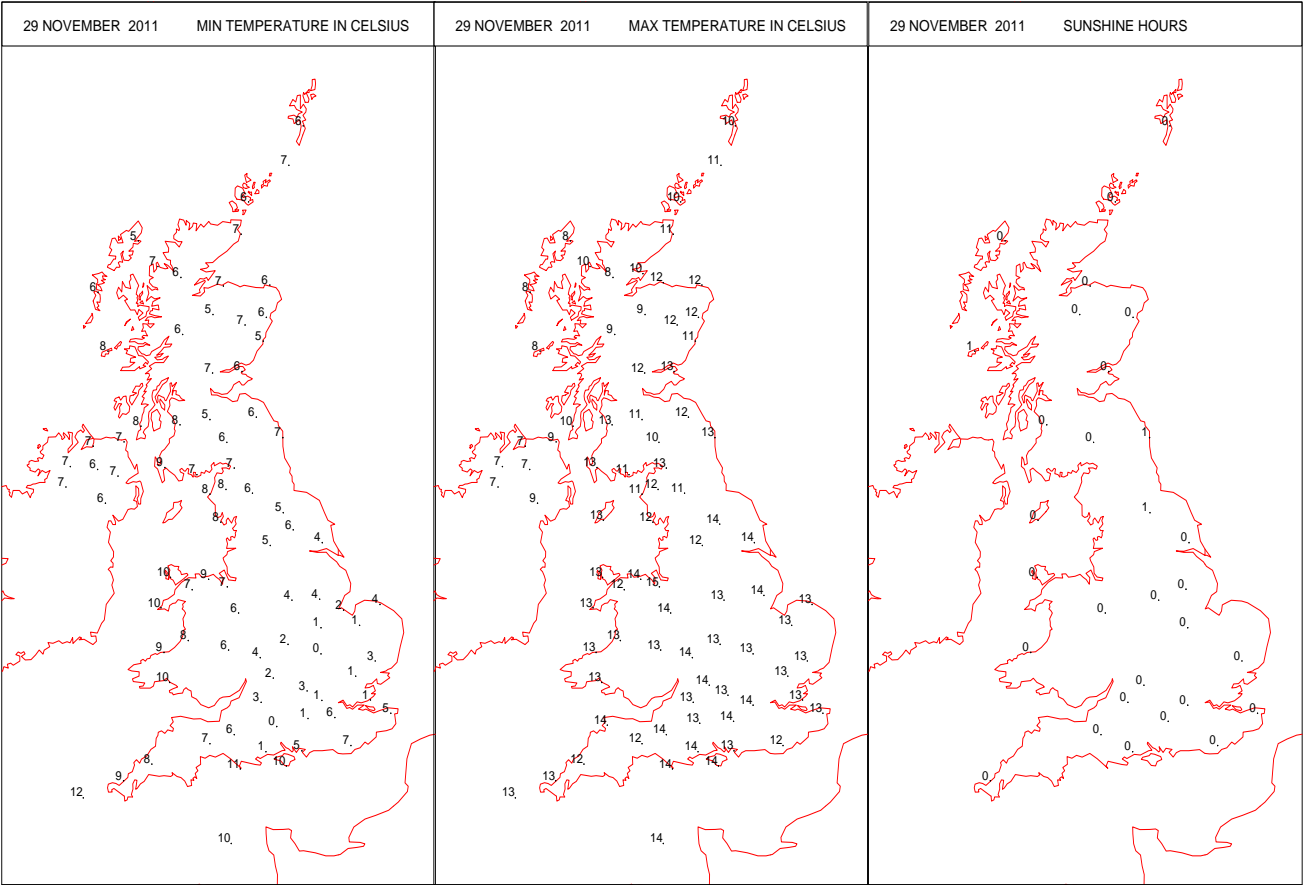




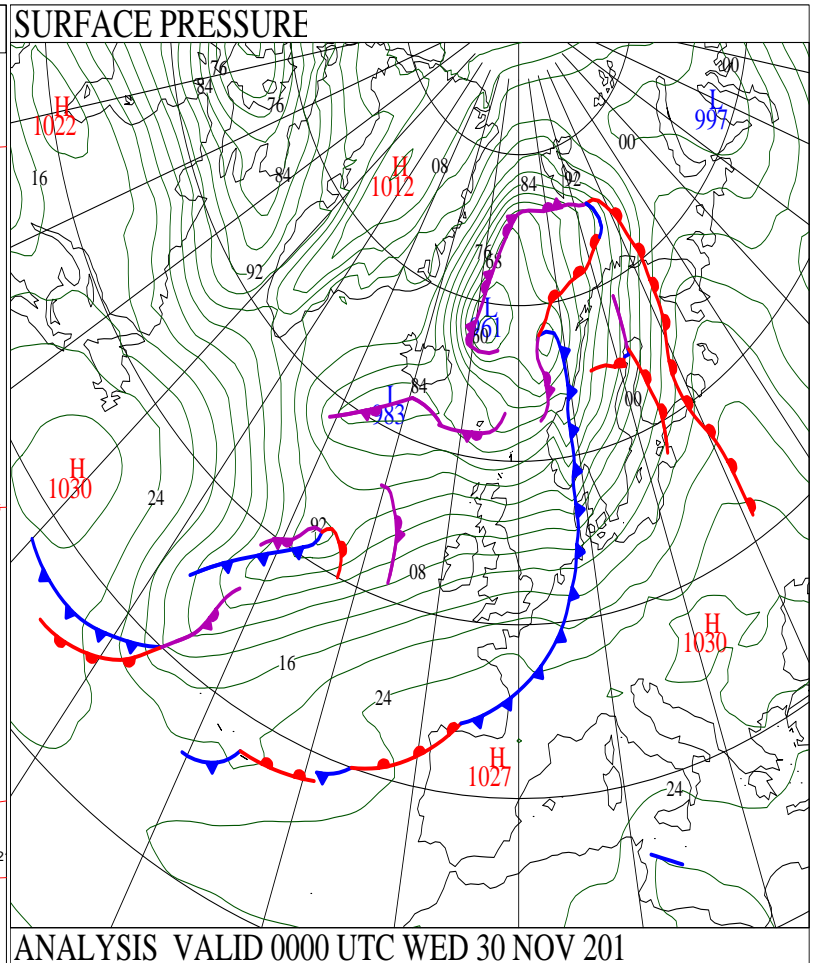
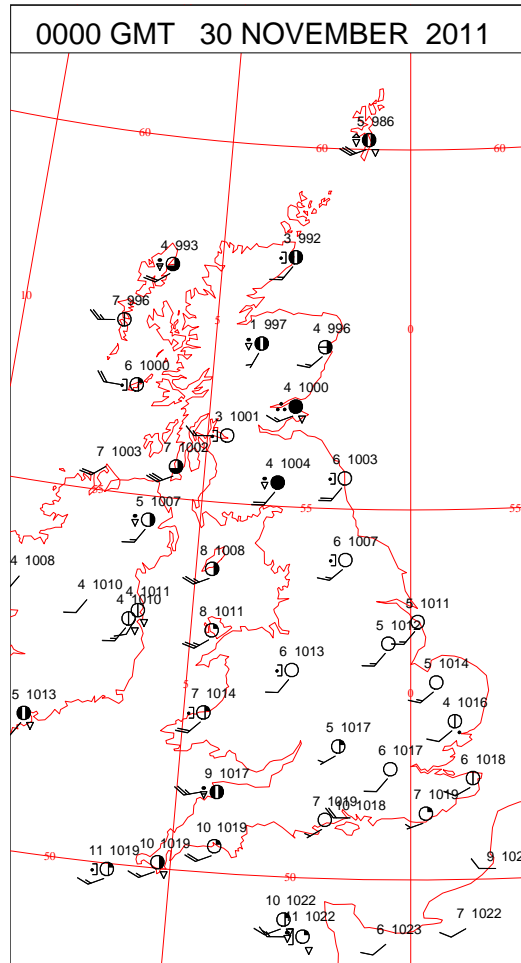
# SIGNIFICANT WEATHER

0600 GMT 29 NOVEMBER 2011	SIG WEATHER	1200 GMT 29 NOVEMBER 2011	SIG WEATHER	<p><b>Summary of UK Weather for Tuesday 29 November 2011.</b>  It was a very active 24 hours of weather across the U.K., with most places seeing heavy rain, strong winds, or both.</p> <p>Heavy and persistent rain affected much of western Scotland and Northern Ireland during the morning. This led to some significant flooding across west-central Scotland, with the Greenock area particularly badly affected.</p> <p>There was some occasional, mainly light rain elsewhere across the U.K. through the early hours, and with a good deal of cloud cover, it was a particularly mild night.</p> <p>Through the day, the cold front responsible for the heavy, persistent rain across north-western parts, moved eastwards, although remained a very potent feature. Some very squally conditions developed along the front, with reports of a tornado in the Stockport area, and wind damage near Goole.</p> <p>Aside from this, gusts of wind widely reached gale force, even severe gale force in some exposed areas in the west.</p> <p>It was another very mild day ahead of the front, but temperatures dropped markedly to the west of the rain band, as a strong north-westerly wind set in. This brought a showery end to the day across western parts of the U.K., but there were some clear spells to end the day further east.</p>
1800 GMT 29 NOVEMBER 2011	SIG WEATHER	0000 GMT 30 NOVEMBER 2011	SIG WEATHER	<p><b>EXTREMES</b>  <b>Highest Maximum:</b>  14.1 Guernsey airport, Guernsey  <b>Lowest Maximum:</b>  6.5 Lough Fea, Antrim  <b>Lowest Minimum:</b>  0.7 Wittering, Cambridgeshire  0.7 Boscombe Down, Wiltshire  <b>Lowest Grass Minimum:</b>  5.0 Andrewsfield, Essex  <b>Most Rain:</b>  39.0 Keswick, Cumbria  <b>Most Sun:</b>  0.8 Boulmer, Northumberland</p>

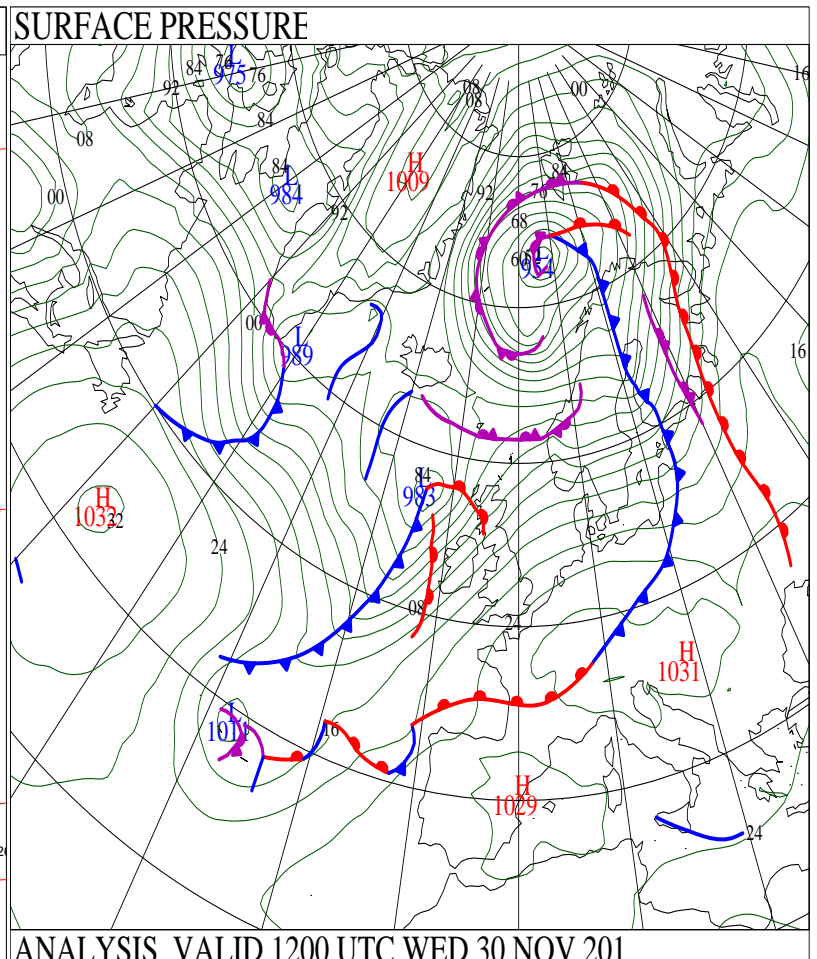
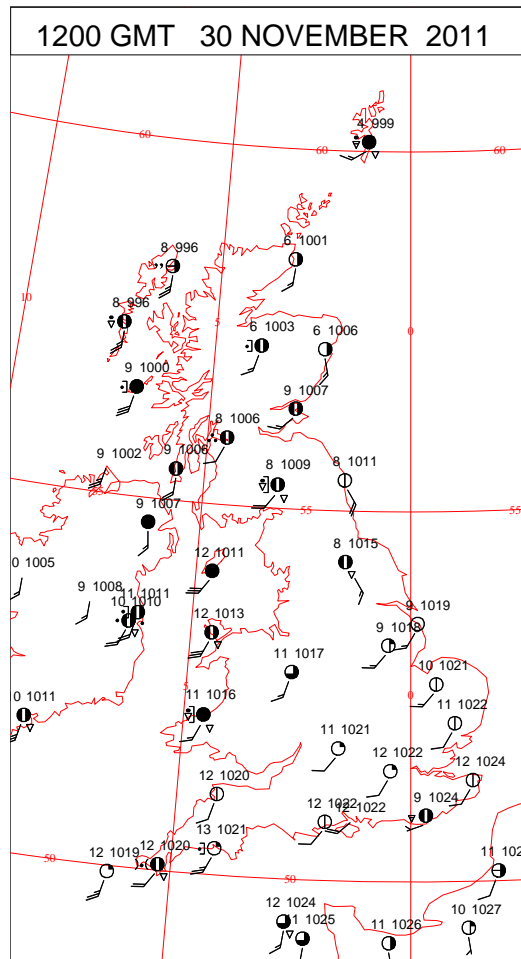
DAILY CLIMATE DATA



# DAILY WEATHER SUMMARY

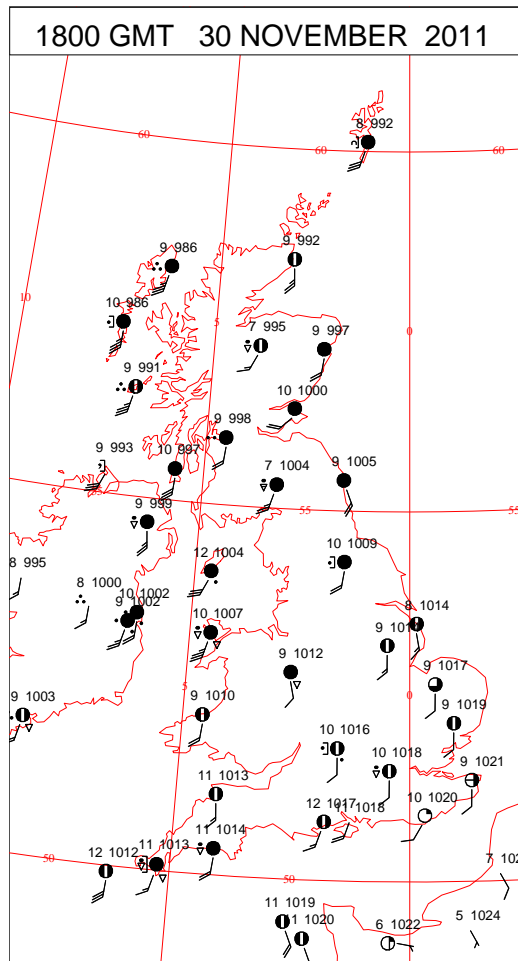
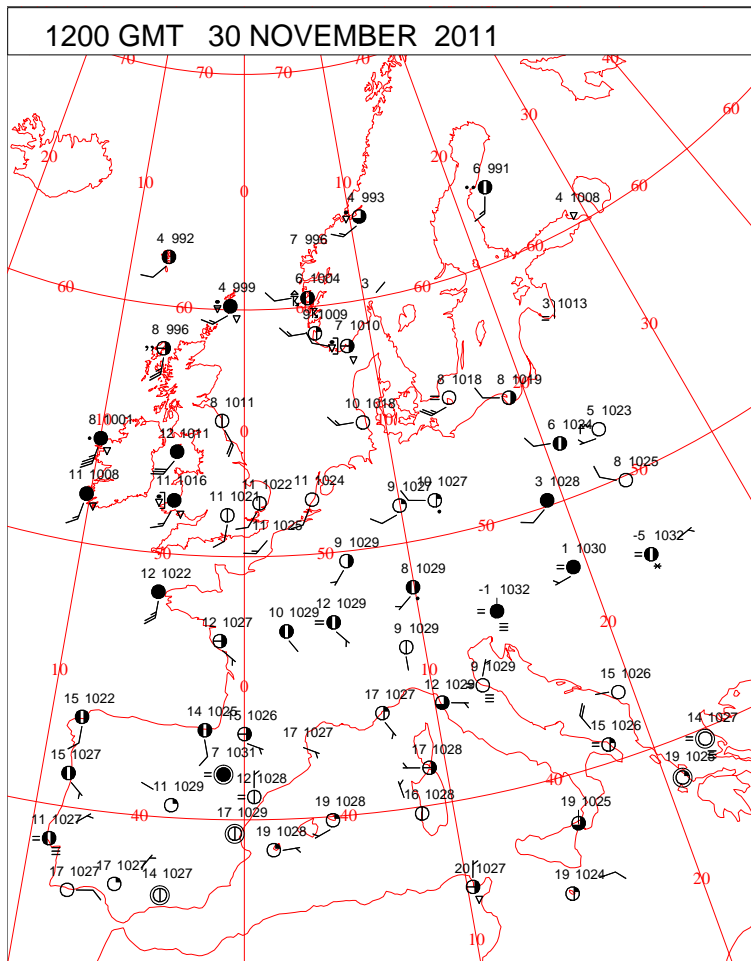
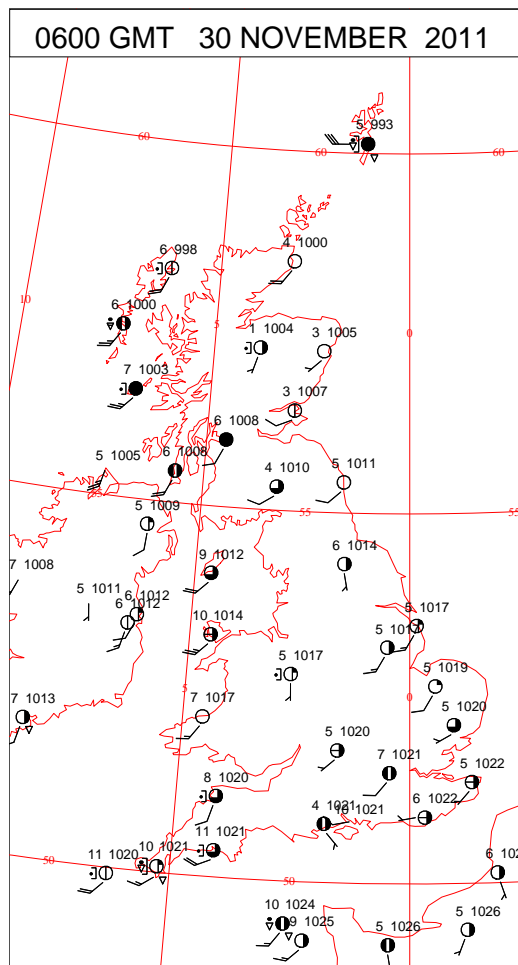
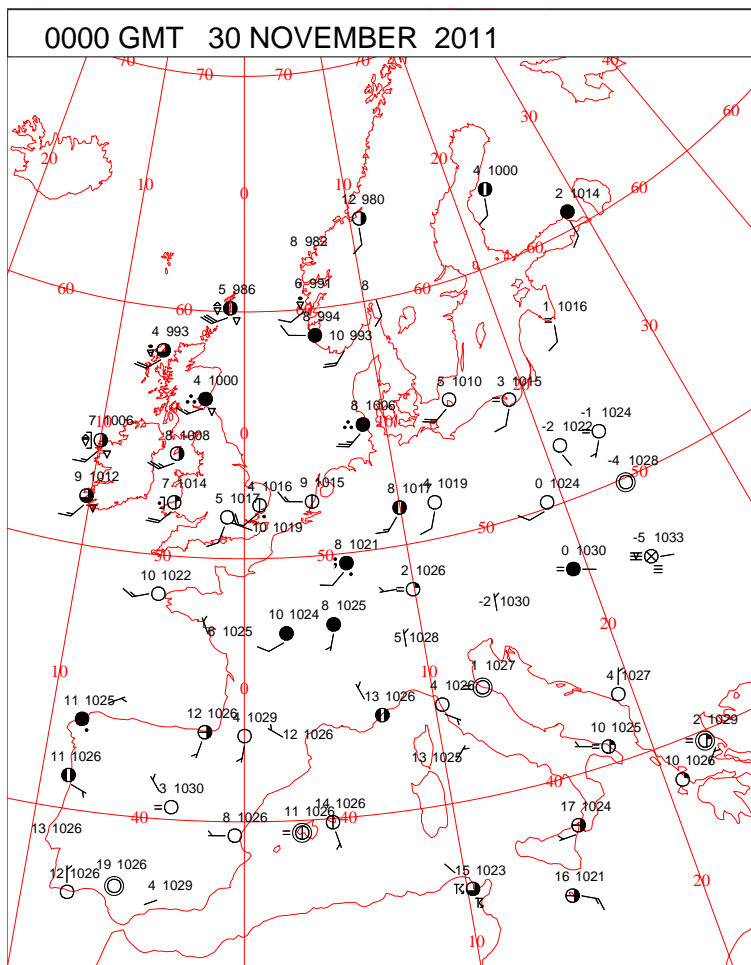


ANALYSIS VALID 0000 UTC WED 30 NOV 201



ANALYSIS VALID 1200 UTC WED 30 NOV 201

# SURFACE REPORTS



# SIGNIFICANT WEATHER

0600 GMT 30 NOVEMBER 2011	SIG WEATHER	1200 GMT 30 NOVEMBER 2011	SIG WEATHER	<p><b>Summary of UK Weather for Wednesday 30 November 2011.</b></p> <p>It was a breezy night across the U.K., with a steady stream of showers feeding into western areas of the country. Some of these were heavy and thundery, especially across western parts of Wales and northern Scotland.</p> <p>To the east of high ground, the cloud broke at times, and it turned rather chilly, with a frost in places.</p> <p>Showers across the higher ground of Scotland fell as sleet and snow.</p> <p>Scattered showers continued across most western parts of the U.K. through the day, some heavy with hail and thunder.</p> <p>A band of showers also affected southern coastal counties of England at times, but it was mostly dry across central and eastern parts of England, with sunny spells.</p> <p>It stayed rather windy across many parts, and through the evening winds strengthened across Scotland and Northern Ireland in association with a band of more persistent and heavy rain spreading from the west. The strongest gust of the day was 55 knots at Aberdaron early in the evening.</p> <p>Temperatures were close to average for late November.</p>
1800 GMT 30 NOVEMBER 2011	SIG WEATHER	0000 GMT 01 DECEMBER 2011	SIG WEATHER	<p><b>EXTREMES</b></p> <p><b>Highest Maximum:</b> 13.6 St. Catherines, Isle of Wight</p> <p><b>Lowest Maximum:</b> 7.3 Tulloch Bridge, Inverness-Shire</p> <p><b>Lowest Minimum:</b> 0.6 Loch Glascarnoch, Ross-Shire 0.6 Aviemore, Inverness-Shire</p> <p><b>Lowest Grass Minimum:</b> -0.6 Inverbervie No2, Kincardineshire</p> <p><b>Most Rain:</b> 43.6 Tulloch Bridge, Inverness-Shire</p> <p><b>Most Sun:</b> 6.3 Wattisham, Suffolk</p>



DAILY CLIMATE DATA

