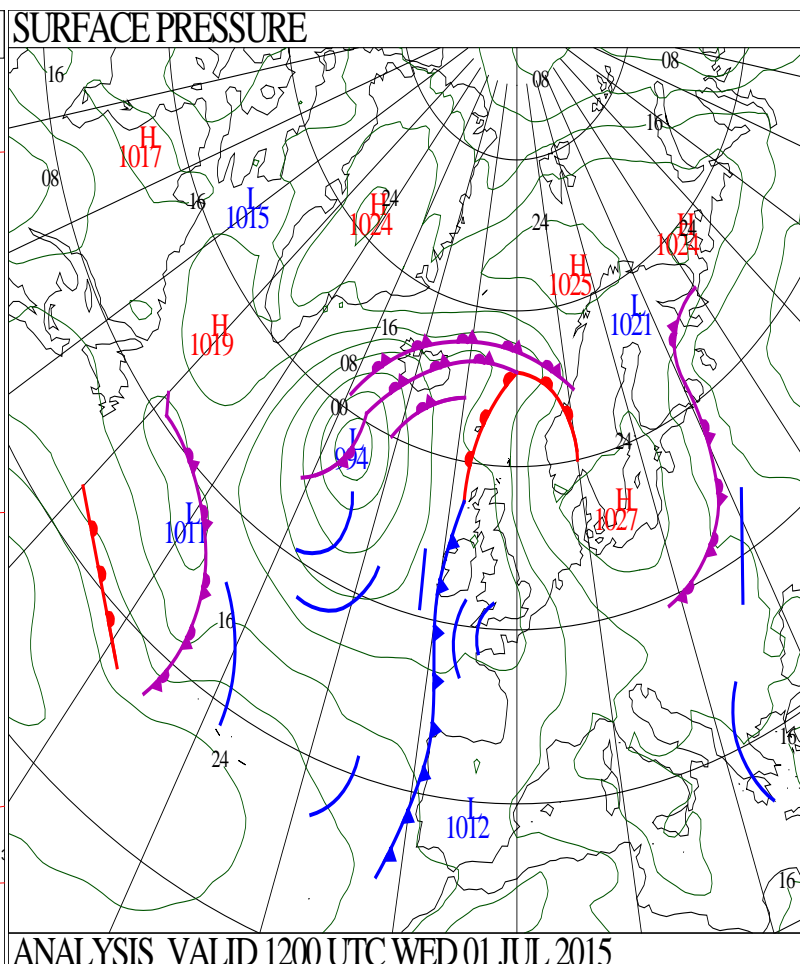
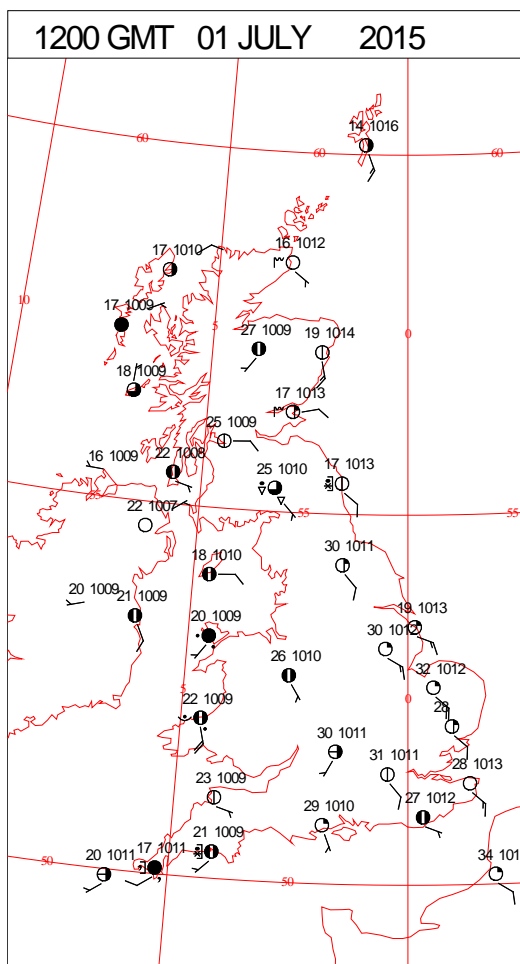
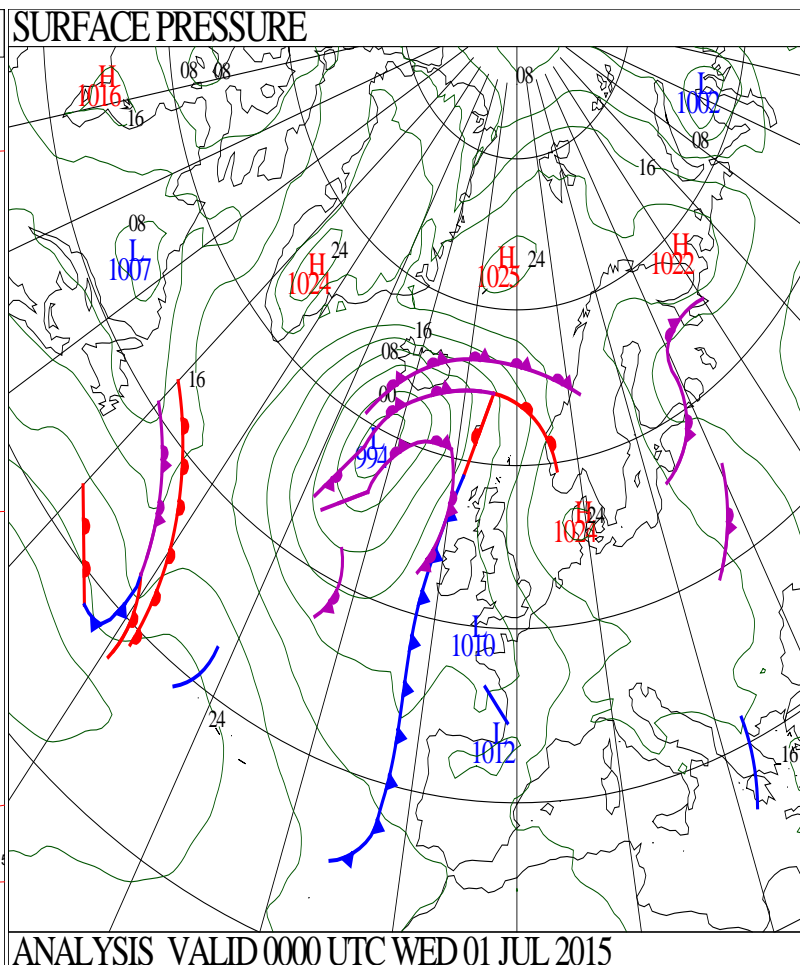
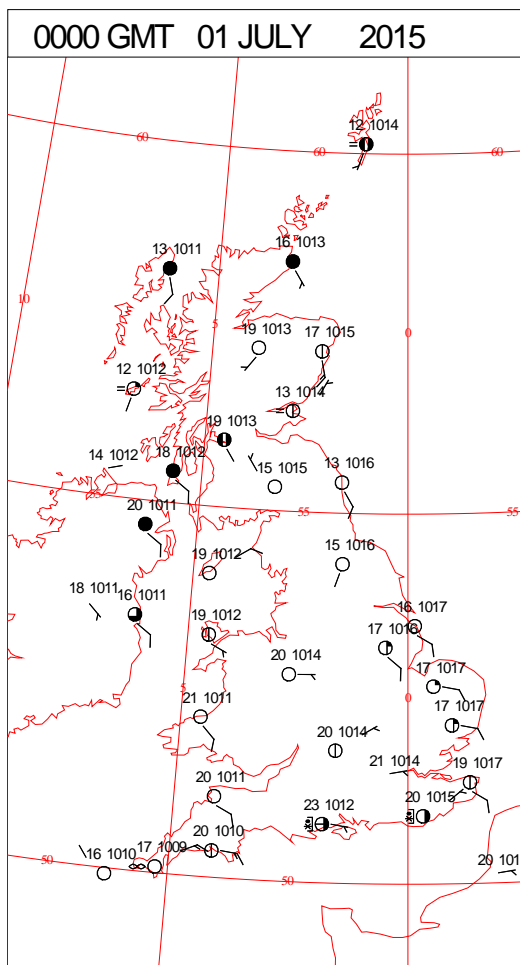
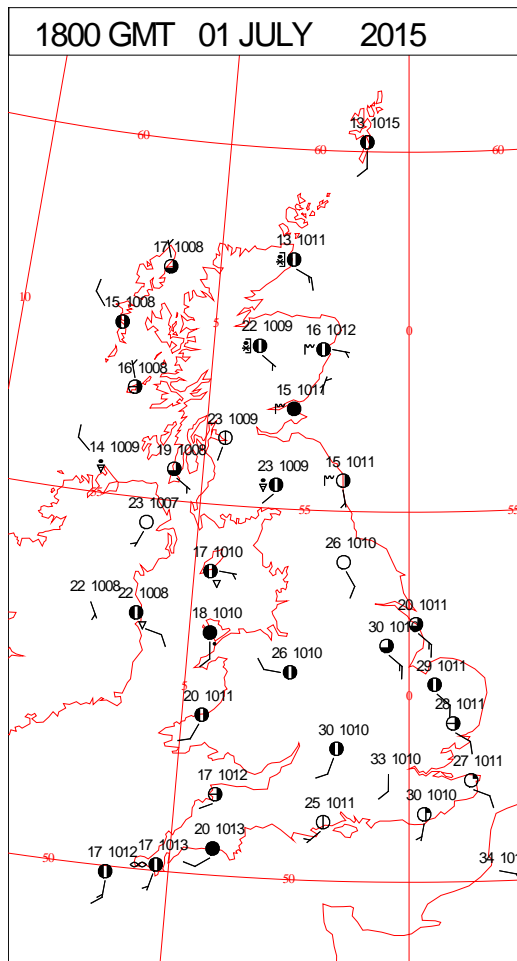
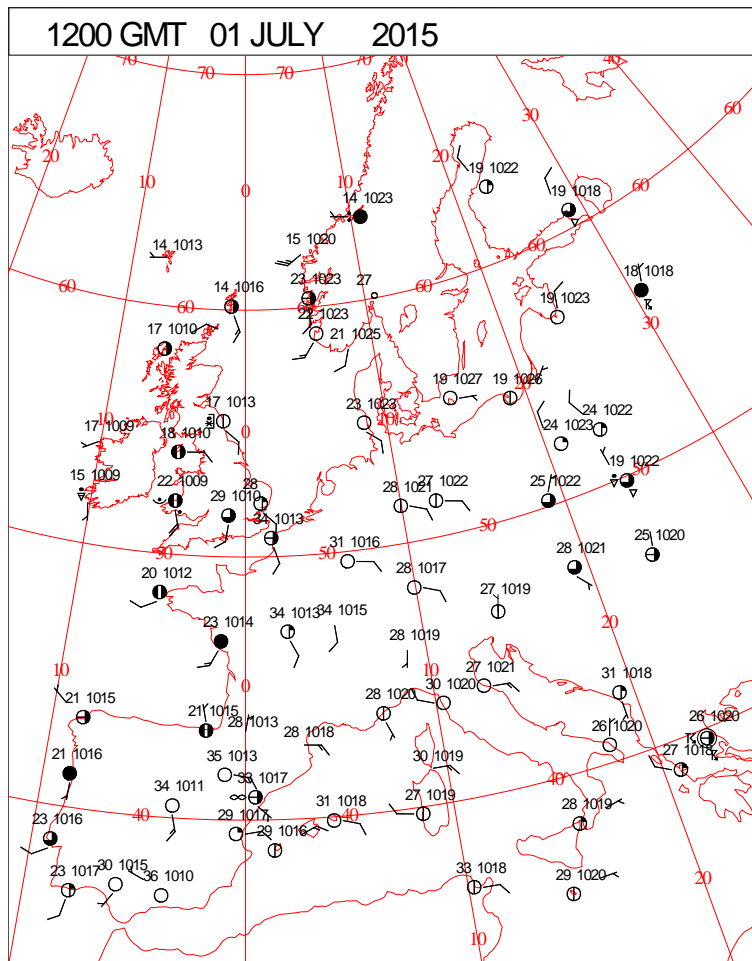
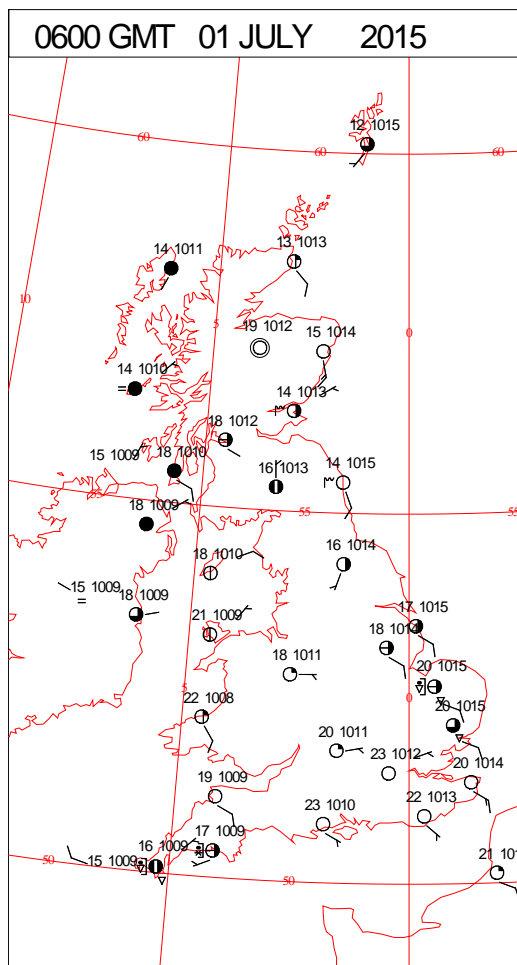
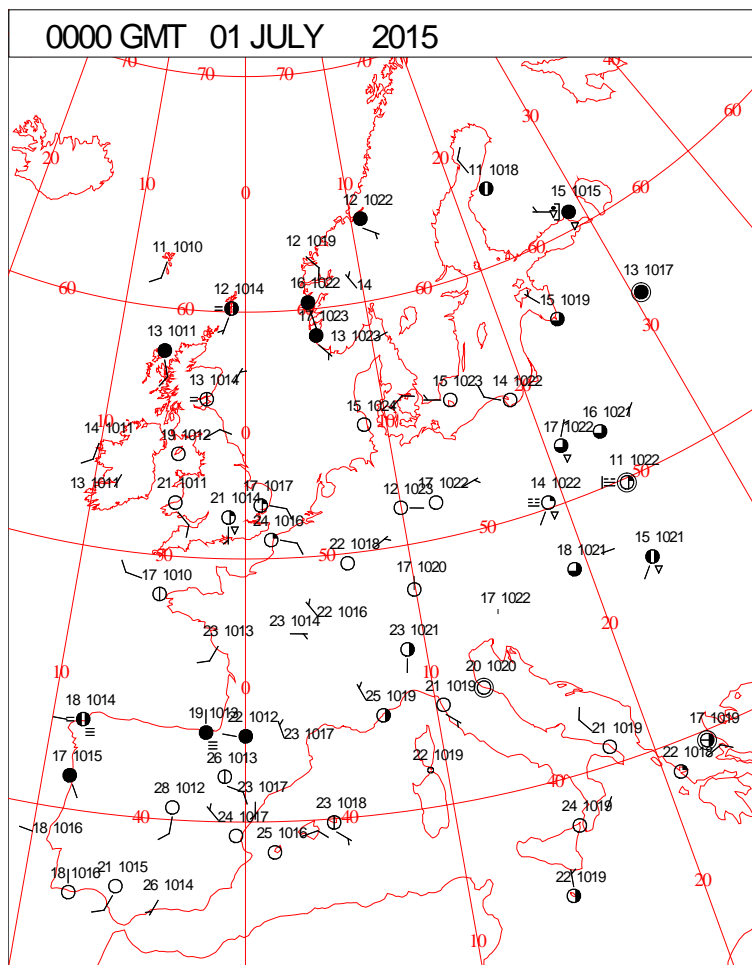


DAILY WEATHER SUMMARY



Wednesday 1 July 2015

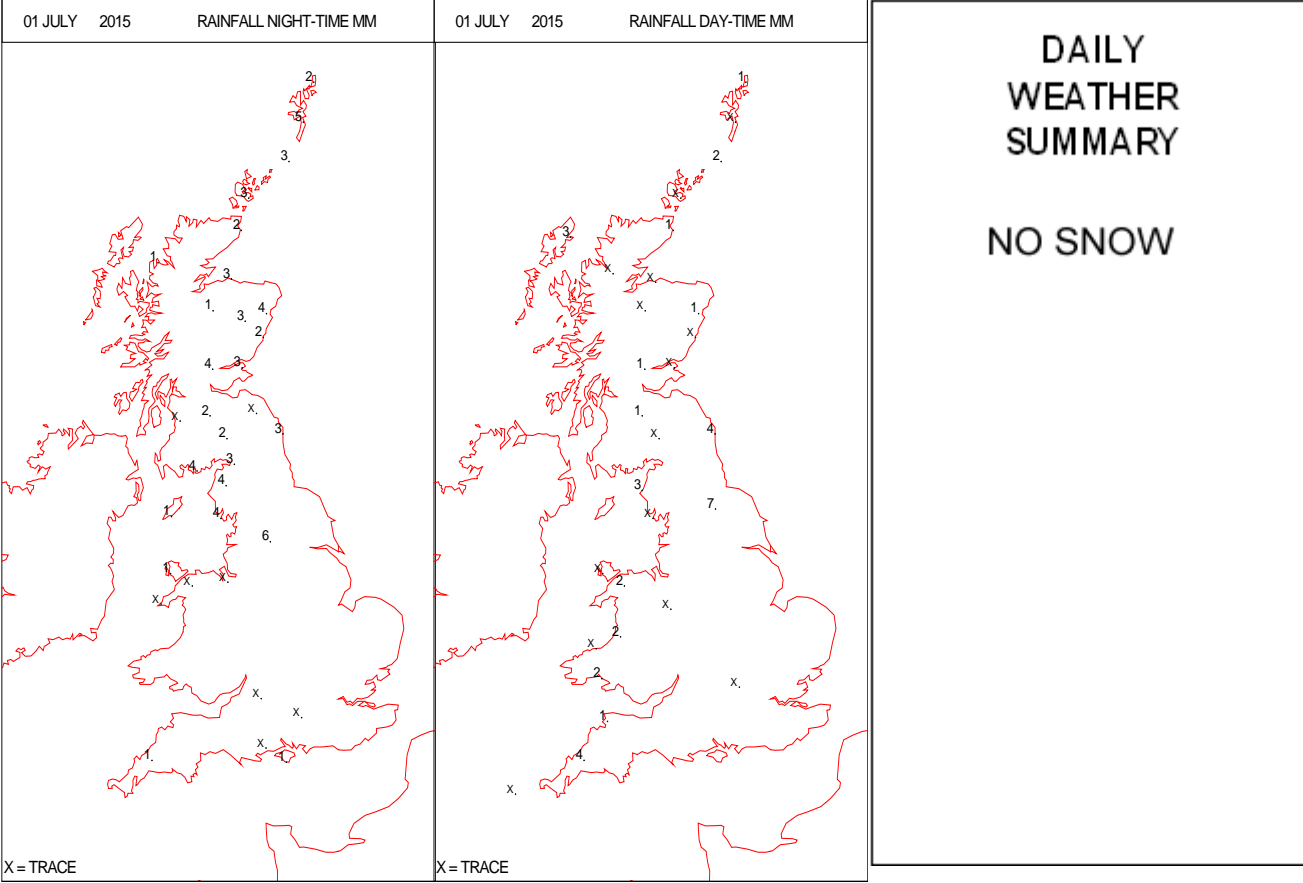
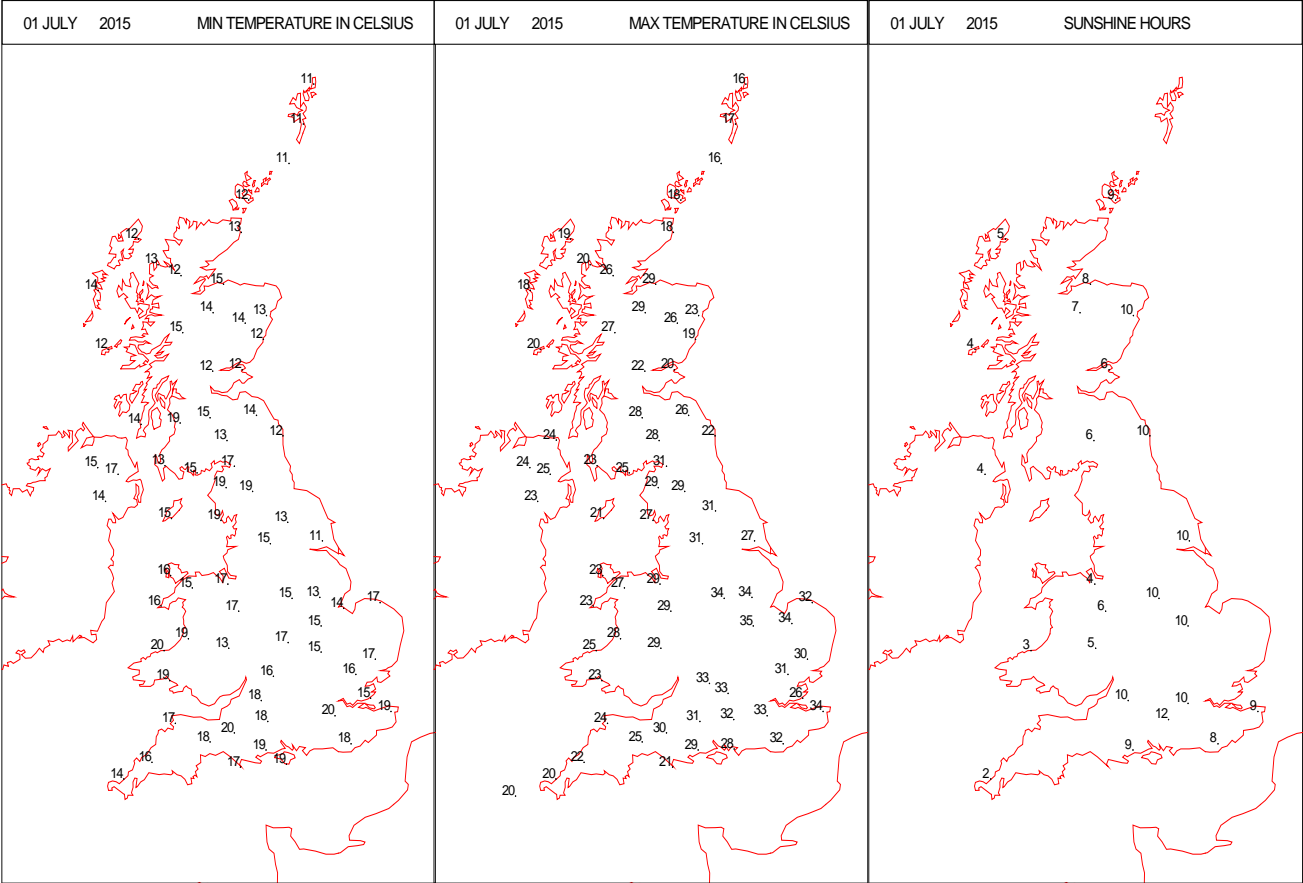
SURFACE REPORTS



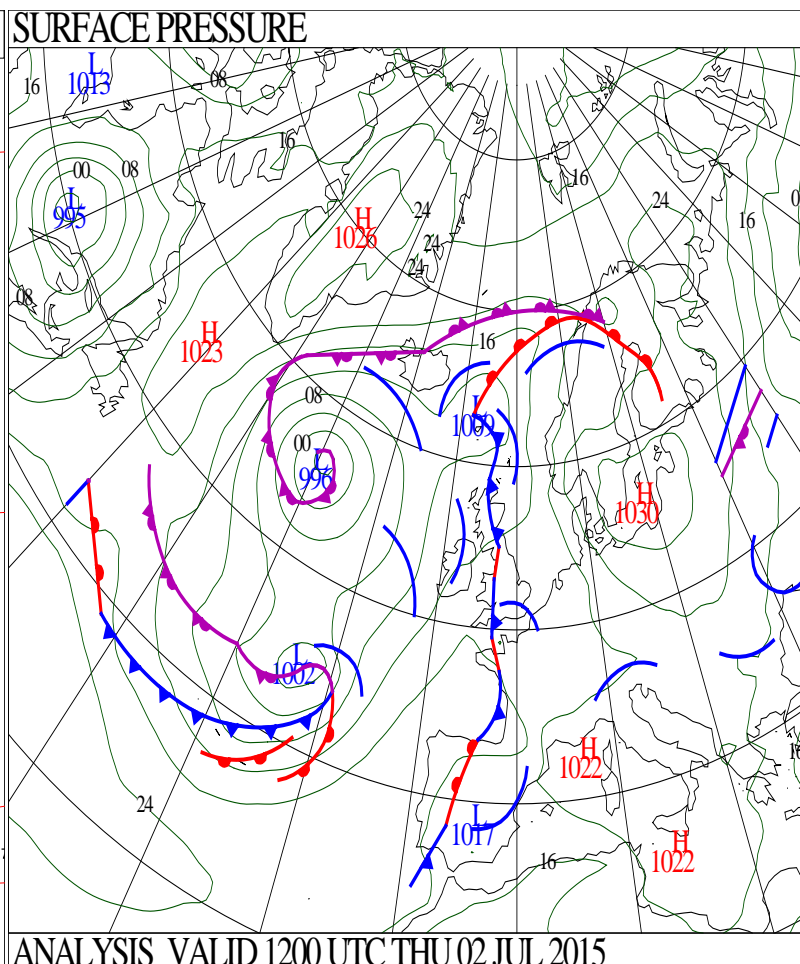
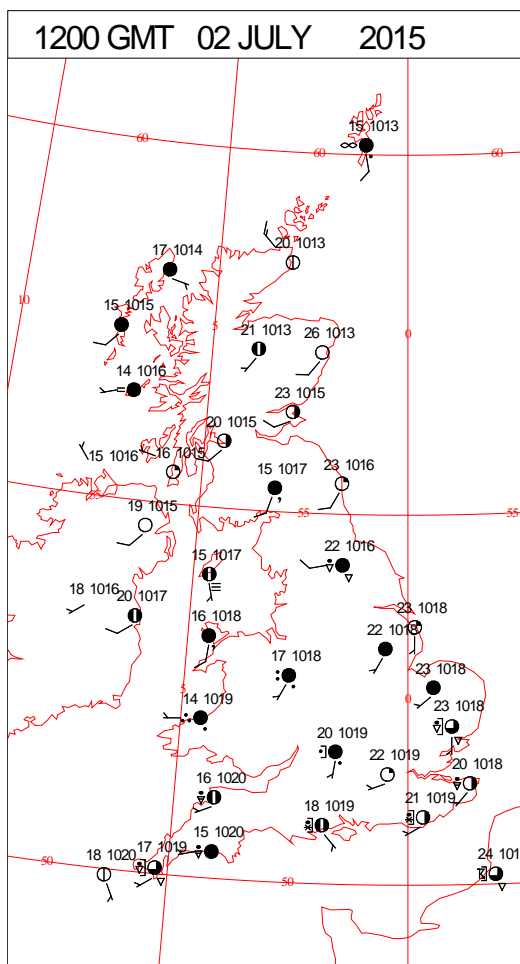
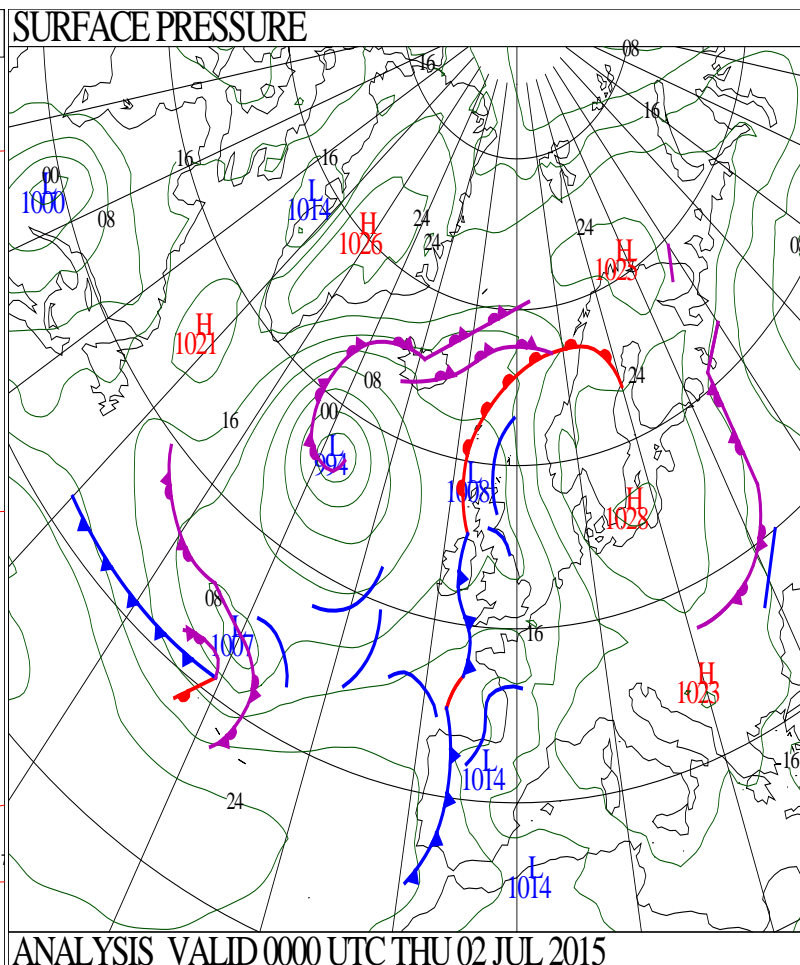
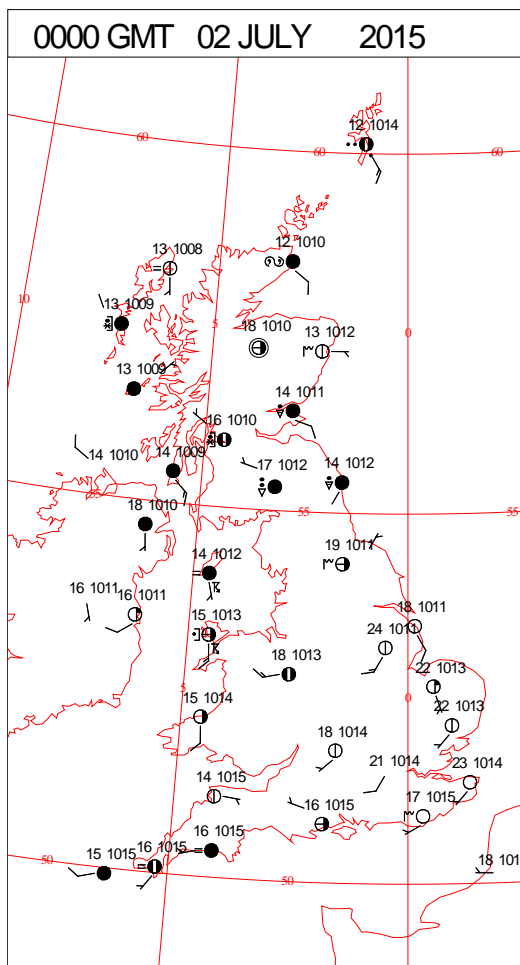
SIGNIFICANT WEATHER

0600 GMT 01 JULY 2015	SIG WEATHER	1200 GMT 01 JULY 2015	SIG WEATHER	<p>Summary of UK Weather for Wednesday 01 July 2015.</p> <p>Towards the end of the night, an area of thundery showers pushed across the English Channel into Devon and Cornwall, although rainfall was very light. It was a very mild and muggy night, with temperatures for many remaining in the high teens Celsius.</p> <p>Through the morning, thunderstorms continued to move northwards across south-west England and Wales, into western parts of northern England. Elsewhere it remained dry with very hot sunshine. Temperatures exceeded 30 Celsius at Heathrow by mid-morning.</p> <p>Into the afternoon thundery showers continued to move northwards, affecting parts of Scotland and north-east England, with hail reported in places. Northern Ireland generally remained dry, though rather cloudy.</p> <p>Temperatures were well above average for the time of year almost everywhere, with a maximum of 36.7 Celsius at Heathrow, making it the hottest July day on record.</p> <p>Into the evening, thunderstorms continued across northern England and Scotland, again with very little rainfall reaching the ground. Elsewhere it was dry, and still hot into the night for many. Some low cloud affected some southern and western coastal areas.</p>
1800 GMT 01 JULY 2015	SIG WEATHER	0000 GMT 02 JULY 2015	SIG WEATHER	<p>EXTREMES</p> <p>Highest Maximum: 36.7 Heathrow, Greater London</p> <p>Lowest Maximum: 15.7 Fair Isle, Shetland</p> <p>Lowest Minimum: 11.0 Lerwick, Shetland</p> <p>Lowest Grass Minimum: 3.1 Berwick-upon-Tweed, Murton Farm, Berwickshire</p> <p>Most Rain: 11.6 Morpeth, Cockle Park, Northumberland</p> <p>Most Sun: 12.6 Morecambe No2, Lancashire</p>

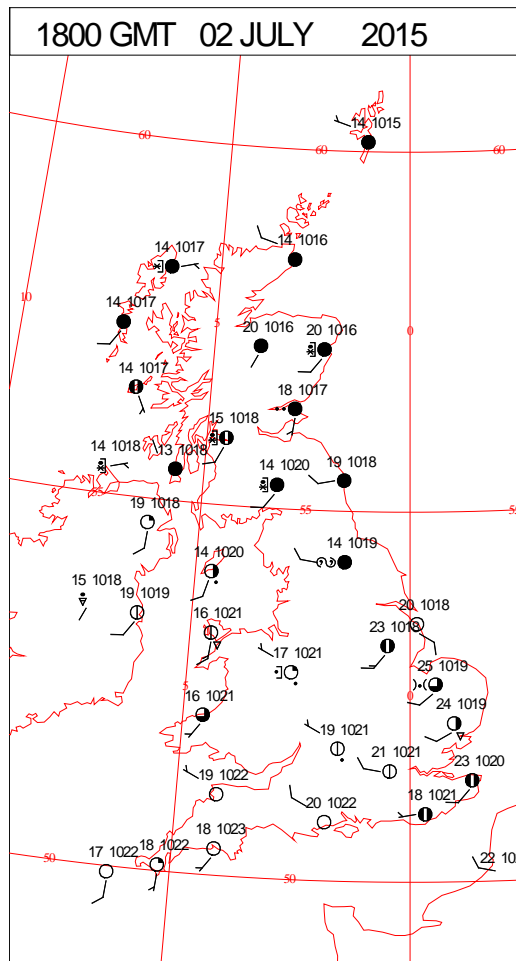
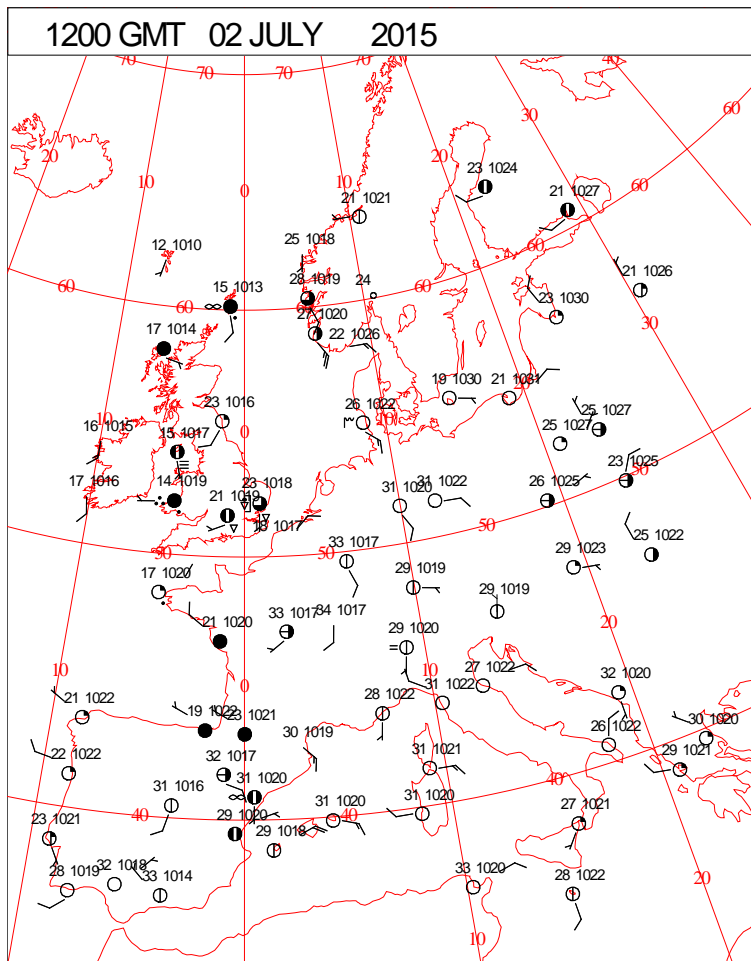
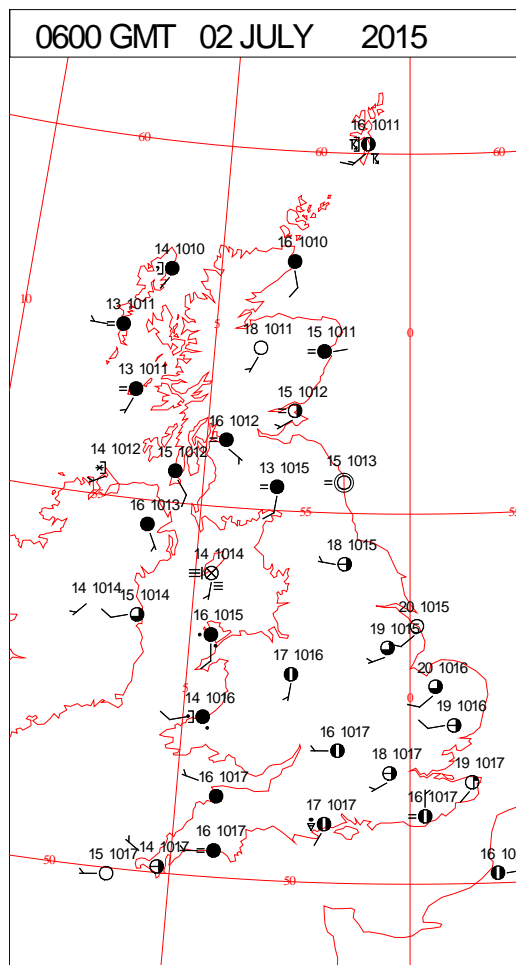
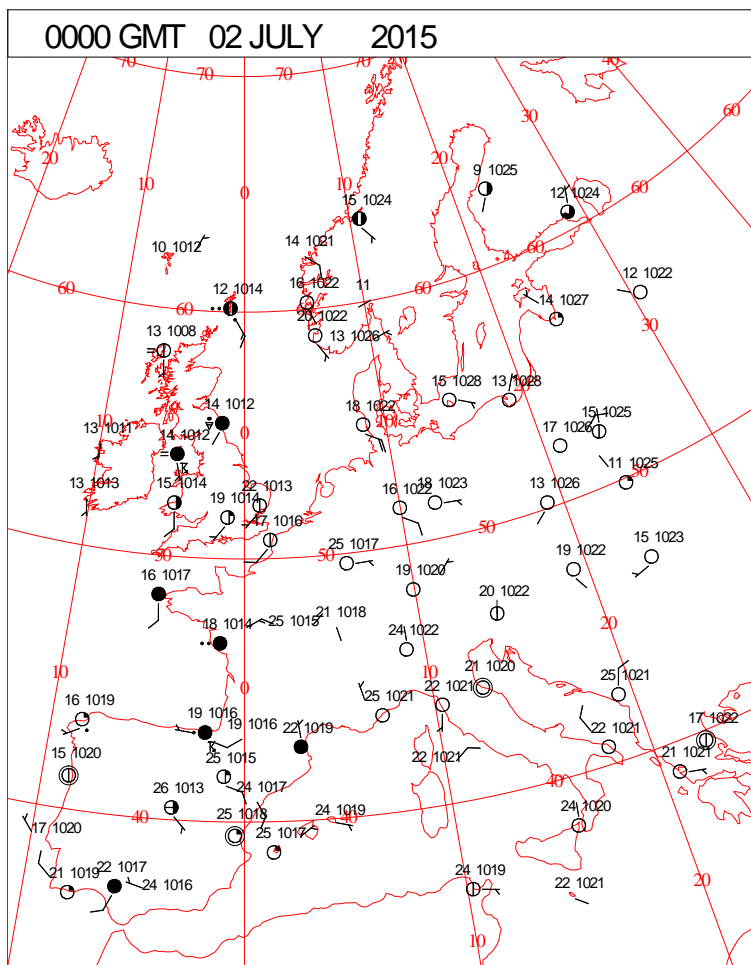
DAILY CLIMATE DATA



DAILY WEATHER SUMMARY



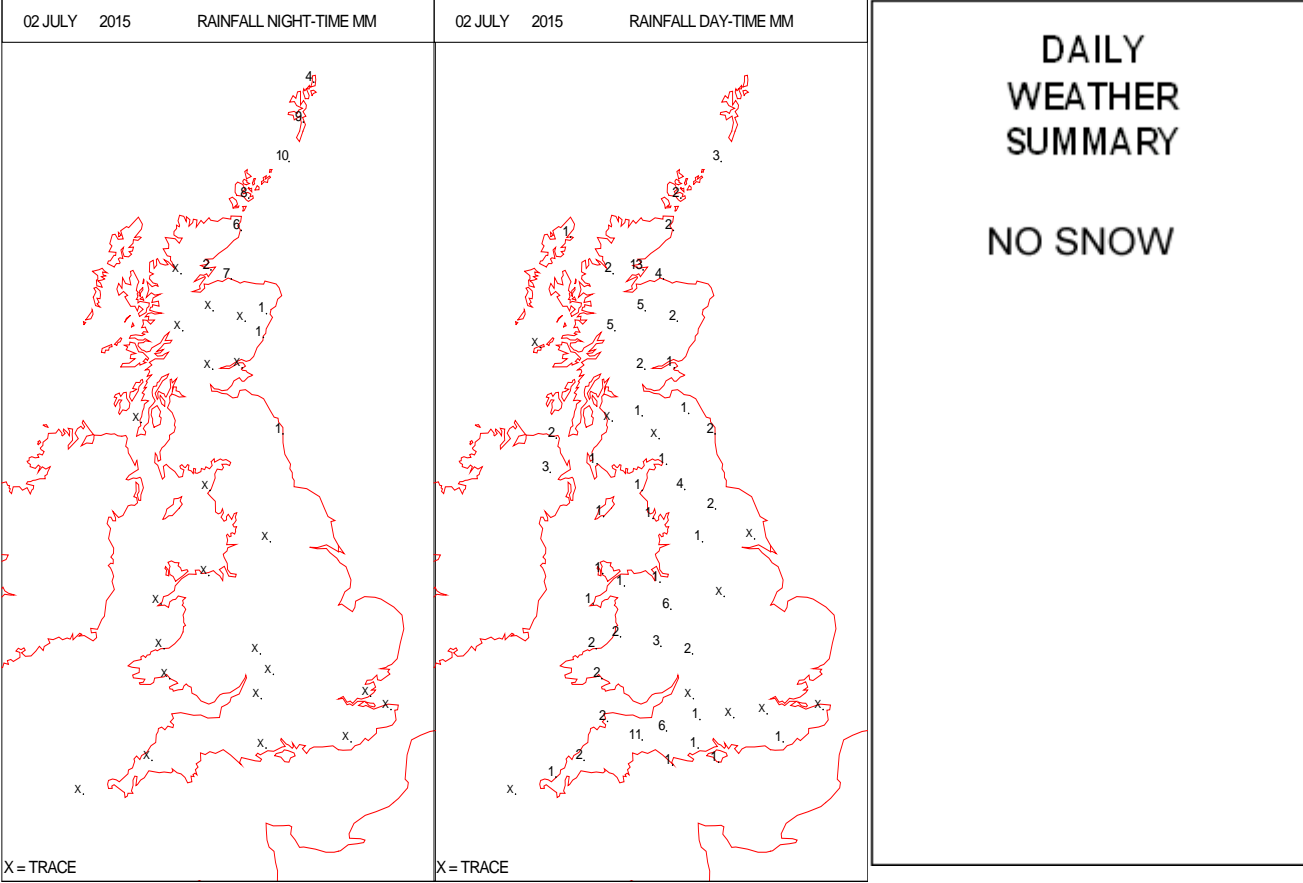
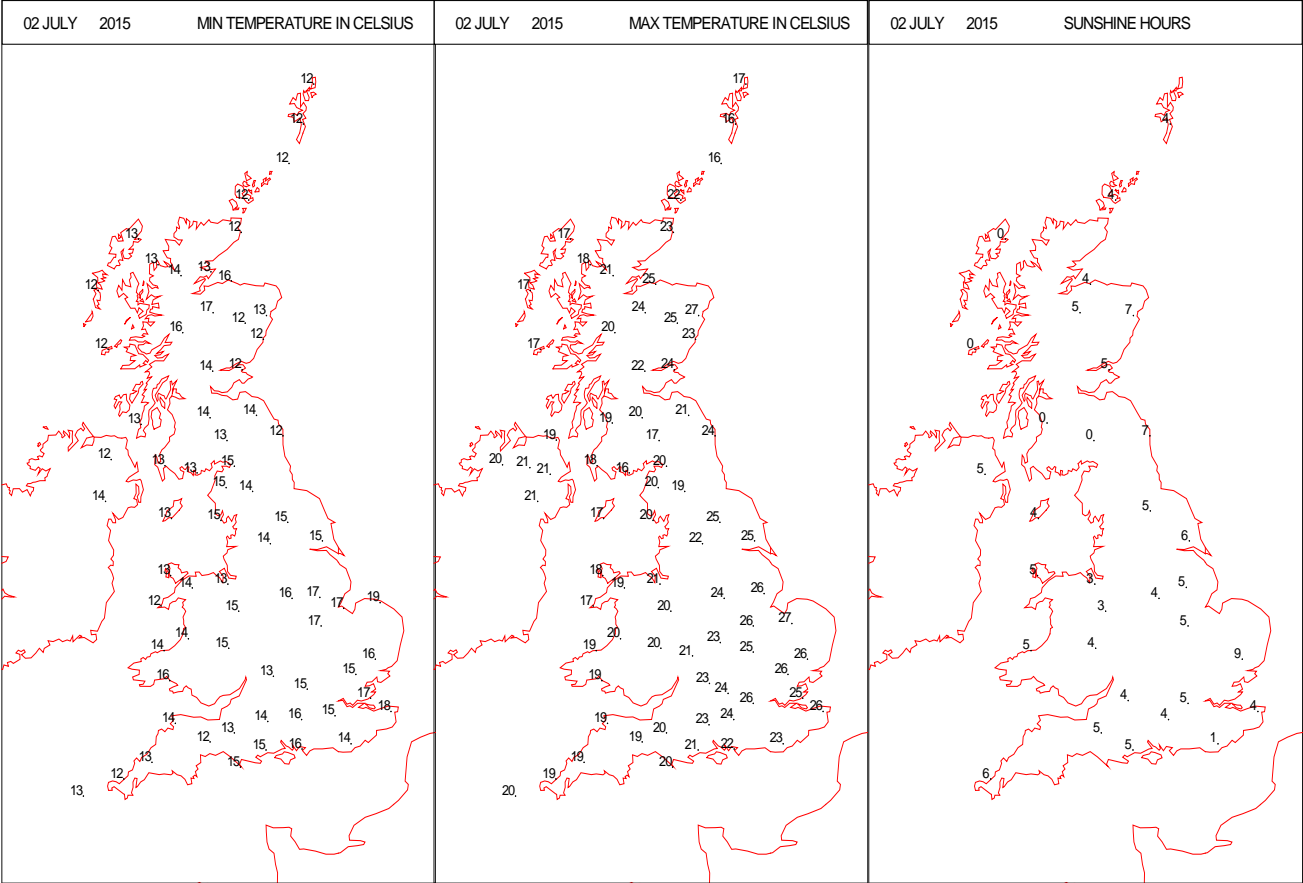
SURFACE REPORTS



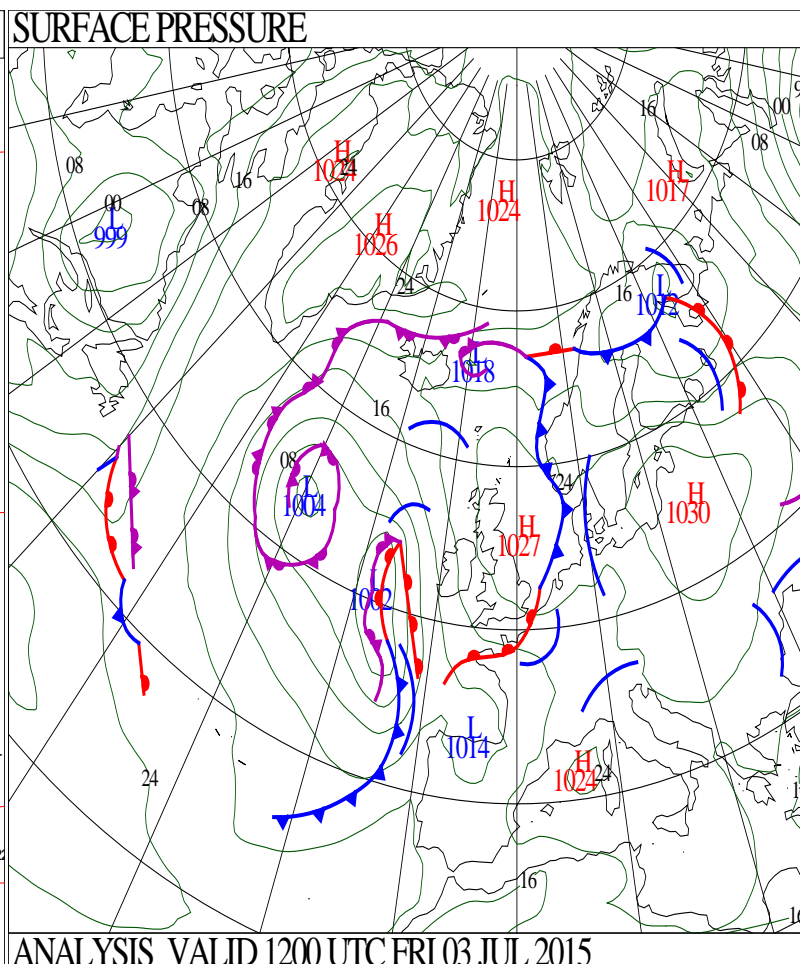
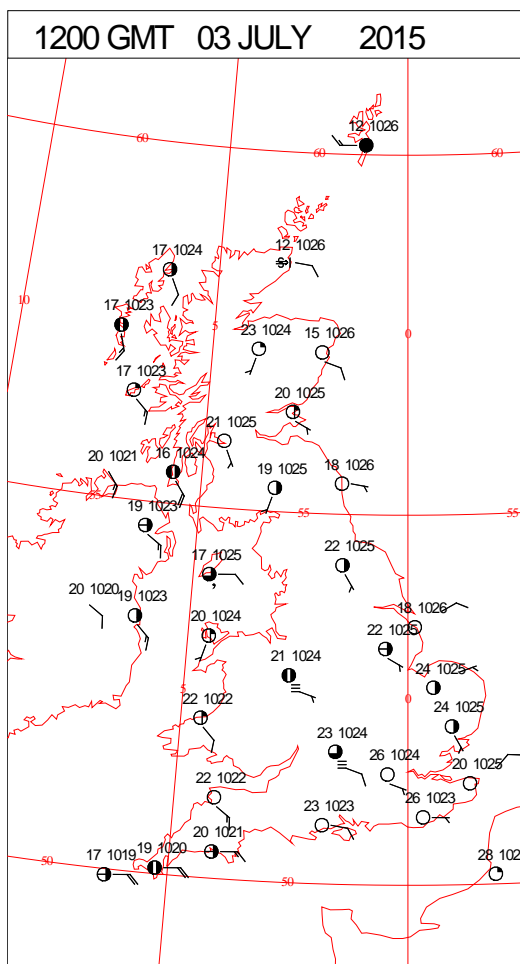
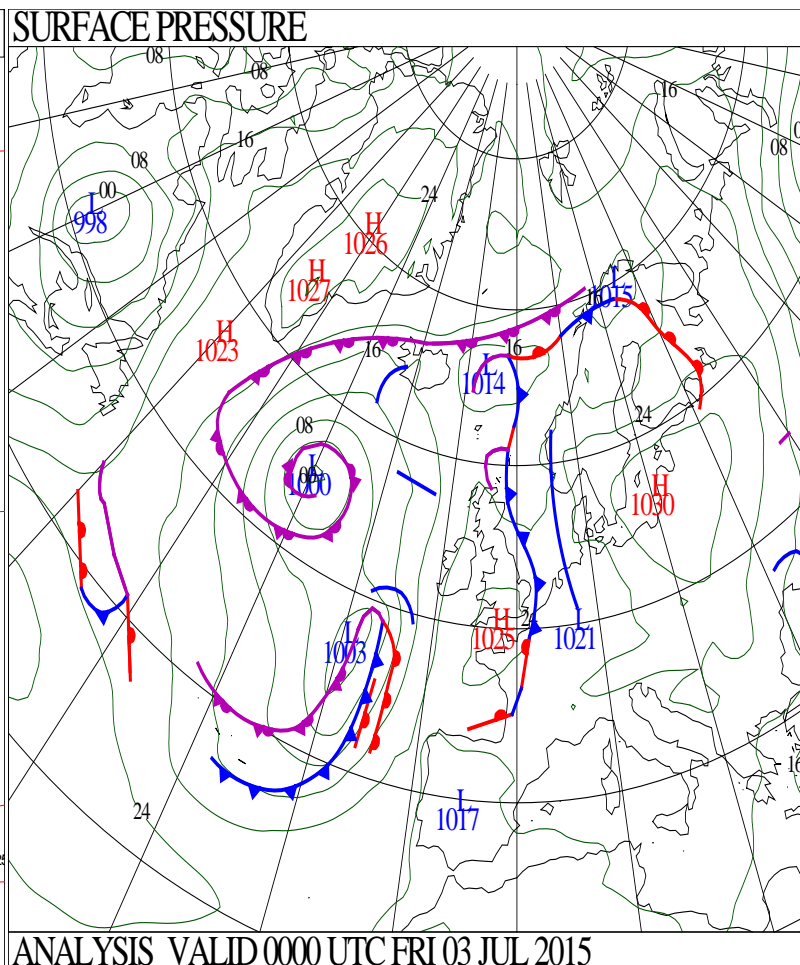
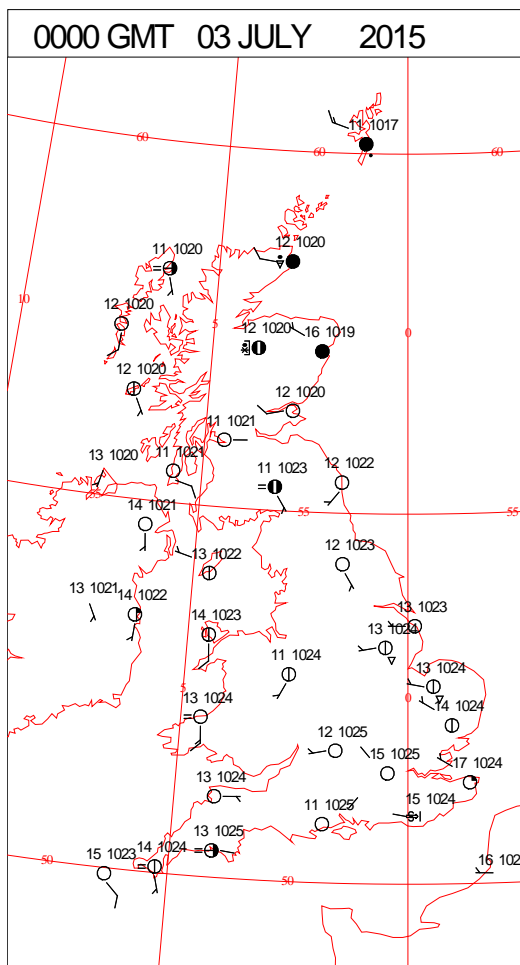
SIGNIFICANT WEATHER

0600 GMT 02 JULY 2015	SIG WEATHER	1200 GMT 02 JULY 2015	SIG WEATHER	<p>Summary of UK Weather for Thursday 02 July 2015.</p> <p>Thundery showers, locally heavy, continued to move north out of England, through the eastern side of Scotland, eventually clearing the Northern Isles after dawn. Several lightning strikes were detected, along with large hail and strong convective gusts.</p> <p>Elsewhere it remained dry with some clear spells, but also areas of low stratocumulus cloud. It was another warm night, with temperatures in London remaining in the high teens Celsius, and most other places seeing above-average minima.</p> <p>During the morning, further thundery showers crossed the Channel and moved northwards across England. Showers merged into a more widespread area of heavy rain, and spread northwards across much of England and Wales through the day, although it was more showery in nature across the east.</p> <p>Brighter conditions then followed, with some warm sunny spells developing.</p> <p>Scotland, northern England and Northern Ireland had a fine morning, but showery rain also arrived there later in the day, continuing north across all parts through the evening.</p> <p>Meanwhile, much of England and Wales had a fine evening with some late sunshine.</p> <p>The maximum temperature was again well above the seasonal average, in eastern England.</p>
1800 GMT 02 JULY 2015	SIG WEATHER	0000 GMT 03 JULY 2015	SIG WEATHER	<p>EXTREMES</p> <p>Highest Maximum: 29.4 East Bergholt, Suffolk</p> <p>Lowest Maximum: 15.4 Douglas, Isle of Man</p> <p>Lowest Minimum: 10.3 Nettlecombe, Somerset</p> <p>Lowest Grass Minimum: 3.0 Berwick-upon-Tweed, Murton Farm, Berwickshire</p> <p>Most Rain: 18.0 Exeter Airport, Devon</p> <p>Most Sun: 9.4 Dale Fort, Dyfed</p>

DAILY CLIMATE DATA

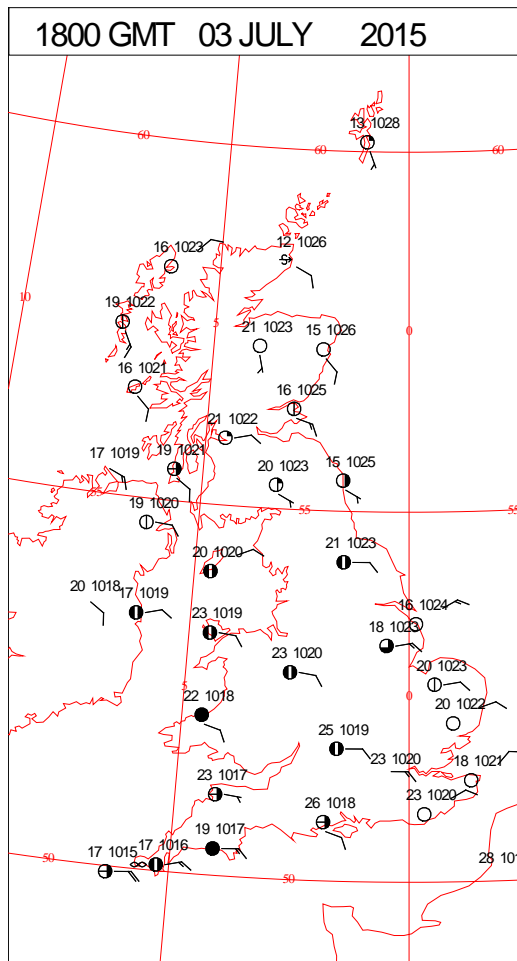
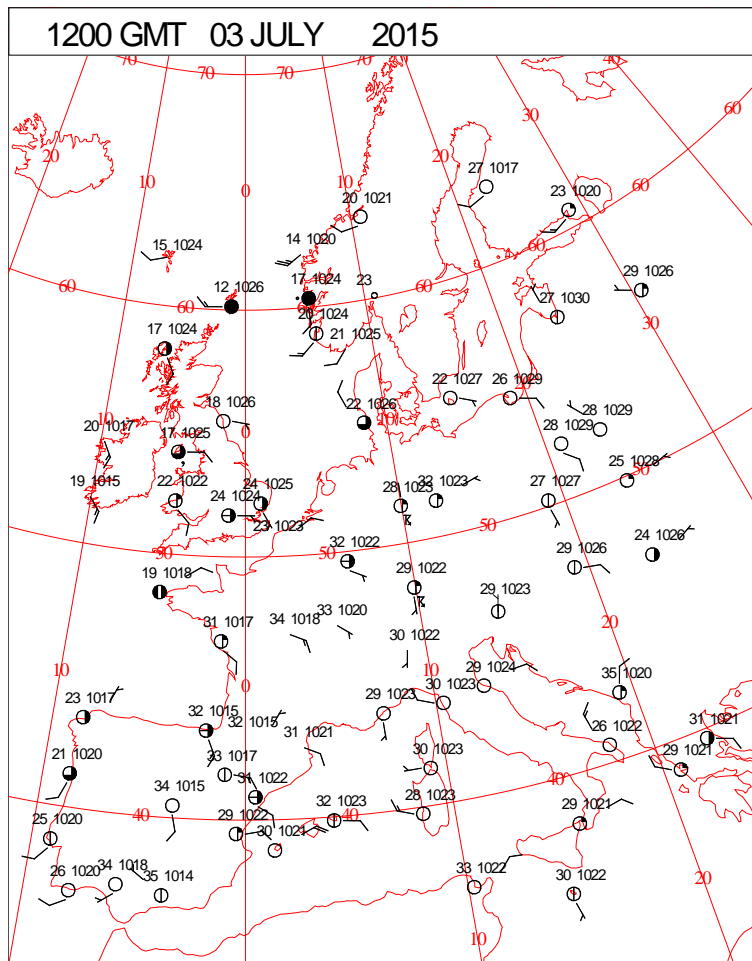
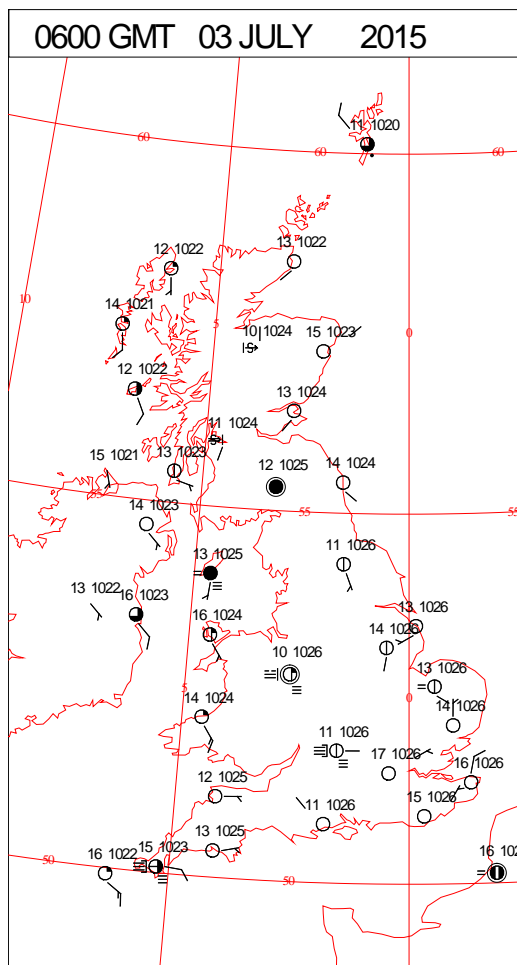
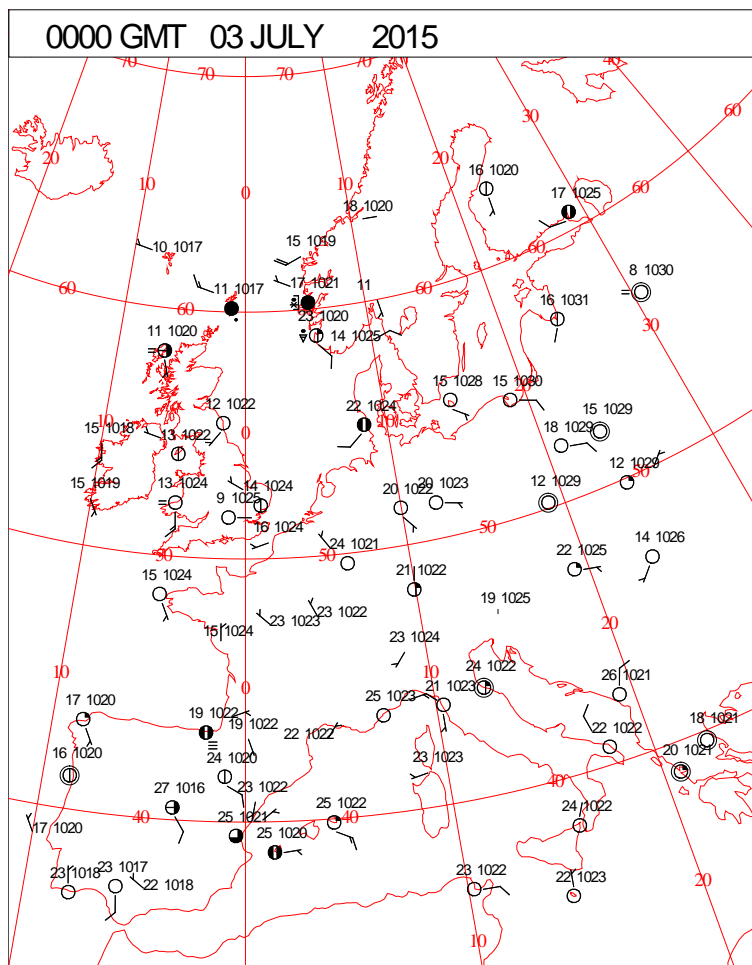


DAILY WEATHER SUMMARY



Friday 3 July 2015

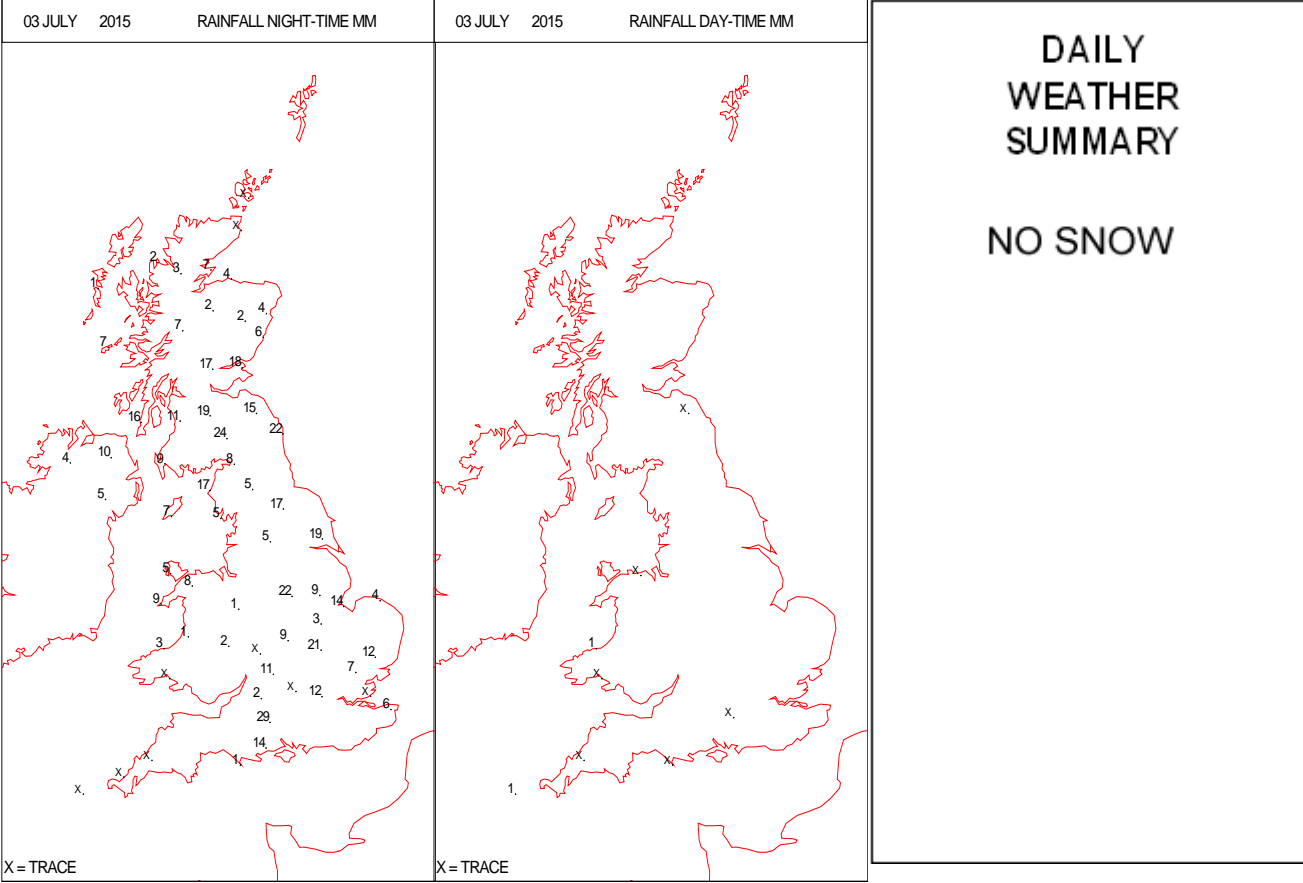
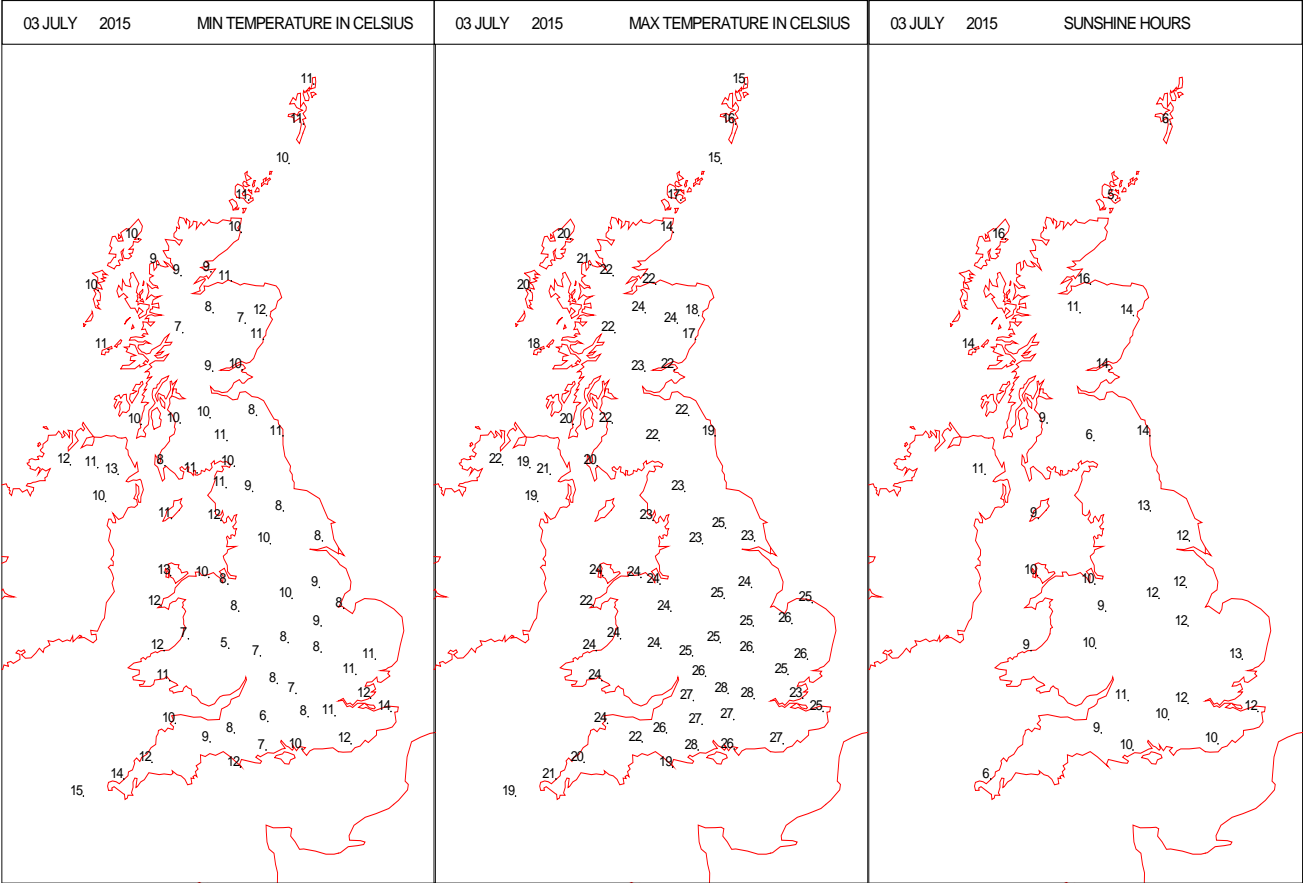
SURFACE REPORTS



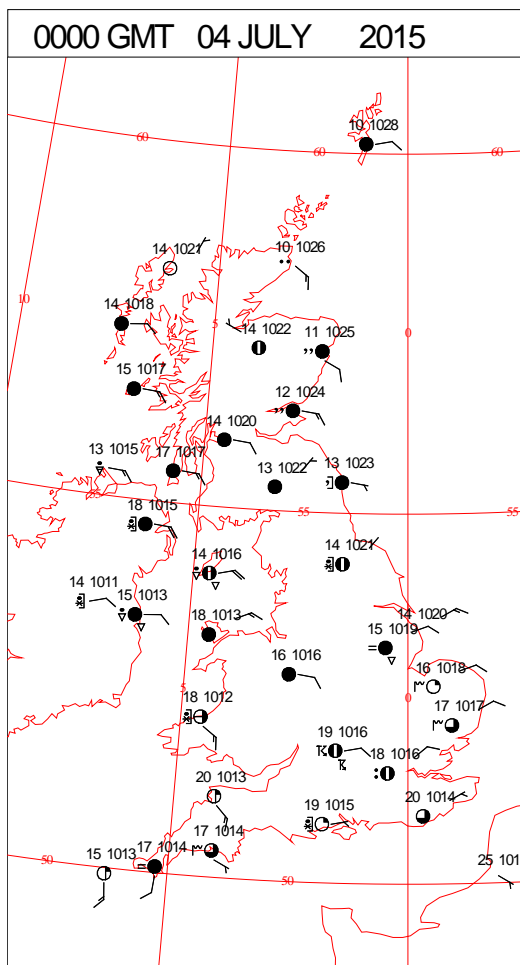
SIGNIFICANT WEATHER

0600 GMT 03 JULY 2015	SIG WEATHER	1200 GMT 03 JULY 2015	SIG WEATHER	<p>Summary of UK Weather for Friday 03 July 2015.</p> <p>Showery rain continued to clear north out of mainland Scotland, reactivating across Shetland to give thunderstorms, before clearing completely just after dawn.</p> <p>Elsewhere it was dry with largely clear skies, with patchy fog and low cloud forming across several parts of the U.K.</p> <p>Winds were light, and it was a cooler night than recently, with temperatures mainly close to average.</p> <p>Early mist and fog quickly cleared from south-western areas during the morning. It was then a dry and fine day across the country, with plenty of sunny spells.</p> <p>Through the latter part of the afternoon cloud amounts increased from the south-west, with showers developing into the evening, and start of the night. The showers became increasingly heavy, with some thunder and lightning too.</p> <p>It was another very warm day, as warm humid air spread northwards from the near continent, leading to another uncomfortable and muggy night in the south.</p>
1800 GMT 03 JULY 2015	SIG WEATHER	0000 GMT 04 JULY 2015	SIG WEATHER	<p>EXTREMES</p> <p>Highest Maximum: 28.3 Hampton W Wks, Greater London</p> <p>Lowest Maximum: 14.3 Wick Airport, Caithness</p> <p>Lowest Minimum: 4.8 Upper Lambourn, Oxfordshire</p> <p>Lowest Grass Minimum: 0.0 Amersham Field Centre, Buckinghamshire</p> <p>Most Rain: 28.6 Boscombe Down, Wiltshire</p> <p>Most Sun: 15.8 Kinloss, Moray</p>

DAILY CLIMATE DATA

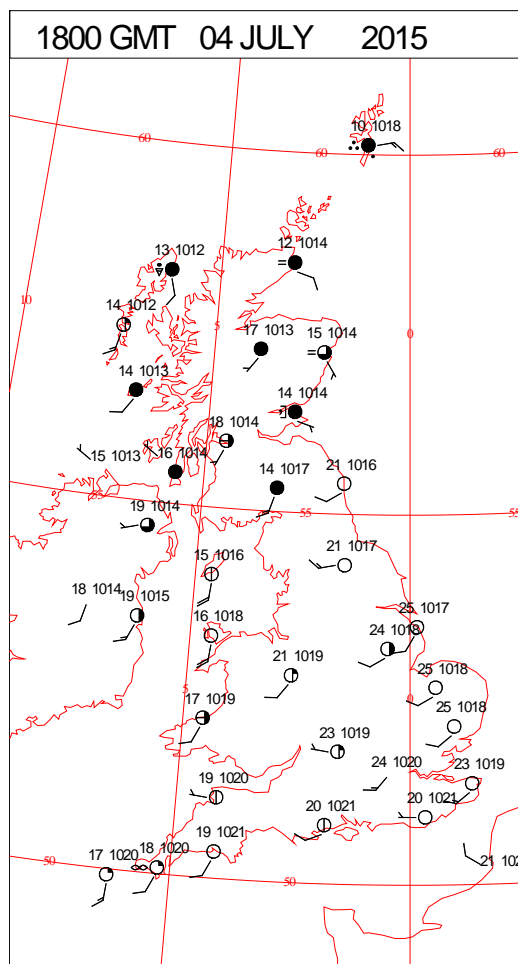
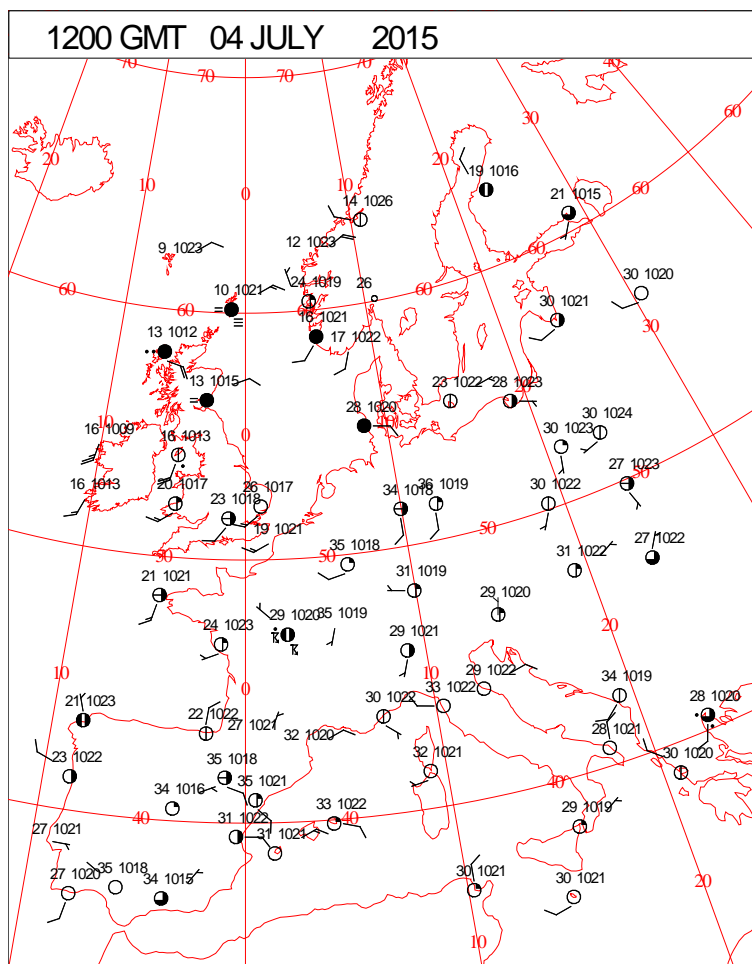
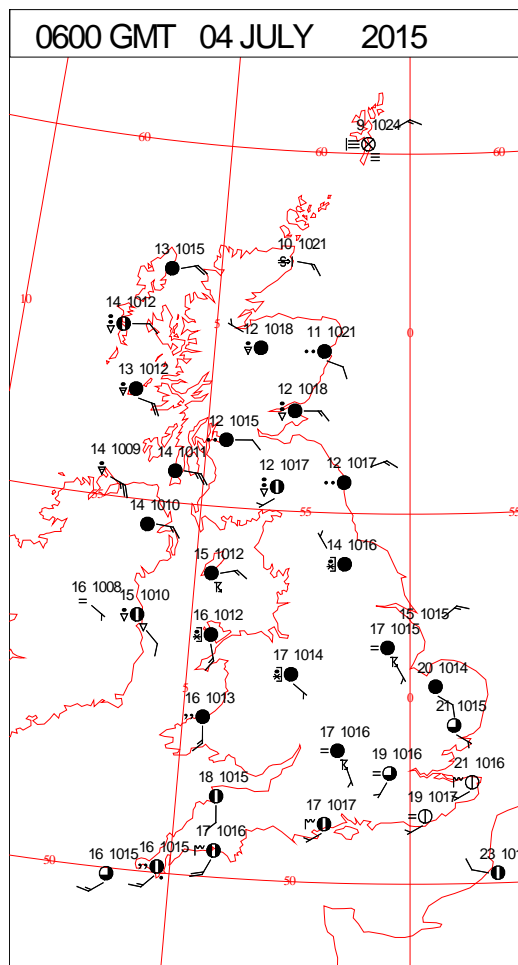
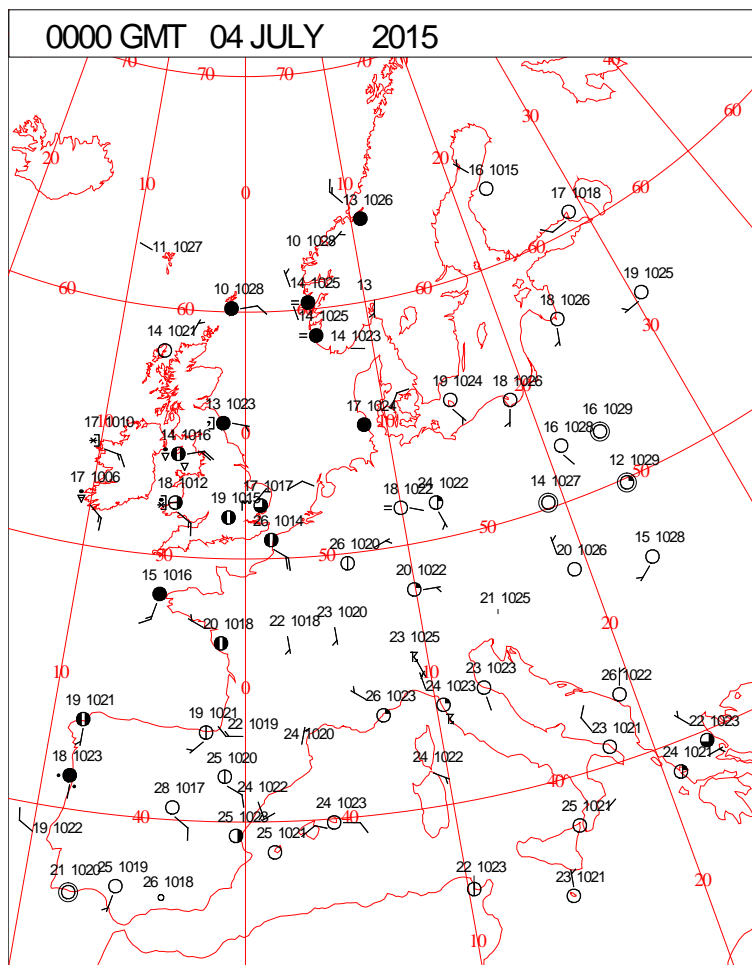


DAILY WEATHER SUMMARY



Saturday 4 July 2015

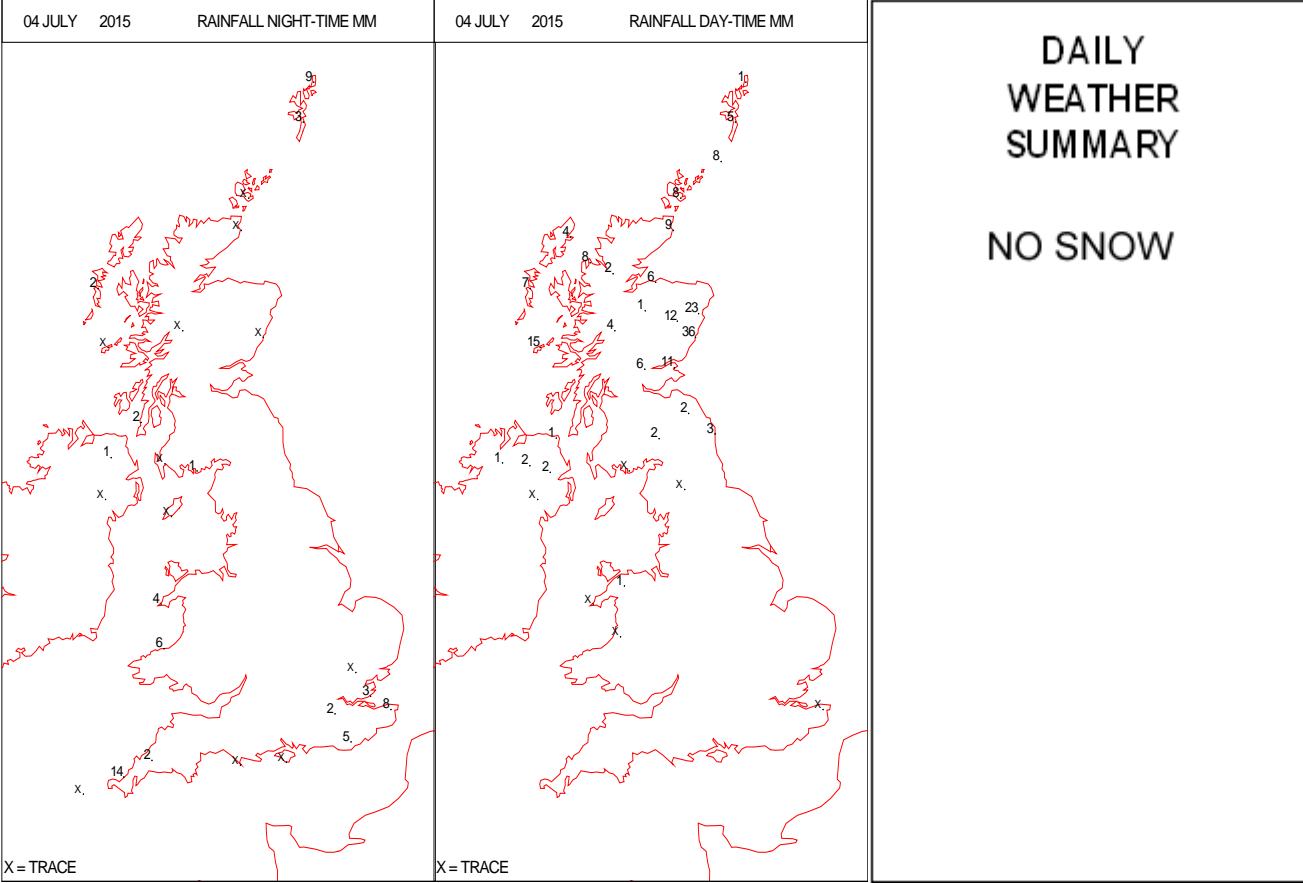
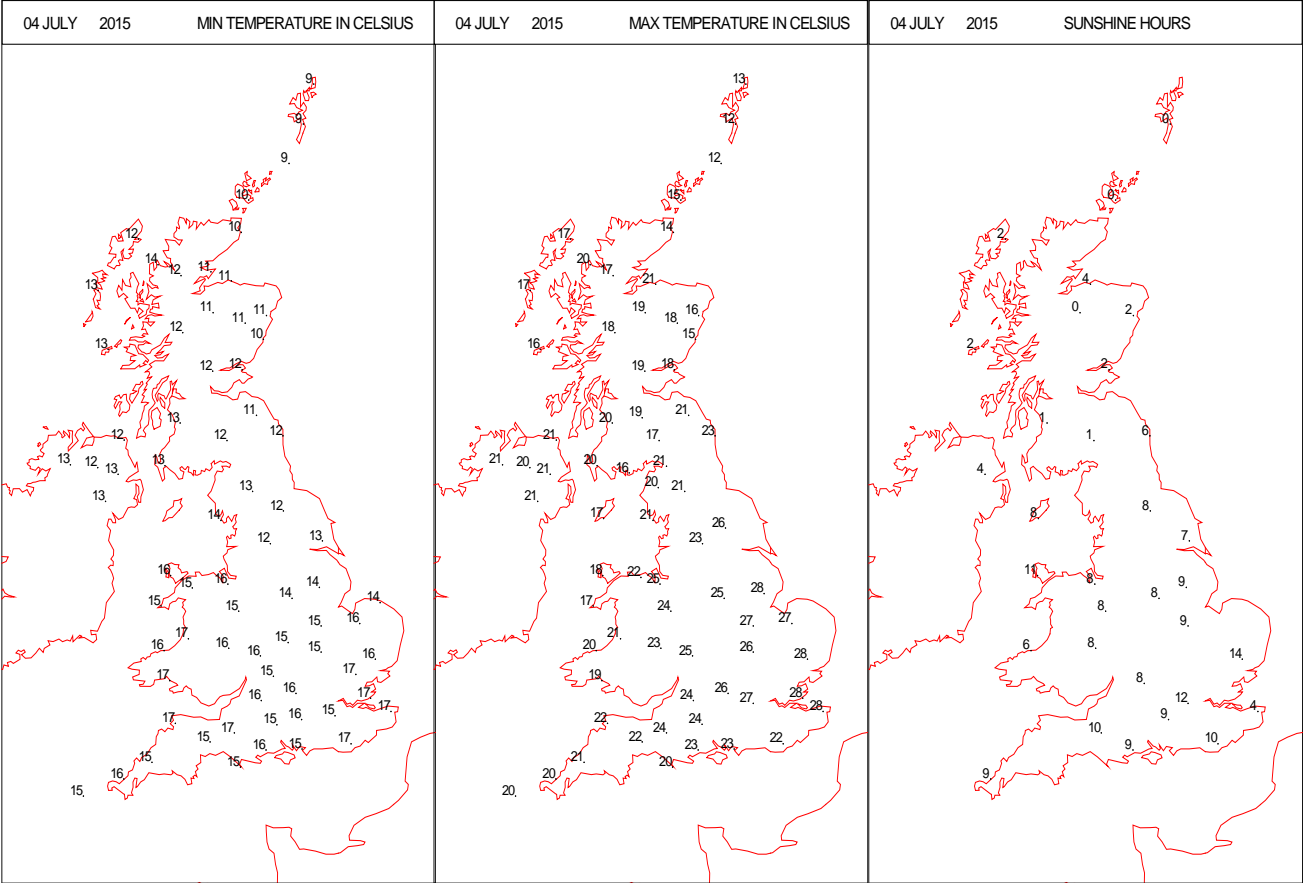
SURFACE REPORTS



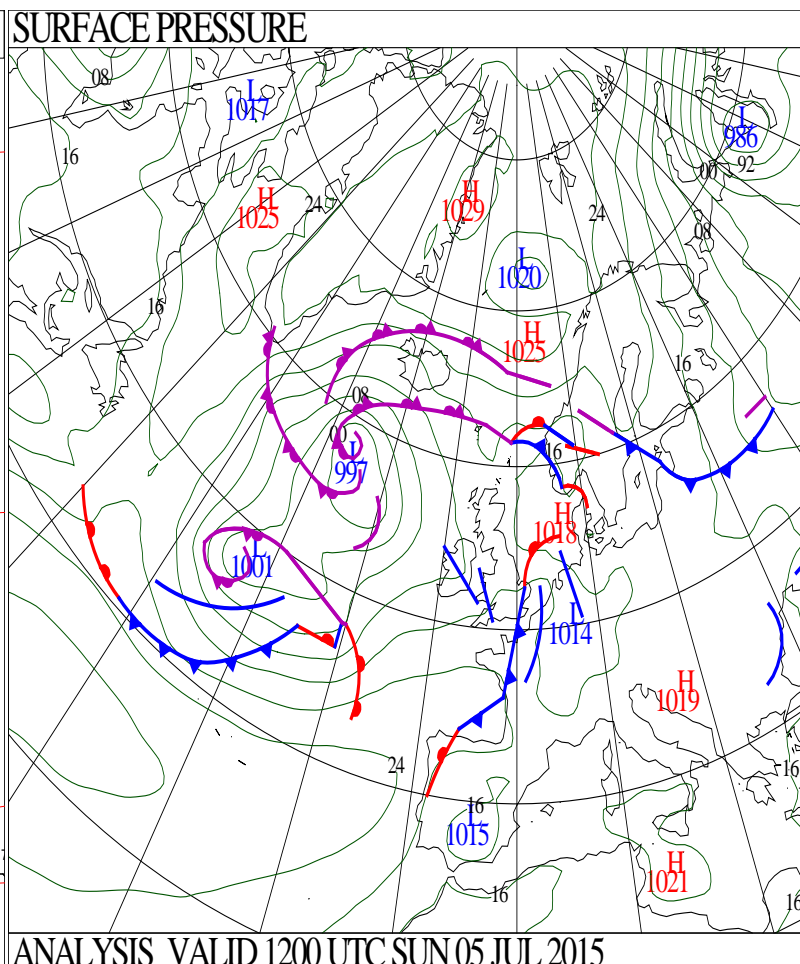
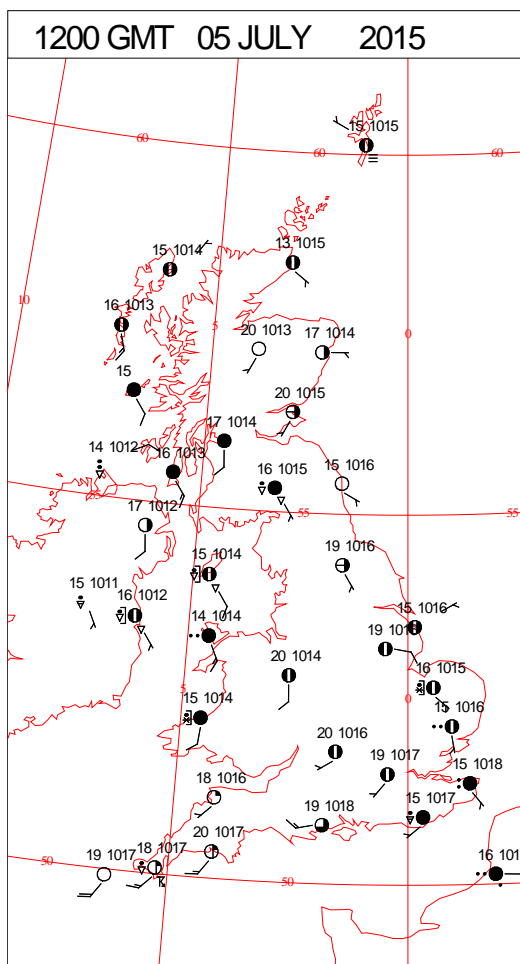
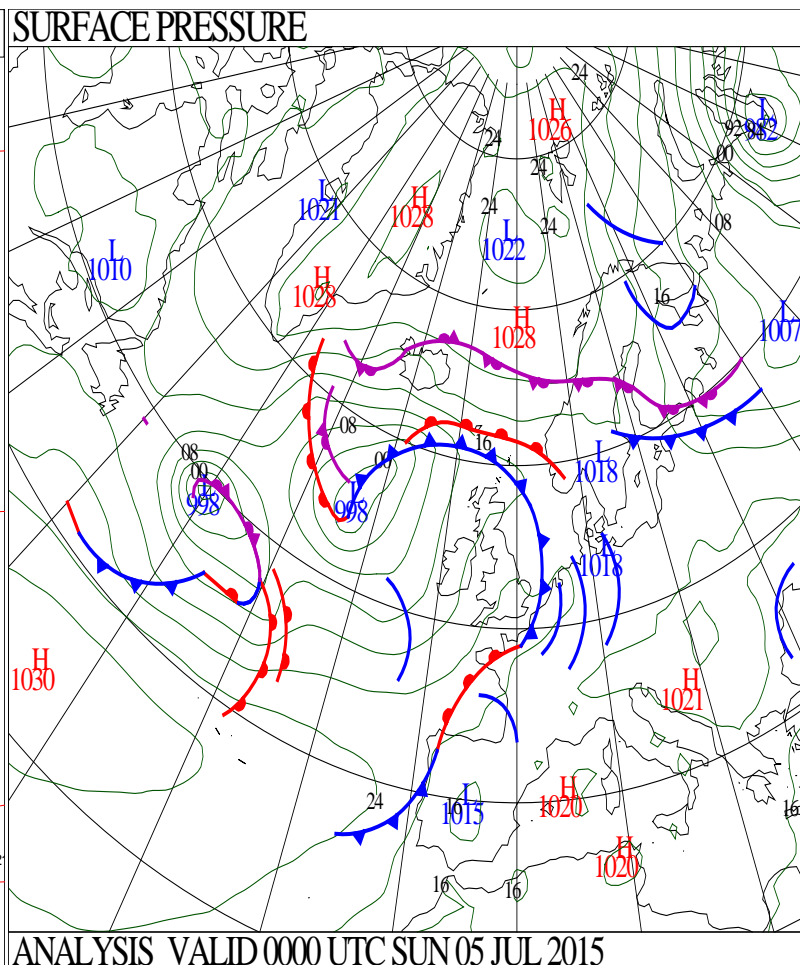
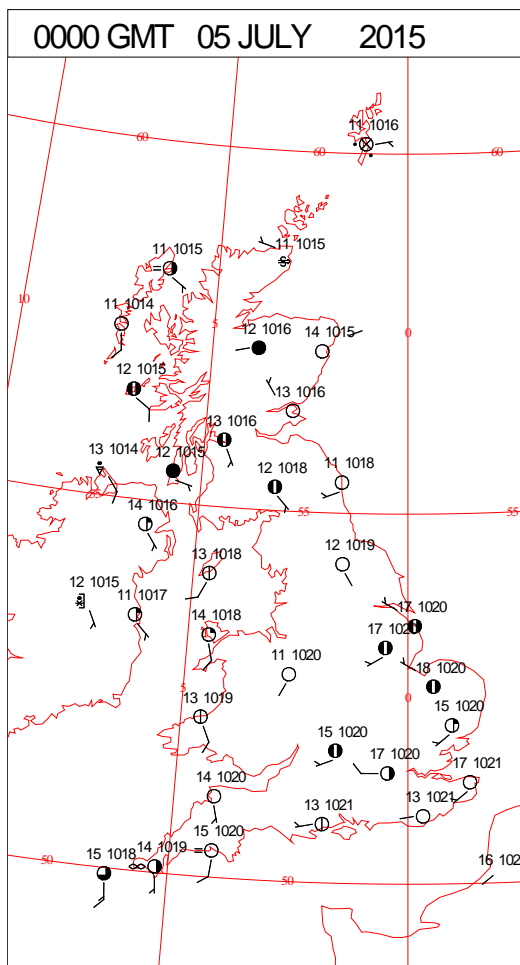
SIGNIFICANT WEATHER

0600 GMT 04 JULY 2015	SIG WEATHER	1200 GMT 04 JULY 2015	SIG WEATHER	<p>Summary of UK Weather for Saturday 04 July 2015. Heavy and thundery rain moved northwards across England, Wales and Northern Ireland overnight, giving torrential downpours along with some hail, and squally winds in places too. The worst of the thundery weather moved into northern England and southern Scotland by dawn, with drier conditions to the south, giving a mostly bright start to the day.</p> <p>Northern Scotland also held onto some cloud breaks, with a few coastal fog patches.</p> <p>Through the morning and into the early afternoon, this area of thundery rain continued north across Scotland, where there were some localised intense downpours, and frequent lightning was observed.</p> <p>By the early evening, the remnants of this rain had progressed as far north as the Northern Isles, where it was also accompanied by a lot of low cloud and mist.</p> <p>To the south, the weather was much improved during the day, with plenty of sunshine and just an isolated shower, mainly across north-west England and Northern Ireland.</p> <p>It was another warm day, indeed very hot in the south-east. The west did, however, experience fresher conditions than of late.</p>
1800 GMT 04 JULY 2015	SIG WEATHER	0000 GMT 05 JULY 2015	SIG WEATHER	<p>EXTREMES Highest Maximum: 29.5 Norwich Airport, Norfolk Lowest Maximum: 11.6 Fair Isle, Shetland Lowest Minimum: 6.0 Cawood, North Yorkshire Lowest Grass Minimum: 0.1 Cawood, North Yorkshire Most Rain: 35.8 Inverbervie No2, Kincardineshire Most Sun: 14.1 Skegness, Lincolnshire</p>

DAILY CLIMATE DATA

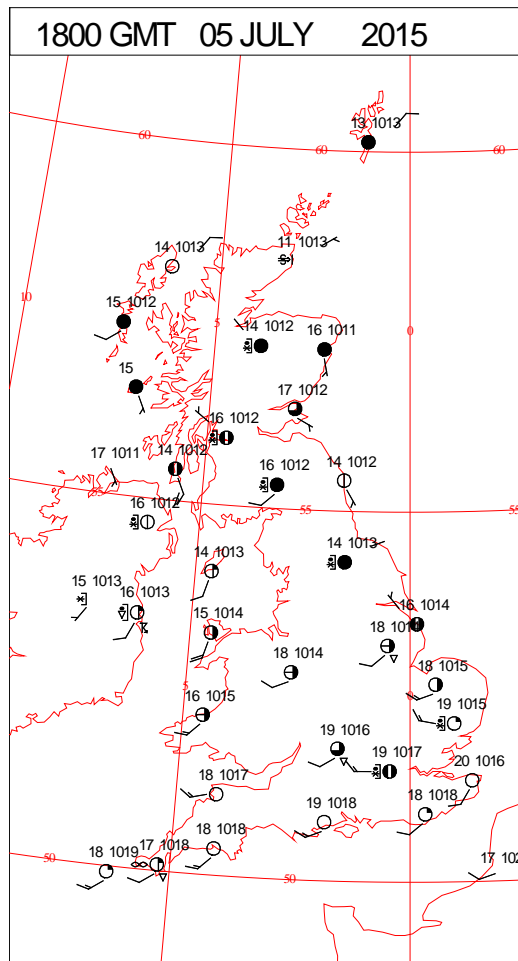
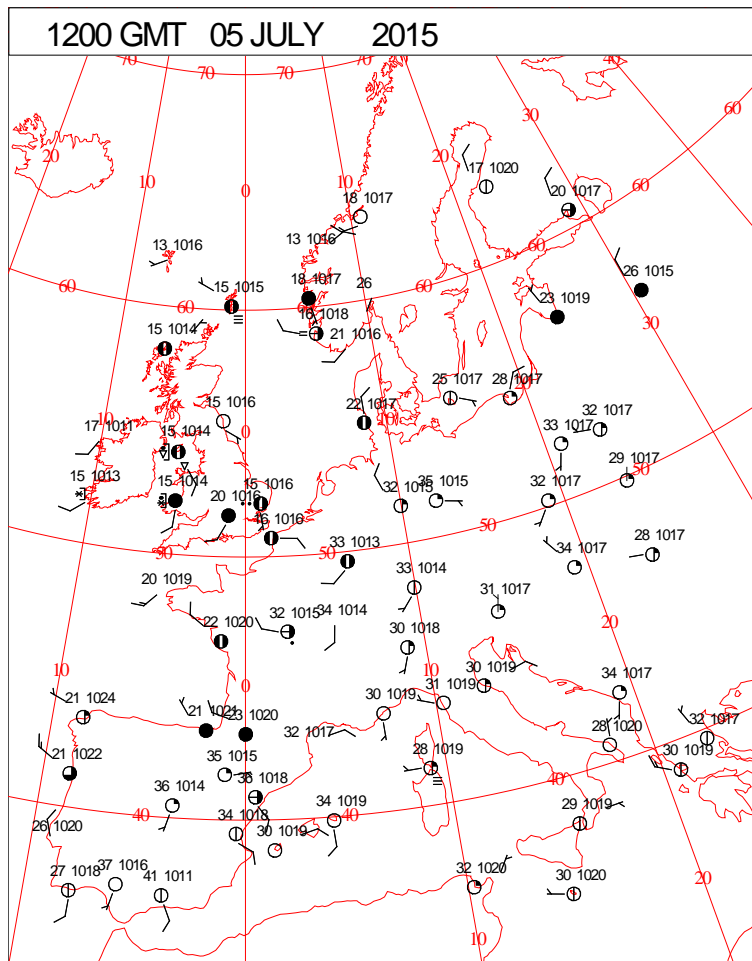
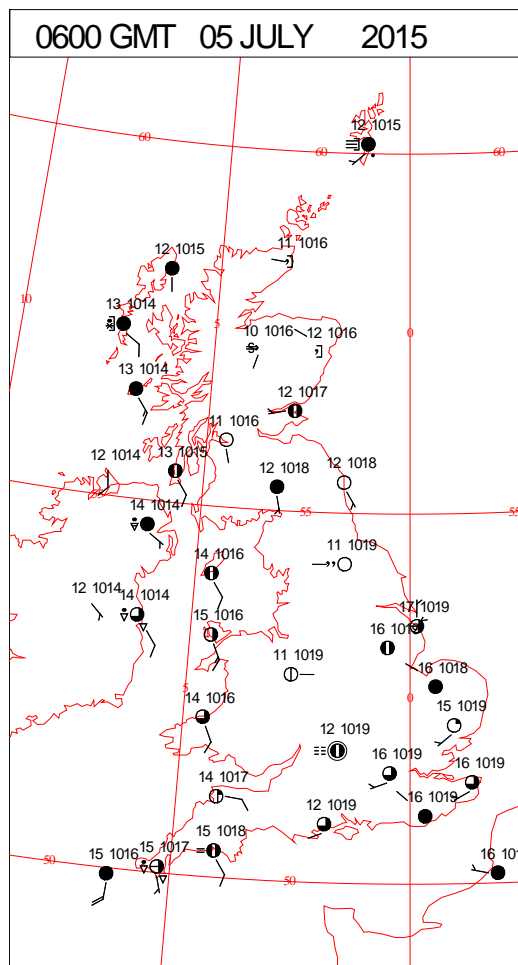
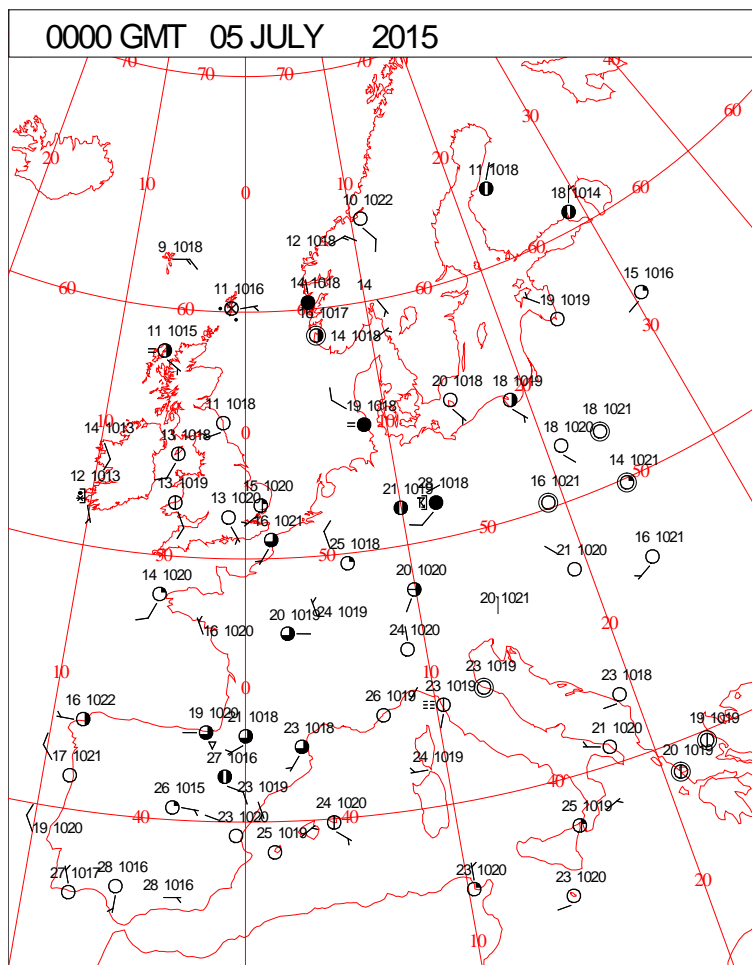


DAILY WEATHER SUMMARY



Sunday 5 July 2015

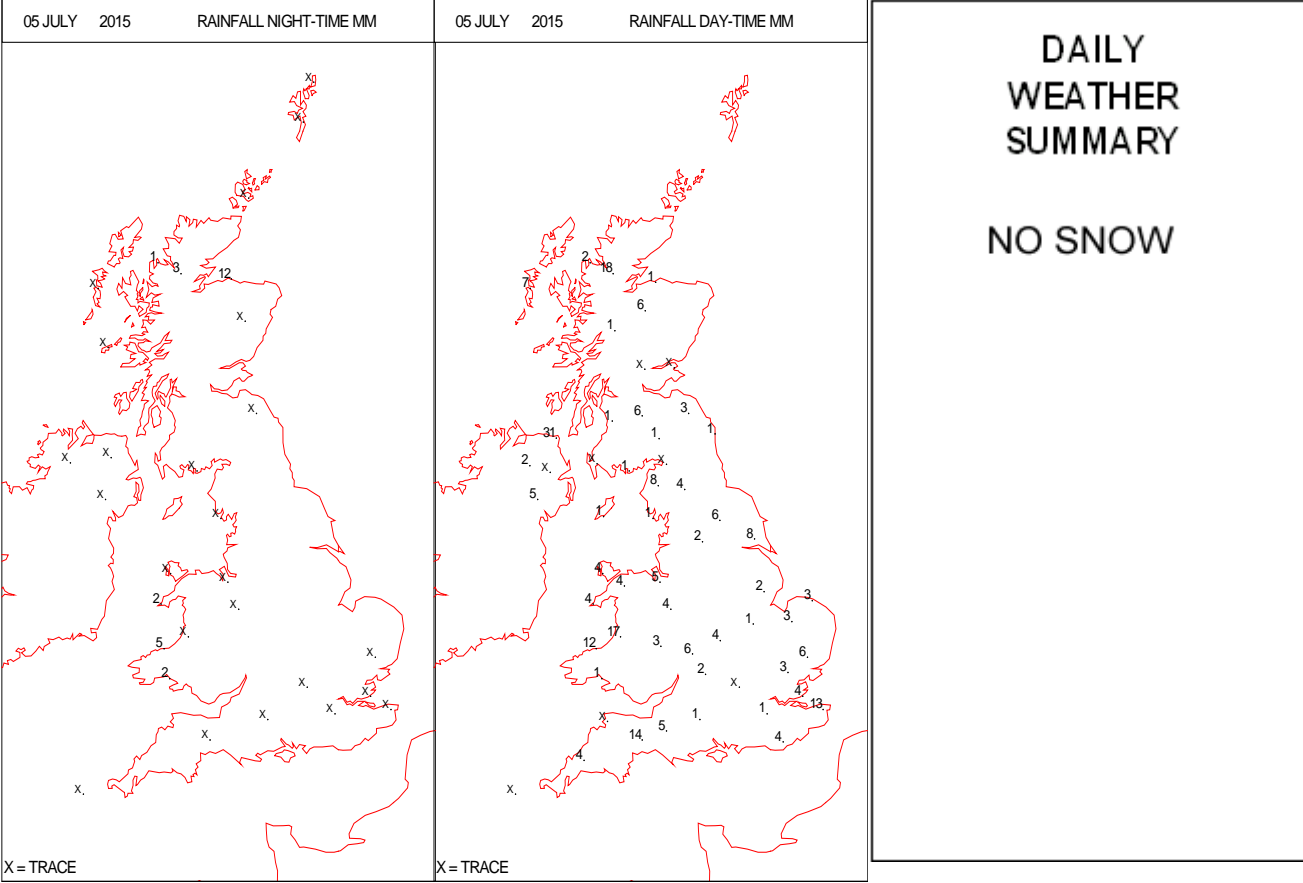
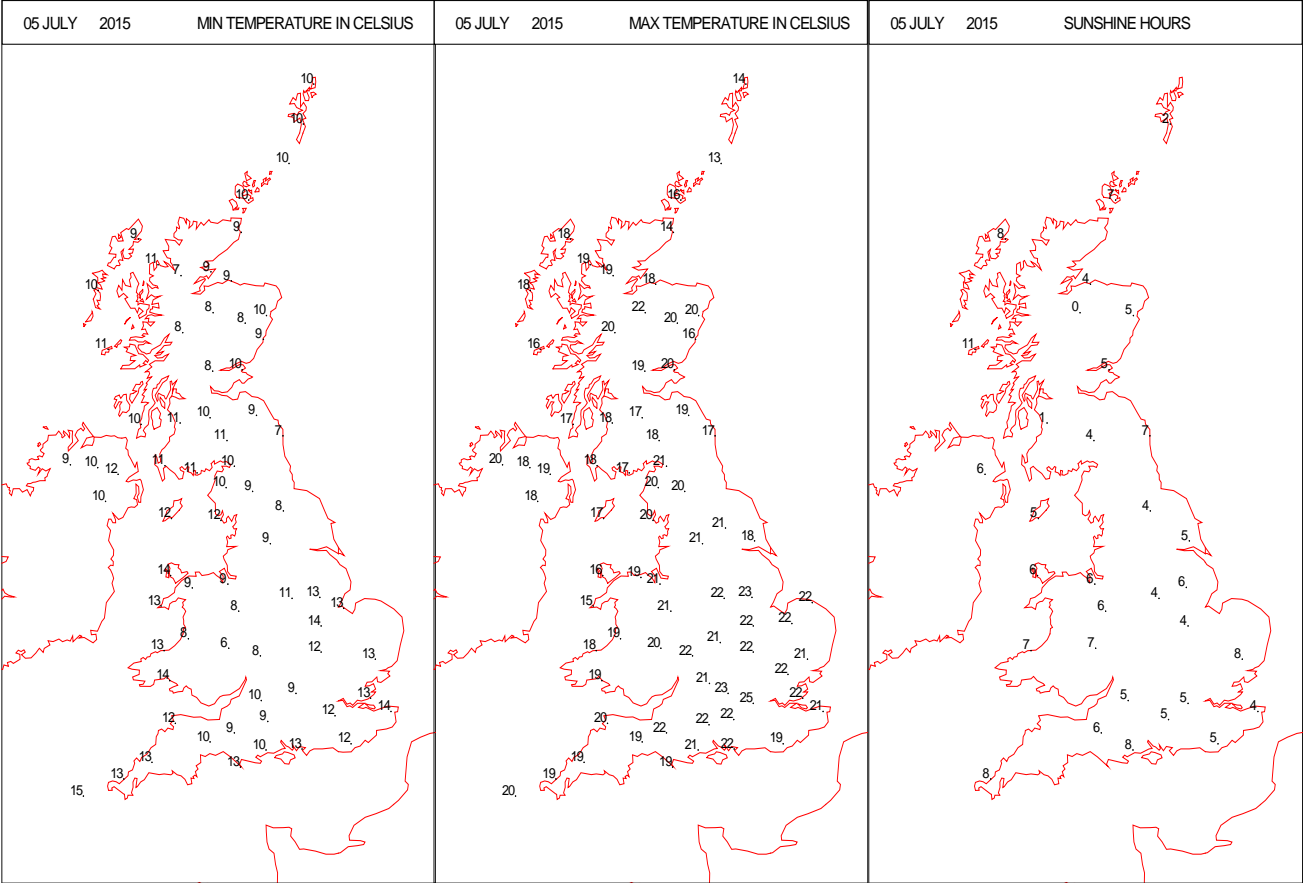
SURFACE REPORTS



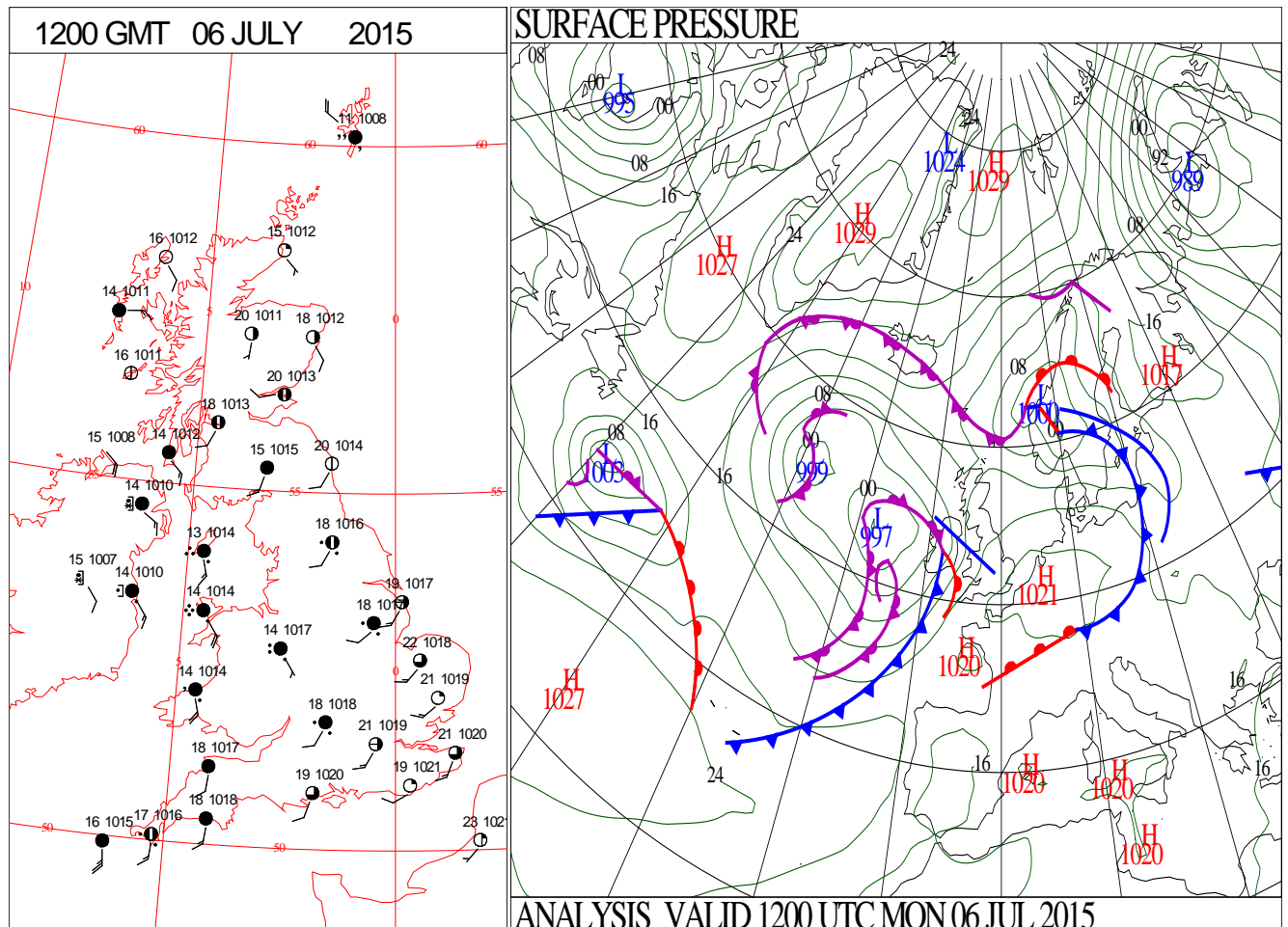
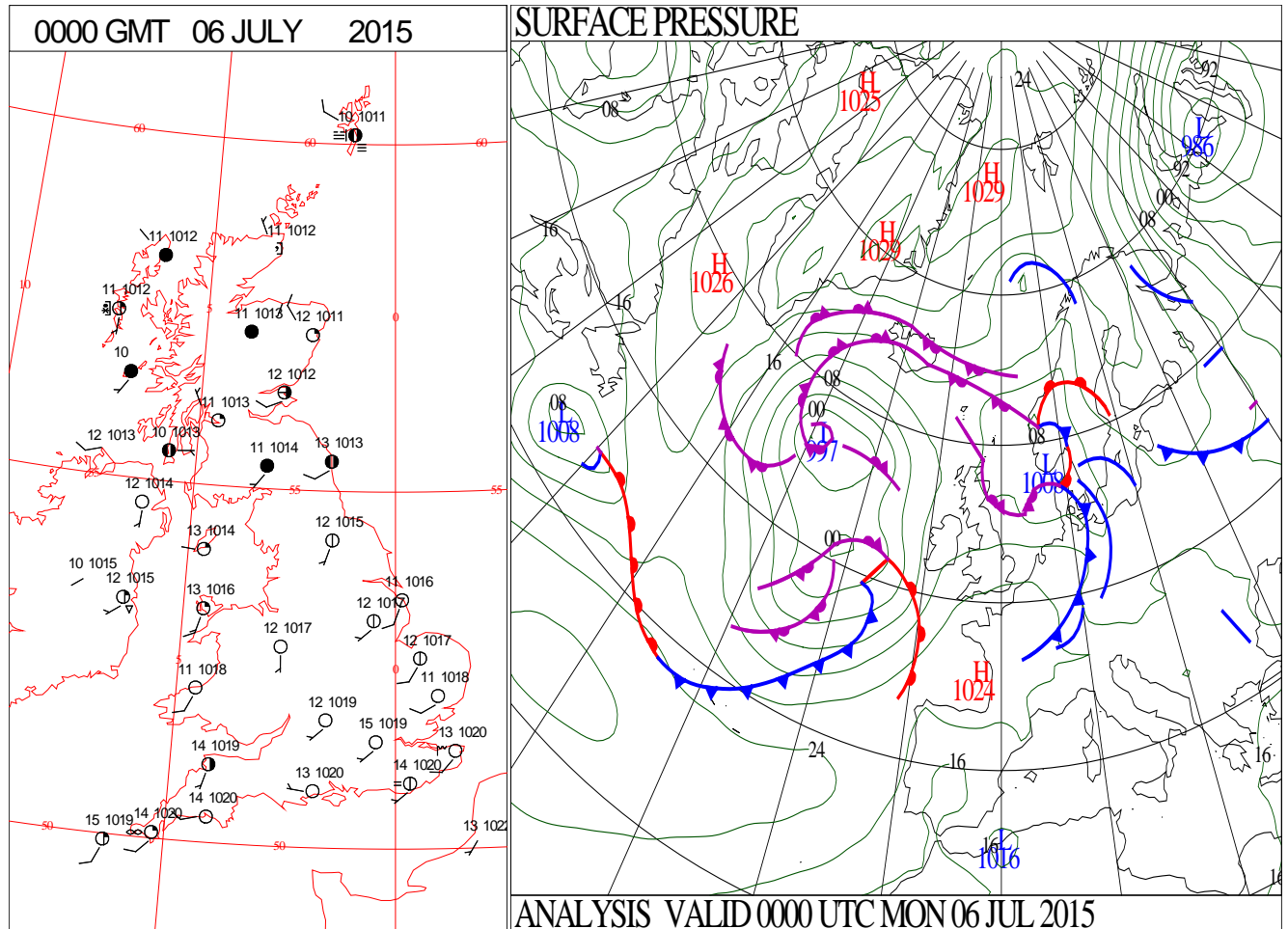
SIGNIFICANT WEATHER

0600 GMT 05 JULY 2015	SIG WEATHER	1200 GMT 05 JULY 2015	SIG WEATHER	<p>Summary of UK Weather for Sunday 05 July 2015. Outbreaks of rain across the north of Scotland became confined to Shetland overnight. However, low cloud, mist and local fog patches continued to affect many north-eastern parts of Scotland.</p> <p>Elsewhere there was a good deal of dry weather, with clear spells. Some low cloud and mist affected parts of south-west England, and scattered showers developed across westernmost parts of the U.K. during the early hours, some heavy.</p> <p>Towards the morning an area of more organised heavy and thundery rain spread across Jersey and into the English Channel, approaching the south-east coast of England.</p> <p>Temperatures were fresher than in recent nights.</p> <p>Through the morning, rain and thunderstorms slowly cleared the south-east, leaving some sunny spells from mid-afternoon.</p> <p>Further showers developed through the day over western areas, and gradually moved inland, merging together to produce a band of thunderstorms, these cleared eastwards through the evening.</p> <p>The best of the brightness was found in the far south of England. However, north-east Scotland saw very little brightness, with low cloud, mist and fog affecting the area.</p> <p>Temperatures were close to the average.</p>
1800 GMT 05 JULY 2015	SIG WEATHER	0000 GMT 06 JULY 2015	SIG WEATHER	<p>EXTREMES Highest Maximum: 27.5 Amersham Field Centre, Buckinghamshire Lowest Maximum: 12.5 Fair Isle, Shetland Lowest Minimum: 2.0 Cawood, North Yorkshire Lowest Grass Minimum: 0.1 Cawood, North Yorkshire Most Rain: 30.6 Ballypatrick Forest, Antrim Most Sun: 11.3 Guernsey Airport, Guernsey</p>

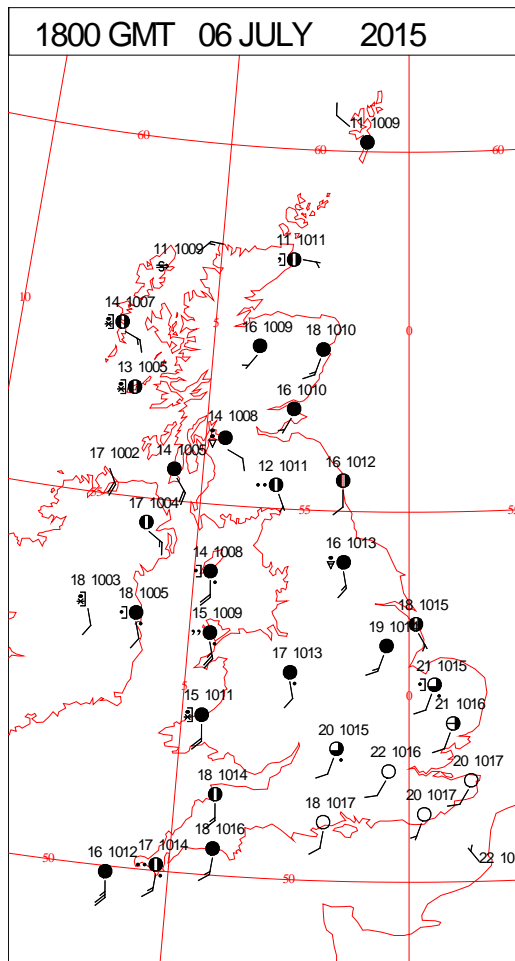
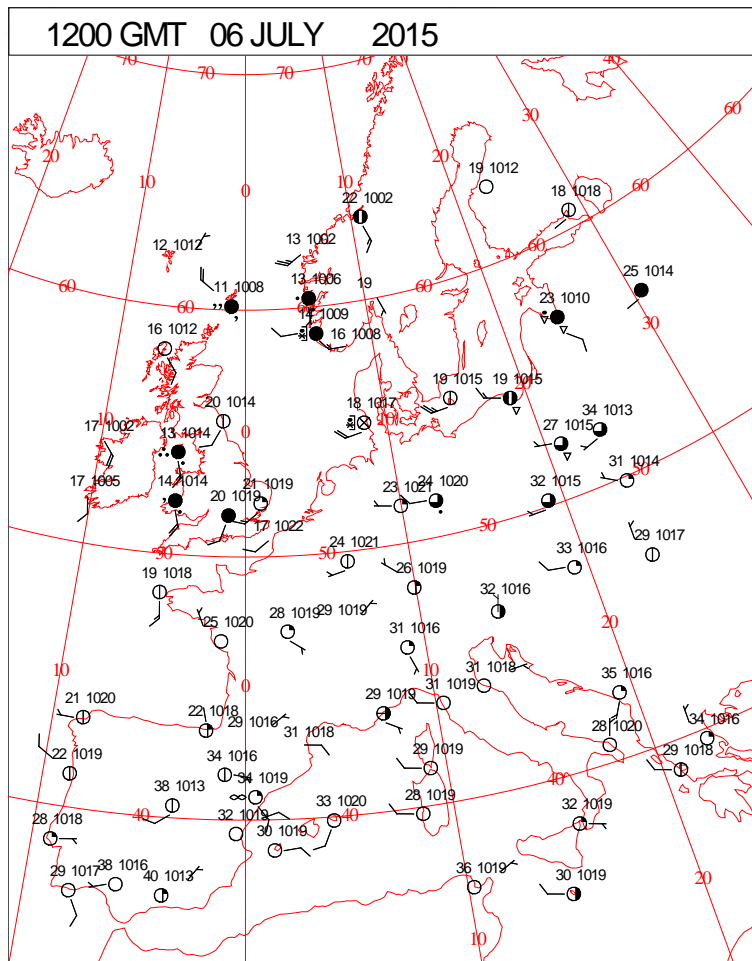
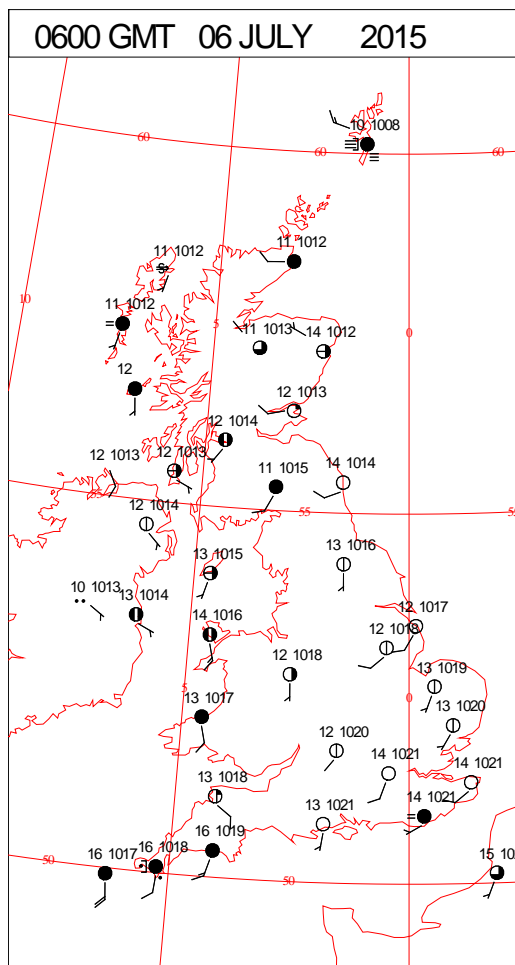
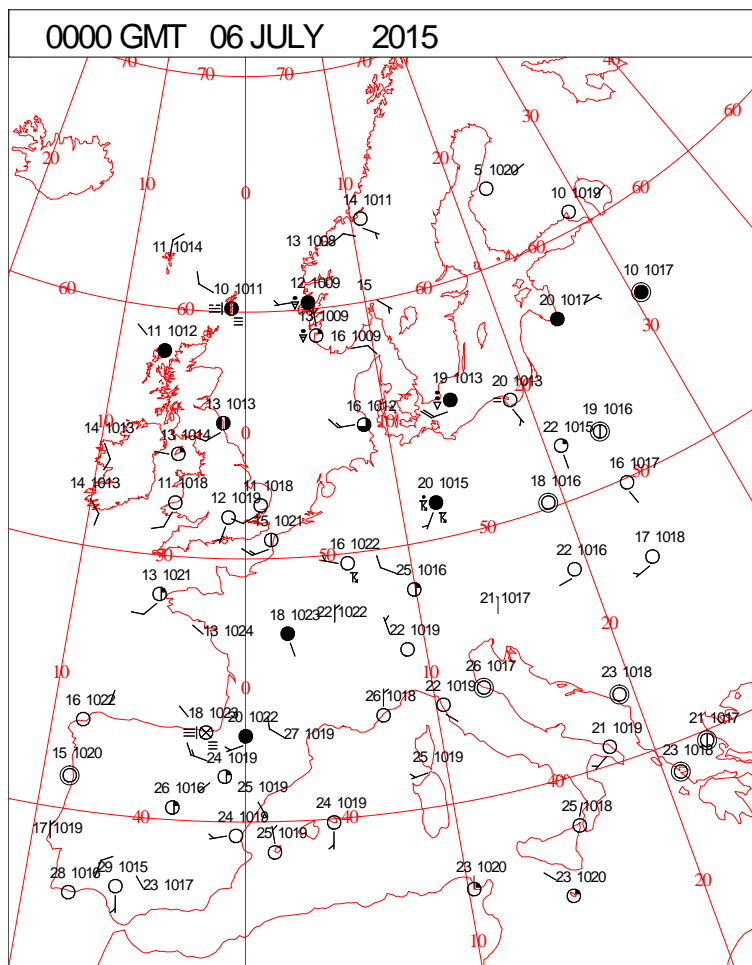
DAILY CLIMATE DATA



DAILY WEATHER SUMMARY



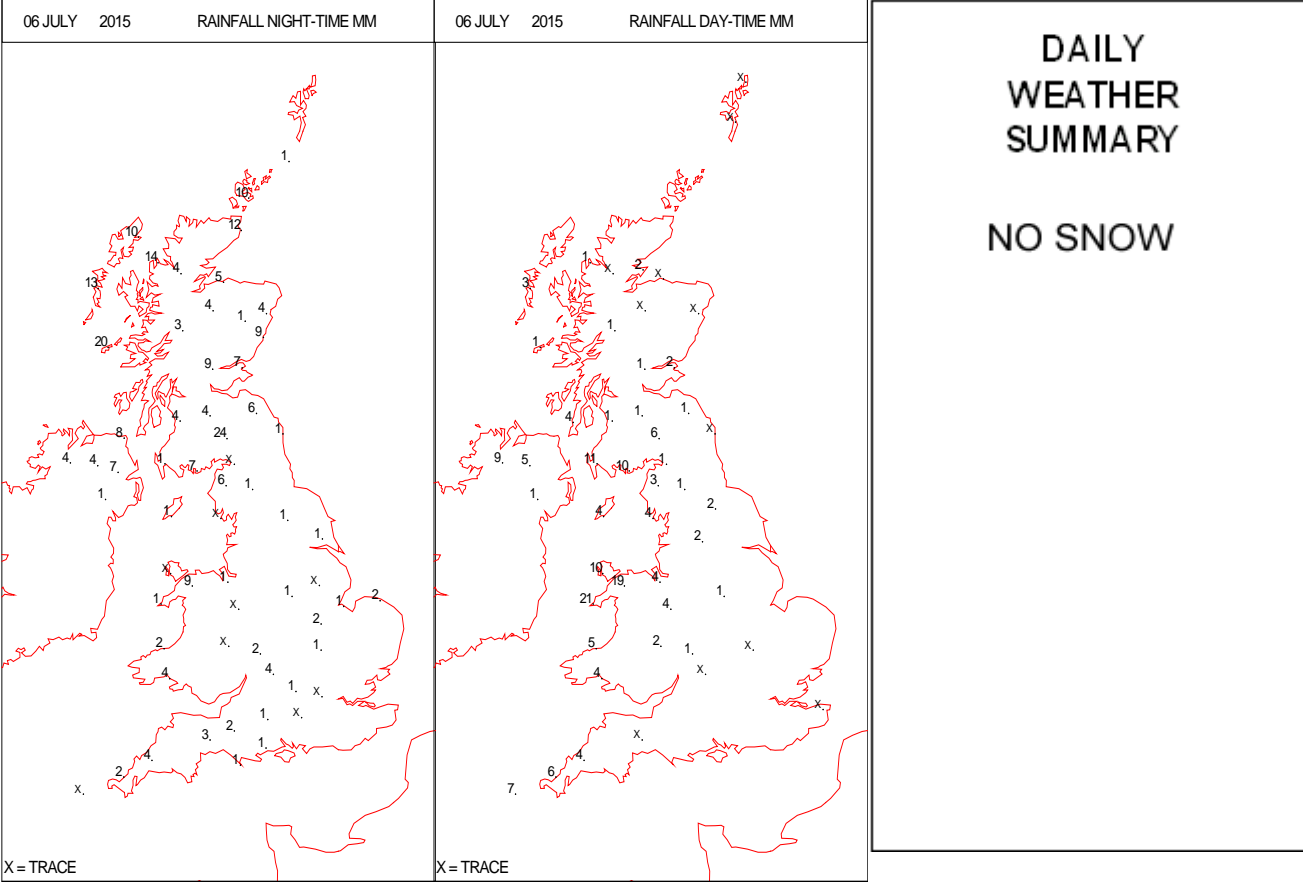
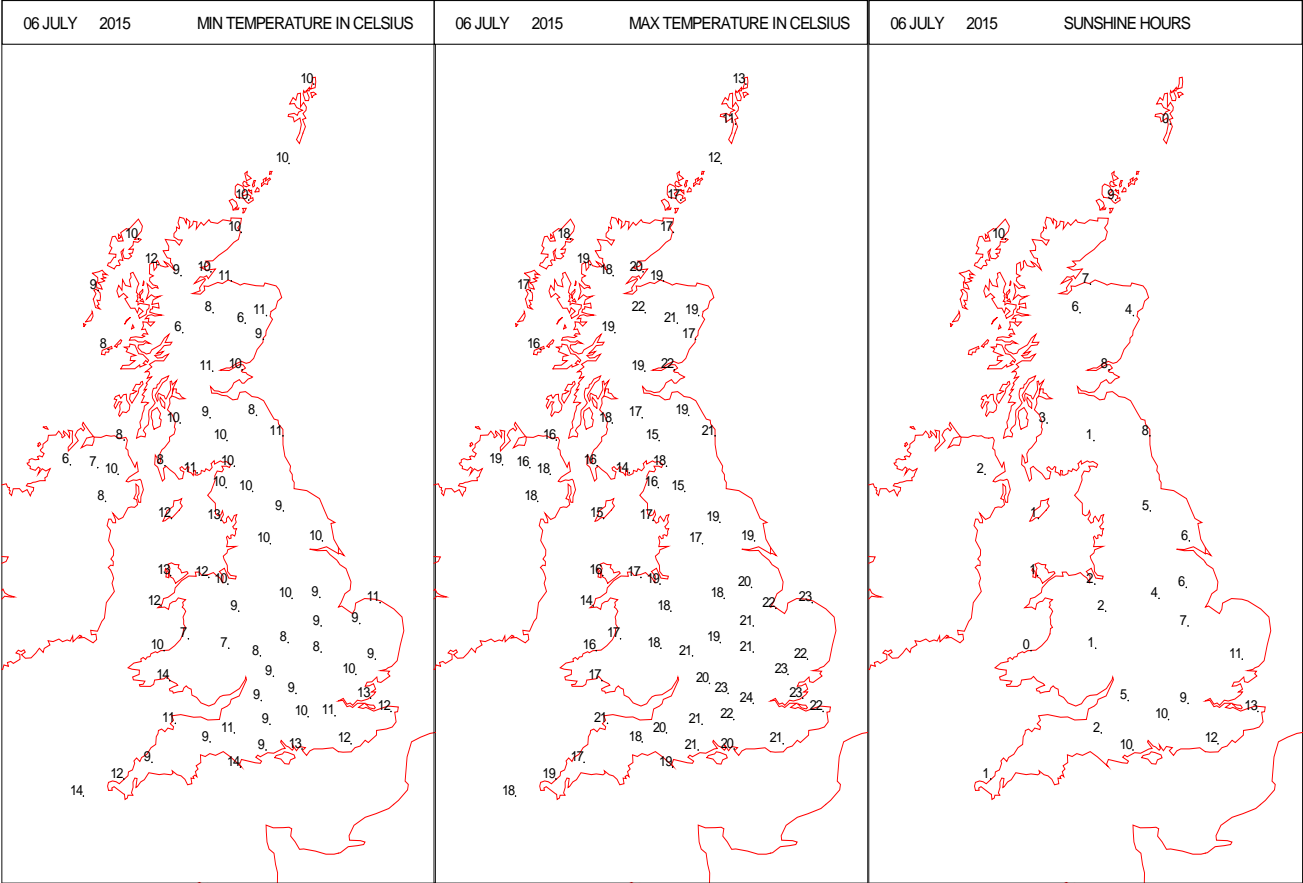
SURFACE REPORTS



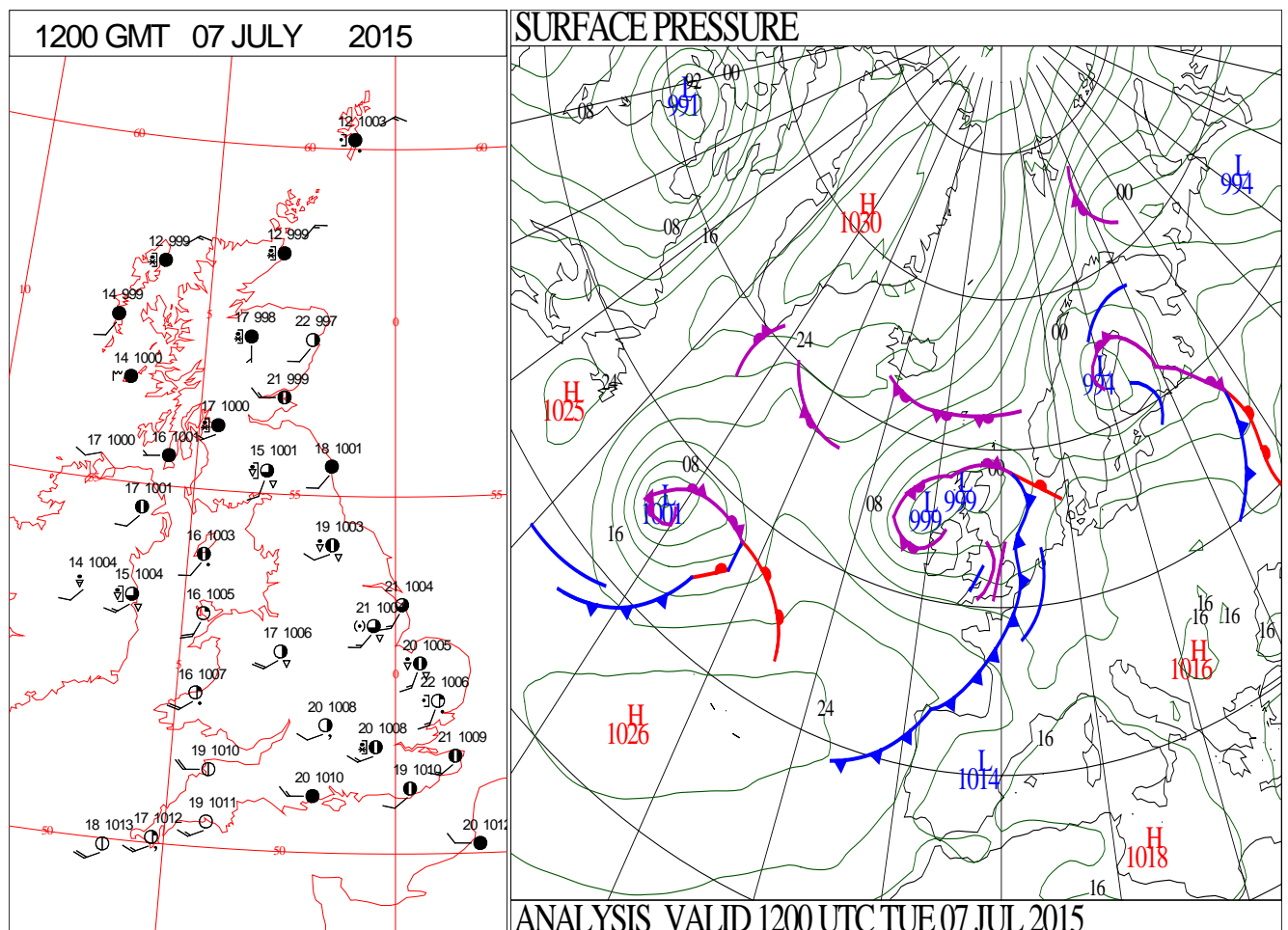
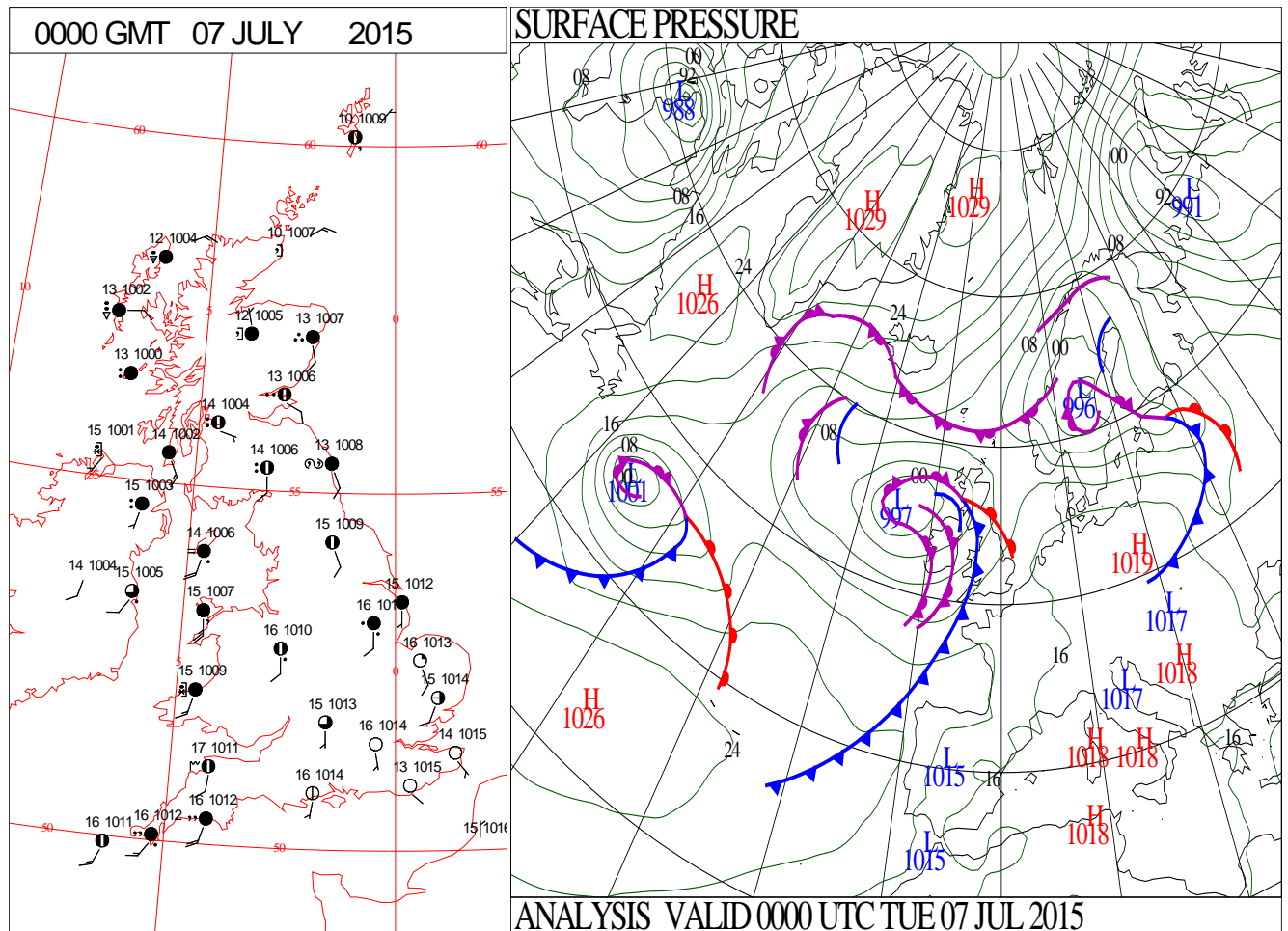
SIGNIFICANT WEATHER

0600 GMT 06 JULY 2015	SIG WEATHER	1200 GMT 06 JULY 2015	SIG WEATHER	<p>Summary of UK Weather for Tuesday 07 July 2015.</p> <p>The heavy, thundery showers across Scotland and north-east England cleared by midnight, leaving a generally dry end to the night, with some clear spells.</p> <p>Through the early hours, cloud cover increased across western Wales and south-west England, with some rain reaching the Pembrokeshire coast by morning.</p> <p>It was a cooler night than of late, with temperatures falling to low single figures Celsius in some places.</p> <p>Through the day the area of rain spread further north and east, becoming less coherent, and with most central areas seeing some rain by the end of the day.</p> <p>Northern Scotland and south-east England, on the other hand, stayed dry with sunny spells for the vast majority of the day.</p> <p>There were some heavier bursts of rain over Wales and south-west England initially, and then later on for Northern Ireland, where some thunder was also observed.</p> <p>It was a warm day in the south-east, with above average temperatures. However some northern areas and coastal parts of the west were cooler, where there was rain and an onshore breeze.</p>
1800 GMT 06 JULY 2015	SIG WEATHER	0000 GMT 07 JULY 2015	SIG WEATHER	<p>EXTREMES</p> <p>Highest Maximum: 24.9 Gravesend Broadness, Kent</p> <p>Lowest Maximum: 11.3 Lerwick, Shetland</p> <p>Lowest Minimum: 2.1 Amersham Field Centre, Buckinghamshire</p> <p>Lowest Grass Minimum: -0.5 Denver, Norfolk</p> <p>Most Rain: 30.5 Barwhillanty House, Kirkcudbrightshire</p> <p>Most Sun: 14.7 Jersey Airport, Jersey</p>

DAILY CLIMATE DATA

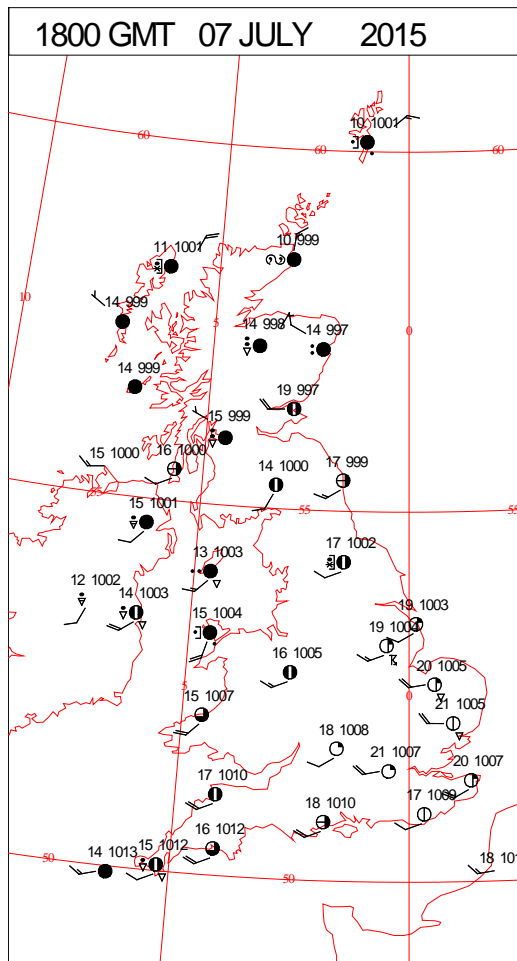
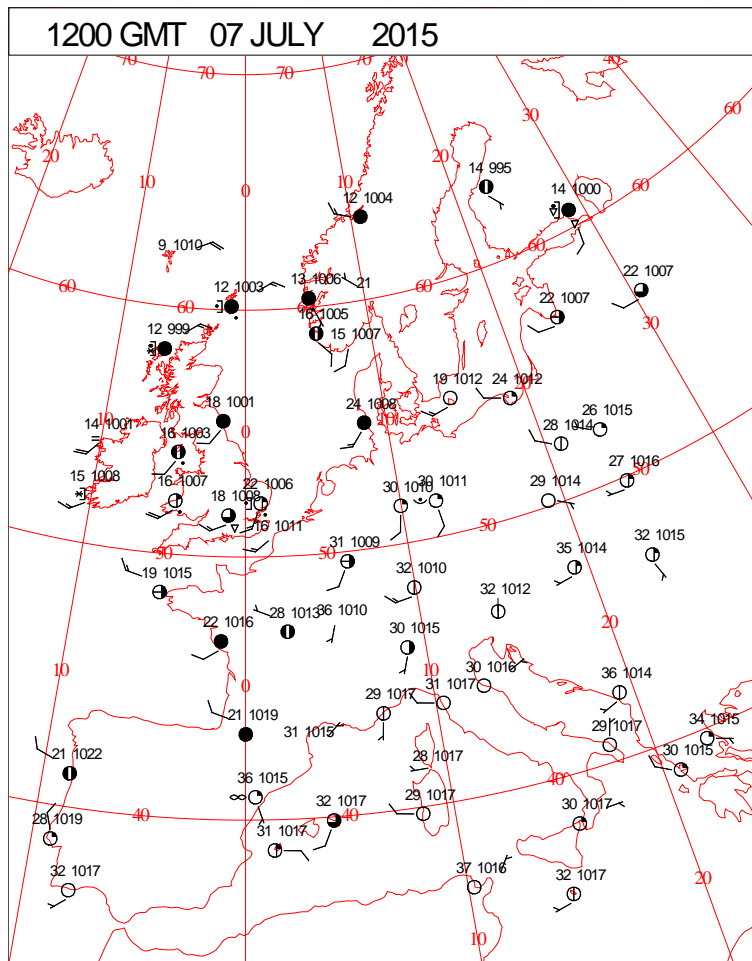
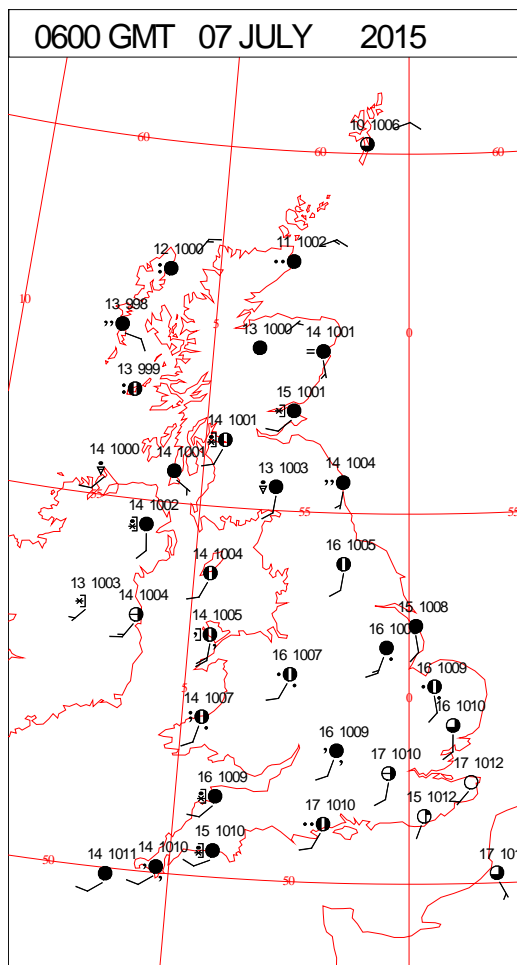
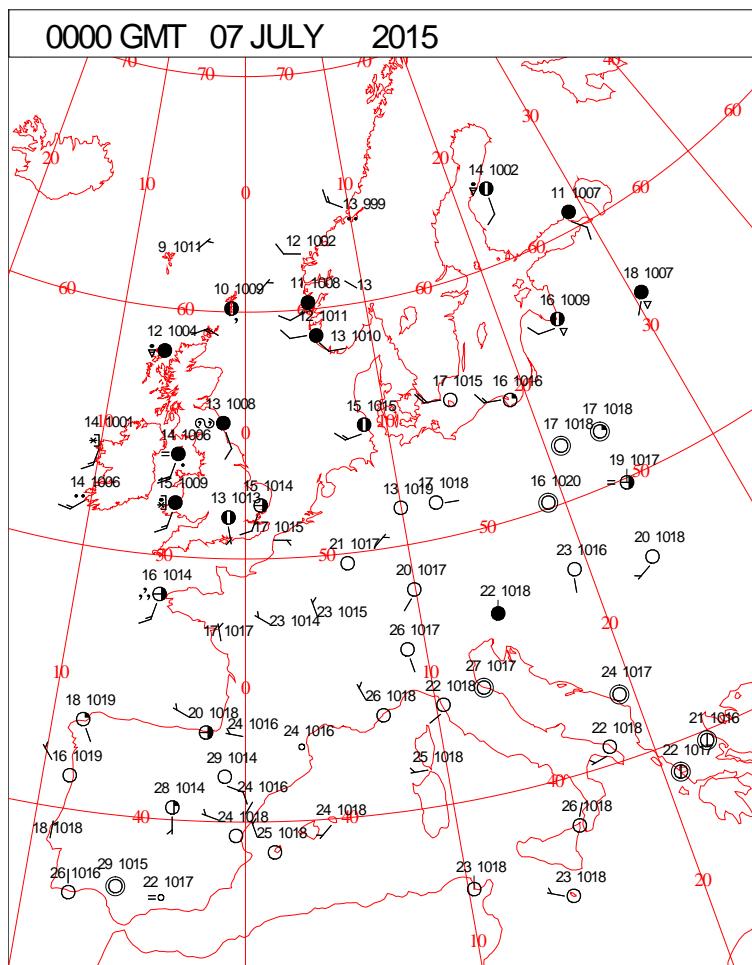


DAILY WEATHER SUMMARY



Tuesday 7 July 2015

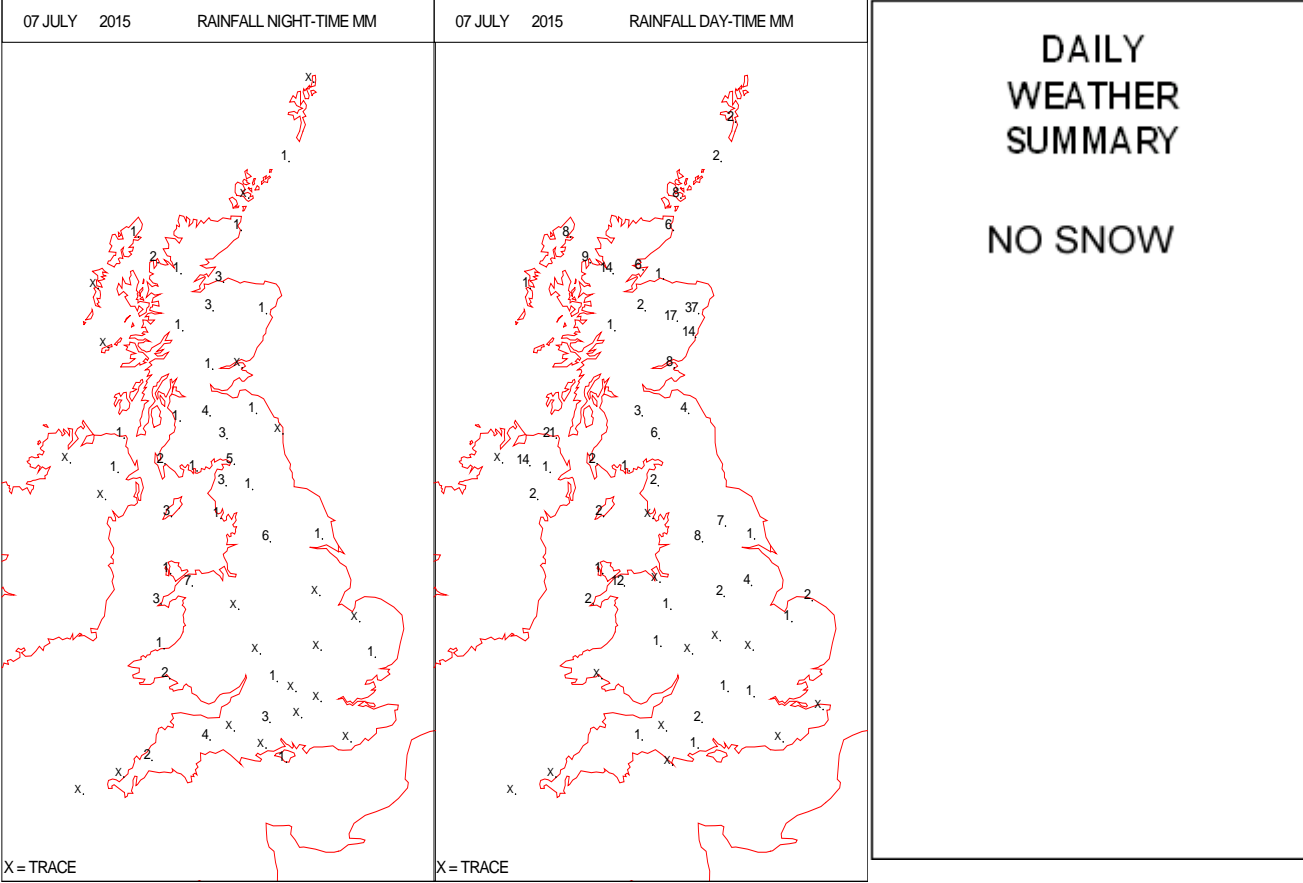
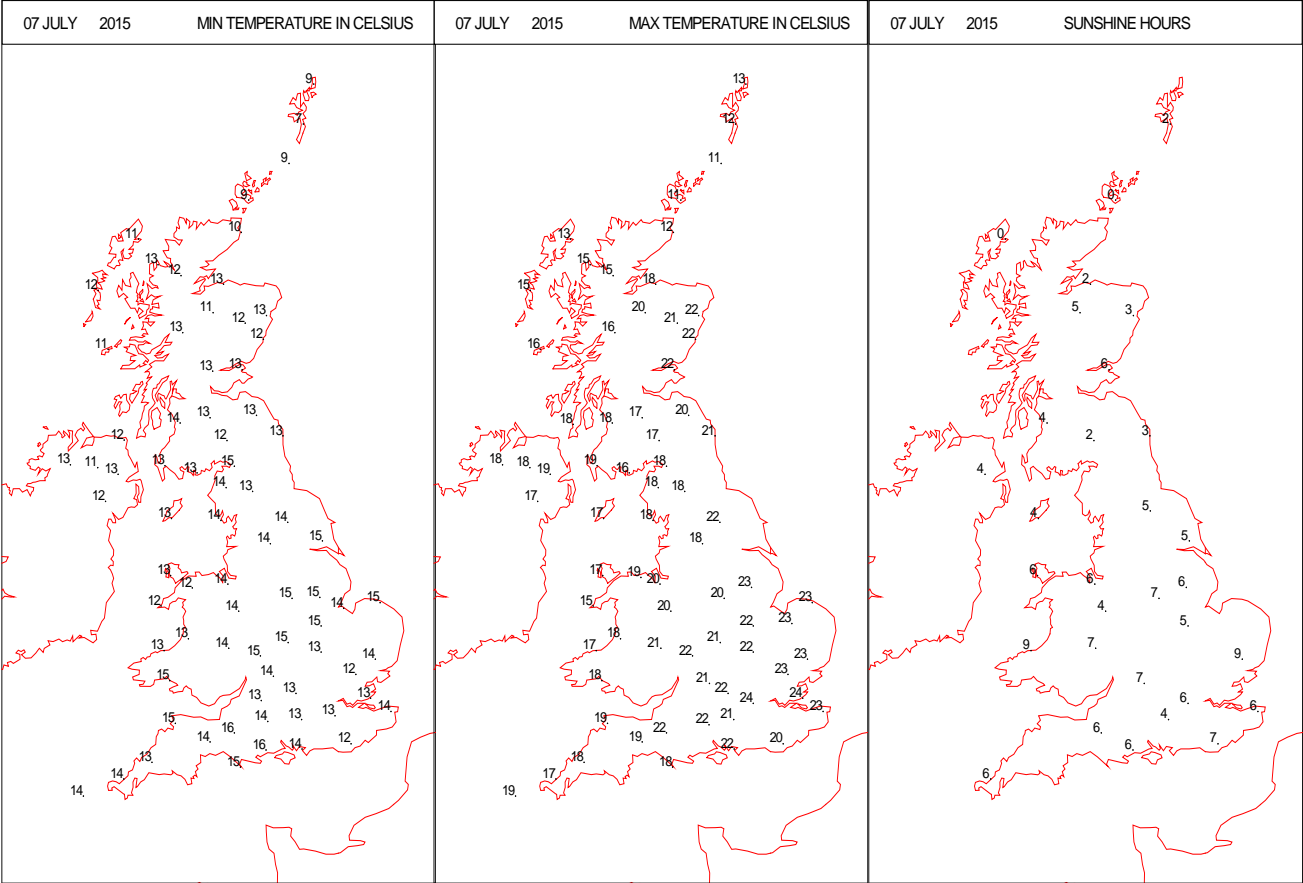
SURFACE REPORTS



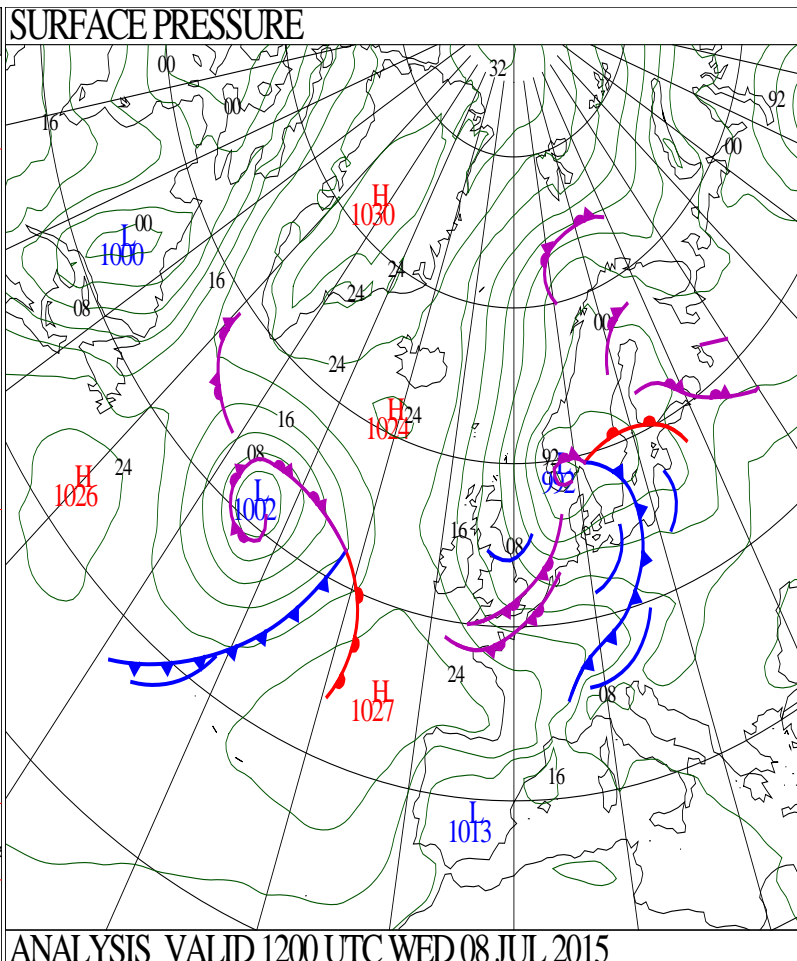
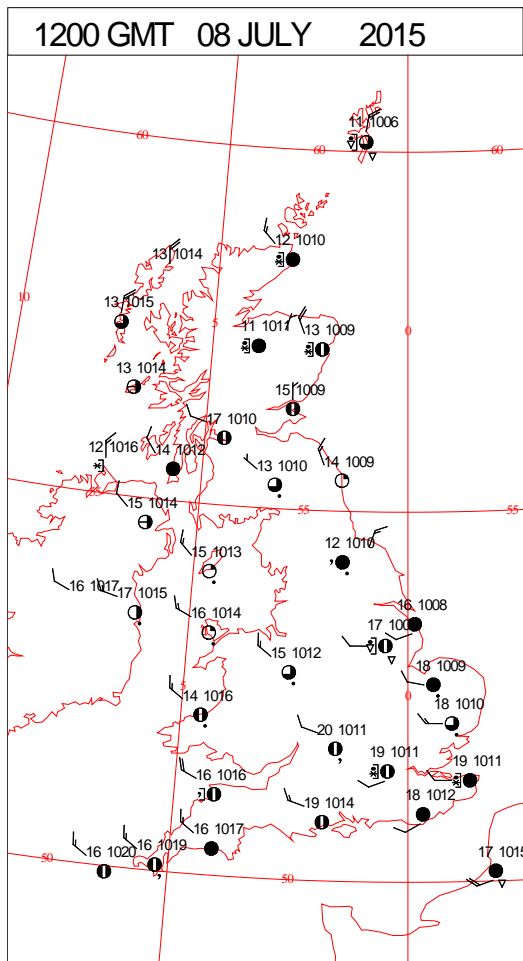
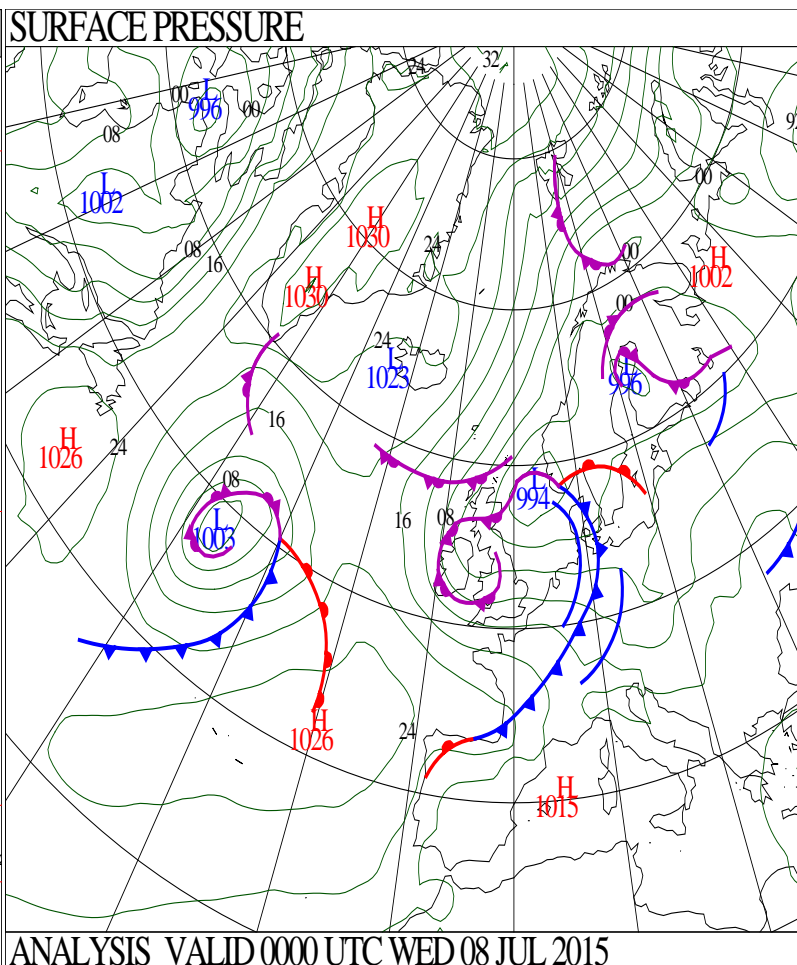
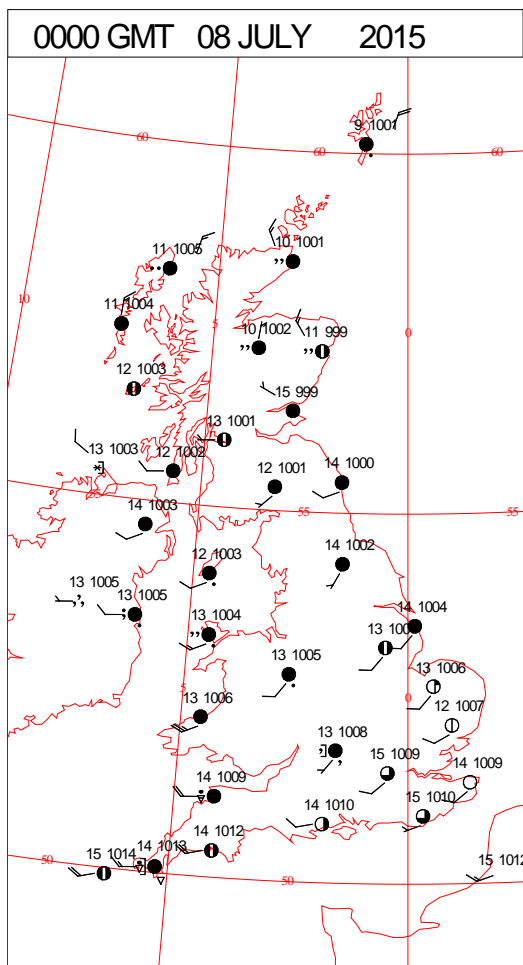
SIGNIFICANT WEATHER

0600 GMT 07 JULY 2015	SIG WEATHER	1200 GMT 07 JULY 2015	SIG WEATHER	<p>Summary of UK Weather for Tuesday 07 July 2015.</p> <p>Showery rain affected Scotland overnight, with some heavier downpours across the Western Isles. Elsewhere, it was largely dry but cloudy, with isolated showers through Northern Ireland, western parts of England, and Wales moving slowly east.</p> <p>Later, showers fed north-east into central southern England, and turned thundery before clearing mid-morning. It was a mild night.</p> <p>Northern Scotland had a cold and breezy day, with rain from time to time, occasionally heavy.</p> <p>Elsewhere there were sunny spells and some showers. These were heaviest and thundery across central and northern part of the day.</p> <p>The wettest parts were across eastern Scotland, where the showers were heavy and slow moving, leading to some local disruption.</p> <p>The breeze took the edge off the temperatures, but in the sunshine and shelter from the wind it was rather warm.</p> <p>Through the evening it stayed wet over much of Scotland. The scattered showers continued in the north, and some drizzly rain spread across Northern Ireland, into north-west England and Wales. Elsewhere it was largely dry, but turned increasingly cloudy from the west.</p>
1800 GMT 07 JULY 2015	SIG WEATHER	0000 GMT 08 JULY 2015	SIG WEATHER	
				<p>EXTREMES</p> <p>Highest Maximum: 24.7 Gravesend Broadness, Kent</p> <p>Lowest Maximum: 11.1 Fair Isle, Shetland</p> <p>Lowest Minimum: 6.0 Dale Fort, Dyfed</p> <p>Lowest Grass Minimum: 4.4 Lerwick, Shetland 4.4 Lochgilphead, Argyll</p> <p>Most Rain: 38.0 Dyce, Aberdeenshire</p> <p>Most Sun: 9.9 Jersey Airport, Jersey</p>

DAILY CLIMATE DATA

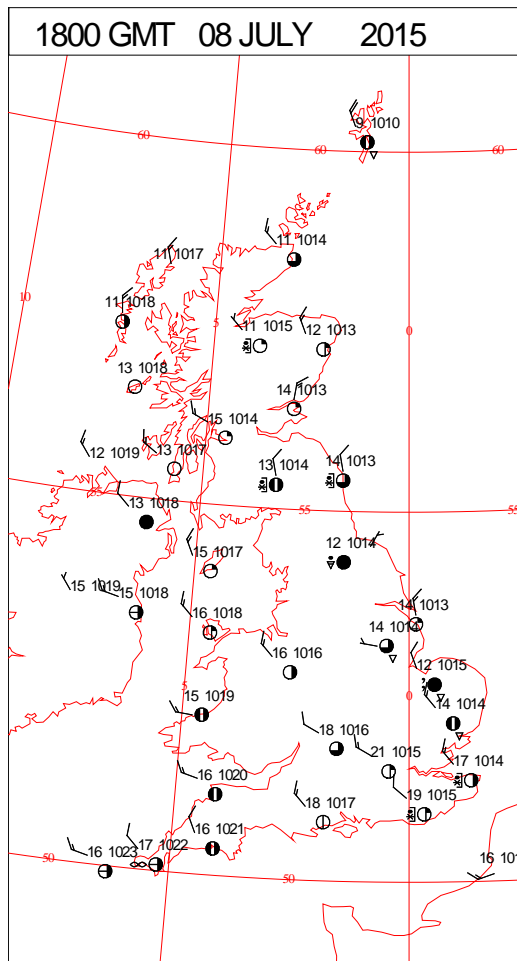
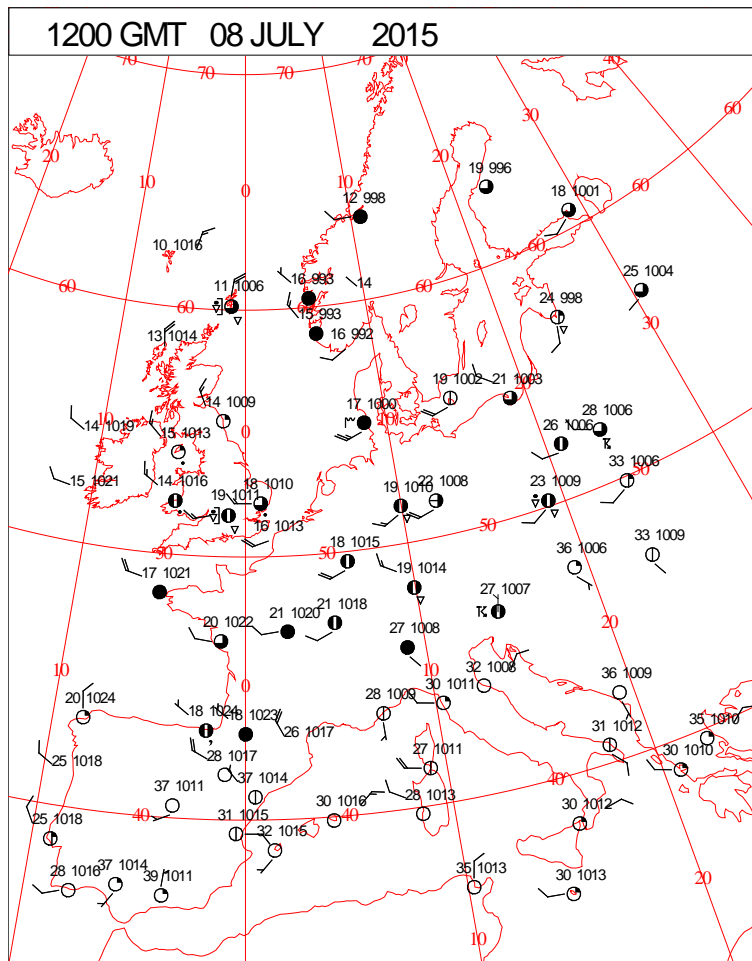
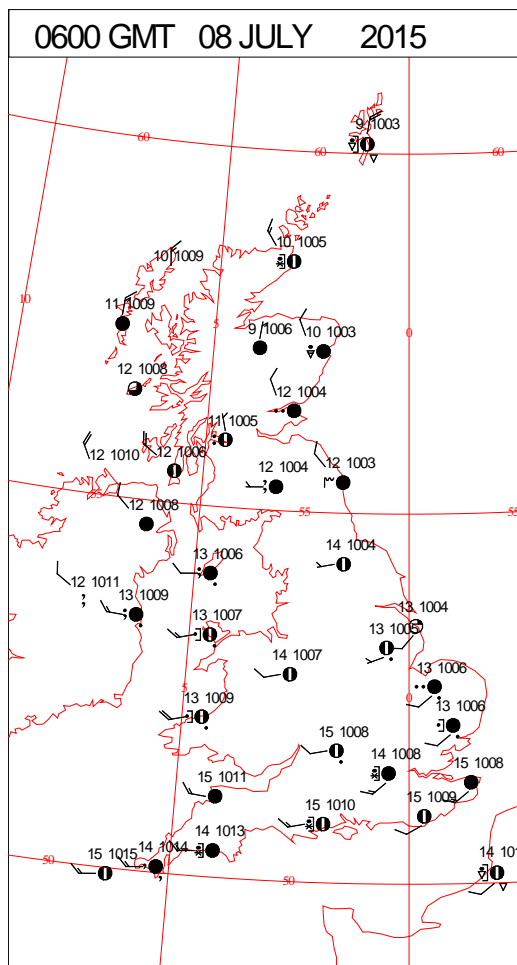
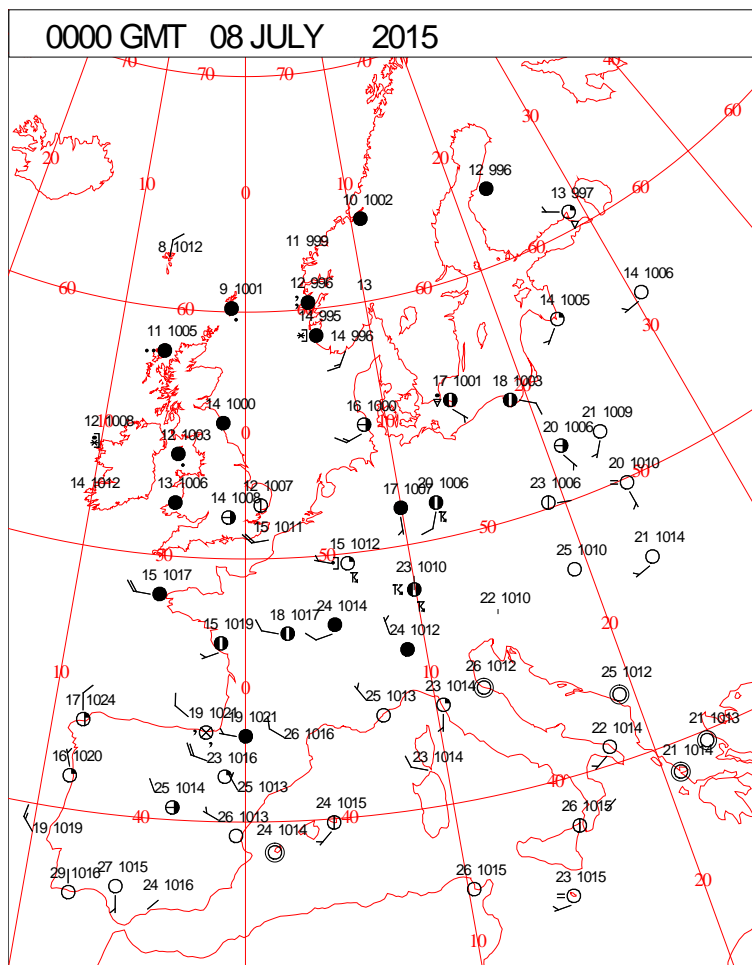


DAILY WEATHER SUMMARY



Wednesday 8 July 2015

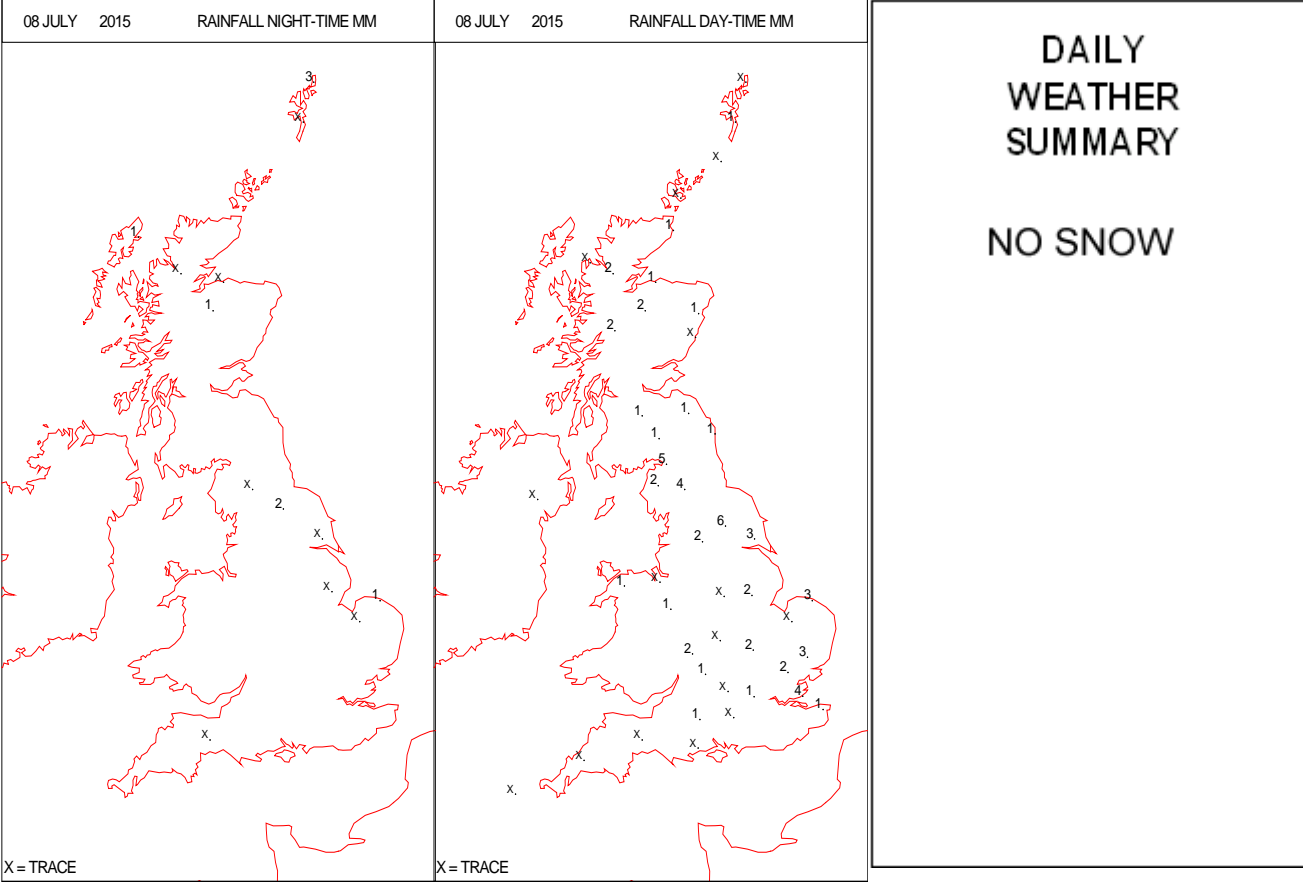
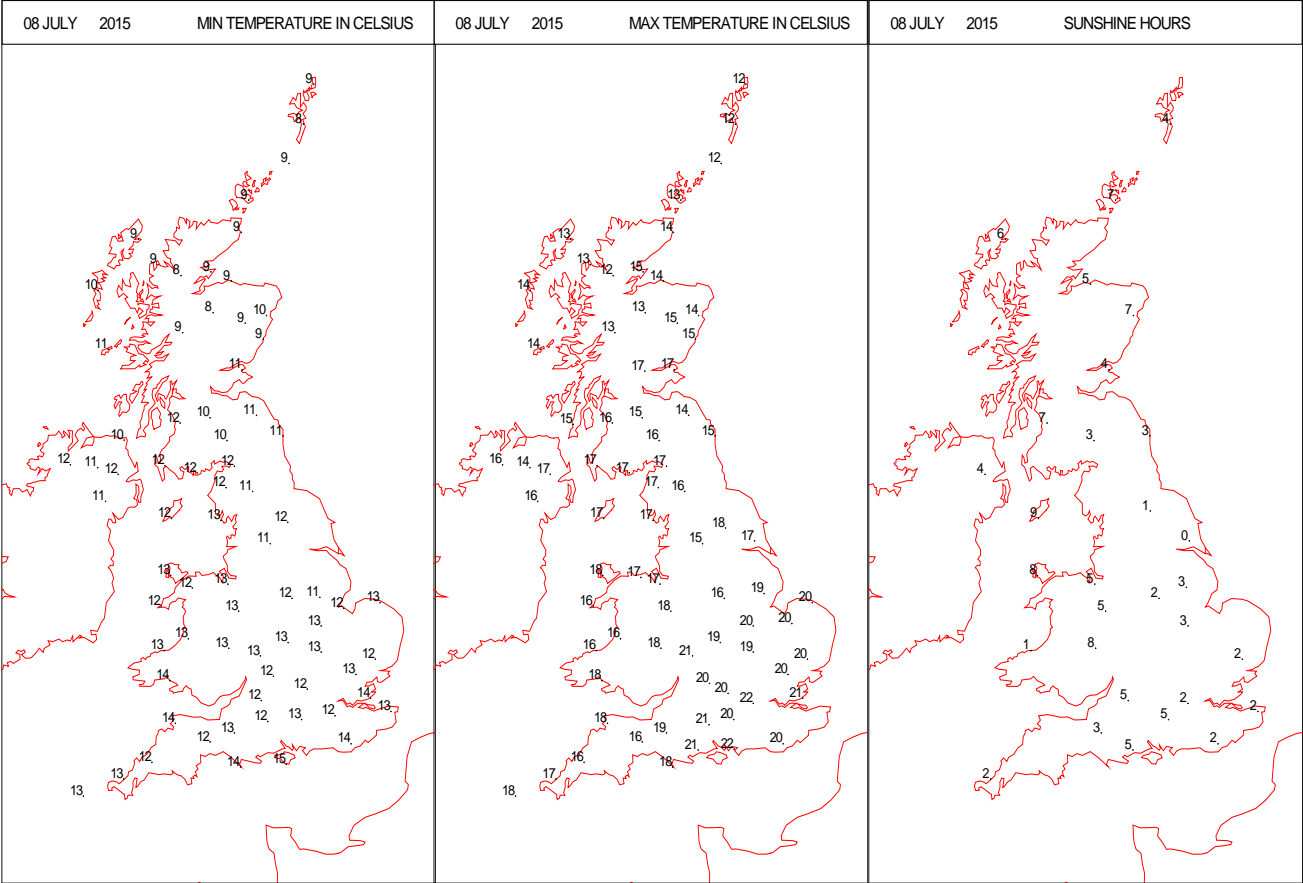
SURFACE REPORTS



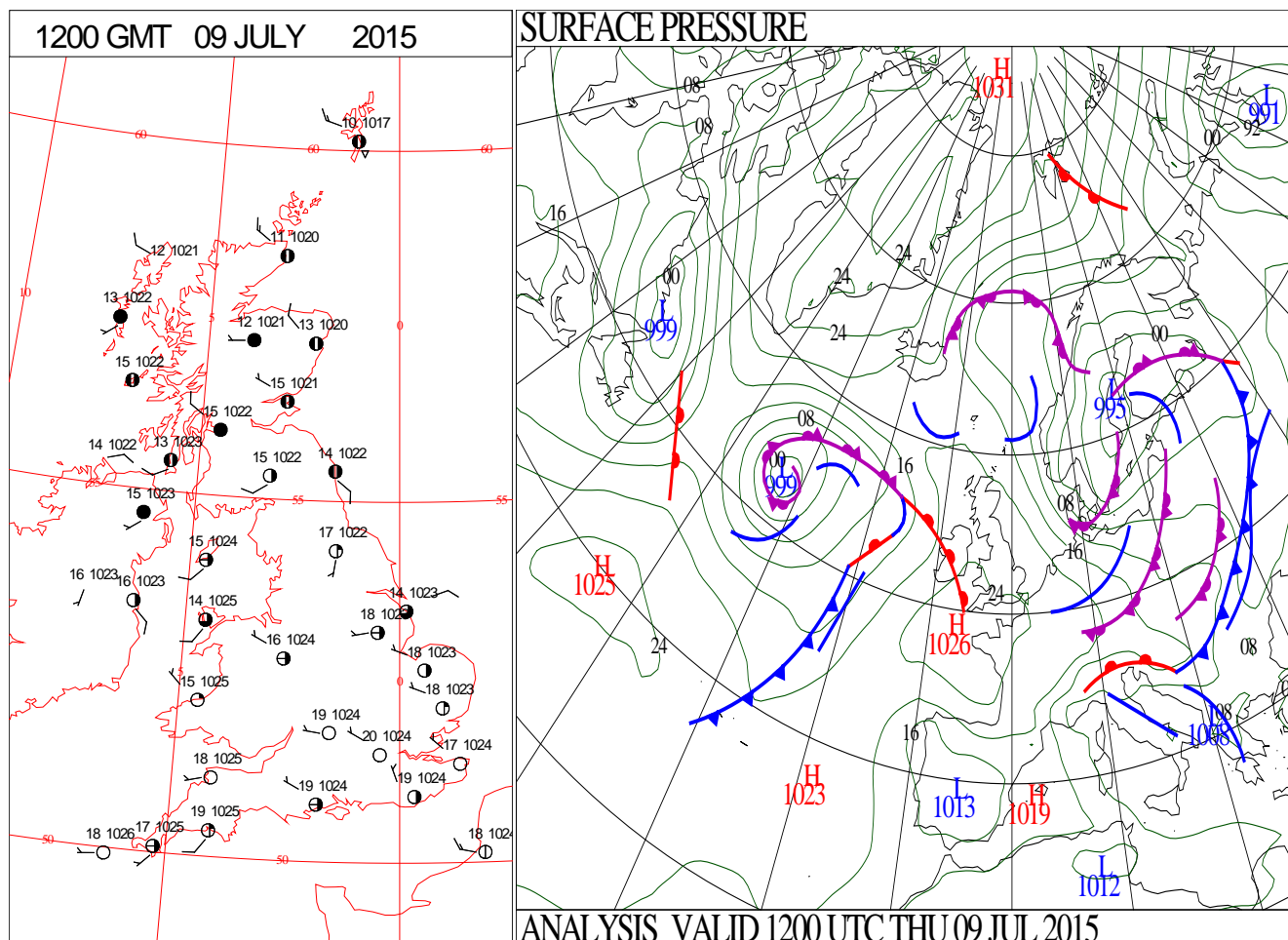
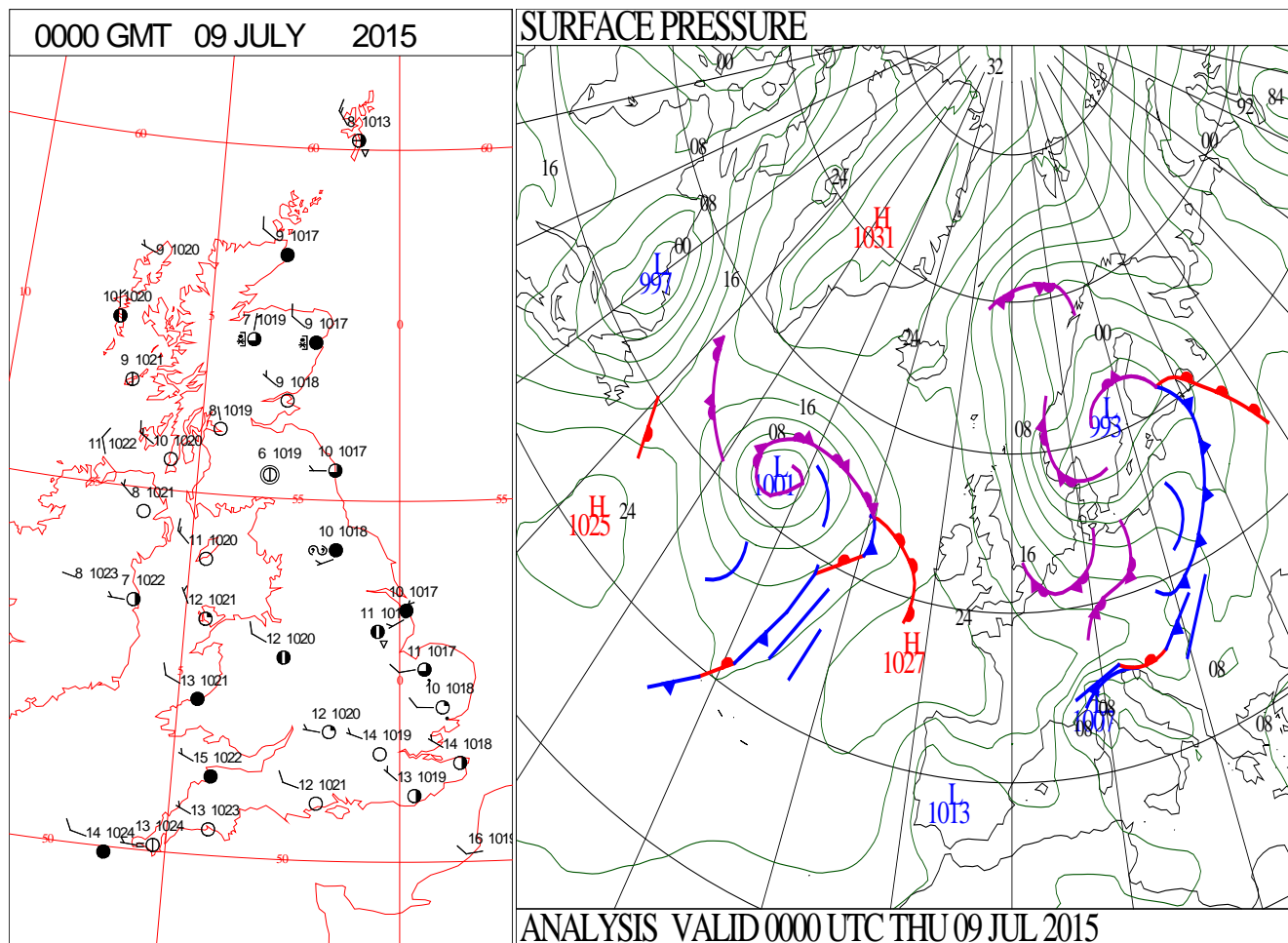
SIGNIFICANT WEATHER

0600 GMT 08 JULY 2015	SIG WEATHER	1200 GMT 08 JULY 2015	SIG WEATHER	<p>Summary of UK Weather for Wednesday 08 July 2015.</p> <p>It was a cloudy night, with some showery outbreaks of rain that slowly pushed southwards to south-east England. These were heavy for a time, especially over south-west England.</p> <p>There were some breaks in the cloud, mainly across north-east England. It was mild, with temperatures mostly remaining in double figures Celsius.</p> <p>Largely cloudy skies produced some showers through the day, although these became confined to northern and eastern parts later on. There were more sunny spells across south-western and western parts. The showers became heavier and rather frequent across north-eastern Scotland, and also eastern England. There was an isolated rumble of thunder across Norfolk around the middle of the afternoon.</p> <p>It was a cool day for the time of year, in stark contrast to the heatwave a week earlier, with temperatures in some northern parts well below average for the time of year, and elsewhere close to or a little below.</p> <p>Most of the showers cleared away to the east during the evening, though some lingered around the coasts. Elsewhere it was fine, with chilly clear spells developing.</p>
1800 GMT 08 JULY 2015	SIG WEATHER	0000 GMT 09 JULY 2015	SIG WEATHER	<p>EXTREMES</p> <p>Highest Maximum: 22.1 Thorney Island, West Sussex</p> <p>Lowest Maximum: 11.6 Fair Isle, Shetland</p> <p>Lowest Minimum: 8.0 Strathy East, Sutherland</p> <p>Lowest Grass Minimum: 0.0 Leconfield, Humberside</p> <p>Most Rain: 9.8 Normanby Hall, Humberside 9.8 Norwich Airport, Norfolk</p> <p>Most Sun: 10.8 Ballywatticock, Co. Down</p>

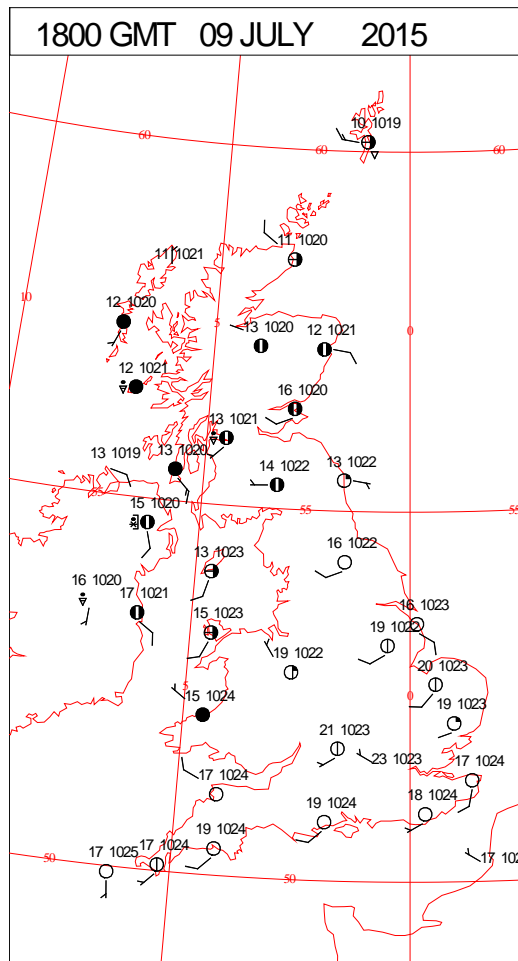
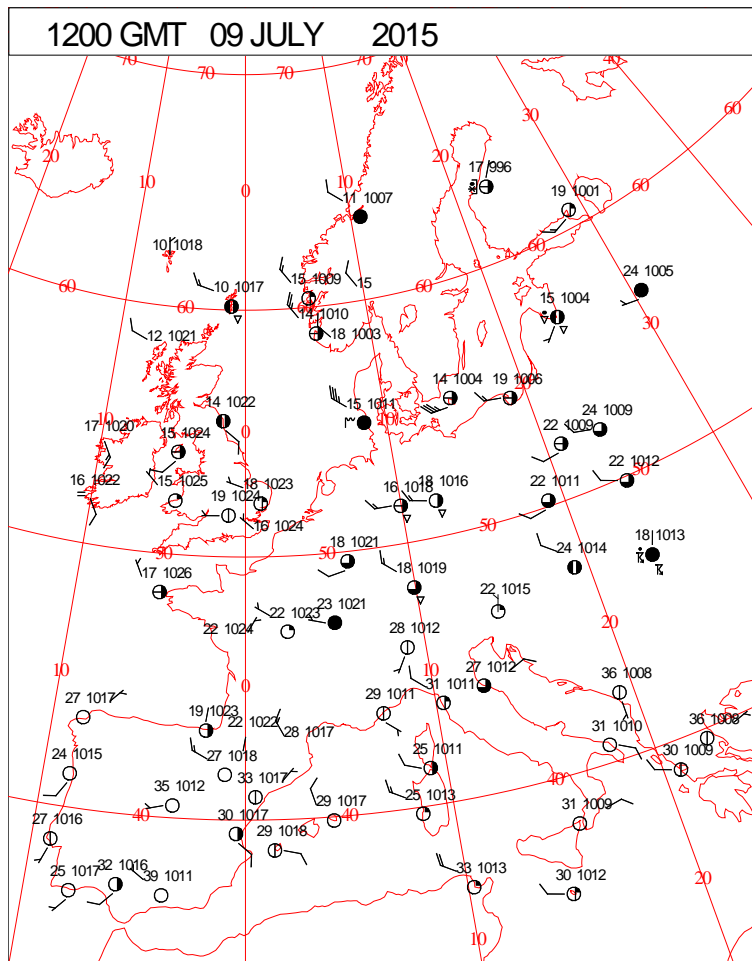
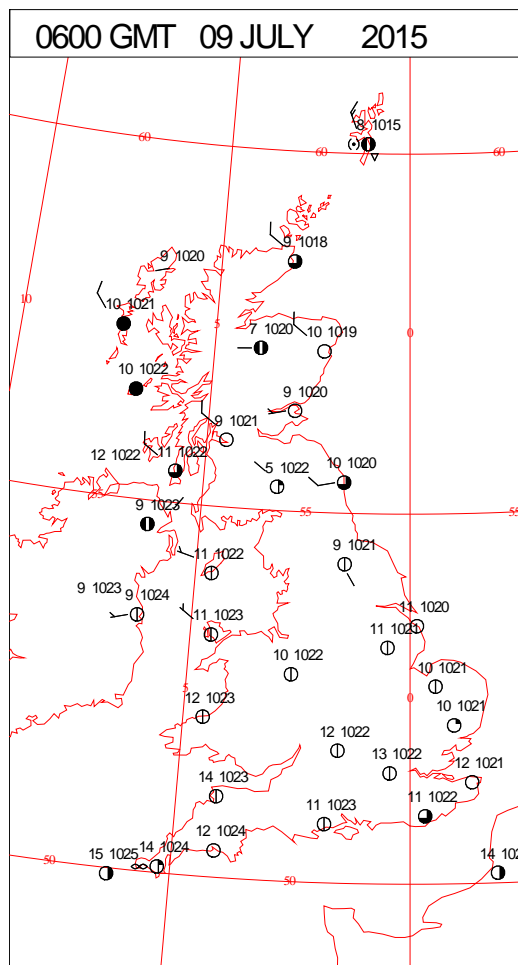
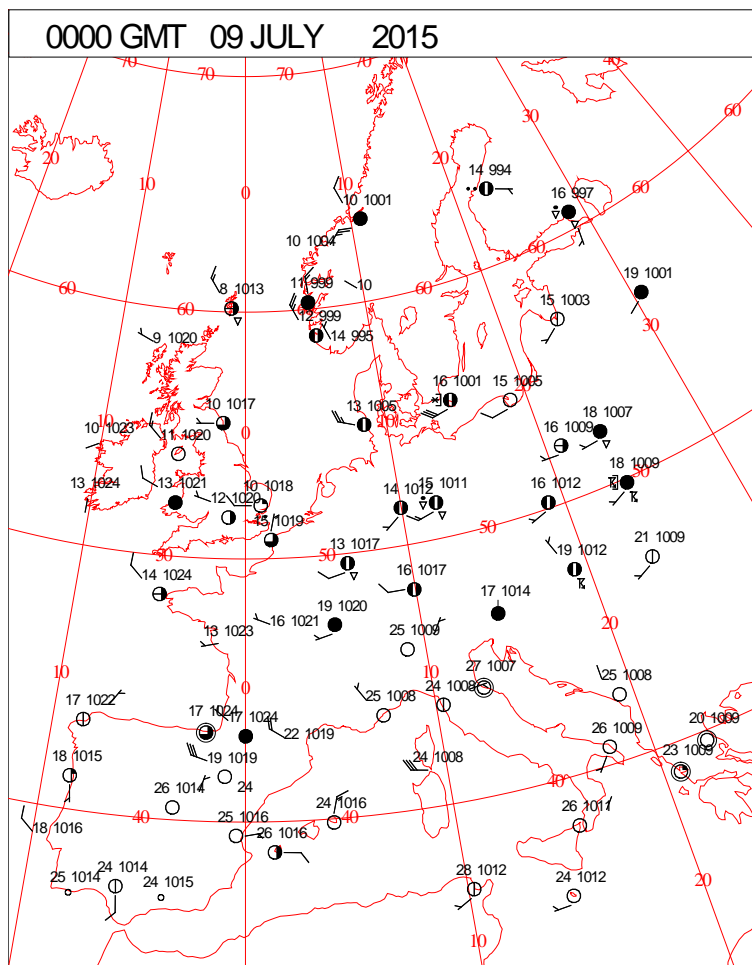
DAILY CLIMATE DATA



DAILY WEATHER SUMMARY



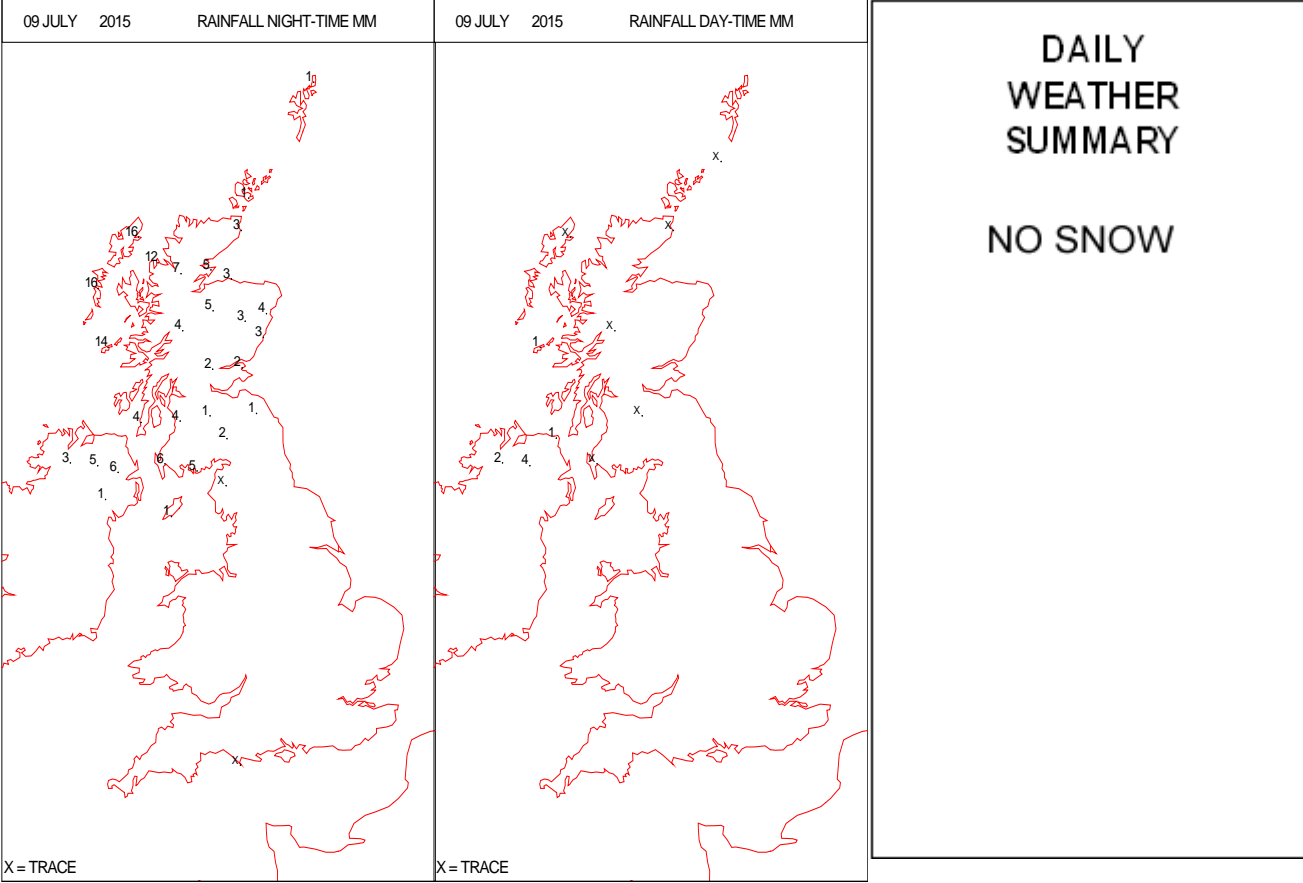
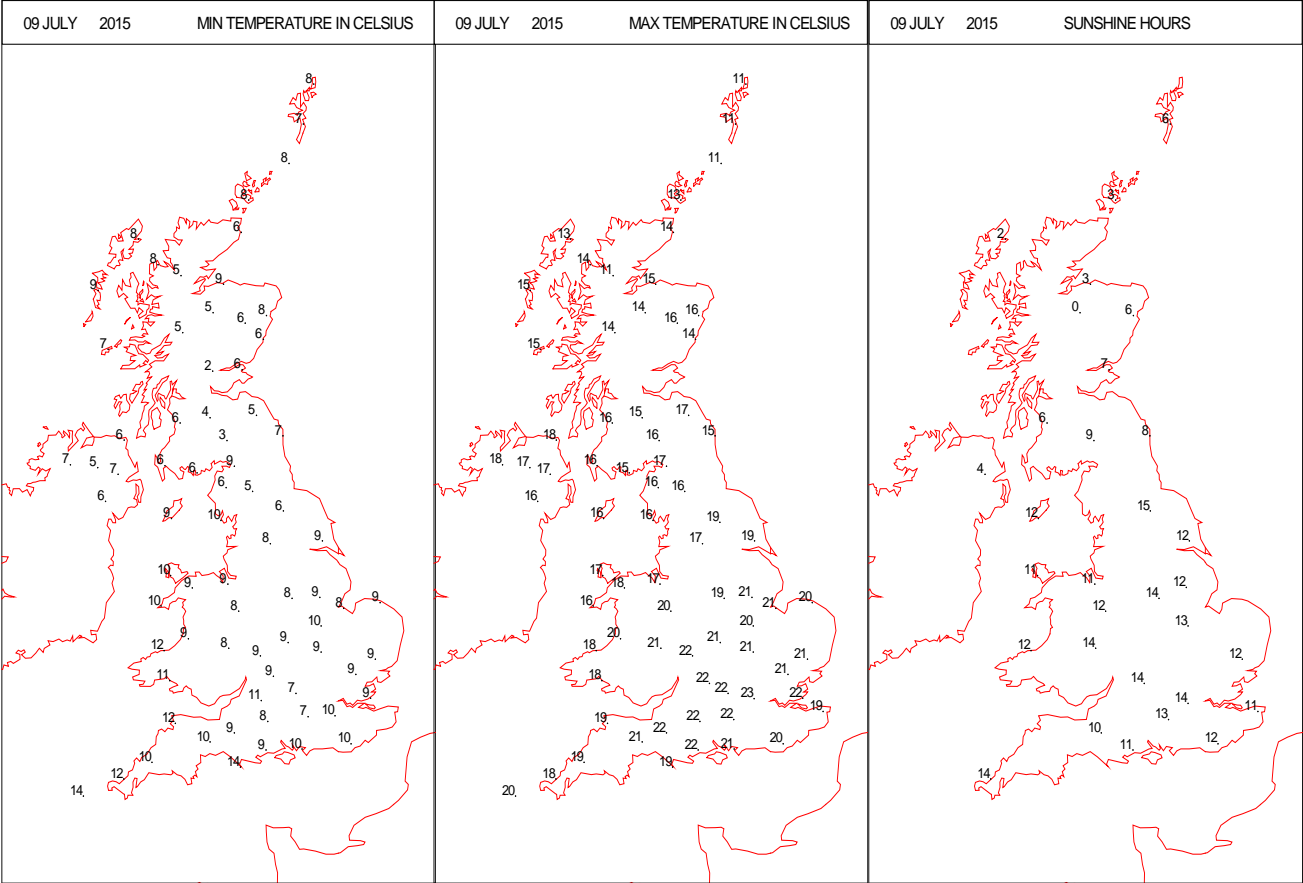
SURFACE REPORTS



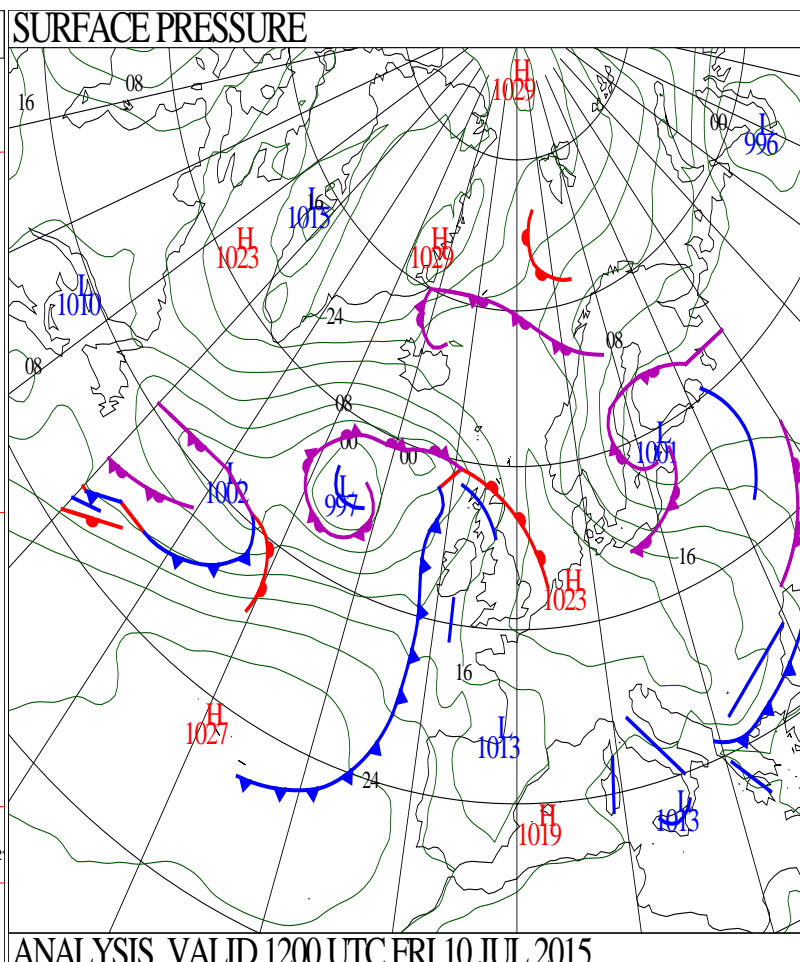
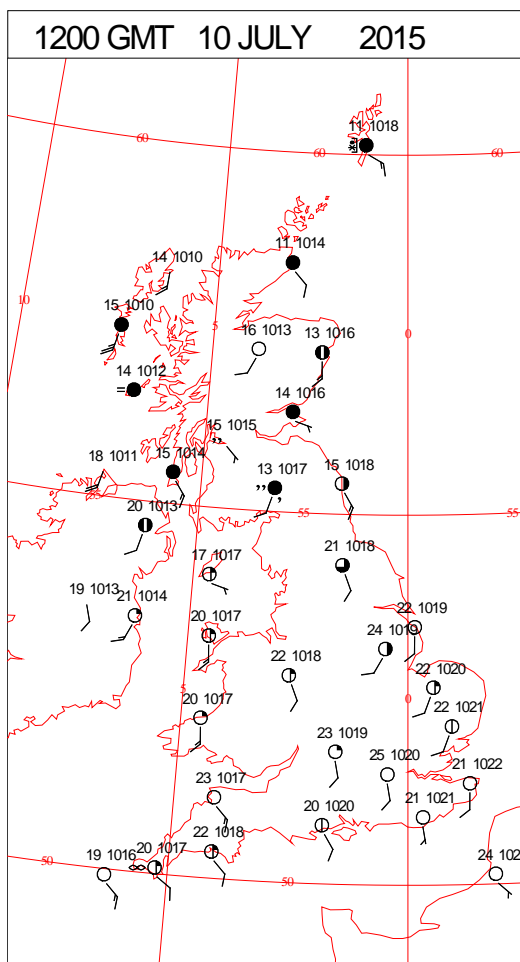
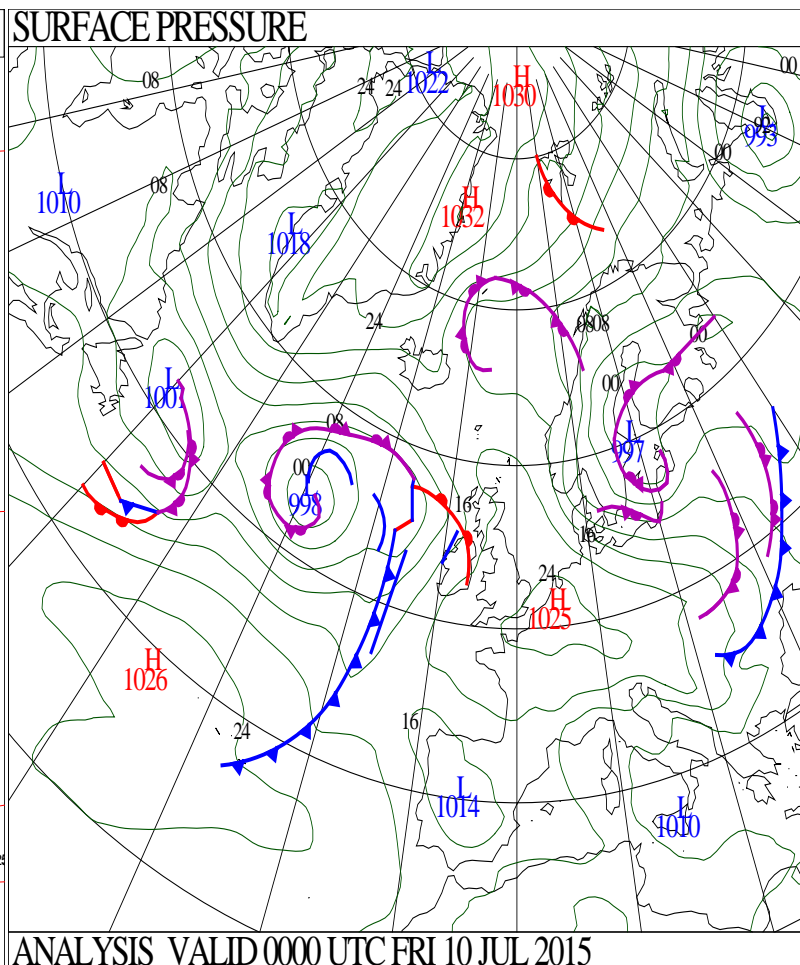
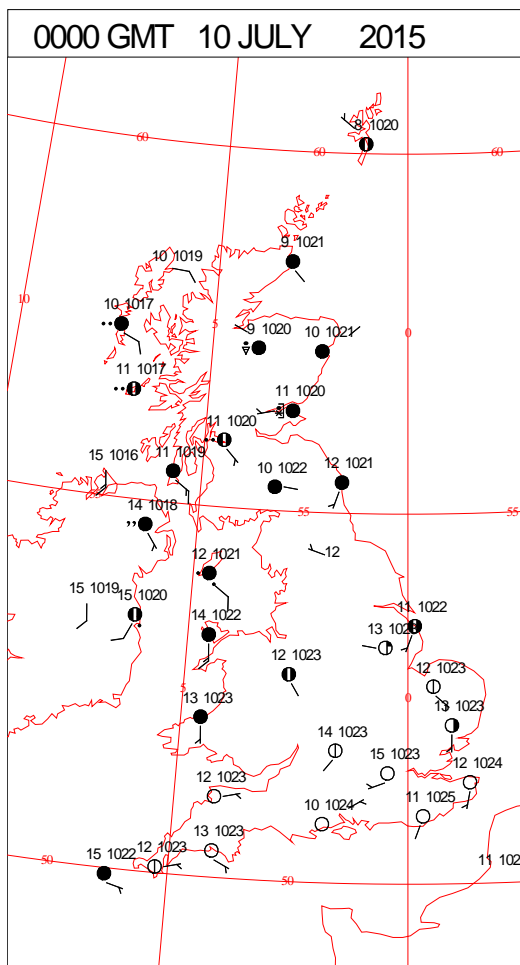
SIGNIFICANT WEATHER

0600 GMT 09 JULY 2015	SIG WEATHER	1200 GMT 09 JULY 2015	SIG WEATHER	<p>Summary of UK Weather for Thursday 09 July 2015.</p> <p>A few showers in the far north and east took their time to die out through the early hours.</p> <p>Elsewhere it was dry overnight with lengthy clear spells. These allowed temperatures to drop quite markedly, falling well below average for the time of year, with parts of Northern Ireland falling close to freezing.</p> <p>After a chilly start in places, it was a generally dry and fine day for the bulk of the U.K., with plenty of sunshine. There was more cloud though across Scotland, with the best of the sunshine in the south.</p> <p>With lighter winds than of late it felt more pleasant, especially in the sunshine.</p> <p>Cloud thickened across Ireland through the day, with rain arriving there by mid-afternoon.</p> <p>Through the rest of the day and into the evening, the rain moved steadily north-eastwards, affecting central and western Scotland by midnight. It continued to be wet across much of Northern Ireland, with the rain turning heavy at times. It was dry elsewhere with clear skies in the south.</p>
1800 GMT 09 JULY 2015	SIG WEATHER	0000 GMT 10 JULY 2015	SIG WEATHER	<p>EXTREMES</p> <p>Highest Maximum: 24.0 Betws-y-Coed, Gwynedd</p> <p>Lowest Maximum: 10.6 Fair Isle, Shetland</p> <p>Lowest Minimum: 0.3 Katesbridge, Co. Down</p> <p>Lowest Grass Minimum: -6.0 Berwick-upon-Tweed, Murton Farm, Berwickshire</p> <p>Most Rain: 28.6 Loch Tormasad, North Uist</p> <p>Most Sun: 15.0 Oxford, Oxfordshire</p>

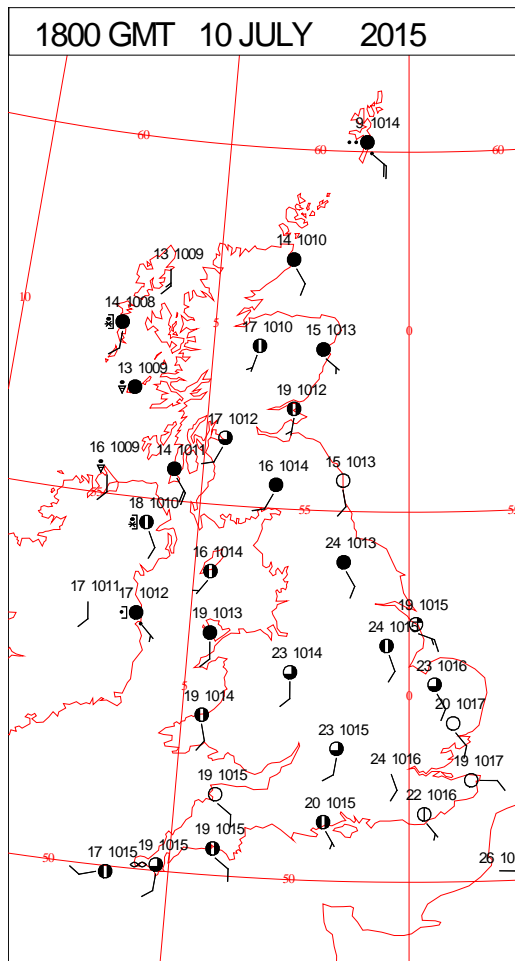
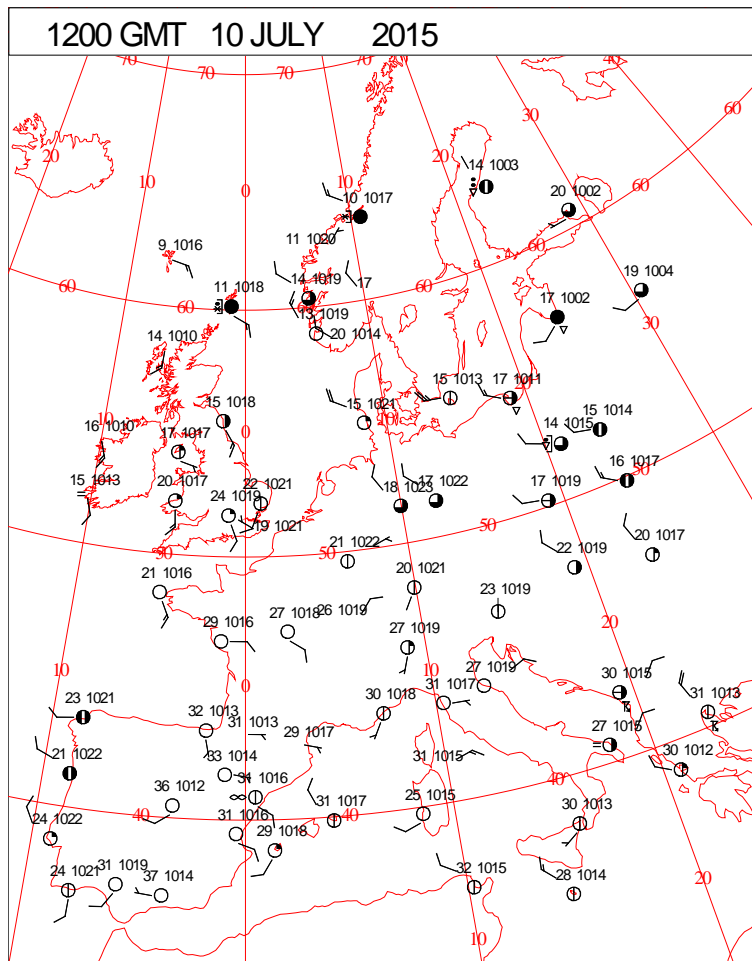
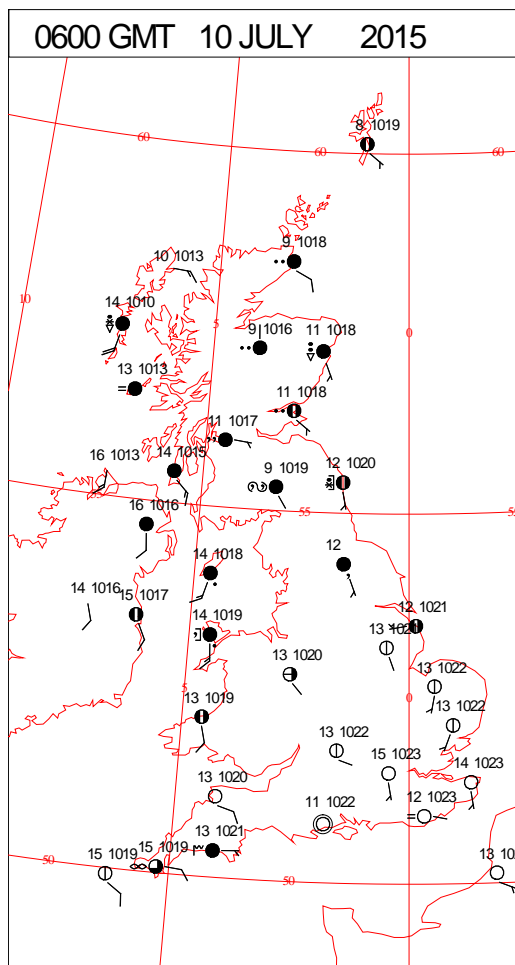
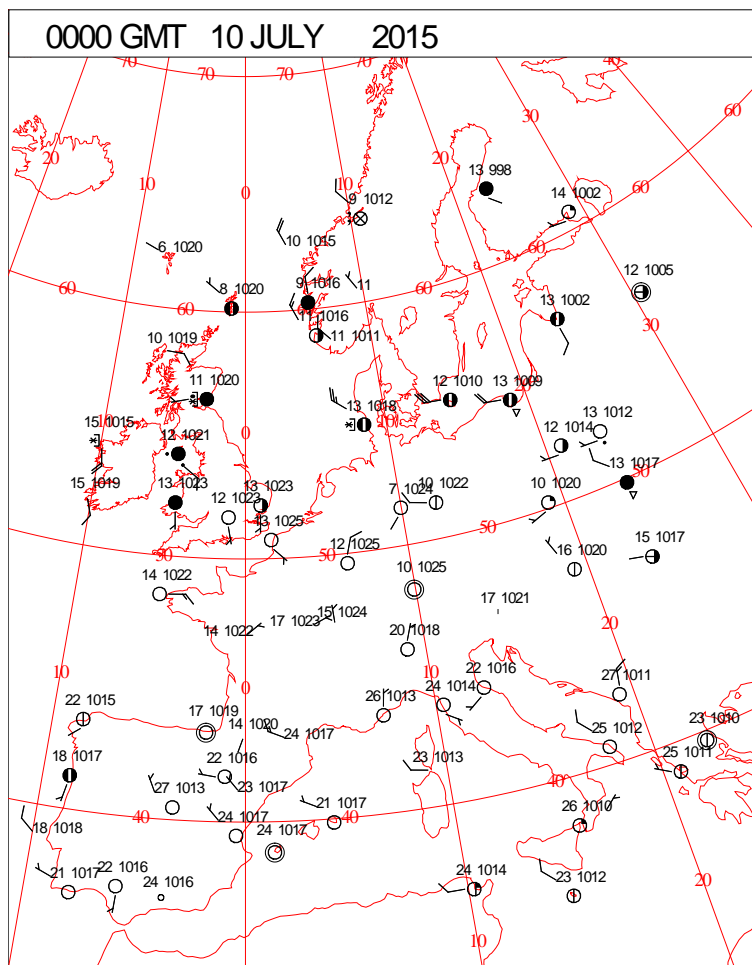
DAILY CLIMATE DATA



DAILY WEATHER SUMMARY



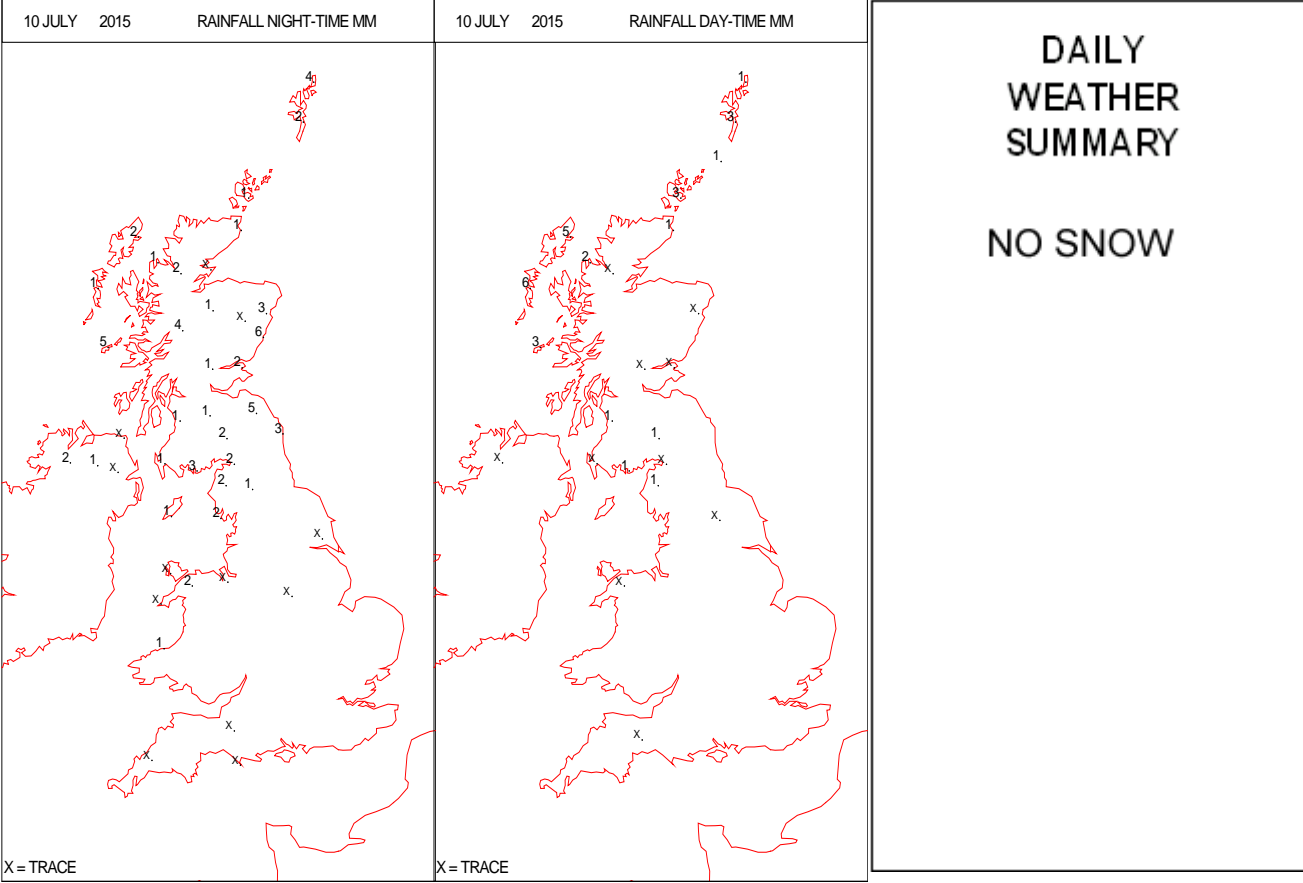
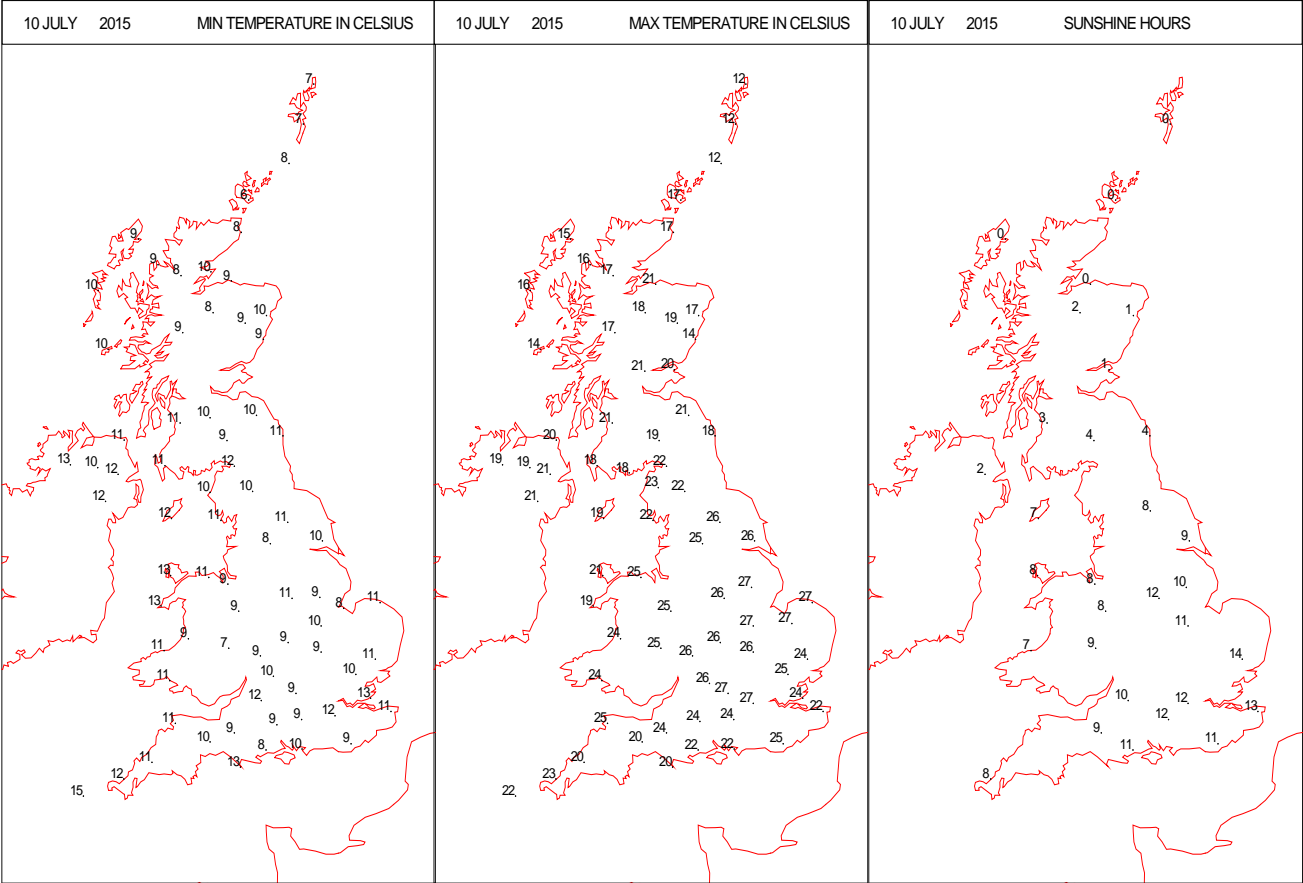
SURFACE REPORTS



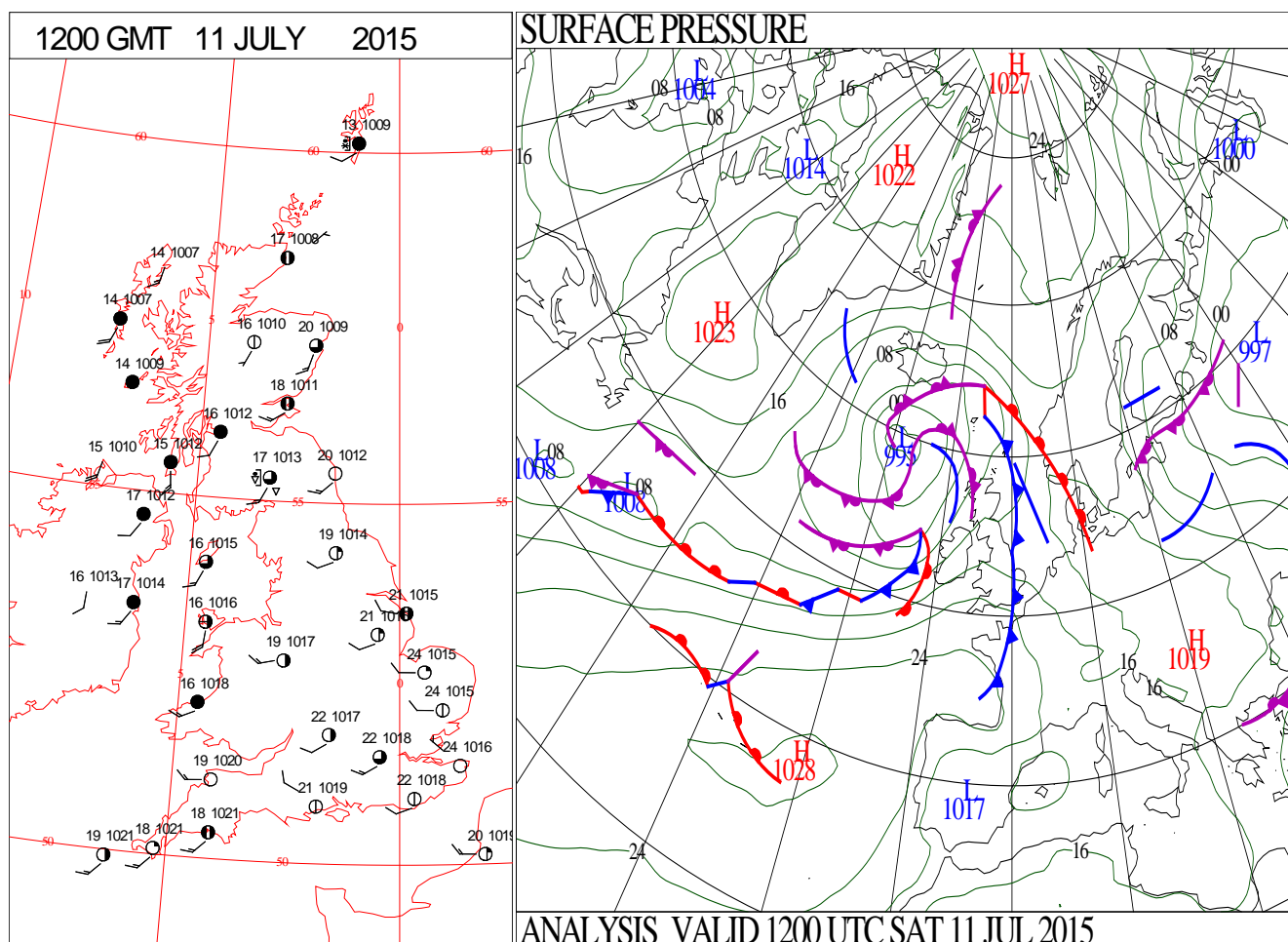
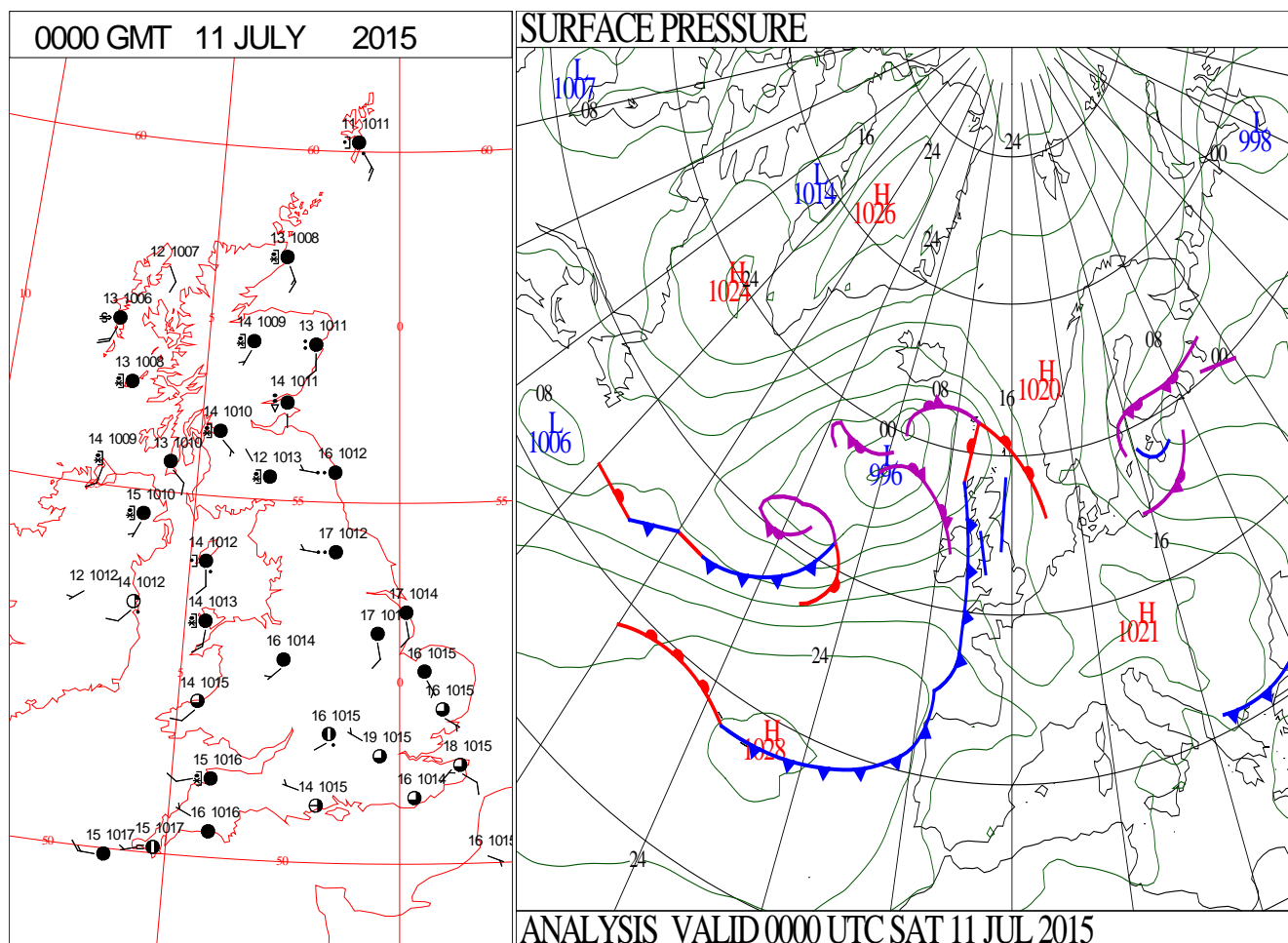
SIGNIFICANT WEATHER

0600 GMT 10 JULY 2015	SIG WEATHER	1200 GMT 10 JULY 2015	SIG WEATHER	<p>Summary of UK Weather for Friday 10 July 2015.</p> <p>Across the south it stayed fine, with largely clear skies for much of the night. With generally light winds, it turned a little chilly in places.</p> <p>Further north it was cloudier, and rain swept eastwards across much of Scotland and also parts of northern England. Northern Ireland turned drier as the rain cleared.</p> <p>Through the course of the morning, persistent and often heavy rain pushed northwards out of northern Scotland, leaving cloudy but mainly dry conditions across much of the northern U.K.</p> <p>Elsewhere, across much of England and Wales, it was a fine start to the day, with plenty of sunshine.</p> <p>Through the day the sunshine continued for many, and pushed a little further north. It was a very warm day for many, particularly in the south-east of England, which had the best of the sunshine.</p> <p>Through the afternoon, a further band of rain pushed east into Ireland and western Scotland, with cloud and scattered showers, locally thundery, developing ahead of the main rain band.</p>
1800 GMT 10 JULY 2015	SIG WEATHER	0000 GMT 11 JULY 2015	SIG WEATHER	<p>EXTREMES</p> <p>Highest Maximum: 27.2 Kew Gardens, Greater London</p> <p>Lowest Maximum: 11.8 Lerwick, Shetland</p> <p>Lowest Minimum: 4.1 Loch of Hundland, Orkney</p> <p>Lowest Grass Minimum: 0.2 Edge, Shropshire</p> <p>Most Rain: 42.2 Alltdearg House, Isle of Skye</p> <p>Most Sun: 13.5 Wattisham, Suffolk</p>

DAILY CLIMATE DATA

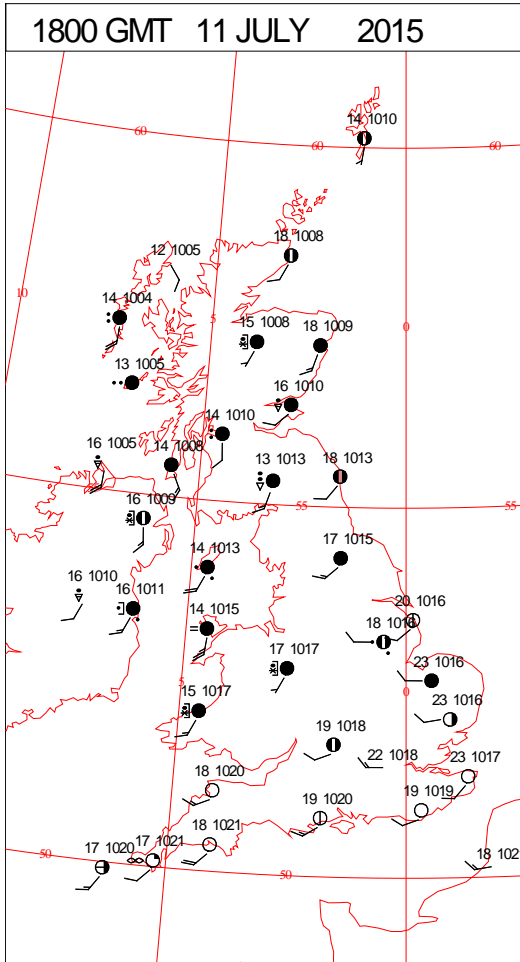
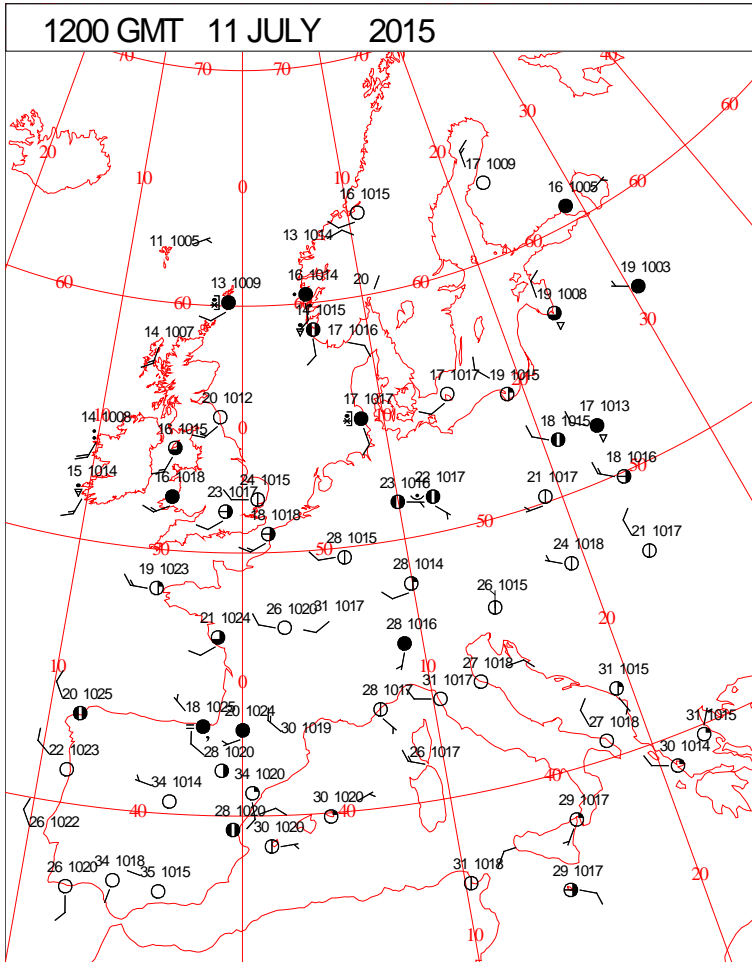
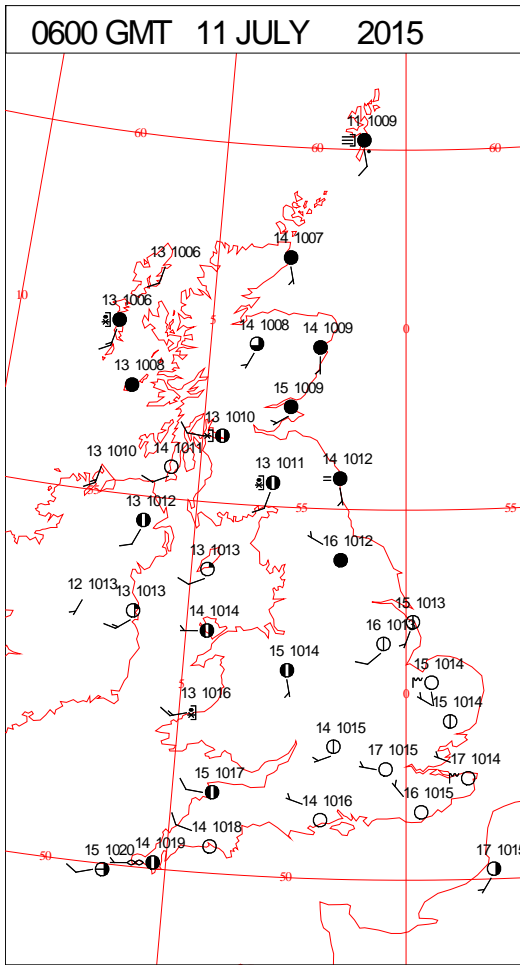
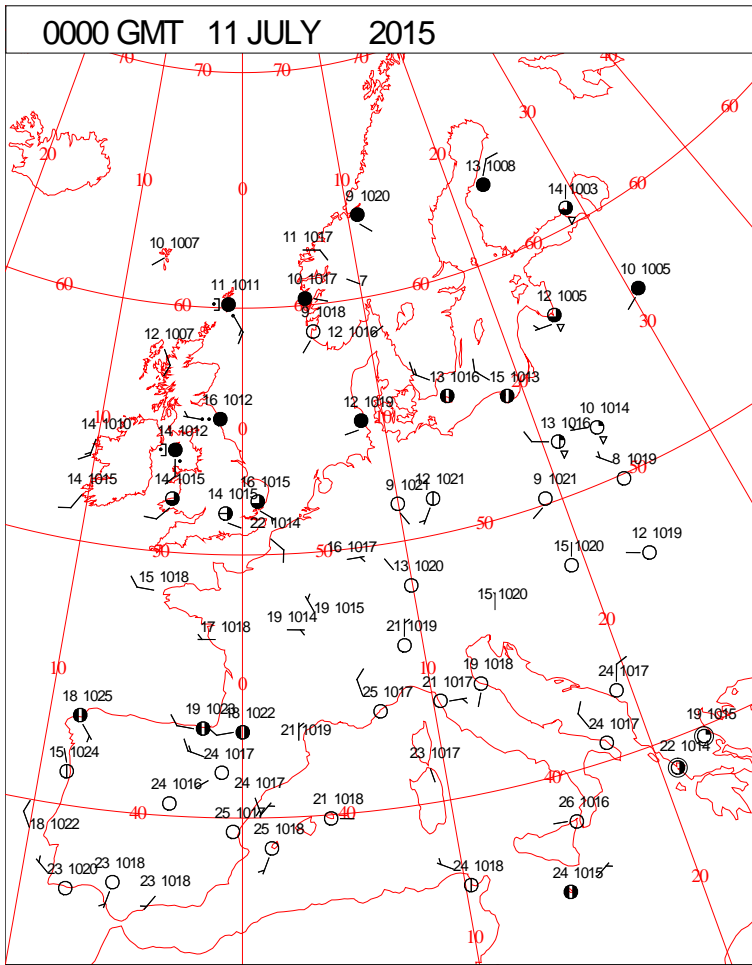


DAILY WEATHER SUMMARY



Saturday 11 July 2015

SURFACE REPORTS

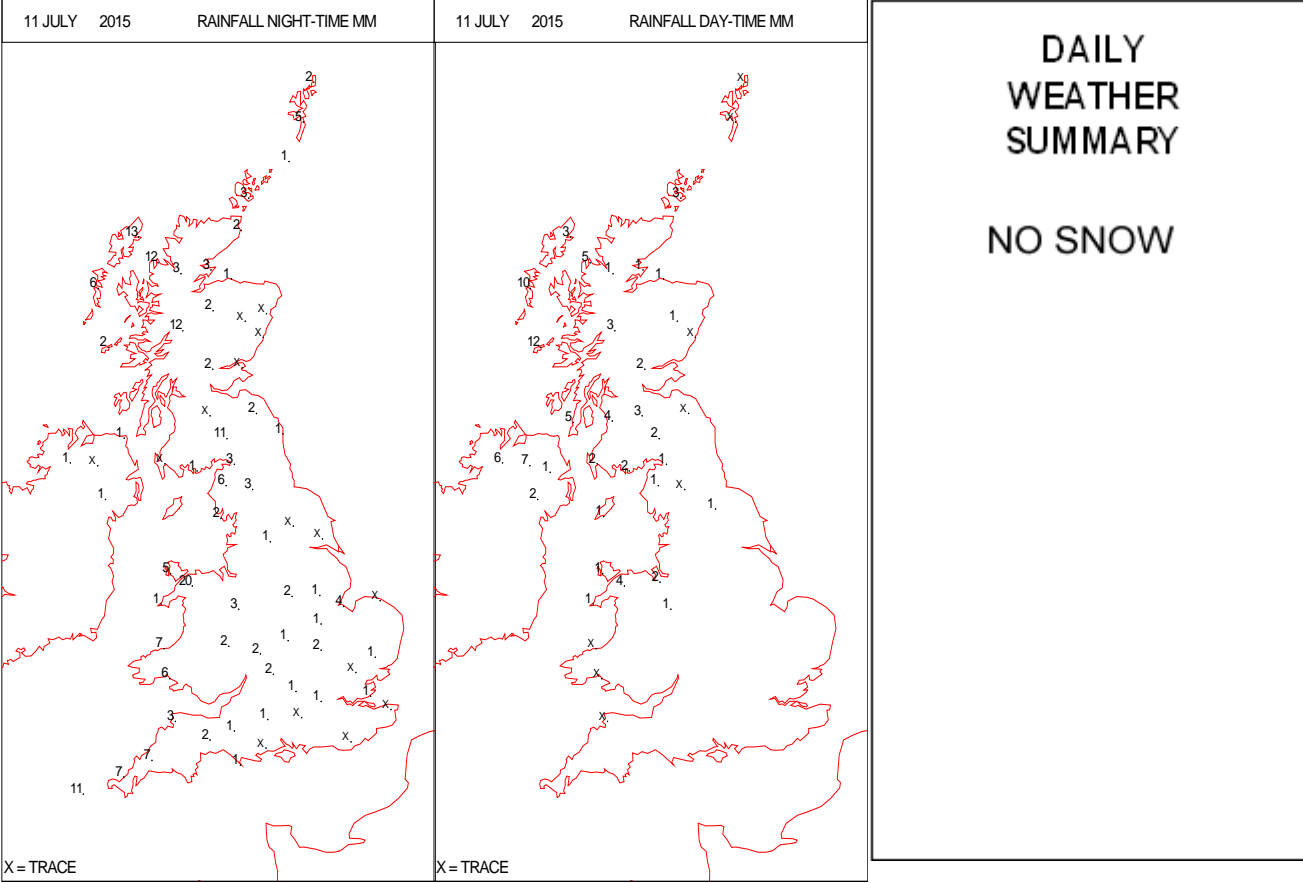
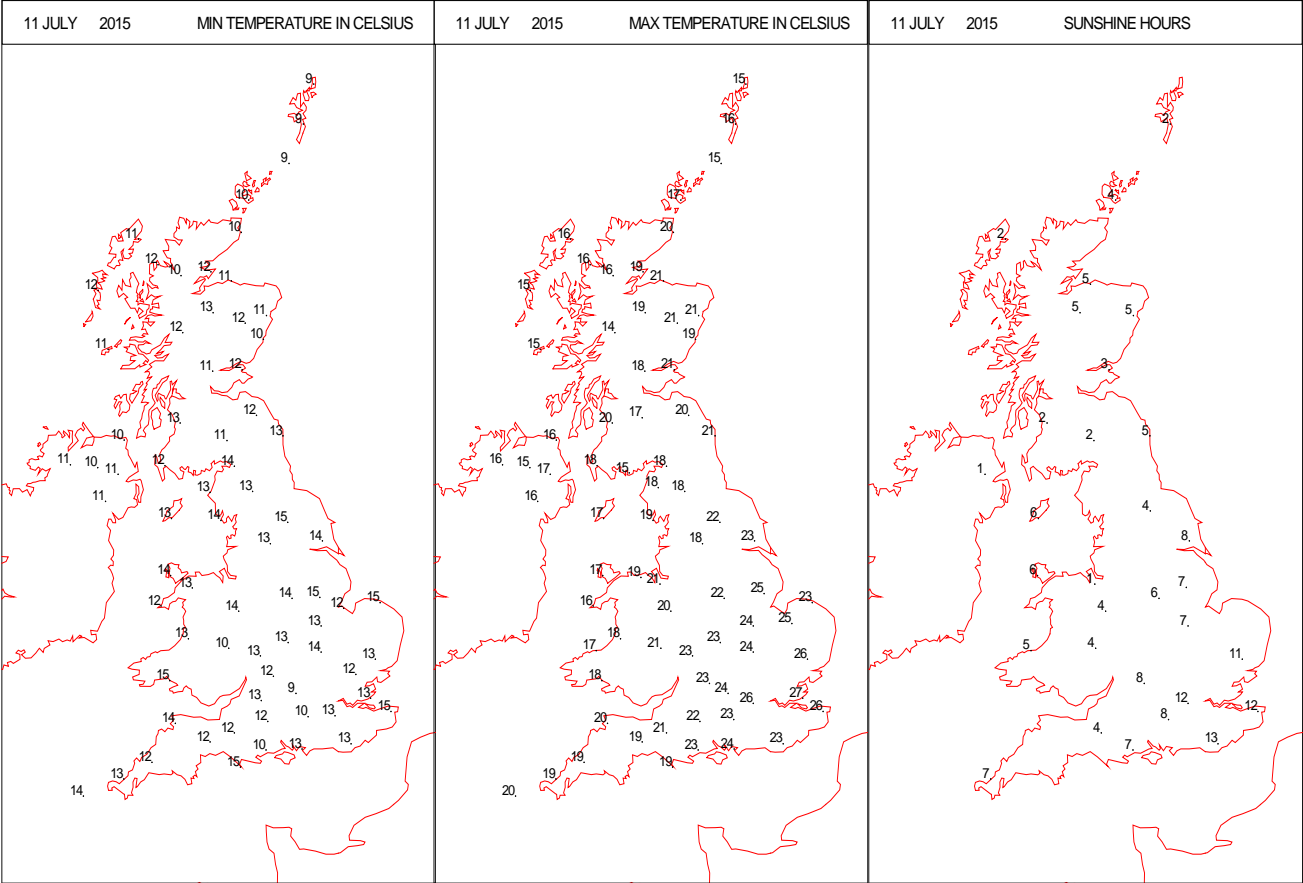


Crown Copyright 2015, All Rights Reserved

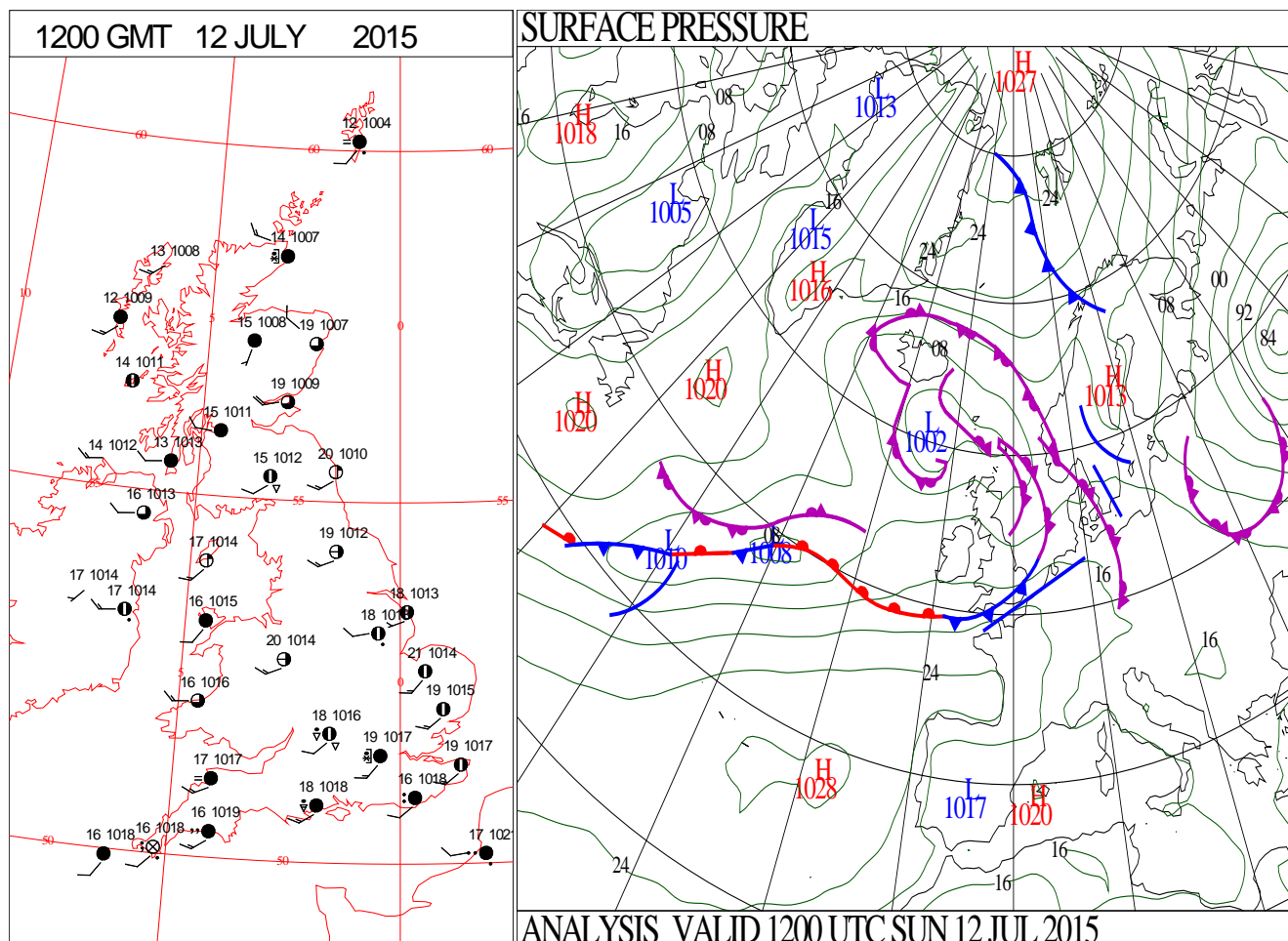
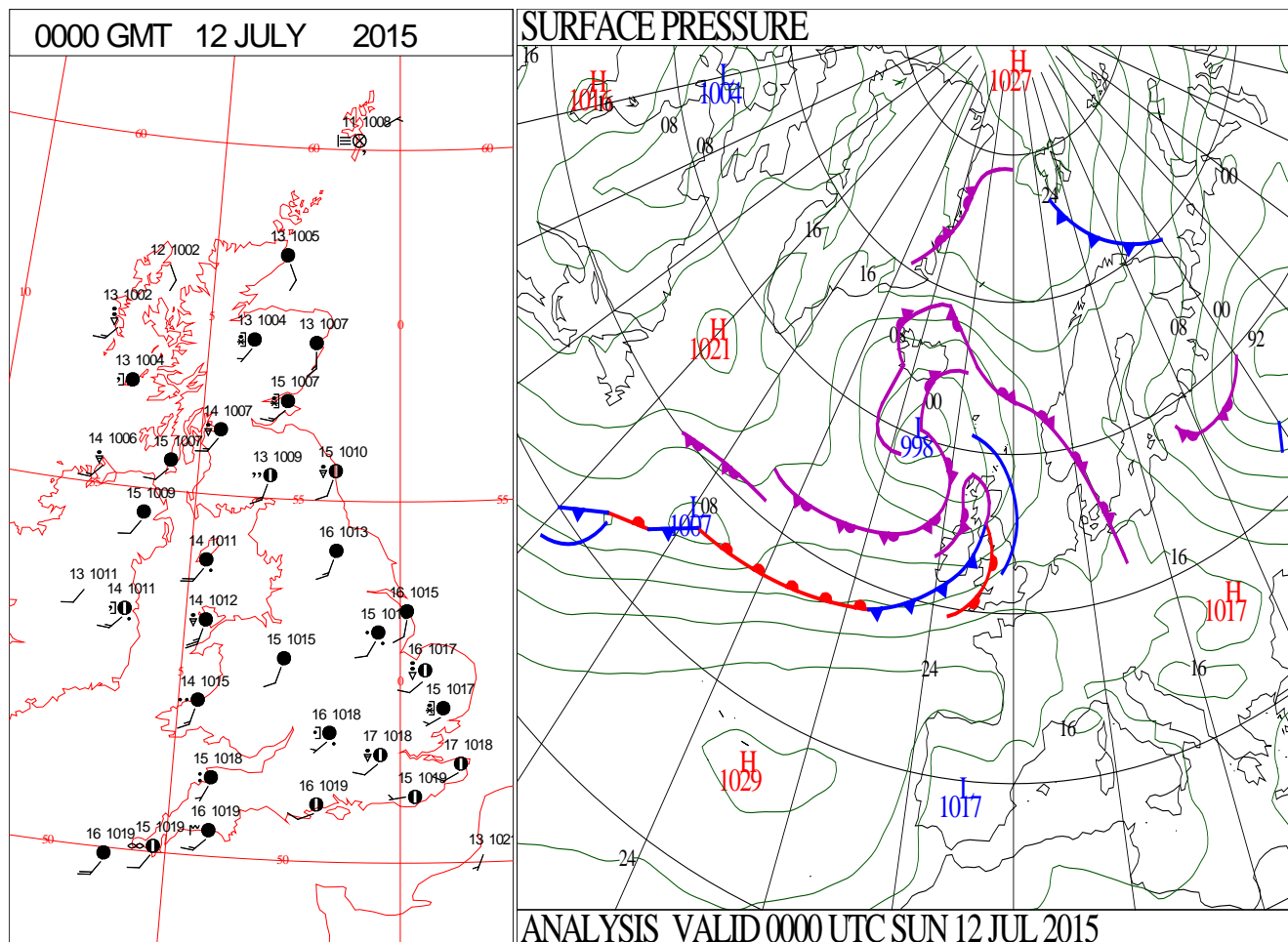
SIGNIFICANT WEATHER

0600 GMT 11 JULY 2015	SIG WEATHER	1200 GMT 11 JULY 2015	SIG WEATHER	<p>Summary of UK Weather for Saturday 11 July 2015.</p> <p>Outbreaks of rain moved east through the early hours, largely clearing into the North Sea by dawn, although a few light showers persisted across some western parts of the U.K.</p> <p>It was a cool night in some central and southern parts, with temperatures falling into single figures Celsius.</p> <p>It was a clear start across much of England, with patchy cloud elsewhere. A few showers moved north-east across Scotland during the day, with some locally heavy and thundery ones in the north-east of the mainland later in the morning.</p> <p>Cloud amounts increased from the west as the day went on, with a weather system moving across Ireland.</p> <p>Rain on the associated fronts covered Northern Ireland by early afternoon, soon reaching western coasts of Scotland. It was patchy at first, with limited accumulations. Some heavier bursts were observed later in the day and through the evening, as the front moved further across the country. It also turned more breezy as the rain approached, most notably around Irish Sea coasts.</p> <p>The sunshine persisted in south-eastern England, with clear spells lasting into the evening.</p>
1800 GMT 11 JULY 2015	SIG WEATHER	0000 GMT 12 JULY 2015	SIG WEATHER	<p>EXTREMES</p> <p>Highest Maximum: 26.9 Faversham, Kent</p> <p>Lowest Maximum: 13.8 Quidnish, Isle of Harris</p> <p>Lowest Minimum: 7.0 Preston Montford, Shropshire</p> <p>Lowest Grass Minimum: 2.9 Denver, Norfolk</p> <p>Most Rain: 59.8 Alltdearg House, Isle of Skye</p> <p>Most Sun: 14.6 Hastings, East Sussex</p>

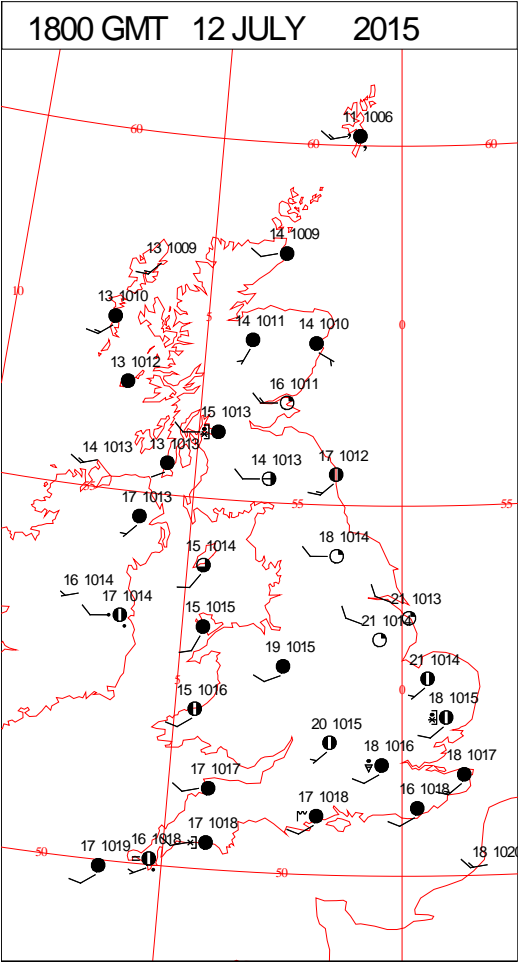
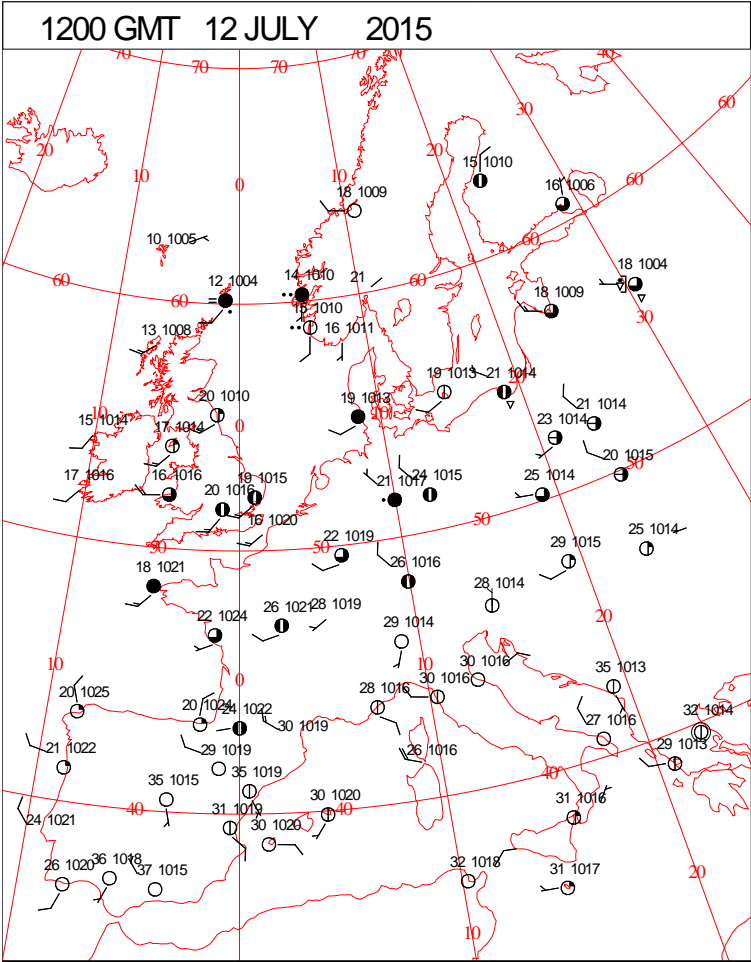
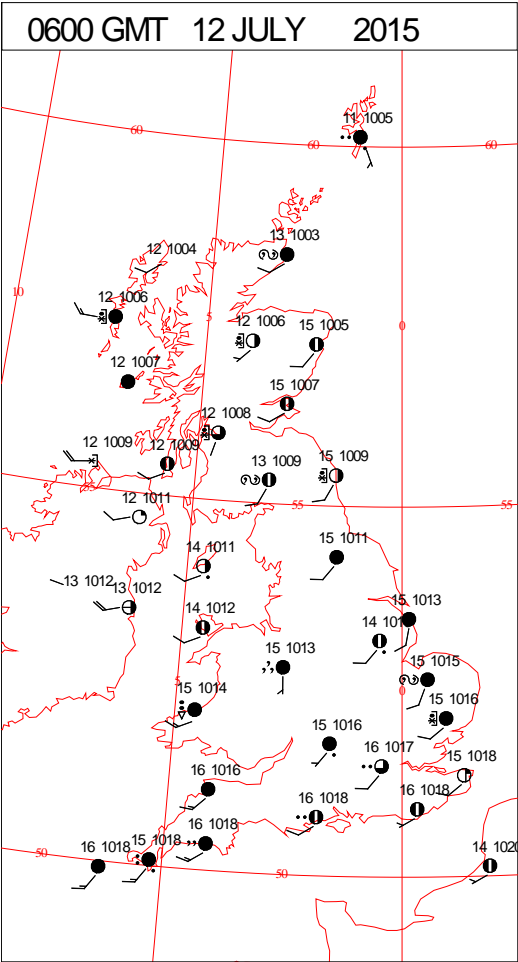
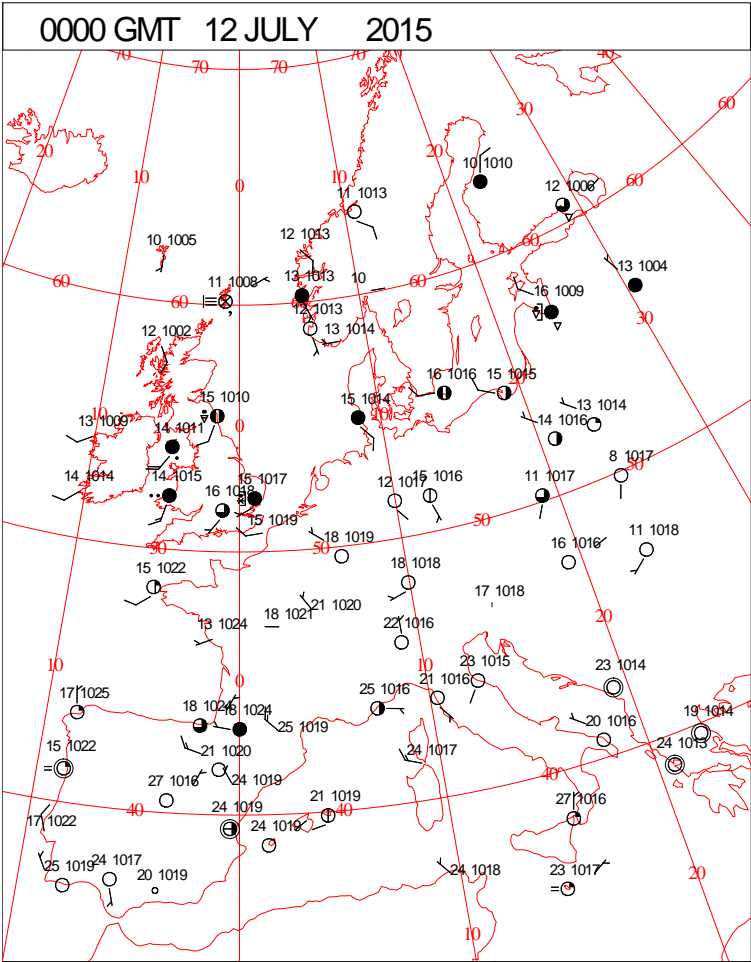
DAILY CLIMATE DATA



DAILY WEATHER SUMMARY



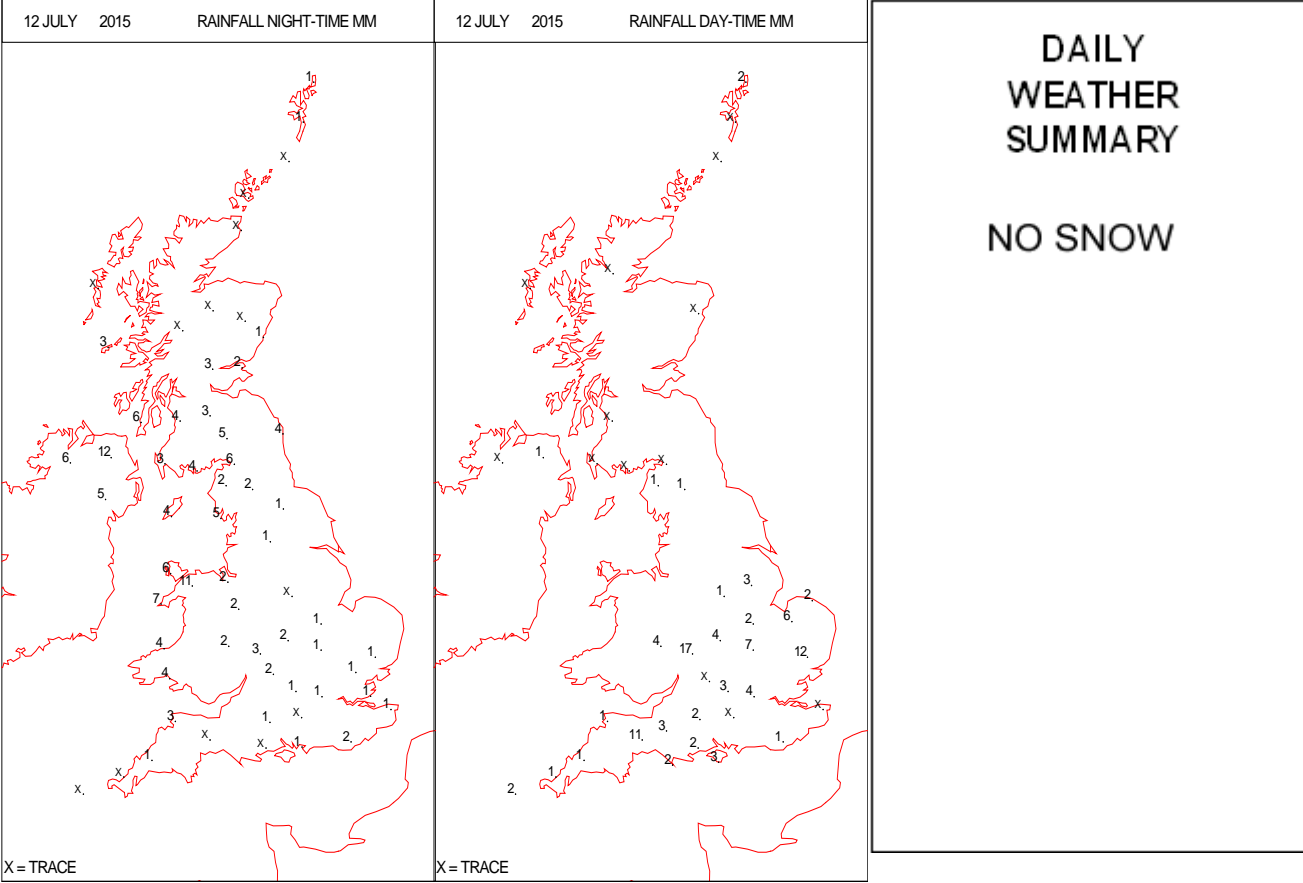
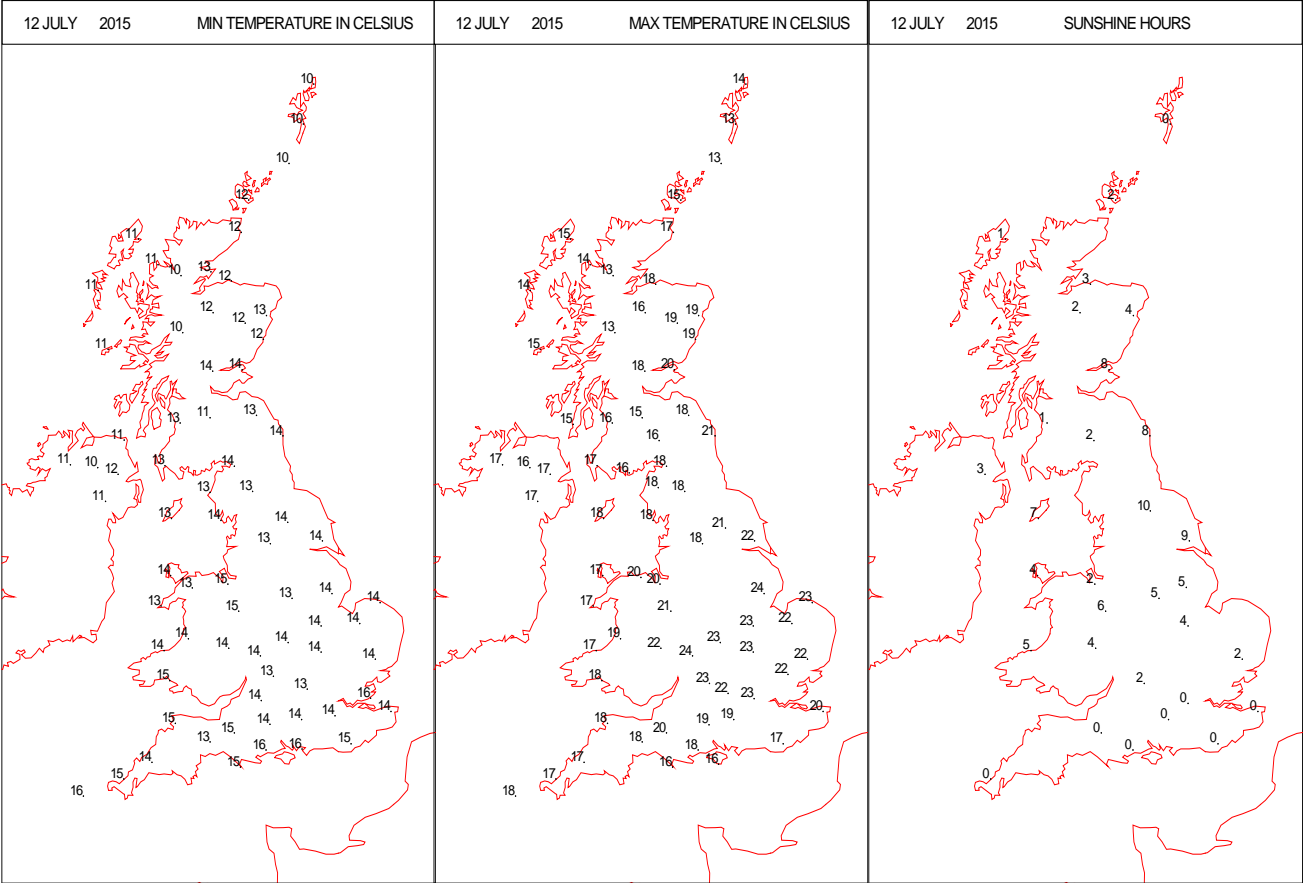
SURFACE REPORTS



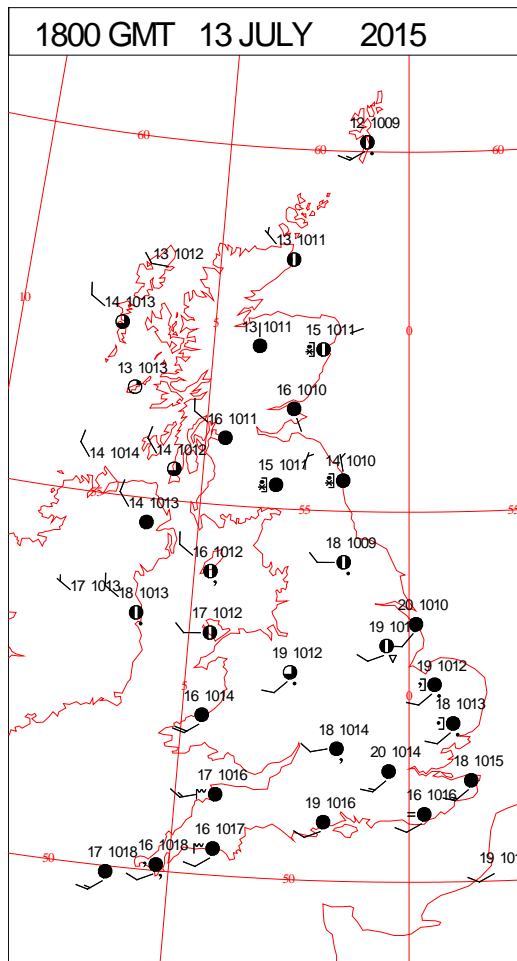
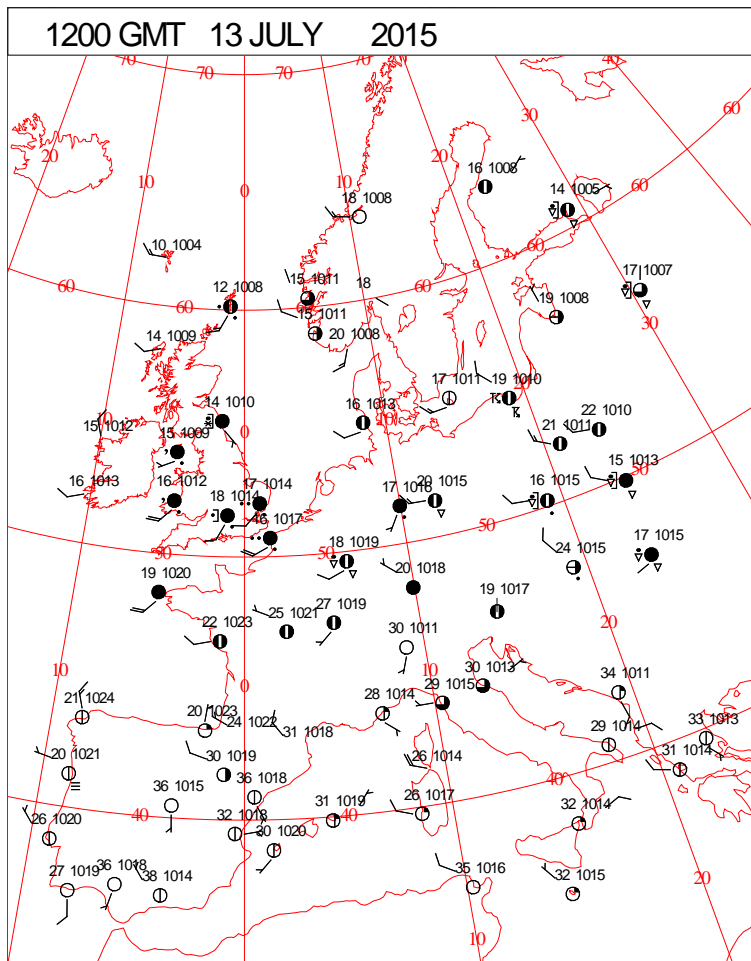
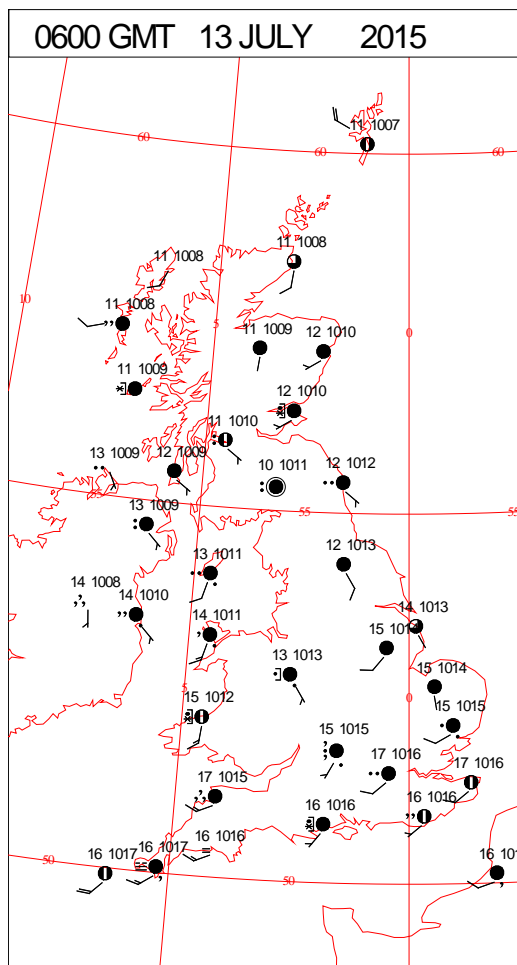
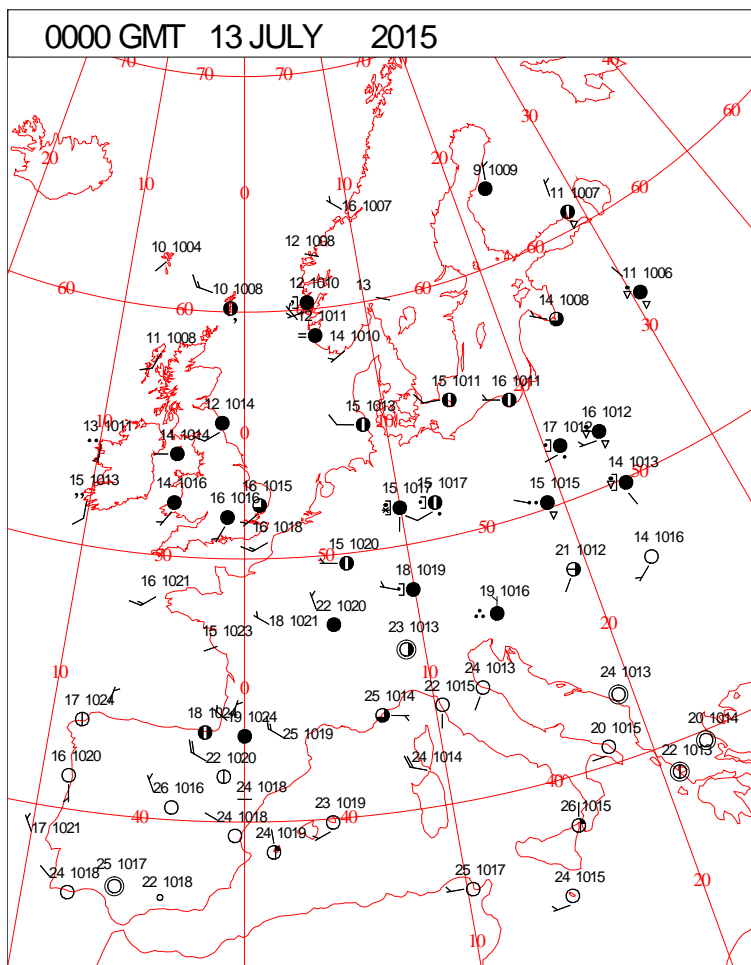
SIGNIFICANT WEATHER

0600 GMT 12 JULY 2015	SIG WEATHER	1200 GMT 12 JULY 2015	SIG WEATHER	<p>Summary of UK Weather for Sunday 12 July 2015. Rain moved eastwards, clearing Scotland and northern England later in the night. This left isolated showers and some clear spells, as the wind began to ease.</p> <p>Cloud and rain continued to feed into southern parts from the south-west through the night.</p> <p>It remained cloudy and breezy with rain, often persistent but light, across southern England throughout the day. It was quite cloudy elsewhere across the Pennines and westwards, with scattered showers during the morning.</p> <p>Conditions then brightened up for much of England and Wales into the afternoon. However, bands of showers, occasionally heavy developed across the Midlands. Rain and low cloud also affected Shetland, slowly clearing south, whilst Northern Ireland stayed mainly dry, cloudy and cool.</p> <p>Through the evening it remained cloudy across southern parts, with patchy rain or drizzle in places, and mist or fog affected the coast of south-west England and southern Wales.</p> <p>Cloud gradually spread into northern England from Northern Ireland, where some drizzle was seen, through the evening.</p> <p>Scotland held onto the clearest skies, with a few very isolated showers through the evening.</p>
1800 GMT 12 JULY 2015	SIG WEATHER	0000 GMT 13 JULY 2015	SIG WEATHER	<p>EXTREMES Highest Maximum: 25.8 Preston Montford, Shropshire Lowest Maximum: 12.5 Lerwick, Shetland Lowest Minimum: 9.4 Preston Montford, Shropshire Lowest Grass Minimum: 6.9 Berwick-upon-Tweed, Murton Farm, Berwickshire Most Rain: 20.4 Pershore, Hereford & Worcester Most Sun: 11.3 Whitby, North Yorkshire</p>

DAILY CLIMATE DATA



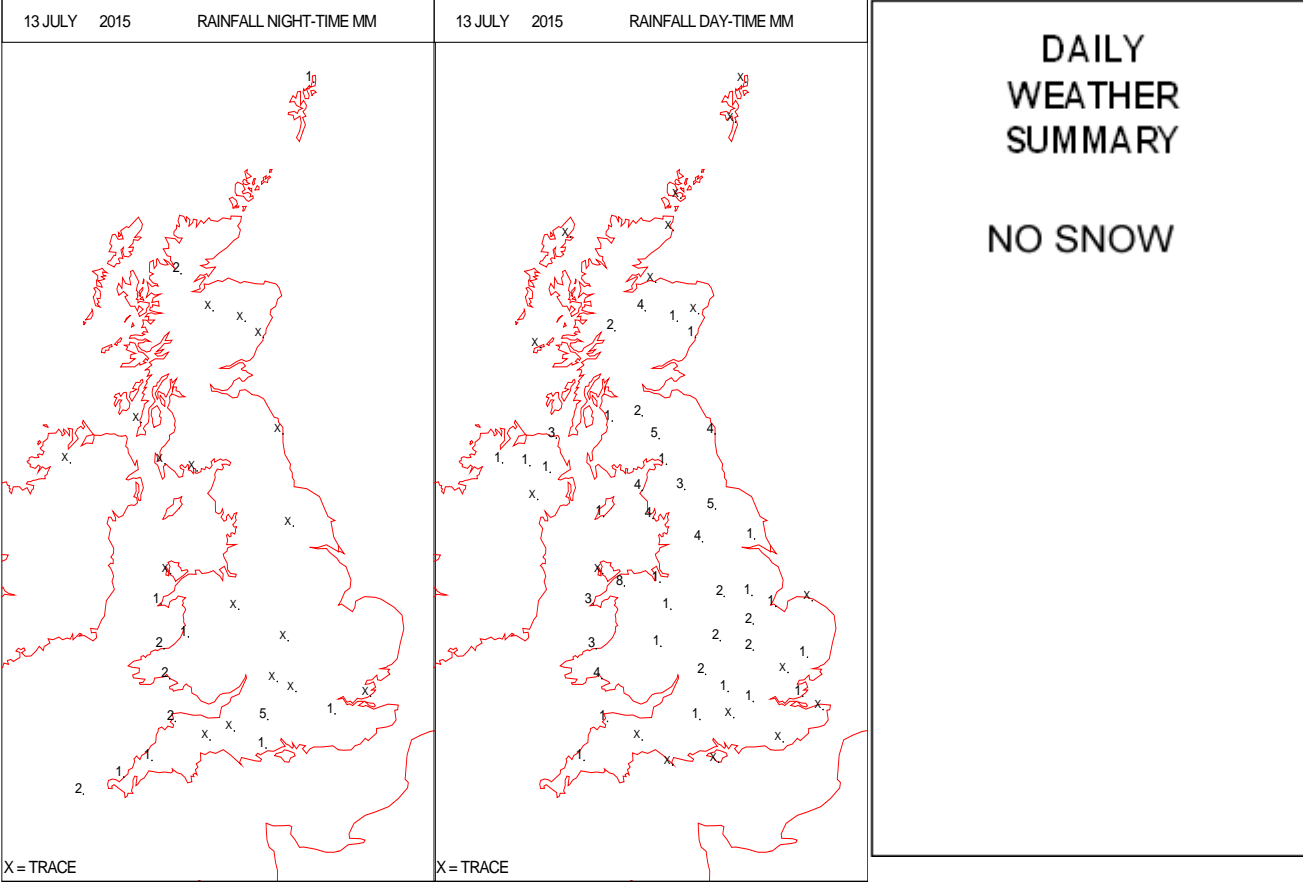
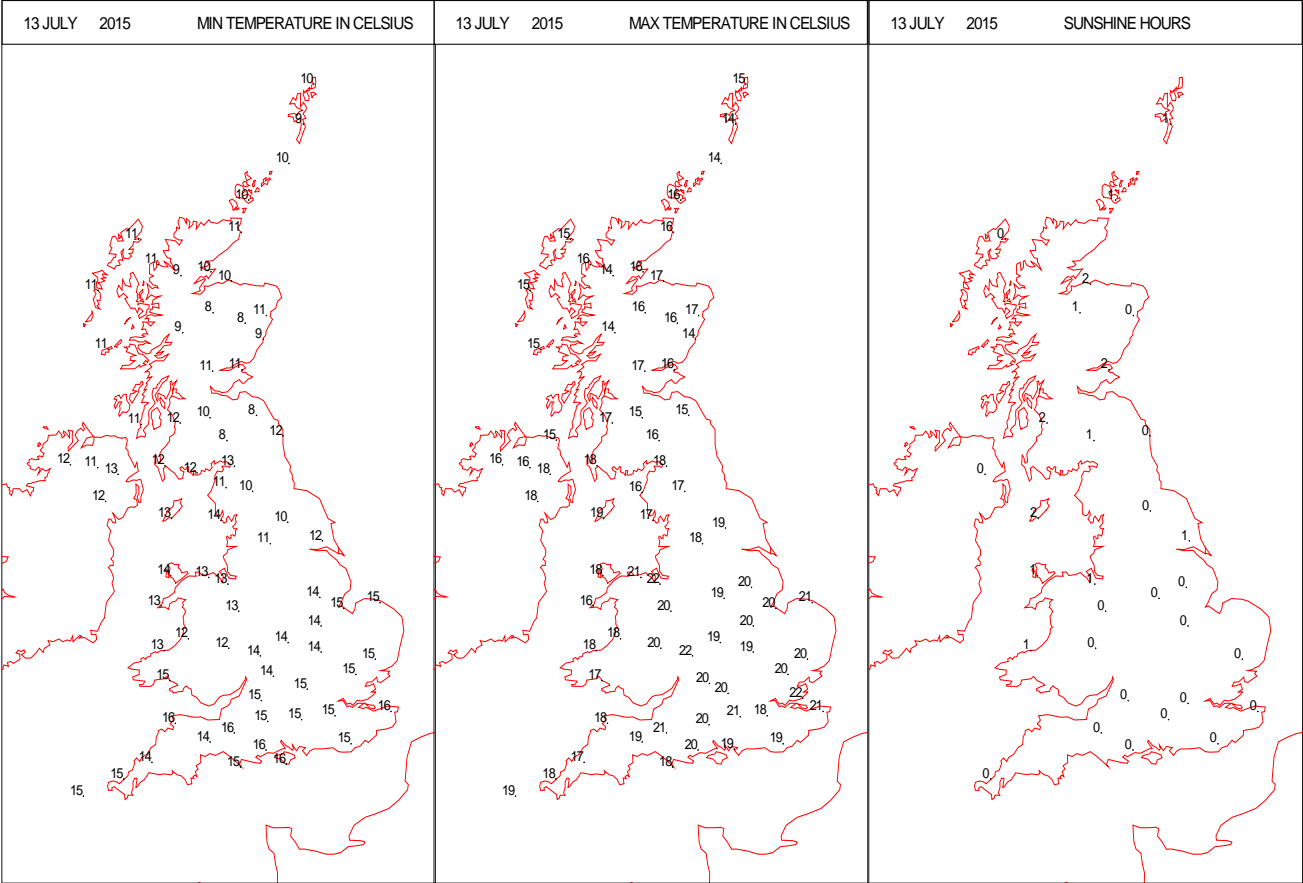
SURFACE REPORTS



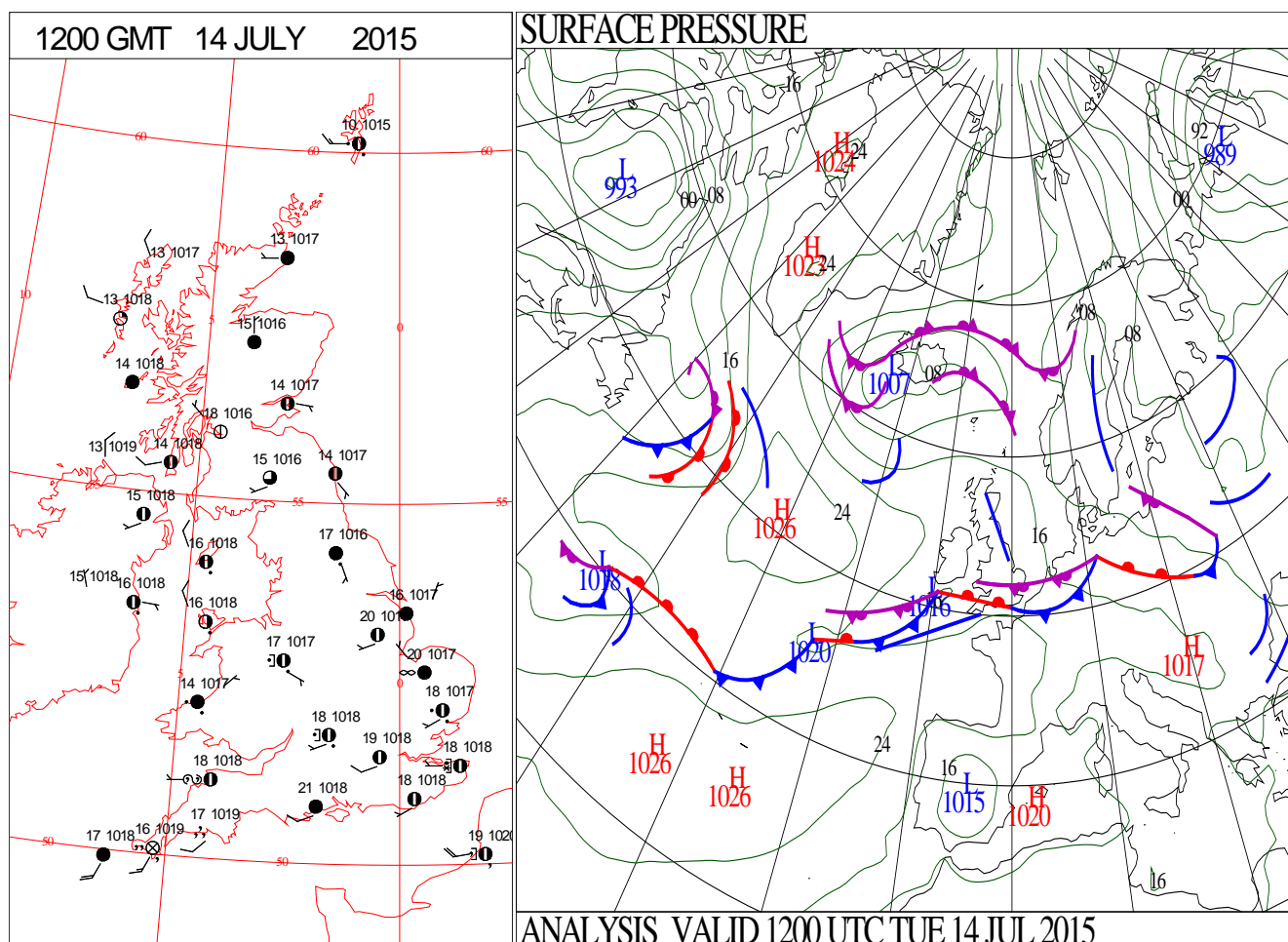
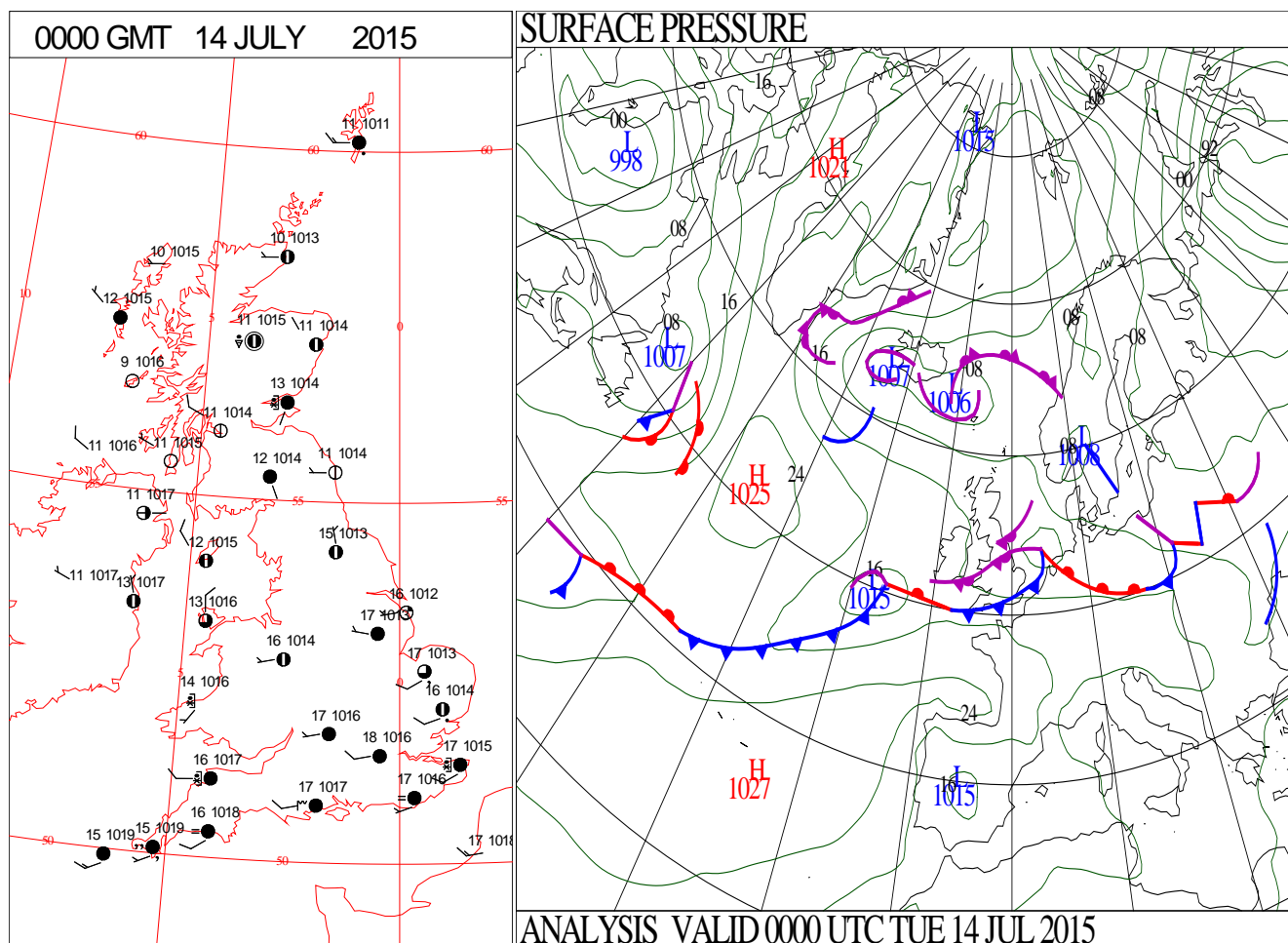
SIGNIFICANT WEATHER

0600 GMT 13 JULY 2015	SIG WEATHER	1200 GMT 13 JULY 2015	SIG WEATHER	<p>Summary of UK Weather for Monday 13 July 2015.</p> <p>It was rather cloudy throughout across much of England, Wales and Northern Ireland, with early outbreaks of drizzly rain and low cloud over hills and around coasts in the south-west.</p> <p>Rain became more persistent during the morning, and spread further east across England throughout the day. There were some heavier bursts over western hills, most notably in west Wales. It was also quite breezy along the south coast.</p> <p>Later in the day, rain eased and became more patchy, however it remained generally cloudy.</p> <p>In the far north-west of England, Northern Ireland and western Scotland, it was bright with sunny spells and occasional showers. North-east England and eastern Scotland were more cloudy, with a little rain in places.</p> <p>Despite the rain, temperatures were generally slightly above average, with a humid feel across the south.</p> <p>Into the evening a few breaks developed, giving some late sunny spells, and it stayed mild into the night.</p>
1800 GMT 13 JULY 2015	SIG WEATHER	0000 GMT 14 JULY 2015	SIG WEATHER	<p>EXTREMES</p> <p>Highest Maximum: 22.4 Hawarden Airport, Clwyd</p> <p>Lowest Maximum: 13.5 Fair Isle, Shetland</p> <p>Lowest Minimum: 3.4 Livingston Mill, West Lothian</p> <p>Lowest Grass Minimum: 3.0 Livingston Mill, West Lothian</p> <p>Most Rain: 13.6 Livingston Mill, West Lothian</p> <p>Most Sun: 8.5 Homefield, Colonsay</p>

DAILY CLIMATE DATA

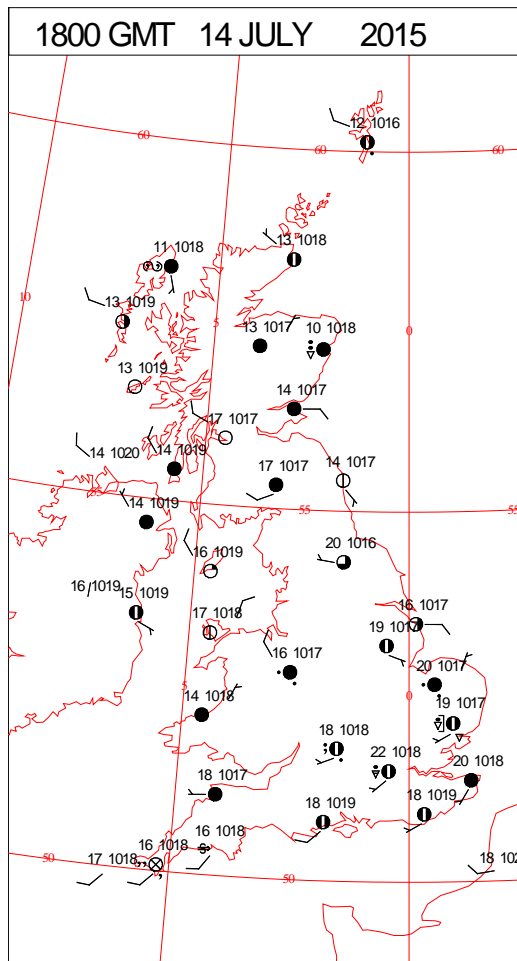
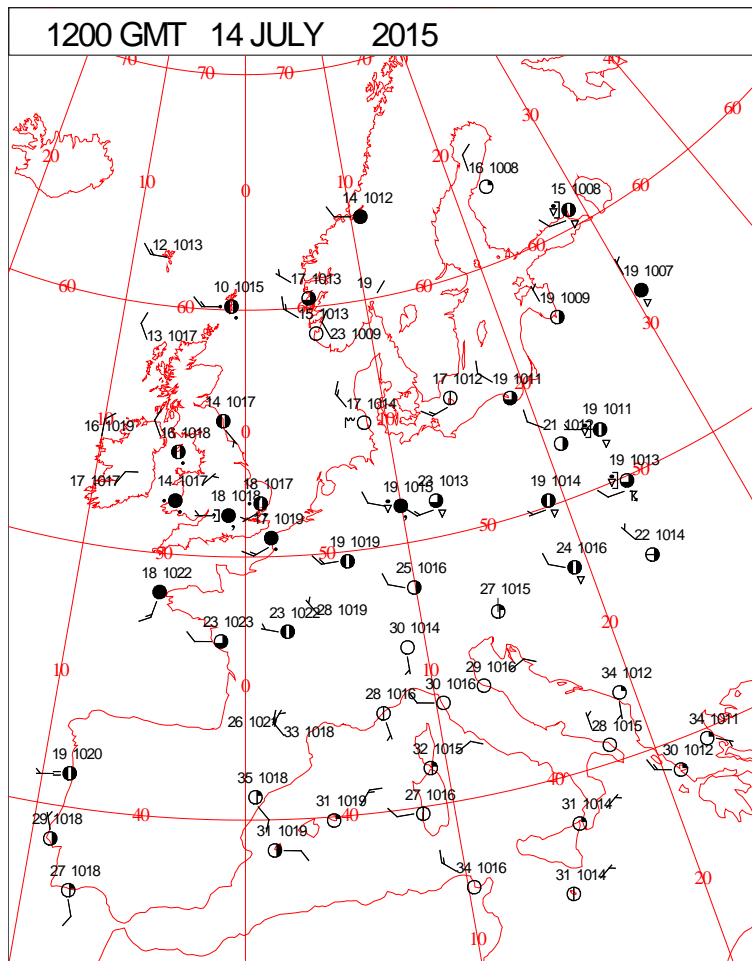
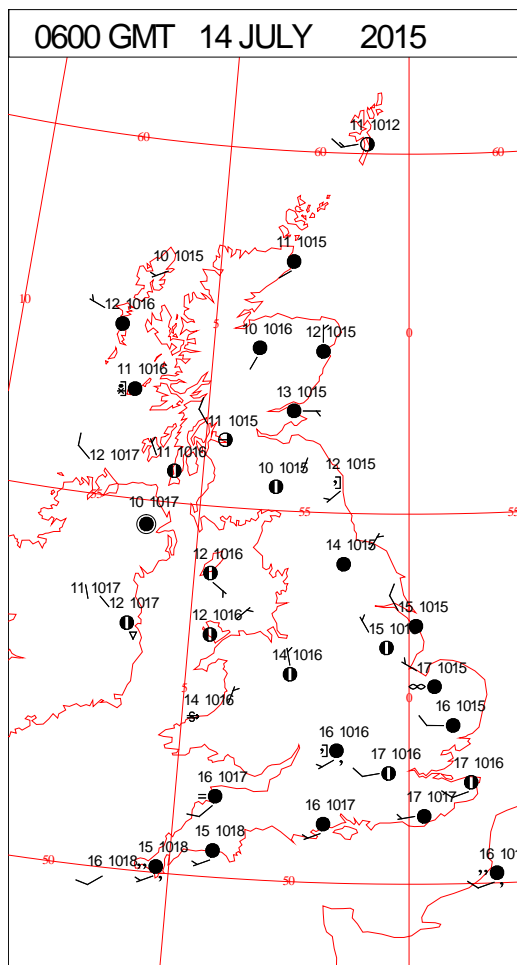
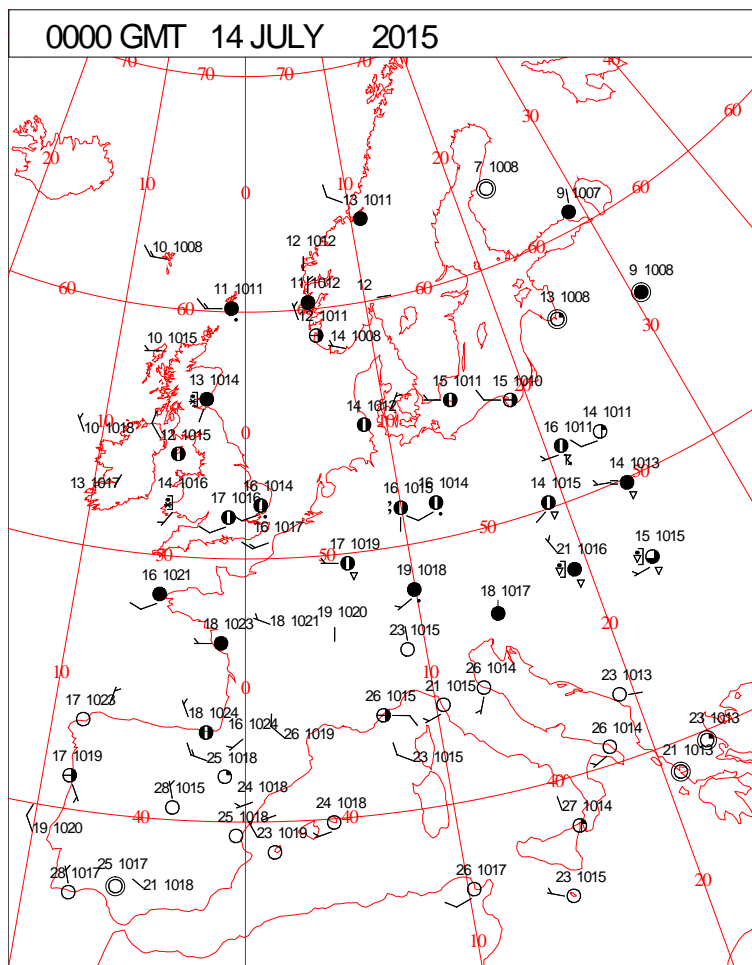


DAILY WEATHER SUMMARY



Tuesday 14 July 2015

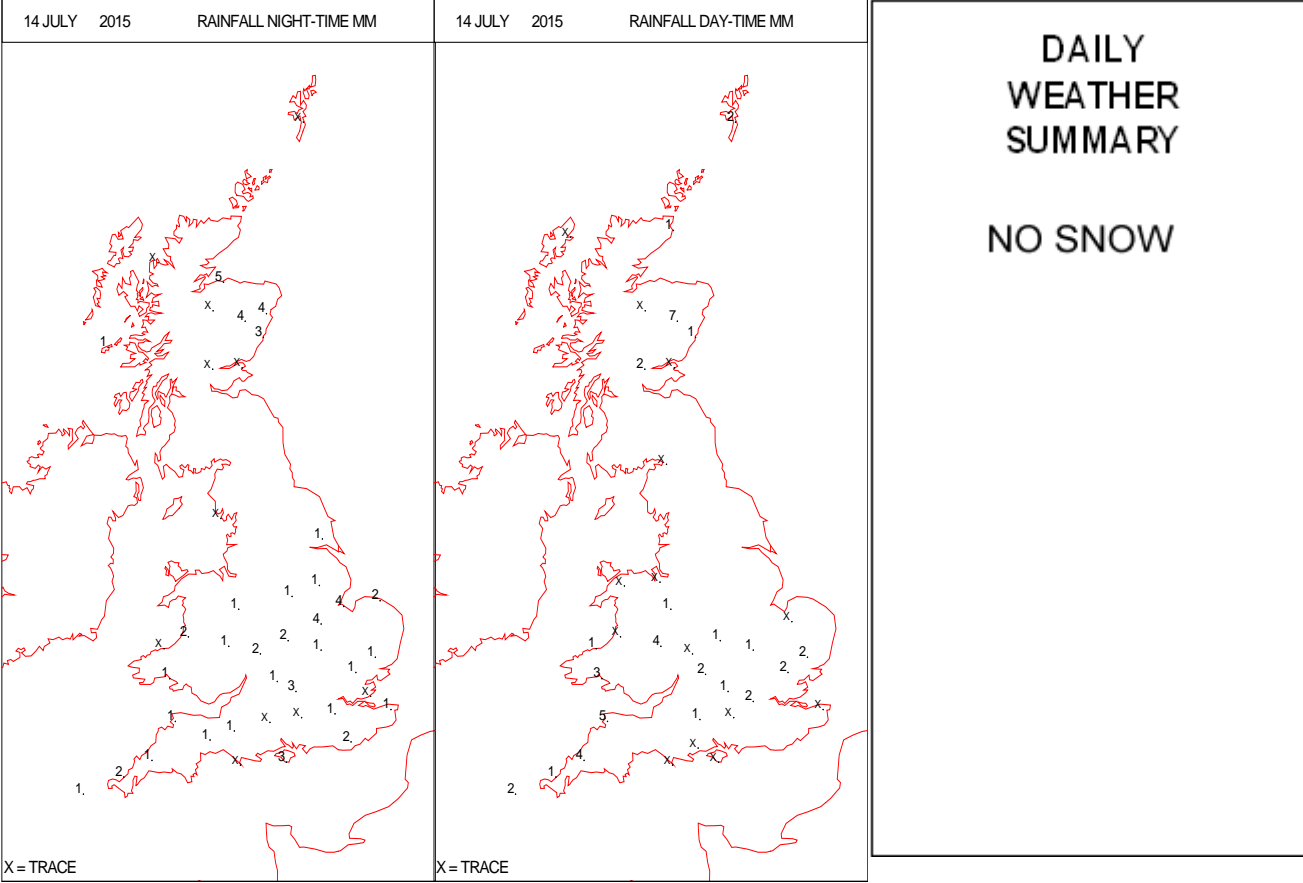
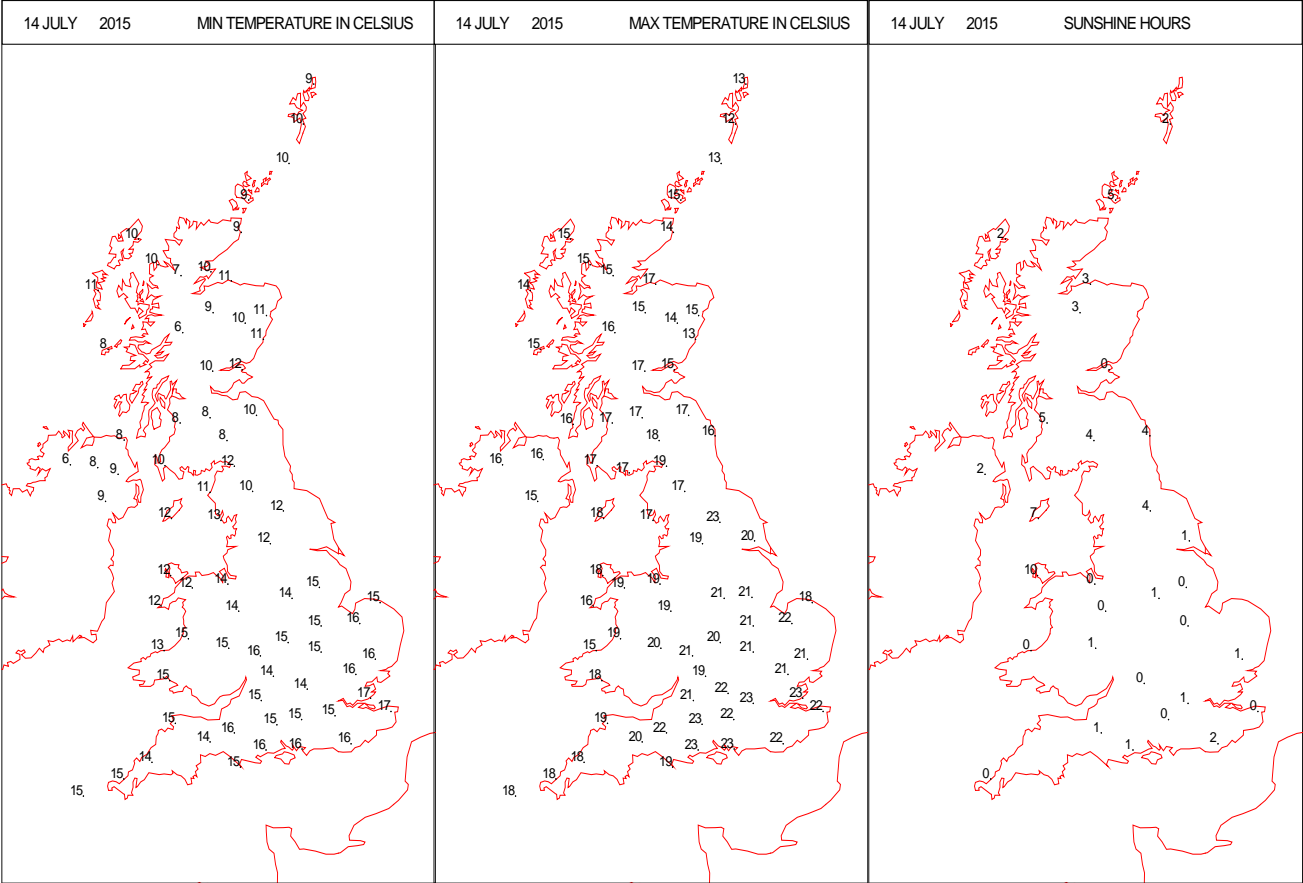
SURFACE REPORTS



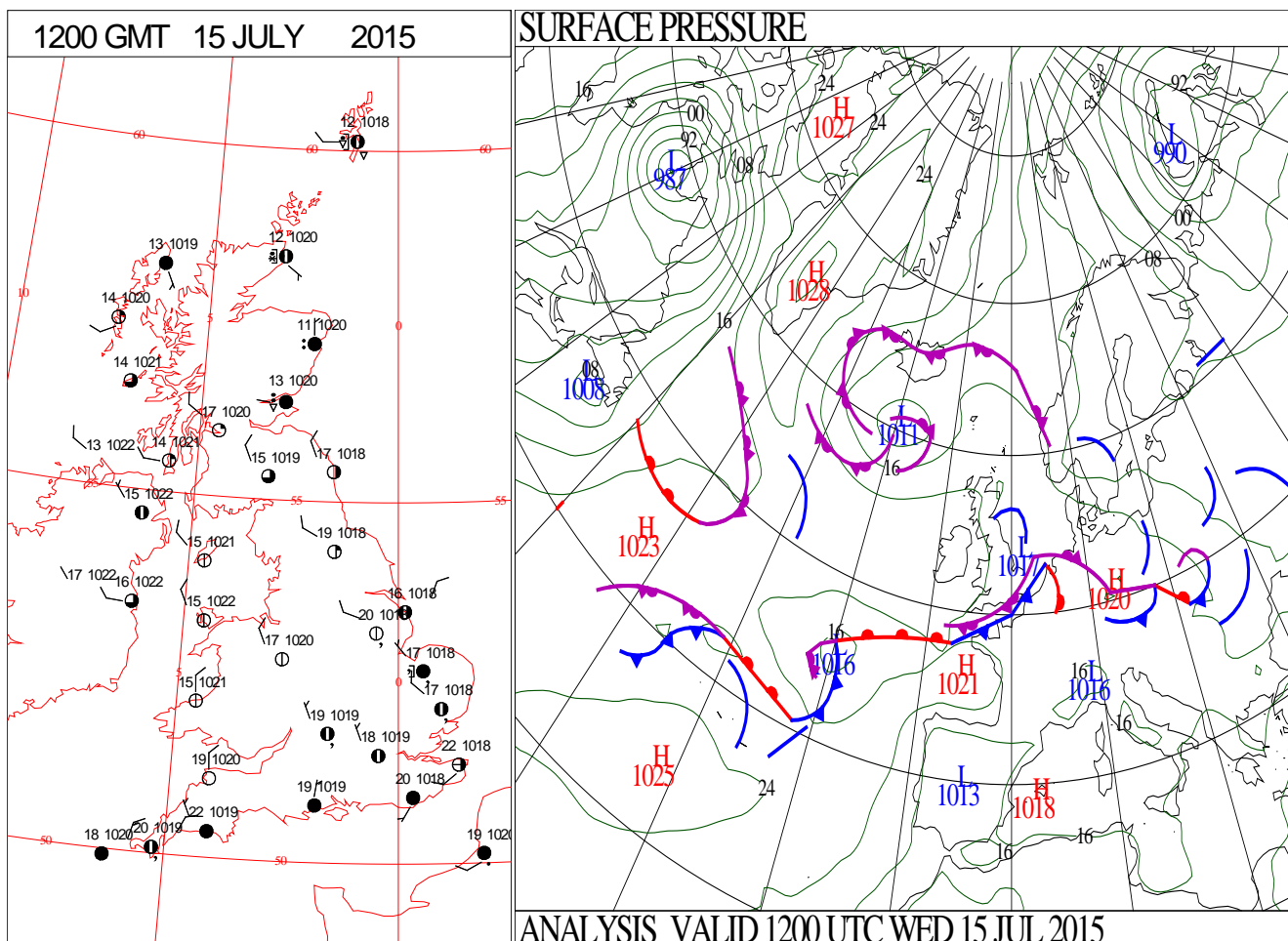
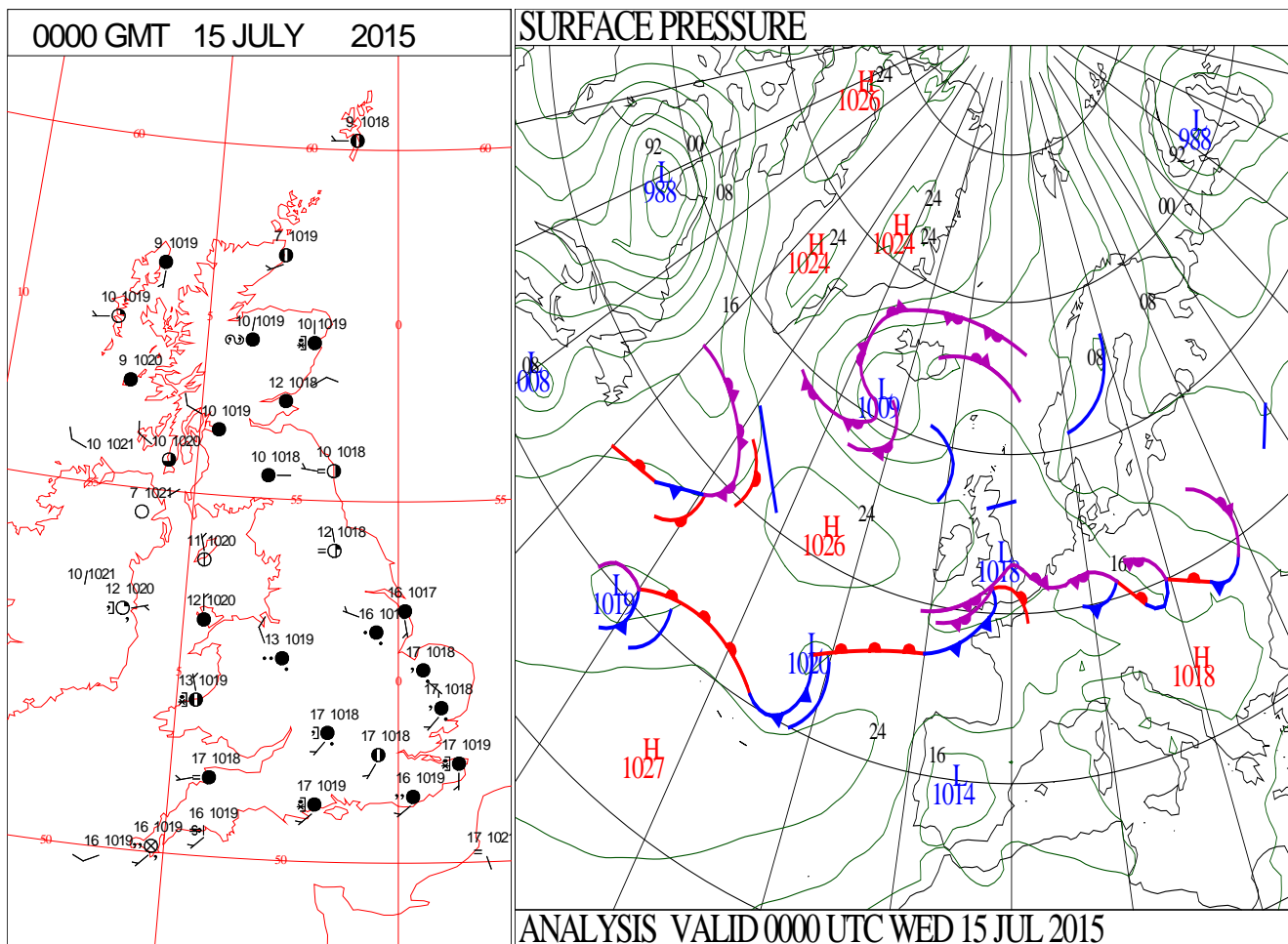
SIGNIFICANT WEATHER

0600 GMT 14 JULY 2015	SIG WEATHER	1200 GMT 14 JULY 2015	SIG WEATHER	<p>Summary of UK Weather for Tuesday 14 July 2015.</p> <p>Much of the southern U.K. saw a cloudy night, with occasional mainly light rain or drizzle, especially around coasts and hills in the west. It was also a very mild night in the south, with minimum temperatures in double figures Celsius.</p> <p>Further to the north there were some clear spells, and consequently it was quite a cold night across parts of Scotland in particular.</p> <p>Through the day, the broad north-south split in the weather continued. A good deal of cloud with humid conditions continued to affect much of the south of the country. There were further outbreaks of mainly light rain and drizzle, especially across Wales and the south-west, although other areas saw some dampness at times. To the lee of high ground, some cloud breaks developed, and it turned out to be a warm day.</p> <p>Across Northern Ireland, northern England and Scotland, it was a much brighter day, albeit with scattered showers developing, especially across eastern Scotland and north-east England. Despite the sunshine and light winds, it was a cooler, fresher day compared to the south.</p>
1800 GMT 14 JULY 2015	SIG WEATHER	0000 GMT 15 JULY 2015	SIG WEATHER	
				<p>EXTREMES</p> <p>Highest Maximum: 23.6 Charlwood, Surrey</p> <p>Lowest Maximum: 12.1 Lerwick, Shetland</p> <p>Lowest Minimum: 3.8 Tyndrum No3, Perthshire</p> <p>Lowest Grass Minimum: 0.6 Berwick-upon-Tweed, Murton Farm, Berwickshire</p> <p>Most Rain: 17.0 Faskally, Perthshire</p> <p>Most Sun: 10.3 Homefield, Colonsay 10.3 Glasgow, Bishopton, Renfrewshire</p>

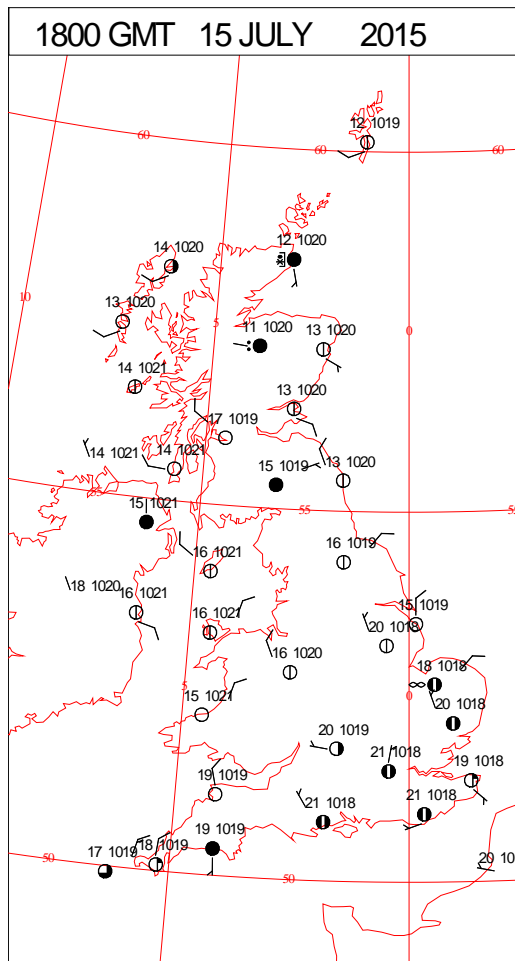
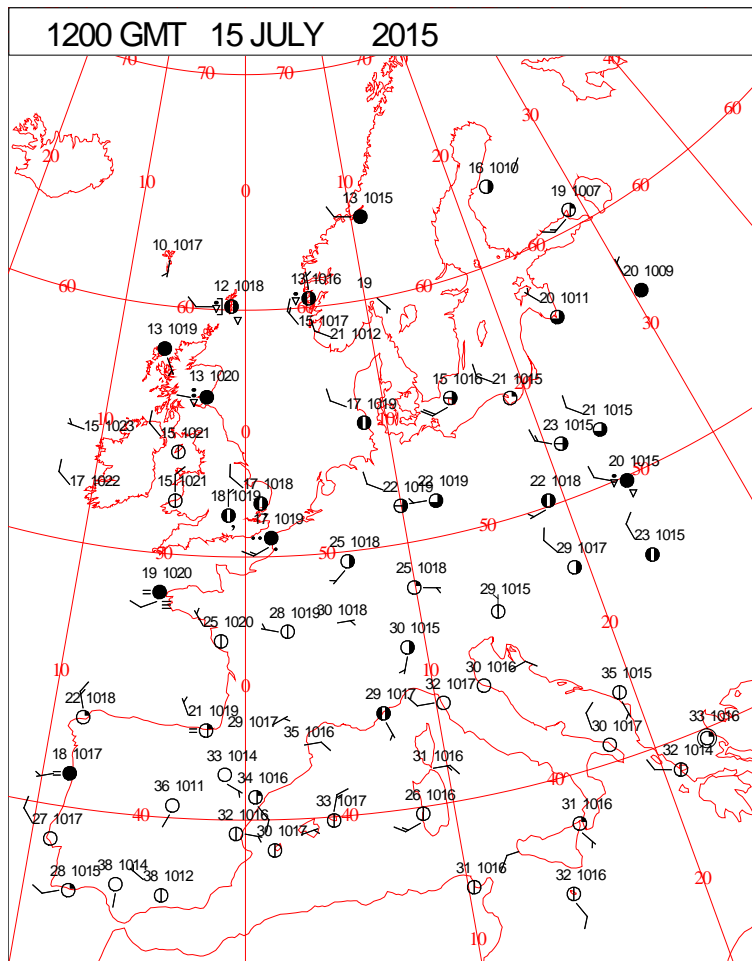
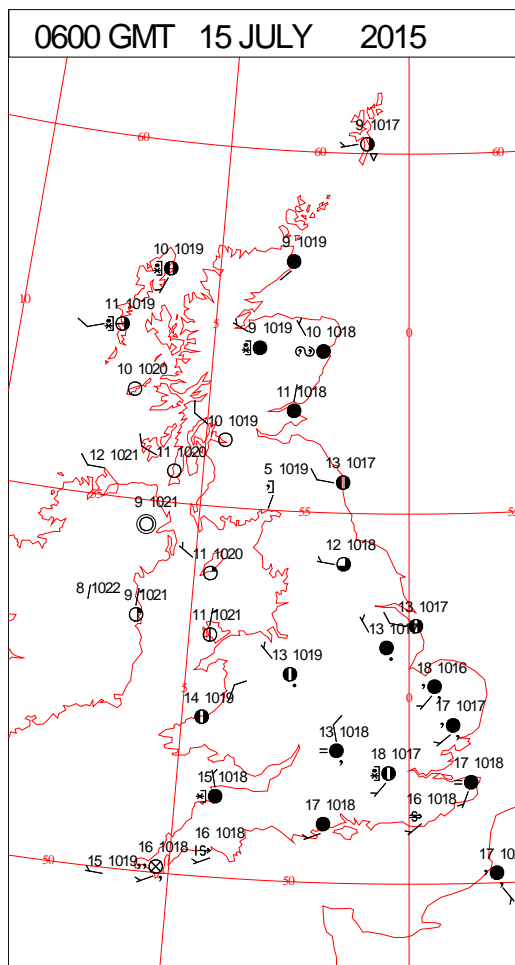
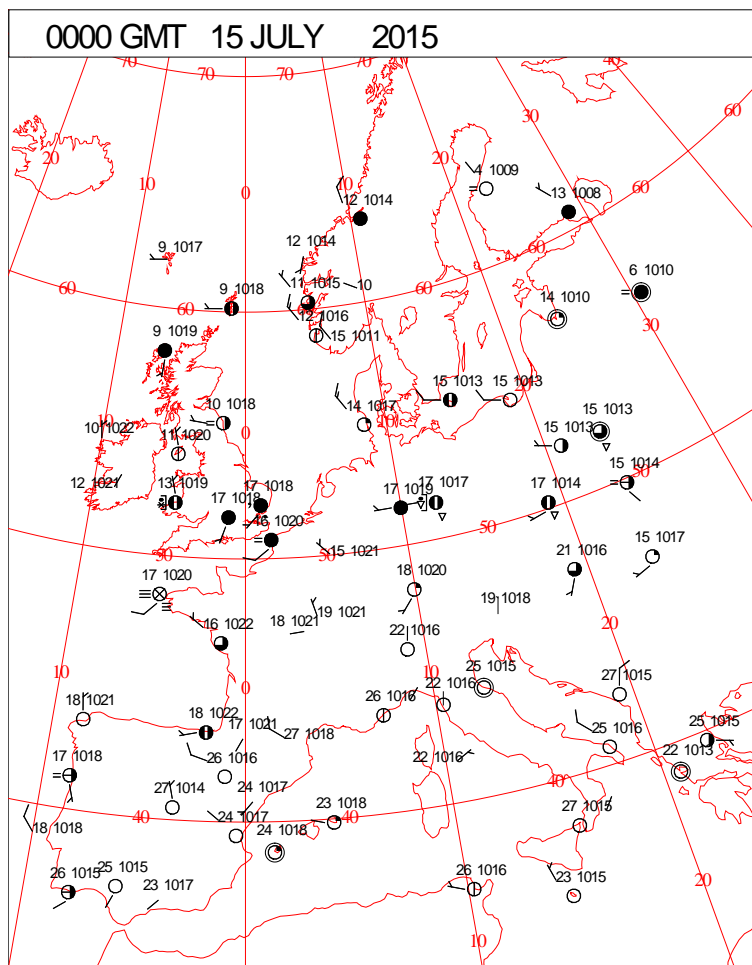
DAILY CLIMATE DATA



DAILY WEATHER SUMMARY



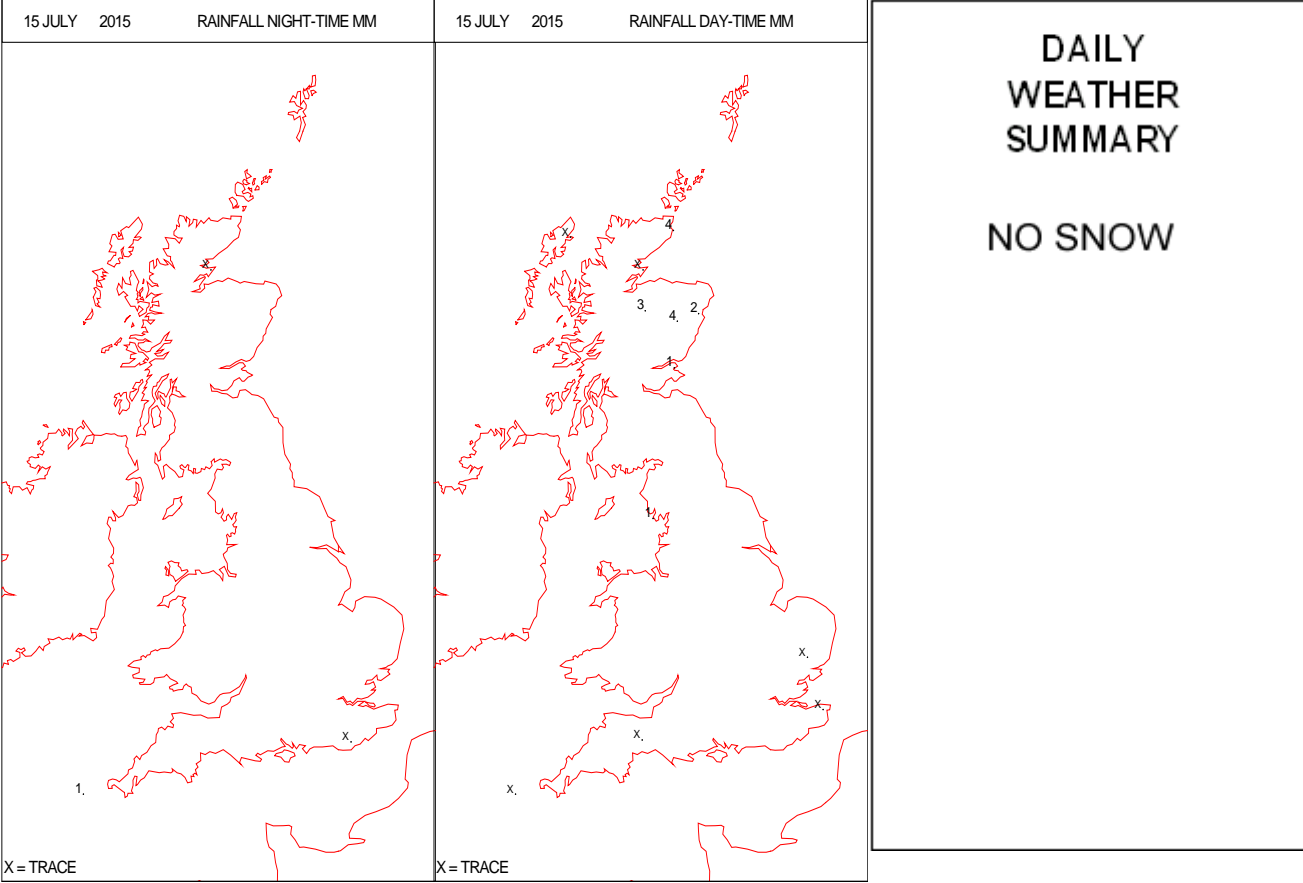
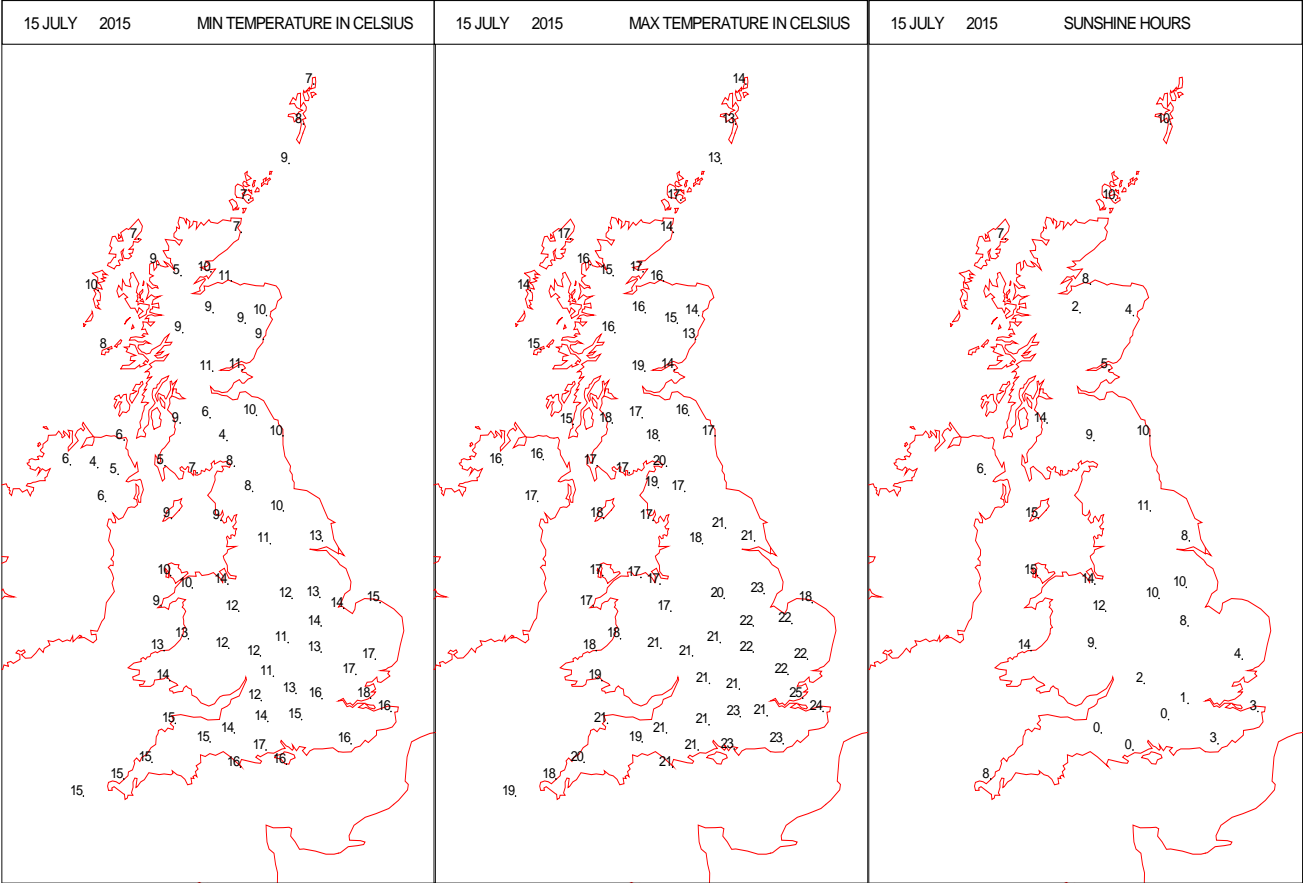
SURFACE REPORTS



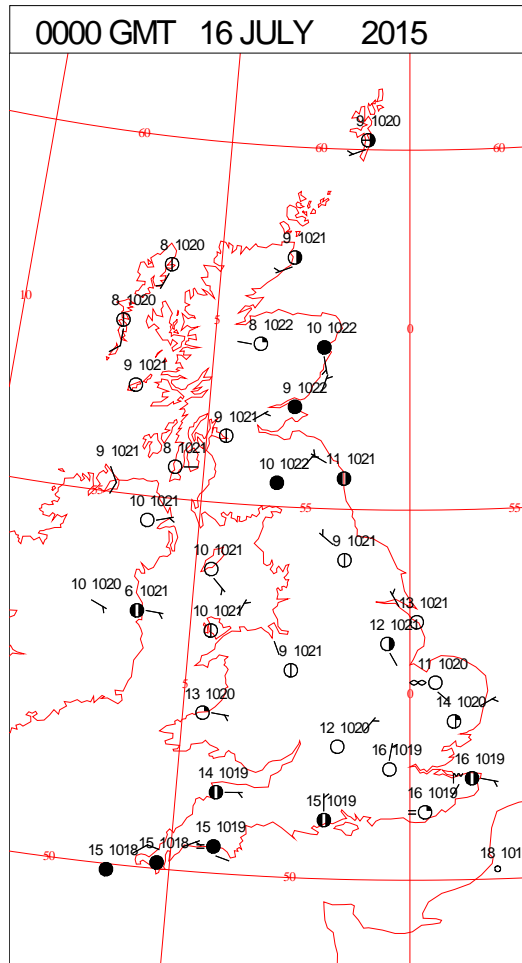
SIGNIFICANT WEATHER

0600 GMT 15 JULY 2015	SIG WEATHER	1200 GMT 15 JULY 2015	SIG WEATHER	<p>Summary of UK Weather for Wednesday 15 July 2015.</p> <p>The broad north-south split continued from yesterday through the first part of the day.</p> <p>Southern areas saw extensive low cloud, with hill and coastal fog, along with intermittent drizzle in places.</p> <p>Further north, aside from some showers across Aberdeenshire, clear skies became more prevalent as the night progressed. This allowed it to turn cold in places, and below freezing in parts of Northern Ireland, making this close to the record minimum for this time of year.</p> <p>The cloud in the south broke up somewhat during the morning, with more in the way of bright and sunny spells through the afternoon, though there was a little drizzly rain in parts.</p> <p>Further north, apart from some lingering showers over eastern Scotland, it was a fine day with some lengthy periods of sunshine.</p> <p>Through the evening, the cloud in the south continued to break up, with clearer skies dominating from the Midlands north. There were just small amounts of cloud over higher ground, and some continued showers over north-west Scotland.</p> <p>Temperatures were above average for the time of year.</p>
1800 GMT 15 JULY 2015	SIG WEATHER	0000 GMT 16 JULY 2015	SIG WEATHER	<p>EXTREMES</p> <p>Highest Maximum: 25.6 Frittenden, Kent</p> <p>Lowest Maximum: 12.7 Fair Isle, Shetland</p> <p>Lowest Minimum: -0.6 Katesbridge, Co. Down</p> <p>Lowest Grass Minimum: -2.7 Katesbridge, Co. Down</p> <p>Most Rain: 4.9 Llanfynydd, Broderi, Dyfed</p> <p>Most Sun: 15.2 Glasgow Bishopton, Renfrewshire</p>

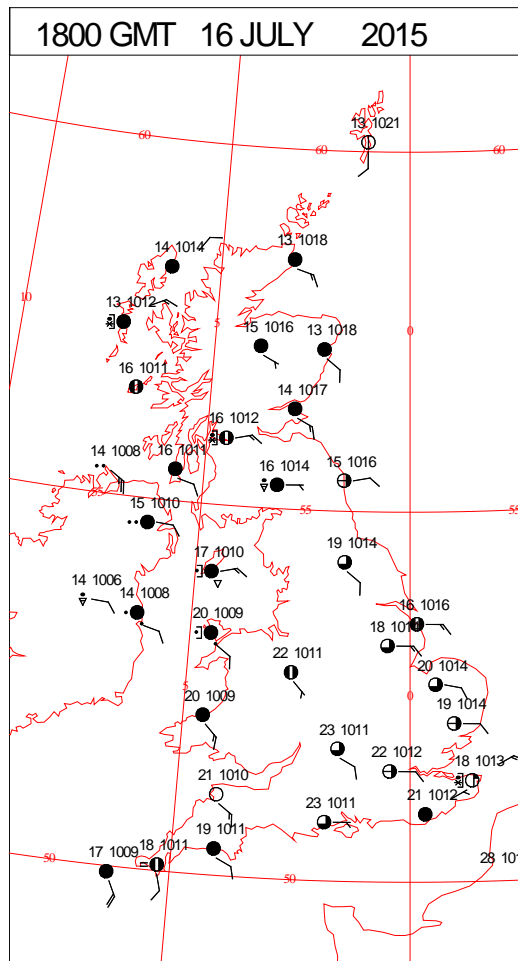
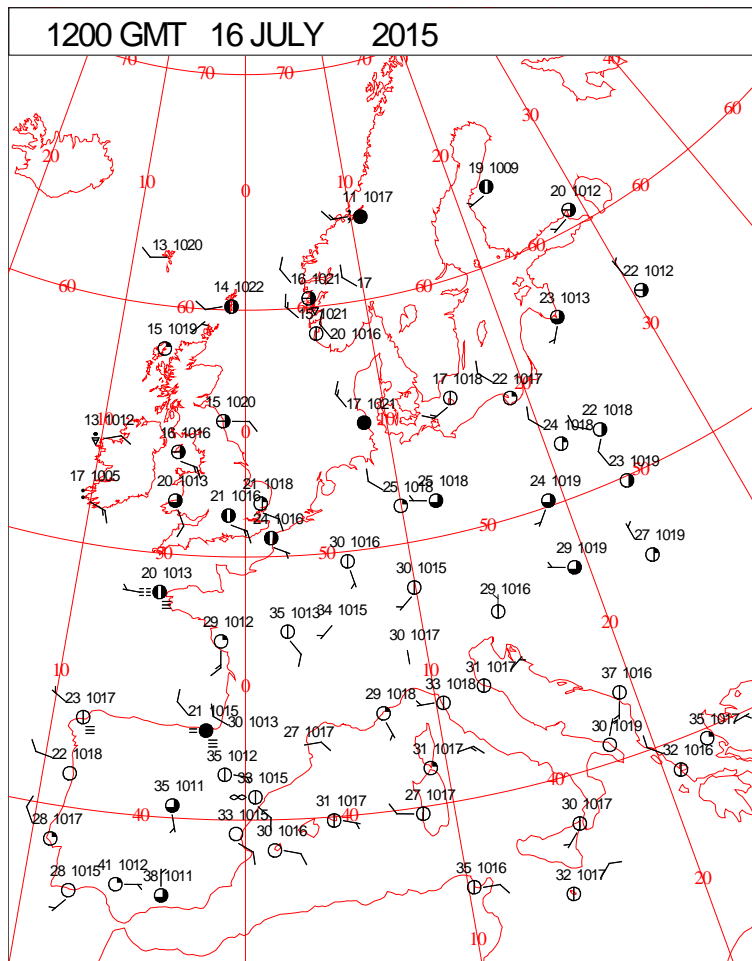
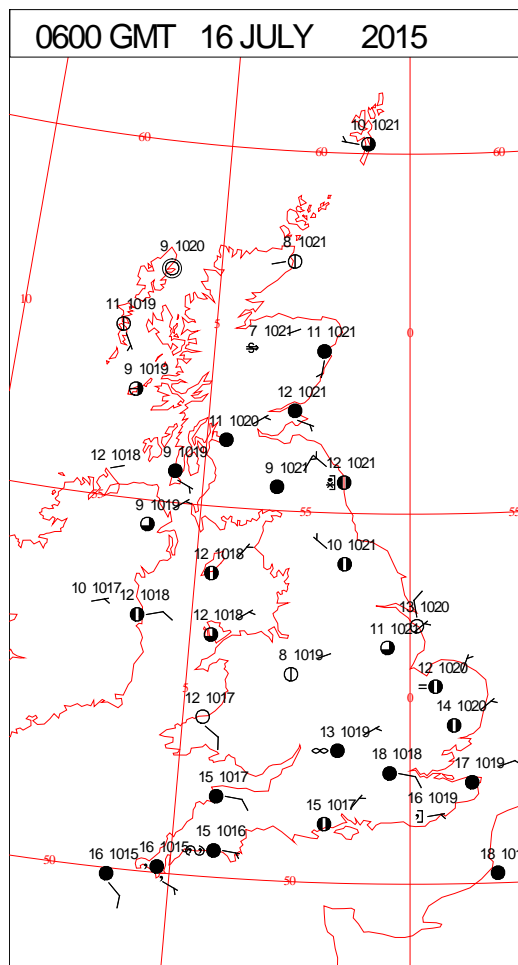
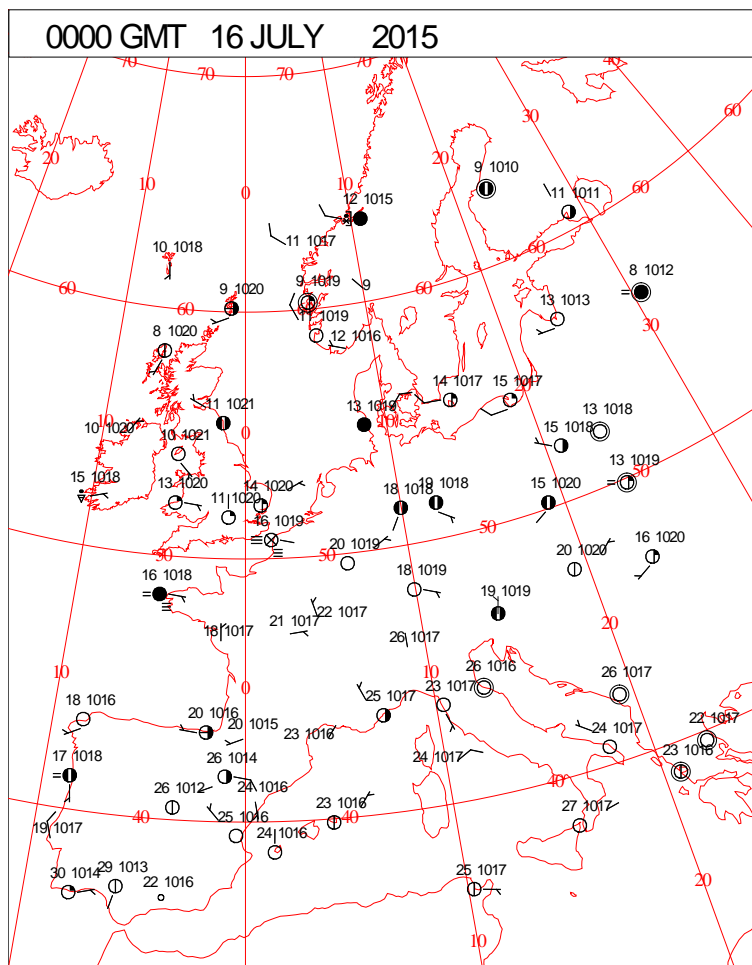
DAILY CLIMATE DATA



DAILY WEATHER SUMMARY



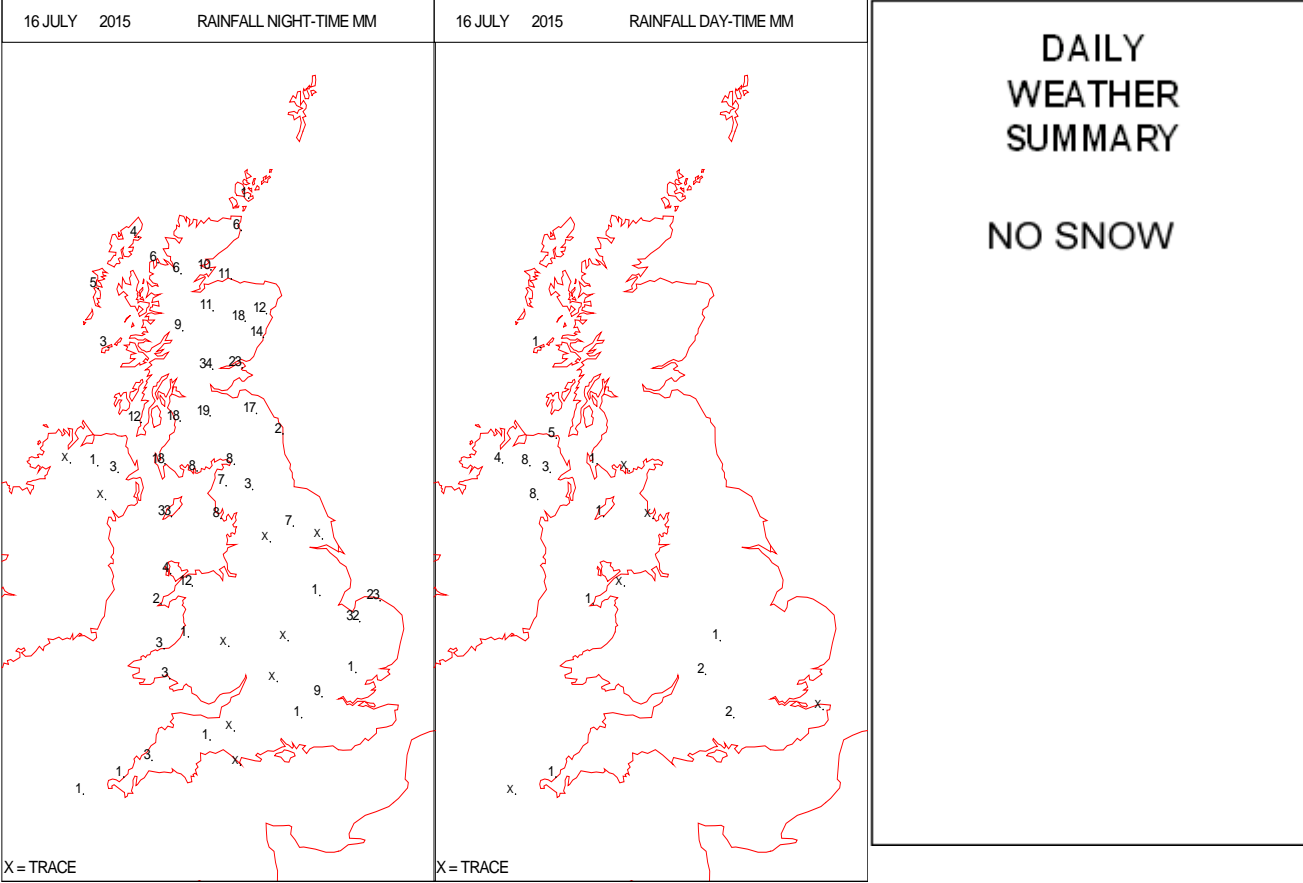
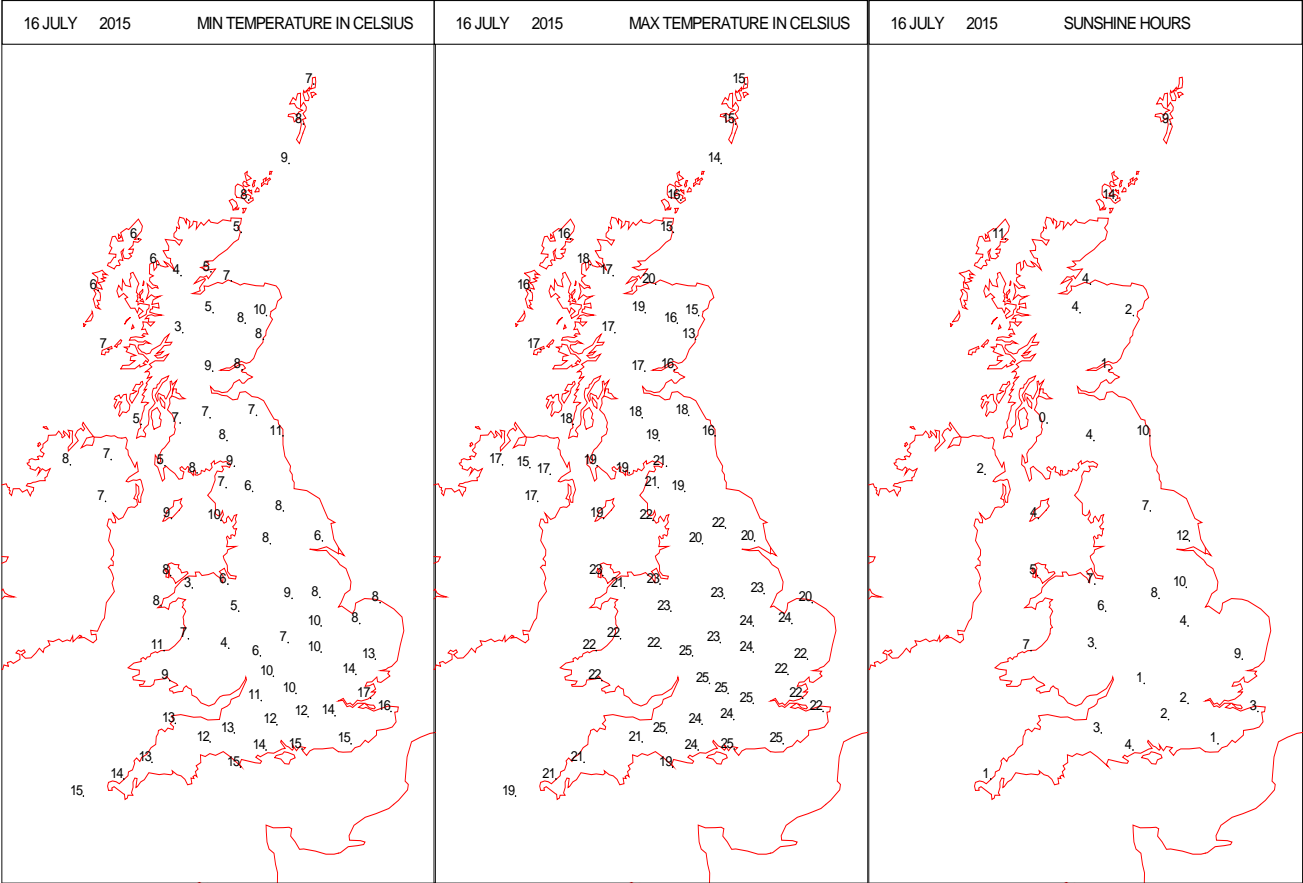
SURFACE REPORTS



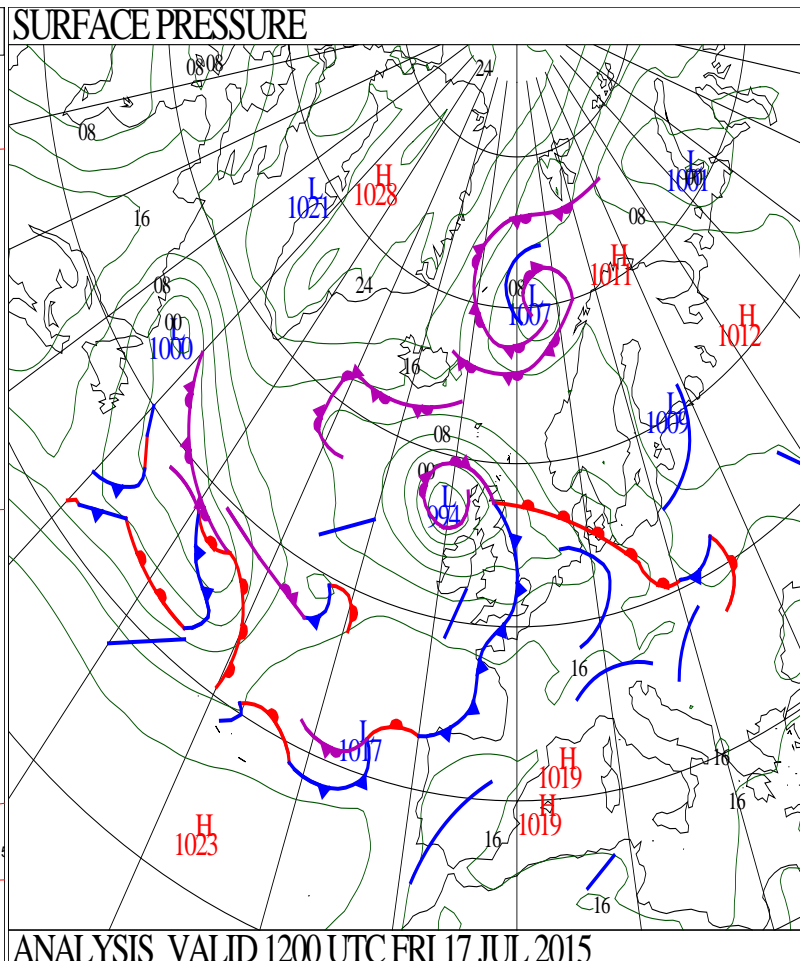
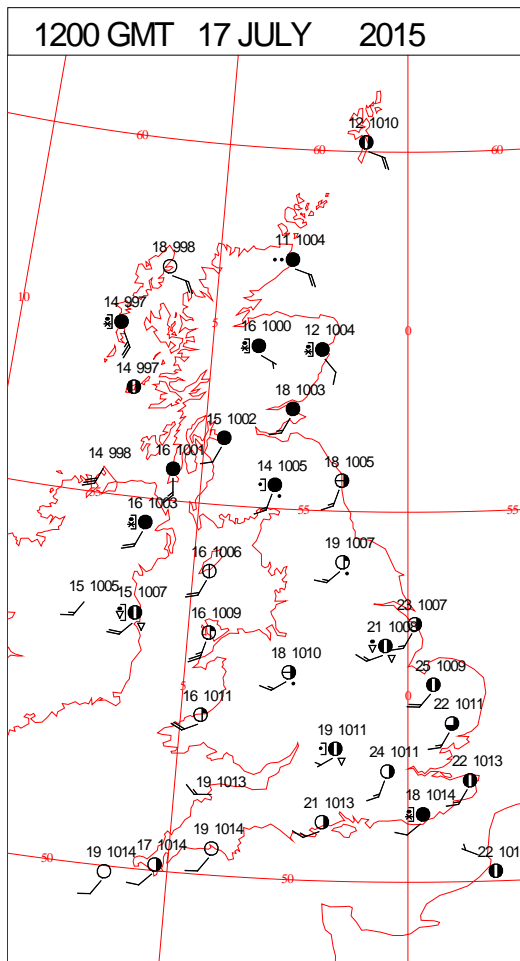
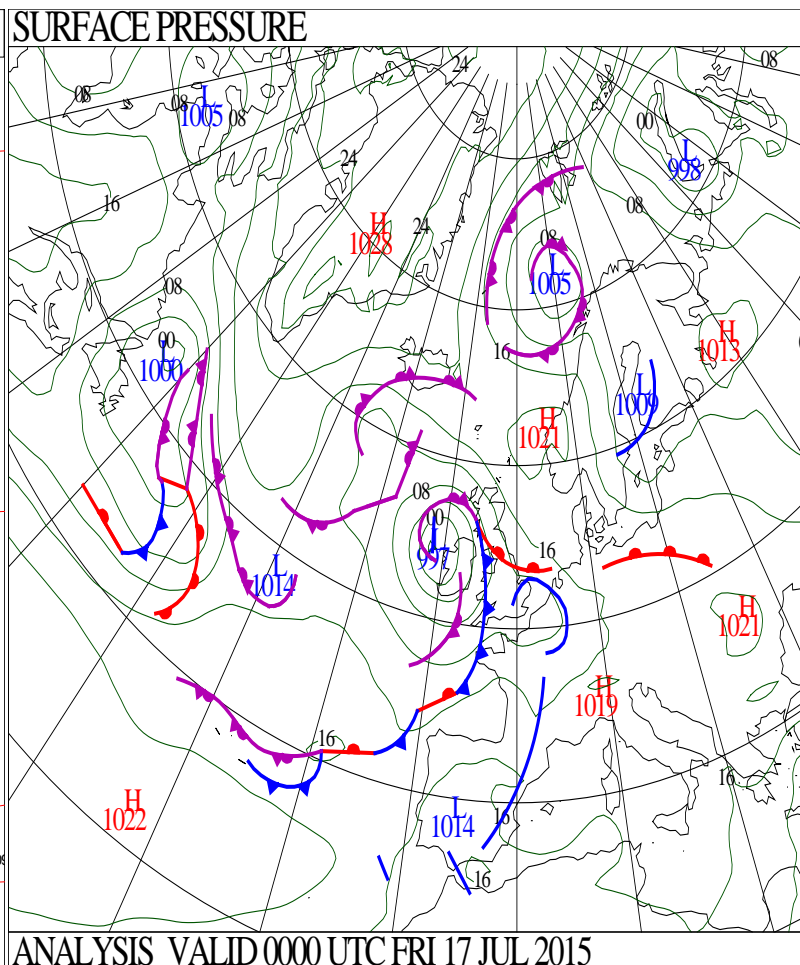
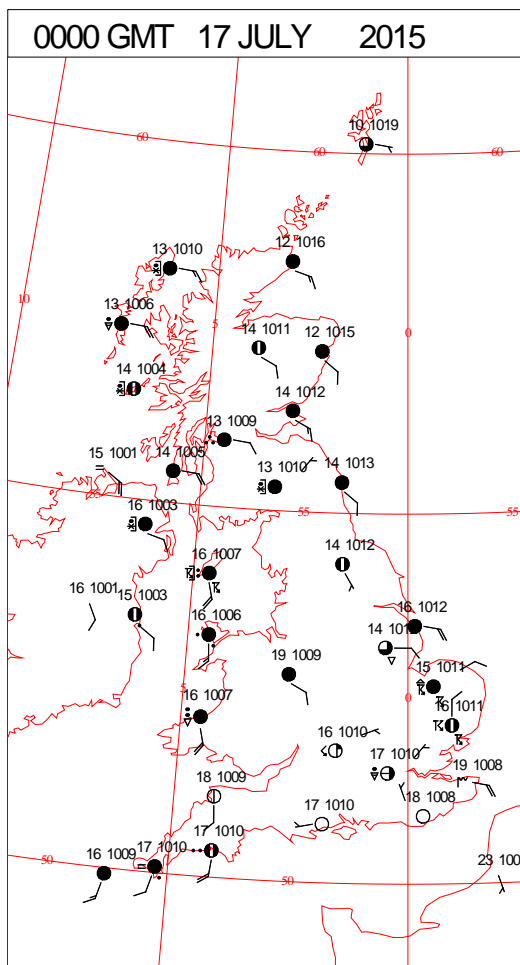
SIGNIFICANT WEATHER

0600 GMT 16 JULY 2015	SIG WEATHER	1200 GMT 16 JULY 2015	SIG WEATHER	<p>Summary of UK Weather for Thursday 16 July 2015.</p> <p>It was generally dry across the U.K. during the early hours, with plenty of clear spells away from southern England. Here there was low cloud and some coastal mist and fog.</p> <p>The winds were light, and under clear skies temperatures fell to low single figures Celsius, though not as cold as the previous night.</p> <p>By morning, an area of rain had just started to move across the south-west of Ireland. This continued to move north-eastwards across much of the country through the afternoon, giving heavy bursts at times.</p> <p>Meanwhile, much of the U.K. stayed dry, with a few thundery showers in the far south-east.</p> <p>Temperatures reached the mid-twenties Celsius in the south-east of England, which was slightly above average for the time of year.</p>
1800 GMT 16 JULY 2015	SIG WEATHER	0000 GMT 17 JULY 2015	SIG WEATHER	<p>EXTREMES</p> <p>Highest Maximum: 25.7 Hampton W Wks, Greater London</p> <p>Lowest Maximum: 13.2 Inverbervie No2, Kincardineshire</p> <p>Lowest Minimum: 1.0 Altnaharra No2, Sutherland</p> <p>Lowest Grass Minimum: -1.6 Peatlands, Co. Tyrone</p> <p>Most Rain: 76.1 Buntingford, Hertfordshire</p> <p>Most Sun: 13.9 Kirkwall, Orkney</p>

DAILY CLIMATE DATA

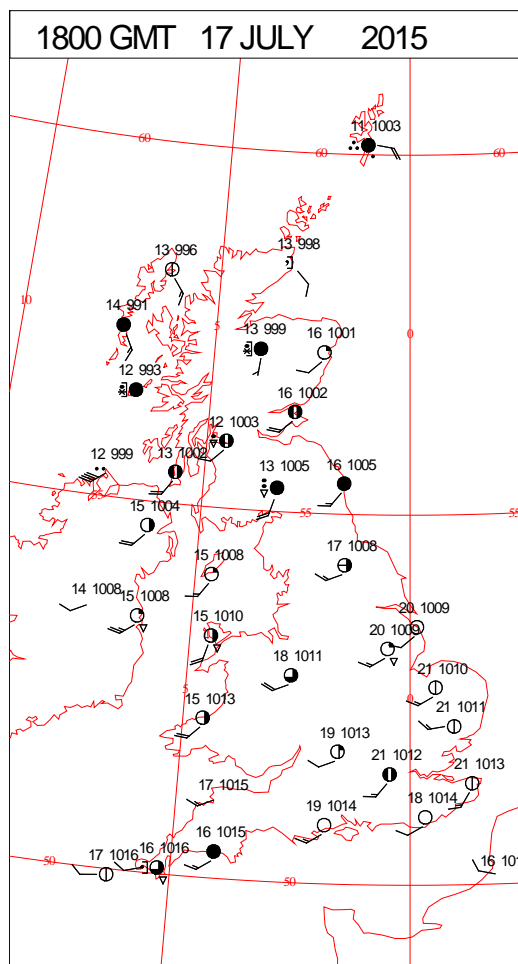
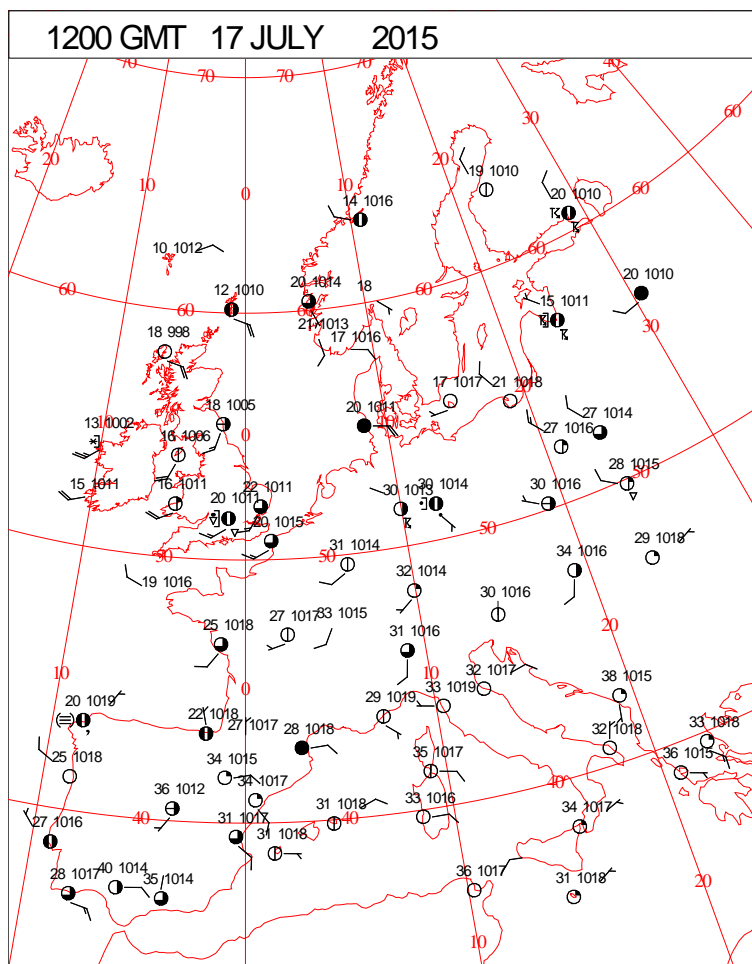
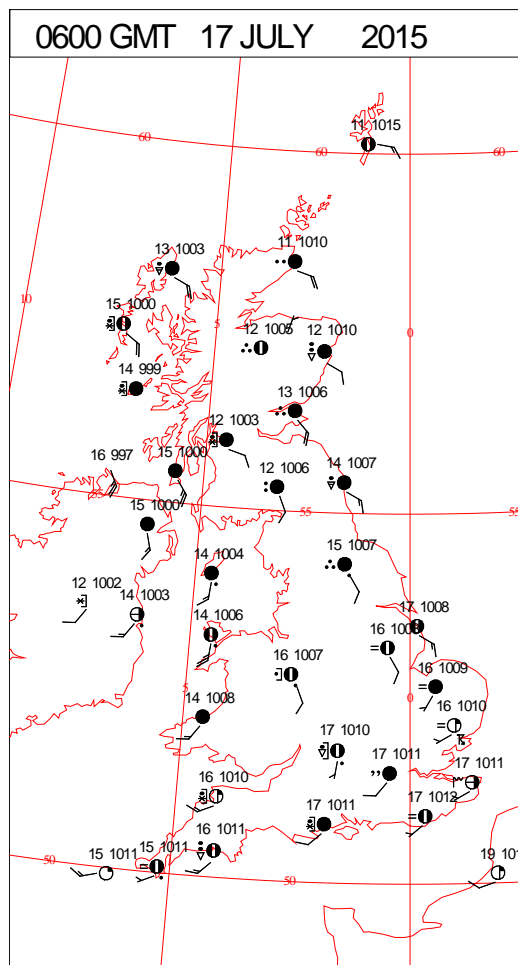
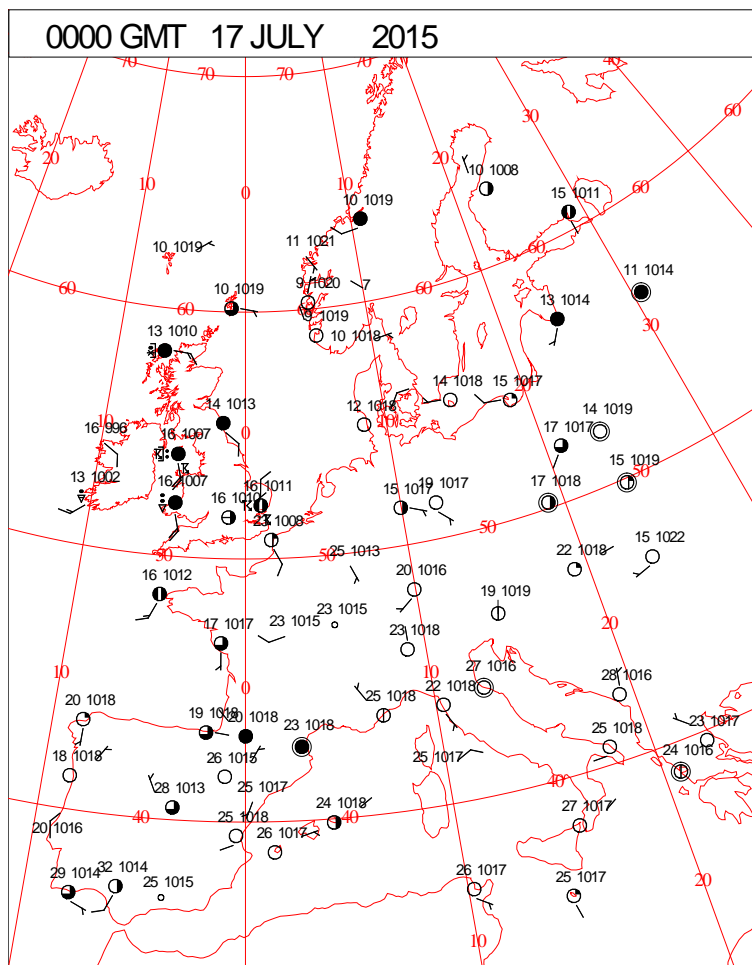


DAILY WEATHER SUMMARY



Friday 17 July 2015

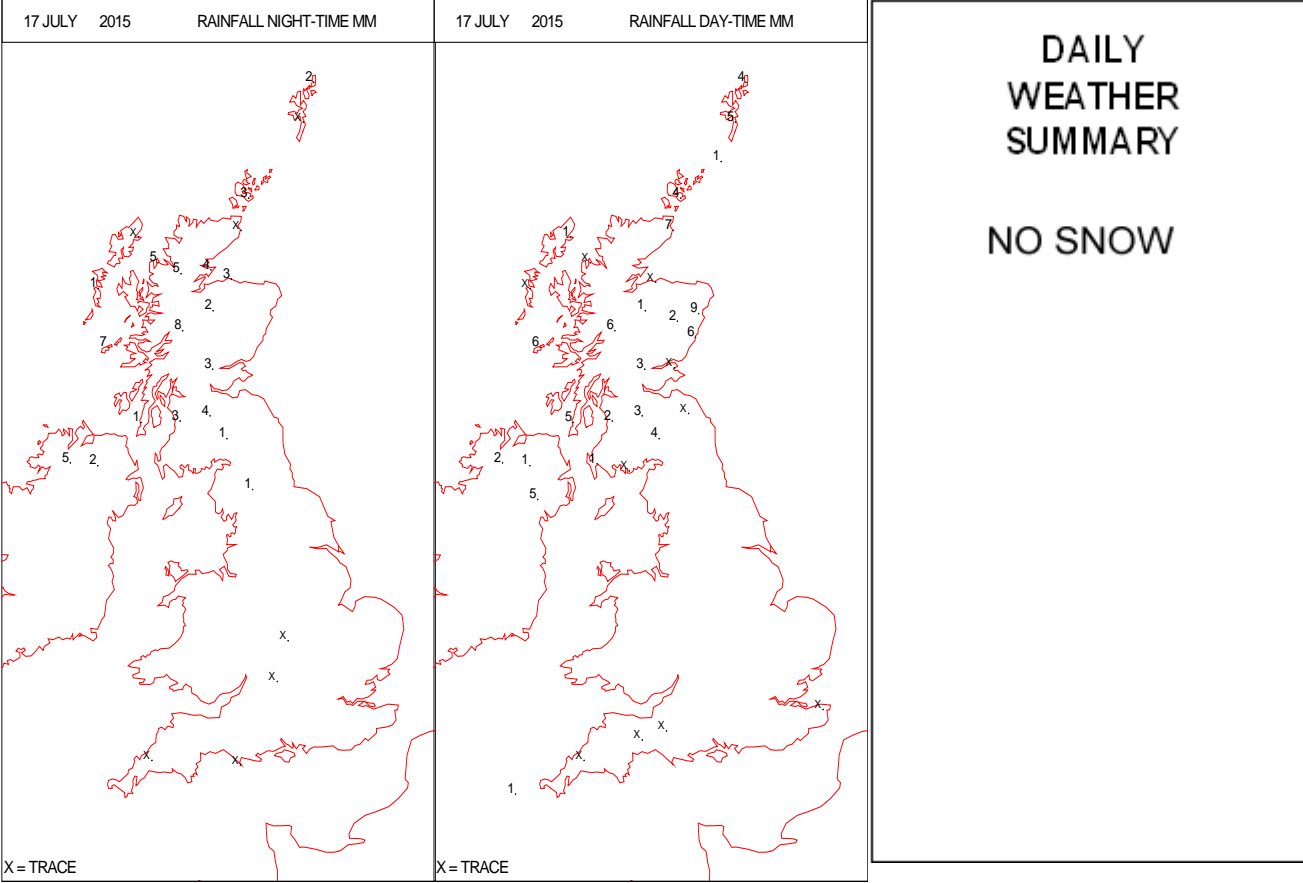
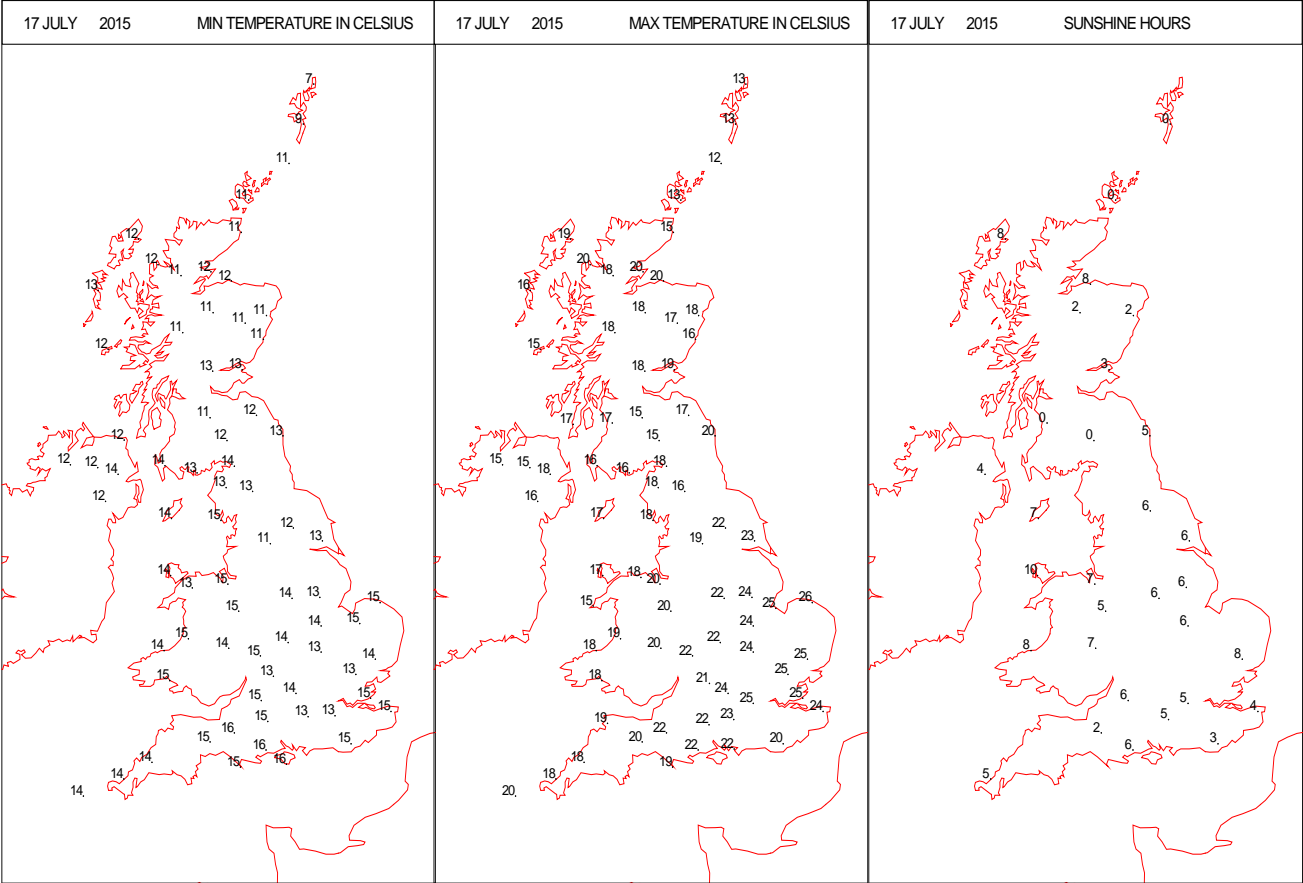
SURFACE REPORTS



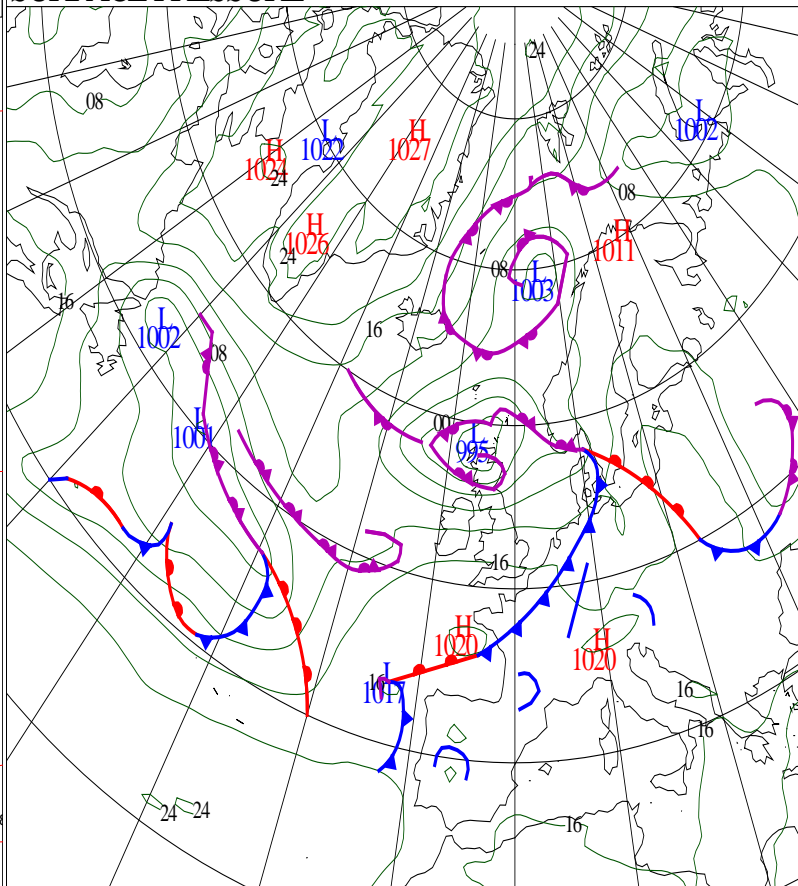
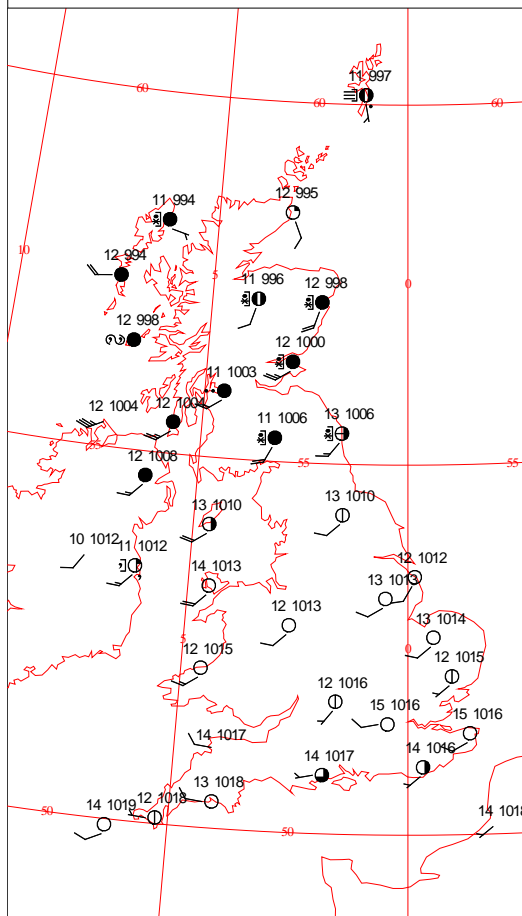
SIGNIFICANT WEATHER

0600 GMT 17 JULY 2015	SIG WEATHER	1200 GMT 17 JULY 2015	SIG WEATHER	<p>Summary of UK Weather for Friday 17 July 2015.</p> <p>During the early hours, an area of thunderstorms made their way from southern England north-eastwards to Lincolnshire and east Yorkshire by dawn. There was frequent thunder and some heavy rainfall.</p> <p>Further north and west a cold front moved across Northern Ireland and Scotland, bringing persistent, heavy rain and strengthening winds.</p> <p>Elsewhere there was some dry weather, but it was a mild night.</p> <p>It was then an unseasonably windy day, and the persistent rain in eastern and southern Scotland lead to some serious flooding in Alyth.</p> <p>Elsewhere the cloud and patchy rain cleared through eastern England, leaving brighter and fresher conditions with isolated showers. These were most frequent over Northern Ireland, and later, parts of south-west England and west Wales.</p> <p>The windy conditions continued through the evening, with further rain across Northern Ireland and western Scotland.</p> <p>Elsewhere the showers gradually faded away, leaving a breezy evening, with patchy cloud and clear skies.</p>
1800 GMT 17 JULY 2015	SIG WEATHER	0000 GMT 18 JULY 2015	SIG WEATHER	<p>EXTREMES</p> <p>Highest Maximum: 26.8 Norwich Airport, Norfolk 26.8 Writtle, Essex</p> <p>Lowest Maximum: 12.0 Fair Isle, Shetland</p> <p>Lowest Minimum: 4.5 Strathy East, Sutherland</p> <p>Lowest Grass Minimum: 1.7 Peatlands, Co. Tyrone</p> <p>Most Rain: 56.8 Tyndrum No3, Perthshire</p> <p>Most Sun: 11.1 Skegness, Lincolnshire</p>

DAILY CLIMATE DATA

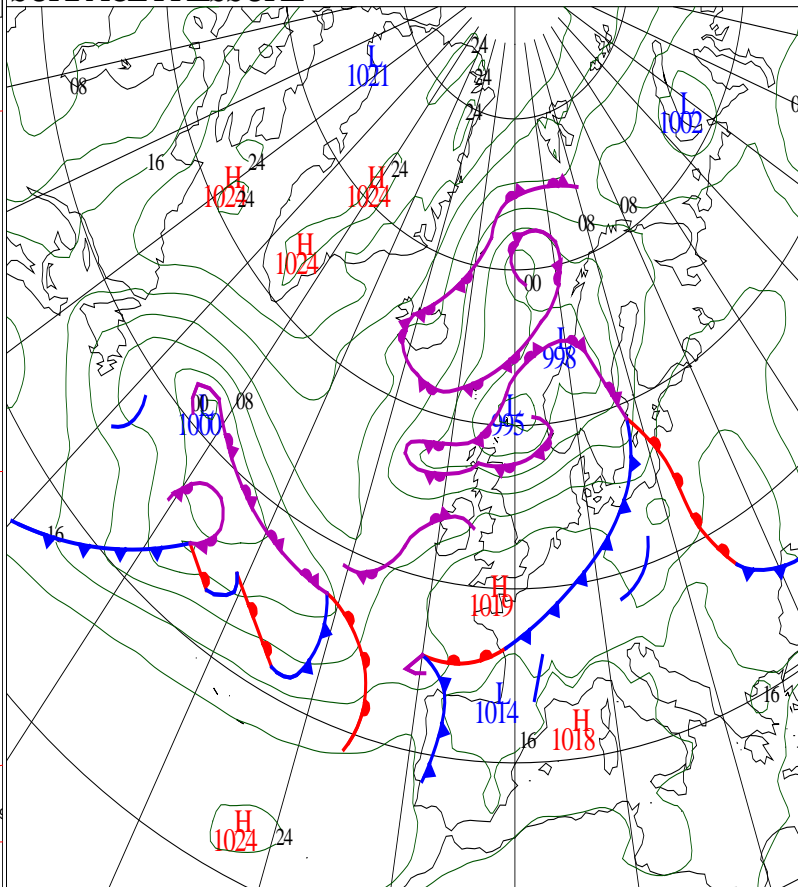
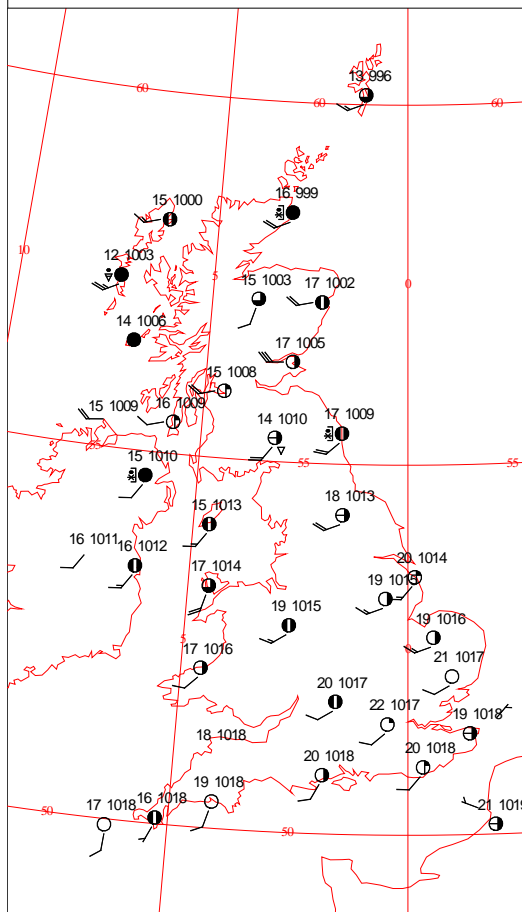


SURFACE PRESSURE



1200 GMT 18 JULY 2015

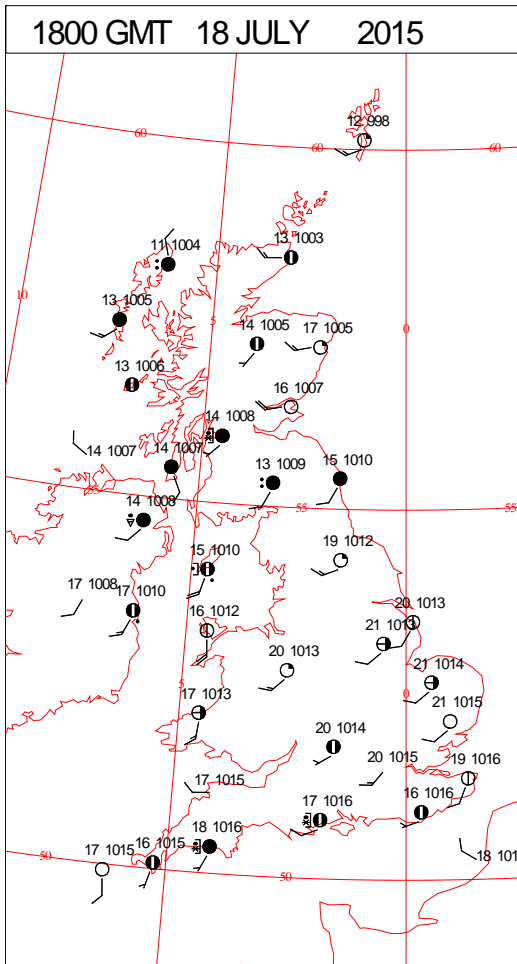
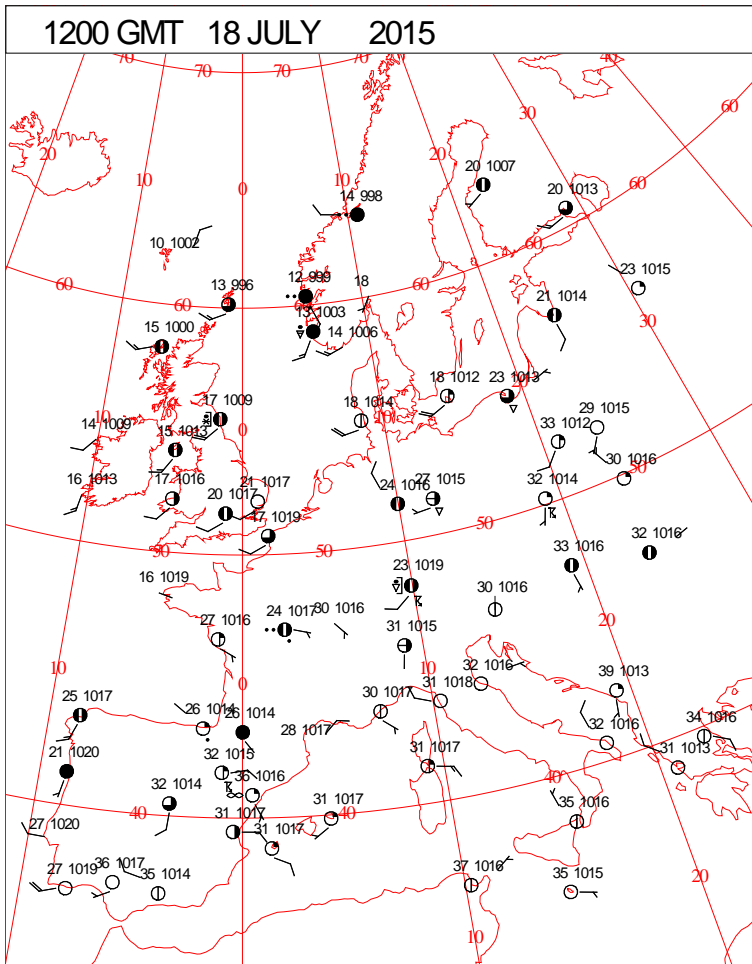
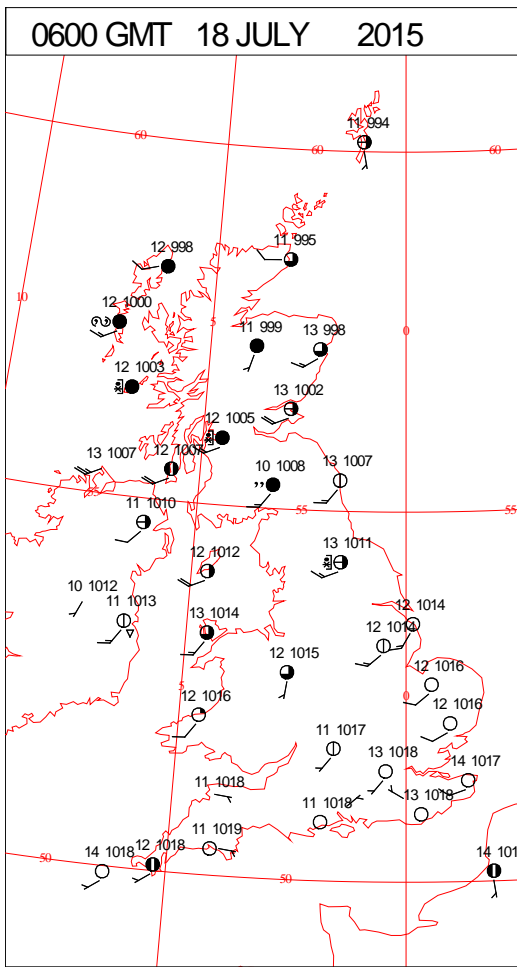
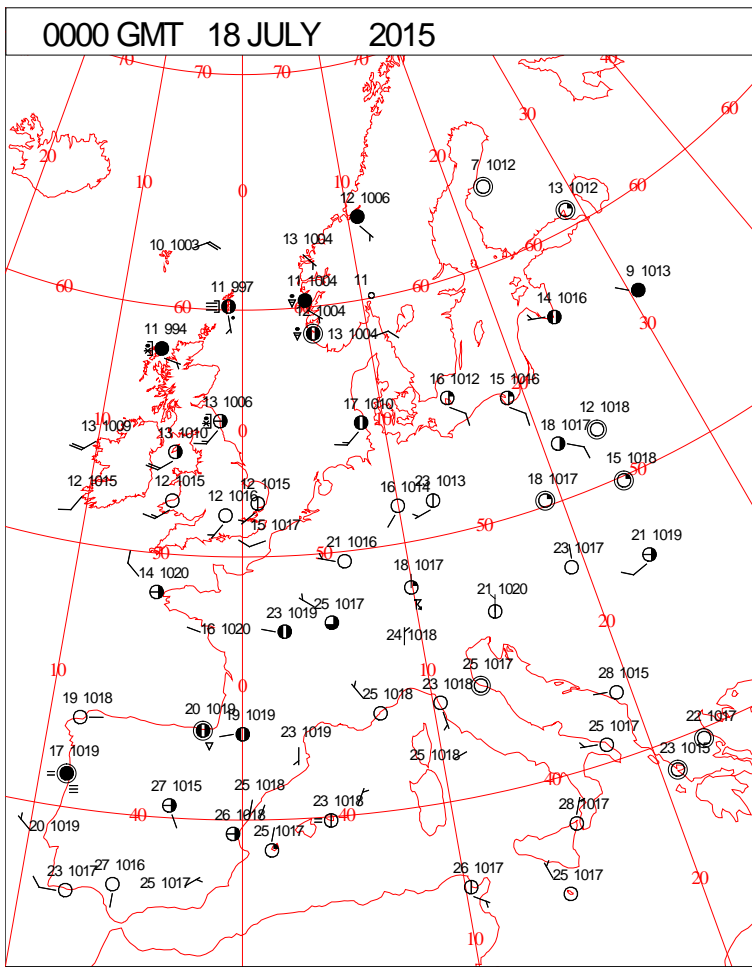
SURFACE PRESSURE



ANALYSIS VALID 1200 UTC SAT 18 JUL 2015

Saturday 18 July 2015

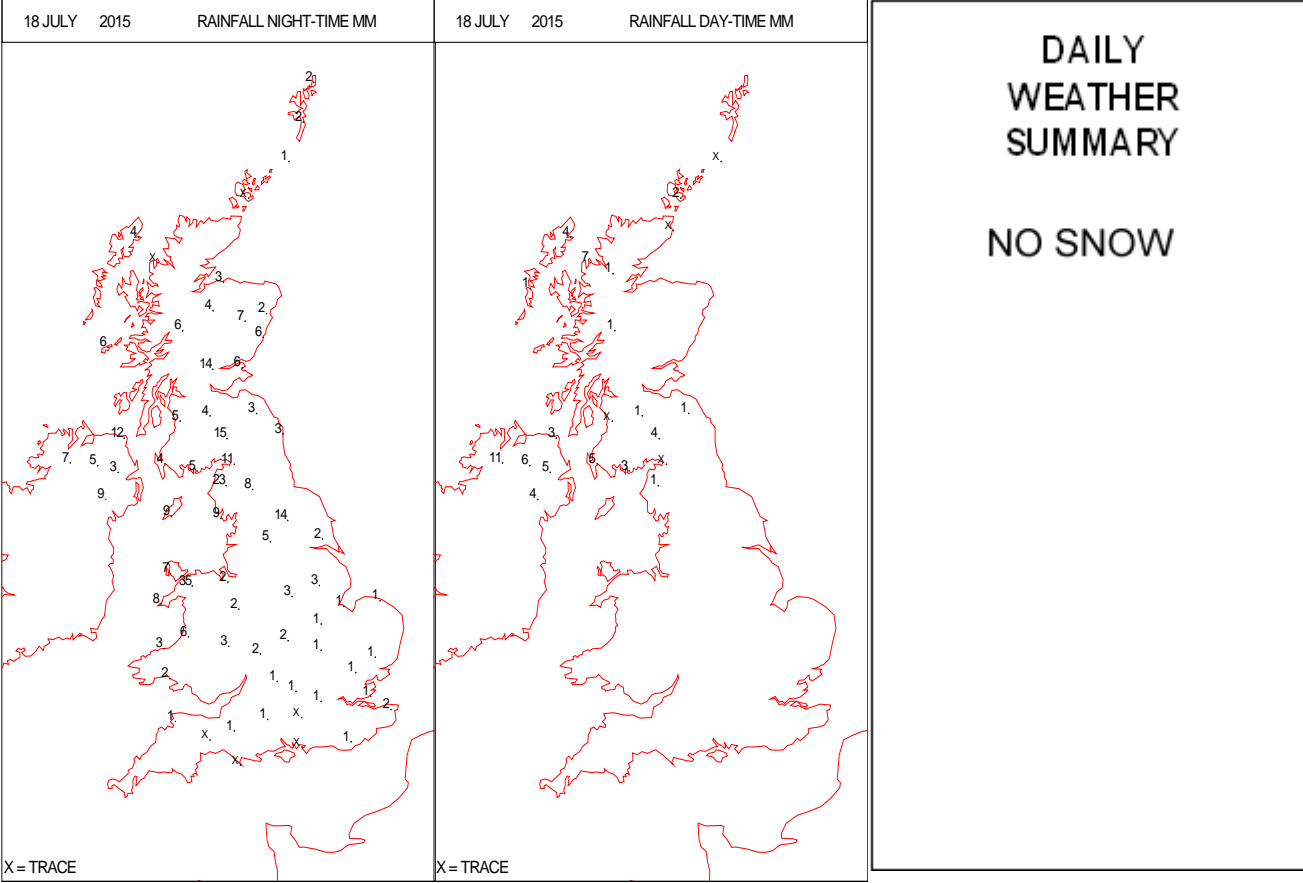
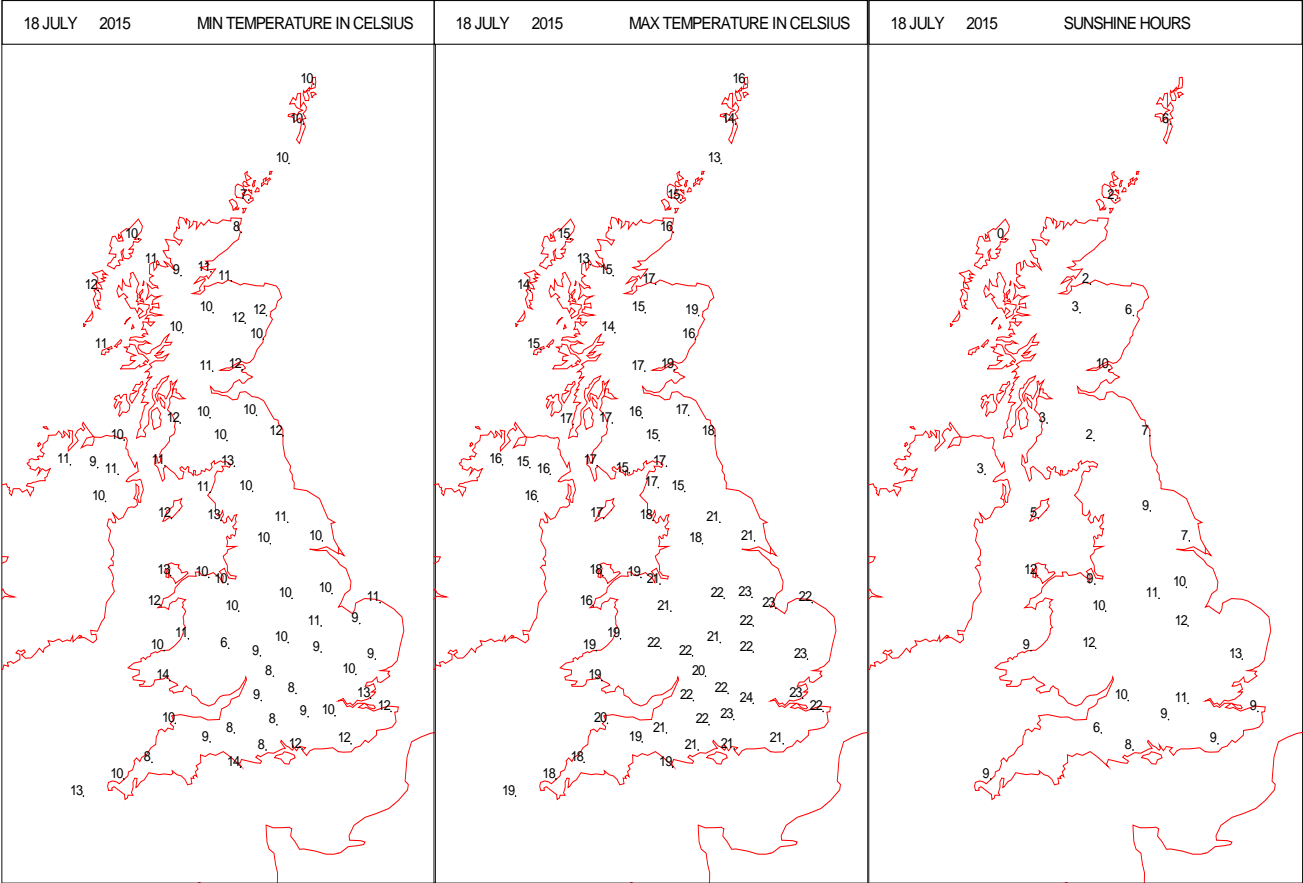
SURFACE REPORTS



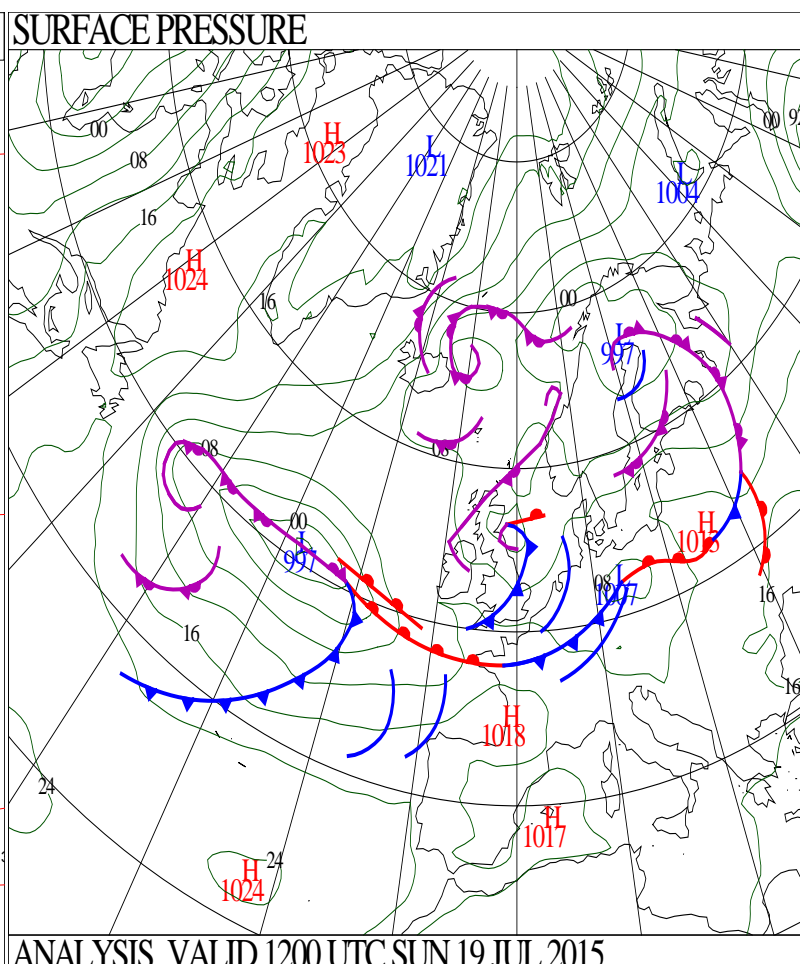
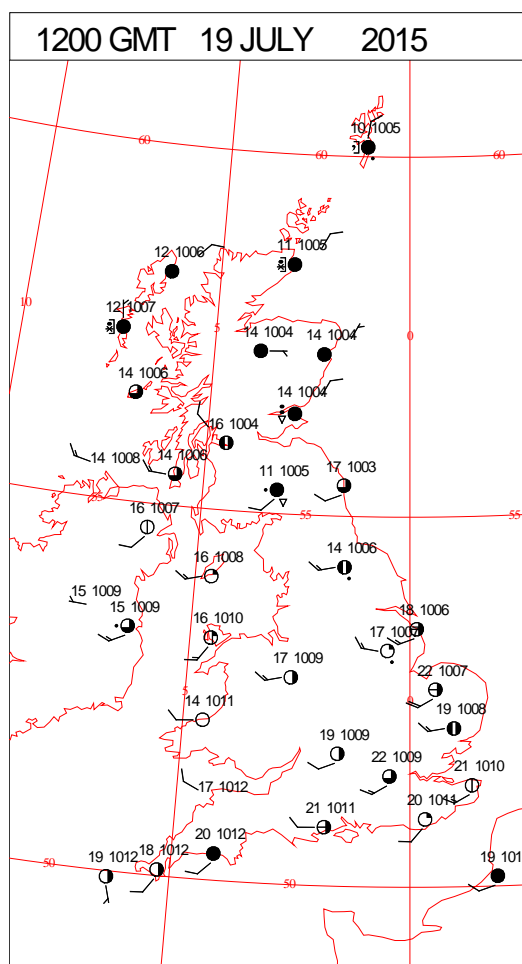
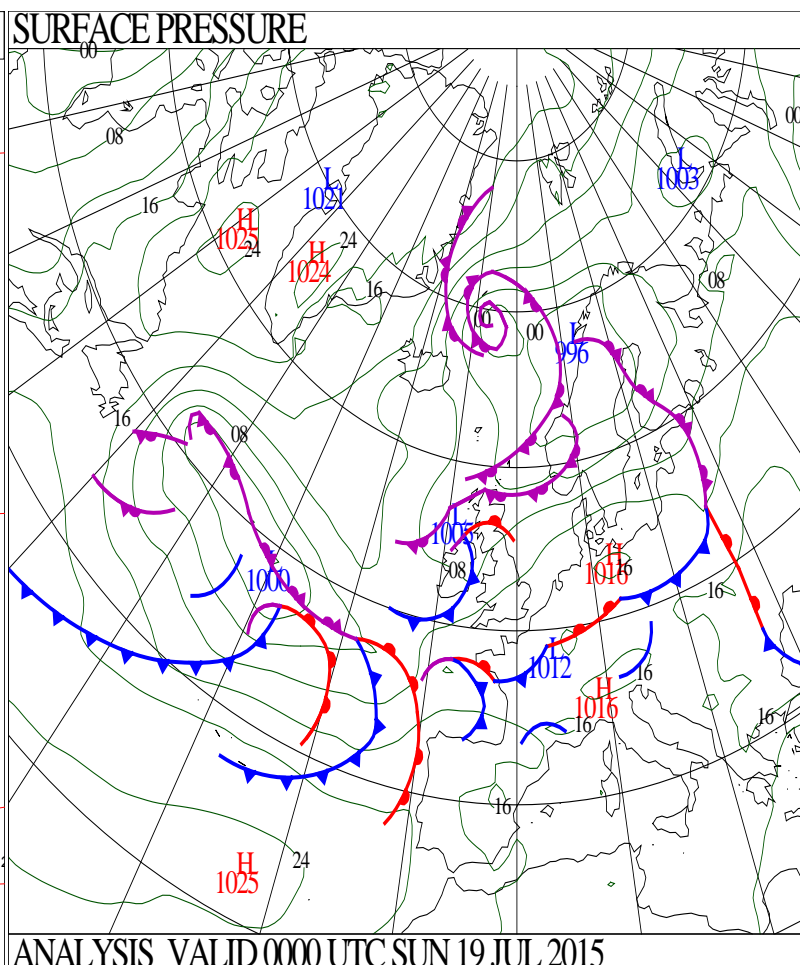
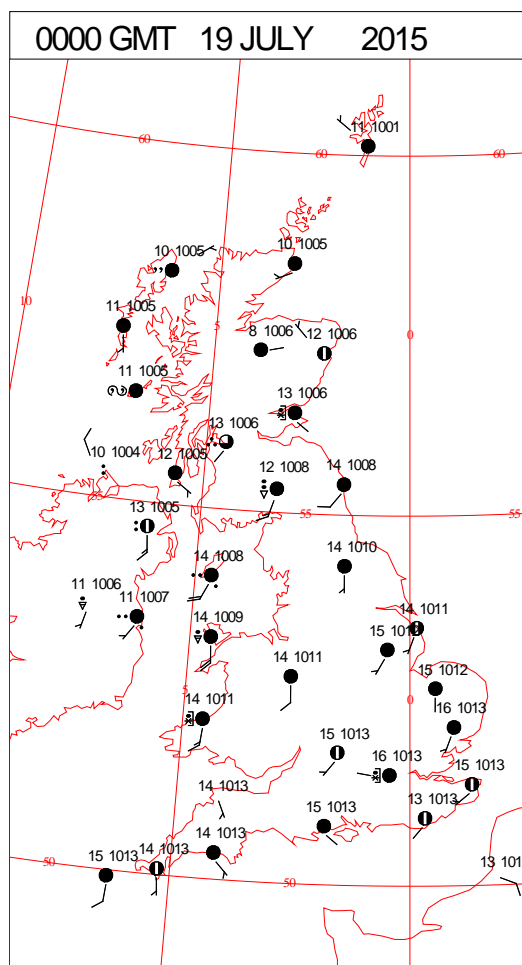
SIGNIFICANT WEATHER

0600 GMT 18 JULY 2015	SIG WEATHER	1200 GMT 18 JULY 2015	SIG WEATHER	<p>Summary of UK Weather for Saturday 18 July 2015.</p> <p>There were some outbreaks of rain in the north and west through the early hours, with western Scotland having further persistent, and locally heavy rain.</p> <p>However, much of England and Wales stayed dry, and with largely clear skies, it turned a little chilly in some sheltered rural parts, particularly in the south-west of England.</p> <p>During the day, much of England and Wales stayed dry, with sunny spells, and it felt pleasantly warm in any shelter from the brisk west to south-westerly winds. It was quite a windy day across Scotland, where winds locally reached gale force strength, particularly through exposed western and central, southern parts of Scotland.</p> <p>The rain across western Scotland gradually eased through the day. Meanwhile, showery rain pushed across Northern Ireland, and then into south-west Scotland and north-west England during the evening.</p> <p>Cloud spread across far southern counties, producing isolated light showers, but otherwise much of England and Wales remained dry until after midnight.</p>
1800 GMT 18 JULY 2015	SIG WEATHER	0000 GMT 19 JULY 2015	SIG WEATHER	<p>EXTREMES</p> <p>Highest Maximum: 24.8 Faversham, Kent 24.8 Gravesend, Broadness, Kent</p> <p>Lowest Maximum: 12.6 Aultbea No2, Ross-Shire</p> <p>Lowest Minimum: 4.0 Edge, Shropshire</p> <p>Lowest Grass Minimum: 0.4 Nettlecombe, Somerset</p> <p>Most Rain: 24.0 Keswick, Cumbria</p> <p>Most Sun: 14.4 Skegness, Lincolnshire</p>

DAILY CLIMATE DATA

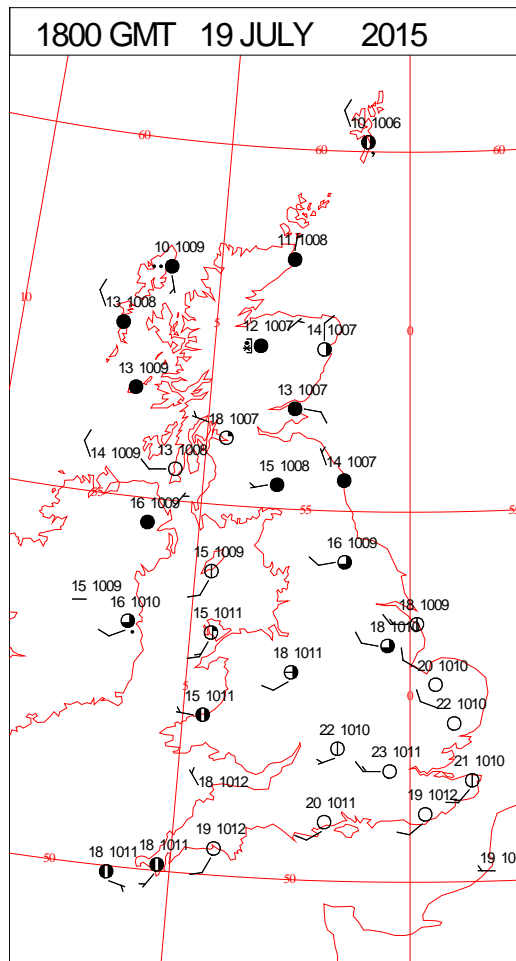
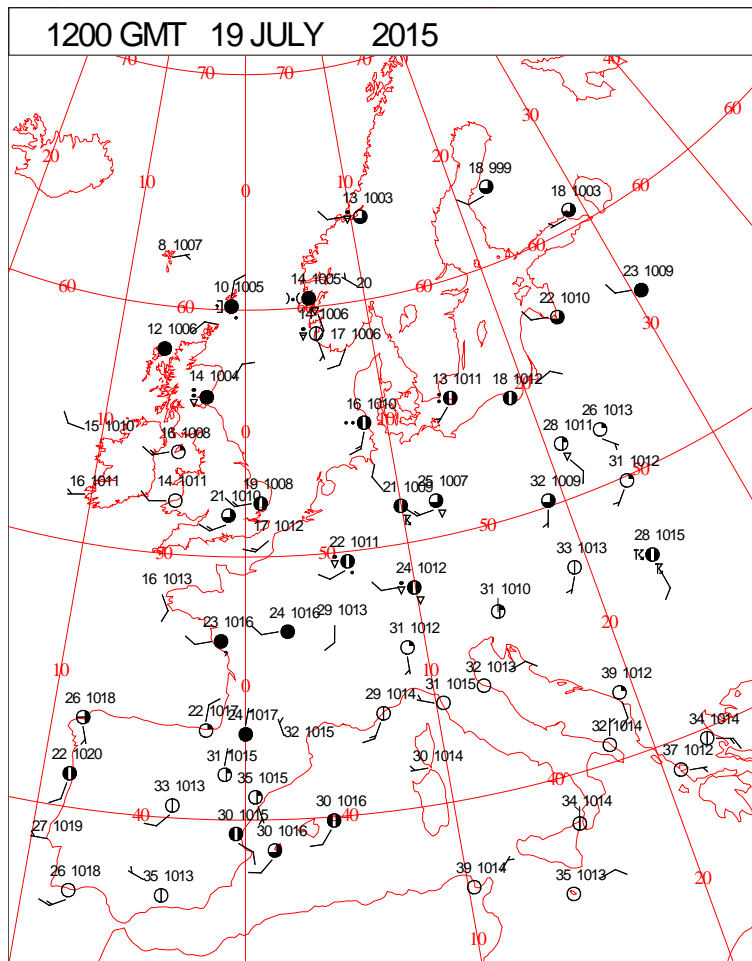
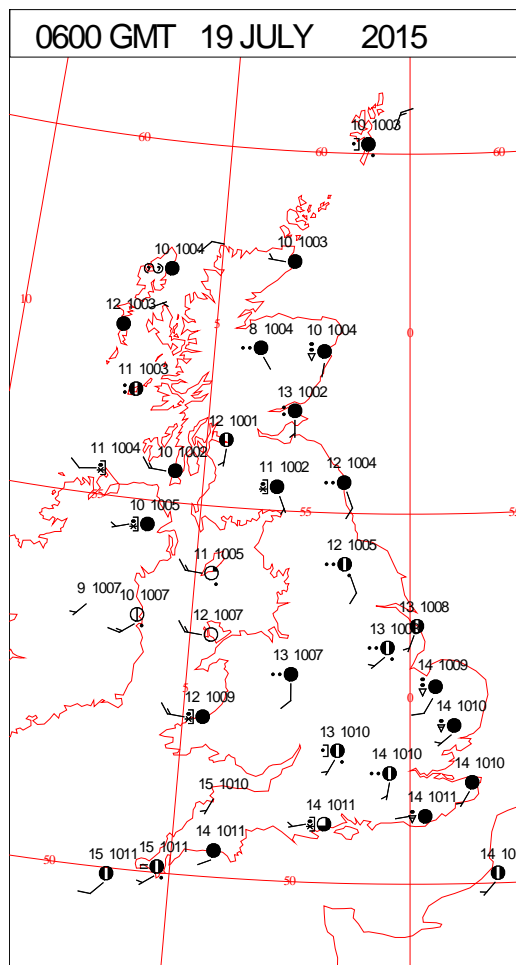
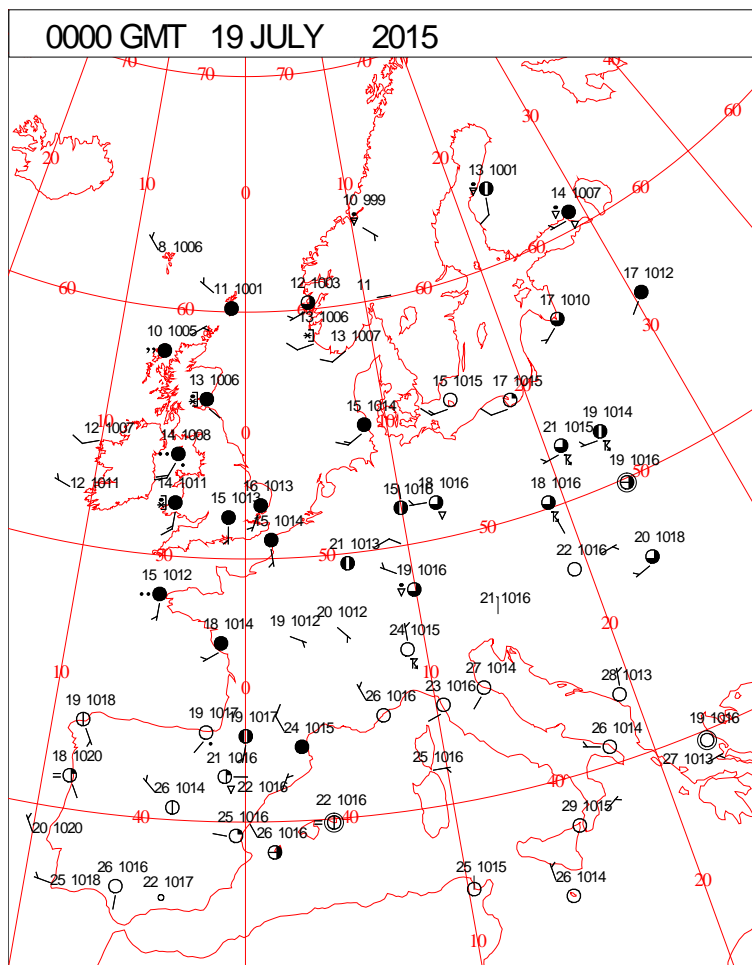


DAILY WEATHER SUMMARY



Sunday 19 July 2015

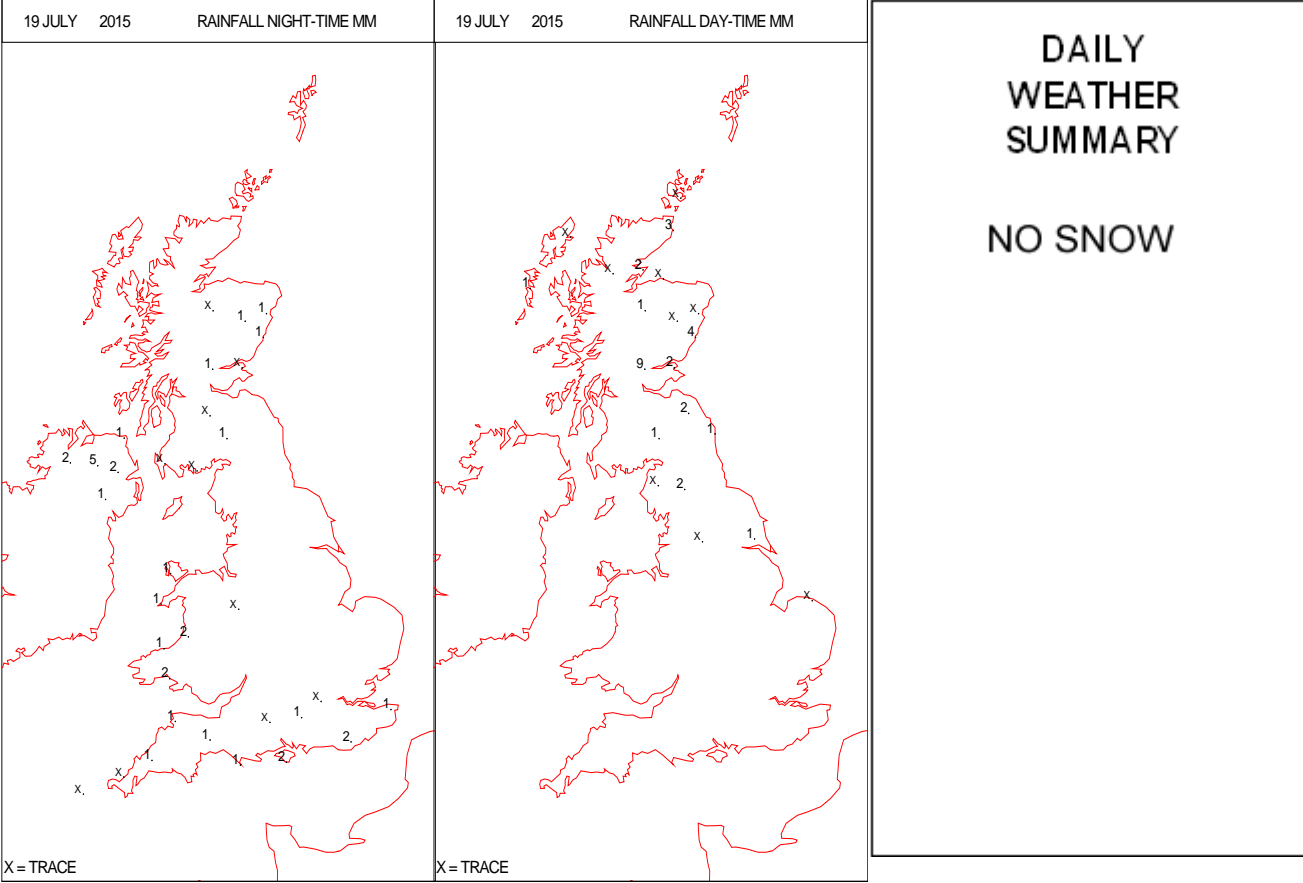
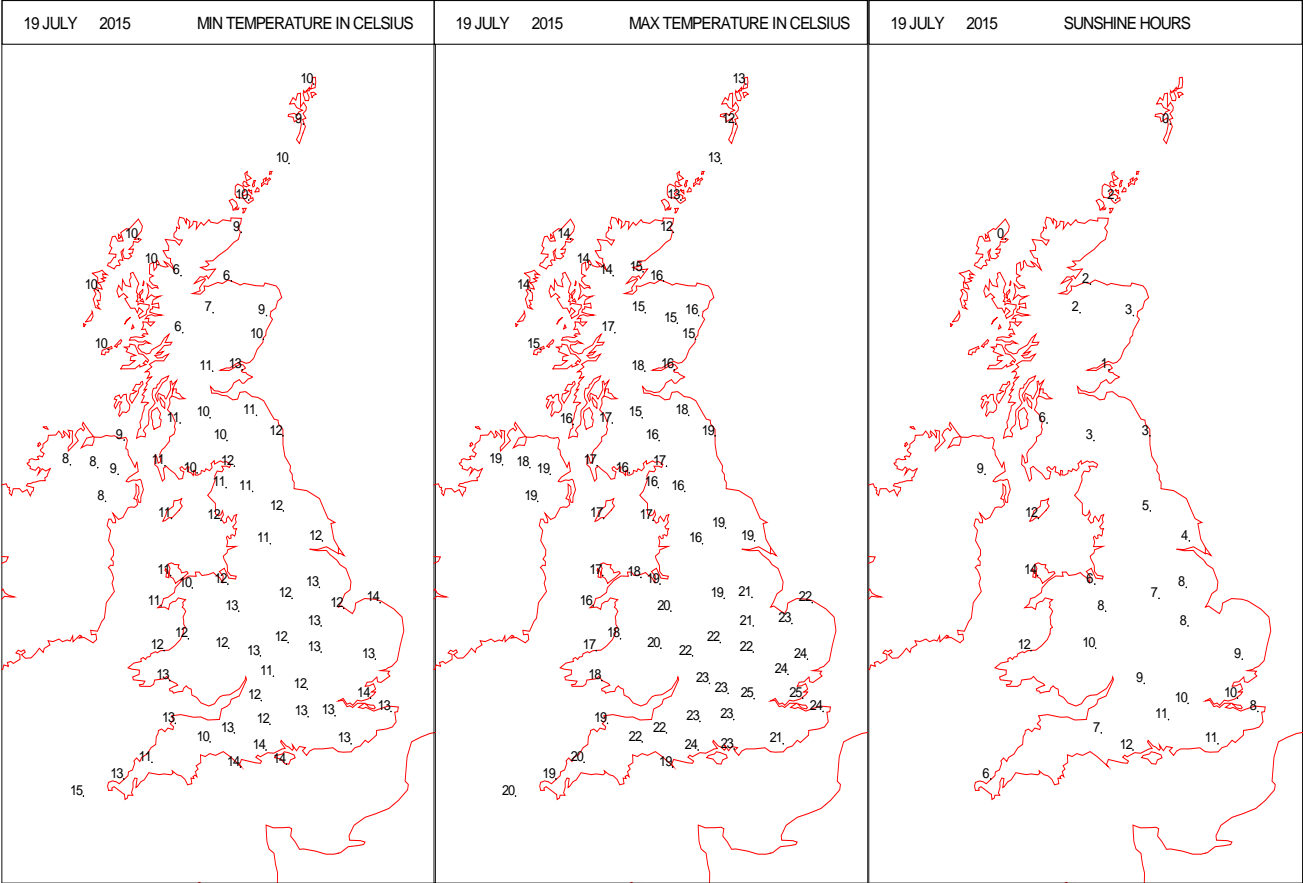
SURFACE REPORTS



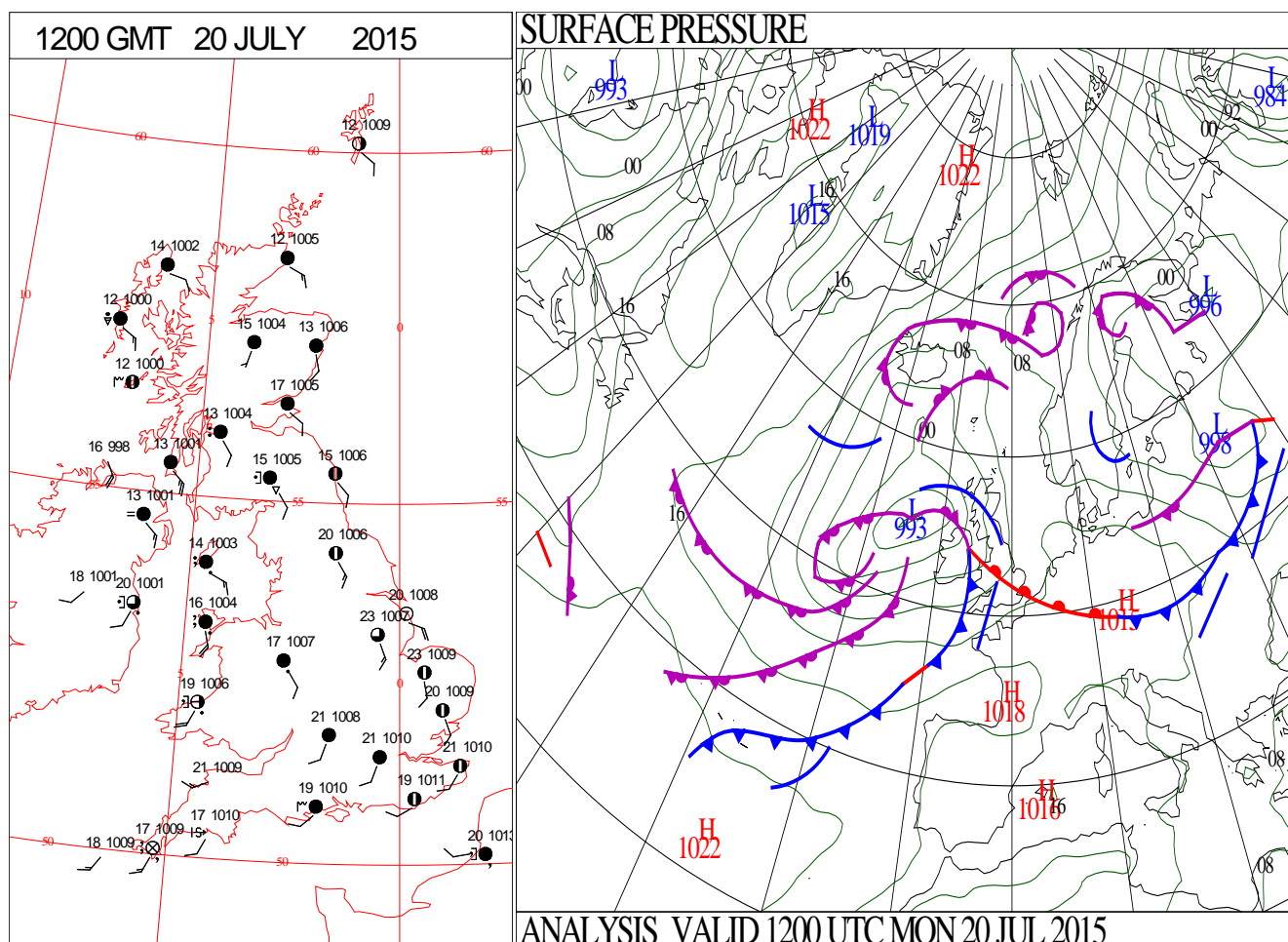
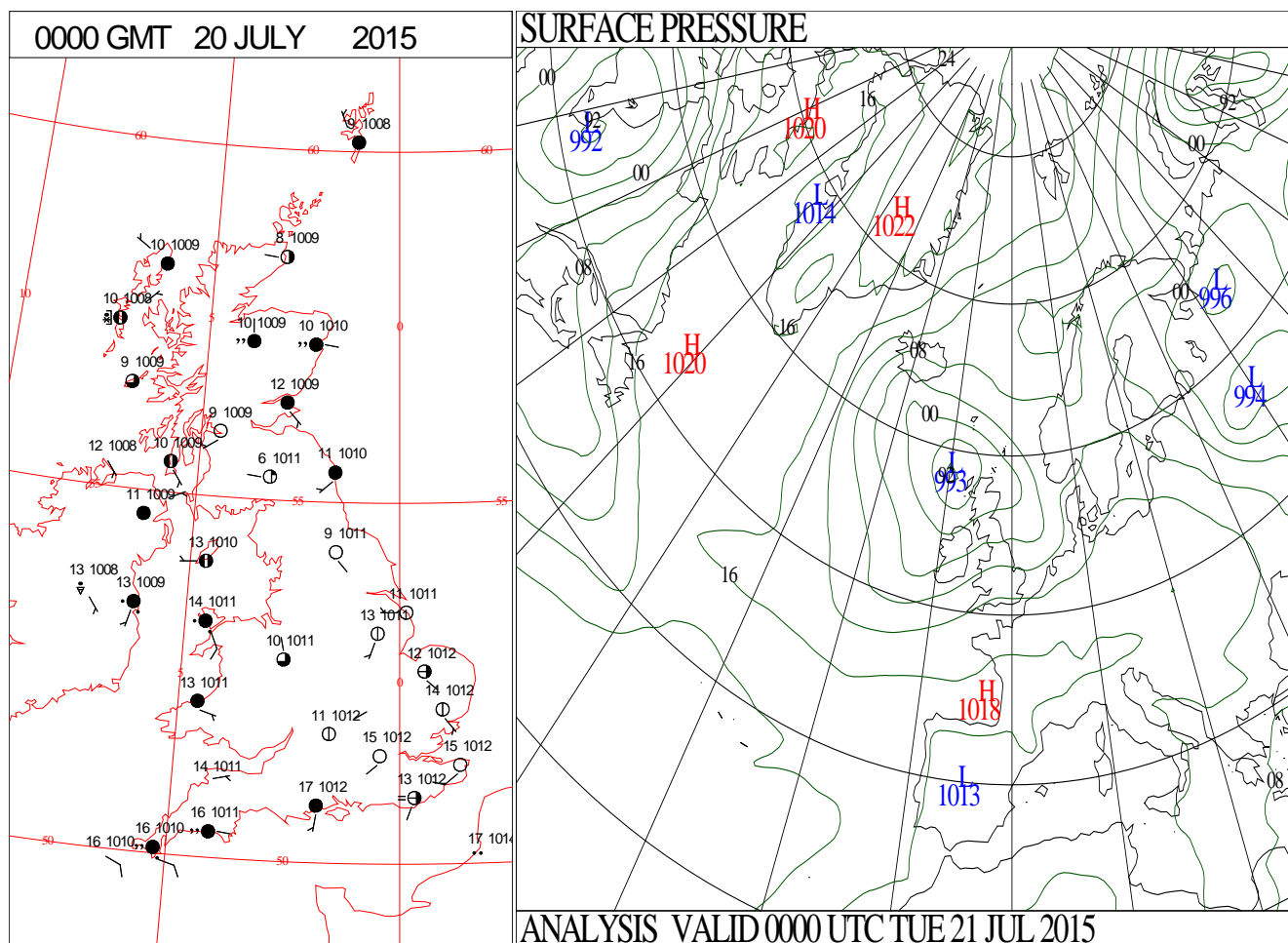
SIGNIFICANT WEATHER

0600 GMT 19 JULY 2015	SIG WEATHER	1200 GMT 19 JULY 2015	SIG WEATHER	<p>Summary of UK Weather for Sunday 19 July 2015.</p> <p>There were some clear skies in the far north and the far south-east at first, but through the night two bands of rain spread eastwards across the U.K.</p> <p>The first band of rain was heavy in places and accompanied by strong, blustery winds. As this rain moved steadily eastwards, clearer skies returned to south-west England by the end of the night. The overnight rain cleared away over the North Sea through the morning.</p> <p>The second band of blustery, showery rain moved east across England and Wales during the morning. Once the rain cleared, plenty of sunshine was seen, with just a few showers in the north and north-east on a windy day.</p> <p>Through the evening it was dry for most with some sunshine. However, a few showers continued in eastern Scotland, and cloud spread into Northern Ireland and the south-west, bringing patchy rain or drizzle with it.</p> <p>Scotland and northern England saw maximum temperatures slightly below average, south-east England saw temperatures slightly above average, the rest of England, Wales and Northern Ireland saw temperatures around average for July.</p>
1800 GMT 19 JULY 2015	SIG WEATHER	0000 GMT 20 JULY 2015	SIG WEATHER	<p>EXTREMES</p> <p>Highest Maximum: 25.4 Writtle, Essex</p> <p>Lowest Maximum: 11.7 Wick Airport, Caithness</p> <p>Lowest Minimum: 5.5 Achnagart, Ross-Shire 5.5 Tain Range, Ross-Shire</p> <p>Lowest Grass Minimum: 0.7 Edge, Shropshire</p> <p>Most Rain: 12.3 Kinross, Kinross-Shire</p> <p>Most Sun: 14.9 Oxford, Oxfordshire</p>

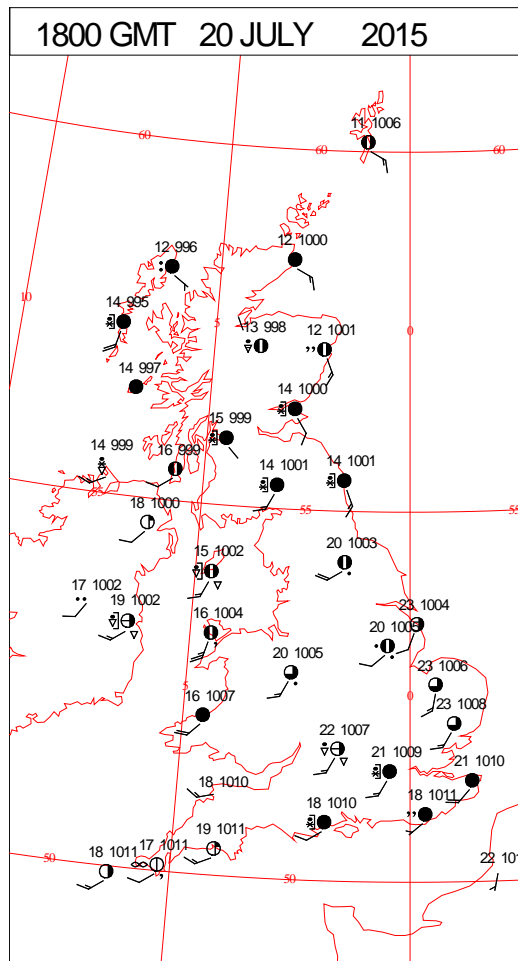
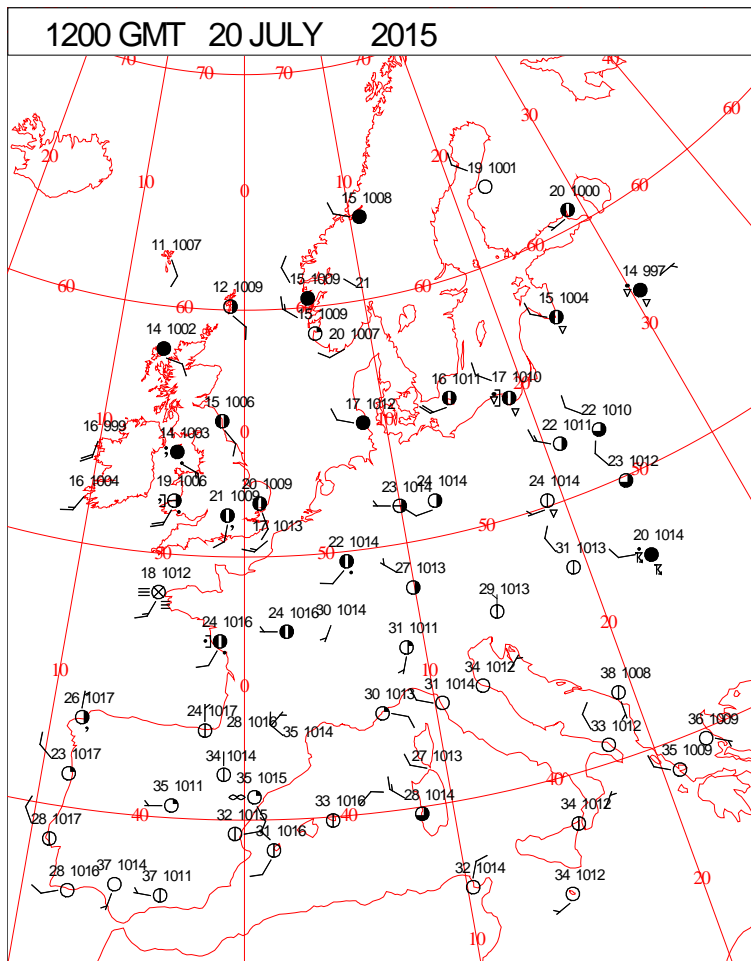
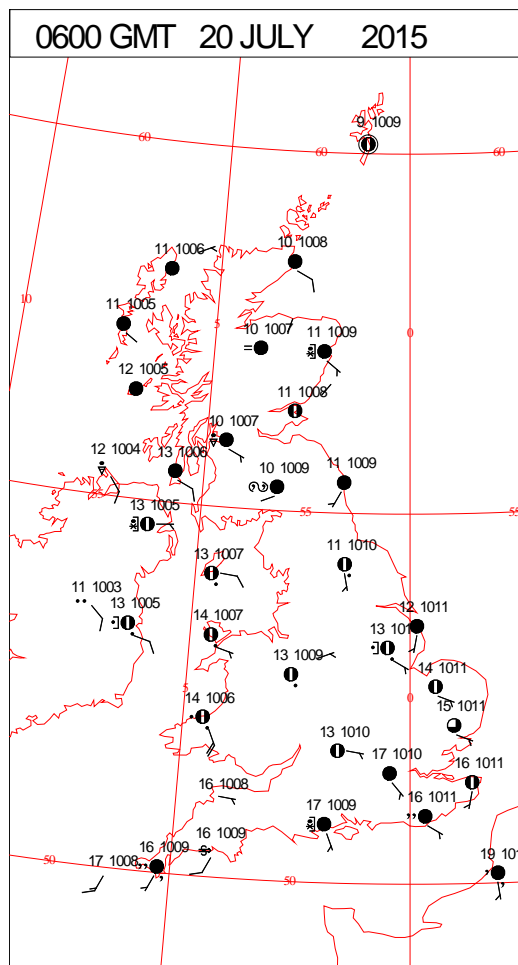
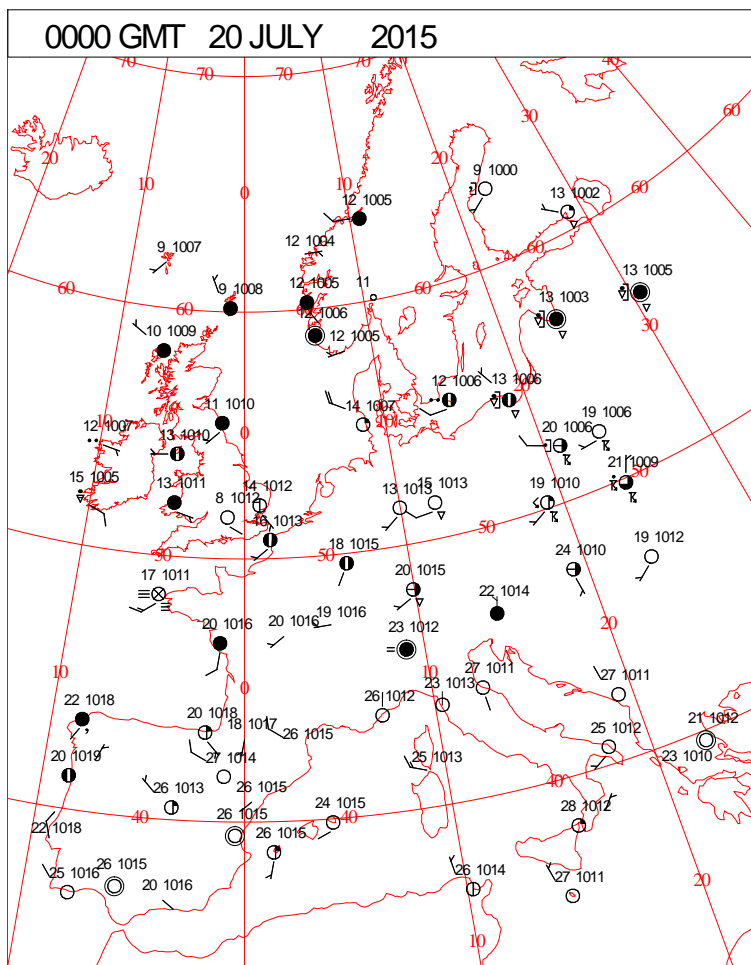
DAILY CLIMATE DATA



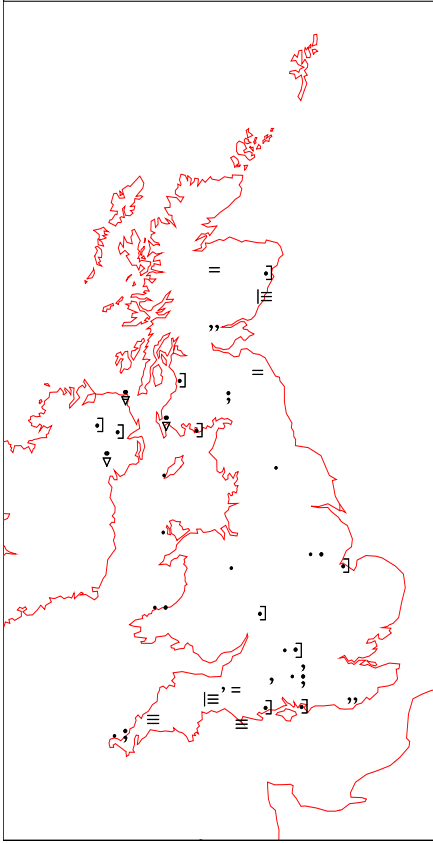
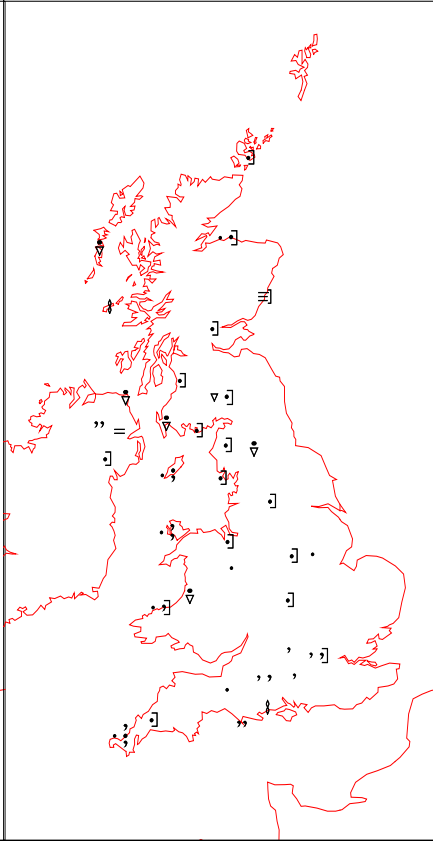
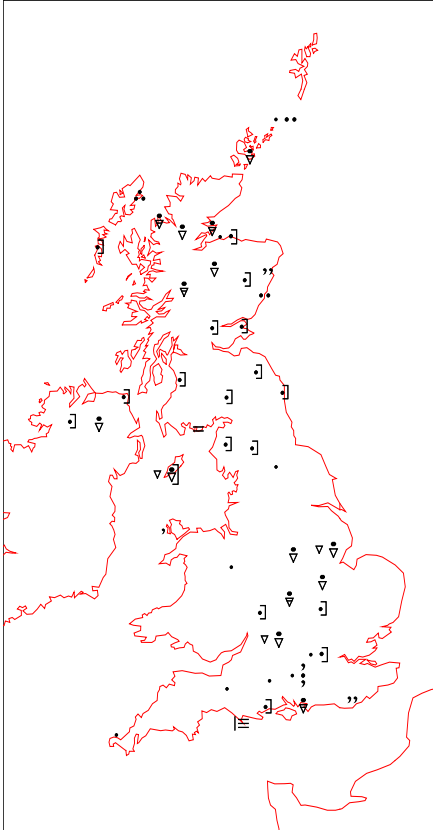
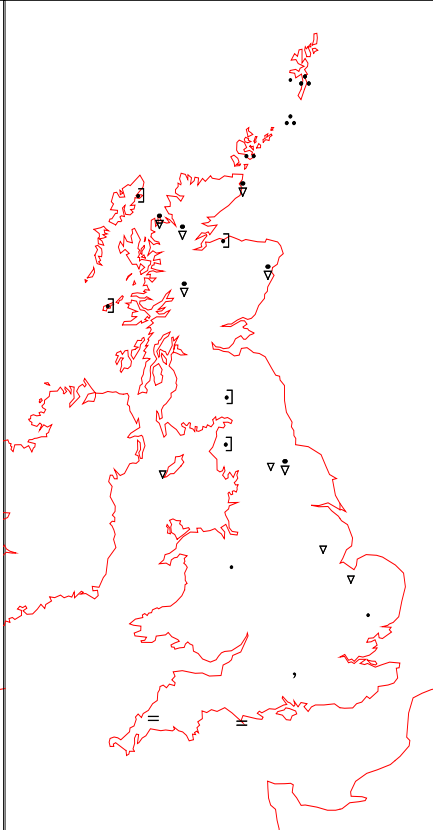
DAILY WEATHER SUMMARY



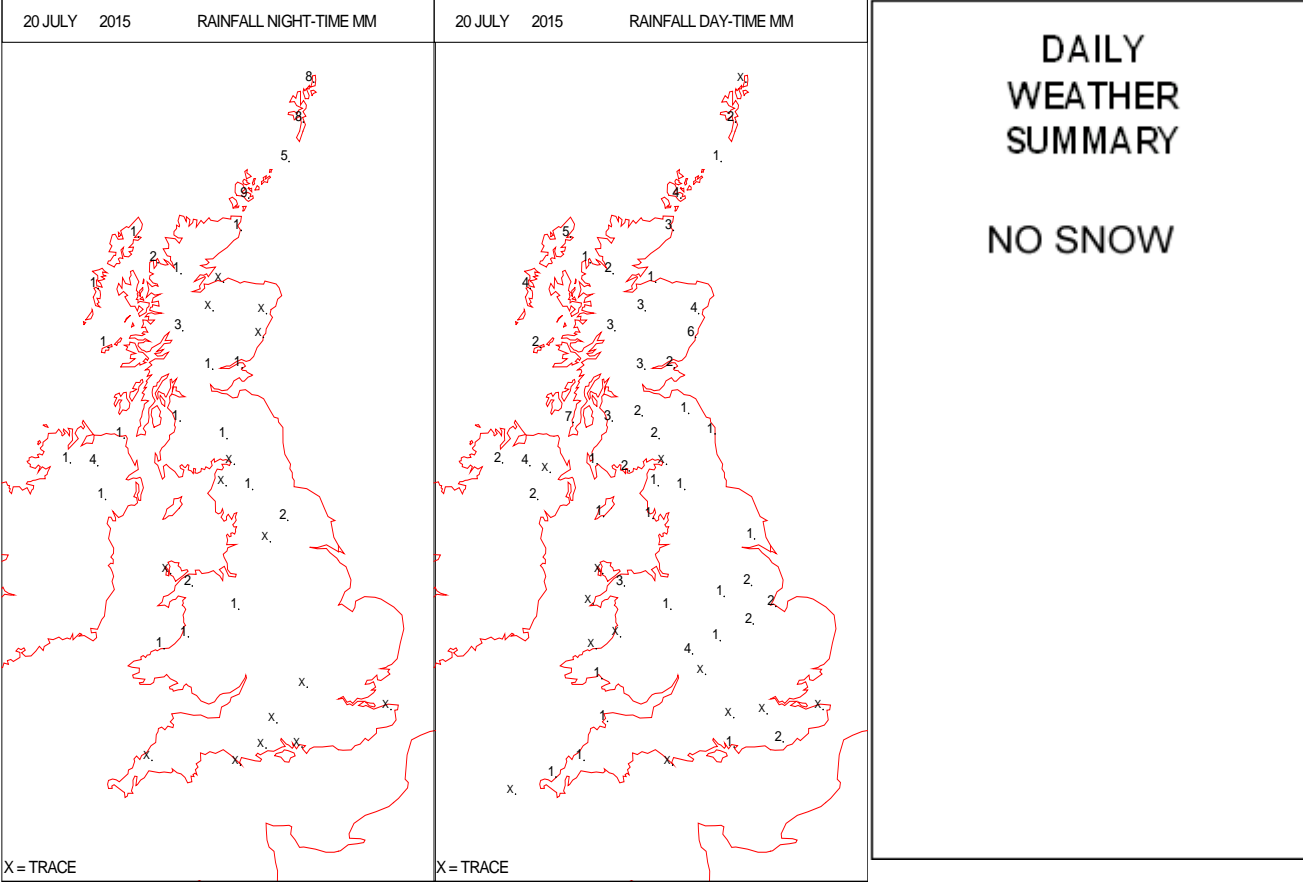
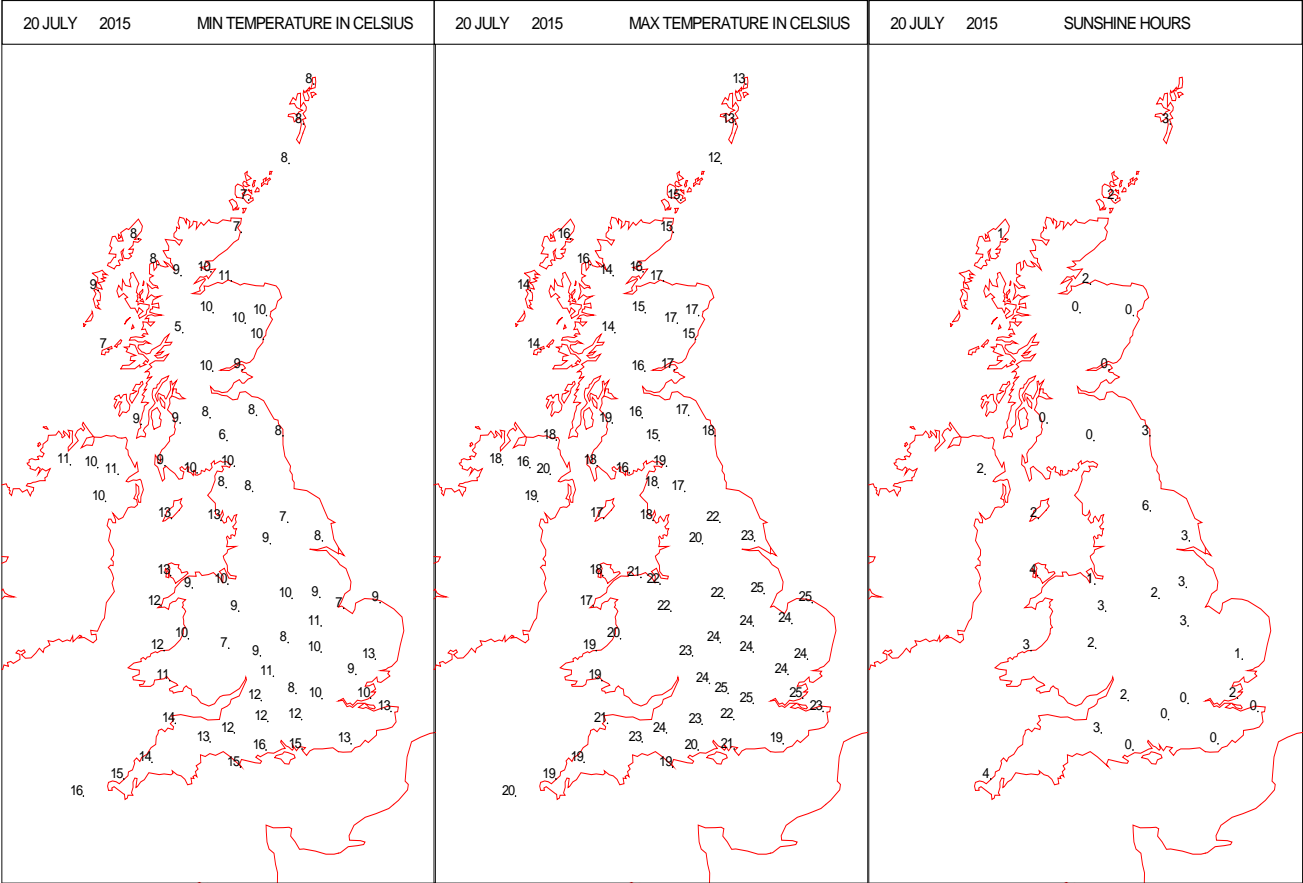
SURFACE REPORTS



SIGNIFICANT WEATHER

0600 GMT 20 JULY 2015	SIG WEATHER	1200 GMT 20 JULY 2015	SIG WEATHER	<p>Summary of UK Weather for Monday 20 July 2015.</p> <p>It was a dull, muggy night in the south of England, with patchy drizzle at times, and coastal fog affecting the south-west.</p> <p>The rest of England and northern Scotland saw a relatively quiet night, with patchy cloud and clear spells, leading to a chilly night. Outbreaks of patchy rain spread across Northern Ireland through the night, reaching southern Scotland later.</p> <p>The north-east saw a bright start, where as the south saw a much cloudier and damp start to the day. The south coast was affected by patchy fog for large parts of the day.</p> <p>The cloudier, damp, conditions spread north-eastwards through the day. The rain across Northern Ireland continued at times for much of the day, and pushed across Scotland later in the day.</p> <p>Brighter conditions spread across Ireland through the afternoon, with isolated heavy showers later.</p> <p>Brighter conditions spread into much of England and Wales through the evening, with the rain becoming confined to Scotland.</p> <p>It was a breezy day for many, with the strongest gusts around the coast and over the hills.</p>
				
1800 GMT 20 JULY 2015	SIG WEATHER	0000 GMT 21 JULY 2015	SIG WEATHER	<p>EXTREMES</p> <p>Highest Maximum: 26.0 Hartpury College, Hereford & Worcester</p> <p>Lowest Maximum: 12.1 Fair Isle, Shetland</p> <p>Lowest Minimum: 4.4 Tyndrum No3, Perthshire</p> <p>Lowest Grass Minimum: 0.9 Cawood, North Yorkshire</p> <p>Most Rain: 37.2 Alltdearg House, Isle of Skye</p> <p>Most Sun: 7.0 Skegness, Lincolnshire</p>
				

DAILY CLIMATE DATA



The map displays the following meteorological stations (Name, Elevation in meters):

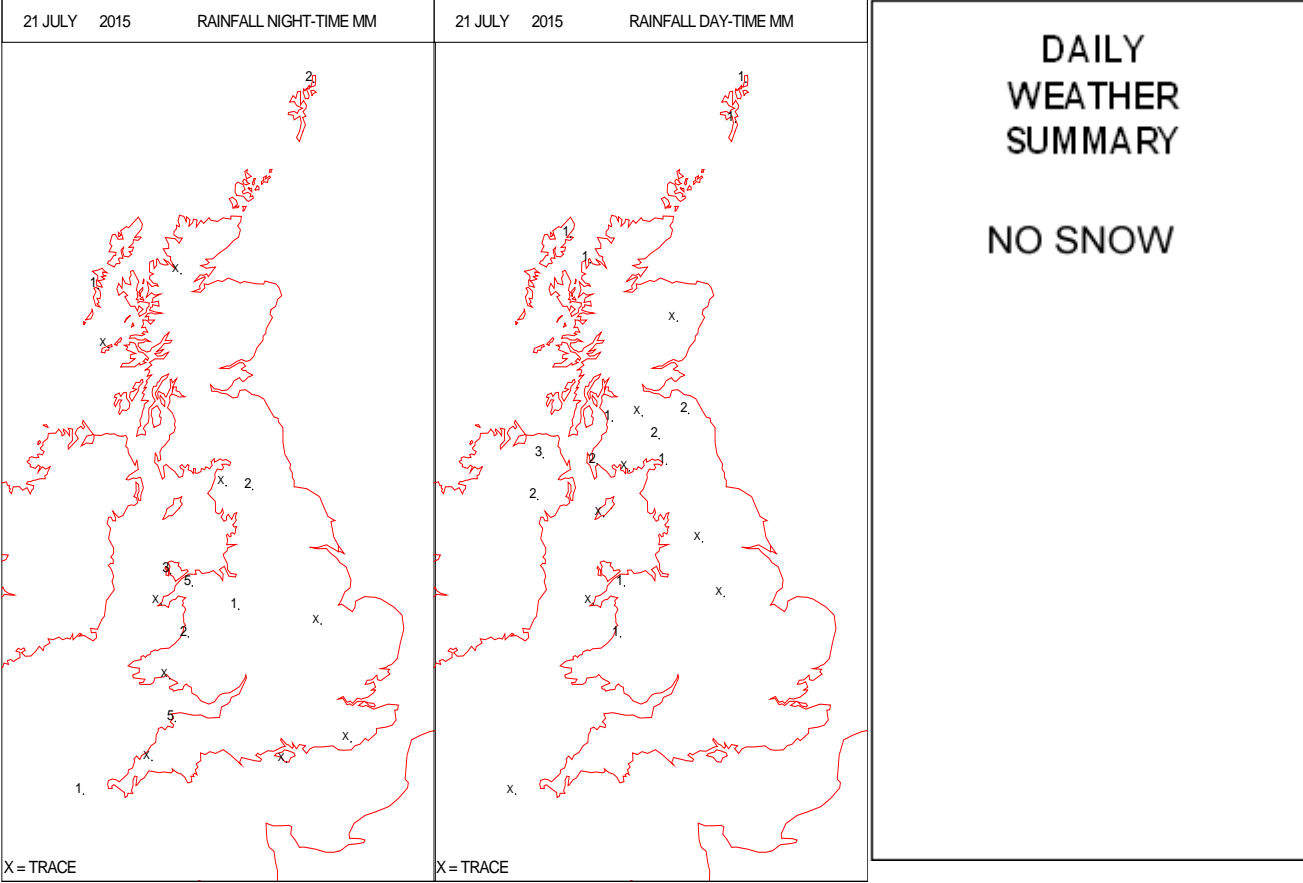
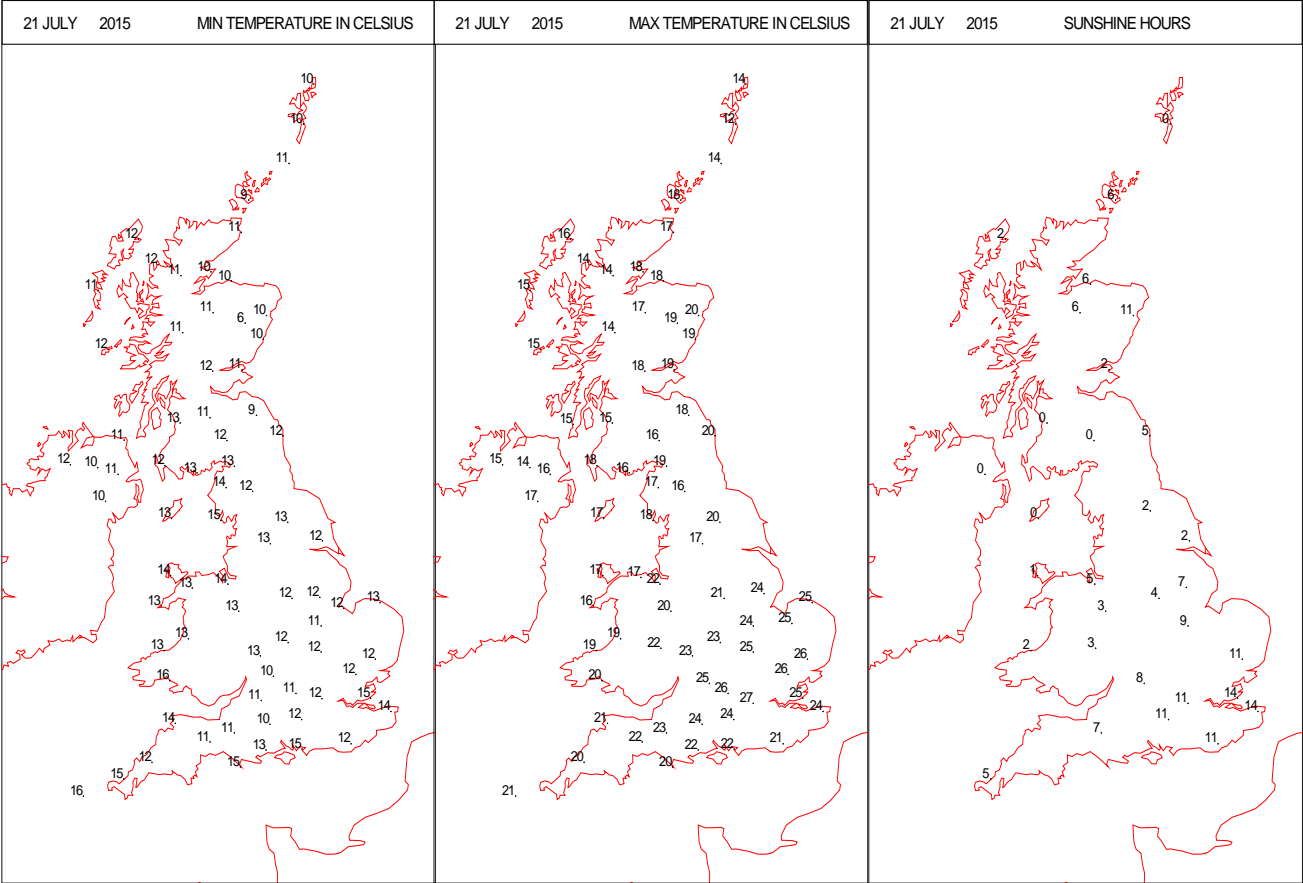
- 11 999
- 12 1001
- 13 1003
- 15 1004
- 14 1006
- 14 1005
- 13 1006
- 14 1007
- 18 1006
- 16 1007
- 16 1008
- 19 1009
- 18 1010
- 20 1013
- 20 1014
- 20 1013
- 18 1014
- 20 1014
- 22 1014
- 25 1012
- 24 1013
- 20 1014
- 20 1013
- 21 1009
- 22 1011
- 23 1011
- 24 1012
- 25 1012
- 26 1013
- 27 1014
- 28 1015
- 29 1016
- 30 1017
- 31 1018
- 32 1019
- 33 1020
- 34 1021
- 35 1022

Crown Copyright 2015, All Rights Reserved

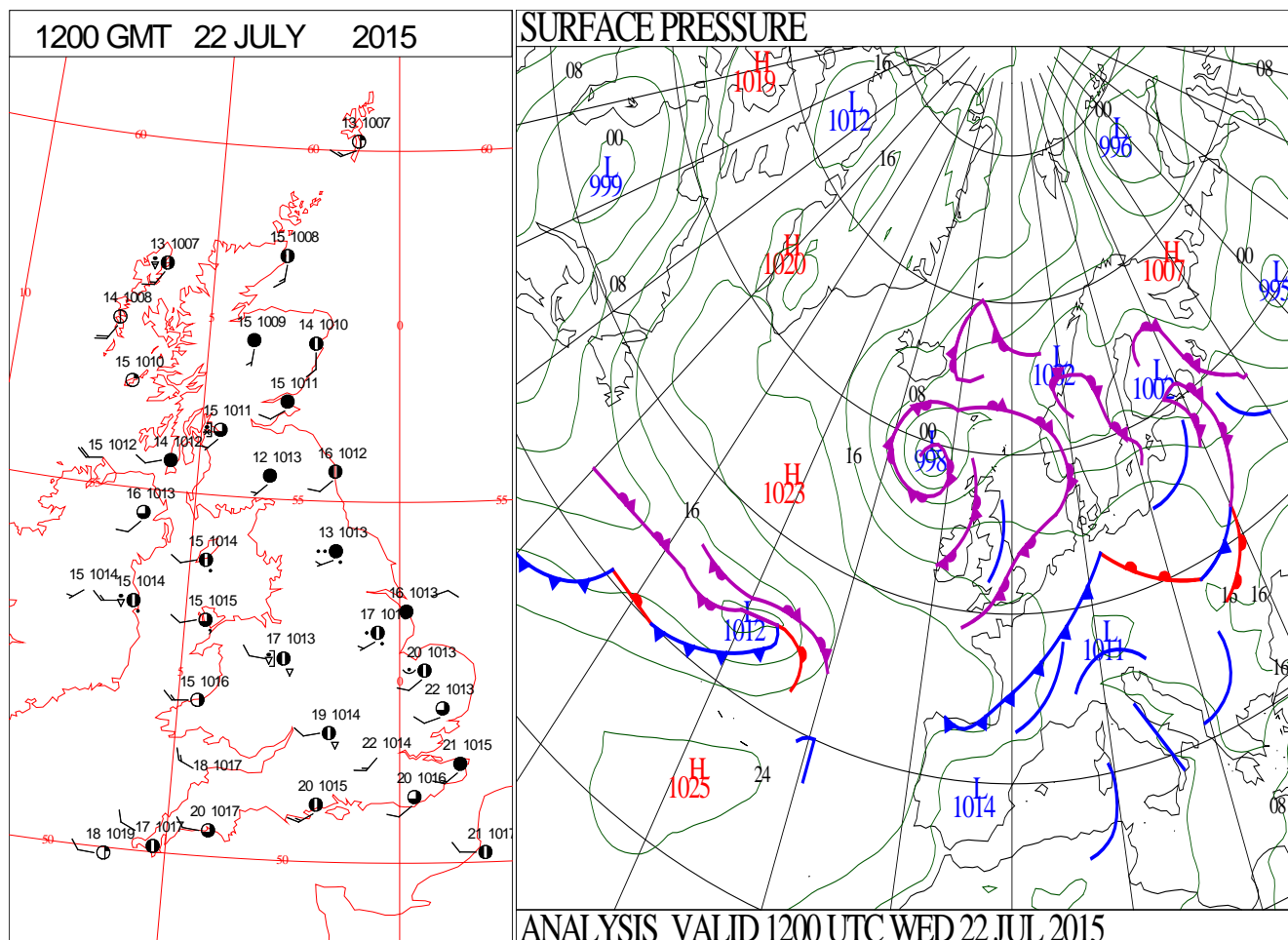
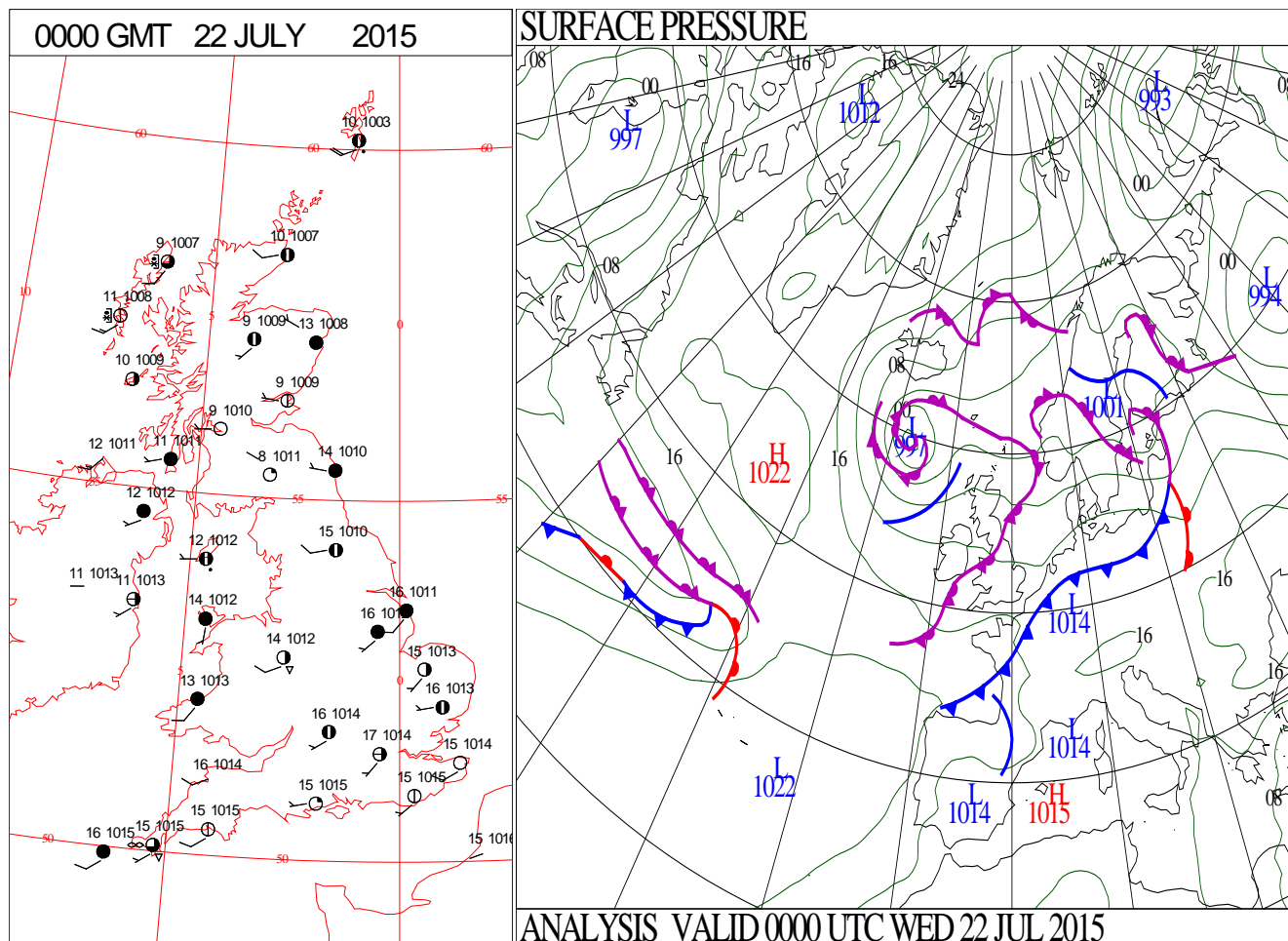
SIGNIFICANT WEATHER

0600 GMT 21 JULY 2015	SIG WEATHER	1200 GMT 21 JULY 2015	SIG WEATHER	<p>Summary of UK Weather for Tuesday 21 July 2015.</p> <p>It was a cloudy, breezy and locally windy night with gales around the coast across Scotland, Northern Ireland, northern England and Wales, with some patchy light rain or drizzle at times.</p> <p>The rest of England saw a dry night, with largely clear skies and lighter winds. Whilst it was a mild night in the south, it turned cooler across parts of the north.</p> <p>It remained cloudy and breezy across much of the U.K. throughout the day, with only minimal breaks developing to give brighter interludes. Patchy outbreaks of rain continued across these northern and western areas too, with the exception of north-east mainland Scotland, where there was a good deal of sunshine.</p> <p>Southern, and particularly south-eastern parts of England were almost completely dry, with sunshine throughout the day, giving very warm temperatures across many southern counties.</p> <p>The evening continued in a similar note, with largely clear skies in the far south-east, and across parts of Scotland. There were predominantly cloudy conditions elsewhere, with patchy rain in places, although much of this was on the light side.</p>
1800 GMT 21 JULY 2015	SIG WEATHER	0000 GMT 22 JULY 2015	SIG WEATHER	
				<p>EXTREMES</p> <p>Highest Maximum: 27.2 Writtle, Essex</p> <p>Lowest Maximum: 12.3 Lerwick, Shetland</p> <p>Lowest Minimum: 6.2 Aboyne No2, Aberdeenshire</p> <p>Lowest Grass Minimum: 3.5 Aboyne No2, Aberdeenshire</p> <p>Most Rain: 8.6 Porthmadog, Gwynedd</p> <p>Most Sun: 15.2 Faversham, Kent</p>

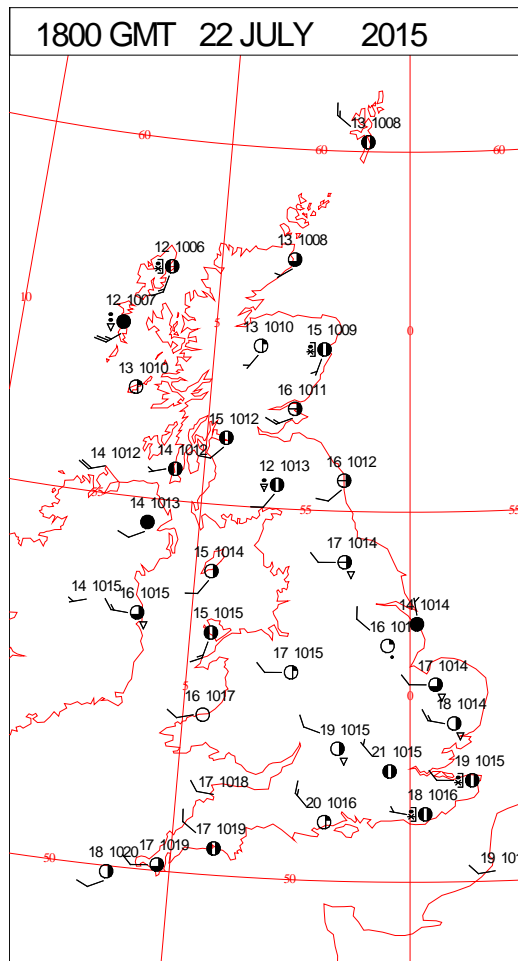
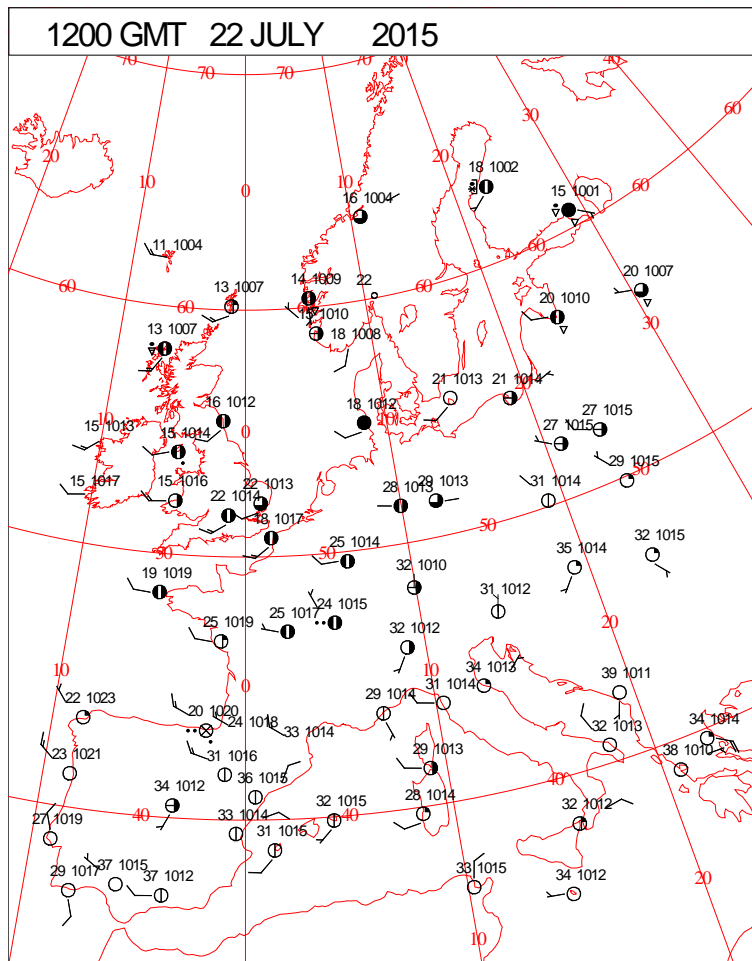
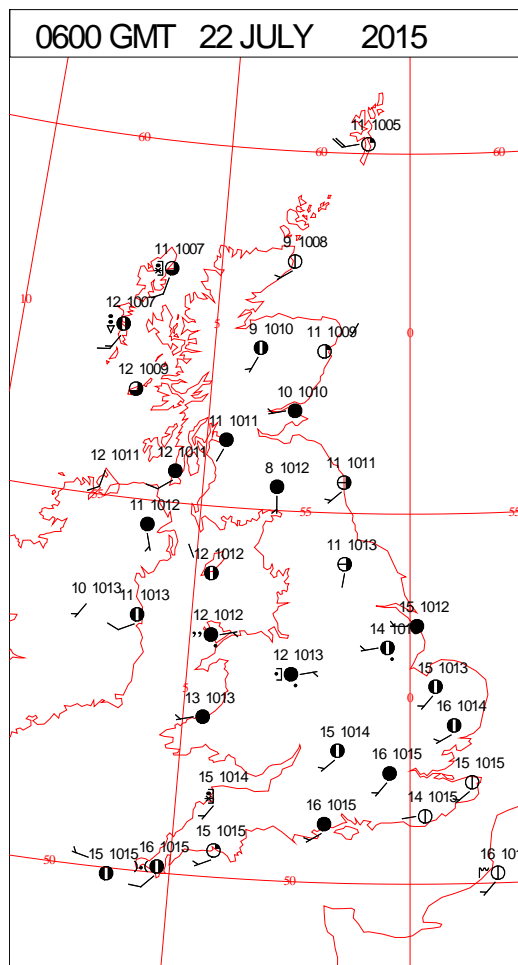
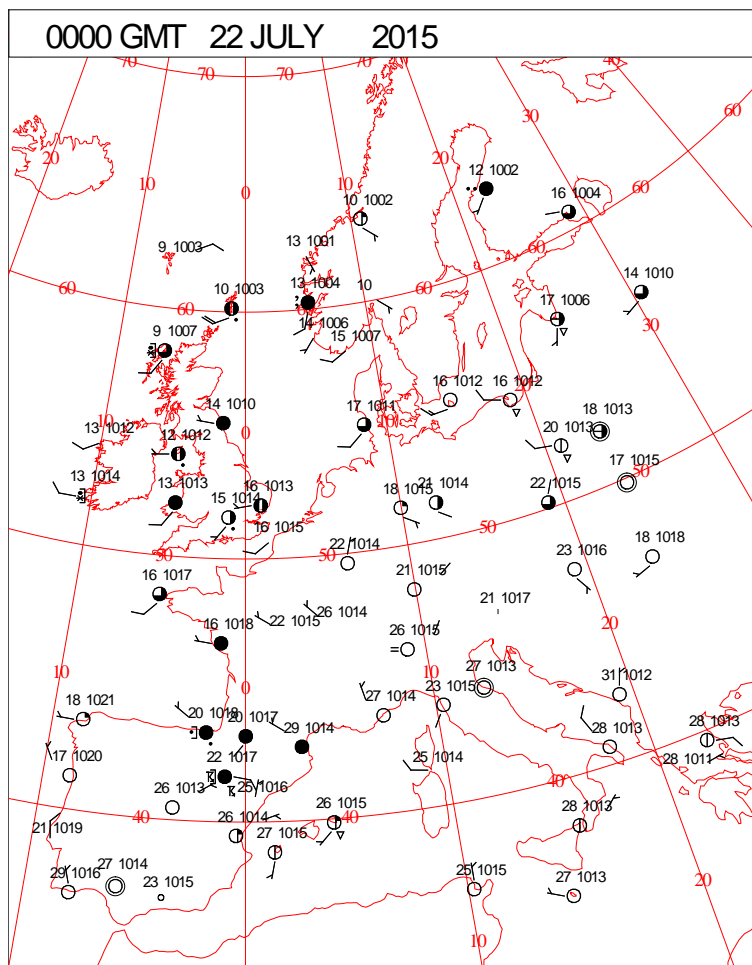
DAILY CLIMATE DATA



DAILY WEATHER SUMMARY



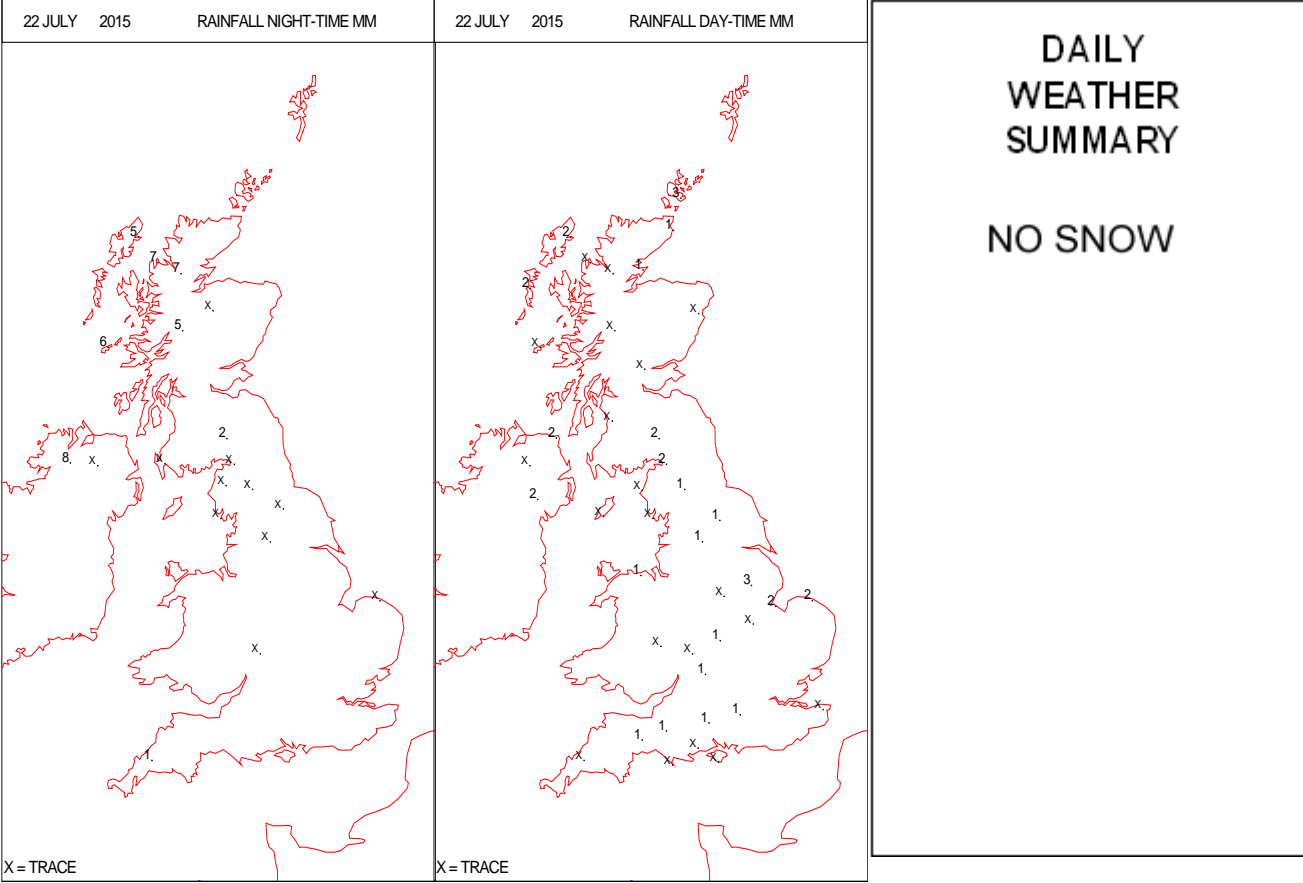
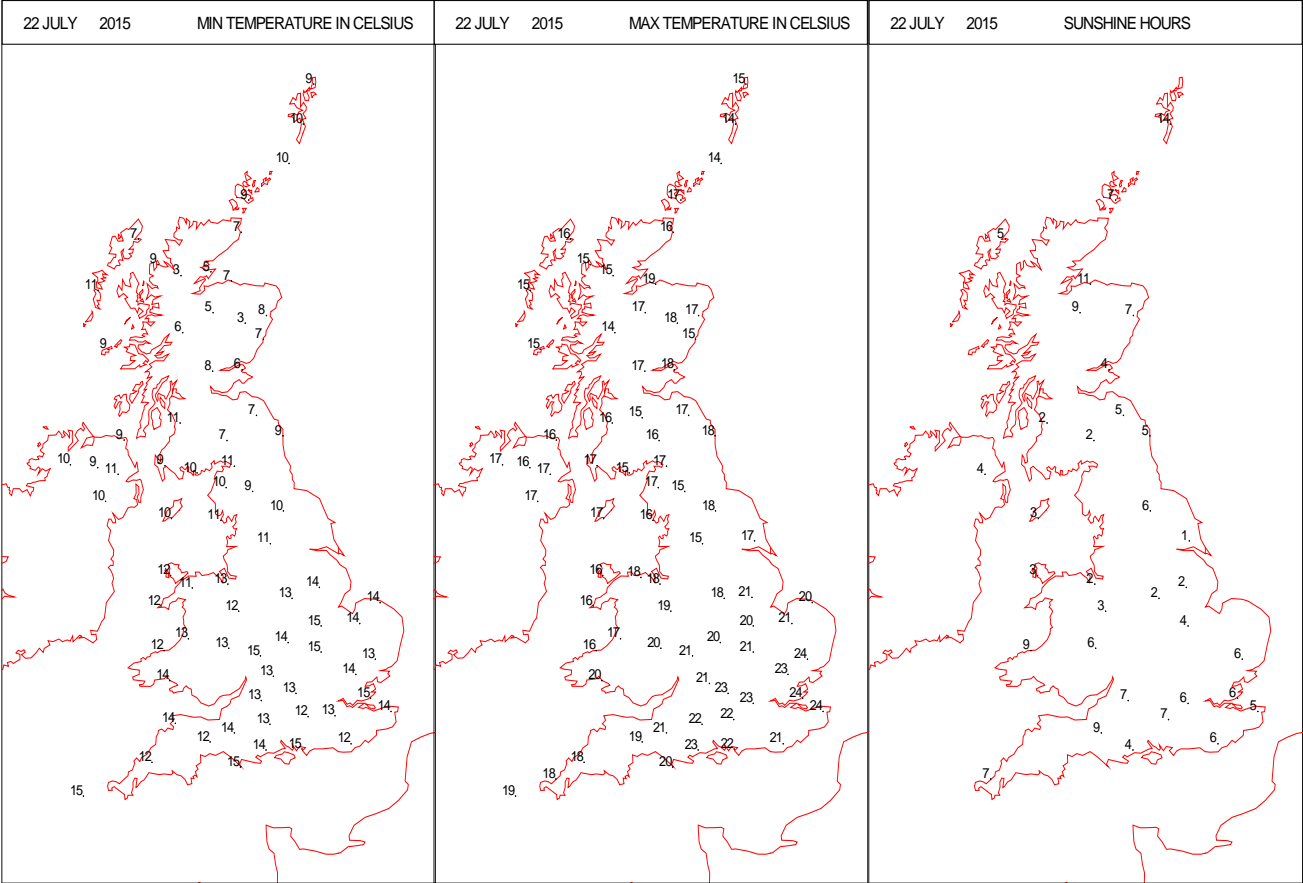
SURFACE REPORTS



SIGNIFICANT WEATHER

0600 GMT 22 JULY 2015	SIG WEATHER	1200 GMT 22 JULY 2015	SIG WEATHER	<p>Summary of UK Weather for Wednesday 22 July 2015.</p> <p>It was a fairly benign night, with largely cloudy skies giving some light rain in places. Most of the rain fell across Wales and the Midlands, with some showers also across western Scotland and Northern Ireland.</p> <p>The clearest skies were across much of Scotland and southern counties of England.</p> <p>Whilst temperatures held up in the south, it was chilly further north. Winds were mostly light, but were strong across the Northern Isles.</p> <p>Showers continued across central parts of England and Wales through the morning, moving eastwards through the day, before finally clearing East Anglia by early evening.</p> <p>Behind this, an area of clearer skies gave fine conditions, with a fresher north-westerly breeze.</p> <p>For parts of Northern Ireland and Scotland, scattered showers turned heavy for a time, and pushed eastwards, whilst northern England and Wales remained mostly dry and sunny.</p> <p>It turned very warm across parts of the south-east, but was much cooler further north-west. It also turned increasingly windy through the day across western Scotland.</p> <p>The evening continued on a similar note, with windy and showery conditions across the north-west, and with lighter winds and largely clear skies elsewhere.</p>
1800 GMT 22 JULY 2015	SIG WEATHER	0000 GMT 23 JULY 2015	SIG WEATHER	<p>EXTREMES</p> <p>Highest Maximum: 25.4 Writtle, Essex</p> <p>Lowest Maximum: 13.7 Fair Isle, Shetland 13.7 Lerwick, Shetland</p> <p>Lowest Minimum: 3.1 Aboyne No2, Aberdeenshire 3.1 Cromdale, Nairnshire</p> <p>Lowest Grass Minimum: -1.0 Drummond Castle, Perthshire</p> <p>Most Rain: 23.8 Achnagart, Ross-Shire</p> <p>Most Sun: 13.5 Lerwick, Shetland</p>

DAILY CLIMATE DATA

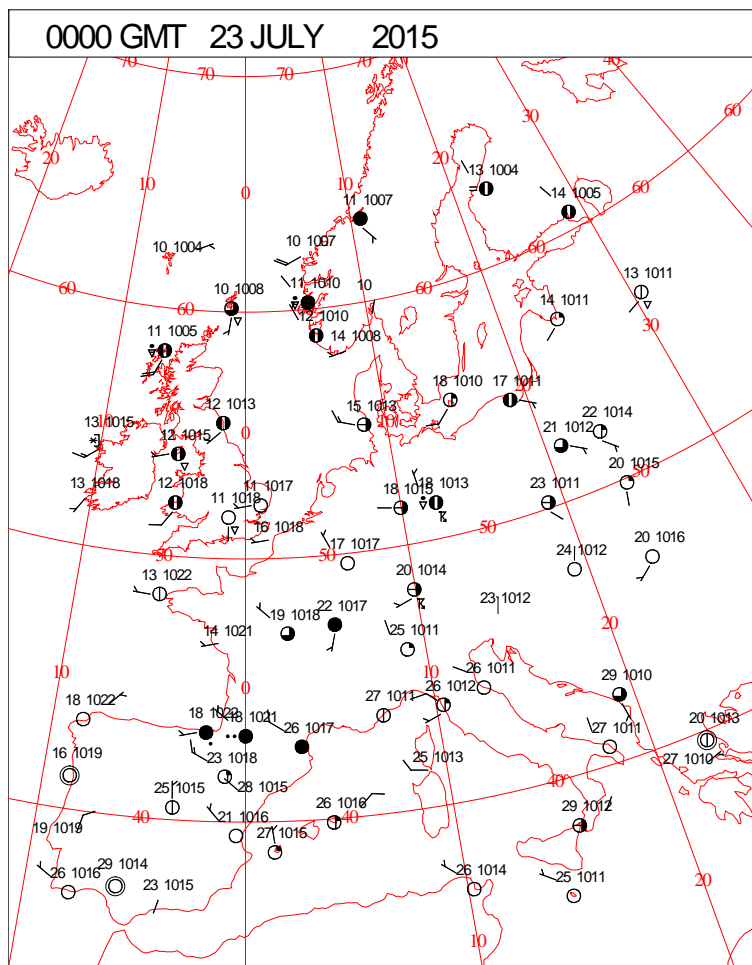


The map displays the British Isles with a red outline of the coastlines. A grid of red lines represents latitude and longitude. Latitude lines are marked at 50, 55, and 60 degrees North. Longitude lines are marked at 0, 10, 20, 30, and 40 degrees West. Thirty meteorological stations are indicated by symbols: open circles for stations with recorded data and closed circles for stations without. Each station is labeled with a number and a four-digit code. The stations are distributed across the British Isles, with a higher concentration in the central and southern regions. The following table lists the stations and their codes as shown on the map:

Station Number	Code
1	1005
2	1007
3	1010
4	1008
5	1010
6	1010
7	1012
8	1014
9	1013
10	1016
11	1015
12	1013
13	1018
14	1019
15	1020
16	1017
17	1017
18	1018
19	1019
20	1018
21	1017
22	1016
23	1015
24	1013
25	1014
26	1012
27	1010
28	1008
29	1005
30	1007

Crown Copyright 2015, All Rights Reserved

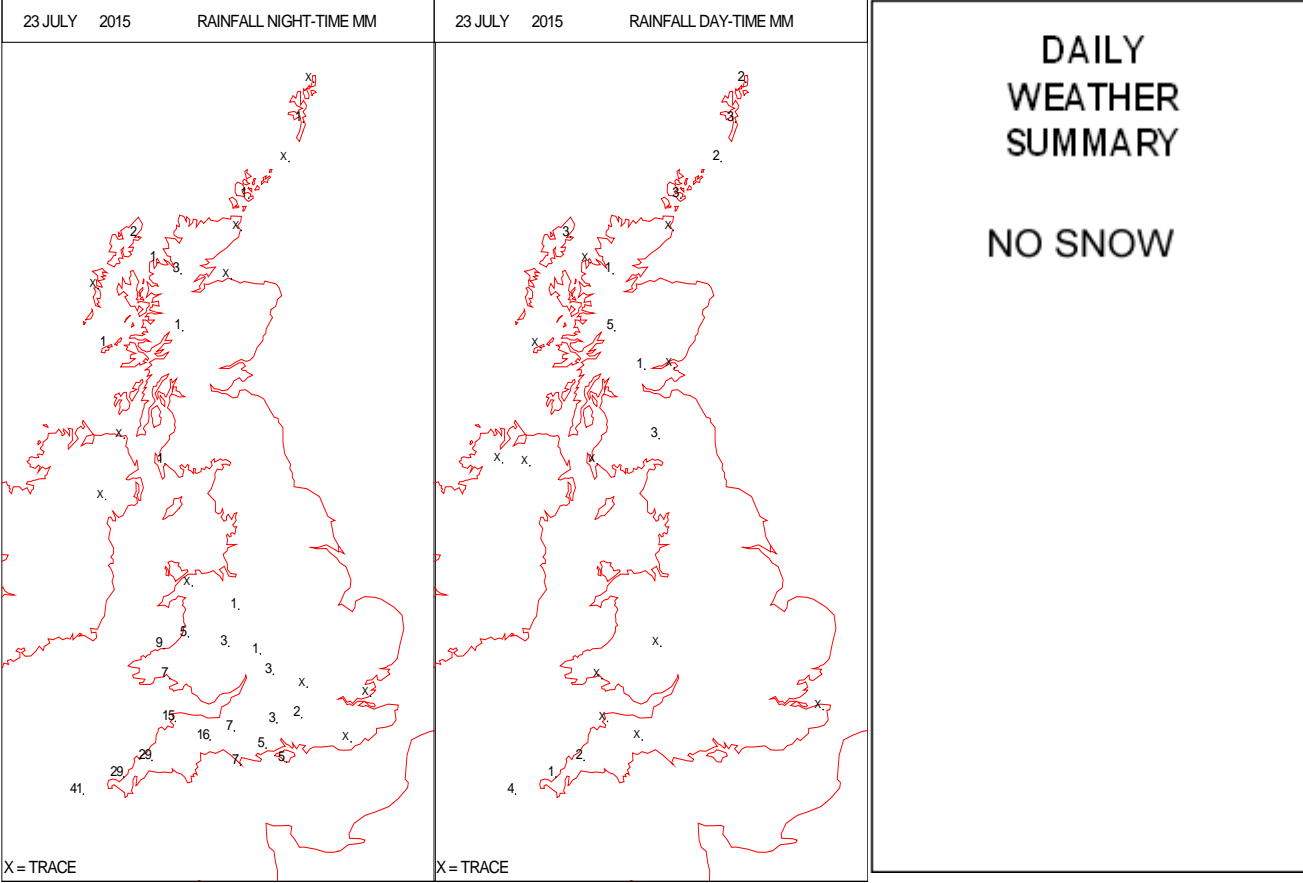
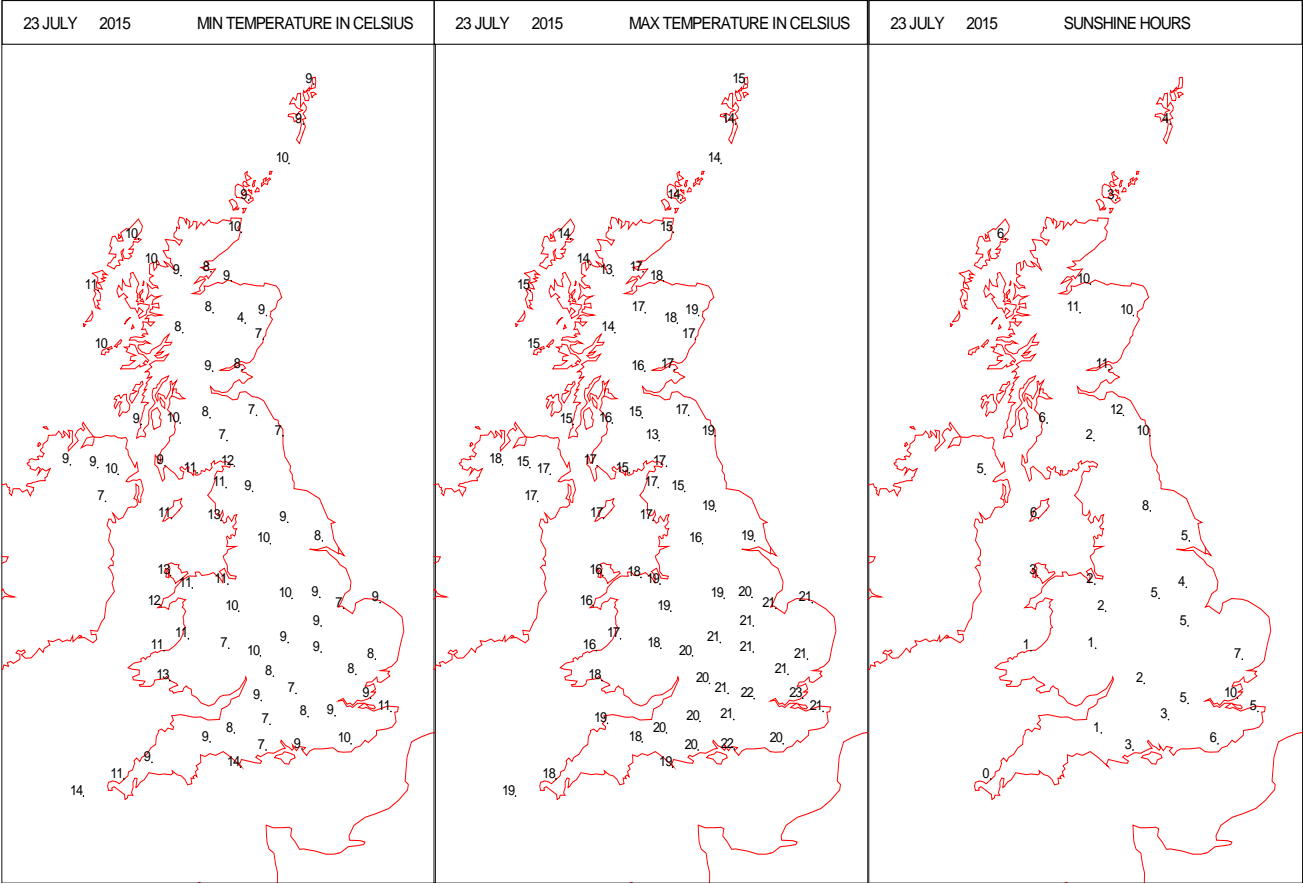
SURFACE REPORTS



SIGNIFICANT WEATHER

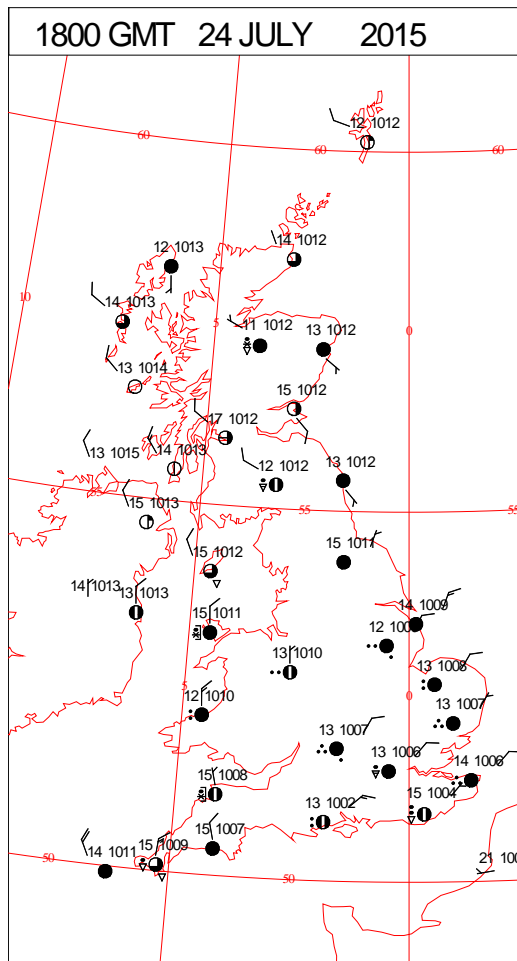
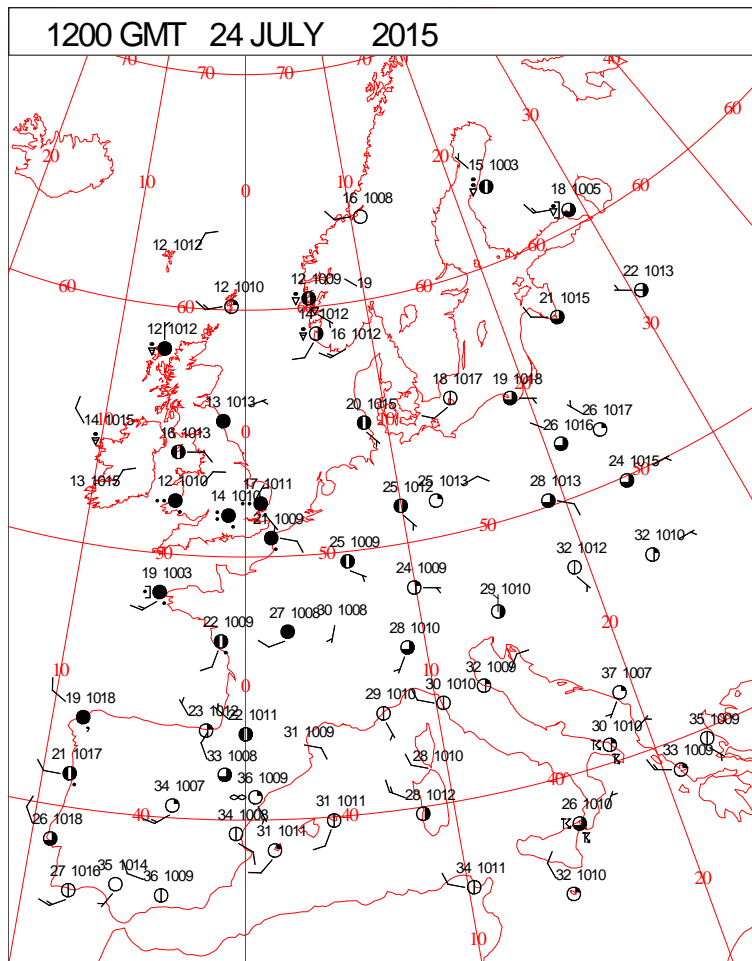
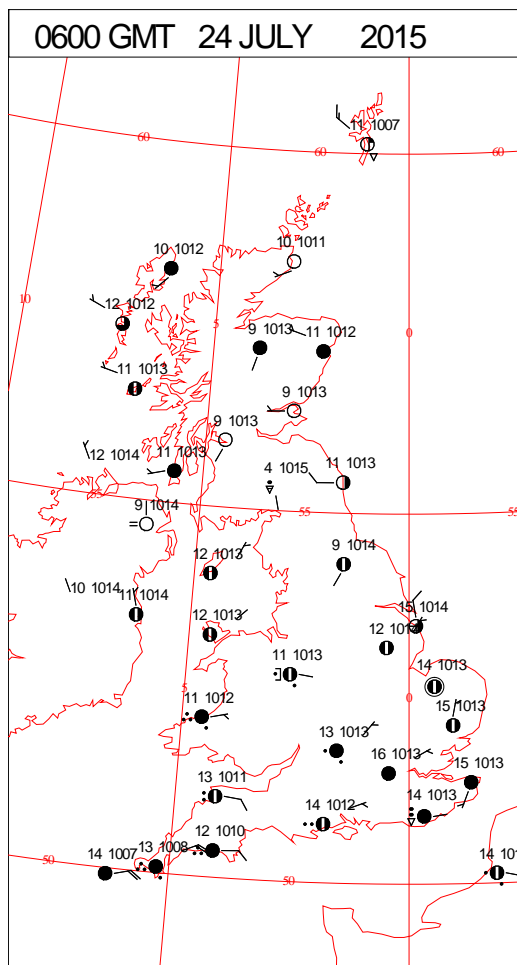
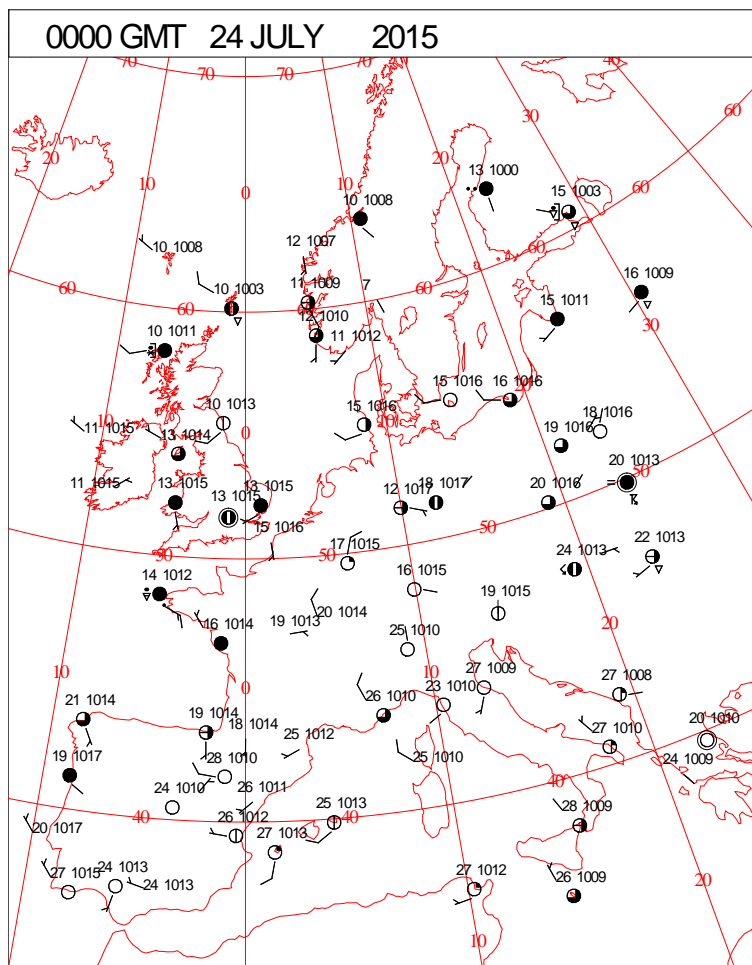
0600 GMT 23 JULY 2015	SIG WEATHER	1200 GMT 23 JULY 2015	SIG WEATHER	<p>Summary of UK Weather for Thursday 23 July 2015. Much of England and Wales remained dry overnight, with plenty of clear spells. Across Scotland, more cloud gave frequent and often heavy showers throughout the night, mainly across western and northern Scotland, with few making it across to Aberdeenshire. A few showers also affected other north-western parts of the U.K. It remained windy across western Scotland, with a gust of 62 knots recorded at Aonach Mor. It turned chilly in many areas, with temperatures into single figures Celsius. After a chilly start for some, a day of sunny spells and showers followed. The showers were most prevalent across north-western parts of Scotland, where it was also remained windy. Further south, it was a breezy day, and the showers were more isolated, with many areas staying dry with sunny spells. However, the sunny spells in the south were rather hazy at times, as high level cloud drifted up from the south. Across parts of south-west England it remained cloudy, with persistent rain arriving during the evening. Temperatures were close to, or slightly below average for the time of year.</p>
1800 GMT 23 JULY 2015	SIG WEATHER	0000 GMT 24 JULY 2015	SIG WEATHER	<p>EXTREMES Highest Maximum: 23.4 Faversham, Kent Lowest Maximum: 12.6 Achfary, Sutherland 12.6 Resallach, Sutherland Lowest Minimum: 4.3 Aboyne No2, Aberdeenshire 4.3 Santon Downham, Suffolk Lowest Grass Minimum: 0.0 Santon Downham, Suffolk Most Rain: 45.2 St. Marys Airport, Isles of Scilly Most Sun: 12.9 Durris, Aberdeenshire</p>

DAILY CLIMATE DATA



Crown Copyright 2015, All Rights Reserved

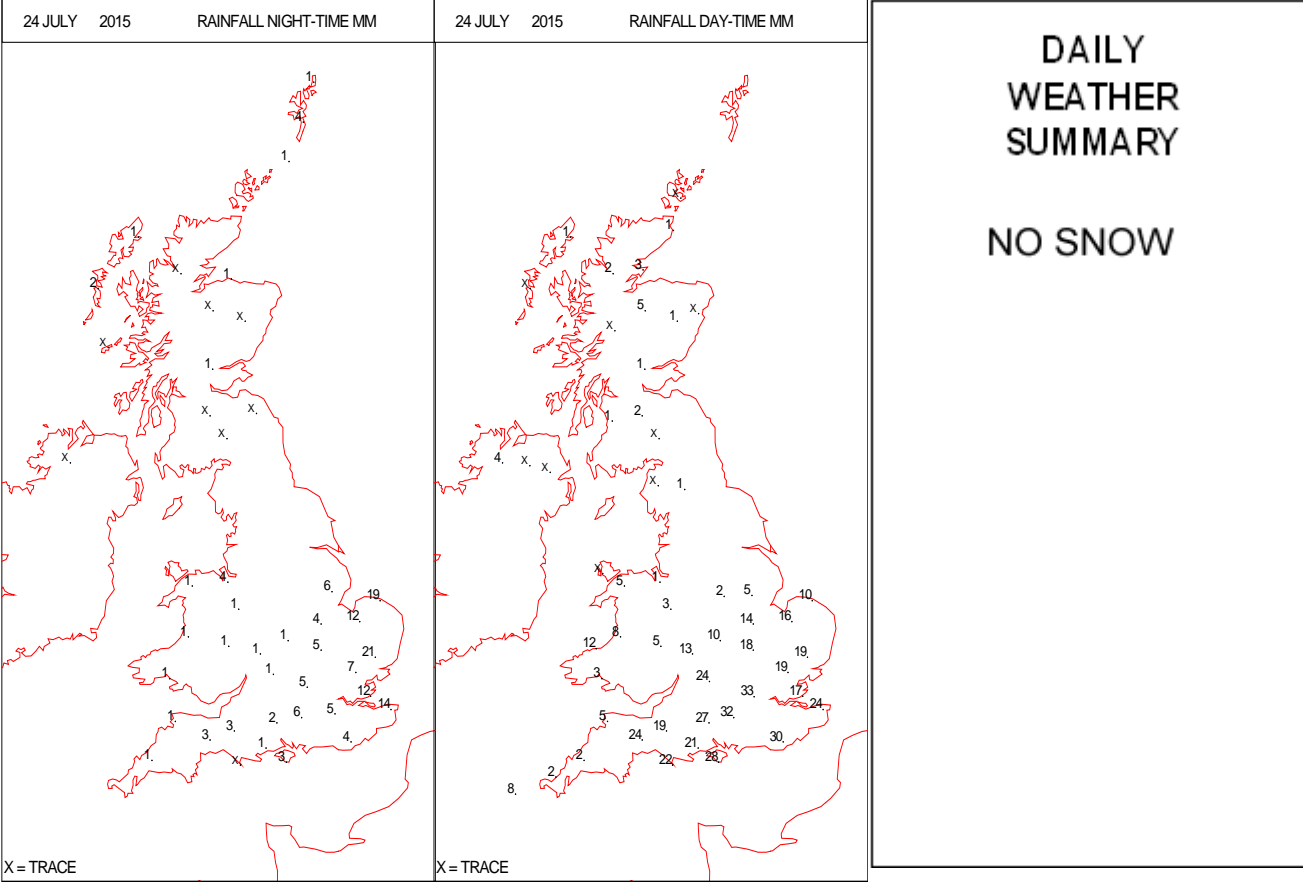
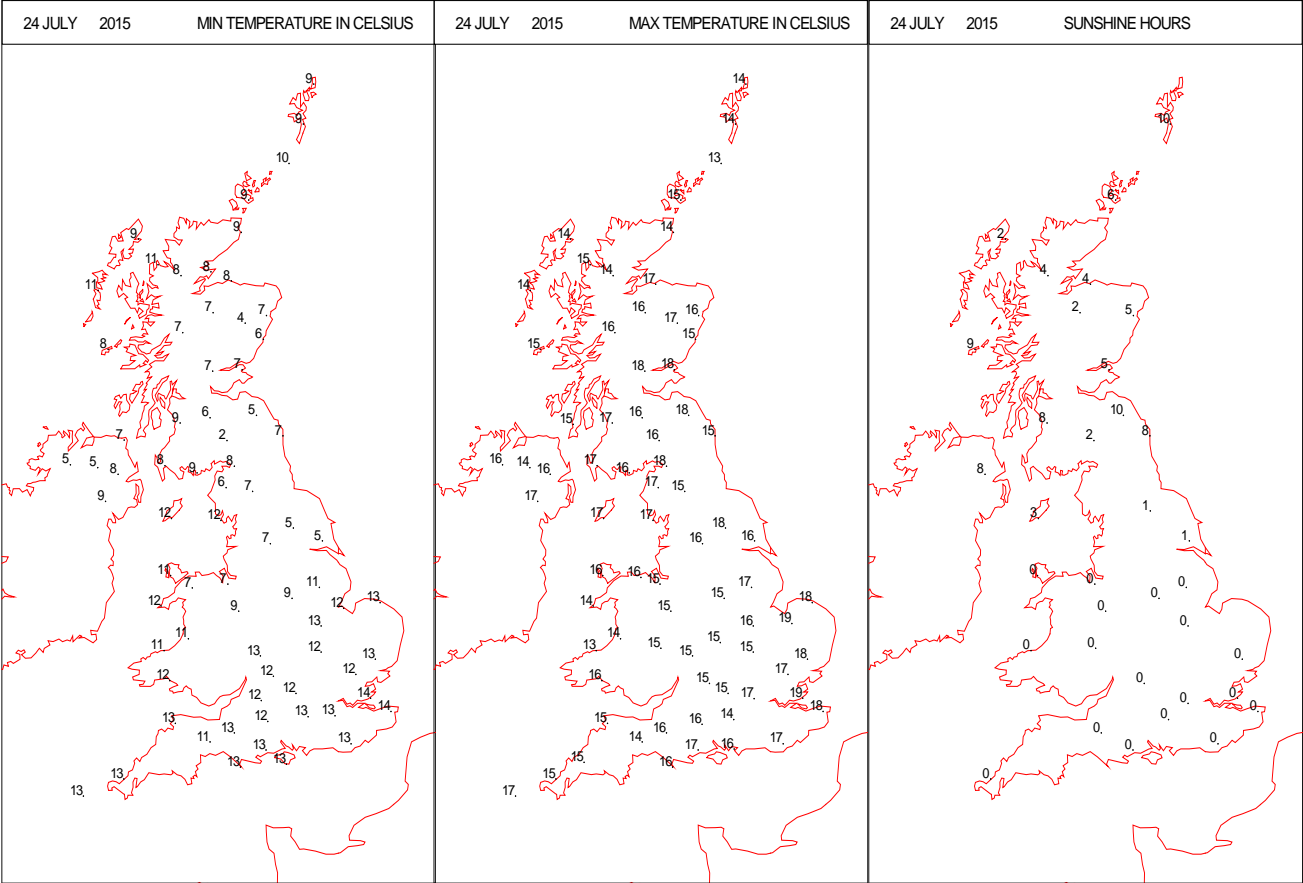
SURFACE REPORTS



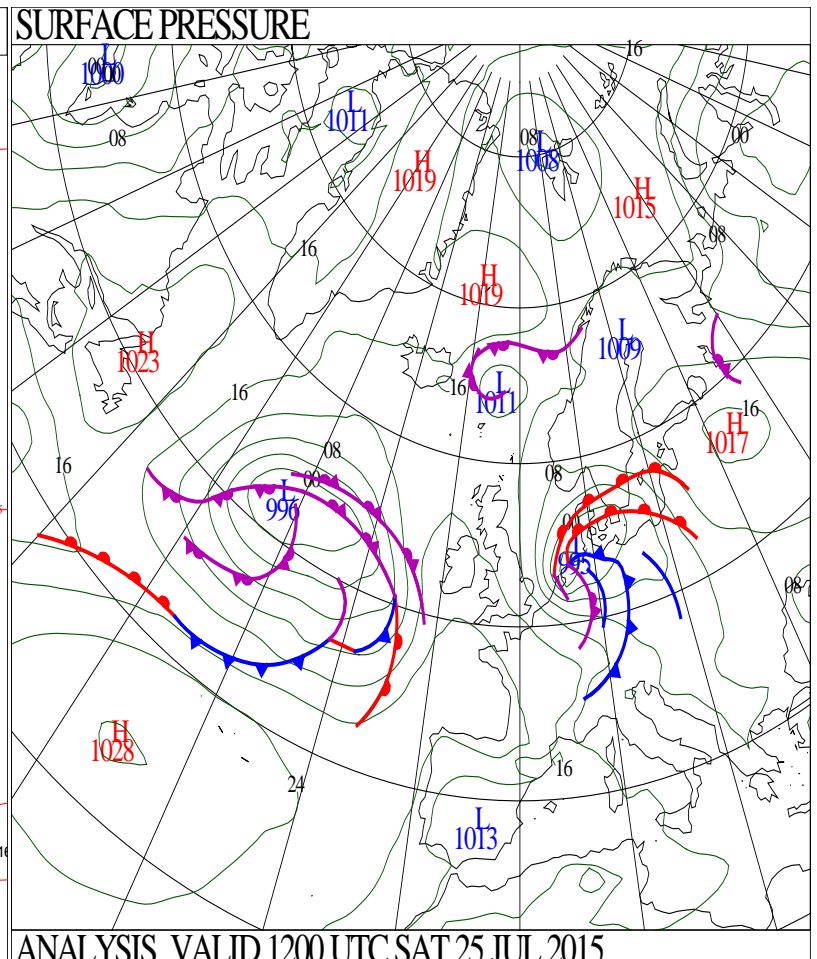
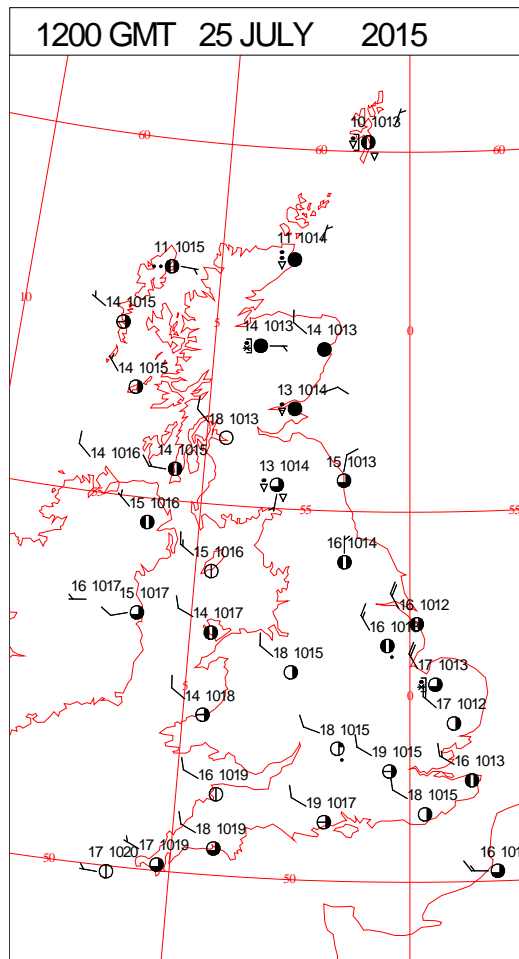
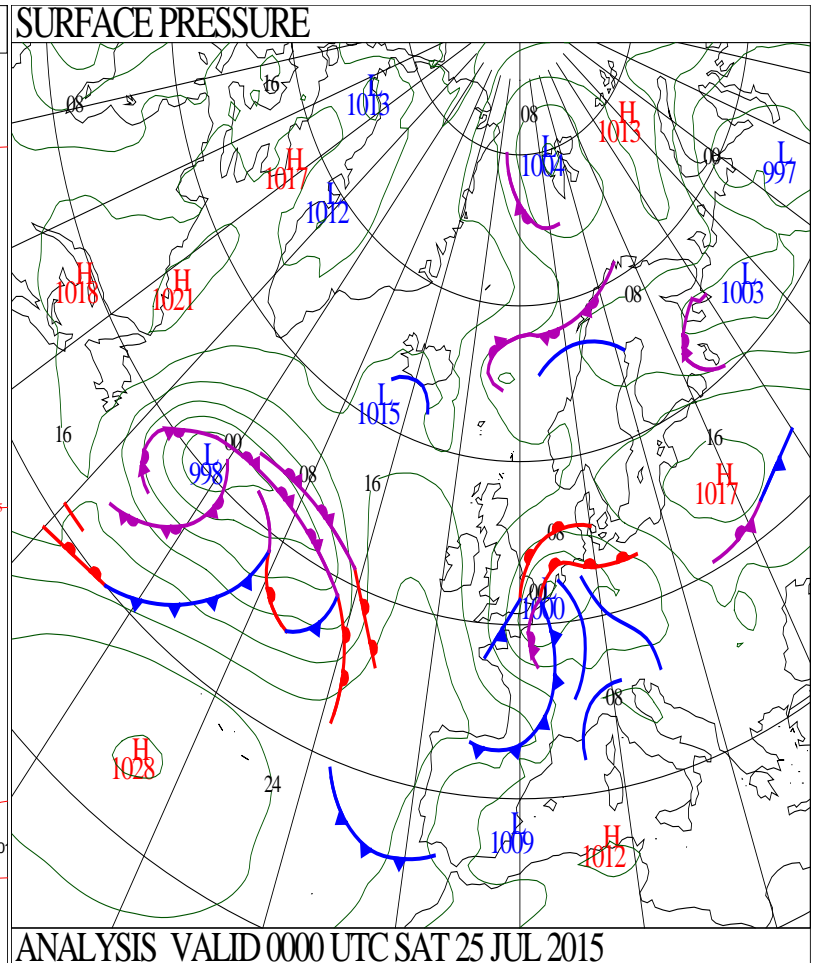
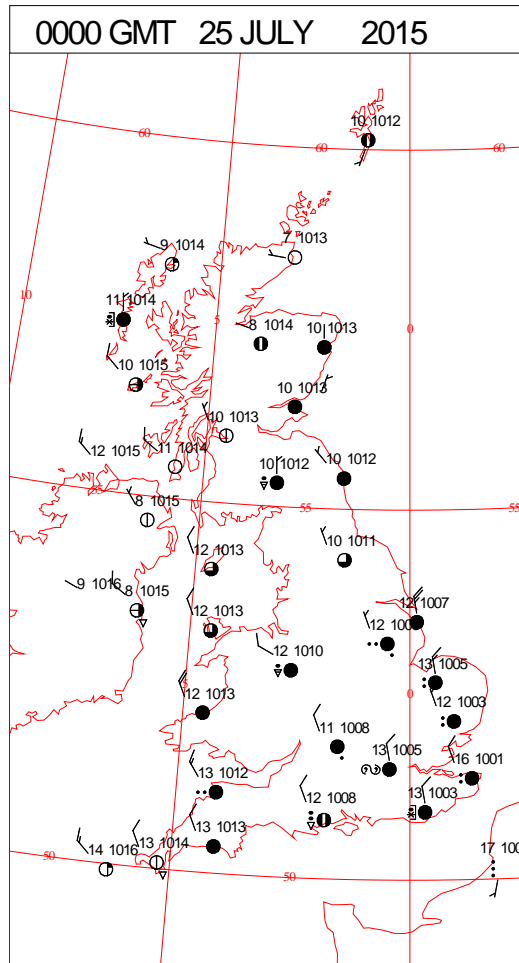
SIGNIFICANT WEATHER

0600 GMT 24 JULY 2015	SIG WEATHER	1200 GMT 24 JULY 2015	SIG WEATHER	<p>Summary of UK Weather for Friday 24 July 2015.</p> <p>Cloud thickened across Wales and southern England through the early hours, with outbreaks of rain soon following. Spells of heavy rain occurred at times, and reached parts of south-east England towards dawn.</p> <p>Most other places saw variable amounts of cloud and stayed dry, though a few showers affected parts of Scotland and Northern Ireland.</p> <p>It was chilly across northern areas, with temperatures falling to low single figures Celsius in places.</p> <p>Heavy and persistent rain continued eastwards across much of England and Wales during the day, but conditions gradually eased during the afternoon across the south-west of England.</p> <p>Elsewhere there was a mixture of sunny spells and scattered showers, particularly across Scotland and Northern Ireland.</p> <p>By the evening heavy rain had become confined to south-eastern areas of England, and winds started to strengthen further north.</p> <p>A few showers continued further north.</p> <p>Temperatures were generally below average for late July.</p>
1800 GMT 24 JULY 2015	SIG WEATHER	0000 GMT 25 JULY 2015	SIG WEATHER	<p>EXTREMES</p> <p>Highest Maximum: 24.6 Mickleham, Surrey</p> <p>Lowest Maximum: 12.9 Fair Isle, Shetland</p> <p>Lowest Minimum: 3.4 Durris, Aberdeenshire</p> <p>Lowest Grass Minimum: -2.3 Cawood, North Yorkshire</p> <p>Most Rain: 48.2 Tibenham Airfield, Norfolk</p> <p>Most Sun: 11.4 Glasgow Bishopton, Renfrewshire</p>

DAILY CLIMATE DATA

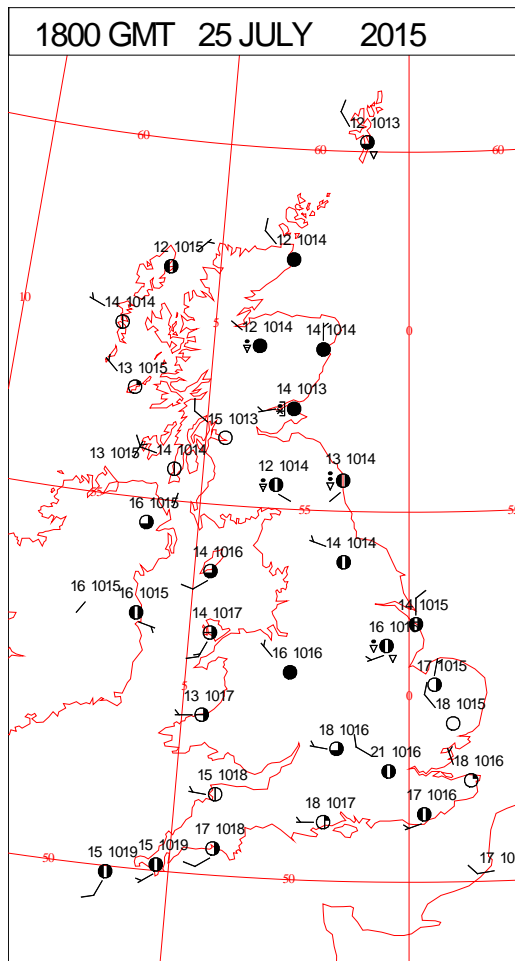
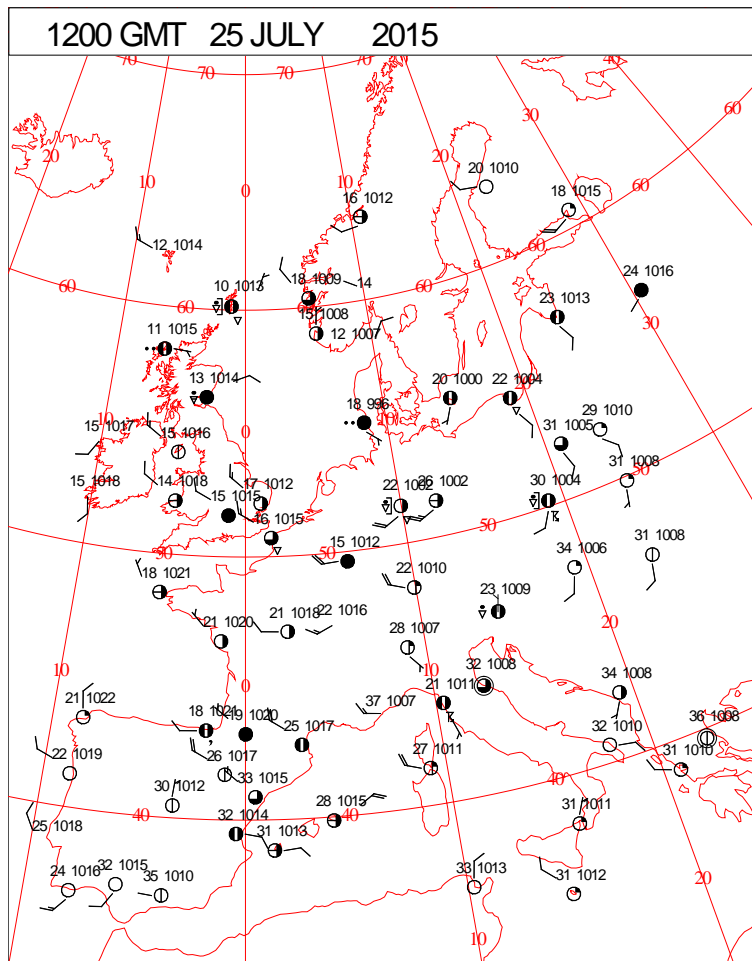
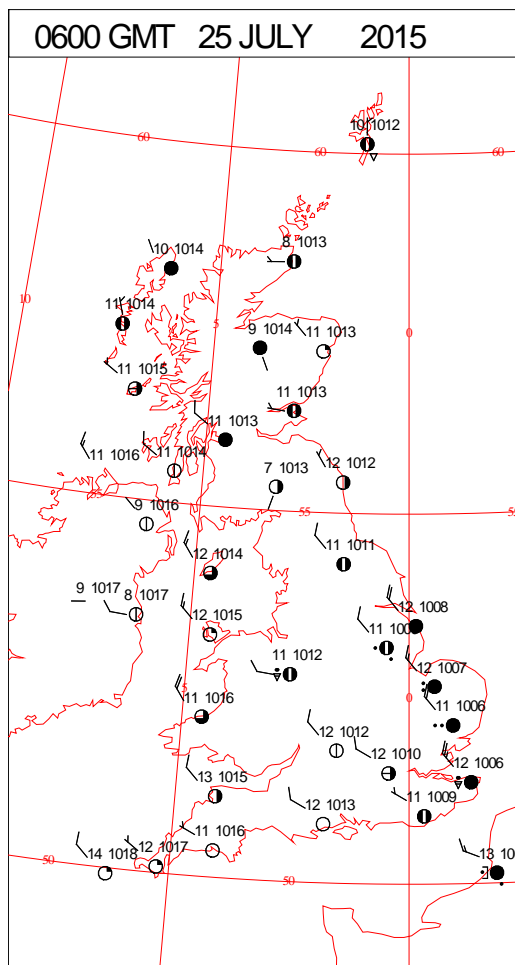
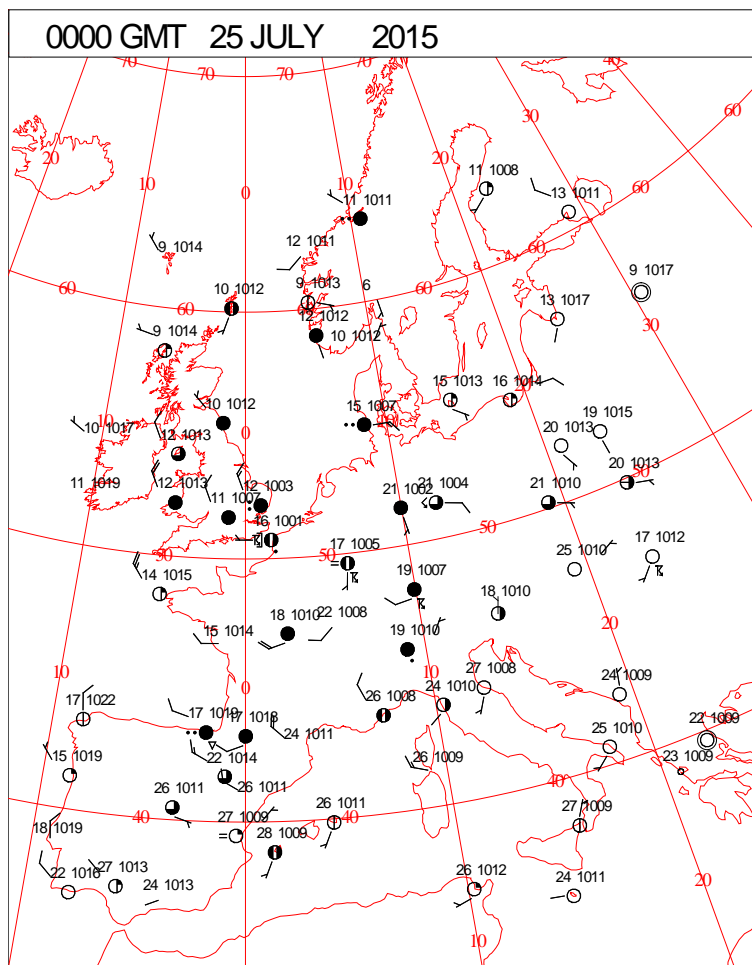


DAILY WEATHER SUMMARY



Saturday 25 July 2015

SURFACE REPORTS

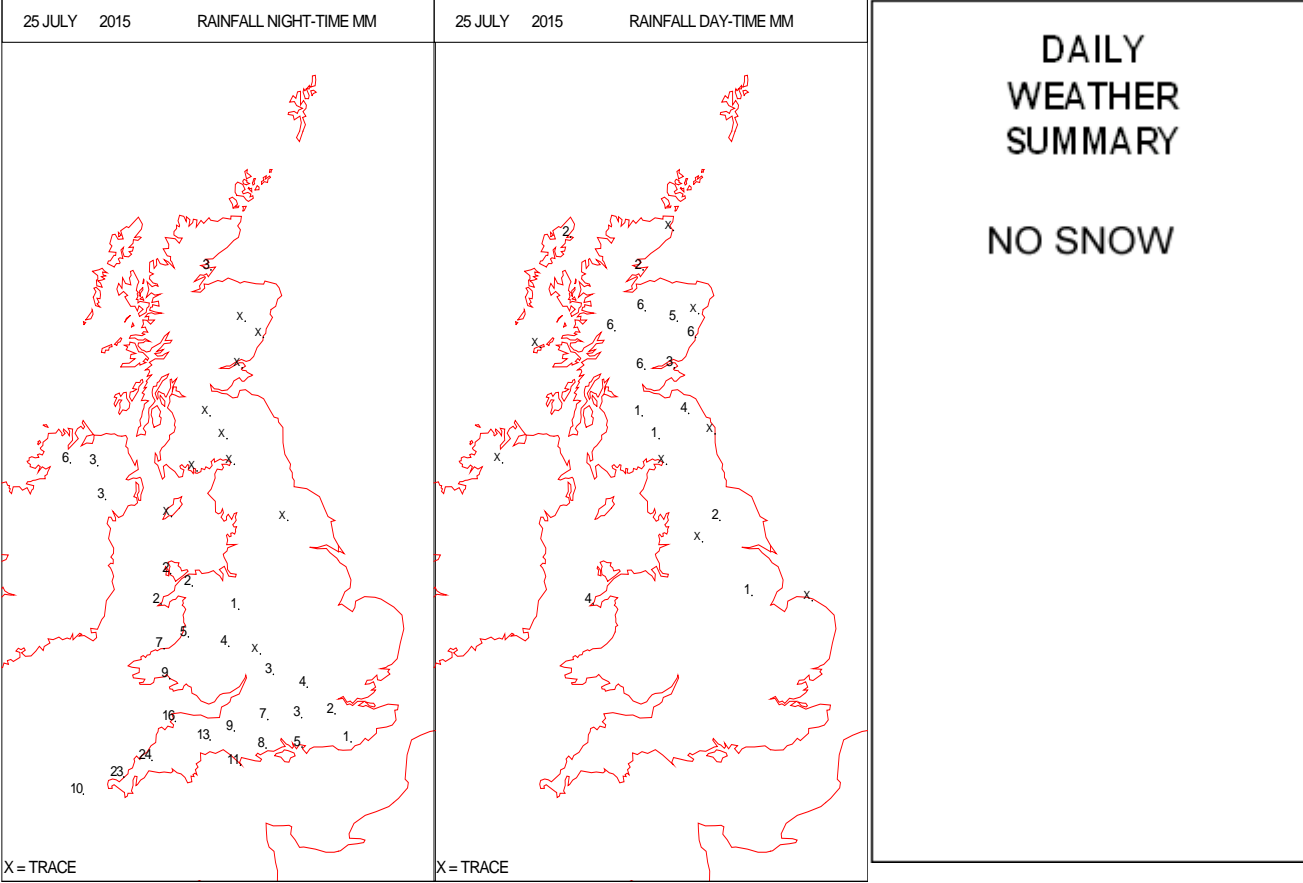
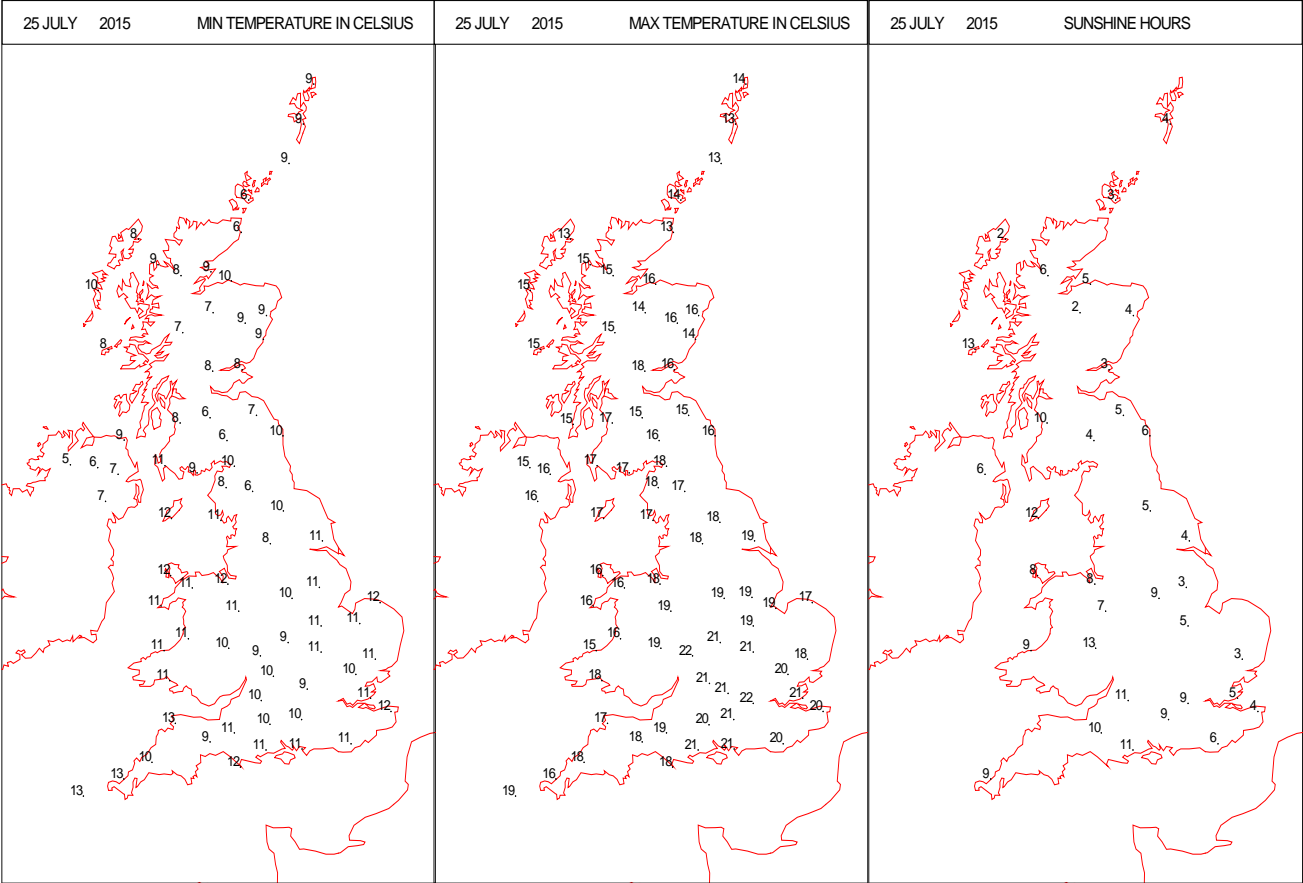


Crown Copyright 2015, All Rights Reserved

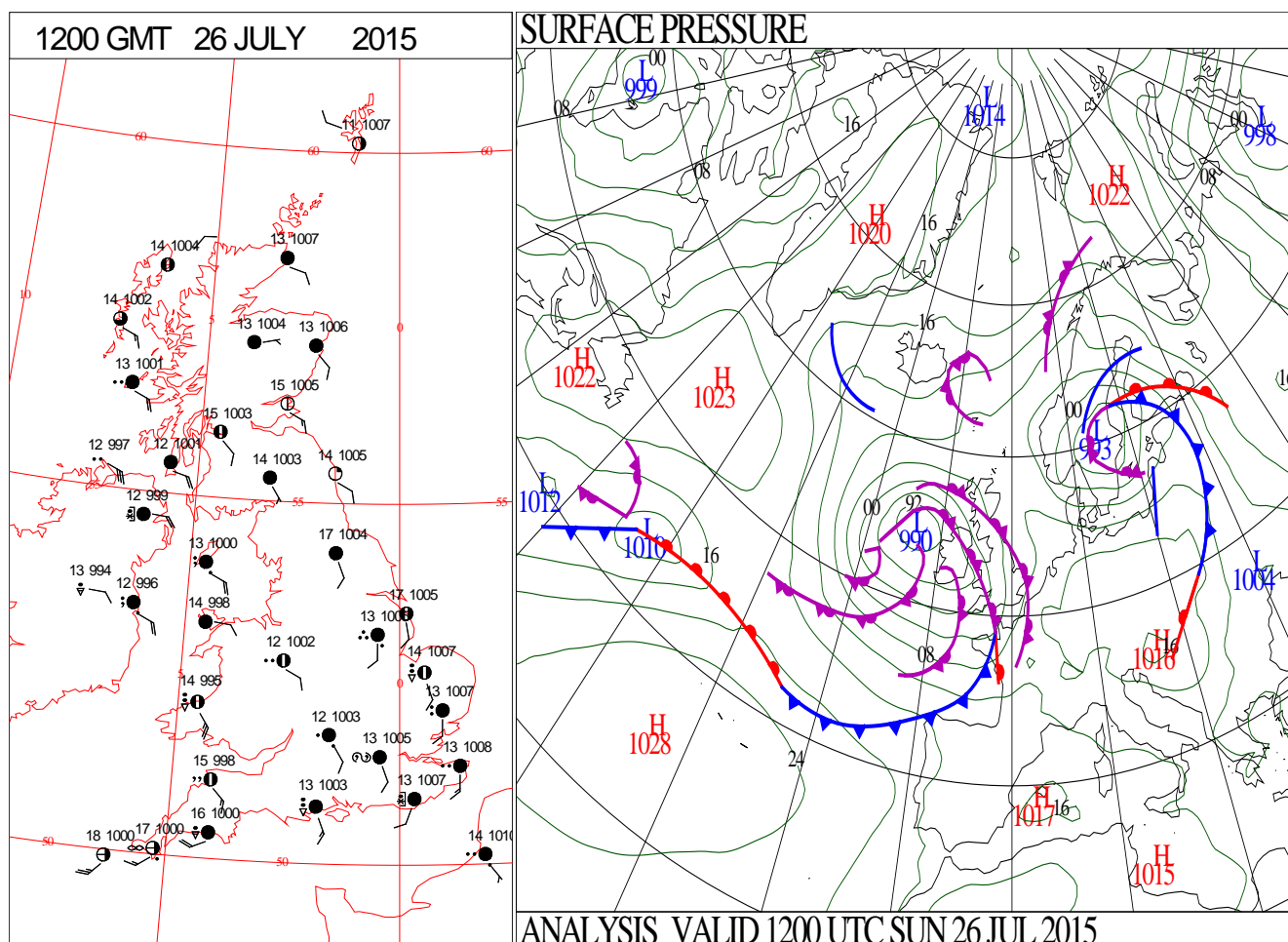
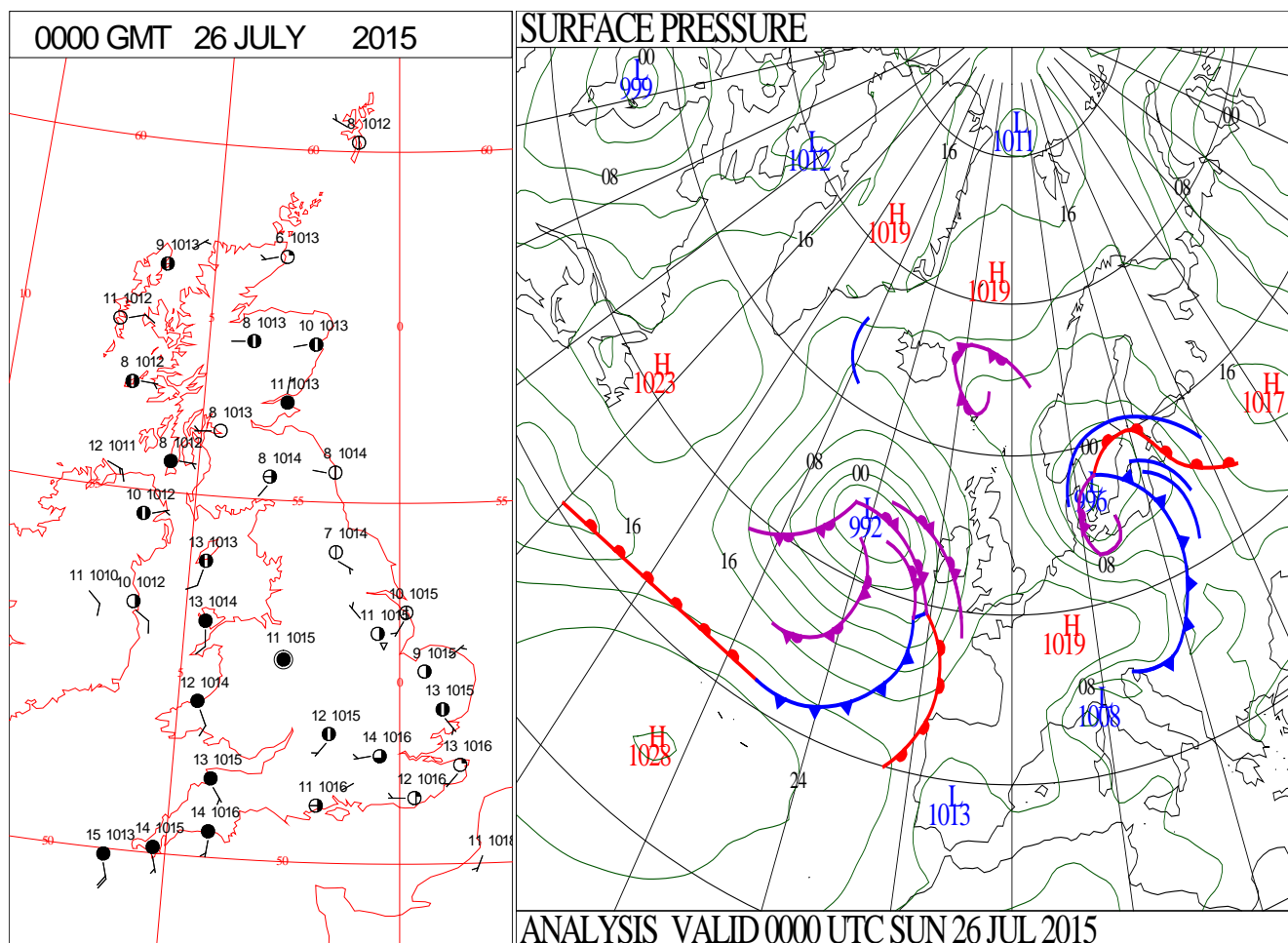
SIGNIFICANT WEATHER

0600 GMT 25 JULY 2015	SIG WEATHER	1200 GMT 25 JULY 2015	SIG WEATHER	<p>Summary of UK Weather for Saturday 25 July 2015.</p> <p>The wind and rain gradually cleared from south-western parts, but lingered over the south-east. It remained heavy at times, bringing some high rainfall totals and strong gusts.</p> <p>Further north it was a drier and clearer picture, but even here there were some sharp showers.</p> <p>The overnight rain and strong winds cleared away from East Anglia and the far south-east during the morning. Most places became largely dry, with sunny spells, and easing winds.</p> <p>However, there were some showers across parts of Scotland and northern England through the course of the day, some of which were heavy at times, mainly over the hills. A line of showers ran through the Cheshire Gap into parts of the Midlands early on, which moved eastwards.</p> <p>In the sunshine across the south, temperatures were around average for July, but a little below elsewhere.</p> <p>Thicker cloud and outbreaks of rain moved across parts of southern Ireland later in the day, which spread north-eastwards during the evening and overnight.</p>
1800 GMT 25 JULY 2015	SIG WEATHER	0000 GMT 26 JULY 2015	SIG WEATHER	<p>EXTREMES</p> <p>Highest Maximum: 22.0 Hartpury College, Hereford & Worcester</p> <p>Lowest Maximum: 12.7 Fair Isle, Shetland</p> <p>Lowest Minimum: 1.1 Katesbridge, Co. Down</p> <p>Lowest Grass Minimum: -1.5 Katesbridge, Co. Down</p> <p>Most Rain: 23.8 Cardinham, Bodmin</p> <p>Most Sun: 14.2 Shanklin, Isle of Wight</p>

DAILY CLIMATE DATA

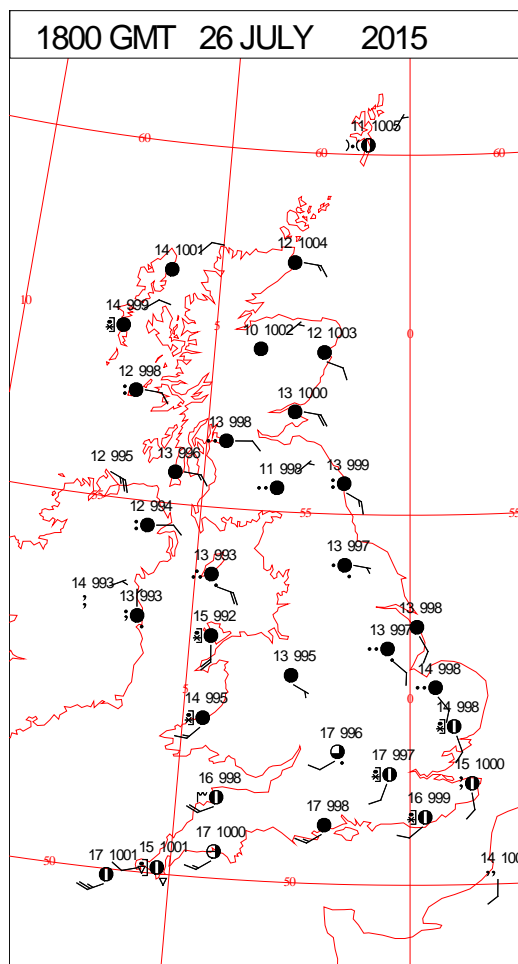
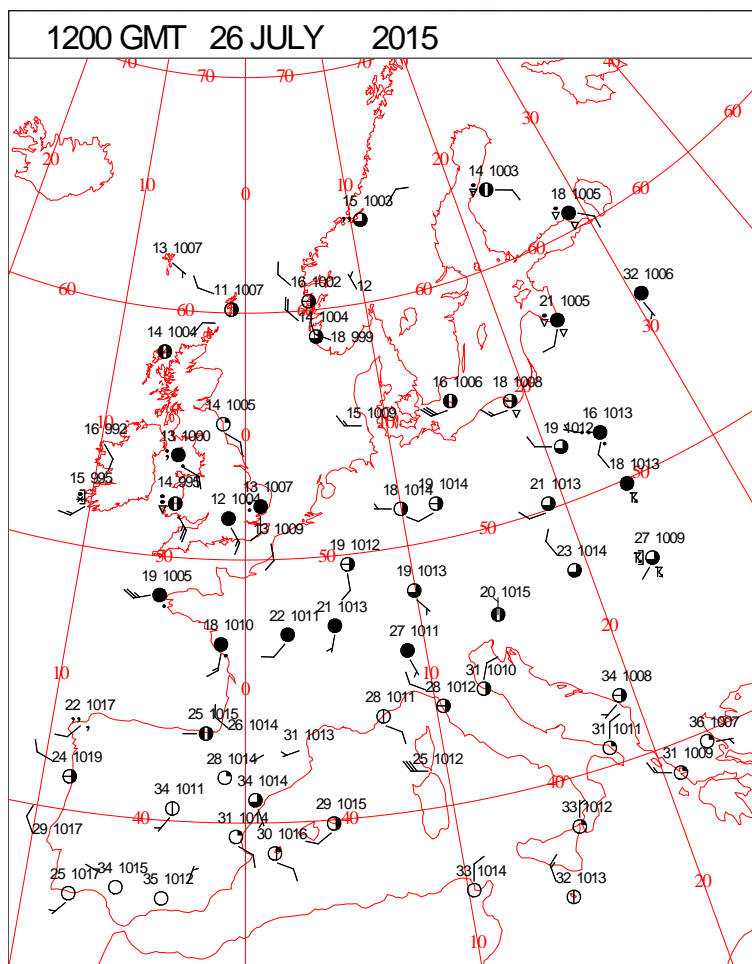
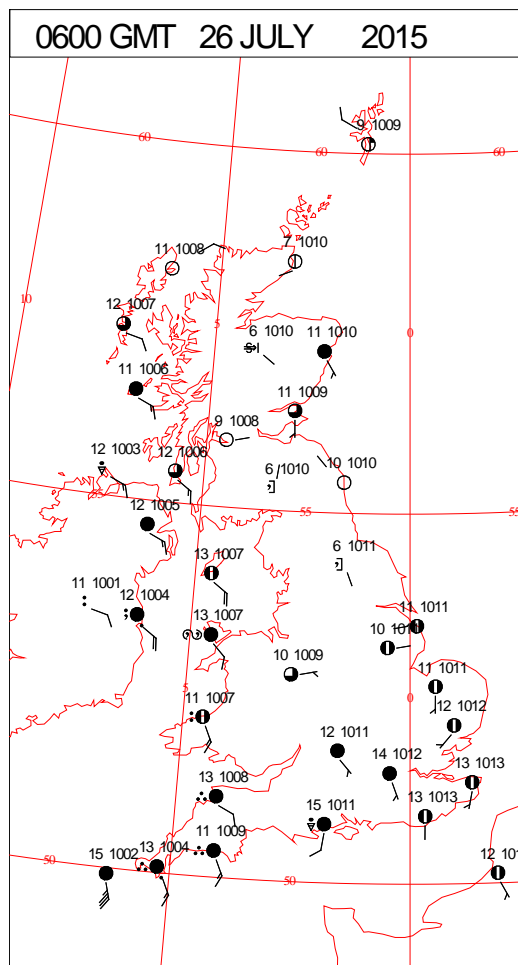
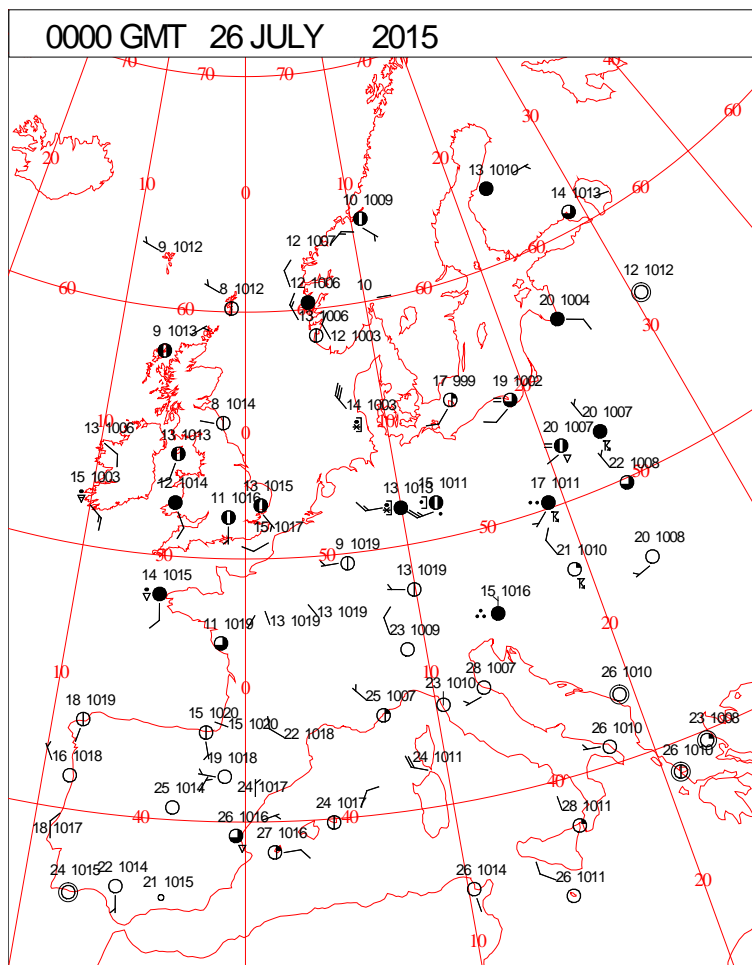


DAILY WEATHER SUMMARY



Sunday 26 July 2015


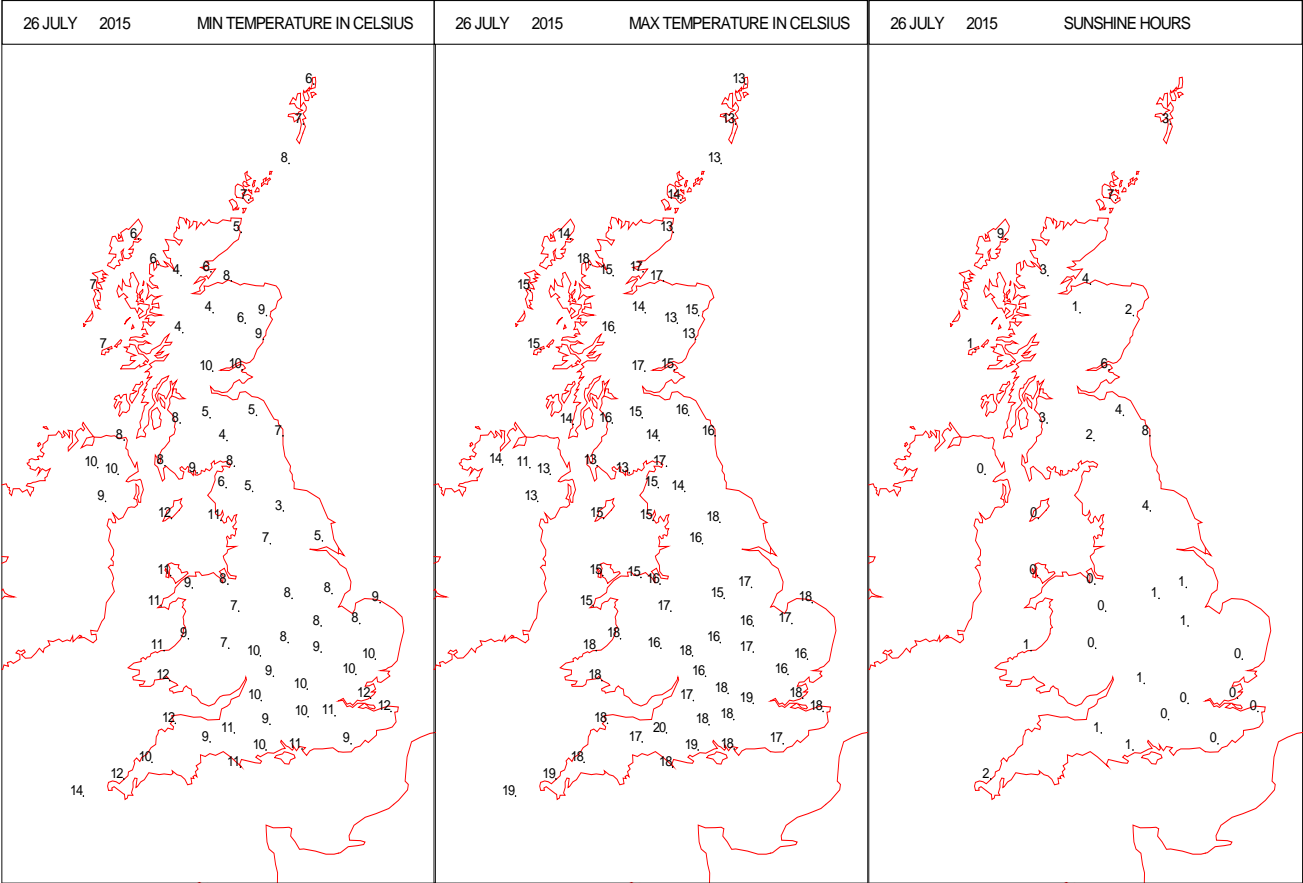
SURFACE REPORTS



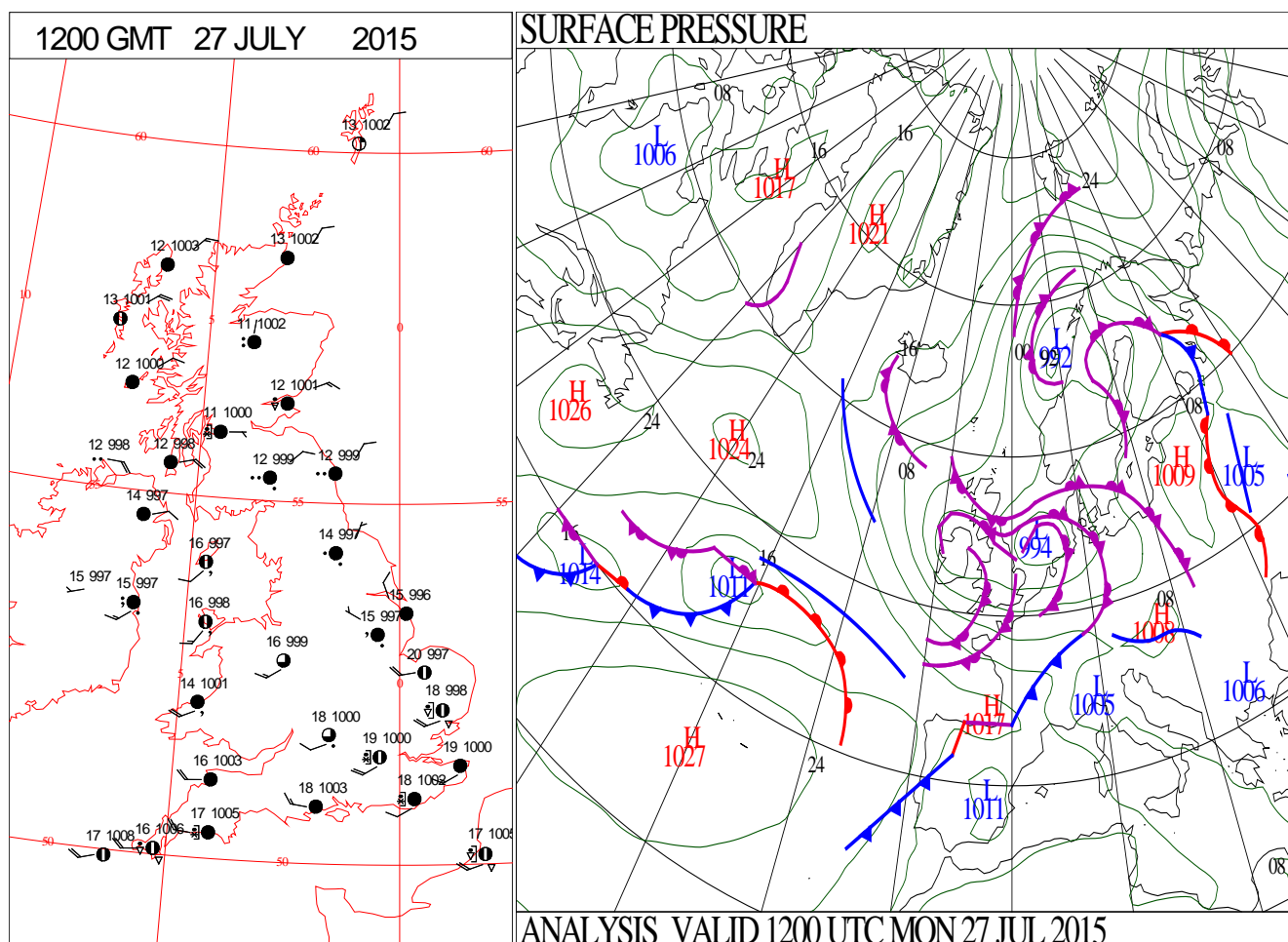
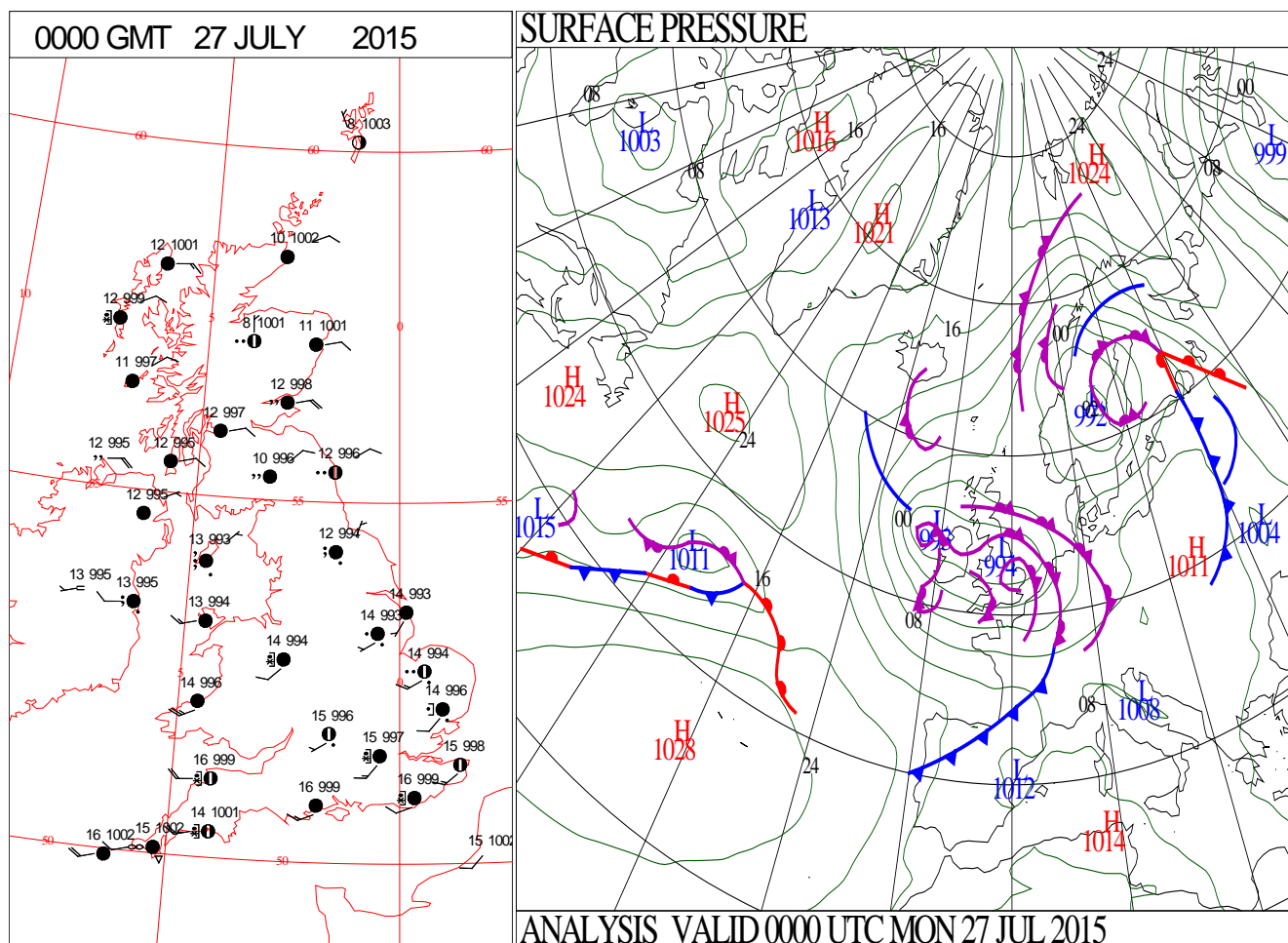
SIGNIFICANT WEATHER

0600 GMT 26 JULY 2015	SIG WEATHER	1200 GMT 26 JULY 2015	SIG WEATHER	<p>Summary of UK Weather for Sunday 26 July 2015.</p> <p>It was a largely benign night across much of the U.K., with clear spells and light winds allowing it to turn rather chilly in the north, where a few isolated fog patches also developed.</p> <p>However, as the night progressed, cloud and rain arrived across south-western England, southern Wales and Northern Ireland. Some of this rain was heavy, and accompanied by strengthening south-easterly winds.</p> <p>It was a bright start to the day across much of northern England and Scotland.</p> <p>Elsewhere, the band of rain across western areas steadily moved north-eastwards through the day, with some heavy rain in many areas.</p> <p>By evening, the main areas of rain lay across the far north of England, and central and southern Scotland, but it remained dry and bright across northern Scotland.</p> <p>To the south of the rainband, some sunny spells followed, but so too did bands of showers.</p> <p>Winds also strengthened through the day, particularly across southern areas, and it was a cool day generally across the country.</p> <p>The evening continued on a similar note, with persistent rain across north-east England into central Scotland, and bands of showers following elsewhere.</p>
1800 GMT 26 JULY 2015	SIG WEATHER	0000 GMT 27 JULY 2015	SIG WEATHER	<p>EXTREMES</p> <p>Highest Maximum: 21.0 Mickleham, Surrey</p> <p>Lowest Maximum: 11.3 Ballypatrick Forest, Antrim</p> <p>Lowest Minimum: 1.1 Altnaharra No2, Sutherland</p> <p>Lowest Grass Minimum: -2.6 Cawood, North Yorkshire</p> <p>Most Rain: 30.0 Hartpury College, Hereford & Worcester</p> <p>Most Sun: 9.3 Stornoway Airport, Western Isles</p>

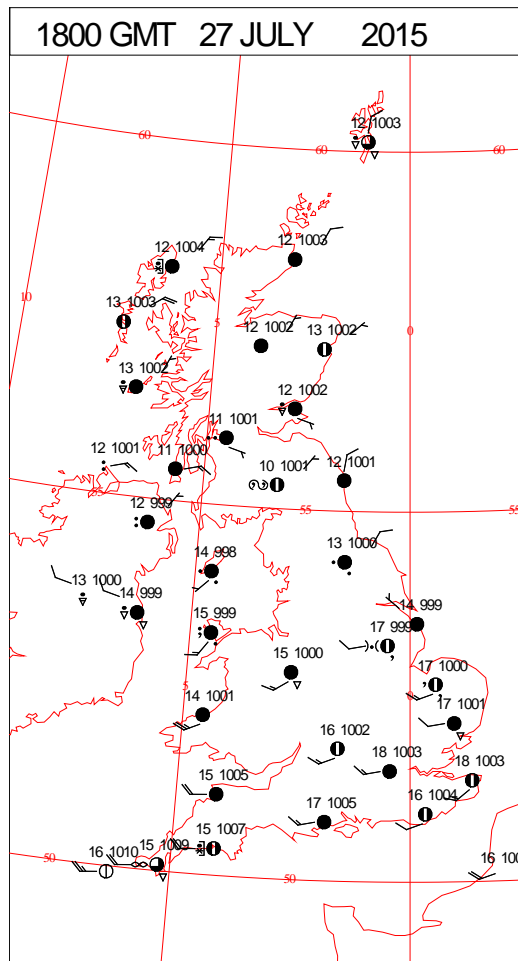
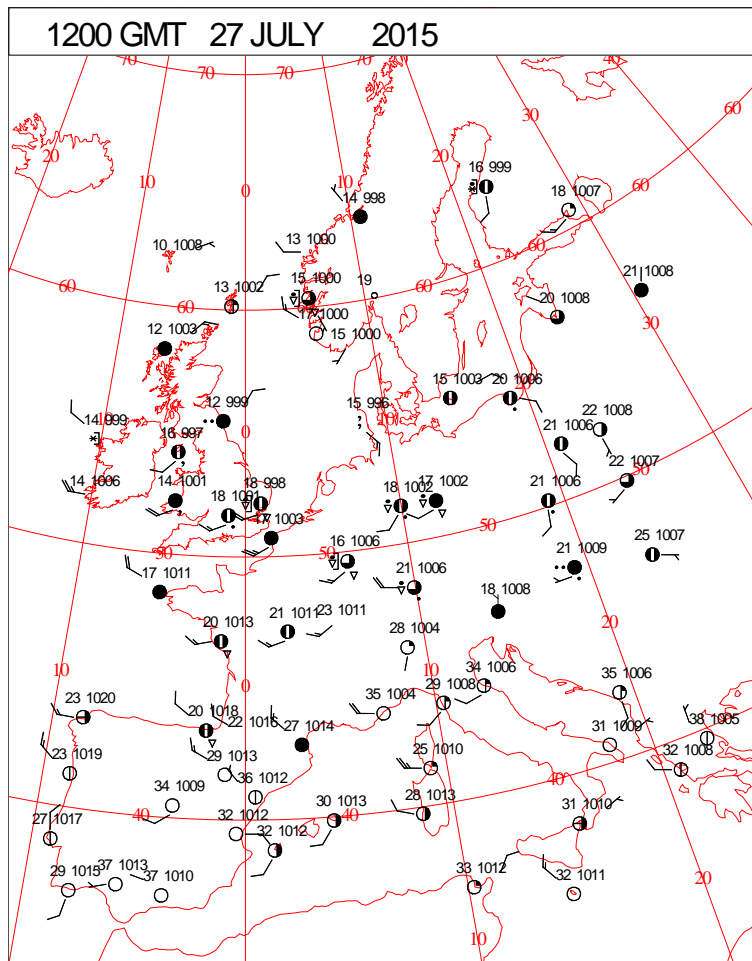
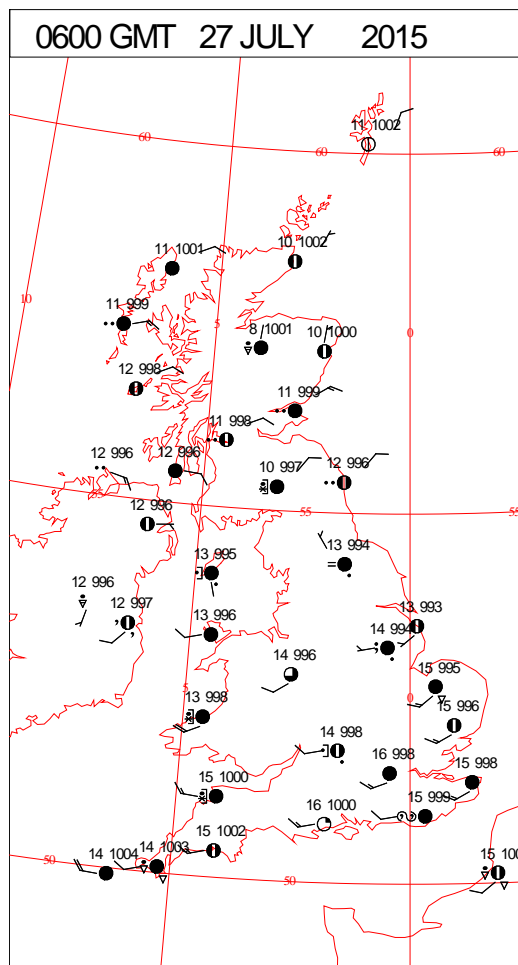
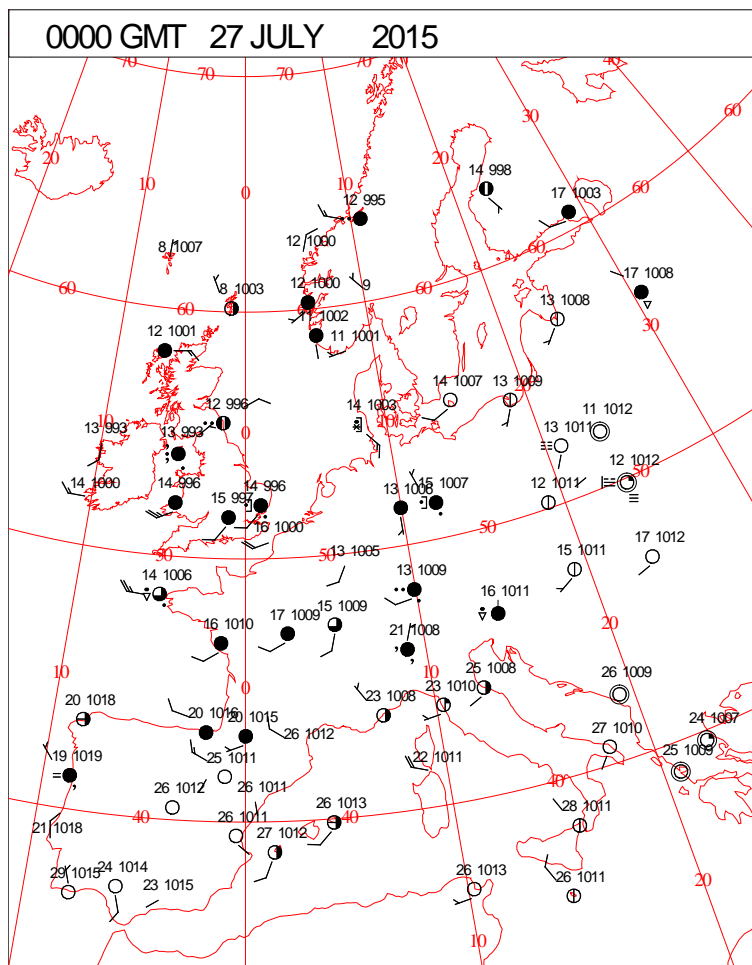
DAILY CLIMATE DATA



DAILY WEATHER SUMMARY



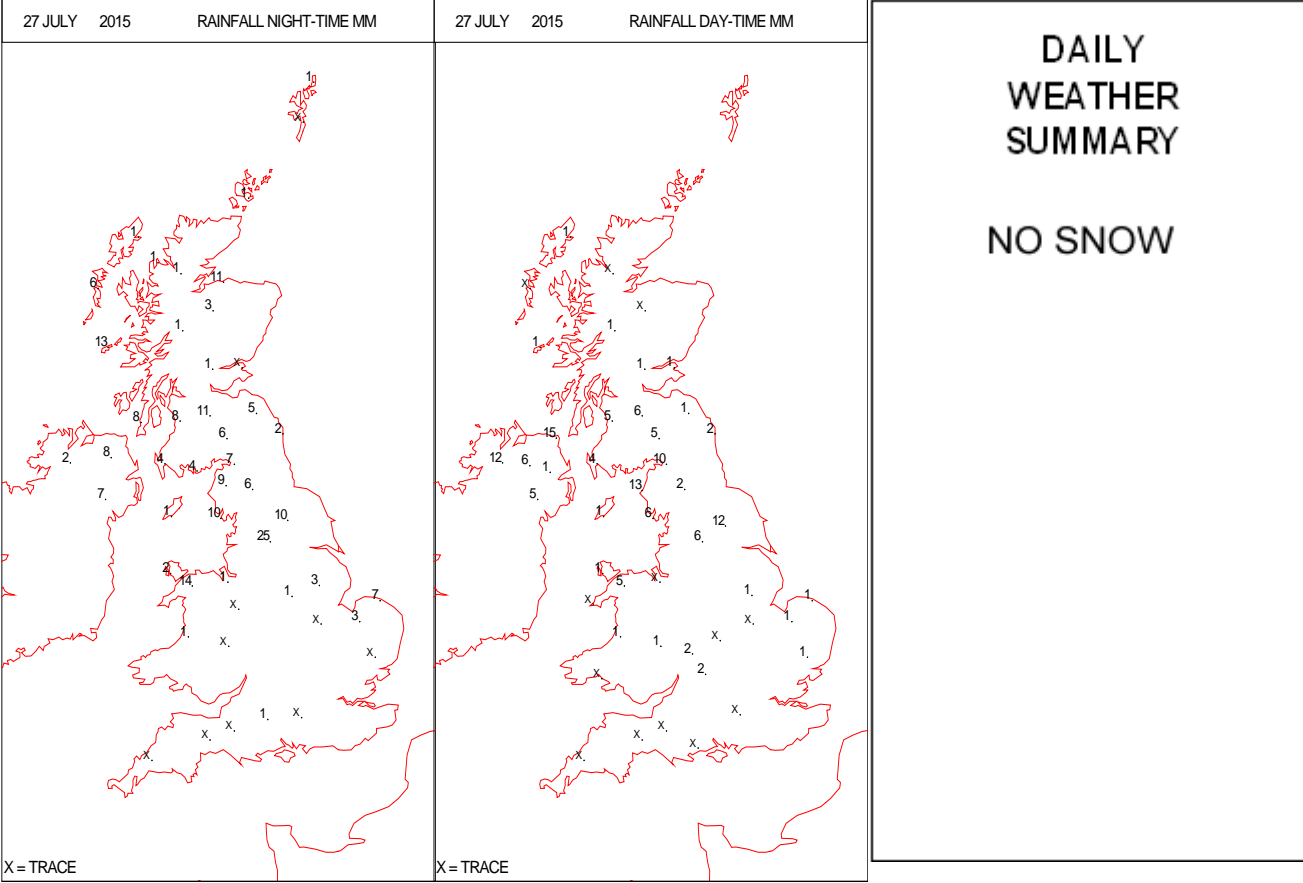
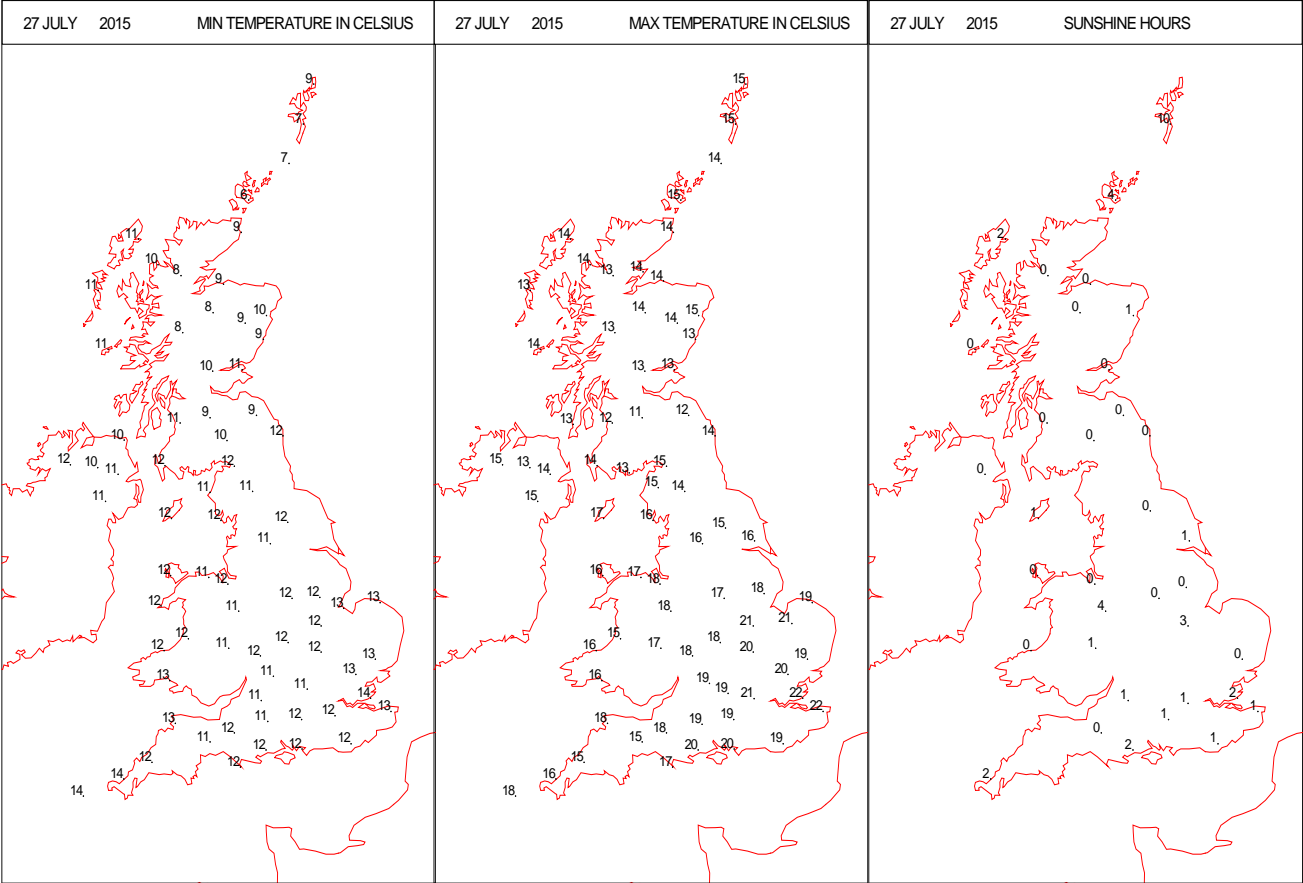
SURFACE REPORTS



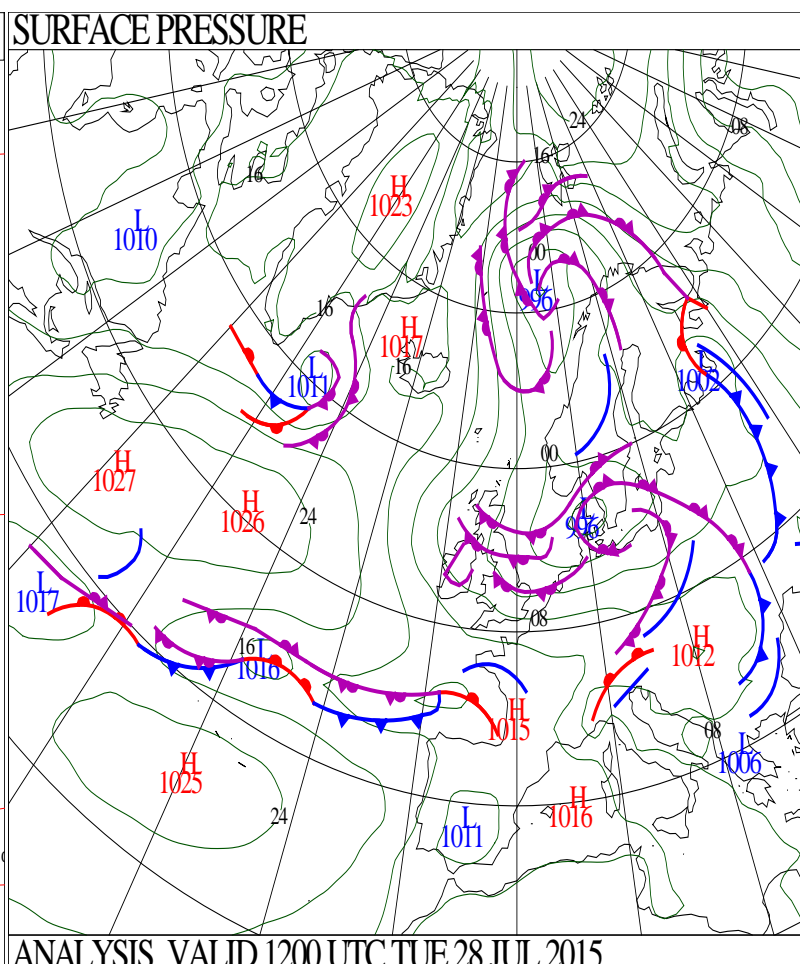
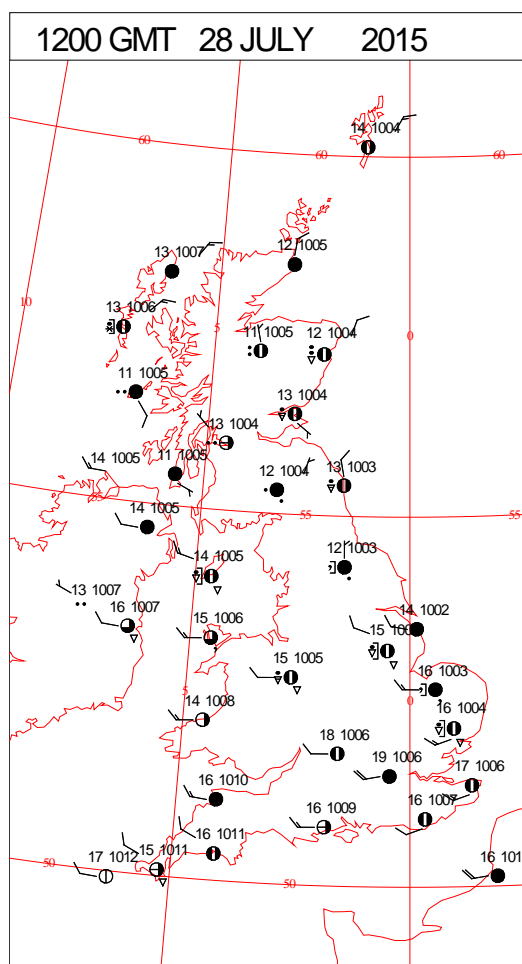
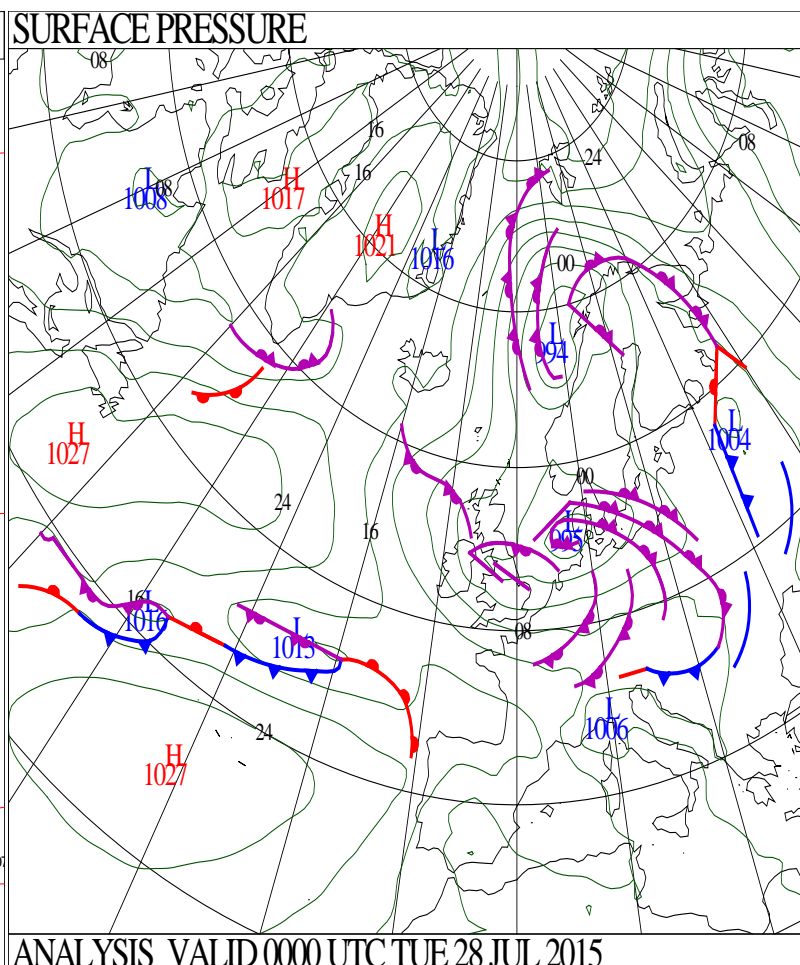
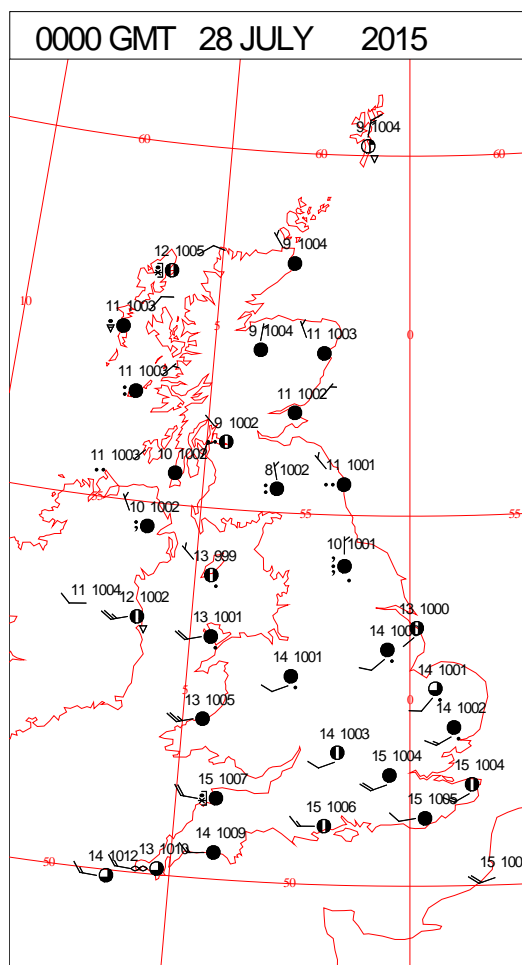
SIGNIFICANT WEATHER

0600 GMT 27 JULY 2015	SIG WEATHER	1200 GMT 27 JULY 2015	SIG WEATHER	<p>Summary of UK Weather for Monday 27 July 2015.</p> <p>Rain continued across much of north-east England and Scotland throughout the night. The rain was slow-moving and moderate at times.</p> <p>Elsewhere, clear spells were limited, with largely cloudy skies across the U.K., and further bands of showery rain moving across much of Northern Ireland, England and Wales. The driest conditions were across the far north of Scotland.</p> <p>The strongest winds were across the south coast overnight, mainly through the English Channel and the Isle of Wight.</p> <p>Rain across northern England, central and western Scotland persisted throughout the day, with a slow southward progression. This moved over Northern Ireland, and was heavy at times.</p> <p>Further south it was largely cloudy with a few breaks. There were also some areas of rain and drizzle under thicker cloud in the south-west, and south Wales.</p> <p>Temperatures were generally below average for late July.</p>
1800 GMT 27 JULY 2015	SIG WEATHER	0000 GMT 28 JULY 2015	SIG WEATHER	<p>EXTREMES</p> <p>Highest Maximum: 21.9 East Bergholt, Suffolk 21.9 Shoeburyness Landwick, Essex</p> <p>Lowest Maximum: 11.4 Ballypatrick Forest, Antrim</p> <p>Lowest Minimum: 1.4 Lochgilphead, Argyll</p> <p>Lowest Grass Minimum: 2.0 Loch of Hundland, Orkney</p> <p>Most Rain: 42.6 Cassley, Sutherland</p> <p>Most Sun: 10.8 Shanklin, Isle of Wight</p>

DAILY CLIMATE DATA

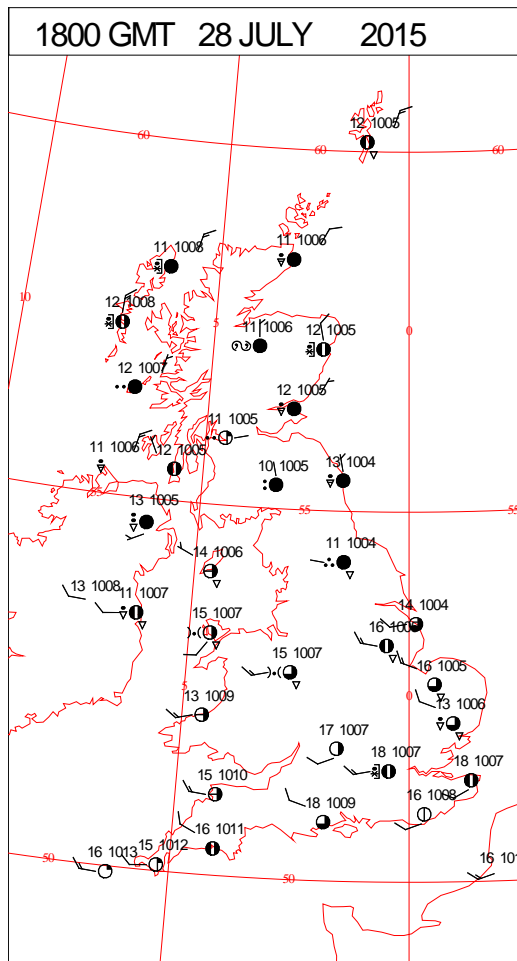
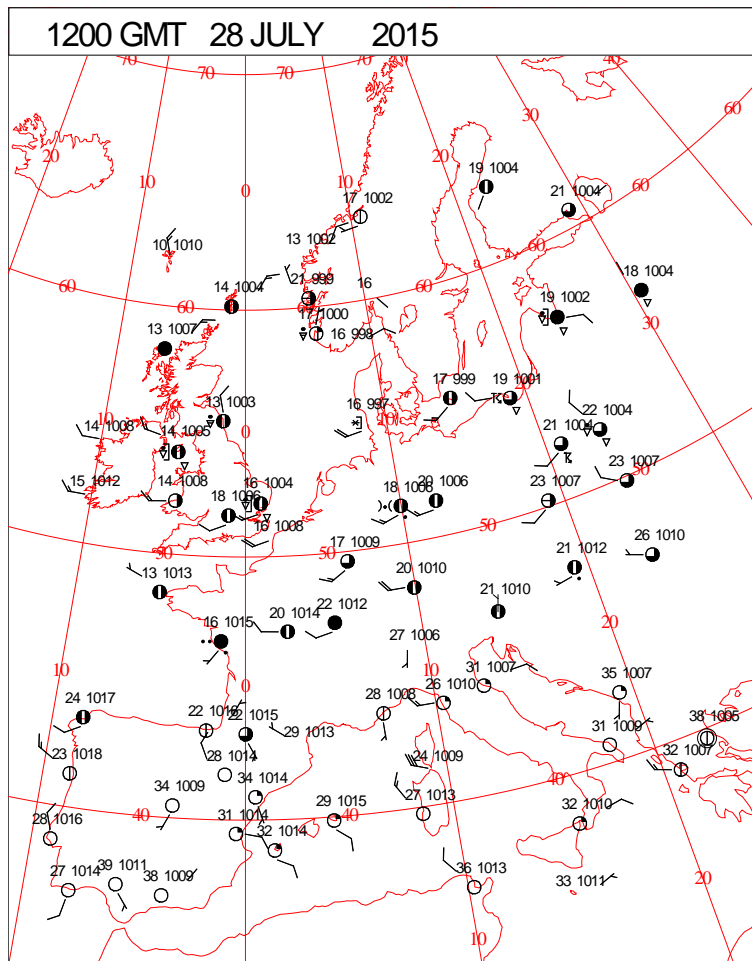
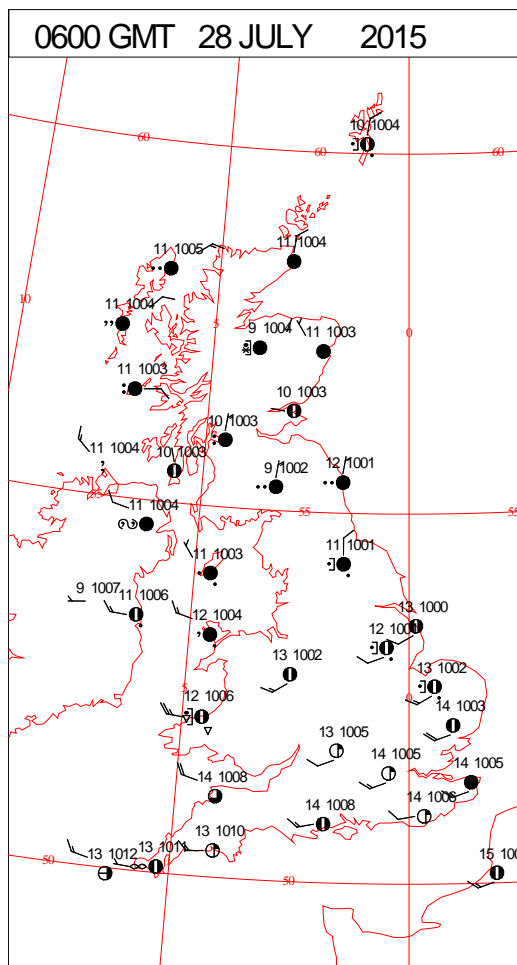
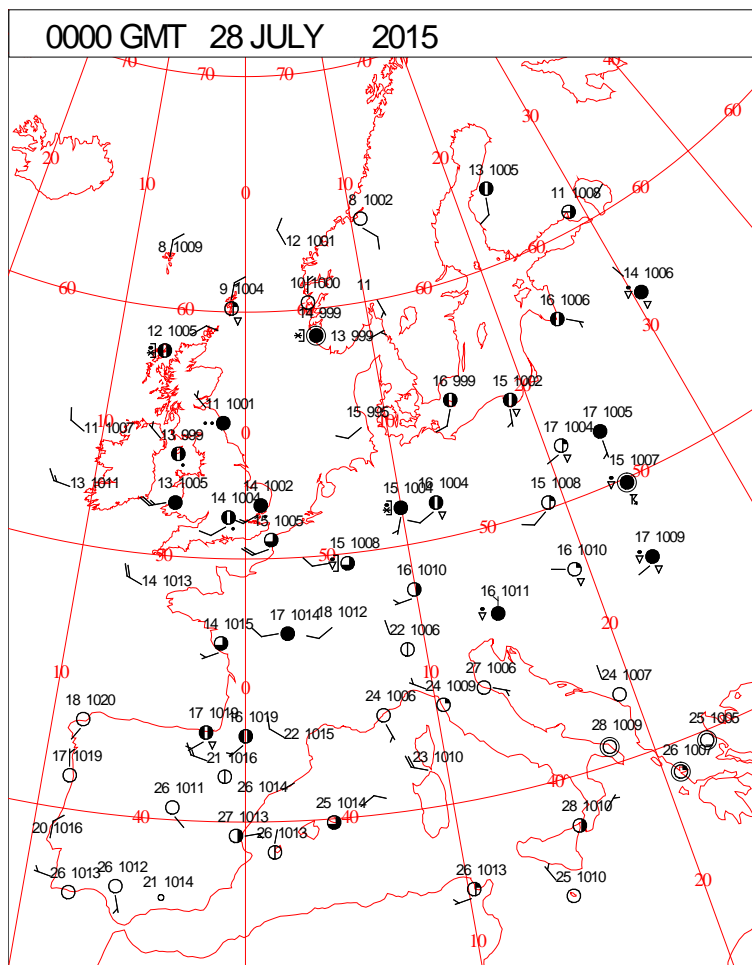


DAILY WEATHER SUMMARY



Tuesday 28 July 2015

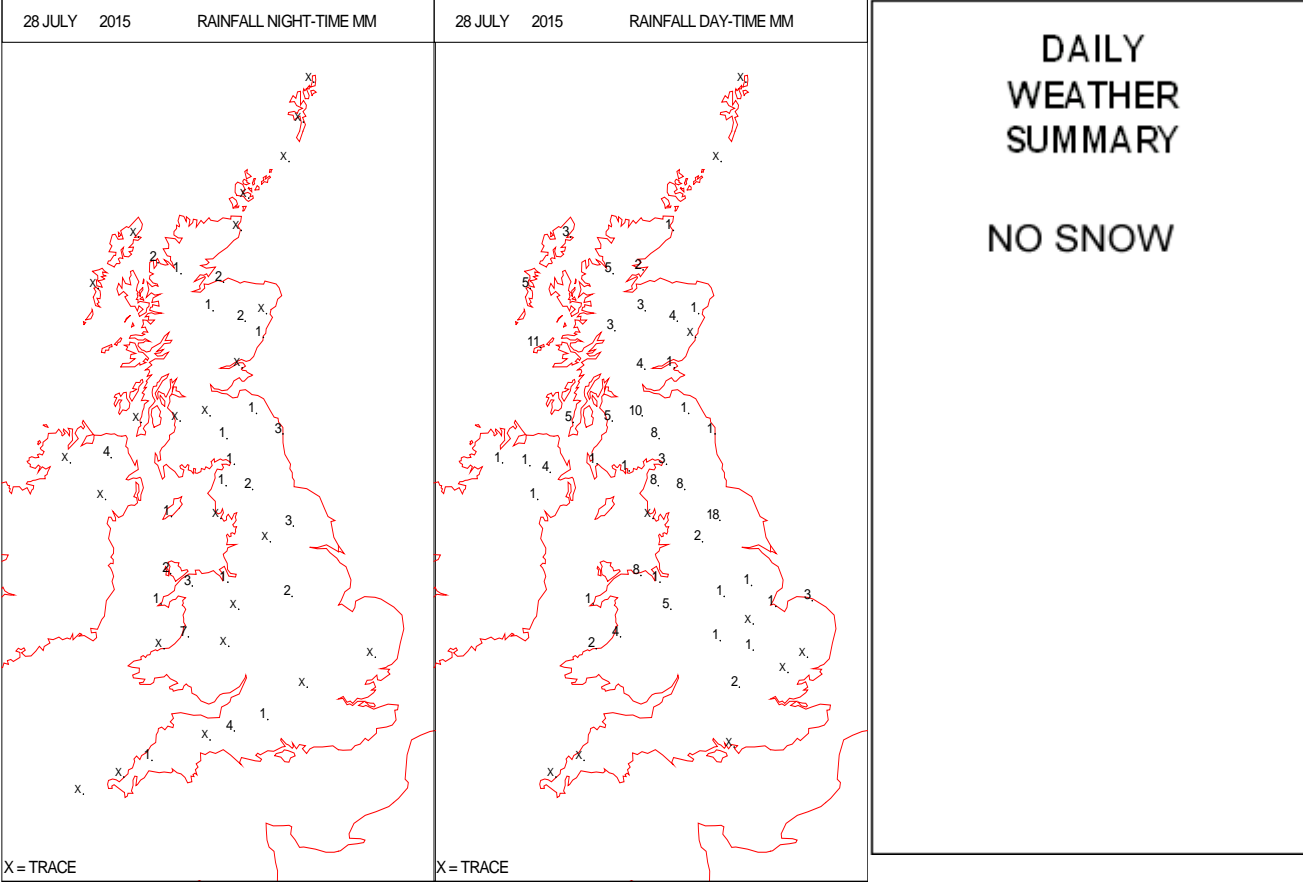
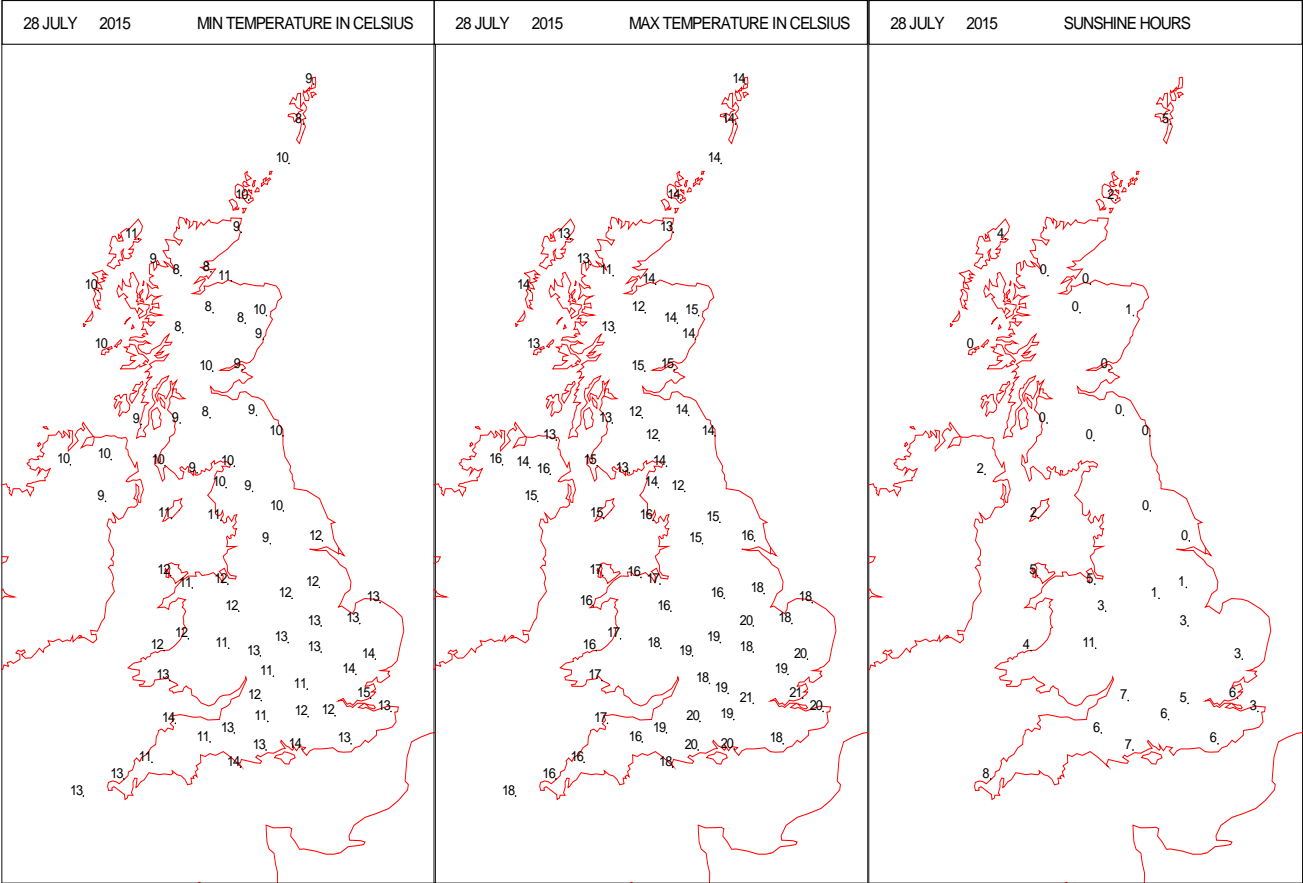
SURFACE REPORTS



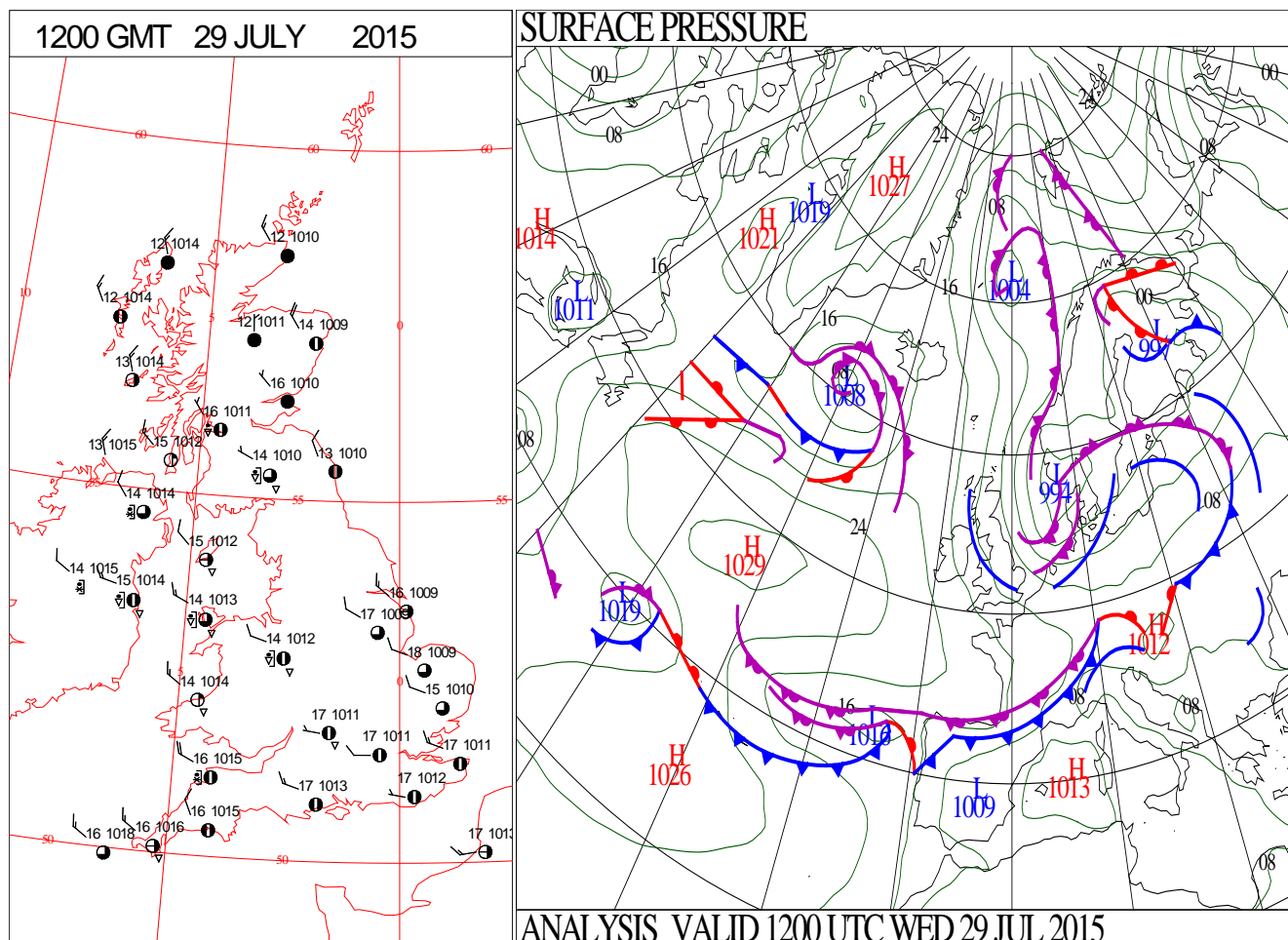
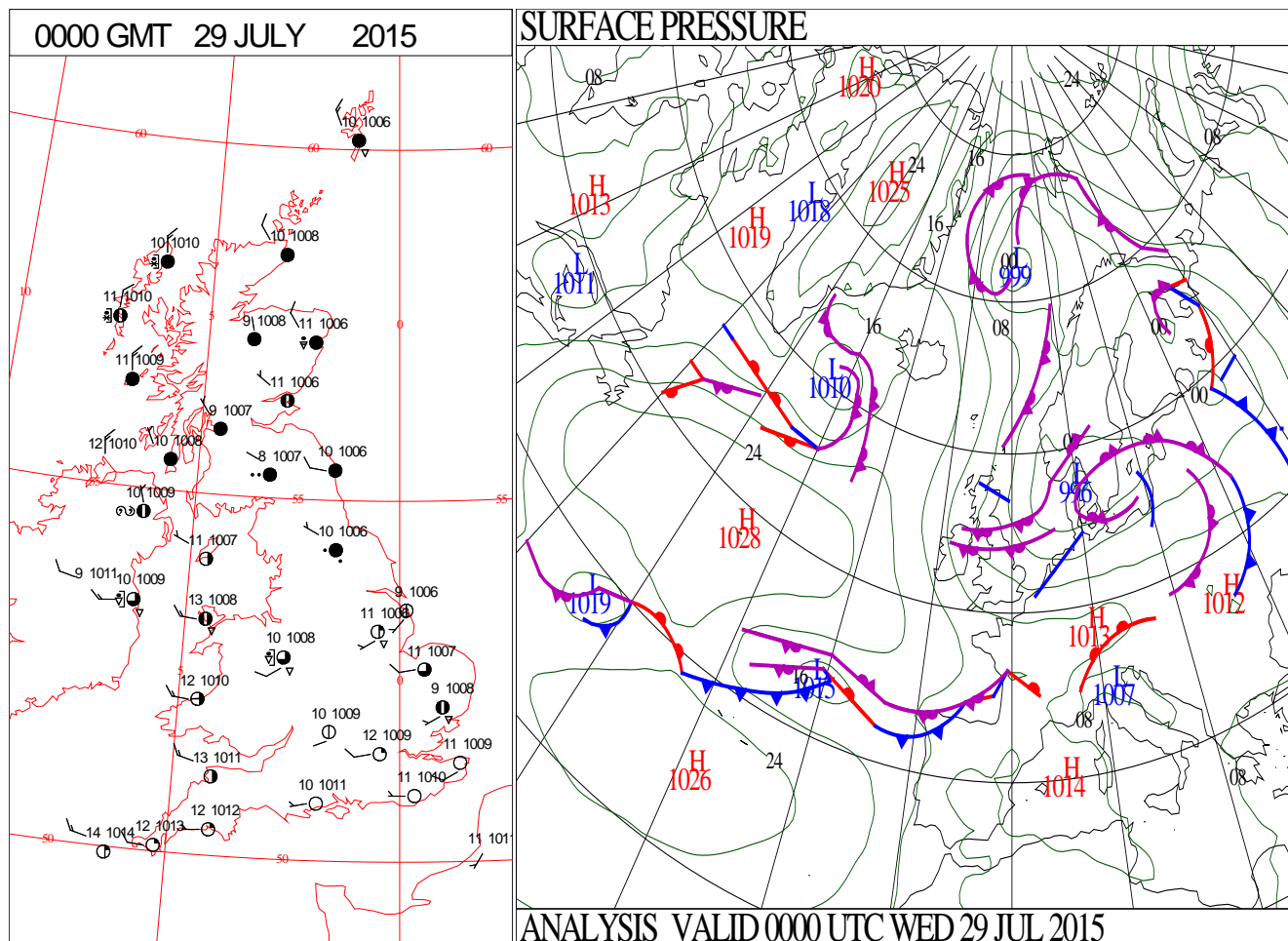
SIGNIFICANT WEATHER

0600 GMT 28 JULY 2015	SIG WEATHER	1200 GMT 28 JULY 2015	SIG WEATHER	<p>Summary of UK Weather for Tuesday 28 July 2015.</p> <p>A slow-moving frontal system gave persistent rain, which was heavy at times, particularly over Northern Ireland, southern Scotland and northern England.</p> <p>Much of southern England and Wales remained dry overnight, with clear spells and only a few scattered showers. It was a windy and gusty night in parts of the south-west and Wales.</p> <p>The rain moved very slowly south and eastwards during the day, giving further persistent, and at times heavy rain, across southern Scotland and northern England.</p> <p>The far north of Scotland was mostly dry and sunny, as were southern parts of the U.K., particularly in the south-east.</p> <p>Showers developed during the afternoon, these turned heavy in places and thundery across Ireland and later, Wales.</p> <p>It was a breezy day, but not as windy as of late, and it felt cool, especially under the rain, where temperatures only reached the low-to-mid teens in Celsius.</p> <p>During the evening the rain slowly died out, but largely remained in the same area.</p>
1800 GMT 28 JULY 2015	SIG WEATHER	0000 GMT 29 JULY 2015	SIG WEATHER	
				<p>EXTREMES</p> <p>Highest Maximum: 20.9 Shoeburyness Landwick, Essex</p> <p>Lowest Maximum: 12.6 Bowhill, Selkirkshire 12.6 Cassley, Sutherland</p> <p>Lowest Minimum: 5.9 Resallach, Sutherland</p> <p>Lowest Grass Minimum: 4.9 Durris, Aberdeenshire</p> <p>Most Rain: 19.8 Dishforth Airfield, North Yorkshire</p> <p>Most Sun: 11.1 Shobdon Airfield, Hereford & Worcester</p>

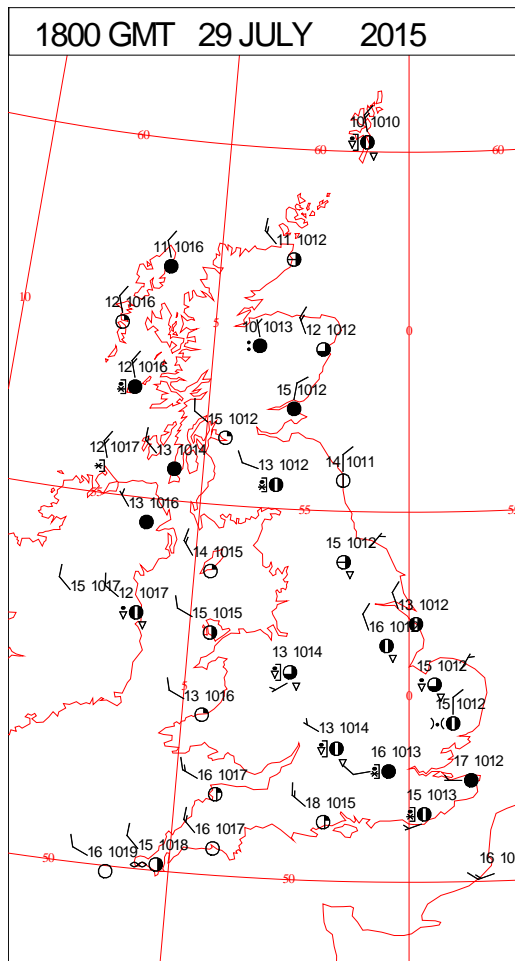
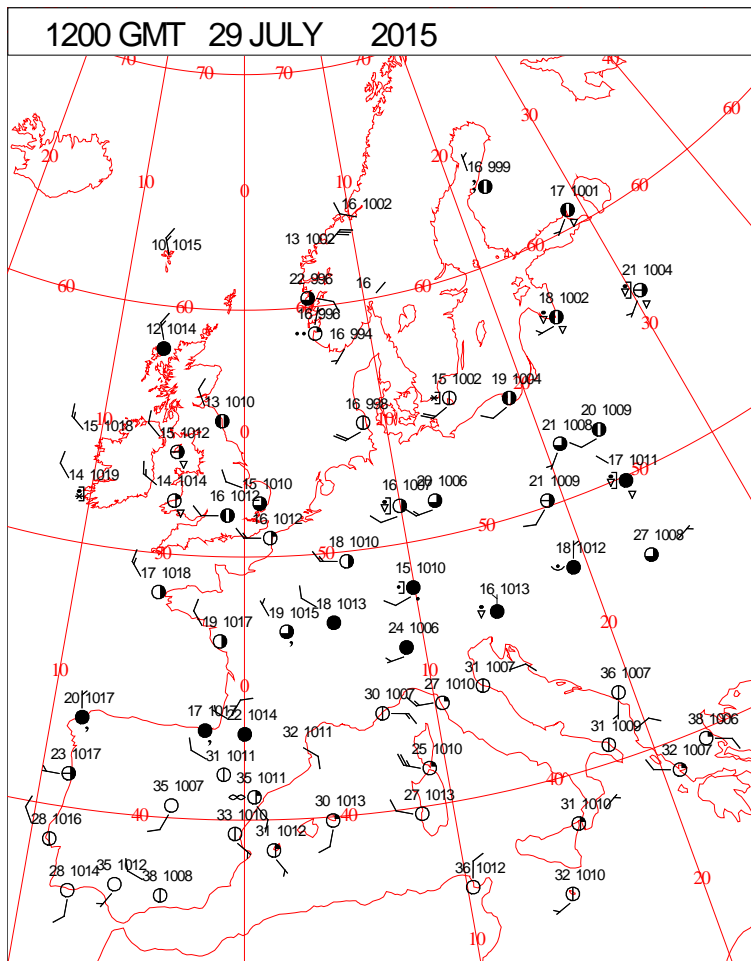
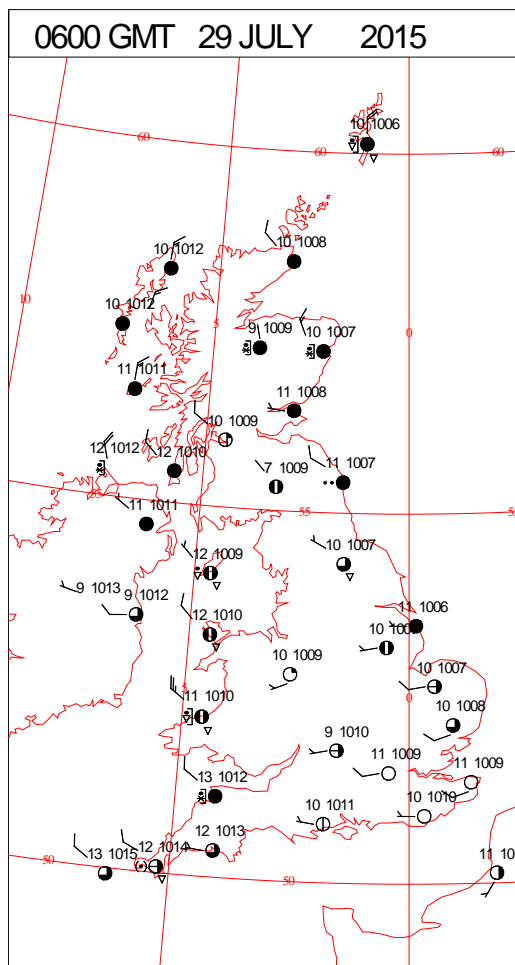
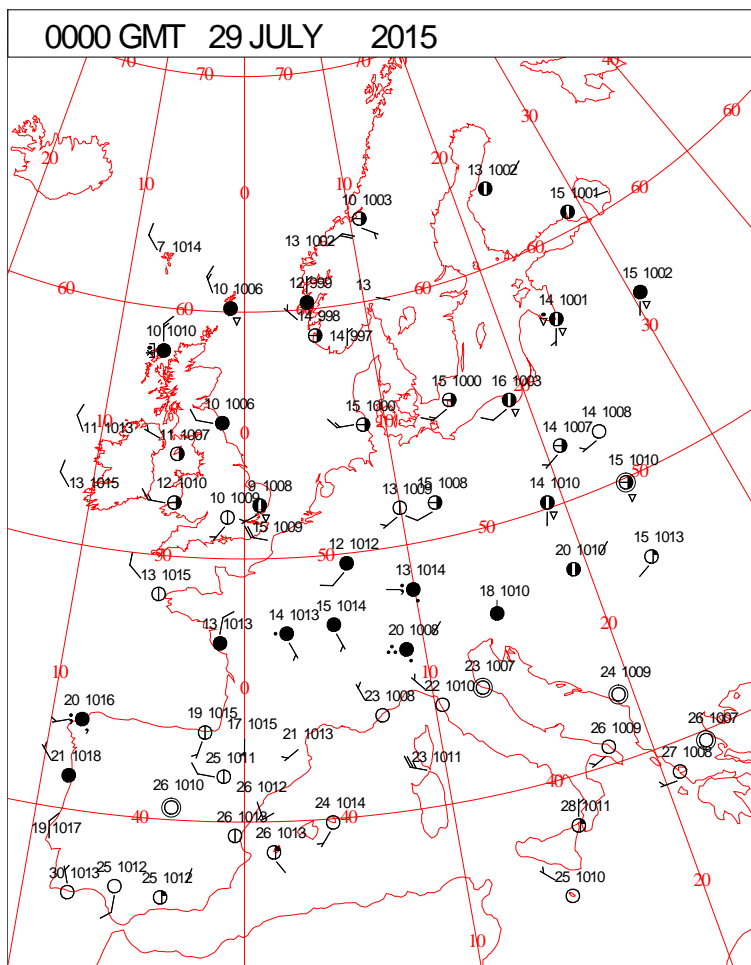
DAILY CLIMATE DATA



DAILY WEATHER SUMMARY



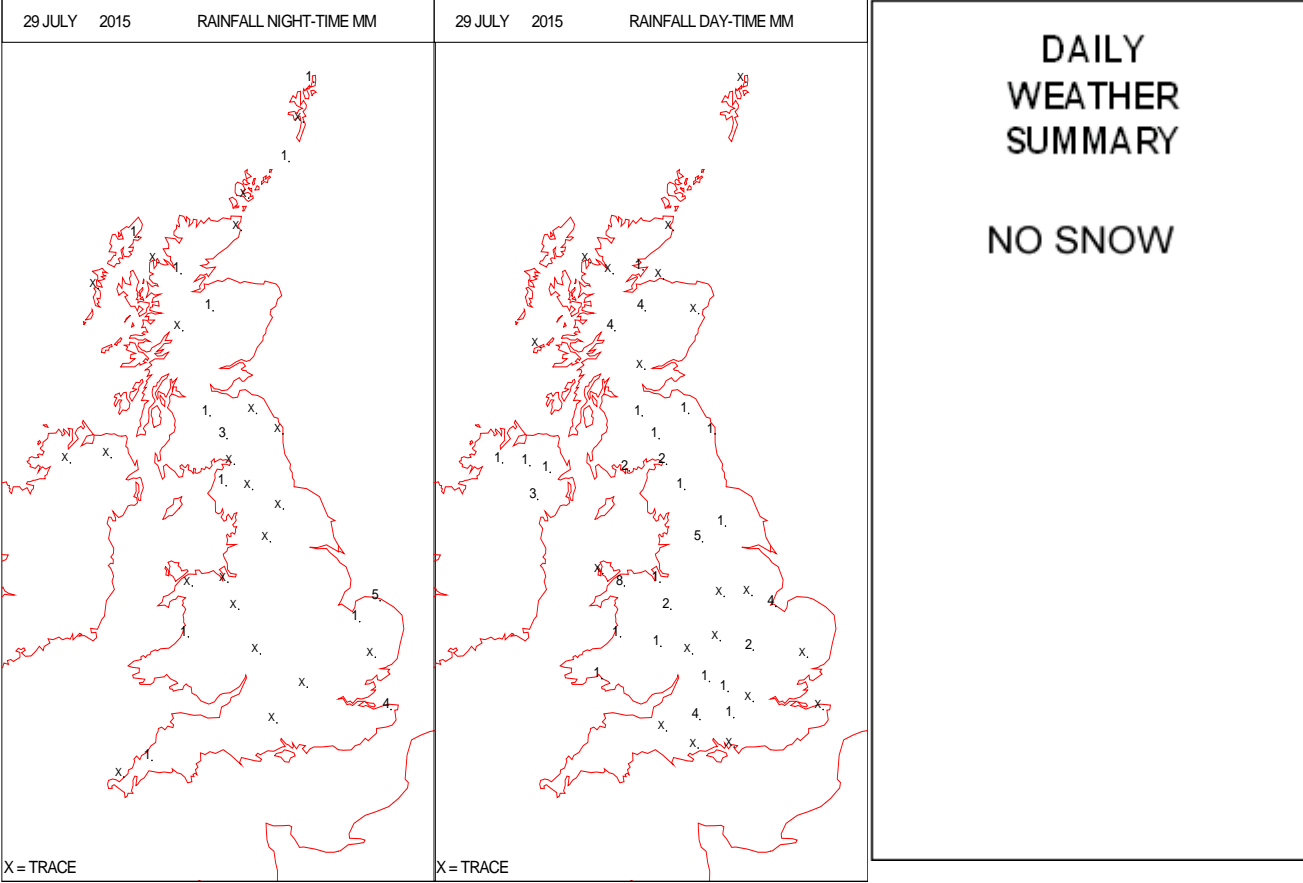
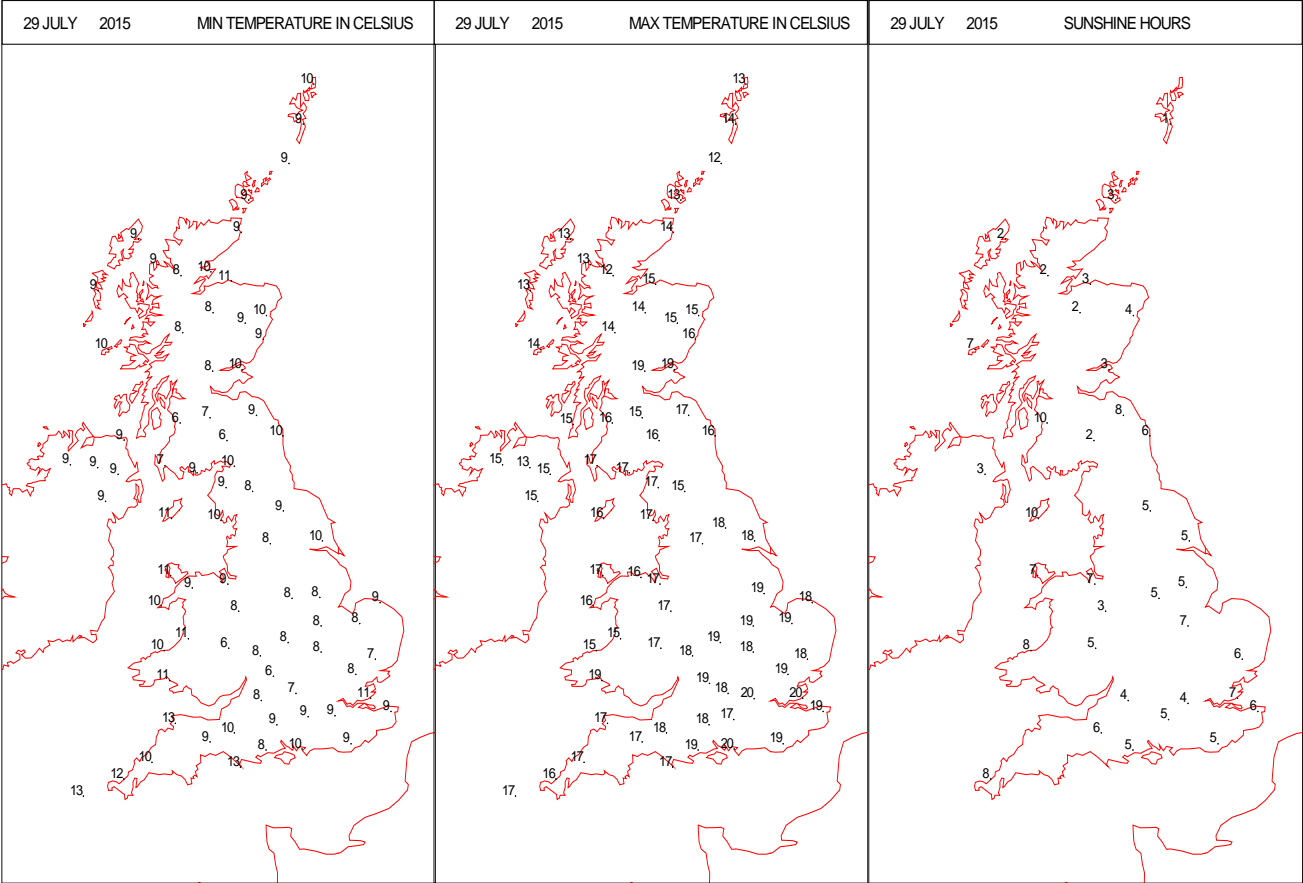
SURFACE REPORTS



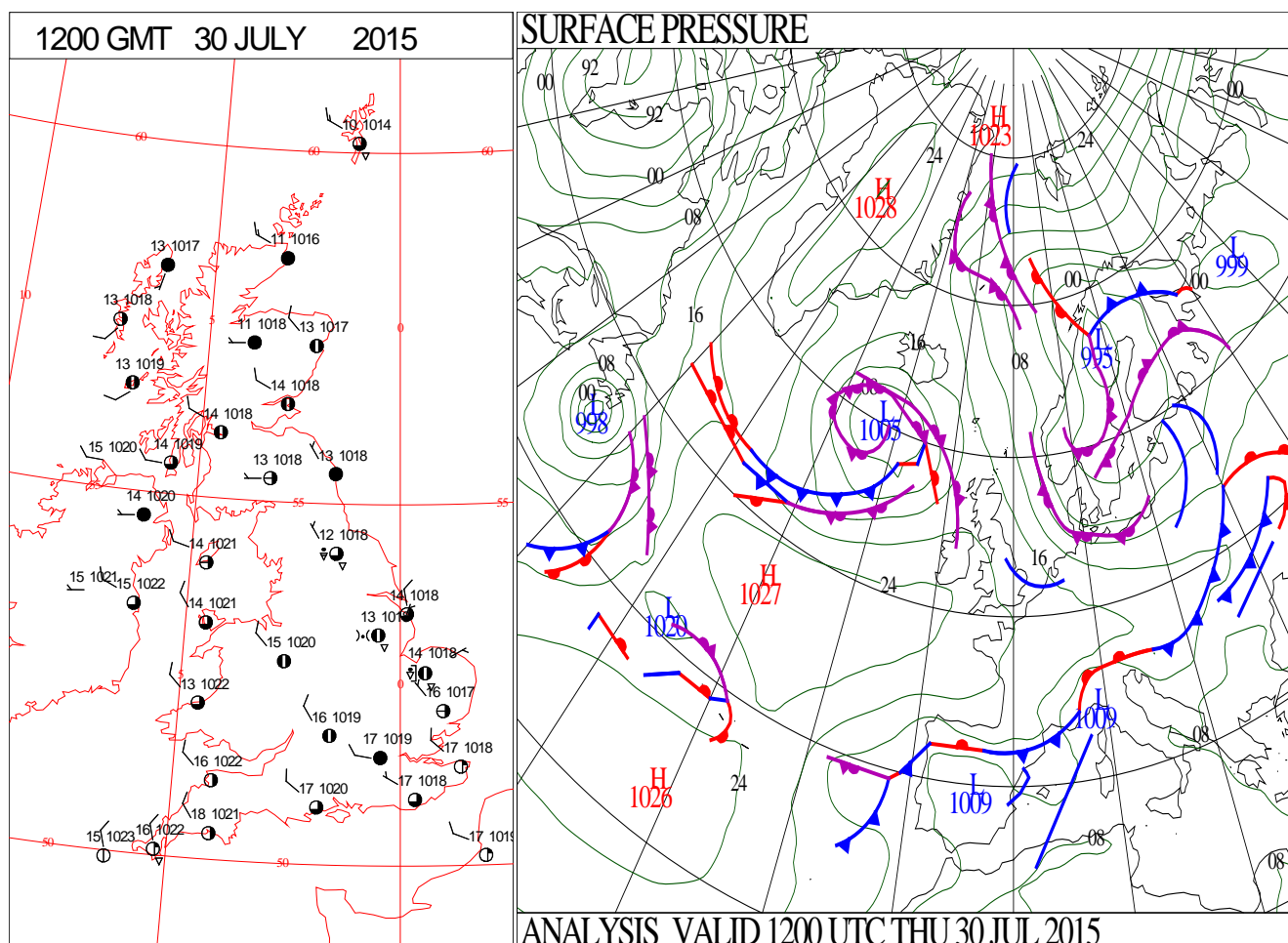
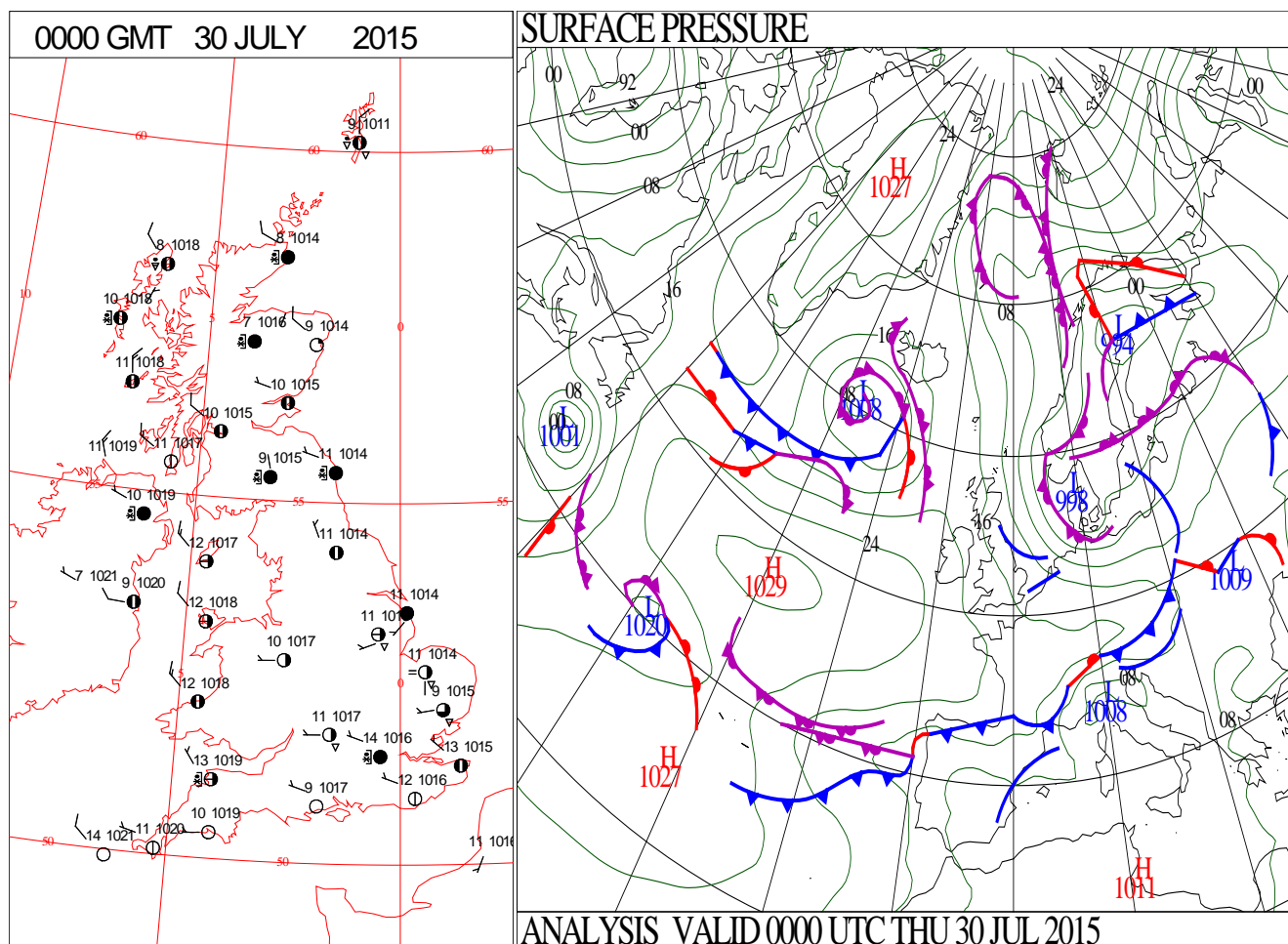
SIGNIFICANT WEATHER

0600 GMT 29 JULY 2015	SIG WEATHER	1200 GMT 29 JULY 2015	SIG WEATHER	<p>Summary of UK Weather for Wednesday 29 July 2015. Showery rain across the north eased throughout the night, and gradually moved eastwards into the North Sea. It remained mainly dry for most areas, with the north and north-east rather cloudy. Further south there were some clear spells.</p> <p>The northerly winds gradually eased, but the northerly flow resulted in a cool night for many, with minimums in mid single figures Celsius.</p> <p>It was a mostly dry, bright and chilly start to the day, with some showers still affecting western parts.</p> <p>By lunch time, cloud began to form, and lead to a day of mostly sunny spells. Showers moved eastwards from Wales and Northern Ireland, but also developed across the Highlands. Some showers gave heavy rain for a time, and others produced thunder and lightning.</p> <p>Showers continued into the early evening, before easing and dying away later, to leave a dry night with some clear spells developing.</p> <p>Maximum temperatures reached the low twenties Celsius in the south-east.</p>
1800 GMT 29 JULY 2015	SIG WEATHER	0000 GMT 30 JULY 2015	SIG WEATHER	<p>EXTREMES Highest Maximum: 21.0 Frittenden, Kent Lowest Maximum: 11.6 Cassley, Sutherland Lowest Minimum: 4.0 Lochgilphead, Argyll Lowest Grass Minimum: -0.2 Lochgilphead, Argyll Most Rain: 11.6 Lentrán, Inverness-Shire Most Sun: 13.3 Jersey Airport, Jersey</p>

DAILY CLIMATE DATA

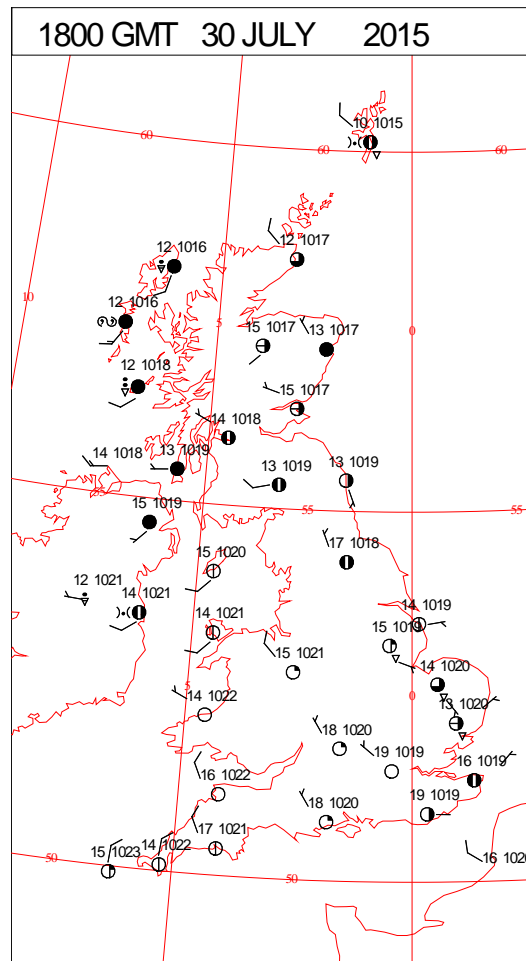
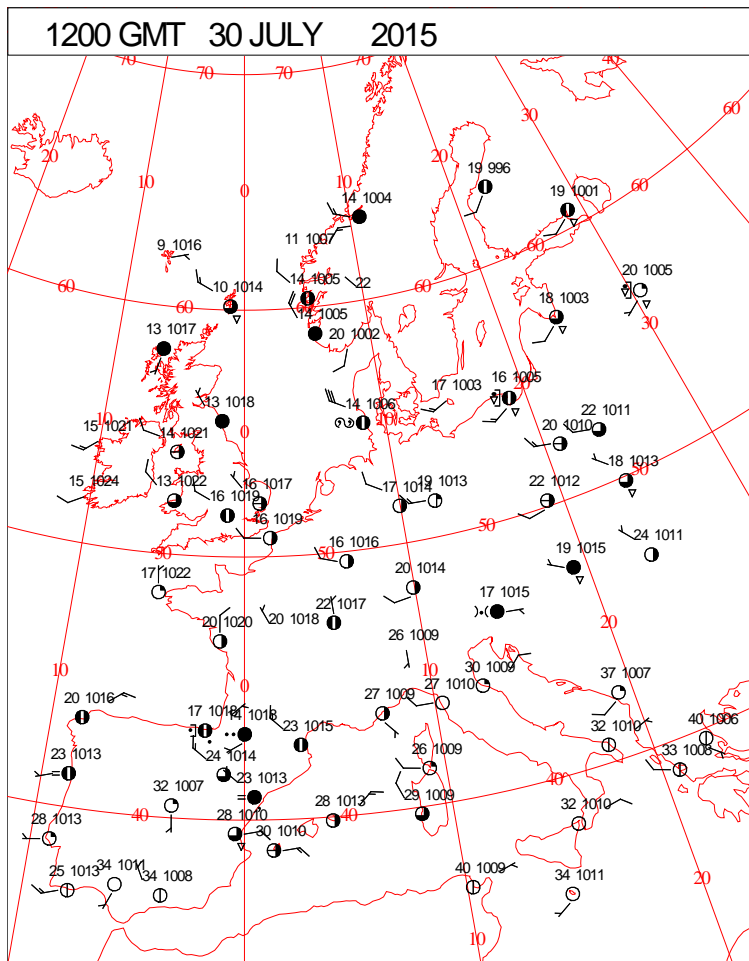
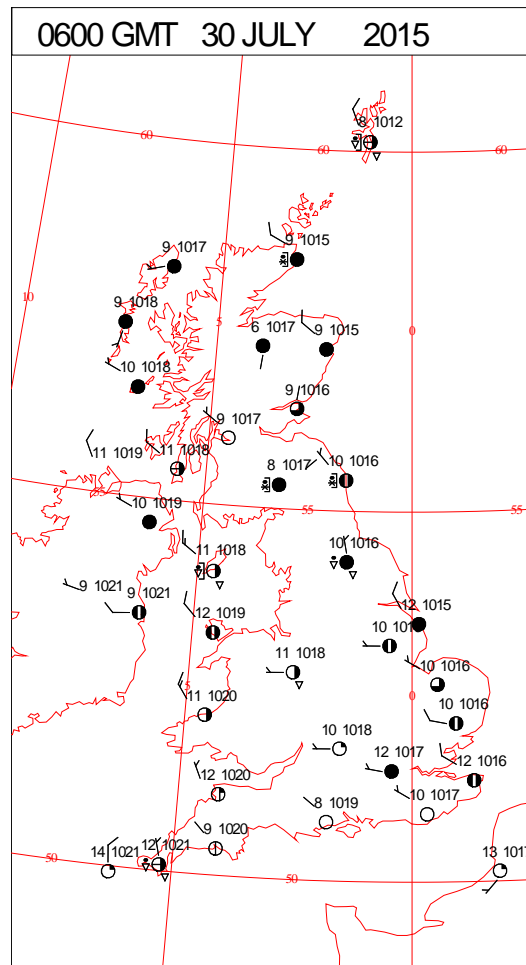
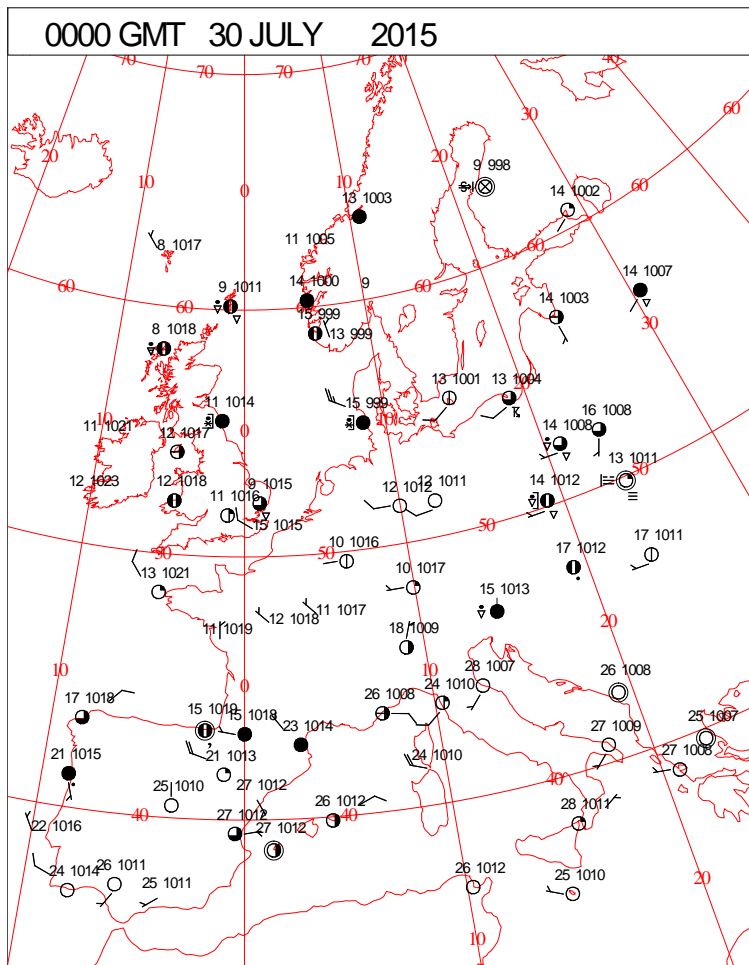


DAILY WEATHER SUMMARY



Thursday 30 July 2015

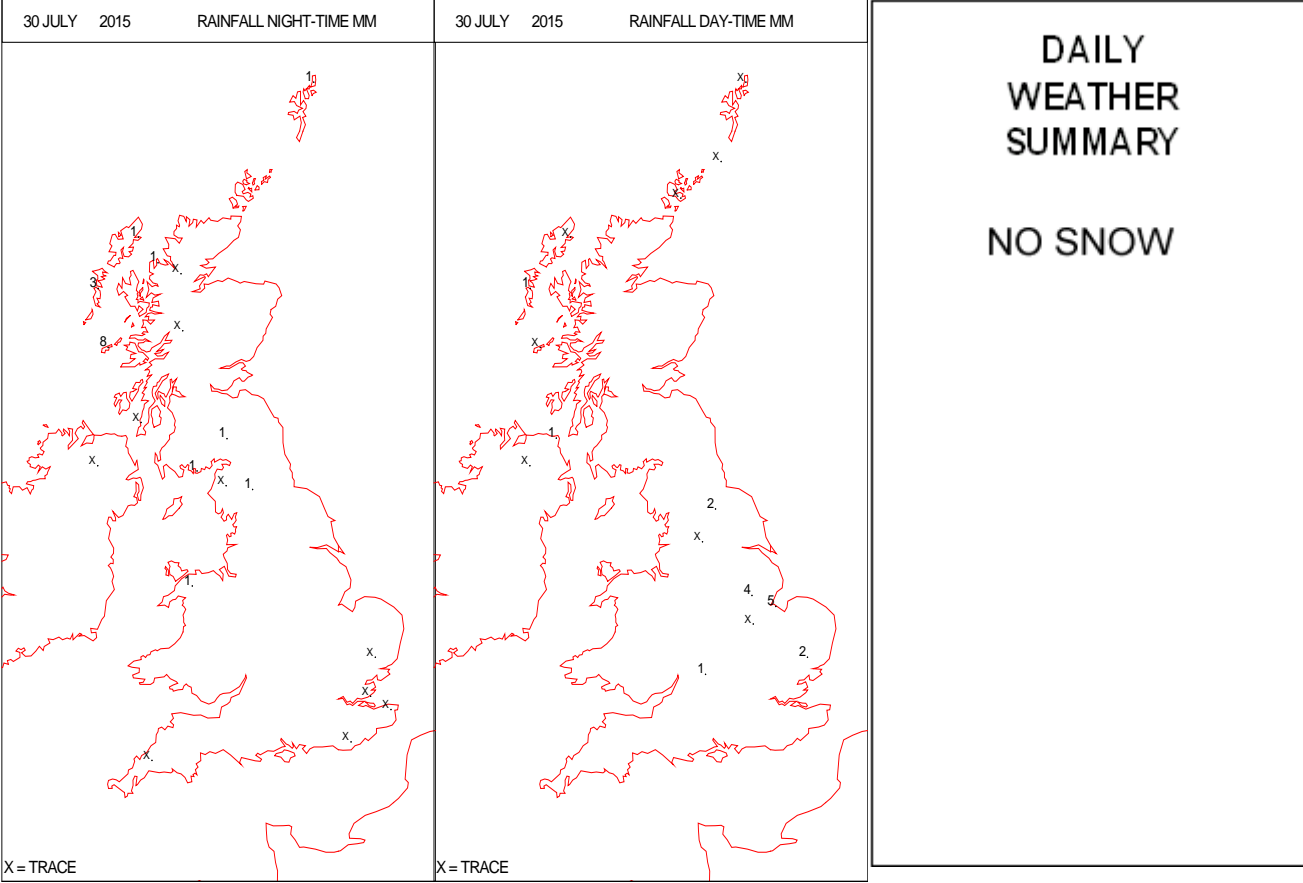
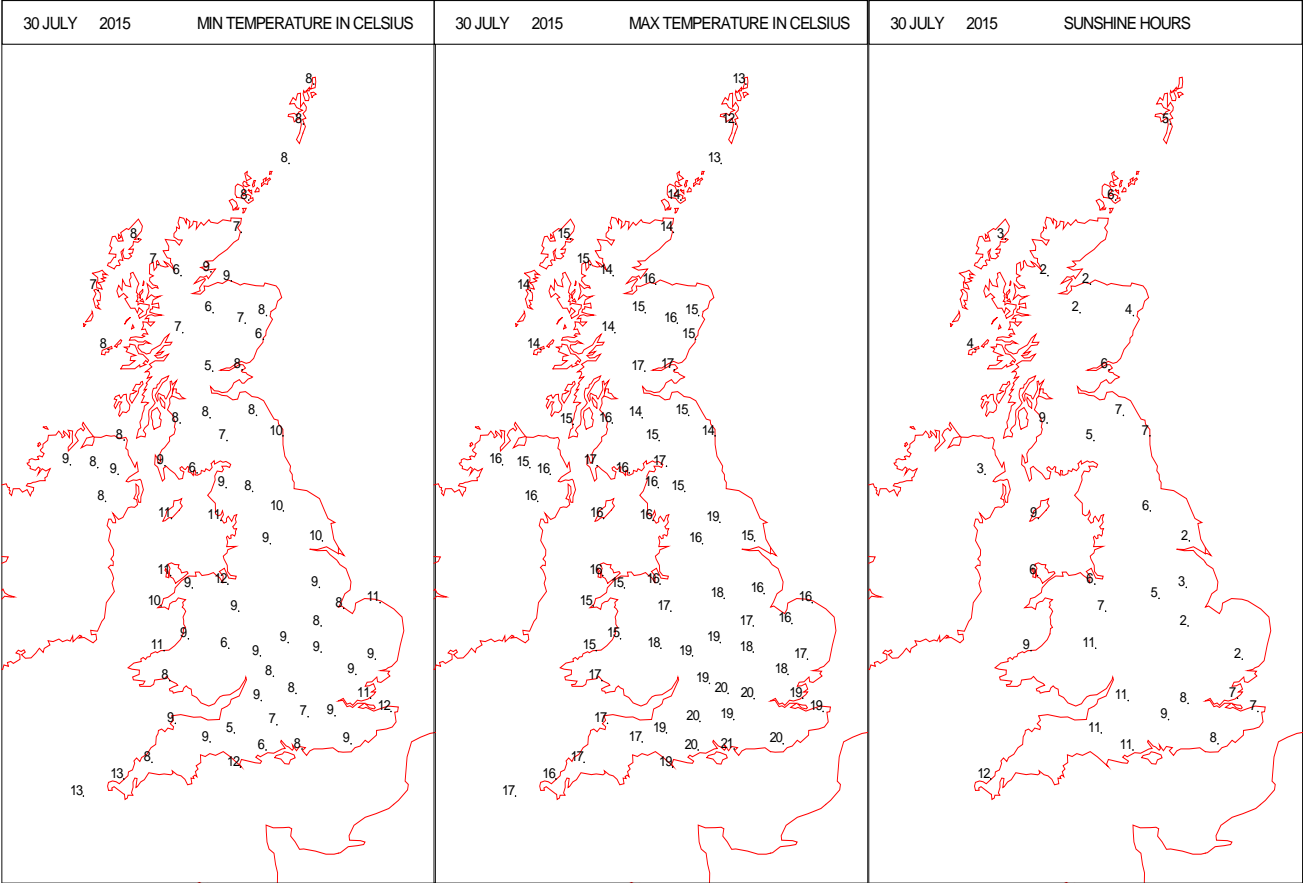
SURFACE REPORTS



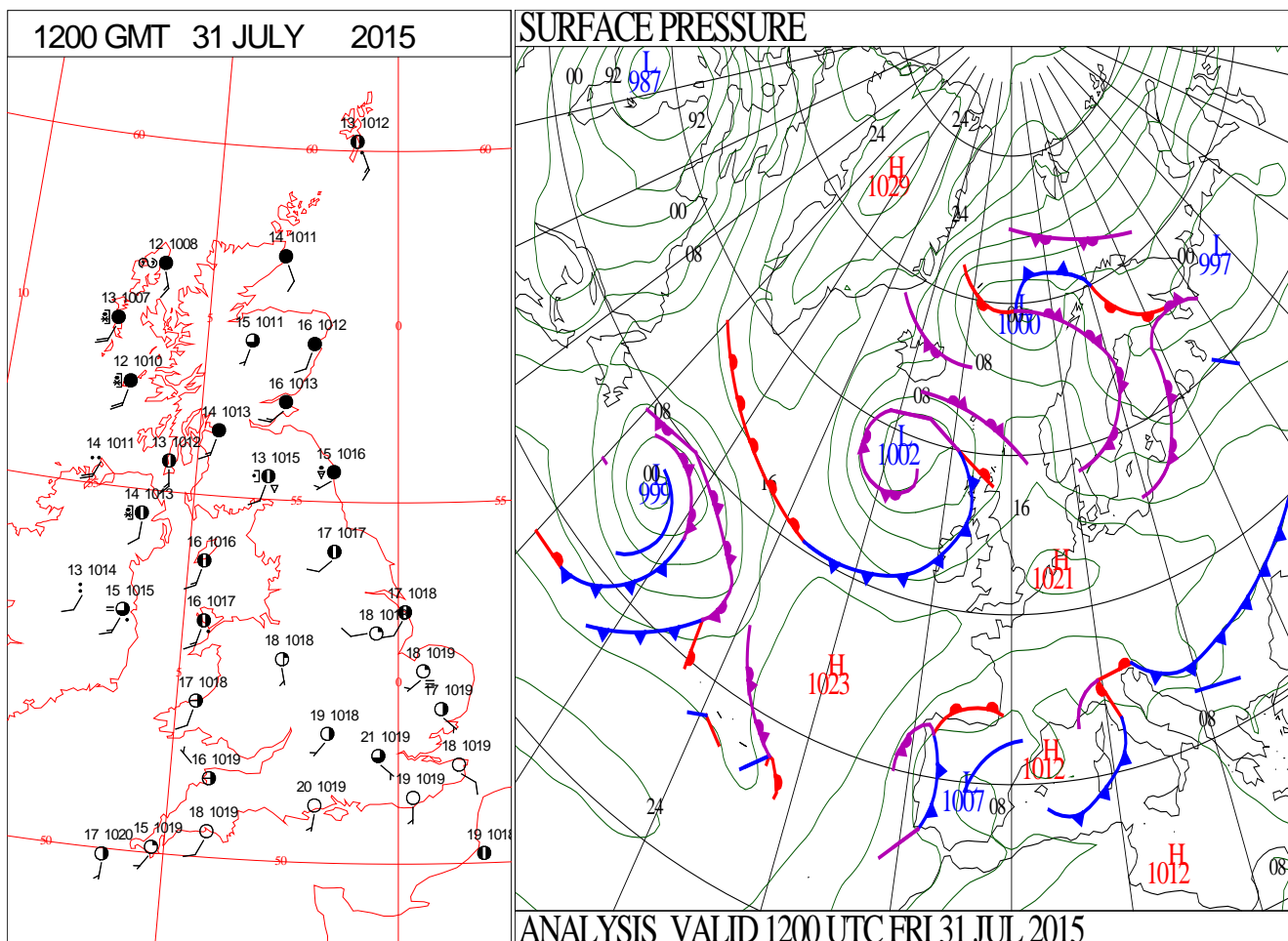
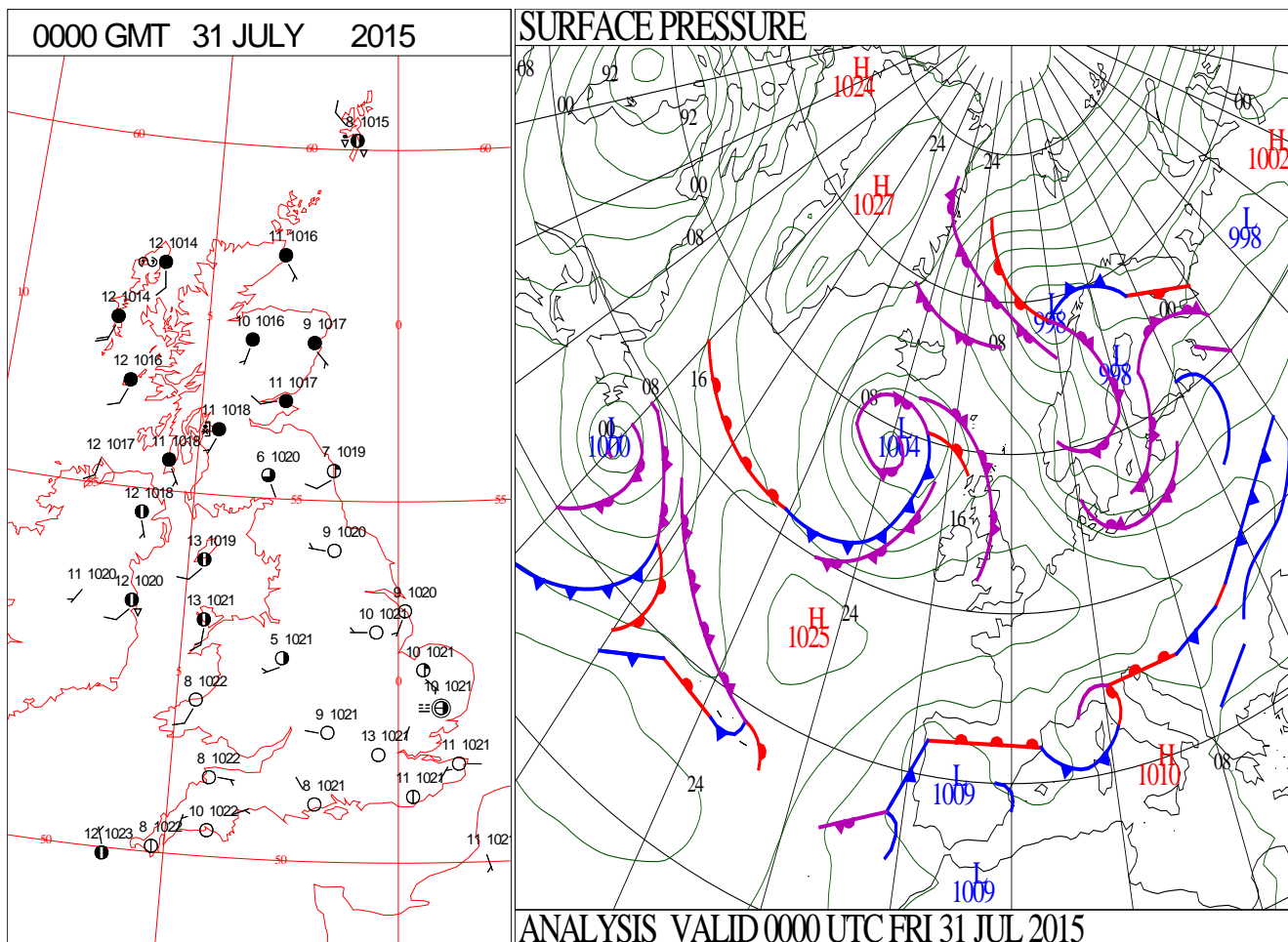
SIGNIFICANT WEATHER

0600 GMT 30 JULY 2015	SIG WEATHER	1200 GMT 30 JULY 2015	SIG WEATHER	<p>Summary of UK Weather for Thursday 30 July 2015.</p> <p>Showers across eastern England continued through the early hours, with isolated showers at times across northern Scotland, Northern Ireland and north-west Wales.</p> <p>Elsewhere it was mainly dry, with patchy cloud and clear spells, and winds turning light.</p> <p>The northerly flow and clear spells resulted in an unseasonably chilly end to the night.</p> <p>Through the morning temperatures slowly recovered, with most places seeing a fine day with plenty of sunshine.</p> <p>Scattered showers affected eastern areas of the U.K. – Yorkshire, Lincolnshire and Norfolk, turning heavy at times, and slowly edging south-eastwards. A few light and isolated showers affected Northern Ireland and north-west Scotland through the day too.</p> <p>Winds turned light as high pressure began to build in the south, whilst turning moderate in the north.</p> <p>During the early evening thicker amounts of cloud and outbreaks of rain began to spread eastwards over the western isles of Scotland.</p> <p>Clearer skies across England and Wales allowed temperatures to fall, leading to another chilly night.</p> <p>Daytime temperatures were below average for the time of year.</p>
1800 GMT 30 JULY 2015	SIG WEATHER	0000 GMT 31 JULY 2015	SIG WEATHER	<p>EXTREMES</p> <p>Highest Maximum: 21.1 Hastings, East Sussex</p> <p>Lowest Maximum: 12.2 Lerwick, Shetland</p> <p>Lowest Minimum: 4.2 Benmorw Younger Botanic Garden, Argyll</p> <p>Lowest Grass Minimum: -0.6 Drummond Castle, Perthshire</p> <p>Most Rain: 24.4 Alltdearg House, Isle of Skye</p> <p>Most Sun: 14.3 Guernsey Airport, Guernsey</p>

DAILY CLIMATE DATA

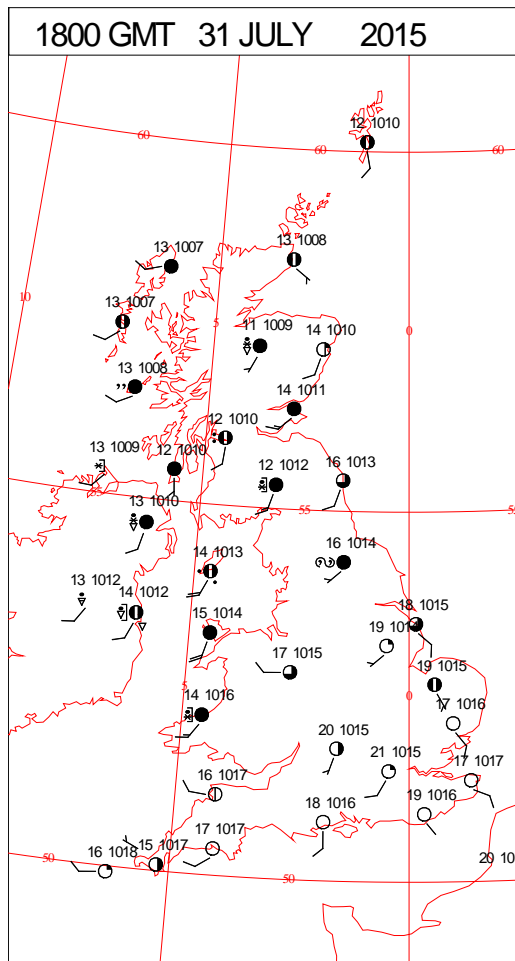
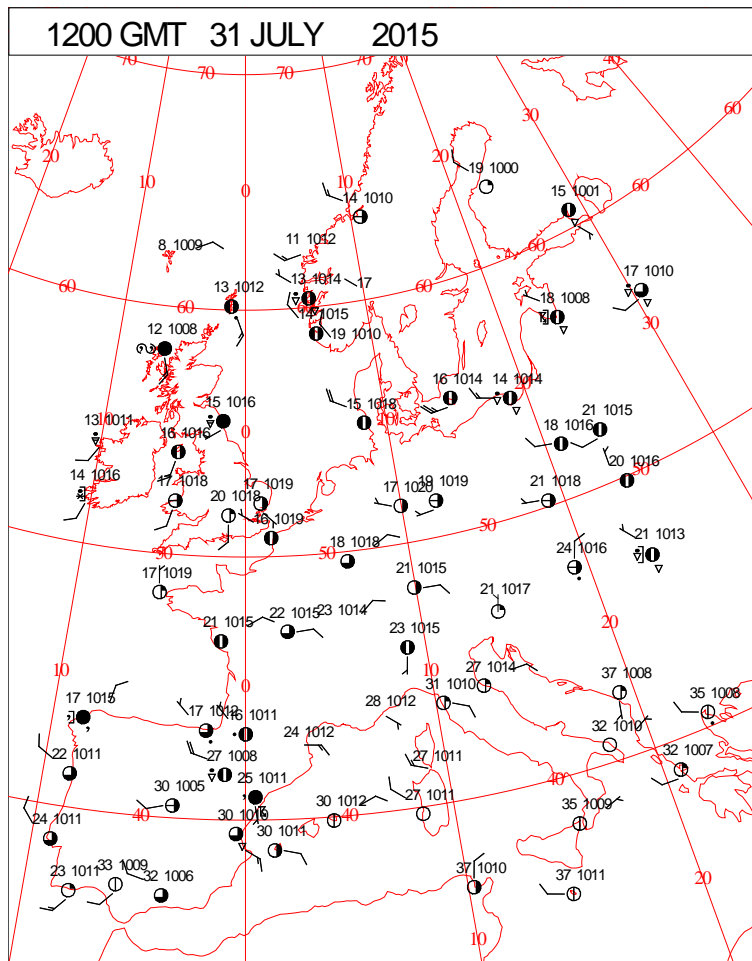
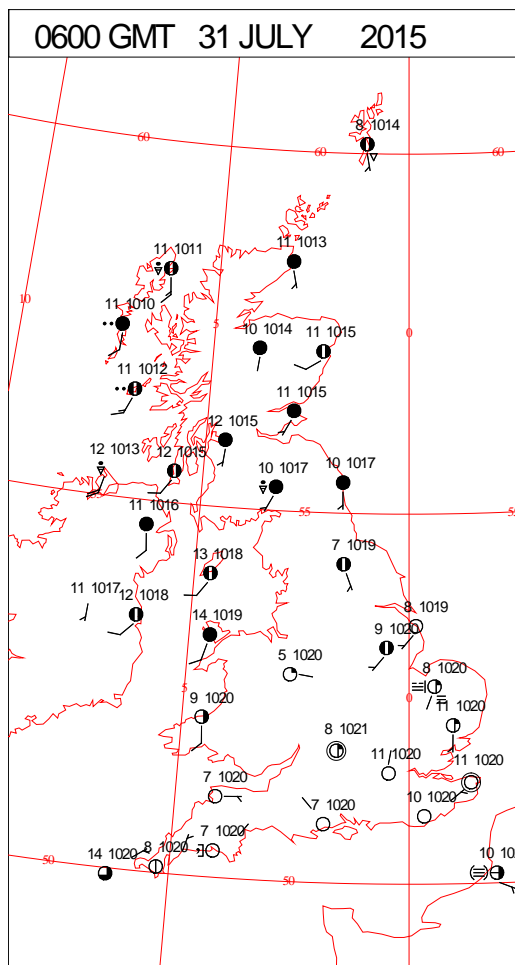
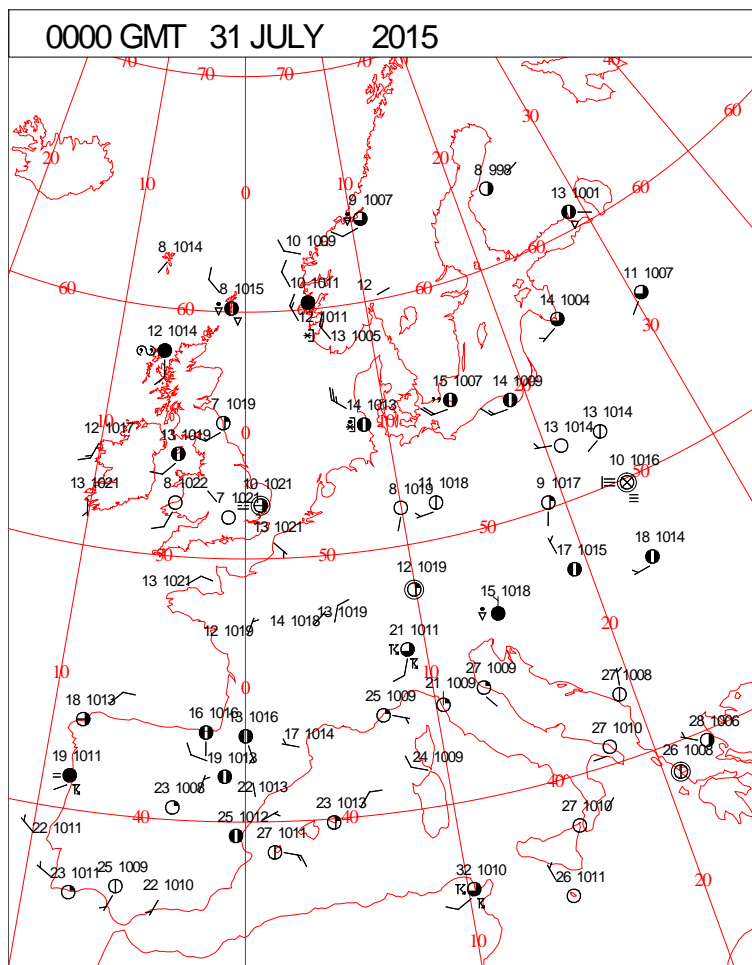


DAILY WEATHER SUMMARY



Friday 31 July 2015

SURFACE REPORTS



SIGNIFICANT WEATHER

0600 GMT 31 JULY 2015	SIG WEATHER	1200 GMT 31 JULY 2015	SIG WEATHER	<p>Summary of UK Weather for Friday 31 July 2015.</p> <p>It was a cold night for the time of year, as the temperatures dropped sharply across many parts, under the influence of the light winds and clear skies. Isolated fog patches also formed in the east of England, but these soon cleared after dawn.</p> <p>It was a milder night across Northern Ireland and western parts of Scotland, where it was cloudy, with showery outbreaks of rain.</p> <p>After a chilly start, a fine day followed across much of England and Wales, with good sunny spells.</p> <p>It stayed cloudy across northern parts of Wales and England, where there were a few showers.</p> <p>It was a breezy day across Northern Ireland and Scotland with outbreaks of rain, some of which were heavy. However, there were some lengthy dry spells in sheltered eastern parts.</p> <p>A fine evening followed across southern Wales and central and southern parts of England, with some late sunshine.</p> <p>The outbreaks of rain gradually extended into northern parts of England and north-west Wales, with clearer conditions following to the north-west.</p> <p>Daytime temperatures were around average for the time of year.</p>
1800 GMT 31 JULY 2015	SIG WEATHER	0000 GMT 01 AUGUST 2015	SIG WEATHER	<p>EXTREMES</p> <p>Highest Maximum: 23.2 Northolt, Greater London</p> <p>Lowest Maximum: 13.0 Portglenone, Londonderry</p> <p>Lowest Minimum: 1.1 South Newington, Oxfordshire</p> <p>Lowest Grass Minimum: -2.5 South Newington, Oxfordshire</p> <p>Most Rain: 43.4 Alltdearg House, Isle of Skye</p> <p>Most Sun: 14.0 Shanklin, Isle of Wight</p>

DAILY CLIMATE DATA

