

0600 hours
1.6.83



1200 hours
1.6.83



1800 hours
1.6.83

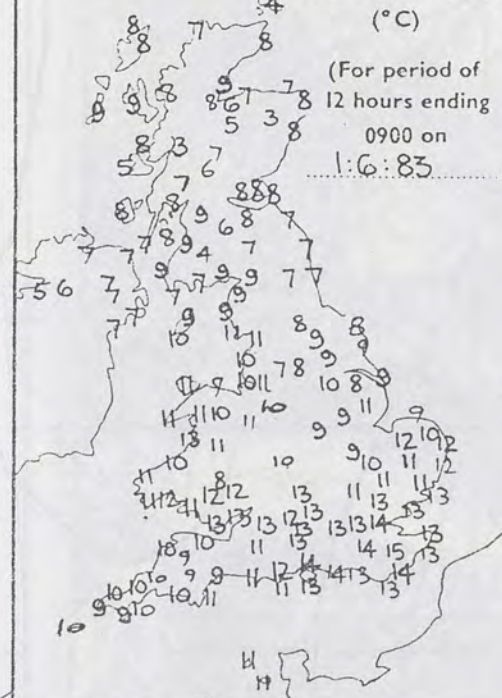


2400 hours
1.6.83



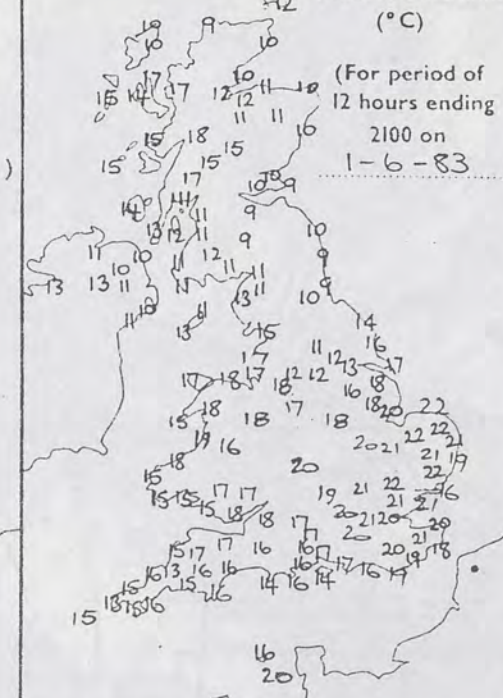
MINIMUM
TEMPERATURES
(°C)

(For period of
12 hours ending
0900 on
1.6.83)



MAXIMUM
TEMPERATURES
(°C)

(For period of
12 hours ending
2100 on
1.6.83)



SUNSHINE
(h)

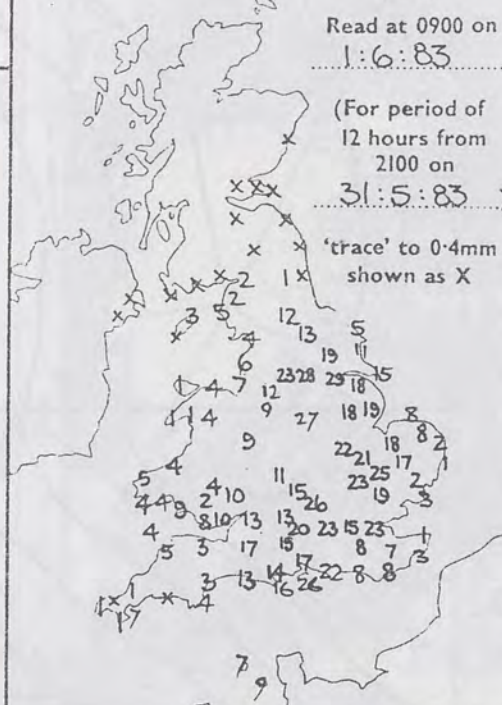
Dawn to dusk
0.1 to 0.4h
shown as X



RAINFALL
(mm)

Read at 0900 on
1.6.83

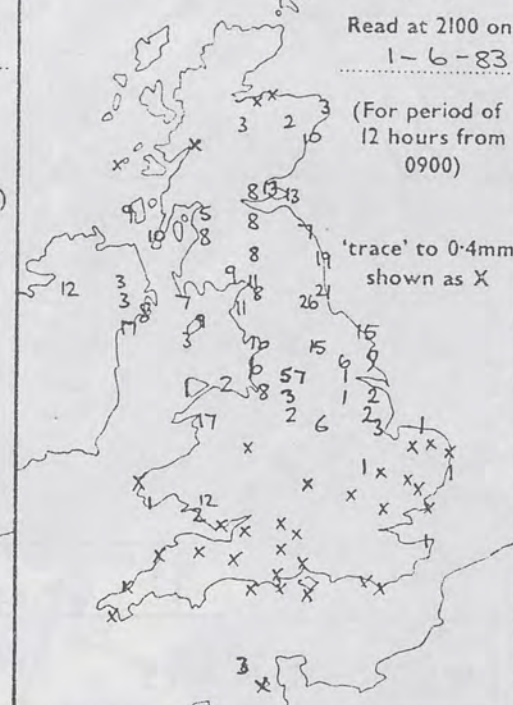
(For period of
12 hours from
2100 on
31.5.83)



RAINFALL
(mm)

Read at 2100 on
1.6.83

(For period of
12 hours from
0900)



SUMMARY OF BRITISH WEATHER

Much of the British Isles stayed dry but an area of thunderstorms in southern England gave some substantial amounts of rain in places. This thundery rain then moved north to much of central, east and northeast England during the rest of the day. By evening it was over central and southern Scotland but with very little in the way of thunderstorms. Quite sunny weather followed into England and Wales, but still with some showers and a few scattered thunderstorms during the afternoon and evening. It was a warm day in places, more especially central and southern England.

'Extremes' for Wednesday 1st June 1983

Highest maximum : 22.2°C Wyton (Mr Huntingdon)
Lowest minimum : 3.2°C Fort William
Lowest grass minimum : -1.8°C Sumburgh (Shetland)
Most rain (24 hours from 0900 h) : 35.2mm Perth
Most sun : 14.9 hrs Lerwick (Shetland)

London Weather Centre 284 High Holborn London WC1V 7HX

All times are GMT

© Crown Copyright

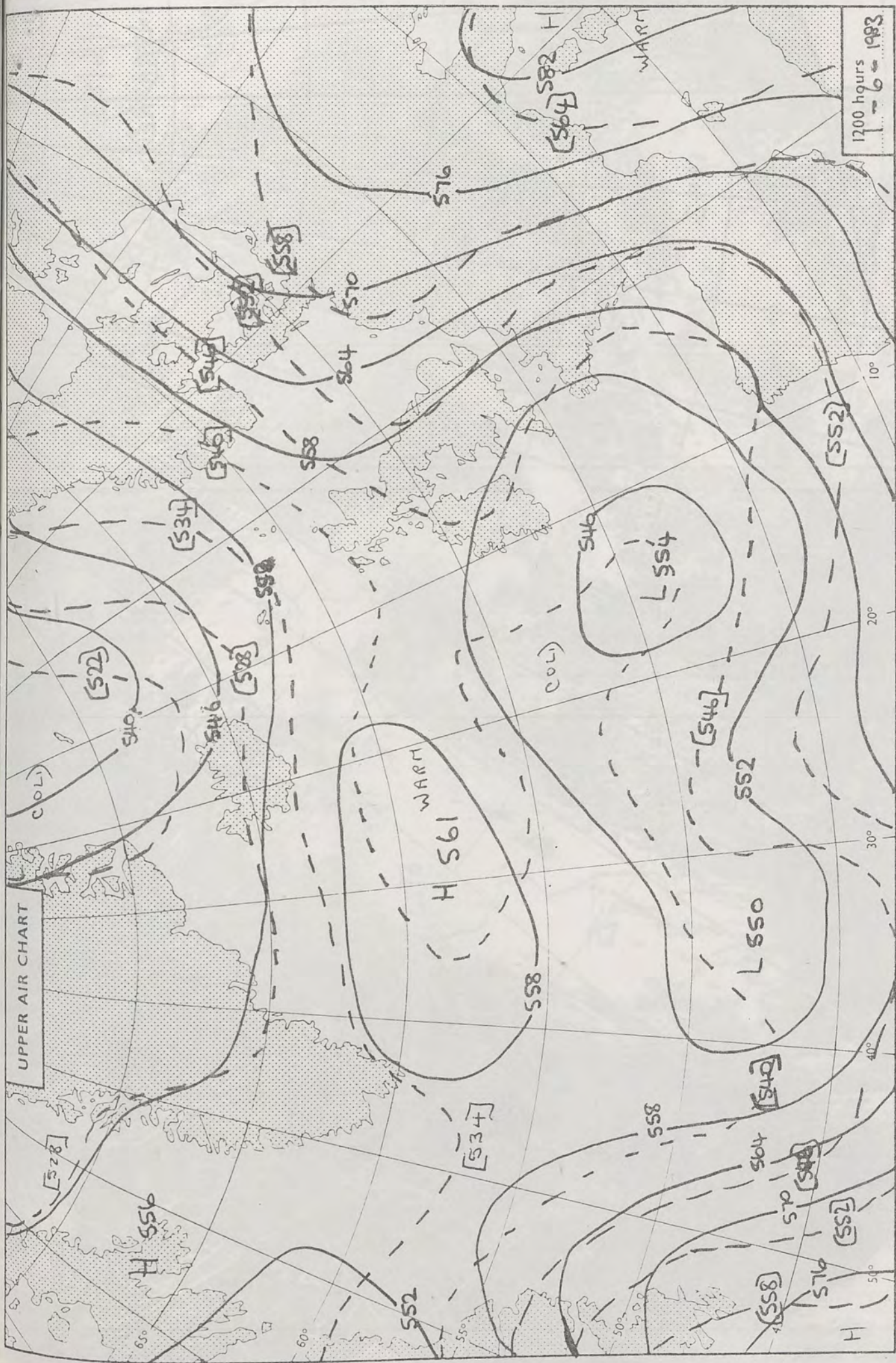
UPPER AIR CHART

SHINE
(h)
n to dusk
to 0.4h
wn as X

2
3
4
5
6
7
8
9
10
11
12

ATHER
s
f
n
ntial
s.
moved
, east
ring
ral
t with
f
unny
gland
h
cattered
after-
s a
outhern

copyright



London Weather Centre 284 High Holborn London WC1V 7HX © Crown copyright All times are GMT 500 mb full lines 1000-500 mb pecked

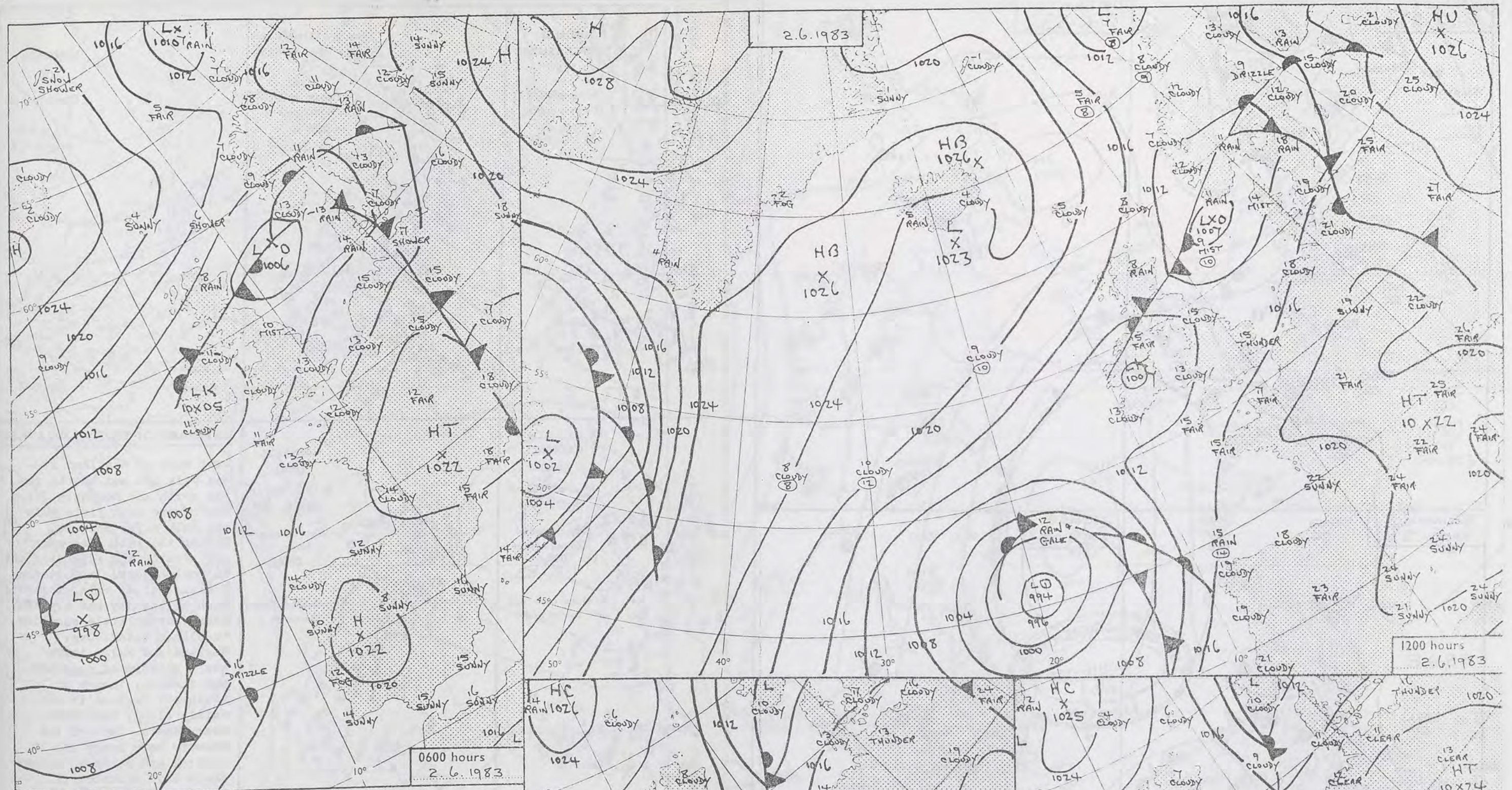
11/6/83
INTRA REI

1043




0903

0723

0541



DAILY WEATHER SUMMARY FOR THURSDAY 2nd JUNE 1983

 Warm front
  Cold front
  Occlusion

All times are GMT
NOT FOR LOAN

London Weather Centre 284 High Holborn London WC1V 7HX

© Crown copyright

0600 hours
2.6.83



1200 hours
2.6.83



1800 hours
2.6.83



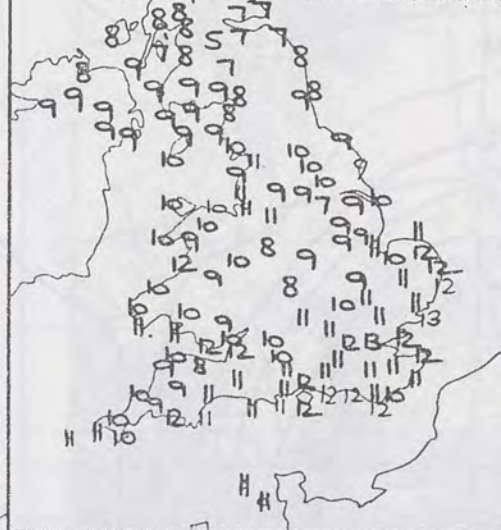
2400 hours
2.6.83



1800 AND 2400
BLACKPOOL SQUIRES
GATE PLOTTED .NO
MANCHESTER AVAILABLE

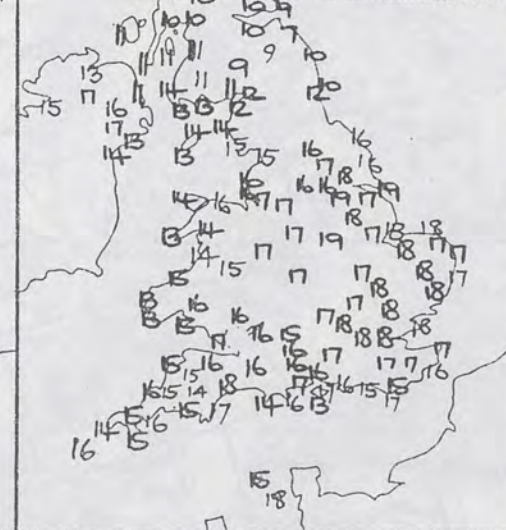
MINIMUM
TEMPERATURES
(°C)

(For period of
12 hours ending
0900 on
2.6.83)



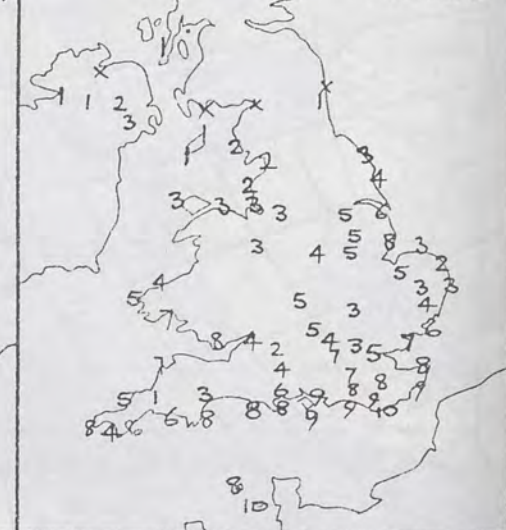
MAXIMUM
TEMPERATURES
(°C)

(For period of
12 hours ending
2100 on
2.6.83)



SUNSHINE
(h)

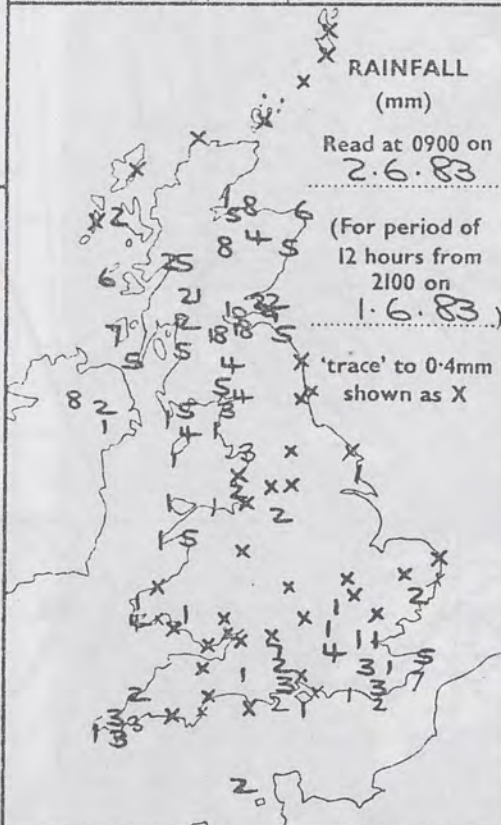
Dawn to dusk
0.1 to 0.4h
shown as X



RAINFALL
(mm)

Read at 0900 on
2.6.83

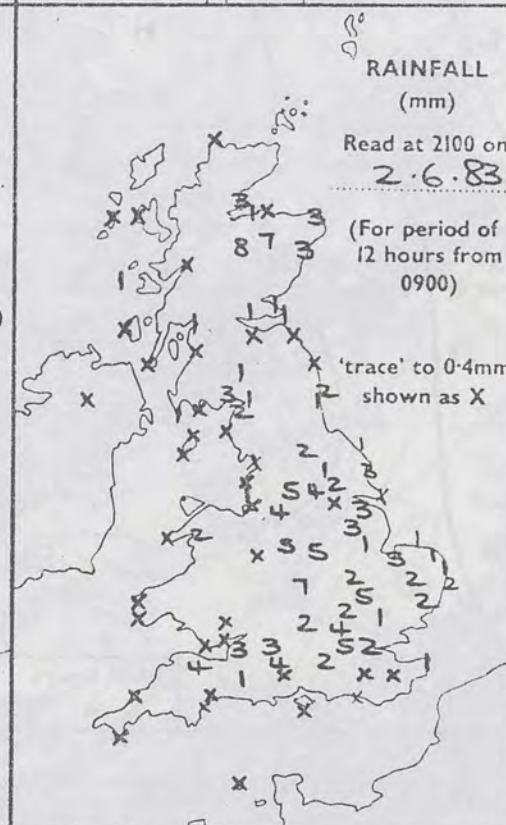
(For period of
12 hours from
2100 on
1.6.83)



RAINFALL
(mm)

Read at 2100 on
2.6.83

(For period of
12 hours from
0900)



SUMMARY OF BRITISH WEATHER

Over much of Scotland it was dull and wet but in the far north and Northern Isles there were sunny intervals and only a few showers. During the late afternoon and evening the rain died out in most places. In Northern Ireland, after rain at first, much of the day was dry and there was a little sunshine in places later. Over England and Wales there was a mixture of sunshine and showers, though in northeast England it was mainly cloudy with mist near coasts. Some of the showers were heavy and in central and eastern England there were a number of thunderstorms during the afternoon and evening. Temperatures were near normal in most parts but in Scotland and the far north of England it was cool.

'Extremes' for THURSDAY 2ND JUNE 1983

Highest maximum	: 19.4°C Gorleston (Norfolk)
Lowest minimum	: 5.2°C Salsburgh (East of Glasgow)
Lowest grass minimum	: 3.2°C Cellarhead (Nr Stoke on Trent)
Most rain (24 hours from 0900 h)	: 14.1mm Okehampton (Devon)
Most sun	: 10.4hrs Eastbourne

London Weather Centre 284 High Holborn London WC1V 7HX

All times are GMT

© Crown Copyright

UPPER AIR CHART

HINE
to dusk
0-4h
n as X

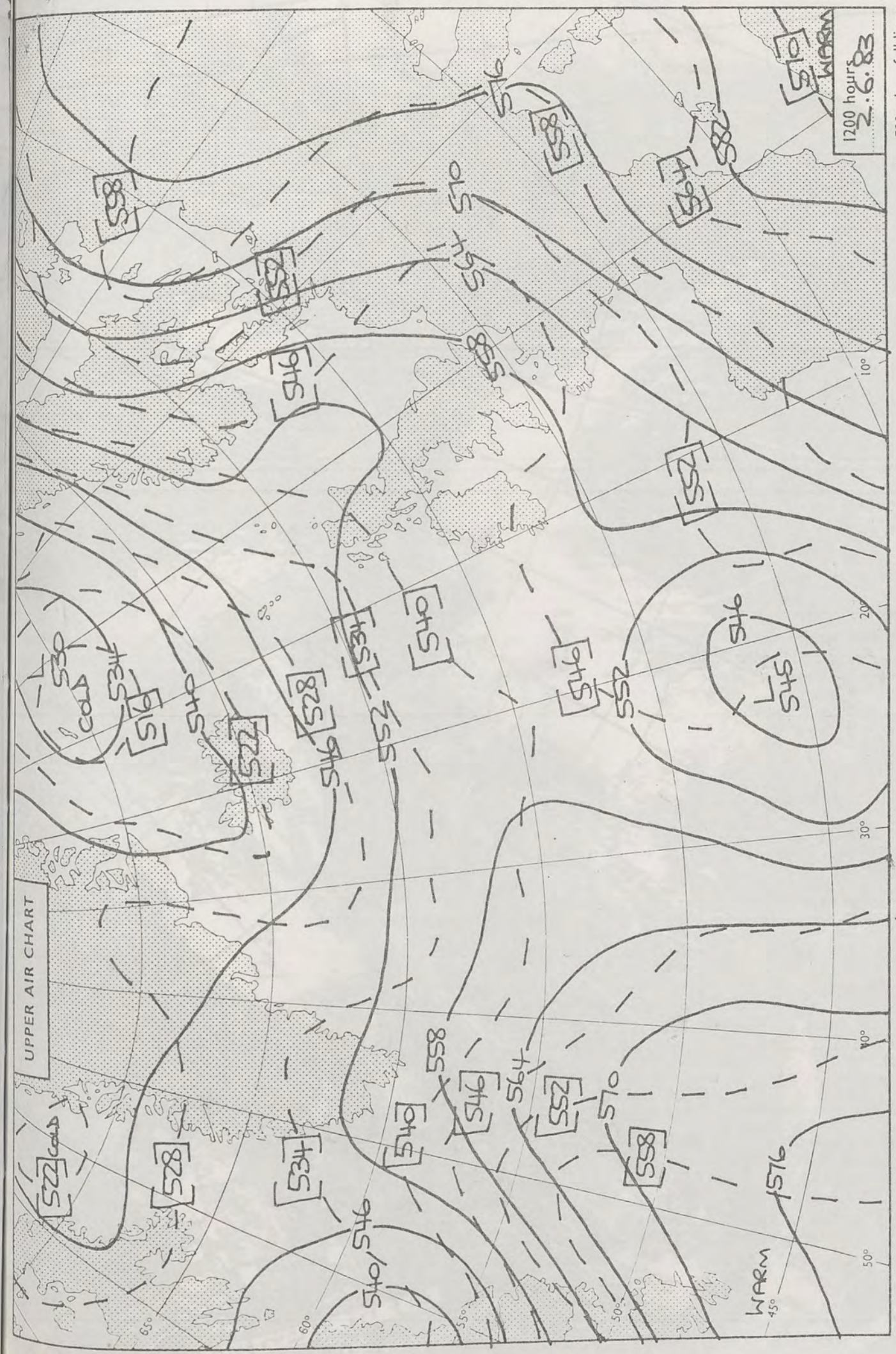
OTHER

the
iles
s
out
rn
rst,
nd
ne


nd

orth

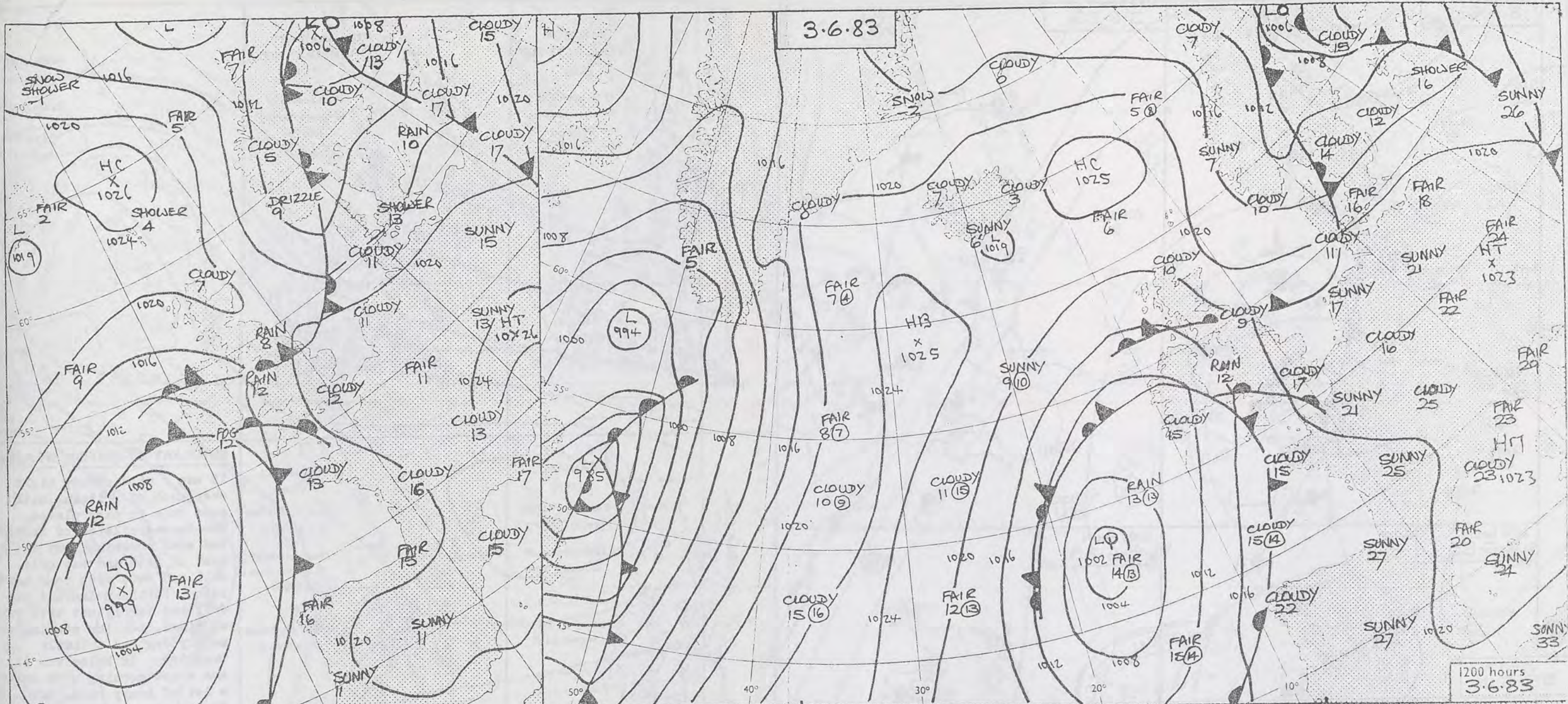
pyright






London Weather Centre 284 High Holborn London WC1V 7HX All times are GMT © Crown copyright



3.6.83



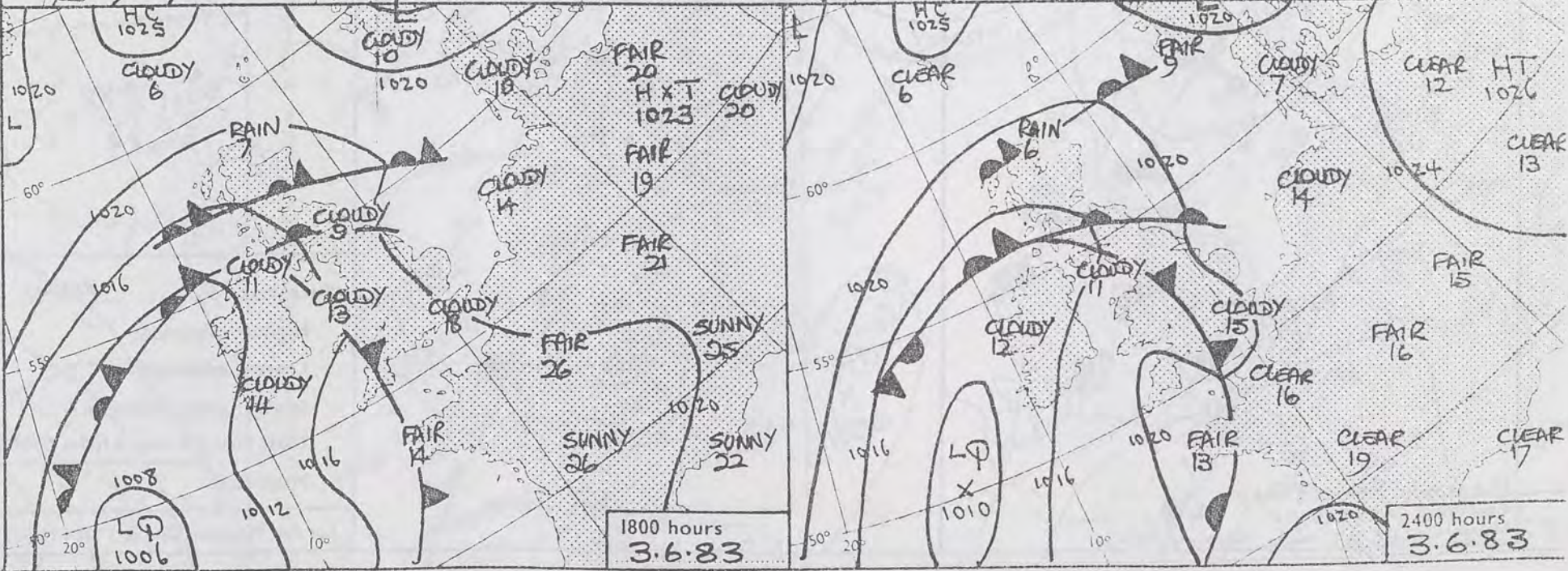
DAILY WEATHER SUMMARY FOR FRIDAY 3rd JUNE 1983

 Warm front
  Cold front
  Occlusion

All times are GMT

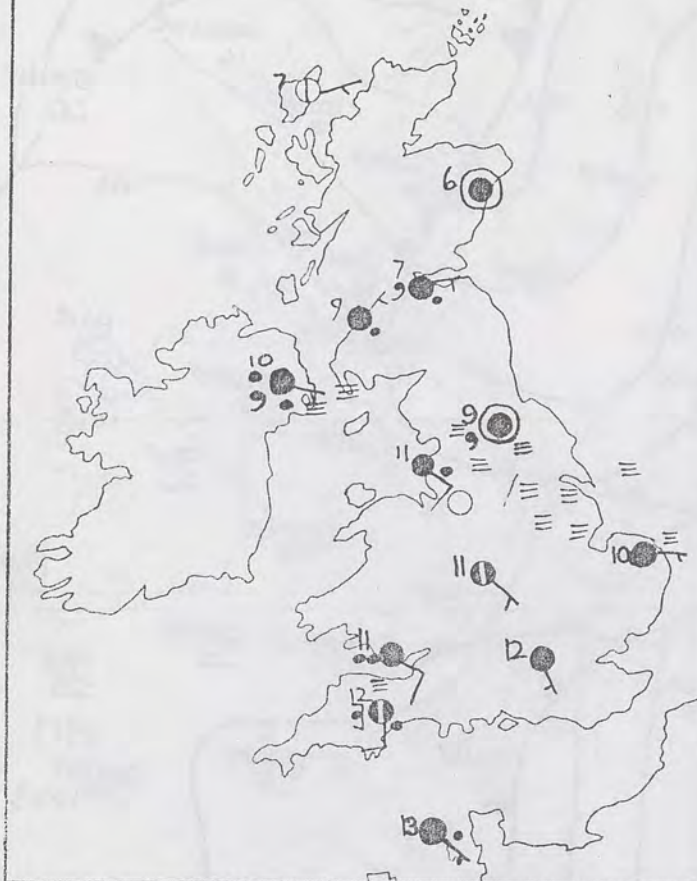
London Weather Centre 284 High Holborn London WC1V 7HX

© Crown copyright



2400 hours
3.6.83

0600 hours
3.6.83



1800 hours
3.6.83



1200 hours
3.6.83



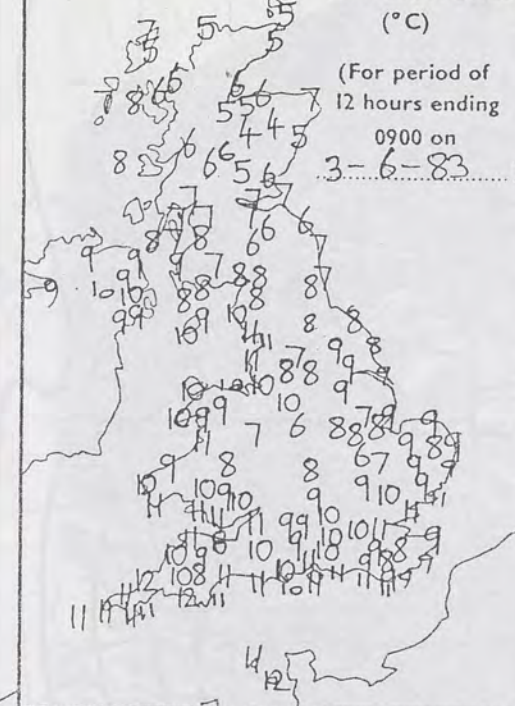
2400 hours
3.6.83



METEOROLOGICAL OFFICE
- 9 JUN 1983
LIBRARY

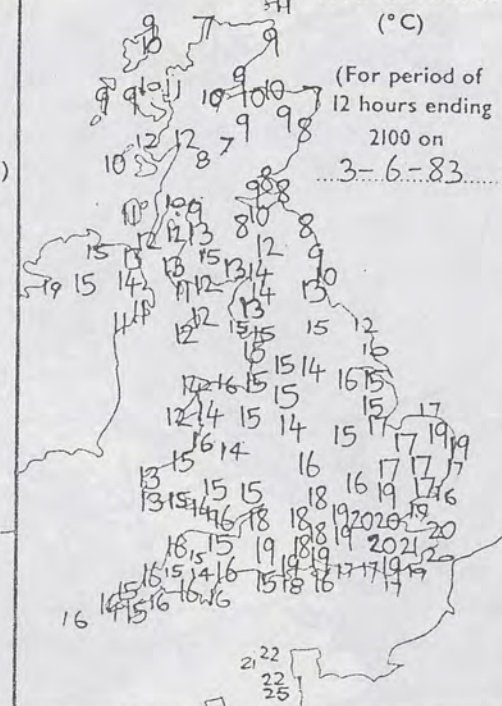
MINIMUM
TEMPERATURES
(°C)

(For period of
12 hours ending
0900 on
3-6-83...)

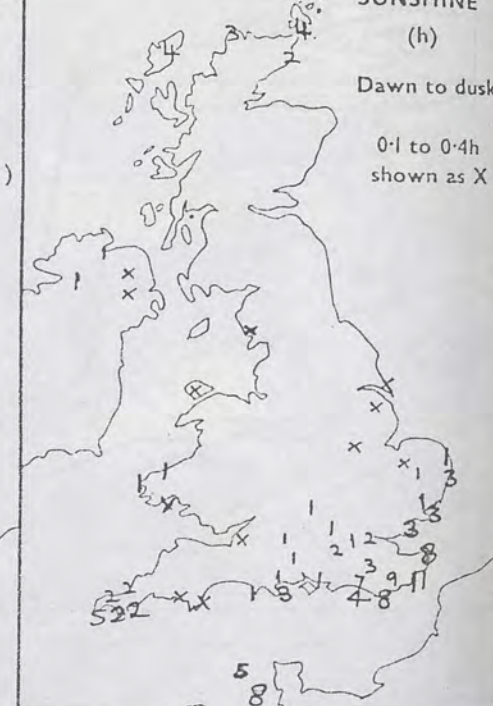


MAXIMUM
TEMPERATURES
(°C)

(For period of
12 hours ending
2100 on
3-6-83...)



SUNSHINE
(h)
Dawn to dusk
0.1 to 0.4h
shown as X

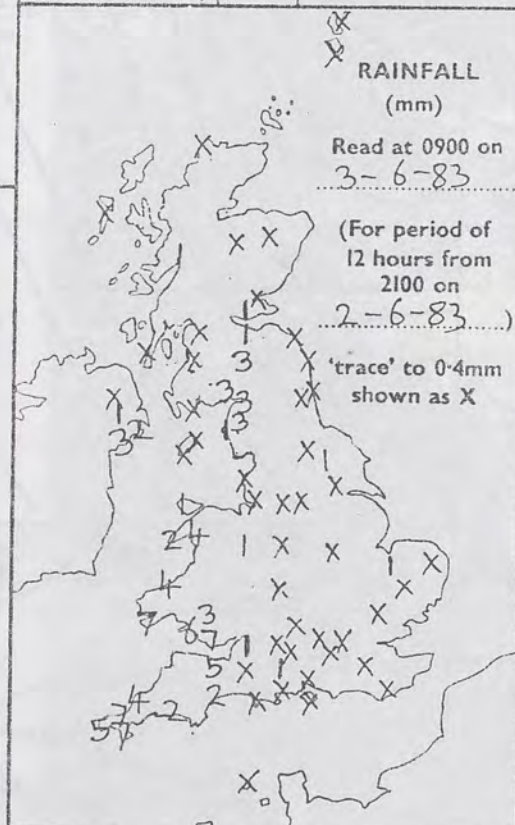


RAINFALL
(mm)

Read at 0900 on
3-6-83

(For period of
12 hours from
2100 on
2-6-83...)

'trace' to 0.4mm
shown as X

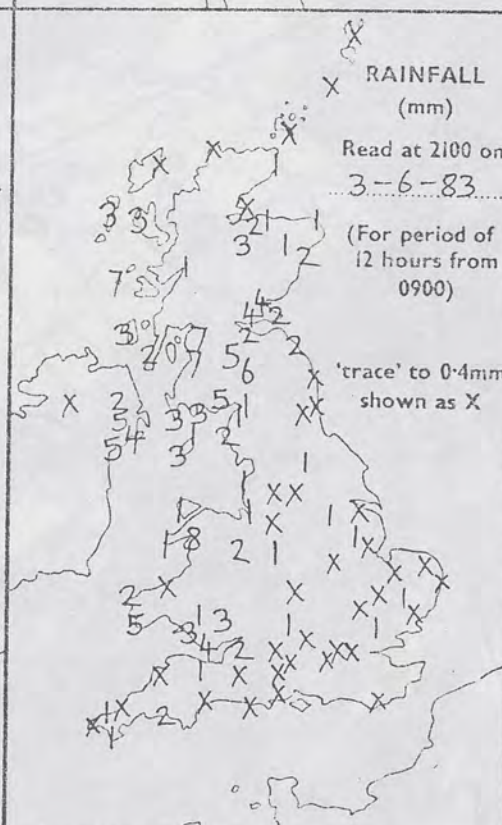


RAINFALL
(mm)

Read at 2100 on
3-6-83

(For period of
12 hours from
0900)

'trace' to 0.4mm
shown as X



SUMMARY OF BRITISH WEATHER

It was a mild cloudy night over much of Britain, with some rain in many places. The Northern Isles of Scotland had some sunshine, but the rest of Scotland was cold, dull and wet, with some heavy rain. Northern Ireland was dull and fairly wet with rain at times, but the evening was mainly dry and a little brighter. In Wales too it was a wet morning with quite a lot of heavy rain, but during the afternoon it turned drier and the evening was dry. Temperatures in most places were a few degrees below normal. East Anglia, southeast and central southern England stayed dry and bright for much of the day, just a little rain in the evening. Over the rest of England most places were cloudy with rain at times, although the southwest brightened up. The southeast was quite warm, but much of England had temperatures below normal.

'Extremes' for Friday 3rd June 1983

Highest maximum	: 24.5°C Jersey, (St Helier)
Lowest minimum	: 3.8°C Glenlivet (Grampian)
Lowest grass minimum	: 0.8°C Cellarhead
Most rain (24 hours from 0900 h)	: 12.2mm Kildonan (Isle of Arran)
Most sun	: 10.7 hrs Folkestone

London Weather Centre 284 High Holborn London WC1V 7HX

All times are GMT

© Crown Copyright

UPPER AIR CHART

HIGH 576

SHINE
(h)
to dusk
to 0.4h
wn as X

ATHER

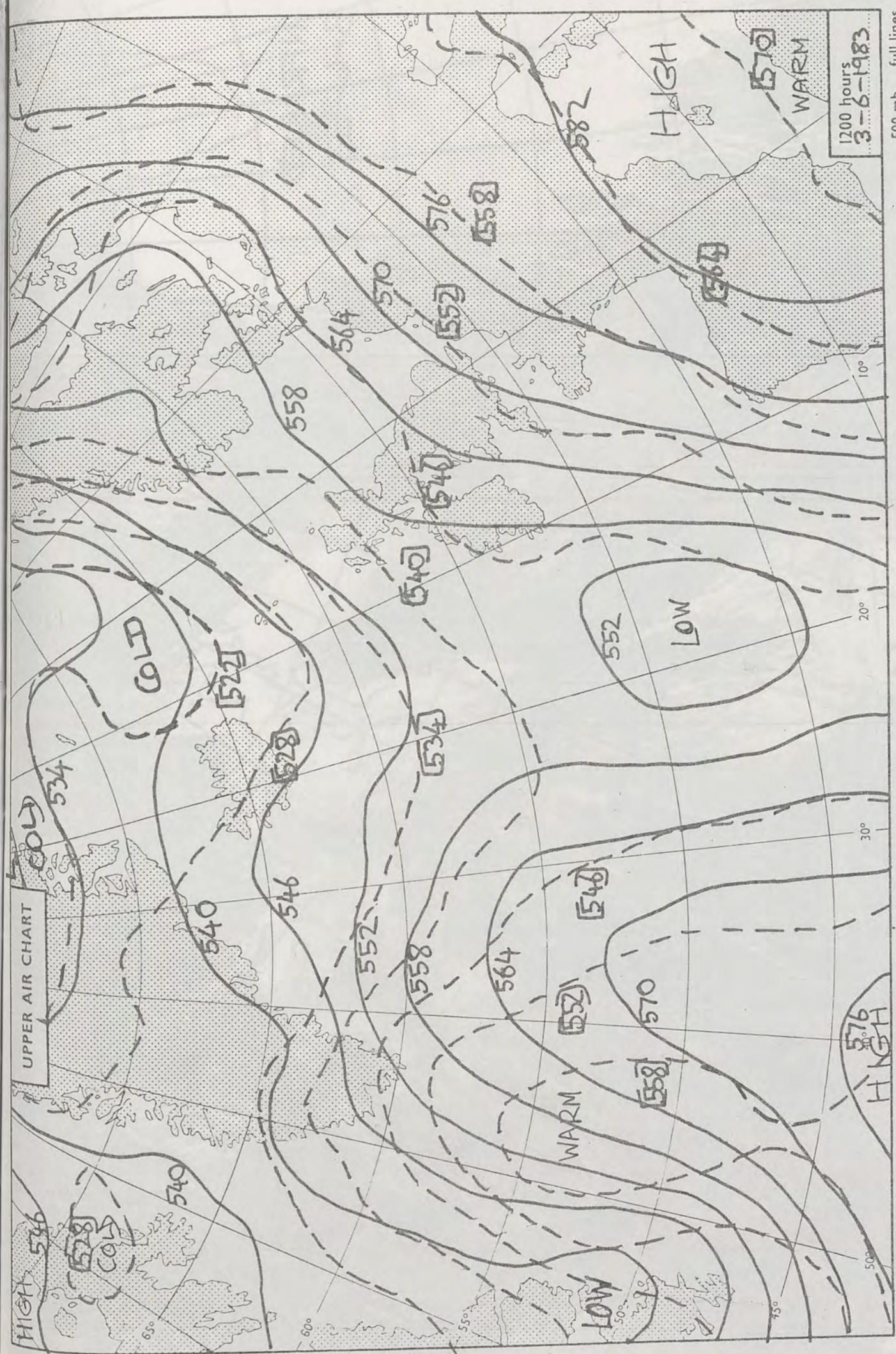
ht
th
otland
he
d,
heavy
was
rain
g was
it
uite

turned
s dry.
ces

theast
and
much
rain
rest

re
,
east
of

copyright



1200 hours
3-6-1983

500 mb full lines
1000-500 mb pecked

© Crown copyright

All times are GMT

London Weather Centre 284 High Holborn London WC1V 7HX

INFRARED
3-6-83

0956

0815

0625

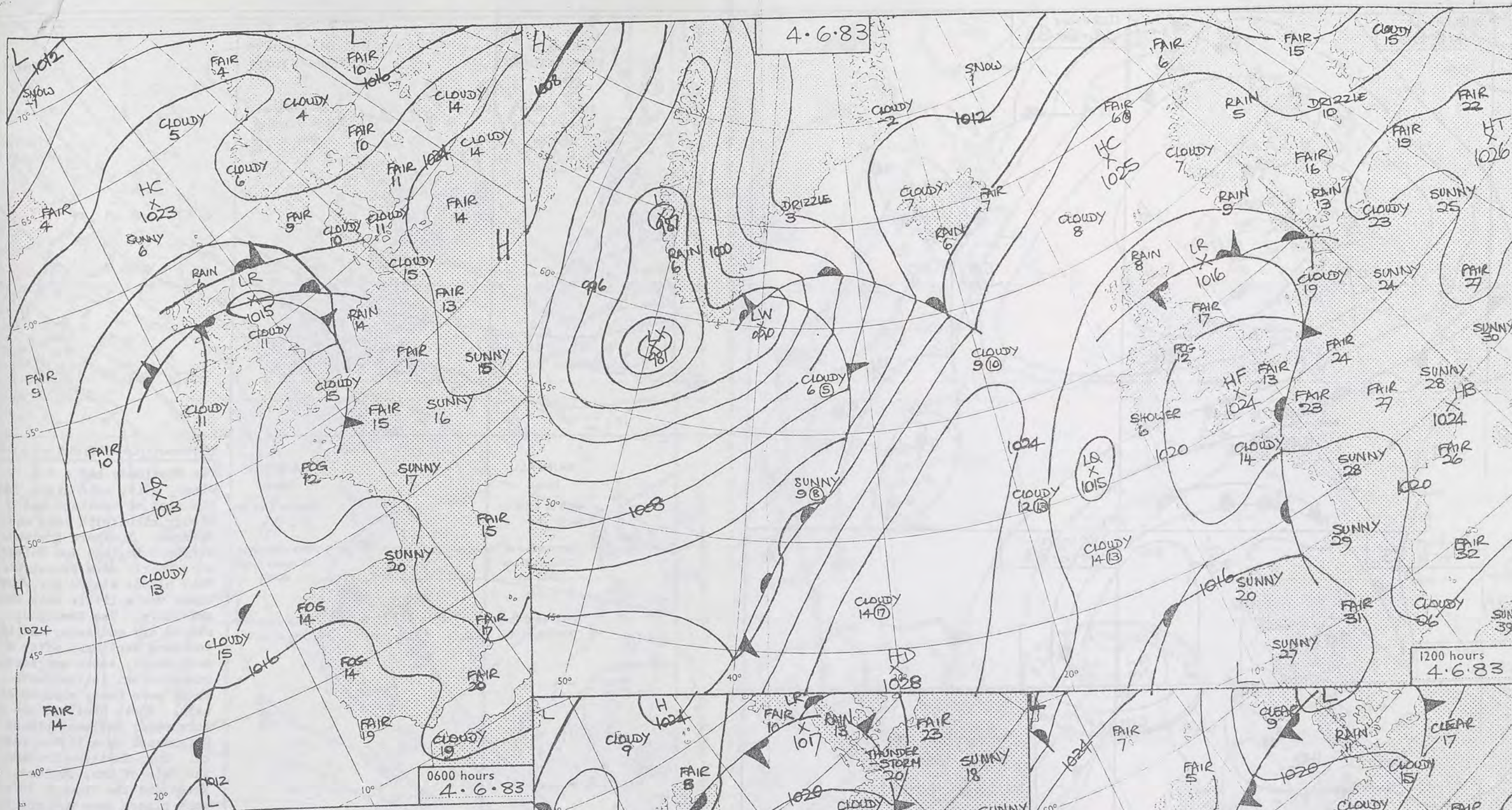
40

30




20

10

0



DAILY WEATHER SUMMARY FOR SATURDAY 4th JUNE 1983

 Warm front
  Cold front
  Occlusion

All times are GMT
NOT FOR LOAN

London Weather Centre 284 High Holborn London WC1V 7HX

© Crown copyright

0600 hours
4.6.83

1200 hours
4.6.83

1800 hours
4.6.83

2400 hours
4.6.83

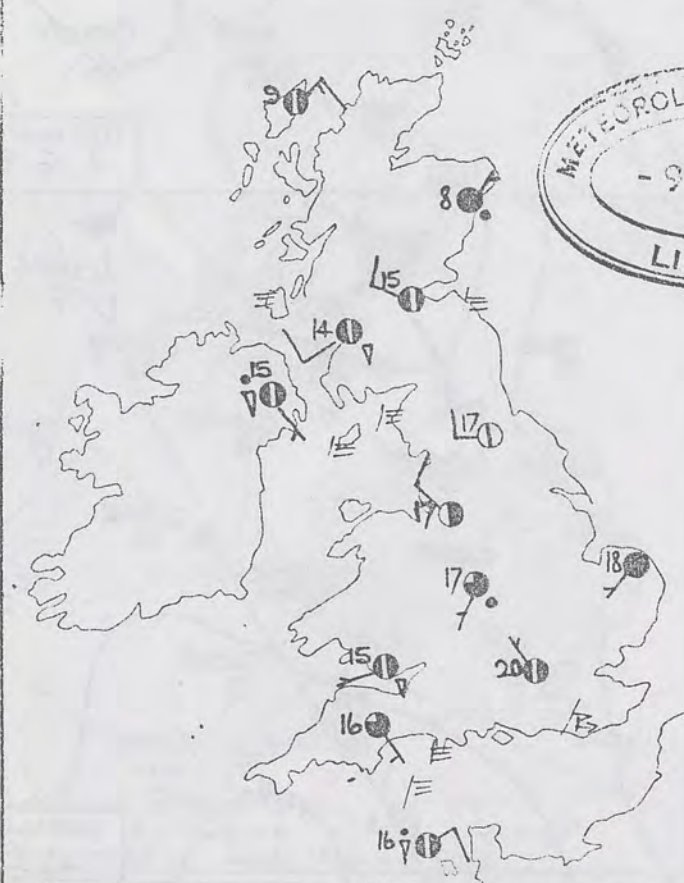
0600 hours
4.6.83




1200 hours
4.6.83



1800 hours
4.6.83

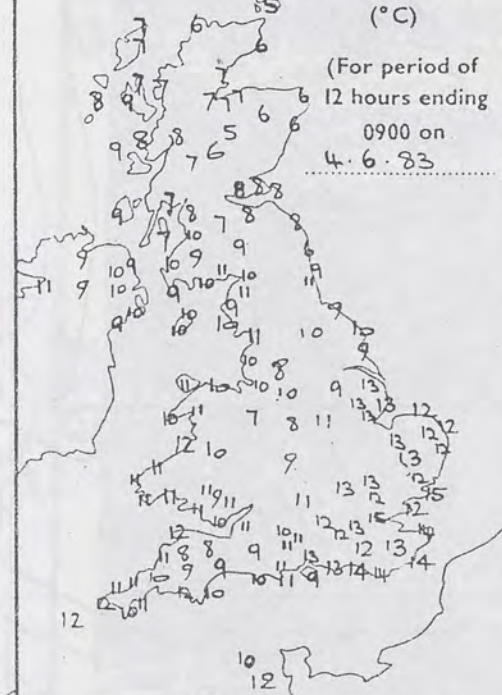


2400 hours
4.6.83



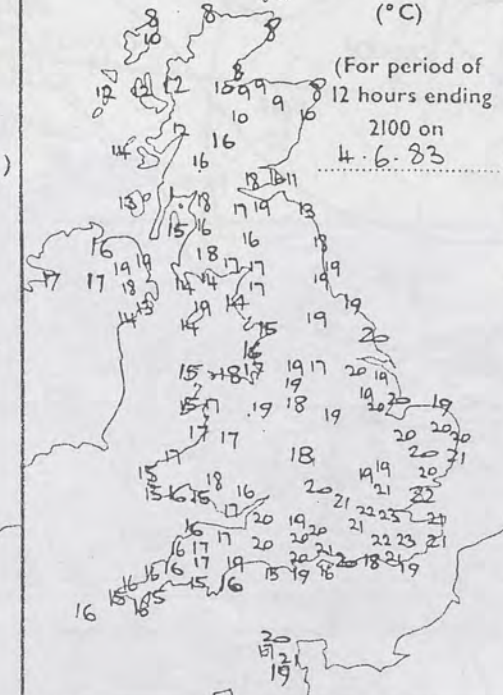
MINIMUM
TEMPERATURES
(°C)

(For period of
12 hours ending
0900 on
4.6.83)



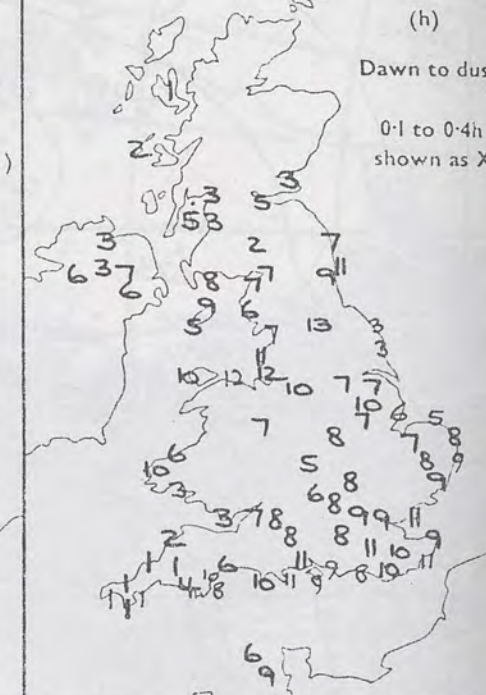
MAXIMUM
TEMPERATURES
(°C)

(For period of
12 hours ending
2100 on
4.6.83)



SUNSHINE
(h)

Dawn to dusk
0.1 to 0.4h
shown as X

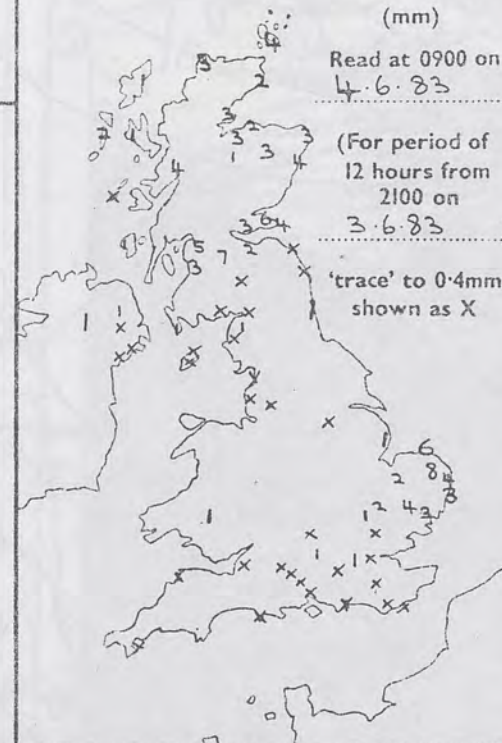


RAINFALL
(mm)

Read at 0900 on
4.6.83

(For period of
12 hours from
2100 on
3.6.83)

'trace' to 0.4mm
shown as X

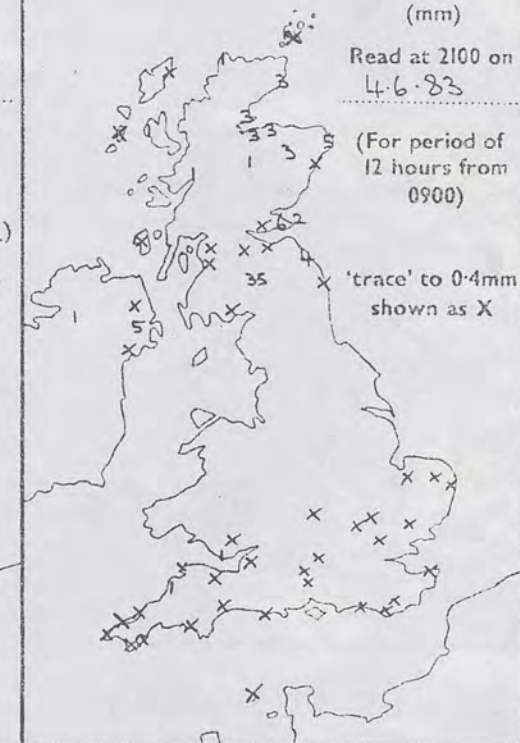


RAINFALL
(mm)

Read at 2100 on
4.6.83

(For period of
12 hours from
0900)

'trace' to 0.4mm
shown as X



SUMMARY OF BRITISH WEATHER

The Shetlands had a dry, clear, quite cold night, but the rest of Scotland had a cloudy night with rain and drizzle. Northern Ireland, northern England and Wales were fairly warm overnight. Many places stayed dry, but there was a little rain here and there. The Shetlands stayed dry and sunny and in southern Scotland, after a dull start, there was some sunshine but in the south there were heavy showers as well. North Scotland had some more rain, but many places brightened up a little later on. Over Northern Ireland, the Isle of Man, England, Wales and the Channel Islands many places were dry and fairly sunny, but in Northern Ireland there were showers and in South Wales, central and southern England and the Channel Islands there were some heavy showers and thunderstorms later. Over much of Britain temperatures were close to or above normal but northern Scotland was quite cold.

'Extremes' for Saturday 4th June 1983

Highest maximum	: 23.2°C London Weather Centre
Lowest minimum	: 3.5°C Lerwick (Shetland)
Lowest grass minimum	: -0.6°C Lerwick
Most rain (24 hours from 0900 h)	: 34.9mm Eskdalemuir (Dumfries & Galloway)
Most sun	: 12.9 hrs Leeming (N. Yorkshire)

London Weather Centre 284 High Holborn London WC1V 7HX

All times are GMT

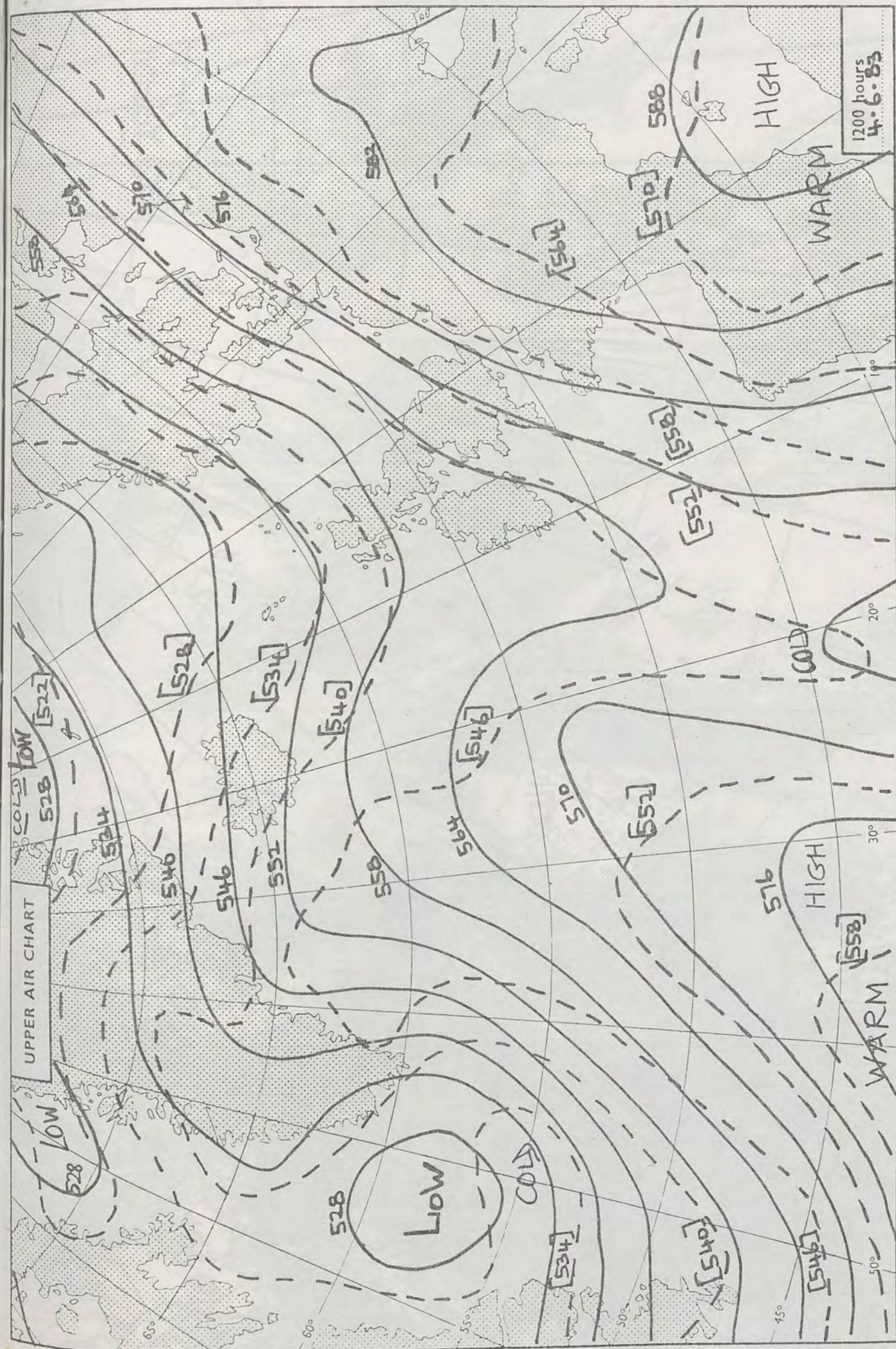
© Crown Copyright

SHINE
(h)
to dusk
to 0.4h
own as X

ATHER

, but
d a
and
and,
les
ght.
but
here
ds
d in
r a
ome
th
s as
ad some
ces
later
and,
l,
lands
l fairly
Ireland
in
l
e
ere
thunder-
n of
re
l but
ite

Copyright



INHER (51)
4-16-83

1611

1128

1249

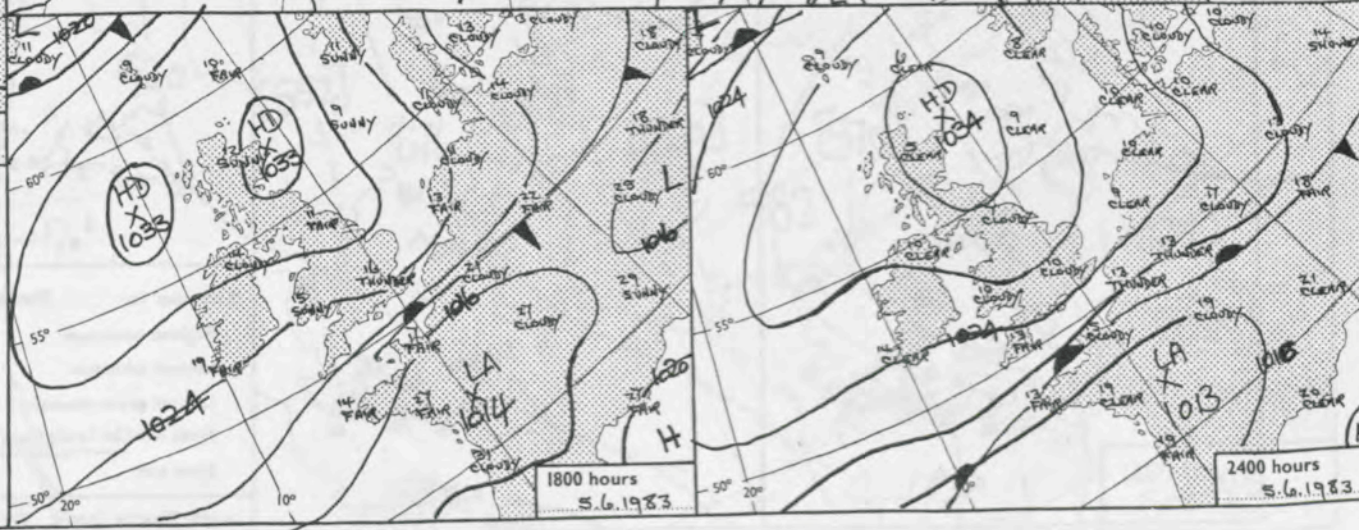
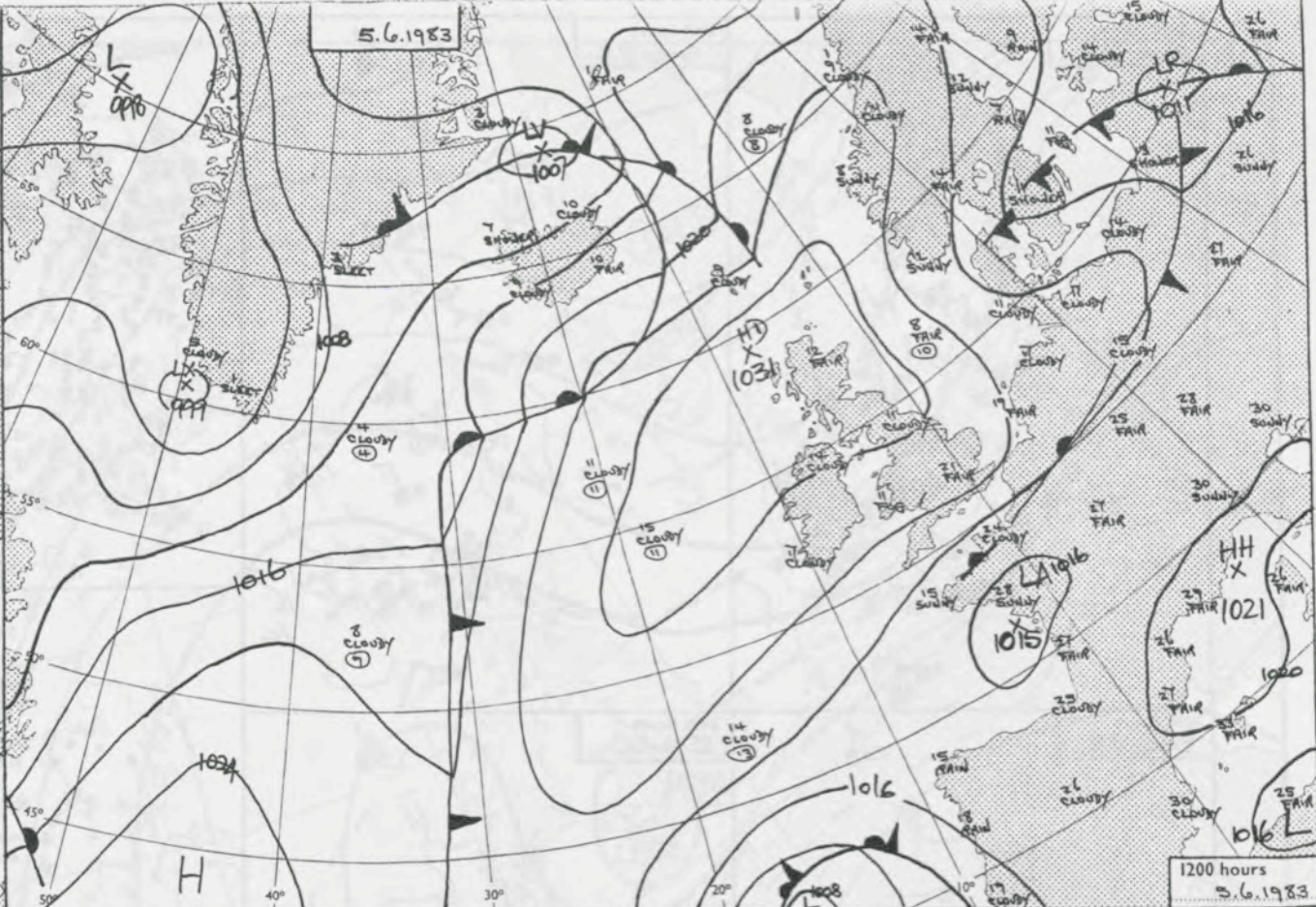
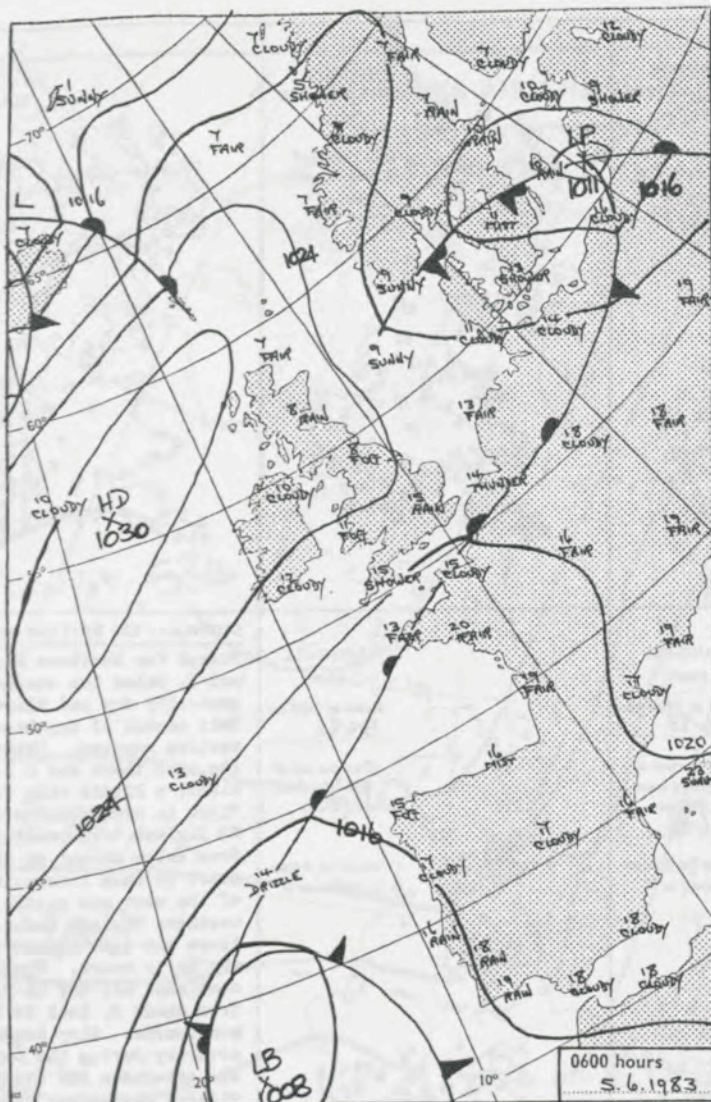
40

30

20

10

0



DAILY WEATHER SUMMARY

FOR SUNDAY 5th JUNE 1983

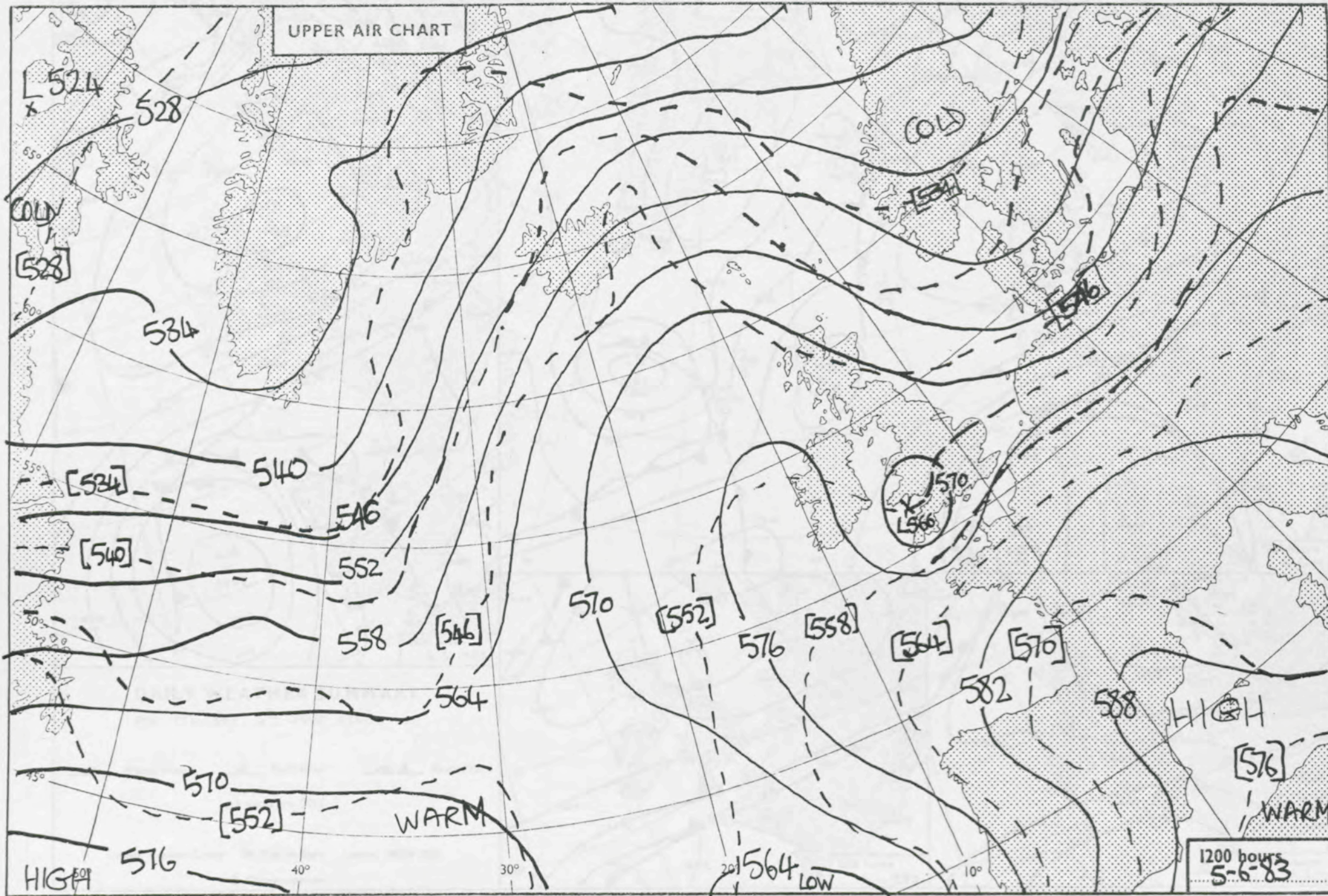
Warm front Cold front Occlusion

All times are GMT

London Weather Centre 284 High Holborn London WC1V 7HX

© Crown copyright

UPPER AIR CHART

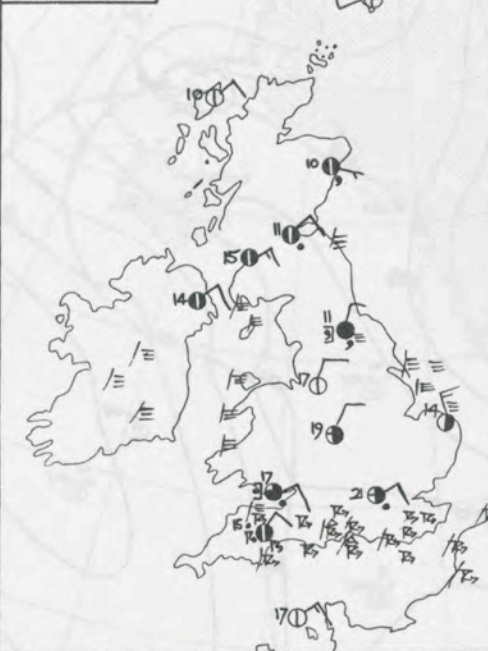


1200 hours
5-6-83

0600 hours
5.6.83



1200 hours
5.6.83



1800 hours
5.6.83

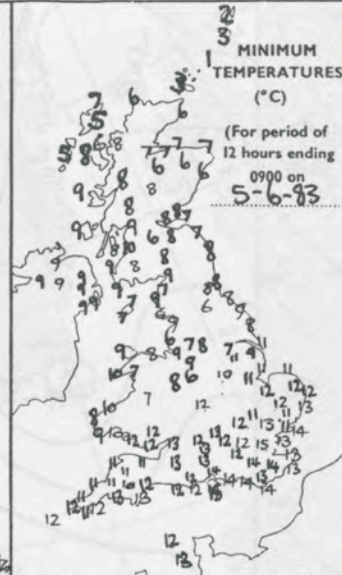


2400 hours
5.6.83



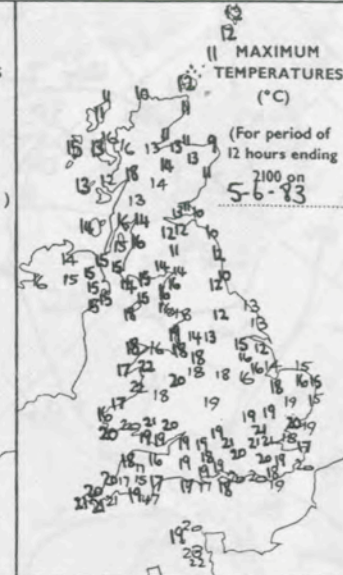
MINIMUM
TEMPERATURES
(°C)

(For period of
12 hours ending
0900 on
5-6-83)

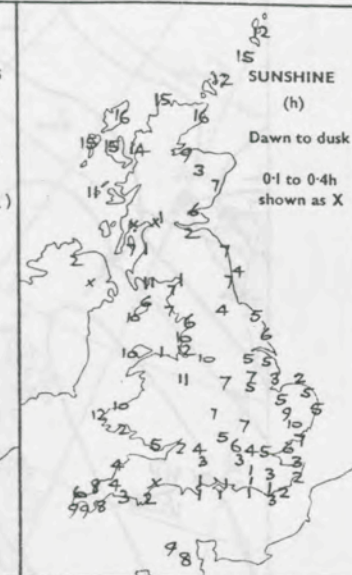


MAXIMUM
TEMPERATURES
(°C)

(For period of
12 hours ending
2100 on
5-6-83)



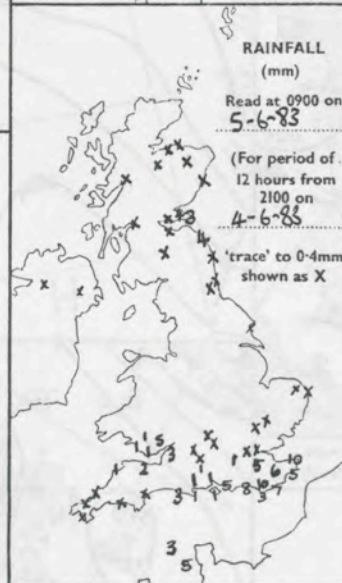
SUNSHINE
(h)
Dawn to dusk
0.1 to 0.4h
shown as X



RAINFALL
(mm)

Read at 0900 on
5-6-83

(For period of
12 hours from
2100 on
4-6-83)



RAINFALL
(mm)

Read at 2100 on
5-6-83

(For period of
12 hours from
0900)

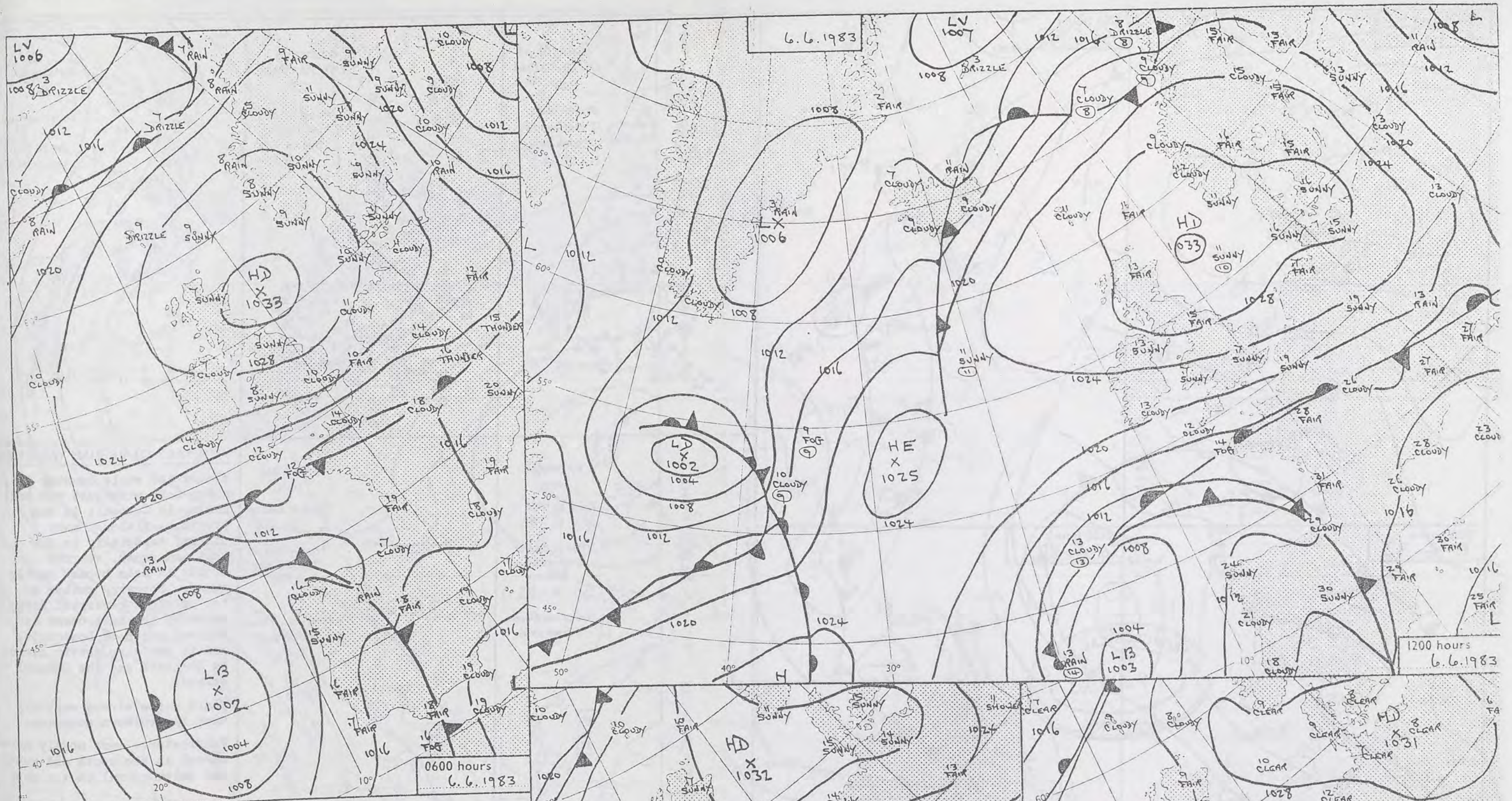


SUMMARY OF BRITISH WEATHER




Except for southern England and S. Wales the weather was generally dry and there was a fair amount of sunshine in many western regions. Generally, in the east there was a lot of cloud; a little rain fell at first in southern Scotland and NE England. Temperatures ranged from below normal on the east coast to warm levels in parts of the west and south. In southern England and S. Wales there was some thundery rain in the early hours. Thunderstorms continued all day in S. England, from about N. Kent to N. Devon southwards; they increased in severity during the day and in the afternoon the extent of violent storms was unusual for this country. Many places in Dorset, Hampshire, Sussex and Kent had several hours of thunderstorm activity, with hailstones of 3-4 cm diameter reliably reported from a lot of places - and it seems probable that stones of 6 cm diameter also occurred. The size and weight of hail is close to a record for this country. Greenhouses were wrecked and car roofs were dented. The storms cleared in the evening.

'Extremes' for Sunday 5th June 1983

Highest maximum	: 22.9°C Jersey St Helier
Lowest minimum	: 1.5°C Fair Isle (Between Orkney and Shetland)
Lowest grass minimum	: -3.6°C Fair Isle
Most rain (24 hours from 0900 h)	: 60.7mm Peole
Most sun	: 15.8 hrs Sternoway (Outer Hebrides)



DAILY WEATHER SUMMARY FOR MONDAY 6th JUNE 1983

 Warm front
  Cold front
  Occlusion

All times are GMT

NOT FOR LOAN

London Weather Centre 284 High Holborn London WC1V 7HX

© Crown copyright

0600 hours
6.6.83



1200 hours
6.6.83



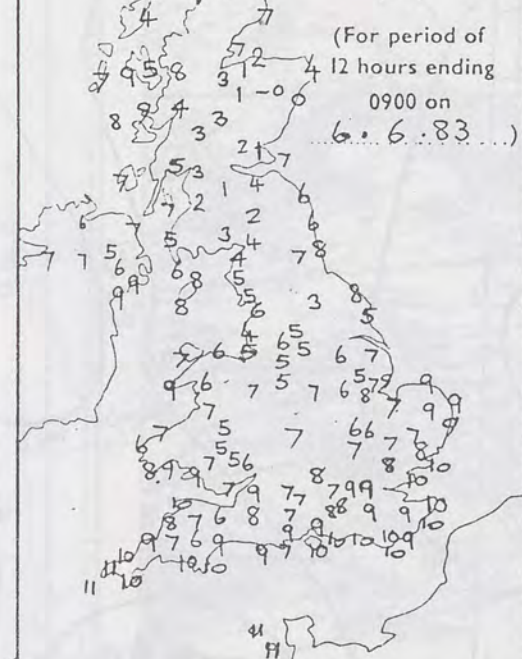
1800 hours
6.6.83



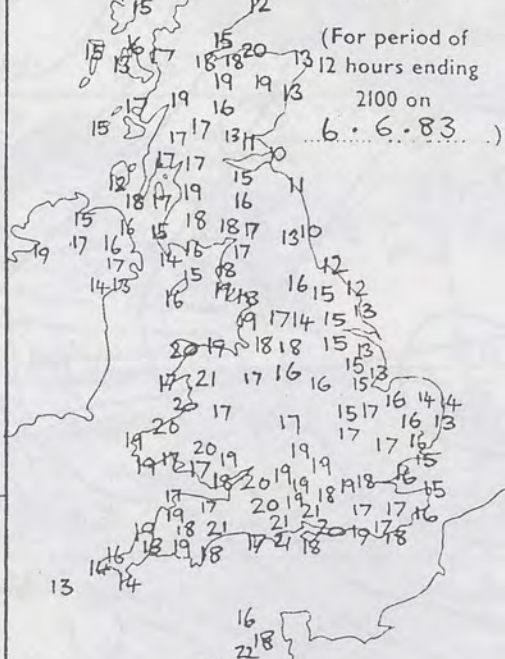
2400 hours
6.6.83



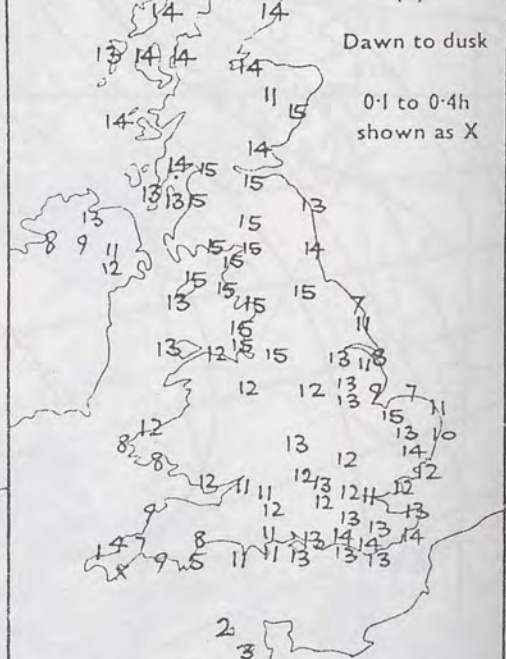
MINIMUM
TEMPERATURES
(°C)



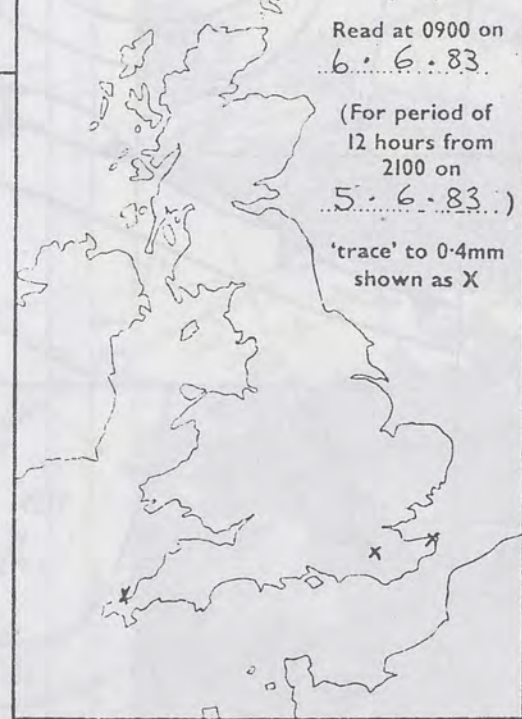
MAXIMUM
TEMPERATURES
(°C)



SUNSHINE
(h)
Dawn to dusk
0.1 to 0.4h
shown as X



RAINFALL
(mm)



RAINFALL
(mm)



SUMMARY OF BRITISH WEATHER

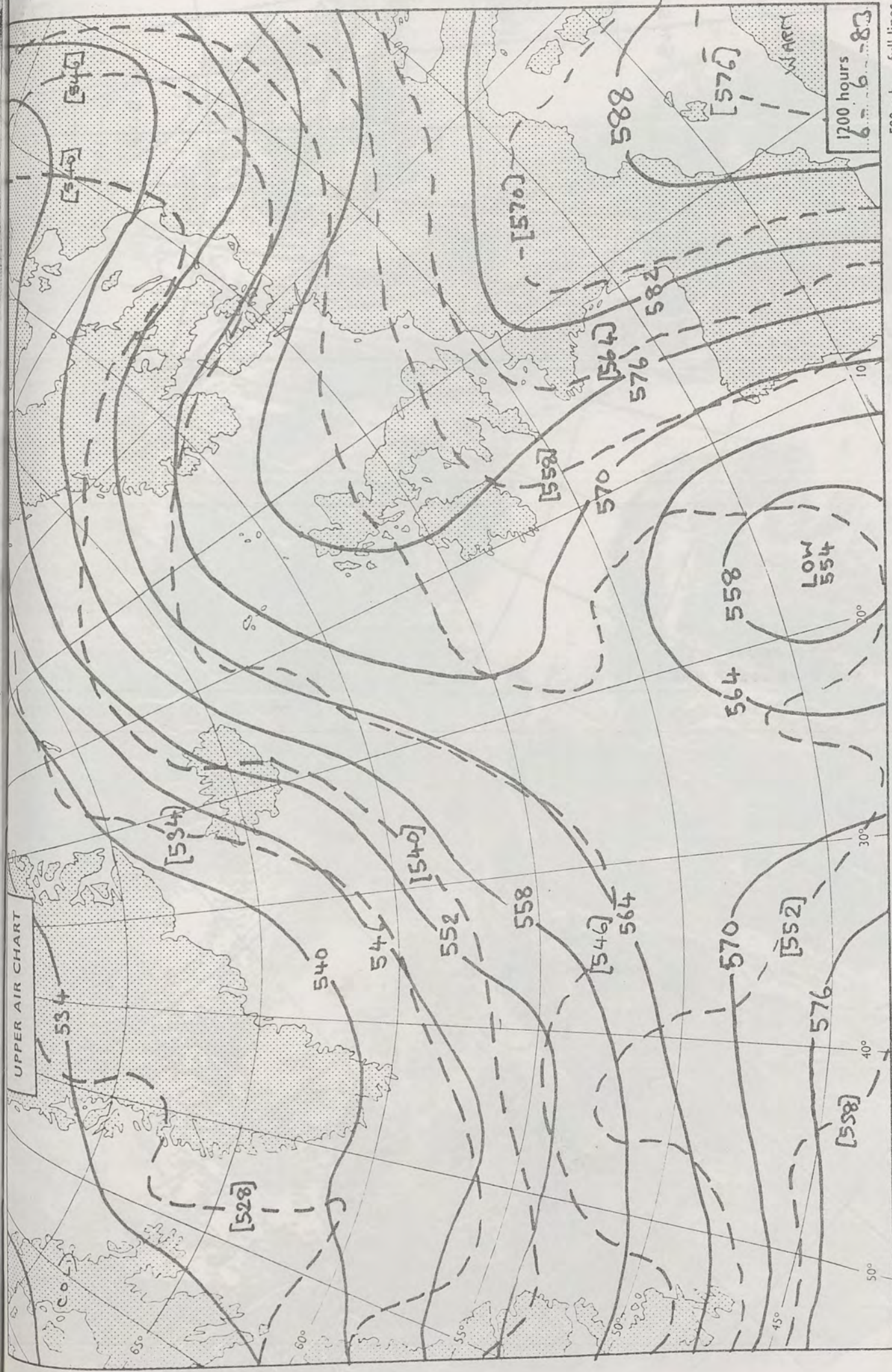
Almost the whole country had a dry day, with just the odd shower in Cornwall in the evening. Although many places, especially in the east and south, started cloudy it soon became mostly sunny. However, rather a lot of cloud persisted along parts of the east coast of England north of Lowestoft, and it was also mostly cloudy in Cornwall and the Channel Islands.

There was a strong easterly wind in southern counties.

Temperatures were mostly above normal in the south and west and below normal in the east.

'Extremes' for Monday 6th June 1983

Highest maximum	: 21.6°C Jersey Airport
Lowest minimum	: -0.1°C Glenlivet (Grampian)
Lowest grass minimum	: -3.5°C Kinloss (Moray Firth)
Most rain (24 hours from 0900 h)	: 2.0 mm Camborne (Cornwall)
Most sun	: 15.5 hrs Kirkwall (Orkney)




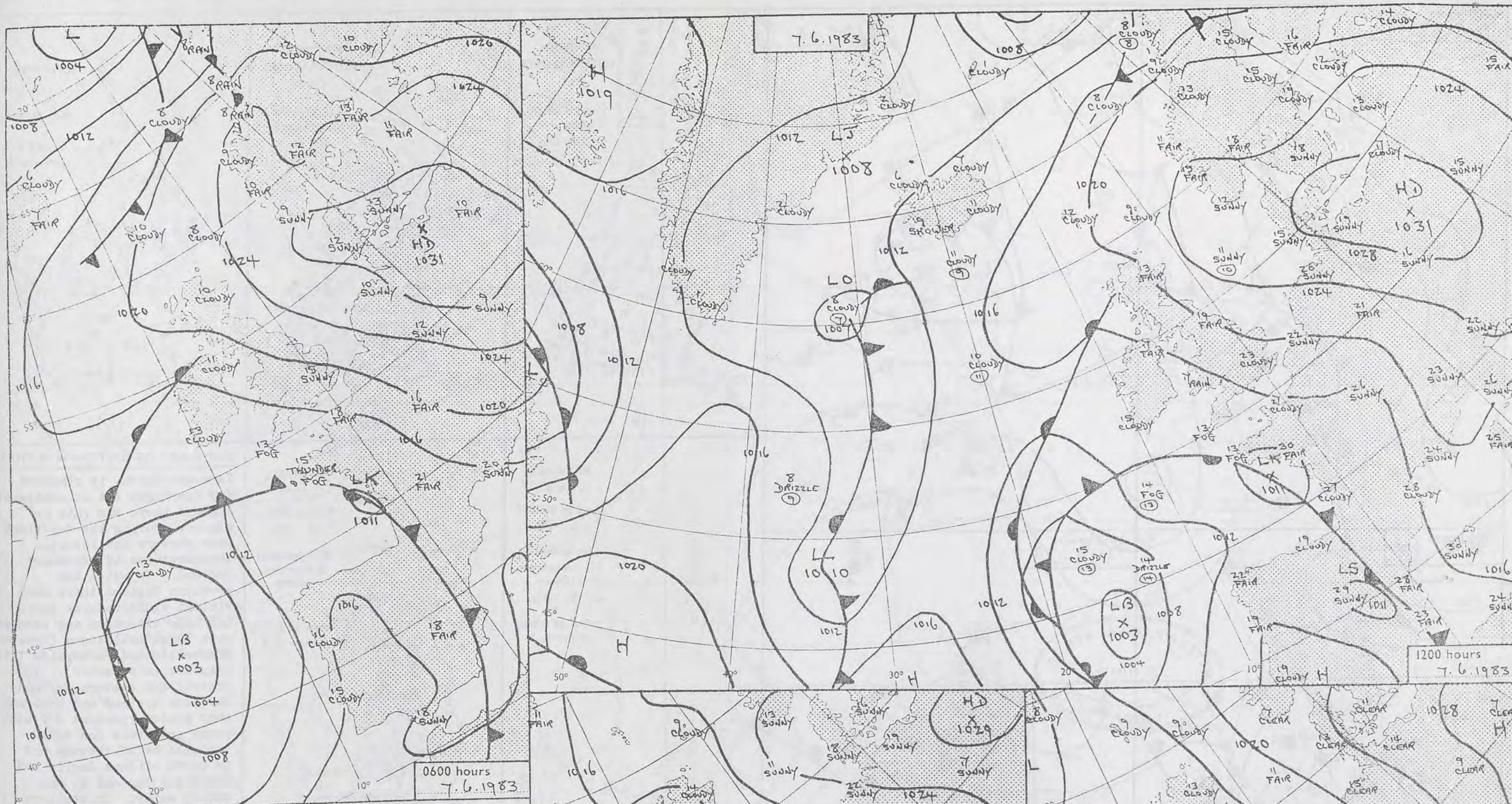
500 mb full lines
1000-500 mb pecked

© Crown copyright

All times are GMT

London Weather Centre 284 High Holborn London WC1V 7HX





DAILY WEATHER SUMMARY

FOR TUESDAY 7th JUNE 1983

Warm front Cold front Occlusion

All times are GMT

NOT FOR LOAN

London Weather Centre 284 High Holborn London WC1V 7HX

© Crown copyright

0600 hours
7.6.83




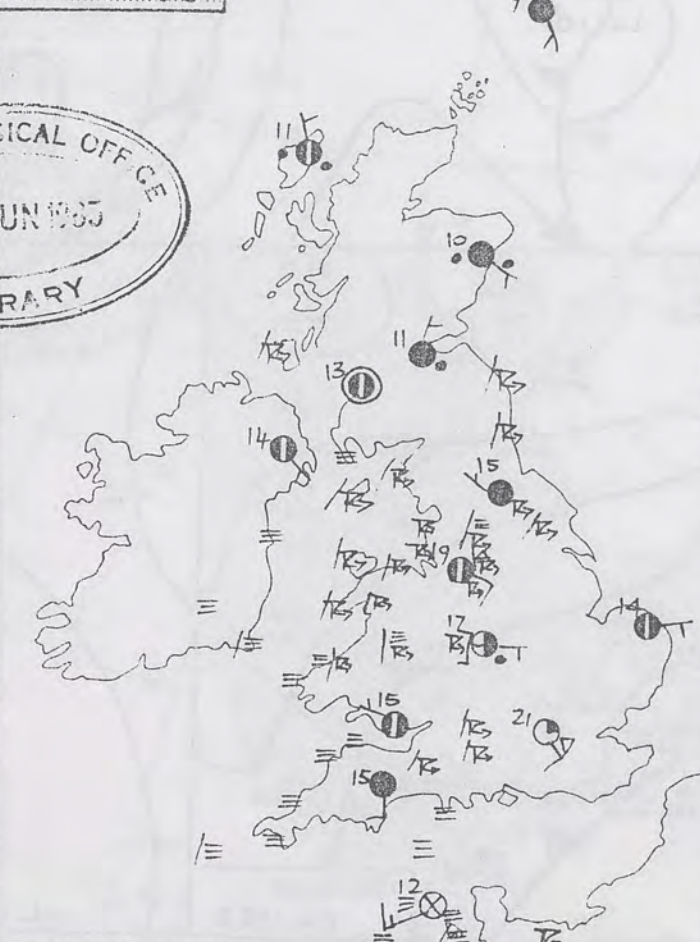
1200 hours
7.6.83



1800 hours
7.6.83

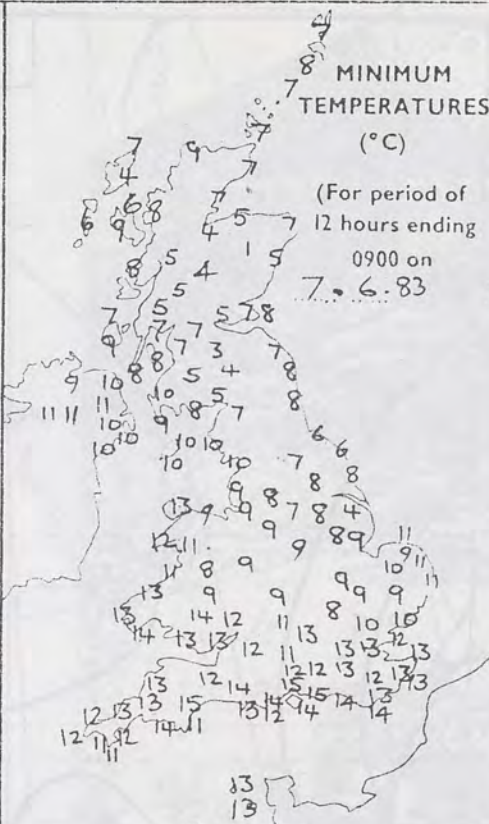


2400 hours
7.6.83



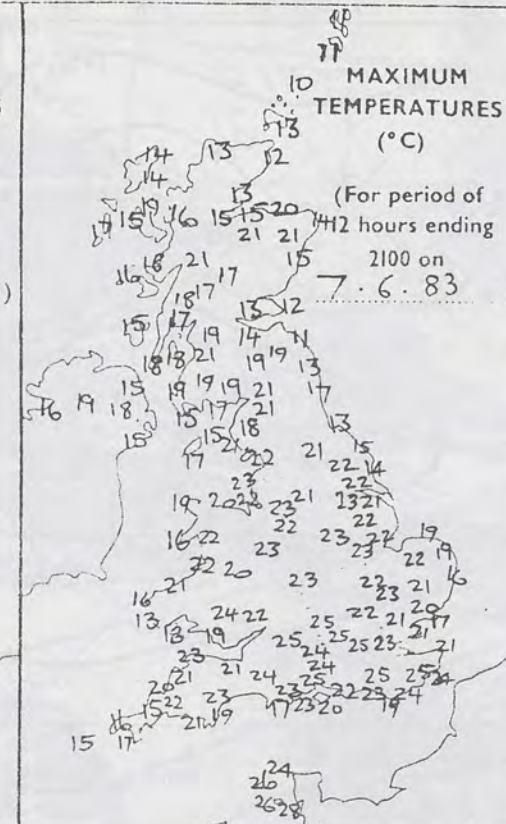
MINIMUM
TEMPERATURES
(°C)

(For period of
12 hours ending
0900 on
7.6.83)



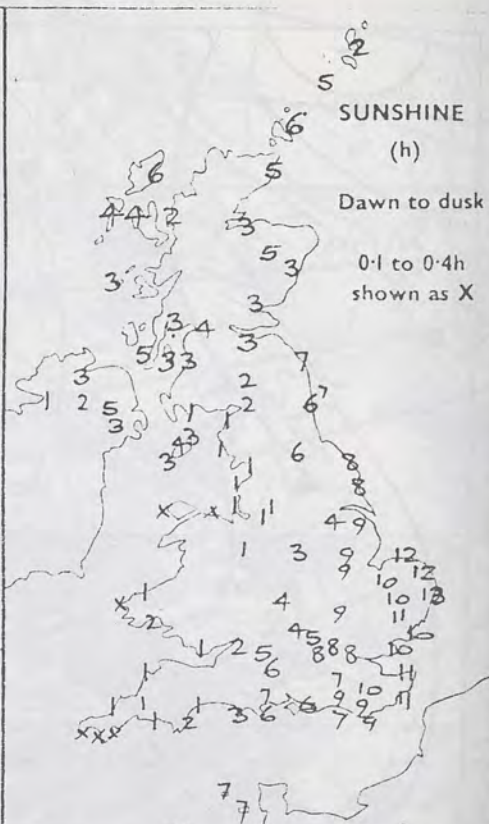
MAXIMUM
TEMPERATURES
(°C)

(For period of
12 hours ending
2100 on
7.6.83)



SUNSHINE
(h)

Dawn to dusk
0.1 to 0.4h
shown as X



RAINFALL
(mm)

Read at 0900 on
7.6.83

(For period of
12 hours from
2100 on
6.6.83)

'trace' to 0.4mm
shown as X

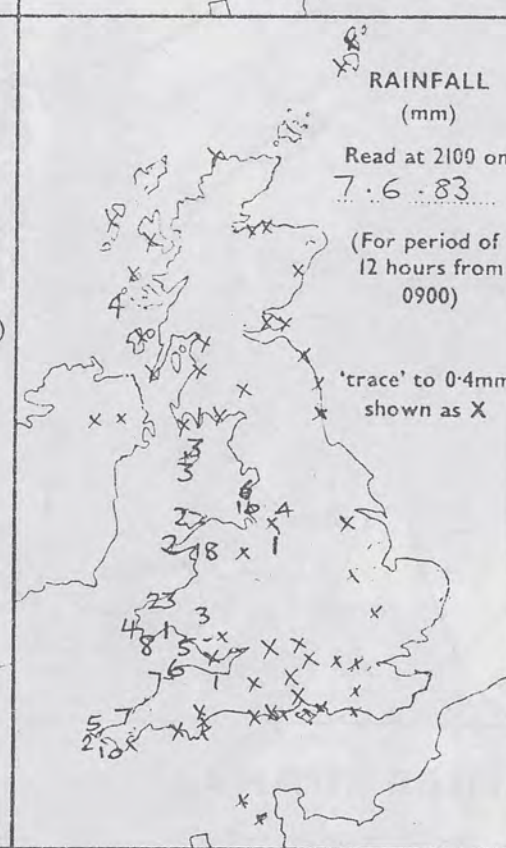


RAINFALL
(mm)

Read at 2100 on
7.6.83

(For period of
12 hours from
0900)

'trace' to 0.4mm
shown as X



SUMMARY OF BRITISH WEATHER

In most regions it remained dry overnight but in southwest England there was rain in places. During the day there were showers and isolated thunderstorms in southwest England. In Wales and northern England there were violent thunderstorms during the late afternoon and evening with large hailstones (Greater Manchester and Merseyside 1 to 2 inches in diameter). In central and eastern England, Northern Ireland and Scotland many places remained dry with sunny intervals and only isolated brief showers and in parts of East Anglia and southeast England it was mainly sunny. In southern Scotland there were outbreaks of thundery rain in many places during the evening. Temperatures in northern Scotland and Northern Ireland were near normal. Elsewhere it became very warm and humid but in some eastern and western coastal regions temperatures were near normal.

'Extremes' for Tuesday 7th June 1983

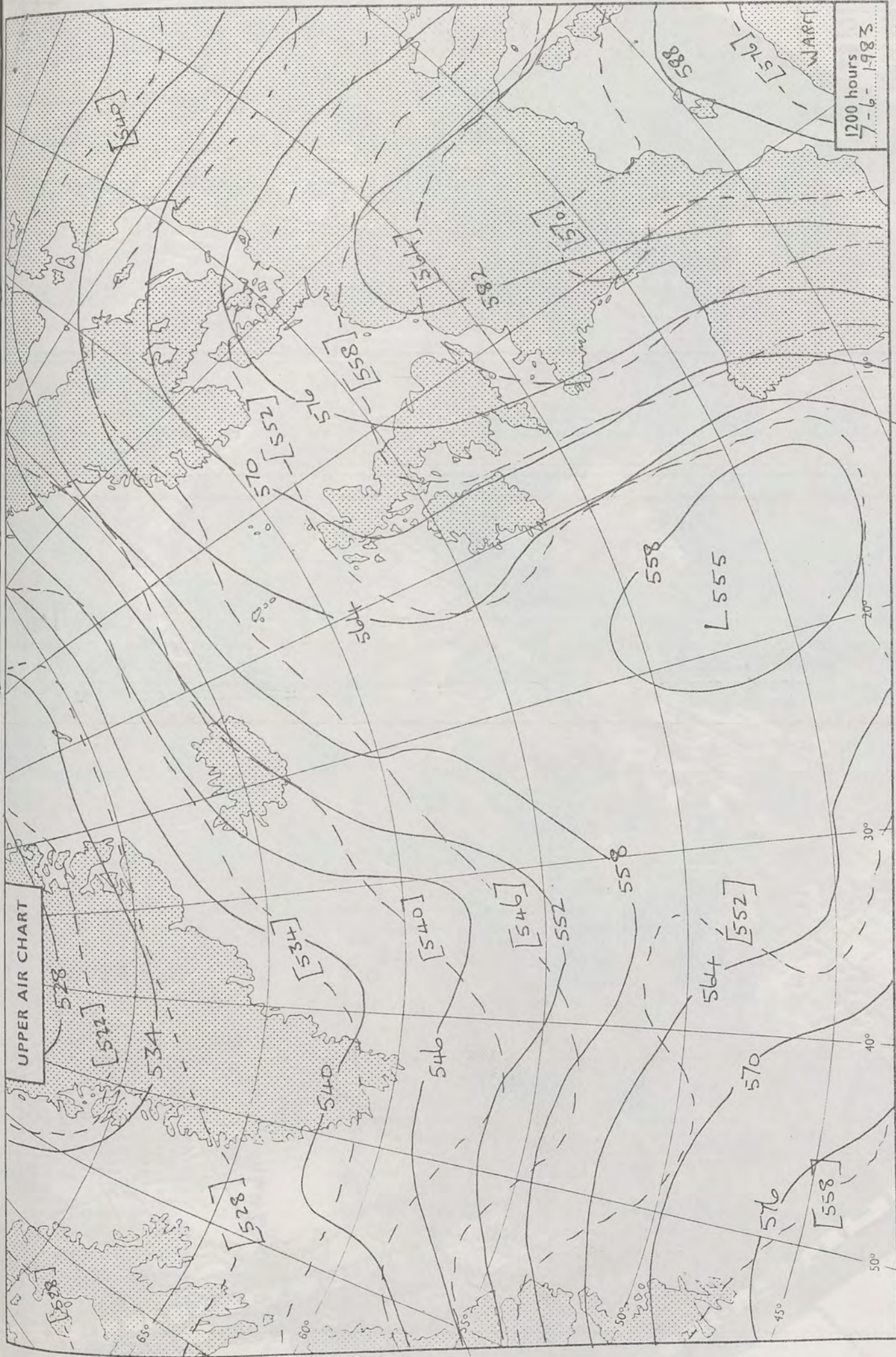
Highest maximum	: 27.6°C Jersey (St Helier)
Lowest minimum	: 1.5°C Glenlivet (Grampian)
Lowest grass minimum	: -2.2°C Glenlee (Dumfries & Galloway)
Most rain (24 hours from 0900 h)	: 38.1mm Nantmor (Gwynedd)
Most sun	: 13 hrs Gorleston (Norfolk)

London Weather Centre 284 High Holborn London WC1V 7HX

All times are GMT

© Crown Copyright

UPPER AIR CHART




1200 hours
7-6-1983

500 mb full lines
1000-500 mb pecked

© Crown copyright

All times are GMT

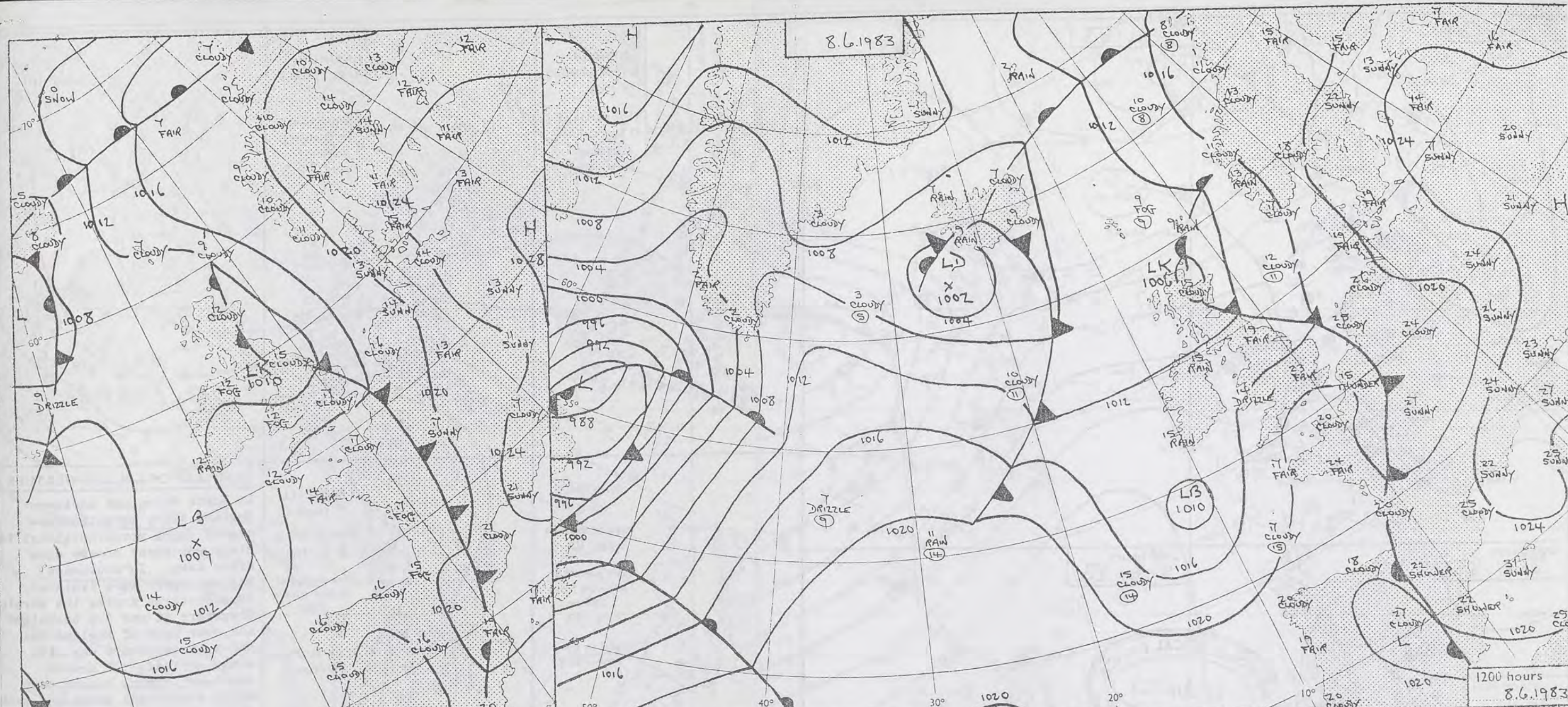
London Weather Centre 284 High Holborn London WC1V 7HX






1643
MTRR (M)

1642





DAILY WEATHER SUMMARY FOR WEDNESDAY 8th JUNE 1983

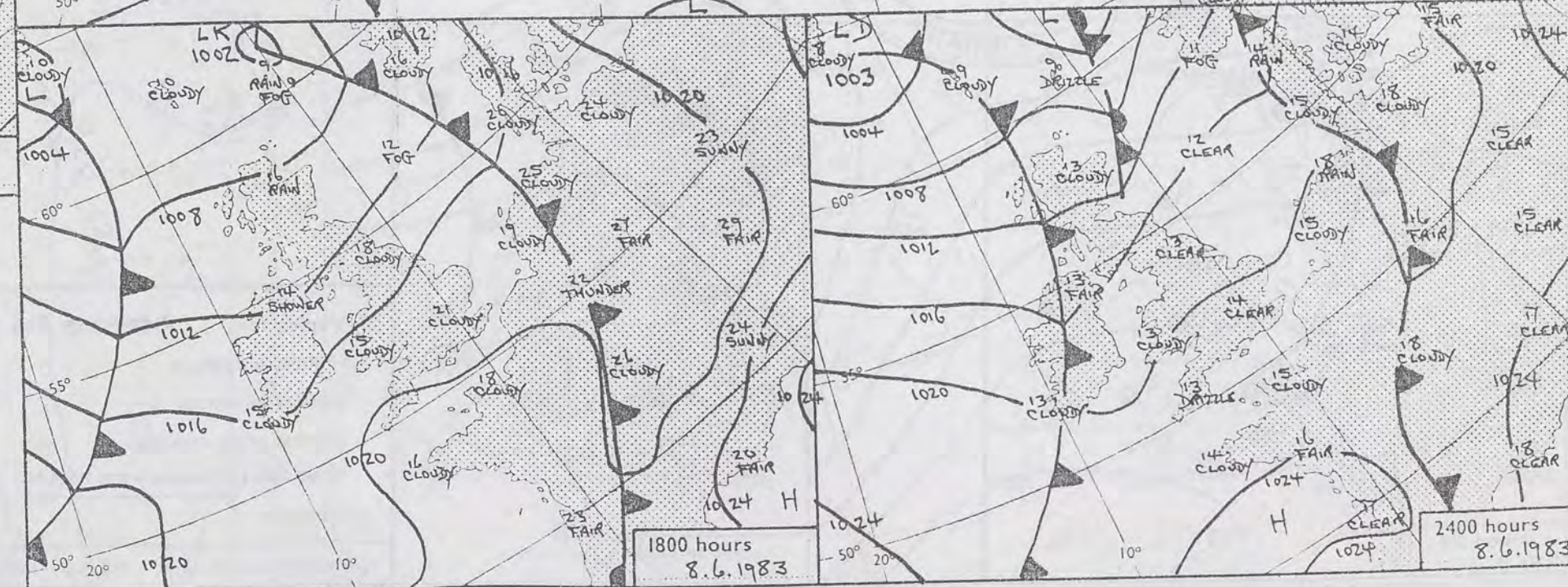
 Warm front
  Cold front
  Occlusion

All times are GMT

NOT FOR LOAN

London Weather Centre 284 High Holborn London WC1V 7HX

© Crown copyright



0600 hours
8.6.83



1200 hours
8.6.83



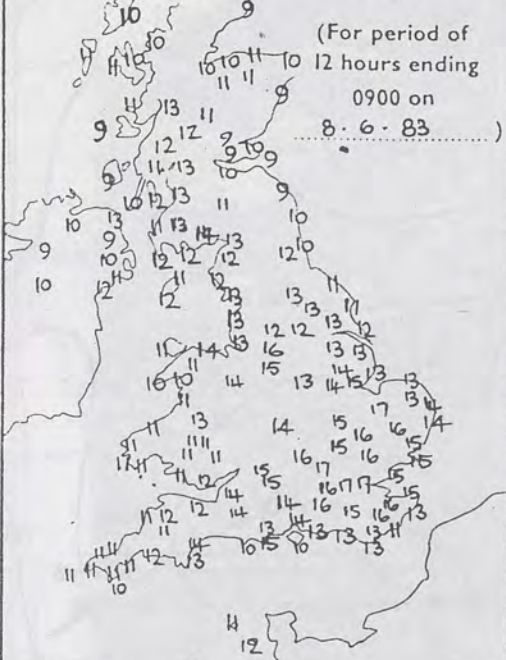
1800 hours
8.6.83



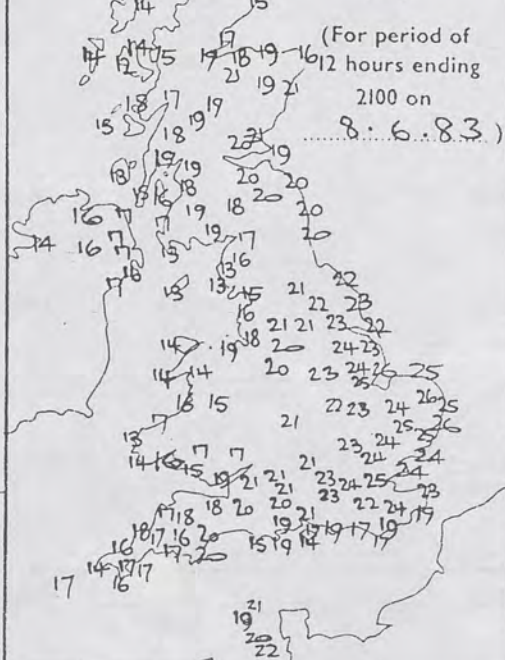
2400 hours
8.6.83



MINIMUM
TEMPERATURES
(°C)



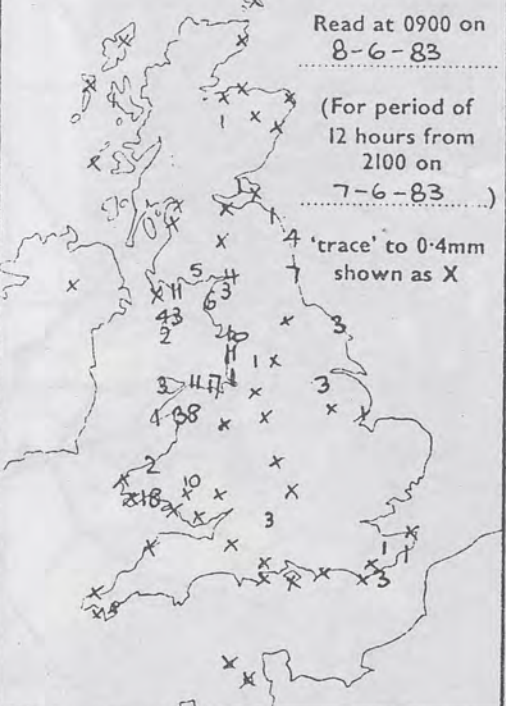
MAXIMUM
TEMPERATURES
(°C)



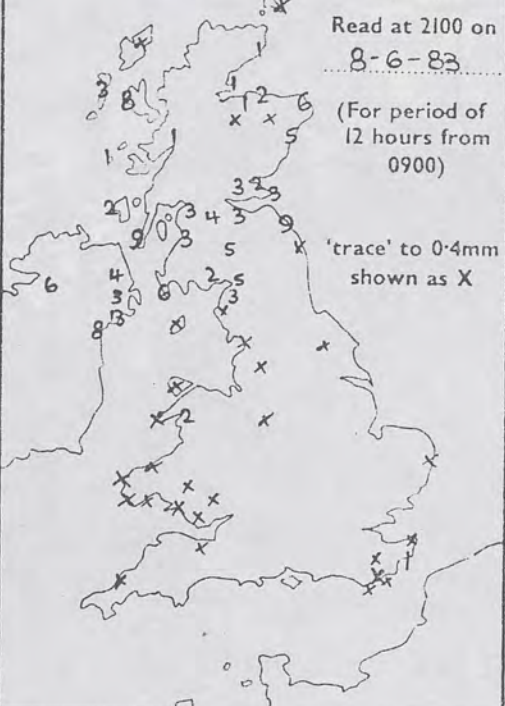
SUNSHINE
(h)



RAINFALL
(mm)



RAINFALL
(mm)

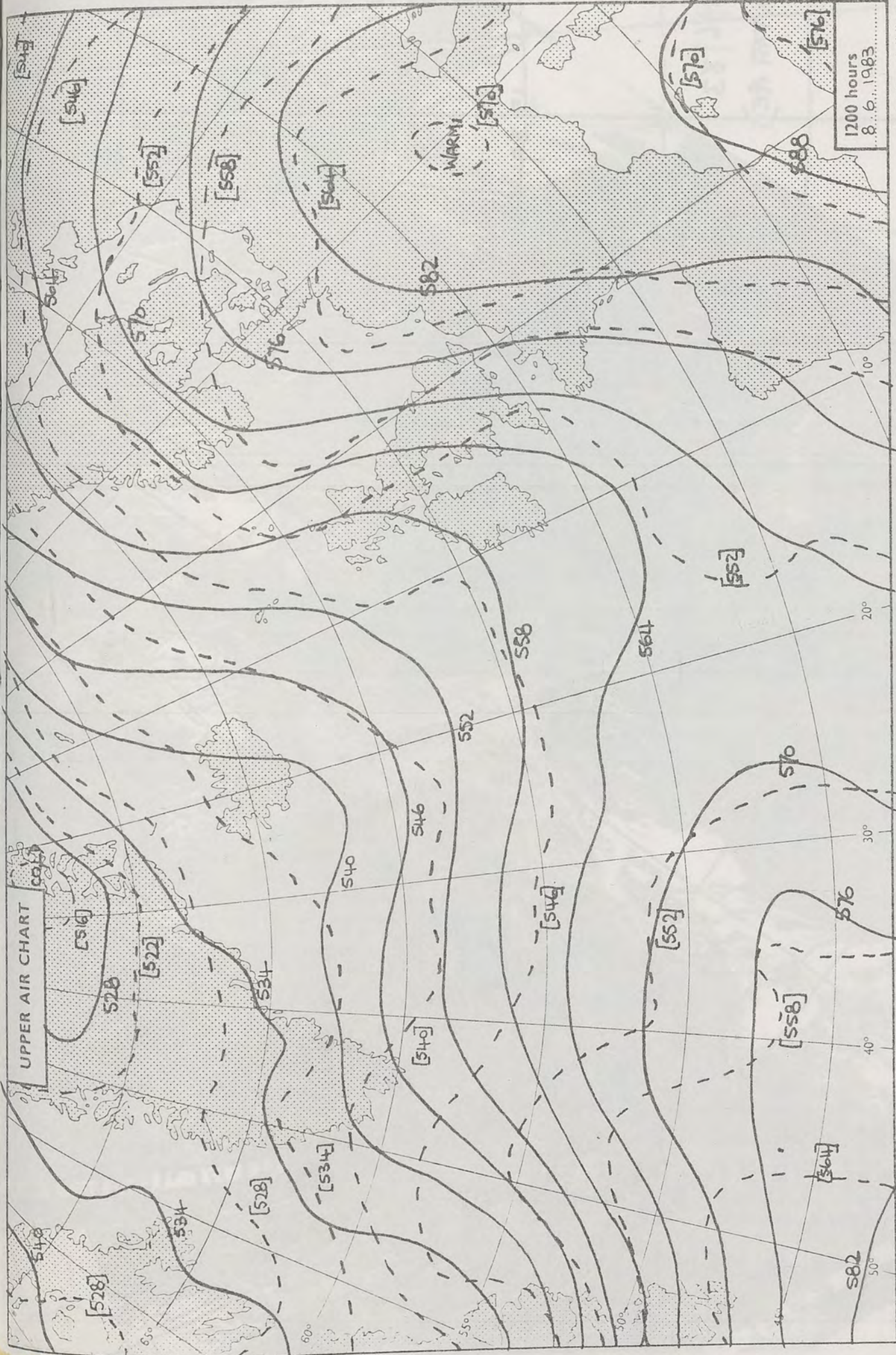


SUMMARY OF BRITISH WEATHER

In North Wales and northern England there were thunderstorms which moved northeast to clear northeast coasts soon after dawn. In southeast England there were isolated thunderstorms during the morning. Elsewhere it was dry overnight and over most of England and Wales it was a dry day with sunny periods, but around southwest facing coasts damp misty conditions persisted much of the day. In north Cumbria there was some heavier rain later. In Northern Ireland after a dry but misty start it was a rather dull day with occasional rain during the afternoon and evening. In Scotland it was mainly cloudy and in the extreme southeast there was an isolated thunderstorm early. During the day there was some dry, brighter weather especially in the south-east, but in Shetland it stayed misty with rain much of the day. There were further outbreaks of rain on the mainland during the afternoon and evening. In Central and eastern England and eastern Scotland it became warm or very warm. Elsewhere temperatures were close to normal.

'Extremes' for **Wednesday 8th June 1983**

Highest maximum	: 26.0°C Skegness
Lowest minimum	: 8.4°C Kirkwall (Orkney)
Lowest grass minimum	: 5.0°C Tiree (Inner Hebrides)
Most rain (24 hours from 0900 h)	: 13.3mm Killough (Co Down)
Most sun	: 12.0 hrs Boscombe Down



London Weather Centre 284 High Holborn London WC1V 7HX

All times are GMT

© Crown copyright

500 mb full lines
1000-500 mb pecked



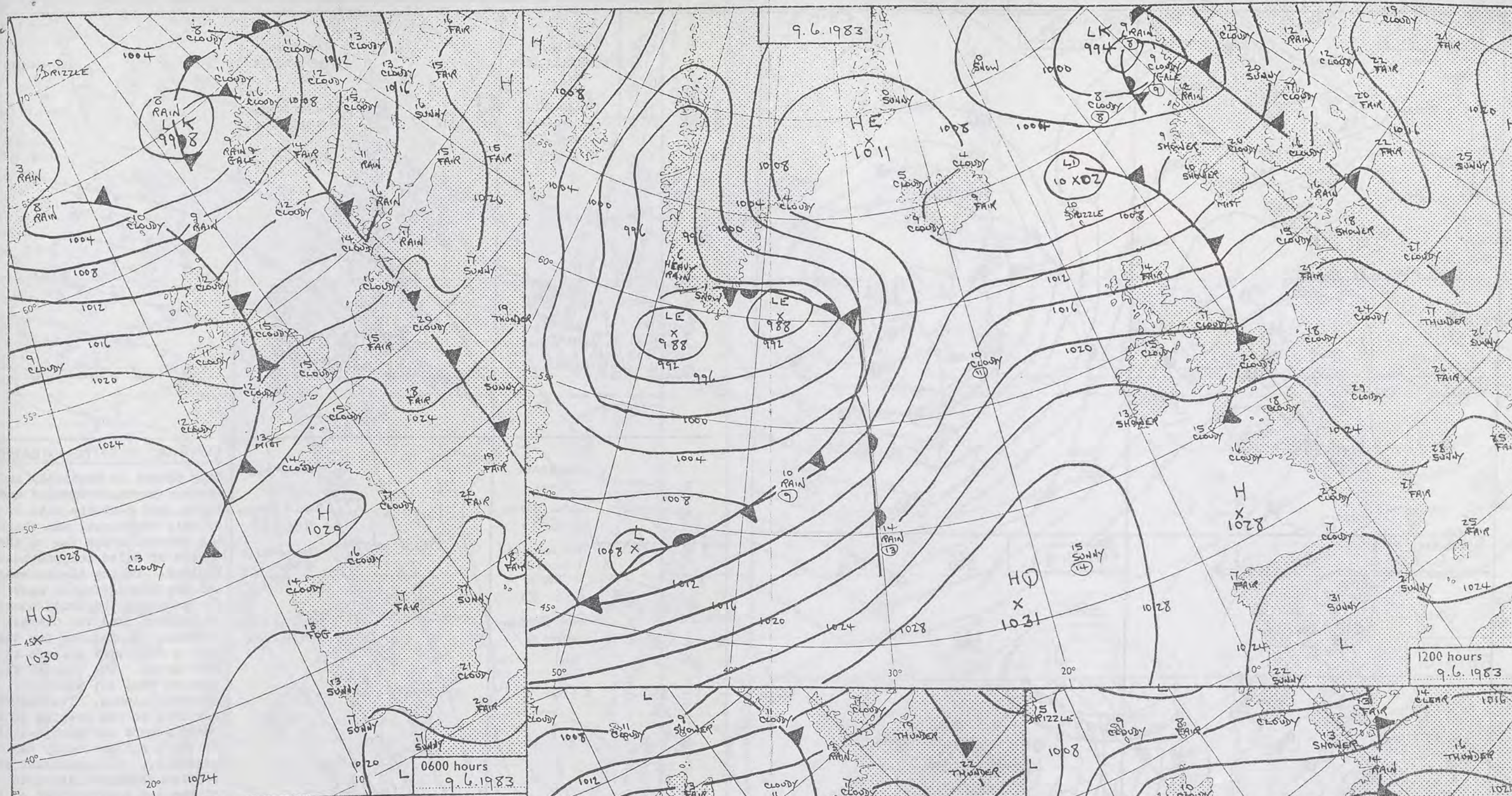
1939

816183
INFRA RED




1750

1 2 3 4 5 6 7 8 9 10 11 12 13 14 15 16 17 18 19 20 21 22 23 24 25 26 27 28 29 30 31 32 33 34 35 36 37 38 39 40 41 42 43 44 45 46 47 48 49 50 51 52 53 54 55 56 57 58 59 60 61 62 63 64 65 66 67 68 69 70 71 72 73 74 75 76 77 78 79 80 81 82 83 84 85 86 87 88 89 90 91 92 93 94 95 96 97 98 99 100

1 2 3 4 5 6 7 8 9 10 11 12 13 14 15 16 17 18 19 20 21 22 23 24 25 26 27 28 29 30 31 32 33 34 35 36 37 38 39 40 41 42 43 44 45 46 47 48 49 50 51 52 53 54 55 56 57 58 59 60 61 62 63 64 65 66 67 68 69 70 71 72 73 74 75 76 77 78 79 80 81 82 83 84 85 86 87 88 89 90 91 92 93 94 95 96 97 98 99 100



DAILY WEATHER SUMMARY FOR THURSDAY 9th JUNE 1983

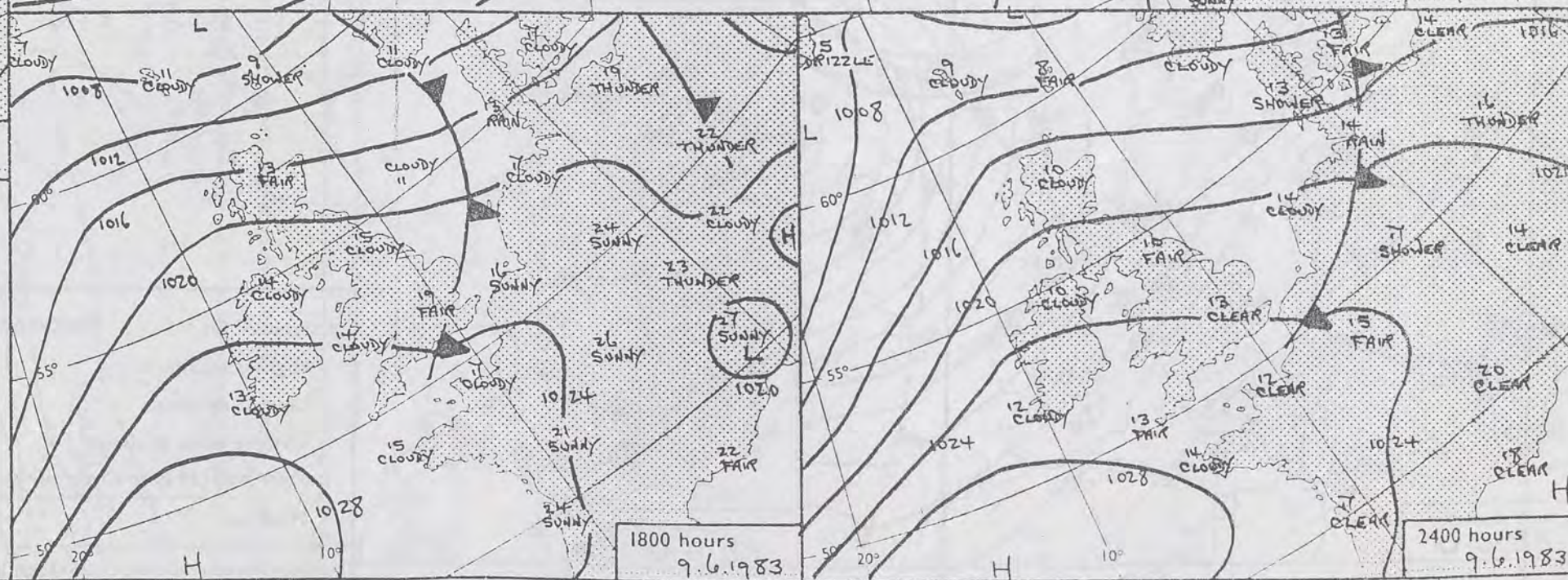
 Warm front
  Cold front
  Occlusion

All times are GMT

NOT FOR LOAN

London Weather Centre 284 High Holborn London WC1V 7HX

© Crown copyright



0600 hours
9.6.83



1200 hours
9.6.83



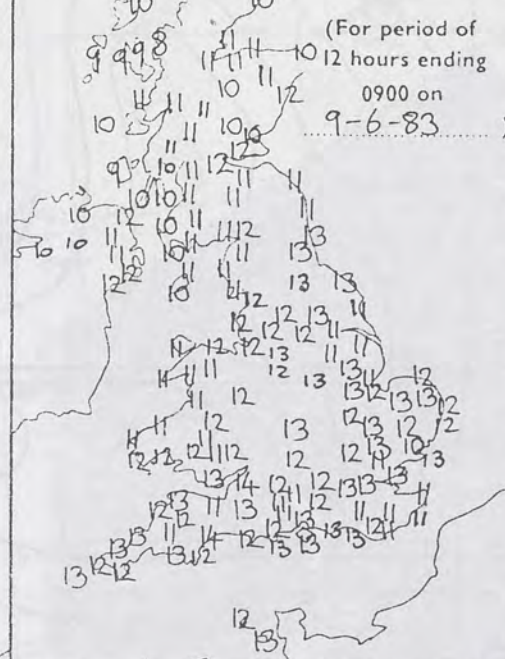
1800 hours
9.6.83



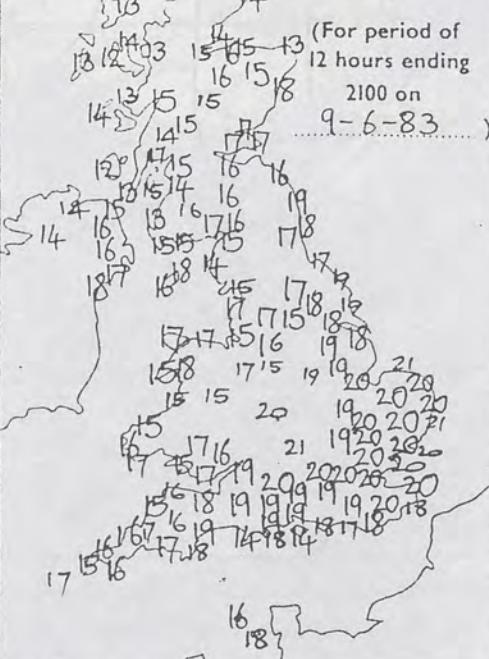
2400 hours
9.6.83



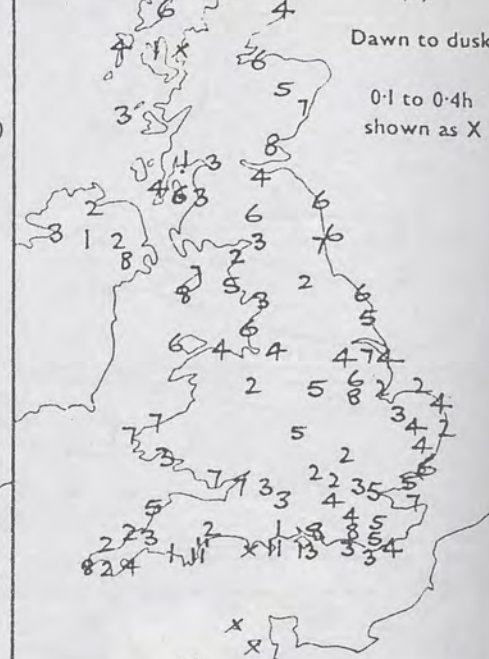
MINIMUM
TEMPERATURES
(°C)



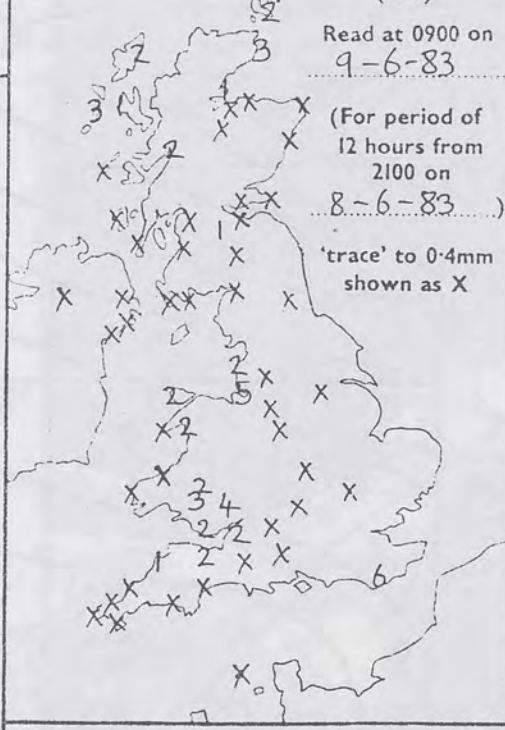
MAXIMUM
TEMPERATURES
(°C)



SUNSHINE
(h)



RAINFALL
(mm)



RAINFALL
(mm)



SUMMARY OF BRITISH WEATHER

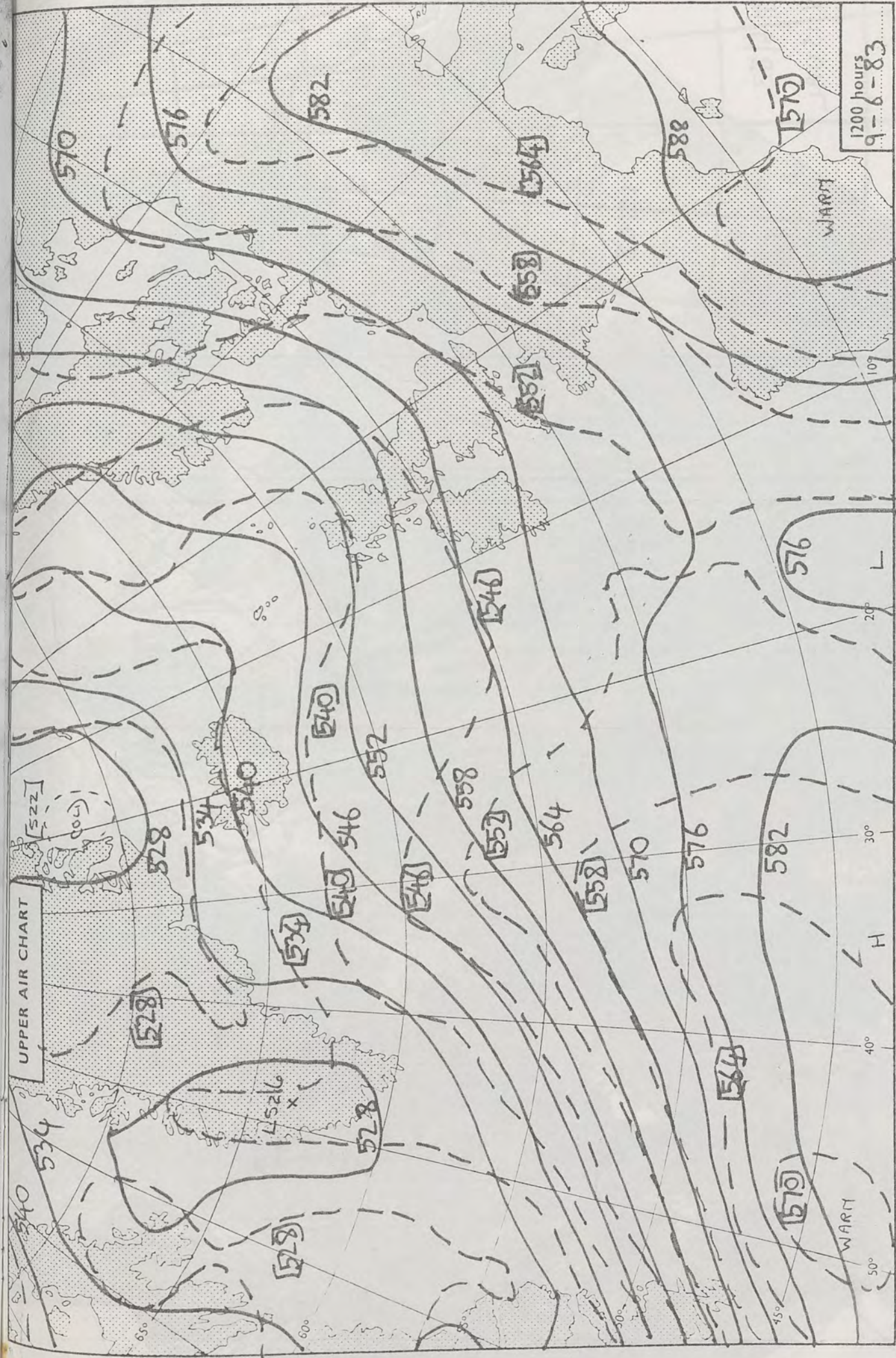
Many places in Scotland, and western parts of England and Wales, had a little rain or drizzle overnight, and there was extensive sea fog on the coasts of Wales and southwest England. During the afternoon, sea fog also affected many places along the south coast of England, and the Channel Islands. During the day there were a few light showers in most areas. The coastal fog cleared from all but the Channel Islands. The showers died out in the evening in all parts except northern Scotland. It was a rather cloudy day generally. The southeast and central southern districts of England had the best of the sunshine. Temperatures were below normal in most areas but a little above to the east of a line from Exeter to the Wash.

'Extremes' for Thursday 9th June 1983

Highest maximum	: 21.3°C Cromer
Lowest minimum	: 7.9°C Lerwick (Shetland)
Lowest grass minimum	: 5.9°C Herstmonceux (E. Sussex)
Most rain (24 hours from 0900 h)	: 4.1mm Ardnamurchan (Lochaber)
Most sun	: 12.7 hrs Shanklin

CORRECTION

Most Sun 7th: 12.0 hr Lowestoft



London Weather Centre 284 High Holborn London WC1V 7HX

All times are GMT

© Crown copyright


500 mb full lines
1000-500 mb pecked

9/6/83
VISUAL

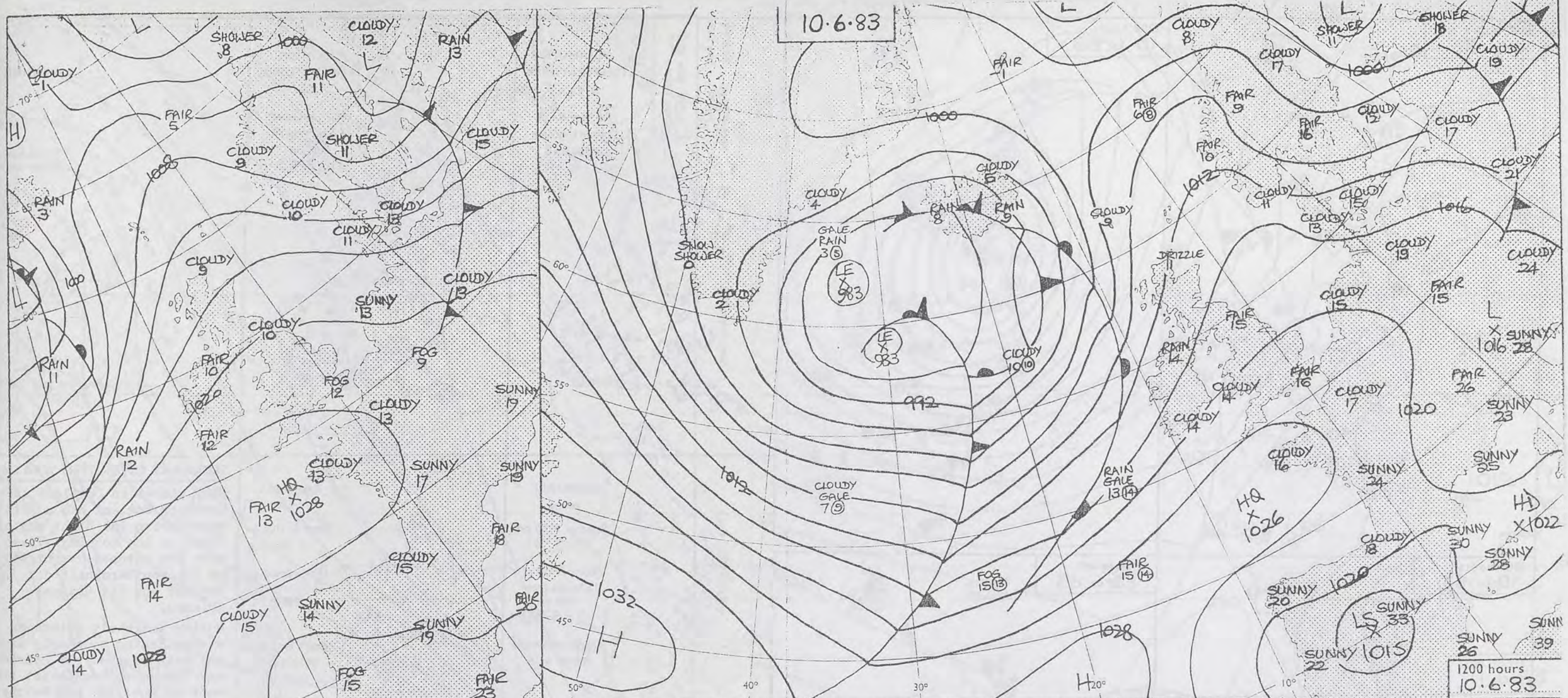
1508

1328




1150



10.6.83



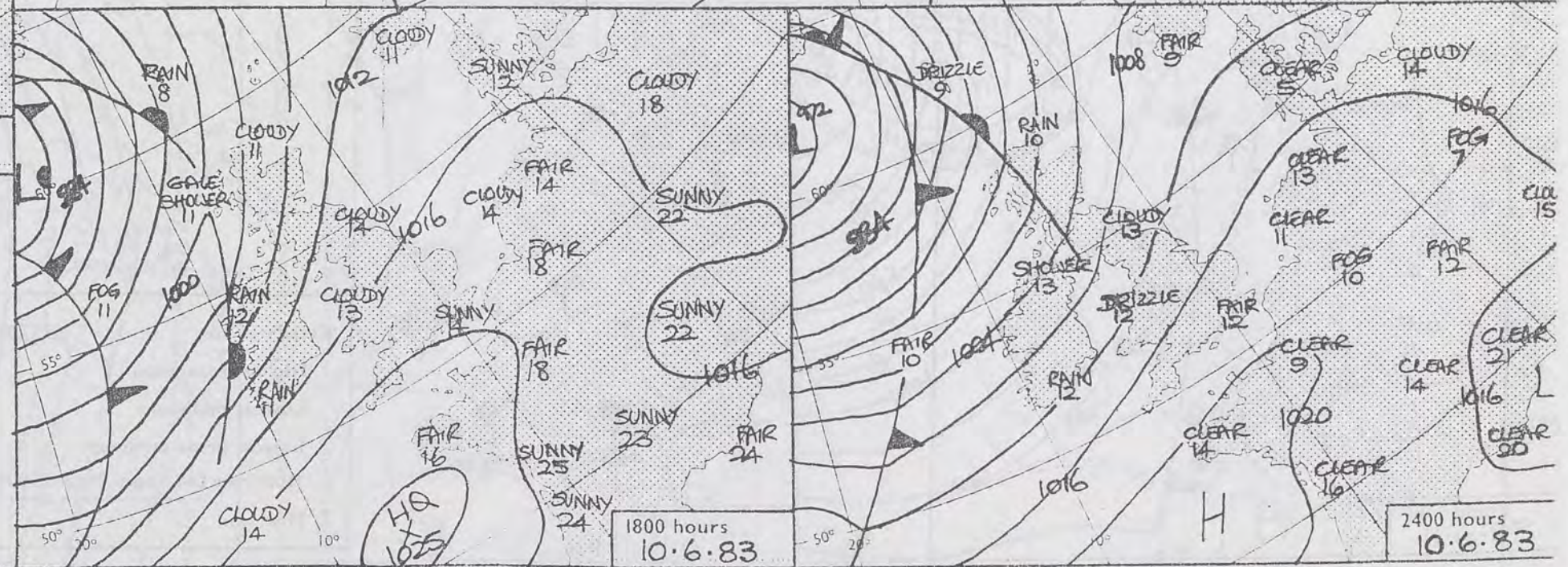
DAILY WEATHER SUMMARY FOR FRIDAY 10th JUNE 1983

 Warm front  Cold front  Occlusion

All times are GMT

London Weather Centre 284 High Holborn London WC1V 7HX

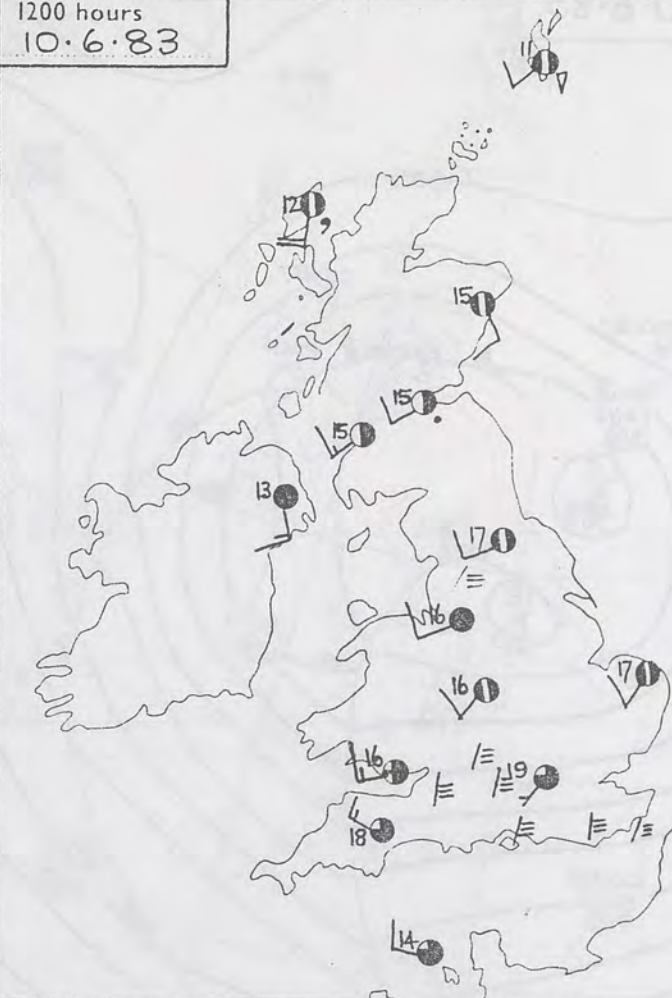
© Crown copyright



0600 hours
10.6.83




1200 hours
10.6.83



1800 hours
10.6.83

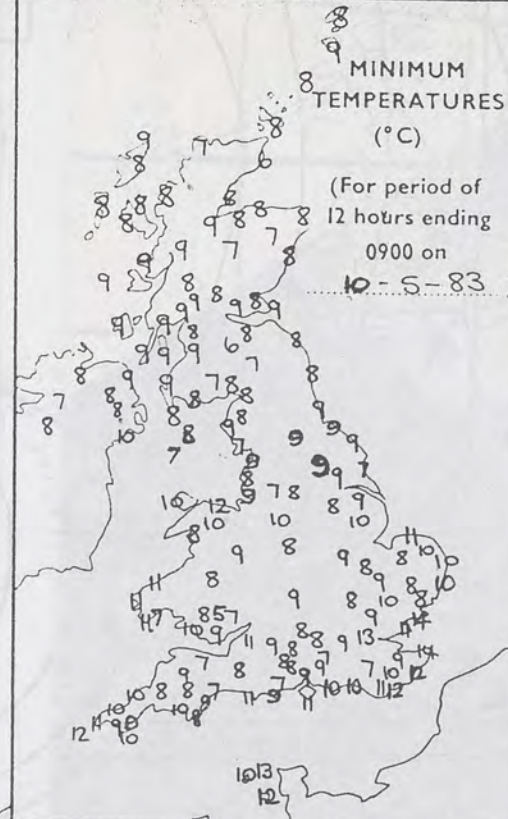


2400 hours
10.6.83



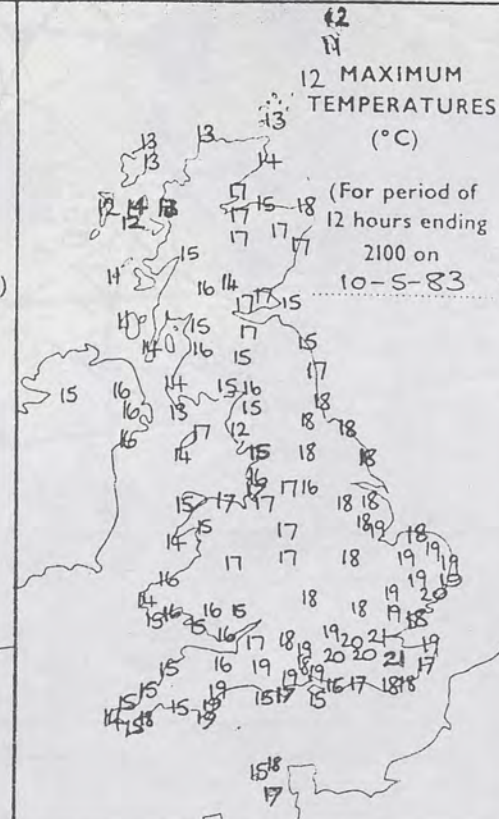
MINIMUM
TEMPERATURES
(°C)

(For period of
12 hours ending
0900 on
10-5-83.)



MAXIMUM
TEMPERATURES
(°C)

(For period of
12 hours ending
2100 on
10-5-83.)



SUNSHINE
(h)

Dawn to dusk
0.1 to 0.4h
shown as X

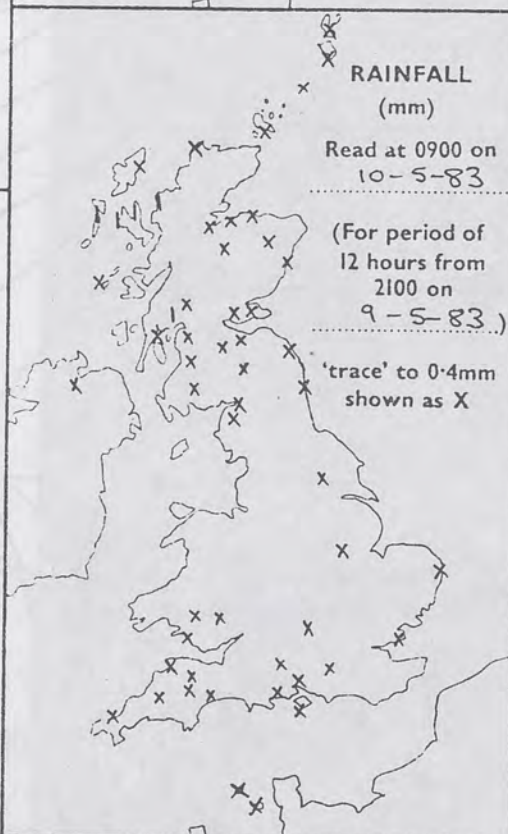


RAINFALL
(mm)

Read at 0900 on
10-5-83

(For period of
12 hours from
2100 on
9-5-83.)

'trace' to 0.4mm
shown as X

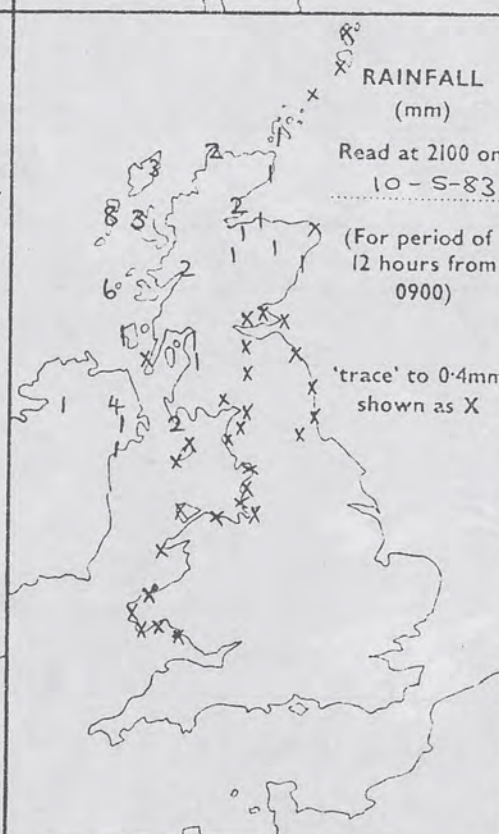


RAINFALL
(mm)

Read at 2100 on
10-5-83

(For period of
12 hours from
0900)

'trace' to 0.4mm
shown as X



SUMMARY OF BRITISH WEATHER

Many places in Scotland and northern England had a little rain during the night and at first in the morning. There were fog patches overnight in the southern half of England and the Channel Islands.

During the early afternoon strengthening southerly winds and rain reached the Hebrides and then moved southeast into much of Scotland and Northern Ireland during the rest of the afternoon and evening. The rain turned heavy for a time in places. During the evening some rain spread into parts of West Wales, northern England and the Orkney and Shetland Isles.

By contrast many places along the south coast of England had more than 10 hours sunshine.

The temperature was generally near or just below the seasonal normal except in western Scotland where it was rather cool.

'Extremes' for FRIDAY 10TH JUNE 1983

Highest maximum	: 20.9°C London Weather Centre
Lowest minimum	: 5.5°C Cwmbargoed (mid Glamorgan)
Lowest grass minimum	: -0.6°C Beaufort Park (Berkshire)
Most rain (24 hours from 0900 h)	: 22.0mm Whithorn (Dumfries and Galloway)
Most sun	: 13.6hrs Bognor Regis

London Weather Centre 284 High Holborn London WC1V 7HX

All times are GMT

© Crown Copyright

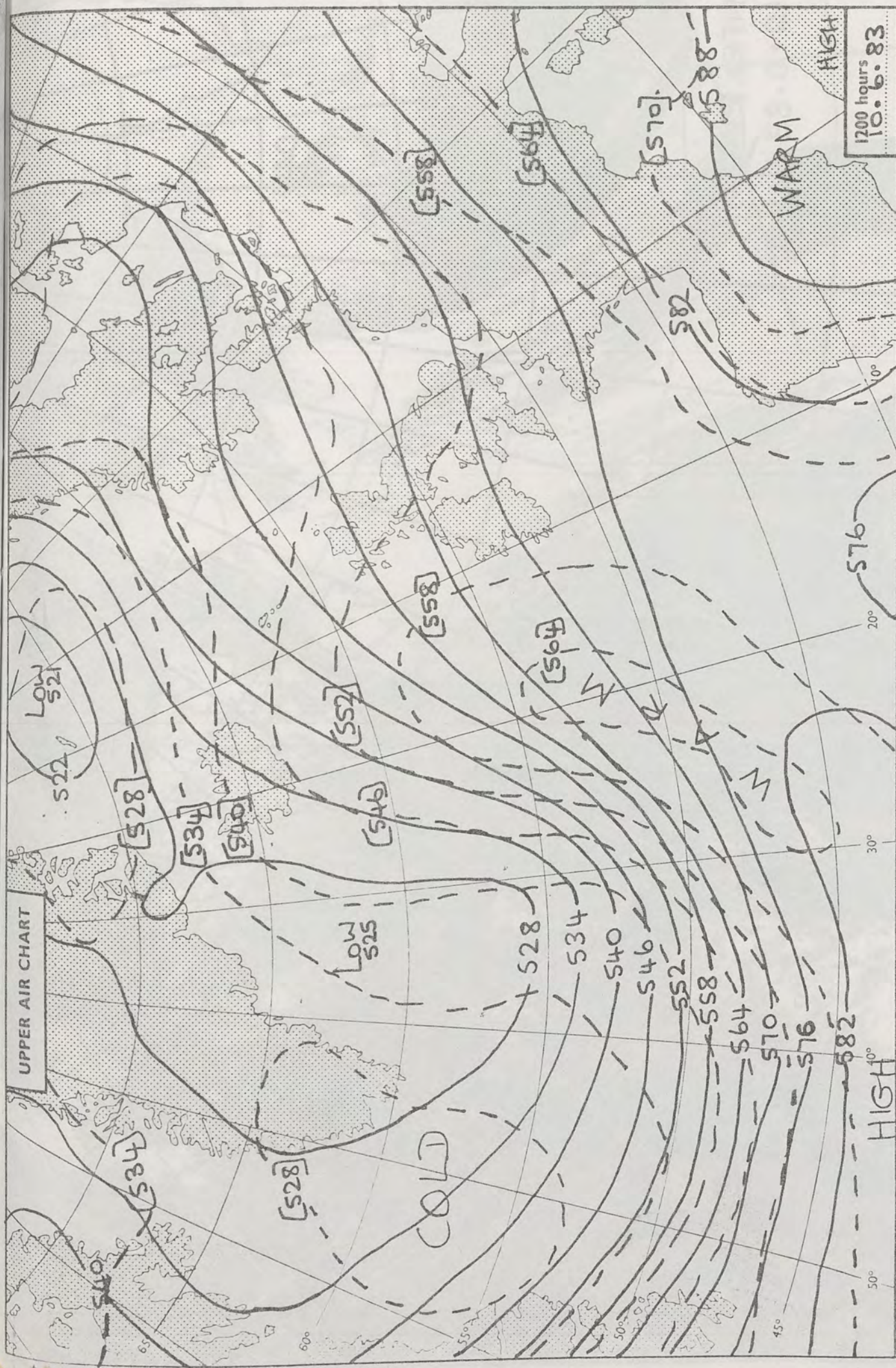
...HINE
...to dusk
...0-4h
...n as X

...THER
...nd
...ttle
...at
...re
...t

...n
...inds
...ides
...into
...hern
...f
...a
...he
...into
...hern
...d

...long
...d had
...ne.
...ally

...opyright




1200 hours
10.6.83

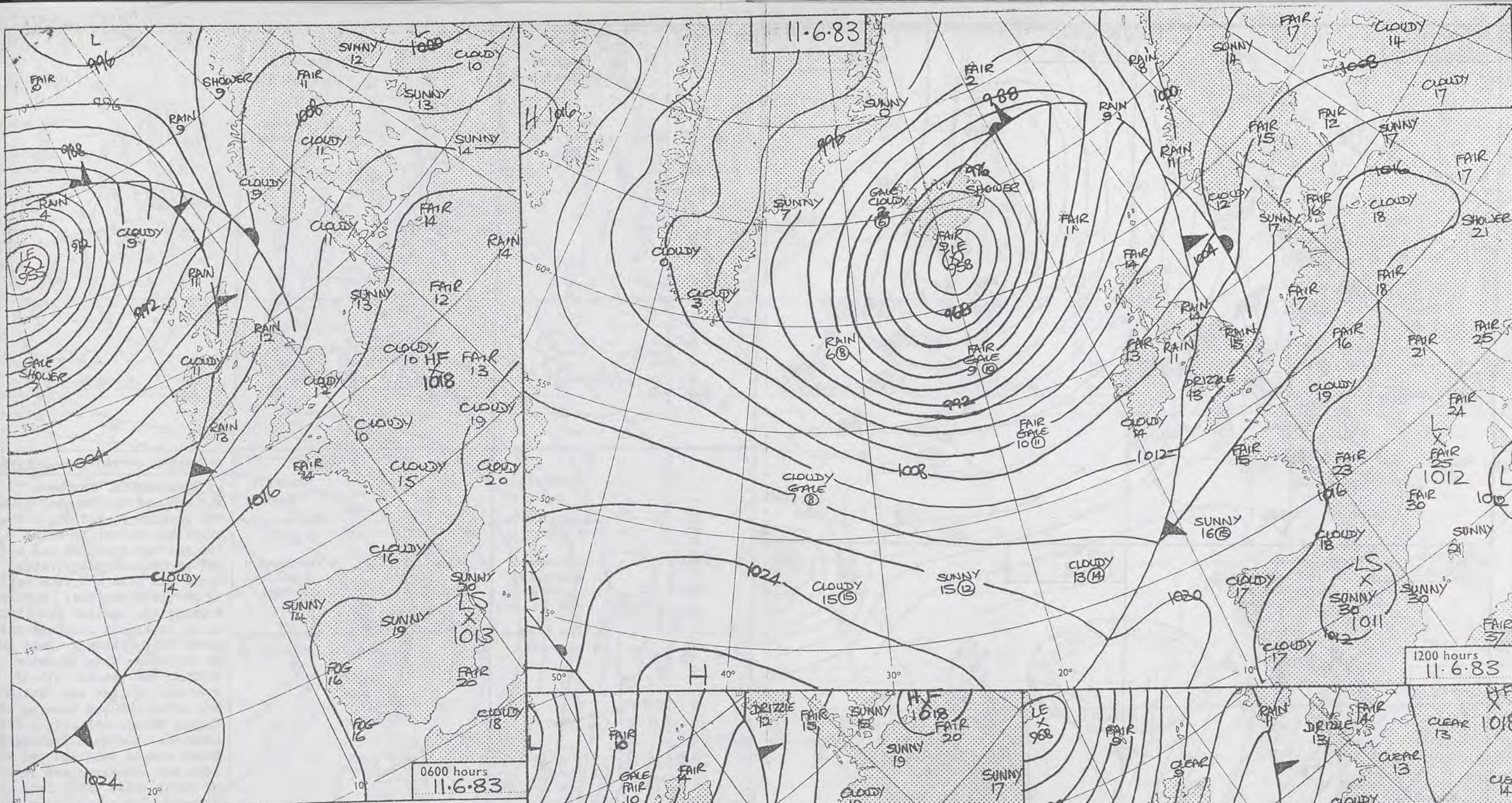
500 mb full lines
1000-500 mb pecked

© Crown copyright




All times are GMT

London Weather Centre 284 High Holborn London WC1V 7HX





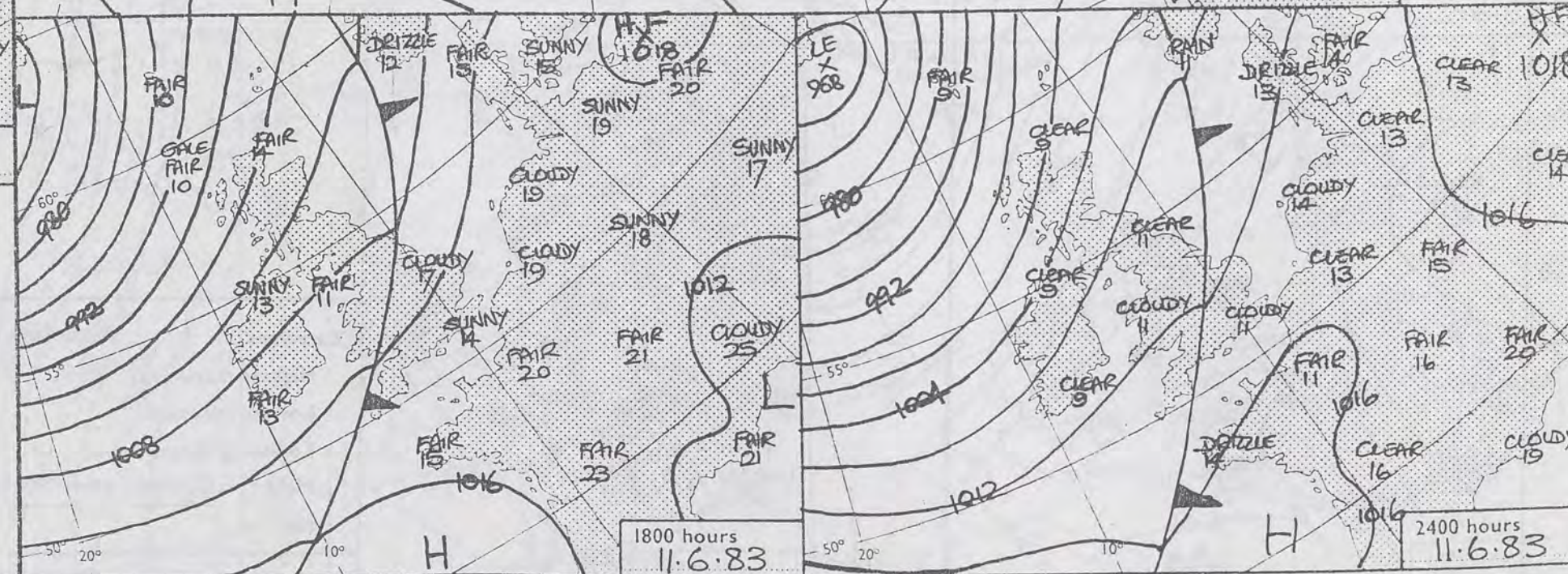
DAILY WEATHER SUMMARY FOR SATURDAY 11th JUNE 1983

 Warm front
  Cold front
  Occlusion

All times are GMT
NOT FOR LOAN

London Weather Centre 284 High Holborn London WC1V 7HX

© Crown copyright



0600 hours
11.6.83



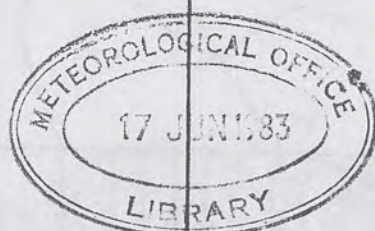
1200 hours
11.6.83



1800 hours
11.6.83

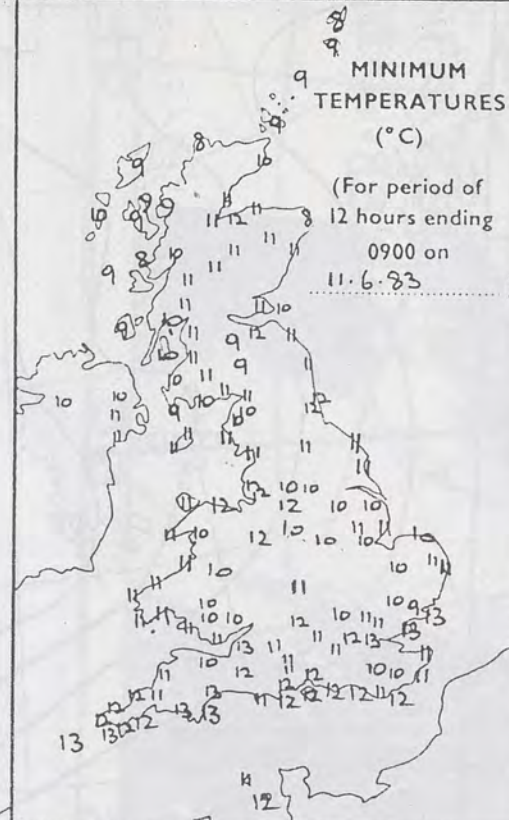


2400 hours
11.6.83



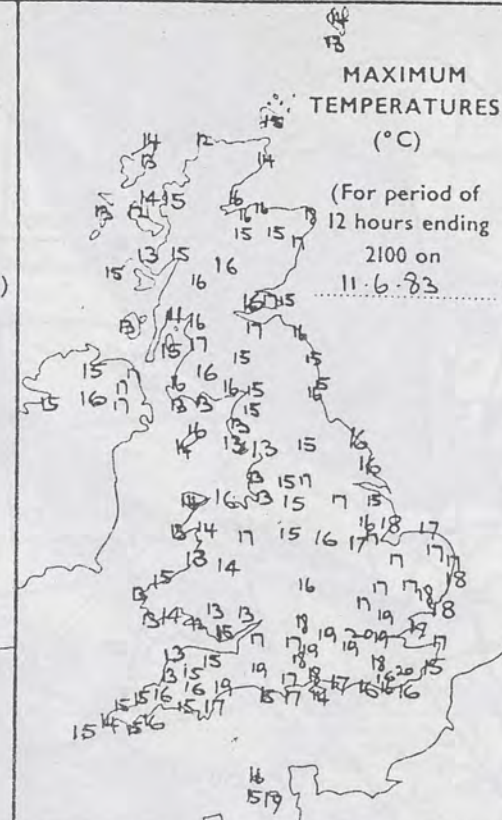
MINIMUM
TEMPERATURES
(°C)

(For period of
12 hours ending
0900 on
11.6.83)

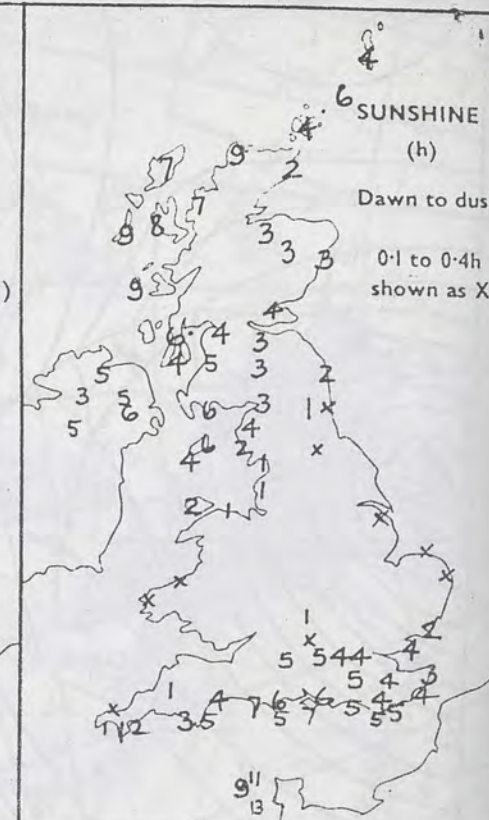


MAXIMUM
TEMPERATURES
(°C)

(For period of
12 hours ending
2100 on
11.6.83)



SUNSHINE
(h)
Dawn to dusk
0.1 to 0.4h
shown as X

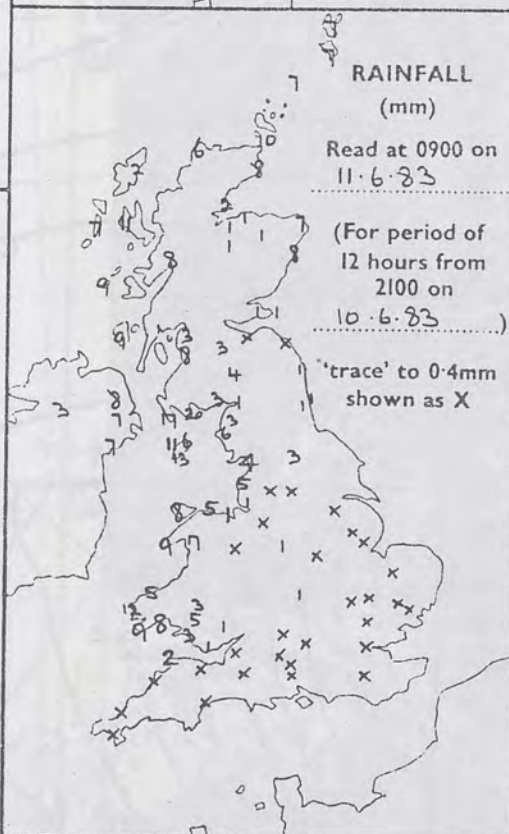


RAINFALL
(mm)

Read at 0900 on
11.6.83

(For period of
12 hours from
2100 on
10.6.83)

'trace' to 0.4mm
shown as X

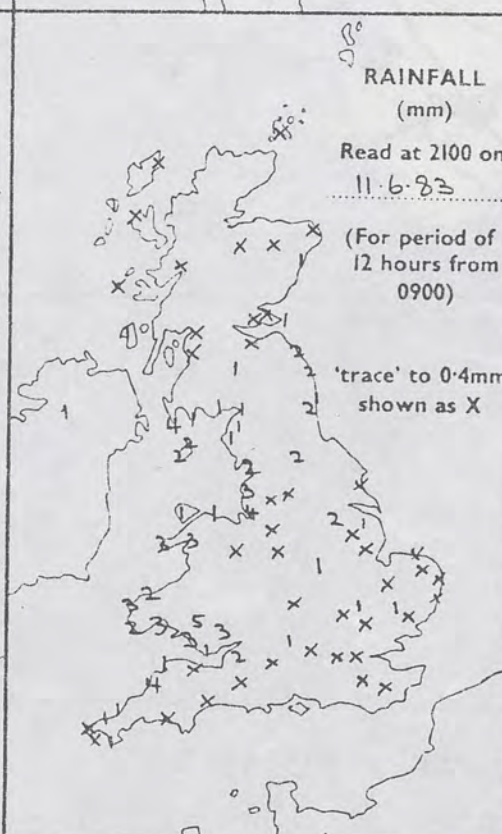


RAINFALL
(mm)

Read at 2100 on
11.6.83

(For period of
12 hours from
0900)

'trace' to 0.4mm
shown as X



SUMMARY OF BRITISH WEATHER

In East Anglia, southern England and the Channel Islands the weather stayed dry overnight but Wales, Northern Ireland and Scotland had a wet night with heavy rain. There was also a little rain in northern England. Before morning the weather had cleared up in northwest Scotland and parts of Northern Ireland and by lunchtime this brighter weather had reached all of Northern Ireland and Scotland. The afternoon and evening were fairly sunny with only a few showers. Northern England and Wales stayed dull and wet well into the afternoon and in parts of South Wales until late evening, but most places had a bright evening. East Anglia, the Midlands and southwest England were cloudy with rain and drizzle in the Midlands and southwest, but central southern and southeast England and the Channel Islands had a fair amount of sunshine. Temperatures were close to or a little below normal in most places.

'Extremes' for Saturday 11th June 1983

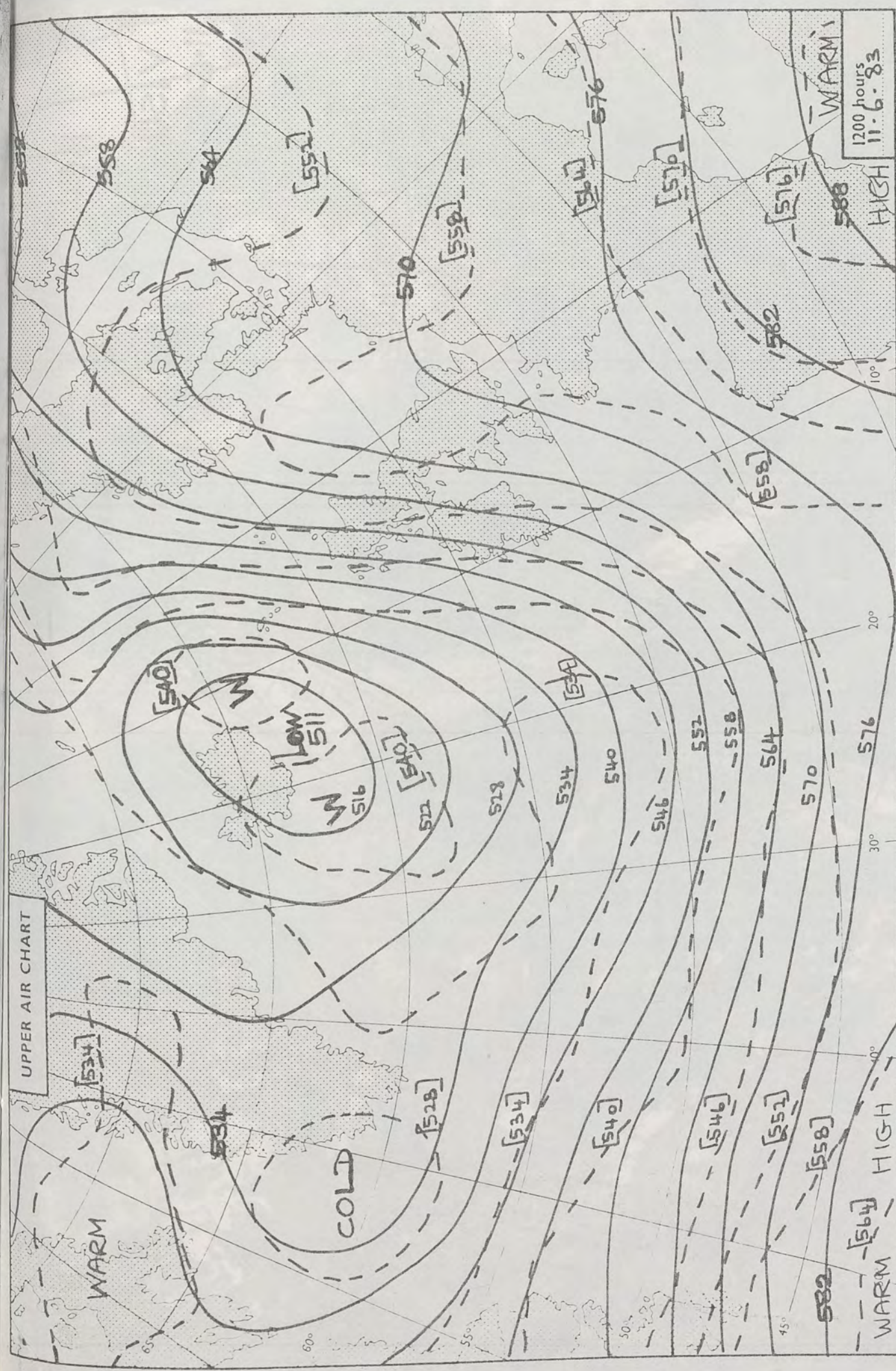
Highest maximum	: 20.0°C London/Heathrow
Lowest minimum	: 8.0°C Fraserburgh (Grampian)
Lowest grass minimum	: 4.4°C Beaufort Park (Berkshire)
Most rain (24 hours from 0900 h)	: 9.0 mm Falmouth
Most sun	: 13.1 hrs Jersey/St Helier

London Weather Centre 284 High Holborn London WC1V 7HX

All times are GMT

© Crown Copyright

...right
...post
...or
...d a
...land
...s
...ain
...glia,
...ed
...parts
...and well
...and
...ew
...were
...and.
...and
...eared
...ore
...in
...lands
...er-
...OTHER
...n as X
...0-4h
...to dusk
...HINE



London Weather Centre 284 High Holborn London WC1V 7HX All times are GMT © Crown copyright 500 mb full lines 1000-500 mb pecked 1200 hours 11.6.83



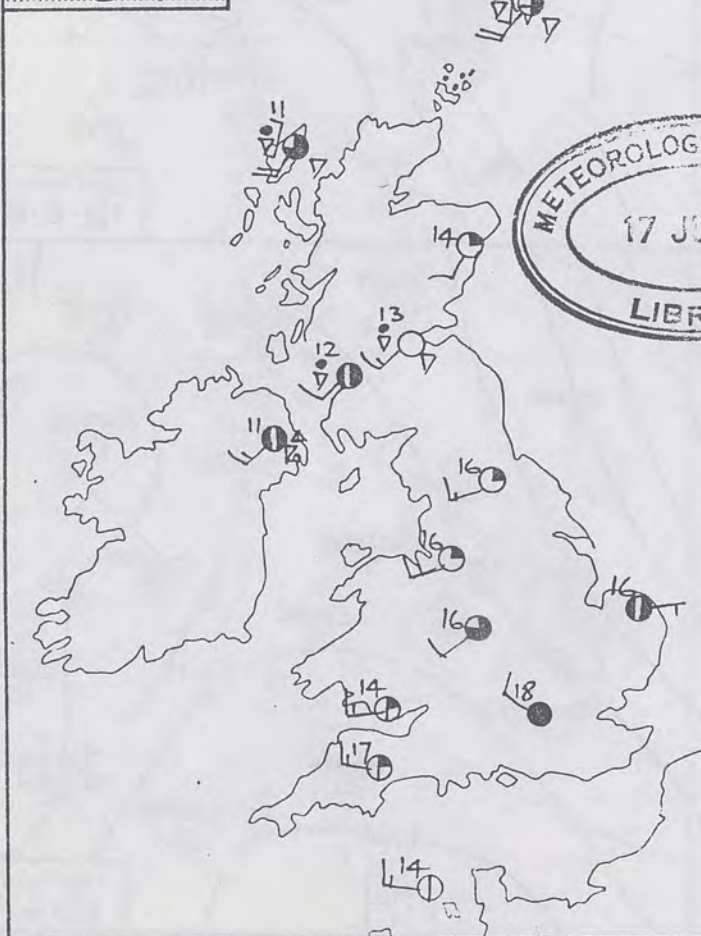
0600 hours
12.6.83




1200 hours
12.6.83



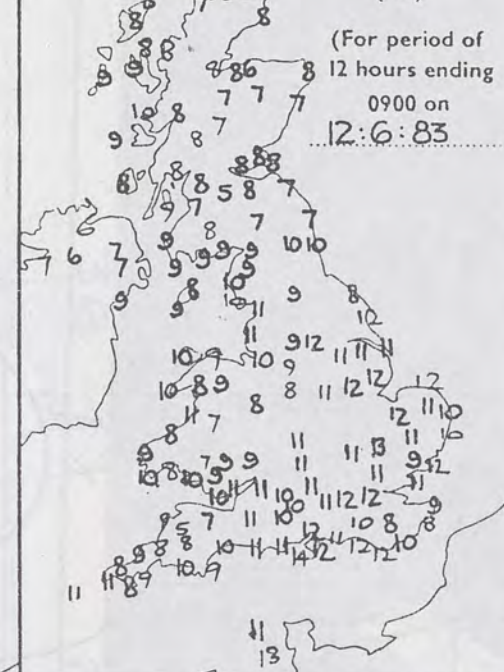
1800 hours
12.6.83



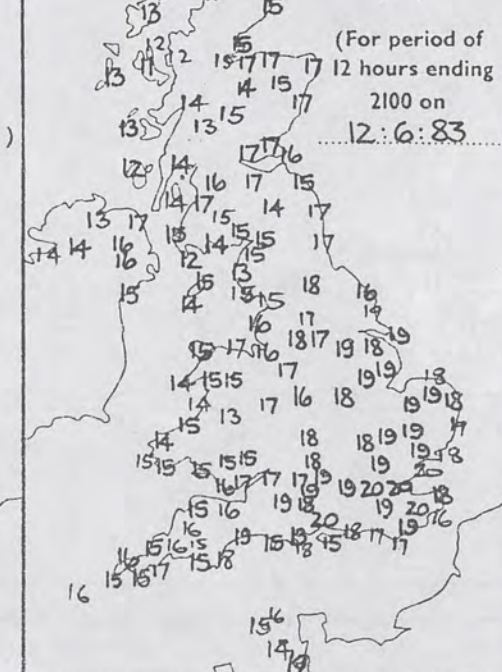
2400 hours
12.6.83



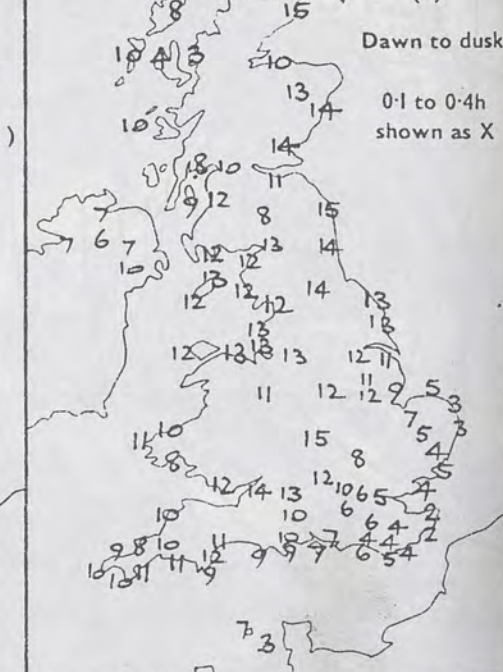
MINIMUM
TEMPERATURES
(°C)



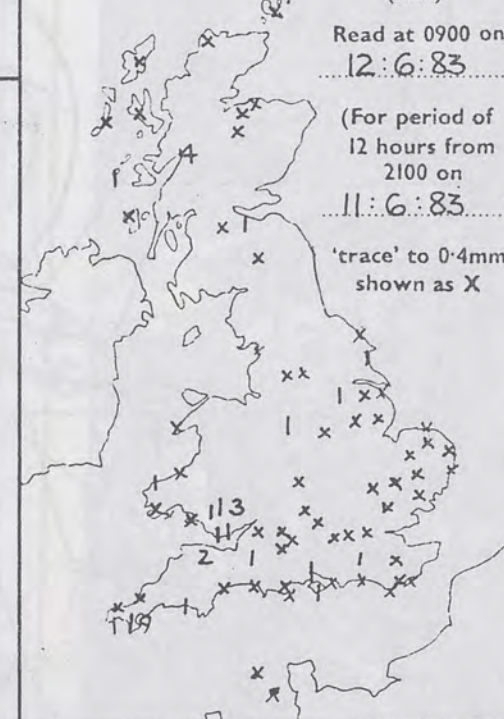
MAXIMUM
TEMPERATURES
(°C)



SUNSHINE
(h)



RAINFALL
(mm)



RAINFALL
(mm)



SUMMARY OF BRITISH WEATHER

There was some rain and drizzle during the night in Lincolnshire, the Midlands, southern England and the Channel Islands. Most other places were dry but there were showers in northwest Scotland. During the morning, too, there was some rain and drizzle in East Anglia, south-east and central southern England and the Channel Islands. This cleared by lunchtime and then along with the rest of England and Wales there was a lot of dry, sunny weather. Many places were dry, but there were a few showers here and there. Northern Ireland had some sunshine too, but there were showers in many places and one or two thunderstorms as well. Many places in Scotland had showers, but here too there was some dry, sunny weather, and parts of eastern Scotland stayed dry and sunny all day. Temperatures in most places were close to or a little below normal.

'Extremes' for Sunday 12th June 1983

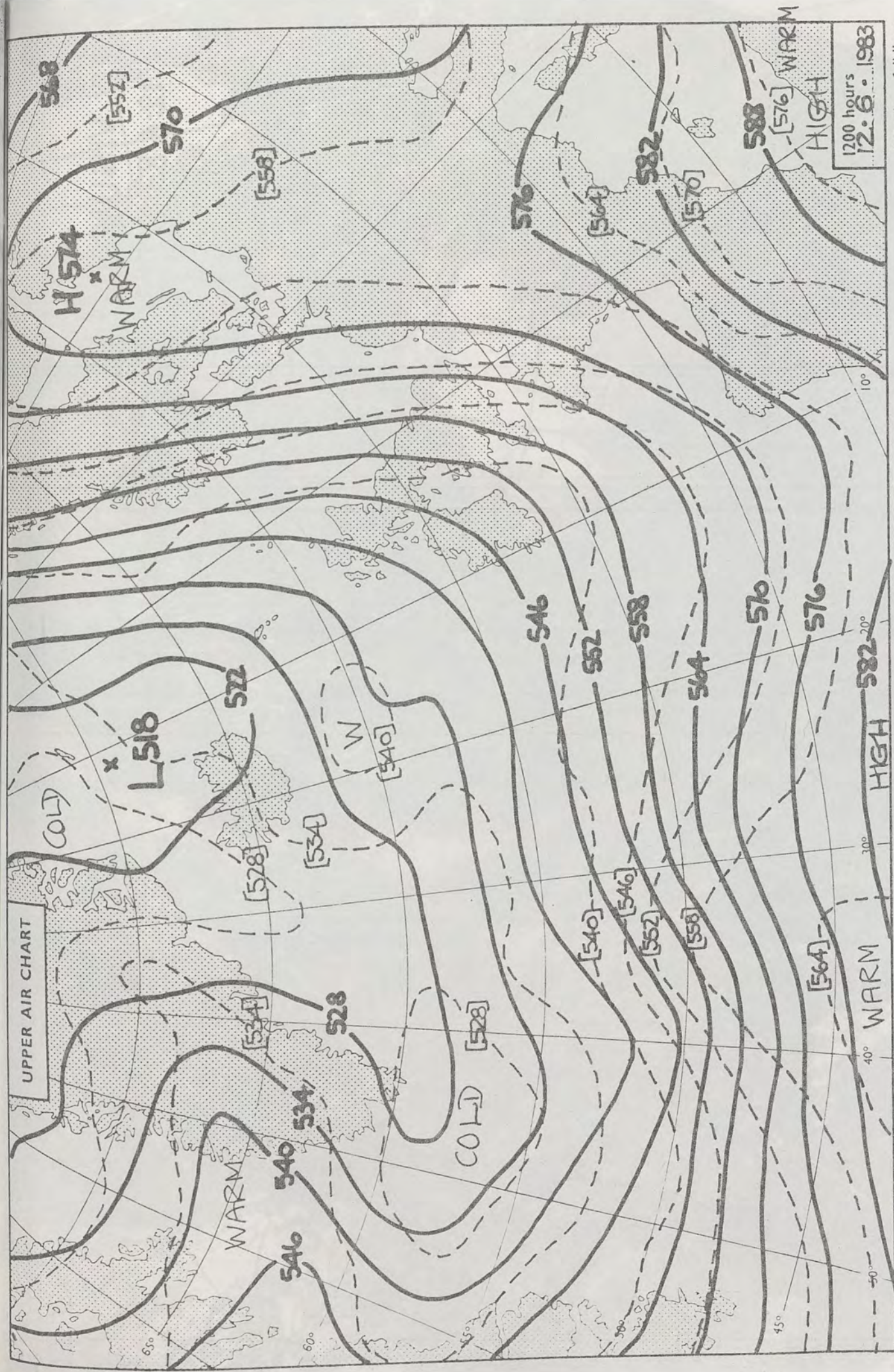
Highest maximum	: 20.4°C London/Heathrow
Lowest minimum	: 5.2°C Salsburgh (East of Glasgow)
Lowest grass minimum	: 1.0°C Edinburgh/Turnhouse
Most rain (24 hours from 0900 h)	: 5.6mm Belfast/Aldergrove
Most sun	: 14.9 hrs Wick (northern Scotland)

HINE
n)
to dusk
0-4h
n as X

ATHER
drizzle
bln-
thern
Islands
ry but
thwest
ning,
and
outh-
Islands
and
of
was a
.

too,
many
nder-
ces
but
ry,
of
ry
ratures
to or

copyright



London Weather Centre 284 High Holborn London WC1V 7HX All times are GMT © Crown copyright 500 mb full lines 1000-500 mb pecked

VISUAL

12.6.83

1252

1614

14


40

30

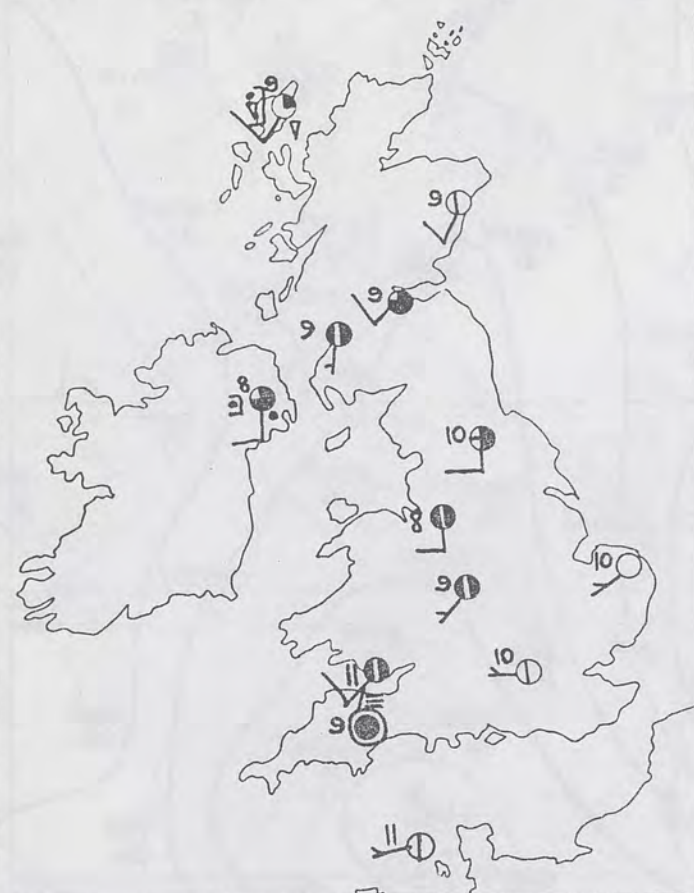
20

10

0



0600 hours
13.6.83




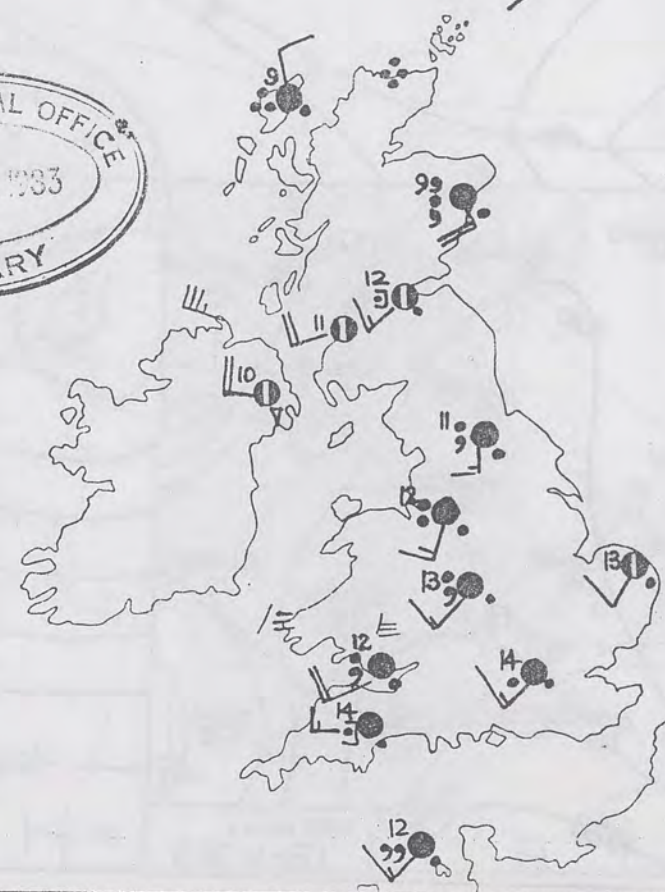
1200 hours
13.6.83



1800 hours
13.6.83

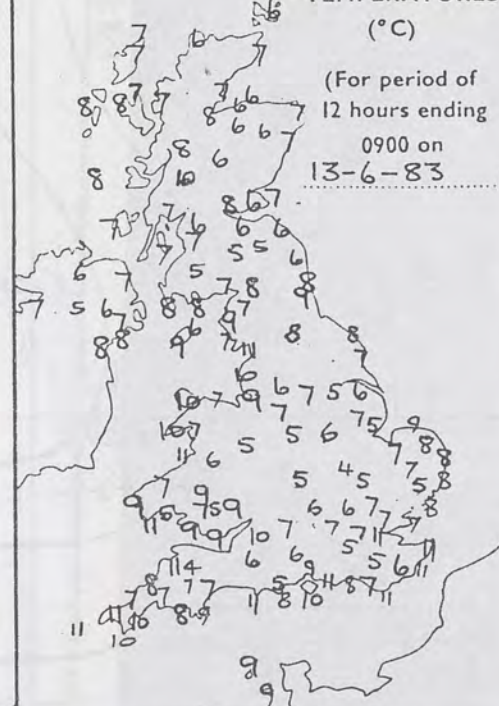


2400 hours
13.6.83



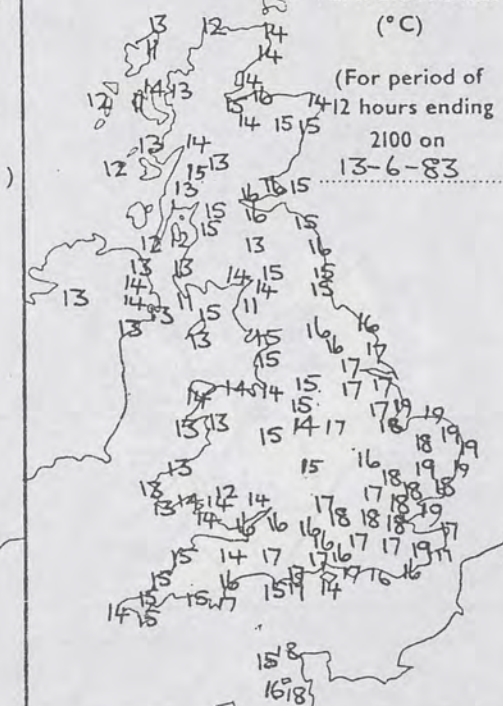
MINIMUM
TEMPERATURES
(°C)

(For period of
12 hours ending
0900 on
13-6-83)



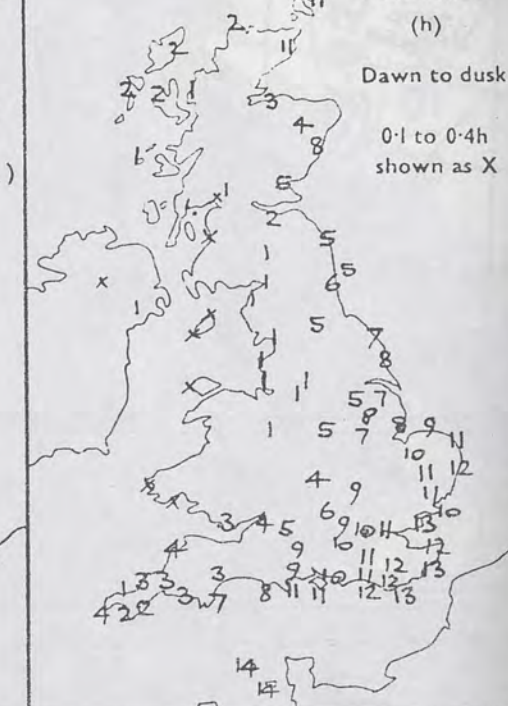
MAXIMUM
TEMPERATURES
(°C)

(For period of
12 hours ending
2100 on
13-6-83)



SUNSHINE
(h)

Dawn to dusk
0.1 to 0.4h
shown as X

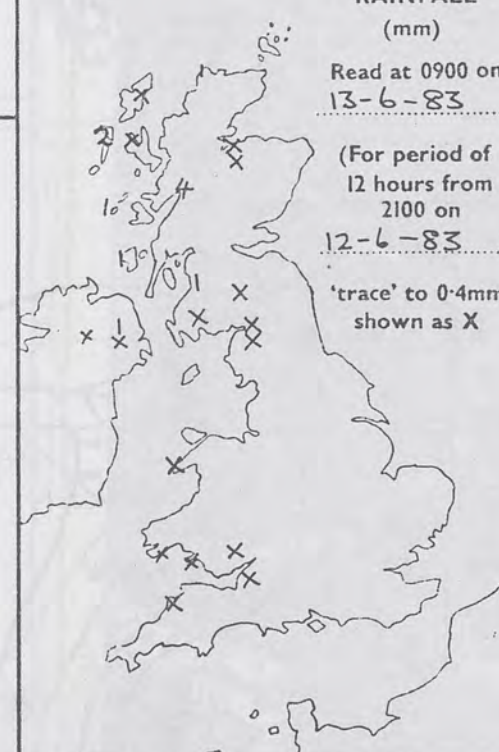


RAINFALL
(mm)

Read at 0900 on
13-6-83

(For period of
12 hours from
2100 on
12-6-83)

'trace' to 0.4mm
shown as X

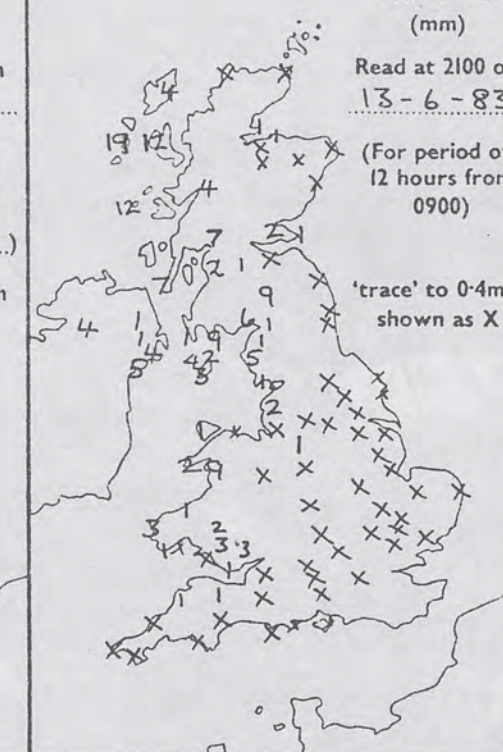


RAINFALL
(mm)

Read at 2100 on
13-6-83

(For period of
12 hours from
0900)

'trace' to 0.4mm
shown as X



SUMMARY OF BRITISH WEATHER

Most of England and Wales had a dry night with clear periods and in central areas it was quite a chilly night. Eastern and southern Scotland were mostly dry as well but there were some showers in Northern Ireland, northern and western Scotland. However towards morning, thickening cloud spread to Northern Ireland and western parts of Britain and rain reaching Northern Ireland in the morning, reached many western areas by lunchtime. The rain spread across most of Scotland during the afternoon and evening and was quite heavy for a time in places. There was also some rain in northern England, Wales and southwest England but many central, southern and eastern areas of England remained dry and quite sunny. Clearer showery weather reached Northern Ireland by evening. It was also a rather cool and breezy day and in western areas the mostly southerly winds were quite strong.

'Extremes' for Monday 13th June 1983

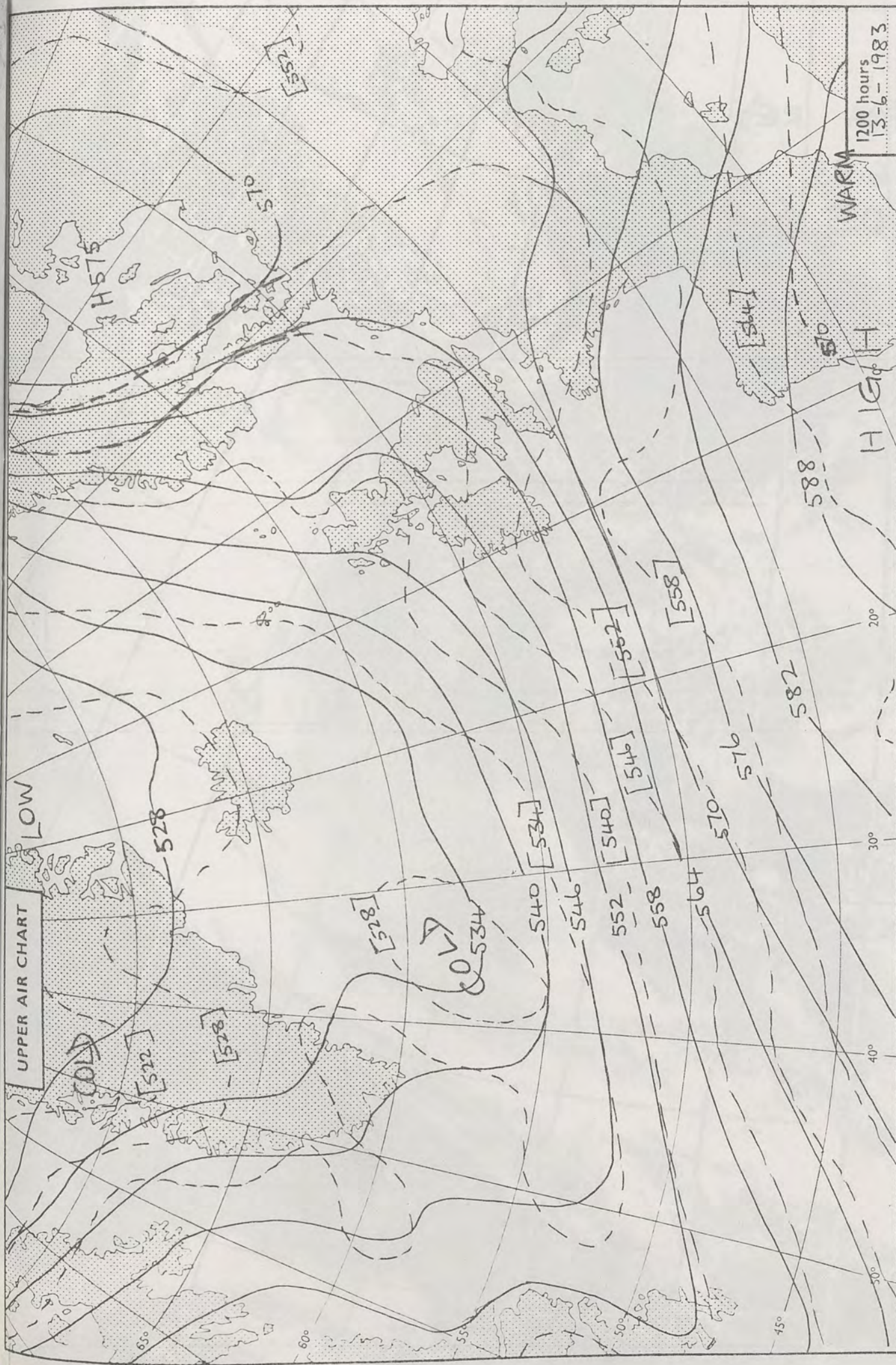
Highest maximum : 18.8°C Gibraltar Point (Lincs)
Lowest minimum : 3.9°C Burrington (N. Devon)
Lowest grass minimum : -3.2°C Beaufort Park (Berks)
Most rain (24 hours from 0900 h) : 30.6mm Sloy (Nr Loch Lomond)
Most sun : 14.4 hrs Jersey (St Helier)

London Weather Centre 284 High Holborn London WC1V 7HX

All times are GMT

© Crown Copyright

UPPER AIR CHART



London Weather Centre 284 High Holborn London WC1V 7HX

All times are GMT

© Crown copyright

500 mb full lines
1000-500 mb pecked

1200 hours
13-6-1983

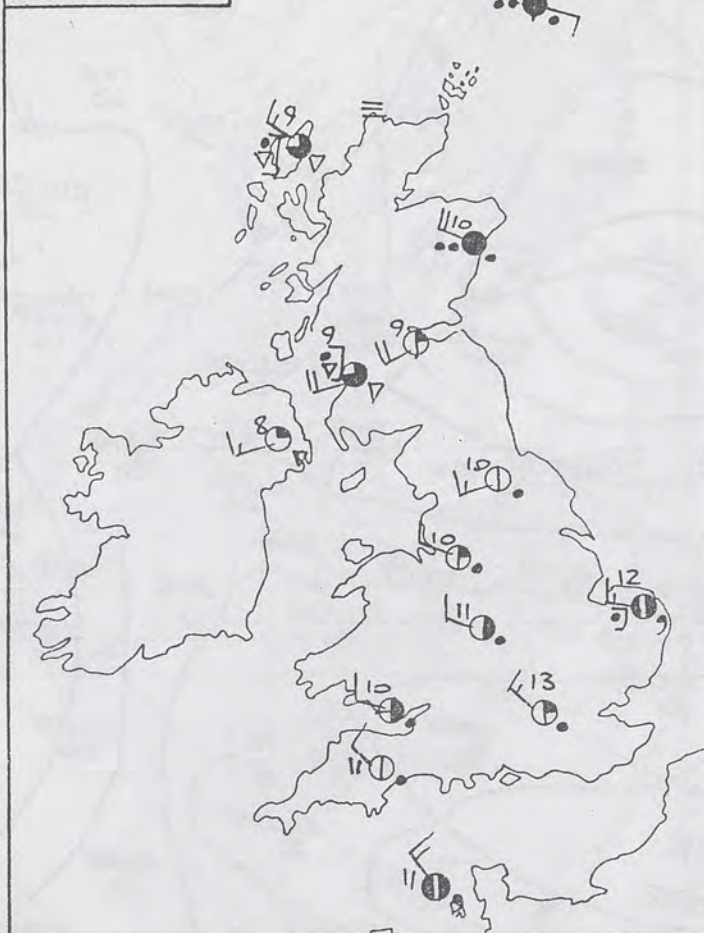
INFRA RE)

13.6.83

1005



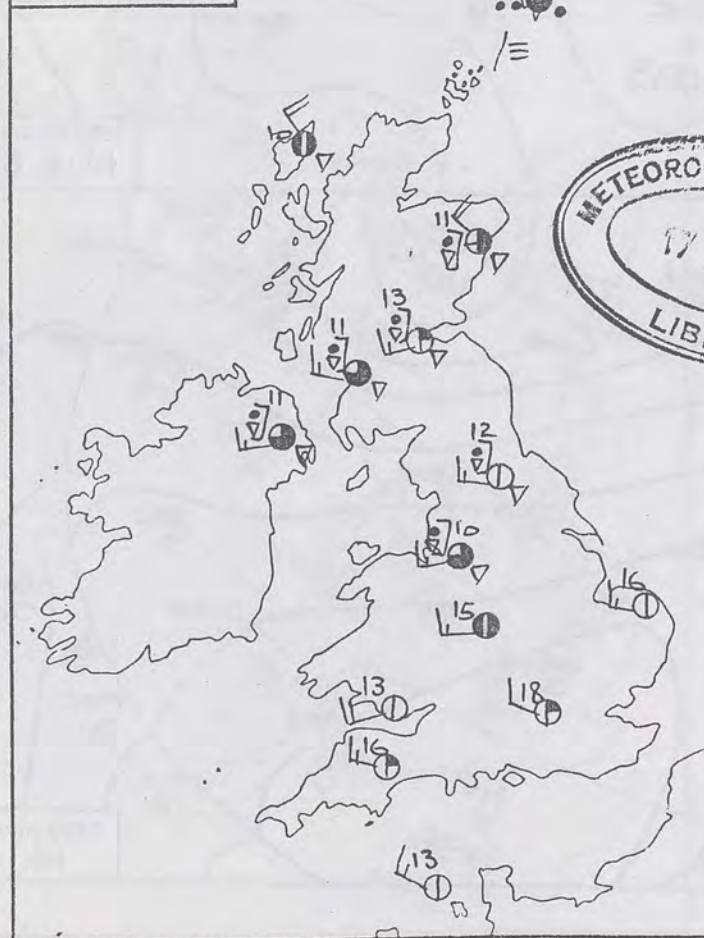
0600 hours
14.6.83



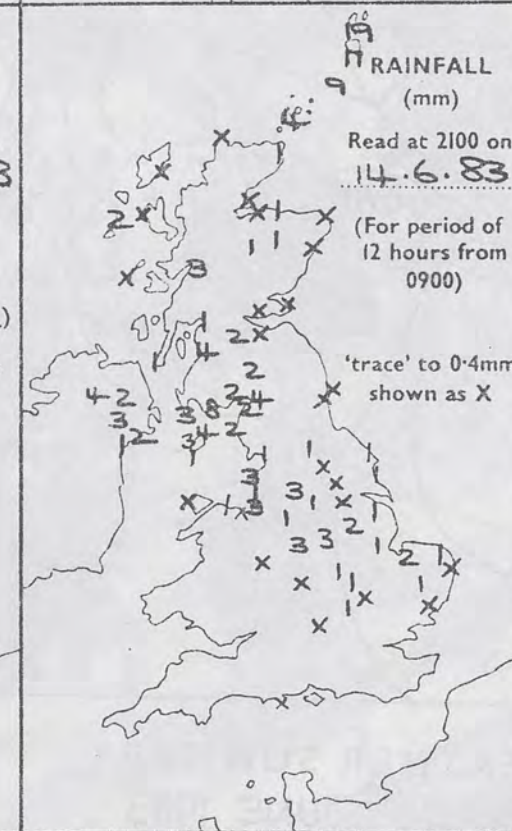
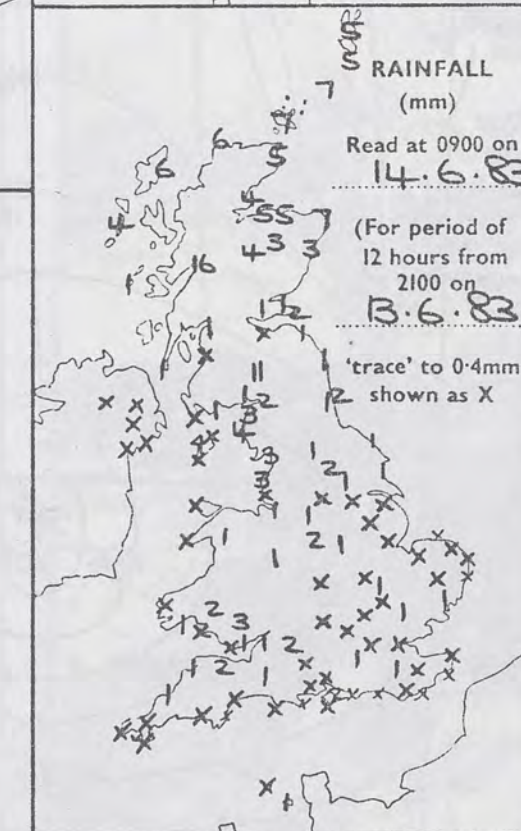
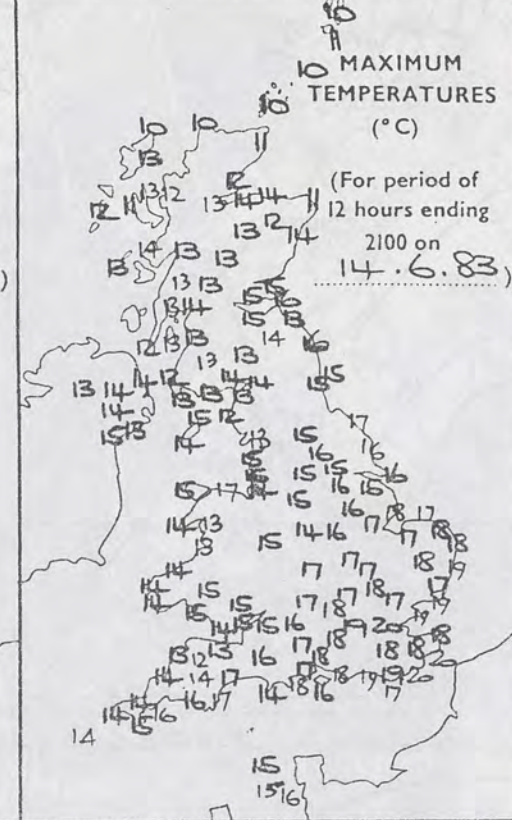
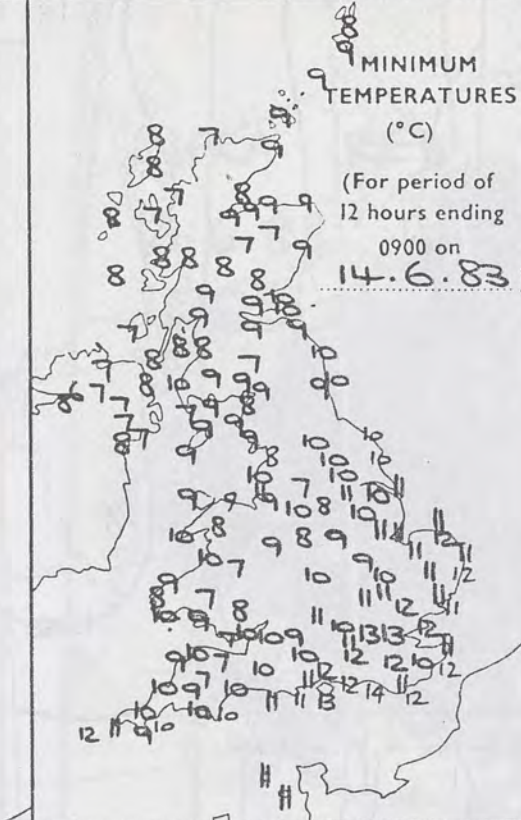

1200 hours
14.6.83



1800 hours
14.6.83



2400 hours
14.6.83

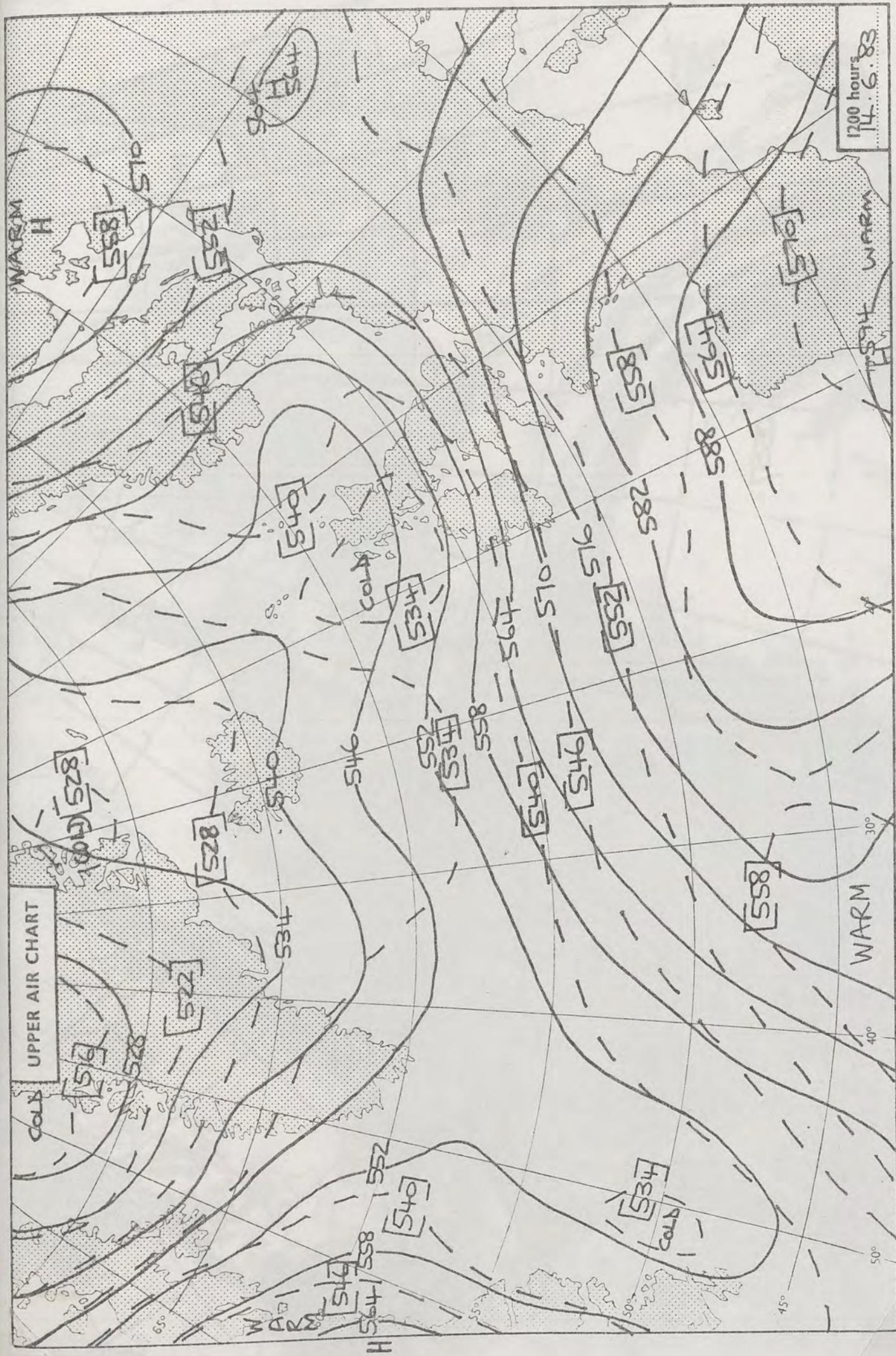


SUMMARY OF BRITISH WEATHER

Many parts of Scotland had rain overnight and in places the rain was quite heavy. Many places in England and Wales had some rain as well but amounts of rain in central, eastern and southern areas were mainly small. Northern Ireland had clear intervals and showers and this clearer weather spread to most parts except the northeast of Scotland by morning. During the day this rain cleared only very slowly from northeast Scotland followed by sunny intervals and showers but in Shetland it rained for most of the day. Remaining regions of Scotland, Northern Ireland and northern England were cool with sunny intervals and showers. In Scotland the showers were fairly widespread and frequent and heavy at times. Most of Wales, the Midlands and southern England were mainly dry with good sunny spells but there were some showers in central and eastern counties in the afternoon and evening with thunder in places.

'Extremes' for Tuesday 14th June 1983

Highest maximum	: 20.1°C Folkestone (Kent)
Lowest minimum	: 6.0°C Corgary (Co. Fermanagh)
Lowest grass minimum	: 3.9°C Cardiff
Most rain (24 hours from 0900 h)	: 21.2mm Lerwick (Shetland)
Most sun	: 15 hrs Bournemouth




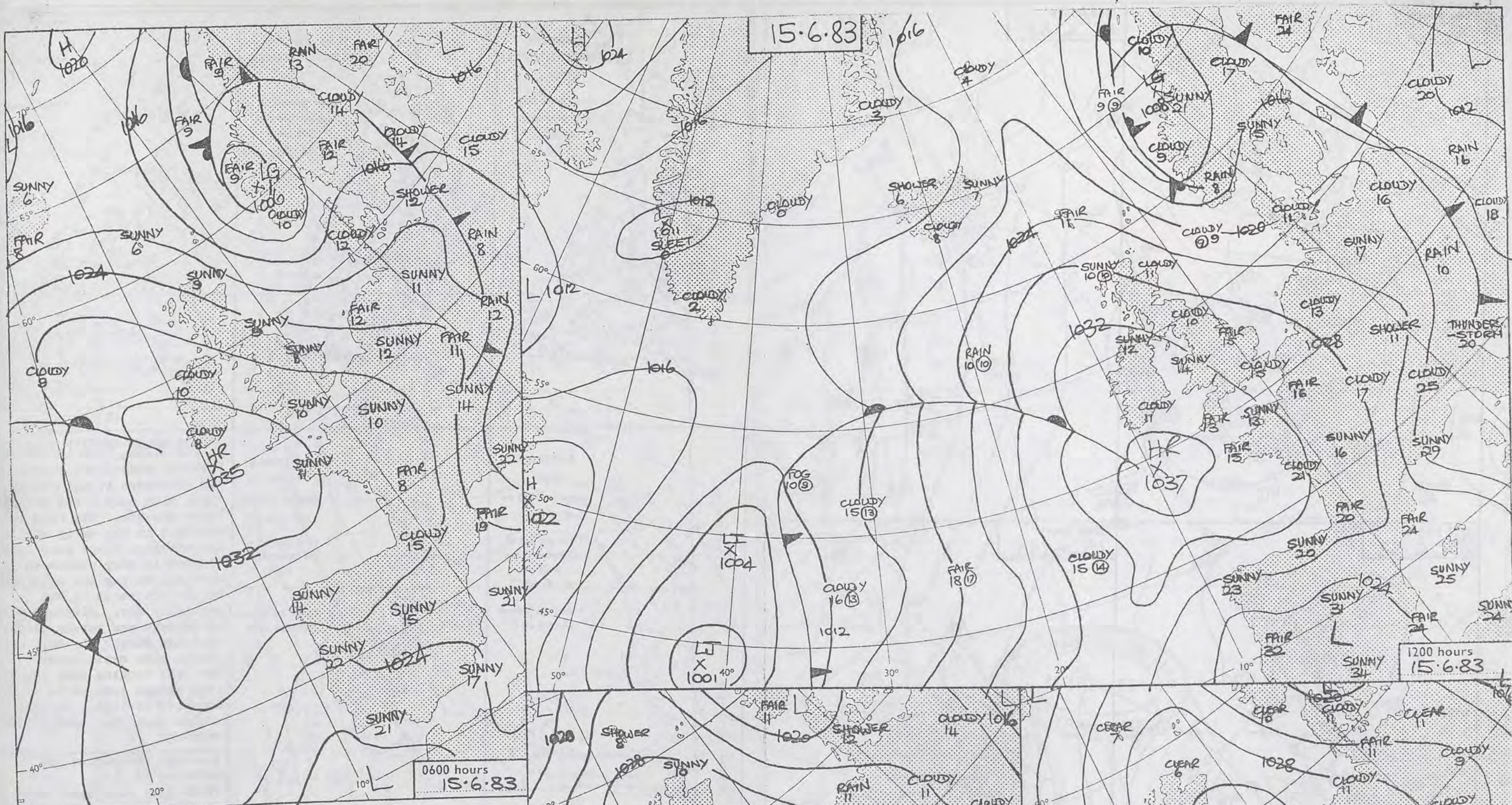
500 mb full lines
1000-500 mb pecked

© Crown copyright




All times are GMT

London Weather Centre 284 High Holborn London WC1V 7HX





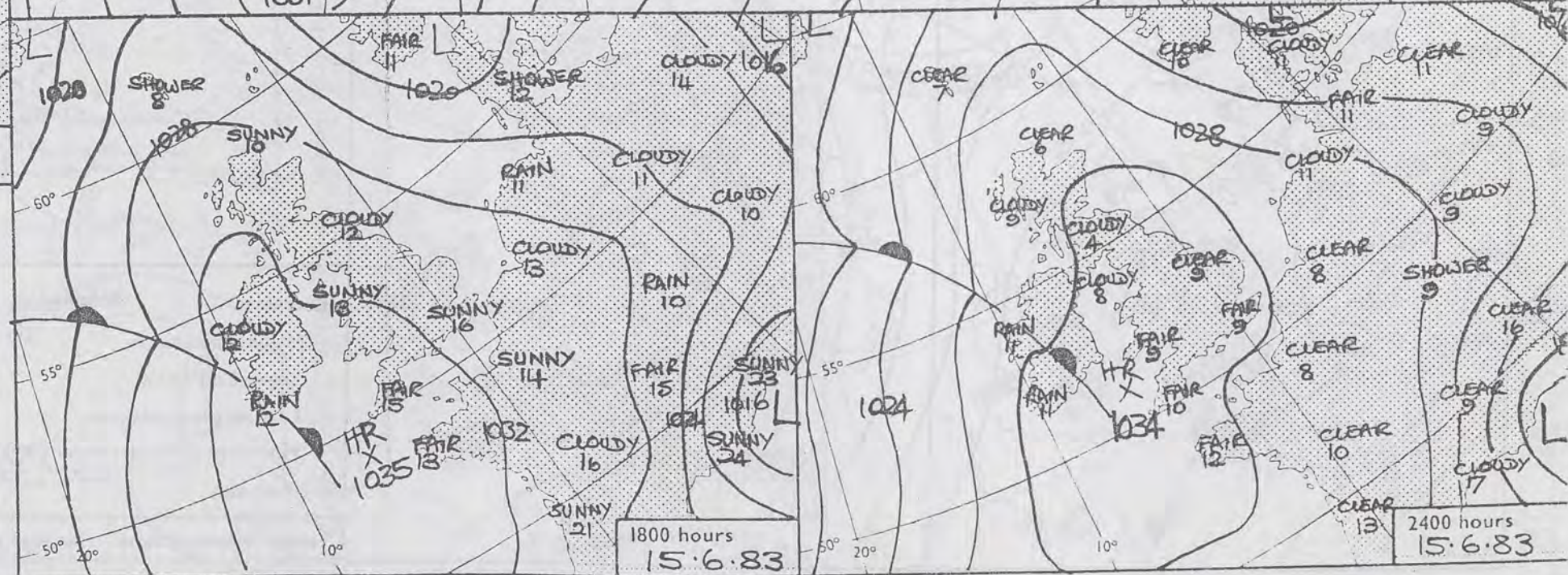
DAILY WEATHER SUMMARY FOR WEDNESDAY 15th JUNE 1983

 Warm front
  Cold front
  Occlusion

All times are GMT
NOT FOR LOAN

London Weather Centre 284 High Holborn London WC1V 7HX

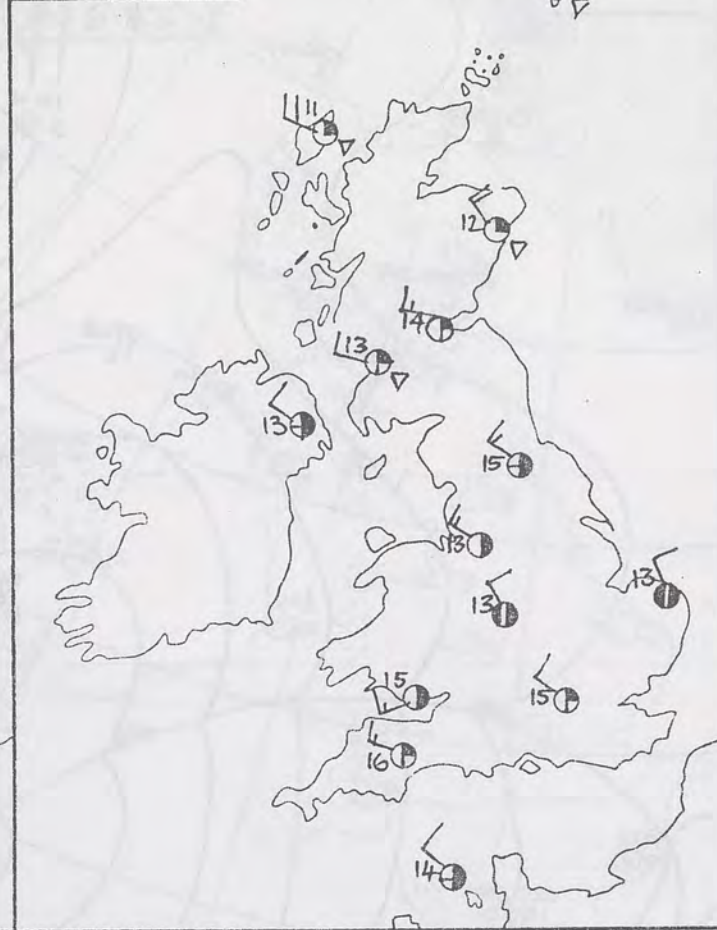
© Crown copyright



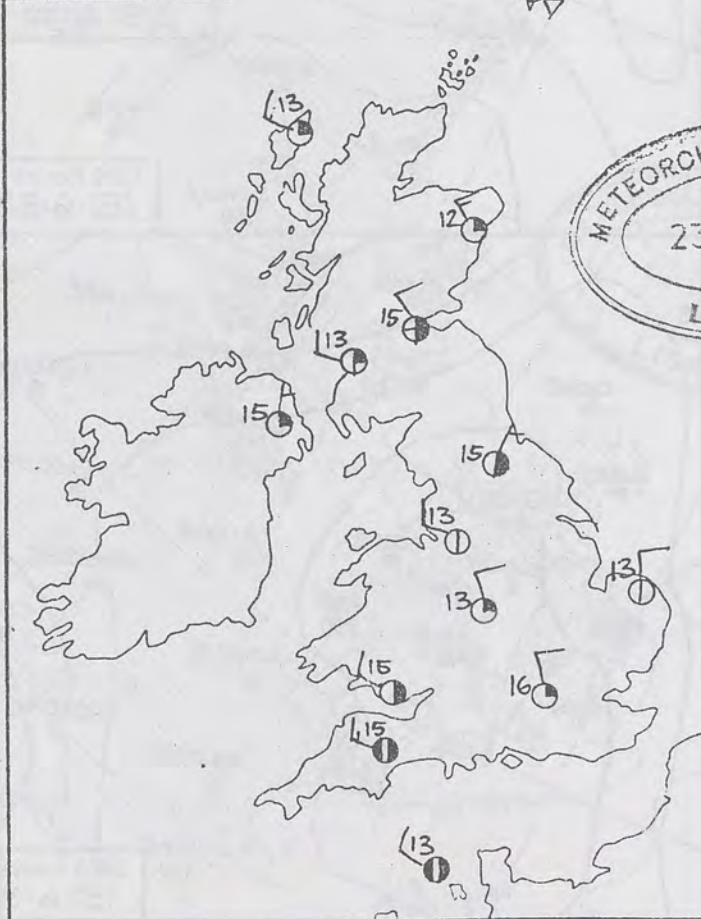
0600 hours
15.6.83



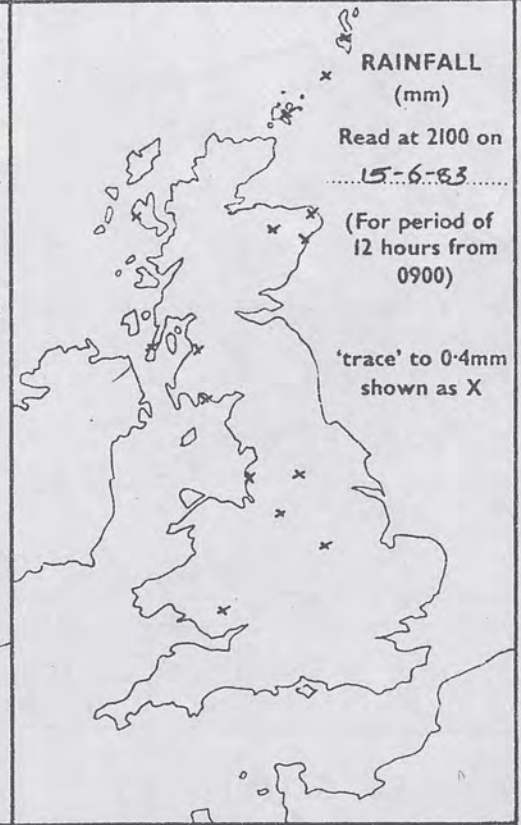
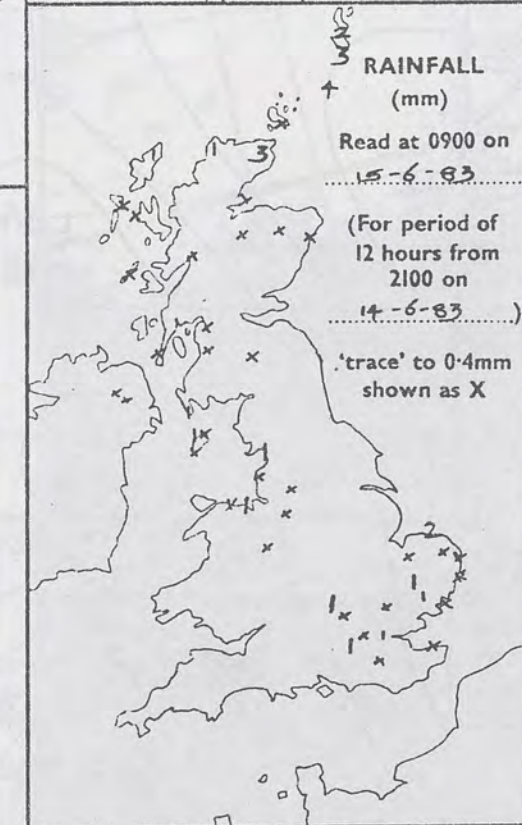
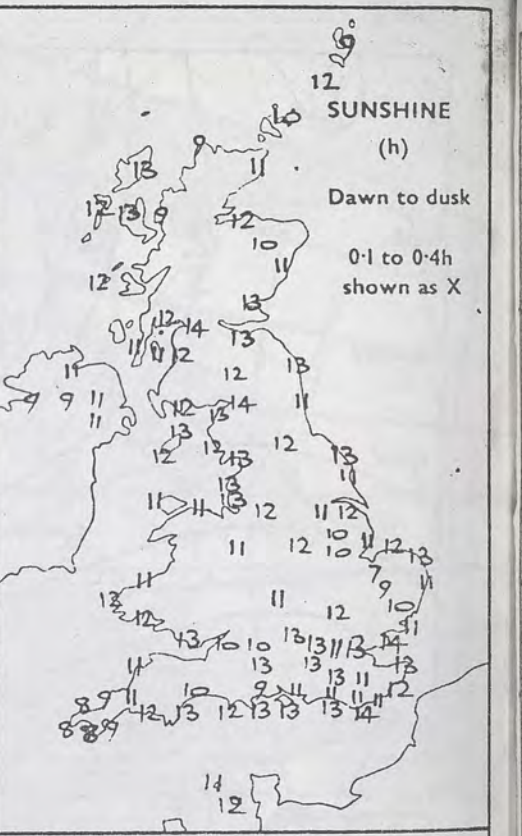
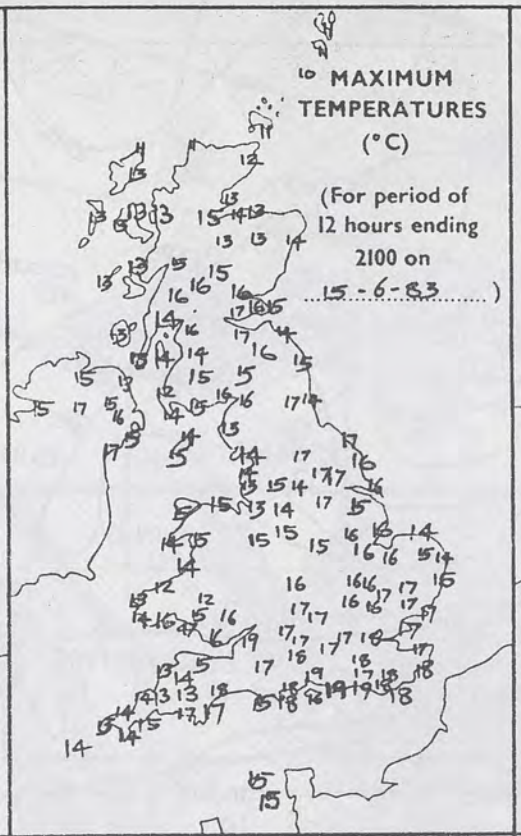
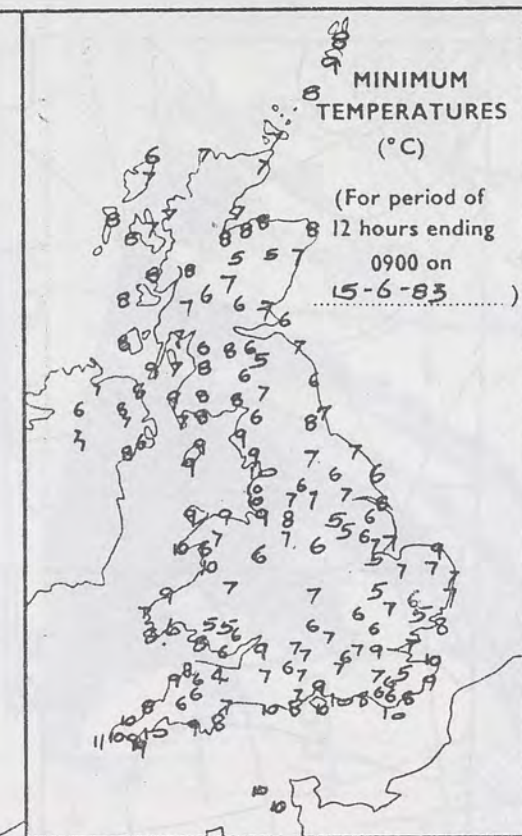

1200 hours
15.6.83



1800 hours
15.6.83



2400 hours
15.6.83



SUMMARY OF BRITISH WEATHER
Shetland stayed wet overnight, but elsewhere it was mainly fine, with only a few isolated light showers. The rain cleared Shetland in the early morning, and although there were some showers in many places in Scotland during the morning, by the afternoon it was generally dry. Although much of Britain was rather cloudy at times during the day, many places were quite sunny. In the late evening some light rain spread into parts of Northern Ireland. It was rather cool over most of the country.

Sunshine correction and addition 14.6.83.
Finningley 10.4 hrs. Most Sun 15.1 hrs Bournemouth and Exmouth. Late report Most Rain (24 hrs from 14th 0900 31.2mm Collafirth Hill (Shetland)

'Extremes' for Wednesday 15th June 1983

Highest maximum	: 19.5°C Bognor Regis (E.Sussex)
Lowest minimum	: 4.4°C Exton (Nr Exmoor)
Lowest grass minimum	: -2.2°C Beaufort Park (Berkshire)
Most rain (24 hours from 0900 h)	: 8.4mm Orsay (On Islay)
Most sun	: 14.2 hrs Shoeburyness (Essex)

INE

dusk

0-4h
as X

HER

ght,
y
ated
leared
ing,
me

g,

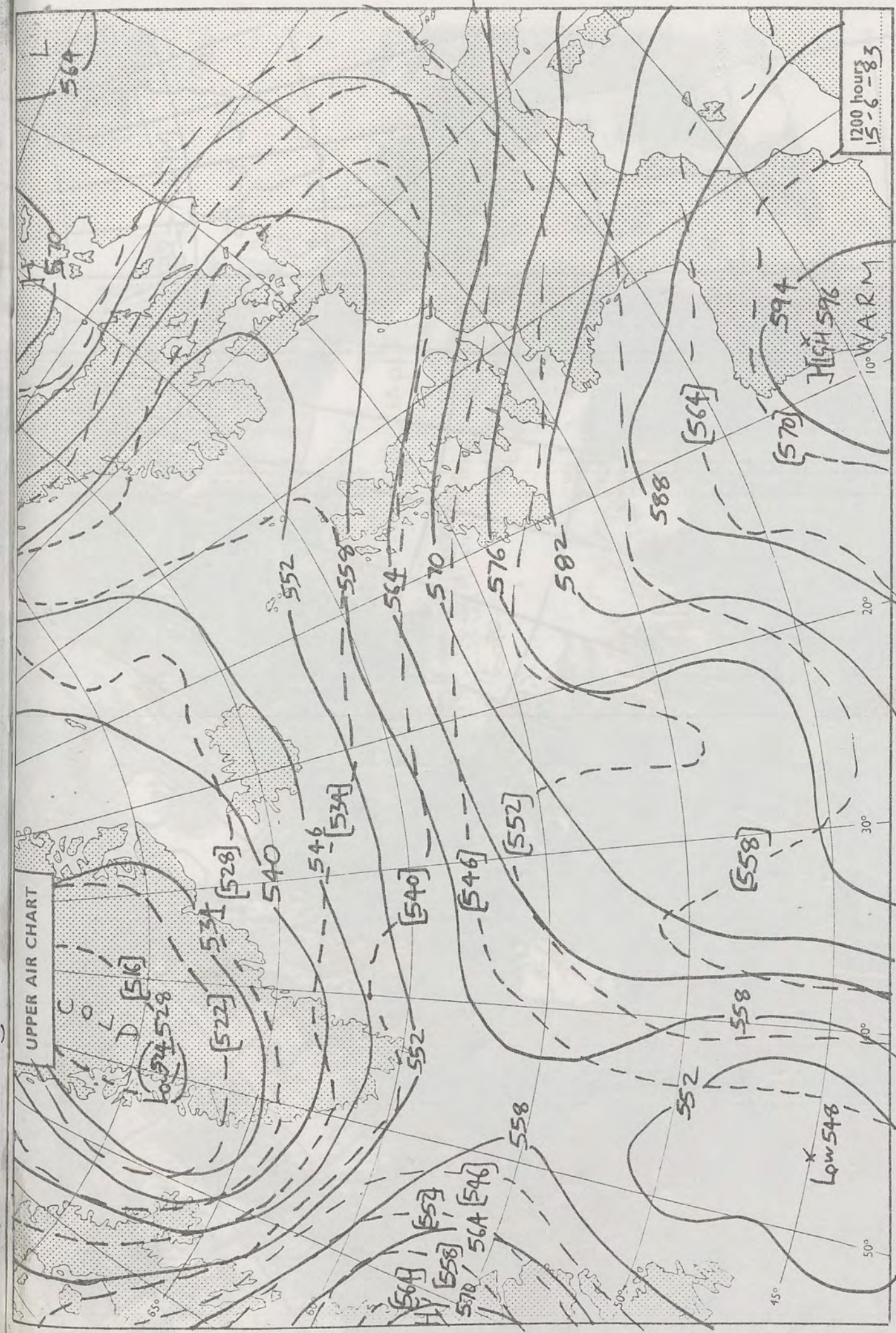
uch
dy
any
In
t

he

Sun

etland)

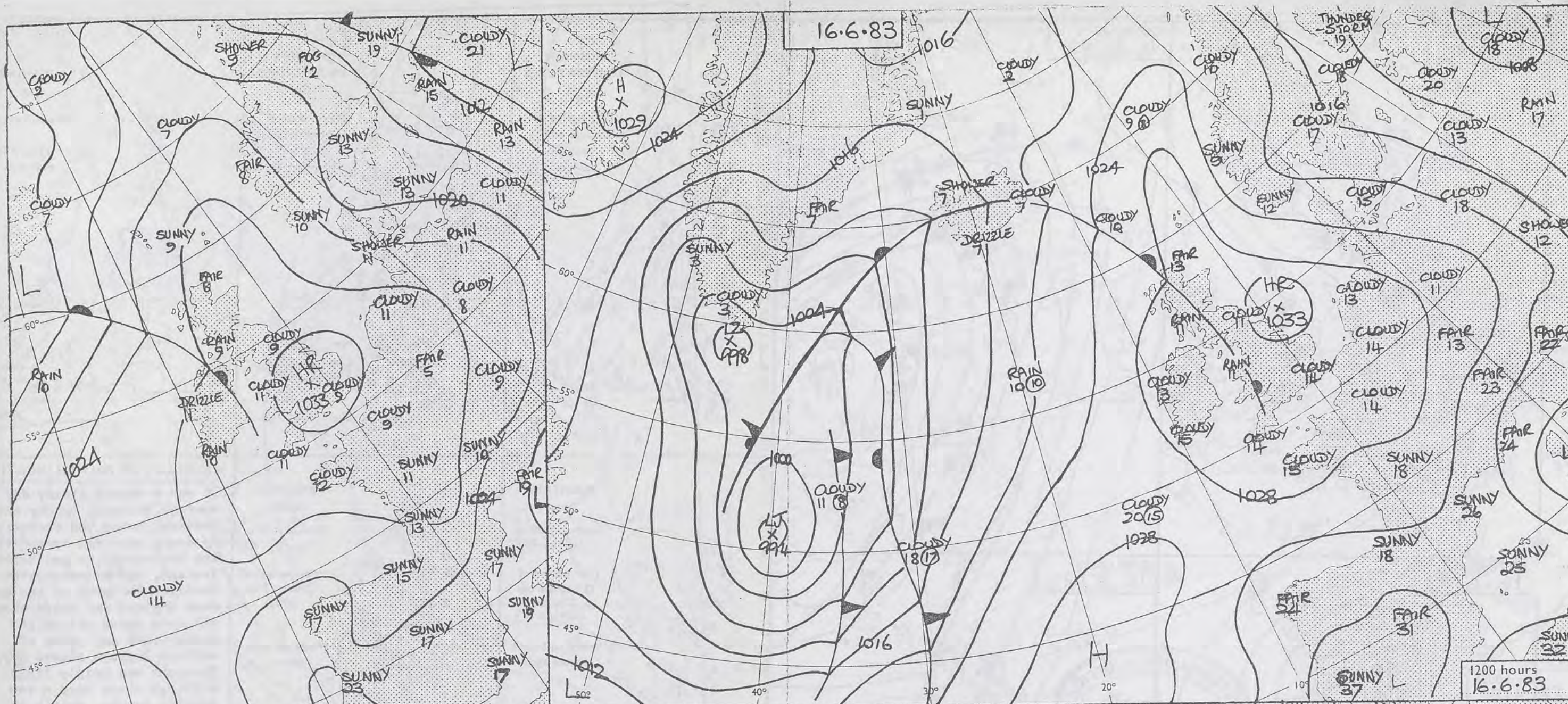
pyright



ondon Weather Centre 284 High Holborn London WCIIV 7HX All times are GMT © Crown copyright

1000-500 mb
500 mb
full lines
pecked

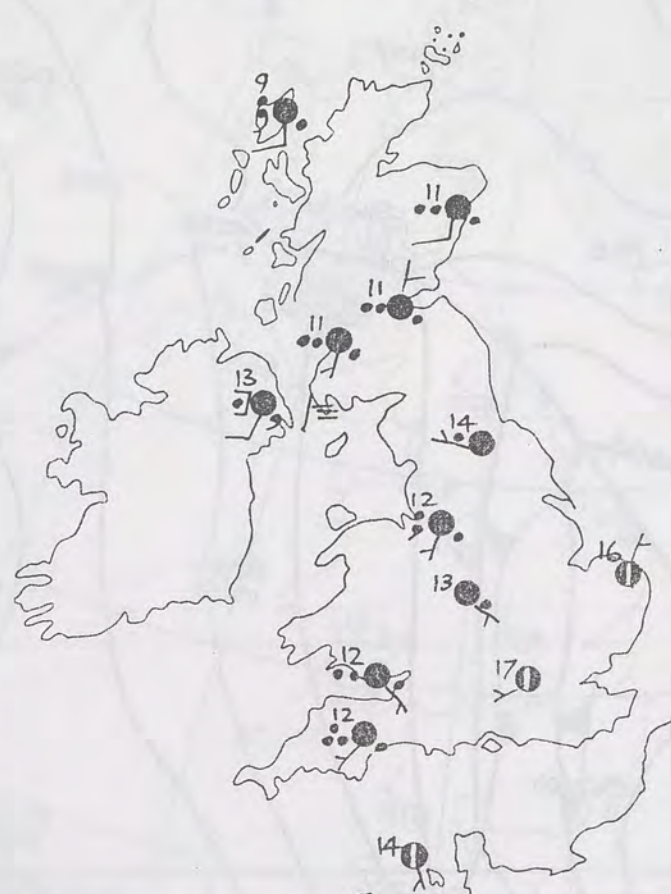




0600 hours
16.6.83



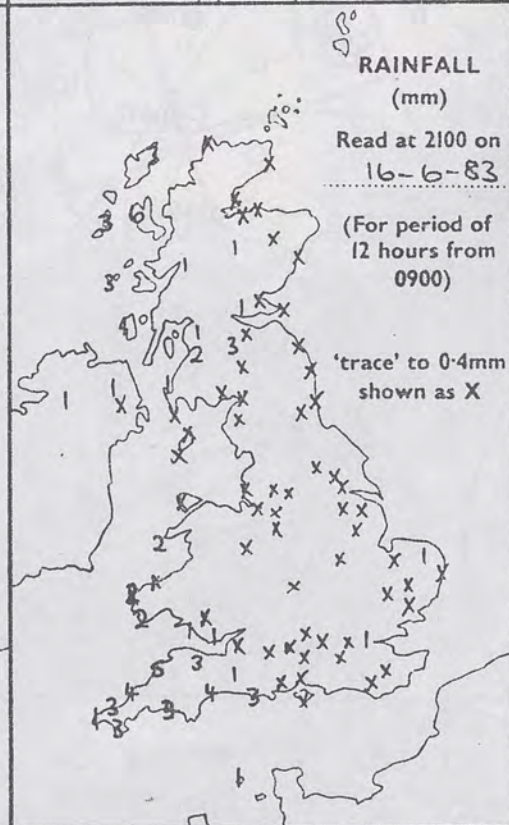
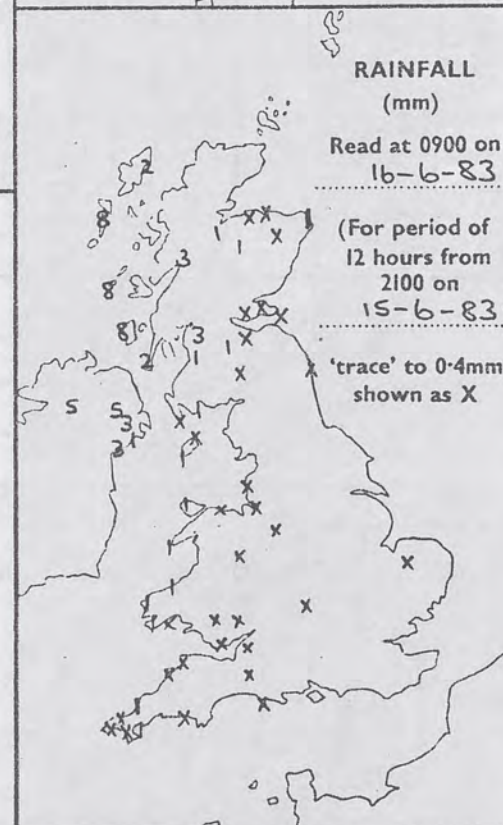
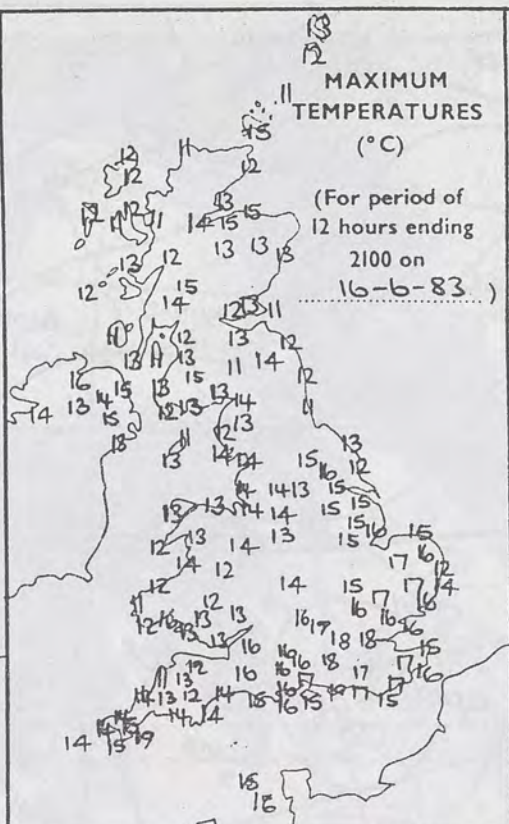
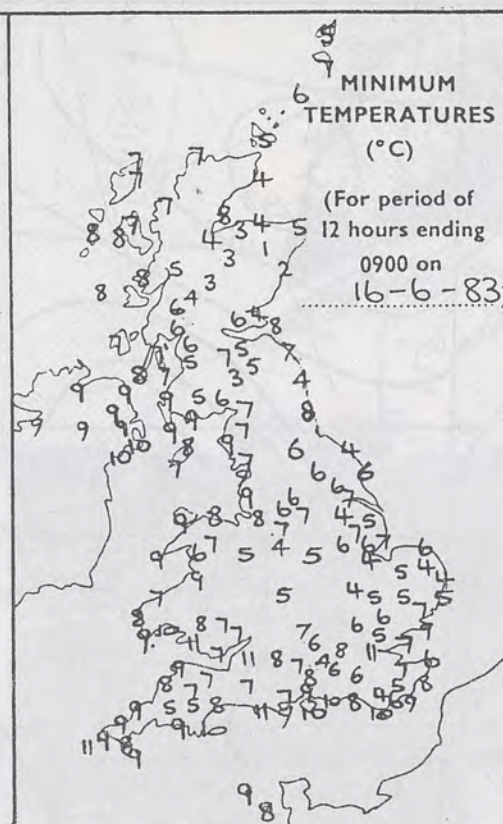

1200 hours
16.6.83



1800 hours
16.6.83



2400 hours
16.6.83



SUMMARY OF BRITISH WEATHER

It was a mainly cloudy day for most of Britain, Orkney and Shetland being the exception. By dawn, rain had spread to the Western Isles and Northern Ireland, and affected most of Scotland for much of the day. Over England and Wales though, the rain eased off as it spread east and parts of eastern England stayed dry. The rain was mainly light, although there were a few heavier bursts, mainly in western Scotland and southwest England during the morning. By the evening it had become dry nearly everywhere, and there were coastal fog patches forming in western Scotland by midnight. It was a cool day everywhere.

'Extremes' for Thursday 16th June 1983

Highest maximum	: 18.6°C Falmouth
Lowest minimum	: 1.0°C Glenlivet (Grampian)
Lowest grass minimum	: -2.6°C Wick (northern Scotland)
Most rain (24 hours from 0900 h)	: 11.3 mm Ardnamurchan (Lochaber)
Most sun	: 13.6 hrs Fair Isle

INE

o dusk

0-4h

as X

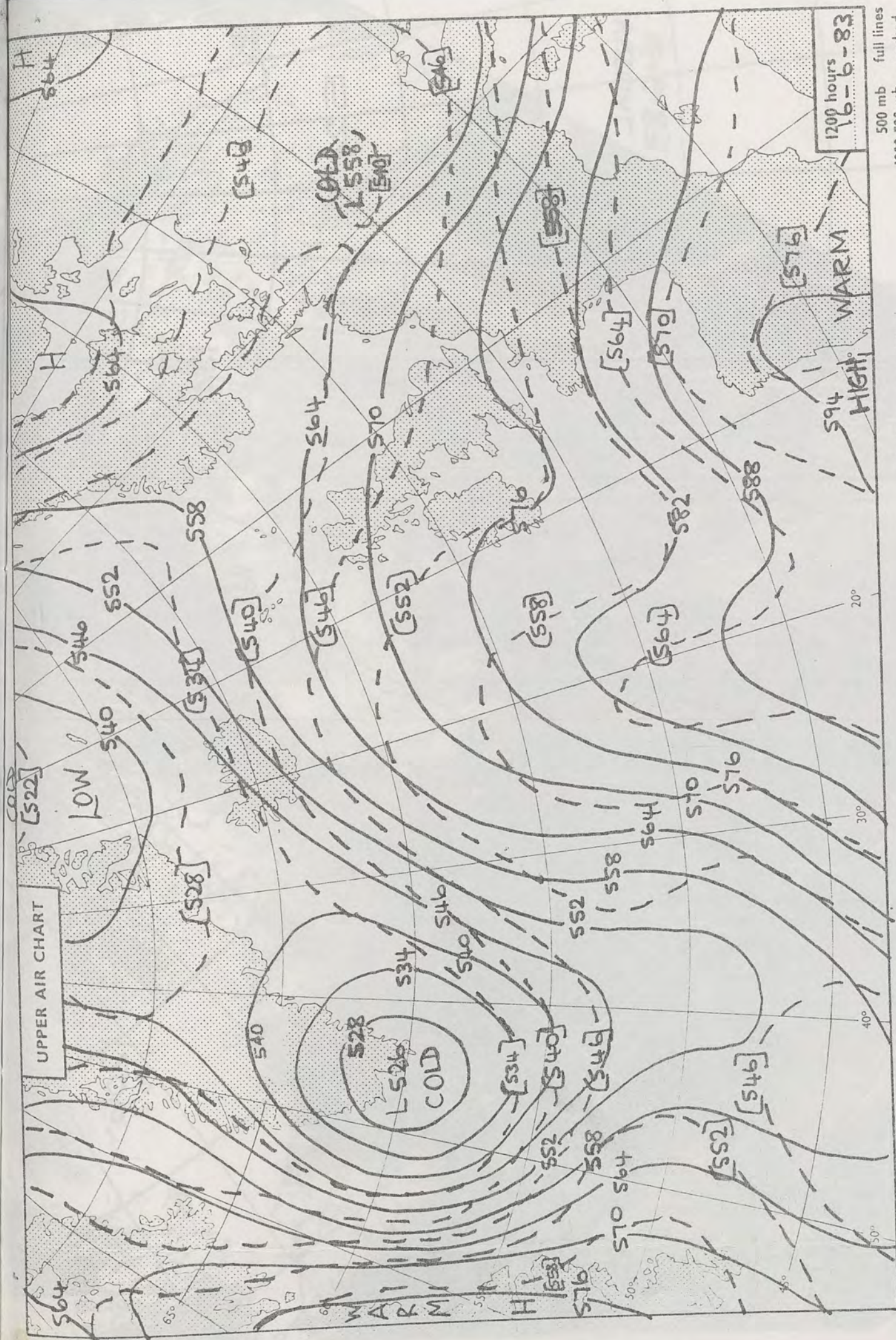
THER


y for
nd
ion.
to
thern
t of
day.
ough,

y.

hwest
g.
ome
d
atches
nd by
day

opyright





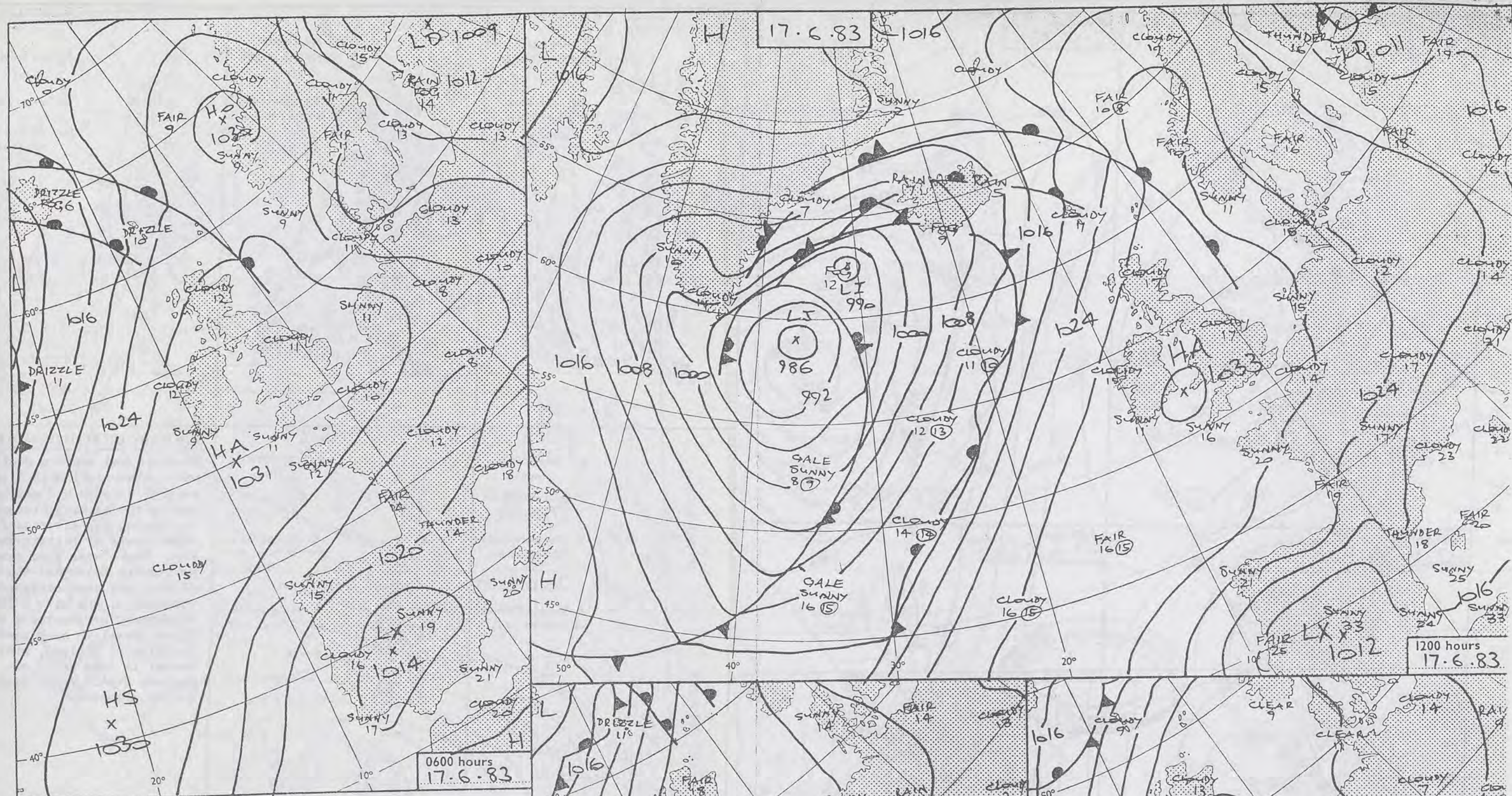
VISUAL
16.6.83

1524




1343

1206

40 30 20 10 0



DAILY WEATHER SUMMARY FOR Friday 17th June 1983

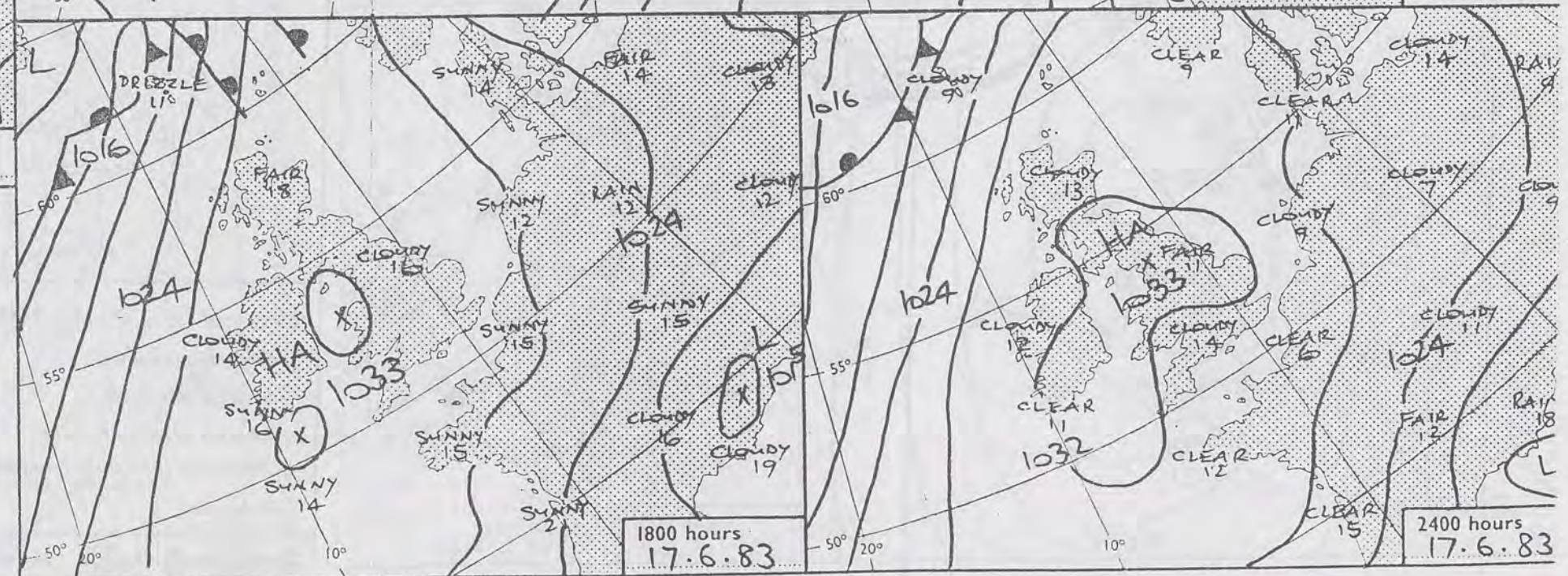
 Warm front
  Cold front
  Occlusion

All times are GMT

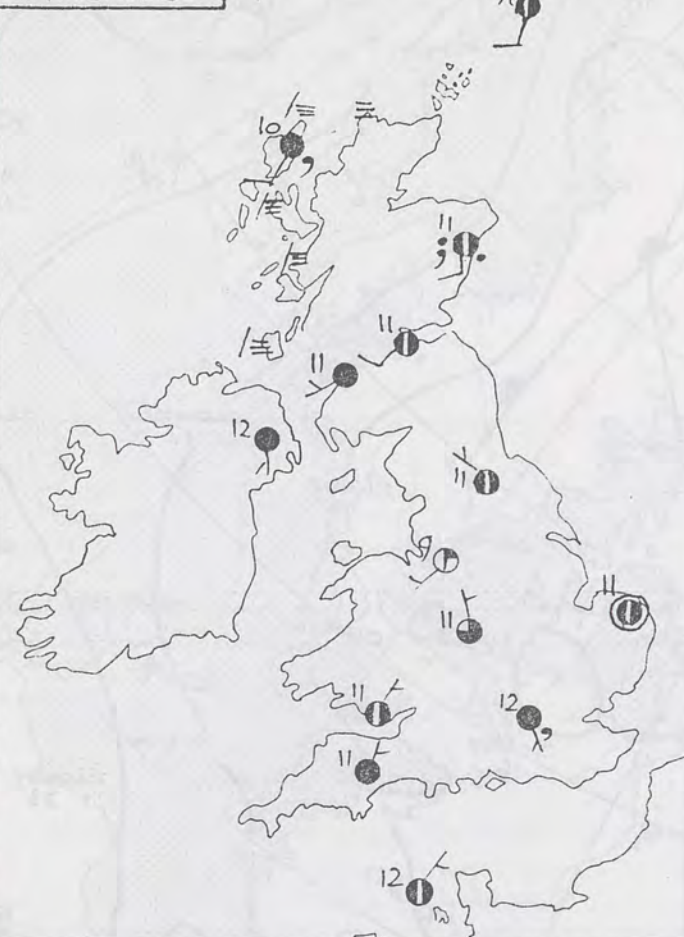
NOT FOR LOAN

London Weather Centre 284 High Holborn London WC1V 7HX

© Crown copyright



0600 hours
17.6.83




1200 hours
17.6.83



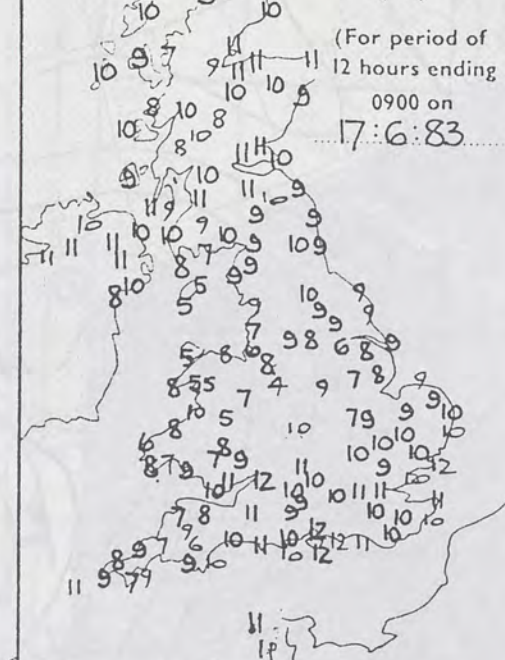
1800 hours
17.6.83



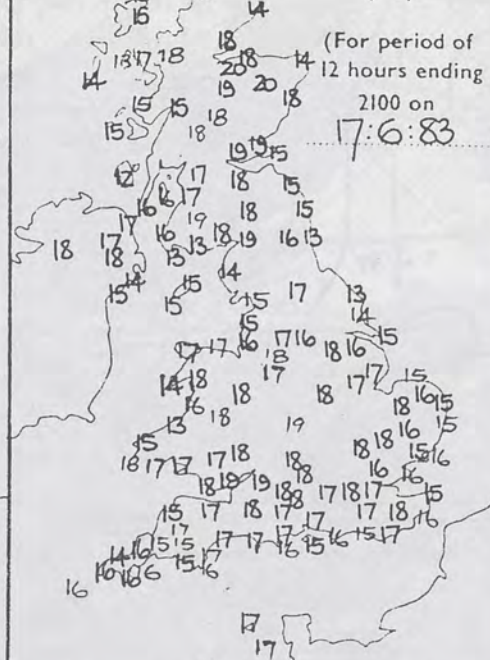
2400 hours
17.6.83



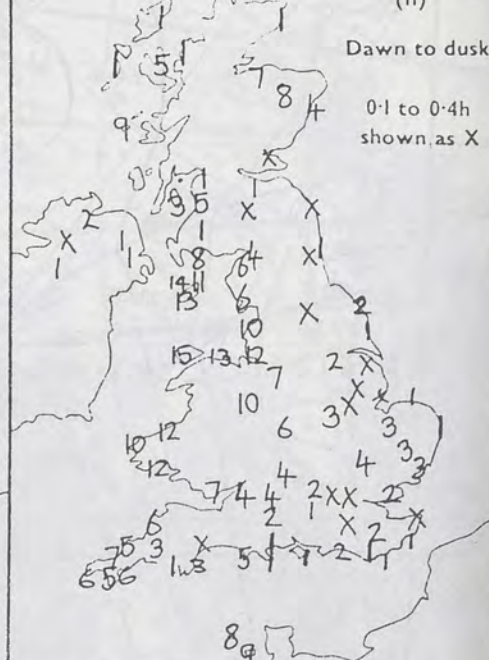
MINIMUM
TEMPERATURES
(°C)



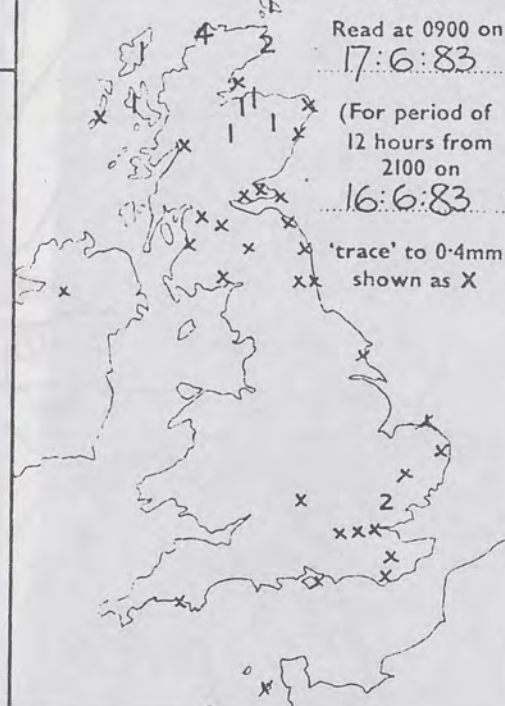
MAXIMUM
TEMPERATURES
(°C)



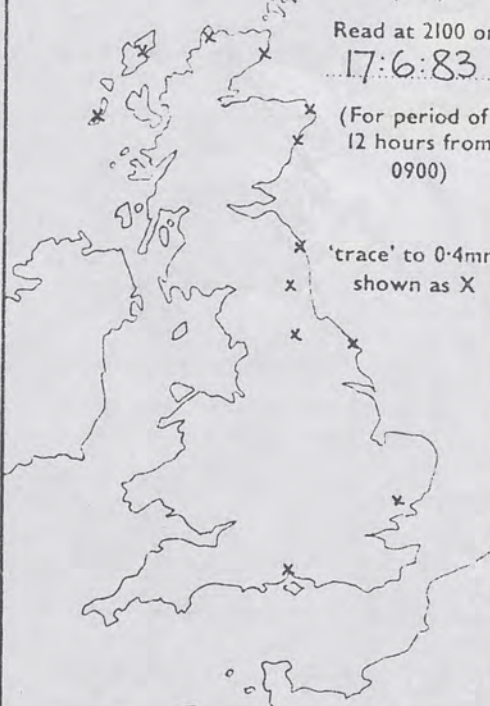
SUNSHINE
(h)
Dawn to dusk
0.1 to 0.4h
shown as X



RAINFALL
(mm)



RAINFALL
(mm)



SUMMARY OF BRITISH WEATHER

Northern and western Scotland were rather dull with light rain or drizzle and patchy fog during the morning, becoming dry during the afternoon. All other parts of Britain were dry. There were good sunny periods in Wales and the Isle of Man, but most other areas remained cloudy with a little sunshine. Temperatures were below normal in many eastern counties of England, above normal in some parts of eastern Scotland and close to normal elsewhere.

'Extremes' for Friday 17th June 1983

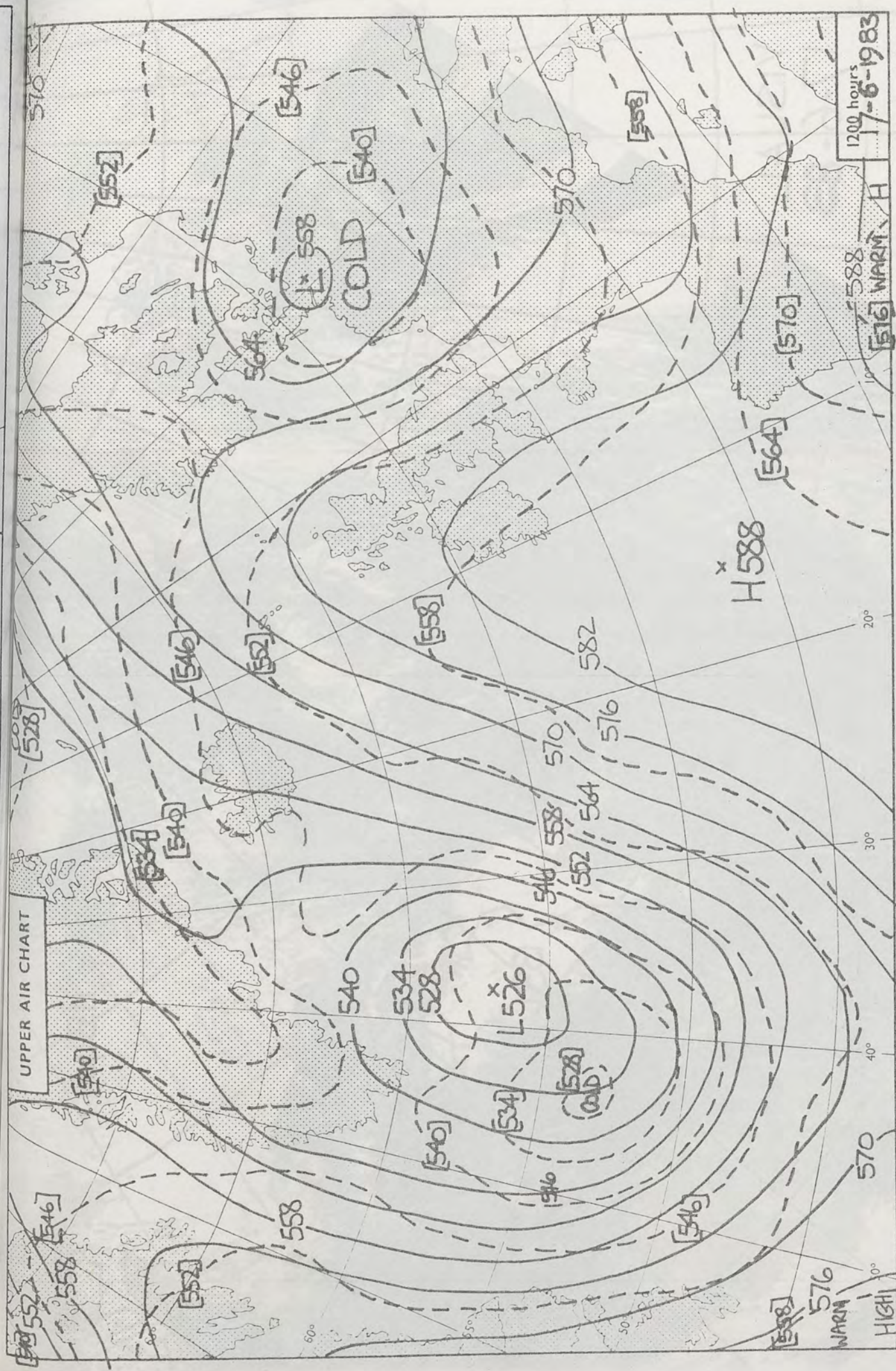
Highest maximum	: 20.4°C Glenlivet (Grampian)
Lowest minimum	: 3.6°C Cellarhead (Nr Stoke on Trent)
Lowest grass minimum	: -0.2°C Cellarhead
Most rain (24 hours from 0900 h)	: 21.3mm Collafirth Hill (Shetland)
Most sun	: 14.7 hrs Valley (Nr Holyhead)

UPPER AIR CHART

SHINE
h)
to dusk
o 0-4h
vn as X

ATHER
tland
ght
hy fog
ming
. All
ere
nny
Isle
reas
ittle
were
tern
ve
se to


pyright



London Weather Centre 284 High Holborn London WC1V 7HX All times are GMT © Crown copyright

1200 hours
17-6-1983

500 mb full lines
1000-500 mb pecked

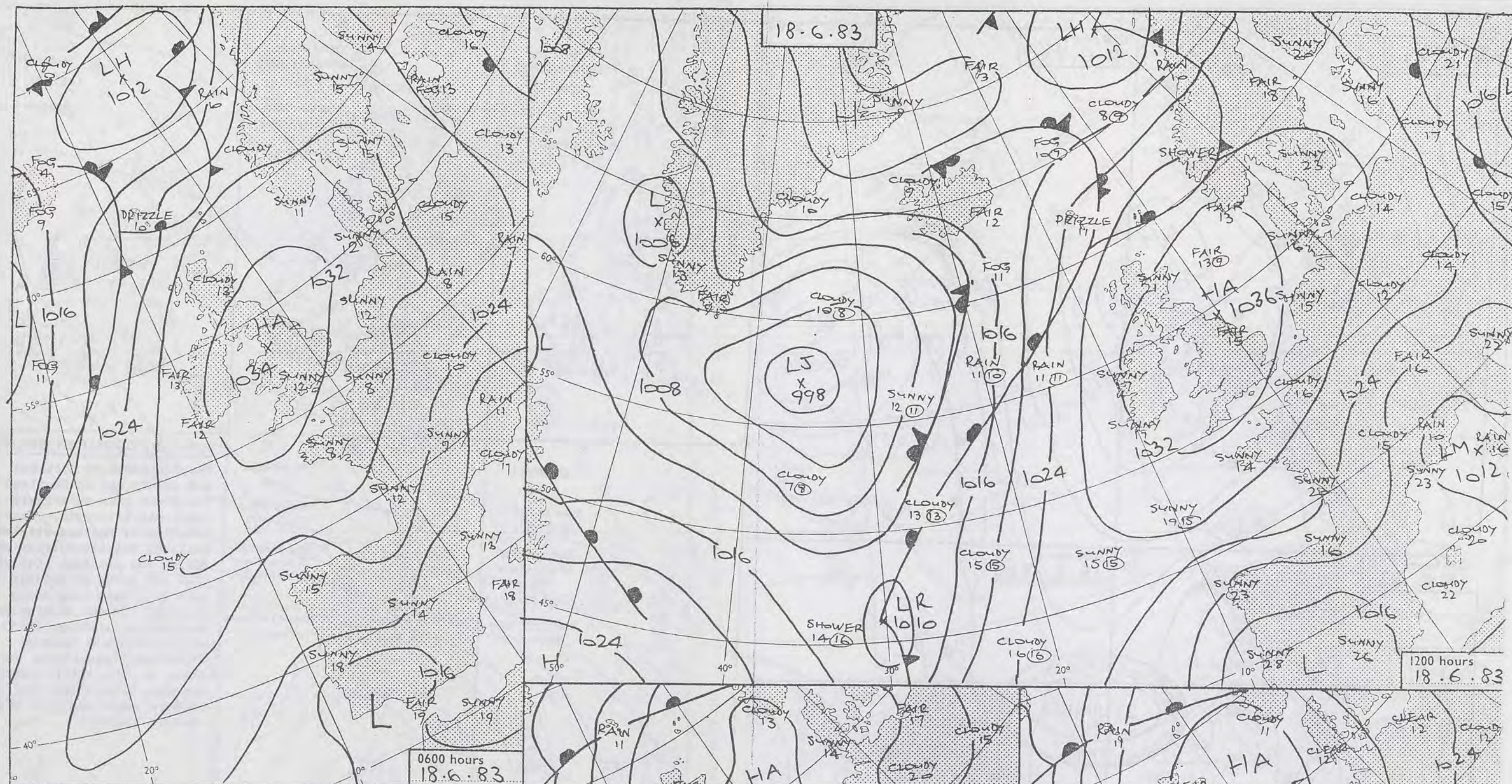


VISUAL
17.6.83




151

1331

1154



DAILY WEATHER SUMMARY FOR Saturday 18TH June 1983.

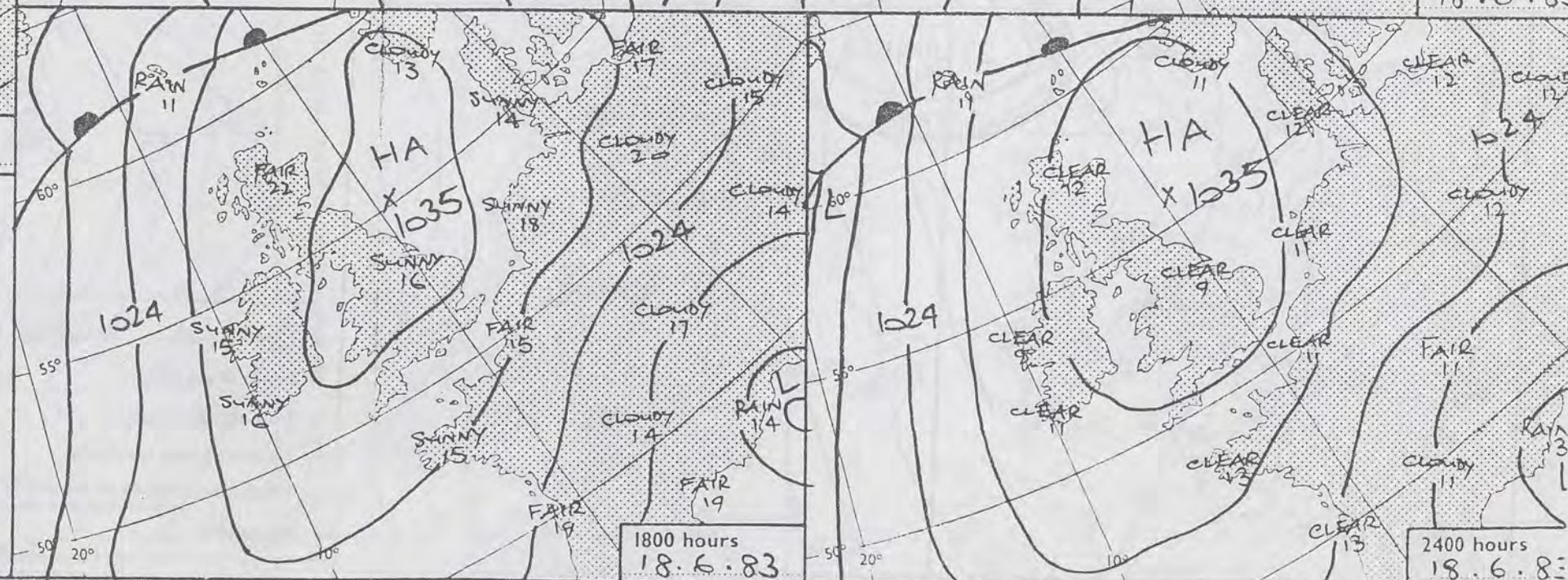
 Warm front
  Cold front
  Occlusion

All times are GMT

NOT FOR LOAN

London Weather Centre 284 High Holborn London WC1V 7HX

© Crown copyright



2400 hours
18.6.83

0600 hours
18.6.83




1200 hours
18.6.83



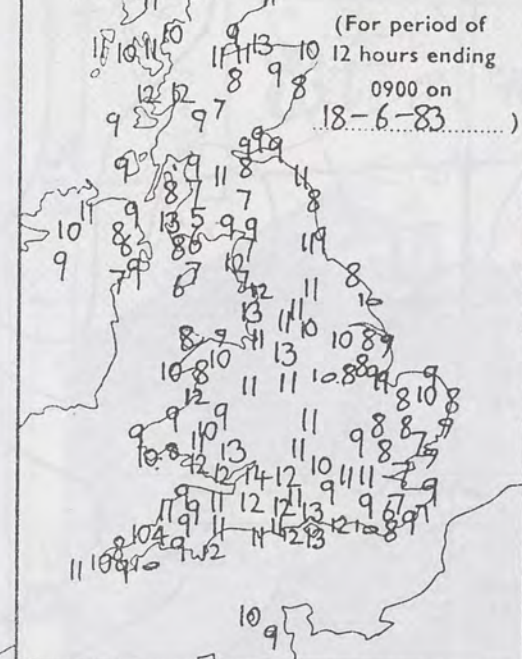
1800 hours
18.6.83



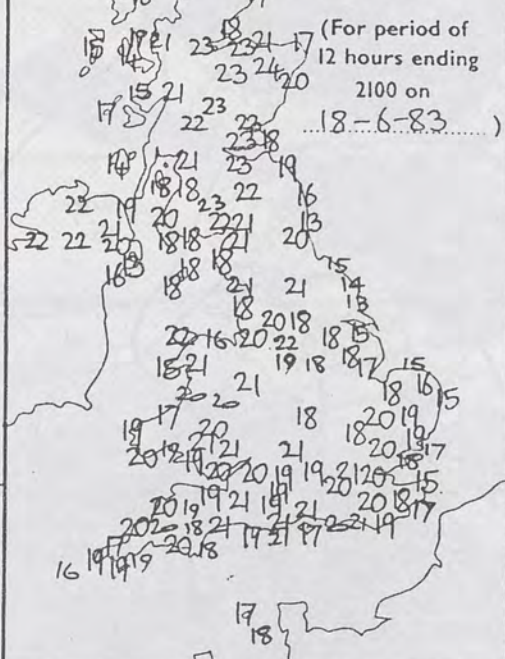
2400 hours
18.6.83



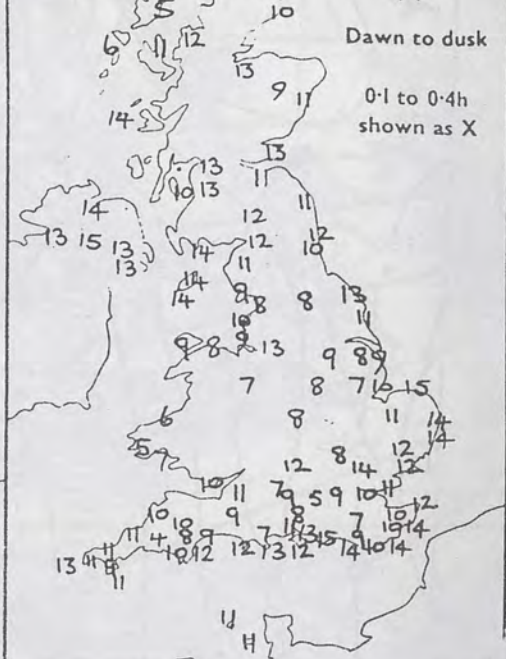
MINIMUM TEMPERATURES (°C)



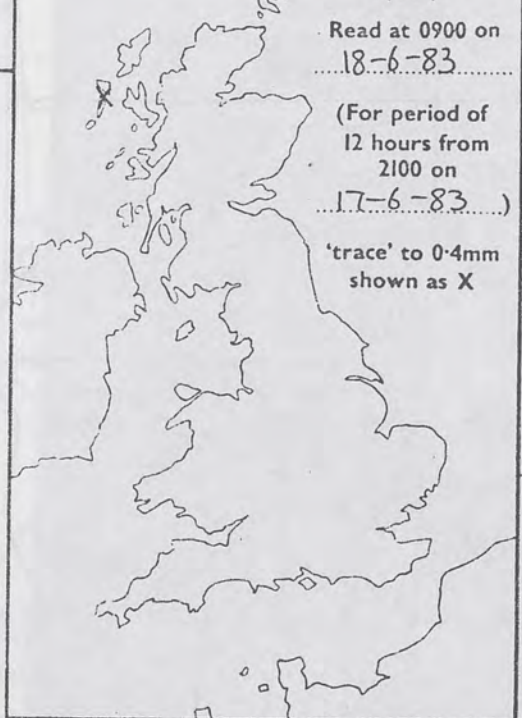
MAXIMUM TEMPERATURES (°C)



SUNSHINE (h)



RAINFALL (mm)



RAINFALL (mm)



SUMMARY OF BRITISH WEATHER

The far north of Scotland was cloudy and in Shetland there was rain or drizzle until mid afternoon. Eastern counties of England started dull but the cloud broke up during the morning. Otherwise all parts of Britain were dry, with long sunny periods. It was very warm in eastern and southern Scotland and in Northern Ireland. Elsewhere temperatures were close to or a little above average, except that the eastern coast was cool with onshore winds.

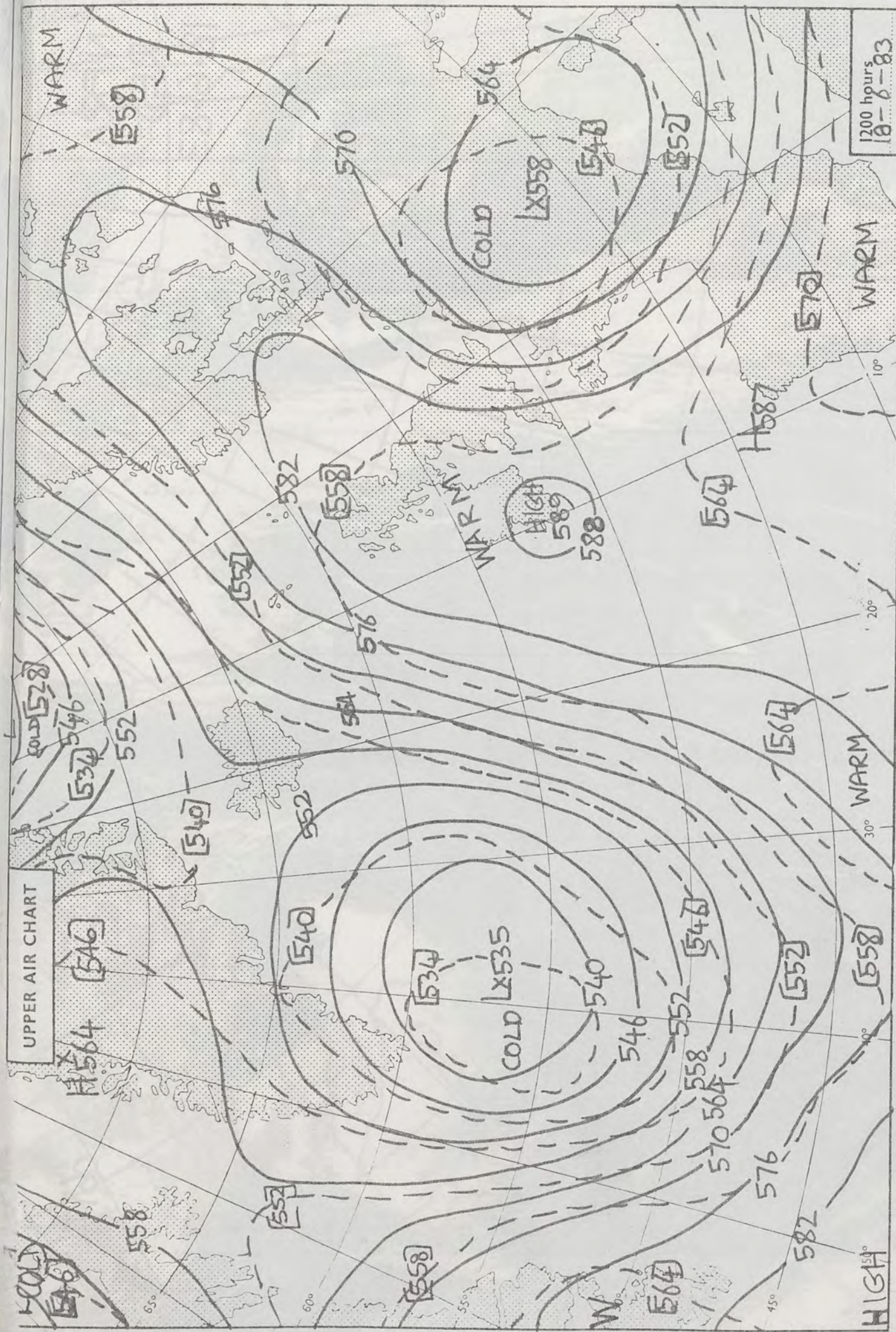
'Extremes' for **Saturday 18th June 1983**

Highest maximum	: 23.8°C Glenlivet (Grampian)
Lowest minimum	: 4.2°C Bastreet (Cornwall)
Lowest grass minimum	: 0.5°C Glenlee (Dumfries and Galloway)
Most rain (24 hours from 0900 h)	: 2.2mm Sumburgh (Shetland)
Most sun	: 14.6 hrs Carrigans (Co Tyrone)

HINE
h)
to dusk
o 0.4h
vn as X

15
14
12
14


ATHER
d
nd
e
stern
ted
up
er-
n
y
rm in
tland
ere
ve
th

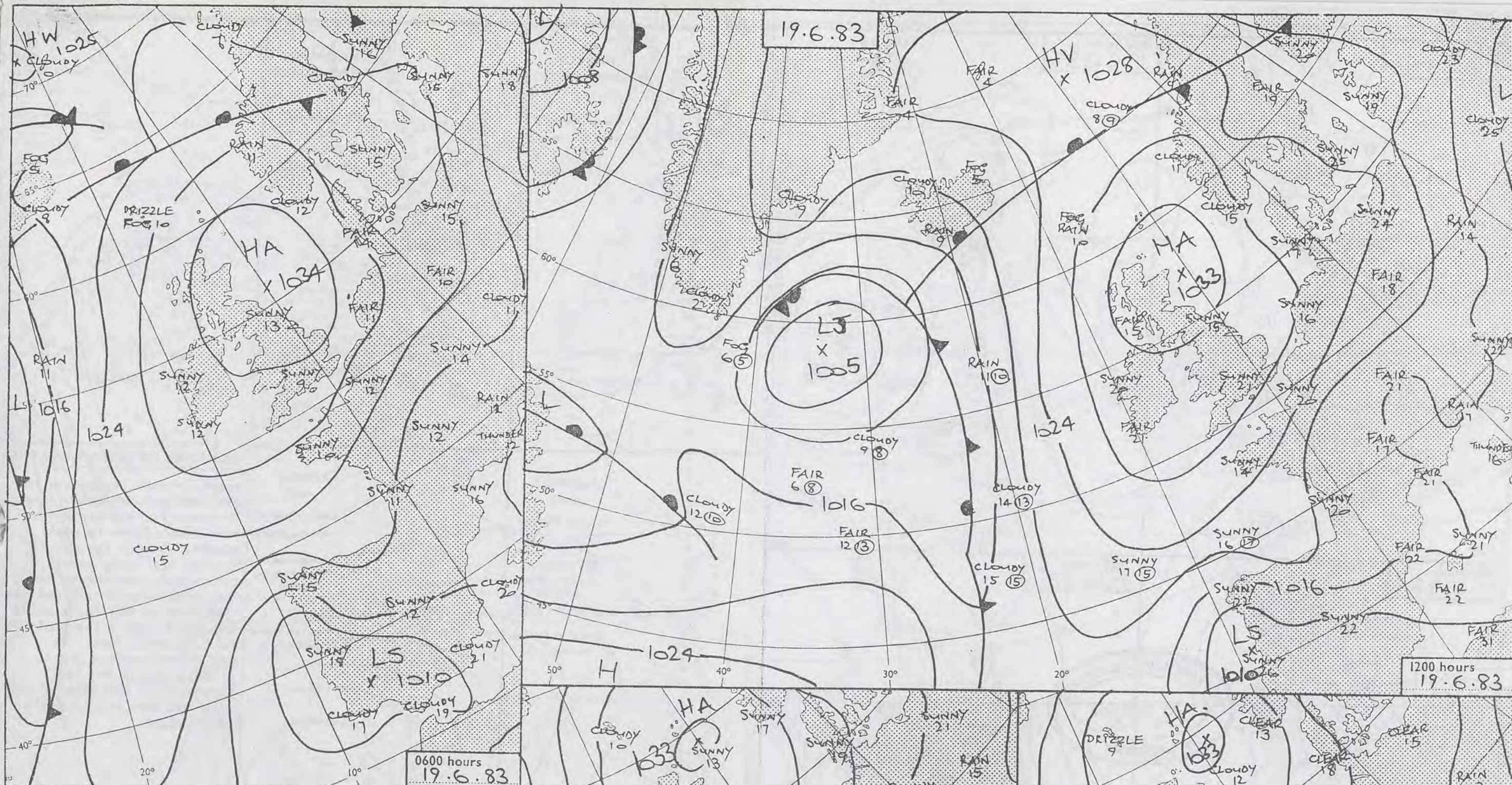


UPPER AIR CHART

1200 hours
18-8-83

London Weather Centre 284 High Holborn London WC1V 7HX
All times are GMT
© Crown copyright
500 mb full lines
1000-500 mb pecked





DAILY WEATHER SUMMARY

FOR Sunday 19TH June 1983.

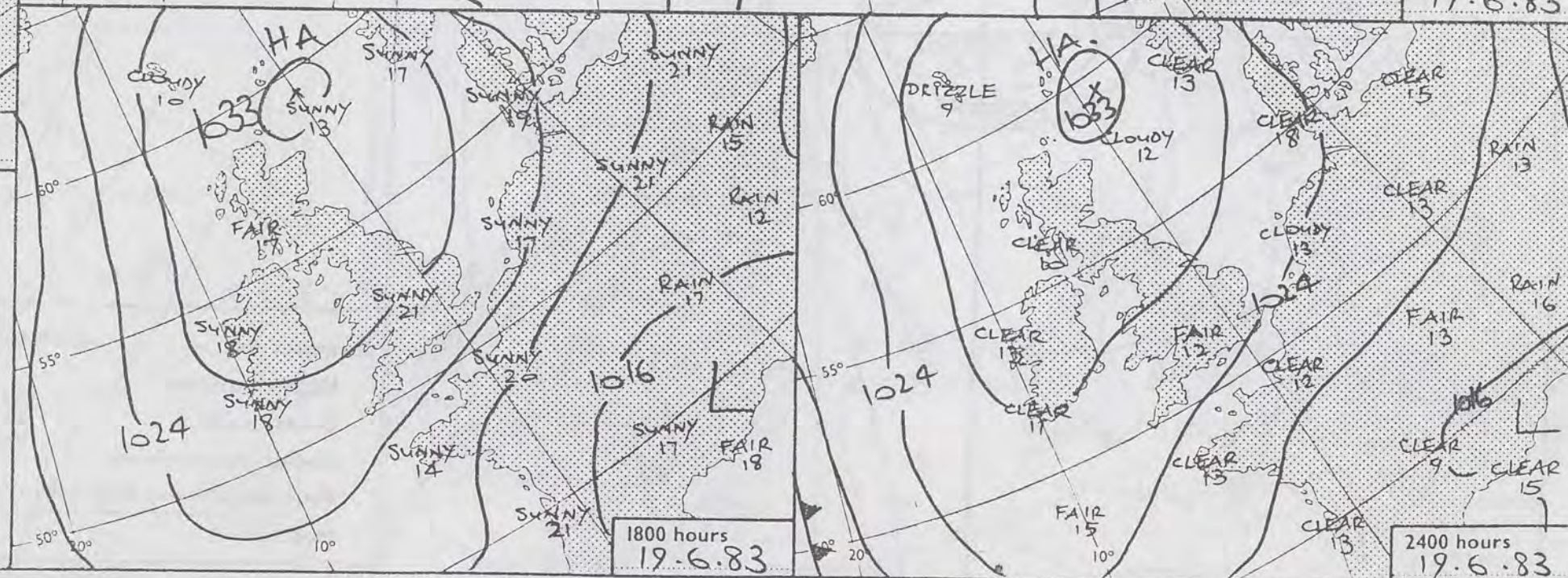
Warm front Cold front Occlusion

All times are GMT

NOT FOR LOAN

London Weather Centre 284 High Holborn London WC1V 7HX

© Crown copyright



0600 hours
19.6.83




1200 hours
19.6.83



1800 hours
19.6.83

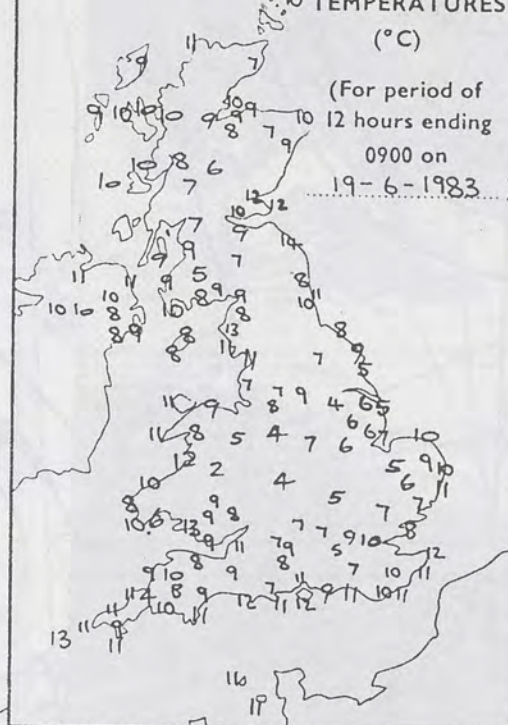


2400 hours
19.6.83



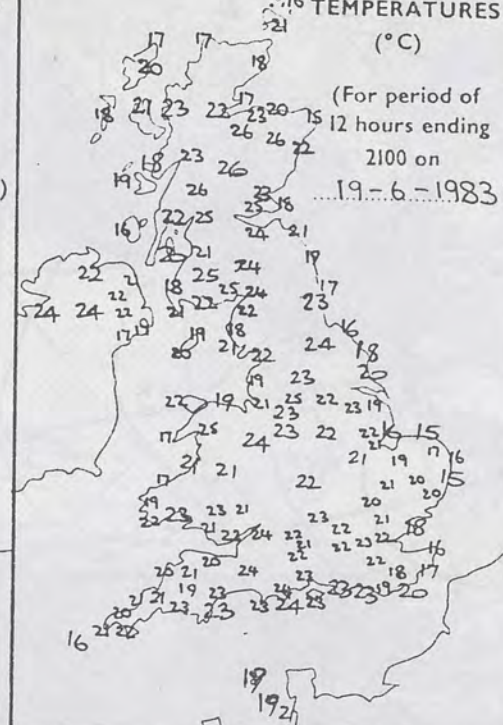
MINIMUM
TEMPERATURES
(°C)

(For period of
12 hours ending
0900 on
19-6-1983)

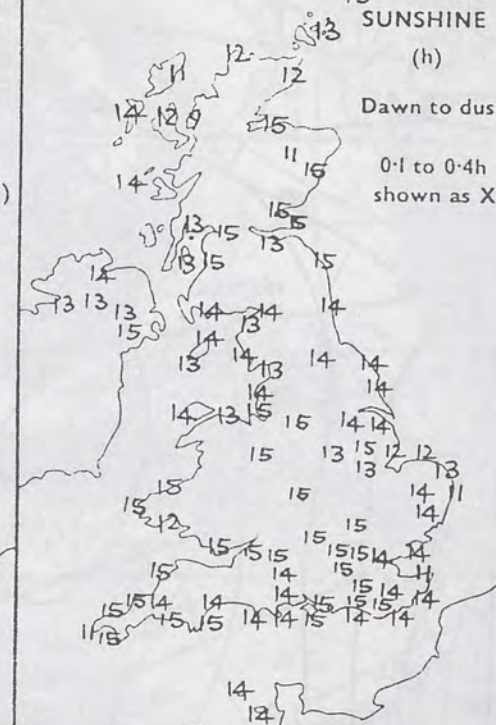


MAXIMUM
TEMPERATURES
(°C)

(For period of
12 hours ending
2100 on
19-6-1983)



SUNSHINE
(h)
Dawn to dusk
0.1 to 0.4h
shown as X

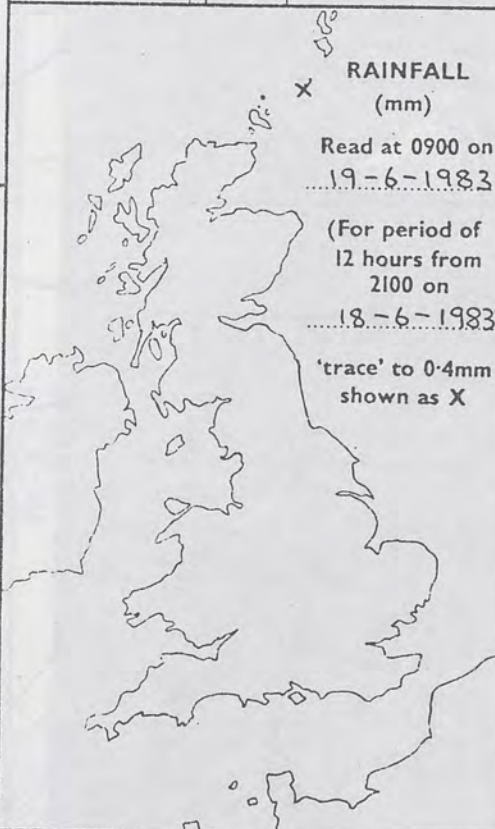


RAINFALL
(mm)

Read at 0900 on
19-6-1983

(For period of
12 hours from
2100 on
18-6-1983)

'trace' to 0.4mm
shown as X



RAINFALL
(mm)

Read at 2100 on
19-6-1983

(For period of
12 hours from
0900)

'trace' to 0.4mm
shown as X

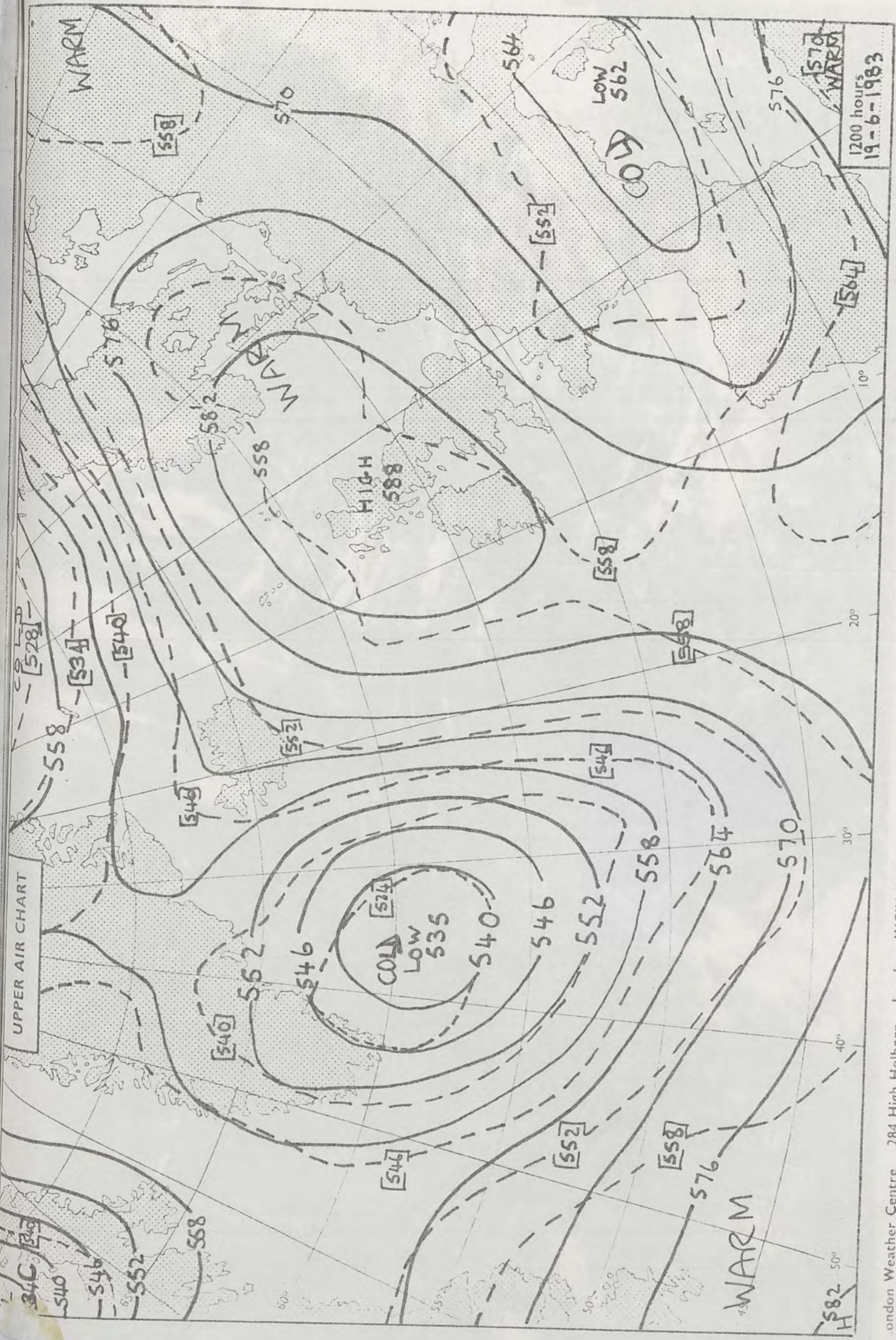


SUMMARY OF BRITISH WEATHER

Apart from a little rain in the Shetlands around midnight, it was a dry night. There were clear skies in most places. During the day it was dry and sunny nearly everywhere, but coasts in East Anglia and north and east Kent were cloudy for a while and there were a few spots of rain in north Kent. It was rather cool on coasts of East Anglia and Kent. Elsewhere it was warm or very warm and very hot in parts of Scotland.

'Extremes' for SUNDAY 19TH JUNE 1983

Highest maximum	: 26.2°C Tummel Bridge (Nr Perth Tayside)
Lowest minimum	: 1.8°C St. Harmon (Powys)
Lowest grass minimum	: -2.7°C Beaufort Park (Berks)
Most rain (24 hours from 0900 h)	: No measureable rain
Most sun	: 15.3hrs Leuchars (Nr St. Andrews)



London Weather Centre 284 High Holborn London WC1V 7HX

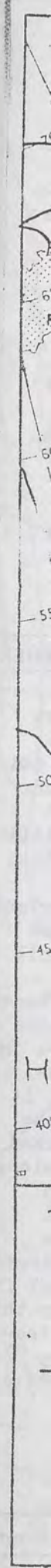
All times are GMT

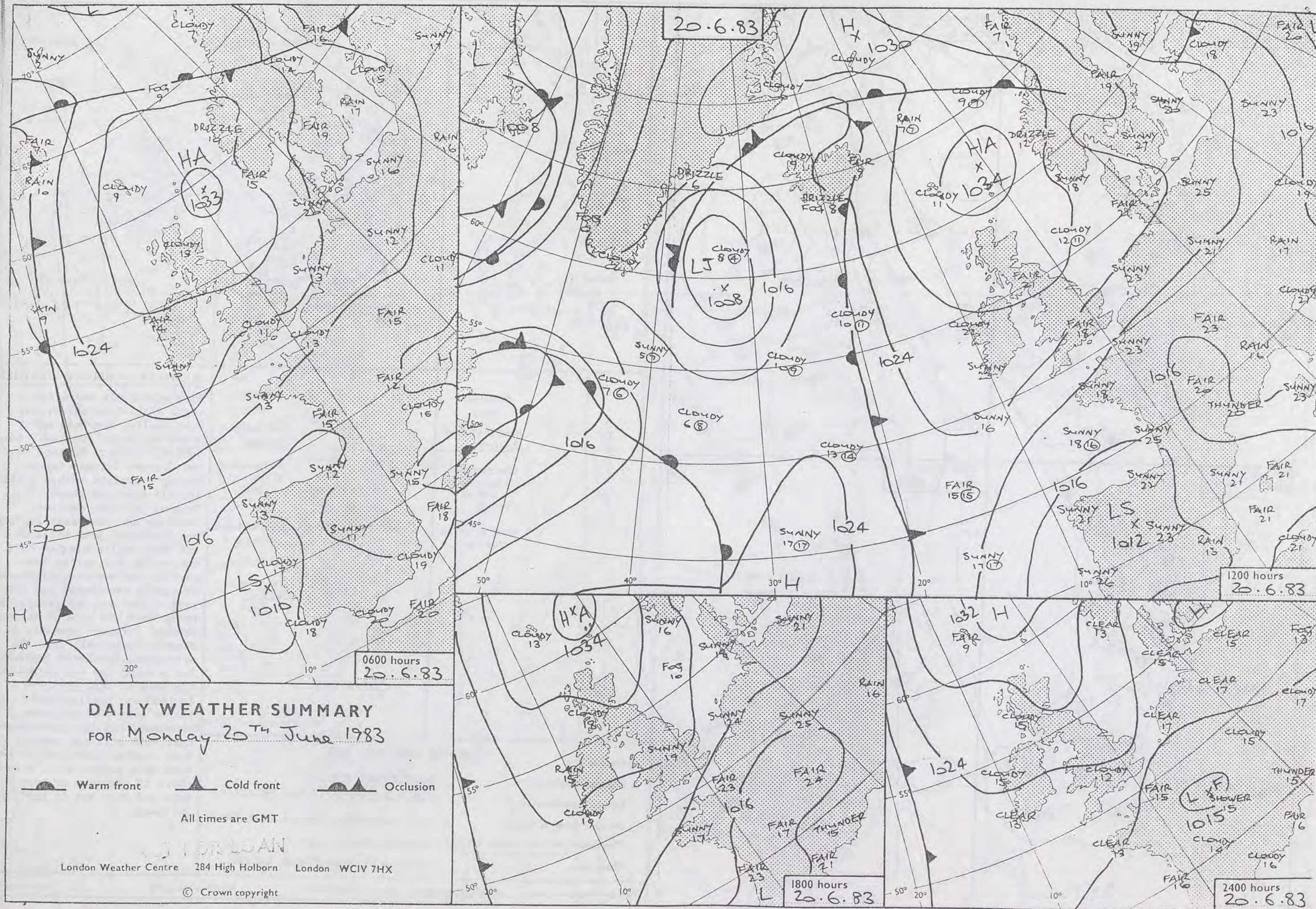
© Crown copyright

500 mb full lines
1000-500 mb pecked

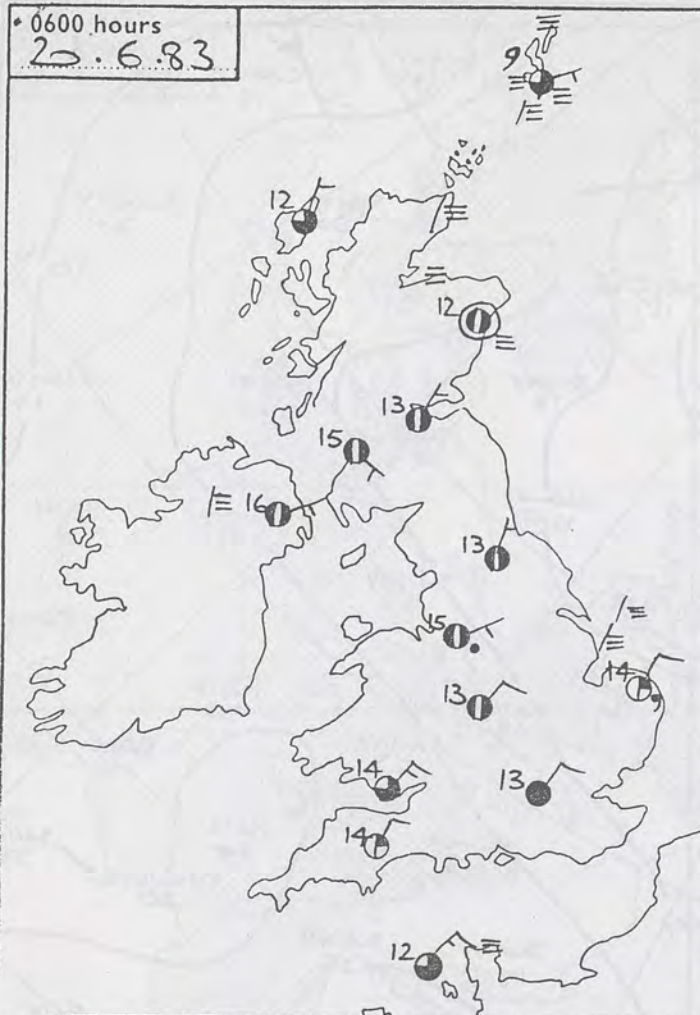
1200 hours
19-6-1983

INFRARED
1025GMT
19.6.83





0600 hours
20.6.83



1200 hours
20.6.83



1800 hours
20.6.83

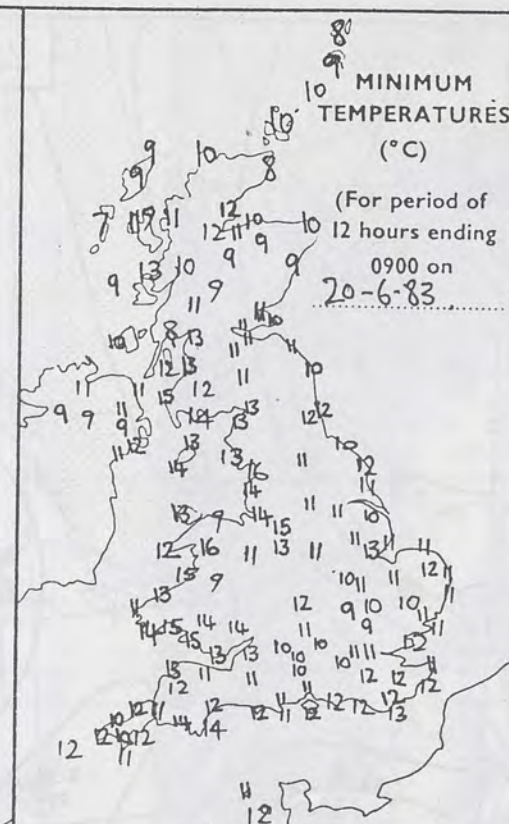


2400 hours
20.6.83



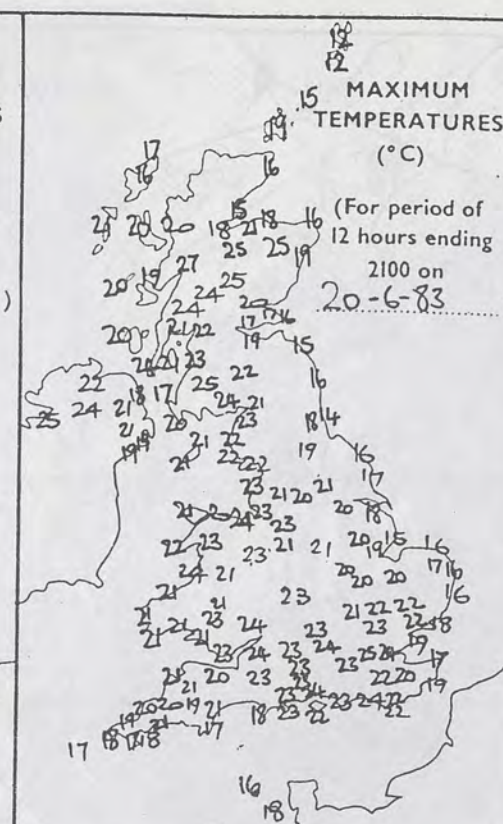
MINIMUM
TEMPERATURES
(°C)

(For period of
12 hours ending
0900 on
20-6-83)

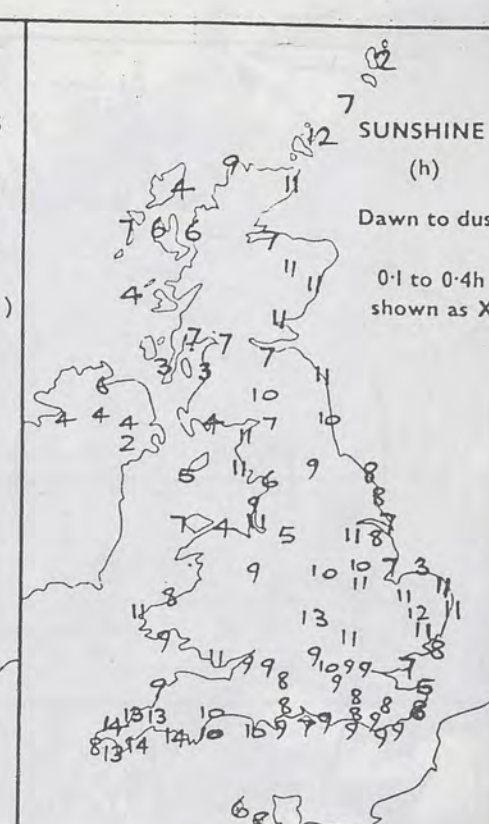


MAXIMUM
TEMPERATURES
(°C)

(For period of
12 hours ending
2100 on
20-6-83)



SUNSHINE
(h)
Dawn to dusk
0.1 to 0.4h
shown as X

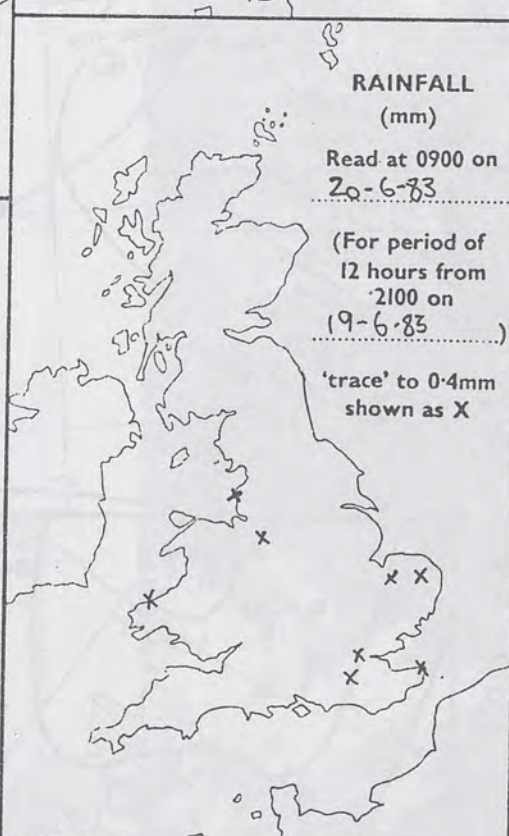


RAINFALL
(mm)

Read at 0900 on
20-6-83

(For period of
12 hours from
2100 on
19-6-83)

'trace' to 0.4mm
shown as X

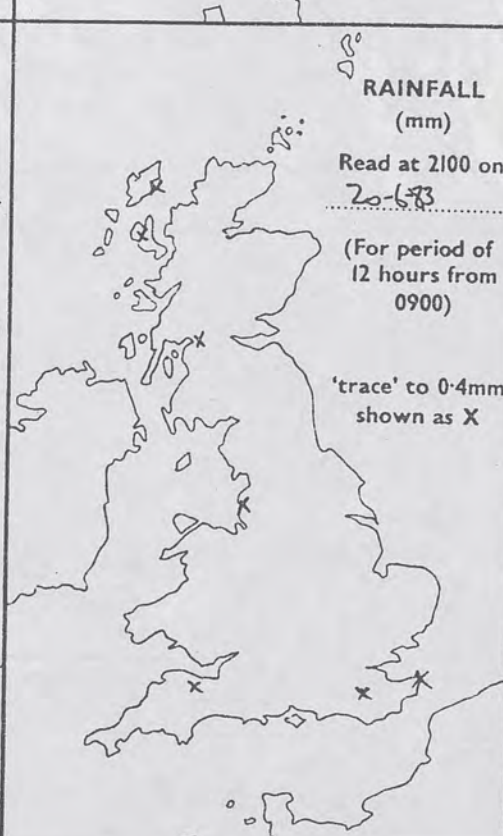


RAINFALL
(mm)

Read at 2100 on
20-6-83

(For period of
12 hours from
0900)

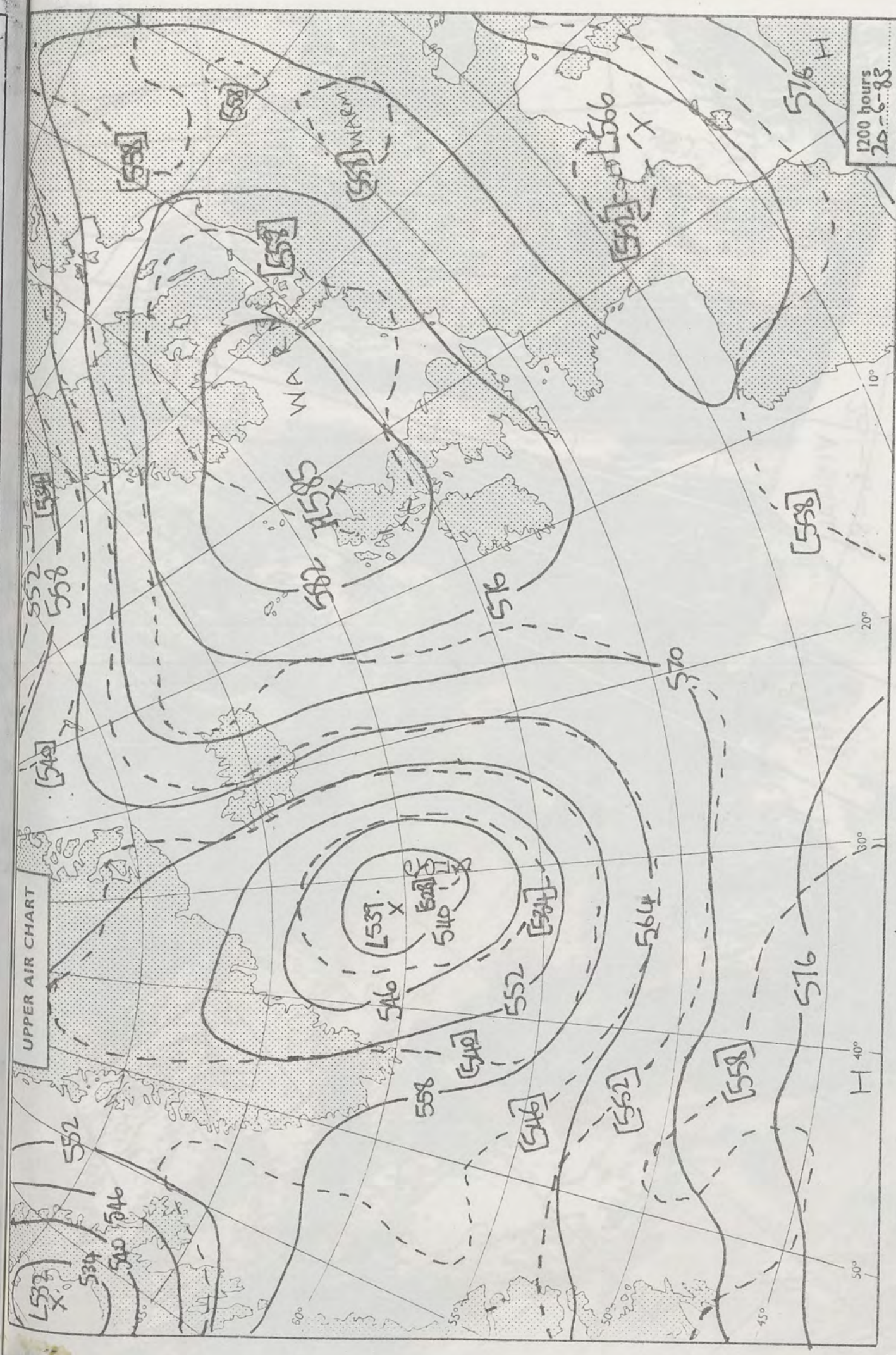
'trace' to 0.4mm
shown as X



SUMMARY OF BRITISH WEATHER

Much of Britain had a dry night with clear skies, but East Anglia, the East and South Midlands, southeast and central southern England and the Channel Islands turned cloudy overnight with a little drizzle here and there. The Channel Islands, central southern and southeast England, the South and East Midlands and East Anglia started dull and misty, but during the morning the weather brightened up nearly everywhere and the rest of the day was sunny. In north Kent and some of the Channel Islands, however, it stayed cloudy well into the afternoon. Southwest England had a sunny day and in Wales, the Isle of Man, Northern Ireland and Scotland most places were dry with some sunshine, but Shetland stayed dull with hill and coastal fog. Some coastal districts in the east were rather cool, elsewhere it was warm or very warm and very hot in parts of Scotland.

'Extremes' for MONDAY 20TH JUNE 1983	
Highest maximum	: 26.6°C Fort William
Lowest minimum	: 7.0°C Benbecula (Outer Hebrides)
Lowest grass minimum	: 2.7°C Stornoway (Outer Hebrides)
Most rain (24 hours from 0900 h)	: No measureable rain
Most sun	: 14.3hrs Plymouth/Mount Batten




London Weather Centre 284 High Holborn London WC1V 7HX

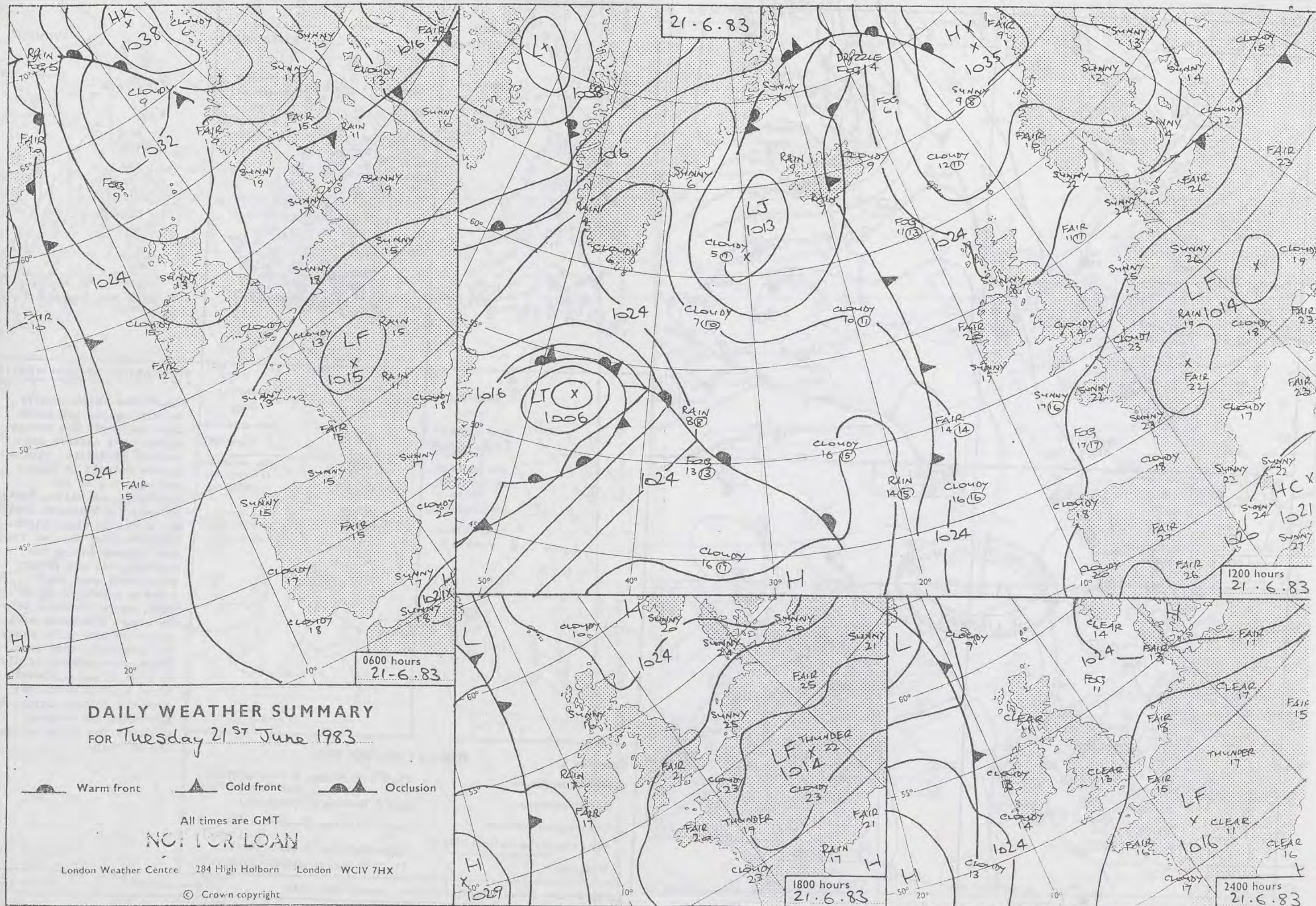
All times are GMT

© Crown copyright

500 mb full lines
1000-500 mb pecked

1200 hours
20-6-83





0600 hours
21.6.83




1200 hours
21.6.83



1800 hours
21.6.83

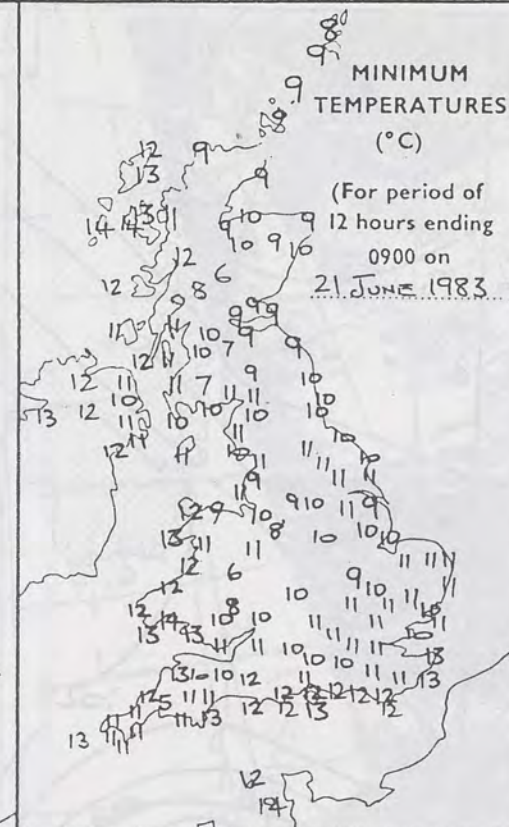


2400 hours
21.6.83



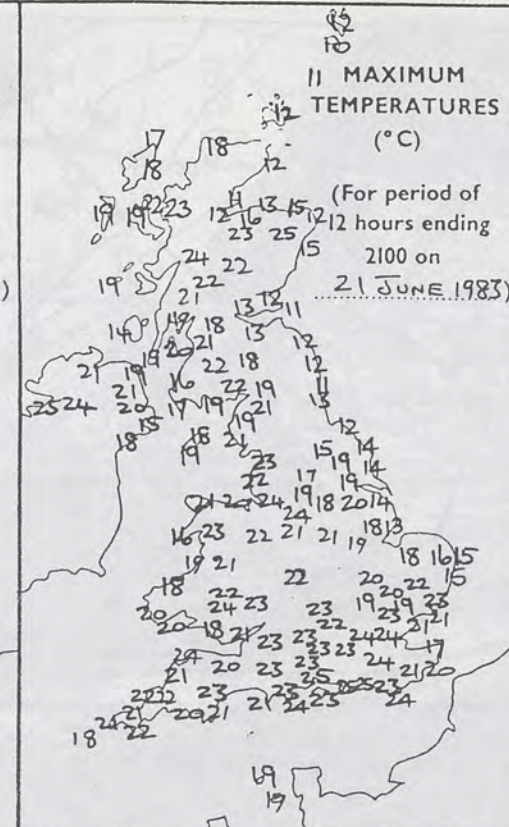
MINIMUM
TEMPERATURES
(°C)

(For period of
12 hours ending
0900 on
21 JUNE 1983.)



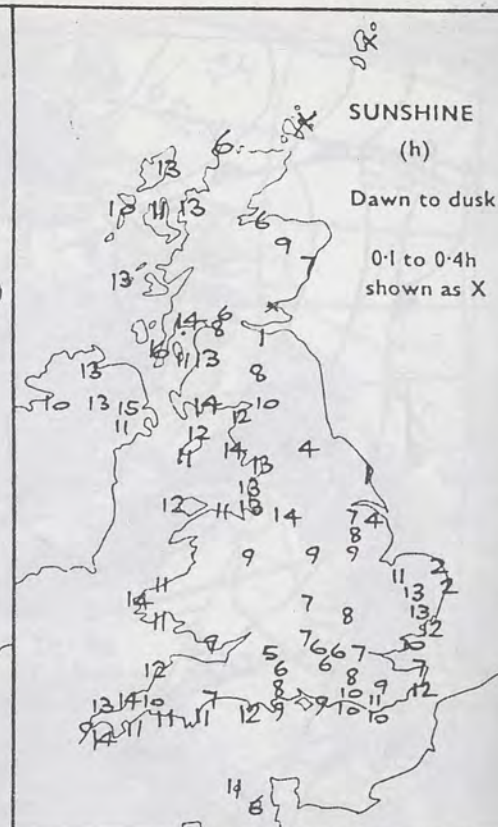
MAXIMUM
TEMPERATURES
(°C)

(For period of
12 hours ending
2100 on
21 JUNE 1983)



SUNSHINE
(h)

Dawn to dusk
0.1 to 0.4h
shown as X

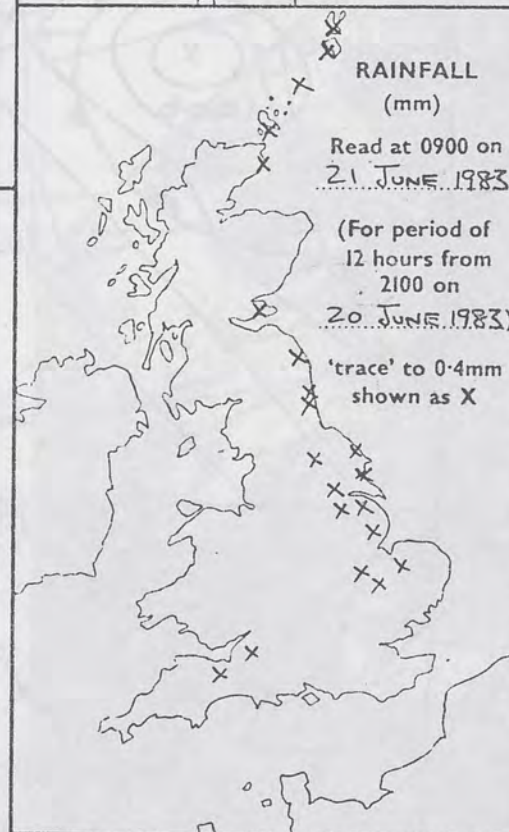


RAINFALL
(mm)

Read at 0900 on
21 JUNE 1983.

(For period of
12 hours from
2100 on
20 JUNE 1983)

'trace' to 0.4mm
shown as X

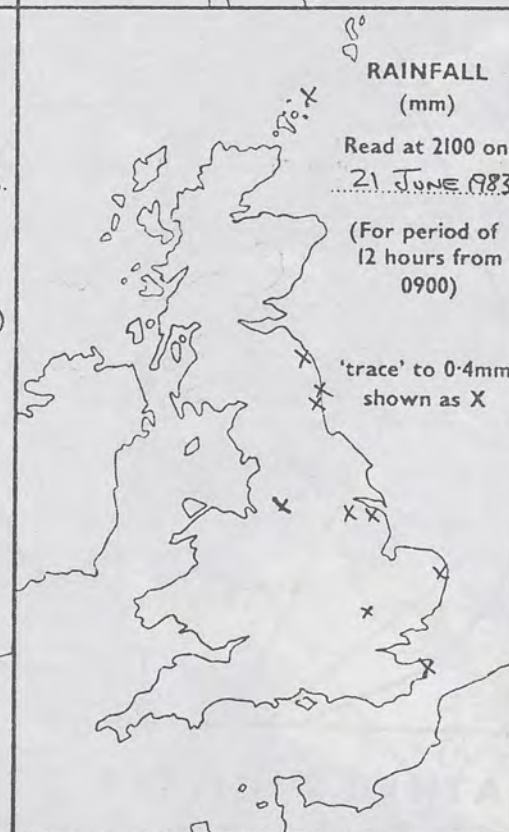


RAINFALL
(mm)

Read at 2100 on
21 JUNE 1983.

(For period of
12 hours from
0900)

'trace' to 0.4mm
shown as X



SUMMARY OF BRITISH WEATHER

Almost the whole country was dry again. Low cloud from the North Sea spread across most eastern and central districts, with a little drizzle in places and some fog on the headlands and hills. Western Britain and Northern Ireland had a mostly clear night. The low cloud cleared from most places during the morning, but was rather persistent near many eastern coasts north of the Wash, where it was a very cool day. Elsewhere most places became quite sunny and generally very warm. There were patches of cloud - an area of medium-level cloud drifted west over southern Britain during the afternoon and evening giving a few places a spot or two of rain.

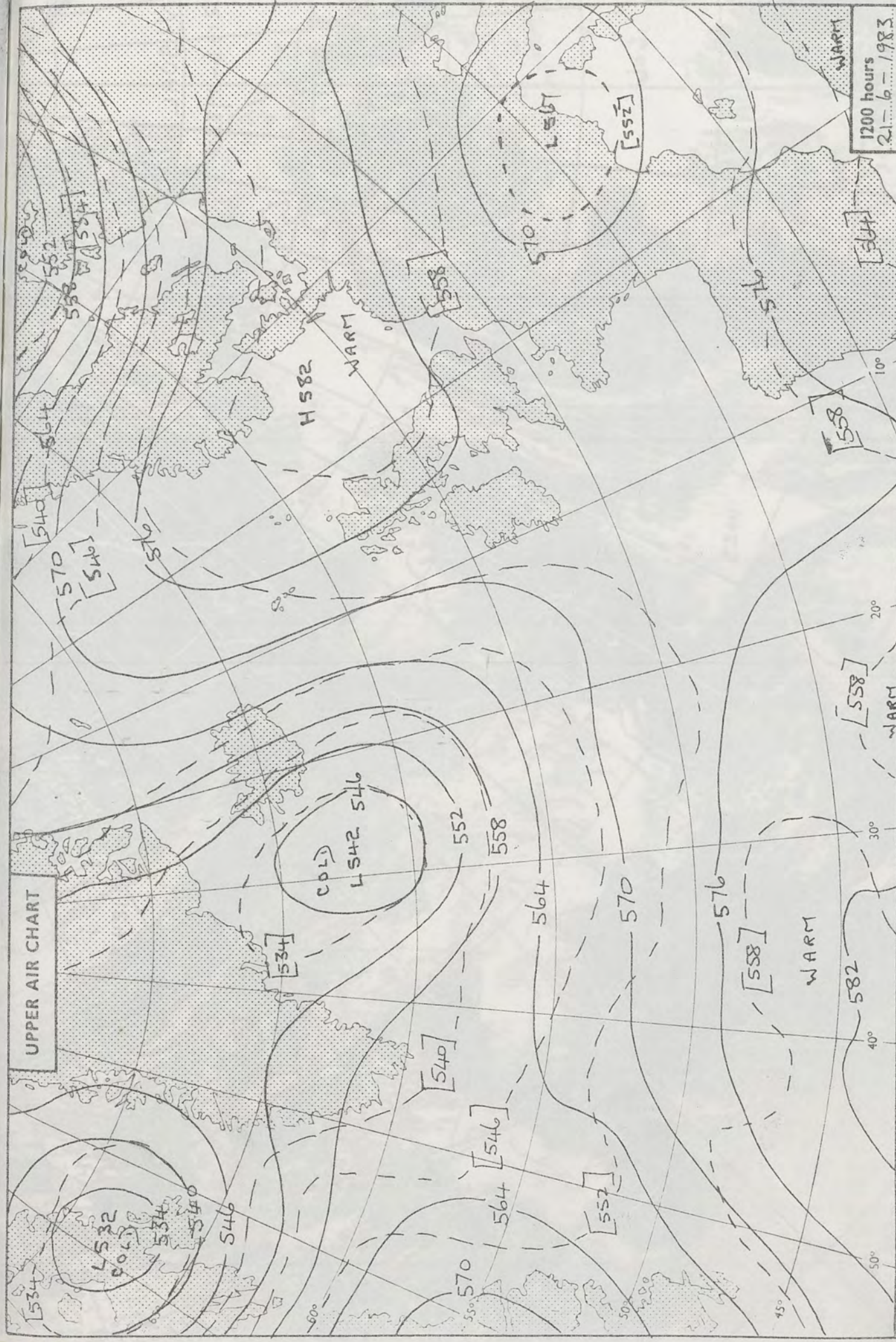
'Extremes' for TUESDAY 21ST JUNE 1983

Highest maximum	: 25.0°C Worthing Littlehampton and Bognor Regis
Lowest minimum	: 4.9°C Bastreet (Cornwall)
Lowest grass minimum	: 3.2°C Glenlee (Dumfries & Galloway)
Most rain (24 hours from 0900 h)	: 0.2mm Jubilee Corner (Kent)
Most sun	: 15.7hrs Machrihanish (Kintyre)

London Weather Centre 284 High Holborn London WC1V 7HX

All times are GMT

© Crown Copyright




VISUAL

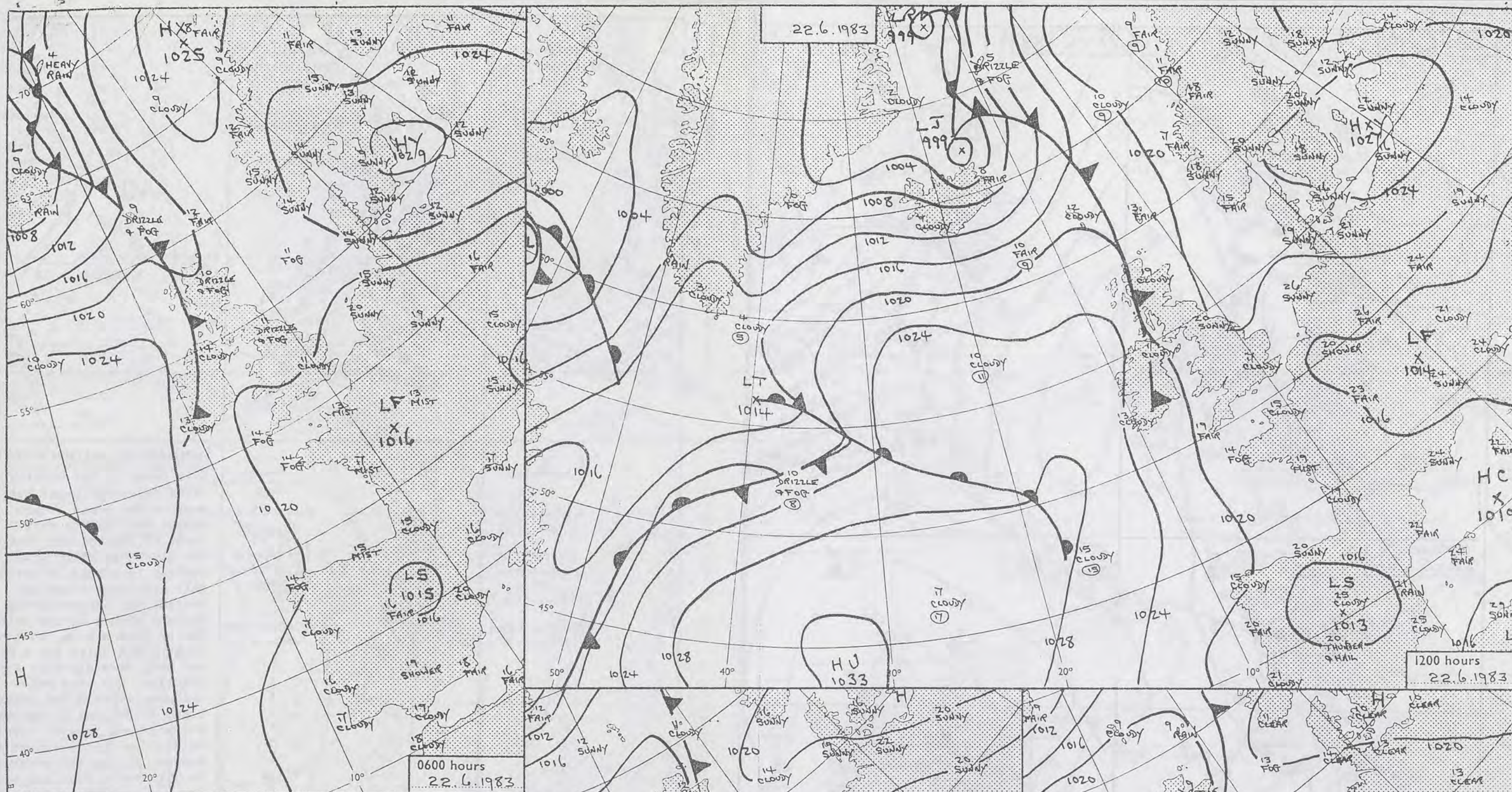
21-6-1983

1606

1423




1247





DAILY WEATHER SUMMARY

FOR WEDNESDAY 22nd JUNE 1983

 Warm front
  Cold front
  Occlusion

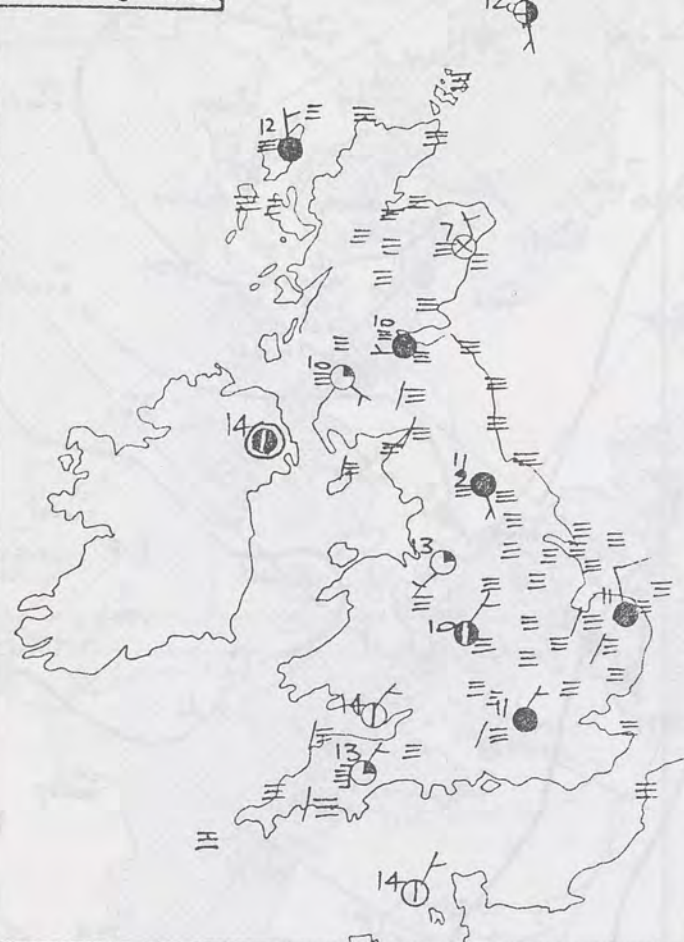
All times are GMT

NOT FOR LOAN

London Weather Centre High Holborn London WC1V 7HX

© Crown copyright

0600 hours
22-6-83



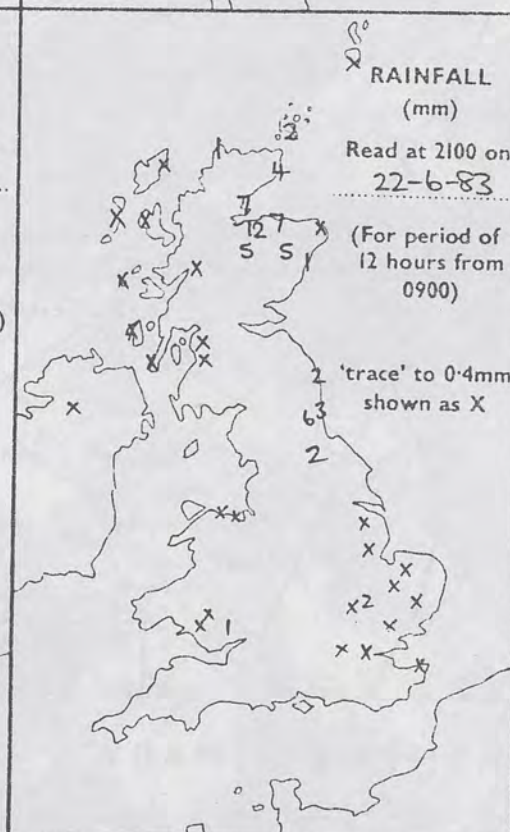
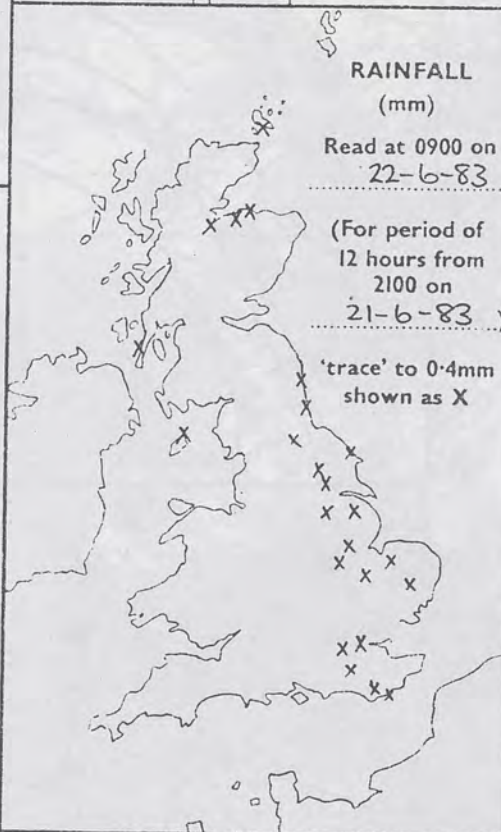
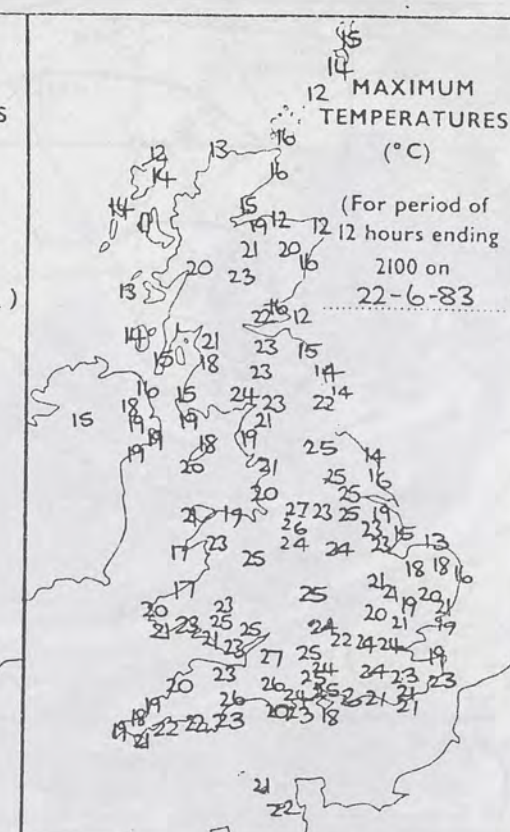
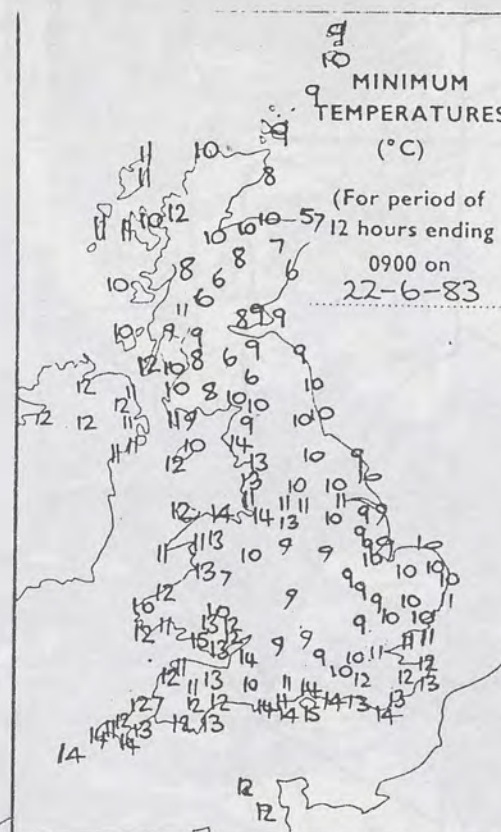
1200 hours
22-6-83



1800 hours
22-6-83



2400 hours
22-6-83

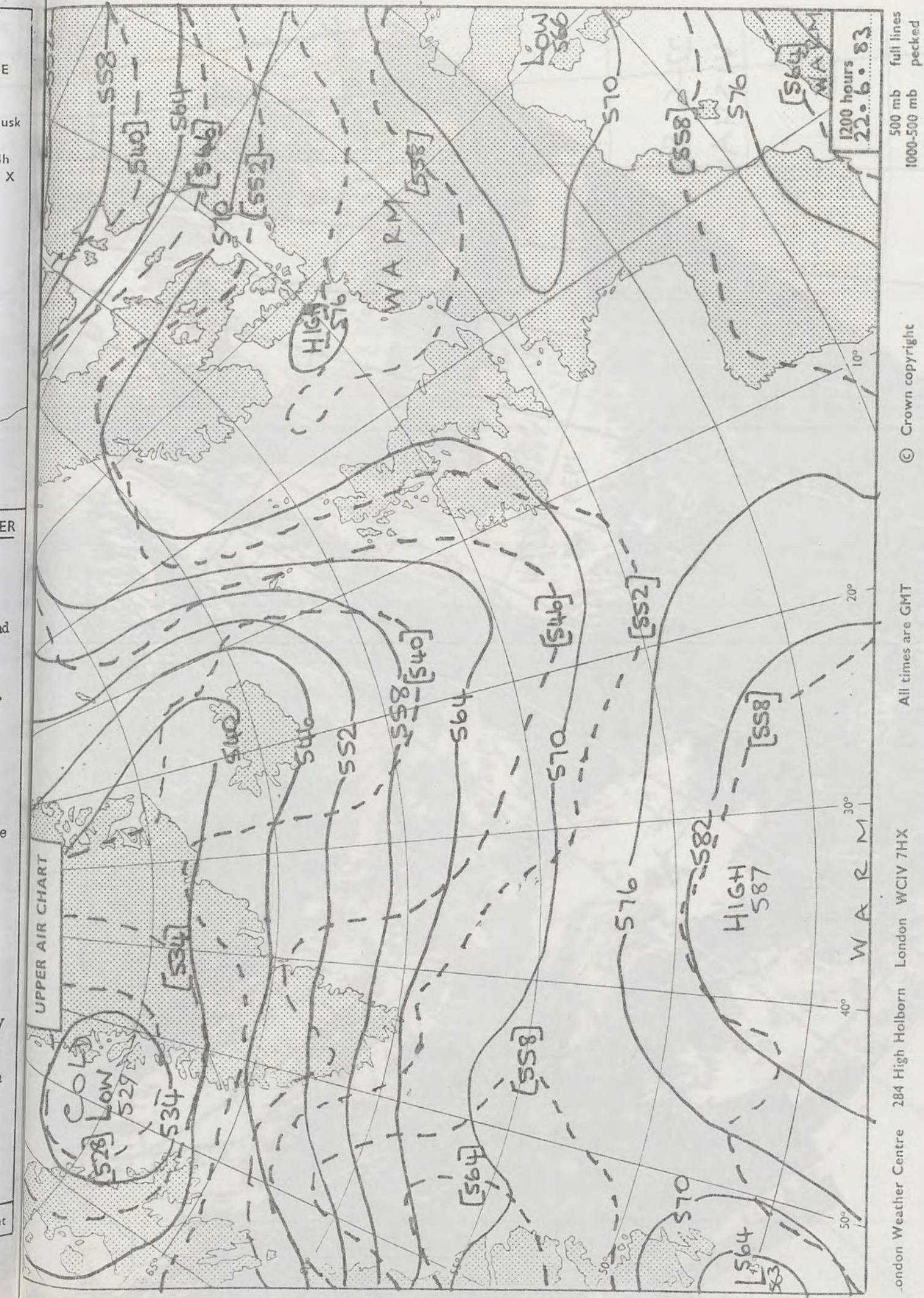


SUMMARY OF BRITISH WEATHER

Most parts of the British Isles had a dry night but many inland areas became misty. Most of the east coast of England and Scotland was also very misty with drizzle in places. After a dull and misty start in central and eastern areas of England with a little rain in the London area, most of England and Wales had a dry and very warm day with some sunshine, and over Wales and many western and central areas of England it was quite a sunny day. However there were a few thunderstorms and showers during the evening. Many parts of Scotland were dry with some sunshine but near the east coast it was misty. Many places became cloudier during the day with a little rain in western Scotland and some quite heavy rain in the Highlands and Moray Firth areas. Northern Ireland had a cloudy day with a little rain in places.

'Extremes' for **WEDNESDAY 22ND JUNE 1983**

Highest maximum : 27.4°C Manchester Weather Centre
Lowest minimum : 5.4°C Windy Head (Grampian)
Lowest grass minimum : 1.4°C Beaufort Park (Berkshire)
Most rain (24 hours from 0900 h) : 36.2mm Weymouth
Most sun : 13.3hrs Cardiff




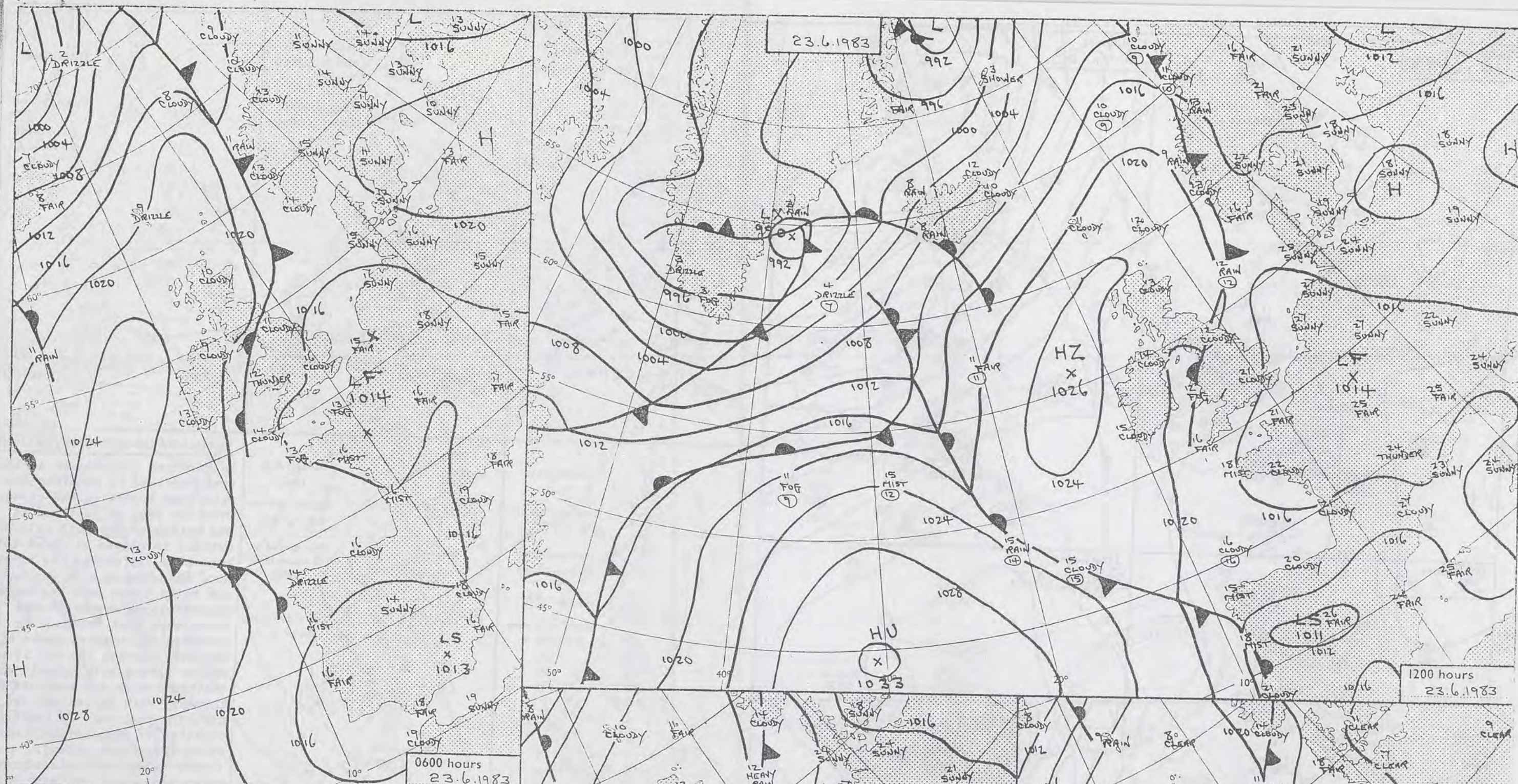
22-6-83
VISUAL

1939

1758




1621





DAILY WEATHER SUMMARY

FOR THURSDAY 23rd JUNE 1983

 Warm front
  Cold front
  Occlusion

All times are GMT

London Weather Centre 284 High Holborn London WC1V 7HX

© Crown copyright

0600 hours
23.6.83



1200 hours
23.6.83



1800 hours
23.6.83

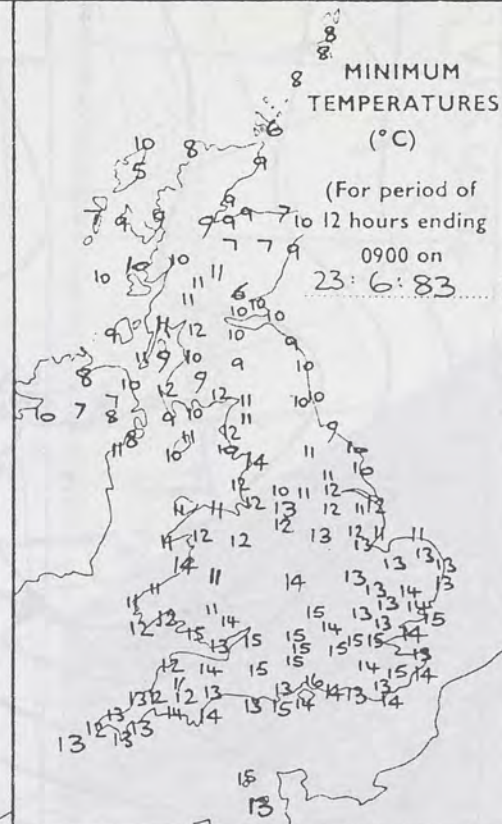


2400 hours
23.6.83



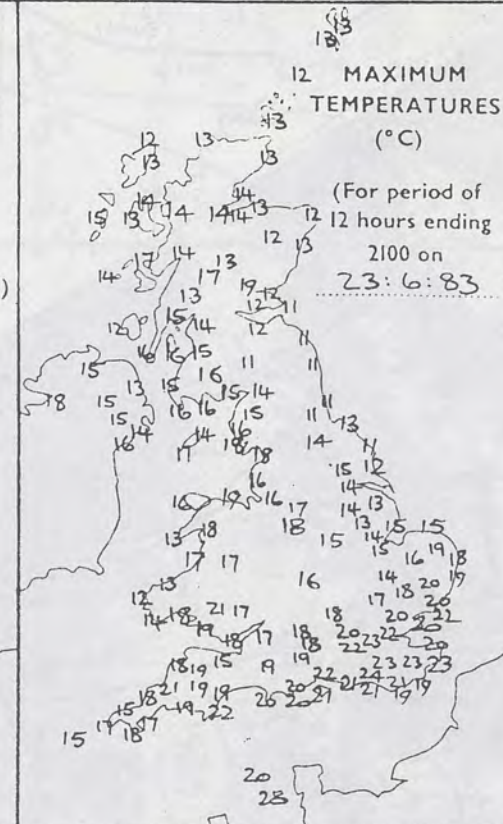
MINIMUM
TEMPERATURES
(°C)

(For period of
12 hours ending
0900 on
23.6.83)



12 MAXIMUM
TEMPERATURES
(°C)

(For period of
12 hours ending
2100 on
23.6.83)



14 SUNSHINE
(h)

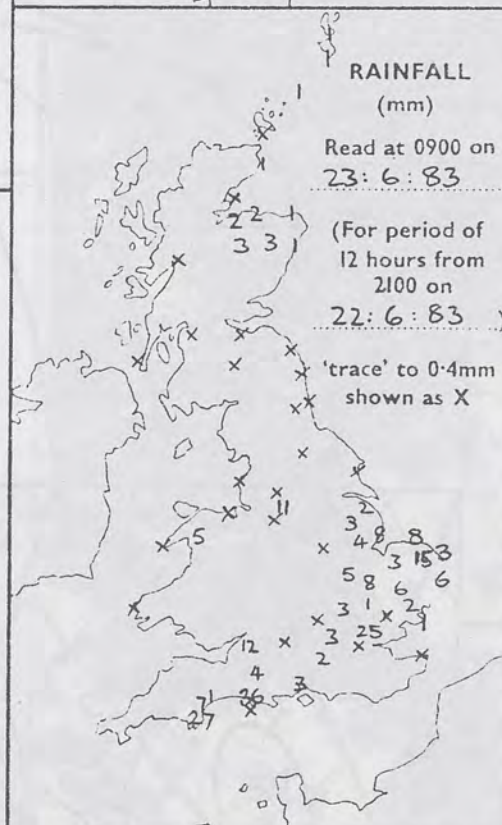
Down to dusk
0.1 to 0.4h
shown as X



RAINFALL
(mm)

Read at 0900 on
23.6.83

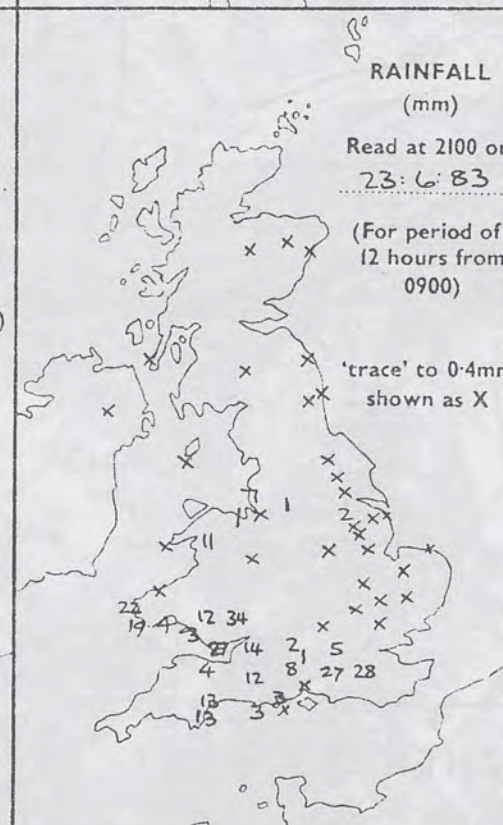
(For period of
12 hours from
2100 on
22.6.83)



RAINFALL
(mm)

Read at 2100 on
23.6.83

(For period of
12 hours from
0900)



SUMMARY OF BRITISH WEATHER

In Northern Ireland and north-west Scotland it remained dry with some breaks in the cloud. Over the rest of Scotland it was mainly cloudy with rain or drizzle in places at first but generally dry during the afternoon and evening. In England and Wales there were scattered thunderstorms overnight and these were most frequent in southern and eastern parts of England. During the day it was mainly cloudy with drizzle near eastern coasts and remnants of thundery rain in central and northern regions. In southern counties of England and South Wales there were several thunderstorms with attendant heavy downpours, at Gatwick 1 inch of rain fell within an hour during the early afternoon and there was hail. Many places remained dry and there were sunny periods, these chiefly along parts of the south coast. It was rather cool in the north but temperatures were near normal in southern Britain and in parts of southeast England it was rather warm.

'Extremes' for Thursday 23rd June 1983

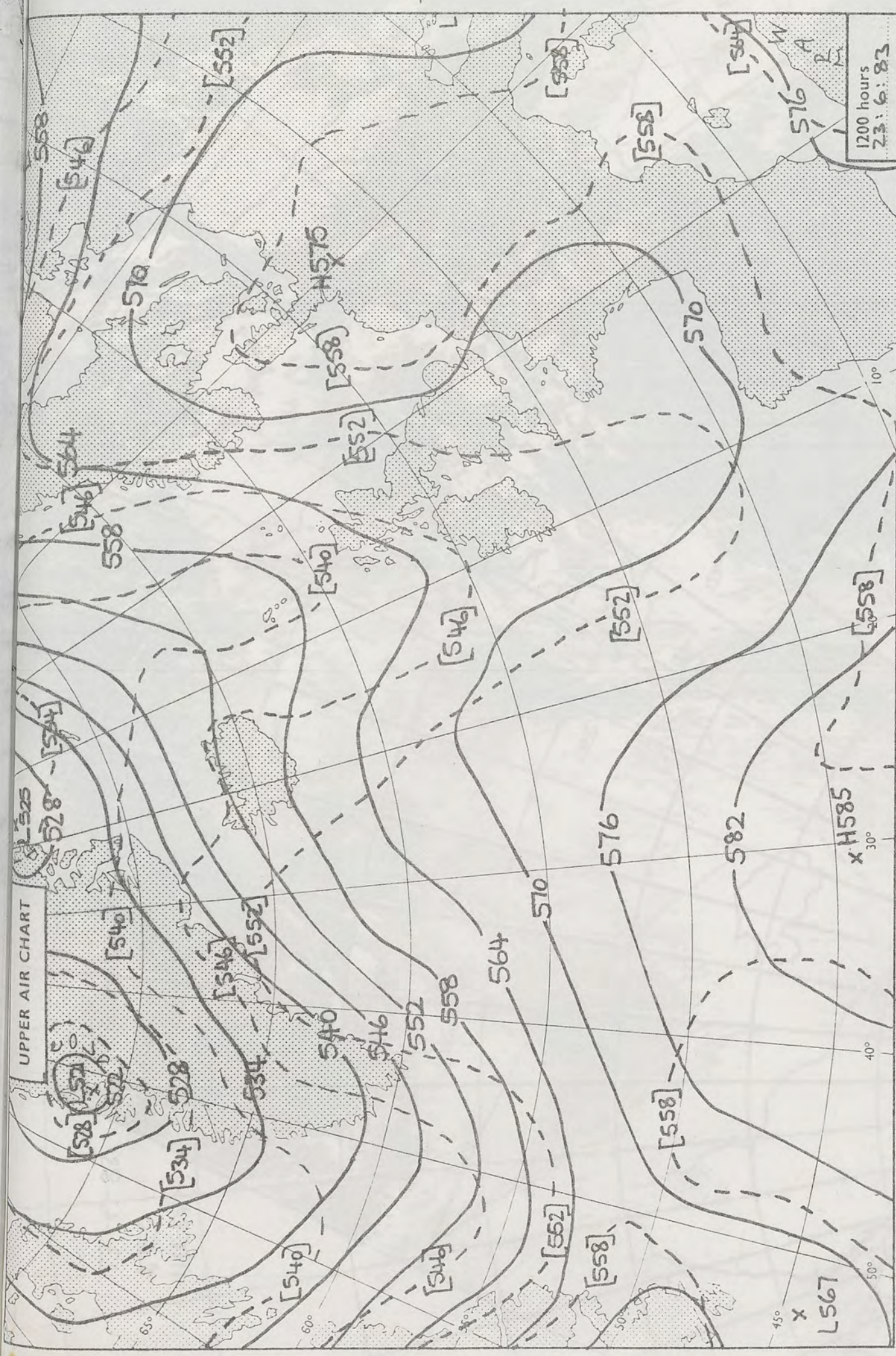
Highest maximum	: 23.8°C East Hoathly (Nr Lewes E.Sussex)
Lowest minimum	: 4.7°C Benbecula (Outer Hebrides)
Lowest grass minimum	: -0.8°C Benbecula
Most rain (24 hours from 0900 h)	: 104 mm Alresford (Hampshire)
Most sun	: 14.2 hrs Fair Isle (Between Orkney and Shetland)

London Weather Centre 284 High Holborn London WC1V 7HX

All times are GMT

© Crown Copyright

UPPER AIR CHART

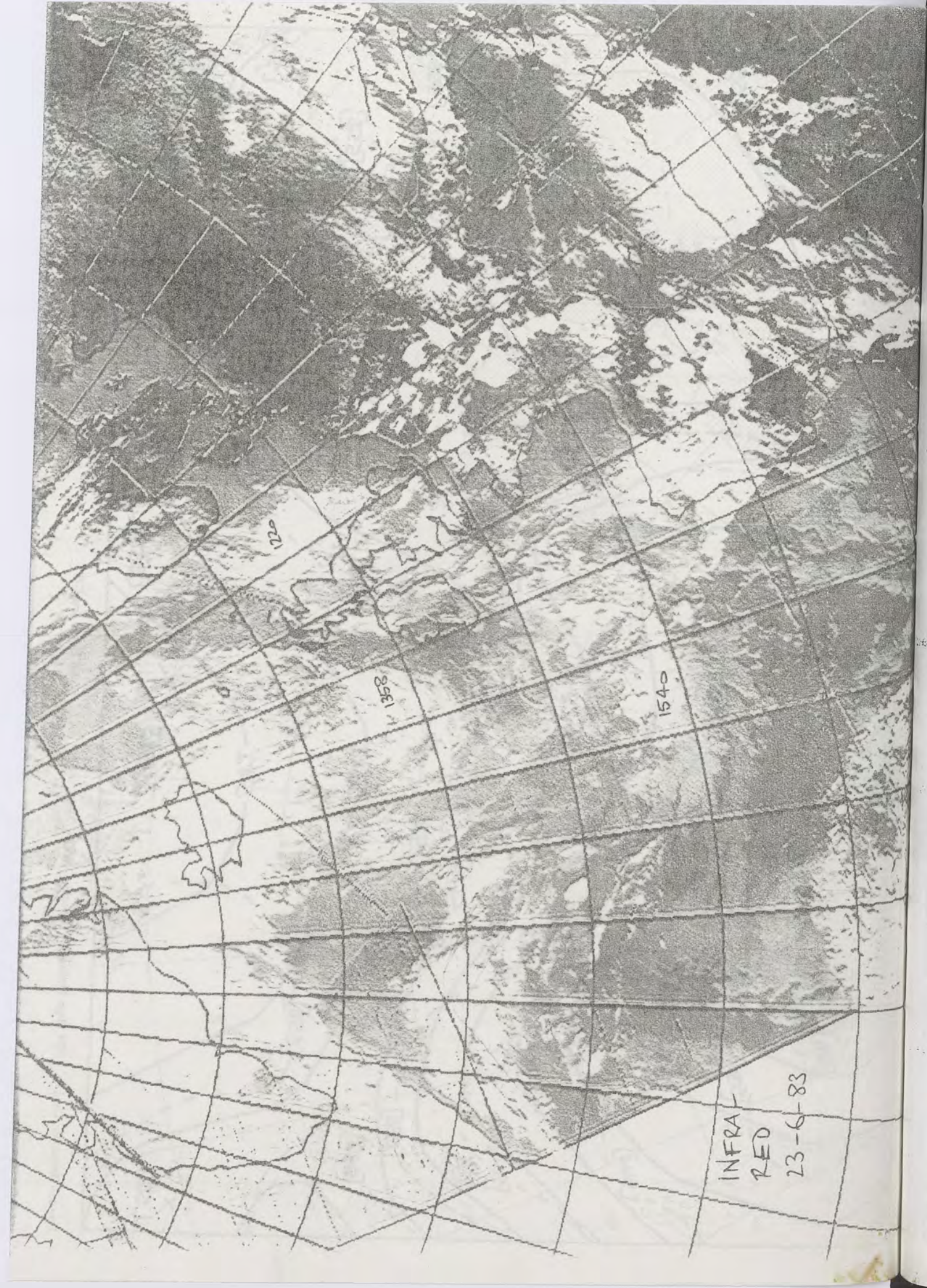


London Weather Centre 284 High Holborn London WC1V 7HX

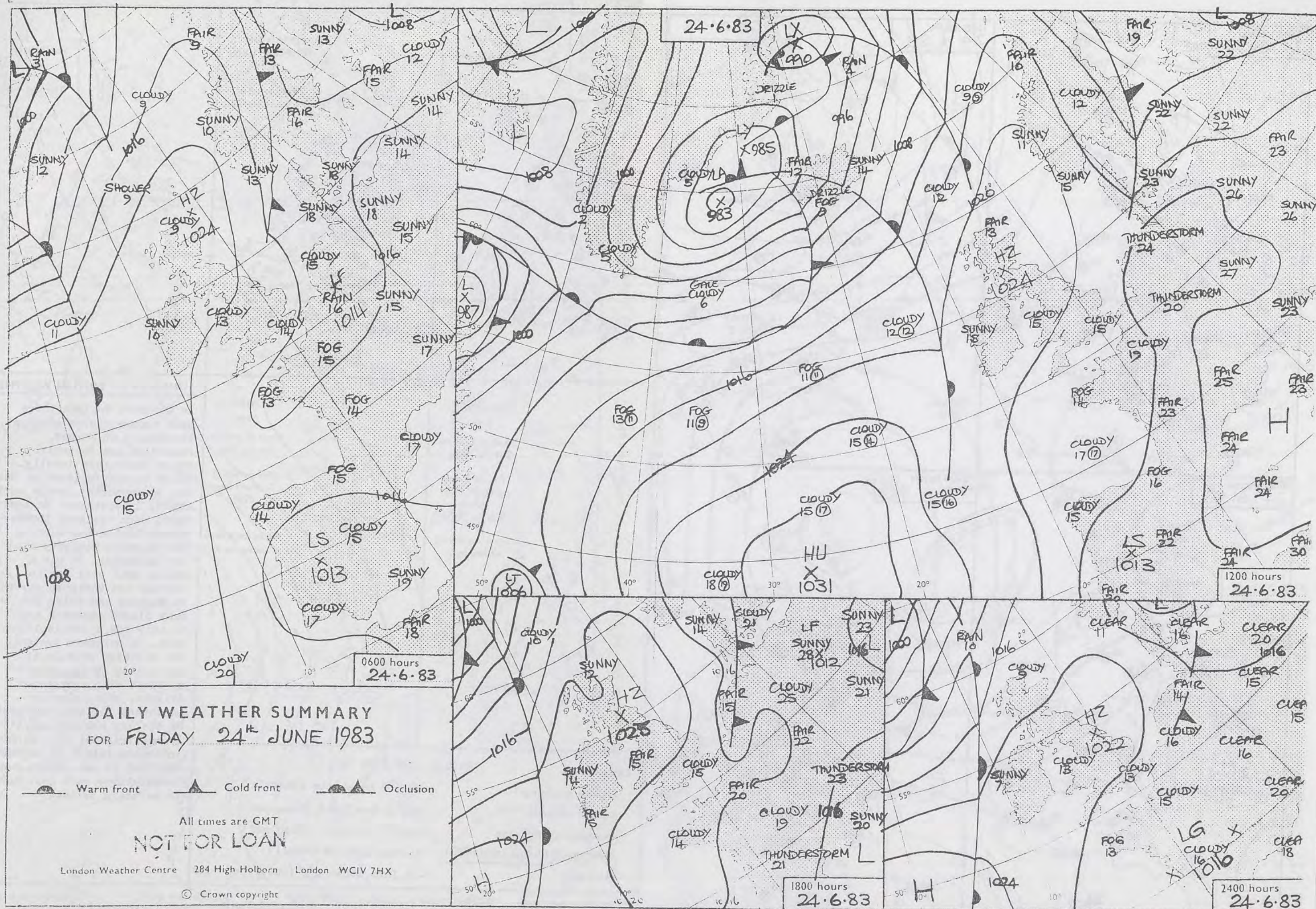
All times are GMT

© Crown copyright

500 mb full lines
1000-500 mb pecked



INFRA-
RED
23-6-83



0600 hours
24.6.83



1200 hours
24.6.83



1800 hours
24.6.83

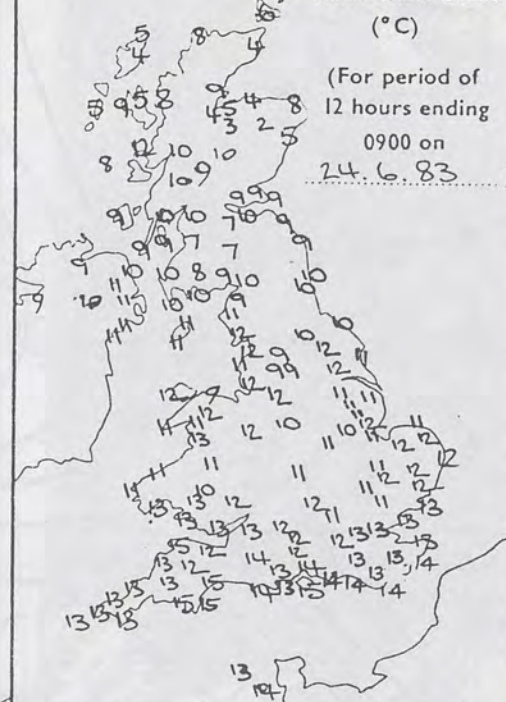


2400 hours
24.6.83



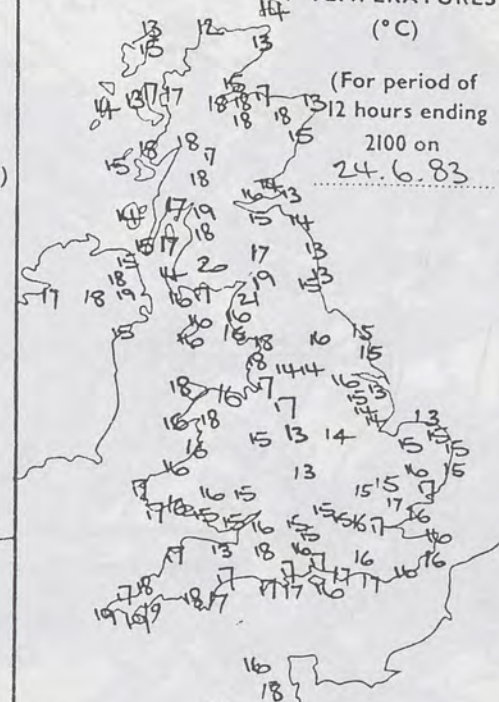
MINIMUM
TEMPERATURES
(°C)

(For period of
12 hours ending
0900 on
24.6.83)

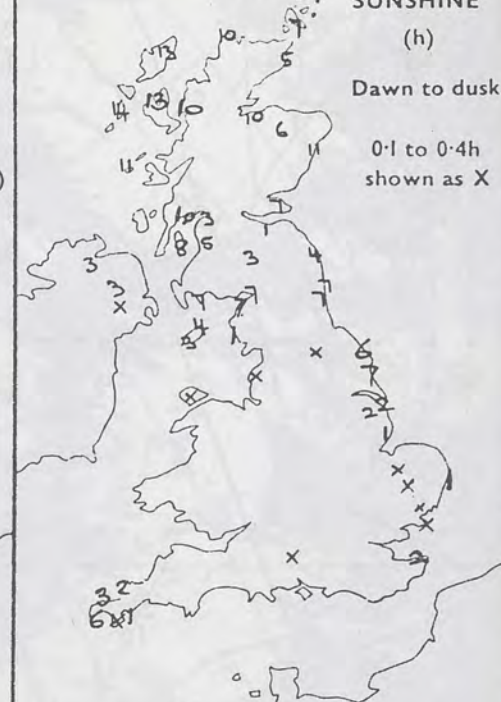


MAXIMUM
TEMPERATURES
(°C)

(For period of
12 hours ending
2100 on
24.6.83)



SUNSHINE
(h)
Dawn to dusk
0.1 to 0.4h
shown as X

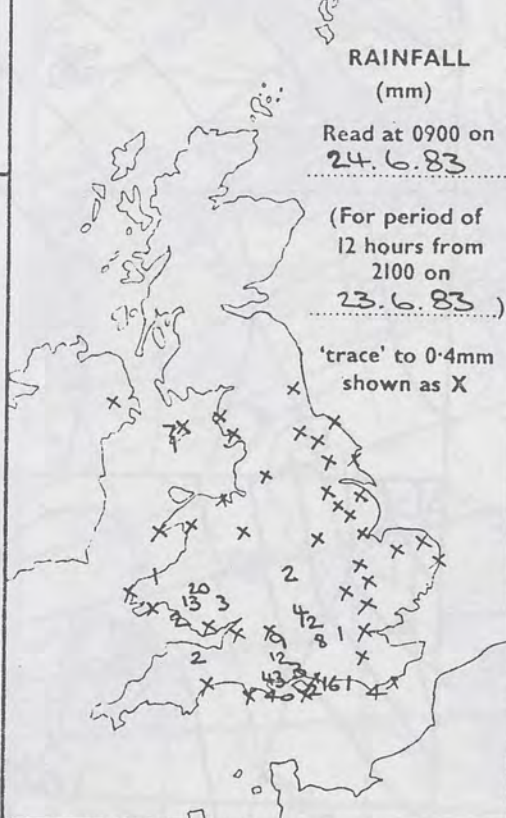


RAINFALL
(mm)

Read at 0900 on
24.6.83

(For period of
12 hours from
2100 on
23.6.83)

'trace' to 0.4mm
shown as X

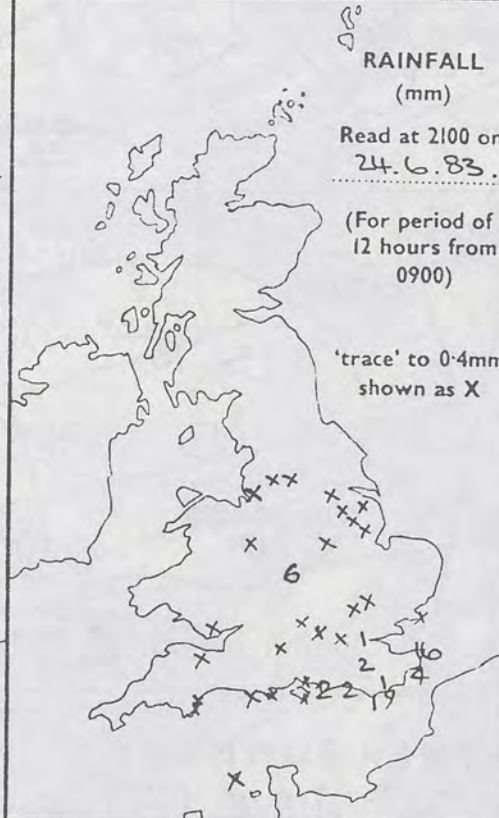


RAINFALL
(mm)

Read at 2100 on
24.6.83

(For period of
12 hours from
0900)

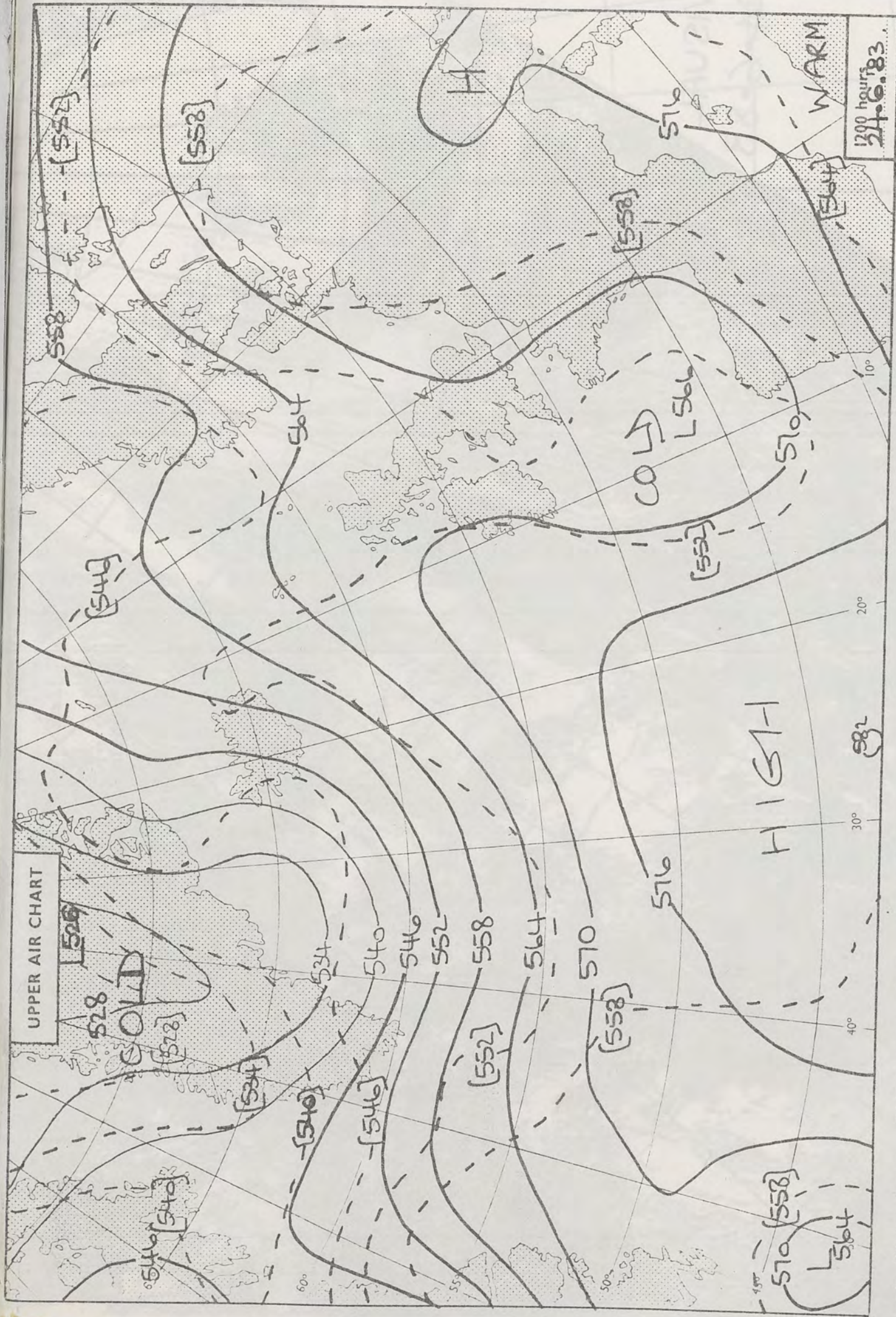
'trace' to 0.4mm
shown as X




SUMMARY OF BRITISH WEATHER

In southern England there were thunderstorms at first, especially in Dorset, Hampshire and Berkshire, where there were locally heavy downpours (43mm at Hurn Nr. Bournemouth) in the early hours. In southeast England there were isolated thunderstorms during the morning but thundery activity died out by midday. It was a mainly dull cool day in central and southern parts of England and Wales but many places remained dry or only had a little light rain. In Northern Ireland and northern Britain it was cloudy in many places at first with occasional drizzle, especially in northeast England, but most of the day was dry and it became brighter with sunny intervals later. In northwest Scotland it was mainly sunny. Temperatures were near normal in northern Britain.

'Extremes' for FRIDAY 24TH JUNE 1983	
Highest maximum	: 20.5°C Aspastria (Cumbria)
Lowest minimum	: 1.6°C Glenlivet (Grampian)
Lowest grass minimum	: -0.8°C Aviemore (Highland)
Most rain (24 hours from 0900 h)	: 15.7mm Manston (Kent)
Most sun	: 13.7hrs Benbecula (Outer Hebrides)





0600 hours
25.6.83



1200 hours
25.6.83



1800 hours
25.6.83

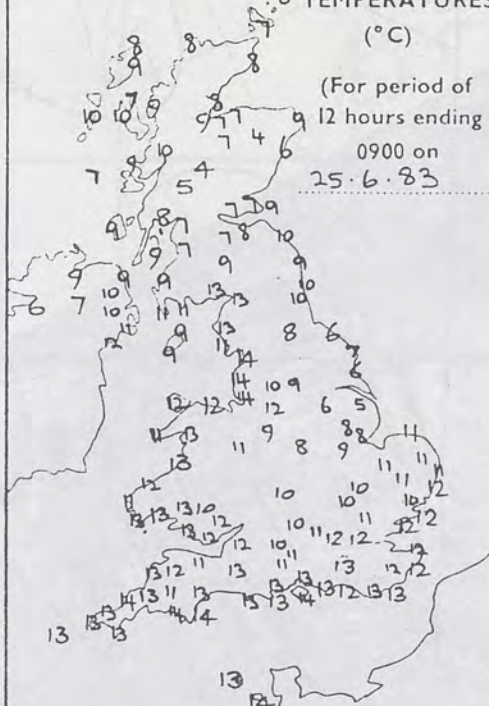


2400 hours
25.6.83



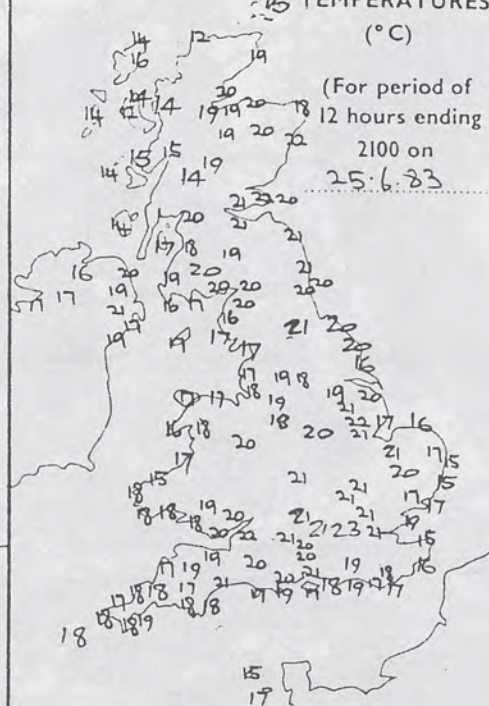
MINIMUM
TEMPERATURES
(°C)

(For period of
12 hours ending
0900 on
25.6.83)

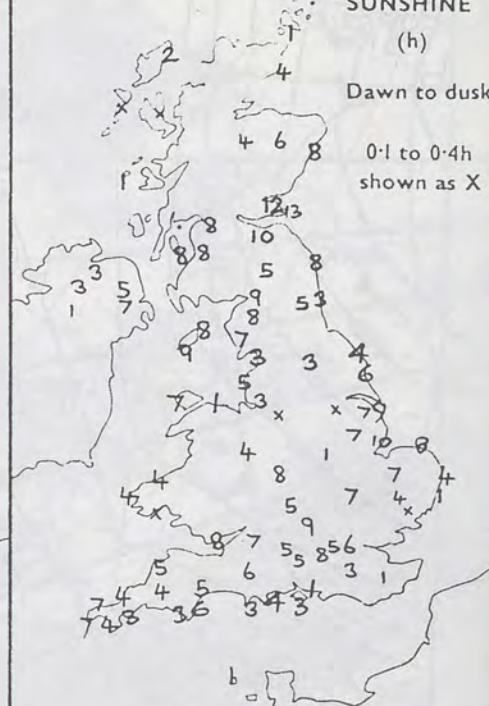


MAXIMUM
TEMPERATURES
(°C)

(For period of
12 hours ending
2100 on
25.6.83)



SUNSHINE
(h)
Dawn to dusk
0.1 to 0.4h
shown as X

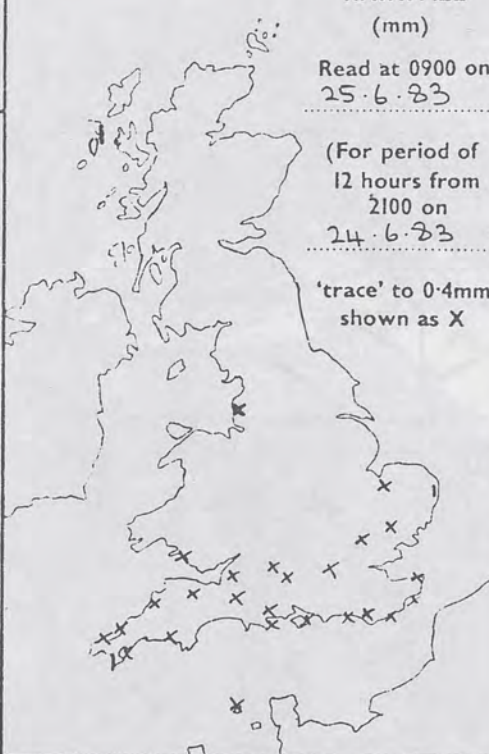


RAINFALL
(mm)

Read at 0900 on
25.6.83

(For period of
12 hours from
2100 on
24.6.83)

'trace' to 0.4mm
shown as X

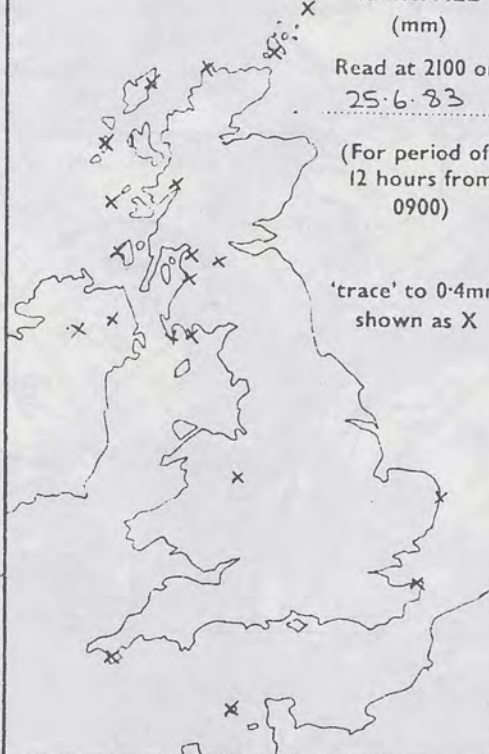


RAINFALL
(mm)

Read at 2100 on
25.6.83

(For period of
12 hours from
0900)

'trace' to 0.4mm
shown as X

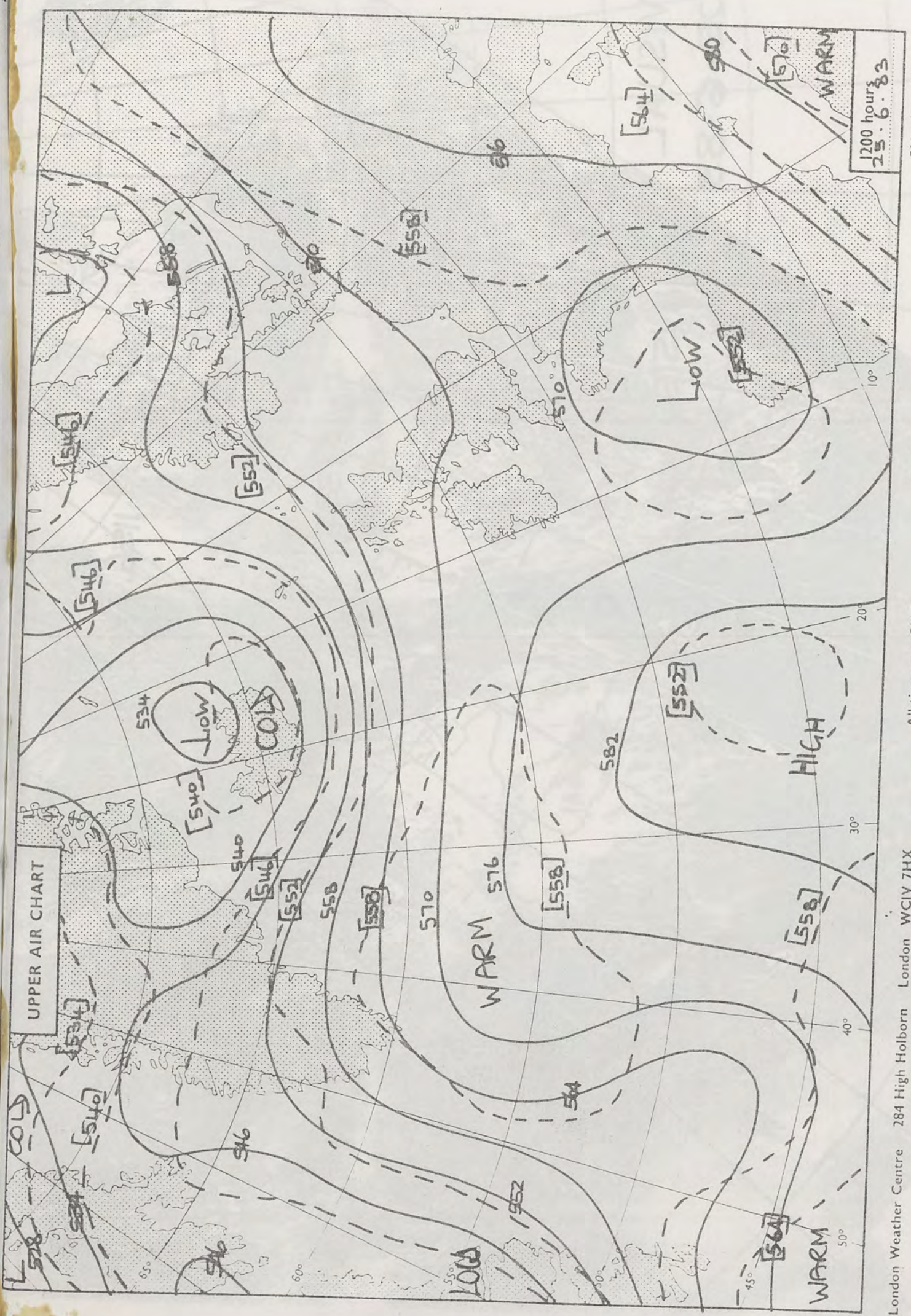


SUMMARY OF BRITISH WEATHER

Overnight much of the British Isles started rather cloudy but mostly dry. The exceptions were parts of southern England where a few spots of rain and drizzle occurred, and the extreme northwest of Scotland where there were some out-breaks of mainly light rain. Central and eastern districts had mainly clear skies. During the day the drizzle in southern counties and the Channel Islands gradually died away. The rain in the Western Isles of Scotland moved into parts of Northern Ireland, central and northern Scotland, and Orkney and Shetland, but amounts were small. Many eastern and central districts of England and southeast Scotland had quite a lot of sunshine. Temperatures were near normal inland. It was rather cool in some coastal areas and very warm in parts of eastern Scotland.

'Extremes' for Saturday 25th June 1983

Highest maximum	: 22.6°C London/Heathrow
Lowest minimum	: 4.0°C Tummel Bridge (Tayside)
Lowest grass minimum	: 1.0°C Killin (Nr Sterling)
Most rain (24 hours from 0900 h)	: 7.6mm Collafirth Hill (Shetland)
Most sun	: 12.8 hrs St Andrews (Fife)




London Weather Centre 284 High Holborn London WC1V 7HX

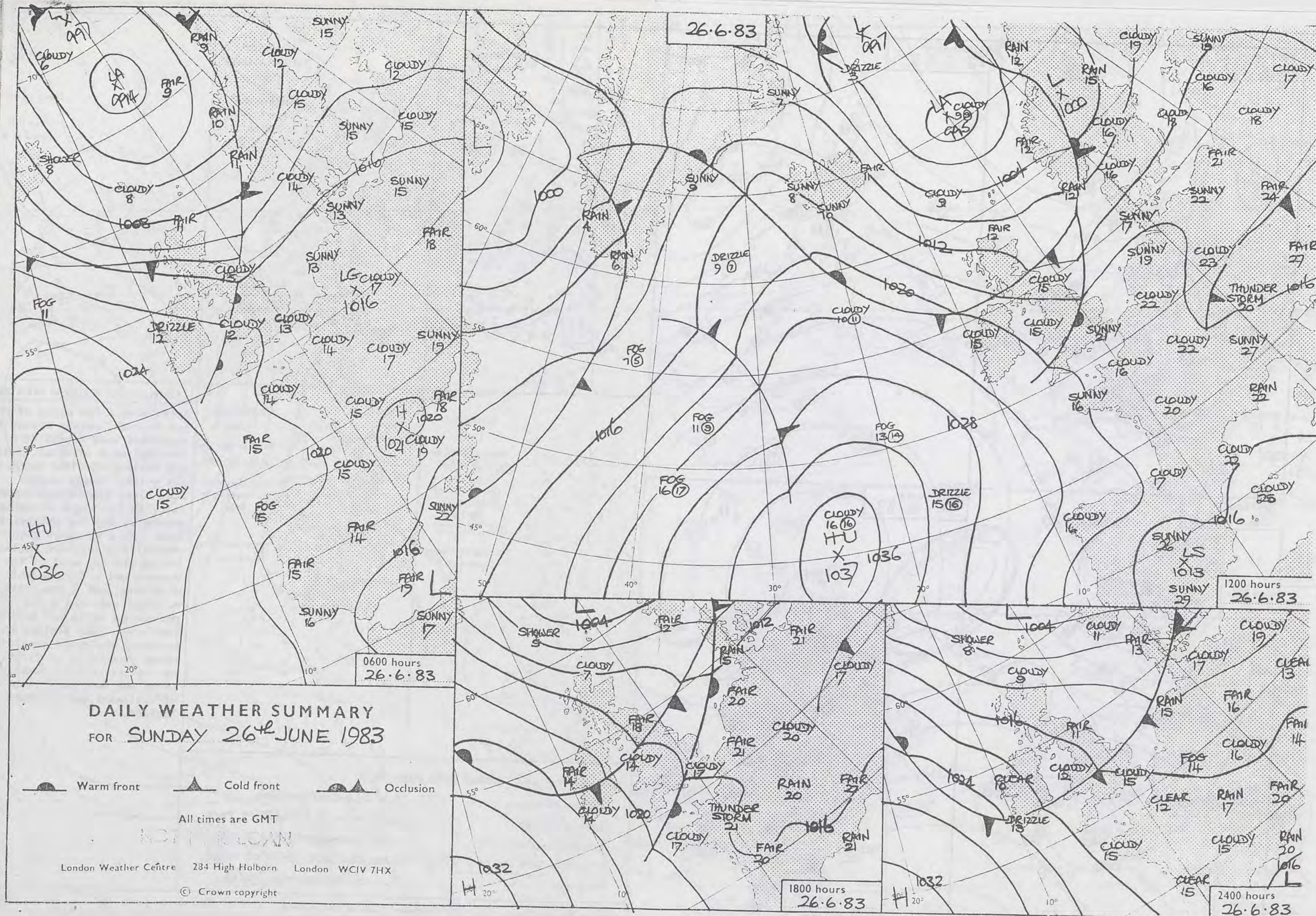
All times are GMT

© Crown copyright

500 mb full lines
1000-500 mb pecked

1200 hours
25.6.83

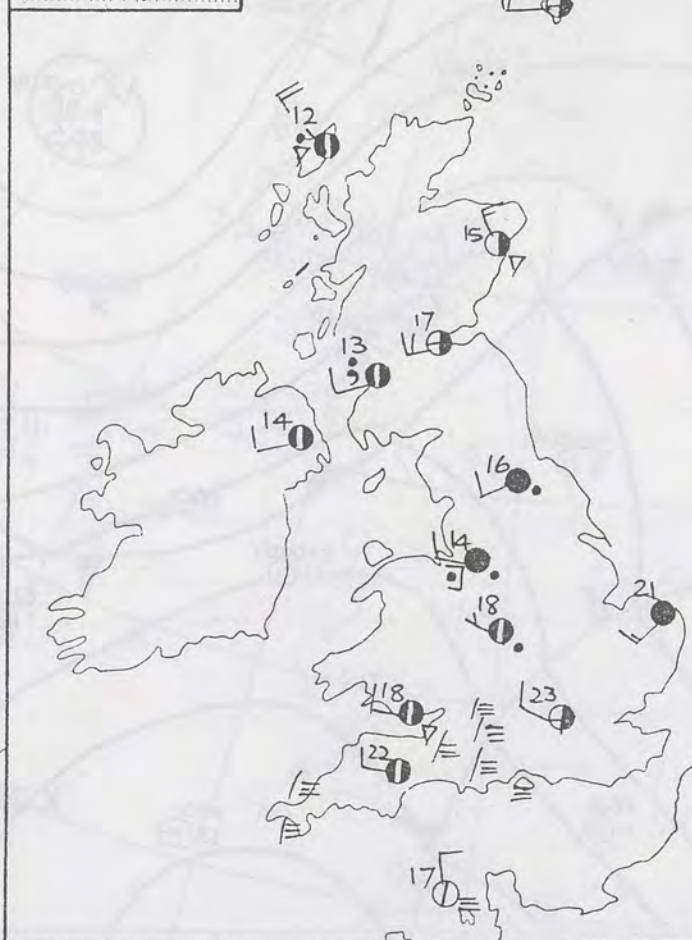




0600 hours
26.6.83



1200 hours
26.6.83



1800 hours
26.6.83

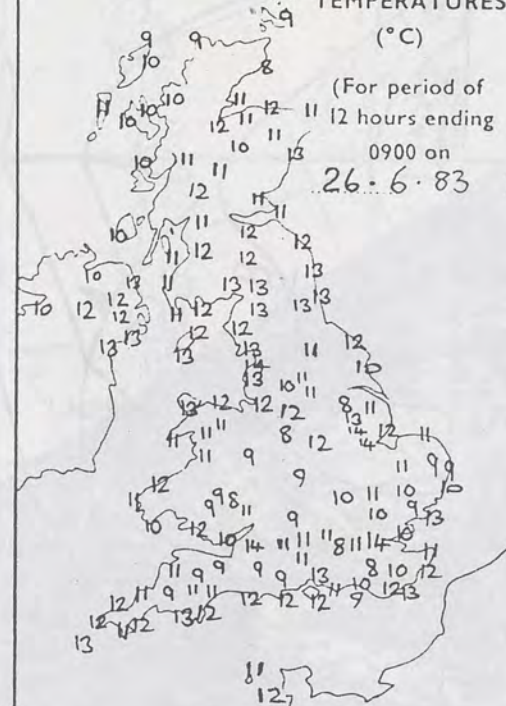


2400 hours
26.6.83



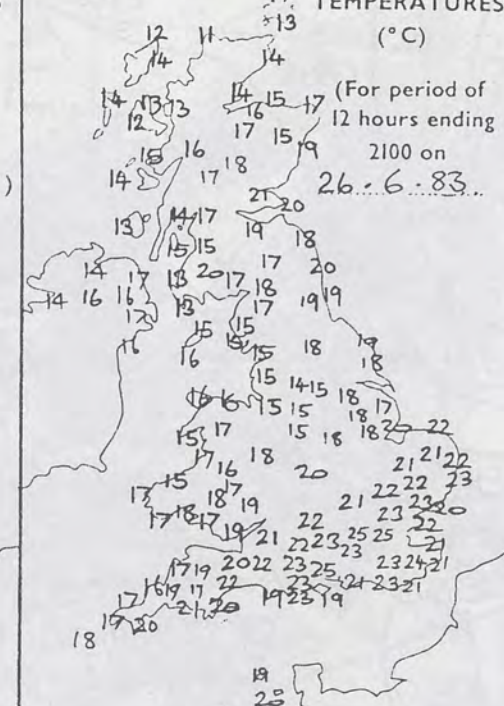
MINIMUM
TEMPERATURES
(°C)

(For period of
12 hours ending
0900 on
26.6.83)



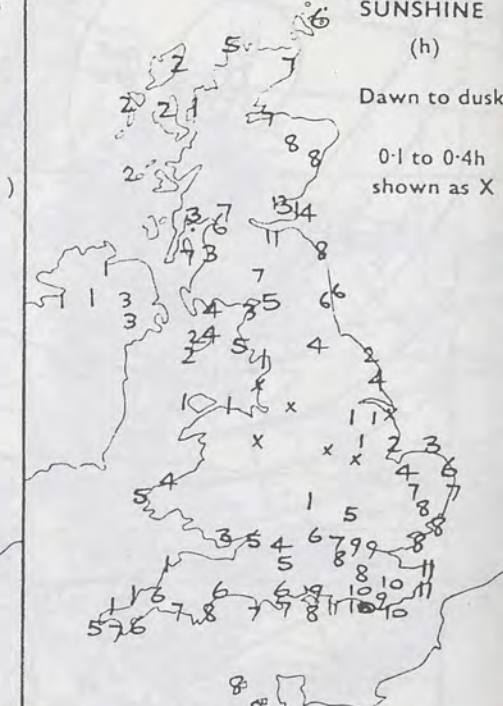
MAXIMUM
TEMPERATURES
(°C)

(For period of
12 hours ending
2100 on
26.6.83)



SUNSHINE
(h)

Dawn to dusk
0.1 to 0.4h
shown as X

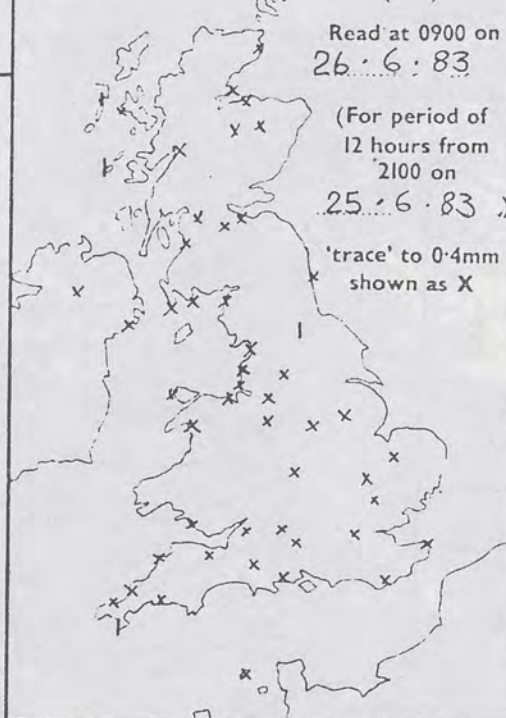


RAINFALL
(mm)

Read at 0900 on
26.6.83

(For period of
12 hours from
2100 on
25.6.83)

'trace' to 0.4mm
shown as X

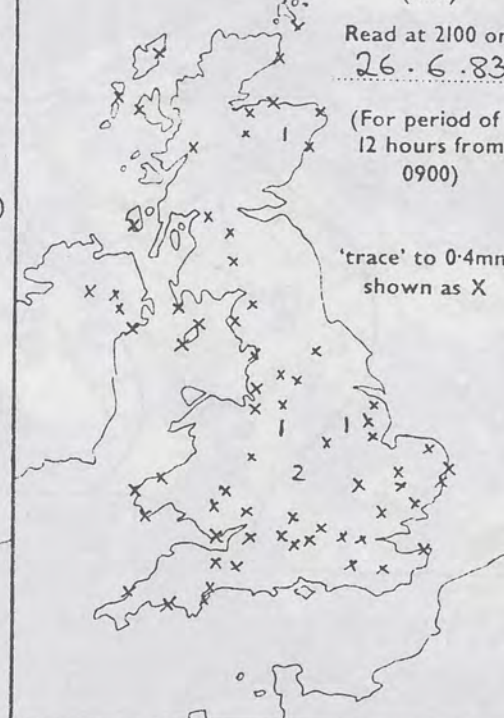


RAINFALL
(mm)

Read at 2100 on
26.6.83

(For period of
12 hours from
0900)

'trace' to 0.4mm
shown as X



SUMMARY OF BRITISH WEATHER

Apart from a few spots of rain and drizzle, mainly around the north and west coasts of Scotland, much of Great Britain and Northern Ireland had a dry but rather cloudy night. Some clear spells developed later in the night allowing some mist and fog patches to form. This was mostly in central and southern England. During the day most of the country had a fair amount of cloud but just a few outbreaks of light rain and a few showers in north and west Scotland. Some eastern and southern districts were quite sunny especially at first. It was rather cool in western parts and very warm in parts of southeast and southern England.

'Extremes' for Sunday 26th June 1983

Highest maximum	: 25.4°C London/Heathrow
Lowest minimum	: 7.9°C Gatwick & Beaufort Park
Lowest grass minimum	: 1.9°C Cwmbargoed (Mid Glamorgan)
Most rain (24 hours from 0900 h)	: 6.2mm Dhu Loch (Isle of Bute)
Most sun	: 13.6 hrs St Andrews (Fife)

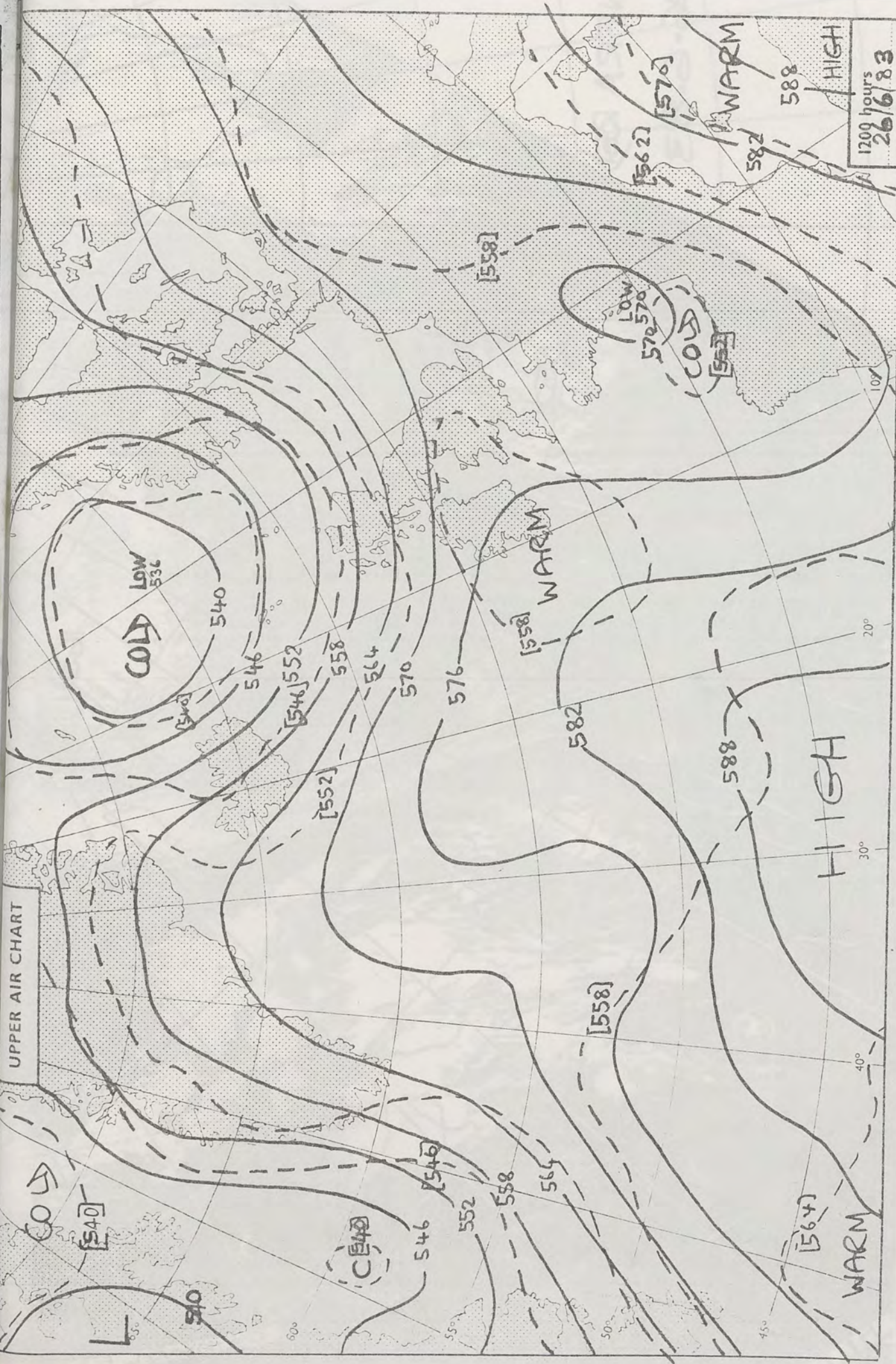
London Weather Centre 284 High Holborn London WC1V 7HX

All times are GMT

© Crown Copyright

UPPER AIR CHART

UPPER AIR CHART




London Weather Centre 284 High Holborn London WC1V 7HX

All times are GMT

© Crown copyright

500 mb full lines
1000-500 mb pecked



NFRA REJ

26.6.83

1952

1634

81

40

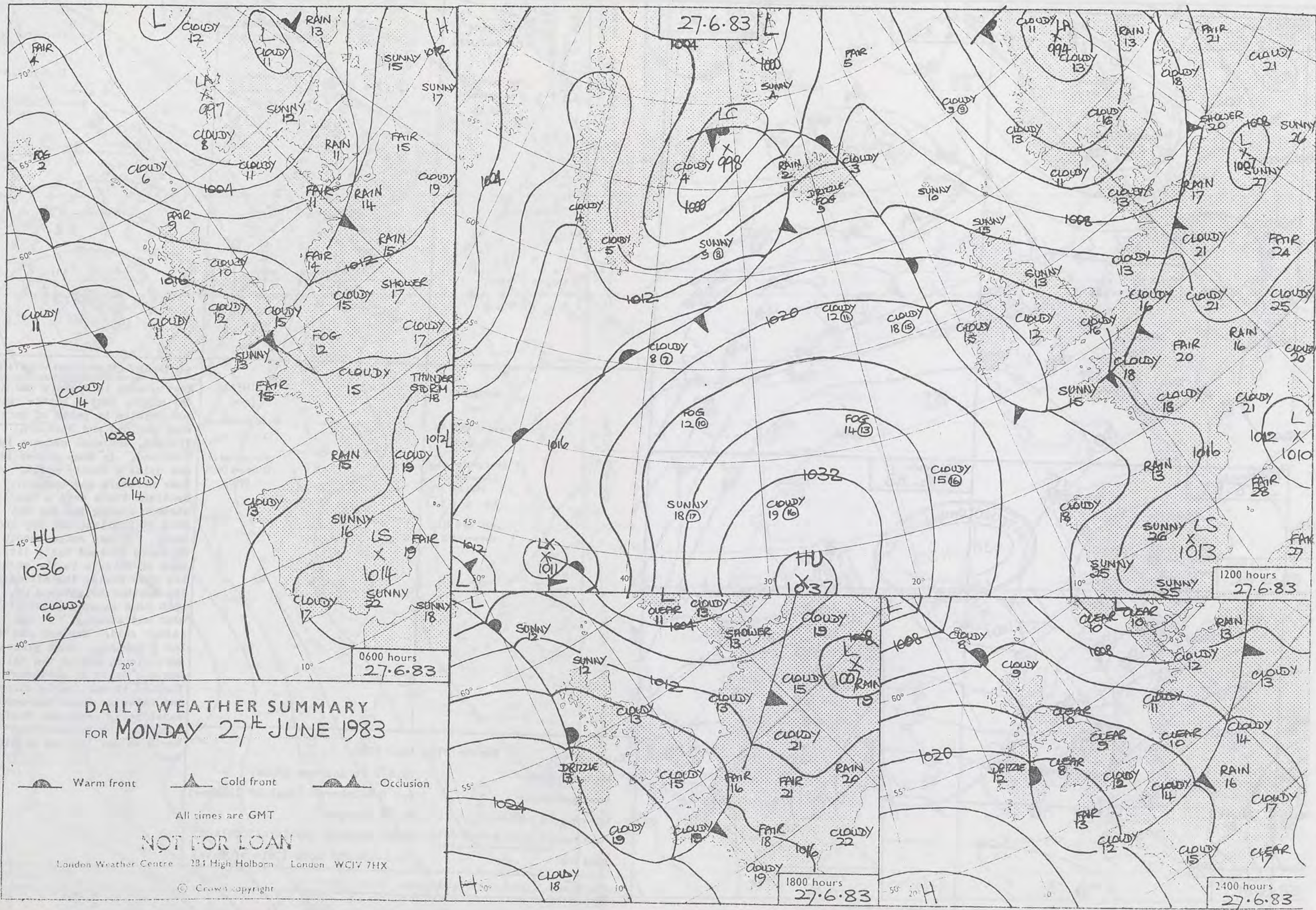
30

20

10

0

THE



DAILY WEATHER SUMMARY
FOR MONDAY 27th JUNE 1983

Warm front Cold front Occlusion

All times are GMT

NOT FOR LOAN

London Weather Centre 281 High Holborn London WC1V 7HX

© Crown copyright

1200 hours
27.6.83

1800 hours
27.6.83

2400 hours
27.6.83

0600 hours
27.6.83




1200 hours
27.6.83



1800 hours
27.6.83

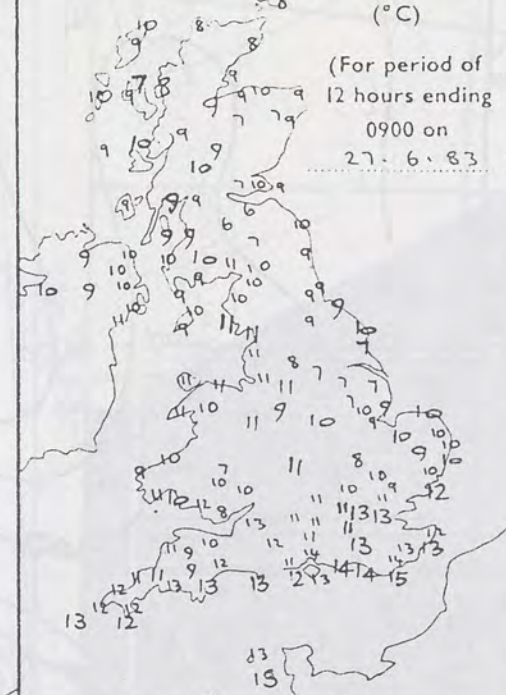


2400 hours
27.6.83



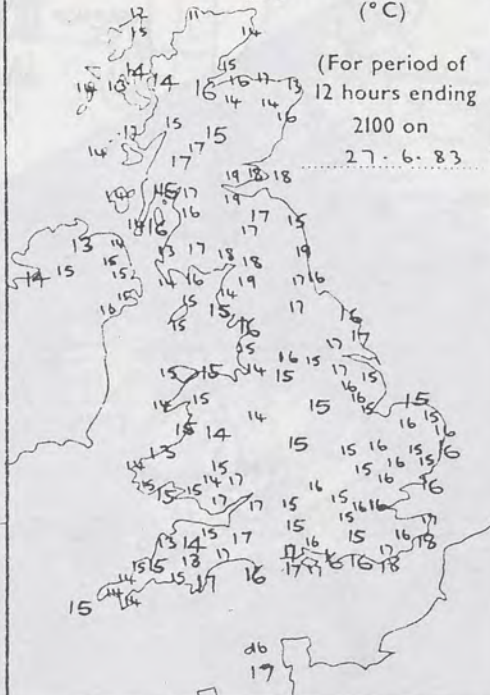
MINIMUM
TEMPERATURES
(°C)

(For period of
12 hours ending
0900 on
27.6.83)



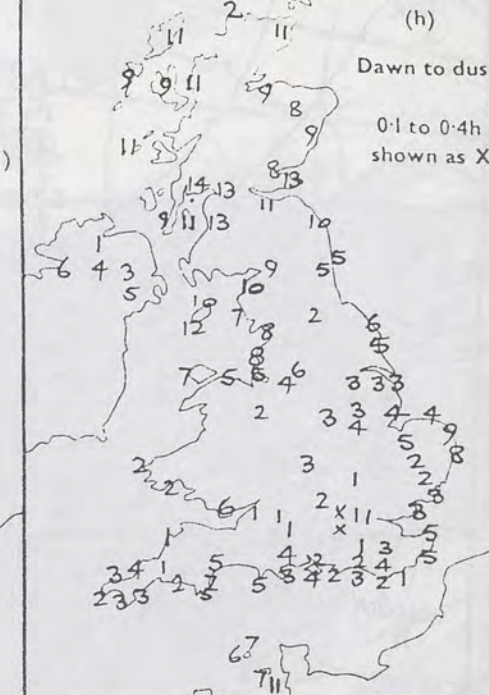
MAXIMUM
TEMPERATURES
(°C)

(For period of
12 hours ending
2100 on
27.6.83)



SUNSHINE
(h)

Dawn to dusk
0.1 to 0.4h
shown as X

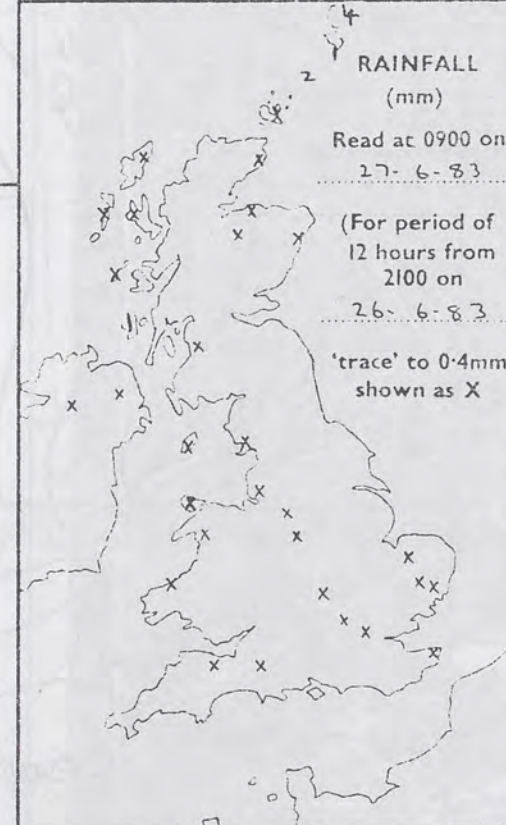


RAINFALL
(mm)

Read at 0900 on
27.6.83

(For period of
12 hours from
2100 on
26.6.83)

'trace' to 0.4mm
shown as X

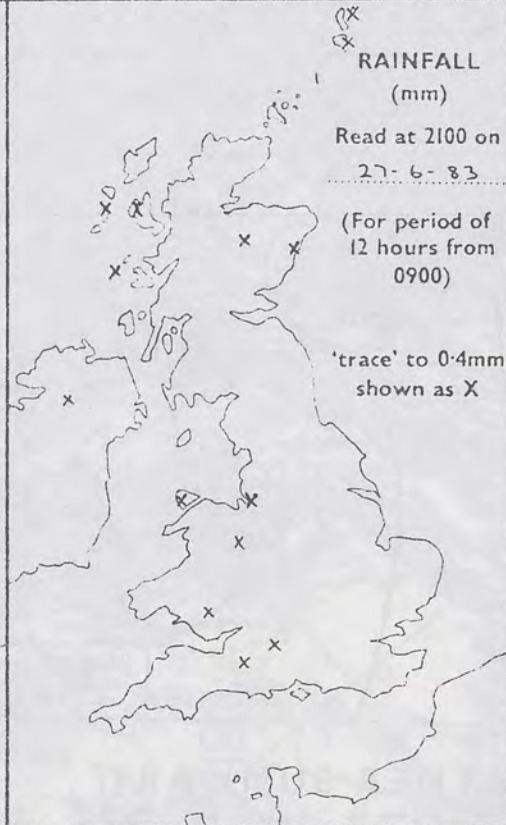


RAINFALL
(mm)

Read at 2100 on
27.6.83

(For period of
12 hours from
0900)

'trace' to 0.4mm
shown as X




SUMMARY OF BRITISH WEATHER

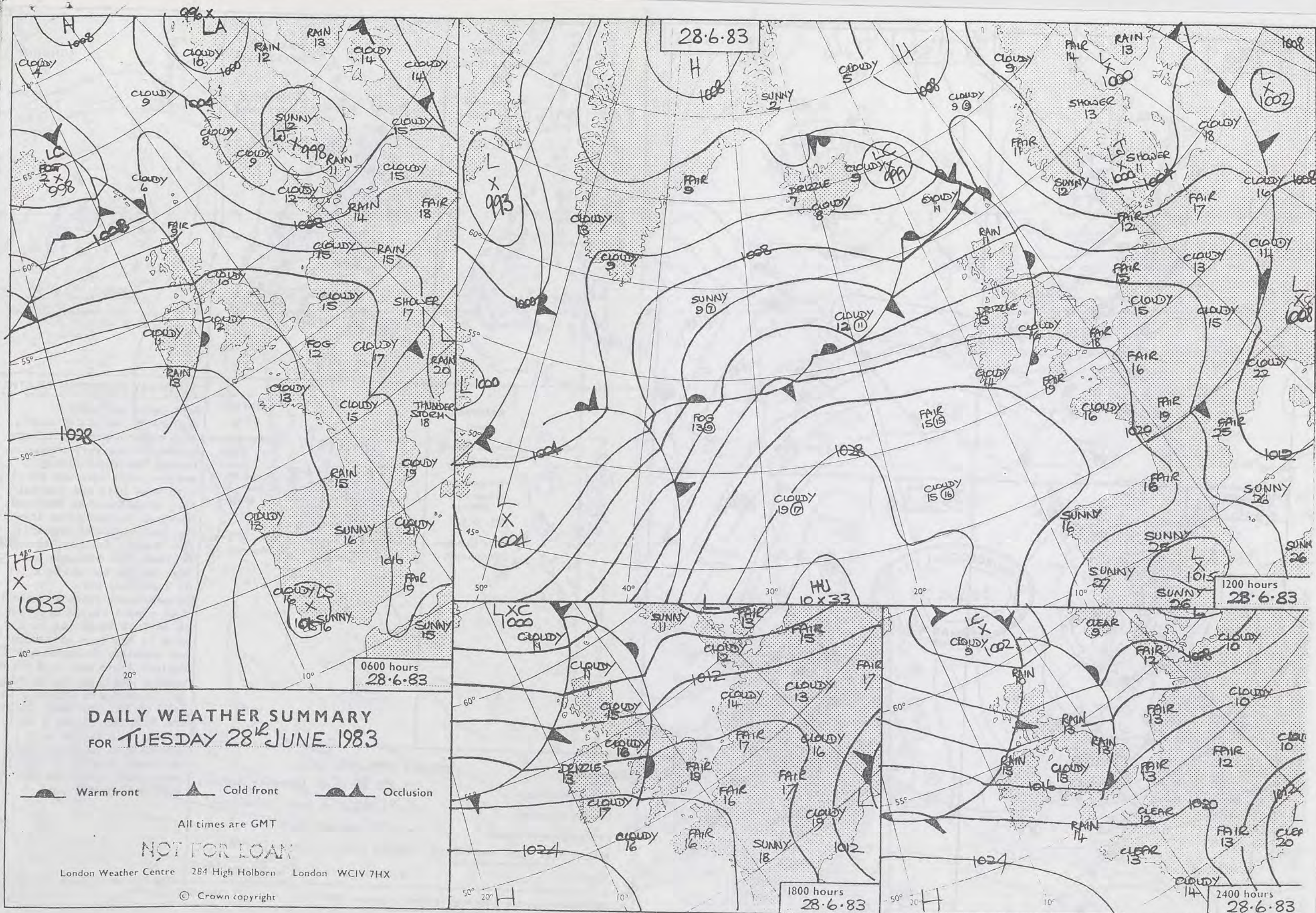
Most places in Britain had a dry night, just a little rain and drizzle in parts of north-west England and Northern Ireland, and some showers in Scotland. In many places it was quite a chilly night. Over northern and western Scotland there were a few showers during the day but much of Scotland was dry and sunny. It was rather cool. Northern Ireland had a little rain or drizzle in the morning, but then during the afternoon the weather brightened up, with some sunshine late afternoon and evening. It was rather cold. England and Wales had a dry day. Most places were cloudy but in the Isle of Man and parts of northeast England it was fairly sunny, and later on there was some sunshine in northeast England, Norfolk, the Midlands and North Wales. It was distinctly cool.

'Extremes' for Monday 27th June 1983

Highest maximum	: 19.1°C St Andrews (Fife)
Lowest minimum	: 6.0°C Salsburgh (east of Glasgow)
Lowest grass minimum	: 0.1°C Glasgow
Most rain (24 hours from 0900 h)	: 9.4mm Diabaig (western Scotland)
Most sun	: 13.8 hrs Dhu Loch (Isle of Bute)



VISUAL
27.6.83
1450Z



0600 hours
28.6.83




1200 hours
28.6.83



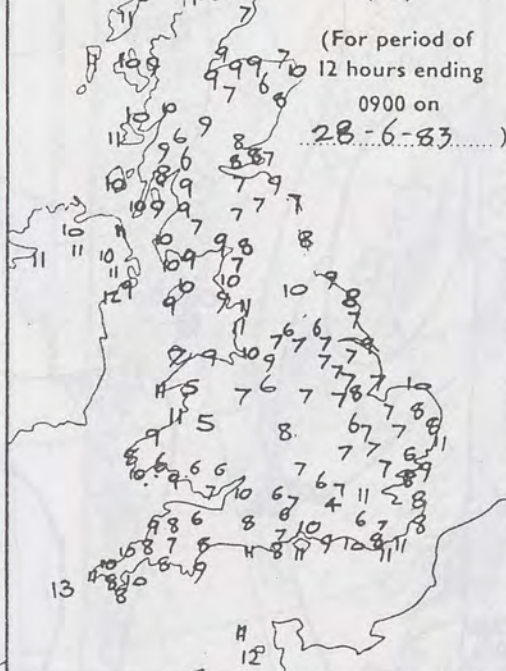
1800 hours
28.6.83



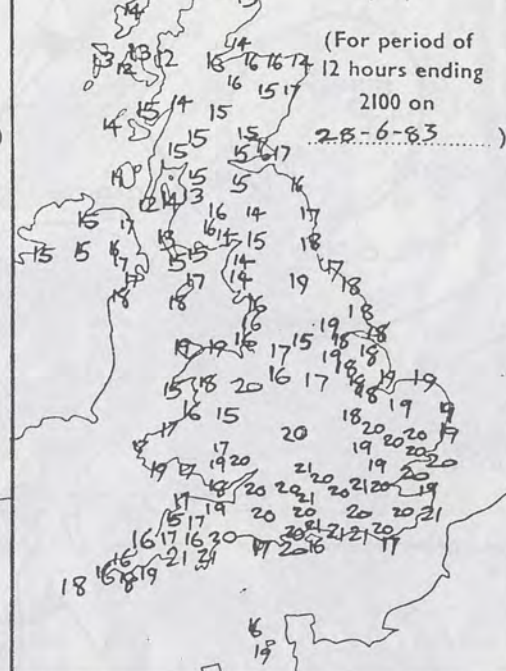
2400 hours
28.6.83



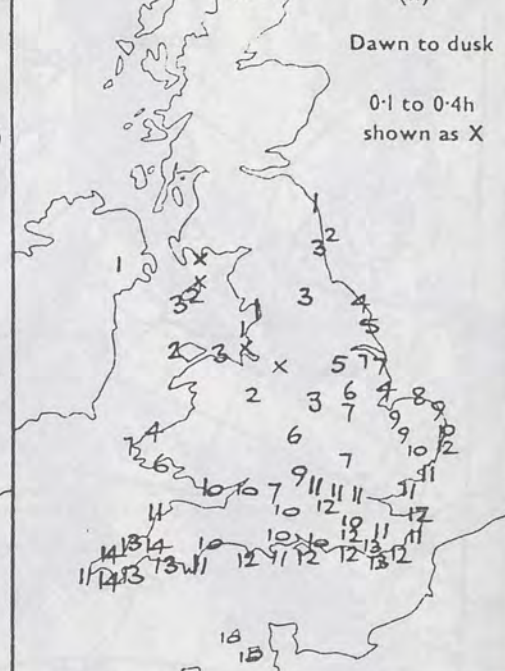
MINIMUM
TEMPERATURES
(°C)



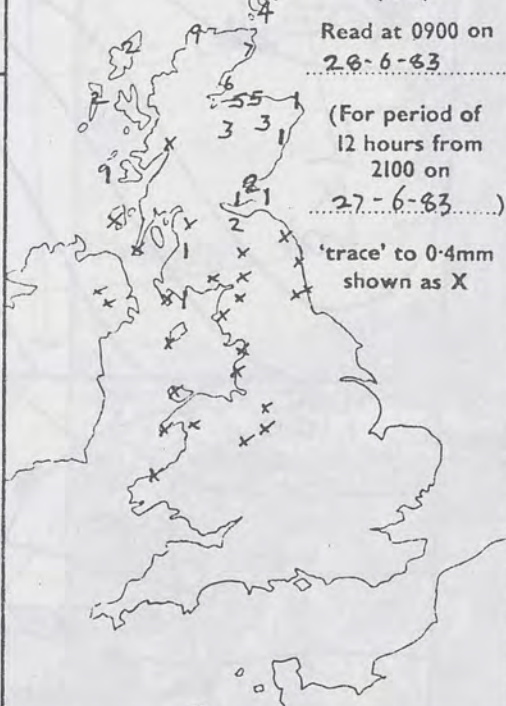
MAXIMUM
TEMPERATURES
(°C)



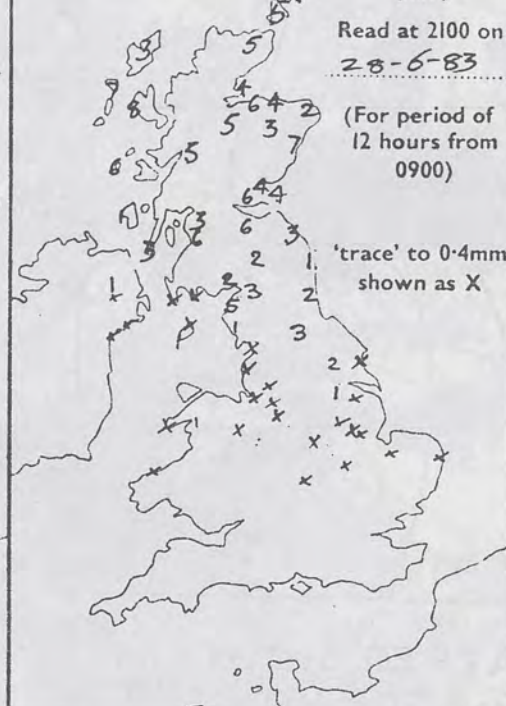
SUNSHINE
(h)



RAINFALL
(mm)



RAINFALL
(mm)

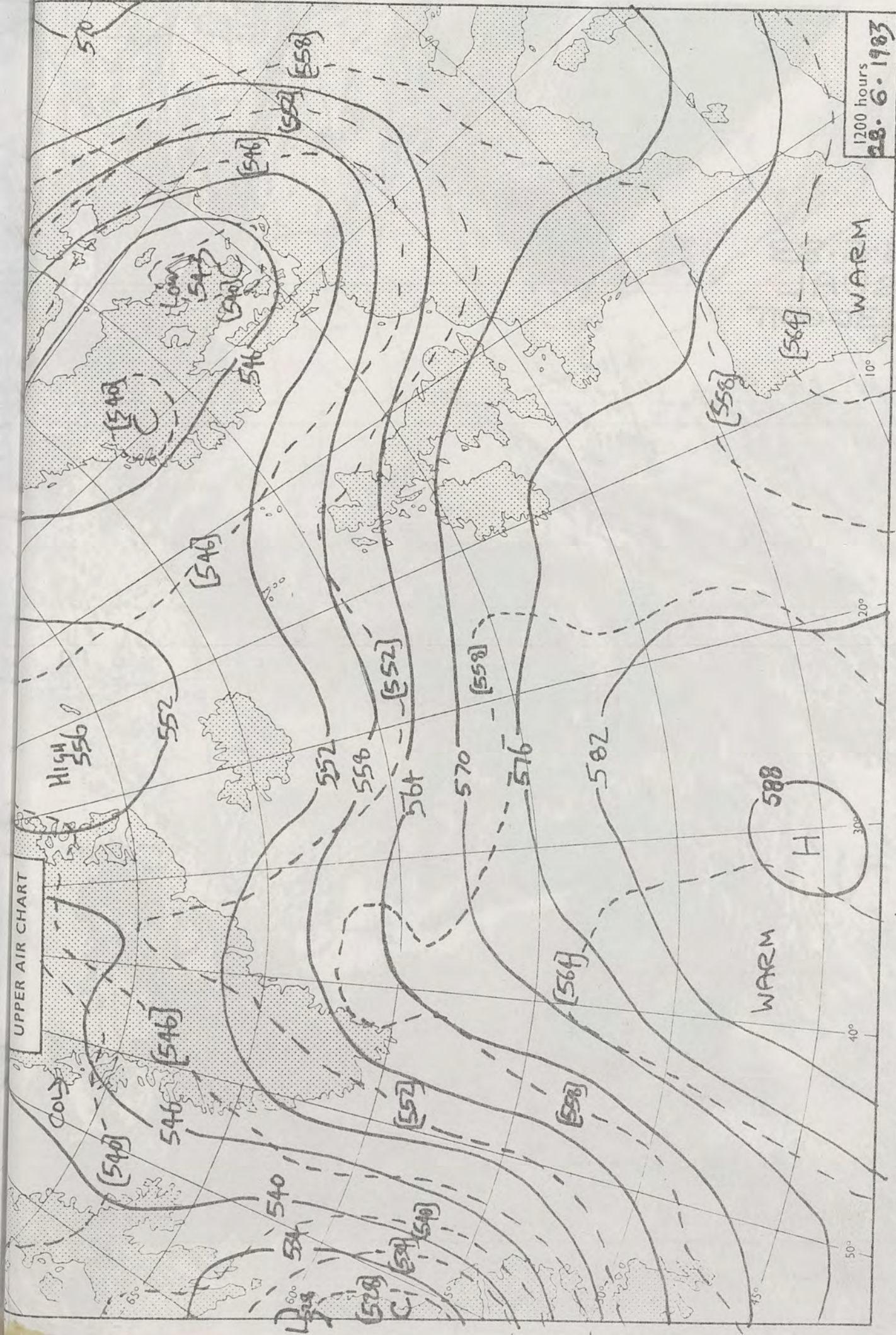


SUMMARY OF BRITISH WEATHER

Over Wales and much of England it was a dry night, with clear skies and in many places it was very cool. During the night cloudy weather with rain and drizzle with some hill and coastal fog, spread across Scotland, Northern Ireland, the Isle of Man and northwest England. The Channel Islands, southern England, the Midlands and East Anglia had quite a lot of sunshine, with temperatures close to normal. Most places stayed dry, but in Norfolk there was some rain in the late afternoon and evening. In northeast England there was some bright weather early in the morning, but in northern England, the Isle of Man, Northern Ireland and Scotland it was a dull, rather cool day in most places with rain and drizzle at times, some of it fairly heavy and there was some hill and coastal fog.

'Extremes' for TUESDAY 28TH JUNE 1983

Highest maximum	: 21.2°C Northolt (Greater London)
Lowest minimum	: 4.0°C Beaufort Park (Berkshire)
Lowest grass minimum	: -1.6°C Beaufort Park
Most rain (24 hours from 0900 h)	: 19.0mm Diabaig (Loch Torridon W. Scotland)
Most sun	: 14.2hrs Culdrose (S. Cornwall)



1200 hours
28. 6. 1983

500 mb full lines
1000-500 mb pecked

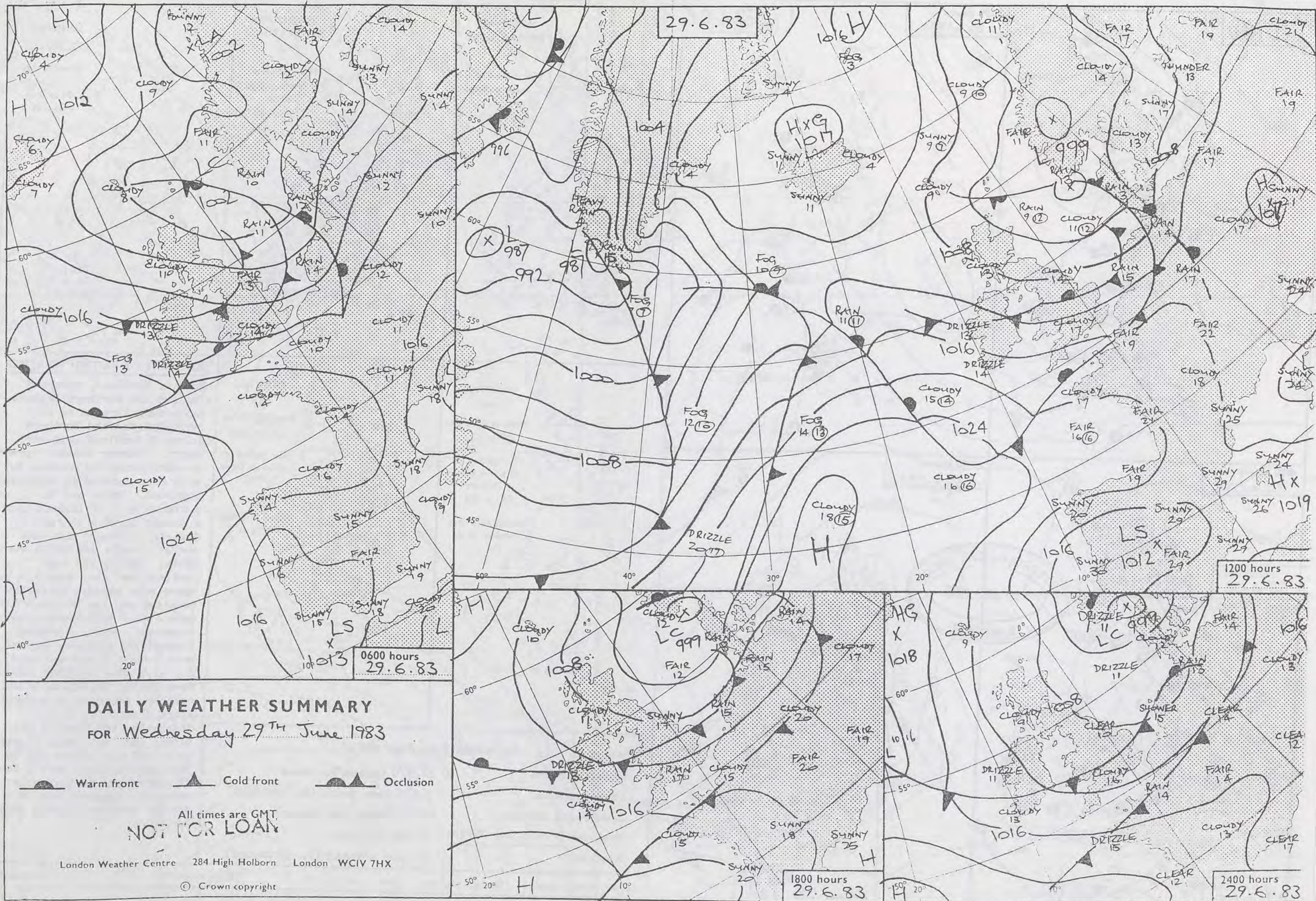
© Crown copyright

All times are GMT

London Weather Centre 284 High Holborn London WC1V 7HX

28.6.83
VISUAL
1430 GMT





0600 hours
29.6.1983




1200 hours
29.6.1983



1800 hours
29.6.1983

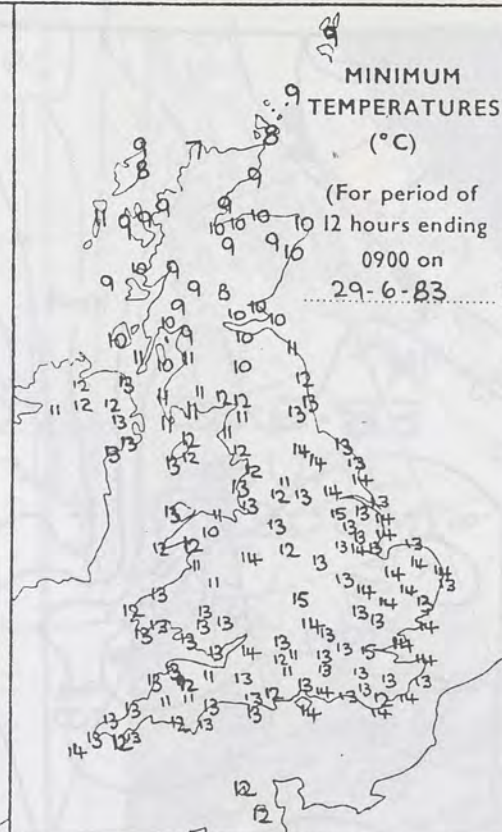


2400 hours
29.6.1983



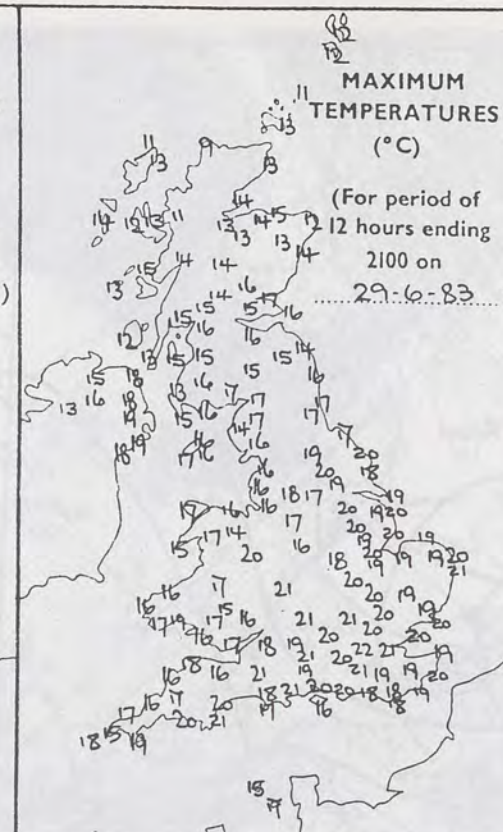
MINIMUM TEMPERATURES (°C)

(For period of 12 hours ending 0900 on 29-6-83)



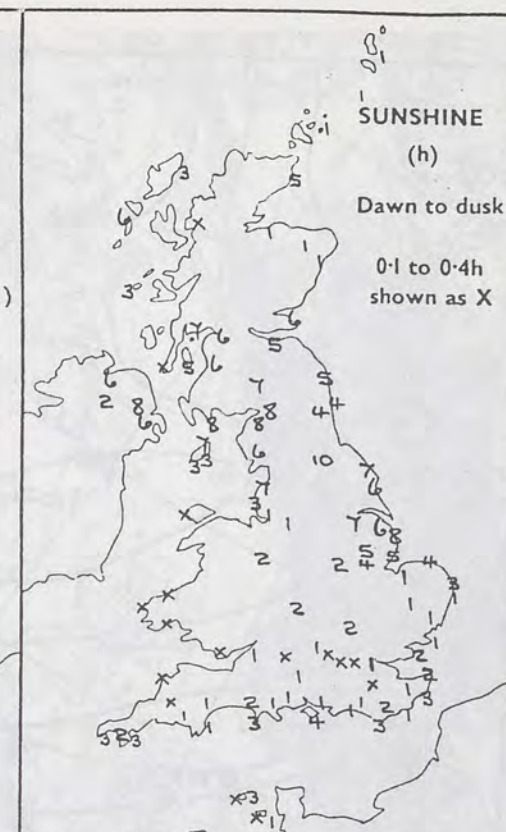
MAXIMUM TEMPERATURES (°C)

(For period of 12 hours ending 2100 on 29-6-83)



SUNSHINE (h)

Dawn to dusk
0.1 to 0.4h shown as X

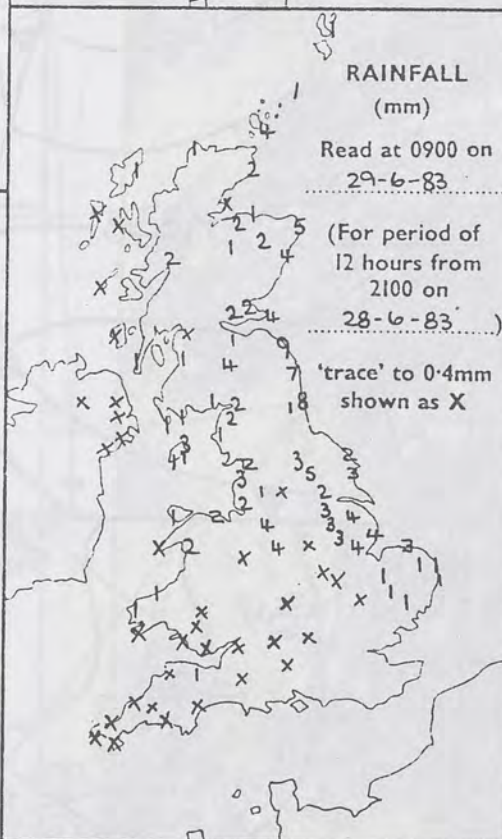


RAINFALL (mm)

Read at 0900 on 29-6-83

(For period of 12 hours from 2100 on 28-6-83)

'trace' to 0.4mm shown as X

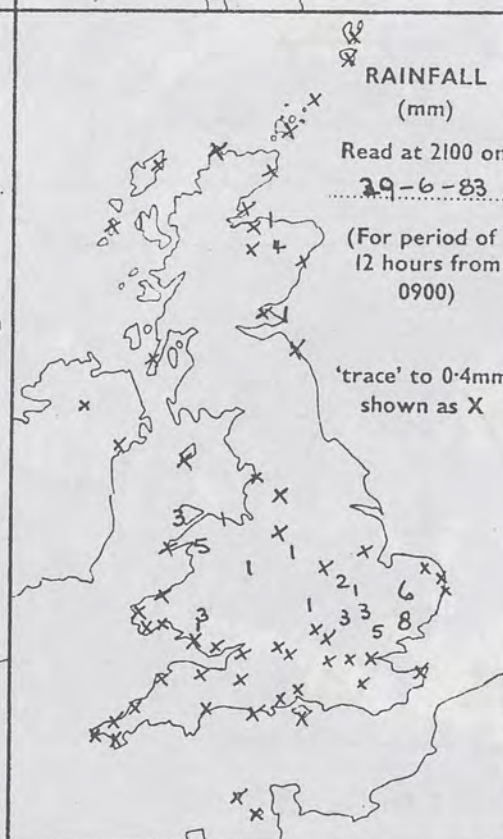


RAINFALL (mm)

Read at 2100 on 29-6-83

(For period of 12 hours from 0900)

'trace' to 0.4mm shown as X



SUMMARY OF BRITISH WEATHER

Most of Scotland, Northern Ireland and northern England had some outbreaks of rain overnight and the Northern Isles of Scotland were very misty. Clearer weather spread to most places by morning but with some showers in northern Scotland. Wales and the southern half of England had a cloudy night with rain or drizzle in places and some western coasts and hills were misty. During the day Scotland had some sunshine but there were showers in northern Scotland and the Northern Isles were cloudy till evening with occasional rain. Northern Ireland and northern England were rather cloudy but mostly dry with some sunshine later. Over Wales, the Midlands and southern counties of England apart from a few bright intervals, the weather was cloudy with outbreaks of rain or drizzle in places and in East Anglia there were a few thunderstorms in the early evening. Temperatures were mostly near or a little below normal.

'Extremes' for Wednesday 29th June 1983

Highest maximum	: 21.7°C London/Heathrow
Lowest minimum	: 7.4°C Cape Wrath (N. Scotland)
Lowest grass minimum	: 6.1°C Exton (nr Exmoor)
Most rain (24 hours from 0900 h)	: 17.2mm Clacton
Most sun	: 9.8 hrs Leeming (N. Yorkshire)

London Weather Centre 284 High Holborn London WC1V 7HX

All times are GMT

© Crown Copyright

UPPER AIR CHART

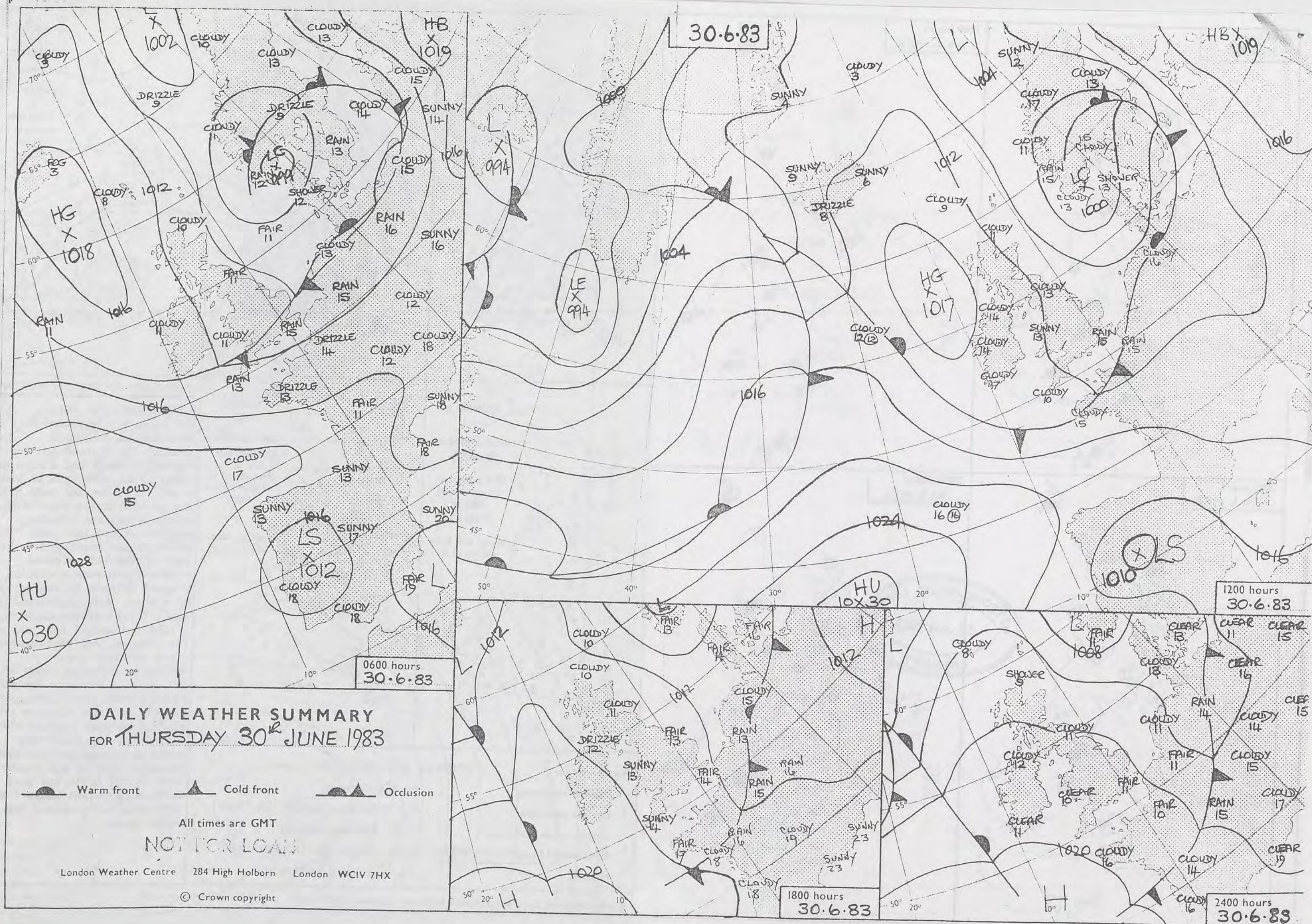


29-6-83
VISUAL

1608

1426

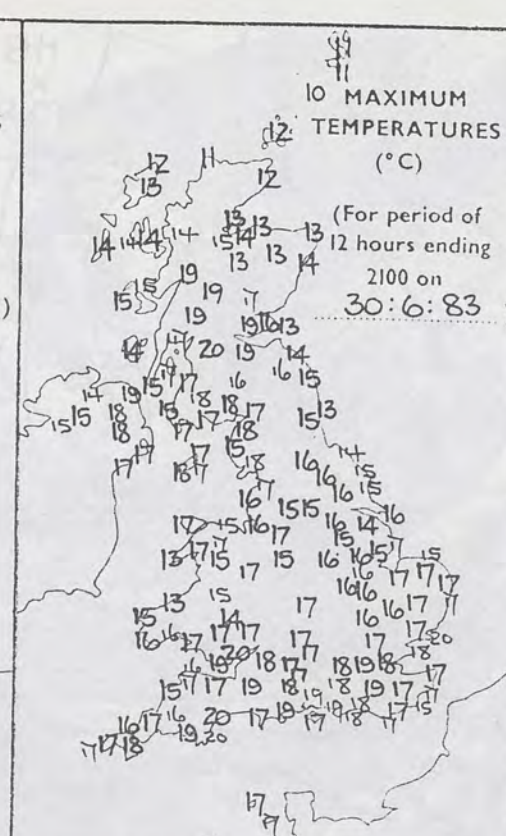
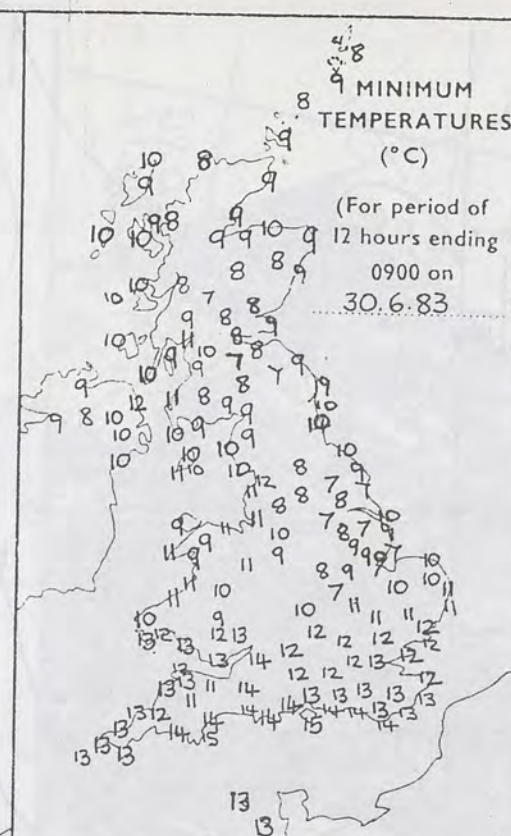
1246



0600 hours
30.6.83



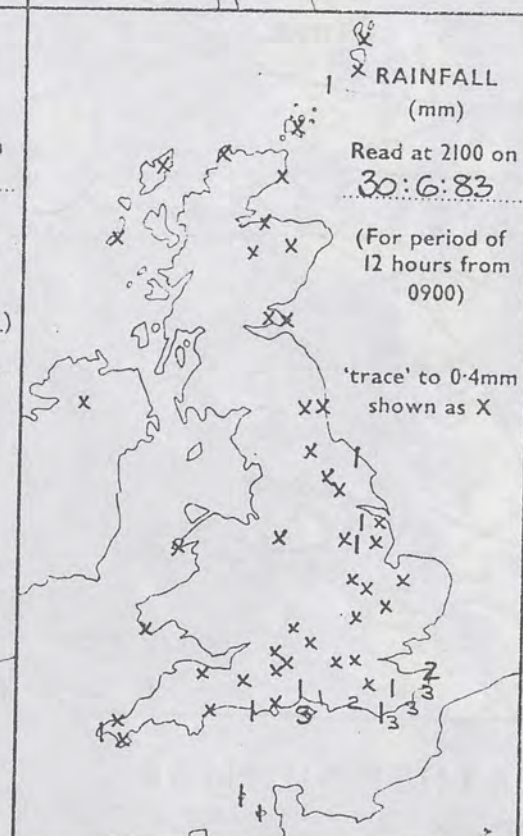
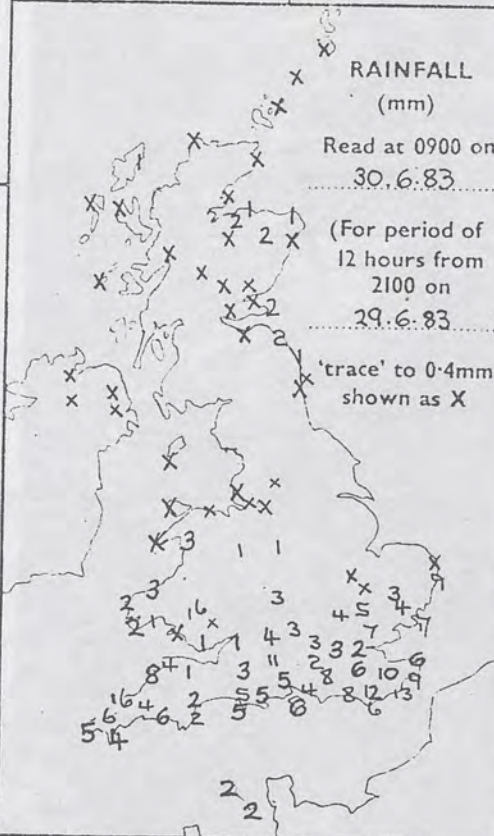

1200 hours
30.6.1983



1800 hours
30.6.1983



2400 hours
30.6.1983



SUMMARY OF BRITISH WEATHER

South Wales, the South Midlands, the southern half of East Anglia, southern counties of England and the Channel Islands had a warm and muggy night with rain at times, heavy in places and some hilly and coastal areas were very misty. Drier and brighter weather spread into many parts in the morning and the last of the rain cleared southeastern coasts and the Channel Islands by the early afternoon. Most places had a cool, bright afternoon with a little sunshine and just a few showers, and most western areas remained dry. Remaining northern areas of Britain and Northern Ireland had a cloudy night with some showers but some eastern areas of England were dry and clear. During the day there were sunny intervals and scattered showers. Most of the showers were in the north and east and were mainly light while some western areas remained dry and quite sunny.

'Extremes' for THURSDAY 30TH JUNE 1983

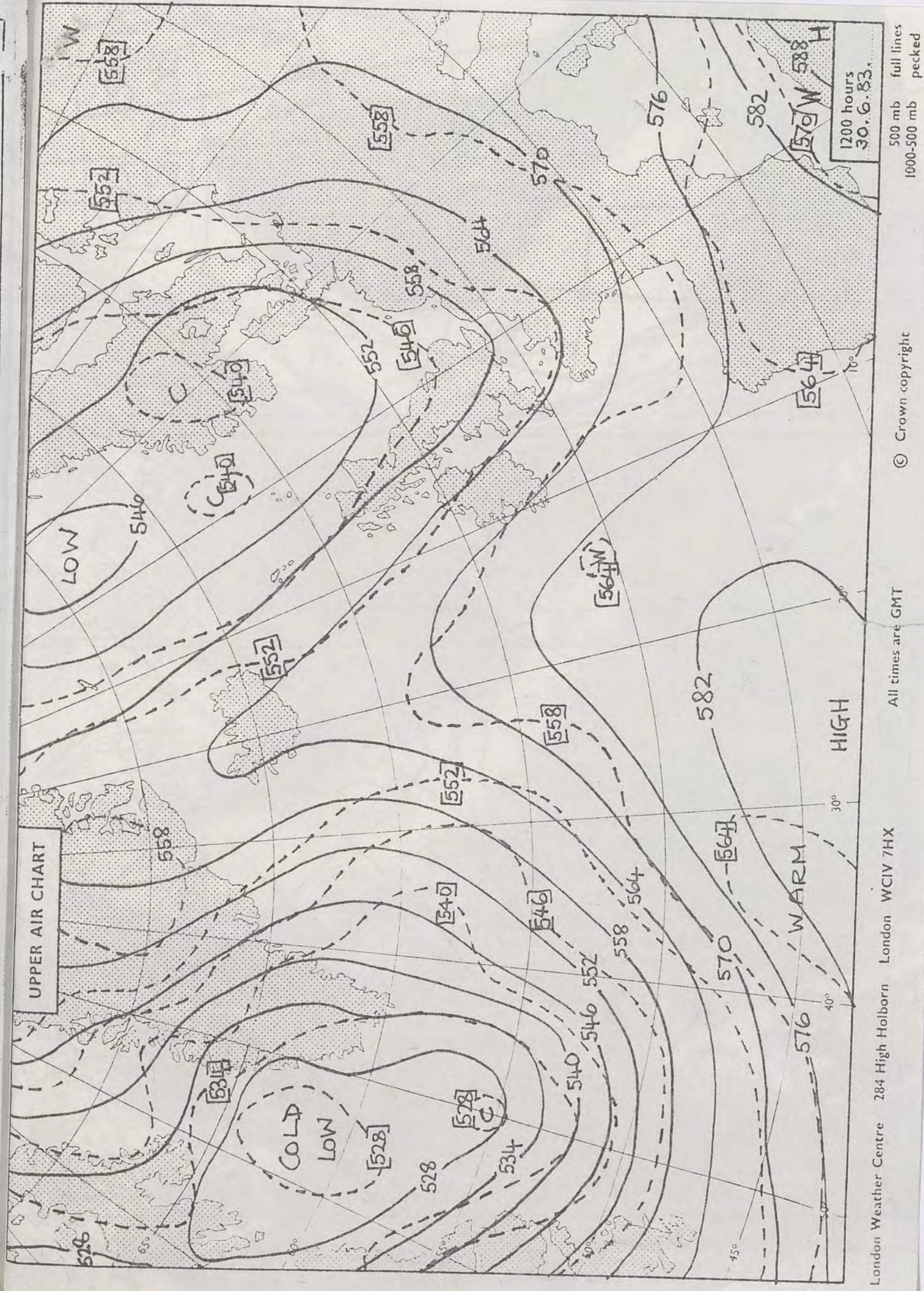
Highest maximum	: 20.4°C Torquay
Lowest minimum	: 6.7°C Linton-on-Ouse (Nr York)
Lowest grass minimum	: 0.3°C Linton-on-Ouse
Most rain (24 hours from 0900 h)	: 9.0mm Fairlight (Nr Hastings)
Most sun	: 14.9hrs Dhu Loch (Bute)

London Weather Centre 284 High Holborn London WC1V 7HX

All times are GMT

© Crown Copyright

UPPER AIR CHART



IN FRA (RED)
Bo. C. 83

1019

0838

0658

