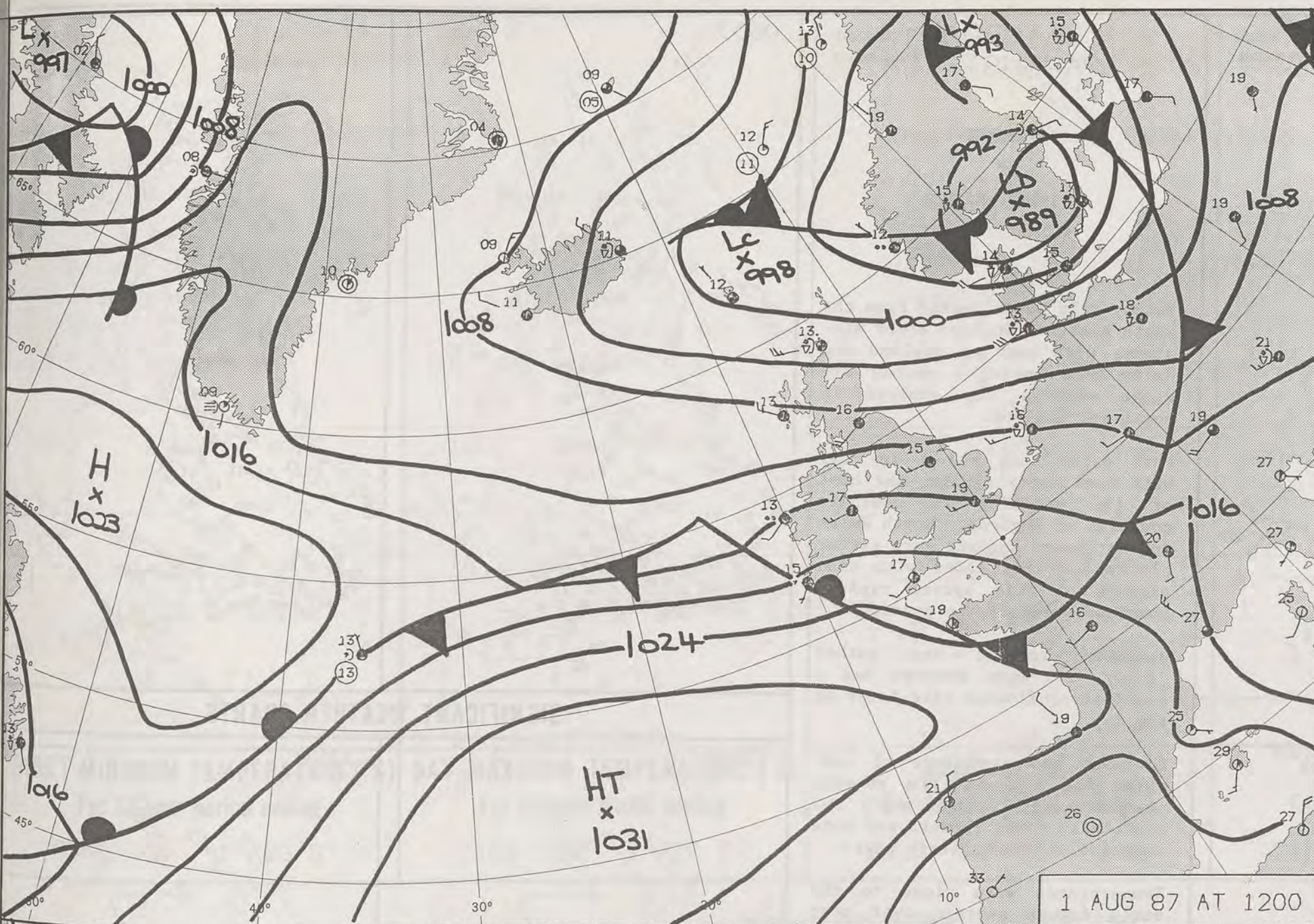
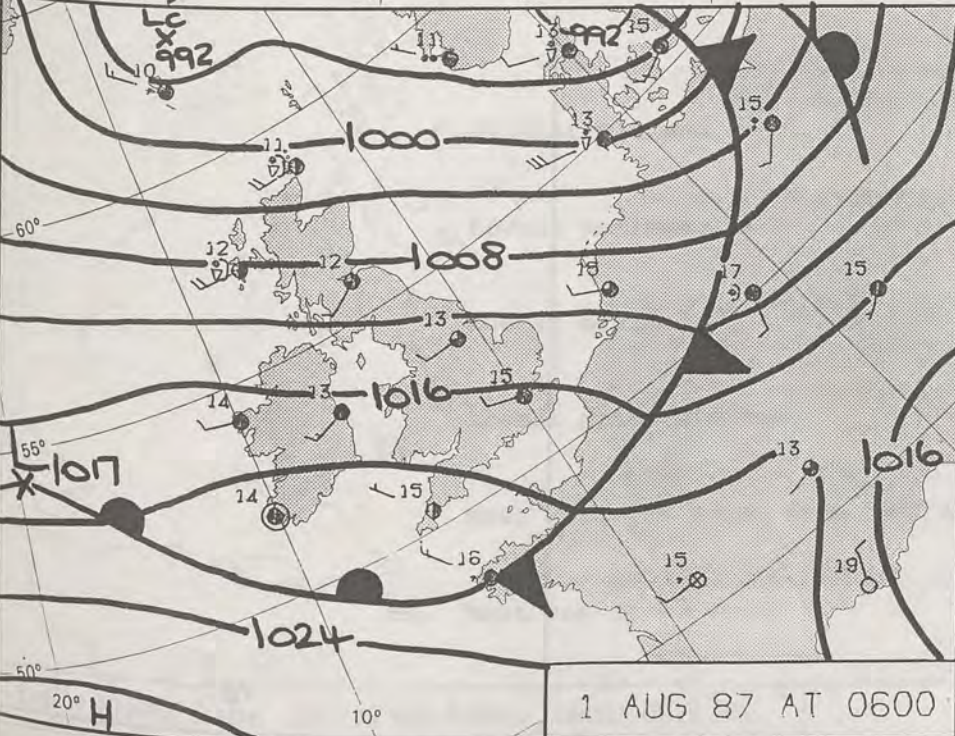


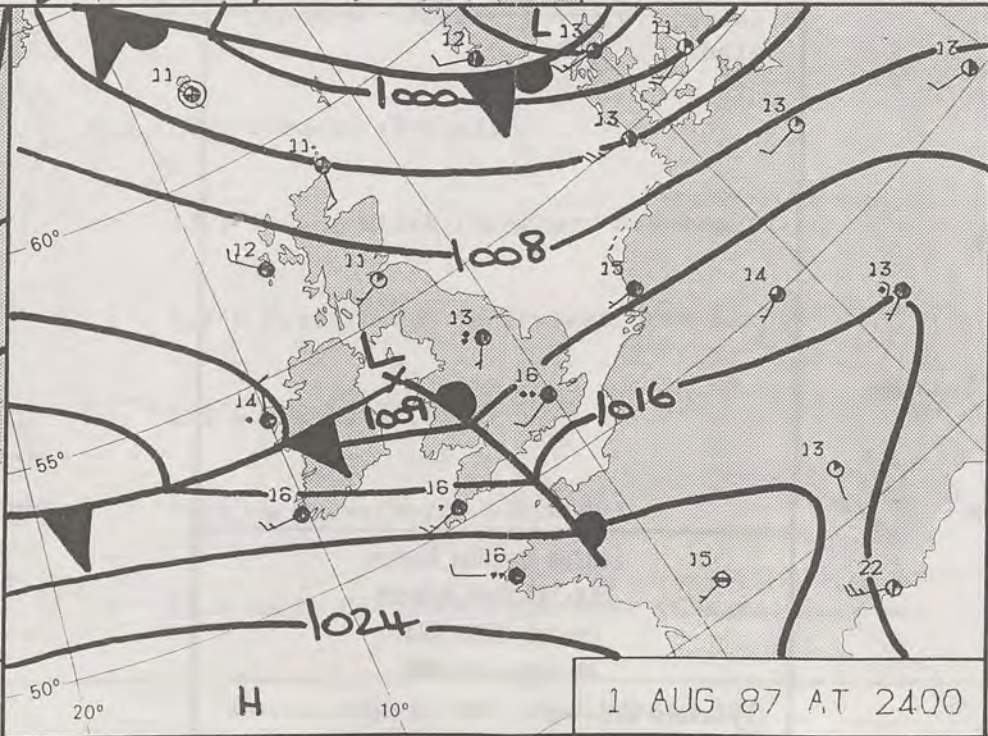
1700Z 31.7.87



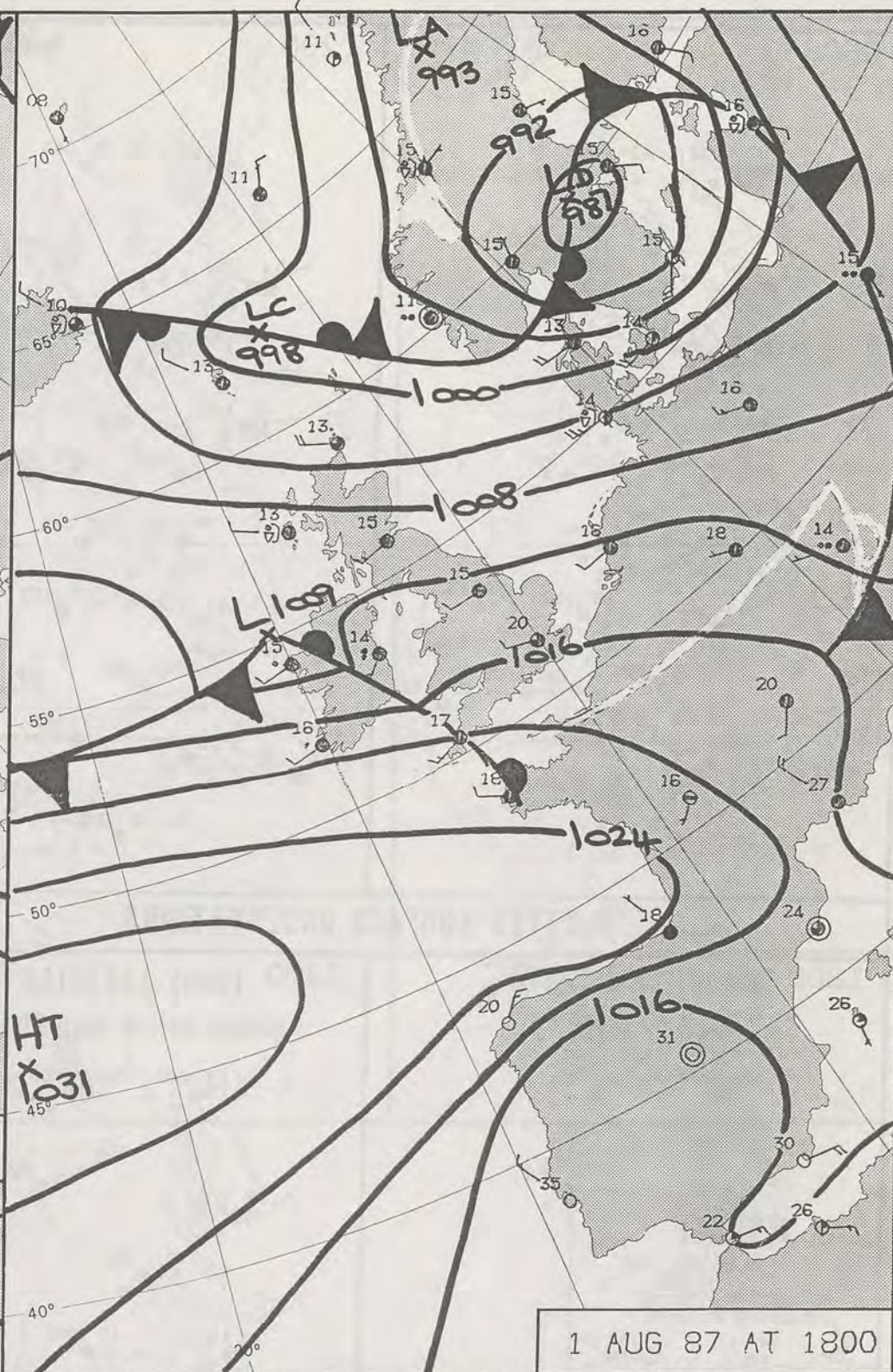
1 AUG 87 AT 1200



1 AUG 87 AT 0600



1 AUG 87 AT 2400

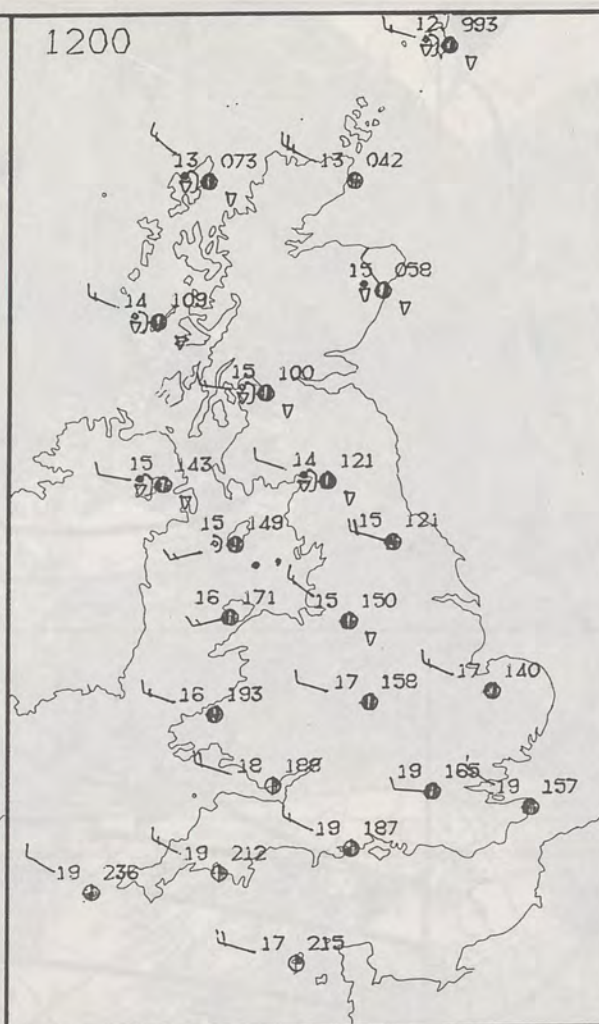
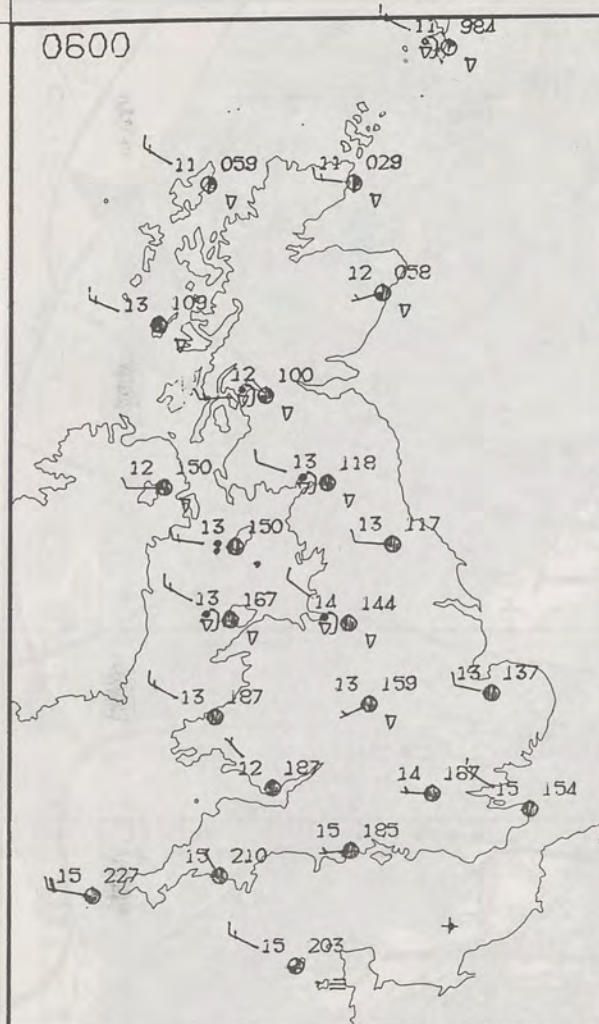


1 AUG 87 AT 1800

DAILY WEATHER SUMMARY
NOT FOR LOAN FOR
SATURDAY 1 AUGUST 1987



London Weather Centre 284-286 High Holborn London WC1V 7HX
© Crown Copyright 1986 All rights reserved



SATURDAY
1 AUGUST 1987

SUMMARY
OF
BRITISH WEATHER

Patchy rain soon cleared from the south coast of England after mid-night, with most of England and Wales then having a mainly dry night with a few showers in northwest England.

Most parts then had a dry day with some sunny spells, the best of the sunshine in southern counties of England. North Wales and northwest England were rather cloudy and this cloud with some patches of rain spread rapidly southeastwards in the evening.

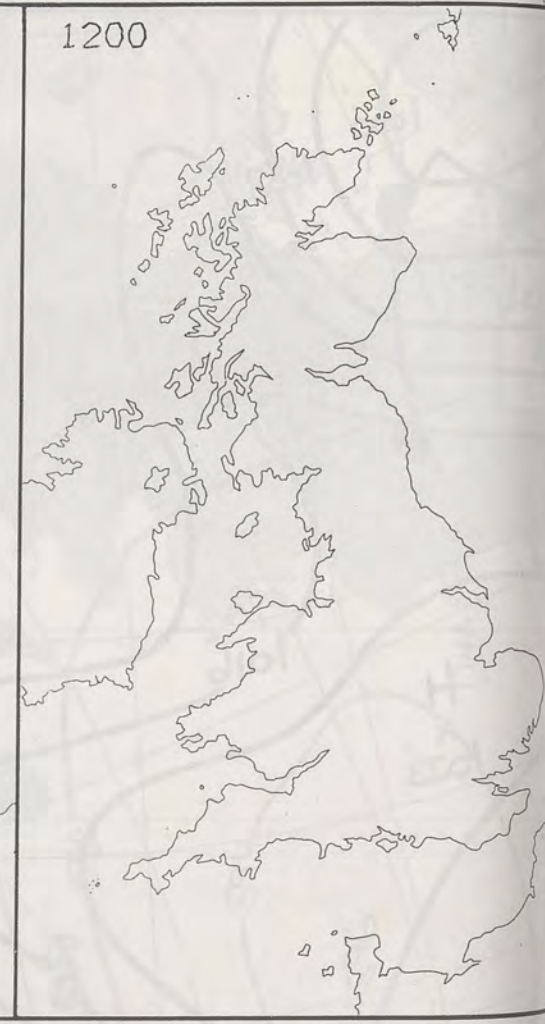
Northern Ireland was rather cloudy with some showers and a spell of continuous rain later in the day.

Scotland had a mixture of sunshine and showers, the showers most frequent in the north and west, with fewer showers and more sunshine in southeastern parts.

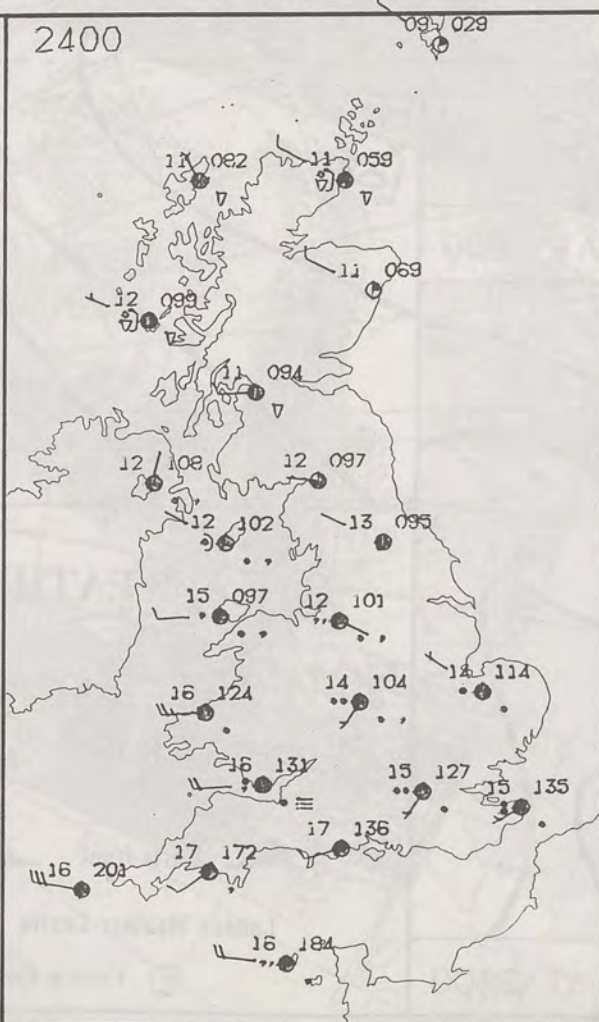
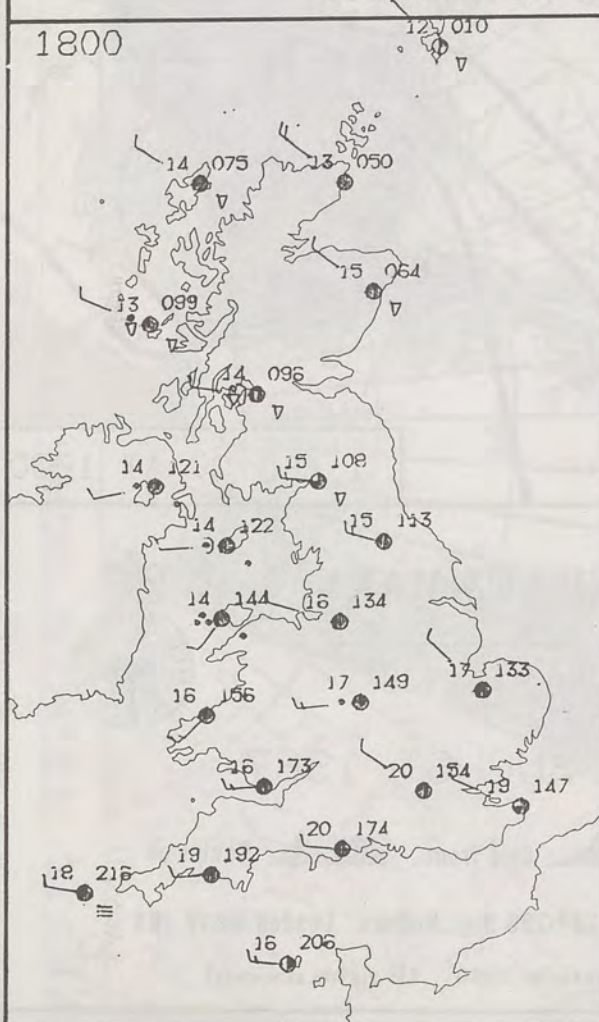
Temperatures were close to the early August average over most parts, with a fresh westerly wind.

London Weather Centre
284-286 High Holborn
London WC1V 7HX
All times are GMT

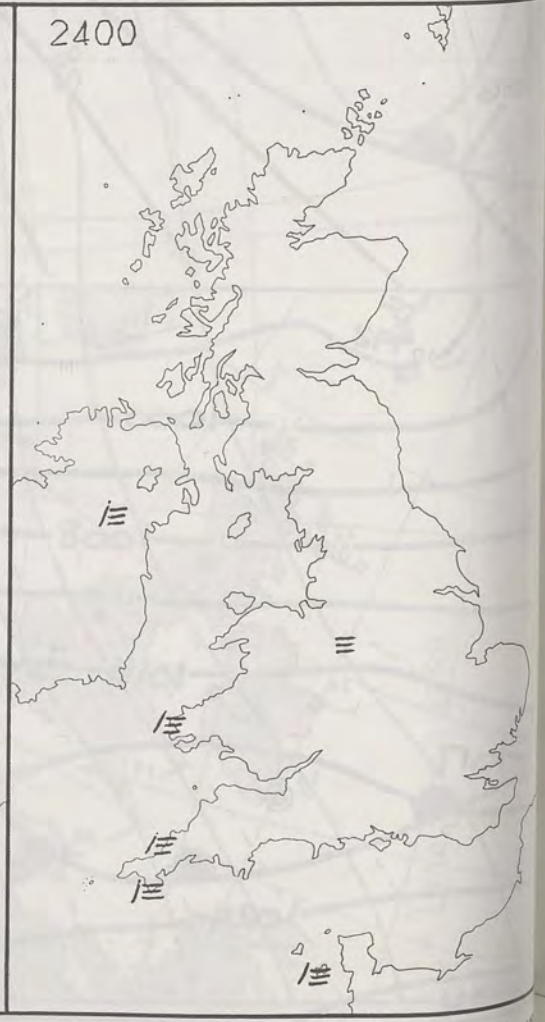
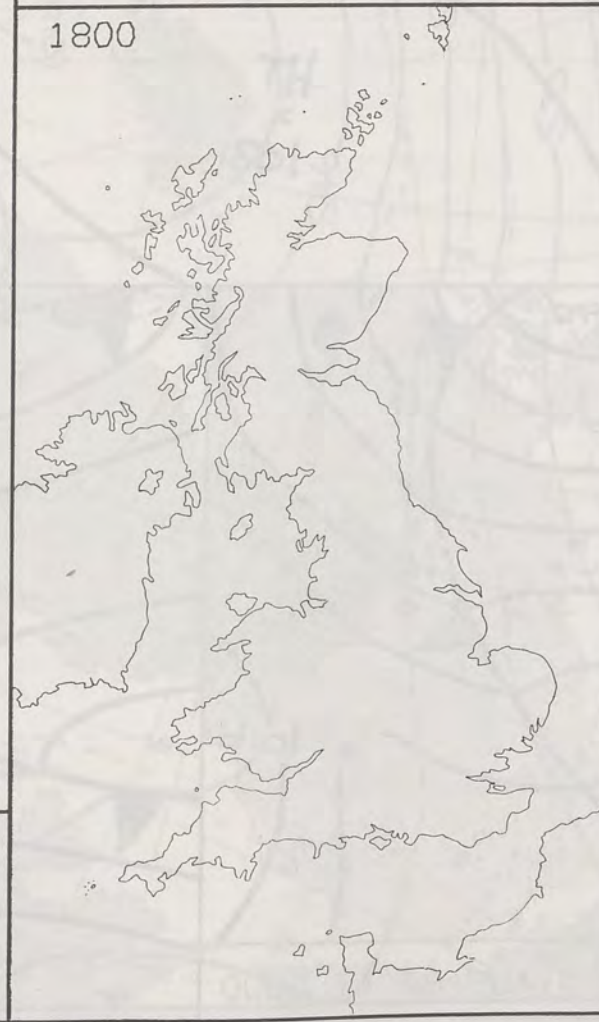
© Crown Copyright 1986 All rights reserved

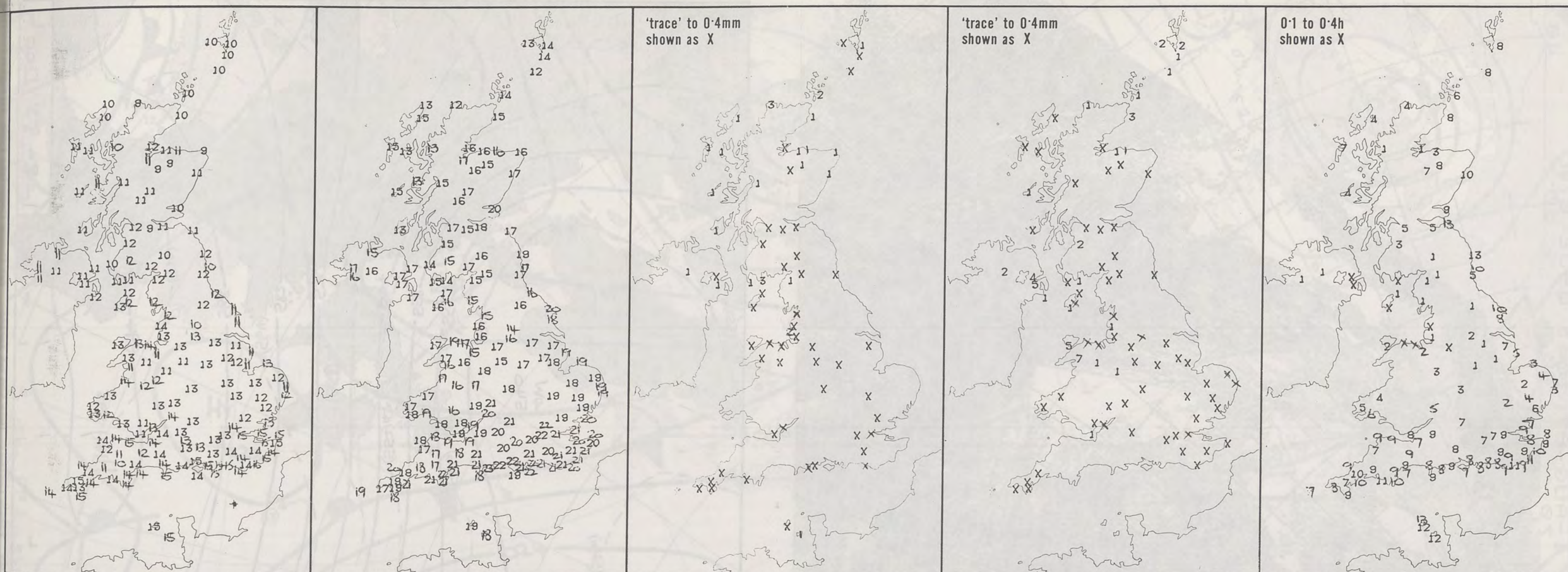


PLOTTED SURFACE OBSERVATIONS



SIGNIFICANT WEATHER CHARTS





NIGHT MINIMUM TEMPERATURE (°C) For 12-hour period ending 0900 ON 1 AUG 87	DAY MAXIMUM TEMPERATURE (°C) For 12-hour period ending 2100 ON 1 AUG 87	RAINFALL (mm) For 12-hour period ending 0900 ON 1 AUG 87	RAINFALL (mm) For 12-hour period ending 2100 ON 1 AUG 87	SUNSHINE (hours) Dawn to dusk 1 AUG 87
---	---	--	--	--

EXTREMES FOR SATURDAY 1ST AUGUST 1987

Highest maximum	: 22.7°C Poole (Dorset)
Lowest maximum	: 12.1°C Cape Wrath (Northern Scotland)
Lowest minimum	: 8.7°C Fraserburgh (Northeast Grampian)
Lowest grass minimum	: 5.3°C Leuchars (Fife)
Most rain (24 hours from 0900 GMT)	: 20.4 mm Trawsfynydd (Gwynedd)
Most sun	: 13.5 hours Guernsey/L'Ancrese (Channel Islands)

METEOROLOGICAL OFFICE
10 AUG 1987
LIBRARY

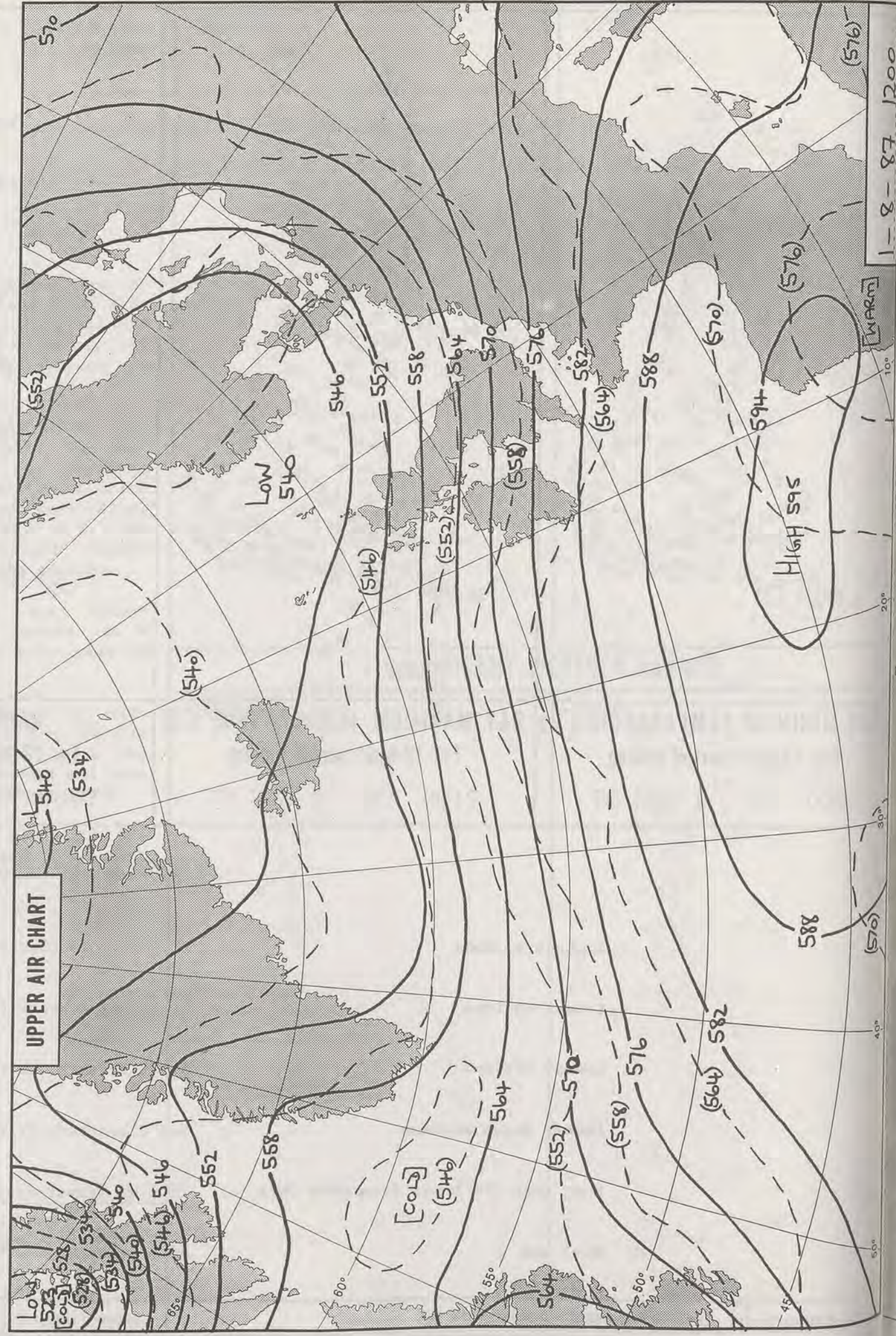

DAILY WEATHER SUMMARY



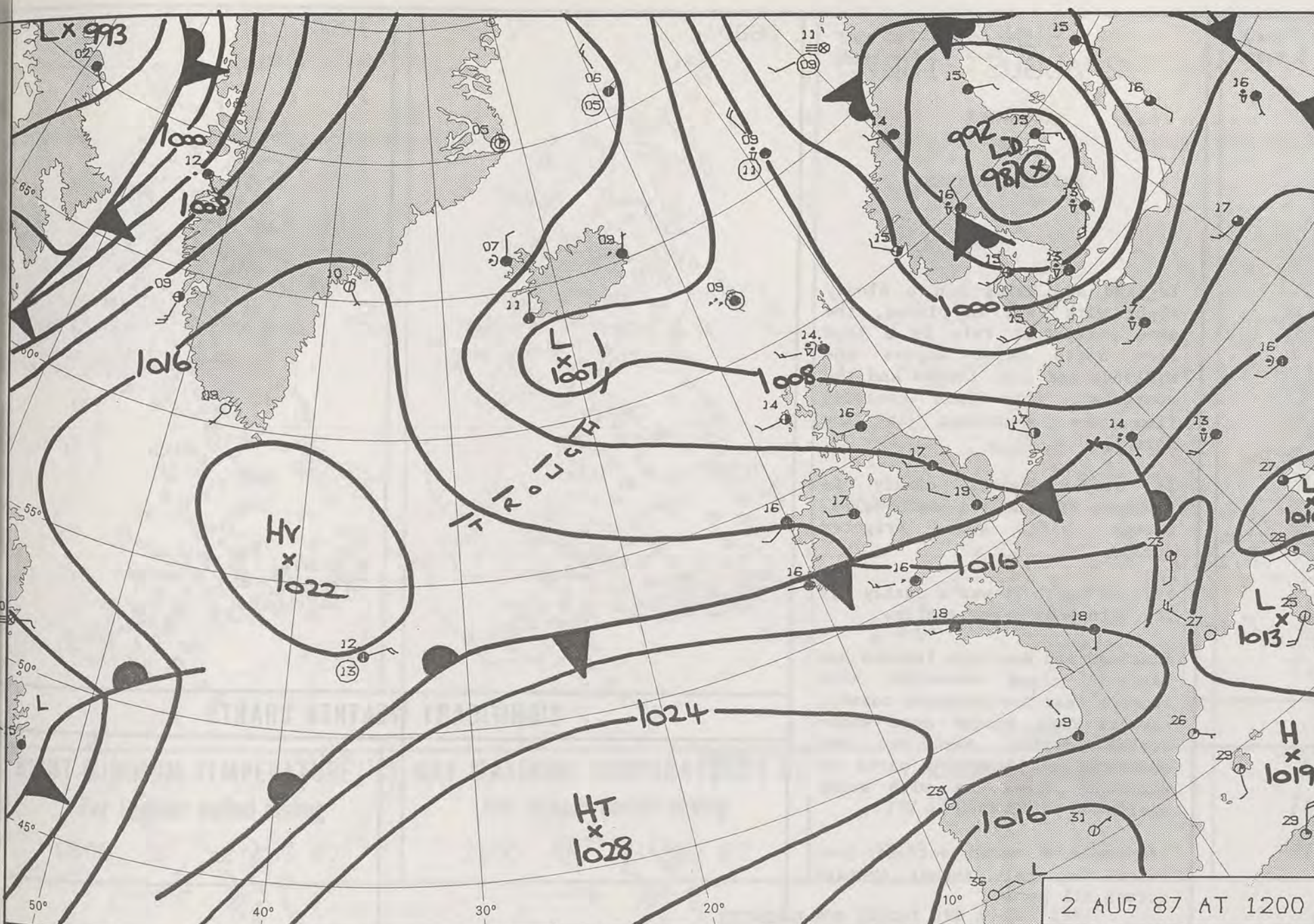
© Crown Copyright 1986
All rights reserved

PROJECT VLS NOAH-10

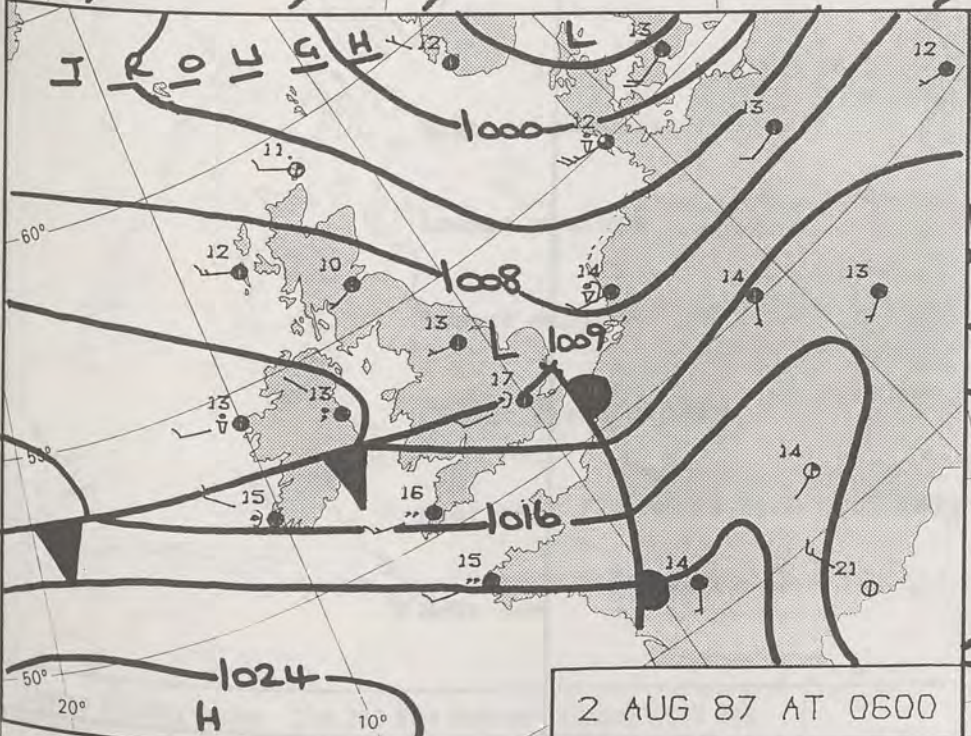
1-AUG-87 1043 0902 0721
70 60 50



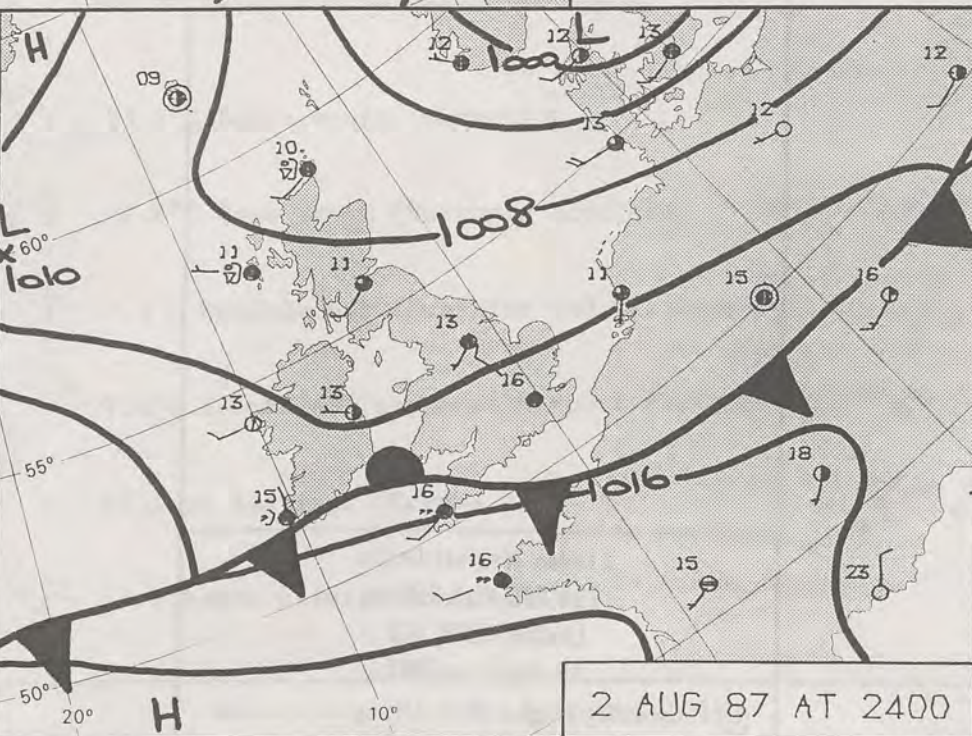
(576)
1-8-87 1200



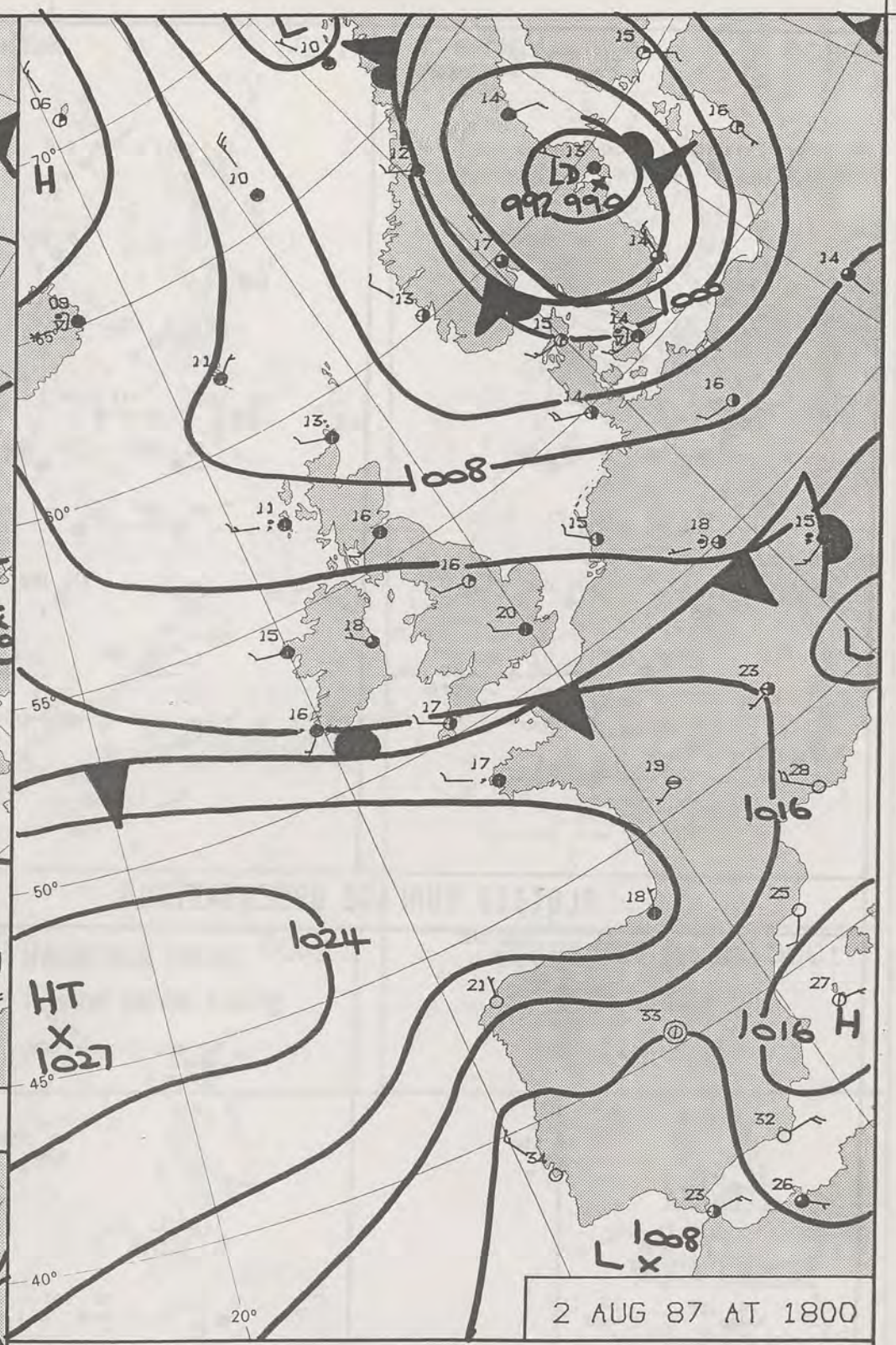
2 AUG 87 AT 1200



2 AUG 87 AT 0600



2 AUG 87 AT 2400



2 AUG 87 AT 1800

DAILY WEATHER SUMMARY

NOT FOR LOAN FOR

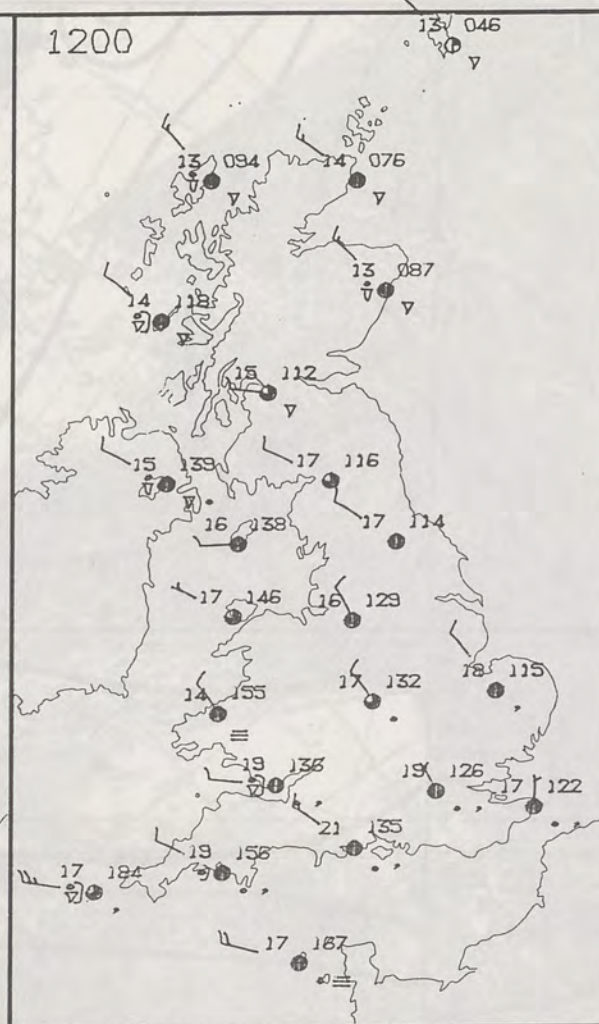
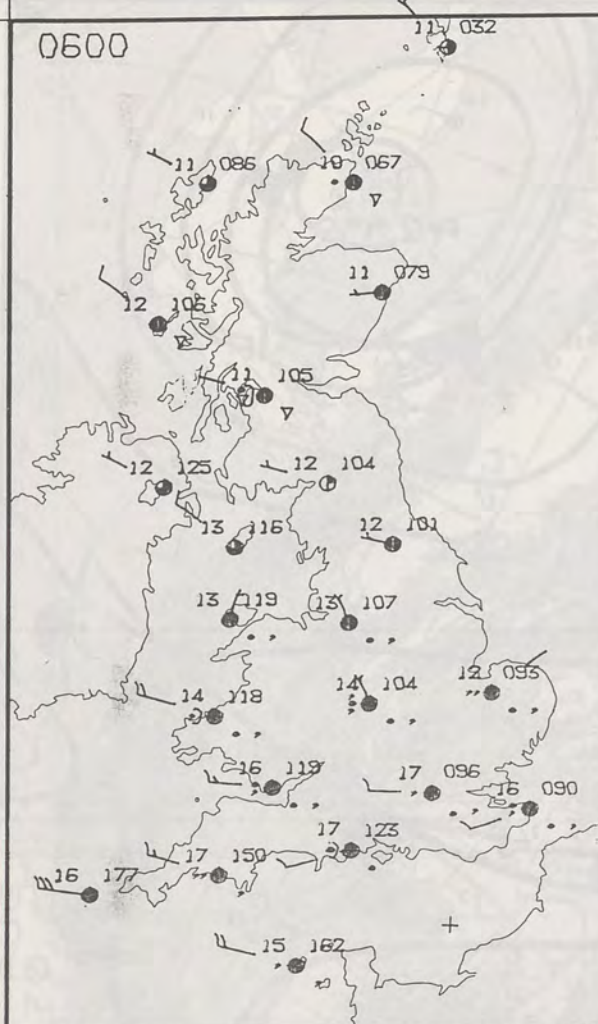
SUNDAY 2 AUGUST 1987

London Weather Centre 284-286 High Holborn London WC1V 7HX

© Crown Copyright 1986 All rights reserved

Warm front Cold front Occlusion

METEOROLOGICAL OFFICE



SUNDAY
2 AUGUST 1987

SUMMARY
OF
BRITISH WEATHER

England and Wales had a cloudy night with rain in places, the more persistent rain in a band from North Wales across the Midlands and into London and the southeast, this rain clearing from the southeast in the morning.

It stayed rather cloudy in southern England and South Wales, though with some brighter spells.

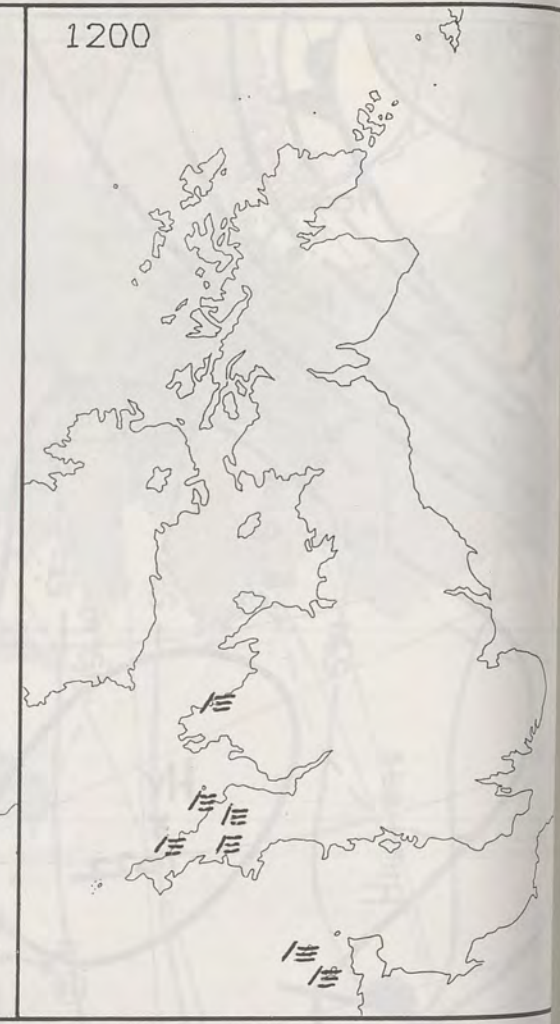
Further north it was a mostly dry day with some sunny spells.

Scotland and Northern Ireland had variable cloud overnight with showers near northwestern coasts, showers then became more widespread during the day but sheltered southeastern parts of Scotland stayed dry with sunny spells.

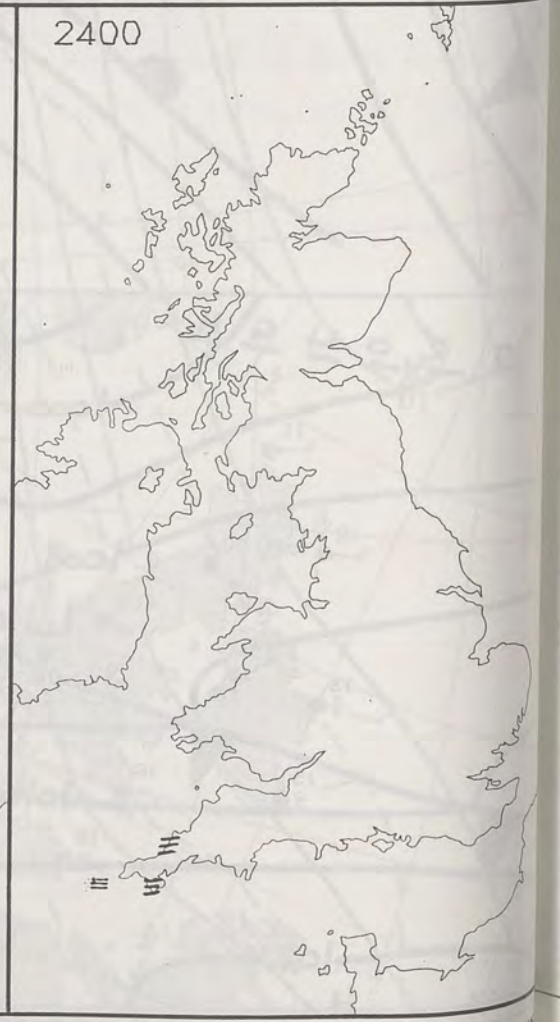
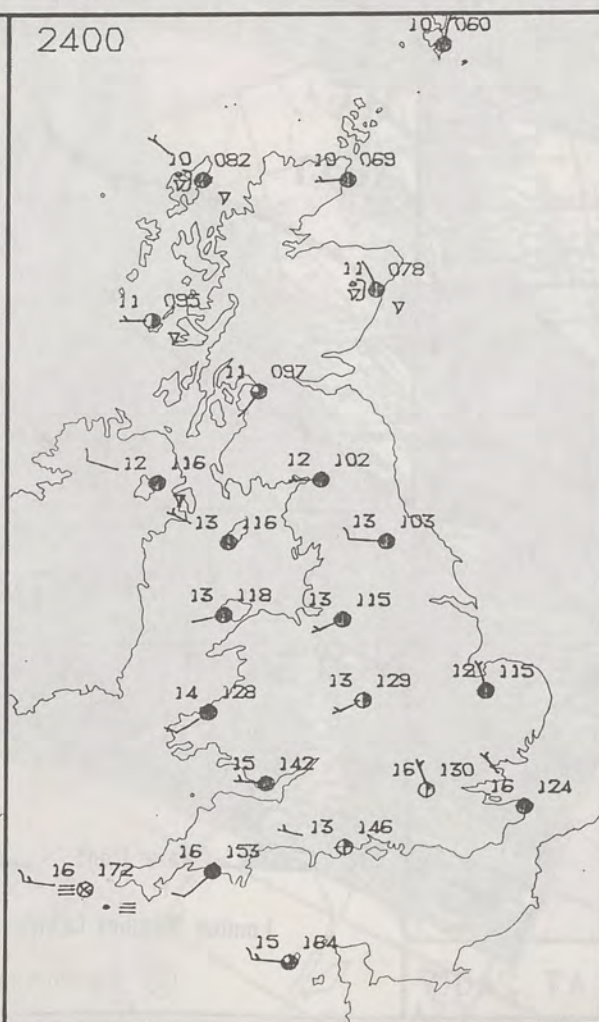
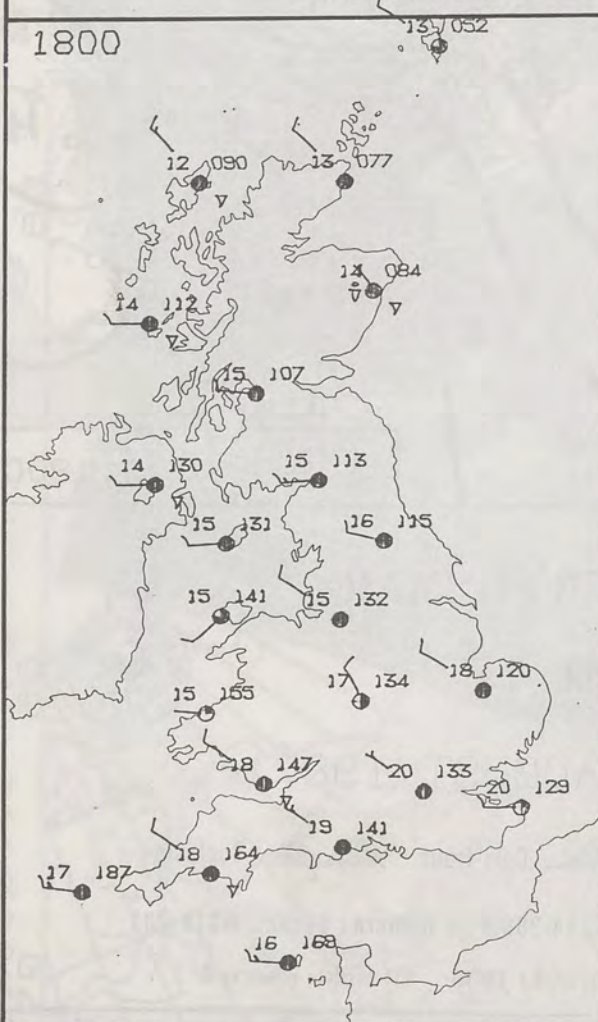
Temperatures were near or just below the early August average across all parts.

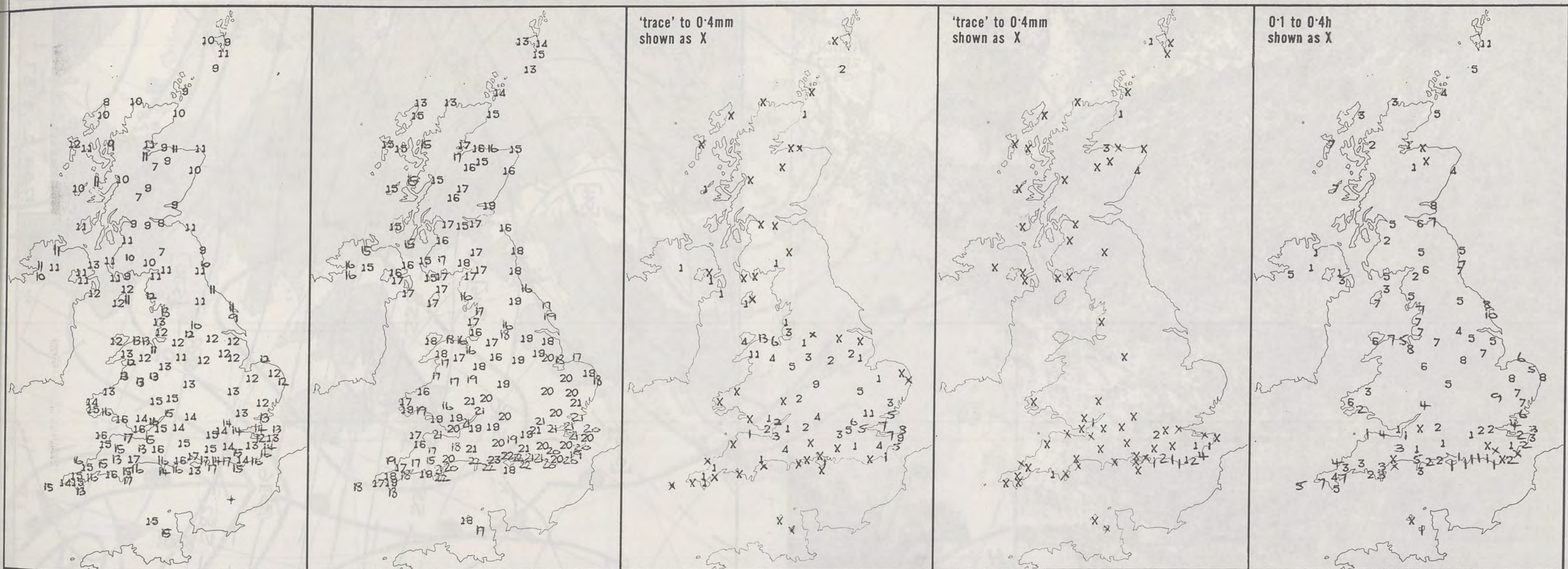
London Weather Centre
284-286 High Holborn
London WC1V 7HX
All times are GMT

© Crown Copyright 1986 All rights reserved



SIGNIFICANT WEATHER CHARTS

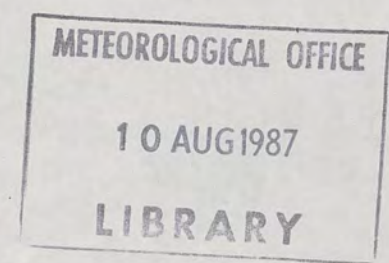




NIGHT MINIMUM TEMPERATURE (°C) For 12-hour period ending 0900 ON 2 AUG 87	DAY MAXIMUM TEMPERATURE (°C) For 12-hour period ending 2100 ON 2 AUG 87	RAINFALL (mm) For 12-hour period ending 0900 ON 2 AUG 87	RAINFALL (mm) For 12-hour period ending 2100 ON 2 AUG 87	SUNSHINE (hours) Dawn to dusk 2 AUG 87
---	---	--	--	--

EXTREMES FOR SUNDAY 2ND AUGUST 1987

Highest maximum	: 23.3°C Bournemouth (Dorset)
Lowest maximum	: 12.8°C Cape Wrath (Northern Scotland)
Lowest minimum	: 7.3°C Eskdalemuir (Dumfries and Galloway)
Lowest grass minimum	: 1.1°C Edinburgh/Turnhouse Airport (Lothian)
Most rain (24 hours from 0900 GMT)	: 15.1 mm Bastreet (Cornwall)
Most sun	: 11.2 hours Lerwick (Shetland)



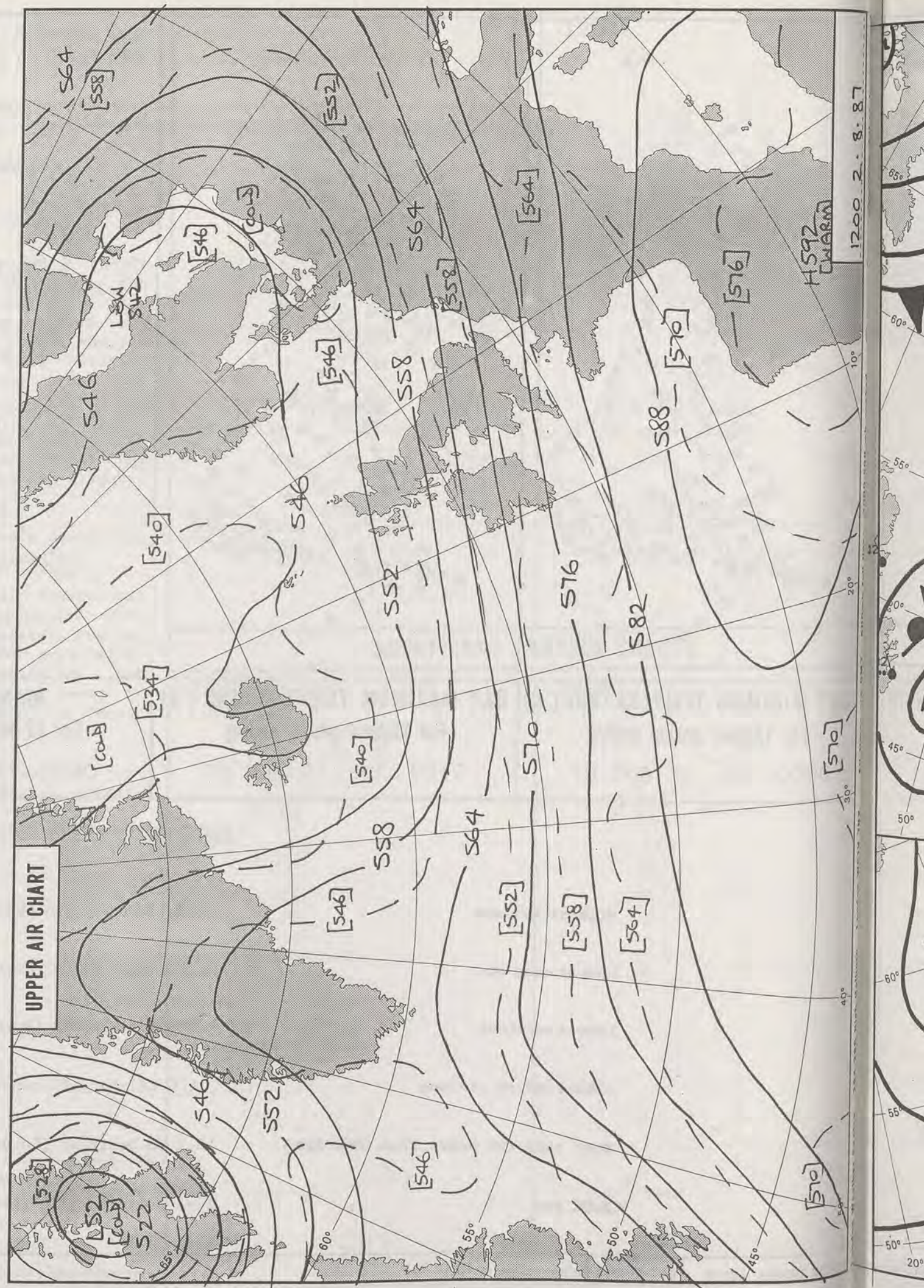

**DAILY
WEATHER
SUMMARY**



© Crown Copyright 1986
All rights reserved

London Weather Centre 284-286 High Holborn London WC1V 7HX

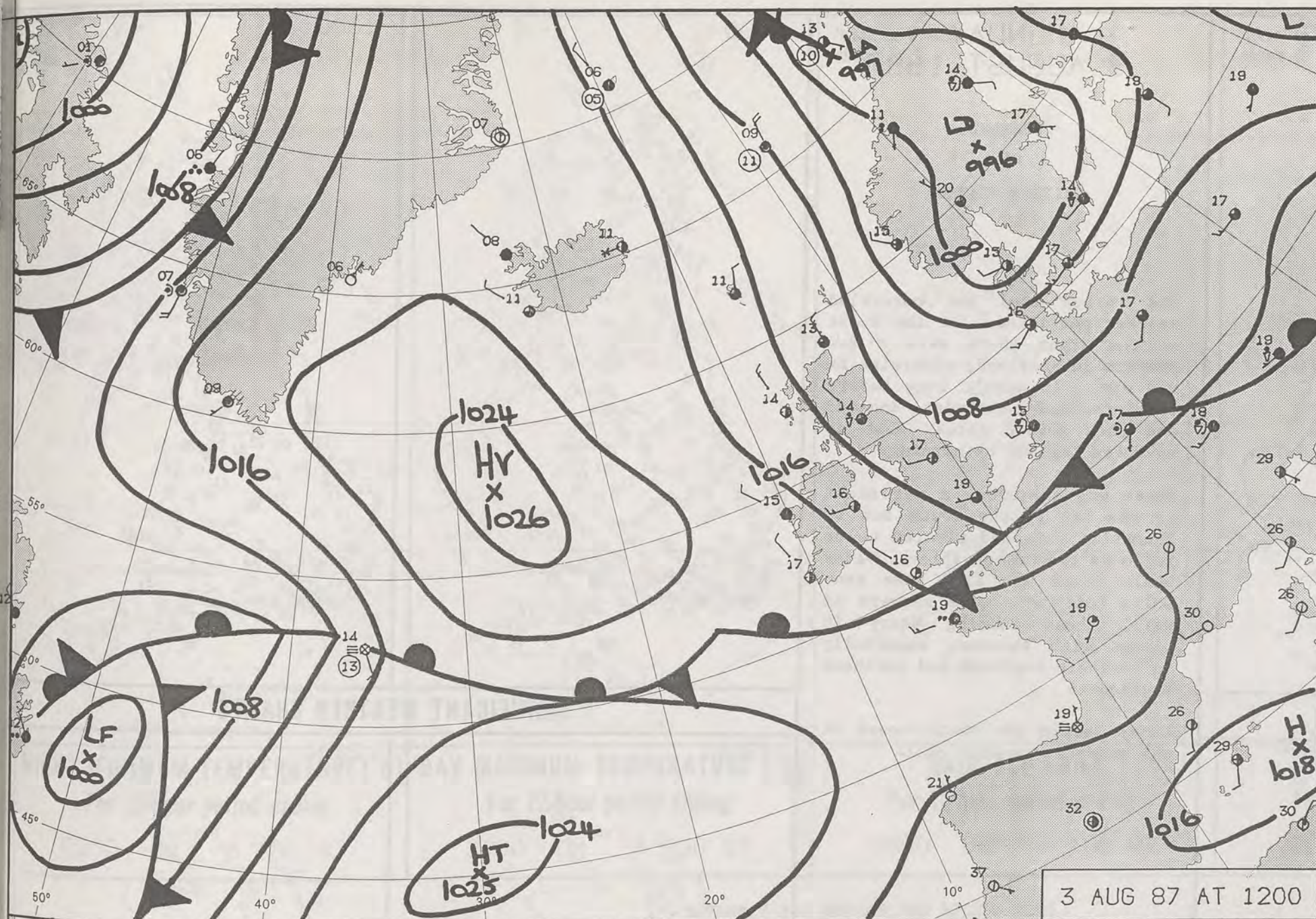
All times are GMT



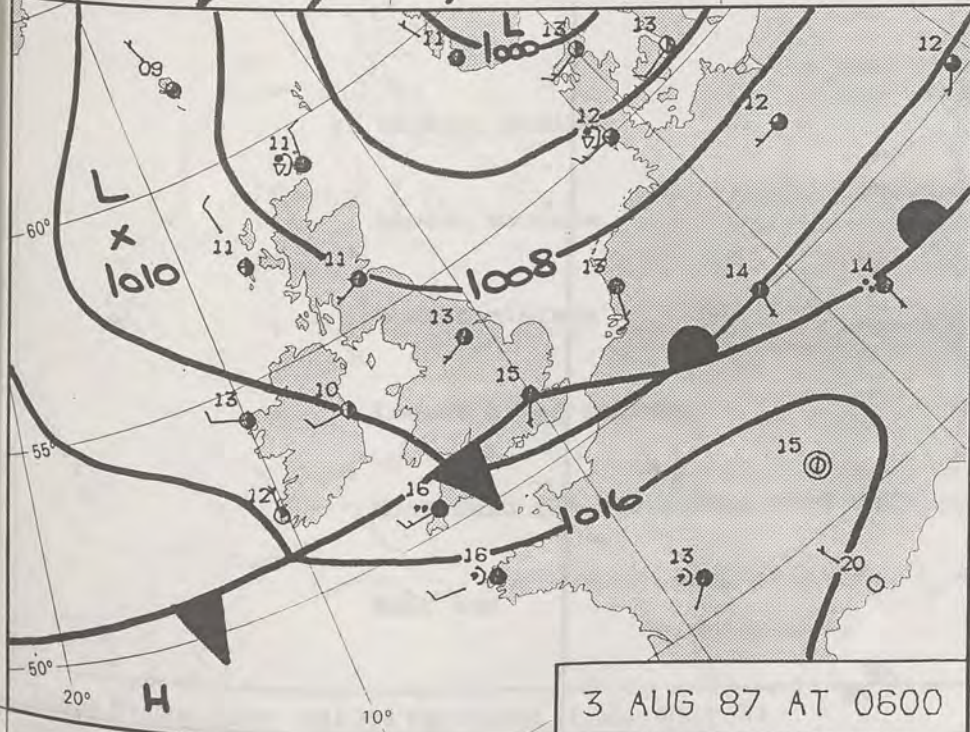
1200 2-8-87

[570]

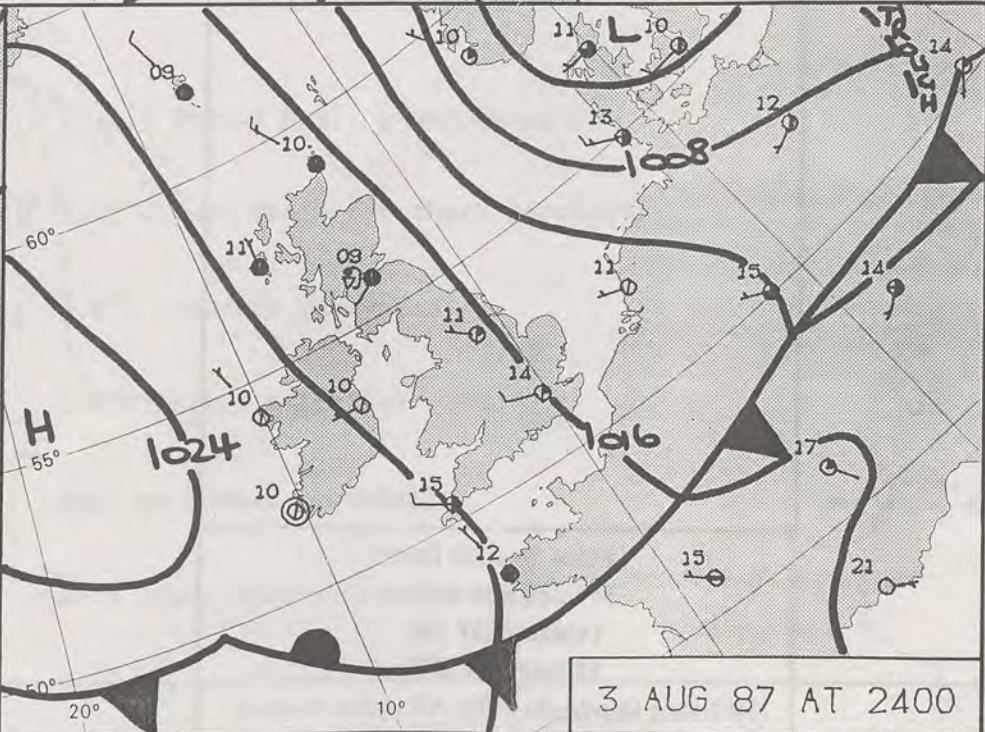
[570]



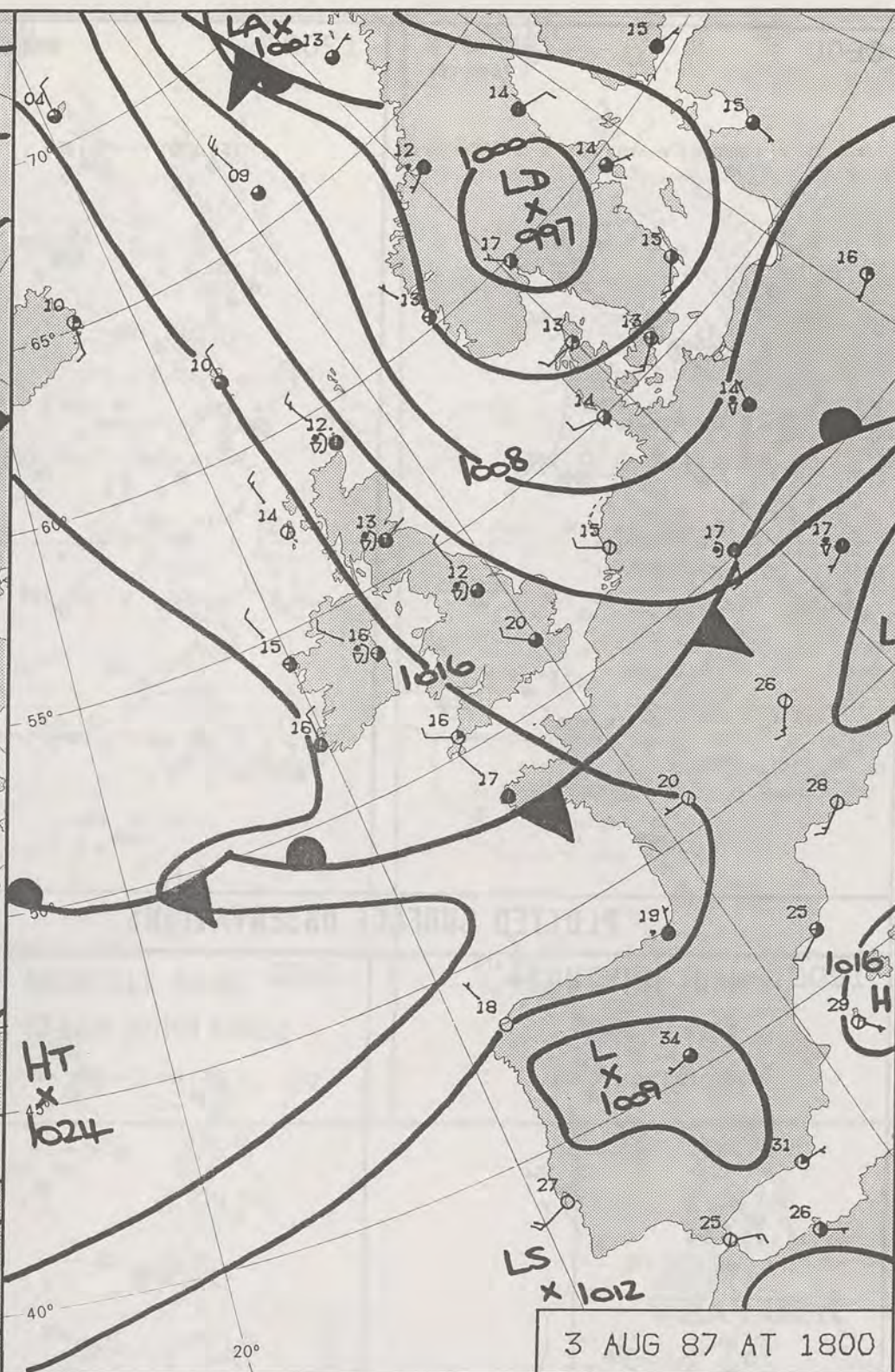
3 AUG 87 AT 1200



3 AUG 87 AT 0600



3 AUG 87 AT 2400



3 AUG 87 AT 1800

DAILY WEATHER SUMMARY
NOT FOR LOAN FOR

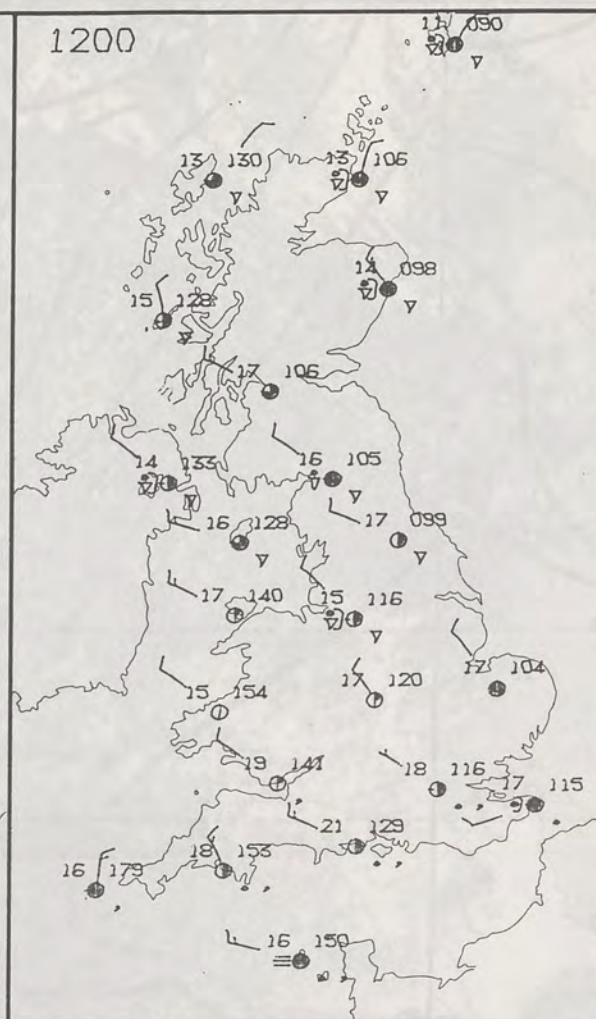
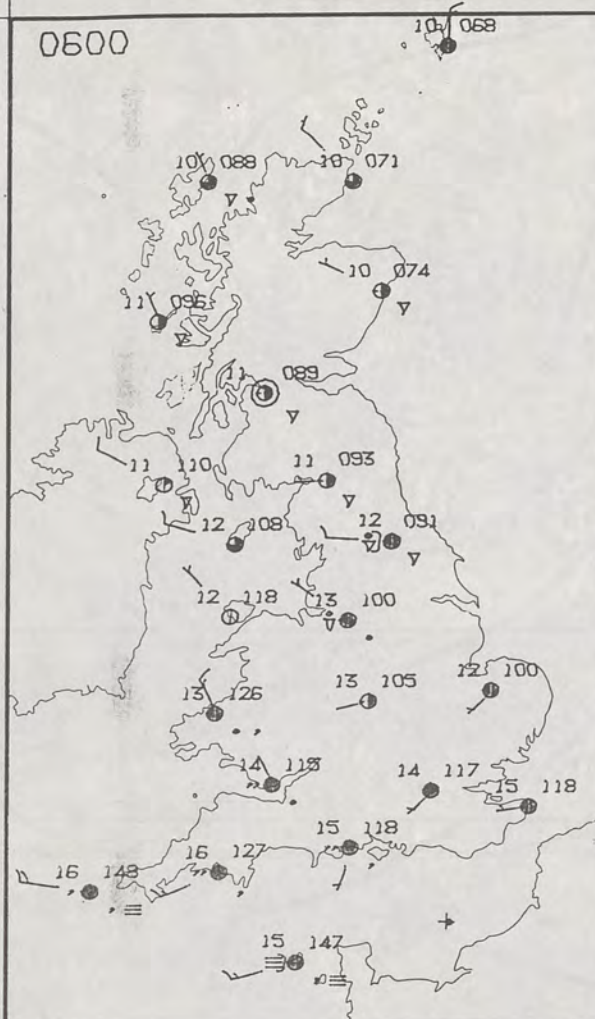
MONDAY 3 AUGUST 1987

Warm front Cold front Occlusion

London Weather Centre 284-286 High Holborn London WC1V 7HX

© Crown Copyright 1986 All rights reserved





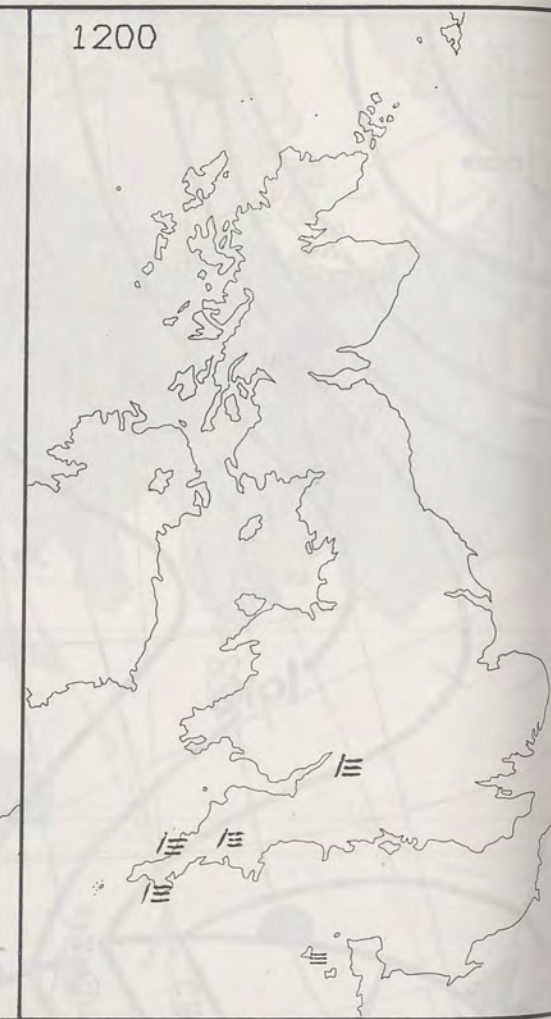
MONDAY
3 AUGUST 1987

SUMMARY
OF
BRITISH WEATHER

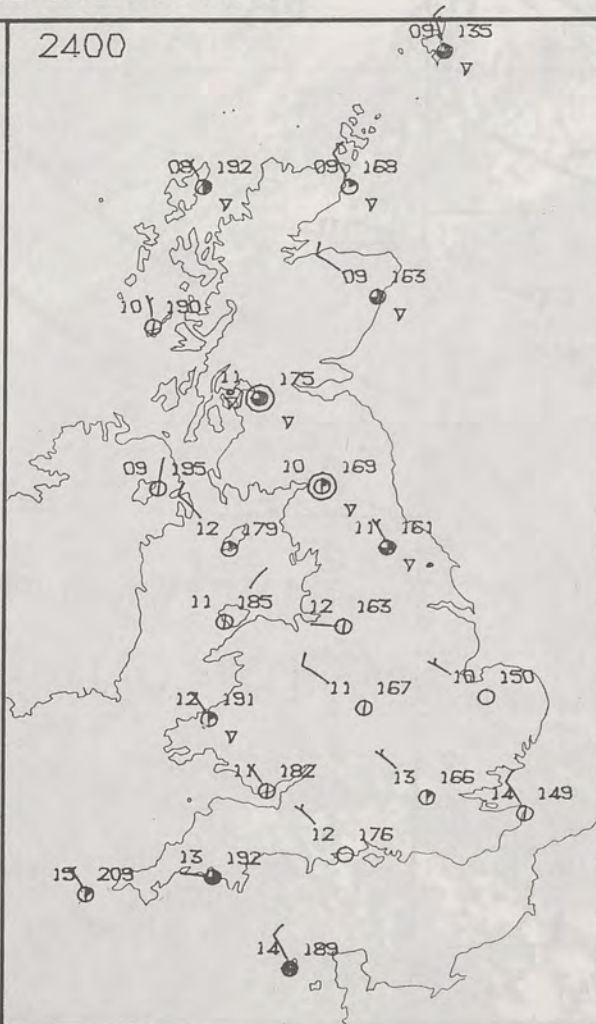
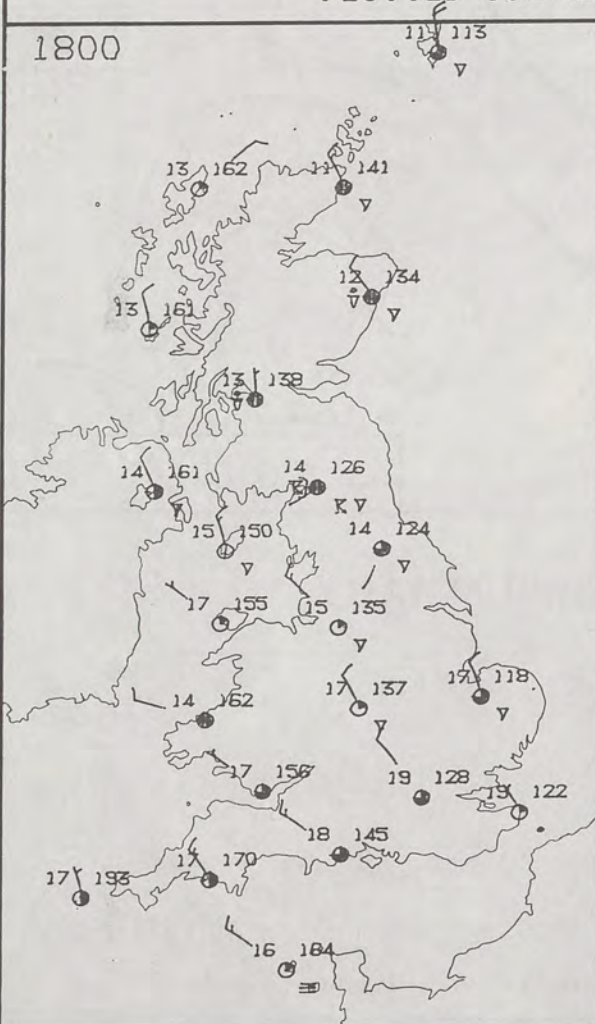
The rather cool and unsettled weather persisted. At the start of the night there were a few showers in Scotland, otherwise it was dry. It wasn't long before rain reached southwest England and then spread across most of southern England by morning.

There was therefore a wet start to the day in the south but by lunchtime this had cleared to be followed by some sunshine. Elsewhere there was also some sunshine but there were showers as well, these turning heavy in places with thunder, especially in southern Scotland and northern England.

Except along the south coast it was generally rather cool.



PLOTTED SURFACE OBSERVATIONS

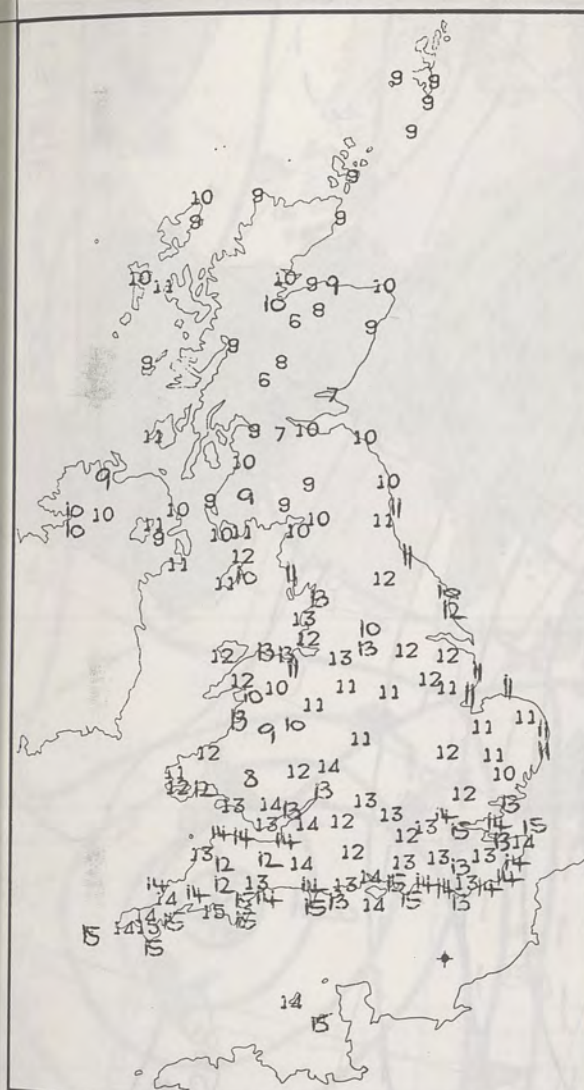


SIGNIFICANT WEATHER CHARTS

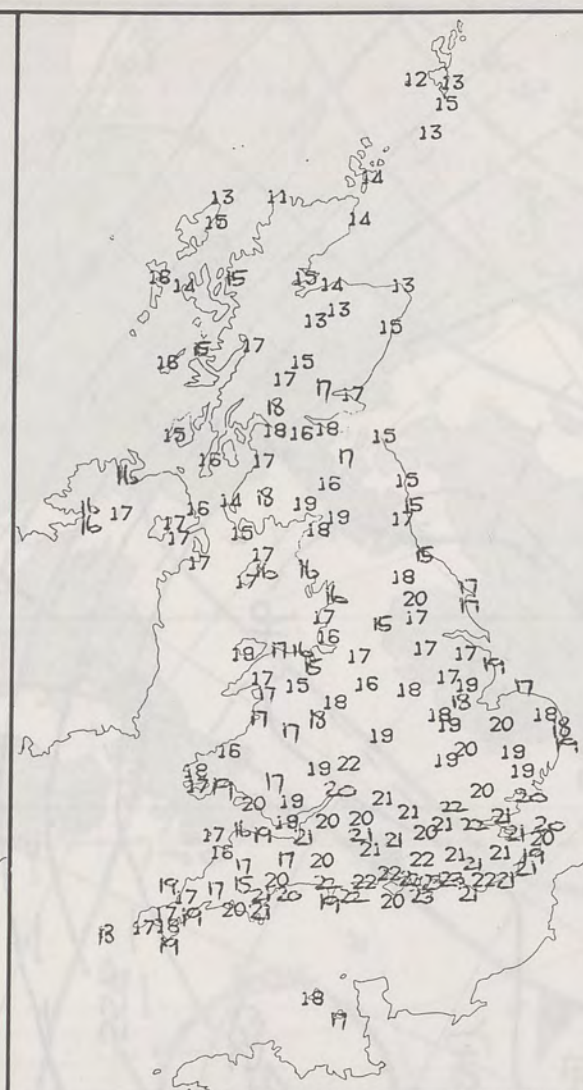


London Weather Centre
284-286 High Holborn
London WC1V 7HX
All times are GMT

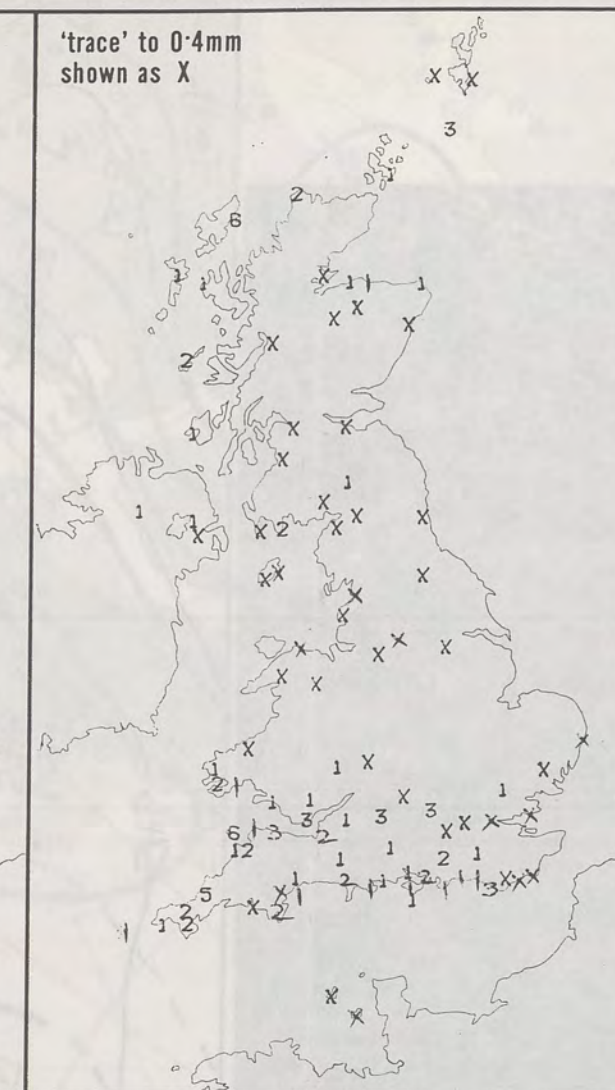
© Crown Copyright 1986 All rights reserved



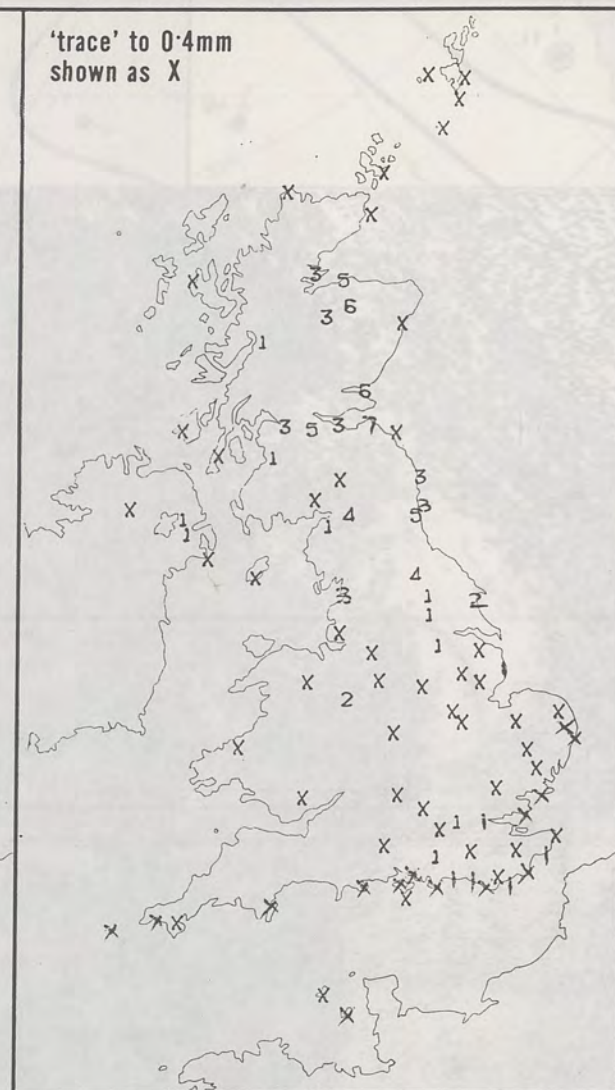
NIGHT MINIMUM TEMPERATURE (°C)
For 12-hour period ending
0900 ON 3 AUG 87



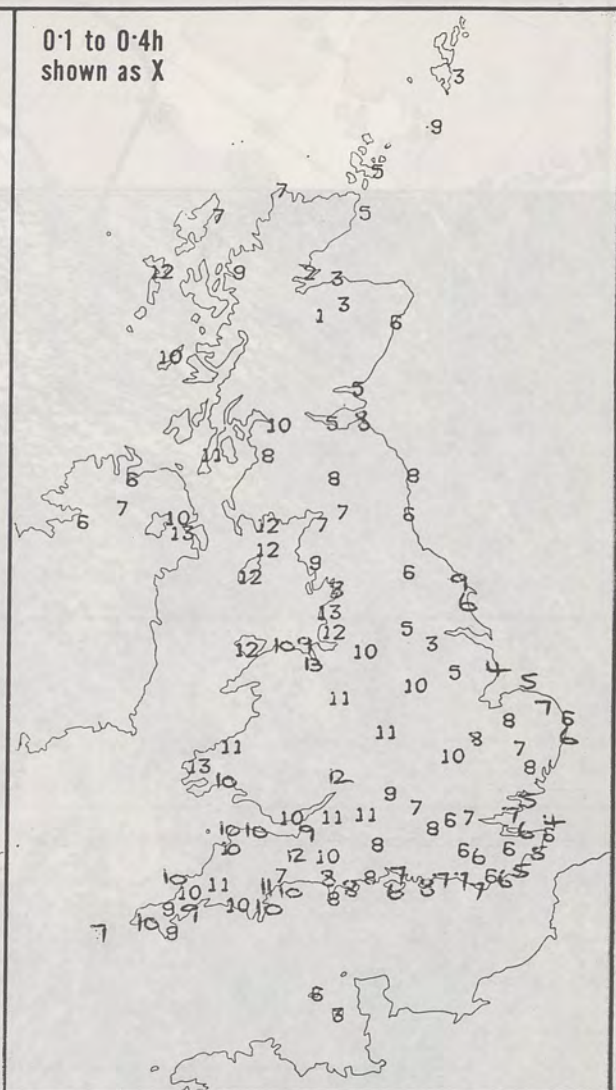
DAY MAXIMUM TEMPERATURE (°C)
For 12-hour period ending
2100 ON 3 AUG 87



RAINFALL (mm)
For 12-hour period ending
0900 ON 3 AUG 87



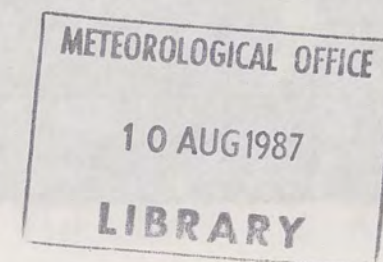
RAINFALL (mm)
For 12-hour period ending
2100 ON 3 AUG 87



SUNSHINE (hours)
Dawn to dusk
3 AUG 87

EXTREMES FOR MONDAY 3RD AUGUST 1987

- Highest maximum : 23.1°C Bognor Regis (West Sussex)
- Lowest maximum : 11.5°C Capé Wrath (Northern Scotland)
- Lowest minimum : 5.9°C Aviemore (Grampian)
- Lowest grass minimum : 2.5°C Killin (Tayside)
- Most rain (24 hours from 0900 GMT) : 14.1 mm Dunbar (Lothian)
- Most sun : 12.9 hours Moel-y-Crio (Clwyd)



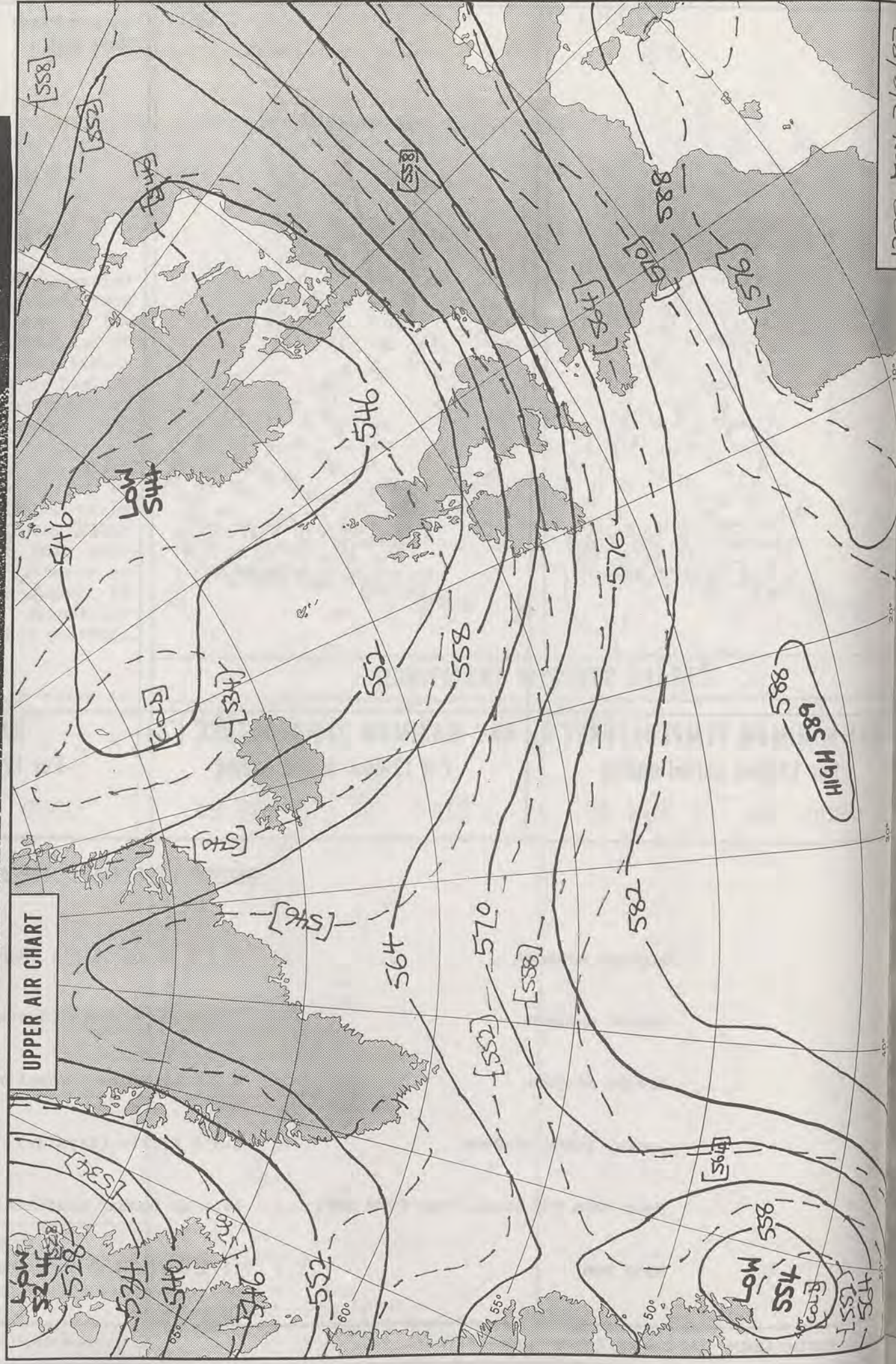
**DAILY
WEATHER
SUMMARY**



© Crown Copyright 1986
All rights reserved

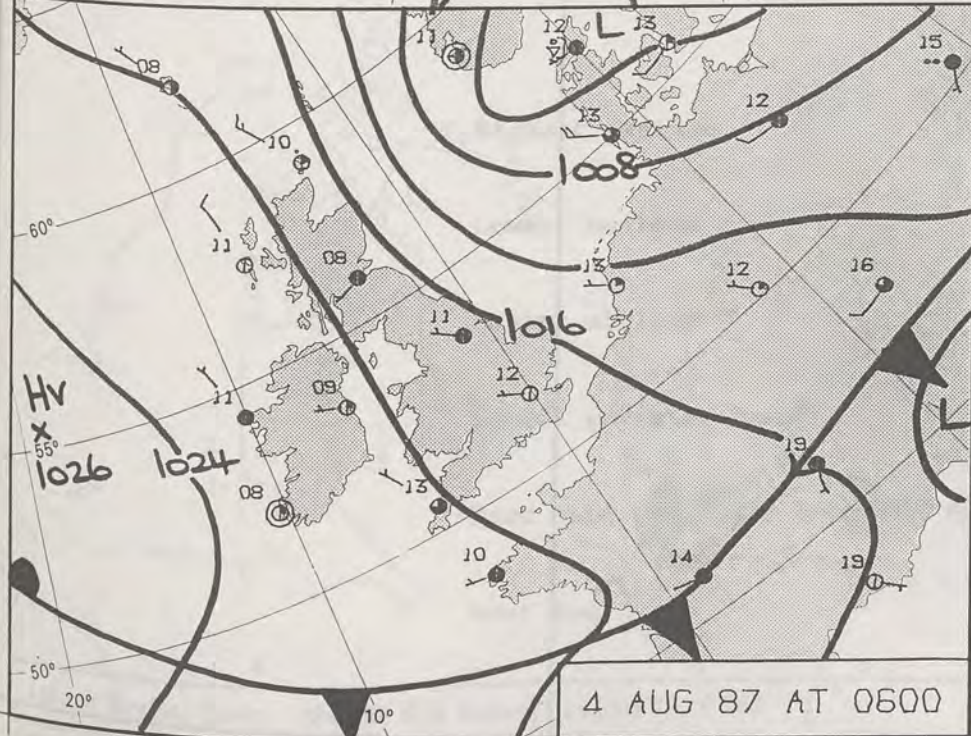
1987 1200 VIS2 C02

1987 03 AUG 1987 1200 VIS2 C03

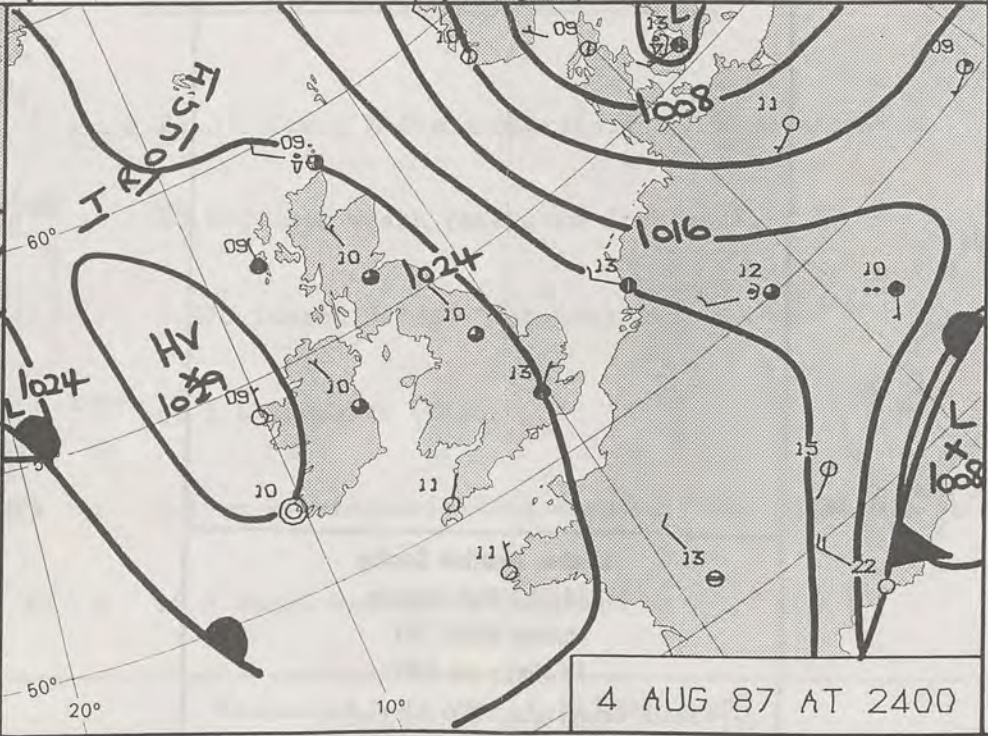




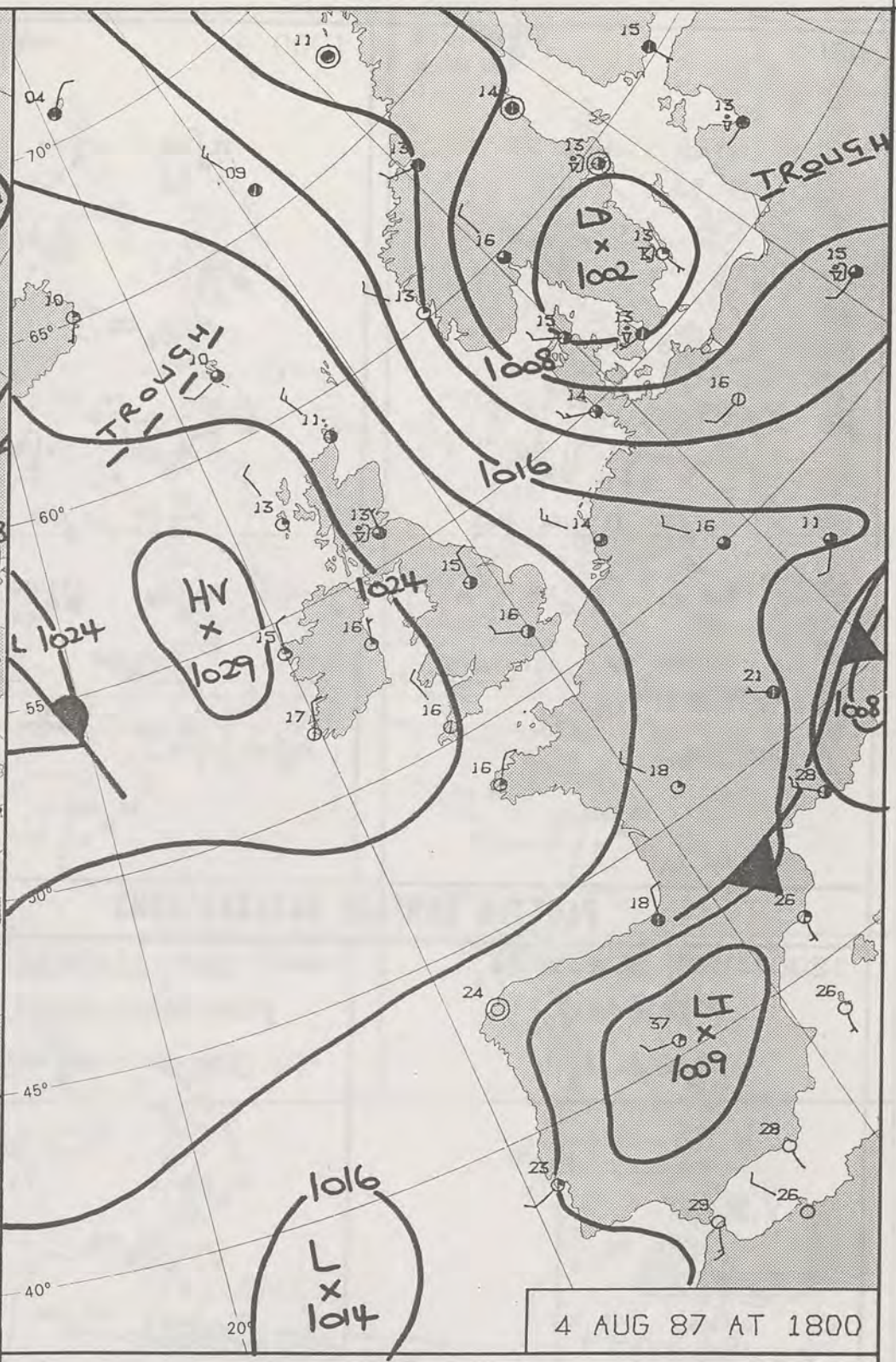
4 AUG 87 AT 1200



4 AUG 87 AT 0600



4 AUG 87 AT 2400



4 AUG 87 AT 1800

DAILY WEATHER SUMMARY
NOT FOR LOAN FOR
TUESDAY 4 AUGUST 1987



— Warm front — Cold front — Occlusion

London Weather Centre 284-286 High Holborn London WC1V 7HX

© Crown Copyright 1986 All rights reserved

A map of the British Isles showing the locations of 20 radar stations. Each station is marked with a call sign (a number and a letter) and its range in miles. The stations are distributed across the country, with a higher concentration in the south and east. The map includes the coastlines of Great Britain and Ireland, and the surrounding seas.

Call Sign	Range (miles)
0600	-
094	157
08	209
10	181
09	179
11	210
08	201
07	215
10	184
11	186
12	197
13	202
11	184
12	204
11	189
19	172
09	199
11	184
13	173
09	195
11	205
15	218
13	202

A map of the British Isles (Great Britain and Ireland) with 24 numbered locations marked by dots. Each location is associated with a number and a symbol. The locations and their associated data are as follows:

- 11: 187, symbol V
- 12: 211, symbol V
- 13: 239, symbol V
- 14: 245, symbol V
- 14: 225, symbol V
- 14: 257, symbol V
- 14: 220, symbol V
- 15: 228, symbol V
- 14: 213, symbol V
- 16: 232, symbol V
- 16: 208, symbol V
- 14: 238, symbol V
- 14: 210, symbol V
- 14: 200, symbol V
- 17: 216, symbol V
- 18: 202, symbol V
- 16: 200, symbol V
- 17: 215, symbol V
- 19: 224, symbol V
- 18: 243, symbol V
- 16: 225, symbol V

SUMMARY OF BRITISH WEATHER

Showers affected northern Scotland and eastern coastal counties all day. Elsewhere the morning started dry and largely sunny. Cloud did, however, bubble up and by lunchtime showers had broken out in many places. Wales, western parts of England and much of the south coast missed the worst of them but in the Midlands, London and the southeast many were heavy with hail and thunder.


It was a rather cool day almost everywhere except in parts of the south.

© Crown Copyright 1986 All rights reserved

0600



1200

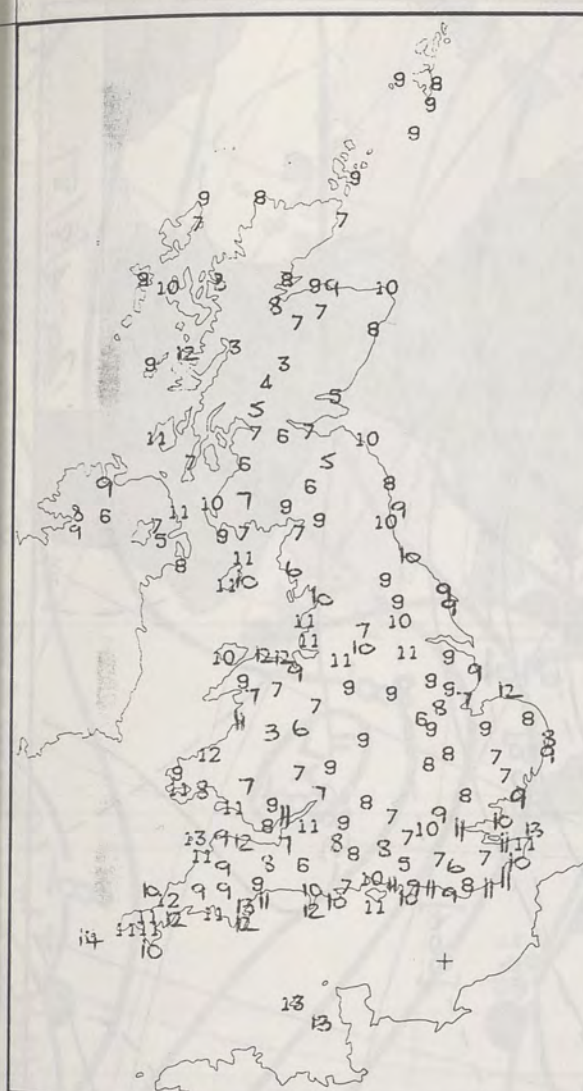


A map of the British Isles (Great Britain and Ireland) with 25 numbered locations marked by dots. Each location is associated with a number and a symbol. The locations are distributed across the islands as follows:

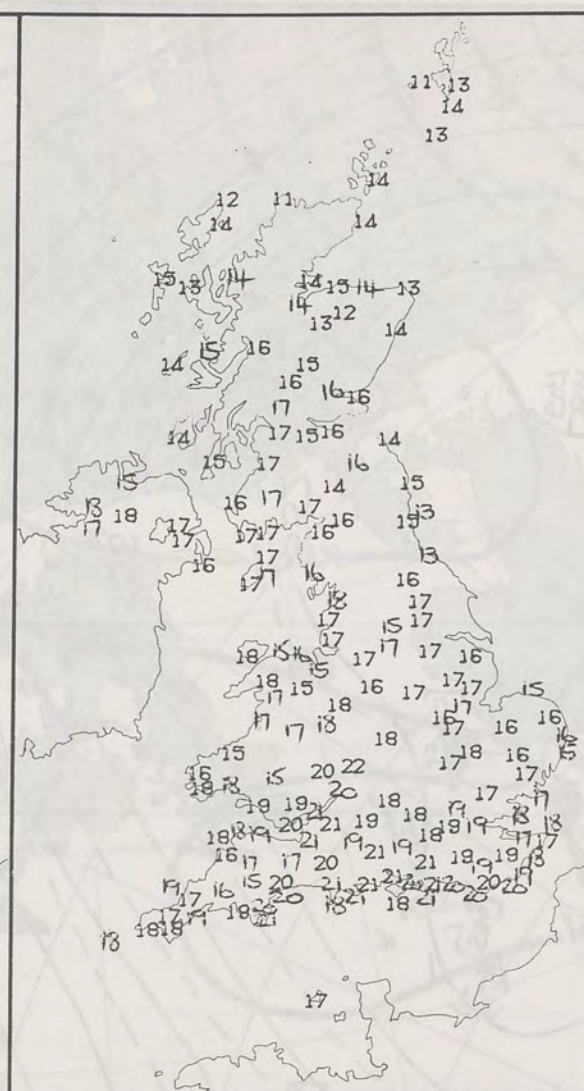
- Location 1:** 10, 207, V (North East of Great Britain)
- Location 2:** 11, 229, V (North East of Great Britain)
- Location 3:** 13, 257, V (North West of Great Britain)
- Location 4:** 12, 258 (North West of Great Britain)
- Location 5:** 14, 255 (North West of Great Britain)
- Location 6:** 15, 229 (North West of Great Britain)
- Location 7:** 14, 243 (North West of Great Britain)
- Location 8:** 14, 225 (North West of Great Britain)
- Location 9:** 16, 248 (North West of Great Britain)
- Location 10:** 15, 225 (North West of Great Britain)
- Location 11:** 14, 245 (North West of Great Britain)
- Location 12:** 15, 219, KV (North West of Great Britain)
- Location 13:** 14, 215 (North West of Great Britain)
- Location 14:** 18, 227 (North West of Great Britain)
- Location 15:** 17, 215 (North West of Great Britain)
- Location 16:** 14, 213 (North West of Great Britain)
- Location 17:** 15, 255 (North West of Great Britain)
- Location 18:** 18, 232 (North West of Great Britain)
- Location 19:** 17, 215 (North West of Great Britain)
- Location 20:** 16, 226 (North West of Great Britain)
- Location 21:** 15, 258 (North West of Great Britain)
- Location 22:** 16, 230 (North West of Great Britain)
- Location 23:** 15, 229 (North West of Great Britain)
- Location 24:** 14, 243 (North West of Great Britain)
- Location 25:** 14, 225 (North West of Great Britain)

2400

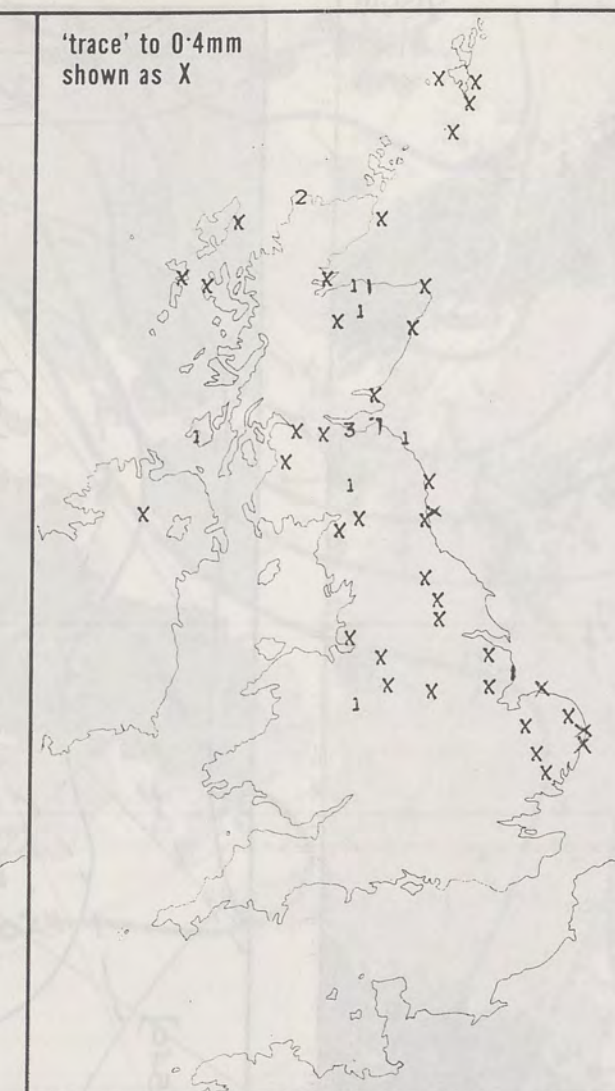
An outline map of the British Isles, showing the coastlines of Great Britain and Ireland. The map is oriented with North at the top. It includes the main landmasses and numerous smaller islands and archipelagos, such as the Shetland Islands, Orkney Islands, Hebrides, and the Channel Islands. The map is a simple line drawing on a light background.



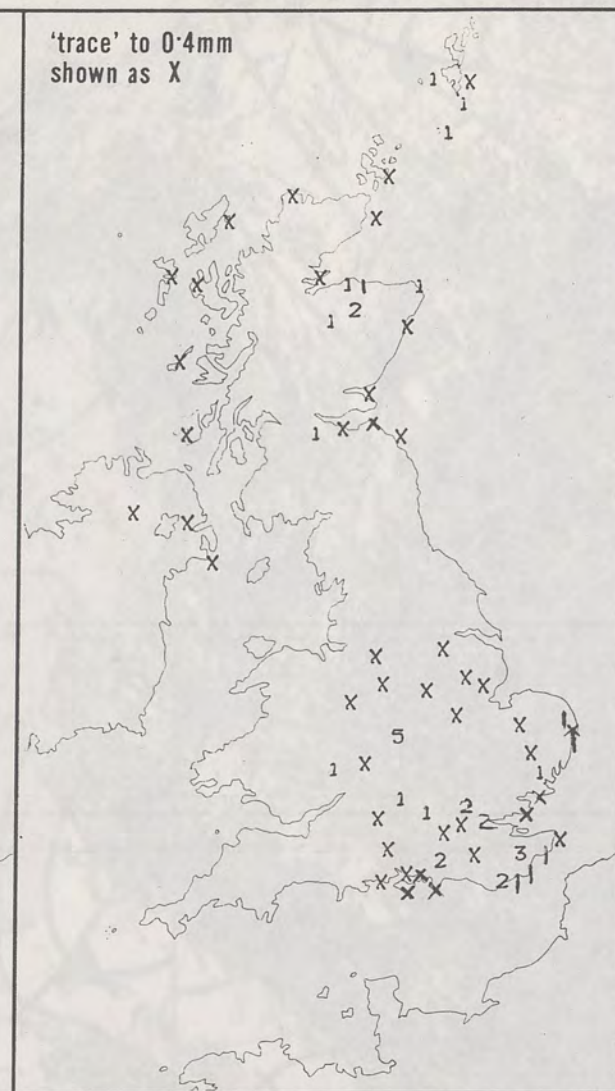
NIGHT MINIMUM TEMPERATURE (°C)
For 12-hour period ending
0900 ON 4 AUG 87



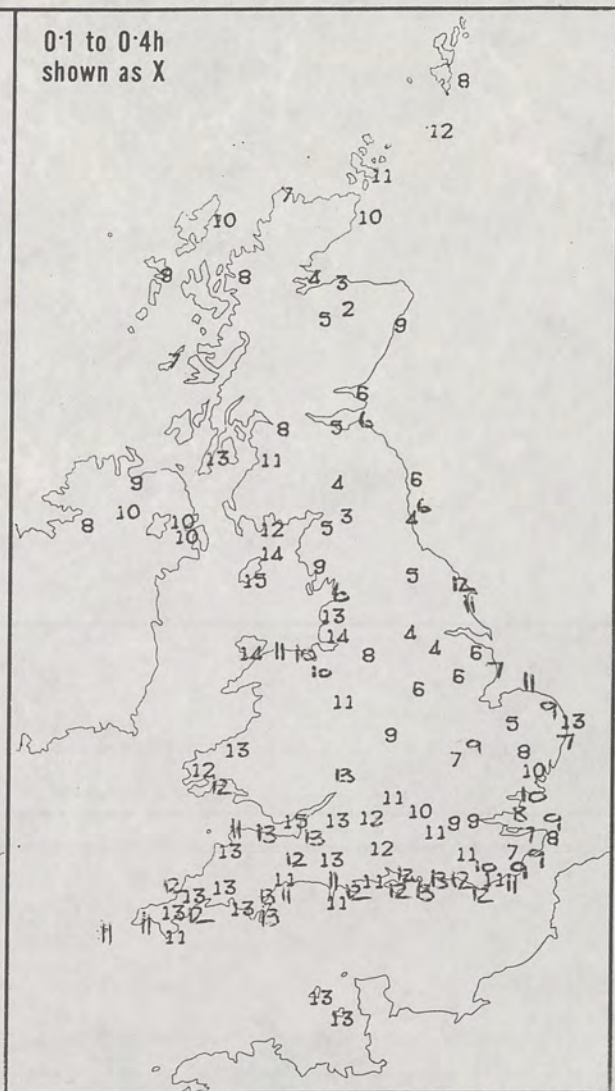
DAY MAXIMUM TEMPERATURE (°C)
For 12-hour period ending
2100 ON 4 AUG 87



RAINFALL (mm)
For 12-hour period ending
0900 ON 4 AUG 87



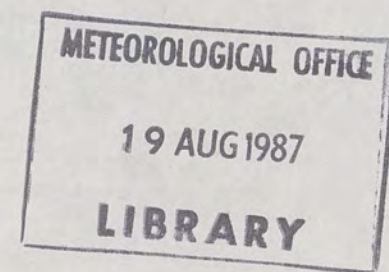
RAINFALL (mm)
For 12-hour period ending
2100 ON 4 AUG 87



SUNSHINE (hours)
Dawn to dusk
4 AUG 87

EXTREMES FOR TUESDAY 4TH AUGUST 1987

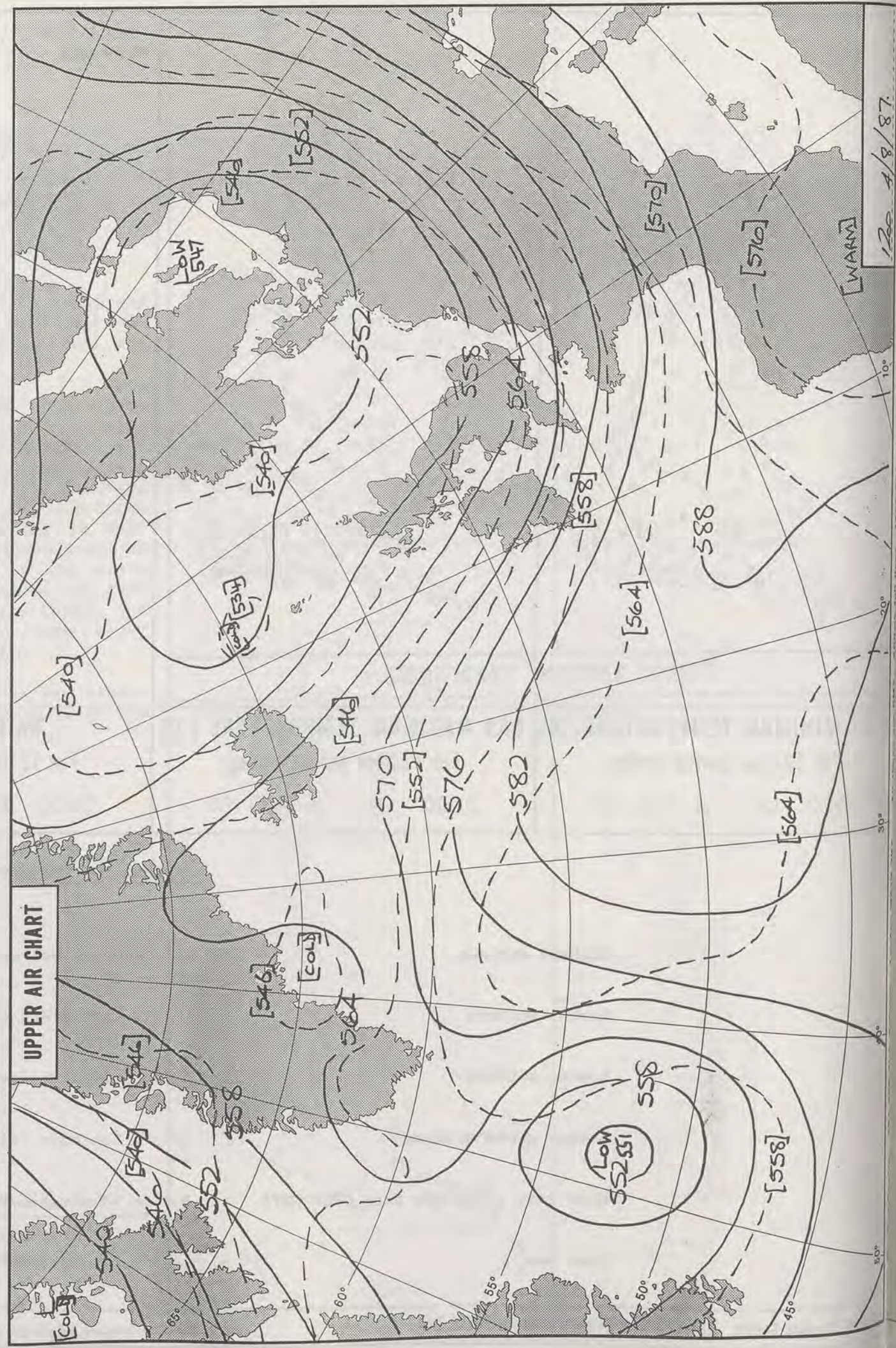
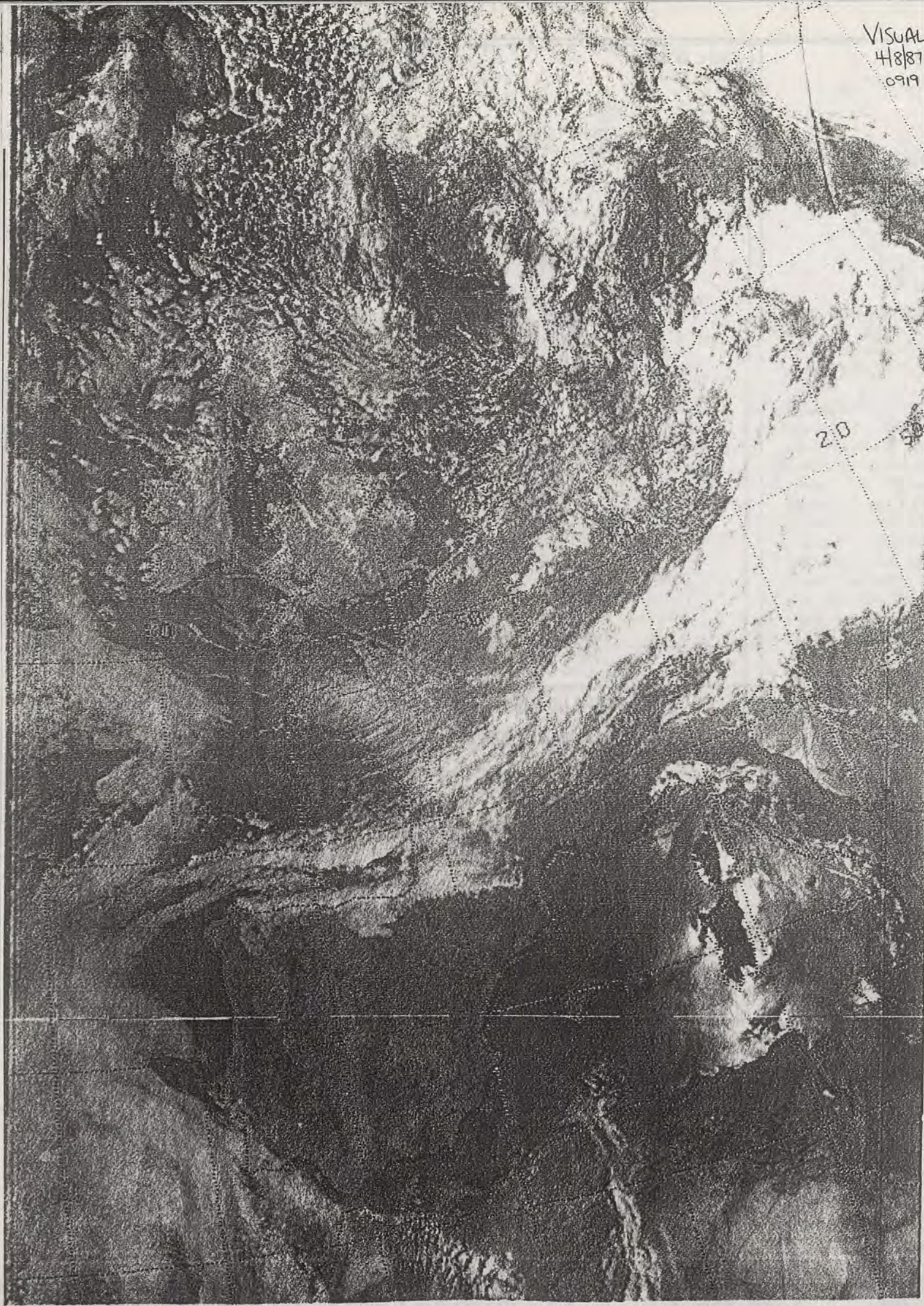
Highest maximum	:	22.3°C Great Malvern (Hereford and Worcester)
Lowest maximum	:	10.6°C Cape Wrath (Northern Scotland)
Lowest minimum	:	2.8°C Tummel Bridge (Tayside)
Lowest grass minimum	:	-0.5°C Leuchars (Fife)
Most rain (24 hours from 0900 GMT)	:	5.1 mm Birmingham/Elmdon Airport (West Midlands)
Most sun	:	14.6 hours Ronaldsway (Isle of Man)



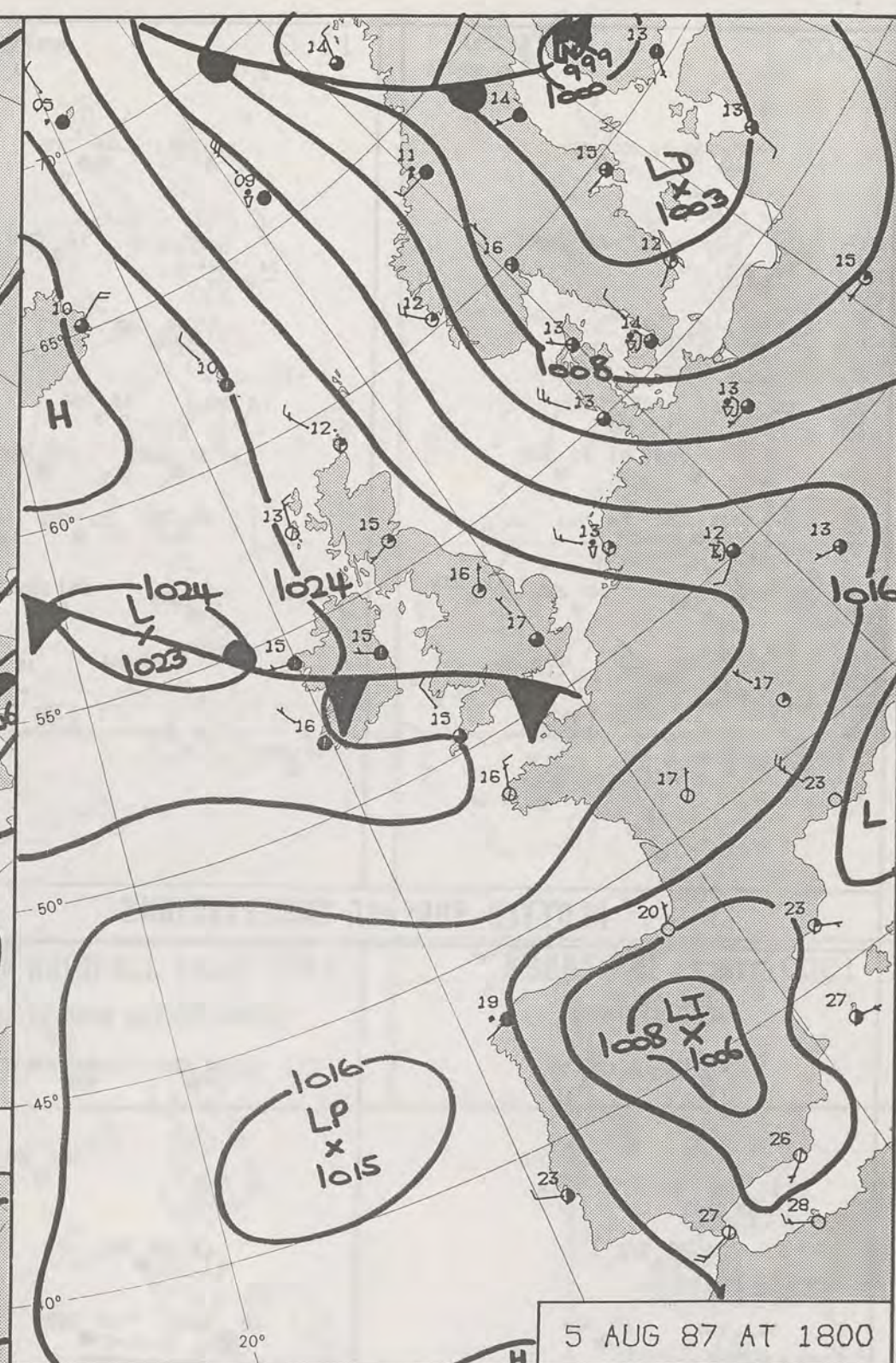
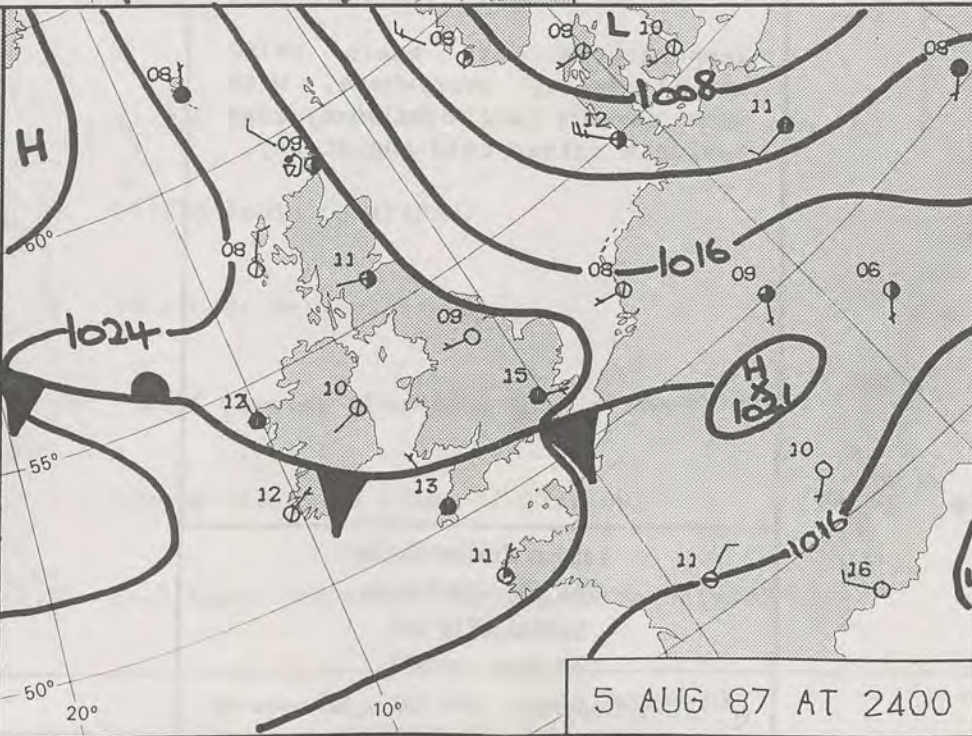
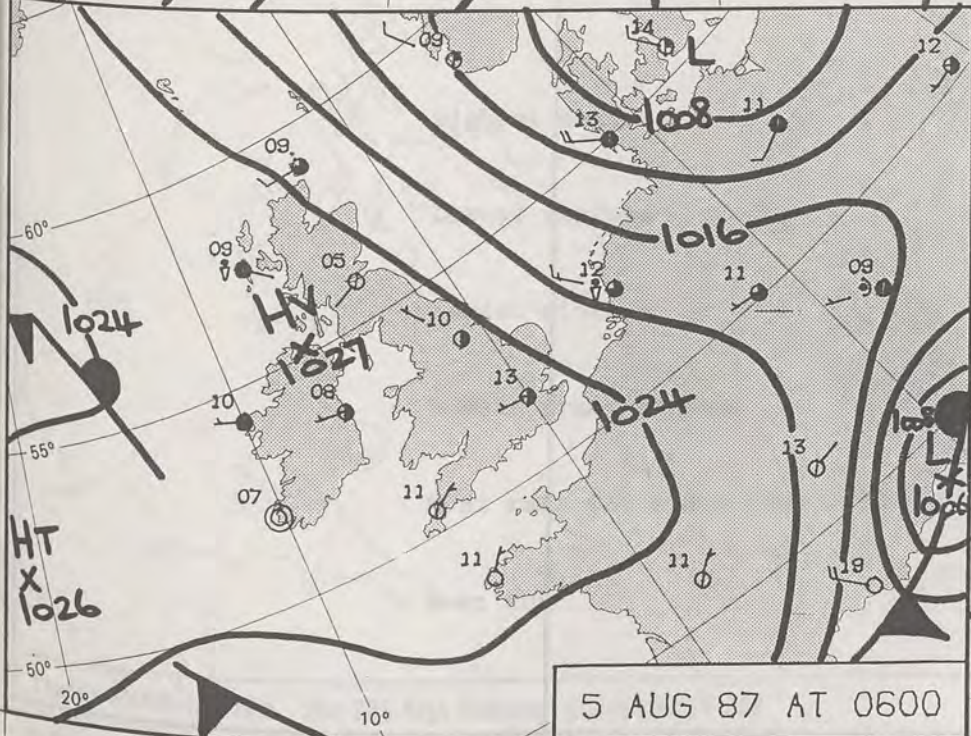
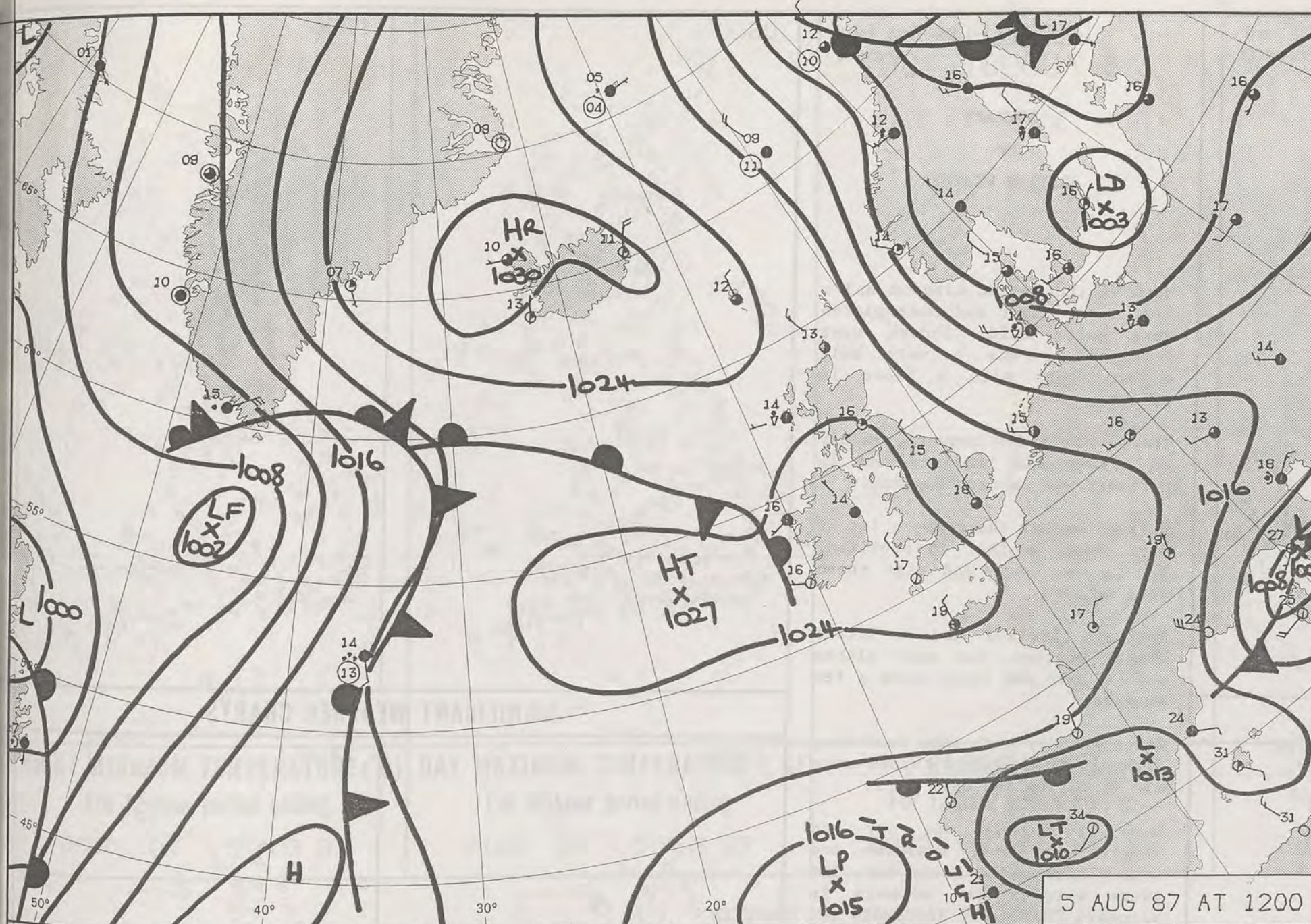
**DAILY
WEATHER
SUMMARY**



© Crown Copyright 1986
All rights reserved






[WARM] 120 4/8/87



DAILY WEATHER SUMMARY

NOT FOR LOAN FOR

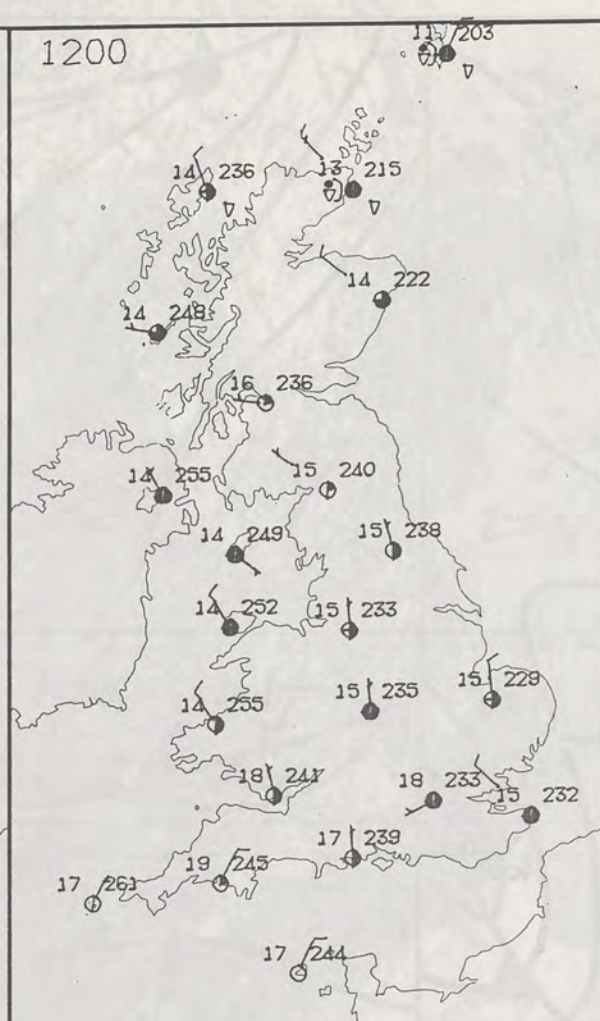
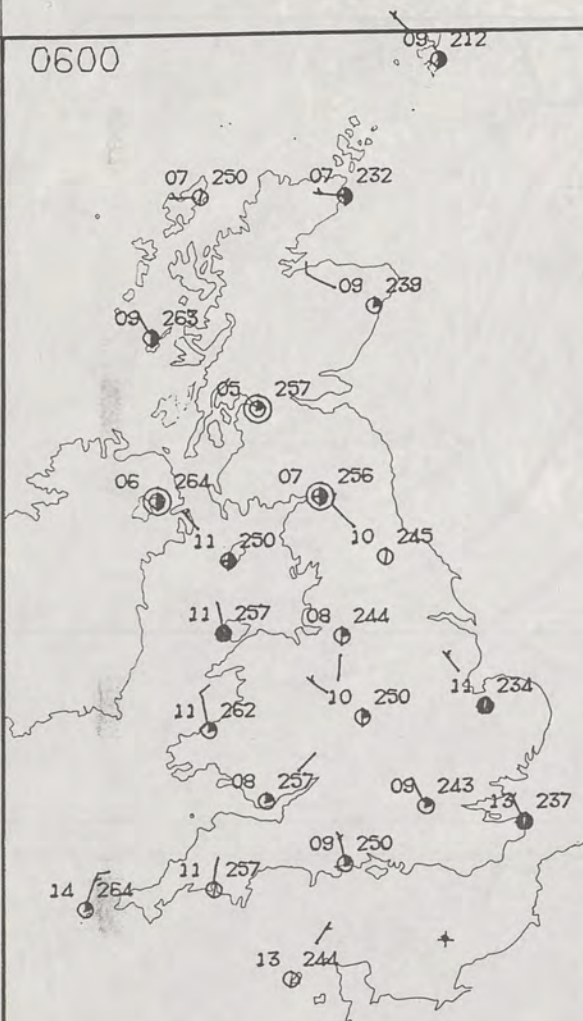
WEDNESDAY 5 AUGUST 1987

 Warm front
  Cold front
  Occlusion

London Weather Centre 284-286 High Holborn London WC1V 7HX

© Crown Copyright 1986 All rights reserved





WEDNESDAY 5 AUGUST 1987

SUMMARY OF BRITISH WEATHER

Much of the United Kingdom had a dry, clear night and most places were quite cold, indeed over Scotland it was a very cold August night with a frost in places.

There were a few showers, mainly on Orkney and Shetland and in northern and eastern England.

During the day there was a lot of dry, sunny weather in Scotland, but in the north and east there were showers.

Northern Ireland had a little bright weather, but most places were cloudy and there were a few showers.

Wales was dry with some sunshine, although most places turned more cloudy during the day.

Much of England was dry and bright with some sunshine and some places had a sunny day, but there were a few showers in places.

Temperatures were again below normal nearly everywhere, with some eastern and northern areas having a rather cold August day.

London Weather Centre
284-286 High Holborn
London WC1V 7HX
All times are GMT

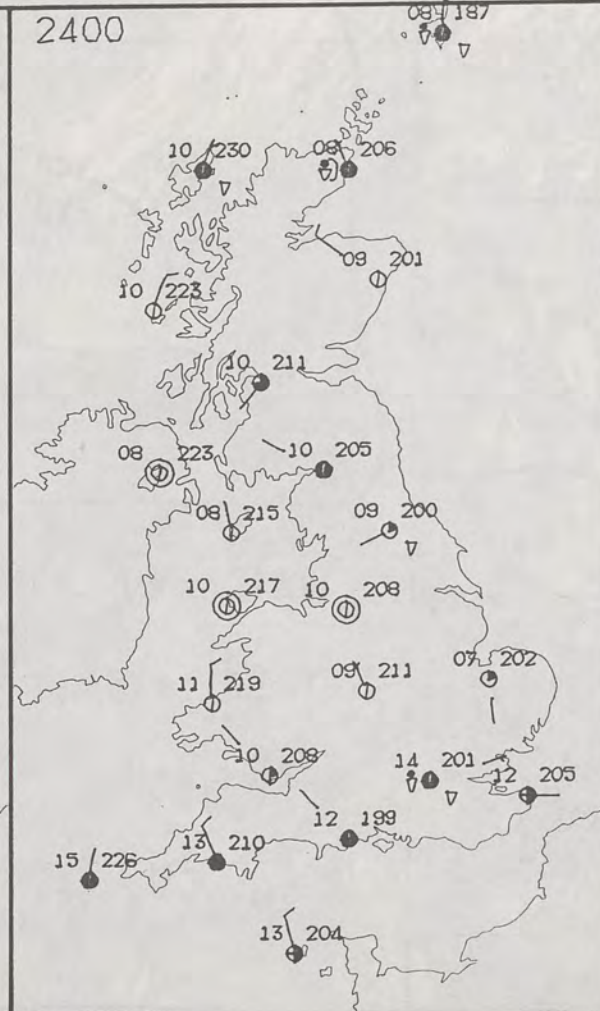
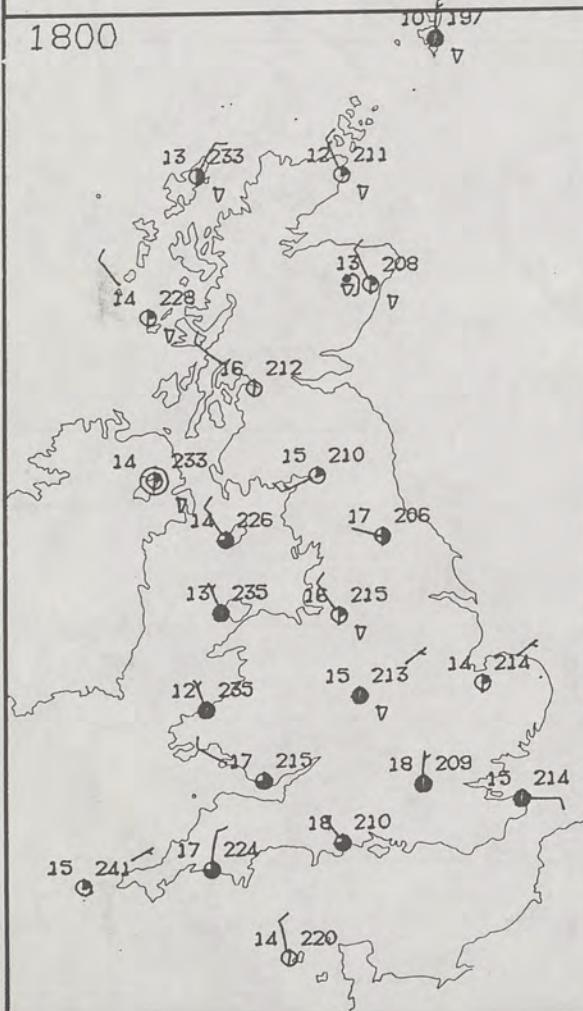
© Crown Copyright 1986 All rights reserved

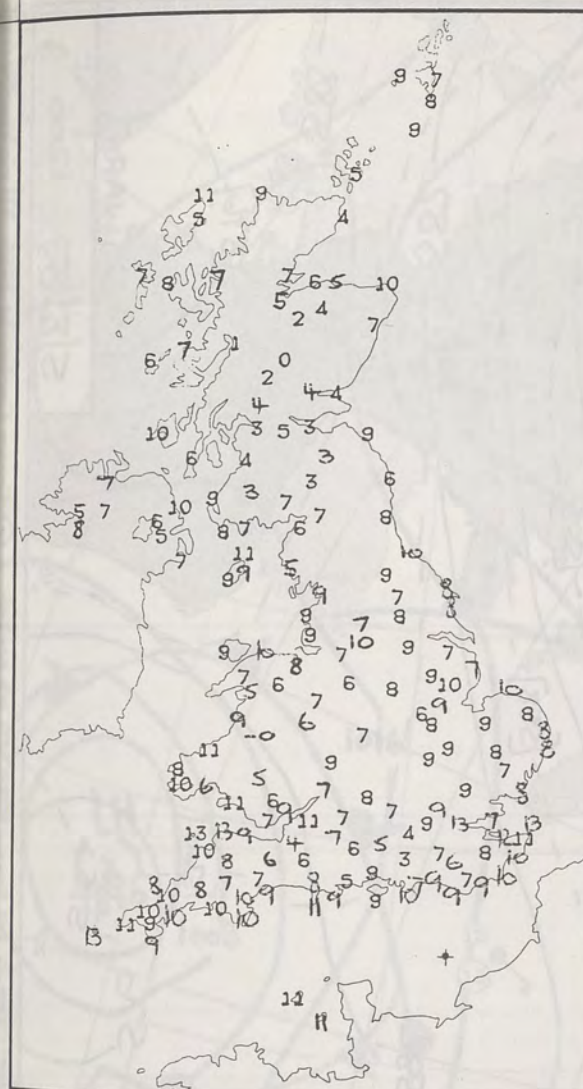


SIGNIFICANT WEATHER CHARTS

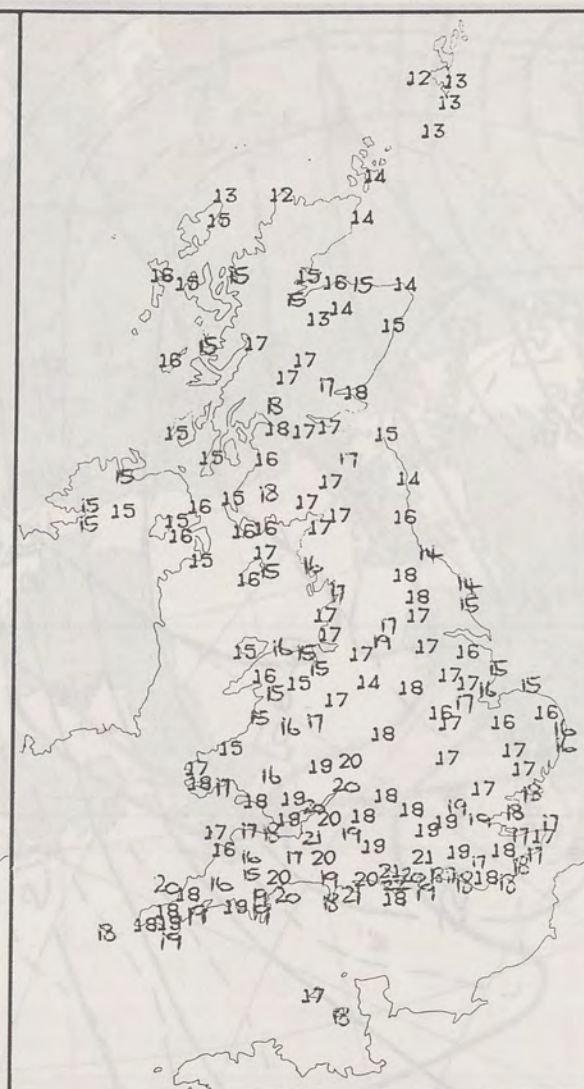


PLOTTED SURFACE OBSERVATIONS





NIGHT MINIMUM TEMPERATURE (°C)
For 12-hour period ending
0900 ON 5 AUG 87



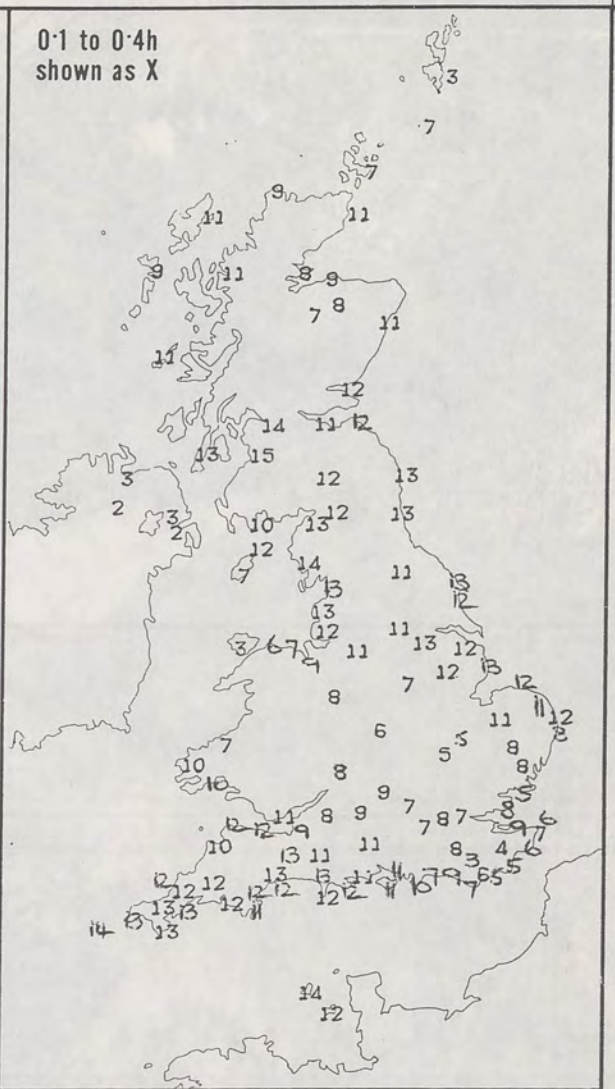
DAY MAXIMUM TEMPERATURE (°C)
For 12-hour period ending
2100 ON 5 AUG 87



RAINFALL (mm)
For 12-hour period ending
0900 ON 5 AUG 87



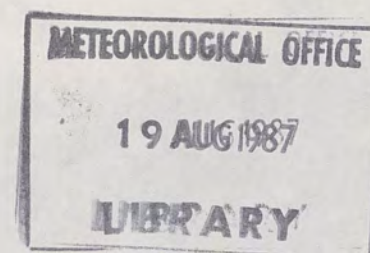
RAINFALL (mm)
For 12-hour period ending
2100 ON 5 AUG 87



SUNSHINE (hours)
Dawn to dusk
5 AUG 87

EXTREMES FOR WEDNESDAY 5TH AUGUST 1987

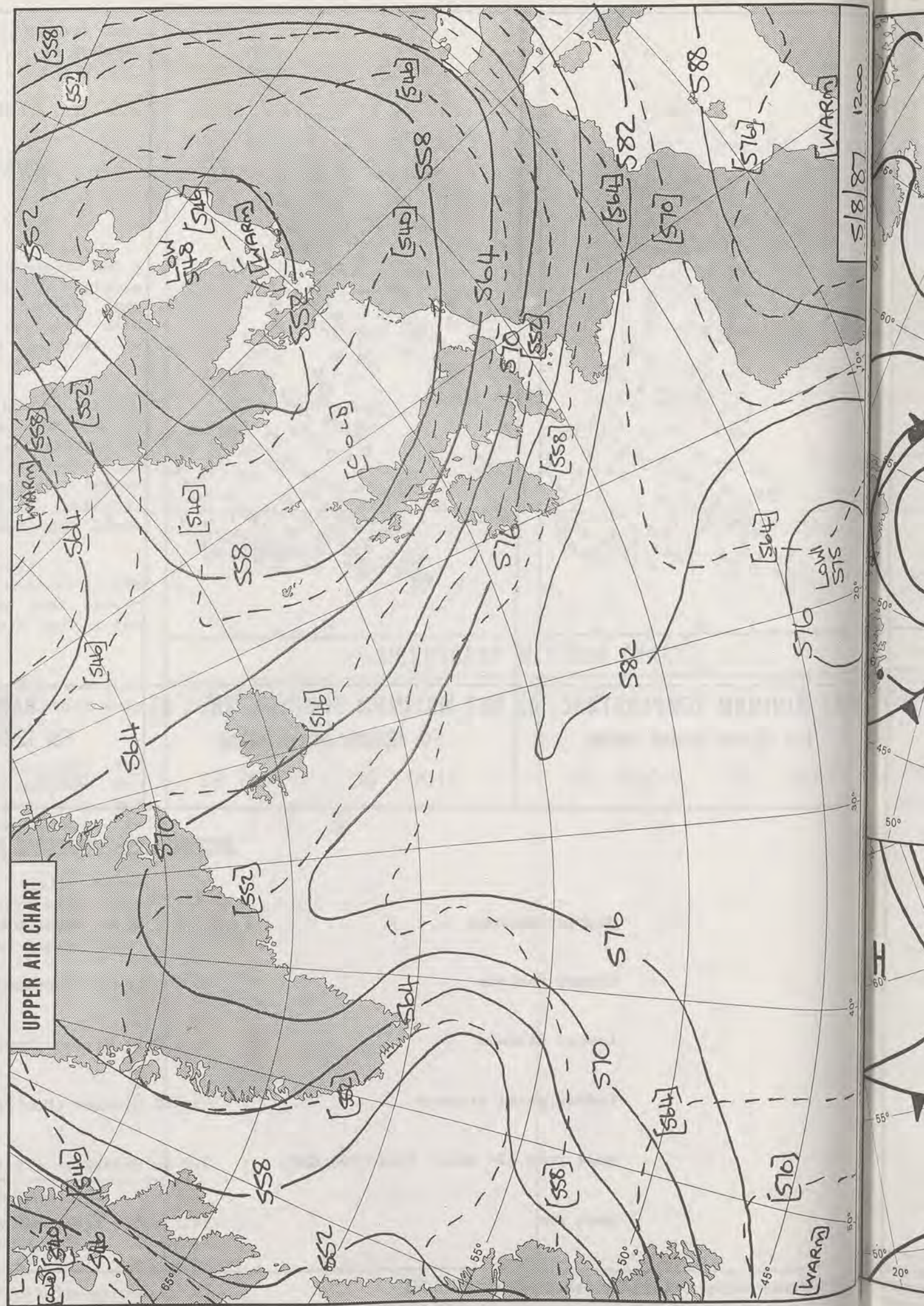

Highest maximum	: 21.6°C Ryde (Isle of Wight)
Lowest maximum	: 11.7°C Foula (Shetland)
Lowest minimum	: -0.2°C St Harmon (Powys)
Lowest grass minimum	: -3.4°C Glenlee (Dumfries and Galloway)
Most rain (24 hours from 0900 GMT)	: 9.0 mm Salsburgh (East of Glasgow)
Most sun	: 14.5 hours Prestwick Airport (Strathclyde)



**DAILY
WEATHER
SUMMARY**



© Crown Copyright 1986
All rights reserved

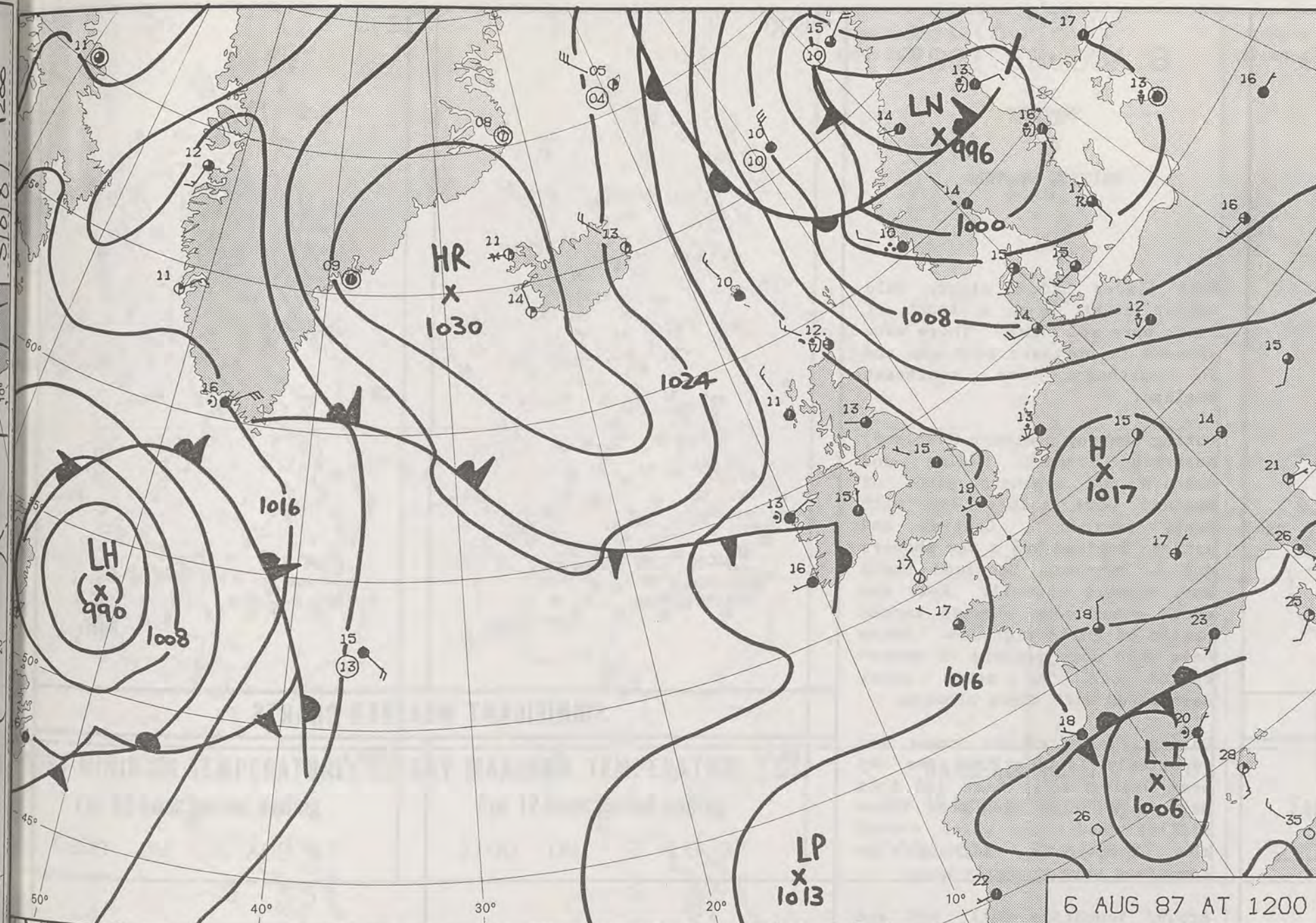


WARM

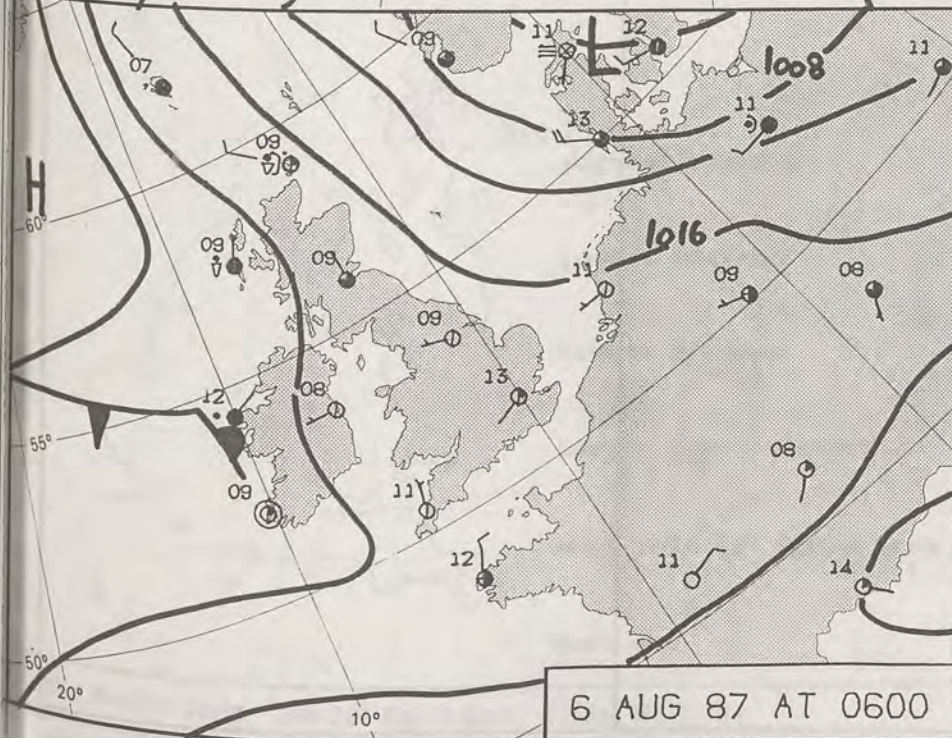
5/8/87 1200

3/5/95

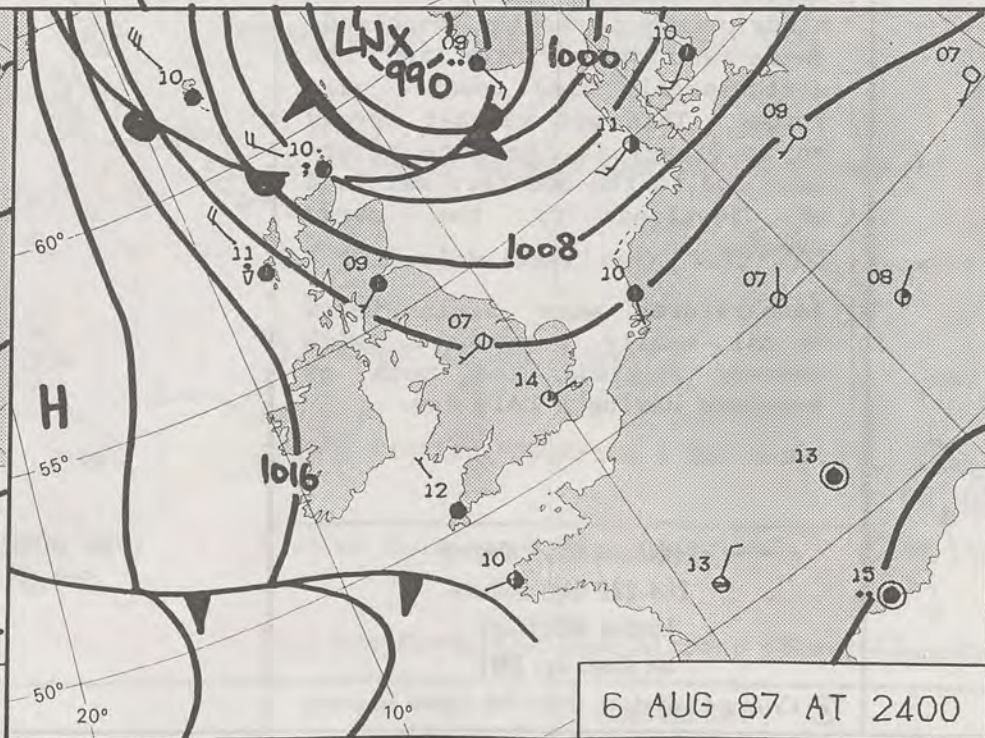
WARM



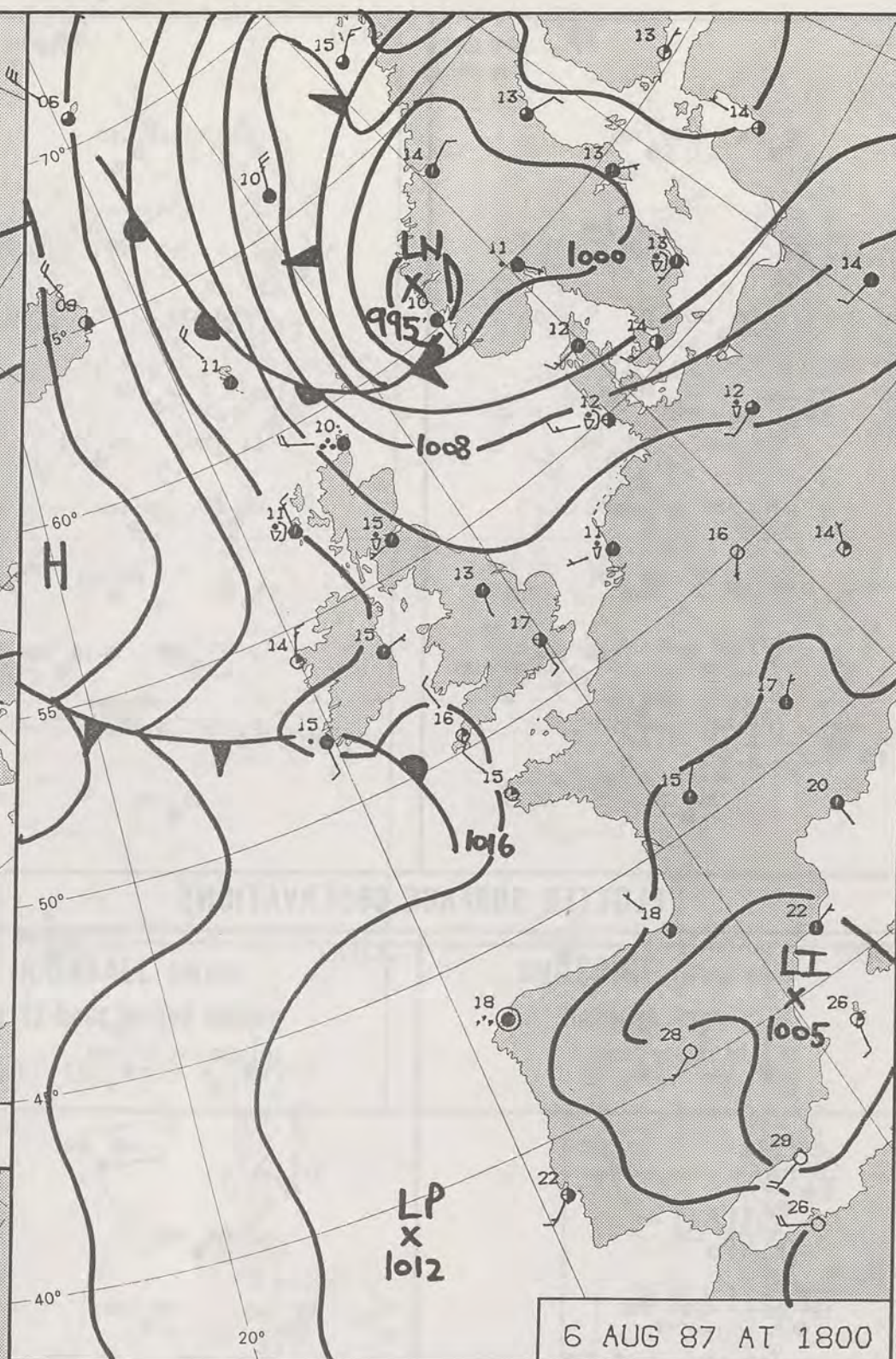
6 AUG 87 AT 1200



6 AUG 87 AT 0600



6 AUG 87 AT 2400



6 AUG 87 AT 1800

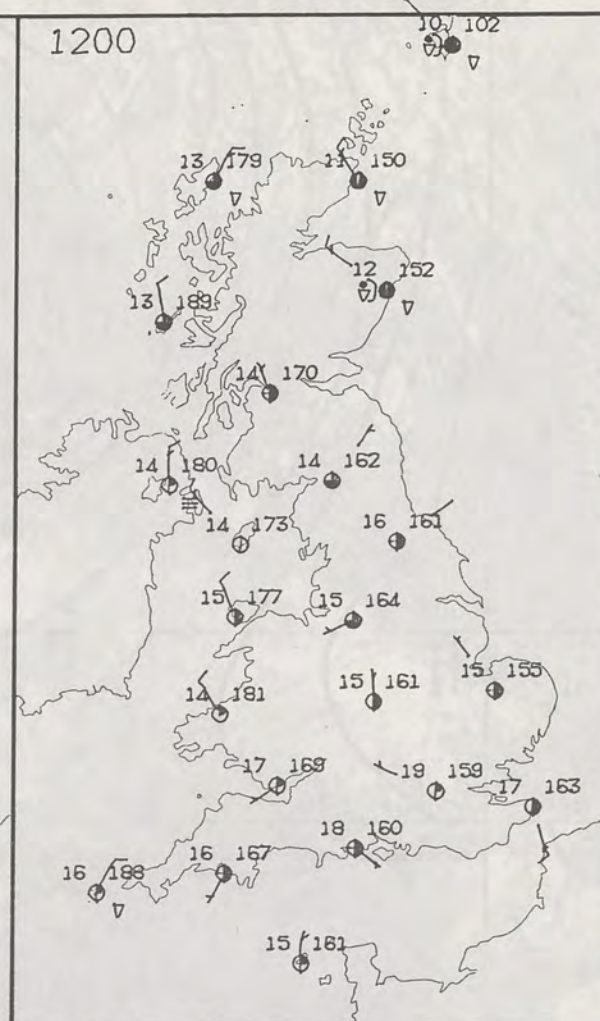
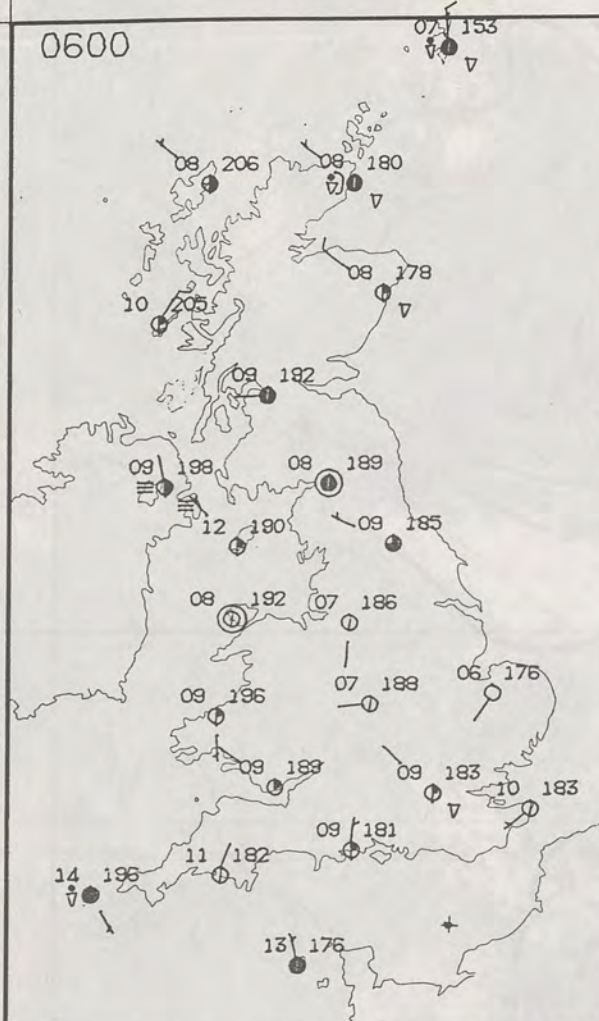
DAILY WEATHER SUMMARY
NOT FOR LOAN FOR
THURSDAY 6 AUGUST 1987



Warm front Cold front Occlusion

London Weather Centre 284-286 High Holborn London WC1V 7HX

© Crown Copyright 1986 All rights reserved



THURSDAY
6 AUGUST 1987

SUMMARY
OF
BRITISH WEATHER

Most places had a clear, cold August night, even a touch of frost here and there. There were showers in northern Scotland and in northeast and southeast England.

During the day southern Scotland, Northern Ireland, Wales and western and southern parts of England were mainly dry with sunny periods. Central and eastern England had a few showers and in northern Scotland there were showers as well. Near the south coast some showers turned out to be quite vigorous. There have been some reports of waterspouts off the south coast associated with these showers.

During the afternoon straw was reportedly falling from the sky near Orpington in Kent and this may have also resulted from similar conditions which caused the waterspouts, although no tornadoes were actually seen.

Around lunchtime dull, wet and windy weather reached Shetland. There was heavy rain and the northwesterly wind touched gale force. This wet weather spread on to Orkney in the late afternoon and to the northern mainland of Scotland in the early evening.

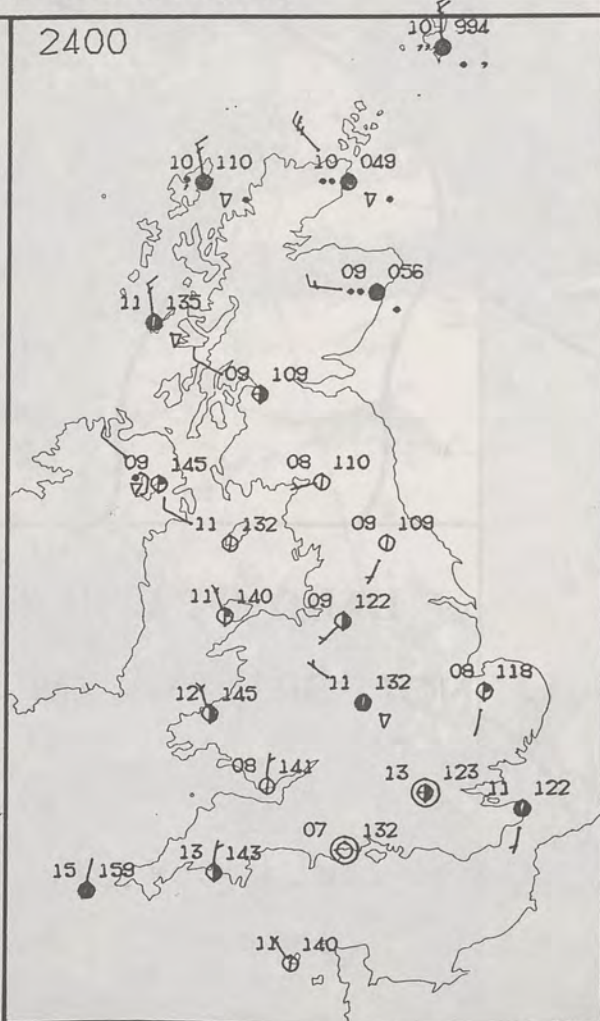
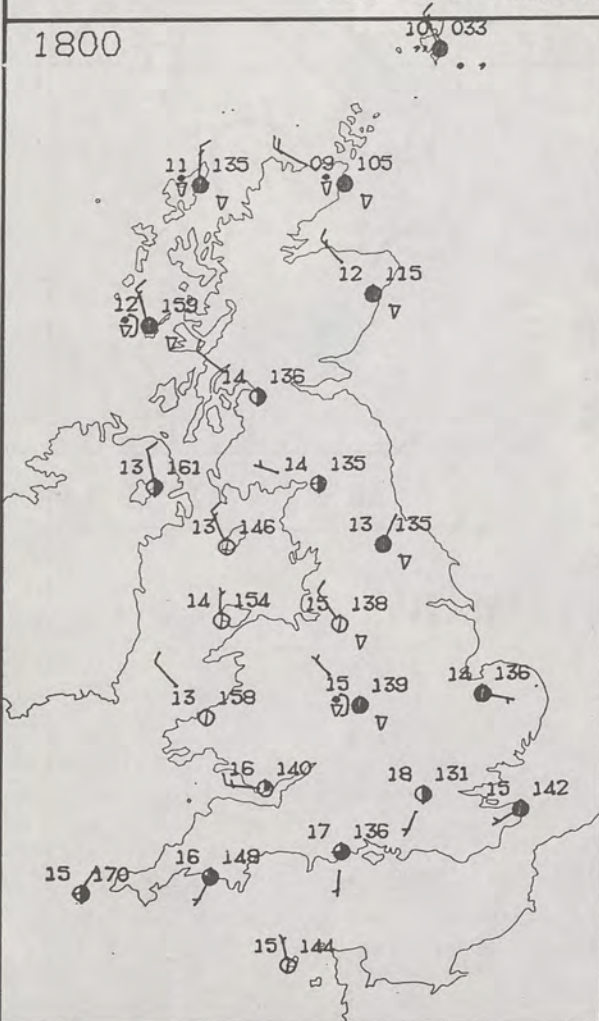
Temperatures were again below normal nearly everywhere, with eastern England and much of Scotland having a cold day.

London Weather Centre
284-286 High Holborn
London WC1V 7HX
All times are GMT

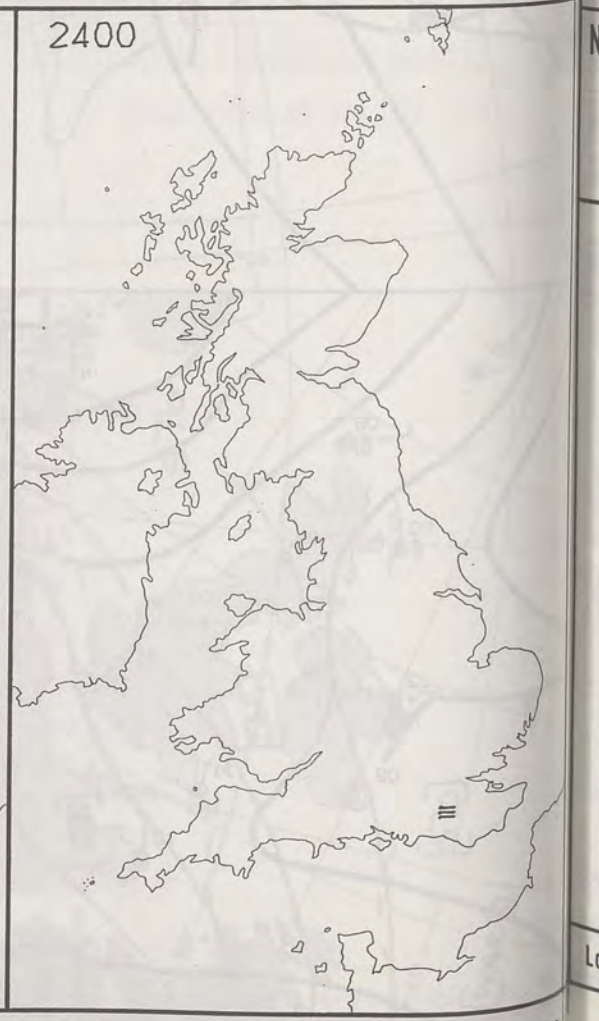
© Crown Copyright 1986 All rights reserved

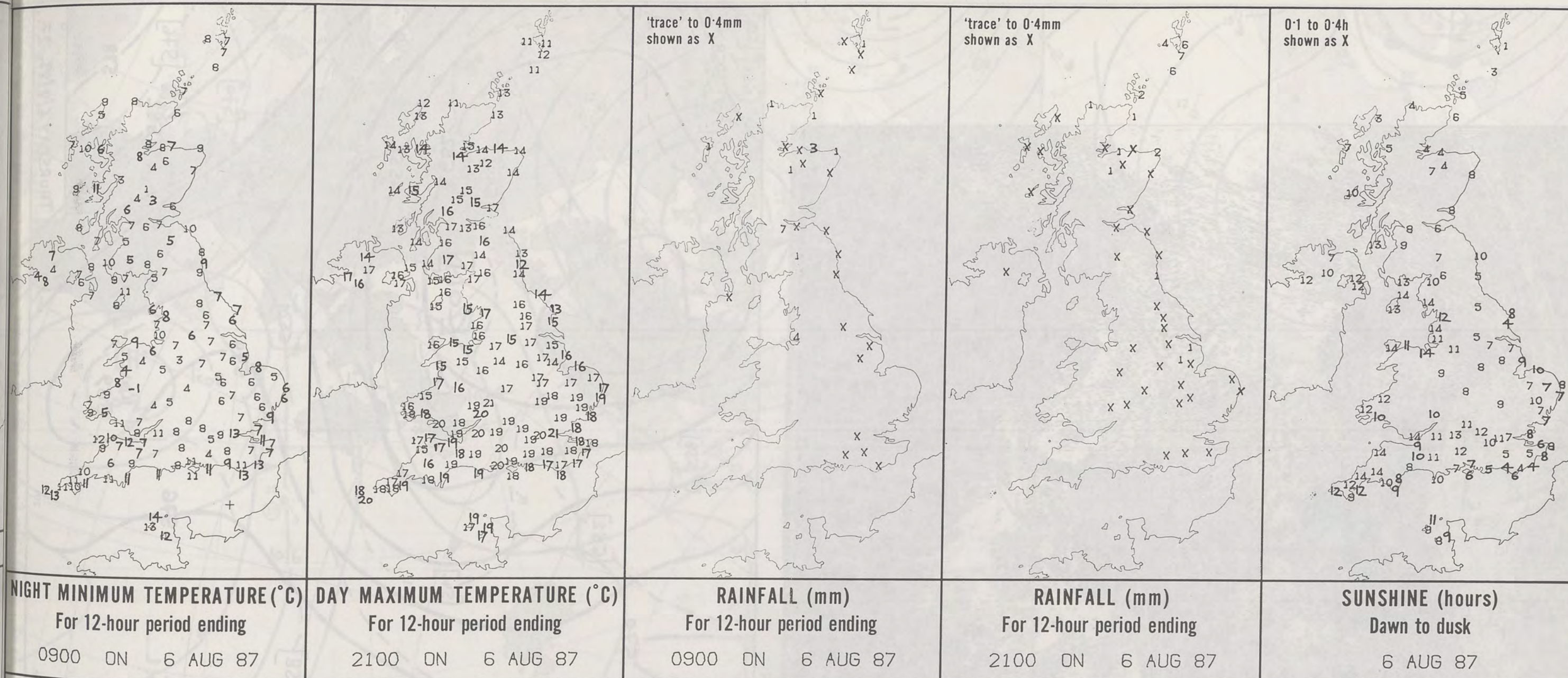


PLOTTED SURFACE OBSERVATIONS



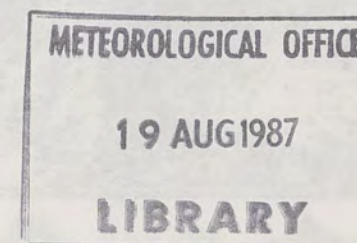
SIGNIFICANT WEATHER CHARTS





EXTREMES FOR THURSDAY 6TH AUGUST 1987

Highest maximum	: 21.1°C Great Malvern (Hereford & Worcester)
Lowest maximum	: 10.7°C Lerwick (Shetland), Fair Isle (Between Orkney & Shetland)
Lowest minimum	: -1.1°C St. Harmon (Powys)
Lowest grass minimum	: -2.6°C Glenlee (Dumfries & Galloway)
Most rain (24 hours from 0900 GMT)	: 12.1 mm Collafirth Hill (Shetland)
Most sun	: 14.2 hrs Cardiff/Rhoose Airport (South Glamorgan)



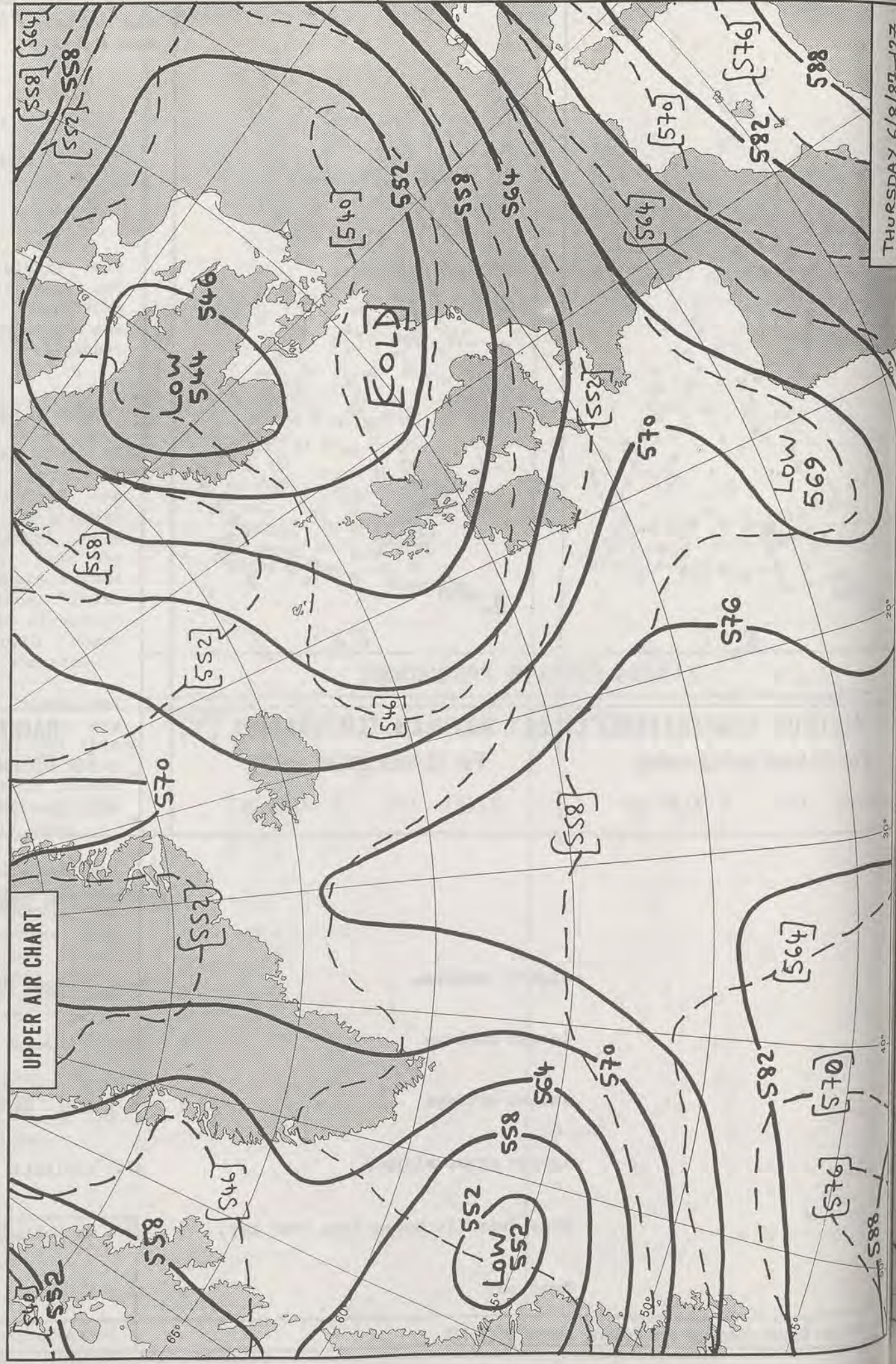
**DAILY
WEATHER
SUMMARY**



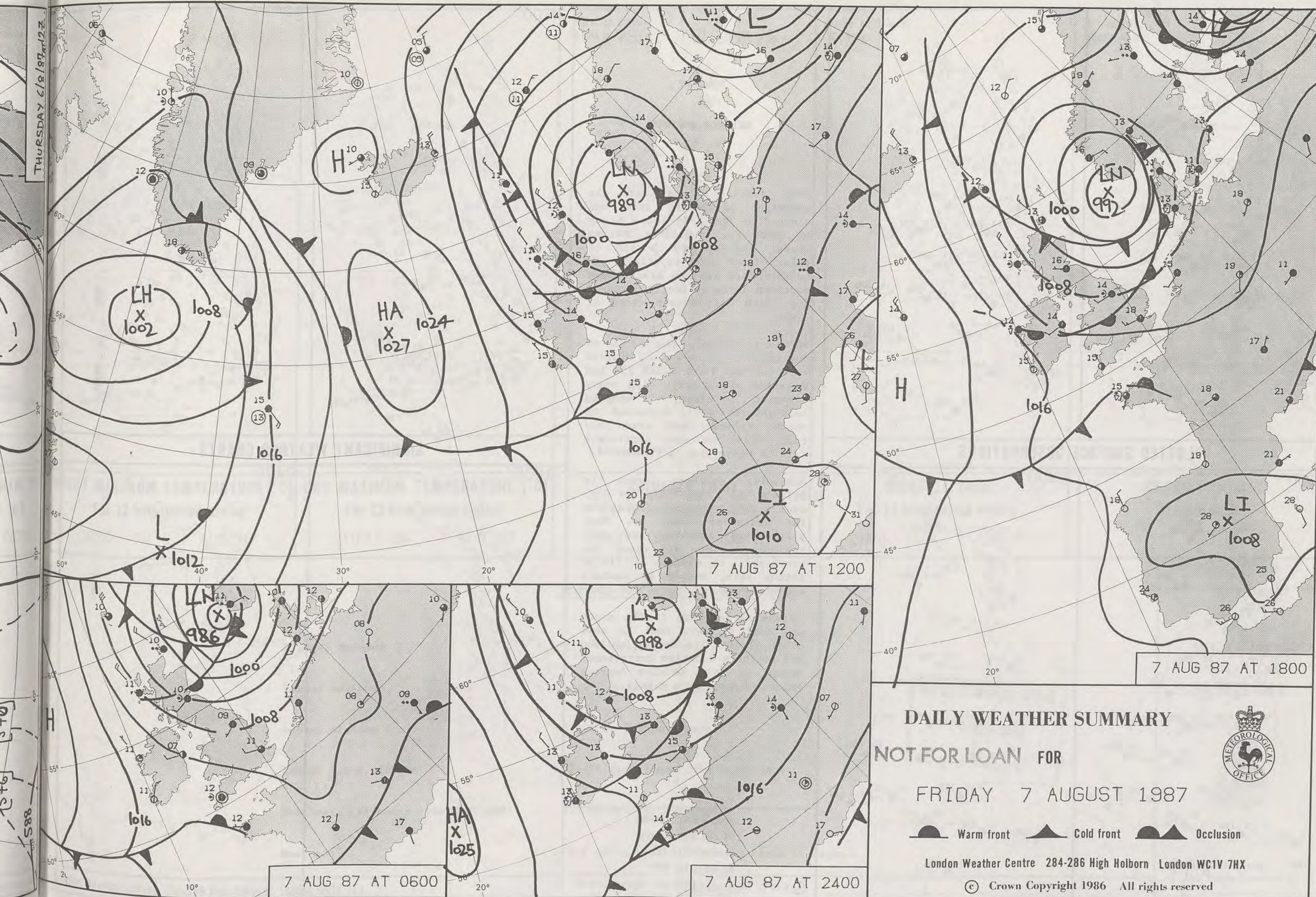
© Crown Copyright 1986
All rights reserved

6 1987 1200 WIS2 002

NET2 06-AUG 1987 1200 WIS2 003



THURSDAY 6/8/87 12Z



DAILY WEATHER SUMMARY

NOT FOR LOAN FOR

FRIDAY 7 AUGUST 1987

Warm front Cold front Occlusion

London Weather Centre 284-286 High Holborn London WC1V 7HX

© Crown Copyright 1986 All rights reserved



[illegible]

A map of Great Britain with 25 numbered locations marked by black dots. Each location is associated with a code. The locations are distributed across the country, with a higher density in the central and southern regions. The codes are as follows:

- 11: 075
- 12: 023
- 13: 022
- 12: 065
- 14: 052
- 14: 055
- 13: 101
- 13: 085
- 13: 057
- 13: 109
- 11: 089
- 14: 098
- 14: 079
- 14: 132
- 16: 108
- 16: 102
- 18: 123
- 15: 137
- 15: 142
- 17: 138
- 17: 120

PLOTTED SURFACE

A map of Great Britain with 25 numbered locations marked by black dots. Each location is associated with a code. The locations and their codes are: 11 (083), 12 (035), 12 (031), 12 (091), 15 (056), 15 (056), 12 (100), 13 (089), 14 (055), 14 (104), 12 (085), 13 (127), 14 (101), 13 (086), 15 (122), 18 (102), 17 (103), 17 (121), 15 (144), 15 (134), 15 (142). The map shows the coastline of Great Britain and the surrounding waters.

SUMMARY OF BRITISH WEATHER

Northern Ireland, the north of England, northern Midland counties and North Wales all had a rather gloomy day, with heavy overcast cloud, keeping temperatures well depressed on normal values. Most areas had rain, with the most persistent rain in Merseyside & MANCHESTER.

It was rather cool in the south and cool or very cool in most other places. The duller Midland and northern counties experienced values up to 8 Celsius degrees below the long term normal.

© Crown Copyright 1986 All rights reserved

0600


The map shows the British Isles and the western coast of France. Gaelic is indicated in the north (Scotland and Ireland), Welsh in the west (Wales), and Breton in the southwest (Brittany, France).

1200

This is a black and white outline map of the British Isles, showing the coastlines of Great Britain and Ireland. The map is oriented with North at the top. It includes the major islands of Great Britain and Ireland, as well as numerous smaller islands and archipelagos, particularly in the Scottish Highlands and the West Indies. The map is enclosed in a rectangular border. The year '1200' is printed in the top left corner. A small, stylized flag or symbol is visible on the eastern coast of England.

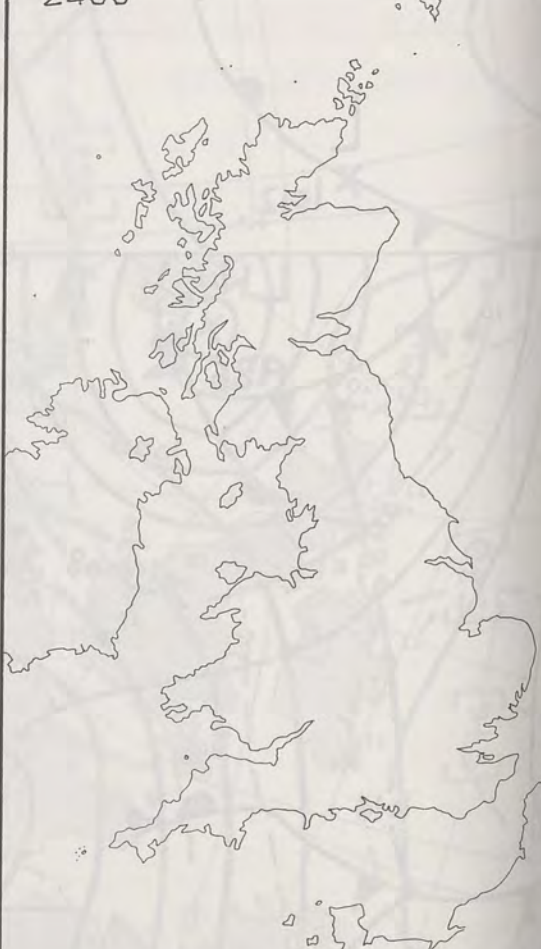
SIGNIFICANT V

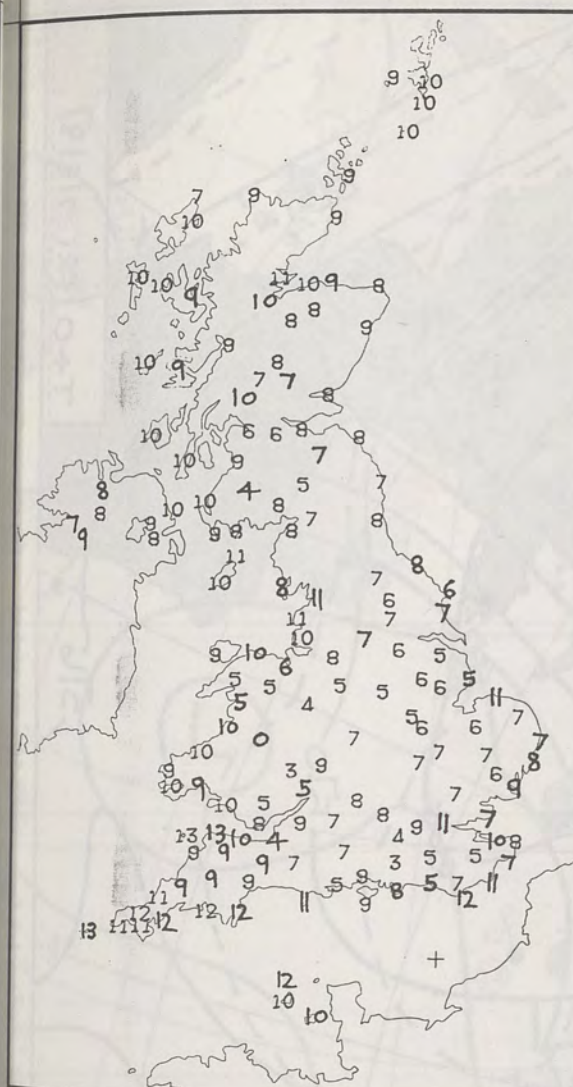
1800



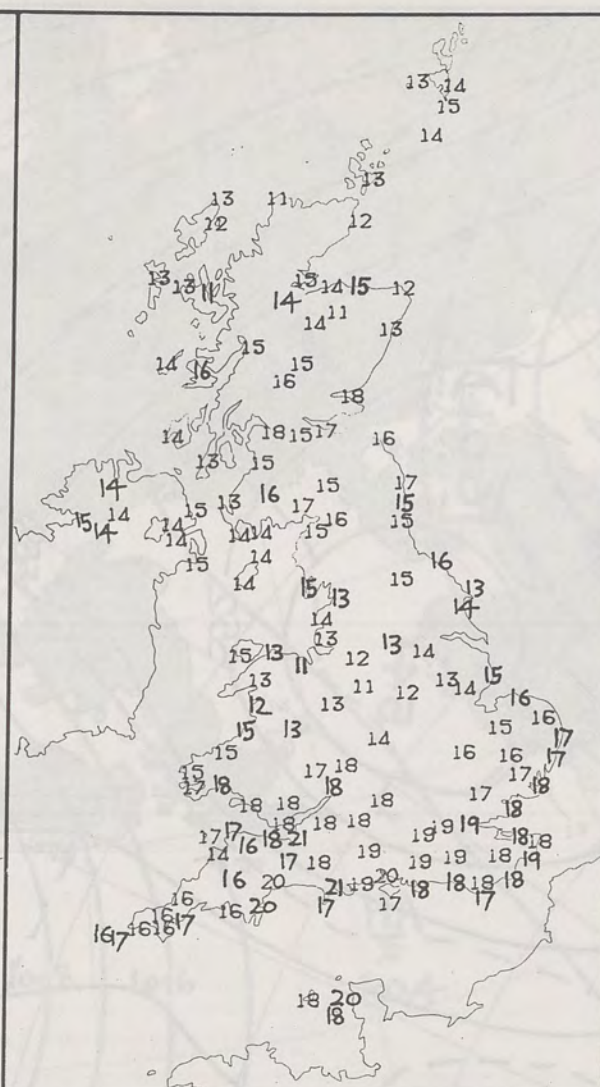
This is a black and white outline map of the British Isles, showing the coastlines of Great Britain, Ireland, and the surrounding islands. The map is oriented with North at the top. The year '1800' is printed in the top left corner. The map shows the complex coastline of Great Britain, including the Scottish Highlands, the English Channel, and the Irish Sea. Ireland is shown to the west of Great Britain, and the Channel Islands are visible in the English Channel. The map is a simple line drawing with no internal features or shading.

2400

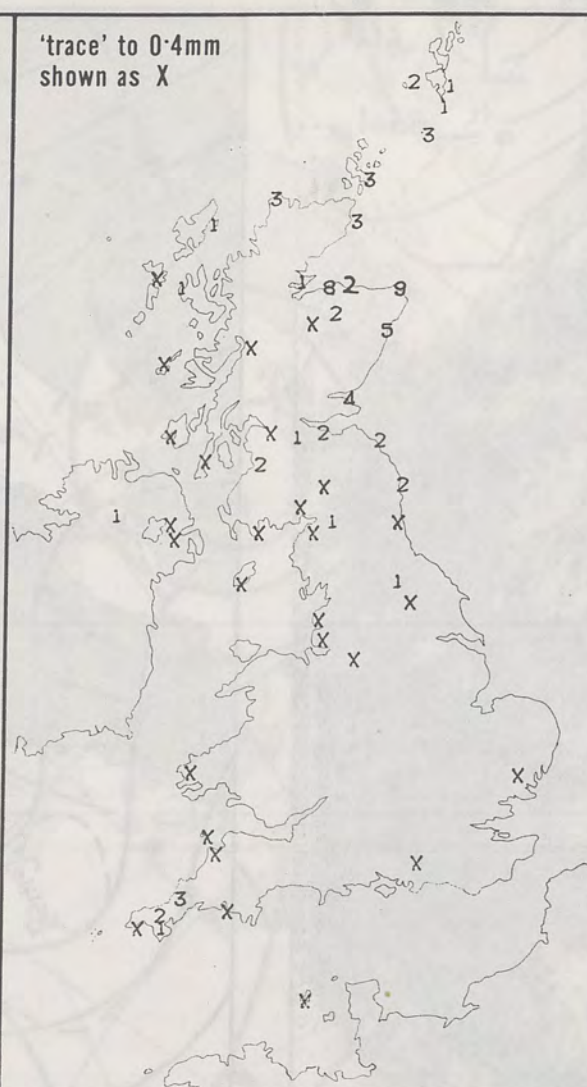
A black and white outline map of the British Isles, showing the coastlines of Great Britain, Ireland, and the surrounding smaller islands. The map is oriented with North at the top. The number '2400' is printed in the top left corner. The map is enclosed within a rectangular border.



NIGHT MINIMUM TEMPERATURE (°C)
For 12-hour period ending
0900 ON 7 AUG 87



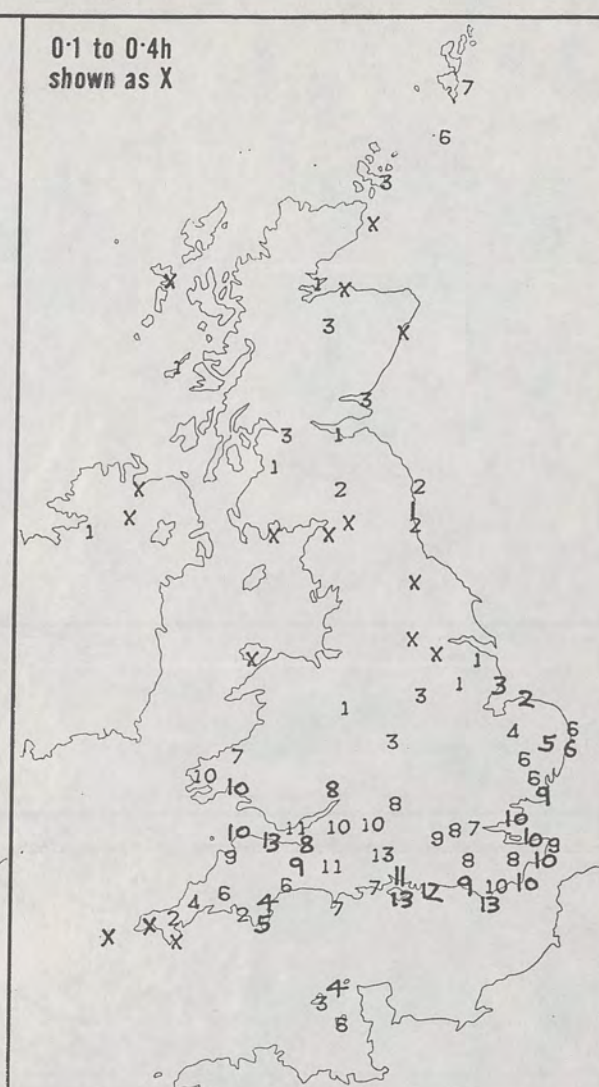
DAY MAXIMUM TEMPERATURE (°C)
For 12-hour period ending
2100 ON 7 AUG 87



RAINFALL (mm)
For 12-hour period ending
0900 ON 7 AUG 87



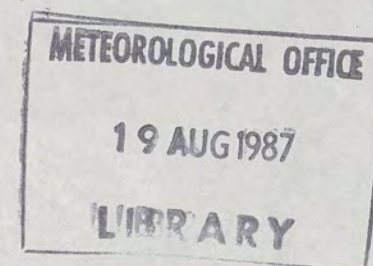
RAINFALL (mm)
For 12-hour period ending
2100 ON 7 AUG 87



SUNSHINE (hours)
Dawn to dusk
7 AUG 87

EXTREMES FOR FRIDAY 7TH AUGUST 1987

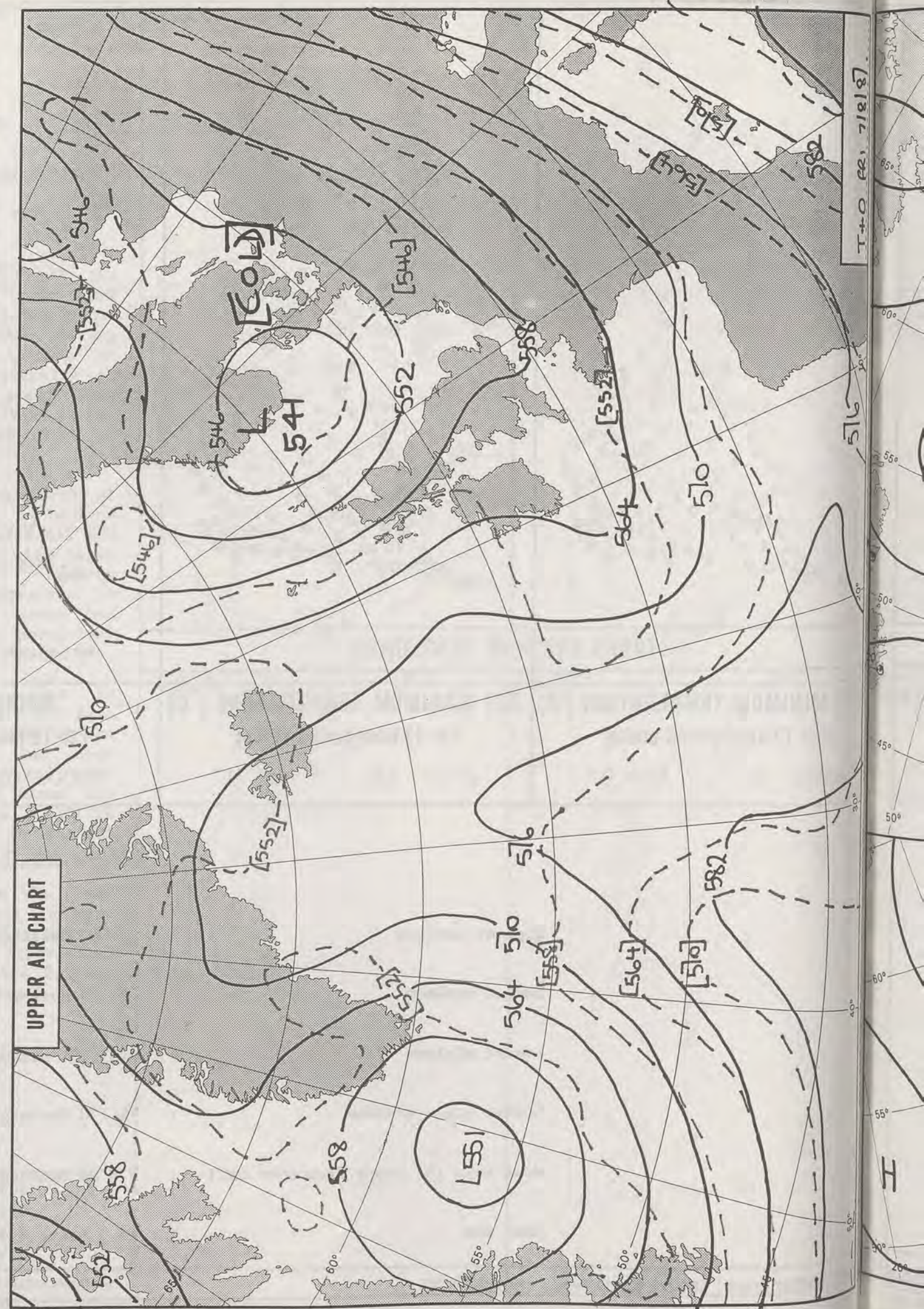

Highest maximum	: 21.4°C Poole (Dorset)
Lowest maximum	: 10.8°C Moel-y-Creo (Clwyd)
Lowest minimum	: 0.4°C St Harmon (Powys)
Lowest grass minimum	: -2.7°C Cwmbargoed (Mid Glamorgan)
Most rain (24 hours from 0900 GMT)	: 9.8 mm Manchester/Ringway
Most sun	: 13.2 hours Ryde and Sandown (Isle of Wight)

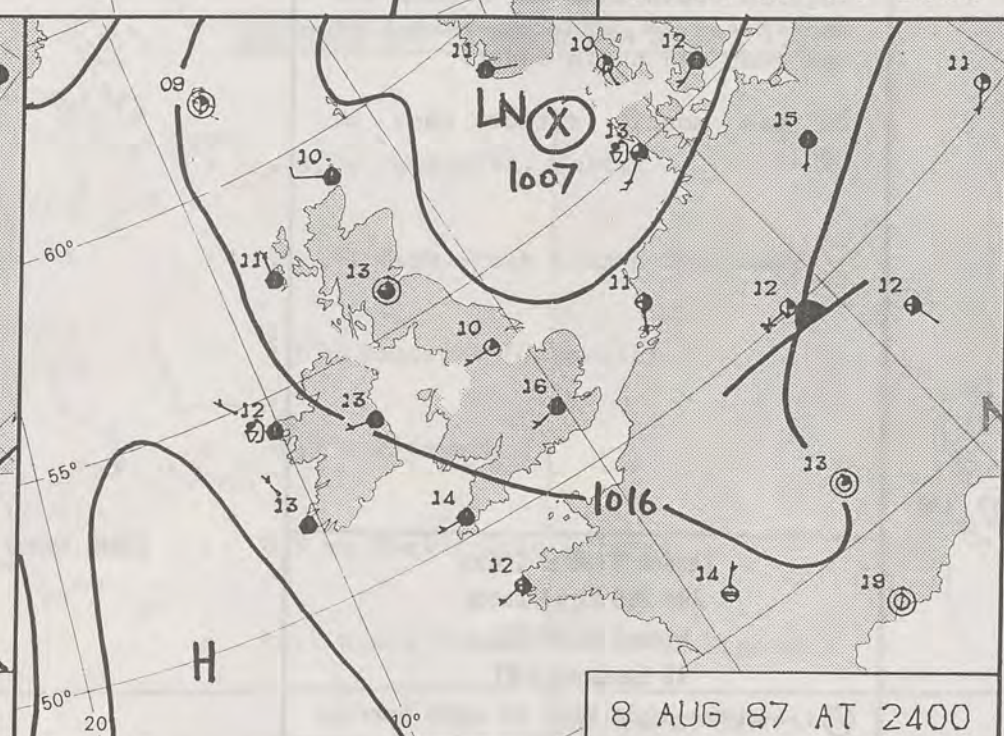
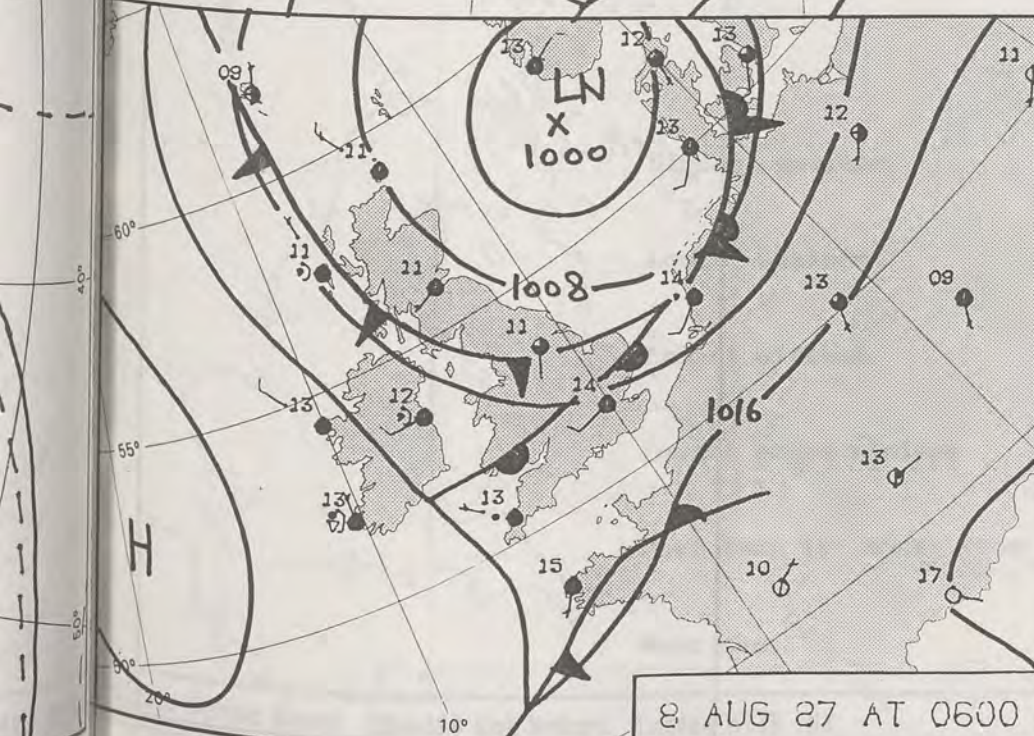
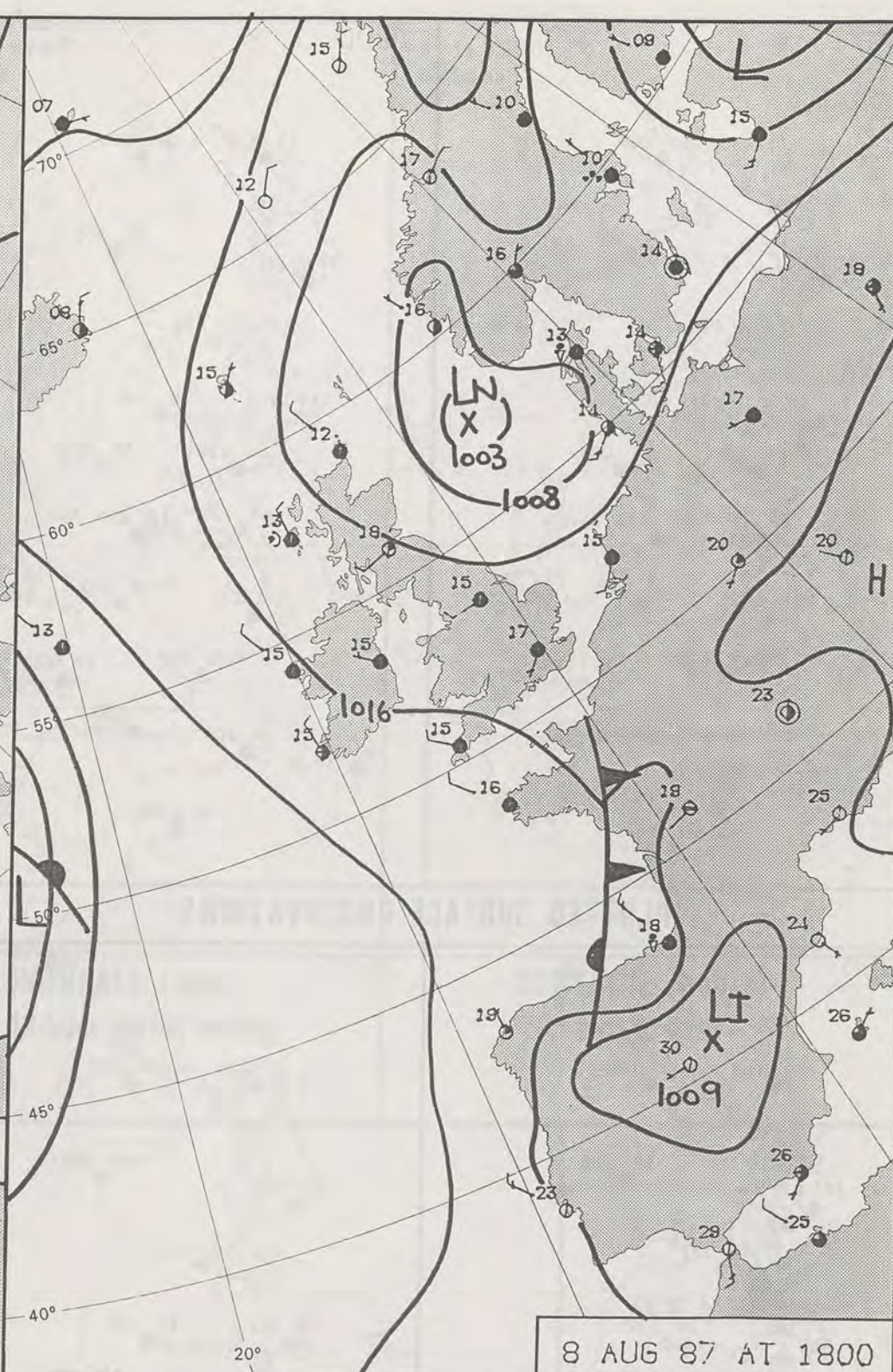
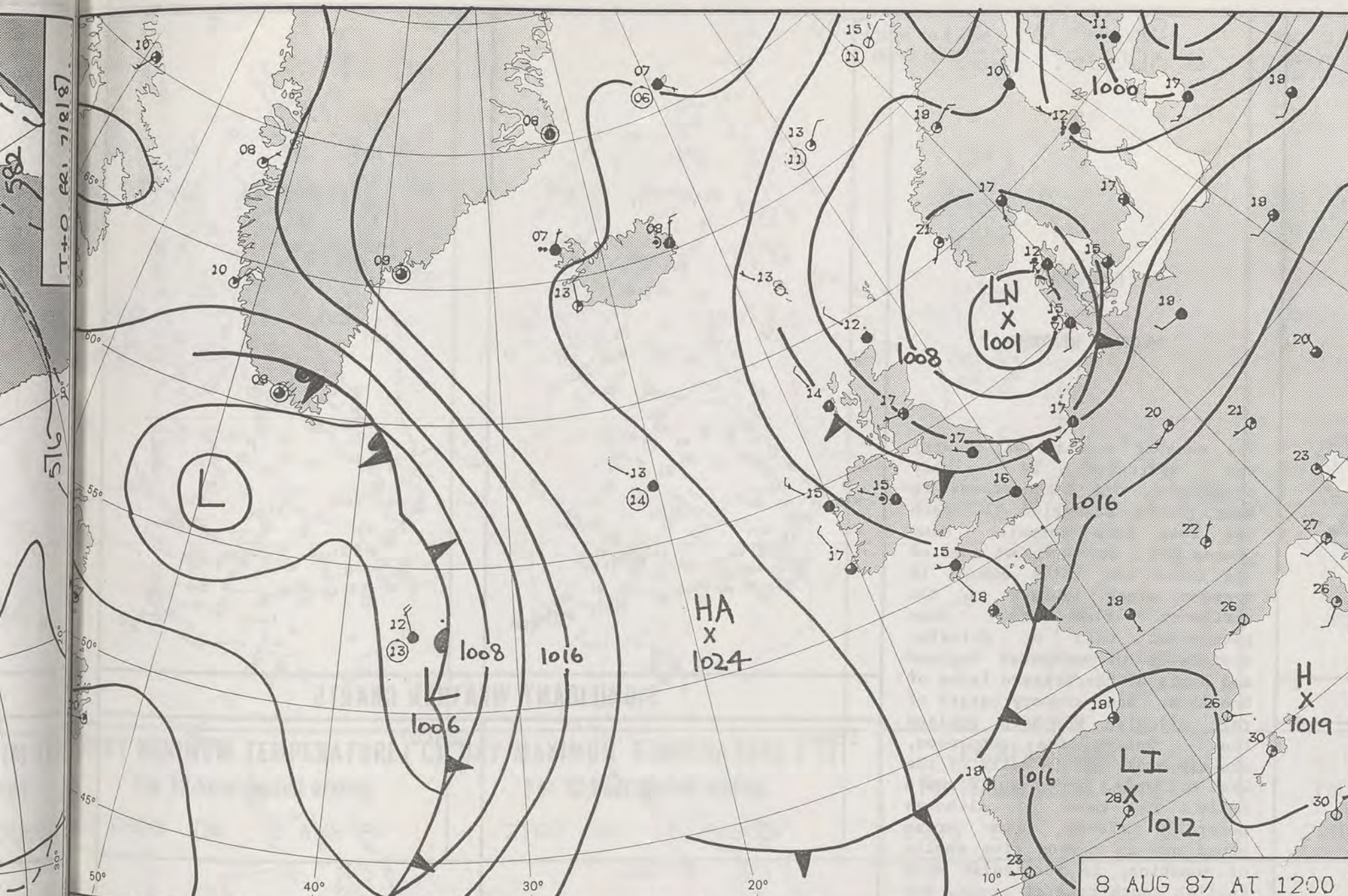


**DAILY
WEATHER
SUMMARY**



© Crown Copyright 1986
All rights reserved





DAILY WEATHER SUMMARY

NOT FOR LOAN FOR

SATURDAY 8 AUGUST 1987

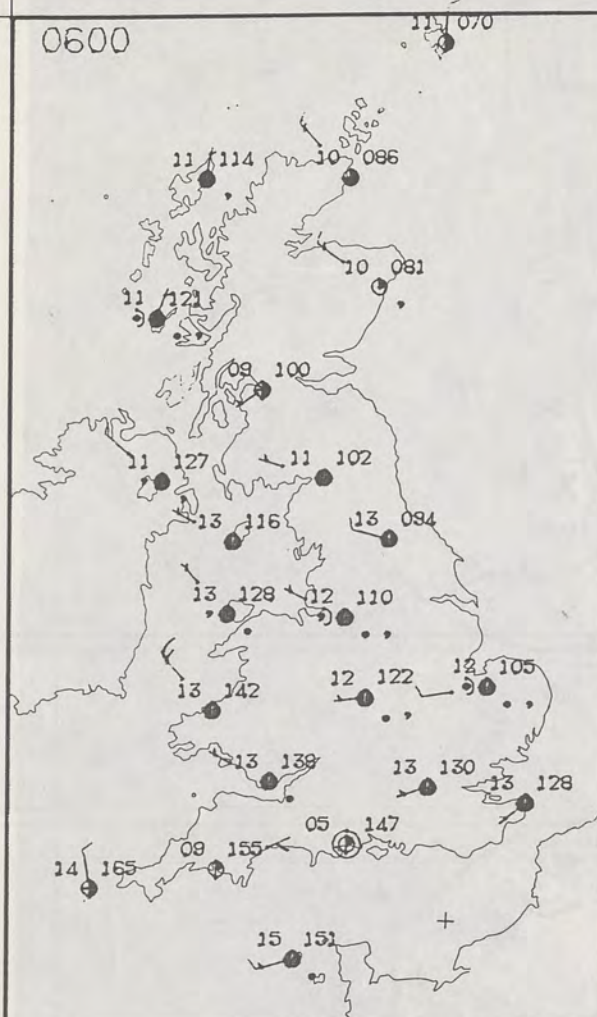
 Warm front
  Cold front
  Occlusion

London Weather Centre 284-286 High Holborn London WC1V 7HX

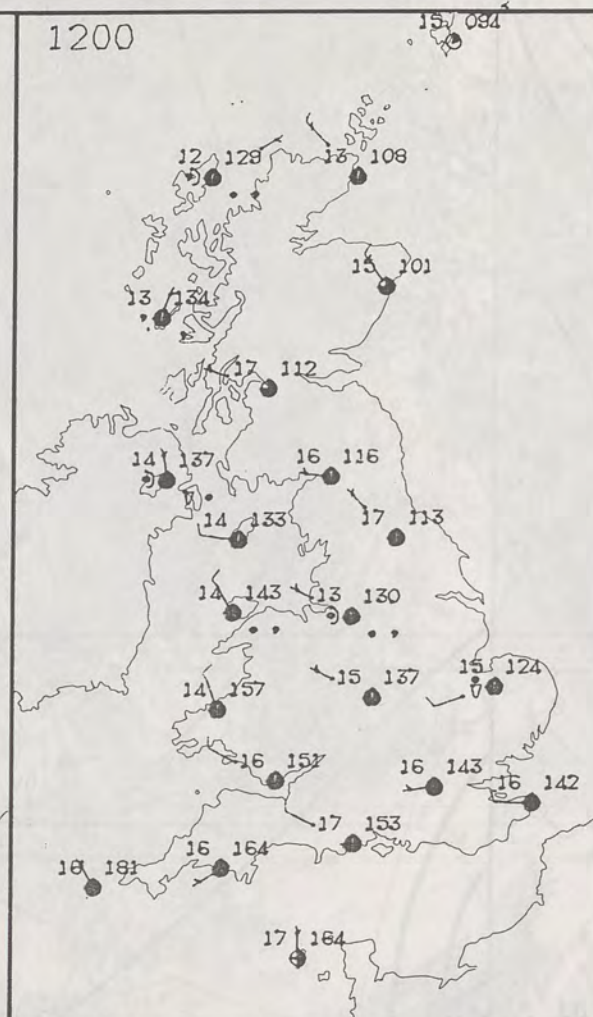
© Crown Copyright 1986 All rights reserved



0600



1200



SATURDAY
8 AUGUST 1987

SUMMARY OF BRITISH WEATHER

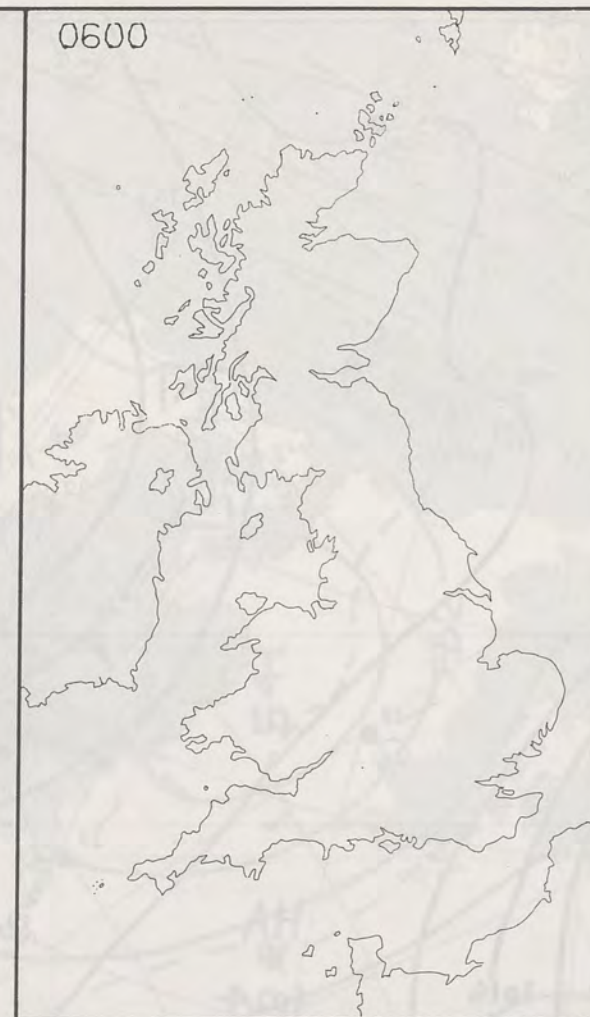
The weather across the country was dominated by cloudy conditions, and temperatures in many places struggled to reach the long term normal. Many places had a dry day, but some of the cloud was thick enough in western areas exposed to the northwest flow for some persistent rain or drizzle, especially in northwest England and parts of the Western Isles of Scotland. Some showery bursts of rain affected Northern Ireland too. During the afternoon, showers broke out in parts of the West Midlands, giving quite sharp falls of rain. Although generally cloudy, some areas stood out as having fine spells of sunshine, in particular many English south coastal areas, and many areas in Scotland away from the west and north coast.

It was mostly rather cool or cool.

London Weather Centre
284-286 High Holborn
London WC1V 7HX
All times are GMT

© Crown Copyright 1986 All rights reserved

0600

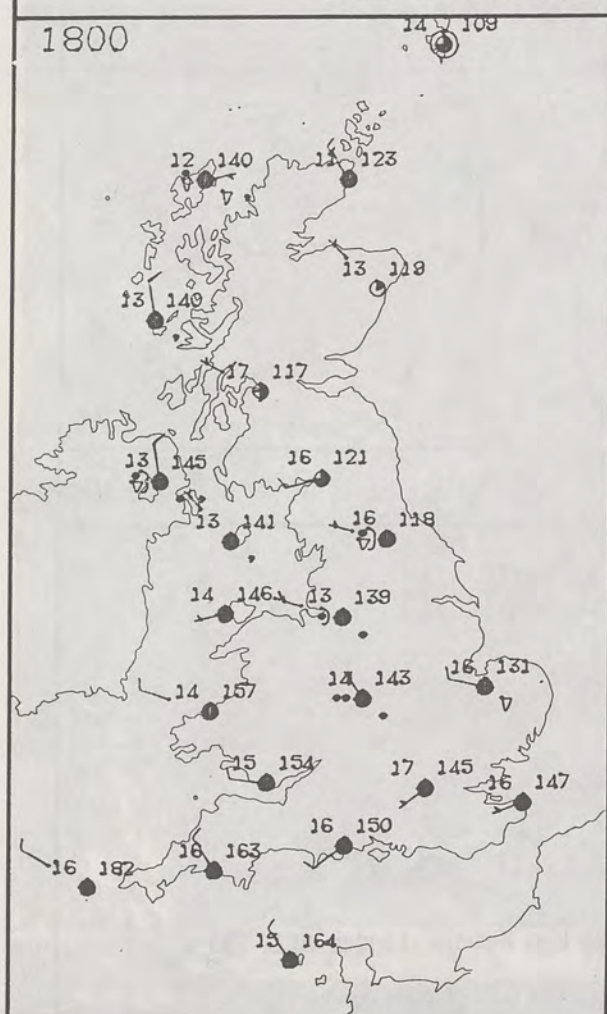


1200

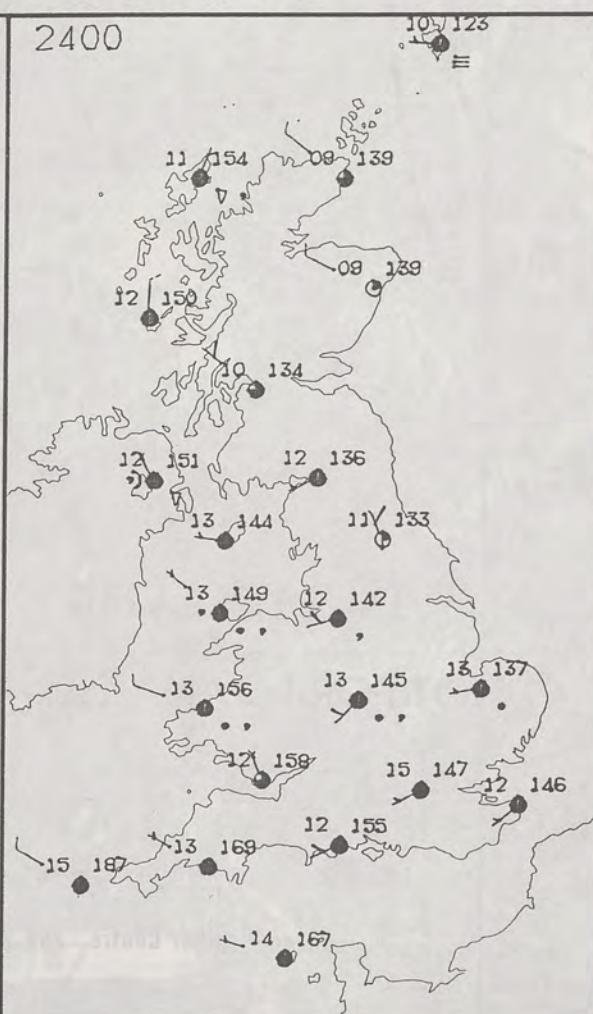


PLOTTED SURFACE OBSERVATIONS

1800



2400

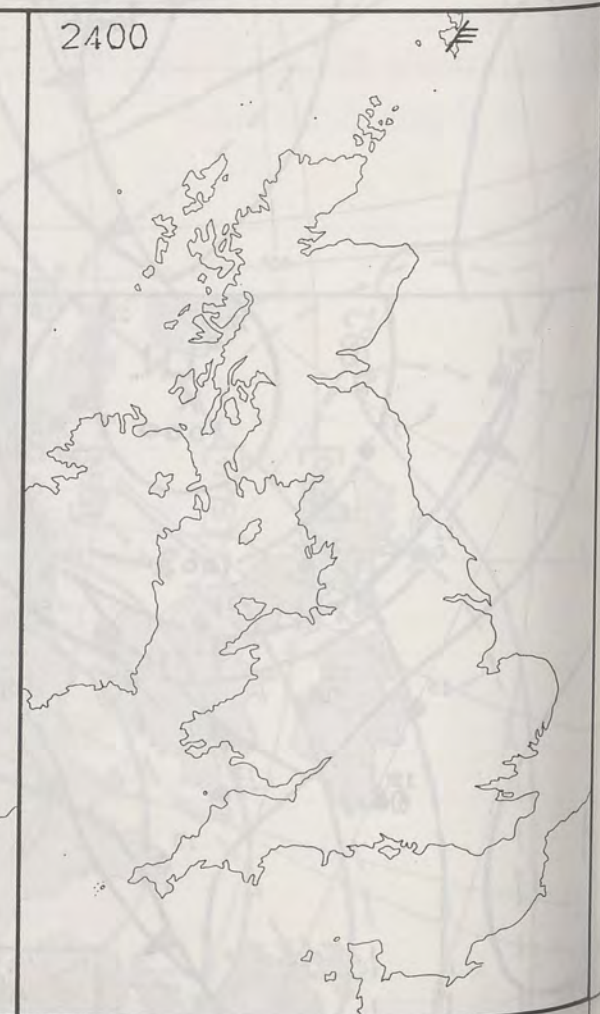


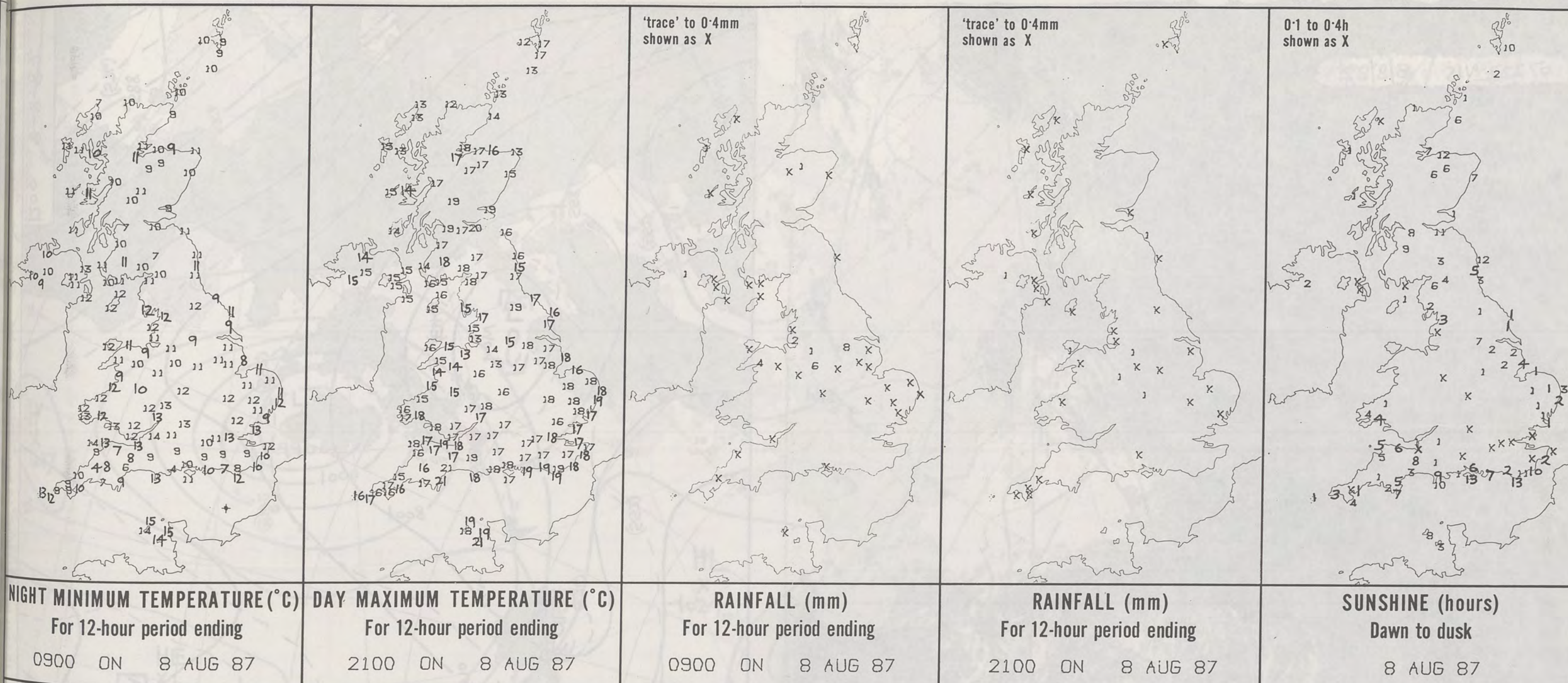
SIGNIFICANT WEATHER CHARTS

1800



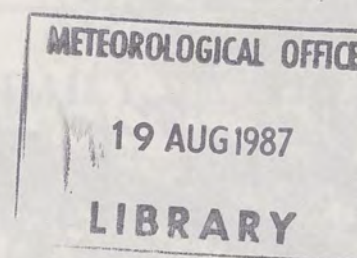
2400





EXTREMES FOR SATURDAY 8TH AUGUST 1987

Highest maximum	: 21.0°C Jersey/St. Helier
Lowest maximum	: 12.1°C Cape Wrath (North Scotland)
Lowest minimum	: 3.8°C Bastreet (Cornwall)
Lowest grass minimum	: -0.7°C Plymouth
Most rain (24 hours from 0900 GMT)	: 8.9 mm Moel-y-Crio (Clwyd)
Most sun	: 13.1 hours Ventnor (Isle of Wight)



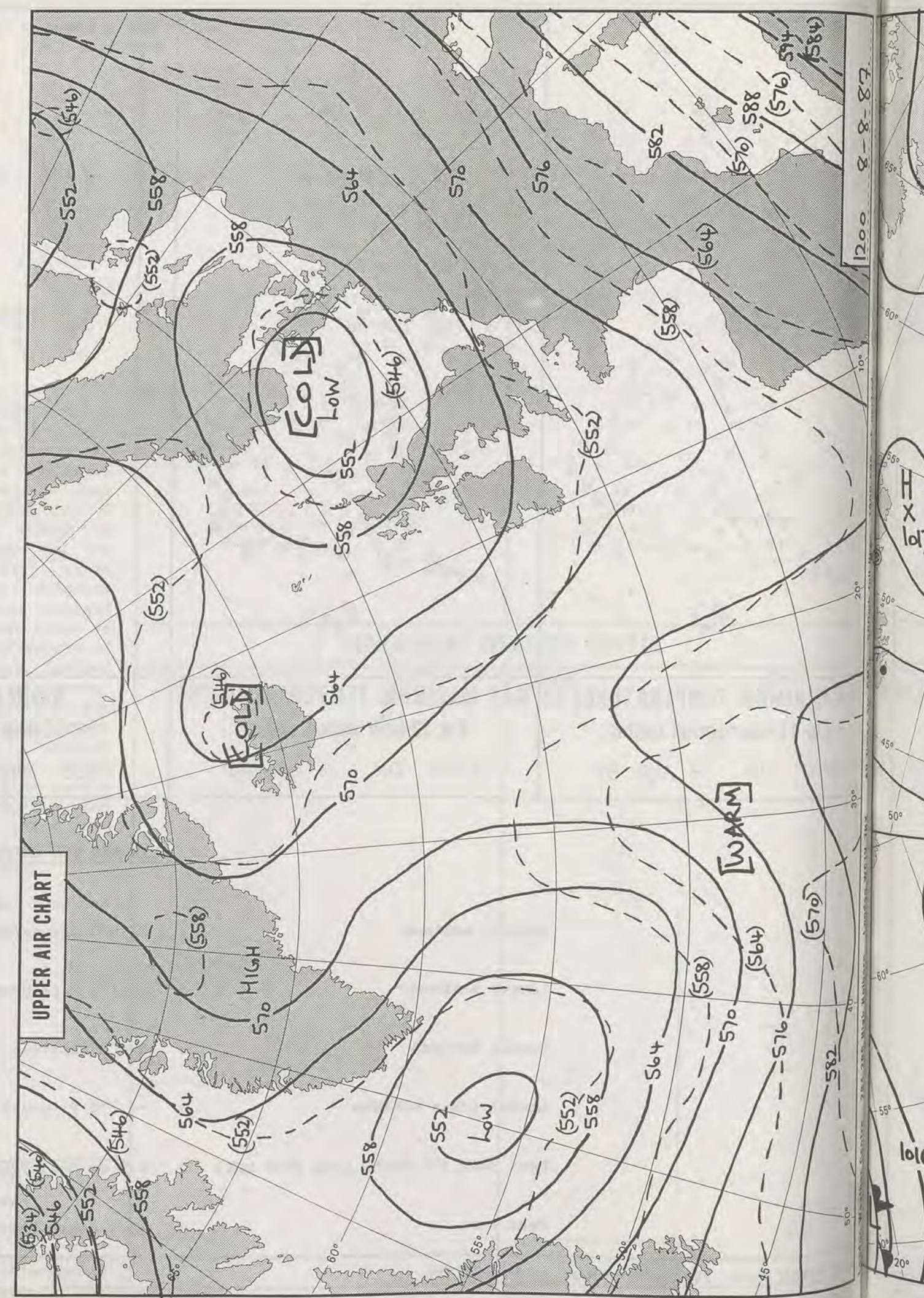
**DAILY
WEATHER
SUMMARY**



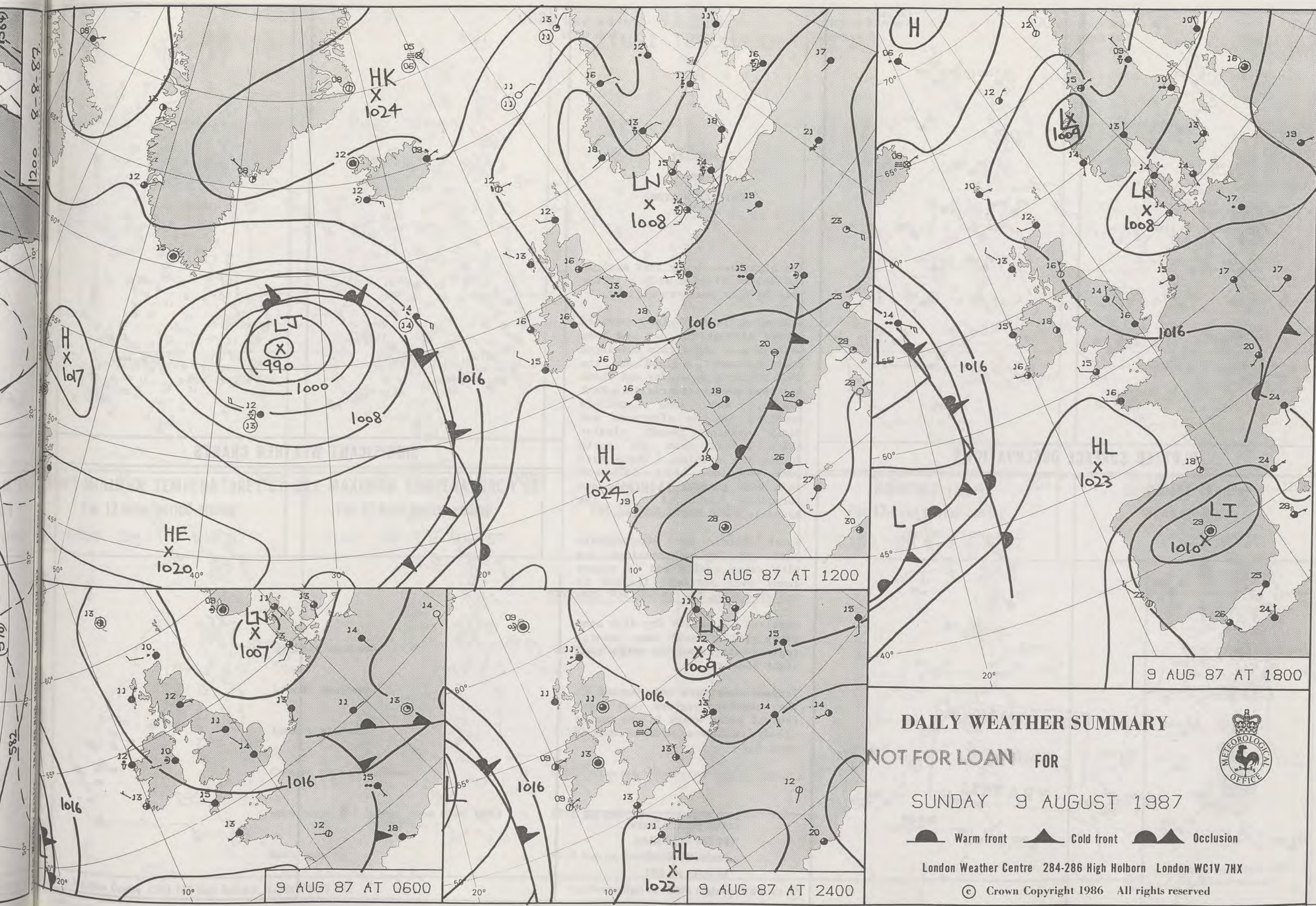
© Crown Copyright 1986
All rights reserved



0722Z VIS 8/8/87



1200 8-8-87



1200 8-8-87

9 AUG 87 AT 1200

9 AUG 87 AT 1800

9 AUG 87 AT 0600

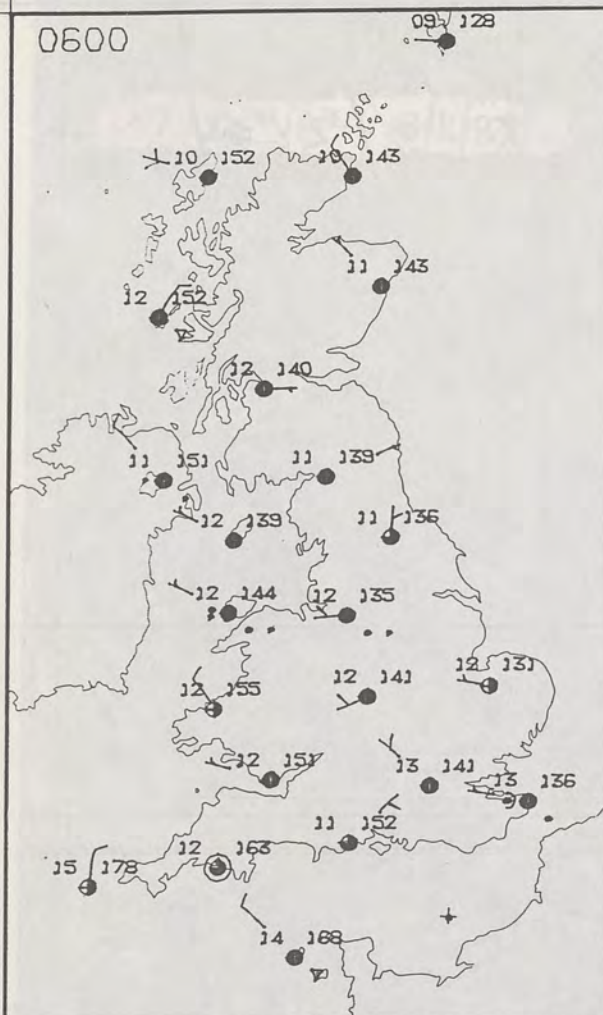
9 AUG 87 AT 2400

DAILY WEATHER SUMMARY
NOT FOR LOAN FOR
SUNDAY 9 AUGUST 1987

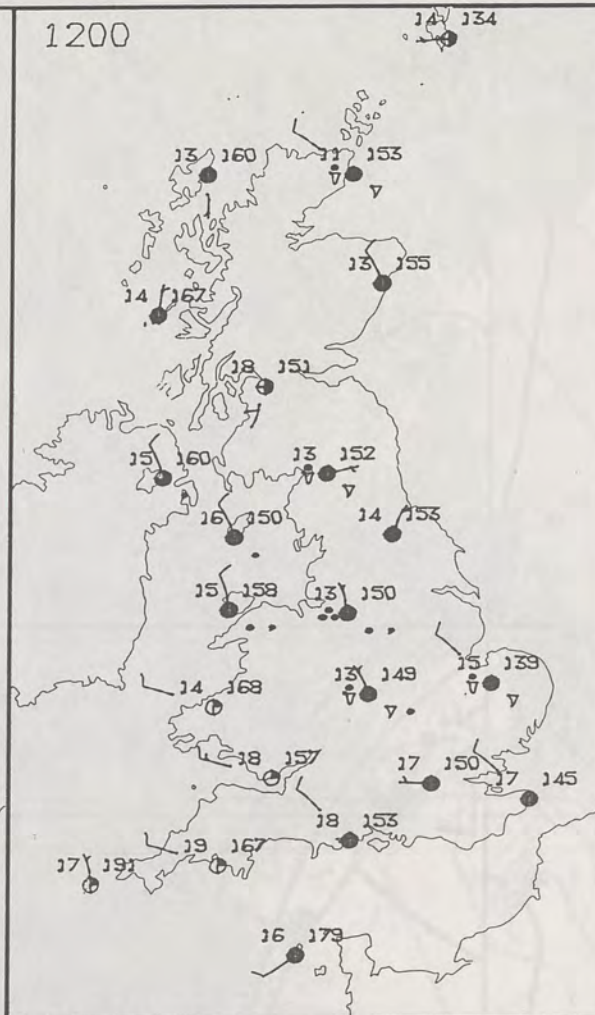


London Weather Centre 284-286 High Holborn London WC1V 7HX
© Crown Copyright 1986 All rights reserved

0600



1200



SUNDAY
9 AUGUST 1987

SUMMARY
OF
BRITISH WEATHER

The night was cloudy over much of the United Kingdom with a little rain in some northern regions.

Central parts of England remained cloudy through the day and some outbreaks of heavy rain developed over northwest England and the West Midlands by midday and these extended southeastwards into East Anglia, and some southern counties in the afternoon and early evening though clearer skies spread from the north during the evening. There were some localised heavy falls of rain with thunder in places and tornadoes reported in the Rochdale area of Lancashire.

South Wales and southwestern parts of England remained dry with sunny spells and it became sunny over Northern Ireland in the afternoon.

Scotland was mostly dry with some sunny spells though many coastal regions stayed cloudy with some light showers.

Temperatures were near normal in the sunnier regions but over central areas where it was mostly cloudy it was a rather cool or cool day.

London Weather Centre
284-286 High Holborn
London WC1V 7HX
All times are GMT

© Crown Copyright 1986 All rights reserved

0600

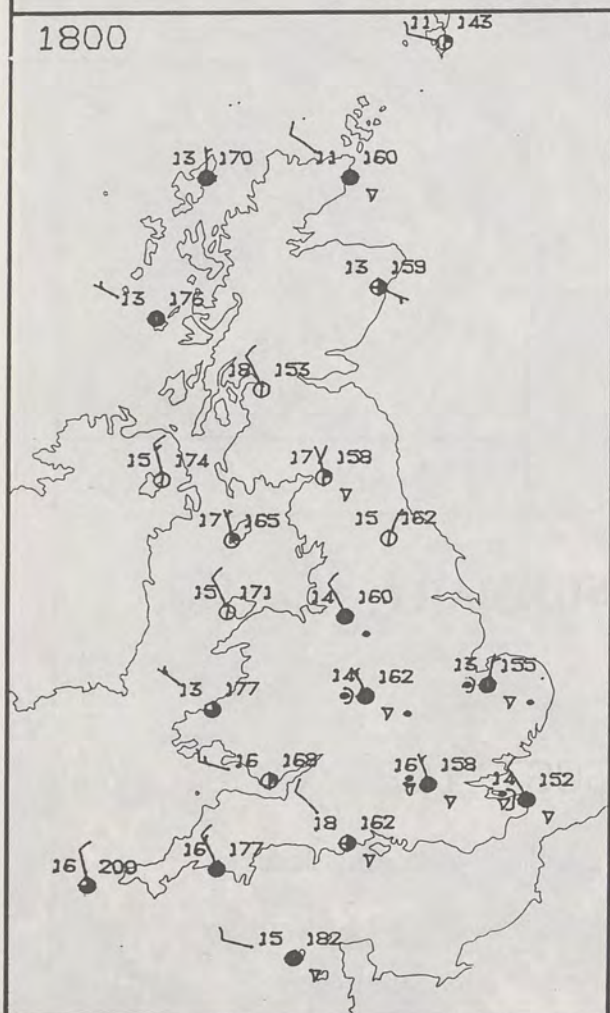


1200

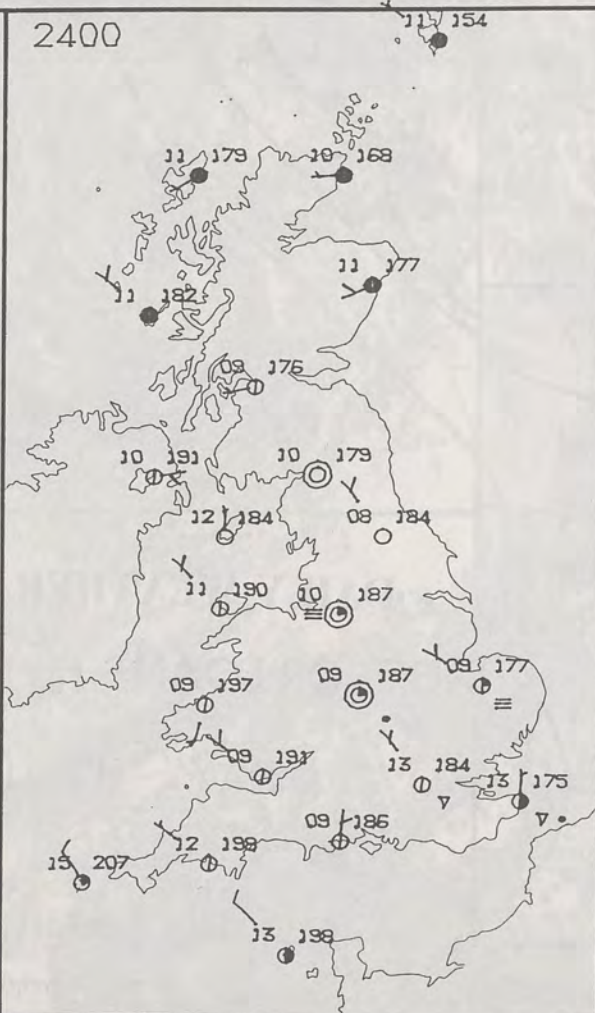


PLOTTED SURFACE OBSERVATIONS

1800



2400



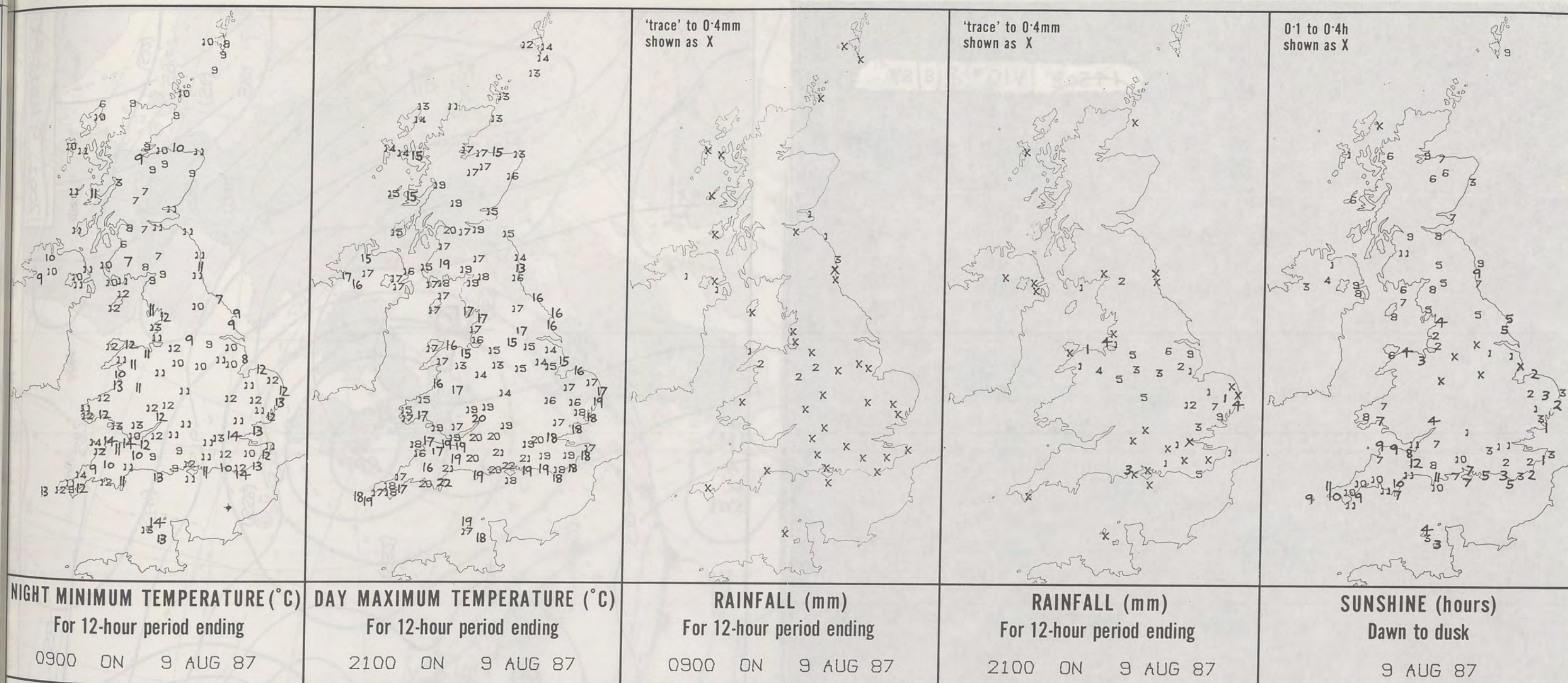
SIGNIFICANT WEATHER CHARTS

1800



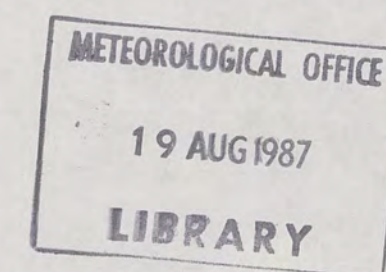
2400





EXTREMES FOR SUNDAY 9TH AUGUST 1987

Highest maximum	: 21.9°C Torquay (Devon)
Lowest maximum	: 11.3°C Cape Wrath (North Scotland)
Lowest minimum	: 3.5°C Fort William (Loch Linnhe)
Lowest grass minimum	: 0.0°C Glenlee (Dumfries and Galloway)
Most rain (24 hours from 0900 GMT)	: 14.8 mm Hastings (East Sussex)
Most sun	: 11.9 hours Dunkeswell (Devon)

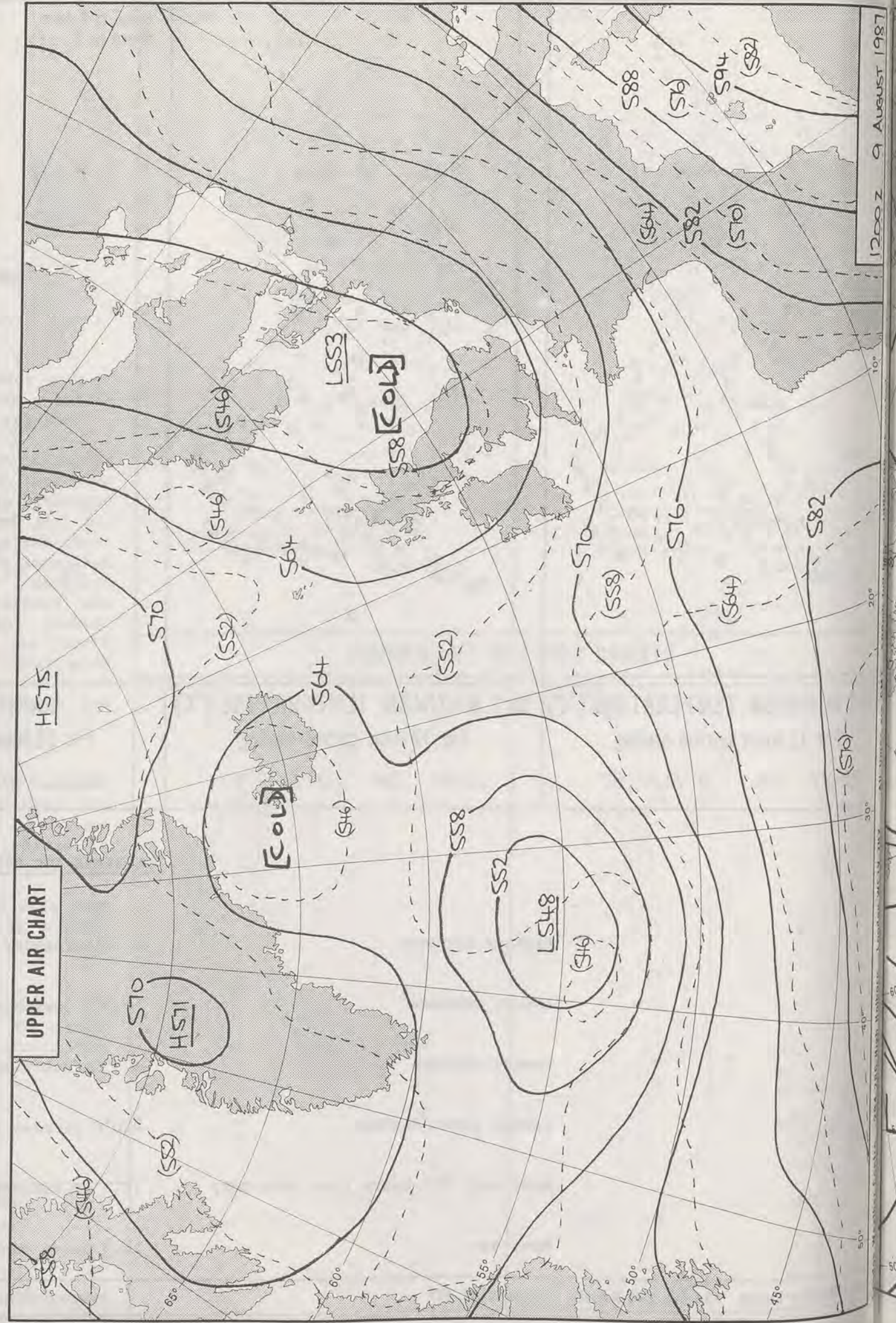


**DAILY
WEATHER
SUMMARY**



© Crown Copyright 1986
All rights reserved

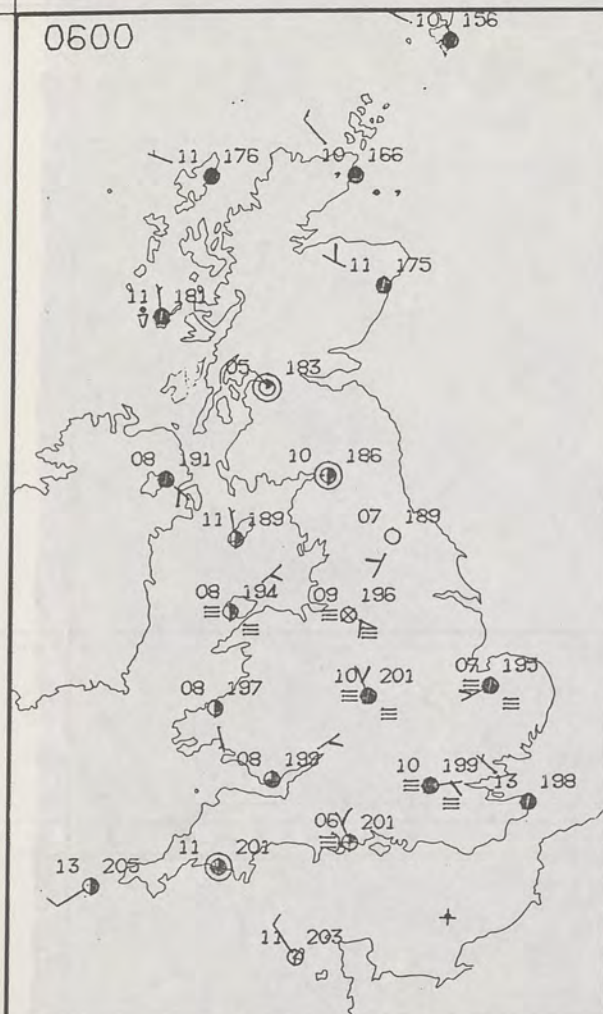
1450Z VIS 9/8/87



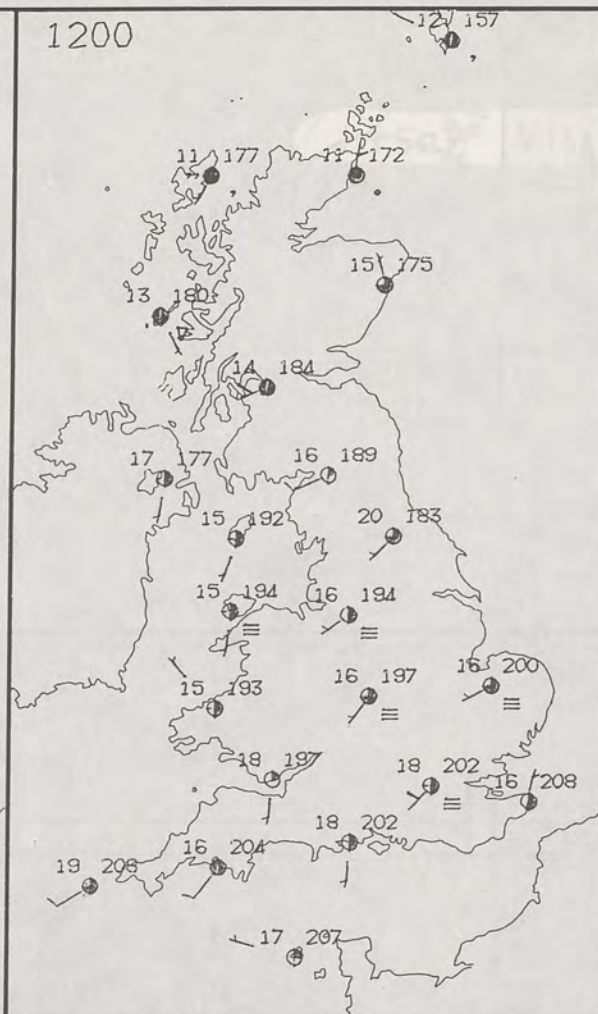


© Crown Copyright 1986 All rights reserved

0600

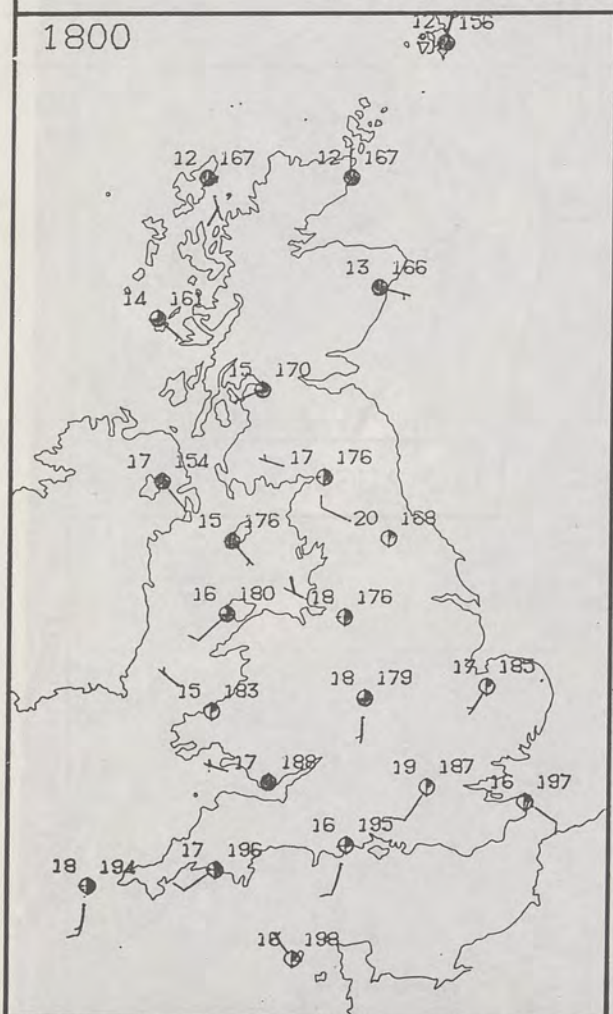


1200

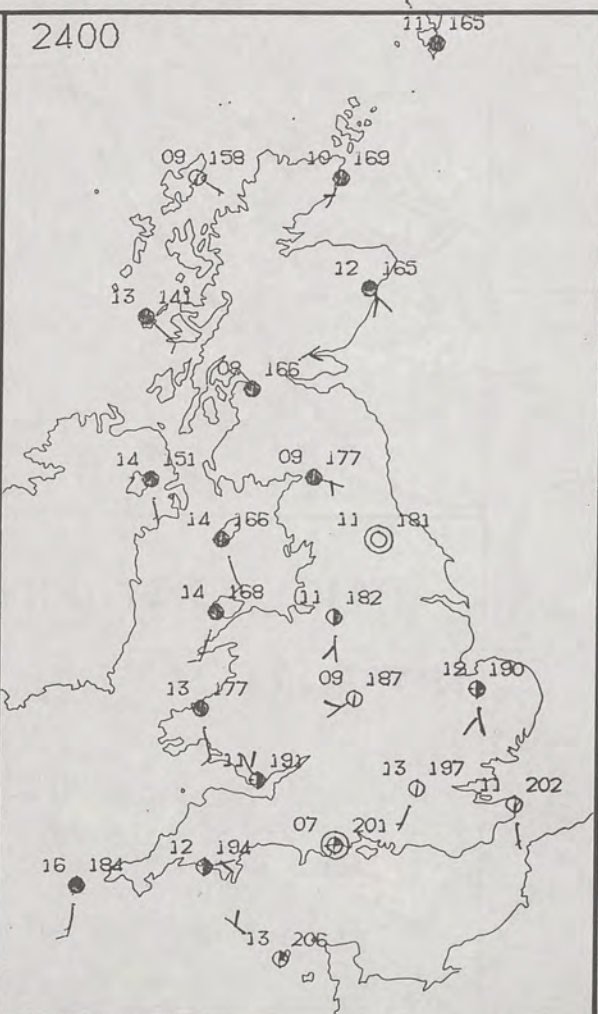


PLOTTED SURFACE OBSERVATIONS

1800



2400



MONDAY
10 AUGUST 1987

SUMMARY OF BRITISH WEATHER

Most of the United Kingdom had a dry night though fog became widespread over much of central and southern parts of England with some dense patches in places around dawn.

It was than a dry day with sunny spells in most regions, the sunniest areas from Northern Ireland and northern parts of England, through Wales and into southwest England and along the south coast. Central and eastern parts of England were more cloudy at times with some very isolated light afternoon showers.

Northern parts of Scotland were cloudy with a little rain in places and Northern Ireland became cloudy in the evening with some light rain.

Temperatures were close to normal or a little below for early August over most parts.

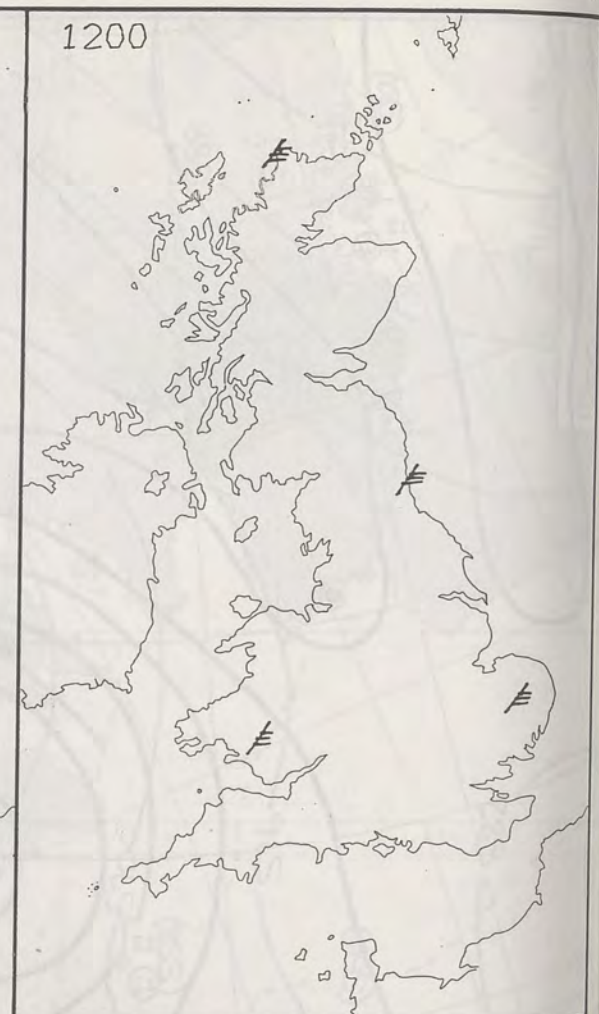
London Weather Centre
284-286 High Holborn
London WC1V 7HX
All times are GMT

© Crown Copyright 1986 All rights reserved

0600



1200

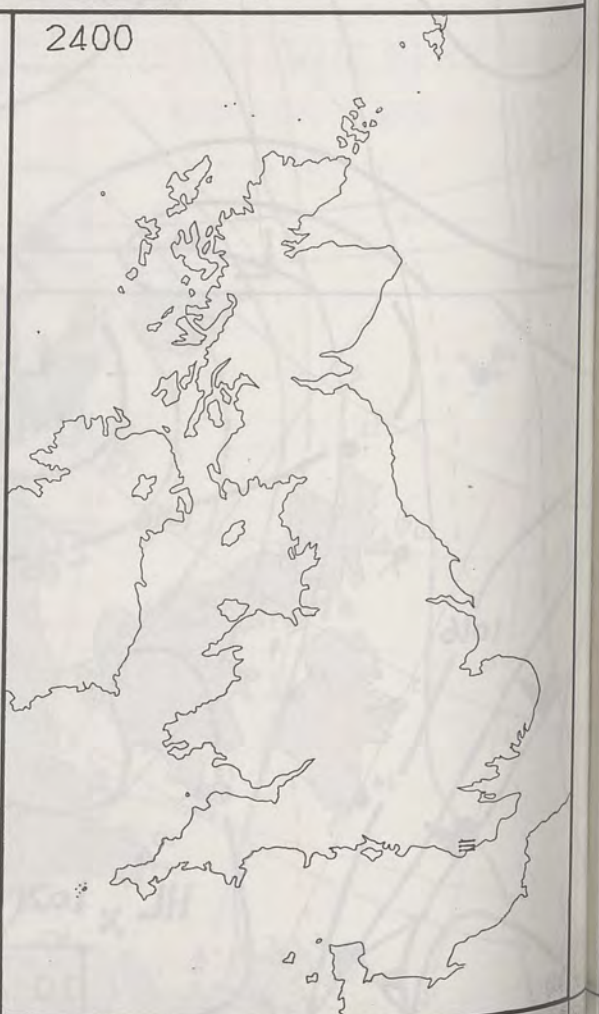


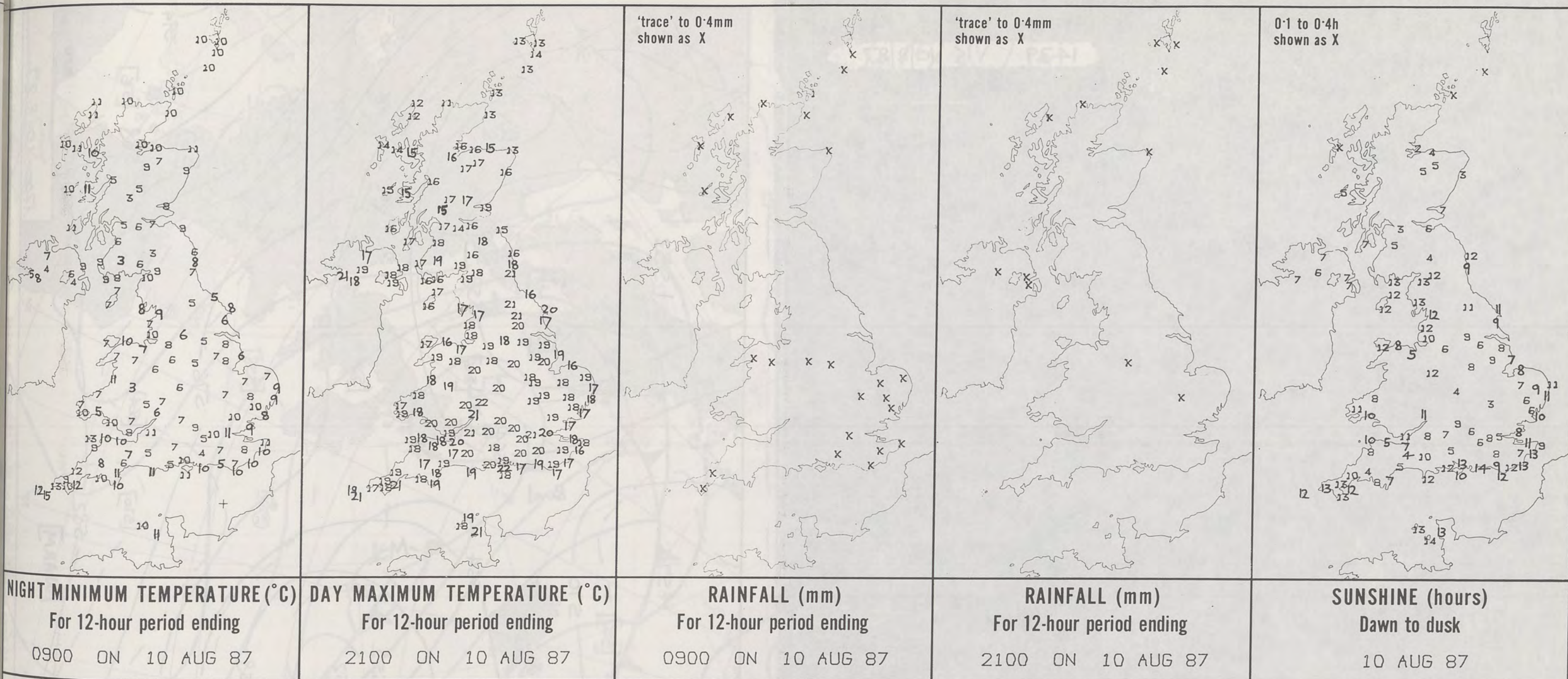
SIGNIFICANT WEATHER CHARTS

1800



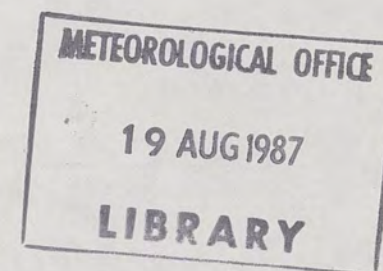
2400





EXTREMES FOR MONDAY 10TH AUGUST 1987

Highest maximum	: 22.1°C Ventnor (Isle of Wight)
Lowest maximum	: 11.0°C Cape Wrath (North Scotland)
Lowest minimum	: 2.7°C Glenlee (Dumfries & Galloway)
Lowest grass minimum	: -2.8°C Glenlee (Dumfries & Galloway)
Most rain (24 hours from 0900 GMT)	: 11.5 mm Brawdy (Dyfed)
Most sun	: 13.7 hours Bognor (West Sussex) and Jersey Airport



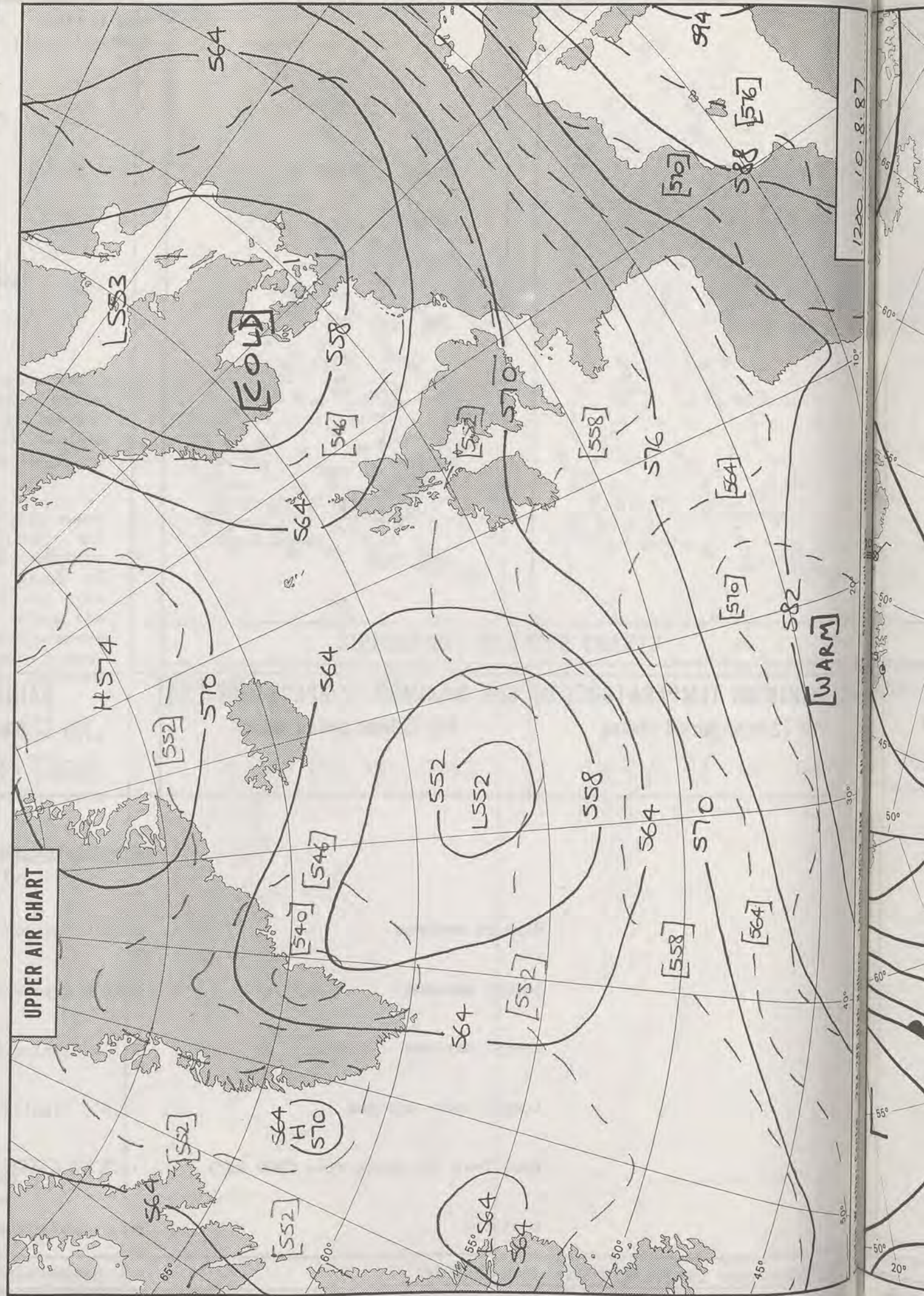
**DAILY
WEATHER
SUMMARY**



© Crown Copyright 1986
All rights reserved

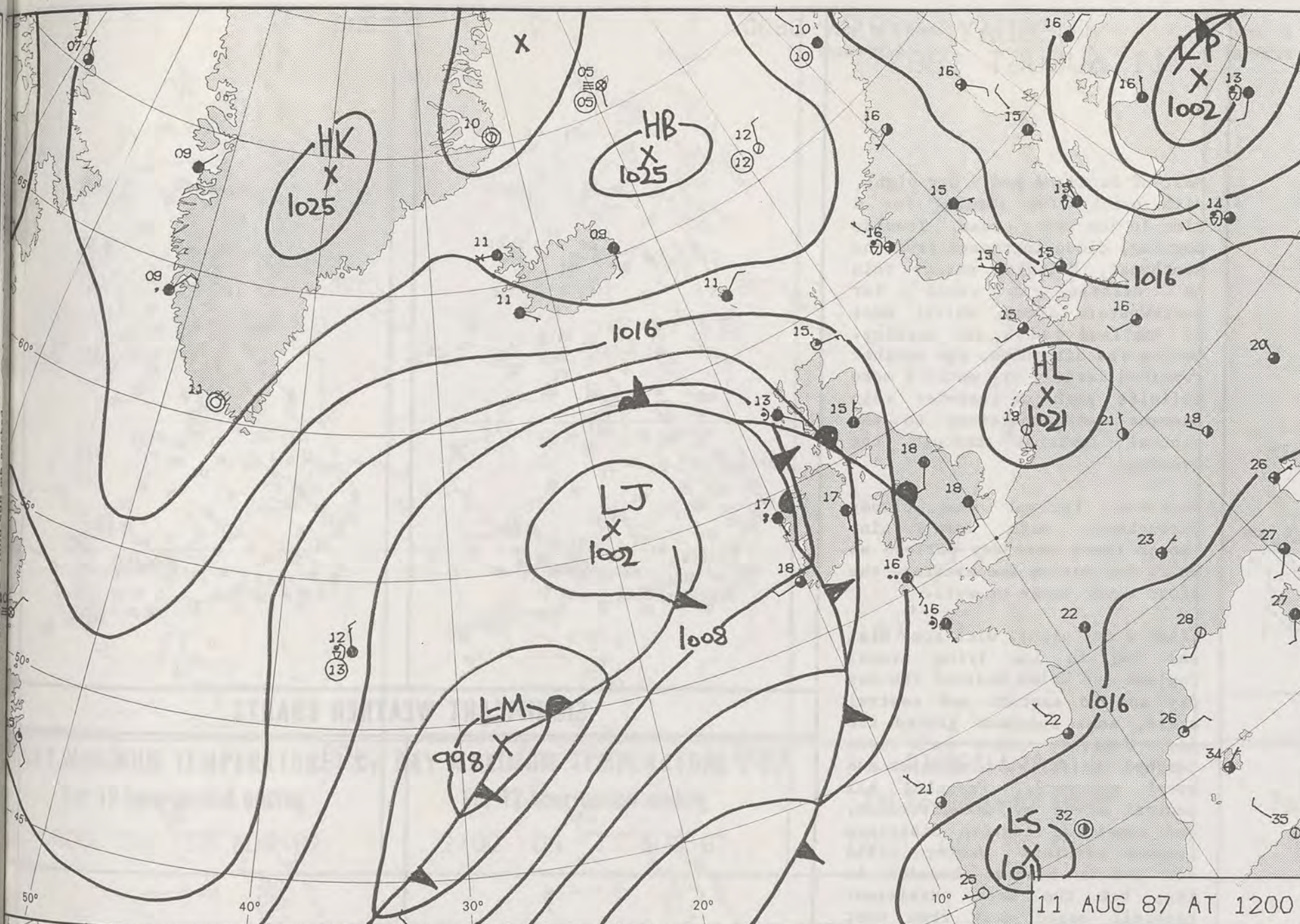


1439 VIS 10/8/87

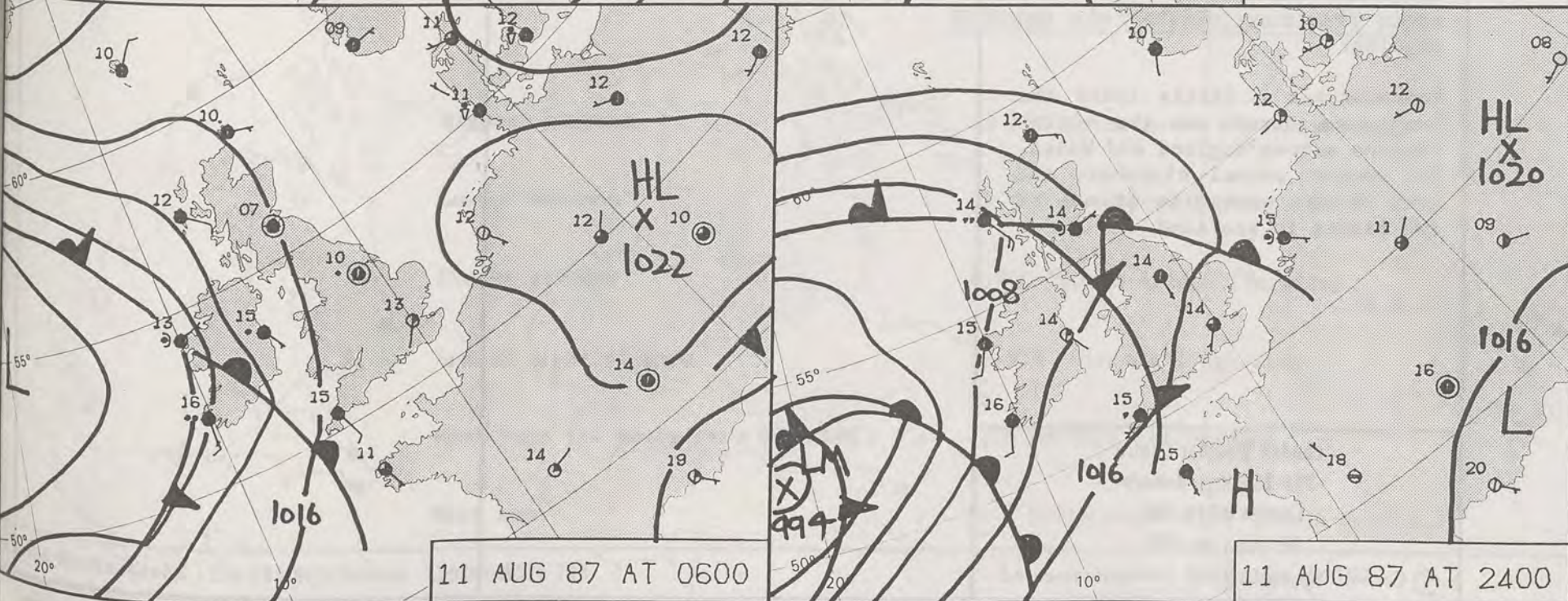


[WARM]

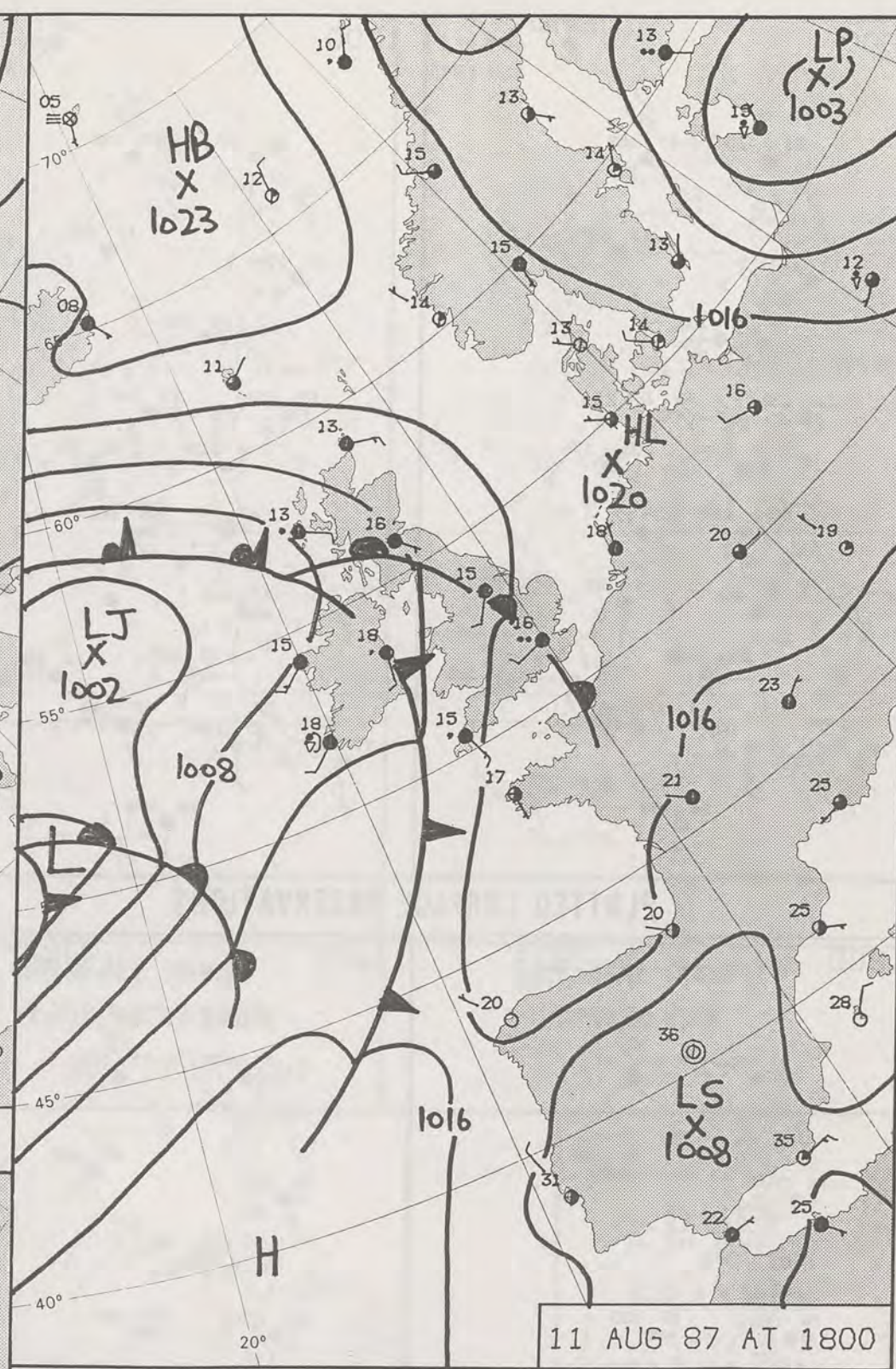
1200 10.8.87



11 AUG 87 AT 1200



11 AUG 87 AT 0600



11 AUG 87 AT 1800

DAILY WEATHER SUMMARY

NOT FOR LOAN FOR

TUESDAY 11 AUGUST 1987

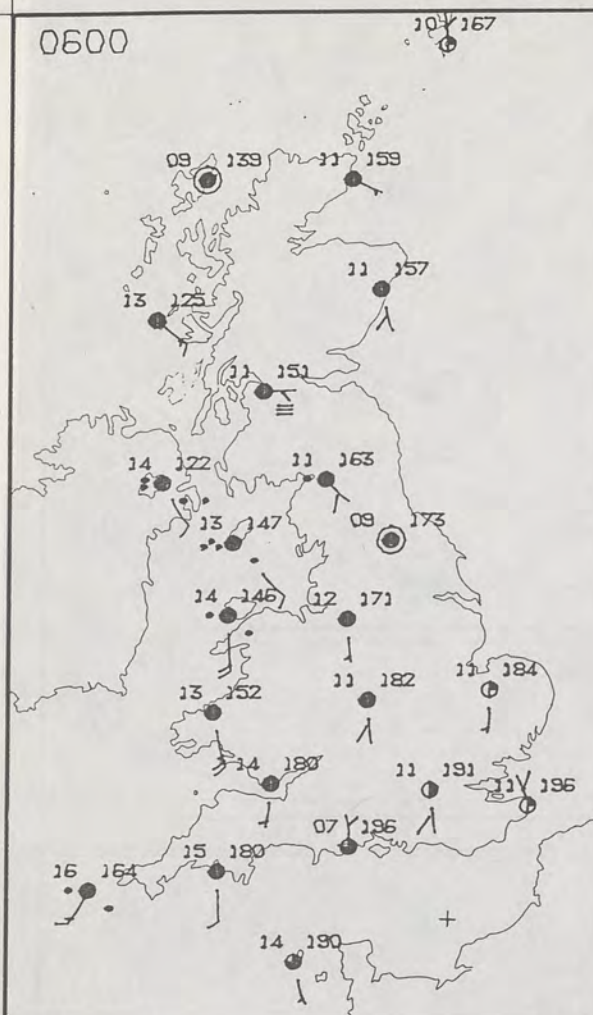
Warm front Cold front Occlusion

London Weather Centre 284-286 High Holborn London WC1V 7HX

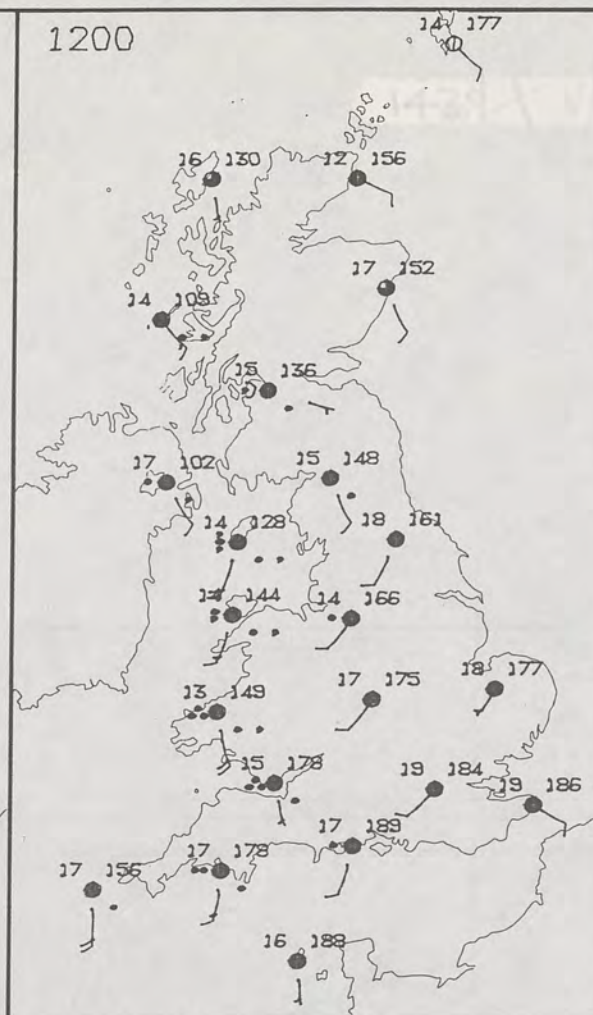
© Crown Copyright 1986 All rights reserved



0600



1200



TUESDAY
11 AUGUST 1987

Most of Scotland had a dry night, with patchy fog forming for a time in low lying areas. Towards morning, cloud increased from the southwest, bringing patchy rain or drizzle to some far southwestern areas, whilst most of Scotland had a dry morning. During the afternoon, the weather remained largely dry until a more definite push of heavier rain brought wet conditions to the central lowlands through the evening.

Northern Ireland was cloudy throughout, with some rain, though there were dry periods as well, and during the evening, the cloud cover broke up well.

After a dry night, with some mist and fog in low lying areas, England and Wales started the day dry and in eastern and central areas, some sunshine graced the day. However, heavy rain soon reached the far west of Wales and swept eastwards, reaching all central areas by mid-afternoon, and remaining eastern districts towards evening. Western hills and coasts became shrouded in fog, but the more persistent rainfall eased away from most areas by the middle of the evening.

Temperatures a little below the long term normal in the wetter regions across England and Wales, but nearer normal elsewhere and even on the warm side in one or two places in Scotland.

11.8.87.

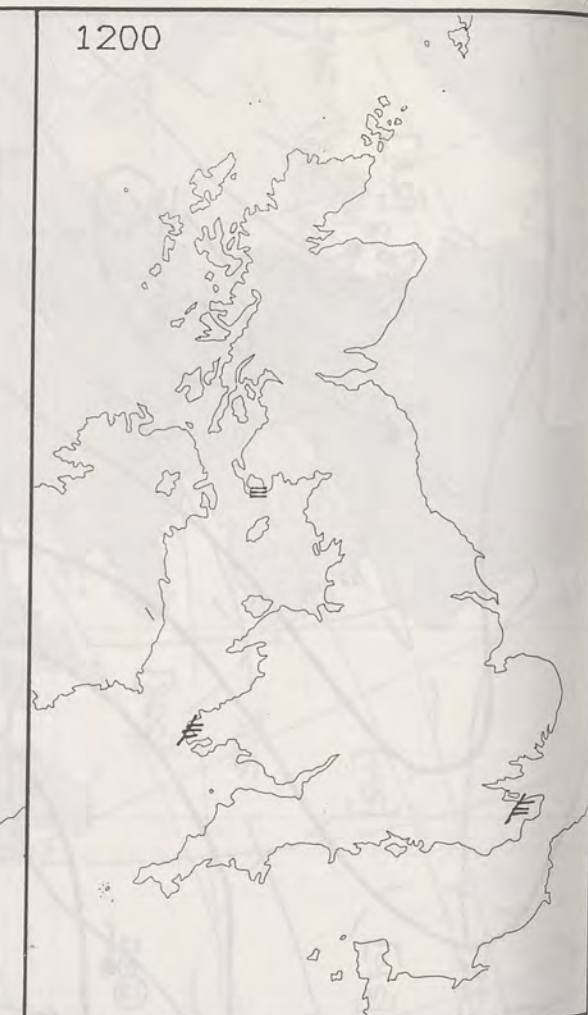
London Weather Centre
284-286 High Holborn
London WC1V 7HX
All times are GMT

© Crown Copyright 1986 All rights reserved

0600

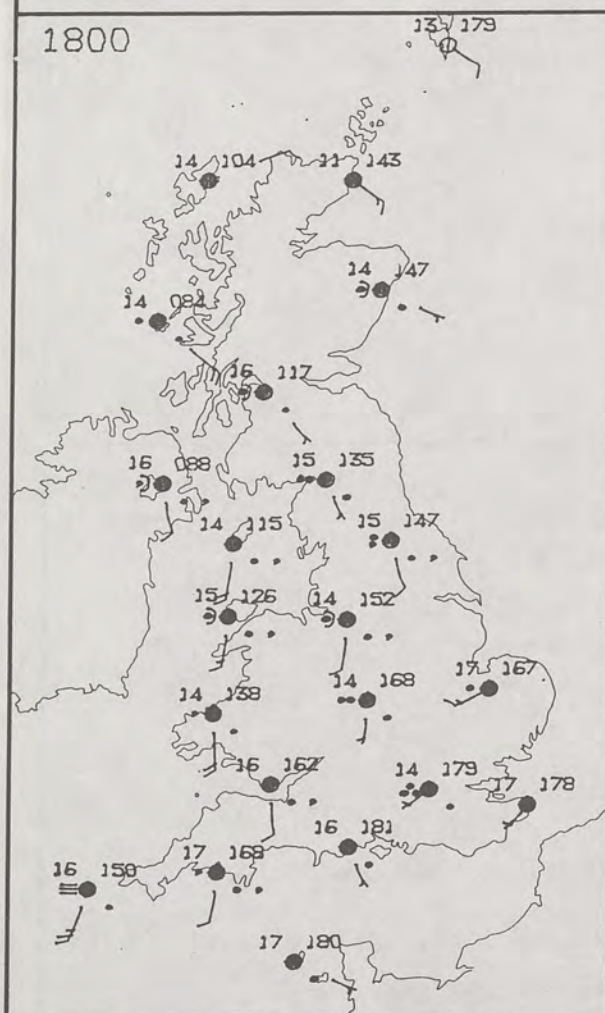


1200

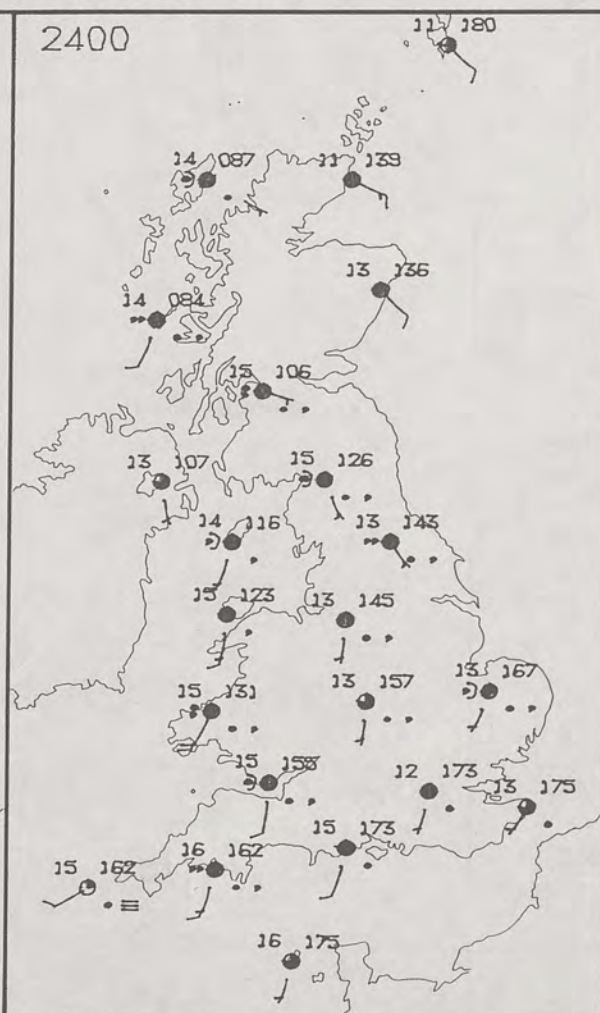


PLOTTED SURFACE OBSERVATIONS

1800

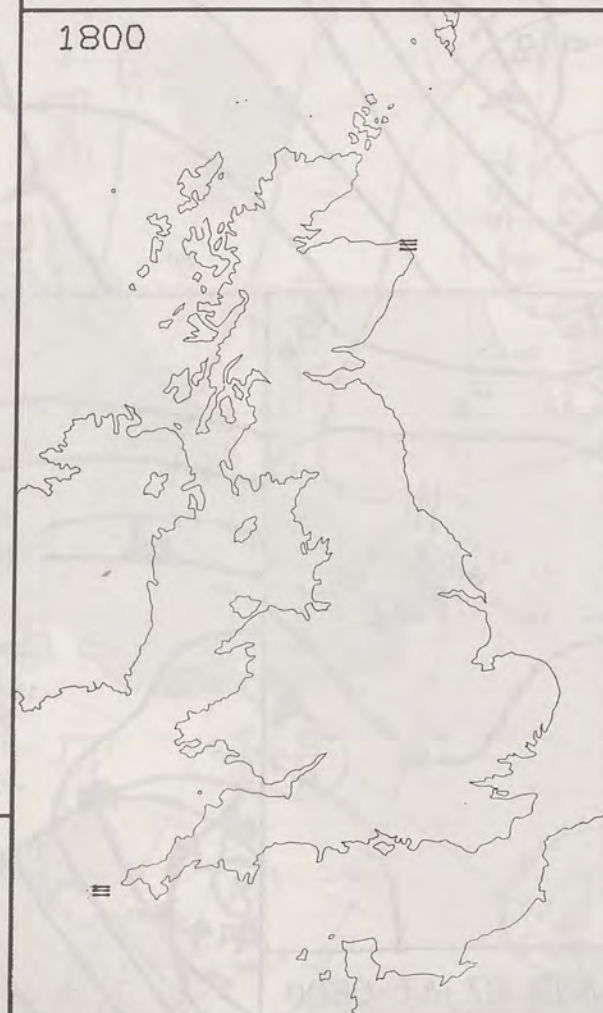


2400

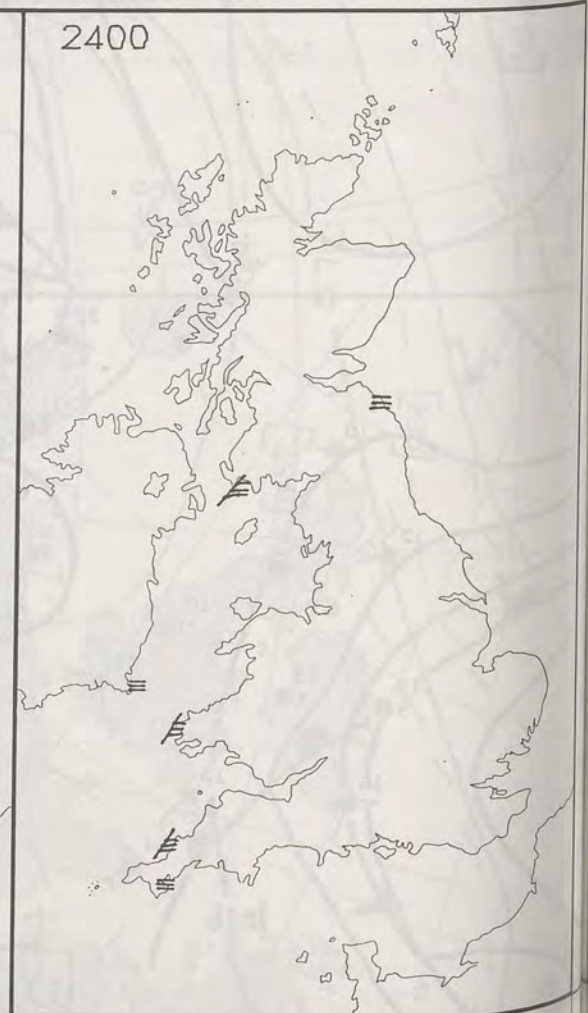


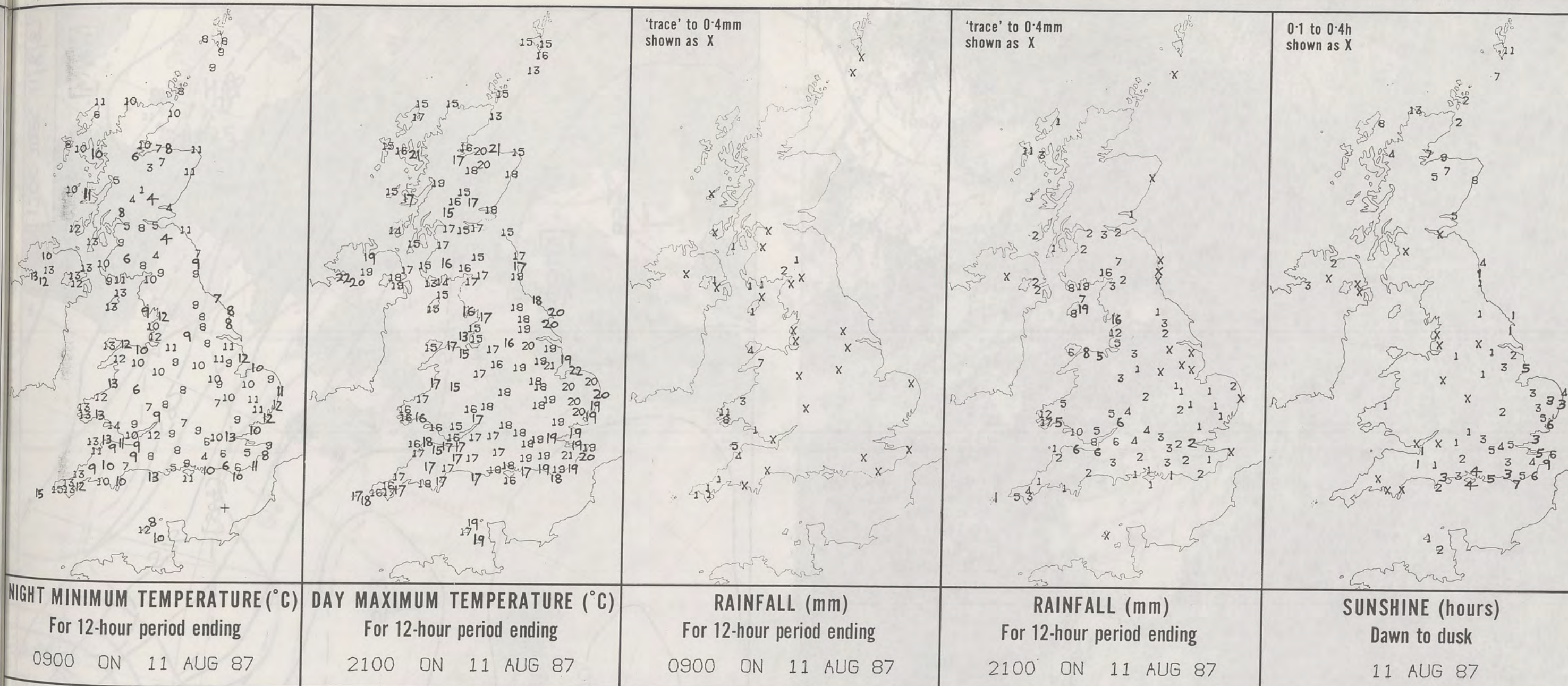
SIGNIFICANT WEATHER CHARTS

1800



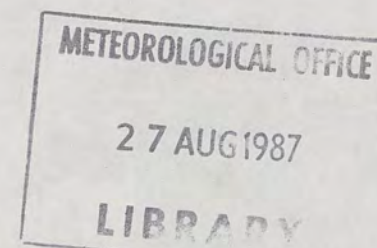
2400





EXTREMES FOR TUESDAY 11TH AUGUST 1987

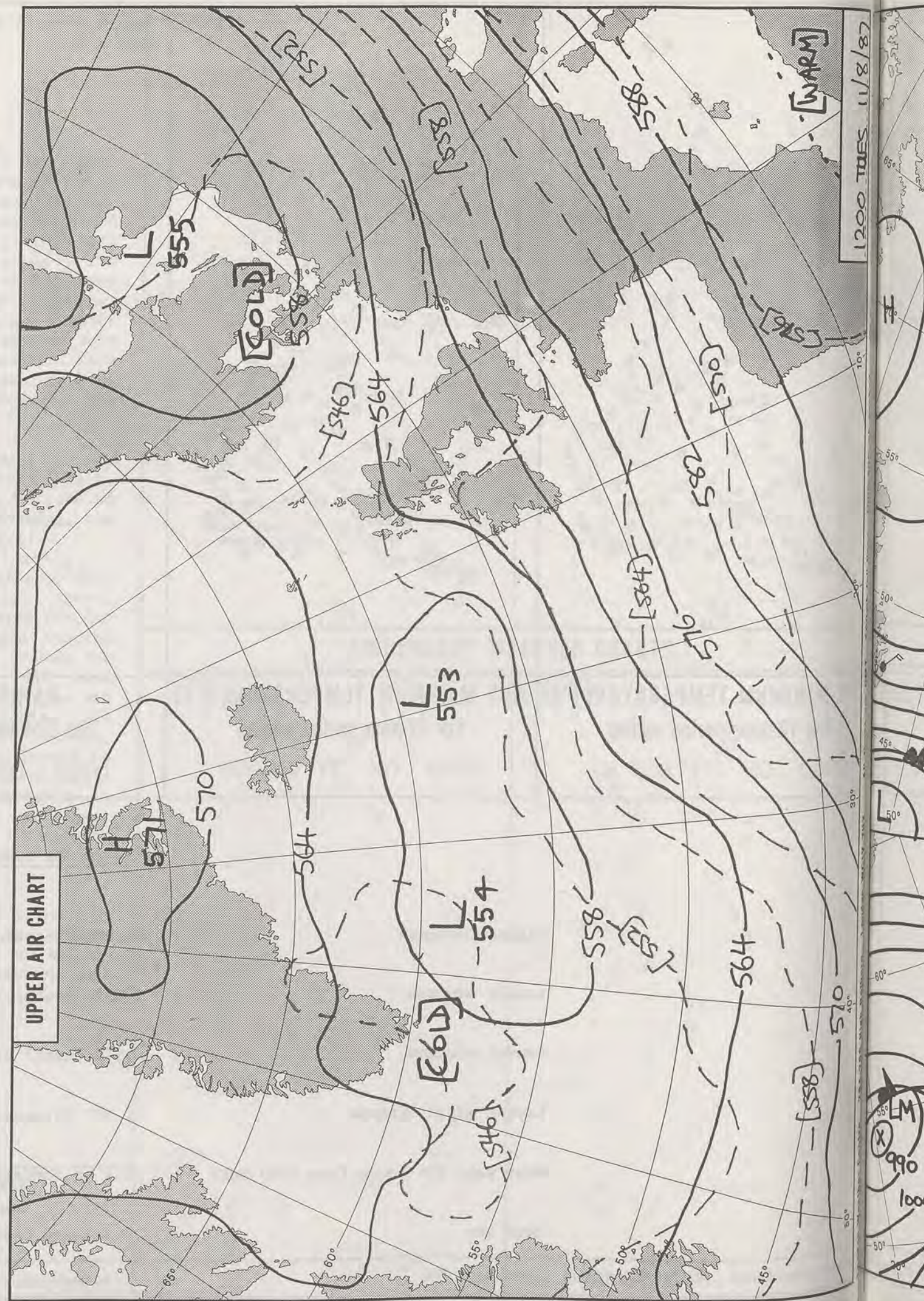
Highest maximum	: 22.0°C Knockarevan (Co. Fermanagh)
Lowest maximum	: 12.5°C Southport (Merseyside)
Lowest minimum	: 0.9°C Tummel Bridge (Tayside)
Lowest grass minimum	: -1.9°C Aviemore (Highland)
Most rain (24 hours from 0900 GMT)	: 32.6 mm Dumfries/Drugans
Most sun	: 12.7 hours Cape Wrath (North Scotland)



**DAILY
WEATHER
SUMMARY**



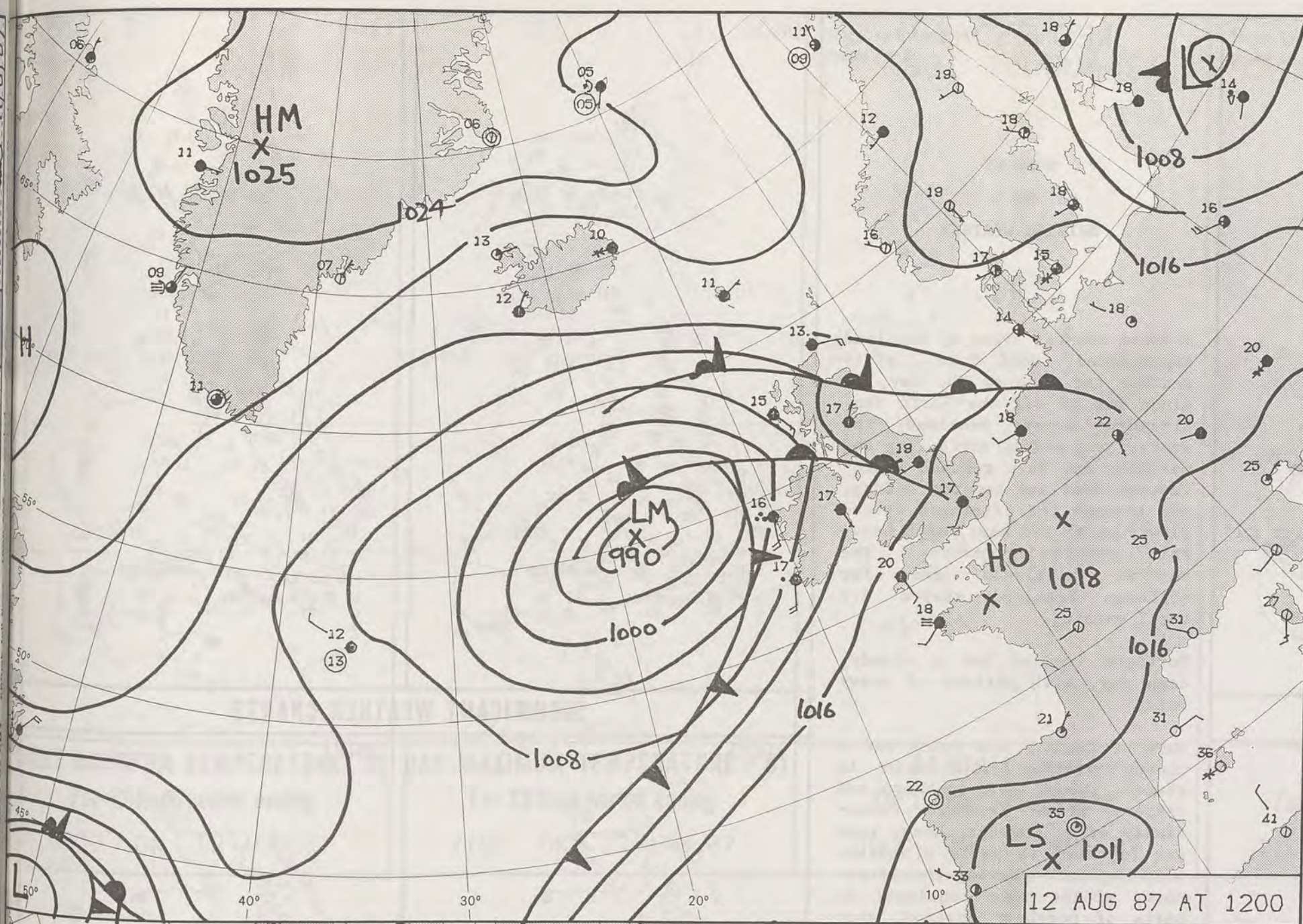
© Crown Copyright 1986
All rights reserved



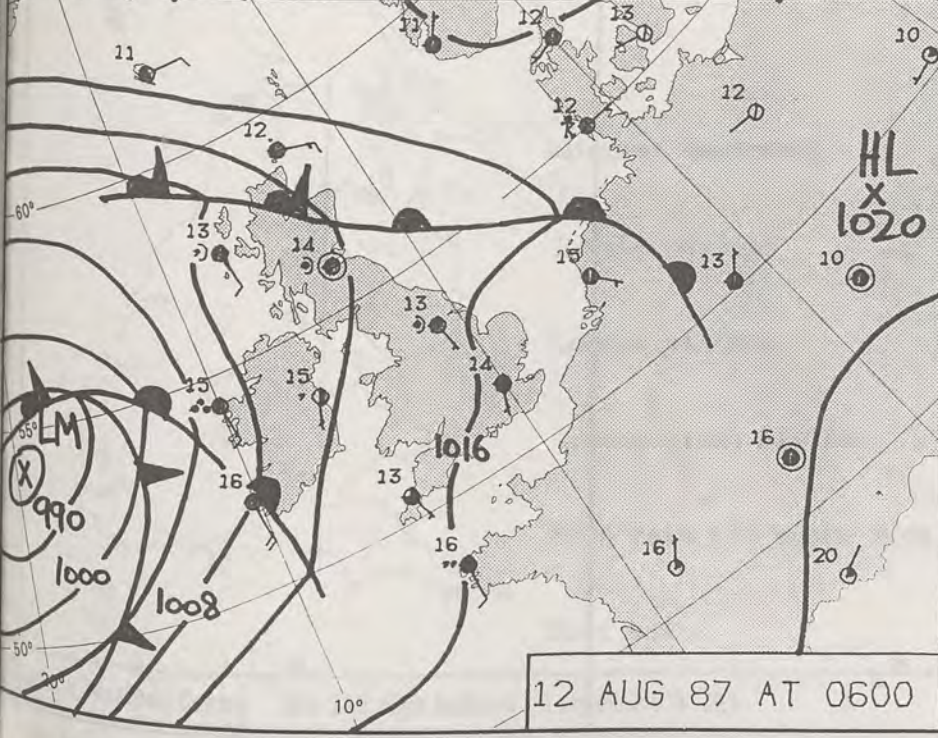
1200 TUES 11/8/87

570

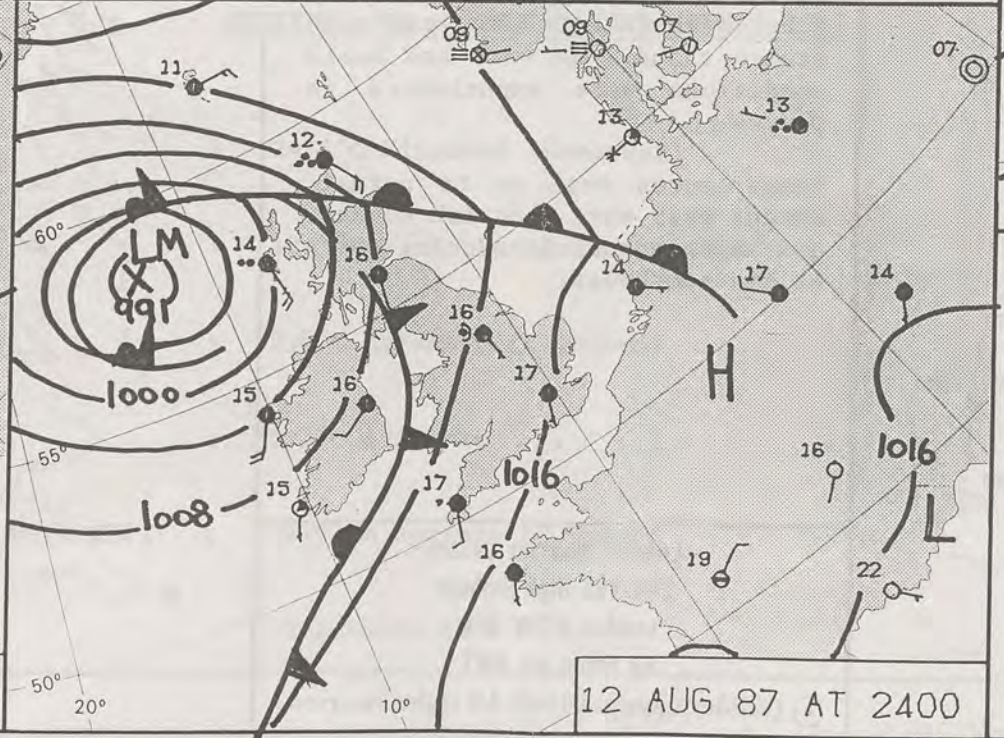
12 AUG 87 AT 0600



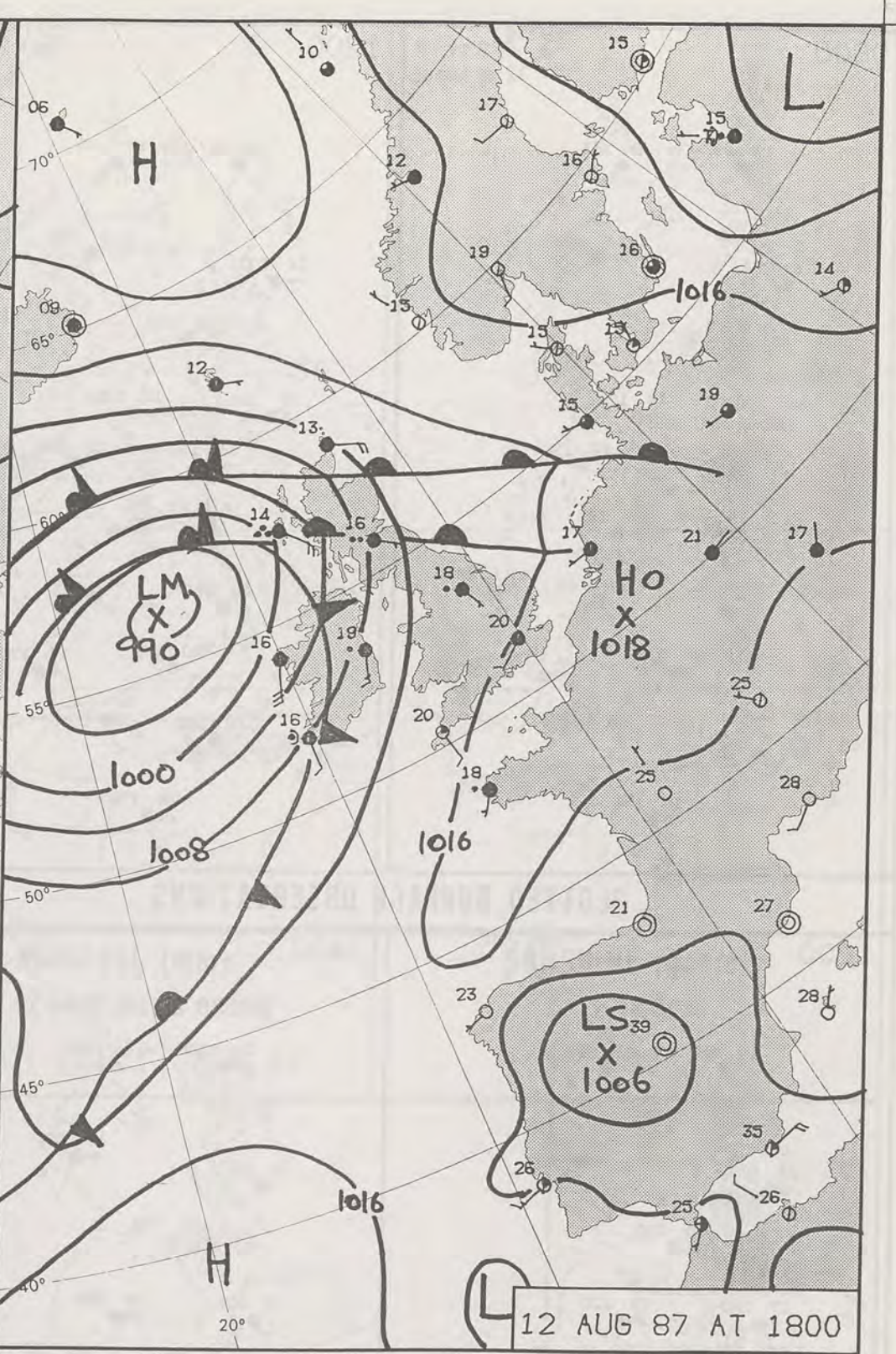
12 AUG 87 AT 1200



12 AUG 87 AT 0600



12 AUG 87 AT 2400



12 AUG 87 AT 1800

DAILY WEATHER SUMMARY

NOT FOR LOAN FOR

WEDNESDAY 12 AUGUST 1987

London Weather Centre 284-286 High Holborn London WC1V 7HX

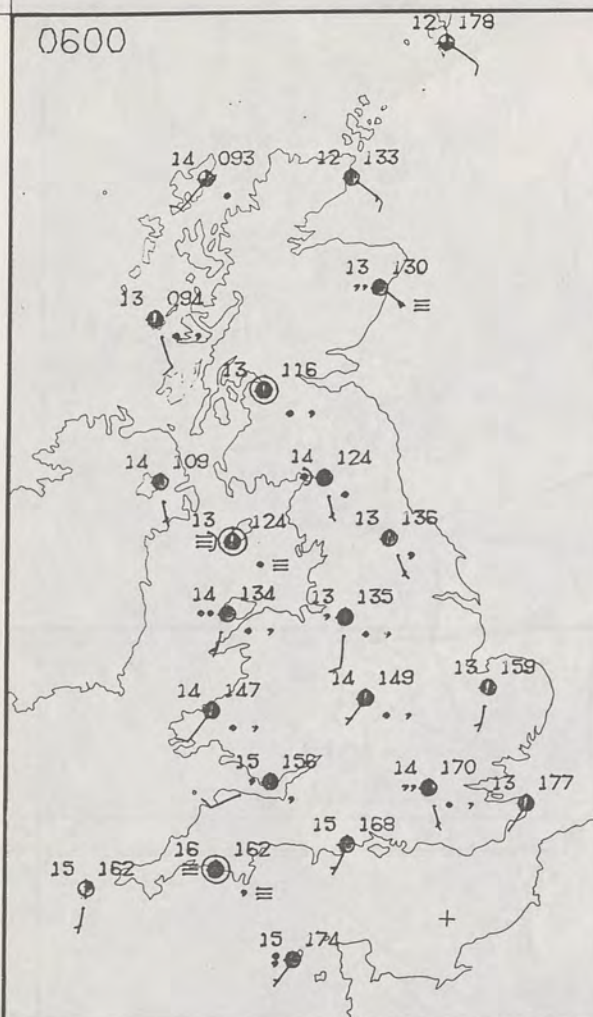
© Crown Copyright 1986 All rights reserved

Legend:

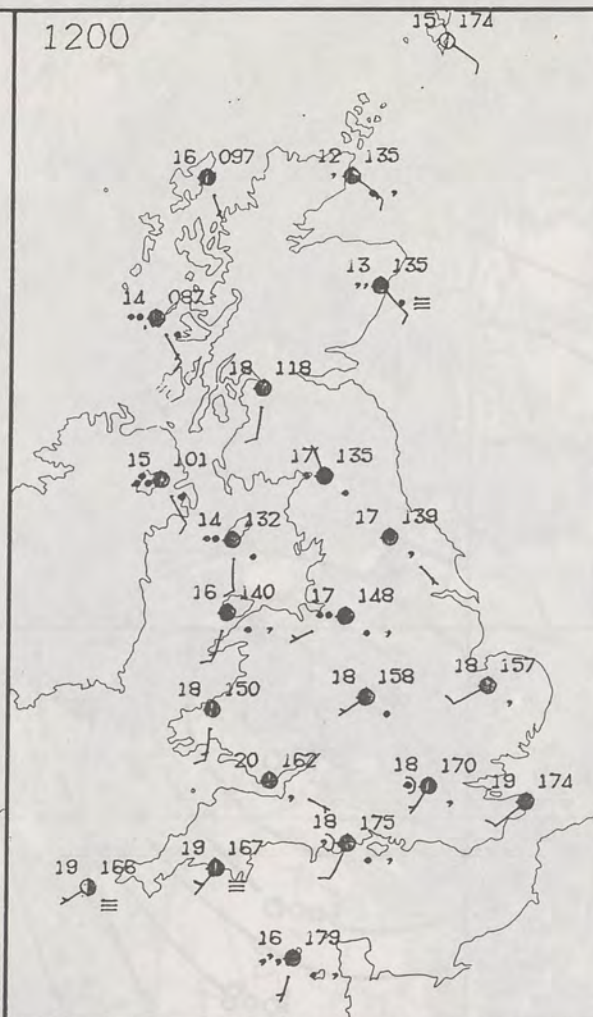
- Warm front
- Cold front
- Occlusion

Meteorological Office logo

0600

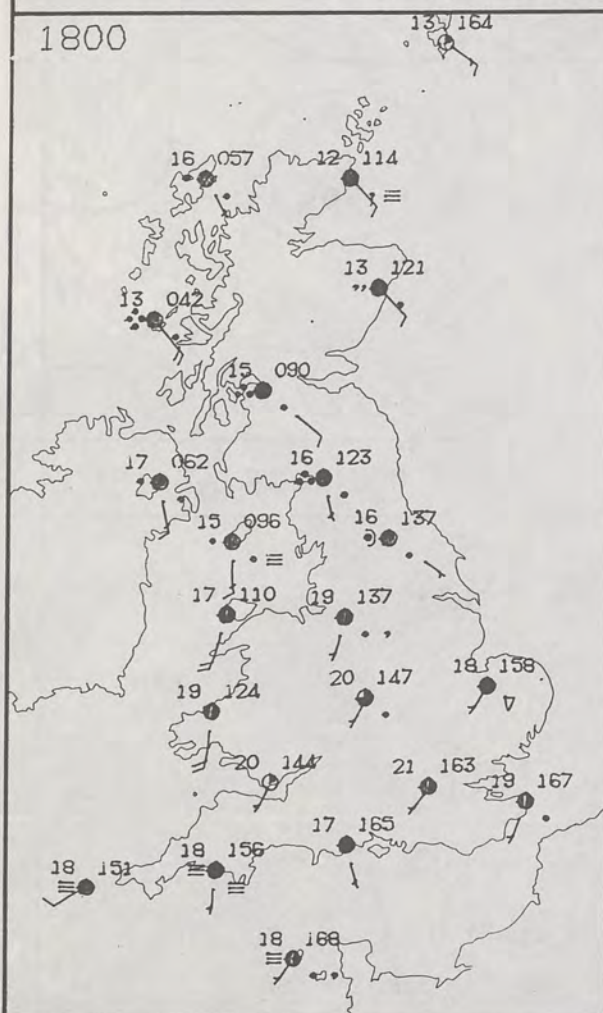


1200

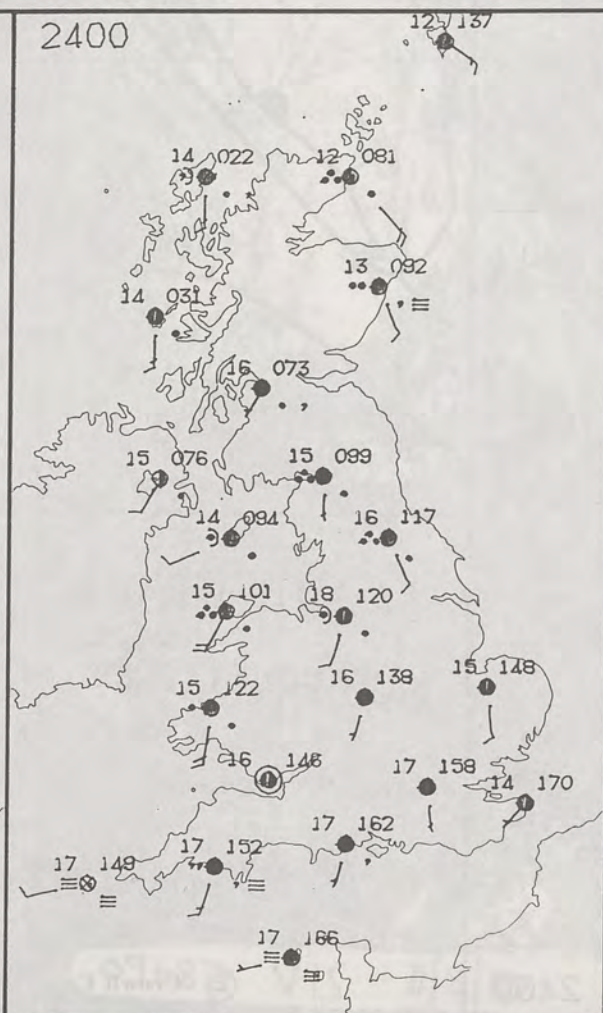


PLOTTED SURFACE OBSERVATIONS

1800



2400

WEDNESDAY
12 AUGUST 1987SUMMARY
OF
BRITISH WEATHER

Eastern coastal areas of Scotland experienced dull and misty weather for much of the day, as winds ran in off the North Sea. Elsewhere across Scotland, the weather was mainly dry during the morning, but rain reached south-western Scotland towards midday, and through the afternoon spread slowly north and east, with heavy rain over hilly areas. The central highlands and far northern Scotland stayed dry until evening.

Northern Ireland had a cloudy, damp day, with periods of heavy rain.

Much of England and Wales had a cloudy morning, with rain in places, though some southern and eastern areas remained essentially dry. However, heavy rain was reported in parts of north-west England. During the afternoon, whilst rain continued in parts of northern England, many other areas stayed dry, and with broken cloud some warm and humid conditions were experienced in places.

Temperatures were up to normal, except near east Scottish coasts, and above normal in sunnier parts of the southwest.

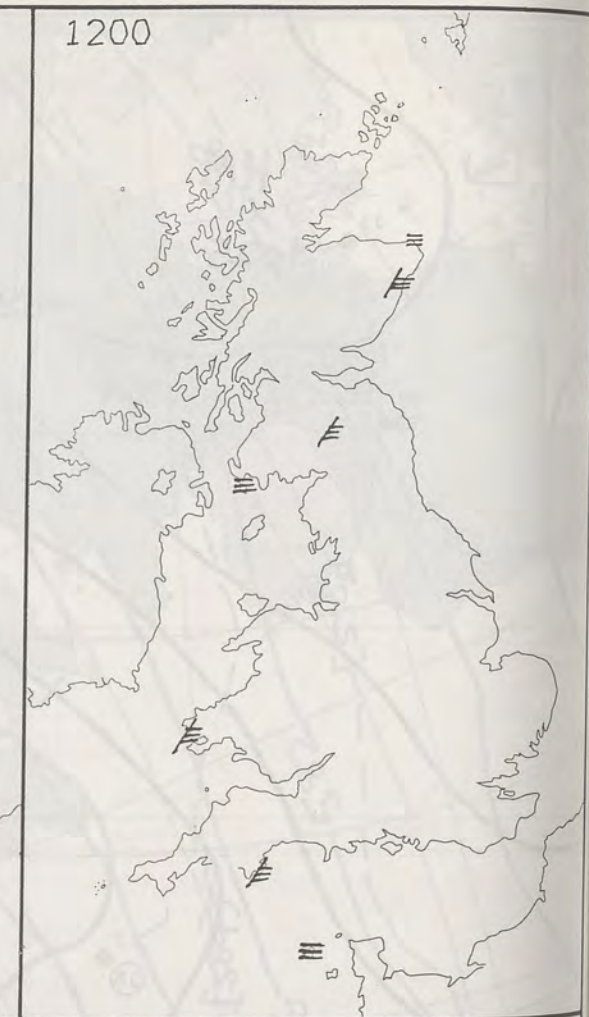
London Weather Centre
284-286 High Holborn
London WC1V 7HX
All times are GMT

© Crown Copyright 1986 All rights reserved

0600



1200

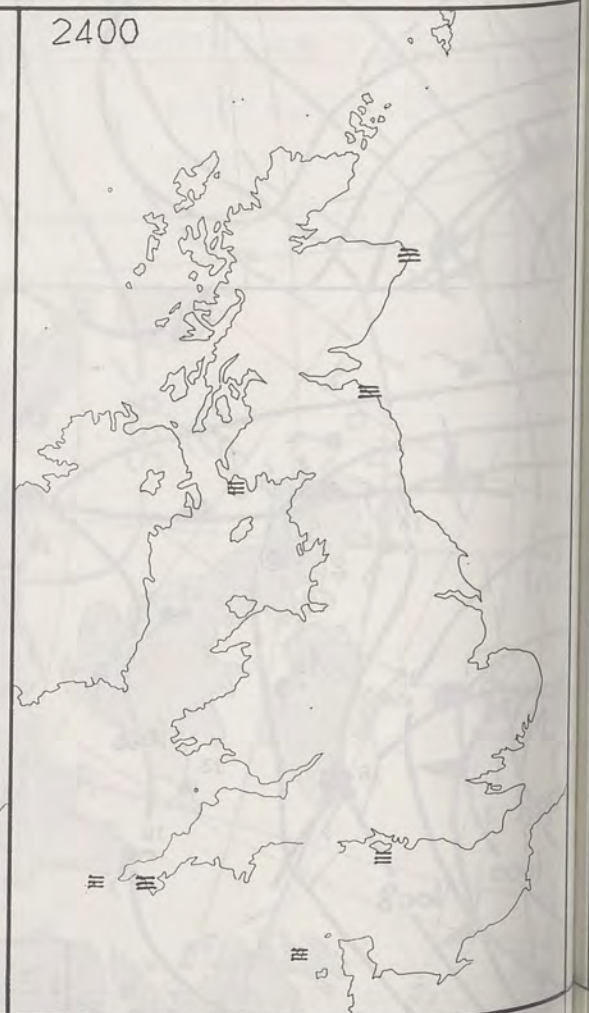


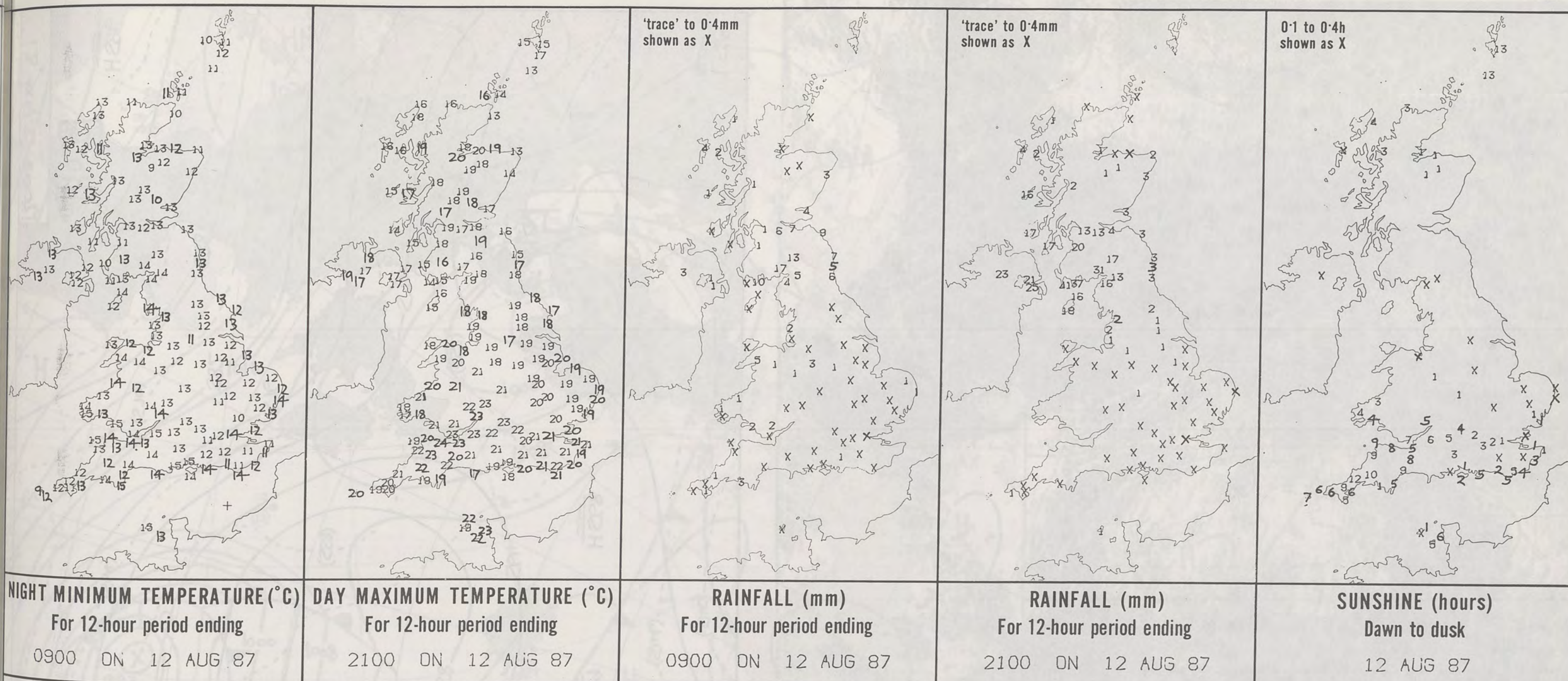
SIGNIFICANT WEATHER CHARTS

1800



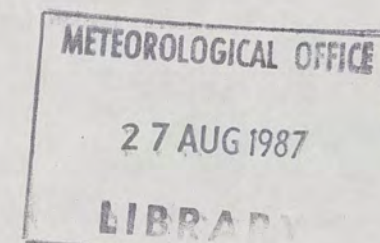
2400





EXTREMES FOR WEDNESDAY 12TH AUGUST 1987

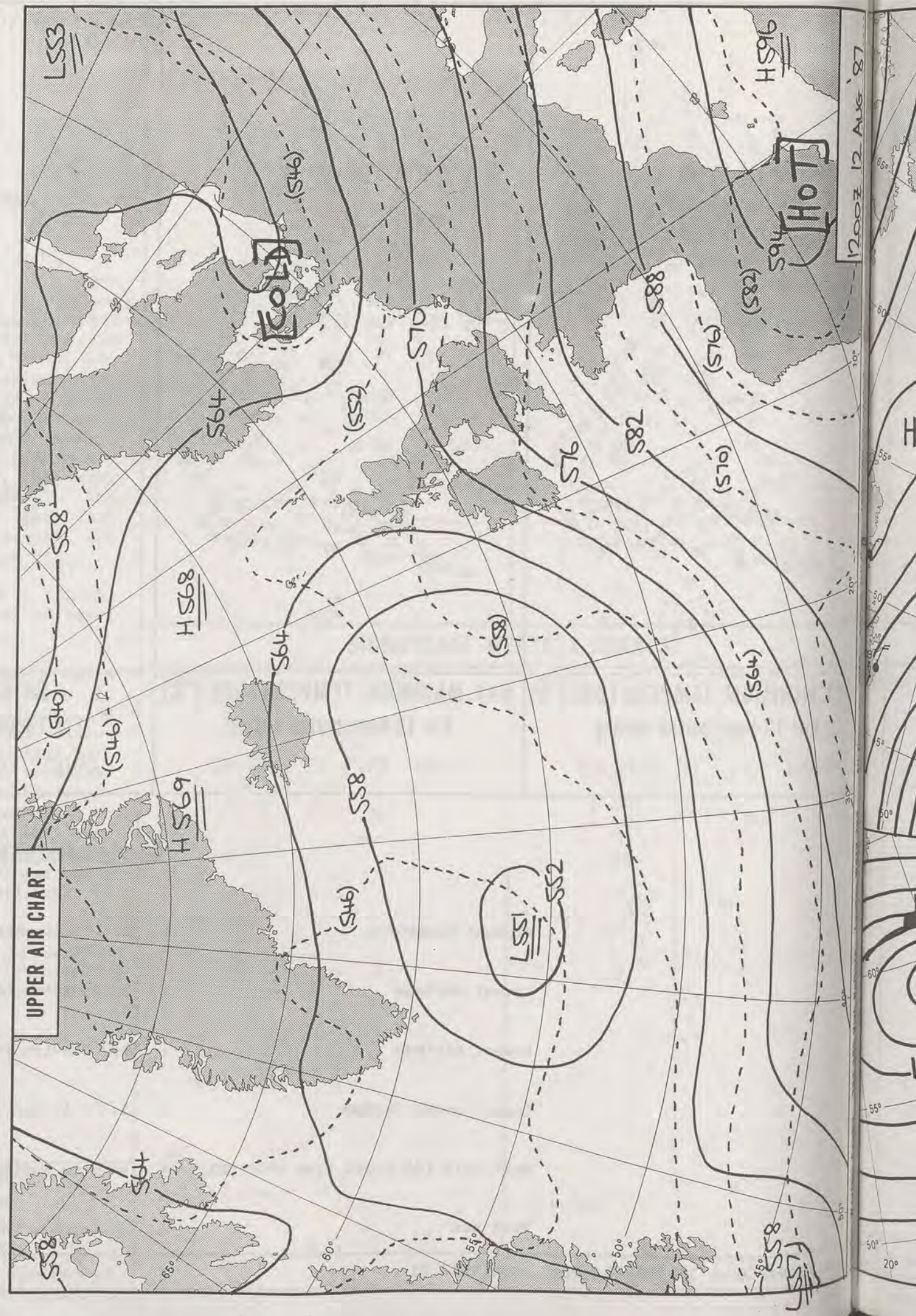
Highest maximum	: 24.1°C Minehead (Somerset)
Lowest maximum	: 12.5°C Wick (Northeast Scotland)
Lowest minimum	: 9.0°C Aviemore (Highland)
Lowest grass minimum	: 5.3°C Aviemore
Most rain (24 hours from 0900 GMT)	: 44.9 mm Nantmor (Gwynedd)
Most sun	: 13.1 hours Fair Isle



**DAILY
WEATHER
SUMMARY**

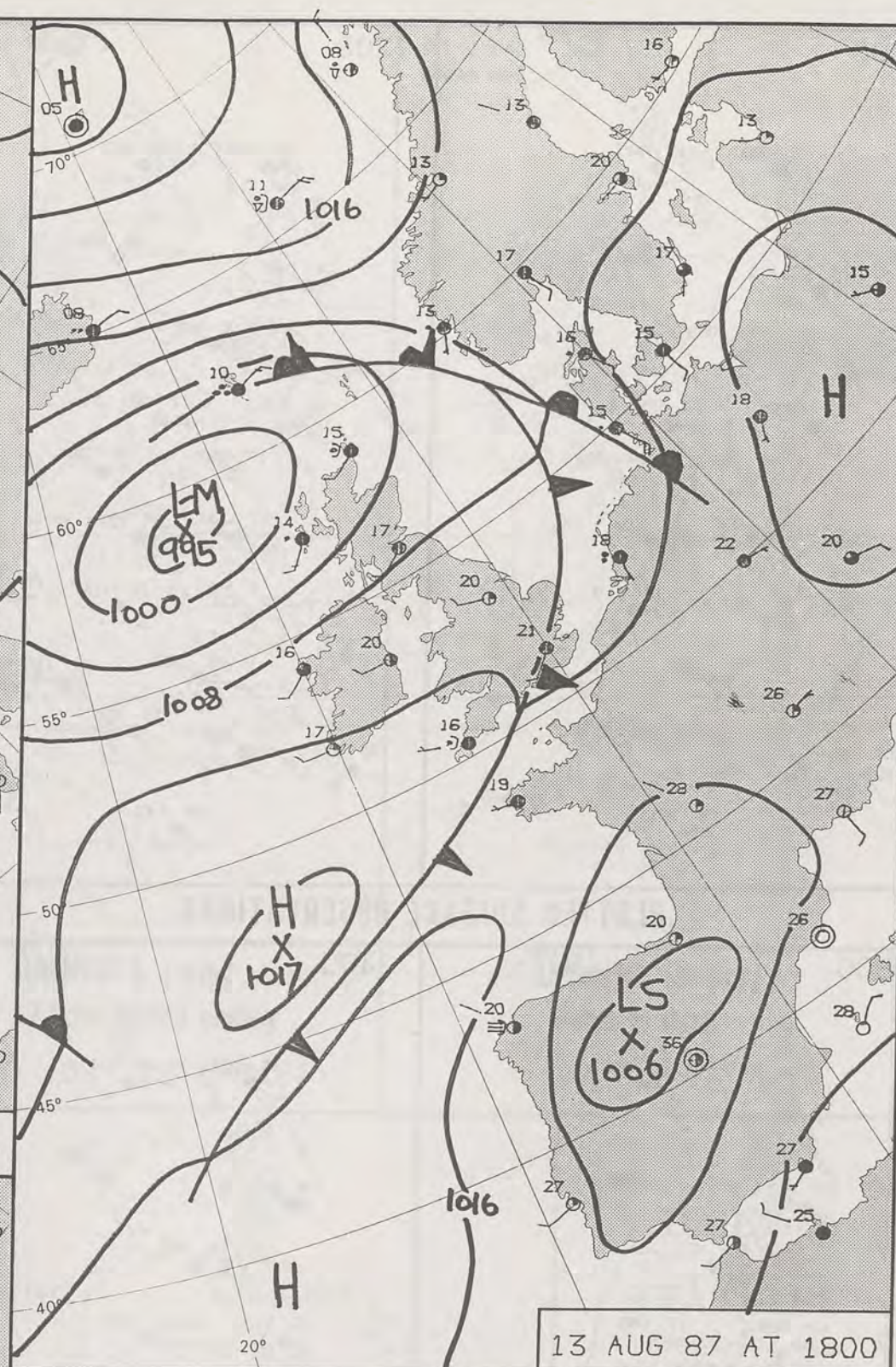
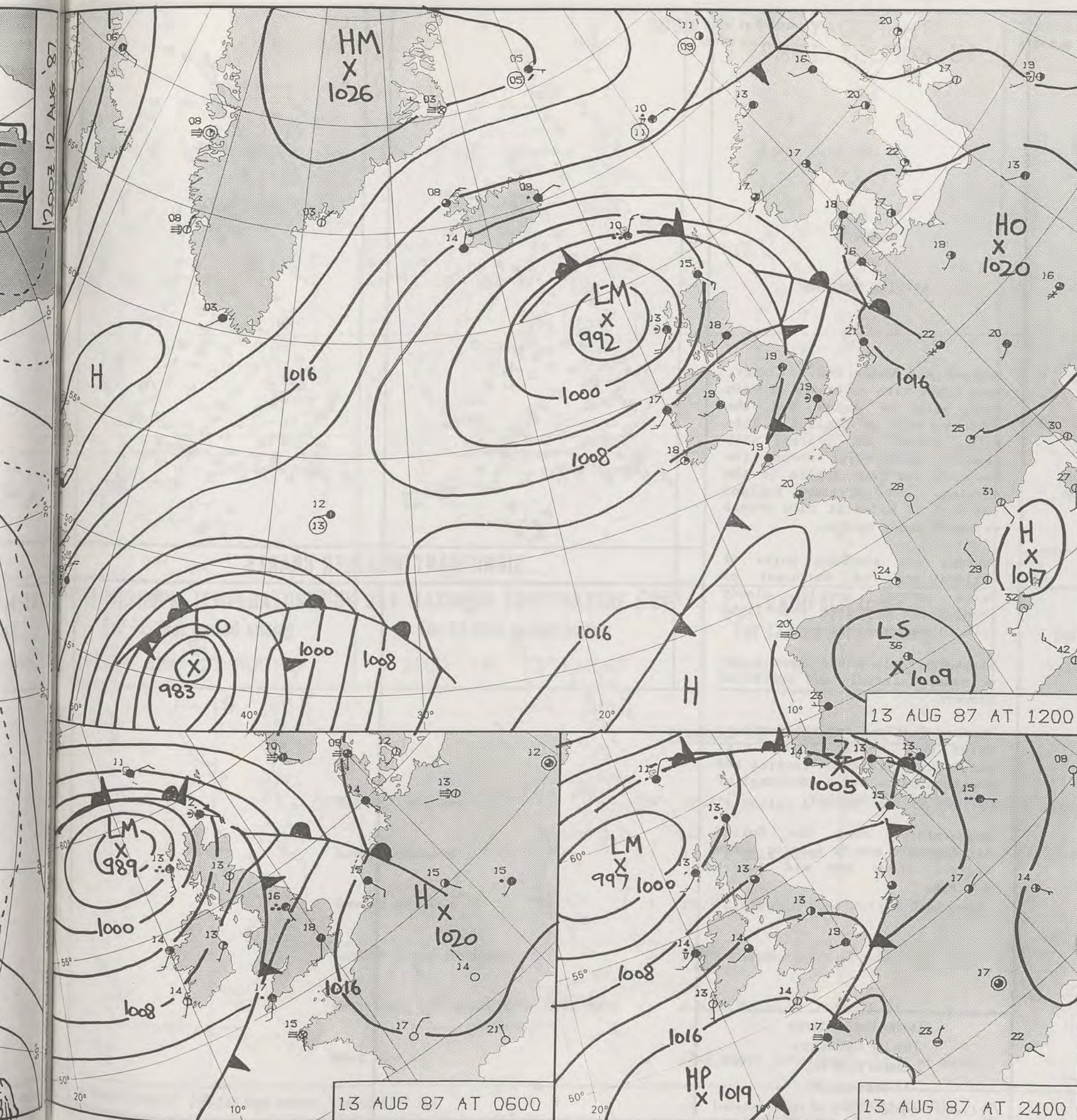


© Crown Copyright 1986
All rights reserved



1200Z 12 AUG '87

HO 17



DAILY WEATHER SUMMARY

NOT FOR LOAN FOR

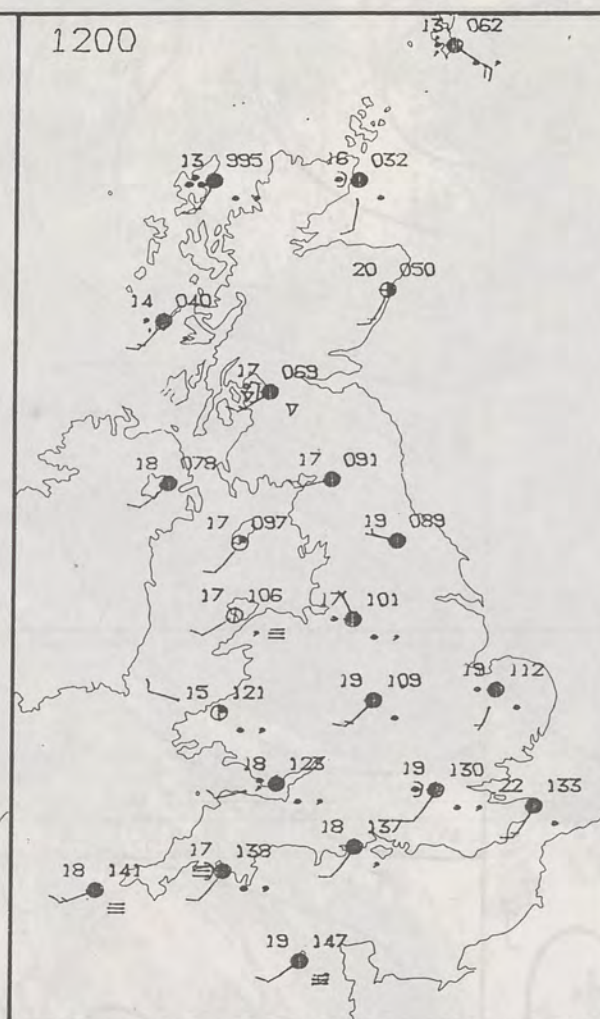
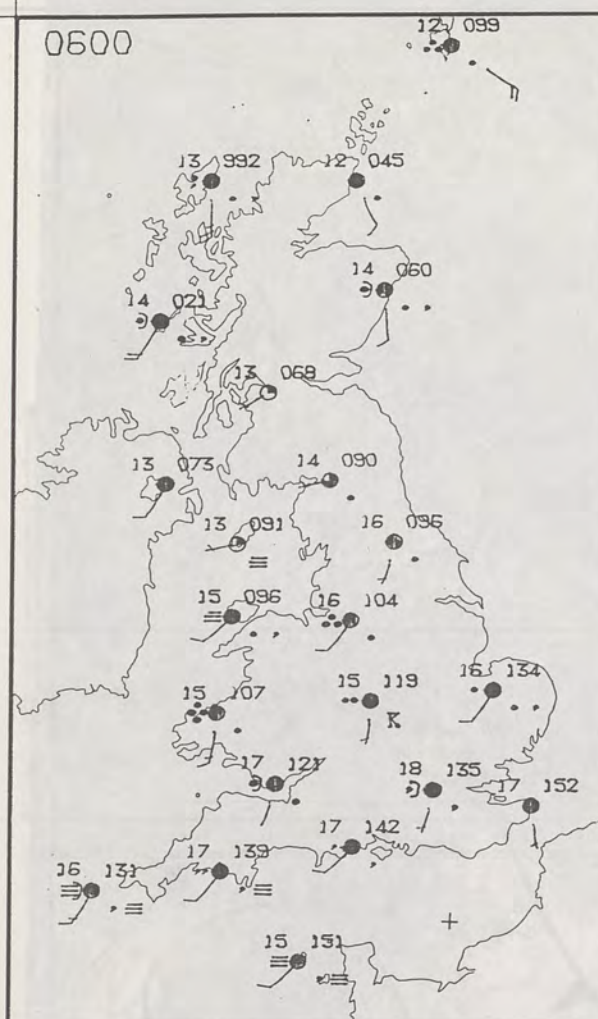
THURSDAY 13 AUGUST 1987

Warm front Cold front Occlusion

London Weather Centre 284-286 High Holborn London WC1V 7HX

© Crown Copyright 1986 All rights reserved





THURSDAY
13 AUGUST 1987

SUMMARY
OF
BRITISH WEATHER

England and Wales had a cloudy, warm night with outbreaks of rain over much of Wales and the northern half of England. This rain, heavy in places with thunder, moved east across the Midlands and East Anglia in the morning. Over northern England and much of Wales it then became dry with sunny spells.

Central and southern parts of England and the southeast of Wales stayed mostly cloudy through the day with some light rain in places.

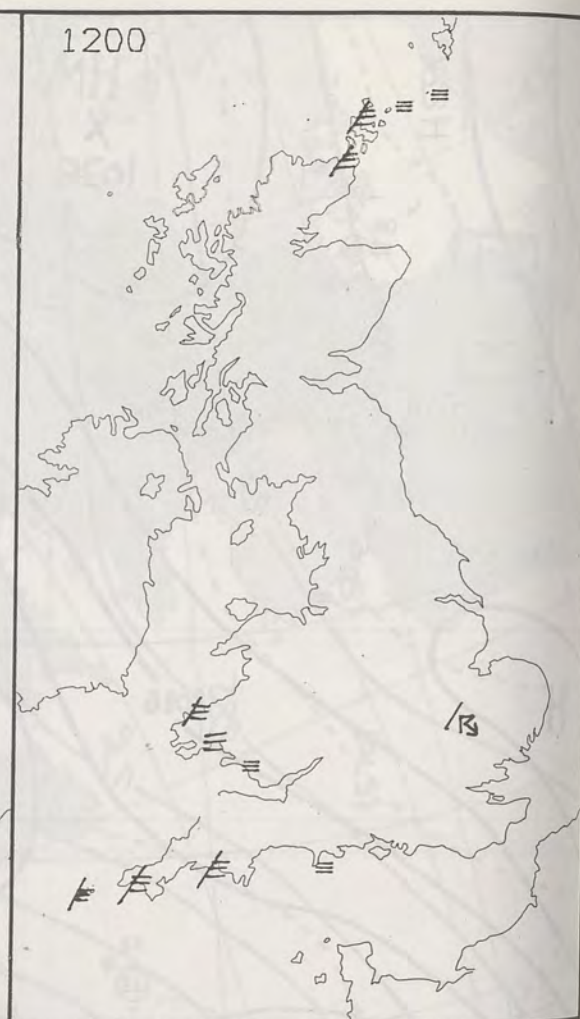
Northern Ireland had some clear or sunny intervals and scattered showers.

Western Scotland and the Northern Isles were mostly cloudy with outbreaks of rain but central and southern parts had a good deal of dry and bright weather.

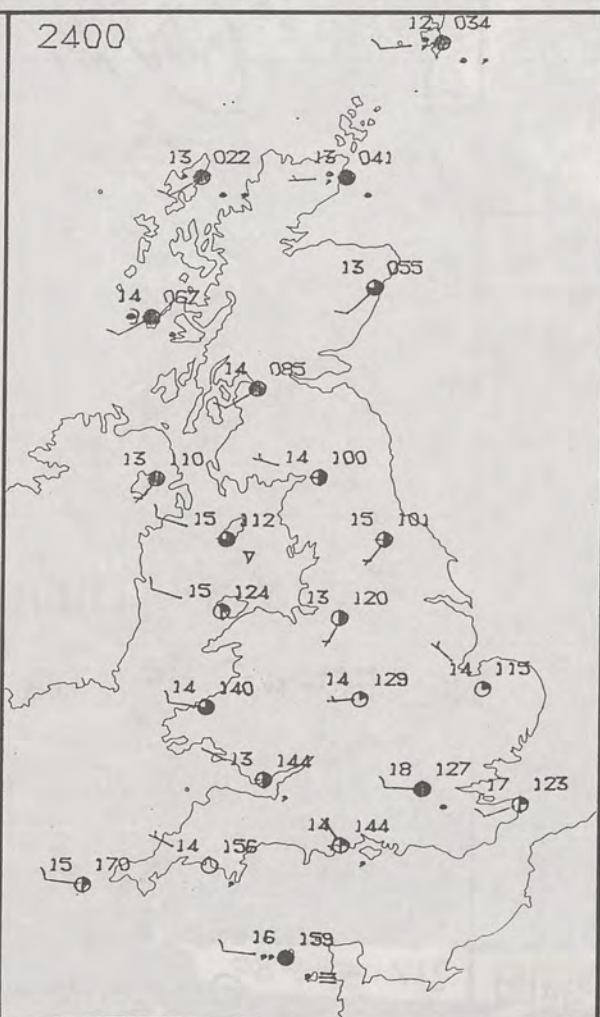
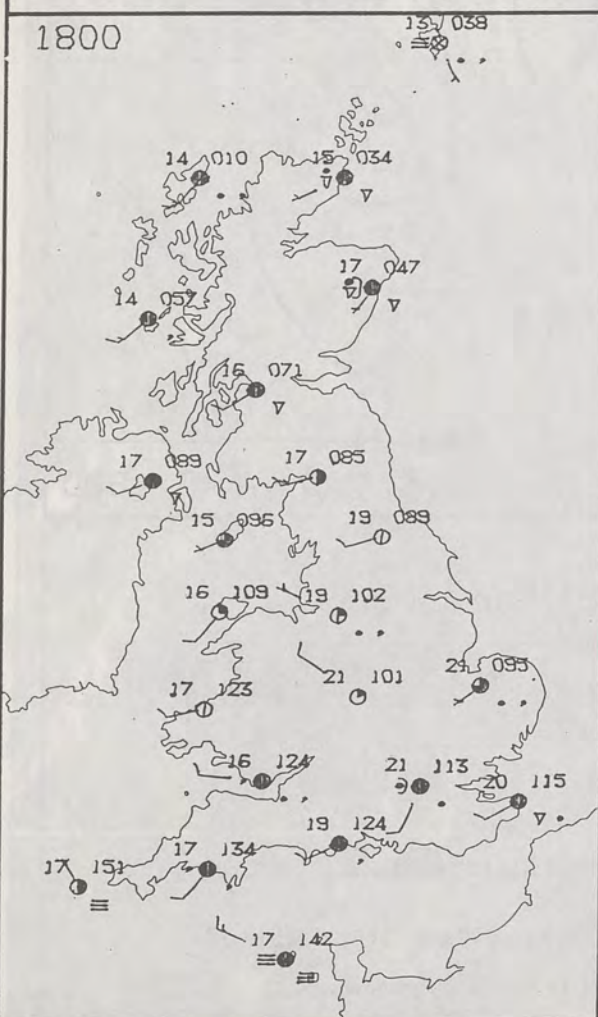
Temperatures over the United Kingdom were mostly near or a few degrees above the mid August average.

London Weather Centre
284-286 High Holborn
London WC1V 7HX
All times are GMT

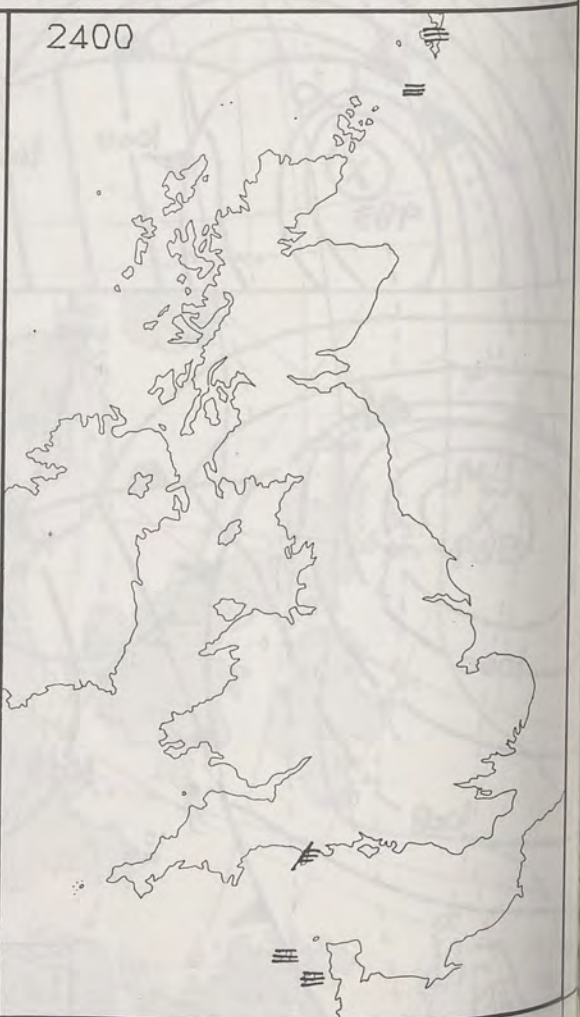
© Crown Copyright 1986 All rights reserved

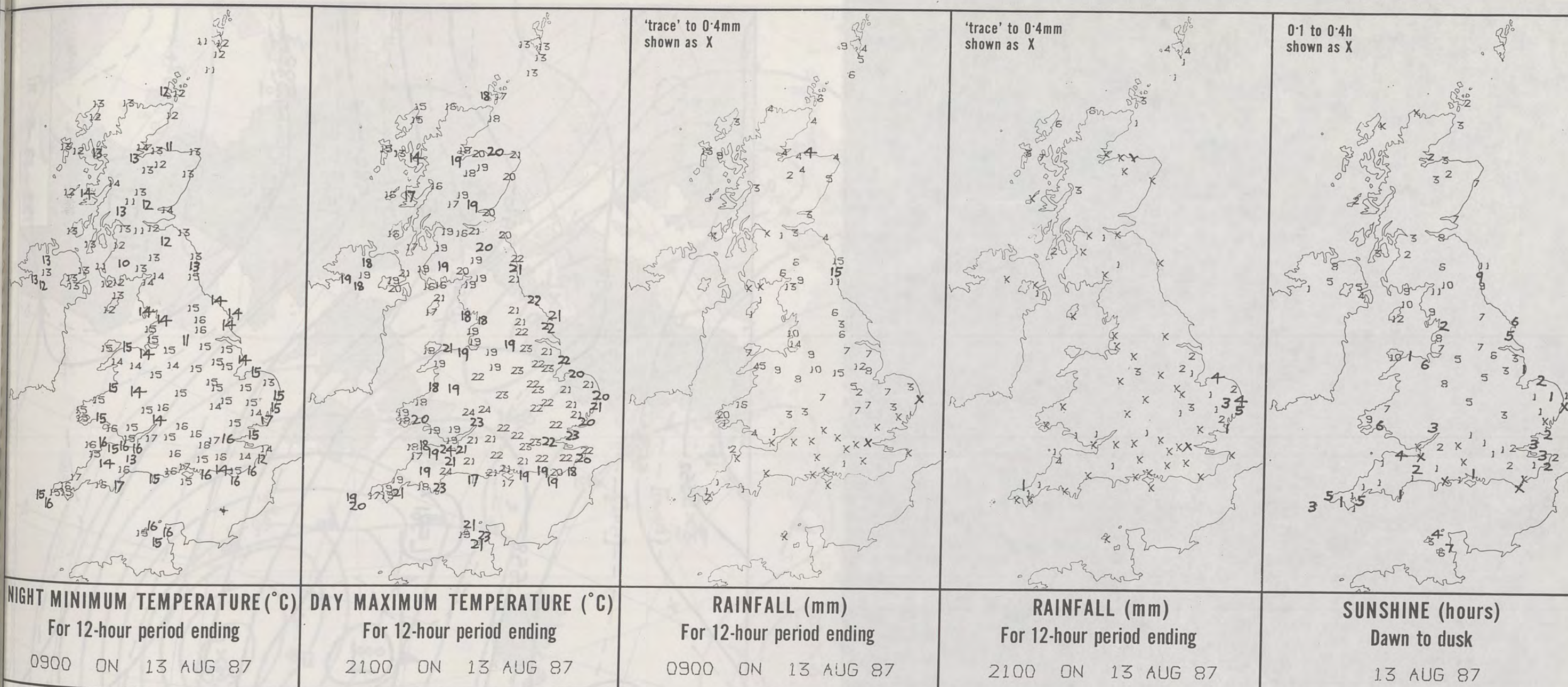


PLOTTED SURFACE OBSERVATIONS



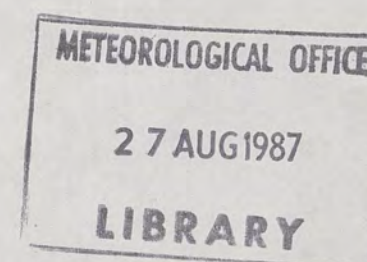
SIGNIFICANT WEATHER CHARTS





EXTREMES FOR THURSDAY 13TH AUGUST 1987

Highest maximum	: 24.1°C Madley & Great Malvern (Hereford & Worcester)
Lowest maximum	: 12.5°C Fair Isle
Lowest minimum	: 10.3°C Glenlee (Dumfries & Galloway)
Lowest grass minimum	: 7.1°C Edinburgh/Turnhouse
Most rain (24 hours from 0900 GMT)	: 8.9 mm Foula (Shetland)
Most sun	: 11.8 hours Ronaldsway (Isle of Man)

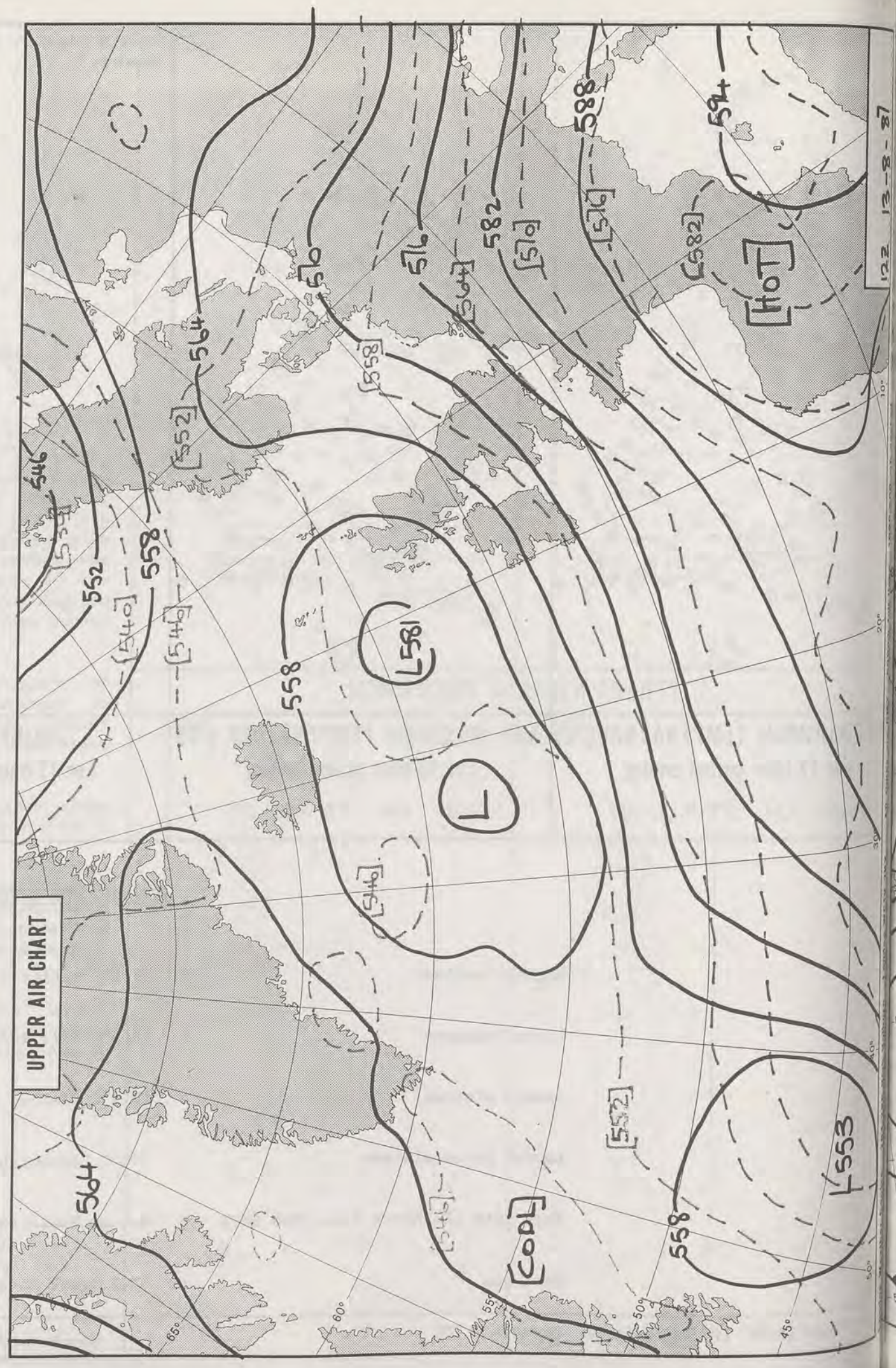


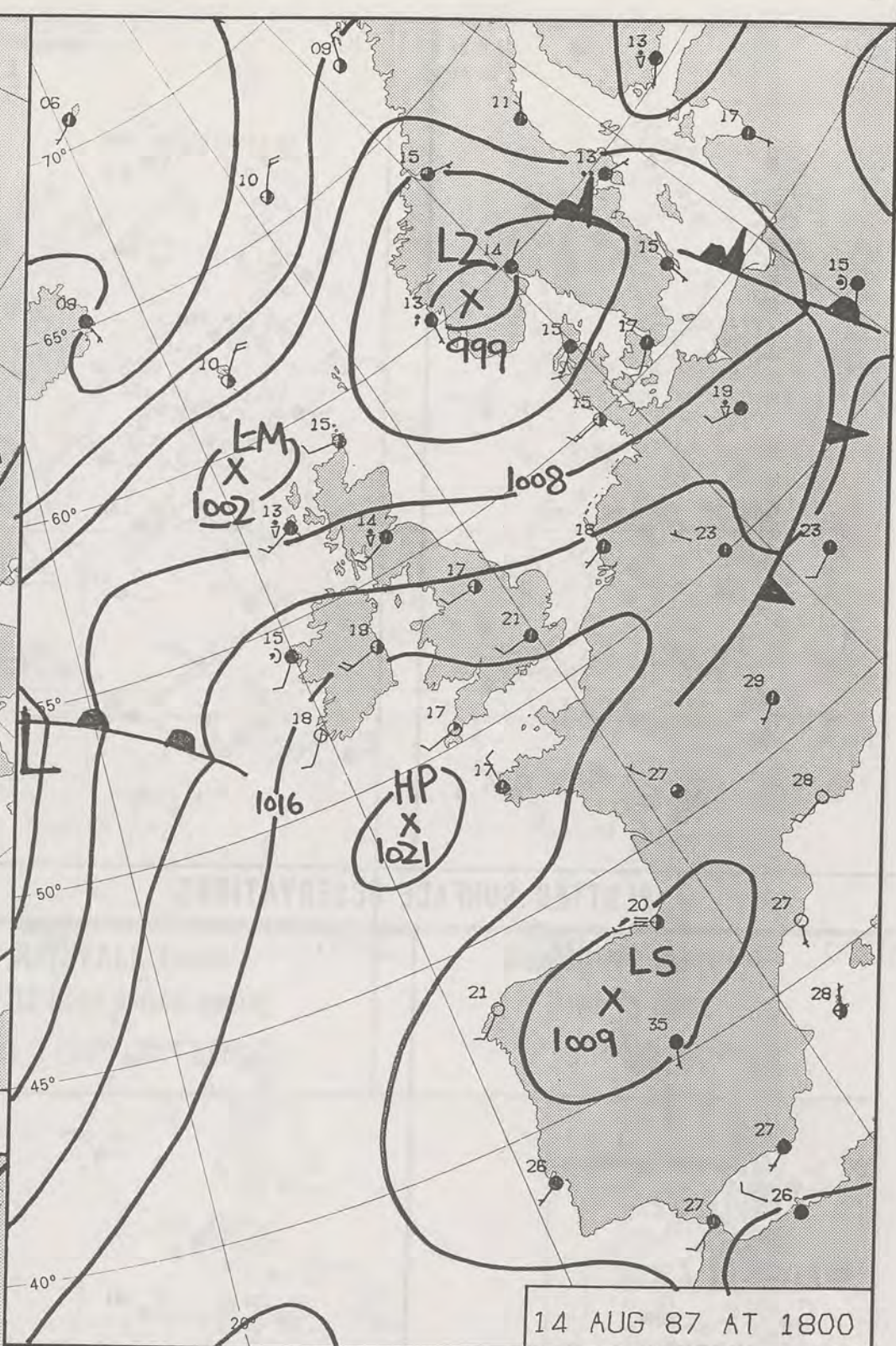
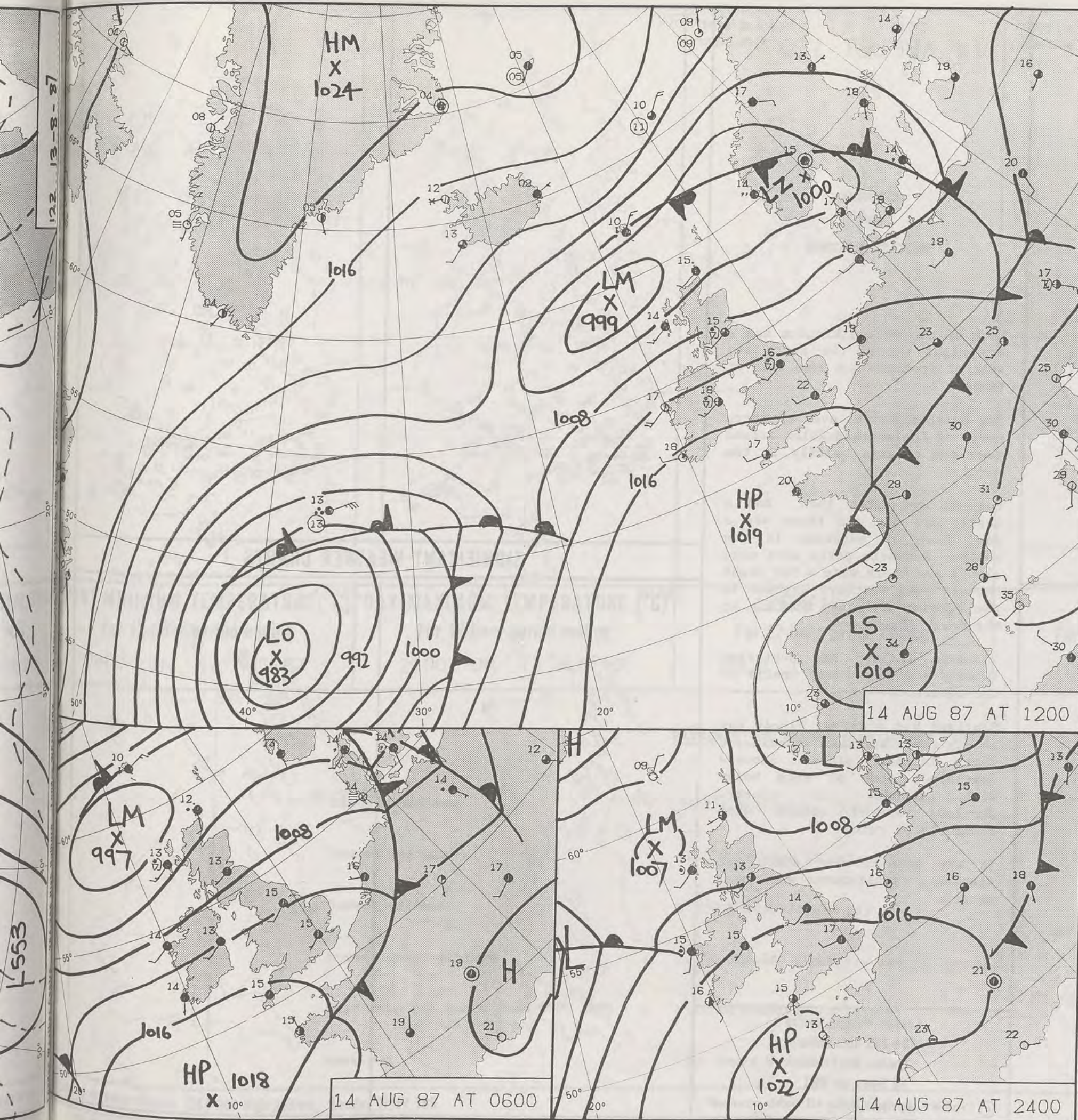
**DAILY
WEATHER
SUMMARY**



© Crown Copyright 1986
All rights reserved

1407Z VIS 13/8/87








DAILY WEATHER SUMMARY
NOT FOR LOAN FOR

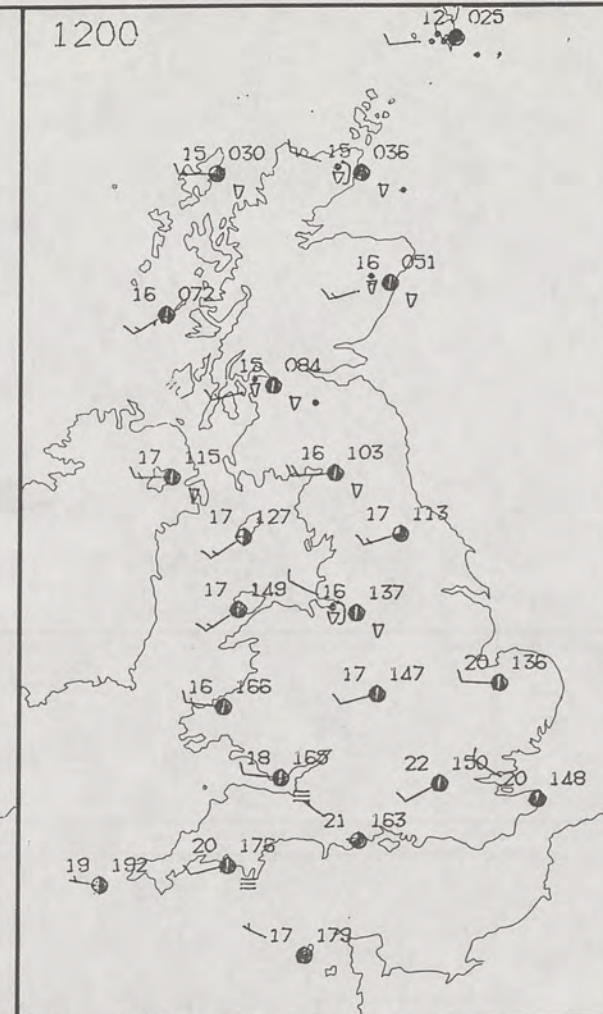
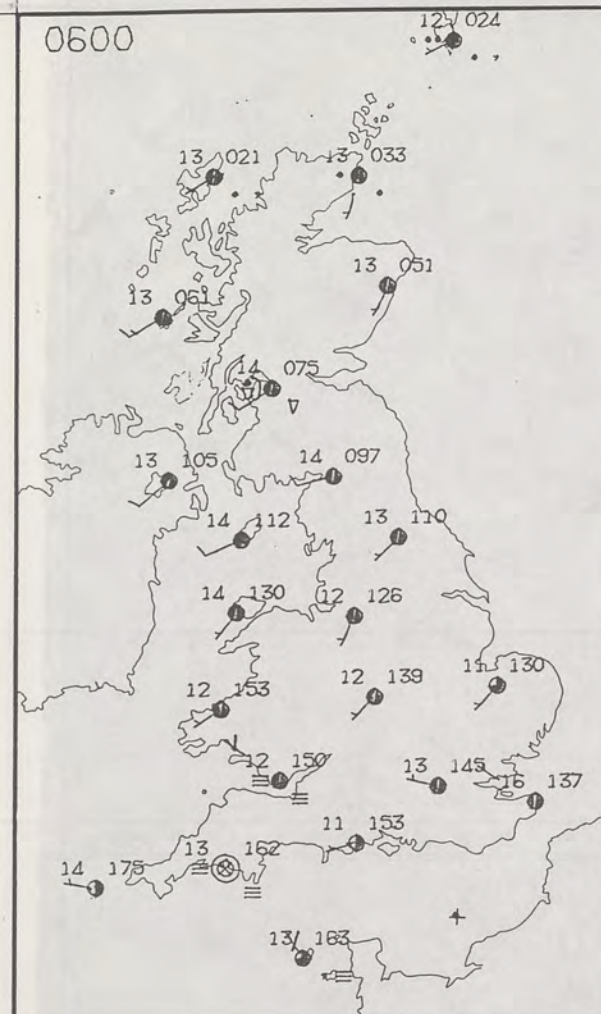


FRIDAY 14 AUGUST 1987

 Warm front
  Cold front
  Occlusion

London Weather Centre 284-286 High Holborn London WC1V 7HX

© Crown Copyright 1986 All rights reserved



FRIDAY
14 AUGUST 1987

SUMMARY
OF
BRITISH WEATHER

Much of the United Kingdom had a dry night though the north and west of Scotland had some rain at times.

Fog patches formed over southern parts of England and Wales around dawn and cleared quickly in the morning.

England and Wales then had a mostly dry day and there was a good deal of sunshine in the south. Northern parts were more cloudy and there were a few light showers over northern England in the morning and over Norfolk in the early afternoon.

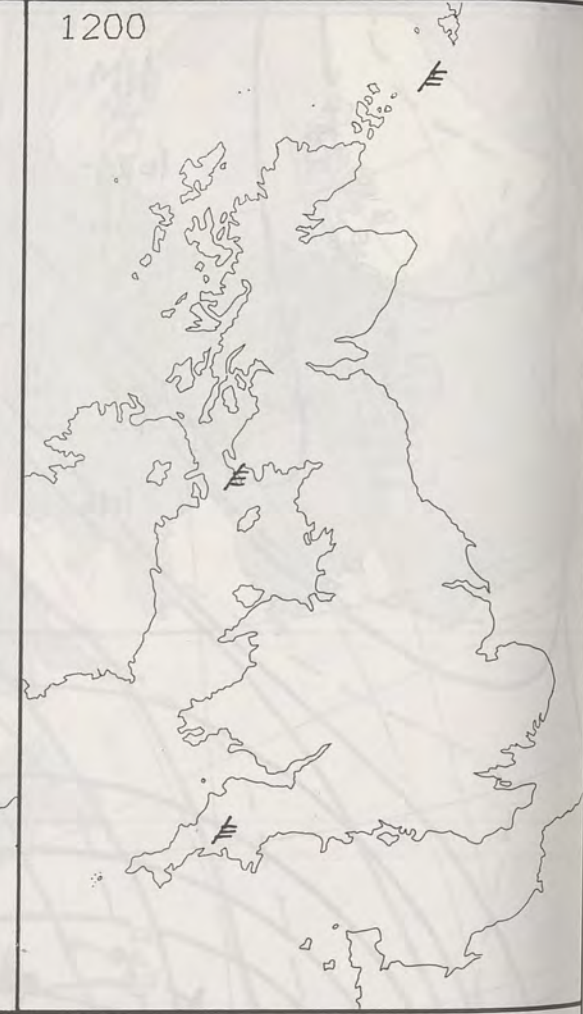
Northern Ireland had scattered showers and some sunny spells in the afternoon.

Scotland had a rather cloudy day though there was some sunshine at times in most places. Showers developed, some of them heavy with thunder in places. Shetland stayed cloudy with outbreaks of rain.

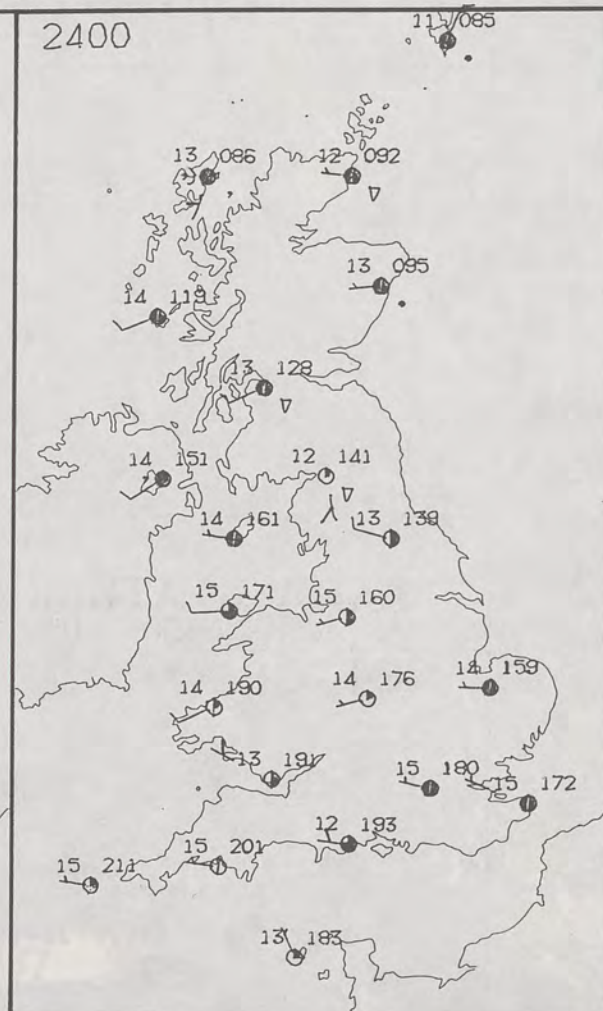
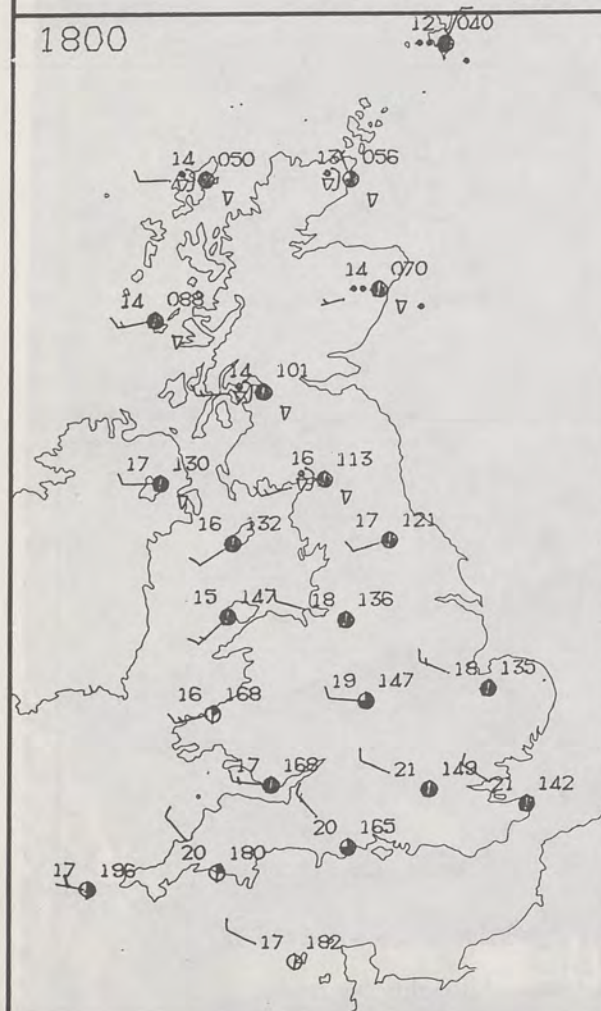
It was warm in the south but elsewhere temperatures were near normal.

London Weather Centre
284-286 High Holborn
London WC1V 7HX
All times are GMT

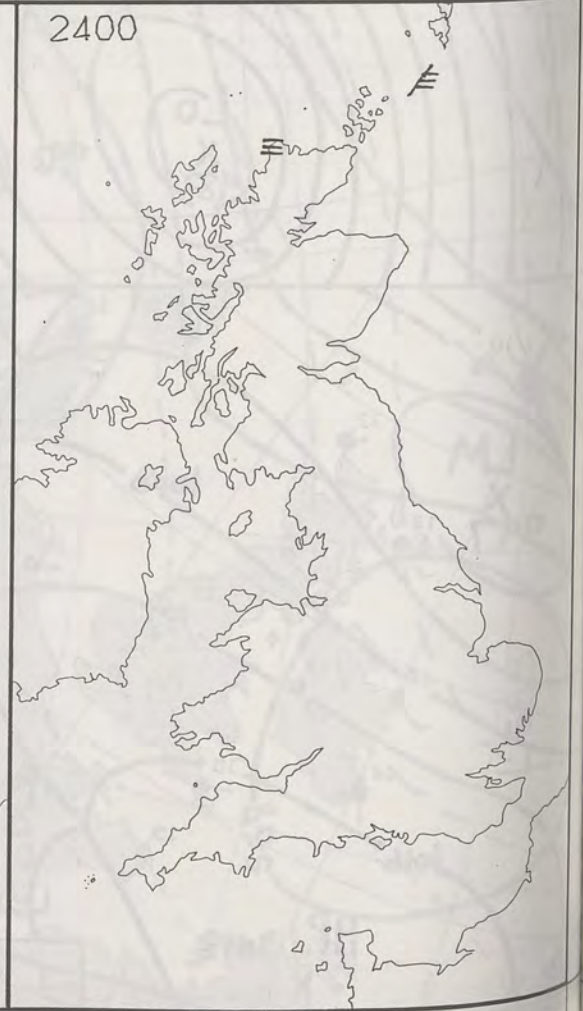
© Crown Copyright 1986 All rights reserved

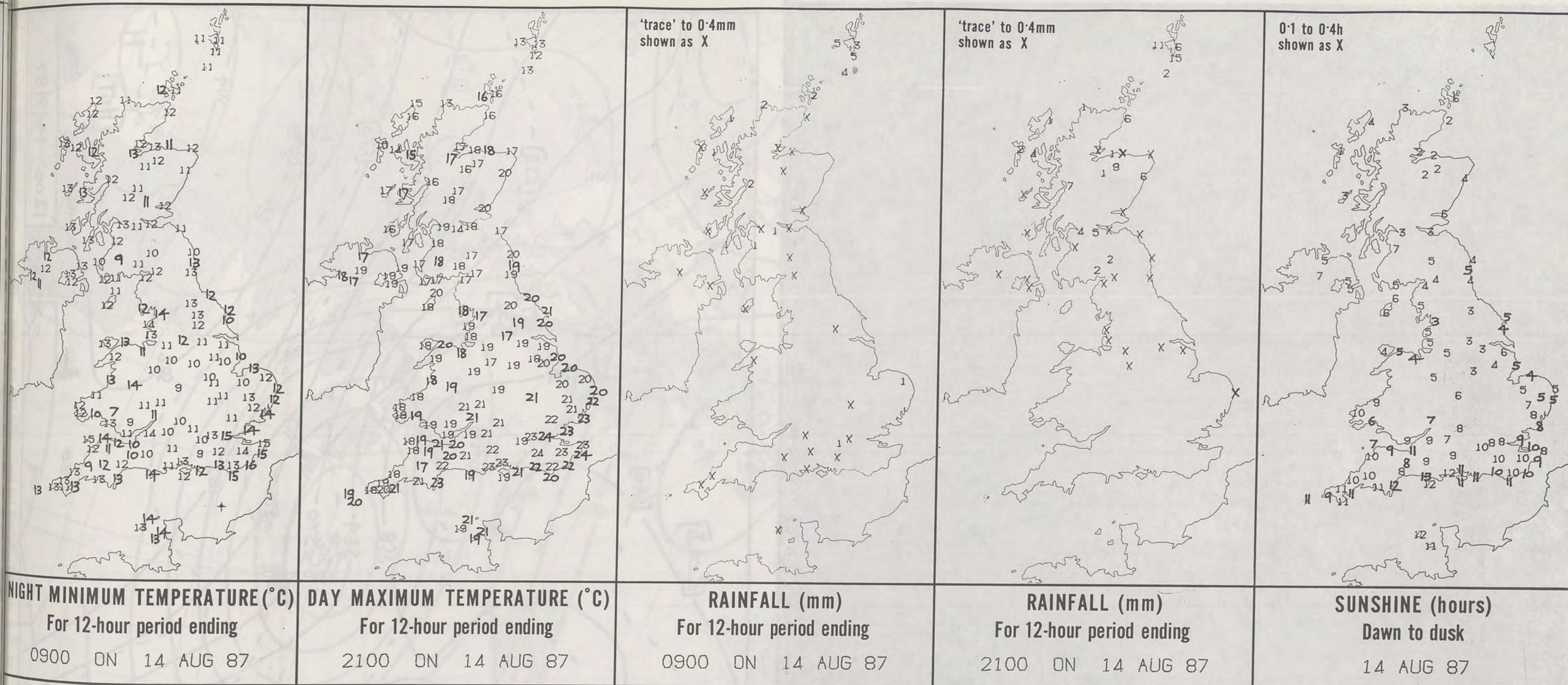


PLOTTED SURFACE OBSERVATIONS



SIGNIFICANT WEATHER CHARTS





EXTREMES FOR FRIDAY 14TH AUGUST 1987

Highest maximum	: 24.1°C Folkestone (Kent)
Lowest maximum	: 12.3°C Lerwick (Shetland)
Lowest minimum	: 6.9°C Treacastle (Powys)
Lowest grass minimum	: 1.3°C Glenlee (Dumfries and Galloway)
Most rain (24 hours from 0900 GMT)	: 15.3 mm Sumburgh (Shetland)
Most sun	: 13.4 hours Weymouth (Dorset)

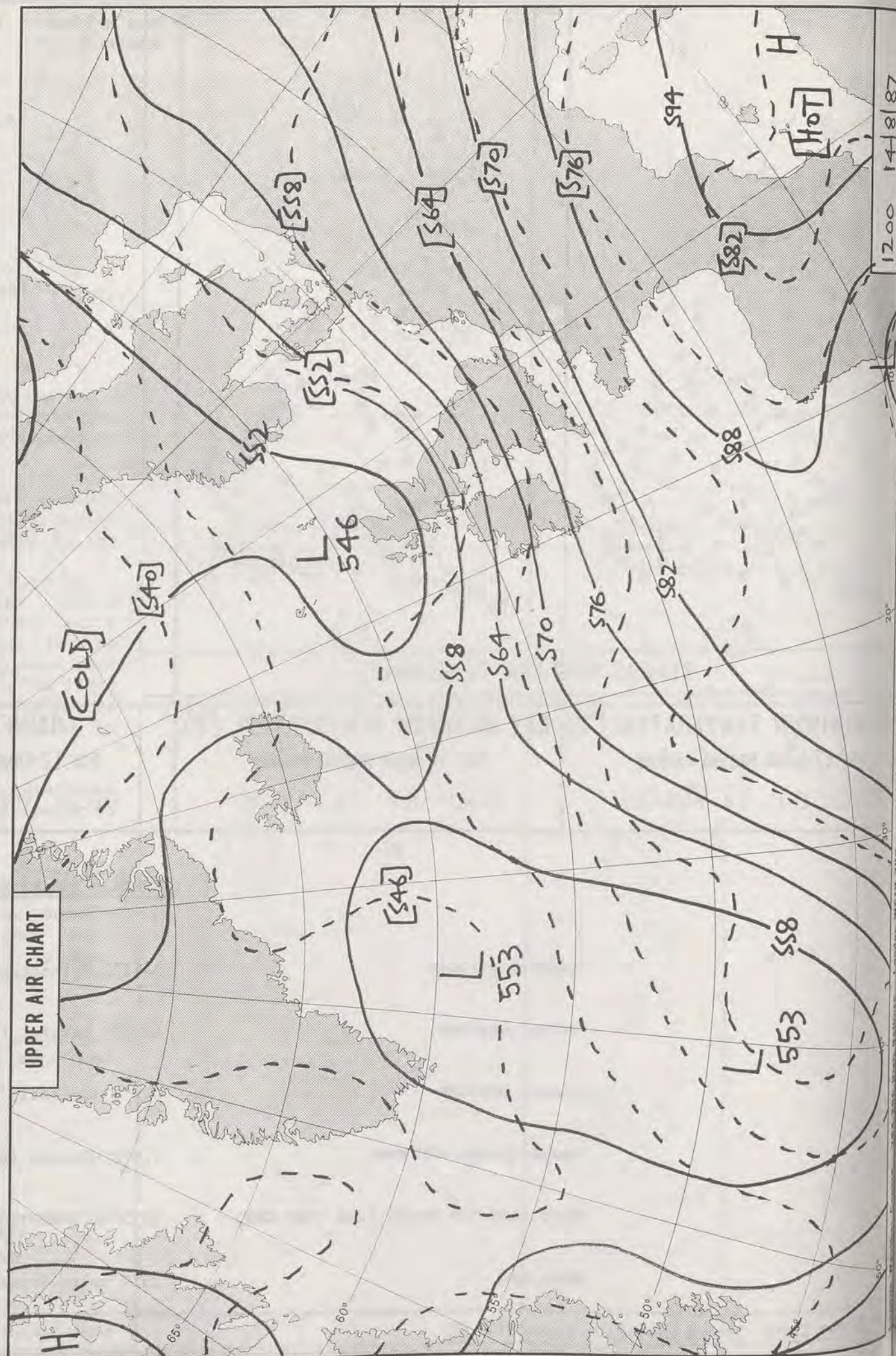
METEOROLOGICAL OFFICE
27 AUG 1987
LIBRARY

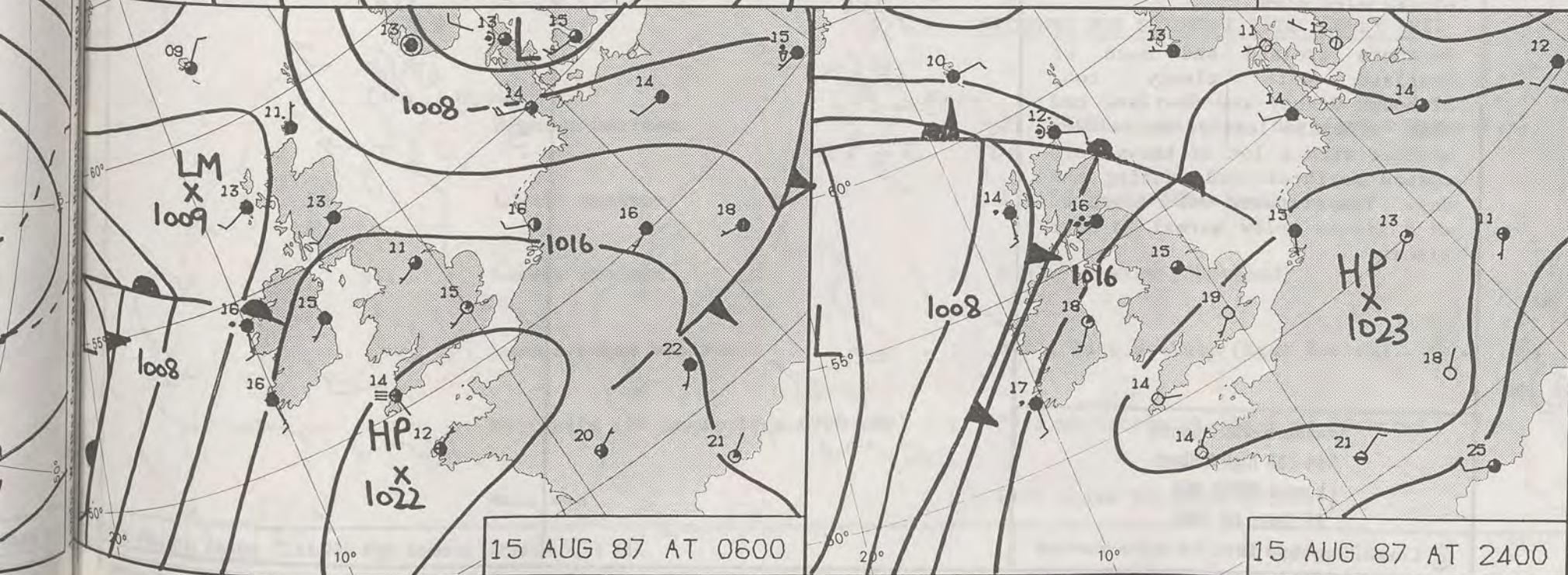
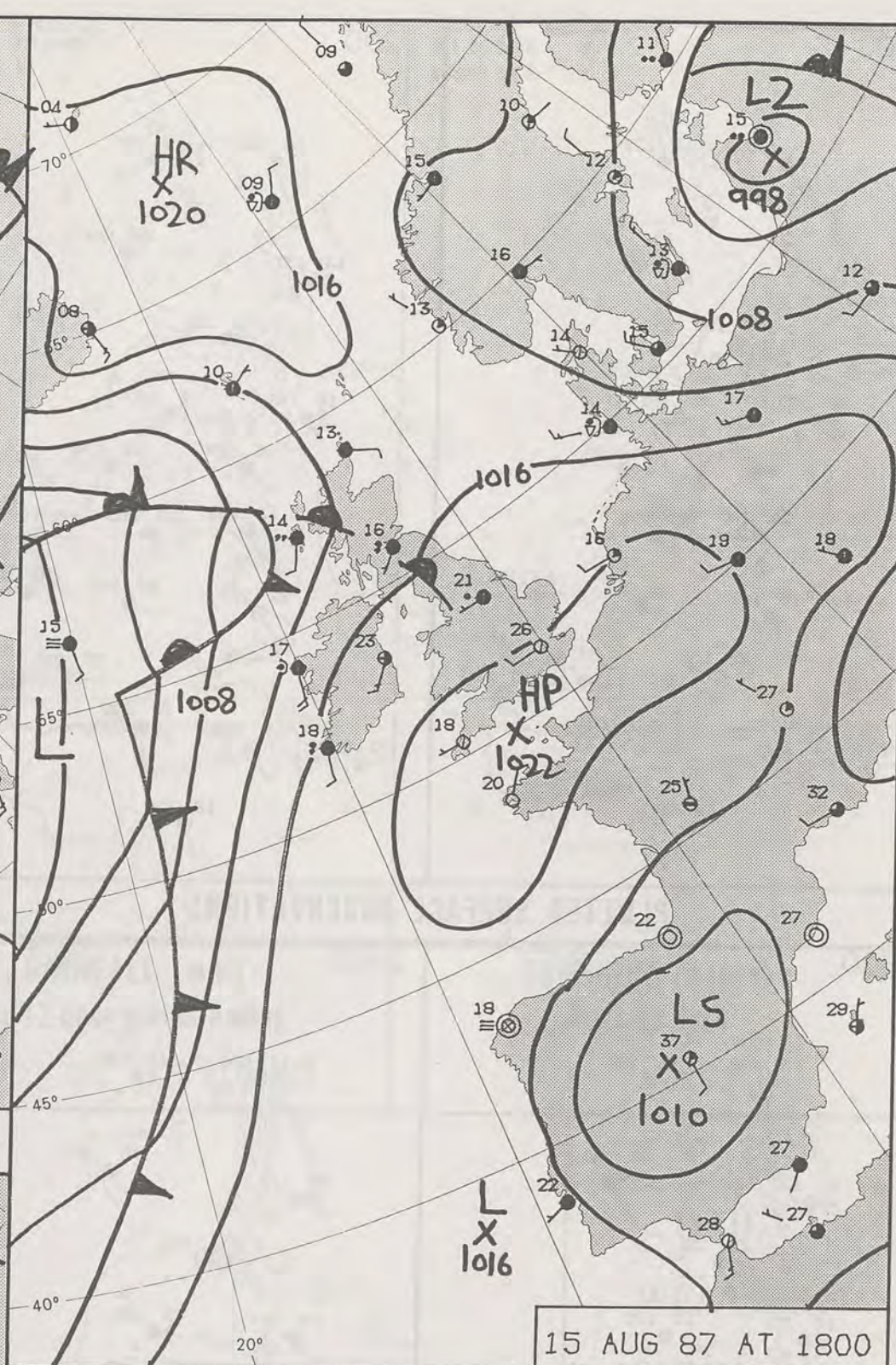
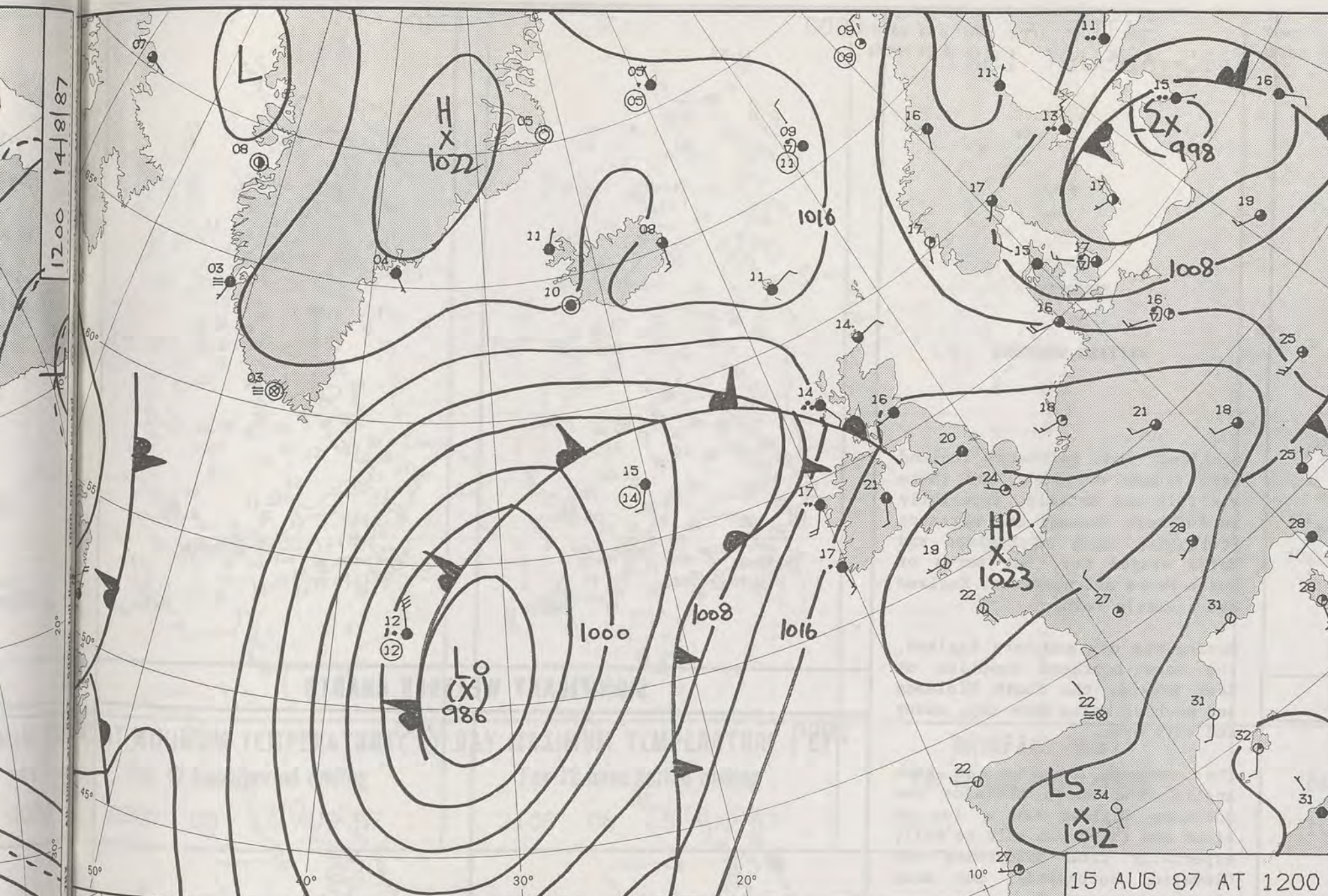
**DAILY
WEATHER
SUMMARY**



© Crown Copyright 1986
All rights reserved

1538Z VIS 14/8/87

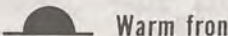
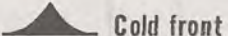





DAILY WEATHER SUMMARY

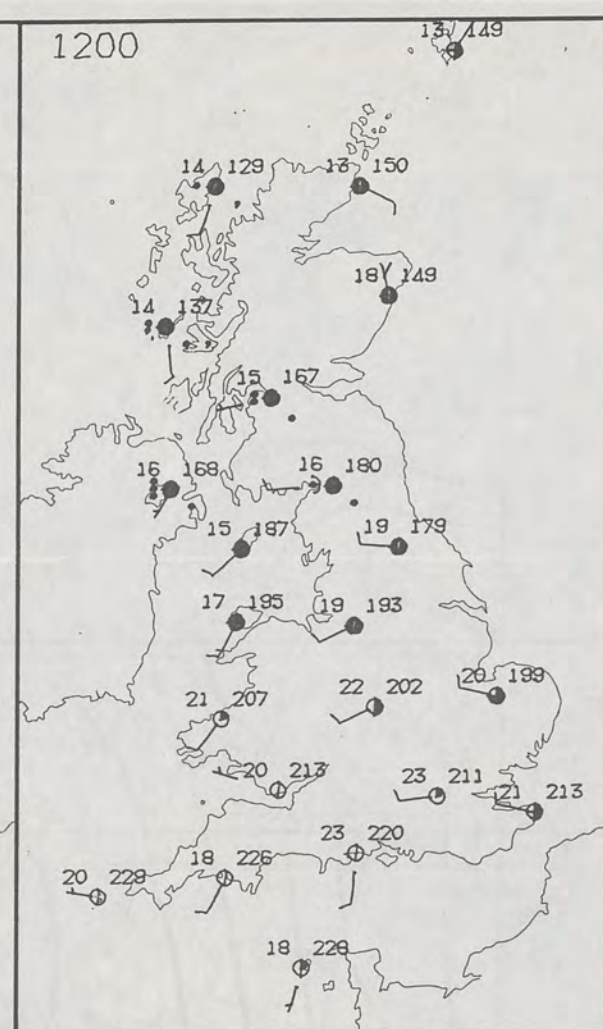
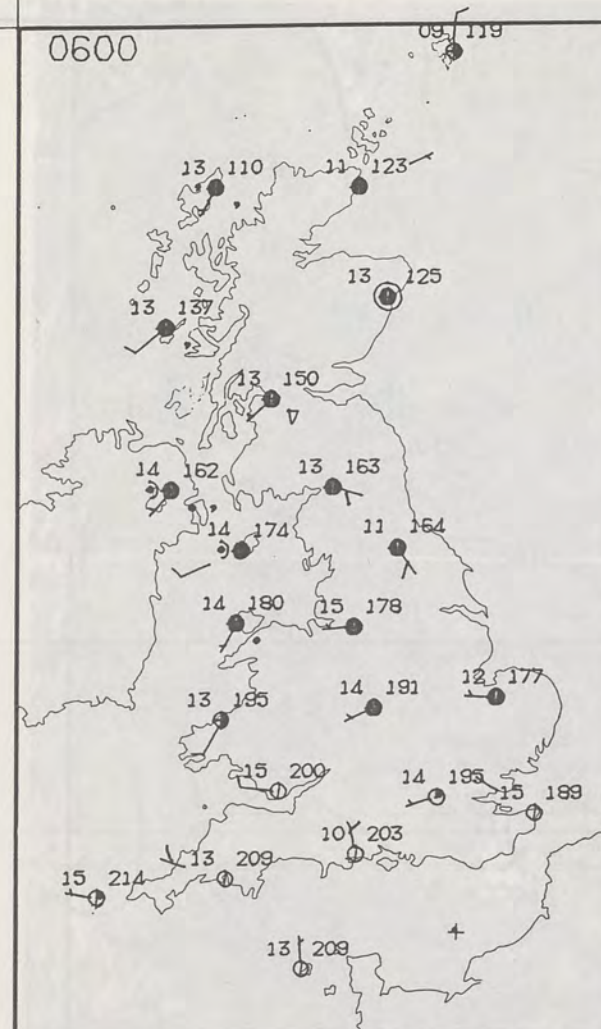
NOT FOR LOAN FOR

SATURDAY 15 AUGUST 1987

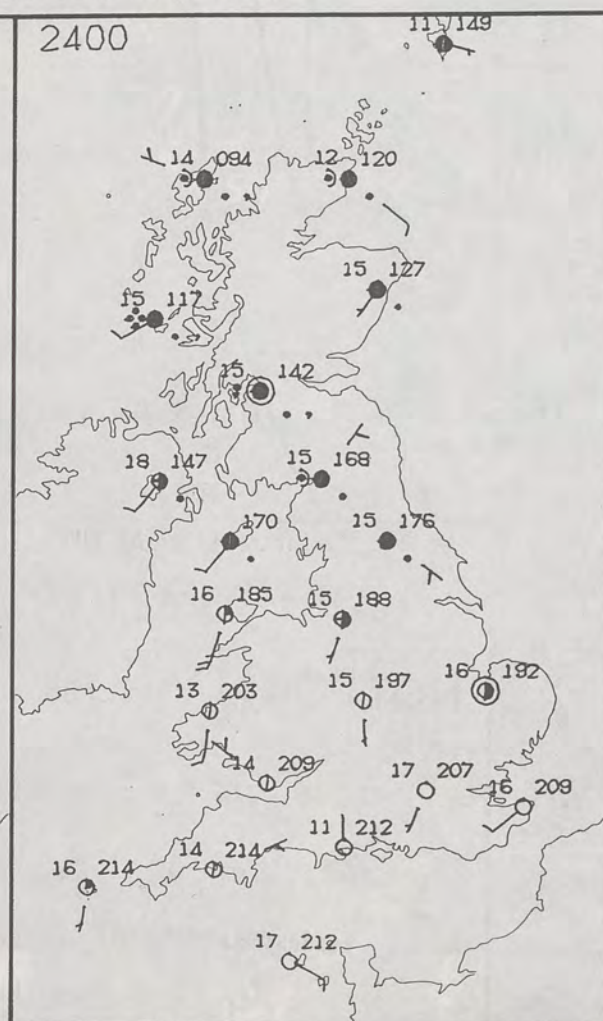
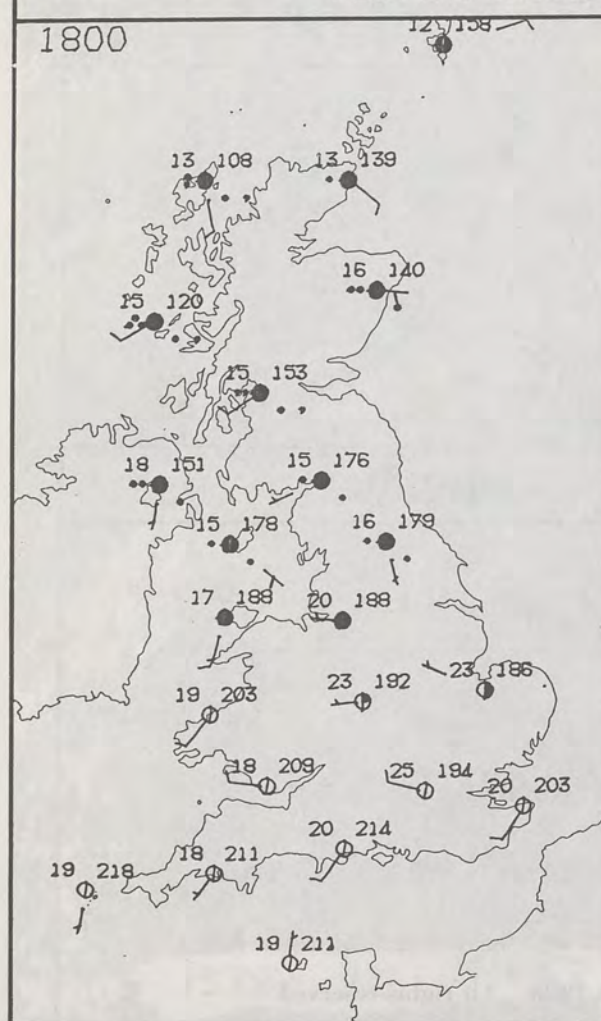
 Warm front
  Cold front
  Occlusion

London Weather Centre 284-286 High Holborn London WC1V 7HX

© Crown Copyright 1986 All rights reserved



PLOTTED SURFACE OBSERVATIONS



SATURDAY
15 AUGUST 1987

**SUMMARY
OF
BRITISH WEATHER**

Scotland and Northern Ireland were cloudy overnight and there was rain and drizzle, especially in Northern Ireland and northern Scotland. Much of England and Wales stayed dry, but parts of North Wales and northwest England had a little rain.

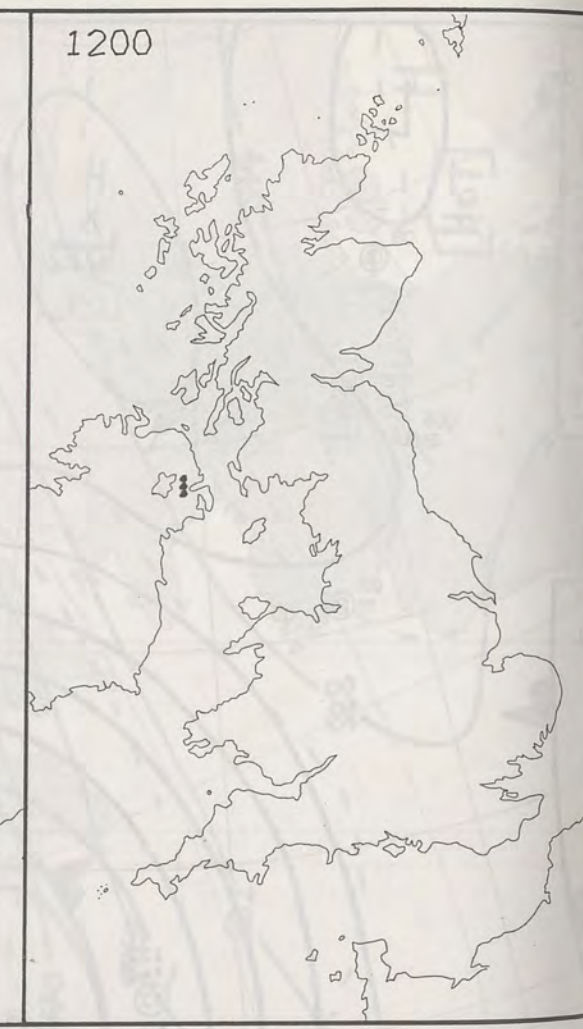
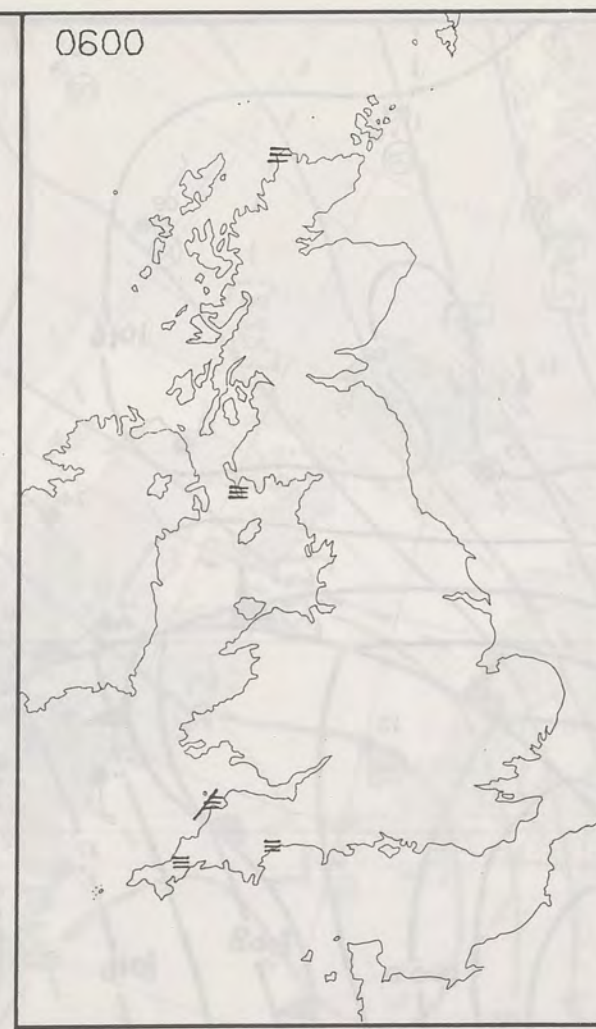
During the day southern England, the more southern counties of East Anglia, the South Midlands and much of Wales were dry, sunny and very warm.

The northern counties of East Anglia, the North Midlands and northern England had a lot of cloud and there was rain as well, especially from Lancashire and Cleveland northwards, but many places were warm.

Northern Ireland and much of Scotland were cloudy too, although Orkney and Shetland had some sunshine early on. Wet weather with a lot of heavy rain spread northeastwards during the day. Temperatures were close to or a little below normal in most places.

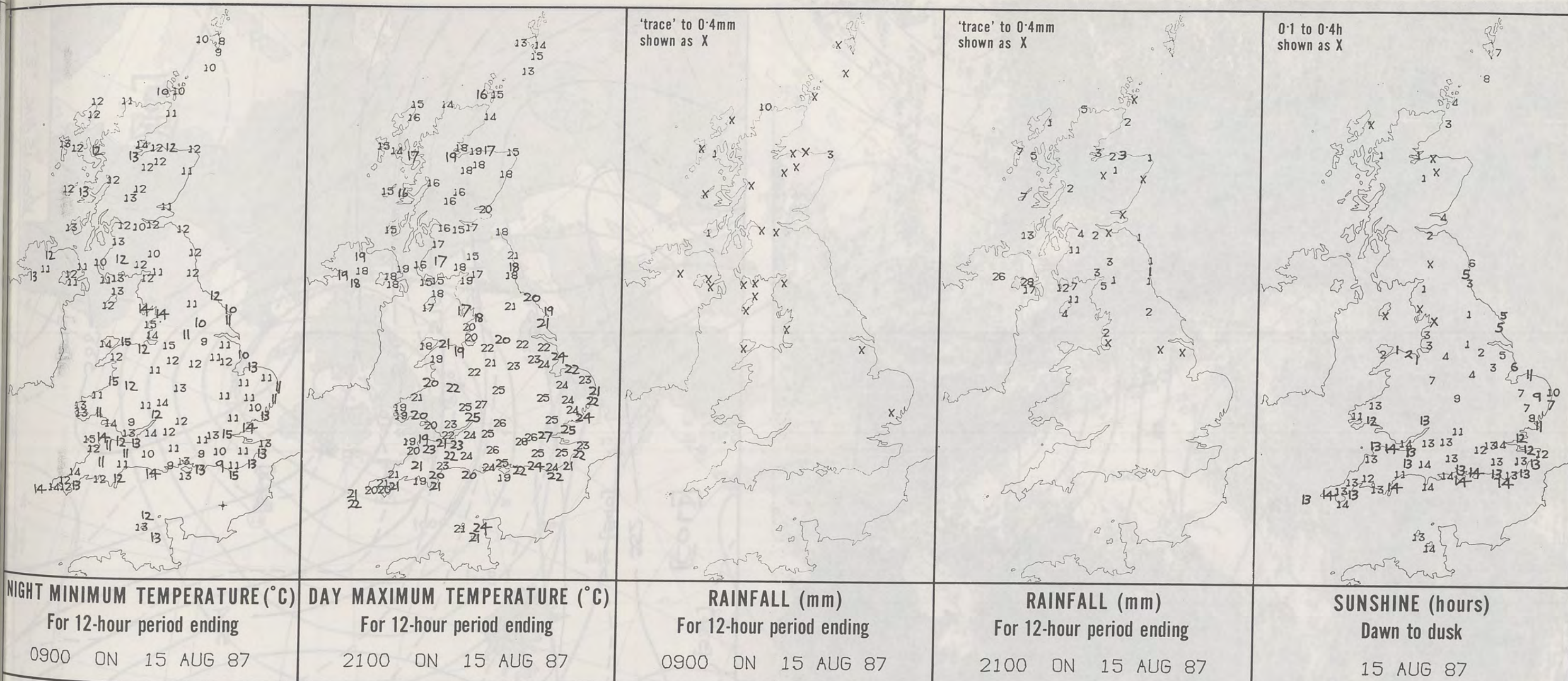
London Weather Centre
284-286 High Holborn
London WC1V 7HX
All times are GMT

© Crown Copyright 1986 All rights reserved



SIGNIFICANT WEATHER CHARTS





EXTREMES FOR SATURDAY 15TH AUGUST 1987

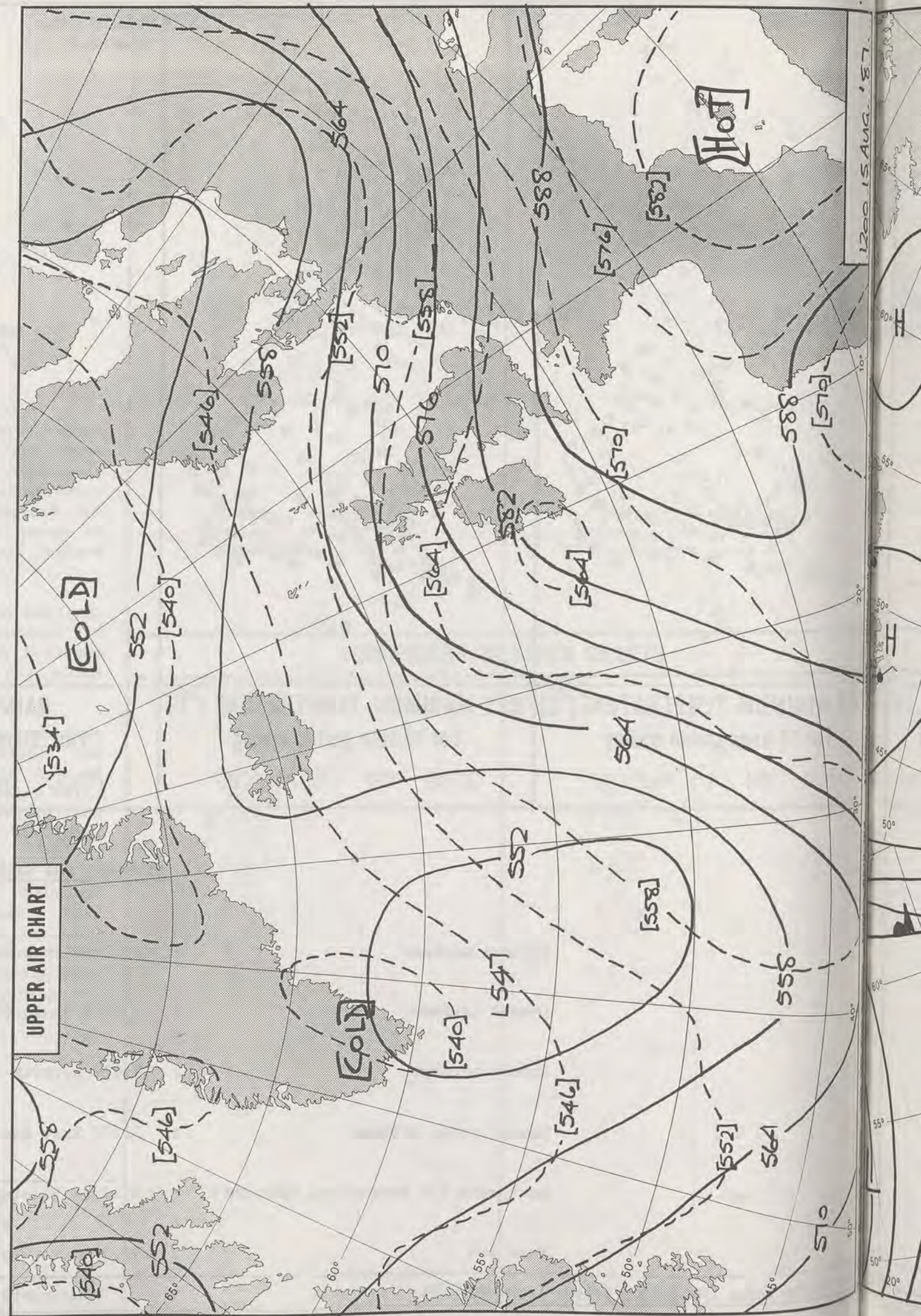
Highest maximum	: 27.1°C Great Malvern (hereford & Worcester)
Lowest maximum	: 13.1°C Foula (Shetland)
Lowest minimum	: 8.4°C Lerwick (Shetland)
Lowest grass minimum	: 3.2°C East Hoathly (East Sussex)
Most rain (24 hours from 0900 GMT)	: 39.3 mm Salsburgh (East of Glasgow)
Most sun	: 14.2 hours Weymouth (Dorset)

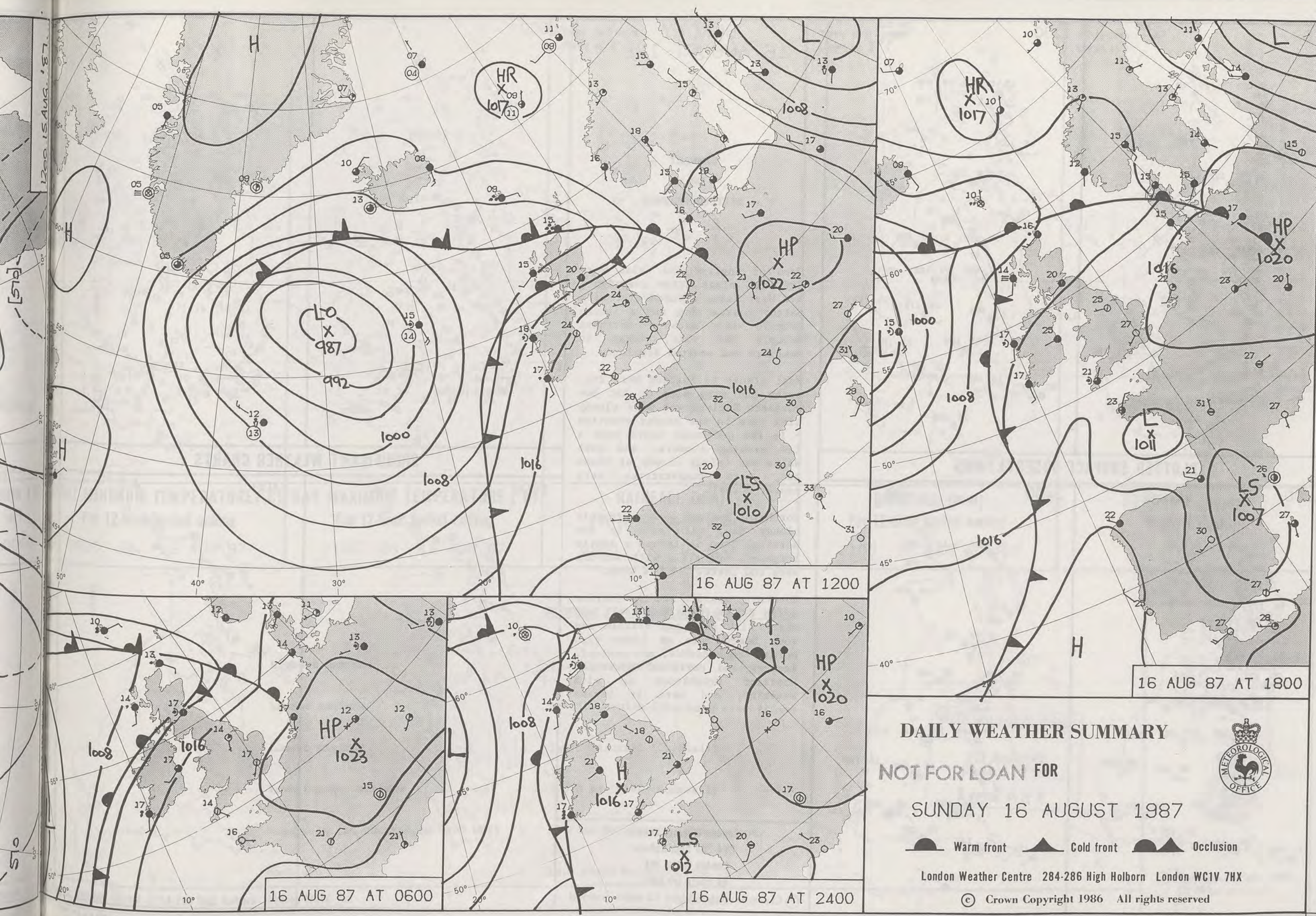
METEOROLOGICAL OFFICE
27 AUG 1987
LIBRARY

**DAILY
WEATHER
SUMMARY**



© Crown Copyright 1986
All rights reserved





DAILY WEATHER SUMMARY

NOT FOR LOAN FOR

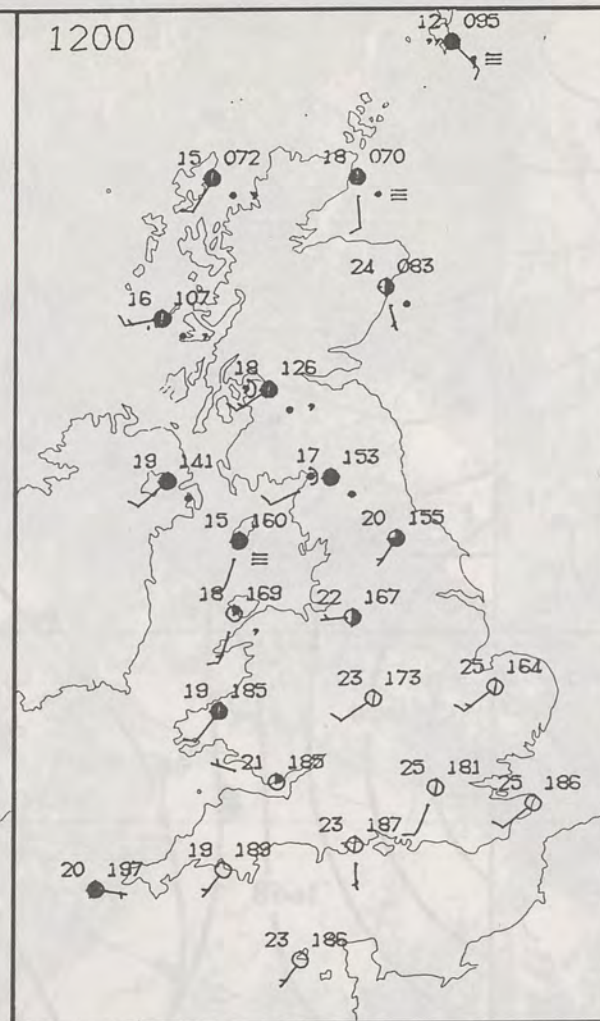
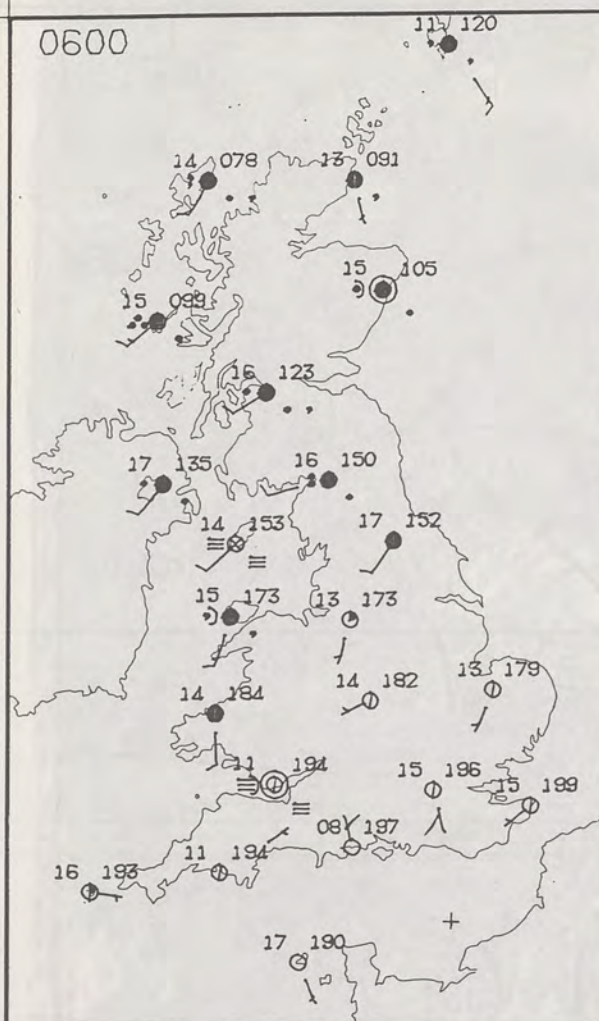
SUNDAY 16 AUGUST 1987

London Weather Centre 284-286 High Holborn London WC1V 7HX

© Crown Copyright 1986 All rights reserved



Warm front Cold front Occlusion



SUNDAY
16 AUGUST 1987

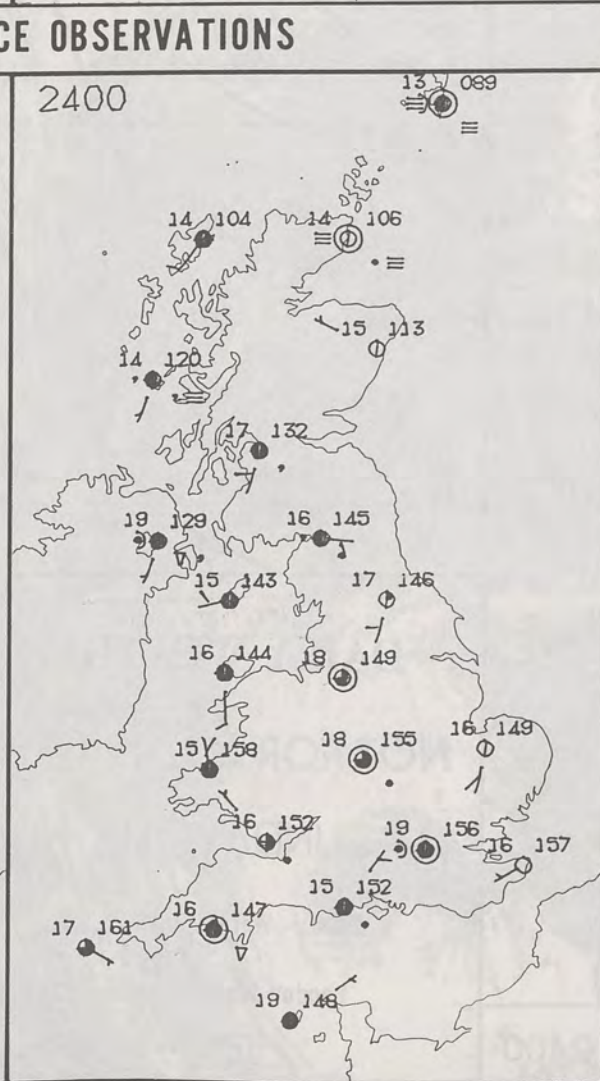
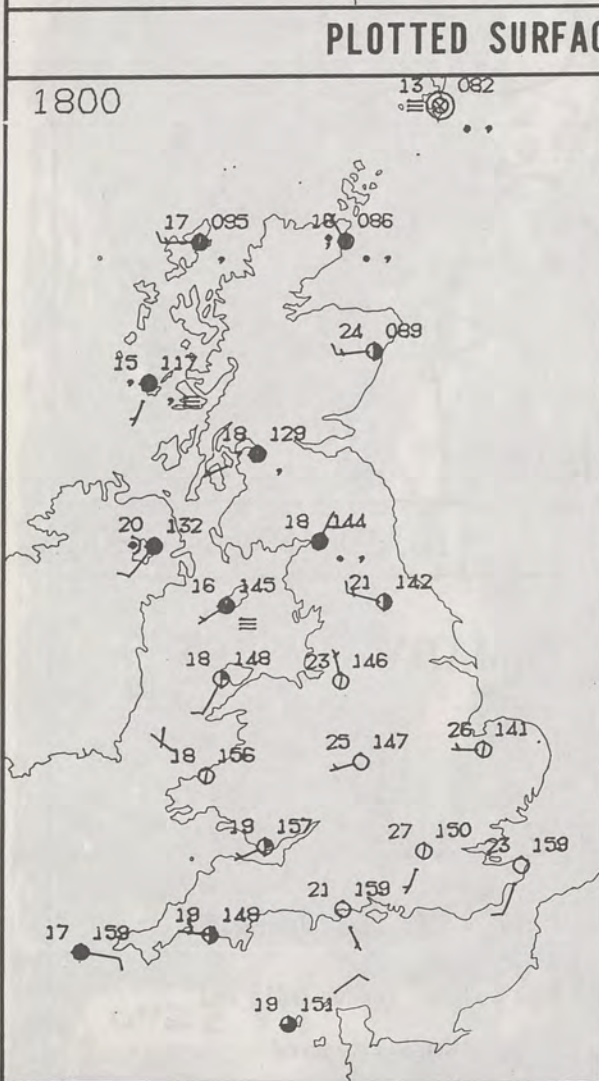
SUMMARY
OF
BRITISH WEATHER

Much of England and Wales were dry with clear skies overnight, but West Wales clouded over with patchy coastal fog and a little drizzle while much of northern Britain had rain, heavy in southern and central Scotland.

Most places in England were dry, sunny and very warm or hot but northern England was more cloudy with rain in the border counties - in the southwest there were a few evening showers, and West Wales was fairly cloudy at times too, here temperatures were nearer normal.

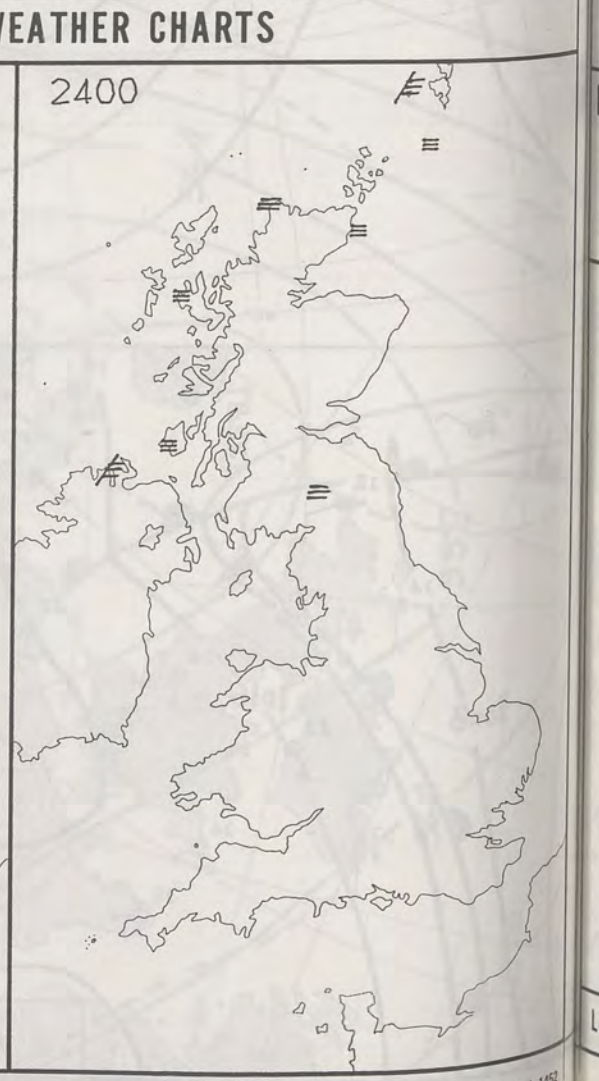
Northern Ireland had a mainly cloudy day, with rain in the morning. Then it turned a little brighter, but still with showers here and there. It was warm.

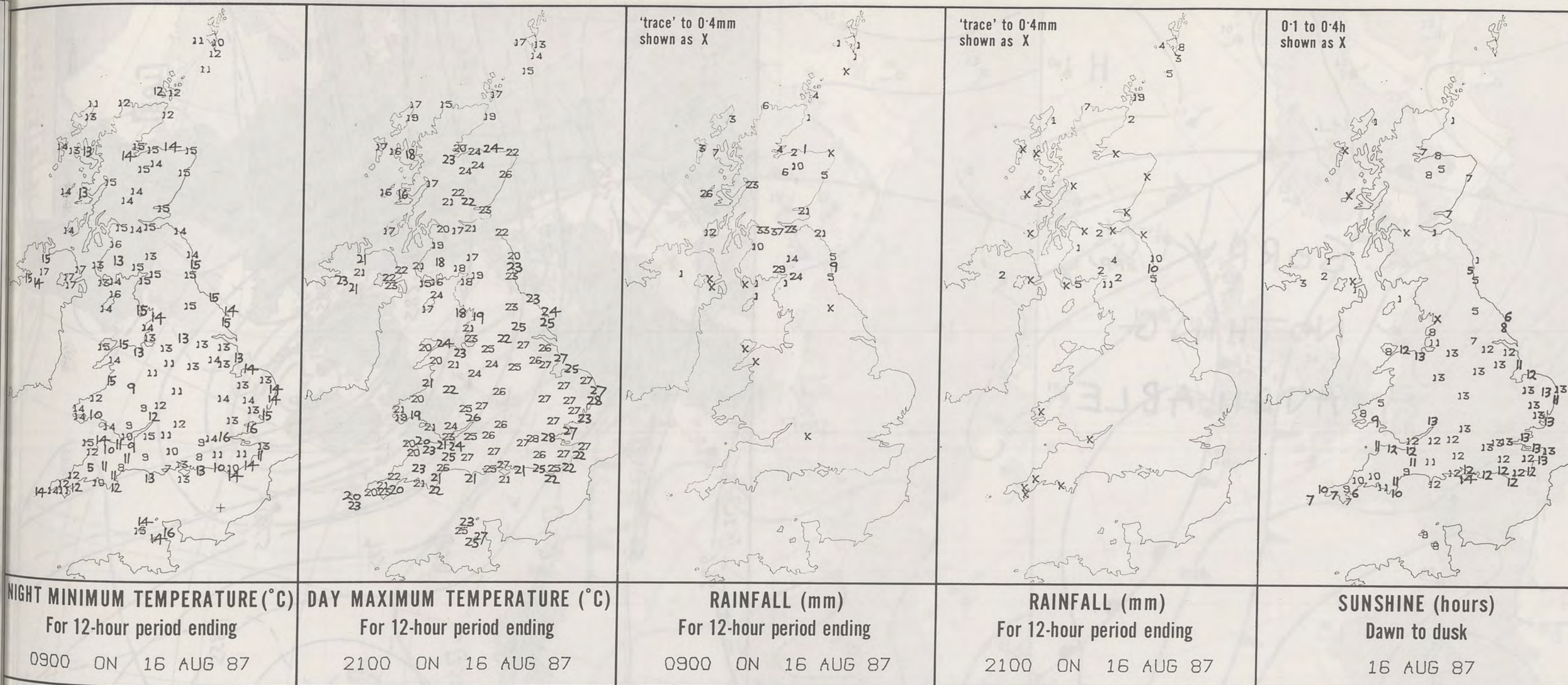
Southern, western and the extreme north of Scotland were dull and misty with rain and drizzle and some heavy rain at times with normal temperatures, but central, eastern and parts of northeast Scotland brightened up with sunshine, and here it became mostly very warm.



London Weather Centre
284-286 High Holborn
London WC1V 7HX
All times are GMT

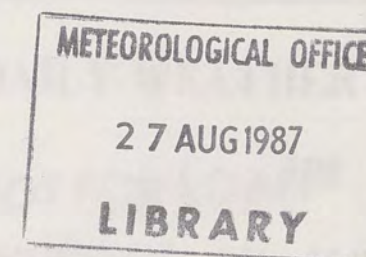
© Crown Copyright 1986 All rights reserved





EXTREMES FOR SUNDAY 16TH AUGUST 1987

Highest maximum	: 28.1°C London/Heathrow
Lowest maximum	: 13.5°C Lerwick (Shetland)
Lowest minimum	: 5.0°C Bastreet (Cornwall)
Lowest grass minimum	: 3.0°C Bastreet (Cornwall)
Most rain (24 hours from 0900 GMT)	: 33.7 mm Boulmer (Northumberland)
Most sun	: 13.6 hours Sandown (Isle of Wight)

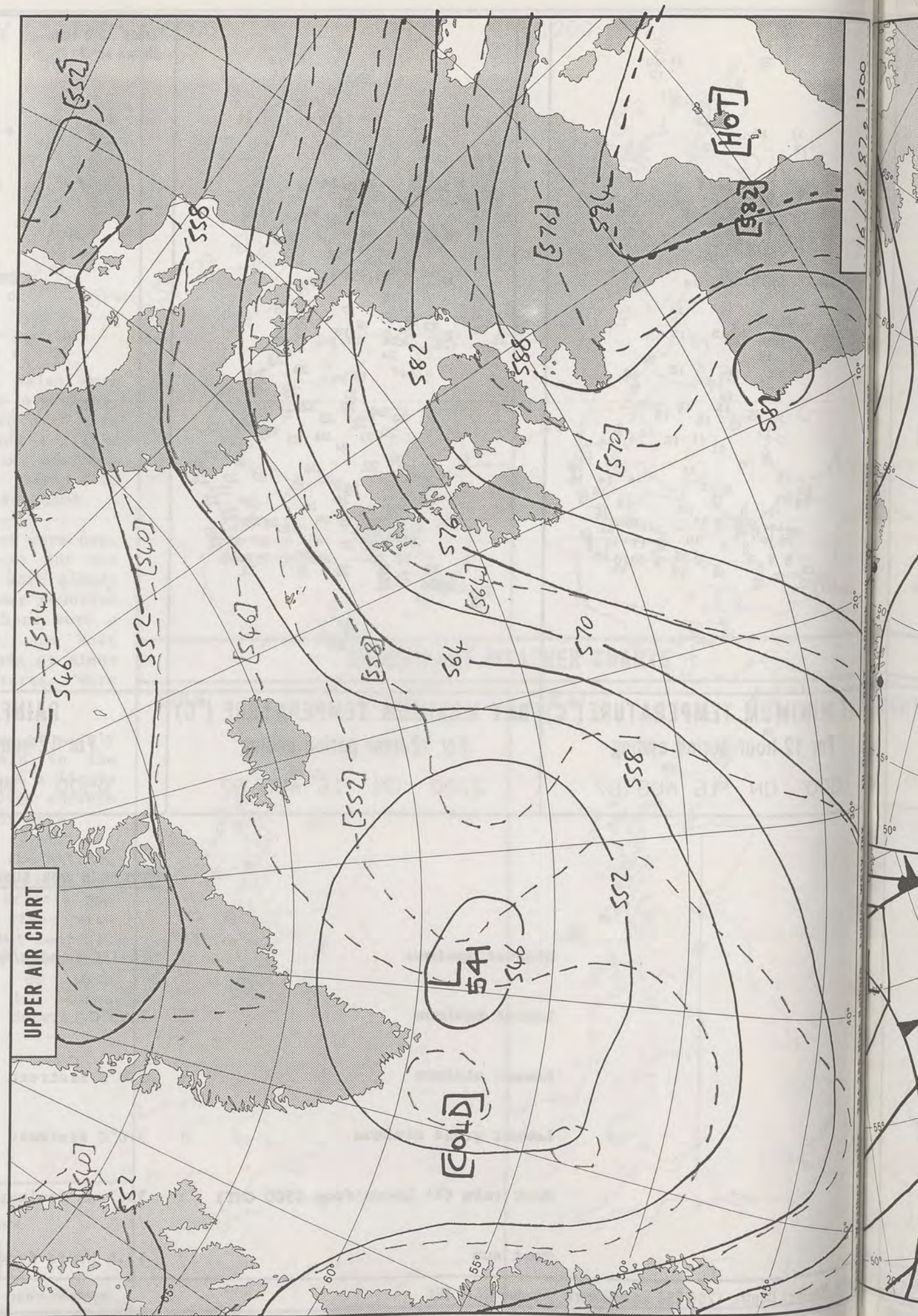


**DAILY
WEATHER
SUMMARY**

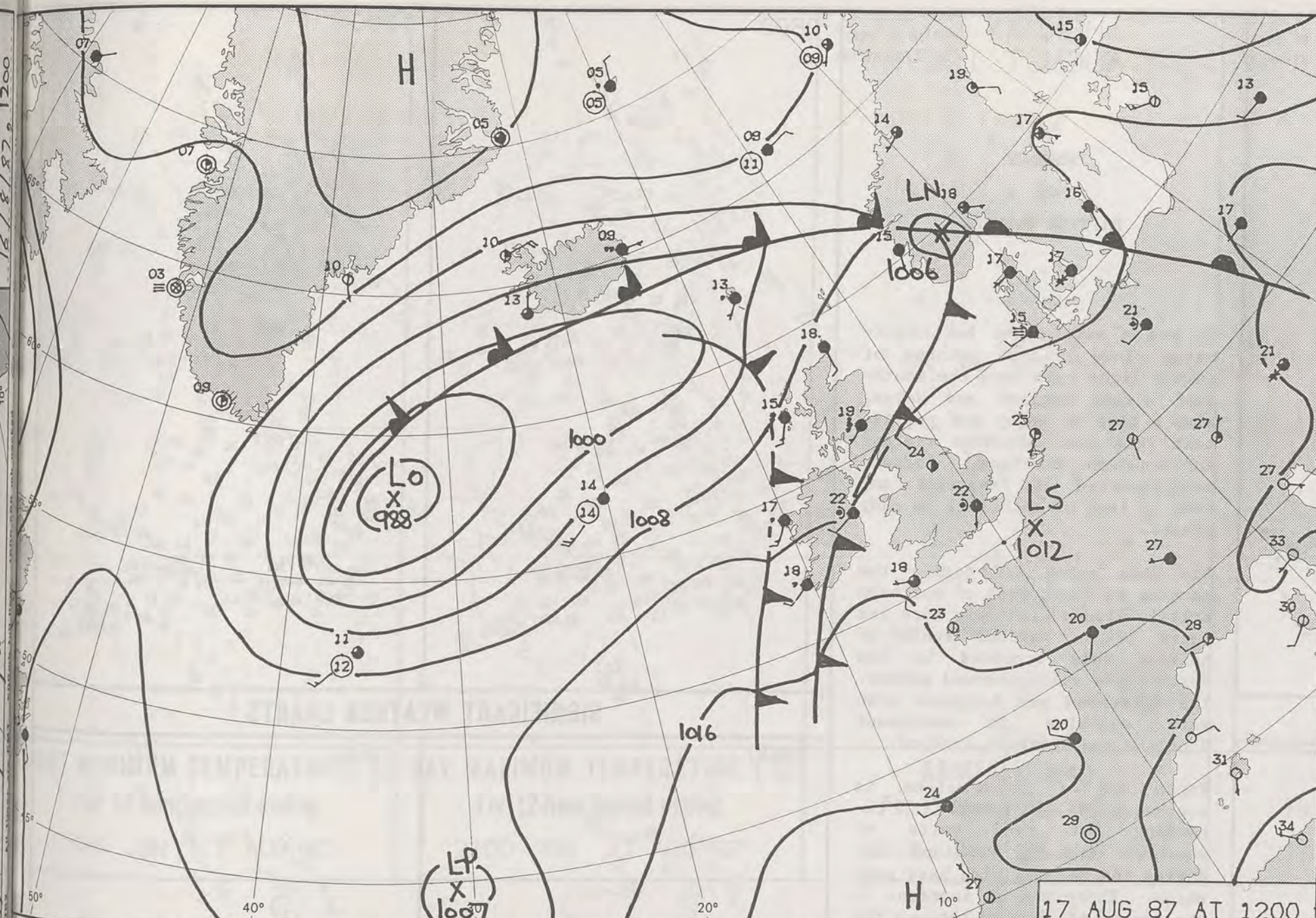


© Crown Copyright 1986
All rights reserved

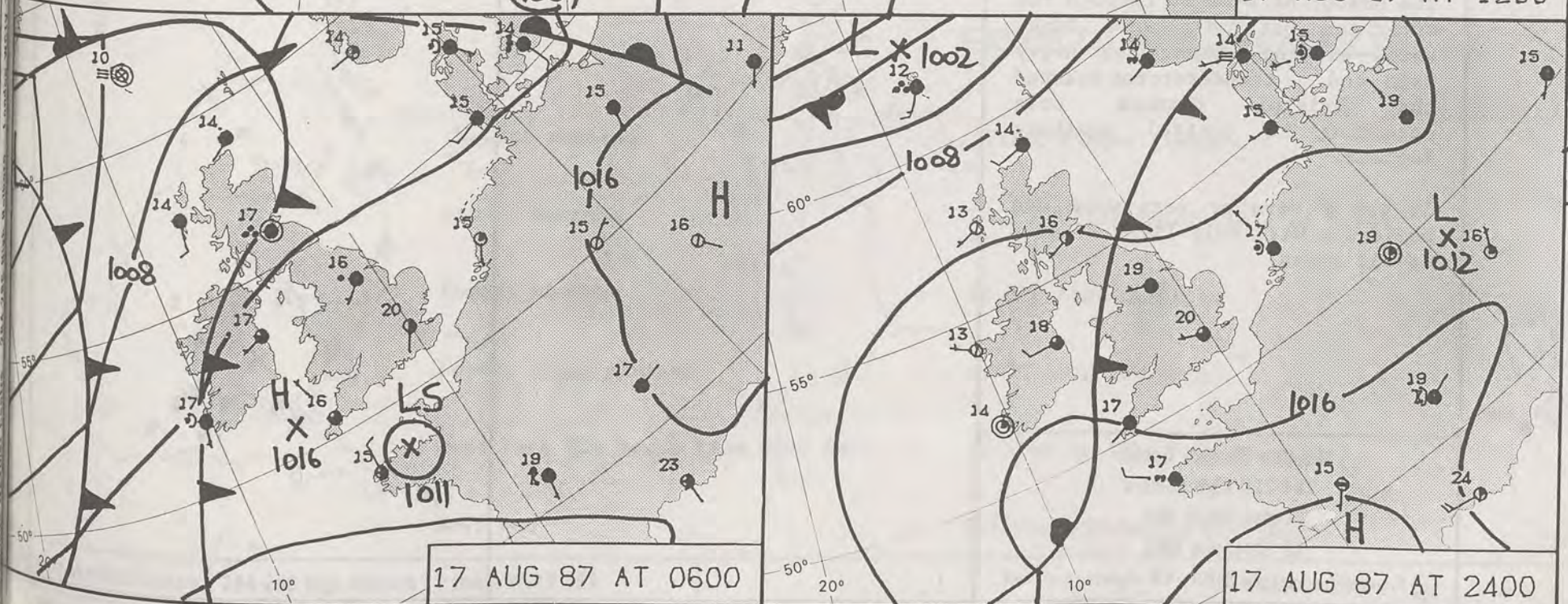
SORRY
NOTHING
AVAILABLE



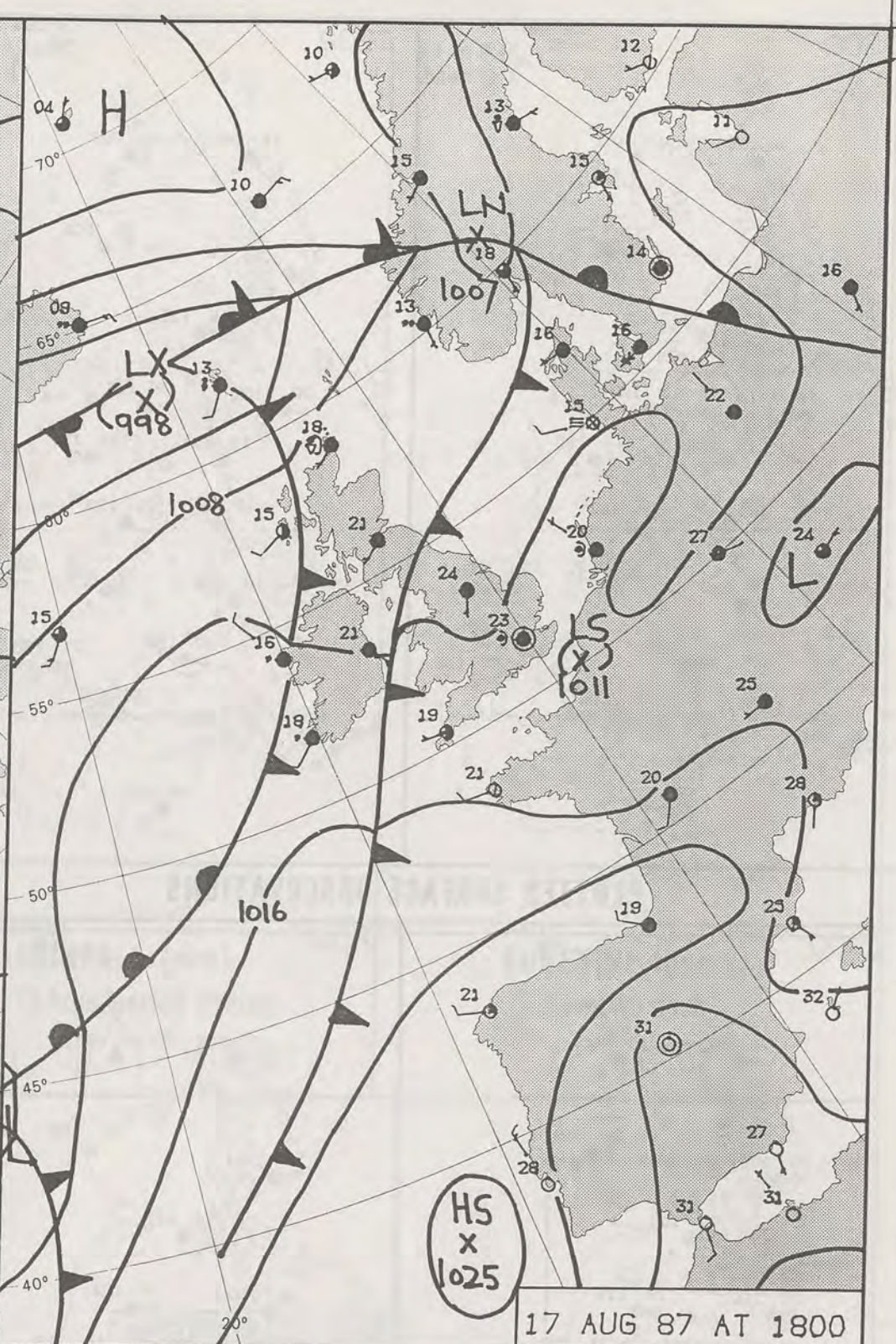
16/8/87, 1200



17 AUG 87 AT 1200



17 AUG 87 AT 0600



17 AUG 87 AT 1800

DAILY WEATHER SUMMARY

NOT FOR LOAN FOR

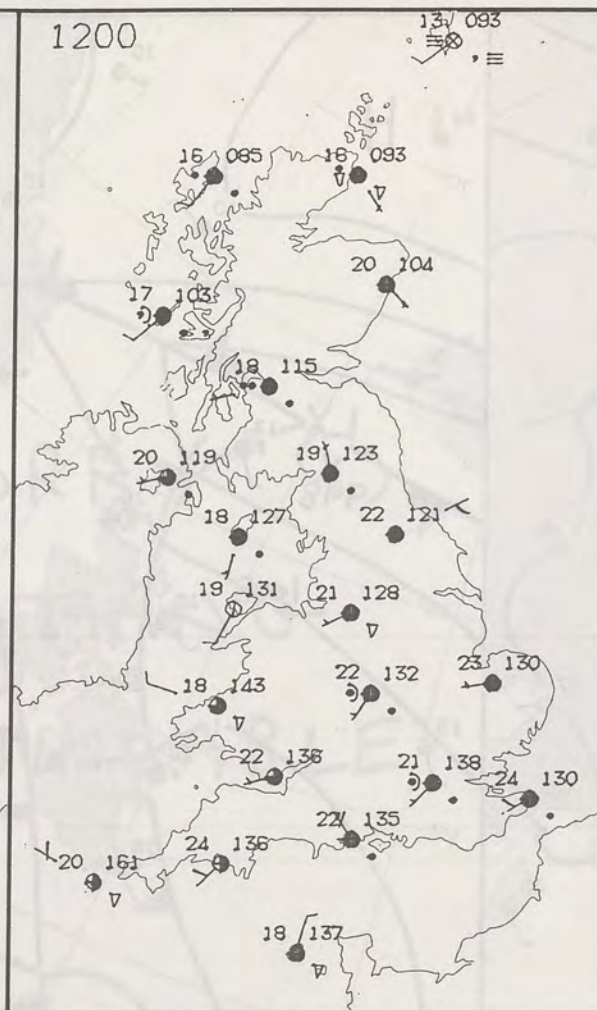
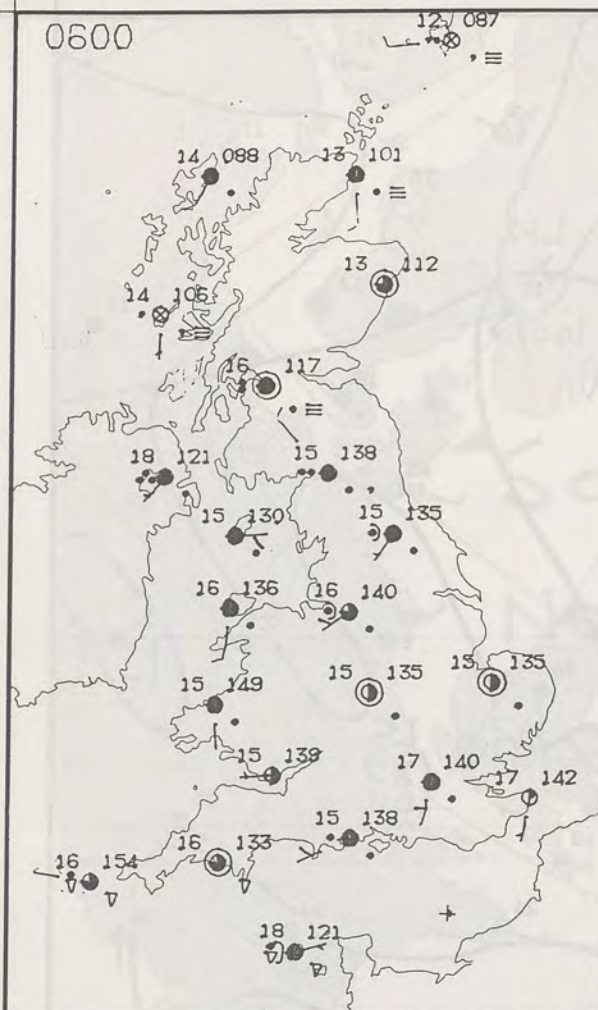
MONDAY 17 AUGUST 1987

Warm front Cold front Occlusion

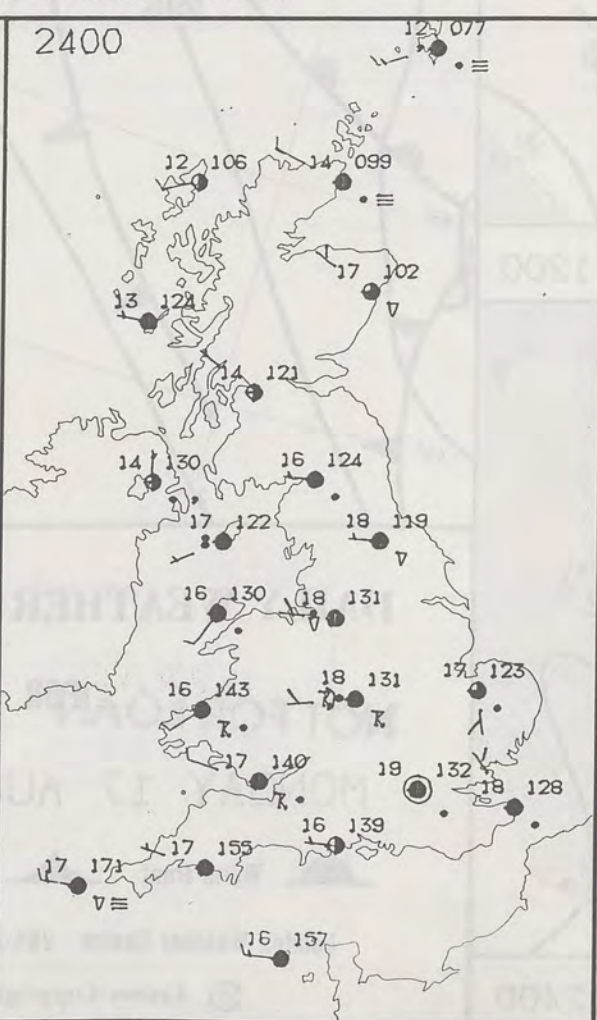
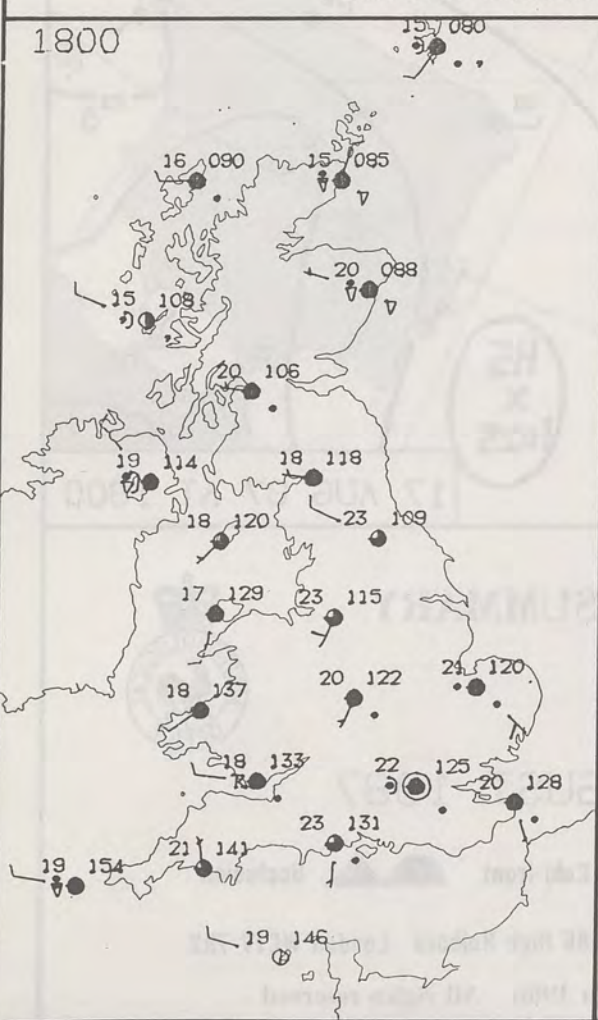
London Weather Centre 284-286 High Holborn London WC1V 7HX

© Crown Copyright 1986 All rights reserved





PLOTTED SURFACE OBSERVATIONS



MONDAY
17 AUGUST 1987

**SUMMARY
OF
BRITISH WEATHER**

It was a warm night but thickening cloud brought patches of mainly light rain from the south-west across England and Wales, with a band of heavy and persistent rain over Northern Ireland and southern Scotland. Thunder was reported at Prestwick and over an inch of rain fell in many places.

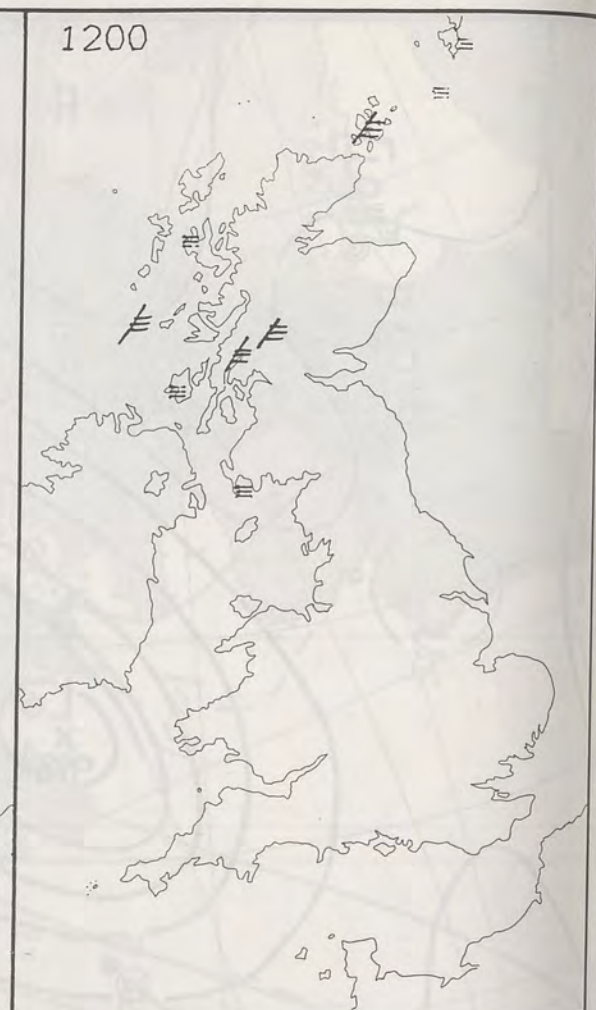
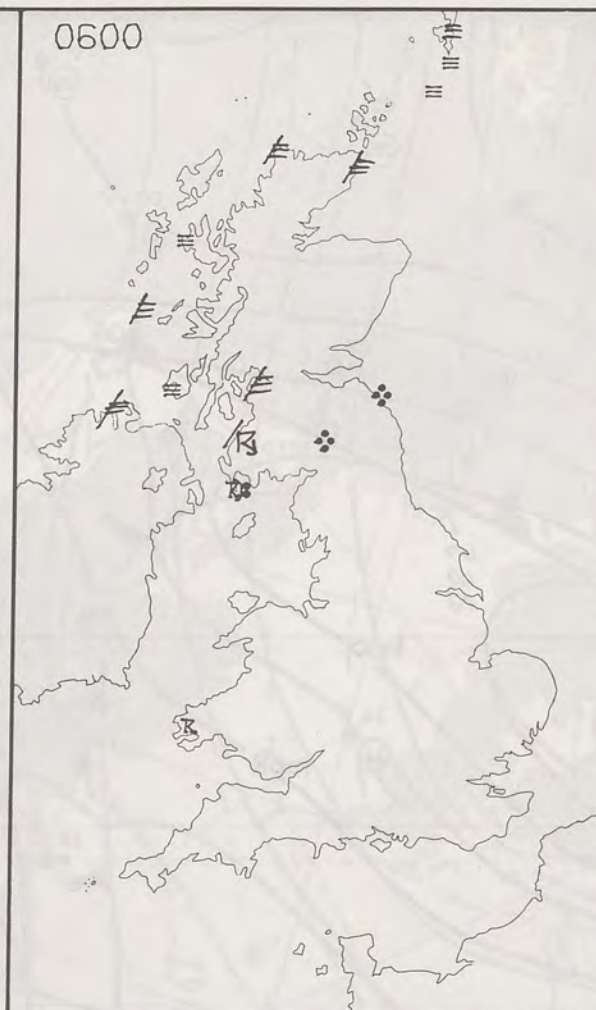
The rain eased off during the morning to leave much of northern Britain cloudy with rain here and there but a further spell of heavier rain occurred in the Forth-Clyde valley around midday. The afternoon was brighter with warm sunshine in northeast Scotland and Northern Ireland.

There was a thunderstorm in southwest Wales early in the morning but many parts of southern Britain remained dry during the morning with hazy sunshine. There was an increase in the number of showers through the afternoon but most were light until evening, when some heavy rain and thunderstorms reached the Bristol Channel area spreading to central southern England.

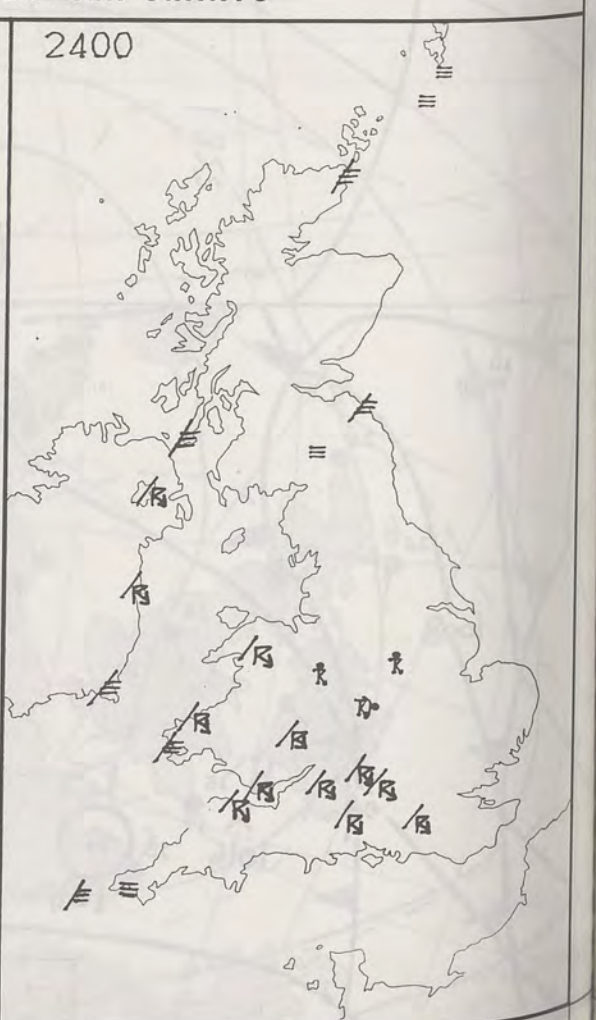
It was a warm or very warm and humid day with only light breezes in all areas.

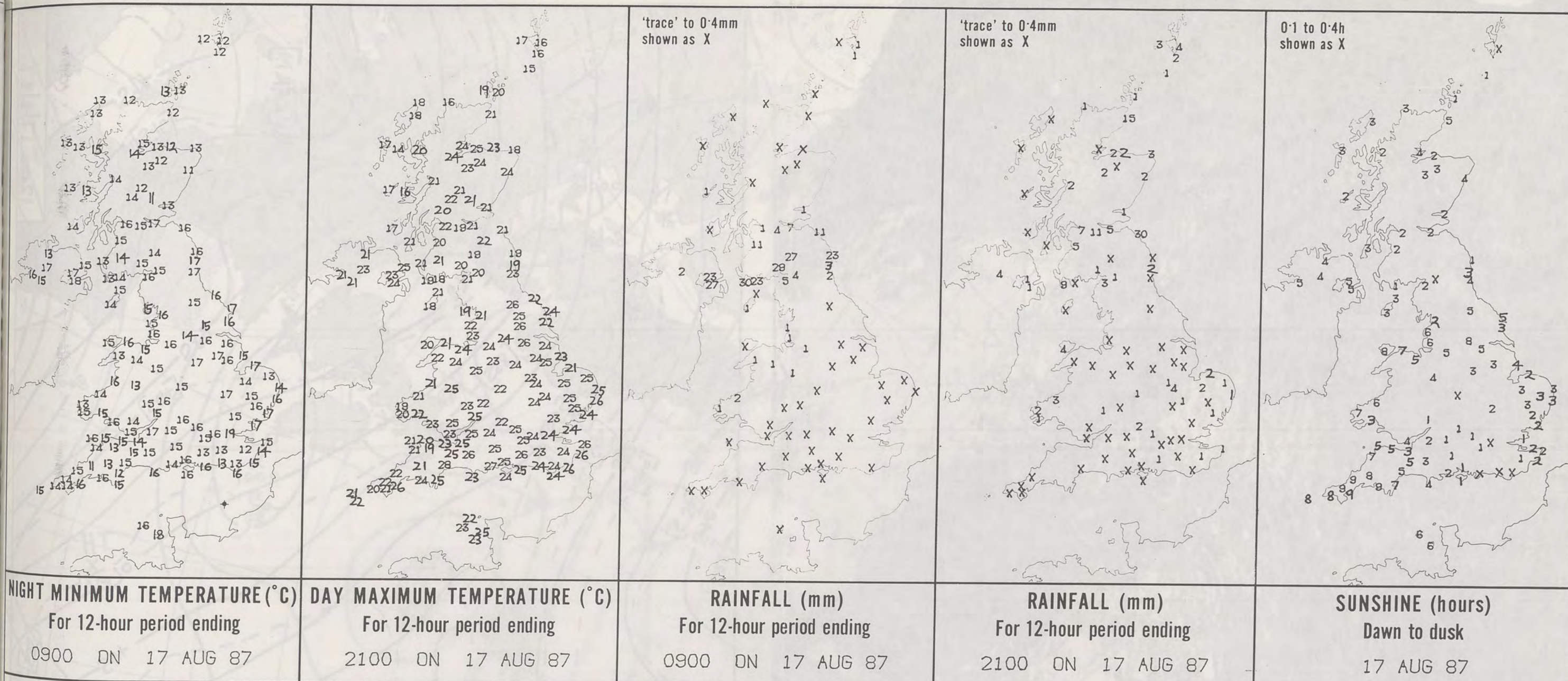
London Weather Centre
284-286 High Holborn
London WC1V 7HX
All times are GMT

© Crown Copyright 1986 All rights reserved



SIGNIFICANT WEATHER CHARTS





EXTREMES FOR MONDAY 17TH AUGUST 1987

Highest maximum	: 27.8°C Exeter (Devon)
Lowest maximum	: 14.2°C Neist Point (Isle of Skye)
Lowest minimum	: 10.5°C Aberdeen/Dyce
Lowest grass minimum	: 6.9°C Aberdeen/Dyce
Most rain (24 hours from 0900 GMT)	: 32.2 mm St Abbs Head (Borders)
Most sun	: 9.4 hours Falmouth (Cornwall)

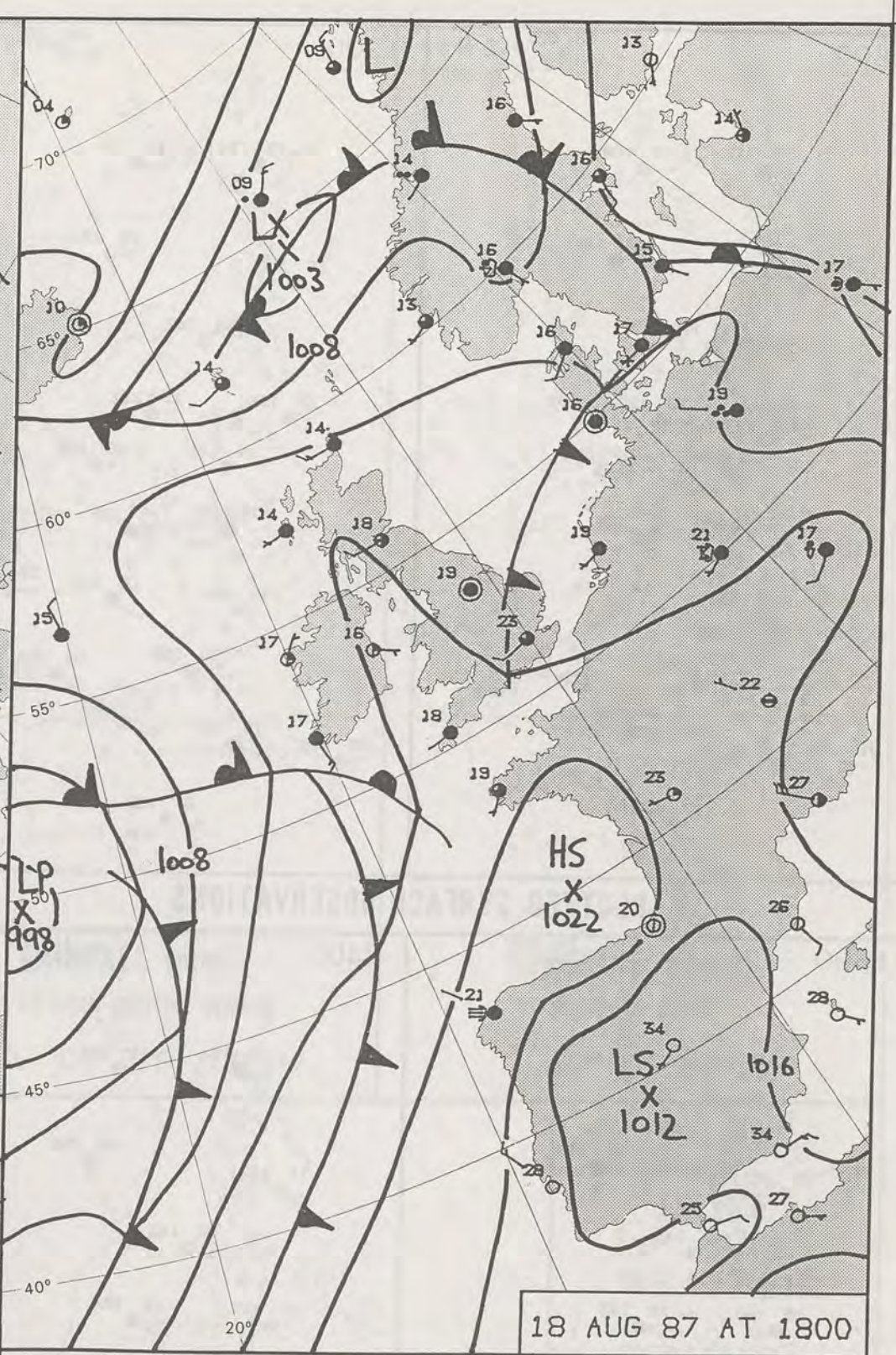
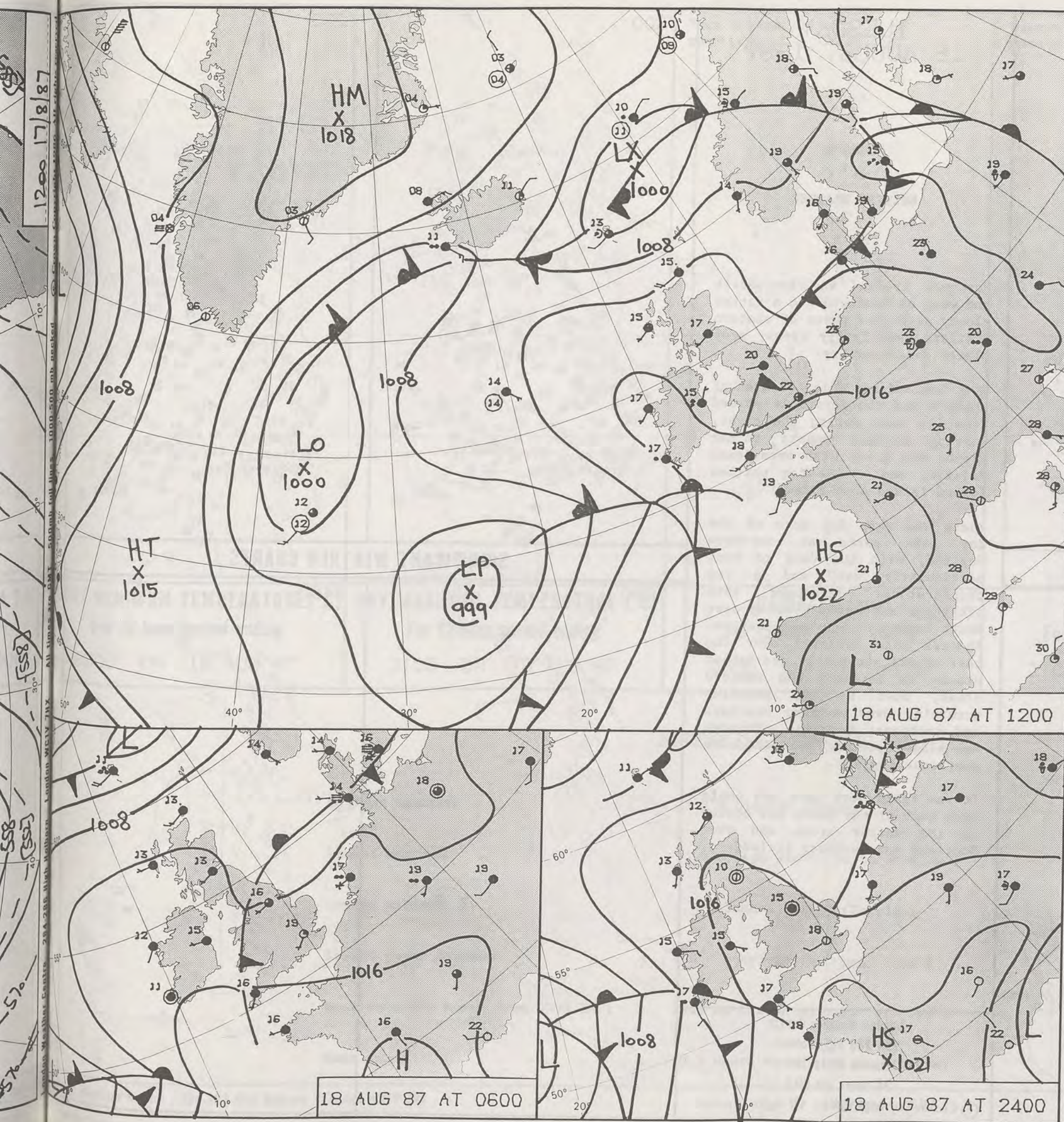
METEOROLOGICAL OFFICE
27 AUG 1987
LIBRARY

**DAILY
WEATHER
SUMMARY**



© Crown Copyright 1986
All rights reserved

1200 17/8/87



DAILY WEATHER SUMMARY

FOR NOT FOR LOAN



TUESDAY 18 AUGUST 1987

Warm front Cold front Occlusion

London Weather Centre 284-286 High Holborn London WC1V 7HX

© Crown Copyright 1986 All rights reserved

TUESDAY
18 AUGUST 1987

SUMMARY
OF
BRITISH WEATHER

Northern Ireland and the north and west of Scotland had a rather cloudy night but parts of eastern Scotland were fairly clear, many places remaining dry.

Over England and Wales an area of showers and thunderstorms spread from the west during the night, leaving western coasts rather cloudy and misty with occasional drizzle, and a few fog patches formed inland around dawn.

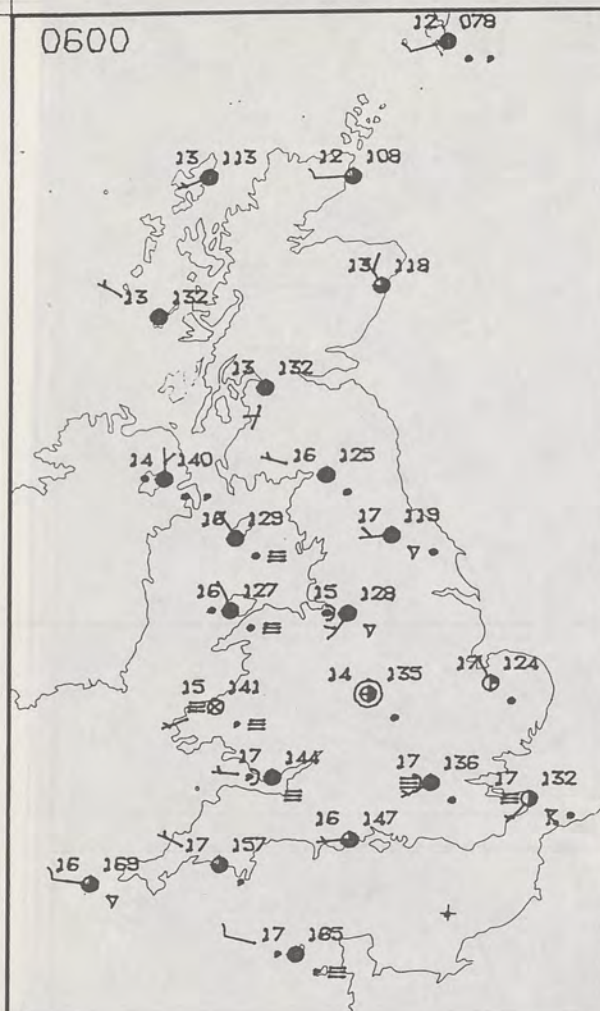
There was rain for much of the day over parts of northern England, with the Vale of York particularly wet, and a few thunderstorms developed late afternoon and early evening over South Yorkshire and Lincolnshire. Showers were isolated over the rest of Britain but it was rather cloudy in northern and western areas, most of the sunshine occurring over eastern Scotland and southeast England. Thunder was also reported from places in southeast England.

It was again very warm and humid over much of the south but cooler in the wetter areas and over Scotland and Northern Ireland.

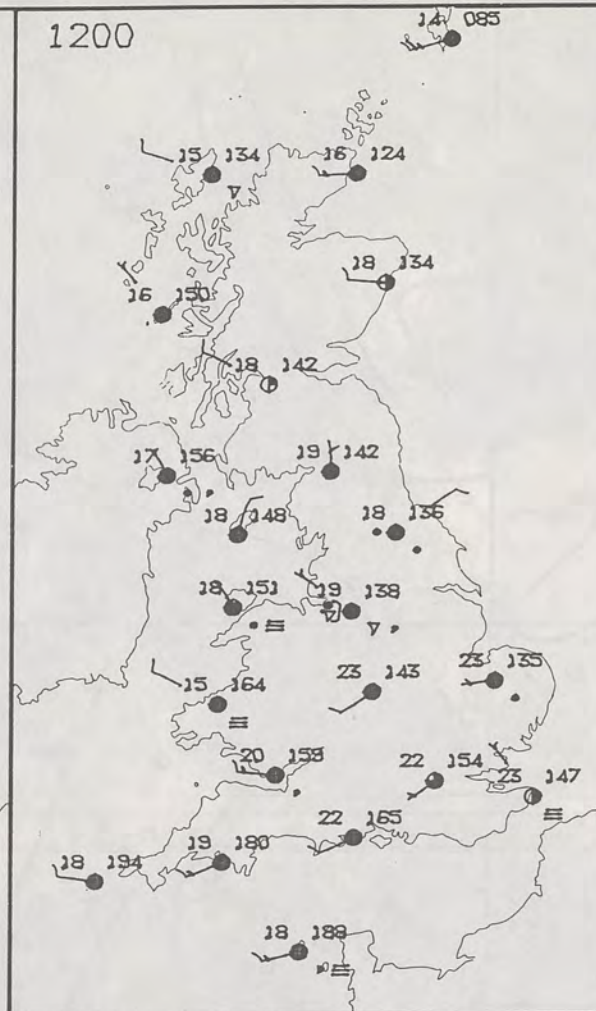
London Weather Centre
284-286 High Holborn
London WC1V 7HX
All times are GMT

© Crown Copyright 1986 All rights reserved

0600

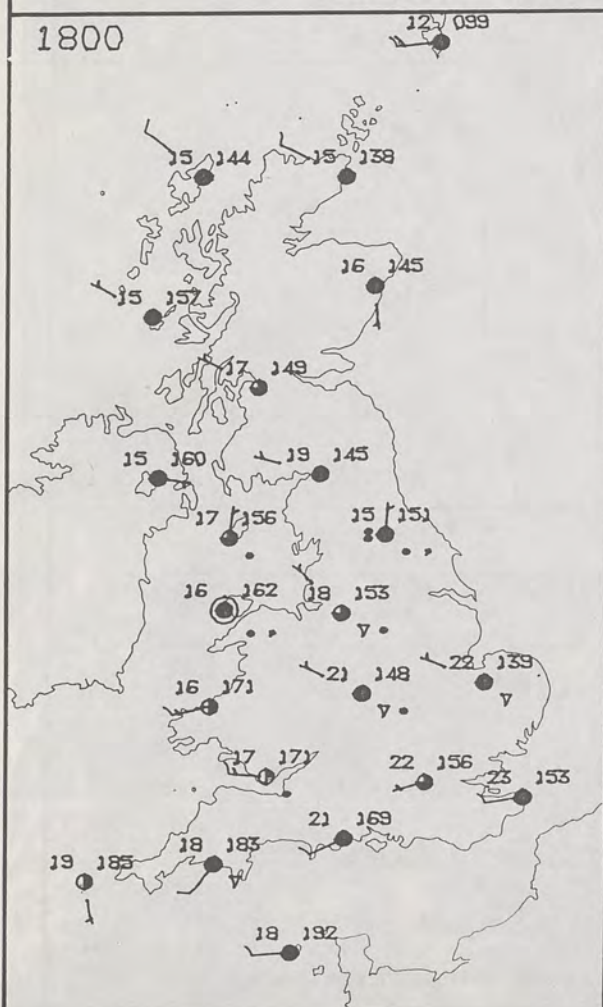


1200

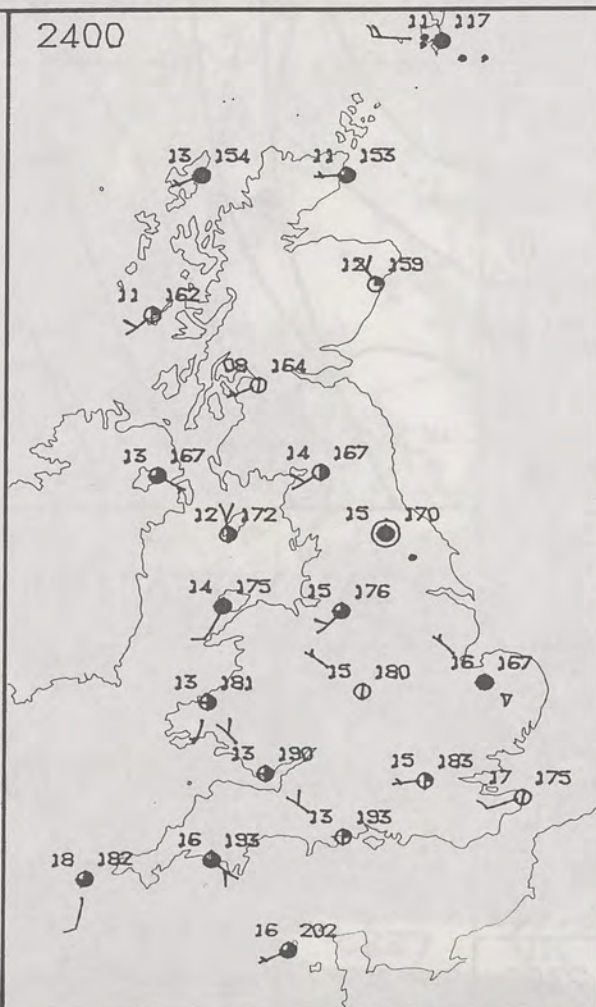


PLOTTED SURFACE OBSERVATIONS

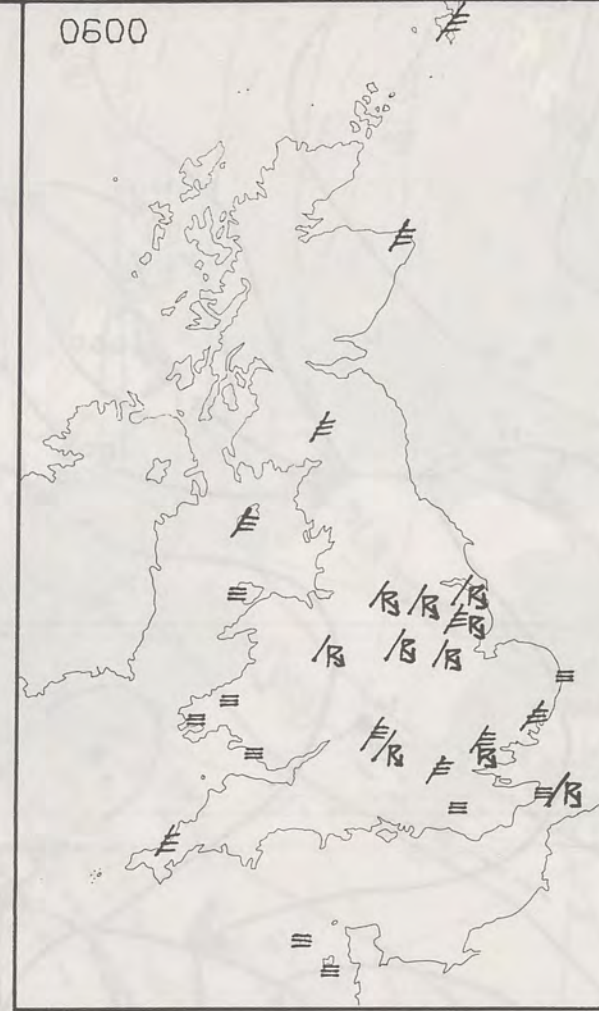
1800



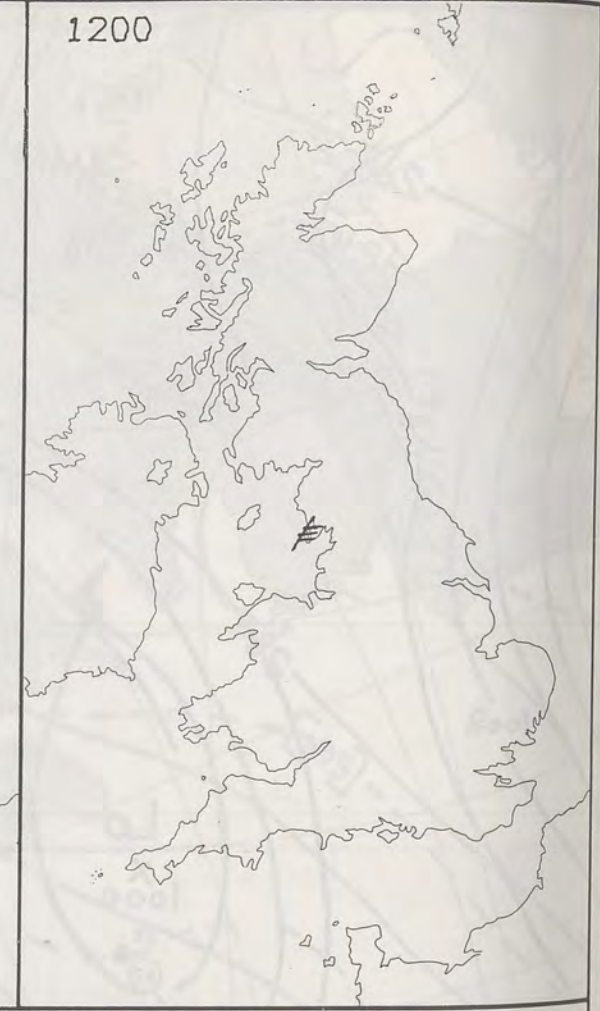
2400



0600



1200

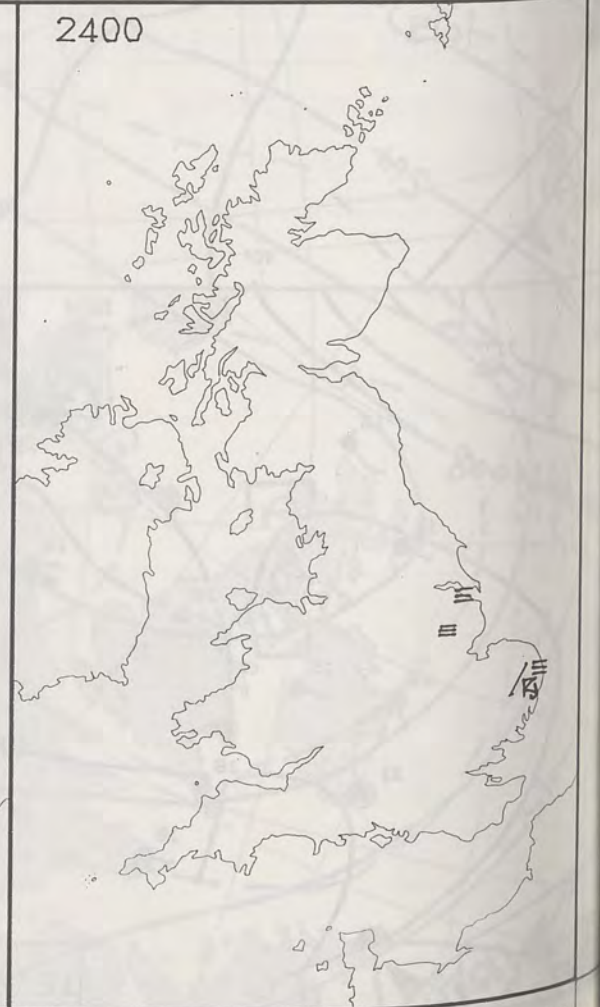


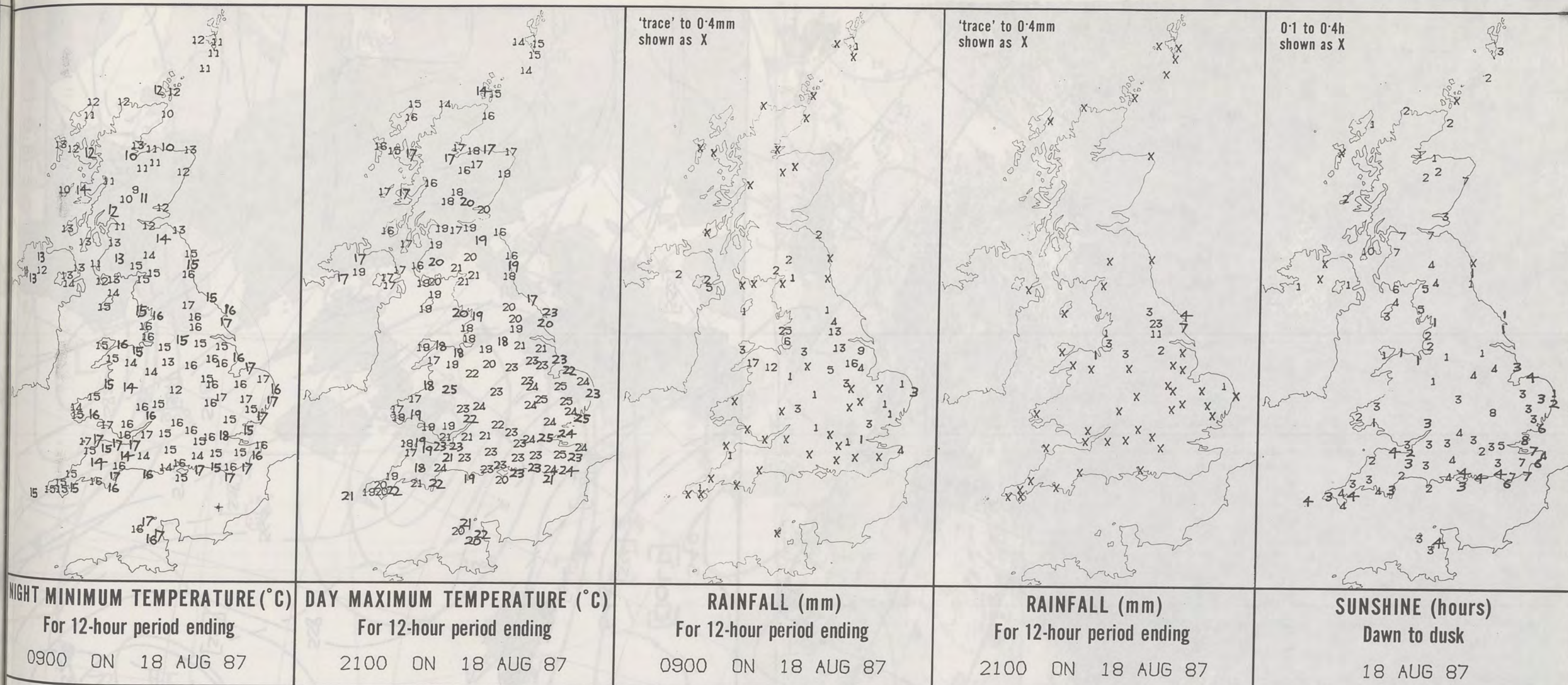
SIGNIFICANT WEATHER CHARTS

1800



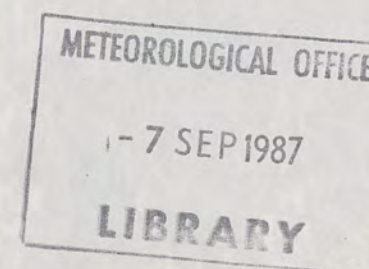
2400





EXTREMES FOR TUESDAY 18TH AUGUST 1987

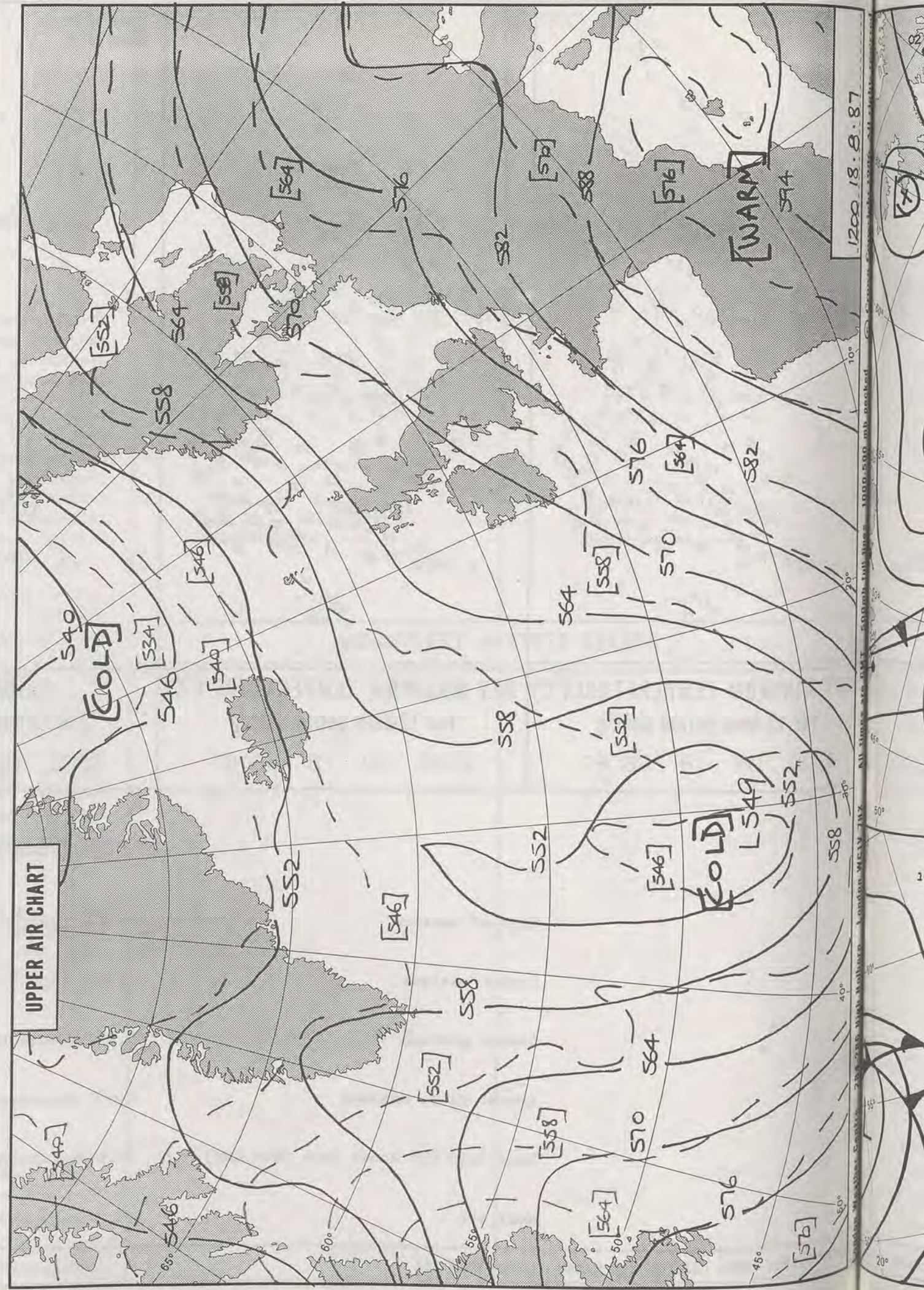
Highest maximum	: 25.2°C Clacton (Essex)
Lowest maximum	: 13.8°C Cape Wrath (North Scotland)
Lowest minimum	: 9.4°C Tummel Bridge (Tayside)
Lowest grass minimum	: 6.6°C Lossiemouth (Moray Firth)
Most rain (24 hours from 0900 GMT)	: 22.6 mm Linton-on-Ouse (Nr. York)
Most sun	: 10.3 hours Machrihanish (Kintyre)



**DAILY
WEATHER
SUMMARY**



© Crown Copyright 1986
All rights reserved

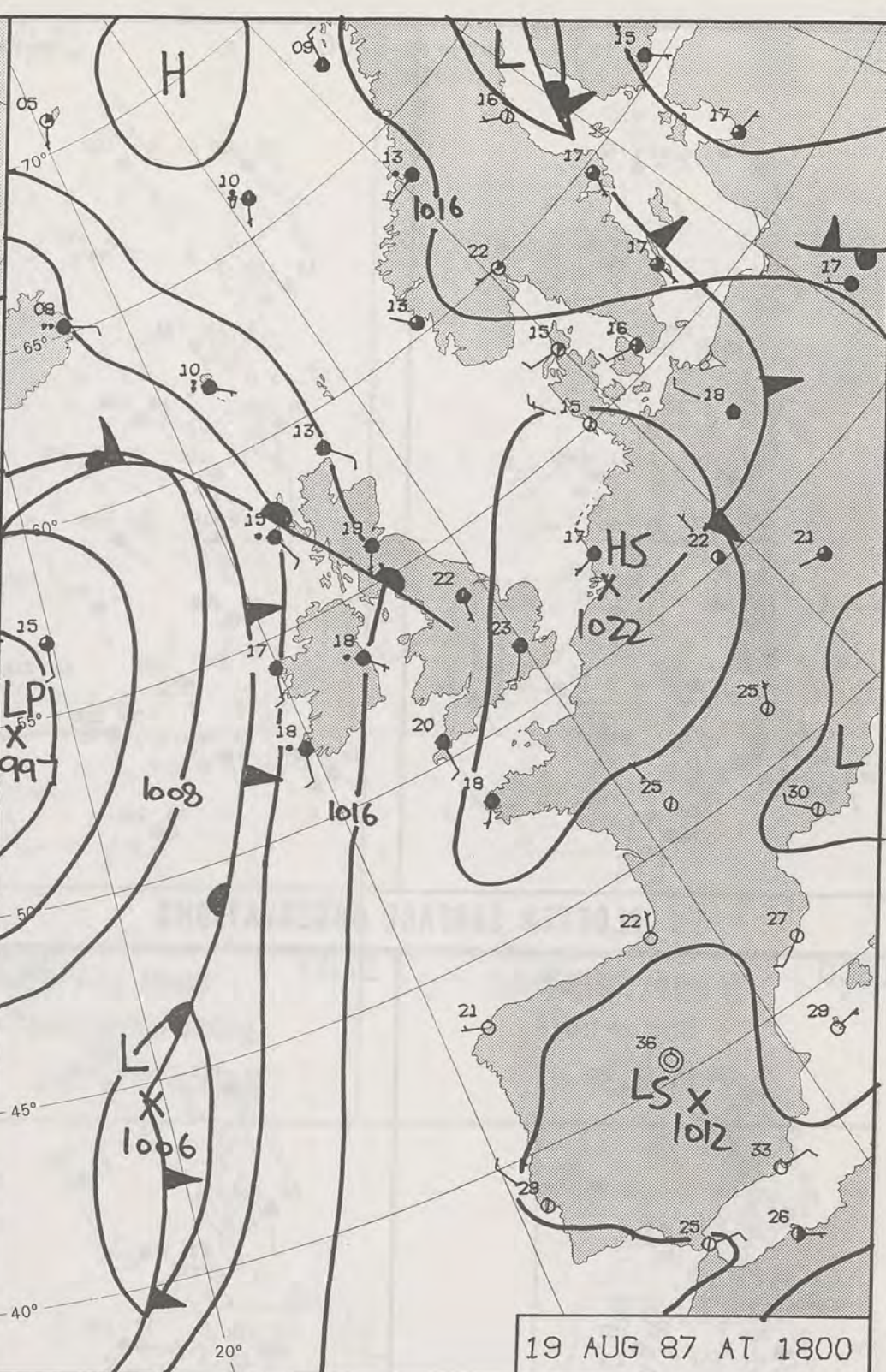
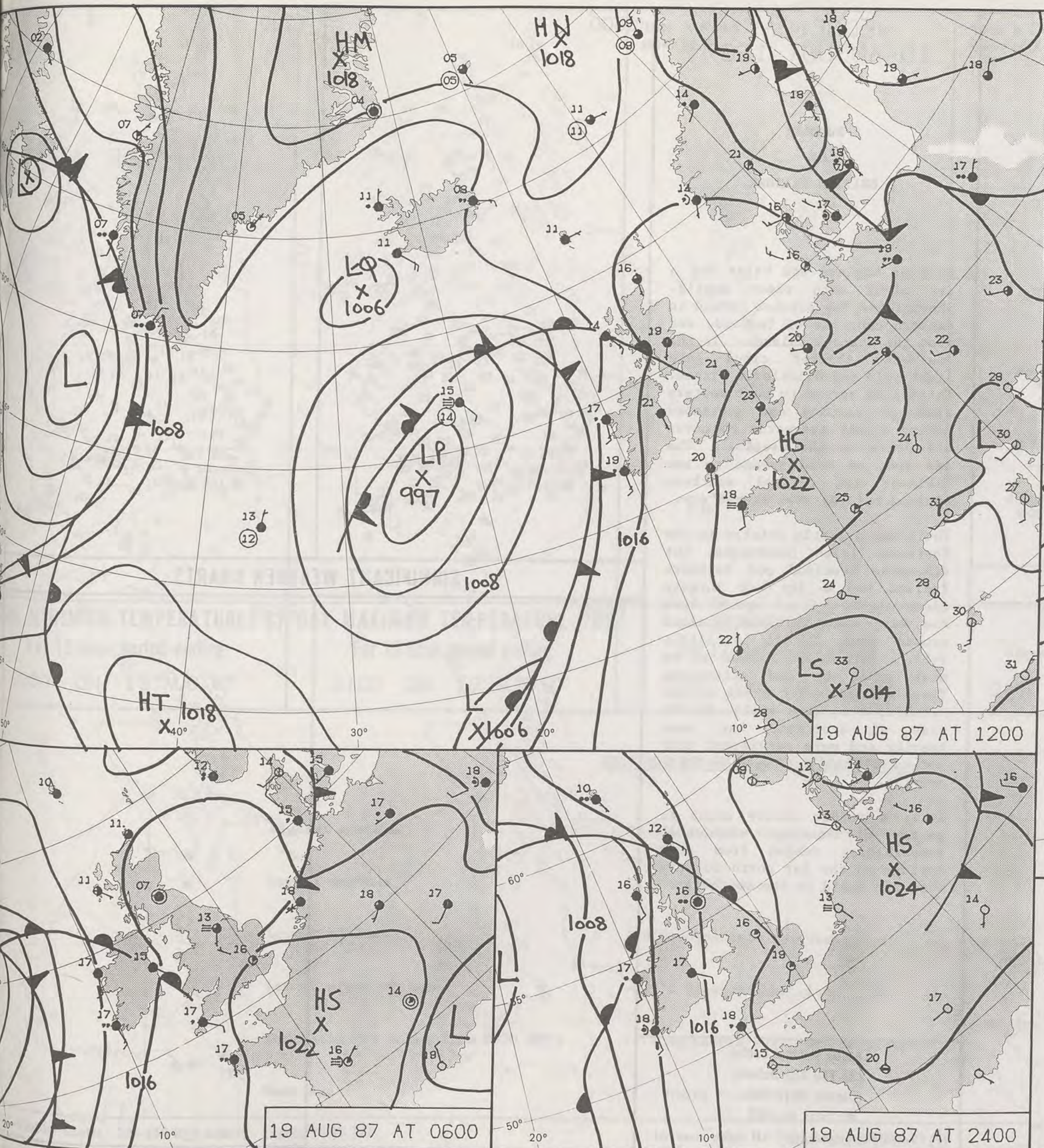


1200 18.8.87

558

558

558



DAILY WEATHER SUMMARY
NOT FOR LOAN FOR
WEDNESDAY 19 AUGUST 1987



London Weather Centre 284-286 High Holborn London WC1V 7HX
© Crown Copyright 1986 All rights reserved

WEDNESDAY
19 AUGUST 1987

SUMMARY
OF
BRITISH WEATHER

Much of England and Wales had a dry night with clear spells. Short-lived fog patches formed in eastern counties of England, and also the Channel Islands. In the southwest thicker cloud gave light rain and drizzle in places. This cloud spread to most western areas by morning and continued moving slowly eastwards to cover all areas by the evening. The odd spot of rain spread to the Midlands and central southern England but the east stayed dry.

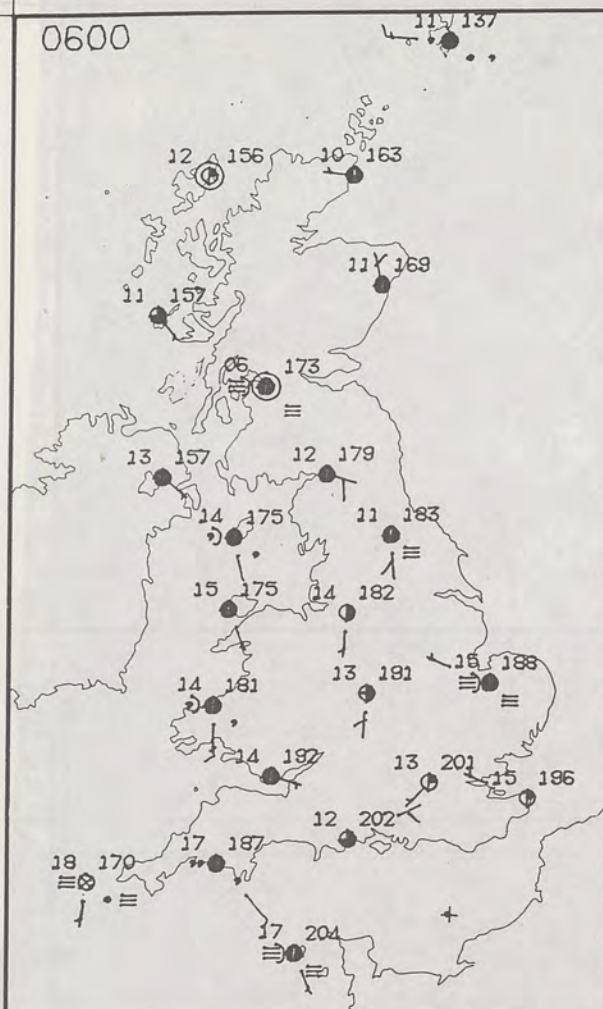
There was a little drizzle in the Northern Isles overnight but otherwise Scotland and Northern Ireland had a dry and largely clear night. Cloud spread from the west into Northern Ireland around dawn, giving a little rain. This cloud spread on to most areas by mid afternoon. There was generally a lot of dry weather, and sunny spells in the east of Scotland, but some heavier and more persistent rain spread to the far west by late evening.

After a rather chilly night in parts of central Scotland, temperatures ranged from near average in the far north to very warm and humid in the southeast.

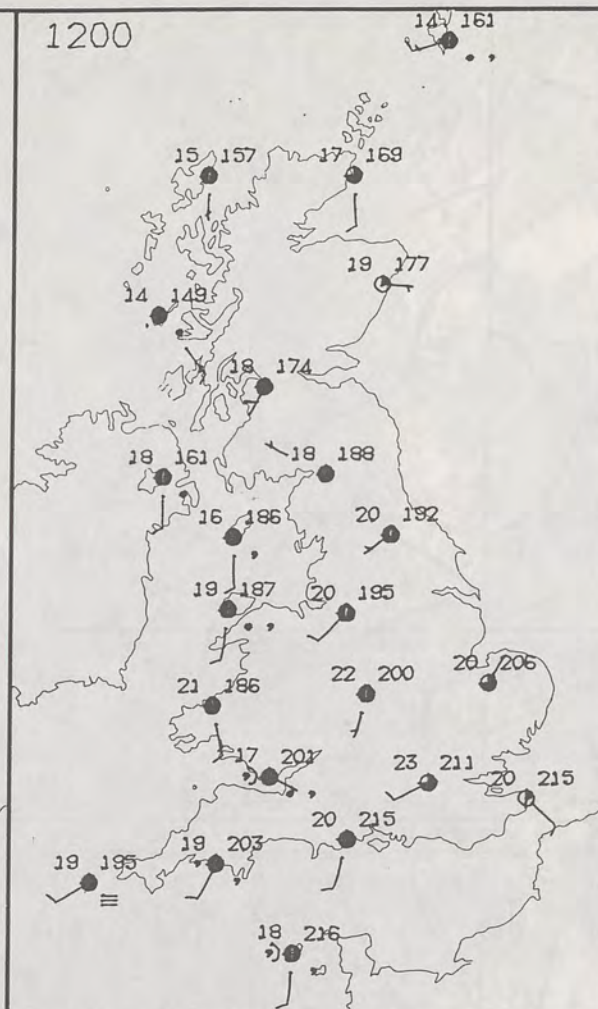
London Weather Centre
284-286 High Holborn
London WC1V 7HX
All times are GMT

© Crown Copyright 1986 All rights reserved

0600

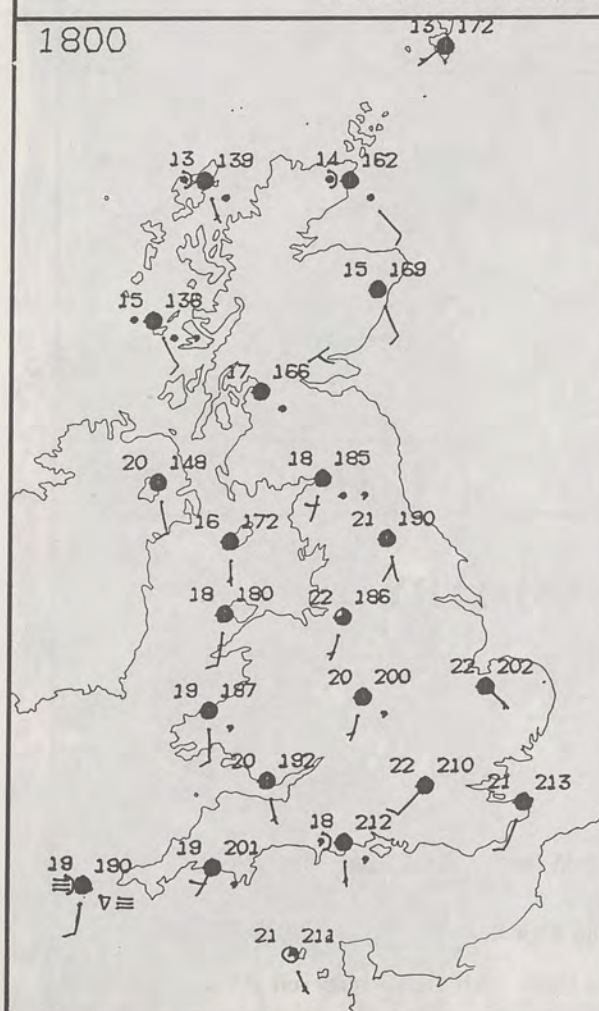


1200

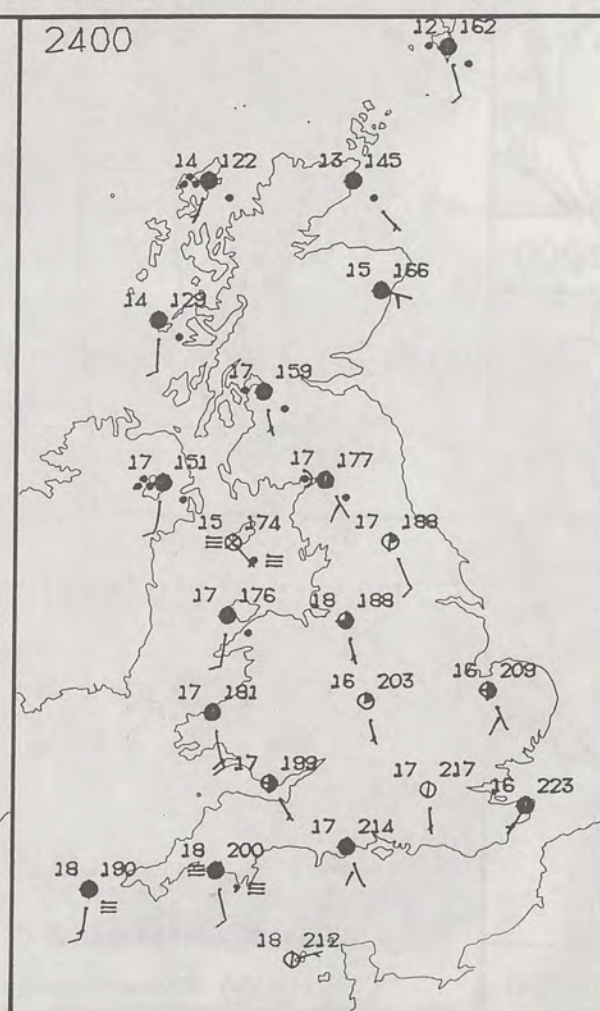


PLOTTED SURFACE OBSERVATIONS

1800



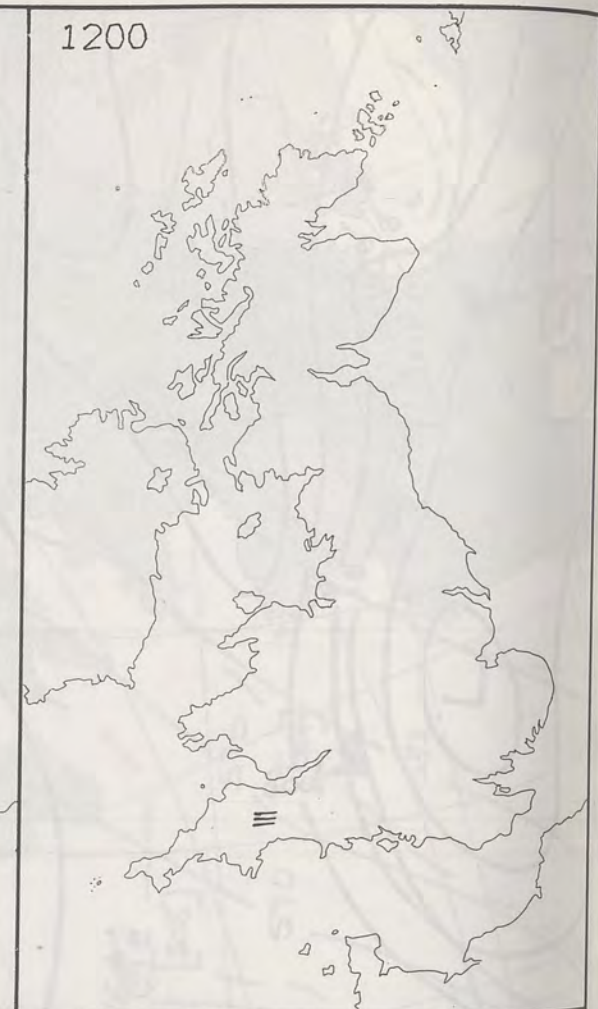
2400



0600

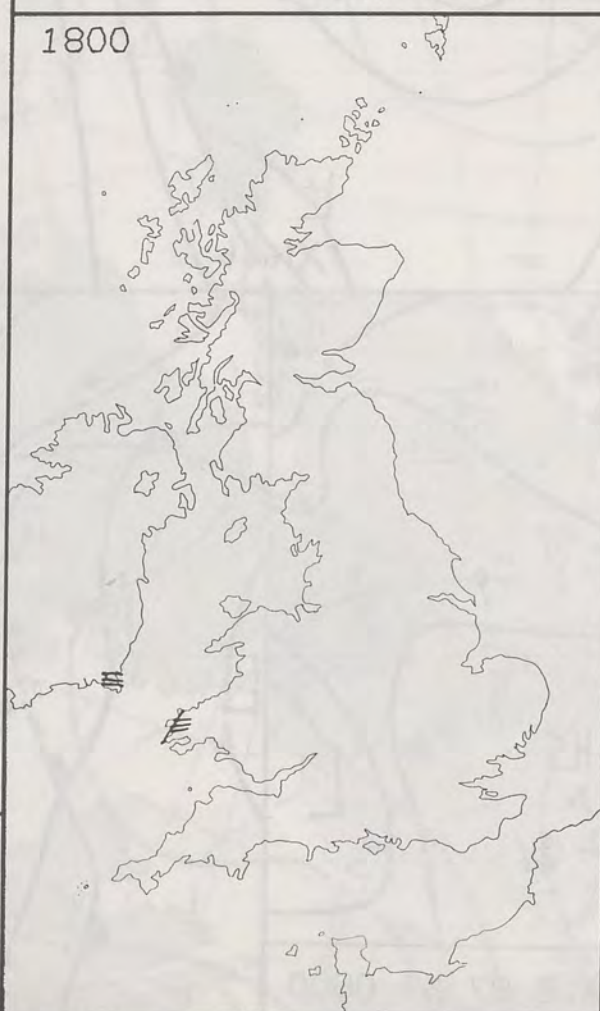


1200

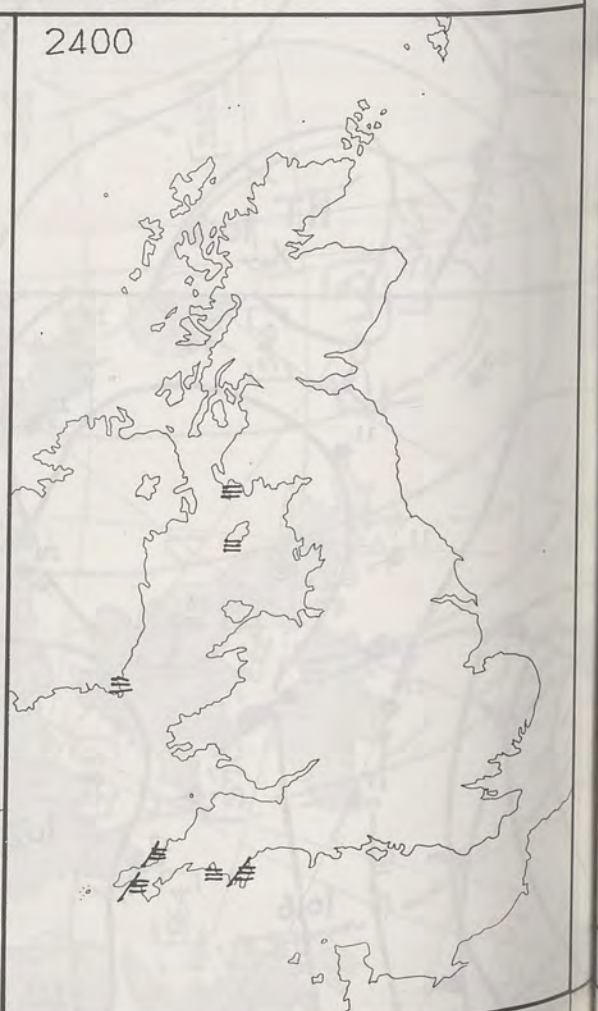


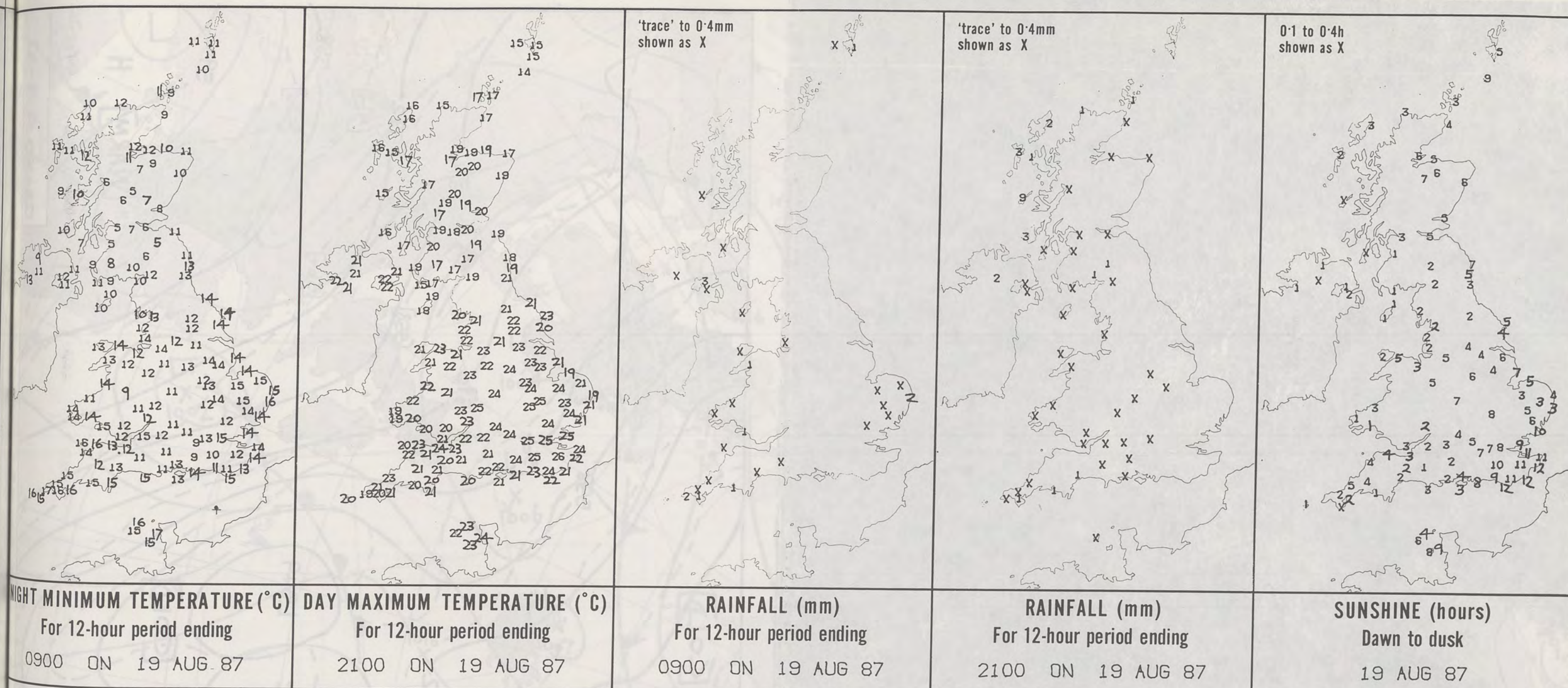
SIGNIFICANT WEATHER CHARTS

1800



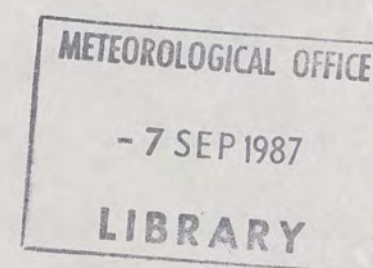
2400





EXTREMES FOR WEDNESDAY 19TH AUGUST 1987

Highest maximum	: 25.8°C Jubilee Corner (Kent)
Lowest maximum	: 14.4°C Fair Isle
Lowest minimum	: 4.9°C Galashiels (Borders)
Lowest grass minimum	: -0.9°C Glasgow/Abbotsinch
Most rain (24 hours from 0900 GMT)	: 24.9 mm Knockarevan (Co. Fermanagh)
Most sun	: 12.2 hours Folkestone (Kent)

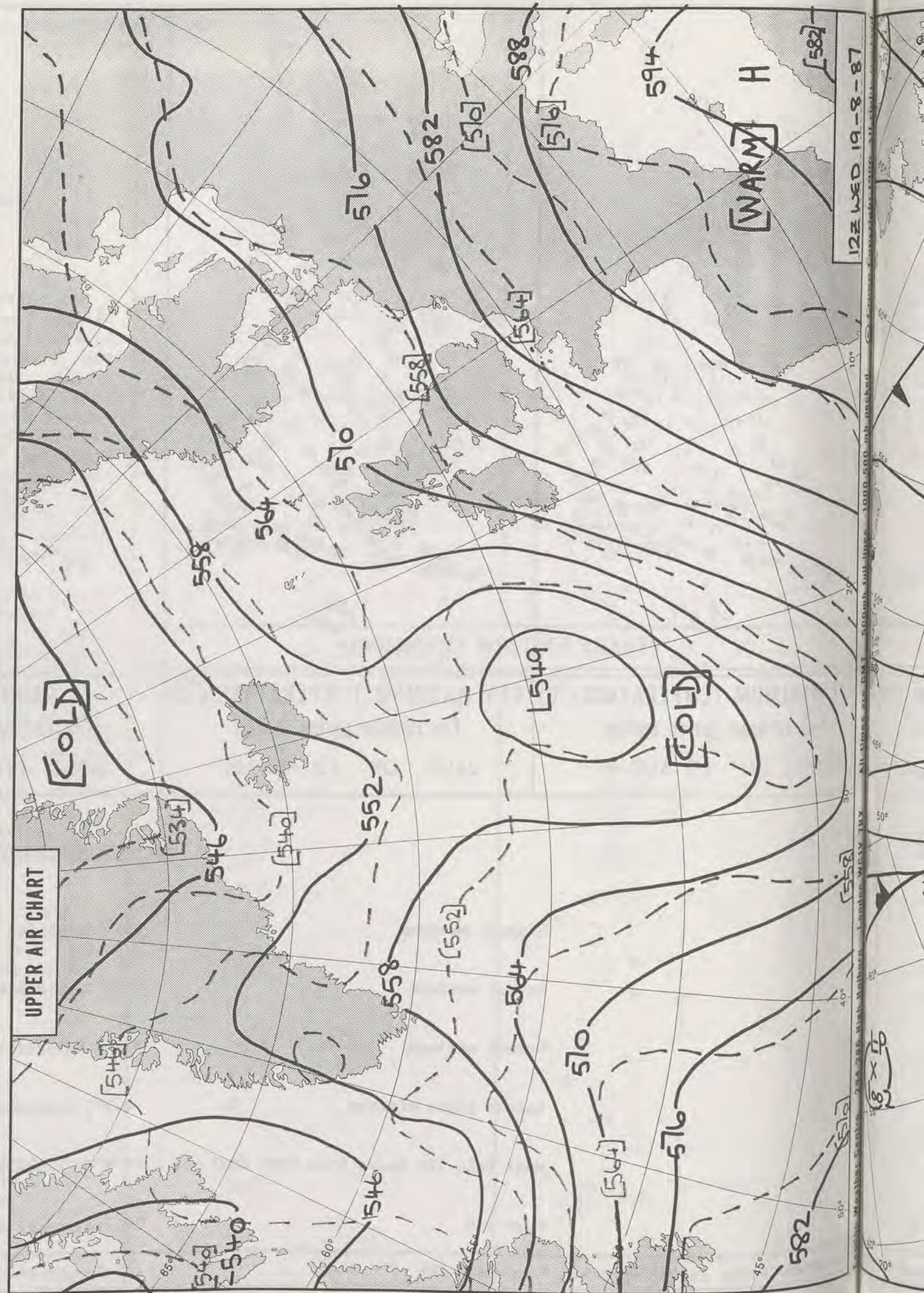


**DAILY
WEATHER
SUMMARY**

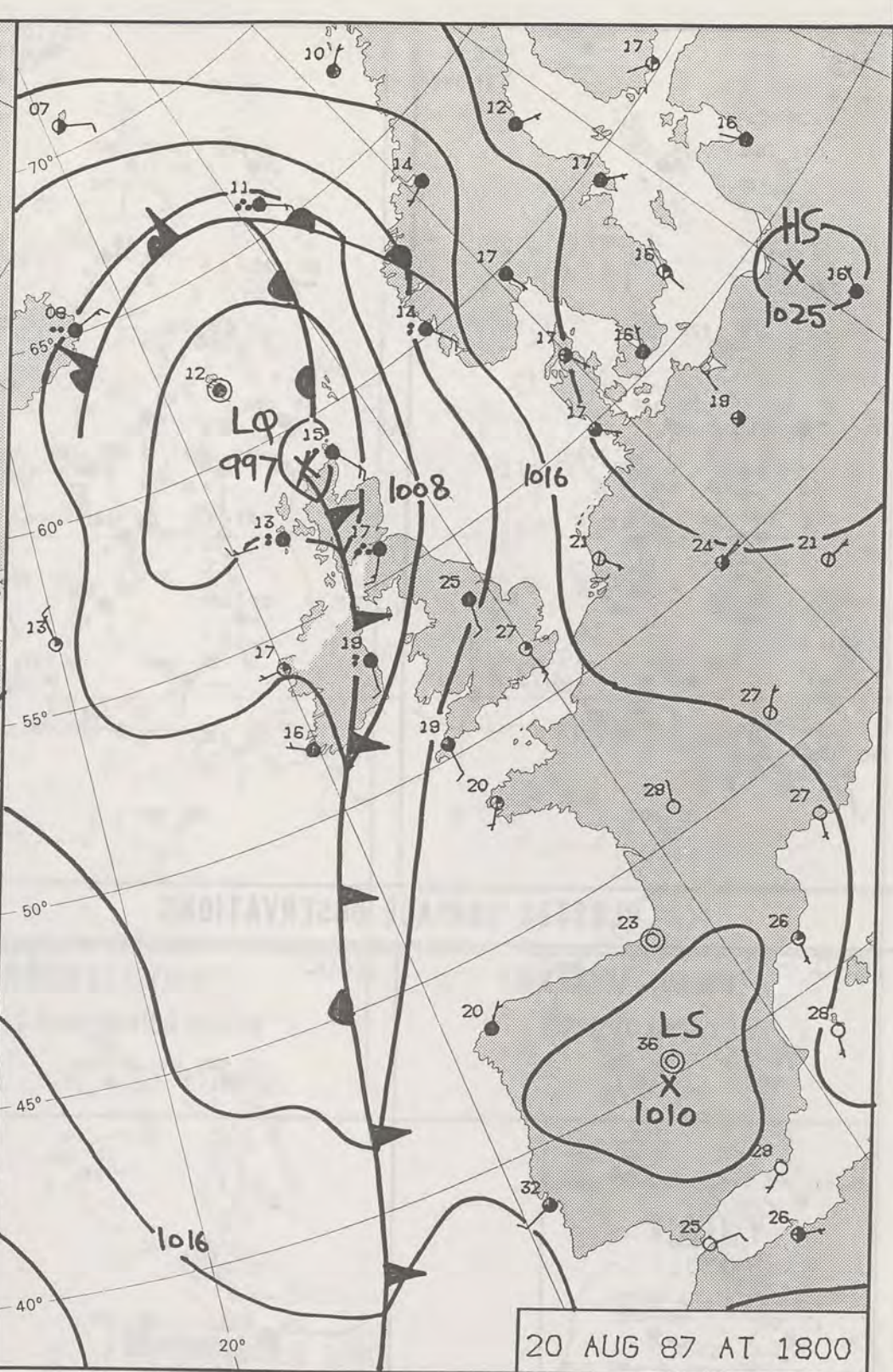
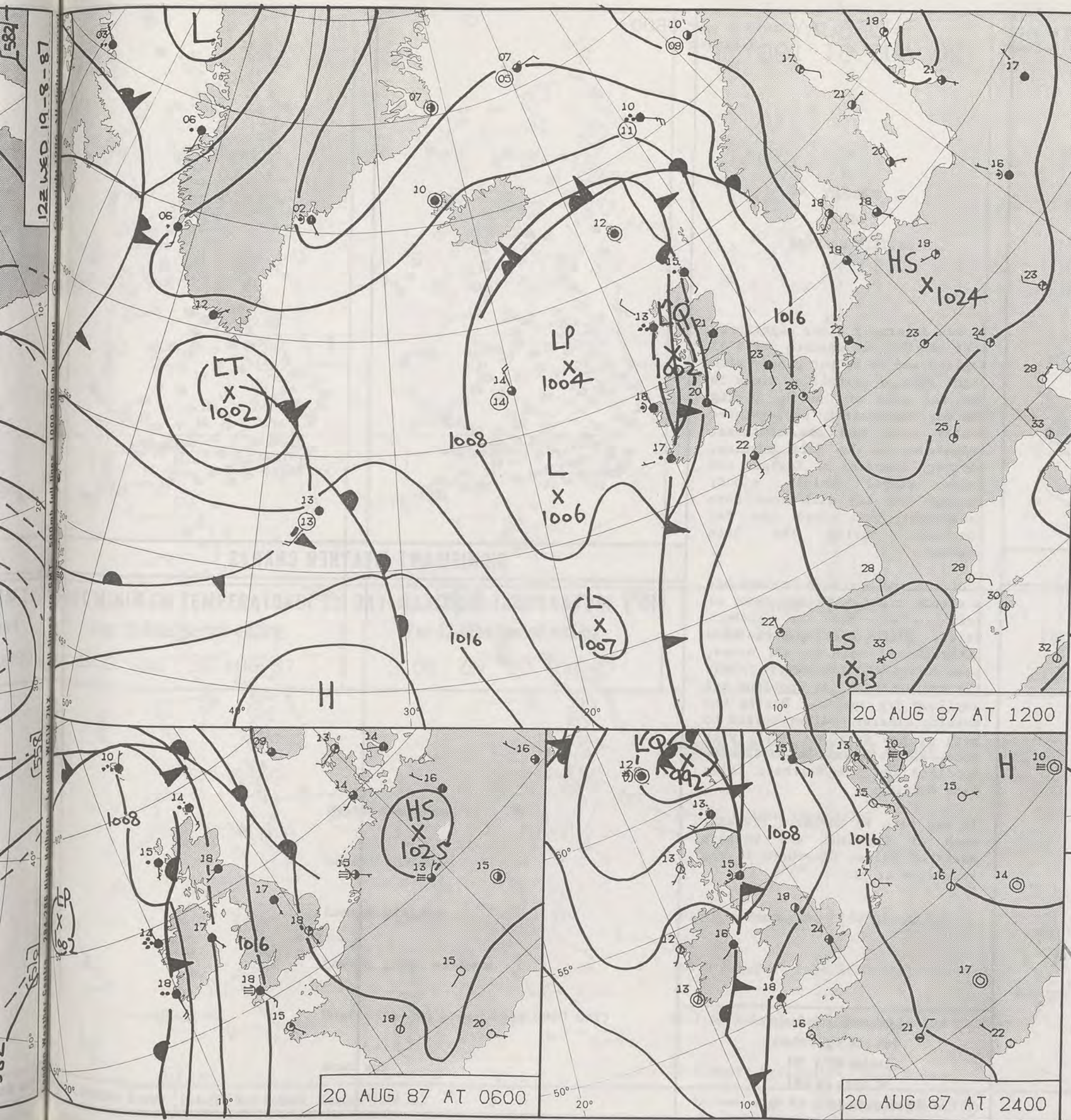


© Crown Copyright 1986
All rights reserved

1443Z V15 19/8/87



12Z WED 19-8-87



DAILY WEATHER SUMMARY

NOT FOR LOAN FOR
THURSDAY 20 AUGUST 1987

Warm front Cold front Occlusion

London Weather Centre 284-286 High Holborn London WC1V 7HX

© Crown Copyright 1986 All rights reserved



THURSDAY
20 AUGUST 1987

SUMMARY
OF
BRITISH WEATHER

It was a largely clear night over most central and eastern parts of England and Wales but cloudy with light rain or drizzle at times in the far west and north. During the day southeastern parts stayed mostly sunny and the southwest brightened up by late morning. Northern counties of England and Wales stayed mainly cloudy through the day with some more persistent rain into the far northwest during the late evening.

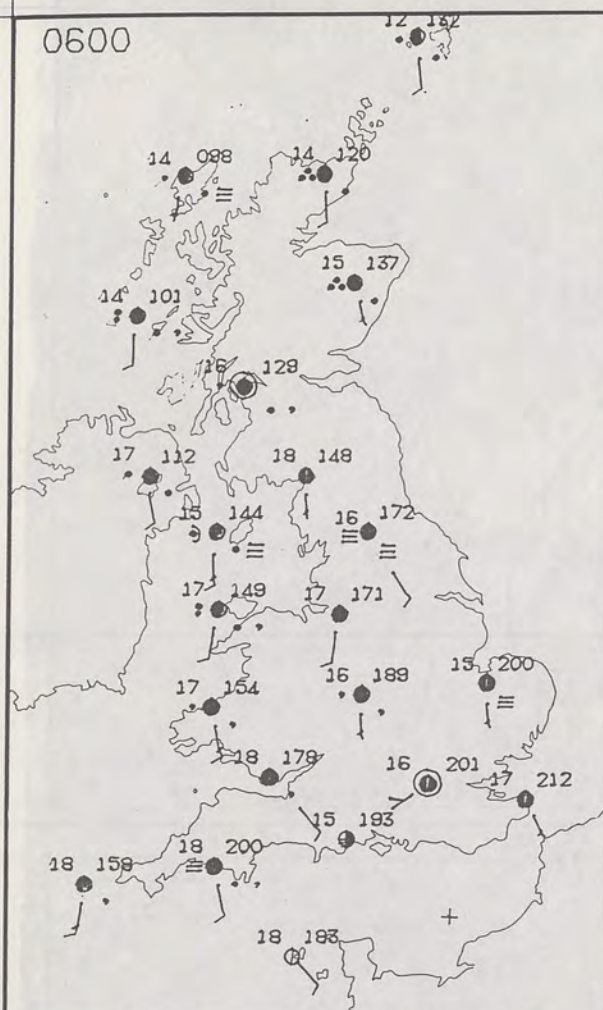
Scotland and Northern Ireland had a cloudy night with outbreaks of rain in all but the Northern Isles. During the day there were outbreaks of rain in all areas, some heavy and prolonged. Only the far southeast of Scotland had any long dry spells. During the evening clearer weather spread to much of the area but still with some heavy rain in southwest Scotland and the Northern Isles late evening.

It was warm in Northern Ireland, much of Scotland and western parts of Wales. Elsewhere it was very warm or hot.

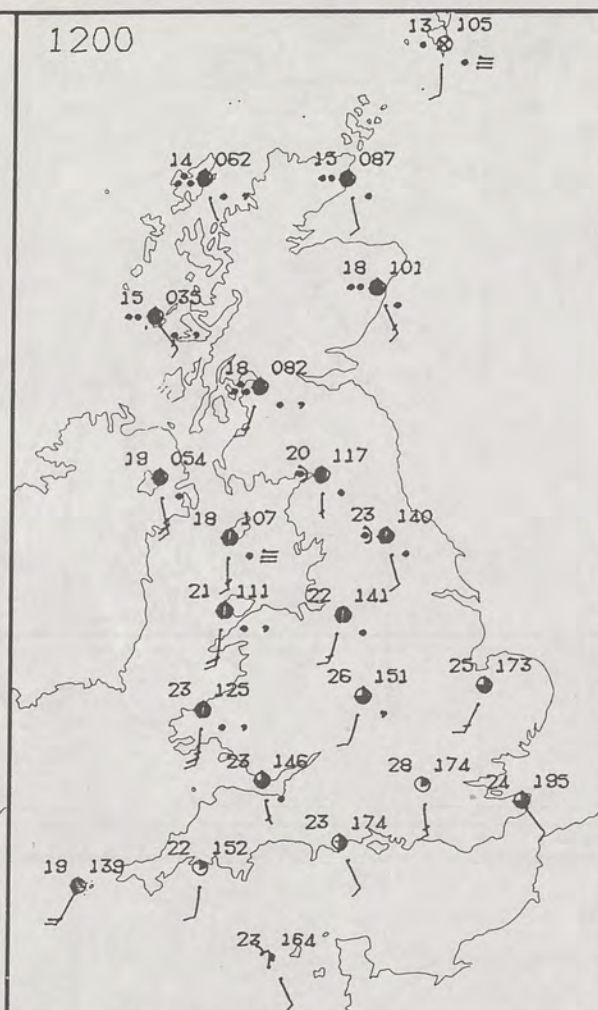
London Weather Centre
284-286 High Holborn
London WC1V 7HX
All times are GMT

© Crown Copyright 1986 All rights reserved

0600

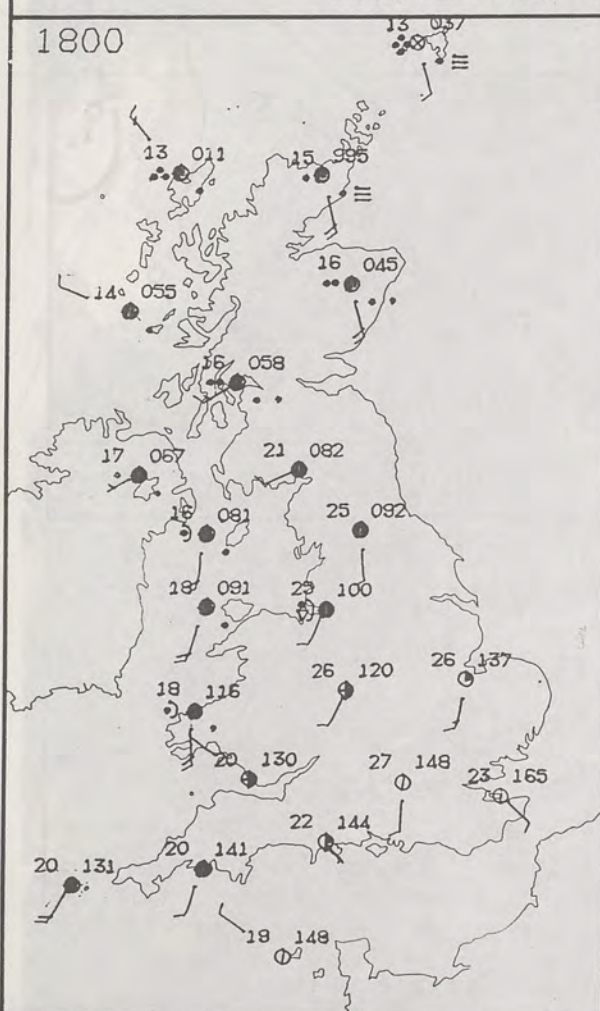


1200

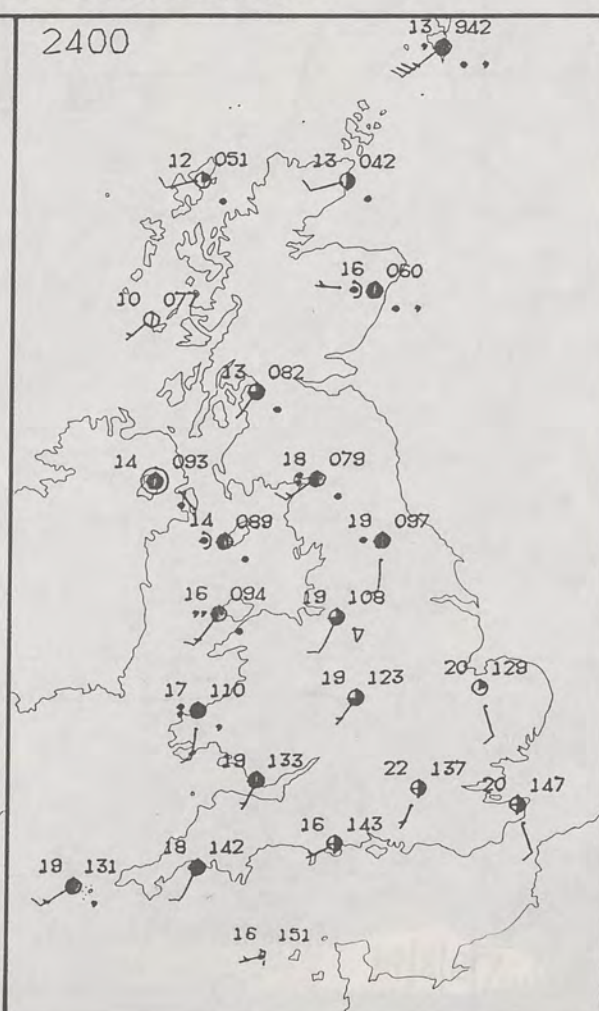


PLOTTED SURFACE OBSERVATIONS

1800



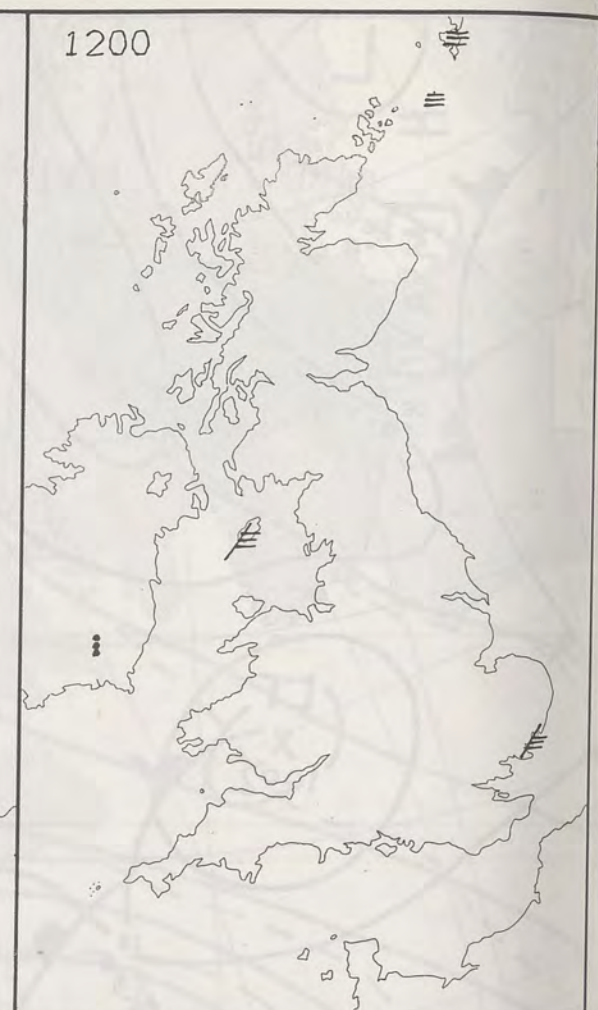
2400



0600



1200

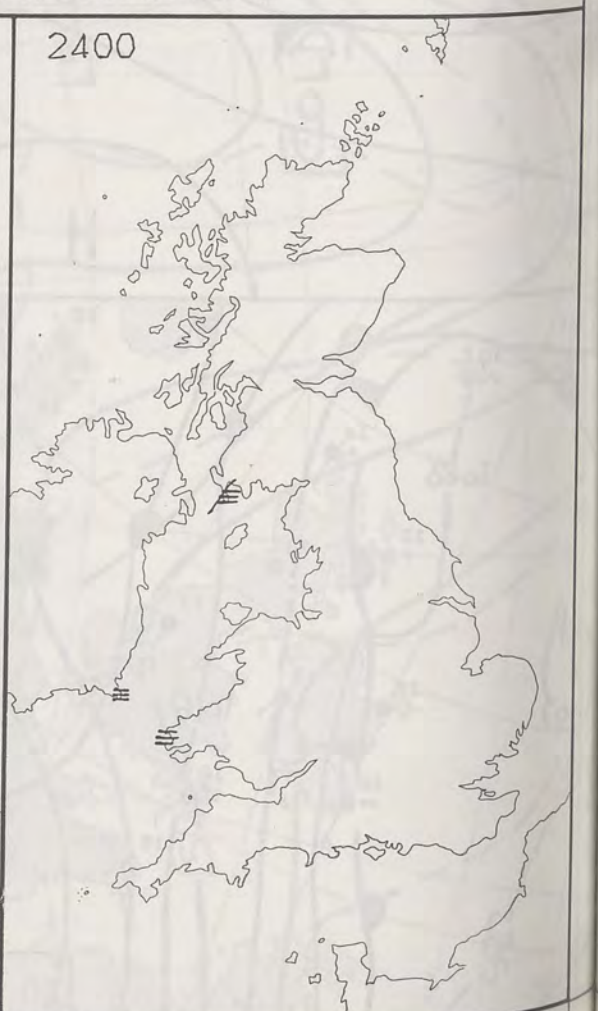


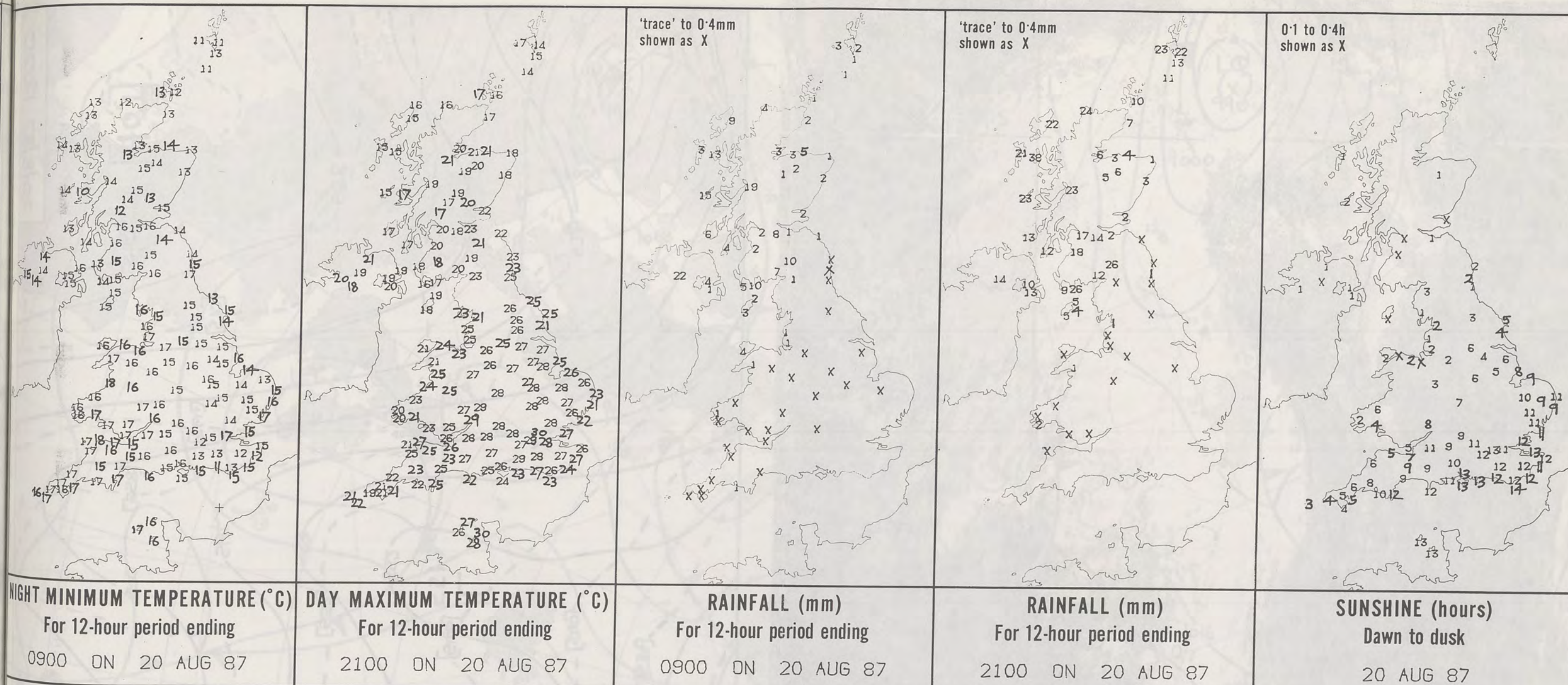
SIGNIFICANT WEATHER CHARTS

1800



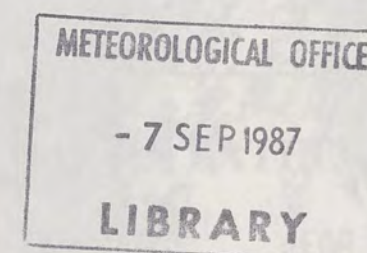
2400





EXTREMES FOR THURSDAY 20TH AUGUST 1987

Highest maximum	: 30.1°C London (Northolt)
Lowest maximum	: 13.8°C Fair Isle
Lowest minimum	: 10.3°C Ardnamurchan (SW Highland)
Lowest grass minimum	: 7.0°C Beaufort Park/Bracknell (Berkshire)
Most rain (24 hours from 0900 GMT)	: 42.7 mm Eskdalemuir (Dumfries and Galloway)
Most sun	: 13.8 hours Eastbourne (West Sussex)

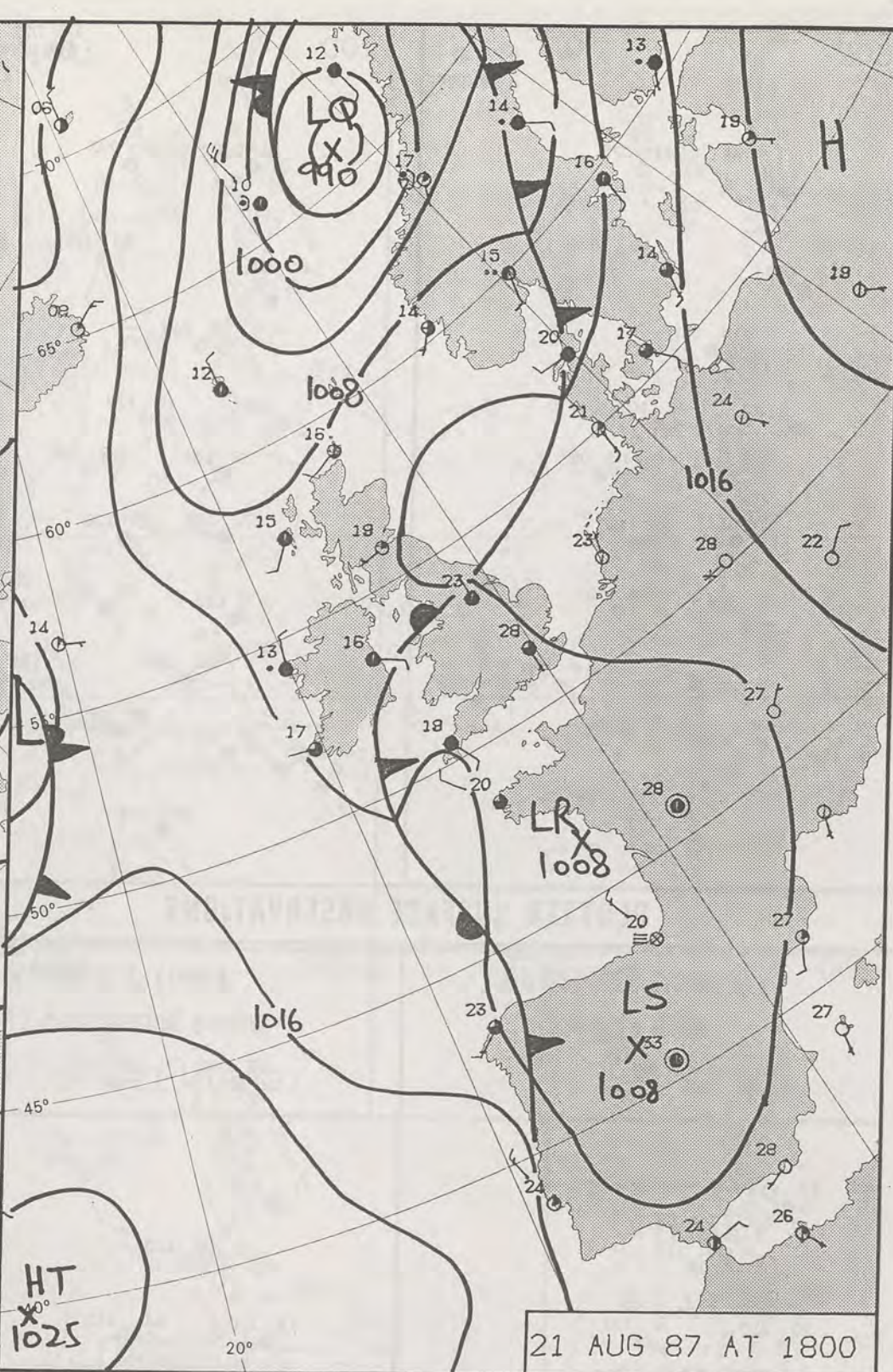
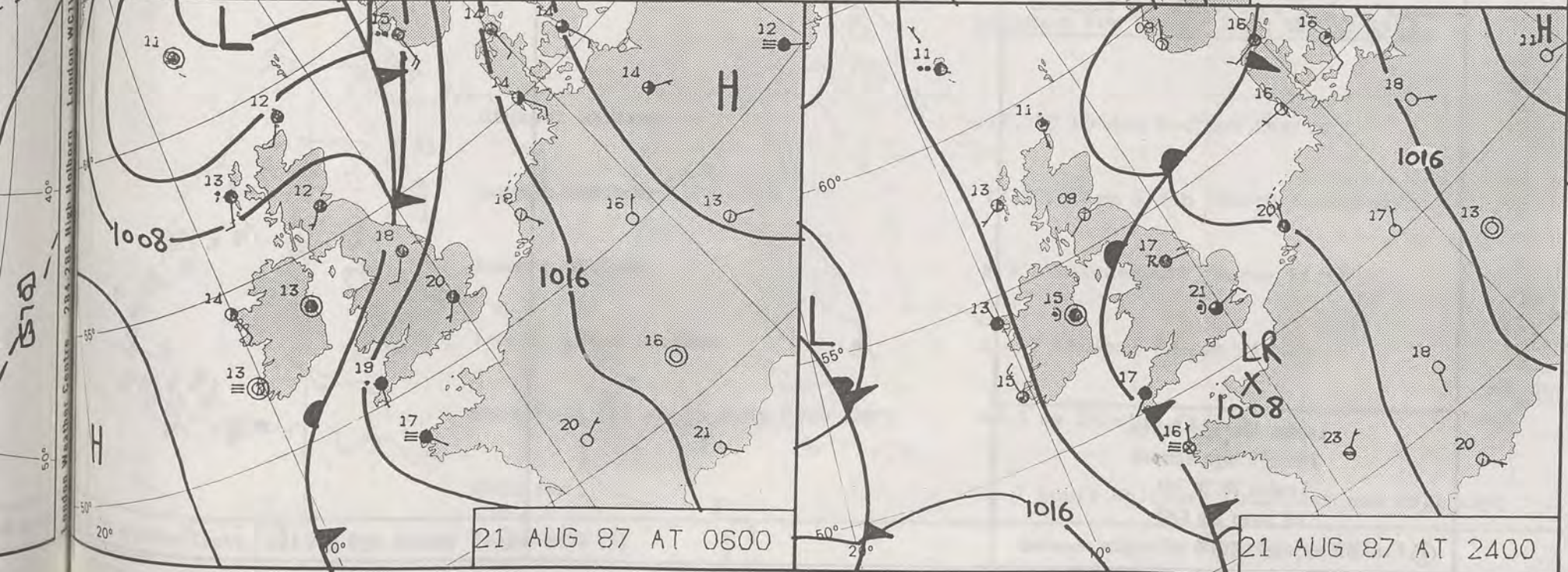
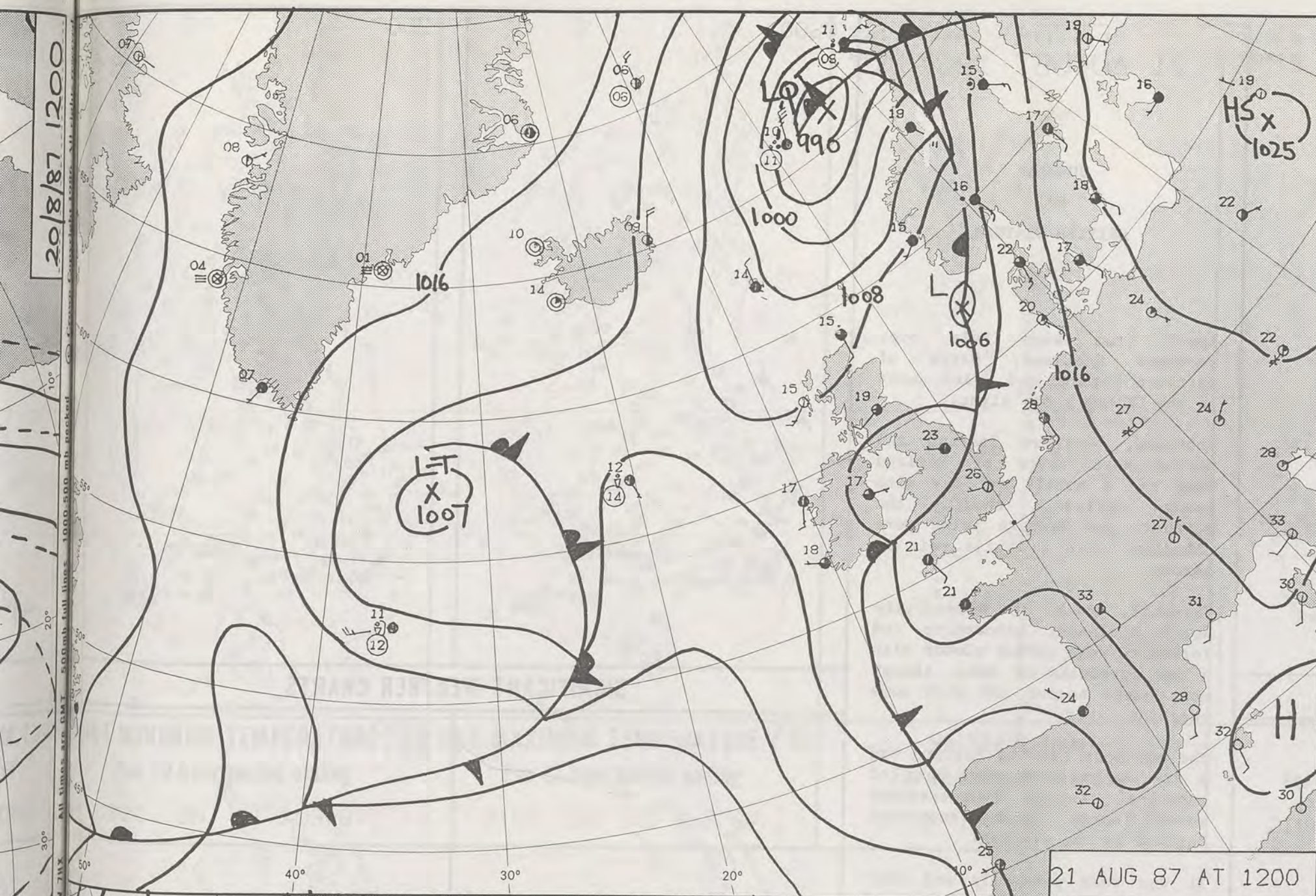


**DAILY
WEATHER
SUMMARY**



© Crown Copyright 1986
All rights reserved

20/8/87 1200



DAILY WEATHER SUMMARY

NOT FOR LOAN FOR

FRIDAY 21 AUGUST 1987

London Weather Centre 284-286 High Holborn London WC1V 7HX

© Crown Copyright 1986 All rights reserved

Warm front Cold front Occlusion

METEOLOGICAL OFFICE

FRIDAY
21 AUGUST 1987

SUMMARY
OF
BRITISH WEATHER

Apart from some rain over southern Scotland, parts of northern England and Wales, most of the UK had a dry night.

Scotland, Northern Ireland and northernmost parts of England then had a mostly dry day with sunny periods, though the Northern and Western Isles were cloudier, with a little rain in places.

Cornwall, much of Wales, the North Midlands, Lancashire and Yorkshire were rather cloudy with a few outbreaks of rain, though most parts became dry with some sunshine later.

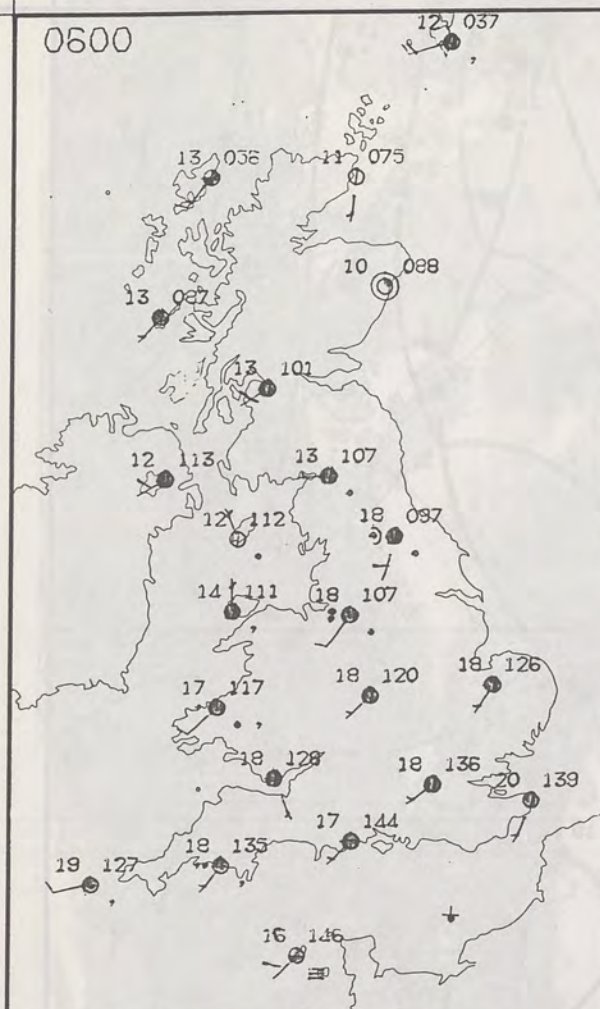
The southern half of England had a dry day with a good deal of sunshine, though thunderstorms moved north over southeast England in the evening.

It was warm generally and very warm or hot over much of England and Wales.

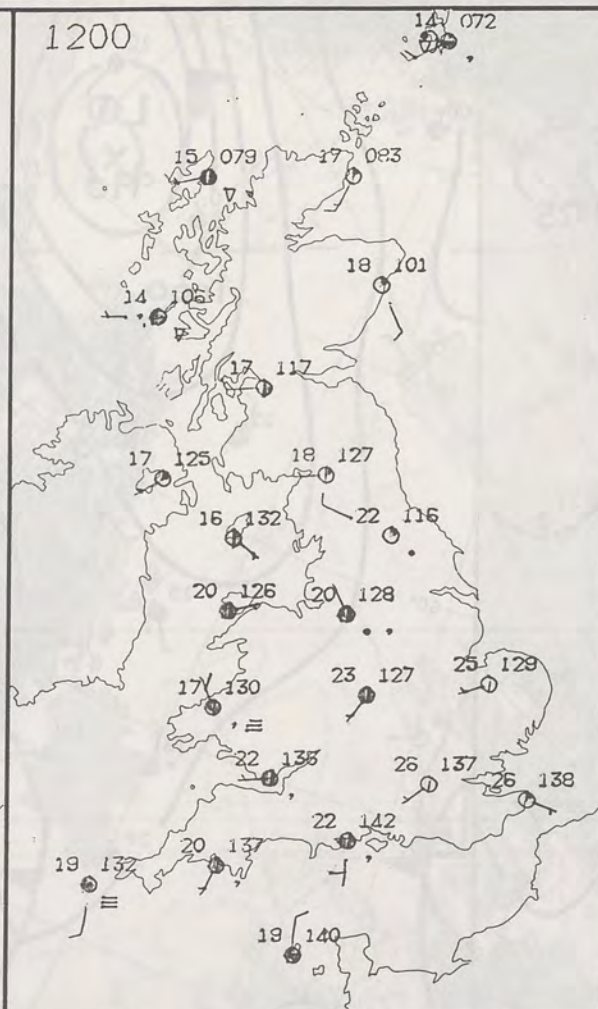
London Weather Centre
284-286 High Holborn
London WC1V 7HX
All times are GMT

© Crown Copyright 1986 All rights reserved

0600

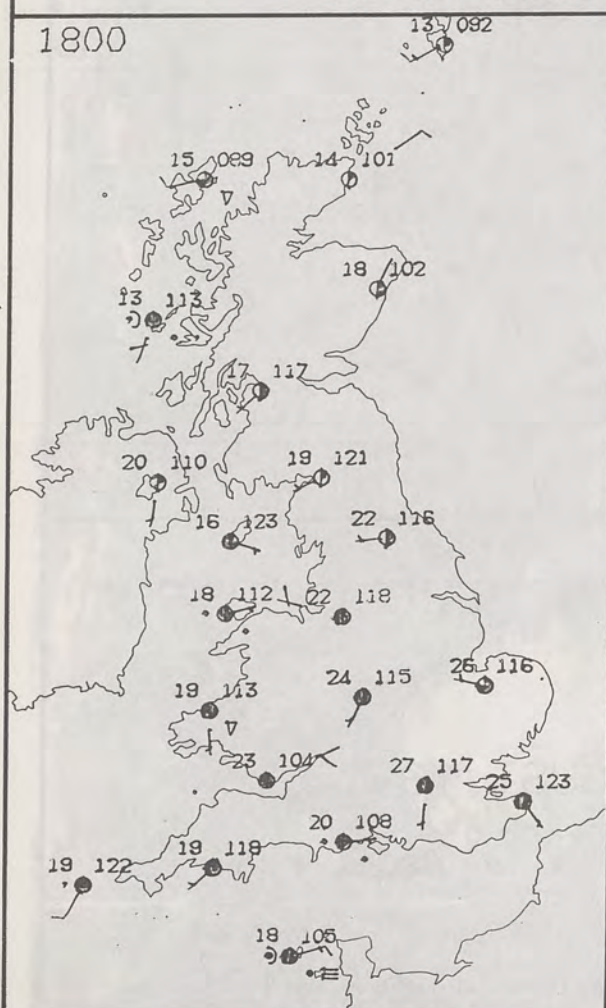


1200

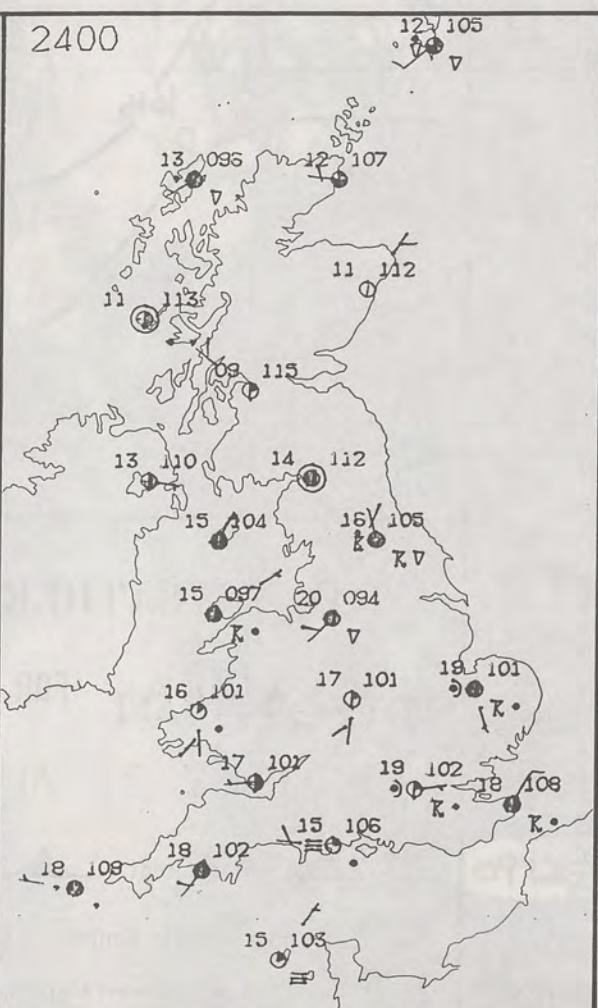


PLOTTED SURFACE OBSERVATIONS

1800



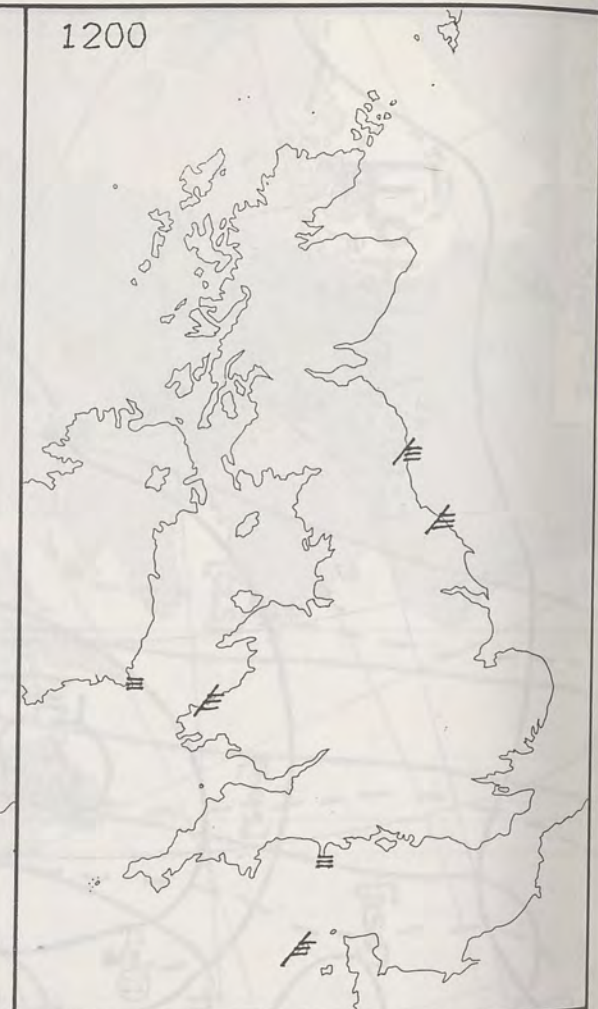
2400



0600



1200

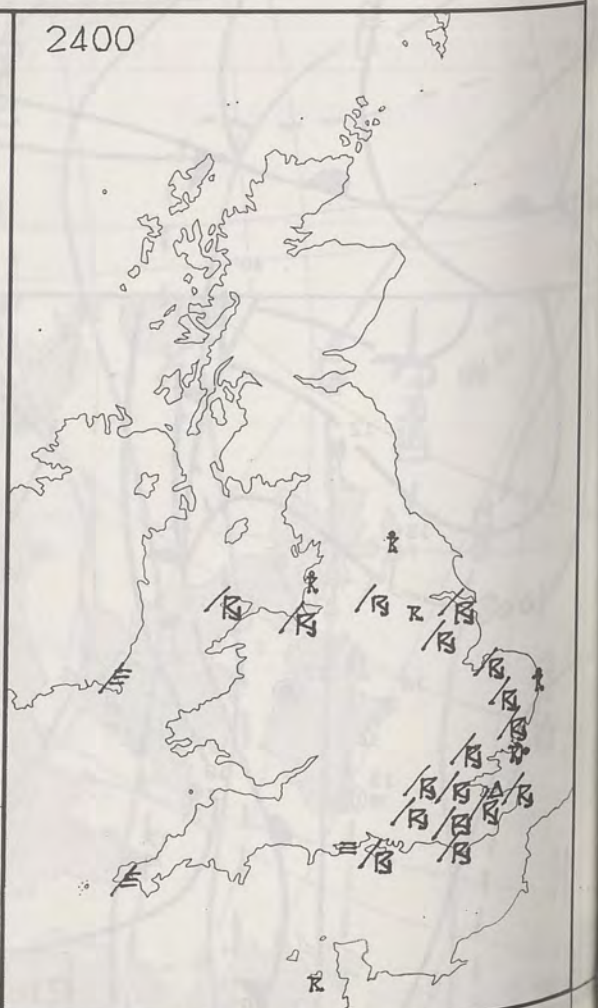


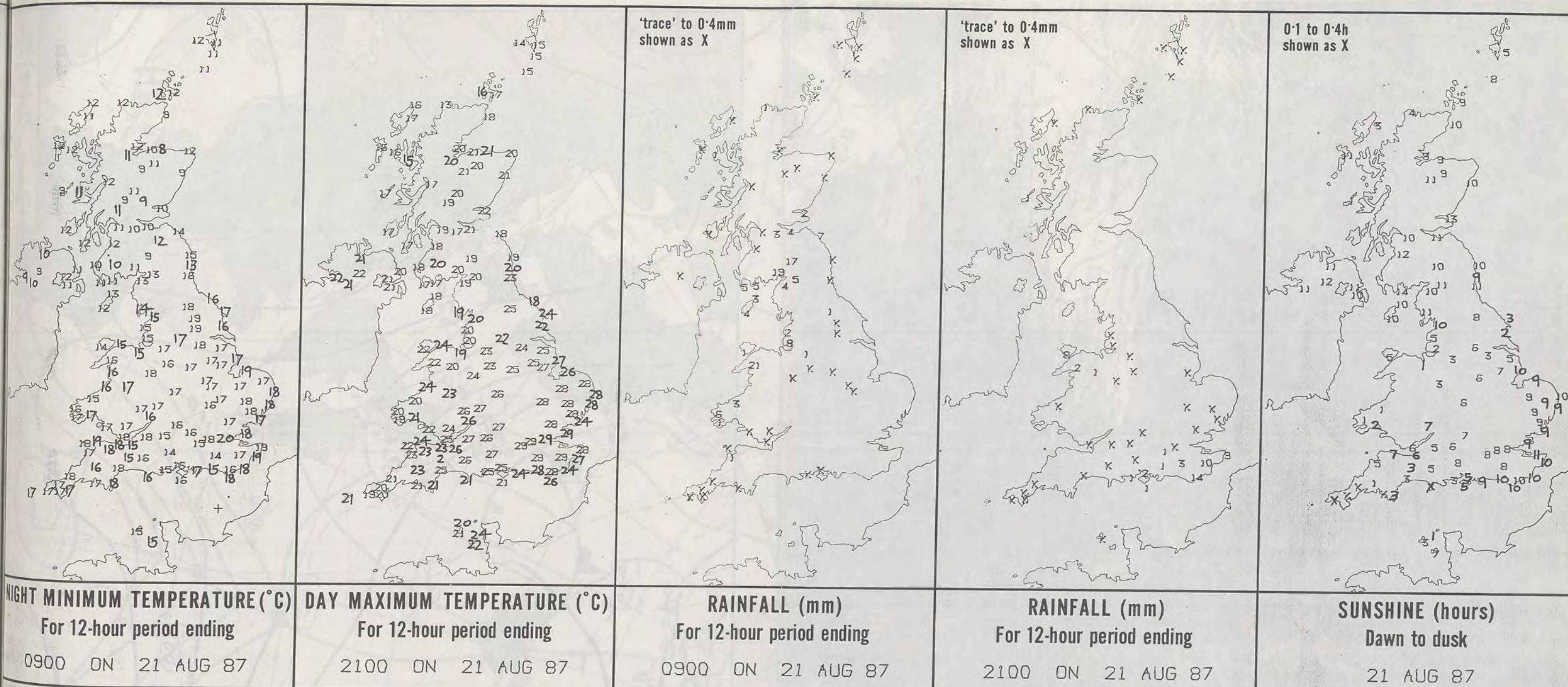
SIGNIFICANT WEATHER CHARTS

1800



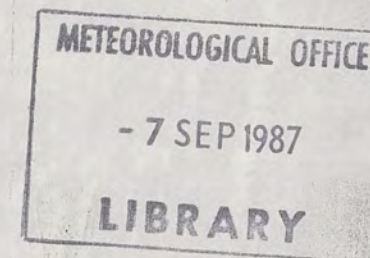
2400





EXTREMES FOR FRIDAY 21ST AUGUST 1987

Highest maximum	: 29.5°C London Weather Centre
Lowest maximum	: 13.5°C Cape Wrath (North Scotland)
Lowest minimum	: 8.3°C Lossiemouth (Moray Firth)
Lowest grass minimum	: 2.4°C Kinloss (Moray Firth)
Most rain (24 hours from 0900 GMT)	: 43.5 mm Charing (Kent)
Most sun	: 13.7 hours Whithorn (Dumfries and Galloway)

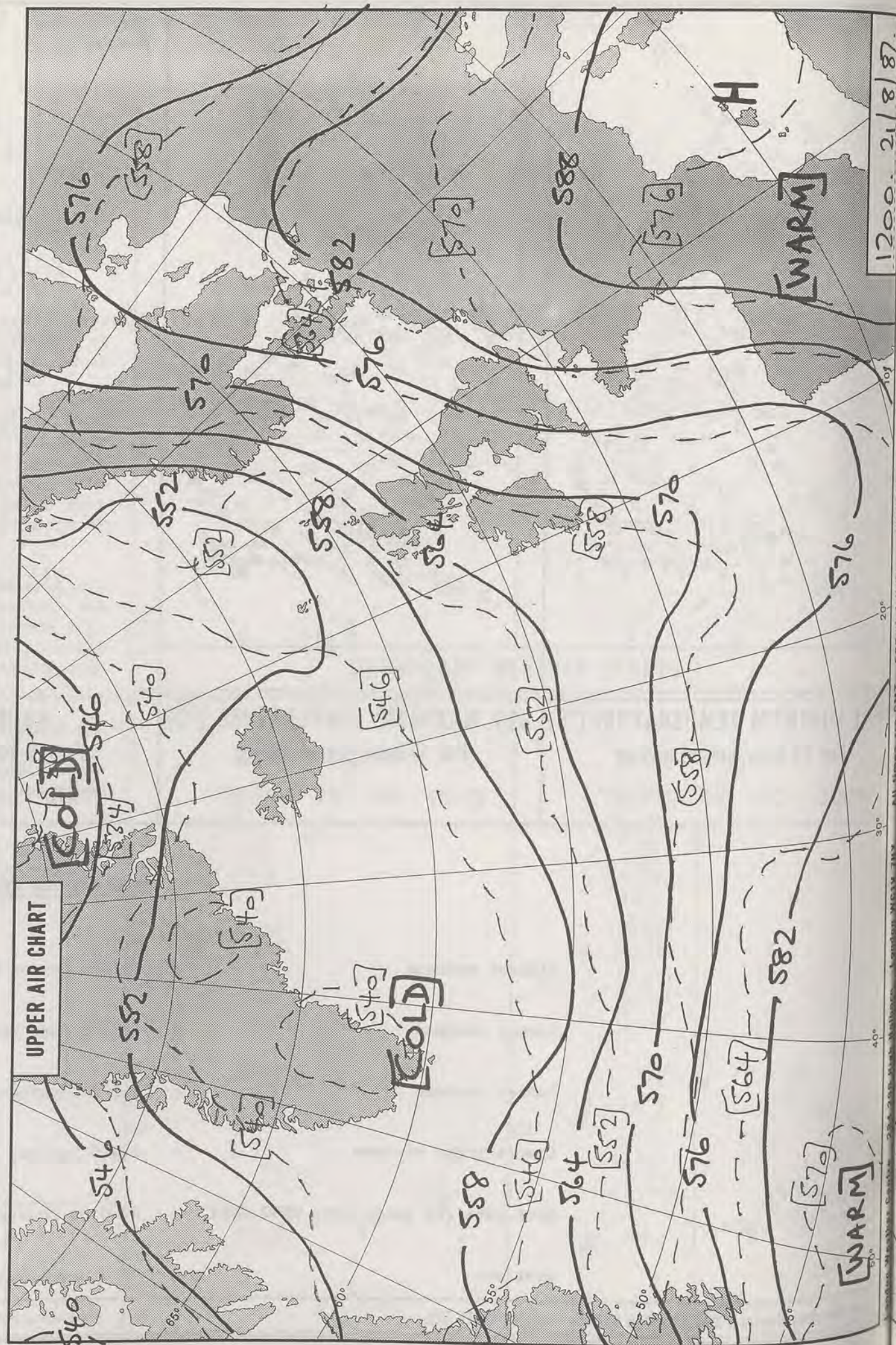


**DAILY
WEATHER
SUMMARY**



© Crown Copyright 1986
All rights reserved

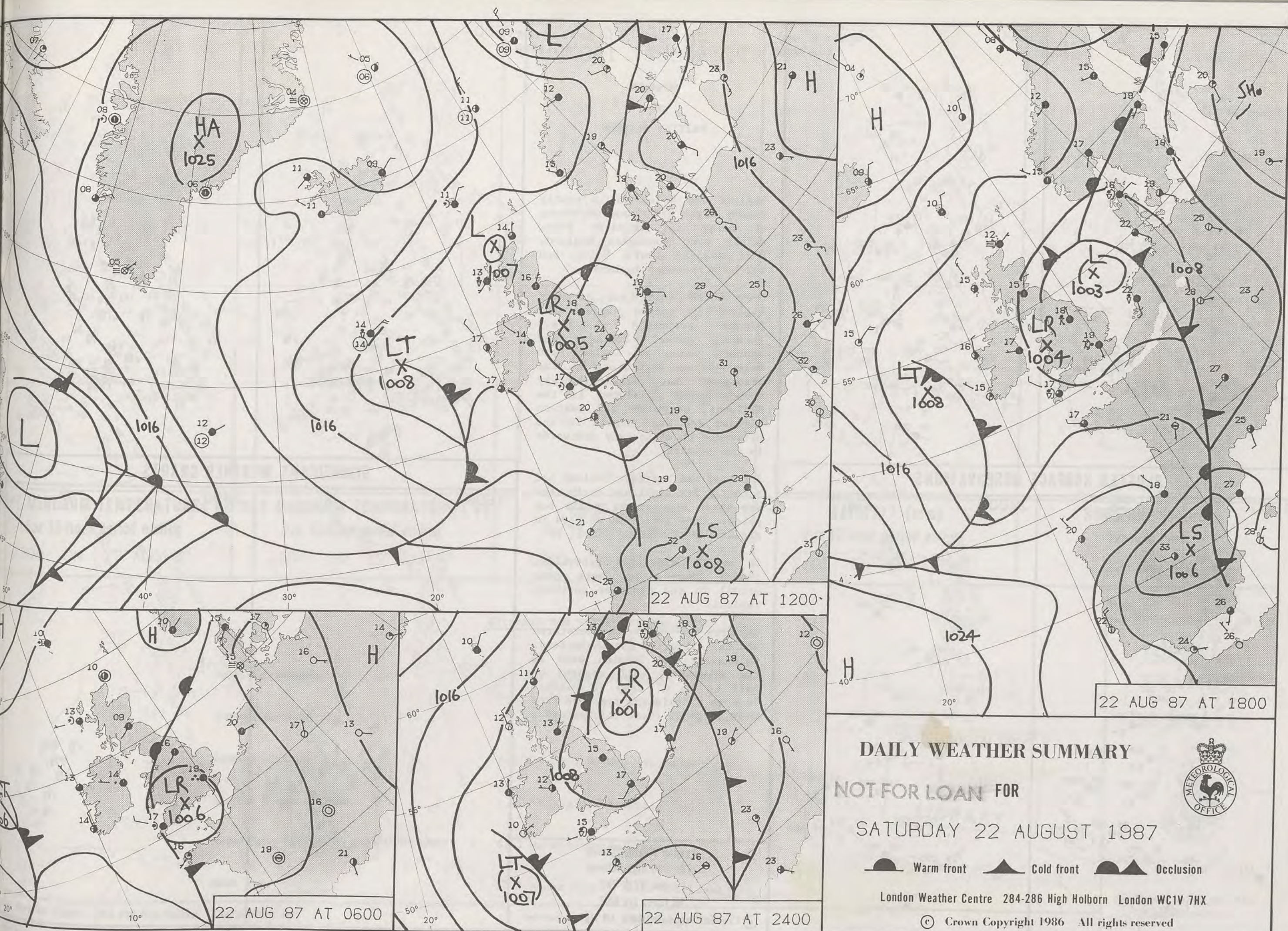
0850Z VIS 21/8/87



1200. 21/8/87

576

[WARM]



22 AUG 87 AT 1200

22 AUG 87 AT 1800

22 AUG 87 AT 0600

22 AUG 87 AT 2400

DAILY WEATHER SUMMARY
NOT FOR LOAN FOR
SATURDAY 22 AUGUST 1987



Warm front Cold front Occlusion

London Weather Centre 284-286 High Holborn London WC1V 7HX

© Crown Copyright 1986 All rights reserved

SATURDAY
22 AUGUST 1987

SUMMARY
OF
BRITISH WEATHER

England and Wales had a mostly cloudy night with some outbreaks of heavy and thundery rain, mainly over southeast England, East Anglia, North Wales and northern parts of England.

Over North Wales and northern England it stayed cloudy with further outbreaks of heavy thundery rain. Southern and western parts of England and Wales became brighter by the afternoon but further heavy thunderstorms developed in the Midlands, southeast and eastern England and East Anglia in the afternoon to clear away eastwards in the evening.

Scotland and Northern Ireland had a mostly dry night and during the day there were sunny spells but patchy cloud gave some showers in places.

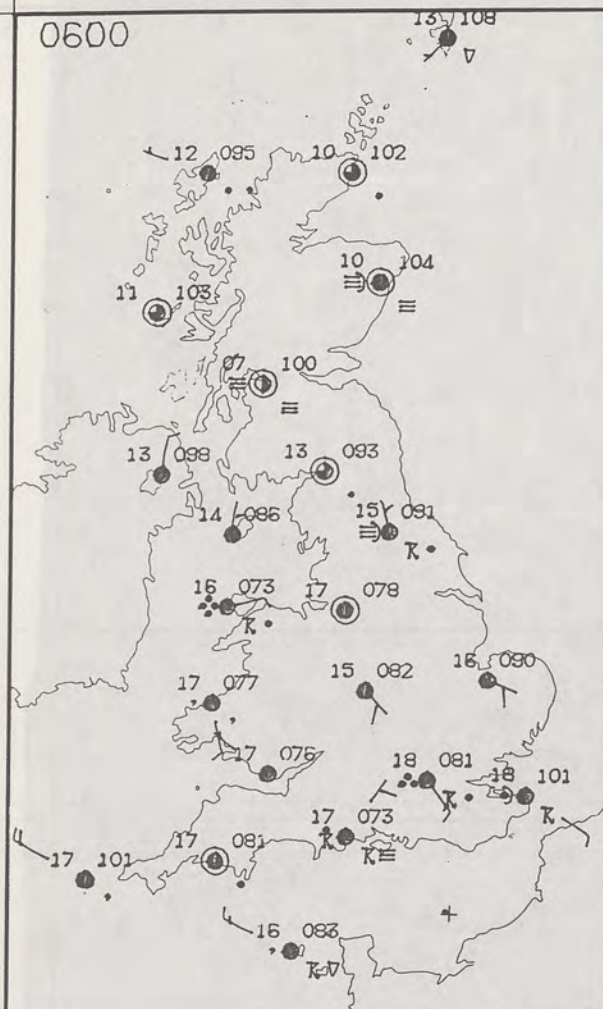
It was a warm day generally, though temperatures were near normal in the cloudier northern regions.

An area of heavy thunderstorms and hail affected the Chelmsford, Colchester and Ipswich area in the afternoon, with reports of hail up to 6" deep in places. 74.8 mm of rain was reported from West Bergholt (near Colchester).

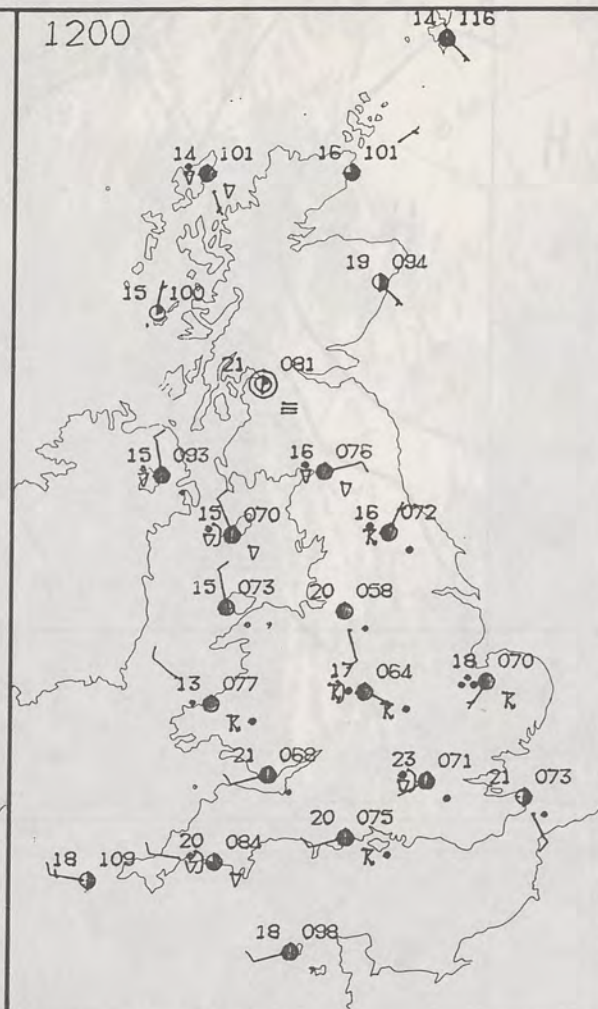
London Weather Centre
284-286 High Holborn
London WC1V 7HX
All times are GMT

© Crown Copyright 1986 All rights reserved

0600

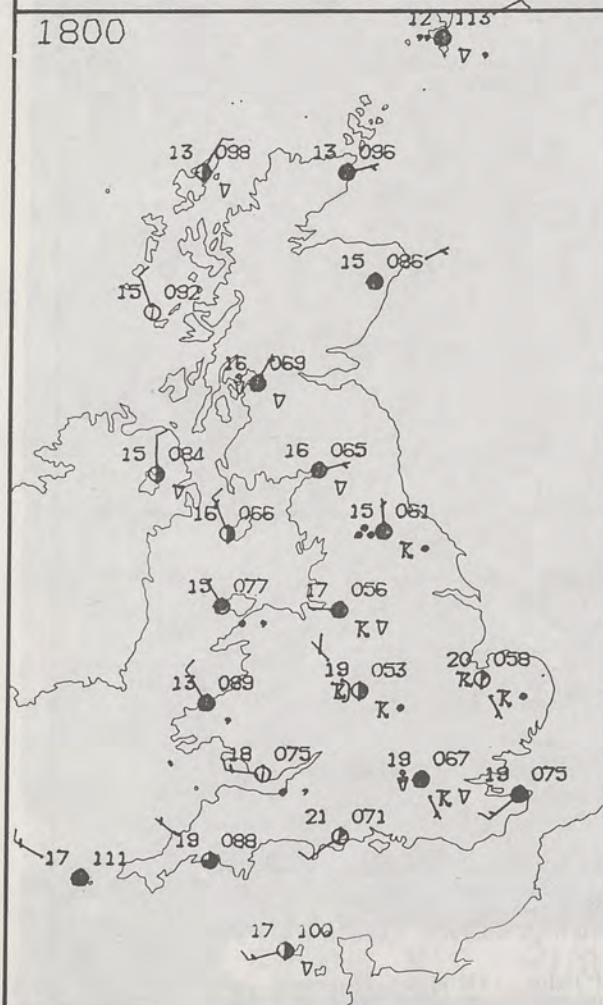


1200

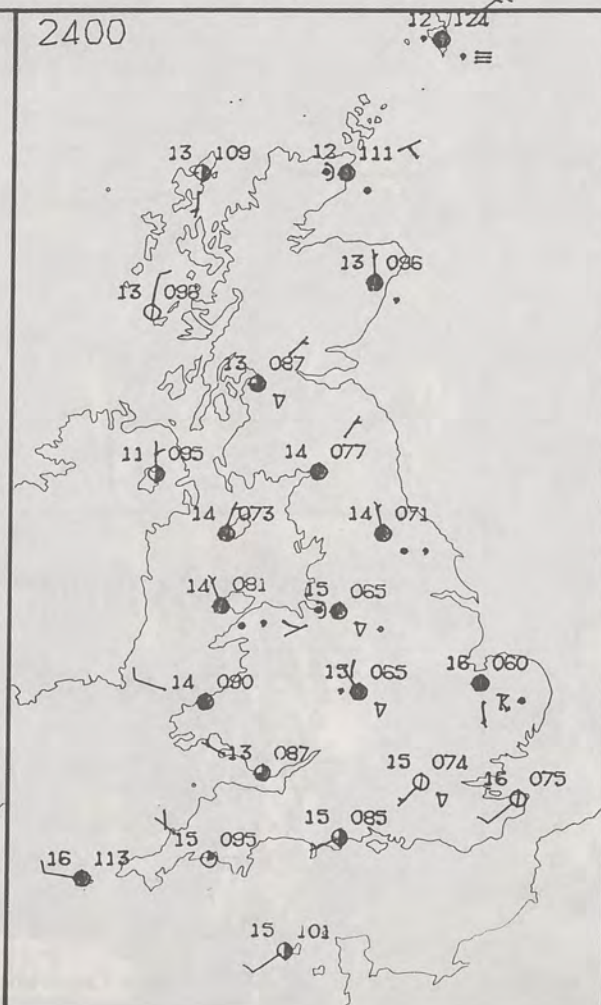


PLOTTED SURFACE OBSERVATIONS

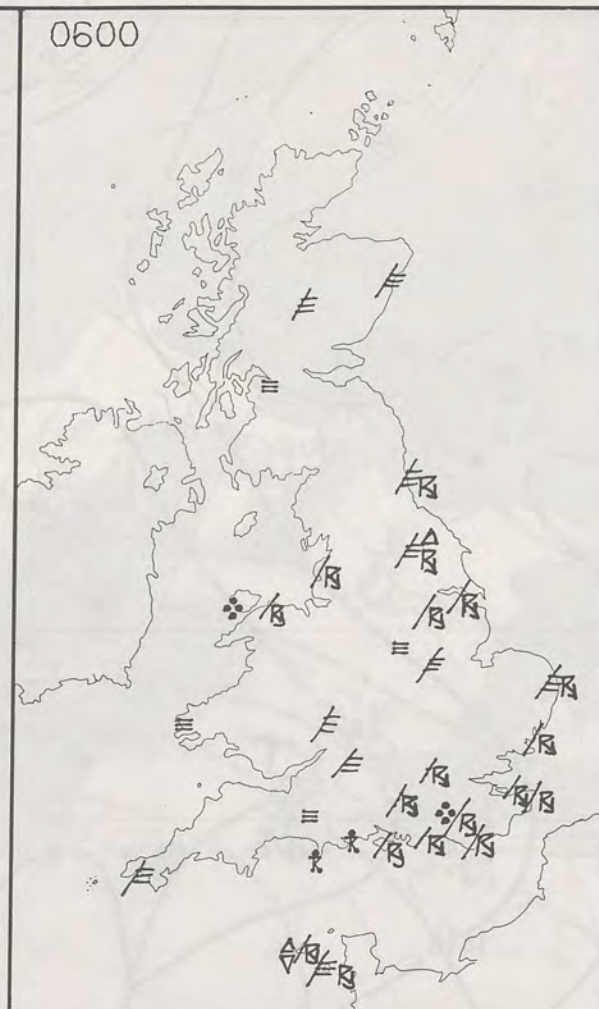
1800



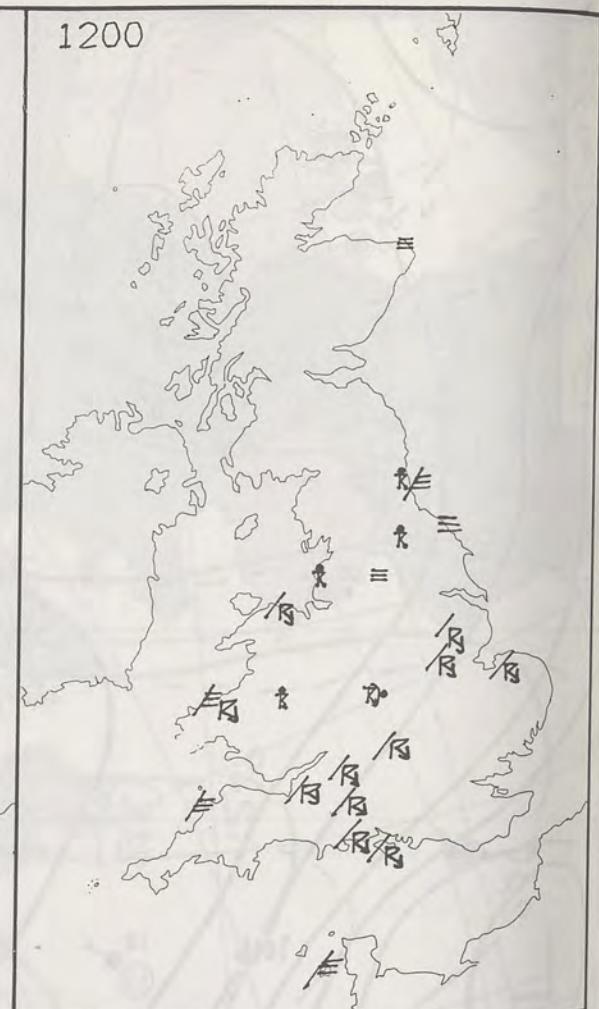
2400



0600



1200

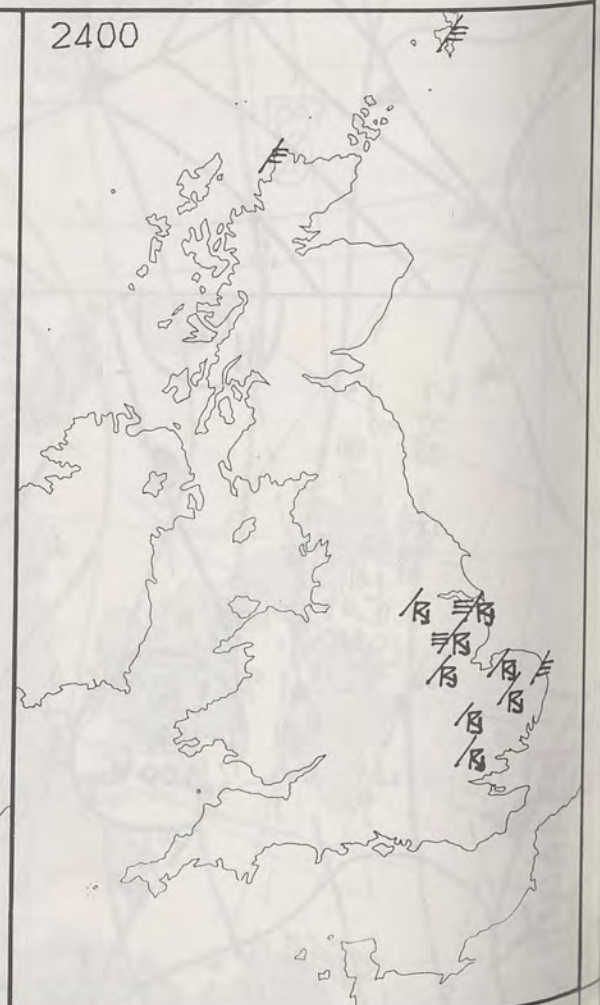


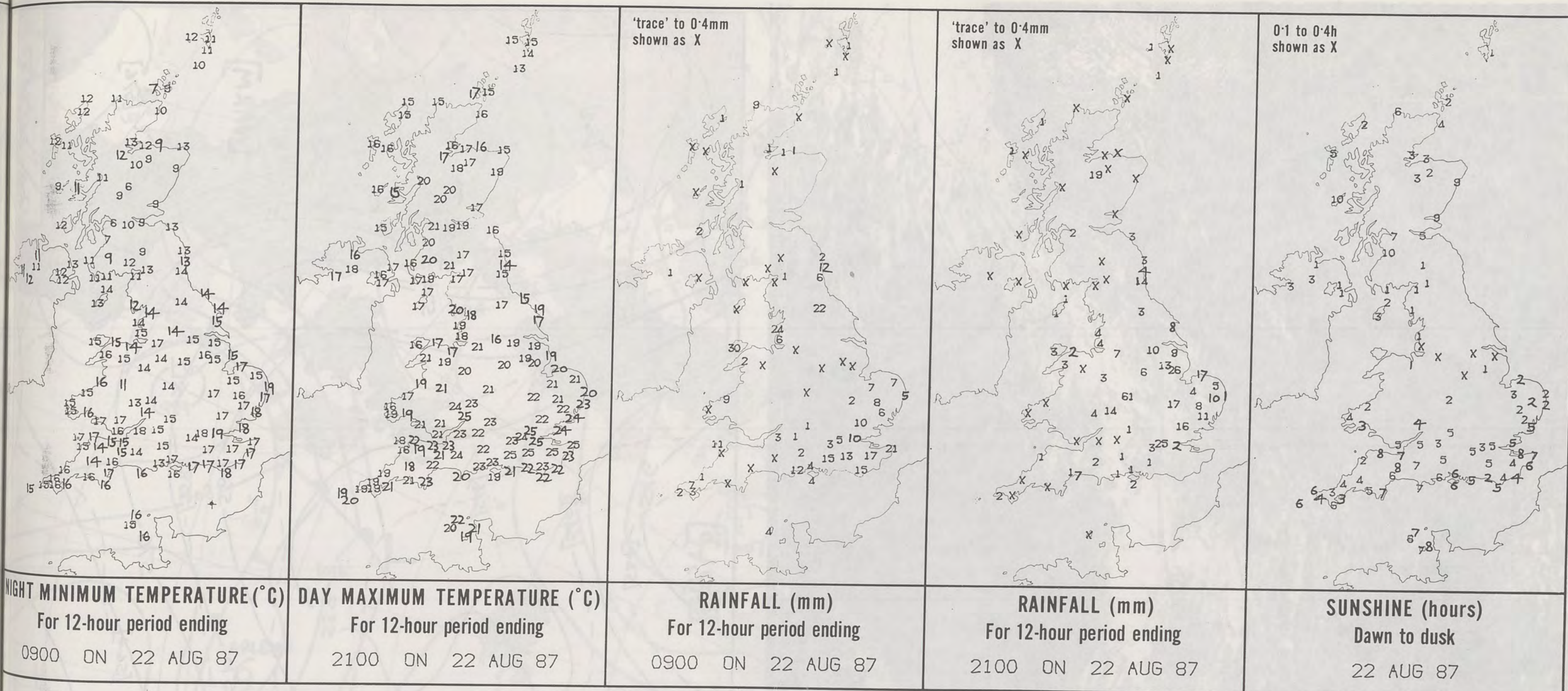
SIGNIFICANT WEATHER CHARTS

1800



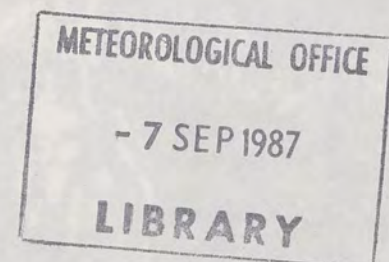
2400





EXTREMES FOR SATURDAY 22ND AUGUST 1987

Highest maximum	: 25.5°C London (Northolt)
Lowest maximum	: 13.1°C Fair Isle
Lowest minimum	: 5.8°C Tummel Bridge (Tayside)
Lowest grass minimum	: 2.1°C Glasgow/Abbotsinch
Most rain (24 hours from 0900 GMT)	: 82.7 mm Birmingham/Elmdon
Most sun	: 10.3 hours Tiree (Inner Hebrides)

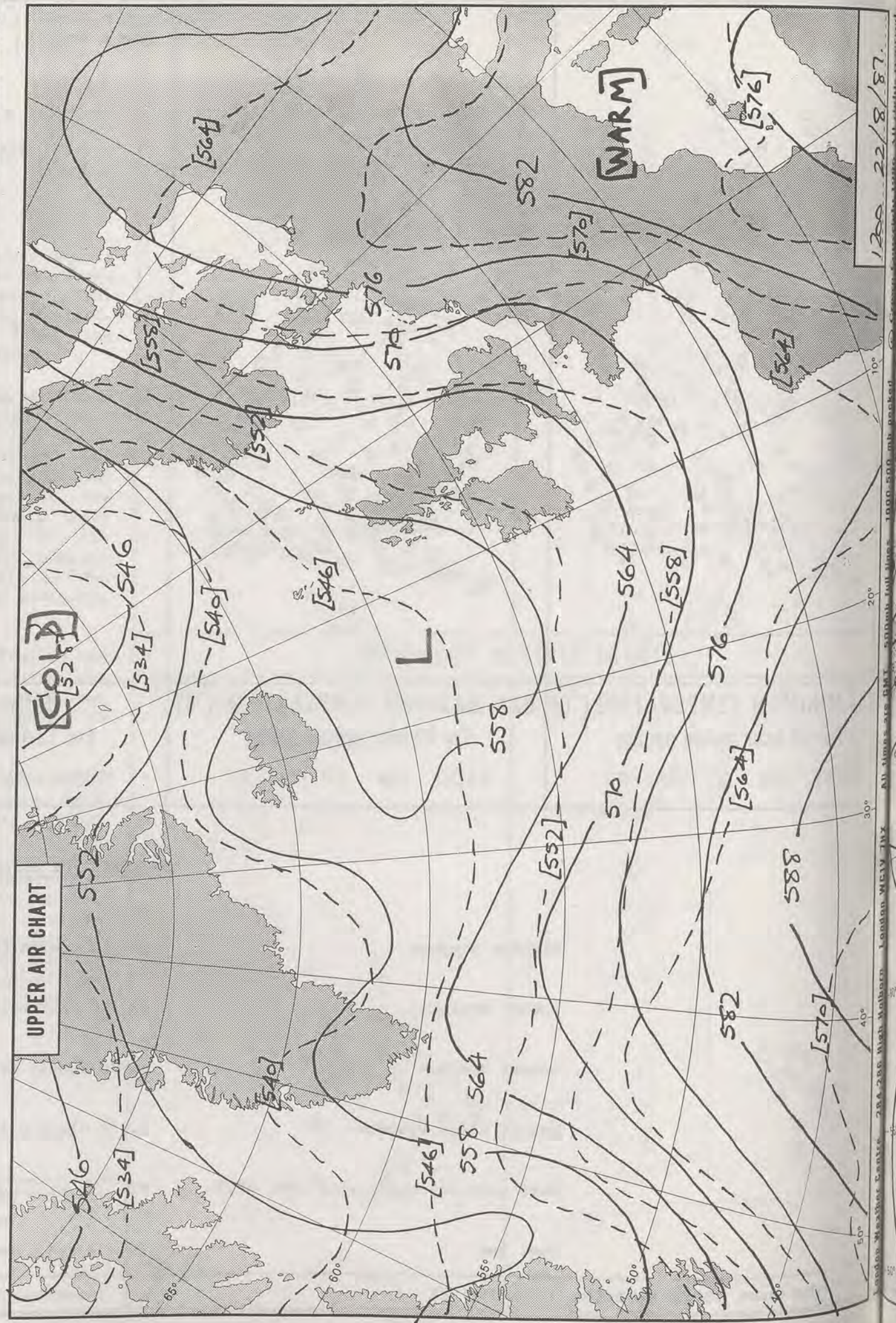


**DAILY
WEATHER
SUMMARY**



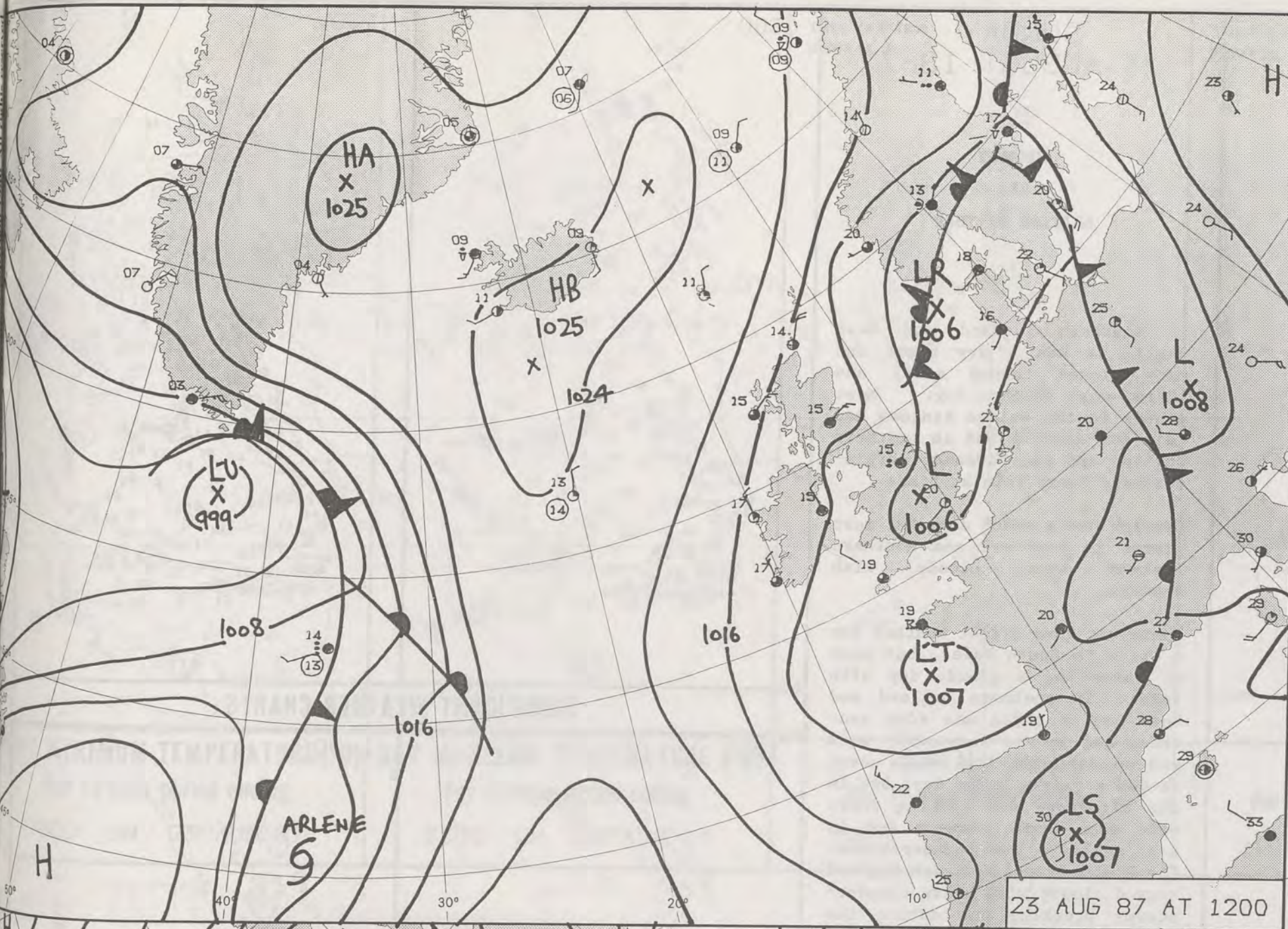
© Crown Copyright 1986
All rights reserved

0828Z VIS 22/8/87

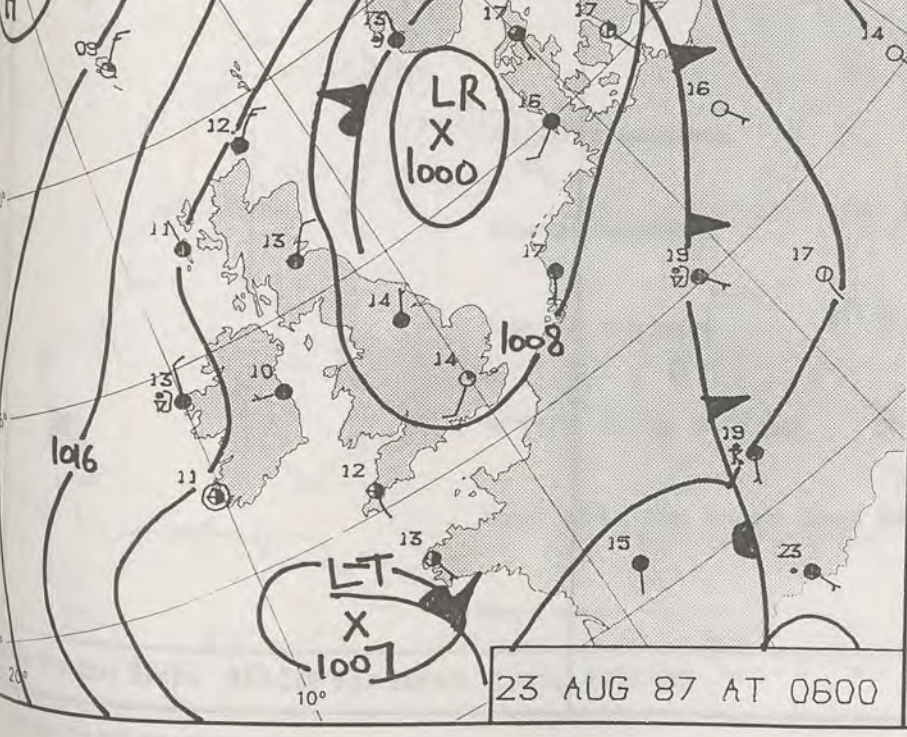


1200 22/8/87

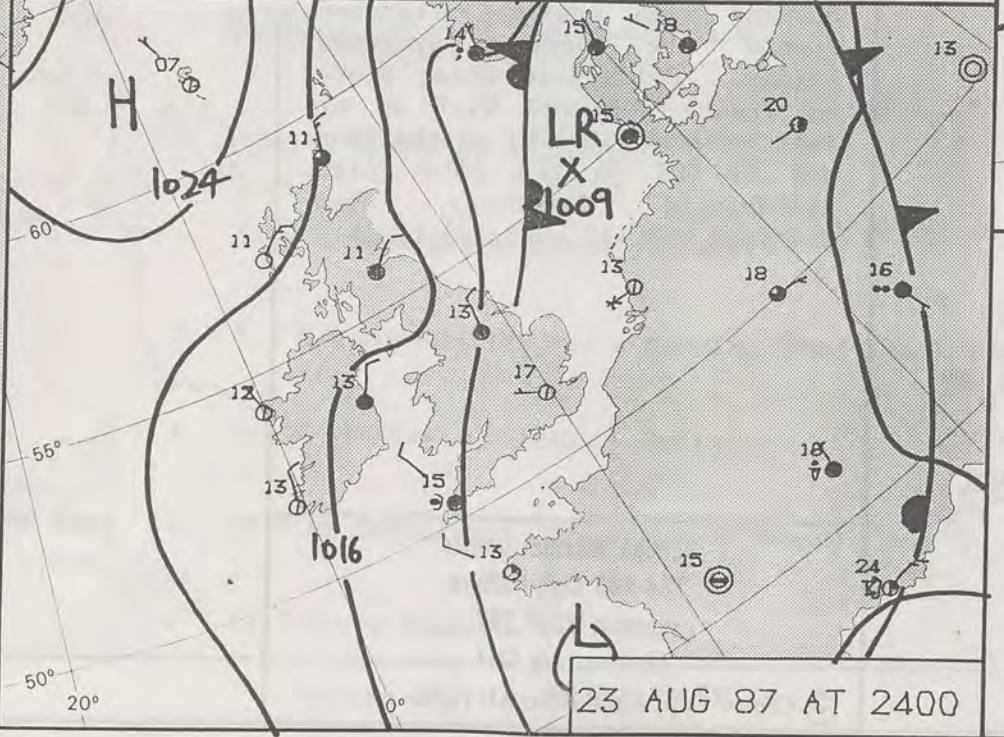
London Weather Centre 284-286 High Holborn London WC1V 7HX All times are GMT 500mb and lines 1000 and 500 mb are not shown



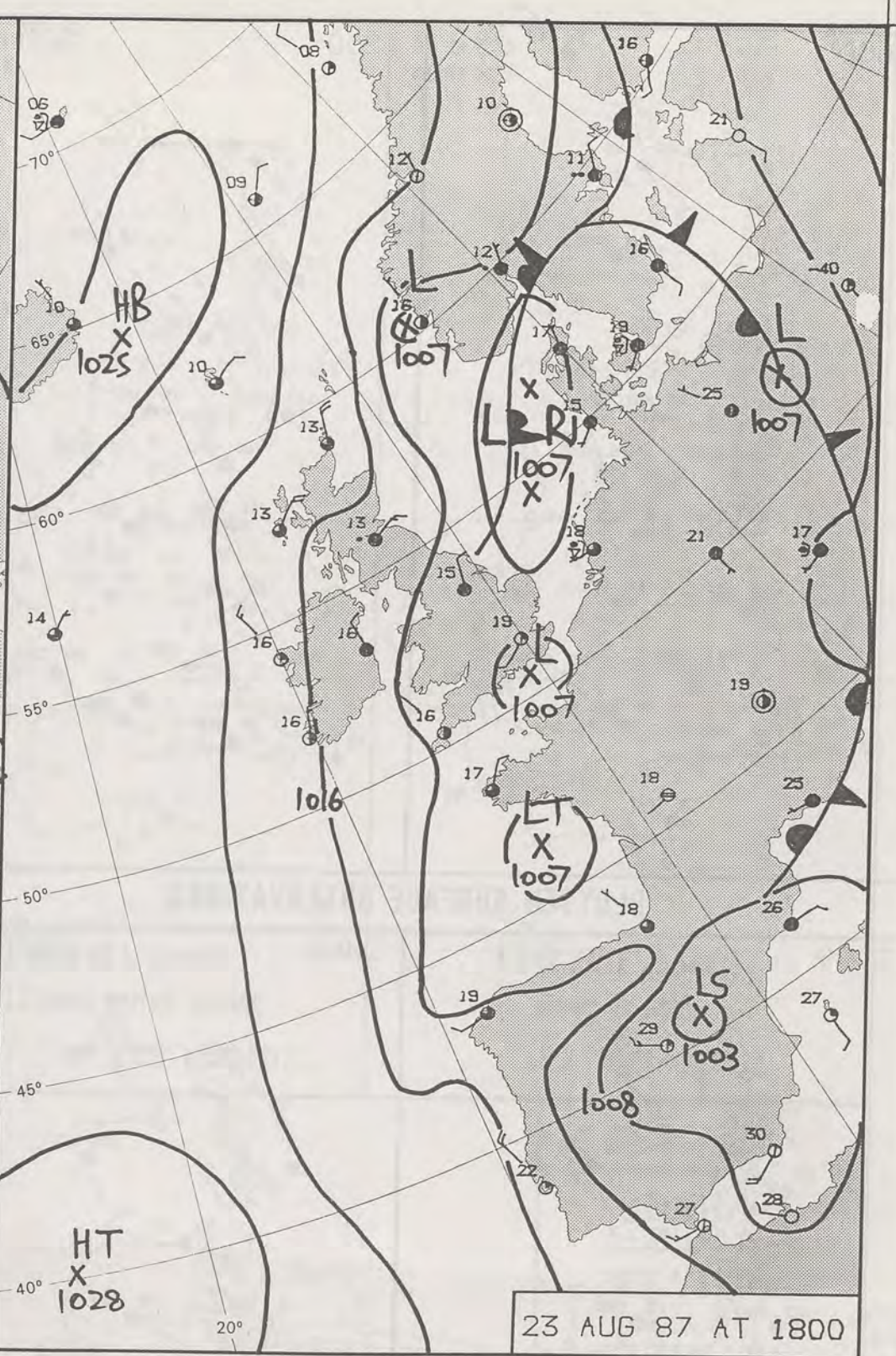
23 AUG 87 AT 1200



23 AUG 87 AT 0600



23 AUG 87 AT 2400



23 AUG 87 AT 1800

DAILY WEATHER SUMMARY

NOT FOR LOAN FOR

SUNDAY 23 AUGUST 1987



Warm front Cold front Occlusion

London Weather Centre 284-286 High Holborn London WC1V 7HX

© Crown Copyright 1986 All rights reserved

SUNDAY
23 AUGUST 1987

SUMMARY
OF
BRITISH WEATHER

In southern England and East Anglia it was a dry night and many places turned misty and there was patchy fog. Most places in the United Kingdom had rain and drizzle and in northern England and the Midlands persistent and heavy rain at times.

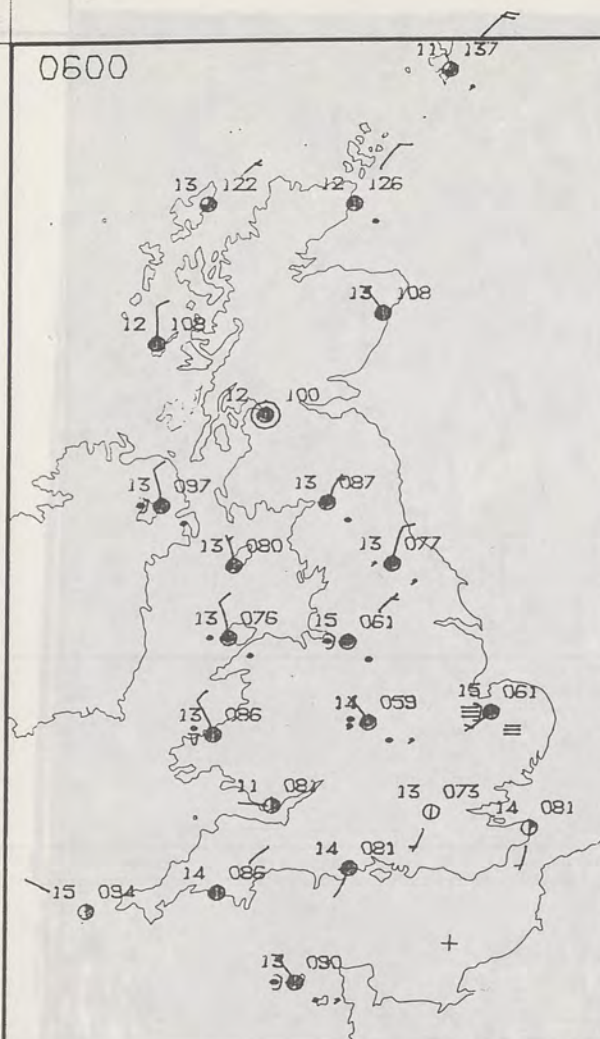
Lerwick had a sunny day, but most places in Scotland and Northern Ireland were cloudy with showers.

There was some bright weather for a while in South Wales, but much of Wales had a cloudy day with rain. In southern England and East Anglia there was some sunshine and it was reasonably warm and on parts of the south coast it was a fairly sunny day, but in the afternoon and evening there were some heavy showers and in East Anglia a few thunderstorms. The Midlands and northern England stayed cloudy with heavy thunderstorms breaking out during the morning and early afternoon around the Derby/Stafford border. Cellarhead (near Stoke on Trent) received 93.1 mm of rain between 2100 GMT on the 22nd and 21 GMT on the 23rd. Also Blithfield Reservoir near Stafford had 114 mm in 9½ hours.

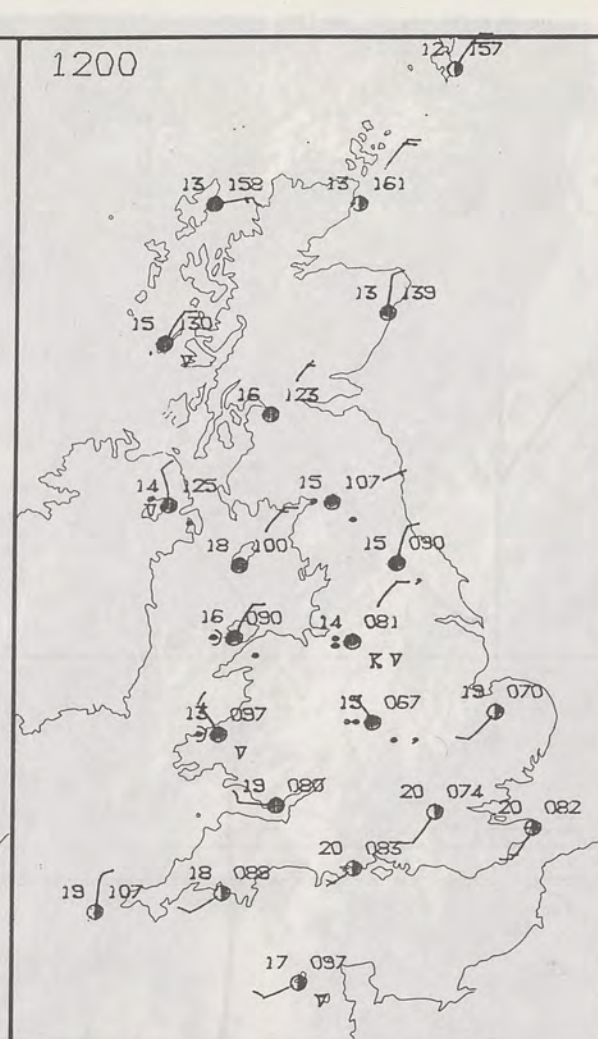
London Weather Centre
284-286 High Holborn
London WC1V 7HX
All times are GMT

© Crown Copyright 1986 All rights reserved

0600

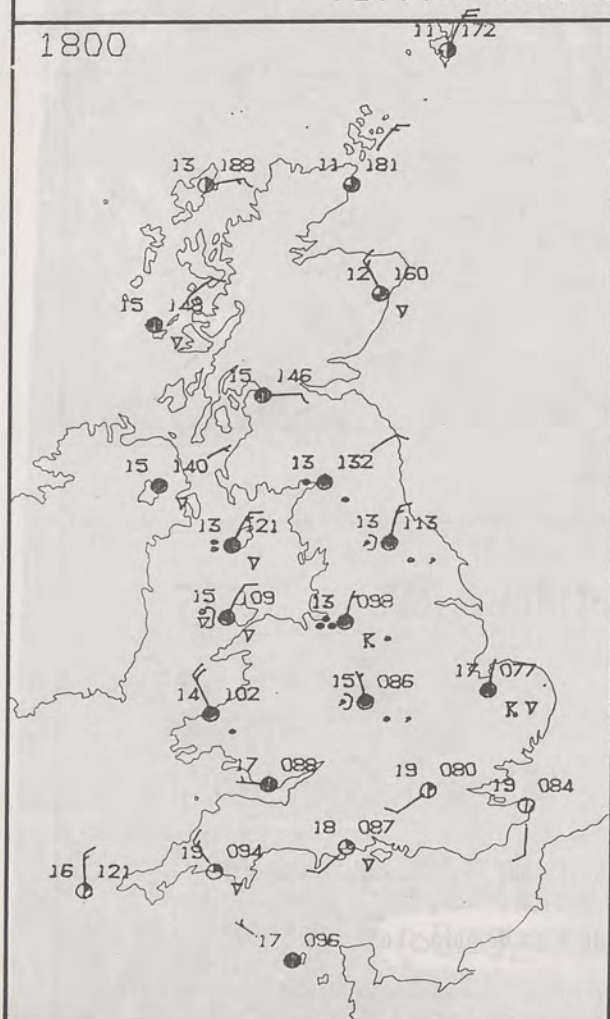


1200

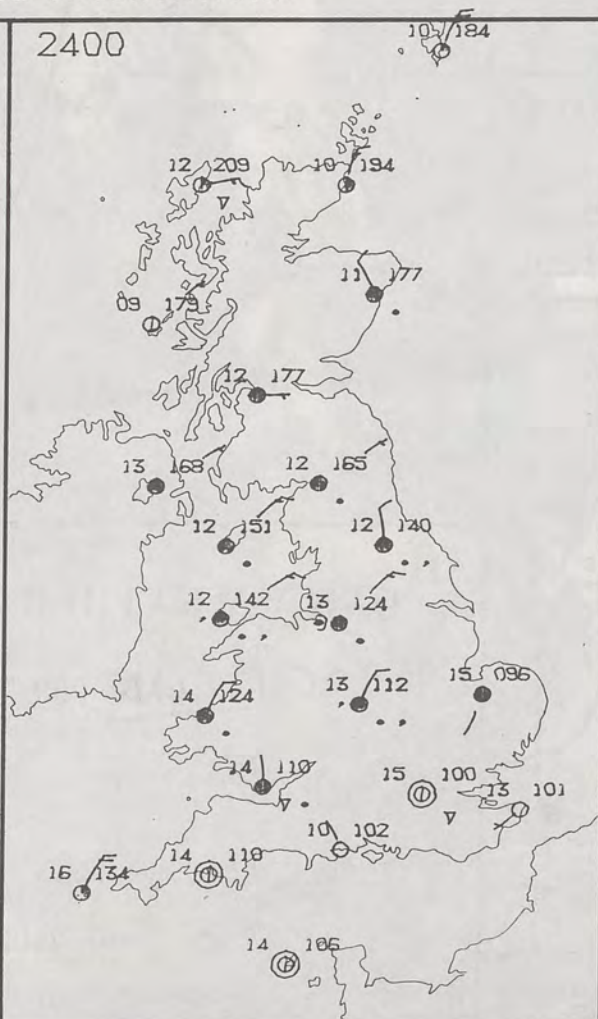


PLOTTED SURFACE OBSERVATIONS

1800



2400



0600



1200

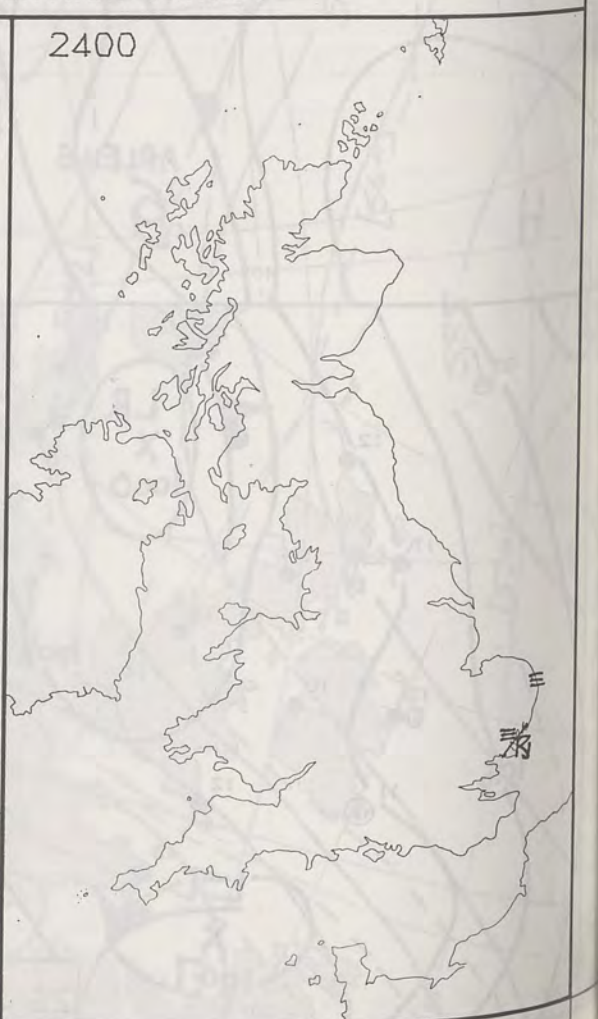


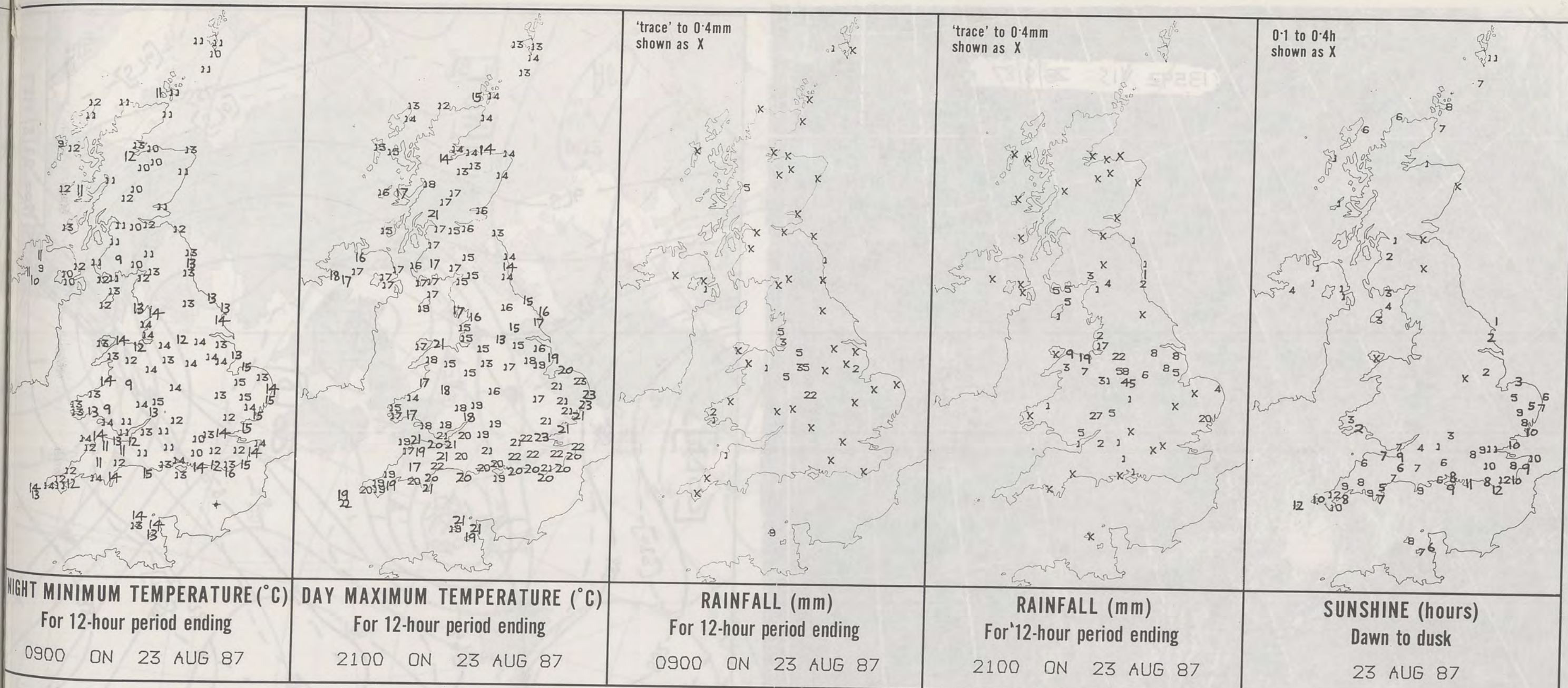
SIGNIFICANT WEATHER CHARTS

1800



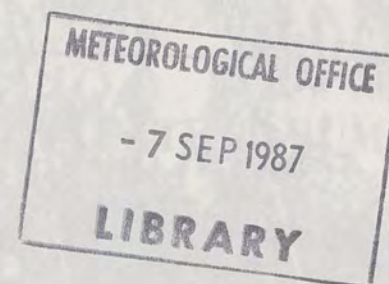
2400





EXTREMES FOR SUNDAY 23RD AUGUST 1987

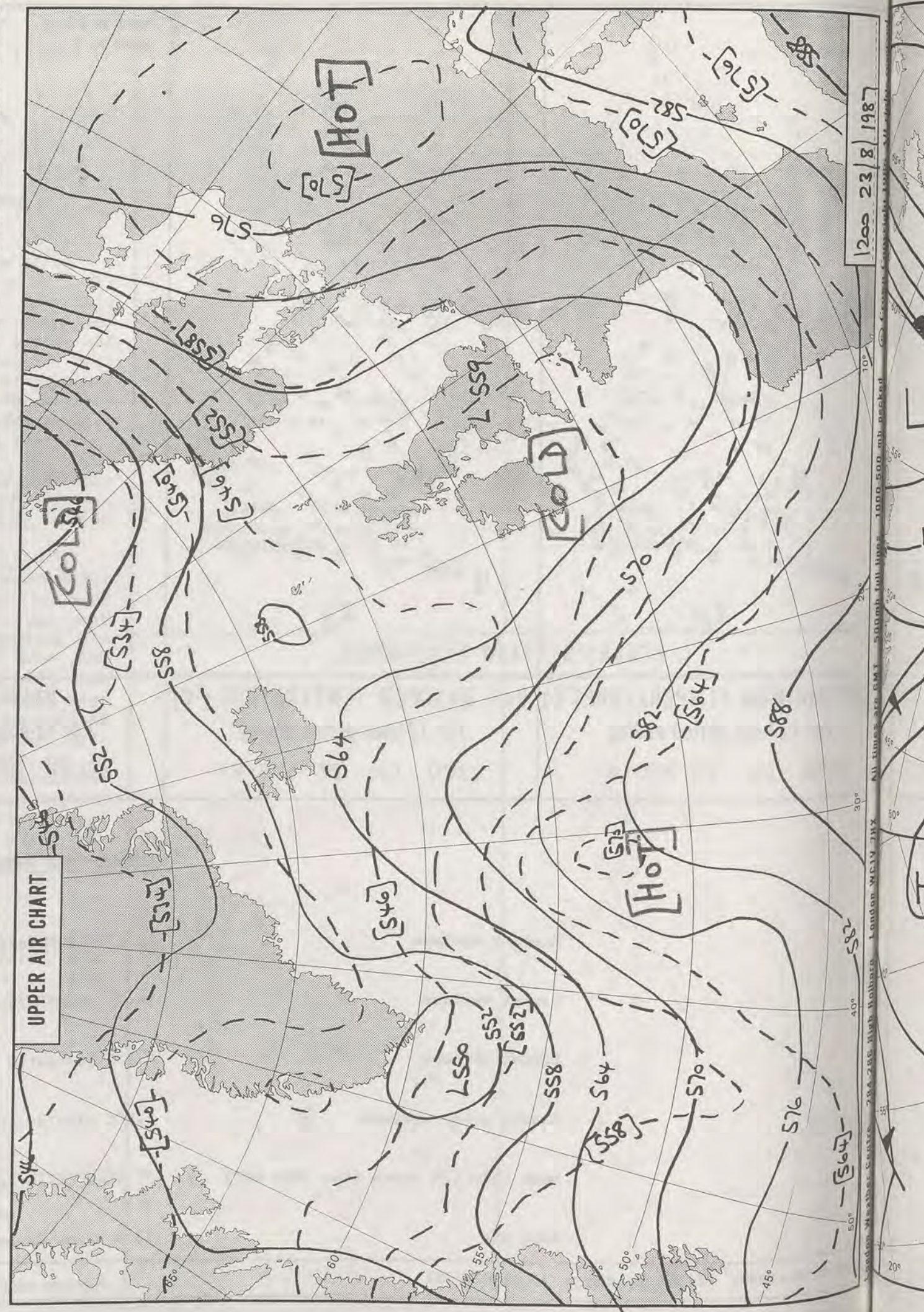

Highest maximum	: 23.2°C Lowestoft (Suffolk)
Lowest maximum	: 11.7°C Cape Wrath (North Scotland)
Lowest minimum	: 8.5°C Trecastle (Powys) & Glenlee (Dumfries & Galloway)
Lowest grass minimum	: 2.8°C Glenlee (Dumfries & Galloway)
Most rain (24 hours from 0900 GMT)	: 59.0 mm Cellarhead (Nr. Stoke on Trent)
Most sun	: 12.3 hours Camborne (Cornwall)



DAILY WEATHER SUMMARY

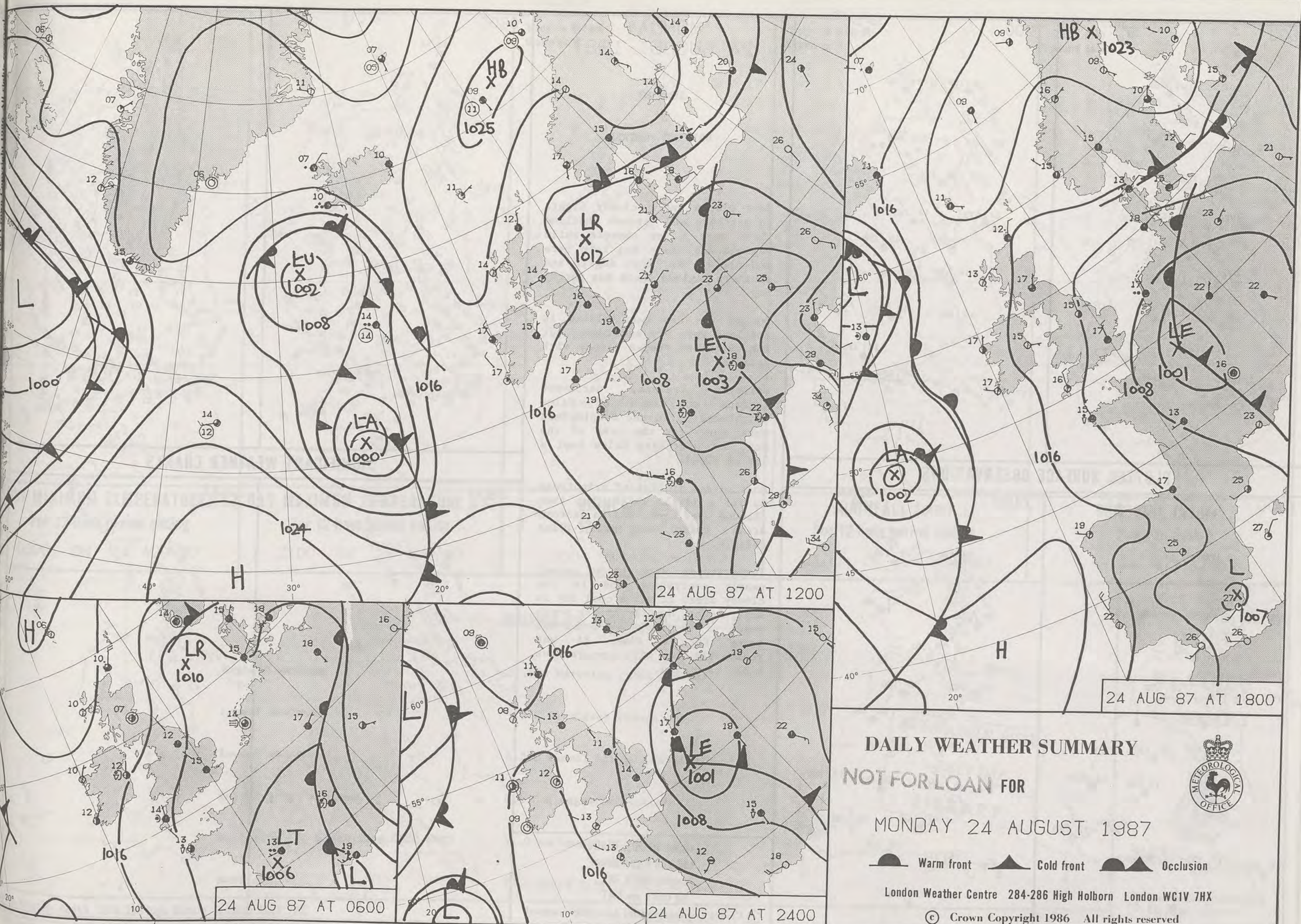


© Crown Copyright 1986
All rights reserved



1200 23 8 1987

London Weather Centre 284-286 High Holborn London WC1V 7HX All times are GMT 500mb full lines 1000 500mb full lines 1000 500mb full lines



DAILY WEATHER SUMMARY
NOT FOR LOAN FOR
MONDAY 24 AUGUST 1987

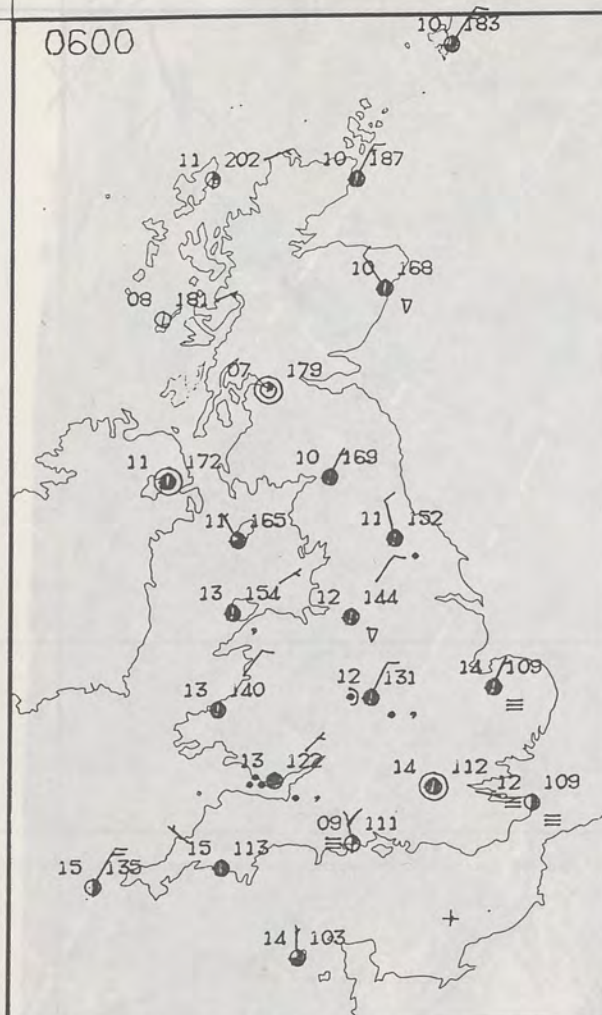
— Warm front — Cold front — Occlusion

London Weather Centre 284-286 High Holborn London WC1V 7HX

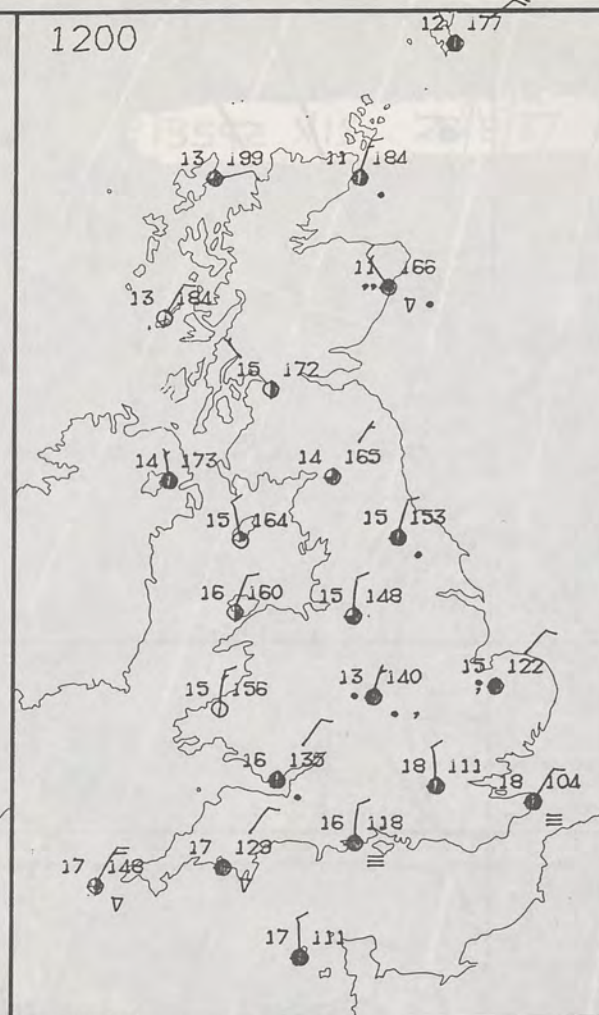
© Crown Copyright 1986 All rights reserved



0600



1200



MONDAY
24 AUGUST 1987

SUMMARY
OF
BRITISH WEATHER

Most places had a cloudy night. In northern and eastern Scotland there were a few showers while England and Wales had rain here and there. Over East Anglia and southern England there was patchy fog.

During the day most places in Scotland were dry and sunny, but the northeast stayed cloudy with drizzle.

Northern Ireland, northwest England and much of Wales brightened up in the morning and were sunny for the rest of the day, but southeast Wales kept a lot of cloud.

0600

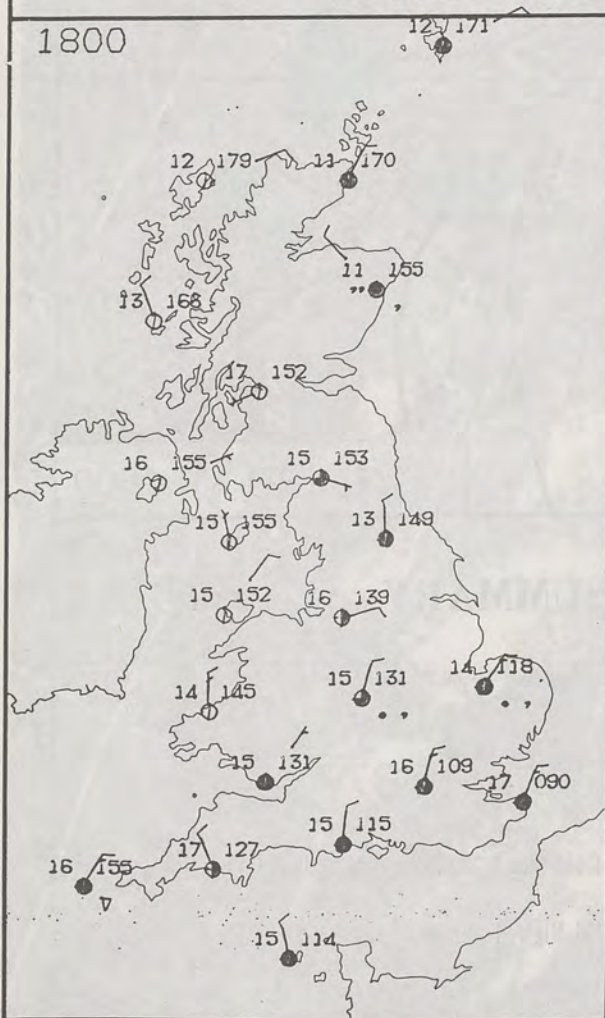


1200

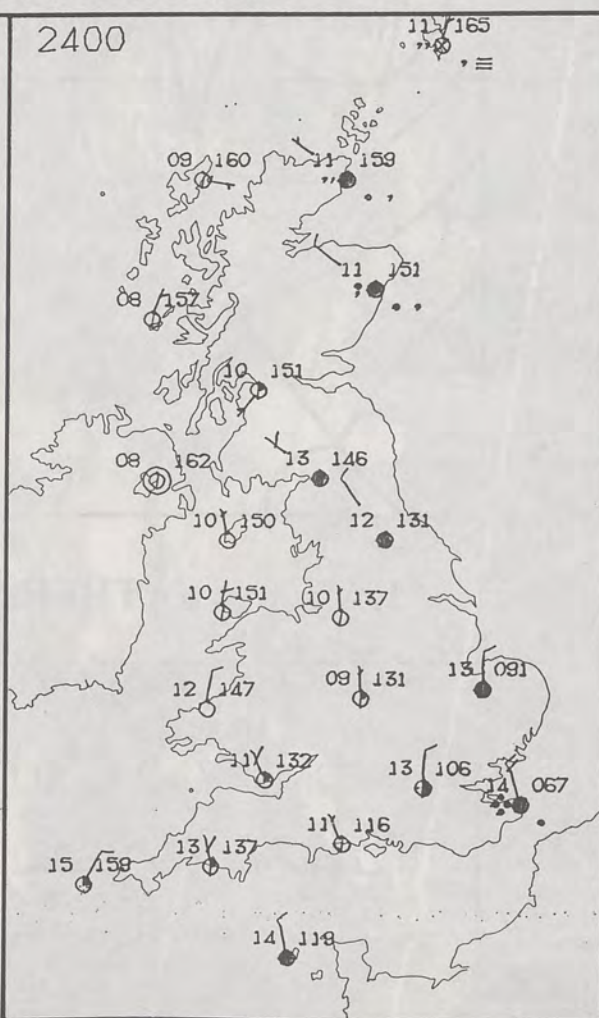


PLOTTED SURFACE OBSERVATIONS

1800



2400



Most places in England brightened up for a little while, but then clouded over again and in eastern areas there was rain and drizzle.

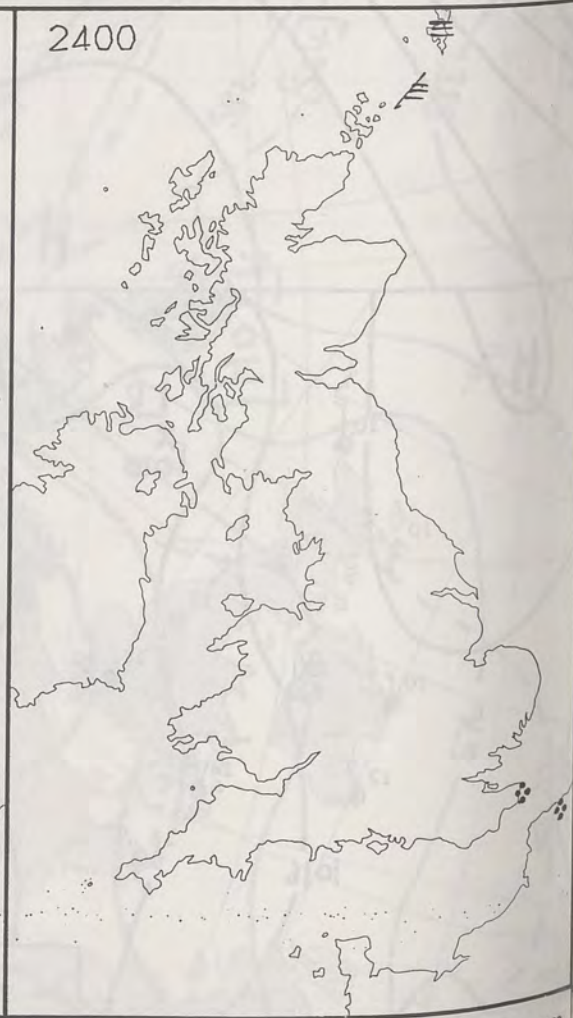
Temperatures were below normal nearly everywhere and in the cloudy areas it was a cool day in most places. However on the south coast of England, where it was sunny for a time, it was reasonably warm with temperatures close to normal.

SIGNIFICANT WEATHER CHARTS

1800

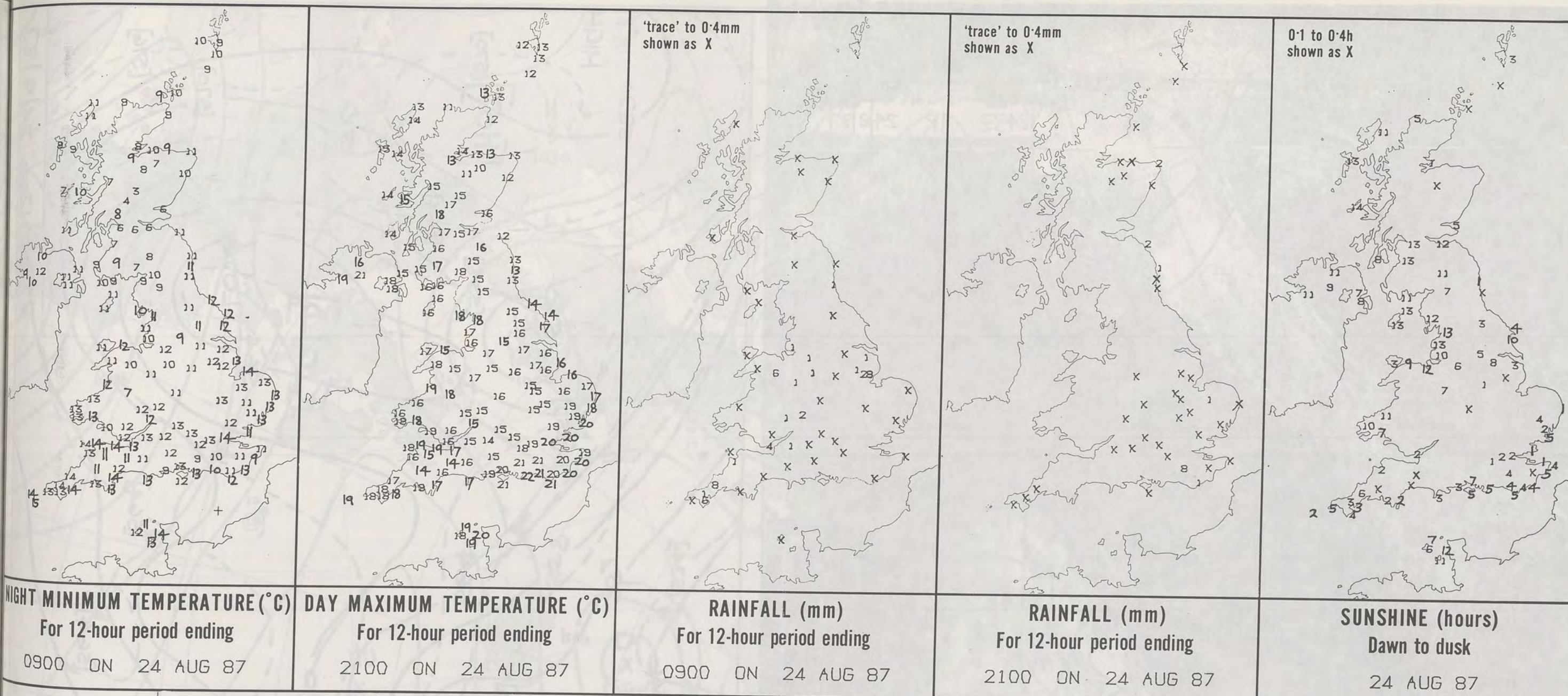


2400



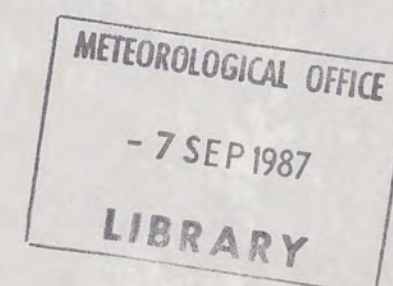
London Weather Centre
284-286 High Holborn
London WC1V 7HX
All times are GMT

© Crown Copyright 1986 All rights reserved



EXTREMES FOR MONDAY 24TH AUGUST 1987

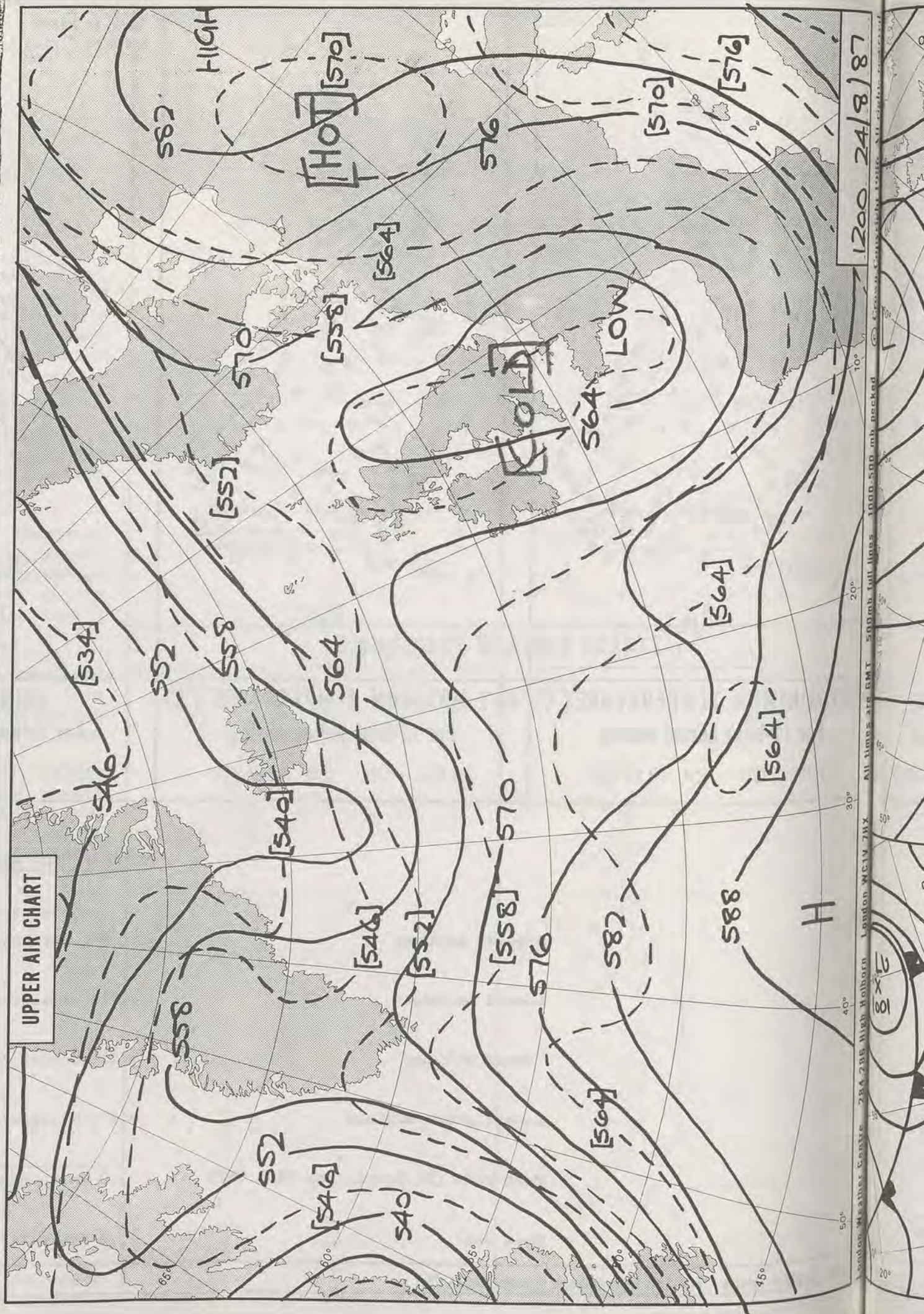
Highest maximum	:	21.8°C Worthing (East Sussex)
Lowest maximum	:	9.9°C Glenlivet (Grampian)
Lowest minimum	:	3.2°C Tummel Bridge (Tayside)
Lowest grass minimum	:	0.9°C Glasgow/Abbotsinch
Most rain (24 hours from 0900 GMT)	:	51.0 mm Lowestoft (Suffolk)
Most sun	:	13.7 hours Tiree (Inner Hebrides)



**DAILY
WEATHER
SUMMARY**

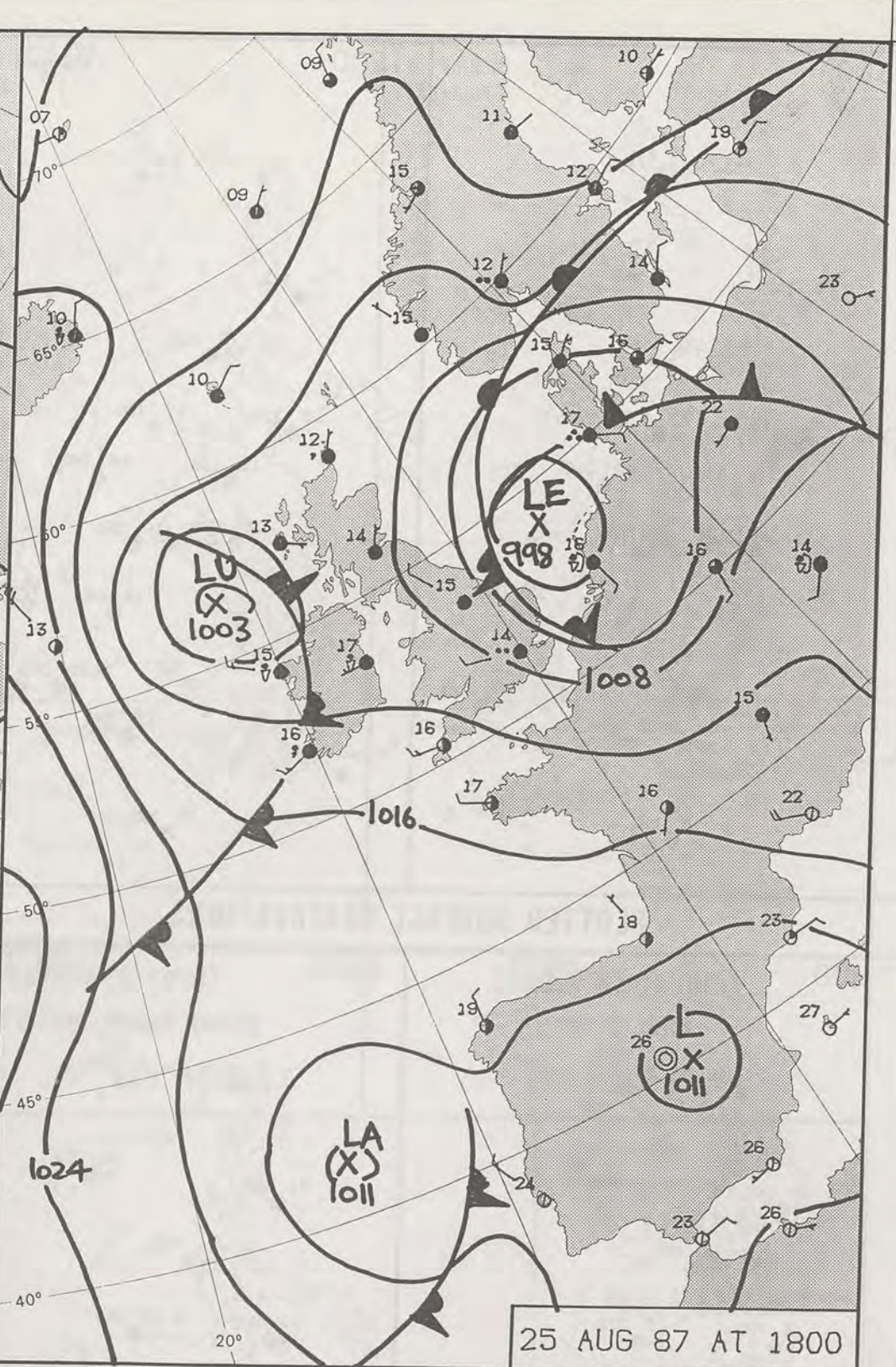
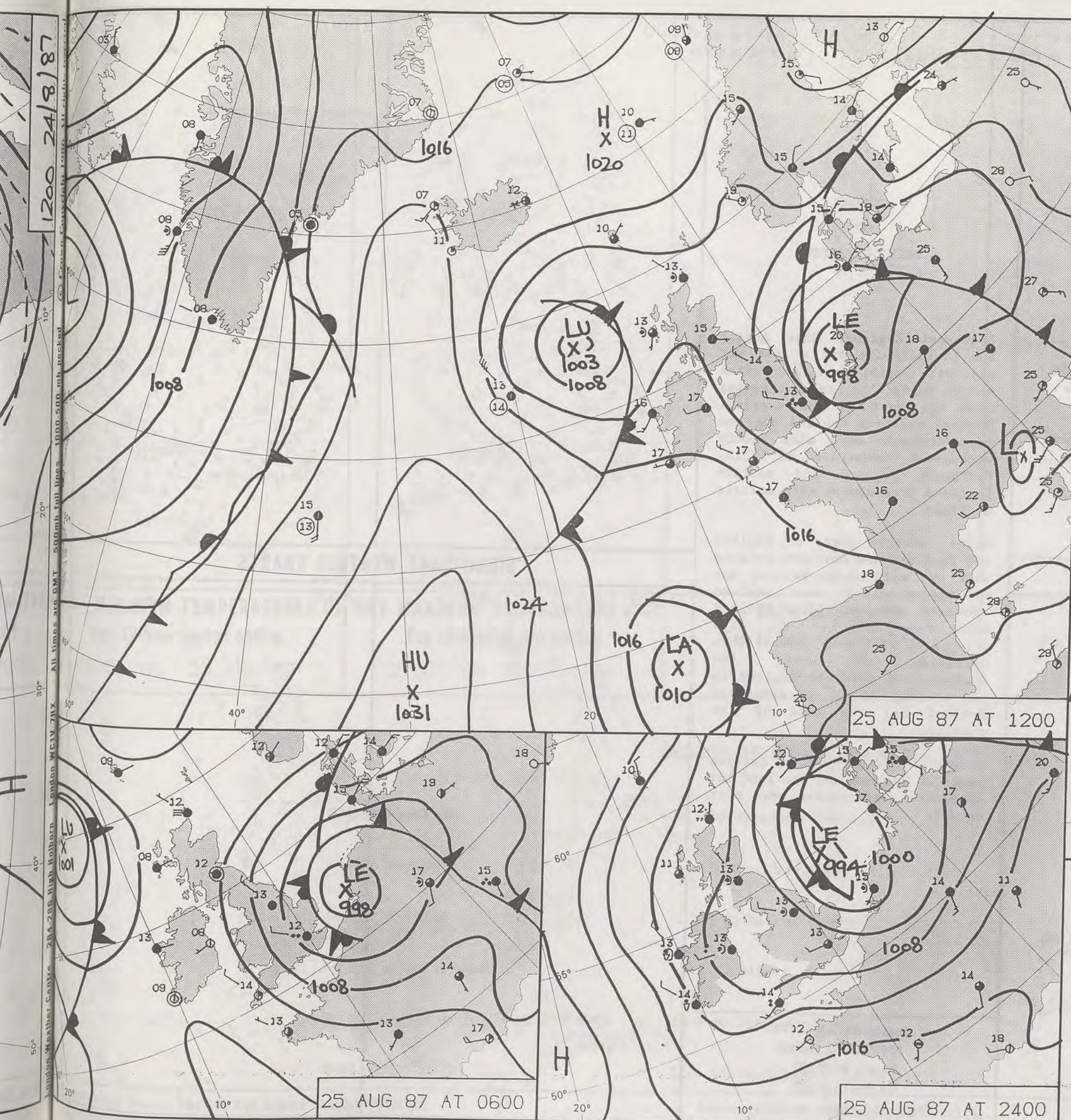


© Crown Copyright 1986
All rights reserved



1200 24/8/87

London Weather Centre 284-286 High Holborn London WC1V 7HX All times are GMT 500mb full lines 1000-500 mb packed



DAILY WEATHER SUMMARY

NOT FOR LOAN FOR

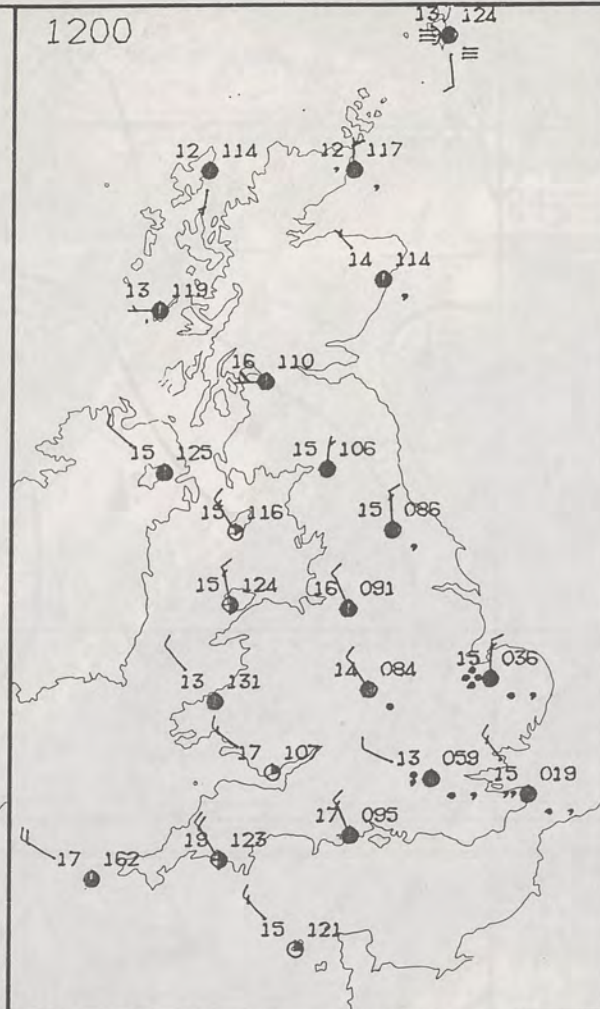
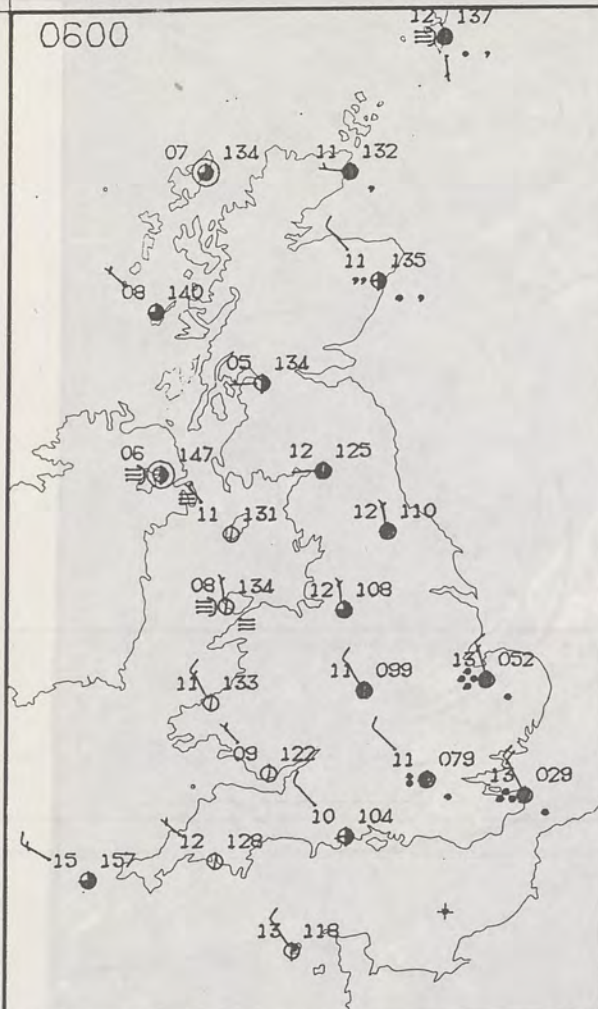
TUESDAY 25 AUGUST 1987

London Weather Centre 284-286 High Holborn London WC1V 7HX

© Crown Copyright 1986 All rights reserved

Warm front Cold front Occlusion

METEOROLOGICAL OFFICE



TUESDAY
25 AUGUST 1987

SUMMARY
OF
BRITISH WEATHER

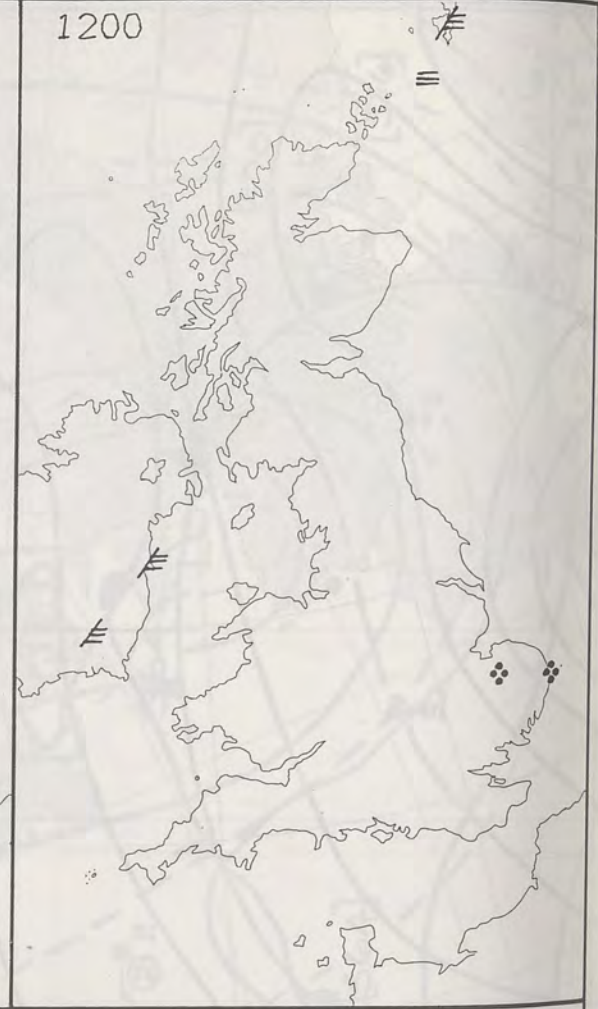
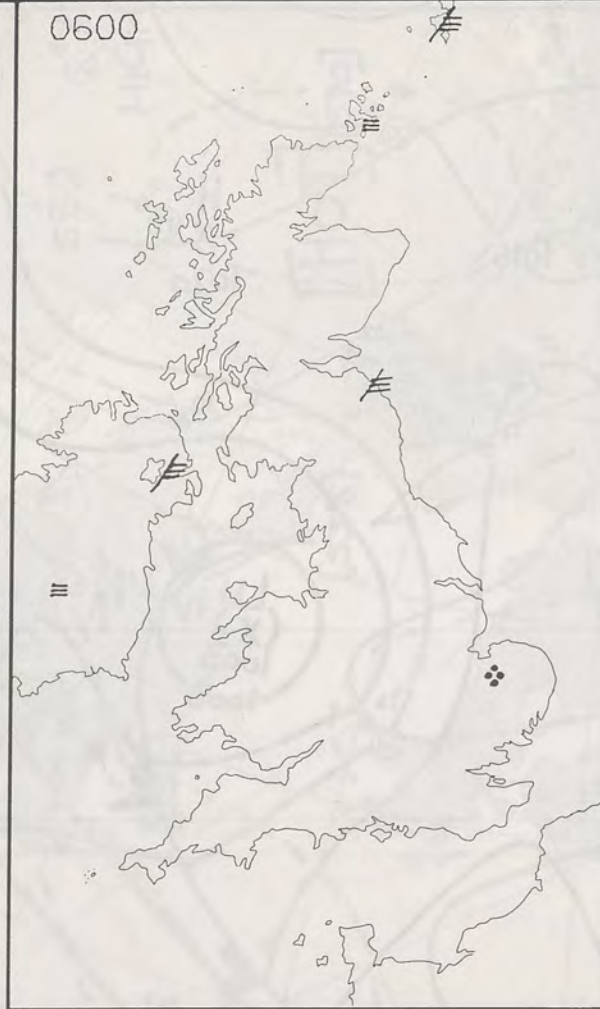
Southeast England, East Anglia and Lincolnshire had a cold wet day with continuous and often heavy rain, the rain clearing from the west in the evening. Central southern England and the East Midlands were also cloudy with some outbreaks of rain. Northeast England and eastern Scotland were cloudy with drizzle at times.

Wales, western parts of England and Scotland and Northern Ireland were dry with sunny periods but it turned cloudy over western Scotland and Northern Ireland with some rain in the late afternoon, with some showers then spreading to Wales and southwestern parts of England in the evening. Wales and southwest England had the best of the sunshine.

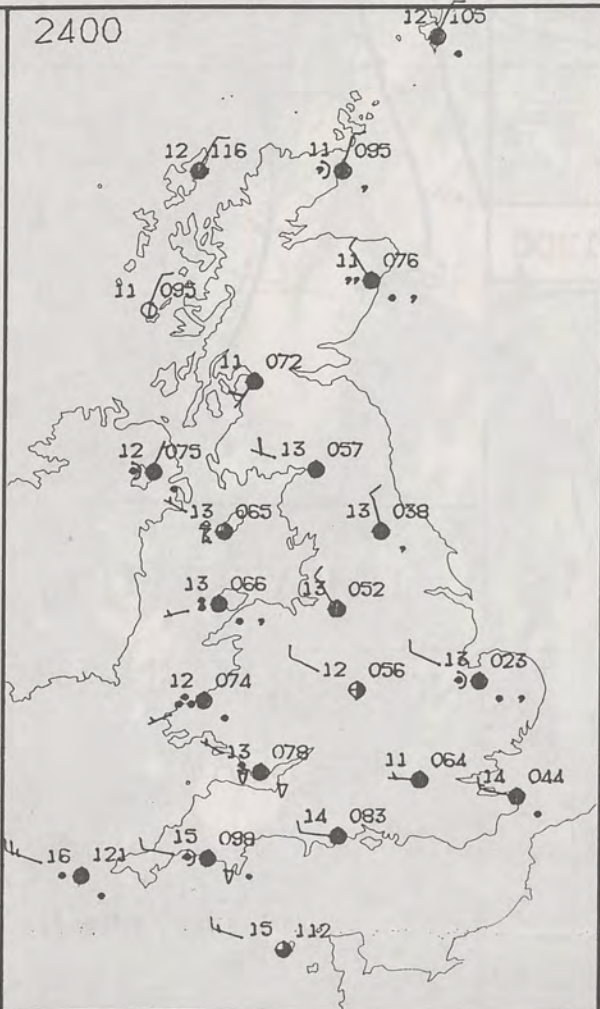
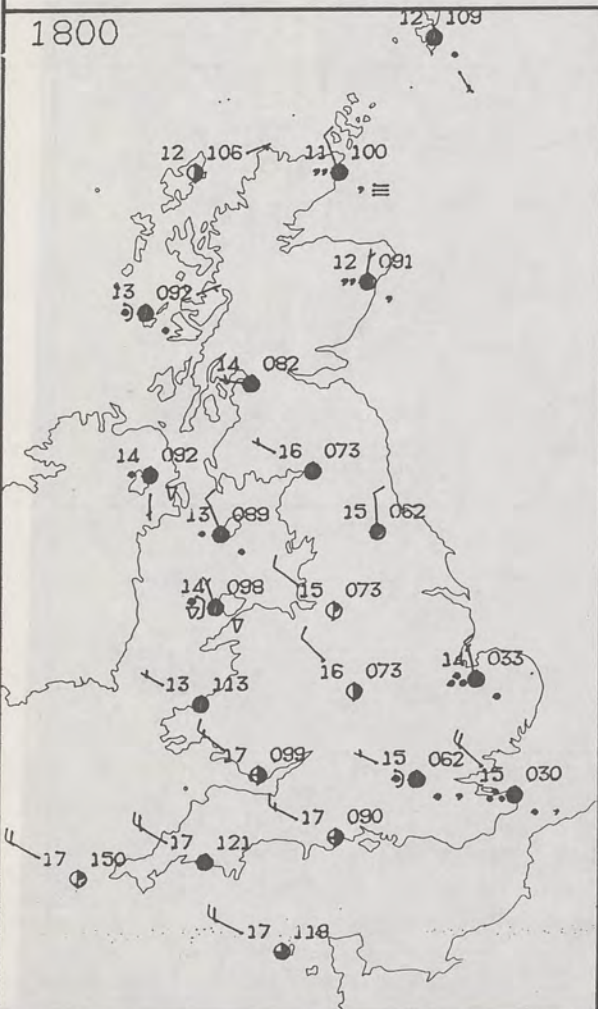
It was a very cool day in eastern parts of England and Scotland but elsewhere temperatures were near normal.

London Weather Centre
284-286 High Holborn
London WC1V 7HX
All times are GMT

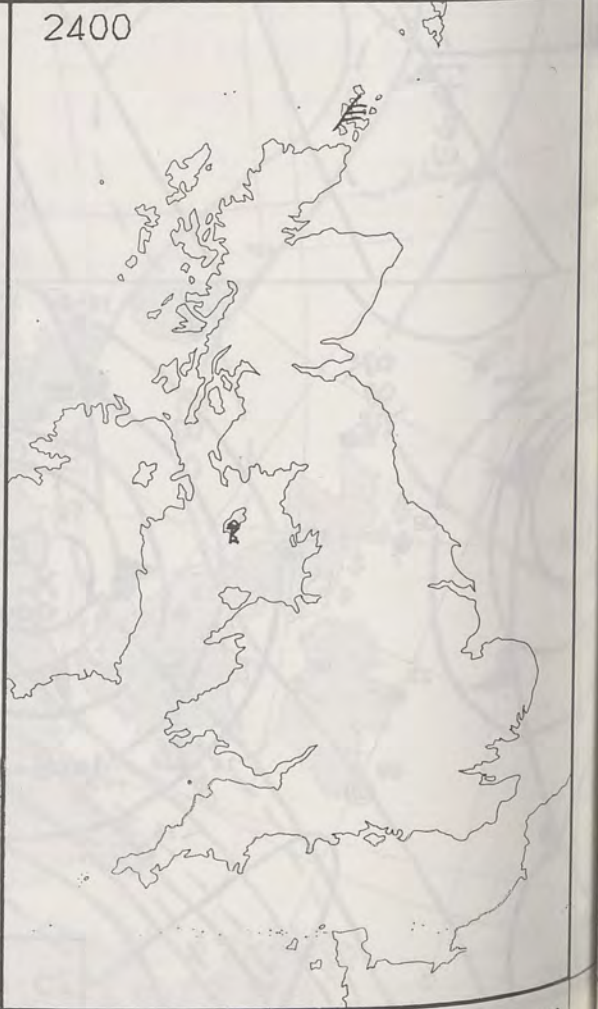
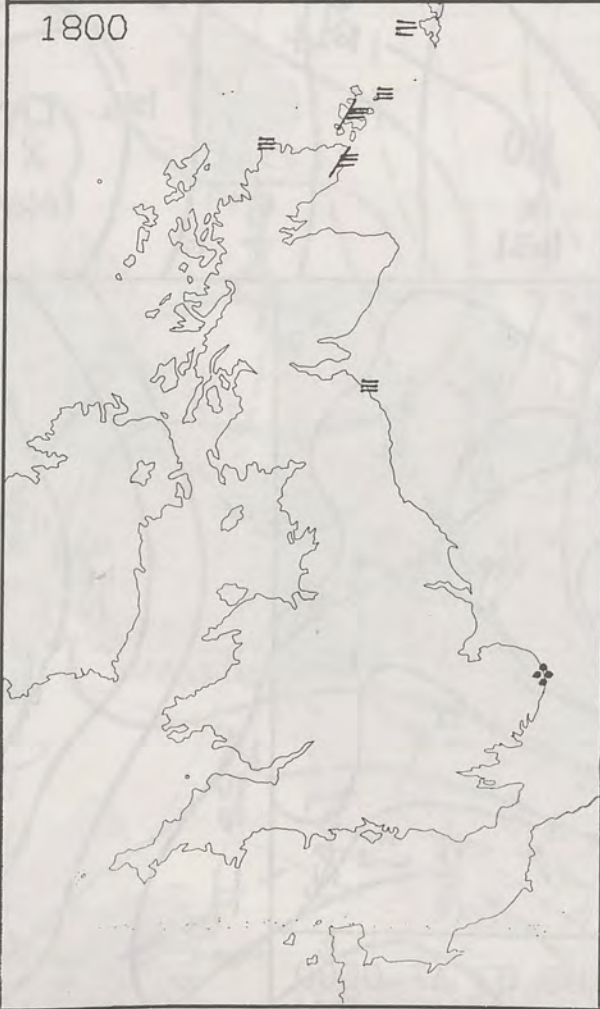
© Crown Copyright 1986 All rights reserved

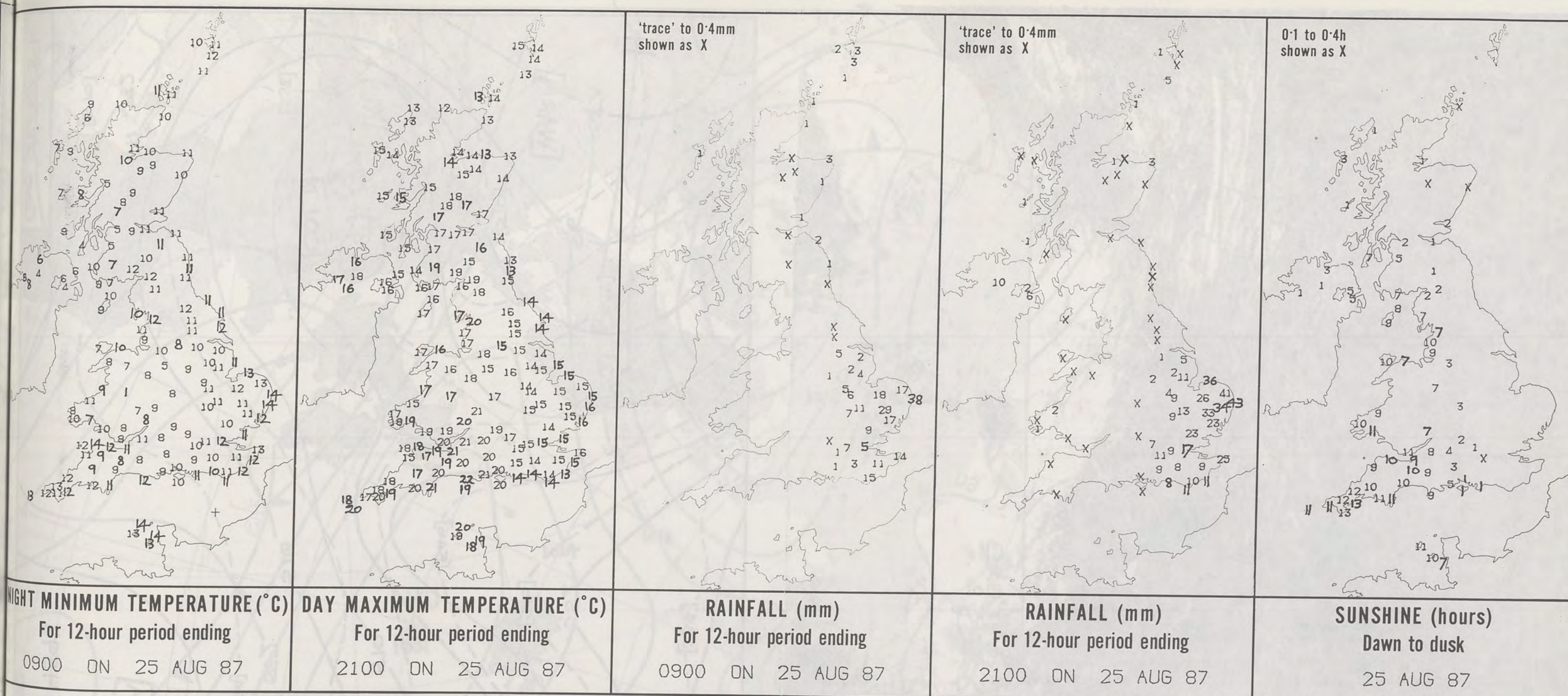


PLOTTED SURFACE OBSERVATIONS



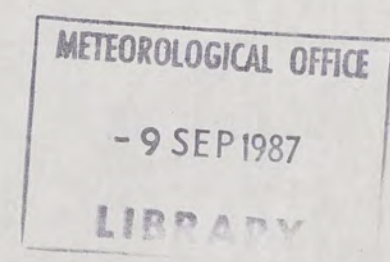
SIGNIFICANT WEATHER CHARTS





EXTREMES FOR TUESDAY 25TH AUGUST 1987

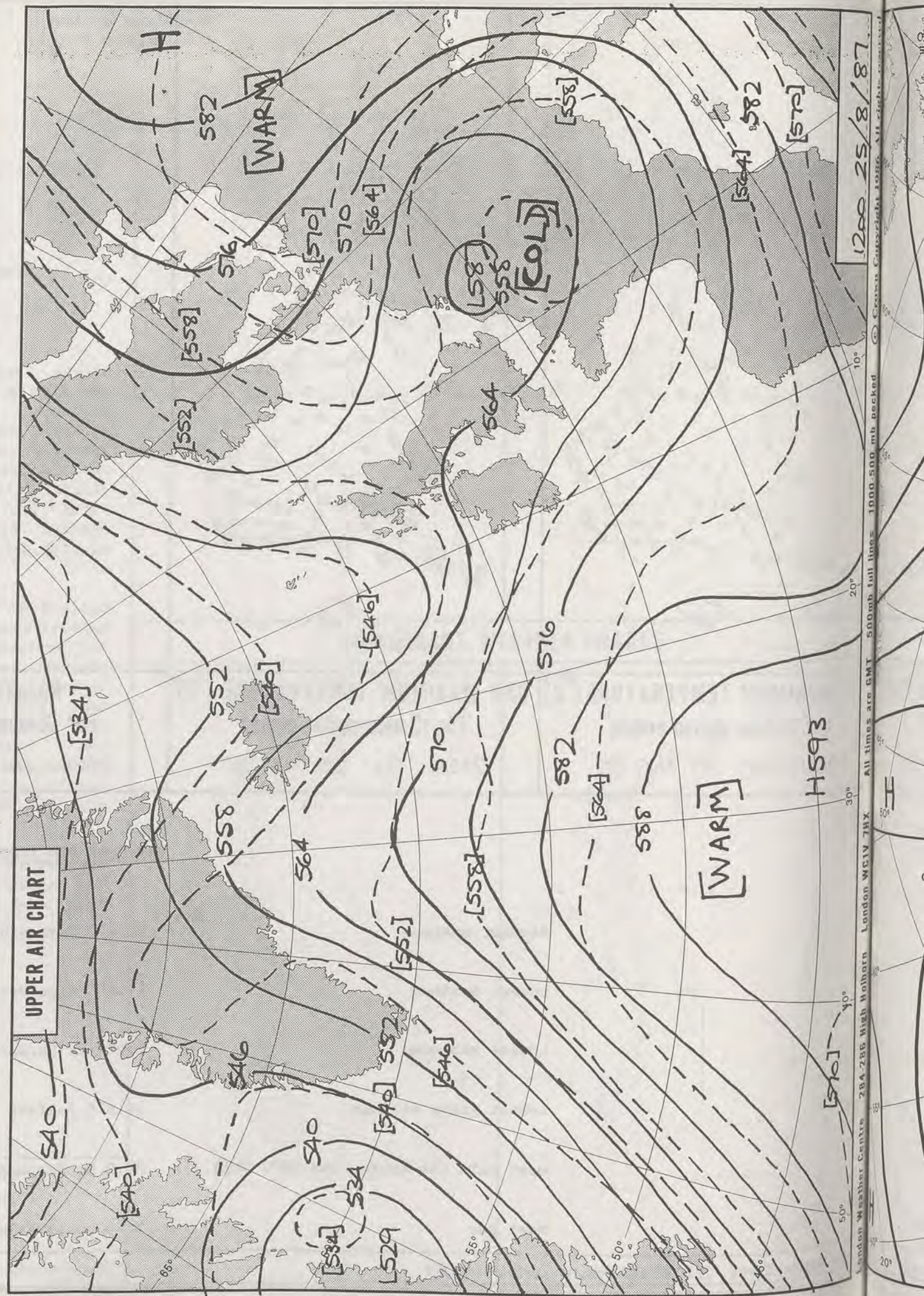
Highest maximum	: 21.6°C Weymouth (Dorset)
Lowest maximum	: 11.6°C Cape Wrath (North Scotland)
Lowest minimum	: 1.2°C St Harmon (Powys)
Lowest grass minimum	: -1.6°C Belfast
Most rain (24 hours from 0900 GMT)	: 70.0 mm Skegness (Lincs)
Most sun	: 12.6 hours Falmouth (Cornwall)



**DAILY
WEATHER
SUMMARY**




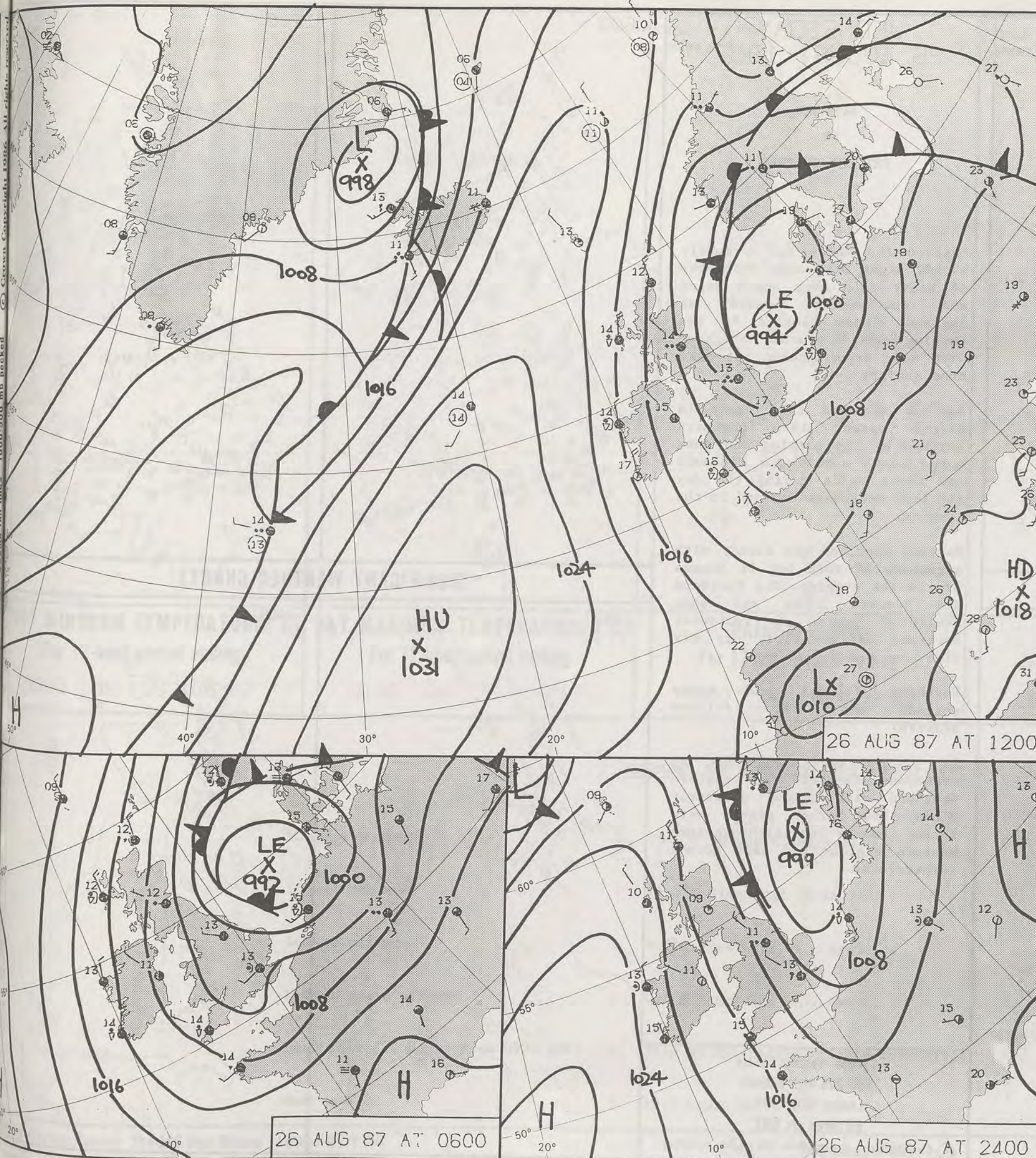
© Crown Copyright 1986
All rights reserved



HS93

1200 25/8/87

London Weather Centre 284-286 High Holborn London WC1V 7HX All times are GMT 500mb full lines 1000-500 mb peaked



DAILY WEATHER SUMMARY

NOT FOR LOAN FOR

WEDNESDAY 26 AUGUST 1987

London Weather Centre 284-286 High Holborn London WC1V 7HX

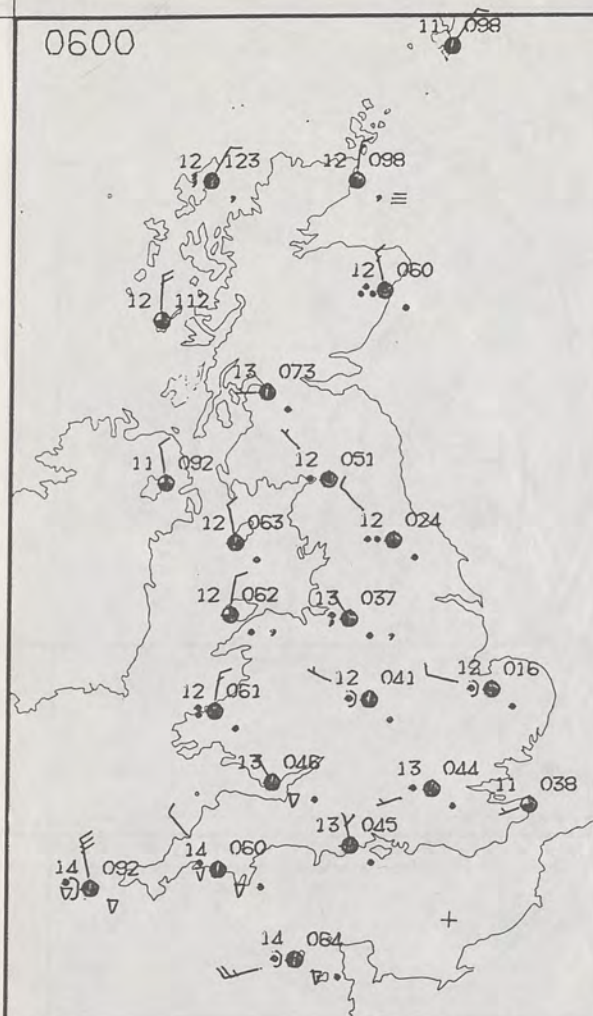
© Crown Copyright 1986 All rights reserved

Legend:

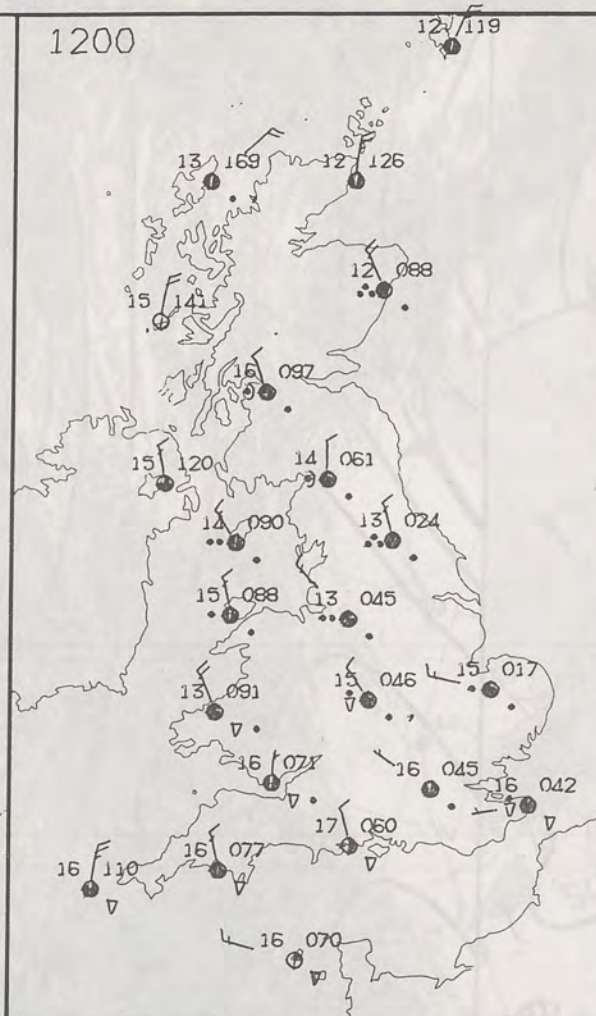
- Warm front (solid line with semicircles)
- Cold front (solid line with triangles)
- Occlusion (solid line with semicircles and triangles)



0600



1200



WEDNESDAY
26 AUGUST 1987

SUMMARY
OF
BRITISH WEATHER

England and Wales had a mostly cloudy night with some outbreaks of heavy rain over South Wales and southwestern parts of England. These cleared in the morning and it turned brighter with some sunny spells but also some showers.

Another area of rain heavy in places spread into northern England by the morning and then moved south across the Midlands and East Anglia during the day and into southeast England in the evening.

Eastern Scotland was cloudy with outbreaks of rain but it became dry in the evening. The Northern and Western Isles and some sheltered parts of southwest Scotland had a mainly dry day with some sunny spells.

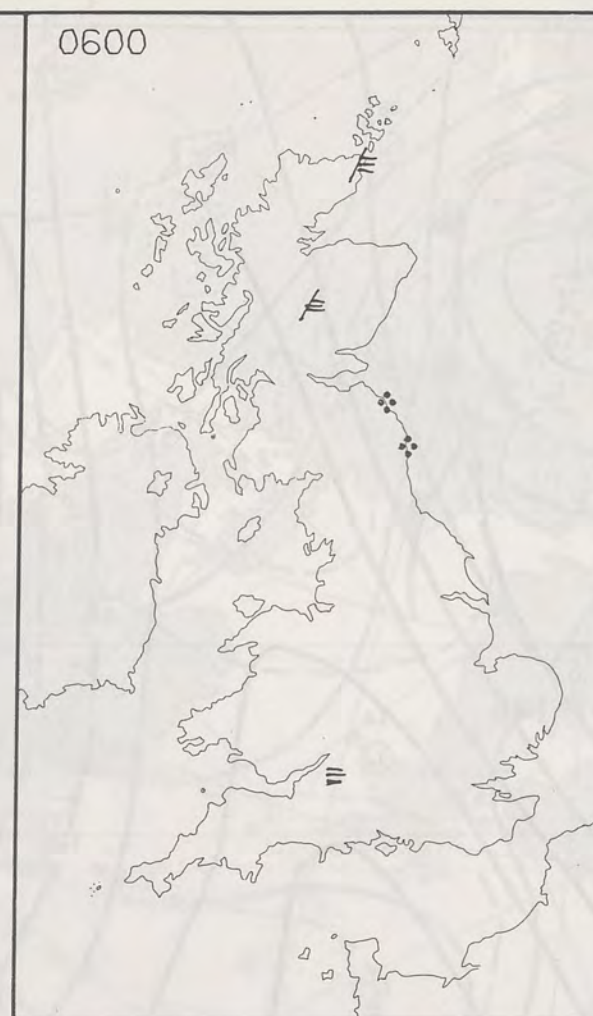
Northern Ireland had sunny periods and just isolated showers.

It was a very cool day in northeast England and eastern Scotland with strong northerly winds. Most other places were rather cool or cool although some western regions had near normal temperatures.

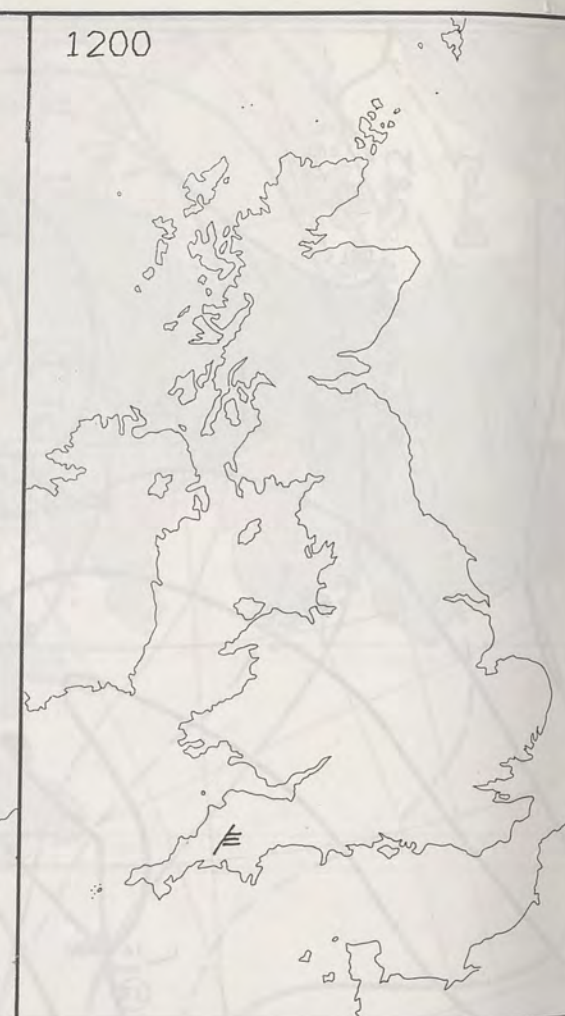
London Weather Centre
284-286 High Holborn
London WC1V 7HX
All times are GMT

© Crown Copyright 1986 All rights reserved

0600

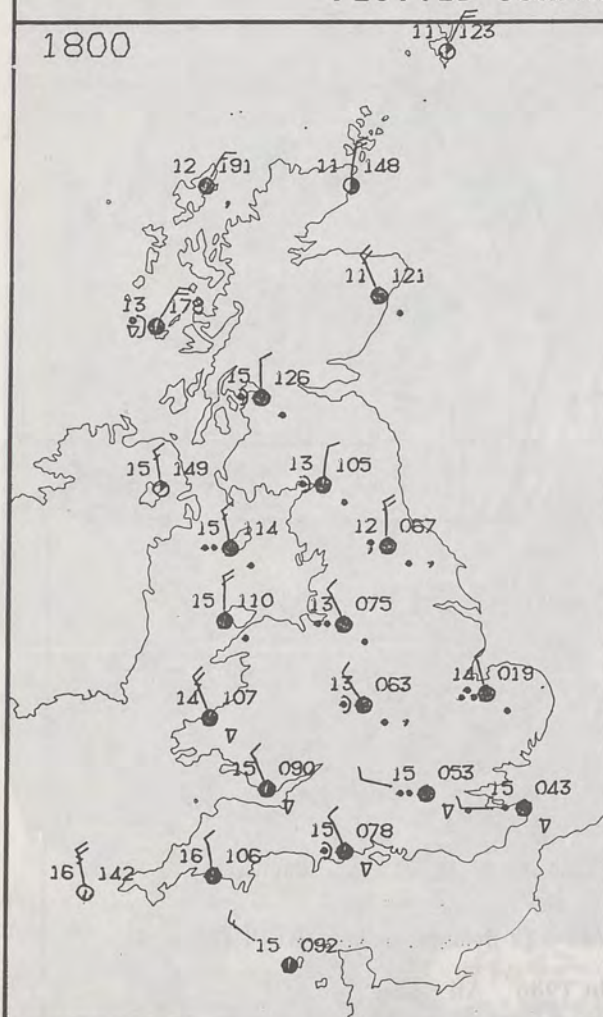


1200

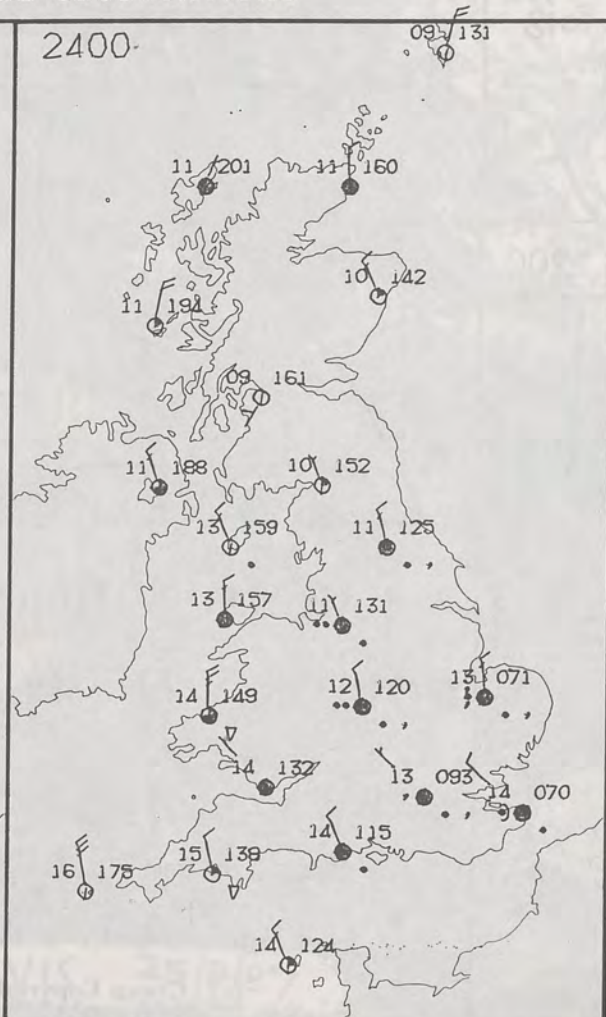


PLOTTED SURFACE OBSERVATIONS

1800



2400

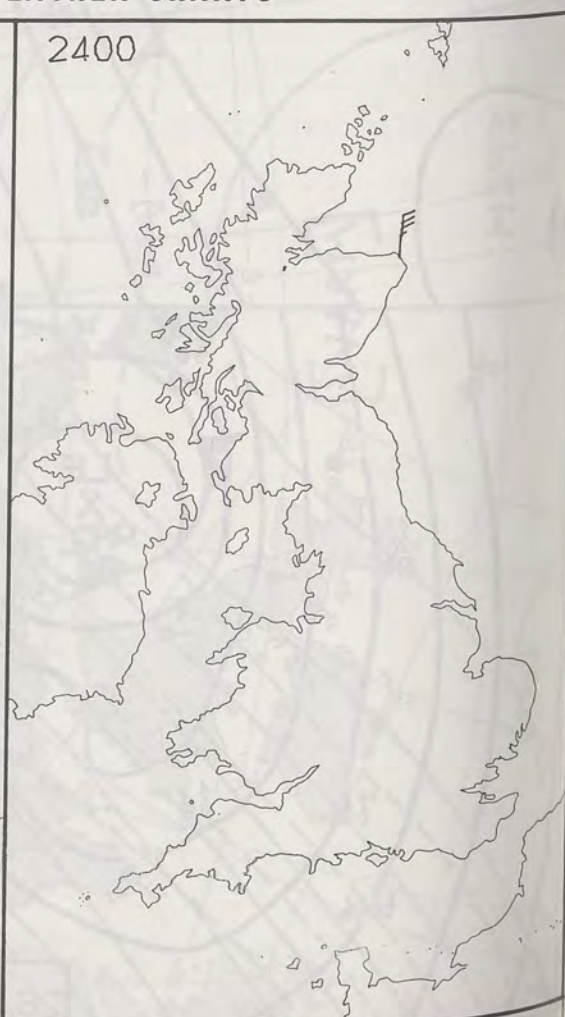


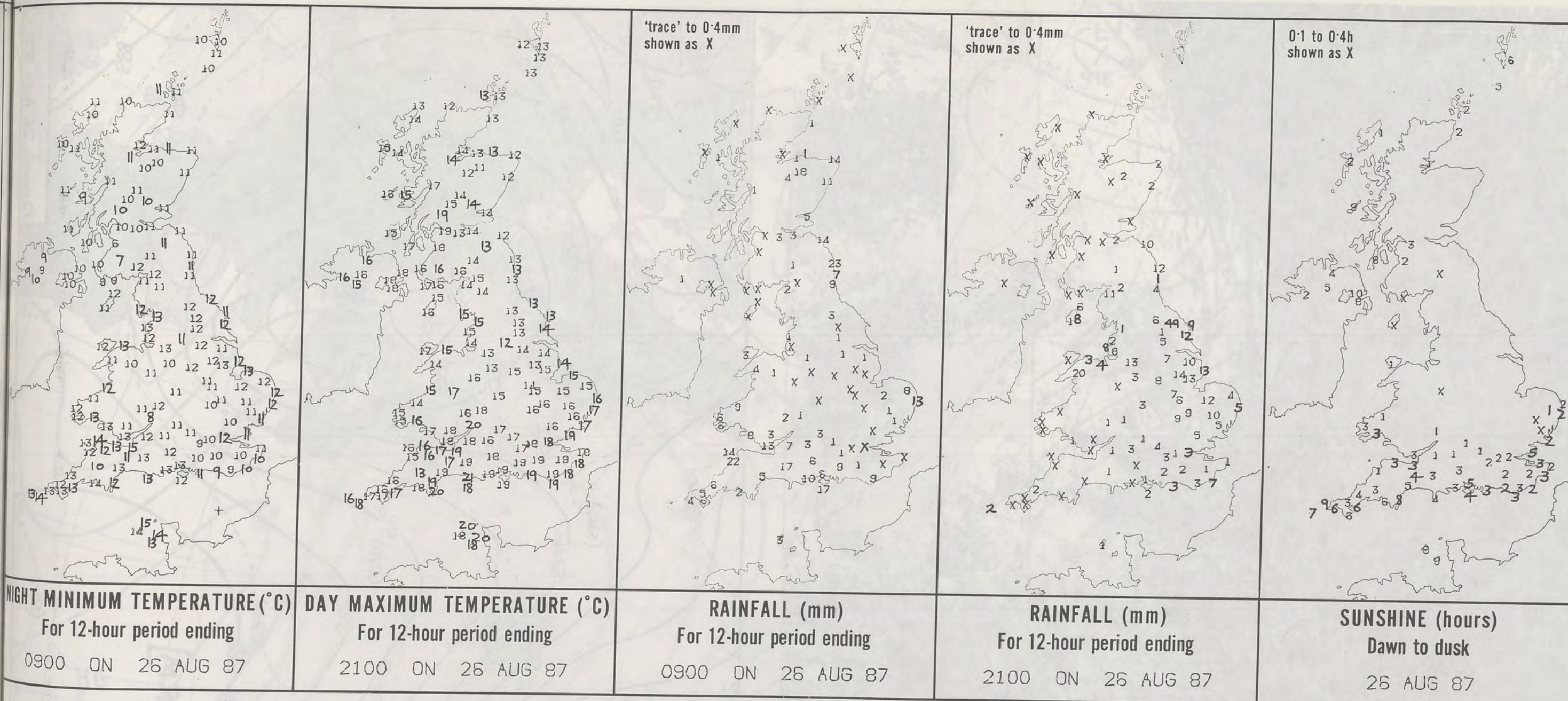
SIGNIFICANT WEATHER CHARTS

1800



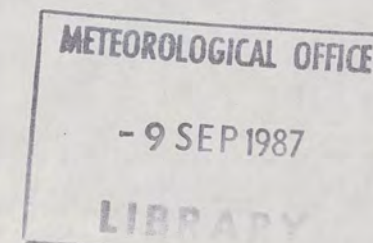
2400





EXTREMES FOR WEDNESDAY 26TH AUGUST 1987

Highest maximum	: 20.8°C Weymouth (Dorset)
Lowest maximum	: 11.2°C Glenlivet (Grampian)
Lowest minimum	: 6.2°C Prestwick (Nr. Ayr)
Lowest grass minimum	: 0.5°C Prestwick (Nr. Ayr)
Most rain (24 hours from 0900 GMT)	: 51.5 mm Fylingdales (North Yorkshire)
Most sun	: 10.1 hours Belfast

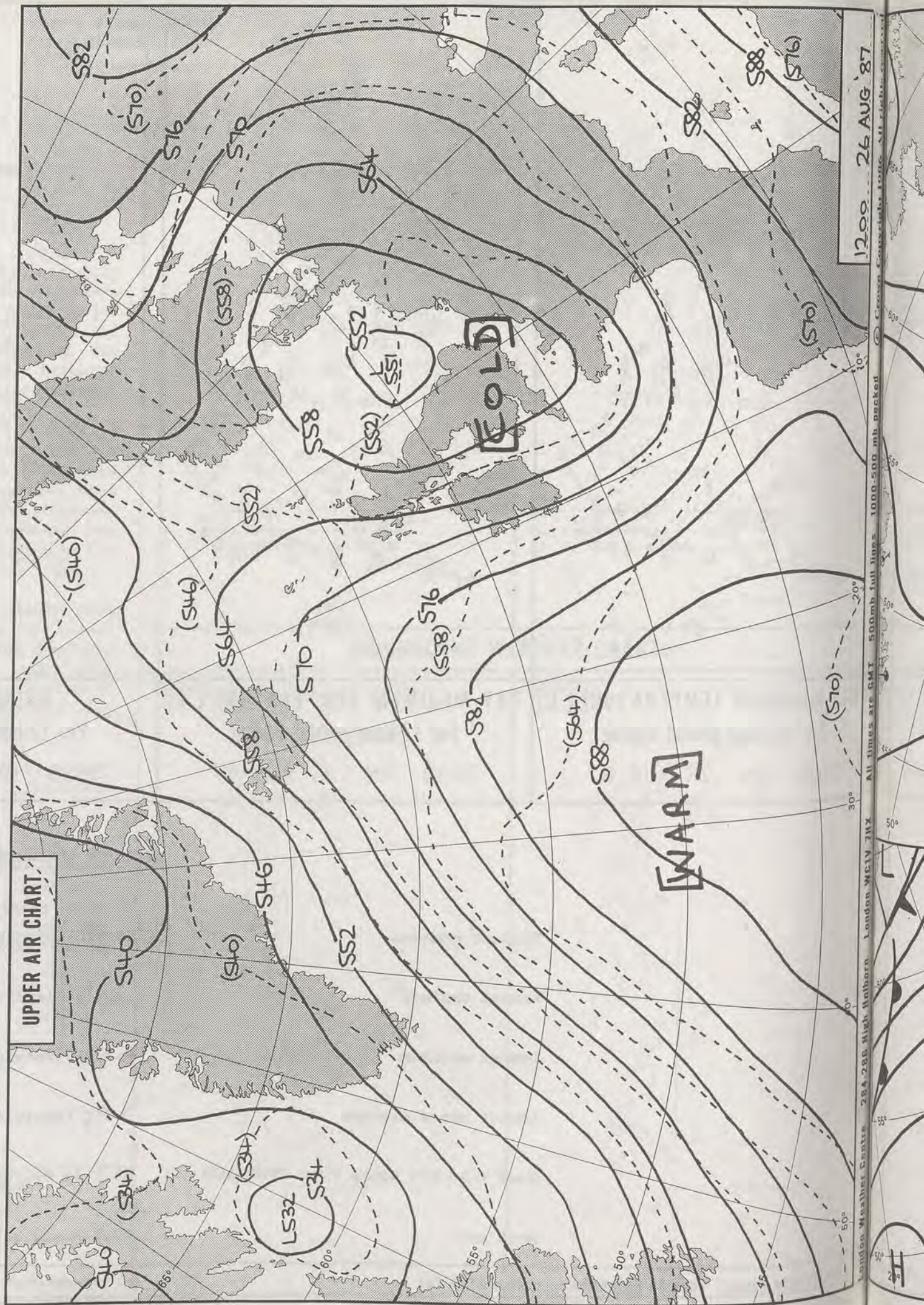


**DAILY
WEATHER
SUMMARY**



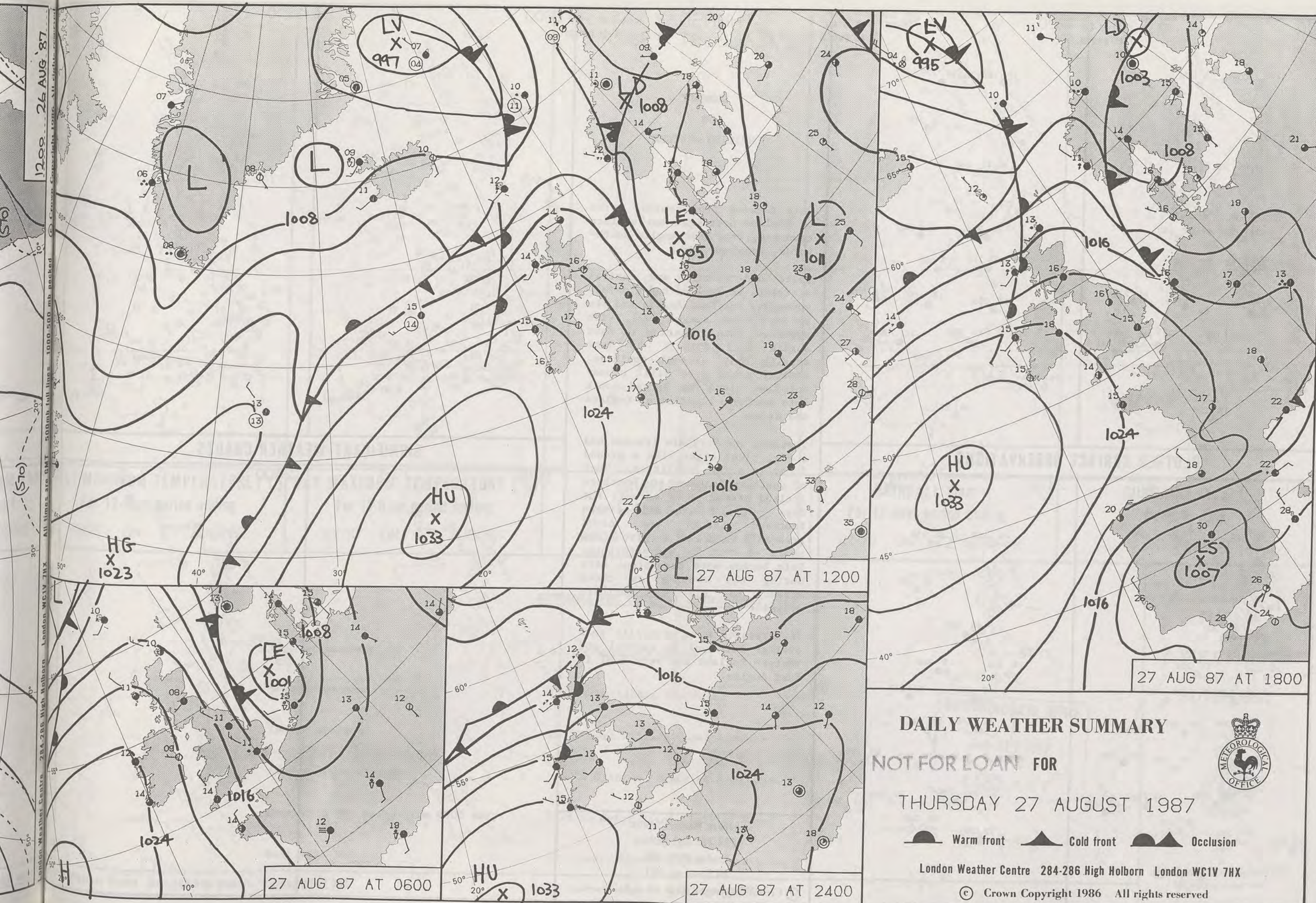
© Crown Copyright 1986
All rights reserved

A black and white satellite photograph of a tropical cyclone, likely a hurricane, showing a well-defined eye and spiral cloud bands. The image is overlaid with a grid of latitude and longitude lines. Handwritten text at the bottom left reads "0842Z VIS 26/8/87".



1200 26 AUG '87

London Weather Centre 284-286 High Holborn London WC1V 7HX All times are GMT 500mb full lines 1000-500 mb packed



DAILY WEATHER SUMMARY
NOT FOR LOAN FOR
THURSDAY 27 AUGUST 1987

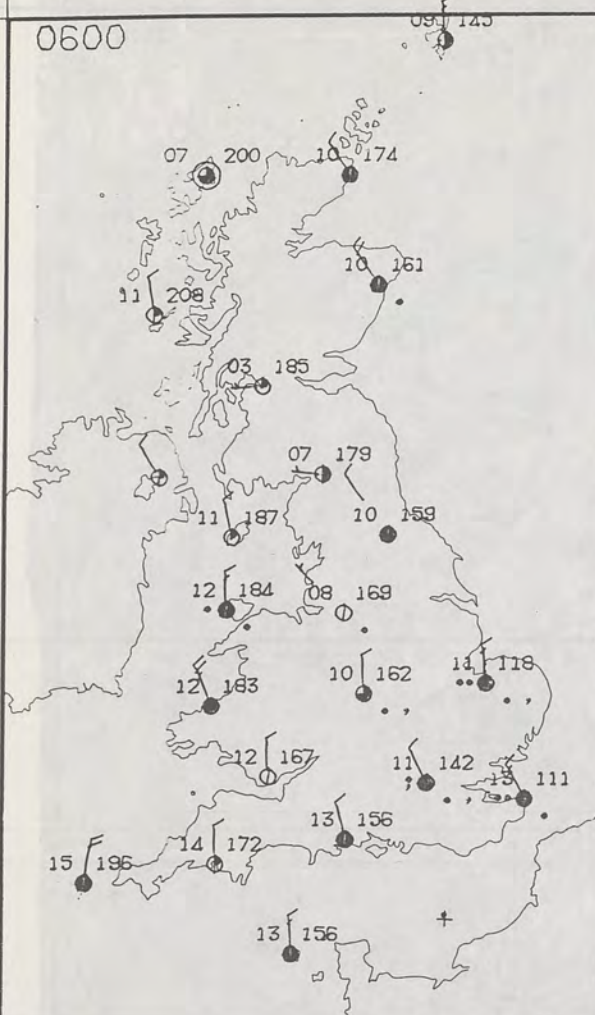


Warm front Cold front Occlusion

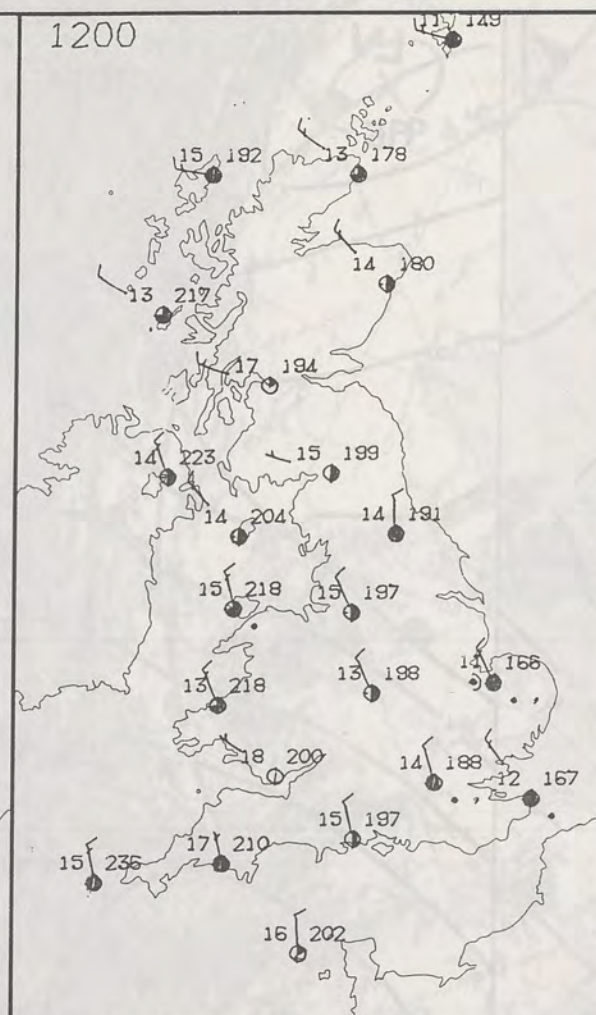
London Weather Centre 284-286 High Holborn London WC1V 7HX

© Crown Copyright 1986 All rights reserved

0600



1200



THURSDAY
27 AUGUST 1987

SUMMARY
OF
BRITISH WEATHER

Rain cleared from central parts of England overnight but eastern counties, from East Anglia southwards, remained damp.

Wales and western and central districts of England had a mainly sunny day but East Anglia and the far southeast stayed dull, with spots of rain lingering in East Anglia till dusk. By late evening only extreme southeast coastal areas were still cloudy but some cloud had spread south into northern counties of England and Wales.

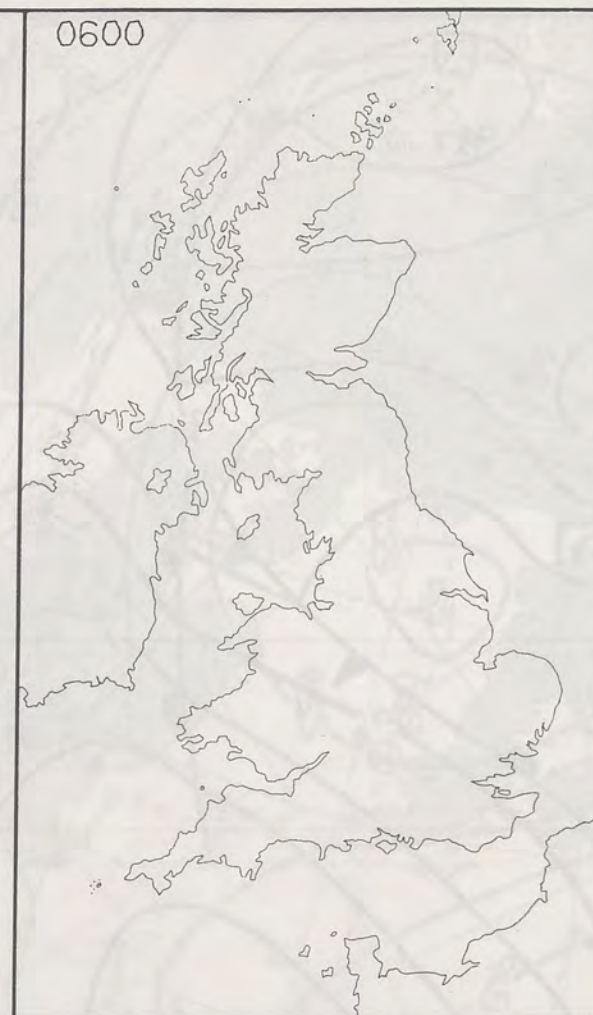
Scotland and Northern Ireland had a dry, clear night with a ground frost in a few localities. Much of southern Scotland and Northern Ireland stayed sunny through the day. In northern and western Scotland though the cloud gradually thickened to give a few spots of rain by mid-afternoon. Rain became more persistent here during the evening as cloud spread to all of northern Britain.

Temperatures were generally near average but cool in central and eastern England and very cool in East Anglia.

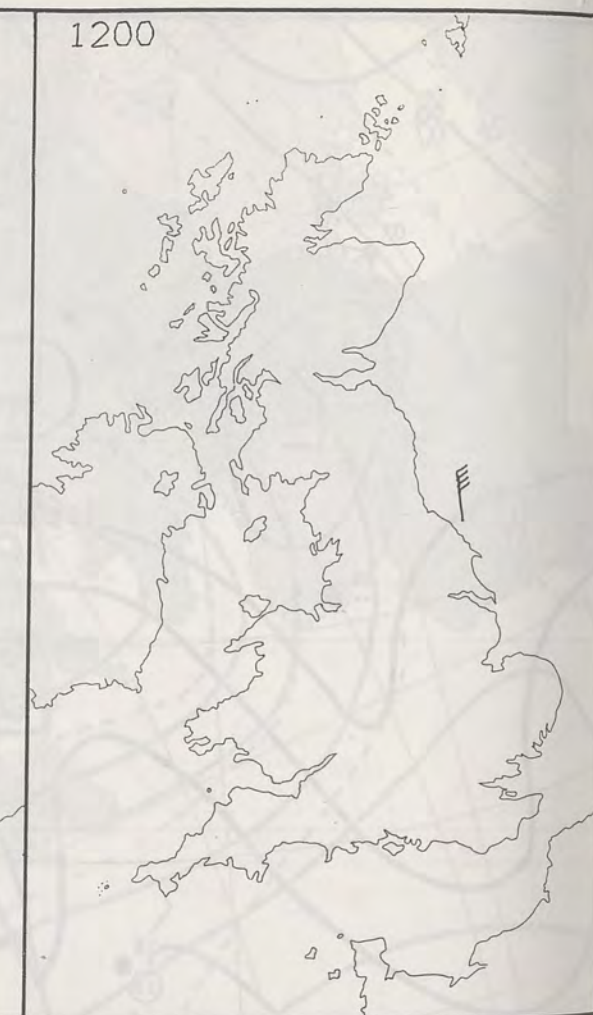
London Weather Centre
284-286 High Holborn
London WC1V 7HX
All times are GMT

© Crown Copyright 1986 All rights reserved

0600

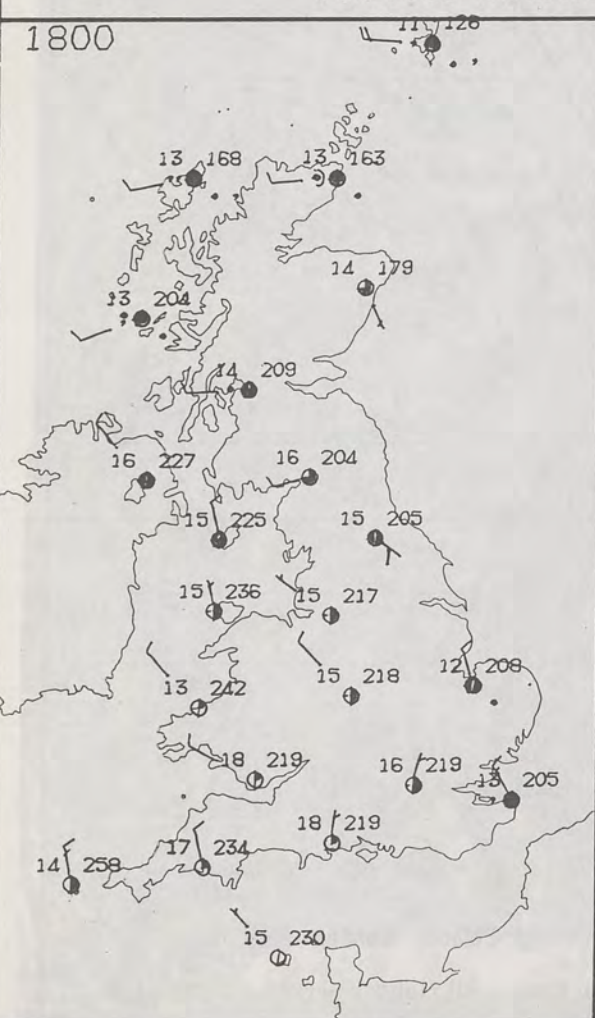


1200

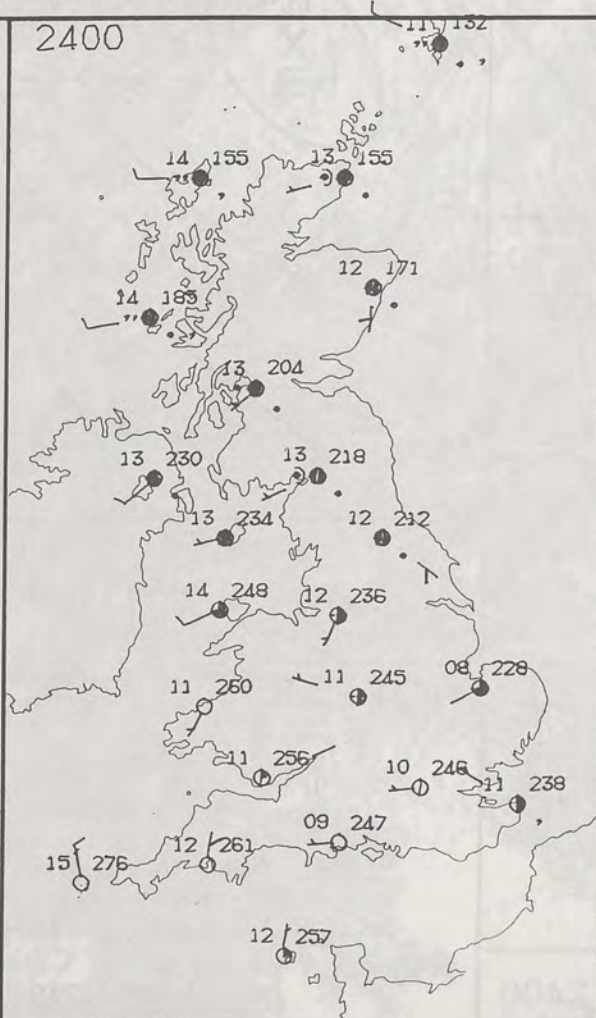


PLOTTED SURFACE OBSERVATIONS

1800



2400



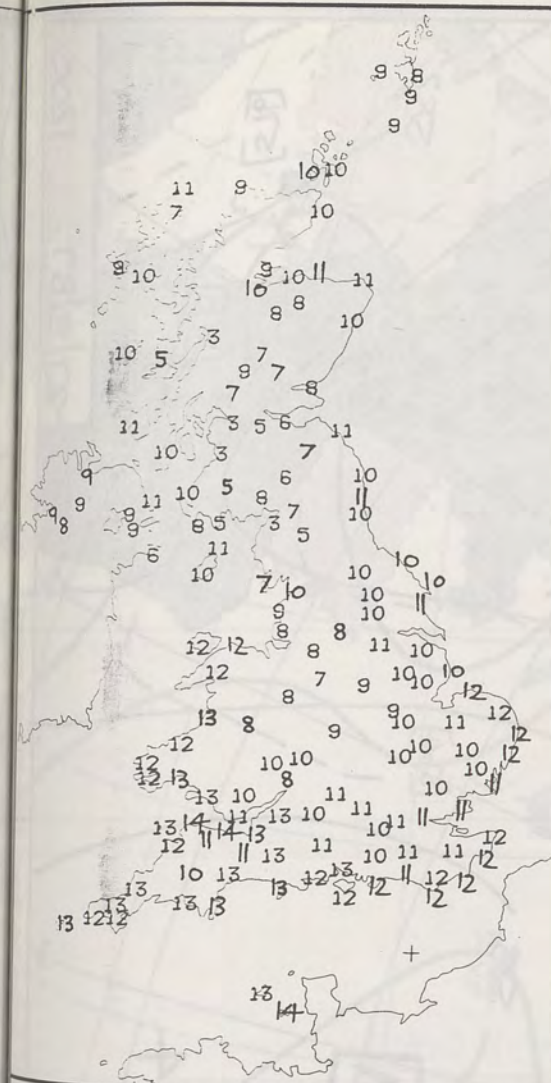
SIGNIFICANT WEATHER CHARTS

1800

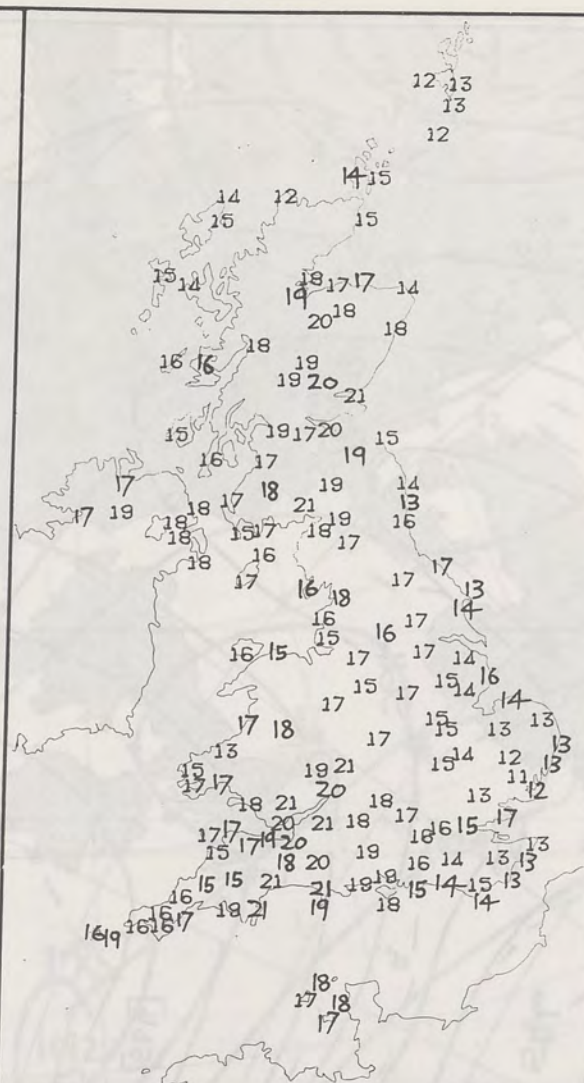


2400





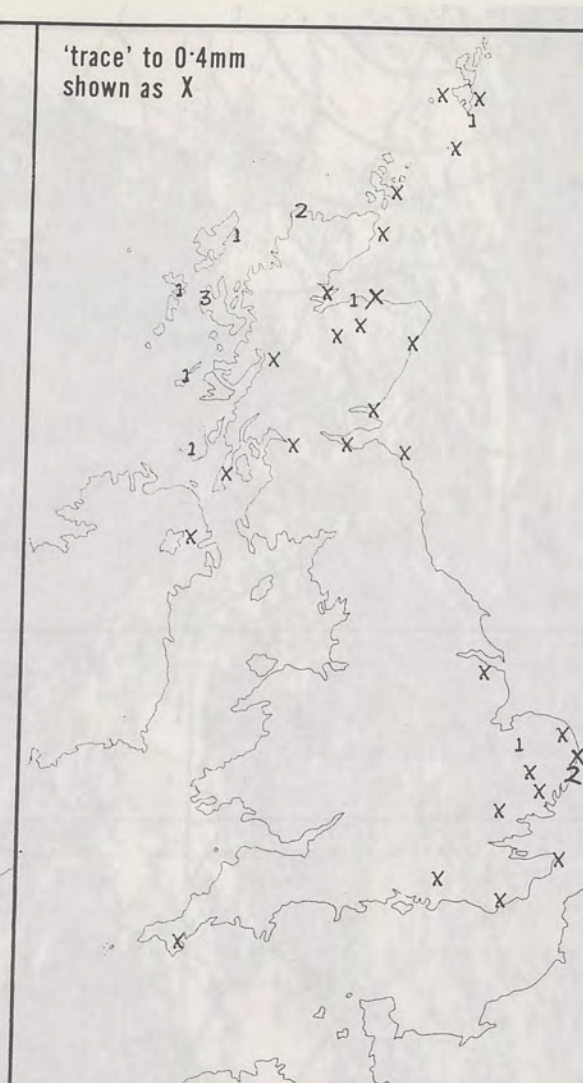
NIGHT MINIMUM TEMPERATURE (°C)
For 12-hour period ending
0900 ON 27 AUG 87



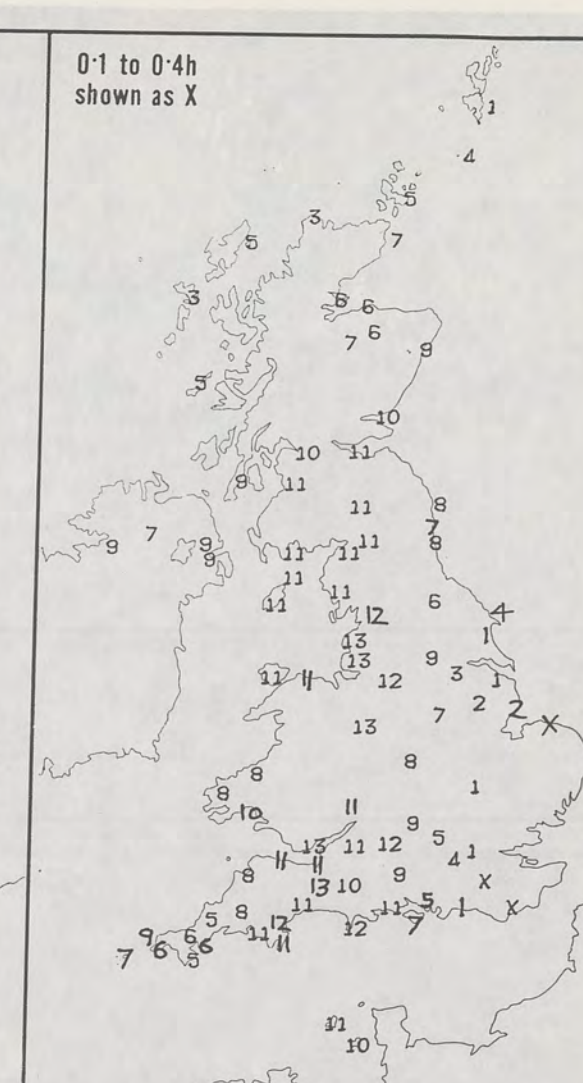
DAY MAXIMUM TEMPERATURE (°C)
For 12-hour period ending
2100 ON 27 AUG 87



RAINFALL (mm)
For 12-hour period ending
0900 ON 27 AUG 87



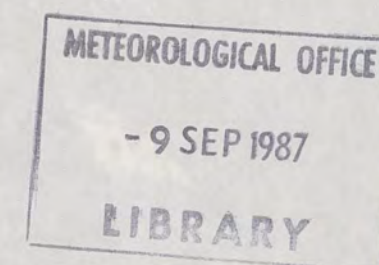
RAINFALL (mm)
For 12-hour period ending
2100 ON 27 AUG 87



SUNSHINE (hours)
Dawn to dusk
27 AUG 87

EXTREMES FOR THURSDAY 27TH AUGUST 1987

Highest maximum	: 21.2°C Weymouth (Dorset)
Lowest maximum	: 11.5°C Wattisham (Suffolk)
Lowest minimum	: 2.5°C Fort William (Loch Linnhe)
Lowest grass minimum	: -3.2°C Glenlee (Dumfries & Galloway)
Most rain (24 hours from 0900 GMT)	: 13.9 mm Neist Point (Isle of Skye)
Most sun	: 13.1 hours Shawbury (Nr. Shrewsbury)

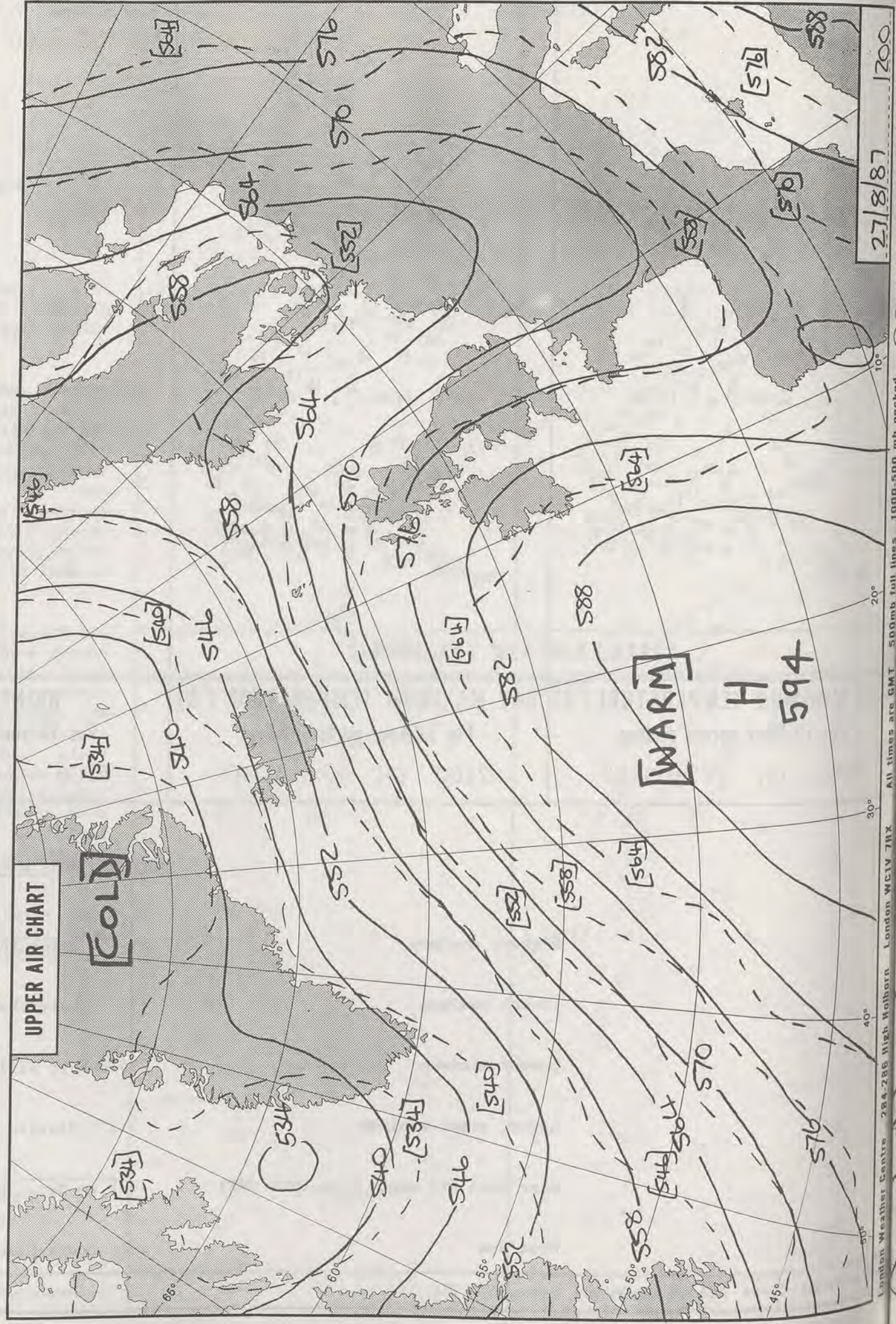


**DAILY
WEATHER
SUMMARY**

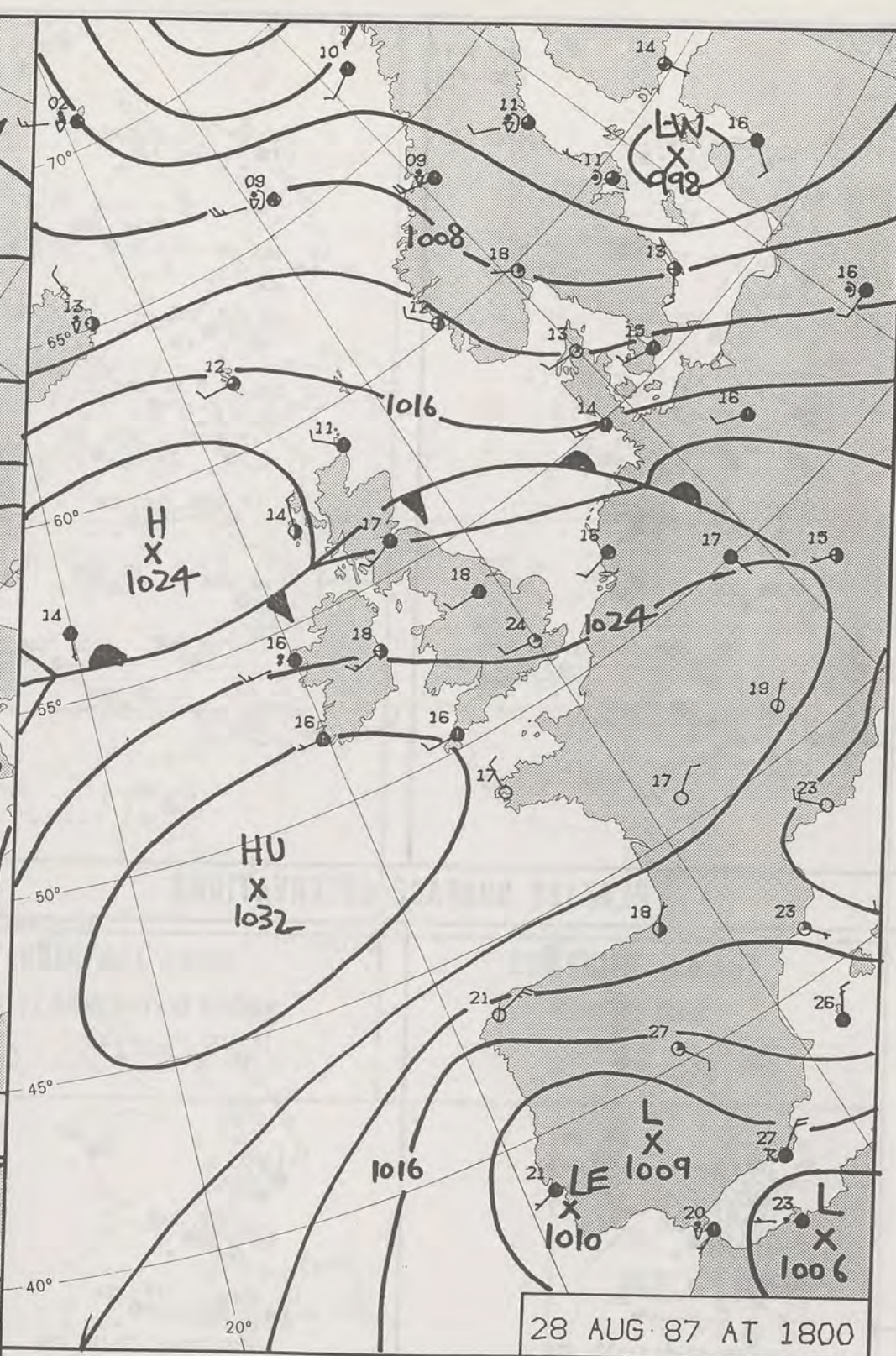
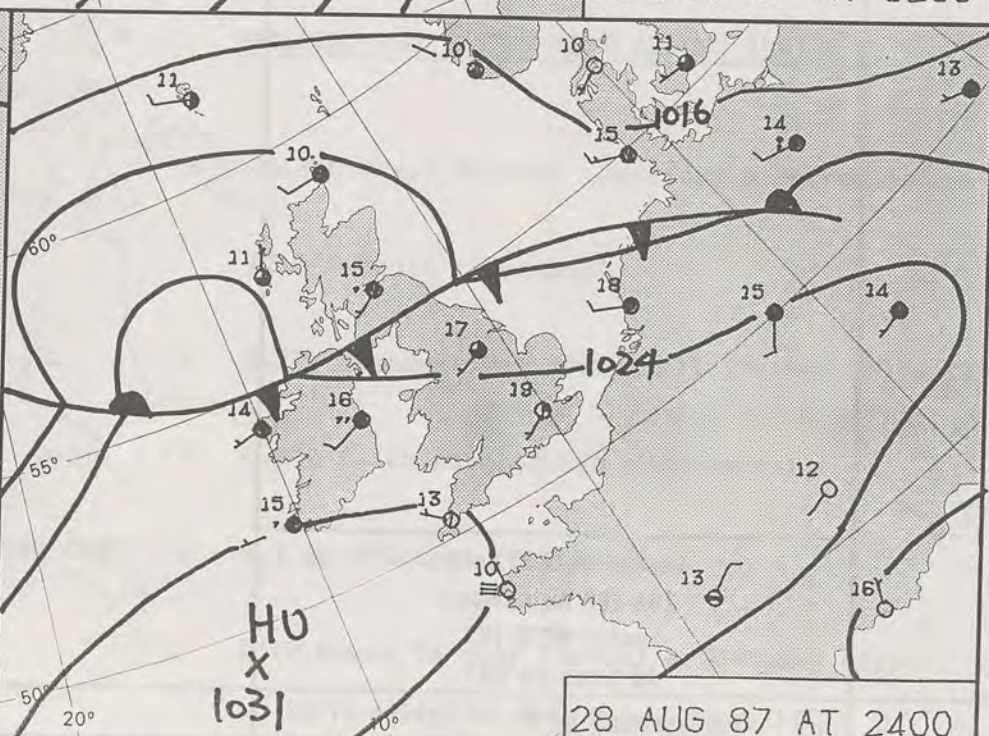
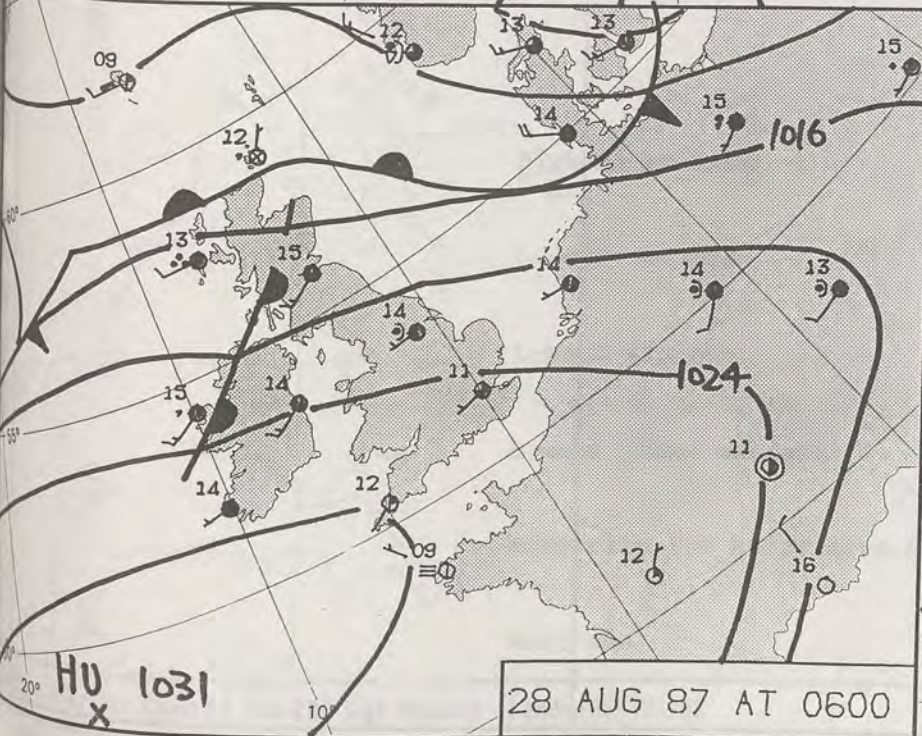
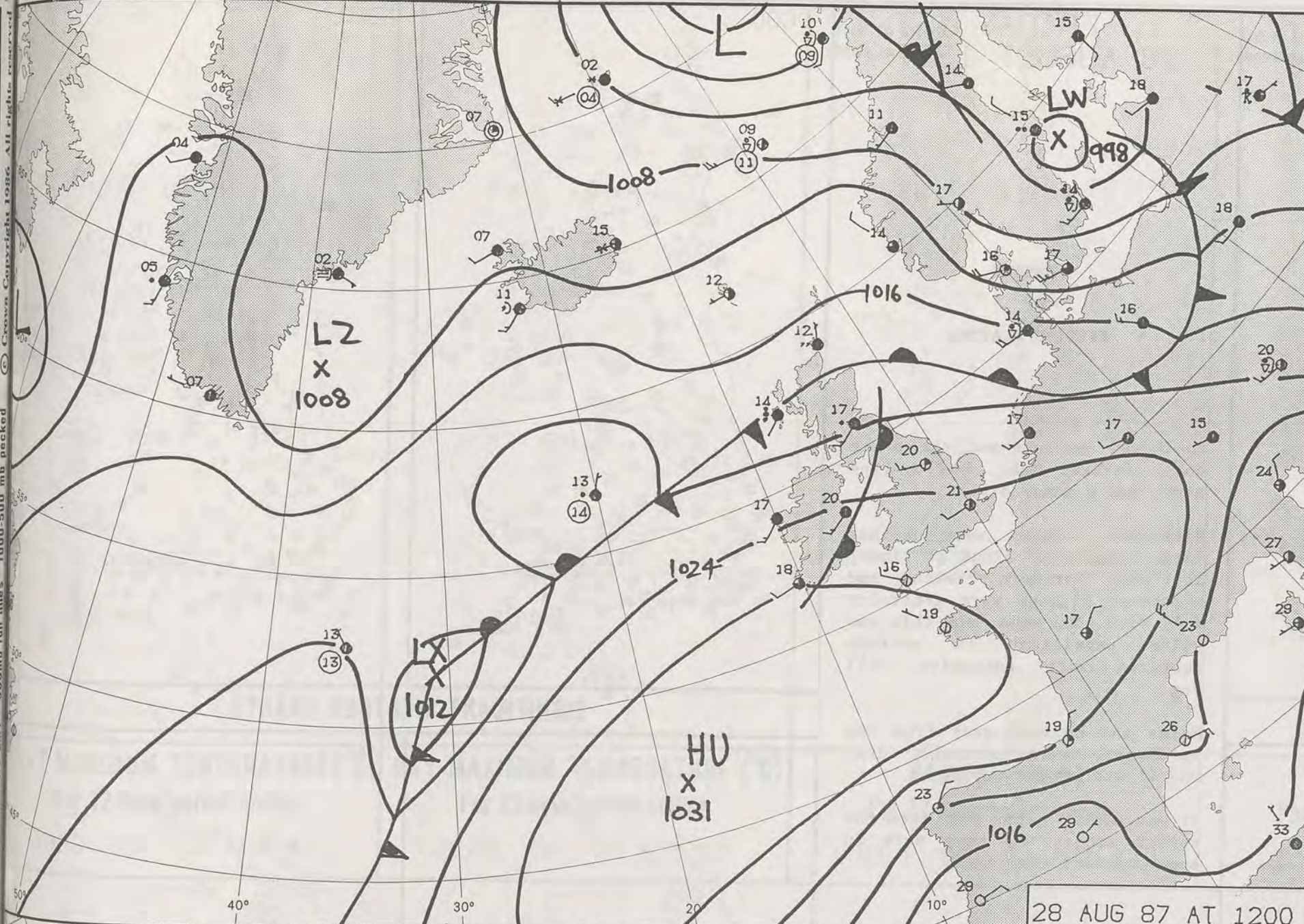


© Crown Copyright 1986
All rights reserved

0820Z VIS 27/8/87



27/8/87 1200
London Weather Centre 284-286 High Holborn London WC1V 7HX All times are GMT 500mb full lines 1000-500 mb pecked
© Crown Copyright 1986 All rights reserved




DAILY WEATHER SUMMARY
NOT FOR LOAN FOR

FRIDAY 28 AUGUST 1987

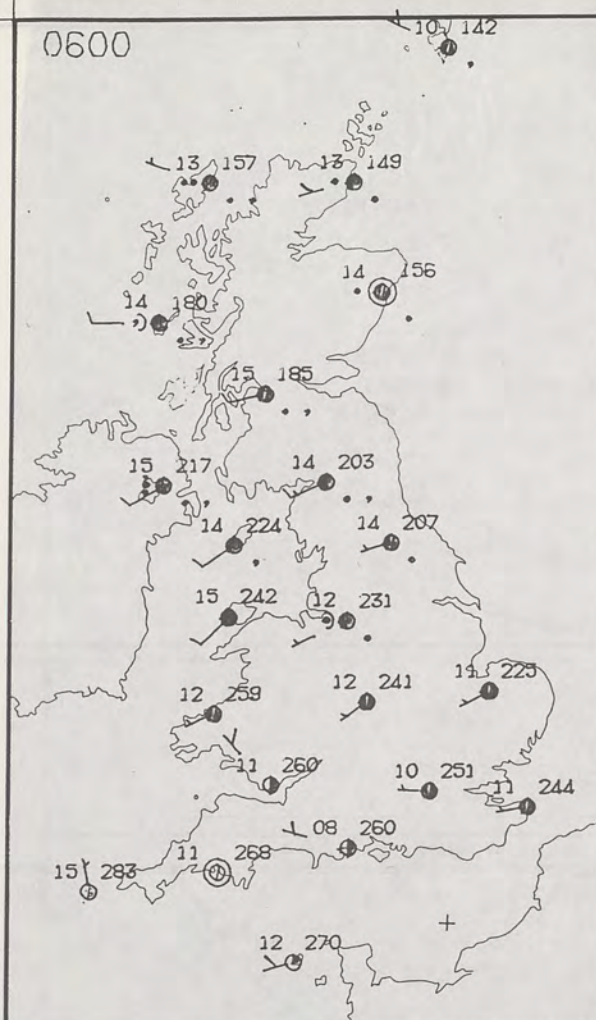
— Warm front — Cold front — Occlusion

London Weather Centre 284-286 High Holborn London WC1V 7HX

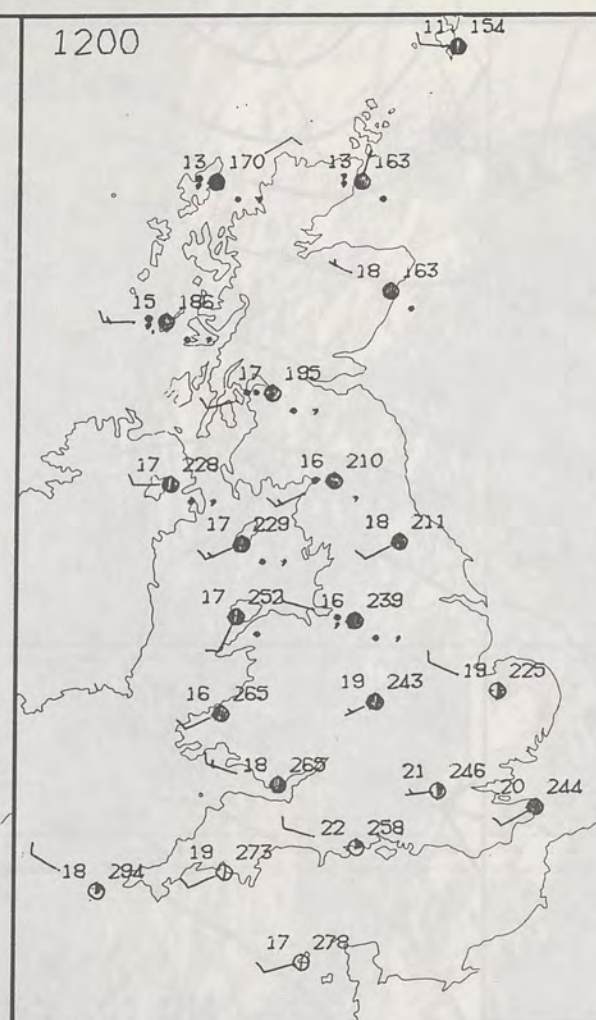
© Crown Copyright 1986 All rights reserved



0600

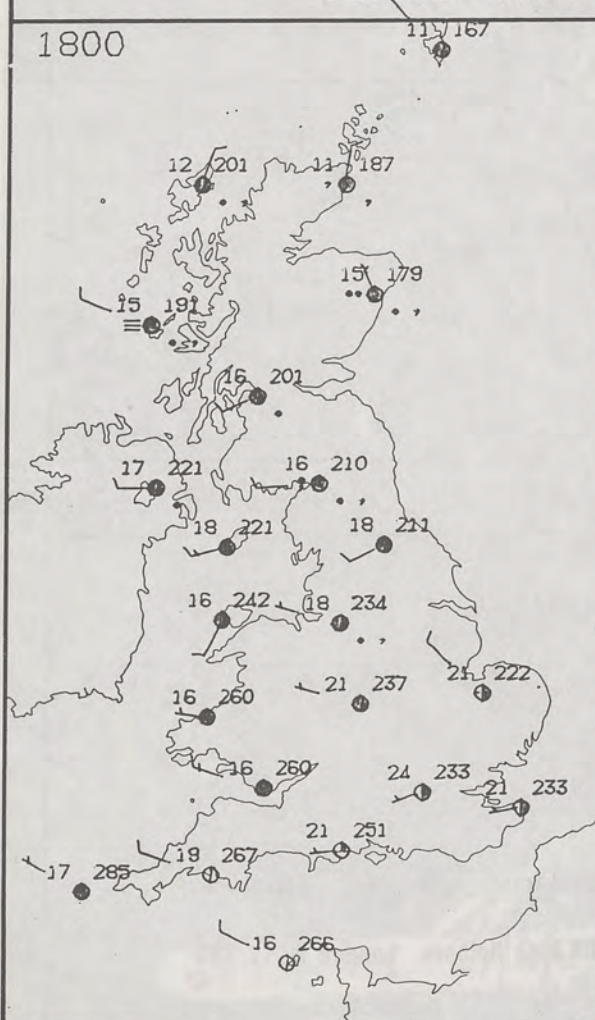


1200

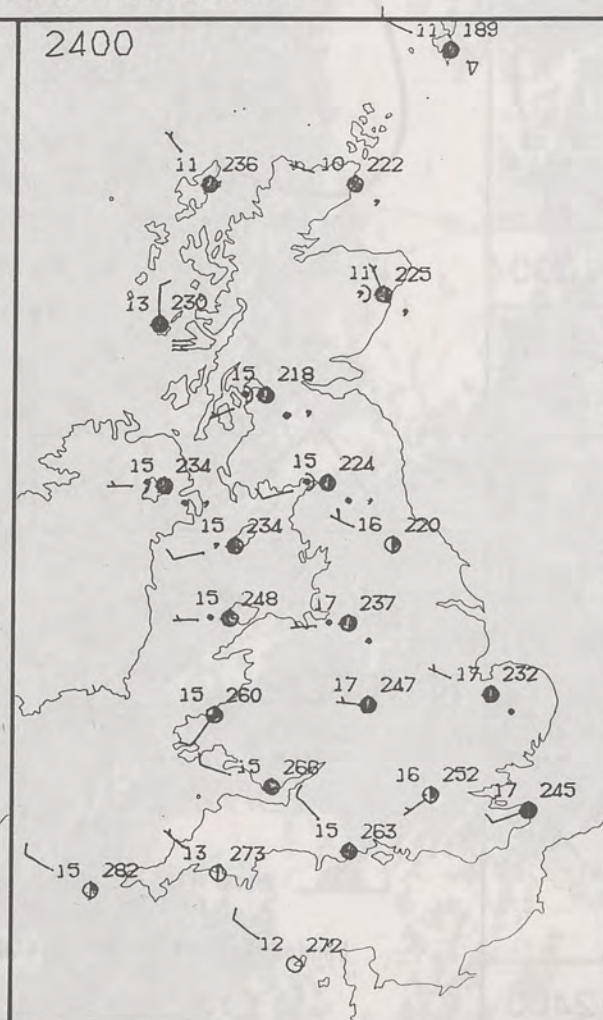


PLOTTED SURFACE OBSERVATIONS

1800



2400

FRIDAY
28 AUGUST 1987SUMMARY
OF
BRITISH WEATHER

Southwest England and the south coast further east, had a fine night and a sunny day.

Elsewhere, there were rather large amounts of cloud at times; Scotland, Northern Ireland and northwest England were generally dull with some rain, and this was quite persistent in western Scotland with extensive hill fog.

Wales and England away from the northwest, were generally dry, and it was bright at times.

It was mostly warm, away from the wetter areas, and very warm in some southern districts.

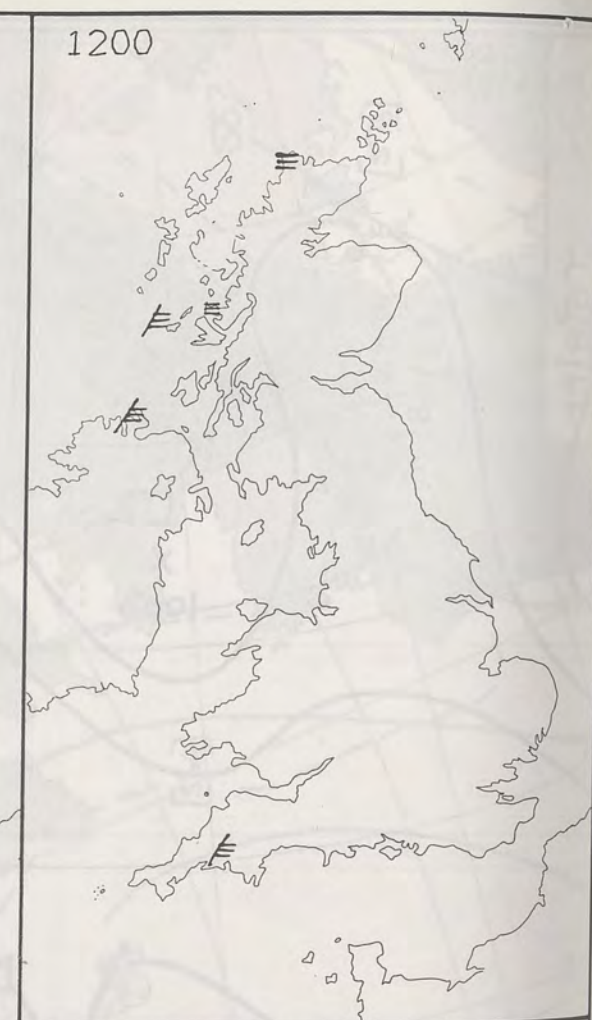
London Weather Centre
284-286 High Holborn
London WC1V 7HX
All times are GMT

© Crown Copyright 1986 All rights reserved

0600

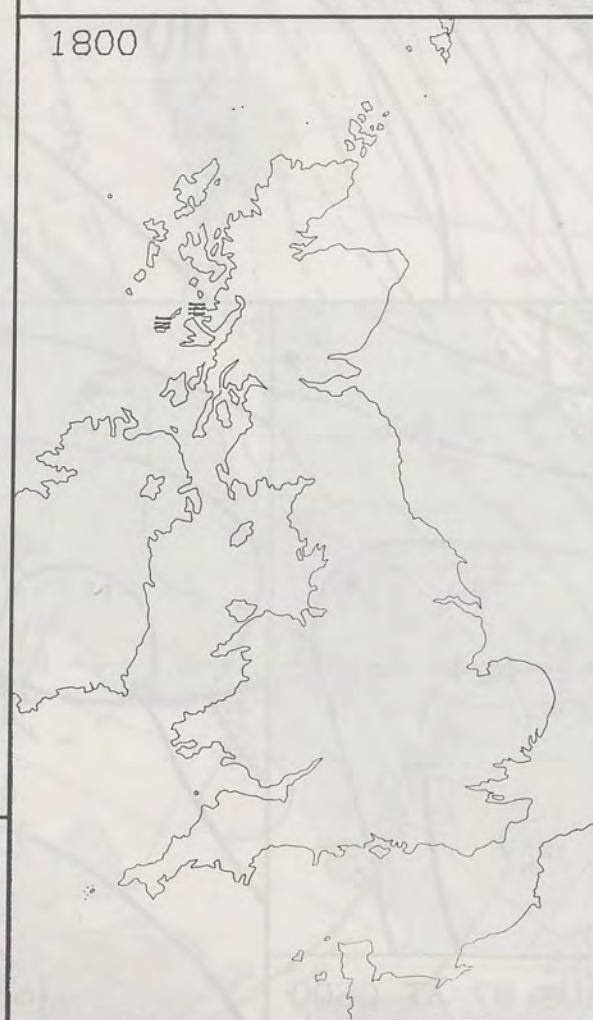


1200

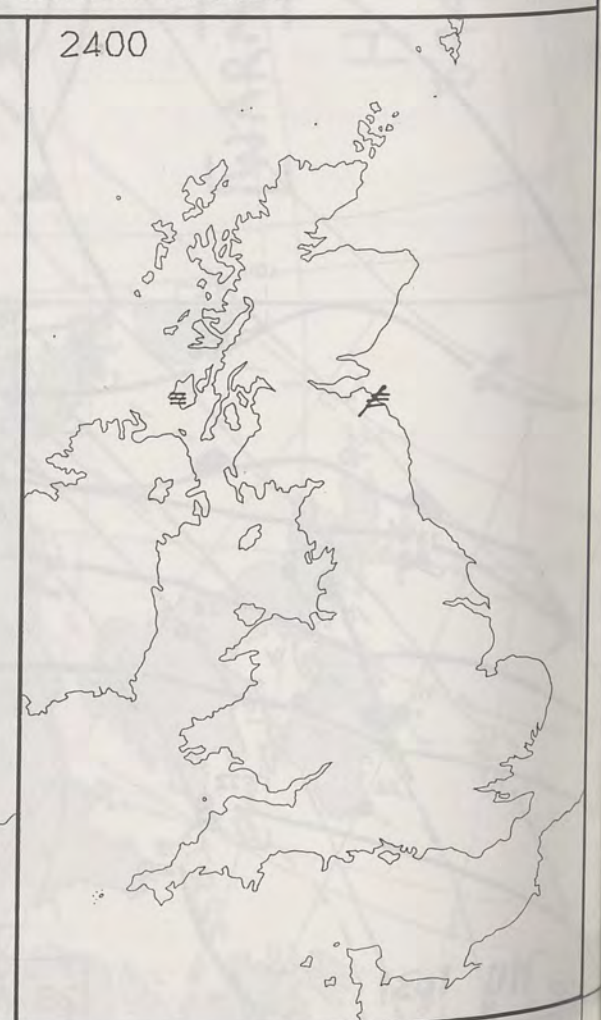


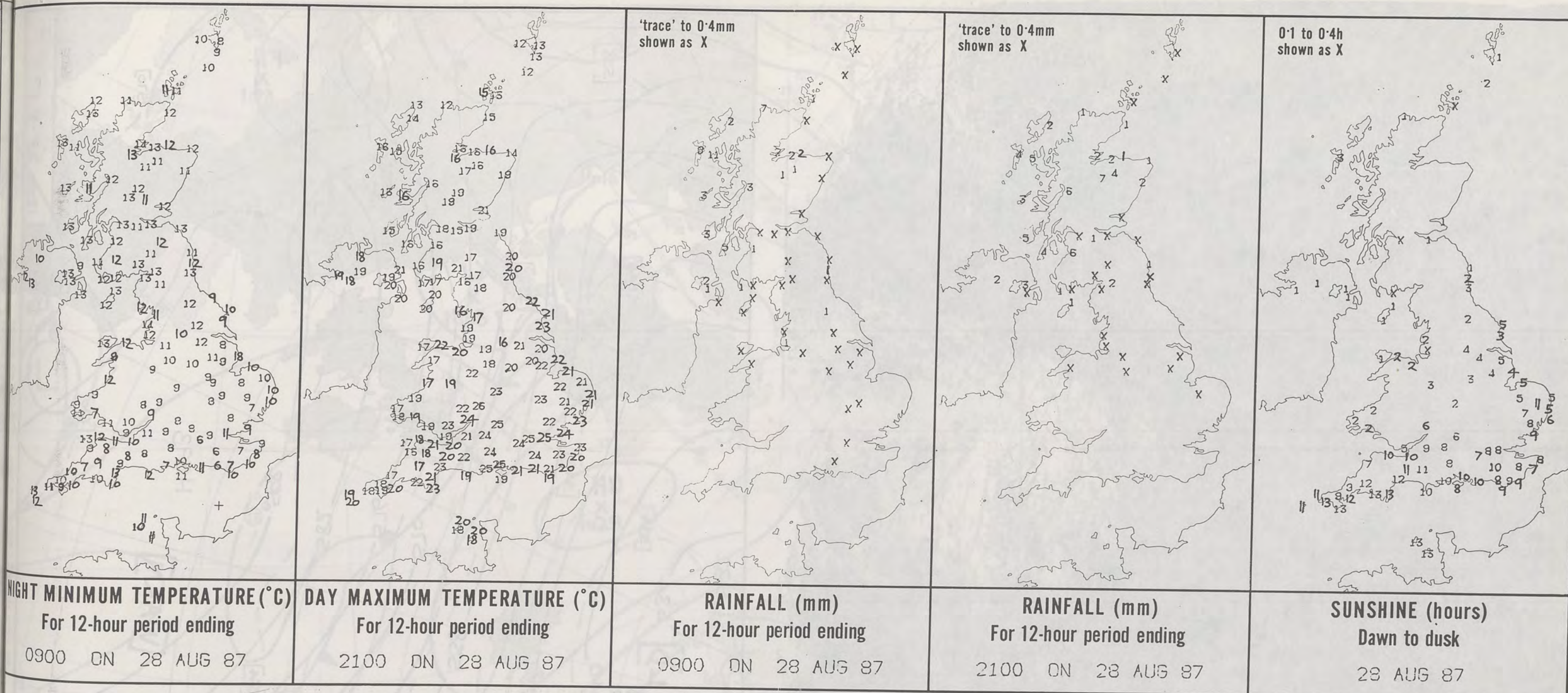
SIGNIFICANT WEATHER CHARTS

1800



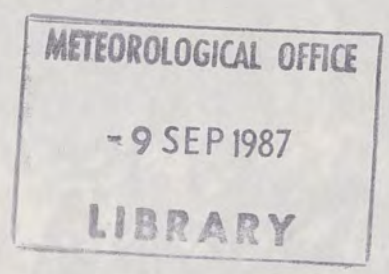
2400





EXTREMES FOR FRIDAY 28TH AUGUST 1987

Highest maximum	: 25.8°C Great Malvern (Hereford & Worcester)
Lowest maximum	: 12.0°C Foula (Shetland)
Lowest minimum	: 5.7°C Beaufort Park/Bracknell (Berkshire) & East Hoathly (East Sussex)
Lowest grass minimum	: 0.8°C South Farnborough (Hampshire)
Most rain (24 hours from 0900 GMT)	: 9.2 mm Aviemore (Highland)
Most sun	: 13.0 hours Torquay (Devon) & Guernsey Airport



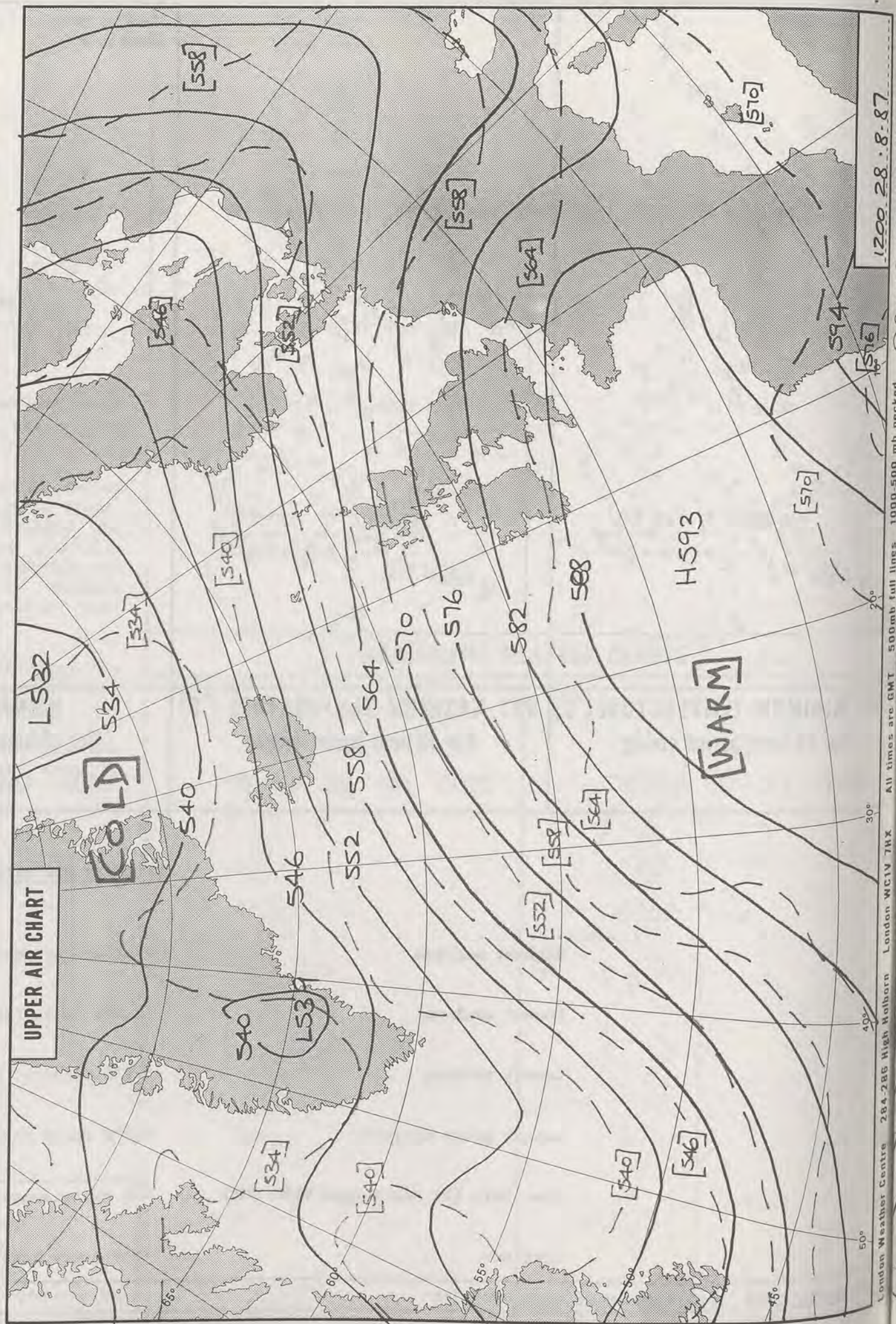
**DAILY
WEATHER
SUMMARY**

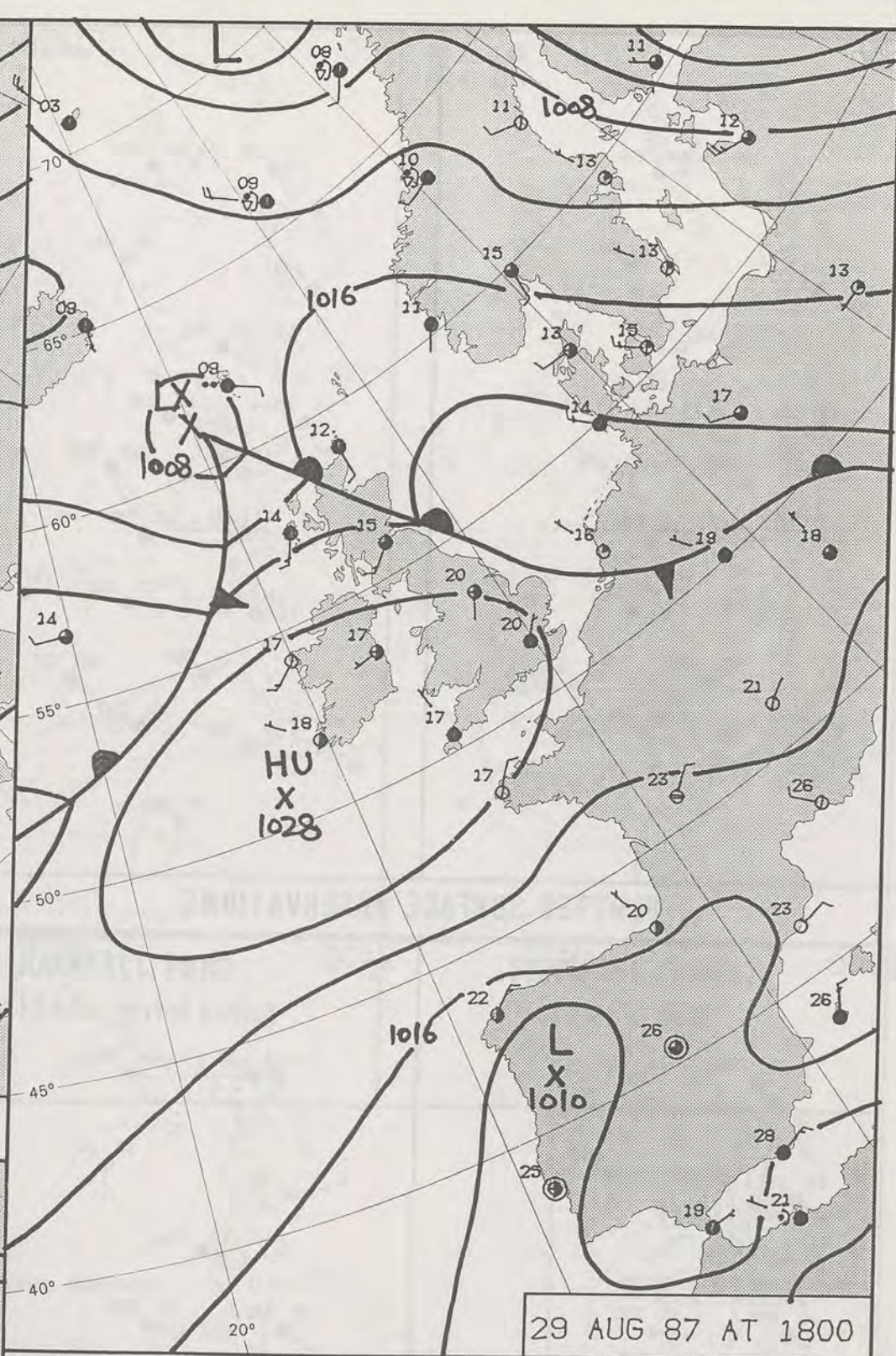
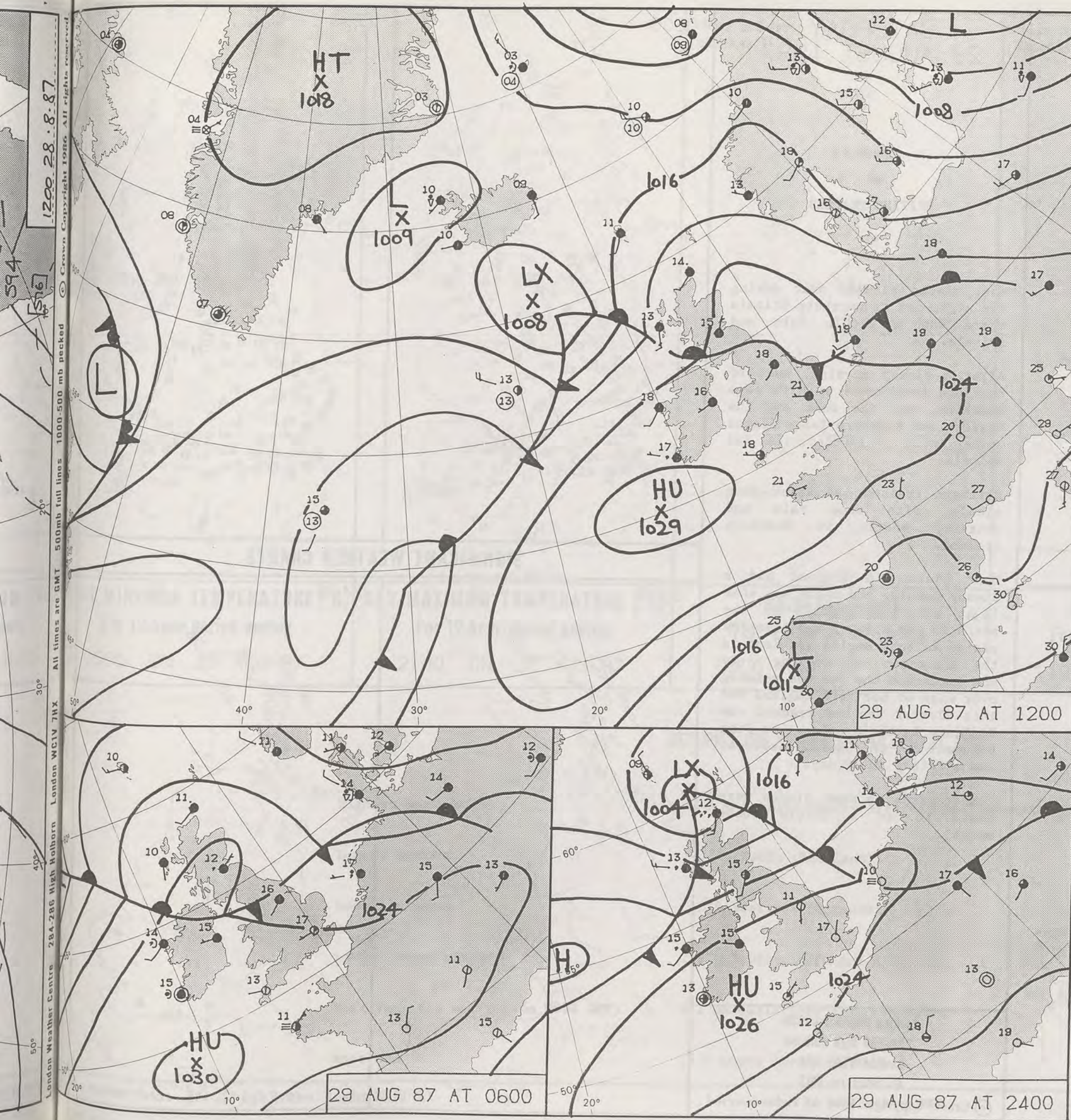


© Crown Copyright 1986
All rights reserved



0939Z VIS 28/8/87

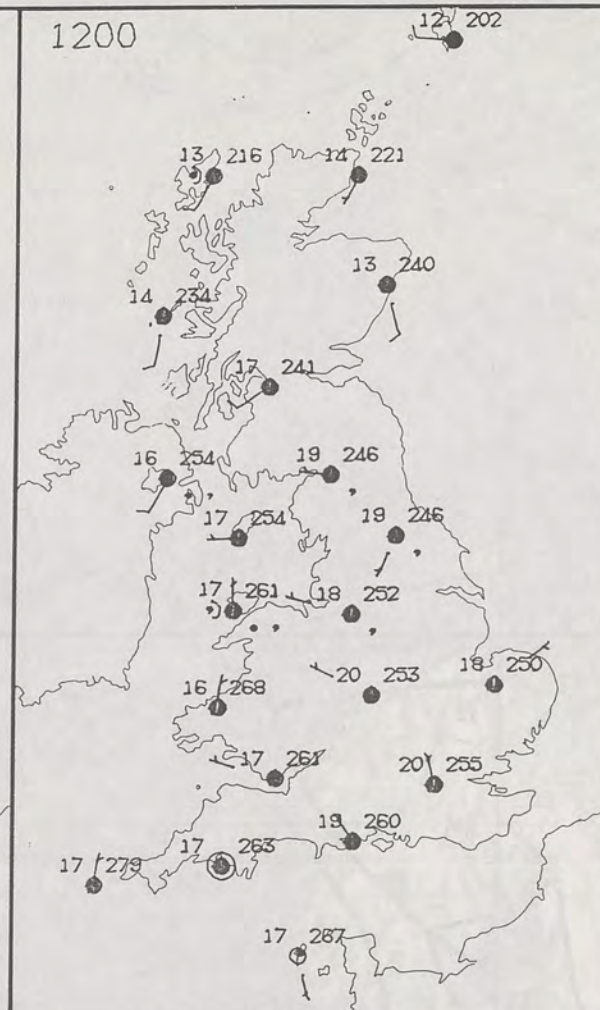
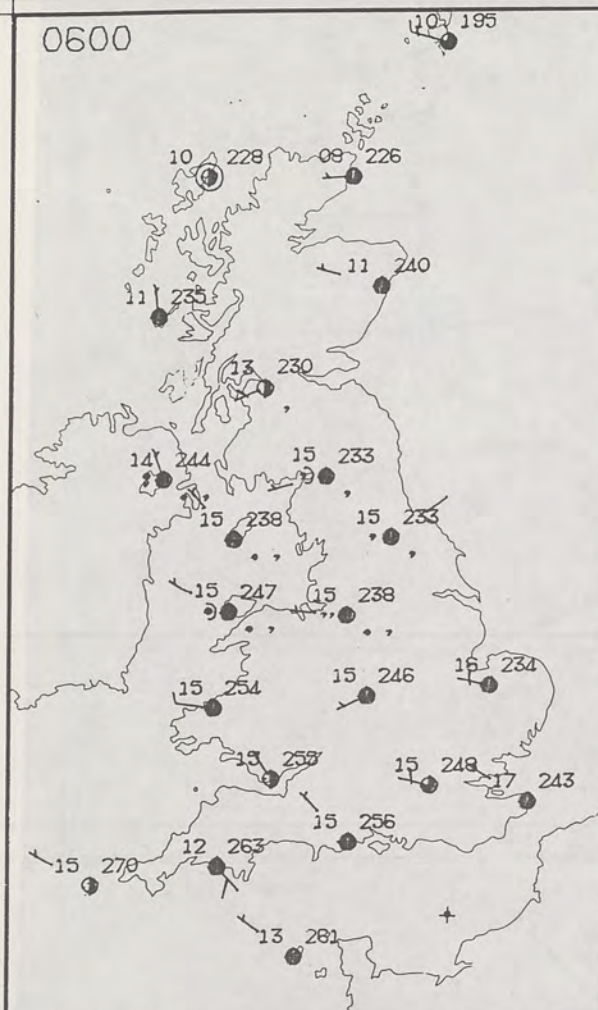




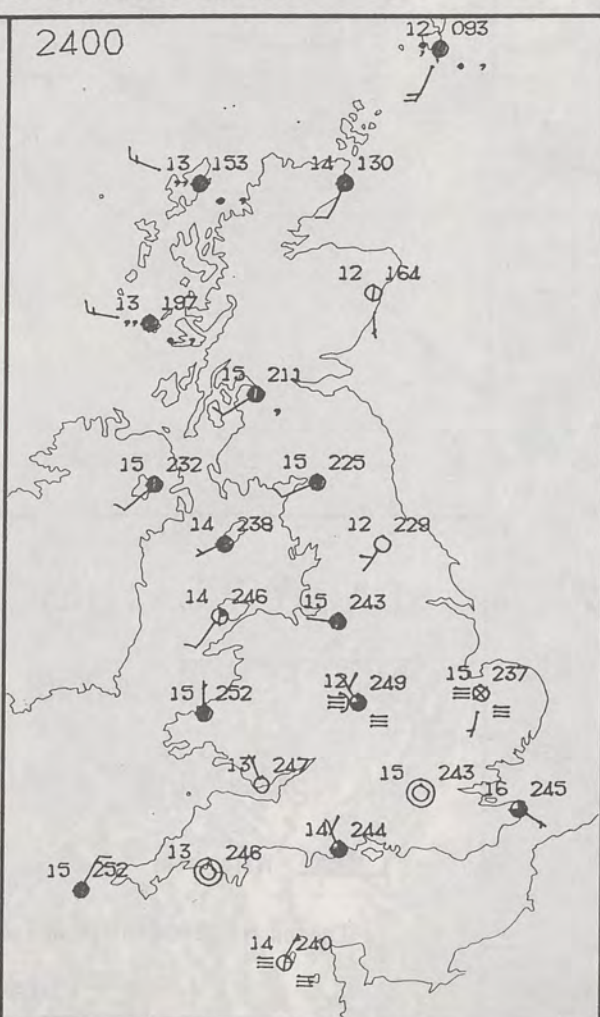
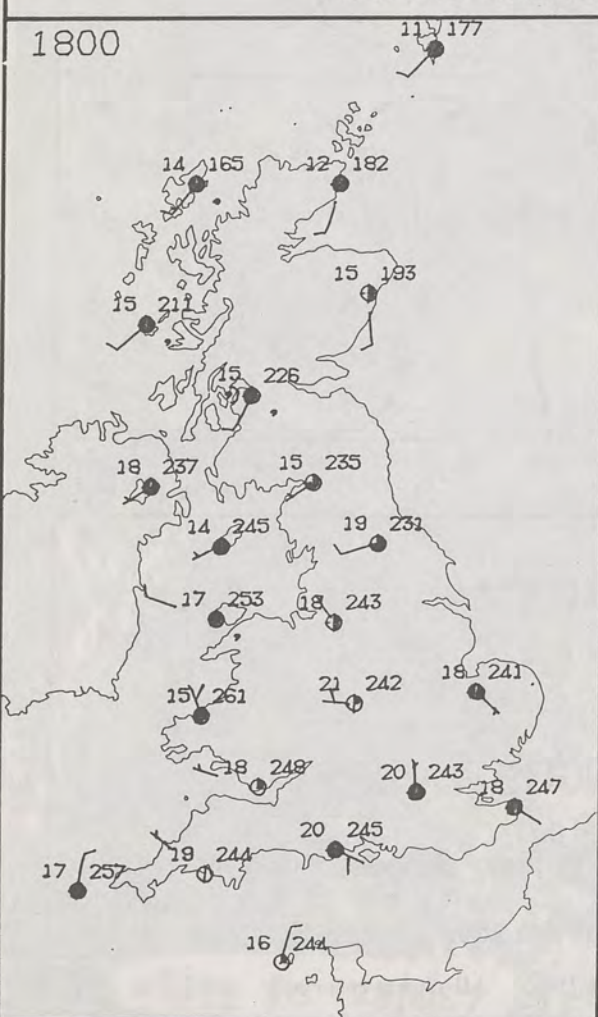
DAILY WEATHER SUMMARY
NOT FOR LOAN FOR
SATURDAY 29 AUGUST 1987

London Weather Centre 284-286 High Holborn London WC1V 7HX
 © Crown Copyright 1986 All rights reserved





PLOTTED SURFACE OBSERVATIONS



SATURDAY
29 AUGUST 1987

**SUMMARY
OF
BRITISH WEATHER**

Most places clouded over during the night and in northern Britain there was a little rain and drizzle.

After a cloudy morning, much of Scotland brightened up with some sunshine, but the west and the Western and Northern Isles stayed cloudy with a little rain and drizzle.

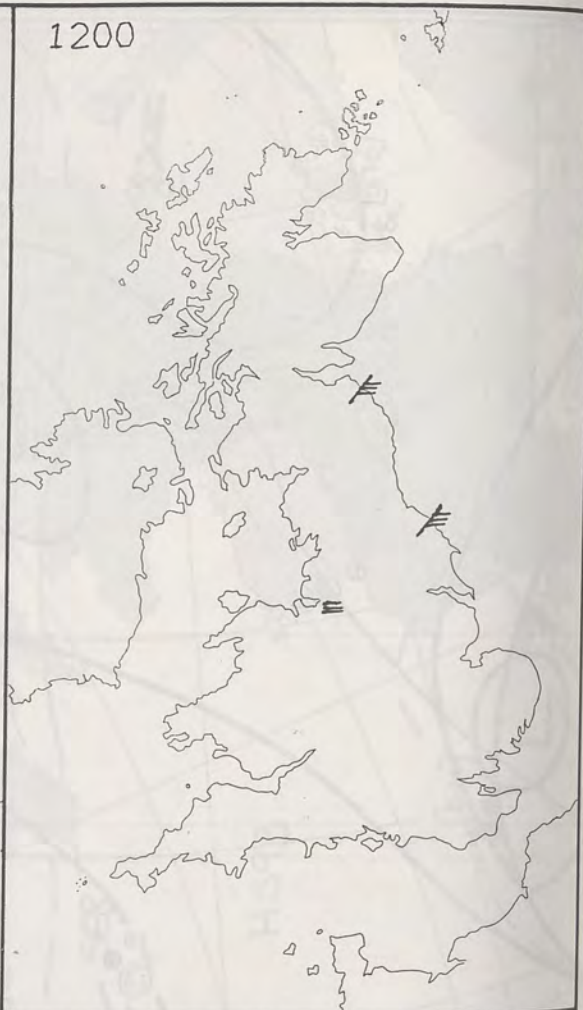
Northern Ireland and Wales were cloudy, with some rain and drizzle, mostly in Northern Ireland.

Most places in England had a cloudy morning and there was some light rain and drizzle in the north in the morning and at a few places in East Anglia and Kent in the afternoon and evening. By mid-afternoon the sun was shining over much of northern England and this clearer weather reached the Midlands in the evening. In West Cornwall and the Channel Isles it was a fairly sunny day.

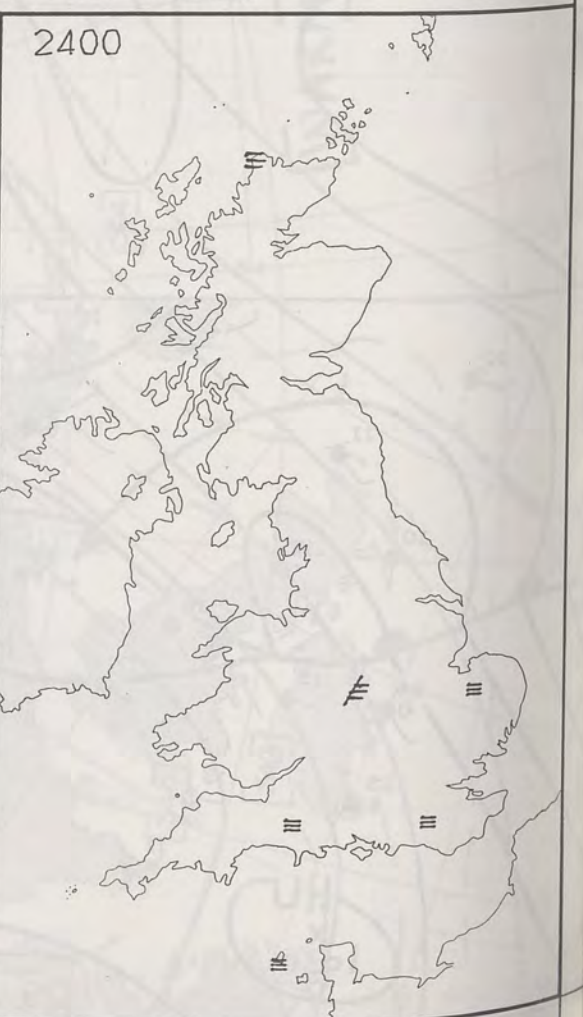
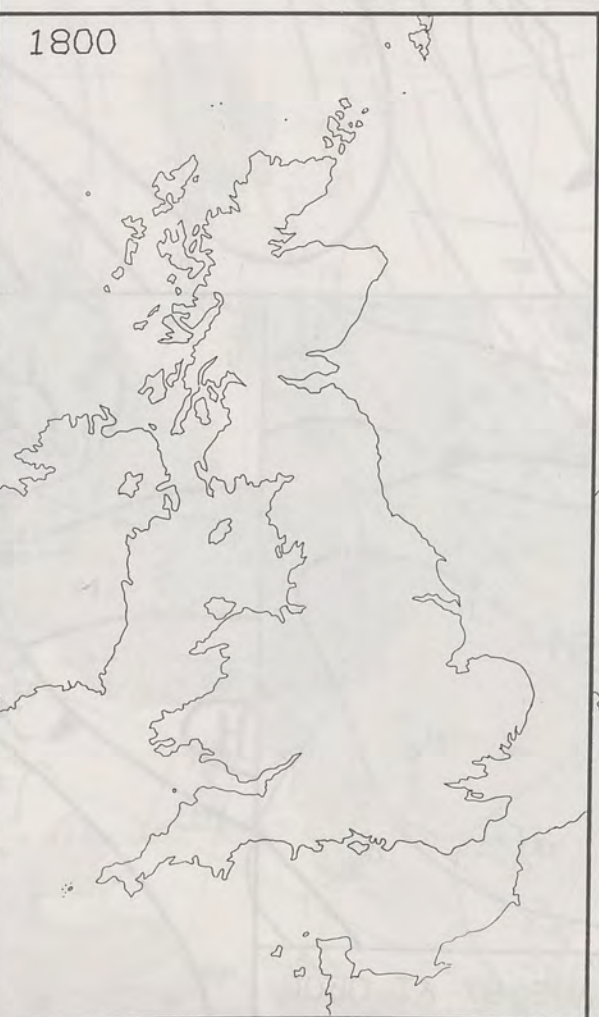
Temperatures in most places were close to or a little above normal.

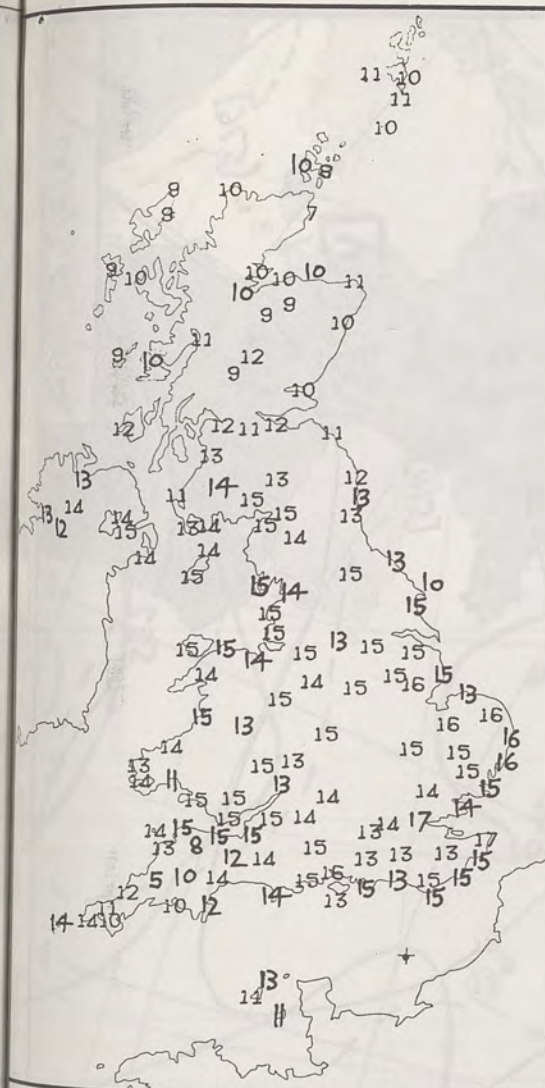
London Weather Centre
284-286 High Holborn
London WC1V 7HX
All times are GMT

© Crown Copyright 1986 All rights reserved

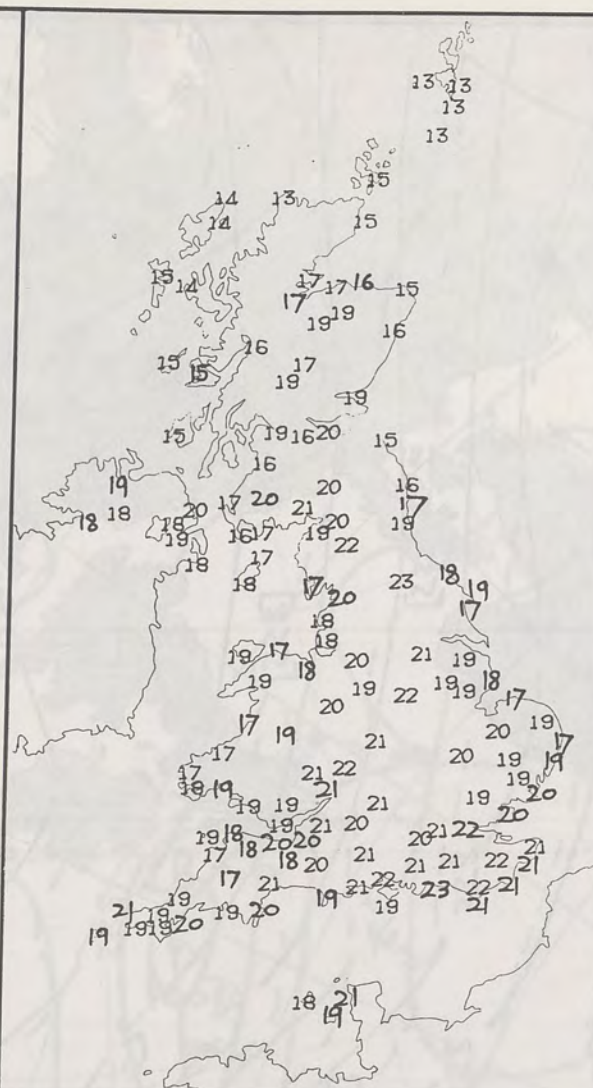


SIGNIFICANT WEATHER CHARTS





NIGHT MINIMUM TEMPERATURE (°C)
For 12-hour period ending
0900 ON 29 AUG 87



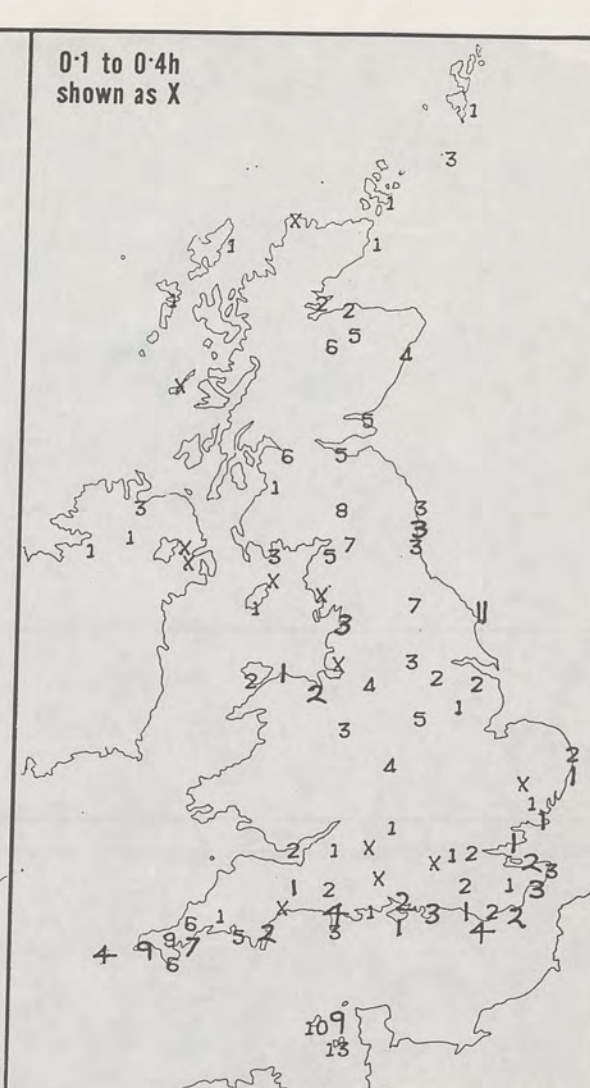
DAY MAXIMUM TEMPERATURE (°C)
For 12-hour period ending
2100 ON 29 AUG 87



RAINFALL (mm)
For 12-hour period ending
0900 ON 29 AUG 87



RAINFALL (mm)
For 12-hour period ending
2100 ON 29 AUG 87



SUNSHINE (hours)
Dawn to dusk
29 AUG 87

EXTREMES FOR SATURDAY 29TH AUGUST 1987

Highest maximum : 23.4°C Leeming (Yorkshire) and Littlehampton (West Sussex)

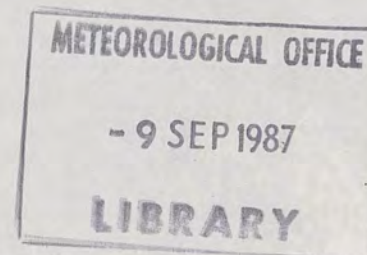
Lowest maximum : 12.5°C Foula (Shetland)

Lowest minimum : 5.5°C Bastreet (Cornwall)

Lowest grass minimum : 2.8°C Benbecula (Outer Hebrides)

Most rain (24 hours from 0900 GMT) : 6.1 mm Collafirth Hill (Shetland)

Most sun : 13.0 hours Jersey/St Helier

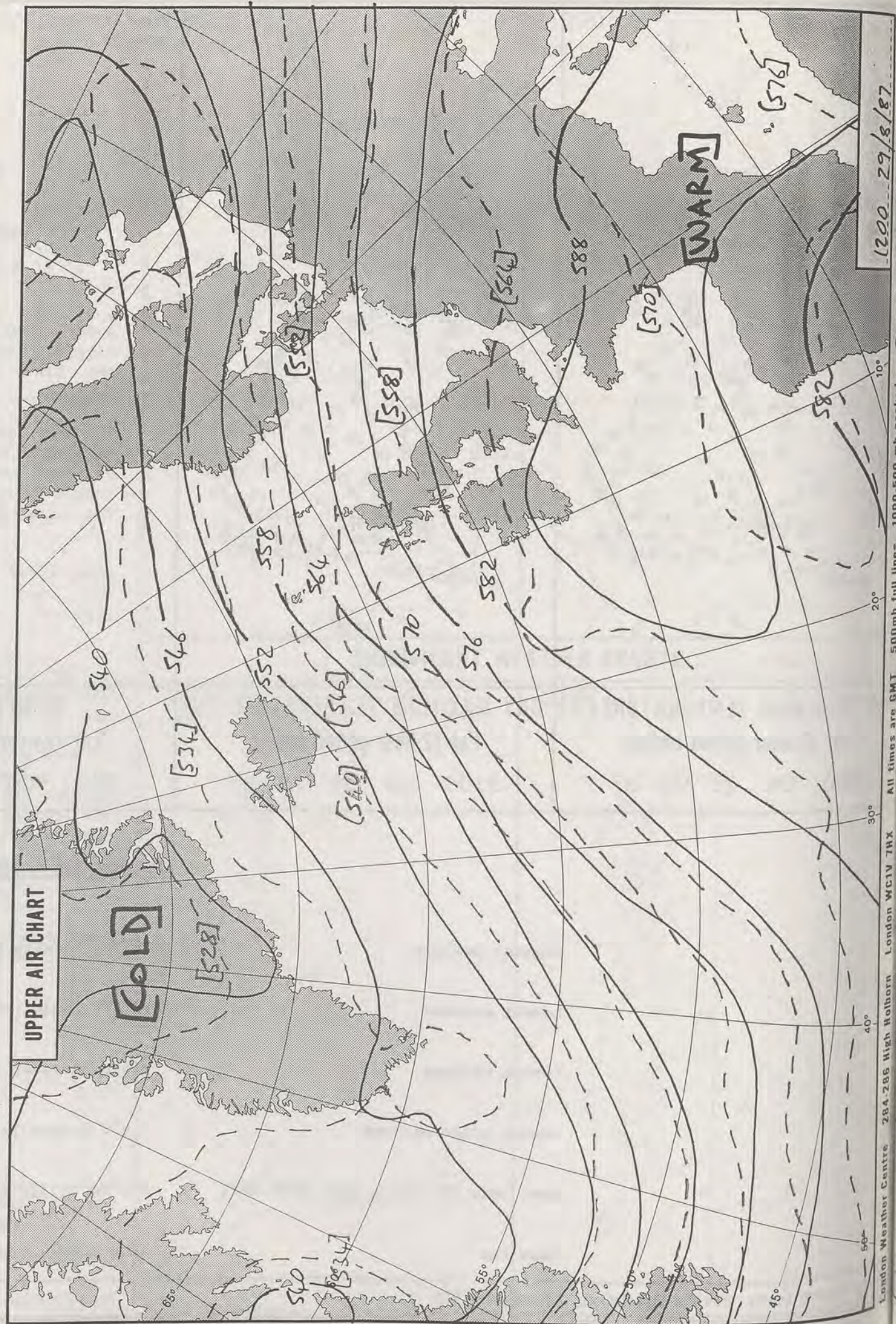



**DAILY
WEATHER
SUMMARY**



© Crown Copyright 1986
All rights reserved

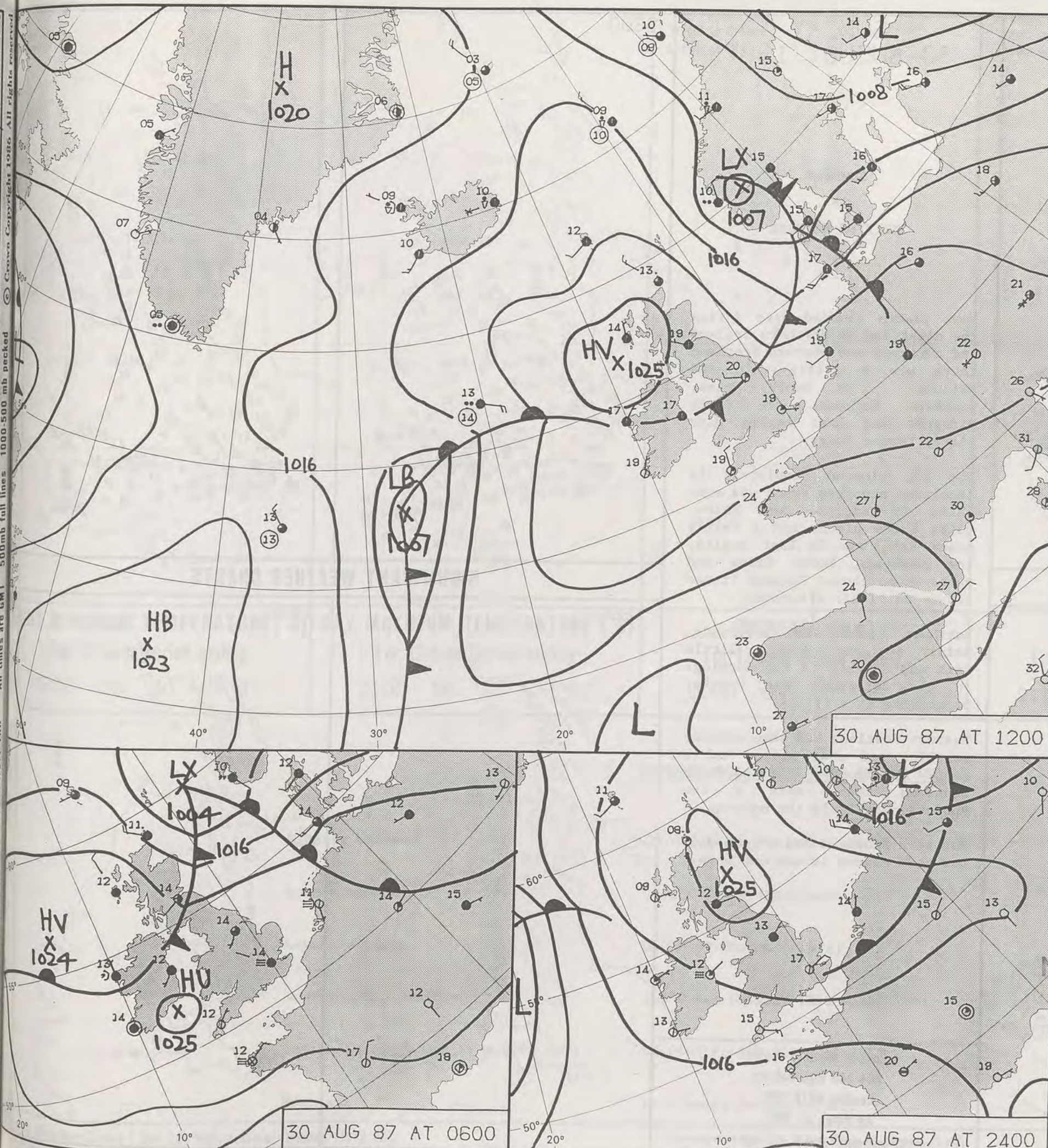
0817Z VIS 29/8/87



1200 29/8/87

London Weather Centre 284-286 High Holborn London WC1V 7HX

All times are GMT 500mb full lines 1000-500 mb pecked © Crown Copyright 1986 All rights reserved



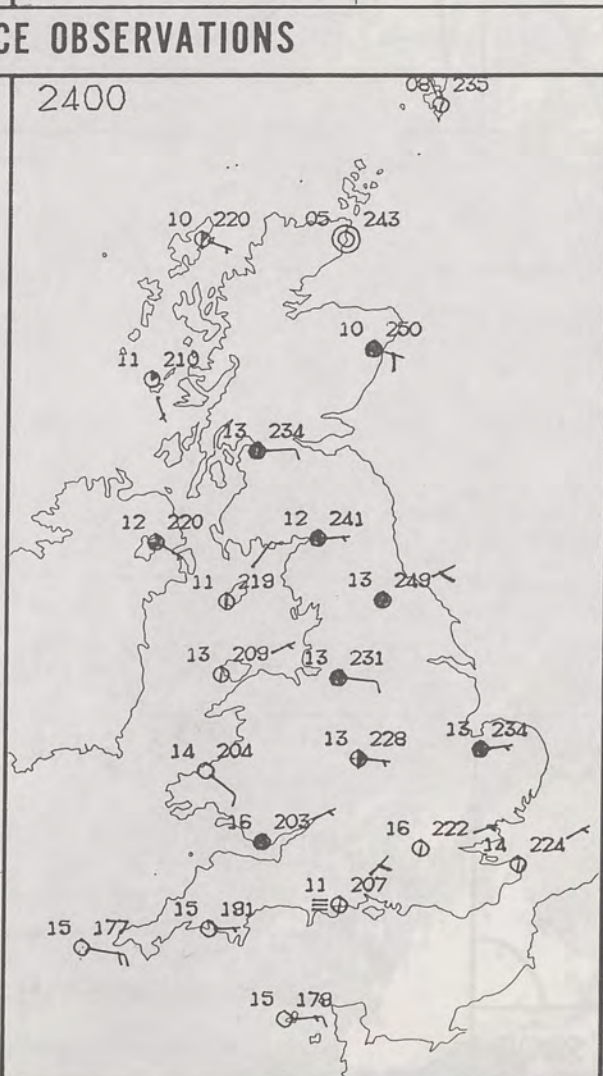
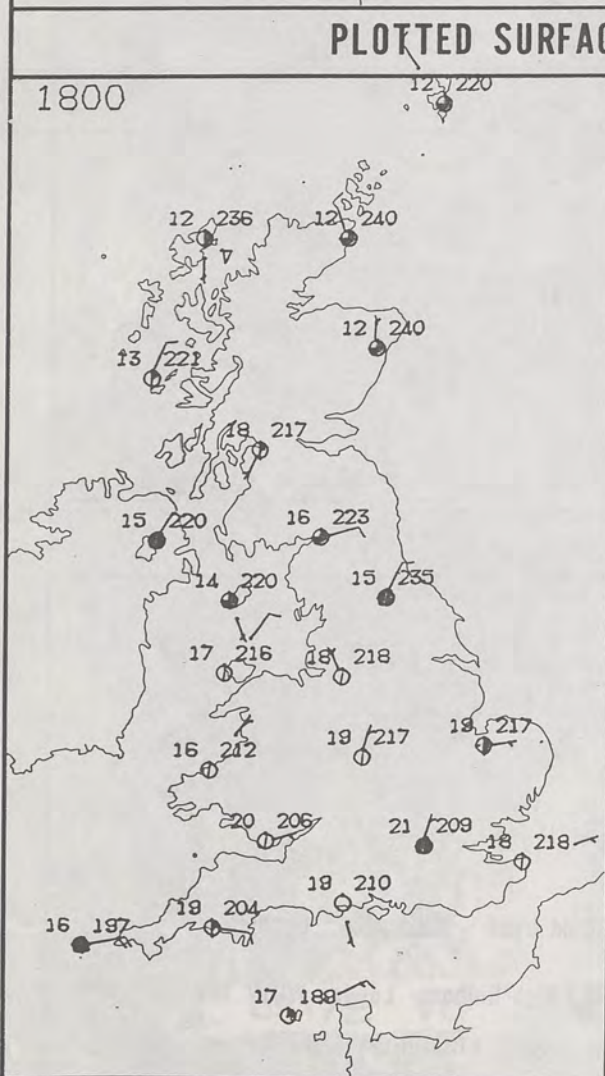
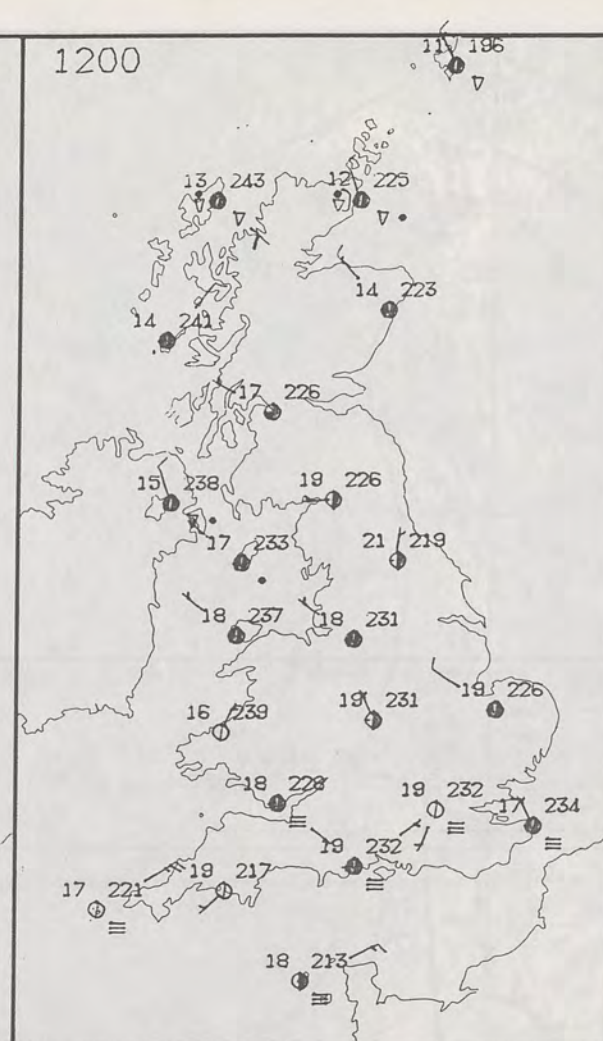
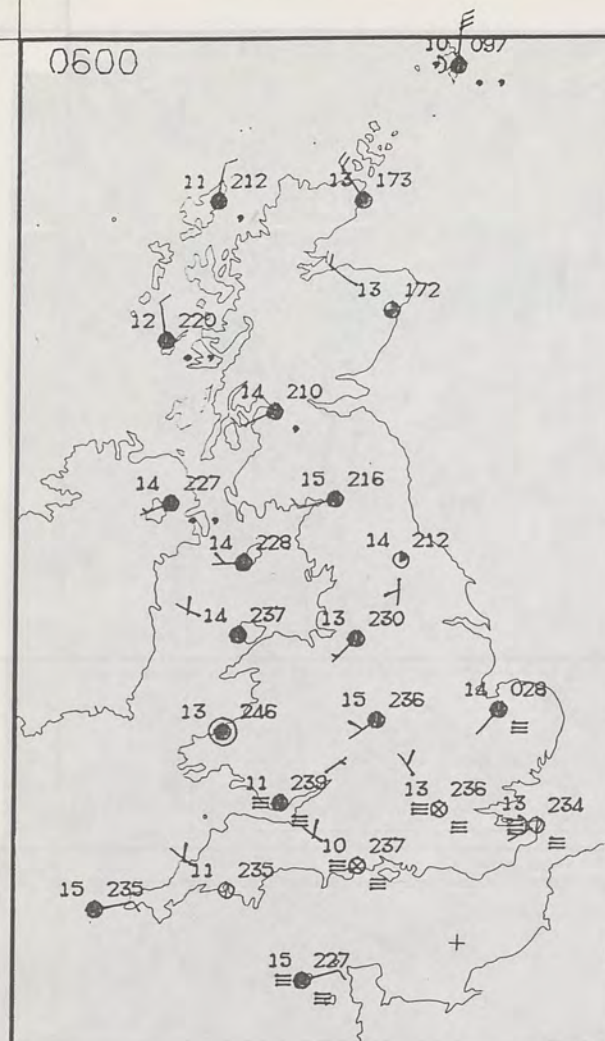
DAILY WEATHER SUMMARY
NOT FOR LOAN FOR
SUNDAY 30 AUGUST 1987



Warm front Cold front Occlusion

London Weather Centre 284-286 High Holborn London WC1V 7HX

© Crown Copyright 1986 All rights reserved



SUNDAY
30 AUGUST 1987

SUMMARY
OF
BRITISH WEATHER

Most places clouded over during the night and in Northern Ireland and northern and western Scotland there was a little rain and drizzle. In South Wales, southern England, the South Midlands and East Anglia many places turned foggy.

The fog cleared completely by lunchtime and then there was sunshine in England and Wales. Quite a few places had a fairly sunny day, but in East Anglia, the Midlands, North Wales and parts of northwest England it was cloudy until mid afternoon.

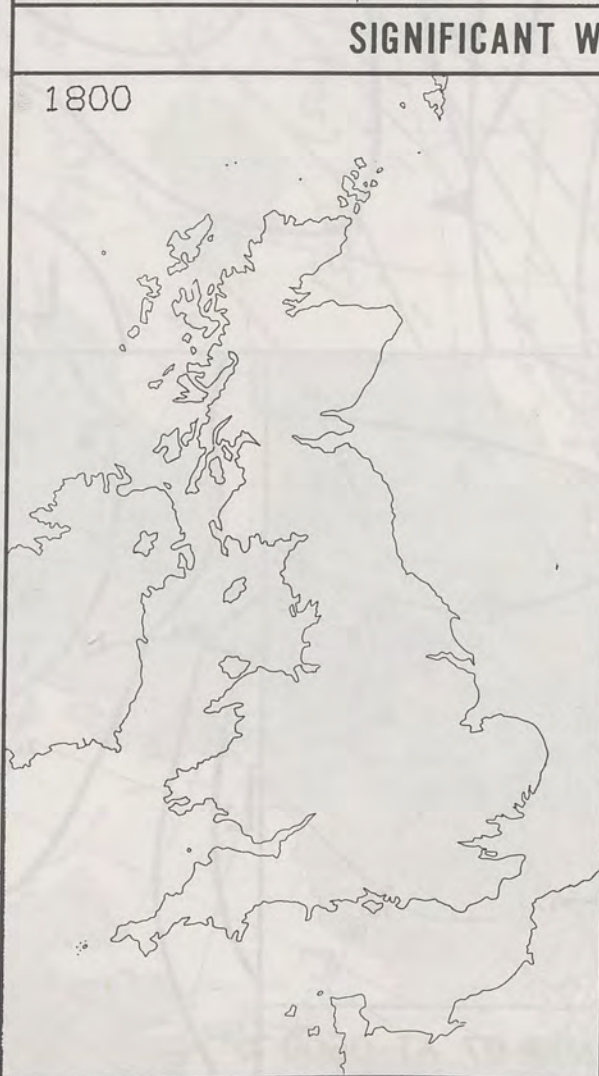
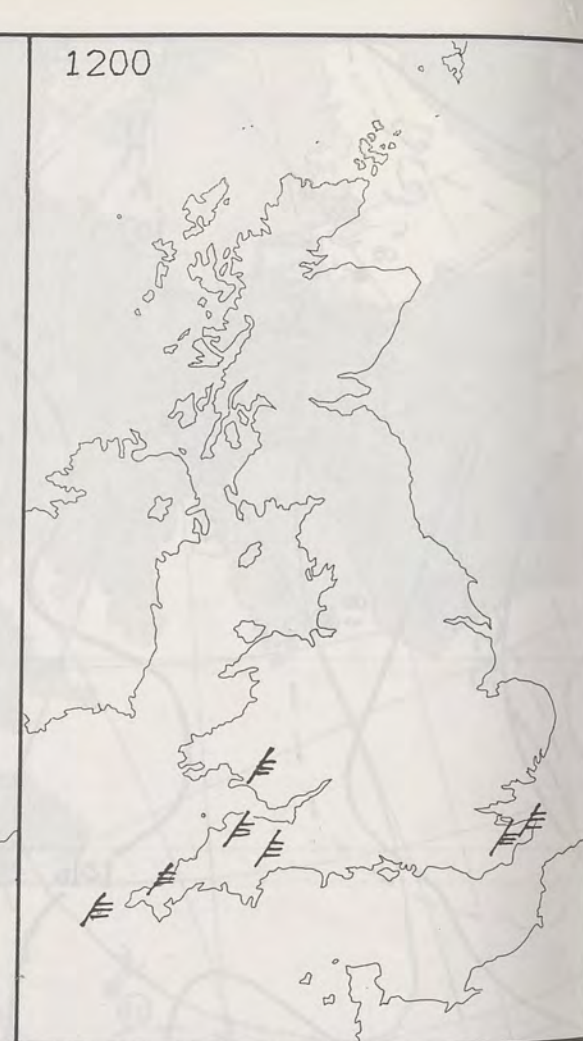
Northern Ireland had a cloudy, mainly dry day, just a little rain and drizzle in the morning. In the afternoon the weather brightened up a little.

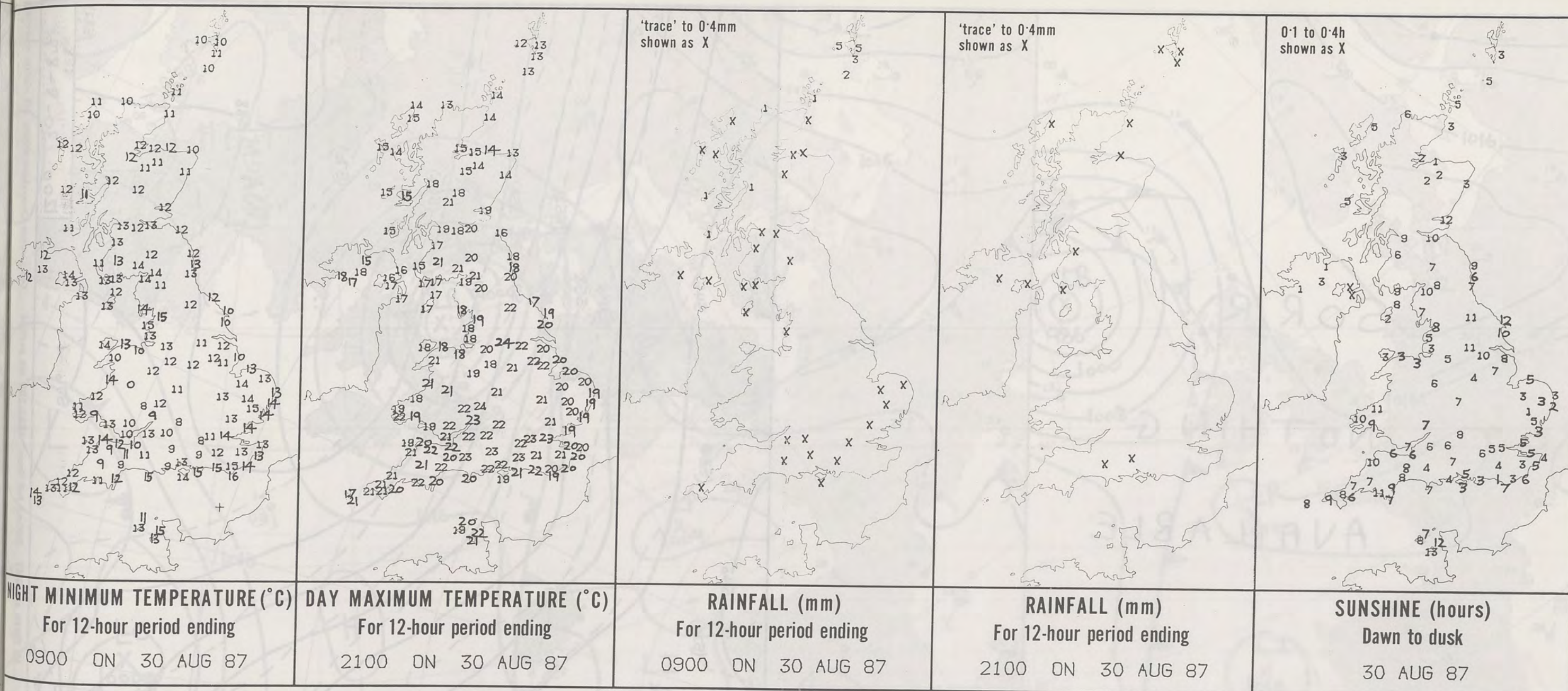
Eastern Scotland had some morning sunshine and most places had a sunny afternoon. In northern Scotland there were a few showers, mostly in the morning.

Northern Scotland had a cool day, but most places turned out warm.

London Weather Centre
284-286 High Holborn
London WC1V 7HX
All times are GMT

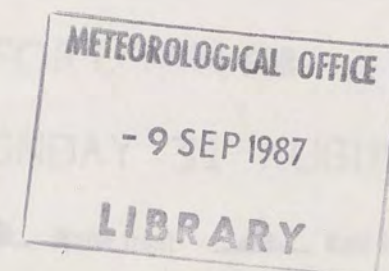
© Crown Copyright 1986 All rights reserved





EXTREMES FOR SUNDAY 30TH AUGUST 1987

Highest maximum	: 24.0°C Leeds Weather Centre
Lowest maximum	: 12.1°C Foula (Shetland)
Lowest minimum	: 0.0°C St Harmon (Powys)
Lowest grass minimum	: 2.5°C Cwm Bargoed (Mid Glamorgan)
Most rain (24 hours from 0900 GMT)	: NO SIGNIFICANT RAIN REPORTED
Most sun	: 12.6 hours Jersey/Airport

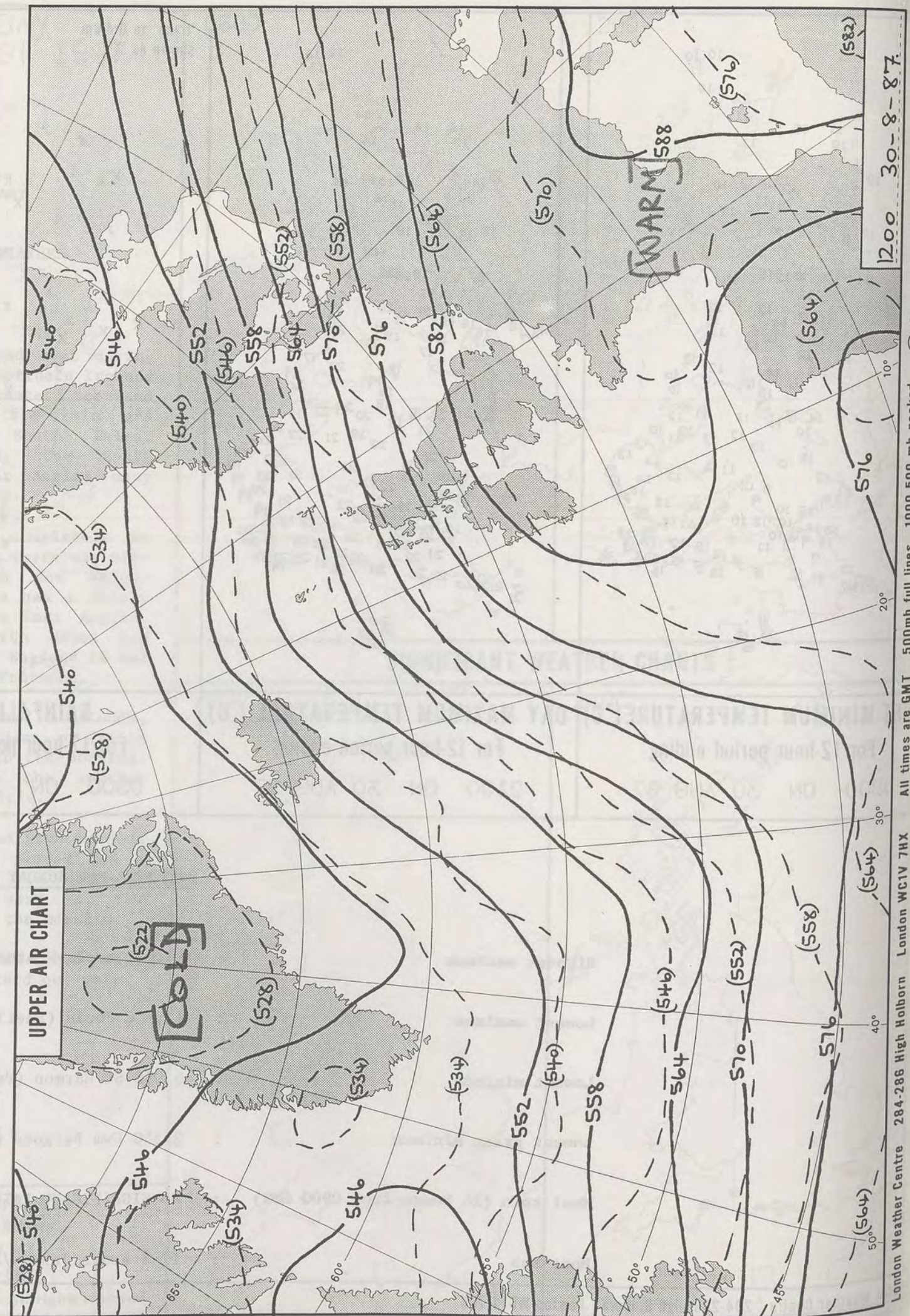


**DAILY
WEATHER
SUMMARY**

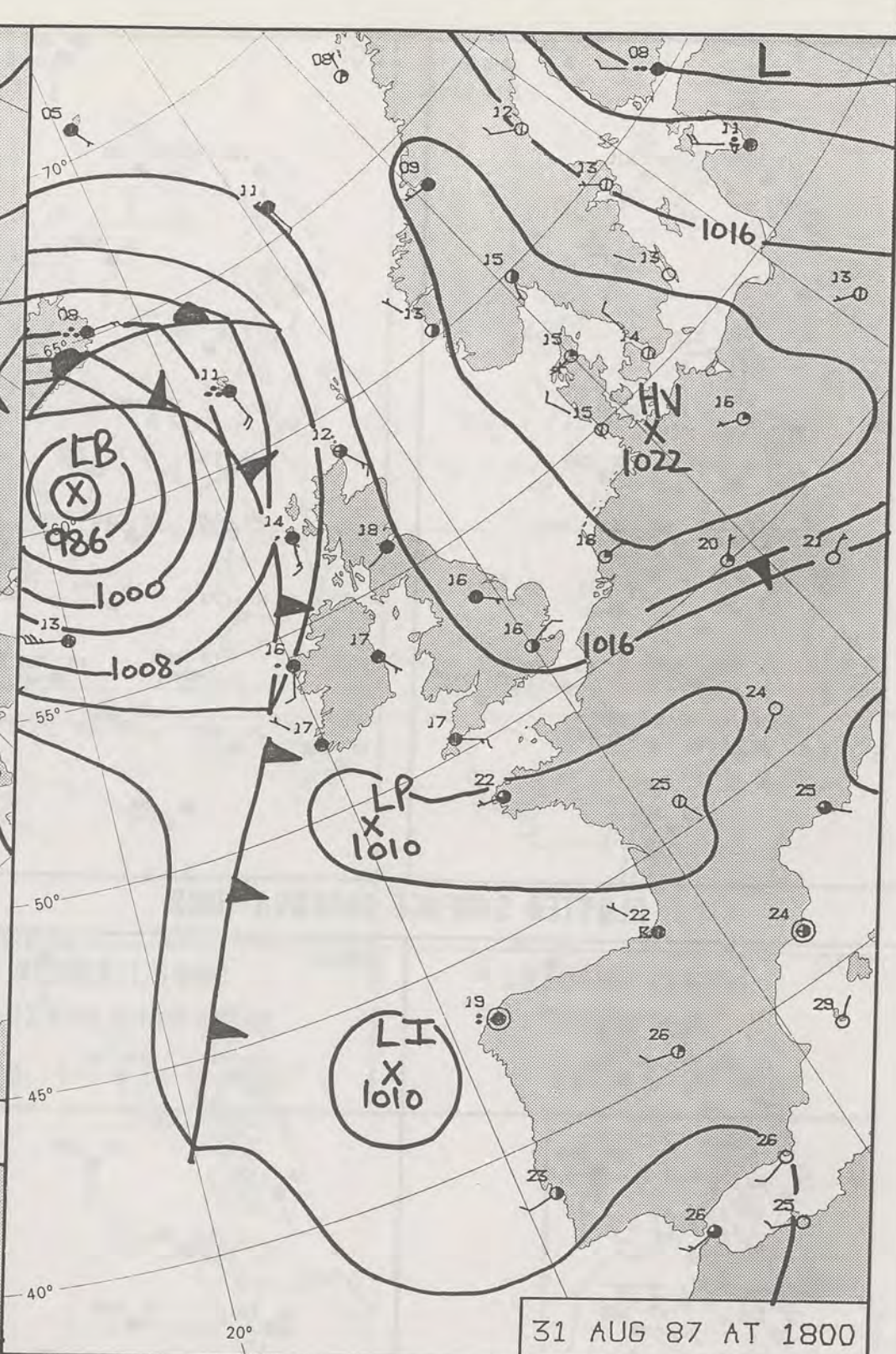



© Crown Copyright 1986
All rights reserved

SORRY
NOTHING
AVAILABLE



1200 30-8-87
576
50° (564)
40°
30°
20°
10°
0°
London Weather Centre 284-286 High Holborn London WC1V 7HX
All times are GMT 500mb full lines 1000-500 mb peaked
© Crown Copyright 1986 All rights reserved
1482



DAILY WEATHER SUMMARY

NOT FOR LOAN FOR

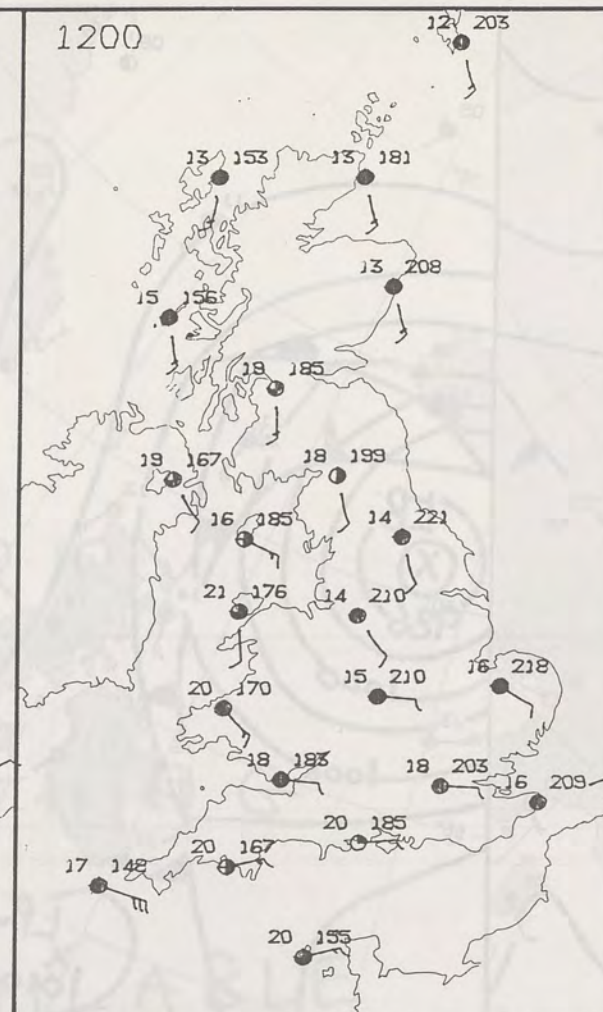
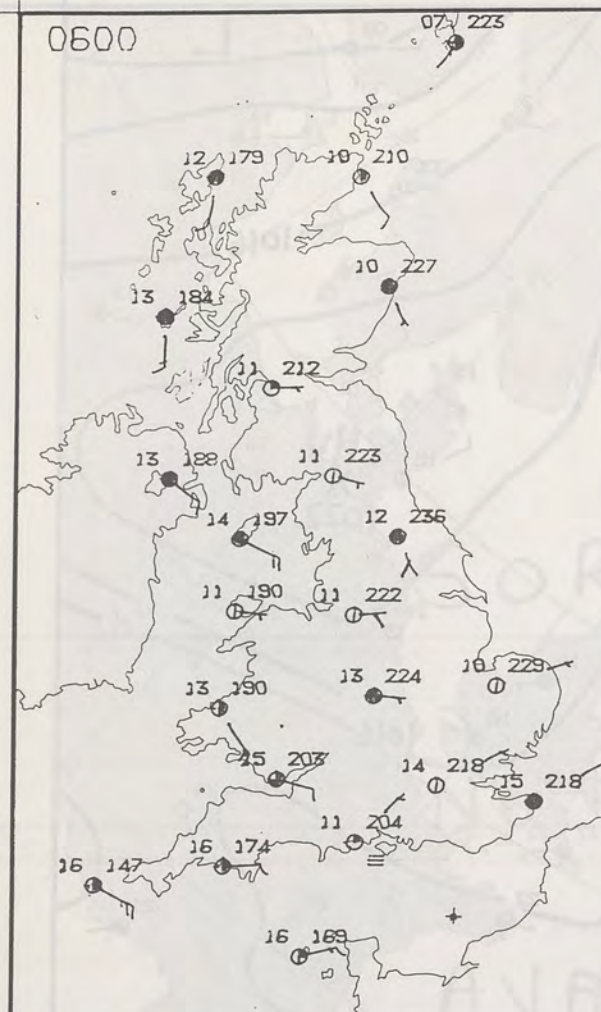
MONDAY 31 AUGUST 1987

London Weather Centre 284-286 High Holborn London WC1V 7HX

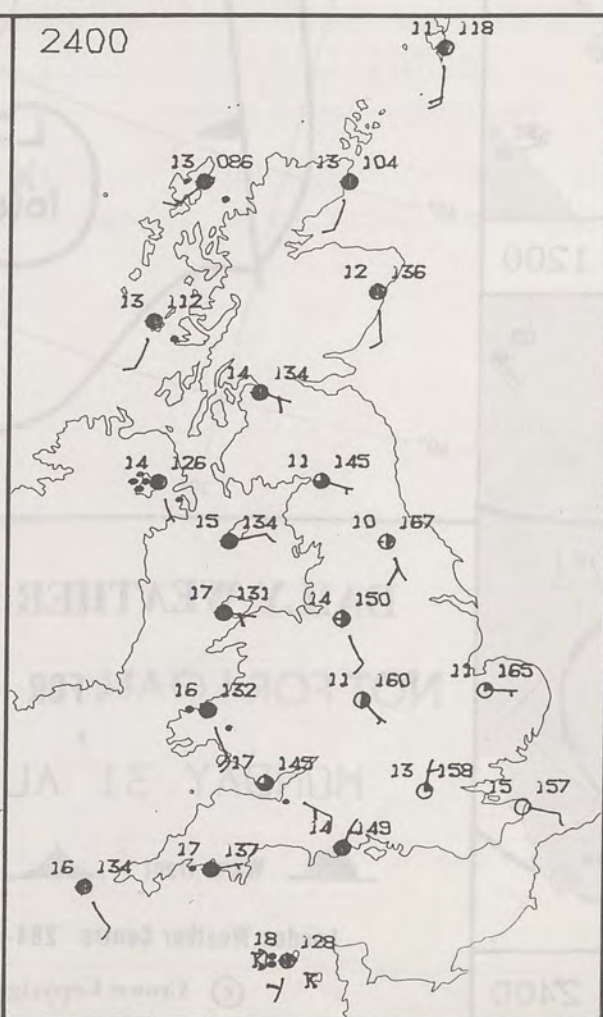
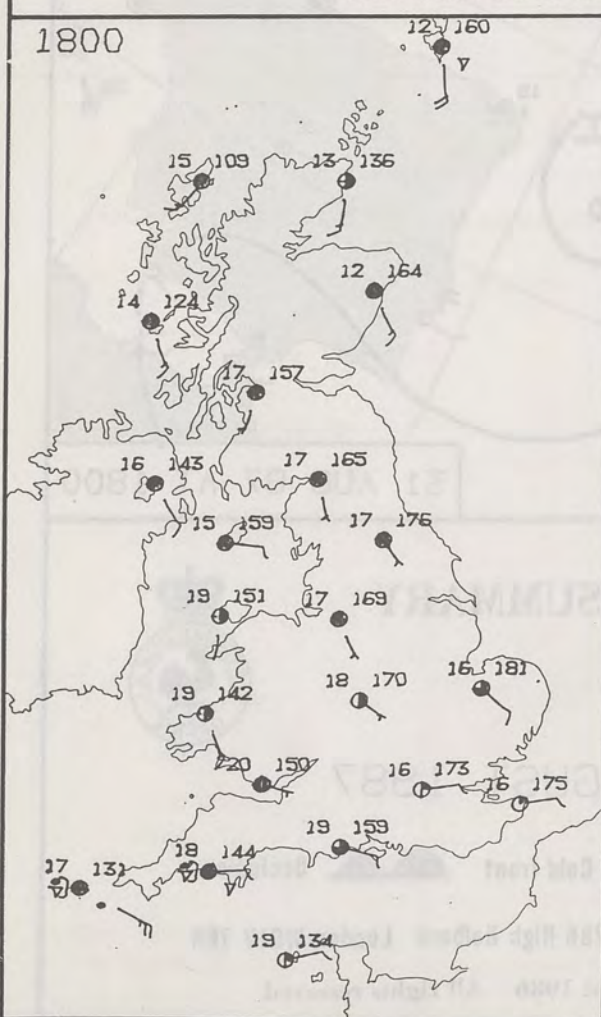
© Crown Copyright 1986 All rights reserved

Legend:
Warm front (dashed line with semicircles)
Cold front (solid line with triangles)
Occlusion (solid line with semicircles and triangles)

Meteorological Office



PLOTTED SURFACE OBSERVATIONS



MONDAY
31 AUGUST 1987

**SUMMARY
OF
BRITISH WEATHER**

It was a dry night everywhere. There were a few fog patches in southern England and it was fairly cloudy in the east.

The cloud proved reluctant to break in the morning but it eventually did to give most places some sunshine. Scotland stayed rather cloudy with a few spots of rain and cloud increased in many other western areas turning the sunshine hazy and eventually bringing thundery showers into Cornwall.

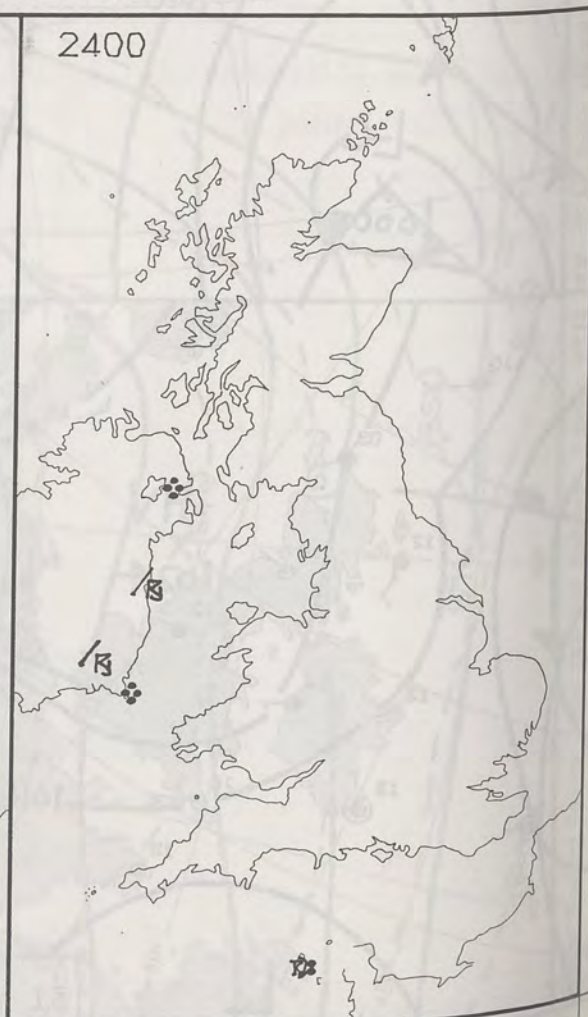
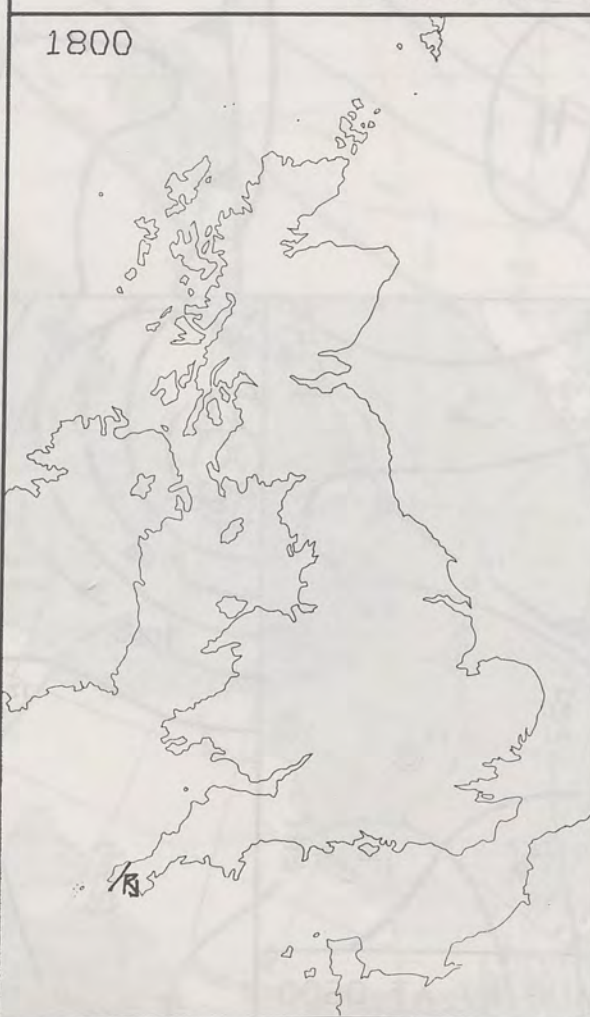
Temperatures ranged from rather cool in the northeast to warm in many parts of the west, central Scotland and Northern Ireland.

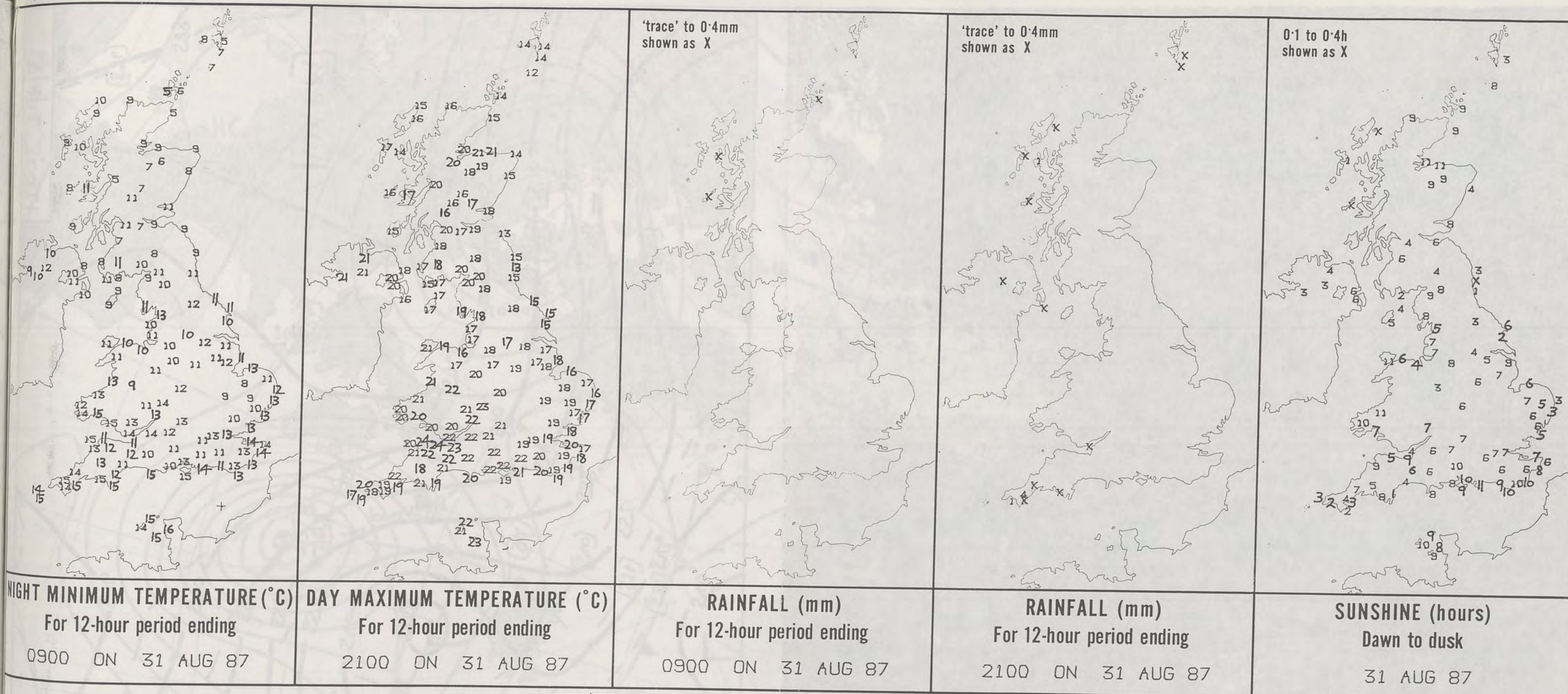
London Weather Centre
284-286 High Holborn
London WC1V 7HX
All times are GMT

© Crown Copyright 1986 All rights reserved



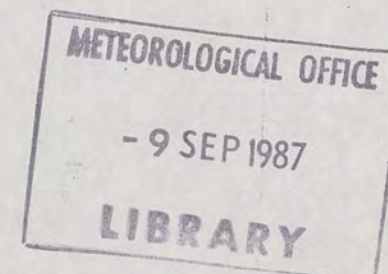
SIGNIFICANT WEATHER CHARTS





EXTREMES FOR MONDAY 31ST AUGUST 1987

Highest maximum	: 23.6°C Minehead (Somerset)
Lowest maximum	: 12.4°C Fair Isle
Lowest minimum	: 4.7°C Rackwick (Orkney)
Lowest grass minimum	: -1.5°C Sumburgh (Shetland)
Most rain (24 hours from 0900 GMT)	: 24.8 mm Prestwick (Nr. Ayr)
Most sun	: 10.8 hours Aberporth (Cardigan Bay) & Invergordon (Cromarty Firth)



**DAILY
WEATHER
SUMMARY**



© Crown Copyright 1986
All rights reserved

0833Z VIS 31/8/87

